



Sacramento Valley
Water Quality Coalition
Irrigated Lands
Regulatory Program

Five-Year Assessment Report

PREPARED FOR

Sacramento Valley Water
Quality Coalition



NCWA
Northern California Water Association

PREPARED BY



**Luhdorff &
Scalmanin**
Consulting Engineers

April 2023



APRIL 2023

SACRAMENTO VALLEY WATER QUALITY COALITION
IRRIGATED LANDS REGULATORY PROGRAM

FIVE-YEAR ASSESSMENT REPORT

PREPARED FOR

SACRAMENTO VALLEY WATER QUALITY COALITION

AND



TABLE OF CONTENTS

1. Executive Summary	1
2. Background and GQTM Objectives	3
2.1. GQTM Objectives.....	5
2.2. Purpose of Five-Year Assessment Report.....	6
2.3. Assessment Report Organization	7
3. SVWQC Groundwater Quality Trend Monitoring and Setting	8
3.1. GQTM Network Sampling Sites (SVWQC Area)	8
3.2. Summary of GQTM Sampling Activities (2018 through 2022)	9
3.3. Irrigated Lands	11
3.4. Land Use	11
3.5. HVAs	11
3.6. Groundwater Elevations – Spring 2022 (Upper Zone)	11
3.7. Delineation of the Upper Zone.....	11
4. Groundwater Quality Data Update: Other Data Sources	13
4.1. Historical GQTM Data	13
4.2. Publicly Available Data	15
4.3. GSP Data	17
5. Five-Year Groundwater Quality Data Assessment.....	18
5.1. Summary Statistics: Nitrate and TDS.....	18
5.2. Distribution of Nitrate in Groundwater.....	20
5.3. Temporal Trends in Nitrate	25
5.4. Distribution of TDS in Groundwater	38
5.5. Temporal Trends in TDS.....	40
5.6. DPR Pesticide Monitoring Data	50
5.7. Data Summary	51
5.8. SVWQC General Mineral Data (GQTM only)	56
6. SVWQC GQTM Network Refinements	60
6.1. Potential Data Gap Areas	60
6.2. Recommendations.....	61
7. SVWQC GQTM Results for 2022.....	63
7.1. GQTM Summary of 2022 Network and Sampled Wells	63
7.2. Summary of Quality Assurance Evaluation for 2022 Sampling Event	69
8. SVWQC Education and Outreach Efforts	77

TABLE OF CONTENTS

8.1. ILRP Education and Outreach Activities	77
8.2. Coordination with CV-SALTS and Other Projects	77
8.3. Coordination with SGMA Implementation	77
9. Conclusions	78
10. References	79

LIST OF TABLES

Table 2-1. SVWQC Reporting and Implementation Elements for Annual GQTM and Five-Year Assessment Reports	6
Table 3-1. General Information on GQTM Wells	9
Table 3-2. GQTM Well Sampling Activities (2018-2022)	10
Table 4-1. Historical GQTM Data	14
Table 4-2. Public Data Retrieval Summary	16
Table 5-1a. Summary Statistics for Nitrate for SVWQC GQTM Data	18
Table 5-1b. Summary Statistics for TDS for SVWQC GQTM Data	19
Table 5-2a. Summary Statistics for Nitrate for Publicly Available Data	19
Table 5-2b. Summary Statistics for TDS for Publicly Available Data	20
Table 5-3. Summary of Nitrate Trends in GQTM Wells	27
Table 5-4. Summary of Full Record Parametric Nitrate Trends in All Wells	28
Table 5-5. Summary of Recent Parametric Nitrate Trends in All Wells	30
Table 5-6. Summary of Full Record Non-Parametric Nitrate Trends in All Wells	33
Table 5-7. Summary of Recent Non-Parametric Nitrate Trends in All Wells	35
Table 5-8. Summary of Regional Mann-Kendall Trends in Nitrate by Land Use and HVA	37
Table 5-9. Summary of Full Record Parametric TDS Trends in All Wells	41
Table 5-10. Summary of Recent Parametric TDS Trends in All Wells	43
Table 5-11. Summary of Full Record Non-Parametric TDS Trends in All Wells	46
Table 5-12. Summary of Recent Non-Parametric TDS Trends in All Wells	48
Table 5-13. Summary of Regional Mann-Kendall Trends in TDS by Land Use and HVA	50
Table 5-14. Pesticide Chemicals and MCLs	51
Table 5-15. Number of Samples by Pesticide Chemical	53
Table 5-16. Pesticide Exceedances in the Coalition	56
Table 5-17. General Mineral Summary Statistics of GQTM Wells by Subwatershed	57

TABLE OF CONTENTS

Table 6-1. Data Gap Area Summary.....	61
Table 7-1. 2022 GQTM Network Wells	64
Table 7-2. 2022 GQTM Sampling Results.....	68
Table 7-3. Completeness of Field and Analytical Testing	70
Table 7-4. Completeness of Field QC.....	72
Table 7-5. Evaluation of Sample Hold Times	73
Table 7-6. Evaluation of Field Duplicates and Blanks	75
Table 7-7. Evaluation of Lab Controls and Spikes	75

LIST OF FIGURES

All the figures are located at the end of this document.

Figure 2.1. Location Map of the Sacramento Valley Water Quality Coalition
Figure 2-2. SVWQC Monitoring Objectives and Related Programs Flow Chart
Figure 3-1. Map of GQTM Network Sampling Sites
Figure 3-2. Land Use Map (DWR 2018)
Figure 3-3 High Vulnerability Areas (HVAs)
Figure 3-4. Spring 2022 Contours of Equal Groundwater Elevation (DWR) Sacramento Valley
Figure 3-4a. Spring 2022 Contours of Equal Groundwater Elevation (DWR) Sacramento Valley - North
Figure 3-4b. Spring 2022 Contours of Equal Groundwater Elevation (DWR) Sacramento Valley - Central
Figure 3-4c. Spring 2022 Contours of Equal Groundwater Elevation (DWR) Sacramento Valley - South
Figure 3-5. Depth to the Bottom of the Upper Zone
Figure 4-1a. Publicly Available Groundwater Quality Data Irrigated Lands Regulatory Program
Figure 4-1b. Publicly Available Groundwater Quality Data Division of Drinking Water
Figure 4-1c. Publicly Available Groundwater Quality Data Department of Pesticide Regulation
Figure 4-1d. Publicly Available Groundwater Quality Data Department of Water Resources
Figure 4-1e. Publicly Available Groundwater Quality Data Board Regulated Facilities
Figure 4-1f. Publicly Available Groundwater Quality Data Groundwater Ambient Monitoring and Assessment
Figure 4-2. Groundwater Sustainability Agencies (GSAs) and Groundwater Sustainability Plan Submittals (GSPs)
Figure 5-1a. Average Nitrate Conditions in GQTM Wells
Figure 5-1b. Average Nitrate Conditions in GQTM Wells with HVAs
Figure 5-1c. Average Nitrate Conditions in GQTM Wells with Irrigated Agriculture

TABLE OF CONTENTS

- Figure 5-2a. Most Recent Nitrate Conditions in GQTM Wells
- Figure 5-2b. Most Recent Nitrate Conditions in GQTM Wells with HVAs
- Figure 5-2c. Most Recent Nitrated Conditions in GQTM Wells with Irrigated Agriculture
- Figure 5-3. Most Recent Nitrate Conditions in All Wells with Available Data
- Figure 5-3a. Most Recent Nitrate Conditions in All Wells with Available Data with HVAs - North
- Figure 5-3b. Most Recent Nitrate Conditions in All Wells with Available Data with HVAs - Central
- Figure 5-3c. Most Recent Nitrate Conditions in All Wells with Available Data with HVAs - South
- Figure 5-3d. Most Recent Nitrate Conditions in All Wells with Available Data with Irrigated Agriculture - North
- Figure 5-3e. Most Recent Nitrate Conditions in All Wells with Available Data with Irrigated Agriculture - Central
- Figure 5-3f. Most Recent Nitrate Conditions in All Wells with Available Data with Irrigated Agriculture - South
- Figure 5-4a. Ambient Nitrate Conditions in the Upper Zone Since 2000
- Figure 5-4a1. Ambient Nitrate Conditions in the Upper Zone Since 2000 with HVAs - North
- Figure 5-4a2. Ambient Nitrate Conditions in the Upper Zone Since 2000 with HVAs - Central
- Figure 5-4a3. Ambient Nitrate Conditions in the Upper Zone Since 2000 with HVAs - South
- Figure 5-4a4. Ambient Nitrate Conditions in the Upper Zone Since 2000 with Irrigated Agriculture - North
- Figure 5-4a5. Ambient Nitrate Conditions in the Upper Zone Since 2000 with Irrigated Agriculture - Central
- Figure 5-4a6. Ambient Nitrate Conditions in the Upper Zone Since 2000 with Irrigated Agriculture - South
- Figure 5-4b. Ambient Nitrate Conditions in the Upper Zone Since 2010
- Figure 5-4b1. Ambient Nitrate Conditions in the Upper Zone Since 2010 with HVAs – North
- Figure 5-4b2. Ambient Nitrate Conditions in the Upper Zone Since 2010 with HVAs – Central
- Figure 5-4b3. Ambient Nitrate Conditions in the Upper Zone Since 2010 with HVAs – South
- Figure 5-4b4. Ambient Nitrate Conditions in the Upper Zone Since 2010 with Irrigated Agriculture – North
- Figure 5-4b5. Ambient Nitrate Conditions in the Upper Zone Since 2010 with Irrigated Agriculture – Central
- Figure 5-4b6. Ambient Nitrate Conditions in the Upper Zone Since 2010 with Irrigated Agriculture – South
- Figure 5-4c. Ambient Nitrate Conditions in the Lower Zone Since 2000
- Figure 5-4c1. Ambient Nitrate Conditions in the Lower Zone Since 2000 with HVAs
- Figure 5-4d. Ambient Nitrate Conditions in the Lower Zone Since 2010
- Figure 5-4d1. Ambient Nitrate Conditions in the Lower Zone Since 2010 with HVAs

TABLE OF CONTENTS

Figure 5-5. Parametric Nitrate Trends in All GQTM Wells

Figure 5-6a. Parametric Nitrate Trends in Upper Zone Wells Full Record of Wells with Data Before 2000

Figure 5-6b. Parametric Nitrate Trends in Lower Zone Wells Full Record of Wells with Data Before 2000

Figure 5-7a. Parametric Nitrate Trends in Upper Zone Wells Post-2000 Record

Figure 5-7b. Parametric Nitrate Trends in Lower Zone Wells Post-2000 Record

Figure 5-8a. Non-Parametric Nitrate Trends in Upper Zone Wells Full Record of Wells with Data before 2000

Figure 5-8b. Non-Parametric Nitrate Trends in Lower Zone Wells Full Record of Wells with Data before 2000

Figure 5-9a. Non-Parametric Nitrate Trends in Upper Zone Wells Post-2000 Record

Figure 5-9b. Non-Parametric Nitrate Trends in Lower Zone Wells Post-2000 Record

Figure 5-10a. Average TDS Conditions in GQTM Wells

Figure 5-10b. Average TDS Conditions in GQTM Wells with HVAs

Figure 5-10c. Average TDS Conditions in GQTM Wells with Irrigated Agriculture

Figure 5-11. Most Recent TDS Conditions in GQTM Wells

Figure 5-12. Most Recent TDS Conditions in All Wells with Available Data

Figure 5-13a. Ambient TDS Conditions in the Upper Zone Since 2000

Figure 5-13b. Ambient TDS Conditions in the Upper Zone Since 2010

Figure 5-13c. Ambient TDS Conditions in the Lower Zone Since 2000

Figure 5-13d. Ambient TDS Conditions in the Lower Zone Since 2010

Figure 5-14a. Parametric TDS Trends in the Upper Zone Wells Full Record of Wells with Data before 2000

Figure 5-14b. Parametric TDS Trends in Lower Zone Wells Full Record of Wells with Data before 2000

Figure 5-15a. Parametric TDS Trends in Upper Zone Wells Post-2000 Record

Figure 5-15b. Parametric TDS Trends in Lower Zone Wells Post-2000 Record

Figure 5-16a. Non-Parametric TDS Trends in Upper Zone Wells Full Record of Wells with Data before 2000

Figure 5-16b. Non-Parametric TDS Trends in Lower Zone Wells Full Record of Wells with Data before 2000

Figure 5-17a. Non-Parametric TDS Trends in Upper Zone Wells Post-2000 Record

Figure 5-17b. Non-Parametric TDS Trends in Lower Zone Wells Post-2000 Record

Figure 5-18. Publicly Available Pesticide Data Above the Maximum Contaminant Level

Figure 5-18a. Publicly Available Pesticide Data Above the Maximum Contaminant Level with HVAs

Figure 5-18b. Publicly Available Pesticide Data Above the Maximum Contaminant Level with Irrigated Agriculture

TABLE OF CONTENTS

Figure 5-19. Groundwater Concentrations Above the Maximum Contaminant Level for 1,2,3-TCP

Figure 6-1. Unknown Post-2010 Ambient Nitrate Areas that Overlap with 2019 Irrigated Agriculture

Figure 6-2. Well Nitrate Conditions in the Upper Zone Since 2010 with Monitoring Areas

Figure 7-1. SVWQC HVAs in Comparison to 2015-2022 Nitrate Exceedances in Data from All Sources (including Regulated Facilities)

TABLE OF CONTENTS

APPENDICES

- Appendix A Time Series Plots: Nitrate
- Appendix B Time Series Plots: TDS
- Appendix C Electronic Data Submittal Package

LIST OF ACRONYMS AND ABBREVIATIONS

Acronym	Meaning
µg/L	micrograms per liter
1,2,3 -TCP	1,2,3 Trichloropropane
BPA	Basin Plan Amendment
Butte-Yuba-Sutter Coalition	Butte-Yuba-Sutter Subwatershed Area Sacramento Valley Water Quality Coalition
Colusa-Glenn	Colusa-Glenn Drainage Area
CVRWQCB	Central Valley Regional Water Quality Control Board
CV-SALTS	Central Valley Salinity Alternative for Long-Term Sustainability
DBCP	1,2-Dibromo-3-chloropropane
DDW	Division of Drinking Water
DMS	data management system
DO	dissolved oxygen
DWR	Department of Water Resources
EC	electrical conductivity
El Dorado	El Dorado Drainage Area
GAMA	Groundwater Ambient Monitoring and Assessment
GAR	Groundwater Assessment Report
GQMP	Groundwater Quality Management Plans
GQTM	Groundwater Quality Trend Monitoring
GSP	Groundwater Sustainability Plan
HVA	High Vulnerability Area
ILRP	Irrigated Lands Regulatory Program
Lake	Lake County Drainage Area
LSCE	Luhdorff and Scalmanini, Consulting Engineers
LVA	Low Vulnerability Area
MCL	maximum contaminant level
mg/L as N	milligrams per liter as nitrogen
mg/L/yr	milligrams per liter per year
MPEP	Management Practices Evaluation Program
Napa	Napa Drainage Area
NCWA	Northern California Water Association

TABLE OF CONTENTS

Acronym	Meaning
NO ₃ as N	nitrate as nitrogen
ORP	oxidation-reduction potential
Pit River	Pit River Drainage Area
PNSSNS	Placer-Nevada-South Sutter-North Sacramento Drainage Area
QA/QC	Quality Assurance/Quality Control
QAPP	Quality Assurance Project Plan
R ²	coefficient of determination
Regional Board	Central Valley Regional Water Quality Control Board
Sac-Amador	Sacramento Amador Drainage Area
SAMP	Surveillance and Monitoring Program
SGMA	Sustainable Groundwater Management Act
Shasta-Tehama	Shasta-Tehama Drainage Area
SNMP	Salt and Nitrate Management Plan
Solano	Solano Drainage Area
SVWQC	Sacramento Valley Water Quality Coalition
SVWQC WDRs	CVRWQCB Order No. R5-2014-0030-R1
SWRCB	State Water Resources Control Board
TDS	total dissolved solids
UFRW	Upper Feather River Watershed
WDRs	Waste Discharge Requirements
Yolo	Yolo Drainage Area

1. EXECUTIVE SUMMARY

As part of compliance with the Central Valley Regional Water Quality Control Board's (Regional Board or CVRWQCB) *Order No. R5-2014-0030-R1 Waste Discharge Requirements General Order for Growers in the Sacramento River Watershed that are Members of the Third-Party Group*, hereafter referred to as the SVWQC WDRs (CVRWQCB, 2014), the Sacramento Valley Water Quality Coalition (Coalition or SVWQC) must develop and implement a Groundwater Quality Trend Monitoring (GQTM) Program. This report presents results and discussion related to the SVWQC GQTM sampling activities conducted during the period from 2018 to 2022, as well as trend analysis. The report also presents findings from analyses of publicly available wells data (acquired from the State Water Resource Control Board [SWRCB] Groundwater Ambient Monitoring and Assessment [GAMA] Groundwater Information System) throughout the Coalition for the entire period of record of those data.

This report meets the five-year assessment report WDR requirements of the GQTM Monitoring program. The SVWQC's Five-Year Assessment Report is the first five-year report and describes the results from analyses of groundwater quality trends and patterns across the entire Coalition region, with a focus on nitrate concentrations within irrigated agricultural areas of the Coalition.

In addition to the annual sampling of nitrate, GQTM network wells were also sampled for total dissolved solids (TDS), and major cations and anions as required every five years. All wells were also tested for field parameters, including specific conductance, pH, temperature, dissolved oxygen, oxidation-reduction potential, and turbidity. This sampling was conducted in August 2022 for a total of 26 out of 29 wells. Three wells could not be sampled due to changes in land ownership, business dissolution, and the passing of an owner.

All of the data obtained as part of the 2022 sampling event were accepted and are considered usable. Two wells exceeded the maximum contaminant levels (MCL) for nitrate, one of which had experienced exceedances in previous years. Seven wells exceeded the primary MCL for TDS but no wells exceeded the secondary MCL. Four wells also exceeded the MCL for boron and one well exceeded the primary MCL for sulfate.

For the Five-Year Assessment Report, the GQTM data was also combined with publicly available data for TDS and nitrate to conduct parametric and non-parametric trends analyses for both constituents. The spatial distribution of nitrate data showed variability amongst nitrate concentrations across the Coalition. Long-term trends also depicted variability, presenting a complex network of increasing, decreasing, and neutral trends. The spatial distribution of TDS data showed primarily low concentrations of TDS across the Coalition. Long-term trends for TDS showed both increasing and decreasing concentrations but with respect to land use, most types of land use correspond to increasing TDS concentrations.

Publicly available pesticide data was also collected and analyzed for exceedances for eight pesticides of concern (Atrazine, Simazine, Bromacil, 1,2-Dibromo-3-chloropropane (DBCP), Diuron, Prometon, Bentazon, and Norflurazon, and 1,2,3 Trichloropropane) (1,2,3-TCP). Exceedances above the maximum contaminant limit (MCL) were found for three of the eight pesticides of concern. One well exceeded the MCL for Atrazine and 10 wells exceeded the MCL for 1,2-Dibromo-3-chloropropane. The most exceedances were observed for 1,2,3 Trichloropropane with 83 wells showing concentrations above the MCL. No exceedances were found for the remaining five pesticides of concern.

2. BACKGROUND AND GQTM OBJECTIVES

The Irrigated Lands Regulatory Program (ILRP) was started in 2003 to help protect aquatic life and to prevent agricultural runoff from impairing surface waters. In 2012, groundwater regulations were added to the program, including the development of General Orders that serve as general waste discharge requirements (WDRs) for waste discharges from irrigated lands that could potentially affect groundwater and/or surface waters of the state. The SVWQC WDRs required the Sacramento Valley Water Quality Coalition (Coalition or SVWQC) to develop a Groundwater Quality Trend Monitoring Program. The SVWQC WDRs have been amended since their original adoption, including most recently with *Order No. R5-2014-0030-11* issued in February 2023.

The Coalition's original boundary coincided with the boundary of the Sacramento River watershed within the state of California, and encompassed more than 18.2 million acres, including about 1.3 million acres of irrigated agricultural land. The Groundwater Quality Assessment Report (CH2M, 2016) prepared for the Coalition region provides an overview of hydrogeologic and groundwater quality conditions in the Coalition region.

Under the most recently amended SVWQC WDRs, the SVWQC GQTM program currently includes eleven subwatersheds located within the Coalition. The eleven subwatersheds covered by the Coalition are presented in **Figure 2-1** and include:

1. Butte-Yuba-Sutter Subwatershed Area (Butte-Yuba-Sutter)
2. Colusa-Glenn Drainage Area (Colusa-Glenn)
3. El Dorado Drainage Area (El Dorado)
4. Lake County Drainage Area (Lake)
5. Napa Drainage Area (Napa)
6. Pit River Drainage Area (Pit River)
7. Placer-Nevada-South Sutter-North Sacramento Drainage Area (PNSSNS)
8. Sacramento Amador Drainage Area (Sac-Amador)
9. Shasta-Tehama Drainage Area (Shasta-Tehama)
10. Solano Drainage Area (Solano)
11. Yolo Drainage Area (Yolo)

Until 2020, the California portion of the Goose Lake hydrologic area, termed the Goose Lake Subwatershed in previous Coalition documentation, had been included in the Coalition area. As of August 2021, the Goose Lake Subwatershed was removed from the Coalition area by the CVRWQCB (also referred to as the Regional Board). The remaining 17.95 million acres of the Sacramento River Watershed made up the Coalition area as described in the 2022 Groundwater Assessment Report (GAR) Update (LSCE, 2022a).

As of February 2023, the Upper Feather River Watershed (UFRW) has also been exempted from the ILRP. This change is reflected in the analyses included in this report; however, as the GQTM sampling for 2022 and previous years did include wells in the UFRW, the summary of those sampling efforts still includes

those wells. With the removal of the UFRW, the current remaining acreage of the Coalition stands at approximately 15.8 million acres.

Between September 2017 and May 2018, the Coalition submitted two phases of the Sacramento Valley Water Quality Coalition Groundwater Quality Trend Monitoring Workplan (LSCE, 2017; 2018) to address the requirements for the GQTM Program as outlined in the SVWQC WDRs.

Attachment B, Sections III.C and III.E. A subsequent Addendum to the Workplan was also submitted in July 2018 to address comments on the Workplan provided by the Regional Board and presented an initial proposed GQTM well network. The Regional Board issued a Conditional Approval of the Addendum (CVRWQCB, 2018) and noted several additional requirements to be completed by May 1, 2019 including the submittal of a revised Workplan addressing several elements noted in the accompanying Regional Board staff review memorandum. Subsequently, GQTM Workplan Updates were submitted in 2020 (LSCE, 2020) to address comments and required revisions as noted in the May 2019 Regional Board Conditional Approval letter (including the accompanying staff memorandum) and additional Regional Board staff review letter from November 9, 2019. The GQTM Workplan Updates included an increased number of wells in the GQTM network, recognizing that the GQTM well network continues to be considered an evolving network, not a static product.

In an August 6, 2020 letter, the Regional Board recommended proceeding with the Coalition's GQTM efforts as described in the 2020 Workplan Update (LSCE, 2020). The contents of this Five-Year Assessment Report are based on the approved updated Workplan.

The program described in the approved Workplan proposed the evaluation of groundwater quality conditions in regions dominated by irrigated agriculture and collection of groundwater quality information that can be used to evaluate potential effects of irrigated agriculture. A goal of the GQTM is to collect and evaluate groundwater quality data to assess long-term improvements in groundwater quality resulting from implementation of ILRP efforts, such as the localized Groundwater Quality Management Plans (GQMP) and the Management Practices Evaluation Program (MPEP). Additionally, because of the similarities between the Coalition's GQTM program described in the GQTM Workplan and the groundwater monitoring program proposed by the Central Valley Salinity Alternatives for Long-Term Sustainability (CV-SALTS) through the Salt and Nitrate Management Plan (SNMP), the SVWQC Five-Year Assessment Report is envisioned as a functional equivalent to the reporting that will be required as part of the future implementation of the Surveillance and Monitoring Program (SAMP) (CV-SALTS, 2023). Within one year of the effective date of the Central Valley Salinity and Nitrate Control Program (i.e., following adoption of the Central Valley Basin Plan amendment), requirements were triggered for all dischargers of salt and nitrate to participate in other existing groundwater quality monitoring programs that contribute data to the Central Valley Salt and Nitrate Monitoring Program. The purpose of the Salt and Nitrate Groundwater Monitoring Program (i.e., SAMP) is to evaluate ambient water quality and trends in groundwater basins in the floor of the Central Valley Region, including the SVWQC region. **Figure 2-2** illustrates regional programs that have program components similar to SVWQC's GQTM program that encourage cooperation and coordination.

2.1. GQTM Objectives

Key to the GQTM Program is the design of a network of wells that will generate the data necessary to meet the program's objectives, as specified in the SVWQC WDRs. The objectives as outlined in the WDRs are:

- 1) To determine current water quality conditions of groundwater relevant to irrigated agriculture
- 2) To develop long-term groundwater quality information that can be used to evaluate the regional effects (i.e., not site-specific effects) of irrigated agriculture and its practices

The Coalition was required to prepare a GQTM Workplan to establish long-term groundwater monitoring within its area. The Workplan was submitted in phases as discussed above and the approved Workplan was used to develop the GQTM well network. The details of the monitoring network development are discussed in these Workplans.

Key considerations used to develop the monitoring network for SVWQC include the following:

- GQTM well network distributed in High Vulnerability Area (HVA) and Low Vulnerability Area (LVA) areas;
- GQTM well network composed largely of wells completed in the upper zone of the groundwater system. These wells are best suited to yield groundwater quality data reflecting regional groundwater conditions that support the evaluation of influences from land use practices occurring on the surface on an aggregated scale over the long term. The focus on the Upper Zone is further supported by the fact that it is consistent with the primary zone of production for groundwater supply for most of the Coalition area;
- GQTM wells are distributed across irrigated agriculture lands. The areas that are both devoid of irrigated agricultural activities *and* where underlying groundwater cannot be affected by neighboring agricultural activities (because there are none) are not subject to the GQTM Program;
- GQTM wells in the vicinity of surface water features;
- GQTM wells in the vicinity of drinking water supply wells;
- GQTM wells in the vicinity of top commodities, especially top commodities associated with ILRP irrigated agriculture but also some non-ILRP irrigated agriculture; and
- GQTM wells in the vicinity of disadvantaged communities, including severely disadvantaged and disadvantaged unincorporated communities, as applicable.

The SVWQC network, including its design basis focused on the above considerations, provides for broad geographic coverage, and allows for an analysis of present and future trends and conditions in relation to agricultural land use. More importantly, the SVWQC GQTM sampling activities support a more extensive dataset which will provide ambient data and opportunity to evaluate changes in the regional groundwater quality. In accordance with the approved GQTM Workplan, the broad regional assessment and synthesis of SVWQC GQTM results is planned to occur every five years. In the future these reporting efforts required on a five-year interval is planned to be coordinated as part of the Central Valley SAMP (CV-SALTS, 2023)

2.2. Purpose of Five-Year Assessment Report

Reporting for the SVWQC includes more extensive analyses at five-year intervals. Every five years, a coordinated Five-Year Assessment Report (this report) is to be submitted to the Regional Board characterizing groundwater quality across the SVWQC, starting with this initial Five-Year Assessment Report. In accordance with the SAMP Workplan (CV-SALTS, 2023), in 2031, the Sacramento Valley Water Quality Coalition in coordination with the Rice Commission five-year reporting efforts would be integrated with the SAMP groundwater assessment report.

This Five-Year Assessment Report includes all elements required for the Annual GQTM Report, with the additional analyses and presentations described below. **Table 2-1** summarizes all the Annual GQTM Report elements and additional reporting elements to be included in this Five-Year Assessment Report. The components and methods included in the SVWQC Five-Year Assessment Report are modeled after the contents of the approved Updated Five-Year Assessment Report completed for the Central Valley Groundwater Monitoring Collaborative (CVGMC) in June 2022 (CVGMC Technical Team, 2022).

Table 2-1. SVWQC Reporting and Implementation Elements for Annual GQTM and Five-Year Assessment Reports				
Element	Annual Requirement	5-Year Requirement	Source ¹	Detail
Trend Monitoring Sample Results	Yes	Yes	Workplan Phase I	Maps, Tables, Time-Series Charts; Electronic Submittal to GeoTracker
Groundwater Elevations	No	No	Workplan Phase I	Groundwater level (GWL) Contours, GQTM Well Static Water Levels, GQTM Well Static Water Level is collected annually if possible
Trend Analyses	No	Yes	Workplan Phase I	Summary Statistics, Time-Series, Linear Regression, Non-Linear Trend Analyses, Correlation Matrices (Land Use, Management Practice Implementation)
GQTM Well Network Updates	Yes	Yes	Workplan Phase 1	Descriptions of wells added to network. Explanations for wells removed from network.

¹. LSCE, 2017

The Annual GQTM Report focuses on graphical and tabulated presentation of monitoring results. This Five-Year Assessment Report incorporates additional data acquisition beyond the sample data collected from GQTM network wells and the data was analyzed statistically for trends. Findings related to groundwater quality trends, spatial patterns in trends, and statistical associations between trends and land use composition and management practices are the focus of discussion in this Five-Year Assessment Report. A discussion of findings related to uncertainties in the assessment of nitrate conditions is included.

Groundwater elevations are reported in this first Five-Year Assessment Report using available groundwater elevation data (i.e., groundwater elevation contours available from the California Department of Water Resources [DWR]).

2.3. Assessment Report Organization

This Five-Year Assessment Report contains regional assessments of nitrate, salinity (in the form of TDS), pesticides, and general minerals using a combination of GQTM wells and other publicly available groundwater data when applicable.

- Section 3 describes the groundwater quality trend monitoring and setting for groundwater conditions.
- Section 4 describes groundwater quality data updates including brief summaries of data maintained by SVWQC, public data, and Groundwater Sustainability Plans.
- Section 5 contains the groundwater quality data assessment, including summary statistics for nitrate and TDS, the spatial distribution of nitrate and TDS, temporal trends in nitrate and TDS, an overview of pesticides in groundwater, and general minerals.
- Section 6 describes potential data gap areas and recommendations for the GQTM network.
- Section 7 discusses the 2022 GQTM network and sampled wells, a summary of quality assurance evaluation for the 2022 sampling event, and a discussion of the five-year assessment results as it pertains to the Coalition.
- Section 8 contains information on SVWQC’s outreach and education efforts.
- Section 9 provides conclusions and recommendations based on findings from this Five-Year Assessment Report.

3. SVWQC GROUNDWATER QUALITY TREND MONITORING AND SETTING

Section 3 describes the groundwater quality trend monitoring and setting for SVWQC.

3.1. GQTM Network Sampling Sites (SVWQC Area)

The GQTM network has been designed and refined since 2018. There are currently 26 wells being actively monitored for constituents such as nutrients, salts, and other general minerals within the SVWQC GQTM network (**Figure 3-1**). This is an increase of five wells from 21 in the original network in 2018. Over the five years of the study, 12 wells have been added and 7 wells have been removed from the network.

In 2019, 7 wells (SVWQC00023, 24, 26, 27, 28, 30, 31) were added throughout the Coalition area to improve representation in key areas of interest. In 2020, SVWQC00002 was removed as it was determined to be too deep for the network, and too close to surface water sources. SVWQC00030 was also removed in 2020 as the homeowner refused access. SVWQC00032, 33, 34, and 35 were added in 2020. In 2021, SVWQC00018 was removed at the request of the well owner. Also in 2021, SVWQC00027 was removed due to destruction of the well (the well owner replaced this destroyed well with a new, deeper well, unsuitable for the GQTM Network). In 2022, SVWQC00016 was removed due to the business that owned the well shuttering, resulting in no power at the well. SVWQC00031 was removed in 2022 when the well owner passed away. SVWQC00032 was removed in 2022 when the home changed hands and the new owner was not interested in participating. Also in 2022, SVWQC00036 was added to the network.

For 2023, two wells sampled in 2022 will be removed due to the removal of the UFRW Drainage Area subwatershed from the Coalition's monitoring program. These two wells were sampled during the 2022 sampling event, resulting in a total of 26 wells sampled. Monitored wells are strategically selected based on their depth information and proximity to irrigated lands. **Table 3-1** provides the number of GQTM wells associated with each of the 12 subwatersheds including inactive wells and the total number of active wells in the network during 2022 sampling. This table also provides the total acreage covered by the subwatersheds, as well as the number of acres of irrigated agriculture (DWR, 2018¹).

¹ DWR's 2018 land use coverage is the most recent publication of land and crop type spatial coverage available to the public.

Table 3-1. General Information on GQTM Wells

Subwatershed	Acres	2018 DWR Land Use Irrigated Acres ²	GQTM Wells (Including Inactive)	Active GQTM Wells as of 2022 Sample Event
BYS Subwatershed Area	1,783,636	294,763	8	5
Colusa-Glenn Drainage Area	1,538,608	338,716	5	5
El Dorado Drainage Area	1,013,128	4,734	0	0
Lake County SBWS Drainage Area	652,539	27,076	2	2
Napa Drainage Area	231,074	5,598	0	0
Pit River Drainage Area	4,364,365	92,230	2	1
PNSSNS Drainage area	1,528,511	72,988	1	1
Sac Amador Drainage Area	747,720	156,083	2	1
Shasta-Tehama Drainage Area	2,966,691	118,490	3	3
Solano Drainage Area	408,186	210,175	2	2
UFRW Drainage Area	2,157,581	14,031	2	2
Yolo Drainage Area	570,650	222,576	5	4
Total for Coalition (as of the 2022 Sampling Event)	17,962,688	1,557,461	32	26
Total for Coalition (since removal of UFRW)	15,805,107	1,543,429	30	24

3.2. Summary of GQTM Sampling Activities (2018 through 2022)

GQTM sampling events have occurred annually since 2018. Following the requirements prescribed in the General Order, GQTM wells are tested for nitrate only each year. Every five years, wells are tested for all constituents including nitrate as nitrogen (N) (or nitrate + nitrite as N), boron, calcium, magnesium, potassium, sodium, bicarbonate, carbonate, chloride, sulfate, and TDS. **Table 3-2** provides a summary of the number of GQTM wells sampled between 2018 and 2022 for each subwatershed in SVWQC for the various constituents.

² These acreages are based on land use datasets for the Coalition area and are not representative of the actual acres of enrolled area

Table 3-2. GQTM Well Sampling Activities (2018-2022)

Subwatershed	Wells Sampled for Nitrate only					Wells Sampled for All Constituents					Total
	2018	2019	2020	2021	2022	2018	2019	2020	2021	2022	
BYS Subwatershed Area		4	5	4		4	2	1		4	24
Colusa-Glenn Drainage Area			5	5		3	5			5	23
El Dorado Drainage Area											0
Lake County SBWS Drainage Area		1	2	2		1	1			2	9
Napa Drainage Area											0
Pit River Drainage Area		1	2	2		1	1			1	8
PNSSNS Drainage area		1	1	1		1				1	5
Sac Amador Drainage Area				1			1	1		1	4
Shasta-Tehama Drainage Area		1	1	3		1	1	1		3	11
Solano Drainage Area		1	2	2		2	1			2	10
UFRW Drainage Area		2	2	2		2				2	10
Yolo Drainage Area		2	5	6		4	1	1		5	24
Total for Coalition (as of the 2022 Sampling Event)		20	26	28		21	8	4		26	133
Total for Coalition (without UFRW)		18	24	26		19	8	4		24	123

3.3. Irrigated Lands

DWR collects and provides land use data throughout the state. Although more recent land use data was available at the time, data from 2018 (DWR, 2018) was utilized as that was the data used for the HVA update. This land use data provides spatial coverage of irrigated lands across the SVWQC area. **Table 3-1** above denotes the irrigated agricultural acreage associated with each of the twelve subwatersheds and the entire SVWQC area.

3.4. Land Use

DWR's 2018 land use dataset was used to develop a simplified map of land uses. The simplified land use map in **Figure 3-2** designates land use as irrigated and urban. The designations were associated with DWR's 2018 land use attribute CLASS2. Irrigated designations apply to C – Citrus, D – Deciduous, F – Field Crops, G – Grain & Hay, P – Pasture, T – Truck Crops, V – Vineyards, X – Not Cropped, and YP – Young Perennial. Rice was designated separately from irrigated land use. Urban designations apply to U – Urban. The 2018 DWR land use coverage does not provide native land uses within the SVWQC boundary, so areas outside irrigated or urban land use are designated as “other.”

3.5. HVAs

The Coalition updated HVAs as part of its GAR update submitted to the Regional Board (LSCE, 2022a). SVWQC has provided GIS files of its HVAs to the Regional Board, and in turn, the Regional Board publishes the GIS coverage of these HVA layers (Regional Board, 2023). **Figure 3-3** shows the locations of HVAs within and around the SVWQC area. All the HVAs within SVWQC are located in the Sacramento Valley.

3.6. Groundwater Elevations – Spring 2022 (Upper Zone)

Groundwater elevations can be used to indicate the direction of regional groundwater flow. Contours of equal groundwater elevation are developed and maintained by DWR on a regular basis for both spring and fall of many years in the recent past. Spring contours typically show the highest groundwater levels in the Central Valley, as this period precedes heavier periods of pumping and comes after the rainy season which can provide recharge to the water table. Spring 2022 elevation contours are provided in **Figure 3-4**, as provided by DWR (DWR 2021a). **Figures 3-4a, b, and c** all zoom in to three different portions of the SVWQC: north, central, and south, respectively. Groundwater level contours in Spring 2022 generally indicate that water levels are higher in the northern portion of the Sacramento Valley and decrease toward the south. GSPs for basins covered by SVWQC may provide more detailed information on groundwater levels and explain local flow patterns (DWR 2021b).

3.7. Delineation of the Upper Zone

The Upper Zone of the aquifer system was previously defined in the June 2016 CV-SALTS report entitled “Final Technical Memorandum: CV-SALTS Region 5: Updated Groundwater Quality Analysis and High-Resolution Mapping for Central Valley Salt and Nitrate Management Plan” (CV-SALTS 2016). This document describes how the Upper, Lower, and Production Zones are delineated across the Central Valley. The Upper Zone is defined as follows:

- The Upper Zone includes the depth from the bottom of the vadose zone to the top of the Lower Zone
- The depth of the Upper Zone is based on well construction information, as possible, and other comparable information that provides the best available indication of well depth; the analysis gives the highest weight to domestic well depths
- Where the Corcoran Clay is present, the Upper Zone does not extend below the Corcoran Clay.

The spatial distribution of the depth to the bottom of the Upper Zone is provided in **Figure 3-5**. This map illustrates the variability of the depth to the base of the Upper Zone across the SVWQC area, which ranges from 9.7 feet below the ground surface to 400 feet below the ground surface. Generally, the depth to the bottom of the Upper Zone is shallower on the north side of the valley compared to the central and southern portion of the SVWQC area.

4. GROUNDWATER QUALITY DATA UPDATE: OTHER DATA SOURCES

As per the General Order that regulates the Coalition requiring groundwater monitoring and reporting of agricultural land, groundwater quality data analyses are limited to the Central Valley Floor where agricultural activities predominate. Section 4 summarizes groundwater quality data retrieved and compiled for this Five-Year Assessment Report. SVWQC developed a Data Management System (DMS) to house GQTM data related to the Coalition’s monitoring and reporting activities. For the purposes of this report, publicly available data³ have also been added to the DMS to supplement knowledge gained from the GQTM well network and Coalition monitoring data. The purpose of combining all publicly available nitrate, TDS, and pesticide data are to supplement and support the knowledge gained from the GQTM well networks, and to view these data on a regional scale, to better understand groundwater conditions within the SVWQC. Extensive Quality Assurance/Quality Control (QA/QC) has been performed on the GQTM data, and cursory QA/QC has been performed on publicly available data (Regional Board 2021)⁴. GQTM QA/QC includes checking sample information against chain of custody (COCs) or field sheets, comparing against the SVWQC Groundwater Quality Assurance Project Plan (GW QAPP) (LSCE and MLJ, 2019), calculating percent recoveries and relative percent differences, confirming QA codes have been applied properly, and adding missing QA codes.

4.1. Historical GQTM Data

All historical and current monitoring data from the GQTM network wells were compiled into a database. This database includes groundwater quality sample data from 2018 through 2022, as summarized in Section 3.2. Constituents analyzed and included in the dataset are alkalinity as CaCO₃, bicarbonate, boron, calcium, carbonate, chloride, hydroxide, magnesium, nitrate (including nitrate + nitrite), pH, potassium, sodium, specific conductivity, sulfate, and TDS.

An overview of the historical GQTM sampling data are provided in **Table 4-1** for nitrate, TDS, and general minerals, by subwatershed and for the entire Coalition area. This table provides the number of GQTM wells, the number of sampling events within the period of 2018-2022 for the wells in the GQTM network (including inactive wells), and the range of dates for those sampling events.

³ A full description of publicly available data used for this report is included in **Section 4.2**. In summary, Publicly available data was downloaded from the California Water Boards GAMA Groundwater Information System data download website from sources including Division of Drinking Water (DDW), Department of Pesticide Regulation (DPR), Department of Water Resources (DWR), GeoTracker Regulated Facilities (EDF), GAMA Domestic, Lawrence Livermore National Laboratory (LLNL), the U.S. Geological Survey, and UC Davis Nitrate Data.

⁴ It is assumed that in order to reach the public domain, via GAMA, that data has already undergone some level of QA/QC. Additional QA/QC has been performed on public data prior to entry into the DMS in order to remove duplicates and statistical outliers that may be erroneous and marked as “questionable.”

Table 4-1. Historical GQTM Data

Subwatershed Name	Nitrate			TDS			General Minerals		
	Number of Unique GQTM Wells with Data	Range of Number of Sampling Events	Date Range of Samples	Number of Unique GQTM Wells with Data	Range of Number of Sampling Events	Date Range of Samples	Number of Unique GQTM Wells with Data	Range of Number of Sampling Events	Date Range of Samples
Butte - Yuba - Sutter	8	1 to 5	2018 to 2022	8	1 or 2	2018 to 2022	8	1 to 2	2018 to 2022
Colusa - Glenn	5	5	2018 to 2022	5	2	2018 to 2022	5	2	2018 to 2022
Lake	2	4 or 5	2018 to 2022	2	2	2018 to 2022	2	2	2018 to 2022
Pit River	2	3 or 5	2018 to 2022	2	1 or 2	2018 to 2022	2	1 or 2	2018 to 2022
Placer - Nevada - South Sutter - North Sac	1	5	2018 to 2022	1	2	2018 to 2022	1	2	2018 to 2022
Sac - Amador	2	1 or 3	2018 to 2022	2	1 or 2	2018 to 2022	2	1 or 2	2018 to 2022
Shasta - Tehama	3	3 to 5	2018 to 2022	3	2	2018 to 2022	3	2	2018 to 2022
Solano	2	5	2018 to 2022	2	2	2018 to 2022	2	2	2018 to 2022
Upper Feather River	2	5	2018 to 2022	2	2	2018 to 2022	2	2	2018 to 2022
Yolo	6	3 to 5	2018 to 2022	6	1 or 2	2018 to 2022	6	1 or 2	2018 to 2022
Sacramento Valley Water Quality Coalition	33	1 to 5	2018 to 2022	33	1 or 2	2018 to 2022	33	1 or 2	2018 to 2022

4.2. Publicly Available Data

Publicly available groundwater quality data were utilized to supplement nitrate and TDS data. The State Water Board maintains a comprehensive groundwater quality monitoring program called the GAMA Program. This program integrates existing monitoring programs and is based on interagency collaboration with the State and Regional Water Boards, Department of Water Resources, Department of Pesticide Regulations, U.S. Geological Survey, and Lawrence Livermore National Laboratory, and cooperation with local water agencies and well owners. The State Water Board also maintains the Groundwater Information System known as part of GAMA (SWRCB 2021), which allows users to download statewide and county-specific datasets.

Nitrate and TDS data was downloaded from the GAMA groundwater information system for the SVWQC area, including a 3-mile buffer around the border of the SVWQC area on February 15, 2023. Several sources of nitrate and TDS data are included in this bulk download, including data from: AGLAND (Irrigated Lands Regulatory Program monitored wells, including wells not part of the GQTM wells monitored by the Coalition); DHS (Division of Drinking Water, or DDW, which contains groundwater samples from public supply wells); DPR (Department of Pesticide Regulation); DWR (Department of Water Resources); EDF (regulated facilities monitoring site data, also known as GeoTracker); GAMA; LOCALGW (GAMA data from local water agencies and well owners); and the USGS (U.S. Geological Survey's National Water Information System, NWIS). Any groundwater quality data used for development of Groundwater Sustainability Plans should be included in this public dataset through the GAMA interface, and therefore included in the analyses associated with this five-year assessment. All public data underwent a QA/QC process prior to being entered into the SVWQC database. This process includes removing duplicate entries and marking questionable sample results that appeared to be statistical outliers (potentially from mis-reporting measurement units or anomalous/incorrect entries).

The number of wells with nitrate, TDS, and pesticide data from each public source within the SVWQC boundary are delineated in **Table 4-2** below, based on whether the wells are located within the Central Valley Floor or outside the Valley Floor.

Table 4-2. Public Data Retrieval Summary

Data Source	Number of Wells Within the Central Valley Floor			Number of Wells Outside the Central Valley Floor		
	With Nitrate Data	With TDS Data	With Pesticide Data	With Nitrate Data	With TDS Data	With Pesticide Data
Irrigated Lands Regulatory Program (AGLAND)	1,403	27	0	153	10	0
Division of Drinking Water (DDW)	2061	1615	1775	1388	799	553
Department of Pesticide Regulation (DPR)	0	0	819	0	0	44
Department of Water Resources (DWR)	1701	2095	96	624	495	1
GeoTracker Regulated Facilities (EDF)	3553	1382	3088	863	315	594
Groundwater Ambient Monitoring Assessment (GAMA and LOCALGW)	602	337	264	890	485	295
U.S. Geological Survey (USGS)	304	1930	687	96	348	277
Total	9,624	7,386	6729	4,014	2,452	1764

Figures 4-1a through f illustrate the spatial distribution of all publicly available nitrate, TDS, and pesticide groundwater data within the SVWQC, according to data source. This dataset, along with the GQTM network well data, provides the basis for the groundwater quality assessment presented in Section 5 of this report.

4.3. GSP Data

Within the SVWQC boundary, there are over 80 Groundwater Sustainability Agencies (GSAs) and about 78 (DWR 2021b) Groundwater Sustainability Plans (GSPs) submitted to DWR (**Figure 4-2**). Groundwater levels and monitoring networks associated with SGMA requirements are publicly available, and many of those well sites were used for DWR’s development of the 2022 Spring Groundwater Elevation Contour map. Although groundwater quality is not the primary focus of GSPs, degradation of groundwater quality as a result of groundwater resource utilization is an important consideration. Groundwater quality data publicly available from DWR that is present in the GAMA dataset was included in this Five-Year Assessment Report. Therefore, SVWQC has incorporated any groundwater quality data made publicly available through DWR’s Water Data Library as a result of GSP implementation in their area for the Five-Year Assessment Report. The SVWQC continues to coordinate and collaborate with GSAs on groundwater quality monitoring efforts that are mutually beneficial to GSAs and the Coalition.

5. FIVE-YEAR GROUNDWATER QUALITY DATA ASSESSMENT

This section of the report contains discussion of the bulk of the regional analyses conducted for the GQTM program, including summary statistics, spatial distribution, and temporal trends for nitrate and TDS. It also contains an overview of pesticide conditions and general minerals in groundwater within the SVWQC area.

5.1. Summary Statistics: Nitrate and TDS

Summary statistics provide a general overview of nitrate and TDS conditions within the SVWQC area. Statistics associated with GQTM and publicly available data are provided for wells within the Central Valley Floor portion of the SVWQC associated with irrigated agriculture. All concentrations for nitrate are presented in units of milligrams per liter as nitrogen (mg/L as N).

5.1.1. SVWQC GQTM Data

Table 5-1 contains summary statistics⁵ for nitrate and TDS for SVWQC GQTM data. This table also summarizes groundwater quality data based on well depth zones. The table provides the number of GQTM wells sampled for nitrate or TDS, the total number of samples and detections, the range of dates associated with those samples, the range of nitrate/TDS concentrations, and the average and median detectable nitrate/TDS values.

Table 5-1a. Summary Statistics for Nitrate for SVWQC GQTM Data								
Depth Zone	Number of Individual GQTM Wells	Total Number of Samples	Number of Detections	Date Range	Concentration (mg/L as N)			
					Minimum	Maximum	Average	Median
Upper	23	98	74	2018 to 2022	non-detect	19	5.9	5.3
Upper/Lower	5	20	14	2018 to 2022	non-detect	5.6	2.4	3
Lower	5	15	8	2018 to 2022	non-detect	9.6	5.3	4.9

⁵ Summary statistics did not employ declustering techniques for the development of averages or medians. Naïve means are presented in Tables 5-1, 5-2, and 5-3 for the regions and well depth categories provided. Mean and median detectable values utilized reported concentrations that were above the reporting limit. Declustering and taking into consideration non-detected concentrations would result in lower average and median values. The median and average values reported in Tables 5-1 and 5-2 are therefore higher than a declustered mean or average that includes a process for including non-detected concentrations would produce.

Table 5-1b. Summary Statistics for TDS for SVWQC GQTM Data								
Depth Zone	Number of Individual GQTM Wells	Total Number of Samples	Number of Detections	Date Range	Concentration (mg/L)		Concentration (mg/L)	
					Minimum	Maximum	Average	Median
Upper	23	42	42	2018 to 2022	140	980	414	335
Upper/Lower	5	9	9	2018 to 2022	240	1200	423	330
Lower	5	7	7	2018 to 2022	170	390	321	330

5.1.2. Other Data Sources

Table 5-2 contains summary statistics⁶ for nitrate and TDS for publicly available data within the Central Valley Floor of the SVWQC area. This table summarizes groundwater quality data based on the well depth category it falls in vertically, if known. The table provides the number of wells sampled for nitrate or TDS, the total number of samples and detections, the range of dates associated with those samples, the range of nitrate/TDS concentrations, the average and median detectable nitrate/TDS values, and the number of post-2000 and post-2010 nitrate/TDS samples.

Table 5-2a. Summary Statistics for Nitrate for Publicly Available Data								
Depth Zone	Number of Individual Wells with Results	Total Number of Samples	Number of Detections	Date Range	Concentration (mg/L as N)		Concentration (mg/L as N)	
					Minimum	Maximum	Average	Median
Upper	2,252	24,506	19,987	1935 to 2023	non-detect	136	4.2	2.7
Lower	2,418	19,754	16,879	1900 to 2023	non-detect	100	3.4	2.5
Below Lower	1,401	12,699	9,424	1935 to 2022	non-detect	91	3.4	2

Note: Data used excludes cleanup site monitoring wells.

⁶ Means and medians were not declustered for the development of this table, and as stated in the previous footnote, without including non-detect sample concentrations or declustering, the reported median and mean values in Table 5-2 are likely overestimating concentrations in each region.

Table 5-2b. Summary Statistics for TDS for Publicly Available Data

Depth Zone	Number of Individual Wells with Results	Total Number of Samples	Number of Detections	Date Range	Concentration (mg/L)			
					Minimum	Maximum	Average	Median
Upper	2,108	7,372	7,321	1952 to 2022	non-detect	30,800	432	160
Lower	2,224	8,820	8,702	1935 to 2022	non-detect	27,800	329	200
Below Lower	1,672	7,439	7,365	1935 to 2022	non-detect	14,300	443	168

Note: Data used excludes cleanup site monitoring wells.

5.1.3. All Data

Spatial data are often collected in a non-representative manner. In the case of nitrate and TDS in groundwater in the Central Valley, concentrations are measured in water from wells scattered across the landscape. These wells were not installed with the purpose of developing a monitoring network representative of nitrate or TDS concentrations in groundwater. When the data are used to develop a characterization of concentration across space, the non-representative, opportunistic sampling can result in biased estimates of concentration if conventional statistics, like the mean concentration, are calculated. The bias becomes more significant if measurements are clustered in various locations. Further complicating the characterization of nitrate or TDS concentration is the clustering due to multiple measurements of concentration over time from the same well.

The biased estimates of statistics like mean concentrations across space can be addressed by increasing the sampling frame to develop a representative monitoring network, or by using declustering methods with the available data. Declustering is well established as an acceptable method of accounting for spatial bias in sampling. Declustering weights for measured concentrations collected in the same location are developed in a way that discounts the effect of those measurements on the estimate of the mean. Numerous texts on spatial statistics provide a background and mathematical basis for the declustering approach.

5.2. Distribution of Nitrate in Groundwater

The spatial distribution of nitrate in groundwater can be shown in multiple ways. For this Five-Year Assessment Report, the spatial distribution of nitrate is illustrated looking at GQTM data alone and combined with other publicly available sourced data. Average nitrate concentrations over time and the most recent nitrate samples are shown for GQTM wells to observe the distribution of nitrate in groundwater across the SVWQC area. The ambient nitrate concentrations were estimated for this report using the combination of data sources.

5.2.1. SVWQC GQTM Data

All monitoring data from the Coalition was compiled into one DMS. This database houses all the nitrate, TDS, and other water quality and constituent data from GQTM wells sampled by the Coalition. The spatial distribution of the data are presented for average nitrate concentrations over the period of record (typically 2018 through 2022) and for the most recent nitrate sample per well (**Figures 5-1** and **5-2**, respectively). **Figure 5-1a** shows the average nitrate conditions in GQTM wells for the entire SVWQC area. **Figure 5-2a** shows the most recent nitrate concentrations in GQTM wells. These average and most recent nitrate values in the GQTM wells are overlain by existing HVAs and irrigated agriculture (DWR, 2018) in **Figures 5-1b** and **5-2b**, and **Figures 5-1c** and **5-2c**.

Figures 5-1 and **5-2** indicate that there are higher nitrate conditions scattered throughout portions of the Valley Floor, but there is also much variability. The HVAs shown on the maps (**Figures 5-1b** and **5-2b**) further illustrate the variability of nitrate in groundwater within the SVWQC area. Although there are some wells that have higher nitrate conditions within the HVA, other wells located within HVA areas have low nitrate levels. Irrigated agriculture, based on DWR's 2018 Land Use dataset, is also shown on these maps (**Figures 5-1c** and **5-2c**) to highlight the variability of nitrate conditions within land used for farming.

5.2.2. SVWQC and Other Data Sources

Combining the GQTM nitrate data with the other publicly available data helps to show a comprehensive view of nitrate conditions within the groundwater underlying the SVWQC area. **Figure 5-3** shows the spatial distribution of nitrate conditions within the SVWQC area, including areas outside the Valley Floor. The nitrate conditions in **Figure 5-3** show the most recent sample for every well that has a nitrate sample (either from the GQTM network or from publicly available wells) and does not discriminate between wells completed in various depth zones (or wells with unknown depth completion). This map helps show some more distinctive patterns of higher and lower nitrate levels within the SVWQC area. For example, the central and southern portions of the Valley floor show elevated nitrate levels whereas the northernmost region shows lower nitrate levels. This map provides evidence of highly variable conditions, with higher and lower nitrate concentrations sometimes plotting adjacent to each other. The following series of figures associated with **Figure 5-3 (Figures 3 a-f)** zoom in to three portions of SVWQC (north, central, and south) and overlay the most recent nitrate value in all wells with existing HVAs and irrigated agriculture (from DWR's 2018 Land Use dataset). These maps suggest that elevated nitrate conditions correspond to HVA and irrigated areas in the southeastern portion of the Sacramento Valley. In all other HVAs and irrigated areas, nitrate conditions are variable.

5.2.3. SVWQC and Other Data Sources (with Known Construction in the Upper Zone)

The spatial distribution of ambient nitrate within the Upper Zone is of interest in the SVWQC area. There are several factors to consider when spatially representing ambient nitrate conditions in the Upper Zone. The methodology presented herein describes the processes developed to achieve the most representative and accurate representation of current nitrate conditions within the Coalition boundaries.

There are several parameters and choices to consider when mapping ambient nitrate concentrations for the Upper Zone. These parameters include: the utilization of the actual nitrate data, and the parameters selected during the kriging spatial interpolation process. These choices involve those made while temporally declustering data, and while spatially declustering data. Each of these topics are described in the sections below.

5.2.3.1. Utilization of Groundwater Quality Data

Nitrate data are reported using different methods within the GQTM and public GAMA databases. In order to reconcile the two databases for use in the ambient nitrate analysis, several steps were taken to ensure that the most accurate and reliable data were used.

The first step involves well depth assignment. The ambient nitrate analysis considers wells that are categorized into the “Upper Zone” and “Lower Zone” depth categories. This depth designation is based on the following criteria:

- Well depth and bottom of screened interval depth
- Well type
- Estimated well depth based on DWR’s Well Completion Report spatial representation of statistics⁷
- Comparison of the well’s actual or estimated depth with the CV-SALTS delineation of the bottom of the Upper Zone

Wells from the GQTM dataset have reliable depth information, so depths from those wells are easily compared to the bottom of the CV-SALTS-defined Upper Zone using GIS mapping techniques. When the wells have depths above the defined Upper Zone bottom, those wells are included in the Upper Zone. If the GQTM wells have depths that are completed below the bottom of the Upper Zone, they are not used for the ambient nitrate analysis for the Upper Zone.

The public dataset does not always have reliable depth information. For wells coming from the public dataset that do not have well depths or screened interval data, the well type is used as a proxy. In this case, all domestic wells are categorized into the Upper Zone (as the depths of domestic wells are what the CV-SALTS relied on most heavily for developing the depth of the Upper Zone), while other well types were assigned an estimated depth based on DWR’s Well Completion Report spatial representation of well depth statistics, as available. DWR provides a one-mile grid mapping (based on Public Land Survey System (PLSS) sections) of the general statistics of well depths based on well types (well types include domestic, industrial, irrigation, municipal, and monitoring). Although this coverage has its own limitations (e.g., data and applications are subject to change, attribute tables may include missing and duplicate records, incorrect values, and limited spatial resolution). The estimated depth was assigned based on well type and DWR well completion report statistics of mean well depth for the PLSS section that the well falls within. Once an estimate of well depth is assigned to the well, it is then plotted using GIS. Well depths are

⁷ As accessible using DWR’s Well Completion Report Map Application (<https://www.arcgis.com/apps/webappviewer/index.html?id=181078580a214c0986e2da28f8623b37>), accessed February, 2023.

compared to the GIS coverage of the Upper Zone, which consists of the bottom of the vadose zone to the top of the Lower Zone, as defined by CV-SALTS, and placed in their appropriate well depth category.

Once all the nitrate data has been categorized by depth, the groundwater concentration sample data are then further scrutinized and standardized. As described in other sections of this report, the public GAMA data went through a QA/QC process to handle questionable measurements. This helped to significantly clean up the dataset (essentially removing erroneous data from the dataset that could potentially skew the spatial interpolation incorrectly). Beyond this QA/QC process, however, the methodology of reporting non-detects is still an outstanding difference between the SVWQC-based data versus the various public entity-reported data. There are multiple methods that the GAMA public data use to represent non-detect nitrate sample results, sometimes entering the value of the reporting limit within the “value” field with a qualifier entered as “ND”; other times there are non-detects in the public record listed with a value of “0” with or without a reporting limit (RL) in the “RL” field.

Non-detect nitrate sample entries were standardized and quantified for purposes of data utility⁸. A spatial interpolation process was used for the analysis of ambient nitrate. Spatial interpolation is a way to construct new values based on the range of a dataset (actual data); in this case, it was used for the analysis of ambient nitrate conditions. The specific method of interpolation used is known as kriging. This method relies on numerical values of nitrate to make its calculations, and excluding non-detect nitrate levels could result in an artificially higher ambient nitrate level. A sample that returned a non-detect nitrate level should not be discarded simply because its actual low concentration is not quantified. Because non-detect samples are also important, the method of utilizing half of the reporting limit was adopted when the reporting limit was known (when the reporting limit was unavailable, the nitrate value was assumed to be low, and given an arbitrary value of 0.0225 mg/L as N). Laboratory and EPA methodology of nitrate concentration measurements in water samples have typically used an RL of 0.045 mg/L. This approach has not changed significantly in the last 20 years, which supports quantifying non-detect samples with a low value for recent nitrate data.

5.2.3.2. Declustering Data

Declustering is a tool employed to better represent data and reduce bias. Declustering data temporally and spatially are important steps to further ensure the most representative and reliable dataset is used for the ambient nitrate analysis. Temporal declustering reduces bias over time by reducing the relative weight of individual sampling points within one year when multiple samples are taken within a short amount of time compared to other years when little to no monitoring is performed on a particular well. The approach of using an annual temporal declustering parameter was also used in previous CV-SALTS projects. The time periods selected to represent current ambient conditions were Post-2000 and Post-2010. These two periods were selected for the temporal declustering process to ensure that only recent data were used (i.e., no historical data that have limited validity today), and to ensure that sufficient control points are available for the kriging analysis. Time-series data from individual wells is summarized

⁸ There is uncertainty associated with assigning concentration values to non-detect samples, because it assumes there actually is a concentration greater than zero in the sampled water. The methodology incorporated in the ambient analyses attempts to compensate for this limitation by providing nitrate levels, which allow for lower concentrations to zero concentration to all be contained within the lowest nitrate level (≤ 2.5 mg/L as N).

(using the average) on an annual basis and then each annual value is summarized (again using the average) over the selected period of time (Post-2000 or Post-2010).

Spatial declustering is employed to achieve more representative statistics and to better approximate the spatial distribution of variables. In this case, the spatial declustering of nitrate is used to reduce the weight of individual wells that are closely spaced. The spatial distance of 1,000 feet was selected for spatial declustering of nitrate data within the SVWQC area⁹. This helped reduce bias when multiple Upper Zone wells were within 1,000 feet of each other. Wells with temporally declustered nitrate values that were located within 1,000 feet of each other were summarized (using the average) using their coordinates in the Teale Albers coordinate system based on the NAD83 datum.

5.2.3.3. Spatial Interpolation (Kriging)

Spatial interpolation is a useful technique that uses information at known locations to help estimate conditions in areas without data. Kriging is a type of spatial interpolation that uses complex mathematical formulas to estimate values at unknown points based on the values at known points. Kriging itself is a model that provides an estimated spatial coverage of conditions within a certain constrained geographic area of known data points. Maps of ambient nitrate concentrations created using this technique should be interpreted recognizing that the actual nitrate concentration at a location may not equal the value indicated through kriging, especially when available control point data are limited. Once the nitrate data are declustered temporally and spatially, the spatial interpolation (kriging) occurs. There are several parameters associated with this geostatistical approach to represent the spatial distribution of ambient nitrate in groundwater. The variability of nitrate in groundwater has already been mapped in **Figures 5-1, 5-2, and 5-3** however, it is not appropriate or accurate to assume that nitrate concentrations from one well are representative of concentrations at locations at great distances away. To reasonably constrain the distance across which kriging occurs when data are not available, a 3-mile search radius was used in this process. Multiple search radii were explored prior to the selection of a 3-mile search radius. This exploration was done to achieve a reasonable representation of conditions across the Coalition area given the spatial distribution of available data. During this process, a 3-mile search radius was selected to balance the objectives of characterizing ambient concentrations in the Coalition area without estimating concentrations too far outside the extent of available point control. Use of a 3-mile search radius does result in areas of unknown ambient nitrate where data gaps occur. Linear ordinary kriging was employed on the declustered dataset, which fits a linear relationship to the spatial patterns associated with changes in nitrate concentration. Other parameters such as grid spacing (0.1-mile spacing) were assigned to provide sufficient spatial resolution of the interpolated product. Additionally, nitrate data within 3 miles of the SVWQC boundary was used to enable the estimation of nitrate conditions along the SVWQC border.

⁹ Other spatial declustering levels were tested including 1-mile and ½ mile levels. Analyzing the spatial area associated with the five nitrate levels associated with each declustering level indicated that a declustering level of 1,000 feet obeyed the general pattern of nitrate levels but provided more and sufficient resolution for the purposes of this assessment.

5.2.3.4. Results of the Ambient Nitrate in the Upper Zone Analysis

Maps showing nitrate conditions indicate highly variable conditions in the Upper Zone, but kriging can be used as a spatial interpolation technique to help identify areas with lower or higher measured and estimated concentrations.

The **Figure 5-4a** map series shows the results of the spatial interpolation (kriging) analysis on wells completed in the Upper Zone with nitrate data since 2000. The **Figure 5-4b** map series show the same kriging process, but for a more recent time period, using average nitrate data in Upper Zone wells since 2010. These maps illustrate both the coverage and the average concentration of nitrate data within the Upper Zone in the recent past. The series of maps display three zoomed in areas of SVWQC (north, central and south portions), along with an overlay of existing HVAs (**Figures 5-4a1** through **3** for post-2000 ambient Upper Zone nitrate; and **Figures 5-4b1** through **3** for post-2010 ambient Upper Zone nitrate) and irrigated agriculture (from DWR's 20118 Land Use dataset) (**Figures 5-4a4** through **6** for post-2000 ambient Upper Zone nitrate; and **Figures 5-4b4** through **6** for post-2010 ambient Upper Zone nitrate). The data available and spatial coverage are similar when comparing the post-2000 period to the post-2010 period. Furthermore, the general pattern of nitrate concentrations is also similar.

5.2.3.5. Results of the Analysis of Ambient Nitrate in Lower Zones

The **Figure 5-4c** map series shows the results of the spatial interpolation (kriging) analysis on wells completed in the Lower Zone with nitrate data since 2000. The **Figure 5-4d** map series shows the same kriging process, but for a more recent time period, using average nitrate data in the Lower Zone wells since 2010.

These maps illustrate both the coverage and average concentrations of nitrate within the Lower Zone. These maps indicate that slightly more data are available (and therefore slightly more spatial coverage) for the post-2000 period compared to the post-2010 period, but the general pattern of nitrate concentrations is similar. The series of maps display the ambient nitrate along with an overlay of existing HVAs because HVAs do not discriminate their extent based on well completion (**Figures 5-4c1** and **5-4d1**)¹⁰.

5.3. Temporal Trends in Nitrate

Trends are key for understanding and projecting groundwater quality conditions. Individual wells and regions with multiple groundwater quality measurements through time provide insight into past and future groundwater conditions. This section details the methods used to estimate and assess trends in nitrate and TDS concentrations.

Nitrate trends were analyzed for individual wells and for the entire SVWQC area. The regional trend analyses are categorized by land use and HVA designation. Land use designations include irrigated, urban, and other. All wells are designated land use by the DWR's 2018 land use where possible and well type

¹⁰ These map series were not repeated with an irrigated agriculture overlay because this report does not intend to imply that recent irrigated agricultural activities regulated under the ILRP are connected to groundwater quality conditions in the lower portion of the saturated subsurface.

otherwise. Wells are attributed with the nearest land use type within 0.5 miles. Wells not within 0.5 miles of available land use data was not assigned a land use as that land is assumed to be undeveloped. Urban designations were applied to wells with domestic and municipal classifications. Irrigated designations were applied to wells classified as domestic/irrigation, dairy, and irrigation wells. Other designations apply to monitoring, observation, and unknown wells. Attaching land uses to wells allows a regional analysis of individual wells by associated equivalent land use types.

5.3.1. SVWQC GQTM Network Wells: Time Series Plots

Nitrate time series plots were generated for all GQTM wells (**Appendix A**). The time series plots display concentrations through time in addition to available information on the well's data source, depth, depth category, period of record, and number of measurements. GQTM time series plots also display post-2000 Mann-Kendall results for the wells with four or more measurements.

5.3.1.1. Parametric statistical analyses of trends

Nitrate trends are analyzed both parametrically and non-parametrically. Parametric trends assume a defined numerical relationship between the measured quantity and time, as well as normally distributed errors between the modeled and measured data. Parametric trends are estimated in GQTM wells and public wells with known construction in the Upper and Lower Zones using a linear regression model. Trends are analyzed only in wells with three or more data points, as any two points can be fit perfectly with a line. The slope hypothesis test is conducted for all linear trends, and only wells with a 95% confidence or greater ($p < 0.05$) in the presence of a slope in the data were considered to have linear trends. The coefficient of determination (R^2) is also calculated for all trends to assess the linear regression model's fit to the data. R^2 values range from 0 to 1, with values closer to 1 representing better model fits. Linear trends with R^2 values less than 0.5 were not considered. Water quality changes can be seasonal, rapid, or otherwise not captured by a linear regression model, so these trends are only an approximation of changes in concentration over the period of record.

GQTM wells with linear trends meeting these criteria are displayed in **Figure 5-5**. These trends are categorized by best-fitting linear slope with darker shades of green and red representing greater rates (>1 milligrams per liter per year [mg/L/yr] as N) of decreasing and increasing trends, respectively. Trends with slopes not exceeding 1 mg/L/yr (or 1/10 the MCL for N annually) were considered "slightly" increasing or decreasing. Trends with linear rates less than 0.1 mg/L/yr were considered neutral and are represented by yellow dots. Greater rates of decreasing and increasing linear trends are distributed throughout the Sacramento Valley region of the SVWQC. Wells with trends not meeting minimum p-value or R^2 criteria are represented by smaller grey dots. These trends are summarized for all GQTM wells in **Table 5-3**.

Table 5-3. Summary of Nitrate Trends in GQTM Wells								
Depth Zone	Wells with Nitrate Results	Wells with 3 or more Nitrate Results for Linear Trend Analysis						
		Wells with 3 or more Nitrate Results	Linear Trends with $R^2 > 0.5$ & p-value < 0.05					Wells with No Significant Trend
			Increasing 1 mg/L/yr or more	Increasing less than 1 mg/L/yr	Neutral (changing less than 0.1 mg/L/yr)	Decreasing less than 1 mg/L/yr	Decreasing 1 mg/L/yr or more	
Upper	23	22	1	0	0	1	2	18
Upper/Lower	5	4	0	0	0	0	0	4
Lower	5	2	0	0	0	0	0	2

Public well water quality data span a wider date range than GQTM data and are assessed over two periods of records. Full records were analyzed for wells with any data before 2000. These long-term trends are shown in **Figures 5-6a-b**. Most wells either do not exhibit a linear trend or the trend is less than 0.1 mg/L/yr in magnitude. Both long-term linear increasing and decreasing trends are seen within the Sacramento Valley. Outside of the Valley, increasing trends are more prevalent compared to decreasing trends. Within the Valley, there are comparatively more decreasing trends with increasing trends clustered near Yuba City and Sacramento. Lower Zone wells with long-term linear trends are distributed primarily within the Sacramento Valley. There are more increasing trends in the Sacramento Valley within the Lower Zone compared to the Upper Zone. These trends are apparent throughout the valley and not as clustered compared to Upper Zone increasing trends. These trends are summarized by subwatershed and depth zone in **Table 5-4** below. There are many more slightly increasing linear trends compared to slightly decreasing trends in both the Upper and Lower Zone whereas, the same number of increasing and decreasing trends are seen in the Upper Zone and only one more increasing trend is seen compared to decreasing trends in the Lower Zone.

Additionally, trends were analyzed in all public wells with three or more data points since 2000. These recent trends are displayed in **Figure 5-7-a-b**. Wells with recent trends in the Upper Zone are scattered throughout the SVWQC area with a dense cluster of points in the southern region of the Sacramento Valley. Compared to long-term trends, there are more recent trends overall and proportionally more increasing and decreasing trends compared to neutral trends. Recent Lower Zone trends exhibit more stable and decreasing trends compared to long-term trends, which is especially apparent in the valley west of Chico. Eighty-five percent of nitrate measurements on record were collected since 2000, so there are more trends in the post-2000 map compared to the full record map. These trends are summarized by depth zone and subwatershed in **Table 5-5**. Recently, in both the Upper and Lower Zones, there are more slightly increasing linear trends compared to slightly decreasing, but more decreasing trends compared to increasing trends.

Table 5-4. Summary of Full Record Parametric Nitrate Trends in All Wells

Depth Zone	Subwatershed	Wells with 3 or more Nitrate Results for Linear Trend Analysis	Linear Trends with R ² > 0.5 & p-value < 0.05					Wells with No Significant Trend
			Increasing 1 mg/L/yr or more	Increasing less than 1 mg/L/yr	Neutral (changing less than 0.1 mg/L/yr)	Decreasing less than 1 mg/L/yr	Decreasing 1 mg/L/yr or more	
Upper	Butte - Yuba - Sutter	214	0	9	21	4	0	180
	Colusa - Glenn	92	0	1	8	1	0	82
	El Dorado	12	0	0	3	0	0	9
	Lake	142	0	6	13	0	0	123
	Pit River	106	1	2	12	0	0	91
	Placer - Nevada - South Sutter - North Sac	139	0	2	14	2	0	121
	Sac - Amador	85	0	4	12	0	0	69
	Shasta - Tehama	164	0	1	18	2	0	143
	Solano	41	0	0	1	0	1	39
	Upper Feather River	225	0	1	14	1	0	209
	Yolo	33	0	1	3	0	0	29
	Entire SVWQC	1253	1	27	119	10	1	1095

Table 5-4. Summary of Full Record Parametric Nitrate Trends in All Wells

Depth Zone	Subwatershed	Wells with 3 or more Nitrate Results for Linear Trend Analysis	Linear Trends with R ² > 0.5 & p-value < 0.05					Wells with No Significant Trend
			Increasing 1 mg/L/yr or more	Increasing less than 1 mg/L/yr	Neutral (changing less than 0.1 mg/L/yr)	Decreasing less than 1 mg/L/yr	Decreasing 1 mg/L/yr or more	
Lower	Butte - Yuba - Sutter	121	0	10	9	1	0	101
	Colusa - Glenn	61	0	8	3	1	0	49
	El Dorado	1	0	0	0	0	0	1
	Lake	2	0	0	0	0	0	2
	Pit River	26	0	0	3	0	0	23
	Placer - Nevada - South Sutter - North Sac	134	1	2	16	1	1	113
	Sac - Amador	88	0	10	18	2	0	58
	Shasta - Tehama	125	1	1	10	1	0	112
	Solano	33	0	2	1	0	0	30
	Upper Feather River	33	0	0	4	0	0	29
	Yolo	44	0	7	2	0	0	35
	Entire SVWQC	668	2	40	66	6	1	553

Table 5-5. Summary of Recent Parametric Nitrate Trends in All Wells

Depth Zone	Subwatershed	Wells with 3 or more Nitrate Results post-2000 for Linear Trend Analysis	Linear Trends with $R^2 > 0.5$ & $p\text{-value} < 0.05$					Wells with No Significant Trend
			Increasing 1 mg/L/yr or more	Increasing less than 1 mg/L/yr	Neutral (changing less than 0.1 mg/L/yr)	Decreasing less than 1 mg/L/yr	Decreasing 1 mg/L/yr or more	
Upper	Butte - Yuba - Sutter	488	2	14	39	16	9	408
	Colusa - Glenn	173	2	4	15	6	4	142
	El Dorado	145	1	2	19	1	0	122
	Lake	199	1	0	31	7	2	158
	Pit River	219	0	1	26	3	0	189
	Placer - Nevada - South Sutter - North Sac	467	1	32	33	8	10	383
	Sac - Amador	592	8	32	57	16	6	473
	Shasta - Tehama	445	3	7	36	11	1	387
	Solano	240	10	9	14	5	9	193
	Upper Feather River	264	0	3	33	4	0	224
	Yolo	352	8	18	14	12	10	290
	Entire SVWQC	3584	36	122	317	89	51	2969

Table 5-5. Summary of Recent Parametric Nitrate Trends in All Wells

Depth Zone	Subwatershed	Wells with 3 or more Nitrate Results post-2000 for Linear Trend Analysis	Linear Trends with R ² > 0.5 & p-value < 0.05					Wells with No Significant Trend
			Increasing 1 mg/L/yr or more	Increasing less than 1 mg/L/yr	Neutral (changing less than 0.1 mg/L/yr)	Decreasing less than 1 mg/L/yr	Decreasing 1 mg/L/yr or more	
Lower	Butte - Yuba - Sutter	170	0	5	19	0	0	146
	Colusa - Glenn	56	0	2	7	2	1	44
	El Dorado	10	0	0	0	0	0	10
	Lake	4	0	0	0	0	0	4
	Pit River	15	0	0	1	0	0	14
	Placer - Nevada - South Sutter - North Sac	171	0	5	16	0	2	148
	Sac - Amador	169	3	12	28	14	7	105
	Shasta - Tehama	127	0	2	8	3	0	114
	Solano	32	0	0	2	0	0	30
	Upper Feather River	36	0	0	8	0	0	28
	Yolo	68	1	2	5	1	1	58
	Entire SVWQC	858	4	28	94	20	11	701

5.3.1.2. Non-parametric statistical analyses of trends

Both Mann-Kendall and Theil-Sen non-parametric analyses are performed to characterize trends non-parametrically. Mann-Kendall analyses determine whether statistically significant increasing or decreasing monotonic trends exist (Mann, 1945; Kendall, 1975). Once a significant trend is identified, a Theil-Sen slope analysis is performed to quantify the magnitude of the trend. The Theil-Sen analysis calculates the slope between all possible pairs of points and uses the median slope as the estimate of the trend (Theil, 1950; Sen, 1968; Gilbert, 1987). Only trends in datasets with at least four points and with a 95% trend confidence were considered, consistent with the methods outlined in the SAMP workplan. Trends were also analyzed over the same two periods of record as the parametric analysis, with long-term trends in wells with data preceding 2000 and recent trends considering post-2000 data only.

Figures 5-8a-b display the results of the long-term Mann-Kendall and Theil-Sen nitrate trend analyses on wells with known construction in the Upper and Lower Zones, respectively. Statistically significant Mann-Kendall trends have been subdivided according to the Theil-Sen slope, with slopes below 1 mg/L/yr as N considered “slightly” increasing or decreasing, and slopes greater than or equal to 1 mg/L/year considered increasing or decreasing. The results of the long-term non-parametric analysis in the Upper Zone are similar to the long-term parametric analysis, in that both increasing and decreasing trends are seen in the Sacramento Valley. However, the non-parametric analyses show more identified trends overall, especially neutral trends distributed across the Coalition area. It is expected that more trends would be identified non-parametrically as the concentrations are not required to change approximately linearly with time. Furthermore, outside of the Valley, trends are almost entirely neutral or not observed. The non-parametric analysis for the Lower Zone is similar to the results from parametric analyses with many more neutral trends. These trends are summarized by depth zone and subwatershed in **Table 5-6**. There are many more slightly increasing non-parametric trends long term compared to slightly decreasing trends in both the Upper and Lower Zones, but only a single increasing trend long term located within the Upper Zone.

Figures 5-9a-b show the results of the post-2000 non-parametric analysis. A greater distribution of wells is seen in the recent analysis compared to the long-term analysis for the Upper Zone. Furthermore, in the southern portion of the Sacramento Valley, wells are clustered but decreasing trends were primarily observed. Recent increasing trends were observed primarily in the west and southwest portions of the valley. Recent trends in the Lower Zone are similar to long-term trends with a smaller distribution of wells and fewer increasing trends. Increasing trends in the Lower zone were primarily observed centrally or along the eastern side of the valley while decreasing trends are clustered near Red Bluff and Sacramento. These trends are summarized by depth zone and subwatershed in **Table 5-7**. Recently in the Upper Zone there are more non-parametric trends that are slightly increasing compared to slightly decreasing, but there are more decreasing trends compared to increasing trends. In the Lower Zone there are more slightly increasing and increasing trends compared to decreasing trends, but proportionally there are more neutral trends compared to the Upper Zone.

Table 5-6. Summary of Full Record Non-Parametric Nitrate Trends in All Wells

Depth Zone	Subwatershed	Wells with 4 or more Nitrate Results for Mann-Kendall Trend Analysis	Mann-Kendall Trends with p-value < 0.05					Wells with No Significant Trend
			Increasing 1 mg/L/yr or more	Increasing less than 1 mg/L/yr	Neutral (changing less than 0.1 mg/L/yr)	Decreasing less than 1 mg/L/yr	Decreasing 1 mg/L/yr or more	
Upper	Butte - Yuba - Sutter	208	0	24	55	4	0	125
	Colusa - Glenn	92	0	7	18	2	0	65
	El Dorado	11	0	0	4	0	0	7
	Lake	126	0	4	27	3	0	92
	Pit River	102	0	0	24	0	0	78
	Placer - Nevada - South Sutter - North Sac	135	0	4	42	1	0	88
	Sac - Amador	79	0	5	30	0	0	44
	Shasta - Tehama	154	0	8	51	2	0	93
	Solano	41	1	5	8	0	0	27
	Upper Feather River	210	0	1	27	0	0	182
	Yolo	30	0	3	2	1	0	24
	Entire SVWQC	1188	1	61	288	13	0	825

Table 5-6. Summary of Full Record Non-Parametric Nitrate Trends in All Wells

Depth Zone	Subwatershed	Wells with 4 or more Nitrate Results for Mann-Kendall Trend Analysis	Mann-Kendall Trends with p-value < 0.05					Wells with No Significant Trend
			Increasing 1 mg/L/yr or more	Increasing less than 1 mg/L/yr	Neutral (changing less than 0.1 mg/L/yr)	Decreasing less than 1 mg/L/yr	Decreasing 1 mg/L/yr or more	
Lower	Butte - Yuba - Sutter	111	0	9	29	1	0	72
	Colusa - Glenn	54	0	6	9	0	0	39
	El Dorado	1	0	0	0	0	0	1
	Lake	1	0	0	0	0	0	1
	Pit River	22	0	1	2	0	0	19
	Placer - Nevada - South Sutter - North Sac	125	0	4	51	1	0	69
	Sac - Amador	80	0	8	39	2	0	31
	Shasta - Tehama	113	0	1	23	1	0	88
	Solano	32	0	5	11	0	0	16
	Upper Feather River	23	0	0	7	0	0	16
	Yolo	42	0	9	12	0	0	21
	Entire SVWQC	604	0	43	183	5	0	373

Table 5-7. Summary of Recent Non-Parametric Nitrate Trends in All Wells

Depth Zone	Subwatershed	Wells with 4 or more Nitrate Results post-2000 for Mann-Kendall Trend Analysis	Mann-Kendall Trends with p-value < 0.05					Wells with No Significant Trend
			Increasing 1 mg/L/yr or more	Increasing less than 1 mg/L/yr	Neutral (changing less than 0.1 mg/L/yr)	Decreasing less than 1 mg/L/yr	Decreasing 1 mg/L/yr or more	
Upper	Butte - Yuba - Sutter	448	3	22	78	18	7	320
	Colusa - Glenn	160	2	9	19	1	1	128
	El Dorado	119	0	2	21	0	0	96
	Lake	182	0	1	44	6	2	129
	Pit River	195	0	3	32	1	0	159
	Placer - Nevada - South Sutter - North Sac	437	0	24	67	14	8	324
	Sac - Amador	533	5	33	80	18	1	396
	Shasta - Tehama	397	2	10	71	7	0	307
	Solano	228	14	16	21	7	10	160
	Upper Feather River	259	0	4	41	3	0	211
	Yolo	293	2	20	19	17	6	229
	Entire SVWQC	3251	28	144	493	92	35	2459

Table 5-7. Summary of Recent Non-Parametric Nitrate Trends in All Wells

Depth Zone	Subwatershed	Wells with 4 or more Nitrate Results post-2000 for Mann-Kendall Trend Analysis	Mann-Kendall Trends with p-value < 0.05					Wells with No Significant Trend
			Increasing 1 mg/L/yr or more	Increasing less than 1 mg/L/yr	Neutral (changing less than 0.1 mg/L/yr)	Decreasing less than 1 mg/L/yr	Decreasing 1 mg/L/yr or more	
Lower	Butte - Yuba - Sutter	158	1	6	32	2	0	117
	Colusa - Glenn	48	0	2	5	2	0	39
	El Dorado	10	0	0	1	0	0	9
	Lake	4	0	0	1	0	0	3
	Pit River	13	0	0	0	0	0	13
	Placer - Nevada - South Sutter - North Sac	164	1	6	62	2	0	93
	Sac - Amador	163	0	7	42	4	0	110
	Shasta - Tehama	108	0	2	23	3	0	80
	Solano	30	0	3	11	1	0	15
	Upper Feather River	33	0	0	10	0	0	23
	Yolo	63	1	9	15	1	0	37
	Entire SVWQC	794	3	35	202	15	0	539

5.3.2. Other Data Sources (Known Construction, Upper Zone): Time Series Plots

Nitrate time series plots were generated for all public wells with known construction in the Upper Zone, located in **Appendix B**. The time series plots display concentrations through time in addition to available information on the well’s data source, depth, depth category, period of record, number of measurements, and results of the post-2000 Mann-Kendall trend analysis.

5.3.3. Regional Trends SVWQC GQTM Wells and Other Wells with Known Upper Zone Completion

Trends were analyzed in the Coalition area by combining all GQTM and Upper Zone public well nitrate concentration measurements. The data was then subdivided by the land use associated with each well. A Mann-Kendall analysis is performed on each regional dataset to identify whether statistically significant trends are exhibited for the full record and post-2000 data. This analysis quantifies whether the data consistently change in one direction with the p-value and quantifies the direction of the change with the S-value. However, these analyses did not quantify the magnitude of a trend. Instead, they only identify whether a statistically significant monotonic trend exists and in which direction. Thus, if the data are generally consistent or otherwise not changing monotonically (i.e., oscillatory) there is no significant trend. The utility of the analyses is in comparing land uses against each other and comparing full record and recent trends of the same land use. These analyses are subject to the same statistical significance standards as the individual well trend analyses. The results of the regional analyses for Upper depth zone are shown in **Table 5-8**.

Table 5-8. Summary of Regional Mann-Kendall Trends in Nitrate by Land Use and HVA							
Coalition	Trend Period	Regional Mann-Kendall Trend Analysis Results					
		Coalition	Irrigated	Other	Rice	Urban	HVA
SVWQC	Full Record	Increasing	Increasing	No Trend	No Trend	No Trend	Increasing
	Post-2000	No Trend	Increasing	No Trend	No Trend	No Trend	No Trend

5.3.3.1. Nitrate Trends related to Land Use

Analysis of post-2000 data in the Upper Zone shows statistically significant increasing trends for irrigated land use, while no significant trends exist in the other regions. In comparison, analysis of the full record of data shows statistically significant increasing trends for irrigated lands and the Coalition area overall. In all instances of a change in trend from long-term to recent records, trends either improved (i.e., increasing to no trend, or no trend to decreasing) or remained stable.

5.3.3.2. Nitrate Trends related to HVAs

Wells were selected within the Coalition’s provided HVA boundaries and incorporated in the HVA analyses. The full record of data in the Upper Zone exhibits a significant increasing trend, but recent data shows no statistically significant trend. Therefore, recent trends improved from long-term trends in the HVAs.

5.3.4. Evaluation of Uncertainty

Uncertainty refers to confidence in an outcome or result given that there is imperfect or unknown information that was used to generate the result. In the case of the characterization of the concentration of nitrate in groundwater, or understanding trends in concentration, uncertainty is generated primarily by observation uncertainty and measurement error. Observation uncertainty refers to sampling error, or the inability to sample appropriately. Measurement error results from an inability to correctly determine the concentration of a constituent, in this case an analytical instrument is unable to make an accurate measurement of the constituent, particularly at low concentrations. The characterization of nitrate concentration in groundwater suffers from both. Wells were not placed with the goal of estimating the concentration of nitrate in the groundwater across the region. As a result, those wells exhibit a degree of clustering that can bias estimates of average concentration. Also, methods to measure the concentration of nitrate have a method detection limit and reporting limit that do not allow an accurate measurement (or any measurement) of low concentrations.

The uncertainty in the concentration of nitrate in groundwater due to biased spatial sampling (uneven distribution of wells) was accounted for using spatial declustering of the data. Declustering weights data that are in proximity to give those data a lower impact on the estimate of the mean. Trends were determined using Mann Kendall and Theil-Sen tests which utilize a probabilistic framework to determine the presence and magnitude of trends in concentration. The probabilistic framework incorporates a quantification of uncertainty in terms of the probability that a trend exists.

5.3.5. Summary

The well-by-well and regional parametric and non-parametric trend analyses on the network of GQTM and Upper Zone wells with publicly available data present a complex network of increasing, decreasing, and neutral trends. While wells individually show evidence of increasing, decreasing, and stable nitrate concentrations dispersed throughout the Coalition area, overall concentrations in the Upper Zone are only increasing in irrigated areas as shown in long-term and recent data. HVAs showed increasing nitrate concentration trends in the long-term data but no trend in the recent data. Most wells with increasing trends are increasing at rates of less than 1 mg/L/yr, while fewer wells are increasing at rates exceeding 1 mg/L/yr.

5.4. Distribution of TDS in Groundwater

The spatial distribution of TDS in groundwater is shown in multiple ways within this section. For the purpose of this Five-Year Assessment Report, the spatial distribution of TDS is illustrated with respect to GQTM data alone and combined with other publicly available sourced data. Average TDS over time and the most recent TDS samples are shown for GQTM wells in order to observe the distribution of TDS in groundwater across the SVWQC area. Ambient TDS in the Upper Zone (depth defined in Section 3-7) is also estimated for this report using a combination of data sources.

5.4.1. SVWQC GQTM Data

The DMS houses all the nitrate and TDS data for the GQTM wells in the Coalition area. The spatial distribution of this data are presented for the average TDS over the period of record (typically 2018 through 2022) and for the most recent TDS sample per well in **Figures 5-10** and **Figures 5-11**, respectively.

These two figures indicate that there are a few instances of higher TDS concentrations in the southern portion of the Valley Floor, but the majority of the GQTM wells have TDS concentrations below 500 mg/L. The majority of the wells within HVAs also show TDS concentrations below 500 mg/L, as seen in **Figure 5-10b**. There are only three incidences of wells in HVAs exceeding 500 mg/L. These three wells have TDS concentrations between 500 and 1000 mg/L. Irrigated agriculture, based on DWR's most recent 2018 land use coverage, is also shown on these maps (**Figure 5-10c**) to illustrate primarily low concentrations of TDS (below 500 mg/L) in irrigated areas.

5.4.2. SVWQC and Other Data Sources

Combining the GQTM TDS data with the other publicly available data helps to show a more comprehensive view of TDS conditions in groundwater within the SVWQC area. **Figure 5-12** shows the spatial distribution of TDS conditions within the SVWQC area, including areas outside the Valley Floor (although data outside the Valley Floor are sparse and not representative of the potential impacts of irrigated agriculture on groundwater quality). The TDS conditions in **Figure 5-12** show the most recent sample value for every well that has a TDS sample (either from the GQTM network or from publicly available wells) and does not discriminate between wells completed in various depth zones (or wells with unknown depth completion). Distinctive patterns of higher and lower TDS levels within the SVWQC are shown on this map. For example, there are many areas in the southern portion of the Valley floor that have elevated TDS levels; most wells on the northern side of the Valley have lower TDS levels. This map still provides evidence of highly variable conditions, with high and low TDS concentrations sometimes plotting right next to each other.

5.4.3. SVWQC and Other Data Sources (with Known Construction in the Upper Zone)

The same methodology of data utilization, declustering and kriging (a type of spatial interpolation) was performed for wells completed within the Upper, Lower, and Below Lower Zones with recent TDS data (Section 5.2.3). **Figures 5-13a** and **13b** show the results of the spatial interpolation analysis for developing the ambient TDS conditions in the Upper Zone for data since 2000 and 2010, respectively. Ambient TDS conditions for the Lower Zone for data since 2000 and 2010 are presented in **Figures 5-13c and d**, respectively. Similar to the nitrate ambient maps, this map series of ambient TDS illustrates both the coverage and average estimated concentration of TDS data within the Upper and Lower Zone in the recent past. There is more data available and more spatial coverage when the post-2010 period is compared to the post-2000 period. The post-2010 period shows more areas with elevated TDS concentrations within the entire Coalition area.

5.5. Temporal Trends in TDS

Temporal trends in TDS concentrations were analyzed using the same methodology as trends in nitrate (**Section 5.3**).

5.5.1. SVWQC GQTM Network Wells: Time Series Plots

TDS time series plots were generated for all GQTM wells (located in **Appendix C**). The TDS time series plots have the same format as the Nitrate time series plots in **Appendix A**, including available information on the well's data source, depth, depth category, period of record, and number of measurements.

5.5.2. Other Data Sources (Known Construction, Upper Zone)

TDS time series plots were also generated for all Upper Zone wells with publicly available data and are included in **Appendix B**. Many of these wells meet the minimum data requirements for a Mann-Kendall trend analysis and the associated results are included in those time series plots.

5.5.2.1. Parametric Statistical Analyses of Trends

No GQTM wells currently have the minimum three TDS measurements to perform a parametric analysis.

Parametric trends in TDS concentrations were analyzed for the well data acquired from public datasets with known construction in the Upper Zone and more than three measurements. Trends were analyzed over the same long-term and post-2000 periods of record, and again only wells with linear trends with an R^2 of at least 0.5 and slope hypothesis p-value less than 0.05 were considered. Trends in TDS are categorized as neutral if slopes do not exceed 2.5 mg/L/yr and categorized as slightly increasing or decreasing if slopes are greater than 2.5 mg/L/yr but less than 25 mg/L/yr. Long-term parametric trends in wells in the Upper and Lower Zones are displayed in **Figure 5-14a-b**. Wells with long-term parametric trends in the Upper Zone are distributed mostly in the Valley and significant trends are primarily increasing but decreasing and slightly decreasing trends are still scattered throughout the valley. These trends are summarized by depth zone and subwatershed in **Table 5-9**. Most statistically significant linear trends in the Upper and Lower Zone are slightly increasing, but only 13.7% of wells in the Upper Zone and 17.3% of wells in the Lower Zone had statistically significant trends.

The post-2000 results are shown in **Figures 5-15a-b**. The post-2000 trends in the Upper Zone a greater number of wells with decreasing concentrations, especially in the southern region of the Valley. Many insignificant or increasing trends located centrally in the valley are neutral or slightly decreasing recently. There are more centrally located increasing trends post-2000 in the Lower Zone compared to the Upper Zone. These trends are summarized by depth zone and subwatershed in **Table 5-10**. Recent linear trends in TDS are similar to long term trends with proportionally more decreasing trends in the Upper Zone.

Table 5-9. Summary of Full Record Parametric TDS Trends in All Wells

Depth Zone	Subwatershed	Wells with 3 or more TDS Results for Linear Trend Analysis	Linear Trends with R ² > 0.5 & p-value < 0.05					Wells with No Significant Trend
			Increasing 25 mg/L/yr or more	Increasing less than 25 mg/L/yr	Neutral (changing less than 2.5 mg/L/yr)	Decreasing less than 25 mg/L/yr	Decreasing 25 mg/L/yr or more	
Upper	Butte - Yuba - Sutter	204	2	18	4	5	1	174
	Colusa - Glenn	159	2	7	3	2	1	144
	El Dorado	3	0	0	0	0	0	3
	Lake	122	2	7	3	0	0	110
	Pit River	61	0	1	3	1	1	55
	Placer - Nevada - South Sutter - North Sac	112	0	15	3	4	1	89
	Sac - Amador	84	0	19	8	1	1	55
	Shasta - Tehama	151	0	3	6	4	1	137
	Solano	50	0	2	1	1	0	46
	Upper Feather River	86	0	1	5	3	0	77
	Yolo	36	3	1	0	0	0	32
	Entire SVWQC	1068	9	74	36	21	6	922

Table 5-9. Summary of Full Record Parametric TDS Trends in All Wells

Depth Zone	Subwatershed	Wells with 3 or more TDS Results for Linear Trend Analysis	Linear Trends with $R^2 > 0.5$ & $p\text{-value} < 0.05$					Wells with No Significant Trend
			Increasing 25 mg/L/yr or more	Increasing less than 25 mg/L/yr	Neutral (changing less than 2.5 mg/L/yr)	Decreasing less than 25 mg/L/yr	Decreasing 25 mg/L/yr or more	
Lower	Butte - Yuba - Sutter	159	1	13	5	4	0	136
	Colusa - Glenn	125	0	8	2	2	1	112
	El Dorado	0	0	0	0	0	0	0
	Lake	2	0	0	0	0	0	2
	Pit River	25	1	0	0	2	0	22
	Placer - Nevada - South Sutter - North Sac	144	0	19	9	2	0	114
	Sac - Amador	92	0	34	9	0	0	49
	Shasta - Tehama	129	1	2	5	6	2	113
	Solano	66	0	0	0	1	0	65
	Upper Feather River	31	0	1	2	0	0	28
	Yolo	38	1	2	2	2	2	29
	Entire SVWQC	811	4	79	34	19	5	670

Table 5-10. Summary of Recent Parametric TDS Trends in All Wells

Depth Zone	Subwatershed	Wells with 3 or more TDS Results for Linear Trend Analysis	Linear Trends with $R^2 > 0.5$ & $p\text{-value} < 0.05$					Wells with No Significant Trend
			Increasing 25 mg/L/yr or more	Increasing less than 25 mg/L/yr	Neutral (changing less than 2.5 mg/L/yr)	Decreasing less than 25 mg/L/yr	Decreasing 25 mg/L/yr or more	
Upper	Butte - Yuba - Sutter	218	5	9	3	8	10	183
	Colusa - Glenn	66	1	3	4	7	0	51
	El Dorado	24	0	1	0	0	1	22
	Lake	150	5	4	0	3	4	134
	Pit River	54	0	0	1	2	0	51
	Placer - Nevada - South Sutter - North Sac	194	1	8	2	7	2	174
	Sac - Amador	315	11	34	6	7	6	251
	Shasta - Tehama	150	1	3	5	7	1	133
	Solano	138	5	1	0	2	3	127
	Upper Feather River	52	1	3	1	0	0	47
	Yolo	91	5	3	0	2	3	78
	Entire SVWQC	1452	35	69	22	45	30	1251

Table 5-10. Summary of Recent Parametric TDS Trends in All Wells

Depth Zone	Subwatershed	Wells with 3 or more TDS Results for Linear Trend Analysis	Linear Trends with $R^2 > 0.5$ & $p\text{-value} < 0.05$					Wells with No Significant Trend
			Increasing 25 mg/L/yr or more	Increasing less than 25 mg/L/yr	Neutral (changing less than 2.5 mg/L/yr)	Decreasing less than 25 mg/L/yr	Decreasing 25 mg/L/yr or more	
Lower	Butte - Yuba - Sutter	100	1	2	6	1	1	89
	Colusa - Glenn	31	1	3	2	2	1	22
	El Dorado	6	0	0	0	0	0	6
	Lake	5	0	1	0	0	0	4
	Pit River	3	0	0	0	0	0	3
	Placer - Nevada - South Sutter - North Sac	139	0	12	4	4	0	119
	Sac - Amador	95	0	17	7	3	0	68
	Shasta - Tehama	61	0	1	2	1	0	57
	Solano	23	0	1	0	0	0	22
	Upper Feather River	22	0	0	5	1	0	16
	Yolo	39	0	4	0	4	0	31
	Entire SVWQC	524	2	41	26	16	2	437

5.5.2.2. Non-Parametric Statistical Analyses of Trends

Mann-Kendall and Theil-Sen non-parametric analyses were also performed on the long-term and post-2000 TDS datasets. **Figures 5-16a-b** show the long-term non-parametric trends in TDS concentrations, with predominantly insignificant trends and increasing or neutral trends for those identified. Slightly decreasing long term trends are concentrated west of Sacramento and in the north of the Valley. Long-term trends in the Lower Zone are primarily neutral or decreasing except in the central portion of the valley. These trends are summarized by depth zone and subwatershed in **Table 5-11**. Long-term non-parametric trends in TDS are analogous to linear trends with most statistically significant trends slightly increasing but few trends identified overall.

Recent TDS trends in **Figures 5-17a-b** are more primarily decreasing in the Upper Zone with many rapidly decreasing trends in the southern portion of the valley. There are proportionally fewer decreasing trends in the Lower Zone with some increasing trends concentrated around Sacramento. These trends are summarized by depth zone and subwatershed in **Table 5-12**. There are fewer neutral trends recently compared to long-term in the Upper and Lower Zones, but proportionally many more decreasing (changing >25 mg/L/yr) trends in the Upper Zone.

Table 5-11. Summary of Full Record Non-Parametric TDS Trends in All Wells

Depth Zone	Subwatershed	Wells with 4 or more TDS Results for Mann-Kendall Trend Analysis	Mann-Kendall Trends with p-value < 0.05					Wells with No Significant Trend
			Increasing 25 mg/L/yr or more	Increasing less than 25 mg/L/yr	Neutral (changing less than 2.5 mg/L/yr)	Decreasing less than 25 mg/L/yr	Decreasing 25 mg/L/yr or more	
Upper	Butte - Yuba - Sutter	96	2	3	3	1	0	87
	Colusa - Glenn	78	1	8	2	2	0	65
	El Dorado	2	0	0	0	0	0	2
	Lake	103	0	4	2	1	1	95
	Pit River	53	0	1	0	0	0	52
	Placer - Nevada - South Sutter - North Sac	93	0	12	6	4	0	71
	Sac - Amador	75	0	17	10	1	1	46
	Shasta - Tehama	120	0	1	1	3	0	115
	Solano	19	0	1	2	2	0	14
	Upper Feather River	71	0	0	3	0	0	68
	Yolo	9	1	0	0	0	0	8
	Entire SVWQC	719	4	47	29	14	2	623

Table 5-11. Summary of Full Record Non-Parametric TDS Trends in All Wells

Depth Zone	Subwatershed	Wells with 4 or more TDS Results for Mann-Kendall Trend Analysis	Mann-Kendall Trends with p-value < 0.05					Wells with No Significant Trend
			Increasing 25 mg/L/yr or more	Increasing less than 25 mg/L/yr	Neutral (changing less than 2.5 mg/L/yr)	Decreasing less than 25 mg/L/yr	Decreasing 25 mg/L/yr or more	
Lower	Butte - Yuba - Sutter	110	0	10	7	1	0	92
	Colusa - Glenn	71	0	4	4	2	0	61
	El Dorado	0	0	0	0	0	0	0
	Lake	1	0	0	0	0	0	1
	Pit River	20	1	0	0	0	0	19
	Placer - Nevada - South Sutter - North Sac	131	1	17	12	2	0	99
	Sac - Amador	77	0	27	7	0	0	43
	Shasta - Tehama	102	0	1	4	2	1	94
	Solano	26	0	2	1	1	0	22
	Upper Feather River	27	0	0	3	0	0	24
	Yolo	12	0	0	1	0	0	11
	Entire SVWQC	577	2	61	39	8	1	466

Table 5-12. Summary of Recent Non-Parametric TDS Trends in All Wells

Depth Zone	Subwatershed	Wells with 4 or more TDS Results for Mann-Kendall Trend Analysis	Mann-Kendall Trends with p-value < 0.05					Wells with No Significant Trend
			Increasing 25 mg/L/yr or more	Increasing less than 25 mg/L/yr	Neutral (changing less than 2.5 mg/L/yr)	Decreasing less than 25 mg/L/yr	Decreasing 25 mg/L/yr or more	
Upper	Butte - Yuba - Sutter	158	2	11	2	8	7	128
	Colusa - Glenn	48	1	0	0	0	0	47
	El Dorado	14	0	0	0	0	0	14
	Lake	125	4	4	0	3	4	110
	Pit River	34	0	0	1	2	0	31
	Placer - Nevada - South Sutter - North Sac	164	1	11	4	10	2	136
	Sac - Amador	293	8	36	3	8	7	231
	Shasta - Tehama	94	1	0	1	3	0	89
	Solano	123	8	4	0	5	5	101
	Upper Feather River	23	0	2	1	0	0	20
	Yolo	85	7	5	0	4	2	67
	Entire SVWQC	1161	32	73	12	43	27	974

Table 5-12. Summary of Recent Non-Parametric TDS Trends in All Wells

Depth Zone	Subwatershed	Wells with 4 or more TDS Results for Mann-Kendall Trend Analysis	Mann-Kendall Trends with p-value < 0.05					Wells with No Significant Trend
			Increasing 25 mg/L/yr or more	Increasing less than 25 mg/L/yr	Neutral (changing less than 2.5 mg/L/yr)	Decreasing less than 25 mg/L/yr	Decreasing 25 mg/L/yr or more	
Lower	Butte - Yuba - Sutter	73	0	2	4	3	1	63
	Colusa - Glenn	17	0	3	1	0	0	13
	El Dorado	4	0	0	0	0	0	4
	Lake	5	0	1	0	0	0	4
	Pit River	2	0	0	0	0	0	2
	Placer - Nevada - South Sutter - North Sac	123	0	9	5	1	0	108
	Sac - Amador	85	0	13	3	1	0	68
	Shasta - Tehama	25	0	0	3	0	0	22
	Solano	22	0	2	1	0	0	19
	Upper Feather River	11	0	0	0	0	0	11
	Yolo	37	0	8	0	2	0	27
	Entire SVWQC	404	0	38	17	7	1	341

Mann-Kendall trends in TDS concentrations were also analyzed regionally by combining all data of similar land use or HVA designation within the Coalition area. **Table 5-13** summarize the results of the regional TDS trend analyses for the Upper Zone. For all land use types and HVA, TDS concentrations are increasing in the SVWQC region over the full record. Recently there is no significant trend in HVA and other designated regions.

Table 5-13. Summary of Regional Mann-Kendall Trends in TDS by Land Use and HVA							
Coalition	Trend Period	Regional Mann-Kendall Trend Analysis Results					
		Coalition	Irrigated	Other	Rice	Urban	HVA
SVWQC	Full Record	Increasing	Increasing	Increasing	Increasing	Increasing	Increasing
	Post-2000	Increasing	Increasing	No Trend	No Trend	Increasing	No Trend

5.5.3. Summary

Some wells were identified to have significant trends in TDS for both the full record and recent parametric and non-parametric analyses. Of the wells with significant trends, most of the wells showed slightly increasing concentrations in both the Upper and Lower Zones. However, the majority of wells were increasing in TDS concentration at a rate of less than 25 mg/L/yr. Recent non-parametric trends were the only exception to this overall trend. Recent non-parametric analyses identified more trends than the full record analysis, including more increasing trends in the Upper Zone. While many wells exhibit decreasing trends, almost all regions and depth zones, except for rice and other land use, indicate increasing TDS concentrations.

5.6. DPR Pesticide Monitoring Data

There are many chemicals that are identified by the California Department of Pesticide Regulation (DPR) as potential contaminants to groundwater, including the following seven major chemicals that are actively used within irrigated agriculture (DPR 2021):

- 1) Atrazine
- 2) Simazine
- 3) Bromacil
- 4) Diuron
- 5) Prometon
- 6) Bentazon
- 7) Norflurazon

Two additional chemicals of interest to the SVWQC related to pesticides are 1,2,3 Trichloropropane (commonly known as 1,2,3-TCP) and 1,2-Dibromo-3-chloropropane (commonly known as DBCP). These

two chemicals are of concern for drinking water quality, but are not actively used in irrigated agriculture currently, as they were banned many years ago.

5.6.1. Data Summary

The list of chemicals above are of concern based on DPR-defined groundwater protection areas. The DPR list of chemicals of concern were used as a basis for this Five-Year Assessment. Several of these chemical constituents have MCLs. The list of chemicals and their regulatory or health limits are provided in **Table 5-14** below.

Table 5-14. Pesticide Chemicals and MCLs			
Pesticide Contaminant	CA Primary MCL (µg/L)	Drinking Water Health Advisory Level (µg/L)	Health-Based Screening Level (µg/L)
Atrazine	1	-	-
Bentazon	18	-	-
Bromacil	-	70	-
DBCP	0.2	-	-
Diuron	-	-	2
Norflurazon	-	-	10
Prometon	-	-	400
Simazine	4	-	-
1,2,3-TCP	0.005	-	-

µg/L = micrograms per liter

The SVWQC is not required to sample groundwater for pesticides under the GQTM; however, the WDRs specify understanding water quality effects that may occur as a result of pesticide use. Pesticide sample data for these analytes are publicly available through the GAMA Program (as described in Section 4.2). Specifically for this Five-Year Assessment Report, the Coalition downloaded and compiled all publicly available groundwater quality data for the nine chemicals listed in **Table 5-15**. The number of wells and samples with pesticide data (only the chemical analytes listed above) from public sources (SWRCB 2021)¹¹ are shown in **Table 5-15**. There may be some uncertainty associated with the quality of publicly available data, as these publicly sourced data did not go through the same rigorous QA/QC procedures that groundwater quality samples from the GQTM network wells underwent (Section 4).

¹¹ Public data sources of pesticide constituents of interest in groundwater were compiled from: Division of Drinking Water, Department of Pesticide Regulation, GeoTracker Regulated Facilities (EDF), Groundwater Ambient Monitoring Assessment (GAMA, including local groundwater studies), and the U.S. Geological Survey.

Table 5-15 reports the number of samples by pesticide chemical and for each of the twelve subwatersheds in SVWQC. This table provides the total number of samples of each particular chemical, along with the number of non-detectable sample results and the number of samples detected above and below the MCL, health advisory level, or screening level. There are no occurrences in the public record of Bromacil, norflurazon, and prometon being sampled above their screening level within the SVWQC.

Table 5-15. Number of Samples by Pesticide Chemical

Subwatershed Name	Atrazine (Primary MCL = 1 µg/L)				Bromacil (Drinking Water Health Advisory Level = 70 µg/L)				Bentazon (Primary MCL = 18 µg/L)			
	Non-Detect Results	Detected Below Standard	Above Standard	Total	Non-Detect Results	Detected Below Standard	Above Standard	Total	Non-Detect Results	Detected Below Standard	Above Standard	Total
Butte - Yuba - Sutter	1256	34	0	1290	733	7	0	740	480	39	0	519
Colusa - Glenn	762	127	0	889	547	1	0	548	148	31	0	179
El Dorado	45	0	0	45	18	0	0	18	20	0	0	20
Lake	663	0	0	663	207	0	0	207	423	0	0	423
Napa	47	0	0	47	10	0	0	10	39	0	0	39
Pit River	79	2	0	81	17	0	0	17	7	0	0	7
Placer - Nevada - South Sutter - North Sac	2955	14	1	2970	1725	4	0	1729	2210	5	0	2215
Sac - Amador	2466	18	0	2484	1444	2	0	1446	1851	2	0	1853
Shasta - Tehama	541	37	0	578	221	5	0	226	386	0	0	386
Solano	870	40	0	910	687	85	0	772	527	0	0	527
Yolo	987	12	0	999	732	0	0	732	576	0	0	576
Total in Sacramento Valley Floor	9474	279	0	9753	6010	100	0	6110	6094	77	0	6171
Total in Coalition	10671	284	1	10956	6341	104	0	6445	6667	77	0	6744

Subwatershed Name	DBCP (Primary MCL = 0.2 µg/L)				Diuron (Health-Based Screening Level = 2 µg/L)				Norflurazon (Health-Based Screening Level = 10 µg/L)			
	Non-Detect Results	Detected Below Standard	Above Standard	Total	Non-Detect Results	Detected Below Standard	Above Standard	Total	Sum of Non-Detect	Sum of Measured Below Standard	Sum of Above Standard	Total Number of Samples
Butte - Yuba - Sutter	6148	39	0	6187	385	1	0	386	168	2	0	170
Colusa - Glenn	732	0	0	732	436	9	0	445	196	0	0	196
El Dorado	1022	0	0	1022	14	0	0	14	0	0	0	0
Lake	1040	0	0	1040	32	0	0	32	0	0	0	0
Napa	132	0	6	138	1	0	0	1	0	0	0	0
Pit River	663	0	0	663	14	0	0	14	4	0	0	4
Placer - Nevada - South Sutter - North Sac	9673	2	1	9676	282	1	0	283	88	0	0	88
Sac - Amador	12242	91	1	12334	278	2	0	280	78	0	0	78
Shasta - Tehama	2018	0	0	2018	251	1	0	252	81	0	0	81
Solano	3803	41	9	3853	336	10	0	346	87	5	0	92
Yolo	5052	3	1	5056	164	0	0	164	63	0	0	63
Sacramento Valley Floor	37671	176	11	37858	2088	24	0	2112	757	7	0	764
Total in Coalition	42525	176	18	42719	2193	24	0	2217	765	7	0	772

Subwatershed Name	Prometon (Health-Based Screening Level = 400 µg/L)				Simazine (Primary MCL = 4 µg/L)				1,2,3 TCP (Primary MCL = 0.005 µg/L)			
	Non-Detect Results	Detected Below Standard	Above Standard	Total	Non-Detect Results	Detected Below Standard	Above Standard	Total	Non-Detect Results	Detected Below Standard	Above Standard	Total
Butte - Yuba - Sutter	464	6	0	470	1314	30	0	1344	11998	3	113	12114
Colusa - Glenn	540	24	0	564	808	76	0	884	1705	0	0	1705
El Dorado	17	0	0	17	65	0	0	65	1132	0	0	1132
Lake	14	0	0	14	682	1	0	683	1391	0	0	1391
Napa	2	0	0	2	47	0	0	47	170	0	0	170
Pit River	58	0	0	58	81	0	0	81	954	0	1	955
Placer - Nevada - South Sutter - North Sac	203	0	0	203	2980	10	0	2990	16393	4	36	16433
Sac - Amador	199	0	0	199	2466	9	0	2475	16189	5	87	16281
Shasta - Tehama	247	3	0	250	692	19	0	711	3779	0	0	3779
Solano	233	3	0	236	938	5	0	943	4116	20	404	4540
Yolo	144	1	0	145	991	18	0	1009	5564	2	11	5577
Sacramento Valley Floor	1871	35	0	1906	9761	159	0	9920	56574	34	650	57258
Total in Coalition	2121	37	0	2158	11064	168	0	11232	63391	34	652	64077

µg/L = micrograms per liter

5.6.2. Distribution of Key Pesticides

The spatial distribution of pesticide samples detected above their respective MCL can be seen in the **Figure 5-18** series and **Figure 5-19**. These exceedances are also summarized in **Table 5-16**. These maps show the distribution of pesticide data above the MCL for 1,2-Dibromo-3-chloropropane (DBCP), Atrazine, and 1,2,3-TCP. No other pesticides had exceedances of their respective limits, as outlined in **Table 5-14**, in the Coalition area. Figures **5-18a and b** show the exceedances from **Figure 5-18** overlain by existing HVAs and irrigated agriculture (DWR, 2018).

The majority of the 1,2,3-TCP exceedances occur within the Sacramento Valley compared to the DBCP exceedances which occur throughout the entire Coalition area and the Atrazine exceedance which occurs outside of the Valley.

Table 5-16. Pesticide Exceedances in the Coalition		
Chemical of Concern	Regulatory Limit	Wells with Exceedances
Atrazine	Maximum Contaminant Level	1
Bentazon	Maximum Contaminant Level	0
Bromacil	Health Advisory Level	0
Diuron	Screening Level	0
Norflurazon	Screening Level	0
Prometon	Screening Level	0
Simazine	Maximum Contaminant Level	0
DBCP	Maximum Contaminant Level	10
1,2,3 TCP	Maximum Contaminant Level	83

5.7. SVWQC General Mineral Data (GQTM only)

This Five-Year Assessment Report is primarily focused on nitrate, and secondarily on TDS, conditions within the SVWQC. General minerals are included as part of the list of analytes sampled for GQTM wells. General mineral information is helpful for observing general chemical signatures of groundwater within certain areas. The following table (**Table 5-17**) summarizes the statistics for GQTM well general mineral sample results between 2018 and 2022. Since general minerals are sampled once every five years for GQTM wells, further analysis of general minerals will be considered for future assessments as more data becomes available.

Table 5-17 General Mineral Summary Statistics of GQTM Wells by Subwatershed

General Mineral Analyte	Descriptor	Butte - Yuba - Sutter	Colusa - Glenn	Lake	Pit River	Placer - Nevada - South Sutter - North Sac	Sac - Amador	Shasta - Tehama	Solano	Yolo	Sacra-mento Valley Floor	Total in Coalition
Bicarbonate as HCO ₃ (mg/L)	Number of Wells	8	5	2	2	1	2	3	2	6	26	33
	Number of Samples	11	10	4	3	2	3	6	5	11	46	59
	Number of Detections	11	10	4	3	2	3	6	5	11	46	59
	Date Range	2018 to 2022	2018 to 2022	2018 to 2022	2018 to 2022	2018 to 2022	2019 to 2022	2018 to 2022	2018 to 2022	2018 to 2022	2018 to 2022	2018 to 2022
	Minimum Concentration	170	200	110	93	73	67	120	280	200	67	67
	Maximum Concentration	390	420	150	190	82	140	210	620	550	620	620
	Average Detectable Concentration	226.4	260.0	135.0	154.3	77.5	112.3	145.0	442.0	297.3	247.7	233.1
Boron (mg/L)	Number of Wells	8	5	2	2	1	2	3	2	6	26	33
	Number of Samples	11	10	4	3	2	3	6	5	11	46	59
	Number of Detections	4	10	4	3	2	2	2	5	11	34	46
	Date Range	2018 to 2022	2018 to 2022	2018 to 2022	2018 to 2022	2018 to 2022	2019 to 2022	2018 to 2022	2018 to 2022	2018 to 2022	2018 to 2022	2018 to 2022
	Minimum Concentration	0	0.13	0.064	0.084	0.2	0	0	0.14	0.73	0	0
	Maximum Concentration	0.96	0.64	0.1	1.2	0.24	0.025	0.45	1	3.2	3.2	3.2
	Average Detectable Concentration	0.3	0.3	0.1	0.6	0.2	0.0	0.4	0.6	1.5	0.7	0.7
Calcium (mg/L)	Number of Wells	8	5	2	2	1	2	3	2	6	26	33
	Number of Samples	11	10	4	3	2	3	6	5	11	46	59
	Number of Detections	11	10	4	3	2	3	6	5	11	46	59
	Date Range	2018 to 2022	2018 to 2022	2018 to 2022	2018 to 2022	2018 to 2022	2019 to 2022	2018 to 2022	2018 to 2022	2018 to 2022	2018 to 2022	2018 to 2022
	Minimum Concentration	20	30	16	6.3	12	11	19	61	20	11	6.3
	Maximum Concentration	200	76	27	11	16	28	51	140	85	200	200
	Average Detectable Concentration	56	46	21	9	14	22	35	85	53	48	44
Chloride (mg/L)	Number of Wells	8	5	2	2	1	2	3	2	6	26	33
	Number of Samples	11	10	4	3	2	3	6	5	11	46	59
	Number of Detections	11	10	4	3	2	3	6	5	11	46	59
	Date Range	2018 to 2022	2018 to 2022	2018 to 2022	2018 to 2022	2018 to 2022	2019 to 2022	2018 to 2022	2018 to 2022	2018 to 2022	2018 to 2022	2018 to 2022
	Minimum Concentration	4.7	6.1	3	4	34	4.5	2.8	22	10	2.8	1.8
	Maximum Concentration	380	56	4.2	16	46	7.1	34	140	130	380	380
	Average Detectable Concentration	47.8	29.2	3.6	11.3	40.0	6.2	14.3	67.2	61.2	39.0	42.1

Table 5-17 General Mineral Summary Statistics of GQTM Wells by Subwatershed

General Mineral Analyte	Descriptor	Butte - Yuba - Sutter	Colusa - Glenn	Lake	Pit River	Placer - Nevada - South Sutter - North Sac	Sac - Amador	Shasta - Tehama	Solano	Yolo	Sacra-mento Valley Floor	Total in Coalition
Magnesium (mg/L)	Number of Wells	8	5	2	2	1	2	3	2	6	26	33
	Number of Samples	11	10	4	3	2	3	6	5	11	46	59
	Number of Detections	11	10	4	3	2	3	6	5	11	46	59
	Date Range	2018 to 2022	2018 to 2022	2018 to 2022	2018 to 2022	2018 to 2022	2019 to 2022	2018 to 2022	2018 to 2022	2018 to 2022	2018 to 2022	2018 to 2022
	Minimum Concentration	20	19	12	2.7	5.5	5.5	14	56	14	5.5	2.7
	Maximum Concentration	130	51	26	8	8	18	34	90	68	130	130
	Average Detectable Concentration	41	29	20	5	7	14	21	74	37	35	31
Potassium (mg/L)	Number of Wells	8	5	2	2	1	2	3	2	6	26	33
	Number of Samples	11	10	4	3	2	3	6	5	11	46	59
	Number of Detections	9	10	3	3	2	3	5	5	11	43	55
	Date Range	2018 to 2022	2018 to 2022	2018 to 2022	2018 to 2022	2018 to 2022	2019 to 2022	2018 to 2022	2018 to 2022	2018 to 2022	2018 to 2022	2018 to 2022
	Minimum Concentration	0	1	0	3.9	1.5	2	1.1	1.3	1.9	0	0
	Maximum Concentration	5	4	2	14	2	3	4	2	5	5	14
	Average Detectable Concentration	2	2	2	10	2	3	2	2	4	2	3
Sodium (mg/L)	Number of Wells	8	5	2	2	1	2	3	2	6	26	33
	Number of Samples	11	10	4	3	2	3	6	5	11	46	59
	Number of Detections	11	10	4	3	2	3	6	5	11	46	59
	Date Range	2018 to 2022	2018 to 2022	2018 to 2022	2018 to 2022	2018 to 2022	2019 to 2022	2018 to 2022	2018 to 2022	2018 to 2022	2018 to 2022	2018 to 2022
	Minimum Concentration	13	18	6.6	16	42	15	7.1	48	39	7.1	6.6
	Maximum Concentration	67	55	9	81	48	16	16	84	94	94	160
	Average Detectable Concentration	24	39	8	54	45	15	13	64	58	37	40
Sulfate (mg/L)	Number of Wells	8	5	2	2	1	2	3	2	6	26	33
	Number of Samples	11	10	4	3	2	3	6	5	11	46	59
	Number of Detections	11	10	4	3	2	3	6	5	11	46	58
	Date Range	2018 to 2022	2018 to 2022	2018 to 2022	2018 to 2022	2018 to 2022	2019 to 2022	2018 to 2022	2018 to 2022	2018 to 2022	2018 to 2022	2018 to 2022
	Minimum Concentration	5.7	7.5	4	1	25	2.4	4	48	8.5	2.4	0
	Maximum Concentration	260	40	8.1	31	40	16	47	270	170	270	270
	Average Detectable Concentration	59.2	25.2	6.5	16.3	32.5	10.8	20.7	140.6	57.9	46.4	43.9

Table 5-17 General Mineral Summary Statistics of GQTM Wells by Subwatershed

General Mineral Analyte	Descriptor	Butte - Yuba - Sutter	Colusa - Glenn	Lake	Pit River	Placer - Nevada - South Sutter - North Sac	Sac - Amador	Shasta - Tehama	Solano	Yolo	Sacra-mento Valley Floor	Total in Coalition
TDS (mg/L)	Number of Wells	8	5	2	2	1	2	3	2	6	26	33
	Number of Samples	11	10	4	3	2	3	6	5	11	46	59
	Number of Detections	11	10	4	3	2	3	6	5	11	46	59
	Date Range	2018 to 2022	2018 to 2022	2018 to 2022	2018 to 2022	2018 to 2022	2019 to 2022	2018 to 2022	2018 to 2022	2018 to 2022	2018 to 2022	2018 to 2022
	Minimum Concentration	230	310	140	150	210	170	170	660	280	170	140
	Maximum Concentration	1200	580	190	350	290	260	420	980	880	1200	1200
	Average Detectable Concentration	457.3	375.0	165.0	270.0	250.0	223.3	278.3	788.0	496.4	426.1	408.6

6. SVWQC GQTM NETWORK REFINEMENTS

6.1. Potential Data Gap Areas

The relationship between irrigated agricultural land and groundwater quality, with particular focus on nitrate, is complex. Groundwater moves vertically and laterally, according to local and regional gradients and stresses. The current GQTM well network has been developed by SVWQC and approved by the Regional Board. The recent ambient nitrate maps can be used to identify areas within the Central Valley Floor (where most irrigated agriculture occurs) where the nitrate conditions in the Upper Zone have the most uncertainty. The ambient nitrate maps incorporate all the GQTM wells as well as the publicly available nitrate data for wells completed in the Upper Zone. Areas outside of the 3-mile search radius of an Upper Zone wells with recent nitrate data are described as areas of unknown recent ambient nitrate in the Upper Zone. There may be wells within those “unknown” ambient nitrate areas that are completed in lower aquifer zones or have unknown well construction but with recent or historical nitrate information.

For purposes of further exploring the relationship between irrigated agriculture and groundwater quality, areas of unknown recent ambient nitrate in the Upper Zone from the 2010 ambient analysis are filtered for those areas that overlie irrigated agriculture. The table below (**Table 6-1**) presents the acreage associated with irrigated agriculture within the SVWQC (DWR, 2018), along with the number of acres of irrigated agriculture with unknown Upper Zone ambient nitrate (using the post-2010 spatial interpolation analysis of recent ambient nitrate described in Section 5.2.3). When designing the GQTM network, the Coalition had the discretion to select a representative monitoring approach over a network designed to cover a geographic grid. The Coalition elected to use this representative approach that selected wells within monitoring areas that were representative of the diverse crop types, soil types, and nutrient/irrigation management practices used within the Coalition area that may have potential to impact groundwater quality. Therefore, identification of areas with unknown nitrate conditions in the Upper Zone that intersect irrigated agriculture may falsely lead to the assumption that there are significant gaps in GQTM network coverage. The Coalition’s GQTM Workplan describes the rationale for the network design and assessment of gaps in coverage and are also conducted periodically as part of the annual reporting and well network updates. As summarized in **Table 6-1**, only nine percent of the irrigated area in the Coalition has unknown Upper Zone ambient nitrate concentrations.

Table 6-1. Data Gap Area Summary

Subwatershed	Subwatershed Acres	Irrigated Acres	Gap Acres	Gap Percent	Subwatershed Irrigated Acres Percent of Coalition Irrigated Acres
Butte - Yuba - Sutter	1,783,636	294,763	20,360	7%	19%
Colusa - Glenn	1,538,608	338,716	22,543	7%	22%
El Dorado	1,013,128	4,734	1,894	40%	0%
Lake	652,539	27,076	1,657	6%	2%
Napa	231,074	5,598	446	8%	0%
Pit River	4,364,365	92,230	43,129	47%	6%
Placer - Nevada - South Sutter - North Sac	1,528,511	72,988	4,458	6%	5%
Sac - Amador	747,720	156,083	8,563	5%	10%
Shasta - Tehama	2,966,691	118,490	12,500	11%	8%
Solano	408,186	210,175	22,644	11%	14%
Yolo	570,650	222,576	7,506	3%	14%
Coalition Total	15,805,107	1,543,429	145,700	9%	100%

The spatial distribution of these areas can be seen in **Figure 6-1**. This map shows the SVWQC region, along with the ambient post-2010 nitrate in the Upper Zone. Black areas on this map represent portions of the Central Valley Floor with “Unknown” post-2010 ambient nitrate levels based on the spatial interpolation of concentrations across irrigated agriculture areas. As summarized in **Table 6-1**, only nine percent of the irrigated area in the Coalition area lacks ambient nitrate concentration information. Some of this land is located in the northeastern arm of the Coalition area, outside of the Sacramento Valley. The areas with unknown ambient nitrate concentration on the Valley floor are scattered throughout with larger areas concentrated northeast of Chico, east of Clearlake in the center of the Valley, and the southernmost region of the Coalition area.

6.2. Recommendations

There are 1,677 wells completed in the Upper Zone that provide recent (post-2010) nitrate data within the SVWQC area. The Sacramento Valley Floor appears to have adequate coverage to reasonably characterize recent ambient nitrate concentrations, including monitoring data from GQTM network wells. The original GQTM network for the SVWQC was approved by the Regional Board with recognition of some continued efforts to identify additional network wells in the future. In the most recent (2022) GQTM Network Update submittal provided by SVWQC, several wells were identified for replacement because they were no longer accessible for inclusion in the program. Some other areas of interest for additional

monitoring were identified by Regional Board staff in a response letter. These areas identified by the Regional Board are summarized in the list below.

- Add a replacement well for monitoring well SVWQC00018, located in monitoring area 6. This well was removed from the program at the request of the well owner. Adding a replacement well is recommended in monitoring area 7 as no suitable replacements could be found in monitoring area 6.
- Add a replacement well for monitoring well SVWQC00030, located in monitoring area 13. This well was removed from the program at the request of the owner.
- Monitoring wells are recommended for monitoring areas 4, 5, 8, 12, and 13.

SVWQC has suggested adding a replacement well for SVWQC00018 in monitoring area 7 as opposed to monitoring area 6 where the well is located. This well is located in an area rated as medium monitoring priority and although the well is in an agriculturally dominated area, there is a large fraction of rice fields in the vicinity of the well. The Coalition is aiming to replace this well with one that will provide a better representation of crops other than rice. However, there are few enrolled parcels and candidate wells in monitoring area 6. Therefore, the Coalition is pursuing the addition of a well in monitoring area 7.

Well SVWQC00030 was removed from the monitoring program at the request of the owner. The Coalition did not plan to replace this monitoring well as well SVWQC00033 is located within the same monitoring area (13) and in a location more central to the irrigated agriculture in the area. However, the Regional Board did not agree with this approach because of the distance between the two wells and their representation of different areas of the Coalition.

Regional Board staff also recommended consideration of additional monitoring wells in areas 4, 5, 8, 12, and 13. These monitoring areas were cited as square-mile sections designated as “Very high,” “High,” and “Medium” priority that are not monitored.

Wells with publicly available post-2010 data in the Upper Zone were overlain on the monitoring areas to assess if this data could be utilized to address some of these data gaps. This data shows dense coverage of monitoring areas 4, 5, and 12 and ample coverage over the high priority areas in monitoring area 8 (**Figure 6-2**). This publicly available data may help address the data gaps in the areas of concern for monitoring areas 4, 5, 12, and 8. Publicly available data for monitoring area 13 was sparser than data in other monitoring areas and thus additional monitoring will be considered for this area.

The Coalition will provide a summary of proposed updates to the GQTM network at least 60 days prior to the 2023 sampling event, planned for the late July or August timeframe. The proposed GQTM network update will consider the utility of existing groundwater quality monitoring being performed through other monitoring efforts, including the drinking water well monitoring also being completed under the ILRP. The GQTM network update will identify any wells identified for inclusion in the monitoring network for 2023, discuss considerations involved in the identification and selection of new network wells, and discuss ongoing well search efforts and remaining areas being targeted for identifying new network wells. Identifying suitable wells for inclusion in the network, sufficiently vetting the characteristics and condition of wells, and the coordination of owner agreements necessary for all new network wells is a substantial undertaking.

7. SVWQC GQTM RESULTS FOR 2022

7.1. GQTM Summary of 2022 Network and Sampled Wells

The 2022 GQTM sampling event occurred in Summer 2022 and the results from this sampling event are also presented in this report. The GQTM network proposed for the 2022 sampling event consisted of network wells identified in the 2020 GQTM Workplan Update (LSCE, 2020) submitted in July 2020. In accordance with the five-year GQTM sampling schedule, all wells being sampled were tested for nitrate, TDS, and major cations and anions as required every five years. All wells sampled in 2022 for the GQTM were also tested for field parameters, including specific conductance, pH, temperature, dissolved oxygen, oxidation-reduction potential, and turbidity.

7.1.1. 2022 GQTM Network Sampling Activities

Information related to the GQTM network wells sampled in 2022 are summarized in **Table 7-1** and their locations are displayed on **Figure 3-1**. The 2022 groundwater quality sampling for the SVWQC GQTM program took place between August 16 and August 19, 2022. A total of 29 wells were planned for sampling in 2022 as outlined in the 2020 GQTM Workplan Update and 2021 Annual GQTM Report (LSCE, 2022b). The need for removal of several network wells for the 2022 sampling event was noted in a 2022 GQTM Status Update submitted prior to sampling in August 2022 (LSCE, 2022c) because of lack of access to wells in 2022 for various reasons. One well could not be sampled due to the owner passing (SVWQC00031). Another well was withdrawn from the network by the new well owner when the property was sold (SVWQC00032). The third well was inaccessible as the business where the well was located is closed (SVWQC00016). As a result, a total of 26 GQTM network wells were sampled in 2022.

The 2022 GQTM network well sampling event was conducted without notable problems other than the loss of three wells. Wells were measured for depth to water (if access to water level measurements was available) upon arrival at each site and prior to conducting any well purging unless the well was running upon arrival. All wells were purged and sampled in accordance with the standard operation procedures (SOP) for sampling activities using existing pumping equipment. All sampled wells were monitored for field parameters including pH, temperature, specific conductance (EC), dissolved oxygen (DO), oxidation-reduction potential (ORP), and turbidity during the well purging and sampling event. In all wells sampled, the pumped water had achieved stabilization of field parameters prior to sample collection and no remarkable occurrences during the sampling process were noted. All water samples were stored on ice after collection and delivered to California Laboratory Services in Sacramento for analysis of nitrate and major cations and anions, in accordance with the GQTM requirements. Field forms from the sampling activities are provided as part of the electronic data submittal package submitted together with this document.

Table 7-1. 2022 GQTM Network Wells

GQTM Well ID	State Well Number	WCR Number	Well Use	Well Construction Information					Latitude (NAD83)	Longitude (NAD83)	Depth Bottom of Upper Zone (feet) ³	Percent Screen in Upper Zone	Explanation of Monitored Depth
				Seal Depth (feet)	Seal Mat.	Total Well Depth (feet) ^{1,2}	Depth Top of Screen (feet) ²	Depth Bottom of Screen (feet) ¹					
SVWQC00001	17N/03E-18		PWS		Cem				39.32262	-121.6786	113	N/A	The well depth is not known. WCRs indicate that all wells in vicinity are of similar depths, generally less than the bottom of the Upper Zone. Therefore, well is likely screened in the Upper Zone.
SVWQC00003	18N/02E-35		Irrig		Bent	105		105	39.36562	-121.7092	136	100%	Screens entirely in Upper Zone
SVWQC00004	18N/01W-16		PWS	50	Cem	120		120	39.4196	-121.967	137	100%	Screens entirely in Upper Zone
SVWQC00005	22N/02W-32	369971	PWS	80	Bent	225	145	225	39.7107	-122.1061	139	0%	Older very shallow domestic wells skew delineated Upper Zone depth; recent wells are typically deeper. The well is screened at typical depth (from 145 to 225 feet) for domestic wells in the nearby sections (32 to 330 feet).
SVWQC00006	13N/01W-19	702875	PWS	60	Cem	260	180	260	38.9606	-122.0181	234	68%	Mostly in Upper Zone; well depth is less than the average domestic well depth in area (264 feet).
SVWQC00007	13N/09W-10	916600	PWS	50	Cem	121	55	105	38.98349	-122.8466	Not Mapped	N/A	Screens entirely above average domestic well depth in area (100 feet).
SVWQC00008	13N/05E-13		Dom		Cem	111		111	38.97403	-121.3606	98	N/A	The Upper Zone is very shallow. Well screens are likely mostly in Upper Zone and entirely above average domestic well depth in area (127 feet).
SVWQC00009	42N/09E-25	138832	PWS	120	Cem	400	120	400	41.44681	-120.8794	Not Mapped	N/A	Outside Central Valley – Upper Zone not defined. Well intake depth is partially above average domestic well depth in area (215 feet). Well depths range from 75 to 640 feet in the area.
SVWQC00010	21N/15E-12		Dom			159		159	39.69027	-120.2501	Not Mapped	100%	Relatively shallow well; outside Central Valley Floor area – Upper Zone not defined. Likely screened mostly or entirely above average depth of nearby domestic wells (145 feet).
SVWQC00011	06N/01E-17	116111	Other	20	Cem	120	70	80	38.36561	-121.8966	207	100%	Screens entirely in Upper Zone
SVWQC00012	07N/02E-17	51591	Dom		Cem	165	115	165	38.45108	-121.7733	260	100%	Screens entirely in Upper Zone
SVWQC00013	23N/15E-30	1089364	Stock	23	Cem	203	23	203	39.8046	-120.3451	Not Mapped	N/A	Relatively shallow well; outside Central Valley – Upper Zone not defined. Screened mostly above average depth of nearby domestic wells (152 feet).
SVWQC00015	10N/02E-08		PWS		Cem	226	203	226	38.72674	-121.7694	226	100%	Screens entirely in Upper Zone
SVWQC00016	09N/02E-09	72206	PWS	80	Cem	157	134	157	38.64049	-121.7638	273	100%	Screens entirely in Upper Zone
SVWQC00017	10N/01W-18	428830	Irrig	60	Cem	210	80	210	38.70895	-122.0127	185	80%	Screens mostly in Upper Zone
SVWQC00019	13N/02W-03	2734	Dom		Cem	140		140	39.01184	-122.0691	228	100%	Screens entirely in Upper Zone
SVWQC00020	24N/03W-08	77262	Dom		Cem	152	144	152	39.9489	-122.2298	163	100%	Screens entirely in Upper Zone
SVWQC00021	18N/01W-30	E0113243	Dom	28	Bent	120	90	120	39.37719	-122.0133	142	100%	Screens entirely in Upper Zone

Table 7-1. 2022 GQTM Network Wells

GQTM Well ID	State Well Number	WCR Number	Well Use	Well Construction Information					Latitude (NAD83)	Longitude (NAD83)	Depth Bottom of Upper Zone (feet) ³	Percent Screen in Upper Zone	Explanation of Monitored Depth
				Seal Depth (feet)	Seal Mat.	Total Well Depth (feet) ^{1,2}	Depth Top of Screen (feet) ²	Depth Bottom of Screen (feet) ¹					
SVWQC00022	12N/01E-13	E067697	Dom	80	Bent	160	110	150	38.88302	-121.8191	247	100%	Screens entirely in Upper Zone
SVWQC00023	21N/02E-29		Dom			121		121	39.64656	-121.7702	141	100%	Screens entirely in Upper Zone
SVWQC00024	26N/02W-17		PWS		Cem	120		120	40.10719	-122.1076	131	100%	Screens entirely in Upper Zone
SVWQC00026	15N/09W-07		PWS	40	Cem	130	80	130	39.16774	-122.9114	Not Mapped	N/A	Shallow well; outside Central Valley – Upper Zone not defined. Screens sampling primarily above the local average domestic well depth (106 ft).
SVWQC00028	11N/03W-10	555247	Dom	20	Cem	110	90	110	38.8189	-122.1837	136	100%	Screens entirely in Upper Zone
SVWQC00031	37N/04E-04		Dom			98		98	41.07892	-121.519	Not Mapped	N/A	Very shallow well; outside Central Valley Floor area – Upper Zone not defined. Much shallower than average depth of nearby domestic wells (230 feet).
SVWQC00032	14N/03E-22	53306	Dom			139	100	120	39.04675	-121.6296	114	68%	Screens mostly in Upper Zone, depth typical for local domestic wells.
SVWQC00033	06N/05E-24	583117	Dom	50	Cem	220	169	220	38.35233	-121.3783	200	62%	Screens mostly in Upper Zone, entirely above average local domestic well depth.
SVWQC00034	29N/03W-04	91561	Dom	20	Bent	100	75	100	40.39615	-122.2071	156	100%	Screens entirely in Upper Zone
SVWQC00035	11N/02E-13		Dom			100		100	38.80289	-121.6958	198	100%	Screens entirely in Upper Zone
SVWQC00036	22N/01W-11		Dom						39.7798	-121.9529			

7.1.2. 2022 GQTM Network Sampling Results

The results from the 2022 GQTM sampling event are presented in **Table 7-2**. Water quality results exceeding applicable drinking water standards are highlighted in bold in **Table 7-2**. All wells were sampled for the broader suite of analytes required for the five-year intervals. Comparing results with water quality objectives, the results below are discussed relative to drinking water standards. Some of the more notable water quality results from the sampling are discussed below.

In the 2022 sampling, analytical water quality results for two of the sampled wells, SVWQC00015 and SVWQC00020, exceeded the primary (health-based) drinking water MCL of 10 mg/L for nitrate (as nitrogen). Samples from five wells, SVWQC00011, SVWQC00012, SVWQC00019, SVWQC00023, and SVWQC00028, were between 5 and 6.5 mg/L for nitrate. The remaining 19 network wells had nitrate concentrations of less than 5 mg/L, with 13 of these wells having nitrate concentrations of less than 2.5 mg/L.

TDS has secondary (not health-based) drinking water MCLs with a recommended level of 500 mg/L and an upper level of 1000 mg/L. No GQTM wells sampled in 2022 exceeded the upper secondary MCL for TDS. However, seven wells (SVWQC00004, SVWQC00011, SVWQC00012, SVWQC00013, SVWQC00015, SVWQC00028, and SVWQC00036) did exceed the recommended secondary MCL. Consistent with the TDS results, five of wells (SVWQC00011, SVWQC00012, SVWQC00013, SVWQC00015, and SVWQC00028) also exceeded the recommended secondary MCL for specific conductance, which is 900 Millisiemens per centimeter (uS/cm). Both TDS and specific conductance reflect the overall salinity of the water.

Secondary MCLs are also established for chloride and sulfate. No GQTM wells exceeded the recommended secondary MCL (250 mg/L) for chloride in 2022 and only one well (SVWQC00011) exceeded the recommended secondary MCL (250 mg/L) for sulfate. A primary drinking water MCL exists for boron at 1.0 mg/L; four wells (SVWQC00009, SVWQC00013, SVWQC00015, and SVWQC00017) exceeded this MCL in 2022.

The Coalition must notify the owners of private domestic wells of any nitrate exceedances in their wells and provide a Drinking Water Notification Template. Two network wells had nitrate exceedances in 2022. SVWQC00020 had previously tested above the MCL for nitrate in 2018, 2019, 2020, and 2021 and the well owner had previously been provided a Drinking Water Notification Template; therefore, no notification was required in 2022. SVWQC00015 also tested over the nitrate MCL in 2022 for the first time. Due to this new exceedance, the well owner was provided with a Drinking Water Notification Template on September 2, 2022.

Letters summarizing the 2022 sampling results for individual wells and noting any identified water quality exceedances were transmitted to all GQTM network well owners. Additional communication with owners of network wells exhibiting nitrate exceedances who are Coalition members is also in process to make well owners aware of management practices contained in the Coalition's Groundwater Quality Management Plan or other management practices intended to protect groundwater quality. These practices may include actions related to wellhead protection as well as agricultural management practices.

All results from the 2022 sampling event have been uploaded to GeoTracker. The accompanying electronic data submittal package (**Appendix C**) includes a spreadsheet with tabulated results for the 2022 sampling and associated tables and all field forms for the sampling event. All laboratory analytical report files and chain of custody forms associated with the sampling and analytical testing are also provided in the electronic data submittal package.

Table 7-2. 2022 GQTM Sampling Results

Site ID	Sample Date	ANALYTE	Nitrate + nitrite (as nitrogen)	Total Dissolved Solids (TDS)	Boron	Calcium	Magnesium	Potassium	Sodium	Chloride	Sulfate	Bicarbonate (as HCO3)	Carbonate (as CO3)	Hydroxide (as CaCO3)	Total Alkalinity (as CaCO3)	Temperature	pH	Specific Conductance (EC)	Turbidity	Oxidation-Reduction Potential (ORP)	Dissolved Oxygen (DO)	Depth to Water
		UNITS	mg/L	mg/L	mg/L	mg/L	mg/L	mg/L	mg/L	mg/L	mg/L	mg/L	mg/L	mg/L	mg/L	°C	pH units	uS/cm	NTU	mV	mg/L	ft bgs
		MCL	10 ¹	500/ 1,000 ²	1.0 ⁴						250/ 5002	250/ 5002						6.5/ 8.5 ³	900/ 1,600 ²			
SVWQC00001	8/17/2022		4.8	420	<0.050	33	29	1.5	15	8.0	26	170	<5.0	<5.0	170	19.14	7.24	421	0	82	7.20	
SVWQC00003	8/17/2022		1.2	240	<0.050	23	22	1.8	16	5.1	5.7	170	<5.0	<5.0	170	19.10	7.31	322	0	86	3.57	12.91
SVWQC00004	8/17/2022		4.0	580	0.17	76	51	3.3	55	27	38	420	<5.0	<5.0	420	19.69	7.36	865	0	90	3.67	
SVWQC00005	8/19/2022		4.9	330	0.22	61	22	1.0	23	23	29	200	<5.0	<5.0	200	19.97	7.08	533	0	88	10.64	
SVWQC00006	8/16/2022		3.1	310	0.31	30	28	1.7	38	33	7.5	210	<5.0	<5.0	210	21.33	7.60	505	0	38	6.51	
SVWQC00007	8/16/2022		0.12	190	0.091	16	26	2.1	6.6	4.2	8.1	150	<5.0	<5.0	150	17.14	7.45	207	0	69	7.03	56.00
SVWQC00008	8/17/2022		1.6	210	0.24	12	5.5	1.5	42	34	25	82	<5.0	<5.0	82	20.91	7.26	310	0	60	10.77	70.23
SVWQC00009	8/18/2022		<0.10	350	1.2	6.3	2.7	13	81	16	17	190	<5.0	<5.0	190	28.32	7.55	452	0	-87	7.00	
SVWQC00010	8/18/2022		<0.10	170	<0.050	17	9.8	5.3	13	1.8	2.3	110	<5.0	<5.0	110	16.15	7.38	221	0	-55	10.23	109.35
SVWQC00011	8/15/2022		6.2	930	0.15	100	61	1.5	84	120	270	280	<5.0	<5.0	280	19.92	7.24	1,330	0	65	11.70	9.68
SVWQC00012	8/15/2022		6.5	680	0.95	62	90	2.2	48	25	48	490	<5.0	<5.0	490	18.73	7.10	1,060	0	115	2.40	
SVWQC00013	8/18/2022		<0.10	670	1.9	41	16	4.5	160	210	1.0	330	<5.0	<5.0	330	12.92	7.34	1,130	0	-156	12.04	25.00
SVWQC00015	8/15/2022		11	650	2.5	70	55	4.1	53	82	53	350	<5.0	<5.0	350	19.22	7.18	977	0	83	12.47	76.82
SVWQC00017	8/16/2022		0.74	380	1.7	42	30	3.7	41	61	30	210	<5.0	<5.0	210	19.47	7.62	613	0	74	11.41	79.01
SVWQC00019	8/16/2022		6.0	390	0.64	33	29	1.7	54	49	20	210	<5.0	<5.0	210	20.09	6.88	621	0	71	9.24	89.60
SVWQC00020	8/19/2022		15	290	<0.050	51	16	<1.0	9.0	9.9	19	120	<5.0	<5.0	120	20.71	7.24	393	0	91	10.96	119.87
SVWQC00021	8/17/2022		0.26	320	0.13	45	26	3.5	29	6.1	24	270	<5.0	<5.0	270	19.55	7.65	493	0	-46	11.32	
SVWQC00022	8/15/2022		<0.10	400	0.97	39	26	5	58	10	28	310	<5.0	<5.0	310	17.25	7.47	614	0	-74	8.84	
SVWQC00023	8/17/2022		5.2	460	<0.050	58	44	1.1	13	17	62	230	<5.0	<5.0	230	19.02	7.21	615	0	101	11.78	59.43
SVWQC00024	8/19/2022		2.7	330	0.45	36	27	1.9	15	27	30	140	<5.0	<5.0	140	18.67	6.67	432	0	103	5.34	27.65
SVWQC00026	8/16/2022		<0.10	170	0.084	27	15	1.6	8.7	3.5	5.9	130	<5.0	<5.0	130	16.42	6.59	263	0	105	12.03	25.40
SVWQC00028	8/16/2022		5.2	730	0.91	81	48	2.5	66	96	160	260	<5.0	<5.0	260	20.38	7.02	1,010	0	73	11.47	
SVWQC00033	8/15/2022		3.5	260	<0.050	26	18	3.4	16	7.0	14	140	<5.0	<5.0	140	19.24	7.46	328	0	77	11.91	75.90
SVWQC00034	8/19/2022		1.1	220	<0.050	19	16	3.5	15	2.9	4.0	130	<5.0	<5.0	130	18.51	7.21	266	0	76	11.98	48.03
SVWQC00035	8/15/2022		<0.10	280	0.76	20	14	3.6	49	12	8.5	210	<5.0	<5.0	210	17.55	7.62	422	0	-102	11.99	
SVWQC00036	8/17/2022		0.29	600	<0.050	78	54	3.2	21	15	77	260	<5.0	<5.0	260	18.88	6.94	821	0	106	11.05	41.41

7.2. Summary of Quality Assurance Evaluation for 2022 Sampling Event

Consistent with the QAPP, field measurements of EC at 25°C, pH, DO and temperature were obtained during the sample retrieval and the laboratory performed analysis for nitrate + nitrite as nitrogen (NO₃ as N). Additional field parameters of turbidity and ORP were also recorded during sampling.

As all network wells had previously been sampled and the 2022 sample event is the 5th year of the monitoring program, analyses for boron (B), sodium (Na), potassium (K), calcium (Ca), magnesium (Mg), chloride (Cl), sulfate (SO₄), carbonate and bicarbonate alkalinity, or TDS were required in 2022, in accordance with the annual and five-year sampling schedule in the GQTM Workplan and QAPP.

7.2.1. Purging, sample handling, and custody

Wells were purged according to the SOP. Samples were retrieved upon stabilization of indicator parameters (i.e., EC and pH) and after the turbidity of the discharging water dropped below 10 nephelometric turbidity units (NTUs). Purging and sampling activities were documented on field sheets provided in the QAPP. Samples were collected in laboratory-supplied bottles and transported under prescribed chain of custody to the laboratory according to the QAPP.

7.2.2. Field and analytical completeness

A total of 29 wells were planned for sampling, and 26 wells were able to be sampled in 2021 resulting in an overall 90 percent completeness for well sampling and field parameters (**Table 7-3**). Three wells originally planned for sampling in 2022 could not be sampled. All well samples collected were analyzed at the laboratory resulting in 100 percent analytical completeness (**Table 7-3**). For the purpose of field quality control (QC), the QAPP prescribes the collection of one duplicate sample and one blank sample for every 20 samples retrieved (each must be at least 5 percent of total samples). In accordance with the QAPP, two duplicate samples were retrieved representing approximately 7 percent of the wells sampled. Two field blank samples were submitted to the laboratory representing approximately 7 percent of the wells sampled. The assessment of completeness for field QC sampling is summarized in **Table 7-4**. A summary of the hold times specified in the QAPP for the laboratory analyses is presented in **Table 7-5**. All analyses were conducted within the specified hold time.

Table 7-3. Completeness of Field and Analytical Testing

Constituent	Test Type	Analytical Method	Matrix	Wells Planned for Sampling	Wells Sampled	Field and Transport Completeness	Total Samples Analyzed	Analytical Completeness
Dissolved Oxygen (DO)	Field parameter	SM4500-O G-2001	Groundwater	29	26	90%	26	100%
Electrical Conductivity (EC) at 25 °C	Field parameter	SM2510-B 1997	Groundwater	29	26	90%	26	100%
pH	Field parameter	SM4500-H+ B-2000	Groundwater	29	26	90%	26	100%
Temperature	Field parameter	SM2550-B 2000	Groundwater	29	26	90%	26	100%
*Oxidation-reduction potential (ORP)	Field parameter	-	Groundwater	29	26	90%	26	100%
*Turbidity	Field parameter	EPA180.1	Groundwater	29	26	90%	26	100%
Nitrate + Nitrite as N	Laboratory	SM4500-NO3 E	Groundwater	29	26	90%	26	100%
Total Dissolved Solids (TDS)	Laboratory	SM2540C	Groundwater	29	26	90%	26	100%
Bicarbonate as CaCO3	Laboratory	SM 2320B	Groundwater	29	26	90%	26	100%
Carbonate as CaCO3	Laboratory	SM 2320B	Groundwater	29	26	90%	26	100%
Hydroxide as CaCO3	Laboratory	SM 2320B	Groundwater	29	26	90%	26	100%
Total Alkalinity	Laboratory	SM 2320B	Groundwater	29	26	90%	26	100%
Chloride	Laboratory	EPA 300.0	Groundwater	29	26	90%	26	100%
Sulfate as SO4	Laboratory	EPA 300.0	Groundwater	29	26	90%	26	100%
Boron	Laboratory	EPA 200.7	Groundwater	29	26	90%	26	100%

Table 7-3. Completeness of Field and Analytical Testing

Constituent	Test Type	Analytical Method	Matrix	Wells Planned for Sampling	Wells Sampled	Field and Transport Completeness	Total Samples Analyzed	Analytical Completeness
Calcium	Laboratory	EPA 200.7	Groundwater	29	26	90%	26	100%
Magnesium	Laboratory	EPA 200.7	Groundwater	29	26	90%	26	100%
Potassium	Laboratory	EPA 200.7	Groundwater	29	26	90%	26	100%
Sodium	Laboratory	EPA 200.7	Groundwater	29	26	90%	26	100%
Total				551	494	90%	494	100%

Table 7-4. Completeness of Field QC

Constituent	Analytical Method	Matrix	Total Well Samples Analyzed	Field Duplicate Samples Analyzed	Field Blank Samples Analyzed	Total Samples Analyzed (well and duplicates)	Field Duplicate Completeness	Field Blank Completeness
Nitrate + Nitrite as N	SM4500-NO3 E	Groundwater	26	2	2	30	7.69%	7.69%
Total Dissolved Solids (TDS)	SM2540C	Groundwater	26	2	2	30	7.69%	7.69%
Bicarbonate as CaCO3	SM 2320B	Groundwater	26	2	2	30	7.69%	7.69%
Carbonate as CaCO3	SM 2320B	Groundwater	26	2	2	30	7.69%	7.69%
Hydroxide as CaCO3	SM 2320B	Groundwater	26	2	2	30	7.69%	7.69%
Alkalinity as CaCO3	SM 2320B	Groundwater	26	2	2	30	7.69%	7.69%
Chloride	EPA 300.0	Groundwater	26	2	2	30	7.69%	7.69%
Sulfate as SO4	EPA 300.0	Groundwater	26	2	2	30	7.69%	7.69%
Boron	EPA 200.7	Groundwater	26	2	2	30	7.69%	7.69%
Calcium	EPA 200.7	Groundwater	26	2	2	30	7.69%	7.69%
Magnesium	EPA 200.7	Groundwater	26	2	2	30	7.69%	7.69%
Potassium	EPA 200.7	Groundwater	26	2	2	30	7.69%	7.69%
Sodium	EPA 200.7	Groundwater	26	2	2	30	7.69%	7.69%
Total			338	26	26	390	7.69%	7.69%

Table 7-5. Evaluation of Sample Hold Times

Constituent	Analytical Method	Matrix	Hold Time	Total Samples Analyzed (well, duplicates, and blanks)	Samples Analyzed within Hold Time	Acceptability
Nitrate + Nitrite as N	SM4500-NO3 E	Groundwater	7 days	30	30	100%
Total Dissolved Solids (TDS)	SM2540C	Groundwater	7 days	30	30	100%
Bicarbonate as CaCO3	SM 2320B	Groundwater	14 days	30	30	100%
Carbonate as CaCO3	SM 2320B	Groundwater	14 days	30	30	100%
Hydroxide as CaCO3	SM 2320B	Groundwater	14 days	30	30	100%
Alkalinity as CaCO3	SM 2320B	Groundwater	14 days	30	30	100%
Chloride	EPA 300.0	Groundwater	28 days	30	30	100%
Sulfate as SO4	EPA 300.0	Groundwater	28 days	30	30	100%
Boron	EPA 200.7	Groundwater	6 months	30	30	100%
Calcium	EPA 200.7	Groundwater	6 months	30	30	100%
Magnesium	EPA 200.7	Groundwater	6 months	30	30	100%
Potassium	EPA 200.7	Groundwater	6 months	30	30	100%
Sodium	EPA 200.7	Groundwater	6 months	30	30	100%
Total				390	390	100%

7.2.3. Analytical precision and accuracy

The laboratory performed all QA/QC for laboratory precision and accuracy in accordance with the QAPP including lab blanks, lab duplicates, matrix spikes, and lab control spikes. Results of the assessment of precision and accuracy are summarized in **Tables 7-6 and 7-7** and include evaluation of chemistry QC with field and laboratory blank samples; laboratory control and matrix spikes to evaluate accuracy; and field, laboratory, and matrix spike duplicates to evaluate precision. Analytical precision and accuracy met all acceptability requirements for most analytes tested. One of the two field duplicates was outside of the range of acceptability. In the one instance where the field duplicate was outside of acceptability range, the original sample has a concentration consistent with historical results (5.6 mg/L). Furthermore, all sampling procedures and activities have been reviewed and field contamination likely did not occur. Any potential for lab contamination will be discussed with the lab to ensure procedures are in place to limit sample contamination. The laboratory blanks, control spikes, matrix spikes, and analytical duplicates were all within the acceptability criteria. The analytical precision and accuracy were deemed acceptable for all constituents based on the combined results from laboratory controls, including laboratory blanks.

Table 7-6. Evaluation of Field Duplicates and Blanks

Constituent	Analytical Method	Matrix	Sample Type	Acceptability Requirement	Total Samples	Samples within Acceptability	Acceptability
Nitrate + Nitrite as N	SM4500-NO3 E	Groundwater	Field duplicate	RPD ≤ 25%	2	1	50%
Field Duplicate Total					2	1	50%

Constituent	Analytical Method	Matrix	Sample Type	Acceptability Requirement	Total Samples	Samples within Acceptability	Acceptability
Nitrate + Nitrite as N	EPA 300.0	Groundwater	Field blank	<RL or < sample/5	2	2	100%
Field Blank Total					2	2	100%

Table 7-7. Evaluation of Lab Controls and Spikes

Constituent	Analytical Method	Matrix	Sample Type	Acceptability Requirement	Total Samples	Samples within Acceptability	Acceptability
Lab Blanks							
Nitrate + Nitrite as N	SM4500-NO3 E	Water	Blank	< RL	1	1	100%
Lab Blank Total					1	1	100%
Lab Control Spikes							
Nitrate + Nitrite as N	SM4500-NO3 E	Water	LCS	PRn 90-110	4	4	100%
Lab Control Total					4	4	100%
Matrix Spikes							
Nitrate + Nitrite as N	SM4500-NO3 E	Water	Matrix Spike	PR 80-120	4	4	100%
Matrix Spike Total					4	4	100%
Analytical Duplicates							
Total Dissolved Solids	SM2540C	Water	MSD/LCSD	RPD ≤ 25%	2	2	100%
Analytical Duplicate Total					2	2	100%

7.2.4. Quality assurance evaluation conclusions

All groundwater quality data are considered acceptable based on the review of QA/QC procedures and results in accordance with the requirements in the QAPP. All the data obtained as part of the 2022 sampling event were accepted and are considered usable.

8. SVWQC EDUCATION AND OUTREACH EFFORTS

8.1. ILRP Education and Outreach Activities

SVWQC, founded in 2003 as an extension of the Northern California Water Association (NCWA), conducts regular educational and outreach-related activities on agricultural management practices including through newsletters, presentations, and providing access to courses or other training and resources. SVWQC's website (www.svwqc.org) contains information about the Coalition and activities, participants, and describes how interested parties can become involved. At a higher level, NCWA, as part of its mission "to advance the economic, social, and environmental sustainability of the Sacramento Valley by enhancing and preserving its water rights, supplies, and water quality" also conducts broad outreach and education across the entire Sacramento River watershed touching on water resources topics, including water quality. Substantial educational materials on water and other natural resources and the communities connected to these resources are also available at NCWA's website (www.norcalwater.org) and are also distributed regularly to their members and other stakeholders.

8.2. Coordination with CV-SALTS and Other Projects

SVWQC continues to be involved in the CV-SALTS process by attending meetings, participating in committees, and envisions future coordination with groundwater monitoring elements included in CV-SALTS efforts.

Many of the monitoring and analysis provided in this Five-Year Assessment Report satisfy similar objectives as the Basin Plan Amendment (BPA), including the SAMP. The groundwater requirements associated with the BPA include a Salt and Nitrate Groundwater Monitoring Program that "shall be sufficiently robust to evaluate ambient water quality and trends in groundwater basins in the floor of the Central Valley Region." The BPA's monitoring program also includes a QAPP, similar to SVWQC's quality assurance project plan. Additionally, the BPA states that "to the extent possible, the Groundwater Monitoring Program will utilize data collected by existing Central Valley Water Board water quality monitoring programs to be cost-effective and establish consistency in how groundwater quality data are collected, managed, assessed, and reported." Because of the similarities between the Coalition's Five-Year Assessment Report and the groundwater monitoring program proposed by CV-SALTS through the SNMP, the SVWQC's Five-Year Assessment Report is envisioned as a functional equivalent to the reporting that will be required as part of the future implementation of the SAMP (CV-SALTS, 2023)

8.3. Coordination with SGMA Implementation

SVWQC was created to comply with the WDRs for growers within the Sacramento River watershed area, including monitoring and characterizing regional groundwater quality conditions and trends. The monitoring and trends analyses conducted by SVWQC as part of compliance with the WDRs have strong overlaps with SGMA implementation activities in the region, including coordination with GSP monitoring and reporting efforts and potential groundwater management activities or projects.

9. CONCLUSIONS

The following conclusions are made following the assessment of groundwater conditions with regards to nitrate, TDS, and pesticides in the SVWQC area:




- Average nitrate concentrations from the GQTM dataset and publicly available data show variable nitrate conditions throughout the Coalition area with high and low concentrations sometimes plotting adjacent to each other. The data indicate some areas of high nitrate concentrations in the central and southern portions of the Valley floor.
- The well-by-well and regional parametric and non-parametric trend analyses on GQTM wells and Upper and Lower Zone wells from publicly available datasets presented a complex network of increasing, decreasing, and neutral trends. While wells individually show evidence of increasing, decreasing, and stable nitrate concentrations dispersed throughout the Coalition area, overall concentrations in the Upper Zone are increasing in irrigated areas as shown in long-term and recent data. HVAs showed increasing concentration trends in the long-term data but no trend in the recent data.
- Average TDS concentrations from the GQTM dataset and publicly available data primarily show low concentrations of TDS across the Coalition area. A handful of wells displayed high concentrations of TDS (exceeding 500 mg/L) in the southern portion of the Valley floor.
- Some wells exhibited significant trends in TDS concentrations in the parametric and non-parametric analyses. Most of the wells with significant trends showed slightly increasing concentrations in both the Upper and Lower Zones. However, the majority of these wells showed increases of less than 25 mg/L/yr. Recent non-parametric analyses identified more increasing trends than the full record analysis, including more wells in the Upper Zone that had an increasing trend compared to the full record analysis.
- Three of the nine pesticides of concern, namely atrazine, DBCP, and 1,2,3-TCP, exceeded their MCLs. The number of wells that exceeded MCLs for these pesticides were one for atrazine, 10 for DBCP, and 83 for 1,2,3-TCP. None of the other six pesticides exceeded their MCLs.

10. REFERENCES

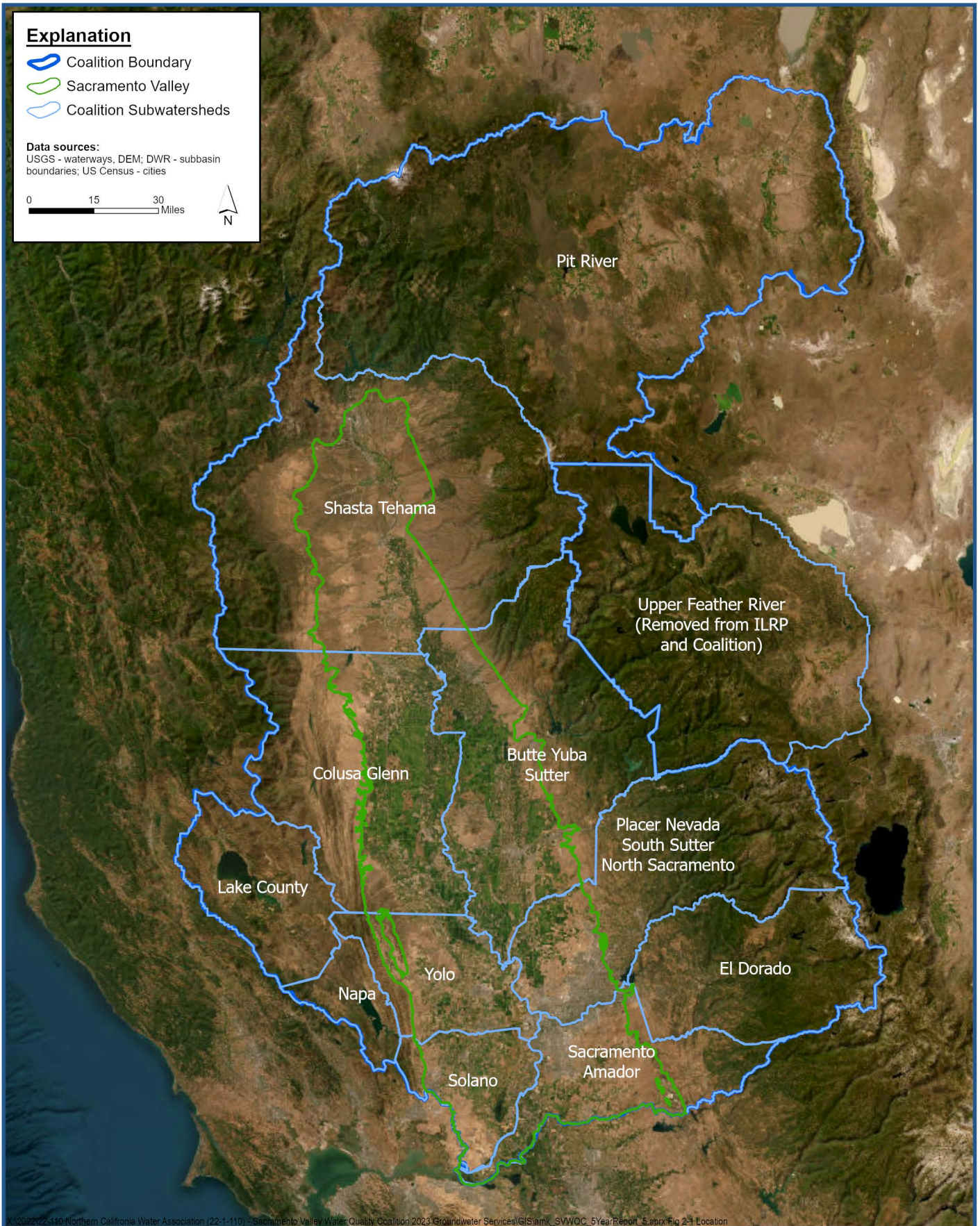
- California Department of Pesticide Regulation (DPR). 2021. California Code of Regulations (Title 3. Food and Agriculture) Division 6. Pesticides and Pest Control Operations: Chapter 4. Environmental Protection, Subchapter 1. Groundwater, Article 1. Pesticide Contamination Prevention. Section 6800. Groundwater Protection List. Available at: <https://www.cdpr.ca.gov/docs/legbills/calcode/040101.htm#a6800>. Accessed February 2023.
- California Department of Water Resources (DWR). 2018. Statewide Crop Mapping Dataset. Available at: <https://data.cnra.ca.gov/dataset/statewide-crop-mapping>. Accessed January 2023
- California Department of Water Resources (DWR). 2021a. SGMA Data Viewer. Seasonal groundwater Level Contours. Available at: <https://sgma.water.ca.gov/webgis/?appid=SGMADataViewer#gwlevels>. Accessed January 2023.
- California Department of Water Resources (DWR). 2021b. SGMA Portal. Available at: <https://sgma.water.ca.gov/portal/gsp/status>. Accessed January 2023.
- Central Valley Regional Water Quality Control Board (CVRWQCB). 2014. Order No. R5-2014-0030-R1 Waste Discharge Requirements General Order for Growers in the Sacramento River Watershed that are Members of the Third-Party Group.
- Central Valley Regional Water Quality Control Board (CVRWQCB). 2018. Conditional Approval of the Addendum.
- Central Valley Salinity Alternatives for Long-Term Sustainability (CV-SALTS). 2016 Central Valley Salinity Final Technical Memorandum: CV-SALTS Region 5: Updated Groundwater Quality Analysis and High-Resolution Mapping for Central Valley Salt and Nitrate Management Plan. Central Valley Salinity Alternatives for Long-Term Sustainability (CV-SALTS). 2023. Central Valley Region Salt and Nitrate Control Program: Surveillance and Monitoring Program.
- CH2M Hill. 2016. Groundwater Quality Assessment Report.
- Gilbert, R.O. 1987. Statistical Methods for Environmental Pollution Monitoring, John Wiley and Sons, NY.
- Kendall, M.G. 1975. Rank Correlation Methods, 4th edition, Charles Griffin, London.
- Luhdorff and Scalmanini, Consulting Engineers (LSCE). 2017. Sacramento River Watershed Groundwater Quality Trend Monitoring Workplan, Phase I – Monitoring Design Approach. September 18, 2017.
- Luhdorff and Scalmanini, Consulting Engineers (LSCE). 2018. Sacramento Valley Water Quality Coalition Groundwater Quality Trend Monitoring Workplan, Phase 2 – Determination of Network Wells. May 16, 2018.

- Luhdorff and Scalmanini, Consulting Engineers (LSCE). 2020. Groundwater Quality Trend Monitoring Workplan: 2020 Update. Sacramento Valley Water Quality Coalition. July 2020.
- Luhdorff and Scalmanini, Consulting Engineers (LSCE). 2022a. 2022 Groundwater Quality Assessment Report, Five-Year Update. Prepared for Sacramento Valley Water Quality Coalition, September 2022.
- Luhdorff and Scalmanini, Consulting Engineers. 2022b. Sacramento Valley Water Quality Coalition 2021 Annual Groundwater Quality Trend Monitoring Report. April 29, 2022.
- Luhdorff and Scalmanini, Consulting Engineers (LSE). 2022c. Sacramento Valley Water Quality Coalition 2022 Groundwater Quality Trend Monitoring Status Update. August 2022.
- Luhdorff and Scalmanini, Consulting Engineers and MLJ Environmental (LSCE and MLJ). 2021. Quality Assurance Project Plan For Groundwater Monitoring by the Sacramento Valley Water Quality Coalition. July 2019.
- Luhdorff & Scalmanini, Consulting Engineers (LSCE), MLJ Environmental (MLJ), and Provost and Pritchard Consulting Group (P&P) (CVGMC Technical Team). 2022. Updated Central Valley Groundwater Monitoring Collaborative Five-Year Assessment Report. Prepared for Central Valley Groundwater Monitoring Collaborative.
- Mann, H.B. 1945. Non-parametric tests against trend, *Econometrica* 13:163-171.
- State Water Resources Control Board (Regional Board). 2023. ArcGIS REST. Central Valley Regional Water Quality Control Board Dataset. Available at: <https://gispublic.waterboards.ca.gov/portalserver/rest/services/>. Accessed March 2023.
- State Water Resources Control Board (Regional Board). 2023. GAMA Groundwater Information System. Available at: <https://gamagroundwater.waterboards.ca.gov/gama/datadownload>. Accessed February, 2023.
- Sen, Pranab Kumar (1968). Estimates of the regression coefficient based on Kendall's tau, *Journal of the American Statistical Association*, 63 (324): 1379–1389.
- Theil, H. (1950). A rank-invariant method of linear and polynomial regression analysis. I, II, III., *Nederl. Akad. Wetensch., Proc.*, 53:386-392.

Explanation

-  Coalition Boundary
-  Sacramento Valley
-  Coalition Subwatersheds

Data sources:
USGS - waterways, DEM; DWR - subbasin boundaries; US Census - cities



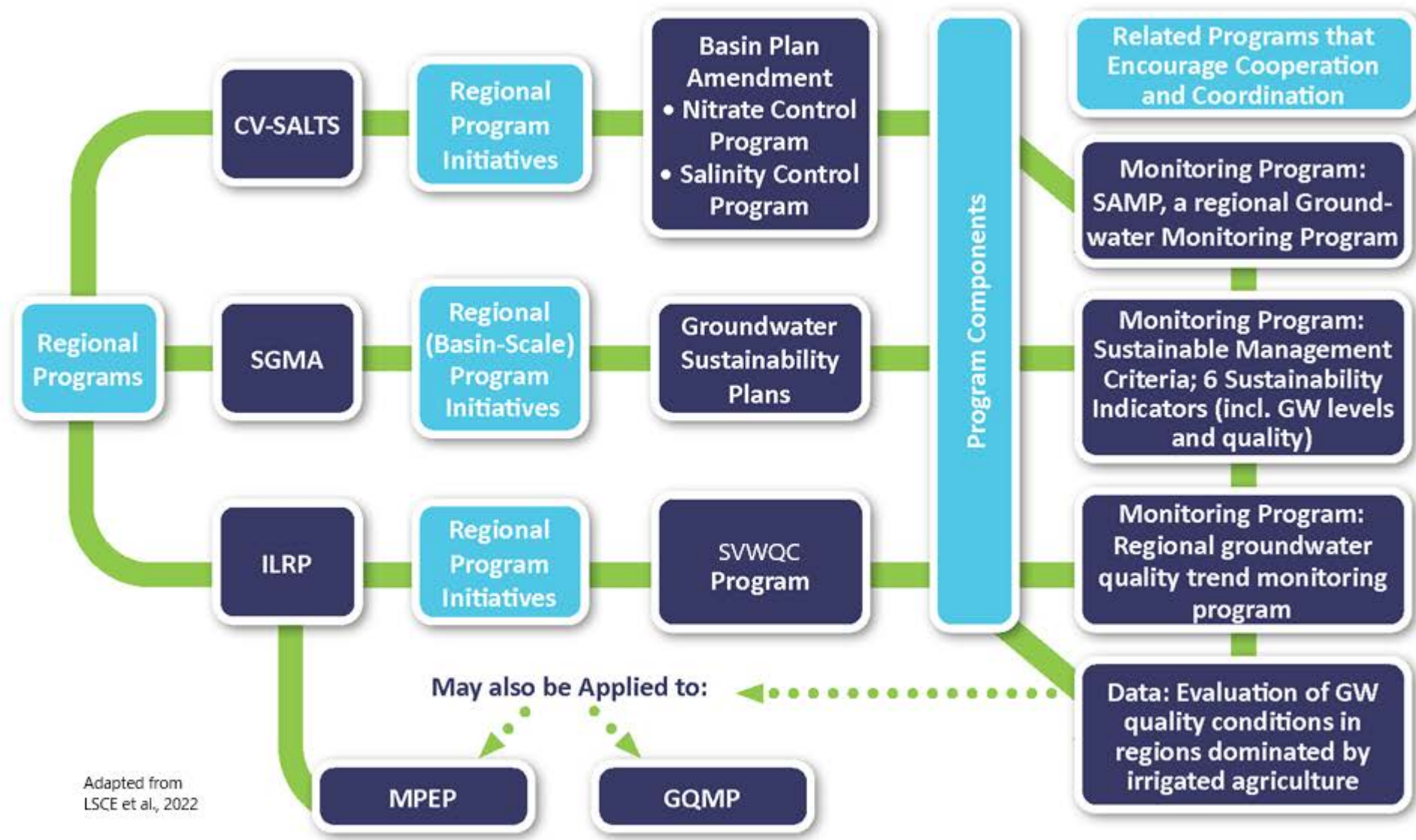
X:\2022\22-110 Northern California Water Association (22-1-110) - Sacramento Valley Water Quality Coalition 2023 Groundwater Services\GIS\amk_SVWQC_5YearReport_5.aprx Fig 2-1 Location



Location Map of the Sacramento Valley Water Quality Coalition

*Sacramento Valley Water Quality Coalition Irrigated Lands Regulatory Program
Five-Year Assessment with SAMP Groundwater Report Considerations
Northern California Water Association*

Figure 2-1



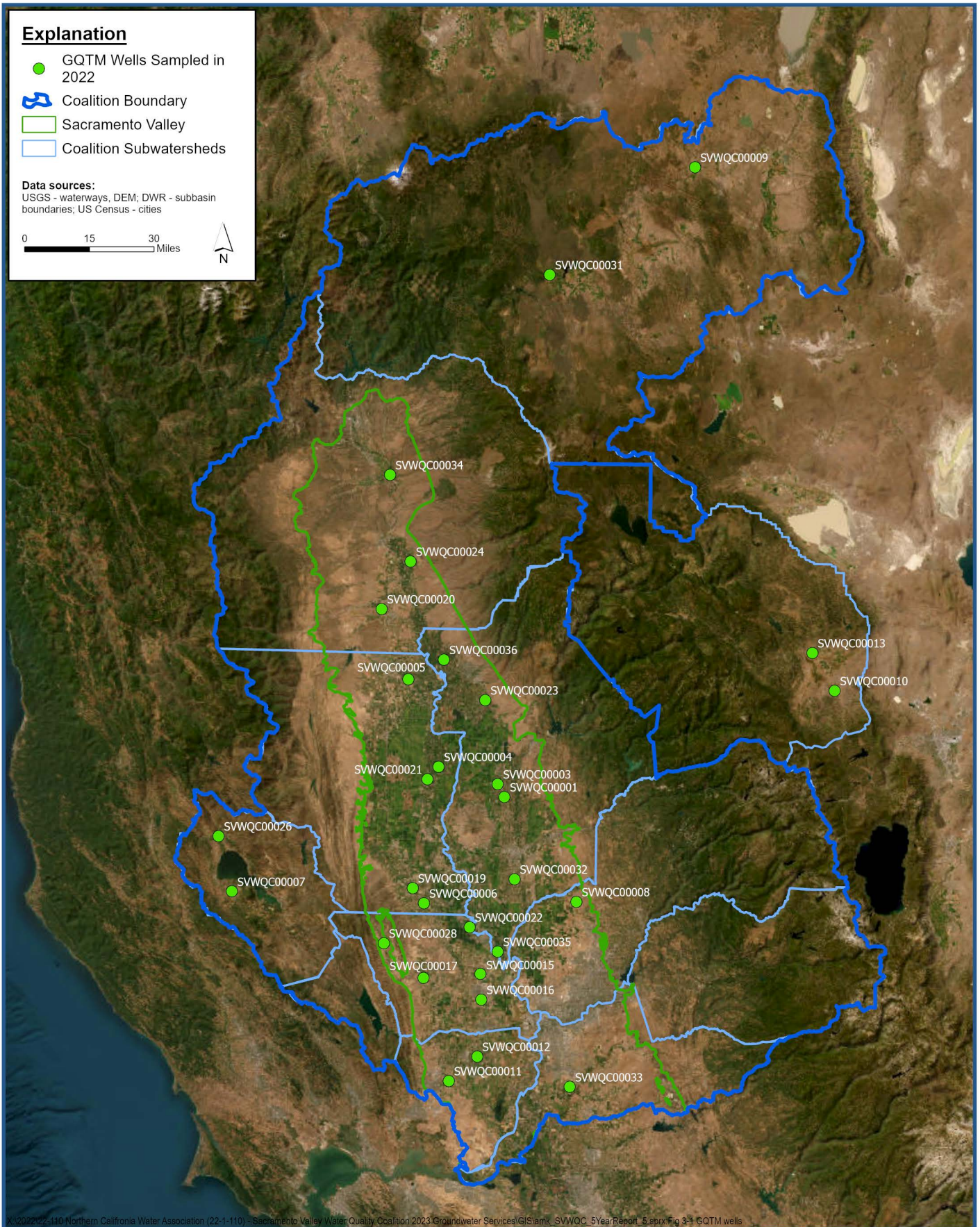
Adapted from LSCE et al., 2022

Explanation

- GQTM Wells Sampled in 2022
- ⚡ Coalition Boundary
- ▭ Sacramento Valley
- ▭ Coalition Subwatersheds

Data sources:
USGS - waterways, DEM; DWR - subbasin boundaries; US Census - cities

0 15 30 Miles



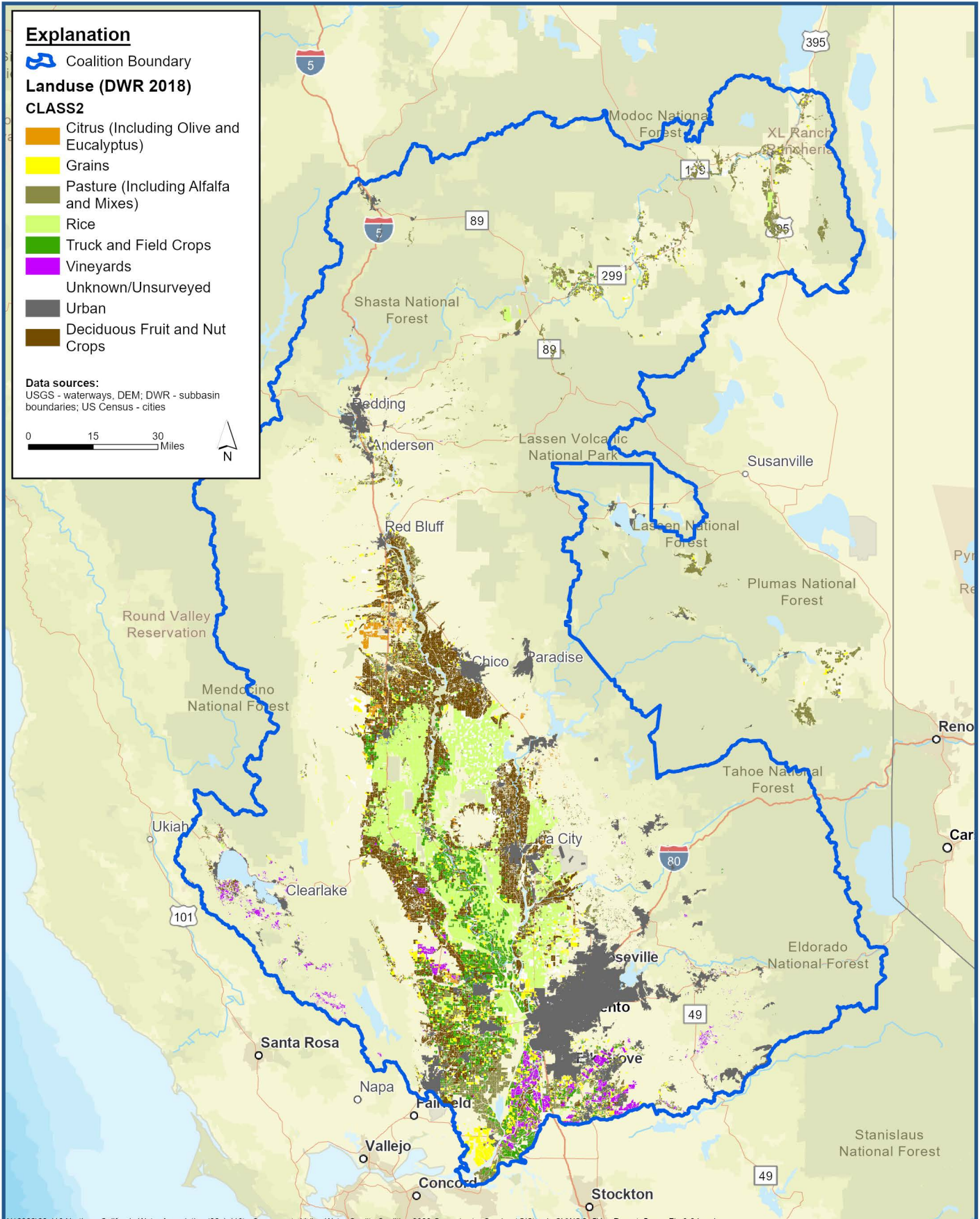
X:\2022\22-110 Northern California Water Association (22-1-110) - Sacramento Valley Water Quality Coalition 2023 Groundwater Services\GIS\amk_SVWQC_5YearReport_5.aprx Fig 3-1 GQTM wells



GQTM Network Sampling Sites

*Sacramento Valley Water Quality Coalition Irrigated Lands Regulatory Program
Five-Year Assessment with SAMP Groundwater Report Considerations
Northern California Water Association*

Figure 3-1



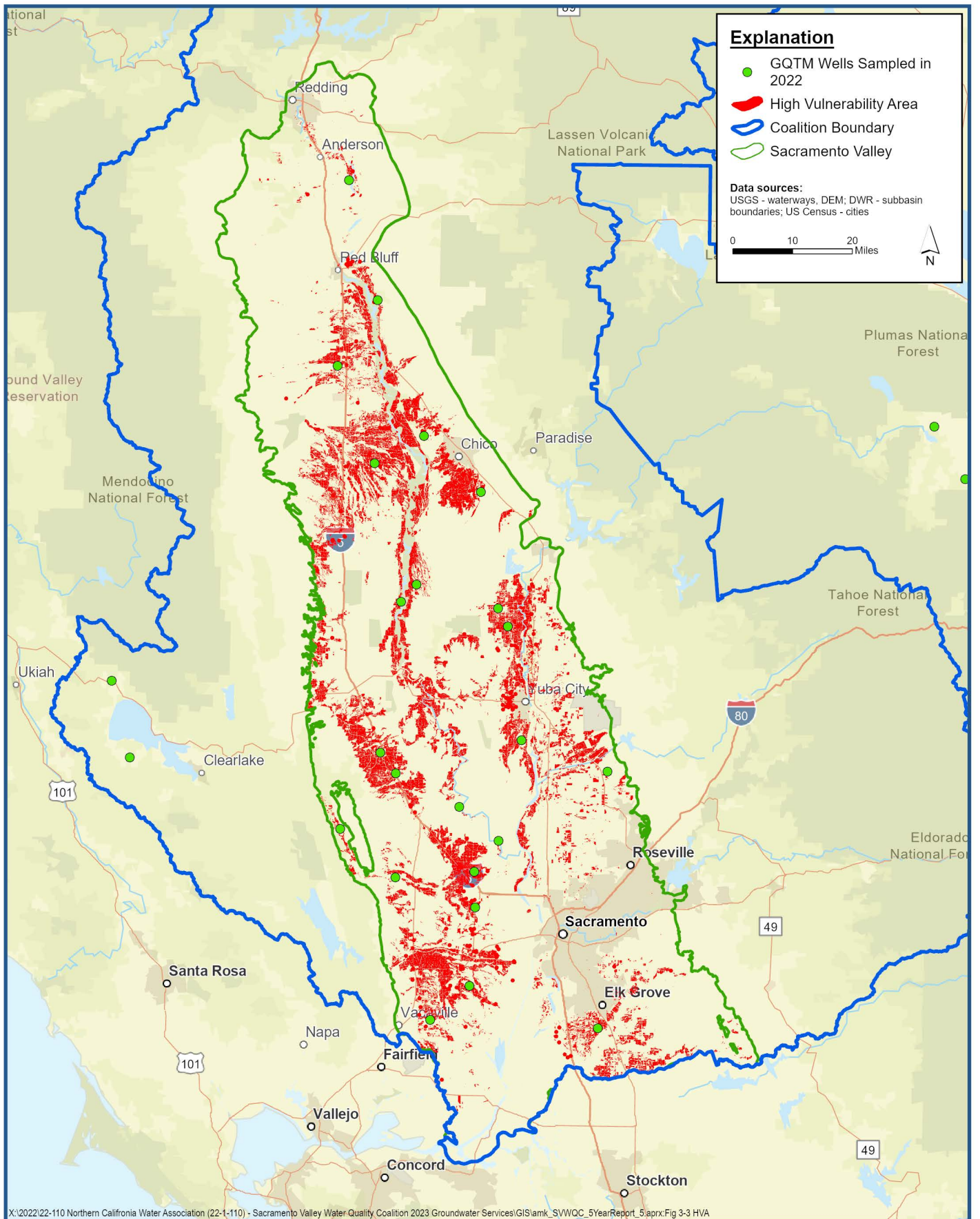
X:\2022\22-110 Northern California Water Association (22-1-110) - Sacramento Valley Water Quality Coalition 2023 Groundwater Services\GIS\smk_SVVQC_5YearReport_5_aprx\Fig 3-2 Landuse

Land Use Map (DWR 2018)



Sacramento Valley Water Quality Coalition Irrigated Lands Regulatory Program
 Five-Year Assessment with SAMP Groundwater Report Considerations
 Northern California Water Association

Figure 3-2

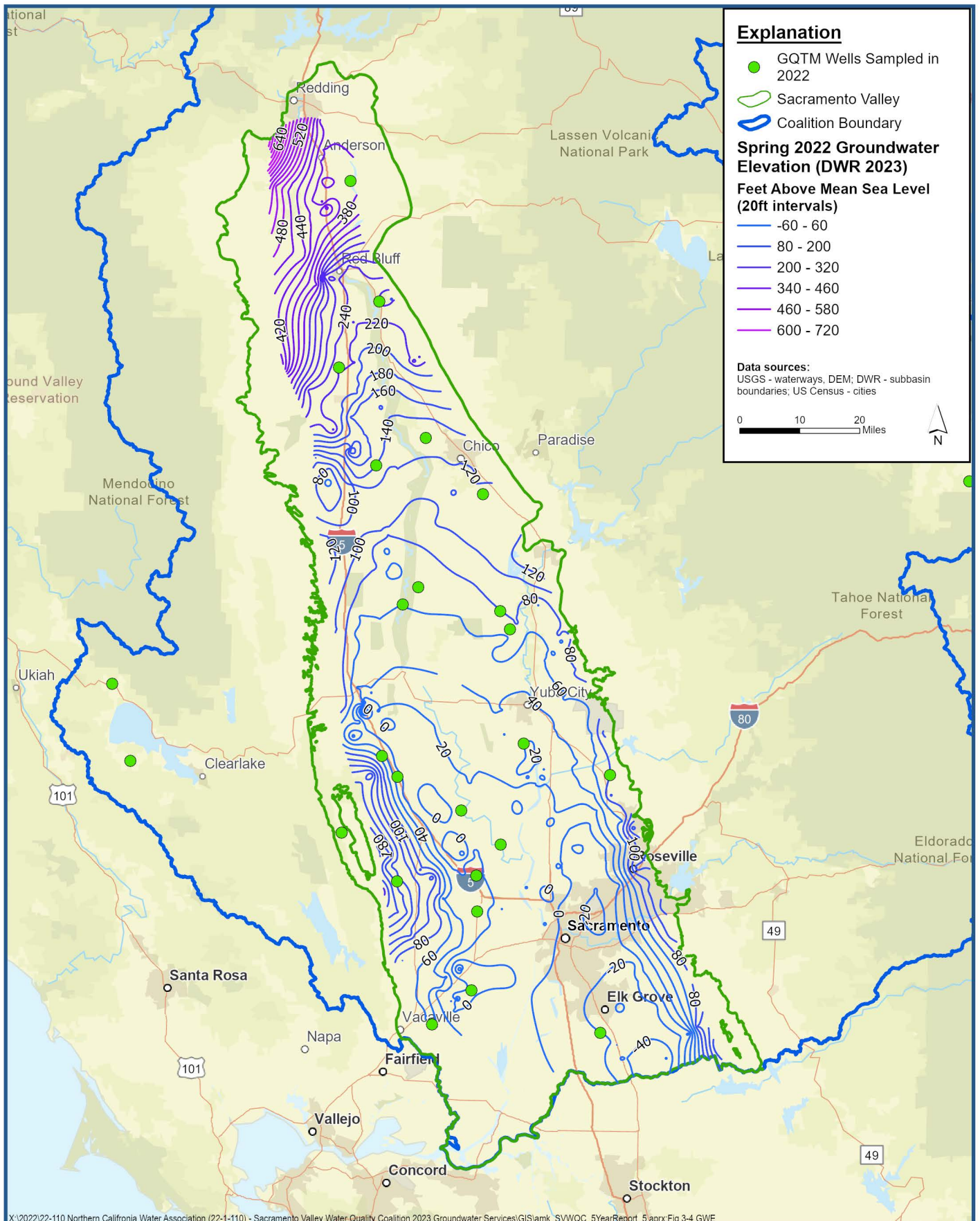


High Vulnerability Areas (HVAs)



Sacramento Valley Water Quality Coalition Irrigated Lands Regulatory Program
 Five-Year Assessment with SAMP Groundwater Report Considerations
 Northern California Water Association

Figure 3-3

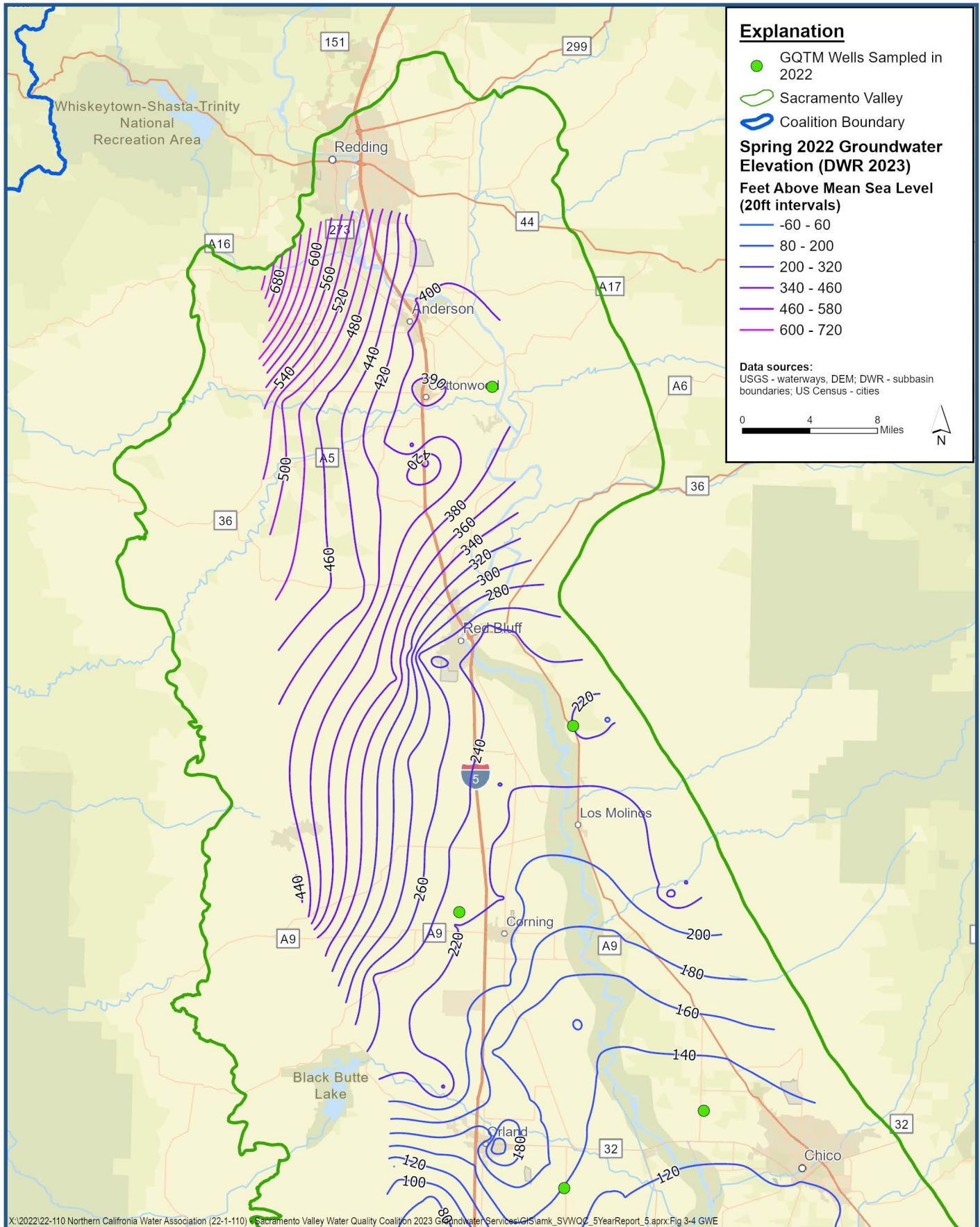


Spring 2022 Contours of Equal Groundwater Elevation (DWR) Sacramento Valley



Sacramento Valley Water Quality Coalition Irrigated Lands Regulatory Program
 Five-Year Assessment with SAMP Groundwater Report Considerations
 Northern California Water Association

Figure 3-4

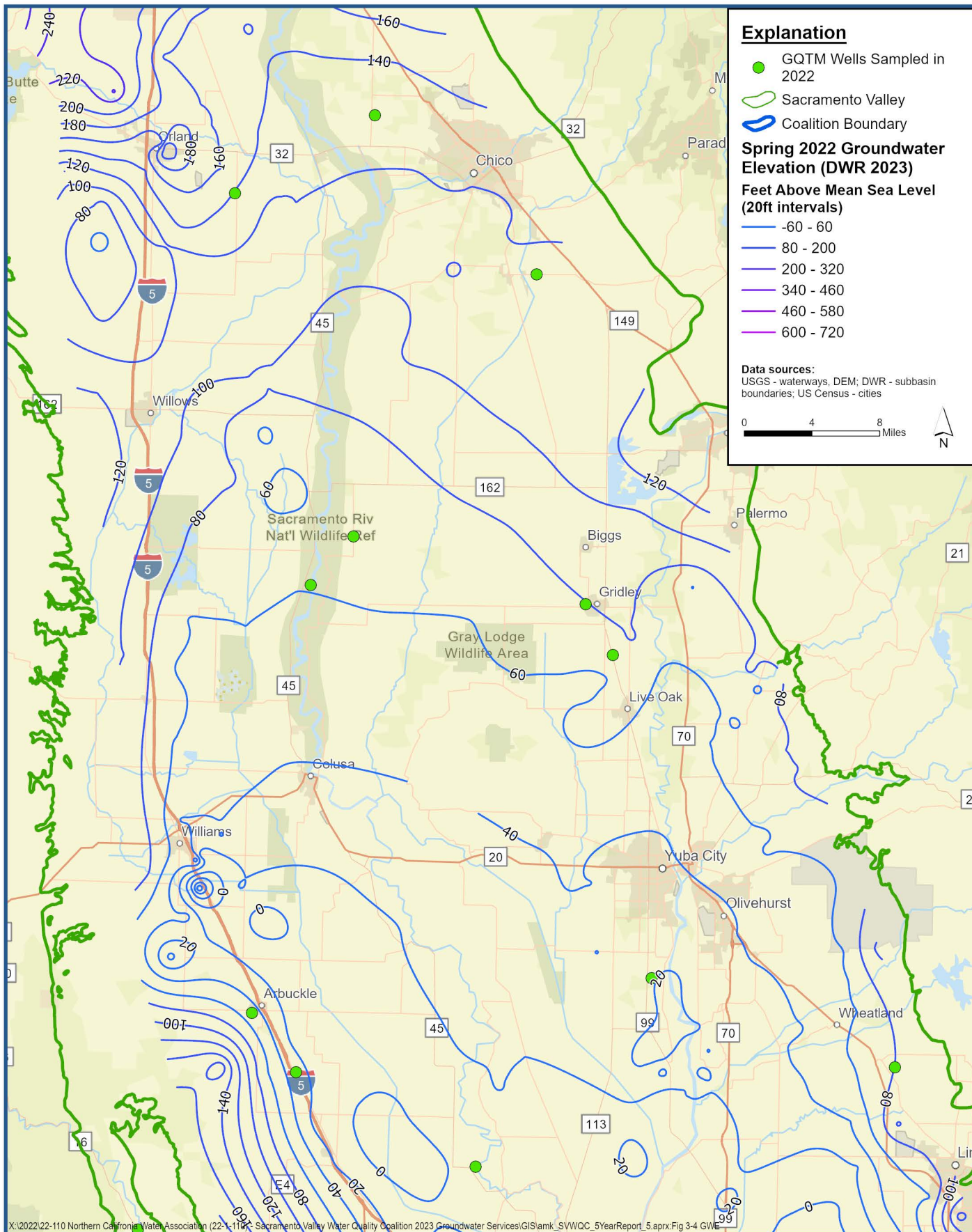


**Spring 2022 Contours of Equal Groundwater Elevation (DWR)
 Sacramento Valley - North**



Sacramento Valley Water Quality Coalition Irrigated Lands Regulatory Program
 Five-Year Assessment with SAMP Groundwater Report Considerations
 Northern California Water Association

Figure 3-4a

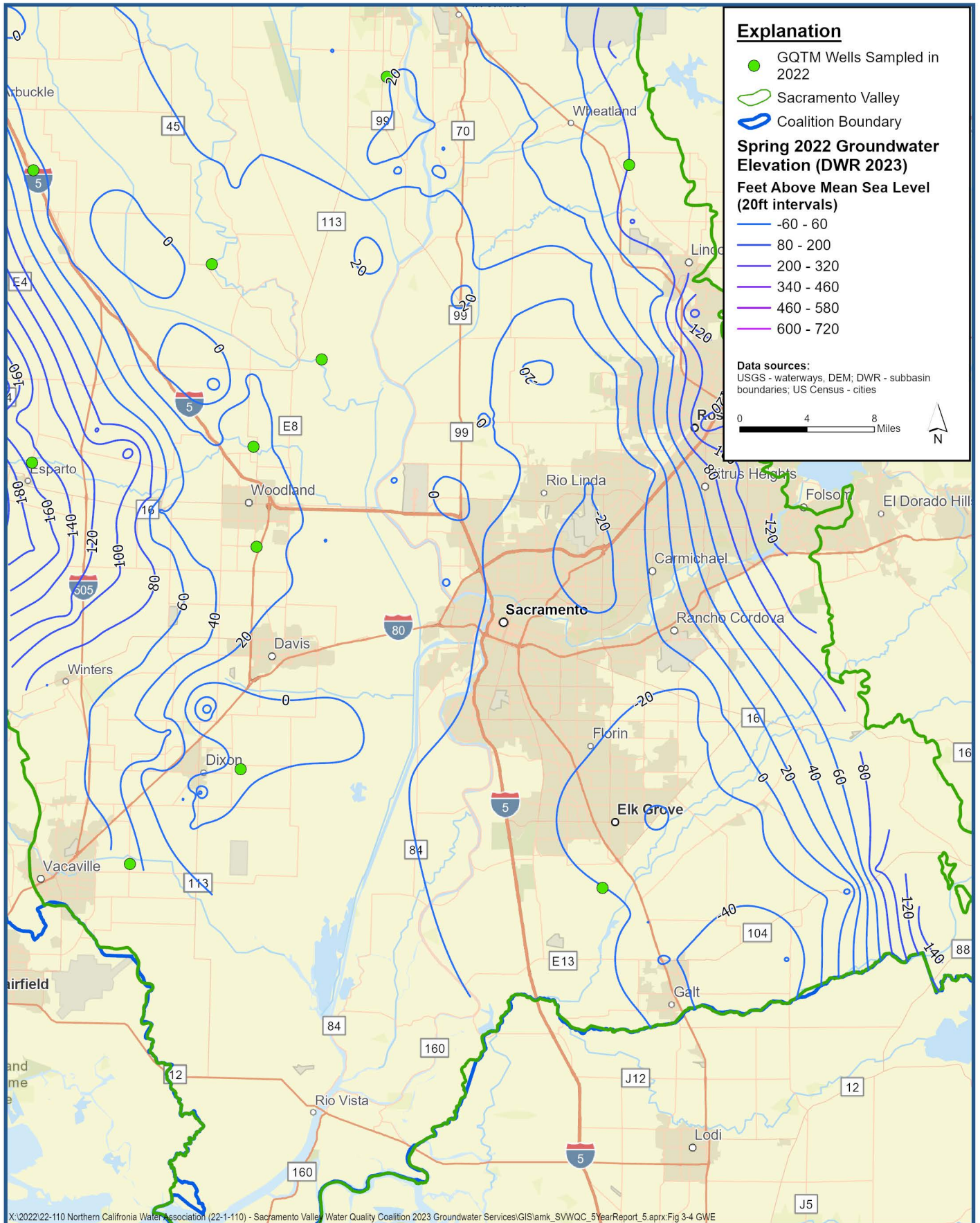


**Spring 2022 Contours of Equal Groundwater Elevation (DWR)
 Sacramento Valley - Central**



*Sacramento Valley Water Quality Coalition Irrigated Lands Regulatory Program
 Five-Year Assessment with SAMP Groundwater Report Considerations
 Northern California Water Association*

Figure 3-4b

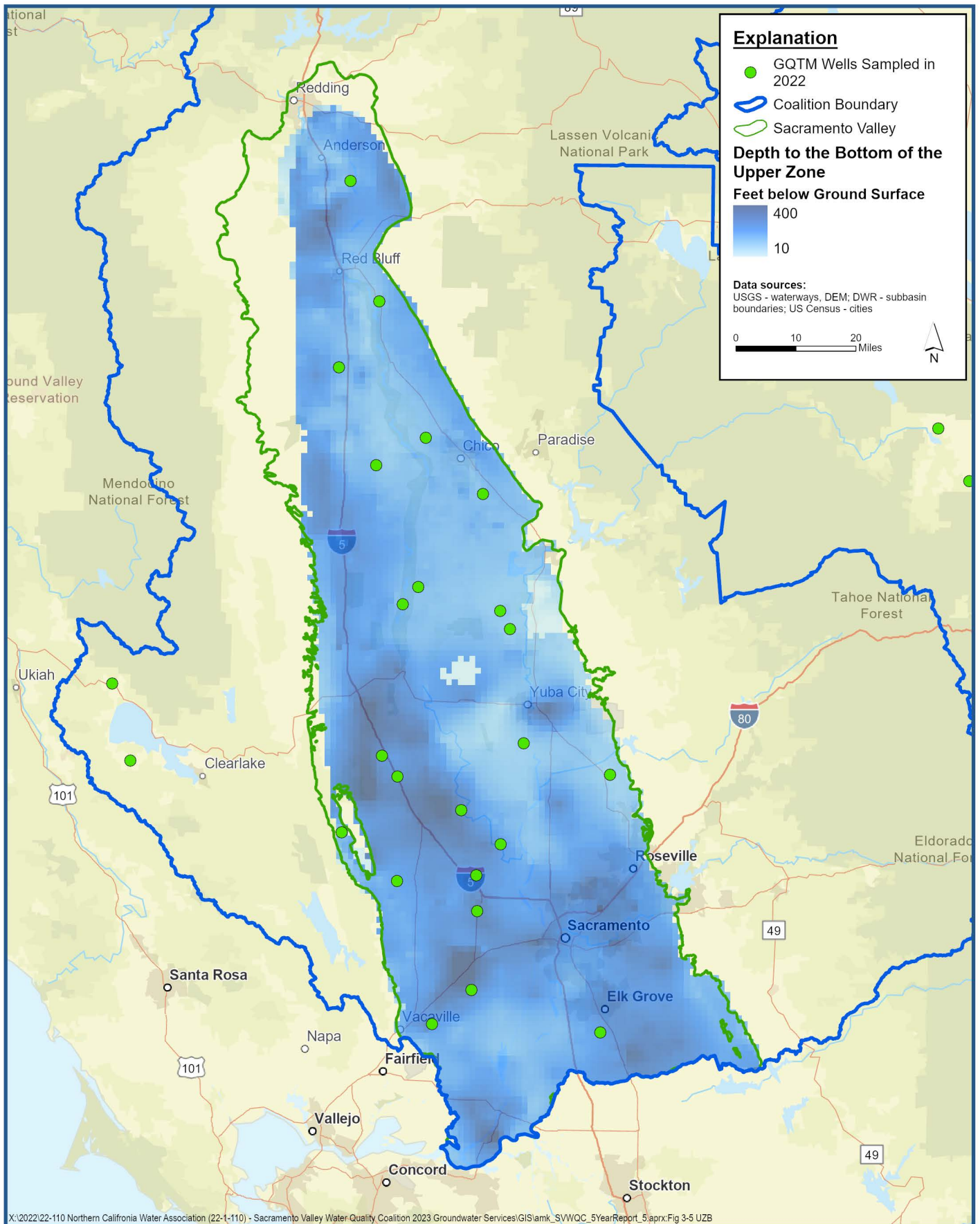


**Spring 2022 Contours of Equal Groundwater Elevation (DWR)
 Sacramento Valley - South**



*Sacramento Valley Water Quality Coalition Irrigated Lands Regulatory Program
 Five-Year Assessment with SAMP Groundwater Report Considerations
 Northern California Water Association*

Figure 3-4c



X:\2022\22-110 Northern California Water Association (22-1-110) - Sacramento Valley Water Quality Coalition 2023 Groundwater Services\GIS\slamk_SVVQC_5YearReport_5.aprx:Fig 3-5 UZB

Depth to the Bottom of the Upper Zone



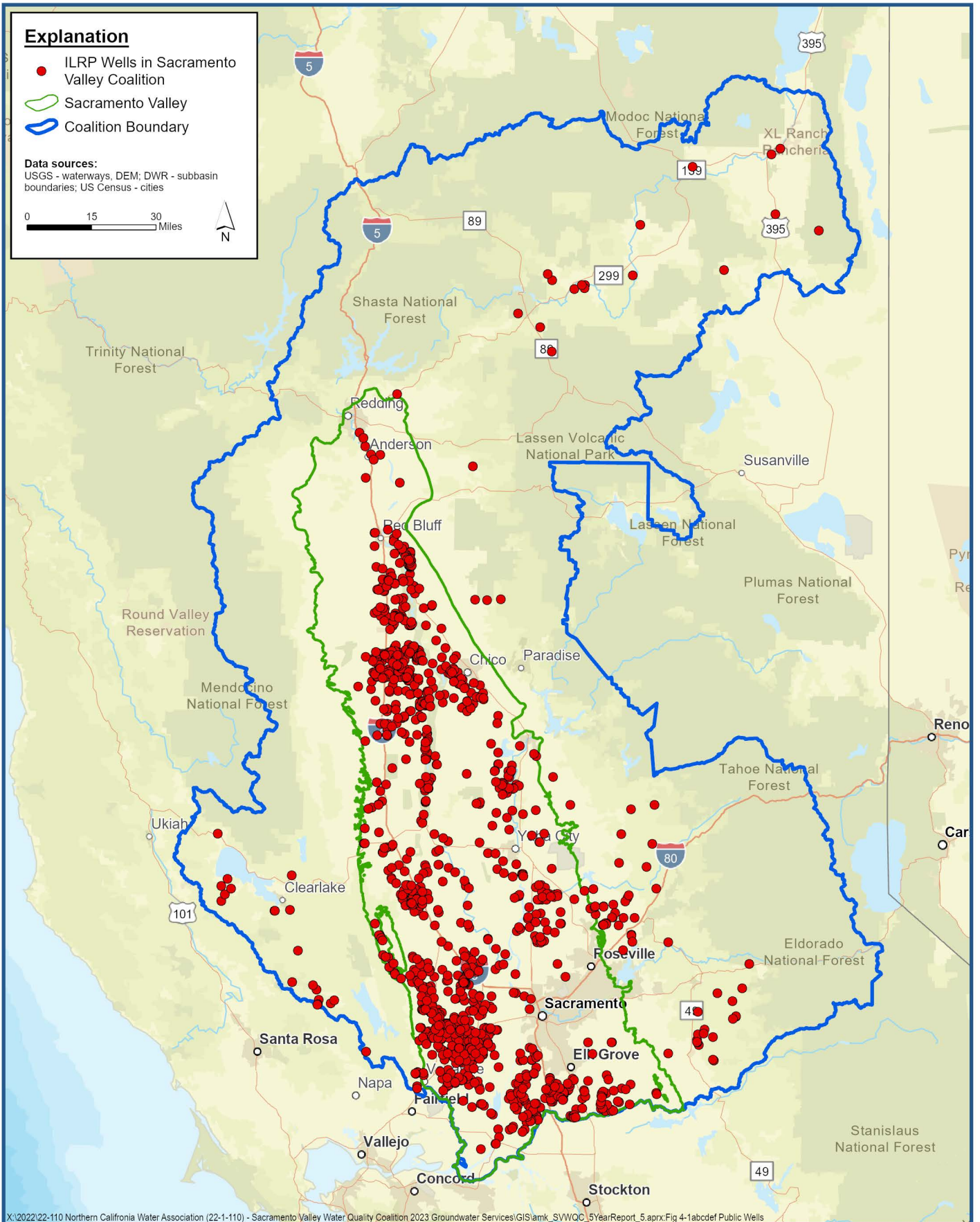

*Sacramento Valley Water Quality Coalition Irrigated Lands Regulatory Program
Five-Year Assessment with SAMP Groundwater Report Considerations
Northern California Water Association*

Figure 3-5

Explanation

- ILRP Wells in Sacramento Valley Coalition
- Sacramento Valley
- Coalition Boundary

Data sources:
USGS - waterways, DEM; DWR - subbasin boundaries; US Census - cities



X:\2022\22-110 Northern California Water Association (22-1-110) - Sacramento Valley Water Quality Coalition 2023 Groundwater Services\GIS\amk_SVVQC_5YearReport_5_aprx\Fig 4-1abcdef Public Wells



**Publicly Available Groundwater Quality Data
Irrigated Lands Regulatory Program**

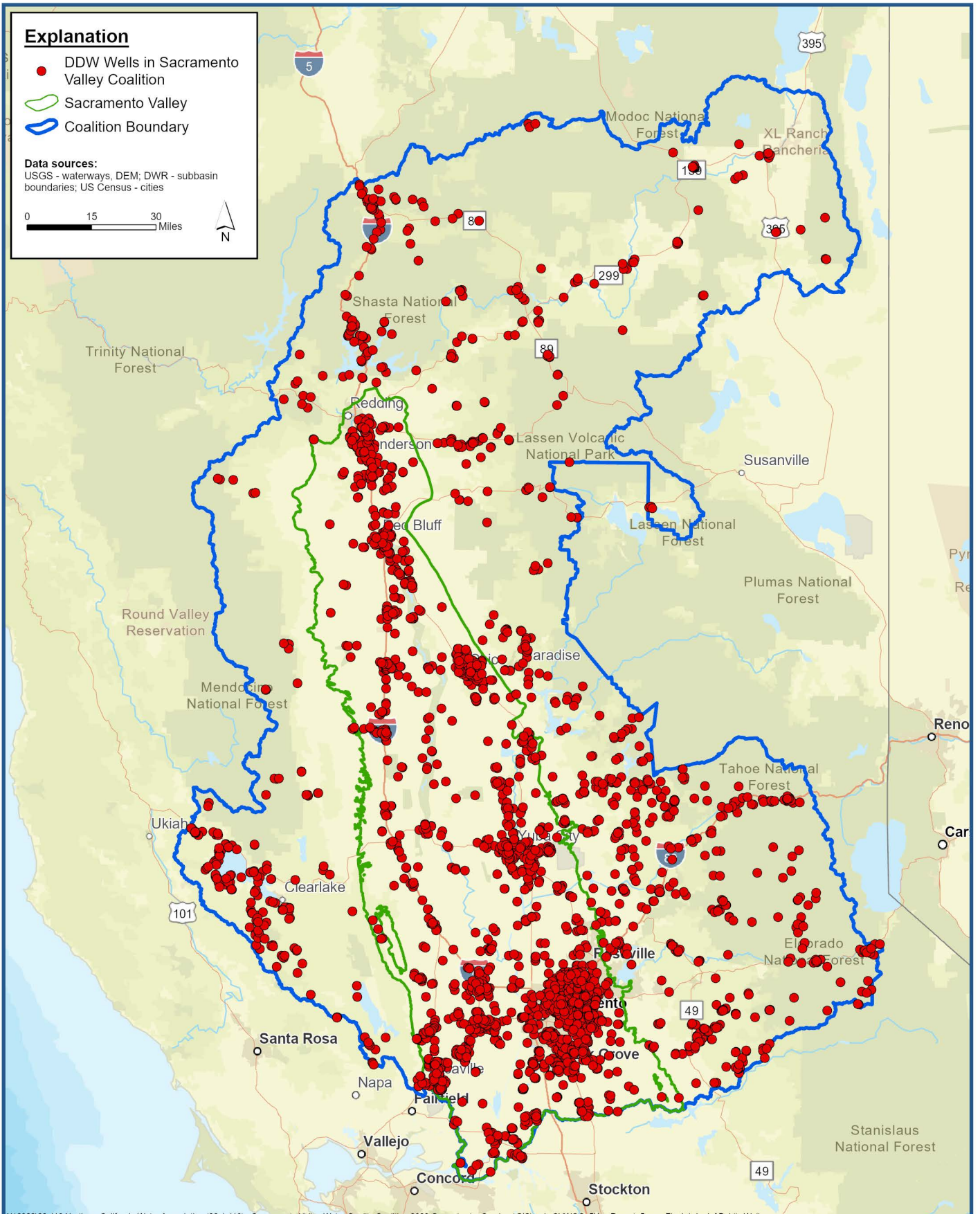
*Sacramento Valley Water Quality Coalition Irrigated Lands Regulatory Program
Five-Year Assessment with SAMP Groundwater Report Considerations
Northern California Water Association*

Figure 4-1a

Explanation

- DDW Wells in Sacramento Valley Coalition
- Sacramento Valley
- Coalition Boundary

Data sources:
USGS - waterways, DEM; DWR - subbasin boundaries; US Census - cities



X:\2022\22-110 Northern California Water Association (22-1-110) - Sacramento Valley Water Quality Coalition 2023 Groundwater Services\GIS\amk_SVVQC_5YearReport_5_aprx\Fig 4-1abcd\def Public Wells



**Publicly Available Groundwater Quality Data
Division of Drinking Water**

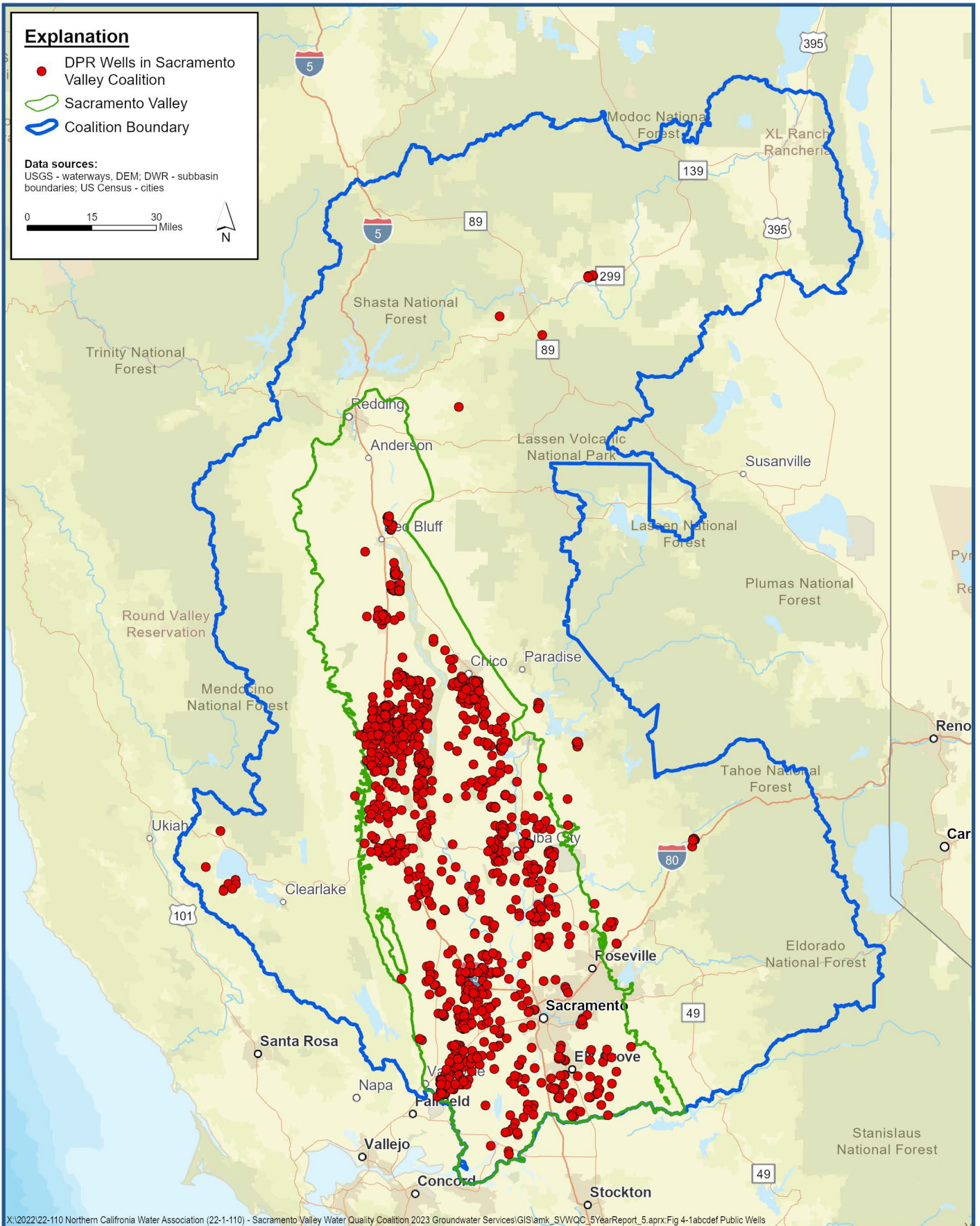
*Sacramento Valley Water Quality Coalition Irrigated Lands Regulatory Program
Five-Year Assessment with SAMP Groundwater Report Considerations
Northern California Water Association*

Figure 4-1b

Explanation

- DPR Wells in Sacramento Valley Coalition
- Sacramento Valley
- Coalition Boundary

Data sources:
USGS - waterways, DEM; DWR - subbasin boundaries; US Census - cities



X:\2022\22-110 Northern California Water Association (22-1-110) - Sacramento Valley Water Quality Coalition 2023 Groundwater Services\GIS\amk_SVVQC_5YearReport_5_aprx\Fig 4-1abcdef Public Wells



**Publicly Available Groundwater Quality Data
Department of Pesticide Regulation**

*Sacramento Valley Water Quality Coalition Irrigated Lands Regulatory Program
Five-Year Assessment with SAMP Groundwater Report Considerations
Northern California Water Association*

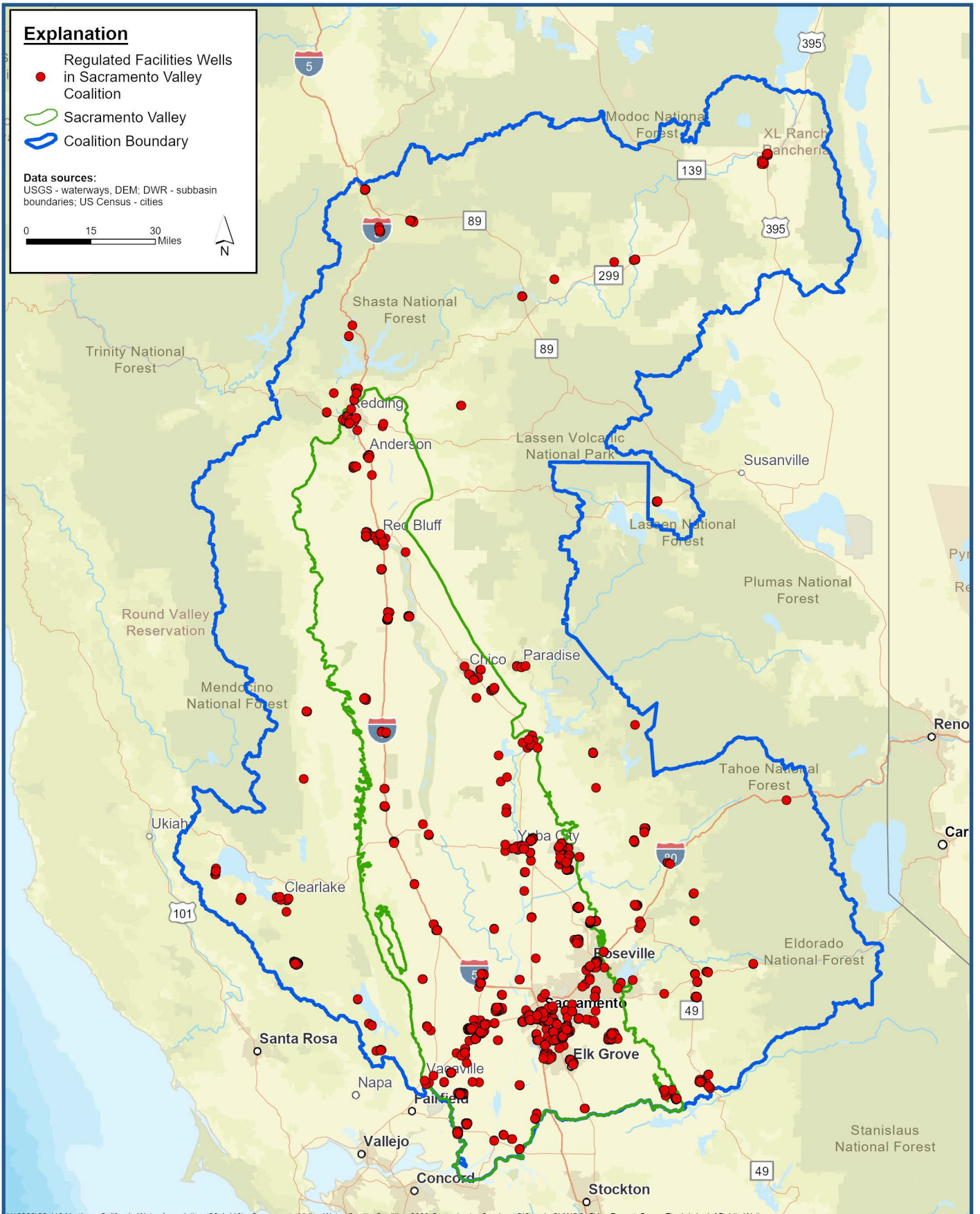
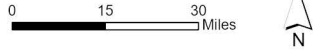
Figure 4-1c

Explanation

Regulated Facilities Wells
in Sacramento Valley
Coalition

- Sacramento Valley
- Coalition Boundary

Data sources:
USGS - waterways, DEM; DWR - subbasin
boundaries; US Census - cities



X:\2022\22-110 Northern California Water Association (22-1-110) - Sacramento Valley Water Quality Coalition 2023 Groundwater Services\GIS\amk_SVVQC_5YearReport_5_aprx\Fig 4-1abcdef Public Wells



**Publicly Available Groundwater Quality Data
Regulated Facilities**

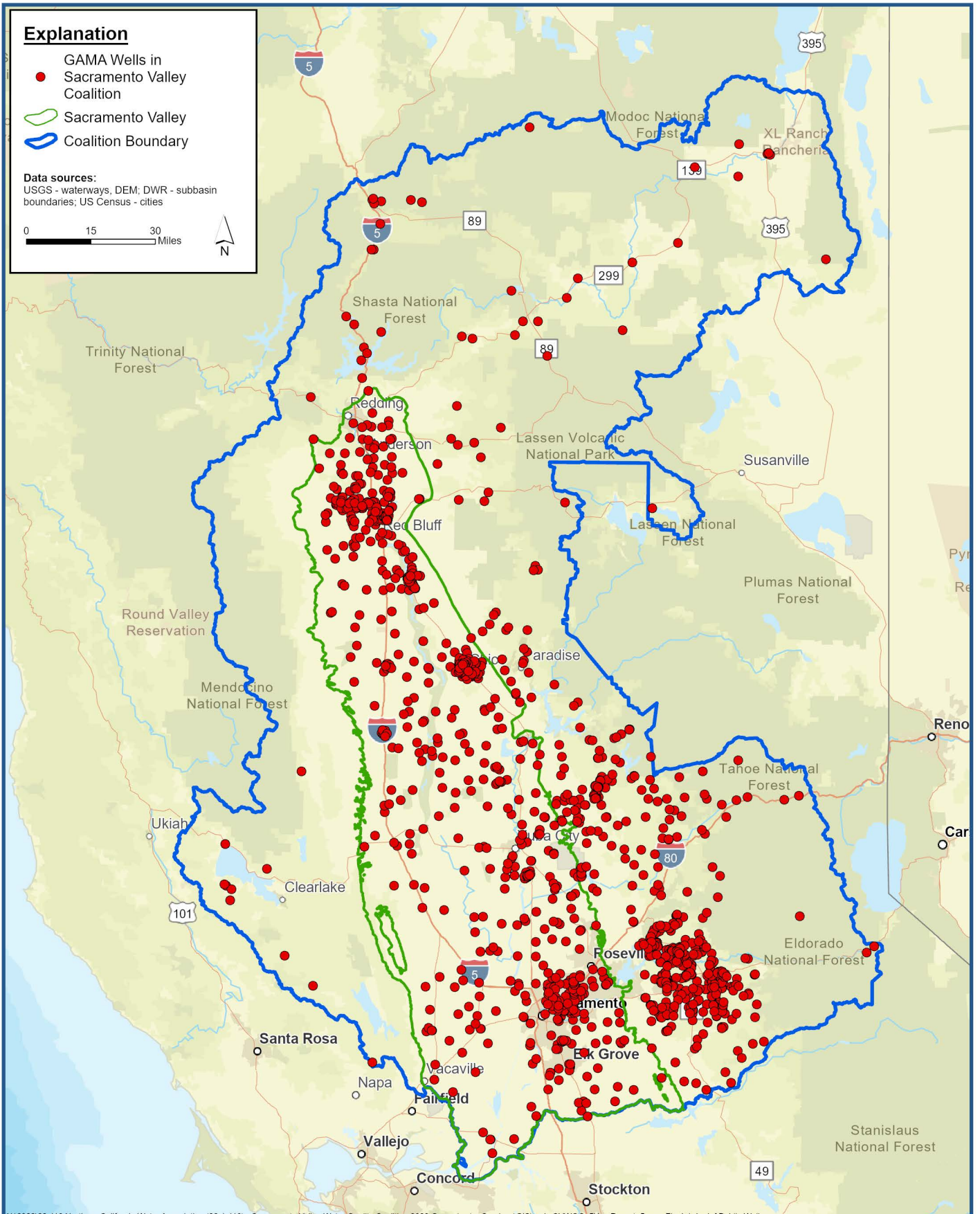
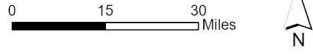
Sacramento Valley Water Quality Coalition Irrigated Lands Regulatory Program
Five-Year Assessment with SAMP Groundwater Report Considerations
Northern California Water Association

Figure 4-1e

Explanation

- GAMA Wells in Sacramento Valley Coalition
- Sacramento Valley Coalition Boundary

Data sources:
USGS - waterways, DEM; DWR - subbasin boundaries; US Census - cities



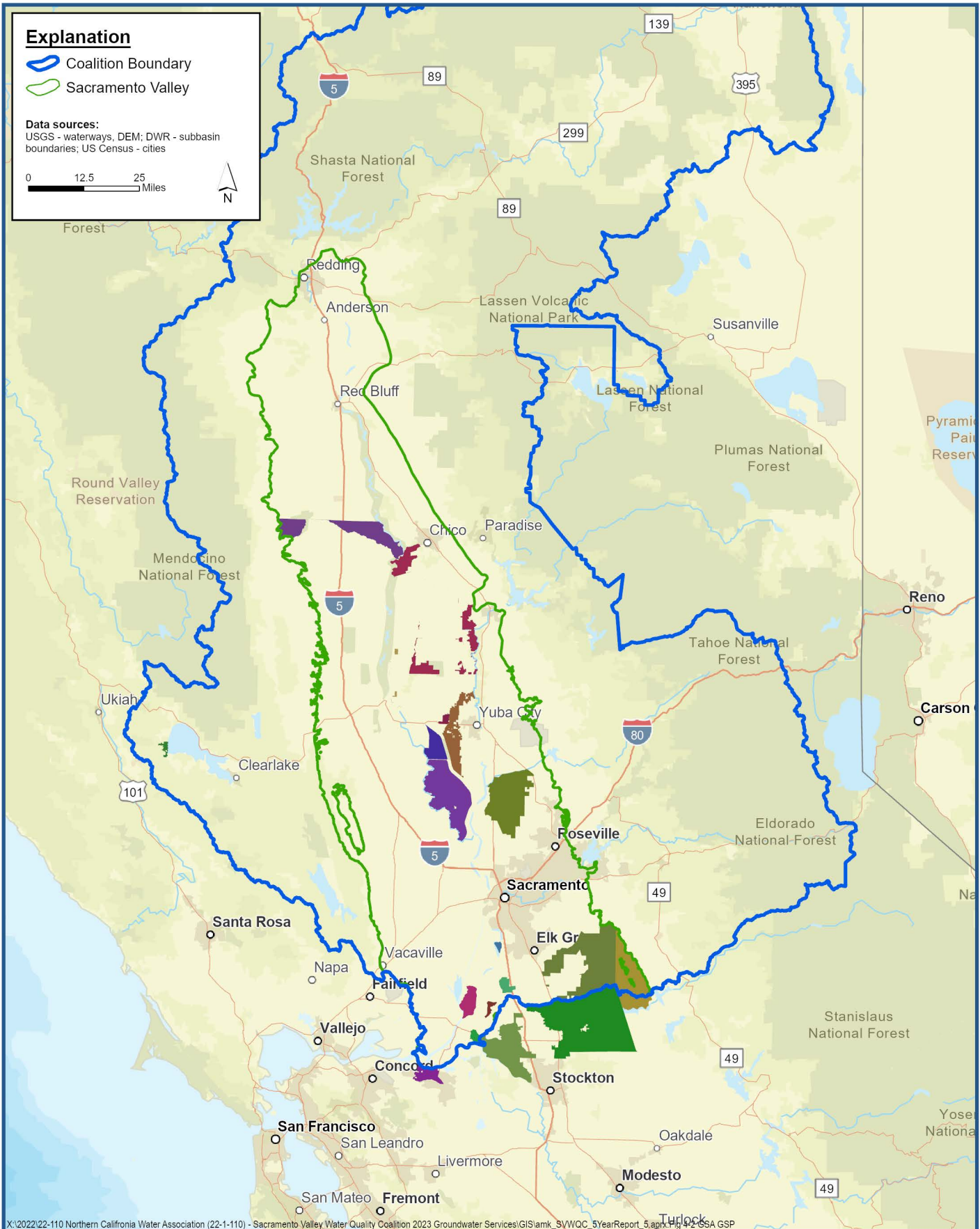
X:\2022\22-110 Northern California Water Association (22-1-110) - Sacramento Valley Water Quality Coalition 2023 Groundwater Services\GIS\amk_SVVQC_5YearReport_5_aprx\Fig 4-1abcdof Public Wells



**Publicly Available Groundwater Quality Data
Groundwater Ambient Monitoring and Assessment**

*Sacramento Valley Water Quality Coalition Irrigated Lands Regulatory Program
Five-Year Assessment with SAMP Groundwater Report Considerations
Northern California Water Association*

Figure 4-1f



Groundwater Sustainability Agencies (GSAs) and Groundwater Sustainability Plan Submittals (GSPs)

*Sacramento Valley Water Quality Coalition Irrigated Lands Regulatory Program
 Five-Year Assessment with SAMP Groundwater Report Considerations
 Northern California Water Association*

Figure 4-2

Explanation

GQTM Wells (All)

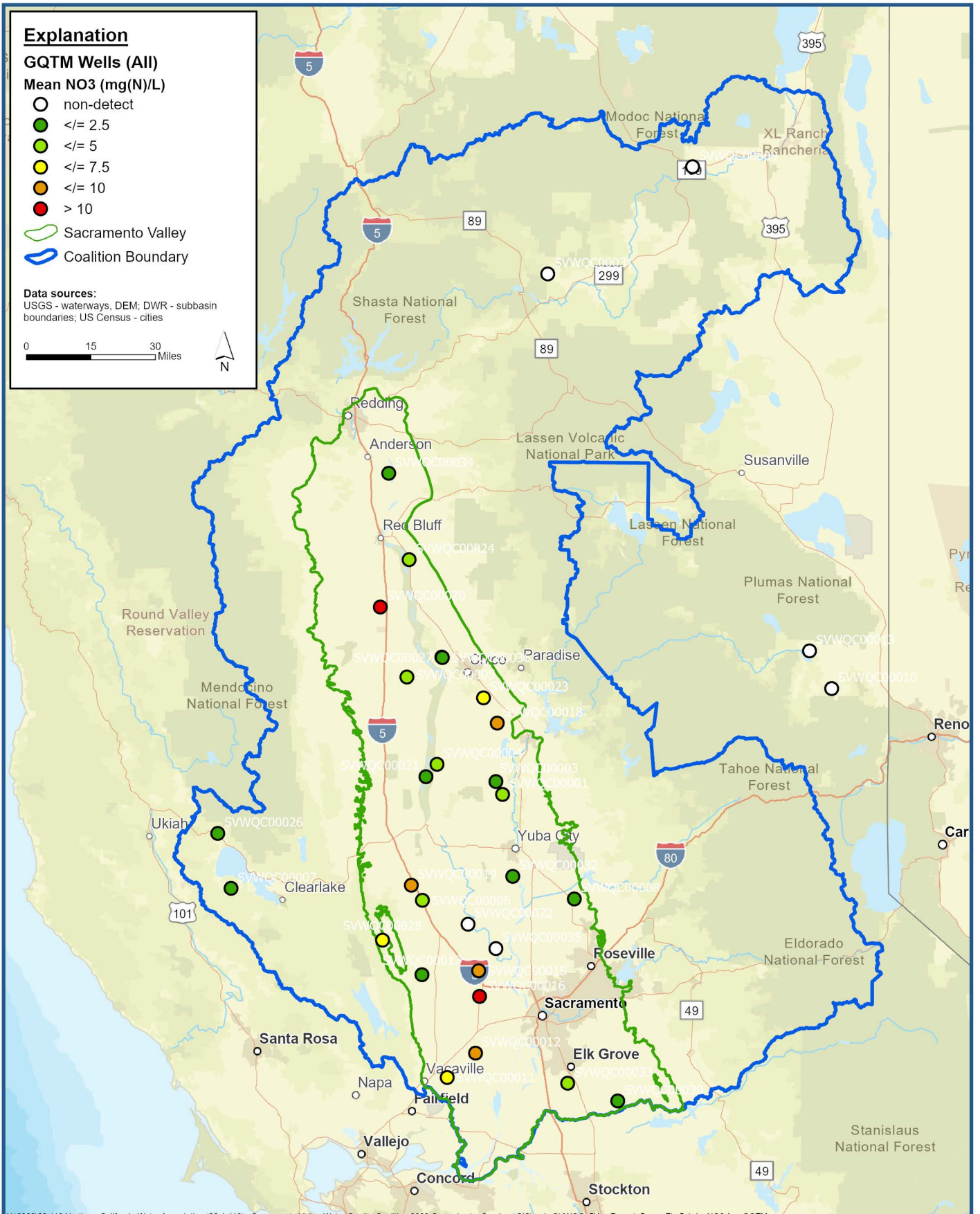
Mean NO3 (mg(N)/L)

- non-detect
- ≤ 2.5
- ≤ 5
- ≤ 7.5
- ≤ 10
- > 10

○ Sacramento Valley

○ Coalition Boundary

Data sources:
 USGS - waterways, DEM; DWR - subbasin boundaries; US Census - cities



X:\2022\22-110 Northern California Water Association (22-1-110) - Sacramento Valley Water Quality Coalition 2023 Groundwater Services\GIS\lsmk_SVWQC_5YearReport_5_aprx\Fig 5-1abc NO3 Avg GQTM

Average Nitrate Conditions in GQTM Wells



Sacramento Valley Water Quality Coalition Irrigated Lands Regulatory Program
 Five-Year Assessment with SAMP Groundwater Report Considerations
 Northern California Water Association

Figure 5-1a

Explanation

GQTM Wells (All)

Mean NO3 (mg(N)/L)

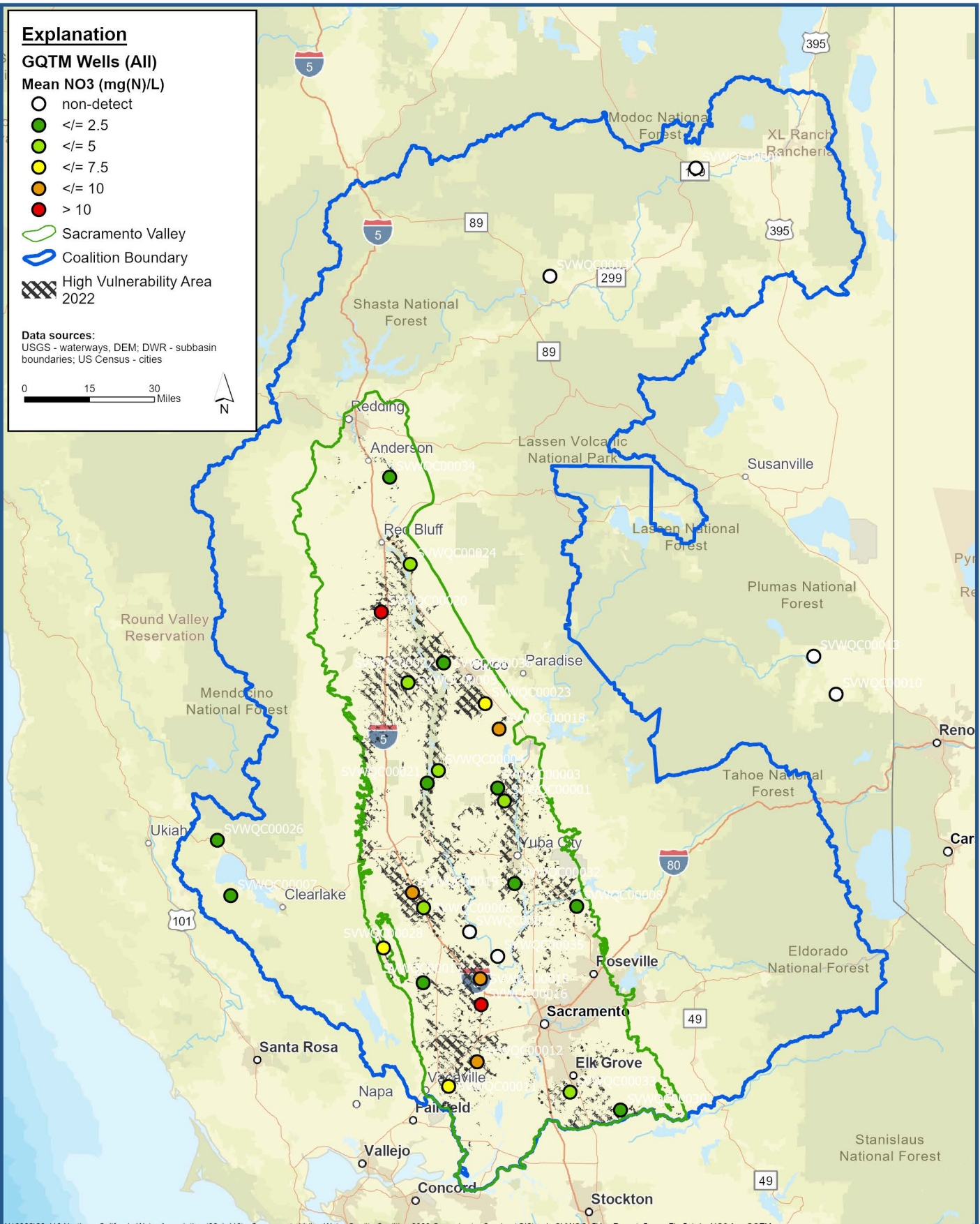
- non-detect
- ≤ 2.5
- ≤ 5
- ≤ 7.5
- ≤ 10
- > 10

○ Sacramento Valley

○ Coalition Boundary

▨ High Vulnerability Area 2022

Data sources:
 USGS - waterways, DEM; DWR - subbasin boundaries; US Census - cities



X:\2022\22-110 Northern California Water Association (22-1-110) - Sacramento Valley Water Quality Coalition 2023 Groundwater Services\GIS\amk_SVWQC_5YearReport_5_aprx\Fig 5-1abc NO3 Avg GQTM



Average Nitrate Conditions in GQTM Wells with HVAs

*Sacramento Valley Water Quality Coalition Irrigated Lands Regulatory Program
 Five-Year Assessment with SAMP Groundwater Report Considerations
 Northern California Water Association*

Figure 5-1b

Explanation

GQTM Wells (All)

Mean NO3 (mg(N)/L)

- non-detect
- ≤ 2.5
- ≤ 5
- ≤ 7.5
- ≤ 10
- > 10

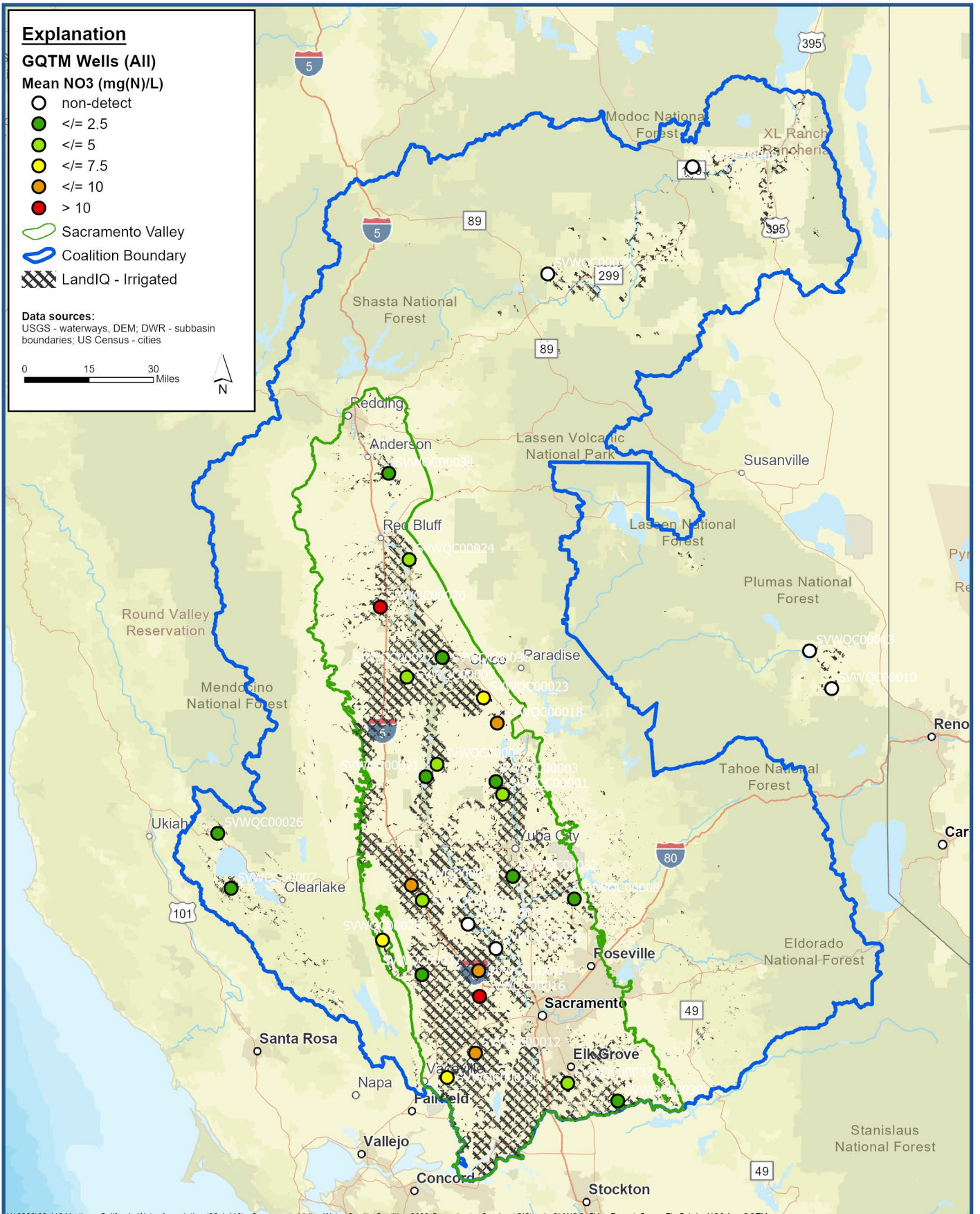
○ Sacramento Valley

○ Coalition Boundary

▨ LandIQ - Irrigated

Data sources:
 USGS - waterways, DEM; DWR - subbasin boundaries; US Census - cities

0 15 30 Miles



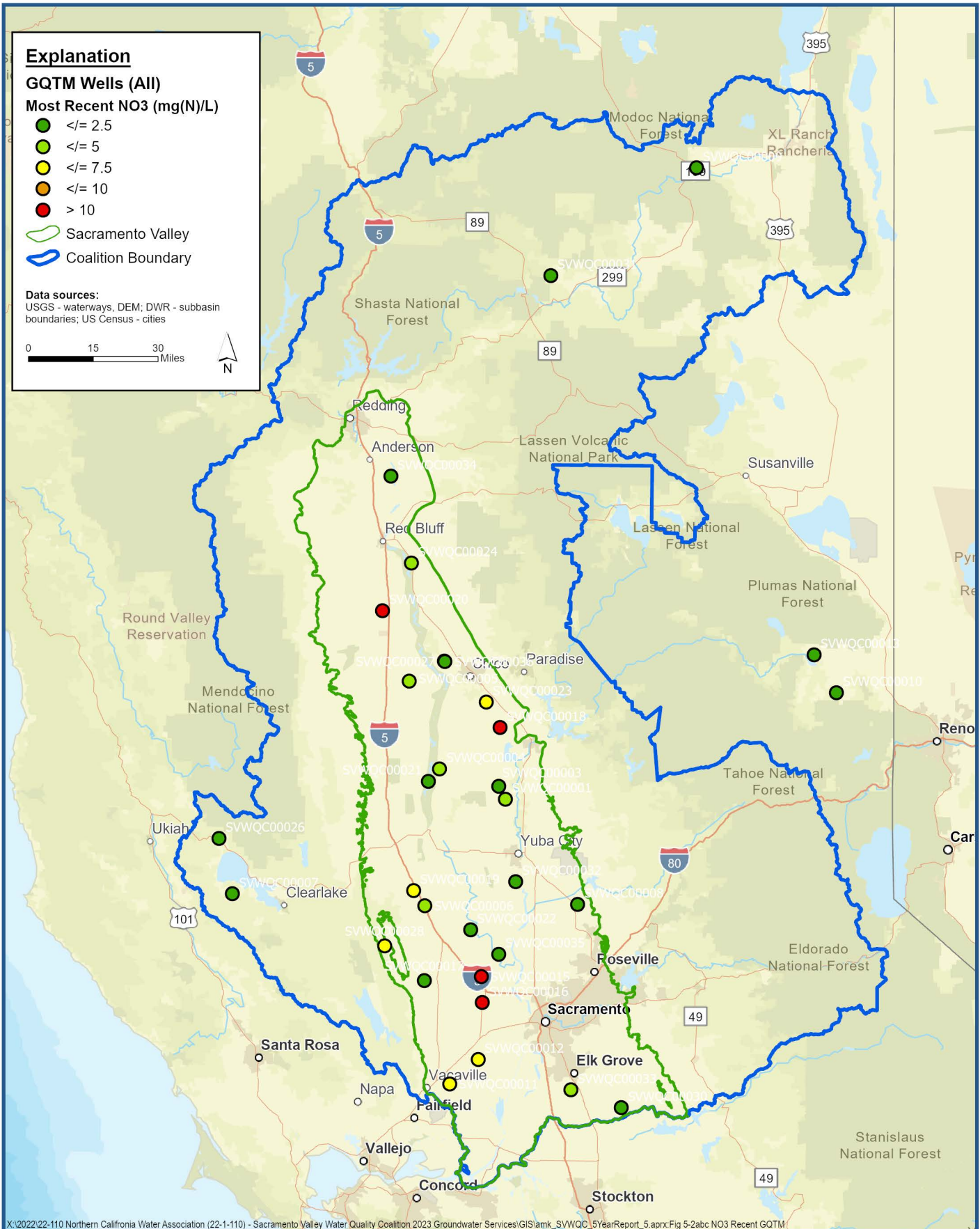
X:\2022\22-110 Northern California Water Association (22-1-110) - Sacramento Valley Water Quality Coalition 2023 Groundwater Services\GIS\amk_SVWQC_5YearReport_5_aprx\Fig 5-1abc NO3 Avg GQTM



Average Nitrate Conditions in GQTM Wells with Irrigated Agriculture

Sacramento Valley Water Quality Coalition Irrigated Lands Regulatory Program Five-Year Assessment with SAMP Groundwater Report Considerations Northern California Water Association

Figure 5-1c



X:\2022\22-110 Northern California Water Association (22-1-110) - Sacramento Valley Water Quality Coalition 2023 Groundwater Services\GIS\amk_SVWQC_5YearReport_5_aprx\Fig 5-2abc NO3 Recent GQTM

Most Recent Nitrate Conditions in GQTM Wells



Sacramento Valley Water Quality Coalition Irrigated Lands Regulatory Program
 Five-Year Assessment with SAMP Groundwater Report Considerations
 Northern California Water Association

Figure 5-2a

Explanation

GQTM Wells (All)

Most Recent NO3 (mg(N)/L)

- <= 2.5
- <= 5
- <= 7.5
- <= 10
- > 10

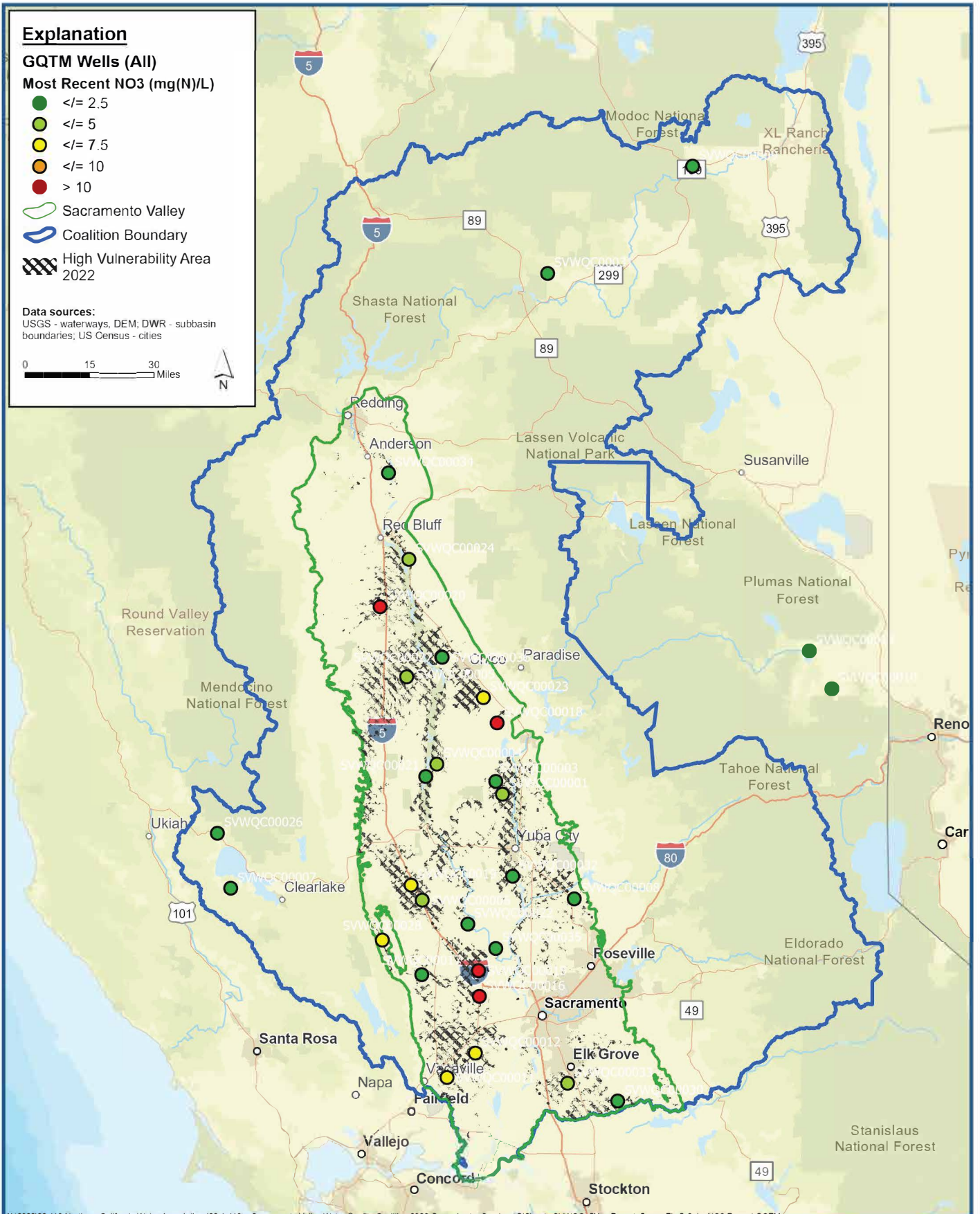

Sacramento Valley

Coalition Boundary

High Vulnerability Area 2022

Data sources:

USGS - waterways, DEM; DWR - subbasin boundaries; US Census - cities



X:\2022\22-110 Northern California Water Association (22-1-110) - Sacramento Valley Water Quality Coalition 2023 Groundwater Services\GIS\lsmk_SVWQC 5YearReport_5_aprx\Fig 5-2abc NO3 Recent GQTM



Most Recent Nitrate Conditions in GQTM Wells with High Vulnerability Areas

Sacramento Valley Water Quality Coalition Irrigated Lands Regulatory Program Five-Year Assessment with SAMP Groundwater Report Considerations Northern California Water Association

Figure 5-2b

Explanation

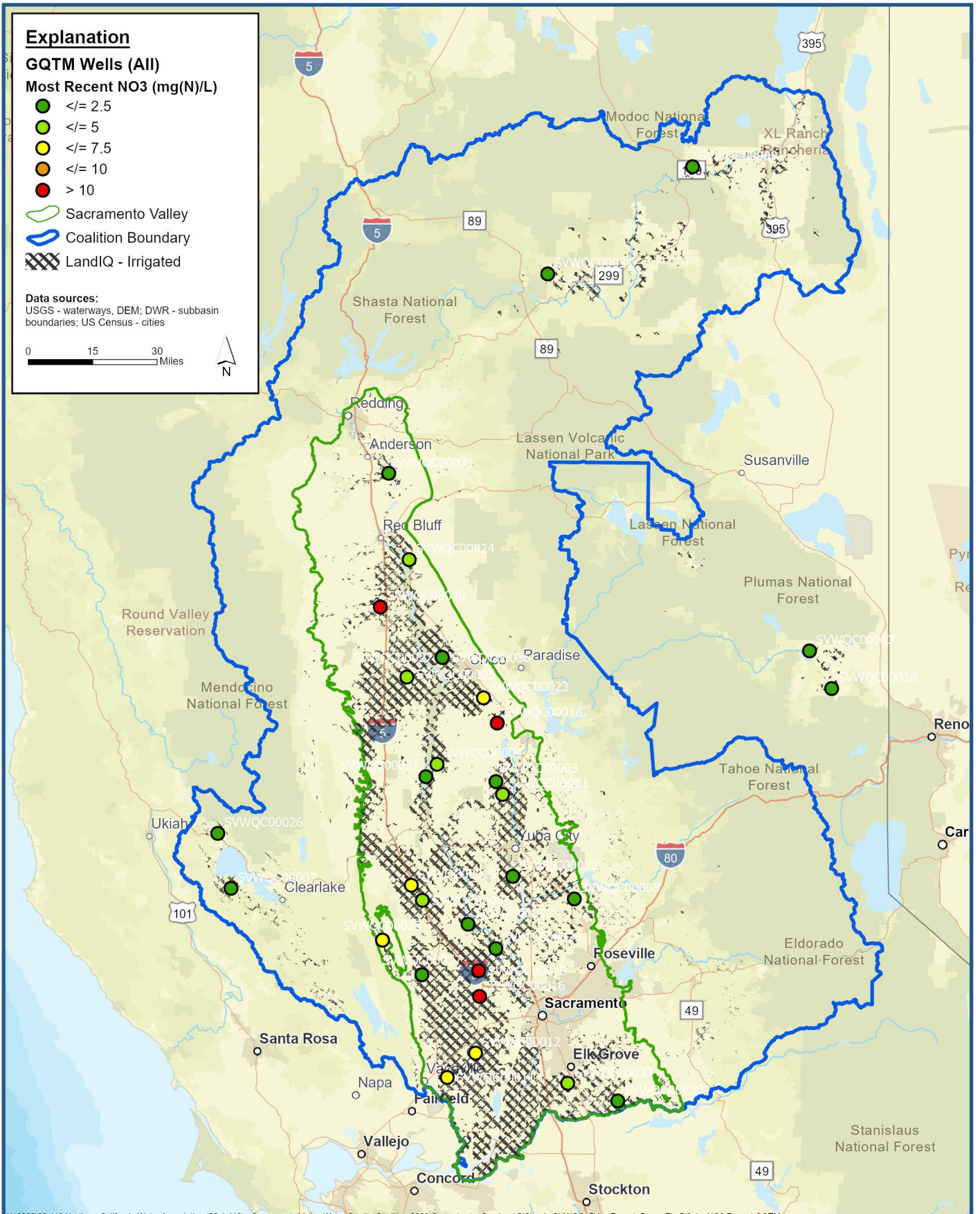
GQTM Wells (All)

Most Recent NO3 (mg(N)/L)

- ≤ 2.5
- ≤ 5
- ≤ 7.5
- ≤ 10
- > 10

- Sacramento Valley
- Coalition Boundary
- LandIQ - Irrigated

Data sources:
 USGS - waterways, DEM; DWR - subbasin boundaries; US Census - cities



X:\2022\22-110 Northern California Water Association (22-1-110) - Sacramento Valley Water Quality Coalition 2023 Groundwater Services\GIS\smk_SVVQC_5YearReport_5_aprx\Fig 5-2abc NO3 Recent GQTM



Most Recent Nitrate Conditions in GQTM Wells with Irrigated Agriculture

*Sacramento Valley Water Quality Coalition Irrigated Lands Regulatory Program
 Five-Year Assessment with SAMP Groundwater Report Considerations
 Northern California Water Association*

Figure 5-2c

Explanation

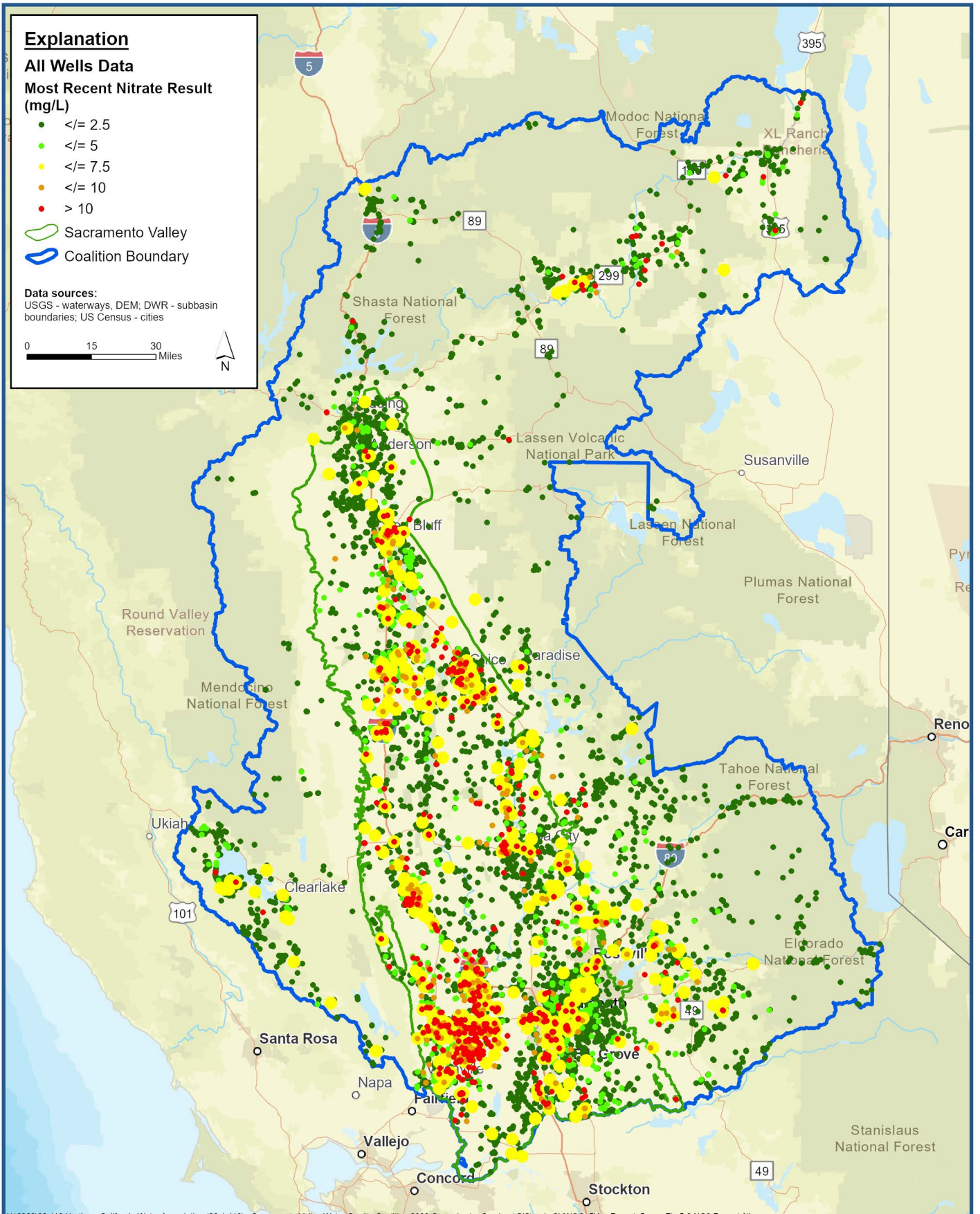
All Wells Data

Most Recent Nitrate Result (mg/L)

- ≤ 2.5
- ≤ 5
- ≤ 7.5
- ≤ 10
- > 10

- Sacramento Valley
- Coalition Boundary

Data sources:
USGS - waterways, DEM; DWR - subbasin boundaries; US Census - cities



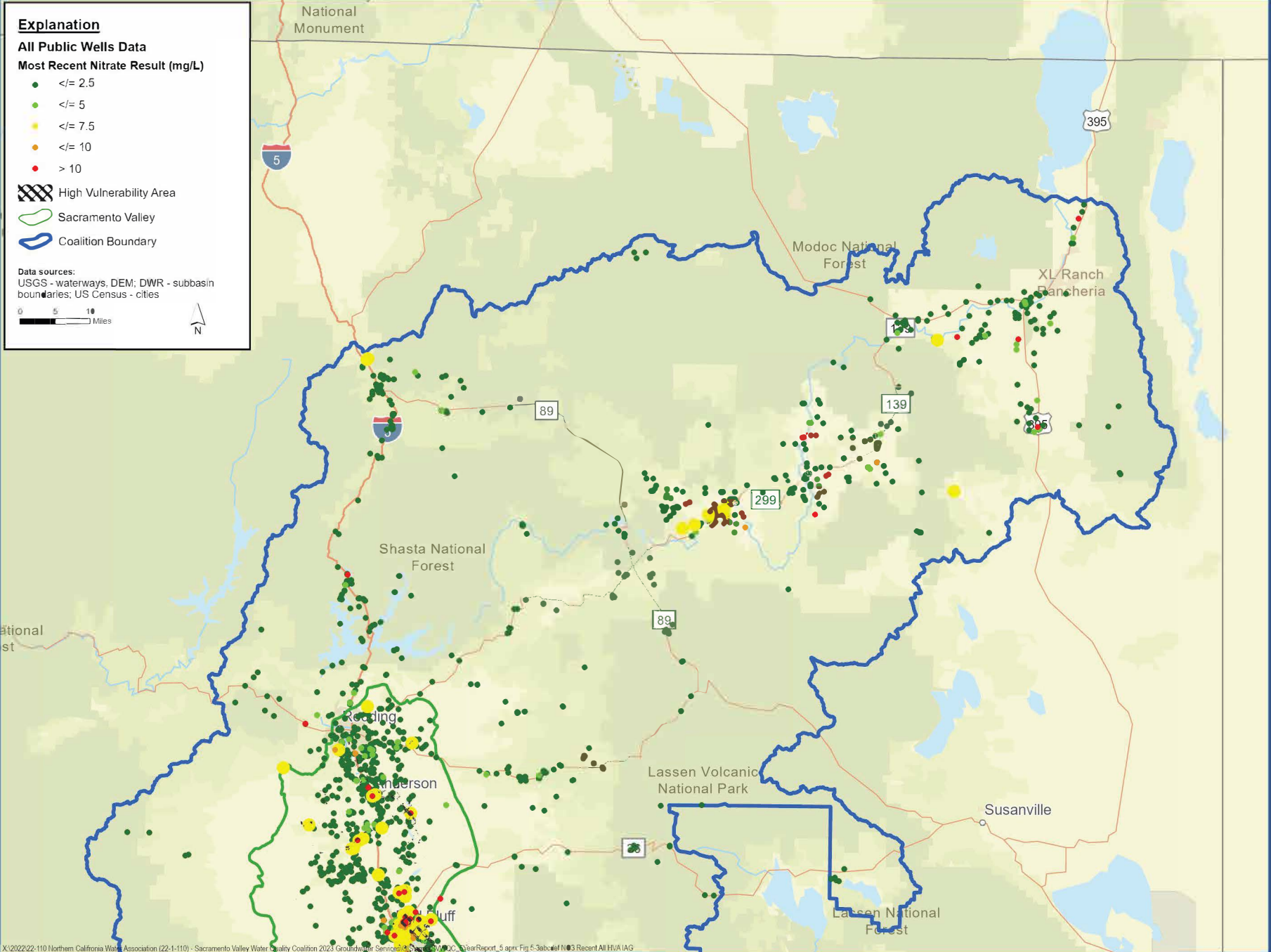
X:\2022\22-110 Northern California Water Association (22-1-110) - Sacramento Valley Water Quality Coalition 2023 Groundwater Services\GIS\smk_SVVQC_5YearReport_5_aprx\Fig 5-3 NO3 Recent All

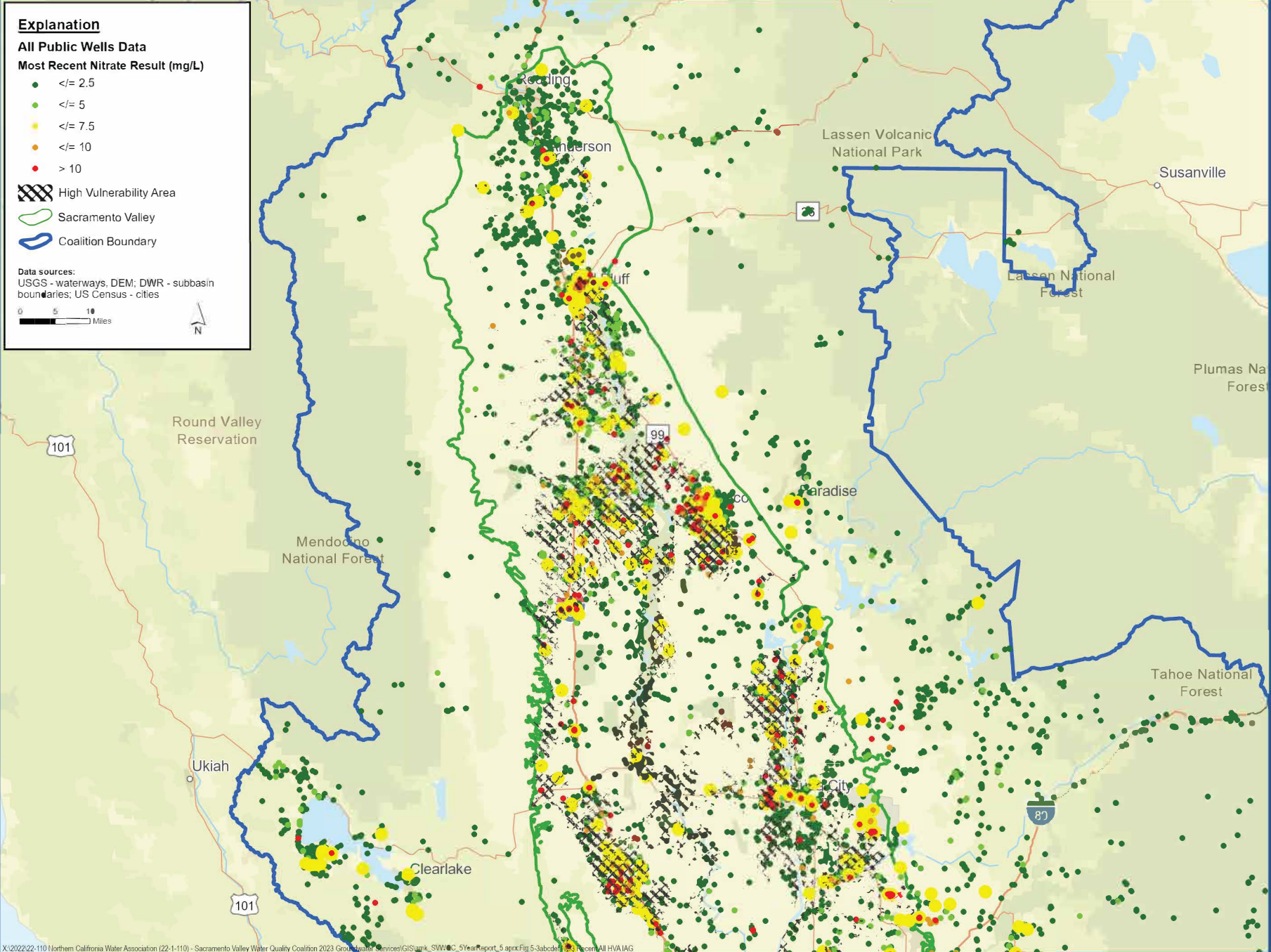
Most Recent Nitrate Conditions in All Wells with Available Data



Sacramento Valley Water Quality Coalition Irrigated Lands Regulatory Program
Five-Year Assessment with SAMP Groundwater Report Considerations
Northern California Water Association

Figure 5-3





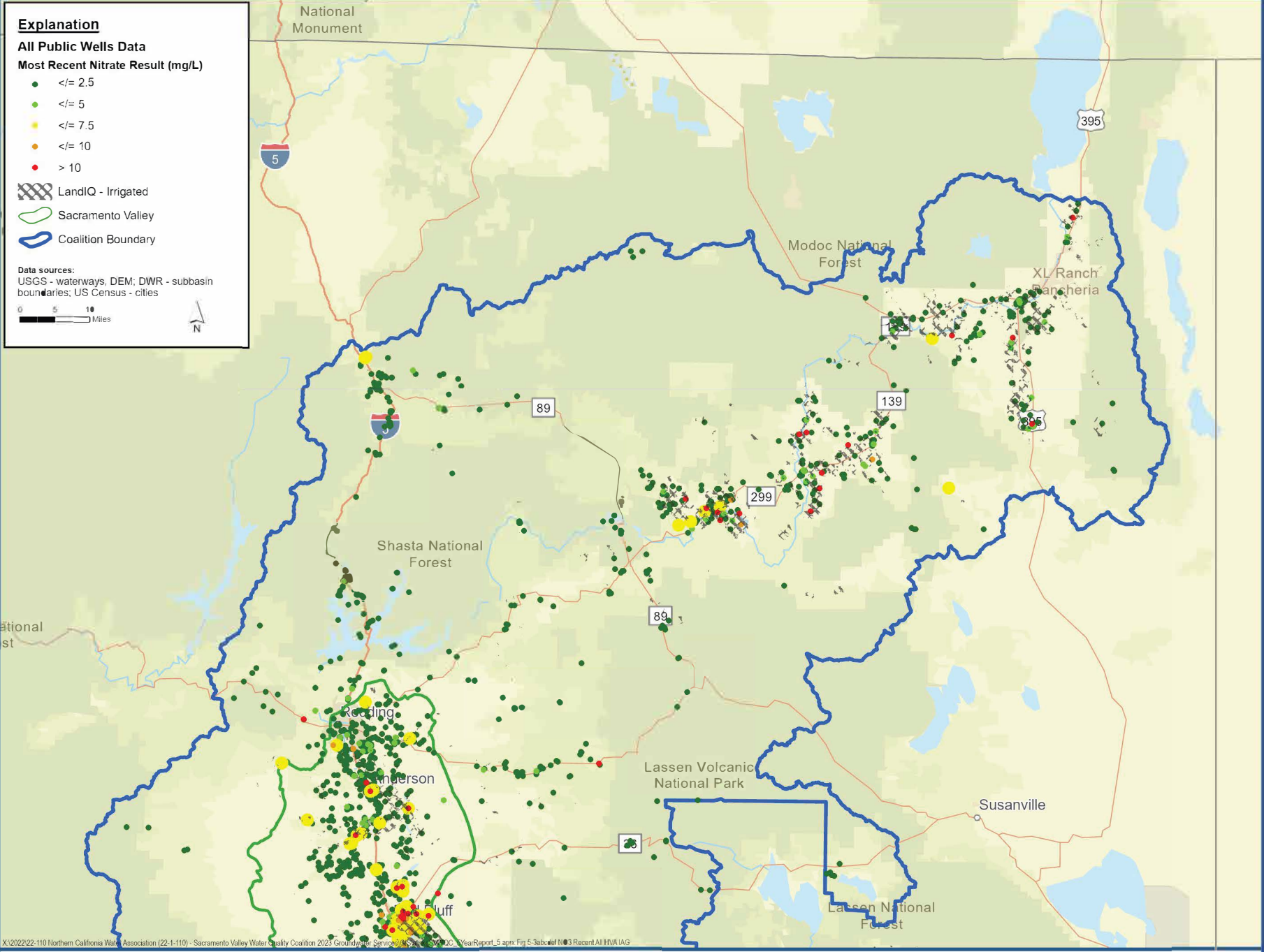
X:\2022\22-110 Northern California Water Association (22-1-110) - Sacramento Valley Water Quality Coalition 2023 Groundwater Services\GIS\Mapk_SVWQC_5YearReport_5.aprx\Fig 5-3a\code\23_11_2022\Green All HVA IAG



Most Recent Nitrate Conditions in All Wells with Available Data with HVAs – Central

Sacramento Valley Water Quality Coalition Inigated Lands Regulatory Program
 Five-Year Assessment with SAMP Groundwater Report Considerations
 Northern California Water Association

Figure 5-3b



Explanation

All Public Wells Data

Most Recent Nitrate Result (mg/L)

- ≤ 2.5
- ≤ 5
- ≤ 7.5
- ≤ 10
- > 10

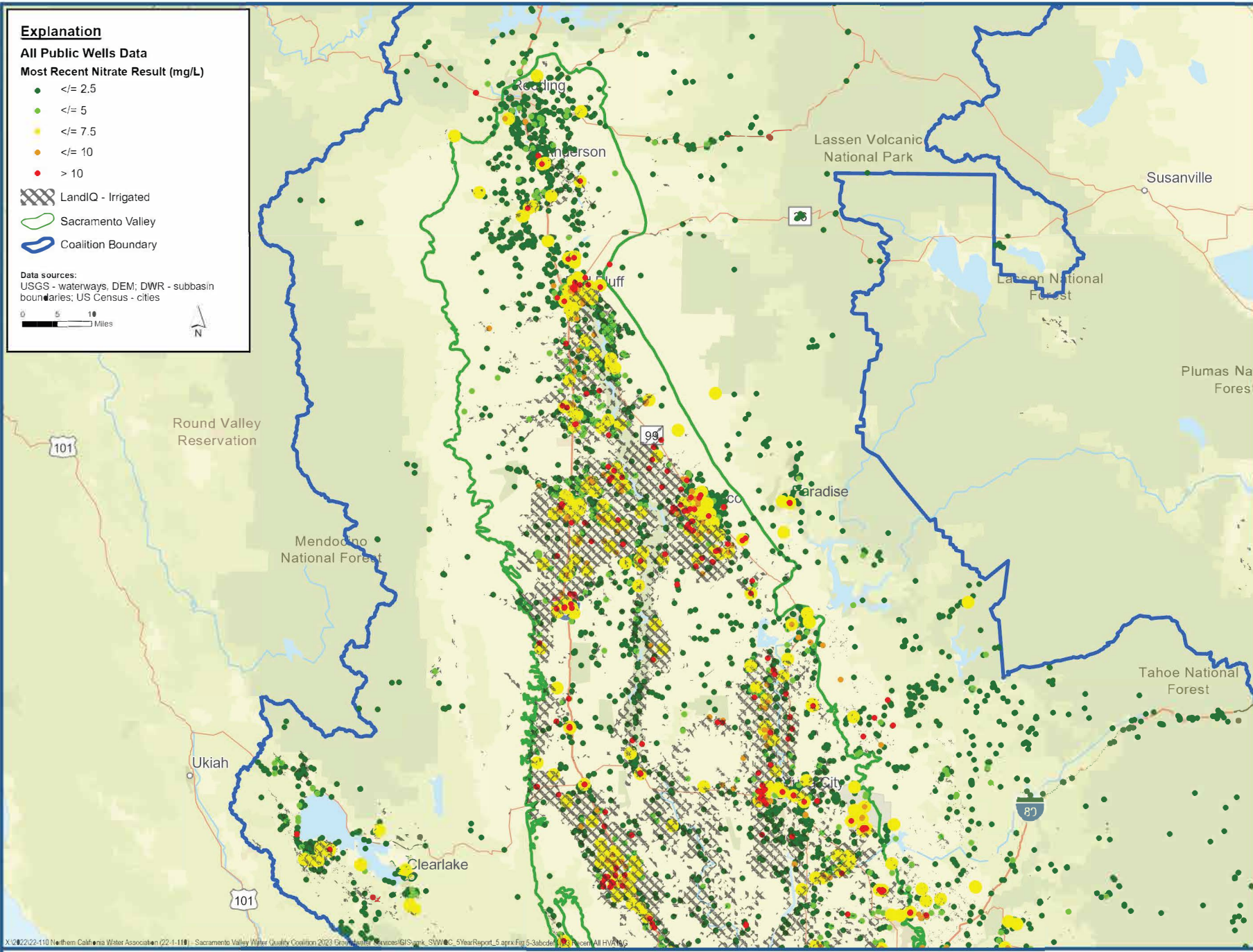
LandIQ - Irrigated

Sacramento Valley

Coalition Boundary

Data sources:
 USGS - waterways, DEM; DWR - subbasin boundaries; US Census - cities

0 5 10 Miles



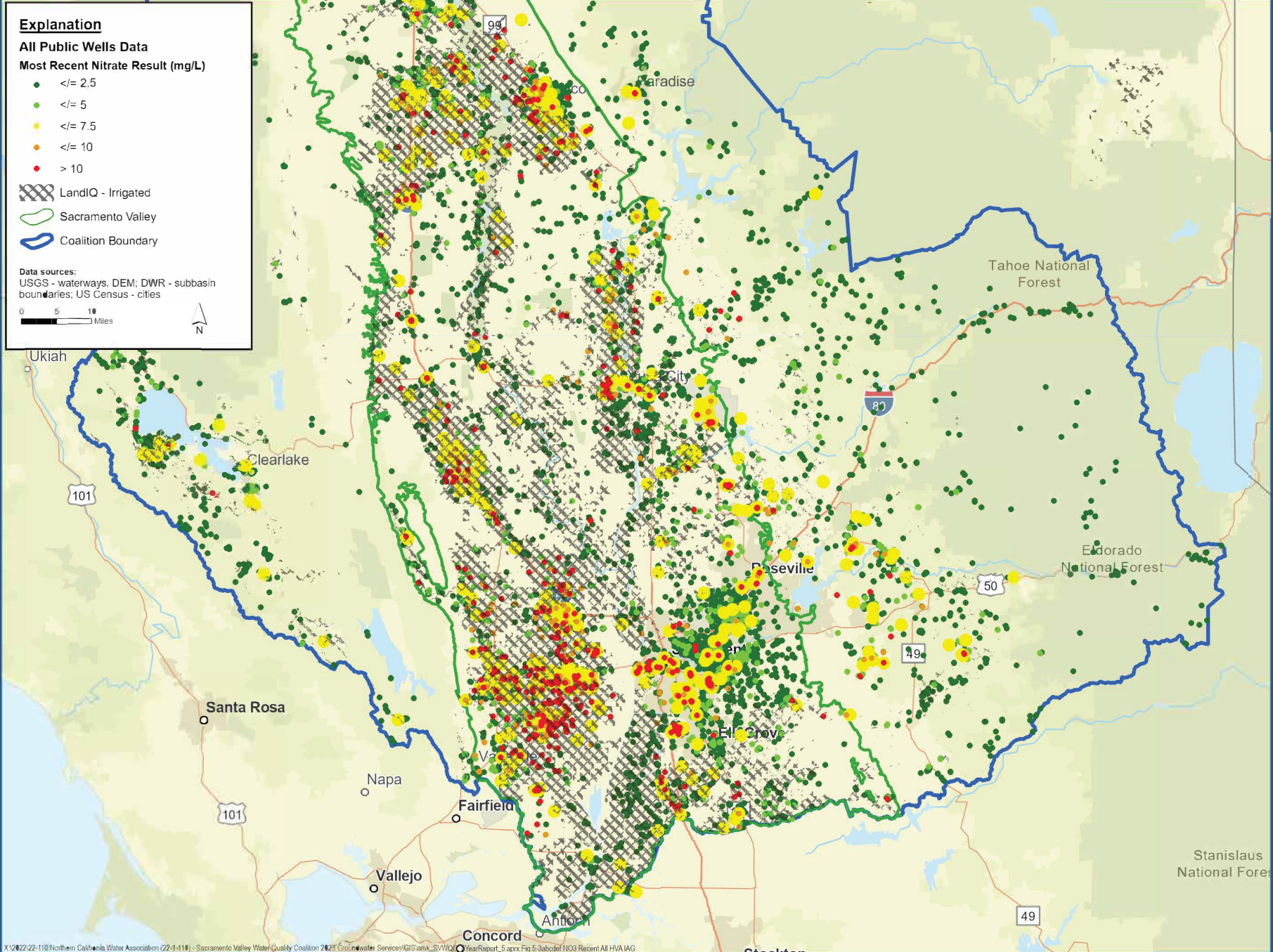
X:\22222-110 Northern California Water Association (22-1-111) - Sacramento Valley Water Quality Coalition 2023 Groundwater Services\GIS\Work_S\WQC_5YearReport_L5.aprx\Fig 5-3a\060823 - Green All HV\AVG



Most Recent Nitrate Conditions in All Wells with Available Data with Irrigated Agriculture – Central

Sacramento Valley Water Quality Coalition Irrigated Lands Regulatory Program
 Five-Year Assessment with SAMP Groundwater Report Considerations
 Northern California Water Association

Figure 5-3e



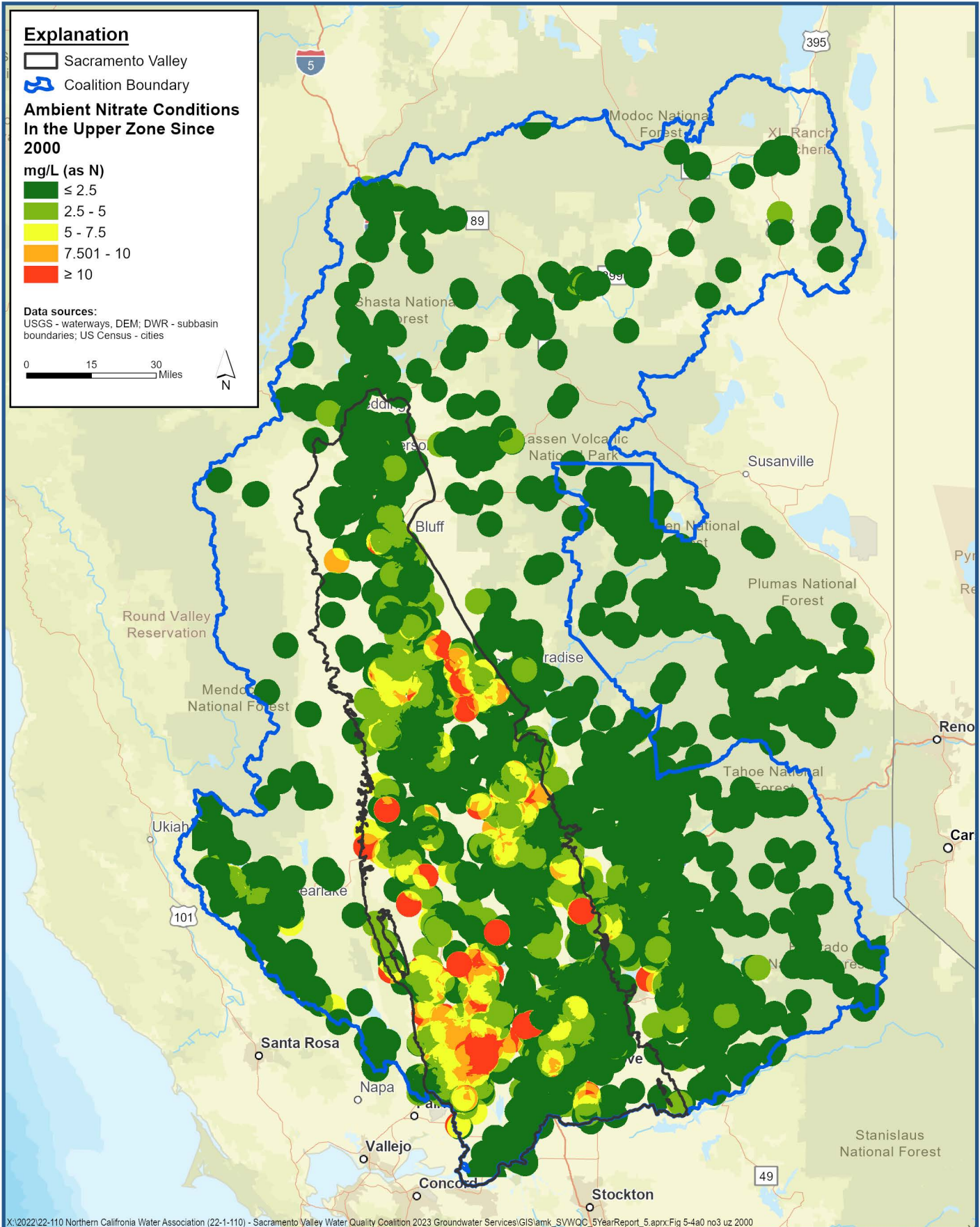
X:\2022\22-110 Northern California Water Association (22-4-118) - Sacramento Valley Water Quality Coalition 2022 Groundwater Services\GIS\Sanit_SV\WQI\YearReport_5.aprx Fig 5-3abcdef NO3 Recent All HVA IAG



Most Recent Nitrate Conditions in All Wells with Available Data with Irrigated Agriculture – South

Sacramento Valley Water Quality Coalition Irrigated Lands Regulatory Program
 Five-Year Assessment with SAMP Groundwater Report Considerations
 Northern California Water Association

Figure 5-3f



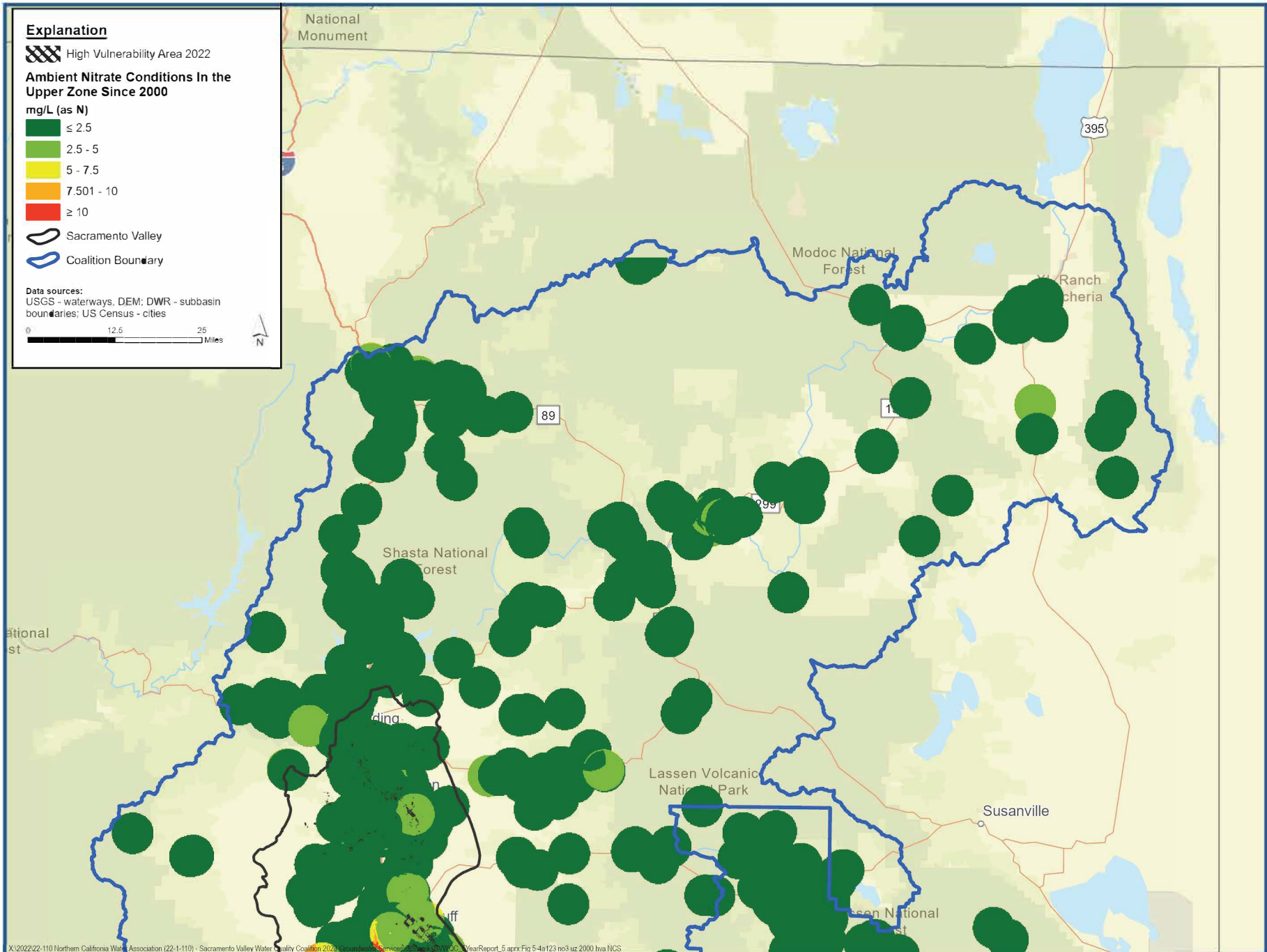
X:\2022\22-110 Northern California Water Association (22-1-110) - Sacramento Valley Water Quality Coalition 2023 Groundwater Services\GIS\amk_SVWQC_5YearReport_5_aprx\Fig 5-4a0 no3 uz 2000

Ambient Nitrate Conditions in the Upper Zone Since 2000




Sacramento Valley Water Quality Coalition Irrigated Lands Regulatory Program
 Five-Year Assessment with SAMP Groundwater Report Considerations
 Northern California Water Association

Figure 5-4a









Explanation


 High Vulnerability Area 2022

Ambient Nitrate Conditions In the Upper Zone Since 2000

mg/L (as N)


-  ≤ 2.5
-  2.5 - 5
-  5 - 7.5
-  7.501 - 10
-  ≥ 10

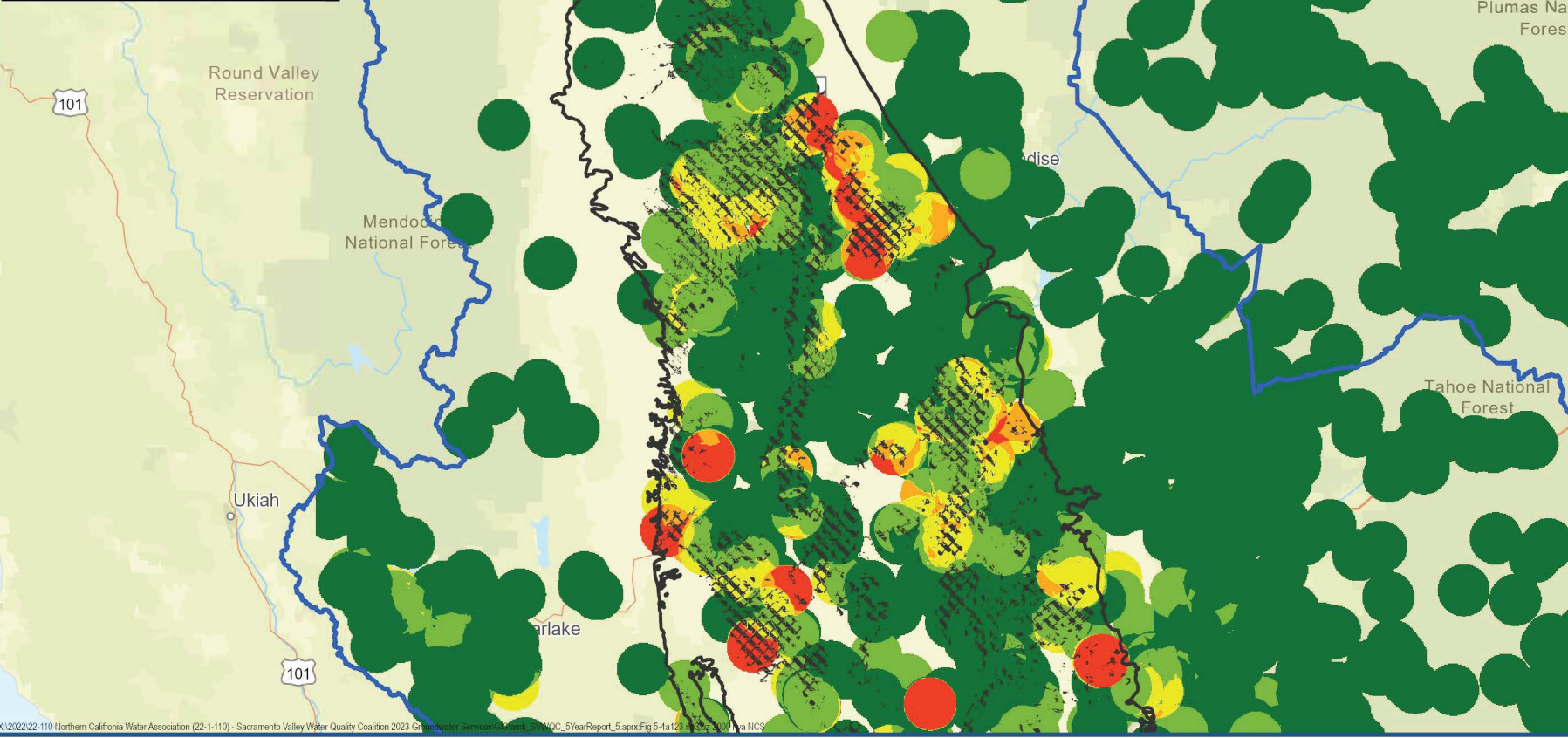
 Sacramento Valley

 Coalition Boundary

Data sources:
 USGS - waterways, DEM; DWR - subbasin boundaries; US Census - cities

0 12.5 25 Miles





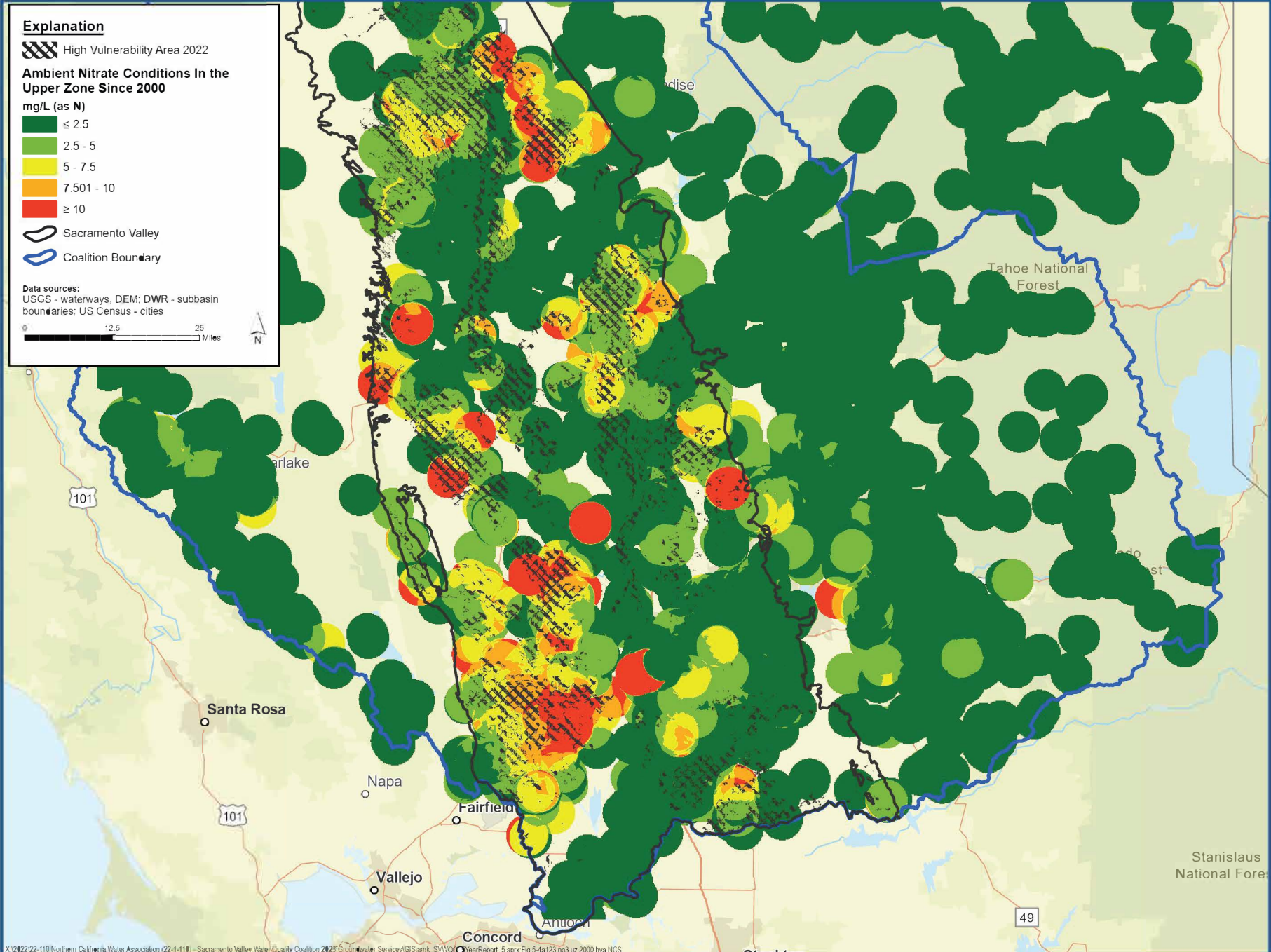
X:\2022\22-110 Northern California Water Association (22-1-110) - Sacramento Valley Water Quality Coalition 2023 Groundwater Services\Report_S\NOC_5YearReport_5.aprx:Fig 5-4a123 (3/22/2024) via NCS



Ambient Nitrate Conditions in the Upper Zone Since 2000 with HVAs - Central

Sacramento Valley Water Quality Coalition Irrigated Lands Regulatory Program
 Five-Year Assessment with SAMP Groundwater Report Considerations
 Northern California Water Association

Figure 5-4a2



X:\2022\22-110 Northern California Water Association (22-4118) - Sacramento Valley Water Quality Coalition 2022 Groundwater Services\GIS\ank_SVWQ\05\YearReport_5.aprx Fig 5-4a123.mxd uz 2000 hvn NCS




Ambient Nitrate Conditions in the Upper Zone Since 2000 with HVAs - South






Sacramento Valley Water Quality Coalition Irrigated Lands Regulatory Program
Five-Year Assessment with SAMP Groundwater Report Considerations
Northern California Water Association


Figure 5-4a3


Explanation

 Land IQ - Irrigated

Ambient Nitrate Conditions In the Upper Zone Since 2000
mg/L (as N)


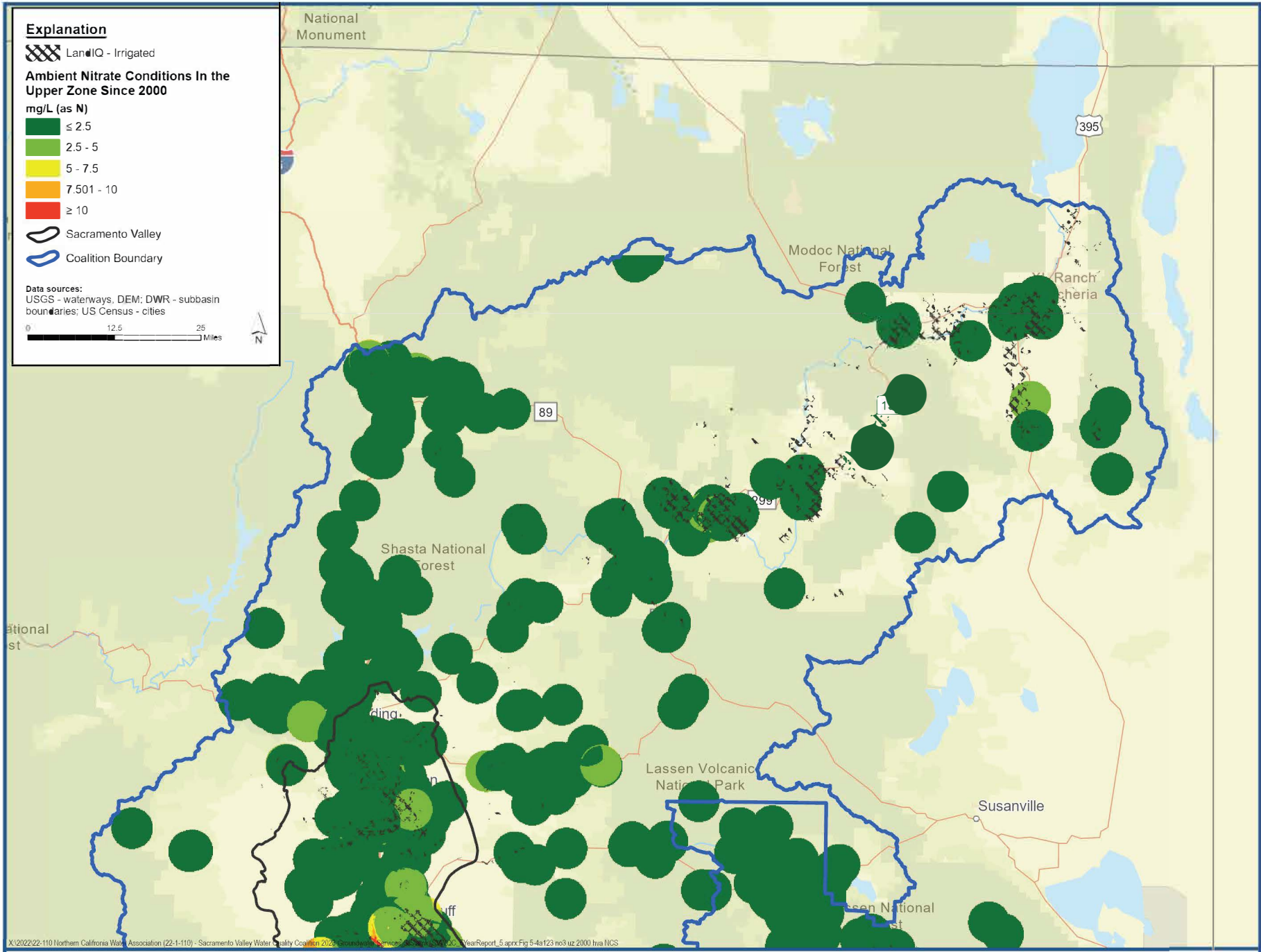
-  ≤ 2.5
-  2.5 - 5
-  5 - 7.5
-  7.501 - 10
-  ≥ 10

 Sacramento Valley

 Coalition Boundary

Data sources:
USGS - waterways, DEM; DWR - subbasin boundaries; US Census - cities

0 12.5 25 Miles

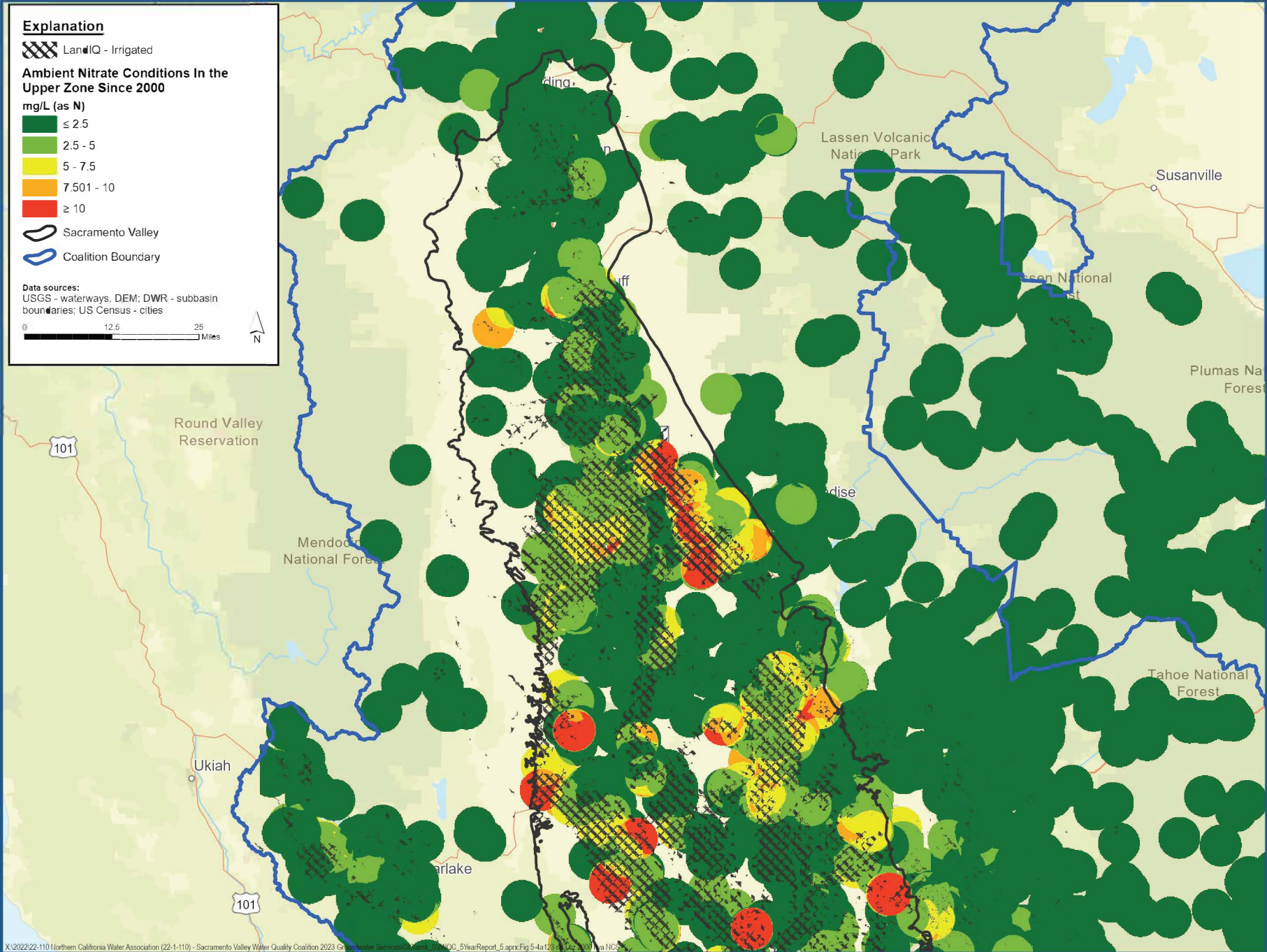
X:\2022\22-110 Northern California Water Association (22-1-110) - Sacramento Valley Water Quality Coalition 2022 Groundwater Services\GIS\MapDocs\2022 YearReport_5.aprx:Fig 5-4a123 no3 uz 2000 hva NCS



Ambient Nitrate Conditions in the Upper Zone Since 2000 with Irrigated Agriculture - North

Sacramento Valley Water Quality Coalition Irrigated Lands Regulatory Program
Five-Year Assessment with SAMP Groundwater Report Considerations
Northern California Water Association

Figure 5-4a4



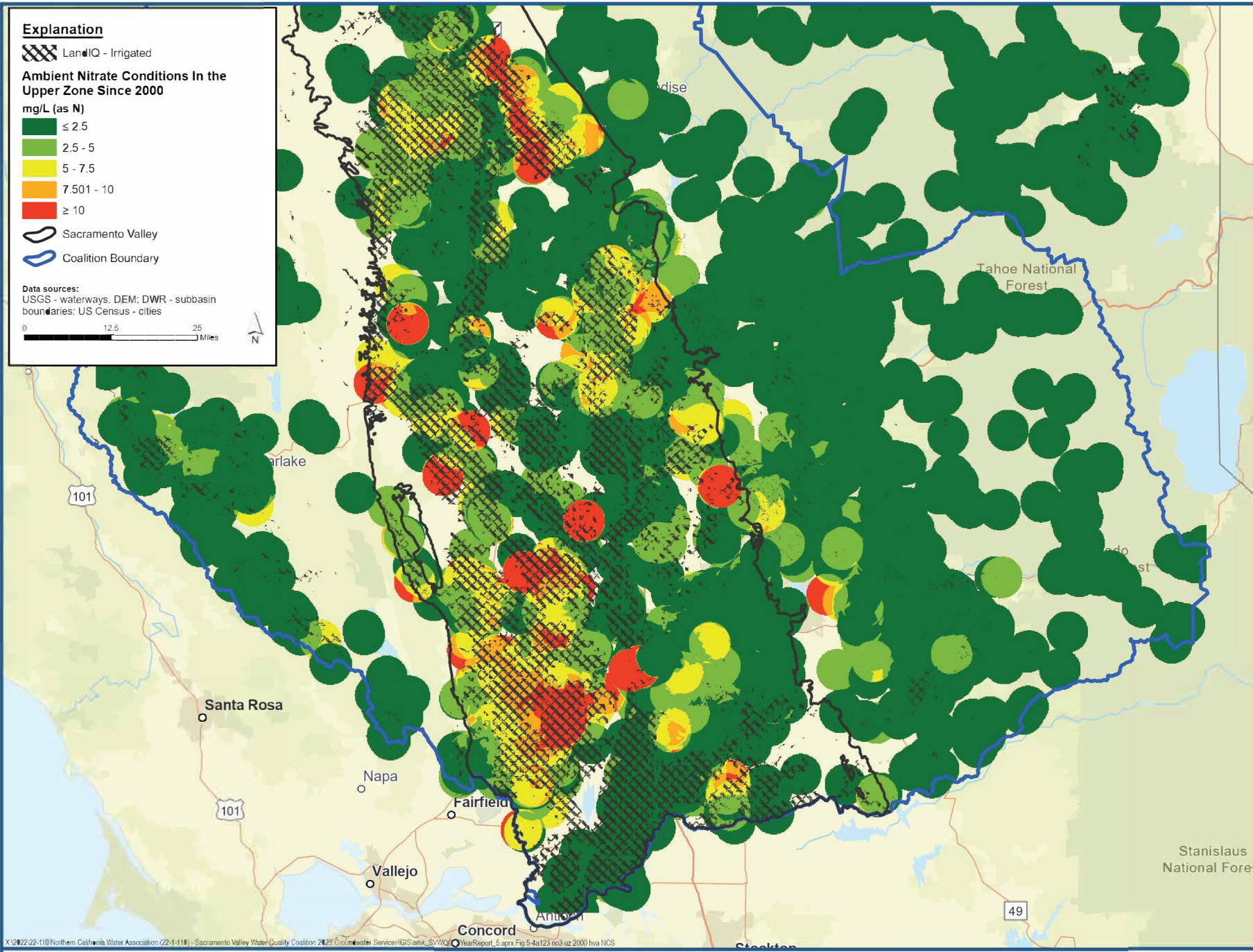
X:\2022\22-110 Northern California Water Association (22-1-110) - Sacramento Valley Water Quality Coalition 2023 Groundwater Services\Report_SV\NOC_5YearReport_5.aprx:Fig 5-4a123_10222001.nox



**Ambient Nitrate Conditions in the Upper Zone Since 2000
with Irrigated Agriculture - Central**

Sacramento Valley Water Quality Coalition Irrigated Lands Regulatory Program
Five-Year Assessment with SAMP Groundwater Report Considerations
Northern California Water Association

Figure 5-4a5



X:\2022\22-110 Northern California Water Association (22-4118) - Sacramento Valley Water Quality Coalition 2022 Groundwater Services\GIS\ank_SV\WQ\YearReport_5.aprx Fig 5-4a123.mxd uz 2000 hvv NCS



Ambient Nitrate Conditions in the Upper Zone Since 2000 with Irrigated Agriculture - North

Sacramento Valley Water Quality Coalition Irrigated Lands Regulatory Program
Five-Year Assessment with SAMP Groundwater Report Considerations
Northern California Water Association

Figure 5-4a6

Explanation

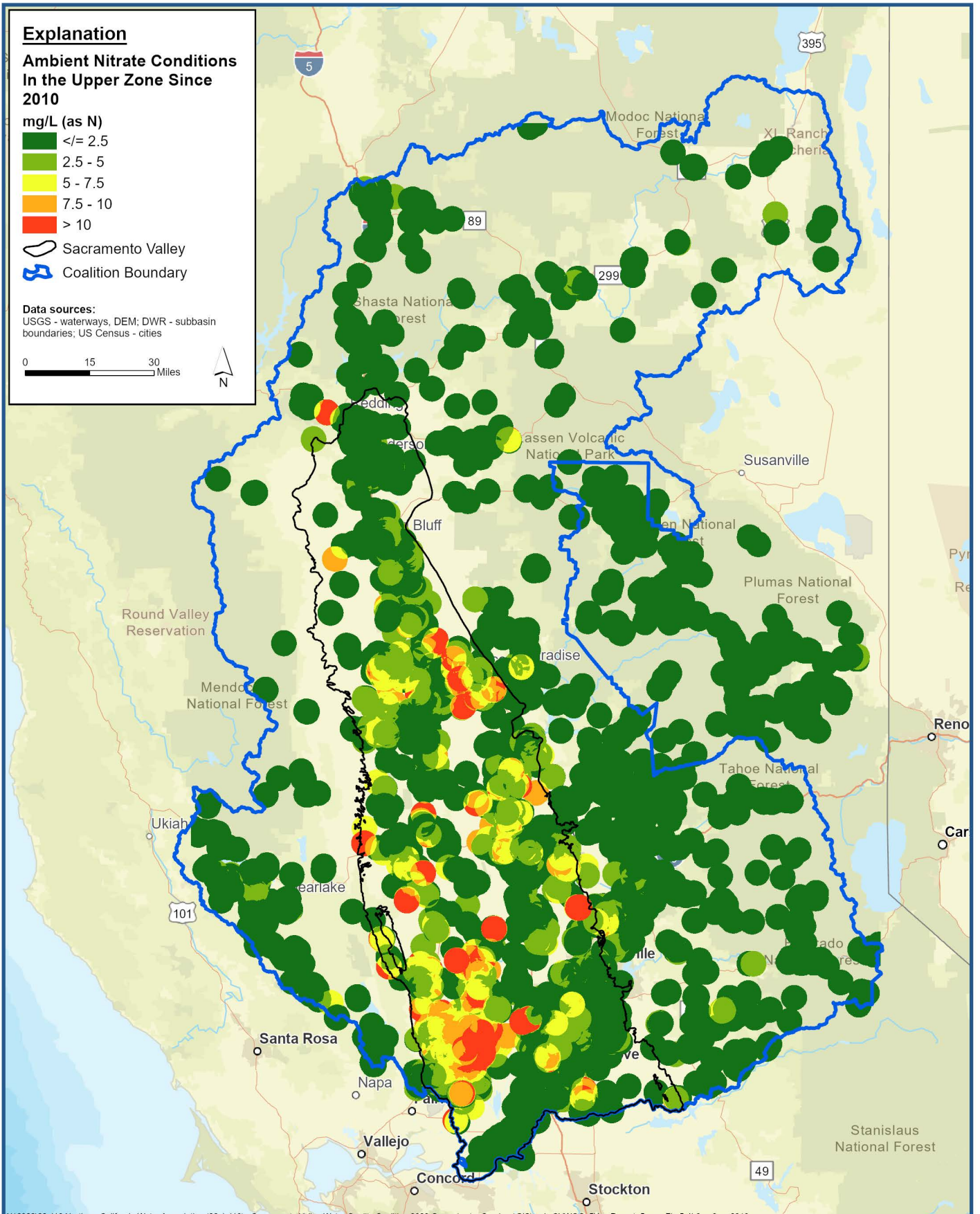
**Ambient Nitrate Conditions
In the Upper Zone Since
2010**

mg/L (as N)

- <= 2.5
- 2.5 - 5
- 5 - 7.5
- 7.5 - 10
- > 10

- Sacramento Valley
- Coalition Boundary

Data sources:
USGS - waterways, DEM; DWR - subbasin
boundaries; US Census - cities



X:\2022\22-110 Northern California Water Association (22-1-110) - Sacramento Valley Water Quality Coalition 2023 Groundwater Services\GIS\amk_SVVQC_5YearReport_5_aprx\Fig 5-4b0 no3 uz 2010


Ambient Nitrate Conditions in the Upper Zone Since 2010



Sacramento Valley Water Quality Coalition Irrigated Lands Regulatory Program
Five-Year Assessment with SAMP Groundwater Report Considerations
Northern California Water Association






Figure 5-4b


Explanation


 High Vulnerability Area 2022

Ambient Nitrate Conditions In the Upper Zone Since 2010


mg/L (as N)


-  ≤ 2.5
-  2.5 - 5
-  5 - 7.5
-  7.5 - 10
-  > 10

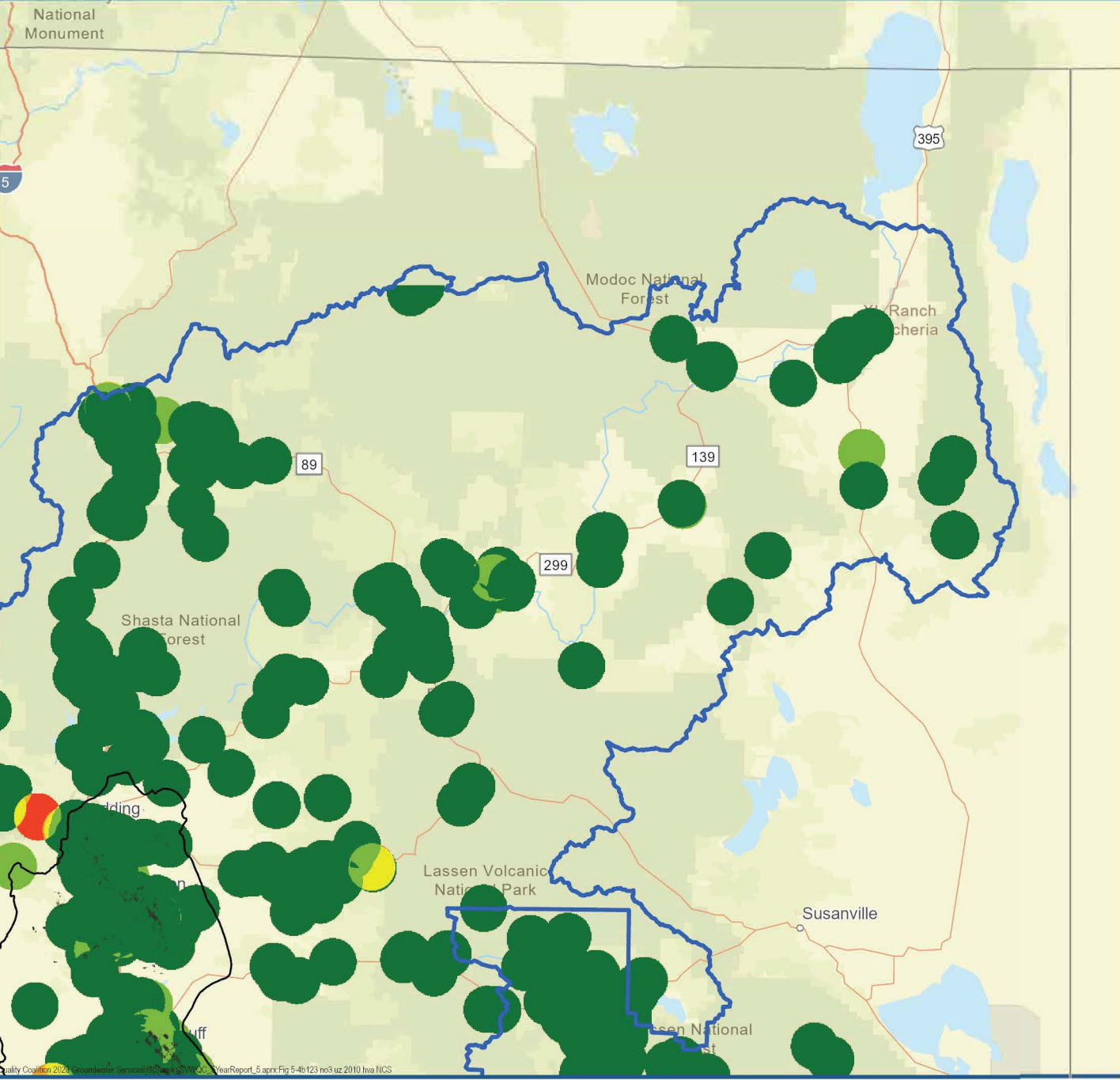
 Sacramento Valley

 Coalition Boundary

Data sources:
 USGS - waterways; DEM; DWR -
 subbasin boundaries; US Census - cities

 0 10 20 Miles





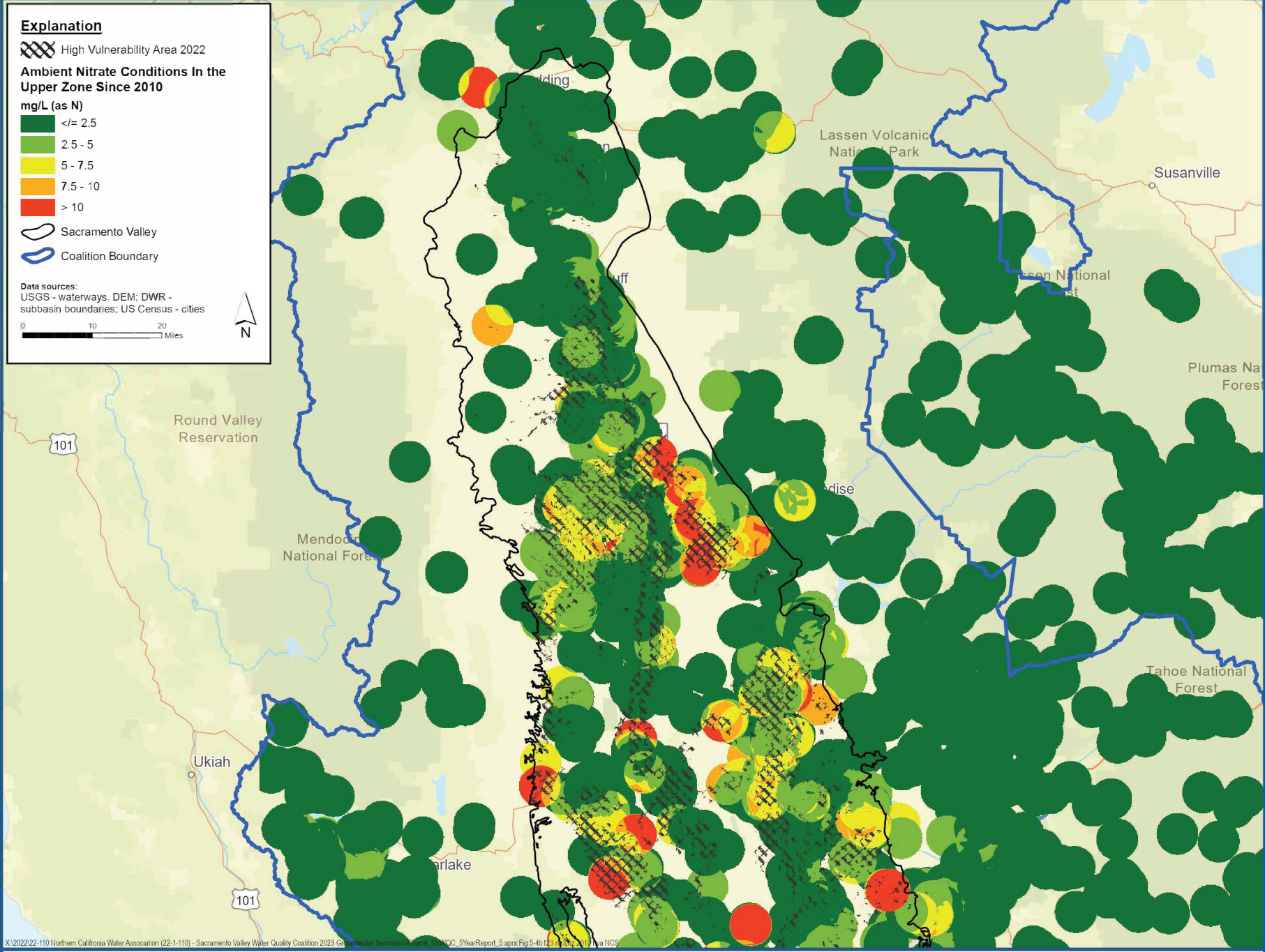
X:\2022\22-110 Northern California Water Association (22-1-110) - Sacramento Valley Water Quality Coalition 2022 Groundwater Services\GIS\Map\SWWCC\YearReport_5.aprx:Fig 5-4b123 no3 uz 2010 Iva NCS



Ambient Nitrate Conditions In the Upper Zone Since 2010 with HVAs - North

Sacramento Valley Water Quality Coalition Irrigated Lands Regulatory Program
 Five-Year Assessment with SAMP Groundwater Report Considerations
 Northern California Water Association

Figure 5-4b1



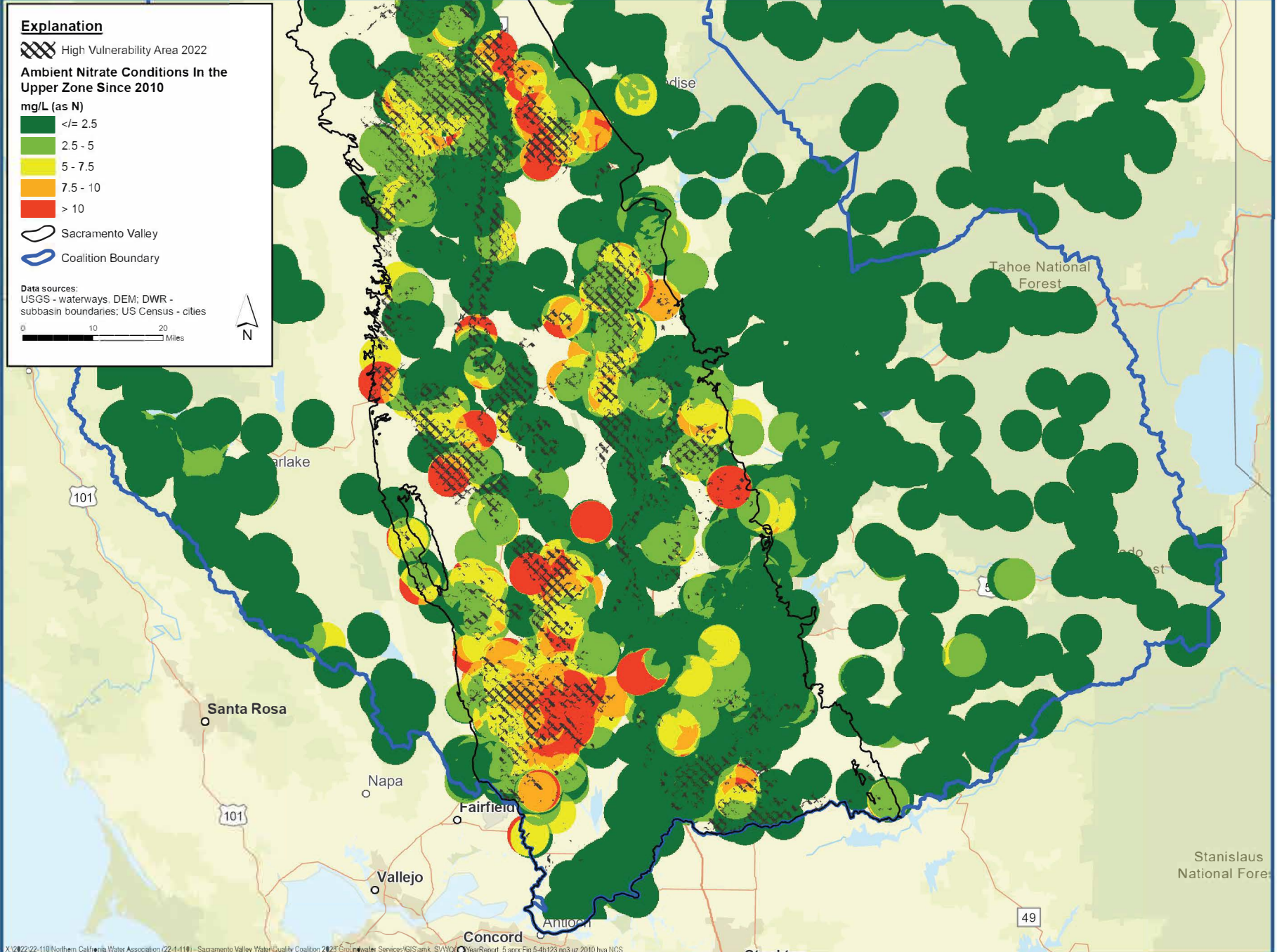
X:\2022\22-110 Northern California Water Association (22-1-110) - Sacramento Valley Water Quality Coalition 2023 Groundwater Services Report - SVAWQC_5YearReport_5.aprx:Fig 5-4b1 (3/13/2023) via NCS



Ambient Nitrate Conditions In the Upper Zone Since 2010 with HVAs - Central

Sacramento Valley Water Quality Coalition Inigated Lands Regulatory Program
Five-Year Assessment with SAMP Groundwater Report Considerations
Northern California Water Association

Figure 5-4b2



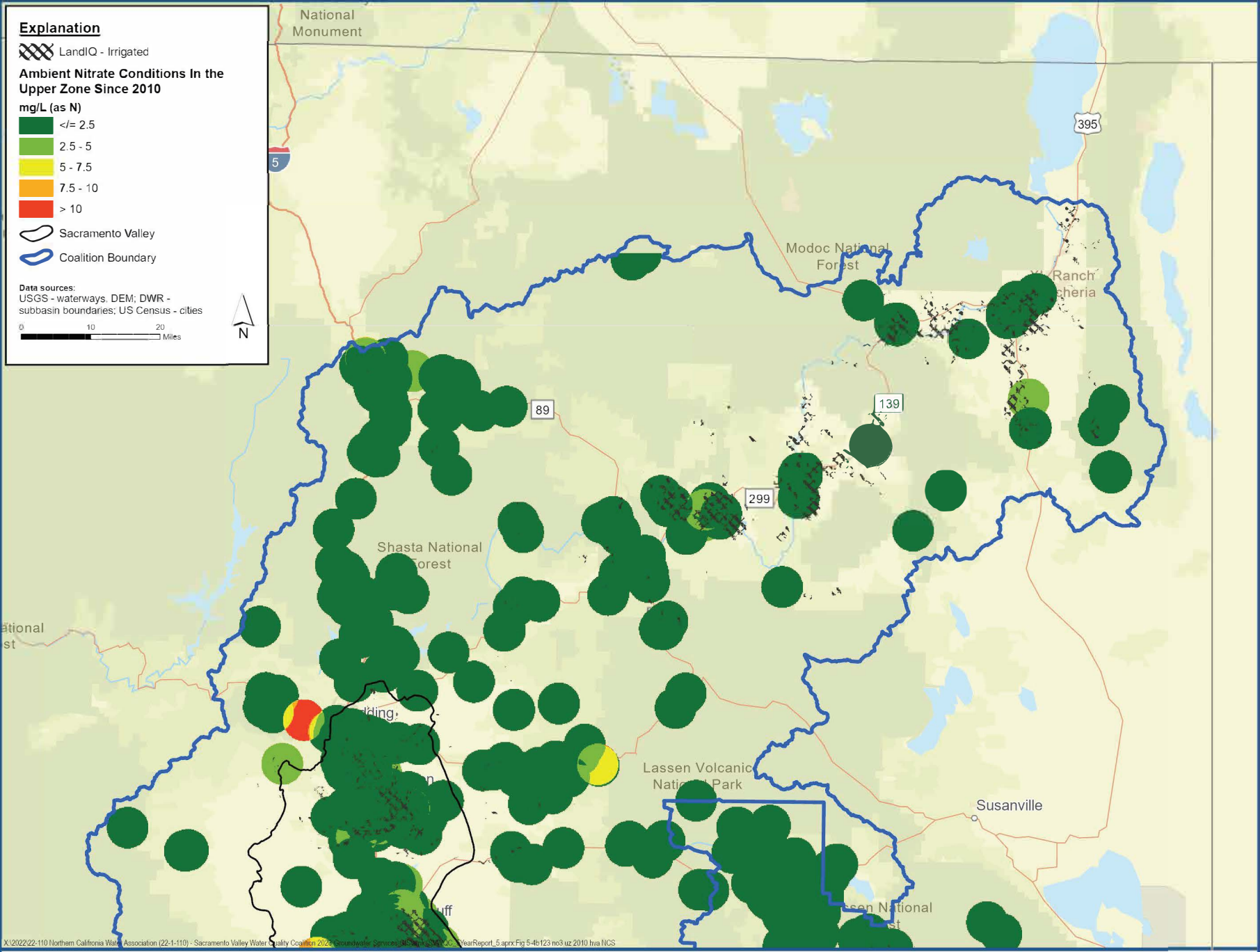
X:\2022\22-110 Northern California Water Association (22-4118) - Sacramento Valley Water Quality Coalition 2022 Groundwater Services\GIS\ank_SV\00\YearReport_5.aprx Fig 5-4b123.mxd uz 2010 hvn NCS

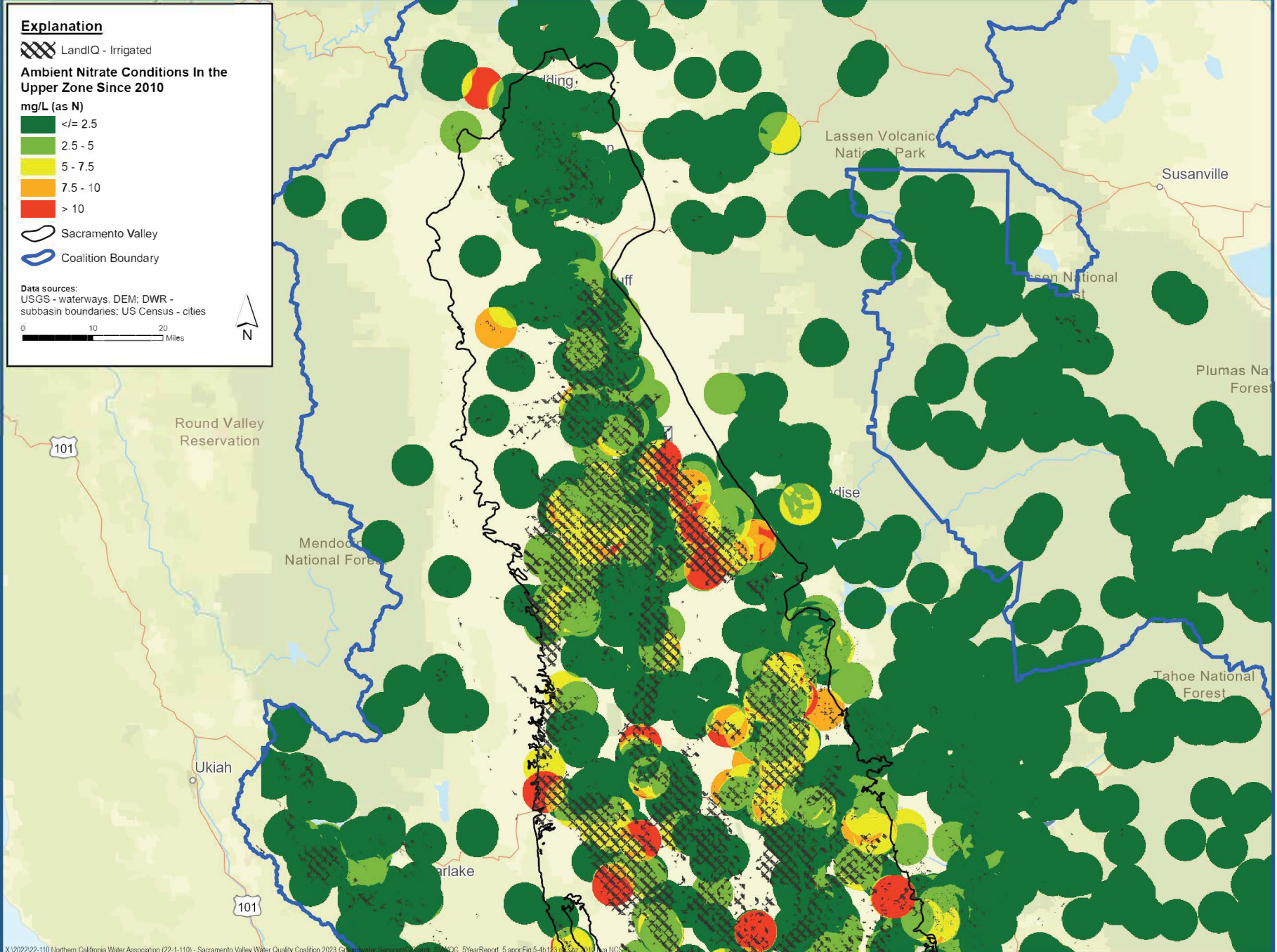


Ambient Nitrate Conditions In the Upper Zone Since 2010 with HVAs - South

Sacramento Valley Water Quality Coalition Irrigated Lands Regulatory Program
Five-Year Assessment with SAMP Groundwater Report Considerations
Northern California Water Association

Figure 5-4b3





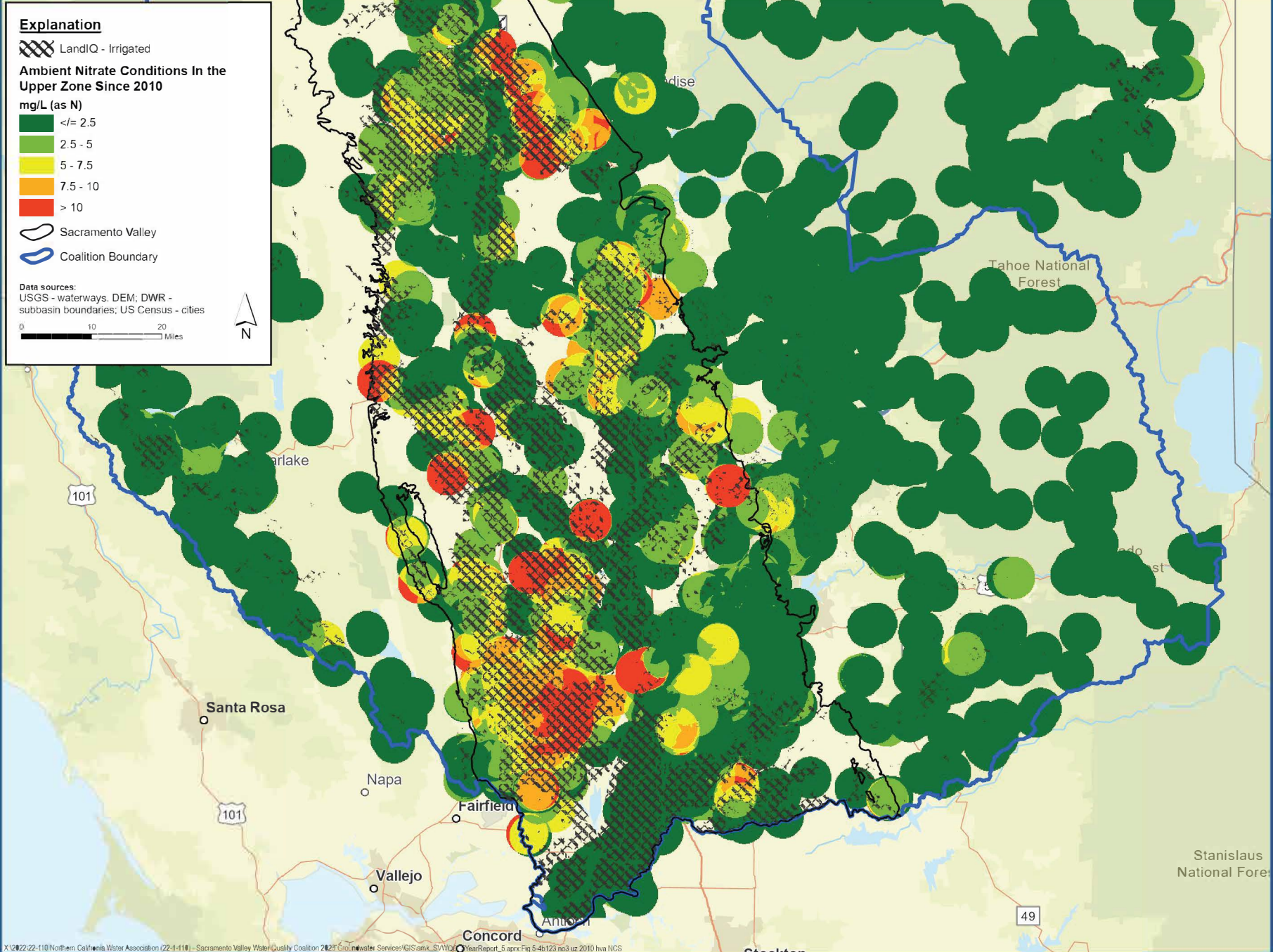
X:\2022\22-110 Northern California Water Association (22-1-110) - Sacramento Valley Water Quality Coalition 2023 Groundwater Services Report - SAMP\5YearReport_5.aprx:Fig 5-4b110 (22-1-110) via NCS



Ambient Nitrate Conditions In the Upper Zone Since 2010 with Irrigated Agriculture - Central

Sacramento Valley Water Quality Coalition Irrigated Lands Regulatory Program
Five-Year Assessment with SAMP Groundwater Report Considerations
Northern California Water Association

Figure 5-4b5



X:\2222\22-110 Northern California Water Association (22-4118) - Sacramento Valley Water Quality Coalition 2021 Groundwater Services\GIS\ank_SV\WQI\YearReport_5.aprx Fig 5-4b123.mxd uz 2010 hvv NCS



Ambient Nitrate Conditions In the Upper Zone Since 2010 with Irrigated Agriculture - South

Sacramento Valley Water Quality Coalition Irrigated Lands Regulatory Program
Five-Year Assessment with SAMP Groundwater Report Considerations
Northern California Water Association

Figure 5-4b6

Explanation

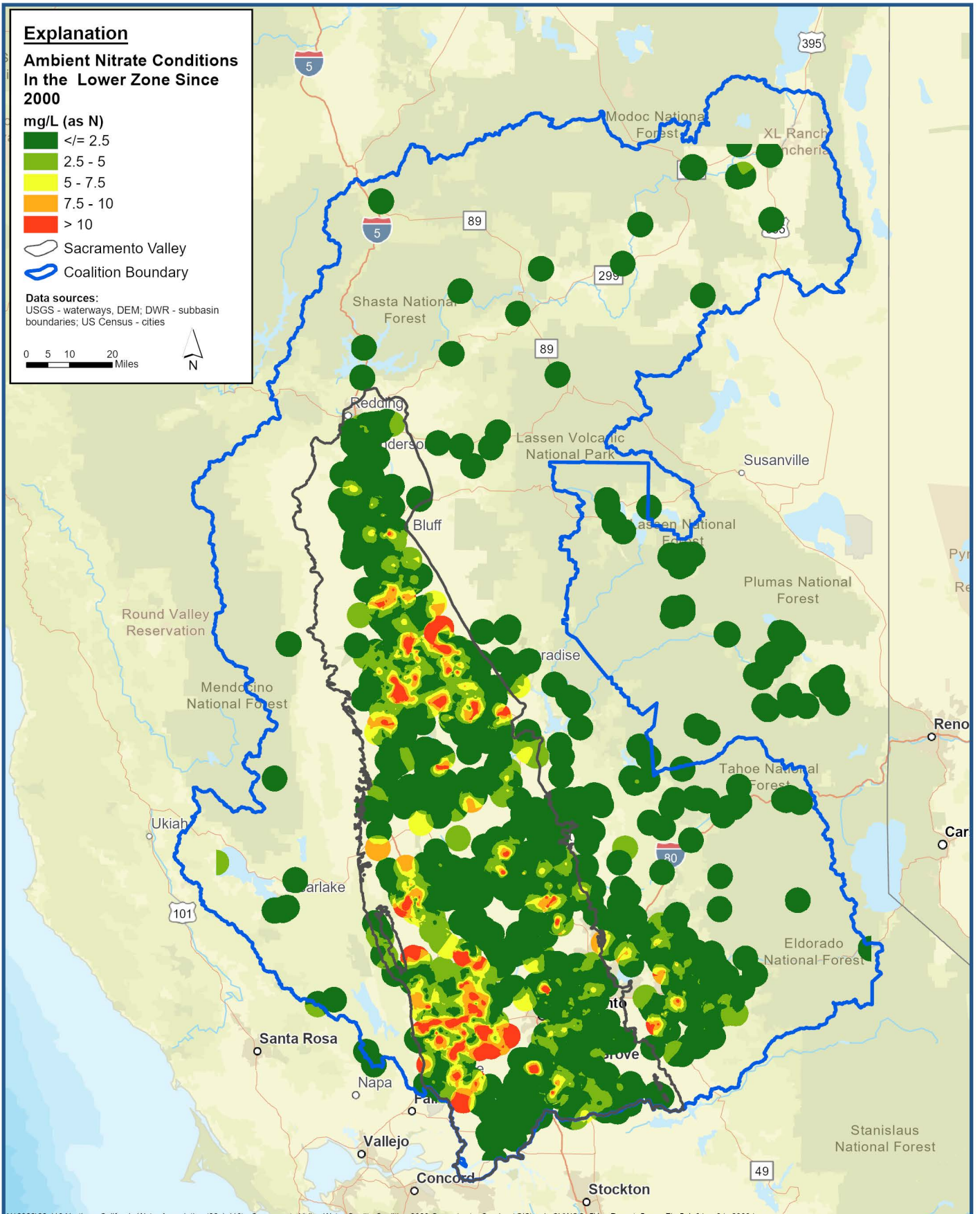
**Ambient Nitrate Conditions
In the Lower Zone Since
2000**

mg/L (as N)

- <= 2.5
- 2.5 - 5
- 5 - 7.5
- 7.5 - 10
- > 10

- Sacramento Valley
- Coalition Boundary

Data sources:
USGS - waterways, DEM; DWR - subbasin
boundaries; US Census - cities



X:\2022\22-110 Northern California Water Association (22-1-110) - Sacramento Valley Water Quality Coalition 2023 Groundwater Services\GIS\lsmk_SVVQC_5YearReport_5_aprx\Fig 5-4c01 no3 lz 2000 hv


Ambient Nitrate Conditions In the Lower Zone Since 2000



Sacramento Valley Water Quality Coalition Irrigated Lands Regulatory Program
Five-Year Assessment with SAMP Groundwater Report Considerations
Northern California Water Association






Figure 5-4c

Explanation

 High Vulnerability Area 2022

Ambient Nitrate Conditions In the Lower Zone Since 2000

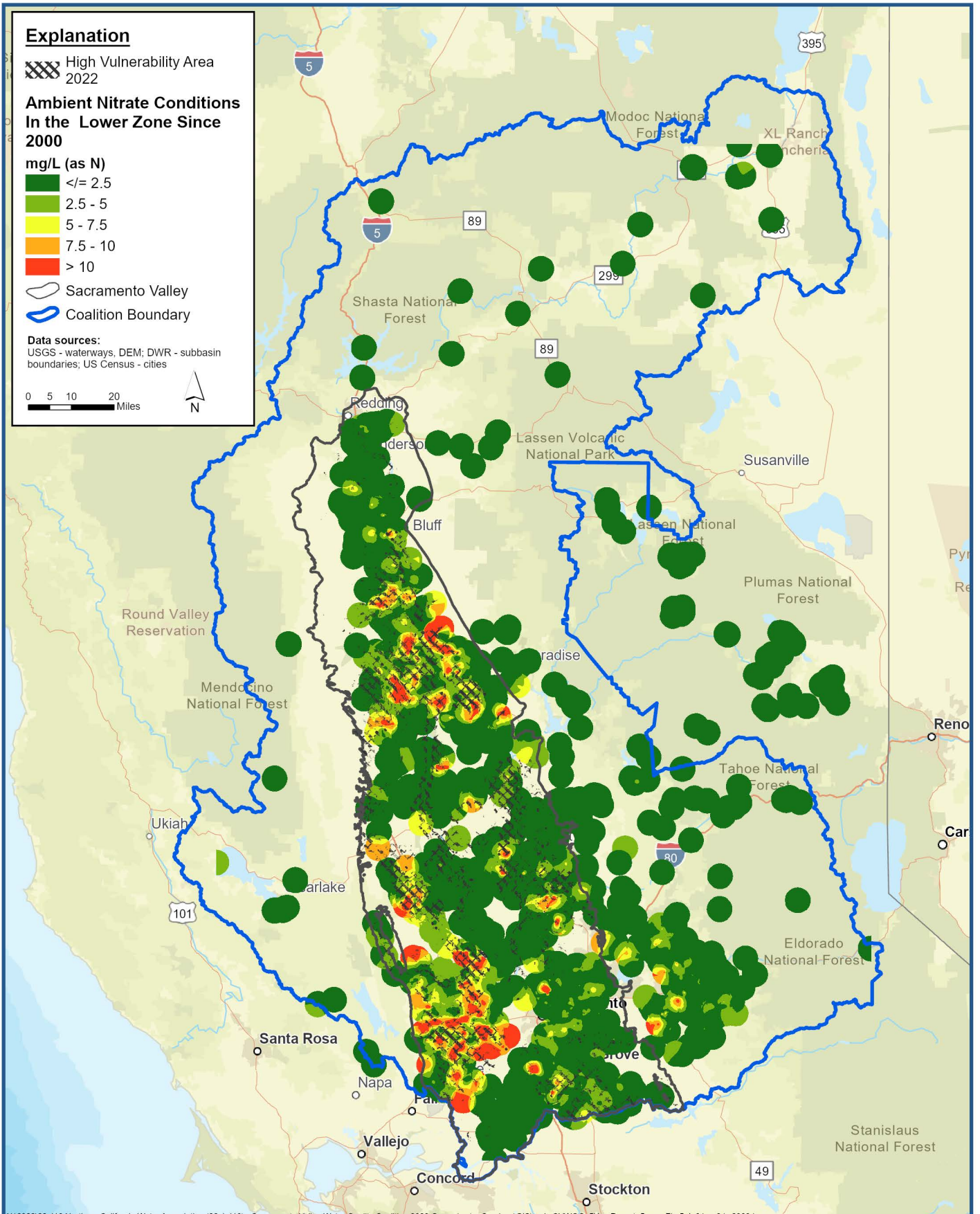
mg/L (as N)

-  ≤ 2.5
-  2.5 - 5
-  5 - 7.5
-  7.5 - 10
-  > 10

 Sacramento Valley

 Coalition Boundary

Data sources:
USGS - waterways, DEM; DWR - subbasin boundaries; US Census - cities



X:\2022\22-110 Northern California Water Association (22-1-110) - Sacramento Valley Water Quality Coalition 2023 Groundwater Services\GIS\lsmk_SVVQC_5YearReport_5_aprx\Fig 5-4c01 no3 lz 2000 hva



Ambient Nitrate Conditions In the Lower Zone Since 2000 with HVAs

Sacramento Valley Water Quality Coalition Irrigated Lands Regulatory Program
Five-Year Assessment with SAMP Groundwater Report Considerations
Northern California Water Association

Figure 5-4c1

Explanation

**Ambient Nitrate Conditions
In the Lower Zone Since
2010**

mg/L (as N)

<= 2.5

<= 5

<= 7.5

<= 10

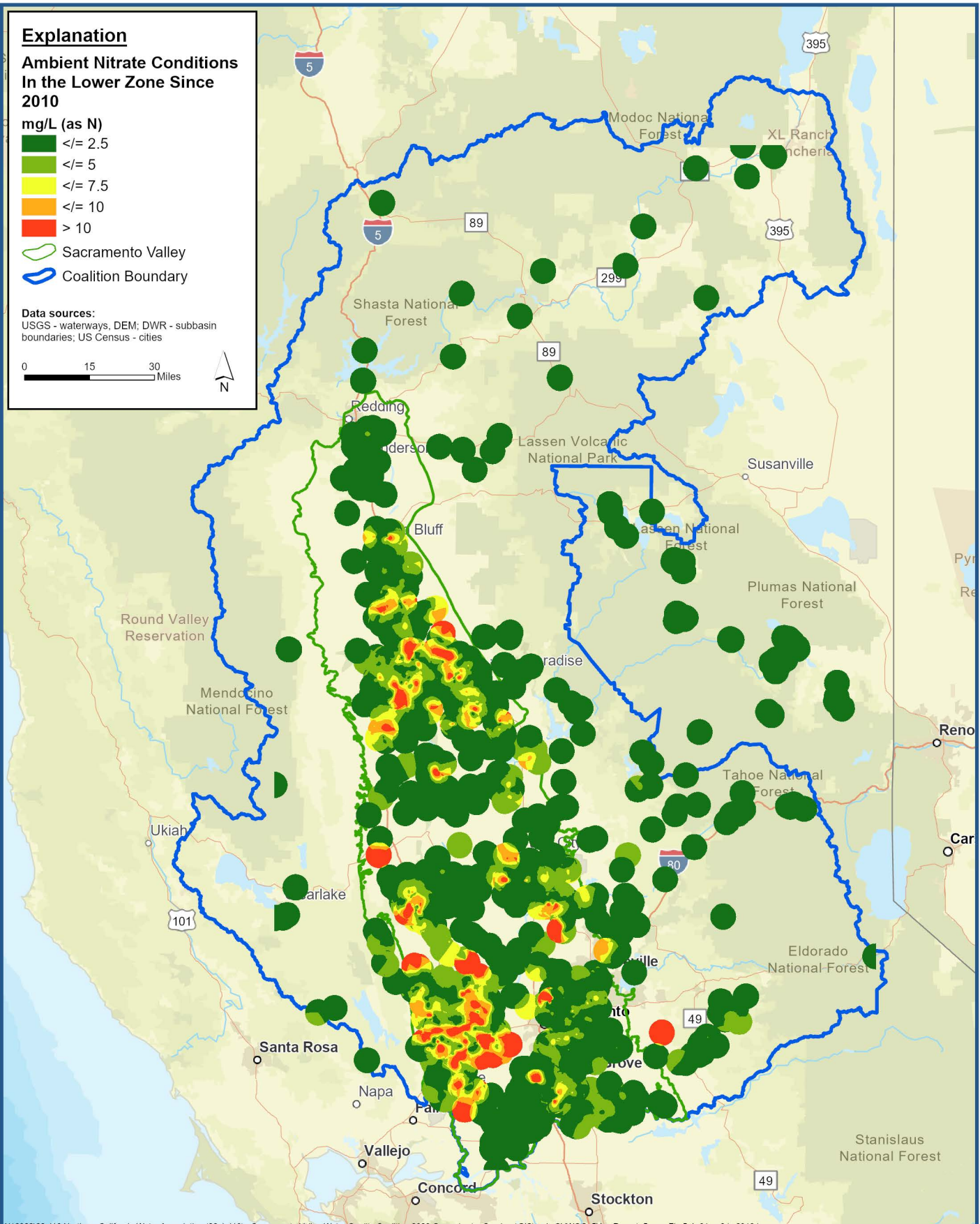
> 10

Sacramento Valley

Coalition Boundary

Data sources:
USGS - waterways, DEM; DWR - subbasin
boundaries; US Census - cities

0 15 30 Miles



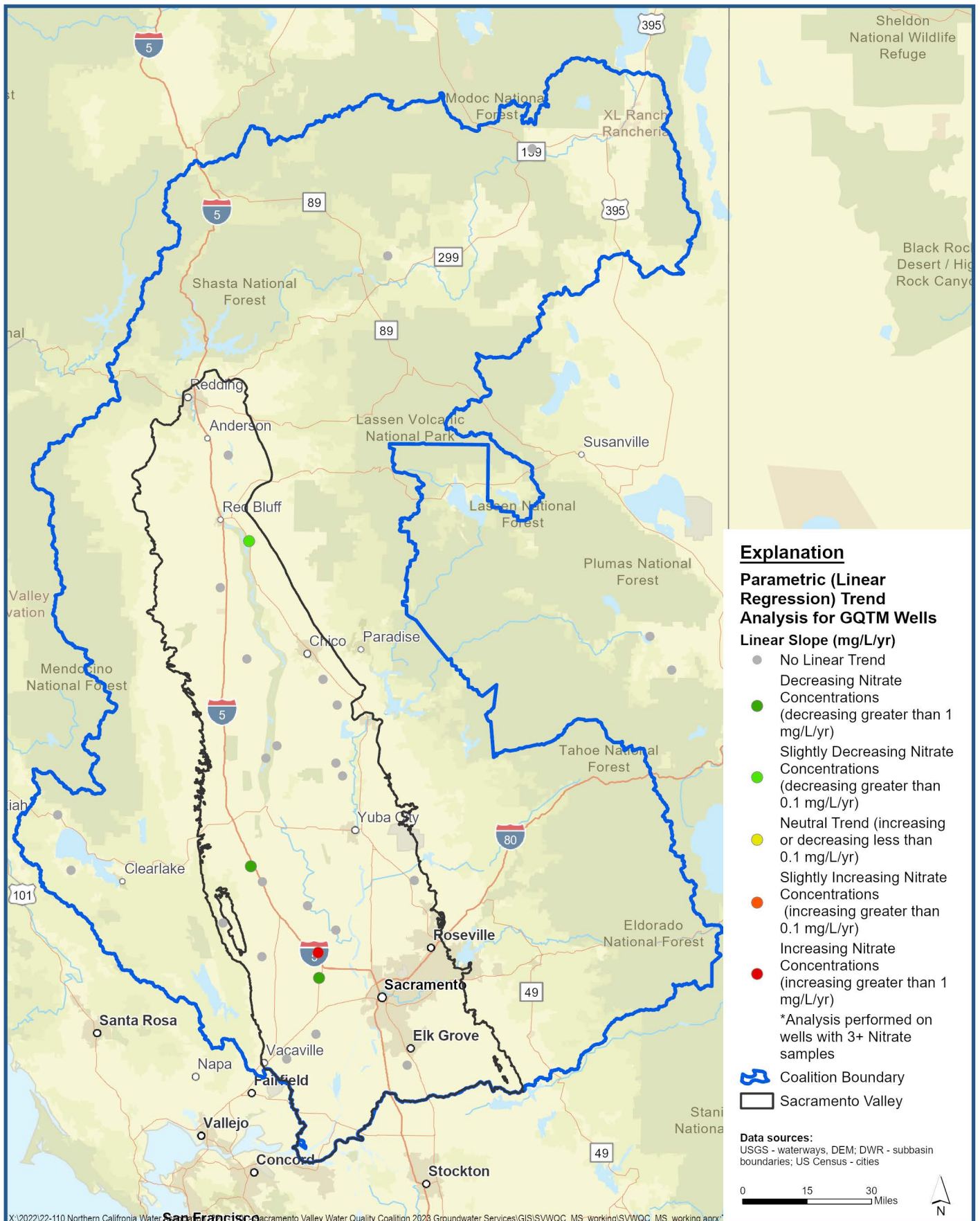
X:\2022\22-110 Northern California Water Association (22-1-110) - Sacramento Valley Water Quality Coalition 2023 Groundwater Services\GIS\amk_SVVQC_5YearReport_5_aprx\Fig 5-4e01 no3 lz 2010 hva

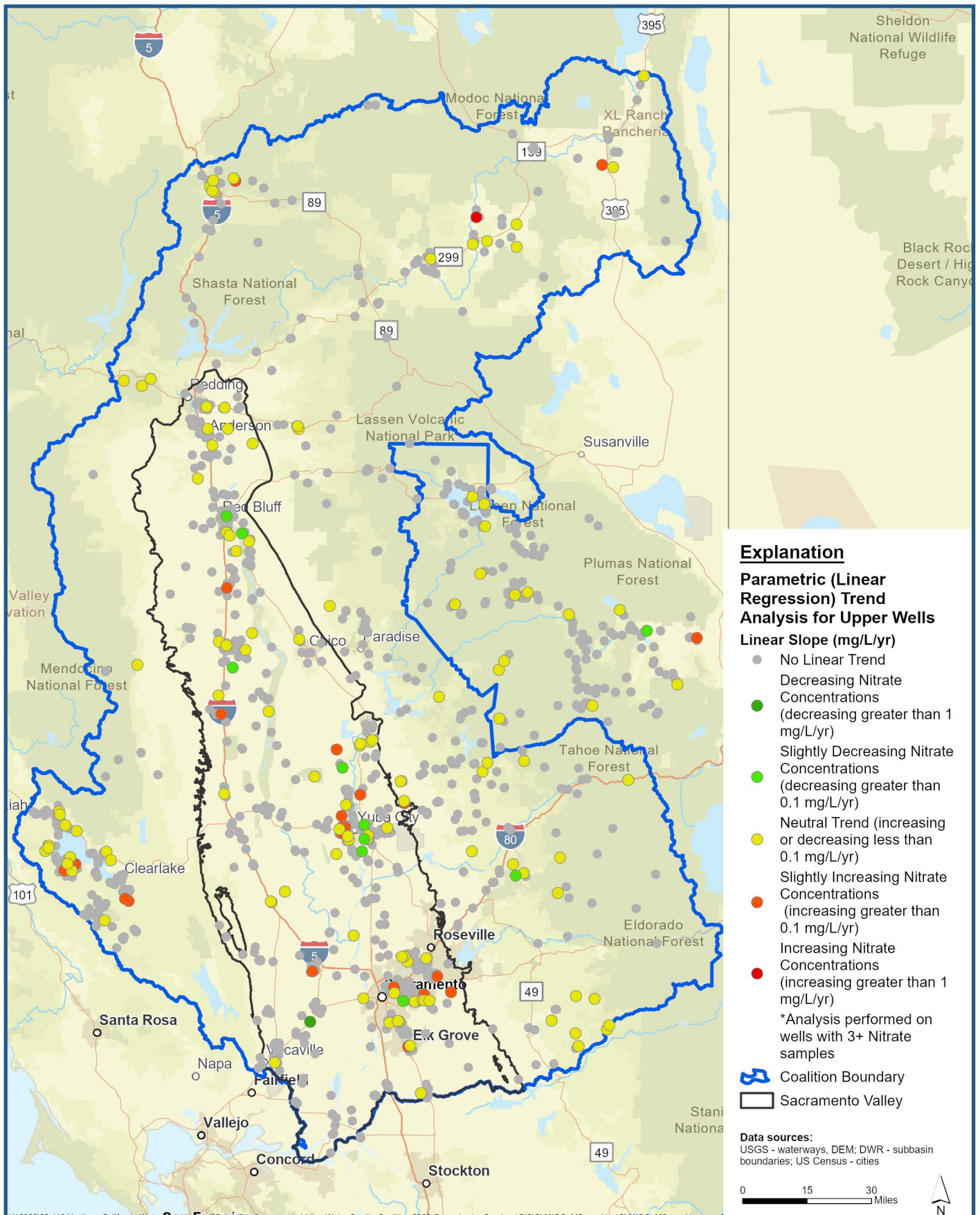
Ambient Nitrate Conditions In the Lower Zone Since 2010

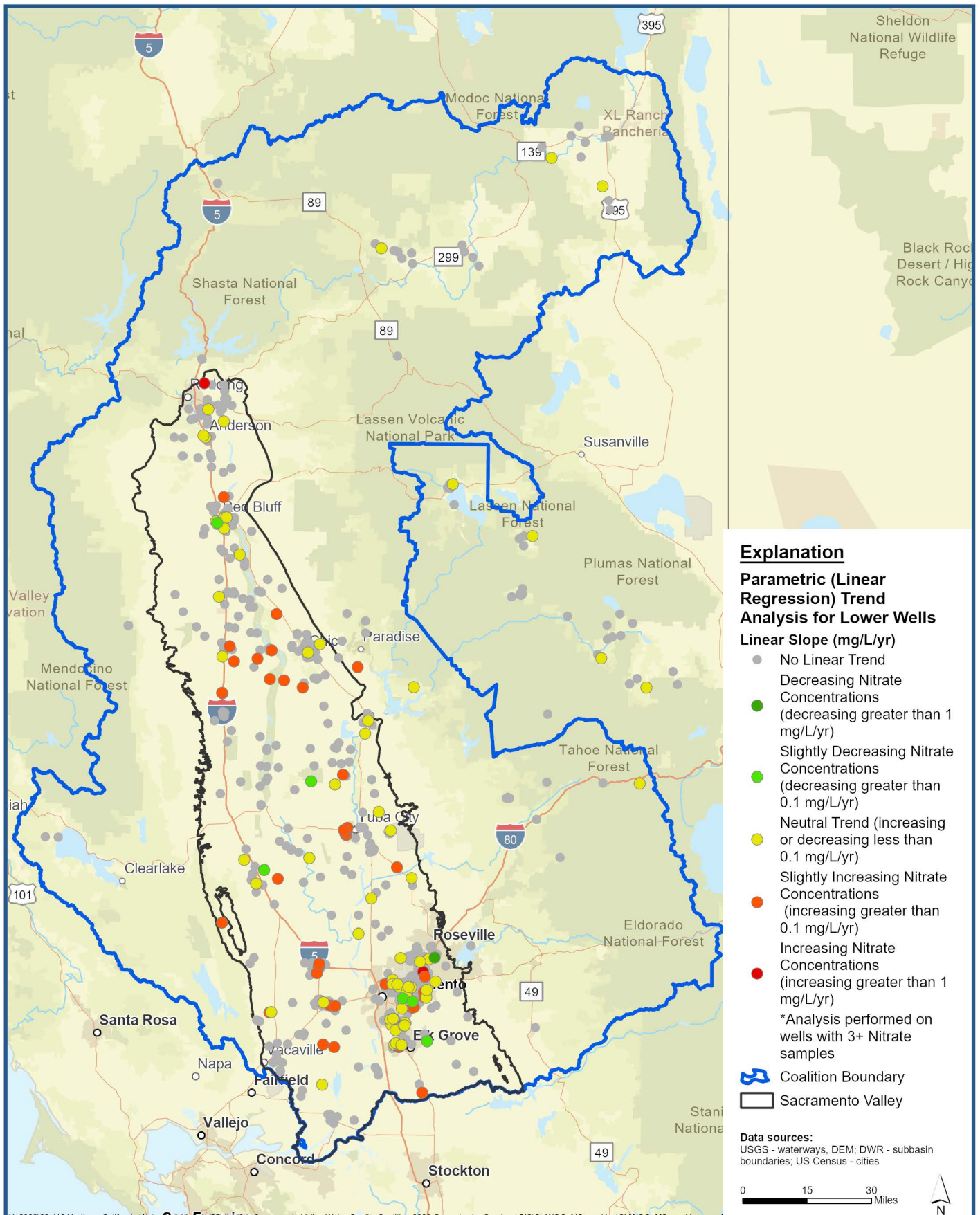


Sacramento Valley Water Quality Coalition Irrigated Lands Regulatory Program
Five-Year Assessment with SAMP Groundwater Report Considerations
Northern California Water Association

Figure 5-4d







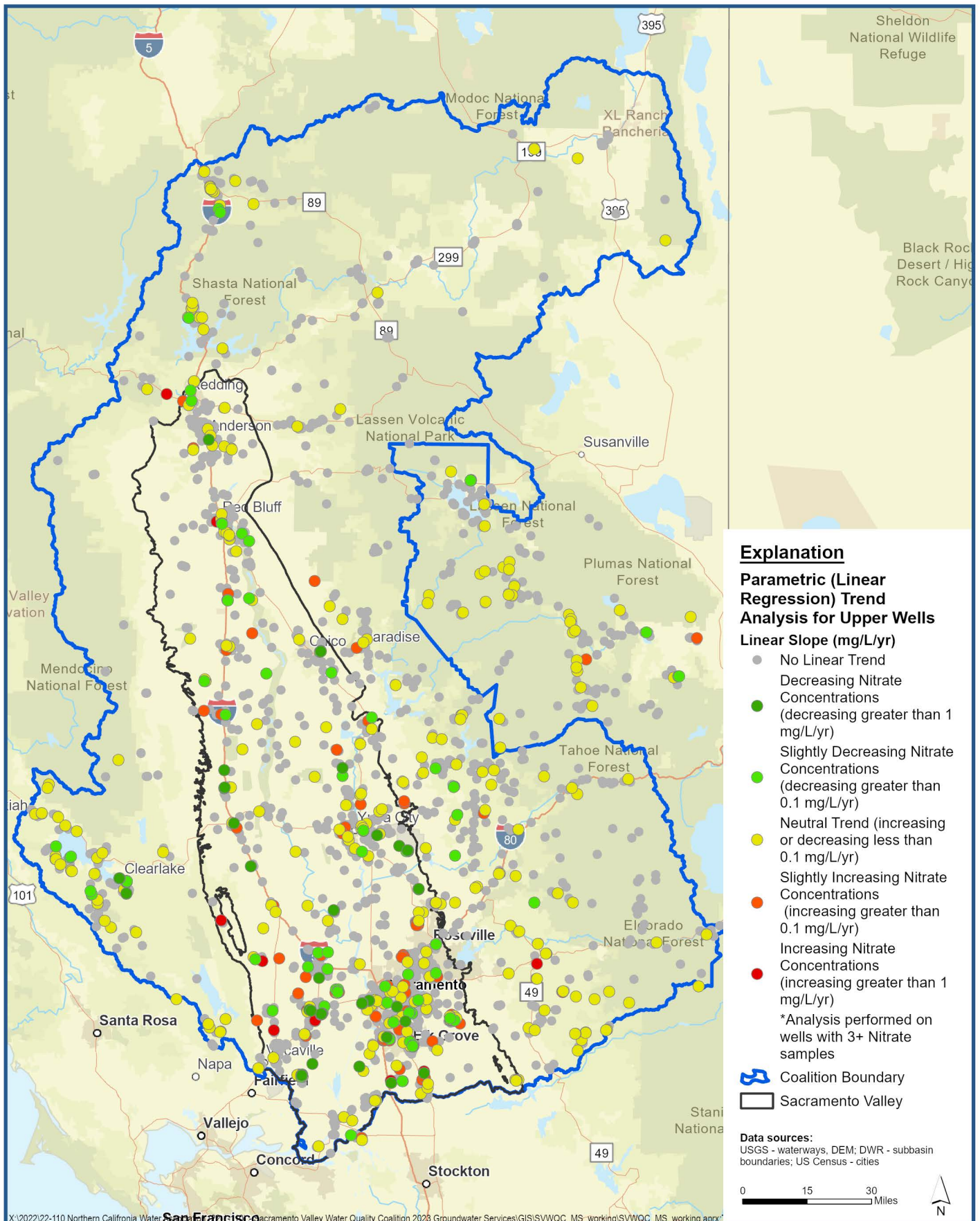
X:\2022\22-110 Northern California Water Quality Assessment\GIS\SVWQC_MS_working\SVWQC_MS_working.aprx

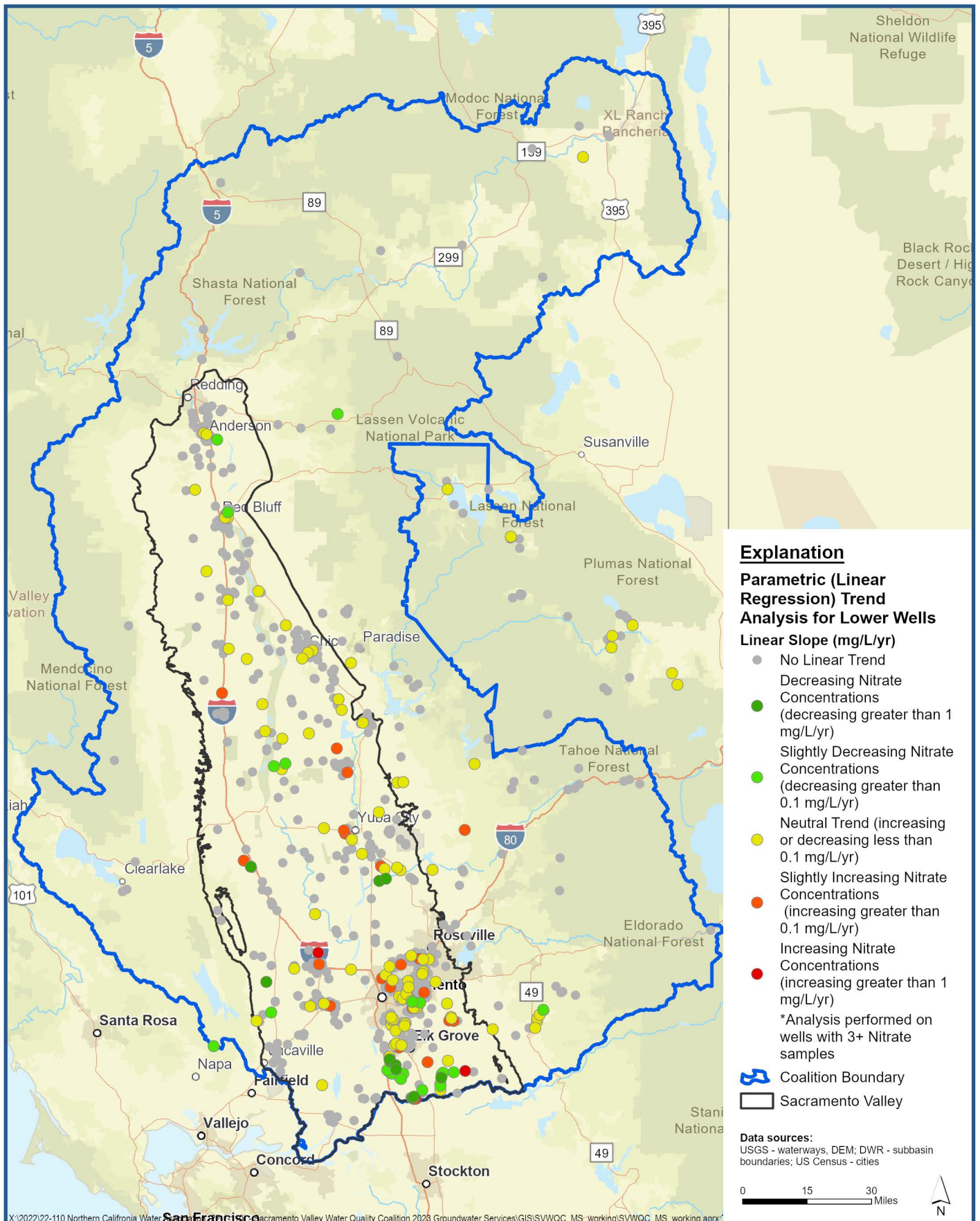


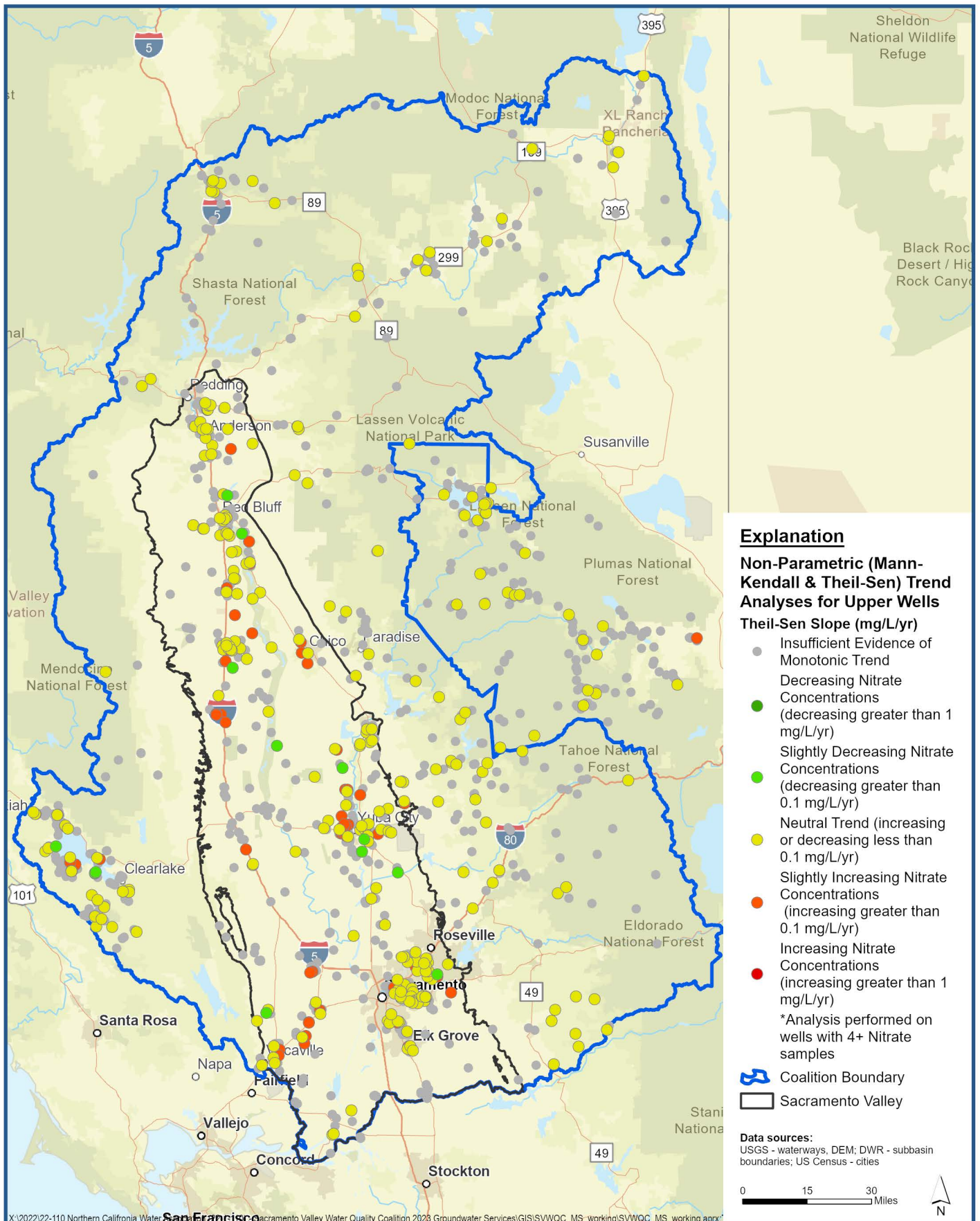
**Parametric Nitrate Trends in Lower Zone Wells
 Full Record of Wells with Data before 2000**

*Sacramento Valley Water Quality Coalition Irrigated Lands Program
 Five-Year Assessment with SAMP Groundwater Report Considerations
 Northern California Water Association*

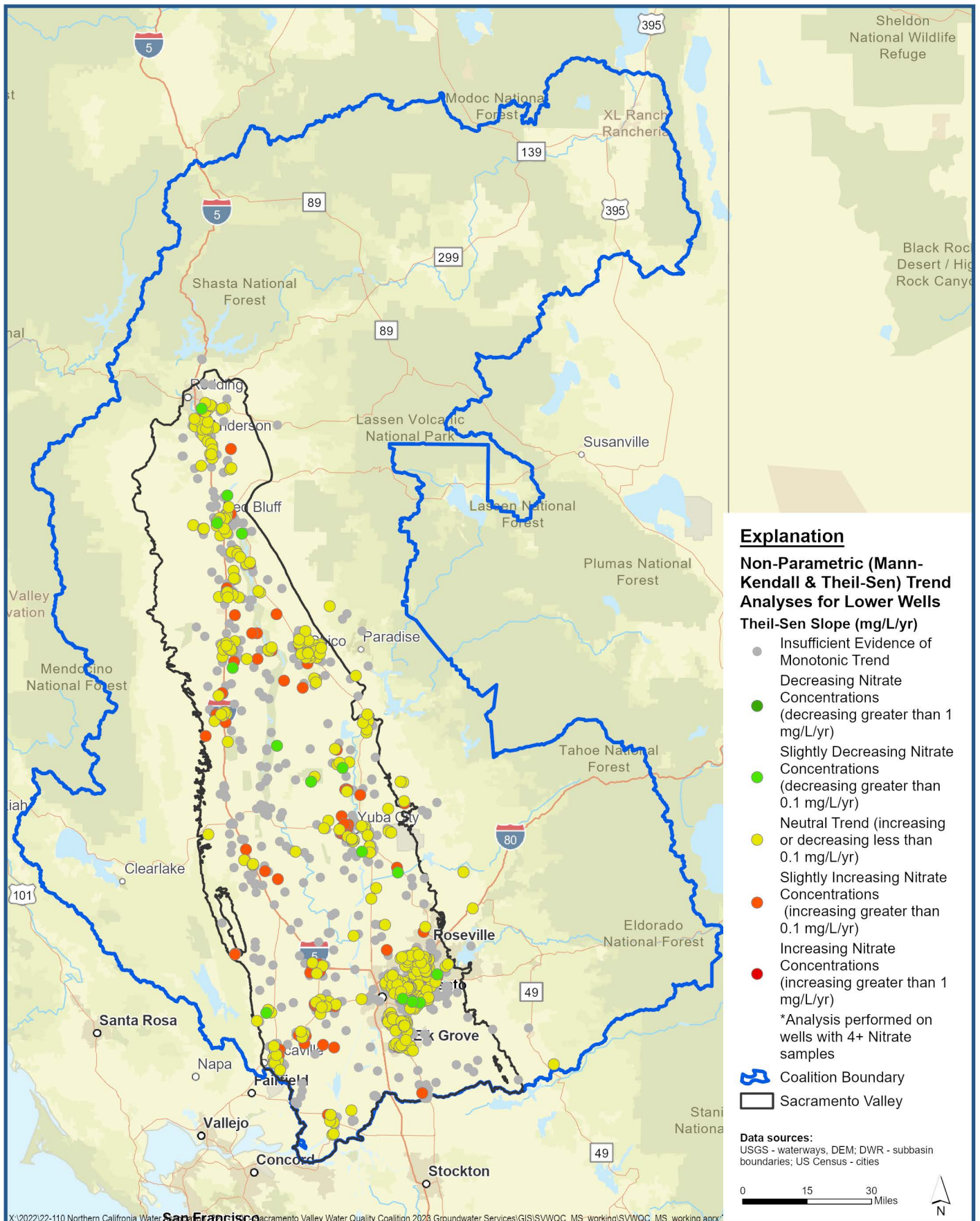
Figure 5-6b







X:\2022\22-110 Northern California Water Quality Assessment\GIS\SVWQC_MS_working\SVWQC_MS_working.aprx



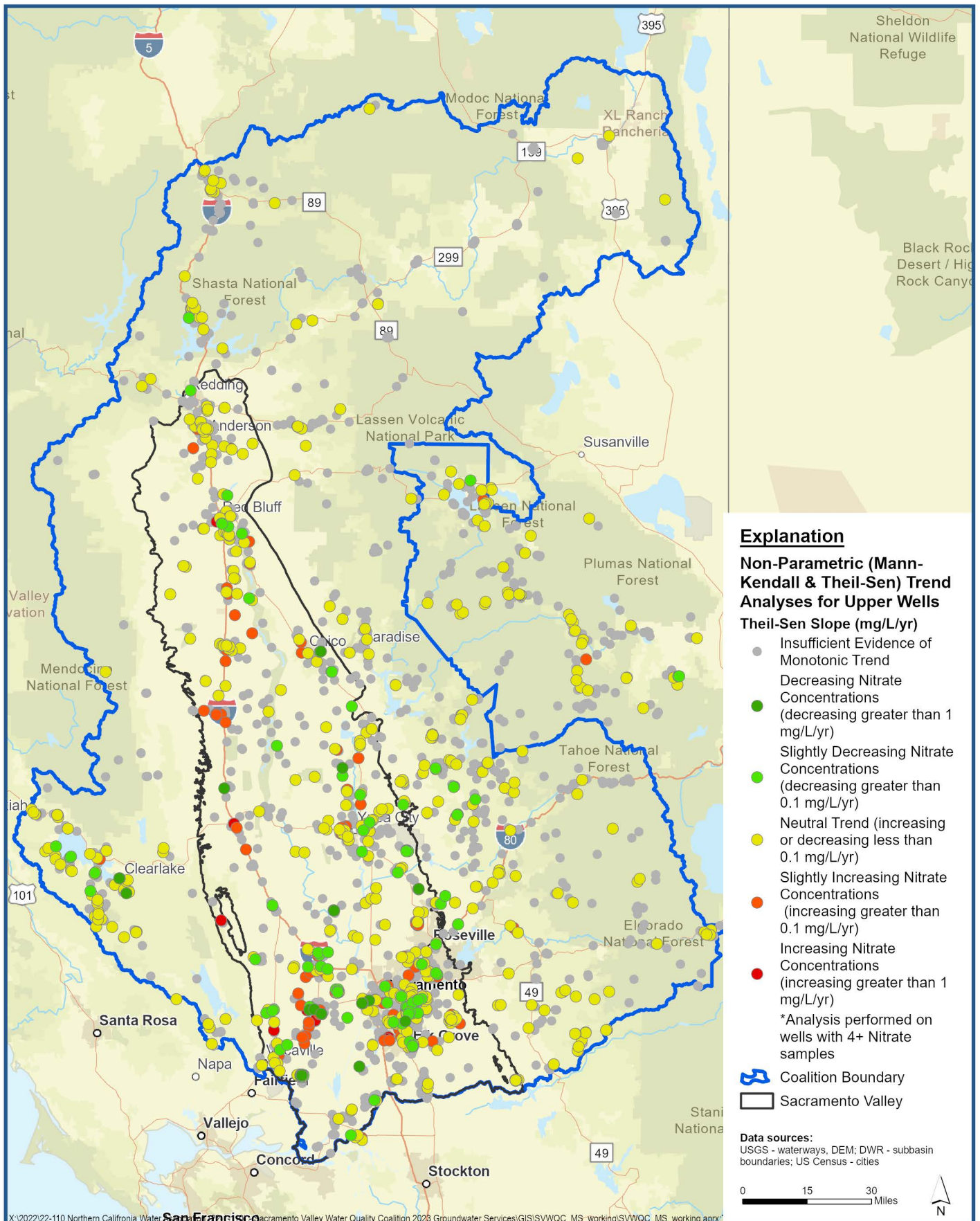
X:\2022\22-110 Northern California Water Quality Assessment\GIS\SVWQC_MS_working\SVWQC_MS_working.aprx



**Non-Parametric Nitrate Trends in Lower Zone Wells
 Full Record of Wells with Data before 2000**

*Sacramento Valley Water Quality Coalition Irrigated Lands Program
 Five-Year Assessment with SAMP Groundwater Report Considerations
 Northern California Water Association*

Figure 5-8b



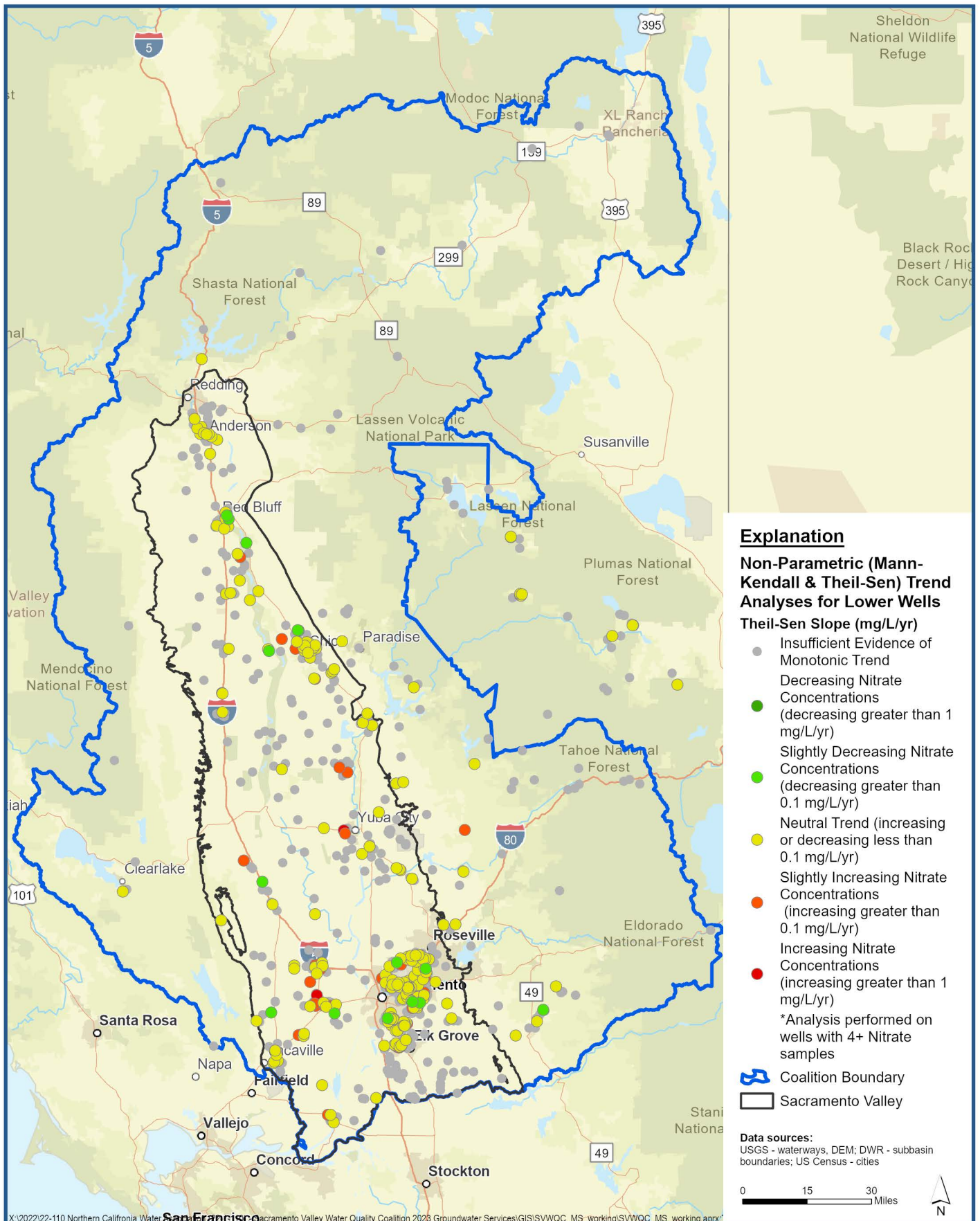
X:\2022\22-110 Northern California Water Quality Assessment\GIS\SVWQC_MS_working\SVWQC_MS_working.aprx



Non-Parametric Nitrate Trends in Upper Zone Wells Post-2000 Record

Sacramento Valley Water Quality Coalition Irrigated Lands Program
 Five-Year Assessment with SAMP Groundwater Report Considerations
 Northern California Water Association

Figure 5-9a



X:\2022\22-110 Northern California Water Quality Assessment\GIS\SVWQC_MS_working\SVWQC_MS_working.aprx



**Non-Parametric Nitrate Trends in Lower Zone Wells
 Post-2000 Record**

*Sacramento Valley Water Quality Coalition Irrigated Lands Program
 Five-Year Assessment with SAMP Groundwater Report Considerations
 Northern California Water Association*

Figure 5-9b

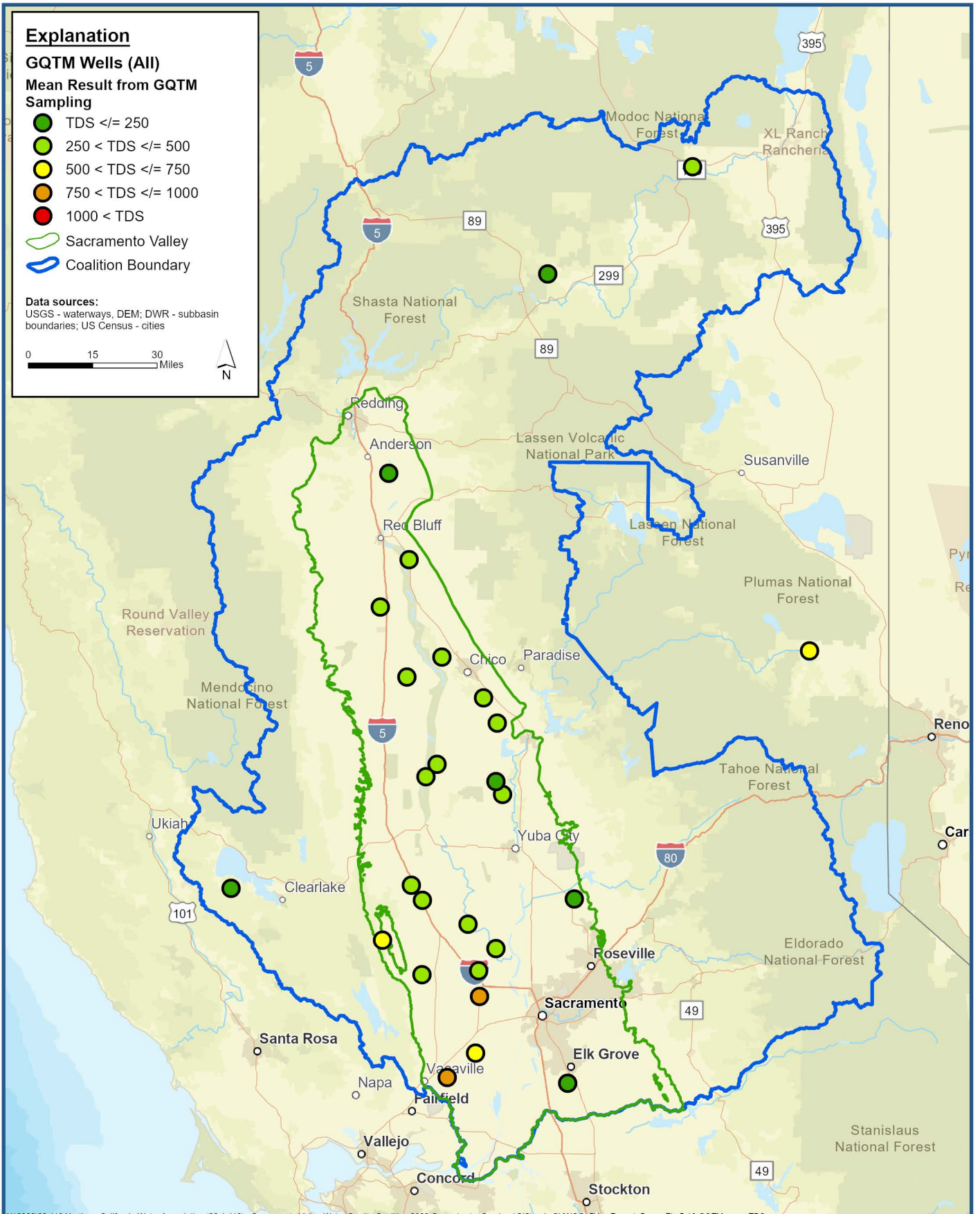
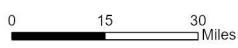
Explanation

GQTM Wells (All)
Mean Result from GQTM Sampling

- TDS \leq 250
- 250 < TDS \leq 500
- 500 < TDS \leq 750
- 750 < TDS \leq 1000
- 1000 < TDS

- Sacramento Valley
- Coalition Boundary

Data sources:
USGS - waterways, DEM; DWR - subbasin boundaries; US Census - cities



X:\2022\22-110 Northern California Water Association (22-1-110) - Sacramento Valley Water Quality Coalition 2023 Groundwater Services\GIS\amk_SVVQC_5YearReport_5_aprx\Fig 5-10 GQTM mean TDS

Average TDS Conditions in GQTM Wells



*Sacramento Valley Water Quality Coalition Irrigated Lands Regulatory Program
Five-Year Assessment with SAMP Groundwater Report Considerations
Northern California Water Association*

Figure 5-10a

Explanation

GQTM Wells (All)
Mean Result from GQTM Sampling

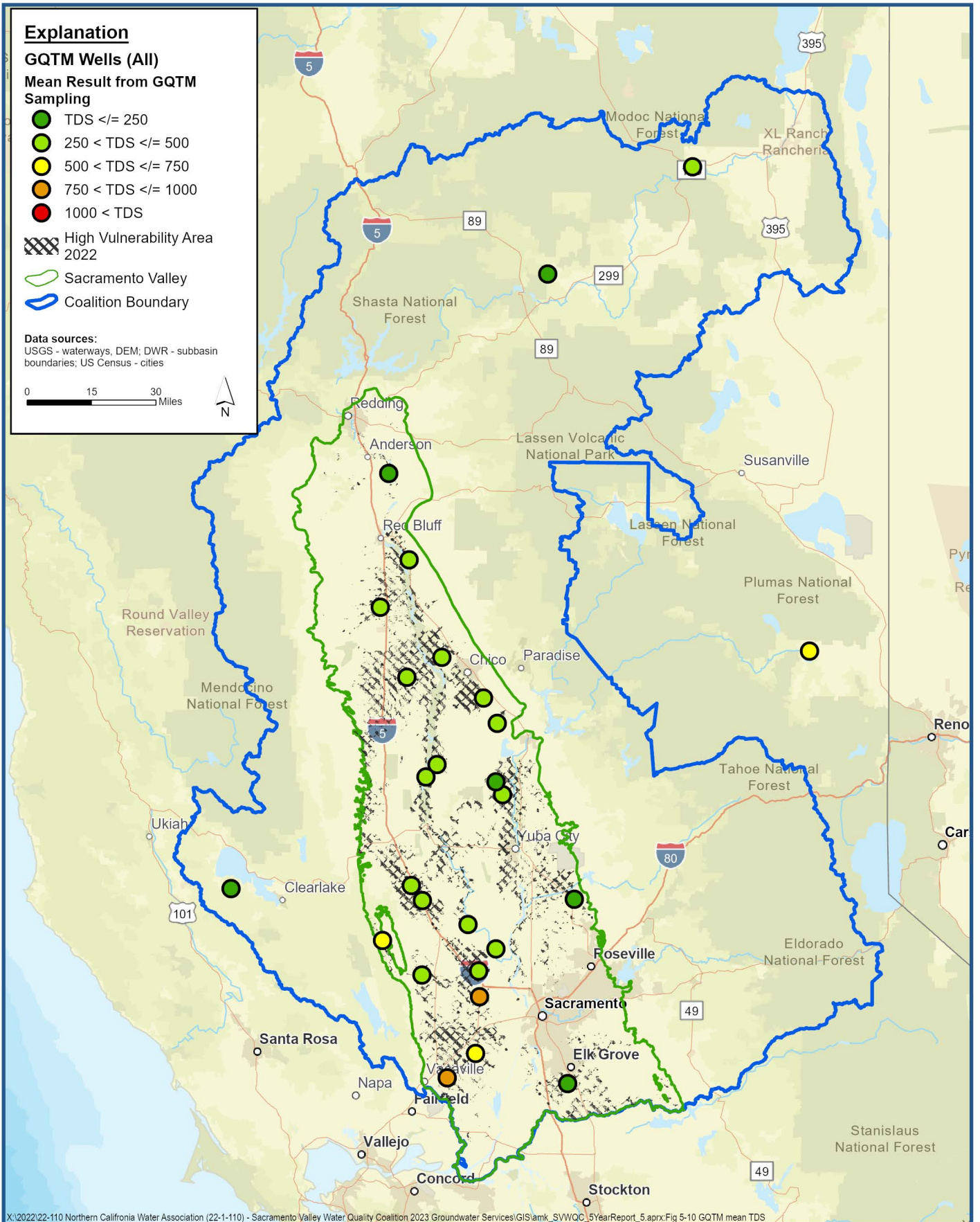
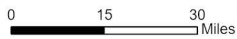
- TDS <= 250
- 250 < TDS <= 500
- 500 < TDS <= 750
- 750 < TDS <= 1000
- 1000 < TDS

High Vulnerability Area 2022

Sacramento Valley

Coalition Boundary

Data sources:
 USGS - waterways, DEM; DWR - subbasin boundaries; US Census - cities



X:\2022\22-110 Northern California Water Association (22-1-110) - Sacramento Valley Water Quality Coalition 2023 Groundwater Services\GIS\amk_SVVQC_5YearReport_5_aprx\Fig 5-10 GQTM mean TDS



Average TDS Conditions in GQTM Wells with HVAs

*Sacramento Valley Water Quality Coalition Irrigated Lands Regulatory Program
 Five-Year Assessment with SAMP Groundwater Report Considerations
 Northern California Water Association*

Figure 5-10b

Explanation

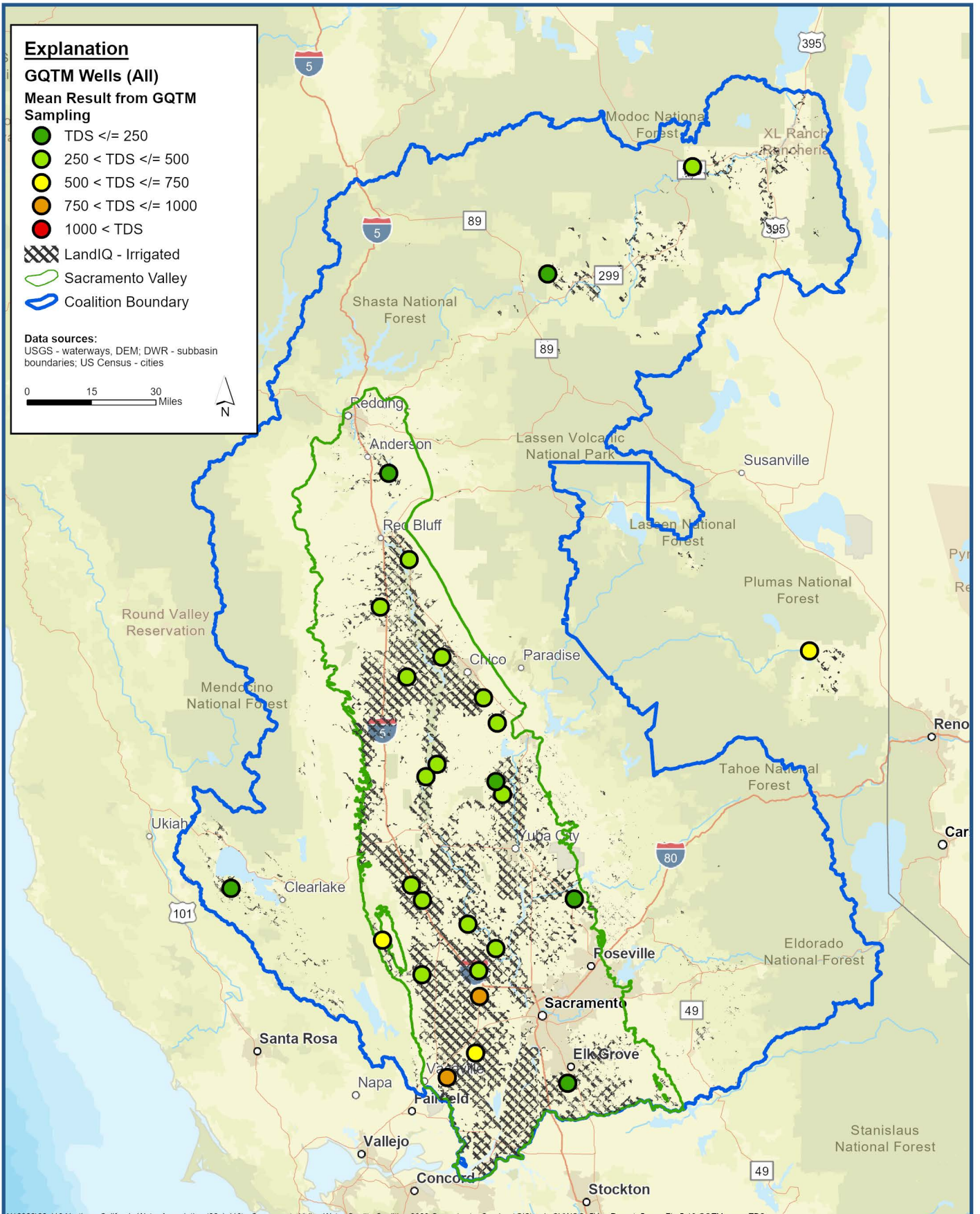
GQTM Wells (All)
Mean Result from GQTM Sampling

- TDS <= 250
- 250 < TDS <= 500
- 500 < TDS <= 750
- 750 < TDS <= 1000
- 1000 < TDS

- LandIQ - Irrigated
- Sacramento Valley
- Coalition Boundary

Data sources:
 USGS - waterways, DEM; DWR - subbasin boundaries; US Census - cities

0 15 30 Miles



X:\2022\22-110 Northern California Water Association (22-1-110) - Sacramento Valley Water Quality Coalition 2023 Groundwater Services\GIS\smk_SVVQC_5YearReport_5_aprx\Fig 5-10 GQTM mean TDS



Average TDS Conditions in GQTM Wells with Irrigated Agriculture

*Sacramento Valley Water Quality Coalition Irrigated Lands Regulatory Program
 Five-Year Assessment with SAMP Groundwater Report Considerations
 Northern California Water Association*

Figure 5-10c

Explanation

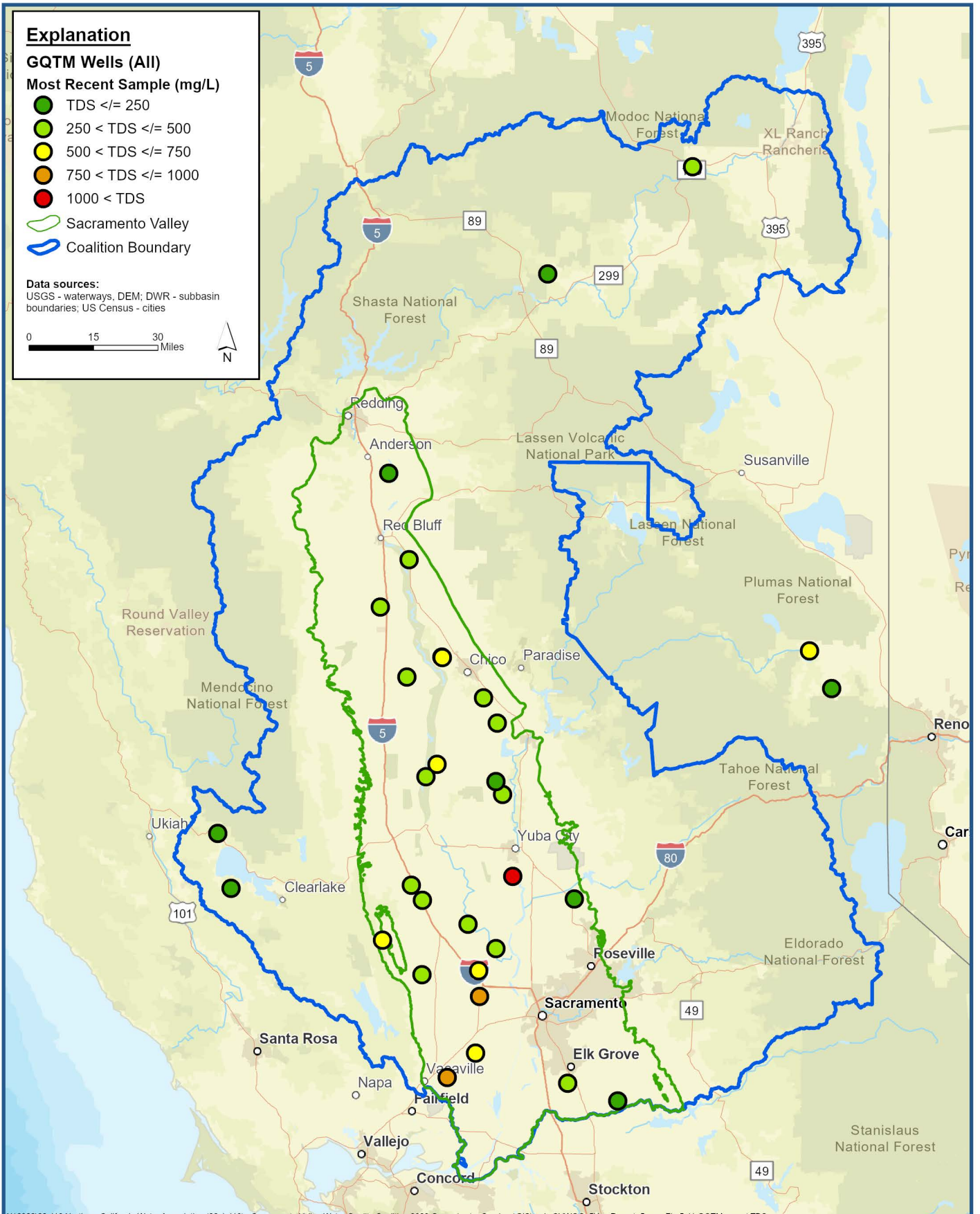
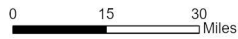
GQTM Wells (All)

Most Recent Sample (mg/L)

- TDS \leq 250
- 250 < TDS \leq 500
- 500 < TDS \leq 750
- 750 < TDS \leq 1000
- 1000 < TDS

- Sacramento Valley
- Coalition Boundary

Data sources:
USGS - waterways, DEM; DWR - subbasin boundaries; US Census - cities



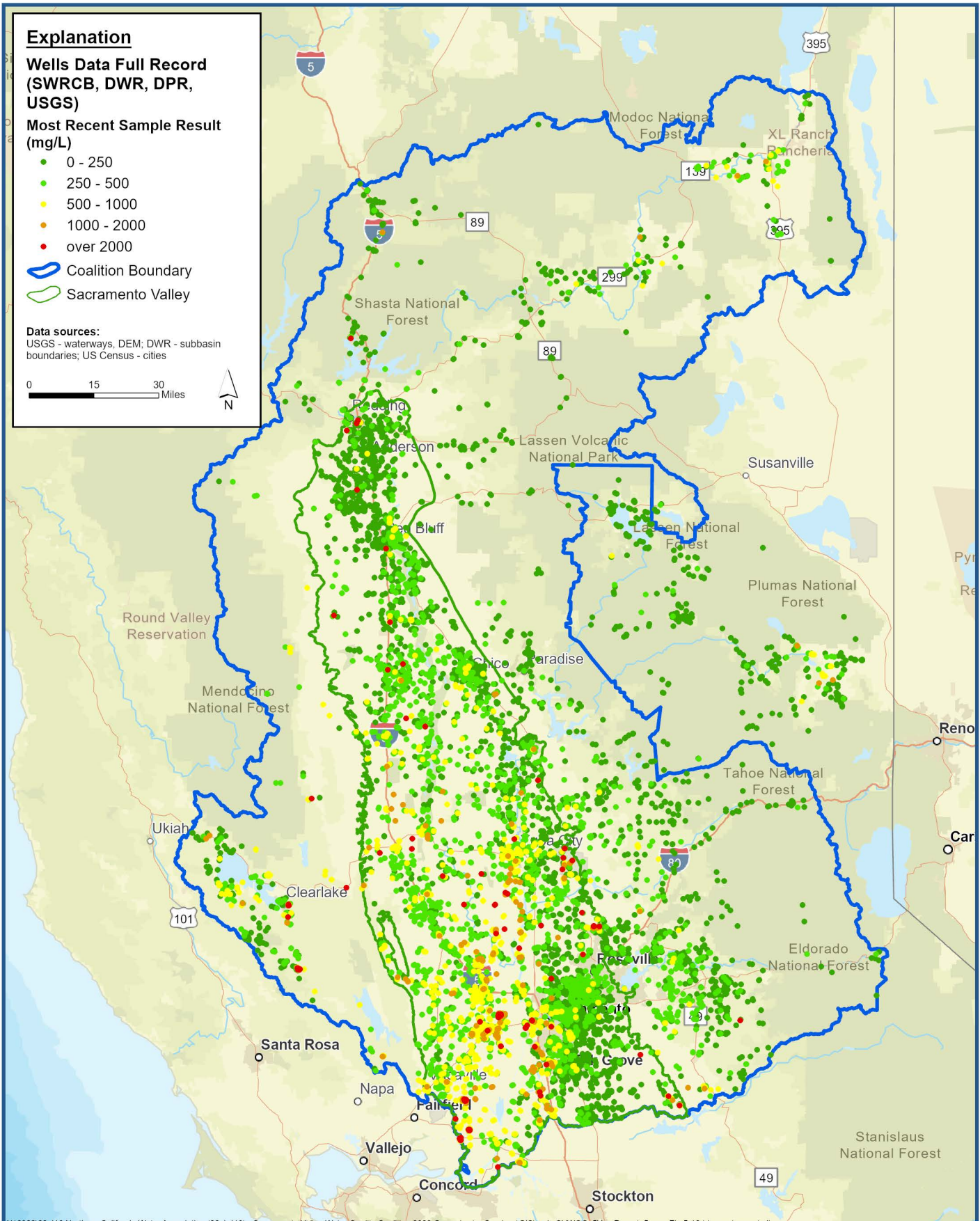
X:\2022\22-110 Northern California Water Association (22-1-110) - Sacramento Valley Water Quality Coalition 2023 Groundwater Services\GIS\amk_SVVQC_5YearReport_5_aprx\Fig 5-11 GQTM recent TDS

Most Recent TDS Conditions in GQTM Wells



Sacramento Valley Water Quality Coalition Irrigated Lands Regulatory Program
Five-Year Assessment with SAMP Groundwater Report Considerations
Northern California Water Association

Figure 5-11



Most Recent TDS Conditions in All Wells with Available Data



Sacramento Valley Water Quality Coalition Irrigated Lands Regulatory Program
Five-Year Assessment with SAMP Groundwater Report Considerations
Northern California Water Association

Figure 5-12

Explanation

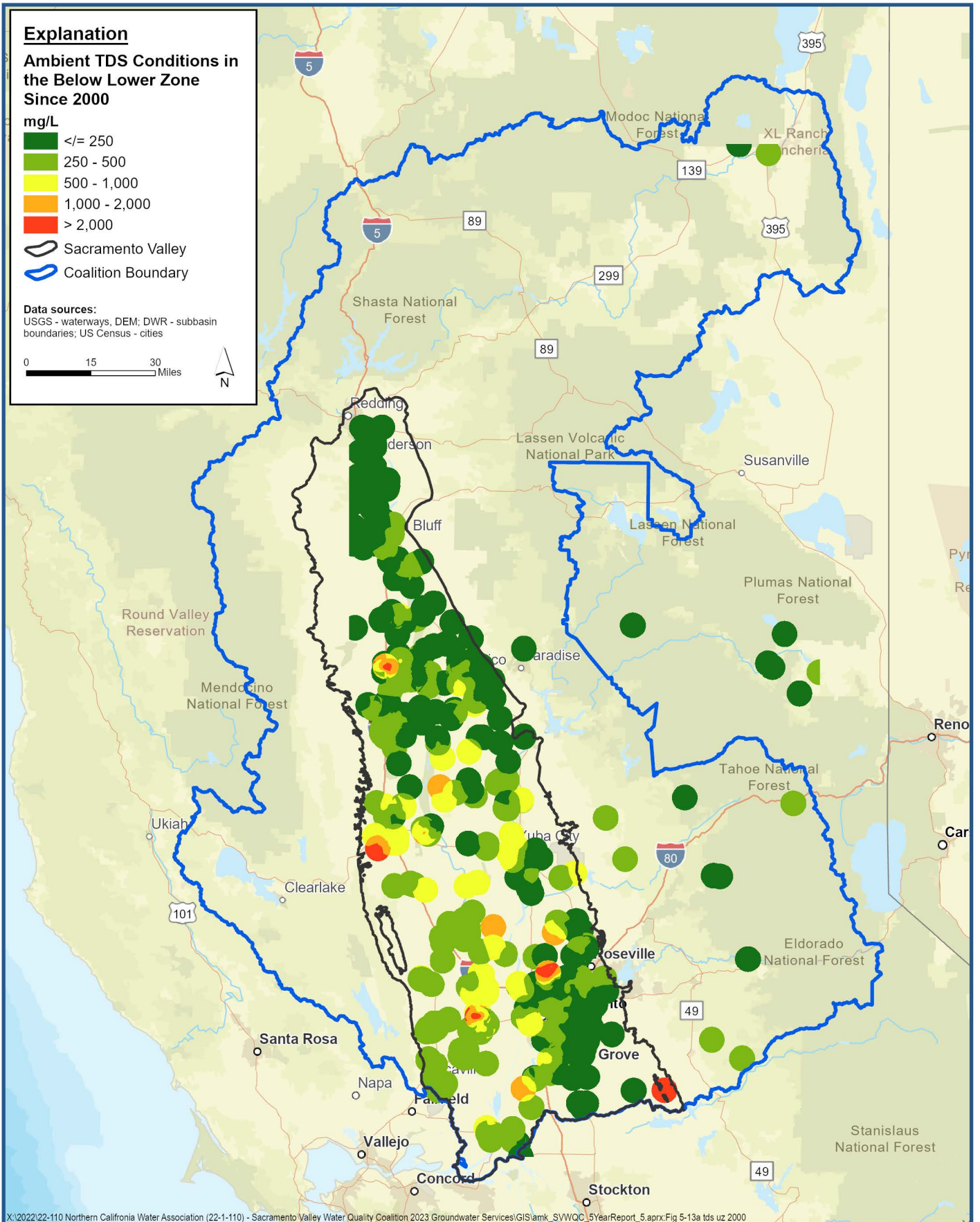
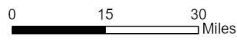
Ambient TDS Conditions in the Below Lower Zone Since 2000

mg/L

- <= 250
- 250 - 500
- 500 - 1,000
- 1,000 - 2,000
- > 2,000

- Sacramento Valley
- Coalition Boundary

Data sources:
USGS - waterways, DEM; DWR - subbasin boundaries; US Census - cities



X:\2022\22-110 Northern California Water Association (22-1-110) - Sacramento Valley Water Quality Coalition 2023 Groundwater Services\GIS\amk_SVVQC_5YearReport_5_aprx\Fig 5-13a tds uz 2000

Ambient TDS Conditions in the Upper Zone Since 2000



Sacramento Valley Water Quality Coalition Irrigated Lands Regulatory Program
Five-Year Assessment with SAMP Groundwater Report Considerations
Northern California Water Association

Figure 5-13a

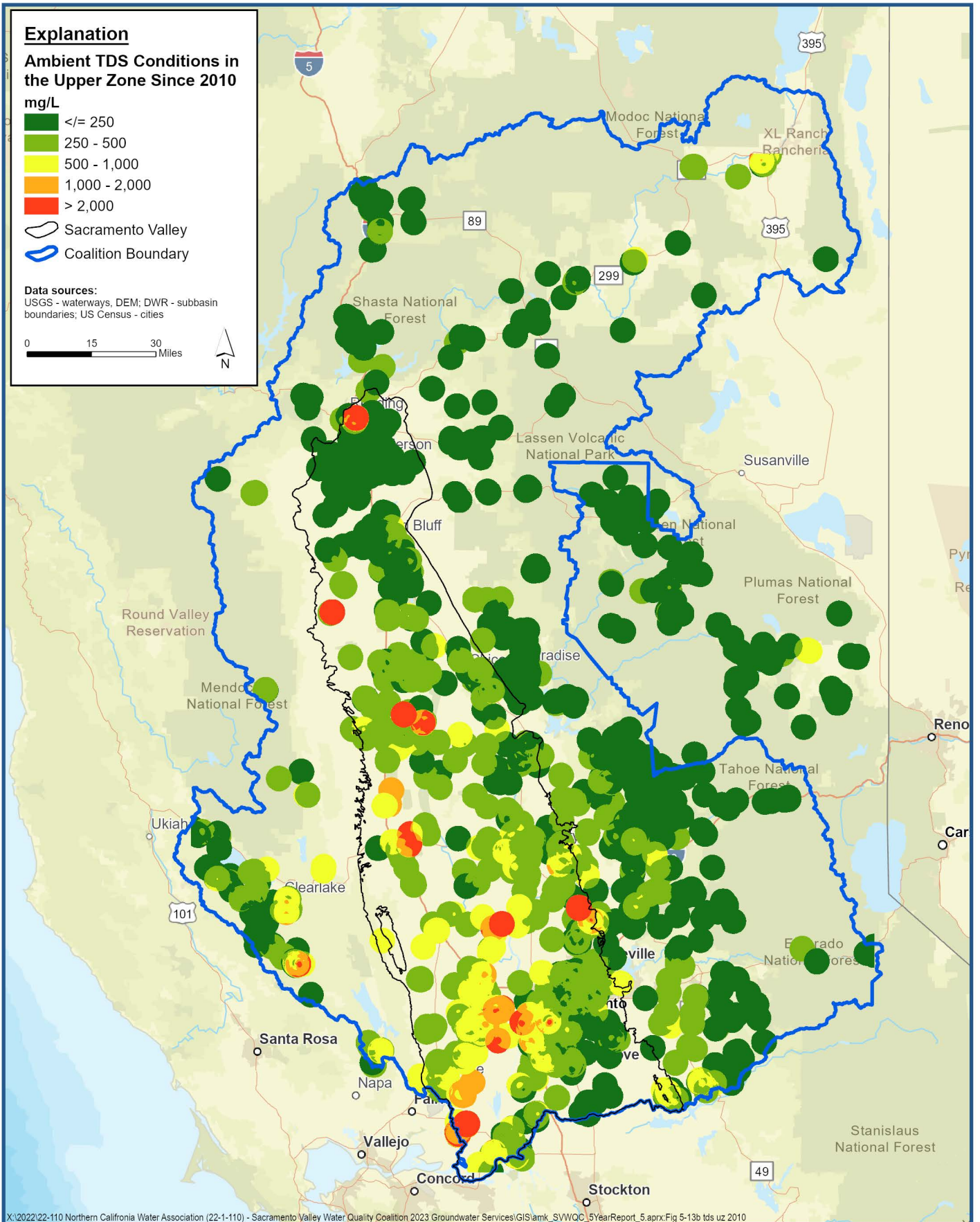

Explanation

Ambient TDS Conditions in the Upper Zone Since 2010
mg/L

- <= 250
- 250 - 500
- 500 - 1,000
- 1,000 - 2,000
- > 2,000

- Sacramento Valley
- Coalition Boundary

Data sources:
USGS - waterways, DEM; DWR - subbasin boundaries; US Census - cities



X:\2022\22-110 Northern California Water Association (22-1-110) - Sacramento Valley Water Quality Coalition 2023 Groundwater Services\GIS\smk_SVVQC_5YearReport_5_aprx\Fig 5-13b tds uz 2010

Ambient TDS Conditions in the Upper Zone Since 2010



Sacramento Valley Water Quality Coalition Irrigated Lands Regulatory Program
Five-Year Assessment with SAMP Groundwater Report Considerations
Northern California Water Association

Figure 5-13b

Explanation

Ambient TDS Conditions in the Lower Zone Since 2000

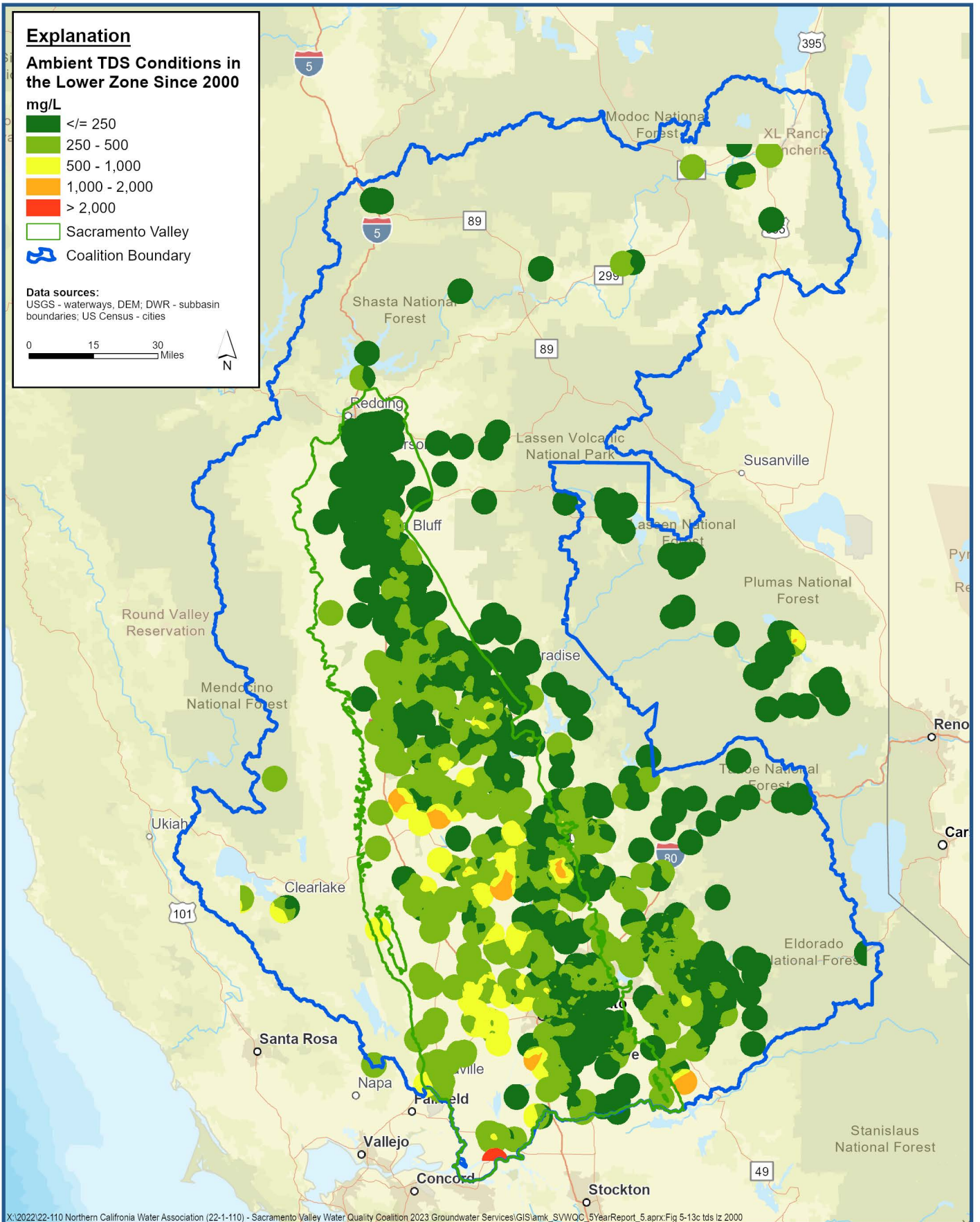
mg/L

- <= 250
- 250 - 500
- 500 - 1,000
- 1,000 - 2,000
- > 2,000

- Sacramento Valley
- Coalition Boundary

Data sources:

USGS - waterways, DEM; DWR - subbasin boundaries; US Census - cities



X:\2022\22-110 Northern California Water Association (22-1-110) - Sacramento Valley Water Quality Coalition 2023 Groundwater Services\GIS\smk_SVVQC_5YearReport_5_aprx\Fig 5-13c tds lz 2000

Ambient TDS Conditions in the Lower Zone Since 2000



Sacramento Valley Water Quality Coalition Irrigated Lands Regulatory Program
Five-Year Assessment with SAMP Groundwater Report Considerations
Northern California Water Association

Figure 5-13c

Explanation

Ambient TDS Conditions in the Lower Zone Since 2010

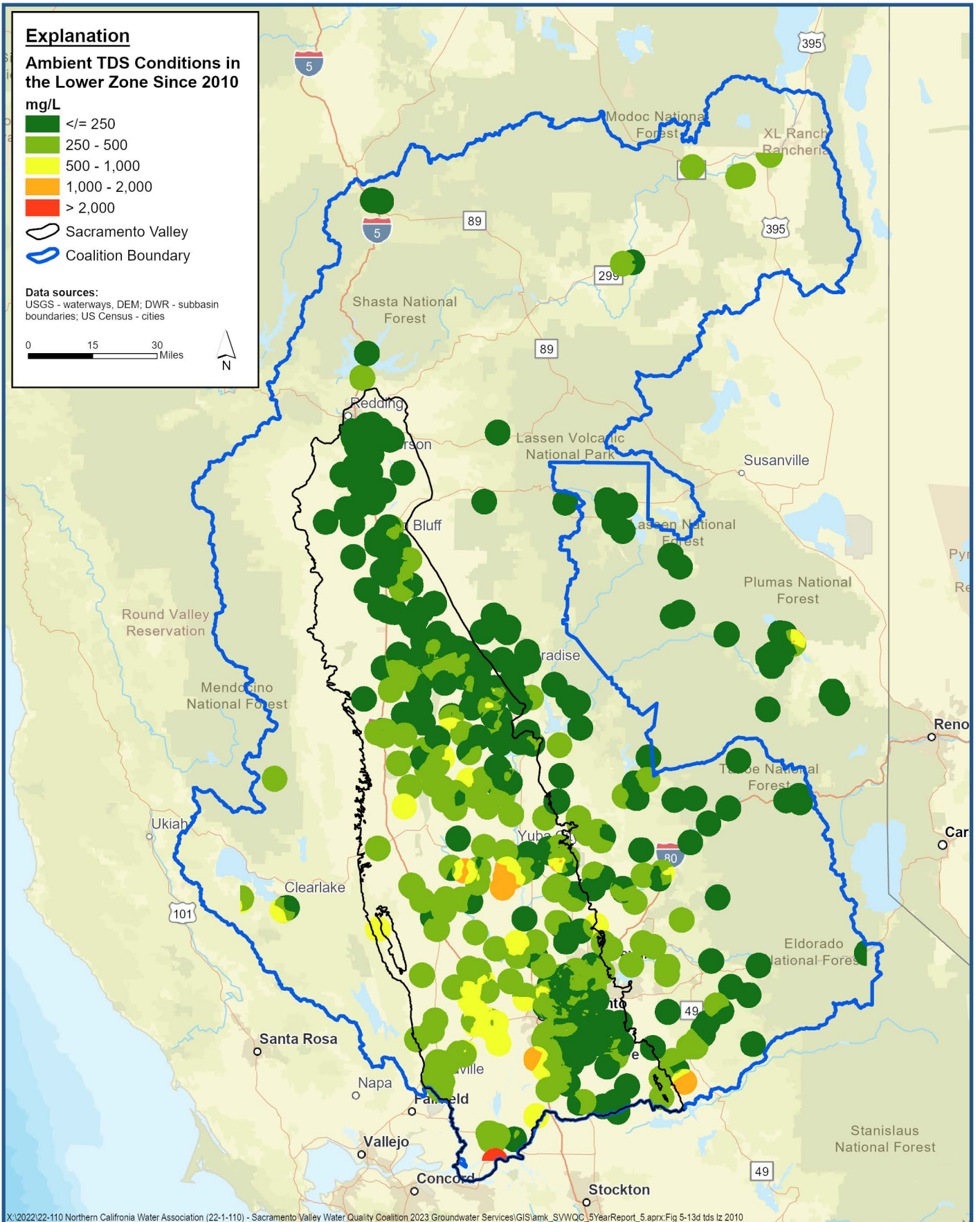
mg/L

- <= 250
- 250 - 500
- 500 - 1,000
- 1,000 - 2,000
- > 2,000

- Sacramento Valley
- Coalition Boundary

Data sources:

USGS - waterways; DEM; DWR - subbasin boundaries; US Census - cities



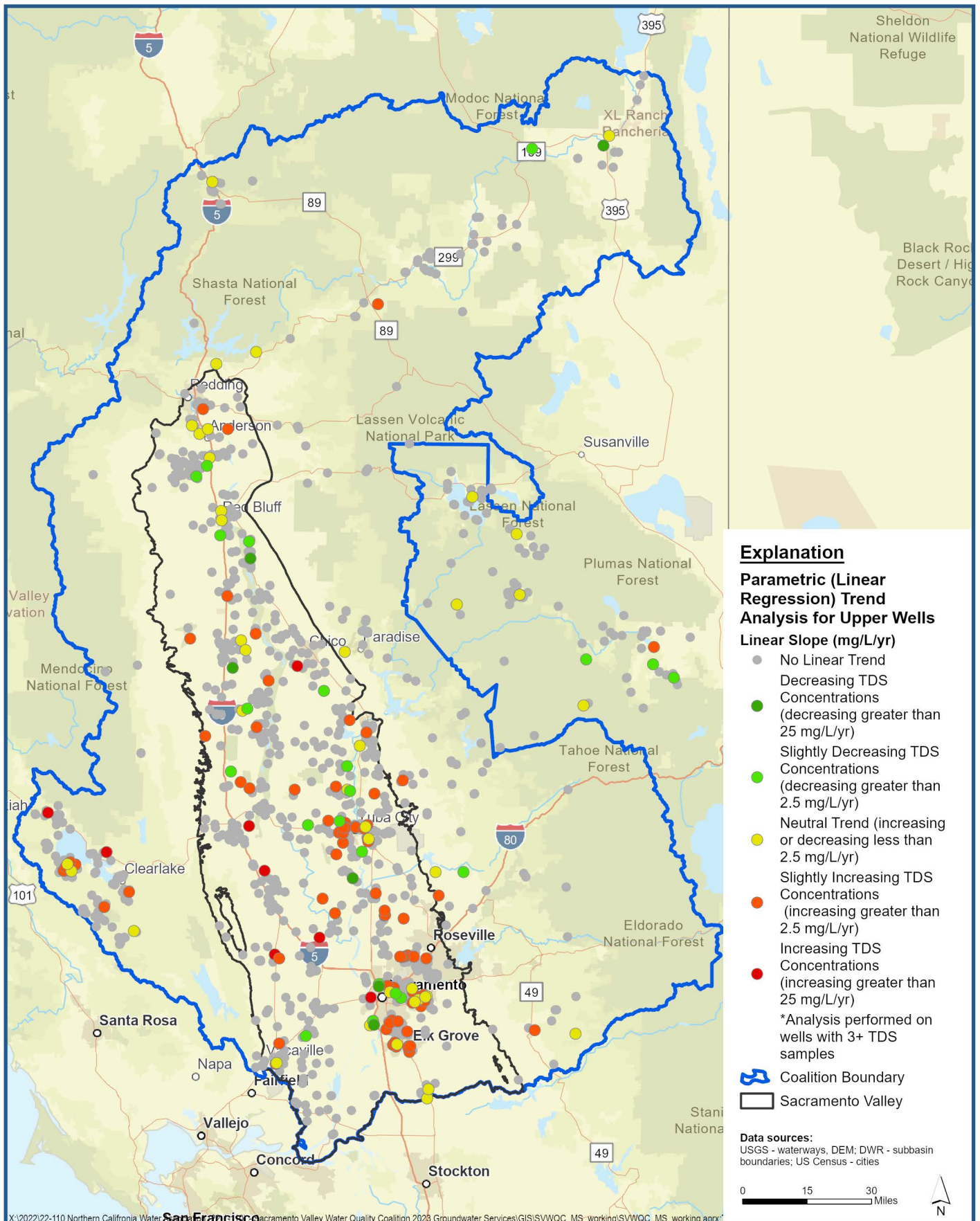
X:\2022\22-110 Northern California Water Association (22-1-110) - Sacramento Valley Water Quality Coalition 2023 Groundwater Services\GIS\amk_SVVQC_5YearReport_5_aprx\Fig 5-13d tds lz 2010

Ambient TDS Conditions in the Lower Zone Since 2010



Sacramento Valley Water Quality Coalition Irrigated Lands Regulatory Program
Five-Year Assessment with SAMP Groundwater Report Considerations
Northern California Water Association

Figure 5-13d



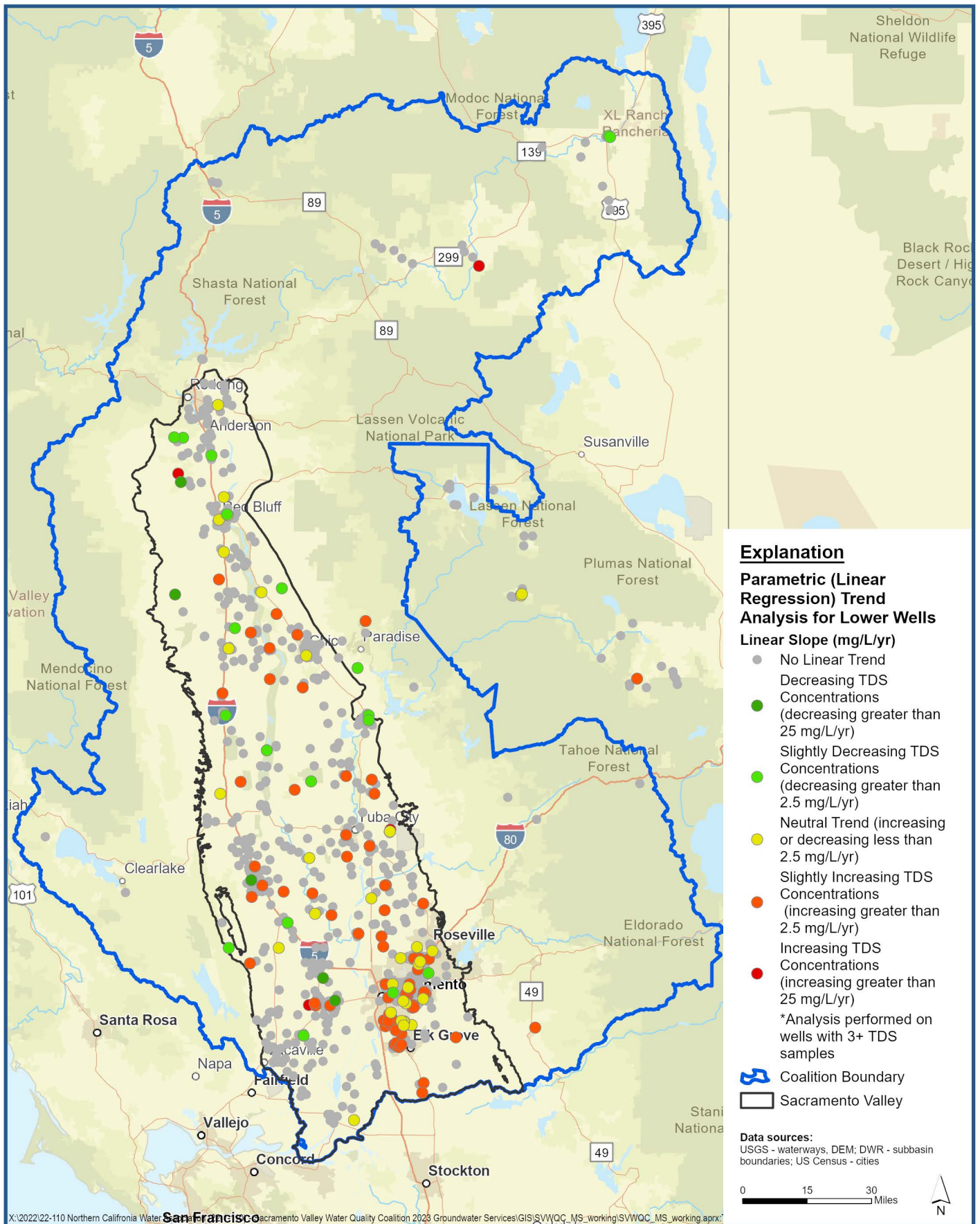
X:\2022\22-110 Northern California Water Quality Coalition 2023 Groundwater Services\GIS\SVWQC_MS_working\SVWQC_MS_working.aprx



**Parametric TDS Trends in Upper Zone Wells
 Full Record of Wells with Data before 2000**

*Sacramento Valley Water Quality Coalition Irrigated Lands Program
 Five-Year Assessment with SAMP Groundwater Report Considerations
 Northern California Water Association*

Figure 5-14a



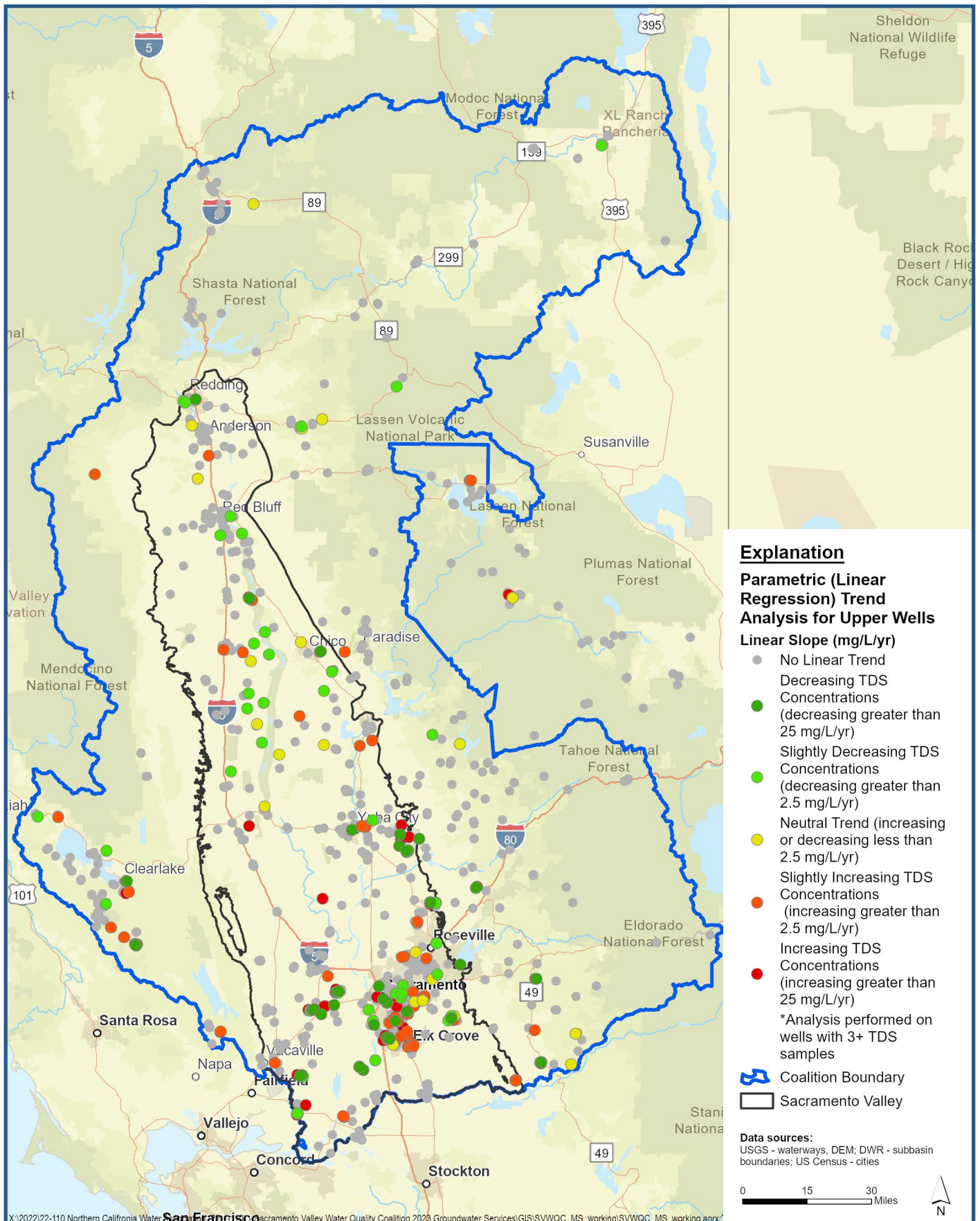
X:\2022\22-110 Northern California Water Quality Assessment\GIS\SVWQC_MS_working\SVWQC_MS_working.aprx



**Parametric TDS Trends in Lower Zone Wells
 Full Record of Wells with Data before 2000**

*Sacramento Valley Water Quality Coalition Irrigated Lands Program
 Five-Year Assessment with SAMP Groundwater Report Considerations
 Northern California Water Association*

Figure 5-14b



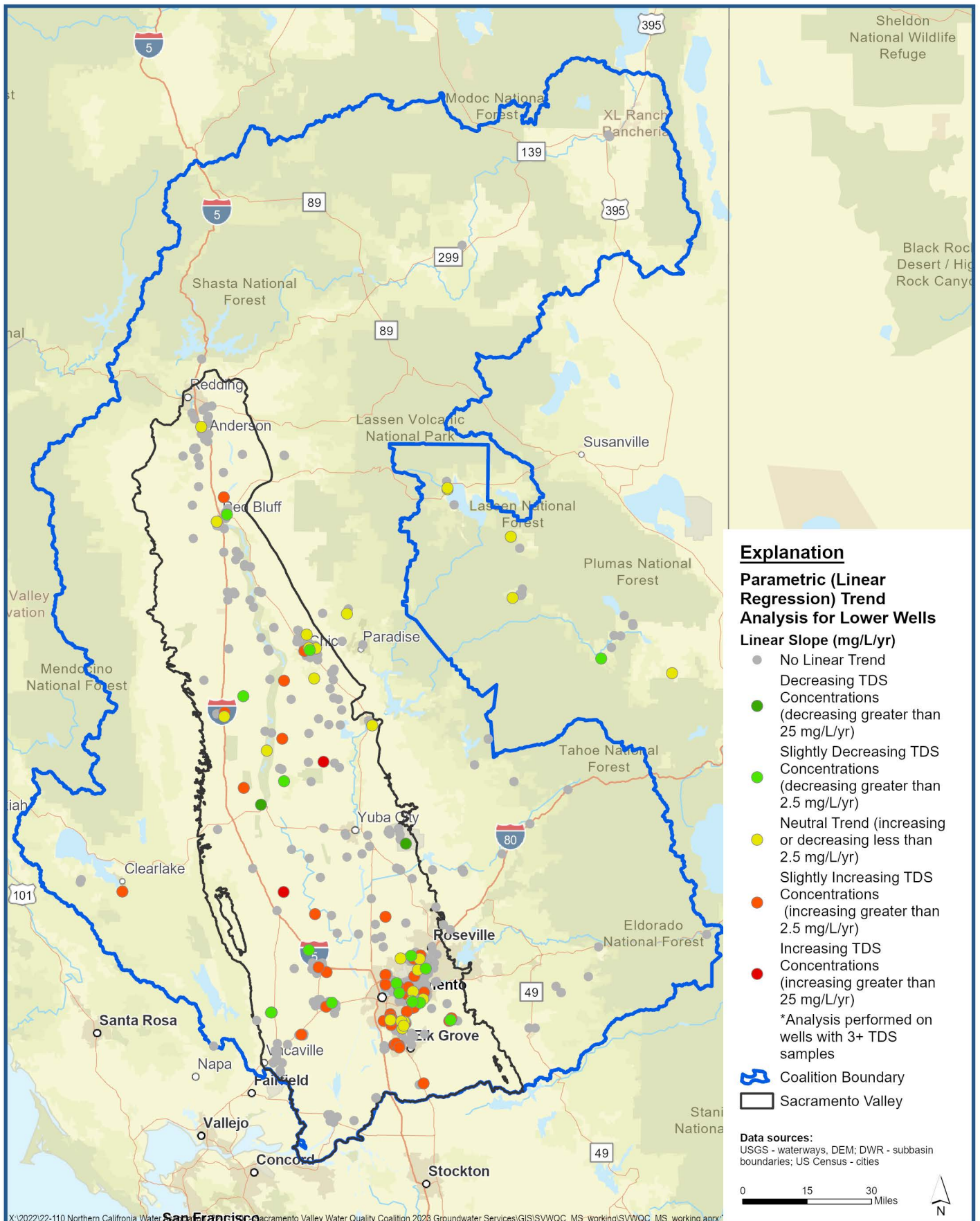
X:\2022\22-110 Northern California Water Quality Assessment\GIS\SVWQC_MS_working\SVWQC_MS_working.aprx



**Parametric TDS Trends in Upper Zone Wells
 Post-2000 Record**

*Sacramento Valley Water Quality Coalition Irrigated Lands Program
 Five-Year Assessment with SAMP Groundwater Report Considerations
 Northern California Water Association*

Figure 5-15a



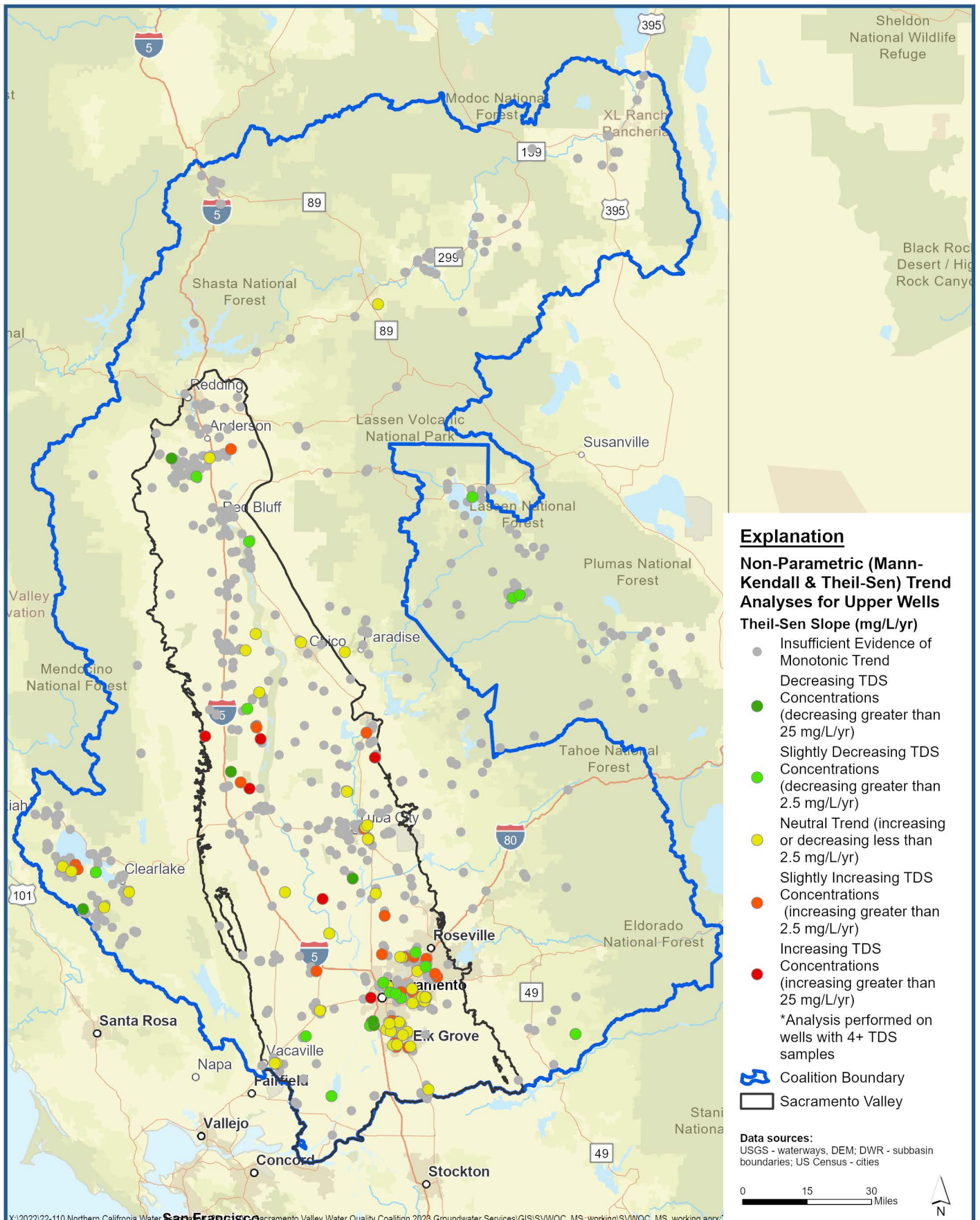
X:\2022\22-110 Northern California Water Quality Assessment\GIS\SVWQC_MS_working\SVWQC_MS_working.aprx



**Parametric TDS Trends in Lower Zone Wells
 Post-2000 Record**

*Sacramento Valley Water Quality Coalition Irrigated Lands Program
 Five-Year Assessment with SAMP Groundwater Report Considerations
 Northern California Water Association*

Figure 5-15b



Explanation
Non-Parametric (Mann-Kendall & Theil-Sen) Trend Analyses for Upper Wells
Theil-Sen Slope (mg/L/yr)

- Insufficient Evidence of Monotonic Trend
- Decreasing TDS Concentrations (decreasing greater than 25 mg/L/yr)
- Slightly Decreasing TDS Concentrations (decreasing greater than 2.5 mg/L/yr)
- Neutral Trend (increasing or decreasing less than 2.5 mg/L/yr)
- Slightly Increasing TDS Concentrations (increasing greater than 2.5 mg/L/yr)
- Increasing TDS Concentrations (increasing greater than 25 mg/L/yr)

*Analysis performed on wells with 4+ TDS samples

- Coalition Boundary
- Sacramento Valley

Data sources:
 USGS - waterways, DEM; DWR - subbasin boundaries; US Census - cities



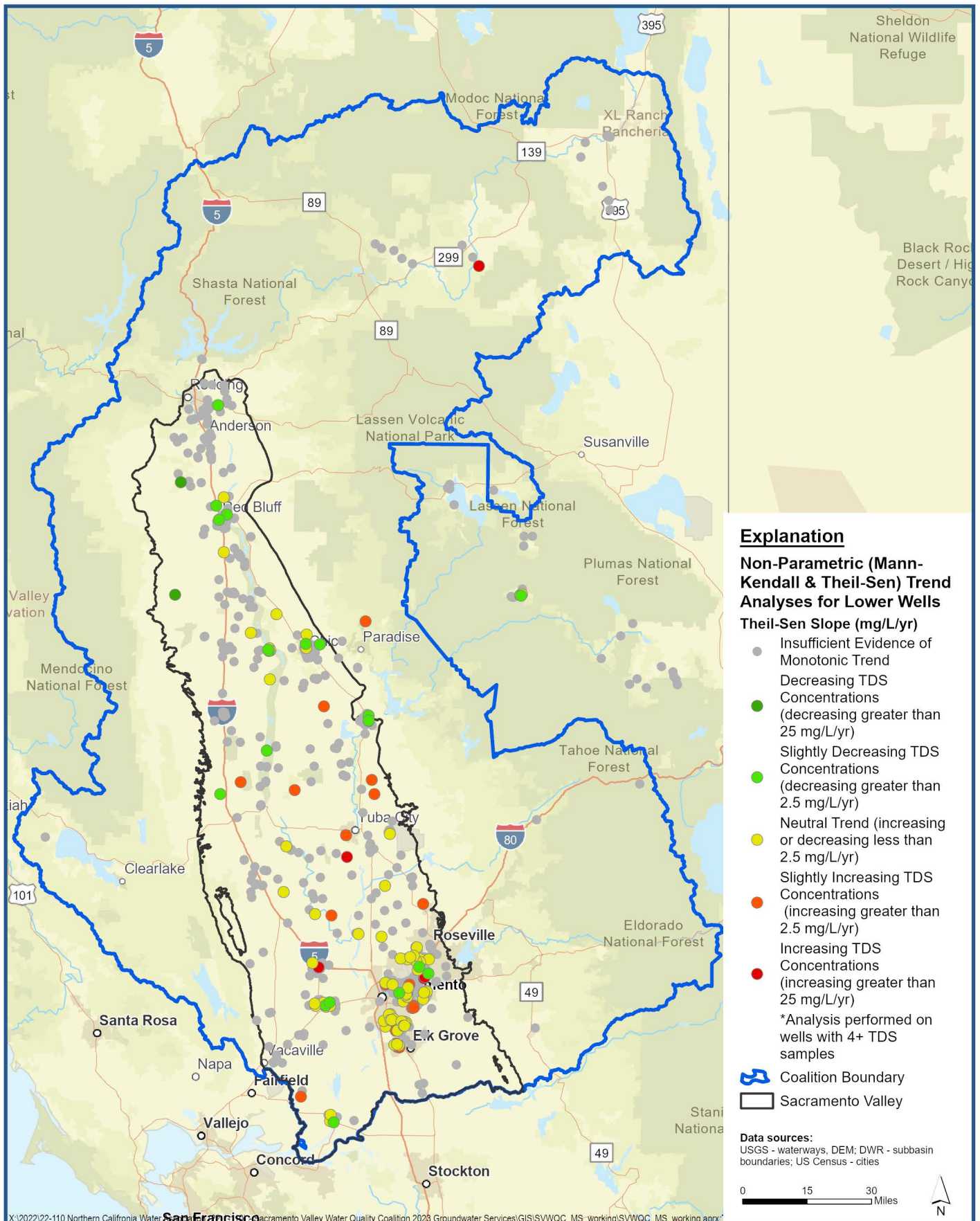
X:\2022\22-110 Northern California Water Quality Coalition 2023 Groundwater Services\GIS\SVWQC_MS_working\SVWQC_MS_working.aprx



Non-Parametric TDS Trends in Upper Zone Wells
Full Record of Wells with Data before 2000

*Sacramento Valley Water Quality Coalition Irrigated Lands Program
 Five-Year Assessment with SAMP Groundwater Report Considerations
 Northern California Water Association*

Figure 5-16a



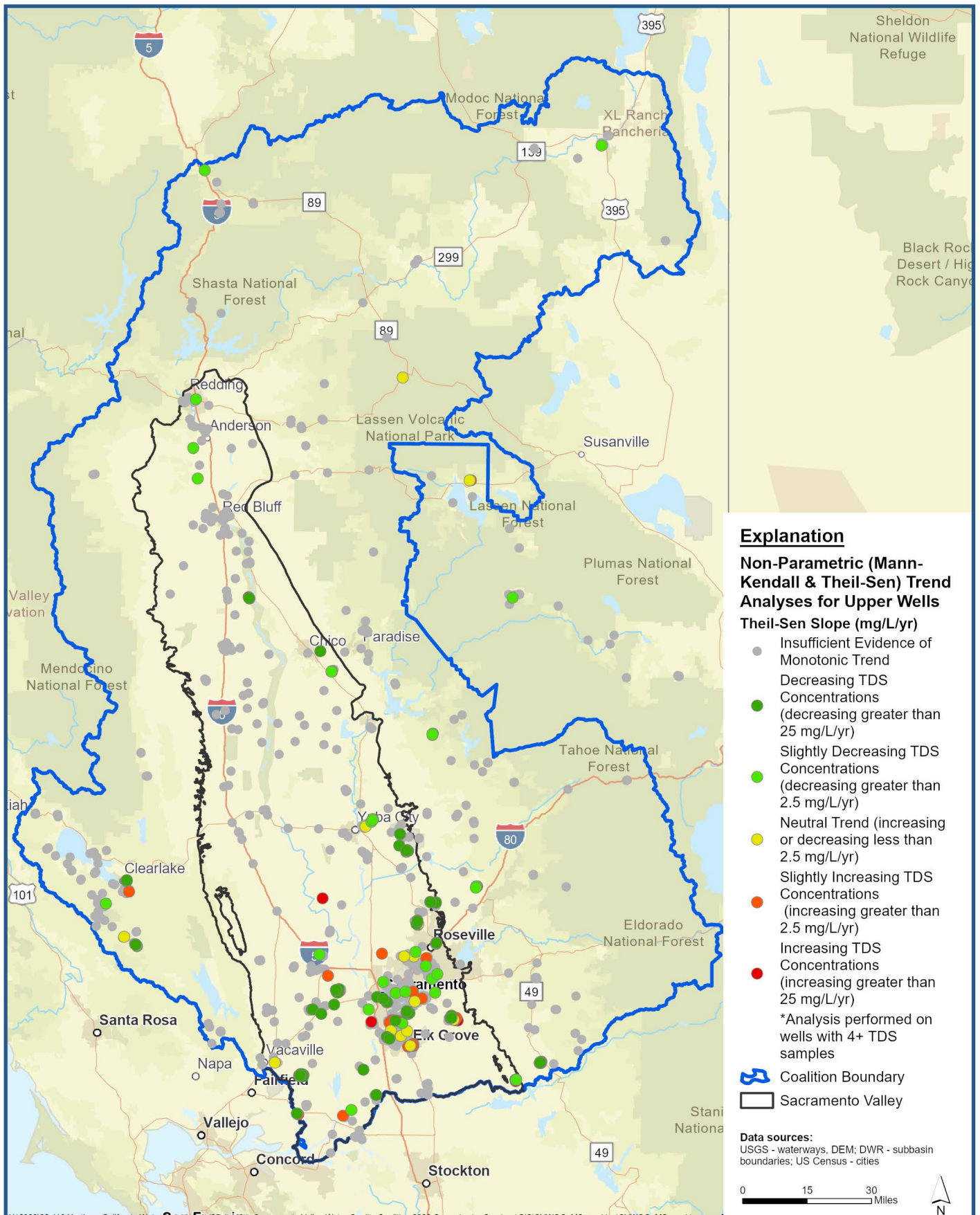
X:\2022\22-110 Northern California Water Quality Assessment\GIS\SVWQC_MS_working\SVWQC_MS_working.aprx



**Non-Parametric TDS Trends in Lower Zone Wells
 Full Record of Wells with Data before 2000**

*Sacramento Valley Water Quality Coalition Irrigated Lands Program
 Five-Year Assessment with SAMP Groundwater Report Considerations
 Northern California Water Association*

Figure 5-16b



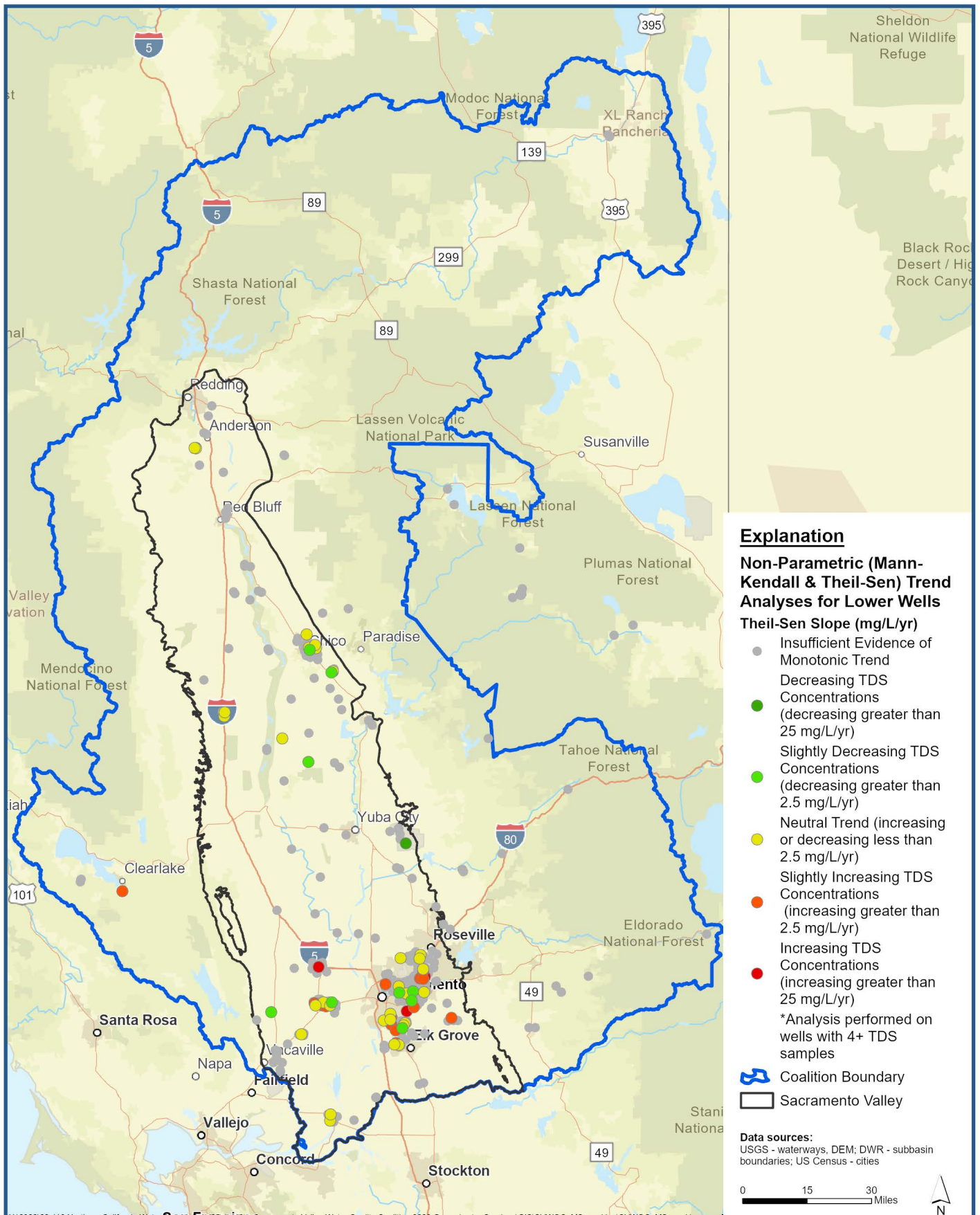
X:\2022\22-110 Northern California Water Quality Assessment\GIS\SVWQC_MS_working\SVWQC_MS_working.aprx



**Non-Parametric TDS Trends in Upper Zone Wells
 Post-2000 Record**

*Sacramento Valley Water Quality Coalition Irrigated Lands Program
 Five-Year Assessment with SAMP Groundwater Report Considerations
 Northern California Water Association*

Figure 5-17a



X:\2022\22-110 Northern California Water Quality Assessment\GIS\SVWQC_MS_working\SVWQC_MS_working.aprx



**Non-Parametric TDS Trends in Lower Zone Wells
 Post-2000 Record**

*Sacramento Valley Water Quality Coalition Irrigated Lands Program
 Five-Year Assessment with SAMP Groundwater Report Considerations
 Northern California Water Association*

Figure 5-17b

Explanation

Chemical

- 1,2-Dibromo-3-chloropropane (DBCP)
- Atrazine
- Sacramento Valley
- Coalition Boundary

Data sources:

USGS - waterways, DEM; DWR - subbasin boundaries; US Census - cities

0 15 30 Miles



X:\2022\22-110 Northern California Water Association (22-1-110) - Sacramento Valley Water Quality Coalition 2023 Groundwater Services\GIS\amk_SVVQC_5YearReport_5_aprx\Fig 5-18abc pcide ovr mcl HVA IAG



Publicly Available Pesticide Data Above the Maximum Contaminant Level

Sacramento Valley Water Quality Coalition Irrigated Lands Regulatory Program
Five-Year Assessment with SAMP Groundwater Report Considerations
Northern California Water Association

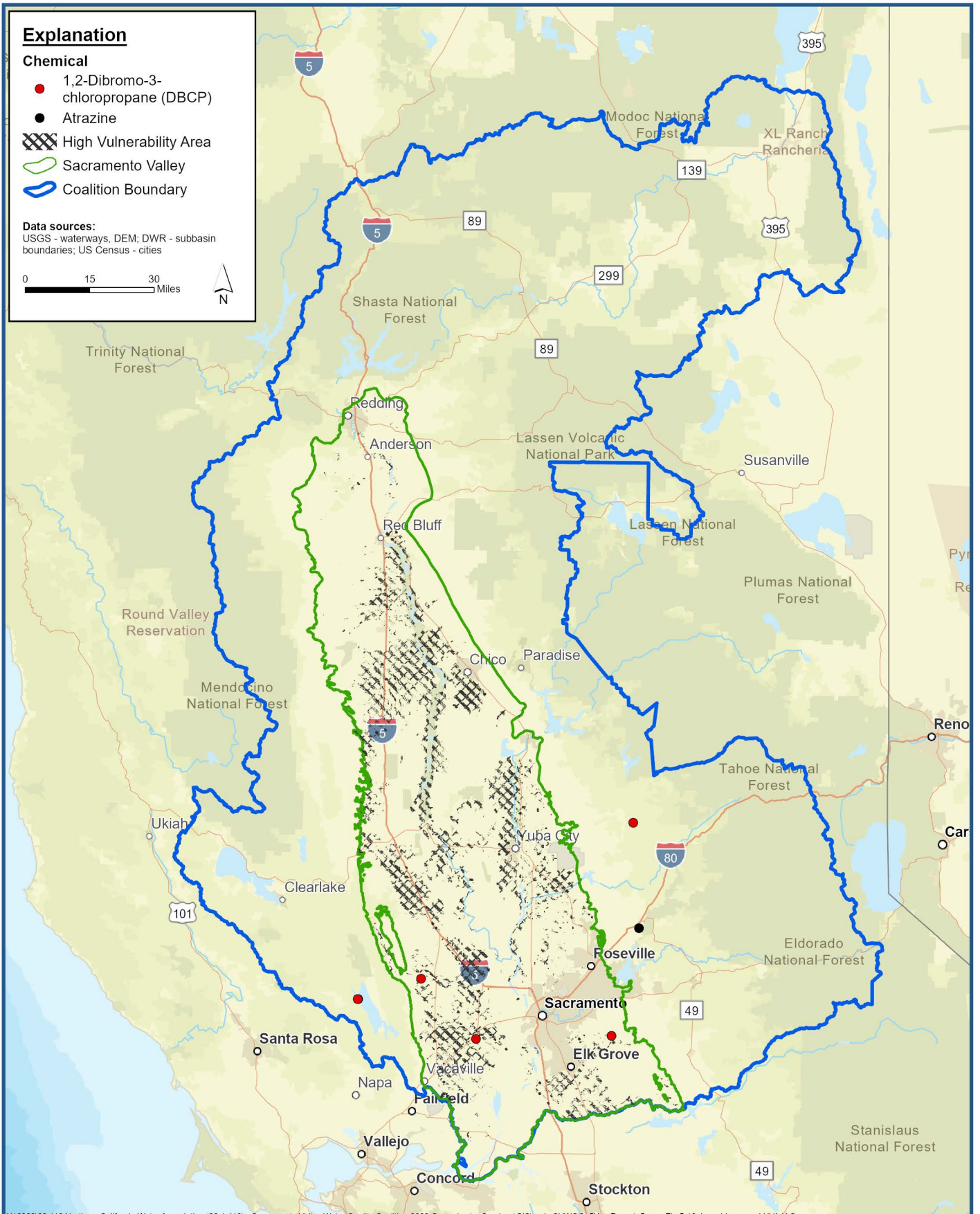

Figure 5-18

Explanation

Chemical

- 1,2-Dibromo-3-chloropropane (DBCP)
- Atrazine
- ▨ High Vulnerability Area
- Sacramento Valley
- Coalition Boundary

Data sources:
USGS - waterways, DEM; DWR - subbasin boundaries; US Census - cities



X:\2022\22-110 Northern California Water Association (22-1-110) - Sacramento Valley Water Quality Coalition 2023 Groundwater Services\GIS\amk_SVVQC_5YearReport_5_aprx\Fig 5-18abc pcide ovr mcl HVA IAG



Publicly Available Pesticide Data Above the Maximum Contaminant Level with HVAs

Sacramento Valley Water Quality Coalition Irrigated Lands Regulatory Program
Five-Year Assessment with SAMP Groundwater Report Considerations
Northern California Water Association

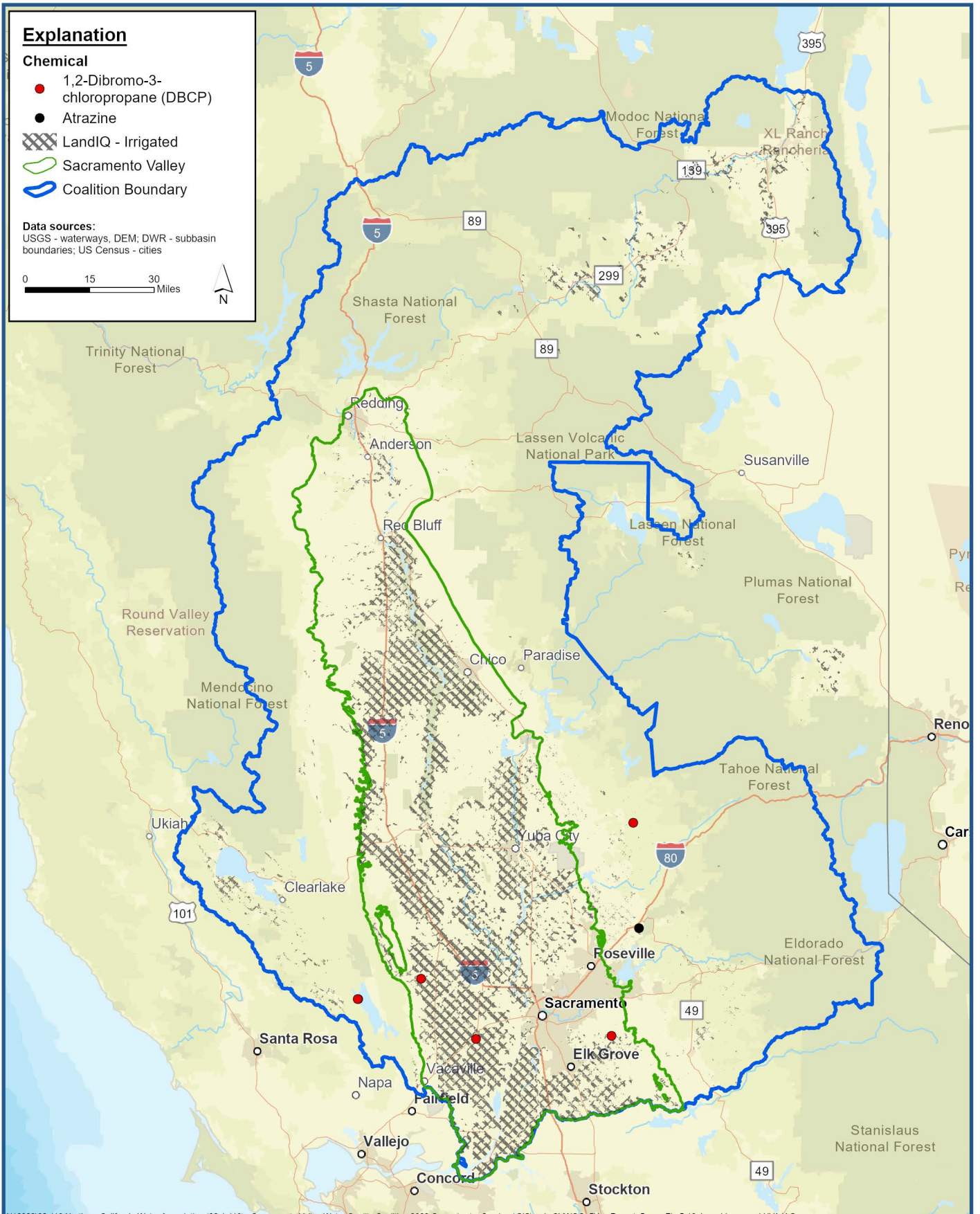

Figure 5-18a

Explanation

Chemical

- 1,2-Dibromo-3-chloropropane (DBCP)
- Atrazine
- ▨ LandIQ - Irrigated
- Sacramento Valley
- Coalition Boundary

Data sources:
USGS - waterways, DEM; DWR - subbasin boundaries; US Census - cities



X:\2022\22-110 Northern California Water Association (22-1-110) - Sacramento Valley Water Quality Coalition 2023 Groundwater Services\GIS\amk_SVVQC_5YearReport_5_aprx\Fig 5-18abc pcide ovr mcl HVA IAG



Publicly Available Pesticide Data Above the Maximum Contaminant Level with Irrigated Agriculture

Sacramento Valley Water Quality Coalition Irrigated Lands Regulatory Program
Five-Year Assessment with SAMP Groundwater Report Considerations
Northern California Water Association

Figure 5-18b

Explanation

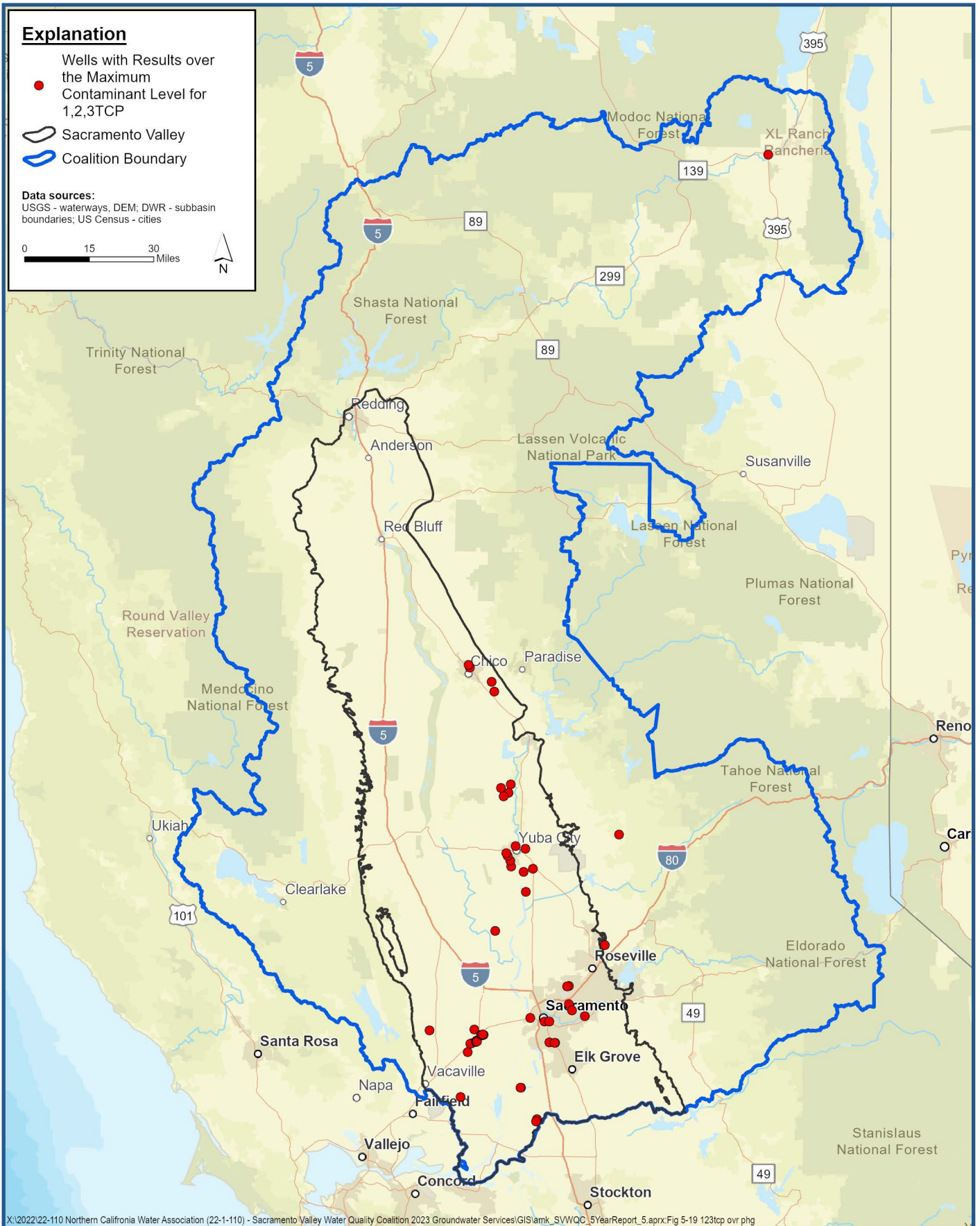
Wells with Results over the Maximum Contaminant Level for 1,2,3TCP



Sacramento Valley
Coalition Boundary

Data sources:
USGS - waterways, DEM; DWR - subbasin boundaries; US Census - cities

0 15 30 Miles



X:\2022\22-110 Northern California Water Association (22-1-110) - Sacramento Valley Water Quality Coalition 2023 Groundwater Services\GIS\amk_SVVQC_5YearReport_5_aprx\Fig 5-19 123tcp ovr phg



Groundwater Concentrations Above the Maximum Contaminant Level for 1,2,3-TCP

Sacramento Valley Water Quality Coalition Irrigated Lands Regulatory Program
Five-Year Assessment with SAMP Groundwater Report Considerations
Northern California Water Association

Figure 5-19

Explanation

Irrigated Agricultural
Lands not Characterized
for Nitrate in the Upper
Zone for Data Since 2010

**Ambient Nitrate Conditions
In the Upper Zone Since
2010**

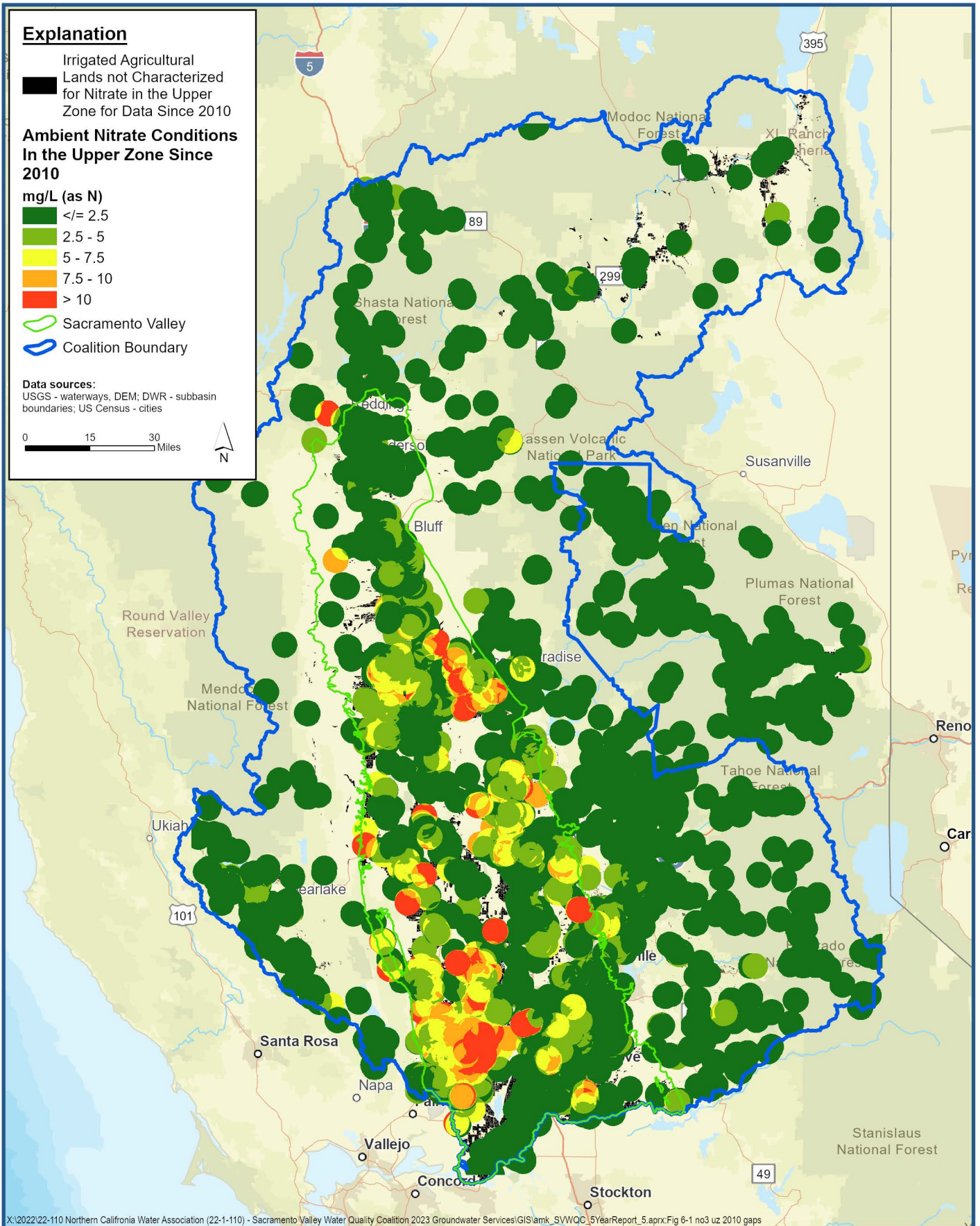
mg/L (as N)

- <= 2.5
- 2.5 - 5
- 5 - 7.5
- 7.5 - 10
- > 10

- Sacramento Valley
- Coalition Boundary

Data sources:

USGS - waterways, DEM; DWR - subbasin
boundaries; US Census - cities



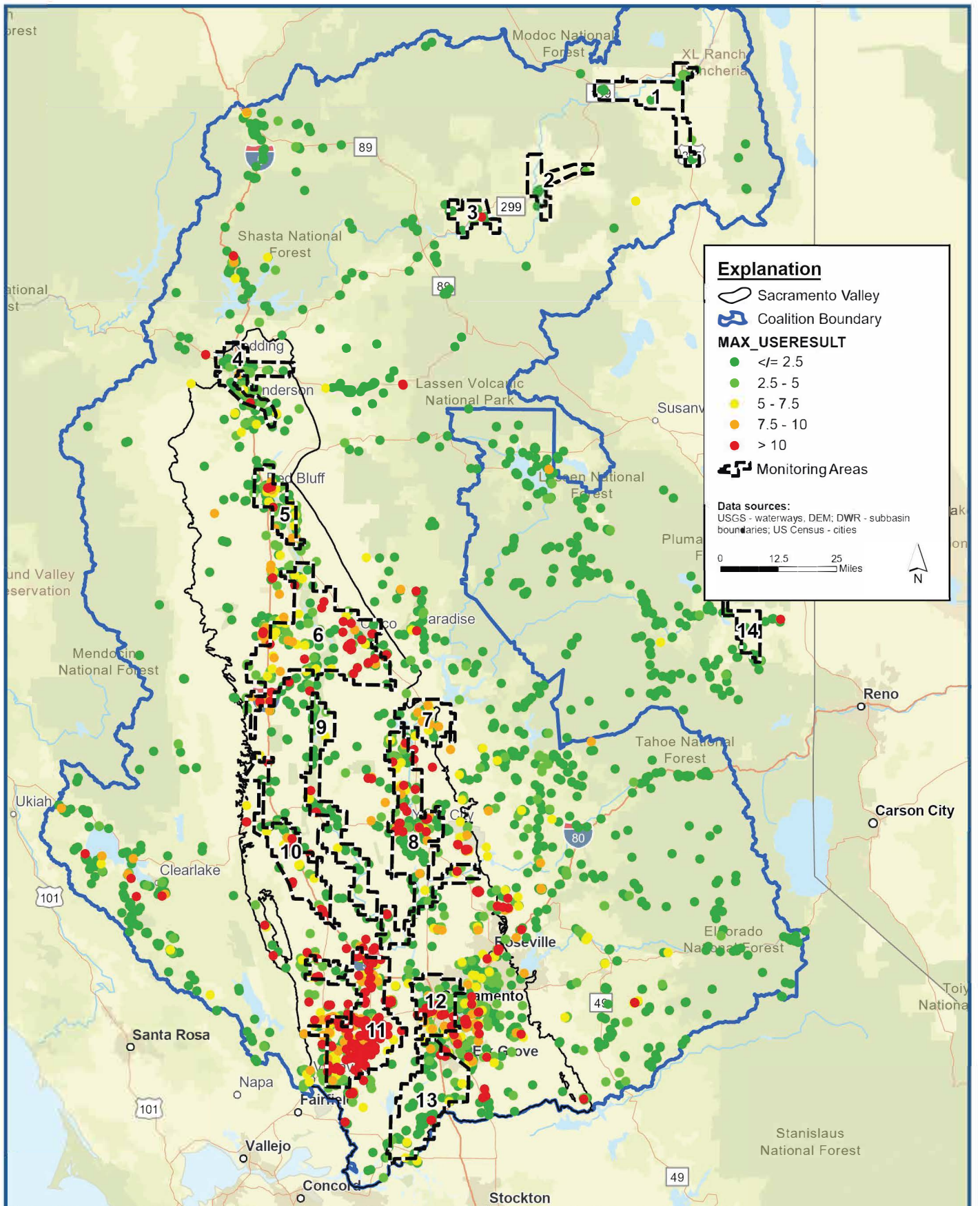
X:\2022\22-110 Northern California Water Association (22-1-110) - Sacramento Valley Water Quality Coalition 2023 Groundwater Services\GIS\amk_SVWQC_5YearReport_5_aprx\Fig 6-1 no3 uz 2010 gaps



**Unknown Post-2010 Ambient Nitrate Areas
that Overlap with 2019 Irrigated Agriculture**

Sacramento Valley Water Quality Coalition Irrigated Lands Regulatory Program
Five-Year Assessment with SAMP Groundwater Report Considerations
Northern California Water Association

Figure 6-1



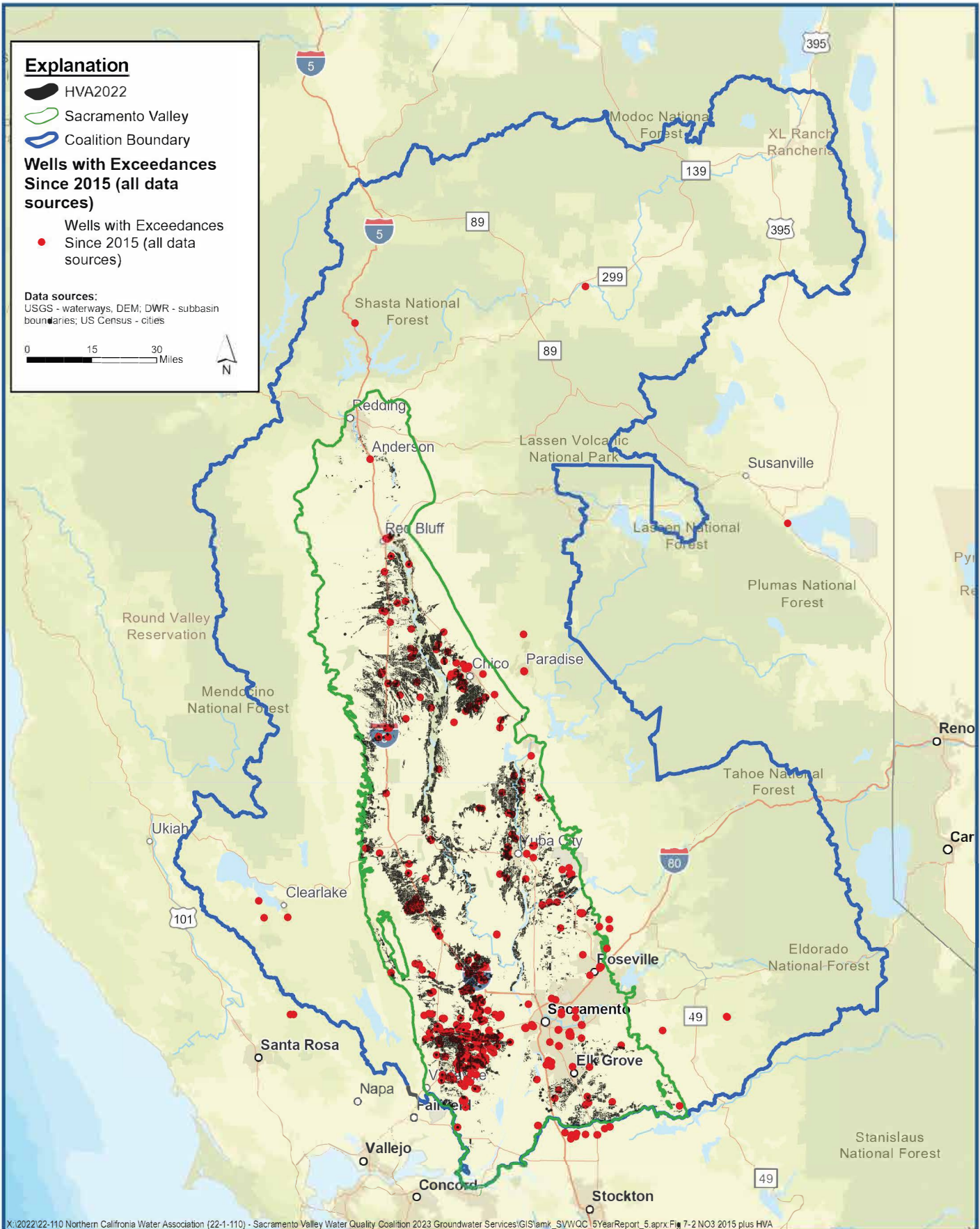
X:\2022\22-110 Northern California Water Association (22-1-110) - Sacramento Valley Water Quality Coalition 2023 Groundwater Services\GIS\amk_SVWQC_5YearReport_5.aprx:Fig 5-4b0 n03 uz 2010



**Well Nitrate Conditions in the Upper Zone Since 2010
 With Monitoring Areas**

*Sacramento Valley Water Quality Coalition Irrigated Lands Regulatory Program
 Five-Year Assessment with SAMP Groundwater Report Considerations
 Northern California Water Association*

Figure 6-2



X:\2022\22-110 Northern California Water Association (22-1-110) - Sacramento Valley Water Quality Coalition 2023 Groundwater Services\GIS\amk_SVWQC 5YearReport_5.aprx:Fig 7-2 NO3 2015 plus HVA



SVWQC HVAs in Comparison to 2015-2022 Nitrate Exceedances in Data from All Sources (Including Regulated Facilities)

Sacramento Valley Water Quality Coalition Irrigated Lands Regulatory Program Five-Year Assessment with SAMP Groundwater Report Considerations Northern California Water Association

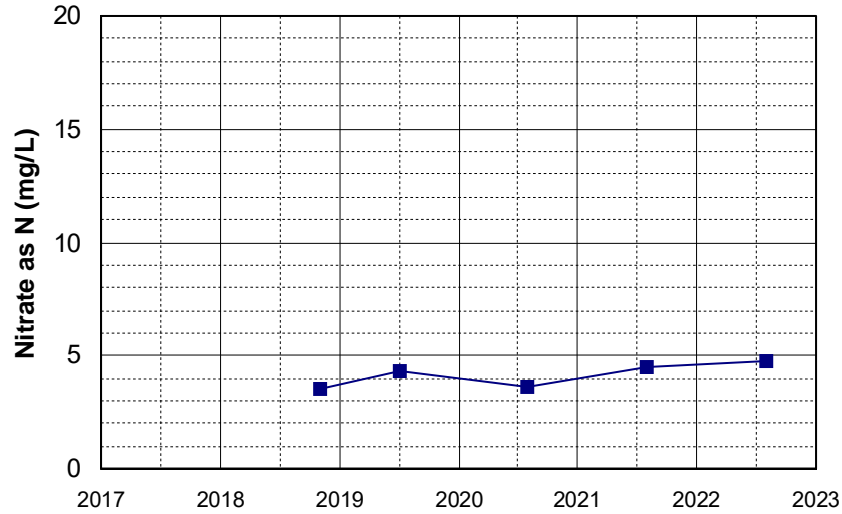
Figure 7-1

Appendix A

Time Series Plots: Nitrate

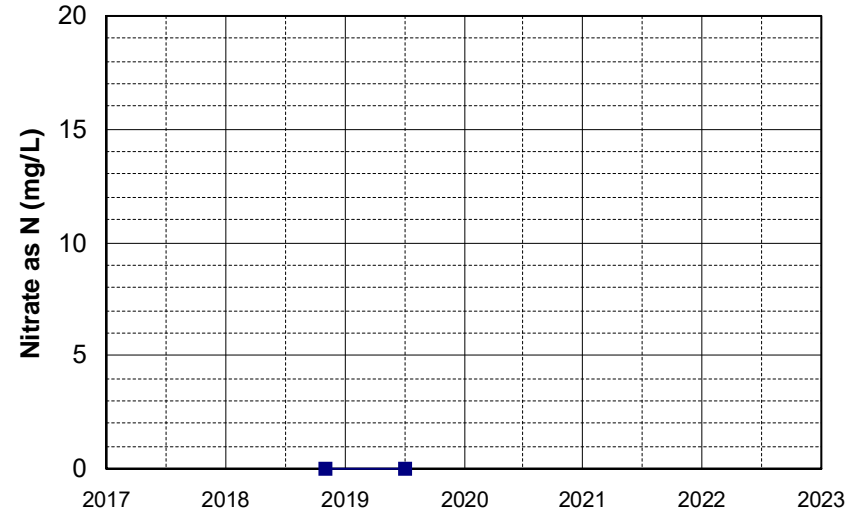
Well Name: SVWQC00001
Well Type: PWS
Depth Zone: Upper

Well Depth: 150
of Measurements: 5
Period of Record: 2018-2022



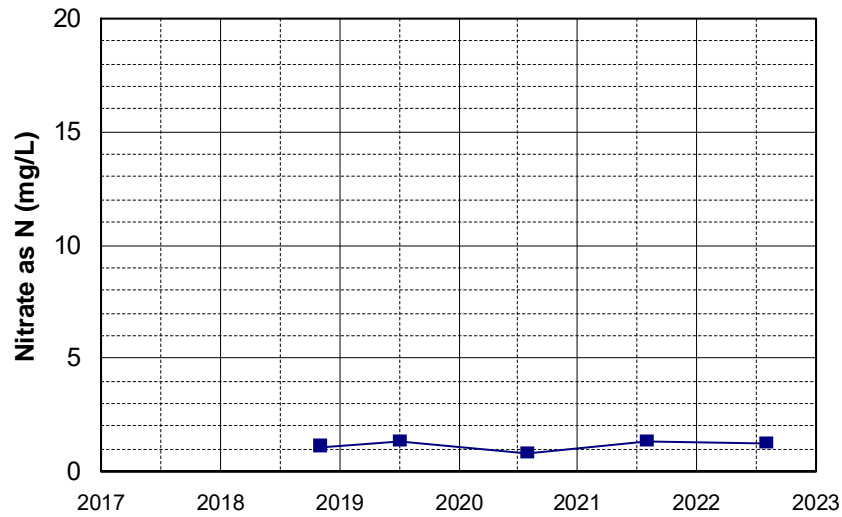
Well Name: SVWQC00002
Well Type: Irrigation
Depth Zone: Lower

Well Depth: 270
of Measurements: 2
Period of Record: 2018-2019



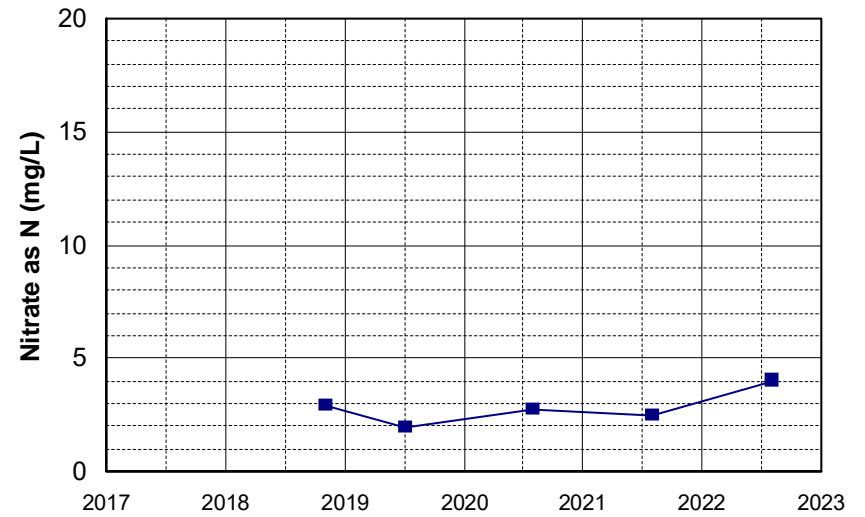
Well Name: SVWQC00003
Well Type: Irrigation
Depth Zone: Upper

Well Depth: 105
of Measurements: 5
Period of Record: 2018-2022



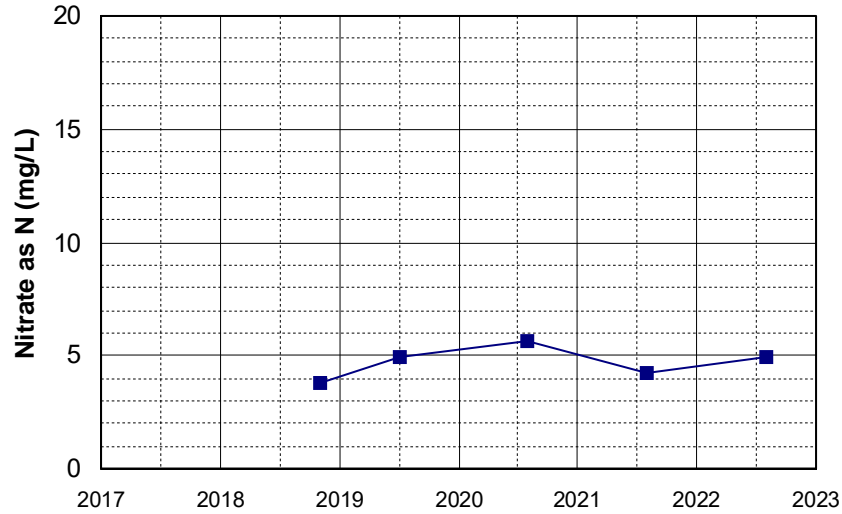
Well Name: SVWQC00004
Well Type: PWS
Depth Zone: Upper

Well Depth: 120
of Measurements: 5
Period of Record: 2018-2022



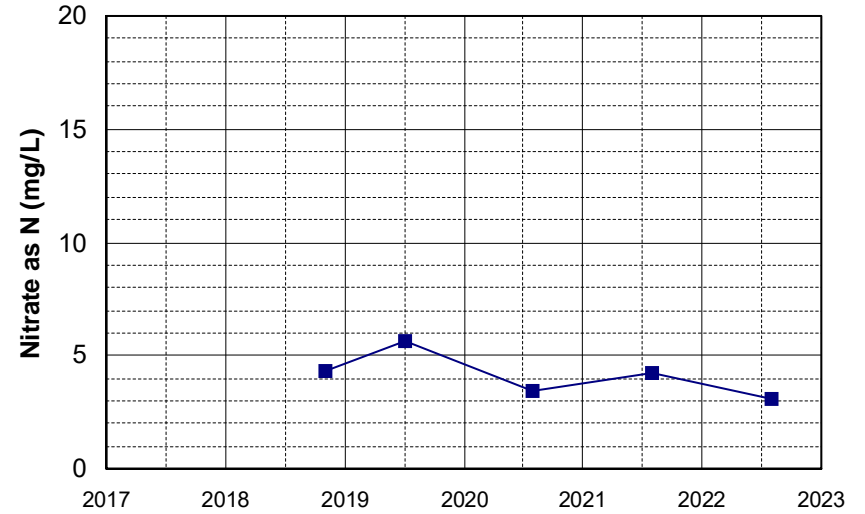
Well Name: SVWQC00005
Well Type: PWS
Depth Zone: Upper/Lower

Well Depth: 225
of Measurements: 5
Period of Record: 2018-2022



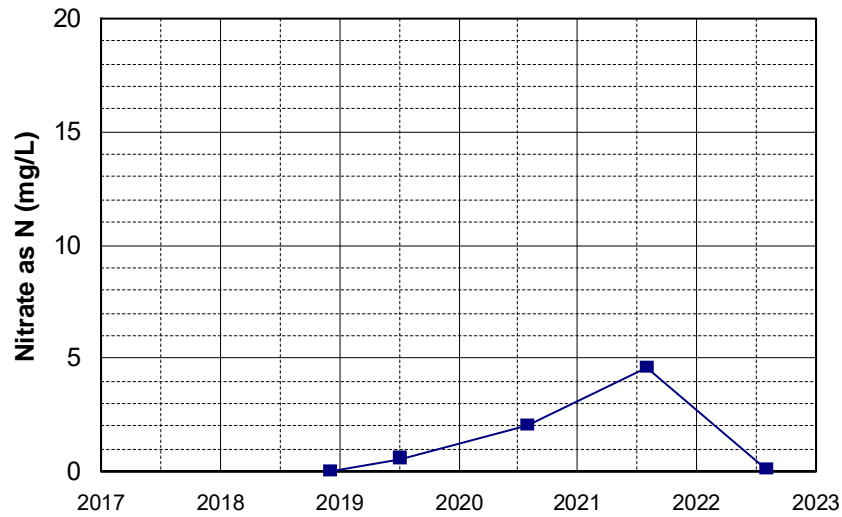
Well Name: SVWQC00006
Well Type: PWS
Depth Zone: Upper/Lower

Well Depth: 260
of Measurements: 5
Period of Record: 2018-2022



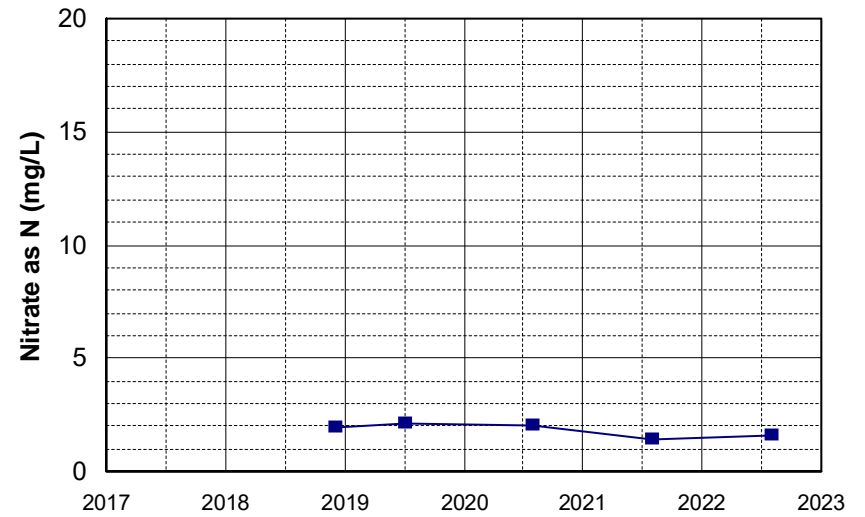
Well Name: SVWQC00007
Well Type: PWS
Depth Zone: Undefined

Well Depth: 121
of Measurements: 5
Period of Record: 2018-2022



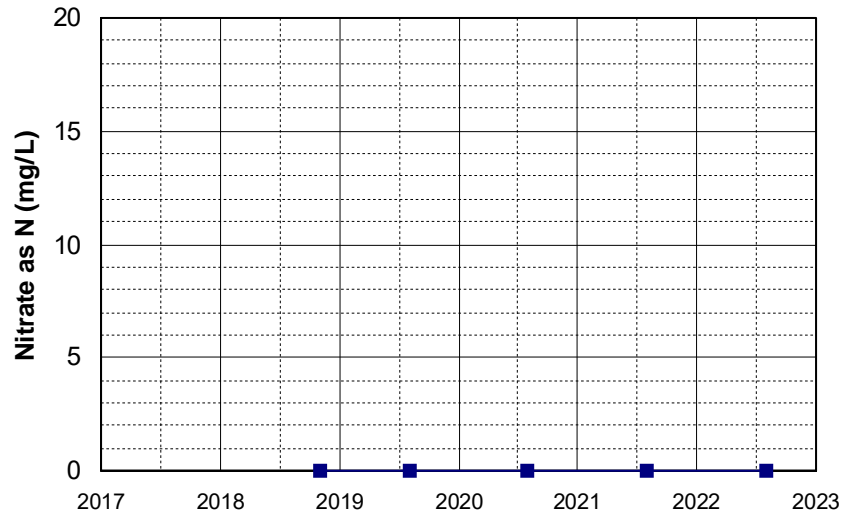
Well Name: SVWQC00008
Well Type: Domestic
Depth Zone: Upper

Well Depth: 110
of Measurements: 5
Period of Record: 2018-2022



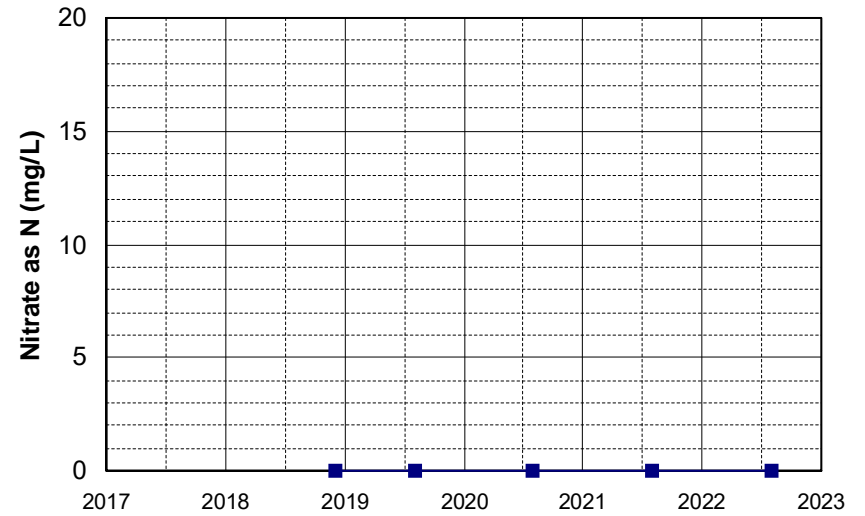
Well Name: SVWQC00009
Well Type: PWS
Depth Zone: Undefined

Well Depth: 400
of Measurements: 5
Period of Record: 2018-2022



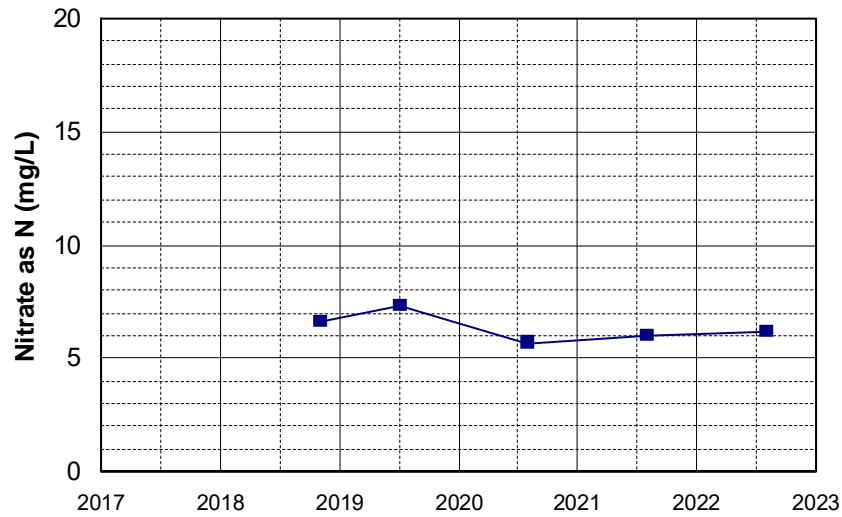
Well Name: SVWQC00010
Well Type: Domestic
Depth Zone: Undefined

Well Depth: 159
of Measurements: 5
Period of Record: 2018-2022



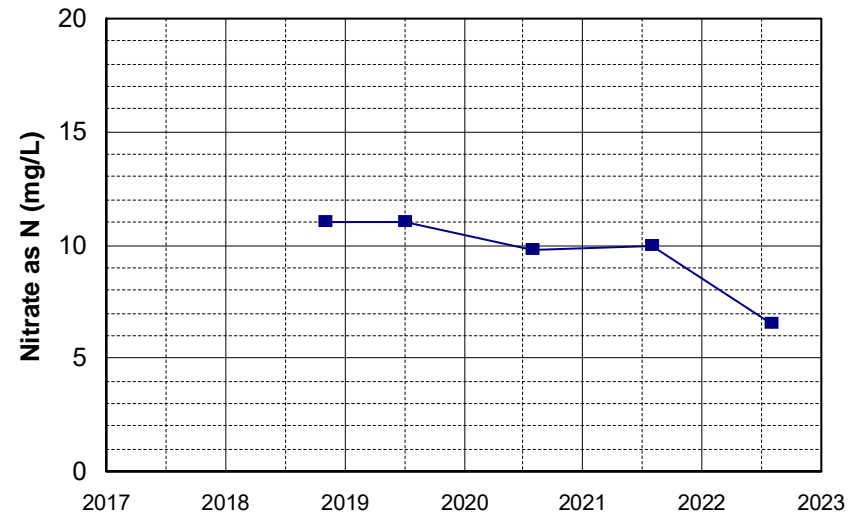
Well Name: SVWQC00011
Well Type: Other
Depth Zone: Upper

Well Depth: 105
of Measurements: 5
Period of Record: 2018-2022



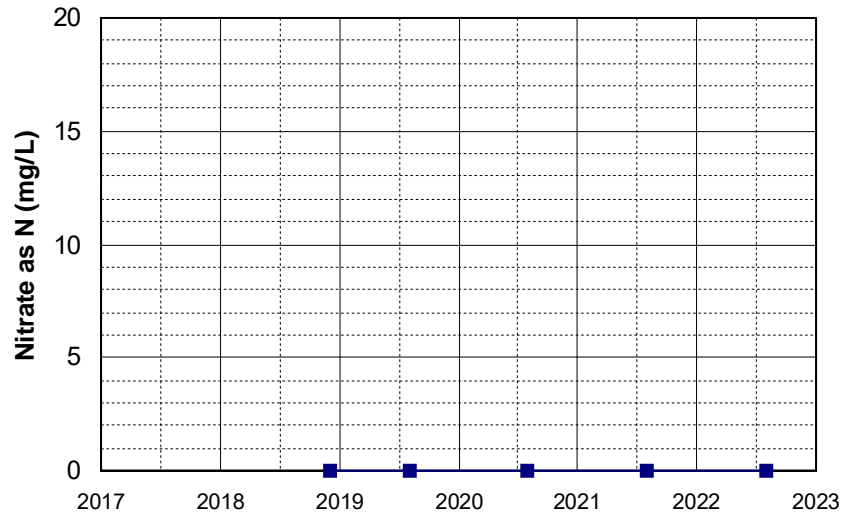
Well Name: SVWQC00012
Well Type: Domestic
Depth Zone: Upper

Well Depth: 165
of Measurements: 5
Period of Record: 2018-2022



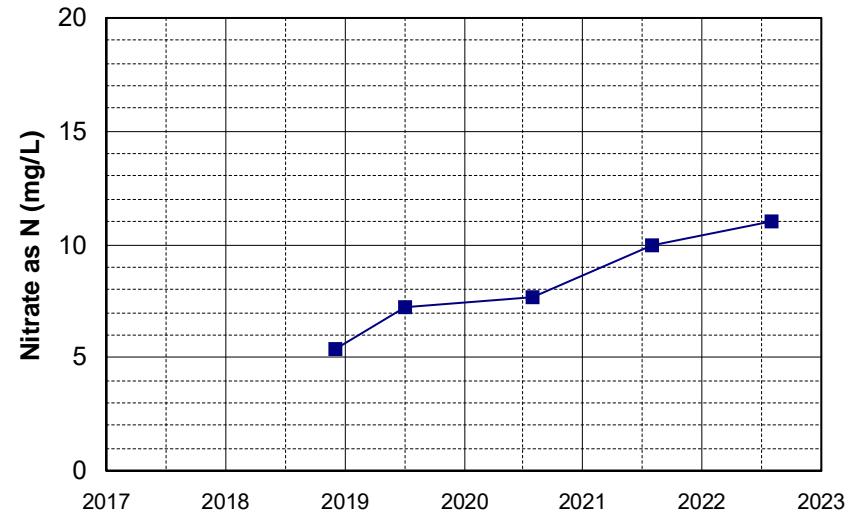
Well Name: SVWQC00013
Well Type: Stock
Depth Zone: Undefined

Well Depth: 193
of Measurements: 5
Period of Record: 2018-2022



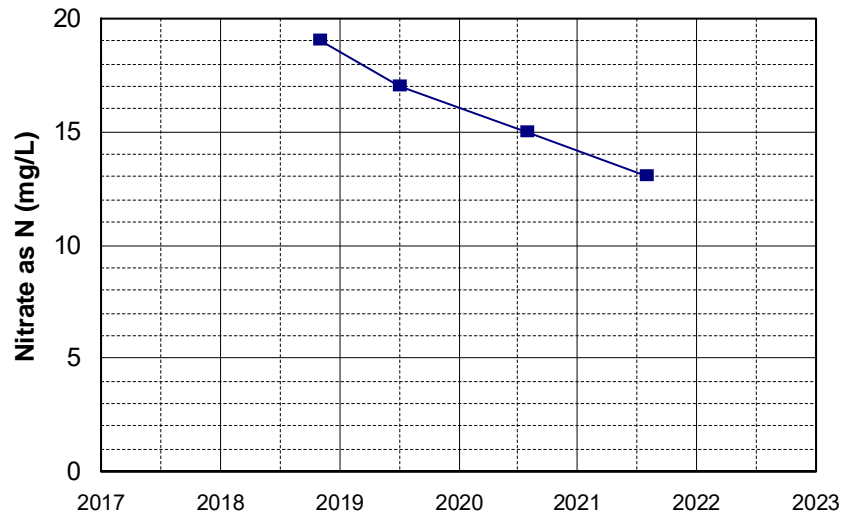
Well Name: SVWQC00015
Well Type: PWS
Depth Zone: Upper

Well Depth: 226
of Measurements: 5
Period of Record: 2018-2022



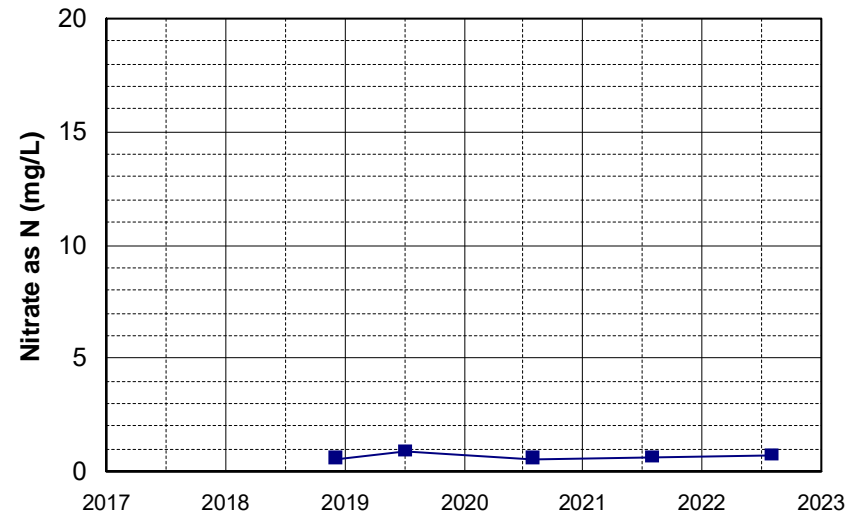
Well Name: SVWQC00016
Well Type: PWS
Depth Zone: Upper

Well Depth: 146
of Measurements: 4
Period of Record: 2018-2021



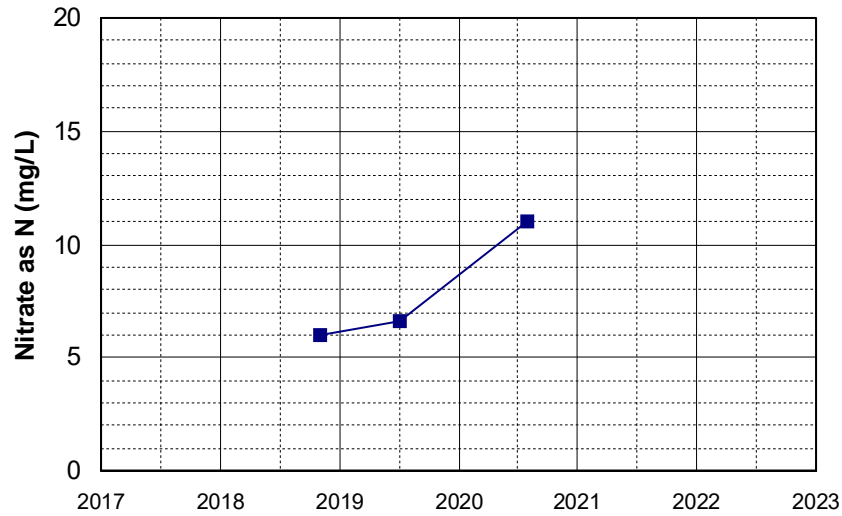
Well Name: SVWQC00017
Well Type: Irrigation
Depth Zone: Upper

Well Depth: 144
of Measurements: 5
Period of Record: 2018-2022



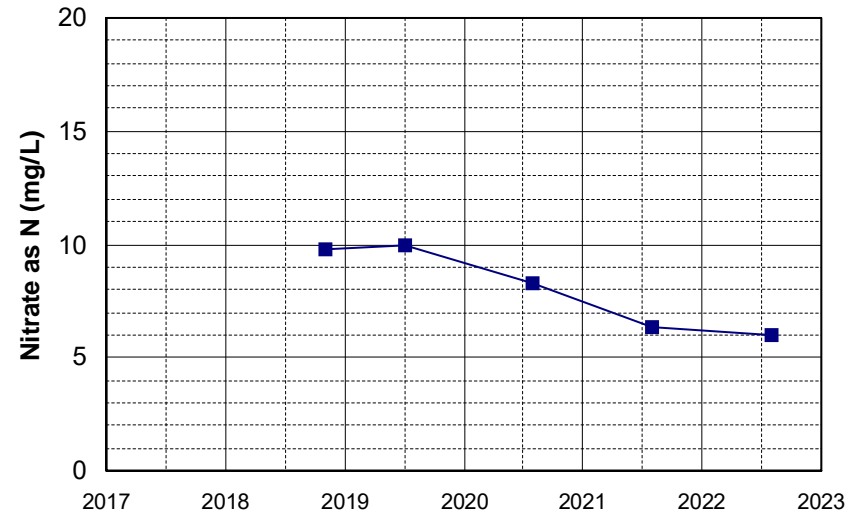
Well Name: SVWQC00018
Well Type: Domestic
Depth Zone: Upper

Well Depth: 80
of Measurements: 3
Period of Record: 2018-2020



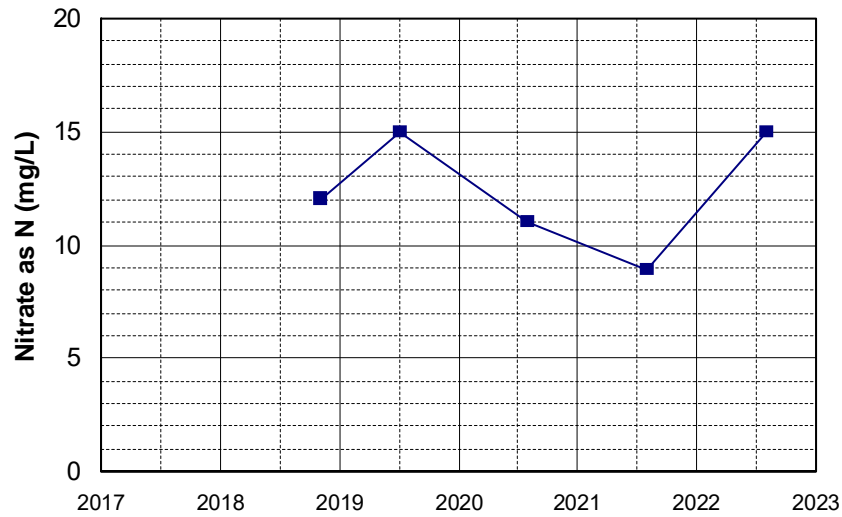
Well Name: SVWQC00019
Well Type: Domestic
Depth Zone: Upper

Well Depth: 126
of Measurements: 5
Period of Record: 2018-2022



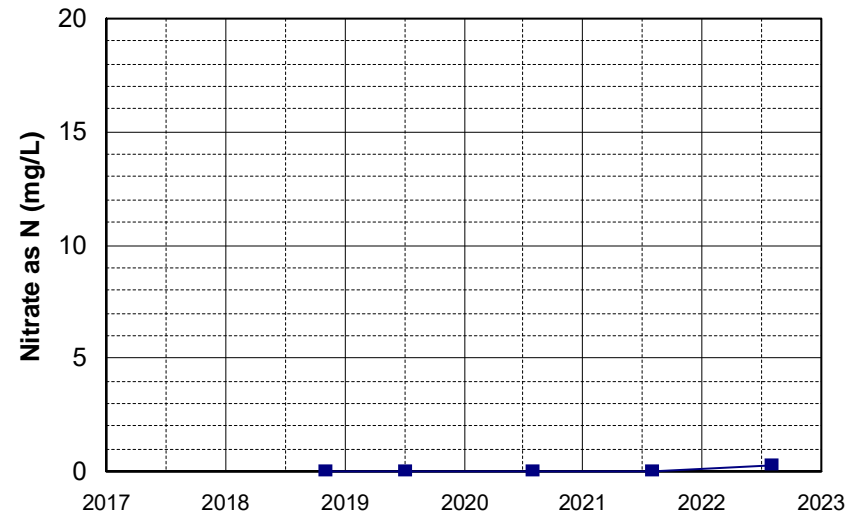
Well Name: SVWQC00020
Well Type: Domestic
Depth Zone: Upper

Well Depth: 148
of Measurements: 5
Period of Record: 2018-2022



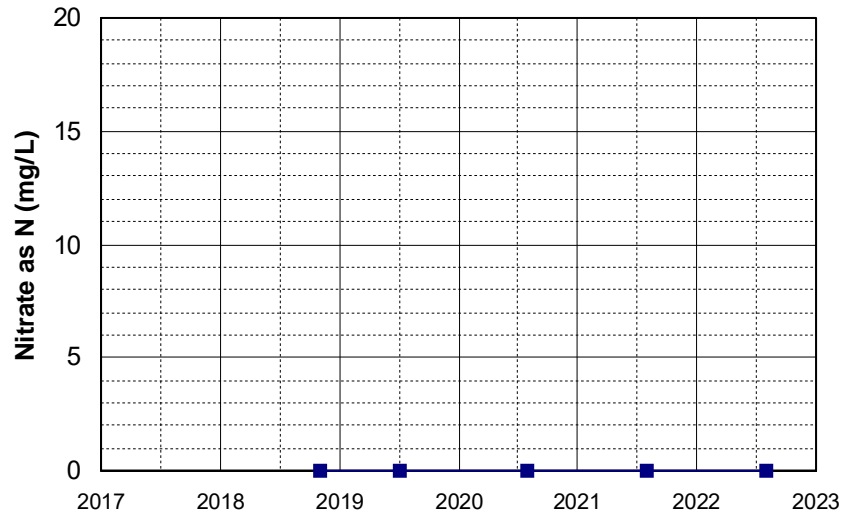
Well Name: SVWQC00021
Well Type: Domestic
Depth Zone: Upper

Well Depth: 120
of Measurements: 5
Period of Record: 2018-2022



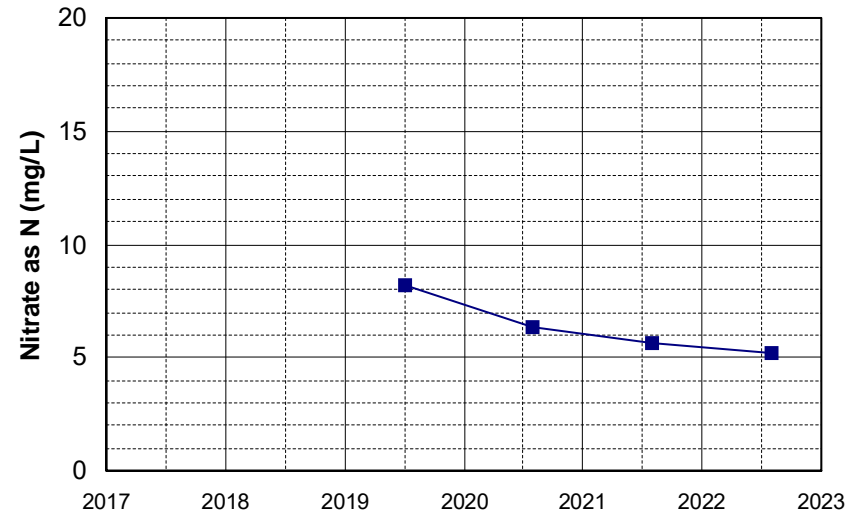
Well Name: SVWQC00022
Well Type: Domestic
Depth Zone: Upper

Well Depth: 160
of Measurements: 5
Period of Record: 2018-2022



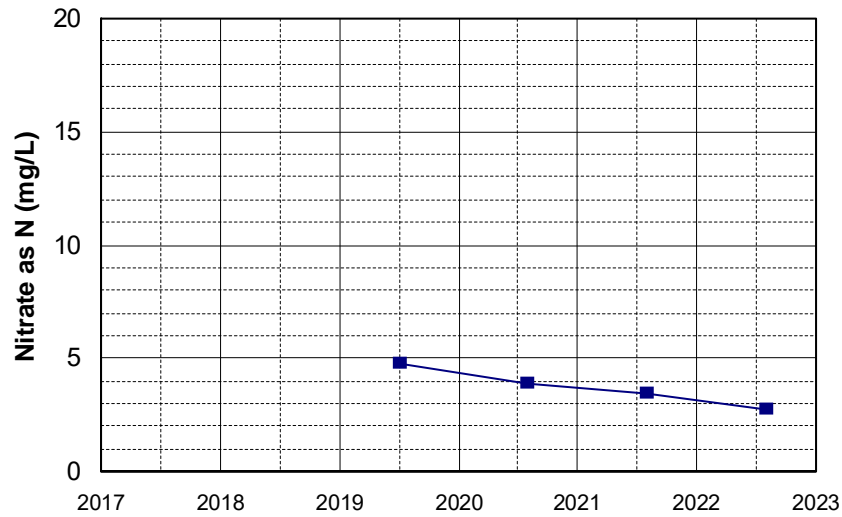
Well Name: SVWQC00023
Well Type: Domestic
Depth Zone: Upper

Well Depth: 131
of Measurements: 4
Period of Record: 2019-2022



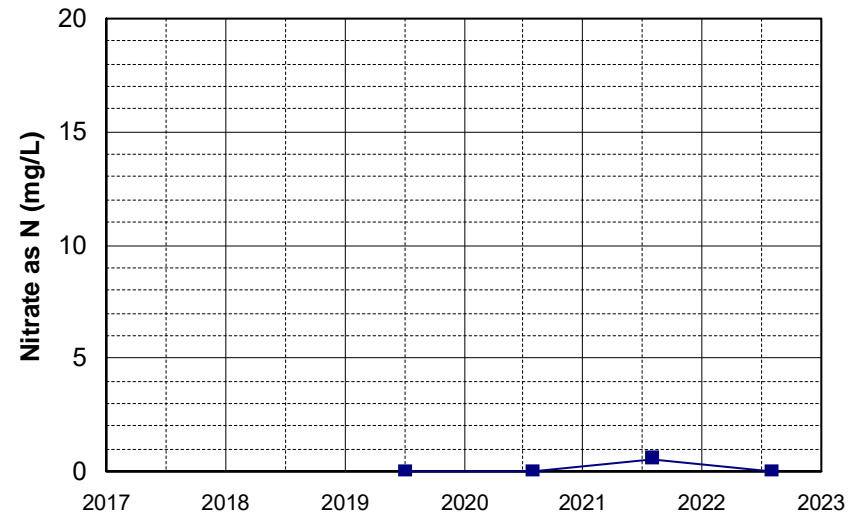
Well Name: SVWQC00024
Well Type: PWS
Depth Zone: Upper

Well Depth: 76
of Measurements: 4
Period of Record: 2019-2022



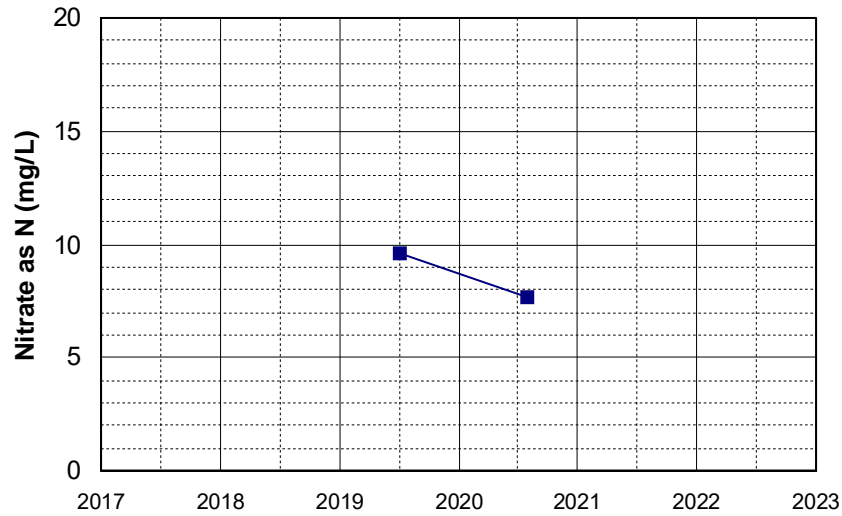
Well Name: SVWQC00026
Well Type: PWS
Depth Zone: Undefined

Well Depth: 130
of Measurements: 4
Period of Record: 2019-2022



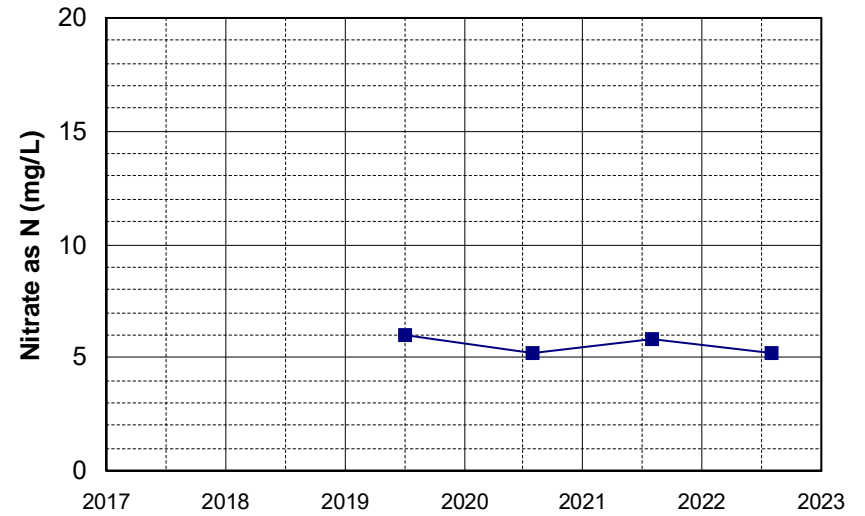
Well Name: SVWQC00027
Well Type: PWS
Depth Zone: Upper/Lower

Well Depth: 200
of Measurements: 2
Period of Record: 2019-2020



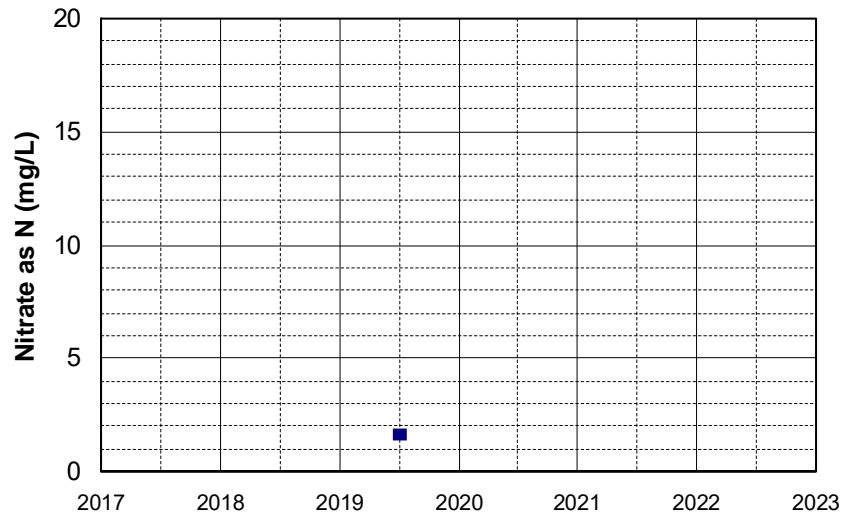
Well Name: SVWQC00028
Well Type: Domestic
Depth Zone: Upper

Well Depth: 110
of Measurements: 4
Period of Record: 2019-2022



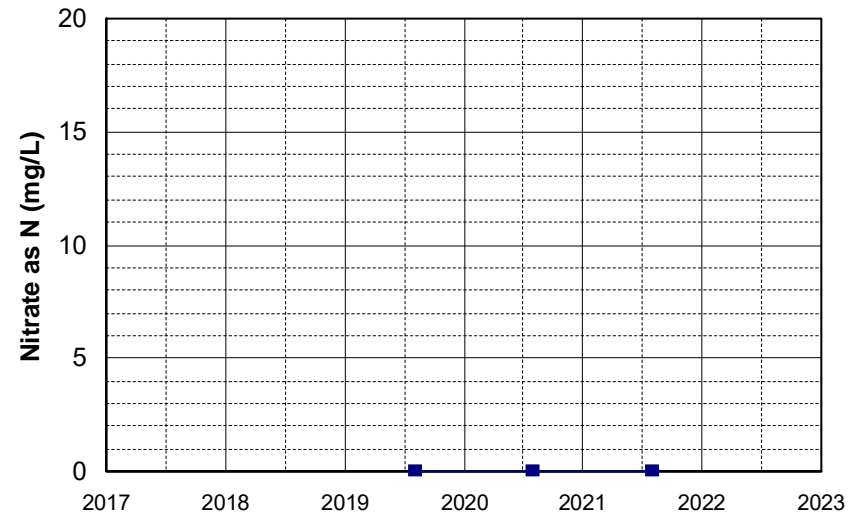
Well Name: SVWQC00030
Well Type: Domestic
Depth Zone: Unknown

Well Depth: 1
of Measurements: 1
Period of Record: 2019



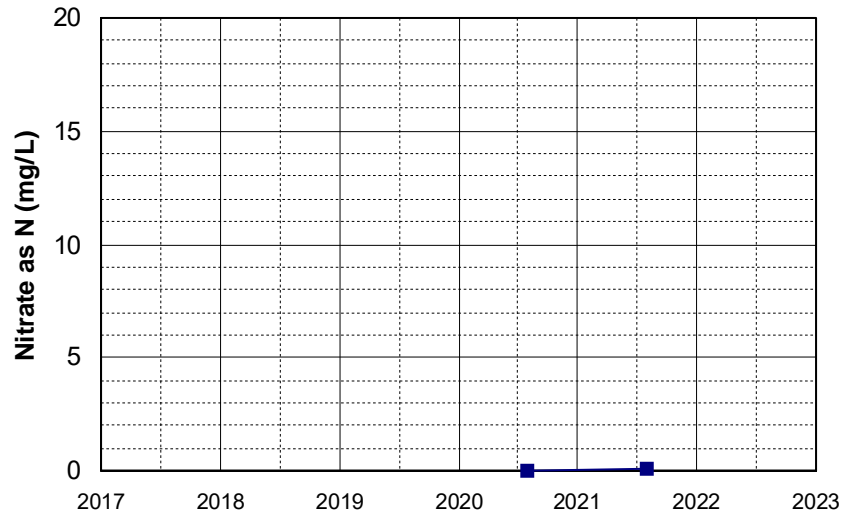
Well Name: SVWQC00031
Well Type: Domestic
Depth Zone: Undefined

Well Depth: 98
of Measurements: 3
Period of Record: 2019-2021



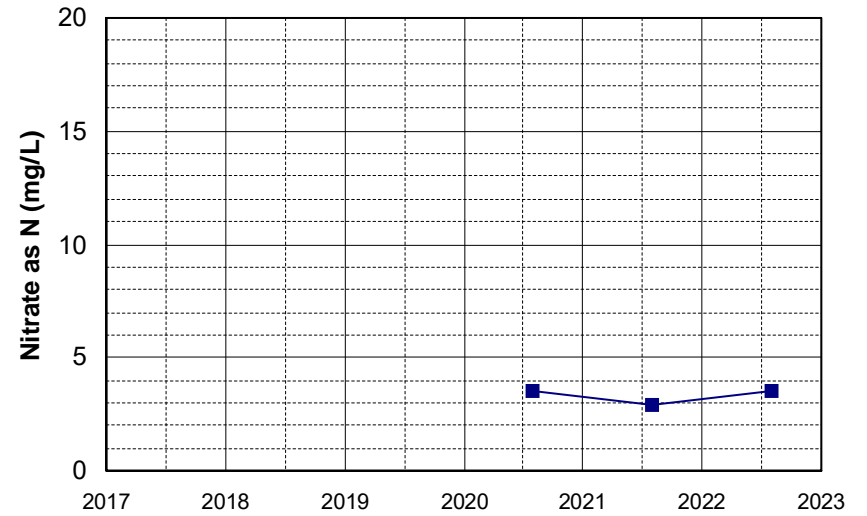
Well Name: SVWQC00032
Well Type: Domestic
Depth Zone: Upper/Lower

Well Depth: 130
of Measurements: 2
Period of Record: 2020-2021



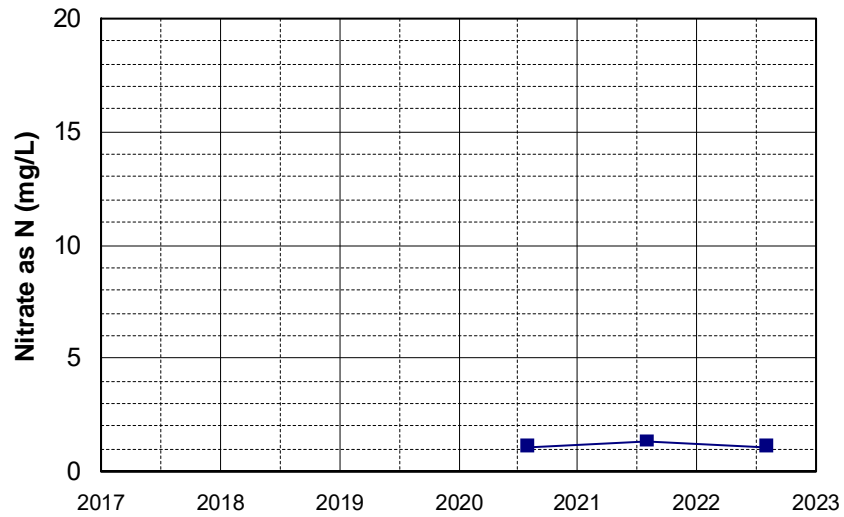
Well Name: SVWQC00033
Well Type: Domestic
Depth Zone: Upper

Well Depth: 220
of Measurements: 3
Period of Record: 2020-2022



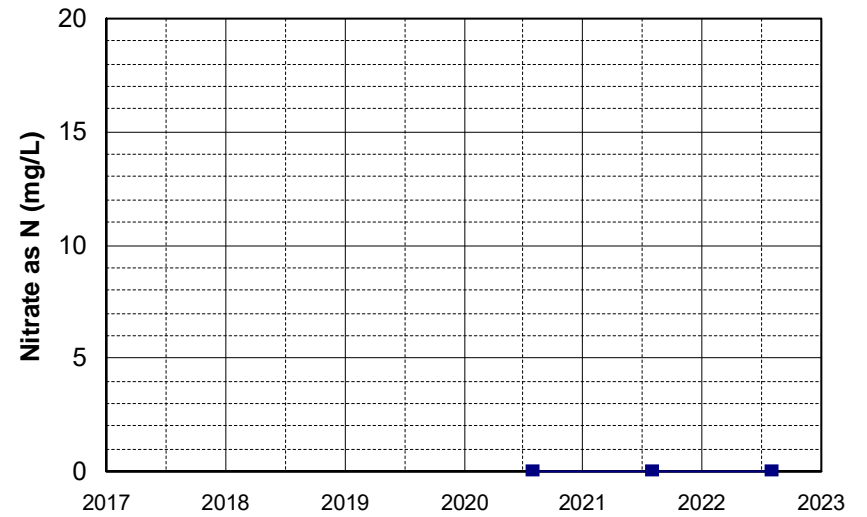
Well Name: SVWQC00034
Well Type: Domestic
Depth Zone: Upper

Well Depth: 100
of Measurements: 3
Period of Record: 2020-2022



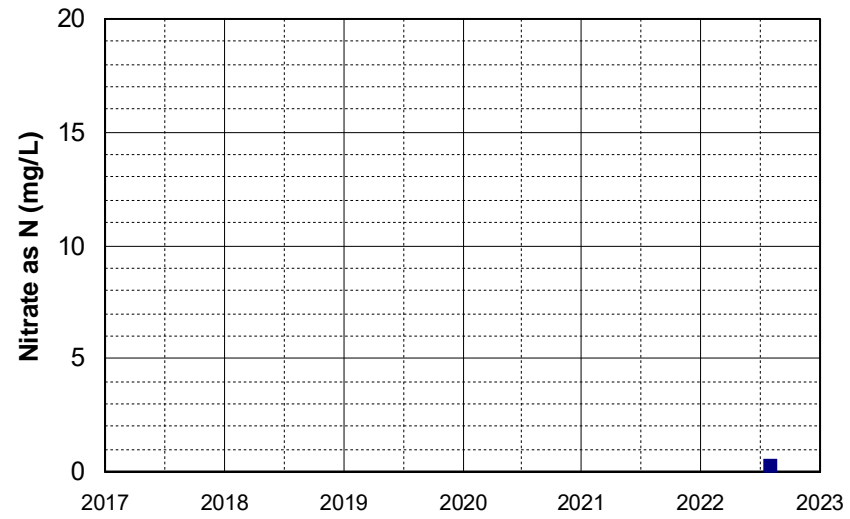
Well Name: SVWQC00035
Well Type: Domestic
Depth Zone: Upper

Well Depth: 100
of Measurements: 3
Period of Record: 2020-2022

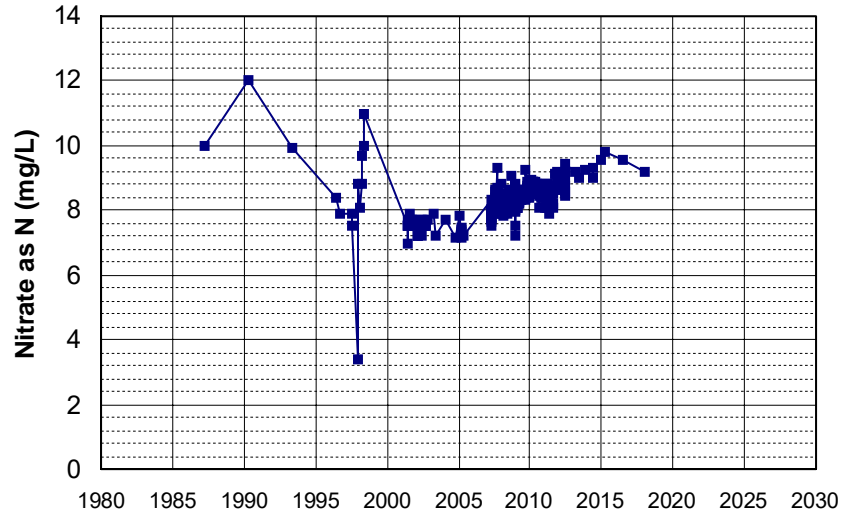


Well Name: SVWQC00036
Well Type: Domestic
Depth Zone: Upper/Lower

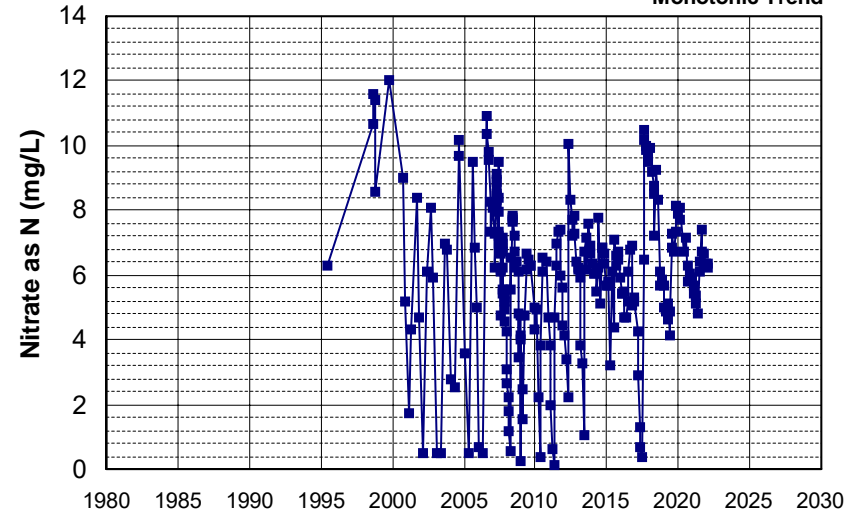
Well Depth: 154
of Measurements: 1
Period of Record: 2022



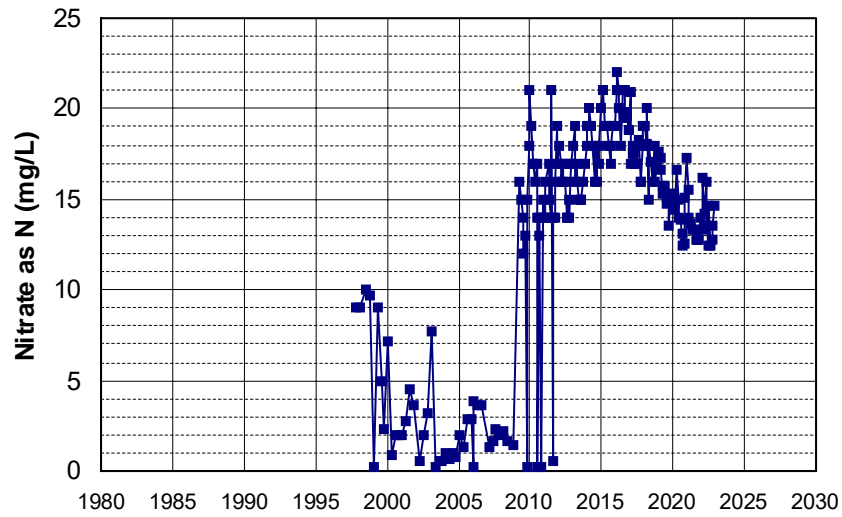
Well Name: CA4810002_003_003 Well Depth (ft): 245
 Well Type: MUNICIPAL # of Measurements: 304
 Source: DDW Period of Record: 1987 - 2017
 Depth Zone: Upper Trend Since 2000: Increasing Trend



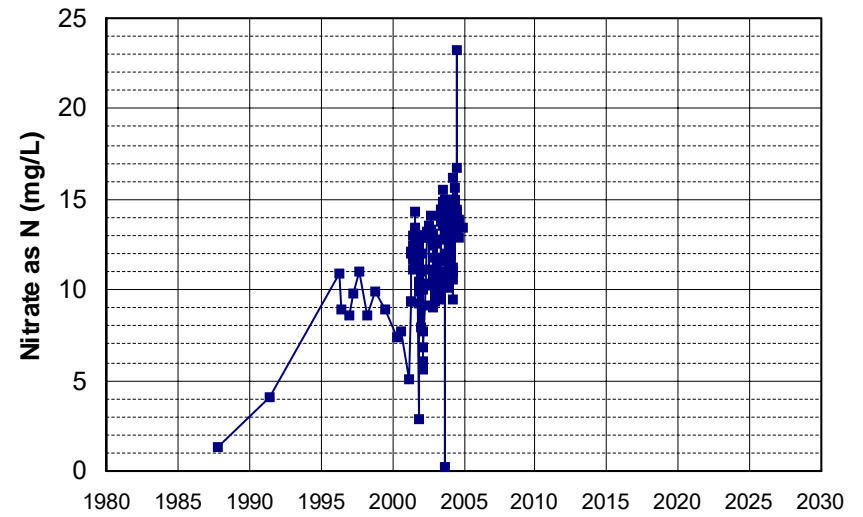
Well Name: CA5102009_001_001 Well Depth (ft): N/A
 Well Type: MUNICIPAL # of Measurements: 244
 Source: DDW Period of Record: 1995 - 2022
 Depth Zone: Upper Trend Since 2000: Insufficient Evidence of Monotonic Trend



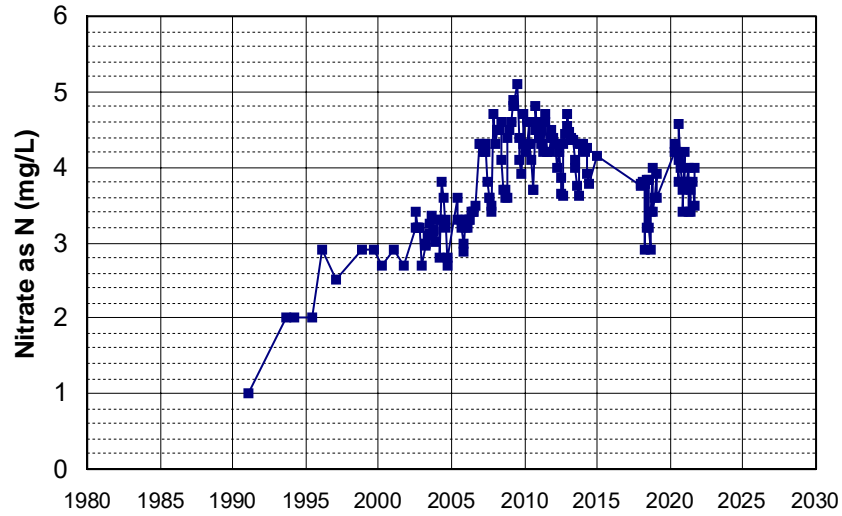
Well Name: CA4800809_001_001 Well Depth (ft): N/A
 Well Type: MUNICIPAL # of Measurements: 201
 Source: DDW Period of Record: 1997 - 2022
 Depth Zone: Upper Trend Since 2000: Increasing Trend



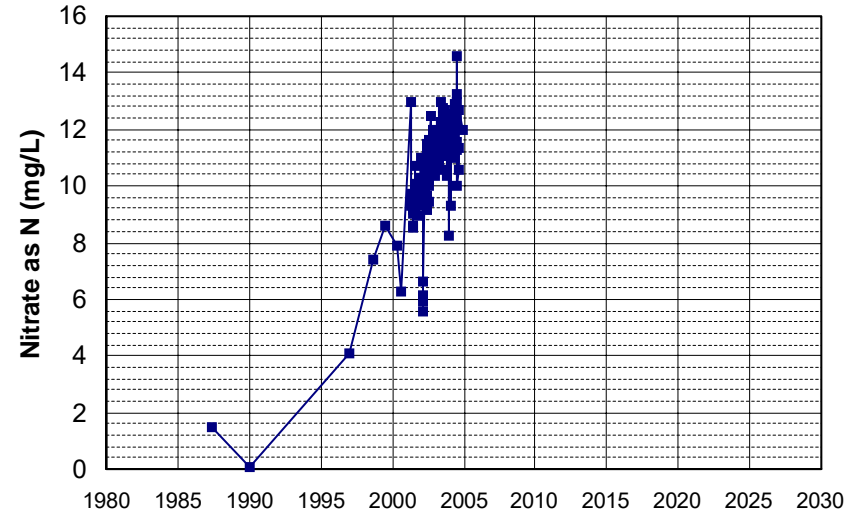
Well Name: CA5110005_003_003 Well Depth (ft): N/A
 Well Type: MUNICIPAL # of Measurements: 178
 Source: DDW Period of Record: 1987 - 2004
 Depth Zone: Upper Trend Since 2000: Increasing Trend



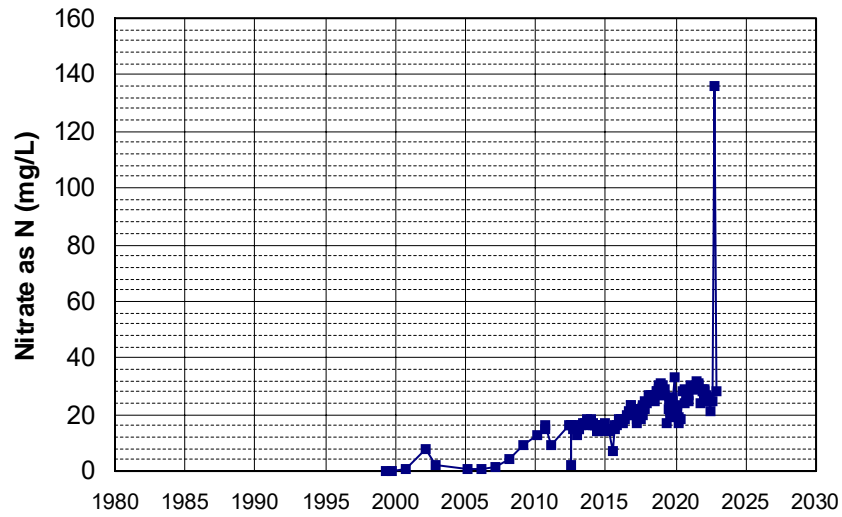
Well Name: CA3410017_012_012 Well Depth (ft): 6
 Well Type: MUNICIPAL # of Measurements: 175
 Source: DDW Period of Record: 1991 - 2021
 Depth Zone: Upper Trend Since 2000: Increasing Trend



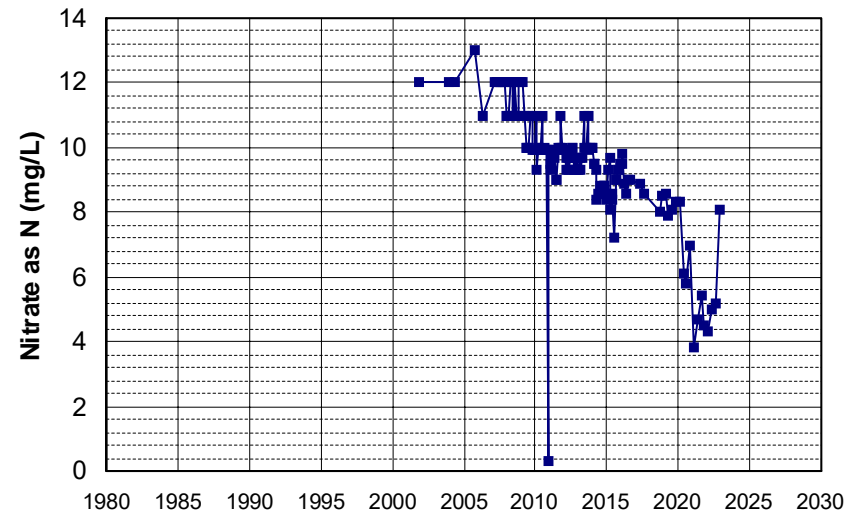
Well Name: CA5110005_004_004 Well Depth (ft): N/A
 Well Type: MUNICIPAL # of Measurements: 162
 Source: DDW Period of Record: 1987 - 2004
 Depth Zone: Upper Trend Since 2000: Increasing Trend



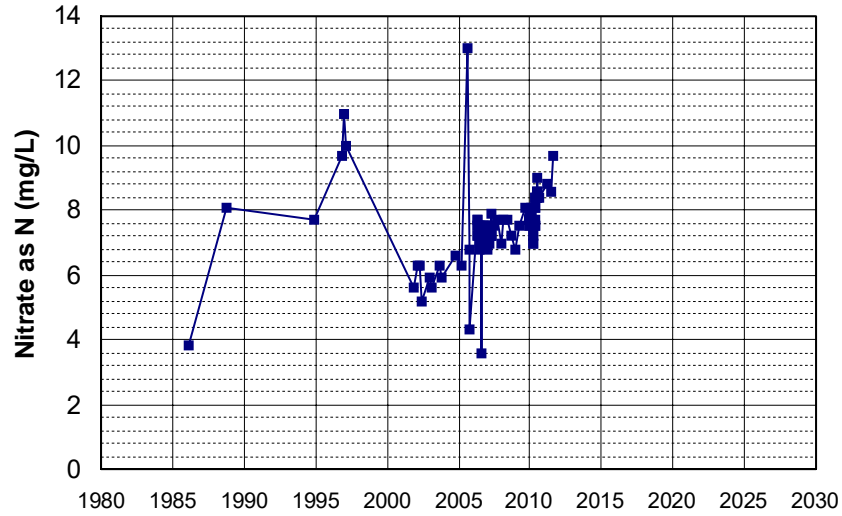
Well Name: CA4800732_001_001 Well Depth (ft): N/A
 Well Type: MUNICIPAL # of Measurements: 136
 Source: DDW Period of Record: 1999 - 2022
 Depth Zone: Upper Trend Since 2000: Increasing Trend



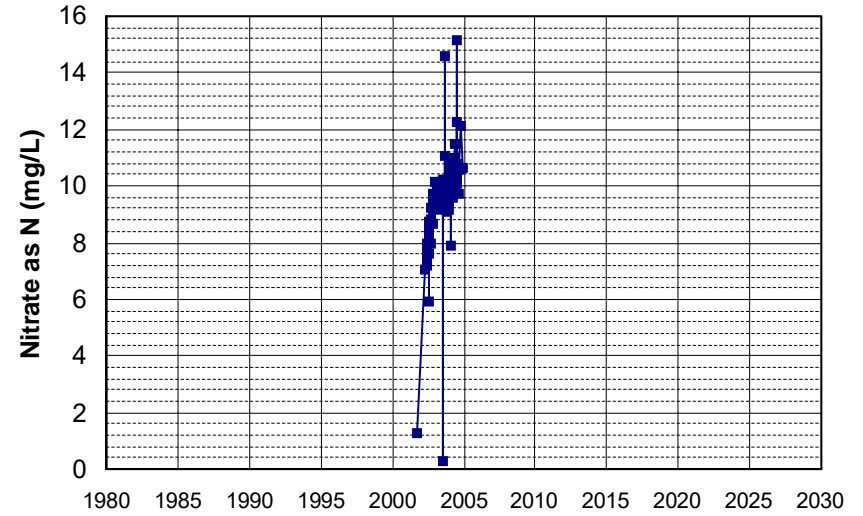
Well Name: CA5700785_001_001 Well Depth (ft): 12
 Well Type: MUNICIPAL # of Measurements: 136
 Source: DDW Period of Record: 2001 - 2022
 Depth Zone: Upper Trend Since 2000: Decreasing Trend



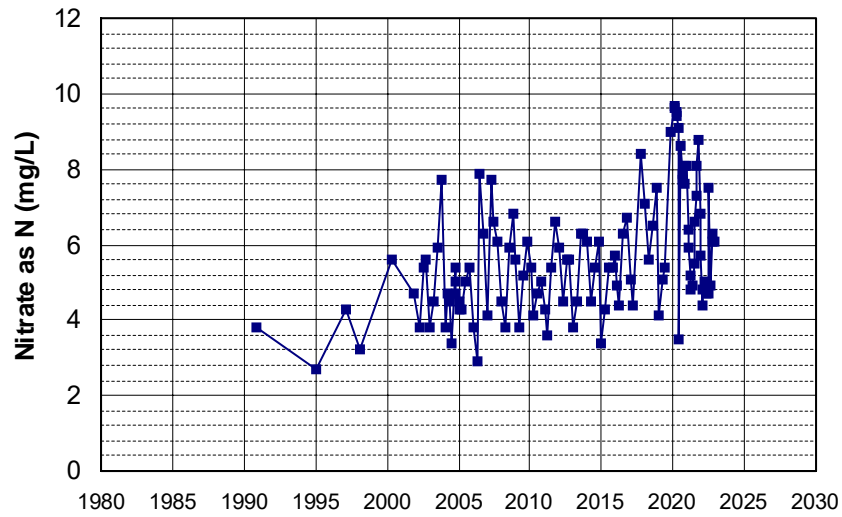
Well Name: CA5710006_016_016 Well Depth (ft): 188
 Well Type: MUNICIPAL # of Measurements: 123
 Source: DDW Period of Record: 1986 - 2011
 Depth Zone: Upper Trend Since 2000: Increasing Trend



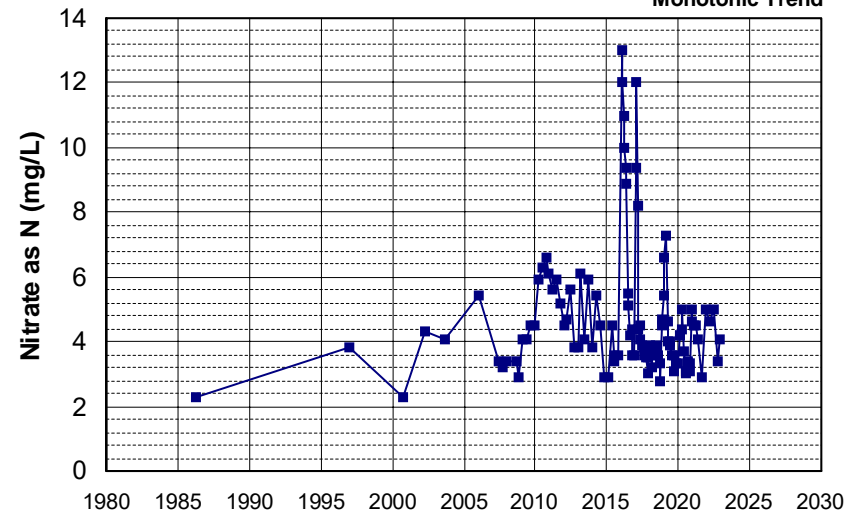
Well Name: CA5110005_021_021 Well Depth (ft): N/A
 Well Type: MUNICIPAL # of Measurements: 121
 Source: DDW Period of Record: 2001 - 2004
 Depth Zone: Upper Trend Since 2000: Increasing Trend



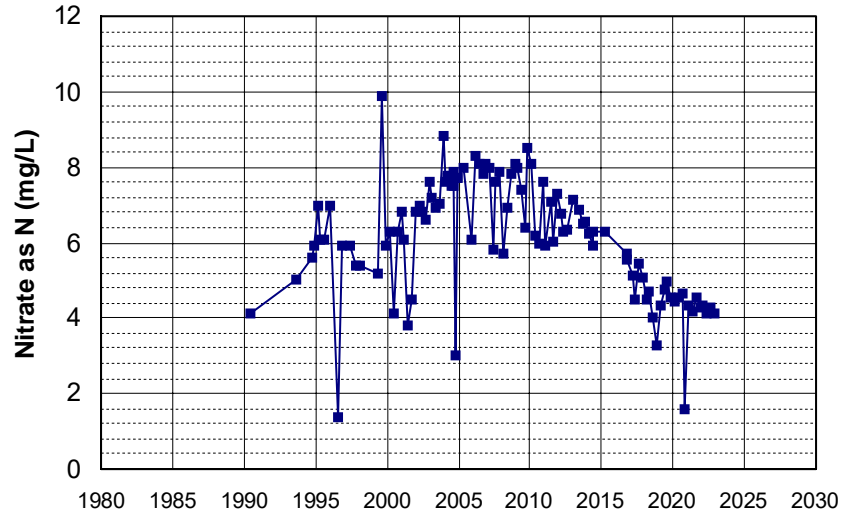
Well Name: CA1700592_002_002 Well Depth (ft): N/A
 Well Type: MUNICIPAL # of Measurements: 116
 Source: DDW Period of Record: 1990 - 2022
 Depth Zone: Upper Trend Since 2000: Increasing Trend



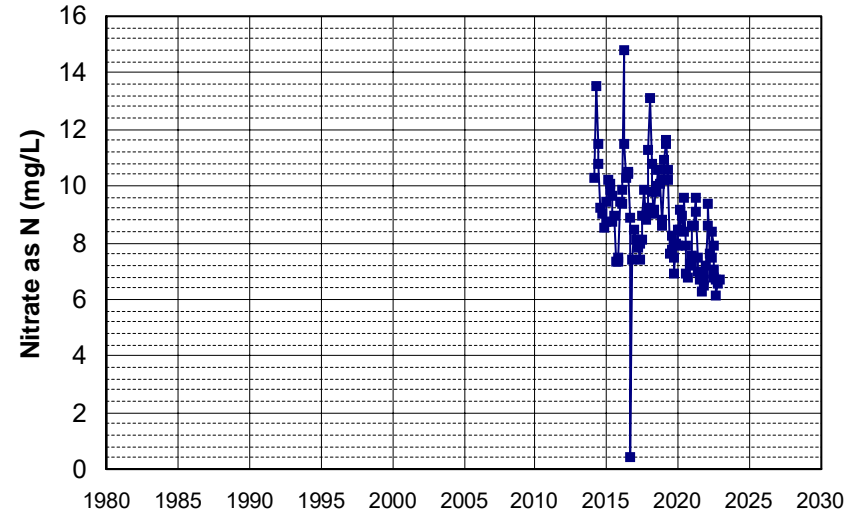
Well Name: CA1700604_001_001 Well Depth (ft): N/A
 Well Type: MUNICIPAL # of Measurements: 109
 Source: DDW Period of Record: 1986 - 2022
 Depth Zone: Upper Trend Since 2000: Insufficient Evidence of Monotonic Trend



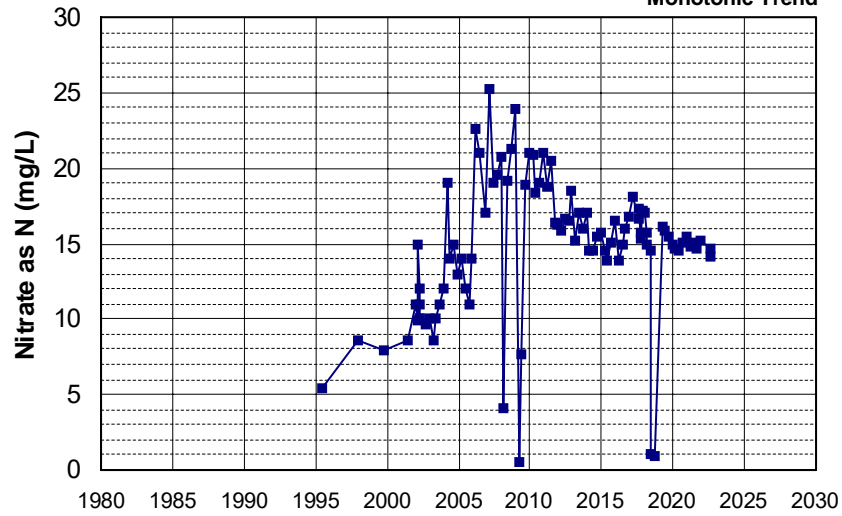
Well Name: CA3410010_012_012
 Well Depth (ft): 13
 Well Type: MUNICIPAL
 # of Measurements: 106
 Source: DDW
 Period of Record: 1990 - 2022
 Depth Zone: Upper
 Trend Since 2000: Decreasing Trend



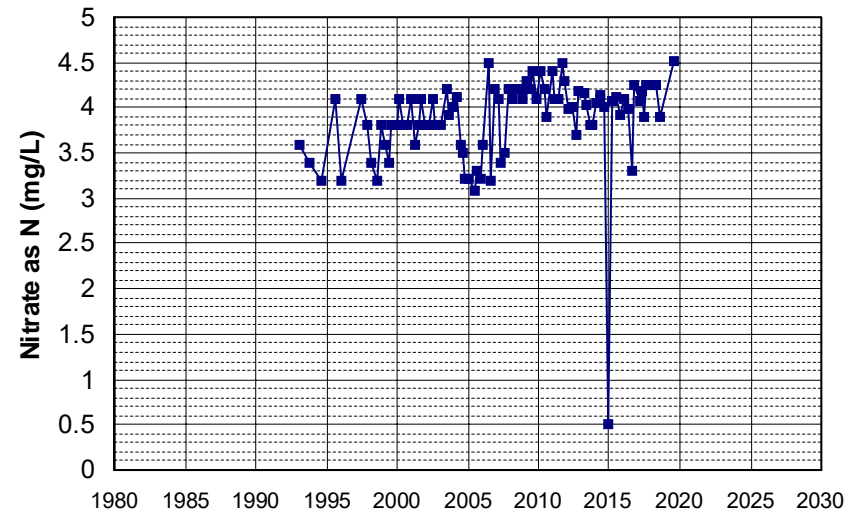
Well Name: CA3107337_001_001
 Well Depth (ft): 175
 Well Type: MUNICIPAL
 # of Measurements: 101
 Source: DDW
 Period of Record: 2014 - 2022
 Depth Zone: Upper
 Trend Since 2000: Decreasing Trend



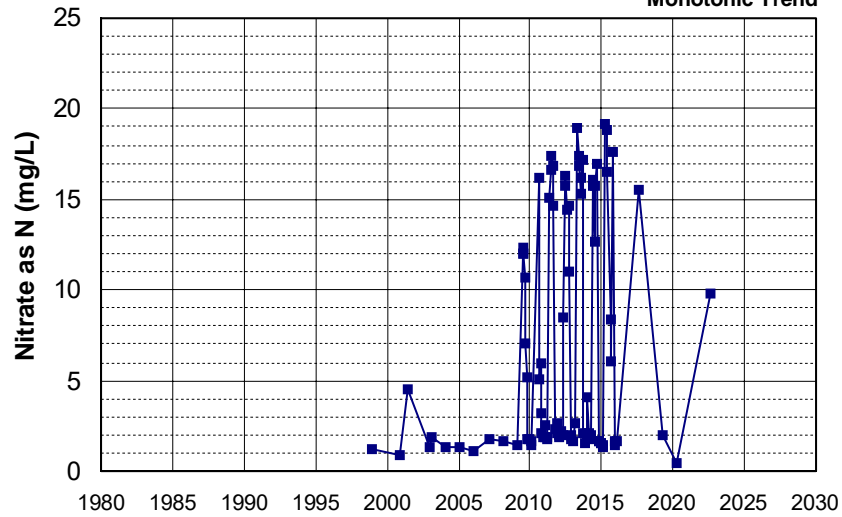
Well Name: CA5103335_001_001
 Well Depth (ft): N/A
 Well Type: MUNICIPAL
 # of Measurements: 94
 Source: DDW
 Period of Record: 1995 - 2022
 Depth Zone: Upper
 Trend Since 2000: Insufficient Evidence of Monotonic Trend



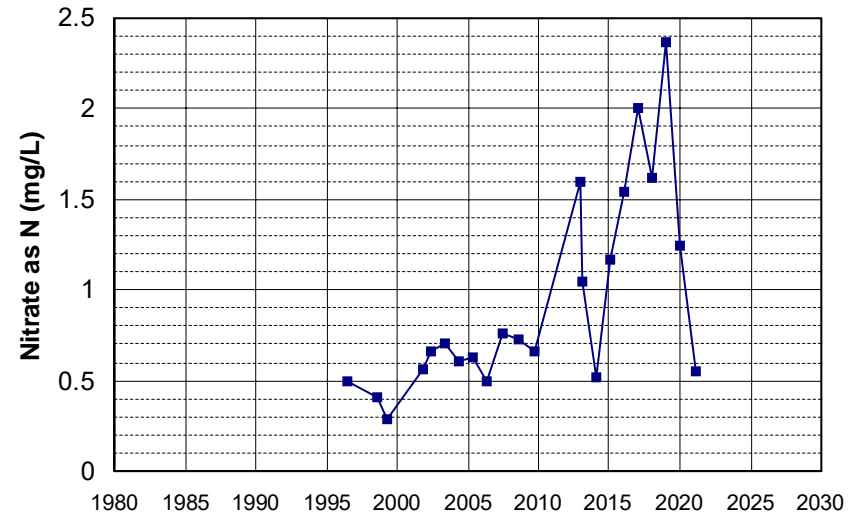
Well Name: CA3410010_007_007
 Well Depth (ft): 11
 Well Type: MUNICIPAL
 # of Measurements: 92
 Source: DDW
 Period of Record: 1993 - 2019
 Depth Zone: Upper
 Trend Since 2000: Increasing Trend



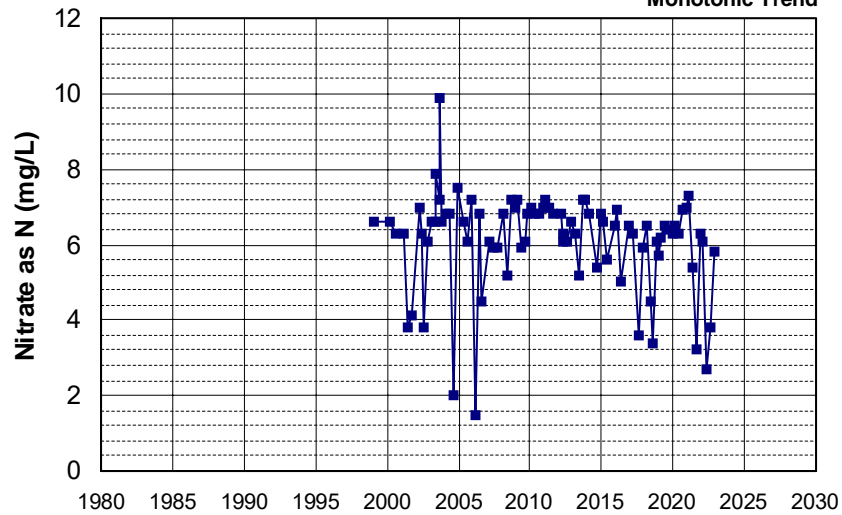
Well Name: CA5200655_001_001 Well Depth (ft): N/A
 Well Type: MUNICIPAL # of Measurements: 90
 Source: DDW Period of Record: 1998 - 2022
 Depth Zone: Upper Trend Since 2000: Insufficient Evidence of Monotonic Trend



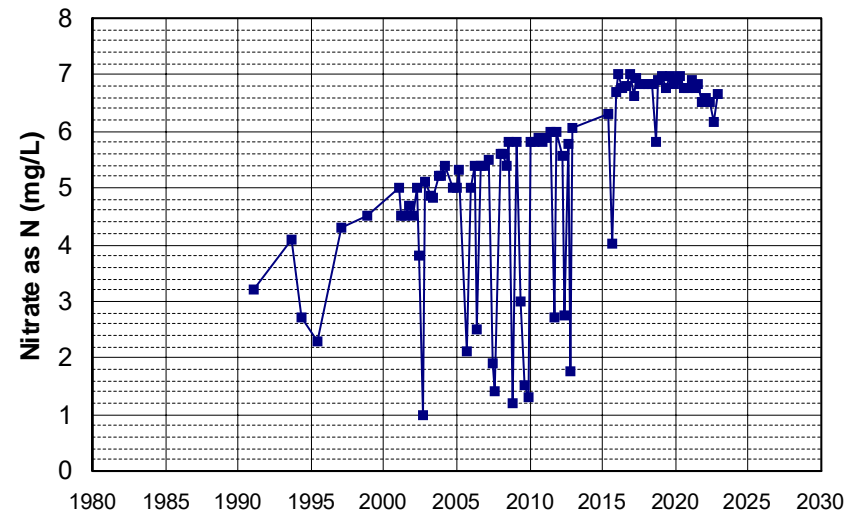
Well Name: CA5800868_001_001 Well Depth (ft): N/A
 Well Type: MUNICIPAL # of Measurements: 88
 Source: DDW Period of Record: 1996 - 2021
 Depth Zone: Upper Trend Since 2000: Increasing Trend



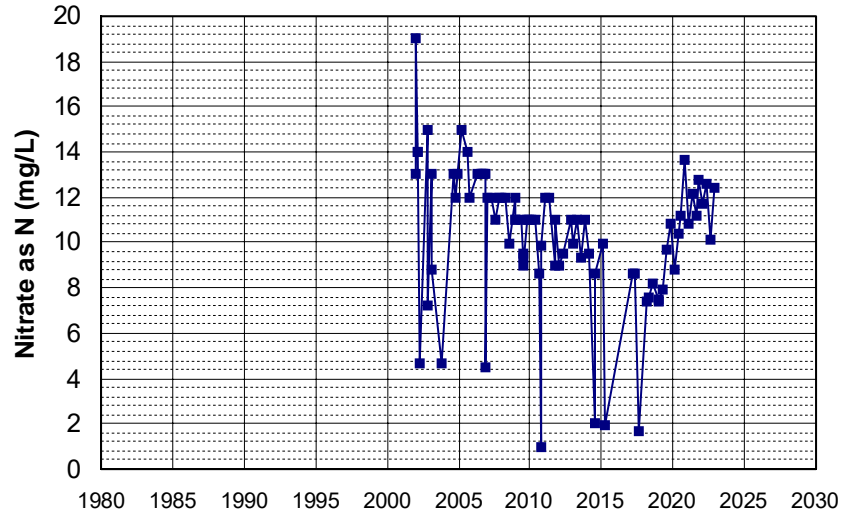
Well Name: CA4800615_003_003 Well Depth (ft): 10
 Well Type: MUNICIPAL # of Measurements: 87
 Source: DDW Period of Record: 1999 - 2022
 Depth Zone: Upper Trend Since 2000: Insufficient Evidence of Monotonic Trend



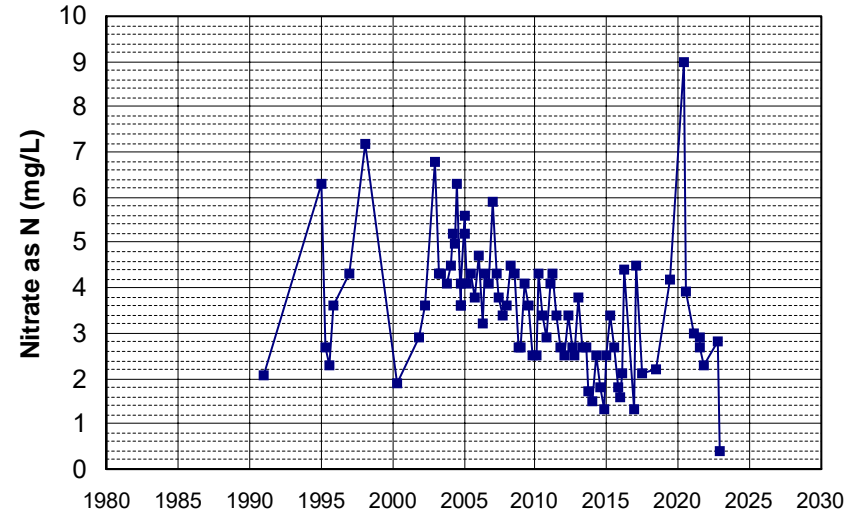
Well Name: CA3410013_021_021 Well Depth (ft): 15
 Well Type: MUNICIPAL # of Measurements: 85
 Source: DDW Period of Record: 1991 - 2022
 Depth Zone: Upper Trend Since 2000: Increasing Trend



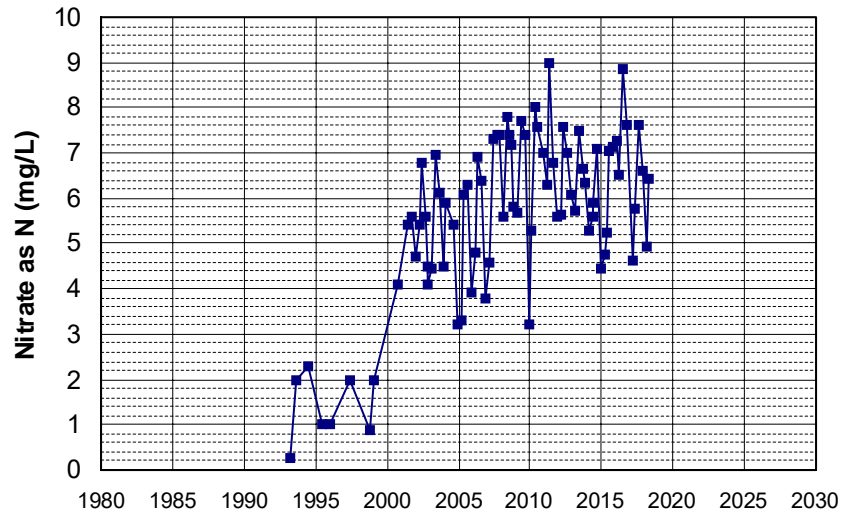
Well Name: CA5700827_001_001
 Well Depth (ft): N/A
 Well Type: MUNICIPAL
 # of Measurements: 83
 Source: DDW
 Period of Record: 2001 - 2022
 Depth Zone: Upper
 Trend Since 2000: Decreasing Trend



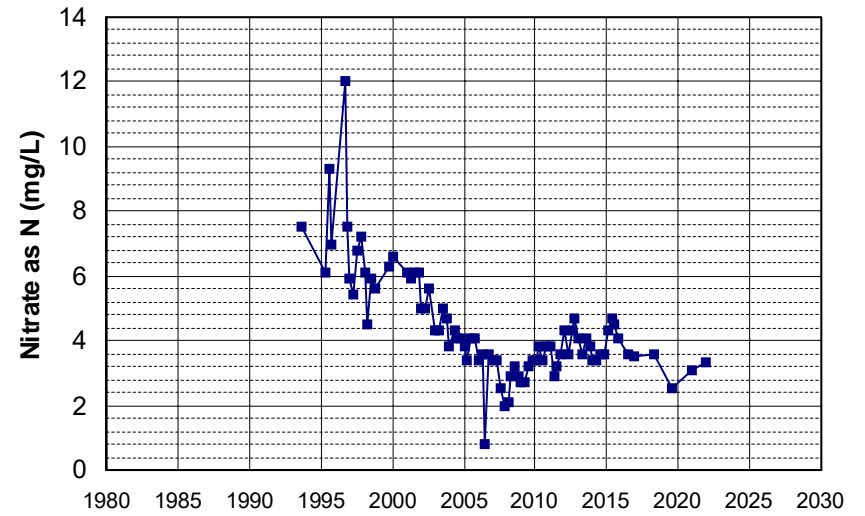
Well Name: CA1700592_001_001
 Well Depth (ft): N/A
 Well Type: MUNICIPAL
 # of Measurements: 82
 Source: DDW
 Period of Record: 1990 - 2022
 Depth Zone: Upper
 Trend Since 2000: Decreasing Trend



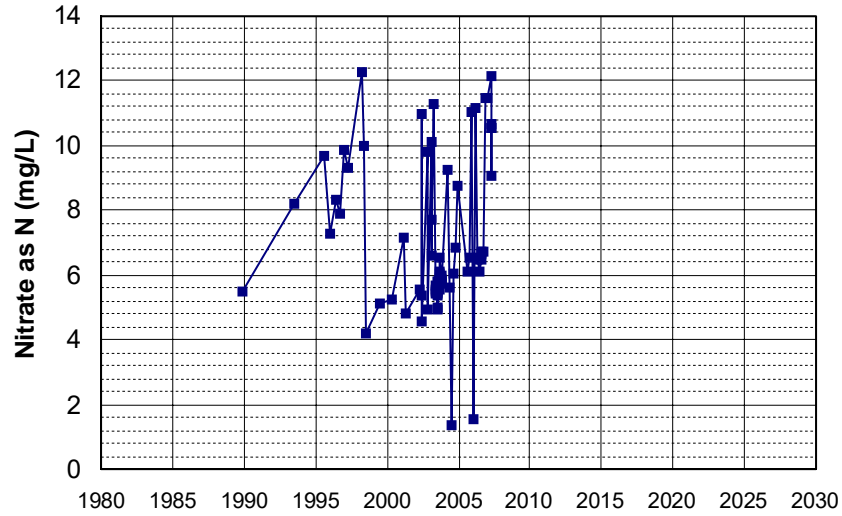
Well Name: CA3410017_003_003
 Well Depth (ft): 10
 Well Type: MUNICIPAL
 # of Measurements: 82
 Source: DDW
 Period of Record: 1993 - 2018
 Depth Zone: Upper
 Trend Since 2000: Increasing Trend



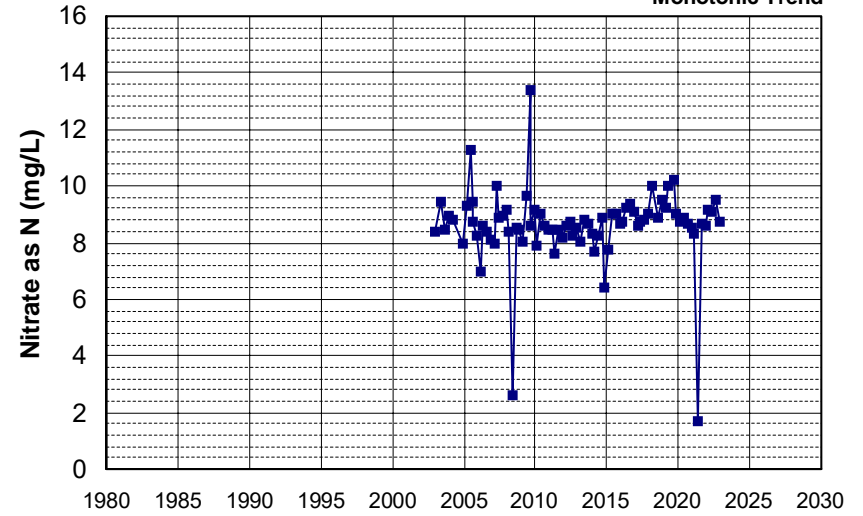
Well Name: CA1700702_001_001
 Well Depth (ft): N/A
 Well Type: MUNICIPAL
 # of Measurements: 81
 Source: DDW
 Period of Record: 1993 - 2021
 Depth Zone: Upper
 Trend Since 2000: Decreasing Trend



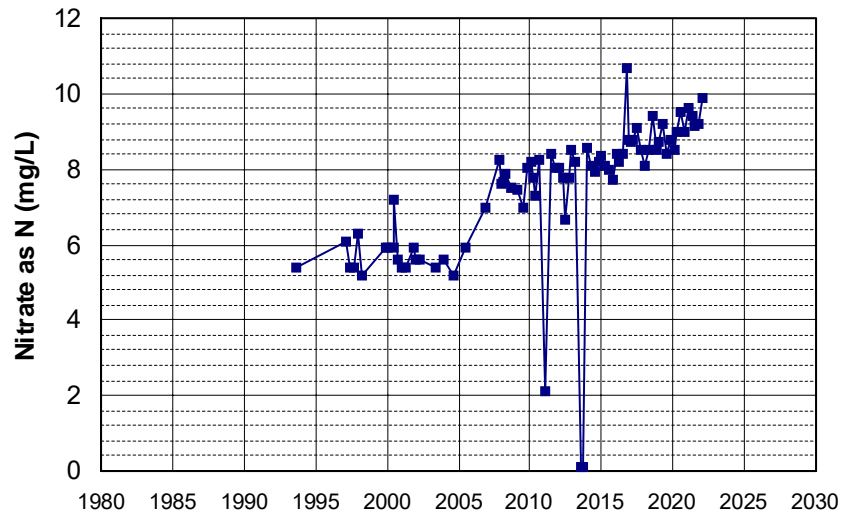
Well Name: CA5110003_013_013 Well Depth (ft): N/A
 Well Type: MUNICIPAL # of Measurements: 80
 Source: DDW Period of Record: 1989 - 2007
 Depth Zone: Upper Trend Since 2000: Increasing Trend



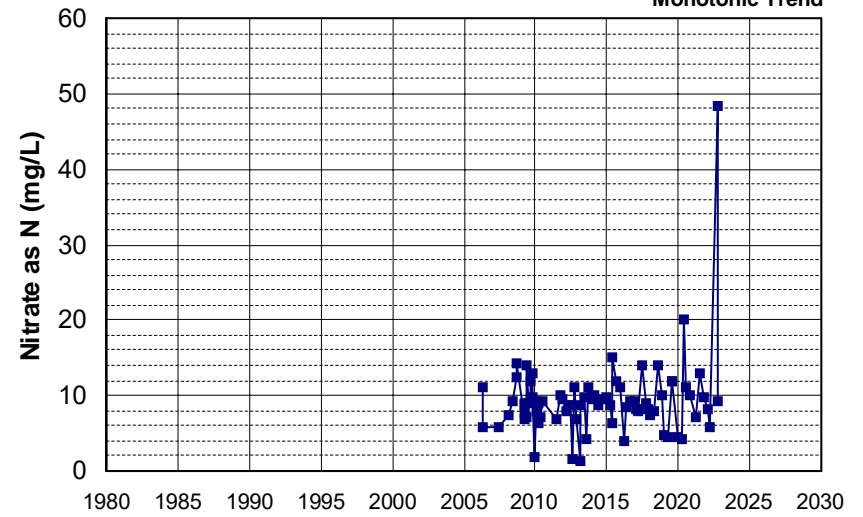
Well Name: CA5200598_001_001 Well Depth (ft): N/A
 Well Type: MUNICIPAL # of Measurements: 80
 Source: DDW Period of Record: 2002 - 2022
 Depth Zone: Upper Trend Since 2000: Insufficient Evidence of Monotonic Trend



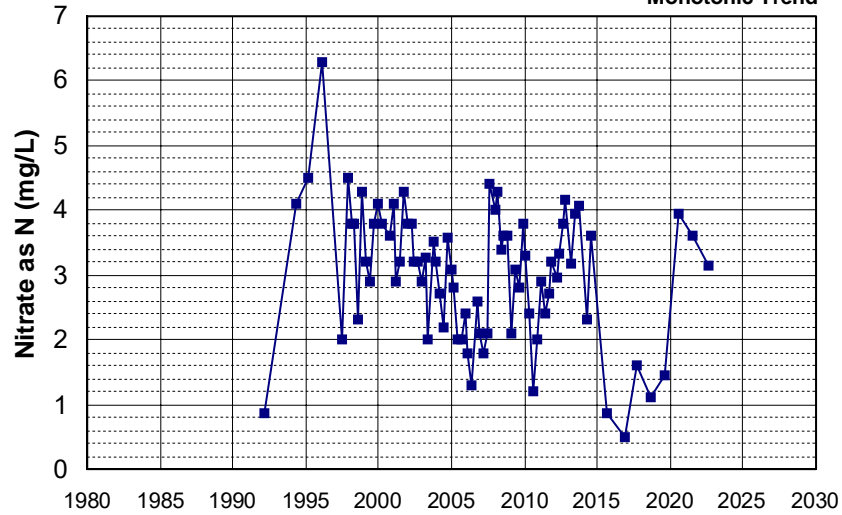
Well Name: CA0400036_001_001 Well Depth (ft): N/A
 Well Type: MUNICIPAL # of Measurements: 79
 Source: DDW Period of Record: 1993 - 2022
 Depth Zone: Upper Trend Since 2000: Increasing Trend



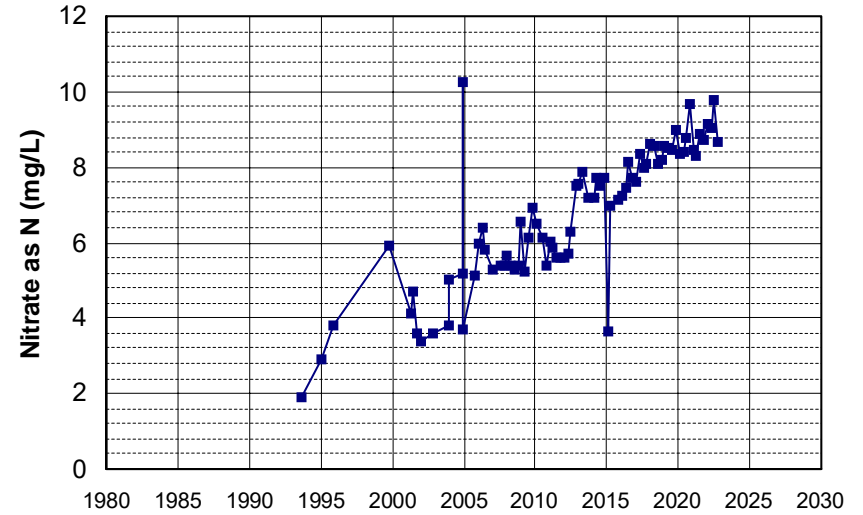
Well Name: CA4810034_001_001 Well Depth (ft): 201
 Well Type: MUNICIPAL # of Measurements: 79
 Source: DDW Period of Record: 2006 - 2022
 Depth Zone: Upper Trend Since 2000: Insufficient Evidence of Monotonic Trend



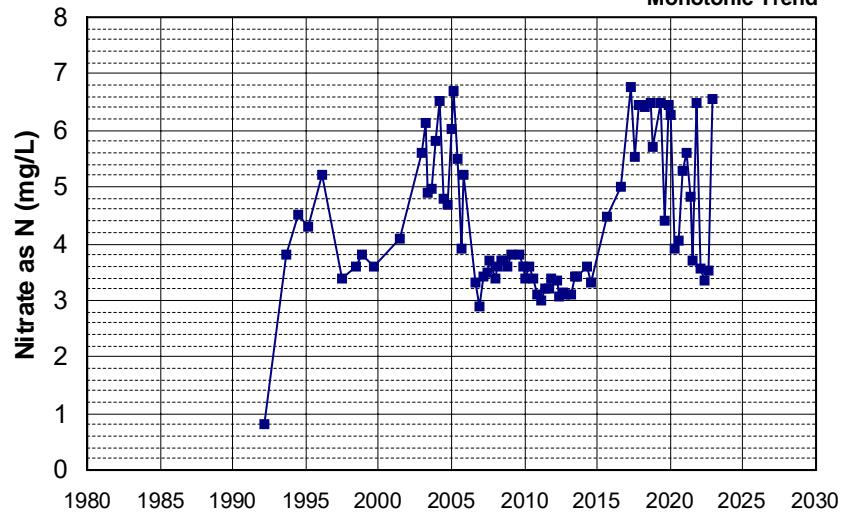
Well Name: CA3410013_010_010 Well Depth (ft): 188
 Well Type: MUNICIPAL # of Measurements: 78
 Source: DDW Period of Record: 1992 - 2022
 Depth Zone: Upper Trend Since 2000: Insufficient Evidence of Monotonic Trend



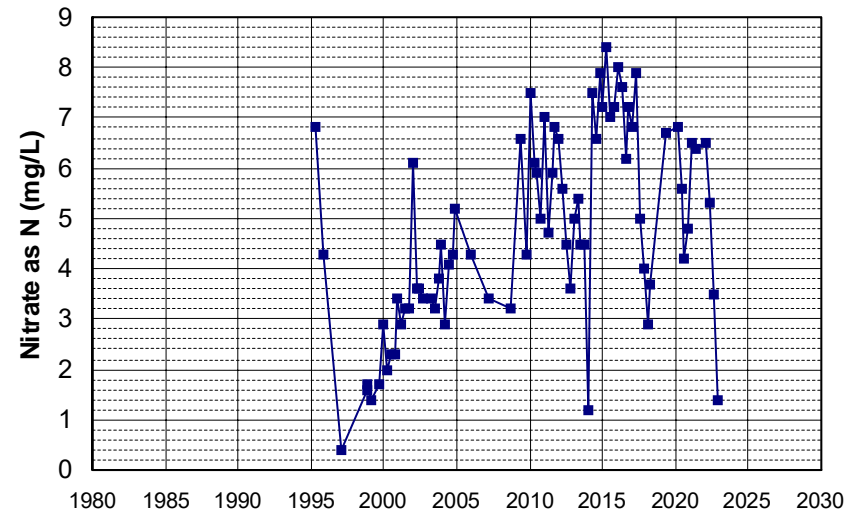
Well Name: CA5101009_001_001 Well Depth (ft): N/A
 Well Type: MUNICIPAL # of Measurements: 78
 Source: DDW Period of Record: 1993 - 2022
 Depth Zone: Upper Trend Since 2000: Increasing Trend



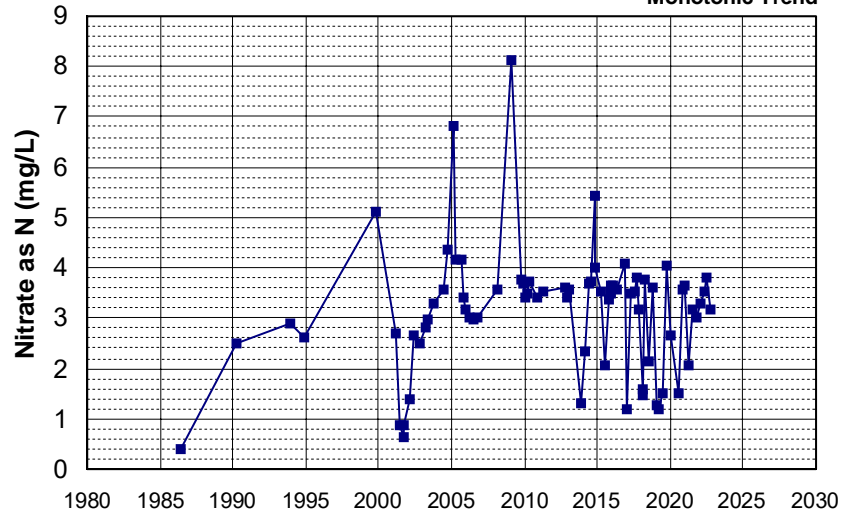
Well Name: CA3410013_009_009 Well Depth (ft): 50
 Well Type: MUNICIPAL # of Measurements: 77
 Source: DDW Period of Record: 1992 - 2022
 Depth Zone: Upper Trend Since 2000: Insufficient Evidence of Monotonic Trend



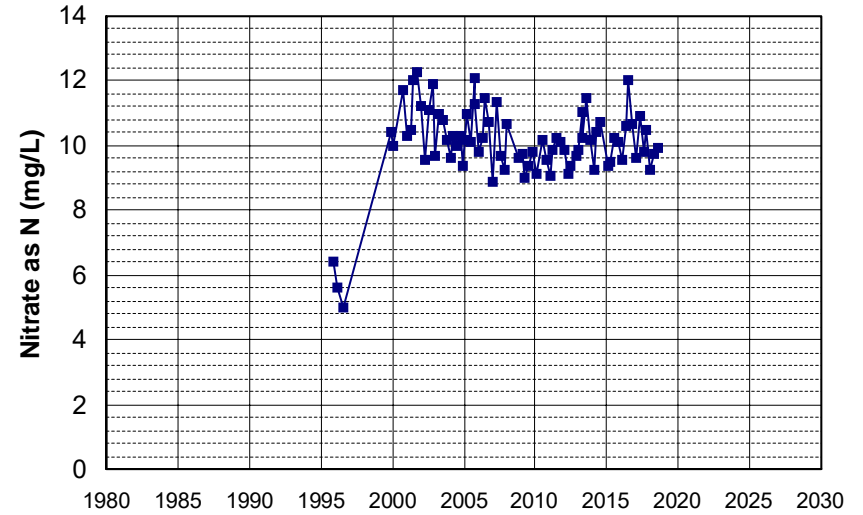
Well Name: CA1700533_001_001 Well Depth (ft): 10
 Well Type: MUNICIPAL # of Measurements: 77
 Source: DDW Period of Record: 1995 - 2022
 Depth Zone: Upper Trend Since 2000: Increasing Trend



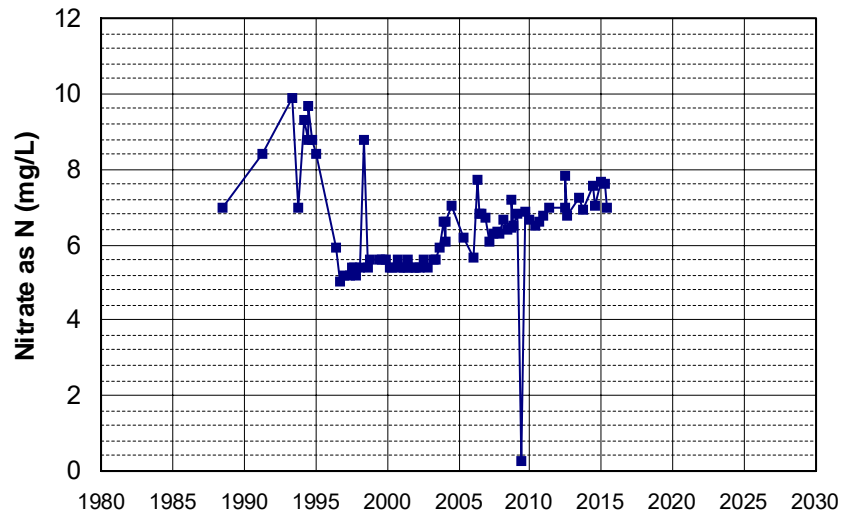
Well Name: CA5110001_004_004 Well Depth (ft): N/A
 Well Type: MUNICIPAL # of Measurements: 76
 Source: DDW Period of Record: 1986 - 2022
 Depth Zone: Upper Trend Since 2000: Insufficient Evidence of Monotonic Trend



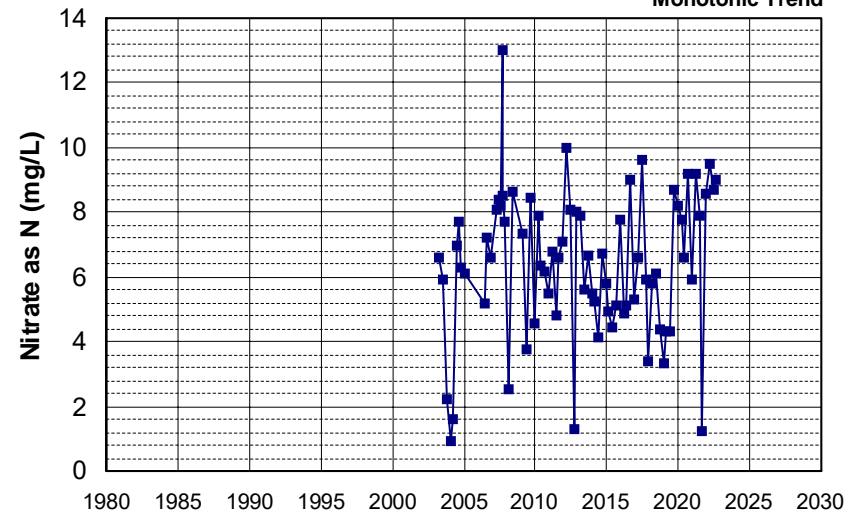
Well Name: CA5100176_001_001 Well Depth (ft): N/A
 Well Type: MUNICIPAL # of Measurements: 76
 Source: DDW Period of Record: 1995 - 2018
 Depth Zone: Upper Trend Since 2000: Decreasing Trend



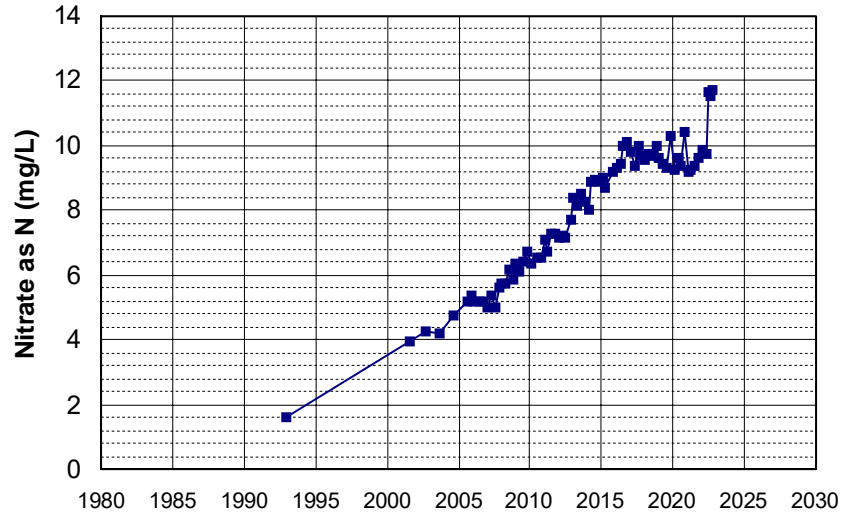
Well Name: CA4810002_005_005 Well Depth (ft): 210
 Well Type: MUNICIPAL # of Measurements: 75
 Source: DDW Period of Record: 1988 - 2015
 Depth Zone: Upper Trend Since 2000: Increasing Trend



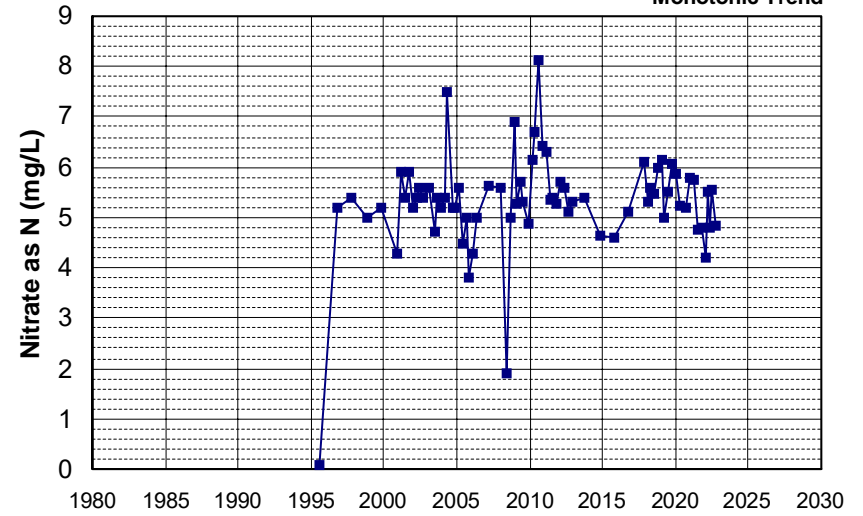
Well Name: CA0400040_002_002 Well Depth (ft): 160
 Well Type: MUNICIPAL # of Measurements: 75
 Source: DDW Period of Record: 2003 - 2022
 Depth Zone: Upper Trend Since 2000: Insufficient Evidence of Monotonic Trend



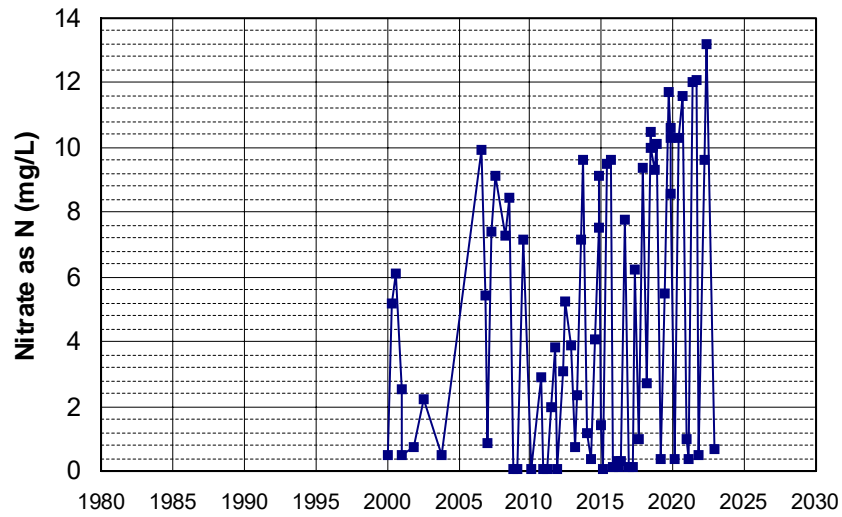
Well Name: CA5100112_002_002 Well Depth (ft): N/A
 Well Type: MUNICIPAL # of Measurements: 73
 Source: DDW Period of Record: 1992 - 2022
 Depth Zone: Upper Trend Since 2000: Increasing Trend



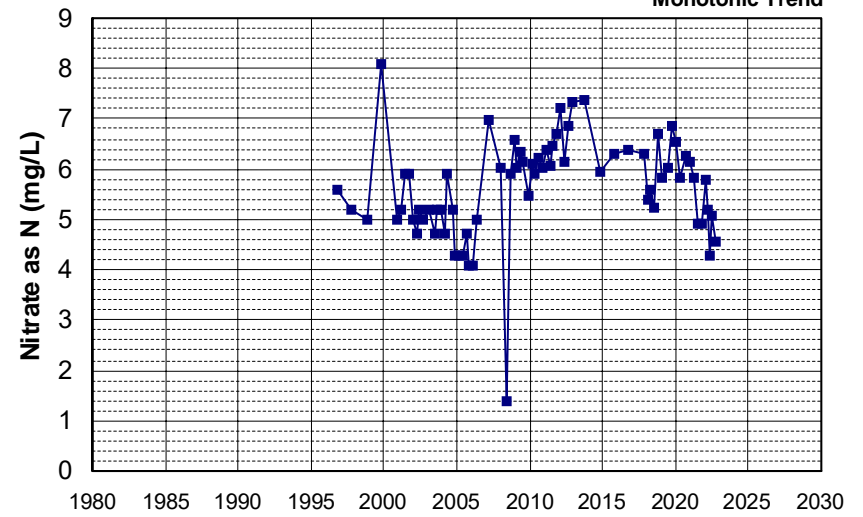
Well Name: CA1100232_001_001 Well Depth (ft): 148
 Well Type: MUNICIPAL # of Measurements: 73
 Source: DDW Period of Record: 1995 - 2022
 Depth Zone: Upper Trend Since 2000: Insufficient Evidence of Monotonic Trend



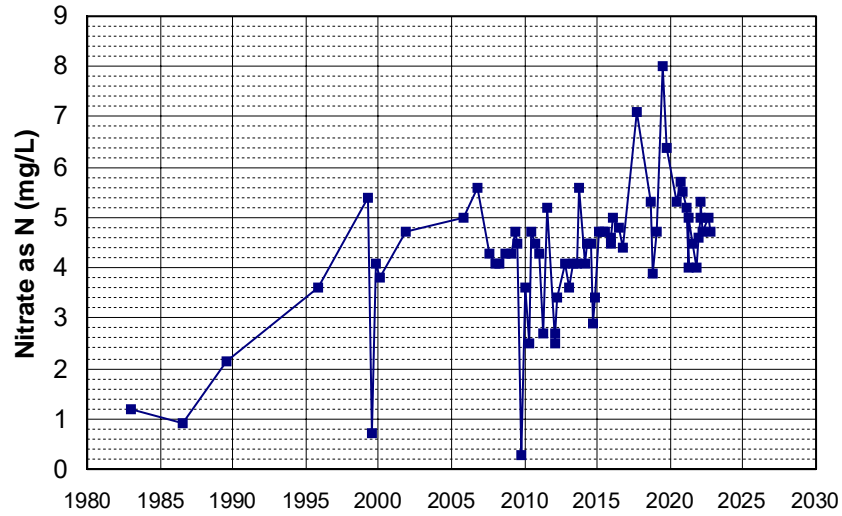
Well Name: CA0400067_001_001 Well Depth (ft): N/A
 Well Type: MUNICIPAL # of Measurements: 73
 Source: DDW Period of Record: 2000 - 2022
 Depth Zone: Upper Trend Since 2000: Increasing Trend



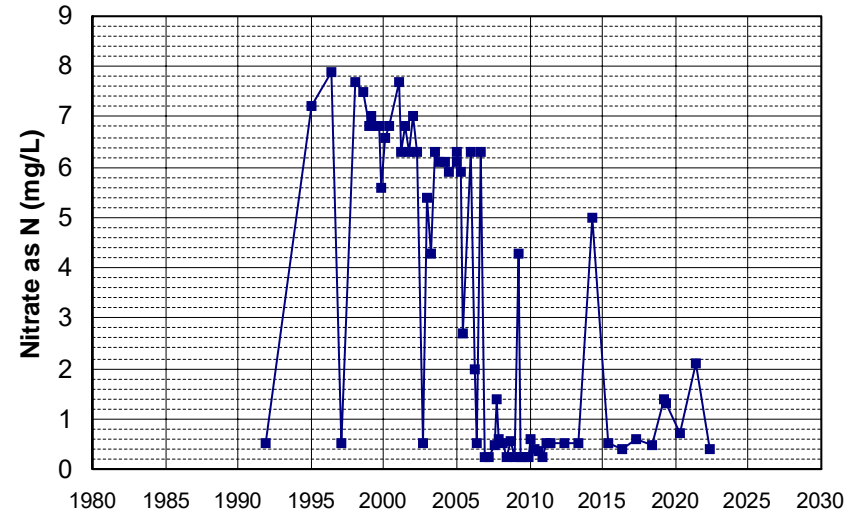
Well Name: CA1100232_002_002 Well Depth (ft): N/A
 Well Type: MUNICIPAL # of Measurements: 71
 Source: DDW Period of Record: 1996 - 2022
 Depth Zone: Upper Trend Since 2000: Insufficient Evidence of Monotonic Trend



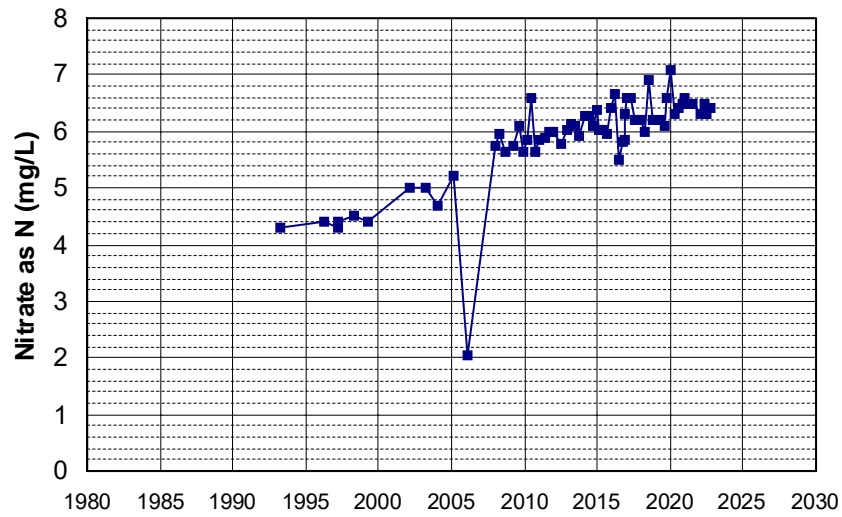
Well Name: CA1710010_002_002 Well Depth (ft): 80
 Well Type: MUNICIPAL # of Measurements: 69
 Source: DDW Period of Record: 1982 - 2022
 Depth Zone: Upper Trend Since 2000: Increasing Trend



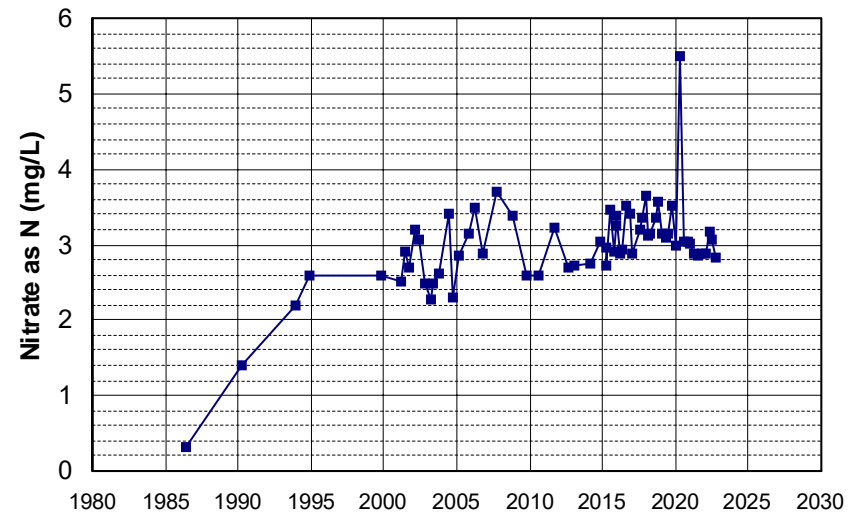
Well Name: CA3410009_010_010 Well Depth (ft): 116
 Well Type: MUNICIPAL # of Measurements: 65
 Source: DDW Period of Record: 1991 - 2022
 Depth Zone: Upper Trend Since 2000: Decreasing Trend



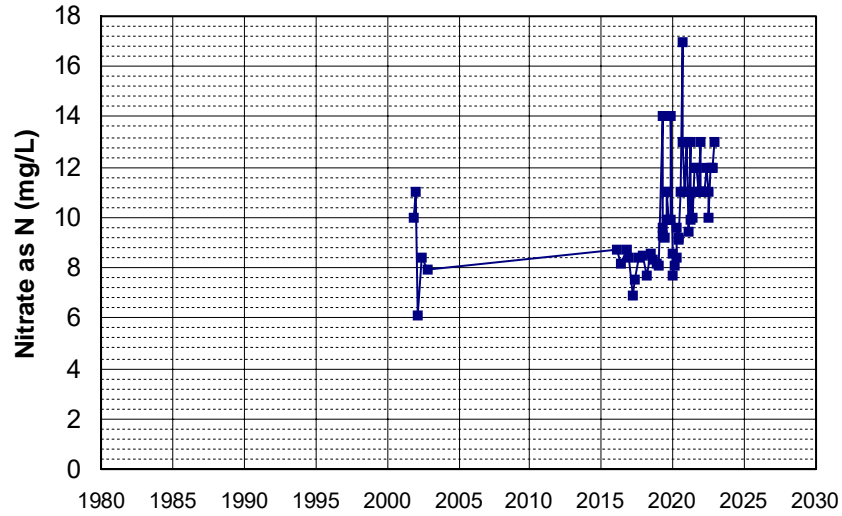
Well Name: CA0400023_001_001 Well Depth (ft): N/A
 Well Type: MUNICIPAL # of Measurements: 65
 Source: DDW Period of Record: 1993 - 2022
 Depth Zone: Upper Trend Since 2000: Increasing Trend



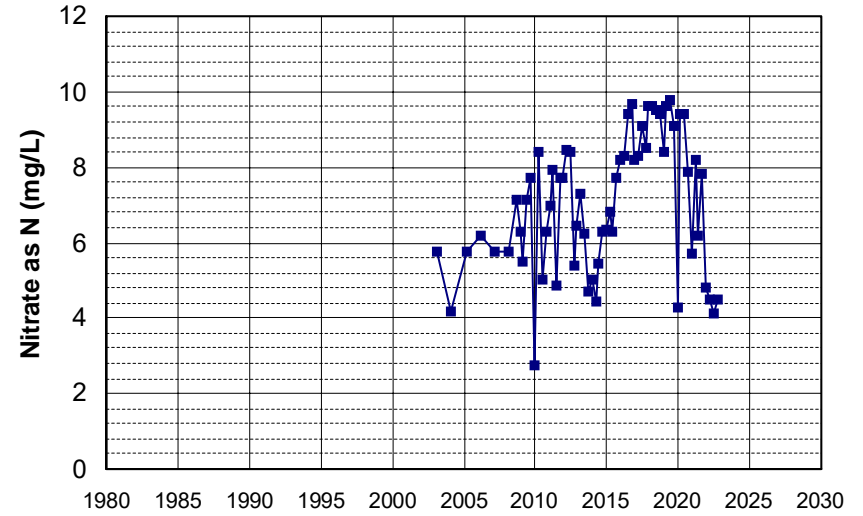
Well Name: CA5110001_003_003 Well Depth (ft): N/A
 Well Type: MUNICIPAL # of Measurements: 63
 Source: DDW Period of Record: 1986 - 2022
 Depth Zone: Upper Trend Since 2000: Increasing Trend



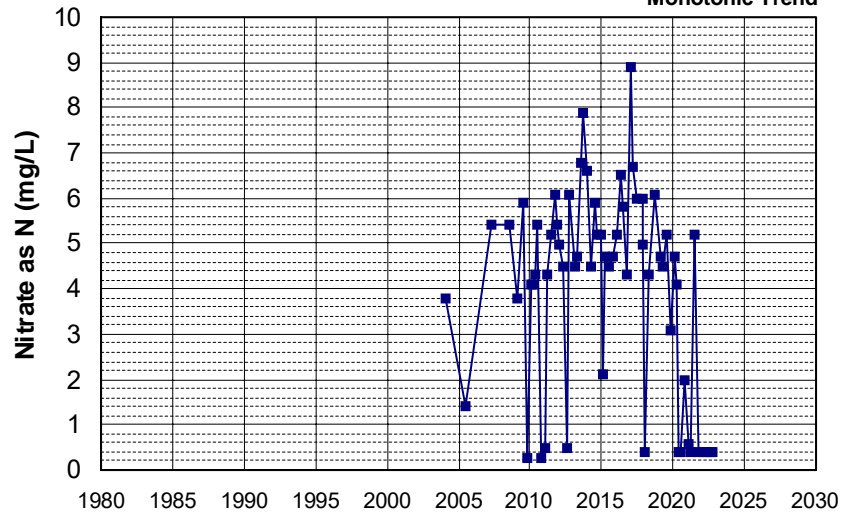
Well Name: CA5700623_001_001 Well Depth (ft): N/A
 Well Type: MUNICIPAL # of Measurements: 63
 Source: DDW Period of Record: 2001 - 2022
 Depth Zone: Upper Trend Since 2000: Increasing Trend



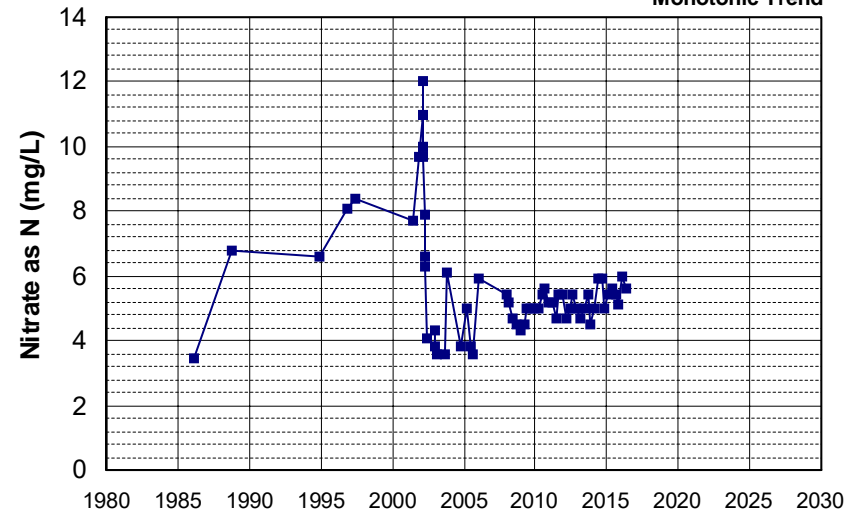
Well Name: CA3901370_001_001 Well Depth (ft): N/A
 Well Type: MUNICIPAL # of Measurements: 63
 Source: DDW Period of Record: 2003 - 2022
 Depth Zone: Upper Trend Since 2000: Increasing Trend



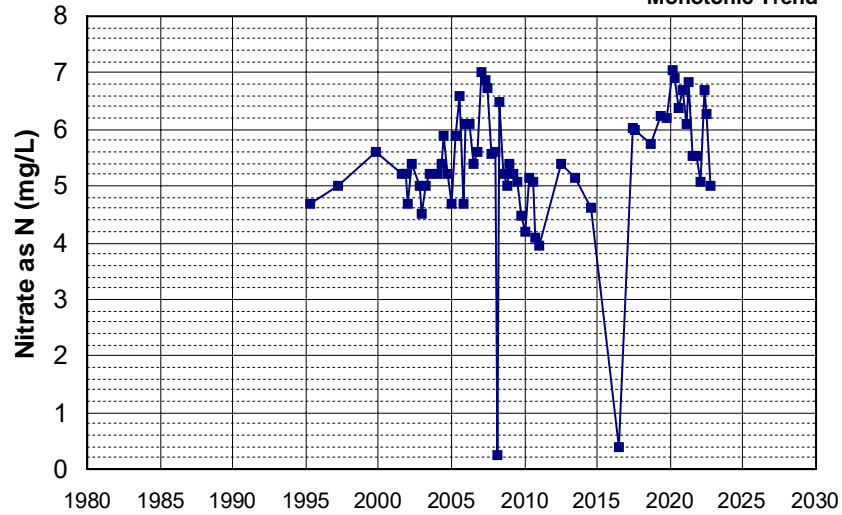
Well Name: CA3410022_001_001 Well Depth (ft): 16
 Well Type: MUNICIPAL # of Measurements: 63
 Source: DDW Period of Record: 2004 - 2022
 Depth Zone: Upper Trend Since 2000: Insufficient Evidence of Monotonic Trend



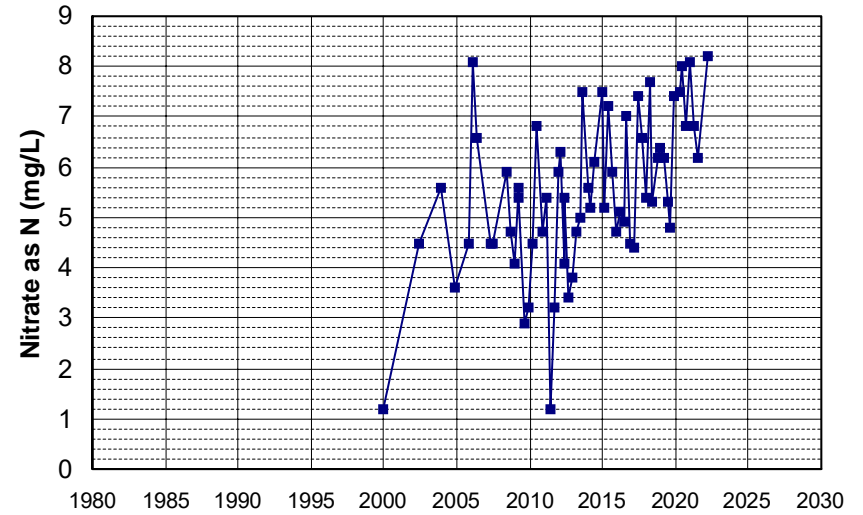
Well Name: CA5710006_019_019 Well Depth (ft): 195
 Well Type: MUNICIPAL # of Measurements: 62
 Source: DDW Period of Record: 1986 - 2016
 Depth Zone: Upper Trend Since 2000: Insufficient Evidence of Monotonic Trend



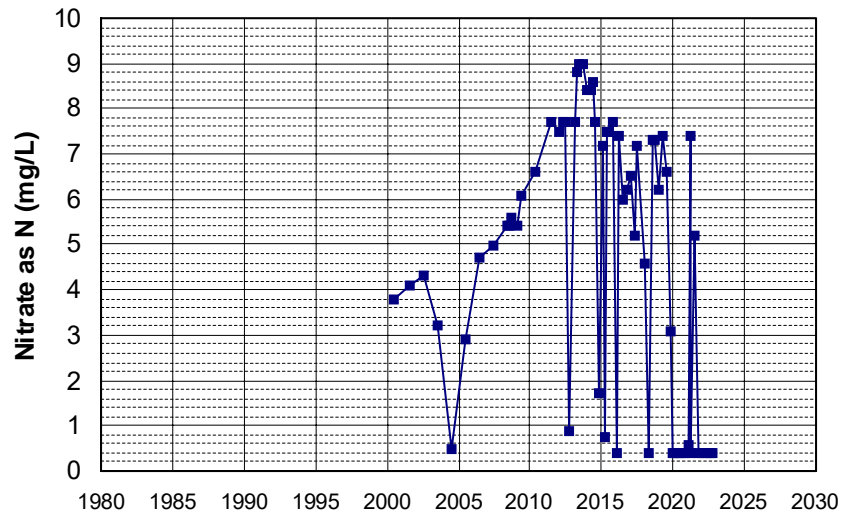
Well Name: CA5200547_001_001 Well Depth (ft): N/A
 Well Type: MUNICIPAL # of Measurements: 62
 Source: DDW Period of Record: 1995 - 2022
 Depth Zone: Upper Trend Since 2000: Insufficient Evidence of Monotonic Trend



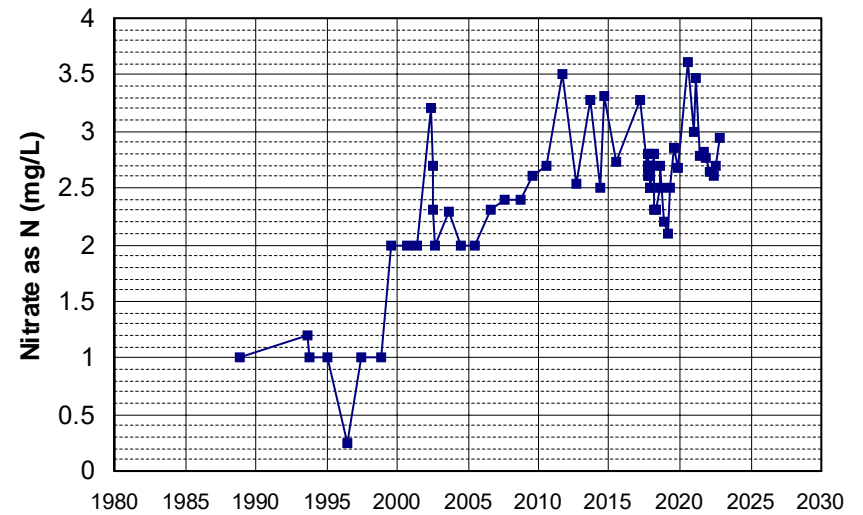
Well Name: CA4800727_001_001 Well Depth (ft): N/A
 Well Type: MUNICIPAL # of Measurements: 62
 Source: DDW Period of Record: 1999 - 2022
 Depth Zone: Upper Trend Since 2000: Increasing Trend



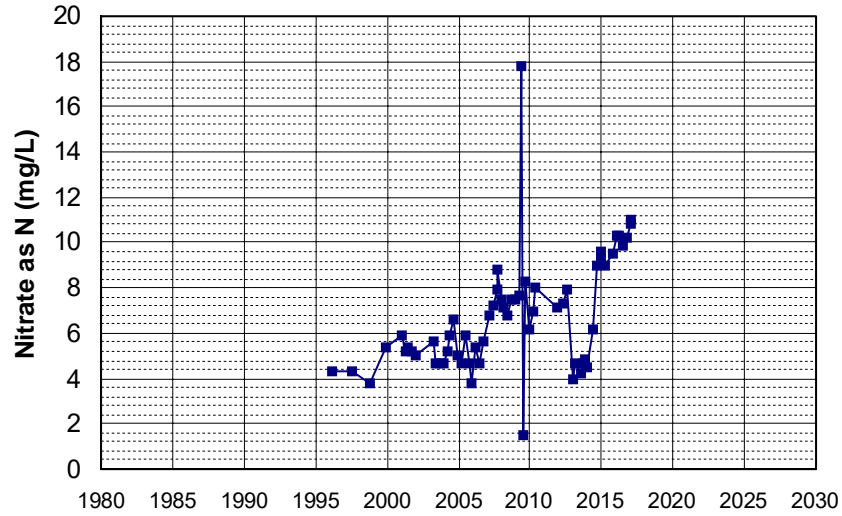
Well Name: CA3400286_001_001 Well Depth (ft): N/A
 Well Type: MUNICIPAL # of Measurements: 62
 Source: DDW Period of Record: 2000 - 2022
 Depth Zone: Upper Trend Since 2000: Decreasing Trend



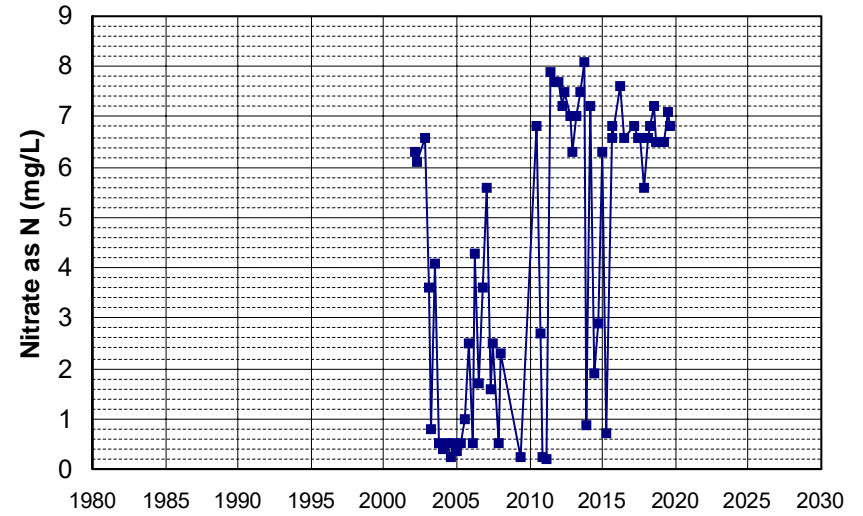
Well Name: CA3410010_010_010 Well Depth (ft): 98
 Well Type: MUNICIPAL # of Measurements: 61
 Source: DDW Period of Record: 1988 - 2022
 Depth Zone: Upper Trend Since 2000: Increasing Trend



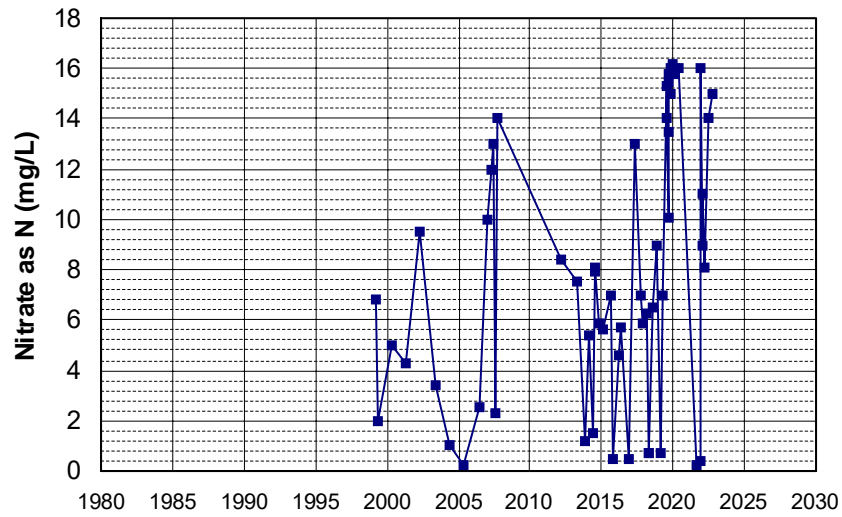
Well Name: CA1100237_002_002 Well Depth (ft): N/A
 Well Type: MUNICIPAL # of Measurements: 61
 Source: DDW Period of Record: 1996 - 2017
 Depth Zone: Upper Trend Since 2000: Increasing Trend



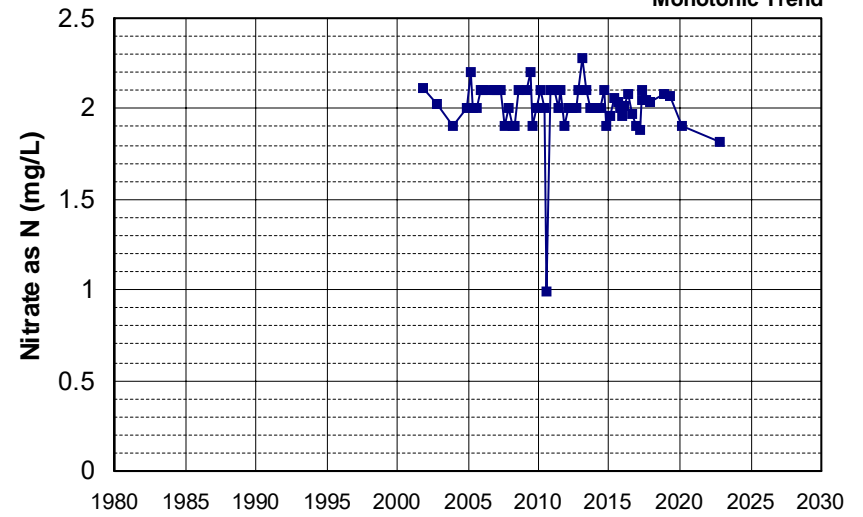
Well Name: CA3400352_001_001 Well Depth (ft): N/A
 Well Type: MUNICIPAL # of Measurements: 61
 Source: DDW Period of Record: 2002 - 2019
 Depth Zone: Upper Trend Since 2000: Increasing Trend



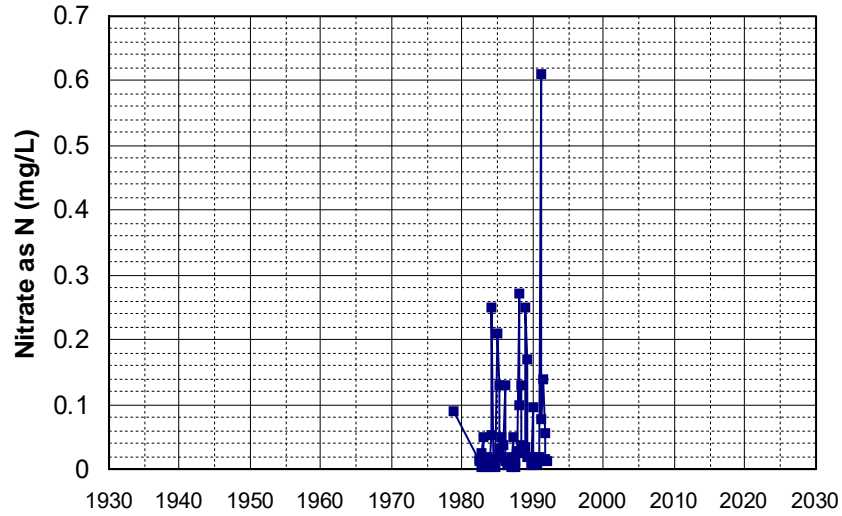
Well Name: CA4800801_001_001 Well Depth (ft): N/A
 Well Type: MUNICIPAL # of Measurements: 60
 Source: DDW Period of Record: 1999 - 2022
 Depth Zone: Upper Trend Since 2000: Increasing Trend



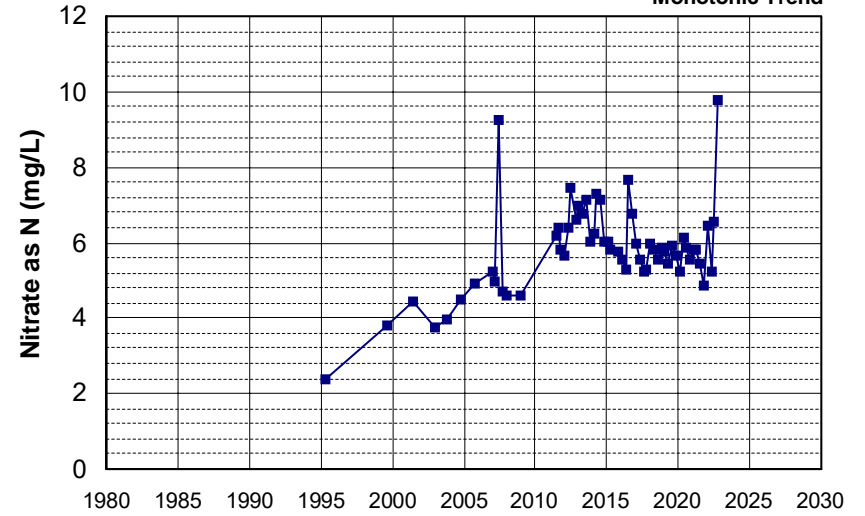
Well Name: CA4500255_001_001 Well Depth (ft): N/A
 Well Type: MUNICIPAL # of Measurements: 60
 Source: DDW Period of Record: 2001 - 2022
 Depth Zone: Upper Trend Since 2000: Insufficient Evidence of Monotonic Trend



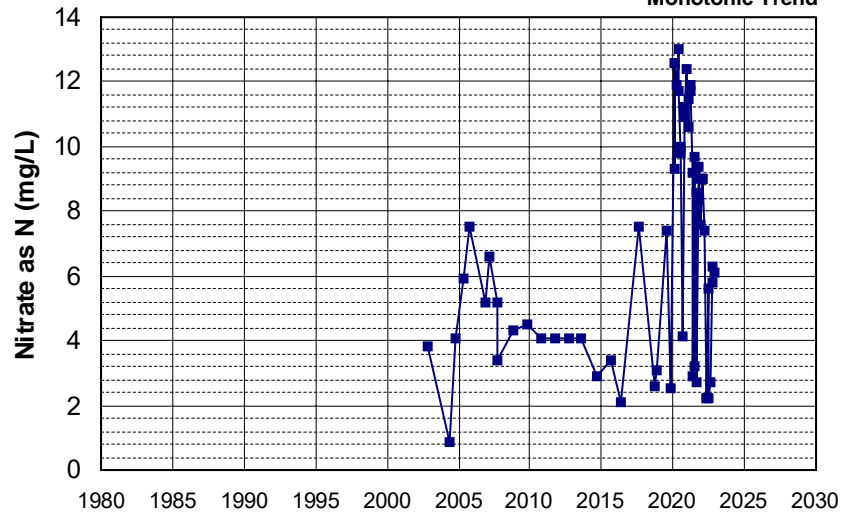
Well Name: 11N08W05G001M Well Depth (ft): 240
 Well Type: WATER SUPPLY, OTHER # of Measurements: 59
 Source: DWR Period of Record: 1978 - 1991
 Depth Zone: Upper Trend Since 2000: Insufficient Data



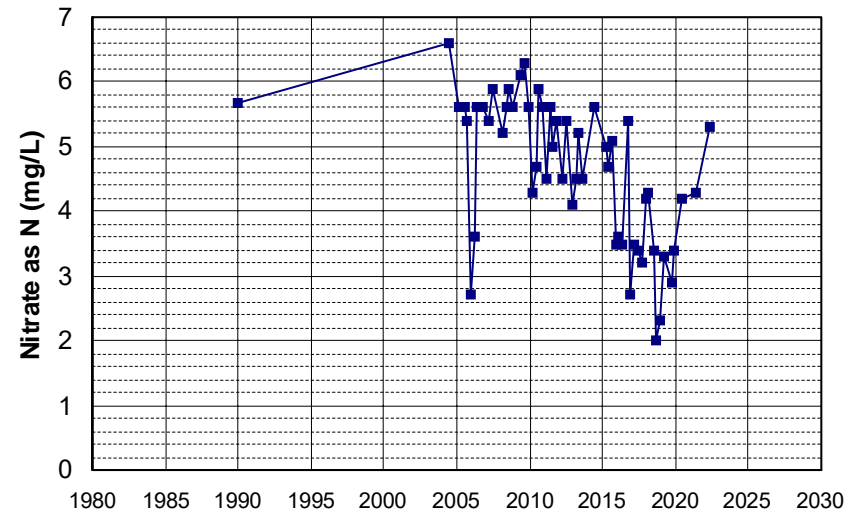
Well Name: CA5101013_001_001 Well Depth (ft): N/A
 Well Type: MUNICIPAL # of Measurements: 59
 Source: DDW Period of Record: 1995 - 2022
 Depth Zone: Upper Trend Since 2000: Insufficient Evidence of Monotonic Trend



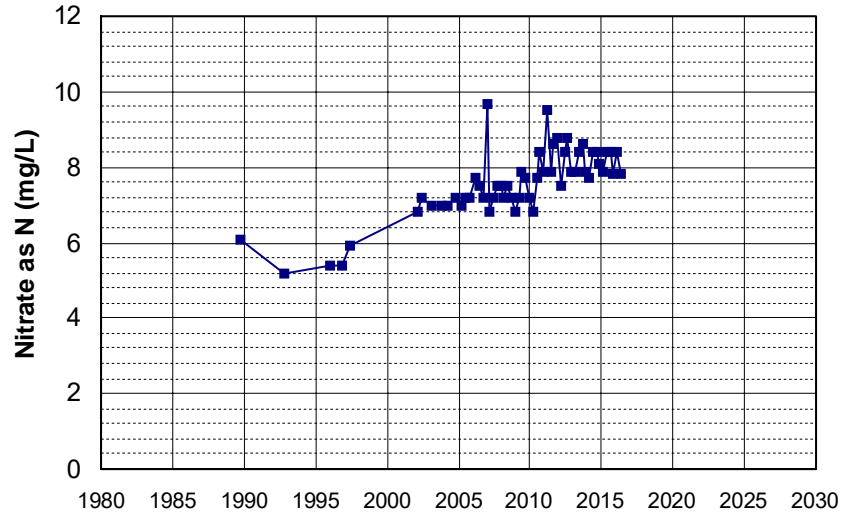
Well Name: CA5700537_001_001 Well Depth (ft): N/A
 Well Type: MUNICIPAL # of Measurements: 59
 Source: DDW Period of Record: 2002 - 2022
 Depth Zone: Upper Trend Since 2000: Insufficient Evidence of Monotonic Trend



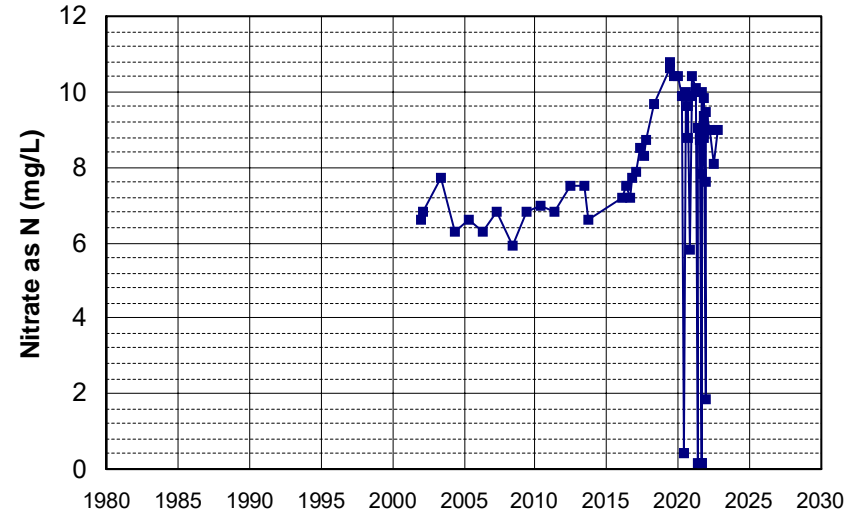
Well Name: CA5710005_005_005 Well Depth (ft): 110
 Well Type: MUNICIPAL # of Measurements: 56
 Source: DDW Period of Record: 1989 - 2022
 Depth Zone: Upper Trend Since 2000: Decreasing Trend



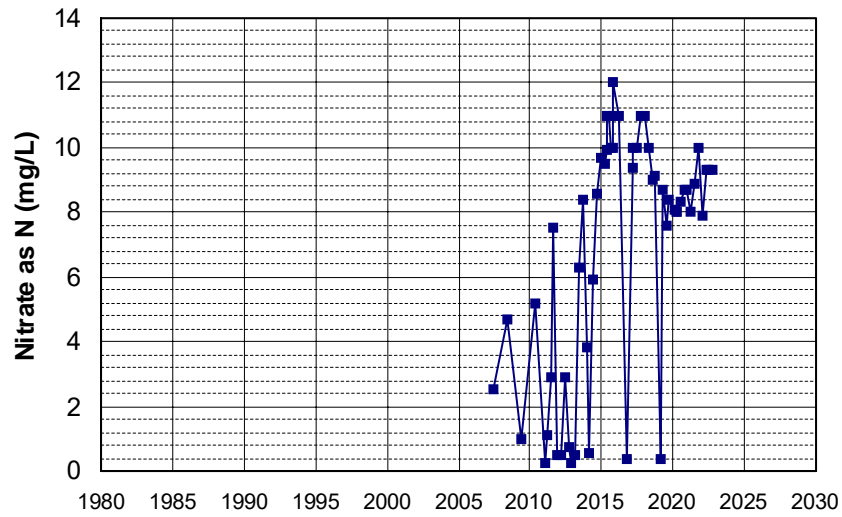
Well Name: CA5710006_012_012 Well Depth (ft): 203
 Well Type: MUNICIPAL # of Measurements: 56
 Source: DDW Period of Record: 1989 - 2016
 Depth Zone: Upper Trend Since 2000: Increasing Trend



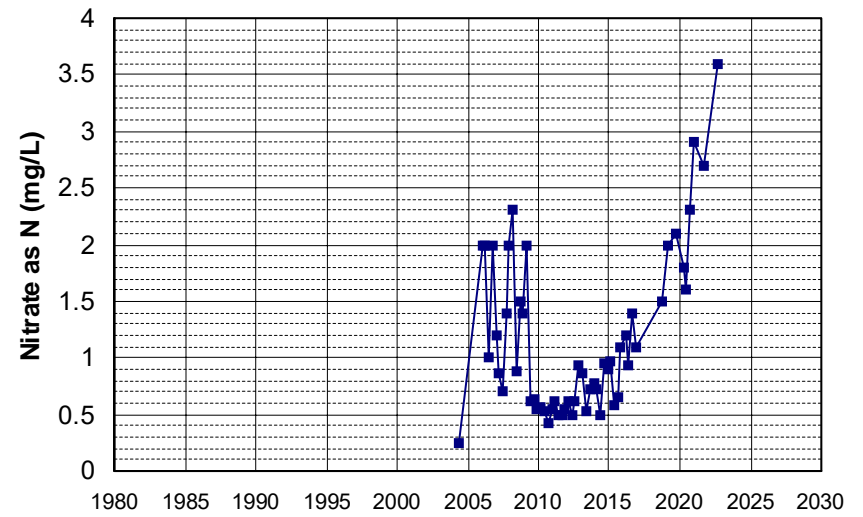
Well Name: CA5700802_001_001 Well Depth (ft): N/A
 Well Type: MUNICIPAL # of Measurements: 56
 Source: DDW Period of Record: 2001 - 2022
 Depth Zone: Upper Trend Since 2000: Increasing Trend



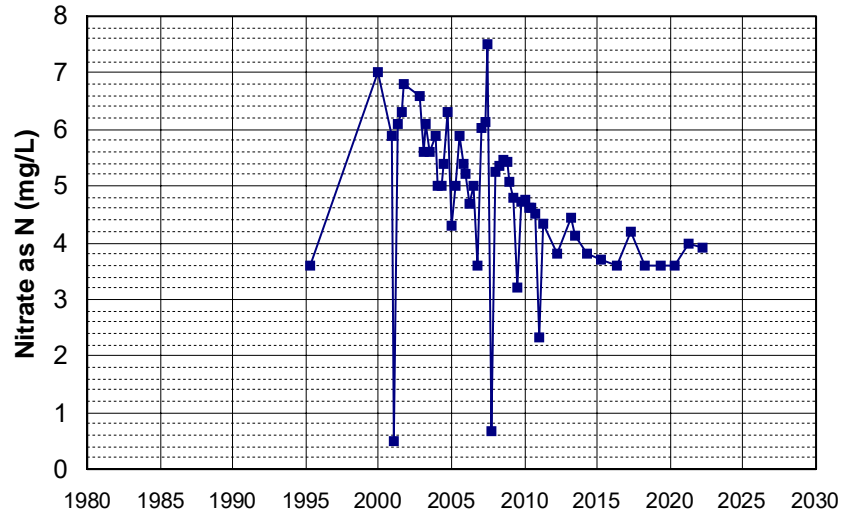
Well Name: CA3400419_001_001 Well Depth (ft): N/A
 Well Type: MUNICIPAL # of Measurements: 56
 Source: DDW Period of Record: 2007 - 2022
 Depth Zone: Upper Trend Since 2000: Increasing Trend



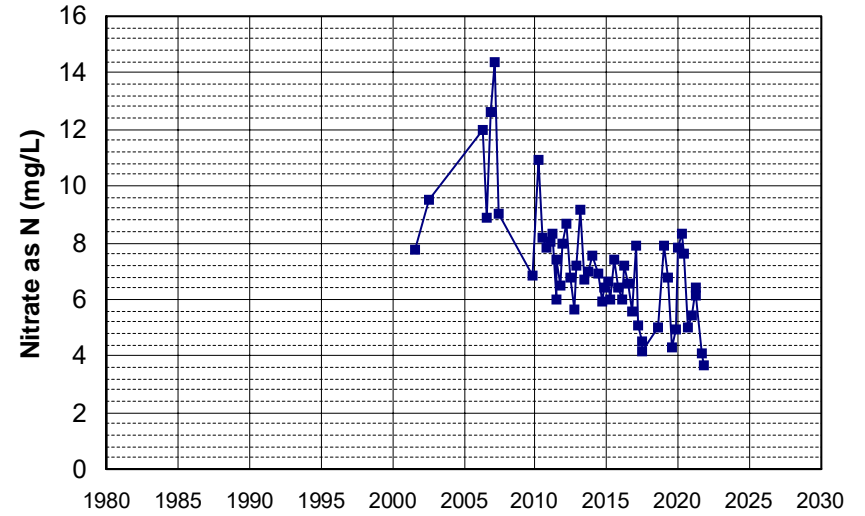
Well Name: CA5710006_025_025 Well Depth (ft): 110
 Well Type: MUNICIPAL # of Measurements: 55
 Source: DDW Period of Record: 2004 - 2022
 Depth Zone: Upper Trend Since 2000: Increasing Trend



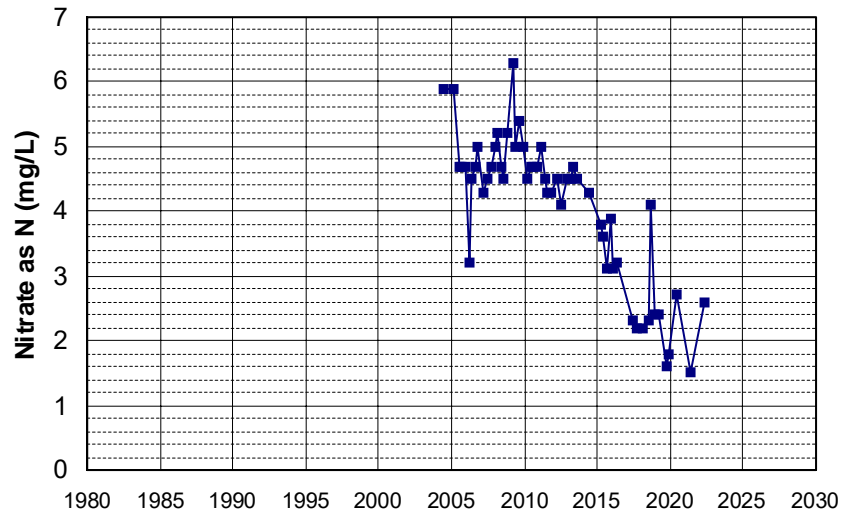
Well Name: CA5200511_001_001
 Well Depth (ft): N/A
 Well Type: MUNICIPAL
 # of Measurements: 54
 Source: DDW
 Period of Record: 1995 - 2022
 Depth Zone: Upper
 Trend Since 2000: Decreasing Trend



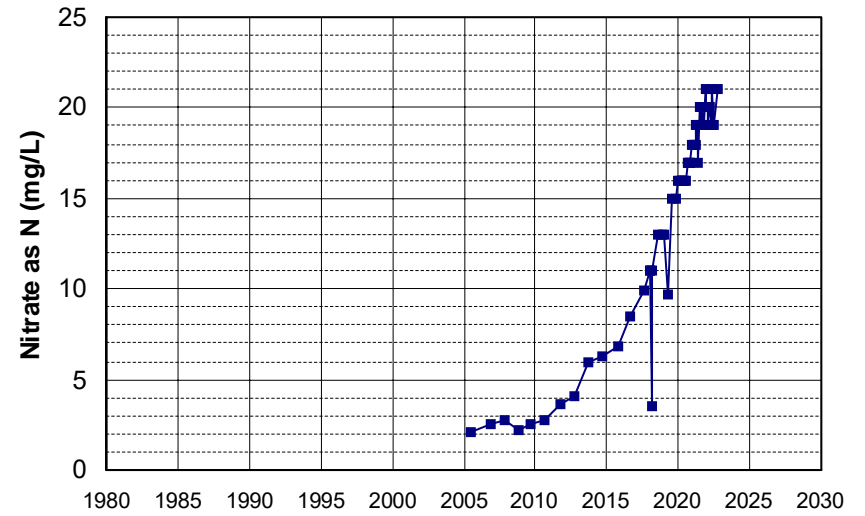
Well Name: CA3103259_002_002
 Well Depth (ft): 250
 Well Type: MUNICIPAL
 # of Measurements: 54
 Source: DDW
 Period of Record: 2001 - 2021
 Depth Zone: Upper
 Trend Since 2000: Decreasing Trend



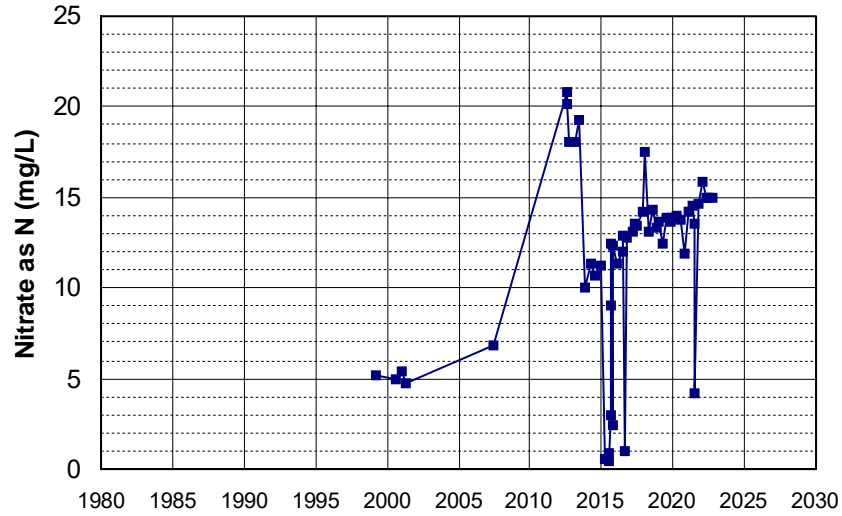
Well Name: CA5710005_007_007
 Well Depth (ft): 120
 Well Type: MUNICIPAL
 # of Measurements: 54
 Source: DDW
 Period of Record: 2004 - 2022
 Depth Zone: Upper
 Trend Since 2000: Decreasing Trend



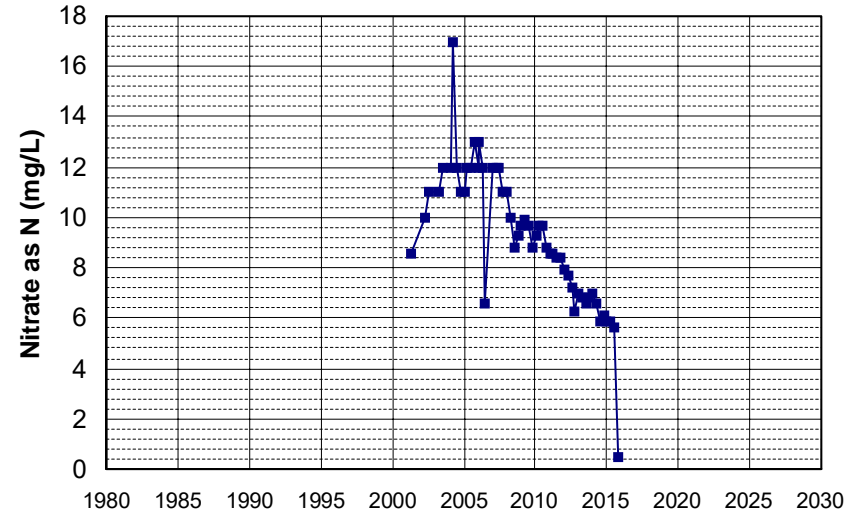
Well Name: CA4810033_001_001
 Well Depth (ft): 80
 Well Type: MUNICIPAL
 # of Measurements: 54
 Source: DDW
 Period of Record: 2005 - 2022
 Depth Zone: Upper
 Trend Since 2000: Increasing Trend



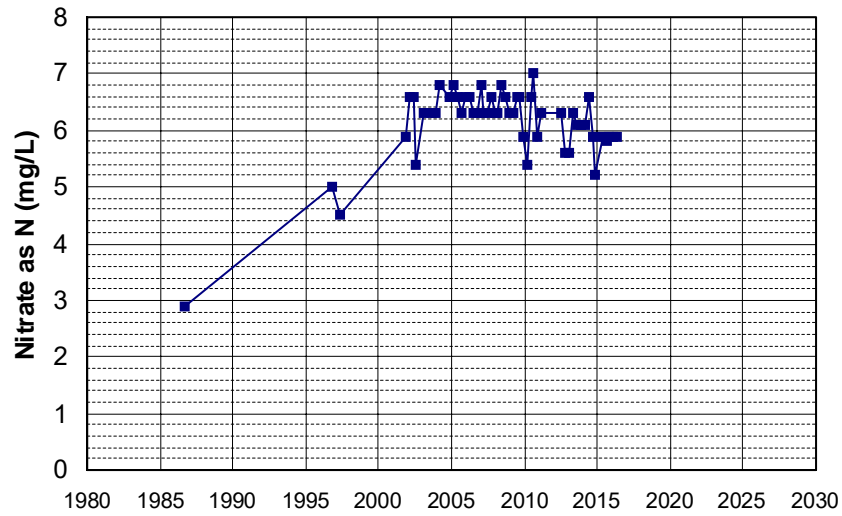
Well Name: CA0605004_002_002 Well Depth (ft): N/A
 Well Type: MUNICIPAL # of Measurements: 53
 Source: DDW Period of Record: 1999 - 2022
 Depth Zone: Upper Trend Since 2000: Increasing Trend



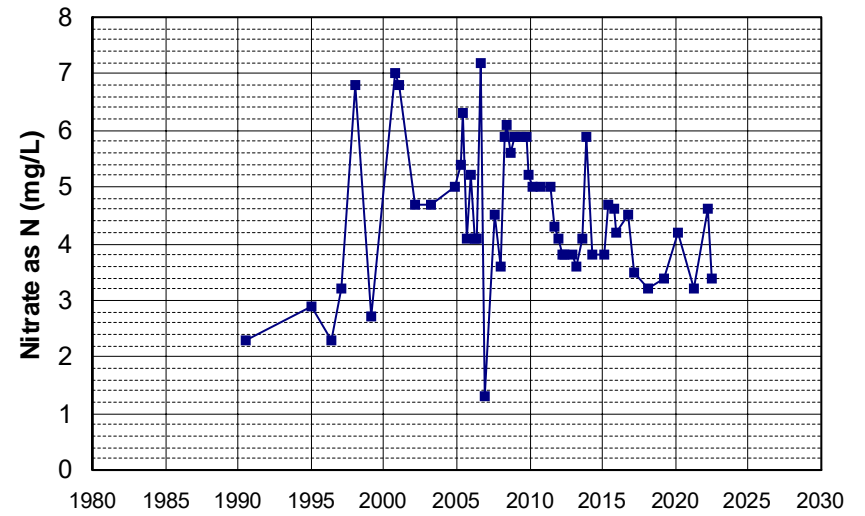
Well Name: CA1700677_001_001 Well Depth (ft): N/A
 Well Type: MUNICIPAL # of Measurements: 53
 Source: DDW Period of Record: 2001 - 2015
 Depth Zone: Upper Trend Since 2000: Decreasing Trend



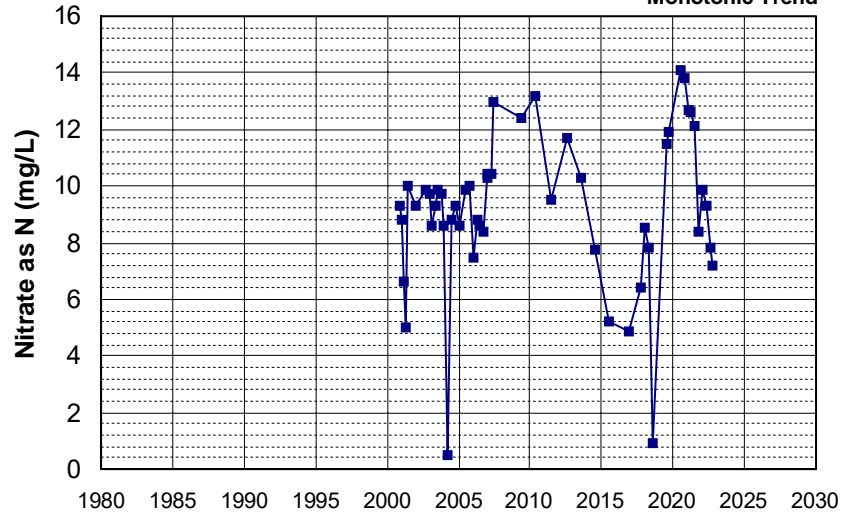
Well Name: CA5710006_004_004 Well Depth (ft): 211
 Well Type: MUNICIPAL # of Measurements: 52
 Source: DDW Period of Record: 1986 - 2016
 Depth Zone: Upper Trend Since 2000: Decreasing Trend



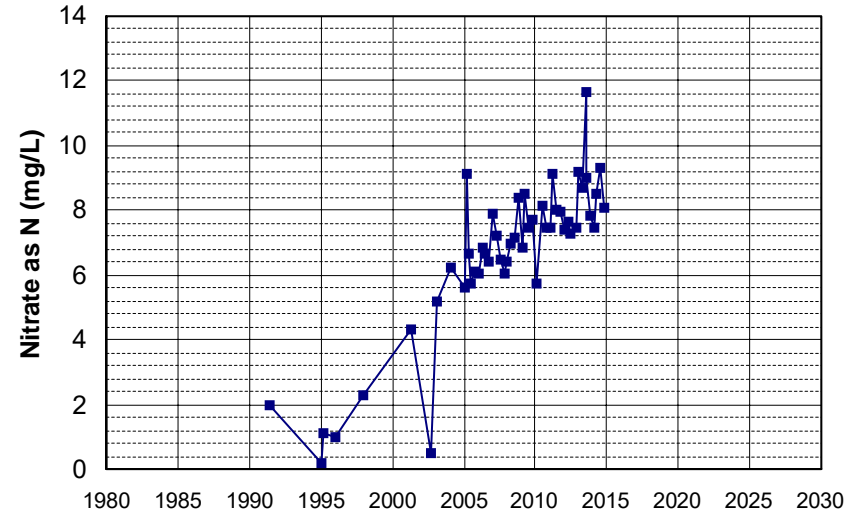
Well Name: CA3410033_006_006 Well Depth (ft): 152
 Well Type: MUNICIPAL # of Measurements: 52
 Source: DDW Period of Record: 1990 - 2022
 Depth Zone: Upper Trend Since 2000: Decreasing Trend



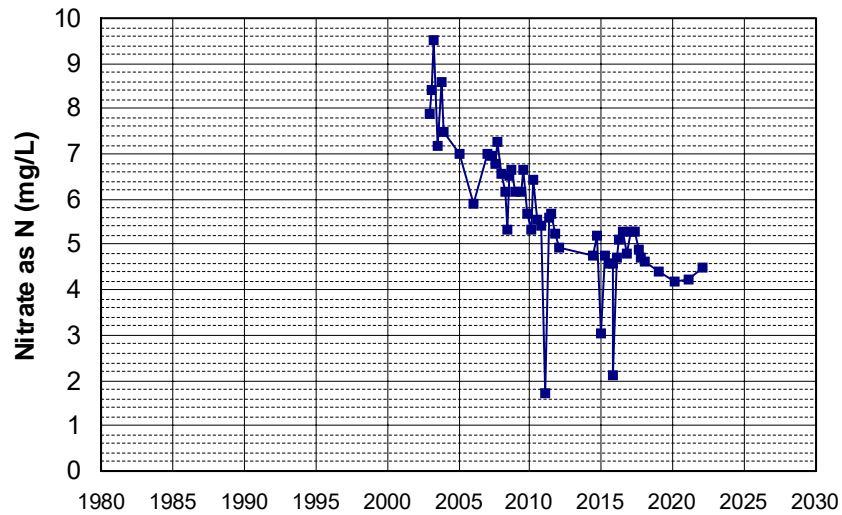
Well Name: CA0400060_001_001 Well Depth (ft): N/A
 Well Type: MUNICIPAL # of Measurements: 51
 Source: DDW Period of Record: 2000 - 2022
 Depth Zone: Upper Trend Since 2000: Insufficient Evidence of Monotonic Trend



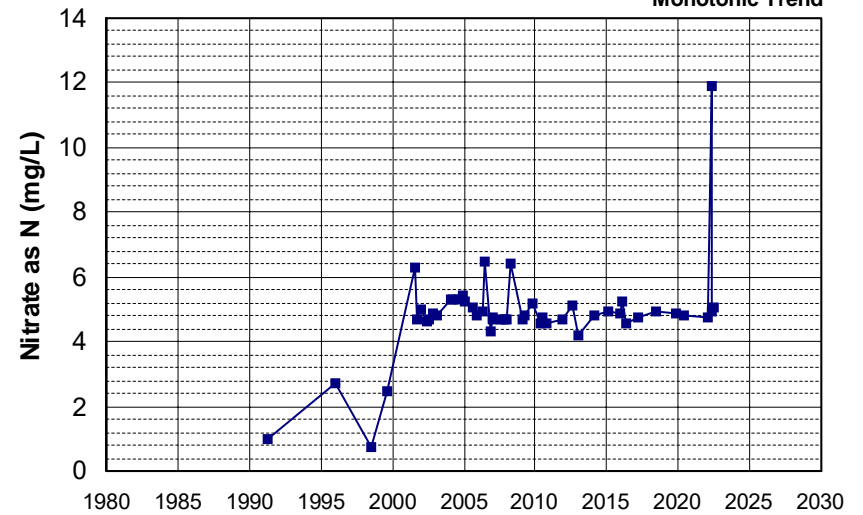
Well Name: CA5100109_002_002 Well Depth (ft): N/A
 Well Type: MUNICIPAL # of Measurements: 50
 Source: DDW Period of Record: 1991 - 2014
 Depth Zone: Upper Trend Since 2000: Increasing Trend



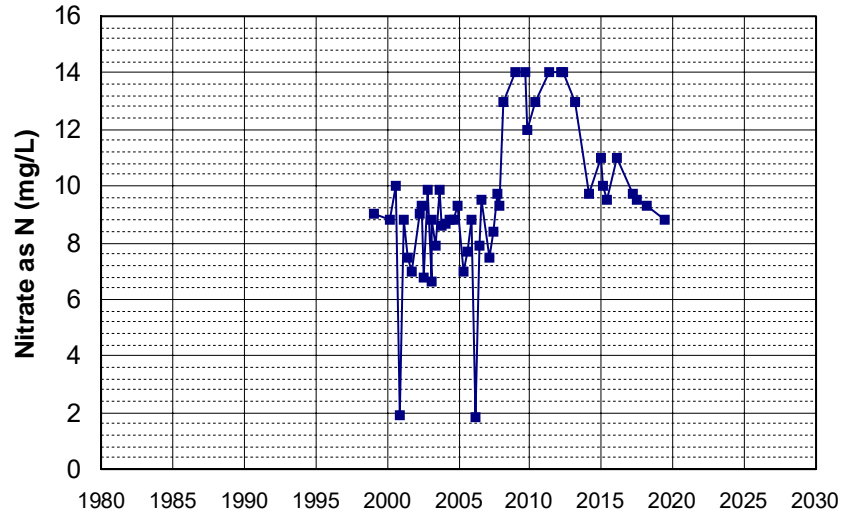
Well Name: CA0400169_001_001 Well Depth (ft): N/A
 Well Type: MUNICIPAL # of Measurements: 50
 Source: DDW Period of Record: 2002 - 2022
 Depth Zone: Upper Trend Since 2000: Decreasing Trend



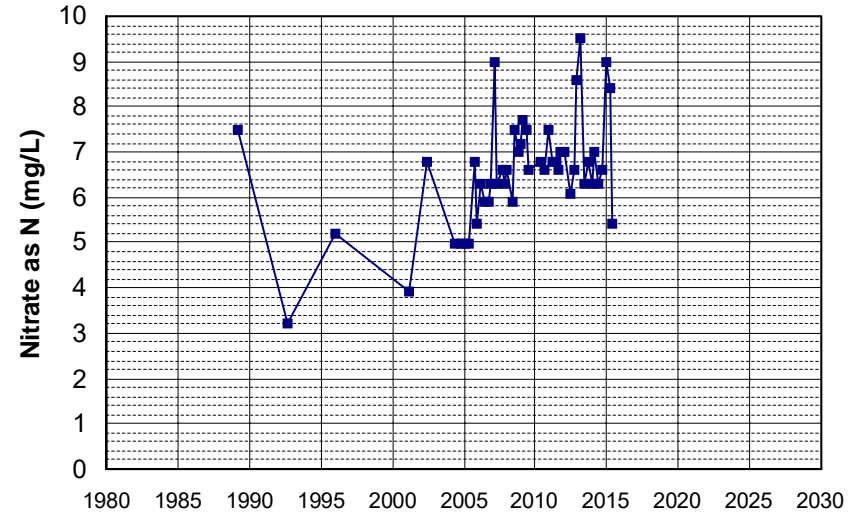
Well Name: CA5810004_005_005 Well Depth (ft): 11
 Well Type: MUNICIPAL # of Measurements: 49
 Source: DDW Period of Record: 1991 - 2022
 Depth Zone: Upper Trend Since 2000: Insufficient Evidence of Monotonic Trend



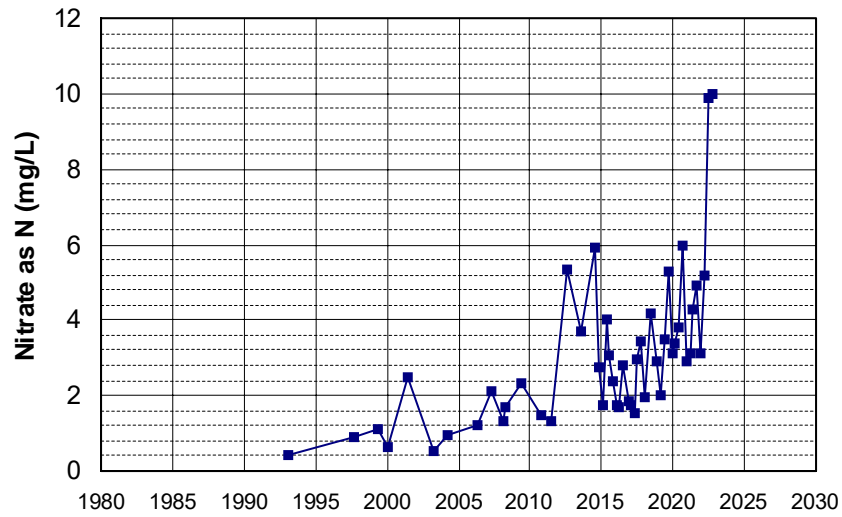
Well Name: CA4800615_002_002 Well Depth (ft): 10
 Well Type: MUNICIPAL # of Measurements: 49
 Source: DDW Period of Record: 1999 - 2019
 Depth Zone: Upper Trend Since 2000: Increasing Trend



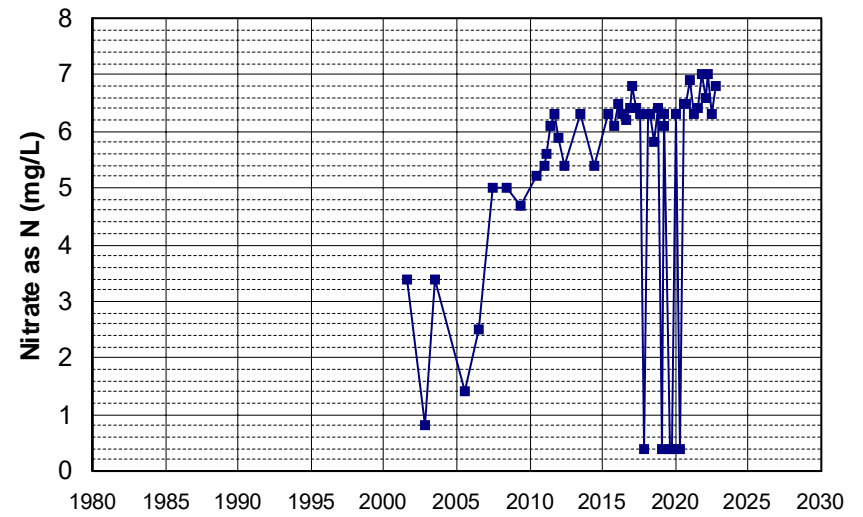
Well Name: CA5710009_011_011 Well Depth (ft): 63
 Well Type: MUNICIPAL # of Measurements: 48
 Source: DDW Period of Record: 1989 - 2015
 Depth Zone: Upper Trend Since 2000: Increasing Trend



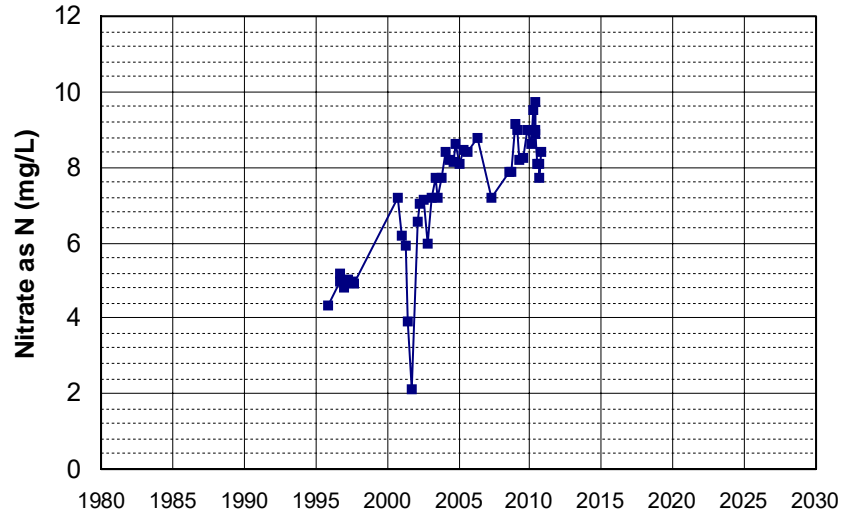
Well Name: CA0400021_001_001 Well Depth (ft): 10
 Well Type: MUNICIPAL # of Measurements: 48
 Source: DDW Period of Record: 1993 - 2022
 Depth Zone: Upper Trend Since 2000: Increasing Trend



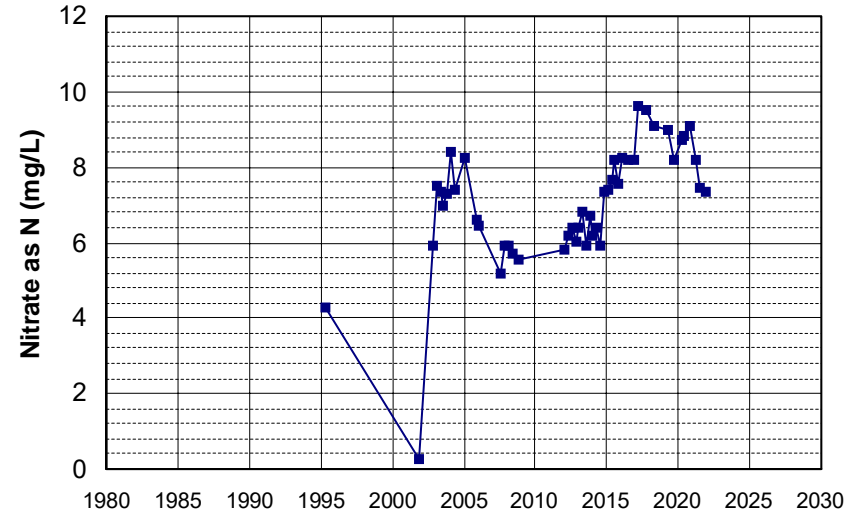
Well Name: CA3400296_001_001 Well Depth (ft): N/A
 Well Type: MUNICIPAL # of Measurements: 48
 Source: DDW Period of Record: 2001 - 2022
 Depth Zone: Upper Trend Since 2000: Increasing Trend



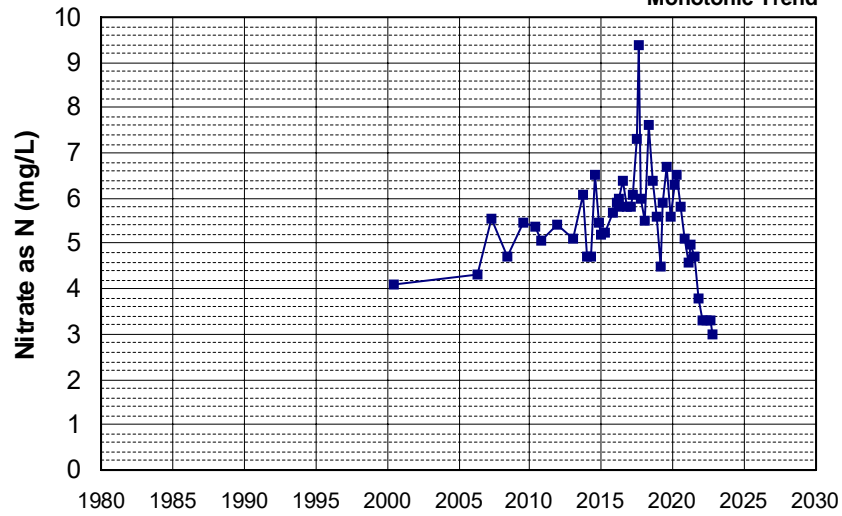
Well Name: CA5200604_001_001 Well Depth (ft): N/A
 Well Type: MUNICIPAL # of Measurements: 47
 Source: DDW Period of Record: 1995 - 2010
 Depth Zone: Upper Trend Since 2000: Increasing Trend



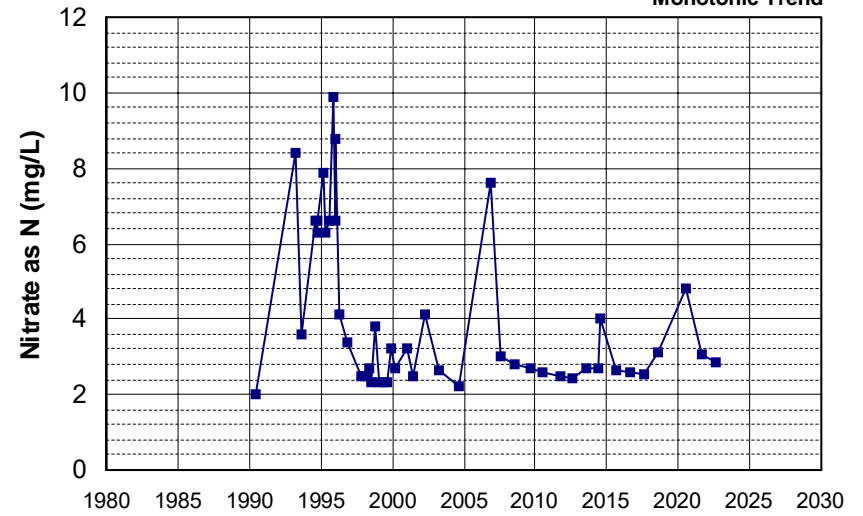
Well Name: CA5201068_001_001 Well Depth (ft): N/A
 Well Type: MUNICIPAL # of Measurements: 47
 Source: DDW Period of Record: 1995 - 2021
 Depth Zone: Upper Trend Since 2000: Increasing Trend



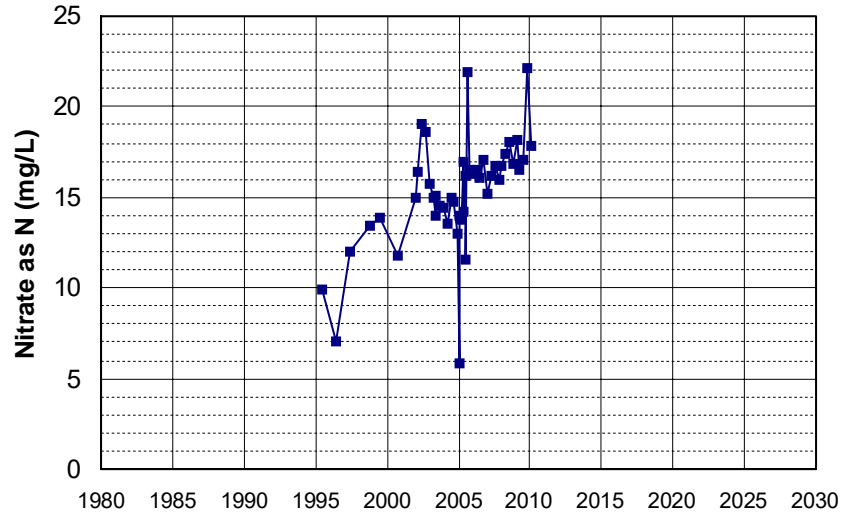
Well Name: CA1100254_003_003 Well Depth (ft): N/A
 Well Type: MUNICIPAL # of Measurements: 47
 Source: DDW Period of Record: 2000 - 2022
 Depth Zone: Upper Trend Since 2000: Insufficient Evidence of Monotonic Trend



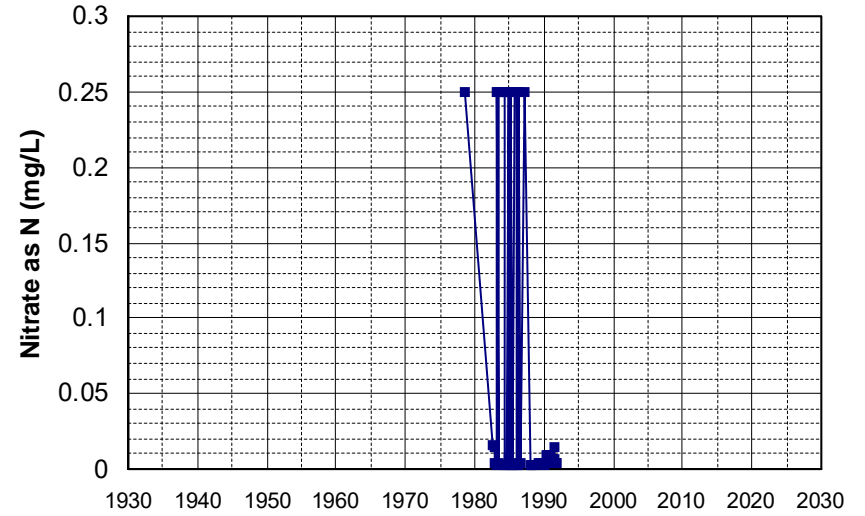
Well Name: CA3410013_004_004 Well Depth (ft): 96
 Well Type: MUNICIPAL # of Measurements: 46
 Source: DDW Period of Record: 1990 - 2022
 Depth Zone: Upper Trend Since 2000: Insufficient Evidence of Monotonic Trend



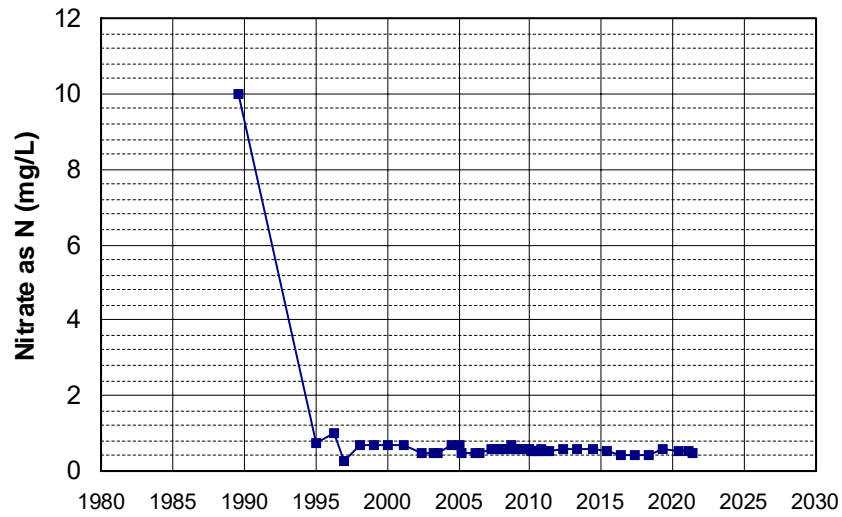
Well Name: CA5103303_001_001 Well Depth (ft): 10
 Well Type: MUNICIPAL # of Measurements: 46
 Source: DDW Period of Record: 1995 - 2010
 Depth Zone: Upper Trend Since 2000: Increasing Trend



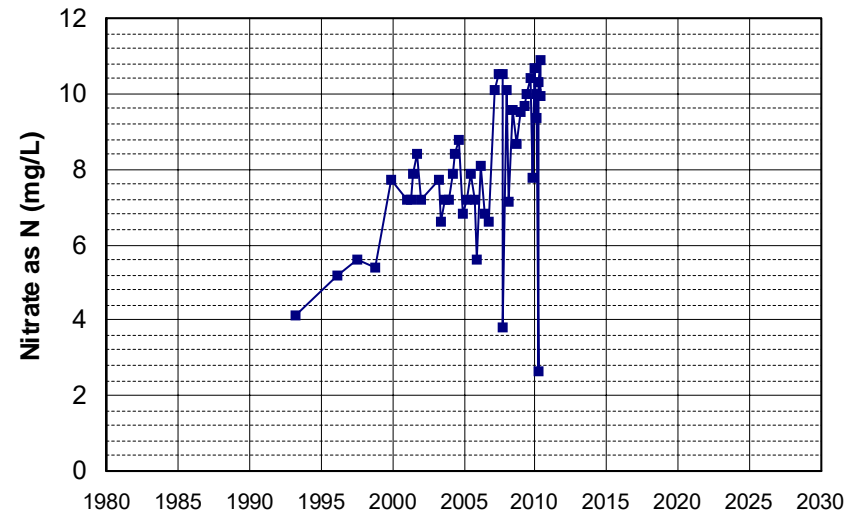
Well Name: 11N08W06H001M Well Depth (ft): 200
 Well Type: WATER SUPPLY, OTHER # of Measurements: 45
 Source: DWR Period of Record: 1978 - 1991
 Depth Zone: Upper Trend Since 2000: Insufficient Data



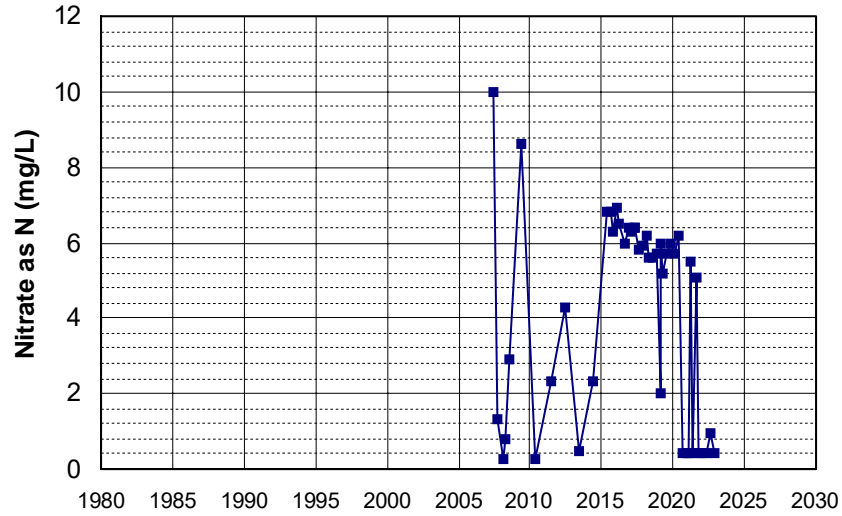
Well Name: CA3410009_007_007 Well Depth (ft): 150
 Well Type: MUNICIPAL # of Measurements: 45
 Source: DDW Period of Record: 1989 - 2021
 Depth Zone: Upper Trend Since 2000: Decreasing Trend



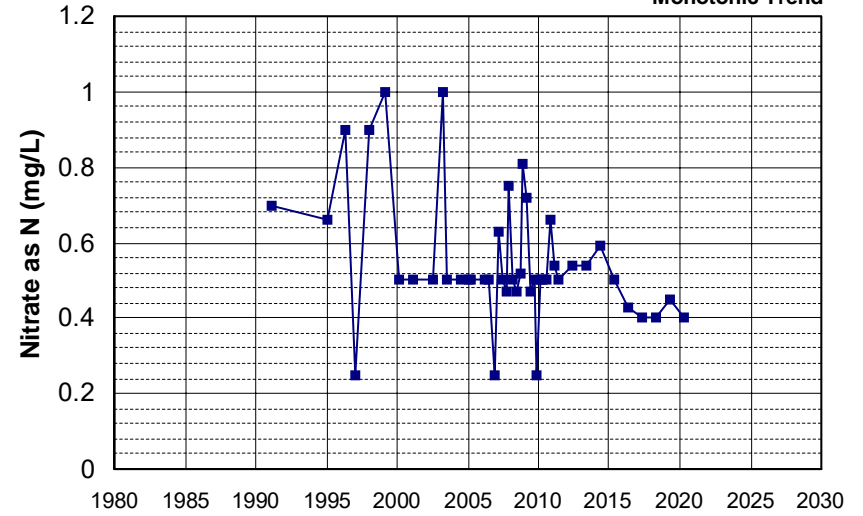
Well Name: CA1100237_001_001 Well Depth (ft): N/A
 Well Type: MUNICIPAL # of Measurements: 45
 Source: DDW Period of Record: 1993 - 2010
 Depth Zone: Upper Trend Since 2000: Increasing Trend



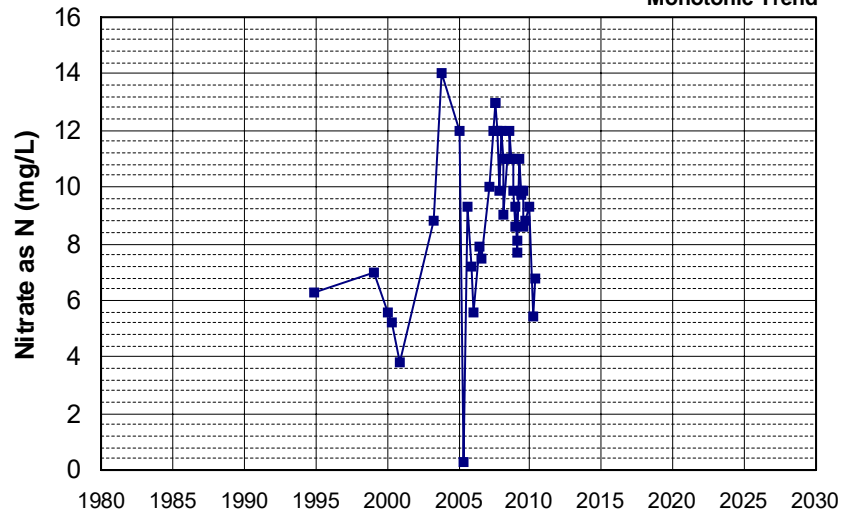
Well Name: CA3400429_001_001 Well Depth (ft): N/A
 Well Type: MUNICIPAL # of Measurements: 45
 Source: DDW Period of Record: 2007 - 2022
 Depth Zone: Upper Trend Since 2000: Decreasing Trend



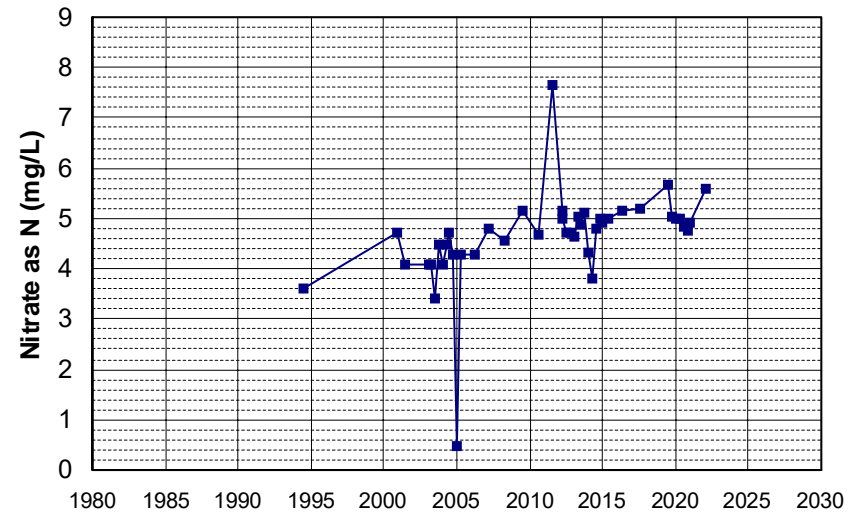
Well Name: CA3410009_006_006 Well Depth (ft): 45
 Well Type: MUNICIPAL # of Measurements: 44
 Source: DDW Period of Record: 1991 - 2020
 Depth Zone: Upper Trend Since 2000: Insufficient Evidence of Monotonic Trend



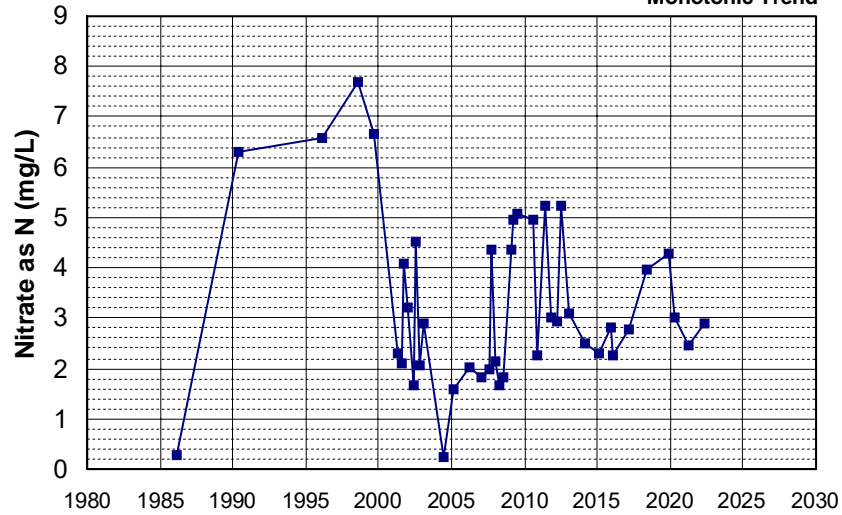
Well Name: CA4800537_001_001 Well Depth (ft): N/A
 Well Type: MUNICIPAL # of Measurements: 43
 Source: DDW Period of Record: 1994 - 2010
 Depth Zone: Upper Trend Since 2000: Insufficient Evidence of Monotonic Trend



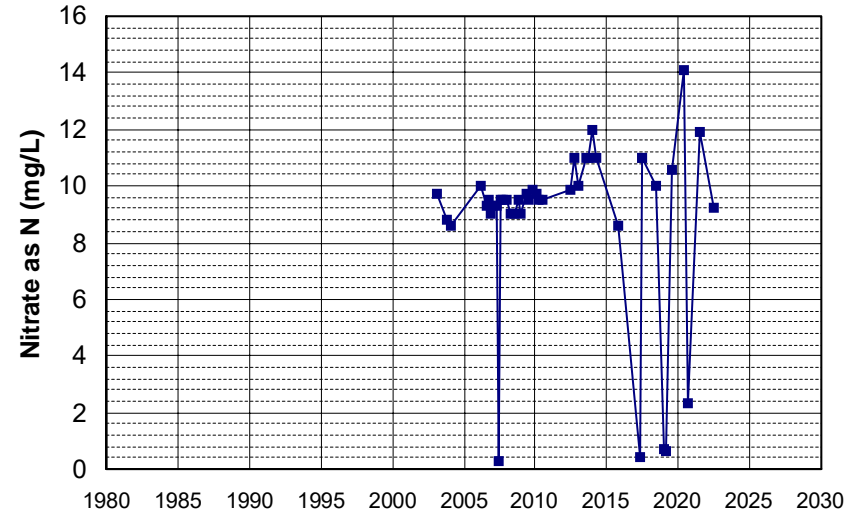
Well Name: CA5200255_001_001 Well Depth (ft): N/A
 Well Type: MUNICIPAL # of Measurements: 43
 Source: DDW Period of Record: 1994 - 2022
 Depth Zone: Upper Trend Since 2000: Increasing Trend



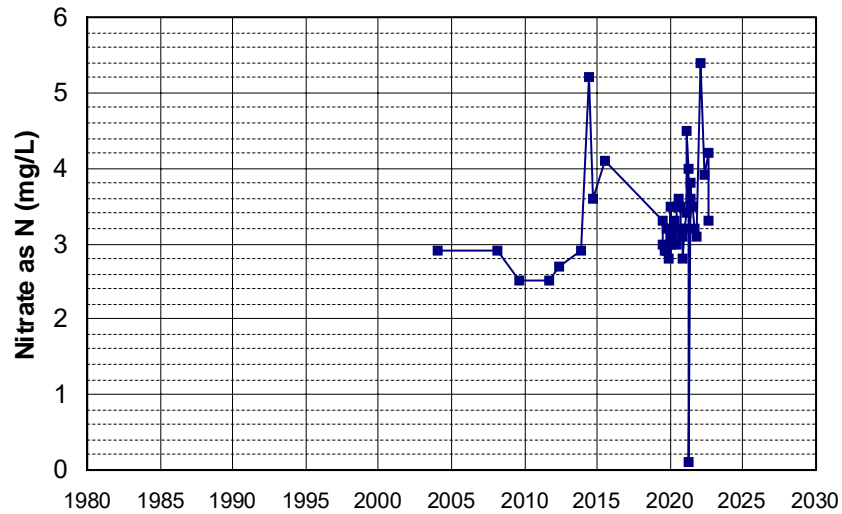
Well Name: CA5810004_003_003
 Well Type: MUNICIPAL
 Source: DDW
 Depth Zone: Upper
 Well Depth (ft): 11
 # of Measurements: 42
 Period of Record: 1986 - 2022
 Trend Since 2000: Insufficient Evidence of Monotonic Trend



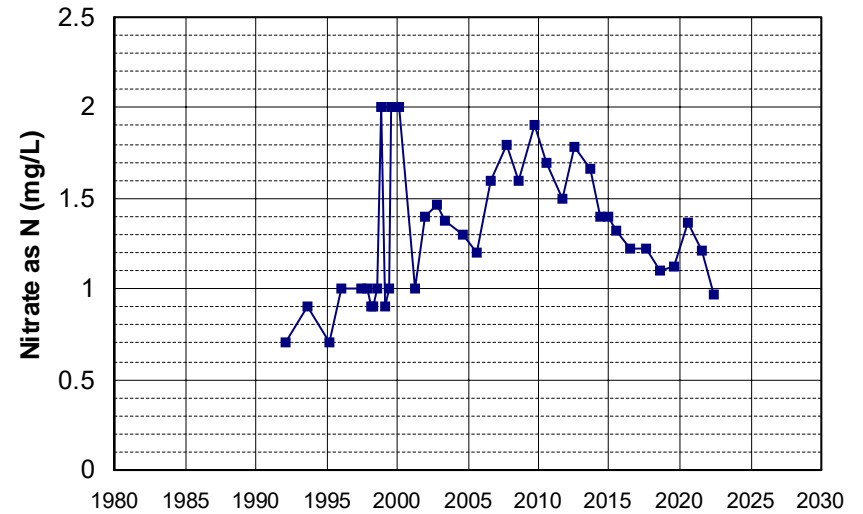
Well Name: CA5700817_001_001
 Well Type: MUNICIPAL
 Source: DDW
 Depth Zone: Upper
 Well Depth (ft): N/A
 # of Measurements: 42
 Period of Record: 2003 - 2022
 Trend Since 2000: Increasing Trend



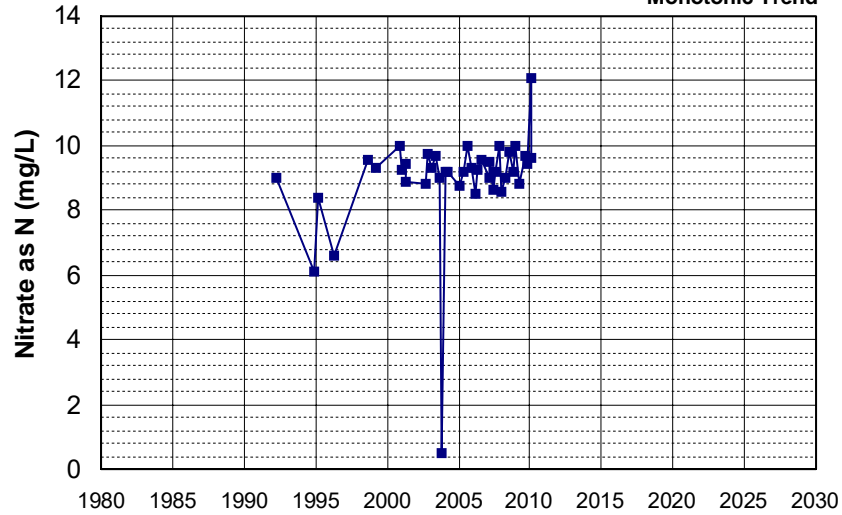
Well Name: CA0900210_007_007
 Well Type: MUNICIPAL
 Source: DDW
 Depth Zone: Upper
 Well Depth (ft): N/A
 # of Measurements: 42
 Period of Record: 2004 - 2022
 Trend Since 2000: Increasing Trend



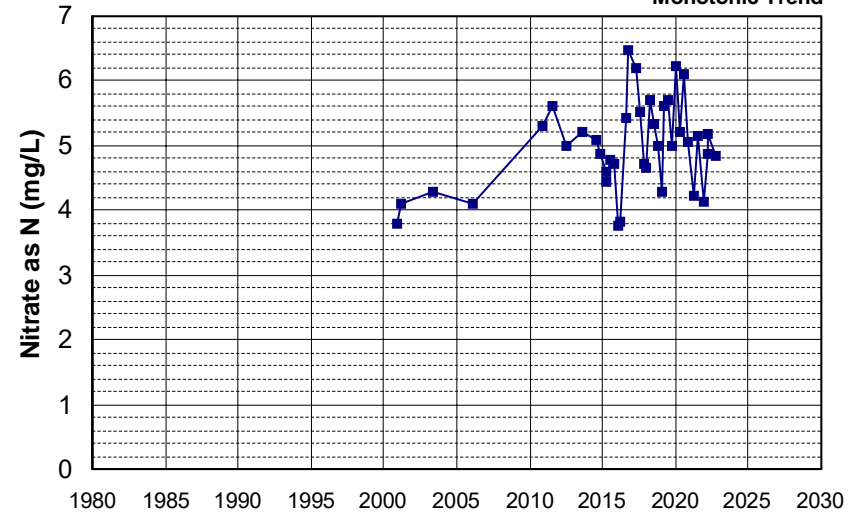
Well Name: CA3410045_001_001
 Well Type: MUNICIPAL
 Source: DDW
 Depth Zone: Upper
 Well Depth (ft): 10
 # of Measurements: 40
 Period of Record: 1992 - 2022
 Trend Since 2000: Decreasing Trend



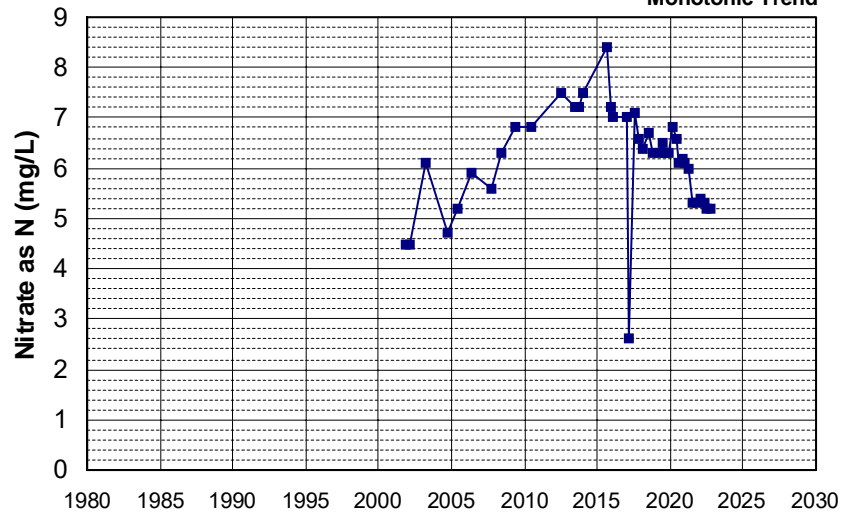
Well Name: CA5100120_001_001 Well Depth (ft): 10
 Well Type: MUNICIPAL # of Measurements: 40
 Source: DDW Period of Record: 1992 - 2010
 Depth Zone: Upper Trend Since 2000: Insufficient Evidence of Monotonic Trend



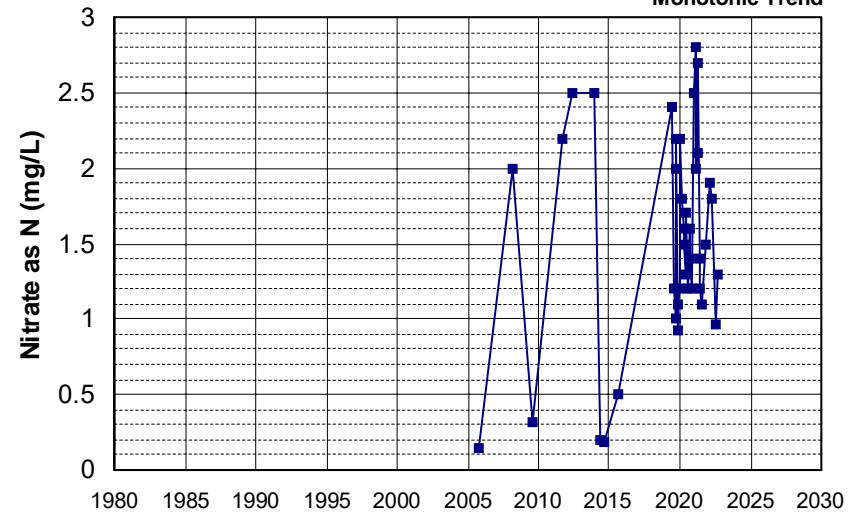
Well Name: CA0400162_001_001 Well Depth (ft): 10
 Well Type: MUNICIPAL # of Measurements: 40
 Source: DDW Period of Record: 2000 - 2022
 Depth Zone: Upper Trend Since 2000: Insufficient Evidence of Monotonic Trend



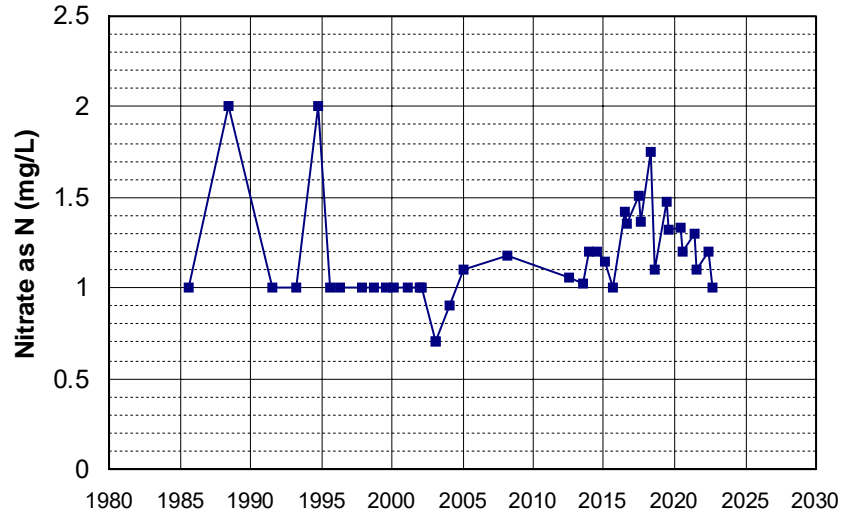
Well Name: CA5700798_001_001 Well Depth (ft): N/A
 Well Type: MUNICIPAL # of Measurements: 40
 Source: DDW Period of Record: 2001 - 2022
 Depth Zone: Upper Trend Since 2000: Insufficient Evidence of Monotonic Trend



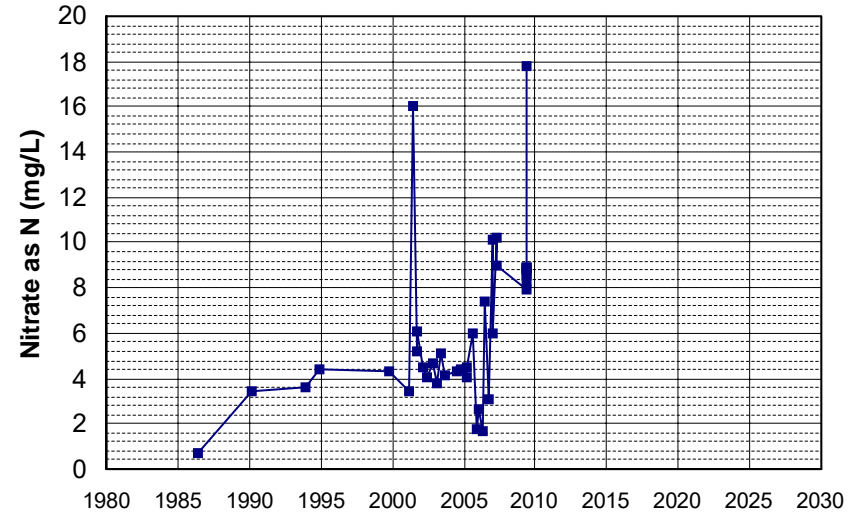
Well Name: CA0900210_008_008 Well Depth (ft): N/A
 Well Type: MUNICIPAL # of Measurements: 40
 Source: DDW Period of Record: 2005 - 2022
 Depth Zone: Upper Trend Since 2000: Insufficient Evidence of Monotonic Trend



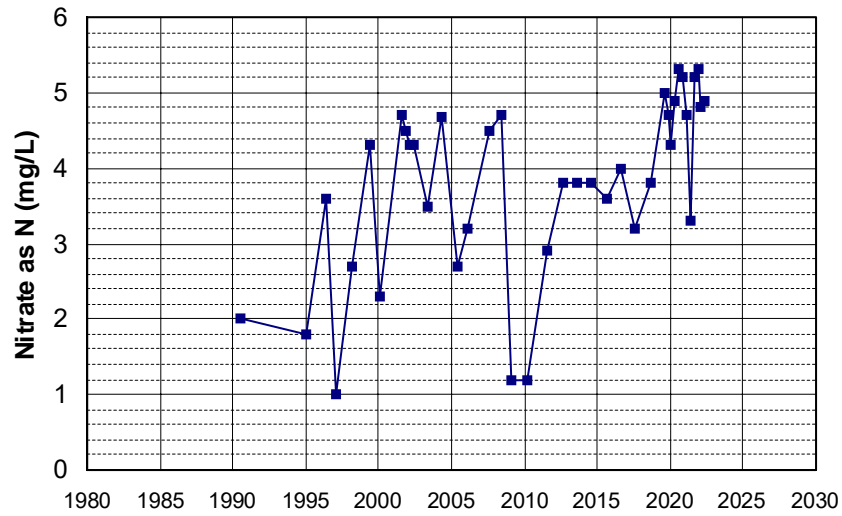
Well Name: CA5810001_015_015 Well Depth (ft): 125
 Well Type: MUNICIPAL # of Measurements: 39
 Source: DDW Period of Record: 1985 - 2022
 Depth Zone: Upper Trend Since 2000: Increasing Trend



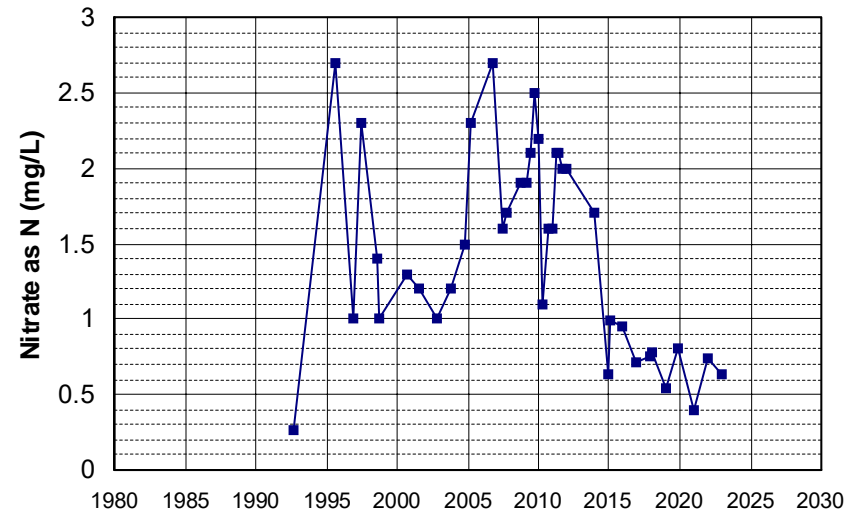
Well Name: CA5110001_005_005 Well Depth (ft): N/A
 Well Type: MUNICIPAL # of Measurements: 39
 Source: DDW Period of Record: 1986 - 2009
 Depth Zone: Upper Trend Since 2000: Increasing Trend



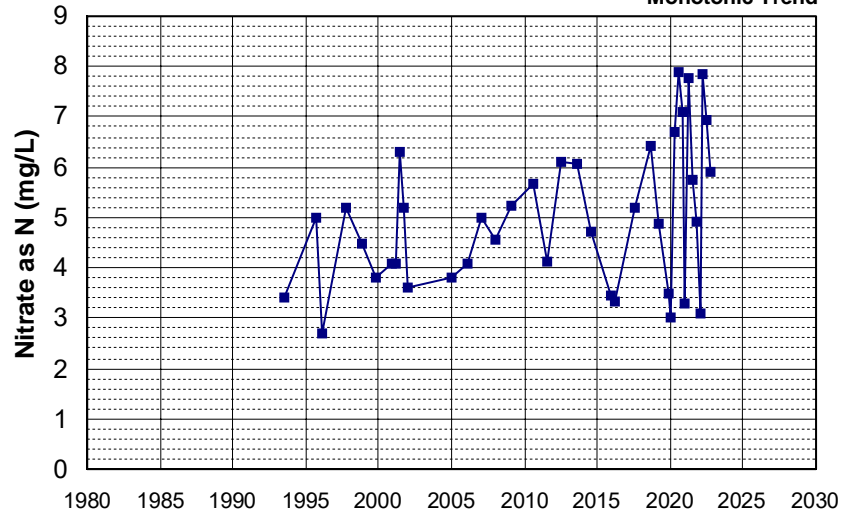
Well Name: CA3410002_006_006 Well Depth (ft): 129
 Well Type: MUNICIPAL # of Measurements: 39
 Source: DDW Period of Record: 1990 - 2022
 Depth Zone: Upper Trend Since 2000: Increasing Trend



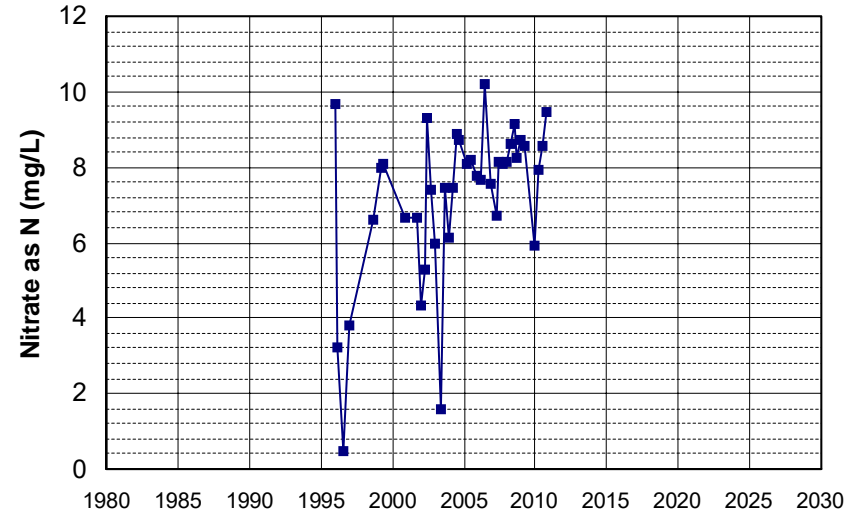
Well Name: CA1710015_003_003 Well Depth (ft): 170
 Well Type: MUNICIPAL # of Measurements: 39
 Source: DDW Period of Record: 1992 - 2022
 Depth Zone: Upper Trend Since 2000: Decreasing Trend



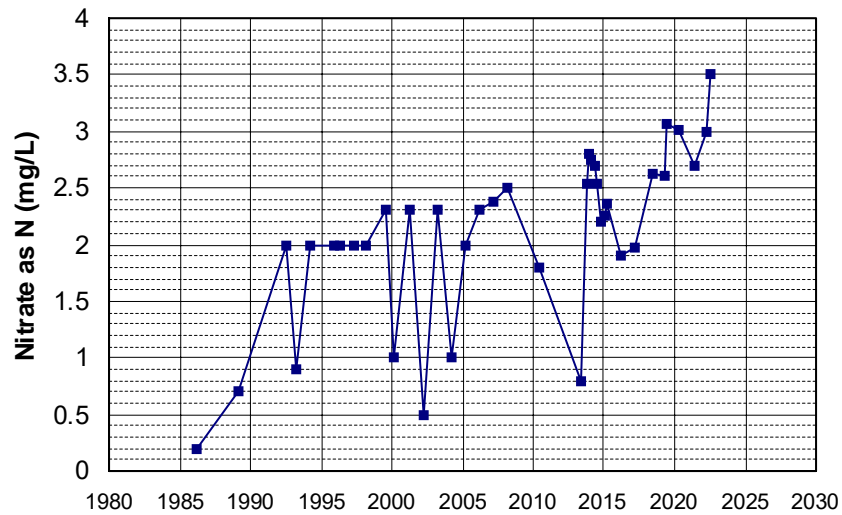
Well Name: CA1100448_001_001 Well Depth (ft): N/A
 Well Type: MUNICIPAL # of Measurements: 39
 Source: DDW Period of Record: 1993 - 2022
 Depth Zone: Upper Trend Since 2000: Insufficient Evidence of Monotonic Trend



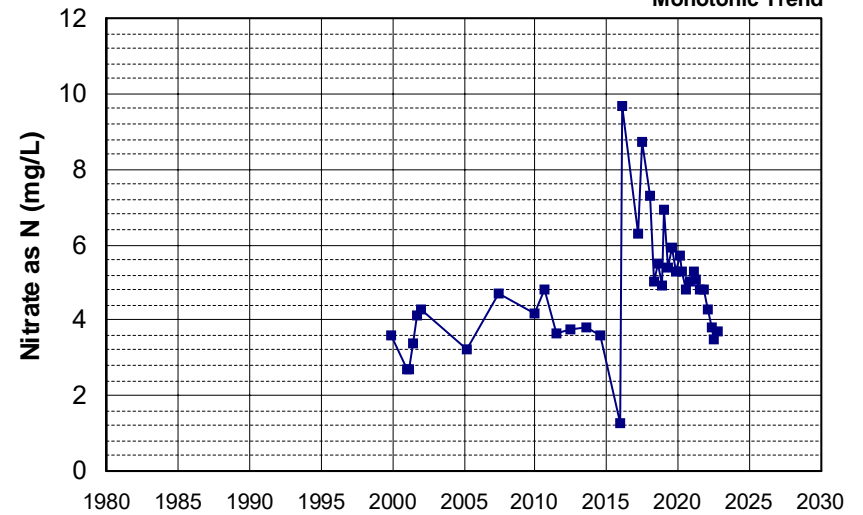
Well Name: CA5101001_001_001 Well Depth (ft): N/A
 Well Type: MUNICIPAL # of Measurements: 39
 Source: DDW Period of Record: 1995 - 2010
 Depth Zone: Upper Trend Since 2000: Increasing Trend



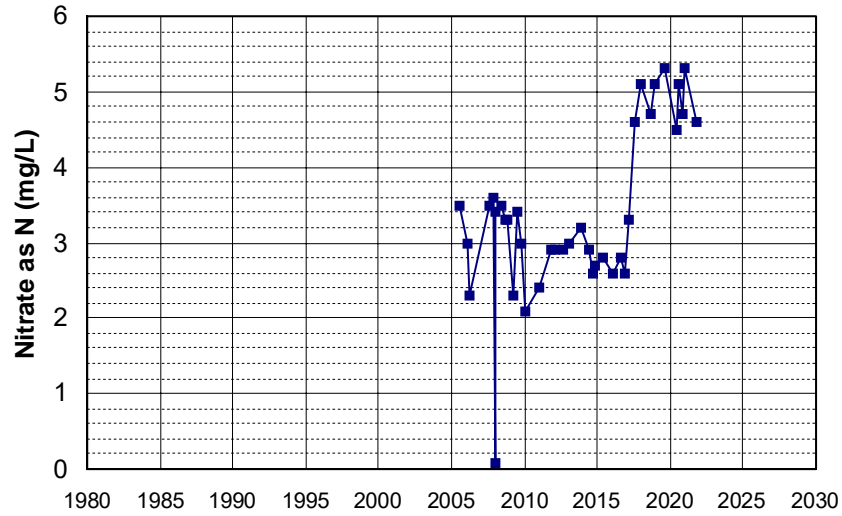
Well Name: CA5810001_011_011 Well Depth (ft): 91
 Well Type: MUNICIPAL # of Measurements: 38
 Source: DDW Period of Record: 1986 - 2022
 Depth Zone: Upper Trend Since 2000: Increasing Trend



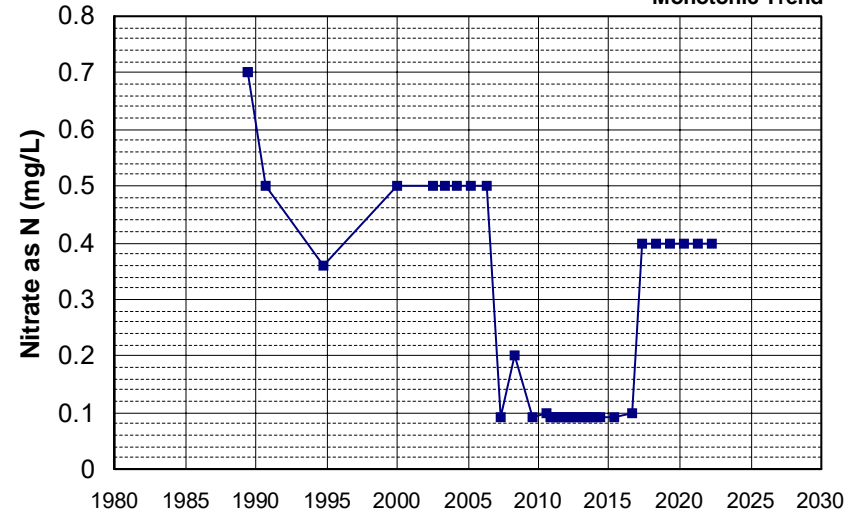
Well Name: CA1100436_002_002 Well Depth (ft): N/A
 Well Type: MUNICIPAL # of Measurements: 38
 Source: DDW Period of Record: 1999 - 2022
 Depth Zone: Upper Trend Since 2000: Insufficient Evidence of Monotonic Trend



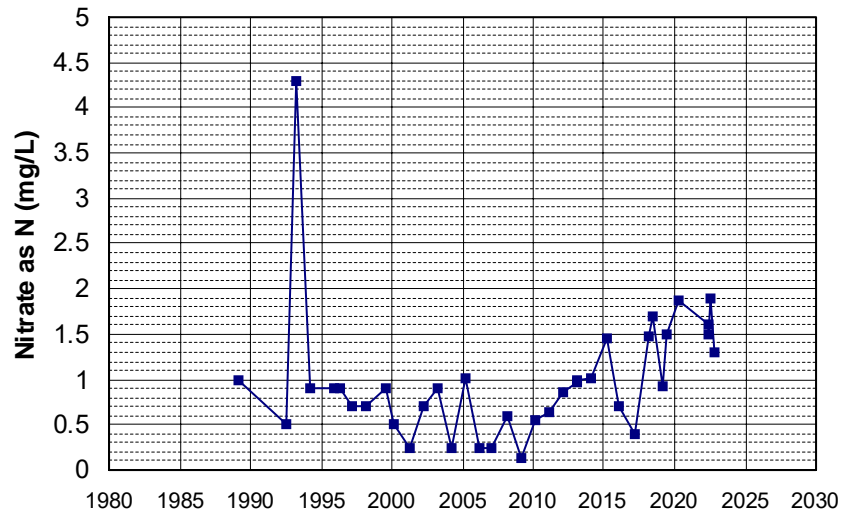
Well Name: L10004555712-MW-7
 Well Depth (ft): 112
 Well Type: MONITORING
 # of Measurements: 38
 Source: WB_CLEANUP
 Period of Record: 2005 - 2021
 Depth Zone: Upper
 Trend Since 2000: Increasing Trend



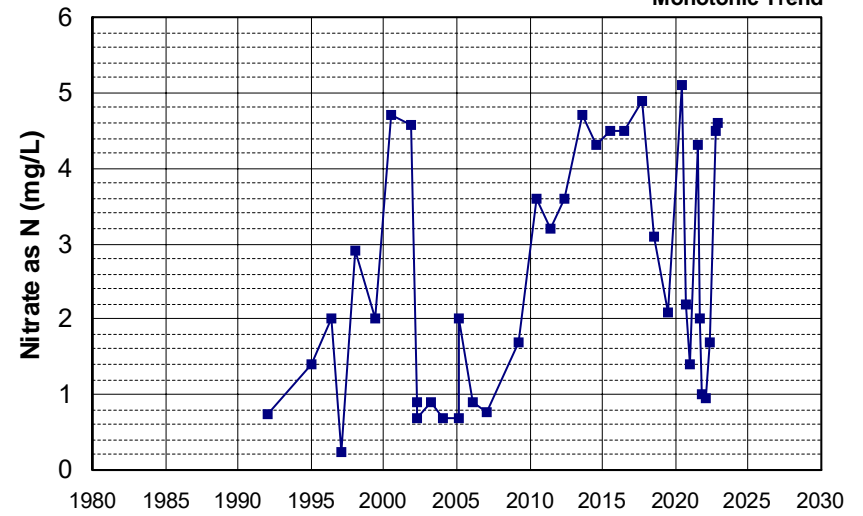
Well Name: CA5100118_001_001
 Well Depth (ft): N/A
 Well Type: MUNICIPAL
 # of Measurements: 37
 Source: DDW
 Period of Record: 1989 - 2022
 Depth Zone: Upper
 Trend Since 2000: Insufficient Evidence of Monotonic Trend



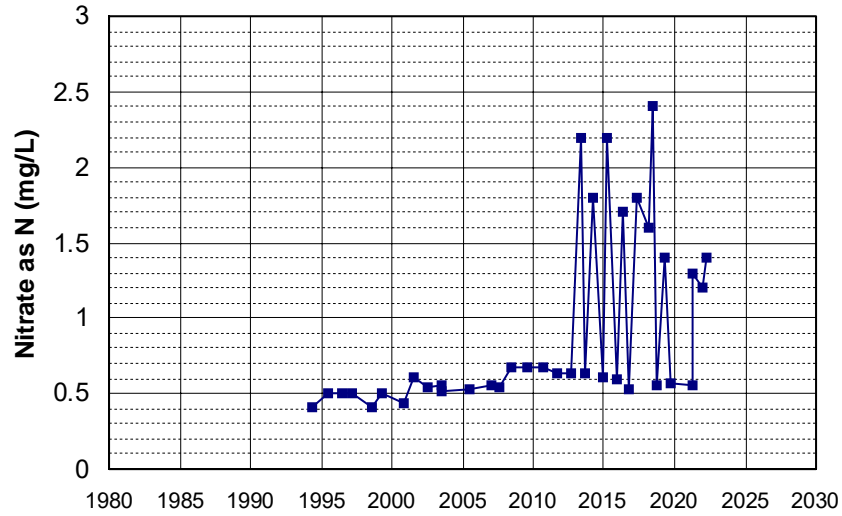
Well Name: CA5810001_016_016
 Well Depth (ft): 120
 Well Type: MUNICIPAL
 # of Measurements: 37
 Source: DDW
 Period of Record: 1989 - 2022
 Depth Zone: Upper
 Trend Since 2000: Increasing Trend



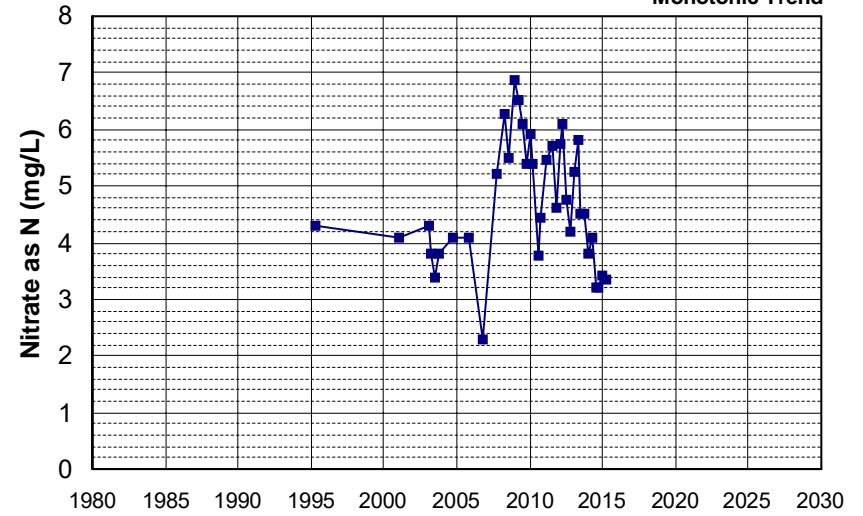
Well Name: CA3410001_019_019
 Well Depth (ft): 209
 Well Type: MUNICIPAL
 # of Measurements: 37
 Source: DDW
 Period of Record: 1992 - 2022
 Depth Zone: Upper
 Trend Since 2000: Insufficient Evidence of Monotonic Trend



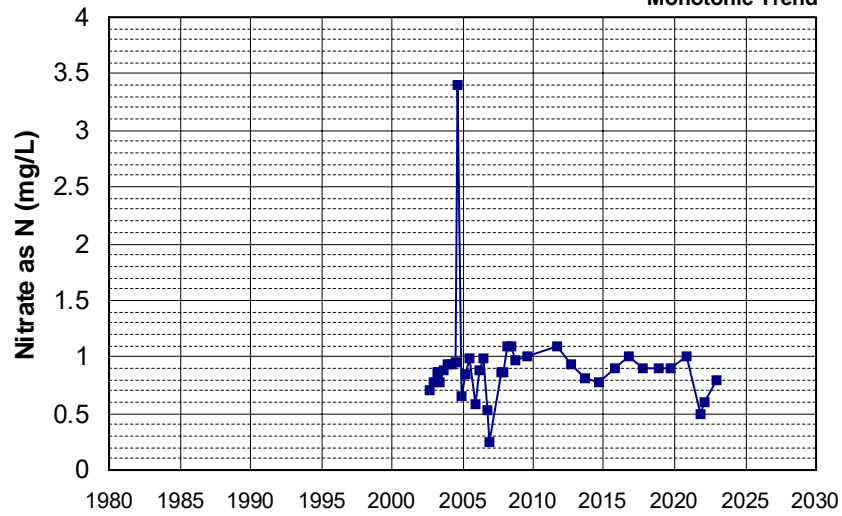
Well Name: CA5800825_001_001 Well Depth (ft): 10
 Well Type: MUNICIPAL # of Measurements: 37
 Source: DDW Period of Record: 1994 - 2022
 Depth Zone: Upper Trend Since 2000: Increasing Trend



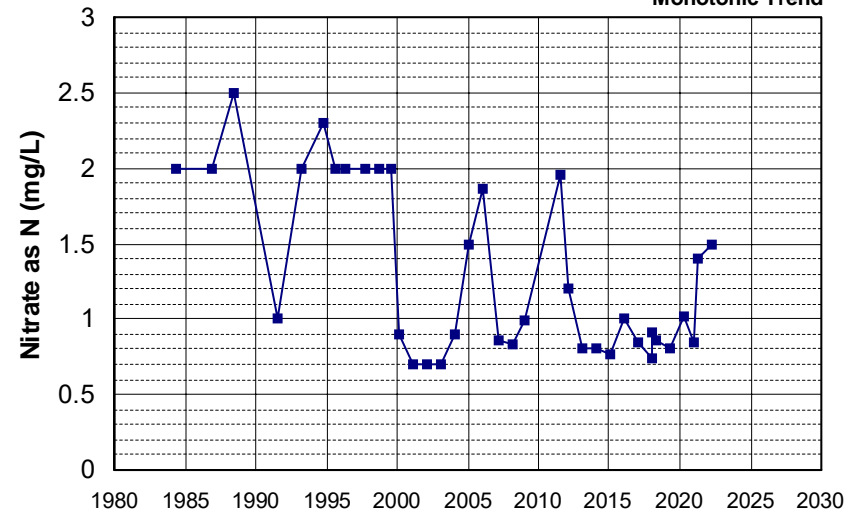
Well Name: CA5200656_001_001 Well Depth (ft): N/A
 Well Type: MUNICIPAL # of Measurements: 37
 Source: DDW Period of Record: 1995 - 2015
 Depth Zone: Upper Trend Since 2000: Insufficient Evidence of Monotonic Trend



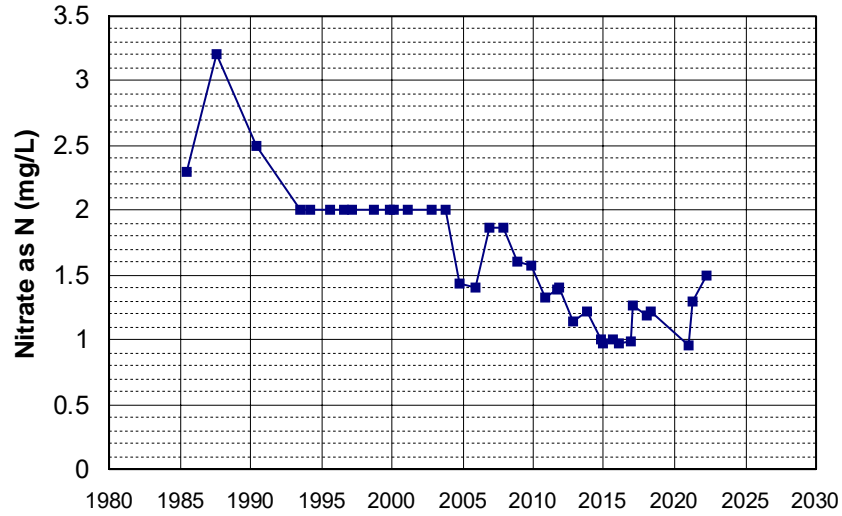
Well Name: CA0400154_002_002 Well Depth (ft): N/A
 Well Type: MUNICIPAL # of Measurements: 37
 Source: DDW Period of Record: 2002 - 2022
 Depth Zone: Upper Trend Since 2000: Insufficient Evidence of Monotonic Trend



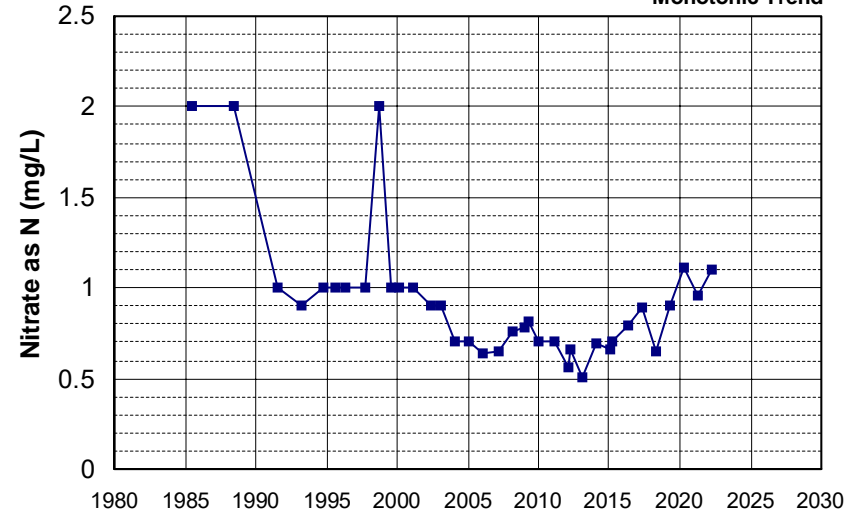
Well Name: CA5810001_009_009 Well Depth (ft): 110
 Well Type: MUNICIPAL # of Measurements: 36
 Source: DDW Period of Record: 1984 - 2022
 Depth Zone: Upper Trend Since 2000: Insufficient Evidence of Monotonic Trend



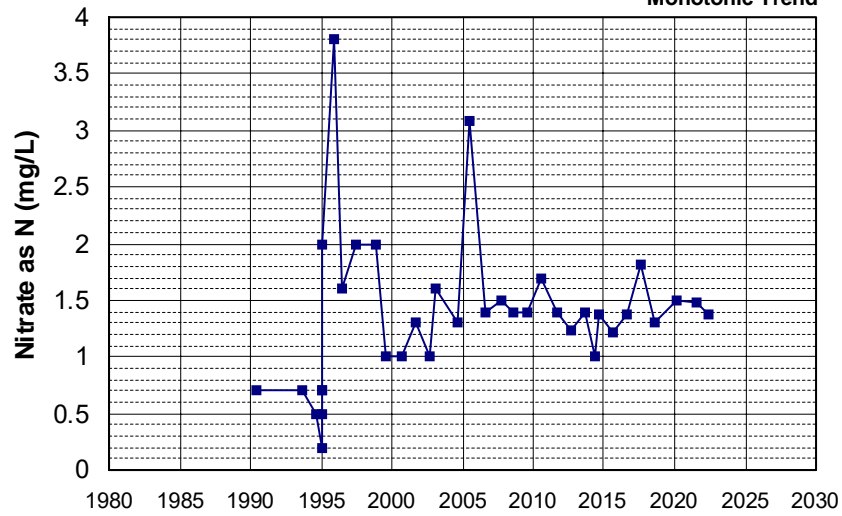
Well Name: CA5810001_008_008 Well Depth (ft): 125
 Well Type: MUNICIPAL # of Measurements: 36
 Source: DDW Period of Record: 1985 - 2022
 Depth Zone: Upper Trend Since 2000: Decreasing Trend



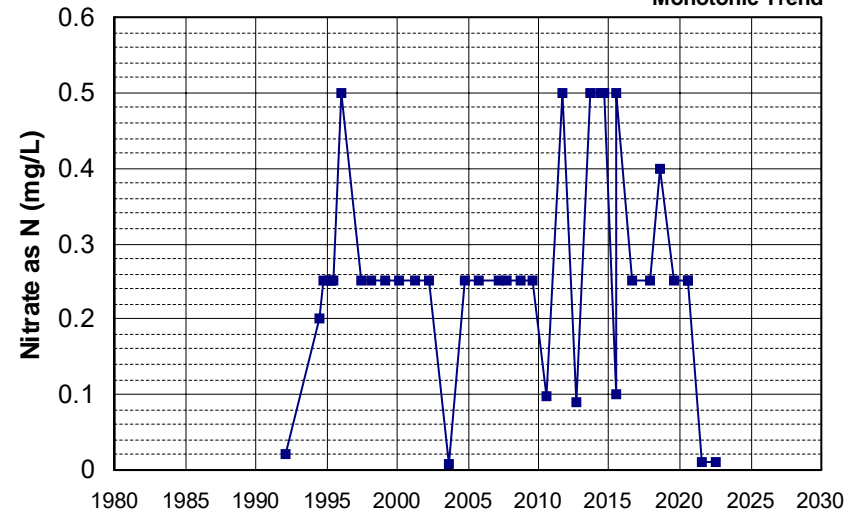
Well Name: CA5810001_010_010 Well Depth (ft): 127
 Well Type: MUNICIPAL # of Measurements: 36
 Source: DDW Period of Record: 1985 - 2022
 Depth Zone: Upper Trend Since 2000: Insufficient Evidence of Monotonic Trend



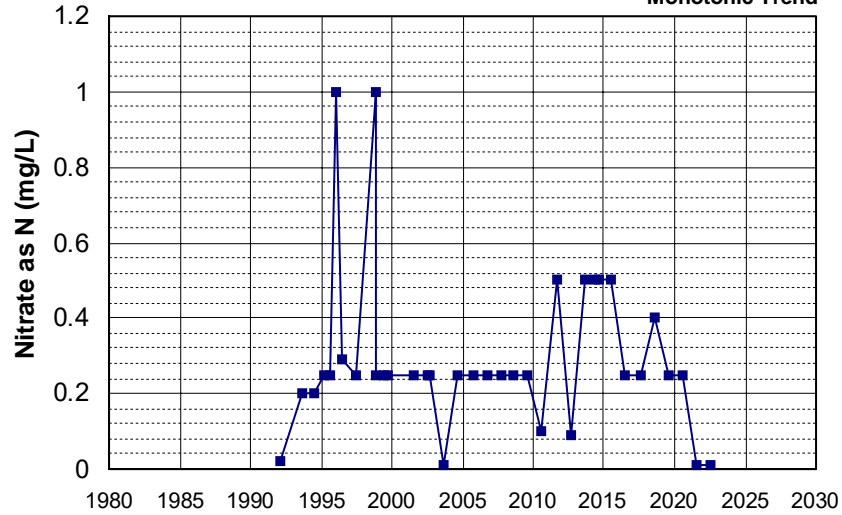
Well Name: CA3410031_011_011 Well Depth (ft): 80
 Well Type: MUNICIPAL # of Measurements: 36
 Source: DDW Period of Record: 1990 - 2022
 Depth Zone: Upper Trend Since 2000: Insufficient Evidence of Monotonic Trend



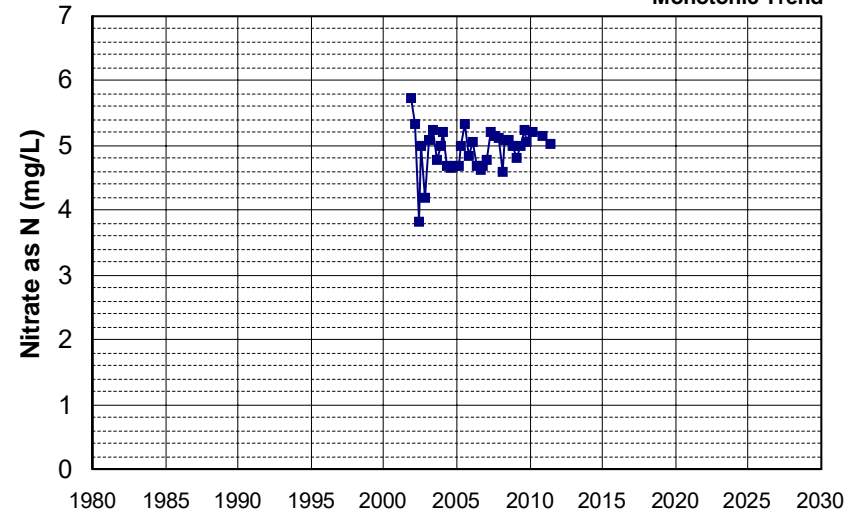
Well Name: CA3410017_006_006 Well Depth (ft): 20
 Well Type: MUNICIPAL # of Measurements: 36
 Source: DDW Period of Record: 1992 - 2022
 Depth Zone: Upper Trend Since 2000: Insufficient Evidence of Monotonic Trend



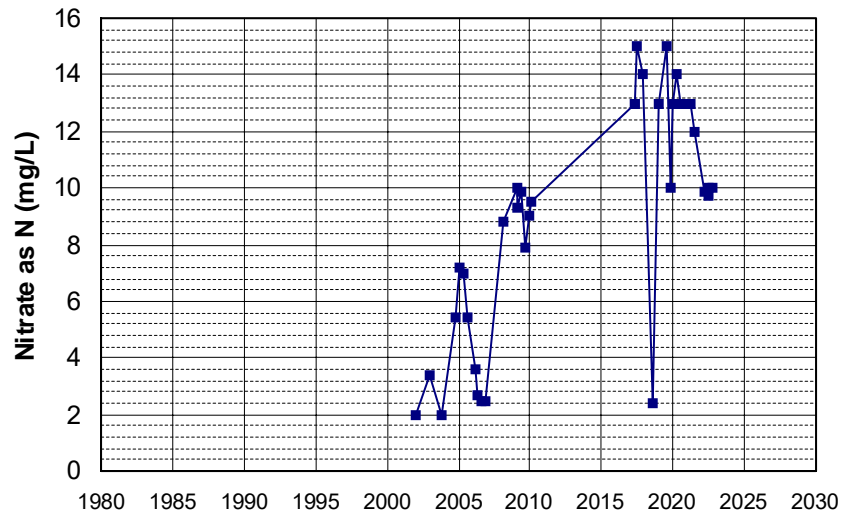
Well Name: CA3410017_021_021 Well Depth (ft): 48
 Well Type: MUNICIPAL # of Measurements: 36
 Source: DDW Period of Record: 1992 - 2022
 Depth Zone: Upper Trend Since 2000: Insufficient Evidence of Monotonic Trend



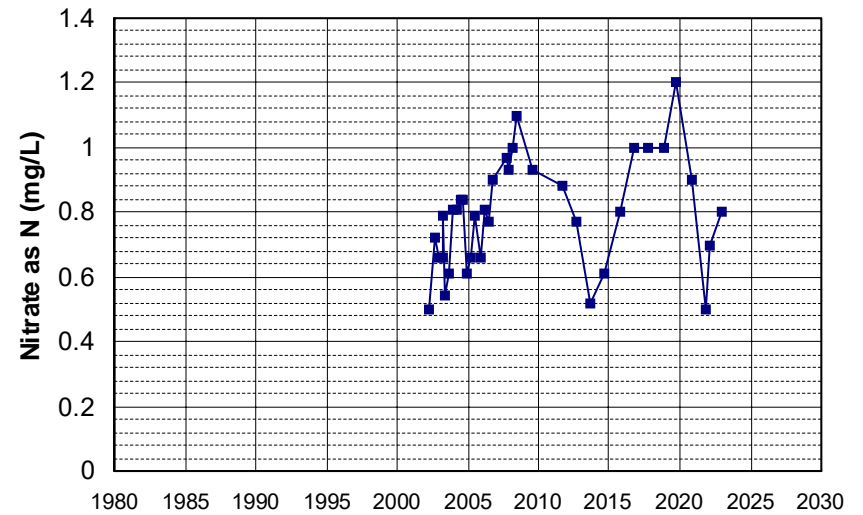
Well Name: CA4500295_001_001 Well Depth (ft): N/A
 Well Type: MUNICIPAL # of Measurements: 36
 Source: DDW Period of Record: 2001 - 2011
 Depth Zone: Upper Trend Since 2000: Insufficient Evidence of Monotonic Trend



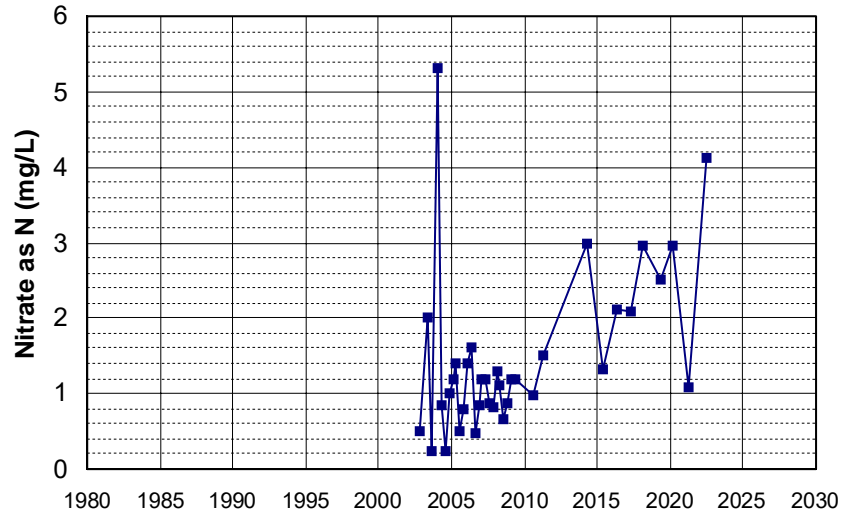
Well Name: CA5700558_001_001 Well Depth (ft): N/A
 Well Type: MUNICIPAL # of Measurements: 36
 Source: DDW Period of Record: 2001 - 2022
 Depth Zone: Upper Trend Since 2000: Increasing Trend



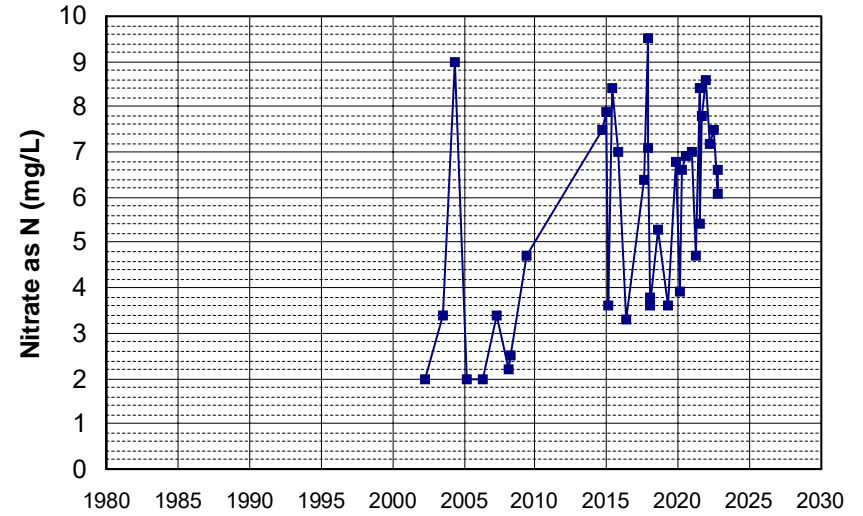
Well Name: CA0400154_001_001 Well Depth (ft): N/A
 Well Type: MUNICIPAL # of Measurements: 36
 Source: DDW Period of Record: 2002 - 2022
 Depth Zone: Upper Trend Since 2000: Increasing Trend



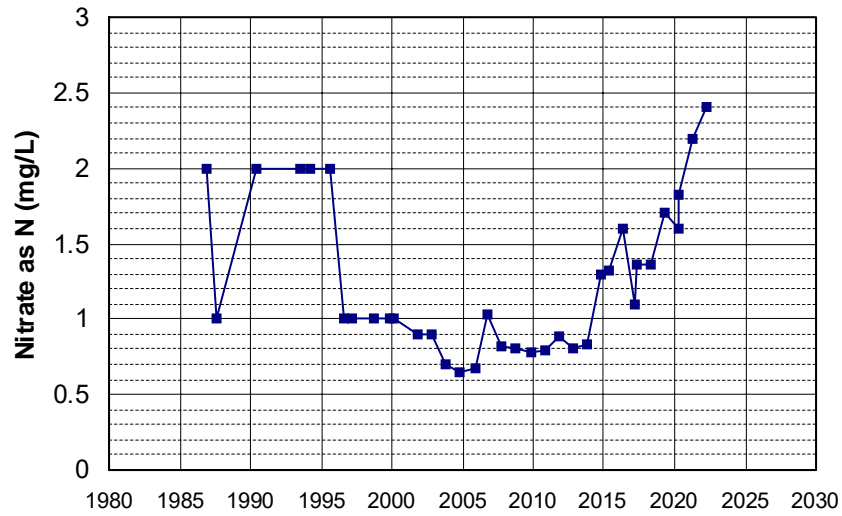
Well Name: CA4500213_001_001 Well Depth (ft): N/A
 Well Type: MUNICIPAL # of Measurements: 36
 Source: DDW Period of Record: 2002 - 2022
 Depth Zone: Upper Trend Since 2000: Increasing Trend



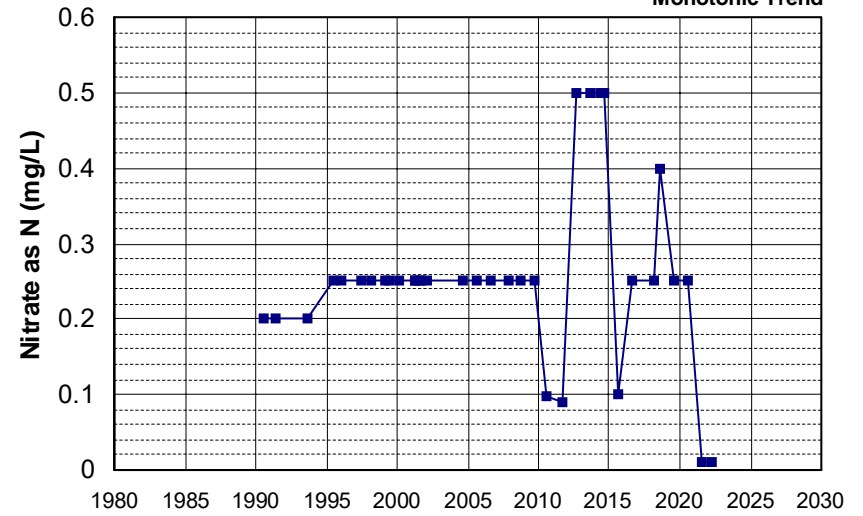
Well Name: CA5700773_001_001 Well Depth (ft): 10
 Well Type: MUNICIPAL # of Measurements: 36
 Source: DDW Period of Record: 2002 - 2022
 Depth Zone: Upper Trend Since 2000: Increasing Trend



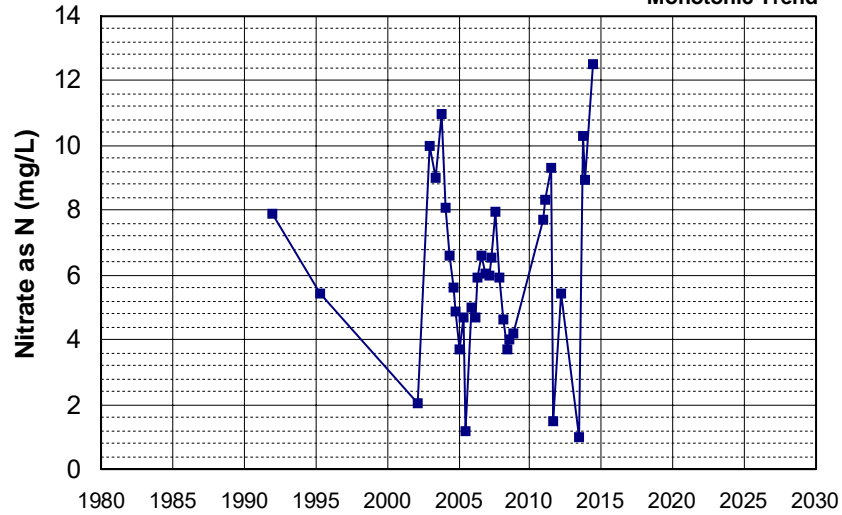
Well Name: CA5810001_013_013 Well Depth (ft): 118
 Well Type: MUNICIPAL # of Measurements: 35
 Source: DDW Period of Record: 1986 - 2022
 Depth Zone: Upper Trend Since 2000: Increasing Trend



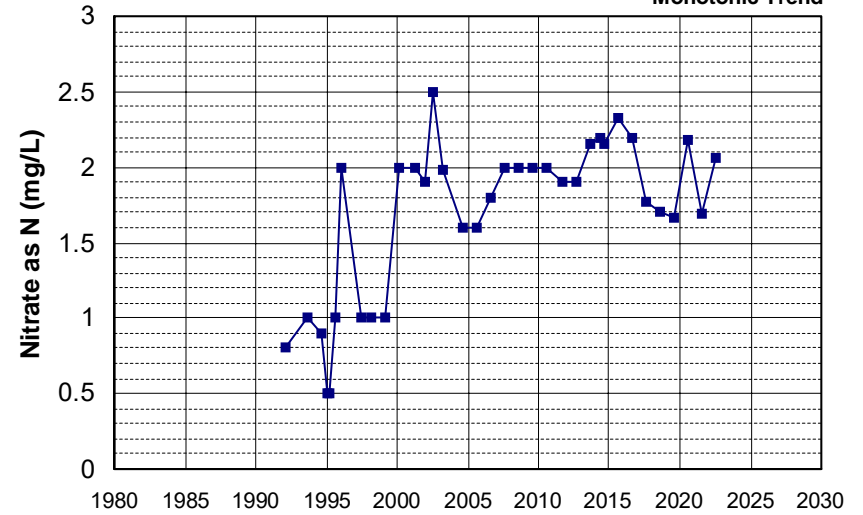
Well Name: CA3410047_001_001 Well Depth (ft): 38
 Well Type: MUNICIPAL # of Measurements: 35
 Source: DDW Period of Record: 1990 - 2022
 Depth Zone: Upper Trend Since 2000: Insufficient Evidence of Monotonic Trend



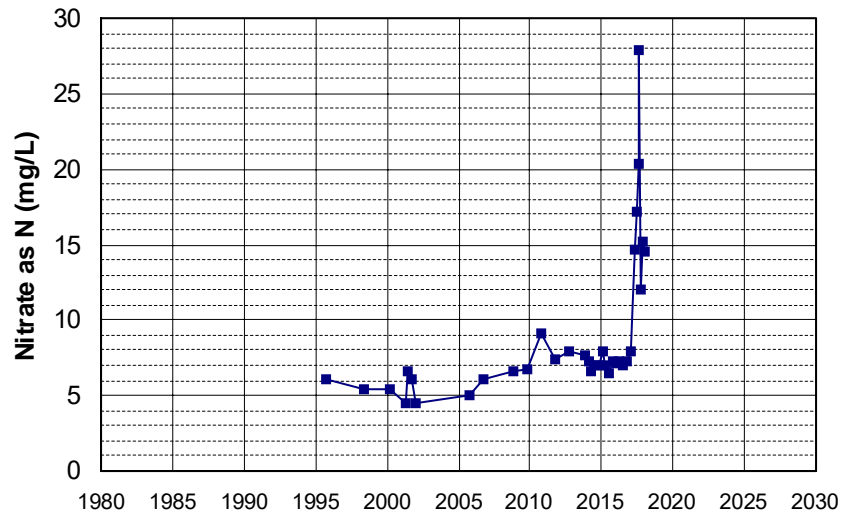
Well Name: CA4500084_001_001 Well Depth (ft): N/A
 Well Type: MUNICIPAL # of Measurements: 35
 Source: DDW Period of Record: 1991 - 2014
 Depth Zone: Upper Trend Since 2000: Insufficient Evidence of Monotonic Trend



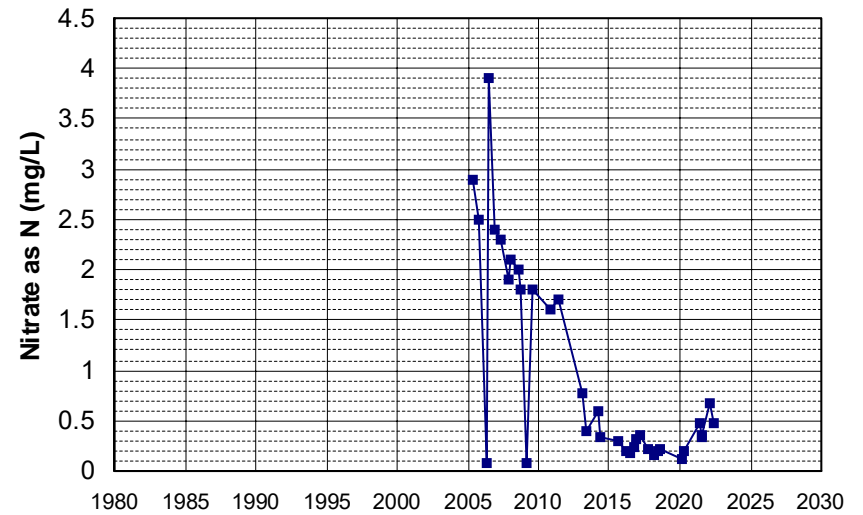
Well Name: CA3410013_006_006 Well Depth (ft): 70
 Well Type: MUNICIPAL # of Measurements: 35
 Source: DDW Period of Record: 1992 - 2022
 Depth Zone: Upper Trend Since 2000: Insufficient Evidence of Monotonic Trend



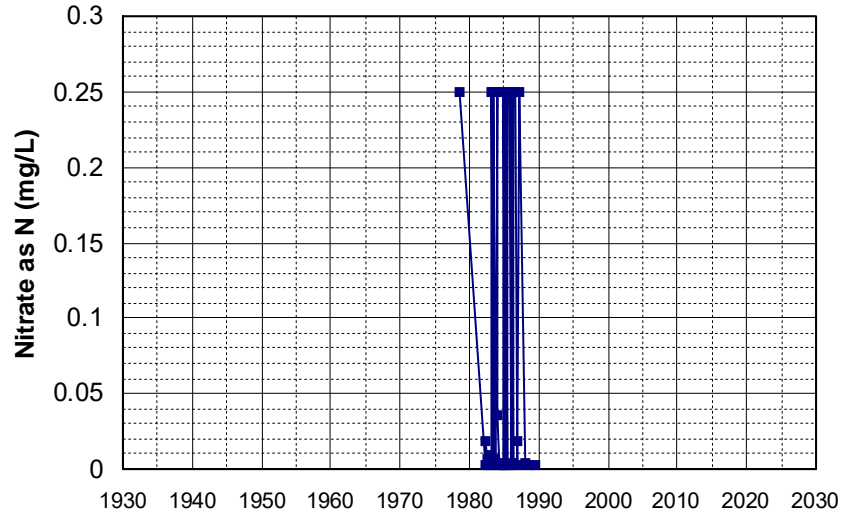
Well Name: CA1100443_001_001 Well Depth (ft): N/A
 Well Type: MUNICIPAL # of Measurements: 35
 Source: DDW Period of Record: 1995 - 2018
 Depth Zone: Upper Trend Since 2000: Increasing Trend



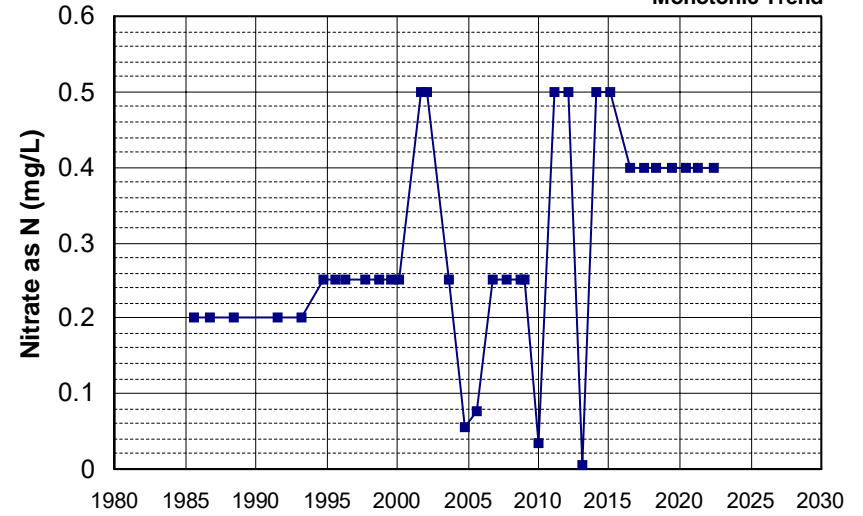
Well Name: L10001937128-MW-4 Well Depth (ft): N/A
 Well Type: MONITORING # of Measurements: 35
 Source: WB_CLEANUP Period of Record: 2005 - 2022
 Depth Zone: Upper Trend Since 2000: Decreasing Trend



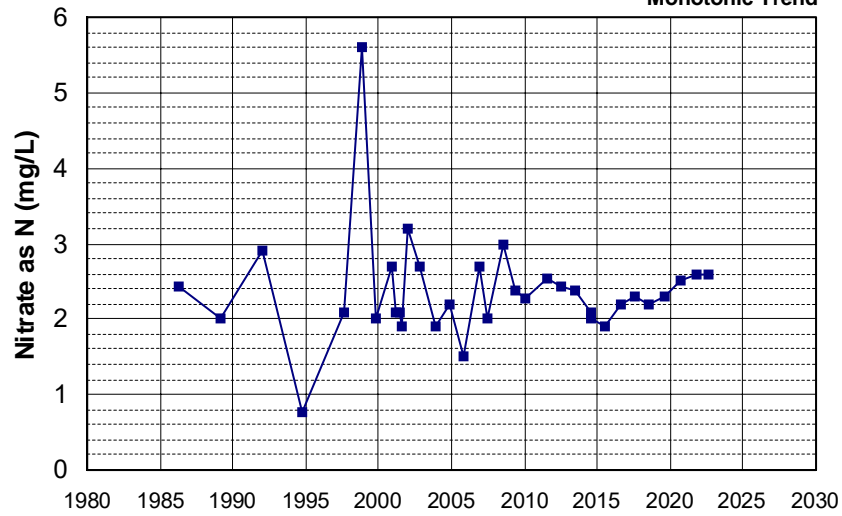
Well Name: 11N08W05B001M Well Depth (ft): 240
 Well Type: WATER SUPPLY, OTHER # of Measurements: 34
 Source: DWR Period of Record: 1978 - 1989
 Depth Zone: Upper Trend Since 2000: Insufficient Data



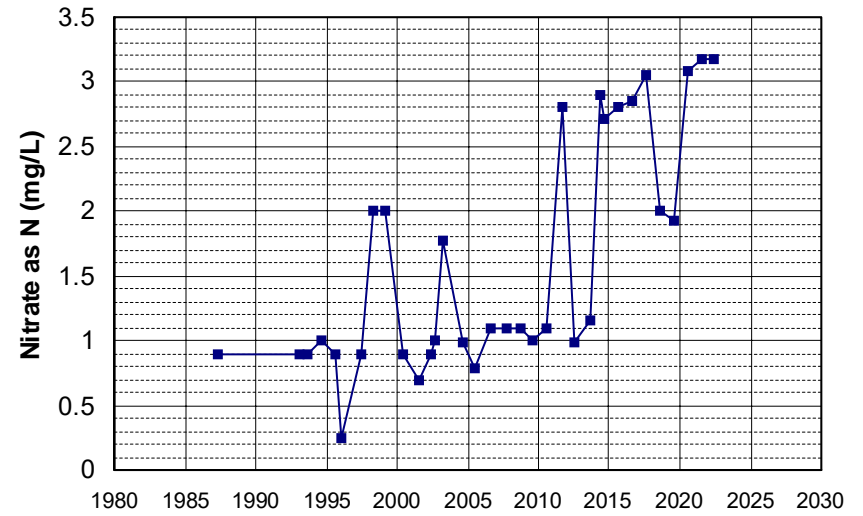
Well Name: CA5810001_012_012 Well Depth (ft): 124
 Well Type: MUNICIPAL # of Measurements: 34
 Source: DDW Period of Record: 1985 - 2022
 Depth Zone: Upper Trend Since 2000: Insufficient Evidence of Monotonic Trend



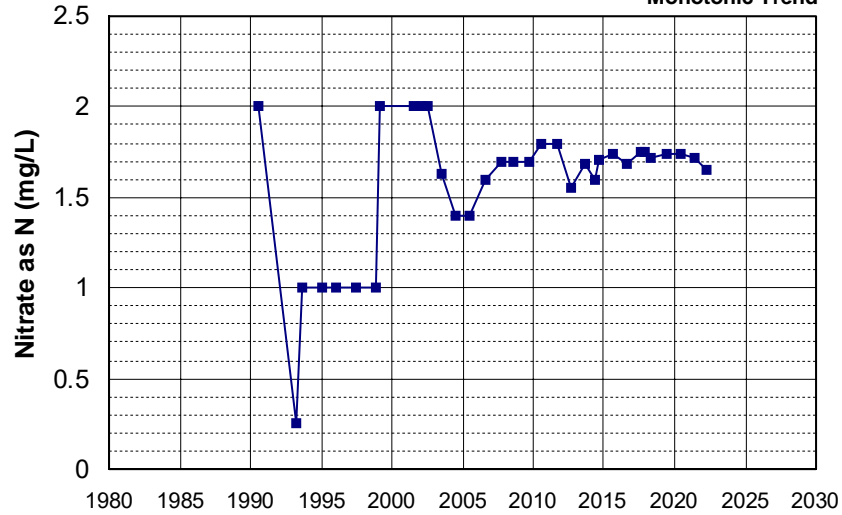
Well Name: CA0610001_001_001 Well Depth (ft): N/A
 Well Type: MUNICIPAL # of Measurements: 34
 Source: DDW Period of Record: 1986 - 2022
 Depth Zone: Upper Trend Since 2000: Insufficient Evidence of Monotonic Trend



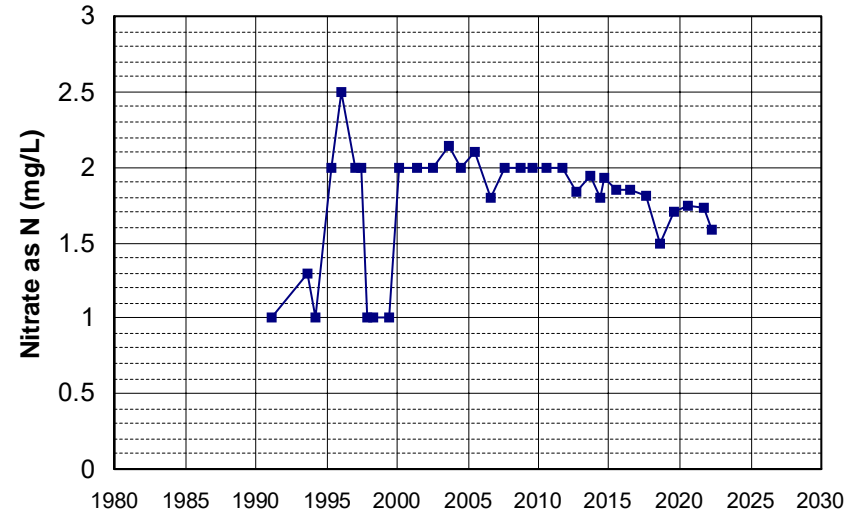
Well Name: CA3410031_014_014 Well Depth (ft): 31
 Well Type: MUNICIPAL # of Measurements: 34
 Source: DDW Period of Record: 1987 - 2022
 Depth Zone: Upper Trend Since 2000: Increasing Trend



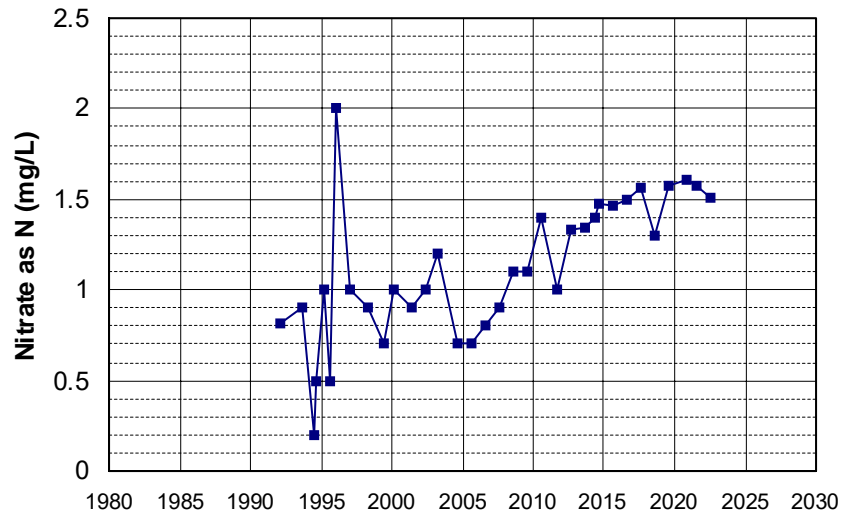
Well Name: CA3410027_003_003 Well Depth (ft): 45
 Well Type: MUNICIPAL # of Measurements: 34
 Source: DDW Period of Record: 1990 - 2022
 Depth Zone: Upper Trend Since 2000: Insufficient Evidence of Monotonic Trend



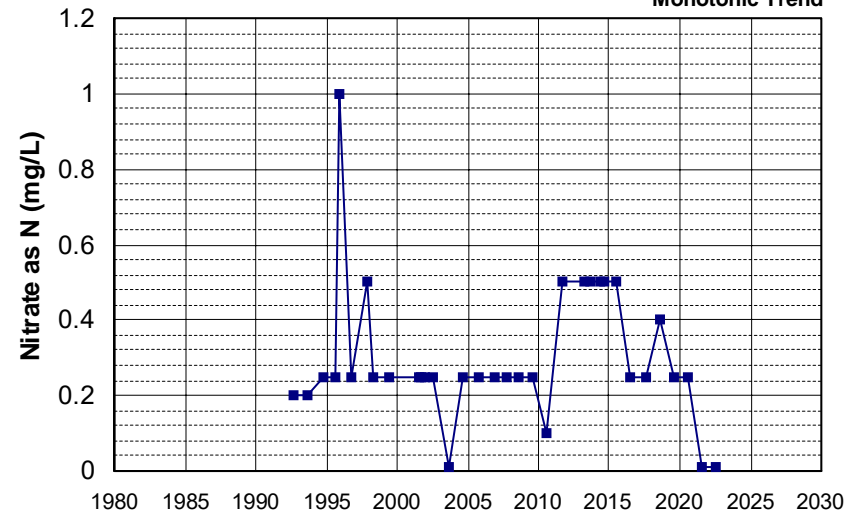
Well Name: CA3410010_013_013 Well Depth (ft): 83
 Well Type: MUNICIPAL # of Measurements: 34
 Source: DDW Period of Record: 1991 - 2022
 Depth Zone: Upper Trend Since 2000: Decreasing Trend



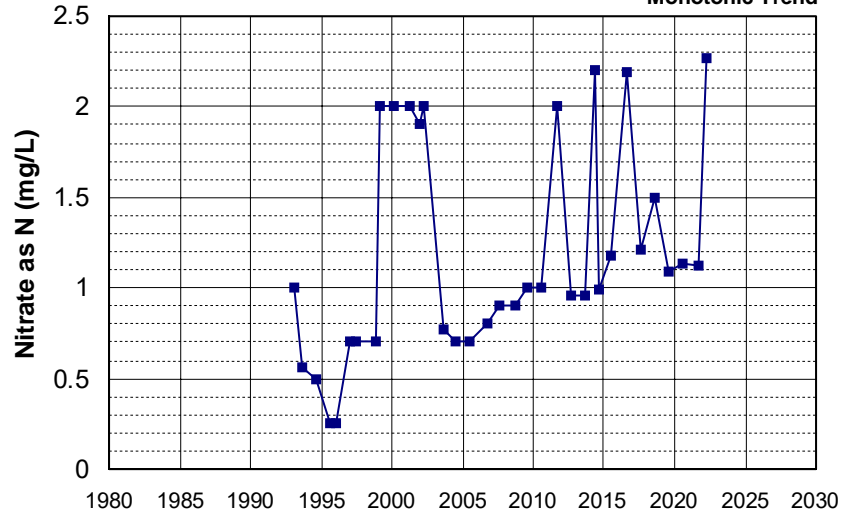
Well Name: CA3410013_023_023 Well Depth (ft): 90
 Well Type: MUNICIPAL # of Measurements: 34
 Source: DDW Period of Record: 1992 - 2022
 Depth Zone: Upper Trend Since 2000: Increasing Trend



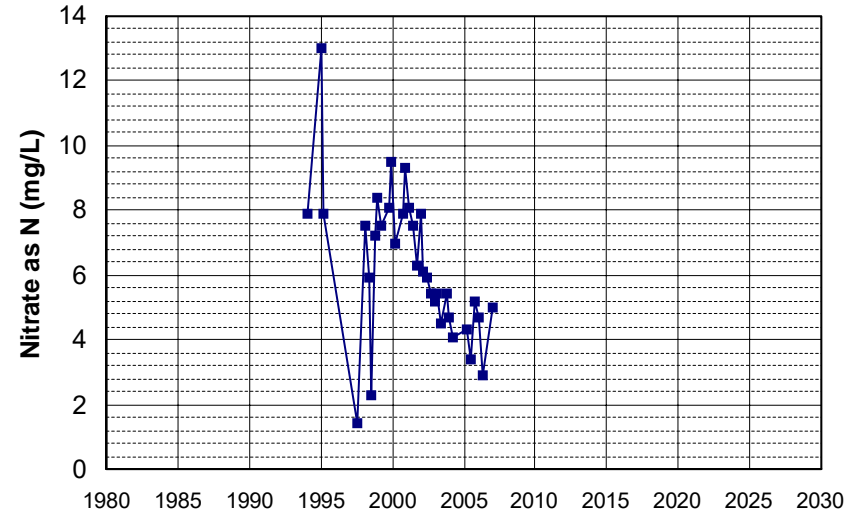
Well Name: CA3410017_023_023 Well Depth (ft): 49
 Well Type: MUNICIPAL # of Measurements: 34
 Source: DDW Period of Record: 1992 - 2022
 Depth Zone: Upper Trend Since 2000: Insufficient Evidence of Monotonic Trend



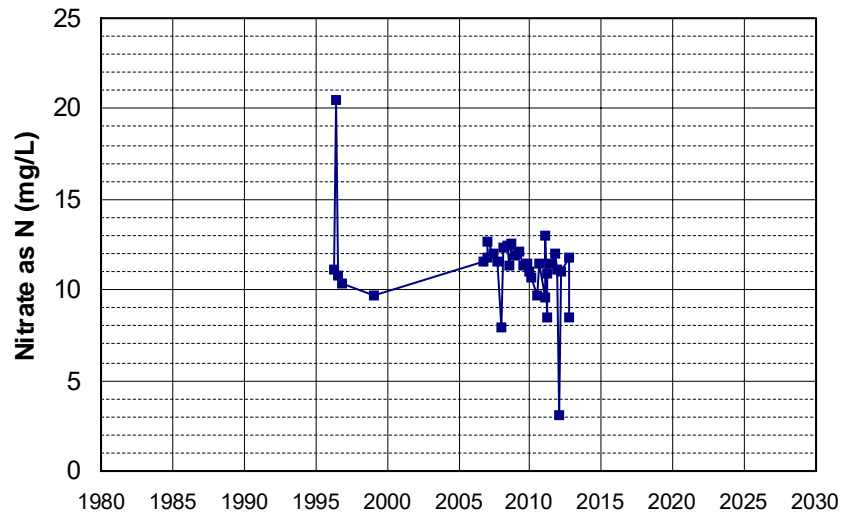
Well Name: CA3410010_011_011 Well Depth (ft): 76
 Well Type: MUNICIPAL # of Measurements: 34
 Source: DDW Period of Record: 1993 - 2022
 Depth Zone: Upper Trend Since 2000: Insufficient Evidence of Monotonic Trend



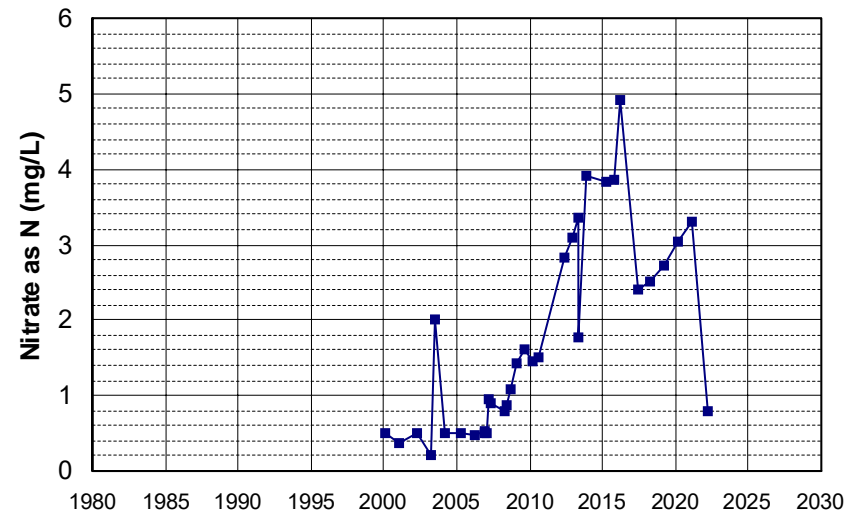
Well Name: CA1700708_001_001 Well Depth (ft): N/A
 Well Type: MUNICIPAL # of Measurements: 34
 Source: DDW Period of Record: 1994 - 2007
 Depth Zone: Upper Trend Since 2000: Decreasing Trend



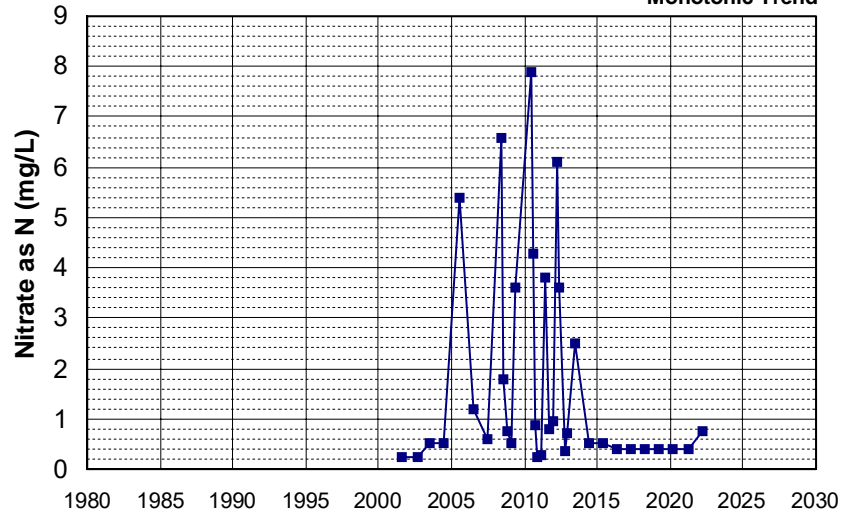
Well Name: CA3104509_001_001 Well Depth (ft): N/A
 Well Type: MUNICIPAL # of Measurements: 34
 Source: DDW Period of Record: 1996 - 2012
 Depth Zone: Upper Trend Since 2000: Decreasing Trend



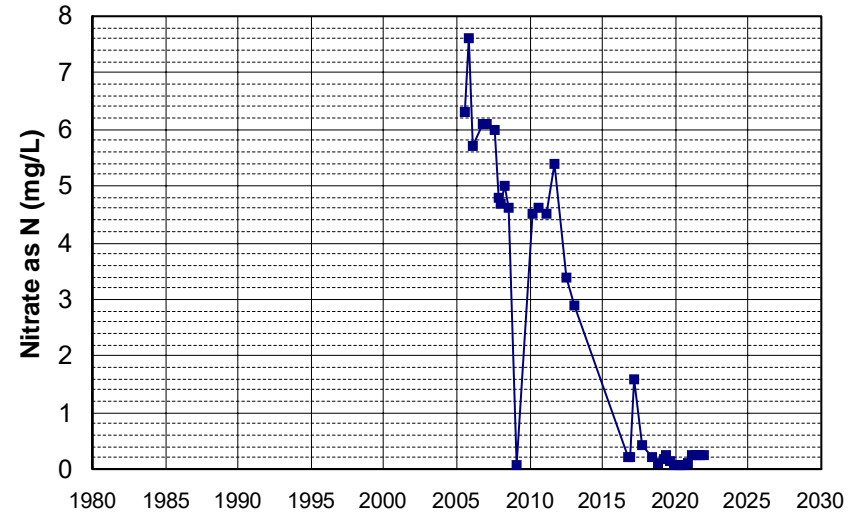
Well Name: CA5800004_001_001 Well Depth (ft): 10
 Well Type: MUNICIPAL # of Measurements: 34
 Source: DDW Period of Record: 2000 - 2022
 Depth Zone: Upper Trend Since 2000: Increasing Trend



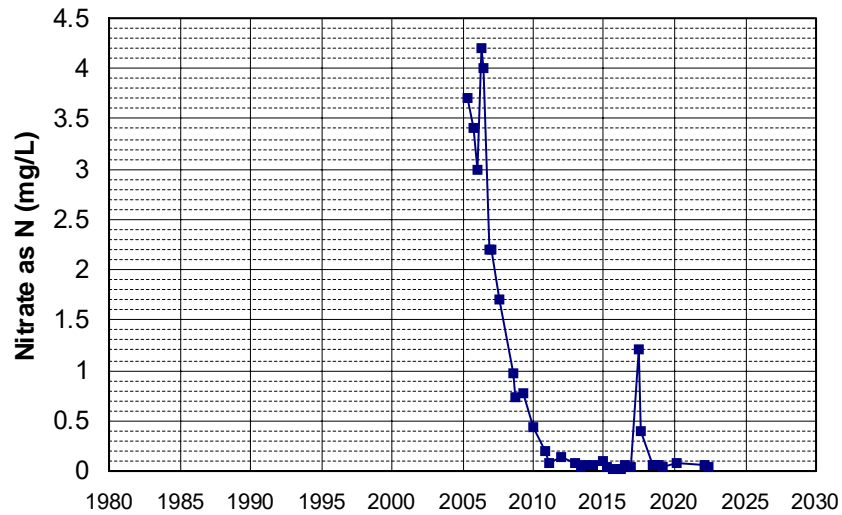
Well Name: CA3400406_001_001 Well Depth (ft): N/A
 Well Type: MUNICIPAL # of Measurements: 34
 Source: DDW Period of Record: 2001 - 2022
 Depth Zone: Upper Trend Since 2000: Insufficient Evidence of Monotonic Trend



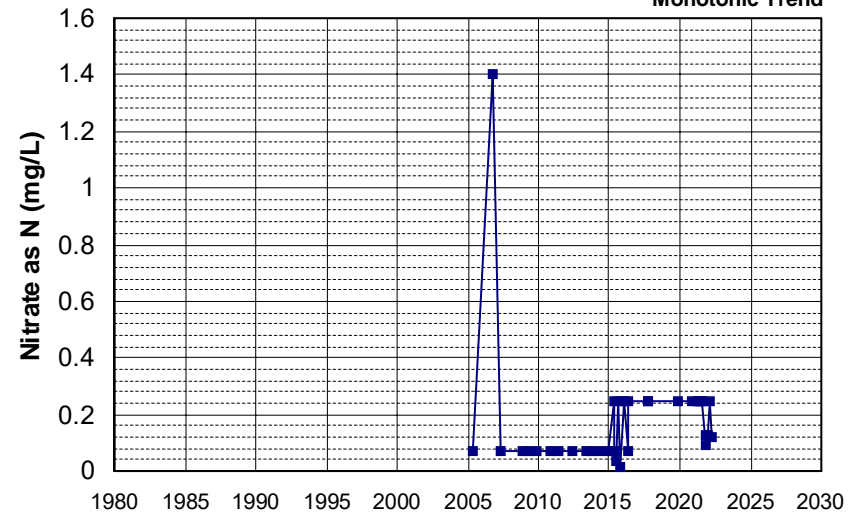
Well Name: L10001937128-MW-6 Well Depth (ft): N/A
 Well Type: MONITORING # of Measurements: 34
 Source: WB_CLEANUP Period of Record: 2005 - 2021
 Depth Zone: Upper Trend Since 2000: Decreasing Trend



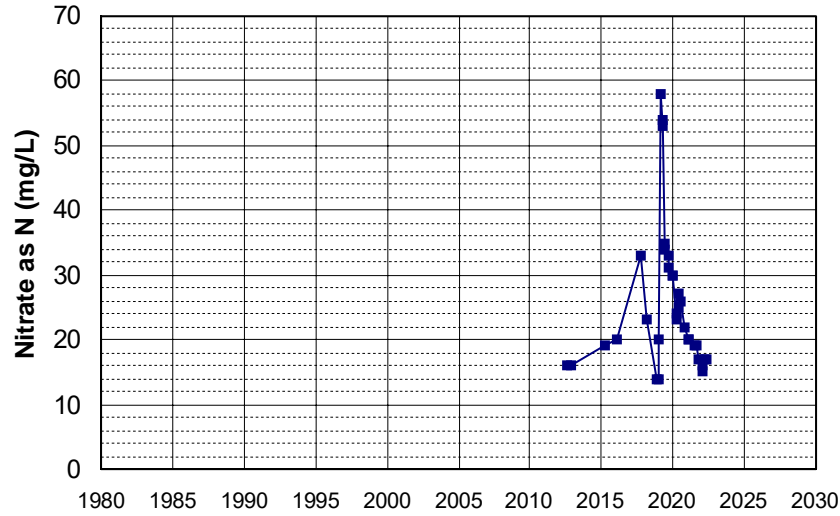
Well Name: L10001937128-T-2 Well Depth (ft): N/A
 Well Type: MONITORING # of Measurements: 34
 Source: WB_CLEANUP Period of Record: 2005 - 2022
 Depth Zone: Upper Trend Since 2000: Decreasing Trend



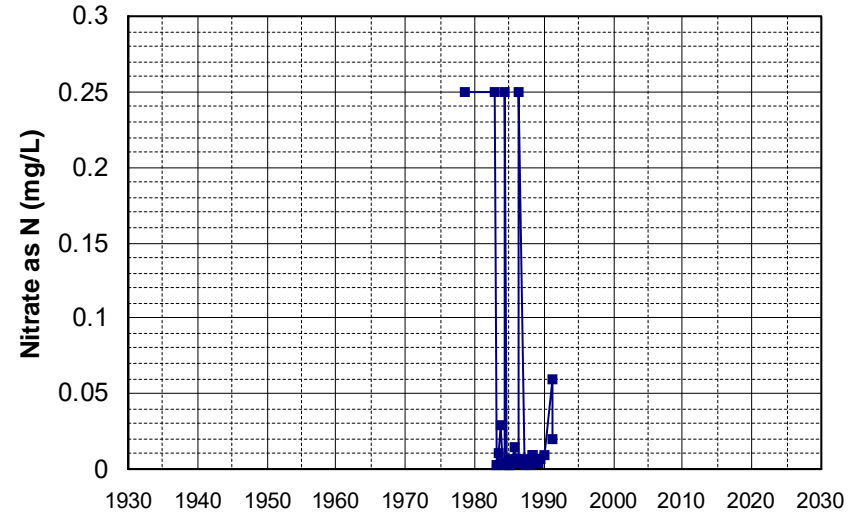
Well Name: L10007011530-G-2 Well Depth (ft): 26.4
 Well Type: MONITORING # of Measurements: 34
 Source: WB_CLEANUP Period of Record: 2005 - 2022
 Depth Zone: Upper Trend Since 2000: Insufficient Evidence of Monotonic Trend



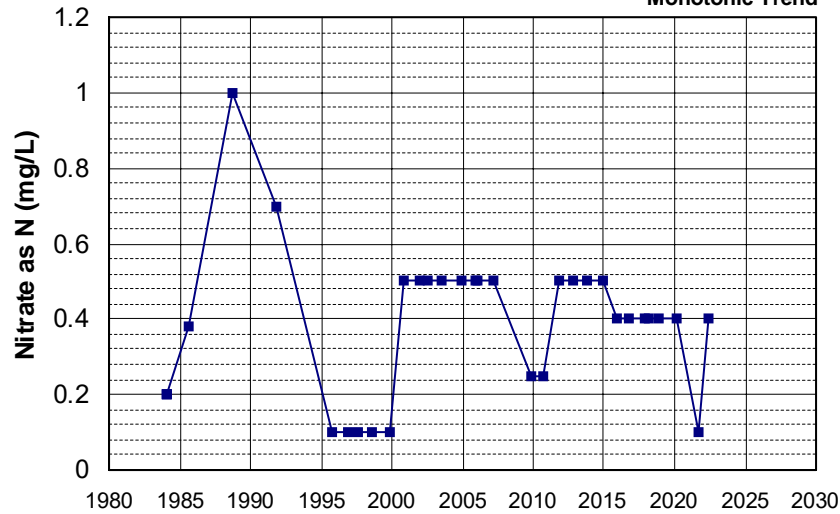
Well Name: L10007011530-4BR
 Well Type: MONITORING
 Source: WB_CLEANUP
 Depth Zone: Upper
 Well Depth (ft): 31.81
 # of Measurements: 34
 Period of Record: 2012 - 2022
 Trend Since 2000: Decreasing Trend



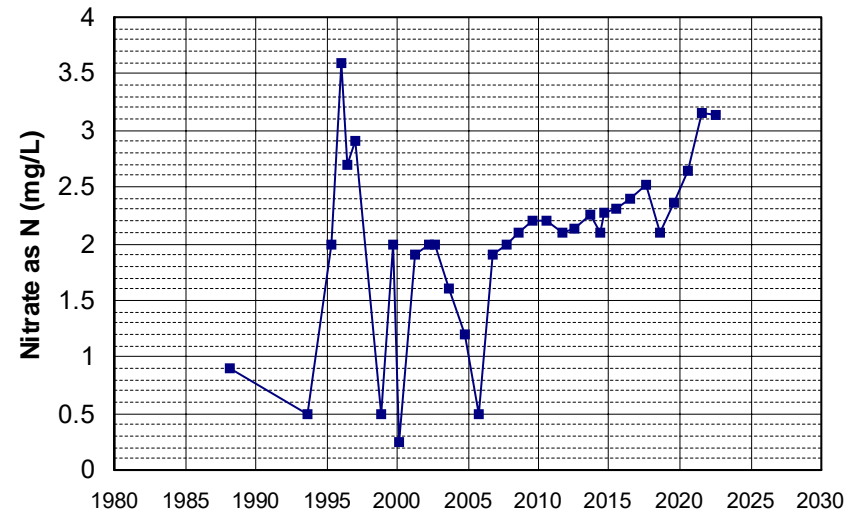
Well Name: 11N08W05K001M
 Well Type: WATER SUPPLY, OTHER
 Source: DWR
 Depth Zone: Upper
 Well Depth (ft): 240
 # of Measurements: 33
 Period of Record: 1978 - 1991
 Trend Since 2000: Insufficient Data



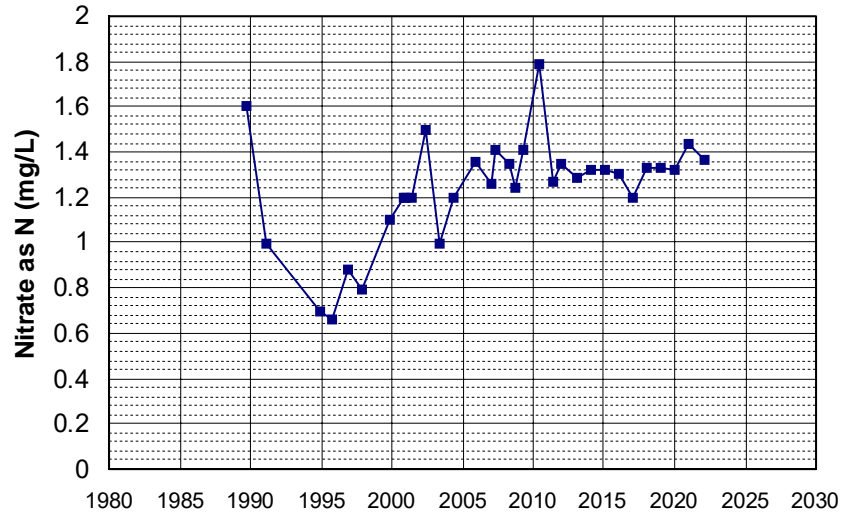
Well Name: CA0410011_004_004
 Well Type: MUNICIPAL
 Source: DDW
 Depth Zone: Upper
 Well Depth (ft): N/A
 # of Measurements: 33
 Period of Record: 1984 - 2022
 Trend Since 2000: Insufficient Evidence of Monotonic Trend



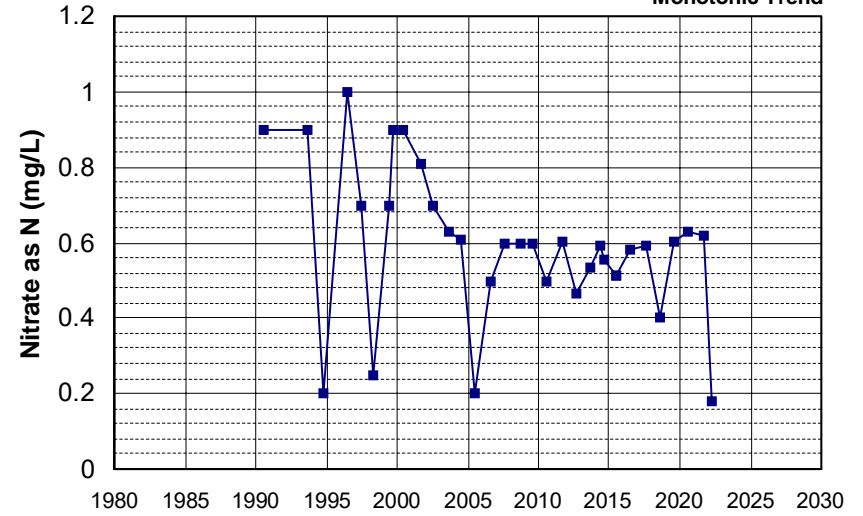
Well Name: CA3410017_015_015
 Well Type: MUNICIPAL
 Source: DDW
 Depth Zone: Upper
 Well Depth (ft): 176
 # of Measurements: 33
 Period of Record: 1988 - 2022
 Trend Since 2000: Increasing Trend



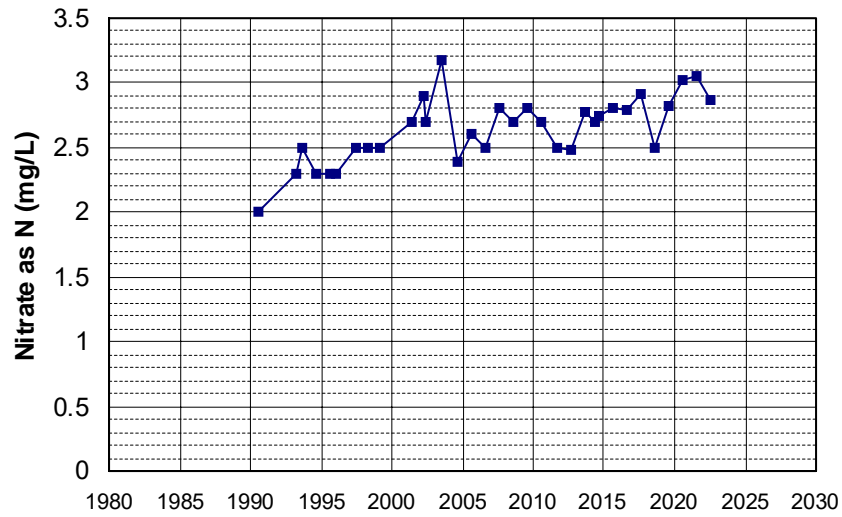
Well Name: CA5100138_001_001 Well Depth (ft): N/A
 Well Type: MUNICIPAL # of Measurements: 33
 Source: DDW Period of Record: 1989 - 2022
 Depth Zone: Upper Trend Since 2000: Increasing Trend



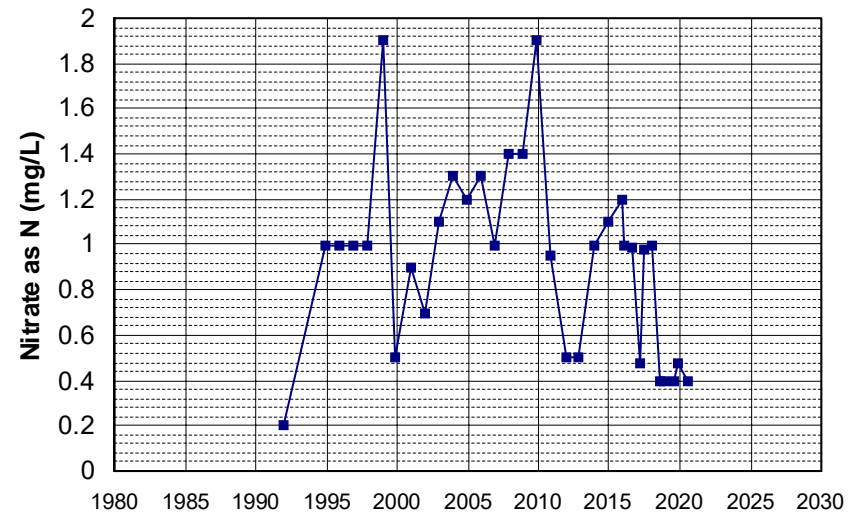
Well Name: CA3410010_020_020 Well Depth (ft): 80
 Well Type: MUNICIPAL # of Measurements: 33
 Source: DDW Period of Record: 1990 - 2022
 Depth Zone: Upper Trend Since 2000: Insufficient Evidence of Monotonic Trend



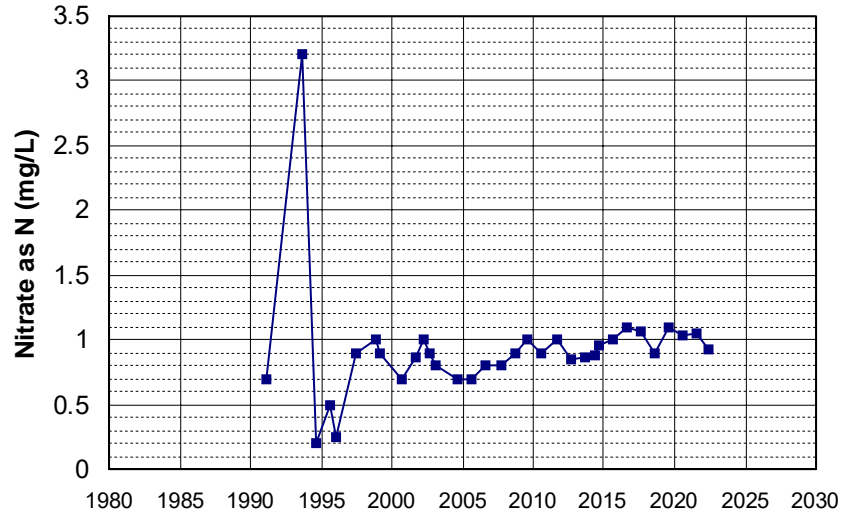
Well Name: CA3410013_005_005 Well Depth (ft): 217
 Well Type: MUNICIPAL # of Measurements: 33
 Source: DDW Period of Record: 1990 - 2022
 Depth Zone: Upper Trend Since 2000: Increasing Trend



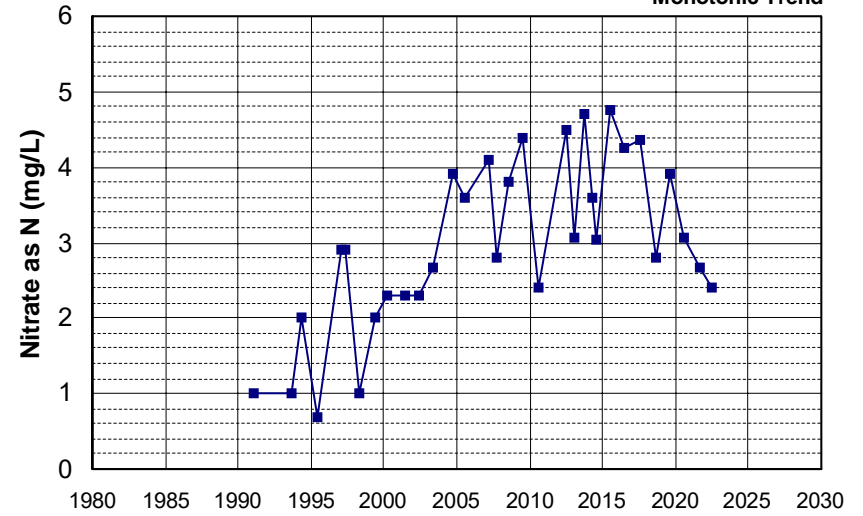
Well Name: CA1700530_001_001 Well Depth (ft): 11
 Well Type: MUNICIPAL # of Measurements: 33
 Source: DDW Period of Record: 1991 - 2020
 Depth Zone: Upper Trend Since 2000: Decreasing Trend



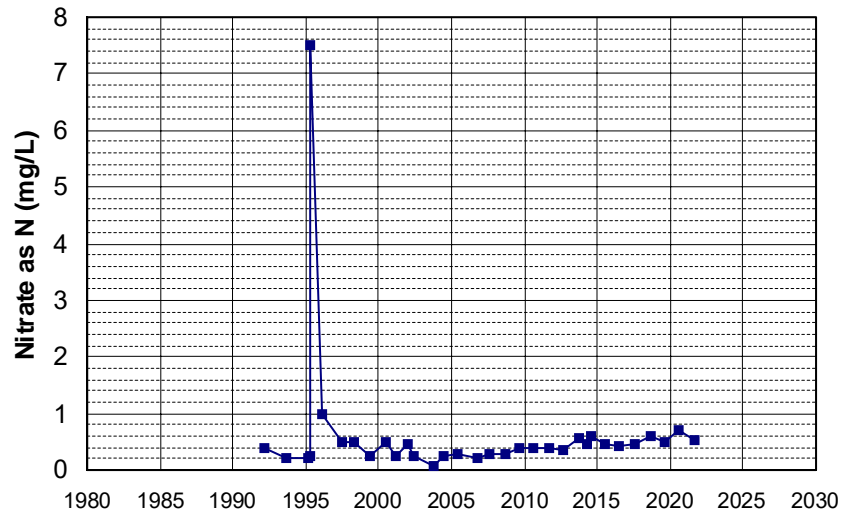
Well Name: CA3410031_007_007 Well Depth (ft): 60
 Well Type: MUNICIPAL # of Measurements: 33
 Source: DDW Period of Record: 1991 - 2022
 Depth Zone: Upper Trend Since 2000: Increasing Trend



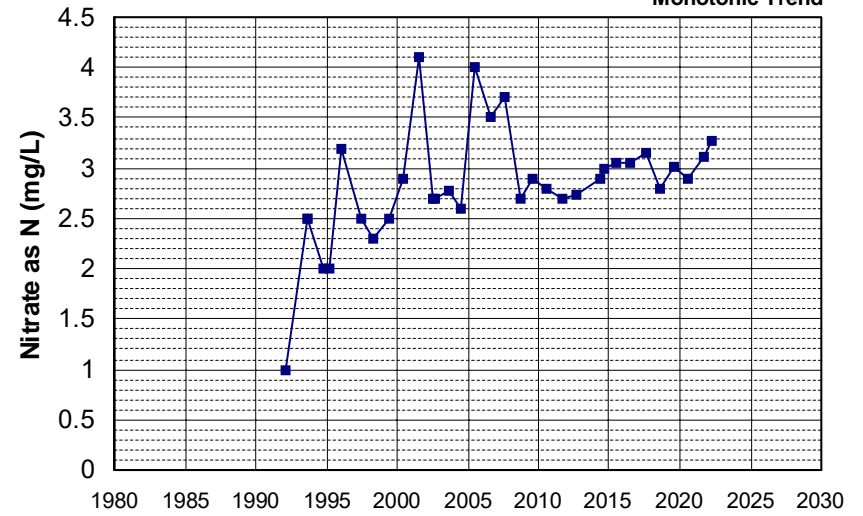
Well Name: CA3410045_005_005 Well Depth (ft): 170
 Well Type: MUNICIPAL # of Measurements: 33
 Source: DDW Period of Record: 1991 - 2022
 Depth Zone: Upper Trend Since 2000: Insufficient Evidence of Monotonic Trend



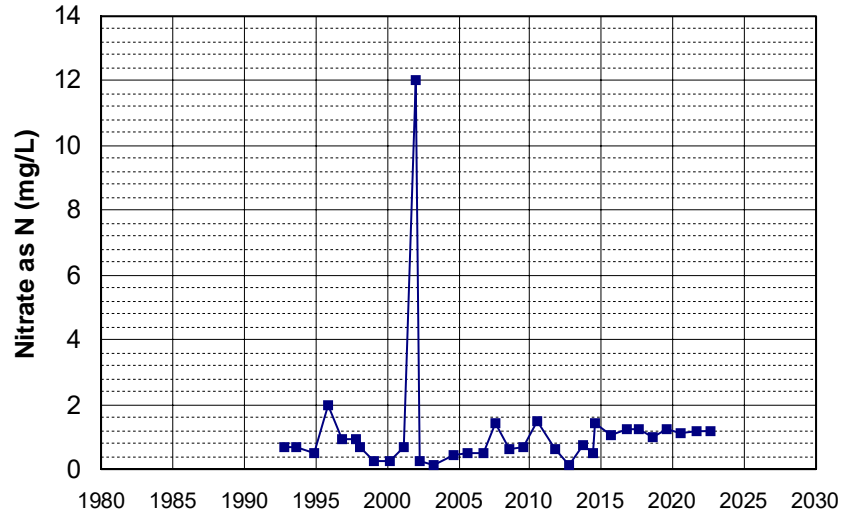
Well Name: CA3410010_001_001 Well Depth (ft): 135
 Well Type: MUNICIPAL # of Measurements: 33
 Source: DDW Period of Record: 1992 - 2021
 Depth Zone: Upper Trend Since 2000: Increasing Trend



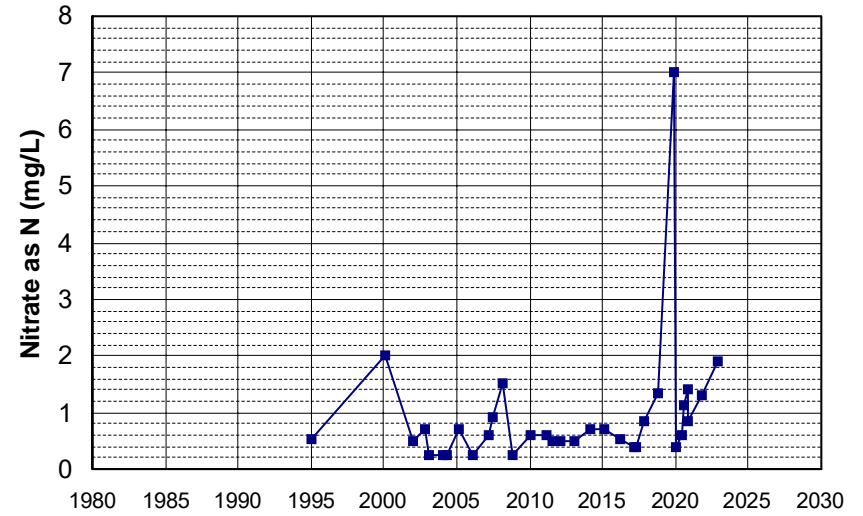
Well Name: CA3410010_019_019 Well Depth (ft): 76
 Well Type: MUNICIPAL # of Measurements: 33
 Source: DDW Period of Record: 1992 - 2022
 Depth Zone: Upper Trend Since 2000: Insufficient Evidence of Monotonic Trend



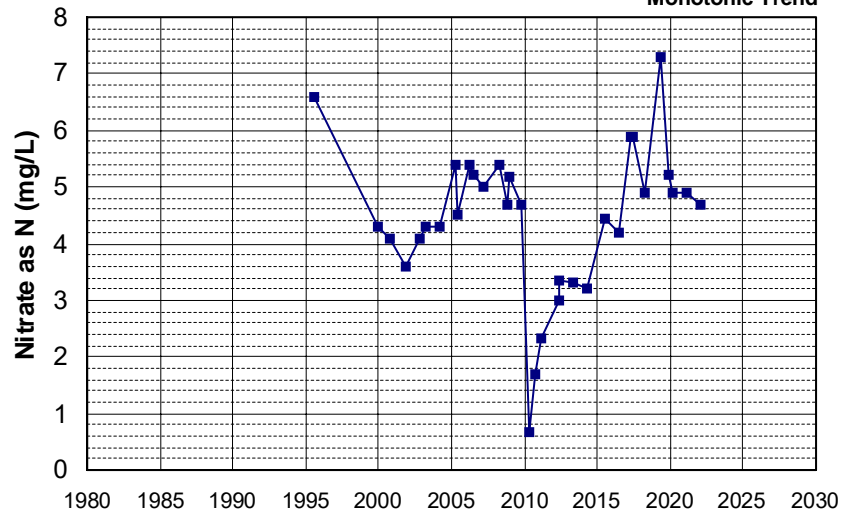
Well Name: CA3410013_001_001 Well Depth (ft): 120
 Well Type: MUNICIPAL # of Measurements: 33
 Source: DDW Period of Record: 1992 - 2022
 Depth Zone: Upper Trend Since 2000: Increasing Trend



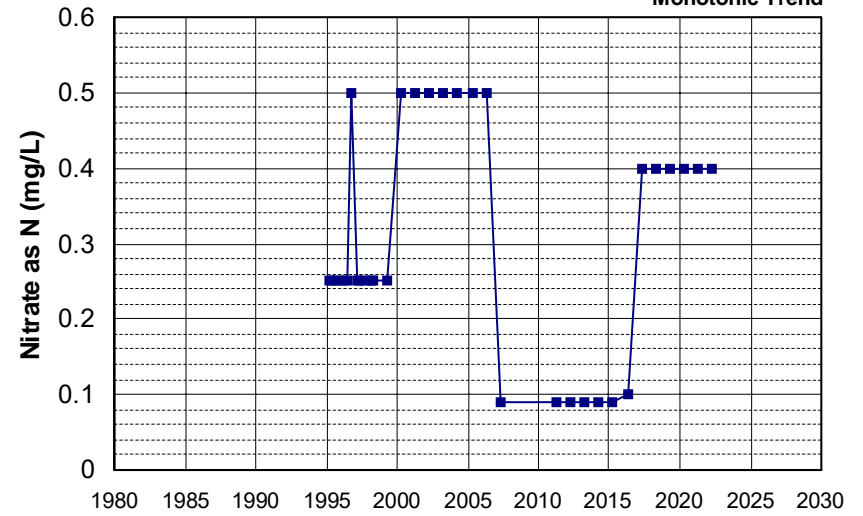
Well Name: CA4800531_001_001 Well Depth (ft): N/A
 Well Type: MUNICIPAL # of Measurements: 33
 Source: DDW Period of Record: 1994 - 2022
 Depth Zone: Upper Trend Since 2000: Increasing Trend



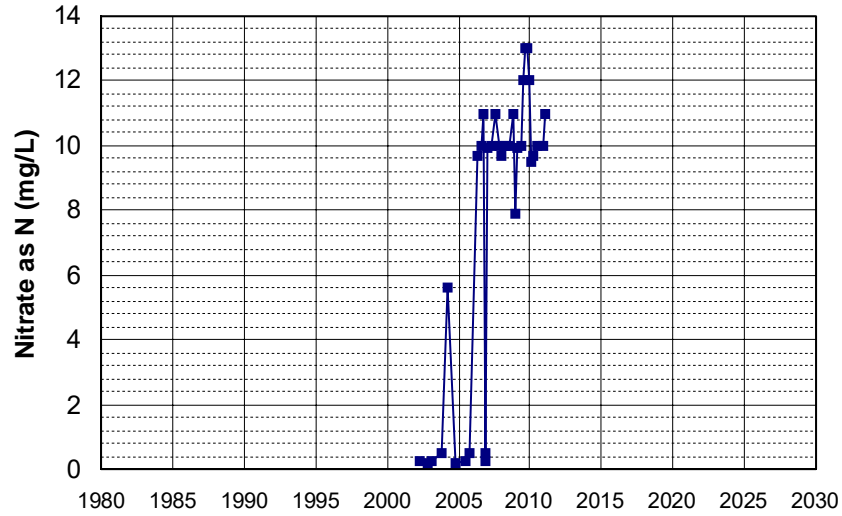
Well Name: CA5200556_001_001 Well Depth (ft): N/A
 Well Type: MUNICIPAL # of Measurements: 33
 Source: DDW Period of Record: 1995 - 2022
 Depth Zone: Upper Trend Since 2000: Insufficient Evidence of Monotonic Trend



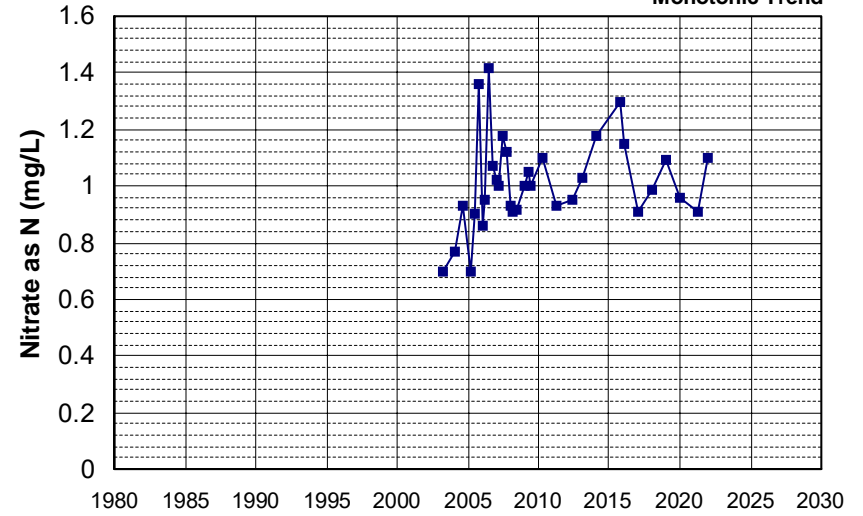
Well Name: CA5200670_001_001 Well Depth (ft): N/A
 Well Type: MUNICIPAL # of Measurements: 33
 Source: DDW Period of Record: 1995 - 2022
 Depth Zone: Upper Trend Since 2000: Insufficient Evidence of Monotonic Trend



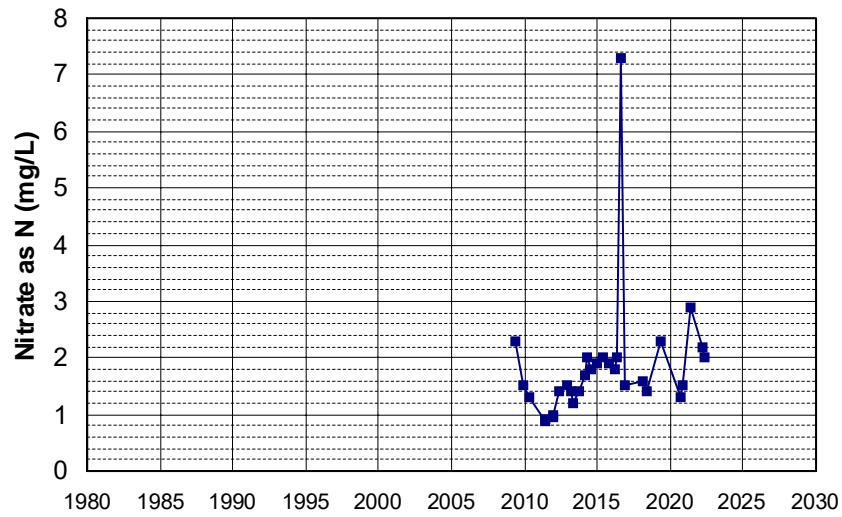
Well Name: CA5700769_001_001 Well Depth (ft): 10
 Well Type: MUNICIPAL # of Measurements: 33
 Source: DDW Period of Record: 2002 - 2011
 Depth Zone: Upper Trend Since 2000: Increasing Trend



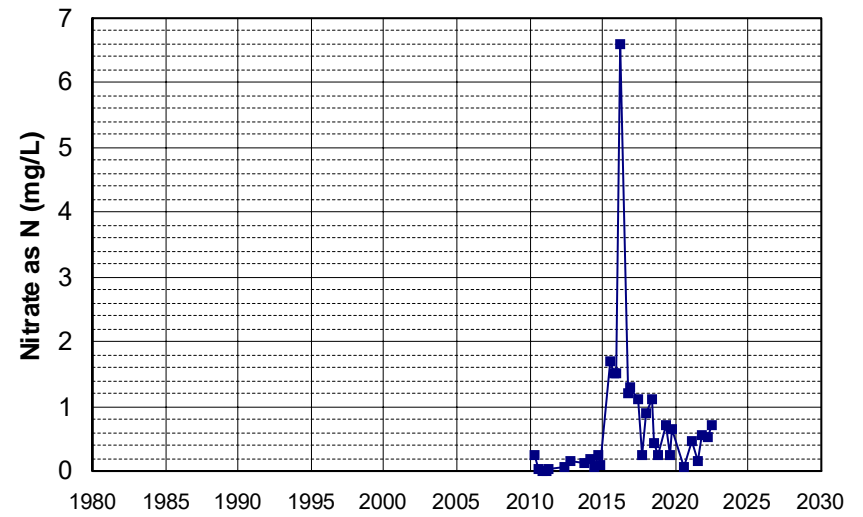
Well Name: CA2900595_002_002 Well Depth (ft): N/A
 Well Type: MUNICIPAL # of Measurements: 33
 Source: DDW Period of Record: 2003 - 2022
 Depth Zone: Upper Trend Since 2000: Insufficient Evidence of Monotonic Trend



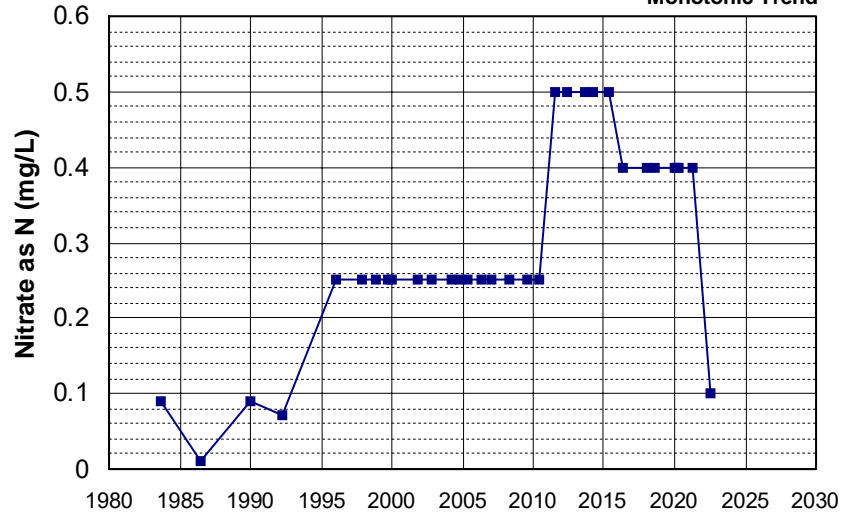
Well Name: L10004137499-MW-5 Well Depth (ft): 91
 Well Type: MONITORING # of Measurements: 33
 Source: WB_CLEANUP Period of Record: 2009 - 2022
 Depth Zone: Upper Trend Since 2000: Increasing Trend



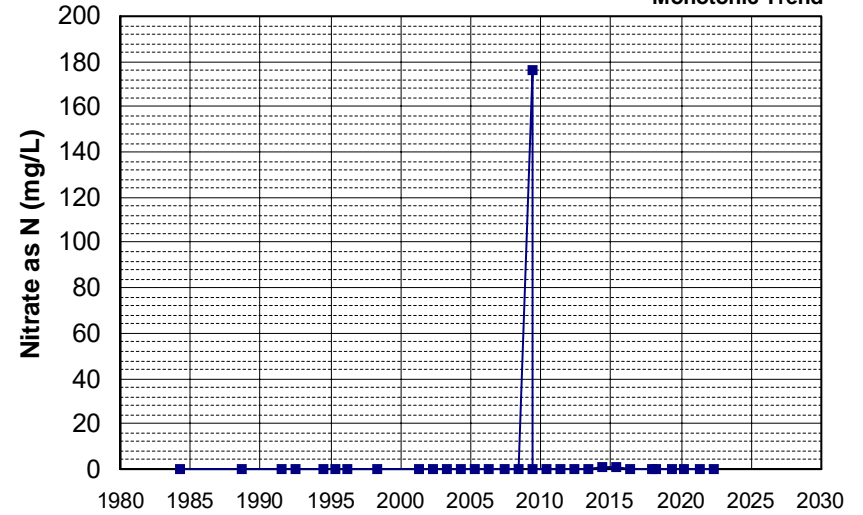
Well Name: L10007939295-MW-10 Well Depth (ft): 131.69
 Well Type: MONITORING # of Measurements: 33
 Source: WB_CLEANUP Period of Record: 2010 - 2022
 Depth Zone: Upper Trend Since 2000: Increasing Trend



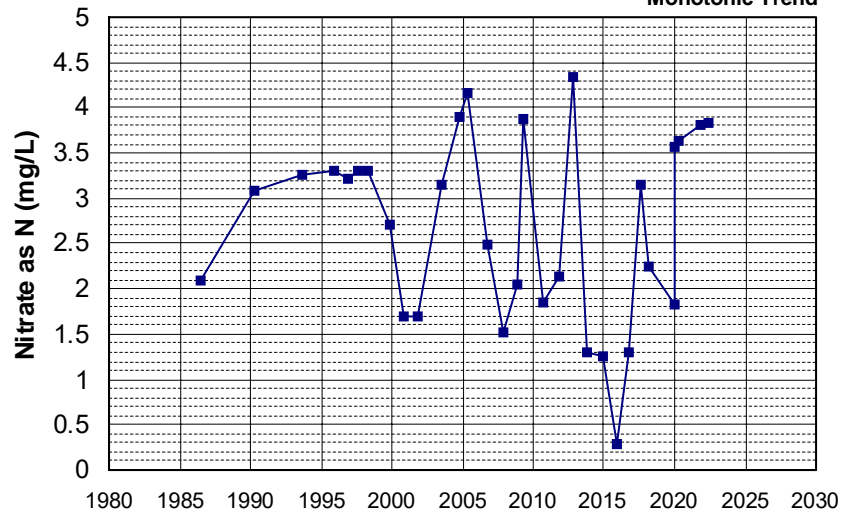
Well Name: CA4500089_001_001 Well Depth (ft): 243
 Well Type: MUNICIPAL # of Measurements: 32
 Source: DDW Period of Record: 1983 - 2022
 Depth Zone: Upper Trend Since 2000: Insufficient Evidence of Monotonic Trend



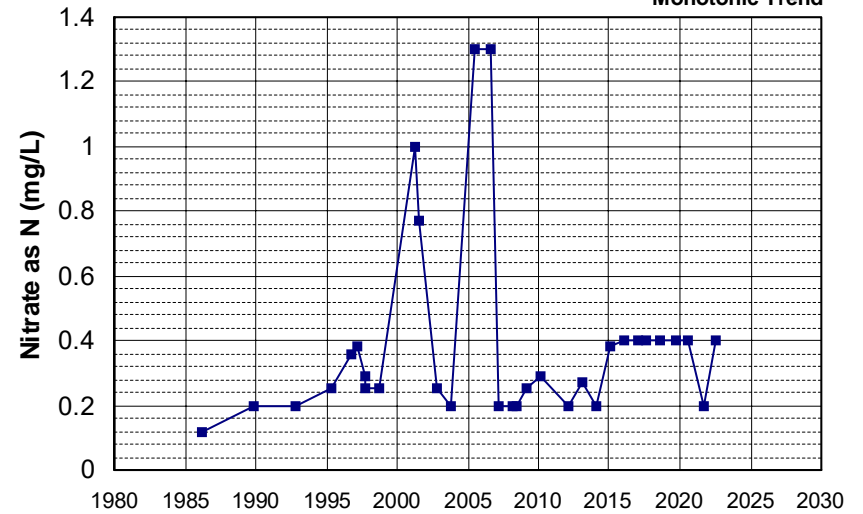
Well Name: CA1710007_002_002 Well Depth (ft): 110
 Well Type: MUNICIPAL # of Measurements: 32
 Source: DDW Period of Record: 1984 - 2022
 Depth Zone: Upper Trend Since 2000: Insufficient Evidence of Monotonic Trend



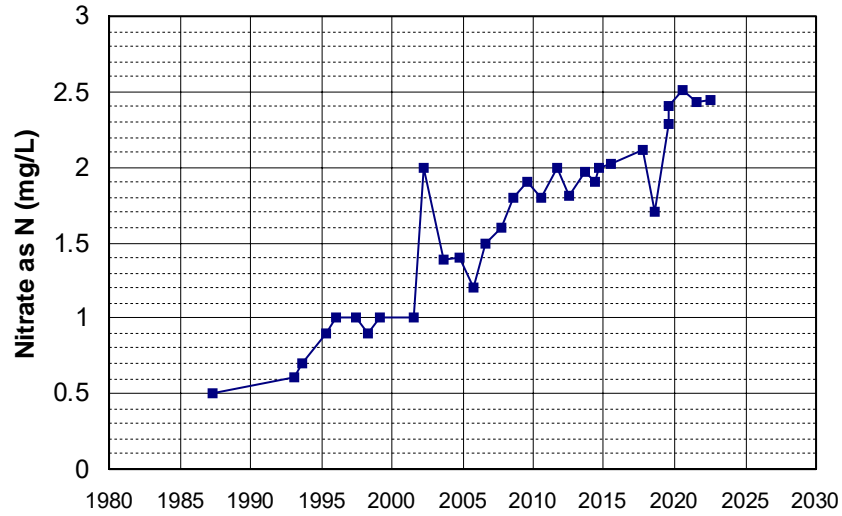
Well Name: CA0410009_002_002 Well Depth (ft): 10
 Well Type: MUNICIPAL # of Measurements: 32
 Source: DDW Period of Record: 1986 - 2022
 Depth Zone: Upper Trend Since 2000: Insufficient Evidence of Monotonic Trend



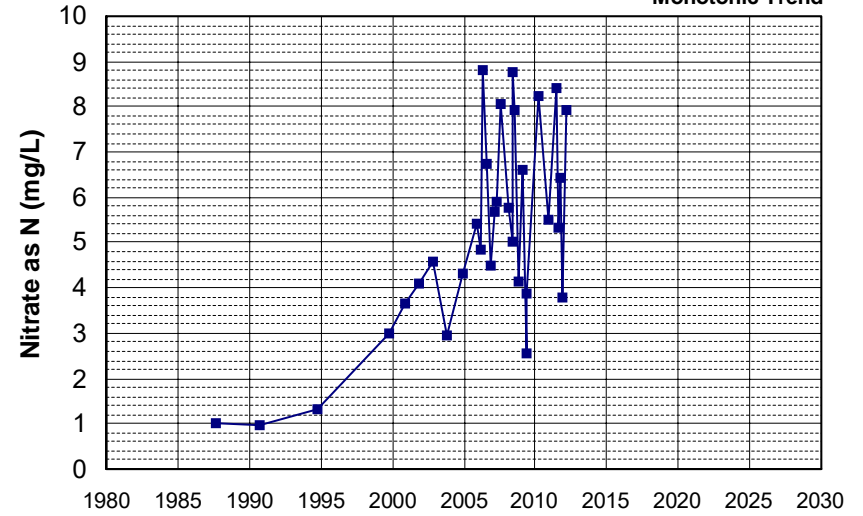
Well Name: CA1710004_002_002 Well Depth (ft): 67
 Well Type: MUNICIPAL # of Measurements: 32
 Source: DDW Period of Record: 1986 - 2022
 Depth Zone: Upper Trend Since 2000: Insufficient Evidence of Monotonic Trend



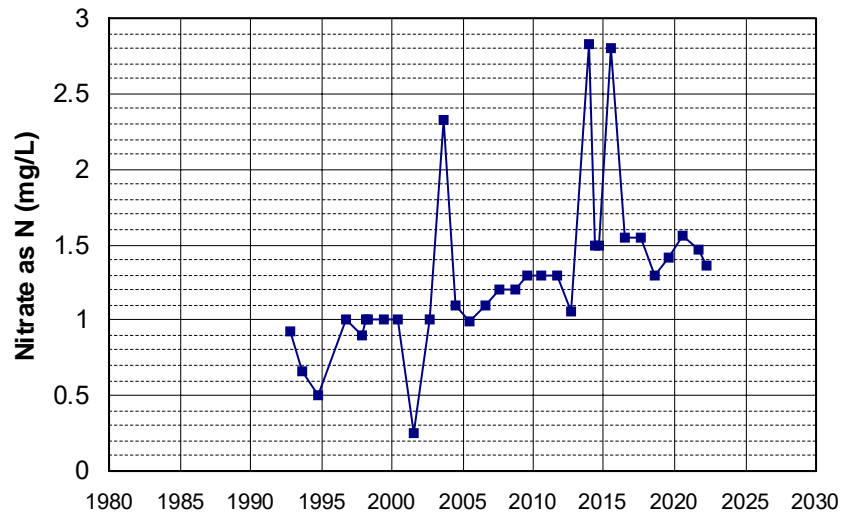
Well Name: CA3410017_013_013 Well Depth (ft): 16
 Well Type: MUNICIPAL # of Measurements: 32
 Source: DDW Period of Record: 1987 - 2022
 Depth Zone: Upper Trend Since 2000: Increasing Trend



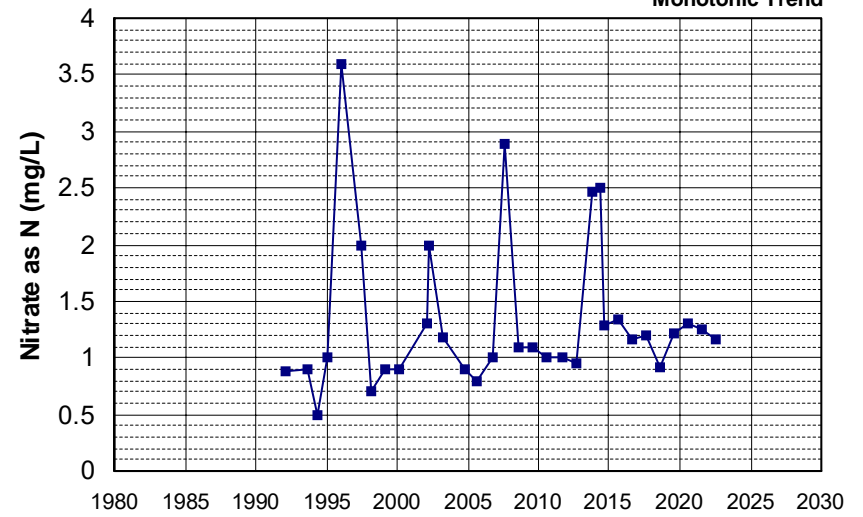
Well Name: CA5101007_001_001 Well Depth (ft): N/A
 Well Type: MUNICIPAL # of Measurements: 32
 Source: DDW Period of Record: 1987 - 2012
 Depth Zone: Upper Trend Since 2000: Insufficient Evidence of Monotonic Trend



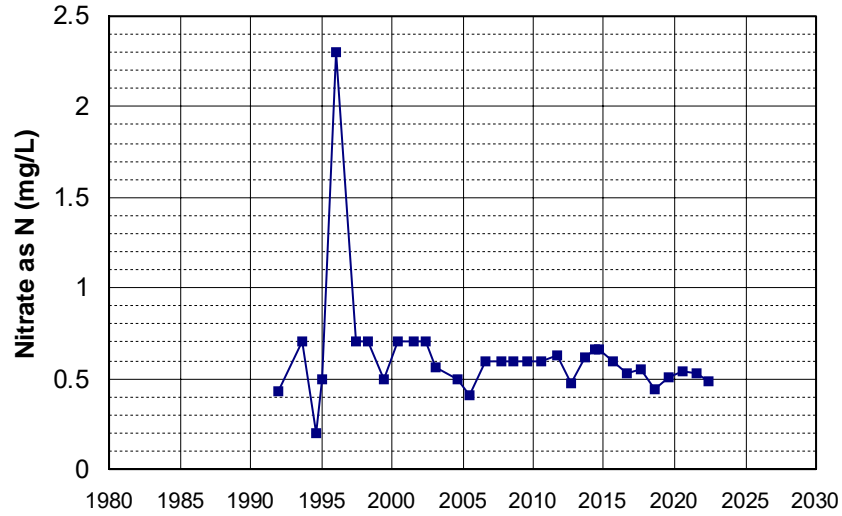
Well Name: CA3410010_017_017 Well Depth (ft): 78
 Well Type: MUNICIPAL # of Measurements: 32
 Source: DDW Period of Record: 1992 - 2022
 Depth Zone: Upper Trend Since 2000: Increasing Trend



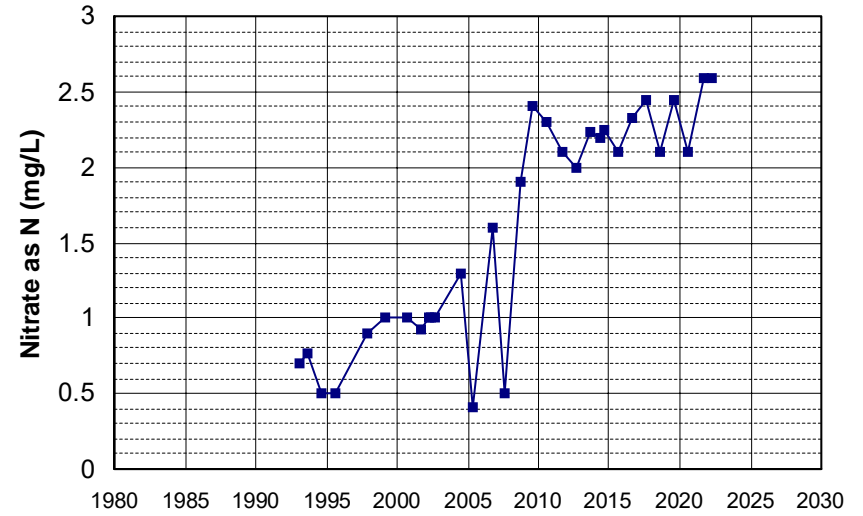
Well Name: CA3410013_015_015 Well Depth (ft): 185
 Well Type: MUNICIPAL # of Measurements: 32
 Source: DDW Period of Record: 1992 - 2022
 Depth Zone: Upper Trend Since 2000: Insufficient Evidence of Monotonic Trend



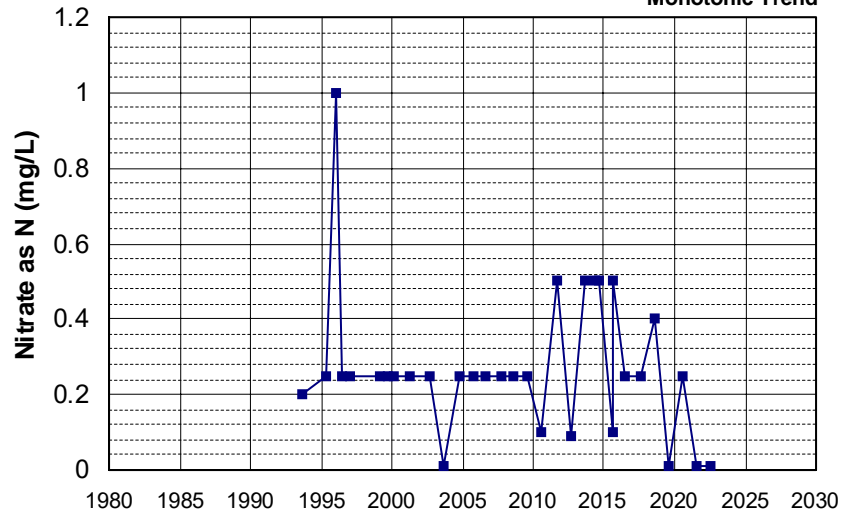
Well Name: CA3410031_009_009 Well Depth (ft): 50
 Well Type: MUNICIPAL # of Measurements: 32
 Source: DDW Period of Record: 1992 - 2022
 Depth Zone: Upper Trend Since 2000: Decreasing Trend



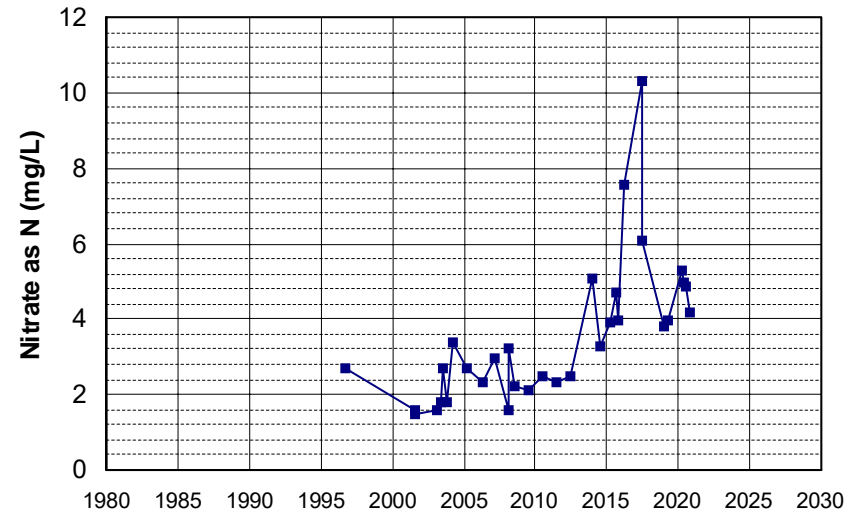
Well Name: CA3410010_005_005 Well Depth (ft): 66
 Well Type: MUNICIPAL # of Measurements: 32
 Source: DDW Period of Record: 1993 - 2022
 Depth Zone: Upper Trend Since 2000: Increasing Trend



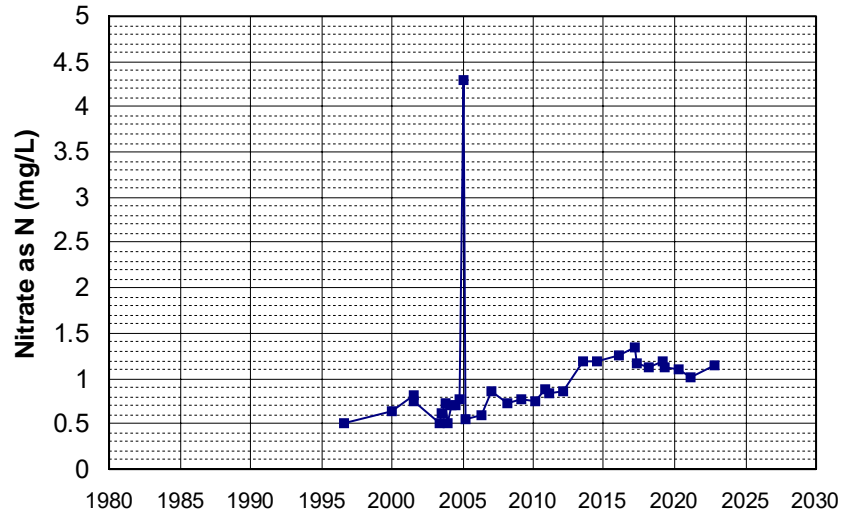
Well Name: CA3410017_016_016 Well Depth (ft): 55
 Well Type: MUNICIPAL # of Measurements: 32
 Source: DDW Period of Record: 1993 - 2022
 Depth Zone: Upper Trend Since 2000: Insufficient Evidence of Monotonic Trend



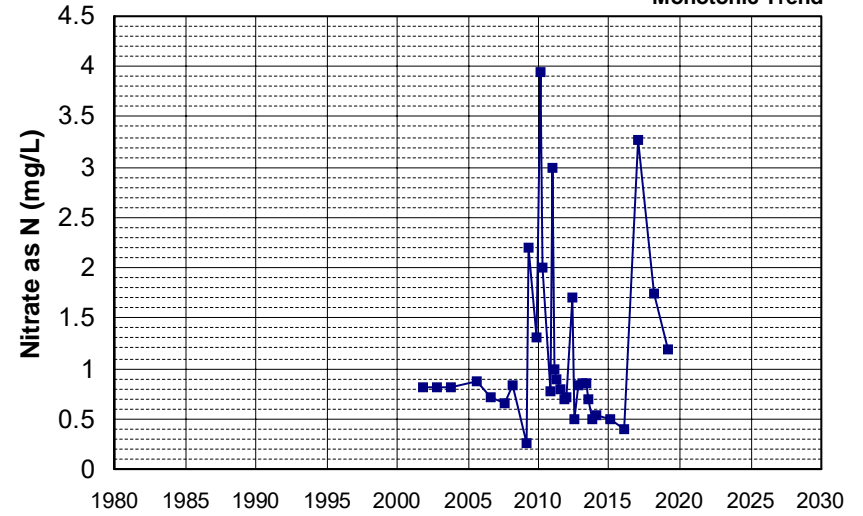
Well Name: CA5200546_002_002 Well Depth (ft): N/A
 Well Type: MUNICIPAL # of Measurements: 32
 Source: DDW Period of Record: 1996 - 2020
 Depth Zone: Upper Trend Since 2000: Increasing Trend



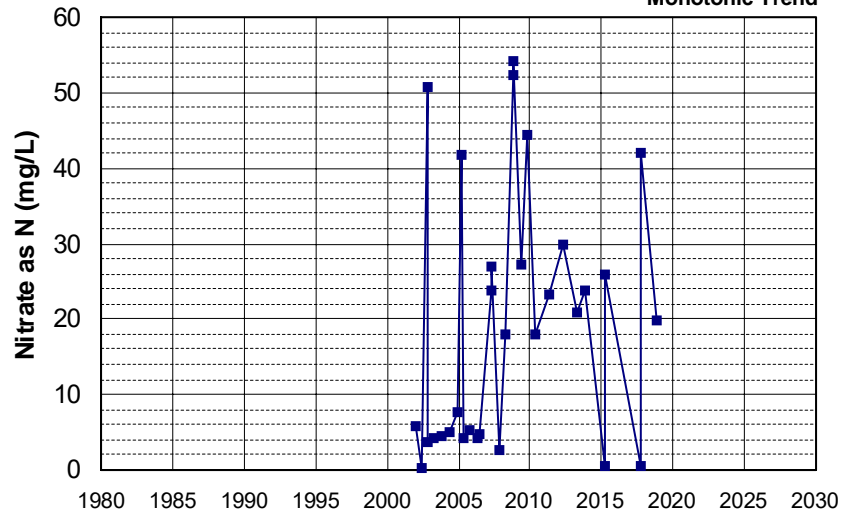
Well Name: CA5200574_002_002 Well Depth (ft): N/A
 Well Type: MUNICIPAL # of Measurements: 32
 Source: DDW Period of Record: 1996 - 2022
 Depth Zone: Upper Trend Since 2000: Increasing Trend



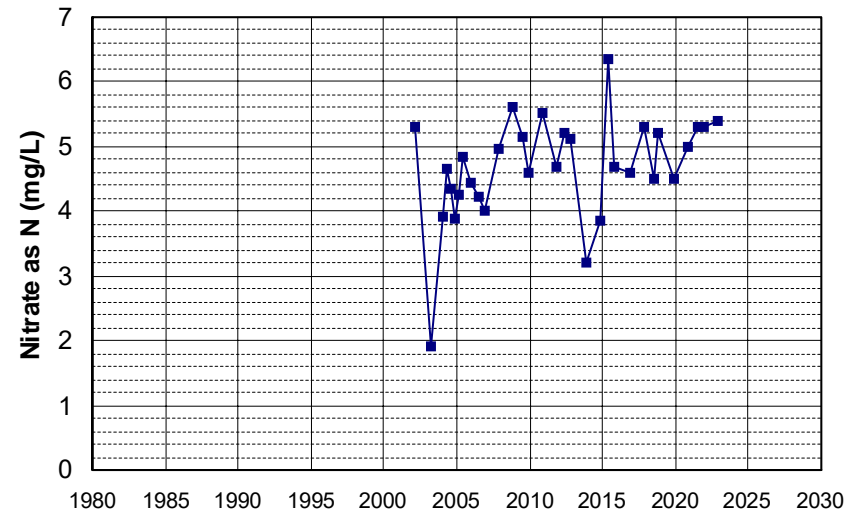
Well Name: CA4500224_001_001 Well Depth (ft): N/A
 Well Type: MUNICIPAL # of Measurements: 32
 Source: DDW Period of Record: 2001 - 2019
 Depth Zone: Upper Trend Since 2000: Insufficient Evidence of Monotonic Trend



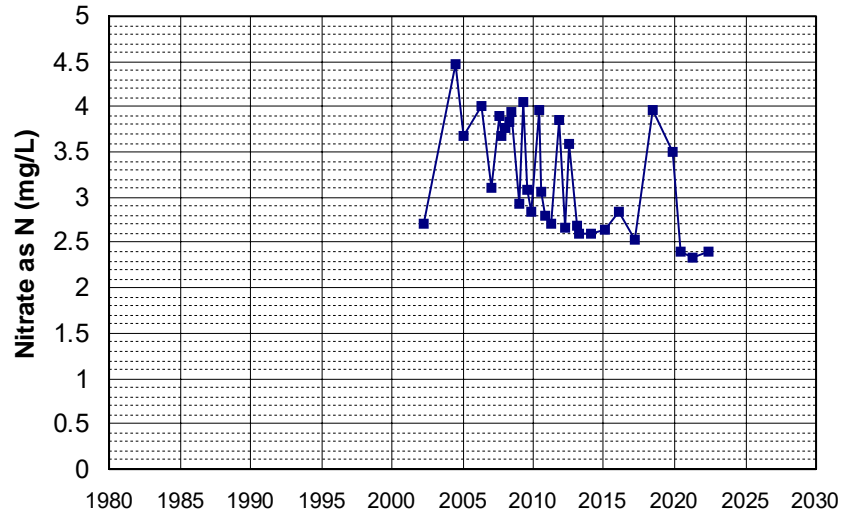
Well Name: CA5700672_001_001 Well Depth (ft): 10
 Well Type: MUNICIPAL # of Measurements: 32
 Source: DDW Period of Record: 2001 - 2018
 Depth Zone: Upper Trend Since 2000: Insufficient Evidence of Monotonic Trend



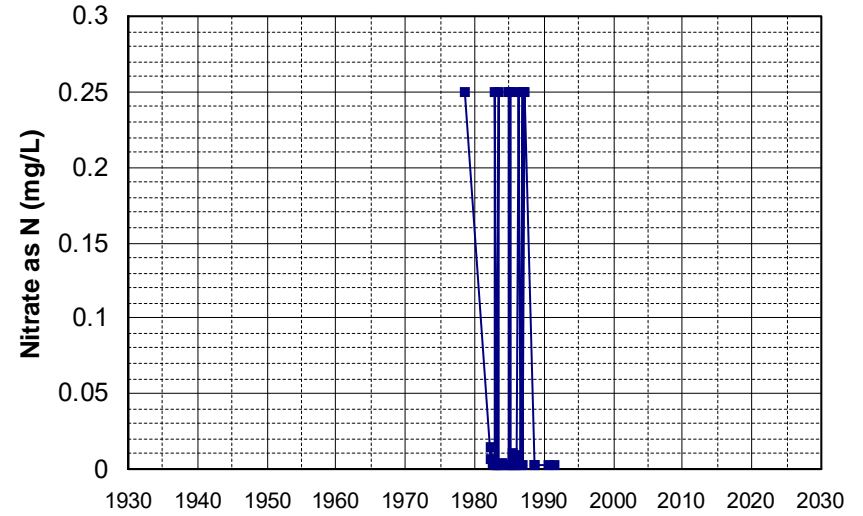
Well Name: CA5000474_001_001 Well Depth (ft): 64
 Well Type: MUNICIPAL # of Measurements: 32
 Source: DDW Period of Record: 2002 - 2022
 Depth Zone: Upper Trend Since 2000: Increasing Trend



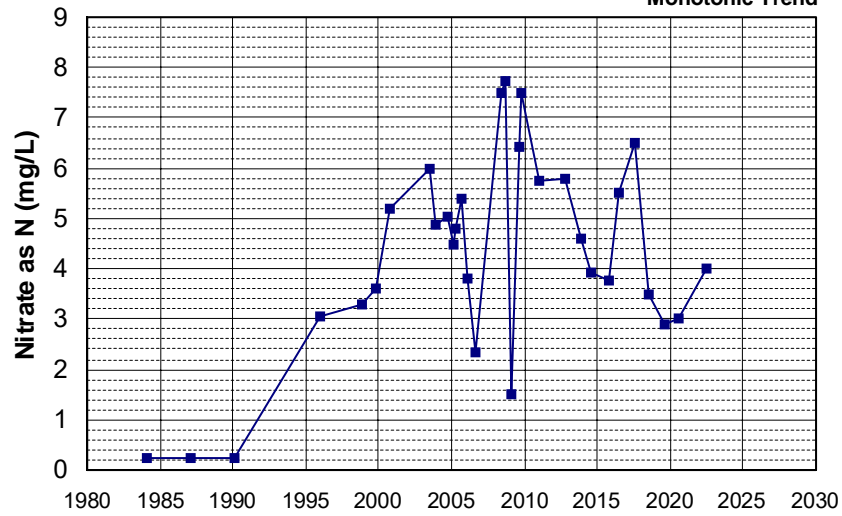
Well Name: CA5810004_009_009
 Well Depth (ft): N/A
 Well Type: MUNICIPAL
 # of Measurements: 32
 Source: DDW
 Period of Record: 2002 - 2022
 Depth Zone: Upper
 Trend Since 2000: Decreasing Trend



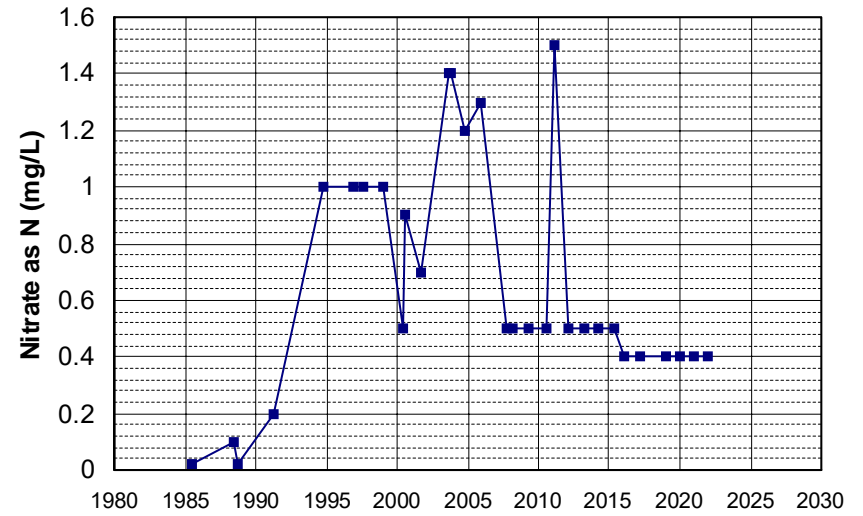
Well Name: 11N08W05C001M
 Well Depth (ft): 240
 Well Type: WATER SUPPLY, OTHER
 # of Measurements: 31
 Source: DWR
 Period of Record: 1978 - 1991
 Depth Zone: Upper
 Trend Since 2000: Insufficient Data



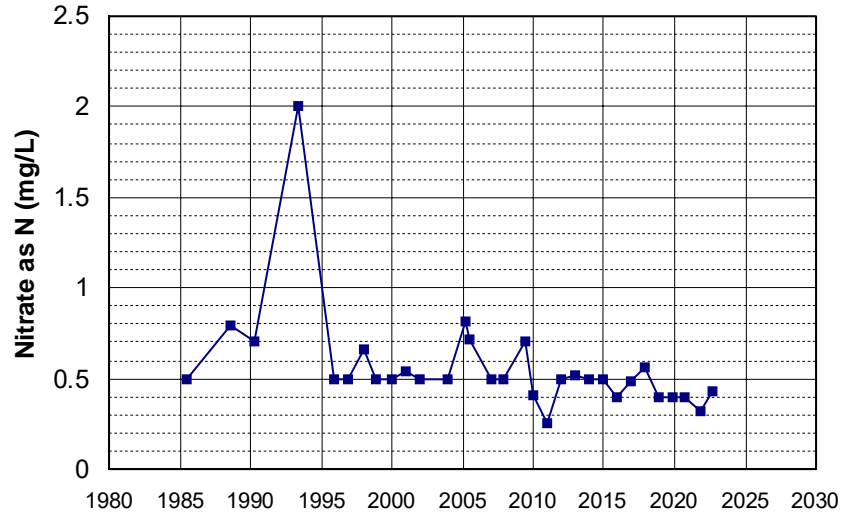
Well Name: CA5000272_001_001
 Well Depth (ft): 30
 Well Type: MUNICIPAL
 # of Measurements: 31
 Source: DDW
 Period of Record: 1984 - 2022
 Depth Zone: Upper
 Trend Since 2000: Insufficient Evidence of Monotonic Trend



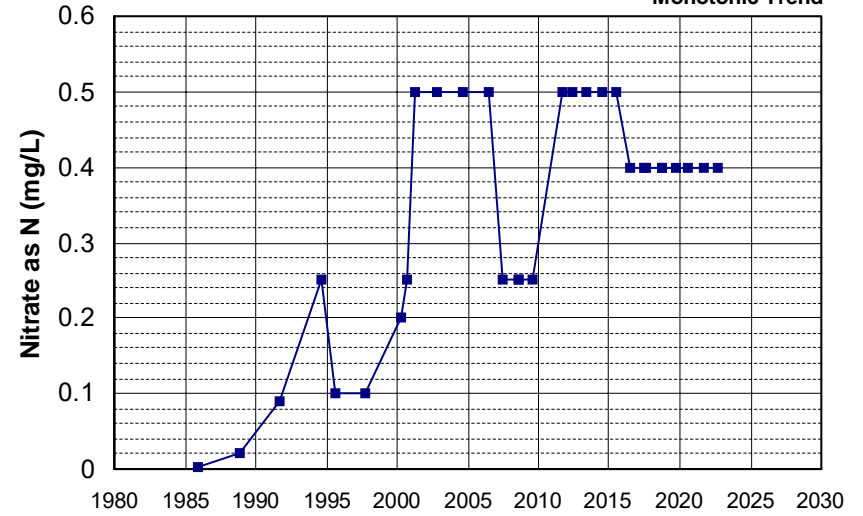
Well Name: CA1710012_004_004
 Well Depth (ft): 16
 Well Type: MUNICIPAL
 # of Measurements: 31
 Source: DDW
 Period of Record: 1985 - 2021
 Depth Zone: Upper
 Trend Since 2000: Decreasing Trend



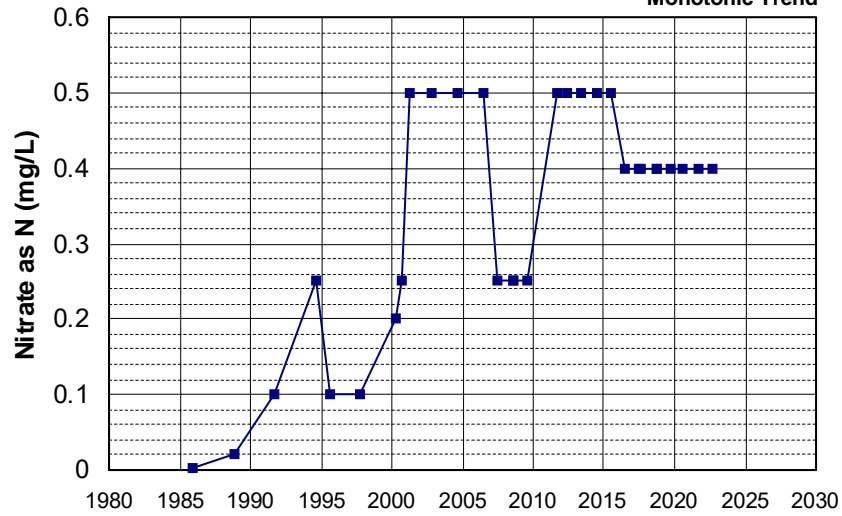
Well Name: CA3210004_017_017 Well Depth (ft): 172
 Well Type: MUNICIPAL # of Measurements: 31
 Source: DDW Period of Record: 1985 - 2022
 Depth Zone: Upper Trend Since 2000: Decreasing Trend



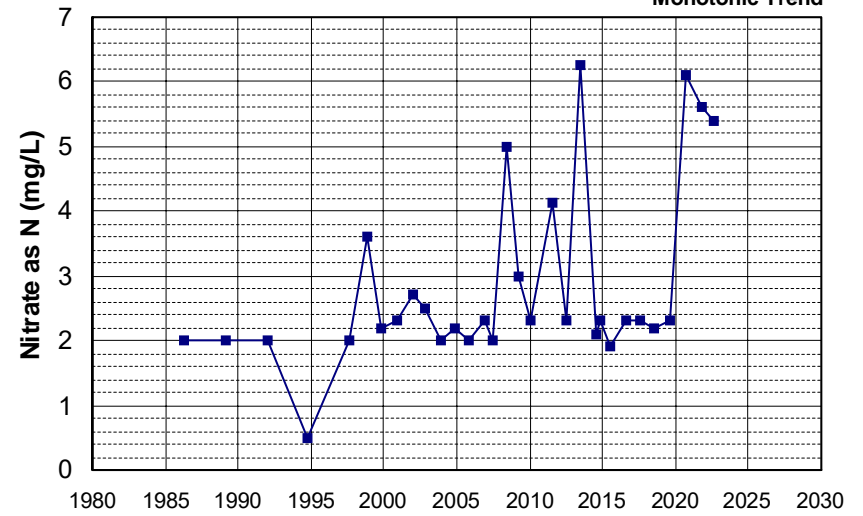
Well Name: CA5810002_001_001 Well Depth (ft): 180
 Well Type: MUNICIPAL # of Measurements: 31
 Source: DDW Period of Record: 1985 - 2022
 Depth Zone: Upper Trend Since 2000: Insufficient Evidence of Monotonic Trend



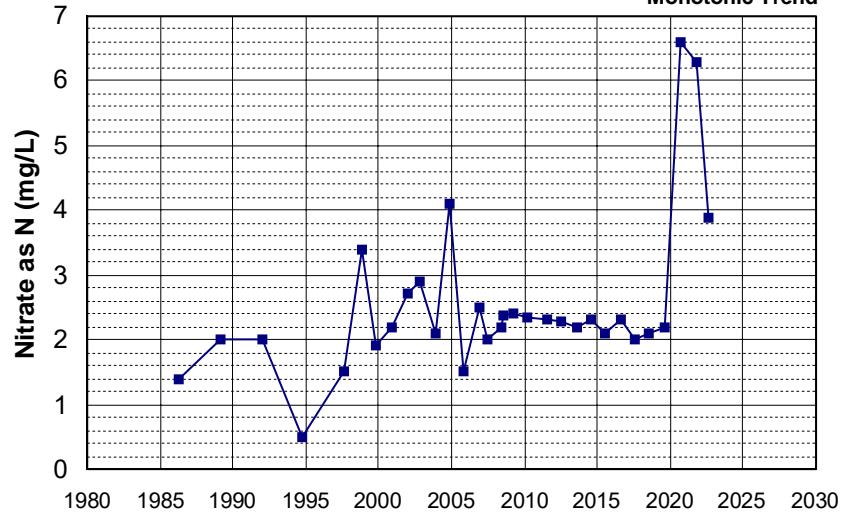
Well Name: CA5810002_002_002 Well Depth (ft): 158
 Well Type: MUNICIPAL # of Measurements: 31
 Source: DDW Period of Record: 1985 - 2022
 Depth Zone: Upper Trend Since 2000: Insufficient Evidence of Monotonic Trend



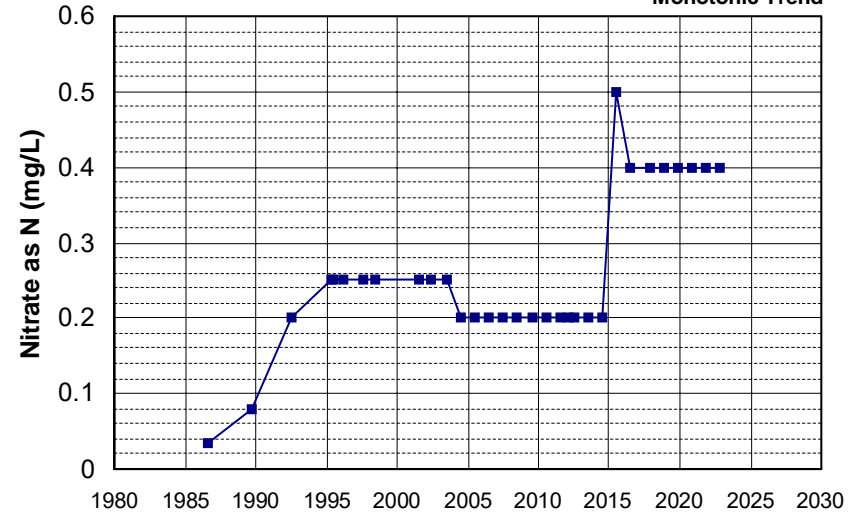
Well Name: CA0610001_002_002 Well Depth (ft): N/A
 Well Type: MUNICIPAL # of Measurements: 31
 Source: DDW Period of Record: 1986 - 2022
 Depth Zone: Upper Trend Since 2000: Insufficient Evidence of Monotonic Trend



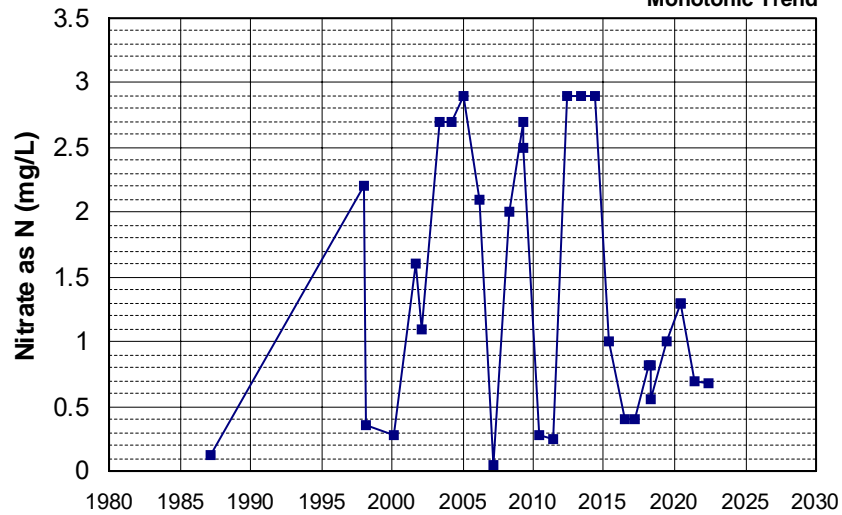
Well Name: CA0610001_004_004 Well Depth (ft): N/A
 Well Type: MUNICIPAL # of Measurements: 31
 Source: DDW Period of Record: 1986 - 2022
 Depth Zone: Upper Trend Since 2000: Insufficient Evidence of Monotonic Trend



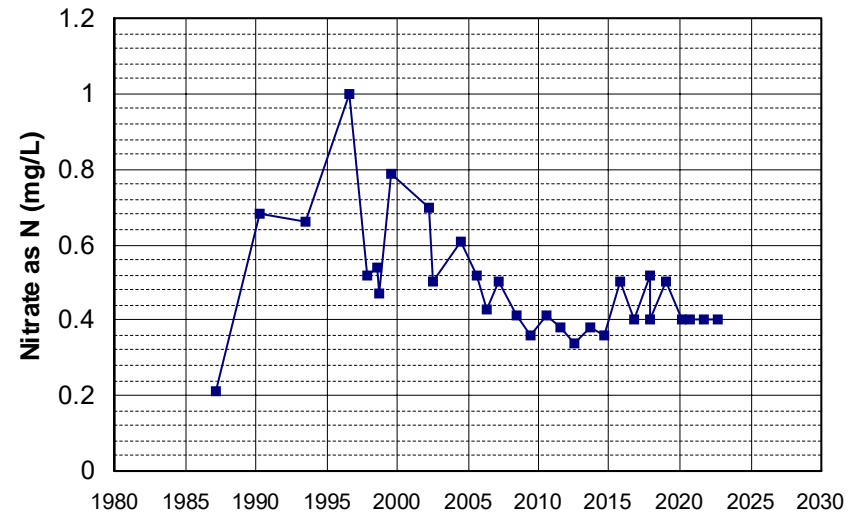
Well Name: CA1710007_003_003 Well Depth (ft): 100
 Well Type: MUNICIPAL # of Measurements: 31
 Source: DDW Period of Record: 1986 - 2022
 Depth Zone: Upper Trend Since 2000: Insufficient Evidence of Monotonic Trend



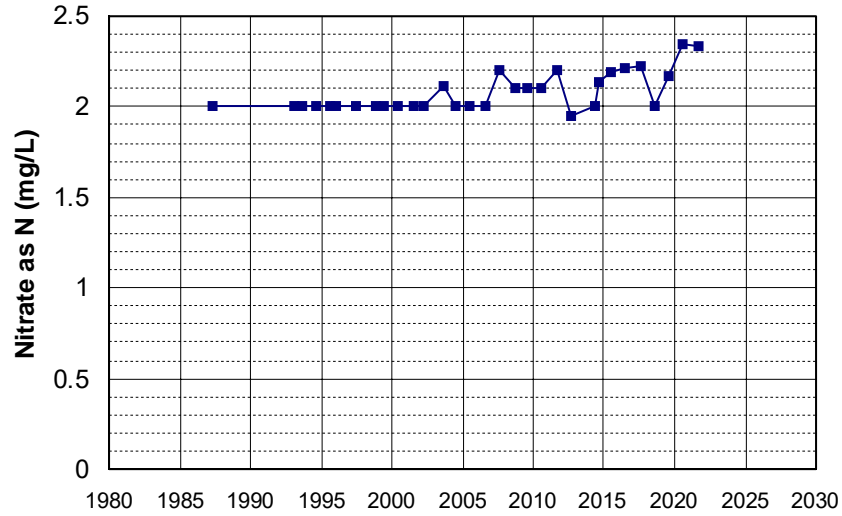
Well Name: CA0310006_002_002 Well Depth (ft): 227
 Well Type: MUNICIPAL # of Measurements: 31
 Source: DDW Period of Record: 1987 - 2022
 Depth Zone: Upper Trend Since 2000: Insufficient Evidence of Monotonic Trend



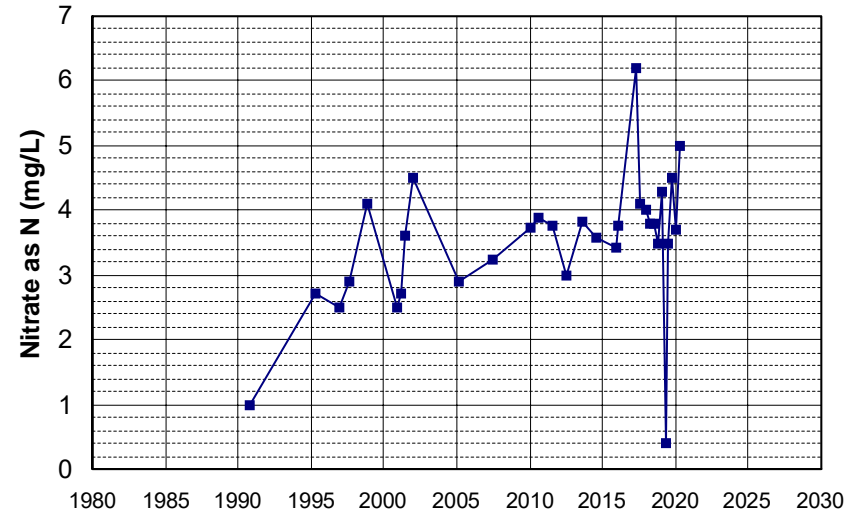
Well Name: CA1710009_002_002 Well Depth (ft): 122
 Well Type: MUNICIPAL # of Measurements: 31
 Source: DDW Period of Record: 1987 - 2022
 Depth Zone: Upper Trend Since 2000: Decreasing Trend



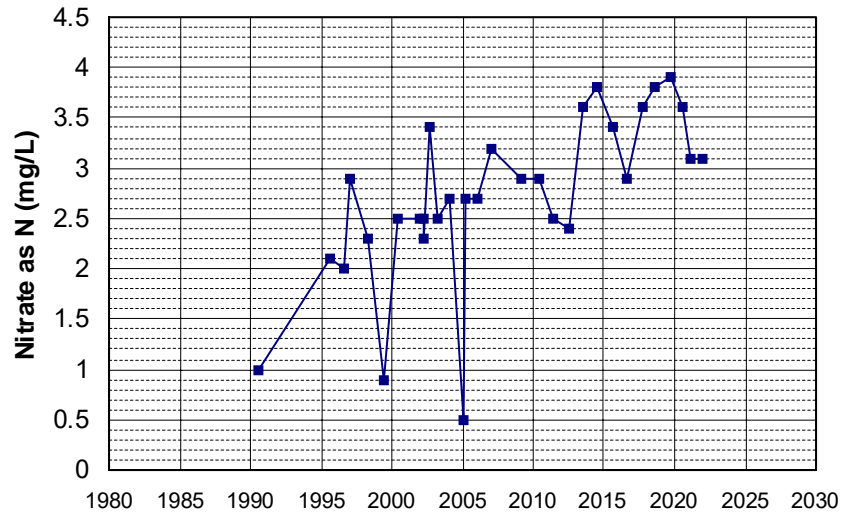
Well Name: CA3410010_016_016 Well Depth (ft): 10
 Well Type: MUNICIPAL # of Measurements: 31
 Source: DDW Period of Record: 1987 - 2021
 Depth Zone: Upper Trend Since 2000: Increasing Trend



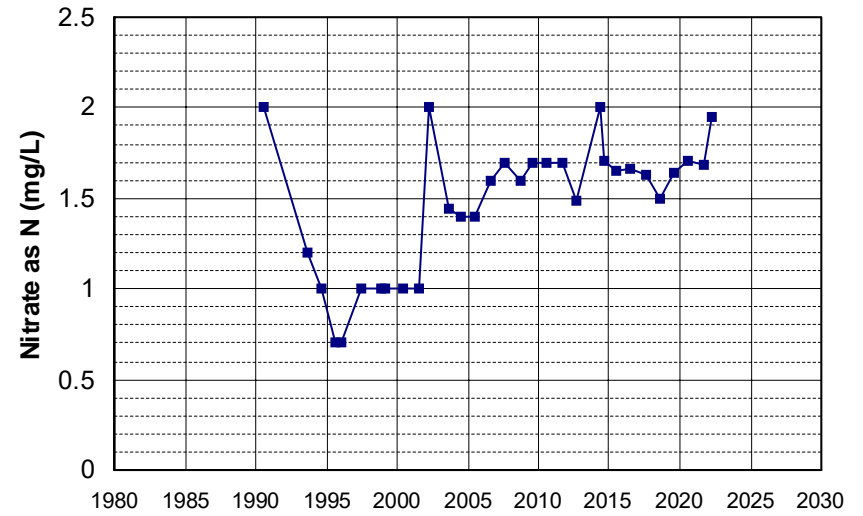
Well Name: CA1100436_001_001 Well Depth (ft): N/A
 Well Type: MUNICIPAL # of Measurements: 31
 Source: DDW Period of Record: 1990 - 2020
 Depth Zone: Upper Trend Since 2000: Increasing Trend



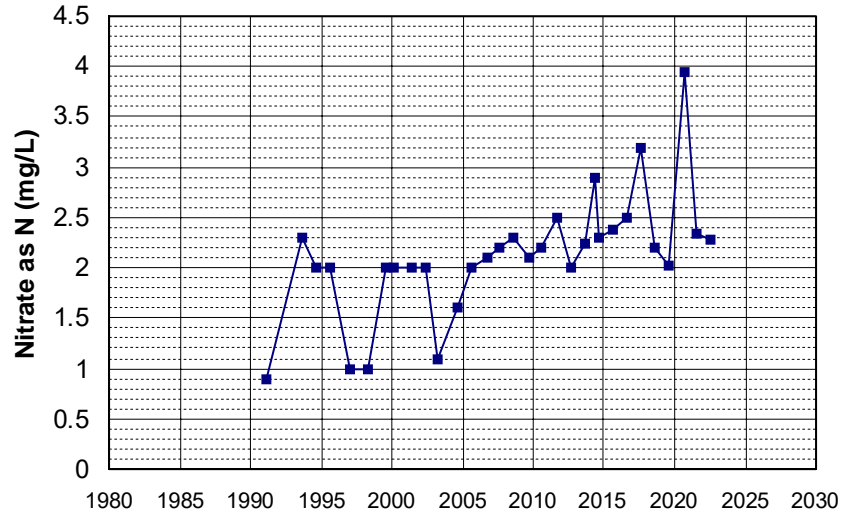
Well Name: CA3410001_007_007 Well Depth (ft): 63
 Well Type: MUNICIPAL # of Measurements: 31
 Source: DDW Period of Record: 1990 - 2022
 Depth Zone: Upper Trend Since 2000: Increasing Trend



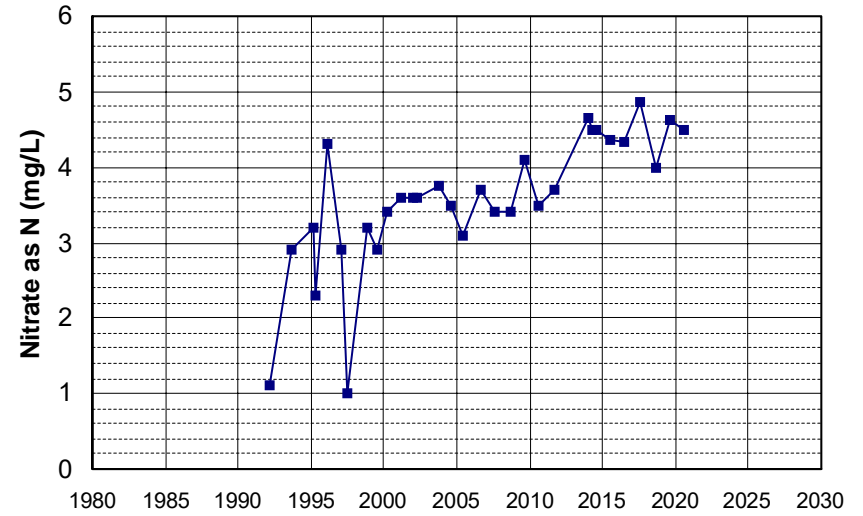
Well Name: CA3410010_004_004 Well Depth (ft): 218
 Well Type: MUNICIPAL # of Measurements: 31
 Source: DDW Period of Record: 1990 - 2022
 Depth Zone: Upper Trend Since 2000: Increasing Trend



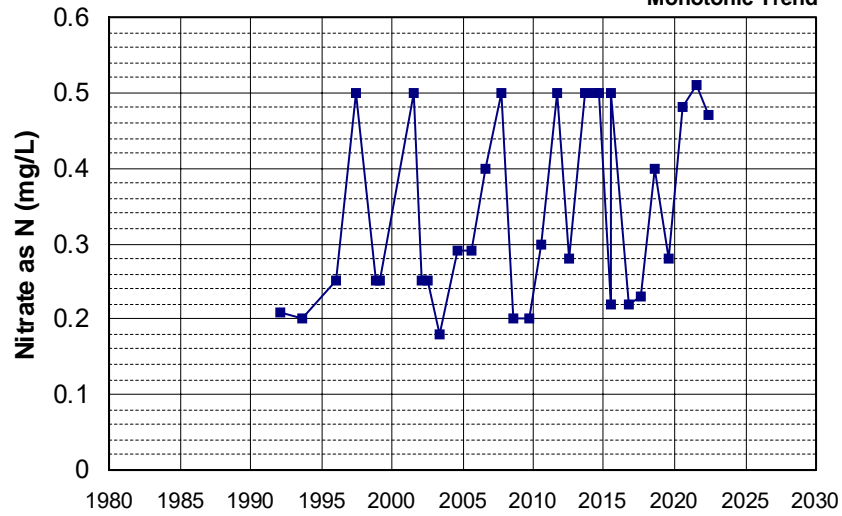
Well Name: CA3410013_014_014 Well Depth (ft): 71
 Well Type: MUNICIPAL # of Measurements: 31
 Source: DDW Period of Record: 1991 - 2022
 Depth Zone: Upper Trend Since 2000: Increasing Trend



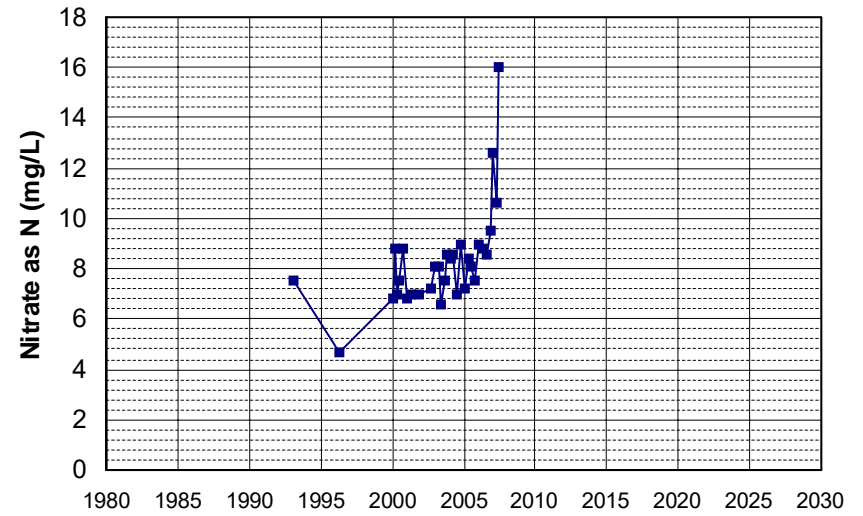
Well Name: CA3410010_006_006 Well Depth (ft): 10
 Well Type: MUNICIPAL # of Measurements: 31
 Source: DDW Period of Record: 1992 - 2020
 Depth Zone: Upper Trend Since 2000: Increasing Trend



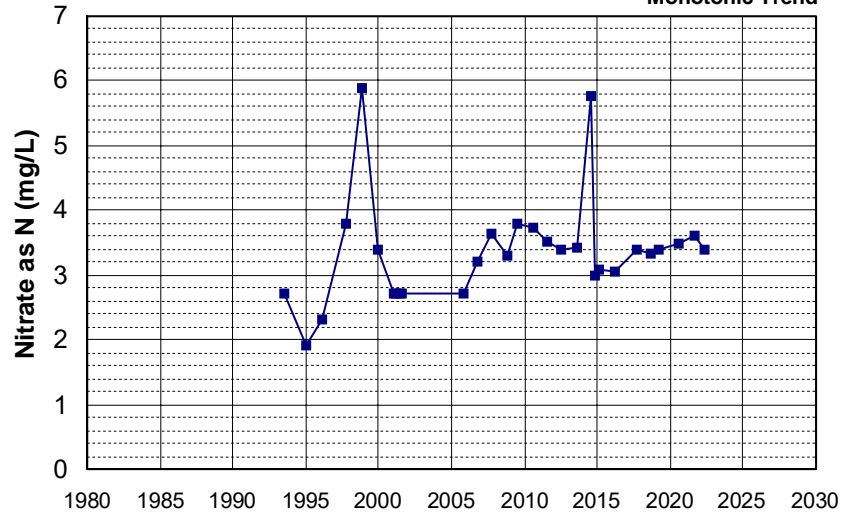
Well Name: CA3410045_002_002 Well Depth (ft): 10
 Well Type: MUNICIPAL # of Measurements: 31
 Source: DDW Period of Record: 1992 - 2022
 Depth Zone: Upper Trend Since 2000: Insufficient Evidence of Monotonic Trend



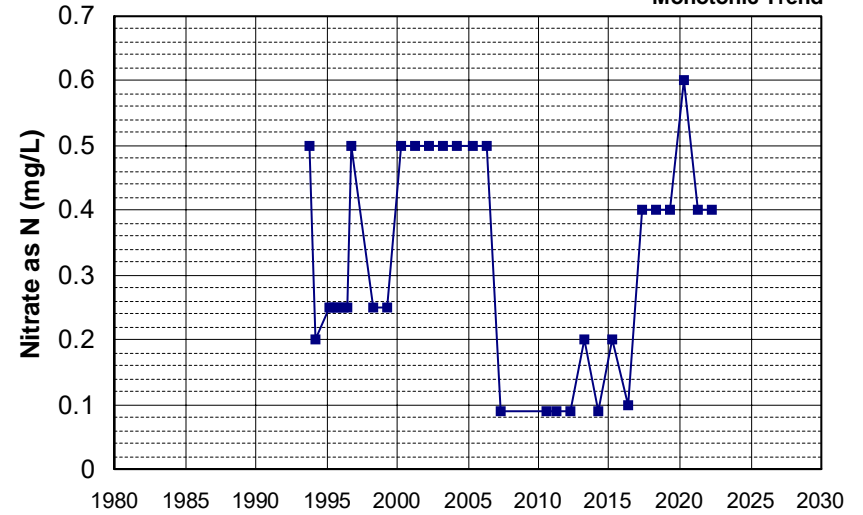
Well Name: CA0400037_001_001 Well Depth (ft): 10
 Well Type: MUNICIPAL # of Measurements: 31
 Source: DDW Period of Record: 1993 - 2007
 Depth Zone: Upper Trend Since 2000: Increasing Trend



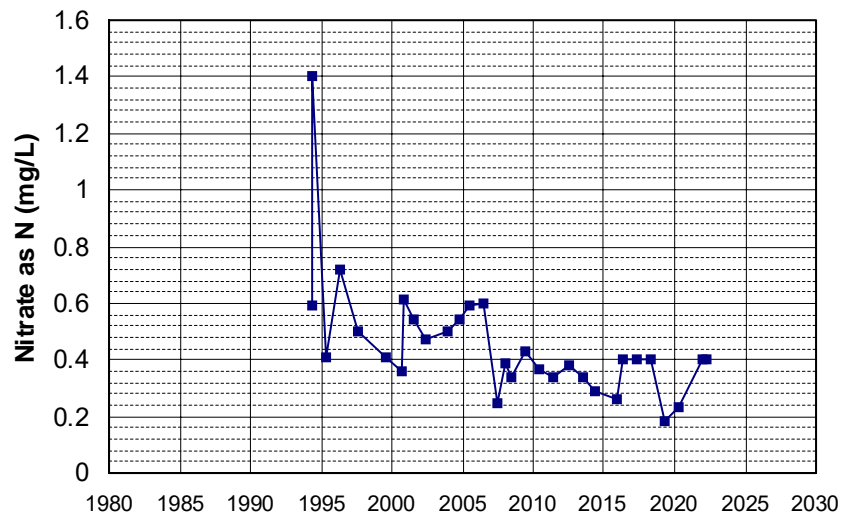
Well Name: CA1100440_001_001 Well Depth (ft): N/A
 Well Type: MUNICIPAL # of Measurements: 31
 Source: DDW Period of Record: 1993 - 2022
 Depth Zone: Upper Trend Since 2000: Insufficient Evidence of Monotonic Trend



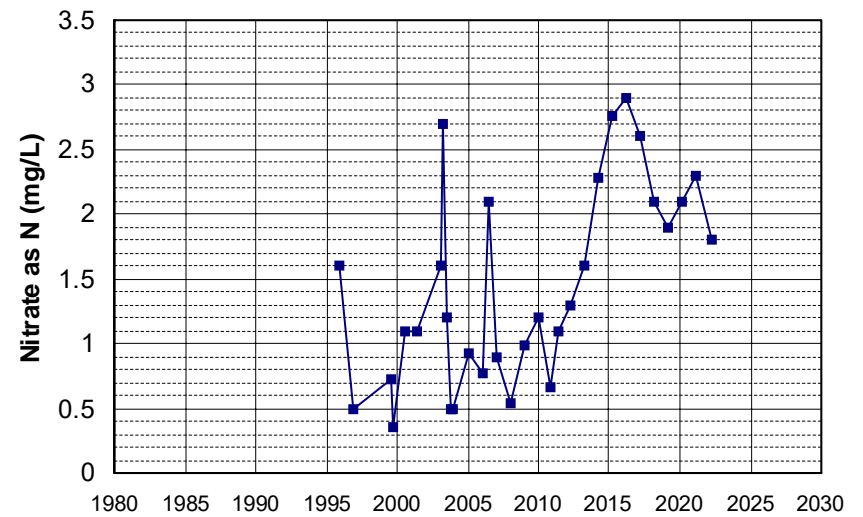
Well Name: CA5200672_001_001 Well Depth (ft): N/A
 Well Type: MUNICIPAL # of Measurements: 31
 Source: DDW Period of Record: 1993 - 2022
 Depth Zone: Upper Trend Since 2000: Insufficient Evidence of Monotonic Trend



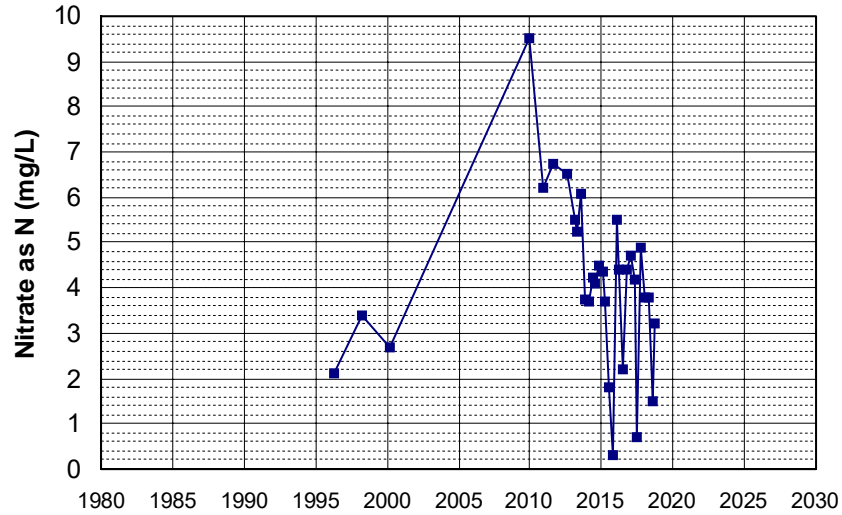
Well Name: CA5800813_001_001 Well Depth (ft): 10
 Well Type: MUNICIPAL # of Measurements: 31
 Source: DDW Period of Record: 1994 - 2022
 Depth Zone: Upper Trend Since 2000: Decreasing Trend



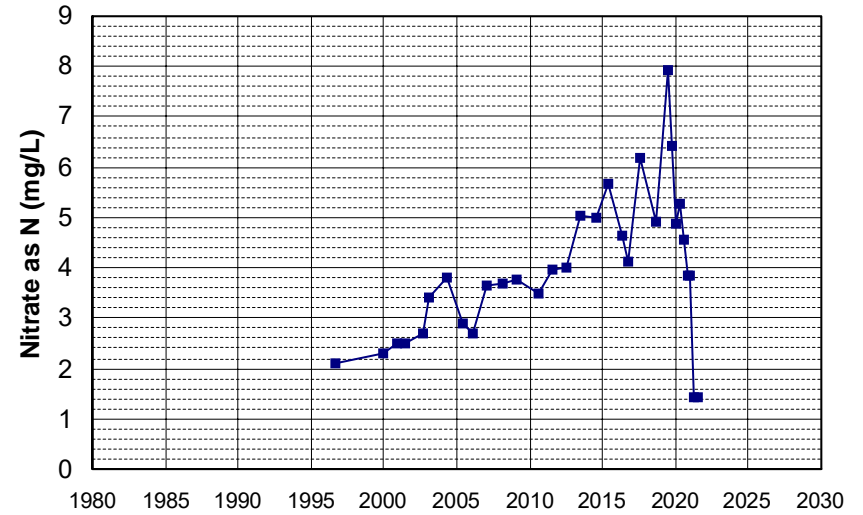
Well Name: CA5200548_001_001 Well Depth (ft): 10
 Well Type: MUNICIPAL # of Measurements: 31
 Source: DDW Period of Record: 1995 - 2022
 Depth Zone: Upper Trend Since 2000: Increasing Trend



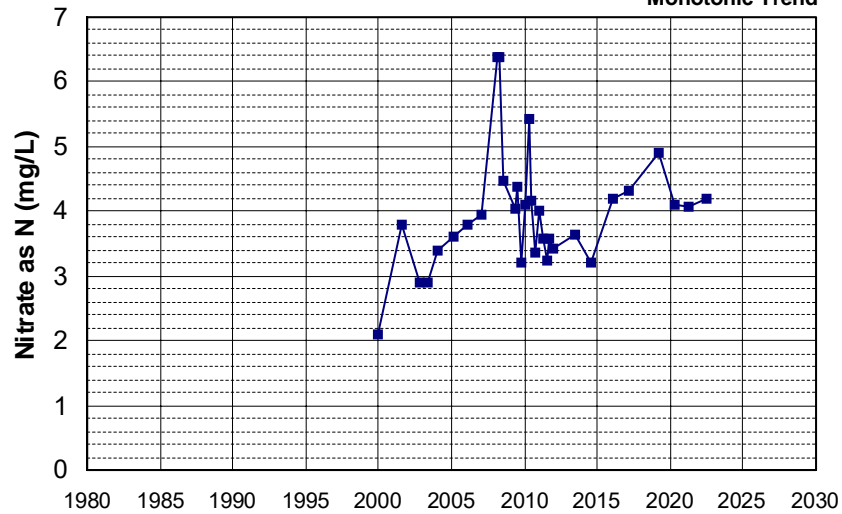
Well Name: CA1100709_001_001 Well Depth (ft): N/A
 Well Type: MUNICIPAL # of Measurements: 31
 Source: DDW Period of Record: 1996 - 2018
 Depth Zone: Upper Trend Since 2000: Decreasing Trend



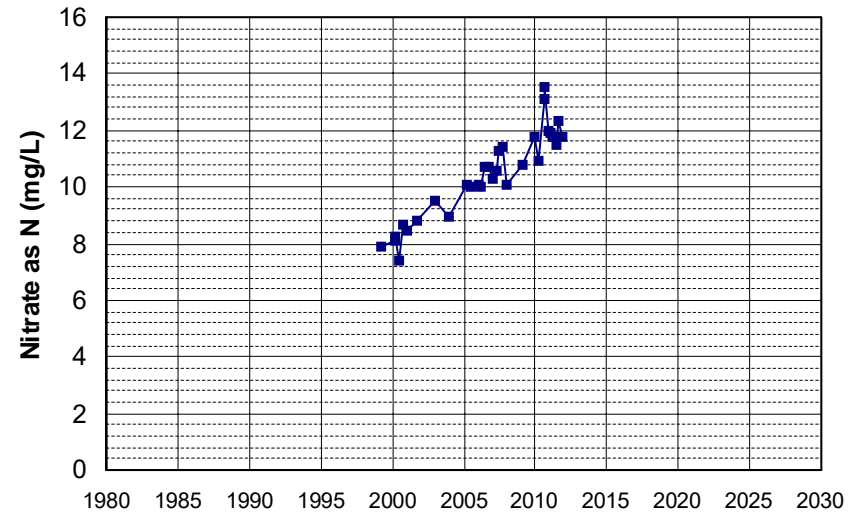
Well Name: CA5200520_001_001 Well Depth (ft): N/A
 Well Type: MUNICIPAL # of Measurements: 31
 Source: DDW Period of Record: 1996 - 2021
 Depth Zone: Upper Trend Since 2000: Increasing Trend



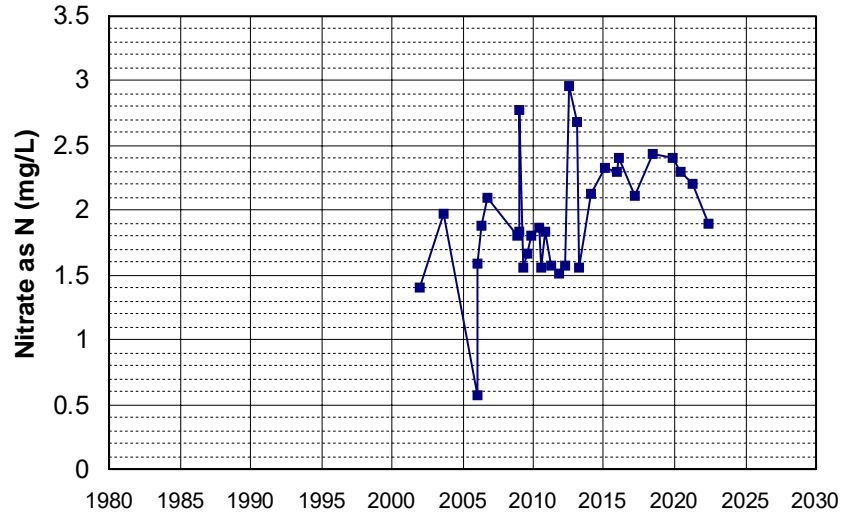
Well Name: CA5200539_001_001 Well Depth (ft): 92
 Well Type: MUNICIPAL # of Measurements: 31
 Source: DDW Period of Record: 1999 - 2022
 Depth Zone: Upper Trend Since 2000: Insufficient Evidence of Monotonic Trend



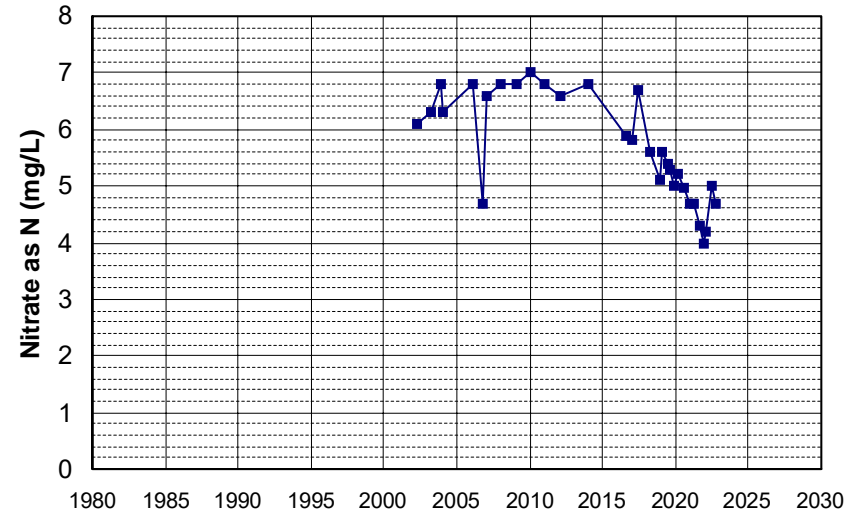
Well Name: CA5800025_001_001 Well Depth (ft): 10
 Well Type: MUNICIPAL # of Measurements: 31
 Source: DDW Period of Record: 1999 - 2011
 Depth Zone: Upper Trend Since 2000: Increasing Trend



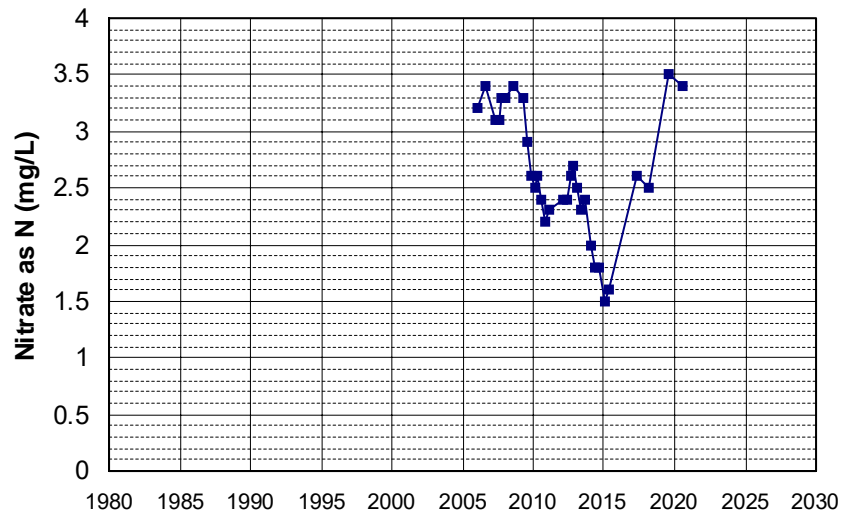
Well Name: CA5810004_008_008 Well Depth (ft): N/A
 Well Type: MUNICIPAL # of Measurements: 31
 Source: DDW Period of Record: 2001 - 2022
 Depth Zone: Upper Trend Since 2000: Increasing Trend



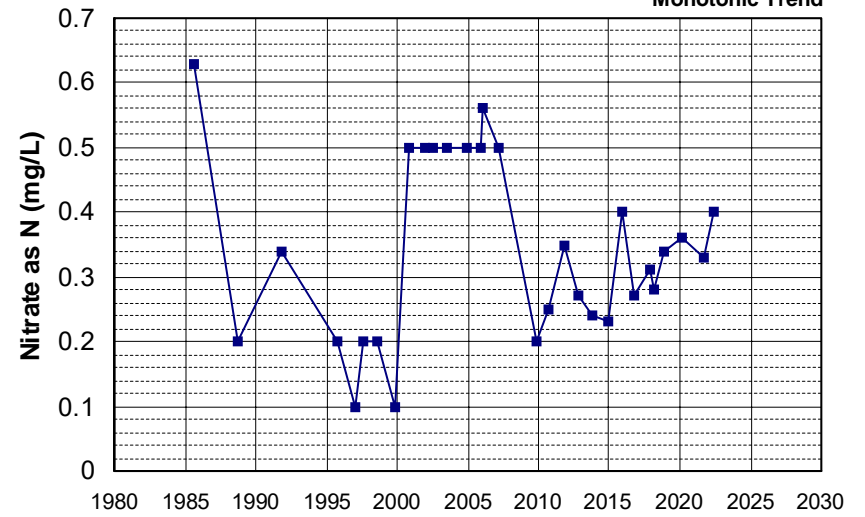
Well Name: CA5700784_001_001 Well Depth (ft): 41
 Well Type: MUNICIPAL # of Measurements: 31
 Source: DDW Period of Record: 2002 - 2022
 Depth Zone: Upper Trend Since 2000: Decreasing Trend



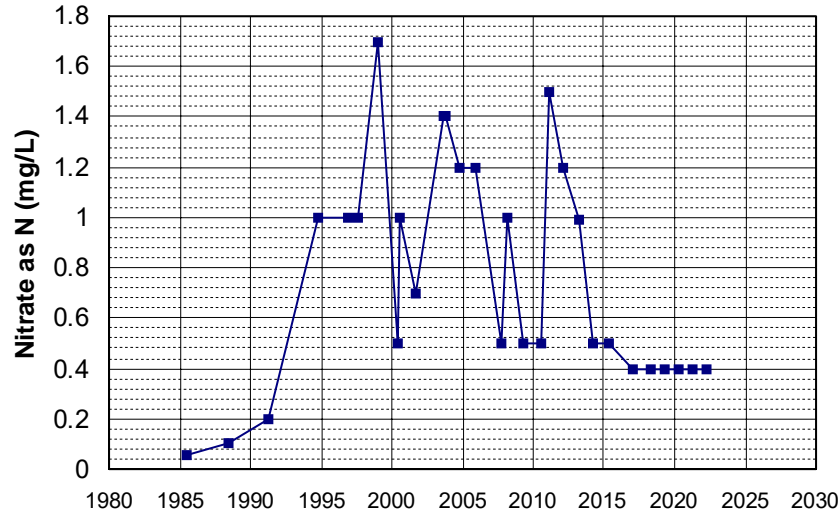
Well Name: L10004555712-MW-6 Well Depth (ft): 124
 Well Type: MONITORING # of Measurements: 31
 Source: WB_CLEANUP Period of Record: 2006 - 2020
 Depth Zone: Upper Trend Since 2000: Decreasing Trend



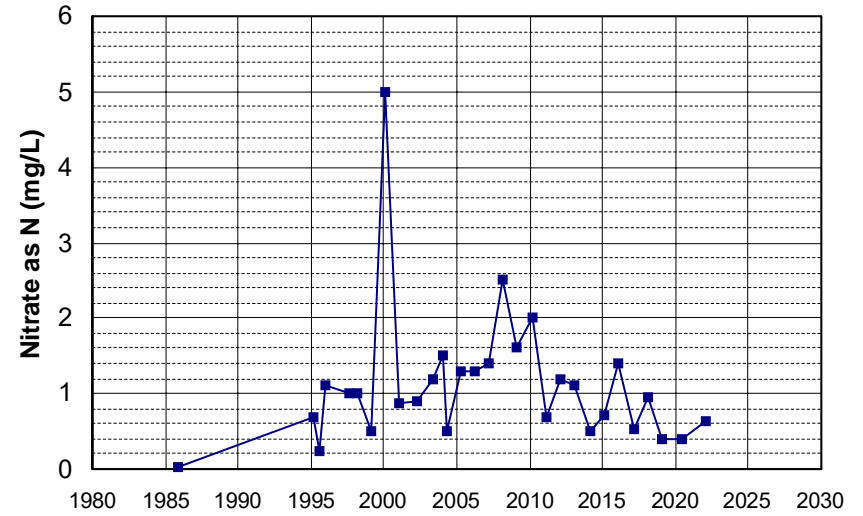
Well Name: CA0410011_002_002 Well Depth (ft): N/A
 Well Type: MUNICIPAL # of Measurements: 30
 Source: DDW Period of Record: 1985 - 2022
 Depth Zone: Upper Trend Since 2000: Insufficient Evidence of Monotonic Trend



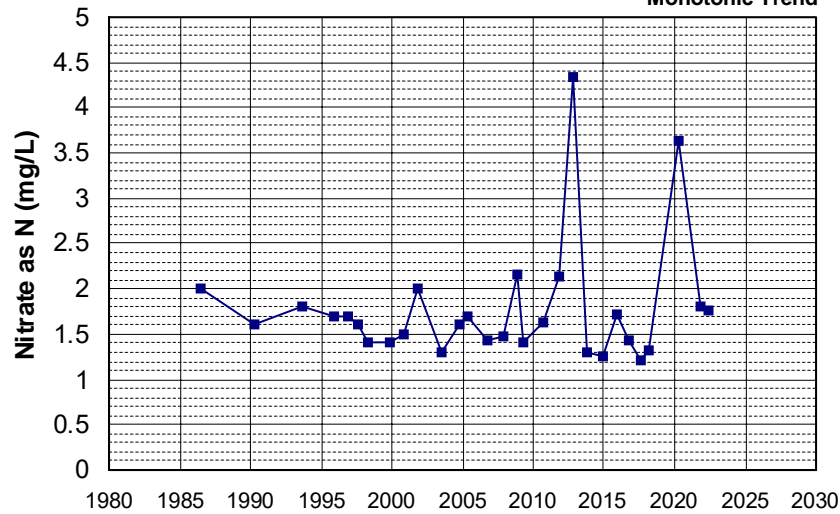
Well Name: CA1710012_003_003 Well Depth (ft): 22
 Well Type: MUNICIPAL # of Measurements: 30
 Source: DDW Period of Record: 1985 - 2022
 Depth Zone: Upper Trend Since 2000: Decreasing Trend



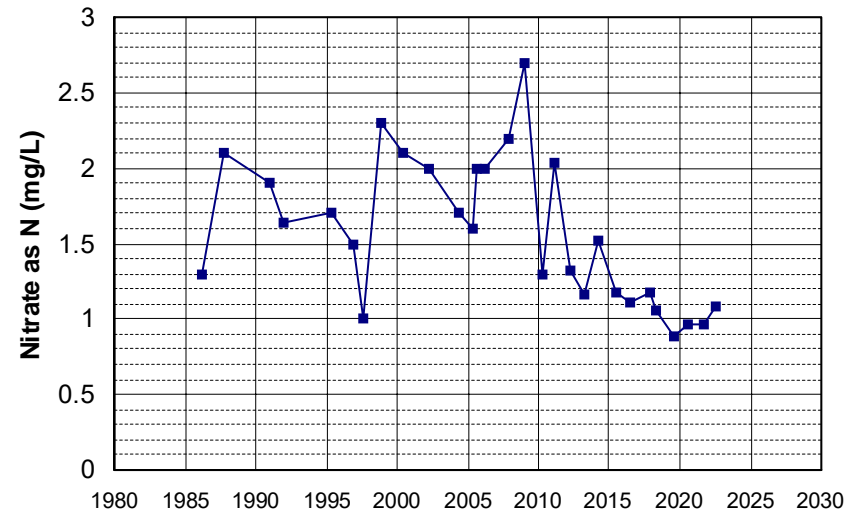
Well Name: CA1710013_001_001 Well Depth (ft): 246
 Well Type: MUNICIPAL # of Measurements: 30
 Source: DDW Period of Record: 1985 - 2022
 Depth Zone: Upper Trend Since 2000: Decreasing Trend



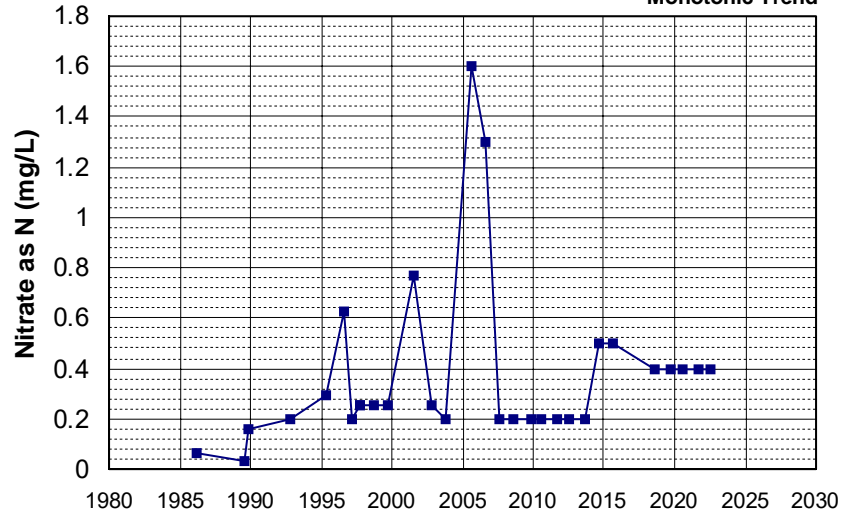
Well Name: CA0410009_003_003 Well Depth (ft): 10
 Well Type: MUNICIPAL # of Measurements: 30
 Source: DDW Period of Record: 1986 - 2022
 Depth Zone: Upper Trend Since 2000: Insufficient Evidence of Monotonic Trend



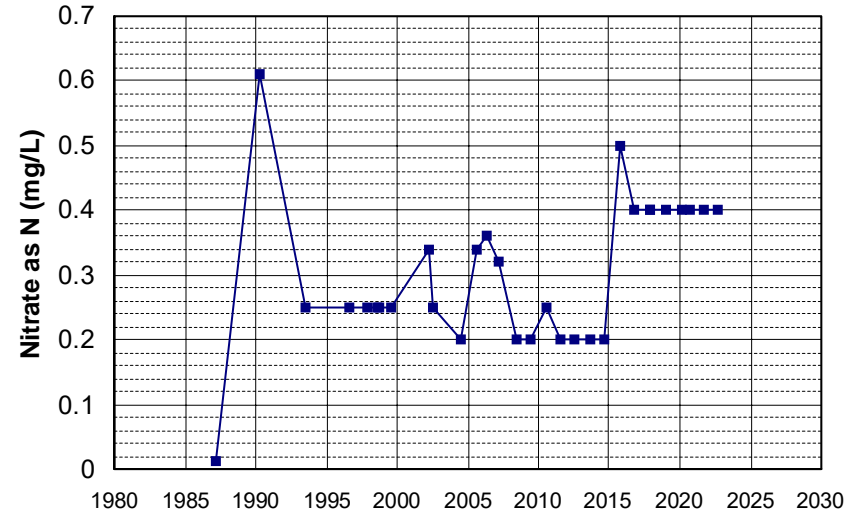
Well Name: CA1110001_005_005 Well Depth (ft): N/A
 Well Type: MUNICIPAL # of Measurements: 30
 Source: DDW Period of Record: 1986 - 2022
 Depth Zone: Upper Trend Since 2000: Decreasing Trend



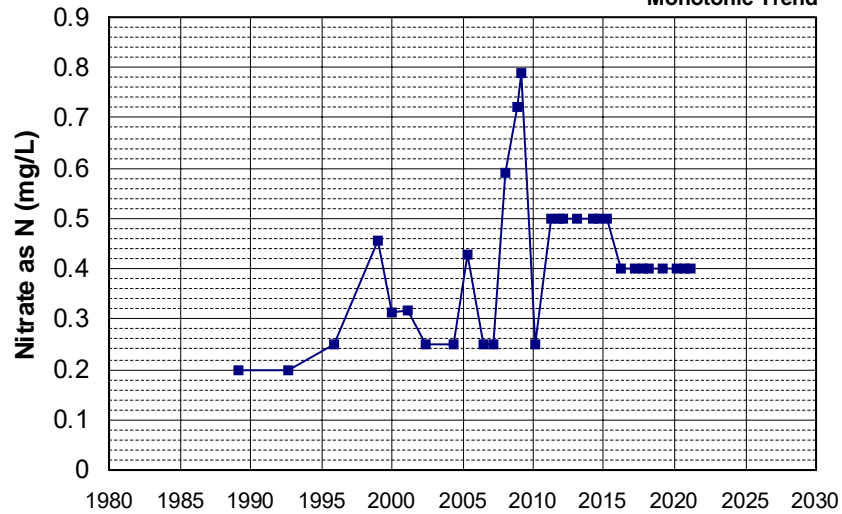
Well Name: CA1710004_005_005 Well Depth (ft): 85
 Well Type: MUNICIPAL # of Measurements: 30
 Source: DDW Period of Record: 1986 - 2022
 Depth Zone: Upper Trend Since 2000: Insufficient Evidence of Monotonic Trend



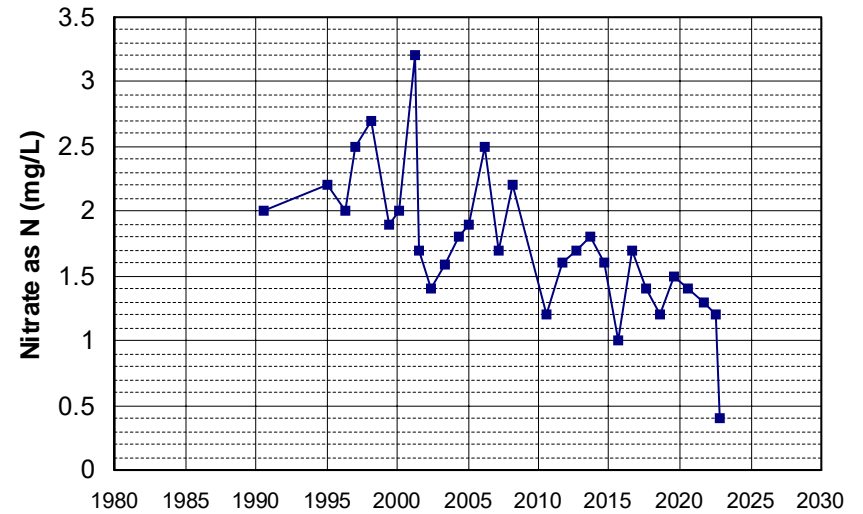
Well Name: CA1710009_001_001 Well Depth (ft): 50
 Well Type: MUNICIPAL # of Measurements: 30
 Source: DDW Period of Record: 1987 - 2022
 Depth Zone: Upper Trend Since 2000: Increasing Trend



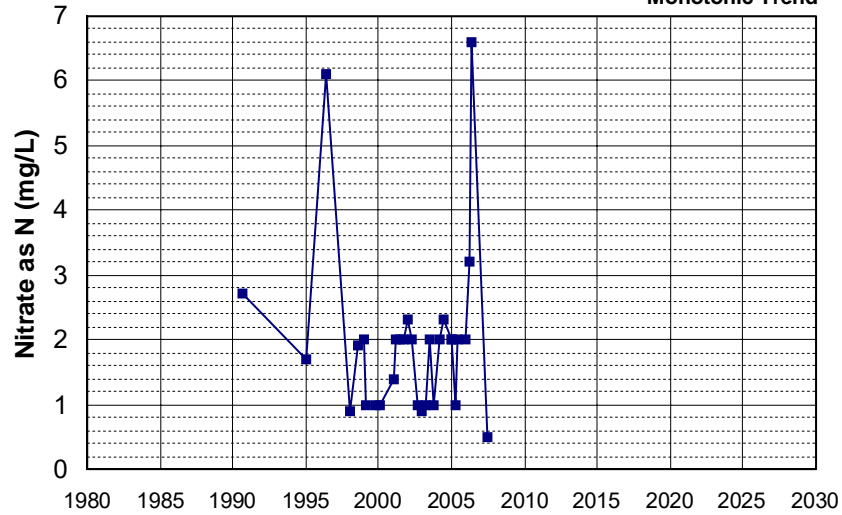
Well Name: CA5710009_001_001 Well Depth (ft): 63
 Well Type: MUNICIPAL # of Measurements: 30
 Source: DDW Period of Record: 1989 - 2021
 Depth Zone: Upper Trend Since 2000: Insufficient Evidence of Monotonic Trend



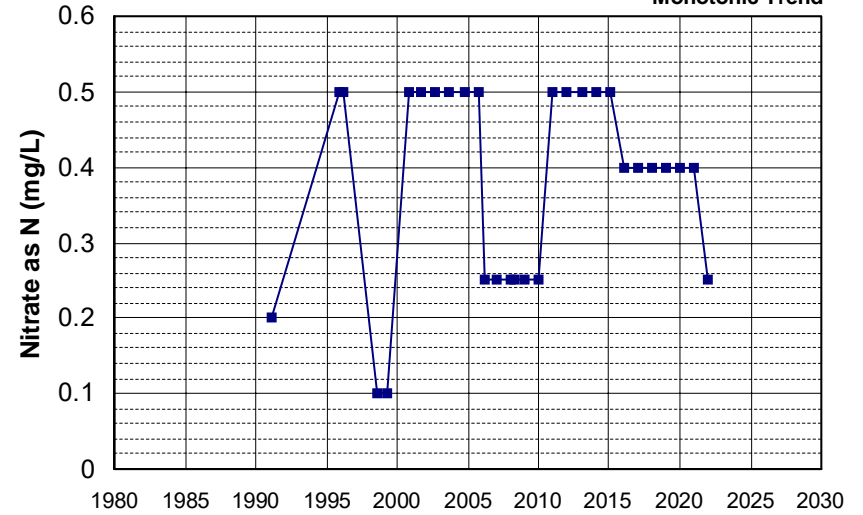
Well Name: CA3410002_002_002 Well Depth (ft): 108
 Well Type: MUNICIPAL # of Measurements: 30
 Source: DDW Period of Record: 1990 - 2022
 Depth Zone: Upper Trend Since 2000: Decreasing Trend



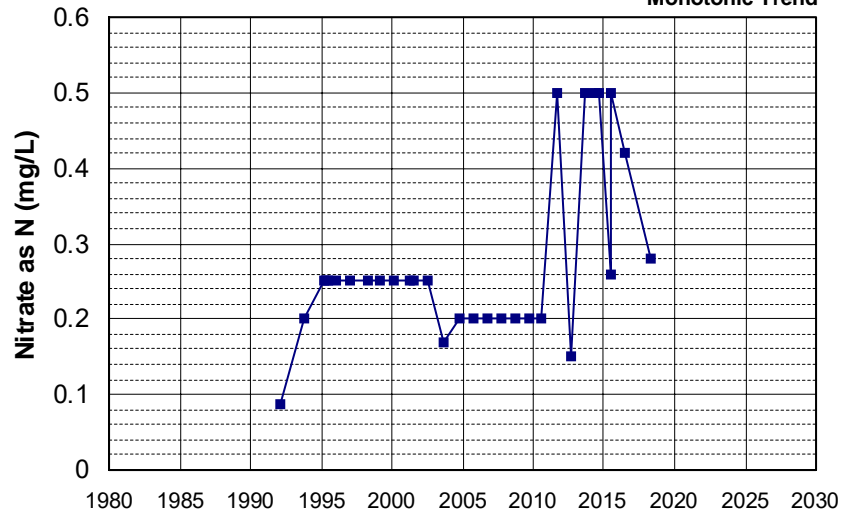
Well Name: CA3410009_008_008 Well Depth (ft): 90
 Well Type: MUNICIPAL # of Measurements: 30
 Source: DDW Period of Record: 1990 - 2007
 Depth Zone: Upper Trend Since 2000: Insufficient Evidence of Monotonic Trend



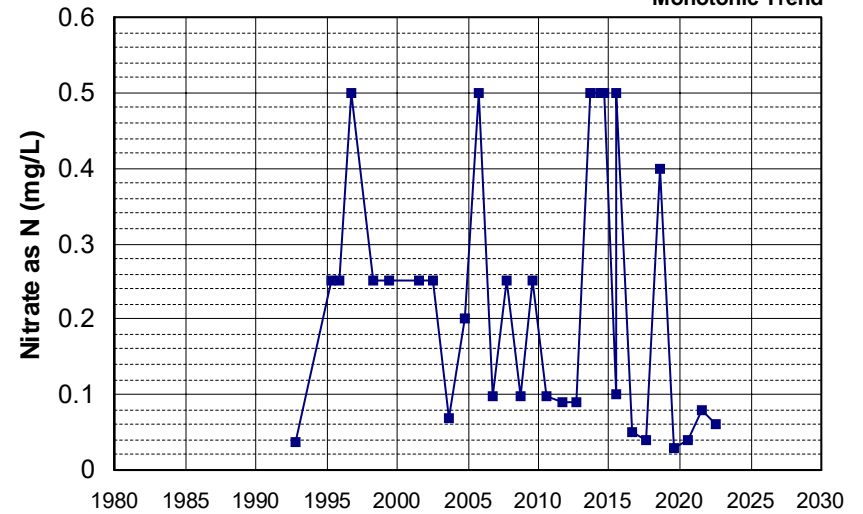
Well Name: CA5100180_001_001 Well Depth (ft): N/A
 Well Type: MUNICIPAL # of Measurements: 30
 Source: DDW Period of Record: 1991 - 2022
 Depth Zone: Upper Trend Since 2000: Insufficient Evidence of Monotonic Trend



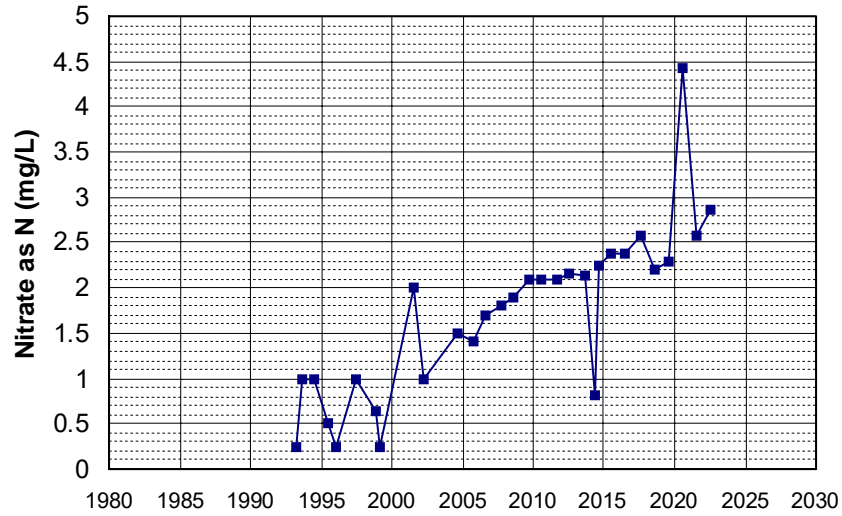
Well Name: CA3410017_004_004 Well Depth (ft): 174
 Well Type: MUNICIPAL # of Measurements: 30
 Source: DDW Period of Record: 1992 - 2018
 Depth Zone: Upper Trend Since 2000: Insufficient Evidence of Monotonic Trend



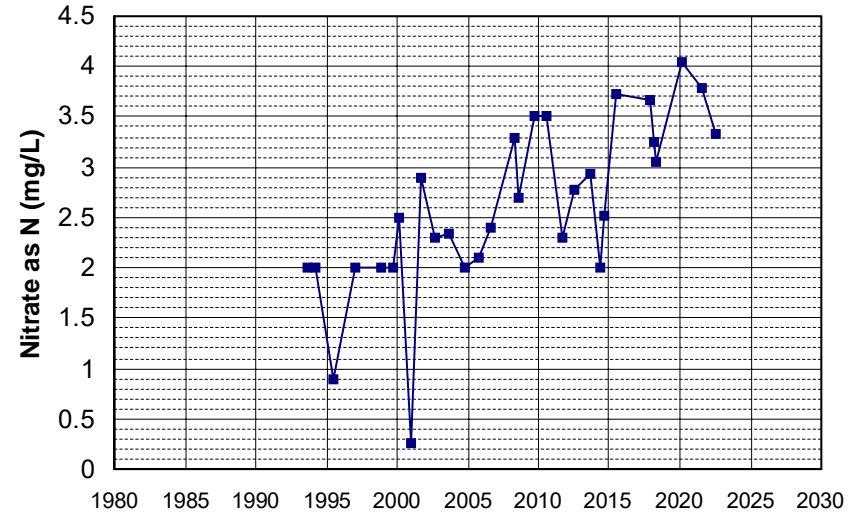
Well Name: CA3410017_018_018 Well Depth (ft): 109
 Well Type: MUNICIPAL # of Measurements: 30
 Source: DDW Period of Record: 1992 - 2022
 Depth Zone: Upper Trend Since 2000: Insufficient Evidence of Monotonic Trend



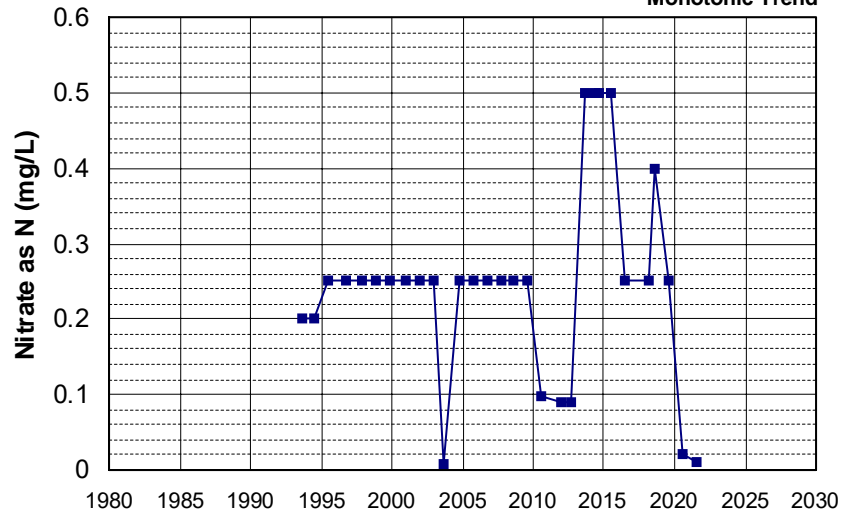
Well Name: CA3410017_002_002 Well Depth (ft): 26
 Well Type: MUNICIPAL # of Measurements: 30
 Source: DDW Period of Record: 1993 - 2022
 Depth Zone: Upper Trend Since 2000: Increasing Trend



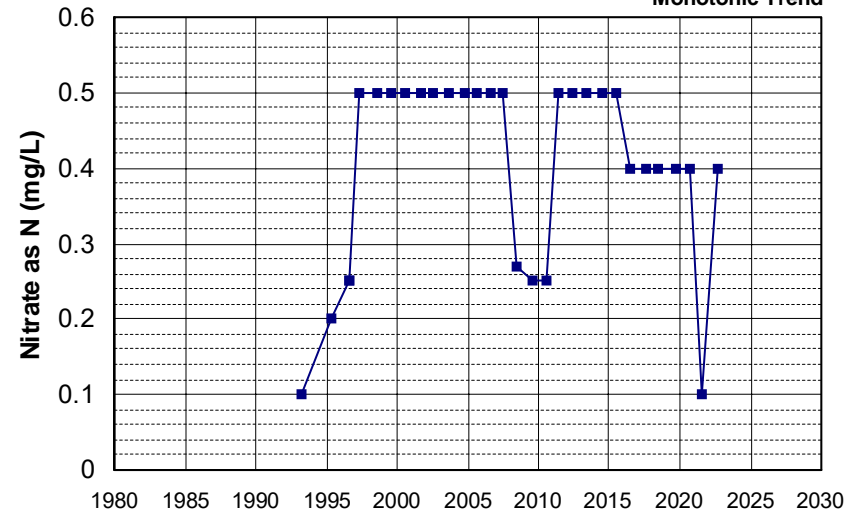
Well Name: CA3410017_014_014 Well Depth (ft): 10
 Well Type: MUNICIPAL # of Measurements: 30
 Source: DDW Period of Record: 1993 - 2022
 Depth Zone: Upper Trend Since 2000: Increasing Trend



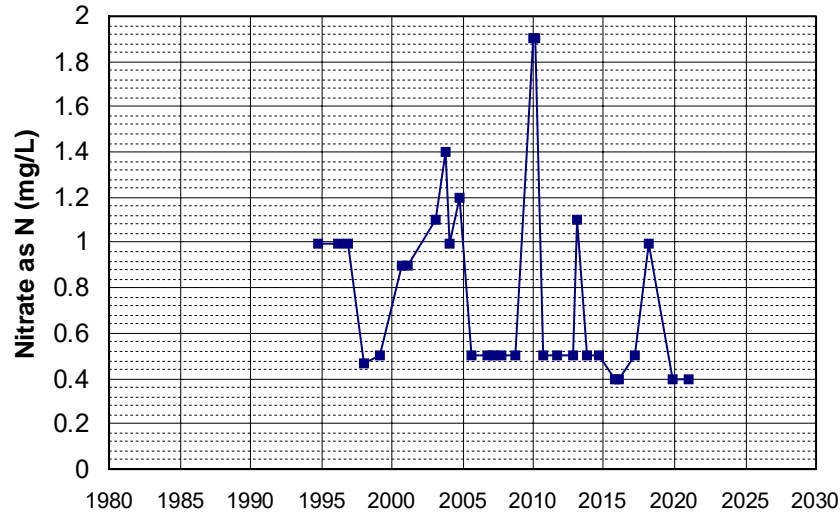
Well Name: CA3410017_022_022 Well Depth (ft): 70
 Well Type: MUNICIPAL # of Measurements: 30
 Source: DDW Period of Record: 1993 - 2021
 Depth Zone: Upper Trend Since 2000: Insufficient Evidence of Monotonic Trend



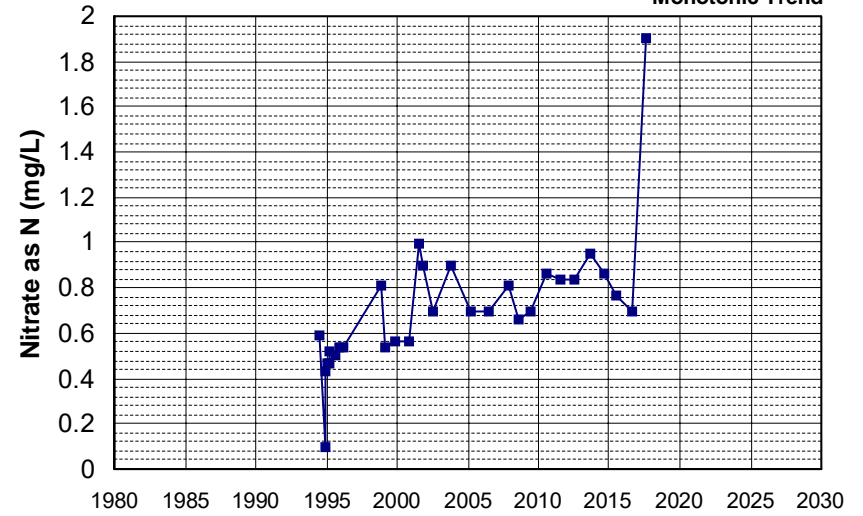
Well Name: CA4600075_001_001 Well Depth (ft): N/A
 Well Type: MUNICIPAL # of Measurements: 30
 Source: DDW Period of Record: 1993 - 2022
 Depth Zone: Upper Trend Since 2000: Insufficient Evidence of Monotonic Trend



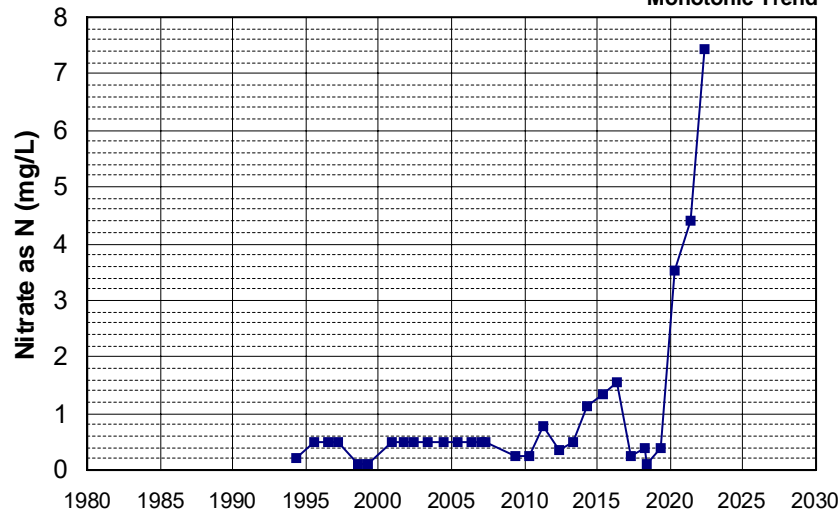
Well Name: CA1700502_001_001 Well Depth (ft): N/A
 Well Type: MUNICIPAL # of Measurements: 30
 Source: DDW Period of Record: 1994 - 2020
 Depth Zone: Upper Trend Since 2000: Decreasing Trend



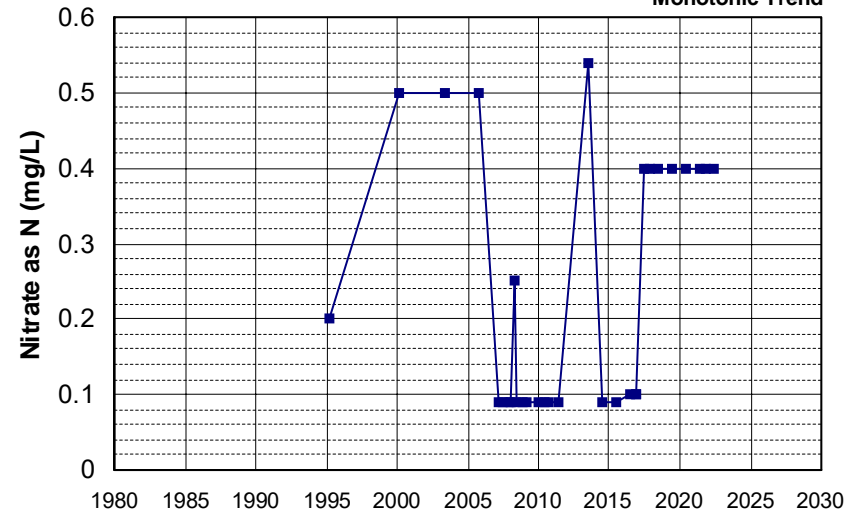
Well Name: CA5710001_026_026 Well Depth (ft): 112
 Well Type: MUNICIPAL # of Measurements: 30
 Source: DDW Period of Record: 1994 - 2017
 Depth Zone: Upper Trend Since 2000: Insufficient Evidence of Monotonic Trend



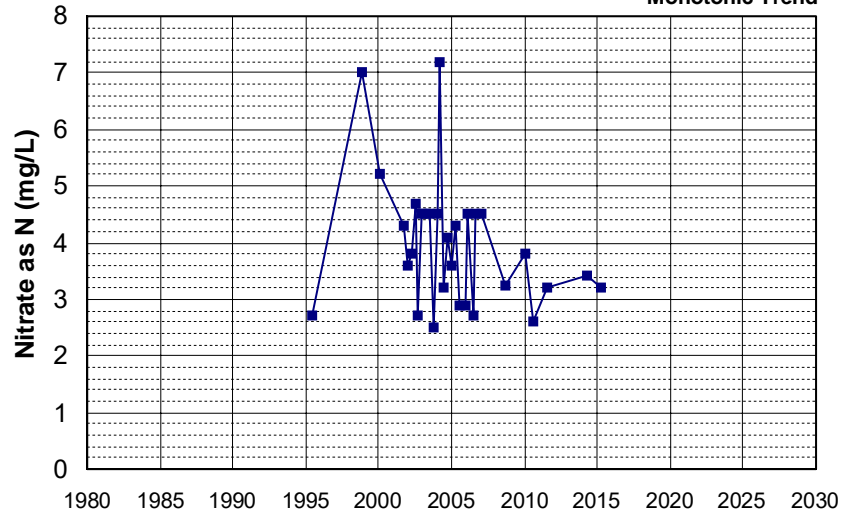
Well Name: CA5800878_001_001 Well Depth (ft): 10
 Well Type: MUNICIPAL # of Measurements: 30
 Source: DDW Period of Record: 1994 - 2022
 Depth Zone: Upper Trend Since 2000: Insufficient Evidence of Monotonic Trend



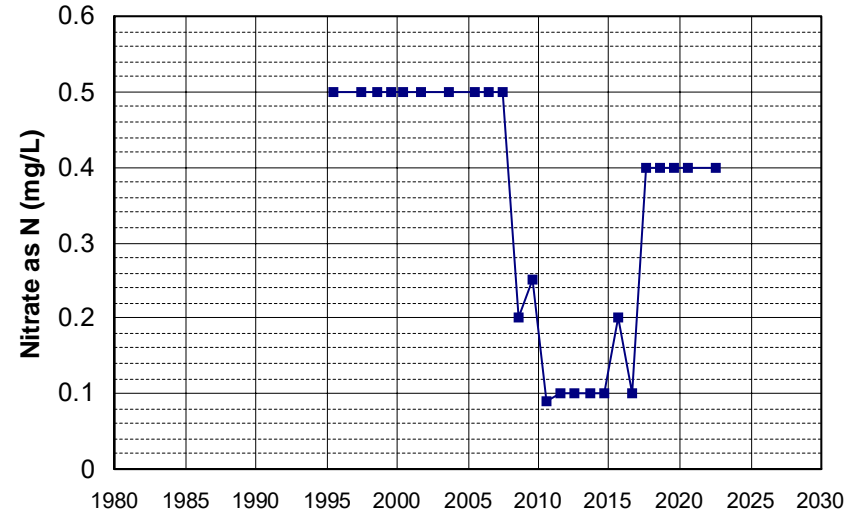
Well Name: CA0600065_001_001 Well Depth (ft): N/A
 Well Type: MUNICIPAL # of Measurements: 30
 Source: DDW Period of Record: 1995 - 2022
 Depth Zone: Upper Trend Since 2000: Insufficient Evidence of Monotonic Trend



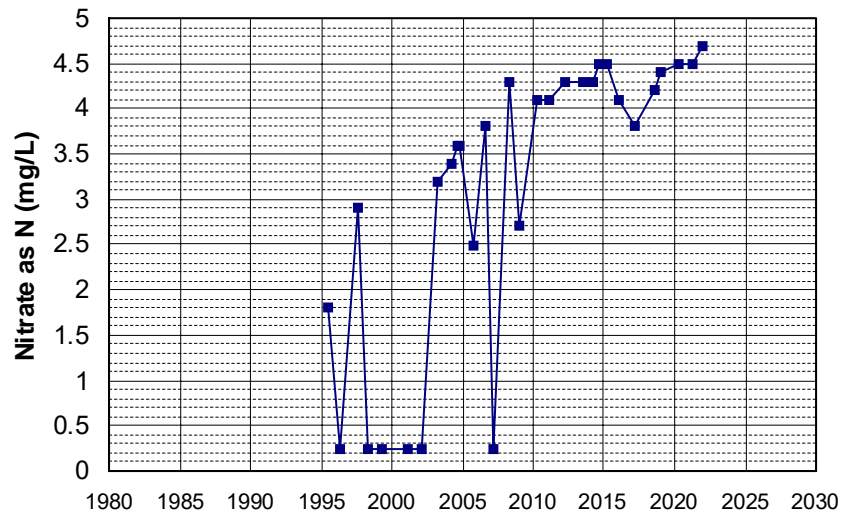
Well Name: CA1100439_001_001 Well Depth (ft): 102
 Well Type: MUNICIPAL # of Measurements: 30
 Source: DDW Period of Record: 1995 - 2015
 Depth Zone: Upper Trend Since 2000: Insufficient Evidence of Monotonic Trend



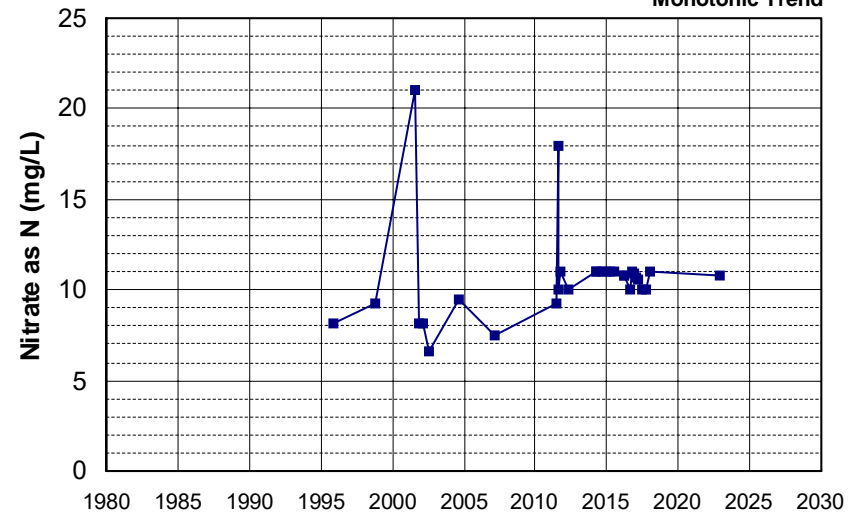
Well Name: CA3200084_002_002 Well Depth (ft): 240
 Well Type: MUNICIPAL # of Measurements: 30
 Source: DDW Period of Record: 1995 - 2022
 Depth Zone: Upper Trend Since 2000: Decreasing Trend



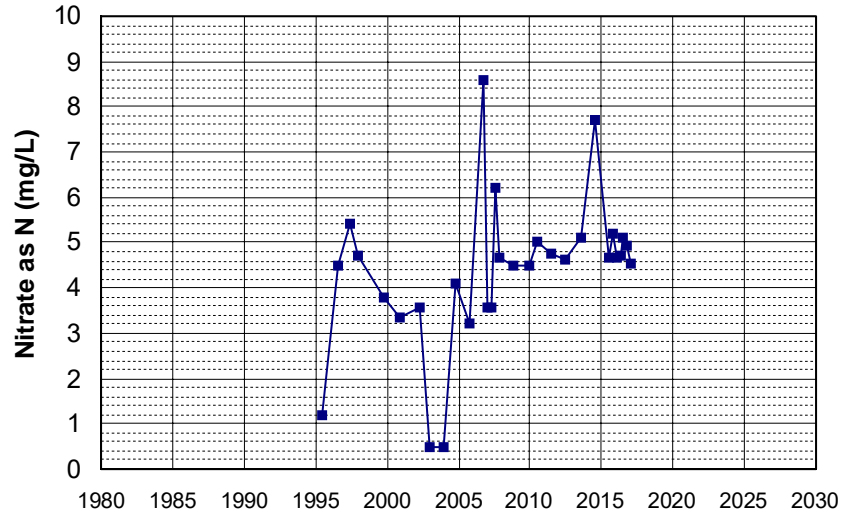
Well Name: CA3410008_008_008 Well Depth (ft): 90
 Well Type: MUNICIPAL # of Measurements: 30
 Source: DDW Period of Record: 1995 - 2022
 Depth Zone: Upper Trend Since 2000: Increasing Trend



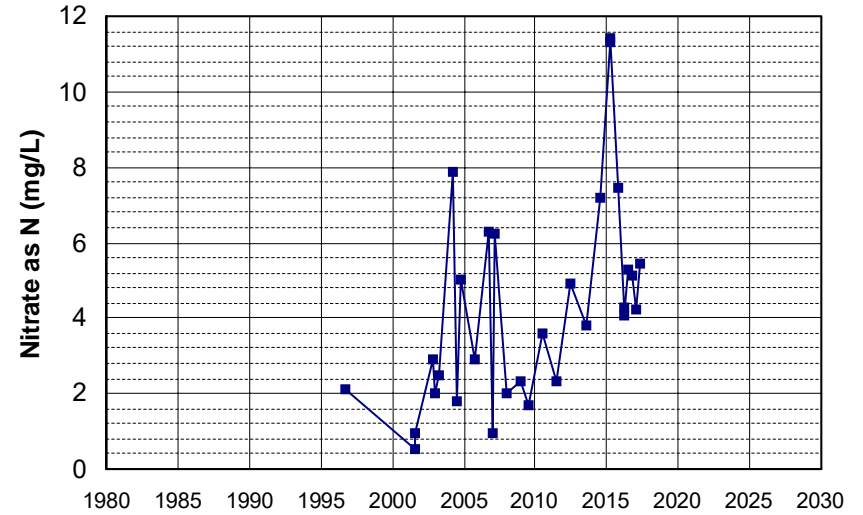
Well Name: CA4800820_001_001 Well Depth (ft): N/A
 Well Type: MUNICIPAL # of Measurements: 30
 Source: DDW Period of Record: 1995 - 2022
 Depth Zone: Upper Trend Since 2000: Insufficient Evidence of Monotonic Trend



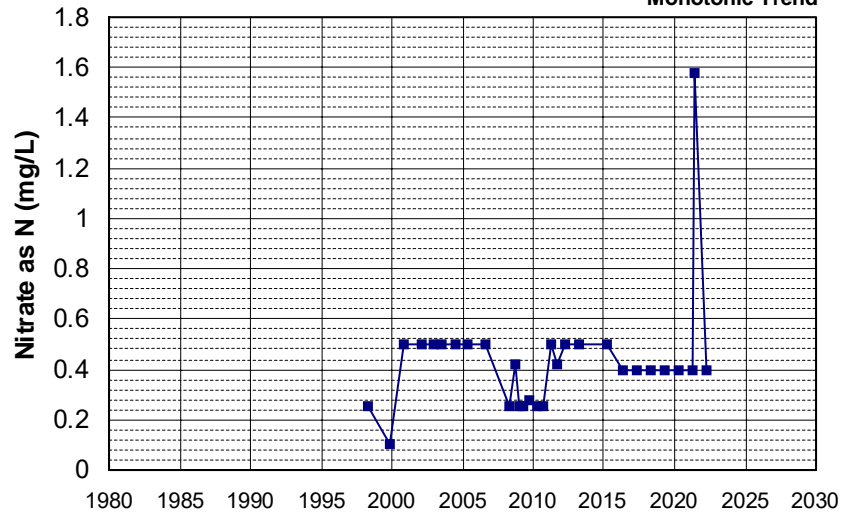
Well Name: CA5103002_001_001 Well Depth (ft): N/A
 Well Type: MUNICIPAL # of Measurements: 30
 Source: DDW Period of Record: 1995 - 2017
 Depth Zone: Upper Trend Since 2000: Increasing Trend



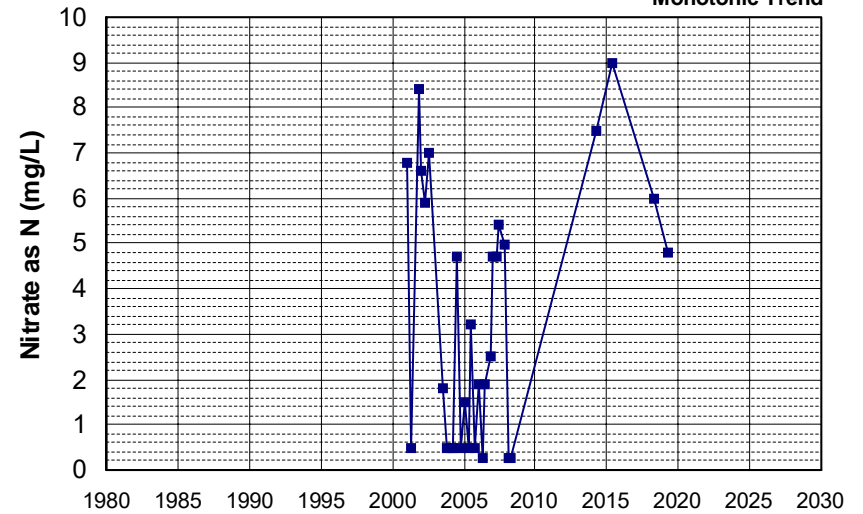
Well Name: CA5200546_001_001 Well Depth (ft): N/A
 Well Type: MUNICIPAL # of Measurements: 30
 Source: DDW Period of Record: 1996 - 2017
 Depth Zone: Upper Trend Since 2000: Increasing Trend



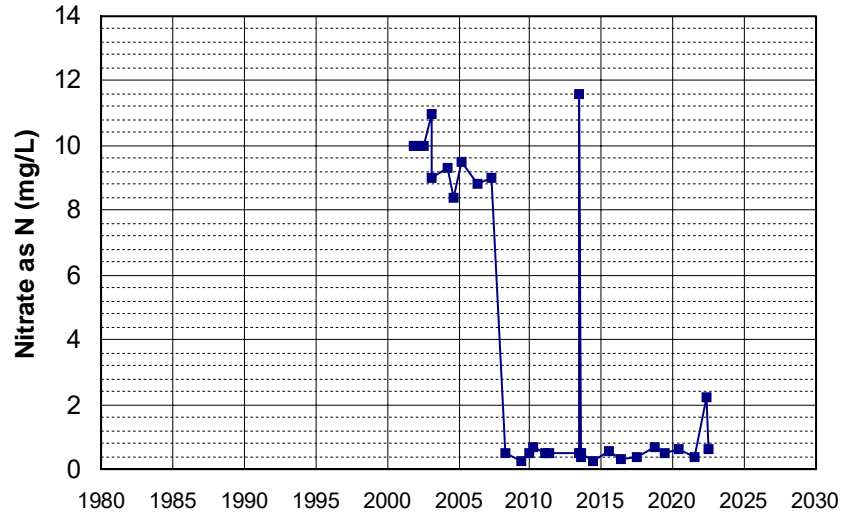
Well Name: CA5800572_001_001 Well Depth (ft): 60
 Well Type: MUNICIPAL # of Measurements: 30
 Source: DDW Period of Record: 1998 - 2022
 Depth Zone: Upper Trend Since 2000: Insufficient Evidence of Monotonic Trend



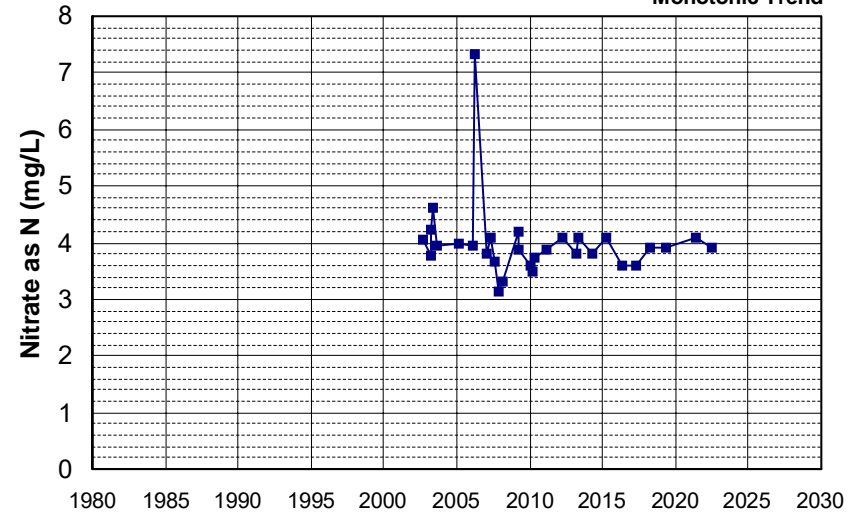
Well Name: CA3400175_001_001 Well Depth (ft): N/A
 Well Type: MUNICIPAL # of Measurements: 30
 Source: DDW Period of Record: 2001 - 2019
 Depth Zone: Upper Trend Since 2000: Insufficient Evidence of Monotonic Trend



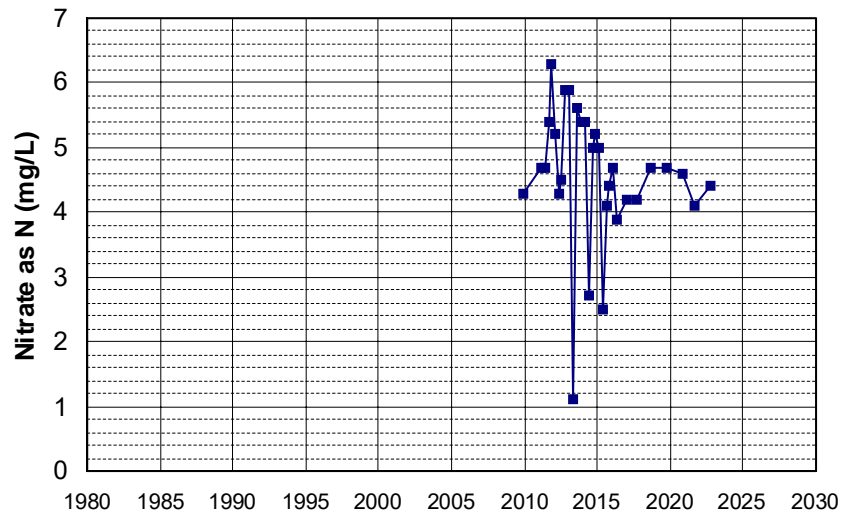
Well Name: CA5700702_001_001
 Well Depth (ft): N/A
 Well Type: MUNICIPAL
 # of Measurements: 30
 Source: DDW
 Period of Record: 2001 - 2022
 Depth Zone: Upper
 Trend Since 2000: Decreasing Trend



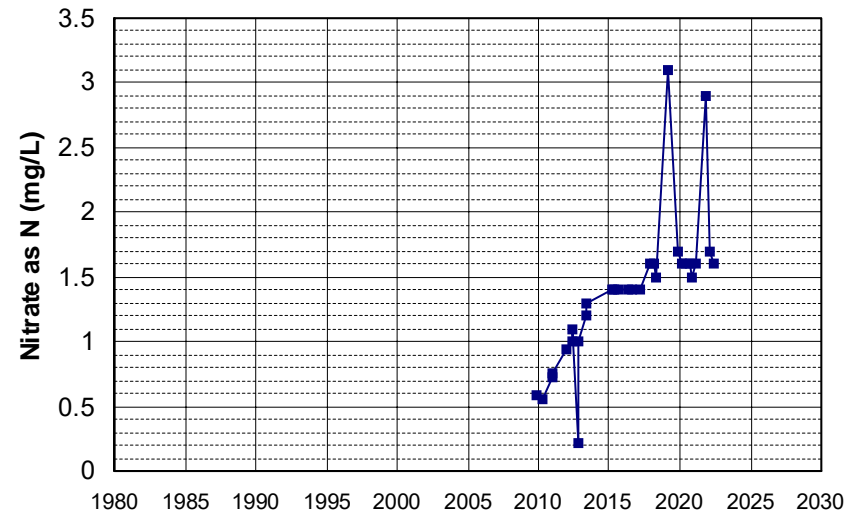
Well Name: CA5000481_001_001
 Well Depth (ft): 73
 Well Type: MUNICIPAL
 # of Measurements: 30
 Source: DDW
 Period of Record: 2002 - 2022
 Depth Zone: Upper
 Trend Since 2000: Insufficient Evidence of Monotonic Trend



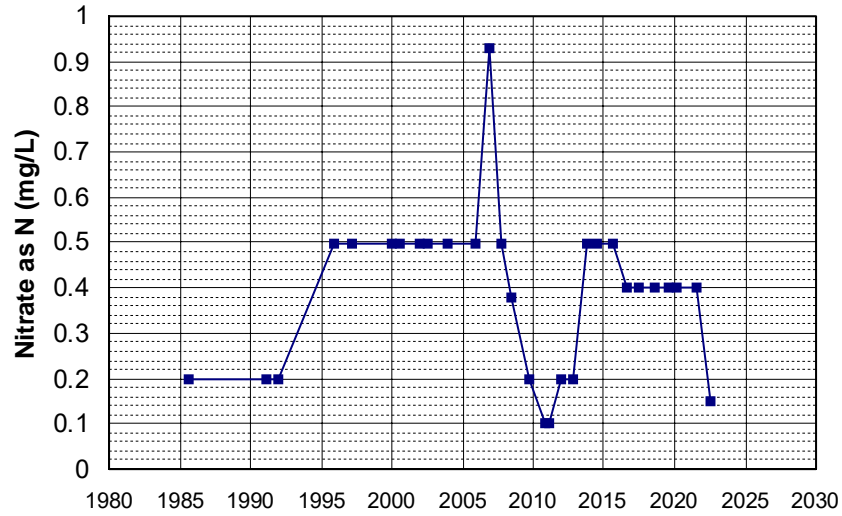
Well Name: CA5710006_048_048
 Well Depth (ft): 200
 Well Type: MUNICIPAL
 # of Measurements: 30
 Source: DDW
 Period of Record: 2009 - 2022
 Depth Zone: Upper
 Trend Since 2000: Decreasing Trend



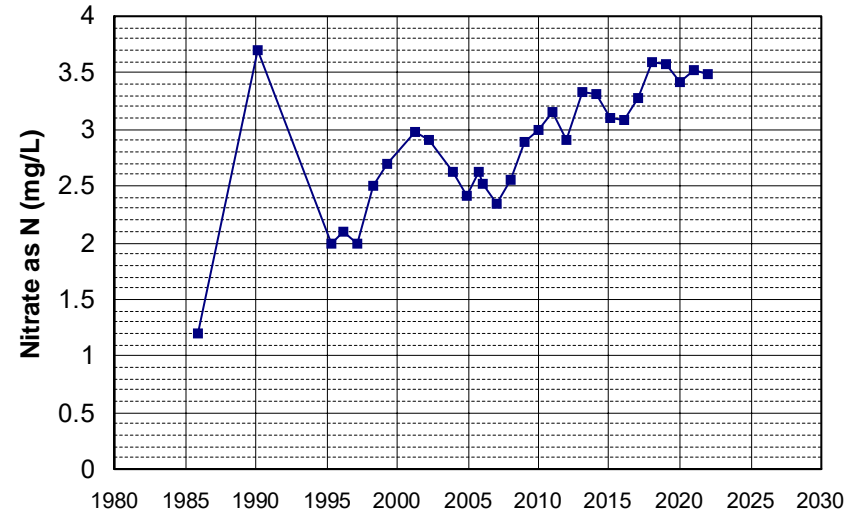
Well Name: L10004137499-MW-11
 Well Depth (ft): 136
 Well Type: MONITORING
 # of Measurements: 30
 Source: WB_CLEANUP
 Period of Record: 2009 - 2022
 Depth Zone: Upper
 Trend Since 2000: Increasing Trend



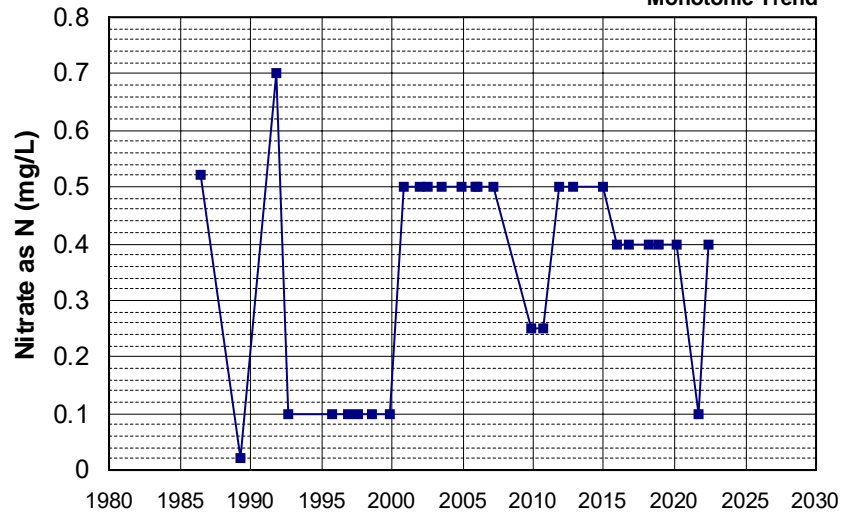
Well Name: CA3210010_001_001
 Well Depth (ft): N/A
 Well Type: MUNICIPAL
 # of Measurements: 29
 Source: DDW
 Period of Record: 1985 - 2022
 Depth Zone: Upper
 Trend Since 2000: Decreasing Trend



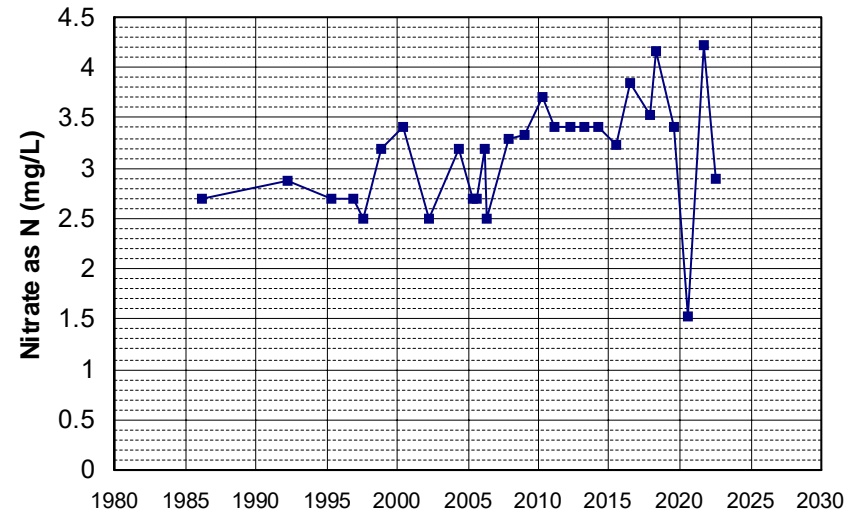
Well Name: CA5102025_001_001
 Well Depth (ft): N/A
 Well Type: MUNICIPAL
 # of Measurements: 29
 Source: DDW
 Period of Record: 1985 - 2022
 Depth Zone: Upper
 Trend Since 2000: Increasing Trend



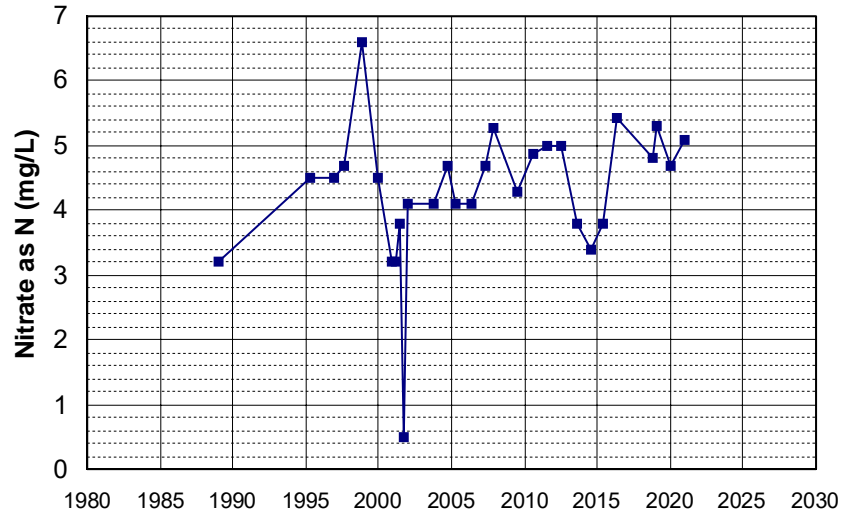
Well Name: CA0410011_005_005
 Well Depth (ft): N/A
 Well Type: MUNICIPAL
 # of Measurements: 29
 Source: DDW
 Period of Record: 1986 - 2022
 Depth Zone: Upper
 Trend Since 2000: Insufficient Evidence of Monotonic Trend



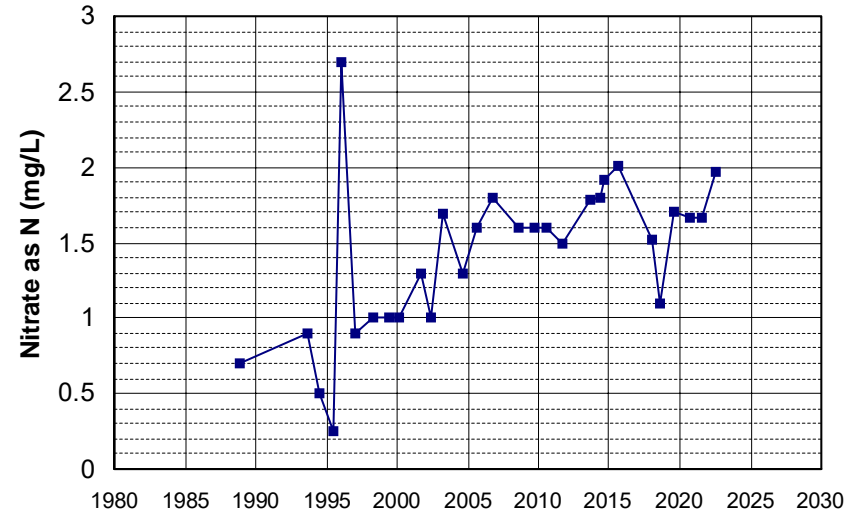
Well Name: CA1110001_002_002
 Well Depth (ft): N/A
 Well Type: MUNICIPAL
 # of Measurements: 29
 Source: DDW
 Period of Record: 1986 - 2022
 Depth Zone: Upper
 Trend Since 2000: Increasing Trend



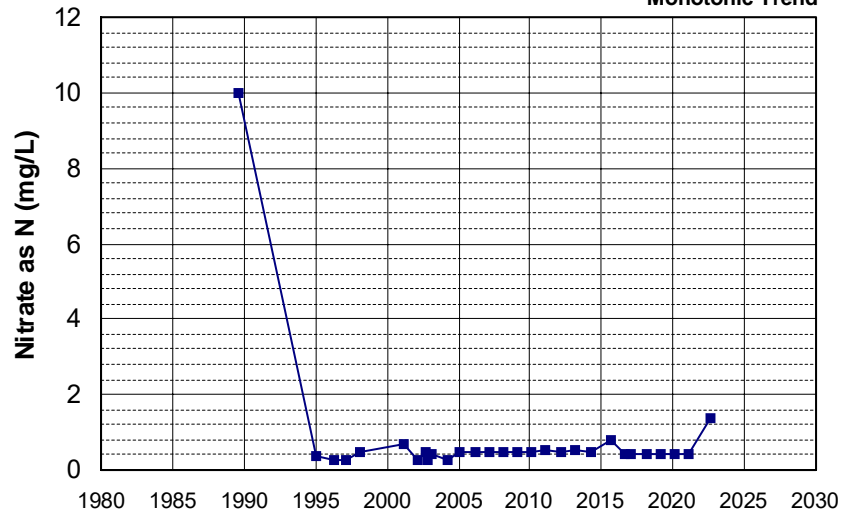
Well Name: CA1100405_001_001 Well Depth (ft): 10
 Well Type: MUNICIPAL # of Measurements: 29
 Source: DDW Period of Record: 1988 - 2021
 Depth Zone: Upper Trend Since 2000: Increasing Trend



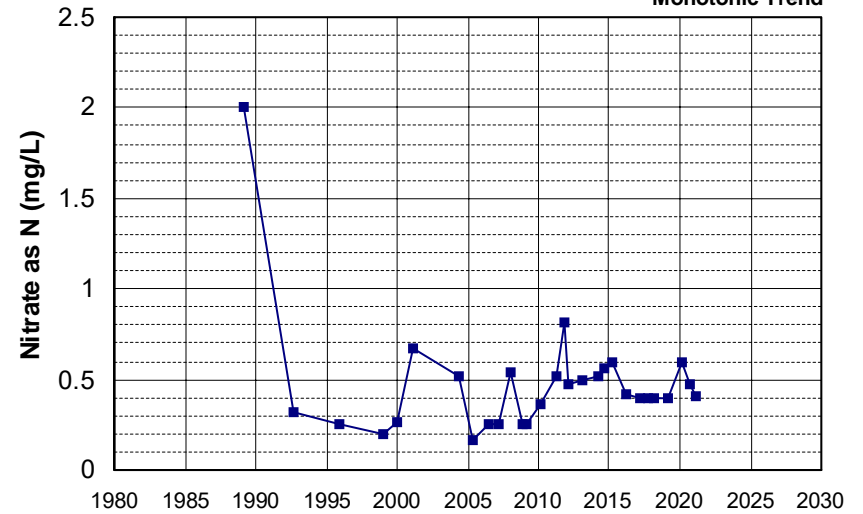
Well Name: CA3410013_003_003 Well Depth (ft): 10
 Well Type: MUNICIPAL # of Measurements: 29
 Source: DDW Period of Record: 1988 - 2022
 Depth Zone: Upper Trend Since 2000: Increasing Trend



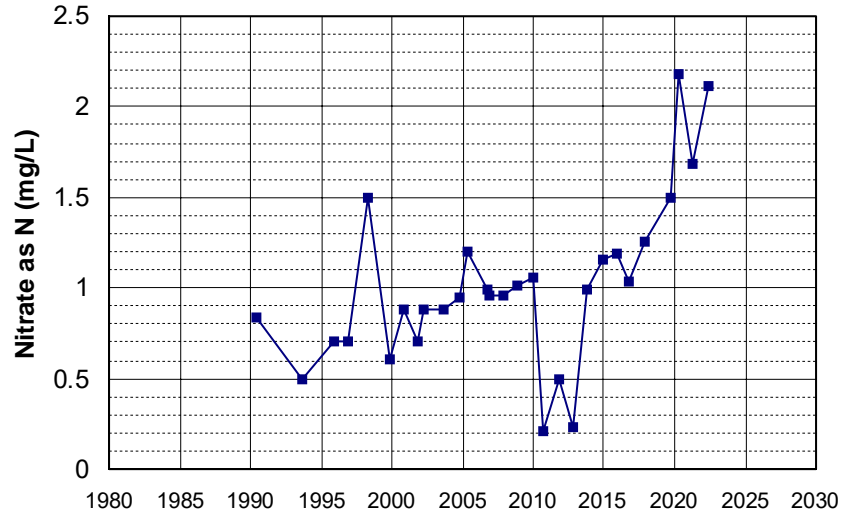
Well Name: CA3410029_017_017 Well Depth (ft): 100
 Well Type: MUNICIPAL # of Measurements: 29
 Source: DDW Period of Record: 1989 - 2022
 Depth Zone: Upper Trend Since 2000: Insufficient Evidence of Monotonic Trend



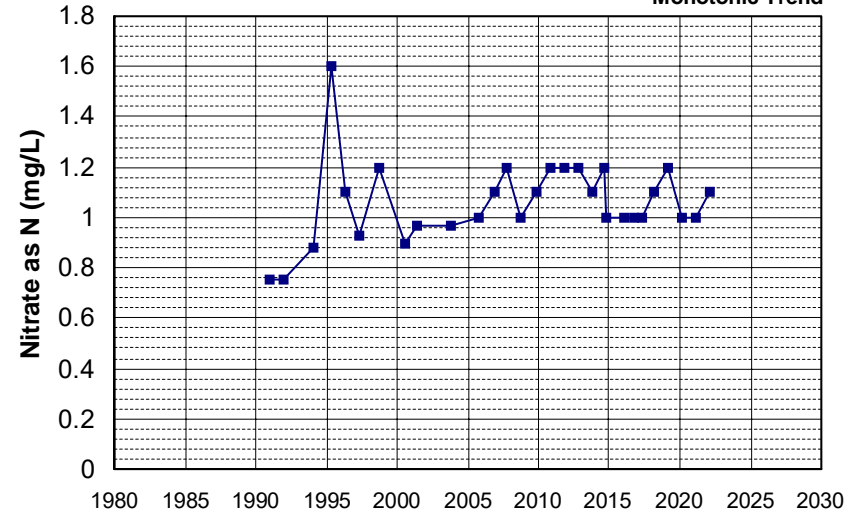
Well Name: CA5710009_002_002 Well Depth (ft): 63
 Well Type: MUNICIPAL # of Measurements: 29
 Source: DDW Period of Record: 1989 - 2021
 Depth Zone: Upper Trend Since 2000: Insufficient Evidence of Monotonic Trend



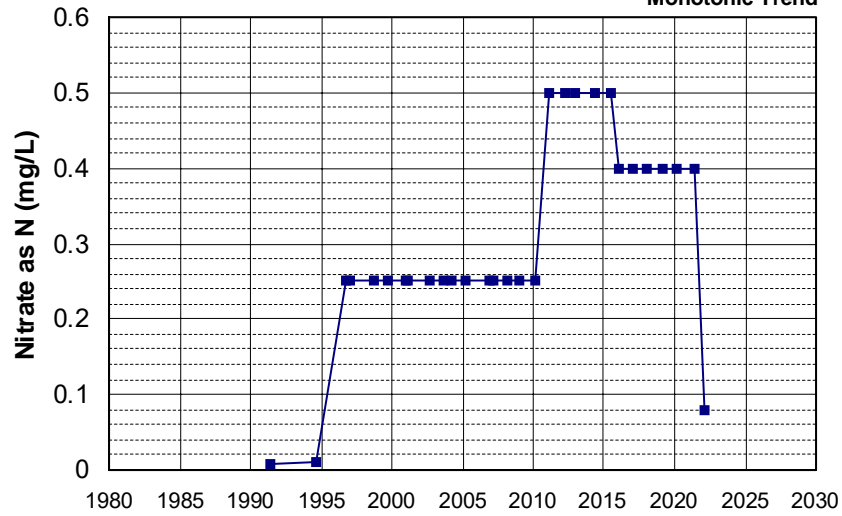
Well Name: CA0405001_007_007 Well Depth (ft): 364
 Well Type: MUNICIPAL # of Measurements: 29
 Source: DDW Period of Record: 1990 - 2022
 Depth Zone: Upper Trend Since 2000: Increasing Trend



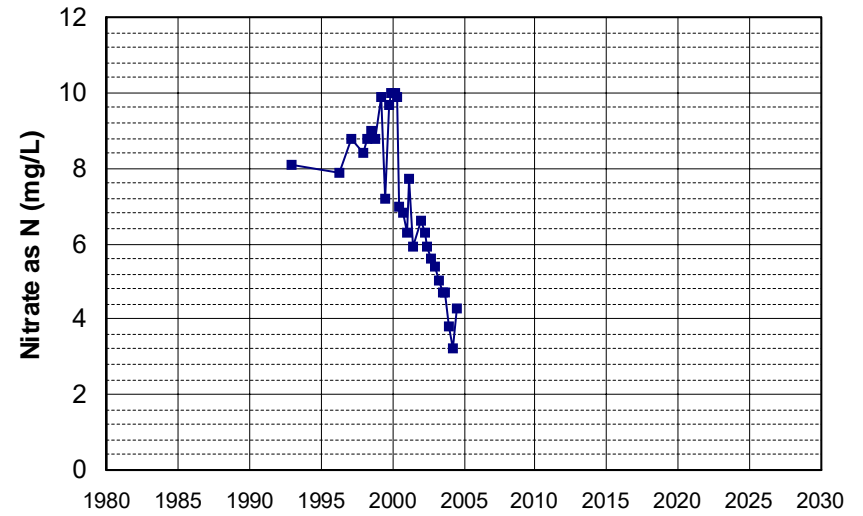
Well Name: CA3410020_037_037 Well Depth (ft): 102
 Well Type: MUNICIPAL # of Measurements: 29
 Source: DDW Period of Record: 1991 - 2022
 Depth Zone: Upper Trend Since 2000: Insufficient Evidence of Monotonic Trend



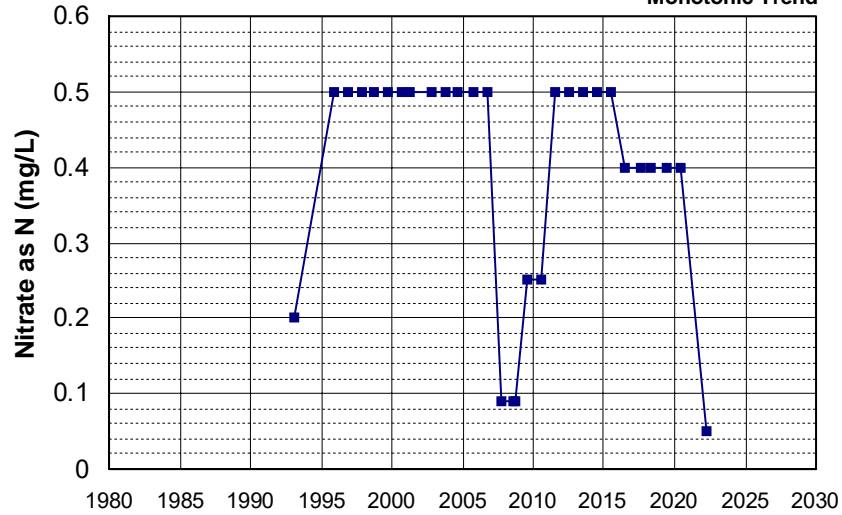
Well Name: CA4510014_007_007 Well Depth (ft): 240
 Well Type: MUNICIPAL # of Measurements: 29
 Source: DDW Period of Record: 1991 - 2022
 Depth Zone: Upper Trend Since 2000: Insufficient Evidence of Monotonic Trend



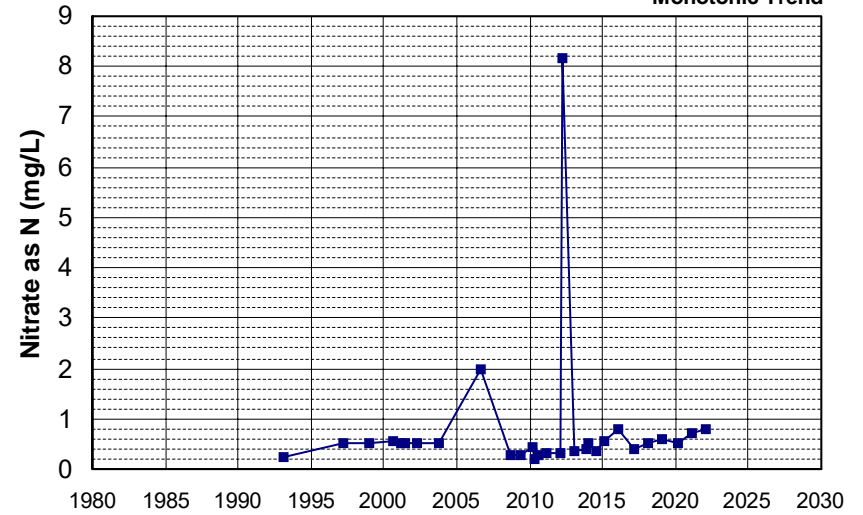
Well Name: CA0400108_001_001 Well Depth (ft): N/A
 Well Type: MUNICIPAL # of Measurements: 29
 Source: DDW Period of Record: 1992 - 2004
 Depth Zone: Upper Trend Since 2000: Decreasing Trend



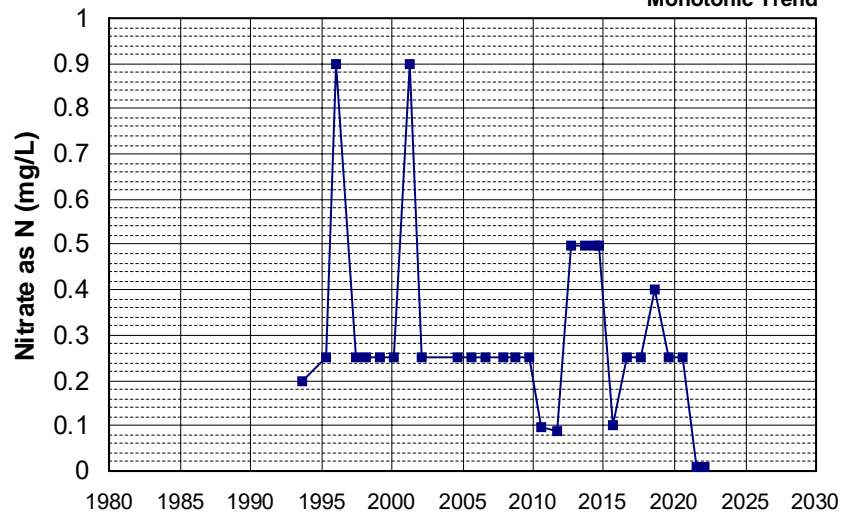
Well Name: CA0400014_001_001 Well Depth (ft): 90
 Well Type: MUNICIPAL # of Measurements: 29
 Source: DDW Period of Record: 1993 - 2022
 Depth Zone: Upper Trend Since 2000: Insufficient Evidence of Monotonic Trend



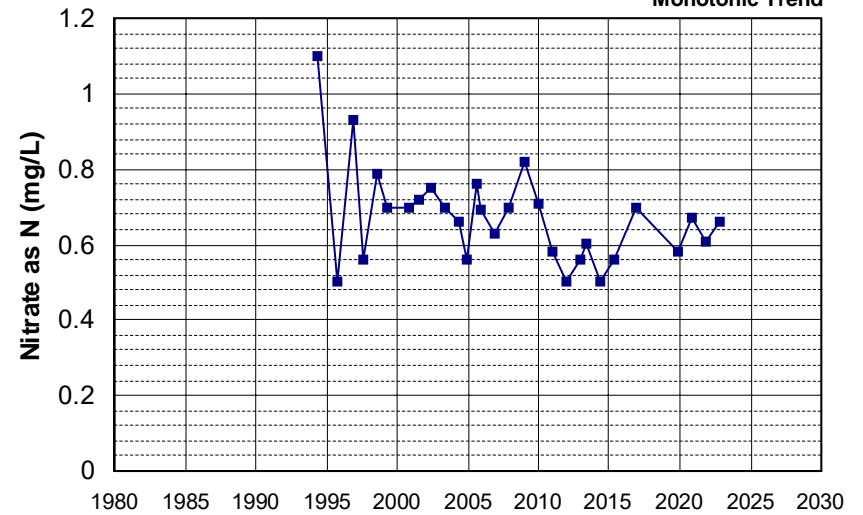
Well Name: CA0400041_001_001 Well Depth (ft): N/A
 Well Type: MUNICIPAL # of Measurements: 29
 Source: DDW Period of Record: 1993 - 2022
 Depth Zone: Upper Trend Since 2000: Insufficient Evidence of Monotonic Trend



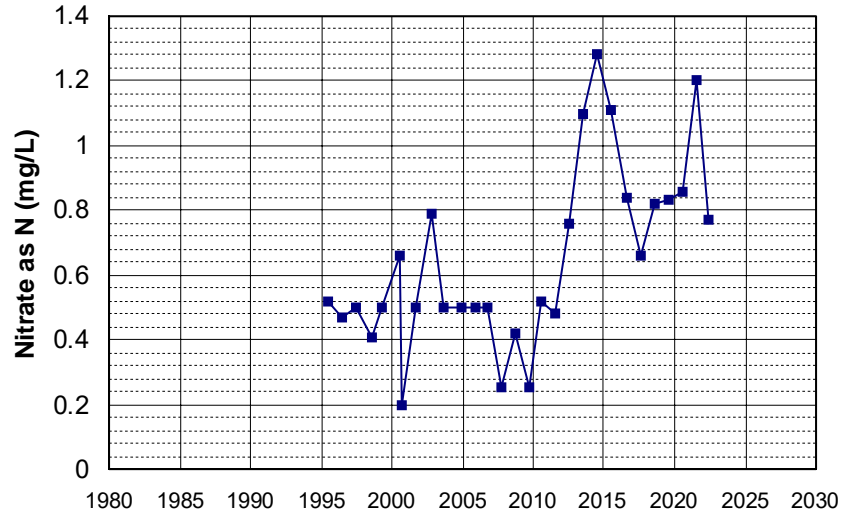
Well Name: CA3410047_003_003 Well Depth (ft): 38
 Well Type: MUNICIPAL # of Measurements: 29
 Source: DDW Period of Record: 1993 - 2022
 Depth Zone: Upper Trend Since 2000: Insufficient Evidence of Monotonic Trend



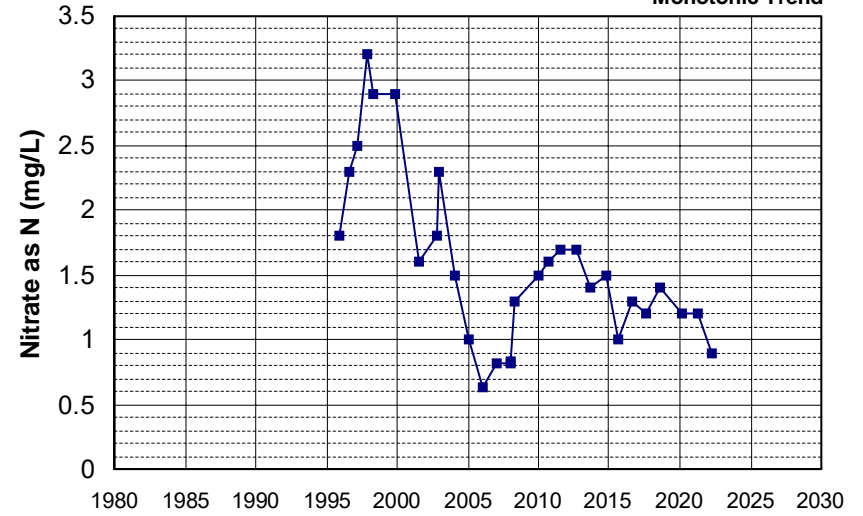
Well Name: CA5800826_001_001 Well Depth (ft): 10
 Well Type: MUNICIPAL # of Measurements: 29
 Source: DDW Period of Record: 1994 - 2022
 Depth Zone: Upper Trend Since 2000: Insufficient Evidence of Monotonic Trend



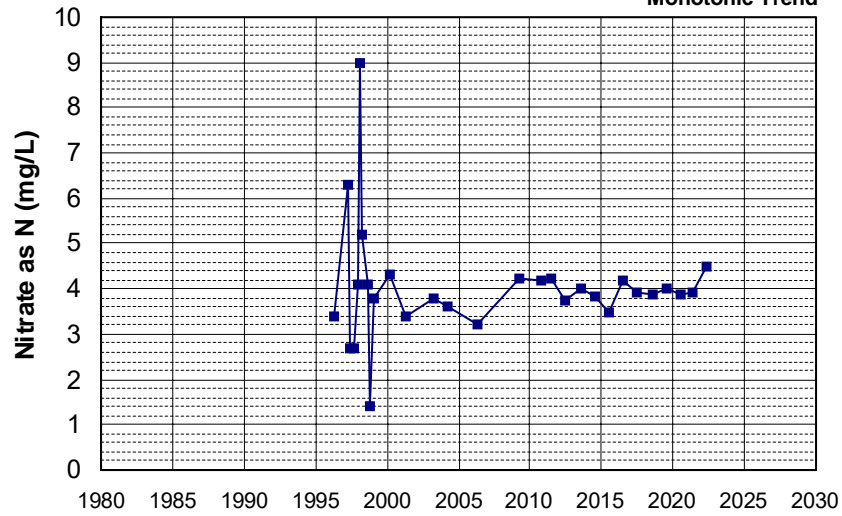
Well Name: CA5100135_001_001 Well Depth (ft): N/A
 Well Type: MUNICIPAL # of Measurements: 29
 Source: DDW Period of Record: 1995 - 2022
 Depth Zone: Upper Trend Since 2000: Increasing Trend



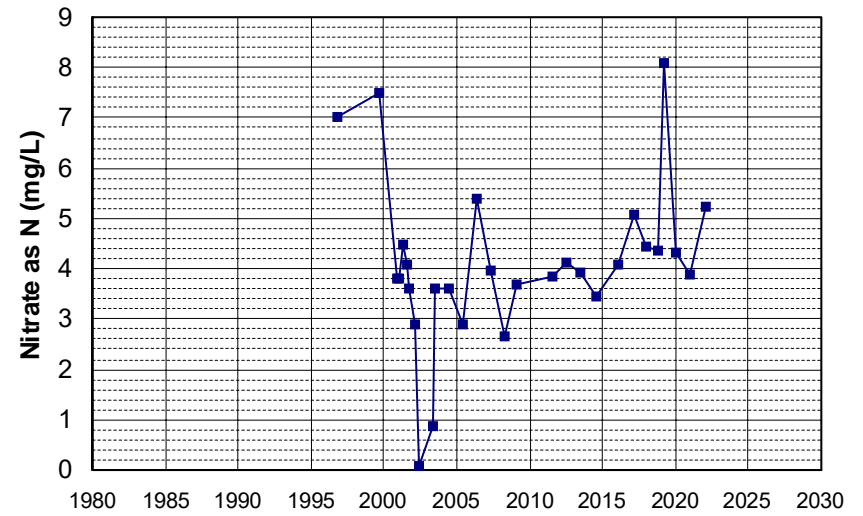
Well Name: CA5200544_001_001 Well Depth (ft): N/A
 Well Type: MUNICIPAL # of Measurements: 29
 Source: DDW Period of Record: 1995 - 2022
 Depth Zone: Upper Trend Since 2000: Insufficient Evidence of Monotonic Trend



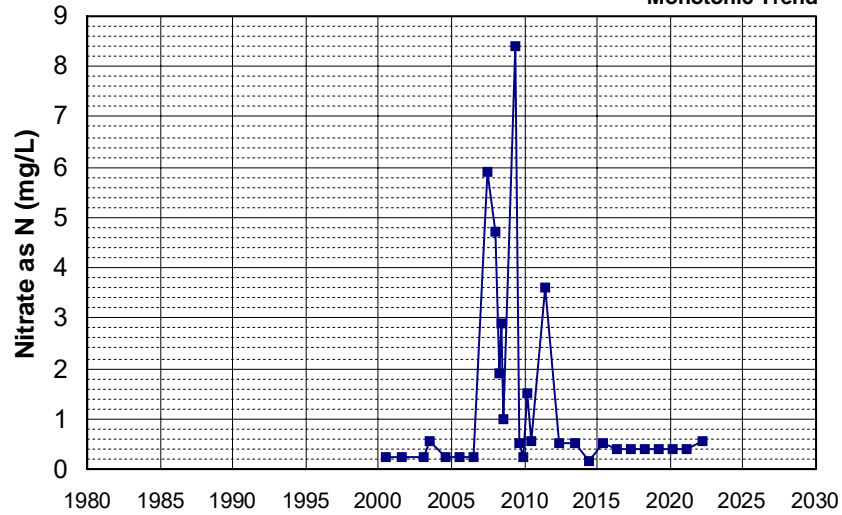
Well Name: CA0400106_001_001 Well Depth (ft): N/A
 Well Type: MUNICIPAL # of Measurements: 29
 Source: DDW Period of Record: 1996 - 2022
 Depth Zone: Upper Trend Since 2000: Insufficient Evidence of Monotonic Trend



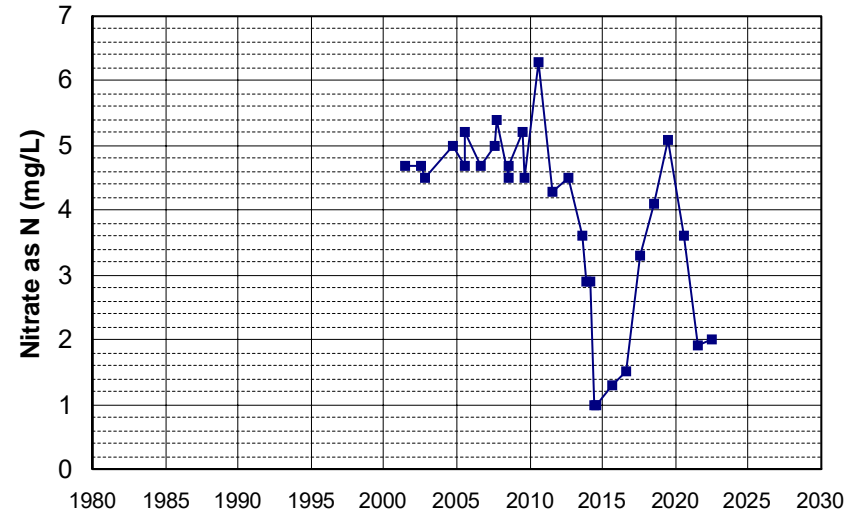
Well Name: CA5200510_001_001 Well Depth (ft): 10
 Well Type: MUNICIPAL # of Measurements: 29
 Source: DDW Period of Record: 1996 - 2022
 Depth Zone: Upper Trend Since 2000: Increasing Trend



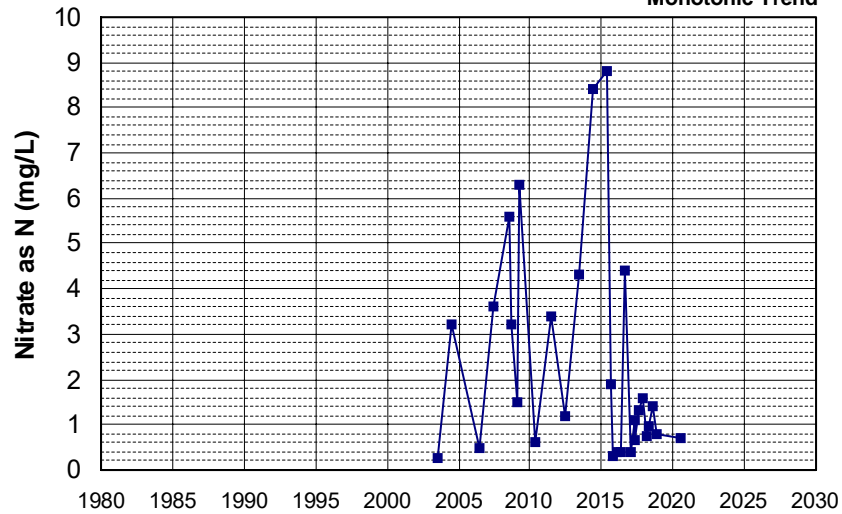
Well Name: CA3400383_001_001 Well Depth (ft): 10
 Well Type: MUNICIPAL # of Measurements: 29
 Source: DDW Period of Record: 2000 - 2022
 Depth Zone: Upper Trend Since 2000: Insufficient Evidence of Monotonic Trend



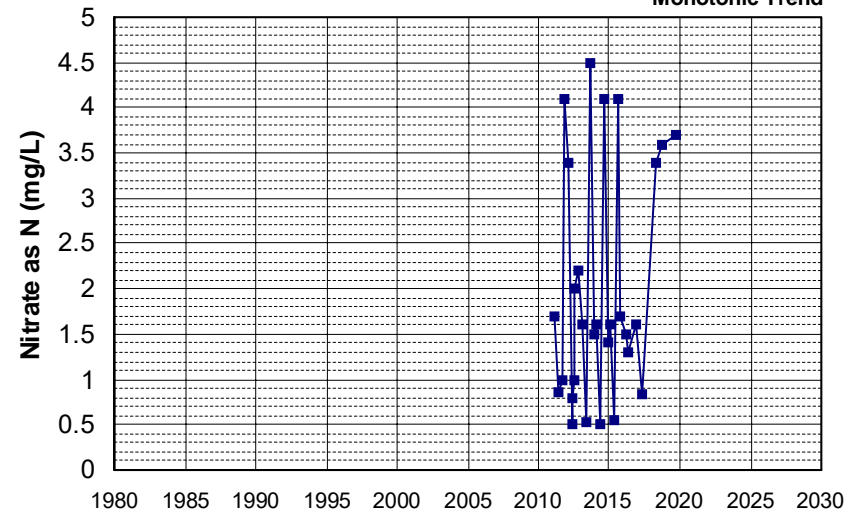
Well Name: CA5700615_002_002 Well Depth (ft): 20
 Well Type: MUNICIPAL # of Measurements: 29
 Source: DDW Period of Record: 2001 - 2022
 Depth Zone: Upper Trend Since 2000: Decreasing Trend



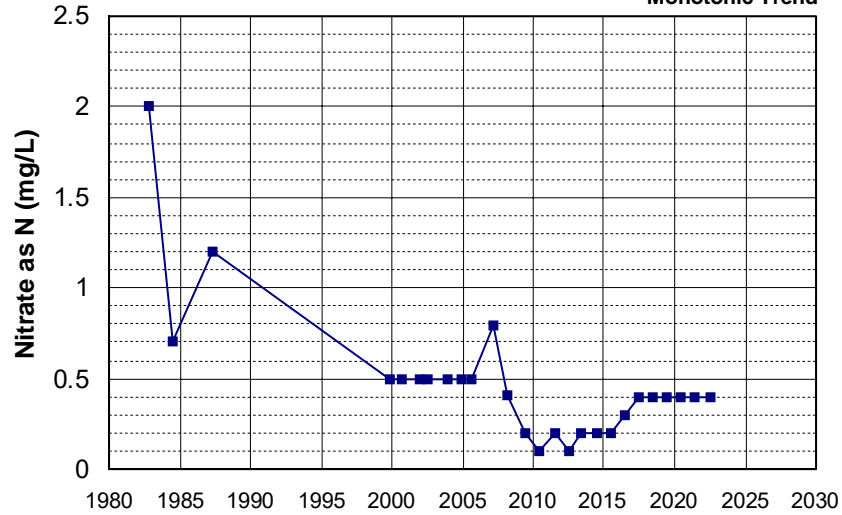
Well Name: CA3400412_001_001 Well Depth (ft): N/A
 Well Type: MUNICIPAL # of Measurements: 29
 Source: DDW Period of Record: 2003 - 2020
 Depth Zone: Upper Trend Since 2000: Insufficient Evidence of Monotonic Trend



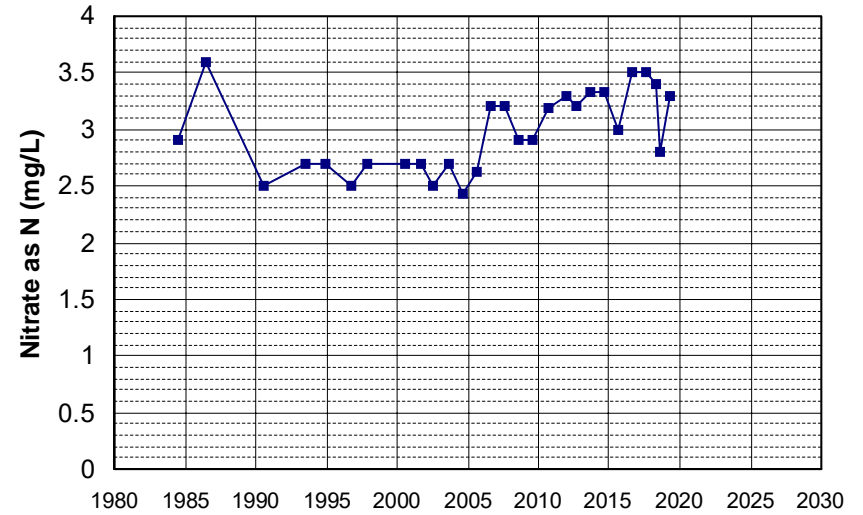
Well Name: CA5710006_049_049 Well Depth (ft): 200
 Well Type: MUNICIPAL # of Measurements: 29
 Source: DDW Period of Record: 2011 - 2019
 Depth Zone: Upper Trend Since 2000: Insufficient Evidence of Monotonic Trend



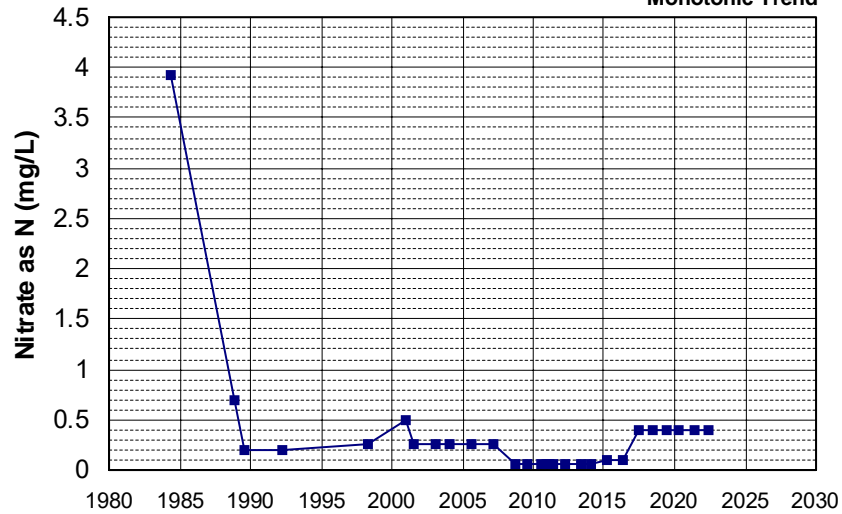
Well Name: CA3210006_001_001 Well Depth (ft): 10
 Well Type: MUNICIPAL # of Measurements: 28
 Source: DDW Period of Record: 1982 - 2022
 Depth Zone: Upper Trend Since 2000: Insufficient Evidence of Monotonic Trend



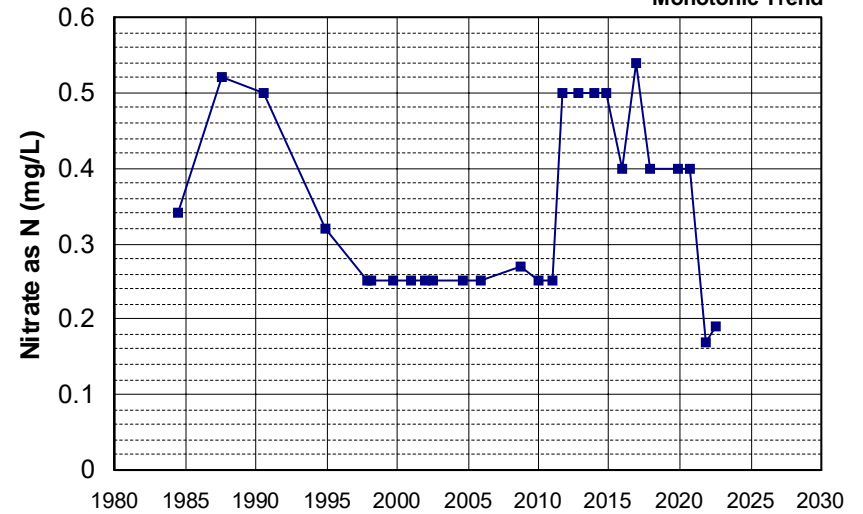
Well Name: CA0410005_009_009 Well Depth (ft): 193
 Well Type: MUNICIPAL # of Measurements: 28
 Source: DDW Period of Record: 1984 - 2019
 Depth Zone: Upper Trend Since 2000: Increasing Trend



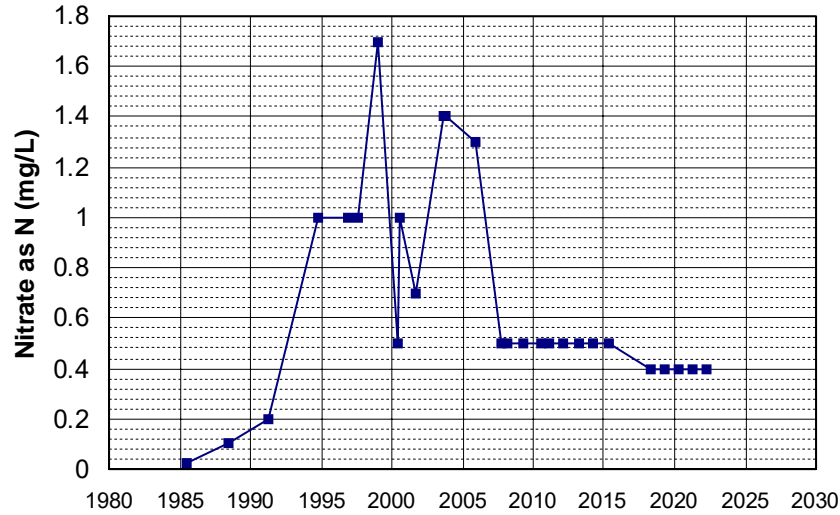
Well Name: CA0610002_004_004 Well Depth (ft): N/A
 Well Type: MUNICIPAL # of Measurements: 28
 Source: DDW Period of Record: 1984 - 2022
 Depth Zone: Upper Trend Since 2000: Insufficient Evidence of Monotonic Trend



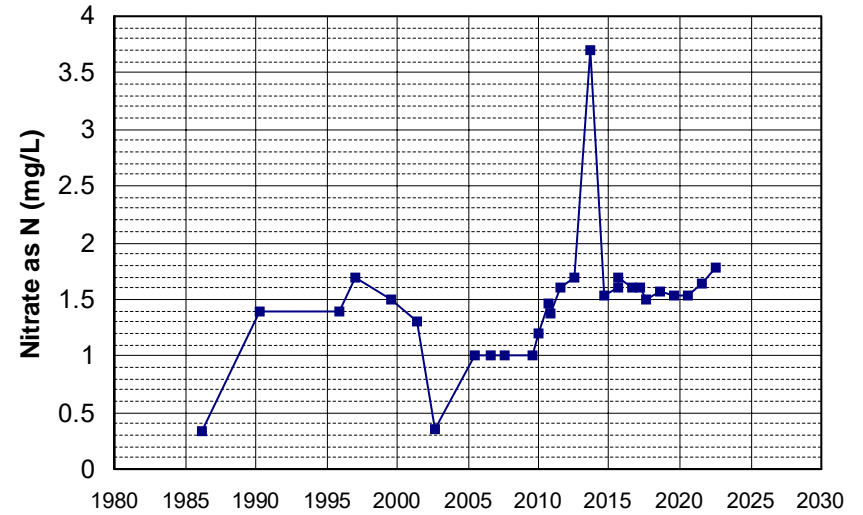
Well Name: CA3210004_007_007 Well Depth (ft): 160
 Well Type: MUNICIPAL # of Measurements: 28
 Source: DDW Period of Record: 1984 - 2022
 Depth Zone: Upper Trend Since 2000: Insufficient Evidence of Monotonic Trend



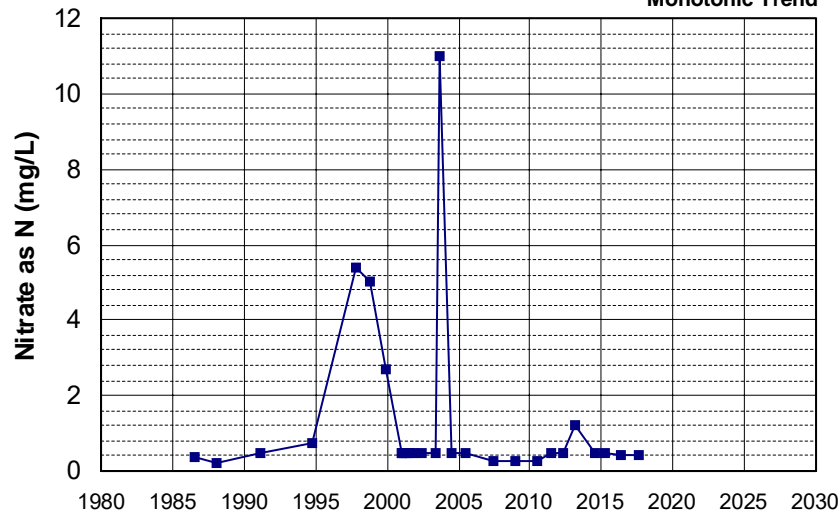
Well Name: CA1710012_005_005 Well Depth (ft): 118
 Well Type: MUNICIPAL # of Measurements: 28
 Source: DDW Period of Record: 1985 - 2022
 Depth Zone: Upper Trend Since 2000: Decreasing Trend



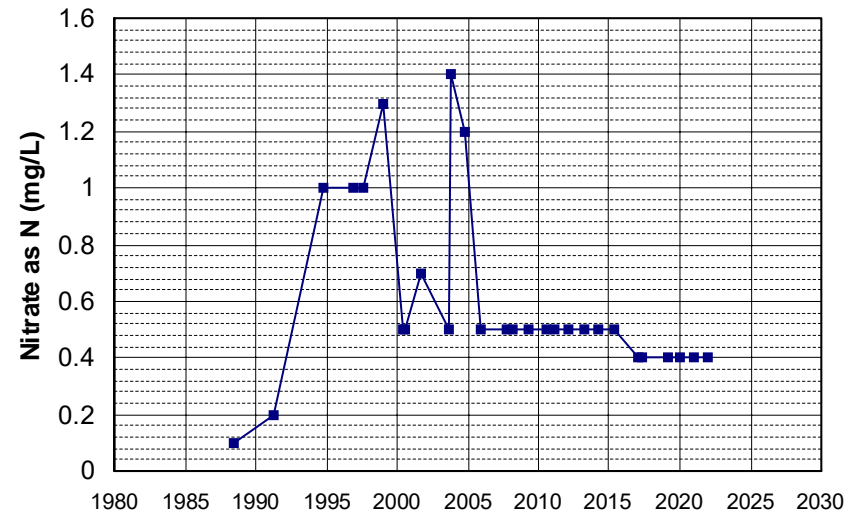
Well Name: CA0410001_002_002 Well Depth (ft): 38
 Well Type: MUNICIPAL # of Measurements: 28
 Source: DDW Period of Record: 1986 - 2022
 Depth Zone: Upper Trend Since 2000: Increasing Trend



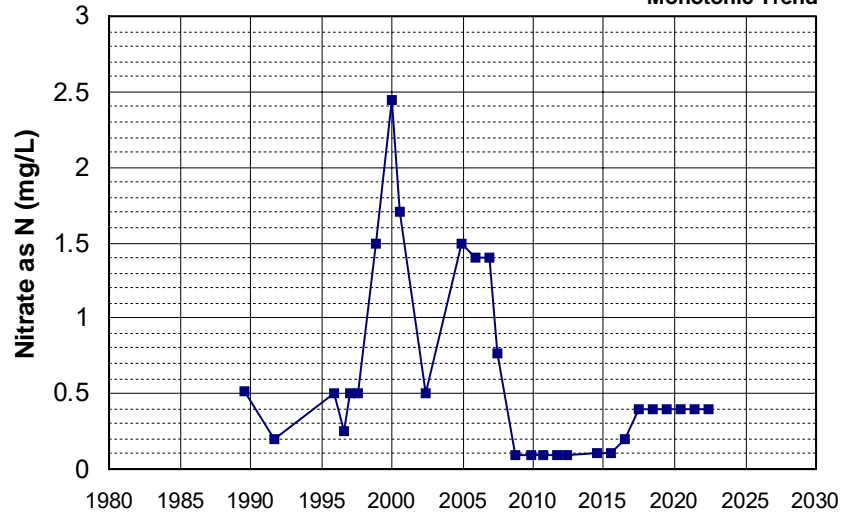
Well Name: CA0610003_001_001 Well Depth (ft): N/A
 Well Type: MUNICIPAL # of Measurements: 28
 Source: DDW Period of Record: 1986 - 2017
 Depth Zone: Upper Trend Since 2000: Insufficient Evidence of Monotonic Trend



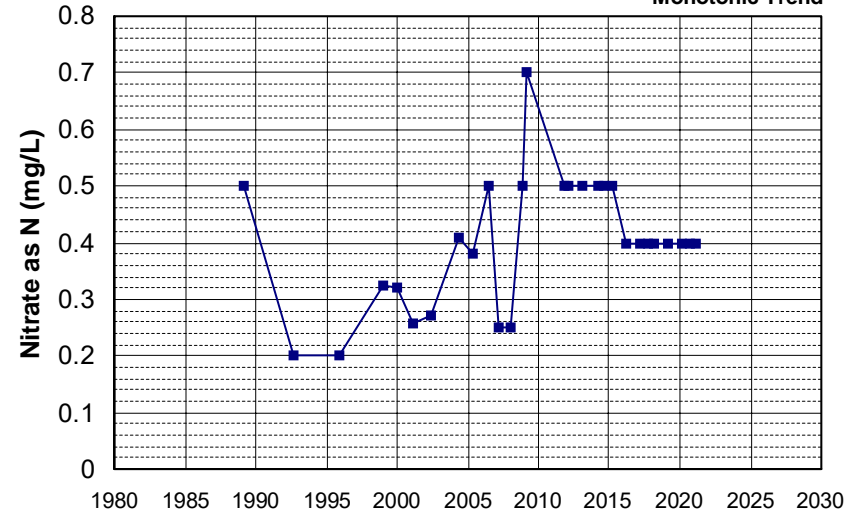
Well Name: CA1710012_001_001 Well Depth (ft): 10
 Well Type: MUNICIPAL # of Measurements: 28
 Source: DDW Period of Record: 1988 - 2021
 Depth Zone: Upper Trend Since 2000: Decreasing Trend



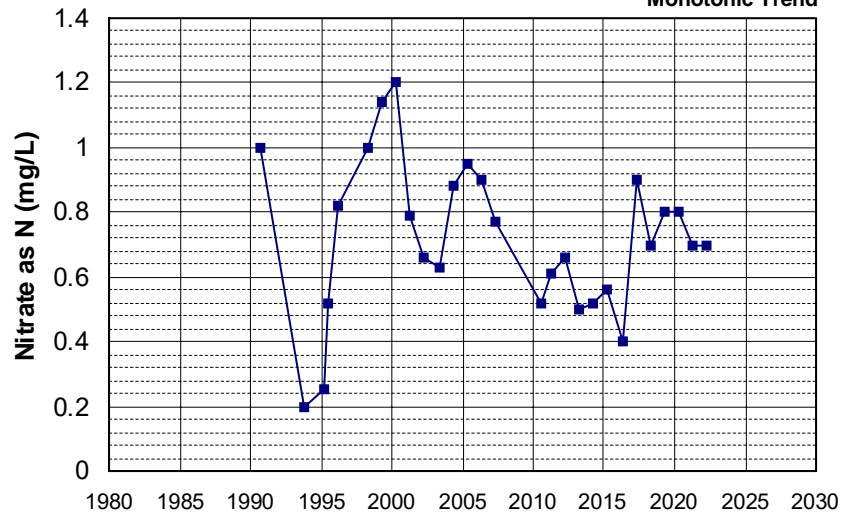
Well Name: CA3200066_001_001 Well Depth (ft): N/A
 Well Type: MUNICIPAL # of Measurements: 28
 Source: DDW Period of Record: 1989 - 2022
 Depth Zone: Upper Trend Since 2000: Insufficient Evidence of Monotonic Trend



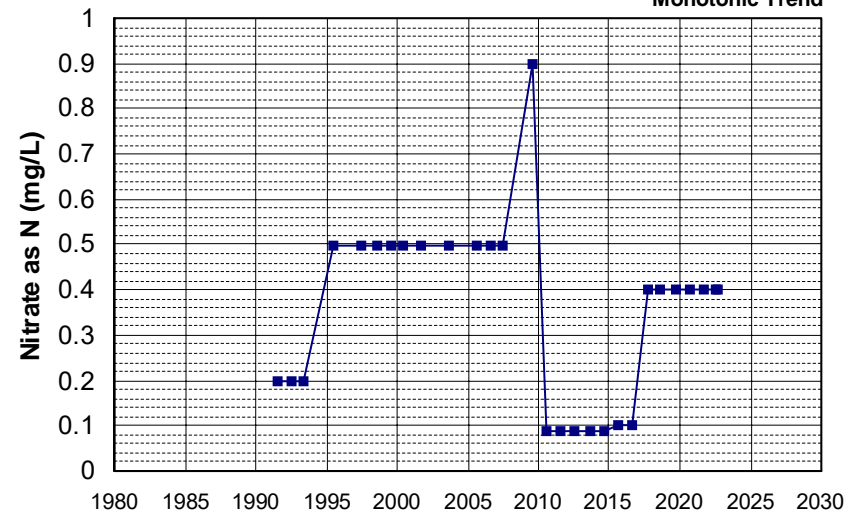
Well Name: CA5710009_004_004 Well Depth (ft): 63
 Well Type: MUNICIPAL # of Measurements: 28
 Source: DDW Period of Record: 1989 - 2021
 Depth Zone: Upper Trend Since 2000: Insufficient Evidence of Monotonic Trend



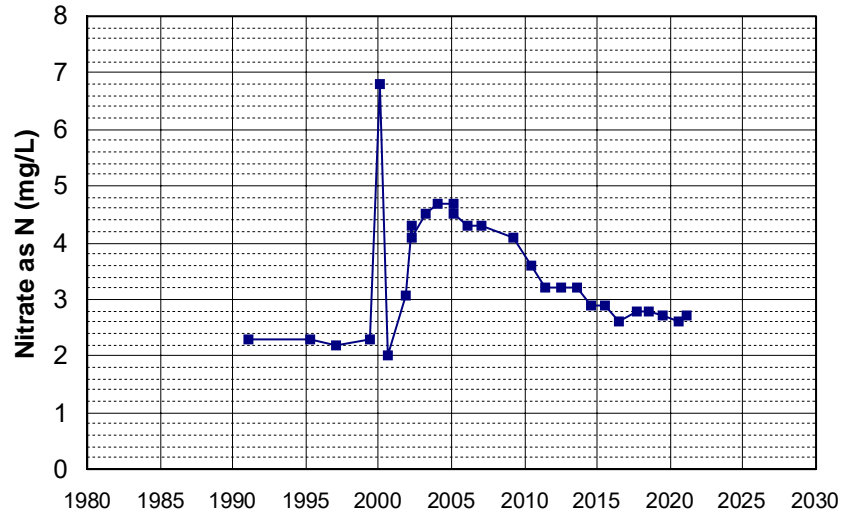
Well Name: CA1100642_001_001 Well Depth (ft): 275
 Well Type: MUNICIPAL # of Measurements: 28
 Source: DDW Period of Record: 1990 - 2022
 Depth Zone: Upper Trend Since 2000: Insufficient Evidence of Monotonic Trend



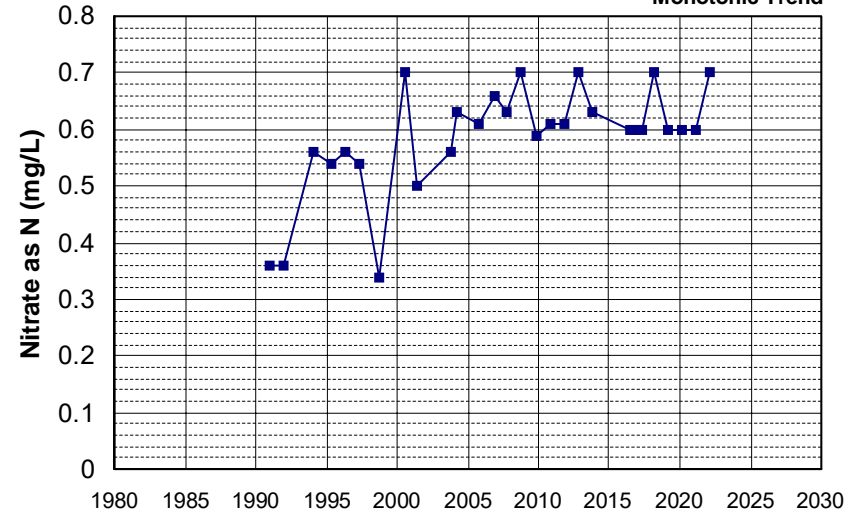
Well Name: CA3200061_001_001 Well Depth (ft): N/A
 Well Type: MUNICIPAL # of Measurements: 28
 Source: DDW Period of Record: 1991 - 2022
 Depth Zone: Upper Trend Since 2000: Insufficient Evidence of Monotonic Trend



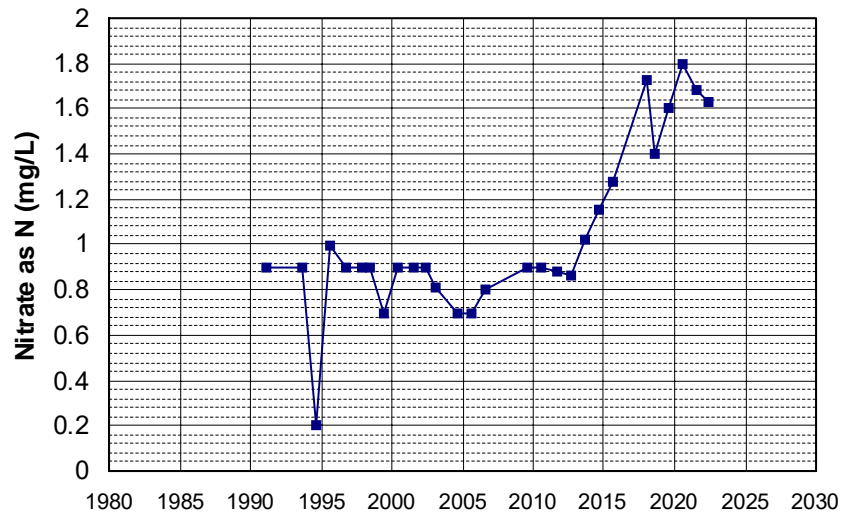
Well Name: CA3410001_054_054 Well Depth (ft): 100
 Well Type: MUNICIPAL # of Measurements: 28
 Source: DDW Period of Record: 1991 - 2021
 Depth Zone: Upper Trend Since 2000: Decreasing Trend



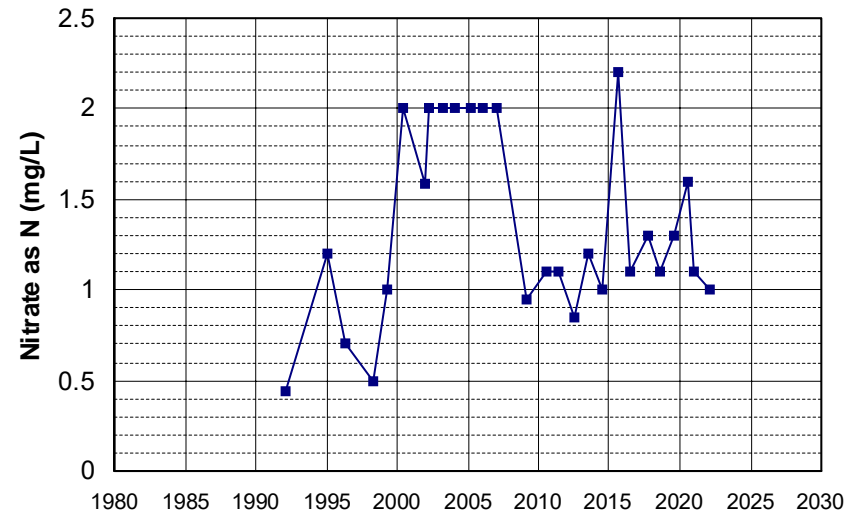
Well Name: CA3410020_035_035 Well Depth (ft): 66
 Well Type: MUNICIPAL # of Measurements: 28
 Source: DDW Period of Record: 1991 - 2022
 Depth Zone: Upper Trend Since 2000: Insufficient Evidence of Monotonic Trend



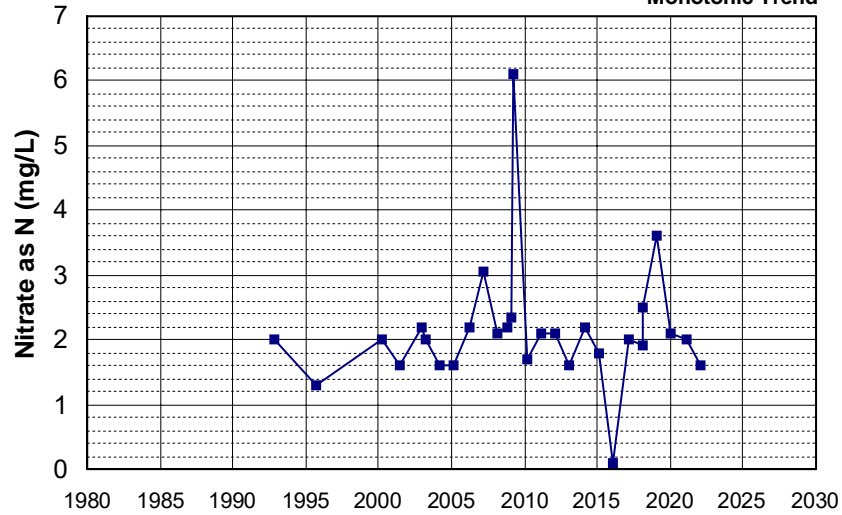
Well Name: CA3410031_003_003 Well Depth (ft): 146
 Well Type: MUNICIPAL # of Measurements: 28
 Source: DDW Period of Record: 1991 - 2022
 Depth Zone: Upper Trend Since 2000: Increasing Trend



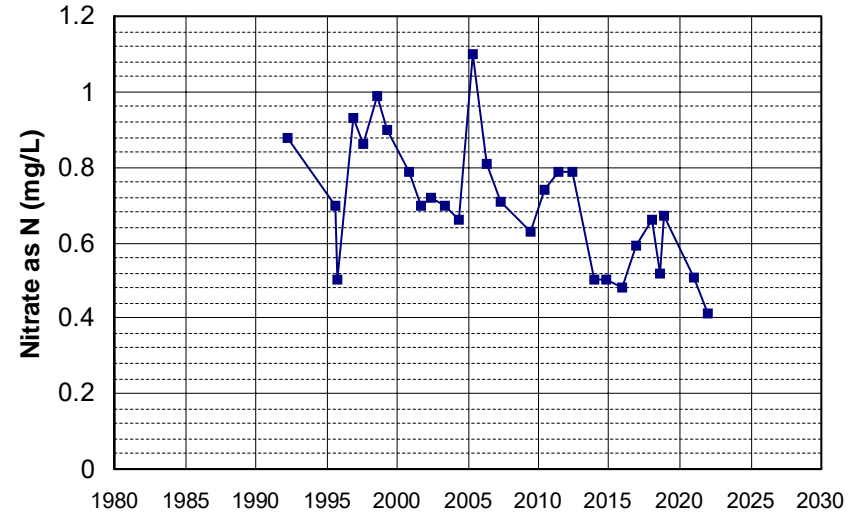
Well Name: CA3410001_013_013 Well Depth (ft): 100
 Well Type: MUNICIPAL # of Measurements: 28
 Source: DDW Period of Record: 1992 - 2022
 Depth Zone: Upper Trend Since 2000: Decreasing Trend



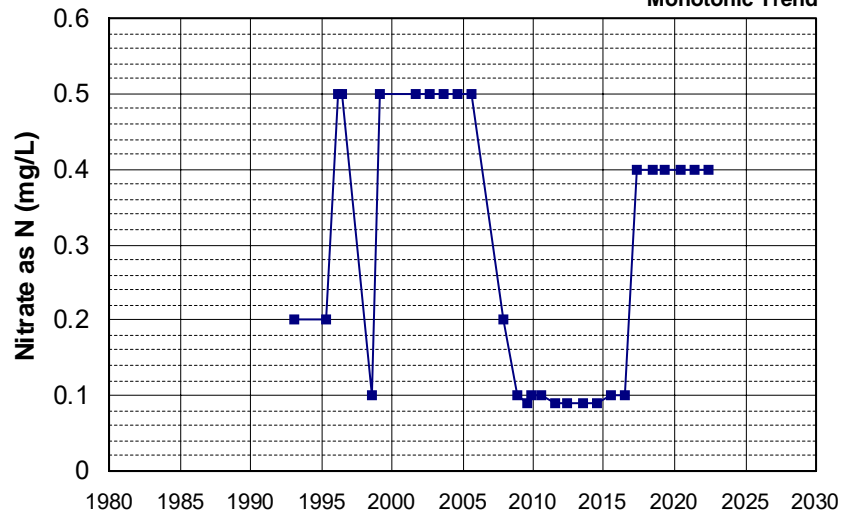
Well Name: CA5200013_001_001 Well Depth (ft): N/A
 Well Type: MUNICIPAL # of Measurements: 28
 Source: DDW Period of Record: 1992 - 2022
 Depth Zone: Upper Trend Since 2000: Insufficient Evidence of Monotonic Trend



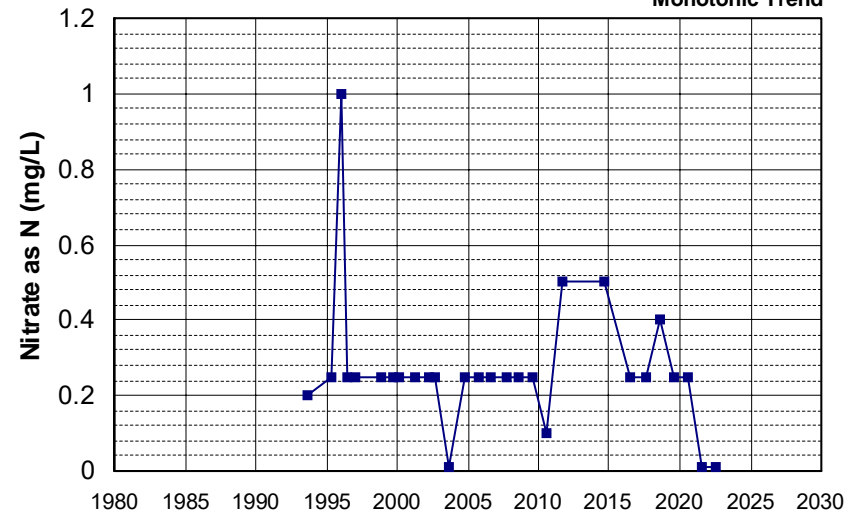
Well Name: CA5800827_001_001 Well Depth (ft): 60
 Well Type: MUNICIPAL # of Measurements: 28
 Source: DDW Period of Record: 1992 - 2021
 Depth Zone: Upper Trend Since 2000: Decreasing Trend



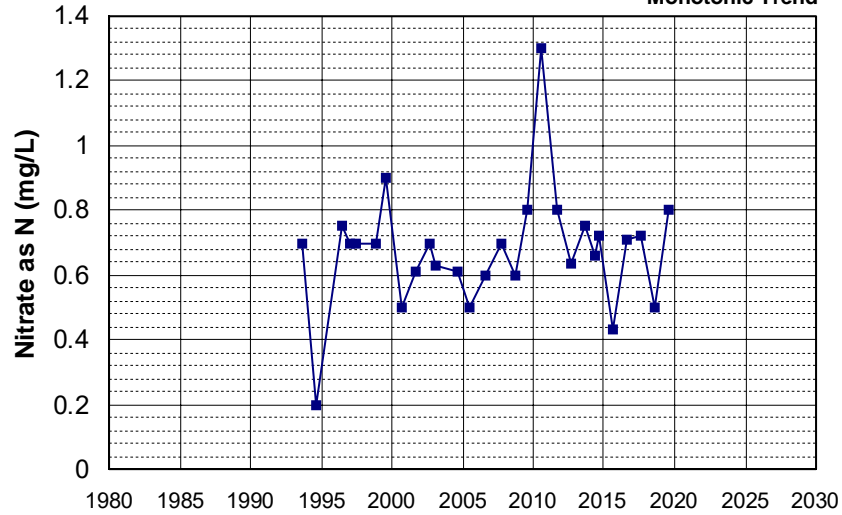
Well Name: CA0400013_001_001 Well Depth (ft): 40
 Well Type: MUNICIPAL # of Measurements: 28
 Source: DDW Period of Record: 1993 - 2022
 Depth Zone: Upper Trend Since 2000: Insufficient Evidence of Monotonic Trend



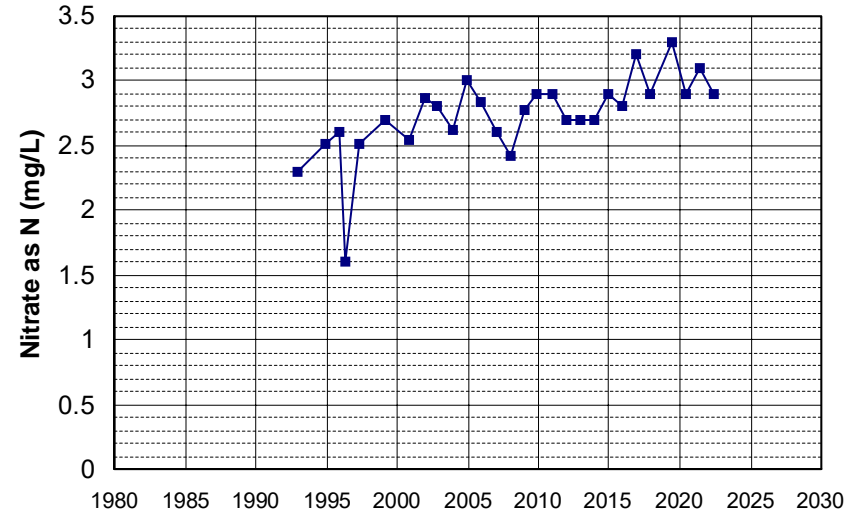
Well Name: CA3410017_017_017 Well Depth (ft): 60
 Well Type: MUNICIPAL # of Measurements: 28
 Source: DDW Period of Record: 1993 - 2022
 Depth Zone: Upper Trend Since 2000: Insufficient Evidence of Monotonic Trend



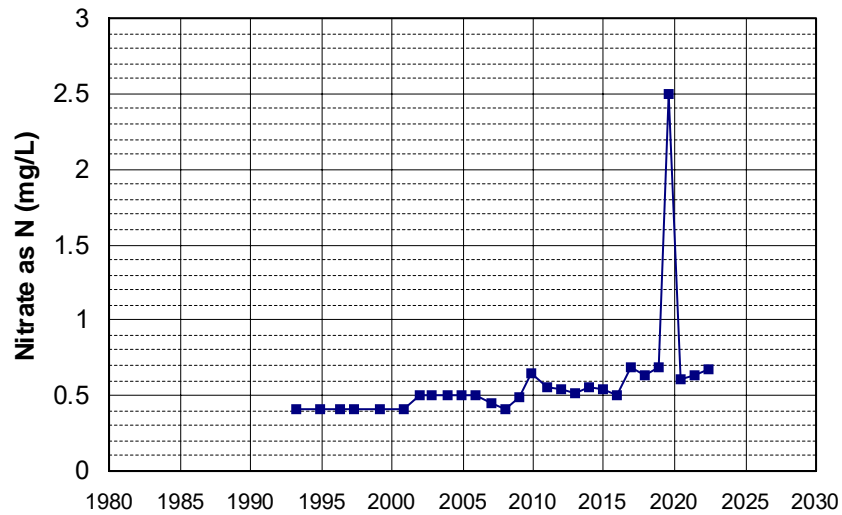
Well Name: CA3410031_002_002 Well Depth (ft): 98
 Well Type: MUNICIPAL # of Measurements: 28
 Source: DDW Period of Record: 1993 - 2019
 Depth Zone: Upper Trend Since 2000: Insufficient Evidence of Monotonic Trend



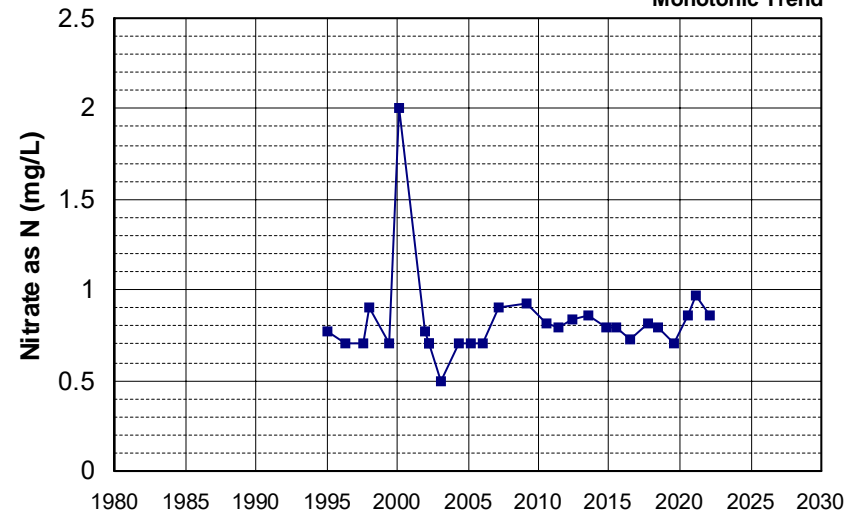
Well Name: CA5110007_001_001 Well Depth (ft): 17
 Well Type: MUNICIPAL # of Measurements: 28
 Source: DDW Period of Record: 1993 - 2022
 Depth Zone: Upper Trend Since 2000: Increasing Trend



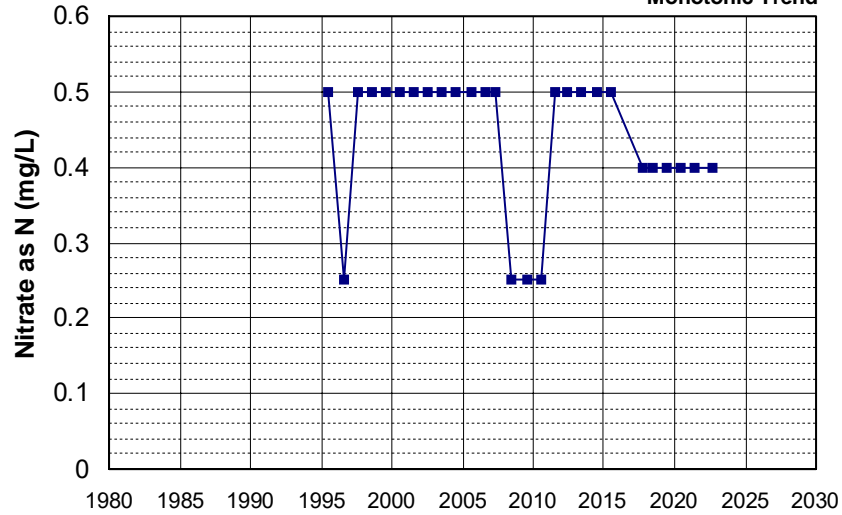
Well Name: CA5110007_003_003 Well Depth (ft): 15
 Well Type: MUNICIPAL # of Measurements: 28
 Source: DDW Period of Record: 1993 - 2022
 Depth Zone: Upper Trend Since 2000: Increasing Trend



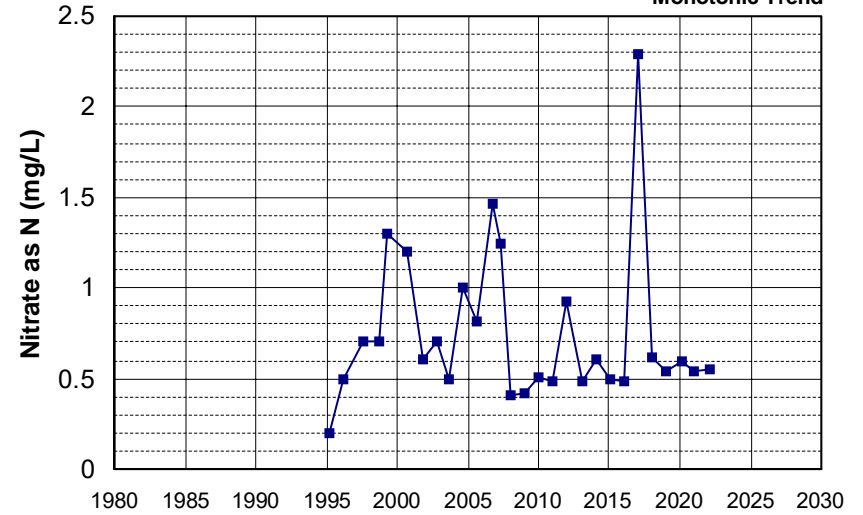
Well Name: CA3410001_022_022 Well Depth (ft): 65
 Well Type: MUNICIPAL # of Measurements: 28
 Source: DDW Period of Record: 1995 - 2022
 Depth Zone: Upper Trend Since 2000: Insufficient Evidence of Monotonic Trend



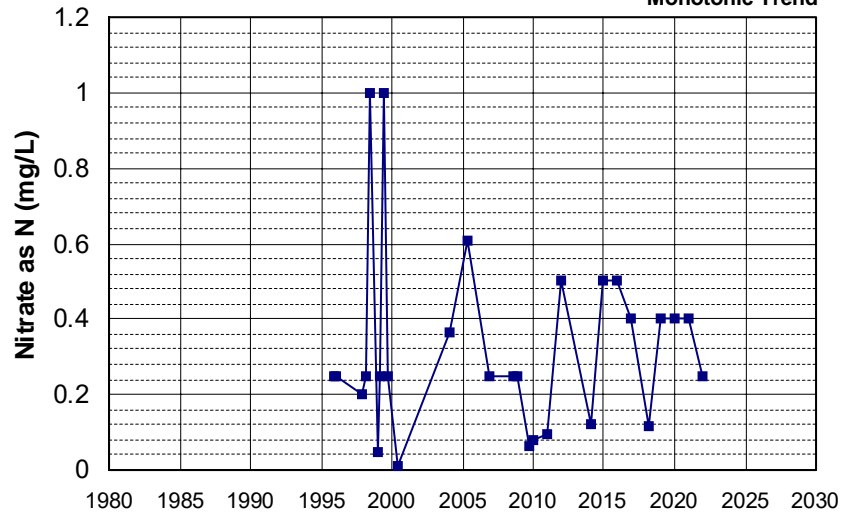
Well Name: CA460072_001_001 Well Depth (ft): N/A
 Well Type: MUNICIPAL # of Measurements: 28
 Source: DDW Period of Record: 1995 - 2022
 Depth Zone: Upper Trend Since 2000: Insufficient Evidence of Monotonic Trend



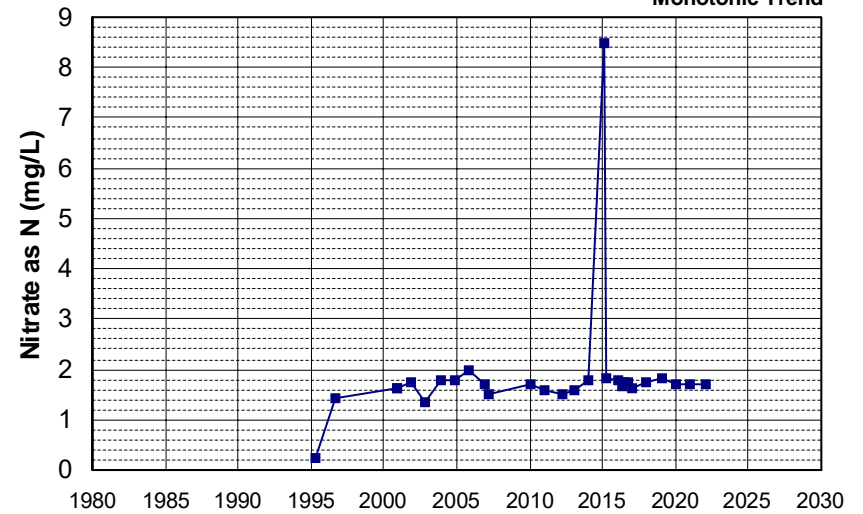
Well Name: CA5102016_001_001 Well Depth (ft): N/A
 Well Type: MUNICIPAL # of Measurements: 28
 Source: DDW Period of Record: 1995 - 2022
 Depth Zone: Upper Trend Since 2000: Insufficient Evidence of Monotonic Trend



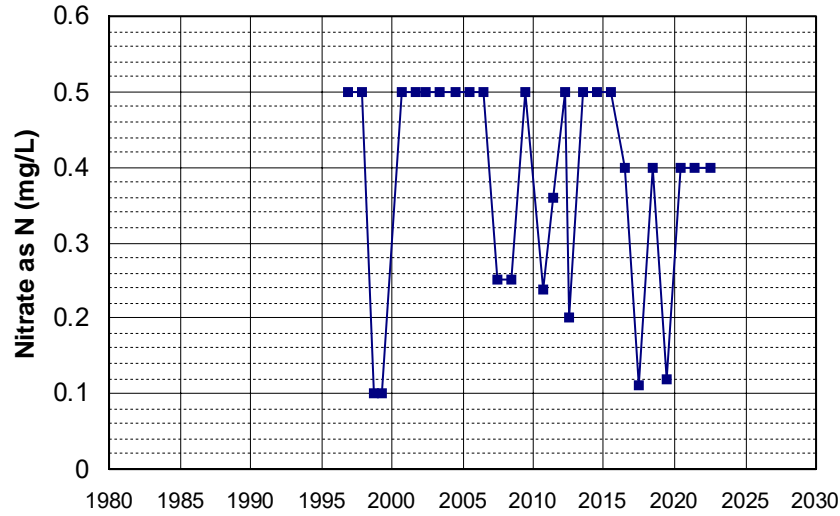
Well Name: CA5110002_007_007 Well Depth (ft): N/A
 Well Type: MUNICIPAL # of Measurements: 28
 Source: DDW Period of Record: 1995 - 2022
 Depth Zone: Upper Trend Since 2000: Insufficient Evidence of Monotonic Trend



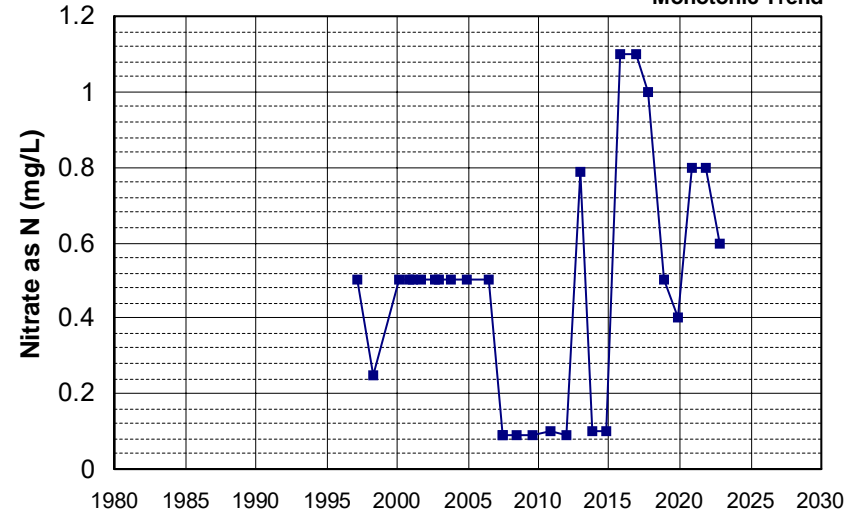
Well Name: CA5200653_001_001 Well Depth (ft): N/A
 Well Type: MUNICIPAL # of Measurements: 28
 Source: DDW Period of Record: 1995 - 2022
 Depth Zone: Upper Trend Since 2000: Insufficient Evidence of Monotonic Trend



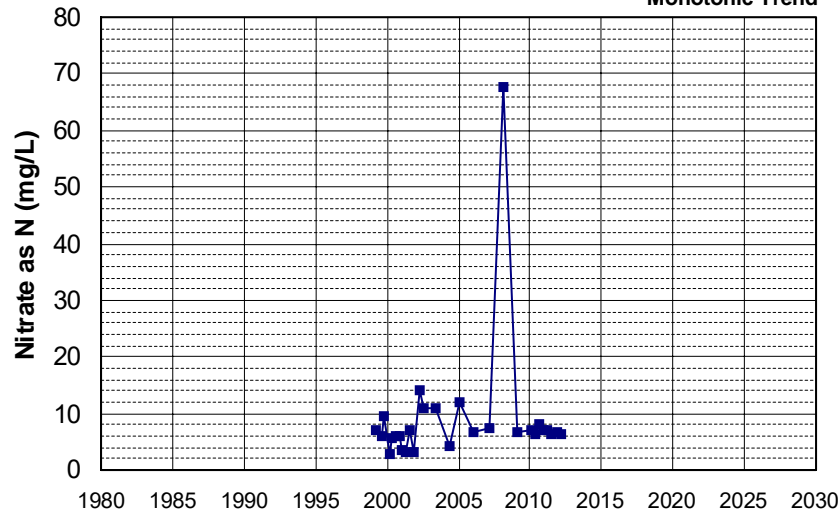
Well Name: CA5800875_001_001 Well Depth (ft): N/A
 Well Type: MUNICIPAL # of Measurements: 28
 Source: DDW Period of Record: 1996 - 2022
 Depth Zone: Upper Trend Since 2000: Decreasing Trend



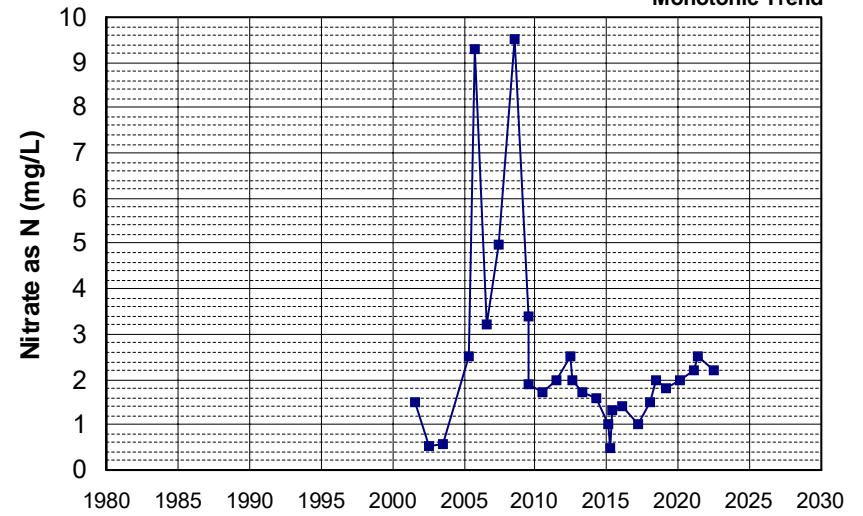
Well Name: CA0400079_001_001 Well Depth (ft): 10
 Well Type: MUNICIPAL # of Measurements: 28
 Source: DDW Period of Record: 1997 - 2022
 Depth Zone: Upper Trend Since 2000: Insufficient Evidence of Monotonic Trend



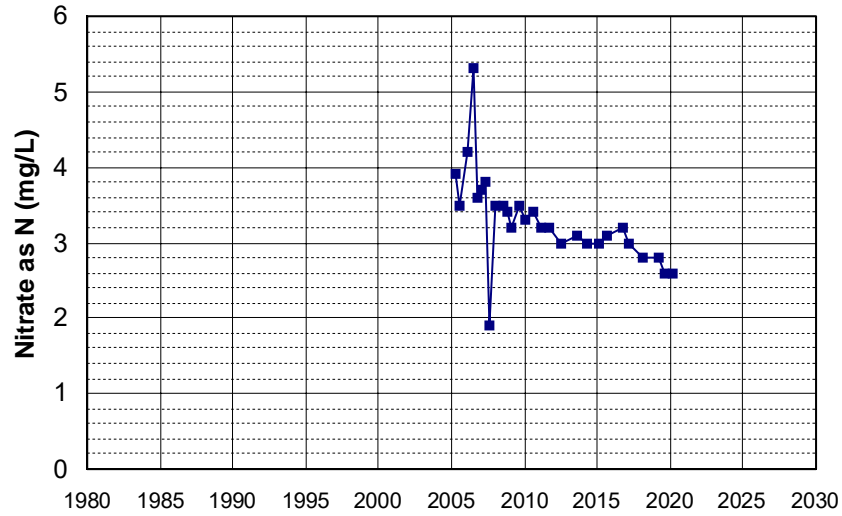
Well Name: CA4810014_001_001 Well Depth (ft): N/A
 Well Type: MUNICIPAL # of Measurements: 28
 Source: DDW Period of Record: 1999 - 2012
 Depth Zone: Upper Trend Since 2000: Insufficient Evidence of Monotonic Trend



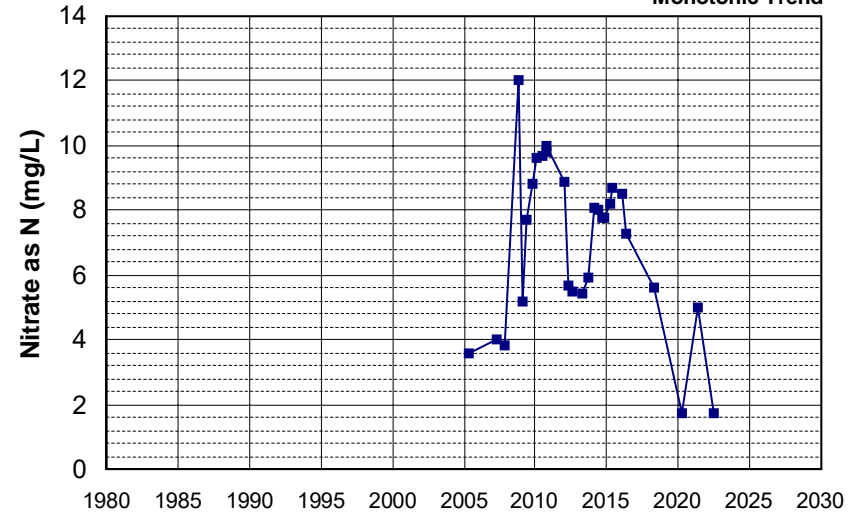
Well Name: CA3400181_001_001 Well Depth (ft): 10
 Well Type: MUNICIPAL # of Measurements: 28
 Source: DDW Period of Record: 2001 - 2022
 Depth Zone: Upper Trend Since 2000: Insufficient Evidence of Monotonic Trend



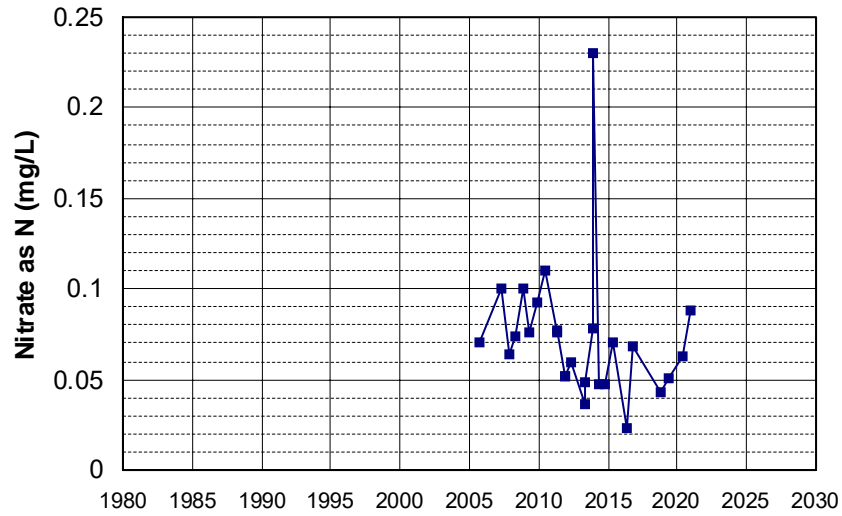
Well Name: L10001937128-MW-7
 Well Type: MONITORING
 Source: WB_CLEANUP
 Depth Zone: Upper
 Well Depth (ft): N/A
 # of Measurements: 28
 Period of Record: 2005 - 2020
 Trend Since 2000: Decreasing Trend



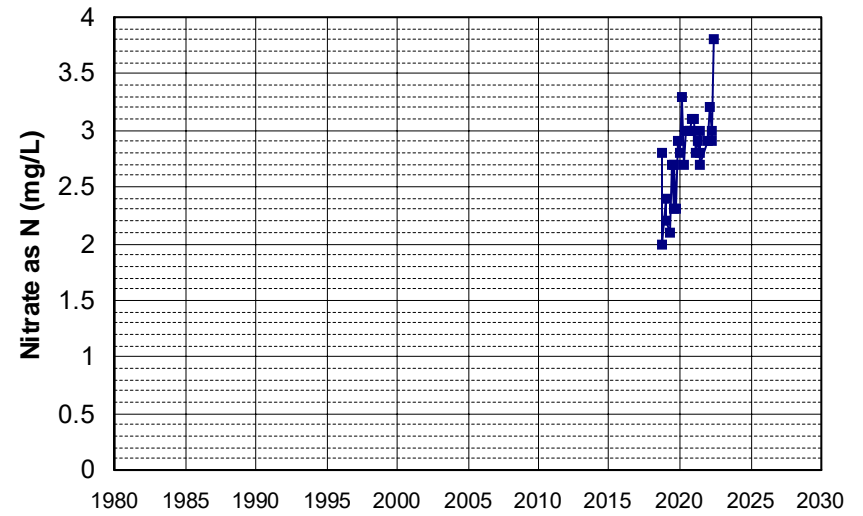
Well Name: L10007011530-G-18
 Well Type: MONITORING
 Source: WB_CLEANUP
 Depth Zone: Upper
 Well Depth (ft): N/A
 # of Measurements: 28
 Period of Record: 2005 - 2022
 Trend Since 2000: Insufficient Evidence of Monotonic Trend



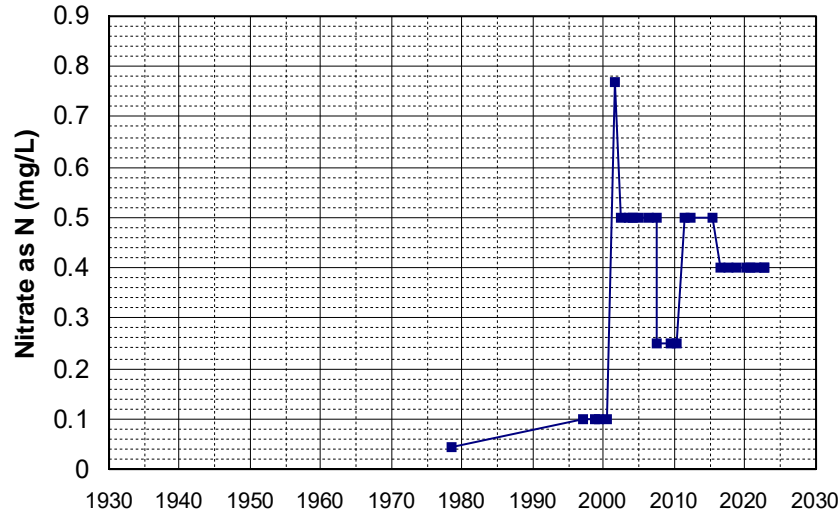
Well Name: L10008365060-MW-13
 Well Type: MONITORING
 Source: WB_CLEANUP
 Depth Zone: Upper
 Well Depth (ft): 42
 # of Measurements: 28
 Period of Record: 2005 - 2020
 Trend Since 2000: Decreasing Trend



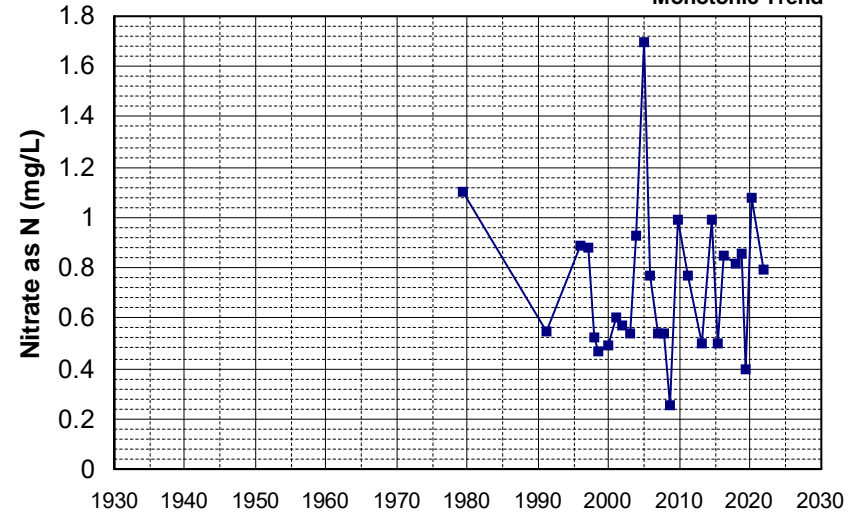
Well Name: L10007011530-G-51A
 Well Type: MONITORING
 Source: WB_CLEANUP
 Depth Zone: Upper
 Well Depth (ft): 35.42
 # of Measurements: 28
 Period of Record: 2018 - 2022
 Trend Since 2000: Increasing Trend



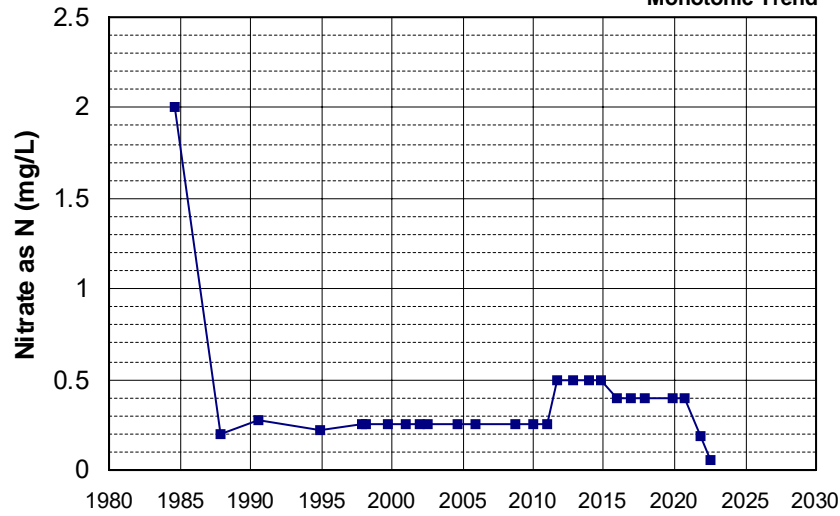
Well Name: CA2900513_001_001
 Well Depth (ft): N/A
 Well Type: MUNICIPAL
 # of Measurements: 27
 Source: DDW
 Period of Record: 1978 - 2022
 Depth Zone: Upper
 Trend Since 2000: Decreasing Trend



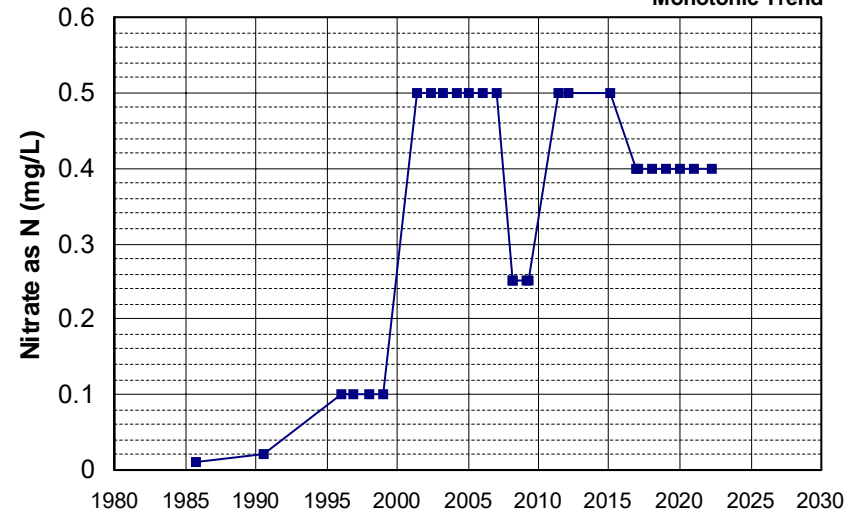
Well Name: CA4500007_001_001
 Well Depth (ft): N/A
 Well Type: MUNICIPAL
 # of Measurements: 27
 Source: DDW
 Period of Record: 1979 - 2021
 Depth Zone: Upper
 Trend Since 2000: Insufficient Evidence of Monotonic Trend



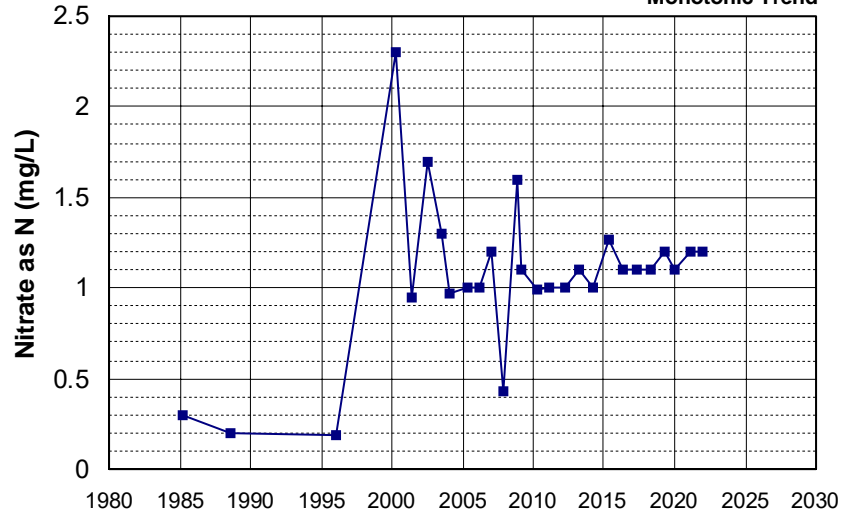
Well Name: CA3210004_001_001
 Well Depth (ft): 10
 Well Type: MUNICIPAL
 # of Measurements: 27
 Source: DDW
 Period of Record: 1984 - 2022
 Depth Zone: Upper
 Trend Since 2000: Insufficient Evidence of Monotonic Trend



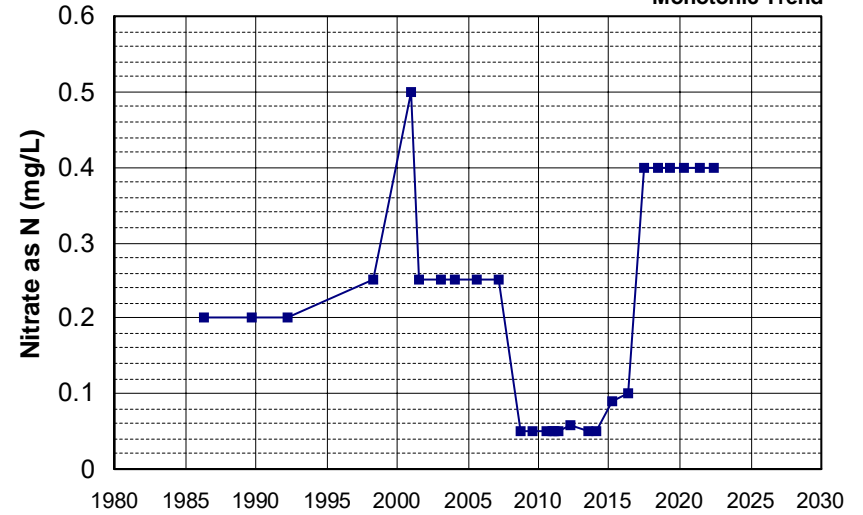
Well Name: CA2900533_001_001
 Well Depth (ft): N/A
 Well Type: MUNICIPAL
 # of Measurements: 27
 Source: DDW
 Period of Record: 1985 - 2022
 Depth Zone: Upper
 Trend Since 2000: Insufficient Evidence of Monotonic Trend



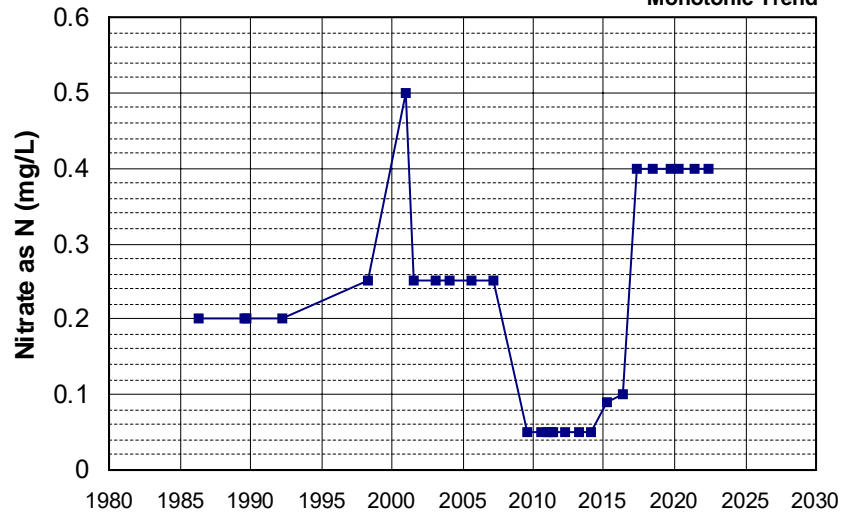
Well Name: CA5810700_008_008 Well Depth (ft): 113
 Well Type: MUNICIPAL # of Measurements: 27
 Source: DDW Period of Record: 1985 - 2022
 Depth Zone: Upper Trend Since 2000: Insufficient Evidence of Monotonic Trend



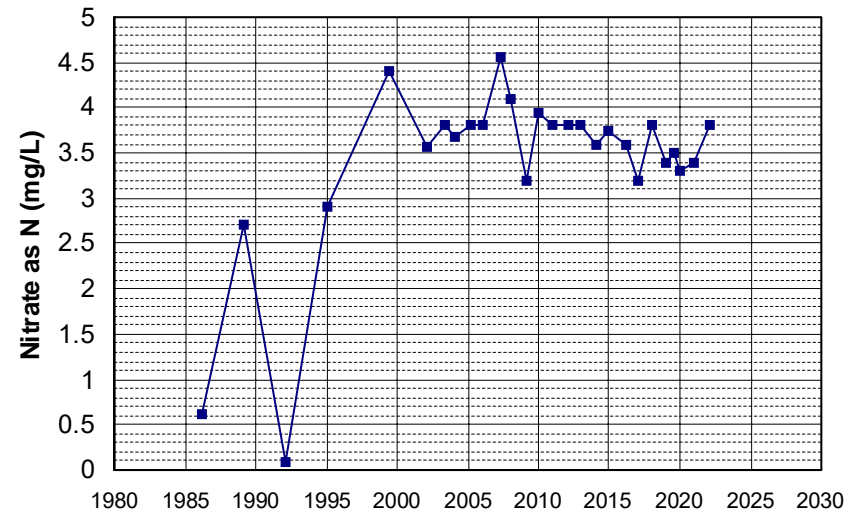
Well Name: CA0610002_003_003 Well Depth (ft): N/A
 Well Type: MUNICIPAL # of Measurements: 27
 Source: DDW Period of Record: 1986 - 2022
 Depth Zone: Upper Trend Since 2000: Insufficient Evidence of Monotonic Trend



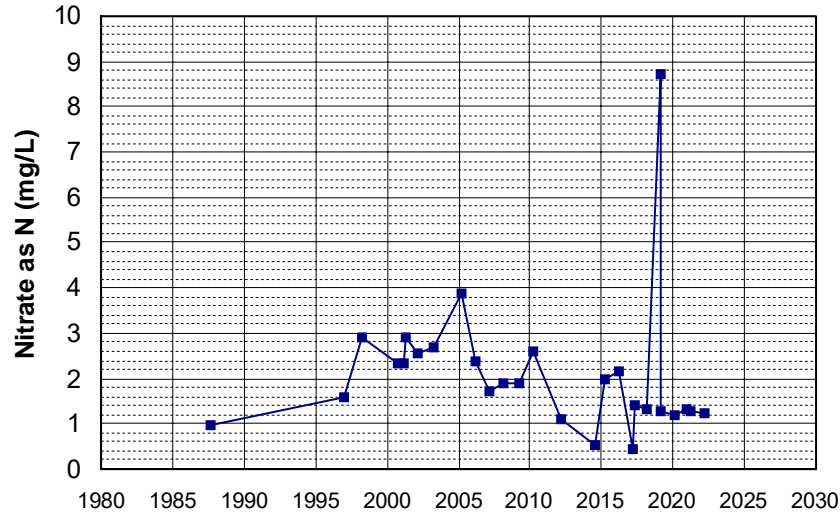
Well Name: CA0610002_005_005 Well Depth (ft): N/A
 Well Type: MUNICIPAL # of Measurements: 27
 Source: DDW Period of Record: 1986 - 2022
 Depth Zone: Upper Trend Since 2000: Insufficient Evidence of Monotonic Trend



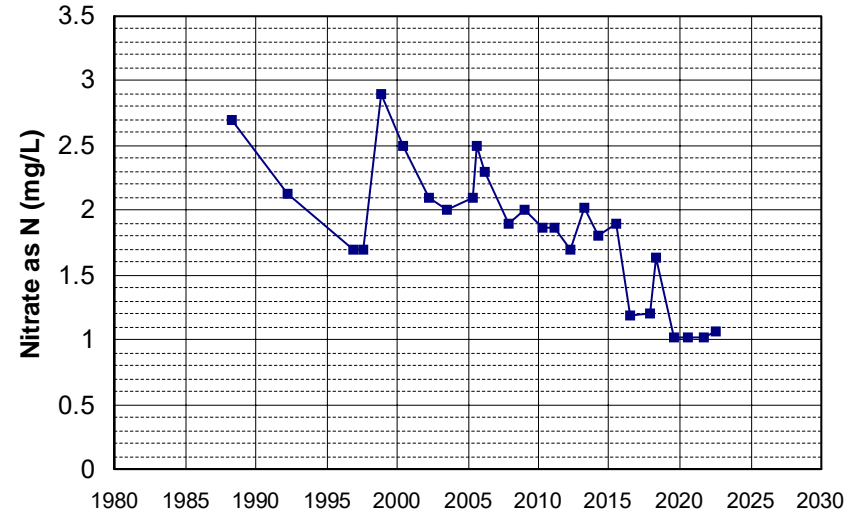
Well Name: CA4810008_006_006 Well Depth (ft): 100
 Well Type: MUNICIPAL # of Measurements: 27
 Source: DDW Period of Record: 1986 - 2022
 Depth Zone: Upper Trend Since 2000: Decreasing Trend



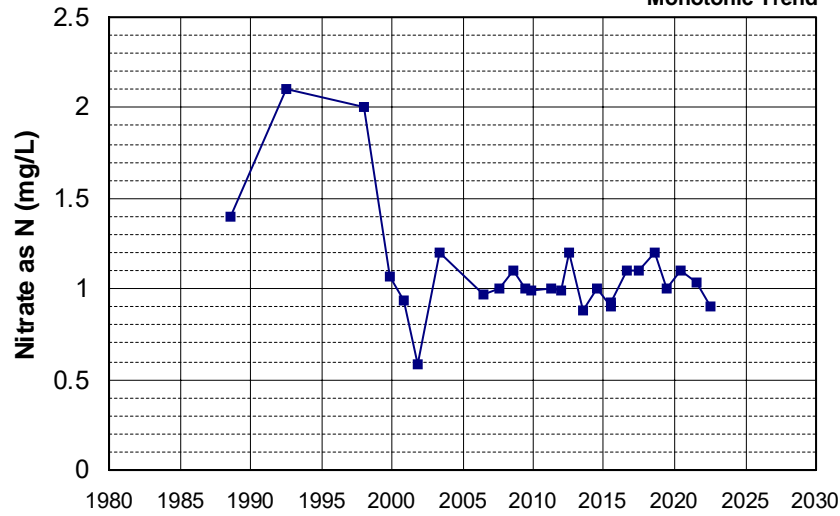
Well Name: CA2900626_001_001 Well Depth (ft): 40
 Well Type: MUNICIPAL # of Measurements: 27
 Source: DDW Period of Record: 1987 - 2022
 Depth Zone: Upper Trend Since 2000: Decreasing Trend



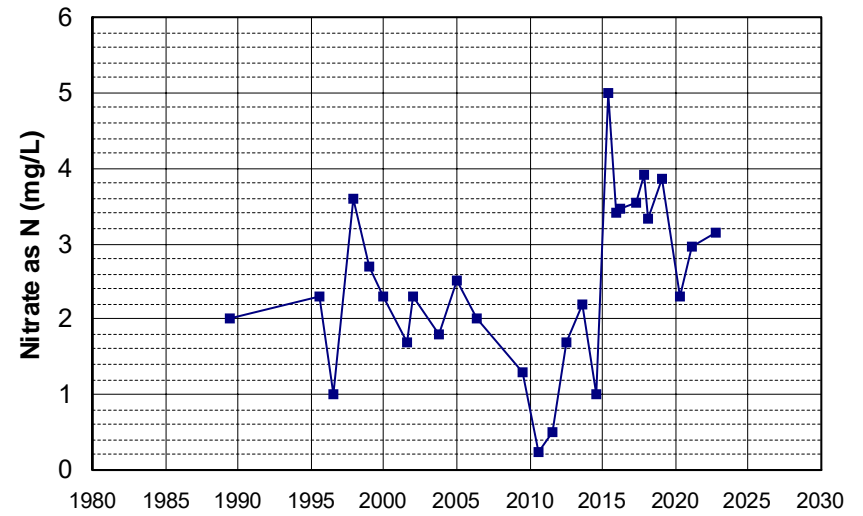
Well Name: CA1110001_008_008 Well Depth (ft): N/A
 Well Type: MUNICIPAL # of Measurements: 27
 Source: DDW Period of Record: 1988 - 2022
 Depth Zone: Upper Trend Since 2000: Decreasing Trend



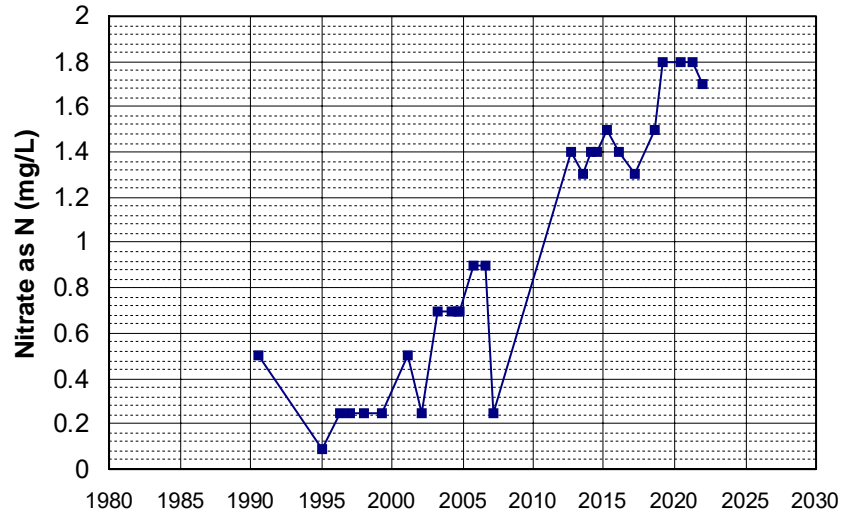
Well Name: CA5210003_001_001 Well Depth (ft): 10
 Well Type: MUNICIPAL # of Measurements: 27
 Source: DDW Period of Record: 1988 - 2022
 Depth Zone: Upper Trend Since 2000: Insufficient Evidence of Monotonic Trend



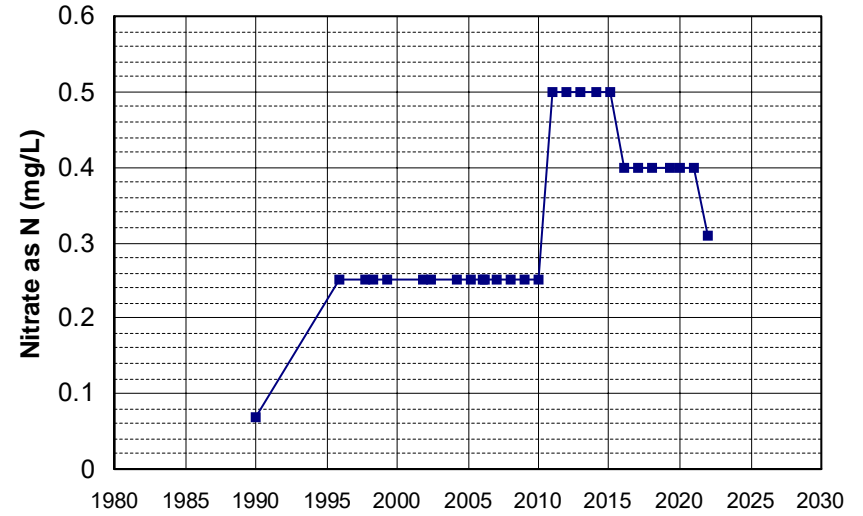
Well Name: CA1100404_001_001 Well Depth (ft): N/A
 Well Type: MUNICIPAL # of Measurements: 27
 Source: DDW Period of Record: 1989 - 2022
 Depth Zone: Upper Trend Since 2000: Increasing Trend



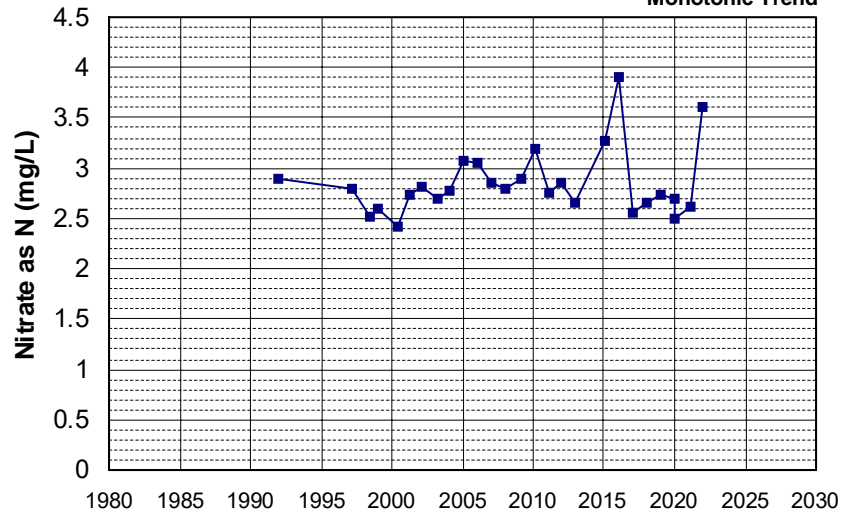
Well Name: CA3410008_009_009 Well Depth (ft): 80
 Well Type: MUNICIPAL # of Measurements: 27
 Source: DDW Period of Record: 1990 - 2022
 Depth Zone: Upper Trend Since 2000: Increasing Trend



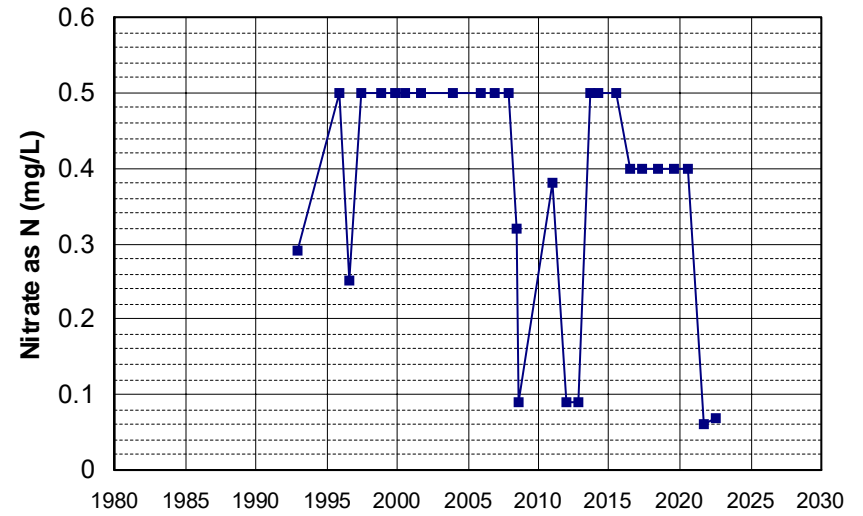
Well Name: CA4510504_001_001 Well Depth (ft): 20
 Well Type: MUNICIPAL # of Measurements: 27
 Source: DDW Period of Record: 1990 - 2022
 Depth Zone: Upper Trend Since 2000: Increasing Trend



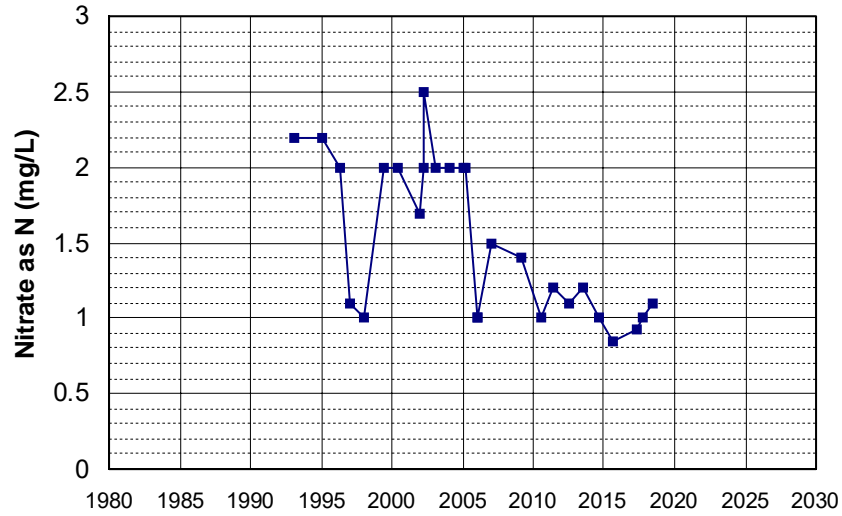
Well Name: CA2900501_001_001 Well Depth (ft): N/A
 Well Type: MUNICIPAL # of Measurements: 27
 Source: DDW Period of Record: 1992 - 2022
 Depth Zone: Upper Trend Since 2000: Insufficient Evidence of Monotonic Trend



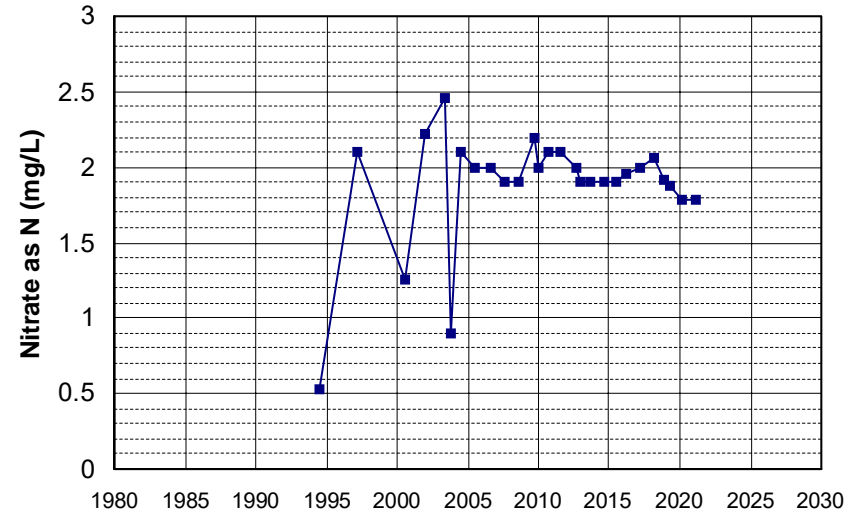
Well Name: CA3200127_003_003 Well Depth (ft): 85
 Well Type: MUNICIPAL # of Measurements: 27
 Source: DDW Period of Record: 1992 - 2022
 Depth Zone: Upper Trend Since 2000: Decreasing Trend



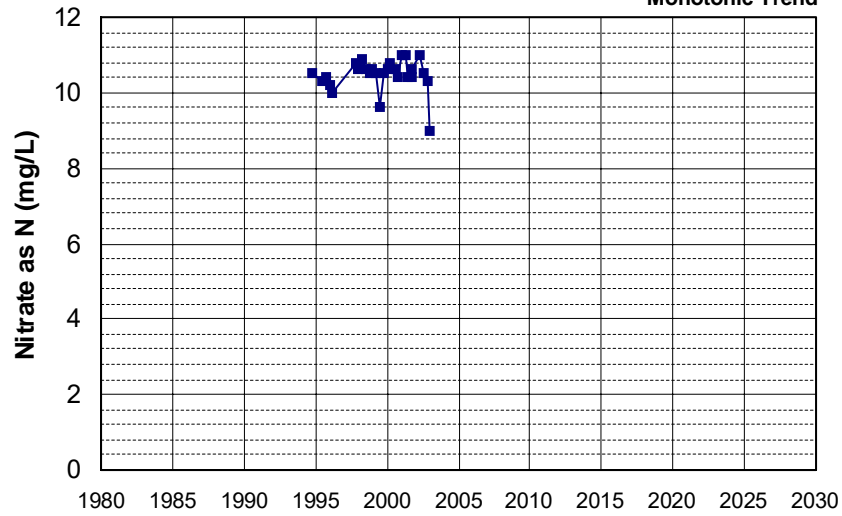
Well Name: CA3410001_056_056 Well Depth (ft): 25
 Well Type: MUNICIPAL # of Measurements: 27
 Source: DDW Period of Record: 1993 - 2018
 Depth Zone: Upper Trend Since 2000: Decreasing Trend



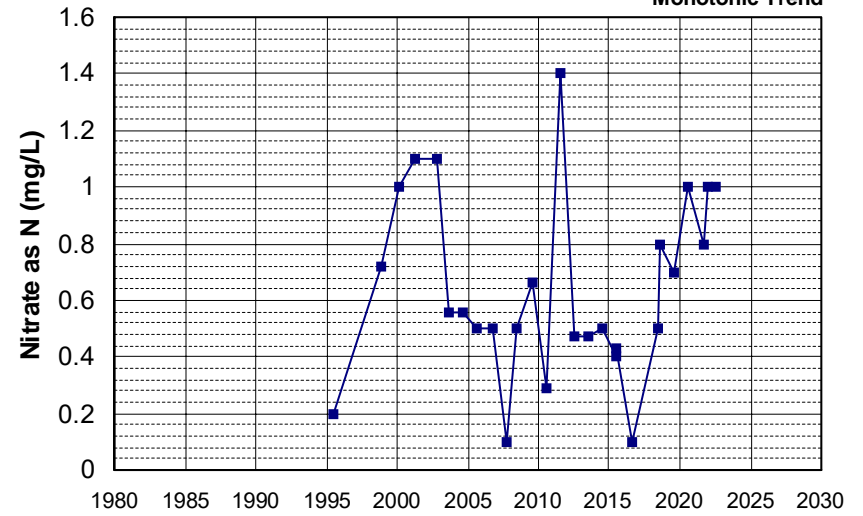
Well Name: CA4500191_003_003 Well Depth (ft): N/A
 Well Type: MUNICIPAL # of Measurements: 27
 Source: DDW Period of Record: 1994 - 2021
 Depth Zone: Upper Trend Since 2000: Decreasing Trend



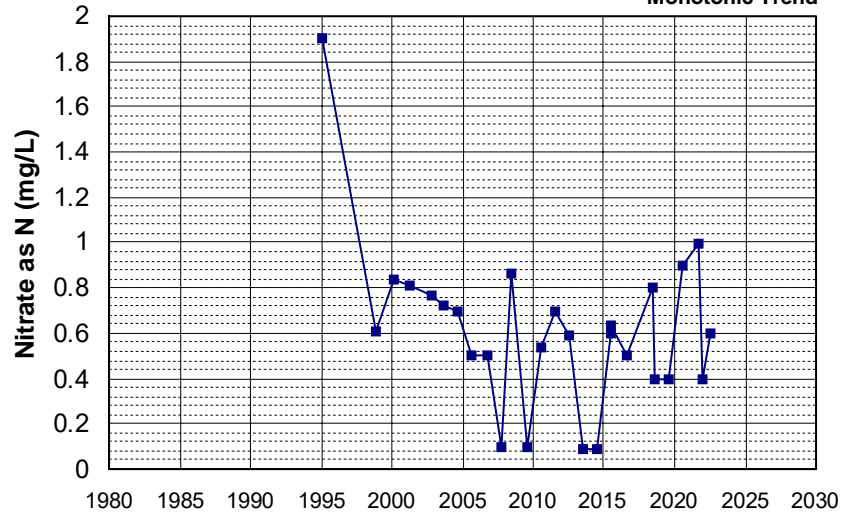
Well Name: CA5101006_001_001 Well Depth (ft): N/A
 Well Type: MUNICIPAL # of Measurements: 27
 Source: DDW Period of Record: 1994 - 2003
 Depth Zone: Upper Trend Since 2000: Insufficient Evidence of Monotonic Trend



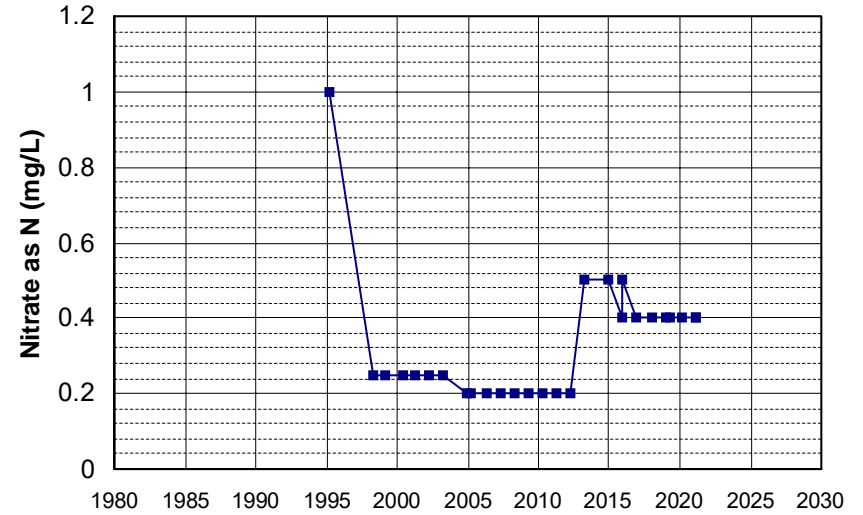
Well Name: CA0605002_001_001 Well Depth (ft): N/A
 Well Type: MUNICIPAL # of Measurements: 27
 Source: DDW Period of Record: 1995 - 2022
 Depth Zone: Upper Trend Since 2000: Insufficient Evidence of Monotonic Trend



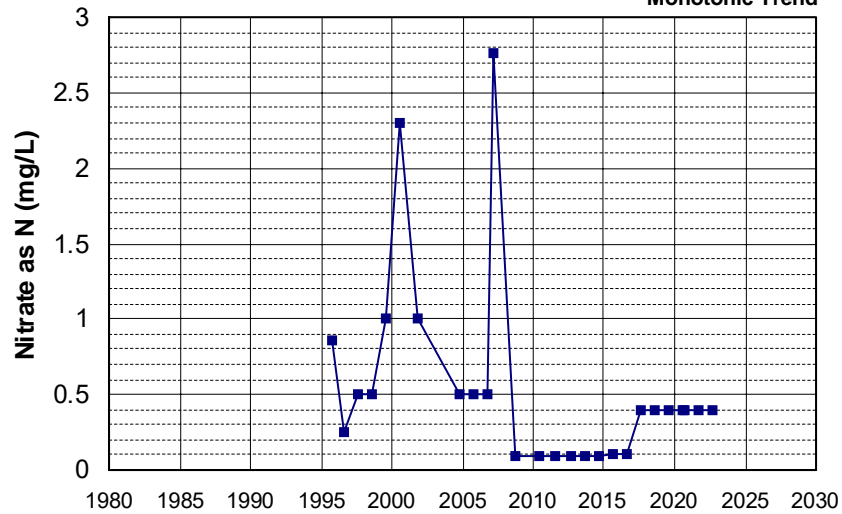
Well Name: CA0605002_002_002 Well Depth (ft): N/A
 Well Type: MUNICIPAL # of Measurements: 27
 Source: DDW Period of Record: 1995 - 2022
 Depth Zone: Upper Trend Since 2000: Insufficient Evidence of Monotonic Trend



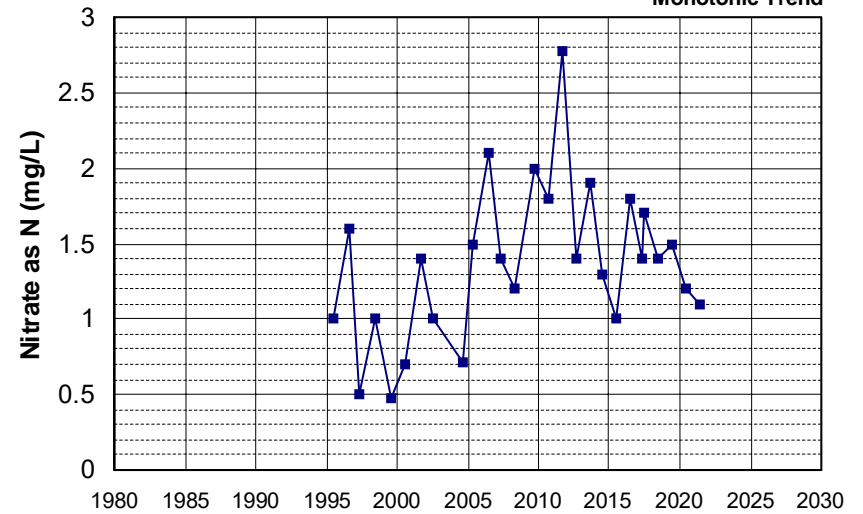
Well Name: CA1700630_001_001 Well Depth (ft): 110
 Well Type: MUNICIPAL # of Measurements: 27
 Source: DDW Period of Record: 1995 - 2021
 Depth Zone: Upper Trend Since 2000: Increasing Trend



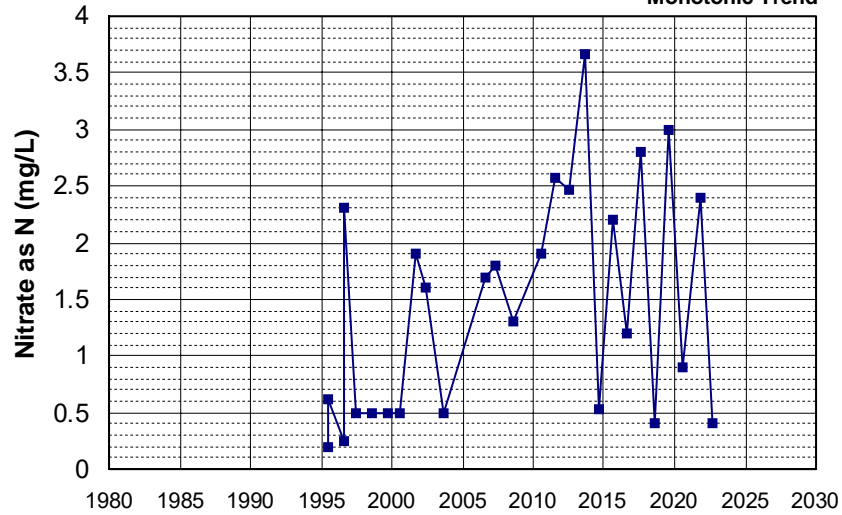
Well Name: CA3200083_003_003 Well Depth (ft): N/A
 Well Type: MUNICIPAL # of Measurements: 27
 Source: DDW Period of Record: 1995 - 2022
 Depth Zone: Upper Trend Since 2000: Insufficient Evidence of Monotonic Trend



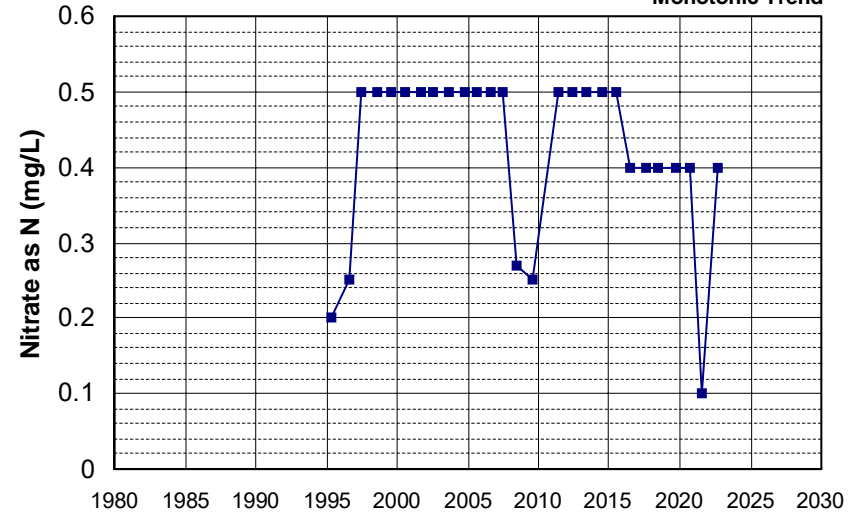
Well Name: CA3200122_001_001 Well Depth (ft): N/A
 Well Type: MUNICIPAL # of Measurements: 27
 Source: DDW Period of Record: 1995 - 2021
 Depth Zone: Upper Trend Since 2000: Insufficient Evidence of Monotonic Trend



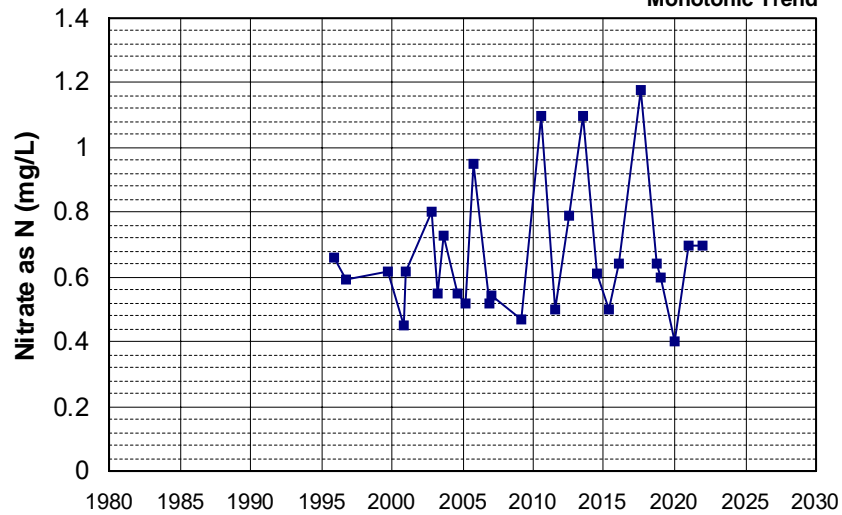
Well Name: CA3200126_001_001 Well Depth (ft): N/A
 Well Type: MUNICIPAL # of Measurements: 27
 Source: DDW Period of Record: 1995 - 2022
 Depth Zone: Upper Trend Since 2000: Insufficient Evidence of Monotonic Trend



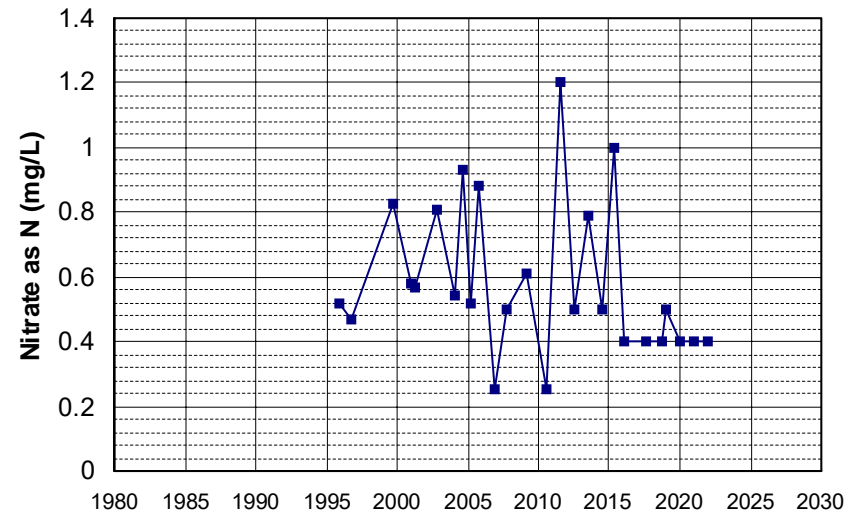
Well Name: CA4600078_001_001 Well Depth (ft): N/A
 Well Type: MUNICIPAL # of Measurements: 27
 Source: DDW Period of Record: 1995 - 2022
 Depth Zone: Upper Trend Since 2000: Insufficient Evidence of Monotonic Trend



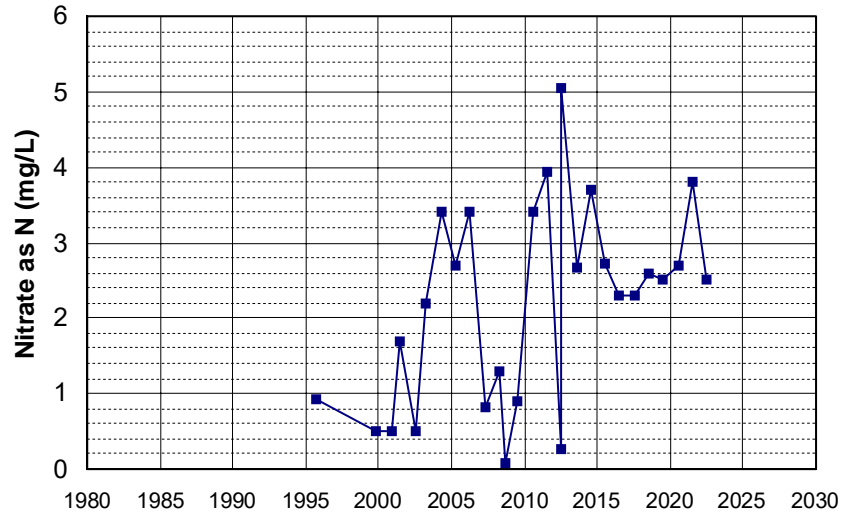
Well Name: CA5200512_001_001 Well Depth (ft): N/A
 Well Type: MUNICIPAL # of Measurements: 27
 Source: DDW Period of Record: 1995 - 2022
 Depth Zone: Upper Trend Since 2000: Insufficient Evidence of Monotonic Trend



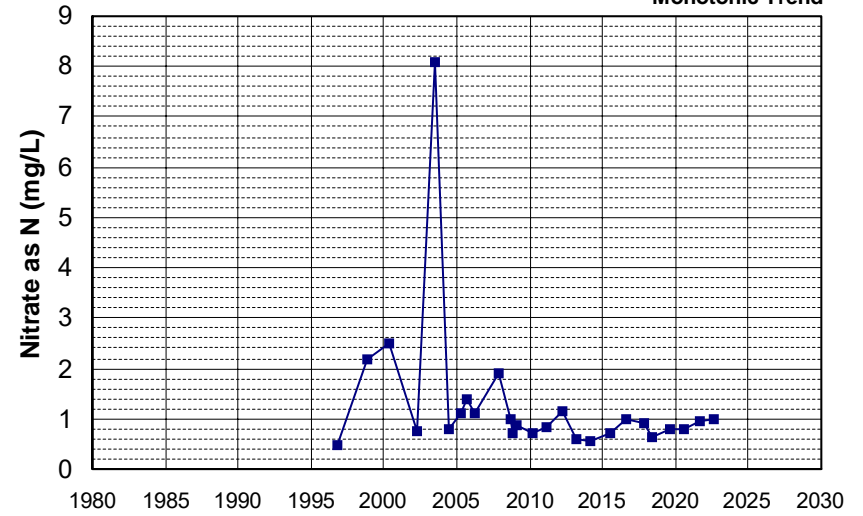
Well Name: CA5200512_002_002 Well Depth (ft): N/A
 Well Type: MUNICIPAL # of Measurements: 27
 Source: DDW Period of Record: 1995 - 2022
 Depth Zone: Upper Trend Since 2000: Decreasing Trend



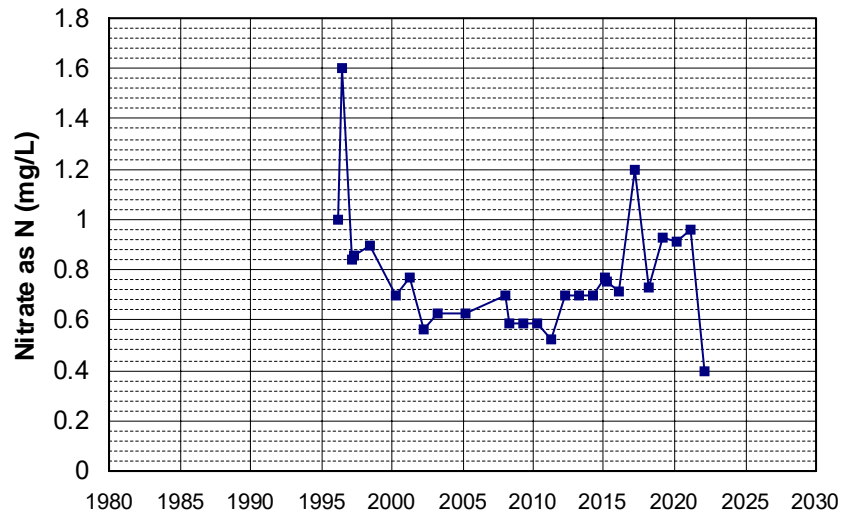
Well Name: CA5200541_001_001 Well Depth (ft): N/A
 Well Type: MUNICIPAL # of Measurements: 27
 Source: DDW Period of Record: 1995 - 2022
 Depth Zone: Upper Trend Since 2000: Increasing Trend



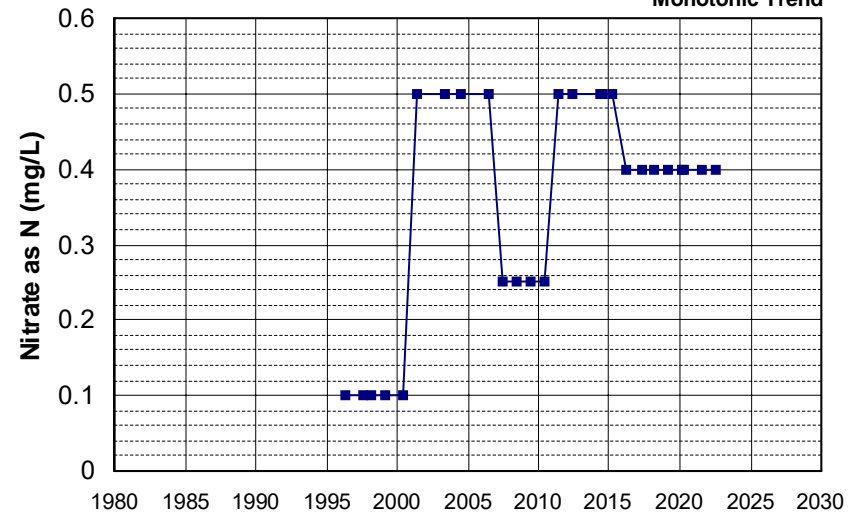
Well Name: CA1110001_009_009 Well Depth (ft): N/A
 Well Type: MUNICIPAL # of Measurements: 27
 Source: DDW Period of Record: 1996 - 2022
 Depth Zone: Upper Trend Since 2000: Insufficient Evidence of Monotonic Trend



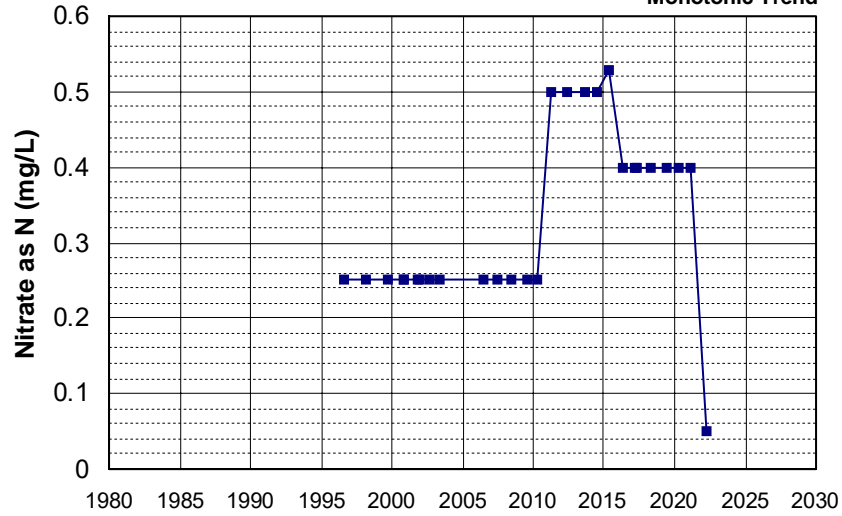
Well Name: CA1700554_002_002 Well Depth (ft): 40
 Well Type: MUNICIPAL # of Measurements: 27
 Source: DDW Period of Record: 1996 - 2022
 Depth Zone: Upper Trend Since 2000: Increasing Trend



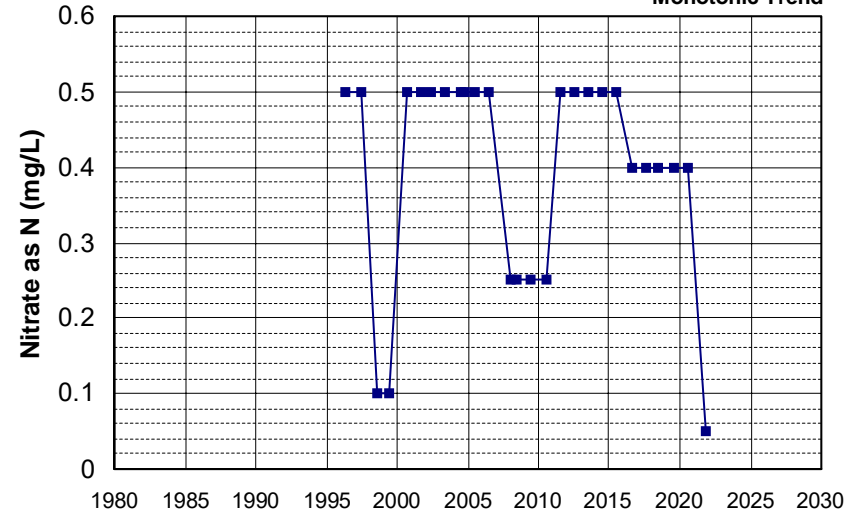
Well Name: CA3103310_001_001 Well Depth (ft): 40
 Well Type: MUNICIPAL # of Measurements: 27
 Source: DDW Period of Record: 1996 - 2022
 Depth Zone: Upper Trend Since 2000: Insufficient Evidence of Monotonic Trend



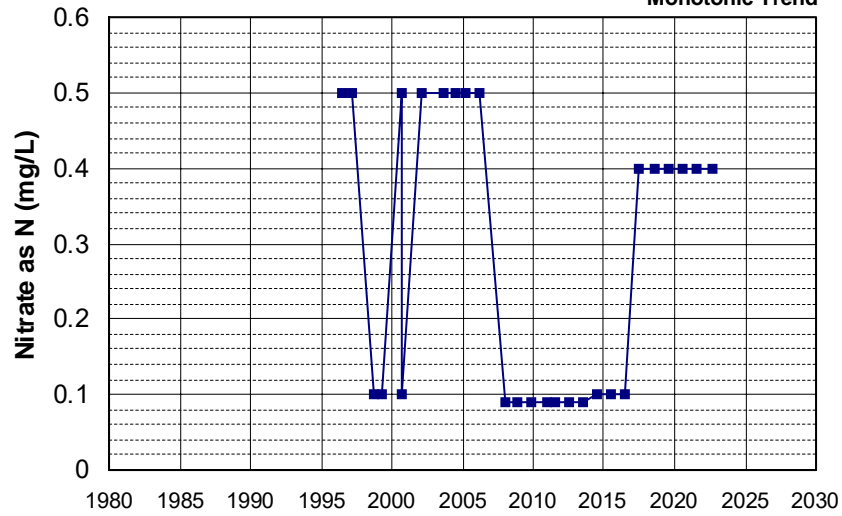
Well Name: CA5200864_001_001 Well Depth (ft): N/A
 Well Type: MUNICIPAL # of Measurements: 27
 Source: DDW Period of Record: 1996 - 2022
 Depth Zone: Upper Trend Since 2000: Insufficient Evidence of Monotonic Trend



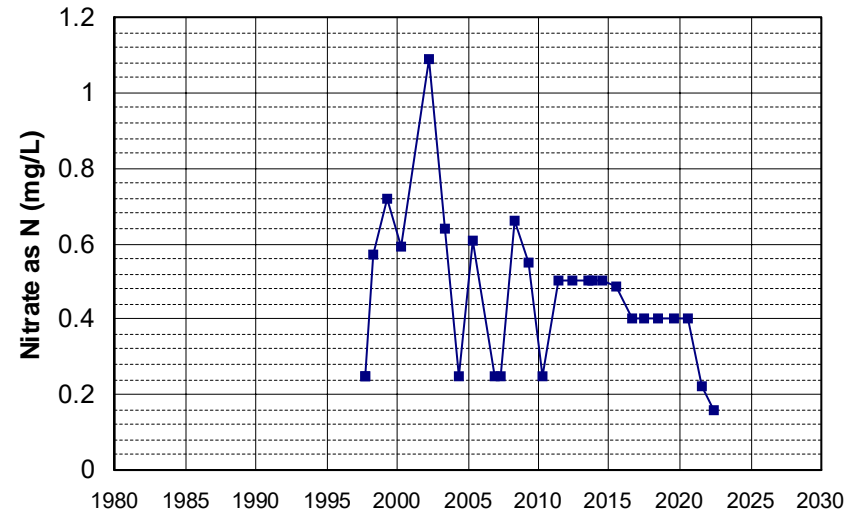
Well Name: CA5800576_001_001 Well Depth (ft): N/A
 Well Type: MUNICIPAL # of Measurements: 27
 Source: DDW Period of Record: 1996 - 2021
 Depth Zone: Upper Trend Since 2000: Insufficient Evidence of Monotonic Trend



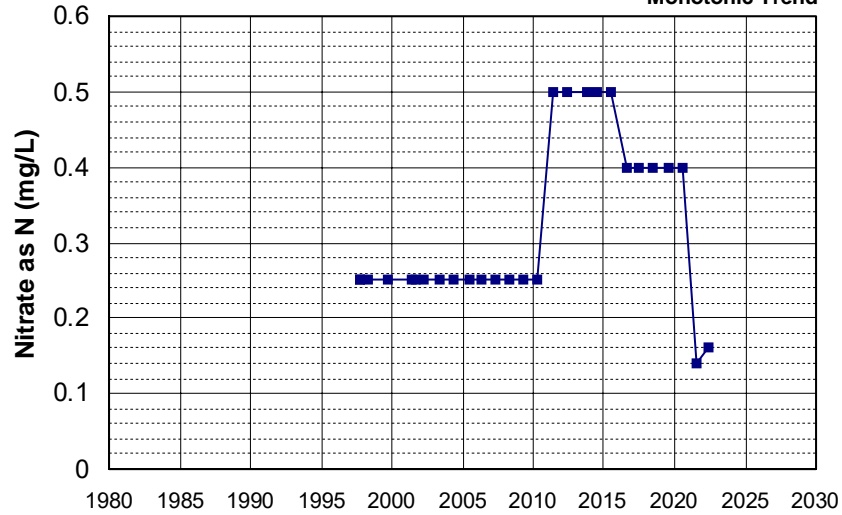
Well Name: CA5800849_001_001 Well Depth (ft): N/A
 Well Type: MUNICIPAL # of Measurements: 27
 Source: DDW Period of Record: 1996 - 2022
 Depth Zone: Upper Trend Since 2000: Insufficient Evidence of Monotonic Trend



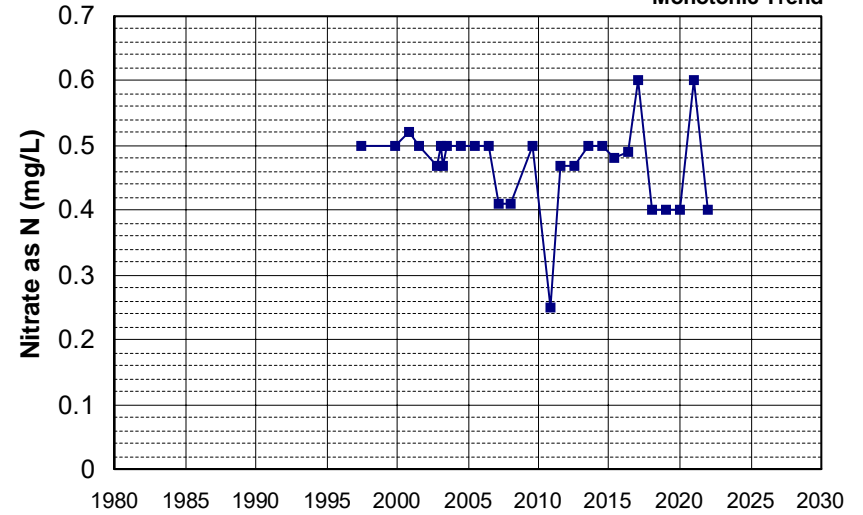
Well Name: CA4700565_001_001 Well Depth (ft): 160
 Well Type: MUNICIPAL # of Measurements: 27
 Source: DDW Period of Record: 1997 - 2022
 Depth Zone: Upper Trend Since 2000: Decreasing Trend



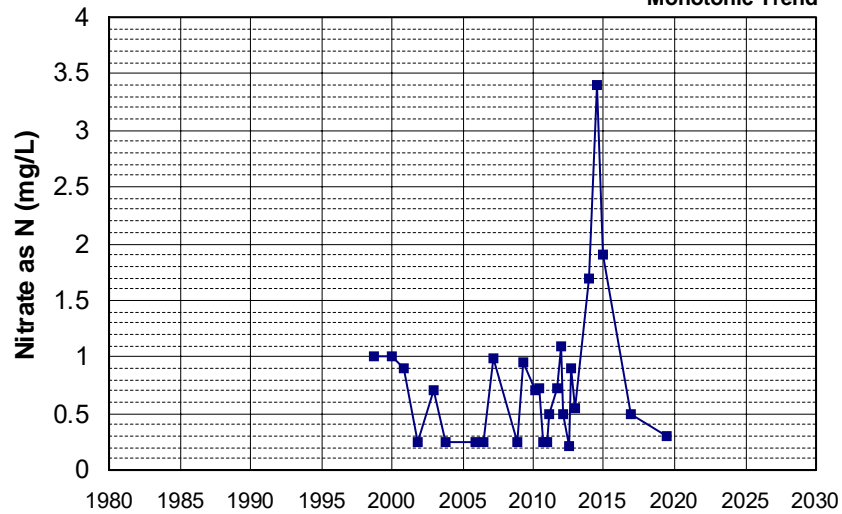
Well Name: CA4700722_001_001 Well Depth (ft): N/A
 Well Type: MUNICIPAL # of Measurements: 27
 Source: DDW Period of Record: 1997 - 2022
 Depth Zone: Upper Trend Since 2000: Insufficient Evidence of Monotonic Trend



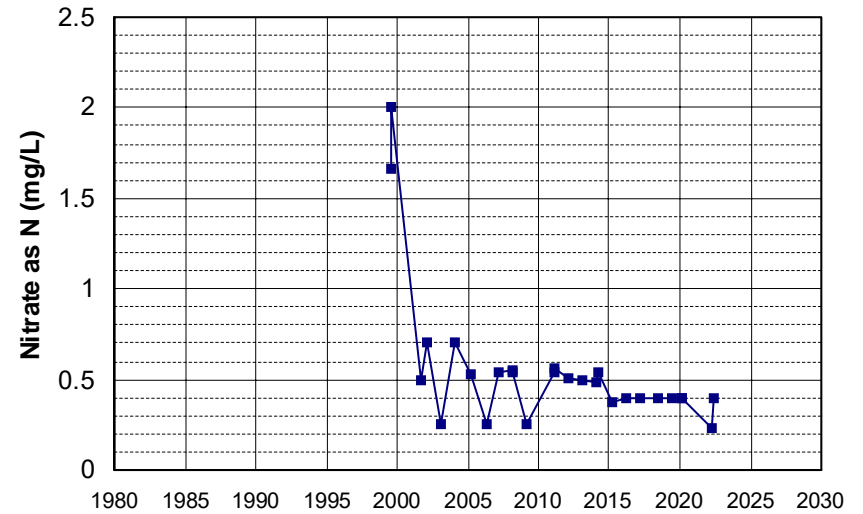
Well Name: CA5201147_001_001 Well Depth (ft): N/A
 Well Type: MUNICIPAL # of Measurements: 27
 Source: DDW Period of Record: 1997 - 2022
 Depth Zone: Upper Trend Since 2000: Insufficient Evidence of Monotonic Trend



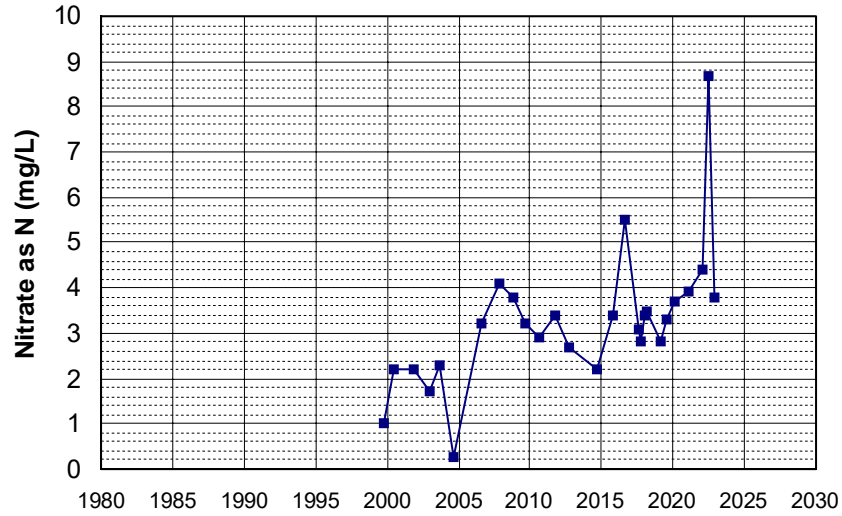
Well Name: CA4800709_001_001 Well Depth (ft): N/A
 Well Type: MUNICIPAL # of Measurements: 27
 Source: DDW Period of Record: 1998 - 2019
 Depth Zone: Upper Trend Since 2000: Insufficient Evidence of Monotonic Trend



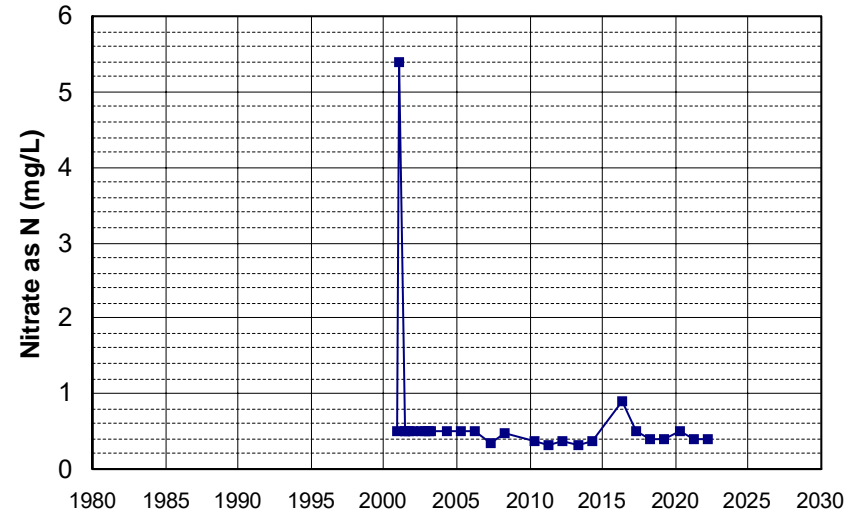
Well Name: CA0410002_070_070 Well Depth (ft): 110
 Well Type: MUNICIPAL # of Measurements: 27
 Source: DDW Period of Record: 1999 - 2022
 Depth Zone: Upper Trend Since 2000: Decreasing Trend



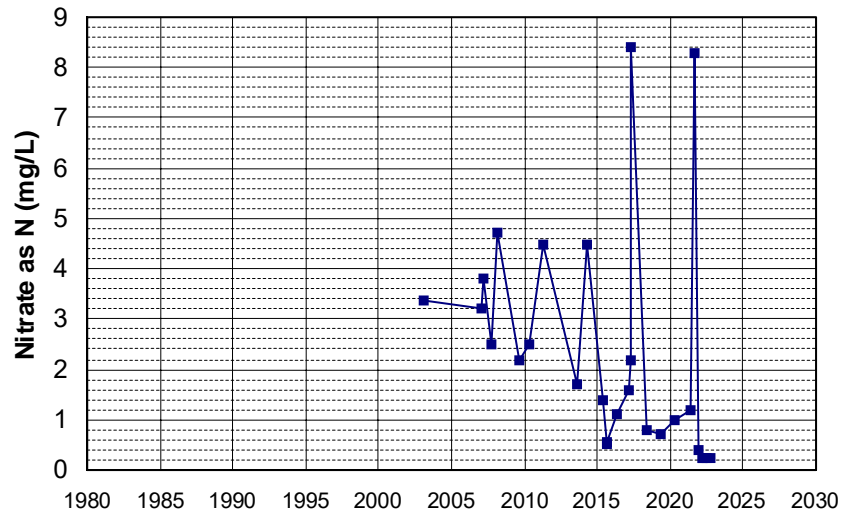
Well Name: CA4810020_001_001 Well Depth (ft): 60
 Well Type: MUNICIPAL # of Measurements: 27
 Source: DDW Period of Record: 1999 - 2022
 Depth Zone: Upper Trend Since 2000: Increasing Trend



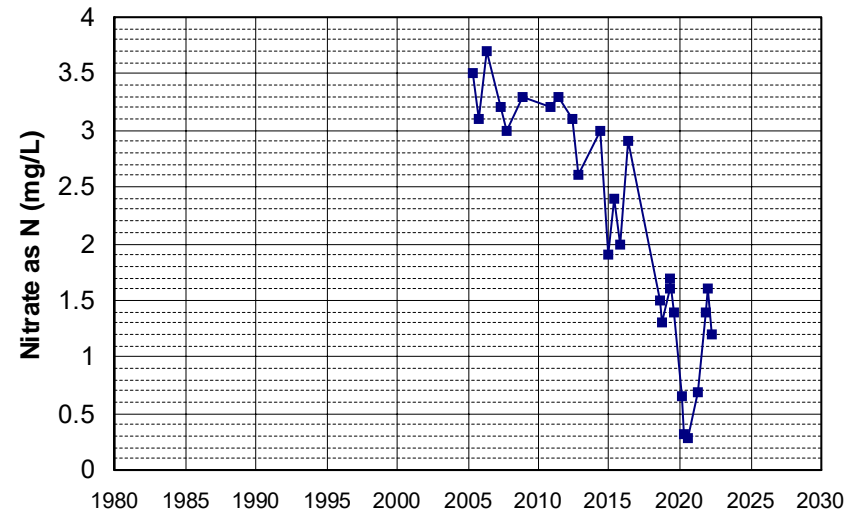
Well Name: CA5201127_001_001 Well Depth (ft): N/A
 Well Type: MUNICIPAL # of Measurements: 27
 Source: DDW Period of Record: 2000 - 2022
 Depth Zone: Upper Trend Since 2000: Decreasing Trend



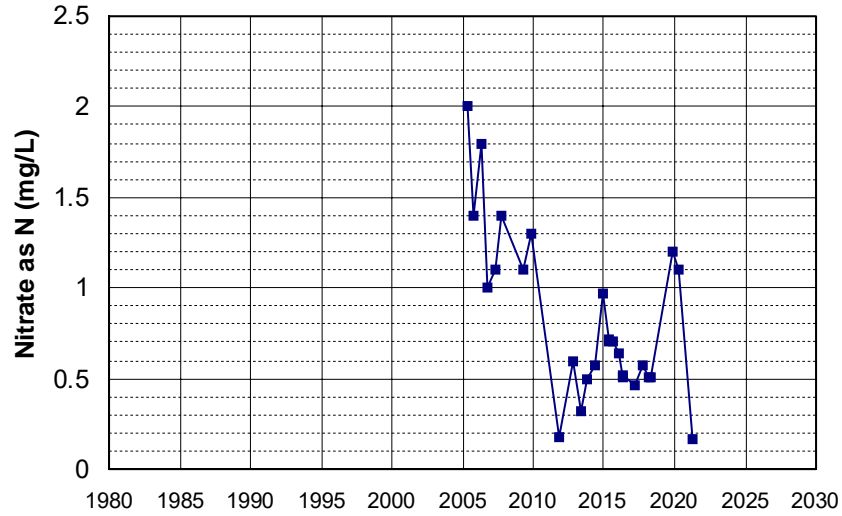
Well Name: CA4800801_002_002 Well Depth (ft): 38
 Well Type: MUNICIPAL # of Measurements: 27
 Source: DDW Period of Record: 2003 - 2022
 Depth Zone: Upper Trend Since 2000: Decreasing Trend



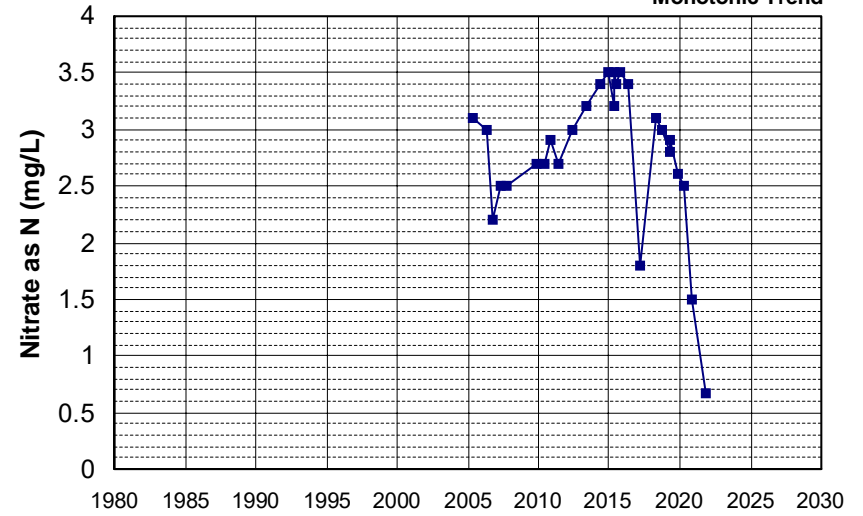
Well Name: L10007011530-G-17 Well Depth (ft): 27.06
 Well Type: MONITORING # of Measurements: 27
 Source: WB_CLEANUP Period of Record: 2005 - 2022
 Depth Zone: Upper Trend Since 2000: Decreasing Trend



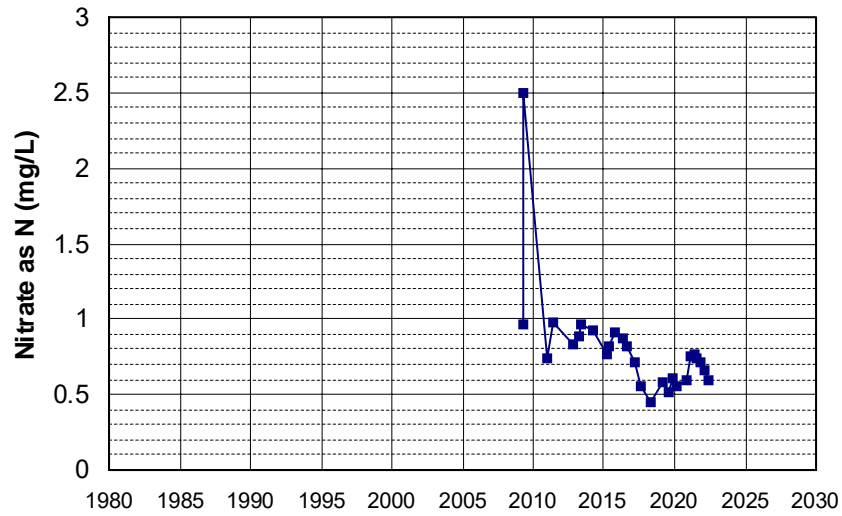
Well Name: L10007011530-G-20 Well Depth (ft): 42.62
 Well Type: MONITORING # of Measurements: 27
 Source: WB_CLEANUP Period of Record: 2005 - 2021
 Depth Zone: Upper Trend Since 2000: Decreasing Trend



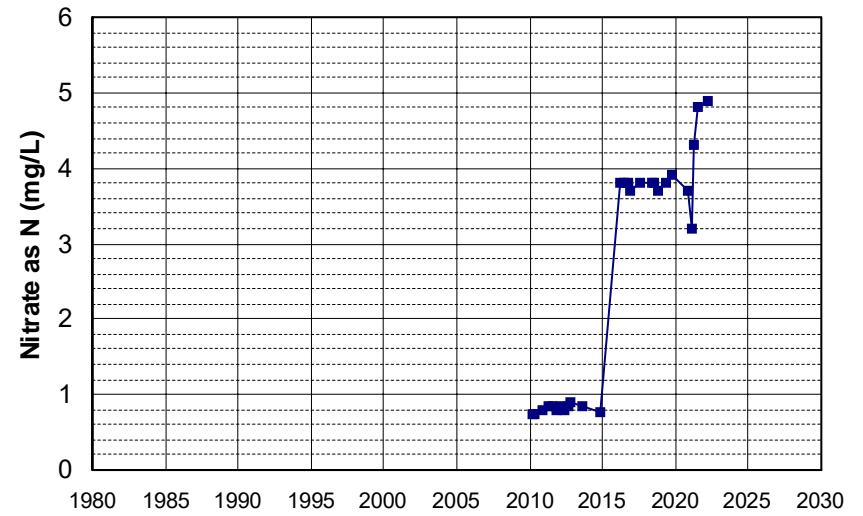
Well Name: L10007011530-G-25 Well Depth (ft): 22.01
 Well Type: MONITORING # of Measurements: 27
 Source: WB_CLEANUP Period of Record: 2005 - 2021
 Depth Zone: Upper Trend Since 2000: Insufficient Evidence of Monotonic Trend



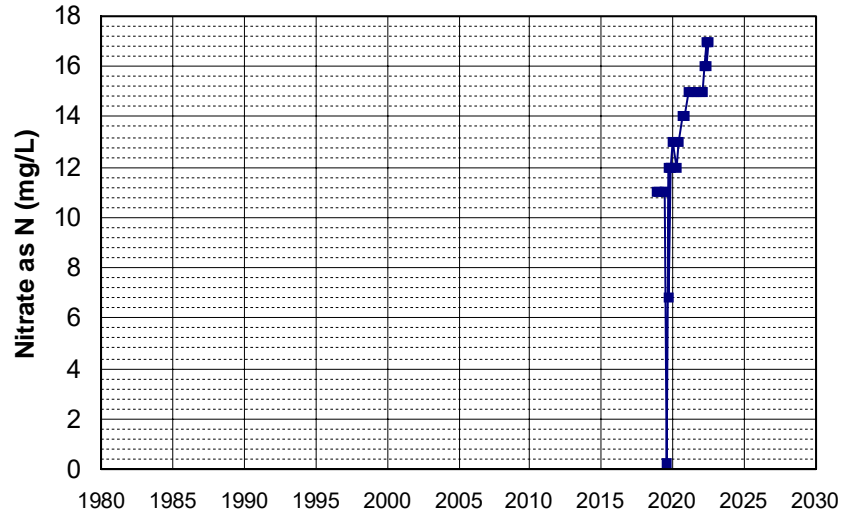
Well Name: L10004137499-MW-23 Well Depth (ft): 100
 Well Type: MONITORING # of Measurements: 27
 Source: WB_CLEANUP Period of Record: 2009 - 2022
 Depth Zone: Upper Trend Since 2000: Decreasing Trend



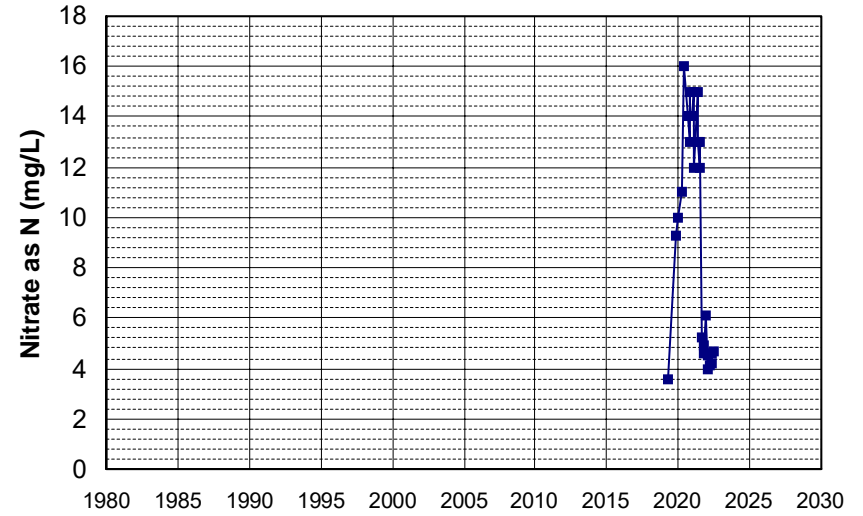
Well Name: L10007939295-MW-20 Well Depth (ft): 139.63
 Well Type: MONITORING # of Measurements: 27
 Source: WB_CLEANUP Period of Record: 2010 - 2022
 Depth Zone: Upper Trend Since 2000: Increasing Trend



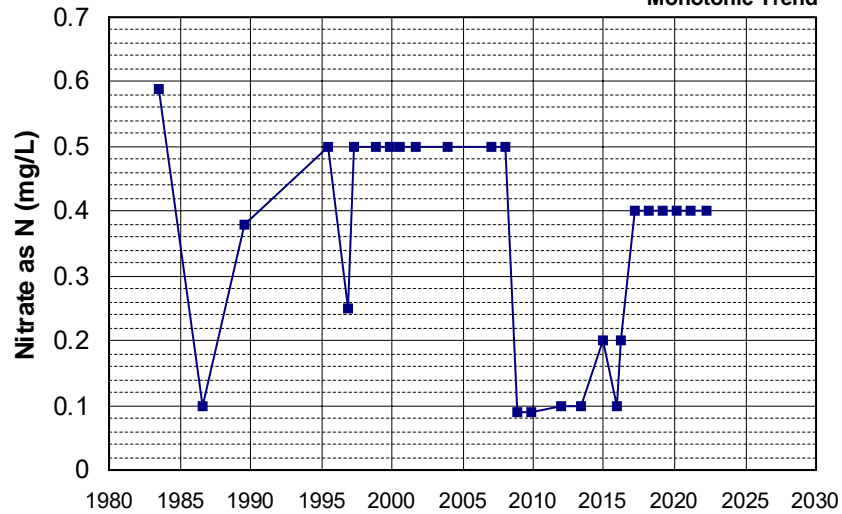
Well Name: L10007011530-G-50A
 Well Depth (ft): 68.61
 Well Type: MONITORING
 # of Measurements: 27
 Source: WB_CLEANUP
 Period of Record: 2018 - 2022
 Depth Zone: Upper
 Trend Since 2000: Increasing Trend



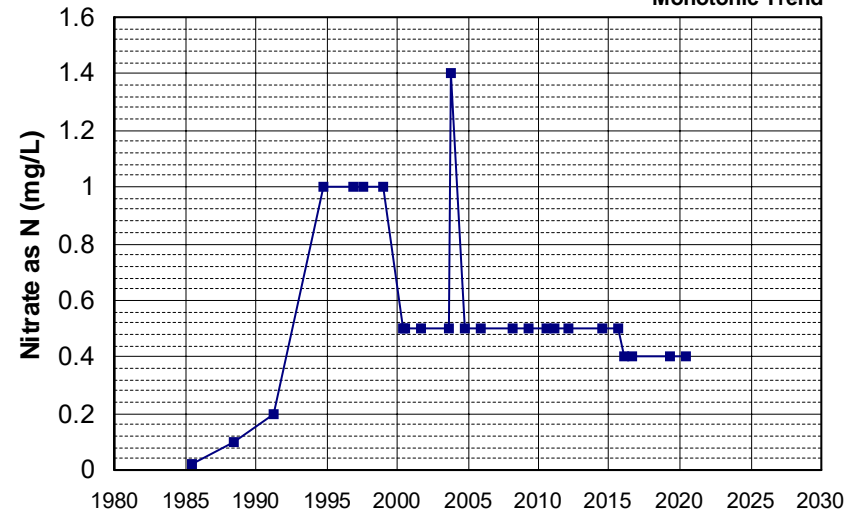
Well Name: L10007011530-CP-4D
 Well Depth (ft): 41.27
 Well Type: MONITORING
 # of Measurements: 27
 Source: WB_CLEANUP
 Period of Record: 2019 - 2022
 Depth Zone: Upper
 Trend Since 2000: Decreasing Trend



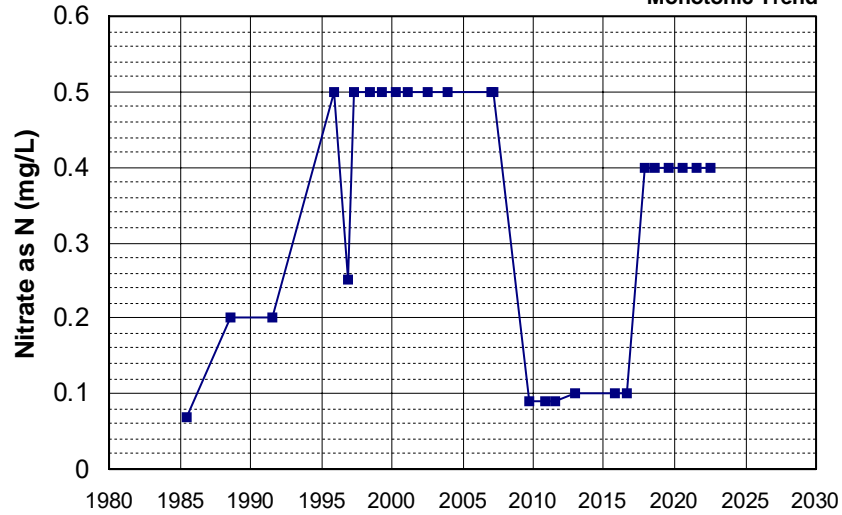
Well Name: CA3200114_001_001
 Well Depth (ft): N/A
 Well Type: MUNICIPAL
 # of Measurements: 26
 Source: DDW
 Period of Record: 1983 - 2022
 Depth Zone: Upper
 Trend Since 2000: Insufficient Evidence of Monotonic Trend



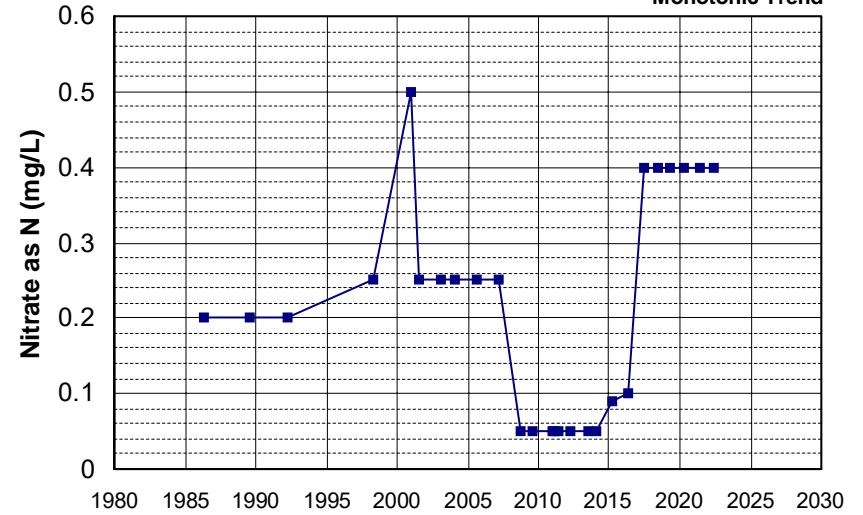
Well Name: CA1710012_002_002
 Well Depth (ft): 122
 Well Type: MUNICIPAL
 # of Measurements: 26
 Source: DDW
 Period of Record: 1985 - 2020
 Depth Zone: Upper
 Trend Since 2000: Insufficient Evidence of Monotonic Trend



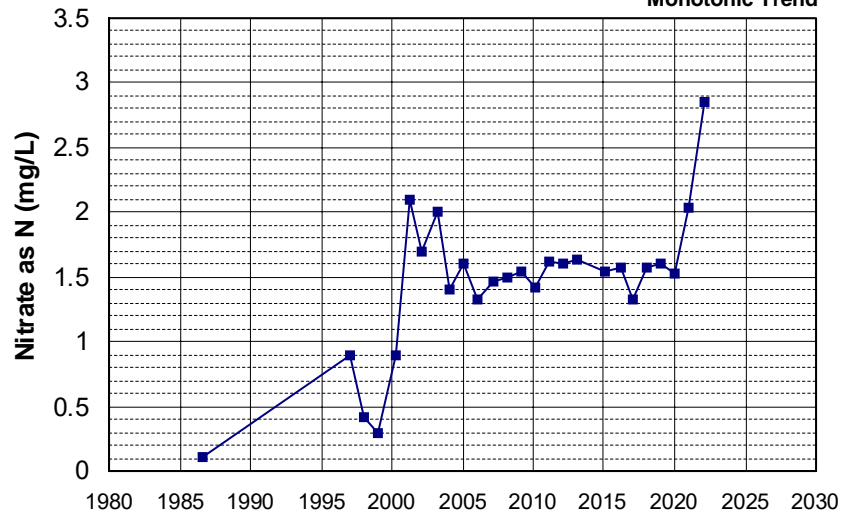
Well Name: CA3210009_003_003 Well Depth (ft): 222
 Well Type: MUNICIPAL # of Measurements: 26
 Source: DDW Period of Record: 1985 - 2022
 Depth Zone: Upper Trend Since 2000: Insufficient Evidence of Monotonic Trend



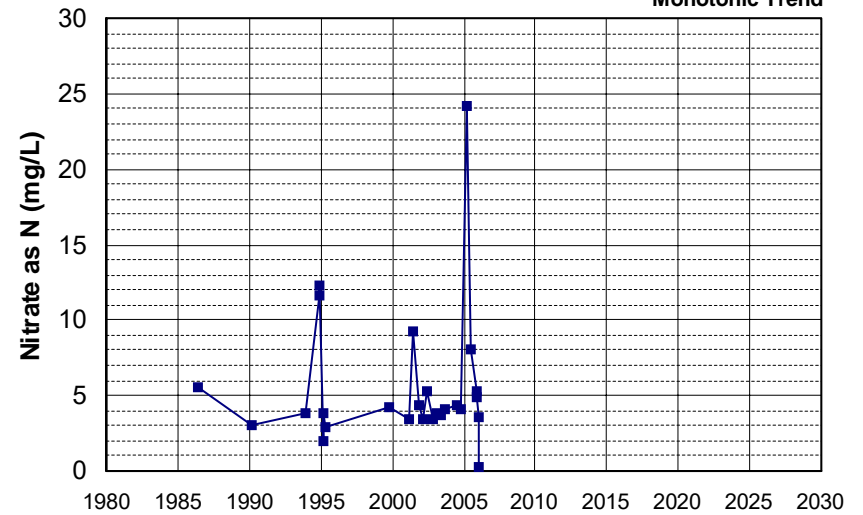
Well Name: CA0610002_002_002 Well Depth (ft): N/A
 Well Type: MUNICIPAL # of Measurements: 26
 Source: DDW Period of Record: 1986 - 2022
 Depth Zone: Upper Trend Since 2000: Insufficient Evidence of Monotonic Trend



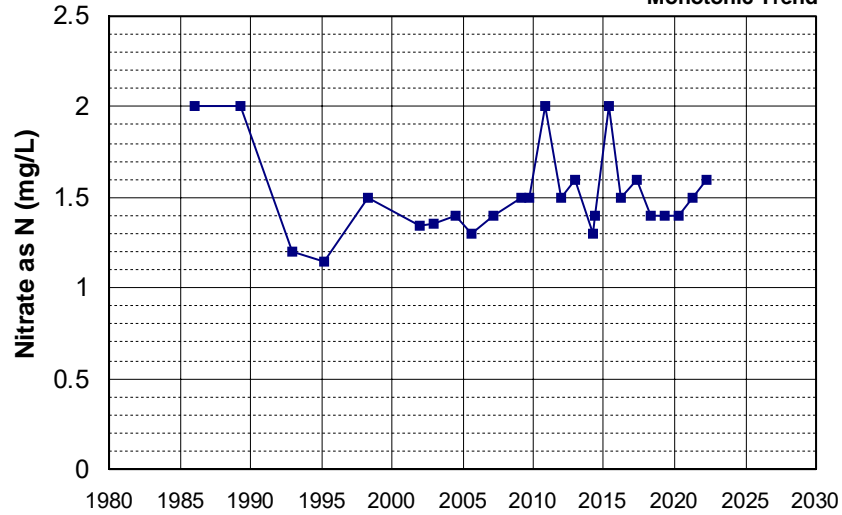
Well Name: CA2900550_001_001 Well Depth (ft): N/A
 Well Type: MUNICIPAL # of Measurements: 26
 Source: DDW Period of Record: 1986 - 2022
 Depth Zone: Upper Trend Since 2000: Insufficient Evidence of Monotonic Trend



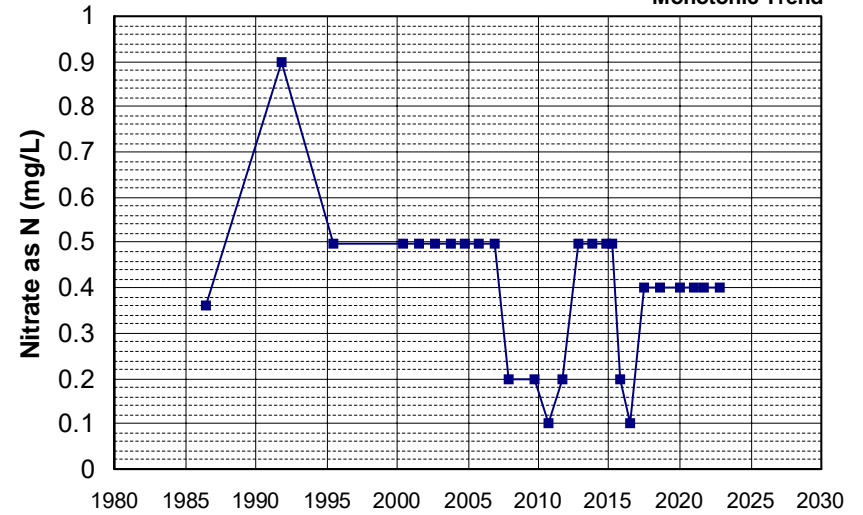
Well Name: CA5110001_001_001 Well Depth (ft): N/A
 Well Type: MUNICIPAL # of Measurements: 26
 Source: DDW Period of Record: 1986 - 2006
 Depth Zone: Upper Trend Since 2000: Insufficient Evidence of Monotonic Trend



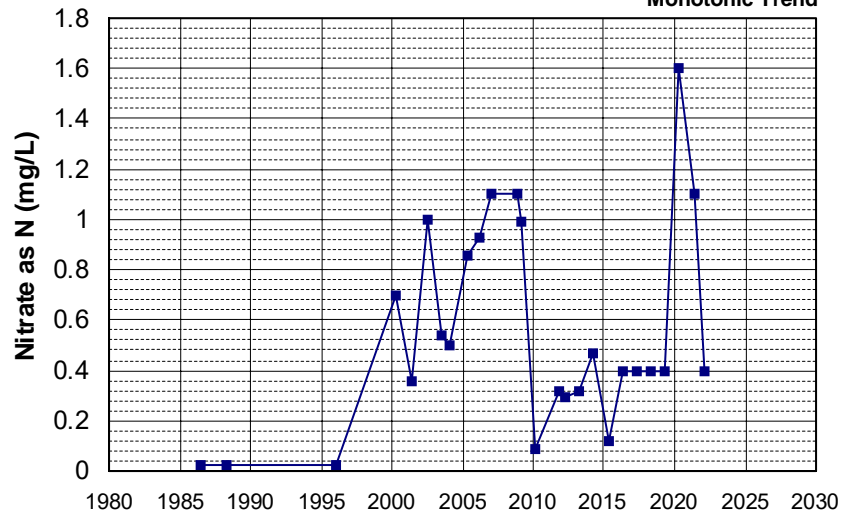
Well Name: CA5210004_003_003 Well Depth (ft): 69
 Well Type: MUNICIPAL # of Measurements: 26
 Source: DDW Period of Record: 1986 - 2022
 Depth Zone: Upper Trend Since 2000: Insufficient Evidence of Monotonic Trend



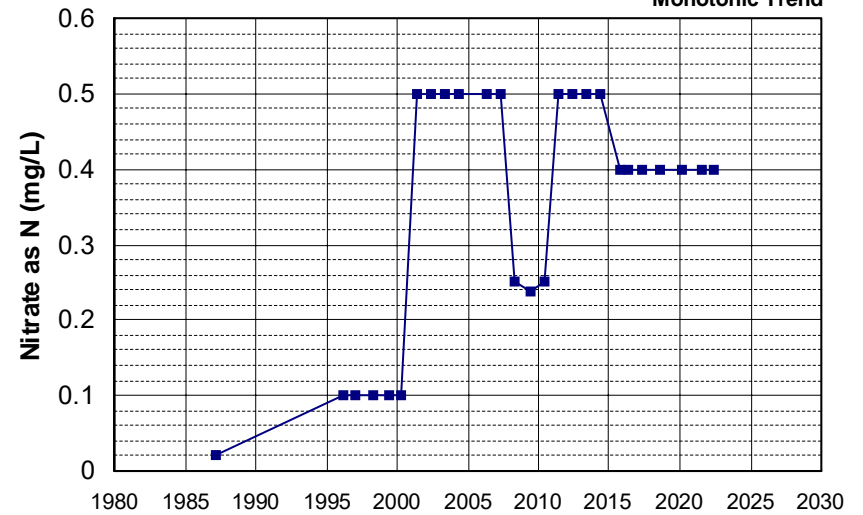
Well Name: CA5210301_001_001 Well Depth (ft): N/A
 Well Type: MUNICIPAL # of Measurements: 26
 Source: DDW Period of Record: 1986 - 2022
 Depth Zone: Upper Trend Since 2000: Insufficient Evidence of Monotonic Trend



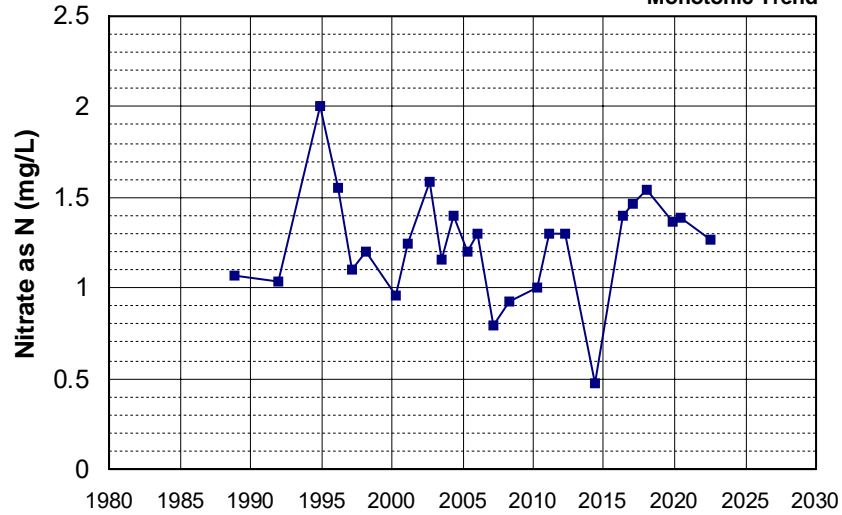
Well Name: CA5810700_002_002 Well Depth (ft): 145
 Well Type: MUNICIPAL # of Measurements: 26
 Source: DDW Period of Record: 1986 - 2022
 Depth Zone: Upper Trend Since 2000: Insufficient Evidence of Monotonic Trend



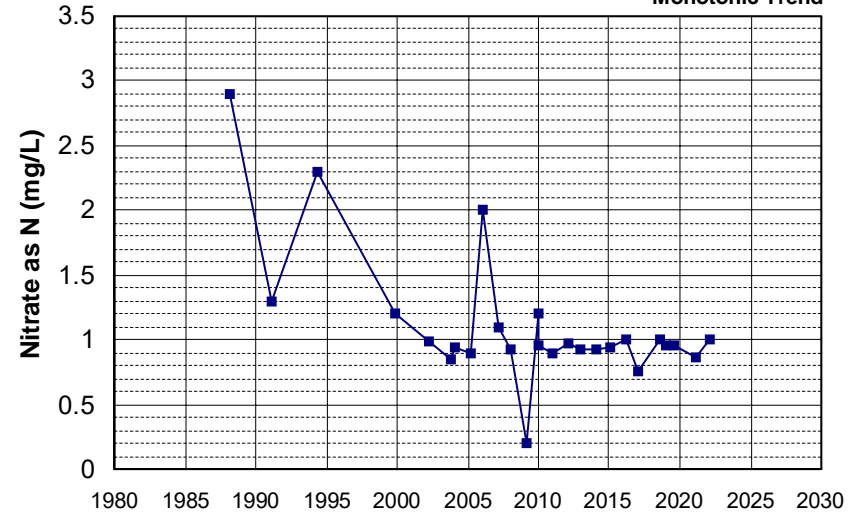
Well Name: CA2900569_001_001 Well Depth (ft): N/A
 Well Type: MUNICIPAL # of Measurements: 26
 Source: DDW Period of Record: 1987 - 2022
 Depth Zone: Upper Trend Since 2000: Insufficient Evidence of Monotonic Trend



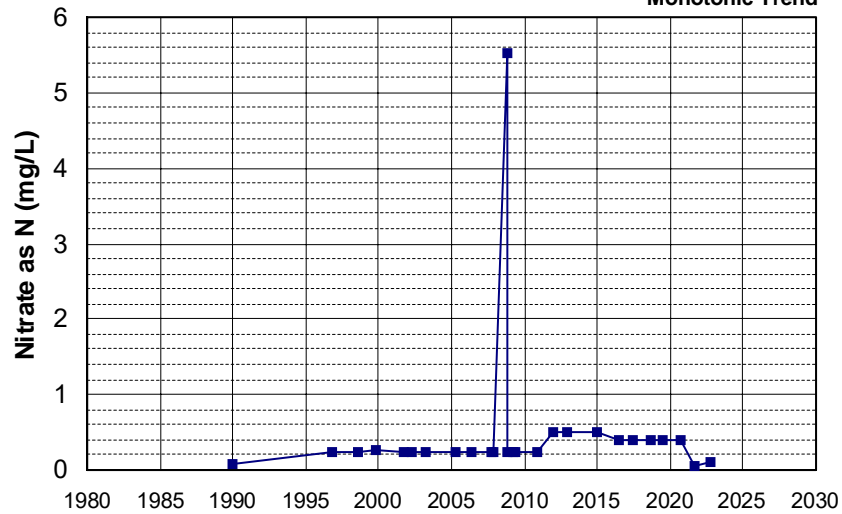
Well Name: CA4510007_004_004 Well Depth (ft): N/A
 Well Type: MUNICIPAL # of Measurements: 26
 Source: DDW Period of Record: 1988 - 2022
 Depth Zone: Upper Trend Since 2000: Insufficient Evidence of Monotonic Trend



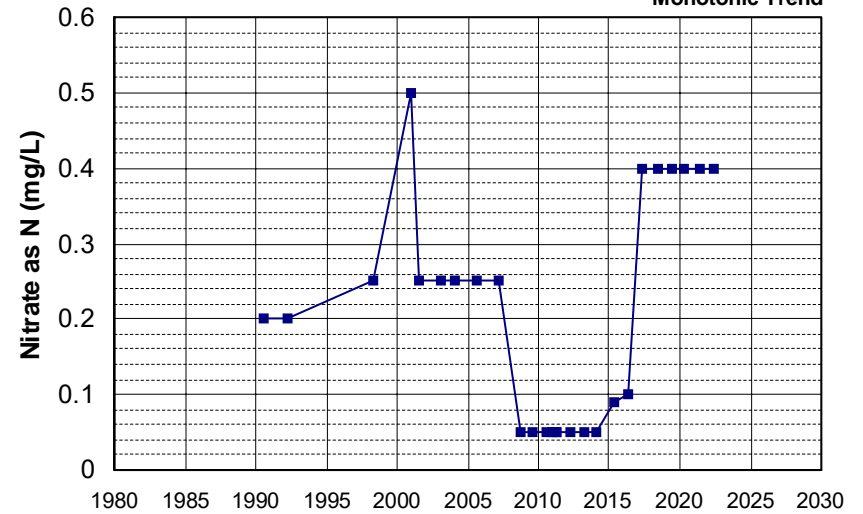
Well Name: CA4810008_009_009 Well Depth (ft): 100
 Well Type: MUNICIPAL # of Measurements: 26
 Source: DDW Period of Record: 1988 - 2022
 Depth Zone: Upper Trend Since 2000: Insufficient Evidence of Monotonic Trend



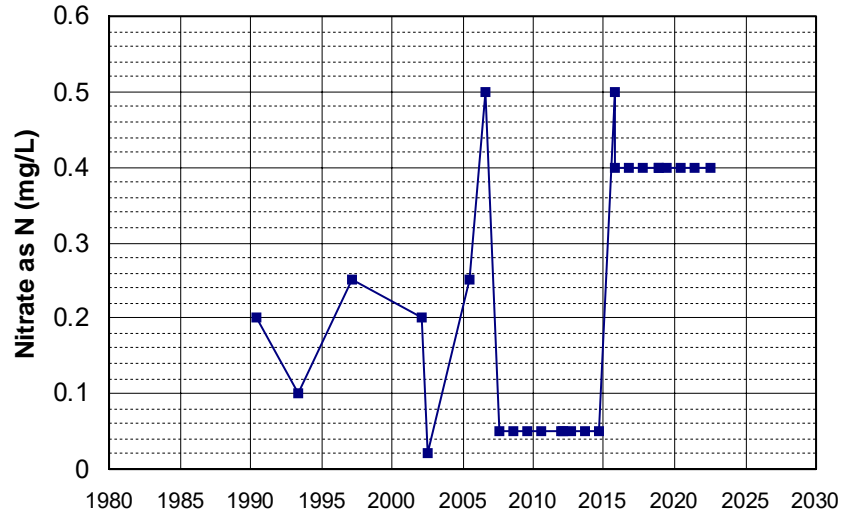
Well Name: CA4700881_001_001 Well Depth (ft): N/A
 Well Type: MUNICIPAL # of Measurements: 26
 Source: DDW Period of Record: 1989 - 2022
 Depth Zone: Upper Trend Since 2000: Insufficient Evidence of Monotonic Trend



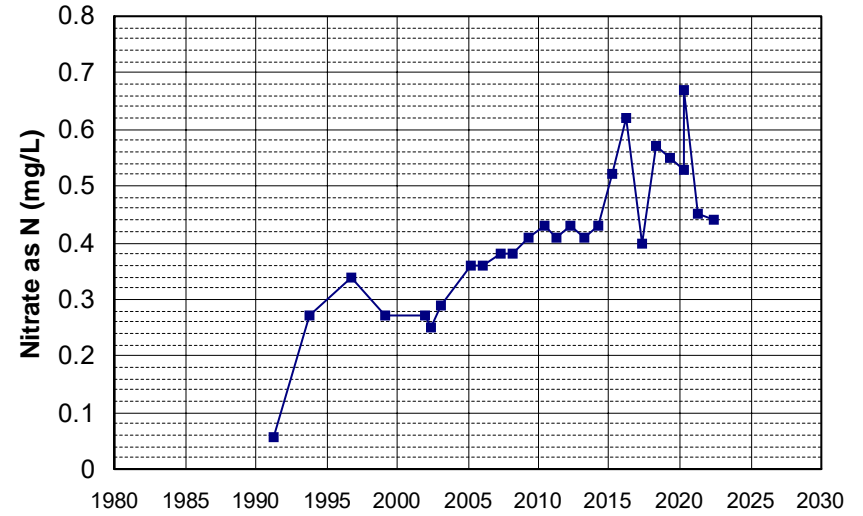
Well Name: CA0610002_006_006 Well Depth (ft): N/A
 Well Type: MUNICIPAL # of Measurements: 26
 Source: DDW Period of Record: 1990 - 2022
 Depth Zone: Upper Trend Since 2000: Insufficient Evidence of Monotonic Trend



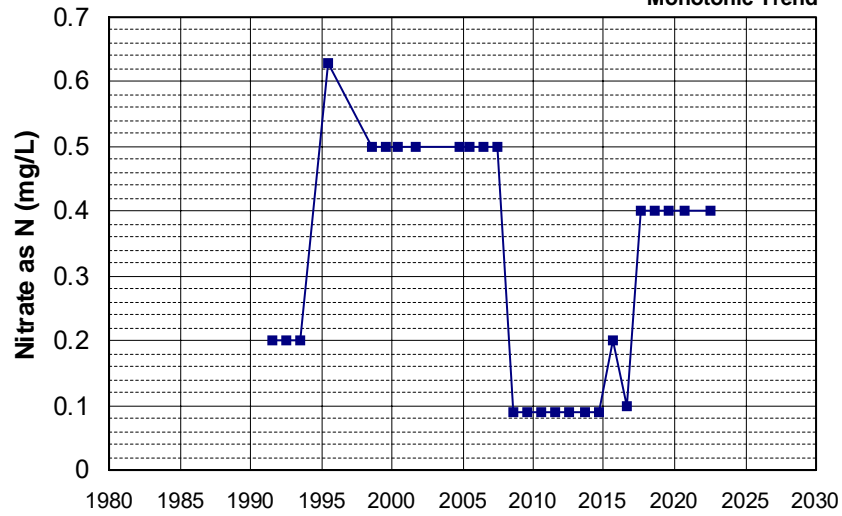
Well Name: CA5810003_002_002 Well Depth (ft): 10
 Well Type: MUNICIPAL # of Measurements: 26
 Source: DDW Period of Record: 1990 - 2022
 Depth Zone: Upper Trend Since 2000: Increasing Trend



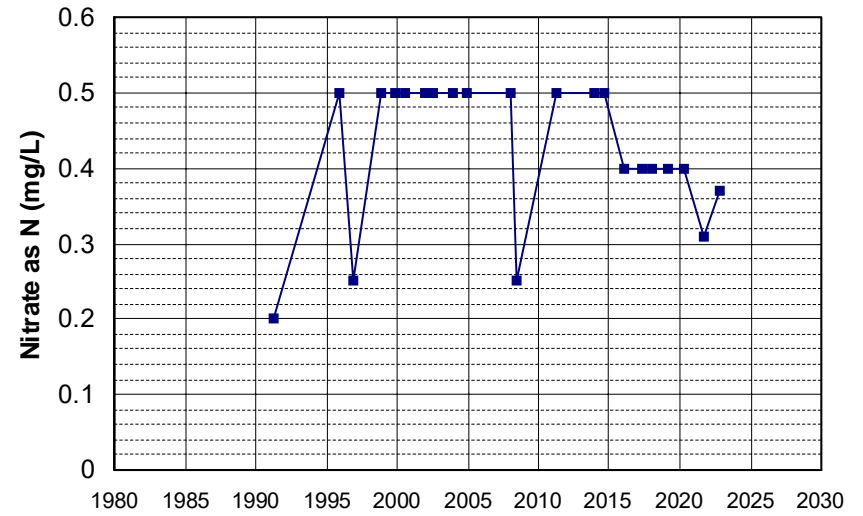
Well Name: CA0310019_001_001 Well Depth (ft): 73
 Well Type: MUNICIPAL # of Measurements: 26
 Source: DDW Period of Record: 1991 - 2022
 Depth Zone: Upper Trend Since 2000: Increasing Trend



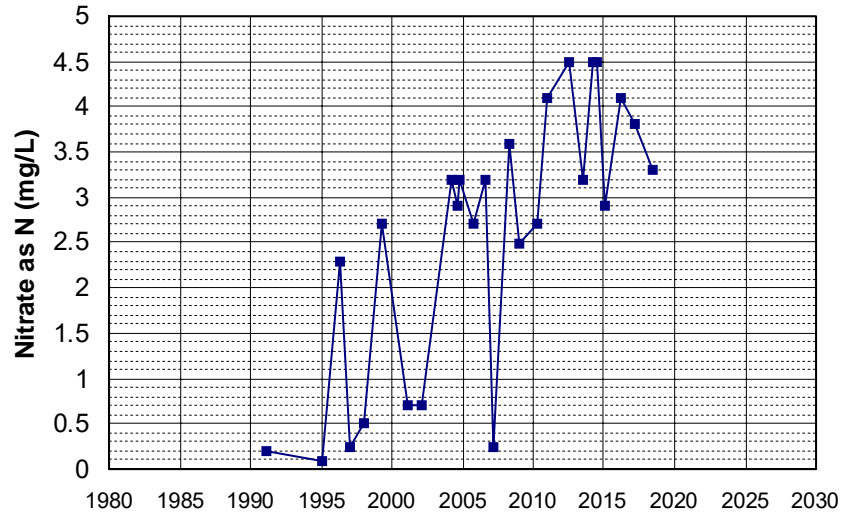
Well Name: CA3200016_001_001 Well Depth (ft): N/A
 Well Type: MUNICIPAL # of Measurements: 26
 Source: DDW Period of Record: 1991 - 2022
 Depth Zone: Upper Trend Since 2000: Insufficient Evidence of Monotonic Trend



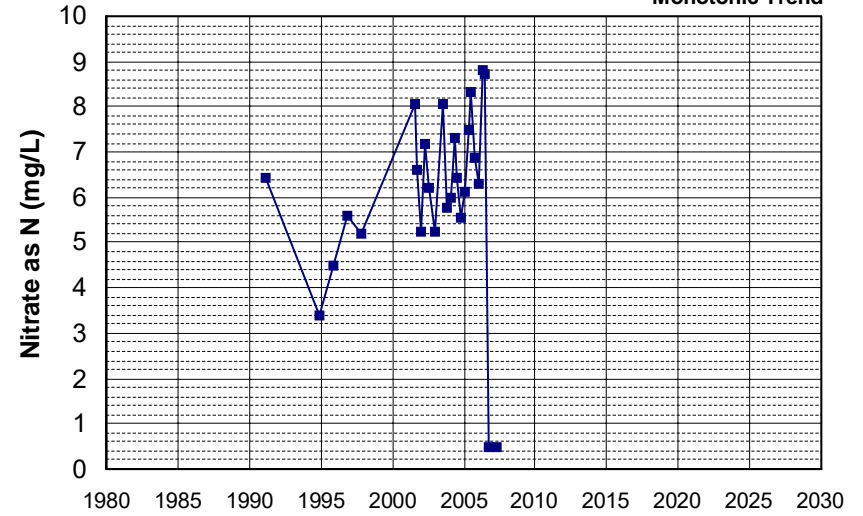
Well Name: CA3200141_001_001 Well Depth (ft): 90
 Well Type: MUNICIPAL # of Measurements: 26
 Source: DDW Period of Record: 1991 - 2022
 Depth Zone: Upper Trend Since 2000: Decreasing Trend



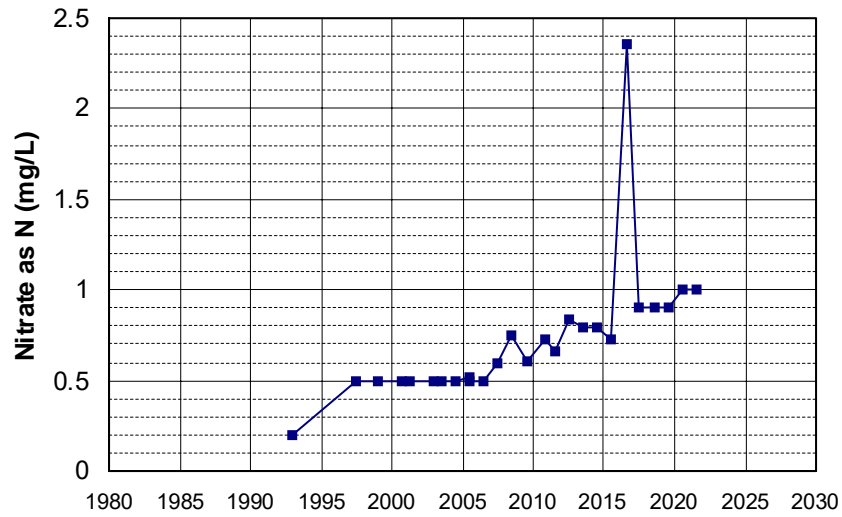
Well Name: CA3410008_003_003 Well Depth (ft): 60
 Well Type: MUNICIPAL # of Measurements: 26
 Source: DDW Period of Record: 1991 - 2018
 Depth Zone: Upper Trend Since 2000: Increasing Trend



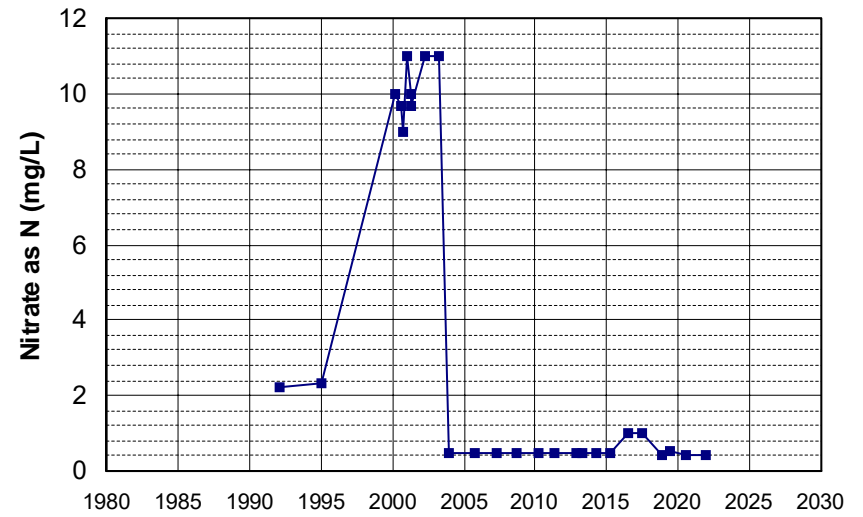
Well Name: CA5100139_001_001 Well Depth (ft): N/A
 Well Type: MUNICIPAL # of Measurements: 26
 Source: DDW Period of Record: 1991 - 2007
 Depth Zone: Upper Trend Since 2000: Insufficient Evidence of Monotonic Trend



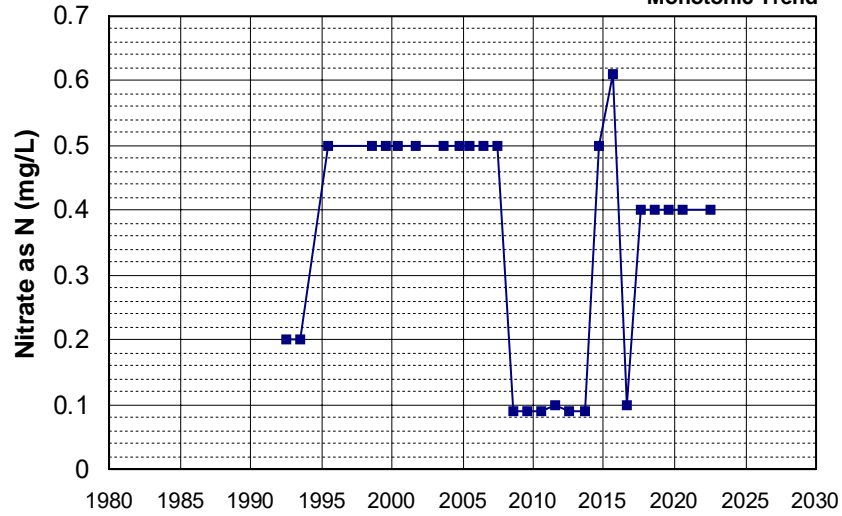
Well Name: CA0400019_001_001 Well Depth (ft): N/A
 Well Type: MUNICIPAL # of Measurements: 26
 Source: DDW Period of Record: 1992 - 2021
 Depth Zone: Upper Trend Since 2000: Increasing Trend



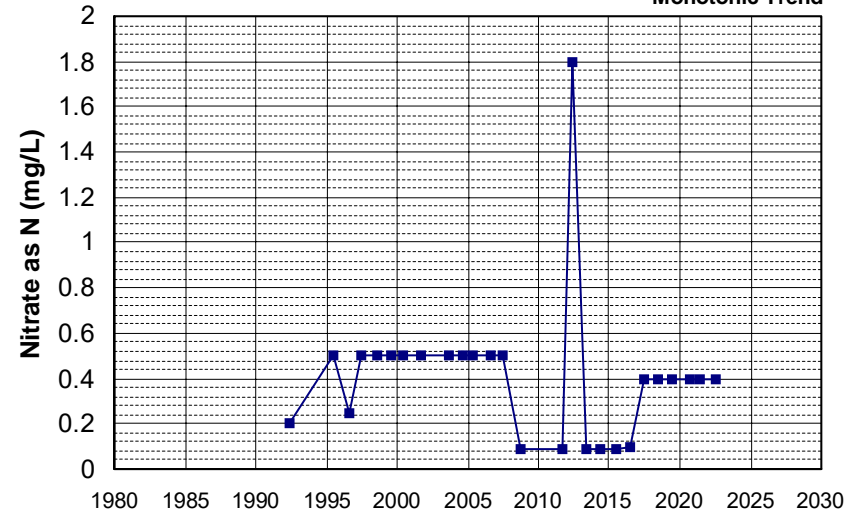
Well Name: CA1700549_001_001 Well Depth (ft): N/A
 Well Type: MUNICIPAL # of Measurements: 26
 Source: DDW Period of Record: 1992 - 2021
 Depth Zone: Upper Trend Since 2000: Decreasing Trend



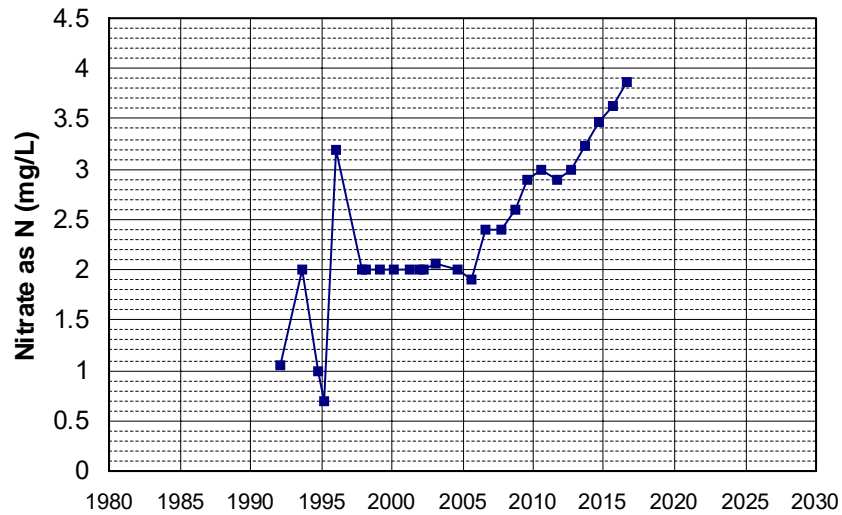
Well Name: CA3200017_001_001 Well Depth (ft): N/A
 Well Type: MUNICIPAL # of Measurements: 26
 Source: DDW Period of Record: 1992 - 2022
 Depth Zone: Upper Trend Since 2000: Insufficient Evidence of Monotonic Trend



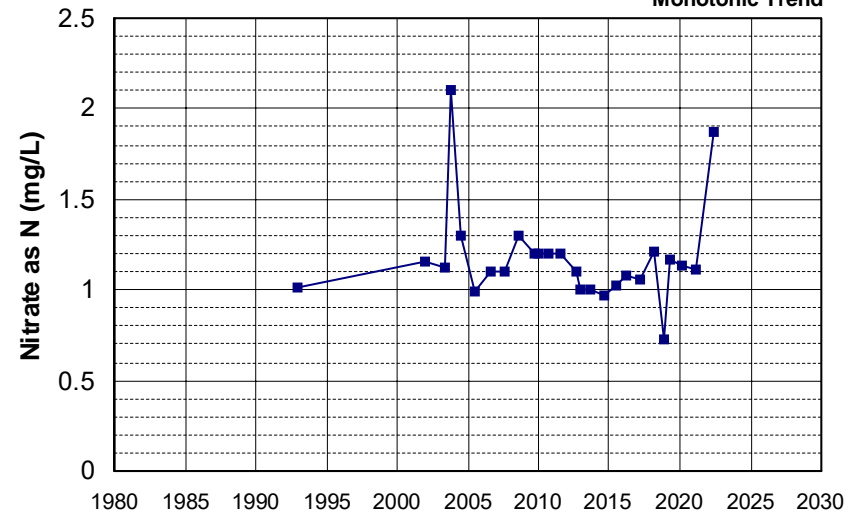
Well Name: CA3200097_001_001 Well Depth (ft): N/A
 Well Type: MUNICIPAL # of Measurements: 26
 Source: DDW Period of Record: 1992 - 2022
 Depth Zone: Upper Trend Since 2000: Insufficient Evidence of Monotonic Trend



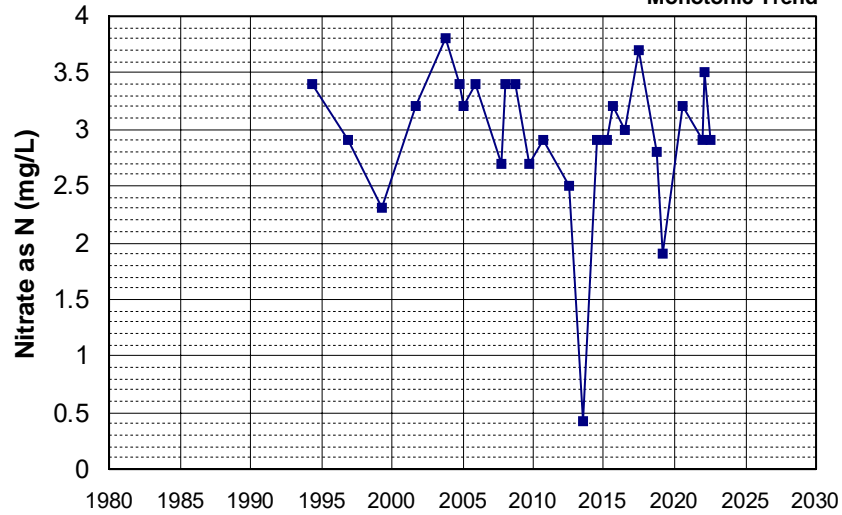
Well Name: CA3410031_005_005 Well Depth (ft): 139
 Well Type: MUNICIPAL # of Measurements: 26
 Source: DDW Period of Record: 1992 - 2016
 Depth Zone: Upper Trend Since 2000: Increasing Trend



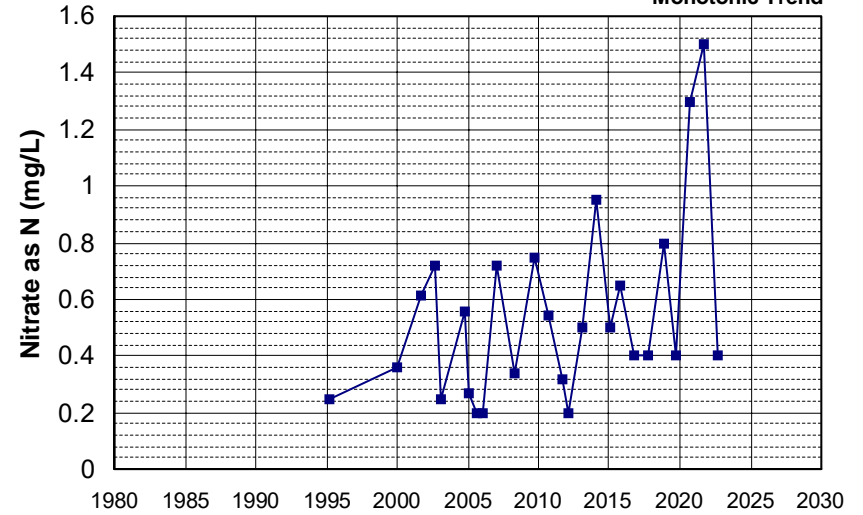
Well Name: CA4500191_001_001 Well Depth (ft): N/A
 Well Type: MUNICIPAL # of Measurements: 26
 Source: DDW Period of Record: 1992 - 2022
 Depth Zone: Upper Trend Since 2000: Insufficient Evidence of Monotonic Trend



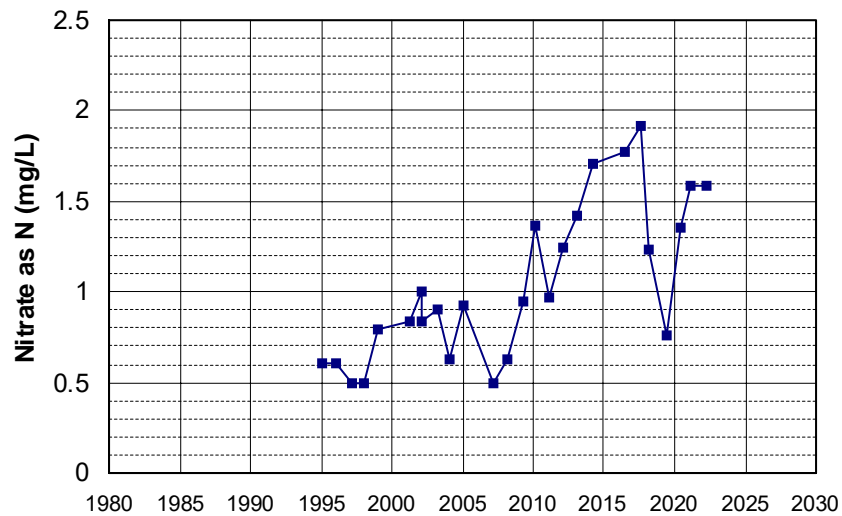
Well Name: CA1700674_001_001 Well Depth (ft): N/A
 Well Type: MUNICIPAL # of Measurements: 26
 Source: DDW Period of Record: 1994 - 2022
 Depth Zone: Upper Trend Since 2000: Insufficient Evidence of Monotonic Trend



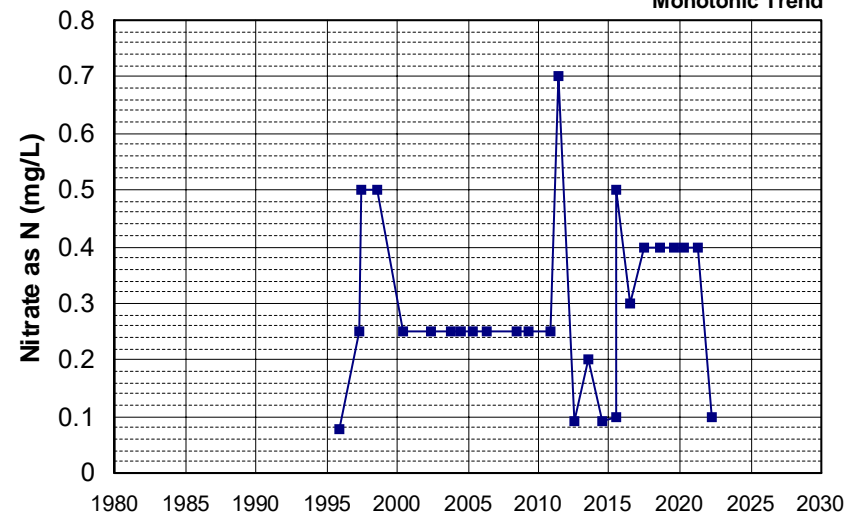
Well Name: CA1700561_001_001 Well Depth (ft): 10
 Well Type: MUNICIPAL # of Measurements: 26
 Source: DDW Period of Record: 1995 - 2022
 Depth Zone: Upper Trend Since 2000: Insufficient Evidence of Monotonic Trend



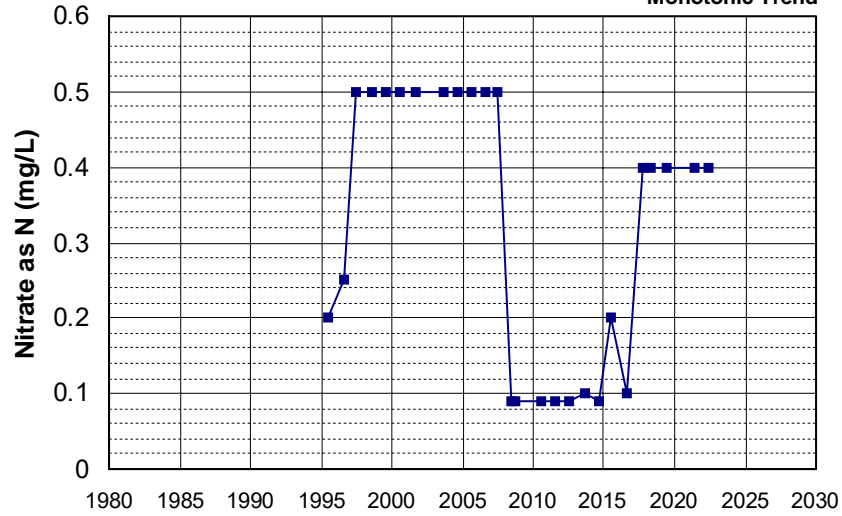
Well Name: CA2900562_001_001 Well Depth (ft): 20
 Well Type: MUNICIPAL # of Measurements: 26
 Source: DDW Period of Record: 1995 - 2022
 Depth Zone: Upper Trend Since 2000: Increasing Trend



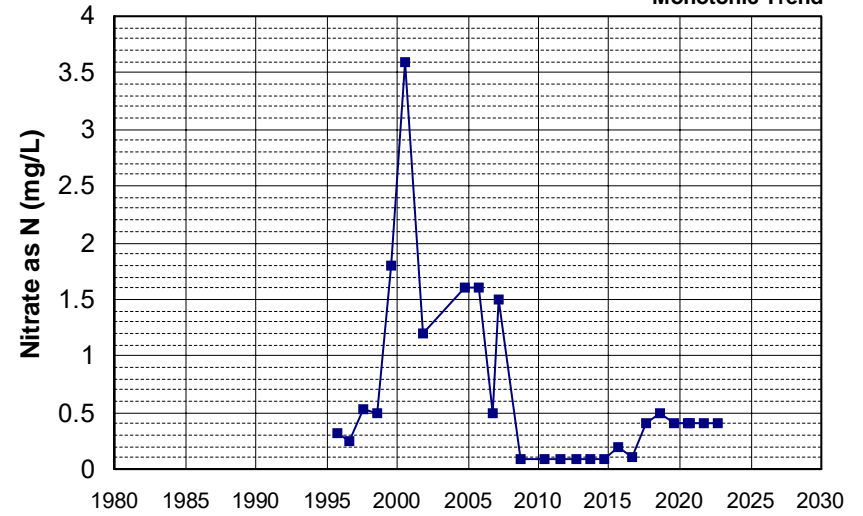
Well Name: CA3200022_001_001 Well Depth (ft): N/A
 Well Type: MUNICIPAL # of Measurements: 26
 Source: DDW Period of Record: 1995 - 2022
 Depth Zone: Upper Trend Since 2000: Insufficient Evidence of Monotonic Trend



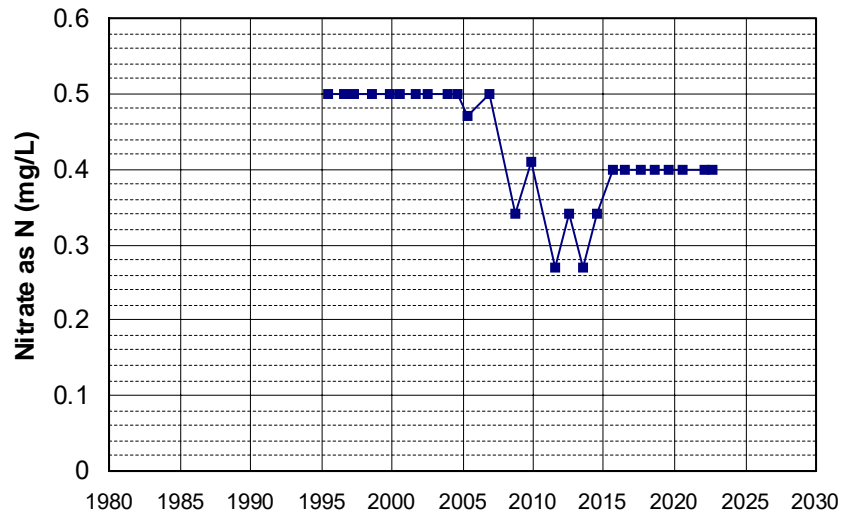
Well Name: CA3200072_001_001 Well Depth (ft): N/A
 Well Type: MUNICIPAL # of Measurements: 26
 Source: DDW Period of Record: 1995 - 2022
 Depth Zone: Upper Trend Since 2000: Insufficient Evidence of Monotonic Trend



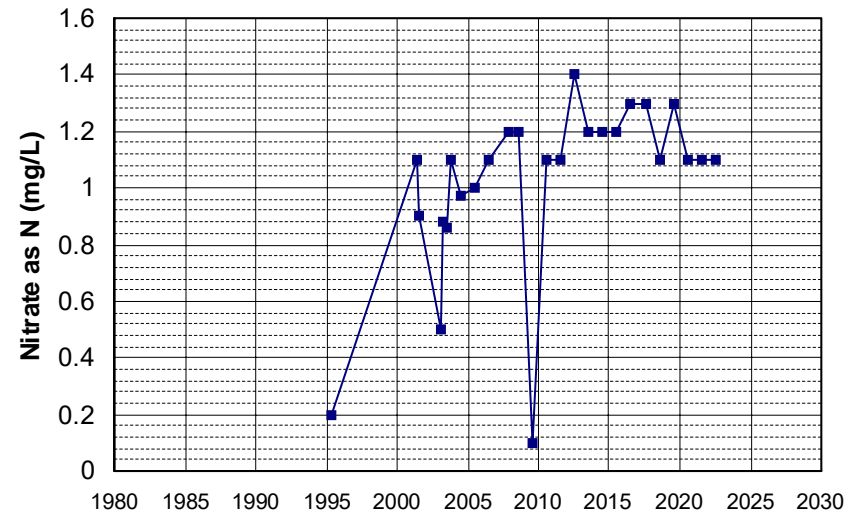
Well Name: CA3200083_001_001 Well Depth (ft): N/A
 Well Type: MUNICIPAL # of Measurements: 26
 Source: DDW Period of Record: 1995 - 2022
 Depth Zone: Upper Trend Since 2000: Insufficient Evidence of Monotonic Trend



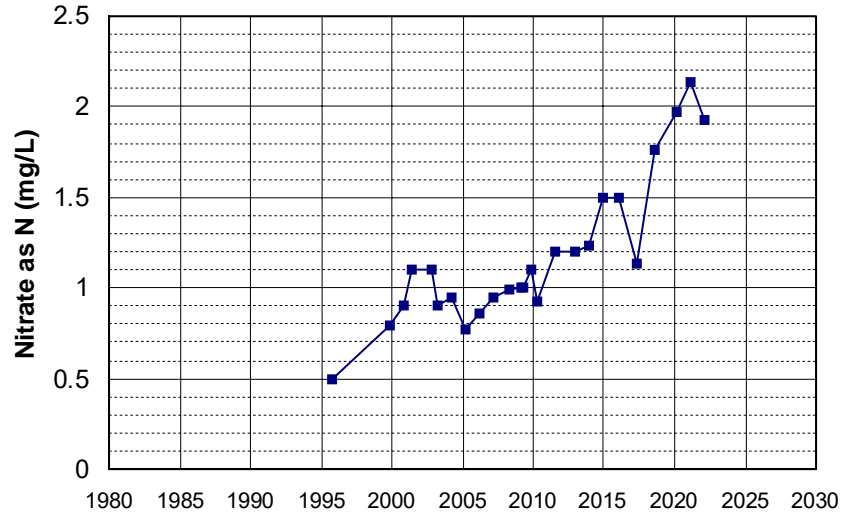
Well Name: CA3200165_001_001 Well Depth (ft): N/A
 Well Type: MUNICIPAL # of Measurements: 26
 Source: DDW Period of Record: 1995 - 2022
 Depth Zone: Upper Trend Since 2000: Decreasing Trend



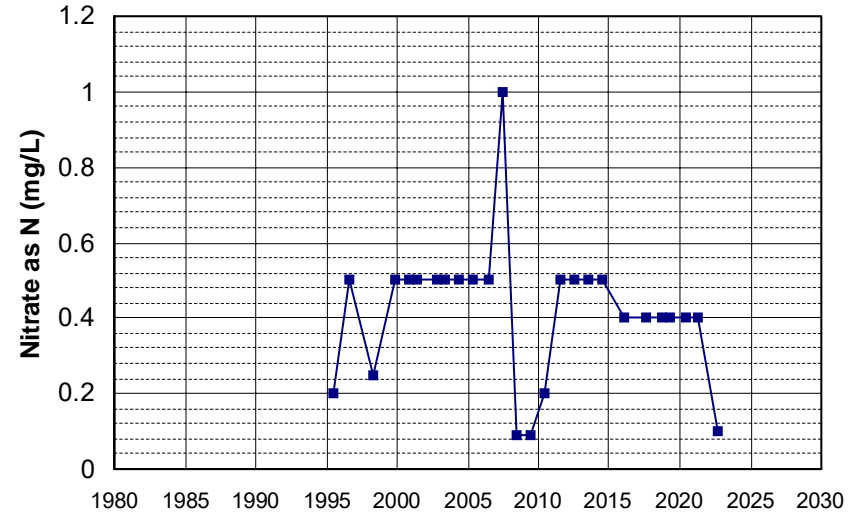
Well Name: CA5200338_001_001 Well Depth (ft): N/A
 Well Type: MUNICIPAL # of Measurements: 26
 Source: DDW Period of Record: 1995 - 2022
 Depth Zone: Upper Trend Since 2000: Increasing Trend



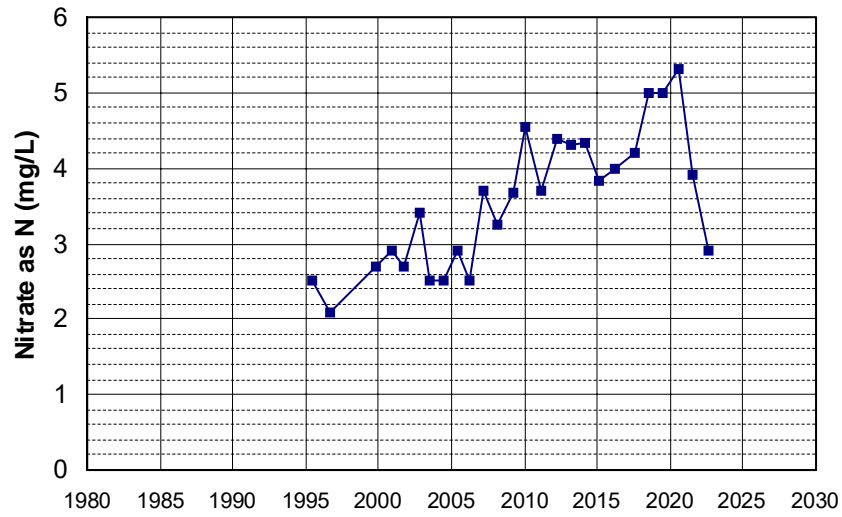
Well Name: CA5200502_001_001 Well Depth (ft): N/A
 Well Type: MUNICIPAL # of Measurements: 26
 Source: DDW Period of Record: 1995 - 2022
 Depth Zone: Upper Trend Since 2000: Increasing Trend



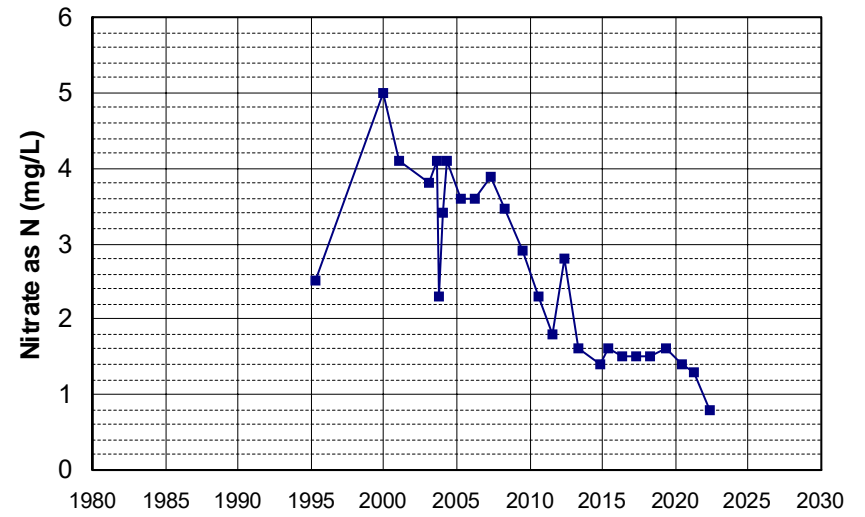
Well Name: CA5200518_001_001 Well Depth (ft): N/A
 Well Type: MUNICIPAL # of Measurements: 26
 Source: DDW Period of Record: 1995 - 2022
 Depth Zone: Upper Trend Since 2000: Decreasing Trend



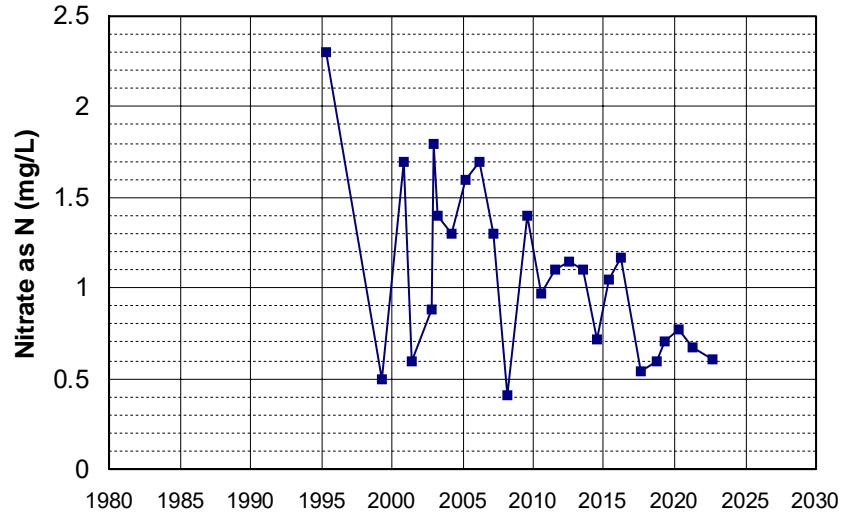
Well Name: CA5200538_001_001 Well Depth (ft): N/A
 Well Type: MUNICIPAL # of Measurements: 26
 Source: DDW Period of Record: 1995 - 2022
 Depth Zone: Upper Trend Since 2000: Increasing Trend



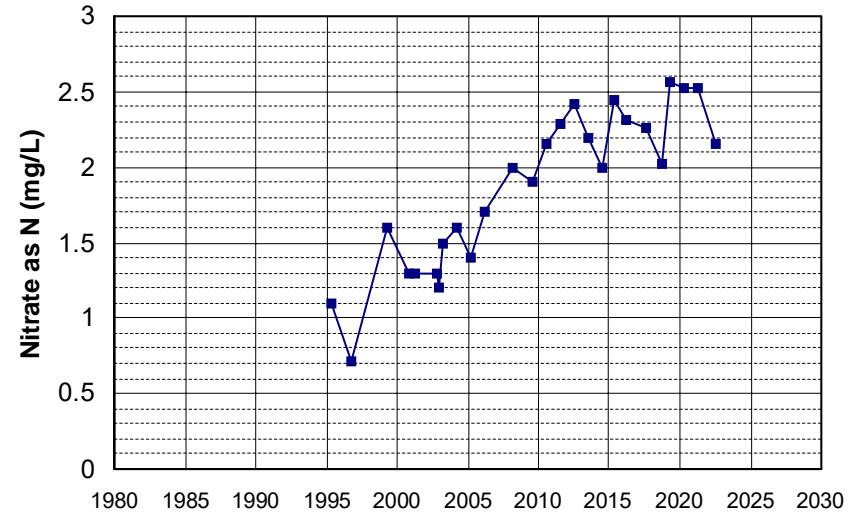
Well Name: CA5200558_001_001 Well Depth (ft): 10
 Well Type: MUNICIPAL # of Measurements: 26
 Source: DDW Period of Record: 1995 - 2022
 Depth Zone: Upper Trend Since 2000: Decreasing Trend



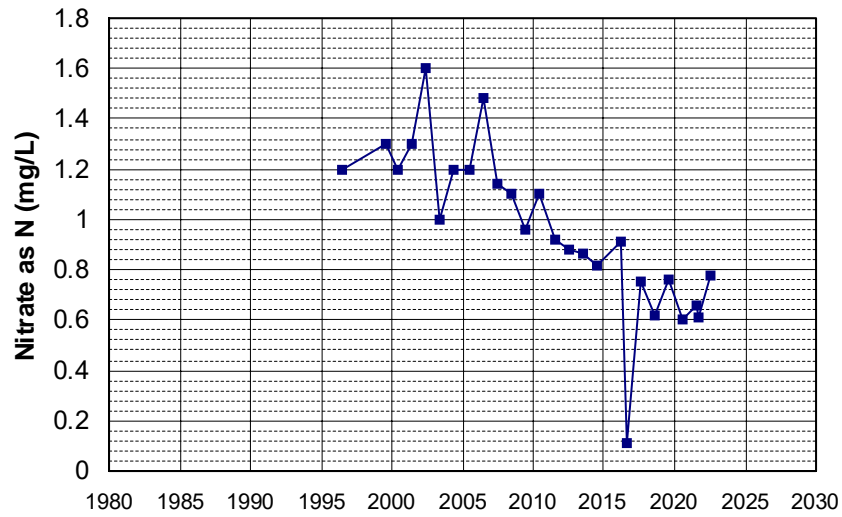
Well Name: CA5201055_001_001 Well Depth (ft): N/A
 Well Type: MUNICIPAL # of Measurements: 26
 Source: DDW Period of Record: 1995 - 2022
 Depth Zone: Upper Trend Since 2000: Decreasing Trend



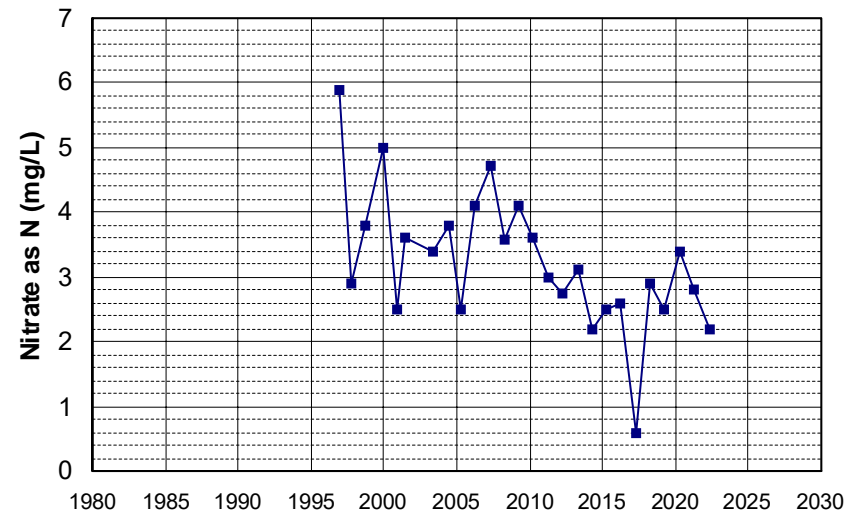
Well Name: CA5201057_001_001 Well Depth (ft): N/A
 Well Type: MUNICIPAL # of Measurements: 26
 Source: DDW Period of Record: 1995 - 2022
 Depth Zone: Upper Trend Since 2000: Increasing Trend



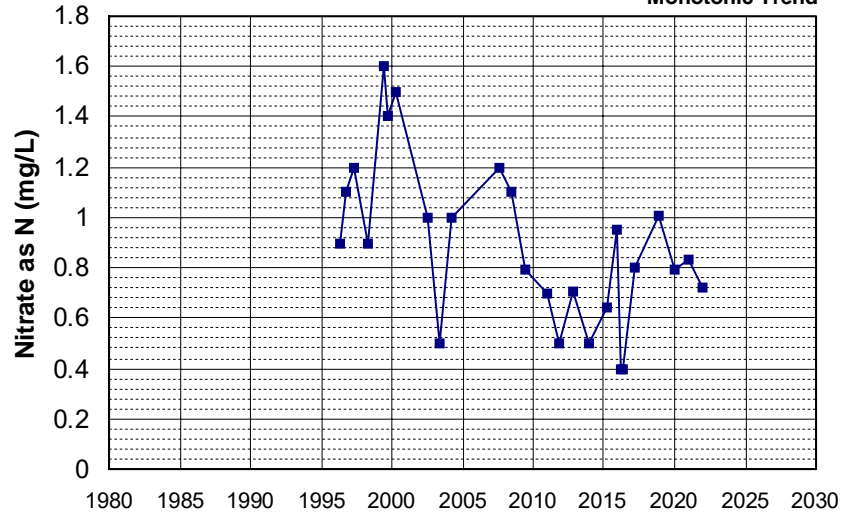
Well Name: CA0400117_001_001 Well Depth (ft): N/A
 Well Type: MUNICIPAL # of Measurements: 26
 Source: DDW Period of Record: 1996 - 2022
 Depth Zone: Upper Trend Since 2000: Decreasing Trend



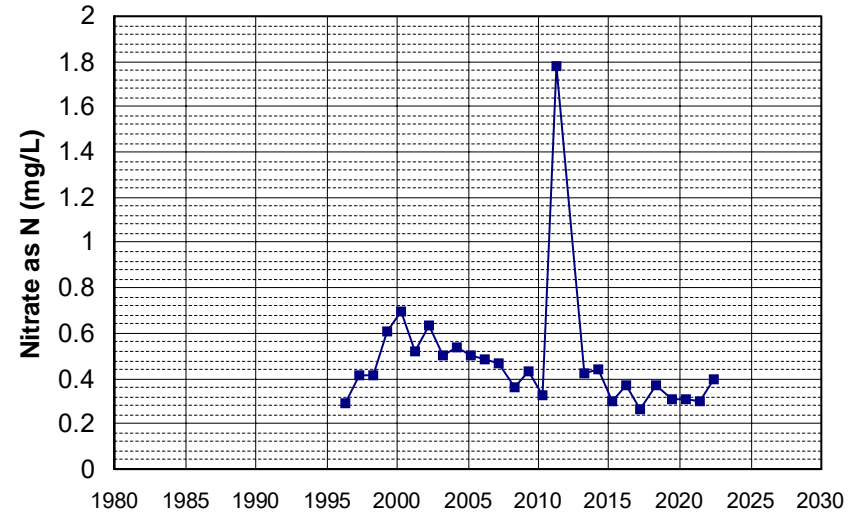
Well Name: CA1100413_002_002 Well Depth (ft): N/A
 Well Type: MUNICIPAL # of Measurements: 26
 Source: DDW Period of Record: 1996 - 2022
 Depth Zone: Upper Trend Since 2000: Decreasing Trend



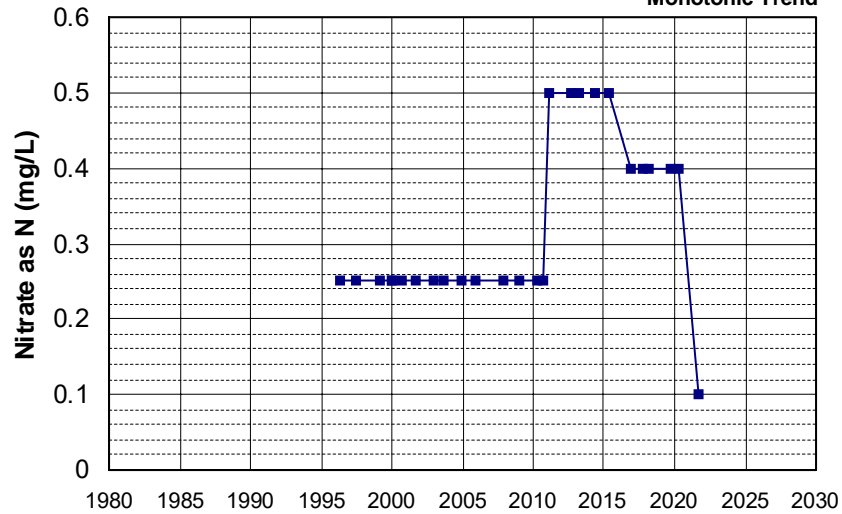
Well Name: CA3100011_002_002 Well Depth (ft): 40
 Well Type: MUNICIPAL # of Measurements: 26
 Source: DDW Period of Record: 1996 - 2021
 Depth Zone: Upper Trend Since 2000: Insufficient Evidence of Monotonic Trend



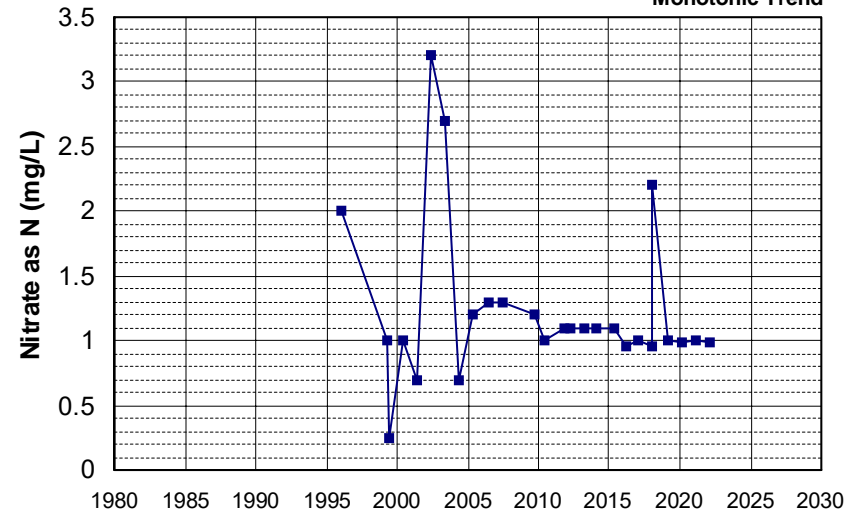
Well Name: CA3100114_001_001 Well Depth (ft): N/A
 Well Type: MUNICIPAL # of Measurements: 26
 Source: DDW Period of Record: 1996 - 2022
 Depth Zone: Upper Trend Since 2000: Decreasing Trend



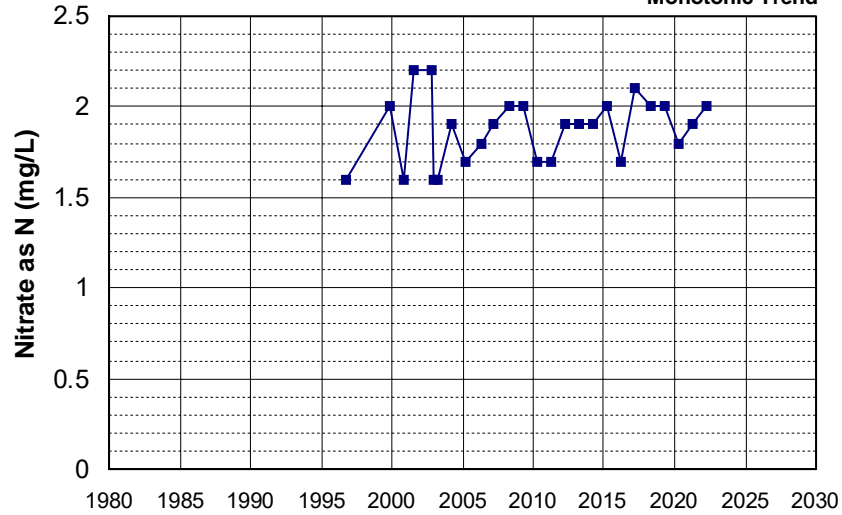
Well Name: CA4510015_001_001 Well Depth (ft): 10
 Well Type: MUNICIPAL # of Measurements: 26
 Source: DDW Period of Record: 1996 - 2021
 Depth Zone: Upper Trend Since 2000: Insufficient Evidence of Monotonic Trend



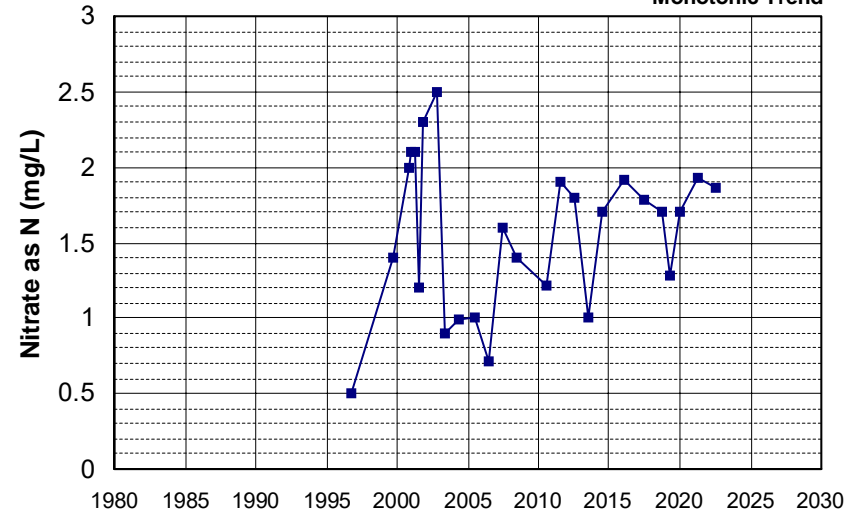
Well Name: CA4800786_001_001 Well Depth (ft): 40
 Well Type: MUNICIPAL # of Measurements: 26
 Source: DDW Period of Record: 1996 - 2022
 Depth Zone: Upper Trend Since 2000: Insufficient Evidence of Monotonic Trend



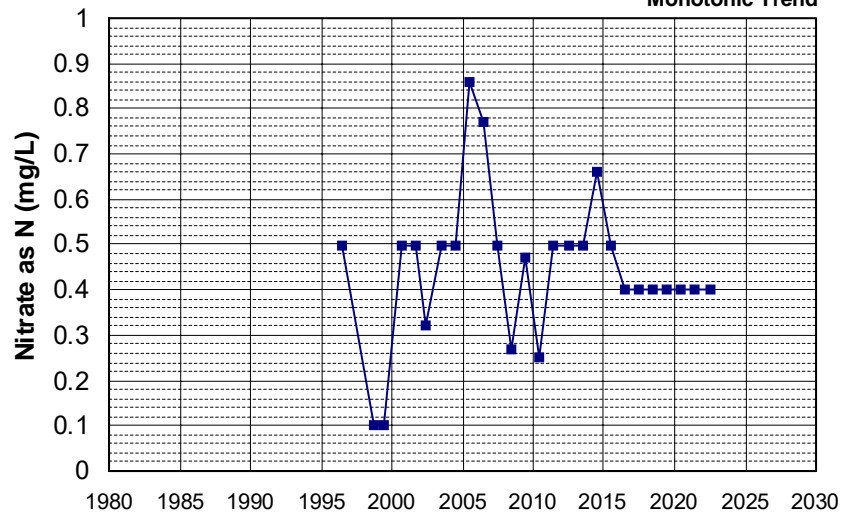
Well Name: CA5200014_001_001 Well Depth (ft): N/A
 Well Type: MUNICIPAL # of Measurements: 26
 Source: DDW Period of Record: 1996 - 2022
 Depth Zone: Upper Trend Since 2000: Insufficient Evidence of Monotonic Trend



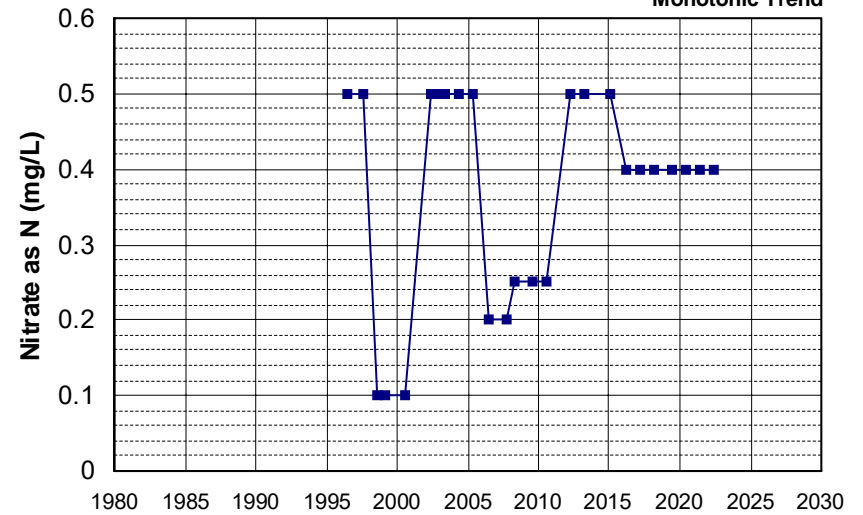
Well Name: CA5200584_001_001 Well Depth (ft): N/A
 Well Type: MUNICIPAL # of Measurements: 26
 Source: DDW Period of Record: 1996 - 2022
 Depth Zone: Upper Trend Since 2000: Insufficient Evidence of Monotonic Trend



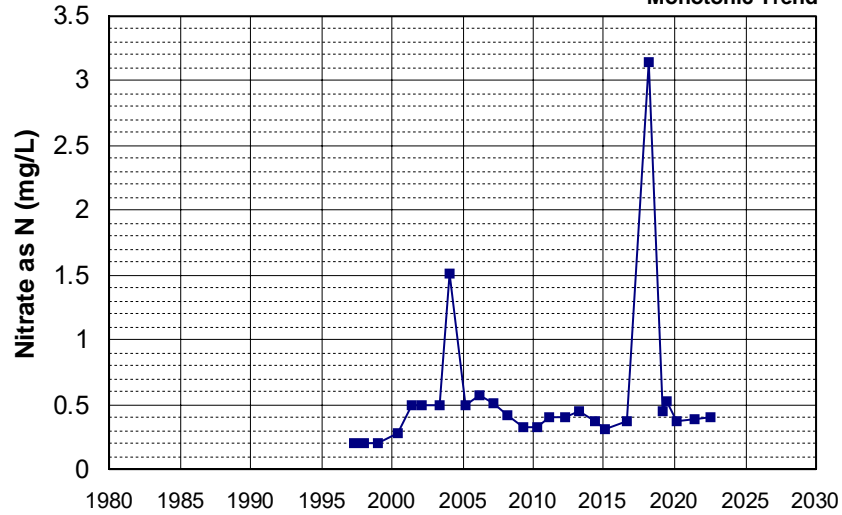
Well Name: CA5800874_001_001 Well Depth (ft): N/A
 Well Type: MUNICIPAL # of Measurements: 26
 Source: DDW Period of Record: 1996 - 2022
 Depth Zone: Upper Trend Since 2000: Insufficient Evidence of Monotonic Trend



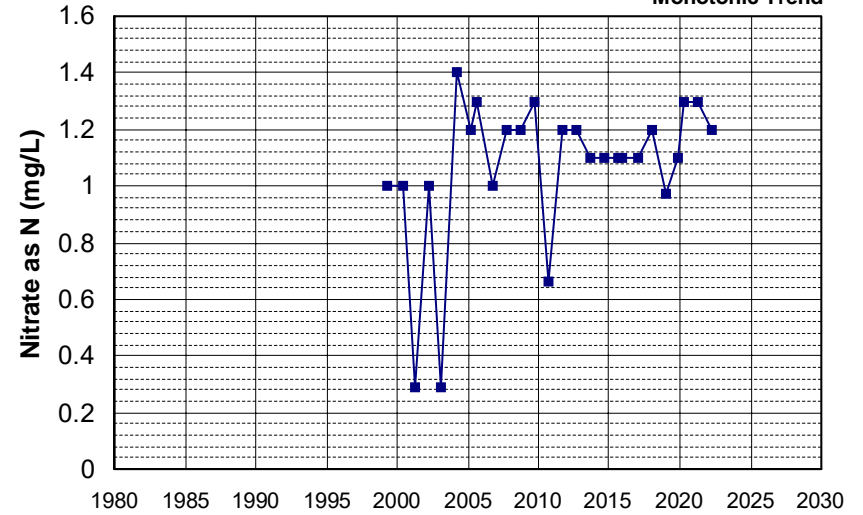
Well Name: CA5800884_001_001 Well Depth (ft): N/A
 Well Type: MUNICIPAL # of Measurements: 26
 Source: DDW Period of Record: 1996 - 2022
 Depth Zone: Upper Trend Since 2000: Insufficient Evidence of Monotonic Trend



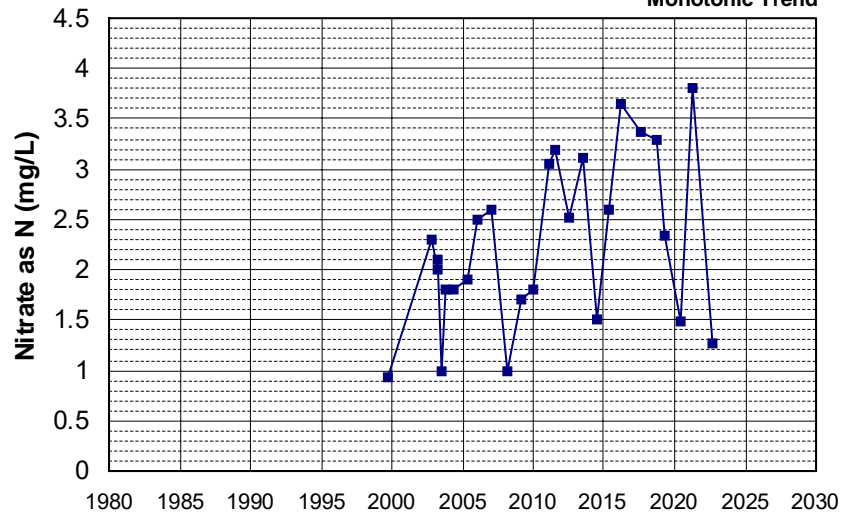
Well Name: CA2900587_001_001 Well Depth (ft): N/A
 Well Type: MUNICIPAL # of Measurements: 26
 Source: DDW Period of Record: 1997 - 2022
 Depth Zone: Upper Trend Since 2000: Insufficient Evidence of Monotonic Trend



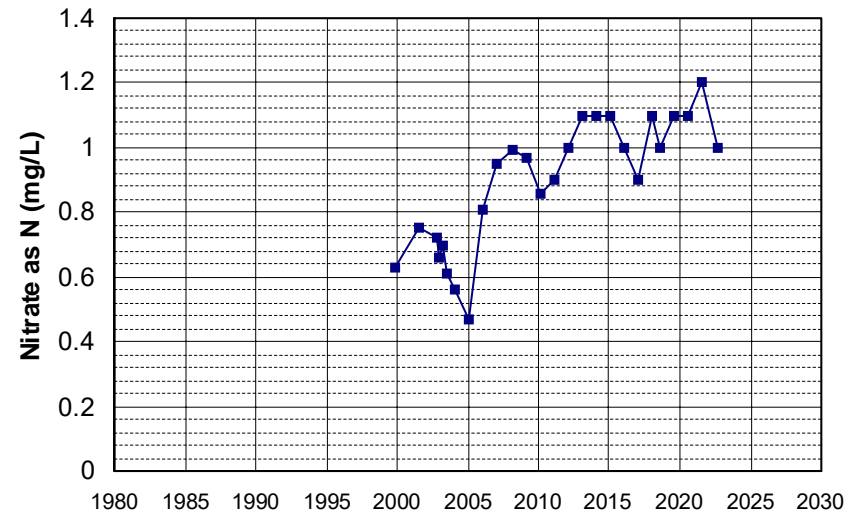
Well Name: CA1700715_001_001 Well Depth (ft): 137
 Well Type: MUNICIPAL # of Measurements: 26
 Source: DDW Period of Record: 1999 - 2022
 Depth Zone: Upper Trend Since 2000: Insufficient Evidence of Monotonic Trend



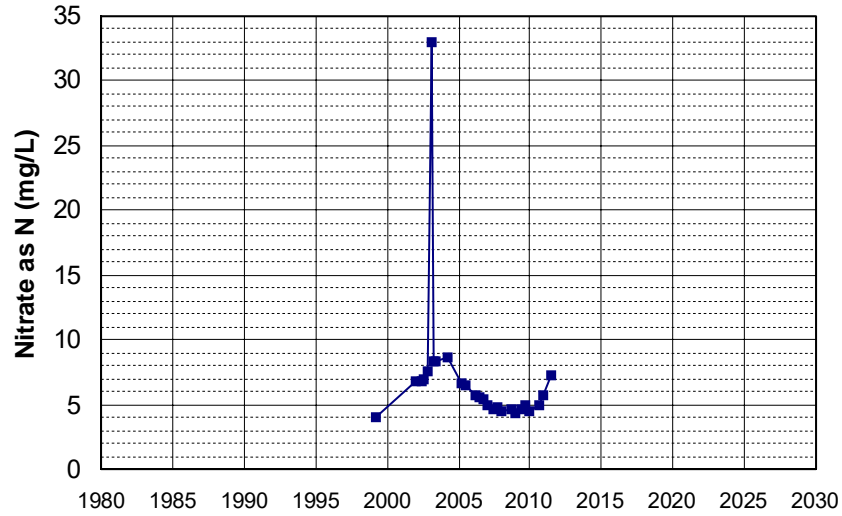
Well Name: CA5200519_002_002 Well Depth (ft): 50
 Well Type: MUNICIPAL # of Measurements: 26
 Source: DDW Period of Record: 1999 - 2022
 Depth Zone: Upper Trend Since 2000: Insufficient Evidence of Monotonic Trend



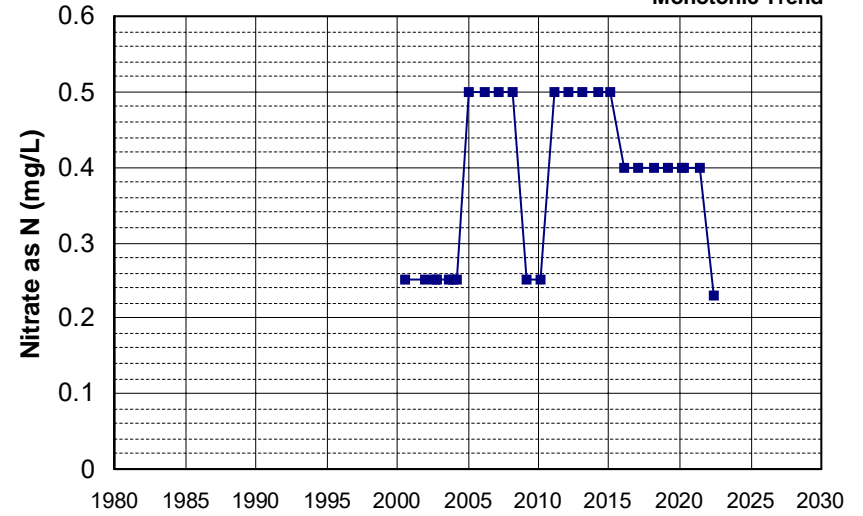
Well Name: CA5200575_001_001 Well Depth (ft): N/A
 Well Type: MUNICIPAL # of Measurements: 26
 Source: DDW Period of Record: 1999 - 2022
 Depth Zone: Upper Trend Since 2000: Increasing Trend



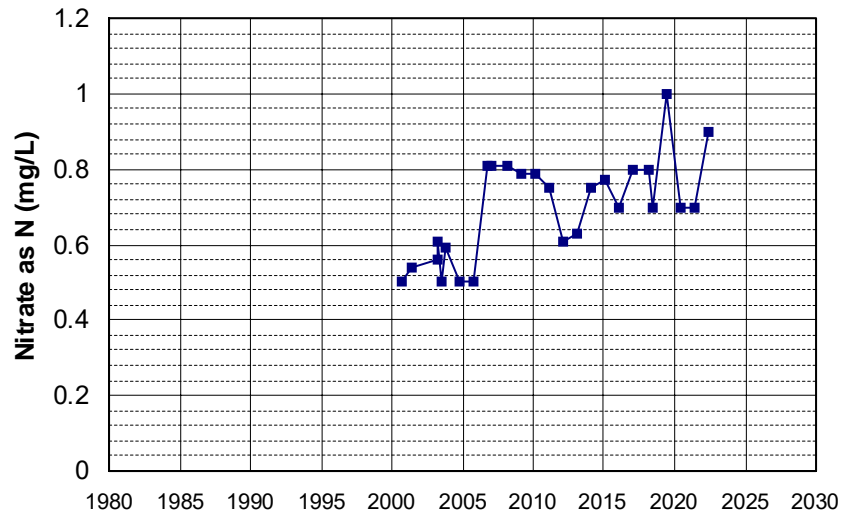
Well Name: CA5800921_001_001 Well Depth (ft): N/A
 Well Type: MUNICIPAL # of Measurements: 26
 Source: DDW Period of Record: 1999 - 2011
 Depth Zone: Upper Trend Since 2000: Decreasing Trend



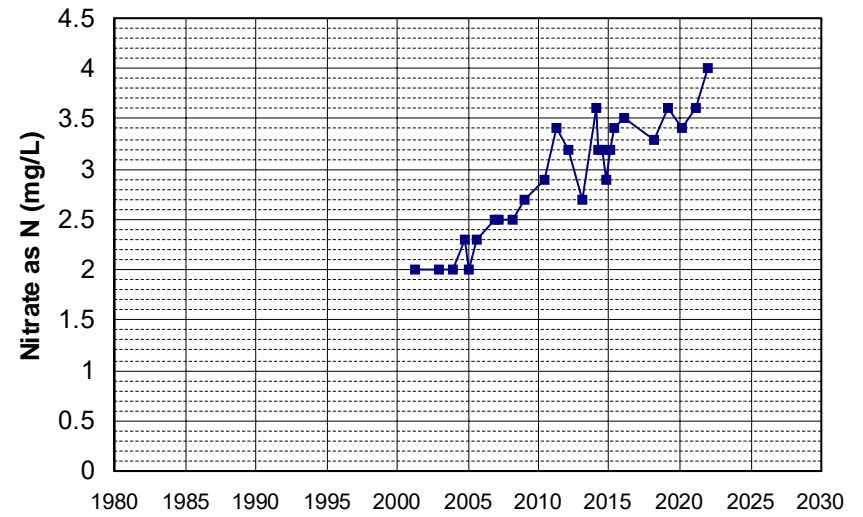
Well Name: CA3400106_001_001 Well Depth (ft): N/A
 Well Type: MUNICIPAL # of Measurements: 26
 Source: DDW Period of Record: 2000 - 2022
 Depth Zone: Upper Trend Since 2000: Insufficient Evidence of Monotonic Trend



Well Name: CA5205007_001_001 Well Depth (ft): N/A
 Well Type: MUNICIPAL # of Measurements: 26
 Source: DDW Period of Record: 2000 - 2022
 Depth Zone: Upper Trend Since 2000: Increasing Trend

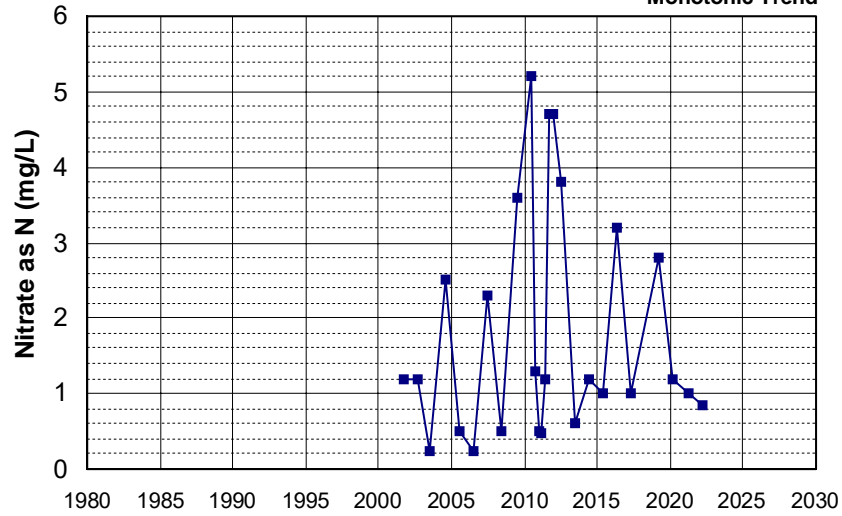


Well Name: CA3110004_002_002 Well Depth (ft): 100
 Well Type: MUNICIPAL # of Measurements: 26
 Source: DDW Period of Record: 2001 - 2022
 Depth Zone: Upper Trend Since 2000: Increasing Trend



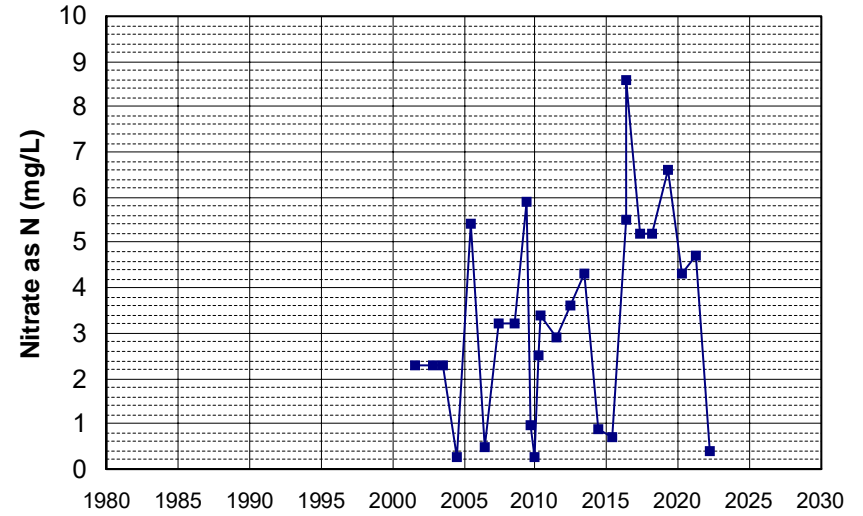
Well Name: CA3400190_001_001
Well Type: MUNICIPAL
Source: DDW
Depth Zone: Upper

Well Depth (ft): 180
of Measurements: 26
Period of Record: 2001 - 2022
Trend Since 2000: Insufficient Evidence of Monotonic Trend



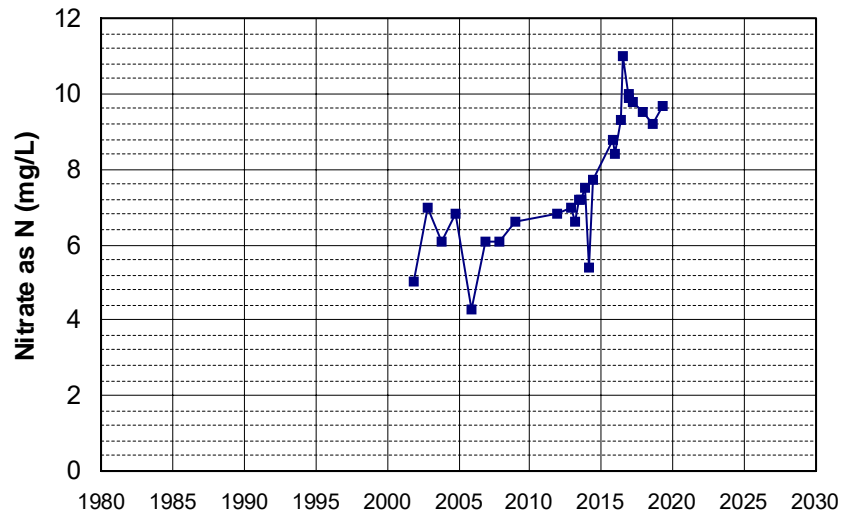
Well Name: CA3400191_001_001
Well Type: MUNICIPAL
Source: DDW
Depth Zone: Upper

Well Depth (ft): N/A
of Measurements: 26
Period of Record: 2001 - 2022
Trend Since 2000: Increasing Trend



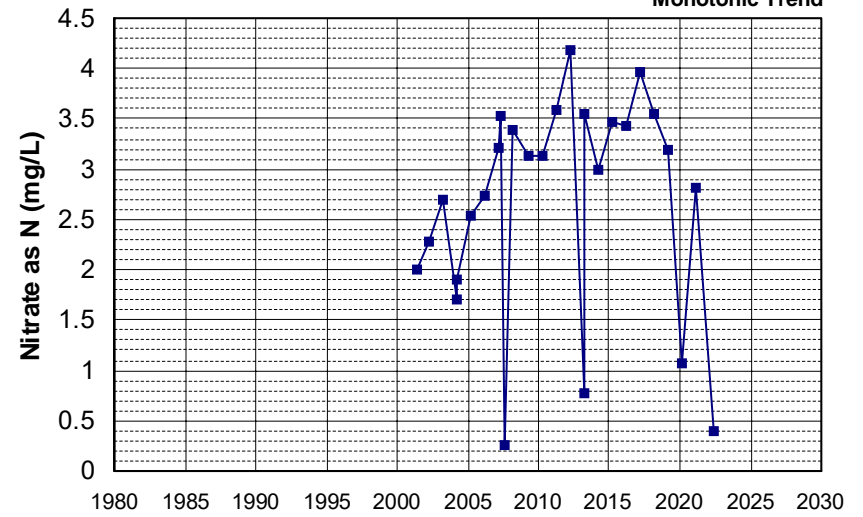
Well Name: CA5700649_001_001
Well Type: MUNICIPAL
Source: DDW
Depth Zone: Upper

Well Depth (ft): 58
of Measurements: 26
Period of Record: 2001 - 2019
Trend Since 2000: Increasing Trend



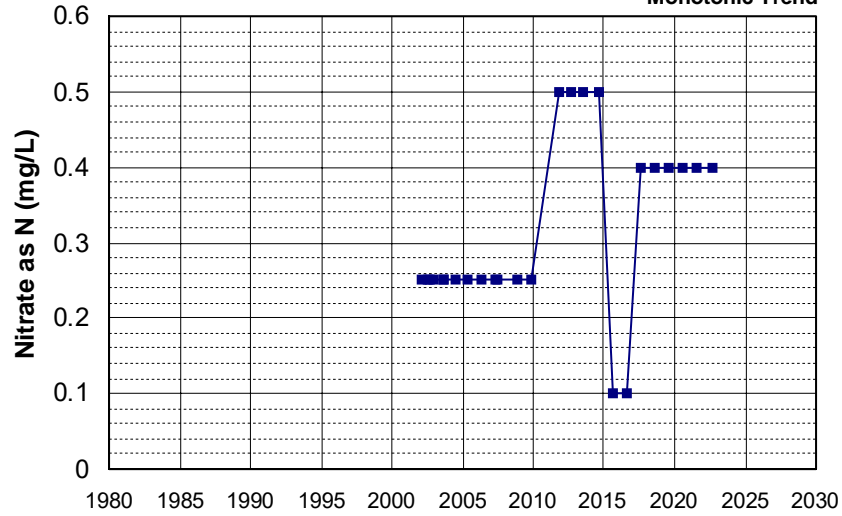
Well Name: CA5800800_001_001
Well Type: MUNICIPAL
Source: DDW
Depth Zone: Upper

Well Depth (ft): 10
of Measurements: 26
Period of Record: 2001 - 2022
Trend Since 2000: Insufficient Evidence of Monotonic Trend



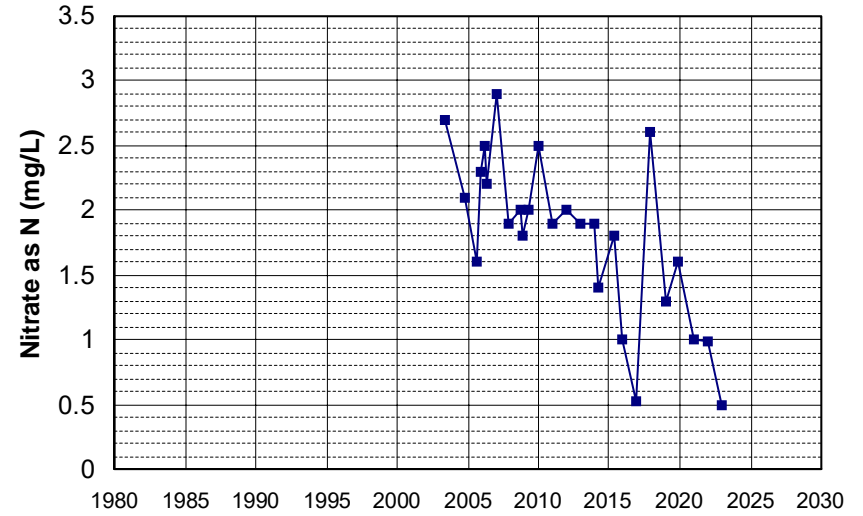
Well Name: CA5210801_007_007
Well Type: MUNICIPAL
Source: DDW
Depth Zone: Upper

Well Depth (ft): N/A
of Measurements: 26
Period of Record: 2002 - 2022
Trend Since 2000: Insufficient Evidence of Monotonic Trend



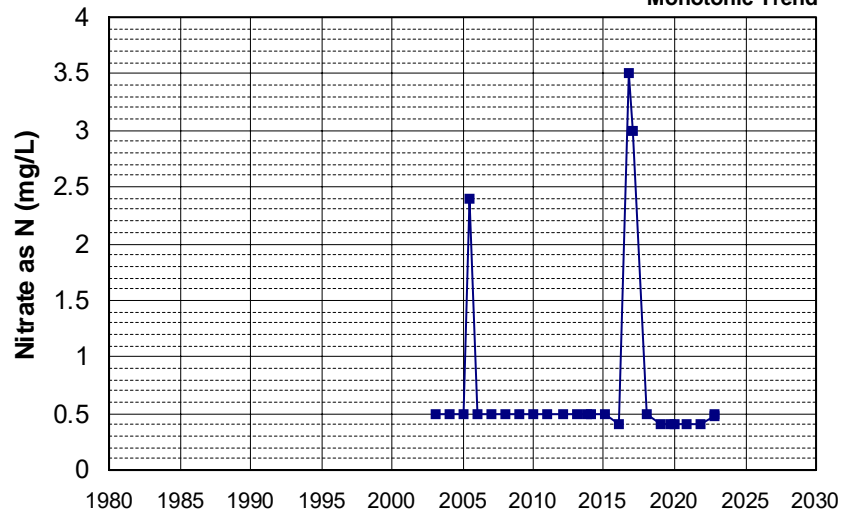
Well Name: CA1710015_004_004
Well Type: MUNICIPAL
Source: DDW
Depth Zone: Upper

Well Depth (ft): 145
of Measurements: 26
Period of Record: 2003 - 2022
Trend Since 2000: Decreasing Trend



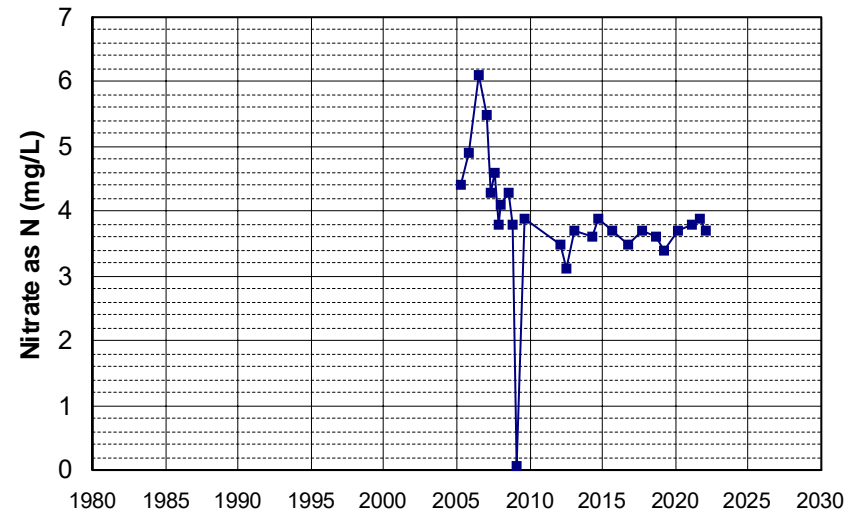
Well Name: CA3400107_001_001
Well Type: MUNICIPAL
Source: DDW
Depth Zone: Upper

Well Depth (ft): N/A
of Measurements: 26
Period of Record: 2003 - 2022
Trend Since 2000: Insufficient Evidence of Monotonic Trend

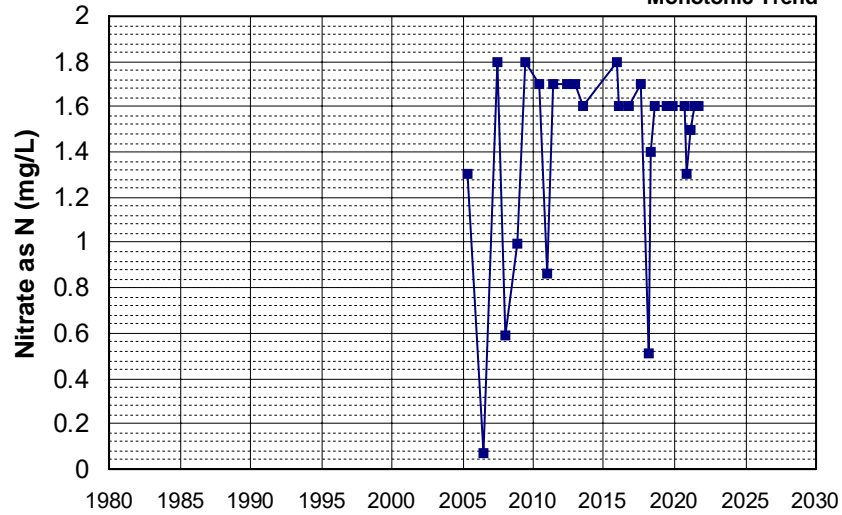


Well Name: L10001937128-MW-8
Well Type: MONITORING
Source: WB_CLEANUP
Depth Zone: Upper

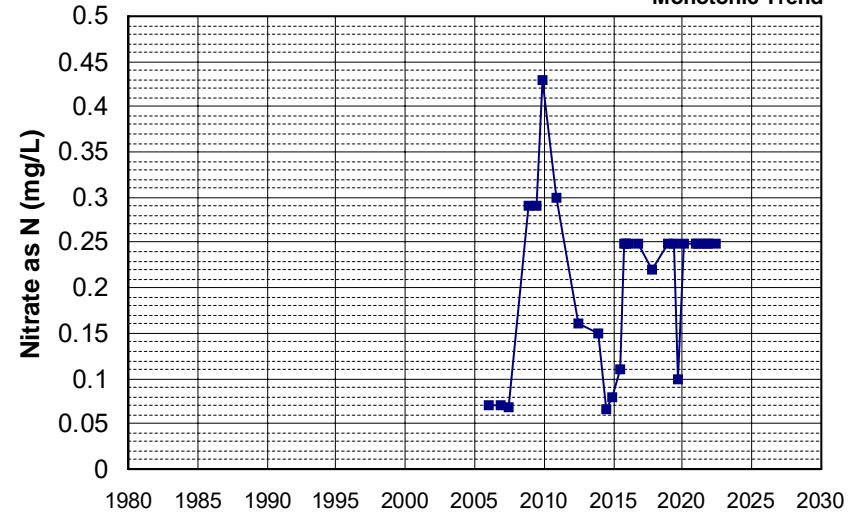
Well Depth (ft): N/A
of Measurements: 26
Period of Record: 2005 - 2022
Trend Since 2000: Decreasing Trend



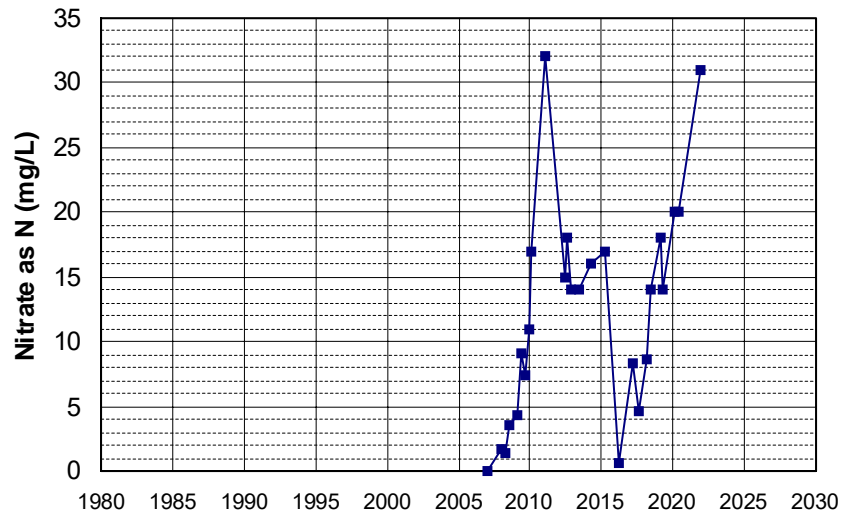
Well Name: L10009133662-MW-12
 Well Type: MONITORING
 Source: WB_CLEANUP
 Depth Zone: Upper
 Well Depth (ft): N/A
 # of Measurements: 26
 Period of Record: 2005 - 2021
 Trend Since 2000: Insufficient Evidence of Monotonic Trend



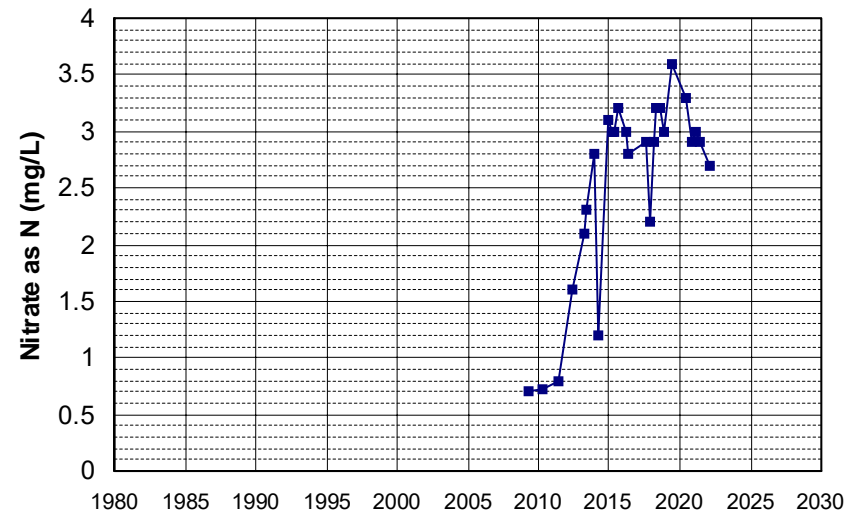
Well Name: L10009133662-MW-4
 Well Type: MONITORING
 Source: WB_CLEANUP
 Depth Zone: Upper
 Well Depth (ft): N/A
 # of Measurements: 26
 Period of Record: 2005 - 2022
 Trend Since 2000: Insufficient Evidence of Monotonic Trend



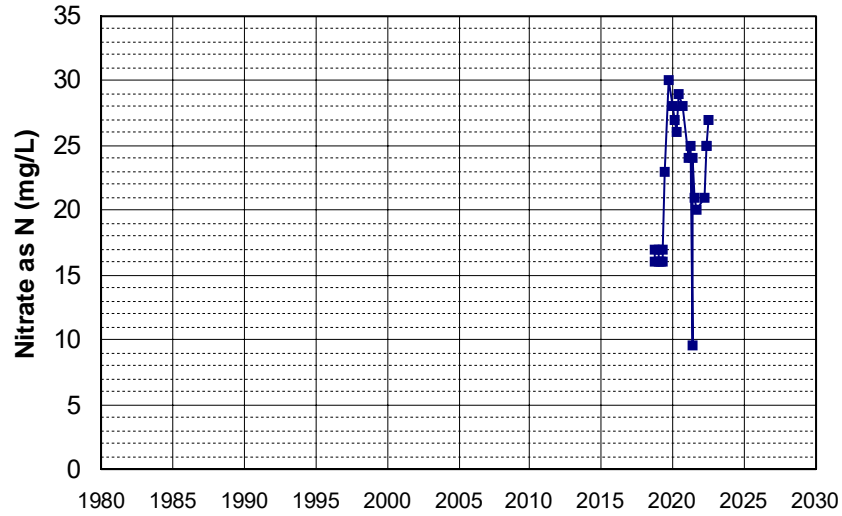
Well Name: L10001937128-PZ-11
 Well Type: MONITORING
 Source: WB_CLEANUP
 Depth Zone: Upper
 Well Depth (ft): N/A
 # of Measurements: 26
 Period of Record: 2007 - 2021
 Trend Since 2000: Increasing Trend



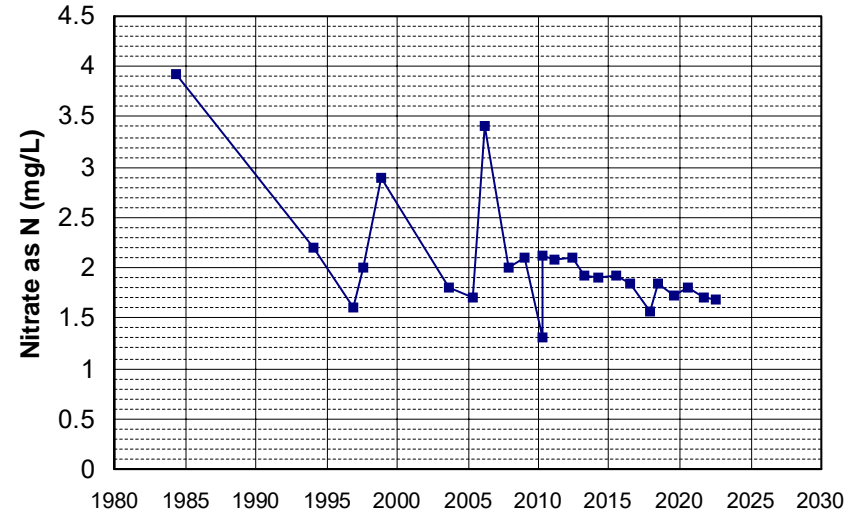
Well Name: L10004137499-MW-22
 Well Type: MONITORING
 Source: WB_CLEANUP
 Depth Zone: Upper
 Well Depth (ft): 100
 # of Measurements: 26
 Period of Record: 2009 - 2022
 Trend Since 2000: Increasing Trend



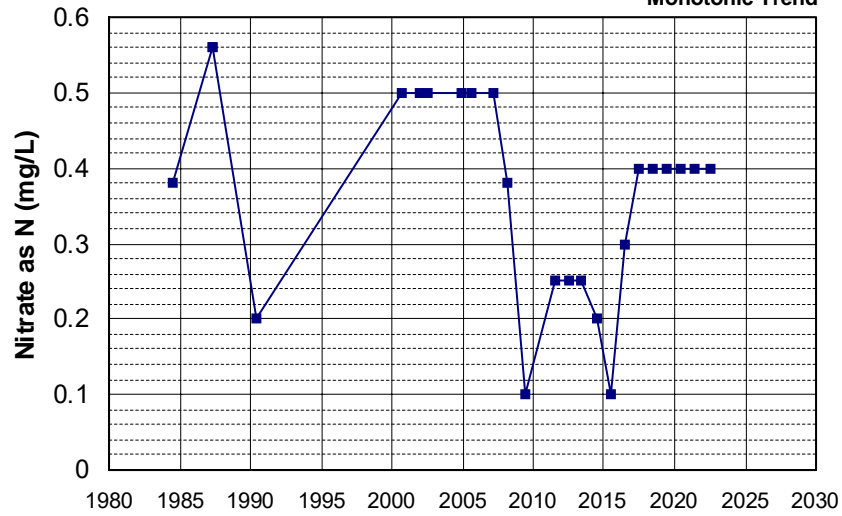
Well Name: L10007011530-G-52
 Well Type: MONITORING
 Source: WB_CLEANUP
 Depth Zone: Upper
 Well Depth (ft): 59.41
 # of Measurements: 26
 Period of Record: 2018 - 2022
 Trend Since 2000: Increasing Trend



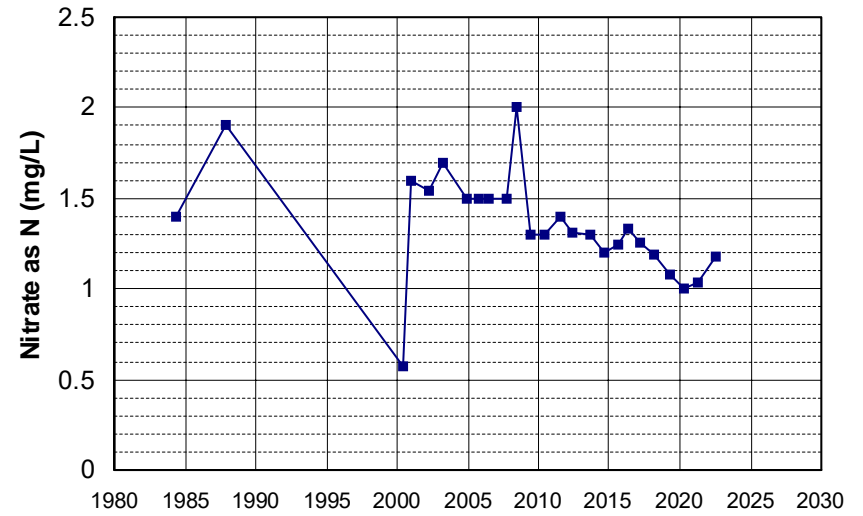
Well Name: CA1110001_001_001
 Well Type: MUNICIPAL
 Source: DDW
 Depth Zone: Upper
 Well Depth (ft): N/A
 # of Measurements: 25
 Period of Record: 1984 - 2022
 Trend Since 2000: Decreasing Trend



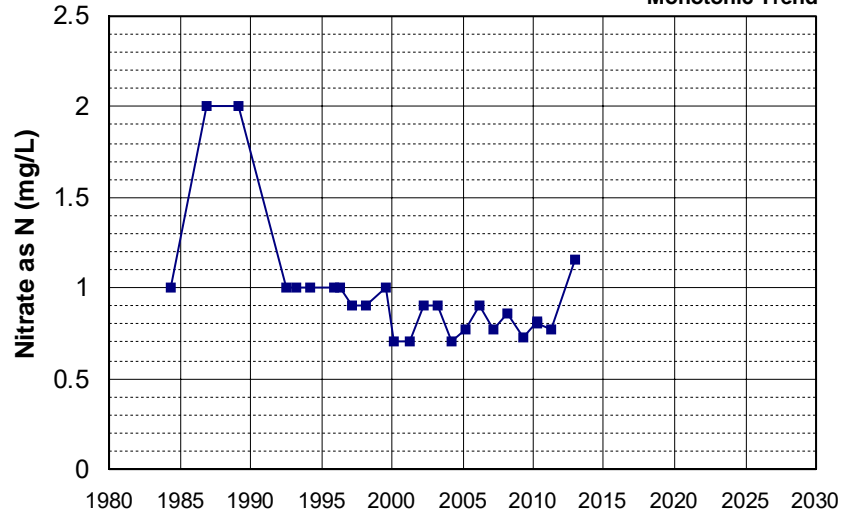
Well Name: CA3210006_005_005
 Well Type: MUNICIPAL
 Source: DDW
 Depth Zone: Upper
 Well Depth (ft): 162
 # of Measurements: 25
 Period of Record: 1984 - 2022
 Trend Since 2000: Insufficient Evidence of Monotonic Trend



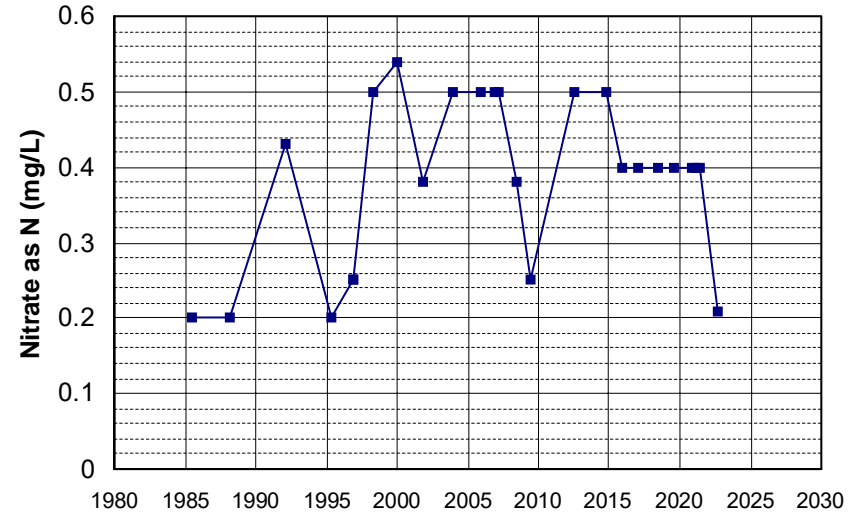
Well Name: CA4510001_009_009
 Well Type: MUNICIPAL
 Source: DDW
 Depth Zone: Upper
 Well Depth (ft): N/A
 # of Measurements: 25
 Period of Record: 1984 - 2022
 Trend Since 2000: Decreasing Trend



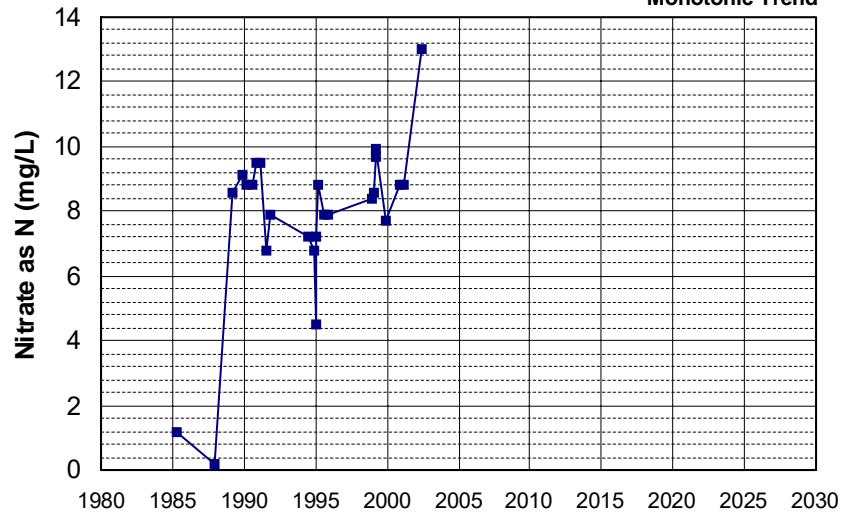
Well Name: CA5810001_014_014 Well Depth (ft): 119
 Well Type: MUNICIPAL # of Measurements: 25
 Source: DDW Period of Record: 1984 - 2012
 Depth Zone: Upper Trend Since 2000: Insufficient Evidence of Monotonic Trend



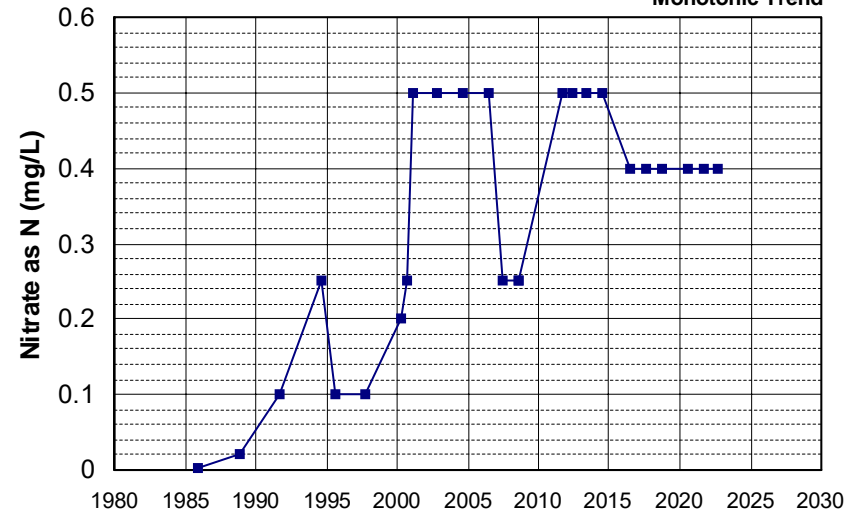
Well Name: CA1810002_001_001 Well Depth (ft): N/A
 Well Type: MUNICIPAL # of Measurements: 25
 Source: DDW Period of Record: 1985 - 2022
 Depth Zone: Upper Trend Since 2000: Decreasing Trend



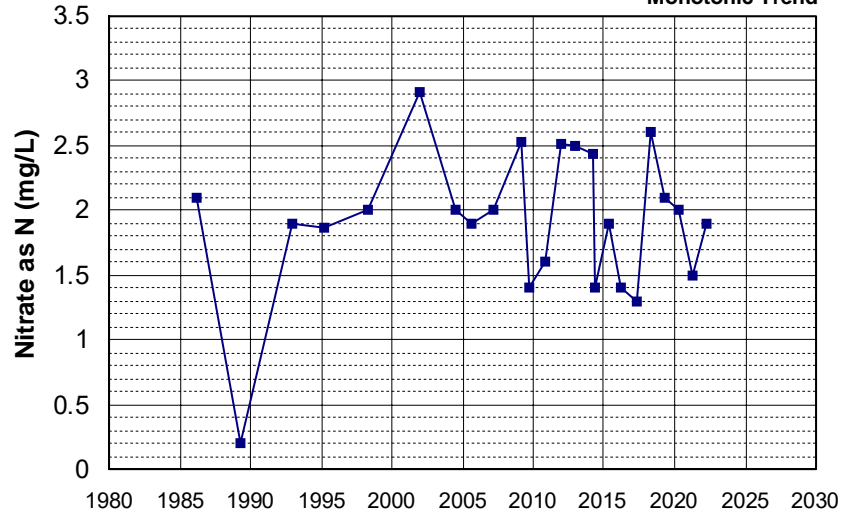
Well Name: CA5710001_013_013 Well Depth (ft): 215
 Well Type: MUNICIPAL # of Measurements: 25
 Source: DDW Period of Record: 1985 - 2002
 Depth Zone: Upper Trend Since 2000: Insufficient Evidence of Monotonic Trend



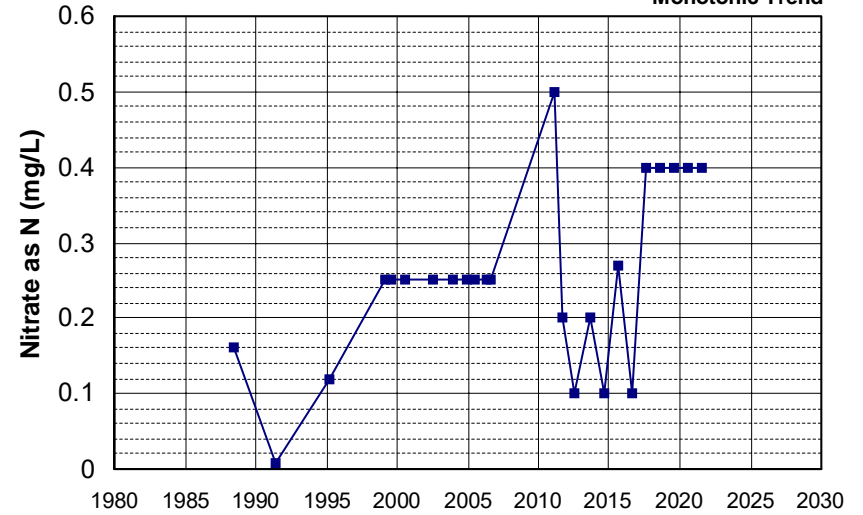
Well Name: CA5810002_007_007 Well Depth (ft): 151
 Well Type: MUNICIPAL # of Measurements: 25
 Source: DDW Period of Record: 1985 - 2022
 Depth Zone: Upper Trend Since 2000: Insufficient Evidence of Monotonic Trend



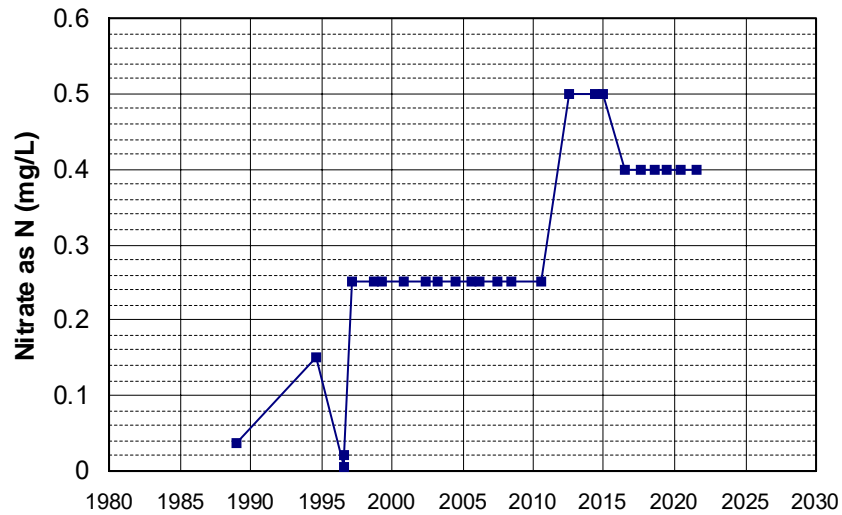
Well Name: CA5210004_005_005 Well Depth (ft): 55
 Well Type: MUNICIPAL # of Measurements: 25
 Source: DDW Period of Record: 1986 - 2022
 Depth Zone: Upper Trend Since 2000: Insufficient Evidence of Monotonic Trend



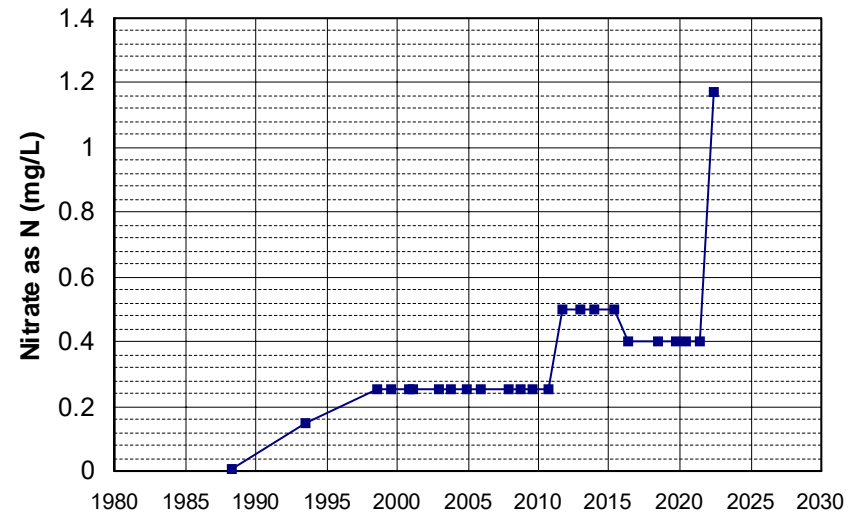
Well Name: CA4510008_003_003 Well Depth (ft): 45
 Well Type: MUNICIPAL # of Measurements: 25
 Source: DDW Period of Record: 1988 - 2021
 Depth Zone: Upper Trend Since 2000: Insufficient Evidence of Monotonic Trend



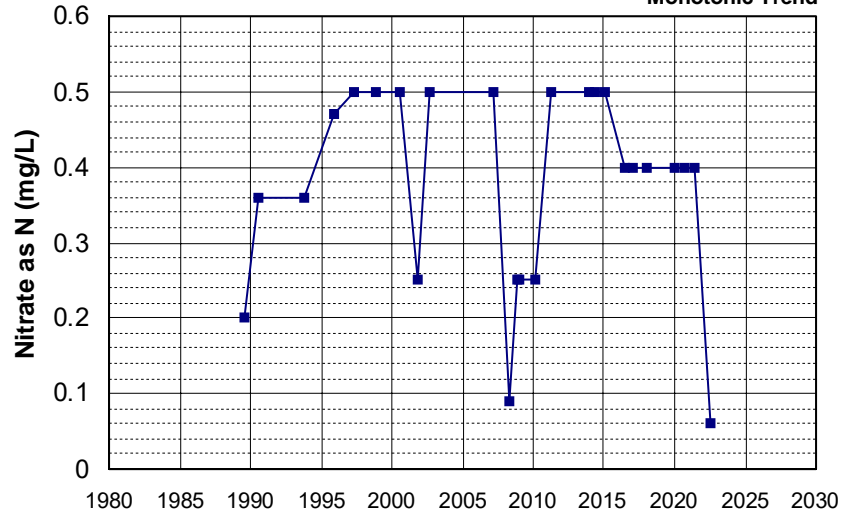
Well Name: CA4510009_001_001 Well Depth (ft): 170
 Well Type: MUNICIPAL # of Measurements: 25
 Source: DDW Period of Record: 1988 - 2021
 Depth Zone: Upper Trend Since 2000: Increasing Trend



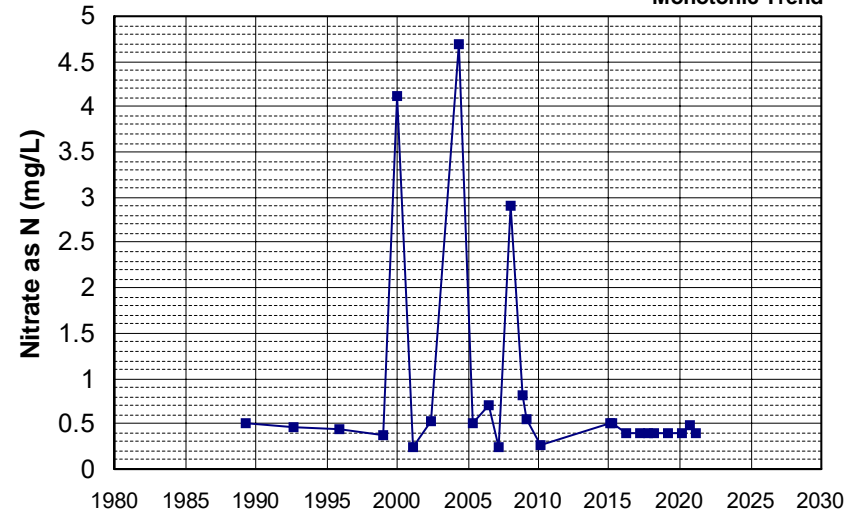
Well Name: CA4710008_004_004 Well Depth (ft): N/A
 Well Type: MUNICIPAL # of Measurements: 25
 Source: DDW Period of Record: 1988 - 2022
 Depth Zone: Upper Trend Since 2000: Increasing Trend



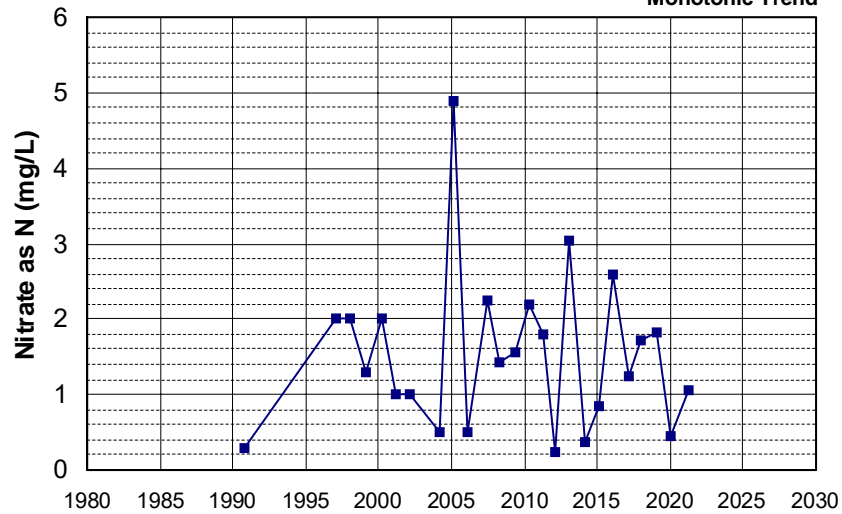
Well Name: CA3200510_001_001 Well Depth (ft): N/A
 Well Type: MUNICIPAL # of Measurements: 25
 Source: DDW Period of Record: 1989 - 2022
 Depth Zone: Upper Trend Since 2000: Insufficient Evidence of Monotonic Trend



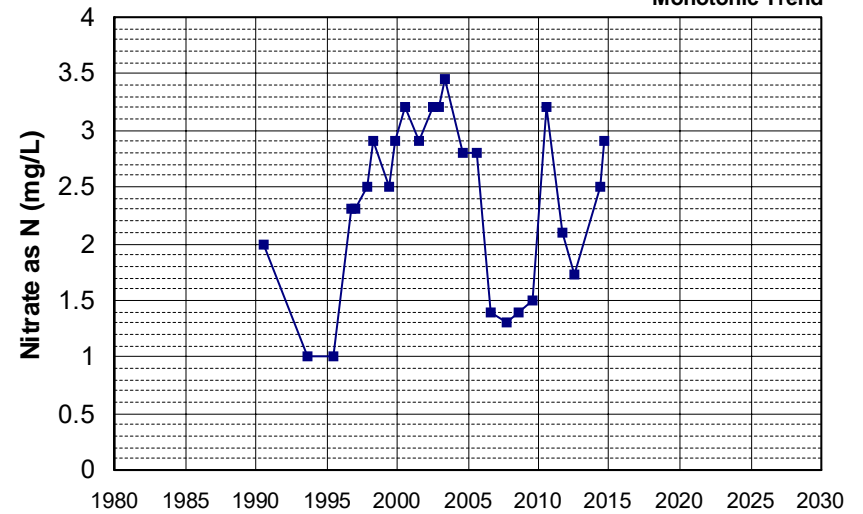
Well Name: CA5710009_014_014 Well Depth (ft): 63
 Well Type: MUNICIPAL # of Measurements: 25
 Source: DDW Period of Record: 1989 - 2021
 Depth Zone: Upper Trend Since 2000: Insufficient Evidence of Monotonic Trend



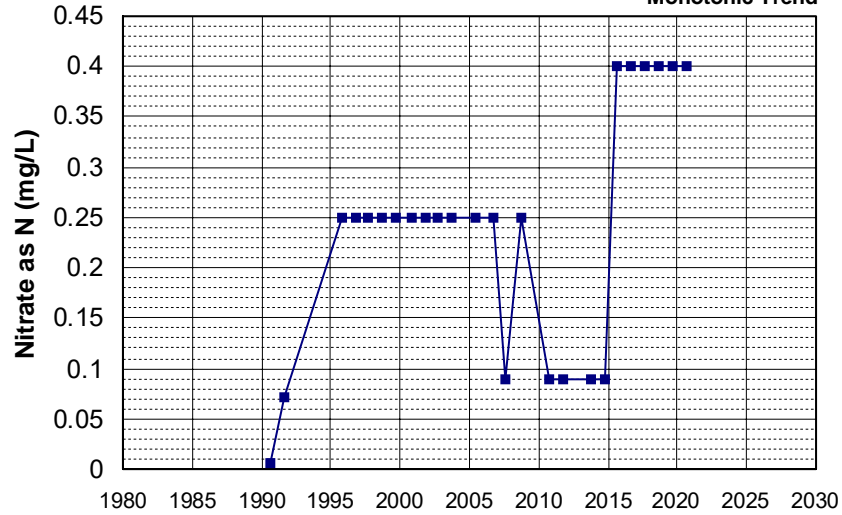
Well Name: CA2902391_001_001 Well Depth (ft): N/A
 Well Type: MUNICIPAL # of Measurements: 25
 Source: DDW Period of Record: 1990 - 2021
 Depth Zone: Upper Trend Since 2000: Insufficient Evidence of Monotonic Trend



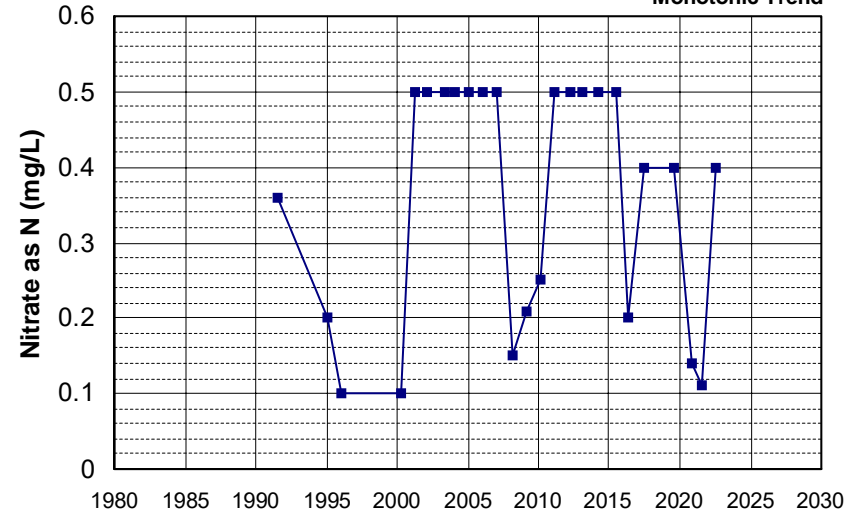
Well Name: CA3410045_004_004 Well Depth (ft): 20
 Well Type: MUNICIPAL # of Measurements: 25
 Source: DDW Period of Record: 1990 - 2014
 Depth Zone: Upper Trend Since 2000: Insufficient Evidence of Monotonic Trend



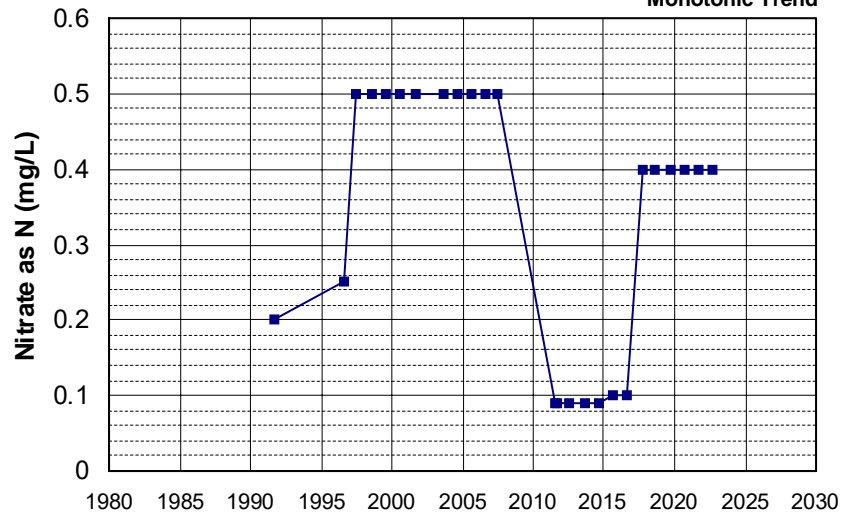
Well Name: CA5210502_001_001 Well Depth (ft): N/A
 Well Type: MUNICIPAL # of Measurements: 25
 Source: DDW Period of Record: 1990 - 2020
 Depth Zone: Upper Trend Since 2000: Insufficient Evidence of Monotonic Trend



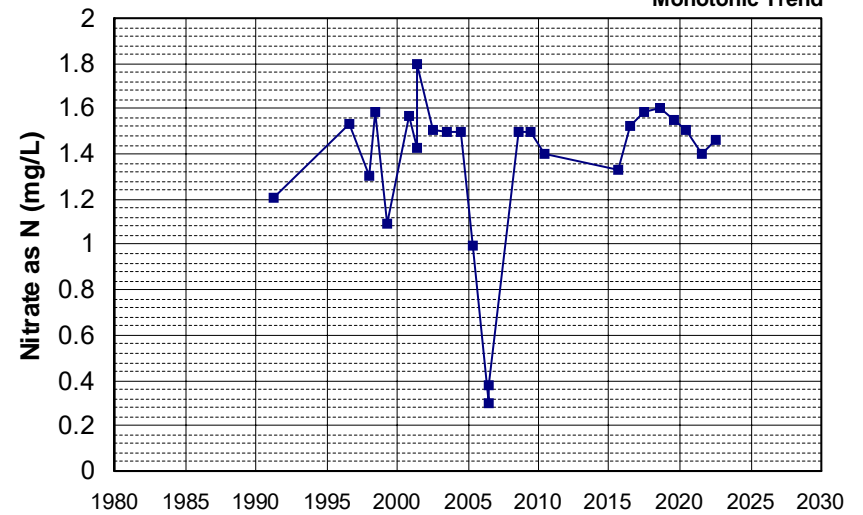
Well Name: CA2900546_001_001 Well Depth (ft): 10
 Well Type: MUNICIPAL # of Measurements: 25
 Source: DDW Period of Record: 1991 - 2022
 Depth Zone: Upper Trend Since 2000: Insufficient Evidence of Monotonic Trend



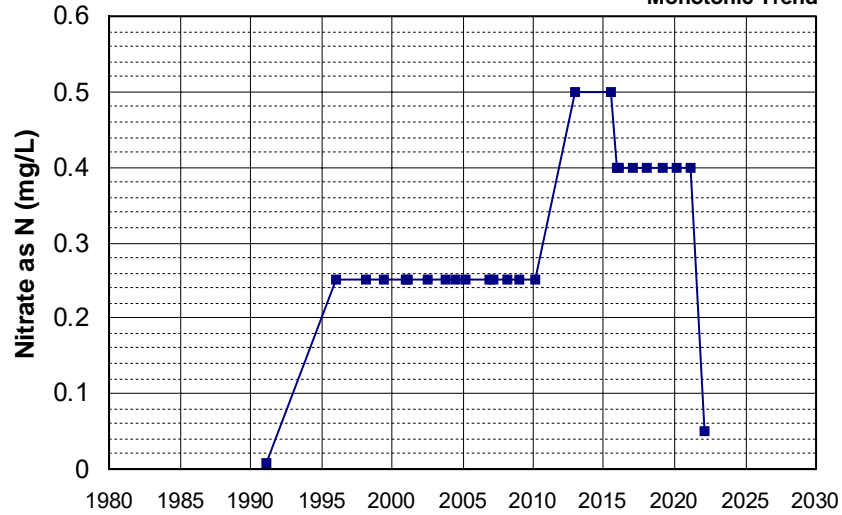
Well Name: CA3200173_001_001 Well Depth (ft): N/A
 Well Type: MUNICIPAL # of Measurements: 25
 Source: DDW Period of Record: 1991 - 2022
 Depth Zone: Upper Trend Since 2000: Insufficient Evidence of Monotonic Trend



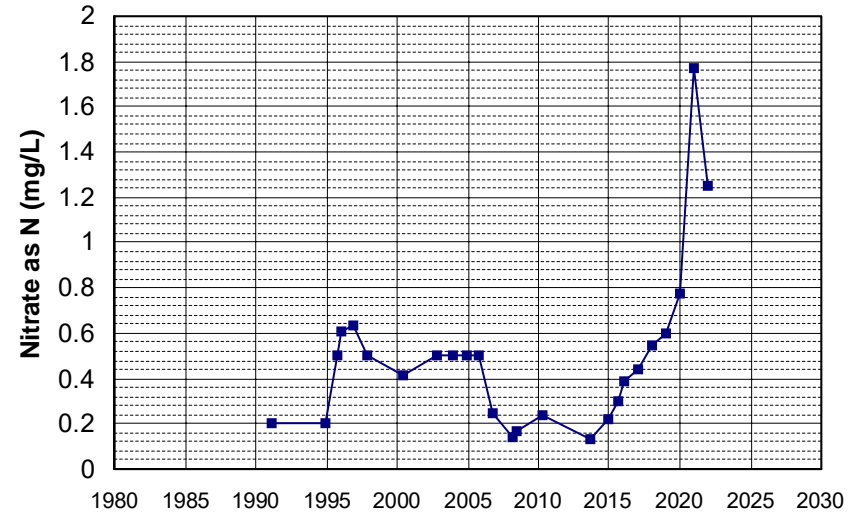
Well Name: CA4510005_012_012 Well Depth (ft): 160
 Well Type: MUNICIPAL # of Measurements: 25
 Source: DDW Period of Record: 1991 - 2022
 Depth Zone: Upper Trend Since 2000: Insufficient Evidence of Monotonic Trend



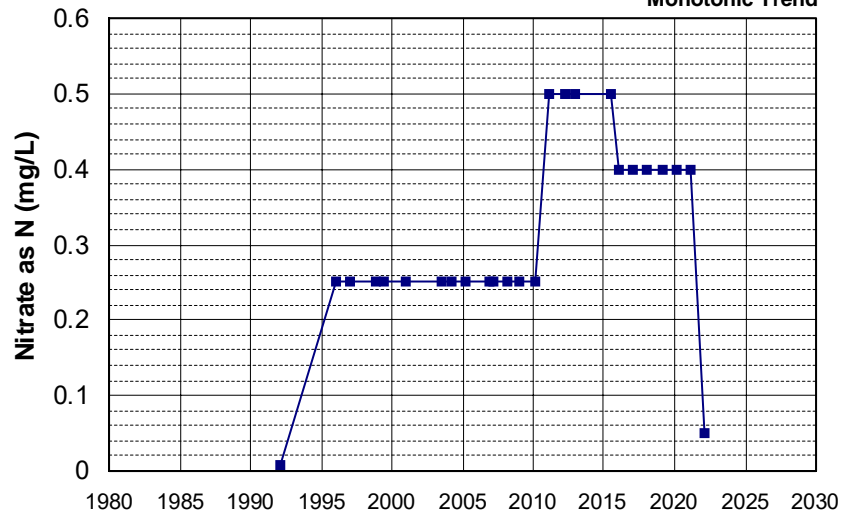
Well Name: CA4510014_004_004 Well Depth (ft): 300
 Well Type: MUNICIPAL # of Measurements: 25
 Source: DDW Period of Record: 1991 - 2022
 Depth Zone: Upper Trend Since 2000: Insufficient Evidence of Monotonic Trend



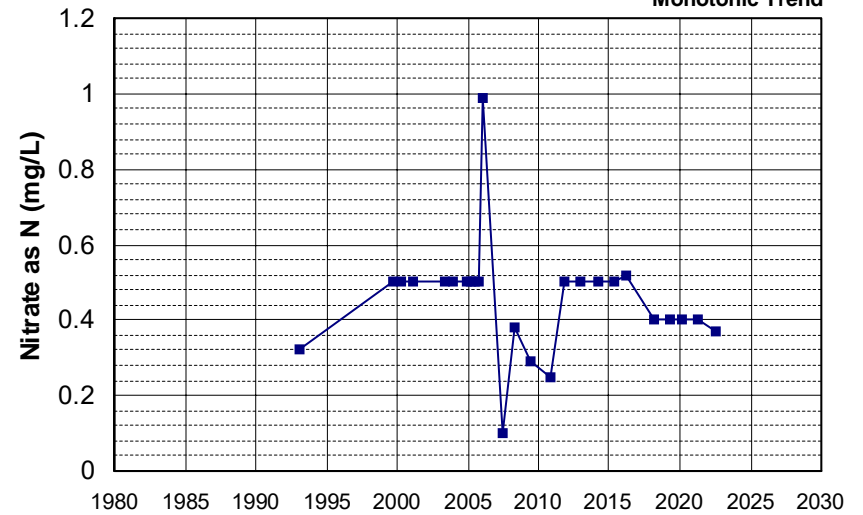
Well Name: CA5100145_001_001 Well Depth (ft): N/A
 Well Type: MUNICIPAL # of Measurements: 25
 Source: DDW Period of Record: 1991 - 2022
 Depth Zone: Upper Trend Since 2000: Increasing Trend



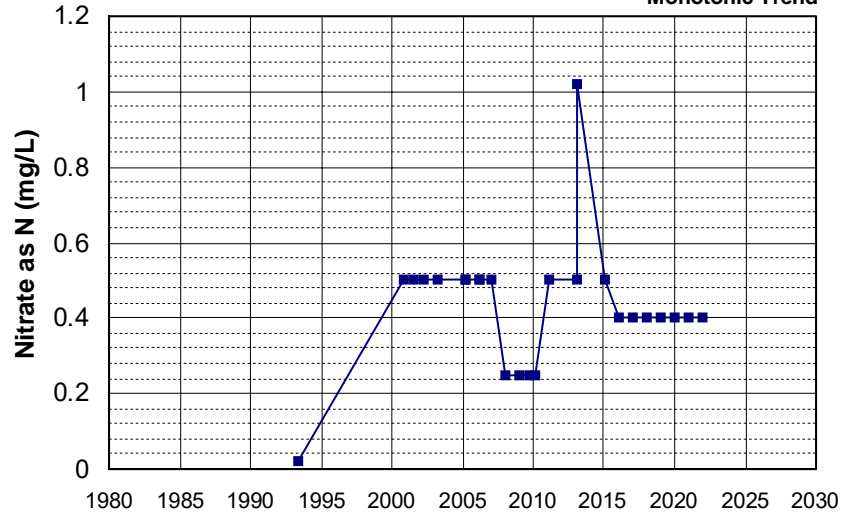
Well Name: CA4510014_006_006 Well Depth (ft): N/A
 Well Type: MUNICIPAL # of Measurements: 25
 Source: DDW Period of Record: 1992 - 2022
 Depth Zone: Upper Trend Since 2000: Insufficient Evidence of Monotonic Trend



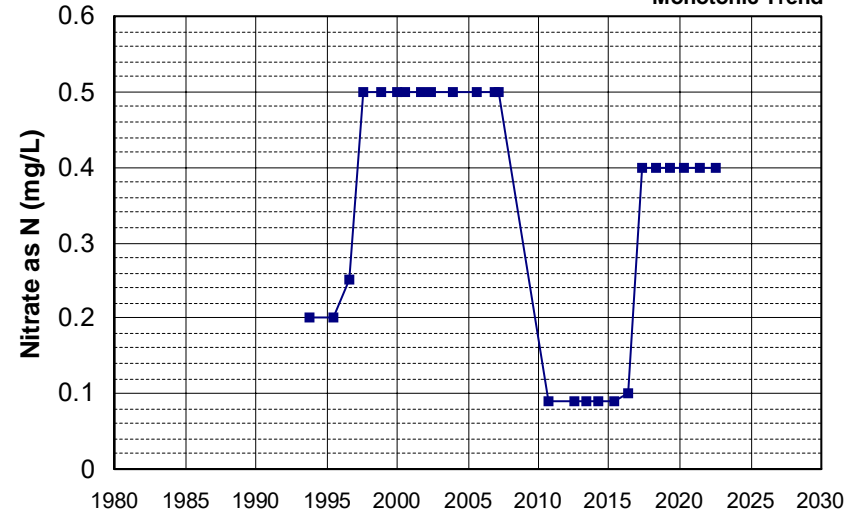
Well Name: CA0400042_001_001 Well Depth (ft): N/A
 Well Type: MUNICIPAL # of Measurements: 25
 Source: DDW Period of Record: 1993 - 2022
 Depth Zone: Upper Trend Since 2000: Insufficient Evidence of Monotonic Trend



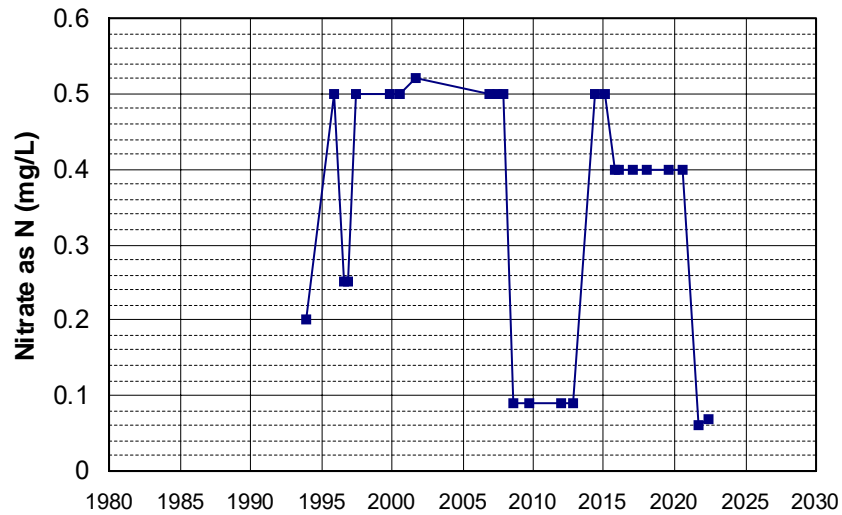
Well Name: CA2900571_001_001 Well Depth (ft): N/A
 Well Type: MUNICIPAL # of Measurements: 25
 Source: DDW Period of Record: 1993 - 2022
 Depth Zone: Upper Trend Since 2000: Insufficient Evidence of Monotonic Trend



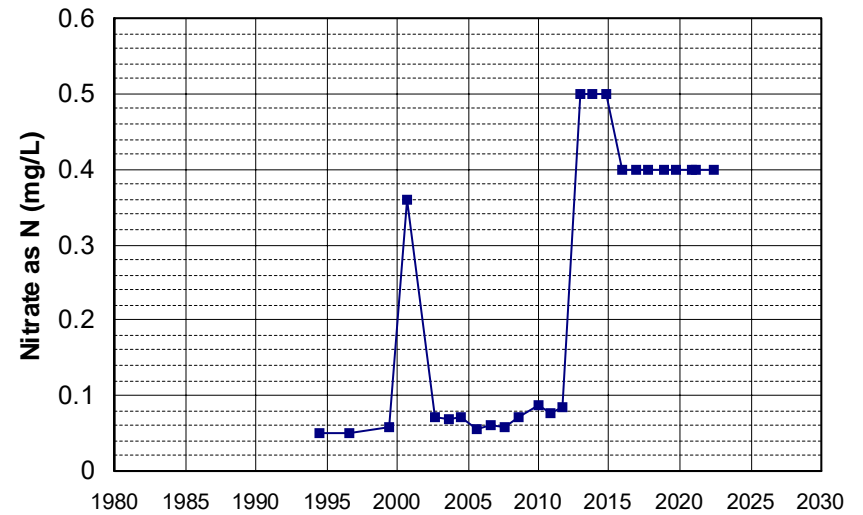
Well Name: CA3200151_001_001 Well Depth (ft): N/A
 Well Type: MUNICIPAL # of Measurements: 25
 Source: DDW Period of Record: 1993 - 2022
 Depth Zone: Upper Trend Since 2000: Insufficient Evidence of Monotonic Trend



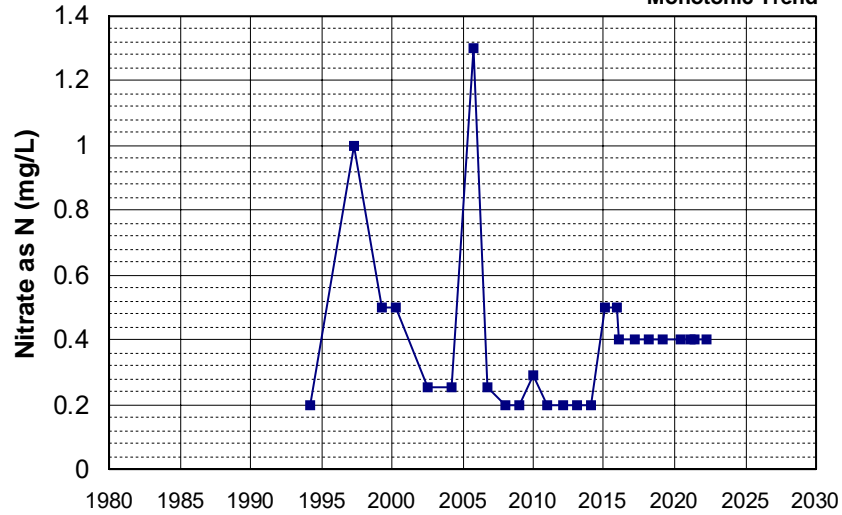
Well Name: CA3200189_002_002 Well Depth (ft): 140
 Well Type: MUNICIPAL # of Measurements: 25
 Source: DDW Period of Record: 1993 - 2022
 Depth Zone: Upper Trend Since 2000: Decreasing Trend



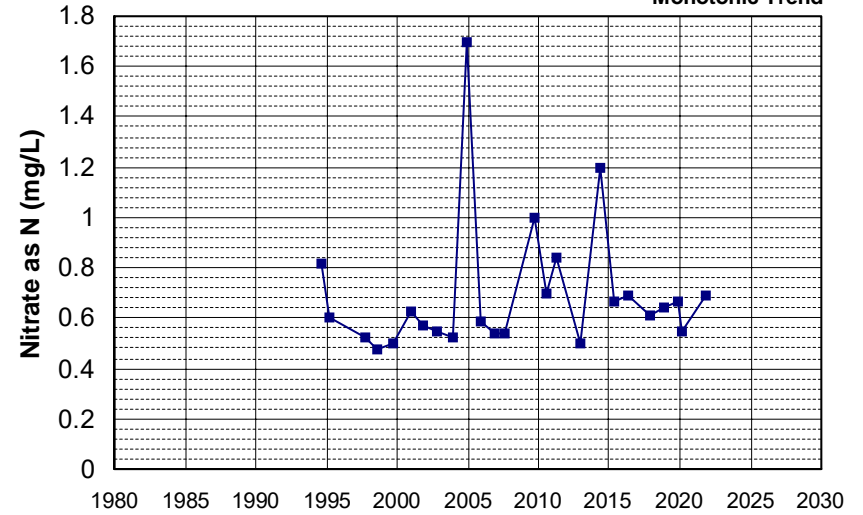
Well Name: CA0310300_002_002 Well Depth (ft): 213
 Well Type: MUNICIPAL # of Measurements: 25
 Source: DDW Period of Record: 1994 - 2022
 Depth Zone: Upper Trend Since 2000: Increasing Trend



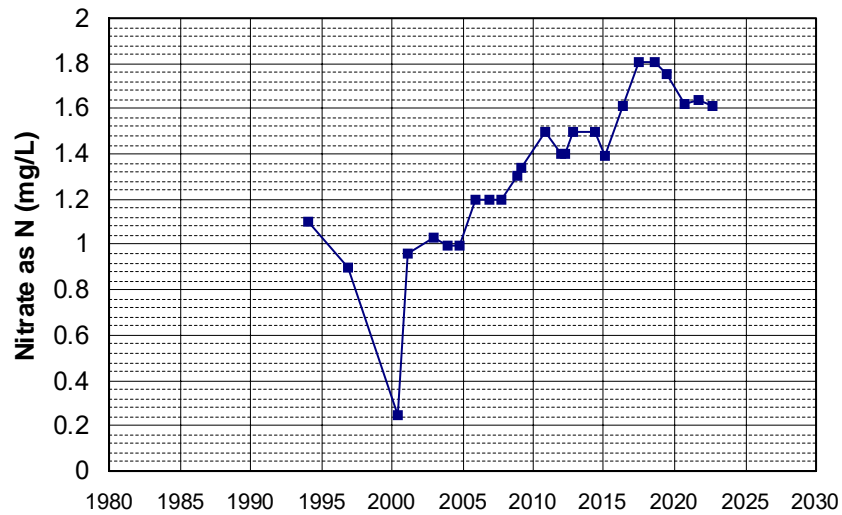
Well Name: CA1710010_006_006 Well Depth (ft): 120
 Well Type: MUNICIPAL # of Measurements: 25
 Source: DDW Period of Record: 1994 - 2022
 Depth Zone: Upper Trend Since 2000: Insufficient Evidence of Monotonic Trend



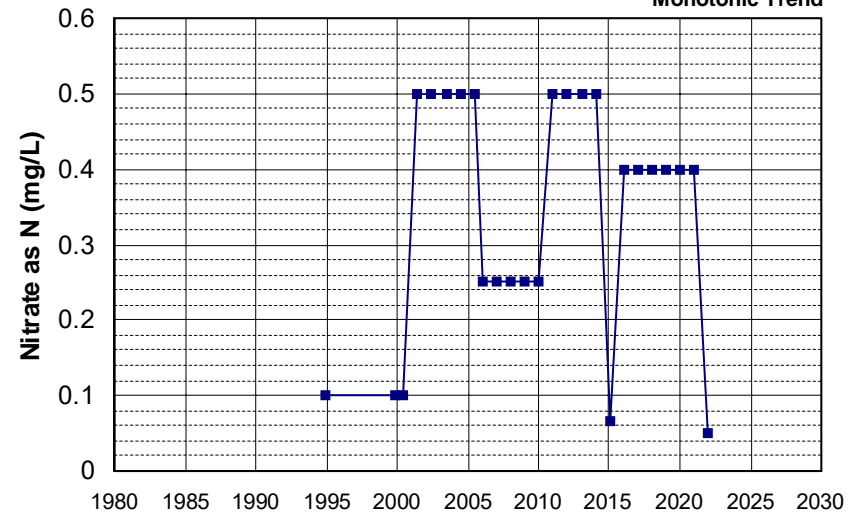
Well Name: CA4500007_002_002 Well Depth (ft): N/A
 Well Type: MUNICIPAL # of Measurements: 25
 Source: DDW Period of Record: 1994 - 2021
 Depth Zone: Upper Trend Since 2000: Insufficient Evidence of Monotonic Trend



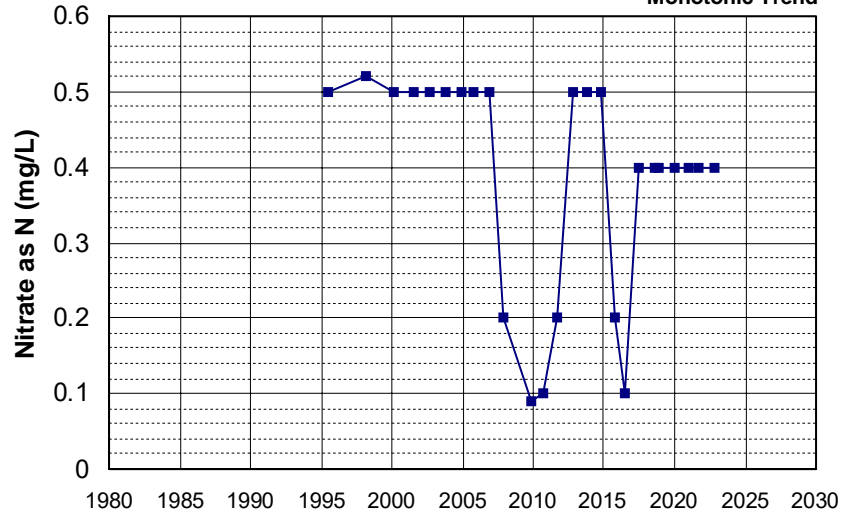
Well Name: CA4700686_001_001 Well Depth (ft): N/A
 Well Type: MUNICIPAL # of Measurements: 25
 Source: DDW Period of Record: 1994 - 2022
 Depth Zone: Upper Trend Since 2000: Increasing Trend



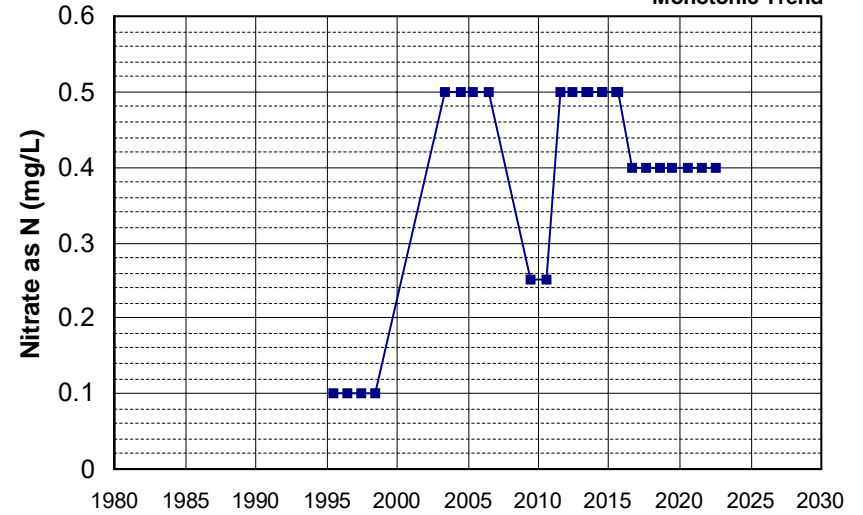
Well Name: CA5103015_001_001 Well Depth (ft): N/A
 Well Type: MUNICIPAL # of Measurements: 25
 Source: DDW Period of Record: 1994 - 2022
 Depth Zone: Upper Trend Since 2000: Insufficient Evidence of Monotonic Trend



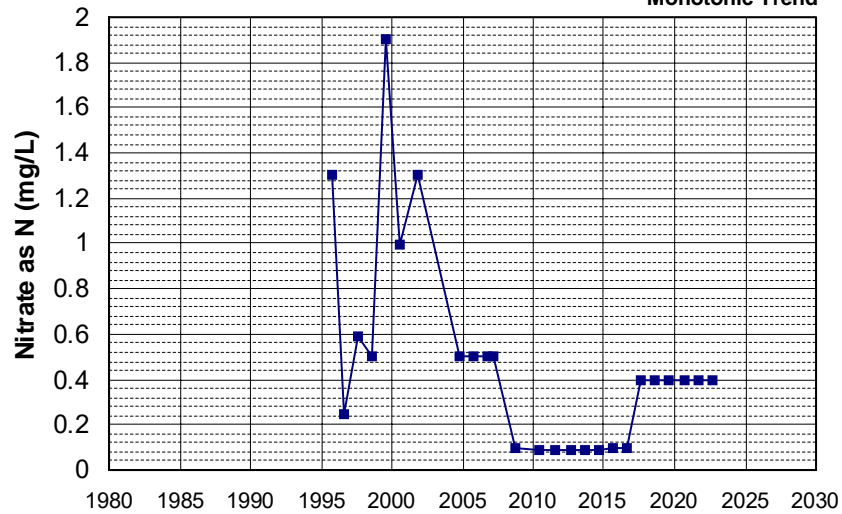
Well Name: CA1110300_001_001 Well Depth (ft): N/A
 Well Type: MUNICIPAL # of Measurements: 25
 Source: DDW Period of Record: 1995 - 2022
 Depth Zone: Upper Trend Since 2000: Insufficient Evidence of Monotonic Trend



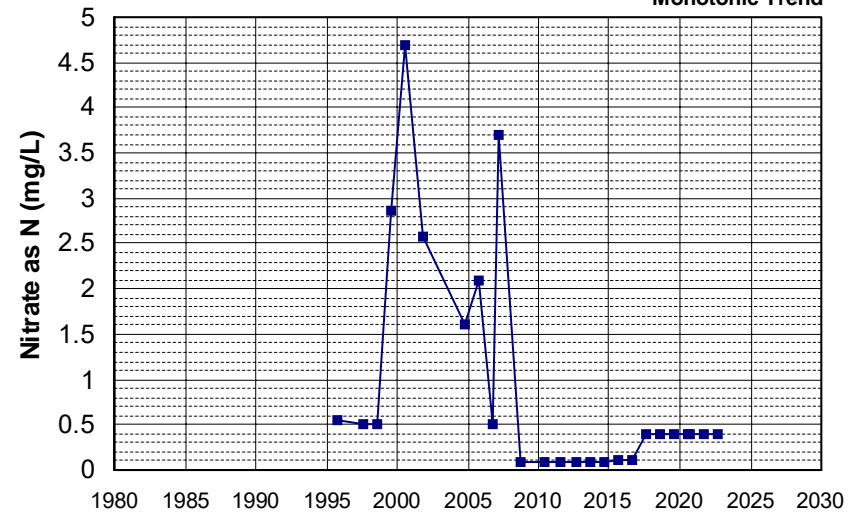
Well Name: CA2900516_001_001 Well Depth (ft): N/A
 Well Type: MUNICIPAL # of Measurements: 25
 Source: DDW Period of Record: 1995 - 2022
 Depth Zone: Upper Trend Since 2000: Insufficient Evidence of Monotonic Trend



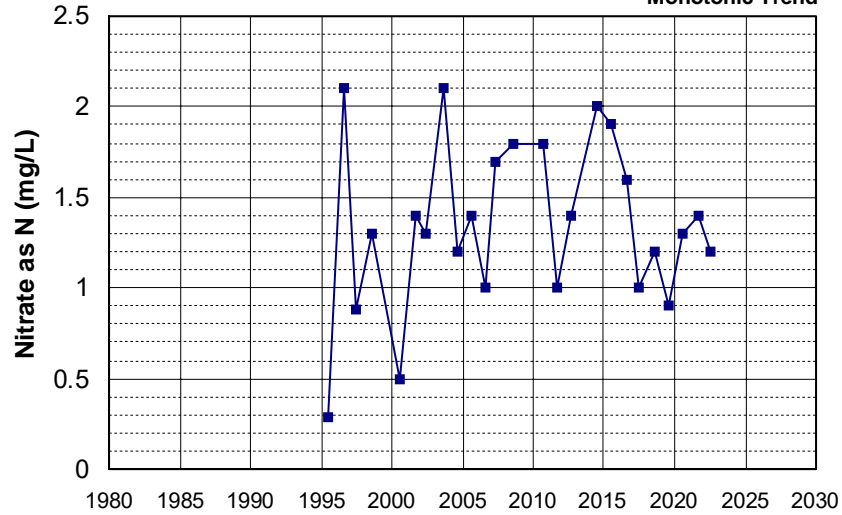
Well Name: CA3200083_002_002 Well Depth (ft): N/A
 Well Type: MUNICIPAL # of Measurements: 25
 Source: DDW Period of Record: 1995 - 2022
 Depth Zone: Upper Trend Since 2000: Insufficient Evidence of Monotonic Trend



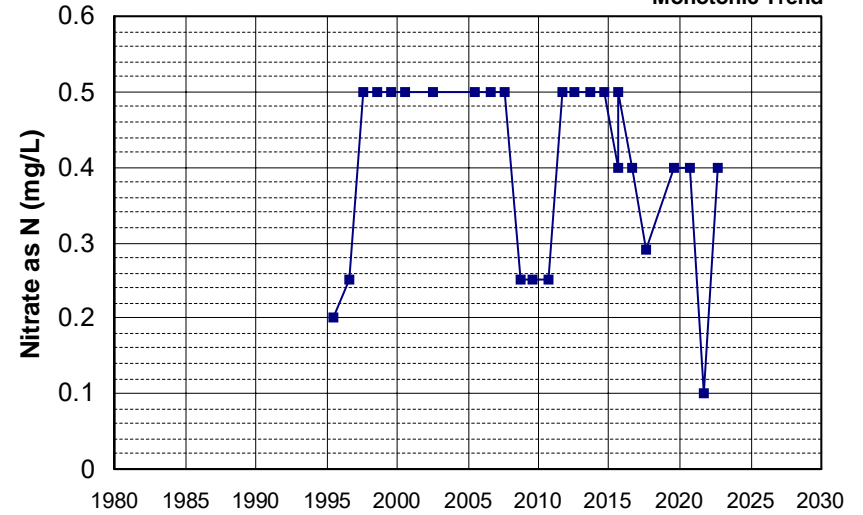
Well Name: CA3200083_004_004 Well Depth (ft): N/A
 Well Type: MUNICIPAL # of Measurements: 25
 Source: DDW Period of Record: 1995 - 2022
 Depth Zone: Upper Trend Since 2000: Insufficient Evidence of Monotonic Trend



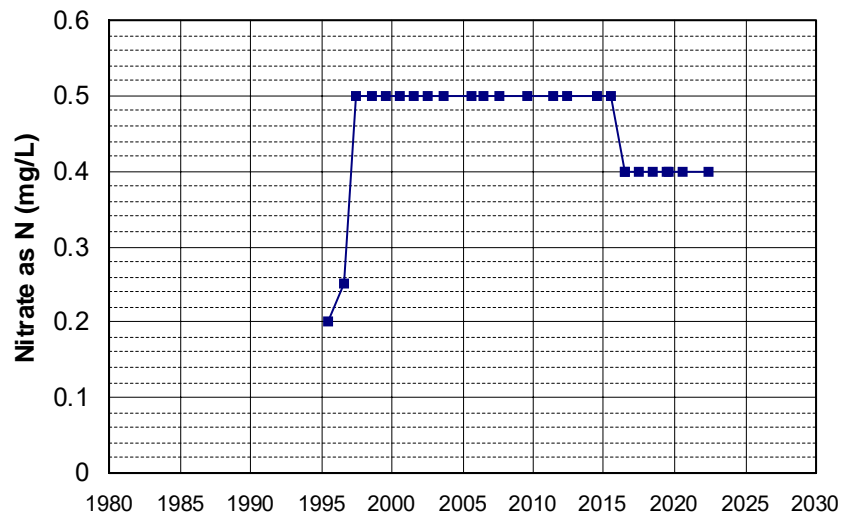
Well Name: CA3200178_001_001 Well Depth (ft): N/A
 Well Type: MUNICIPAL # of Measurements: 25
 Source: DDW Period of Record: 1995 - 2022
 Depth Zone: Upper Trend Since 2000: Insufficient Evidence of Monotonic Trend



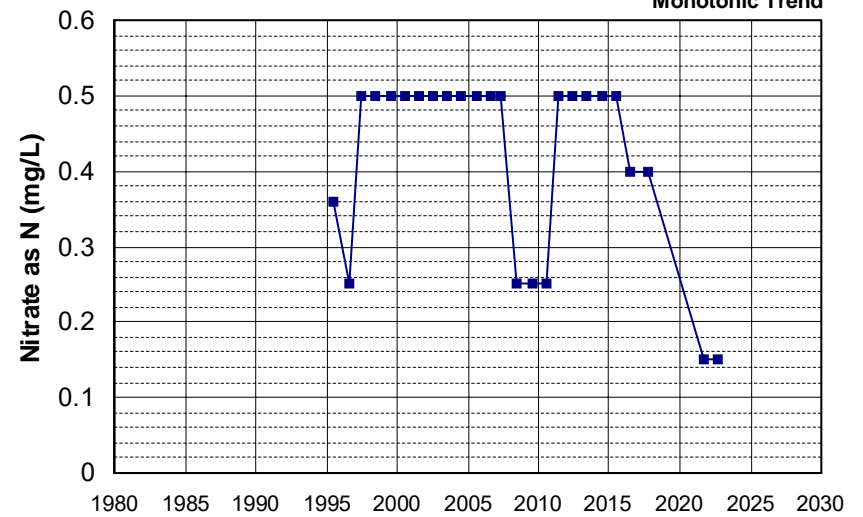
Well Name: CA3210300_001_001 Well Depth (ft): N/A
 Well Type: MUNICIPAL # of Measurements: 25
 Source: DDW Period of Record: 1995 - 2022
 Depth Zone: Upper Trend Since 2000: Insufficient Evidence of Monotonic Trend



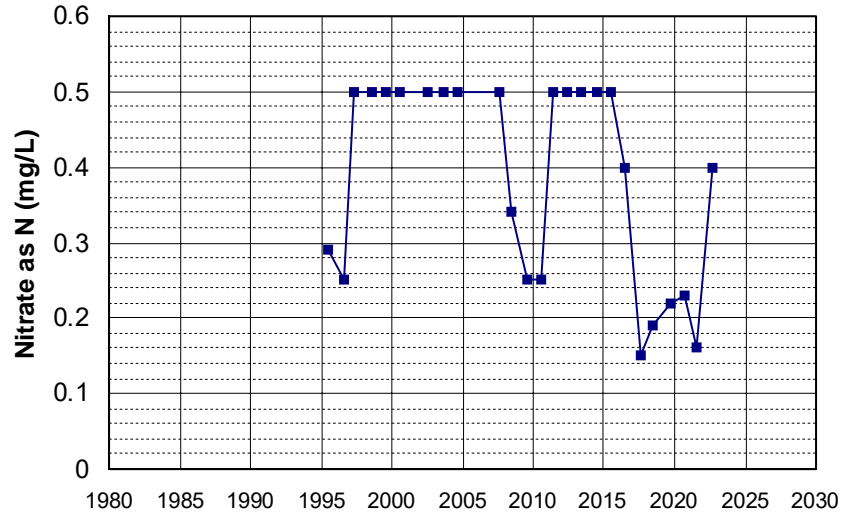
Well Name: CA4600006_001_001 Well Depth (ft): N/A
 Well Type: MUNICIPAL # of Measurements: 25
 Source: DDW Period of Record: 1995 - 2022
 Depth Zone: Upper Trend Since 2000: Decreasing Trend



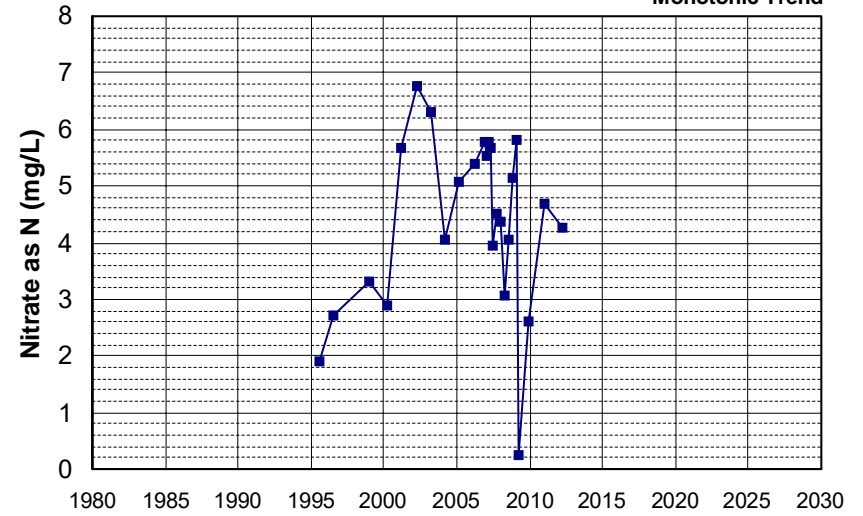
Well Name: CA4600069_001_001 Well Depth (ft): N/A
 Well Type: MUNICIPAL # of Measurements: 25
 Source: DDW Period of Record: 1995 - 2022
 Depth Zone: Upper Trend Since 2000: Insufficient Evidence of Monotonic Trend



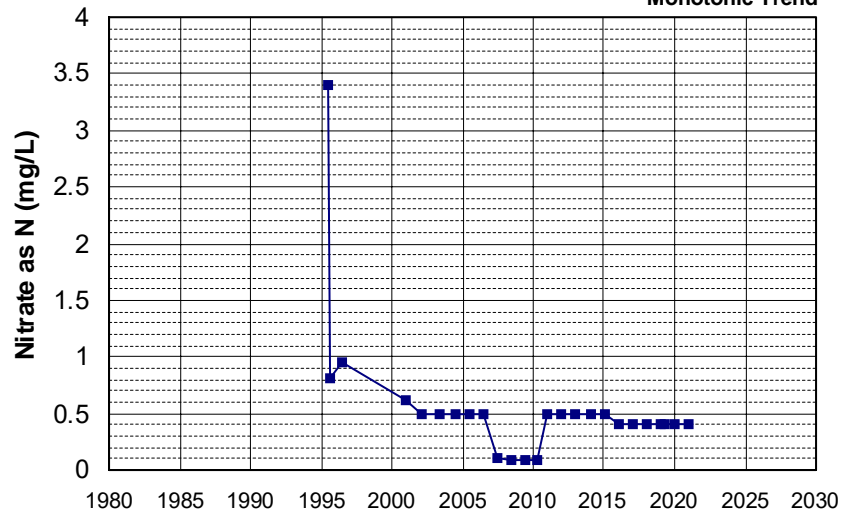
Well Name: CA4600080_001_001 Well Depth (ft): N/A
 Well Type: MUNICIPAL # of Measurements: 25
 Source: DDW Period of Record: 1995 - 2022
 Depth Zone: Upper Trend Since 2000: Decreasing Trend



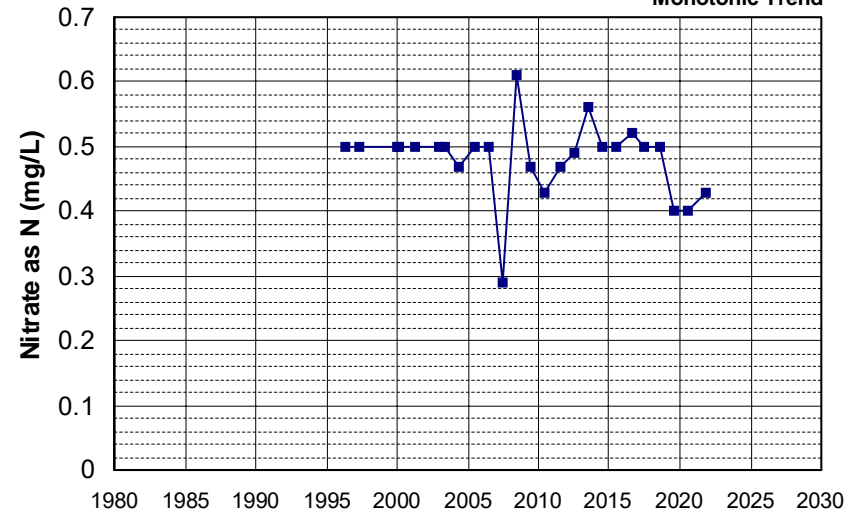
Well Name: CA5800811_001_001 Well Depth (ft): 10
 Well Type: MUNICIPAL # of Measurements: 25
 Source: DDW Period of Record: 1995 - 2012
 Depth Zone: Upper Trend Since 2000: Insufficient Evidence of Monotonic Trend



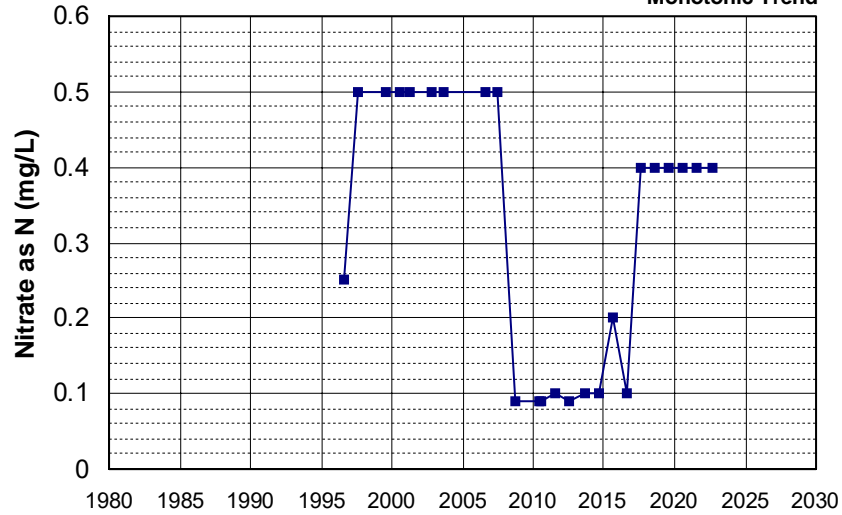
Well Name: CA5800828_001_001 Well Depth (ft): 15
 Well Type: MUNICIPAL # of Measurements: 25
 Source: DDW Period of Record: 1995 - 2021
 Depth Zone: Upper Trend Since 2000: Insufficient Evidence of Monotonic Trend



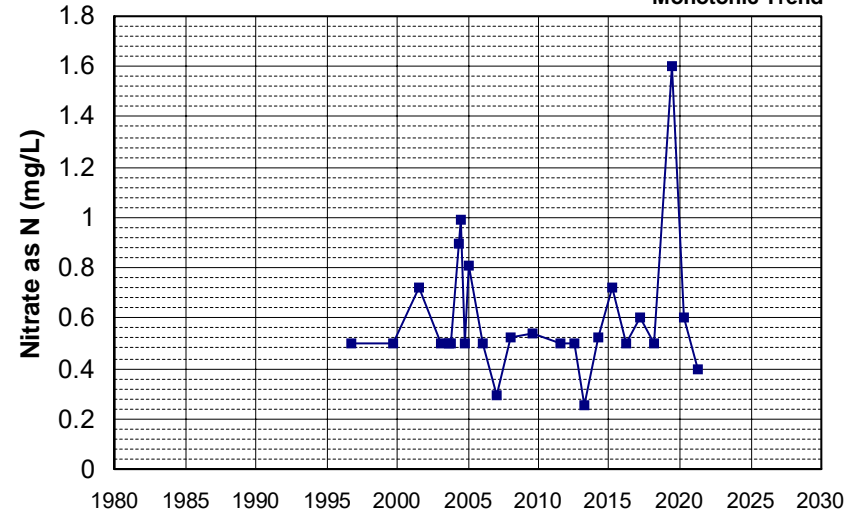
Well Name: CA0400120_001_001 Well Depth (ft): N/A
 Well Type: MUNICIPAL # of Measurements: 25
 Source: DDW Period of Record: 1996 - 2021
 Depth Zone: Upper Trend Since 2000: Insufficient Evidence of Monotonic Trend



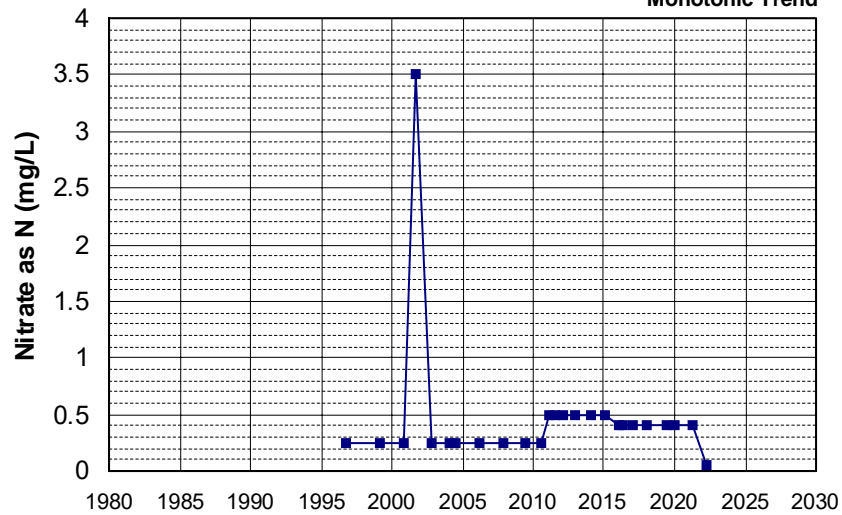
Well Name: CA4500030_001_001 Well Depth (ft): N/A
 Well Type: MUNICIPAL # of Measurements: 25
 Source: DDW Period of Record: 1996 - 2022
 Depth Zone: Upper Trend Since 2000: Insufficient Evidence of Monotonic Trend



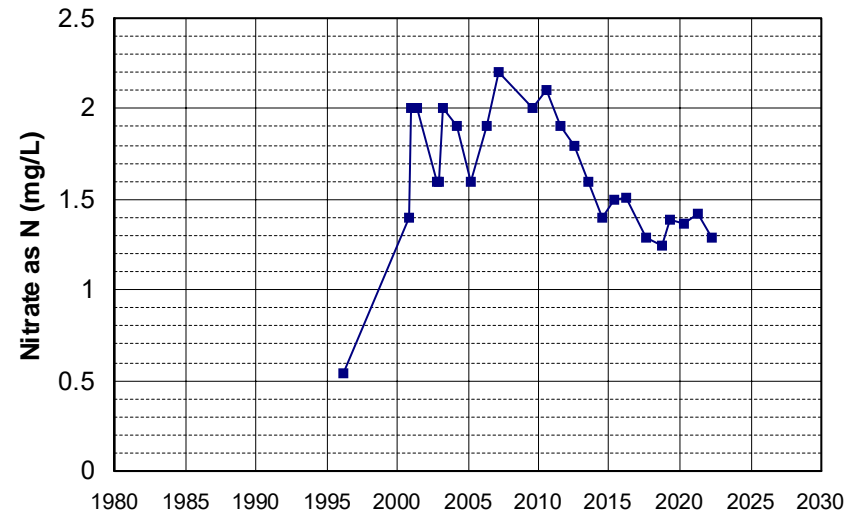
Well Name: CA5200531_001_001 Well Depth (ft): N/A
 Well Type: MUNICIPAL # of Measurements: 25
 Source: DDW Period of Record: 1996 - 2021
 Depth Zone: Upper Trend Since 2000: Insufficient Evidence of Monotonic Trend



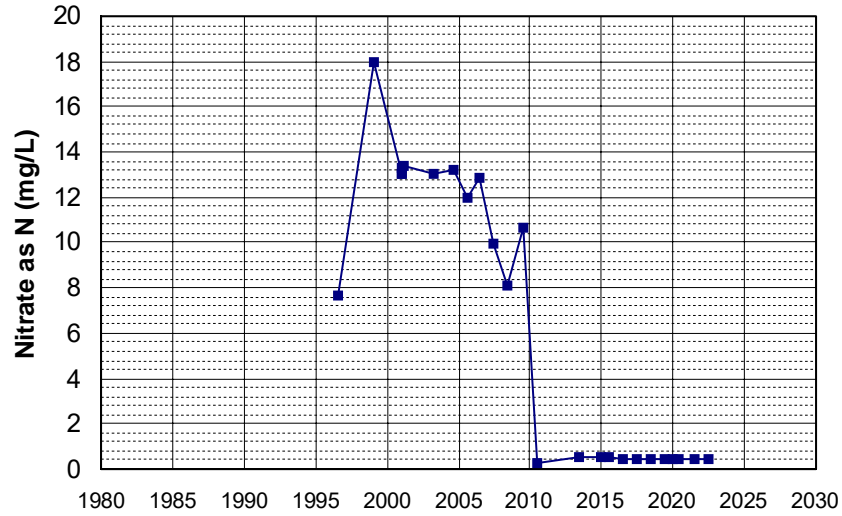
Well Name: CA5200585_001_001 Well Depth (ft): N/A
 Well Type: MUNICIPAL # of Measurements: 25
 Source: DDW Period of Record: 1996 - 2022
 Depth Zone: Upper Trend Since 2000: Insufficient Evidence of Monotonic Trend



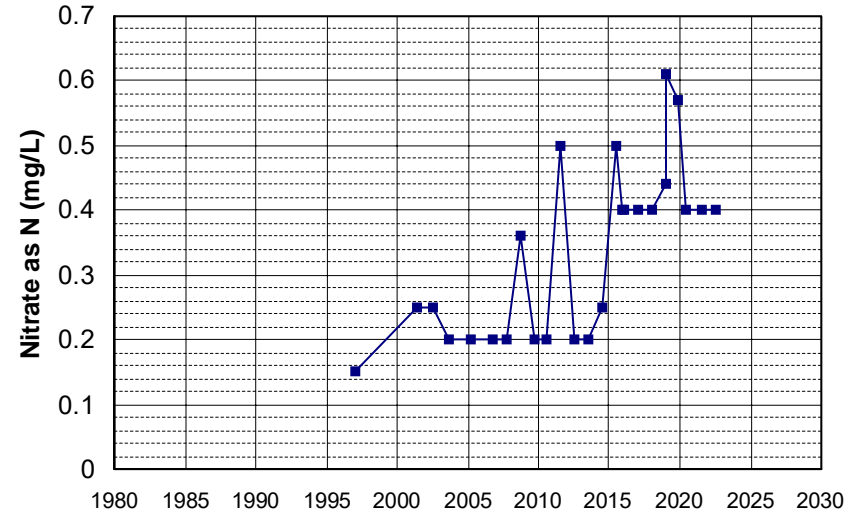
Well Name: CA5201143_001_001 Well Depth (ft): 136
 Well Type: MUNICIPAL # of Measurements: 25
 Source: DDW Period of Record: 1996 - 2022
 Depth Zone: Upper Trend Since 2000: Decreasing Trend



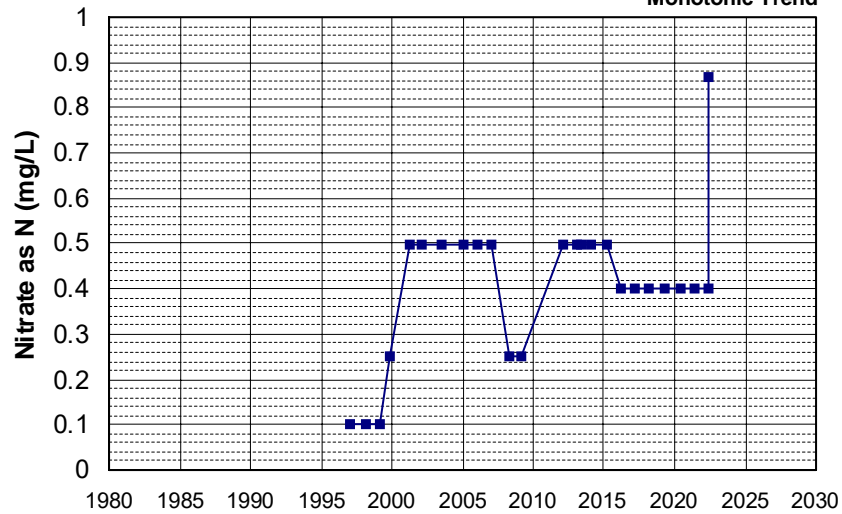
Well Name: CA5800851_001_001 Well Depth (ft): 10
 Well Type: MUNICIPAL # of Measurements: 25
 Source: DDW Period of Record: 1996 - 2022
 Depth Zone: Upper Trend Since 2000: Decreasing Trend



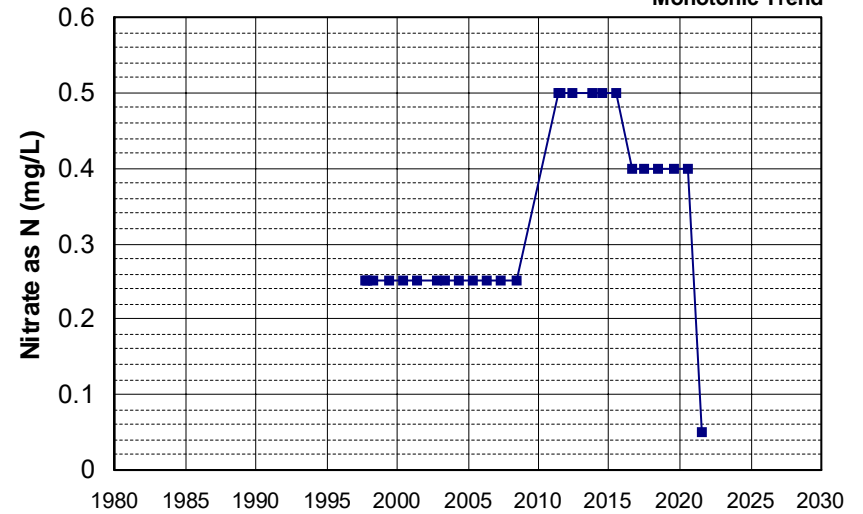
Well Name: CA1700676_001_001 Well Depth (ft): N/A
 Well Type: MUNICIPAL # of Measurements: 25
 Source: DDW Period of Record: 1997 - 2022
 Depth Zone: Upper Trend Since 2000: Increasing Trend



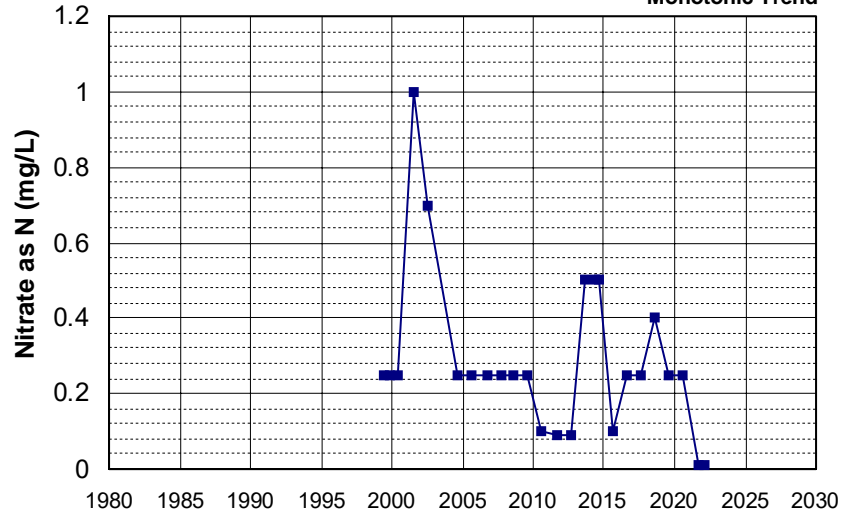
Well Name: CA2900601_001_001 Well Depth (ft): N/A
 Well Type: MUNICIPAL # of Measurements: 25
 Source: DDW Period of Record: 1997 - 2022
 Depth Zone: Upper Trend Since 2000: Insufficient Evidence of Monotonic Trend



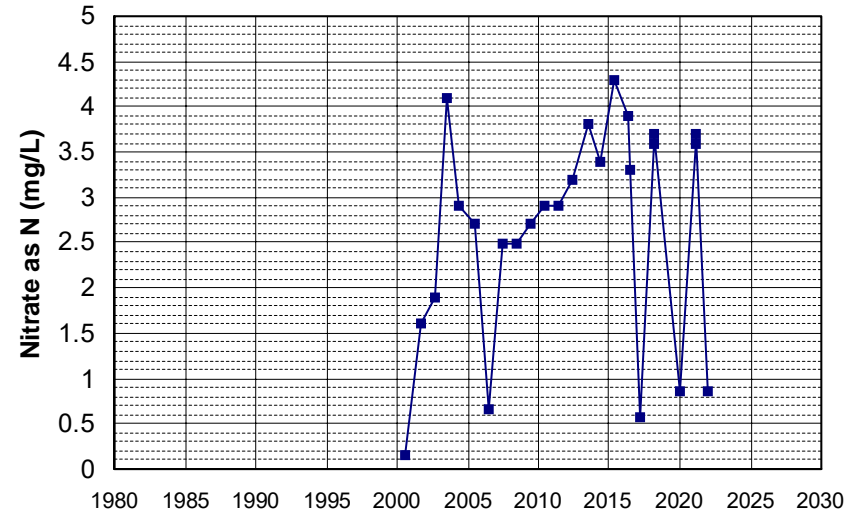
Well Name: CA4700571_001_001 Well Depth (ft): N/A
 Well Type: MUNICIPAL # of Measurements: 25
 Source: DDW Period of Record: 1997 - 2021
 Depth Zone: Upper Trend Since 2000: Insufficient Evidence of Monotonic Trend



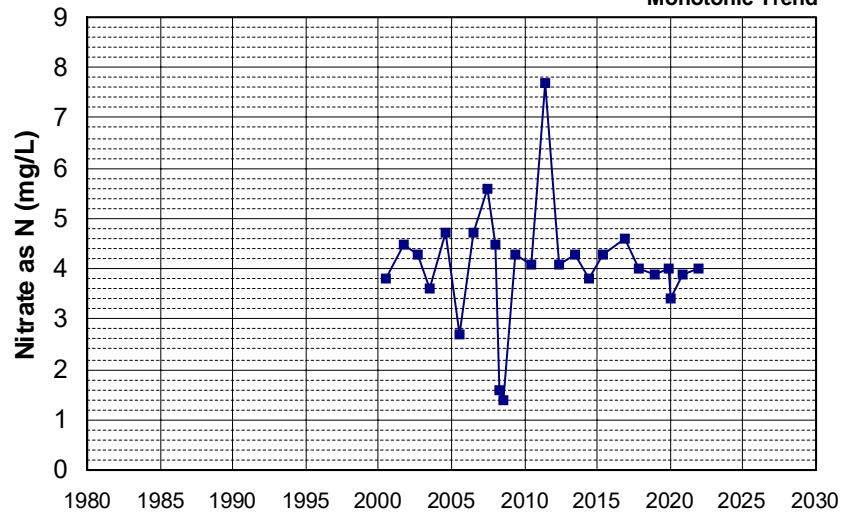
Well Name: CA3410012_004_004 Well Depth (ft): 68
 Well Type: MUNICIPAL # of Measurements: 25
 Source: DDW Period of Record: 1999 - 2022
 Depth Zone: Upper Trend Since 2000: Insufficient Evidence of Monotonic Trend



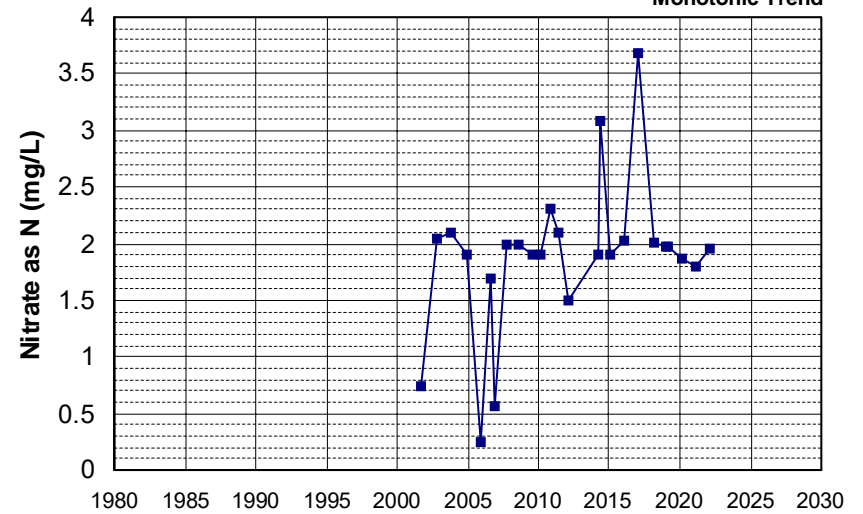
Well Name: CA3400121_001_001 Well Depth (ft): N/A
 Well Type: MUNICIPAL # of Measurements: 25
 Source: DDW Period of Record: 2000 - 2022
 Depth Zone: Upper Trend Since 2000: Increasing Trend



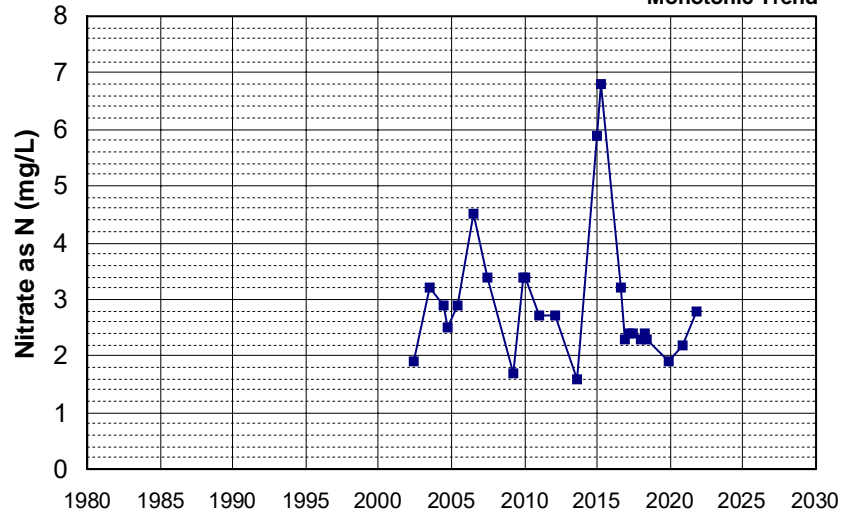
Well Name: CA3400401_001_001 Well Depth (ft): N/A
 Well Type: MUNICIPAL # of Measurements: 25
 Source: DDW Period of Record: 2000 - 2021
 Depth Zone: Upper Trend Since 2000: Insufficient Evidence of Monotonic Trend



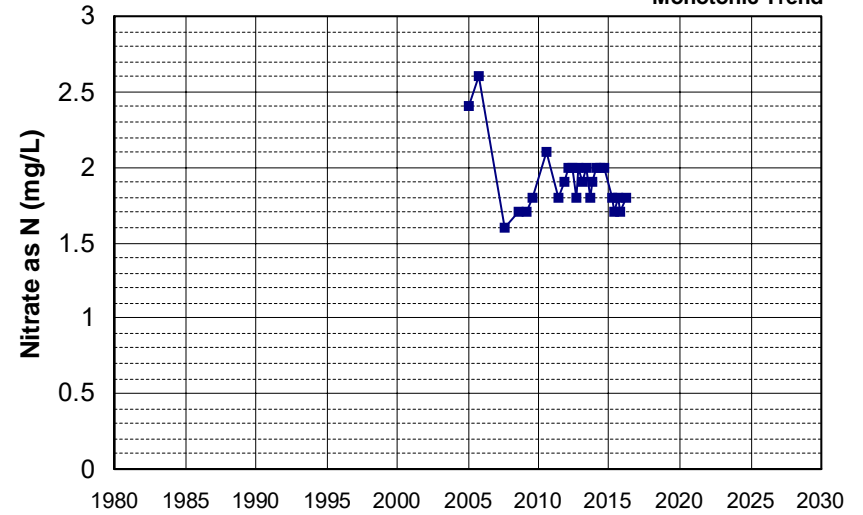
Well Name: CA4500161_001_001 Well Depth (ft): N/A
 Well Type: MUNICIPAL # of Measurements: 25
 Source: DDW Period of Record: 2001 - 2022
 Depth Zone: Upper Trend Since 2000: Insufficient Evidence of Monotonic Trend



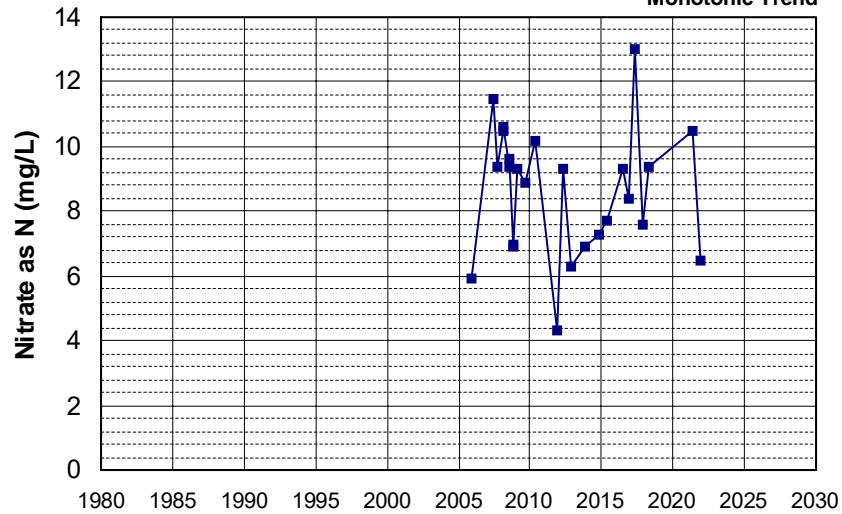
Well Name: CA3601085_001_001 Well Depth (ft): 280
 Well Type: MUNICIPAL # of Measurements: 25
 Source: DDW Period of Record: 2002 - 2021
 Depth Zone: Upper Trend Since 2000: Insufficient Evidence of Monotonic Trend



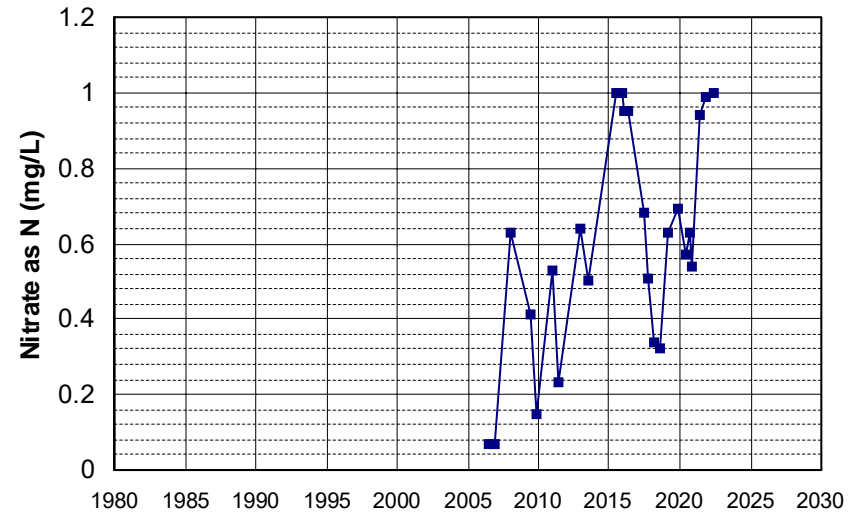
Well Name: L10007011530-G-23 Well Depth (ft): N/A
 Well Type: MONITORING # of Measurements: 25
 Source: WB_CLEANUP Period of Record: 2005 - 2016
 Depth Zone: Upper Trend Since 2000: Insufficient Evidence of Monotonic Trend



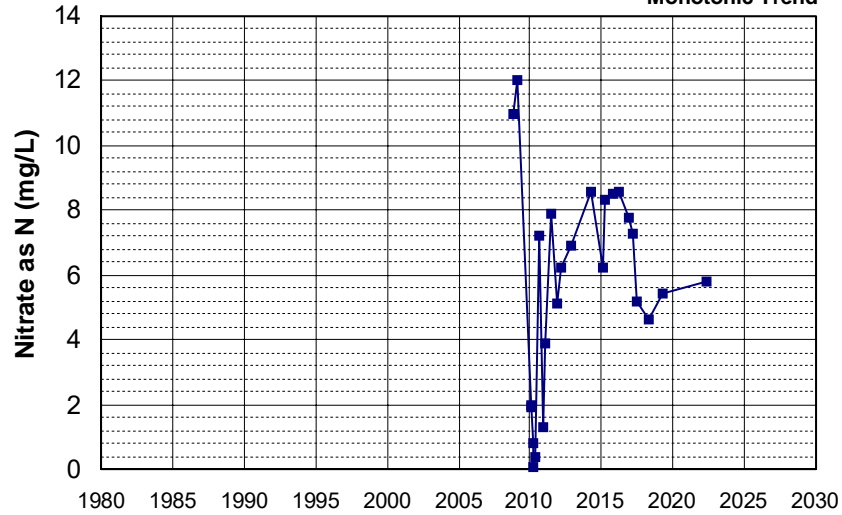
Well Name: SL185022889-W91-04 Well Depth (ft): 26.5
 Well Type: MONITORING # of Measurements: 25
 Source: WB_CLEANUP Period of Record: 2005 - 2021
 Depth Zone: Upper Trend Since 2000: Insufficient Evidence of Monotonic Trend



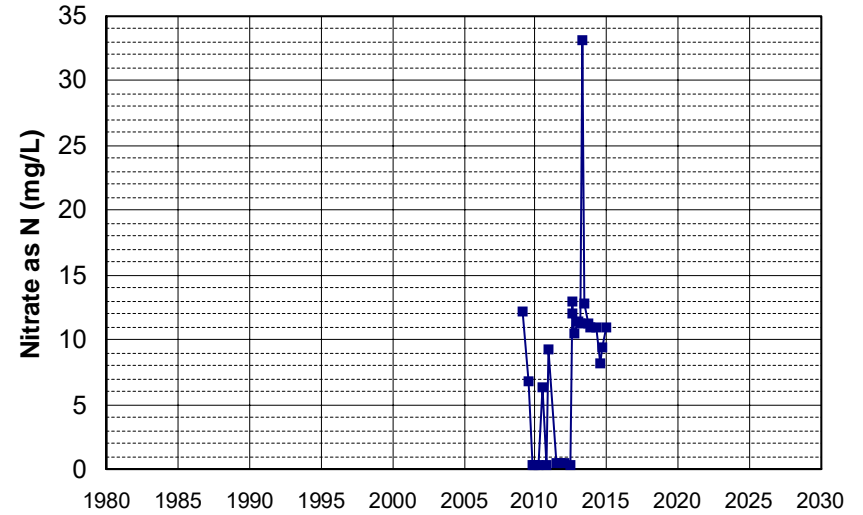
Well Name: L10009133662-MW-11 Well Depth (ft): N/A
 Well Type: MONITORING # of Measurements: 25
 Source: WB_CLEANUP Period of Record: 2006 - 2022
 Depth Zone: Upper Trend Since 2000: Increasing Trend



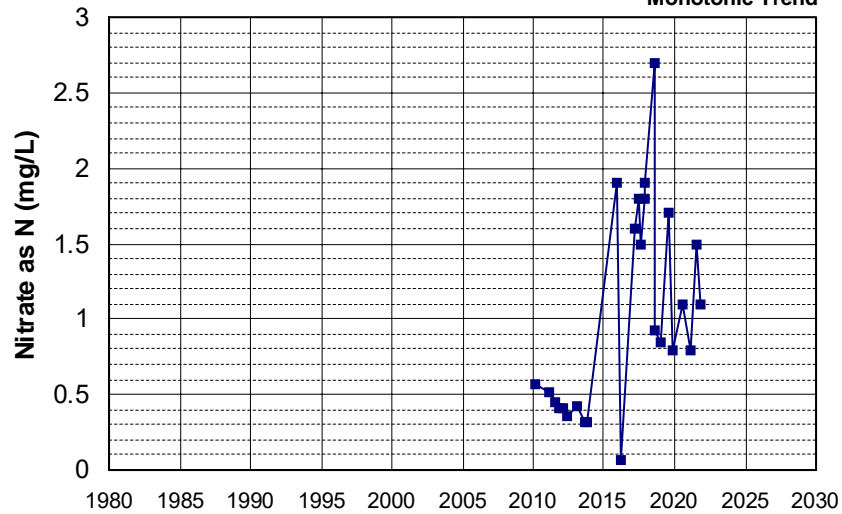
Well Name: SL186272984-UCD2-029 Well Depth (ft): 95
 Well Type: MONITORING # of Measurements: 25
 Source: WB_CLEANUP Period of Record: 2008 - 2022
 Depth Zone: Upper Trend Since 2000: Insufficient Evidence of Monotonic Trend



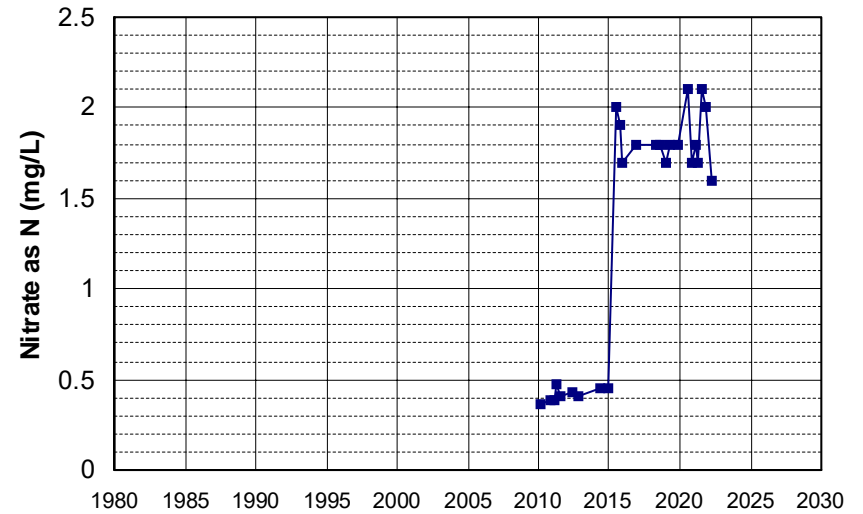
Well Name: CA0605004_003_003 Well Depth (ft): N/A
 Well Type: MUNICIPAL # of Measurements: 25
 Source: DDW Period of Record: 2009 - 2014
 Depth Zone: Upper Trend Since 2000: Increasing Trend



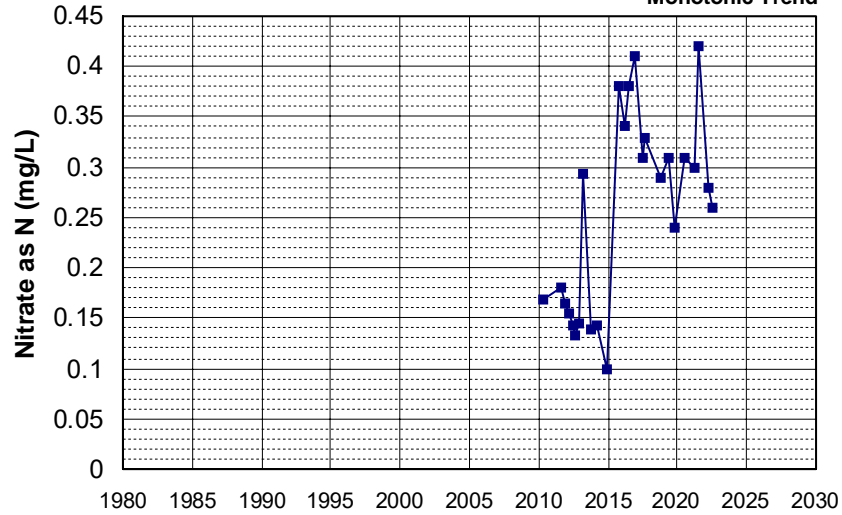
Well Name: L10007939295-MW-11R Well Depth (ft): 135.26
 Well Type: MONITORING # of Measurements: 25
 Source: WB_CLEANUP Period of Record: 2010 - 2021
 Depth Zone: Upper Trend Since 2000: Insufficient Evidence of Monotonic Trend



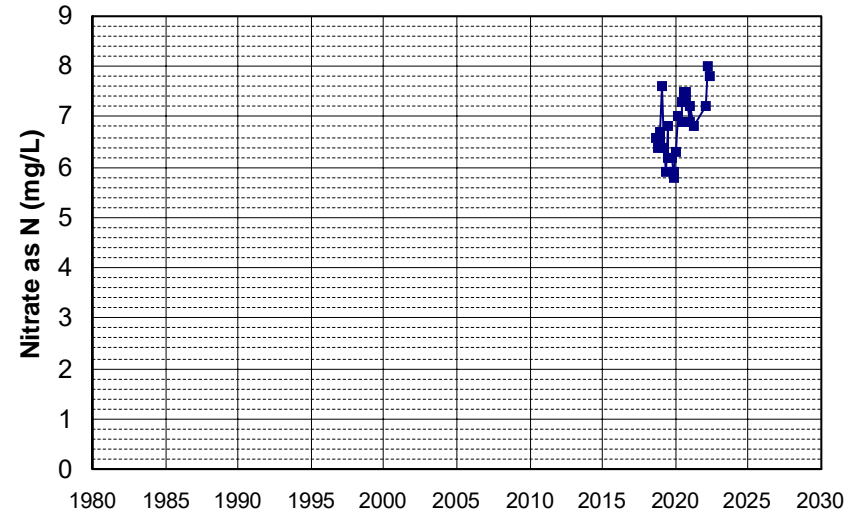
Well Name: L10007939295-MW-13 Well Depth (ft): 137.89
 Well Type: MONITORING # of Measurements: 25
 Source: WB_CLEANUP Period of Record: 2010 - 2022
 Depth Zone: Upper Trend Since 2000: Increasing Trend



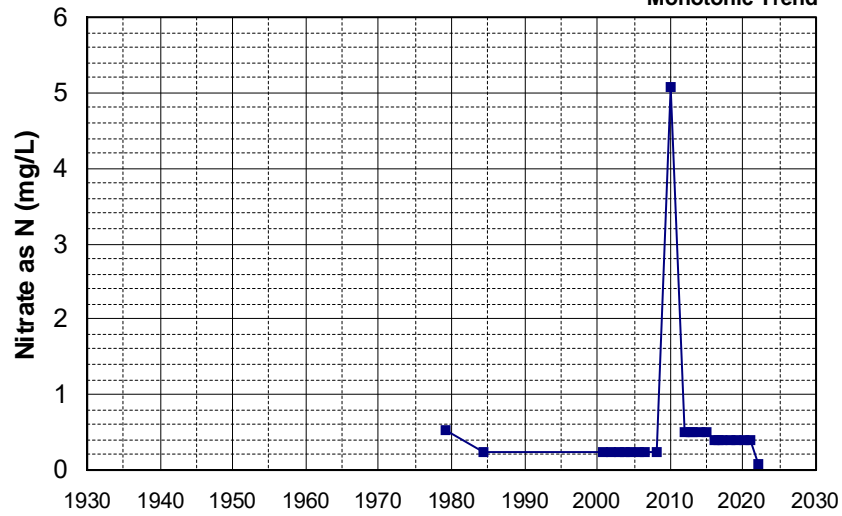
Well Name: L10007939295-MW-5
 Well Depth (ft): 135.83
 Well Type: MONITORING
 # of Measurements: 25
 Source: WB_CLEANUP
 Period of Record: 2010 - 2022
 Depth Zone: Upper
 Trend Since 2000: Insufficient Evidence of Monotonic Trend



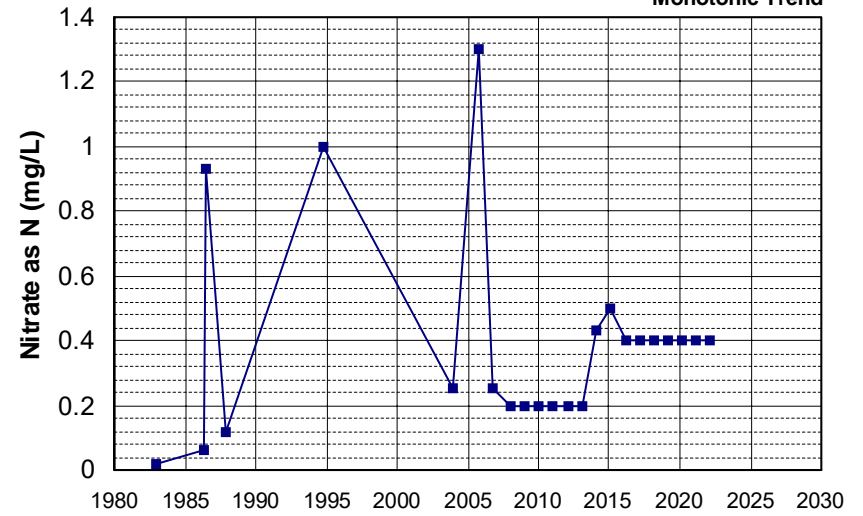
Well Name: L10007011530-G-52A
 Well Depth (ft): 36.5
 Well Type: MONITORING
 # of Measurements: 25
 Source: WB_CLEANUP
 Period of Record: 2018 - 2022
 Depth Zone: Upper
 Trend Since 2000: Increasing Trend



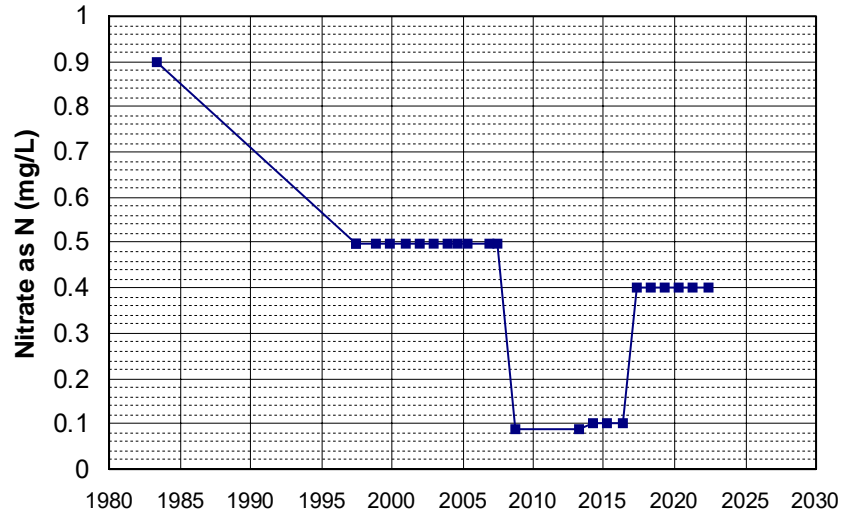
Well Name: CA4500018_001_001
 Well Depth (ft): 90
 Well Type: MUNICIPAL
 # of Measurements: 24
 Source: DDW
 Period of Record: 1979 - 2022
 Depth Zone: Upper
 Trend Since 2000: Insufficient Evidence of Monotonic Trend



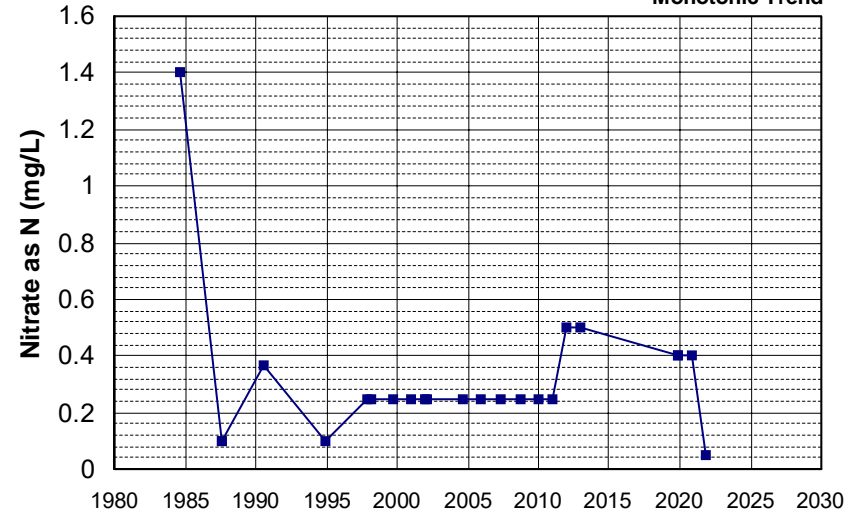
Well Name: CA1710010_001_001
 Well Depth (ft): 125
 Well Type: MUNICIPAL
 # of Measurements: 24
 Source: DDW
 Period of Record: 1982 - 2022
 Depth Zone: Upper
 Trend Since 2000: Insufficient Evidence of Monotonic Trend



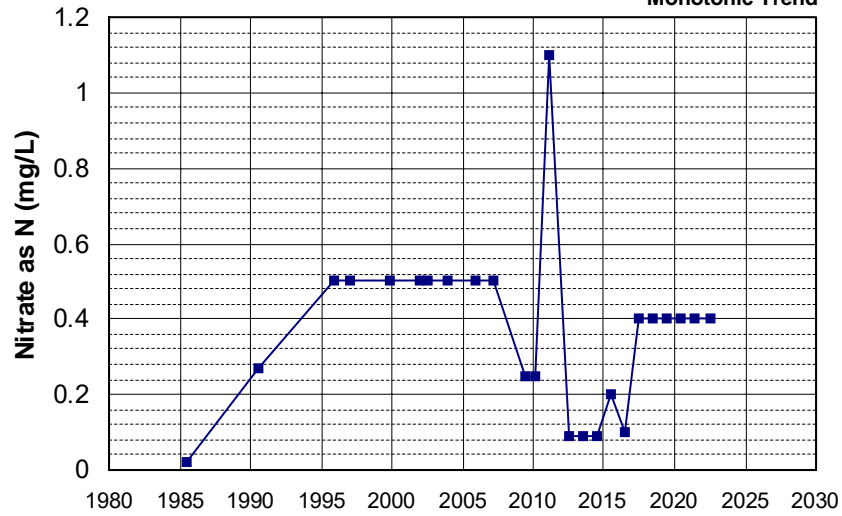
Well Name: CA3200167_001_001 Well Depth (ft): 190
 Well Type: MUNICIPAL # of Measurements: 24
 Source: DDW Period of Record: 1983 - 2022
 Depth Zone: Upper Trend Since 2000: Decreasing Trend



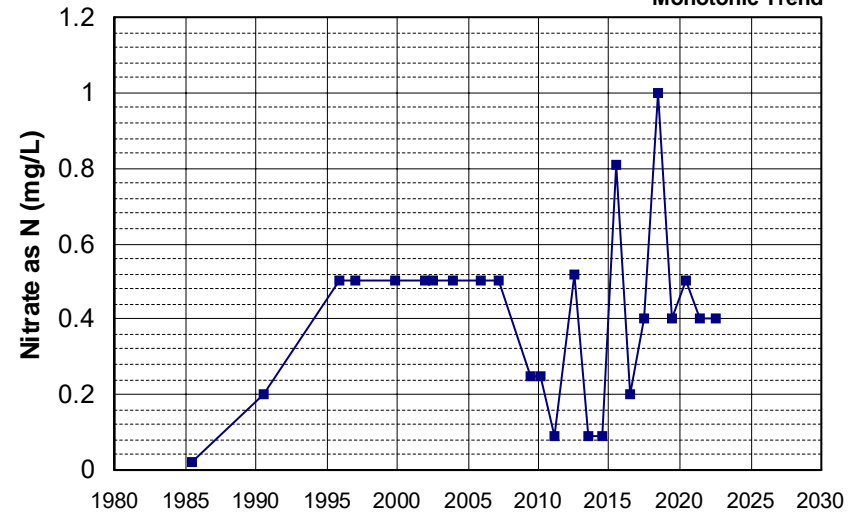
Well Name: CA3210004_008_008 Well Depth (ft): 135
 Well Type: MUNICIPAL # of Measurements: 24
 Source: DDW Period of Record: 1984 - 2021
 Depth Zone: Upper Trend Since 2000: Insufficient Evidence of Monotonic Trend



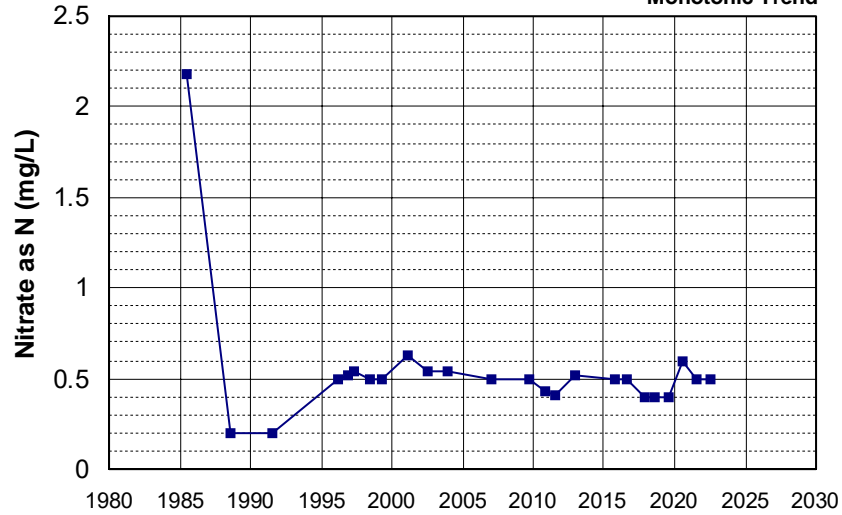
Well Name: CA3210007_001_001 Well Depth (ft): 169
 Well Type: MUNICIPAL # of Measurements: 24
 Source: DDW Period of Record: 1985 - 2022
 Depth Zone: Upper Trend Since 2000: Insufficient Evidence of Monotonic Trend



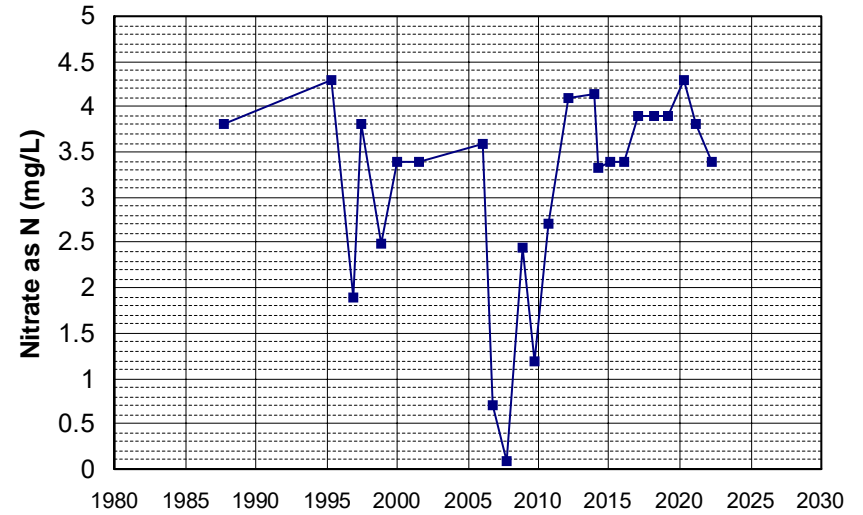
Well Name: CA3210007_003_003 Well Depth (ft): 68
 Well Type: MUNICIPAL # of Measurements: 24
 Source: DDW Period of Record: 1985 - 2022
 Depth Zone: Upper Trend Since 2000: Insufficient Evidence of Monotonic Trend



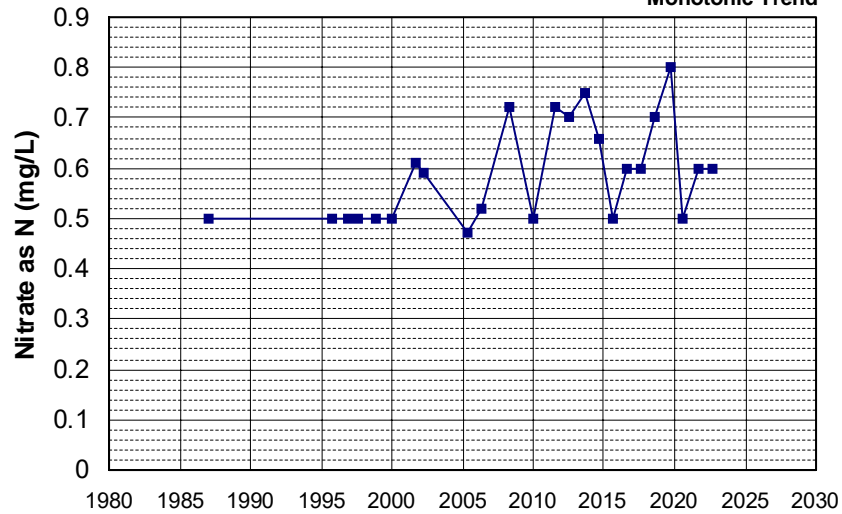
Well Name: CA3210009_004_004 Well Depth (ft): 276
 Well Type: MUNICIPAL # of Measurements: 24
 Source: DDW Period of Record: 1985 - 2022
 Depth Zone: Upper Trend Since 2000: Insufficient Evidence of Monotonic Trend



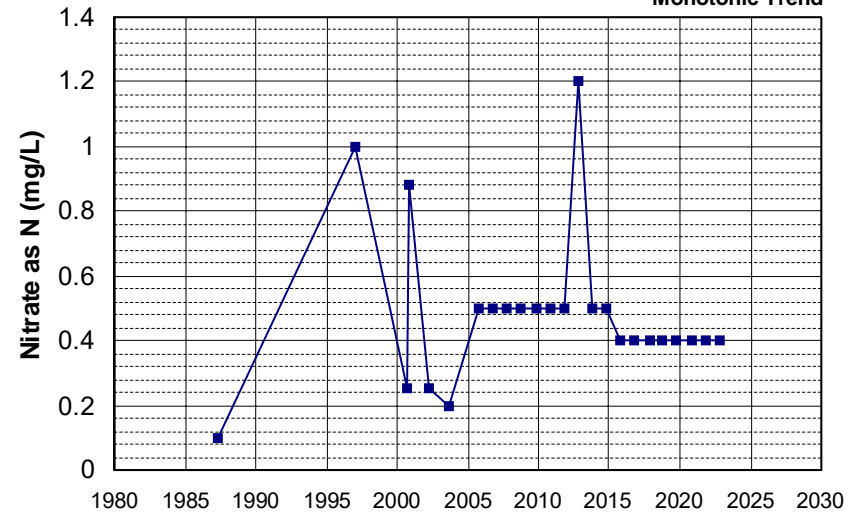
Well Name: CA1100203_001_001 Well Depth (ft): N/A
 Well Type: MUNICIPAL # of Measurements: 24
 Source: DDW Period of Record: 1987 - 2022
 Depth Zone: Upper Trend Since 2000: Increasing Trend



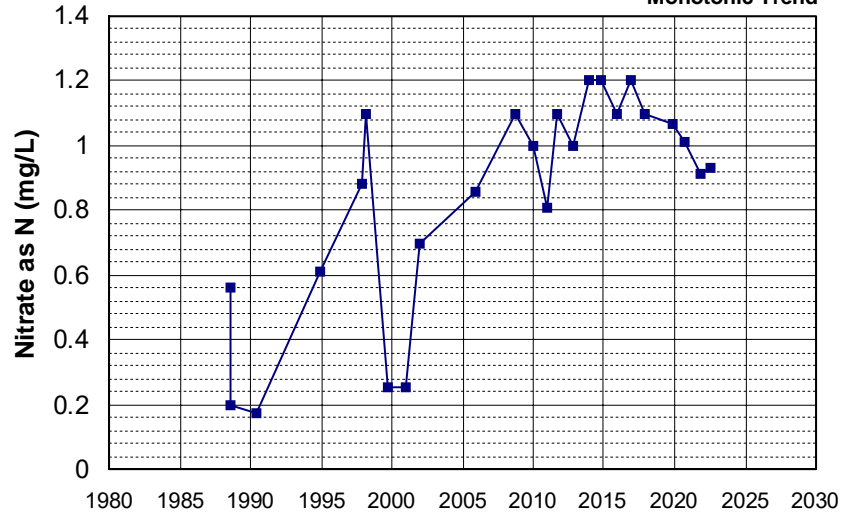
Well Name: CA1100452_001_001 Well Depth (ft): N/A
 Well Type: MUNICIPAL # of Measurements: 24
 Source: DDW Period of Record: 1987 - 2022
 Depth Zone: Upper Trend Since 2000: Insufficient Evidence of Monotonic Trend



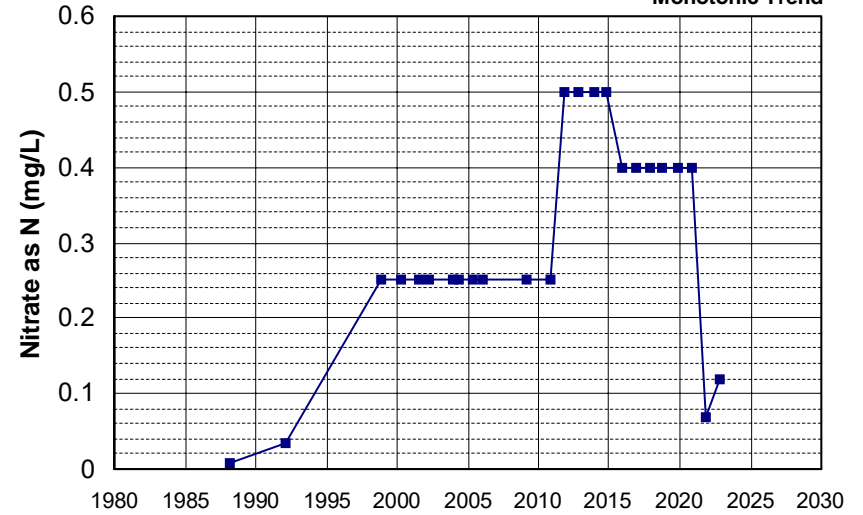
Well Name: CA1700510_001_001 Well Depth (ft): N/A
 Well Type: MUNICIPAL # of Measurements: 24
 Source: DDW Period of Record: 1987 - 2022
 Depth Zone: Upper Trend Since 2000: Insufficient Evidence of Monotonic Trend



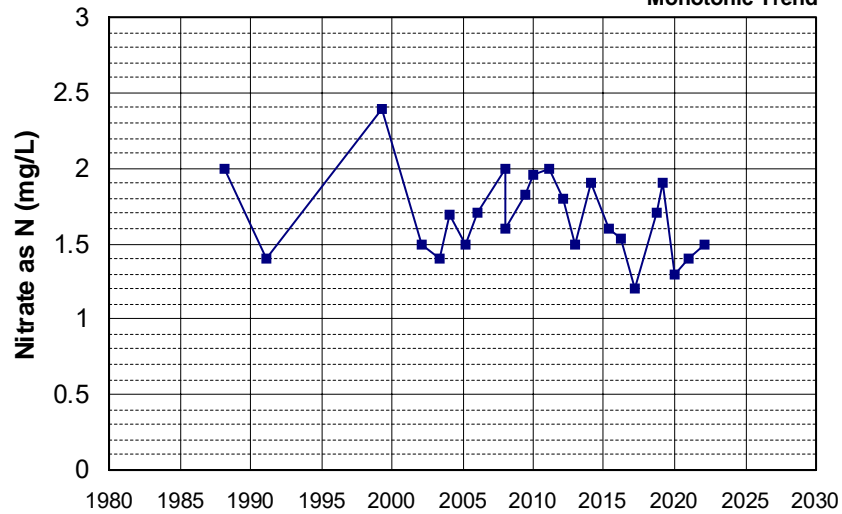
Well Name: CA3210004_004_004 Well Depth (ft): 63
 Well Type: MUNICIPAL # of Measurements: 24
 Source: DDW Period of Record: 1988 - 2022
 Depth Zone: Upper Trend Since 2000: Insufficient Evidence of Monotonic Trend



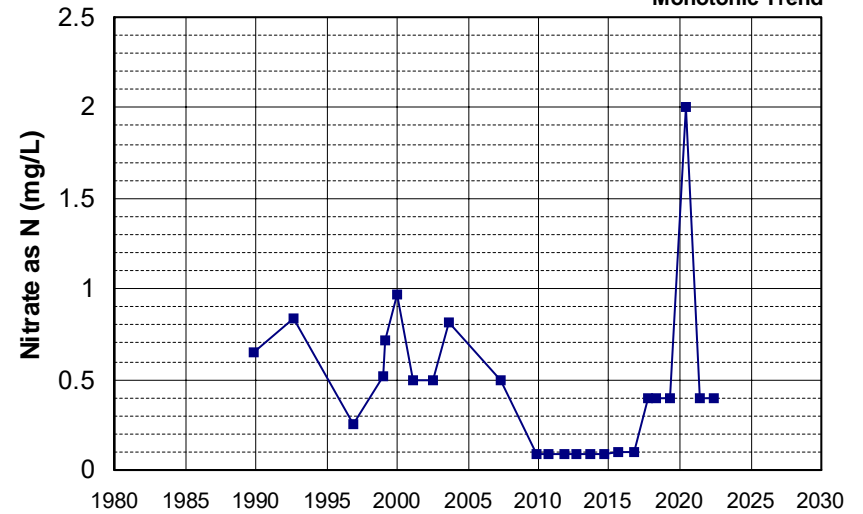
Well Name: CA4510003_004_004 Well Depth (ft): 260
 Well Type: MUNICIPAL # of Measurements: 24
 Source: DDW Period of Record: 1988 - 2022
 Depth Zone: Upper Trend Since 2000: Insufficient Evidence of Monotonic Trend



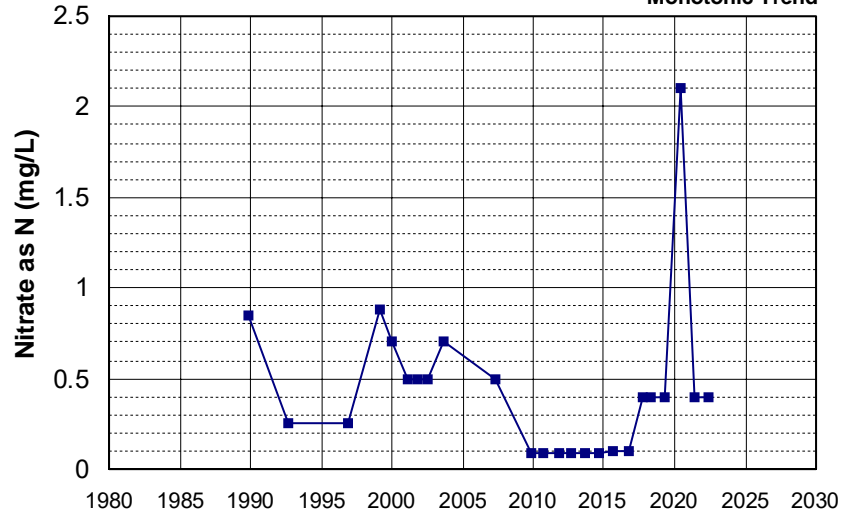
Well Name: CA4810008_007_007 Well Depth (ft): 100
 Well Type: MUNICIPAL # of Measurements: 24
 Source: DDW Period of Record: 1988 - 2022
 Depth Zone: Upper Trend Since 2000: Insufficient Evidence of Monotonic Trend



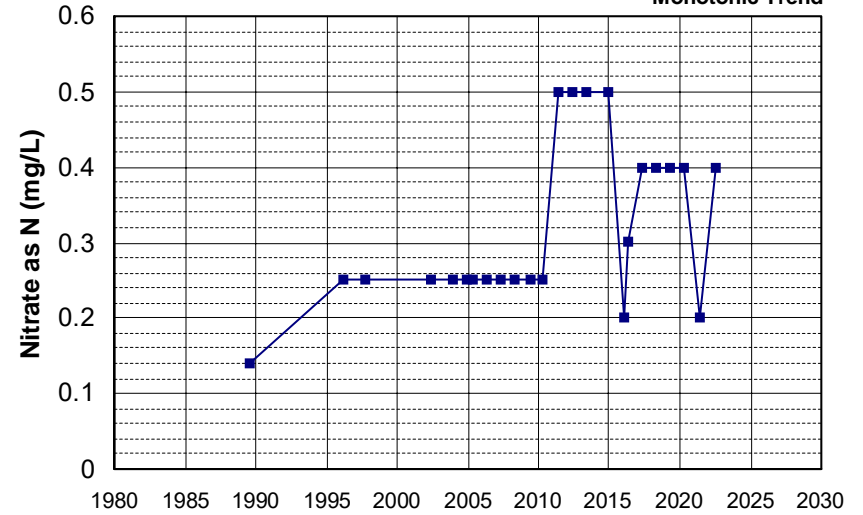
Well Name: CA1810003_001_001 Well Depth (ft): 94
 Well Type: MUNICIPAL # of Measurements: 24
 Source: DDW Period of Record: 1989 - 2022
 Depth Zone: Upper Trend Since 2000: Insufficient Evidence of Monotonic Trend



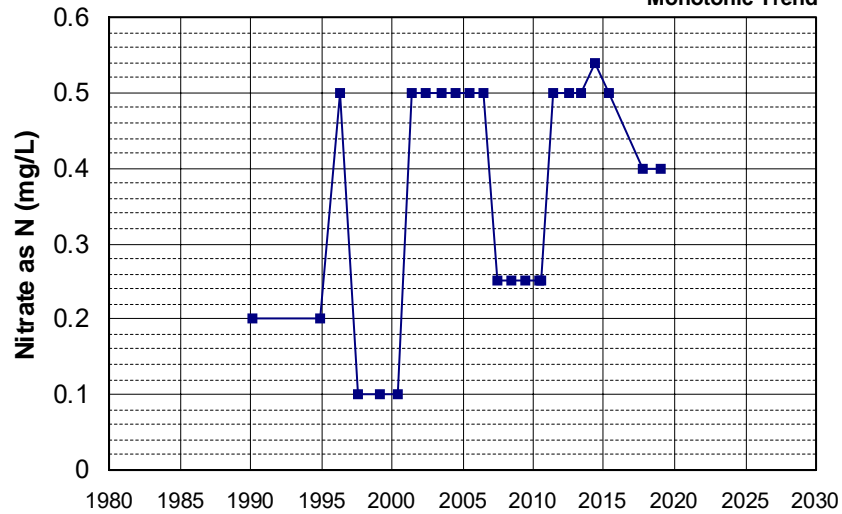
Well Name: CA1810003_002_002 Well Depth (ft): 135
 Well Type: MUNICIPAL # of Measurements: 24
 Source: DDW Period of Record: 1989 - 2022
 Depth Zone: Upper Trend Since 2000: Insufficient Evidence of Monotonic Trend



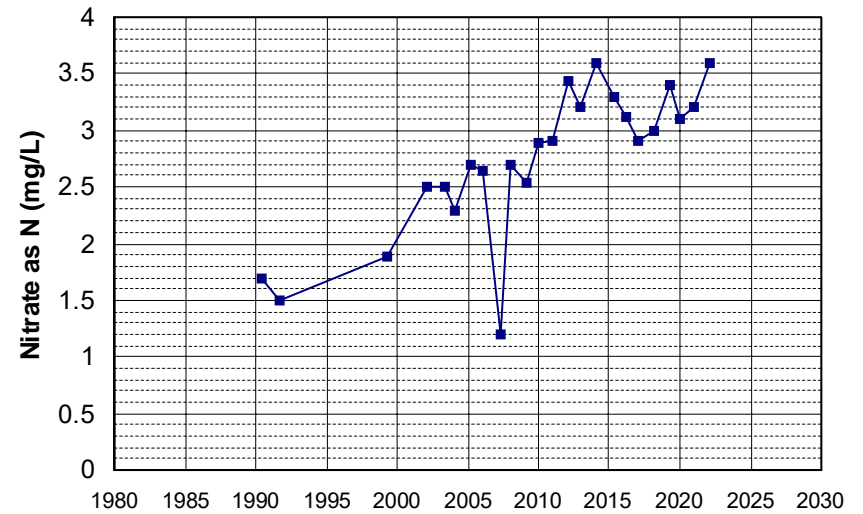
Well Name: CA4510302_001_001 Well Depth (ft): 64
 Well Type: MUNICIPAL # of Measurements: 24
 Source: DDW Period of Record: 1989 - 2022
 Depth Zone: Upper Trend Since 2000: Insufficient Evidence of Monotonic Trend



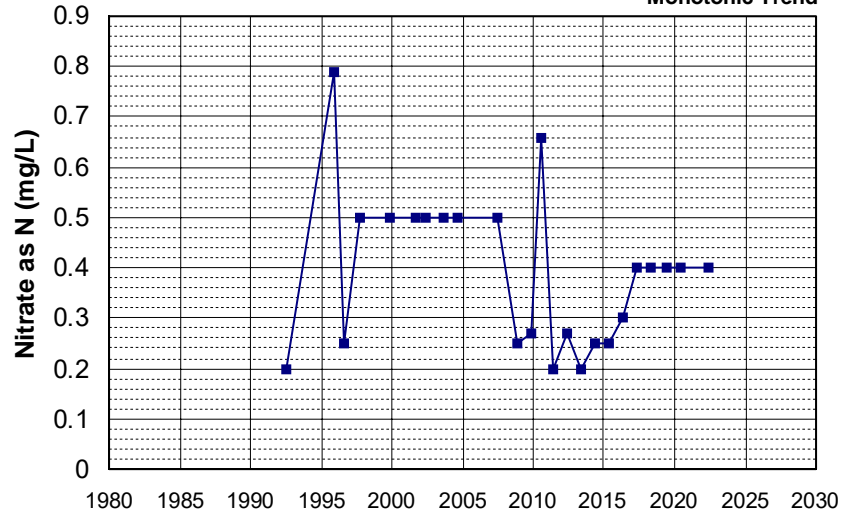
Well Name: CA3200175_001_001 Well Depth (ft): N/A
 Well Type: MUNICIPAL # of Measurements: 24
 Source: DDW Period of Record: 1990 - 2018
 Depth Zone: Upper Trend Since 2000: Insufficient Evidence of Monotonic Trend



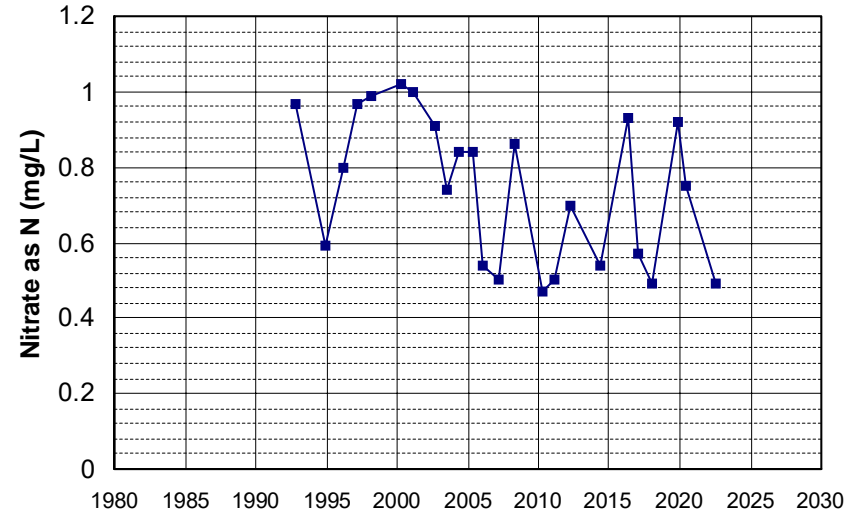
Well Name: CA4810008_010_010 Well Depth (ft): 100
 Well Type: MUNICIPAL # of Measurements: 24
 Source: DDW Period of Record: 1990 - 2022
 Depth Zone: Upper Trend Since 2000: Increasing Trend



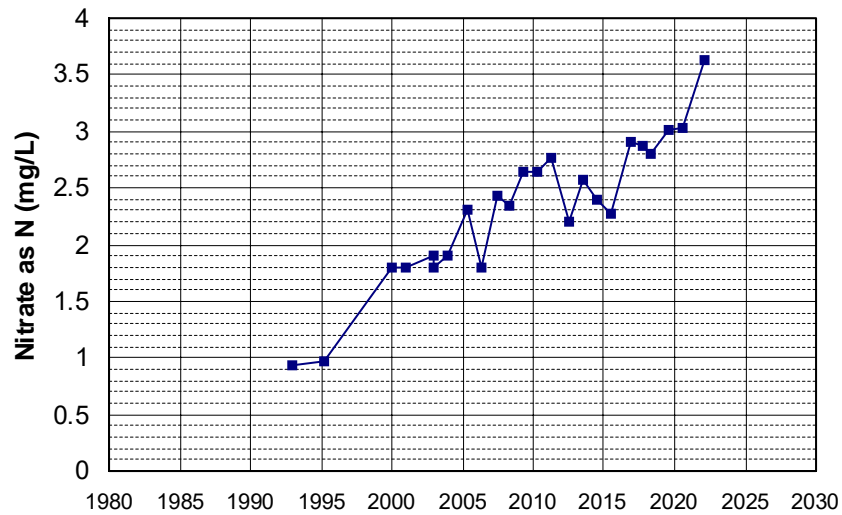
Well Name: CA3200610_001_001 Well Depth (ft): N/A
 Well Type: MUNICIPAL # of Measurements: 24
 Source: DDW Period of Record: 1992 - 2022
 Depth Zone: Upper Trend Since 2000: Insufficient Evidence of Monotonic Trend



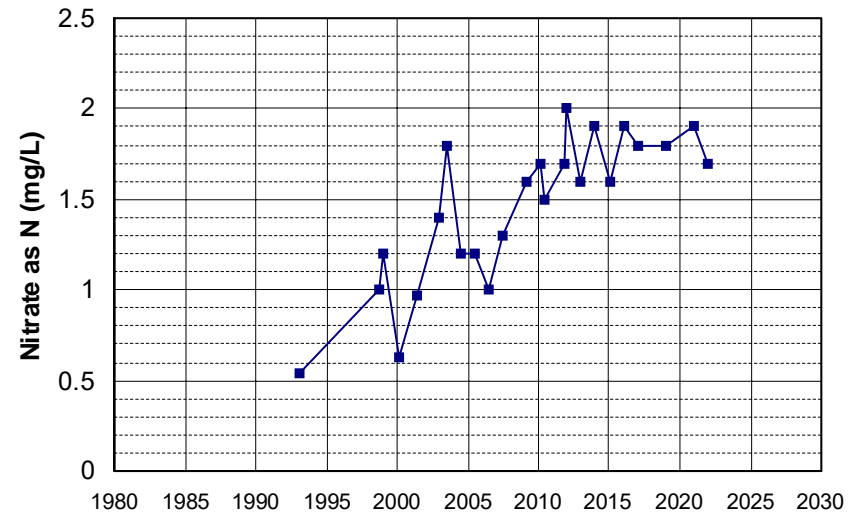
Well Name: CA4510007_005_005 Well Depth (ft): N/A
 Well Type: MUNICIPAL # of Measurements: 24
 Source: DDW Period of Record: 1992 - 2022
 Depth Zone: Upper Trend Since 2000: Decreasing Trend



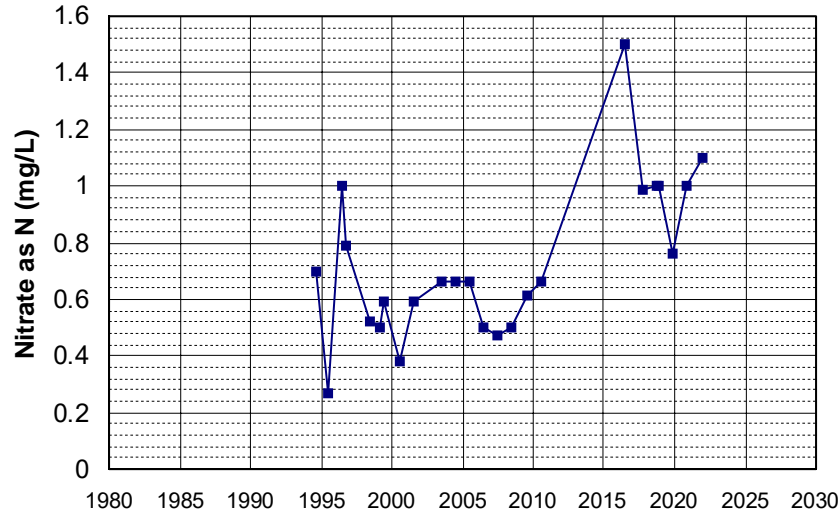
Well Name: CA5100172_001_001 Well Depth (ft): N/A
 Well Type: MUNICIPAL # of Measurements: 24
 Source: DDW Period of Record: 1992 - 2022
 Depth Zone: Upper Trend Since 2000: Increasing Trend



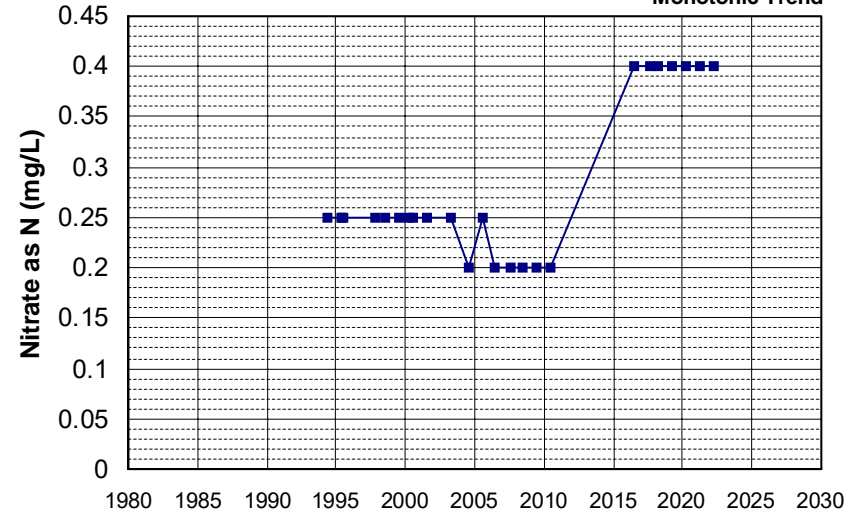
Well Name: CA0400045_001_001 Well Depth (ft): N/A
 Well Type: MUNICIPAL # of Measurements: 24
 Source: DDW Period of Record: 1993 - 2022
 Depth Zone: Upper Trend Since 2000: Increasing Trend



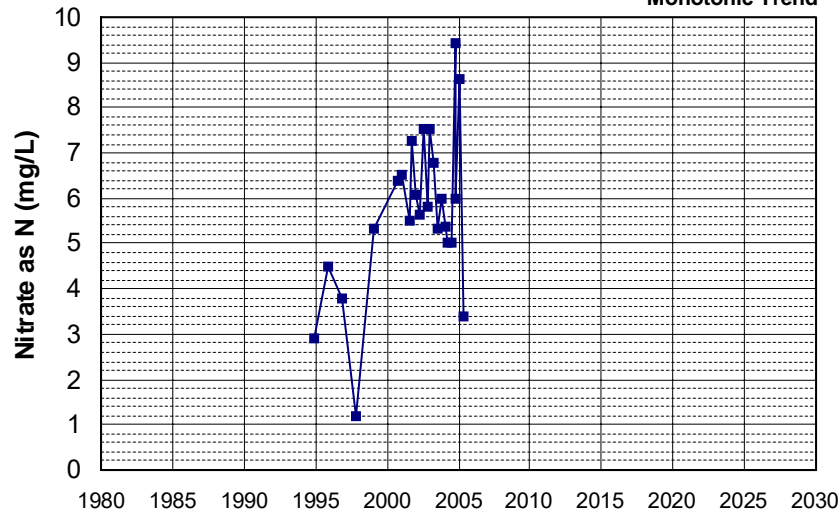
Well Name: CA1710012_024_024 Well Depth (ft): 165
 Well Type: MUNICIPAL # of Measurements: 24
 Source: DDW Period of Record: 1994 - 2021
 Depth Zone: Upper Trend Since 2000: Increasing Trend



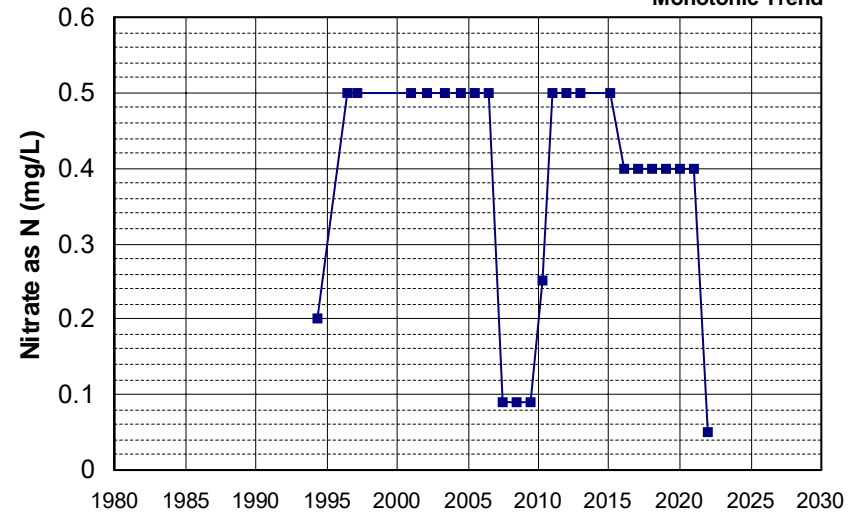
Well Name: CA1710012_027_027 Well Depth (ft): 180
 Well Type: MUNICIPAL # of Measurements: 24
 Source: DDW Period of Record: 1994 - 2022
 Depth Zone: Upper Trend Since 2000: Insufficient Evidence of Monotonic Trend



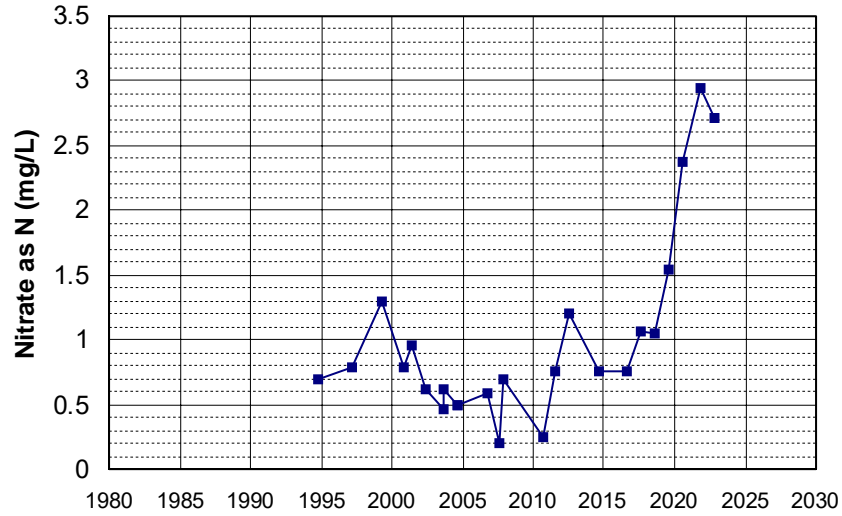
Well Name: CA5100153_001_001 Well Depth (ft): N/A
 Well Type: MUNICIPAL # of Measurements: 24
 Source: DDW Period of Record: 1994 - 2005
 Depth Zone: Upper Trend Since 2000: Insufficient Evidence of Monotonic Trend



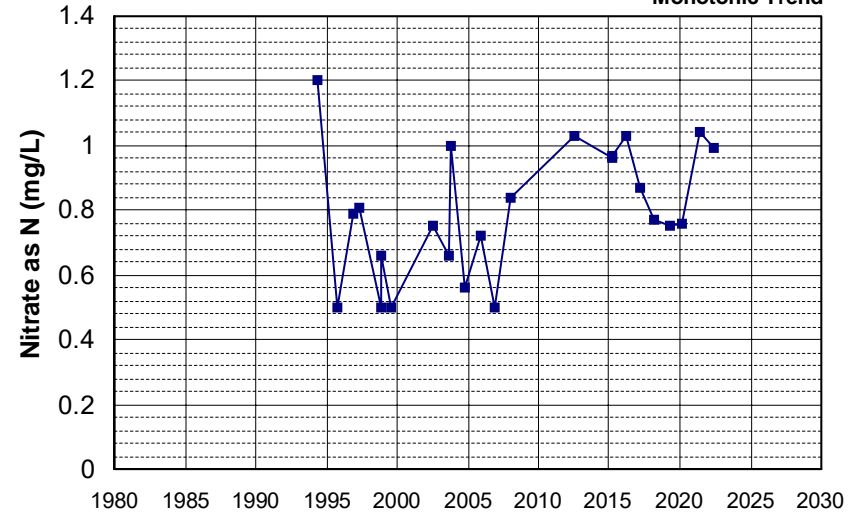
Well Name: CA5800832_001_001 Well Depth (ft): 283
 Well Type: MUNICIPAL # of Measurements: 24
 Source: DDW Period of Record: 1994 - 2022
 Depth Zone: Upper Trend Since 2000: Insufficient Evidence of Monotonic Trend



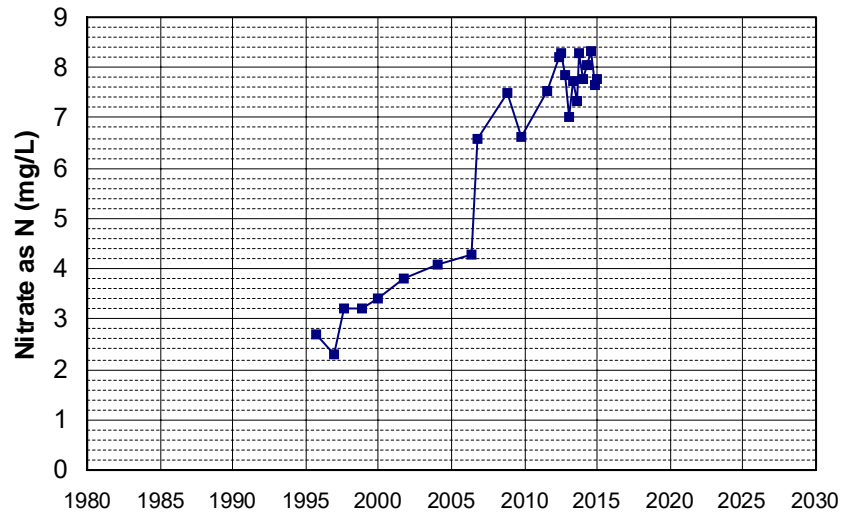
Well Name: CA5800840_001_001 Well Depth (ft): 10
 Well Type: MUNICIPAL # of Measurements: 24
 Source: DDW Period of Record: 1994 - 2022
 Depth Zone: Upper Trend Since 2000: Increasing Trend



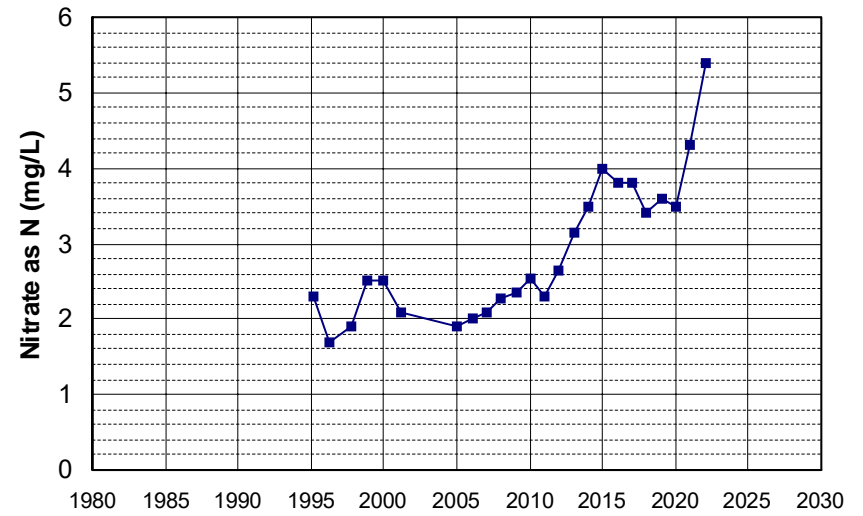
Well Name: CA5800850_001_001 Well Depth (ft): 10
 Well Type: MUNICIPAL # of Measurements: 24
 Source: DDW Period of Record: 1994 - 2022
 Depth Zone: Upper Trend Since 2000: Insufficient Evidence of Monotonic Trend



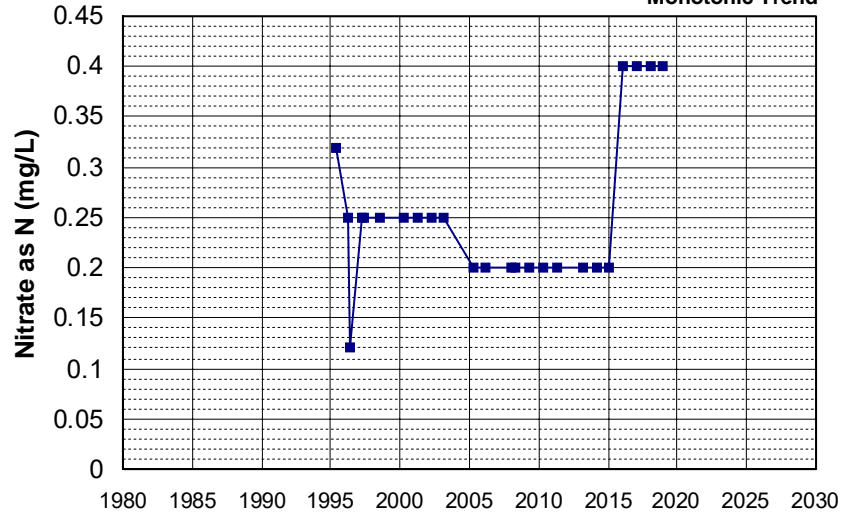
Well Name: CA1100159_001_001 Well Depth (ft): N/A
 Well Type: MUNICIPAL # of Measurements: 24
 Source: DDW Period of Record: 1995 - 2015
 Depth Zone: Upper Trend Since 2000: Increasing Trend



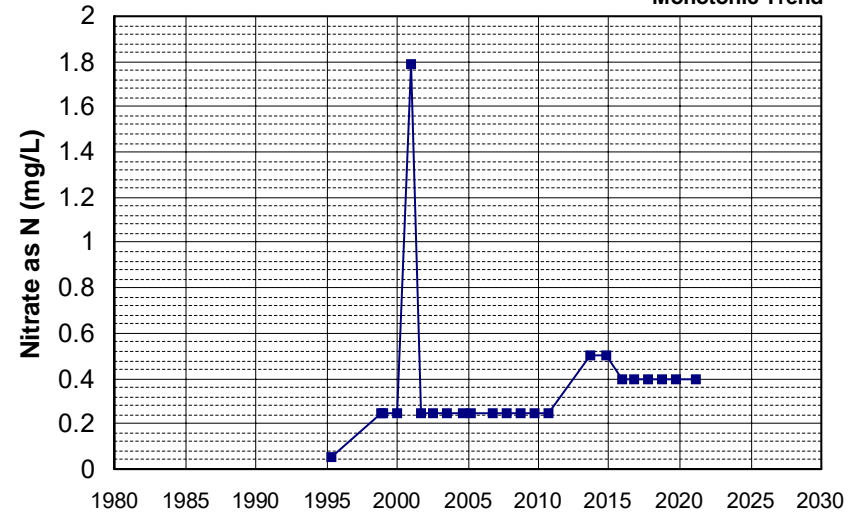
Well Name: CA1100527_001_001 Well Depth (ft): N/A
 Well Type: MUNICIPAL # of Measurements: 24
 Source: DDW Period of Record: 1995 - 2022
 Depth Zone: Upper Trend Since 2000: Increasing Trend



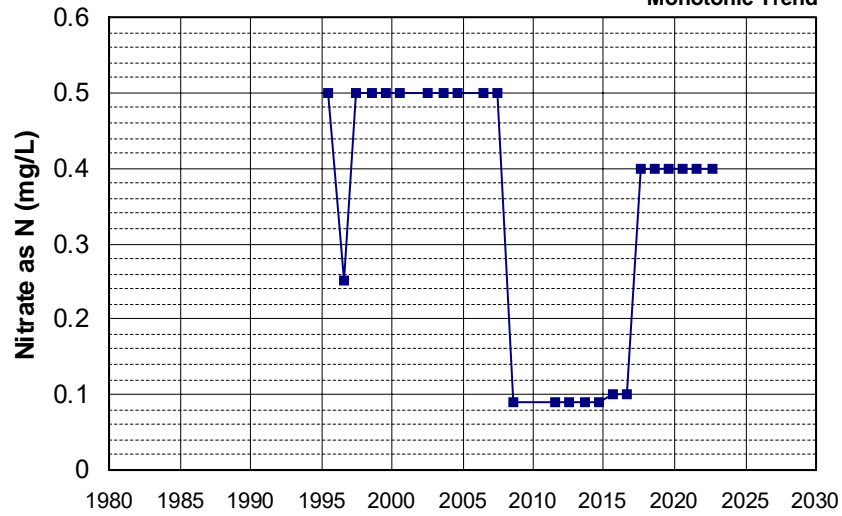
Well Name: CA1700516_001_001 Well Depth (ft): 168
 Well Type: MUNICIPAL # of Measurements: 24
 Source: DDW Period of Record: 1995 - 2018
 Depth Zone: Upper Trend Since 2000: Insufficient Evidence of Monotonic Trend



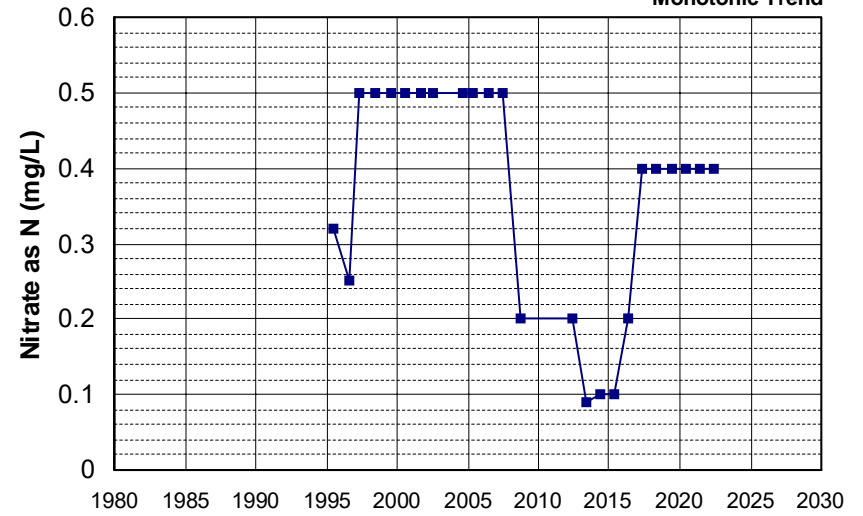
Well Name: CA2500911_003_003 Well Depth (ft): 15
 Well Type: MUNICIPAL # of Measurements: 24
 Source: DDW Period of Record: 1995 - 2021
 Depth Zone: Upper Trend Since 2000: Insufficient Evidence of Monotonic Trend



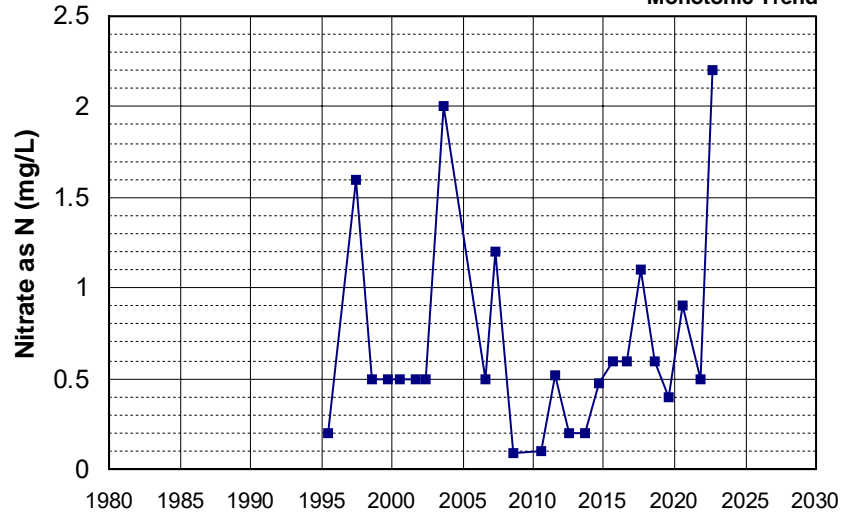
Well Name: CA3200032_001_001 Well Depth (ft): N/A
 Well Type: MUNICIPAL # of Measurements: 24
 Source: DDW Period of Record: 1995 - 2022
 Depth Zone: Upper Trend Since 2000: Insufficient Evidence of Monotonic Trend



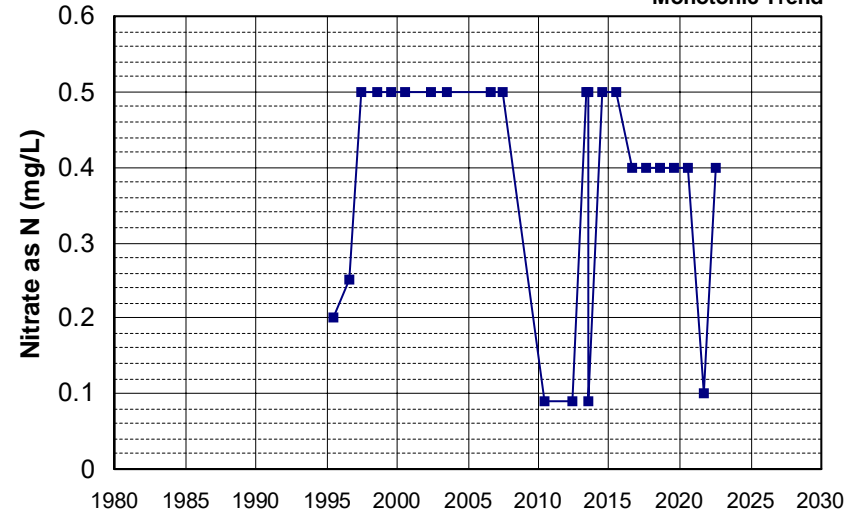
Well Name: CA3200062_001_001 Well Depth (ft): N/A
 Well Type: MUNICIPAL # of Measurements: 24
 Source: DDW Period of Record: 1995 - 2022
 Depth Zone: Upper Trend Since 2000: Insufficient Evidence of Monotonic Trend



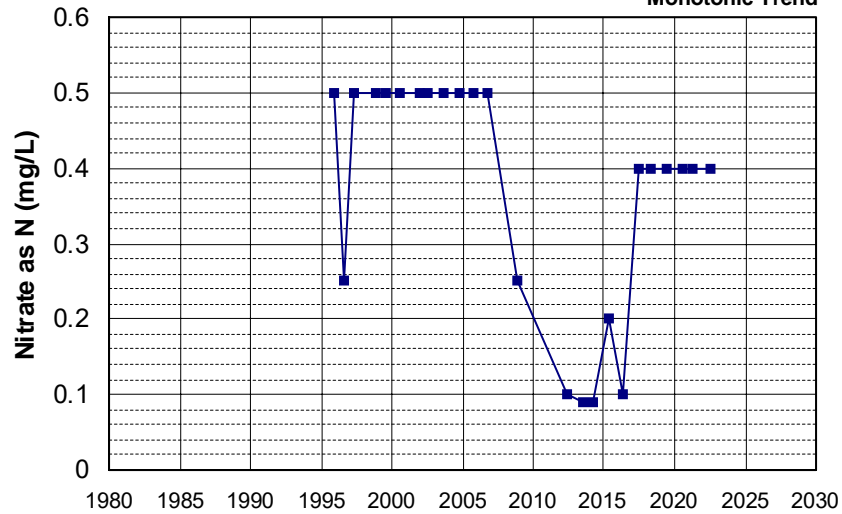
Well Name: CA3200126_002_002 Well Depth (ft): N/A
 Well Type: MUNICIPAL # of Measurements: 24
 Source: DDW Period of Record: 1995 - 2022
 Depth Zone: Upper Trend Since 2000: Insufficient Evidence of Monotonic Trend



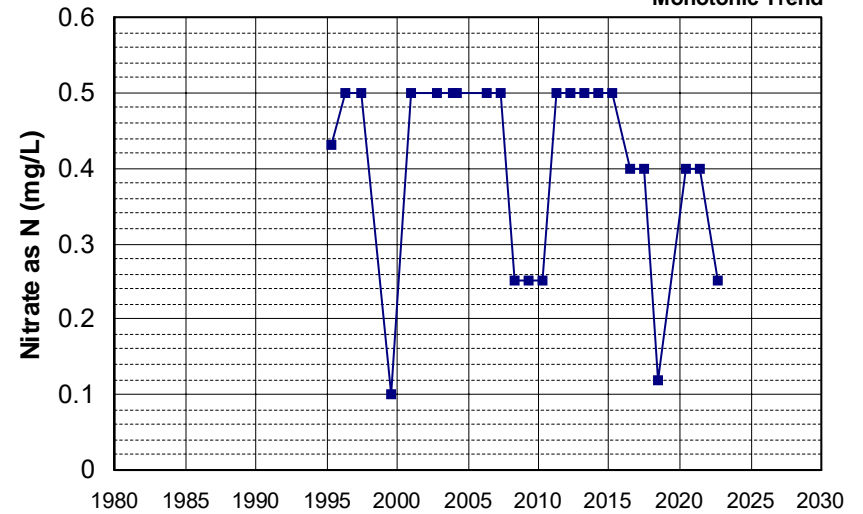
Well Name: CA4600003_001_001 Well Depth (ft): N/A
 Well Type: MUNICIPAL # of Measurements: 24
 Source: DDW Period of Record: 1995 - 2022
 Depth Zone: Upper Trend Since 2000: Insufficient Evidence of Monotonic Trend



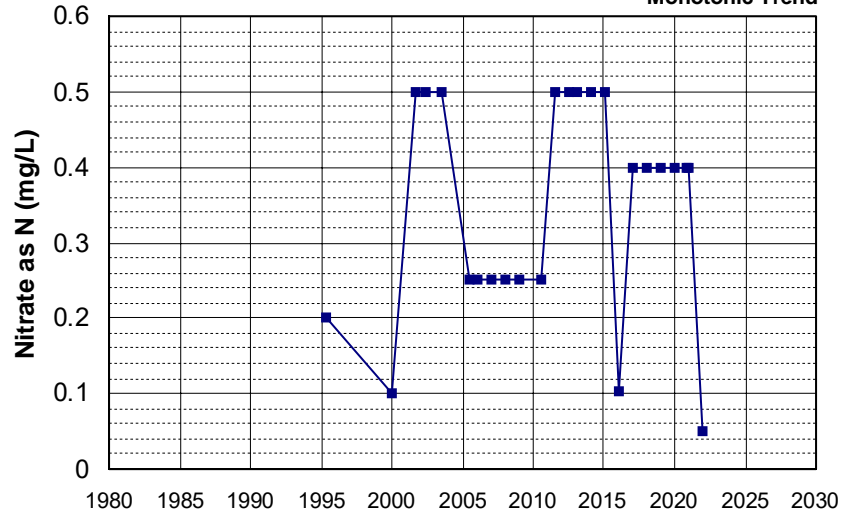
Well Name: CA4600051_001_001 Well Depth (ft): N/A
 Well Type: MUNICIPAL # of Measurements: 24
 Source: DDW Period of Record: 1995 - 2022
 Depth Zone: Upper Trend Since 2000: Insufficient Evidence of Monotonic Trend



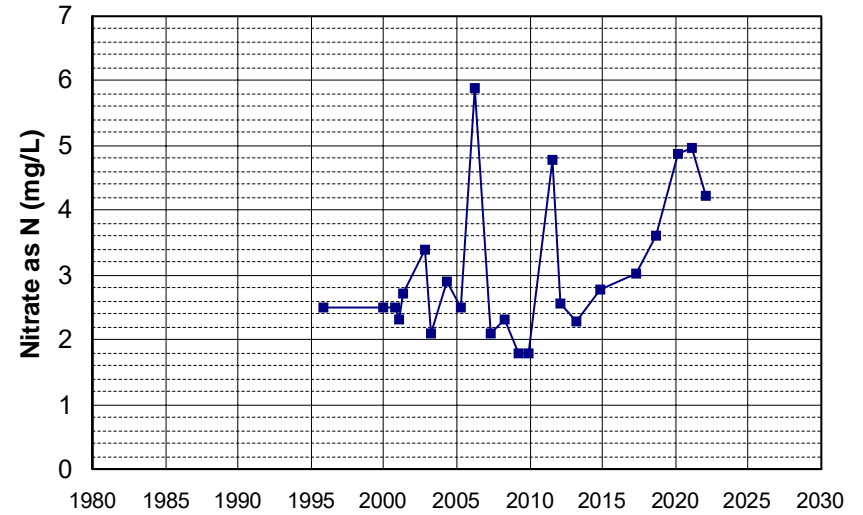
Well Name: CA5100117_003_003 Well Depth (ft): N/A
 Well Type: MUNICIPAL # of Measurements: 24
 Source: DDW Period of Record: 1995 - 2022
 Depth Zone: Upper Trend Since 2000: Insufficient Evidence of Monotonic Trend



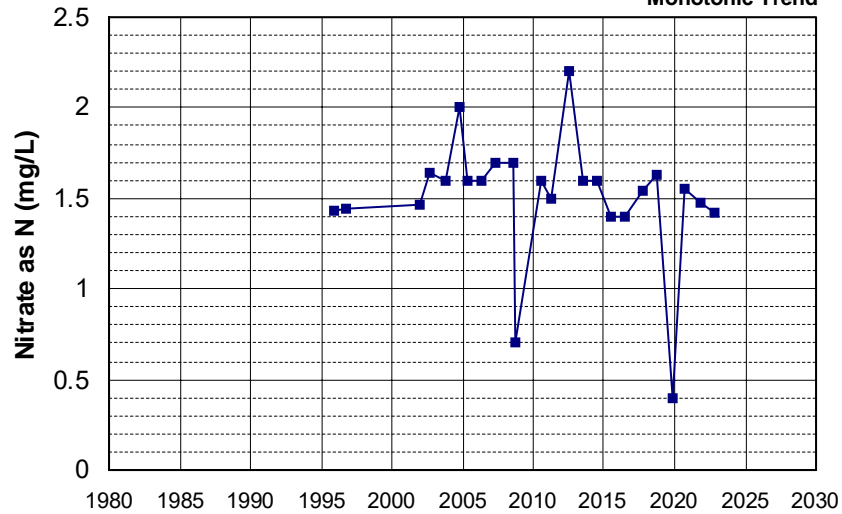
Well Name: CA5100125_001_001 Well Depth (ft): N/A
 Well Type: MUNICIPAL # of Measurements: 24
 Source: DDW Period of Record: 1995 - 2022
 Depth Zone: Upper Trend Since 2000: Insufficient Evidence of Monotonic Trend



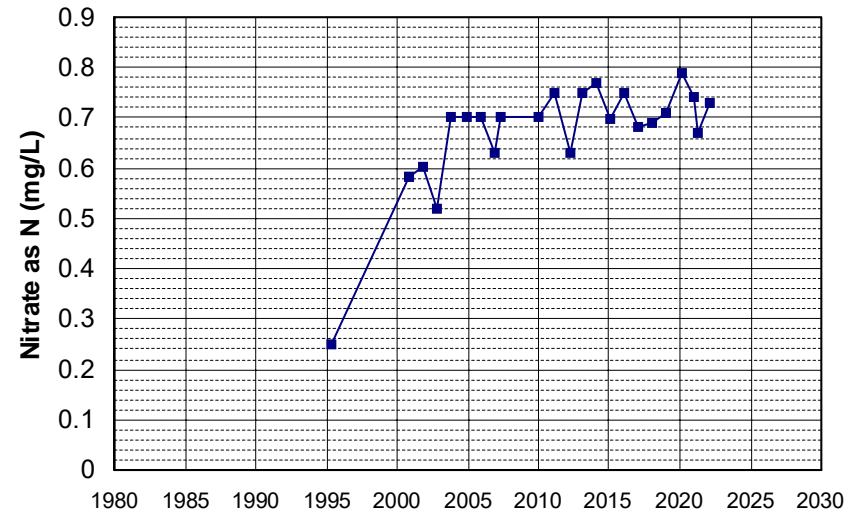
Well Name: CA5200012_002_002 Well Depth (ft): 10
 Well Type: MUNICIPAL # of Measurements: 24
 Source: DDW Period of Record: 1995 - 2022
 Depth Zone: Upper Trend Since 2000: Increasing Trend



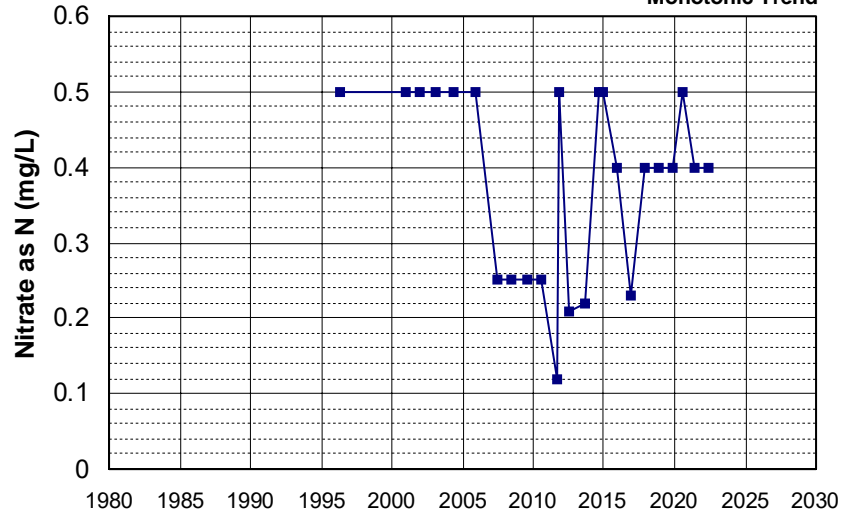
Well Name: CA5200603_001_001 Well Depth (ft): 130
 Well Type: MUNICIPAL # of Measurements: 24
 Source: DDW Period of Record: 1995 - 2022
 Depth Zone: Upper Trend Since 2000: Insufficient Evidence of Monotonic Trend



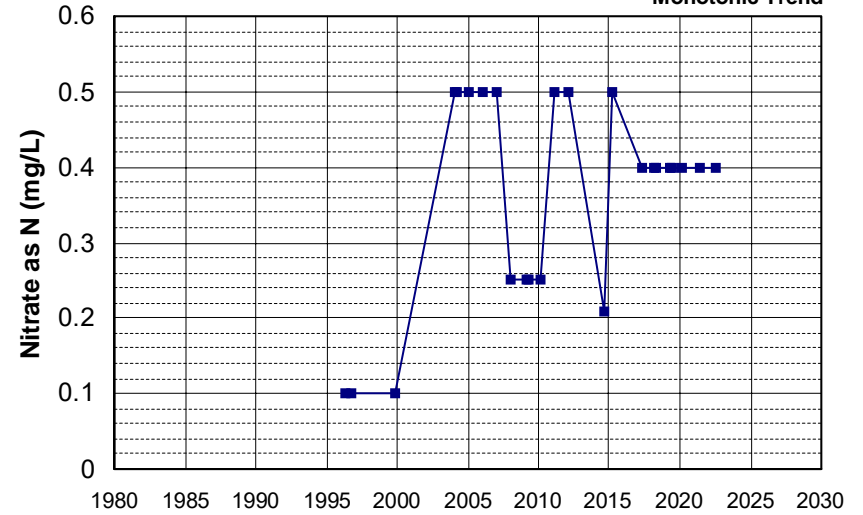
Well Name: CA5200642_001_001 Well Depth (ft): N/A
 Well Type: MUNICIPAL # of Measurements: 24
 Source: DDW Period of Record: 1995 - 2022
 Depth Zone: Upper Trend Since 2000: Increasing Trend



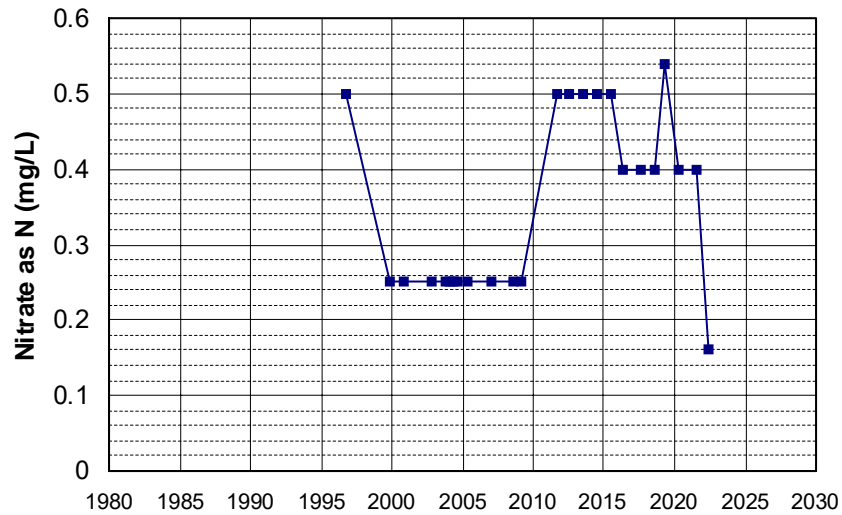
Well Name: CA0410007_004_004 Well Depth (ft): 455
 Well Type: MUNICIPAL # of Measurements: 24
 Source: DDW Period of Record: 1996 - 2022
 Depth Zone: Upper Trend Since 2000: Insufficient Evidence of Monotonic Trend



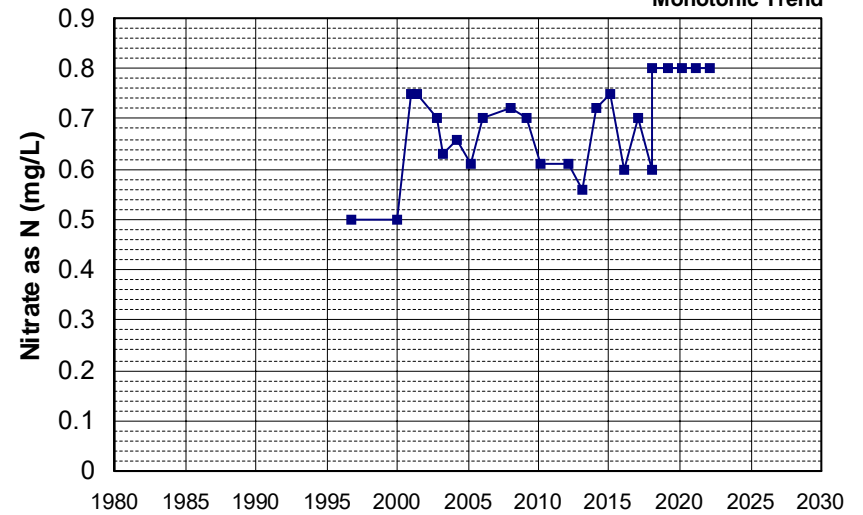
Well Name: CA3100105_001_001 Well Depth (ft): 250
 Well Type: MUNICIPAL # of Measurements: 24
 Source: DDW Period of Record: 1996 - 2022
 Depth Zone: Upper Trend Since 2000: Insufficient Evidence of Monotonic Trend



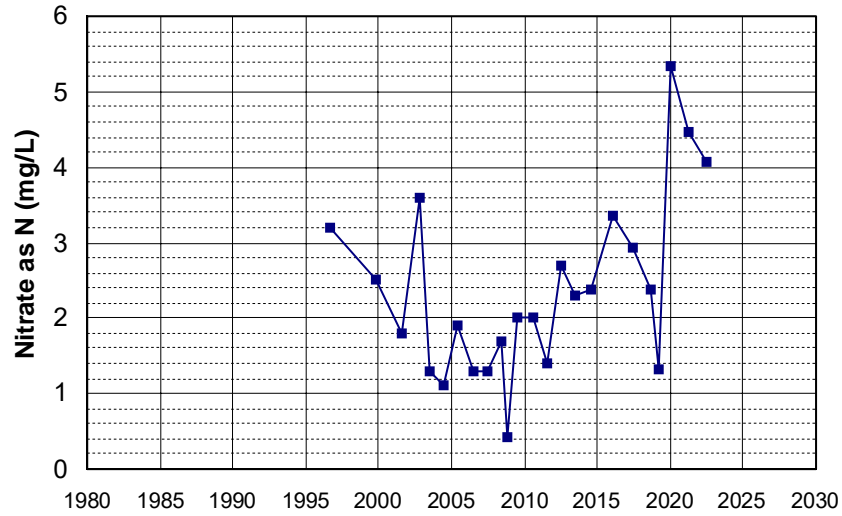
Well Name: CA5200532_001_001 Well Depth (ft): N/A
 Well Type: MUNICIPAL # of Measurements: 24
 Source: DDW Period of Record: 1996 - 2022
 Depth Zone: Upper Trend Since 2000: Increasing Trend



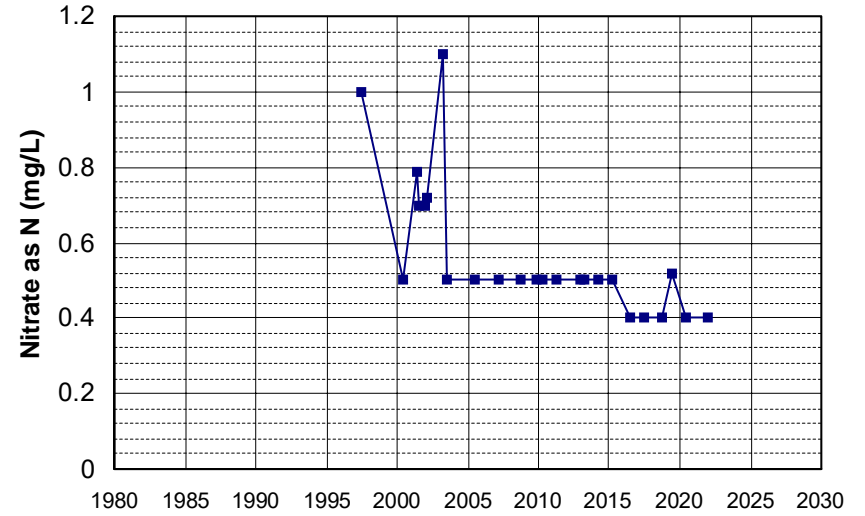
Well Name: CA5200540_001_001 Well Depth (ft): 154
 Well Type: MUNICIPAL # of Measurements: 24
 Source: DDW Period of Record: 1996 - 2022
 Depth Zone: Upper Trend Since 2000: Insufficient Evidence of Monotonic Trend



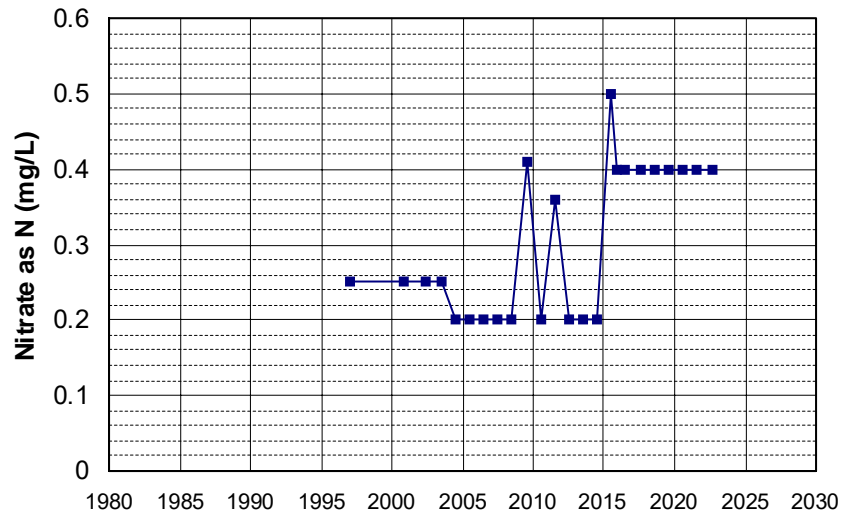
Well Name: CA5200545_001_001 Well Depth (ft): N/A
 Well Type: MUNICIPAL # of Measurements: 24
 Source: DDW Period of Record: 1996 - 2022
 Depth Zone: Upper Trend Since 2000: Increasing Trend



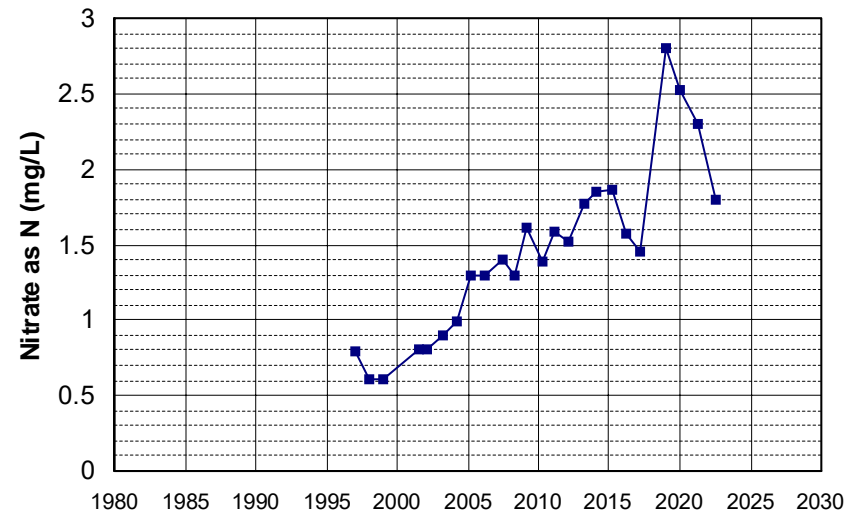
Well Name: CA1700549_002_002 Well Depth (ft): N/A
 Well Type: MUNICIPAL # of Measurements: 24
 Source: DDW Period of Record: 1997 - 2021
 Depth Zone: Upper Trend Since 2000: Decreasing Trend



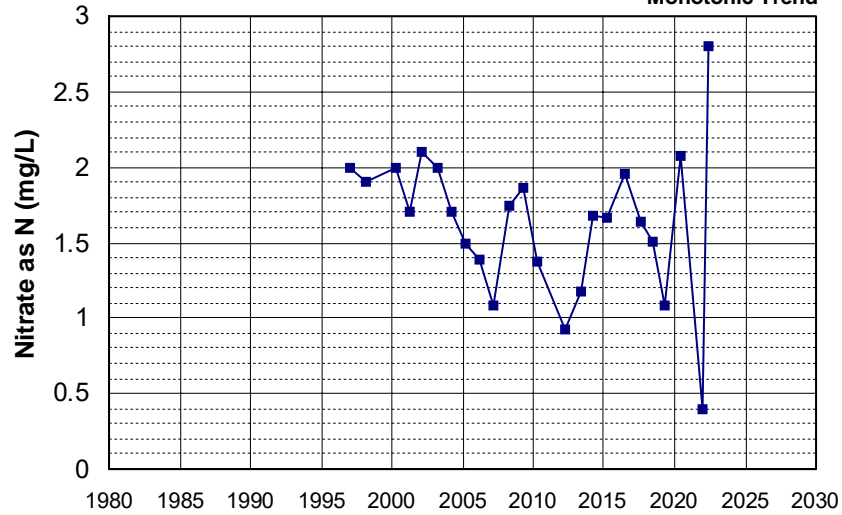
Well Name: CA1700628_001_001 Well Depth (ft): 107
 Well Type: MUNICIPAL # of Measurements: 24
 Source: DDW Period of Record: 1997 - 2022
 Depth Zone: Upper Trend Since 2000: Increasing Trend



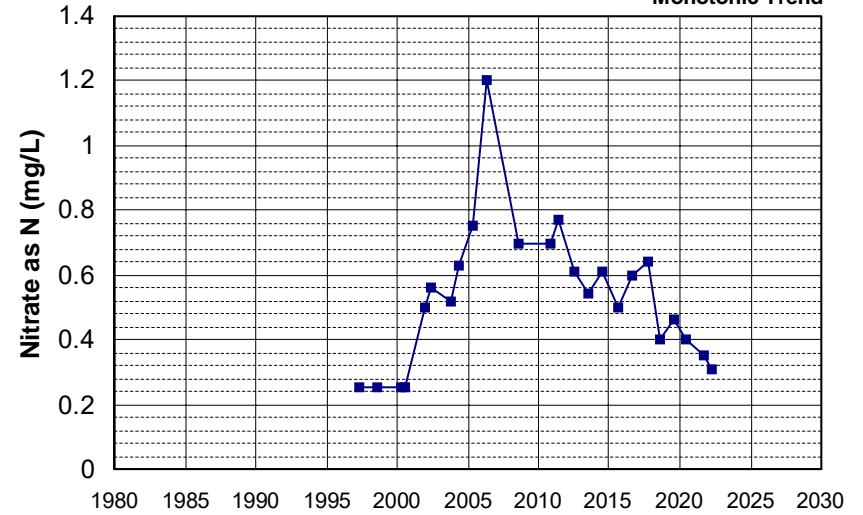
Well Name: CA2900511_001_001 Well Depth (ft): 20
 Well Type: MUNICIPAL # of Measurements: 24
 Source: DDW Period of Record: 1997 - 2022
 Depth Zone: Upper Trend Since 2000: Increasing Trend



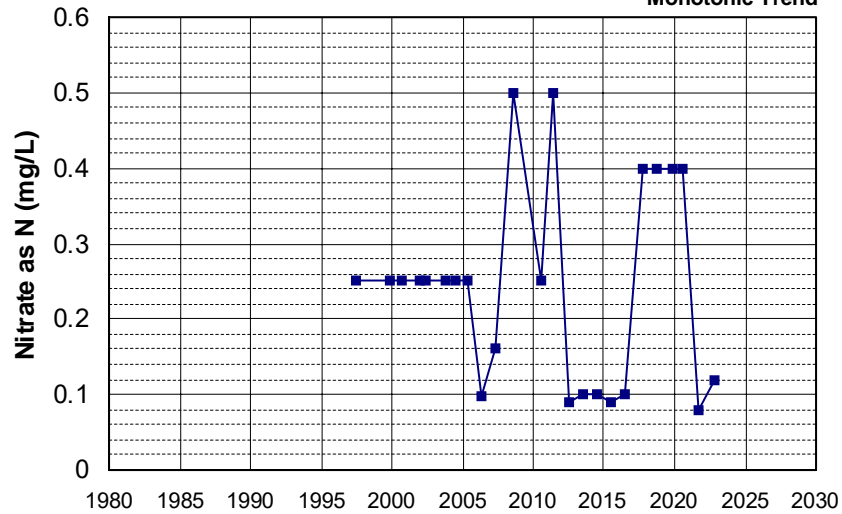
Well Name: CA2900536_001_001 Well Depth (ft): N/A
 Well Type: MUNICIPAL # of Measurements: 24
 Source: DDW Period of Record: 1997 - 2022
 Depth Zone: Upper Trend Since 2000: Insufficient Evidence of Monotonic Trend



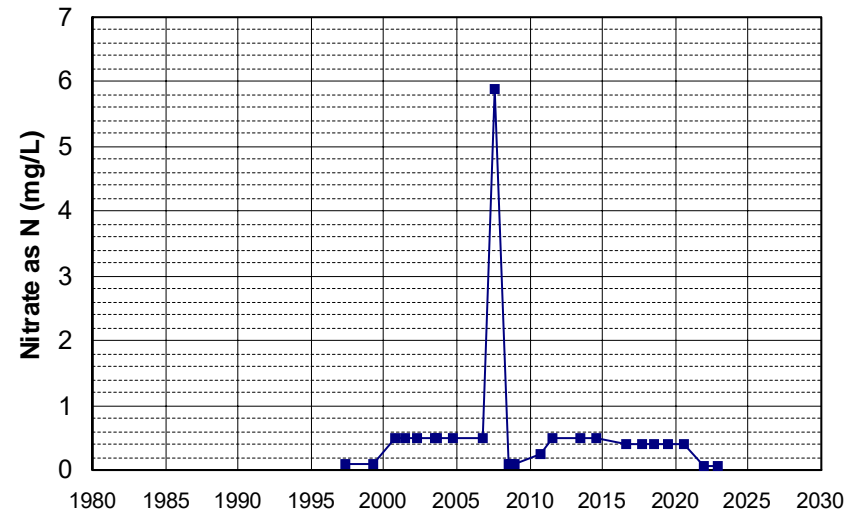
Well Name: CA4500283_001_001 Well Depth (ft): N/A
 Well Type: MUNICIPAL # of Measurements: 24
 Source: DDW Period of Record: 1997 - 2022
 Depth Zone: Upper Trend Since 2000: Insufficient Evidence of Monotonic Trend



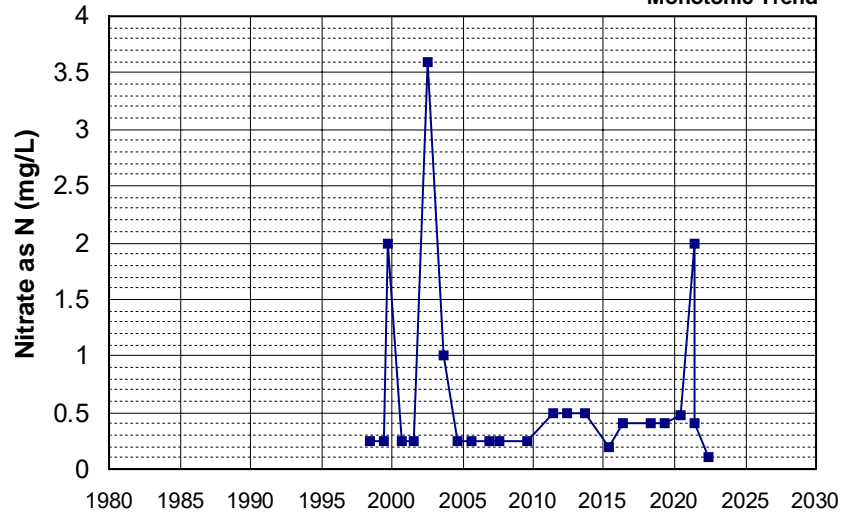
Well Name: CA4500285_001_001 Well Depth (ft): N/A
 Well Type: MUNICIPAL # of Measurements: 24
 Source: DDW Period of Record: 1997 - 2022
 Depth Zone: Upper Trend Since 2000: Insufficient Evidence of Monotonic Trend



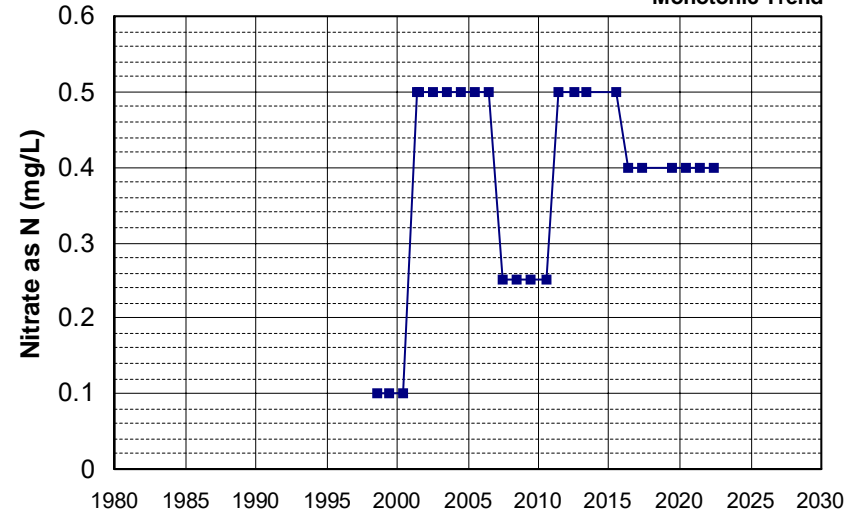
Well Name: CA5800847_001_001 Well Depth (ft): 40
 Well Type: MUNICIPAL # of Measurements: 24
 Source: DDW Period of Record: 1997 - 2022
 Depth Zone: Upper Trend Since 2000: Decreasing Trend



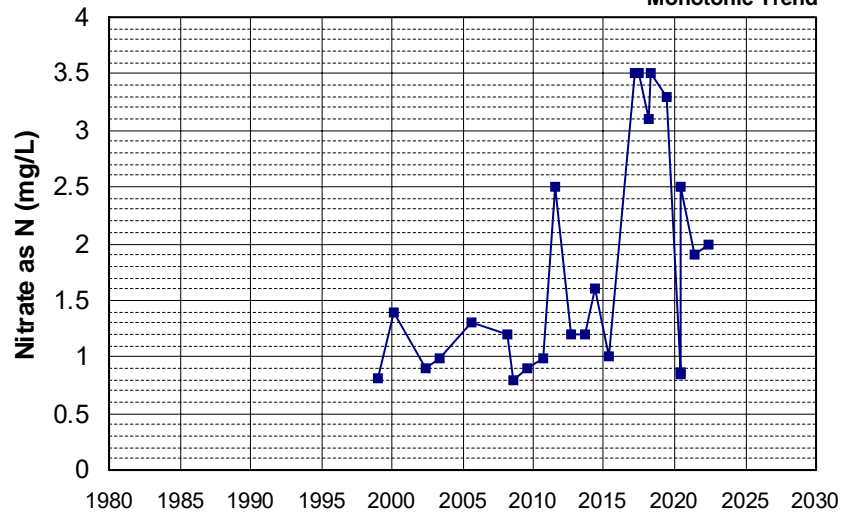
Well Name: CA4800753_001_001 Well Depth (ft): 60
 Well Type: MUNICIPAL # of Measurements: 24
 Source: DDW Period of Record: 1998 - 2022
 Depth Zone: Upper Trend Since 2000: Insufficient Evidence of Monotonic Trend



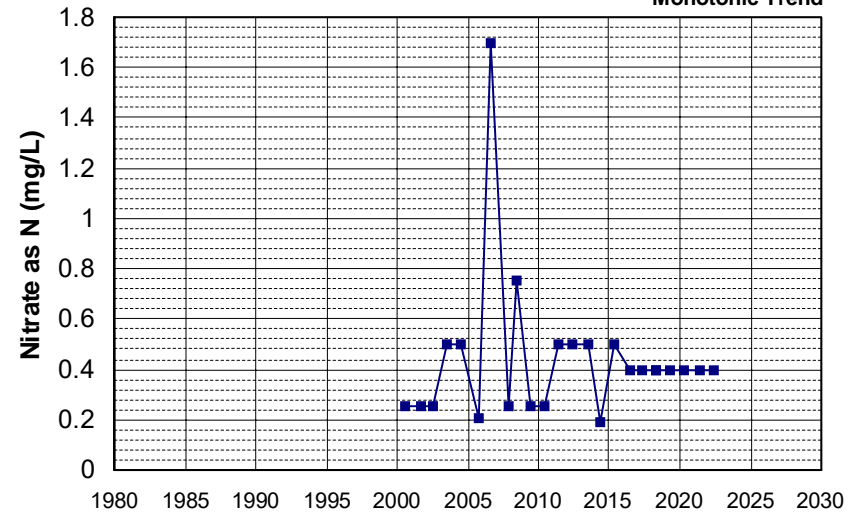
Well Name: CA5800893_001_001 Well Depth (ft): N/A
 Well Type: MUNICIPAL # of Measurements: 24
 Source: DDW Period of Record: 1998 - 2022
 Depth Zone: Upper Trend Since 2000: Insufficient Evidence of Monotonic Trend



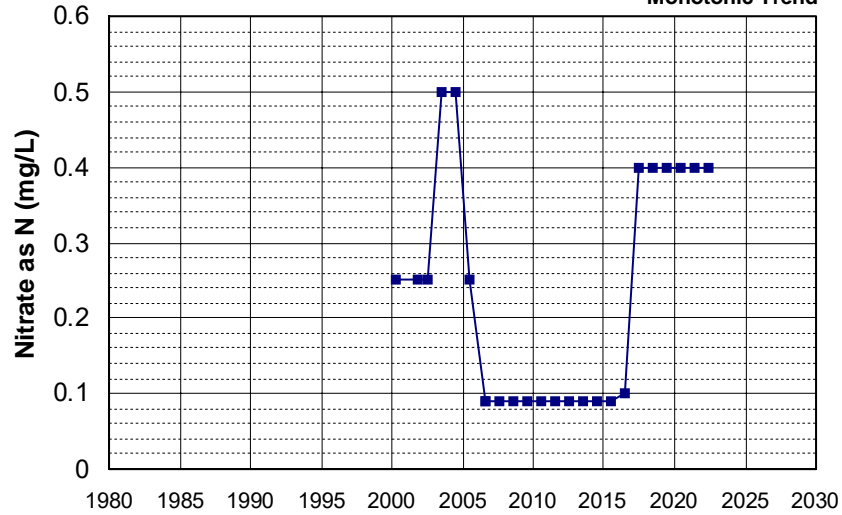
Well Name: CA0310006_009_009 Well Depth (ft): 207
 Well Type: MUNICIPAL # of Measurements: 24
 Source: DDW Period of Record: 1999 - 2022
 Depth Zone: Upper Trend Since 2000: Insufficient Evidence of Monotonic Trend



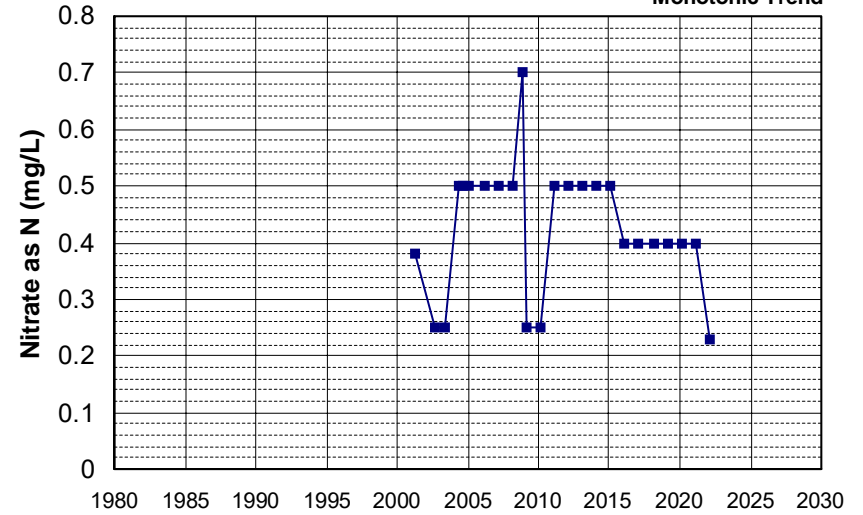
Well Name: CA3400166_001_001 Well Depth (ft): N/A
 Well Type: MUNICIPAL # of Measurements: 24
 Source: DDW Period of Record: 2000 - 2022
 Depth Zone: Upper Trend Since 2000: Insufficient Evidence of Monotonic Trend



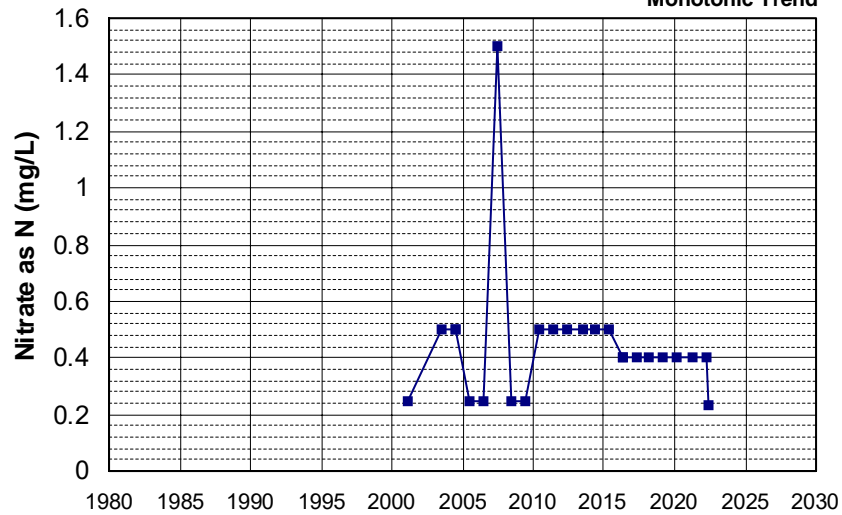
Well Name: CA3400167_001_001 Well Depth (ft): N/A
 Well Type: MUNICIPAL # of Measurements: 24
 Source: DDW Period of Record: 2000 - 2022
 Depth Zone: Upper Trend Since 2000: Insufficient Evidence of Monotonic Trend



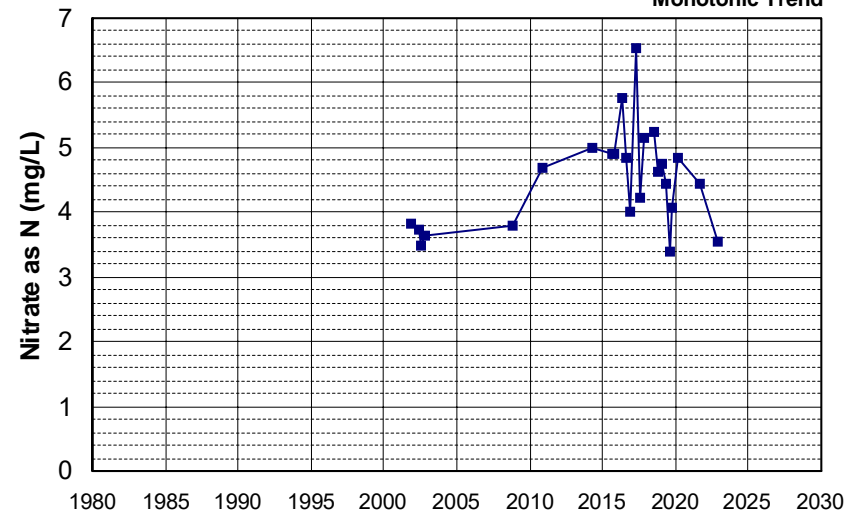
Well Name: CA3400101_002_002 Well Depth (ft): 126
 Well Type: MUNICIPAL # of Measurements: 24
 Source: DDW Period of Record: 2001 - 2022
 Depth Zone: Upper Trend Since 2000: Insufficient Evidence of Monotonic Trend



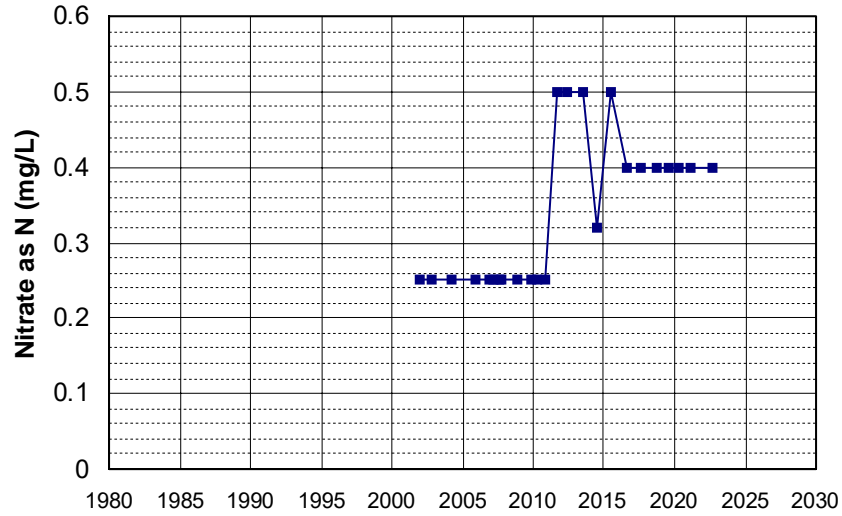
Well Name: CA3400125_001_001 Well Depth (ft): 10
 Well Type: MUNICIPAL # of Measurements: 24
 Source: DDW Period of Record: 2001 - 2022
 Depth Zone: Upper Trend Since 2000: Insufficient Evidence of Monotonic Trend



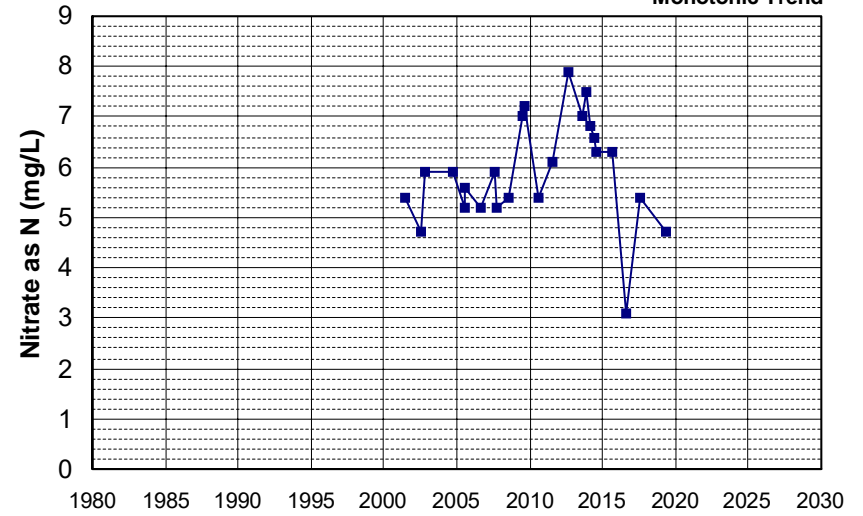
Well Name: CA4500143_001_001 Well Depth (ft): N/A
 Well Type: MUNICIPAL # of Measurements: 24
 Source: DDW Period of Record: 2001 - 2022
 Depth Zone: Upper Trend Since 2000: Insufficient Evidence of Monotonic Trend



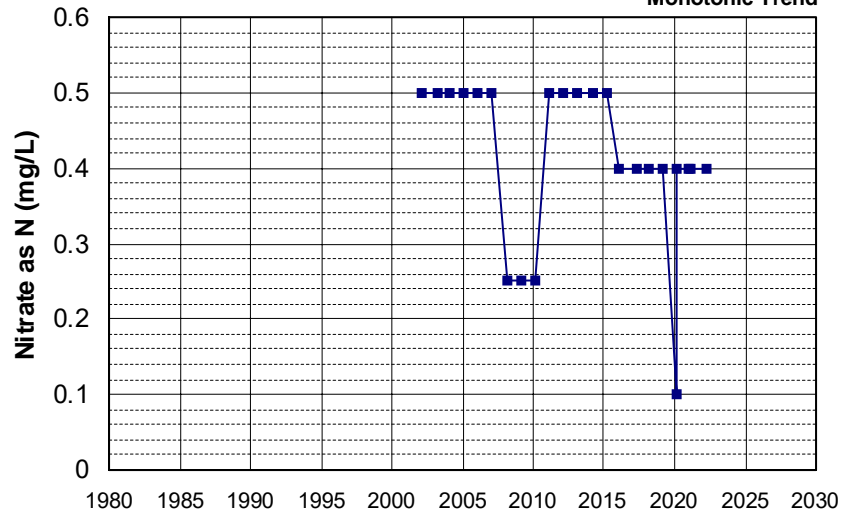
Well Name: CA5700510_001_001 Well Depth (ft): N/A
 Well Type: MUNICIPAL # of Measurements: 24
 Source: DDW Period of Record: 2001 - 2022
 Depth Zone: Upper Trend Since 2000: Increasing Trend



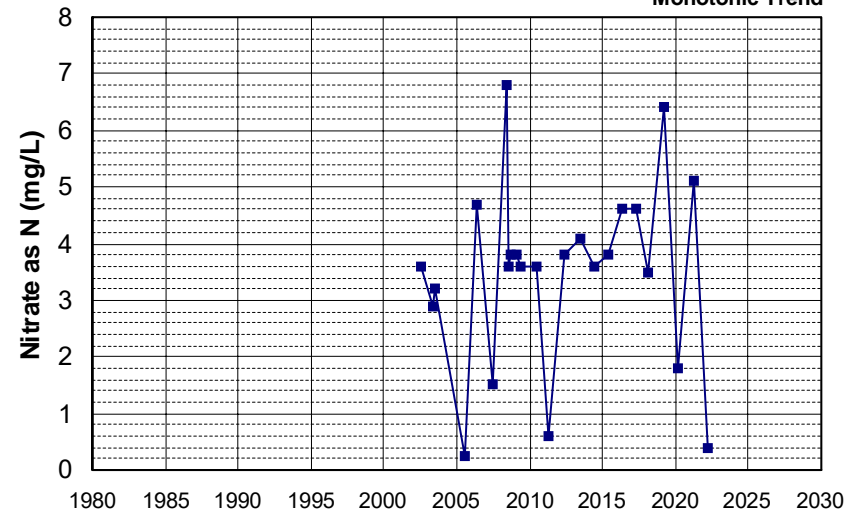
Well Name: CA5700615_001_001 Well Depth (ft): 98
 Well Type: MUNICIPAL # of Measurements: 24
 Source: DDW Period of Record: 2001 - 2019
 Depth Zone: Upper Trend Since 2000: Insufficient Evidence of Monotonic Trend



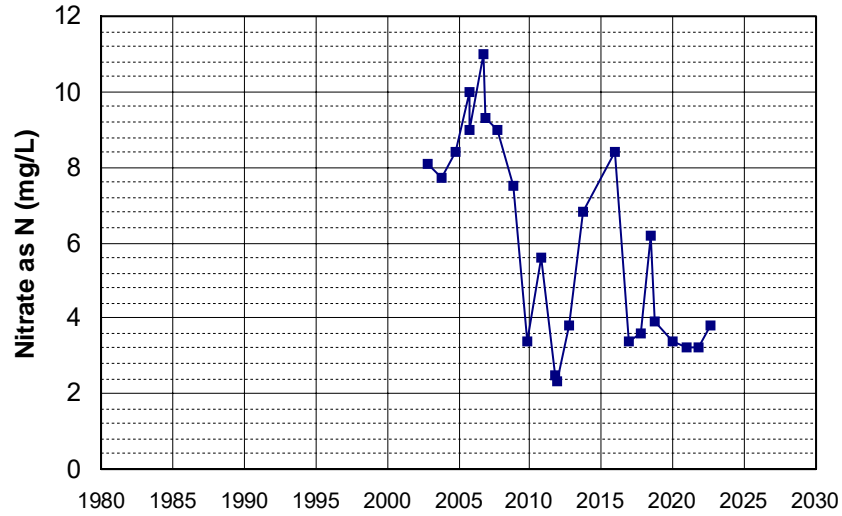
Well Name: CA2900530_001_001 Well Depth (ft): 20
 Well Type: MUNICIPAL # of Measurements: 24
 Source: DDW Period of Record: 2002 - 2022
 Depth Zone: Upper Trend Since 2000: Insufficient Evidence of Monotonic Trend



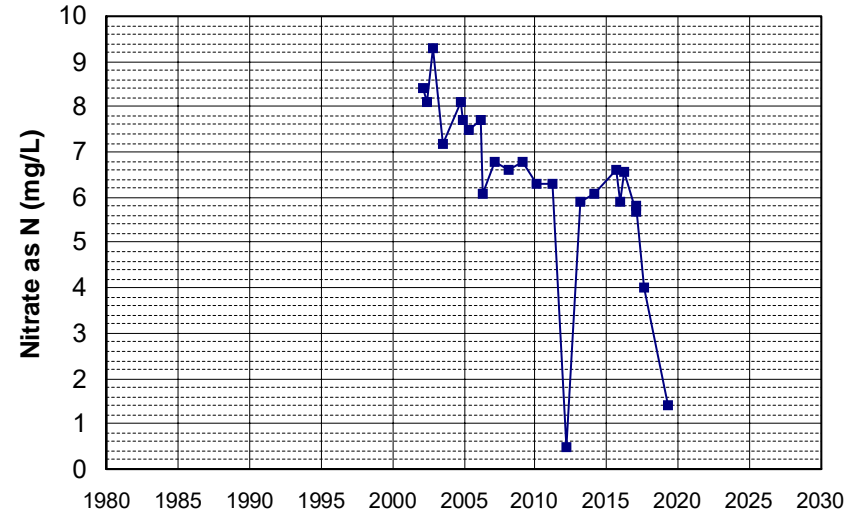
Well Name: CA3400240_001_001 Well Depth (ft): 10
 Well Type: MUNICIPAL # of Measurements: 24
 Source: DDW Period of Record: 2002 - 2022
 Depth Zone: Upper Trend Since 2000: Insufficient Evidence of Monotonic Trend



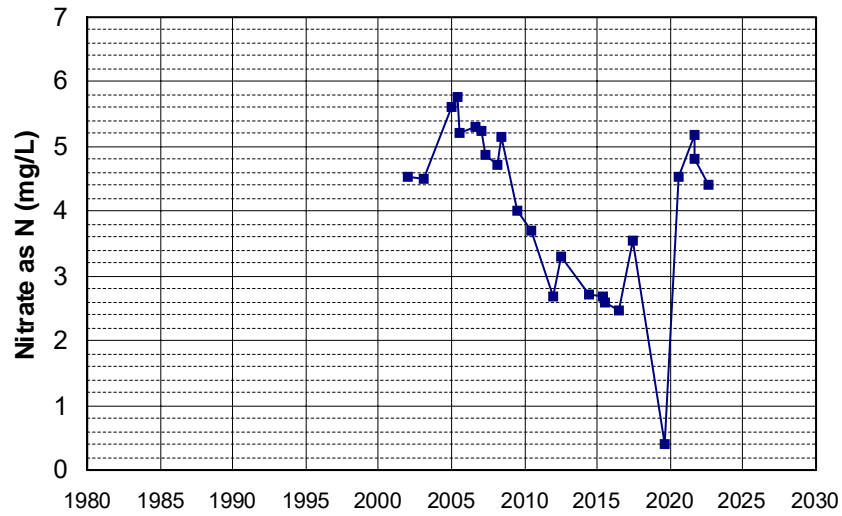
Well Name: CA5700504_001_001
 Well Depth (ft): 78
 Well Type: MUNICIPAL
 # of Measurements: 24
 Source: DDW
 Period of Record: 2002 - 2022
 Depth Zone: Upper
 Trend Since 2000: Decreasing Trend



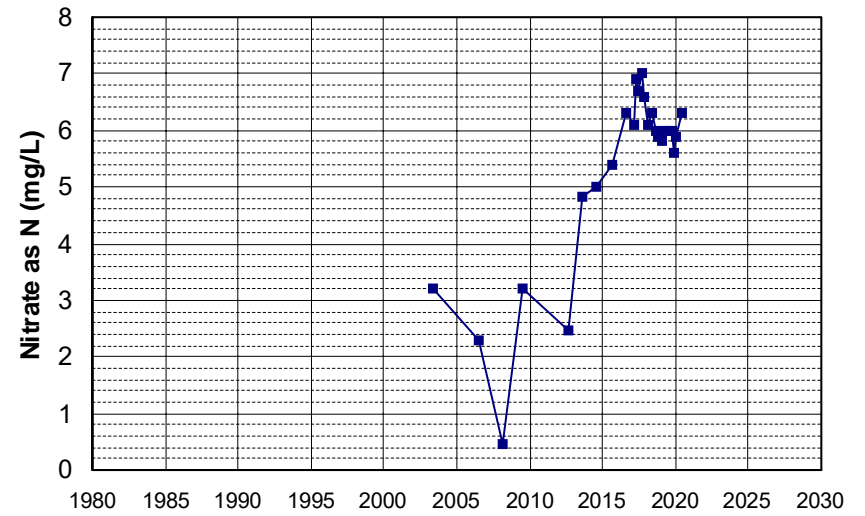
Well Name: CA5700600_001_001
 Well Depth (ft): 20
 Well Type: MUNICIPAL
 # of Measurements: 24
 Source: DDW
 Period of Record: 2002 - 2019
 Depth Zone: Upper
 Trend Since 2000: Decreasing Trend



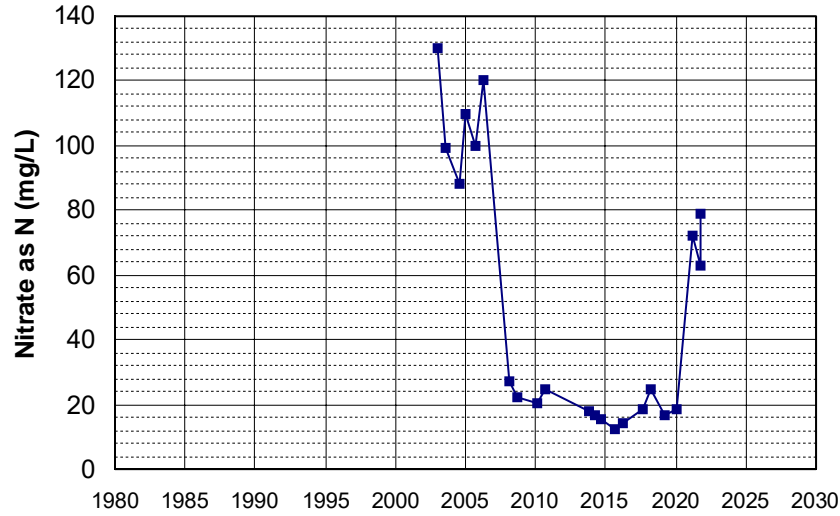
Well Name: CA5800001_001_001
 Well Depth (ft): N/A
 Well Type: MUNICIPAL
 # of Measurements: 24
 Source: DDW
 Period of Record: 2002 - 2022
 Depth Zone: Upper
 Trend Since 2000: Decreasing Trend



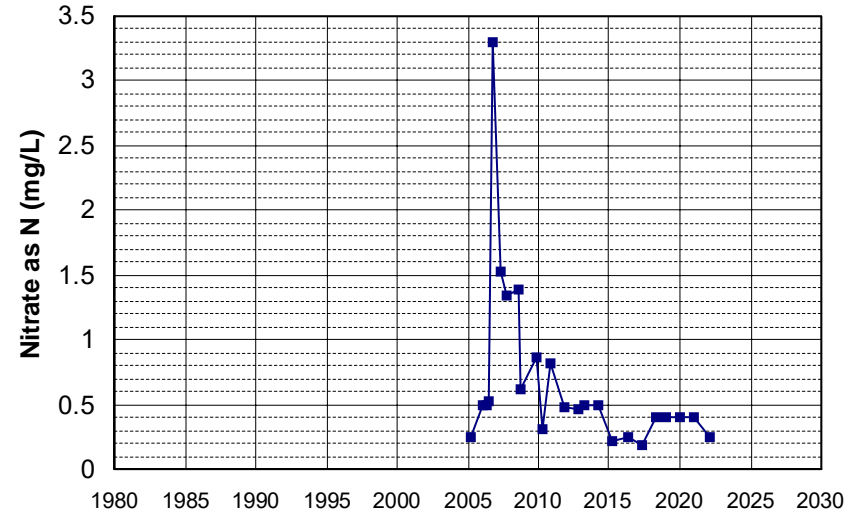
Well Name: CA3400259_001_001
 Well Depth (ft): 36
 Well Type: MUNICIPAL
 # of Measurements: 24
 Source: DDW
 Period of Record: 2003 - 2020
 Depth Zone: Upper
 Trend Since 2000: Increasing Trend



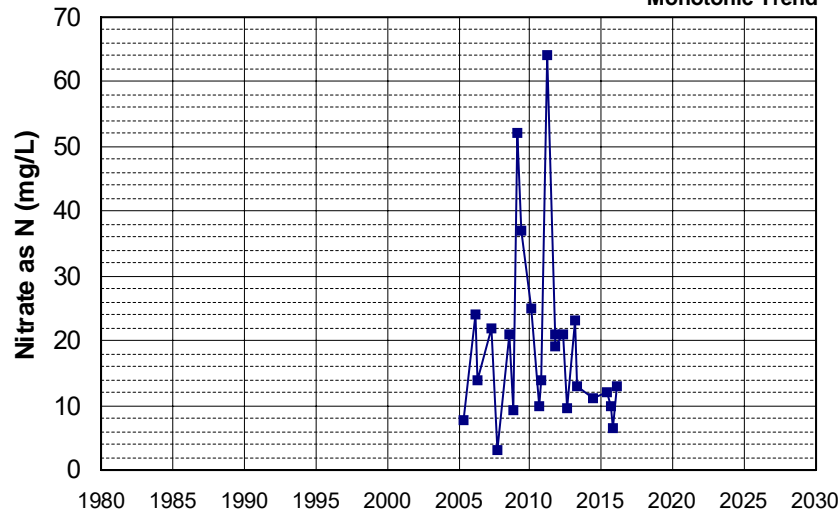
Well Name: T0610100010-MW-6
 Well Depth (ft): 25.17
 Well Type: MONITORING
 # of Measurements: 24
 Source: WB_CLEANUP
 Period of Record: 2003 - 2021
 Depth Zone: Upper
 Trend Since 2000: Decreasing Trend



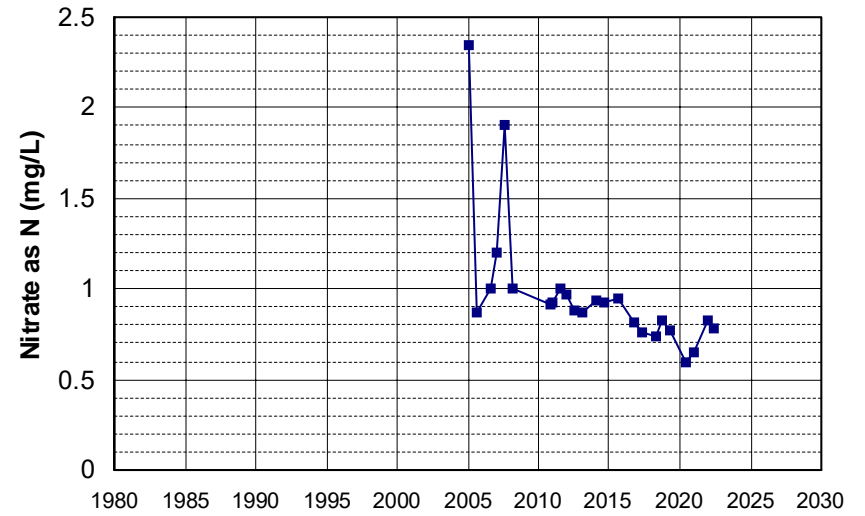
Well Name: CA5100153_002_002
 Well Depth (ft): N/A
 Well Type: MUNICIPAL
 # of Measurements: 24
 Source: DDW
 Period of Record: 2005 - 2022
 Depth Zone: Upper
 Trend Since 2000: Decreasing Trend



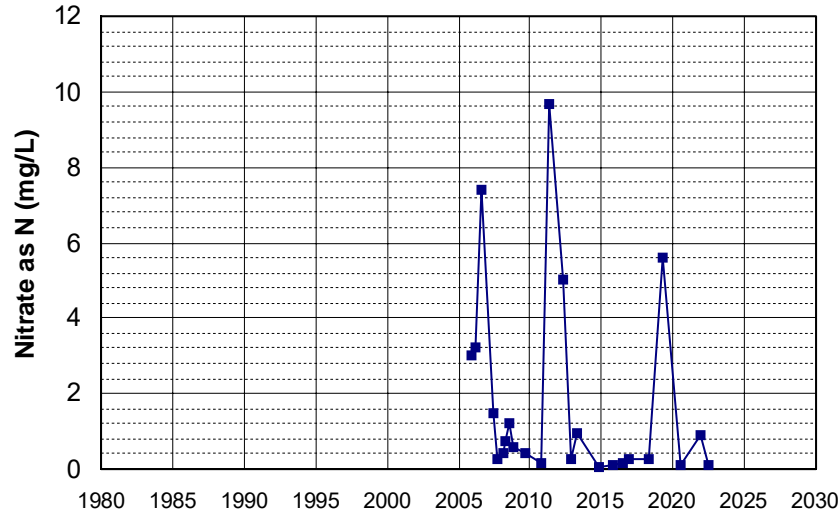
Well Name: L10007011530-G-22
 Well Depth (ft): N/A
 Well Type: MONITORING
 # of Measurements: 24
 Source: WB_CLEANUP
 Period of Record: 2005 - 2016
 Depth Zone: Upper
 Trend Since 2000: Insufficient Evidence of Monotonic Trend



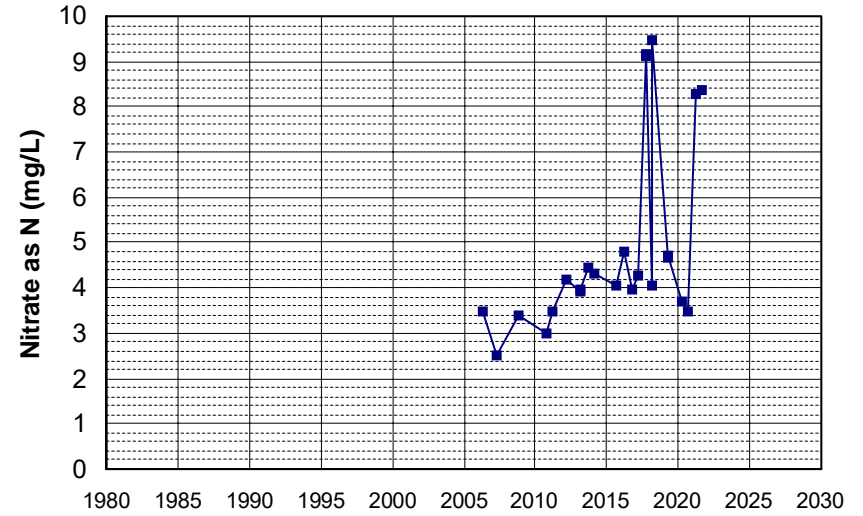
Well Name: L10007299625-MW-2
 Well Depth (ft): N/A
 Well Type: MONITORING
 # of Measurements: 24
 Source: WB_CLEANUP
 Period of Record: 2005 - 2022
 Depth Zone: Upper
 Trend Since 2000: Decreasing Trend



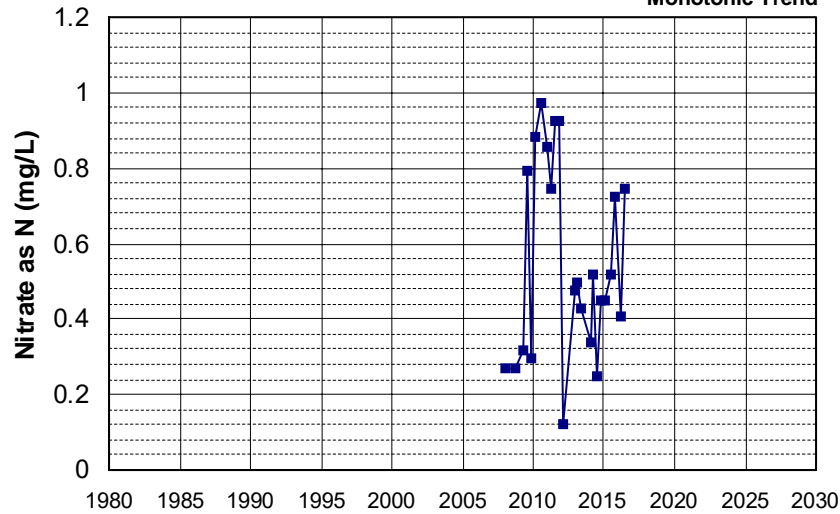
Well Name: SL185022889-W-02
 Well Depth (ft): 28
 Well Type: MONITORING
 # of Measurements: 24
 Source: WB_CLEANUP
 Period of Record: 2005 - 2022
 Depth Zone: Upper
 Trend Since 2000: Decreasing Trend



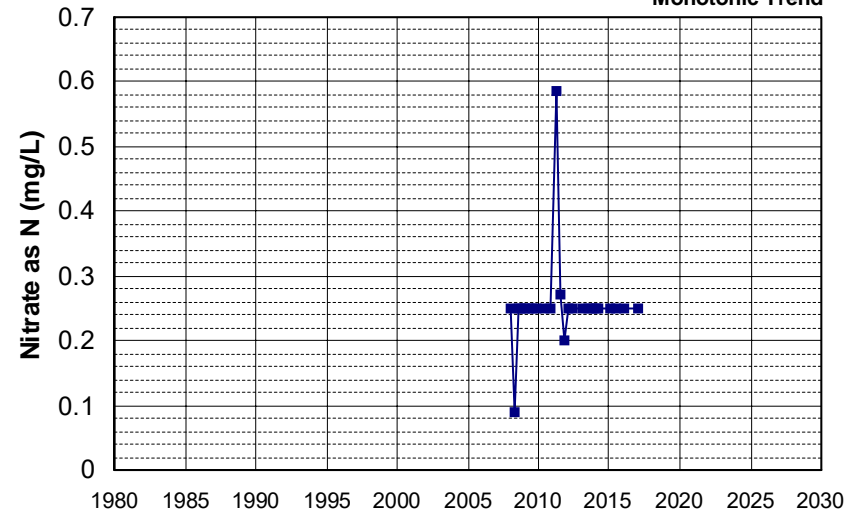
Well Name: SLT5SB073546-MW-9
 Well Depth (ft): N/A
 Well Type: MONITORING
 # of Measurements: 24
 Source: WB_CLEANUP
 Period of Record: 2006 - 2021
 Depth Zone: Upper
 Trend Since 2000: Increasing Trend



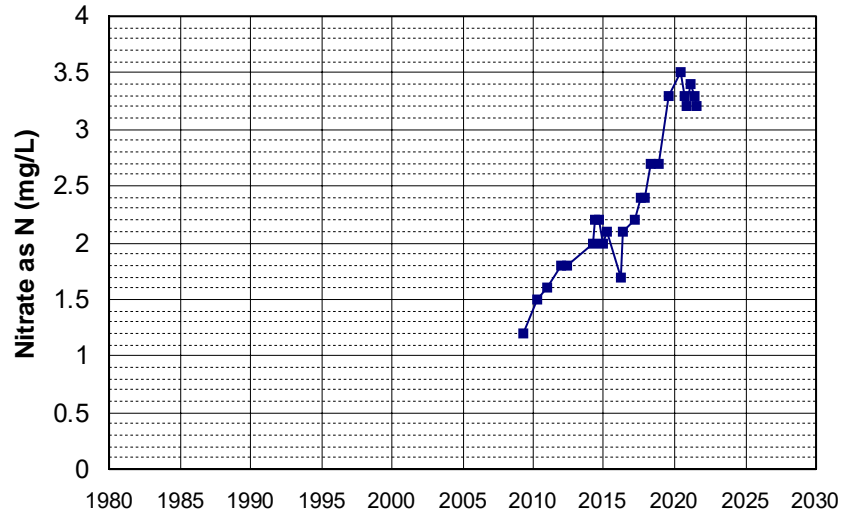
Well Name: SL0610361247-MW-12
 Well Depth (ft): 40.63
 Well Type: MONITORING
 # of Measurements: 24
 Source: WB_CLEANUP
 Period of Record: 2008 - 2016
 Depth Zone: Upper
 Trend Since 2000: Insufficient Evidence of Monotonic Trend



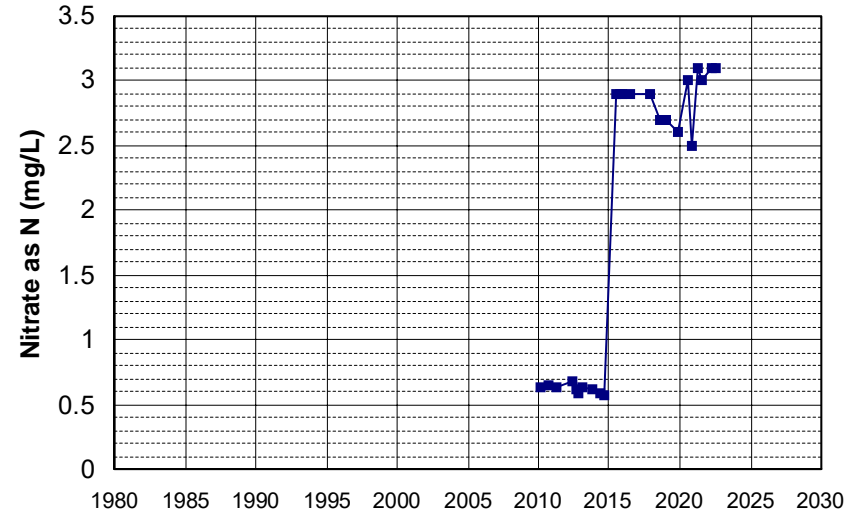
Well Name: SL0610361247-MW-13
 Well Depth (ft): 40.46
 Well Type: MONITORING
 # of Measurements: 24
 Source: WB_CLEANUP
 Period of Record: 2008 - 2017
 Depth Zone: Upper
 Trend Since 2000: Insufficient Evidence of Monotonic Trend



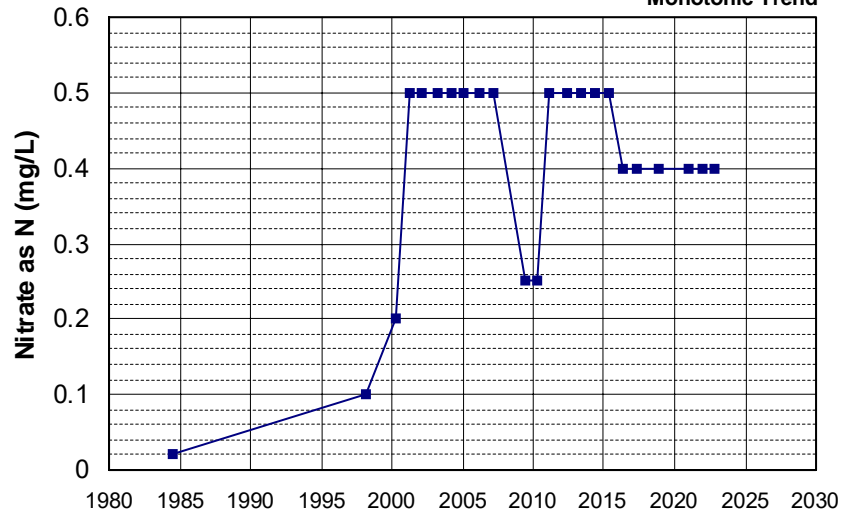
Well Name: L10004137499-MW-24
 Well Depth (ft): 100
 Well Type: MONITORING
 # of Measurements: 24
 Source: WB_CLEANUP
 Period of Record: 2009 - 2021
 Depth Zone: Upper
 Trend Since 2000: Increasing Trend



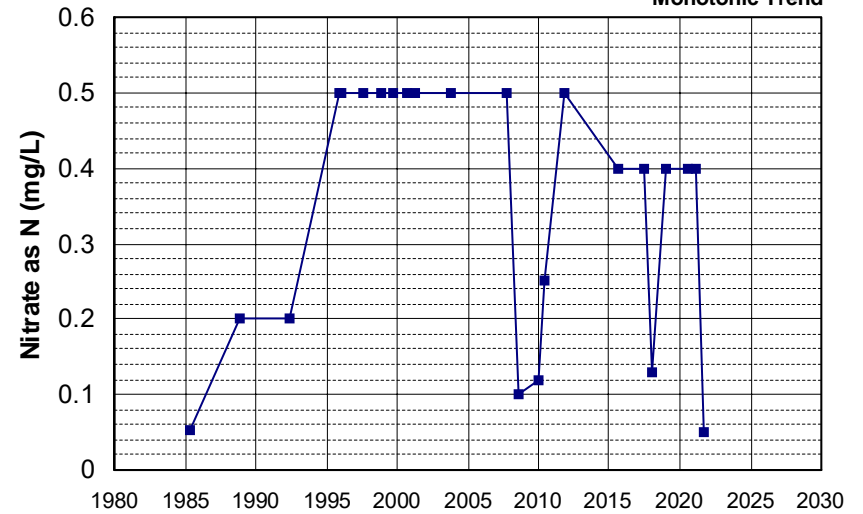
Well Name: L10007939295-MW-23R
 Well Depth (ft): 134.2
 Well Type: MONITORING
 # of Measurements: 24
 Source: WB_CLEANUP
 Period of Record: 2010 - 2022
 Depth Zone: Upper
 Trend Since 2000: Increasing Trend



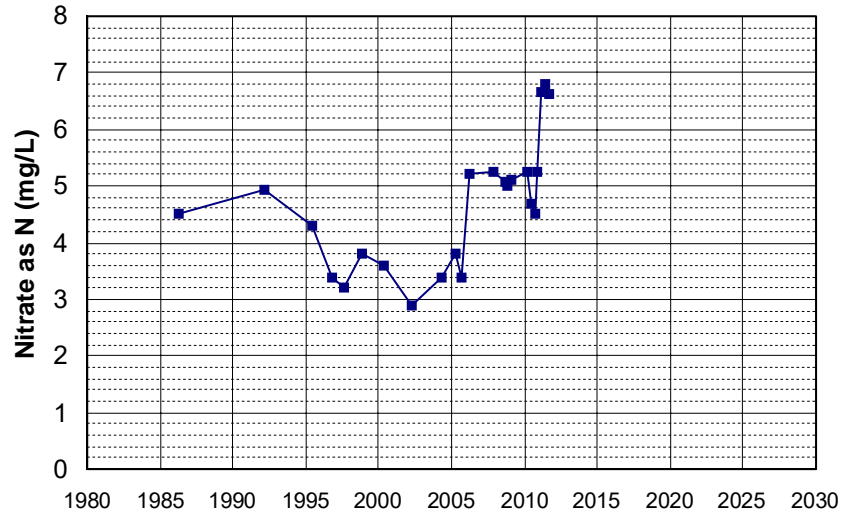
Well Name: CA2900549_001_001
 Well Depth (ft): N/A
 Well Type: MUNICIPAL
 # of Measurements: 23
 Source: DDW
 Period of Record: 1984 - 2022
 Depth Zone: Upper
 Trend Since 2000: Insufficient Evidence of Monotonic Trend



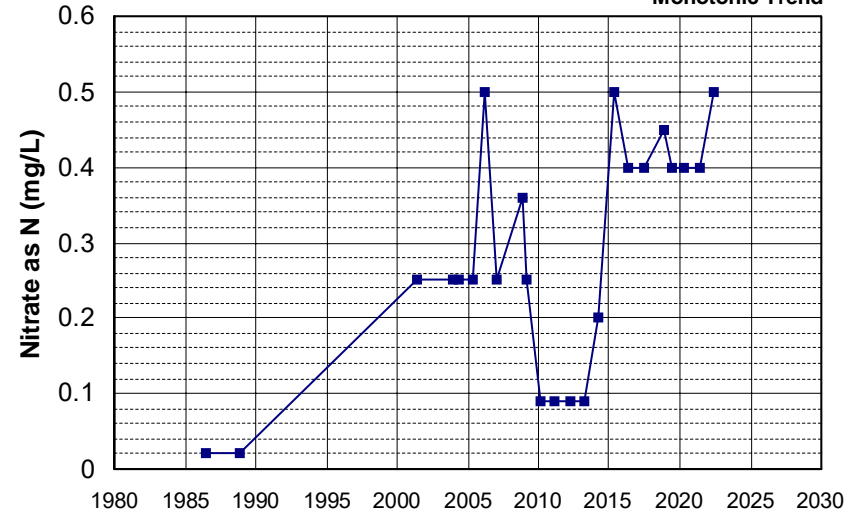
Well Name: CA4610001_004_004
 Well Depth (ft): N/A
 Well Type: MUNICIPAL
 # of Measurements: 23
 Source: DDW
 Period of Record: 1985 - 2021
 Depth Zone: Upper
 Trend Since 2000: Insufficient Evidence of Monotonic Trend



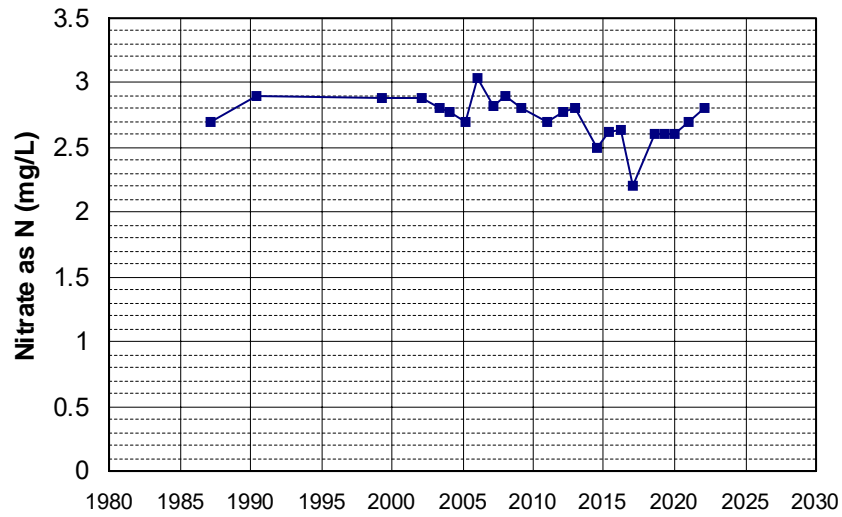
Well Name: CA1110001_003_003 Well Depth (ft): N/A
 Well Type: MUNICIPAL # of Measurements: 23
 Source: DDW Period of Record: 1986 - 2011
 Depth Zone: Upper Trend Since 2000: Increasing Trend



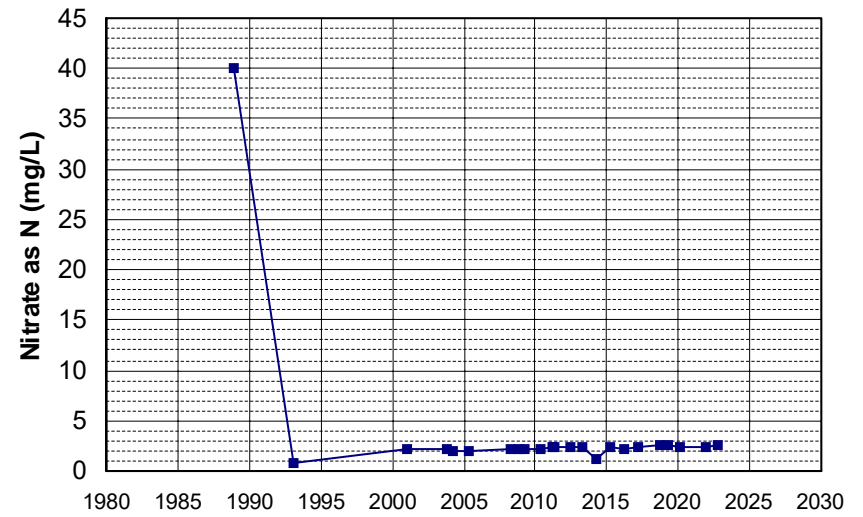
Well Name: CA5810700_005_005 Well Depth (ft): 130
 Well Type: MUNICIPAL # of Measurements: 23
 Source: DDW Period of Record: 1986 - 2022
 Depth Zone: Upper Trend Since 2000: Insufficient Evidence of Monotonic Trend



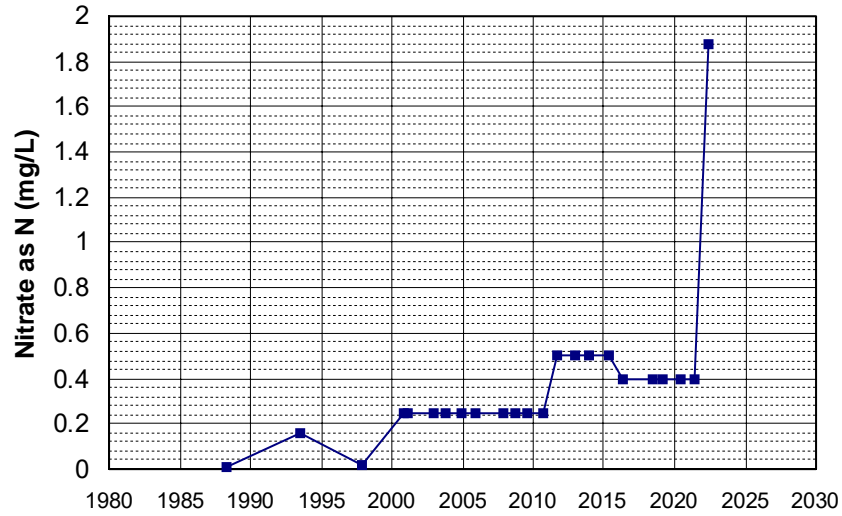
Well Name: CA4810008_002_002 Well Depth (ft): 25
 Well Type: MUNICIPAL # of Measurements: 23
 Source: DDW Period of Record: 1987 - 2022
 Depth Zone: Upper Trend Since 2000: Decreasing Trend



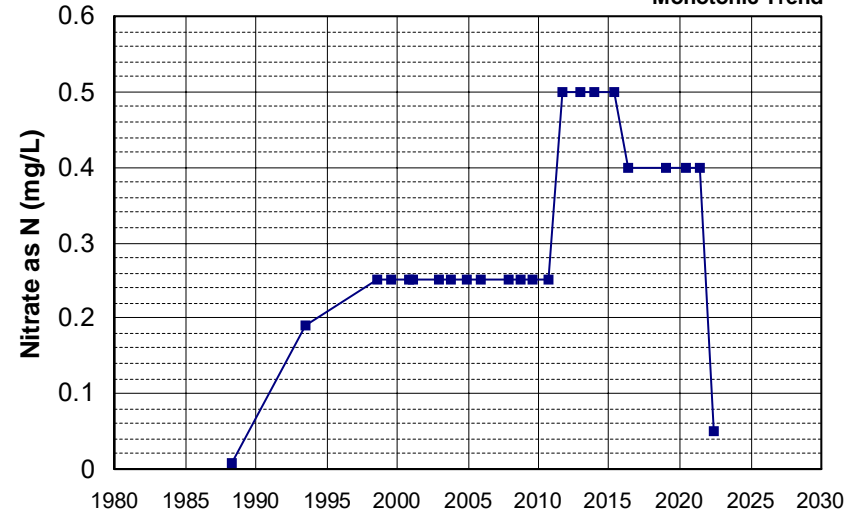
Well Name: CA4500011_001_001 Well Depth (ft): N/A
 Well Type: MUNICIPAL # of Measurements: 23
 Source: DDW Period of Record: 1988 - 2022
 Depth Zone: Upper Trend Since 2000: Increasing Trend



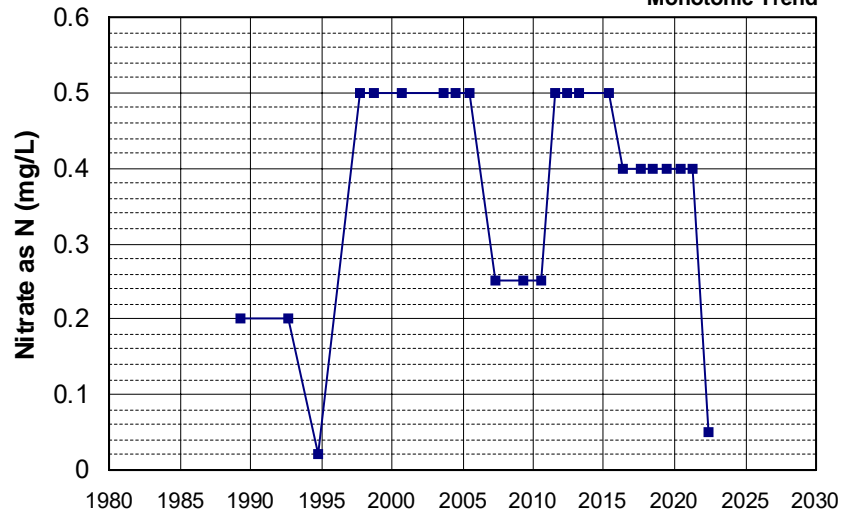
Well Name: CA4710008_002_002 Well Depth (ft): N/A
 Well Type: MUNICIPAL # of Measurements: 23
 Source: DDW Period of Record: 1988 - 2022
 Depth Zone: Upper Trend Since 2000: Increasing Trend



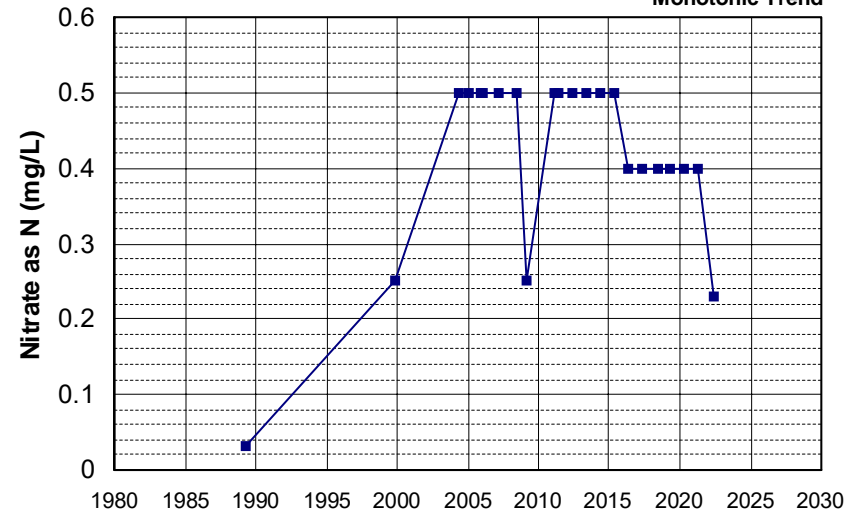
Well Name: CA4710008_003_003 Well Depth (ft): N/A
 Well Type: MUNICIPAL # of Measurements: 23
 Source: DDW Period of Record: 1988 - 2022
 Depth Zone: Upper Trend Since 2000: Insufficient Evidence of Monotonic Trend



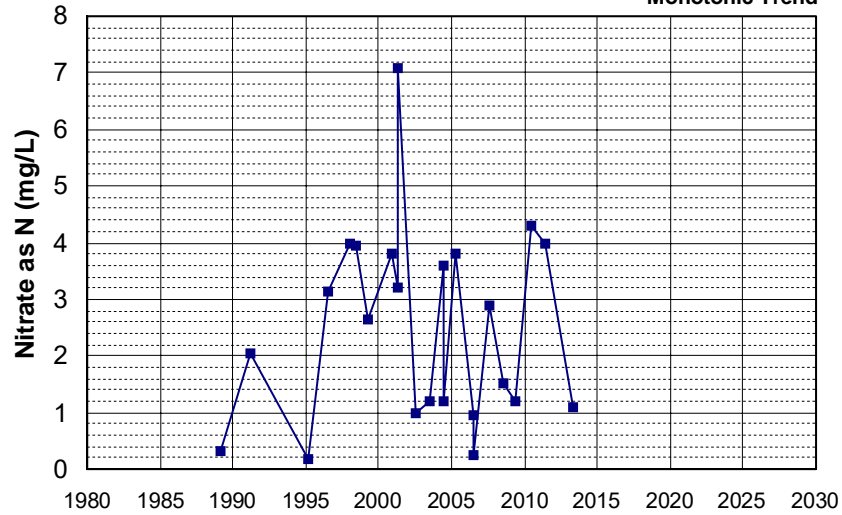
Well Name: CA0610003_003_003 Well Depth (ft): N/A
 Well Type: MUNICIPAL # of Measurements: 23
 Source: DDW Period of Record: 1989 - 2022
 Depth Zone: Upper Trend Since 2000: Insufficient Evidence of Monotonic Trend



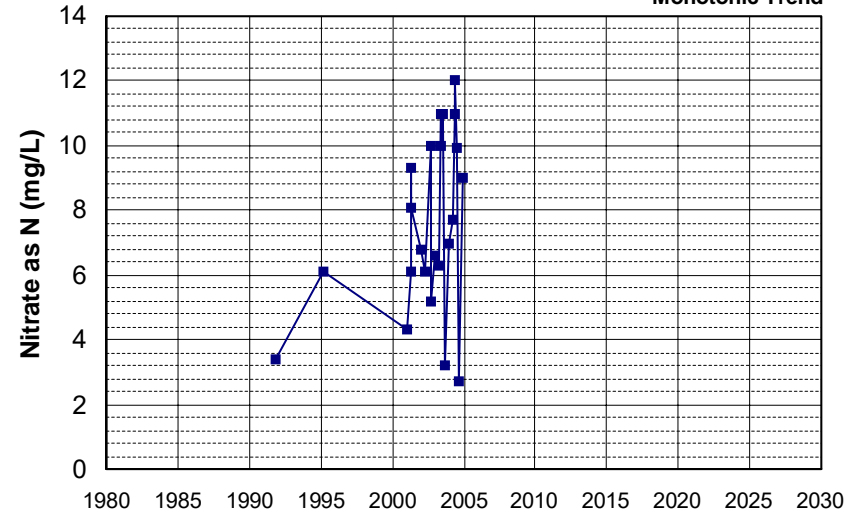
Well Name: CA3410704_006_006 Well Depth (ft): 150
 Well Type: MUNICIPAL # of Measurements: 23
 Source: DDW Period of Record: 1989 - 2022
 Depth Zone: Upper Trend Since 2000: Insufficient Evidence of Monotonic Trend



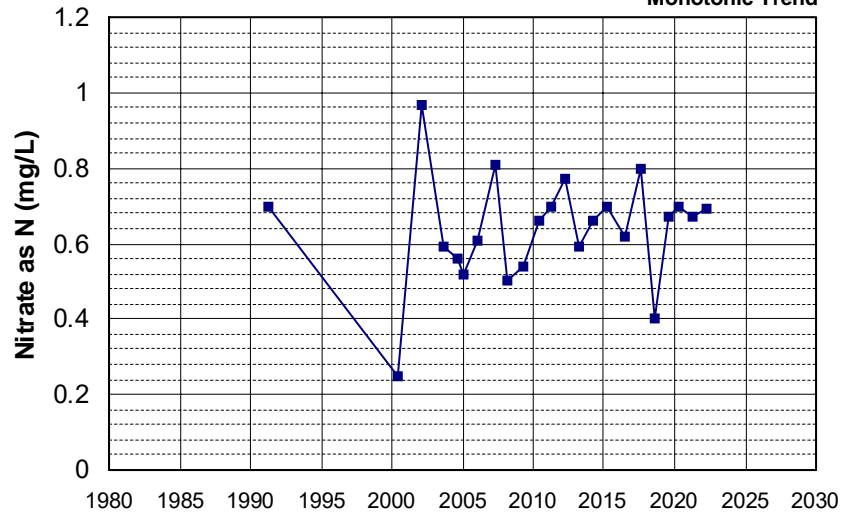
Well Name: CA4510005_019_019 Well Depth (ft): 145
 Well Type: MUNICIPAL # of Measurements: 23
 Source: DDW Period of Record: 1989 - 2013
 Depth Zone: Upper Trend Since 2000: Insufficient Evidence of Monotonic Trend



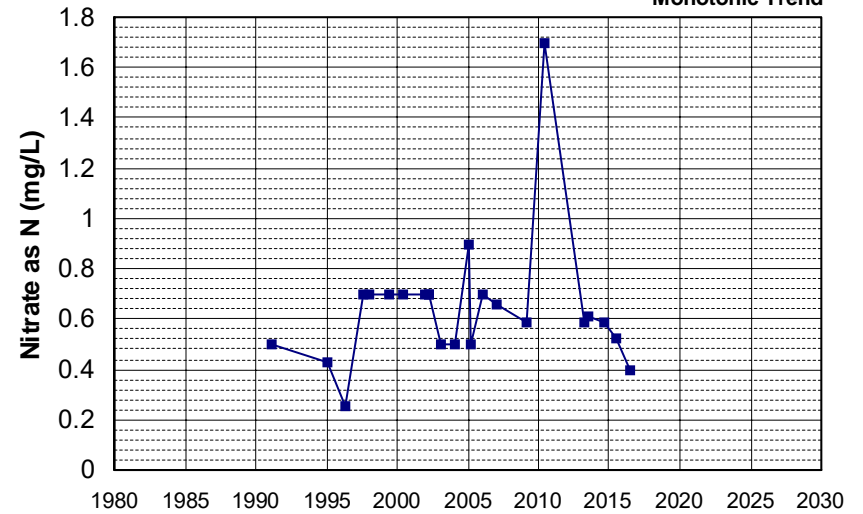
Well Name: CA0600061_001_001 Well Depth (ft): N/A
 Well Type: MUNICIPAL # of Measurements: 23
 Source: DDW Period of Record: 1991 - 2004
 Depth Zone: Upper Trend Since 2000: Insufficient Evidence of Monotonic Trend



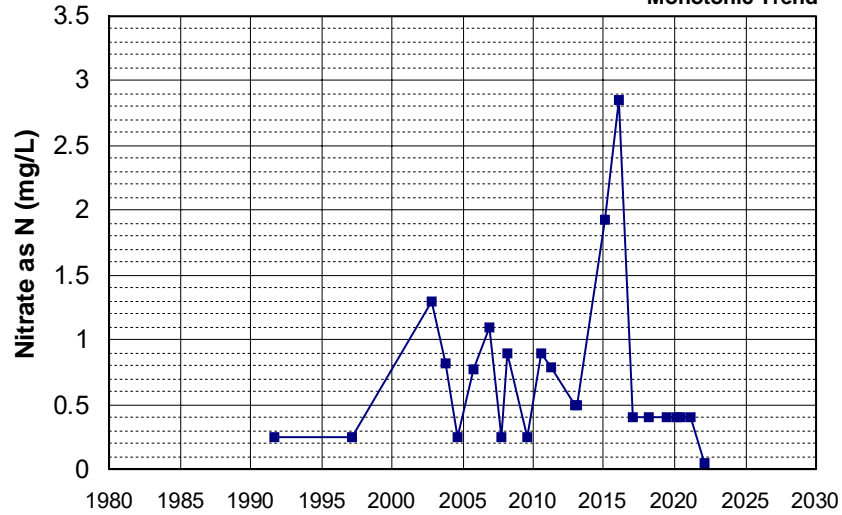
Well Name: CA1700657_001_001 Well Depth (ft): 10
 Well Type: MUNICIPAL # of Measurements: 23
 Source: DDW Period of Record: 1991 - 2022
 Depth Zone: Upper Trend Since 2000: Insufficient Evidence of Monotonic Trend



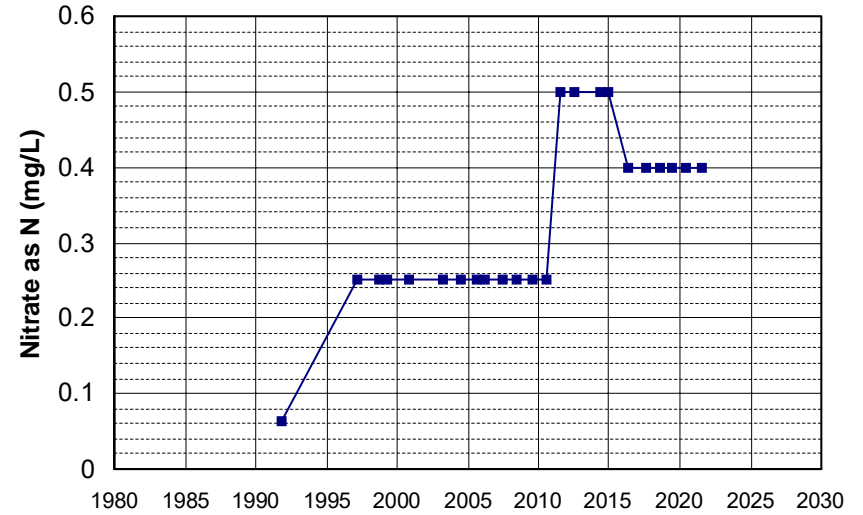
Well Name: CA3410001_016_016 Well Depth (ft): 65
 Well Type: MUNICIPAL # of Measurements: 23
 Source: DDW Period of Record: 1991 - 2016
 Depth Zone: Upper Trend Since 2000: Insufficient Evidence of Monotonic Trend



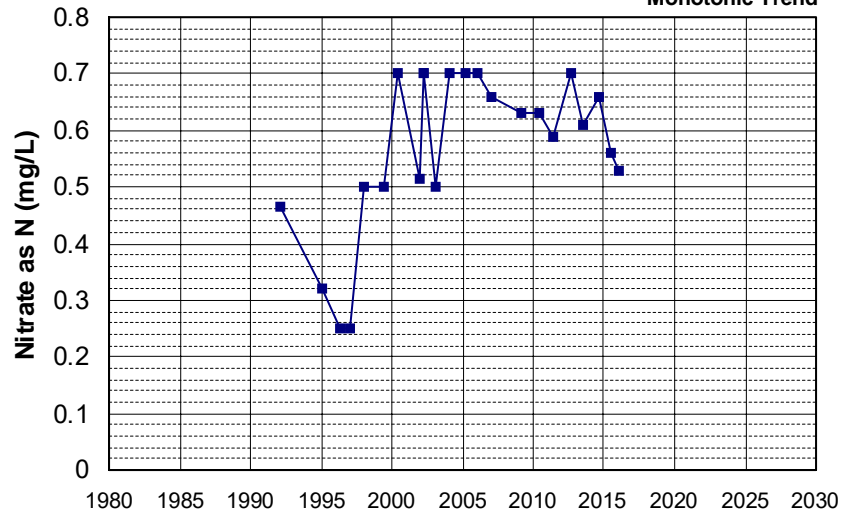
Well Name: CA4500102_002_002 Well Depth (ft): N/A
 Well Type: MUNICIPAL # of Measurements: 23
 Source: DDW Period of Record: 1991 - 2022
 Depth Zone: Upper Trend Since 2000: Insufficient Evidence of Monotonic Trend



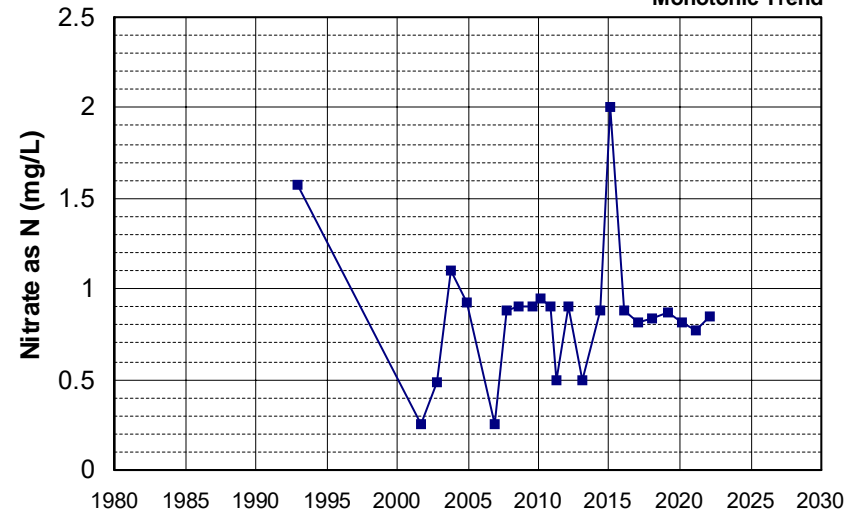
Well Name: CA4510009_003_003 Well Depth (ft): 285
 Well Type: MUNICIPAL # of Measurements: 23
 Source: DDW Period of Record: 1991 - 2021
 Depth Zone: Upper Trend Since 2000: Increasing Trend



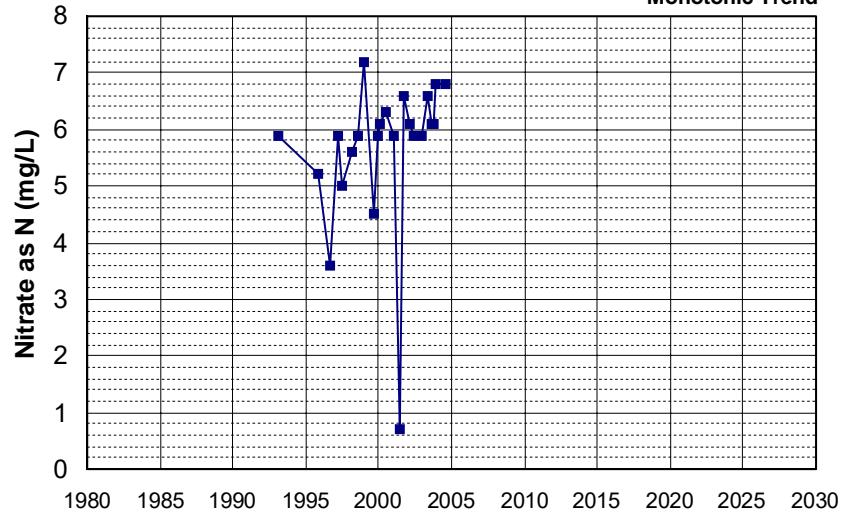
Well Name: CA3410001_017_017 Well Depth (ft): 56
 Well Type: MUNICIPAL # of Measurements: 23
 Source: DDW Period of Record: 1992 - 2016
 Depth Zone: Upper Trend Since 2000: Insufficient Evidence of Monotonic Trend



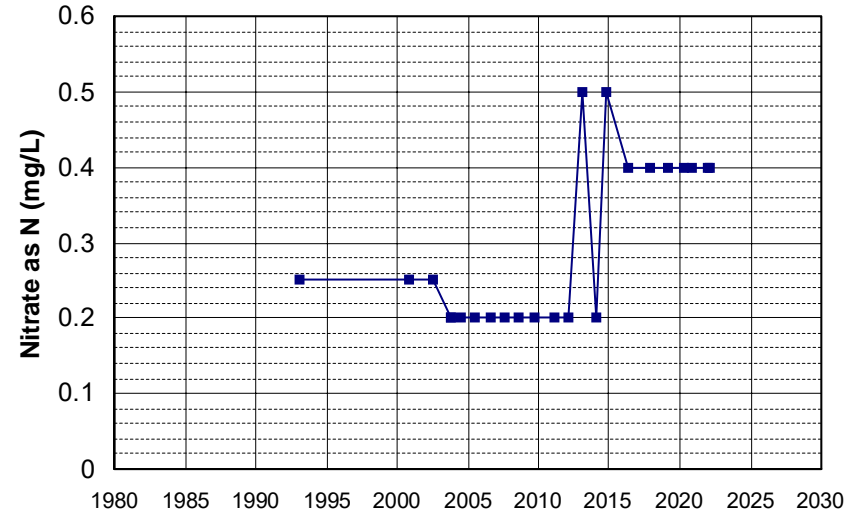
Well Name: CA4500180_001_001 Well Depth (ft): 139
 Well Type: MUNICIPAL # of Measurements: 23
 Source: DDW Period of Record: 1992 - 2022
 Depth Zone: Upper Trend Since 2000: Insufficient Evidence of Monotonic Trend



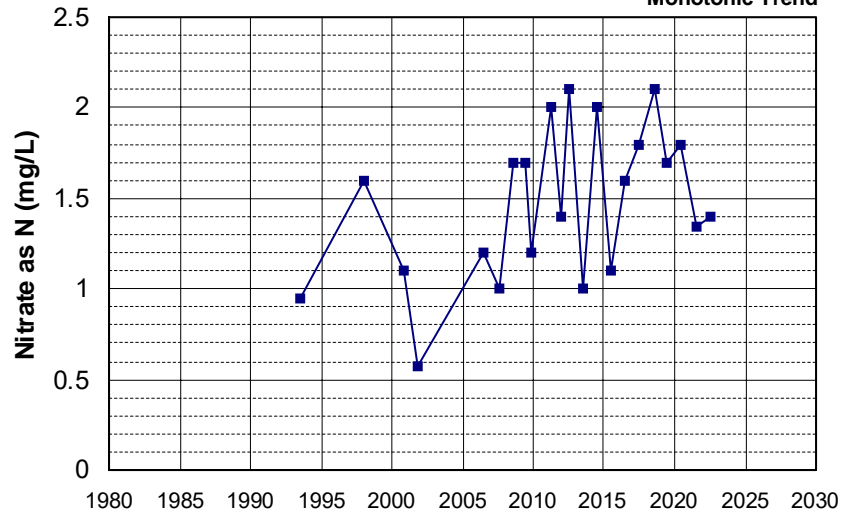
Well Name: CA0400044_001_001 Well Depth (ft): N/A
 Well Type: MUNICIPAL # of Measurements: 23
 Source: DDW Period of Record: 1993 - 2004
 Depth Zone: Upper Trend Since 2000: Insufficient Evidence of Monotonic Trend



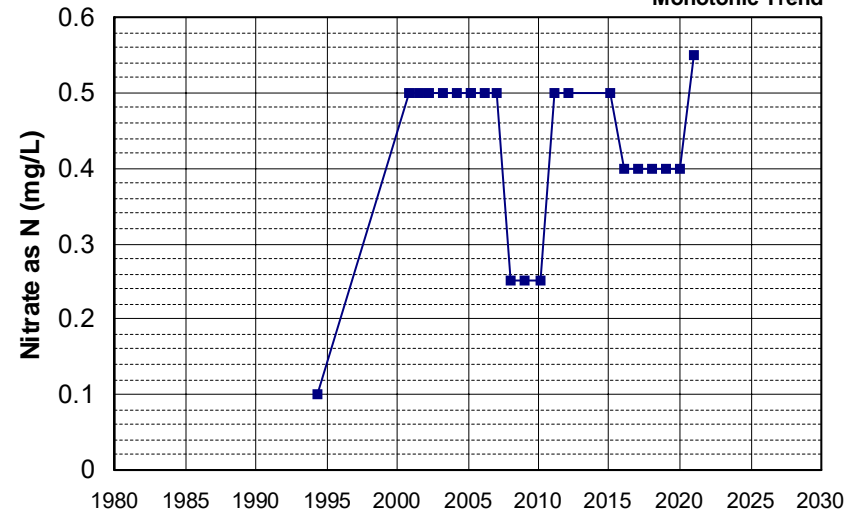
Well Name: CA1700579_001_001 Well Depth (ft): 100
 Well Type: MUNICIPAL # of Measurements: 23
 Source: DDW Period of Record: 1993 - 2022
 Depth Zone: Upper Trend Since 2000: Increasing Trend



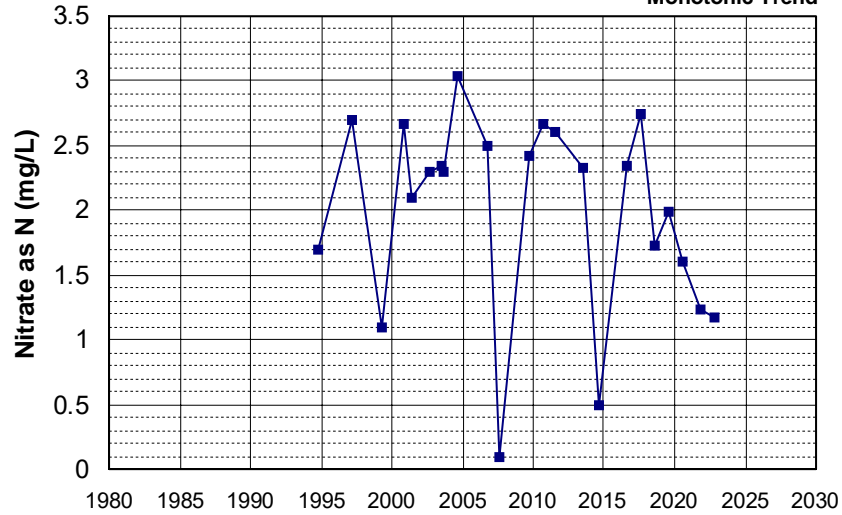
Well Name: CA5210003_002_002 Well Depth (ft): 10
 Well Type: MUNICIPAL # of Measurements: 23
 Source: DDW Period of Record: 1993 - 2022
 Depth Zone: Upper Trend Since 2000: Insufficient Evidence of Monotonic Trend



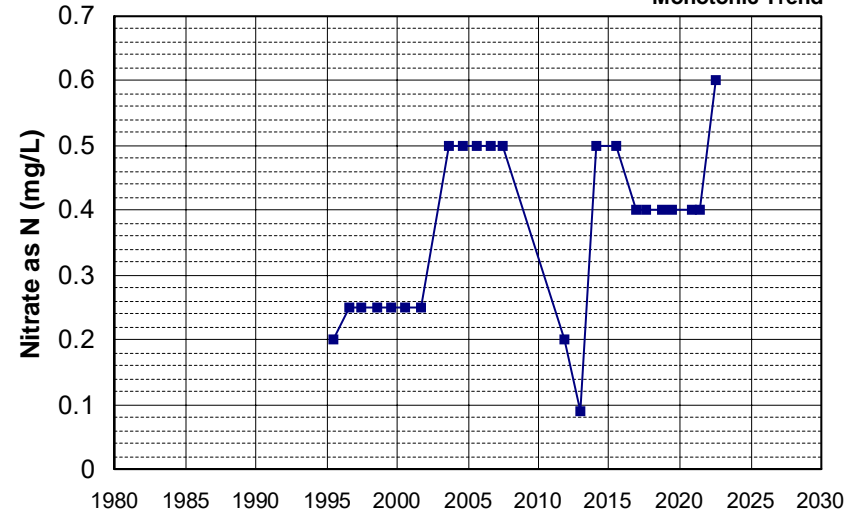
Well Name: CA2901551_001_001 Well Depth (ft): 120
 Well Type: MUNICIPAL # of Measurements: 23
 Source: DDW Period of Record: 1994 - 2021
 Depth Zone: Upper Trend Since 2000: Insufficient Evidence of Monotonic Trend



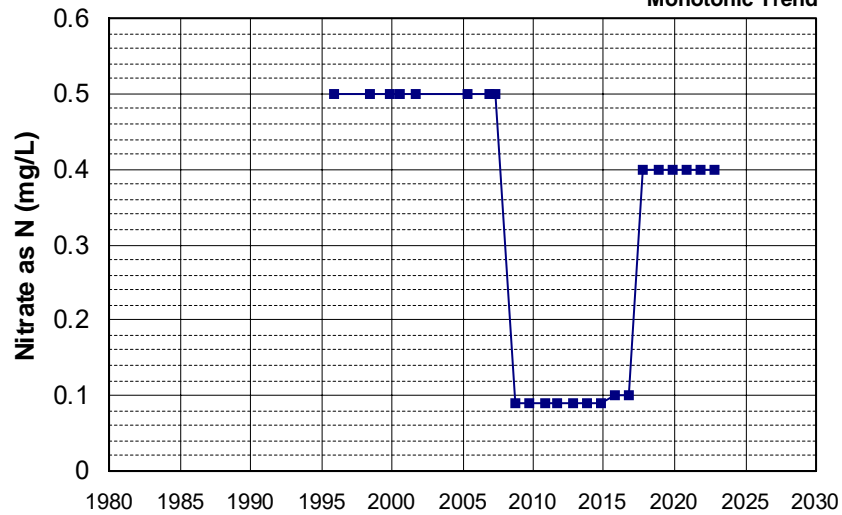
Well Name: CA5800844_001_001 Well Depth (ft): 10
 Well Type: MUNICIPAL # of Measurements: 23
 Source: DDW Period of Record: 1994 - 2022
 Depth Zone: Upper Trend Since 2000: Insufficient Evidence of Monotonic Trend



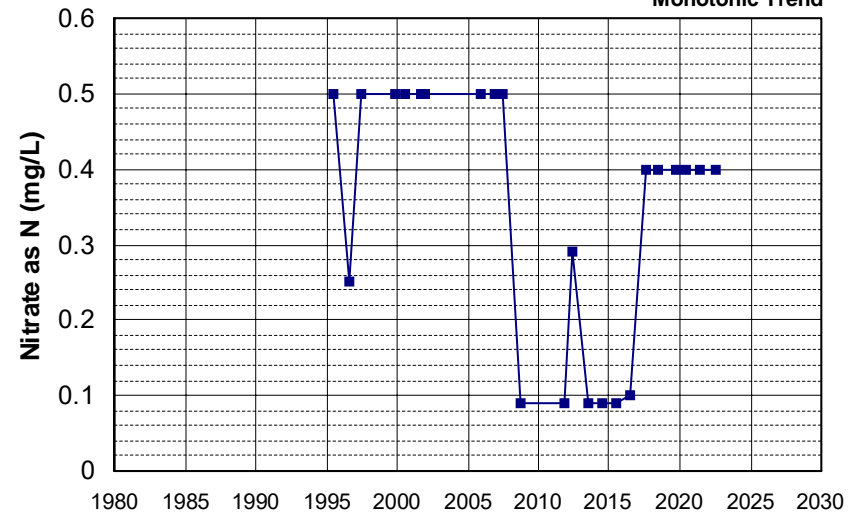
Well Name: CA3200071_002_002 Well Depth (ft): 150
 Well Type: MUNICIPAL # of Measurements: 23
 Source: DDW Period of Record: 1995 - 2022
 Depth Zone: Upper Trend Since 2000: Insufficient Evidence of Monotonic Trend



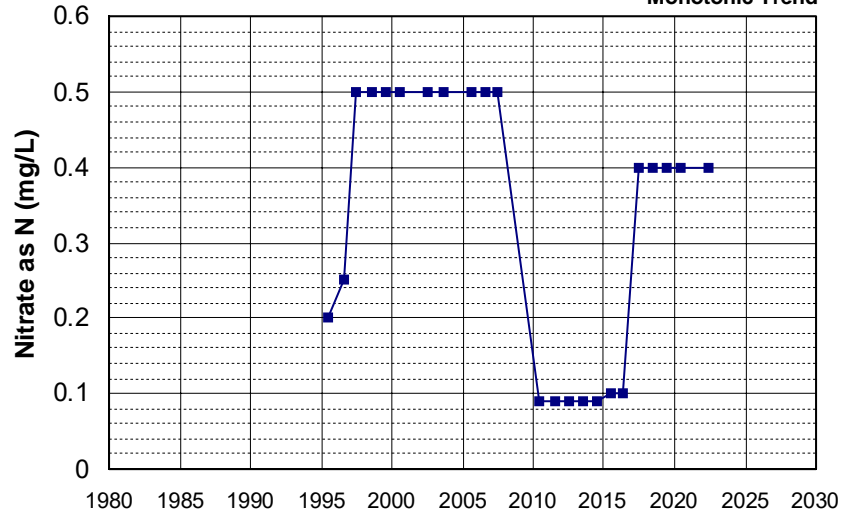
Well Name: CA3200195_001_001 Well Depth (ft): N/A
 Well Type: MUNICIPAL # of Measurements: 23
 Source: DDW Period of Record: 1995 - 2022
 Depth Zone: Upper Trend Since 2000: Insufficient Evidence of Monotonic Trend



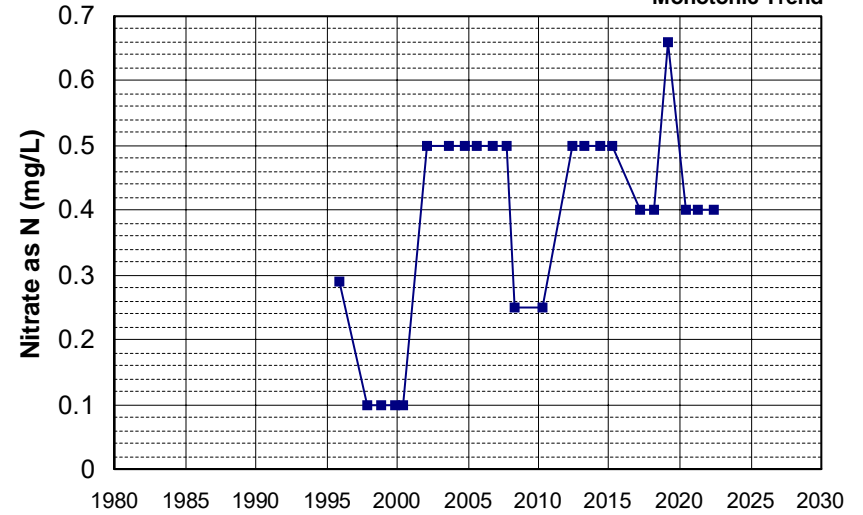
Well Name: CA3200198_001_001 Well Depth (ft): 85
 Well Type: MUNICIPAL # of Measurements: 23
 Source: DDW Period of Record: 1995 - 2022
 Depth Zone: Upper Trend Since 2000: Insufficient Evidence of Monotonic Trend



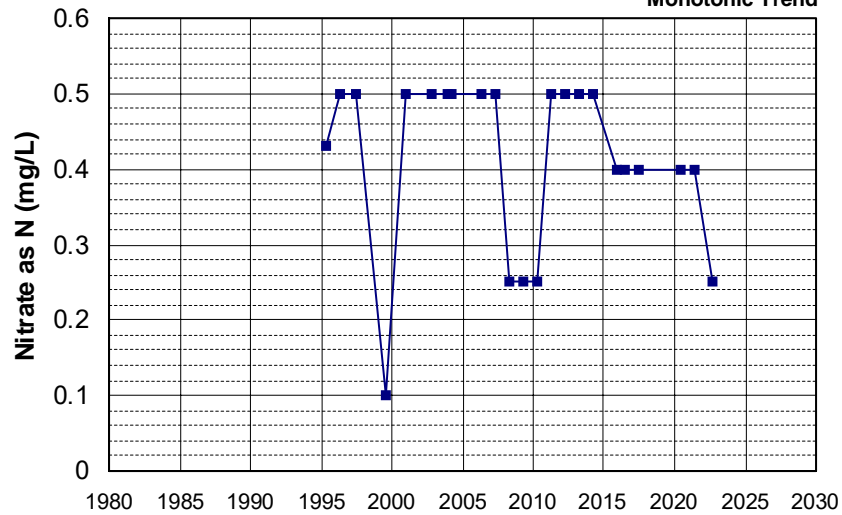
Well Name: CA4600005_001_001 Well Depth (ft): N/A
 Well Type: MUNICIPAL # of Measurements: 23
 Source: DDW Period of Record: 1995 - 2022
 Depth Zone: Upper Trend Since 2000: Insufficient Evidence of Monotonic Trend



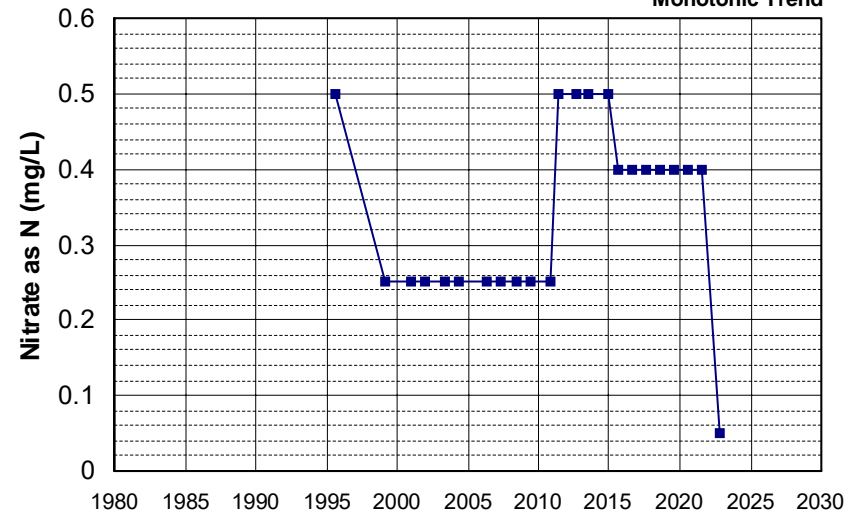
Well Name: CA4600017_001_001 Well Depth (ft): 10
 Well Type: MUNICIPAL # of Measurements: 23
 Source: DDW Period of Record: 1995 - 2022
 Depth Zone: Upper Trend Since 2000: Insufficient Evidence of Monotonic Trend



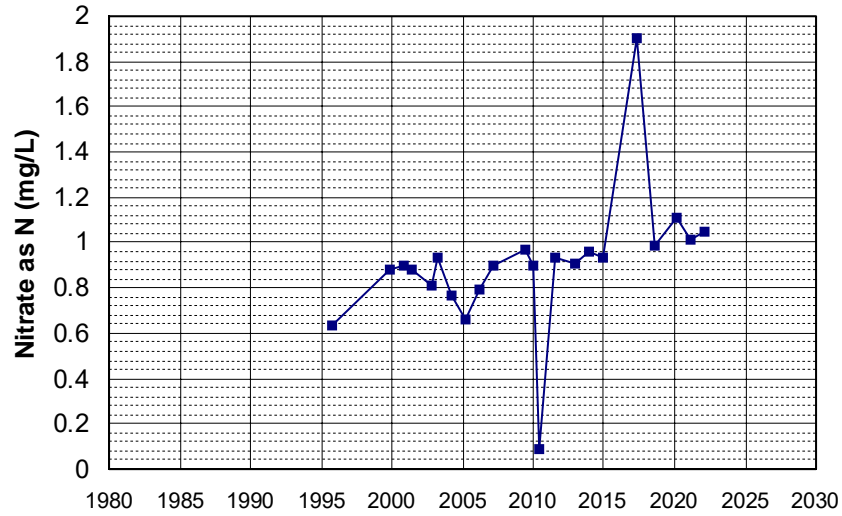
Well Name: CA5100117_002_002 Well Depth (ft): N/A
 Well Type: MUNICIPAL # of Measurements: 23
 Source: DDW Period of Record: 1995 - 2022
 Depth Zone: Upper Trend Since 2000: Insufficient Evidence of Monotonic Trend



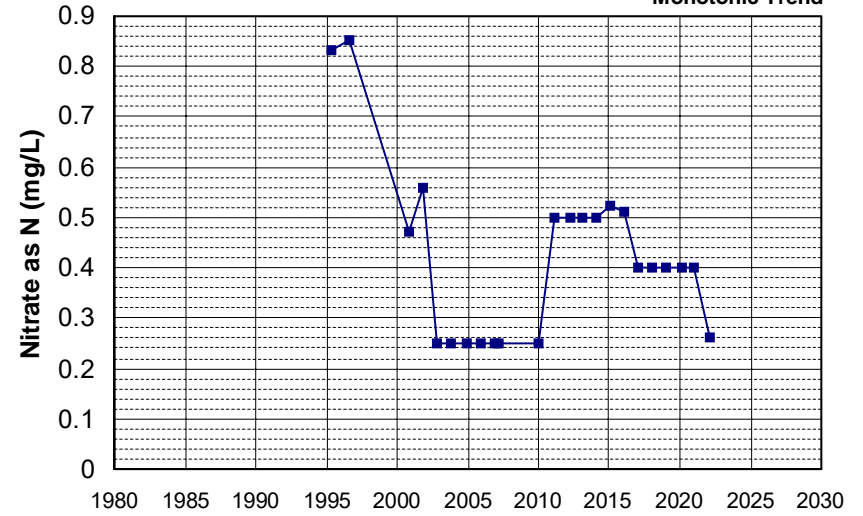
Well Name: CA5200503_001_001 Well Depth (ft): N/A
 Well Type: MUNICIPAL # of Measurements: 23
 Source: DDW Period of Record: 1995 - 2022
 Depth Zone: Upper Trend Since 2000: Insufficient Evidence of Monotonic Trend



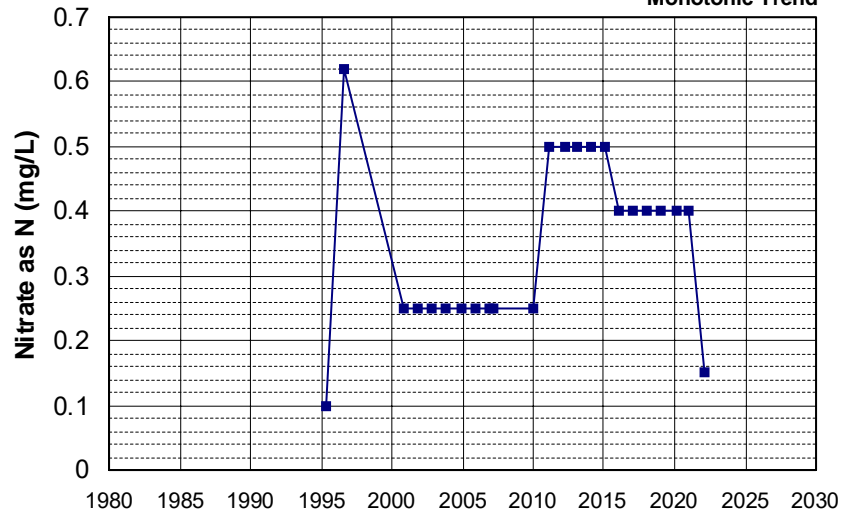
Well Name: CA5200560_001_001 Well Depth (ft): N/A
 Well Type: MUNICIPAL # of Measurements: 23
 Source: DDW Period of Record: 1995 - 2022
 Depth Zone: Upper Trend Since 2000: Increasing Trend



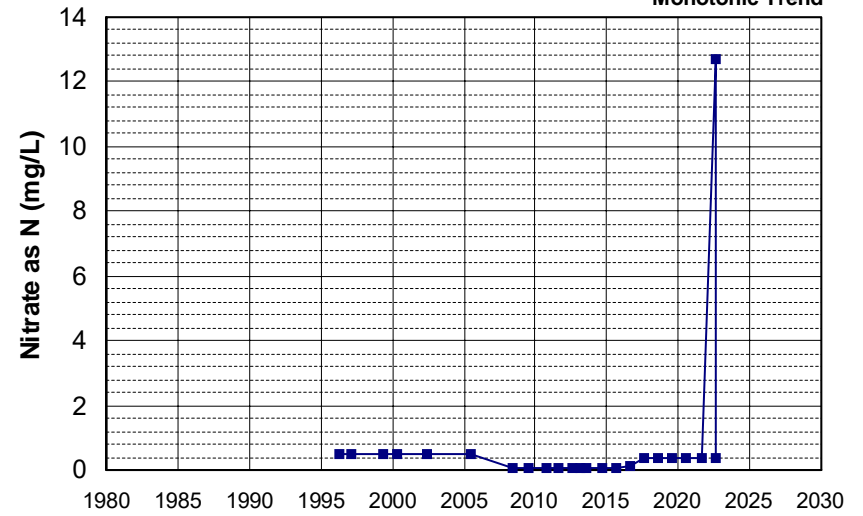
Well Name: CA5200606_001_001 Well Depth (ft): N/A
 Well Type: MUNICIPAL # of Measurements: 23
 Source: DDW Period of Record: 1995 - 2022
 Depth Zone: Upper Trend Since 2000: Insufficient Evidence of Monotonic Trend



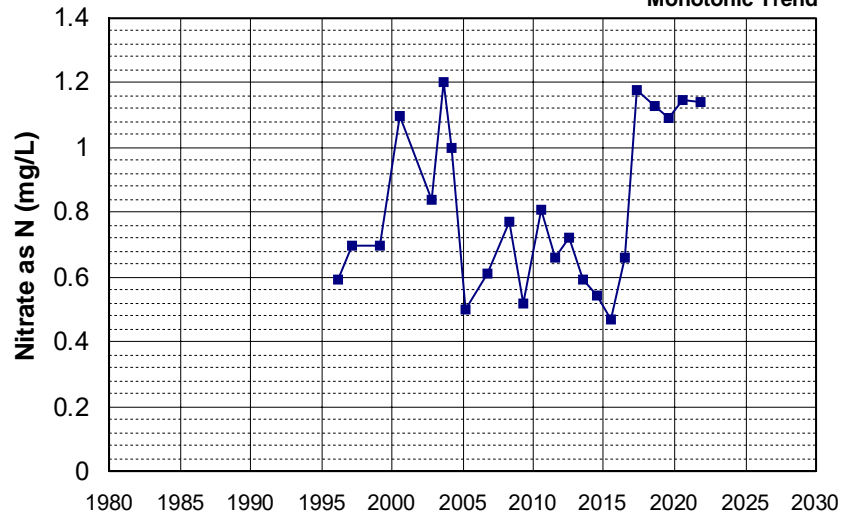
Well Name: CA5200608_001_001 Well Depth (ft): N/A
 Well Type: MUNICIPAL # of Measurements: 23
 Source: DDW Period of Record: 1995 - 2022
 Depth Zone: Upper Trend Since 2000: Insufficient Evidence of Monotonic Trend



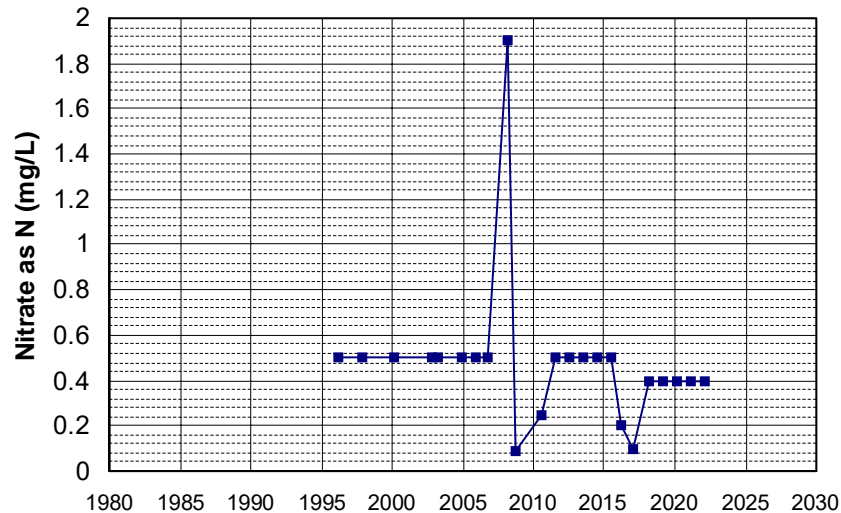
Well Name: CA0400010_001_001 Well Depth (ft): N/A
 Well Type: MUNICIPAL # of Measurements: 23
 Source: DDW Period of Record: 1996 - 2022
 Depth Zone: Upper Trend Since 2000: Insufficient Evidence of Monotonic Trend



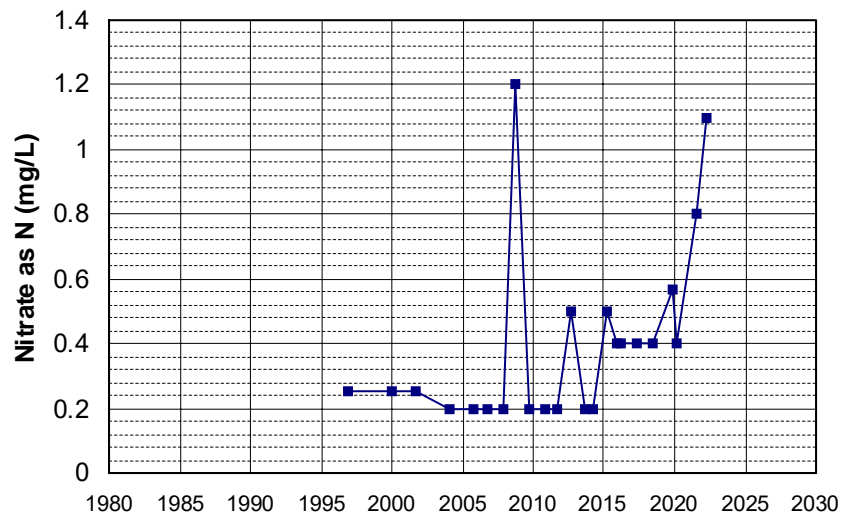
Well Name: CA0400051_001_001 Well Depth (ft): N/A
 Well Type: MUNICIPAL # of Measurements: 23
 Source: DDW Period of Record: 1996 - 2021
 Depth Zone: Upper Trend Since 2000: Insufficient Evidence of Monotonic Trend



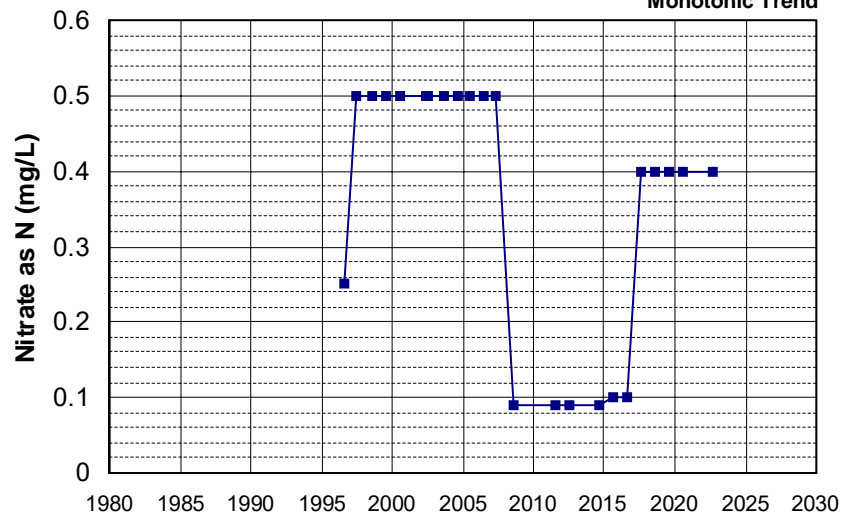
Well Name: CA0400123_001_001 Well Depth (ft): N/A
 Well Type: MUNICIPAL # of Measurements: 23
 Source: DDW Period of Record: 1996 - 2022
 Depth Zone: Upper Trend Since 2000: Decreasing Trend



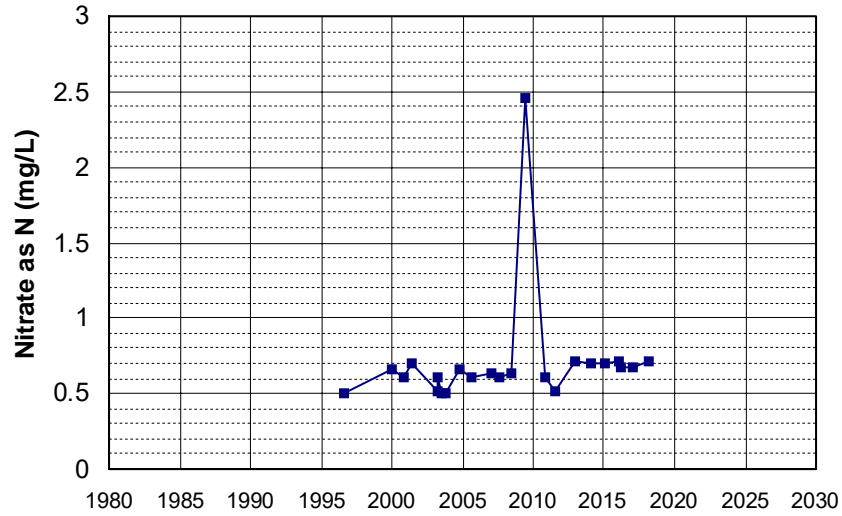
Well Name: CA1700617_001_001 Well Depth (ft): N/A
 Well Type: MUNICIPAL # of Measurements: 23
 Source: DDW Period of Record: 1996 - 2022
 Depth Zone: Upper Trend Since 2000: Increasing Trend



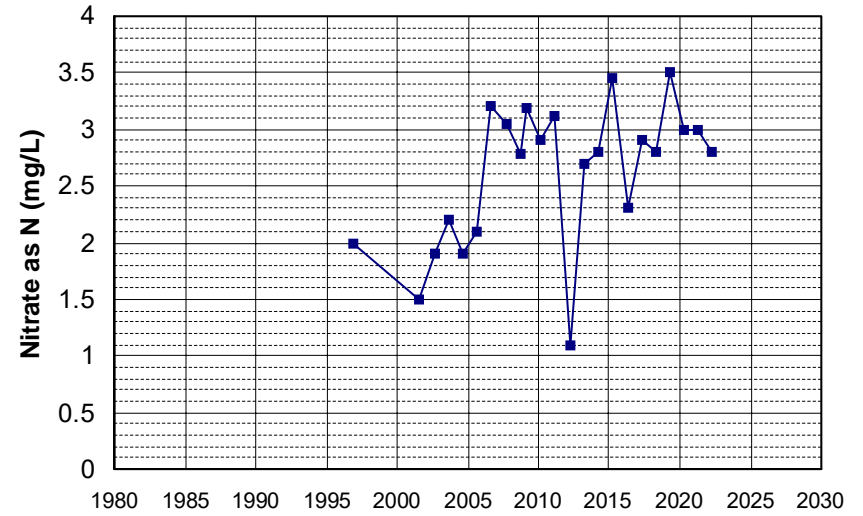
Well Name: CA3200030_001_001 Well Depth (ft): N/A
 Well Type: MUNICIPAL # of Measurements: 23
 Source: DDW Period of Record: 1996 - 2022
 Depth Zone: Upper Trend Since 2000: Insufficient Evidence of Monotonic Trend



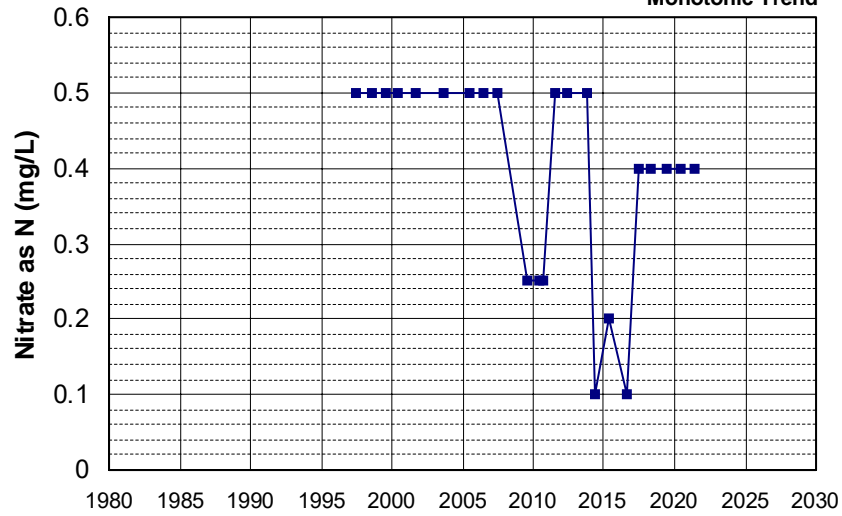
Well Name: CA5200533_001_001 Well Depth (ft): N/A
 Well Type: MUNICIPAL # of Measurements: 23
 Source: DDW Period of Record: 1996 - 2018
 Depth Zone: Upper Trend Since 2000: Increasing Trend



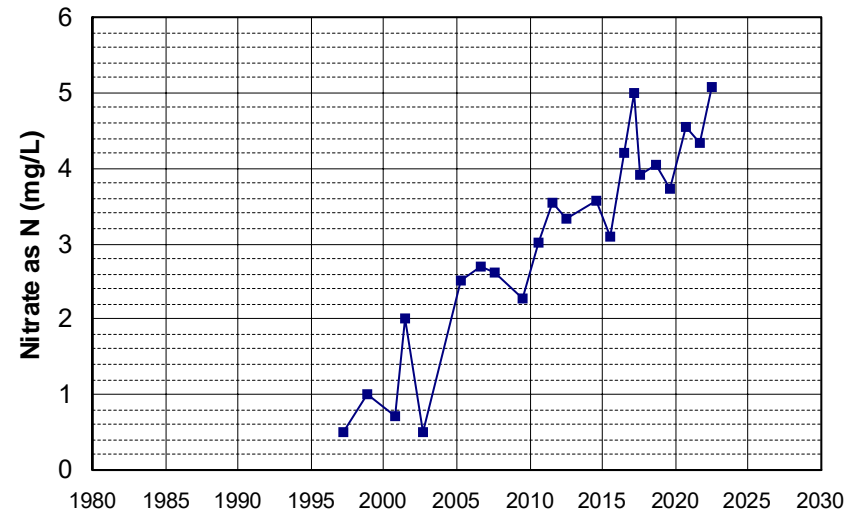
Well Name: CA5200569_002_002 Well Depth (ft): N/A
 Well Type: MUNICIPAL # of Measurements: 23
 Source: DDW Period of Record: 1996 - 2022
 Depth Zone: Upper Trend Since 2000: Increasing Trend



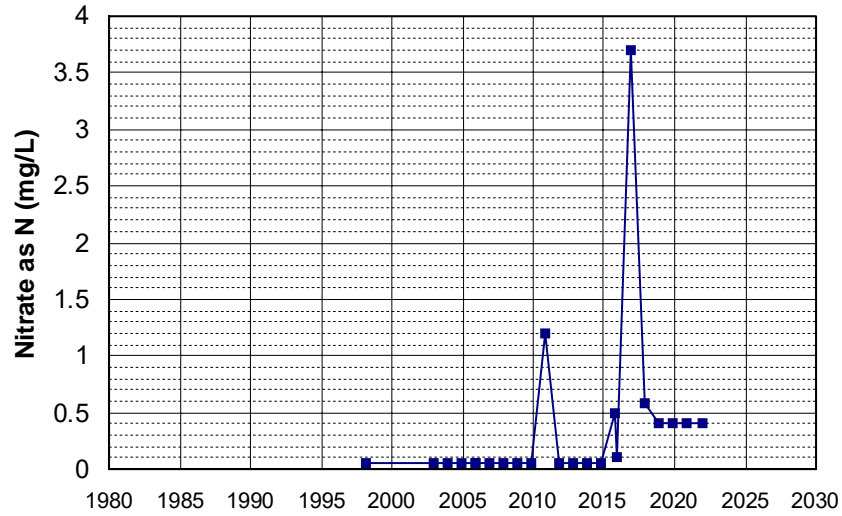
Well Name: CA0400103_001_001 Well Depth (ft): N/A
 Well Type: MUNICIPAL # of Measurements: 23
 Source: DDW Period of Record: 1997 - 2021
 Depth Zone: Upper Trend Since 2000: Insufficient Evidence of Monotonic Trend



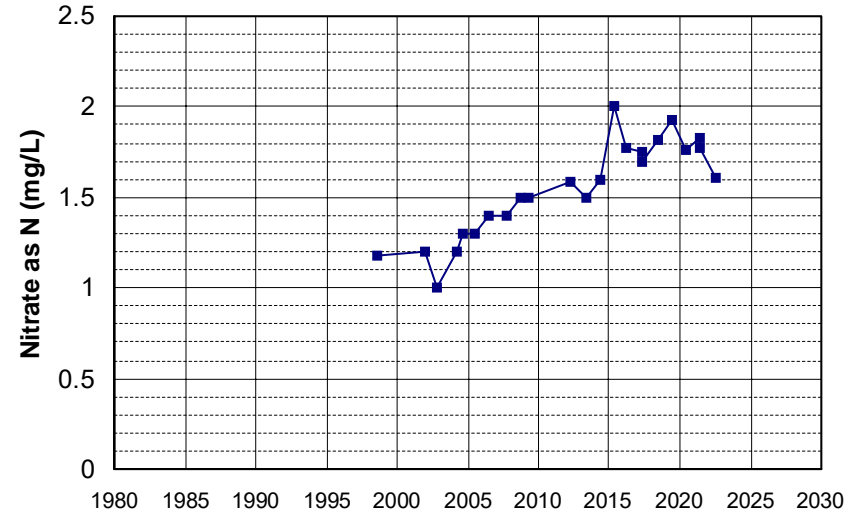
Well Name: CA0410001_004_004 Well Depth (ft): 35
 Well Type: MUNICIPAL # of Measurements: 23
 Source: DDW Period of Record: 1997 - 2022
 Depth Zone: Upper Trend Since 2000: Increasing Trend



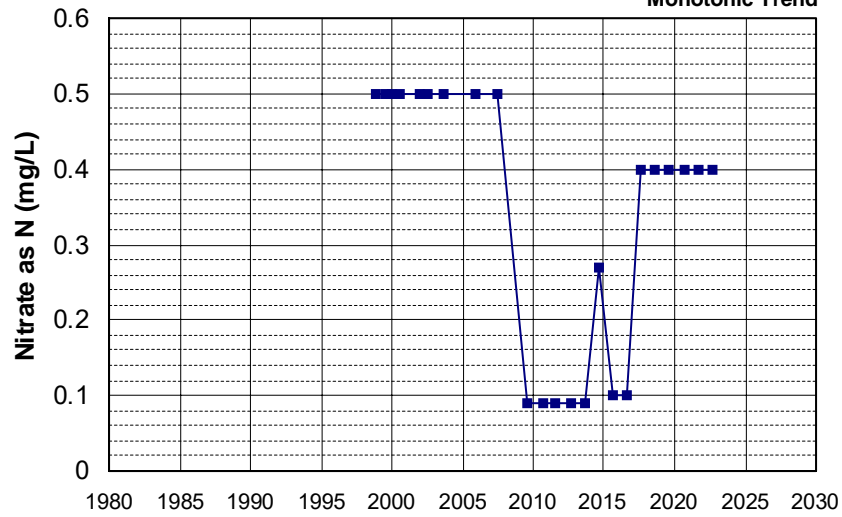
Well Name: CA0300011_001_001 Well Depth (ft): 245
 Well Type: MUNICIPAL # of Measurements: 23
 Source: DDW Period of Record: 1998 - 2021
 Depth Zone: Upper Trend Since 2000: Increasing Trend



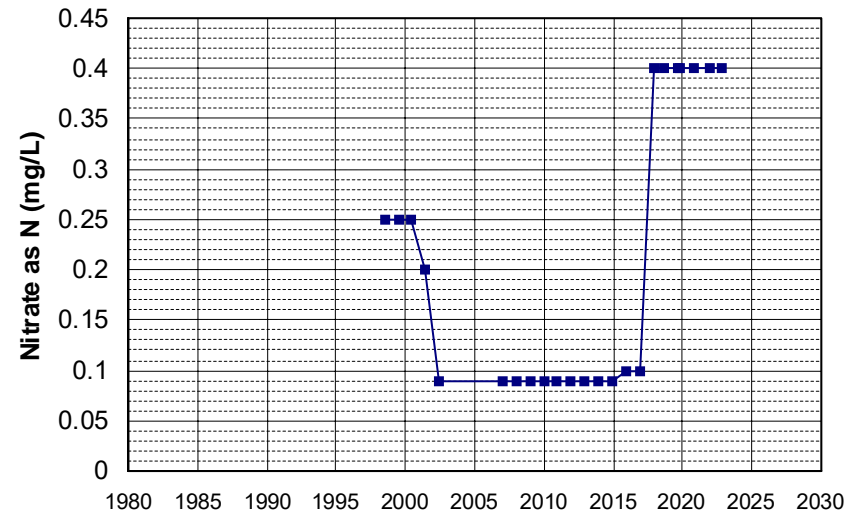
Well Name: CA4500313_001_001 Well Depth (ft): 137
 Well Type: MUNICIPAL # of Measurements: 23
 Source: DDW Period of Record: 1998 - 2022
 Depth Zone: Upper Trend Since 2000: Increasing Trend



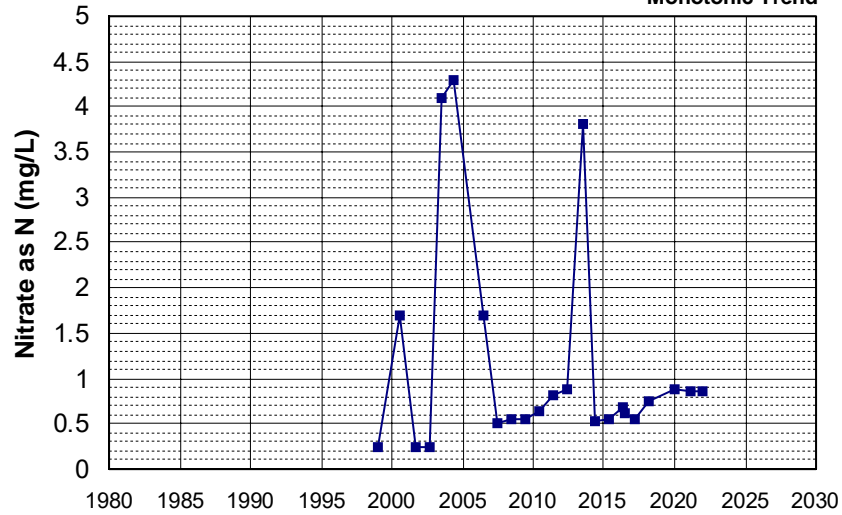
Well Name: CA4600055_001_001 Well Depth (ft): N/A
 Well Type: MUNICIPAL # of Measurements: 23
 Source: DDW Period of Record: 1998 - 2022
 Depth Zone: Upper Trend Since 2000: Insufficient Evidence of Monotonic Trend



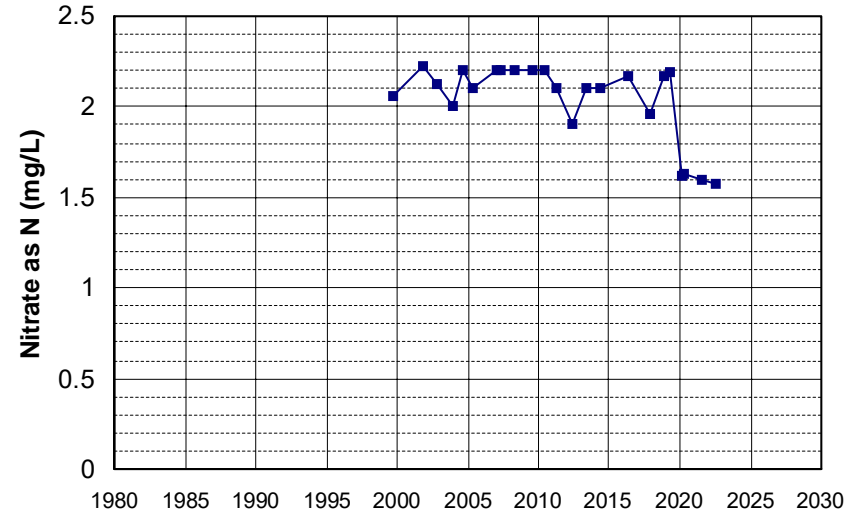
Well Name: CA4800561_002_002 Well Depth (ft): N/A
 Well Type: MUNICIPAL # of Measurements: 23
 Source: DDW Period of Record: 1998 - 2022
 Depth Zone: Upper Trend Since 2000: Increasing Trend



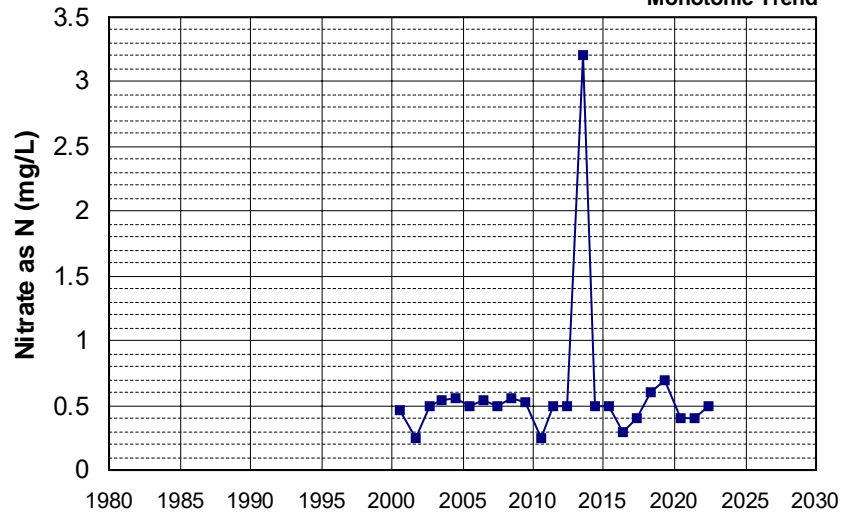
Well Name: CA3400122_001_001 Well Depth (ft): 10
 Well Type: MUNICIPAL # of Measurements: 23
 Source: DDW Period of Record: 1999 - 2022
 Depth Zone: Upper Trend Since 2000: Insufficient Evidence of Monotonic Trend



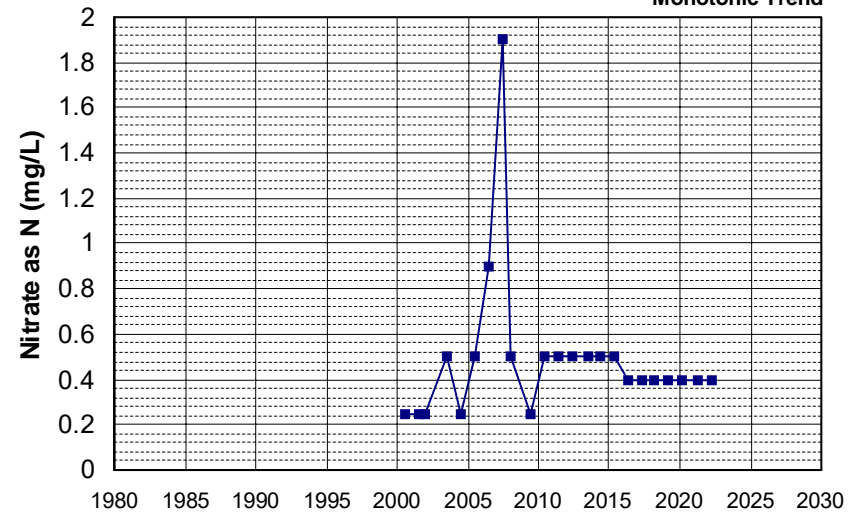
Well Name: CA4500081_001_001 Well Depth (ft): 20
 Well Type: MUNICIPAL # of Measurements: 23
 Source: DDW Period of Record: 1999 - 2022
 Depth Zone: Upper Trend Since 2000: Decreasing Trend



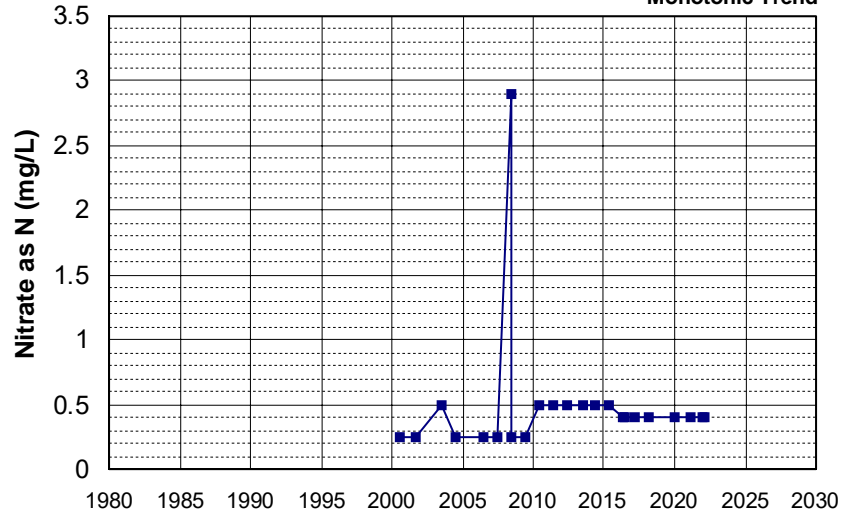
Well Name: CA3400128_001_001 Well Depth (ft): N/A
 Well Type: MUNICIPAL # of Measurements: 23
 Source: DDW Period of Record: 2000 - 2022
 Depth Zone: Upper Trend Since 2000: Insufficient Evidence of Monotonic Trend



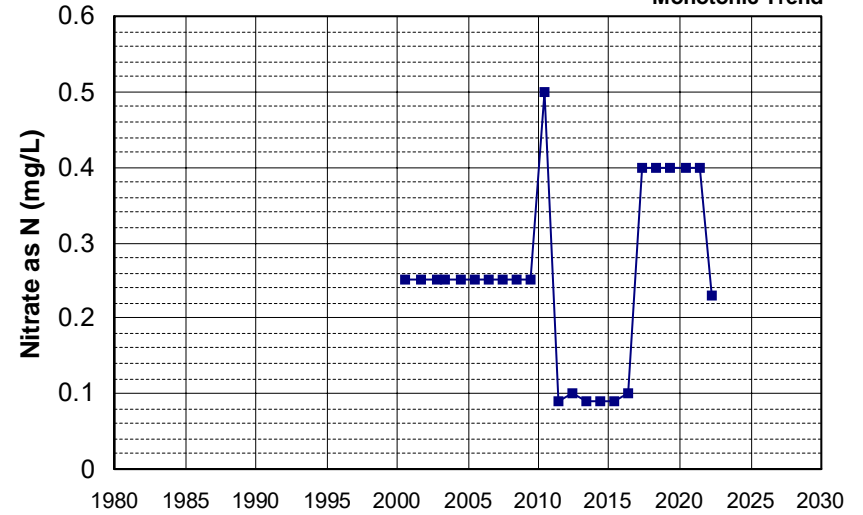
Well Name: CA3400138_001_001 Well Depth (ft): 50
 Well Type: MUNICIPAL # of Measurements: 23
 Source: DDW Period of Record: 2000 - 2022
 Depth Zone: Upper Trend Since 2000: Insufficient Evidence of Monotonic Trend



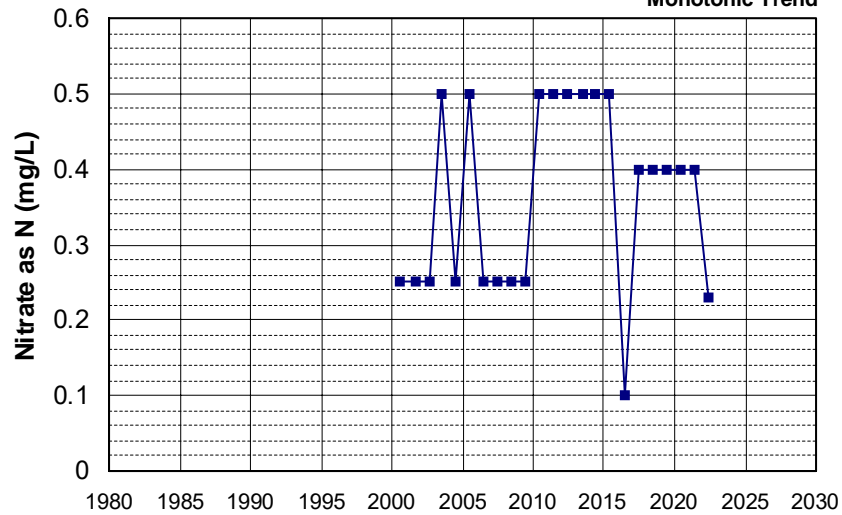
Well Name: CA3400155_001_001 Well Depth (ft): N/A
 Well Type: MUNICIPAL # of Measurements: 23
 Source: DDW Period of Record: 2000 - 2022
 Depth Zone: Upper Trend Since 2000: Insufficient Evidence of Monotonic Trend



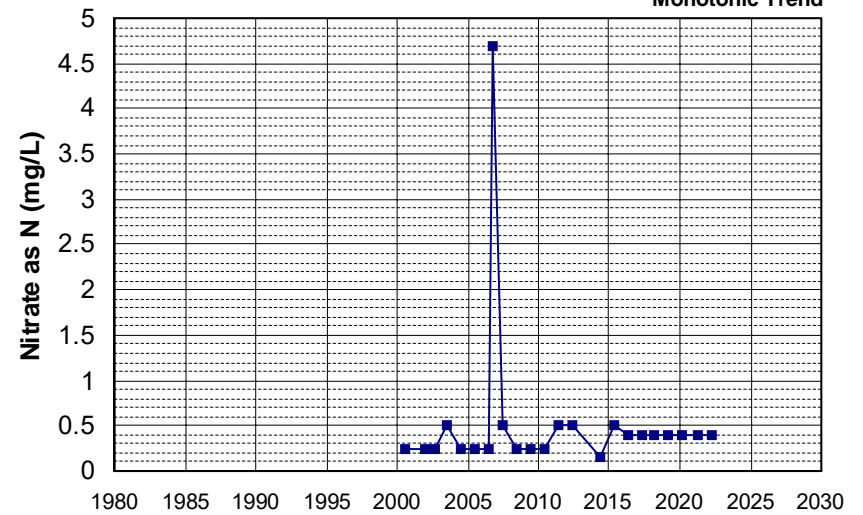
Well Name: CA3400169_001_001 Well Depth (ft): N/A
 Well Type: MUNICIPAL # of Measurements: 23
 Source: DDW Period of Record: 2000 - 2022
 Depth Zone: Upper Trend Since 2000: Insufficient Evidence of Monotonic Trend



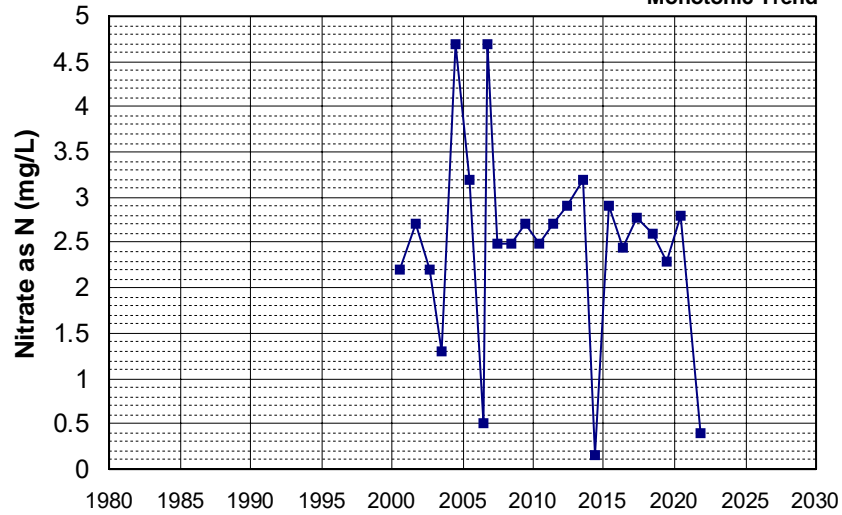
Well Name: CA3400192_001_001 Well Depth (ft): N/A
 Well Type: MUNICIPAL # of Measurements: 23
 Source: DDW Period of Record: 2000 - 2022
 Depth Zone: Upper Trend Since 2000: Insufficient Evidence of Monotonic Trend



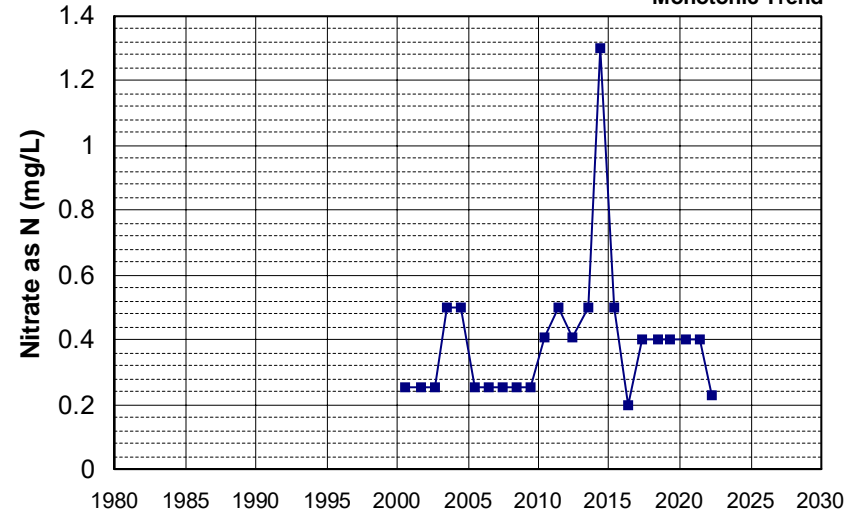
Well Name: CA3400334_001_001 Well Depth (ft): N/A
 Well Type: MUNICIPAL # of Measurements: 23
 Source: DDW Period of Record: 2000 - 2022
 Depth Zone: Upper Trend Since 2000: Insufficient Evidence of Monotonic Trend



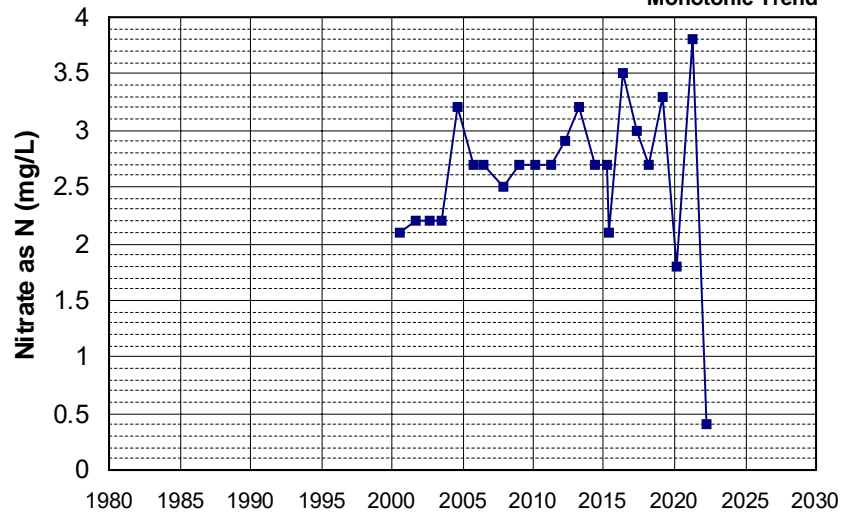
Well Name: CA3400335_001_001 Well Depth (ft): N/A
 Well Type: MUNICIPAL # of Measurements: 23
 Source: DDW Period of Record: 2000 - 2021
 Depth Zone: Upper Trend Since 2000: Insufficient Evidence of Monotonic Trend



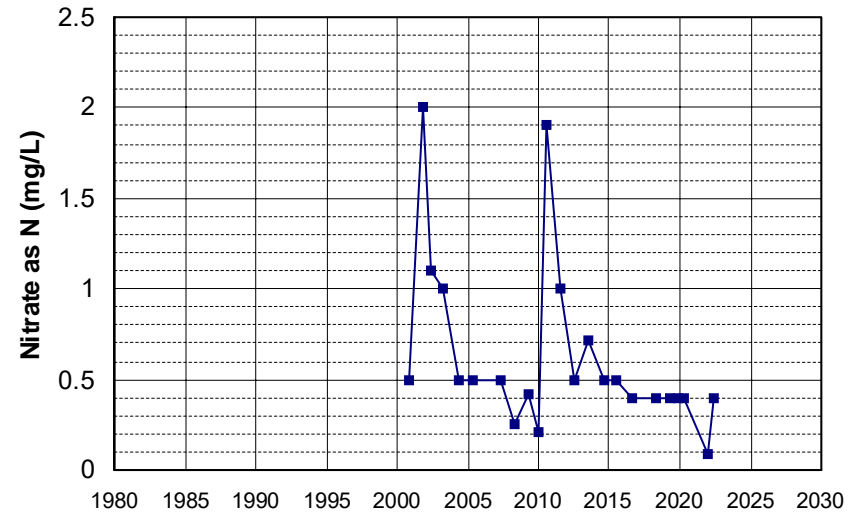
Well Name: CA3400356_001_001 Well Depth (ft): N/A
 Well Type: MUNICIPAL # of Measurements: 23
 Source: DDW Period of Record: 2000 - 2022
 Depth Zone: Upper Trend Since 2000: Insufficient Evidence of Monotonic Trend



Well Name: CA3400382_001_001 Well Depth (ft): 10
 Well Type: MUNICIPAL # of Measurements: 23
 Source: DDW Period of Record: 2000 - 2022
 Depth Zone: Upper Trend Since 2000: Insufficient Evidence of Monotonic Trend

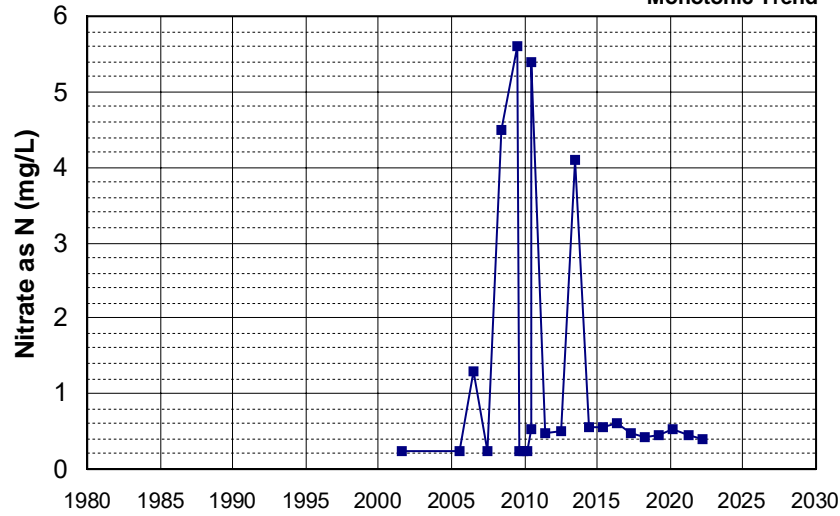


Well Name: CA5800823_002_002 Well Depth (ft): 10
 Well Type: MUNICIPAL # of Measurements: 23
 Source: DDW Period of Record: 2000 - 2022
 Depth Zone: Upper Trend Since 2000: Decreasing Trend



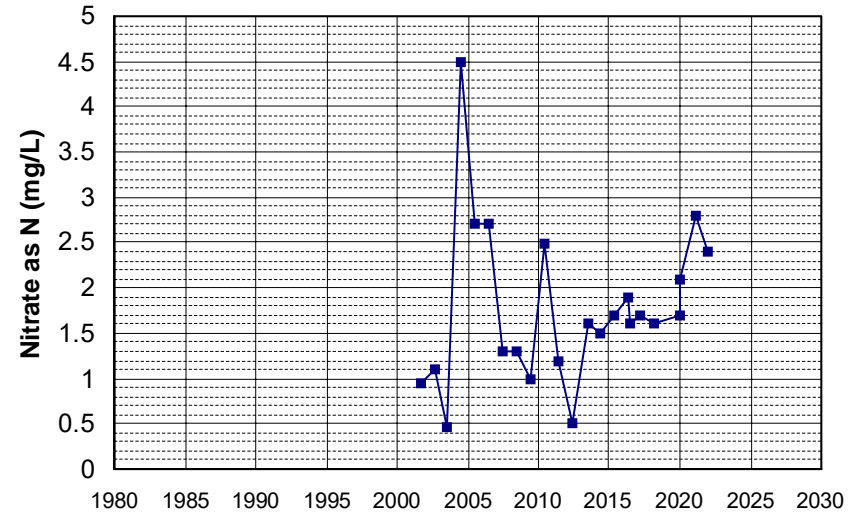
Well Name: CA3400179_001_001
Well Type: MUNICIPAL
Source: DDW
Depth Zone: Upper

Well Depth (ft): 17
of Measurements: 23
Period of Record: 2001 - 2022
Trend Since 2000: Insufficient Evidence of Monotonic Trend



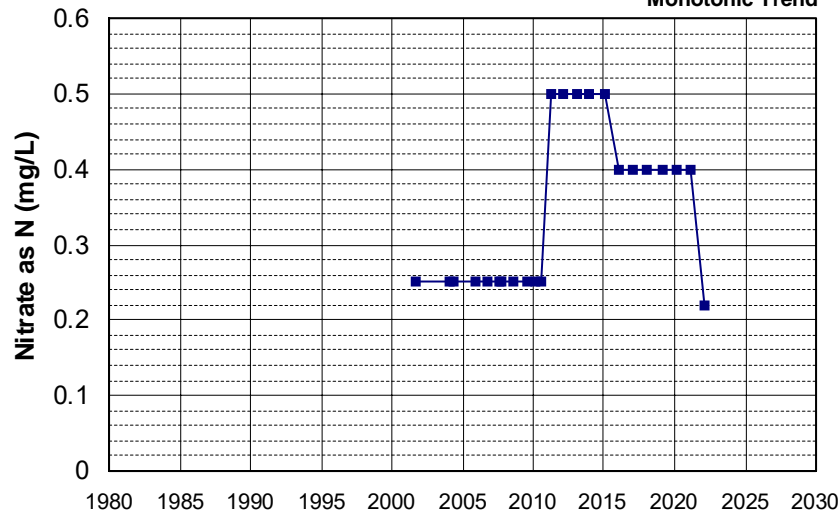
Well Name: CA3400397_001_001
Well Type: MUNICIPAL
Source: DDW
Depth Zone: Upper

Well Depth (ft): N/A
of Measurements: 23
Period of Record: 2001 - 2022
Trend Since 2000: Increasing Trend



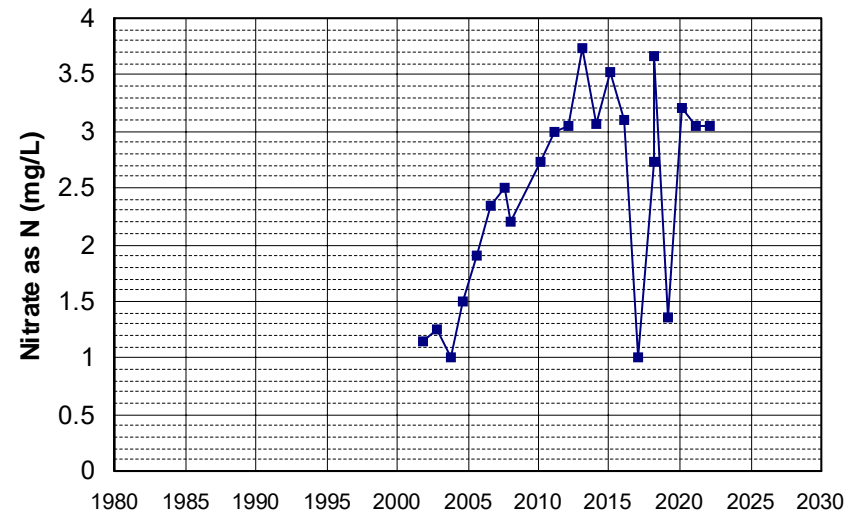
Well Name: CA4500009_002_002
Well Type: MUNICIPAL
Source: DDW
Depth Zone: Upper

Well Depth (ft): 200
of Measurements: 23
Period of Record: 2001 - 2022
Trend Since 2000: Insufficient Evidence of Monotonic Trend

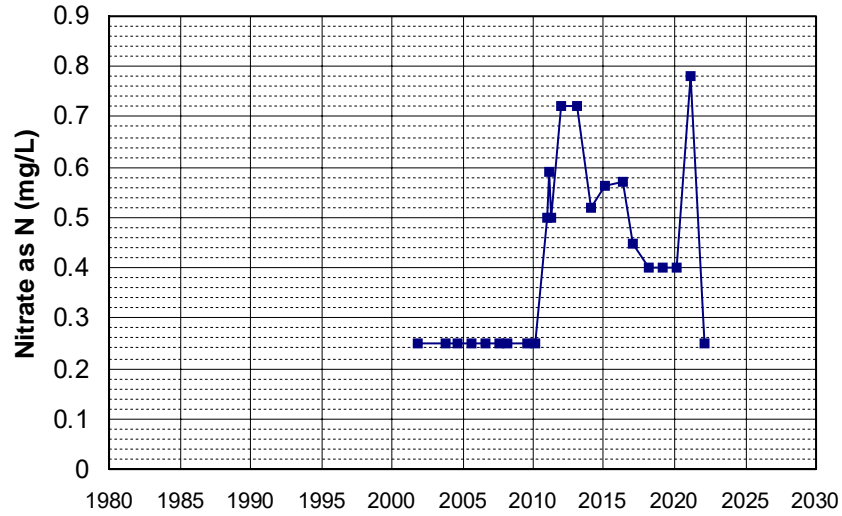


Well Name: CA4500080_001_001
Well Type: MUNICIPAL
Source: DDW
Depth Zone: Upper

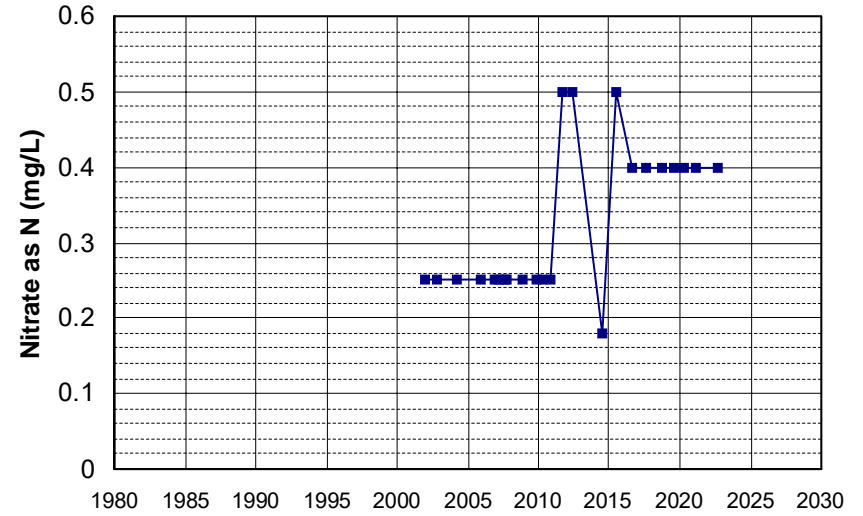
Well Depth (ft): N/A
of Measurements: 23
Period of Record: 2001 - 2022
Trend Since 2000: Increasing Trend



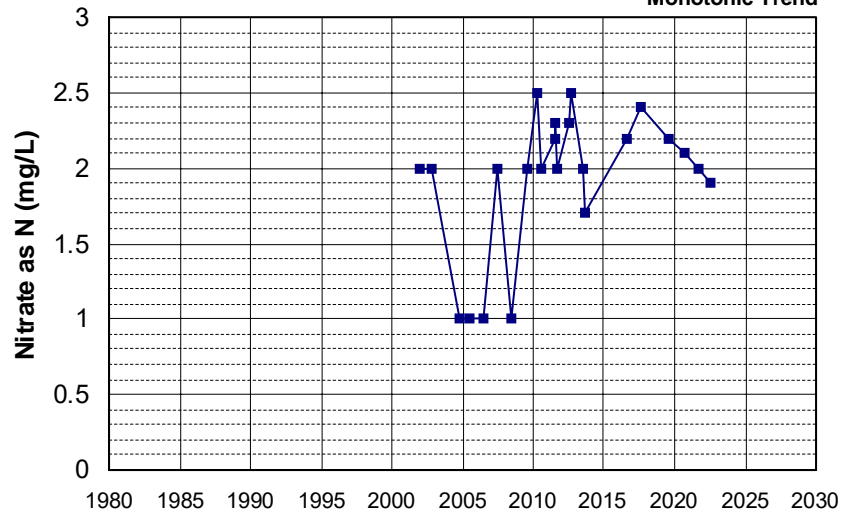
Well Name: CA4500178_001_001 Well Depth (ft): N/A
 Well Type: MUNICIPAL # of Measurements: 23
 Source: DDW Period of Record: 2001 - 2022
 Depth Zone: Upper Trend Since 2000: Increasing Trend



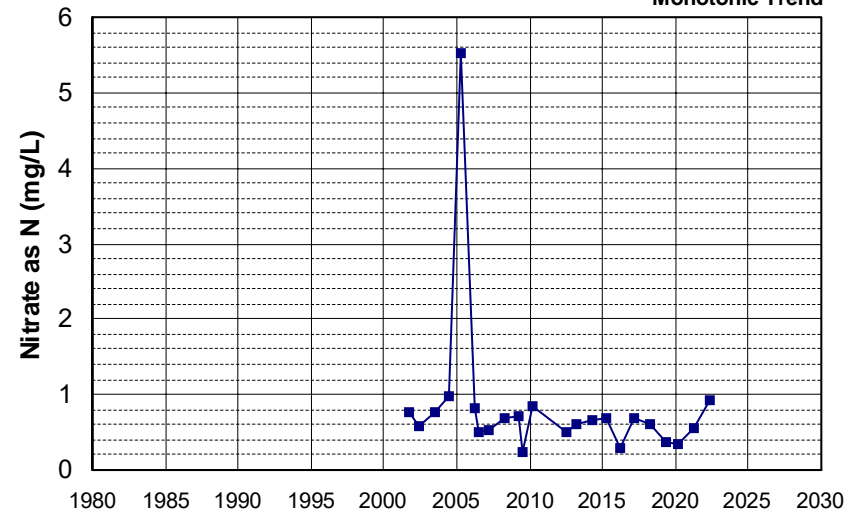
Well Name: CA5700509_001_001 Well Depth (ft): 10
 Well Type: MUNICIPAL # of Measurements: 23
 Source: DDW Period of Record: 2001 - 2022
 Depth Zone: Upper Trend Since 2000: Increasing Trend



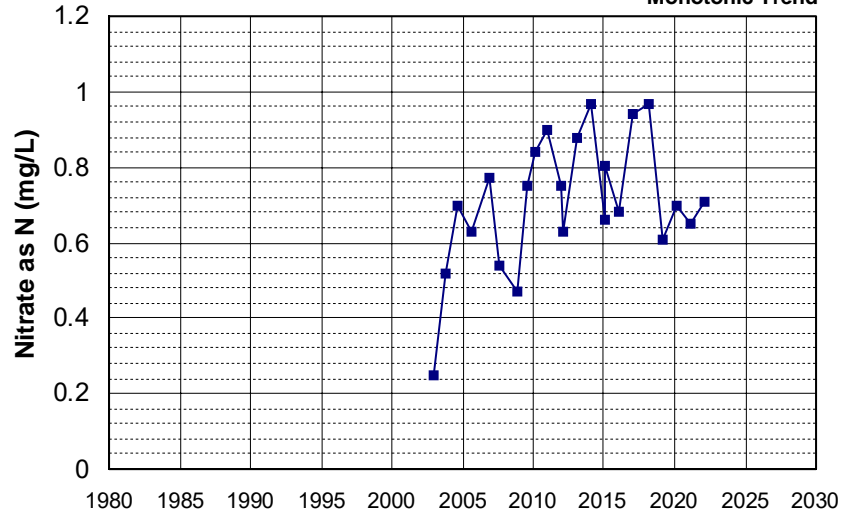
Well Name: CA5700707_001_001 Well Depth (ft): N/A
 Well Type: MUNICIPAL # of Measurements: 23
 Source: DDW Period of Record: 2001 - 2022
 Depth Zone: Upper Trend Since 2000: Insufficient Evidence of Monotonic Trend



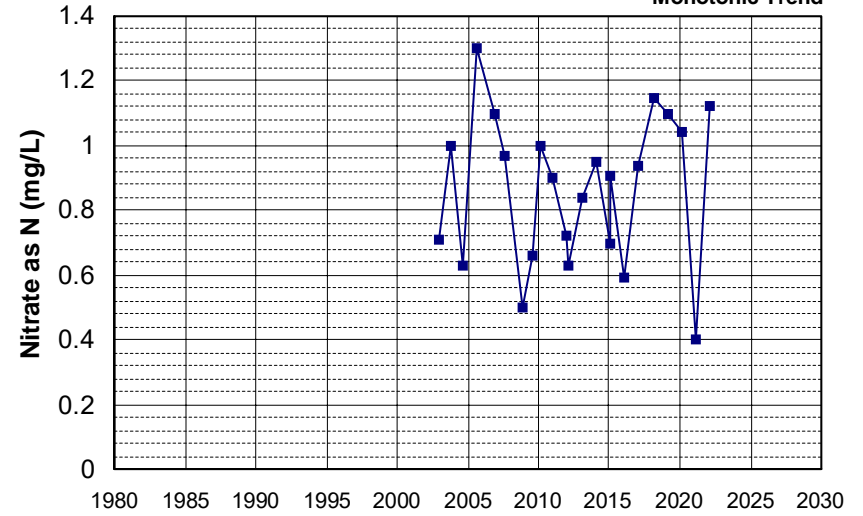
Well Name: CA5800901_001_001 Well Depth (ft): N/A
 Well Type: MUNICIPAL # of Measurements: 23
 Source: DDW Period of Record: 2001 - 2022
 Depth Zone: Upper Trend Since 2000: Insufficient Evidence of Monotonic Trend



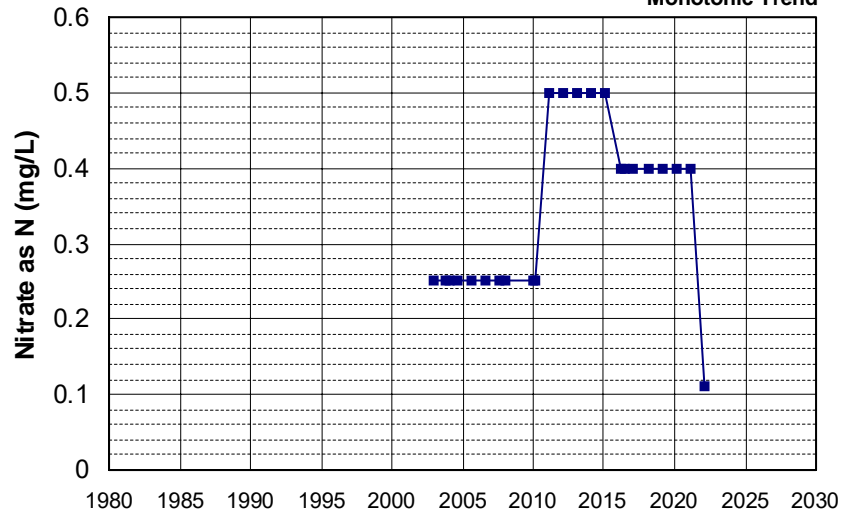
Well Name: CA4500013_001_001 Well Depth (ft): 44
 Well Type: MUNICIPAL # of Measurements: 23
 Source: DDW Period of Record: 2002 - 2022
 Depth Zone: Upper Trend Since 2000: Insufficient Evidence of Monotonic Trend



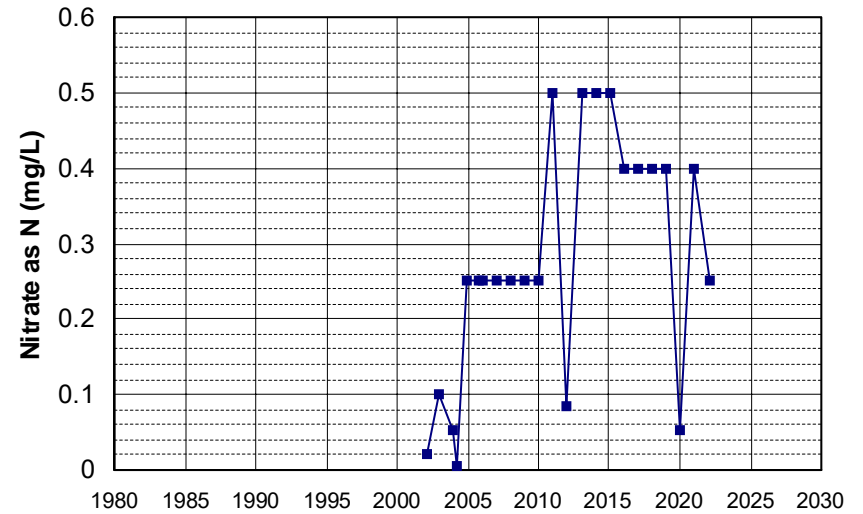
Well Name: CA4500013_002_002 Well Depth (ft): 111
 Well Type: MUNICIPAL # of Measurements: 23
 Source: DDW Period of Record: 2002 - 2022
 Depth Zone: Upper Trend Since 2000: Insufficient Evidence of Monotonic Trend



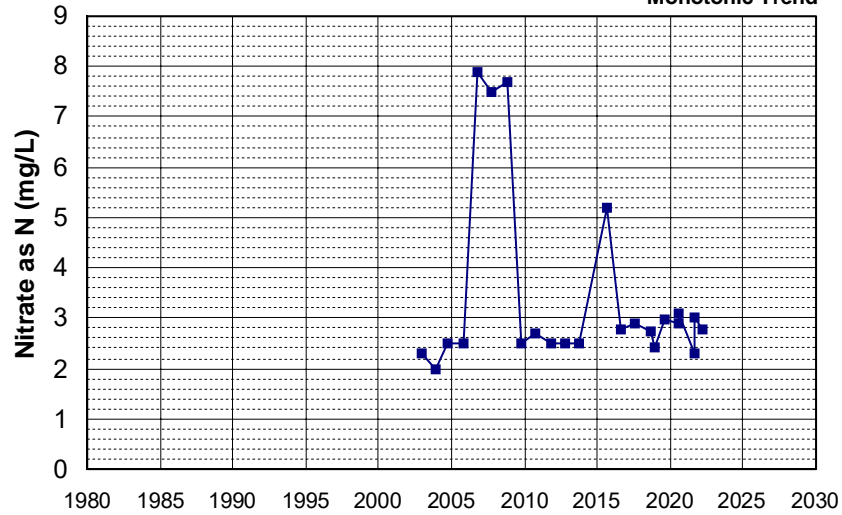
Well Name: CA4500053_001_001 Well Depth (ft): N/A
 Well Type: MUNICIPAL # of Measurements: 23
 Source: DDW Period of Record: 2002 - 2022
 Depth Zone: Upper Trend Since 2000: Insufficient Evidence of Monotonic Trend



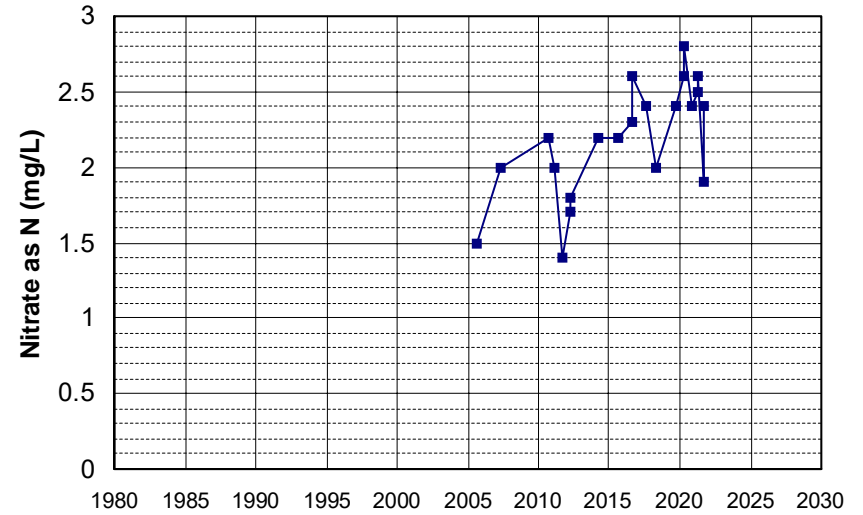
Well Name: CA5100160_002_002 Well Depth (ft): N/A
 Well Type: MUNICIPAL # of Measurements: 23
 Source: DDW Period of Record: 2002 - 2022
 Depth Zone: Upper Trend Since 2000: Increasing Trend



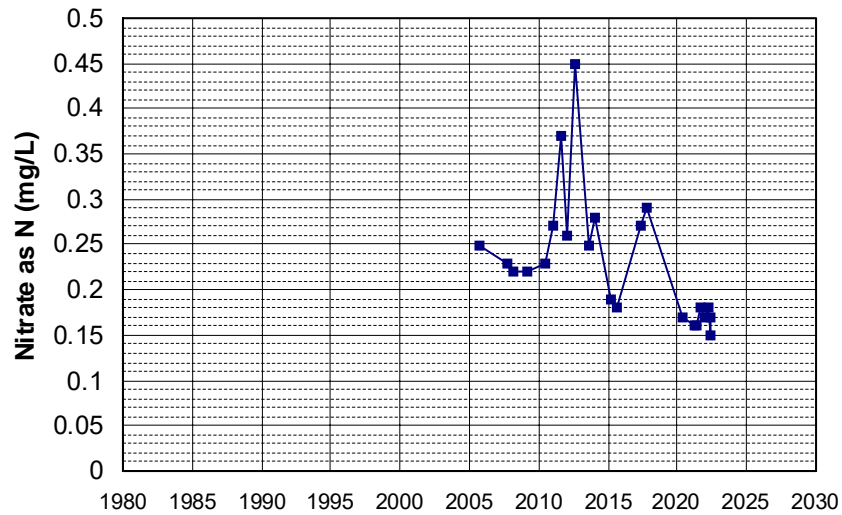
Well Name: CA5700712_001_001 Well Depth (ft): N/A
 Well Type: MUNICIPAL # of Measurements: 23
 Source: DDW Period of Record: 2002 - 2022
 Depth Zone: Upper Trend Since 2000: Insufficient Evidence of Monotonic Trend



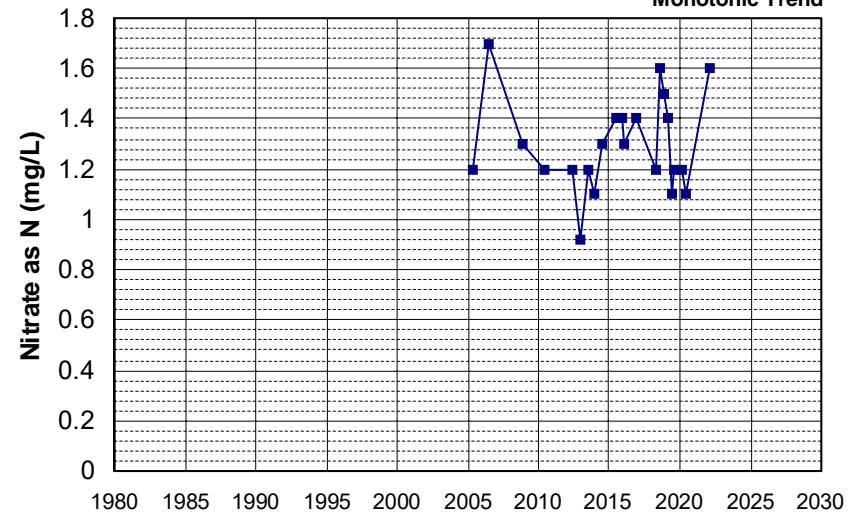
Well Name: L10001819539-OW27 Well Depth (ft): N/A
 Well Type: MONITORING # of Measurements: 23
 Source: WB_CLEANUP Period of Record: 2005 - 2021
 Depth Zone: Upper Trend Since 2000: Increasing Trend



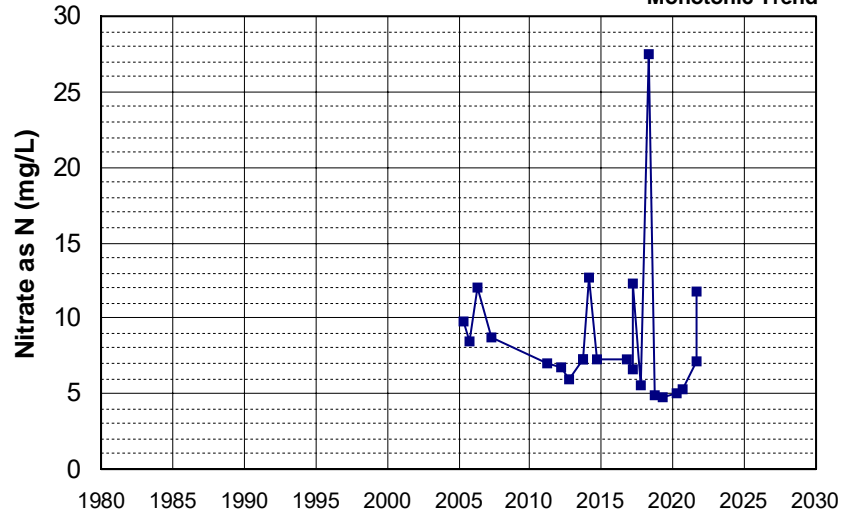
Well Name: L10007299625-MW-4 Well Depth (ft): N/A
 Well Type: MONITORING # of Measurements: 23
 Source: WB_CLEANUP Period of Record: 2005 - 2022
 Depth Zone: Upper Trend Since 2000: Decreasing Trend



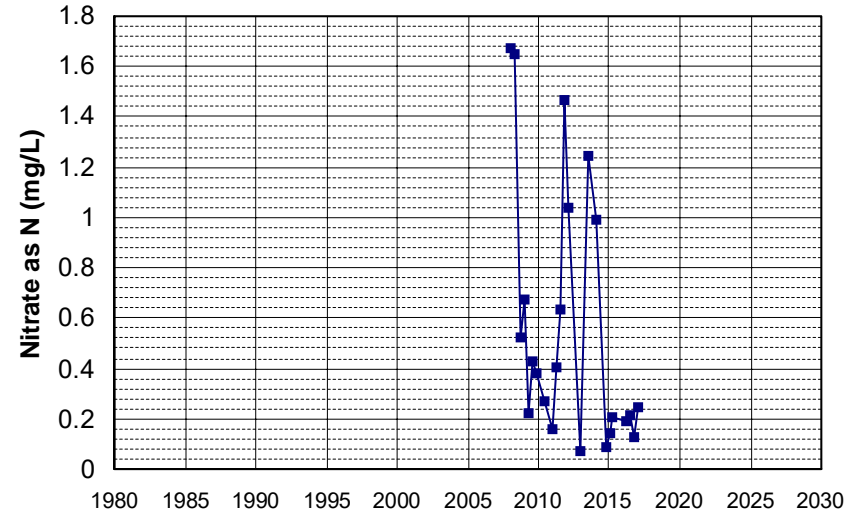
Well Name: L10009133662-MW-8 Well Depth (ft): N/A
 Well Type: MONITORING # of Measurements: 23
 Source: WB_CLEANUP Period of Record: 2005 - 2022
 Depth Zone: Upper Trend Since 2000: Insufficient Evidence of Monotonic Trend



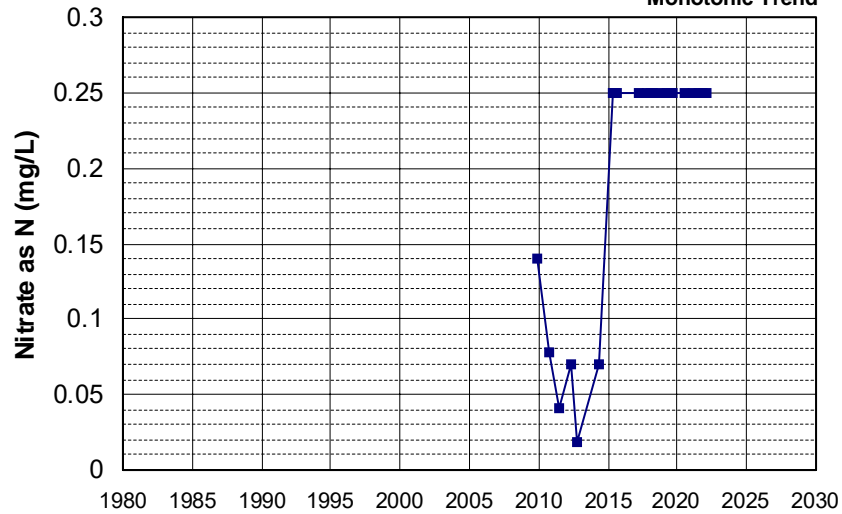
Well Name: SLT5SB073546-MW-1
 Well Type: MONITORING
 Source: WB_CLEANUP
 Depth Zone: Upper
 Well Depth (ft): N/A
 # of Measurements: 23
 Period of Record: 2005 - 2021
 Trend Since 2000: Insufficient Evidence of Monotonic Trend



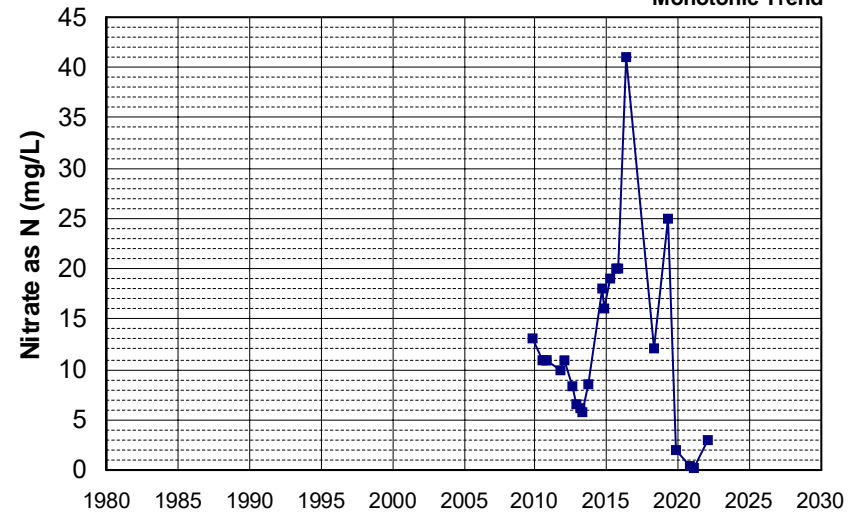
Well Name: SL0610361247-MW-5D
 Well Type: MONITORING
 Source: WB_CLEANUP
 Depth Zone: Upper
 Well Depth (ft): 93.95
 # of Measurements: 23
 Period of Record: 2008 - 2017
 Trend Since 2000: Decreasing Trend



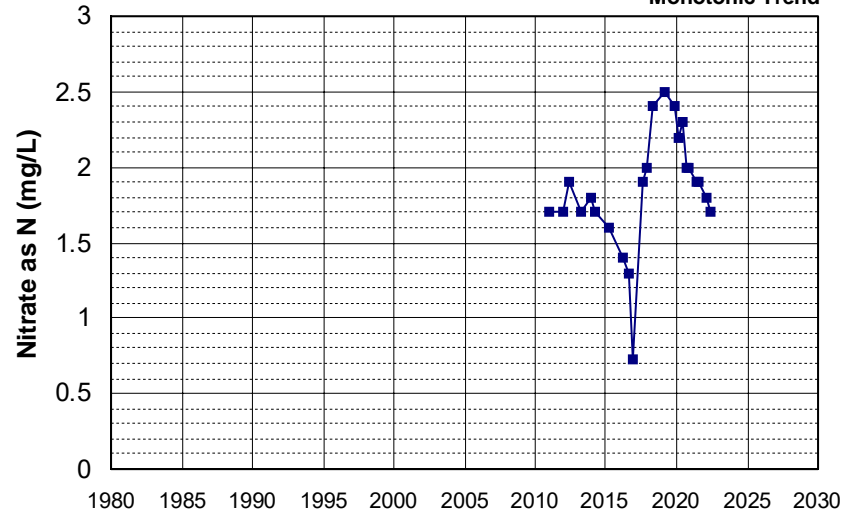
Well Name: L10007011530-G-30
 Well Type: MONITORING
 Source: WB_CLEANUP
 Depth Zone: Upper
 Well Depth (ft): 48.27
 # of Measurements: 23
 Period of Record: 2009 - 2022
 Trend Since 2000: Insufficient Evidence of Monotonic Trend



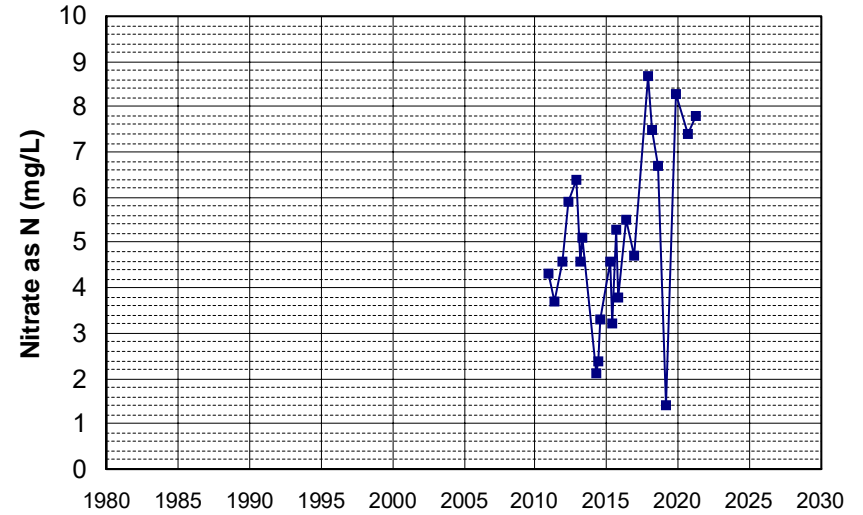
Well Name: L10007011530-G-4R
 Well Type: MONITORING
 Source: WB_CLEANUP
 Depth Zone: Upper
 Well Depth (ft): 27.43
 # of Measurements: 23
 Period of Record: 2009 - 2022
 Trend Since 2000: Insufficient Evidence of Monotonic Trend



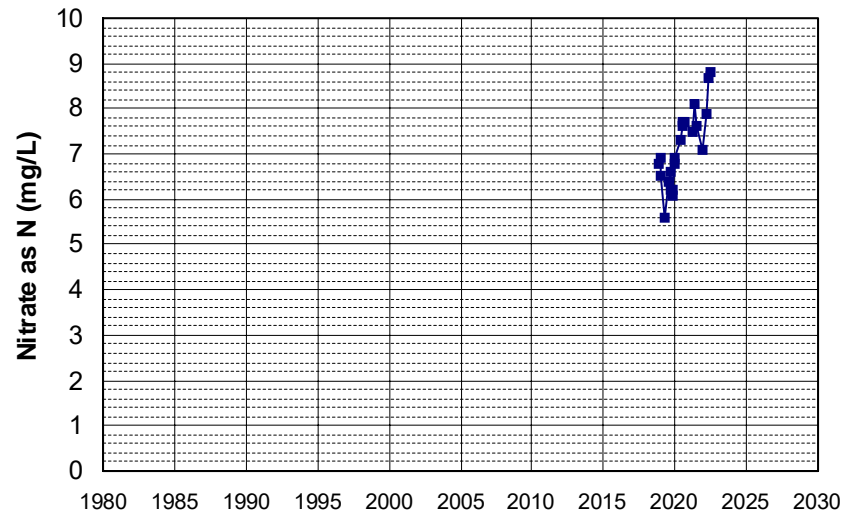
Well Name: L10004137499-MW-19
 Well Depth (ft): 100
 Well Type: MONITORING
 # of Measurements: 23
 Source: WB_CLEANUP
 Period of Record: 2010 - 2022
 Depth Zone: Upper
 Trend Since 2000: Insufficient Evidence of Monotonic Trend



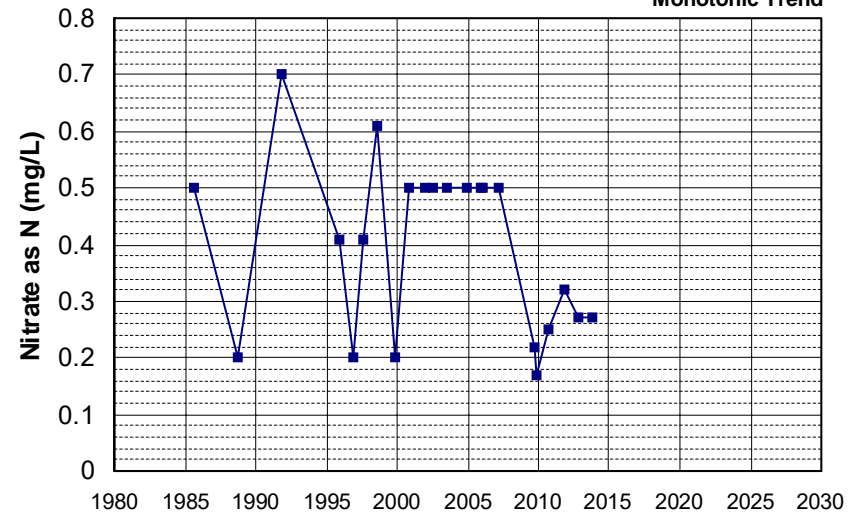
Well Name: L10004137499-MW-30R
 Well Depth (ft): 121.1
 Well Type: MONITORING
 # of Measurements: 23
 Source: WB_CLEANUP
 Period of Record: 2010 - 2021
 Depth Zone: Upper
 Trend Since 2000: Increasing Trend



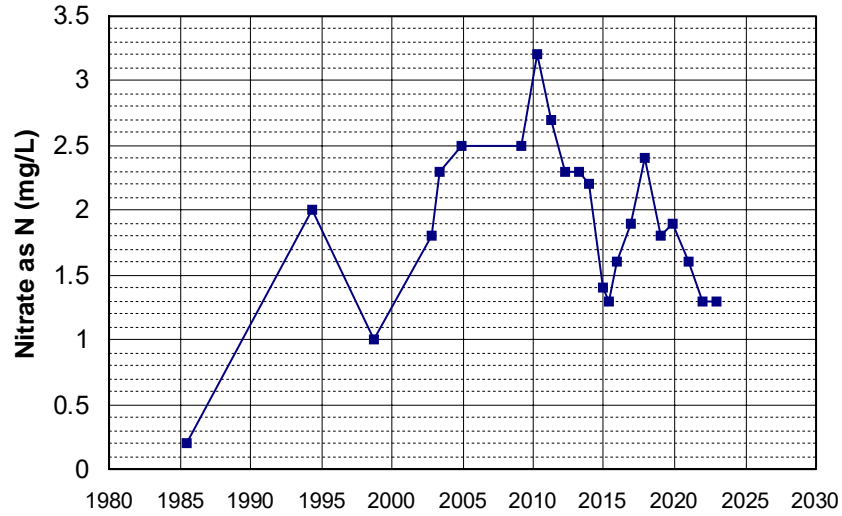
Well Name: L10007011530-G-50B
 Well Depth (ft): 55.93
 Well Type: MONITORING
 # of Measurements: 23
 Source: WB_CLEANUP
 Period of Record: 2018 - 2022
 Depth Zone: Upper
 Trend Since 2000: Increasing Trend



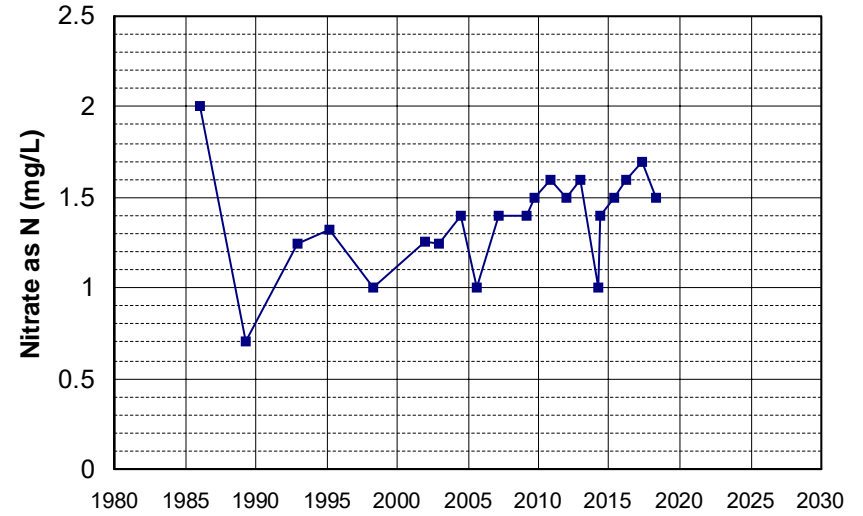
Well Name: CA0410011_001_001
 Well Depth (ft): N/A
 Well Type: MUNICIPAL
 # of Measurements: 22
 Source: DDW
 Period of Record: 1985 - 2013
 Depth Zone: Upper
 Trend Since 2000: Insufficient Evidence of Monotonic Trend



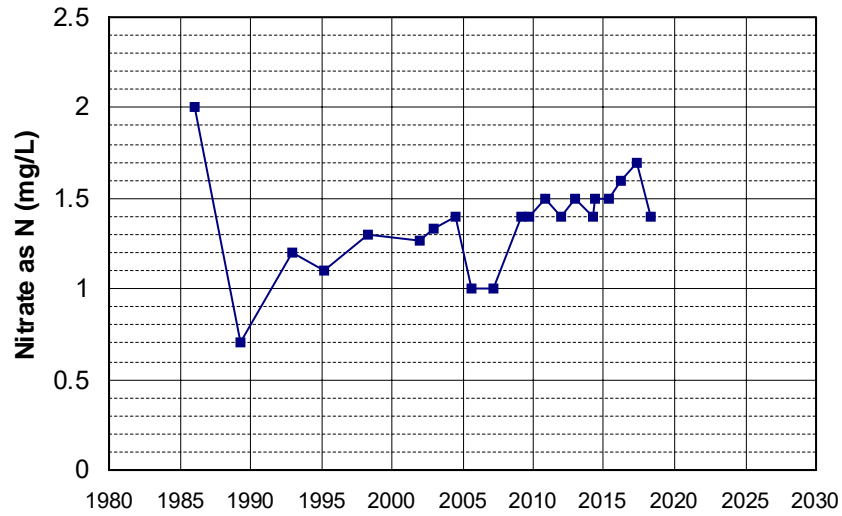
Well Name: CA1710015_002_002 Well Depth (ft): 125
 Well Type: MUNICIPAL # of Measurements: 22
 Source: DDW Period of Record: 1985 - 2022
 Depth Zone: Upper Trend Since 2000: Decreasing Trend



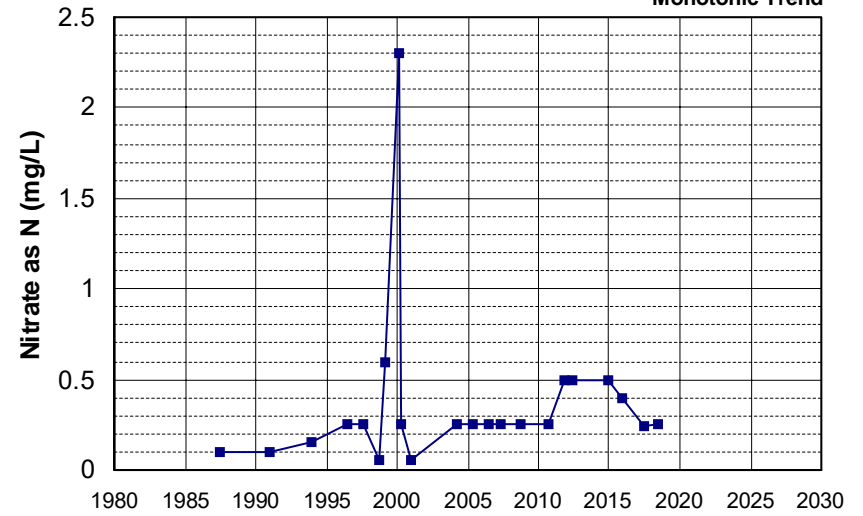
Well Name: CA5210004_001_001 Well Depth (ft): 49
 Well Type: MUNICIPAL # of Measurements: 22
 Source: DDW Period of Record: 1986 - 2018
 Depth Zone: Upper Trend Since 2000: Increasing Trend



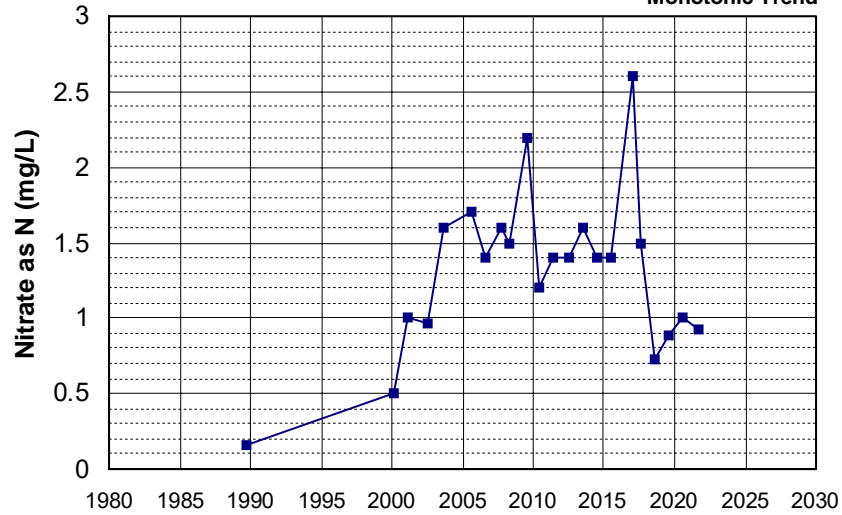
Well Name: CA5210004_002_002 Well Depth (ft): 50
 Well Type: MUNICIPAL # of Measurements: 22
 Source: DDW Period of Record: 1986 - 2018
 Depth Zone: Upper Trend Since 2000: Increasing Trend



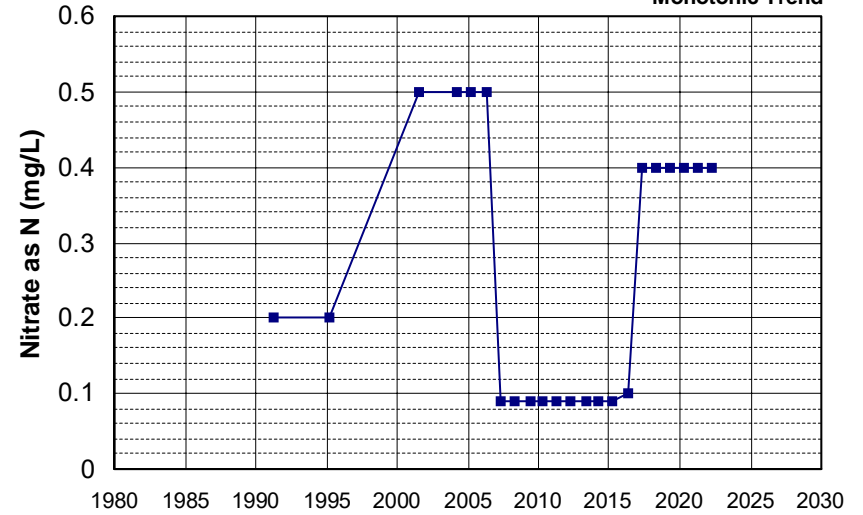
Well Name: CA4710002_001_001 Well Depth (ft): N/A
 Well Type: MUNICIPAL # of Measurements: 22
 Source: DDW Period of Record: 1987 - 2018
 Depth Zone: Upper Trend Since 2000: Insufficient Evidence of Monotonic Trend



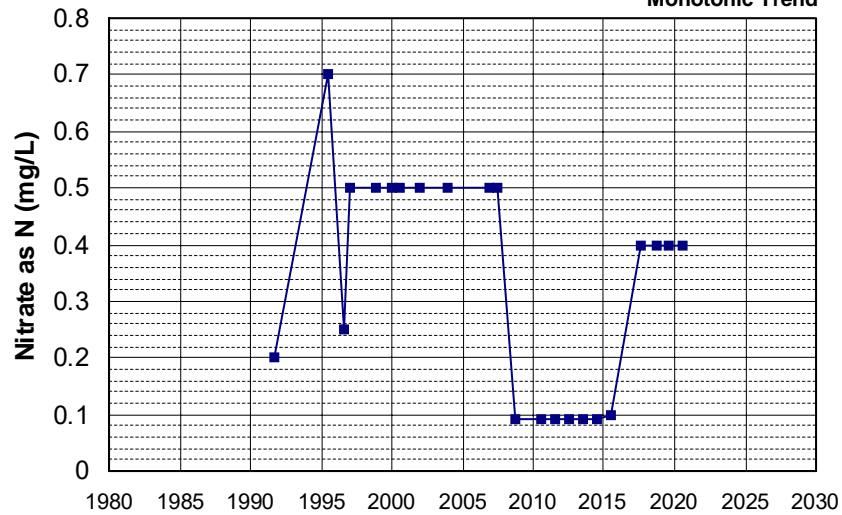
Well Name: CA1700606_001_001 Well Depth (ft): 10
 Well Type: MUNICIPAL # of Measurements: 22
 Source: DDW Period of Record: 1989 - 2021
 Depth Zone: Upper Trend Since 2000: Insufficient Evidence of Monotonic Trend



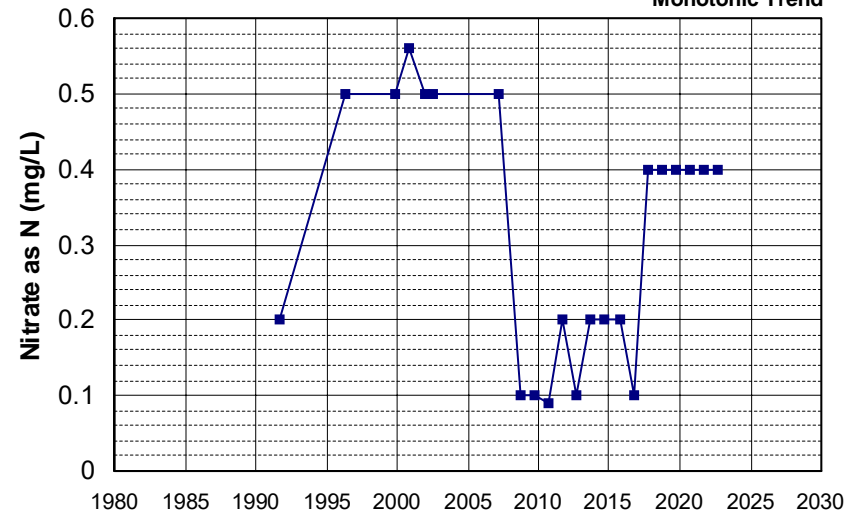
Well Name: CA0600003_001_001 Well Depth (ft): N/A
 Well Type: MUNICIPAL # of Measurements: 22
 Source: DDW Period of Record: 1991 - 2022
 Depth Zone: Upper Trend Since 2000: Insufficient Evidence of Monotonic Trend



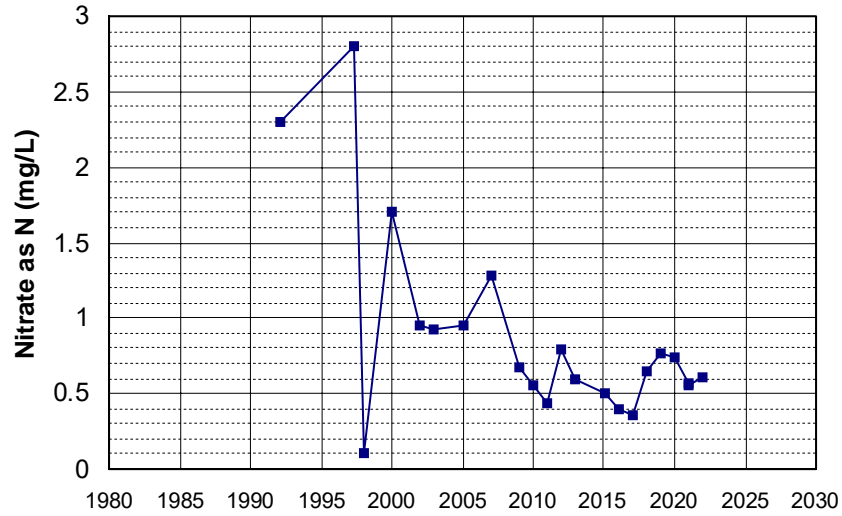
Well Name: CA3200049_001_001 Well Depth (ft): N/A
 Well Type: MUNICIPAL # of Measurements: 22
 Source: DDW Period of Record: 1991 - 2020
 Depth Zone: Upper Trend Since 2000: Insufficient Evidence of Monotonic Trend



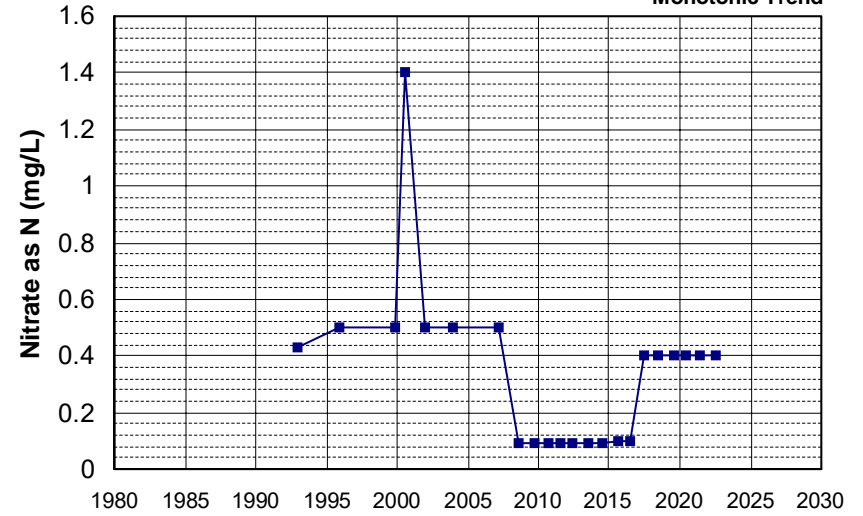
Well Name: CA3200150_001_001 Well Depth (ft): N/A
 Well Type: MUNICIPAL # of Measurements: 22
 Source: DDW Period of Record: 1991 - 2022
 Depth Zone: Upper Trend Since 2000: Insufficient Evidence of Monotonic Trend



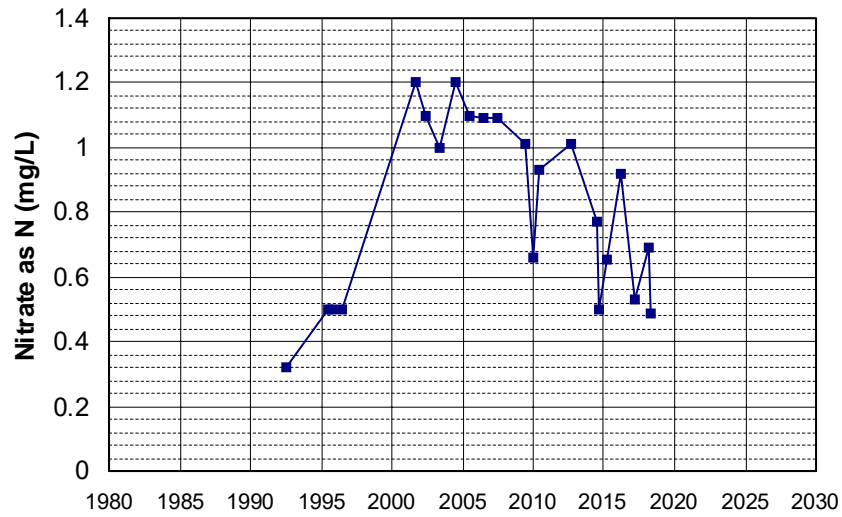
Well Name: CA2900534_001_001 Well Depth (ft): N/A
 Well Type: MUNICIPAL # of Measurements: 22
 Source: DDW Period of Record: 1992 - 2022
 Depth Zone: Upper Trend Since 2000: Decreasing Trend



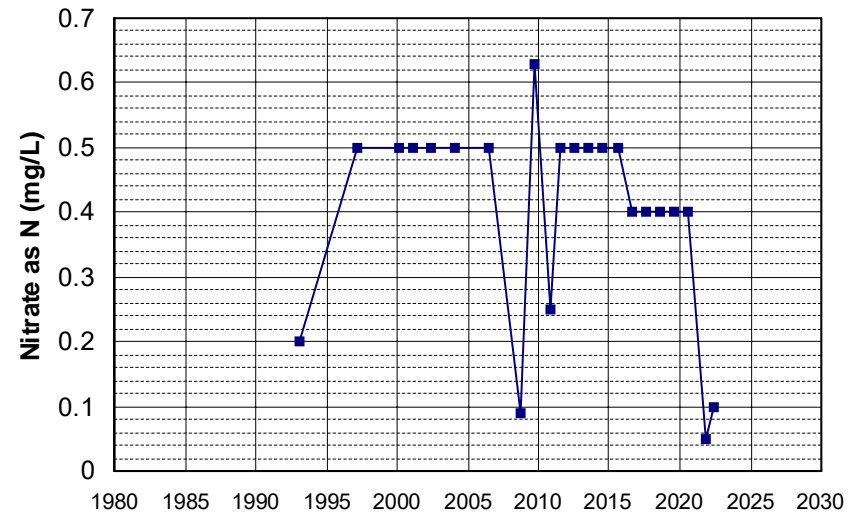
Well Name: CA3200138_001_001 Well Depth (ft): N/A
 Well Type: MUNICIPAL # of Measurements: 22
 Source: DDW Period of Record: 1992 - 2022
 Depth Zone: Upper Trend Since 2000: Insufficient Evidence of Monotonic Trend



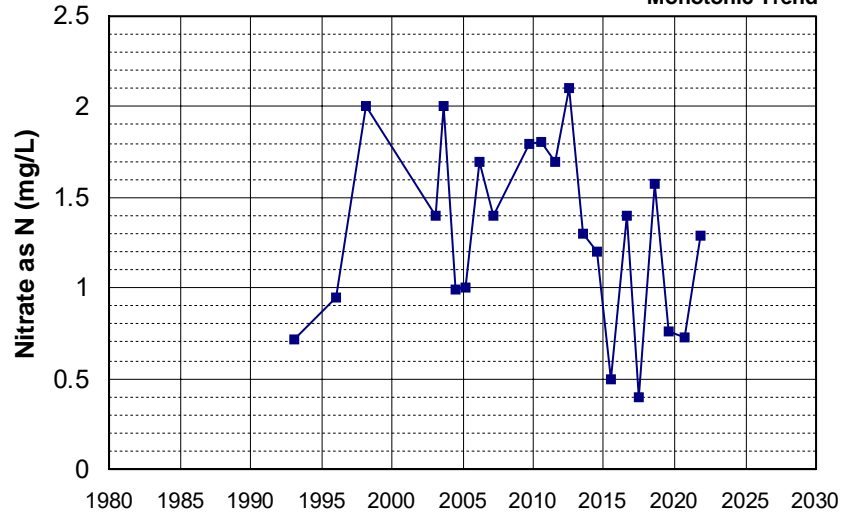
Well Name: CA5800807_001_001 Well Depth (ft): 10
 Well Type: MUNICIPAL # of Measurements: 22
 Source: DDW Period of Record: 1992 - 2018
 Depth Zone: Upper Trend Since 2000: Decreasing Trend



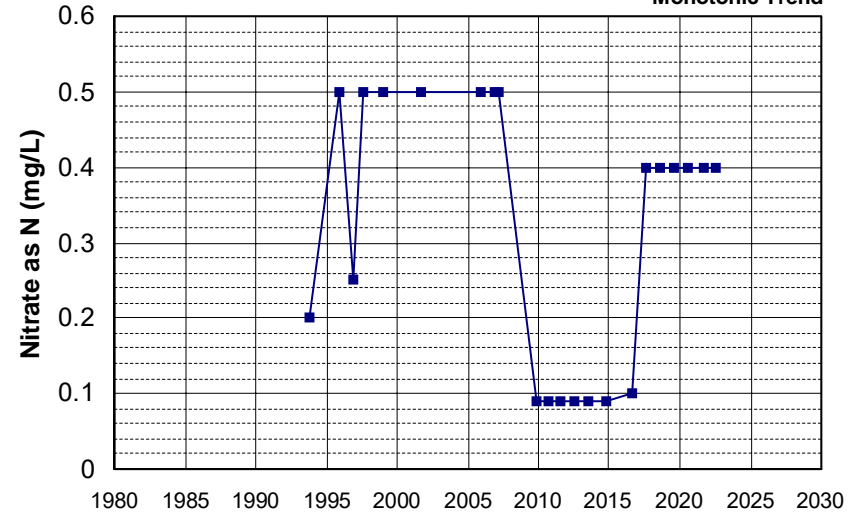
Well Name: CA0400026_001_001 Well Depth (ft): N/A
 Well Type: MUNICIPAL # of Measurements: 22
 Source: DDW Period of Record: 1993 - 2022
 Depth Zone: Upper Trend Since 2000: Decreasing Trend



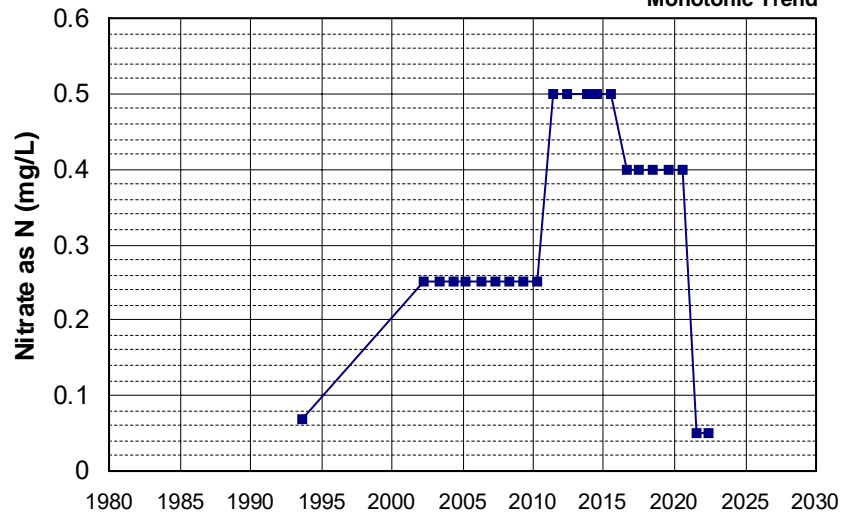
Well Name: CA0400030_002_002 Well Depth (ft): N/A
 Well Type: MUNICIPAL # of Measurements: 22
 Source: DDW Period of Record: 1993 - 2021
 Depth Zone: Upper Trend Since 2000: Insufficient Evidence of Monotonic Trend



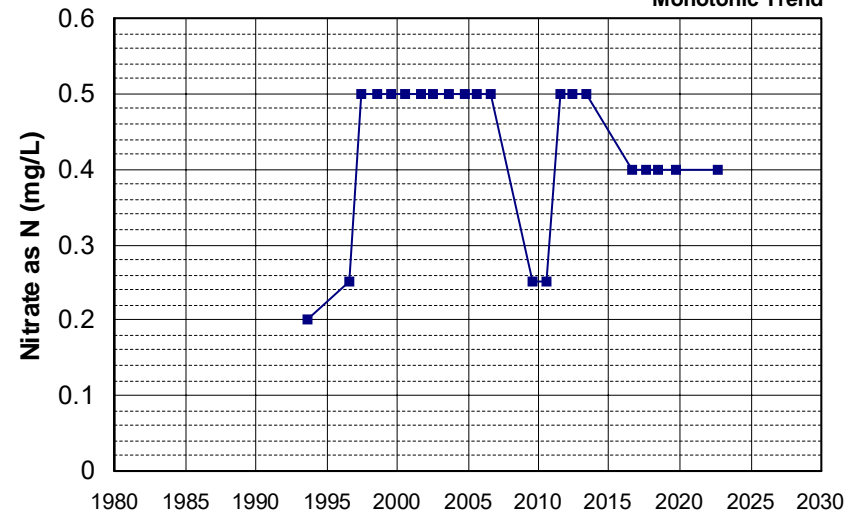
Well Name: CA3200509_001_001 Well Depth (ft): N/A
 Well Type: MUNICIPAL # of Measurements: 22
 Source: DDW Period of Record: 1993 - 2022
 Depth Zone: Upper Trend Since 2000: Insufficient Evidence of Monotonic Trend



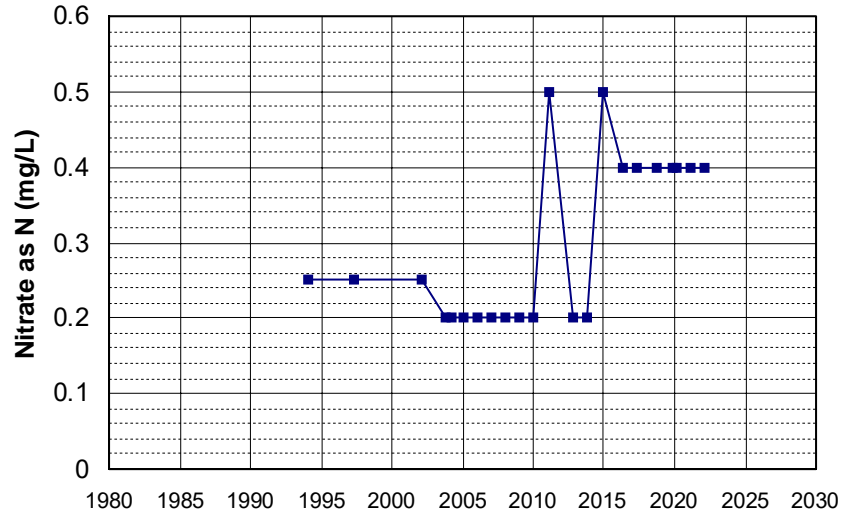
Well Name: CA4500310_001_001 Well Depth (ft): N/A
 Well Type: MUNICIPAL # of Measurements: 22
 Source: DDW Period of Record: 1993 - 2022
 Depth Zone: Upper Trend Since 2000: Insufficient Evidence of Monotonic Trend



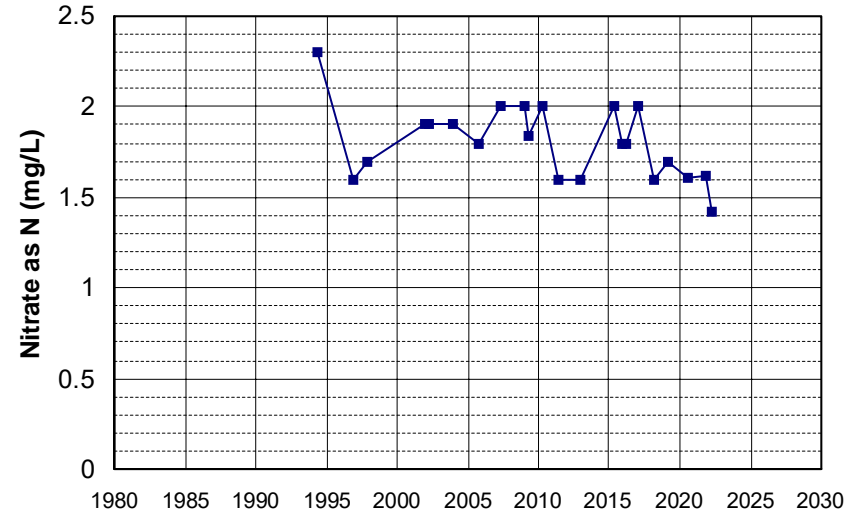
Well Name: CA4600098_001_001 Well Depth (ft): N/A
 Well Type: MUNICIPAL # of Measurements: 22
 Source: DDW Period of Record: 1993 - 2022
 Depth Zone: Upper Trend Since 2000: Insufficient Evidence of Monotonic Trend



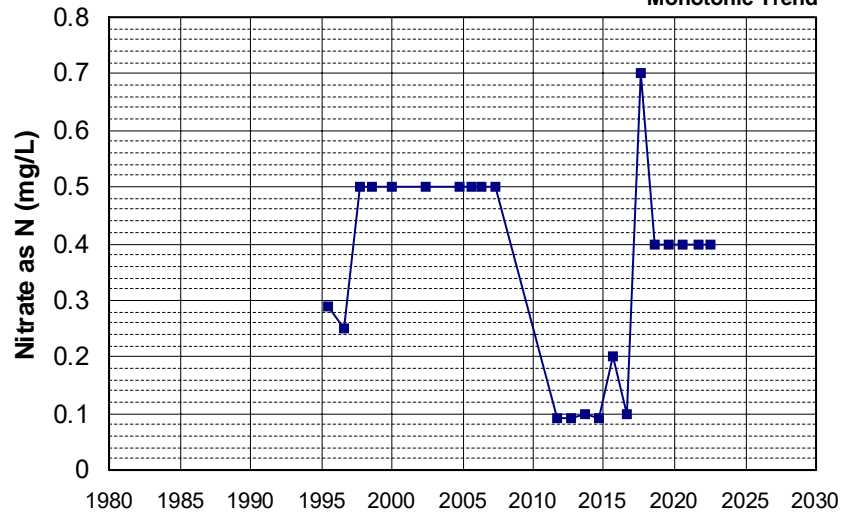
Well Name: CA1700580_001_001 Well Depth (ft): 50
 Well Type: MUNICIPAL # of Measurements: 22
 Source: DDW Period of Record: 1994 - 2022
 Depth Zone: Upper Trend Since 2000: Increasing Trend



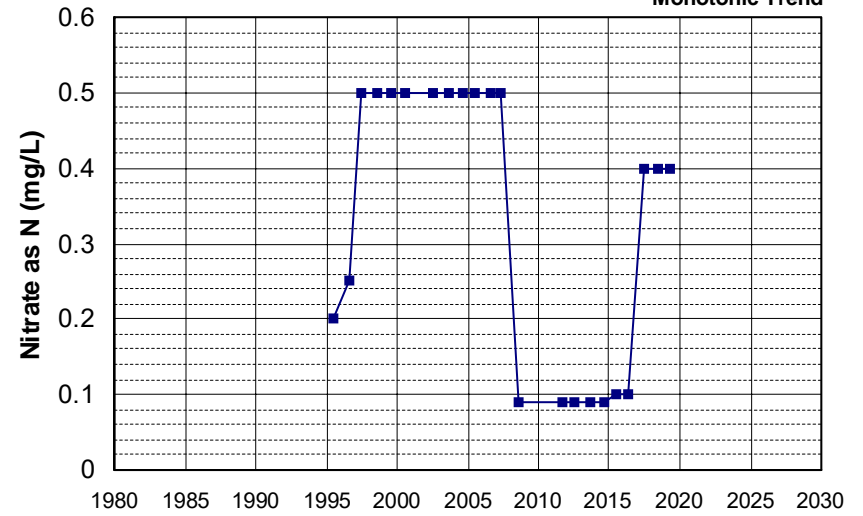
Well Name: CA5102032_001_001 Well Depth (ft): N/A
 Well Type: MUNICIPAL # of Measurements: 22
 Source: DDW Period of Record: 1994 - 2022
 Depth Zone: Upper Trend Since 2000: Decreasing Trend



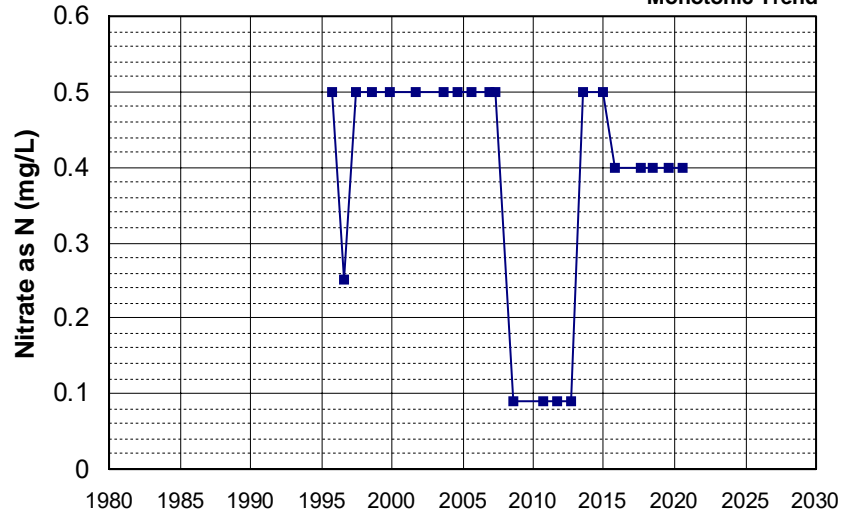
Well Name: CA3200021_001_001 Well Depth (ft): N/A
 Well Type: MUNICIPAL # of Measurements: 22
 Source: DDW Period of Record: 1995 - 2022
 Depth Zone: Upper Trend Since 2000: Insufficient Evidence of Monotonic Trend



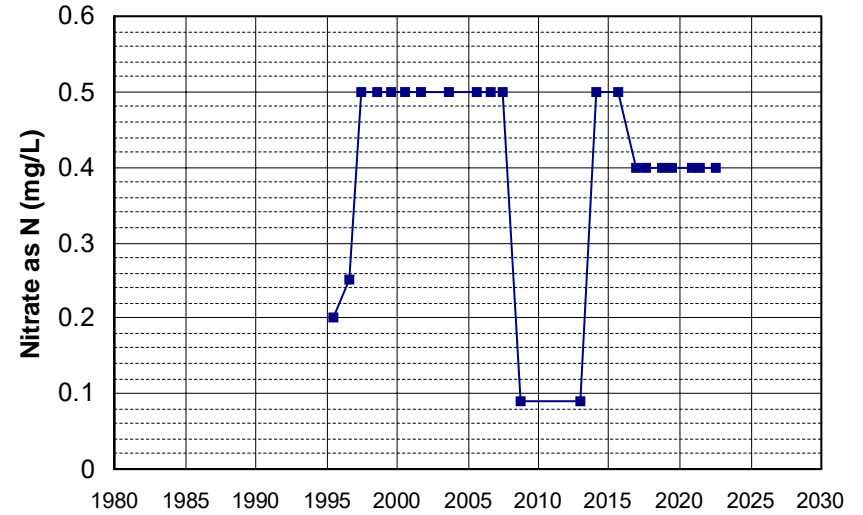
Well Name: CA3200031_001_001 Well Depth (ft): N/A
 Well Type: MUNICIPAL # of Measurements: 22
 Source: DDW Period of Record: 1995 - 2019
 Depth Zone: Upper Trend Since 2000: Insufficient Evidence of Monotonic Trend



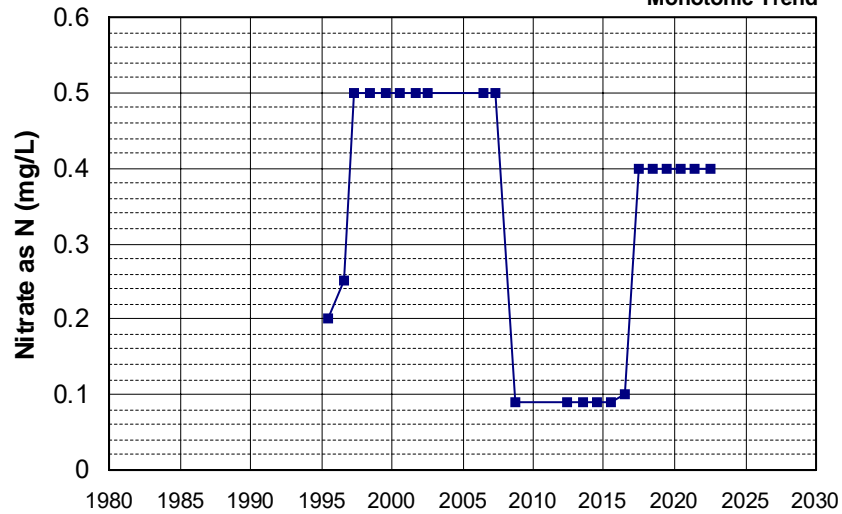
Well Name: CA3200054_001_001 Well Depth (ft): N/A
 Well Type: MUNICIPAL # of Measurements: 22
 Source: DDW Period of Record: 1995 - 2020
 Depth Zone: Upper Trend Since 2000: Insufficient Evidence of Monotonic Trend



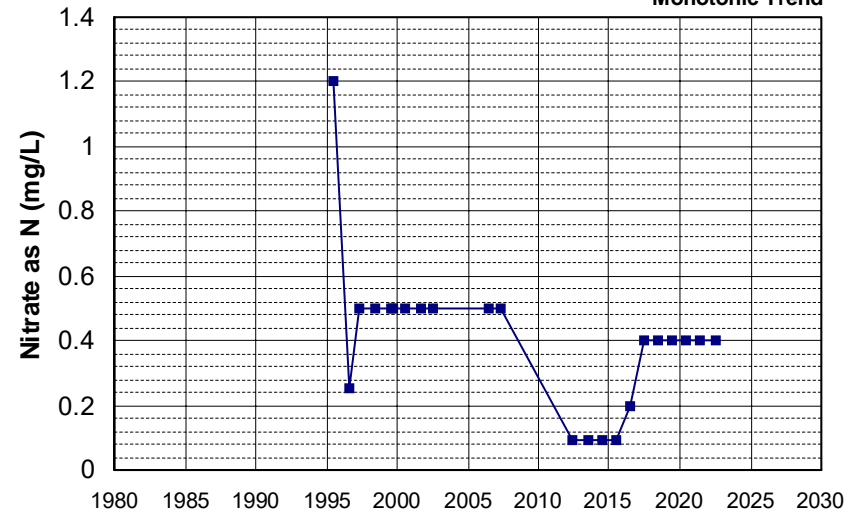
Well Name: CA3200071_001_001 Well Depth (ft): N/A
 Well Type: MUNICIPAL # of Measurements: 22
 Source: DDW Period of Record: 1995 - 2022
 Depth Zone: Upper Trend Since 2000: Decreasing Trend



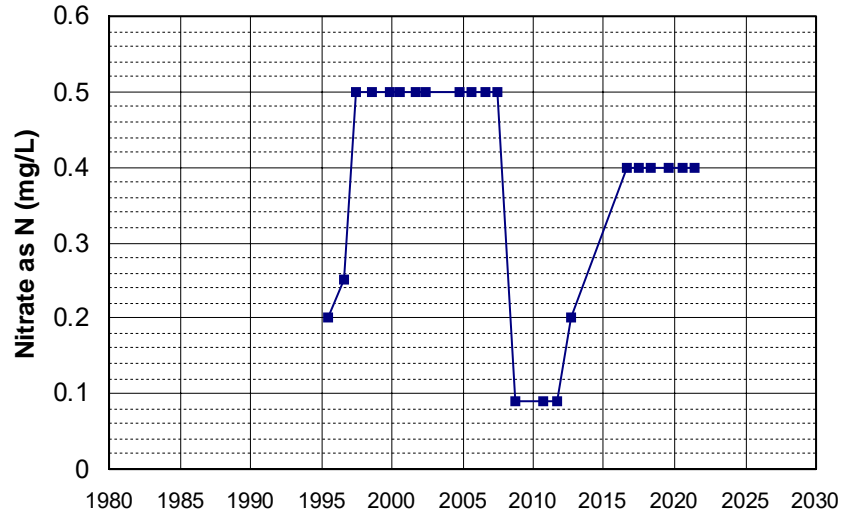
Well Name: CA3200118_001_001 Well Depth (ft): N/A
 Well Type: MUNICIPAL # of Measurements: 22
 Source: DDW Period of Record: 1995 - 2022
 Depth Zone: Upper Trend Since 2000: Insufficient Evidence of Monotonic Trend



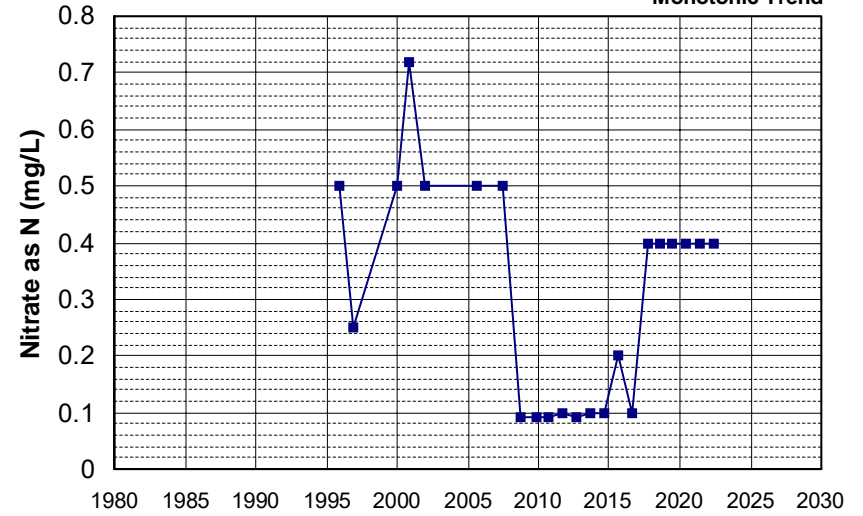
Well Name: CA3200118_002_002 Well Depth (ft): N/A
 Well Type: MUNICIPAL # of Measurements: 22
 Source: DDW Period of Record: 1995 - 2022
 Depth Zone: Upper Trend Since 2000: Insufficient Evidence of Monotonic Trend



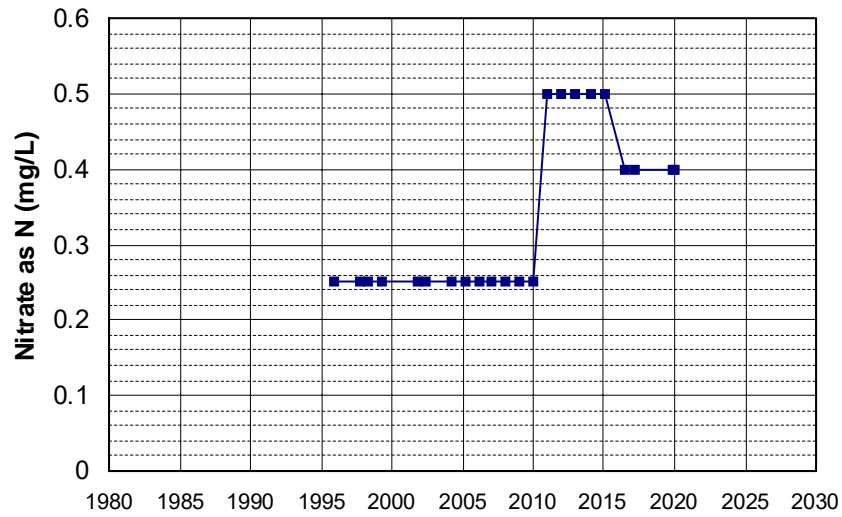
Well Name: CA3200149_001_001 Well Depth (ft): N/A
 Well Type: MUNICIPAL # of Measurements: 22
 Source: DDW Period of Record: 1995 - 2021
 Depth Zone: Upper Trend Since 2000: Decreasing Trend



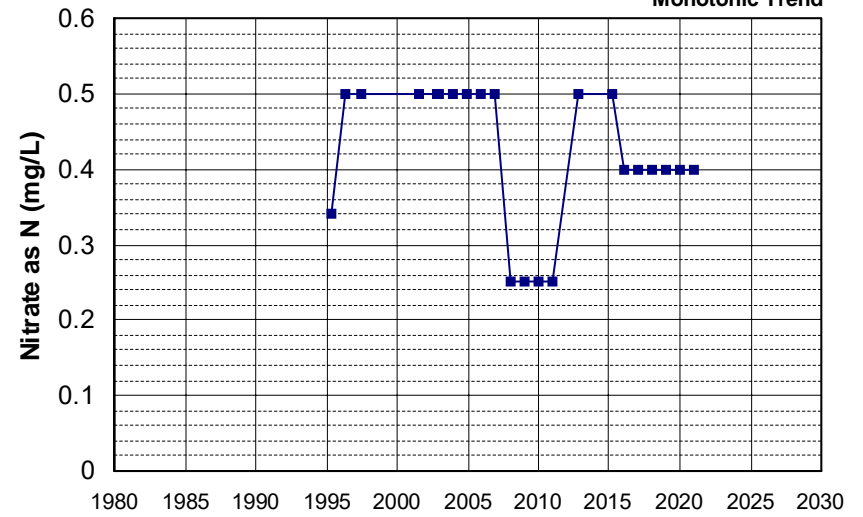
Well Name: CA3200188_001_001 Well Depth (ft): 170
 Well Type: MUNICIPAL # of Measurements: 22
 Source: DDW Period of Record: 1995 - 2022
 Depth Zone: Upper Trend Since 2000: Insufficient Evidence of Monotonic Trend



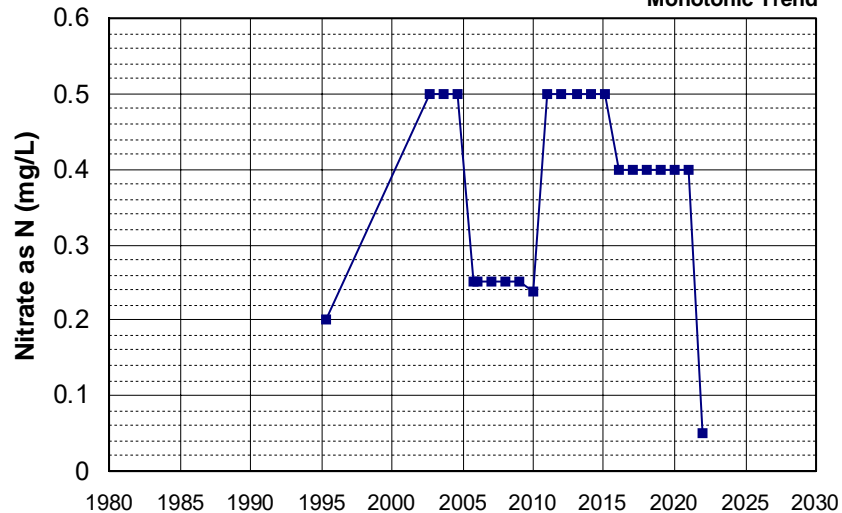
Well Name: CA4510508_001_001 Well Depth (ft): N/A
 Well Type: MUNICIPAL # of Measurements: 22
 Source: DDW Period of Record: 1995 - 2020
 Depth Zone: Upper Trend Since 2000: Increasing Trend



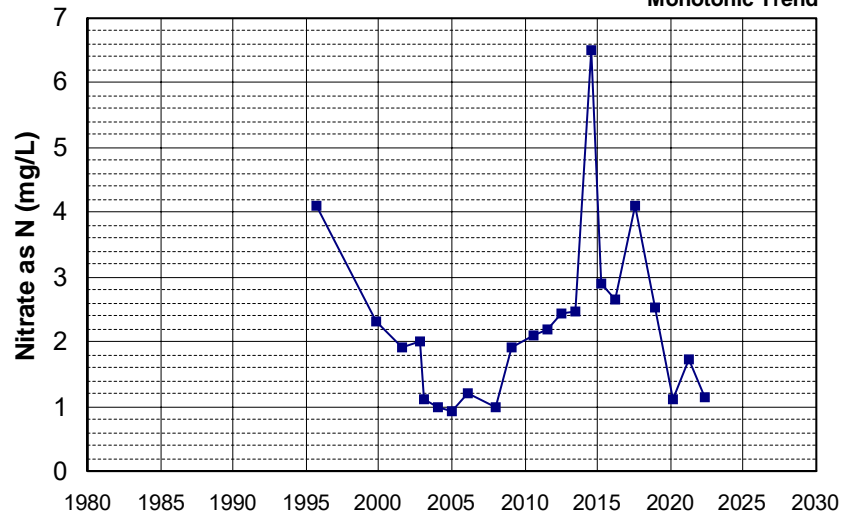
Well Name: CA5103005_001_001 Well Depth (ft): N/A
 Well Type: MUNICIPAL # of Measurements: 22
 Source: DDW Period of Record: 1995 - 2021
 Depth Zone: Upper Trend Since 2000: Insufficient Evidence of Monotonic Trend



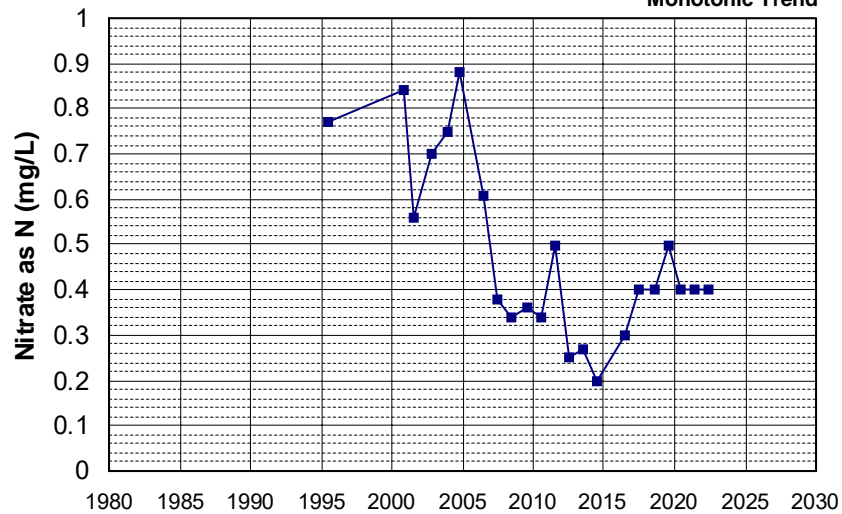
Well Name: CA5103327_001_001 Well Depth (ft): N/A
 Well Type: MUNICIPAL # of Measurements: 22
 Source: DDW Period of Record: 1995 - 2022
 Depth Zone: Upper Trend Since 2000: Insufficient Evidence of Monotonic Trend



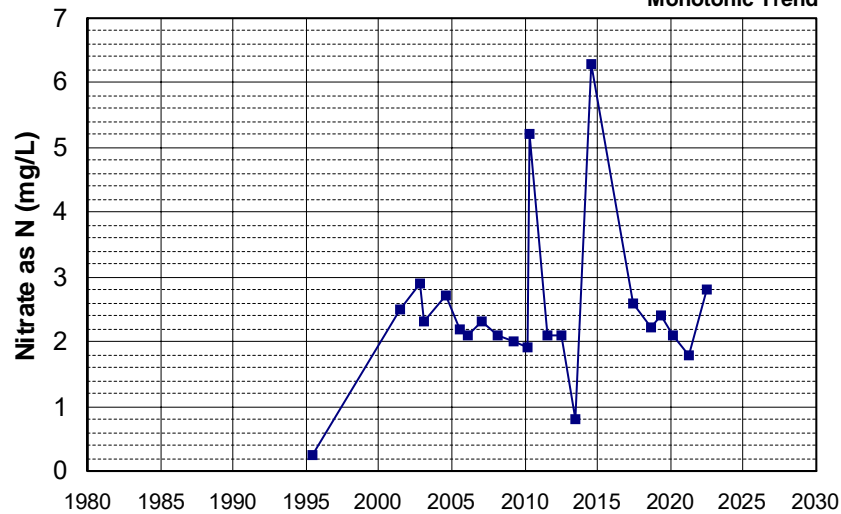
Well Name: CA5200521_001_001 Well Depth (ft): N/A
 Well Type: MUNICIPAL # of Measurements: 22
 Source: DDW Period of Record: 1995 - 2022
 Depth Zone: Upper Trend Since 2000: Insufficient Evidence of Monotonic Trend



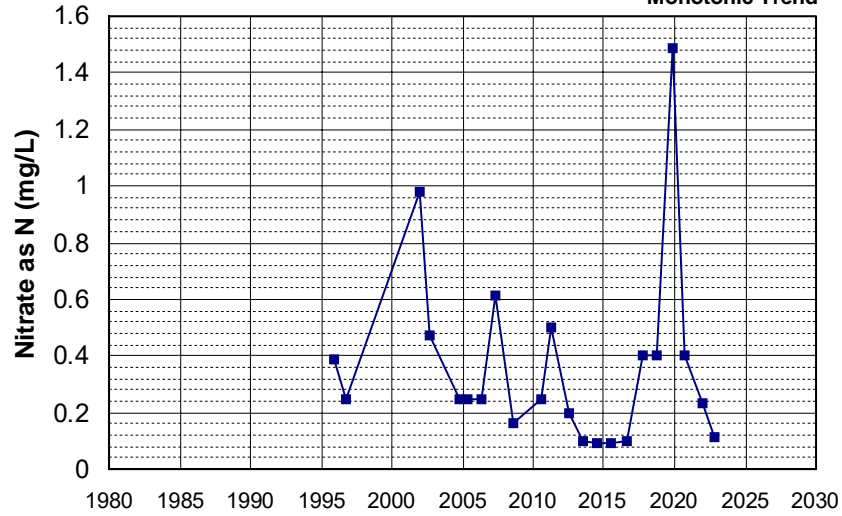
Well Name: CA5200526_001_001 Well Depth (ft): N/A
 Well Type: MUNICIPAL # of Measurements: 22
 Source: DDW Period of Record: 1995 - 2022
 Depth Zone: Upper Trend Since 2000: Insufficient Evidence of Monotonic Trend



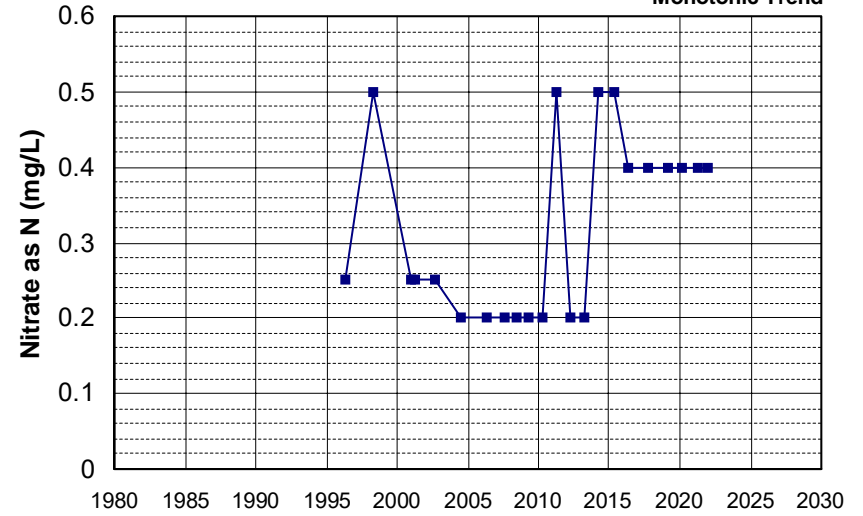
Well Name: CA5200571_001_001 Well Depth (ft): N/A
 Well Type: MUNICIPAL # of Measurements: 22
 Source: DDW Period of Record: 1995 - 2022
 Depth Zone: Upper Trend Since 2000: Insufficient Evidence of Monotonic Trend



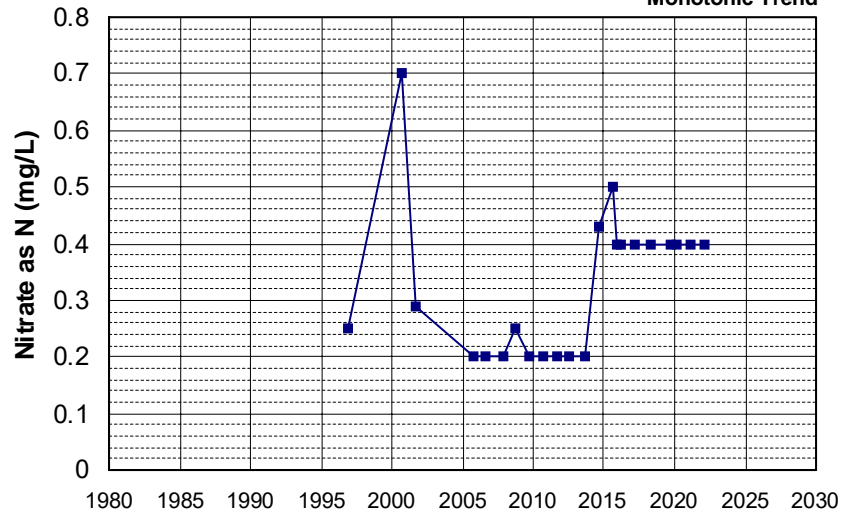
Well Name: CA5200602_001_001 Well Depth (ft): N/A
 Well Type: MUNICIPAL # of Measurements: 22
 Source: DDW Period of Record: 1995 - 2022
 Depth Zone: Upper Trend Since 2000: Insufficient Evidence of Monotonic Trend



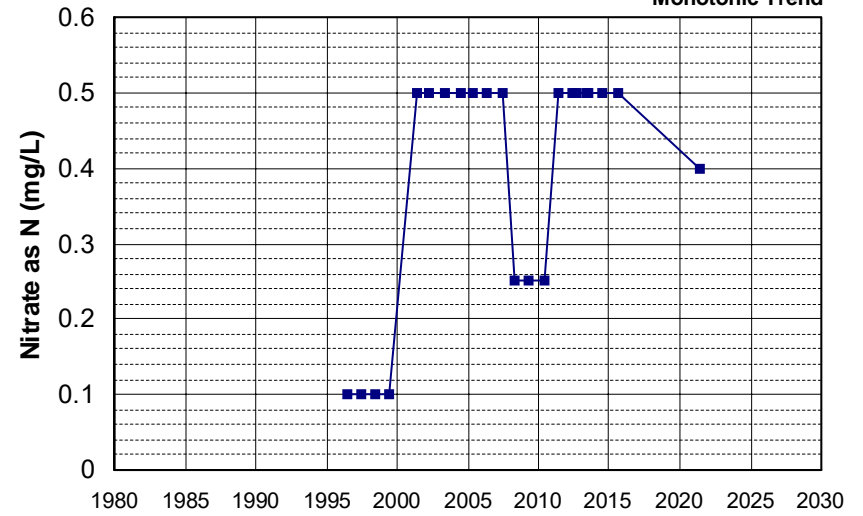
Well Name: CA1700527_001_001 Well Depth (ft): 115
 Well Type: MUNICIPAL # of Measurements: 22
 Source: DDW Period of Record: 1996 - 2022
 Depth Zone: Upper Trend Since 2000: Insufficient Evidence of Monotonic Trend



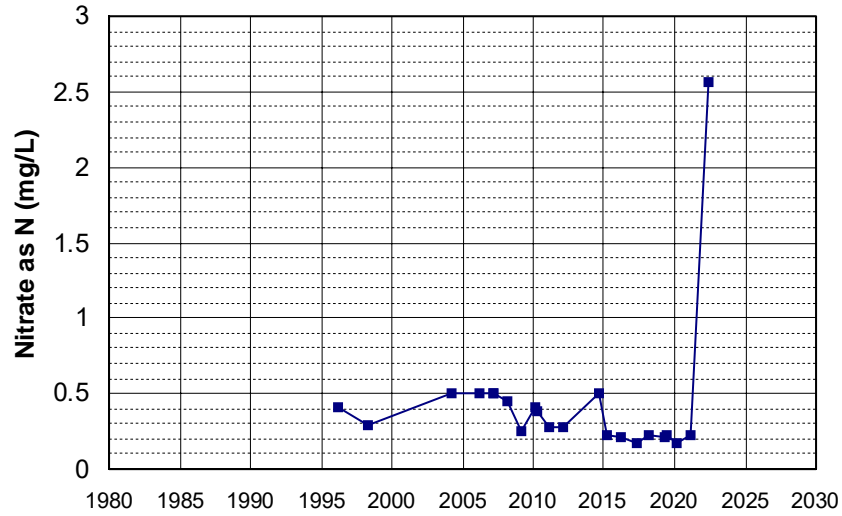
Well Name: CA1700670_002_002 Well Depth (ft): N/A
 Well Type: MUNICIPAL # of Measurements: 22
 Source: DDW Period of Record: 1996 - 2022
 Depth Zone: Upper Trend Since 2000: Insufficient Evidence of Monotonic Trend



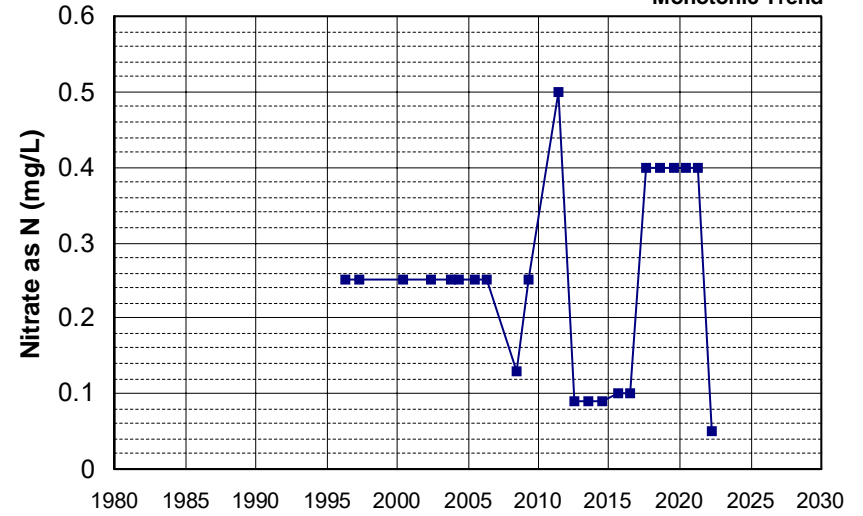
Well Name: CA2900621_001_001 Well Depth (ft): N/A
 Well Type: MUNICIPAL # of Measurements: 22
 Source: DDW Period of Record: 1996 - 2021
 Depth Zone: Upper Trend Since 2000: Insufficient Evidence of Monotonic Trend



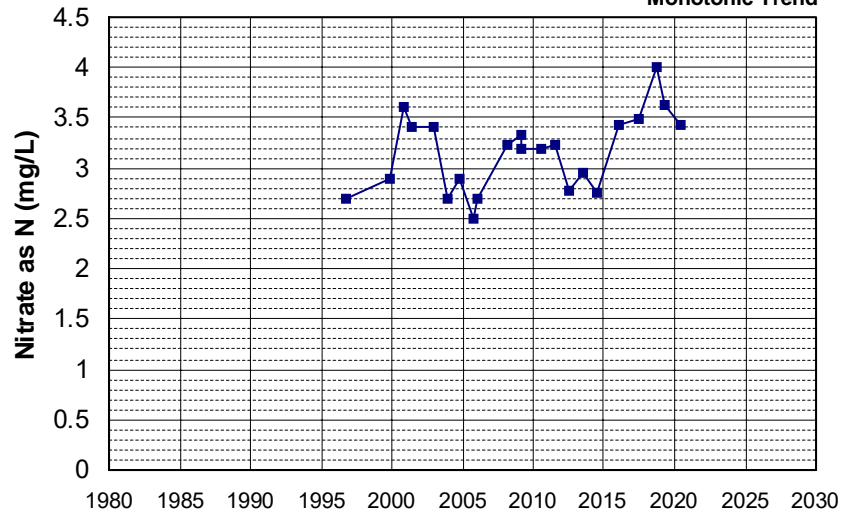
Well Name: CA3100072_001_001 Well Depth (ft): 10
 Well Type: MUNICIPAL # of Measurements: 22
 Source: DDW Period of Record: 1996 - 2022
 Depth Zone: Upper Trend Since 2000: Decreasing Trend



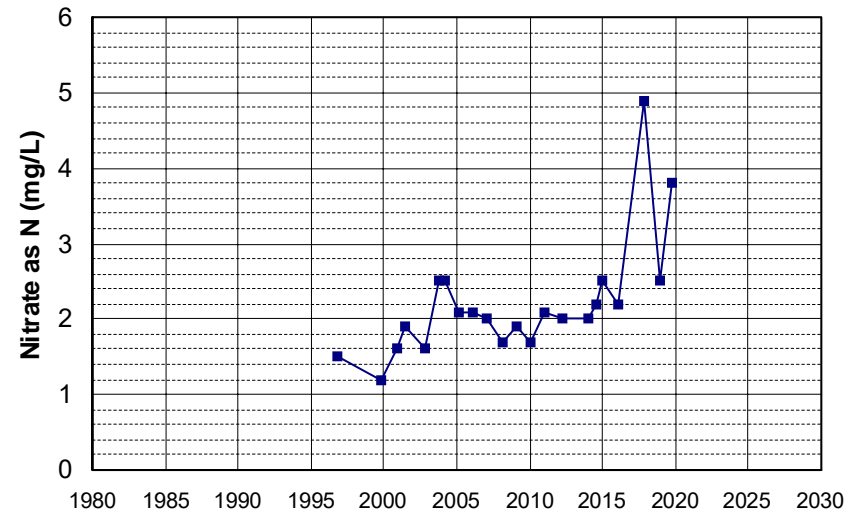
Well Name: CA3200020_001_001 Well Depth (ft): 288
 Well Type: MUNICIPAL # of Measurements: 22
 Source: DDW Period of Record: 1996 - 2022
 Depth Zone: Upper Trend Since 2000: Insufficient Evidence of Monotonic Trend



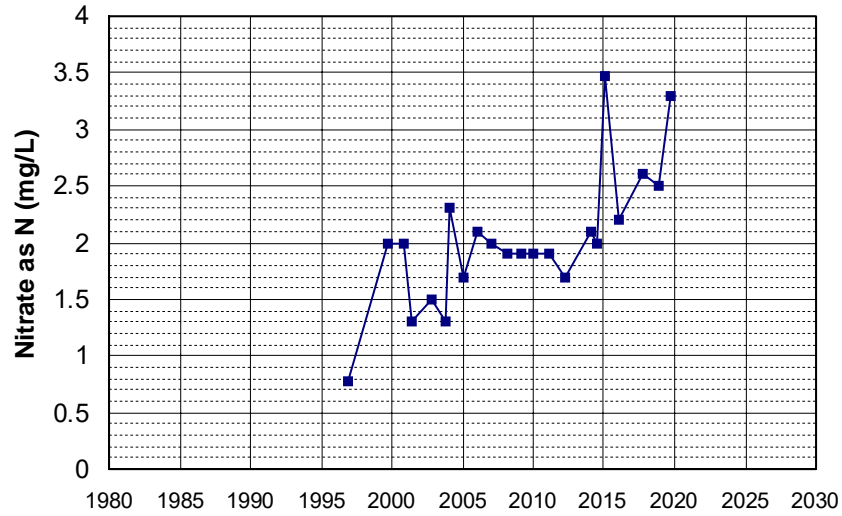
Well Name: CA5200516_001_001 Well Depth (ft): N/A
 Well Type: MUNICIPAL # of Measurements: 22
 Source: DDW Period of Record: 1996 - 2020
 Depth Zone: Upper Trend Since 2000: Insufficient Evidence of Monotonic Trend



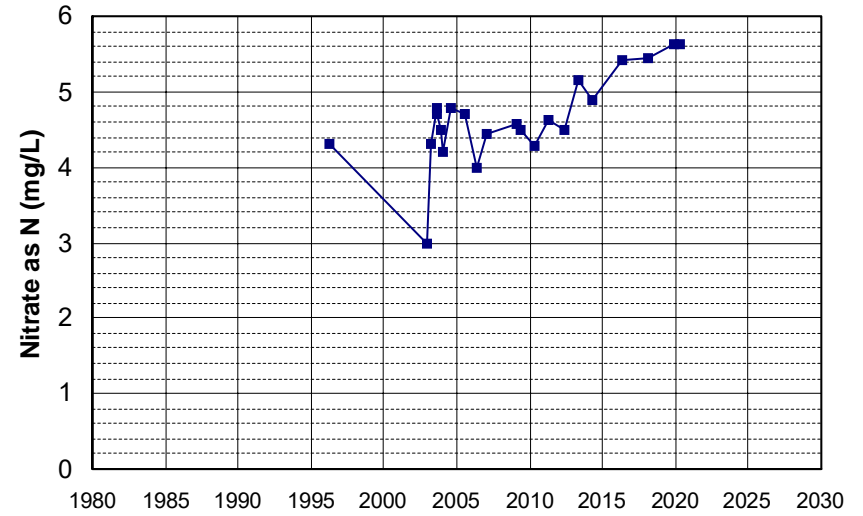
Well Name: CA5200550_001_001 Well Depth (ft): N/A
 Well Type: MUNICIPAL # of Measurements: 22
 Source: DDW Period of Record: 1996 - 2019
 Depth Zone: Upper Trend Since 2000: Increasing Trend



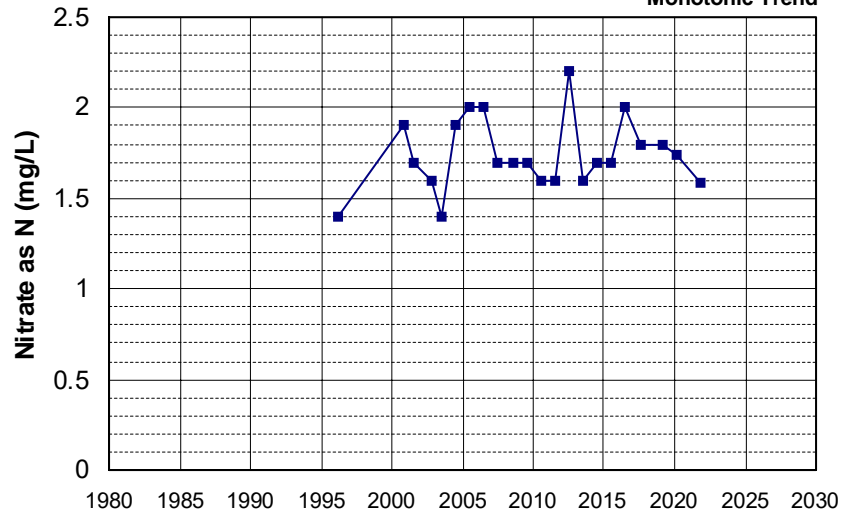
Well Name: CA5200550_002_002 Well Depth (ft): N/A
 Well Type: MUNICIPAL # of Measurements: 22
 Source: DDW Period of Record: 1996 - 2019
 Depth Zone: Upper Trend Since 2000: Increasing Trend



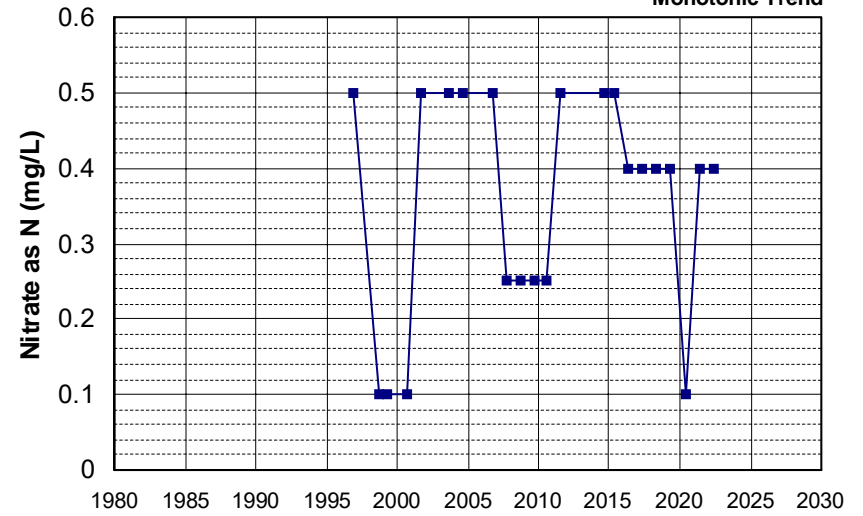
Well Name: CA5200609_001_001 Well Depth (ft): N/A
 Well Type: MUNICIPAL # of Measurements: 22
 Source: DDW Period of Record: 1996 - 2020
 Depth Zone: Upper Trend Since 2000: Increasing Trend



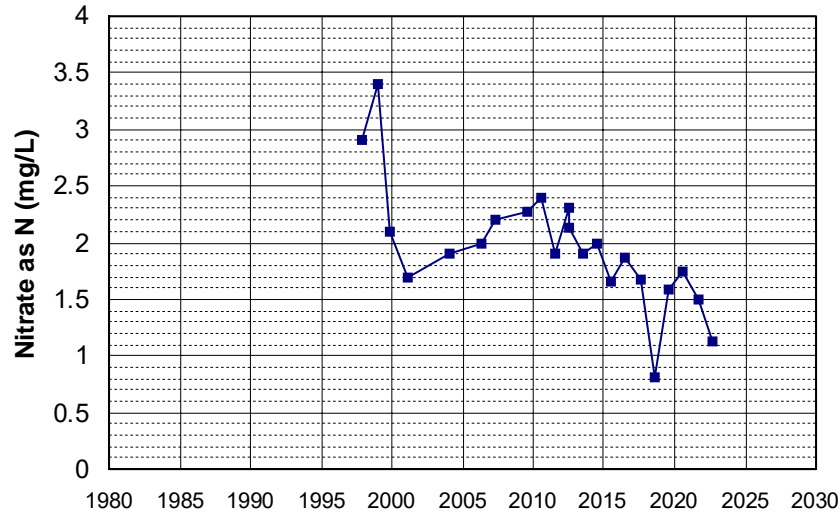
Well Name: CA5200628_001_001 Well Depth (ft): N/A
 Well Type: MUNICIPAL # of Measurements: 22
 Source: DDW Period of Record: 1996 - 2021
 Depth Zone: Upper Trend Since 2000: Insufficient Evidence of Monotonic Trend



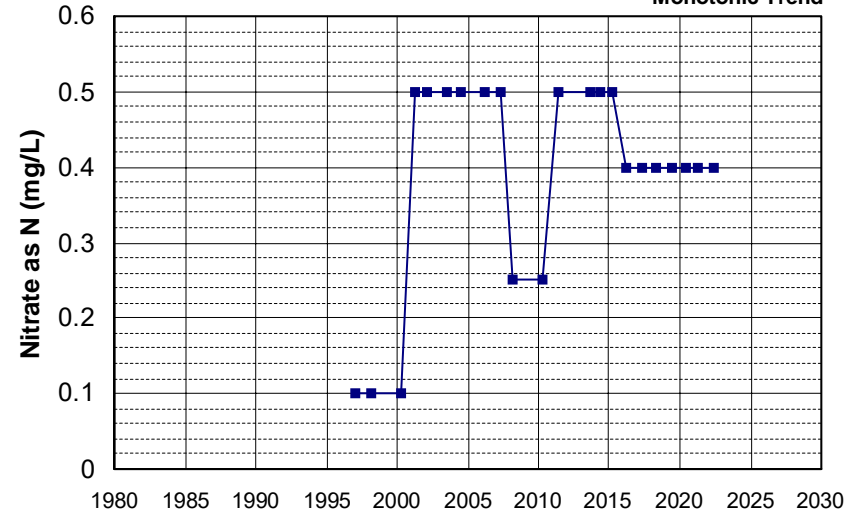
Well Name: CA5800853_001_001 Well Depth (ft): N/A
 Well Type: MUNICIPAL # of Measurements: 22
 Source: DDW Period of Record: 1996 - 2022
 Depth Zone: Upper Trend Since 2000: Insufficient Evidence of Monotonic Trend



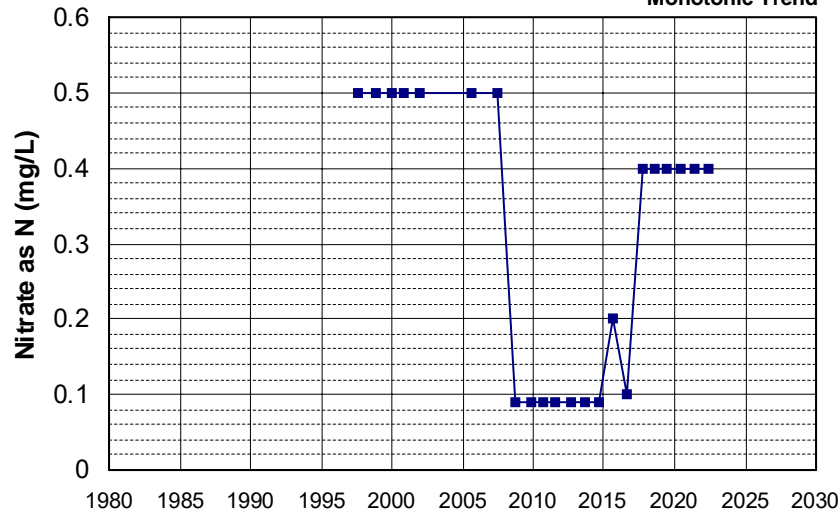
Well Name: CA1100749_002_002 Well Depth (ft): N/A
 Well Type: MUNICIPAL # of Measurements: 22
 Source: DDW Period of Record: 1997 - 2022
 Depth Zone: Upper Trend Since 2000: Decreasing Trend



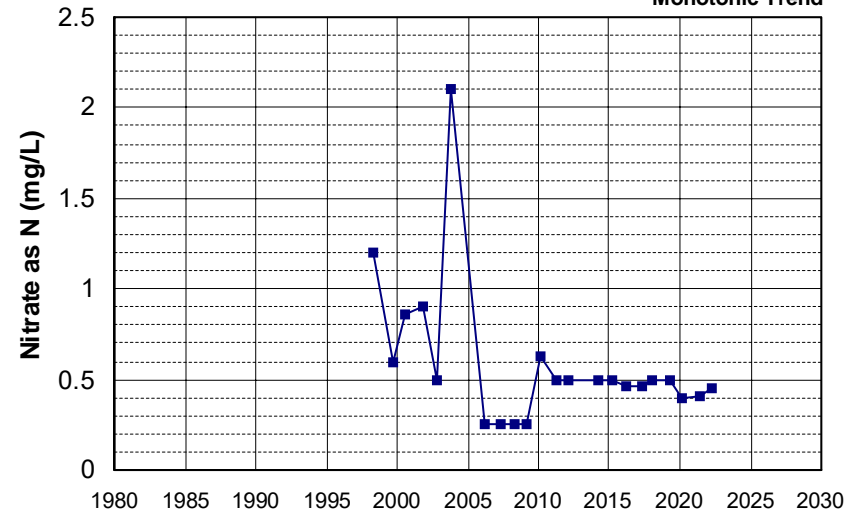
Well Name: CA2900520_001_001 Well Depth (ft): N/A
 Well Type: MUNICIPAL # of Measurements: 22
 Source: DDW Period of Record: 1997 - 2022
 Depth Zone: Upper Trend Since 2000: Insufficient Evidence of Monotonic Trend



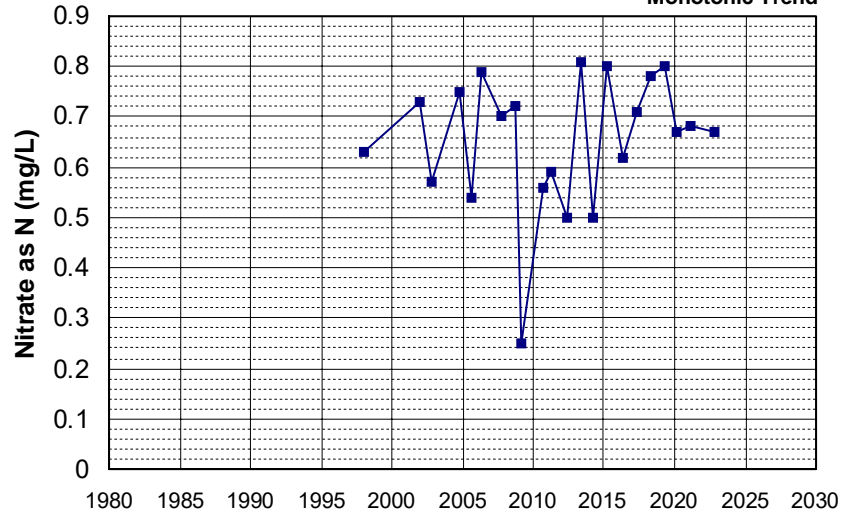
Well Name: CA3200188_002_002 Well Depth (ft): 210
 Well Type: MUNICIPAL # of Measurements: 22
 Source: DDW Period of Record: 1997 - 2022
 Depth Zone: Upper Trend Since 2000: Insufficient Evidence of Monotonic Trend



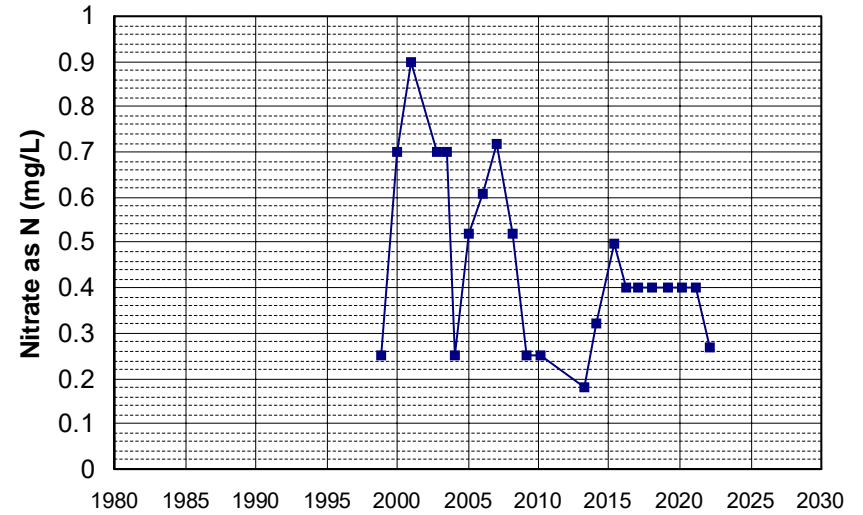
Well Name: CA2500811_001_001 Well Depth (ft): N/A
 Well Type: MUNICIPAL # of Measurements: 22
 Source: DDW Period of Record: 1998 - 2022
 Depth Zone: Upper Trend Since 2000: Insufficient Evidence of Monotonic Trend



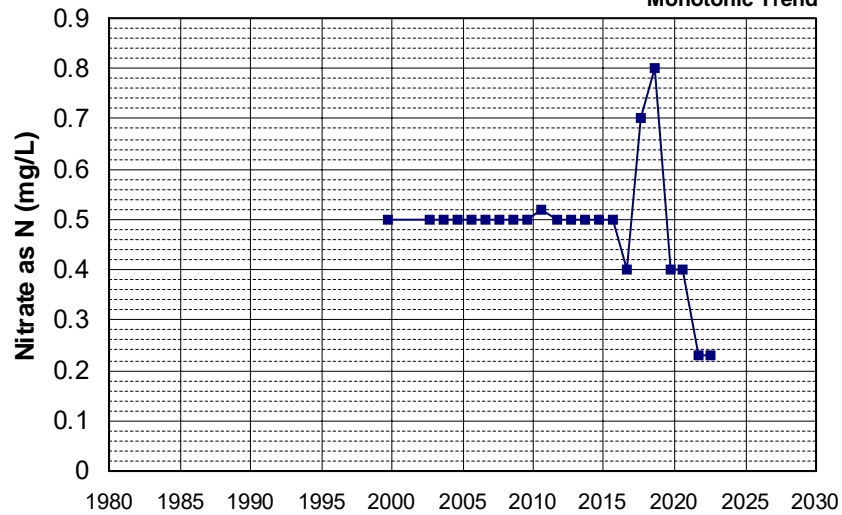
Well Name: CA4500107_001_001 Well Depth (ft): N/A
 Well Type: MUNICIPAL # of Measurements: 22
 Source: DDW Period of Record: 1998 - 2022
 Depth Zone: Upper Trend Since 2000: Insufficient Evidence of Monotonic Trend



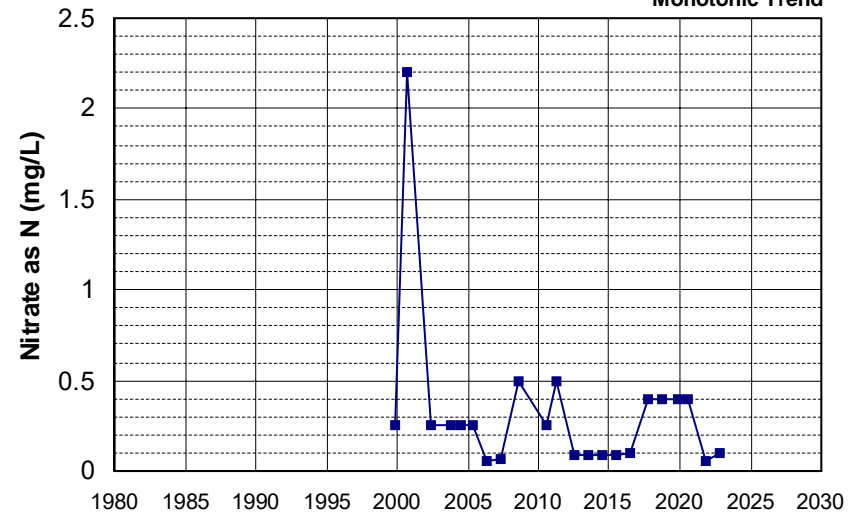
Well Name: CA4800755_001_001 Well Depth (ft): 140
 Well Type: MUNICIPAL # of Measurements: 22
 Source: DDW Period of Record: 1998 - 2022
 Depth Zone: Upper Trend Since 2000: Decreasing Trend



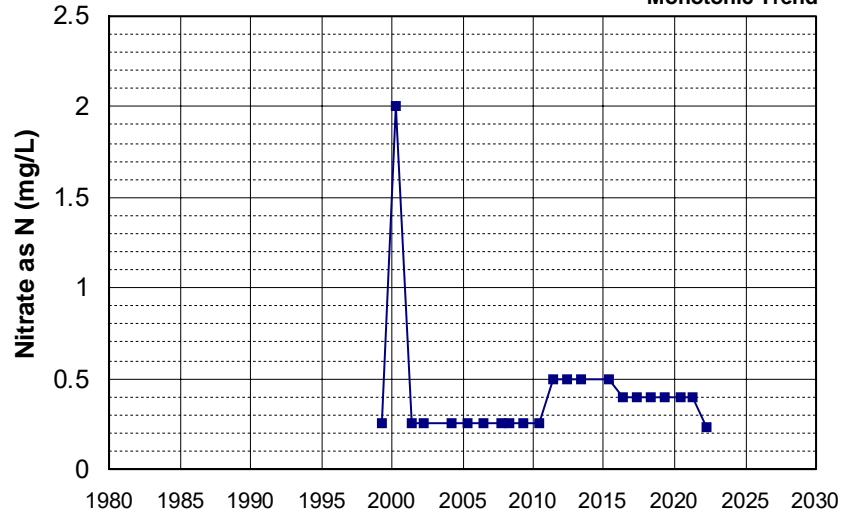
Well Name: CA3400374_001_001 Well Depth (ft): N/A
 Well Type: MUNICIPAL # of Measurements: 22
 Source: DDW Period of Record: 1999 - 2022
 Depth Zone: Upper Trend Since 2000: Insufficient Evidence of Monotonic Trend



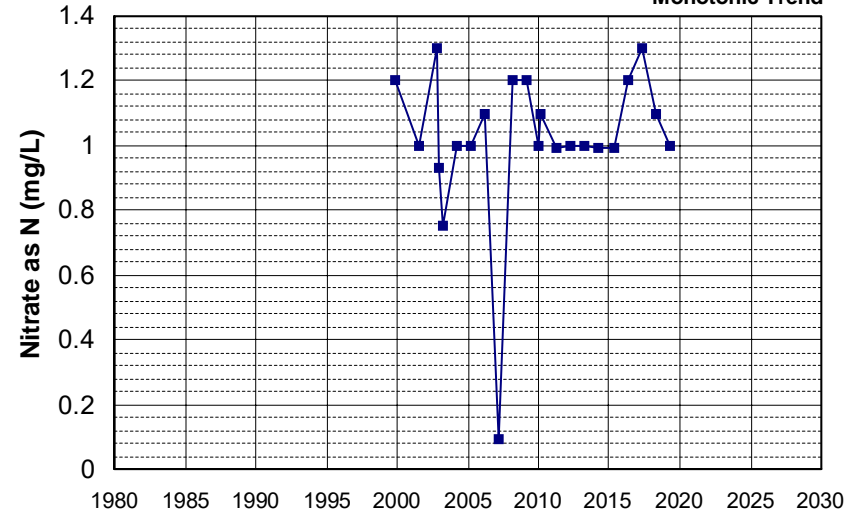
Well Name: CA4500284_001_001 Well Depth (ft): N/A
 Well Type: MUNICIPAL # of Measurements: 22
 Source: DDW Period of Record: 1999 - 2022
 Depth Zone: Upper Trend Since 2000: Insufficient Evidence of Monotonic Trend



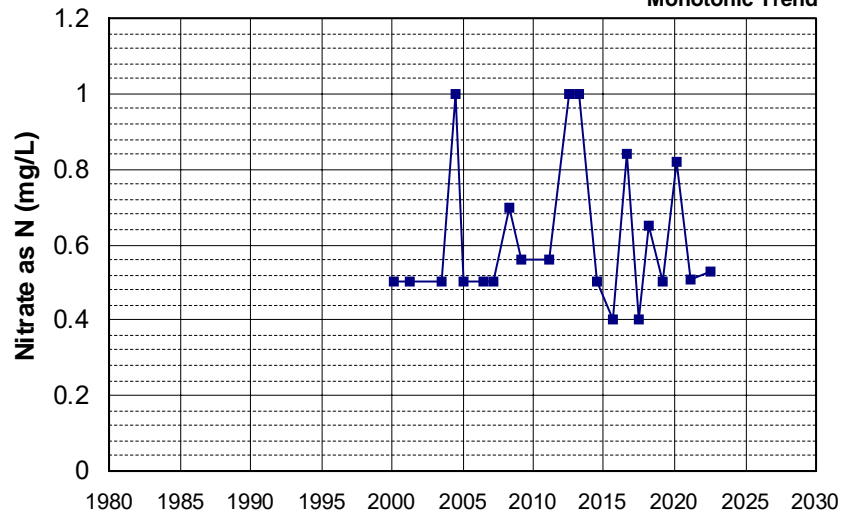
Well Name: CA4810023_001_001 Well Depth (ft): 10
 Well Type: MUNICIPAL # of Measurements: 22
 Source: DDW Period of Record: 1999 - 2022
 Depth Zone: Upper Trend Since 2000: Insufficient Evidence of Monotonic Trend



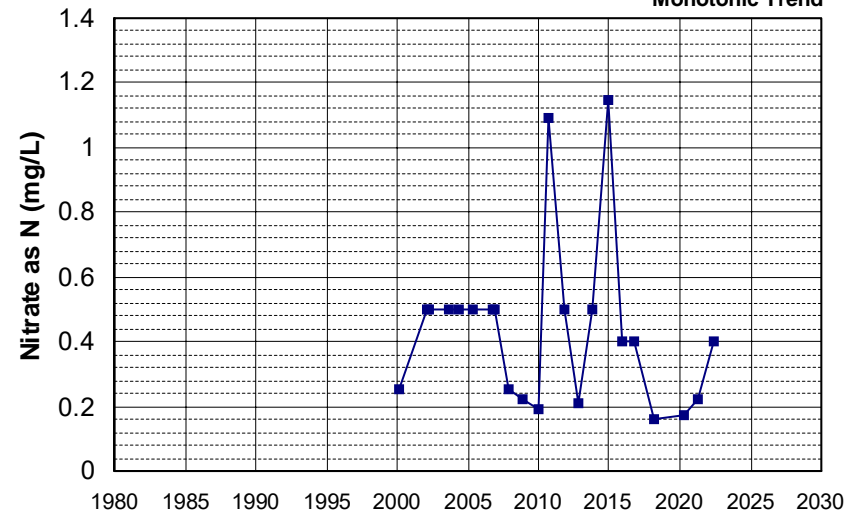
Well Name: CA5201137_001_001 Well Depth (ft): N/A
 Well Type: MUNICIPAL # of Measurements: 22
 Source: DDW Period of Record: 1999 - 2019
 Depth Zone: Upper Trend Since 2000: Insufficient Evidence of Monotonic Trend



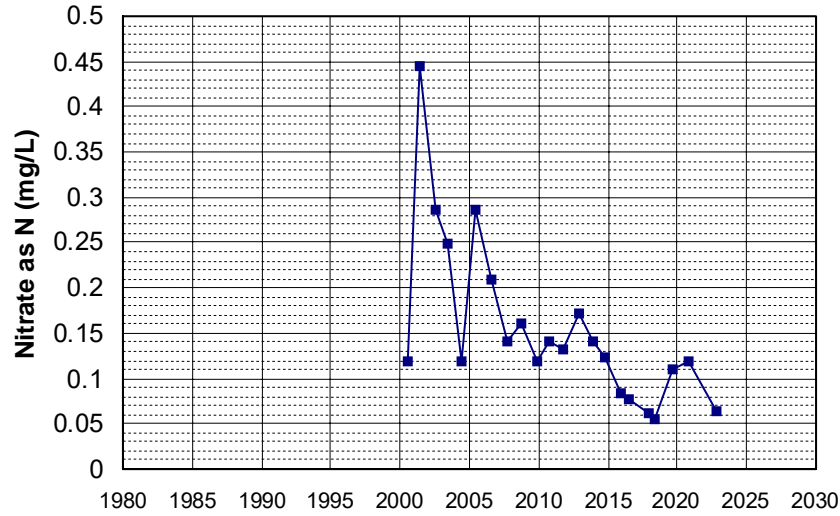
Well Name: CA0400070_001_001 Well Depth (ft): 35
 Well Type: MUNICIPAL # of Measurements: 22
 Source: DDW Period of Record: 2000 - 2022
 Depth Zone: Upper Trend Since 2000: Insufficient Evidence of Monotonic Trend



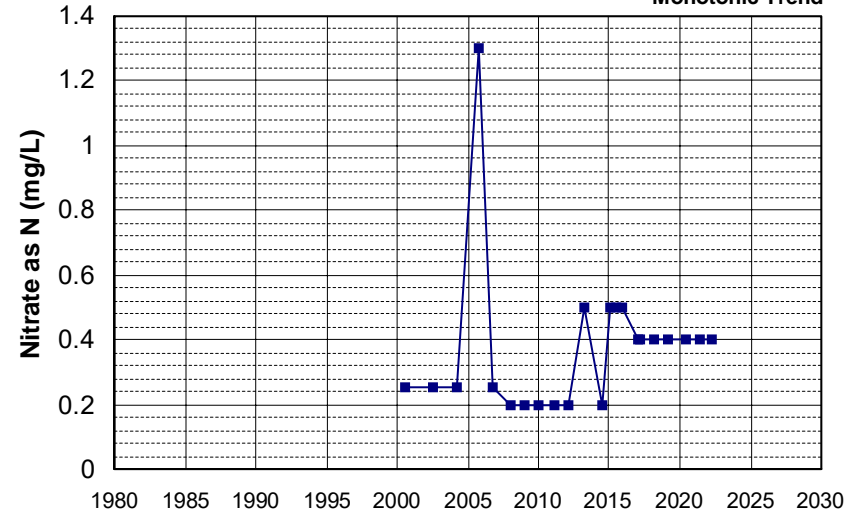
Well Name: CA0405001_010_010 Well Depth (ft): 364
 Well Type: MUNICIPAL # of Measurements: 22
 Source: DDW Period of Record: 2000 - 2022
 Depth Zone: Upper Trend Since 2000: Insufficient Evidence of Monotonic Trend



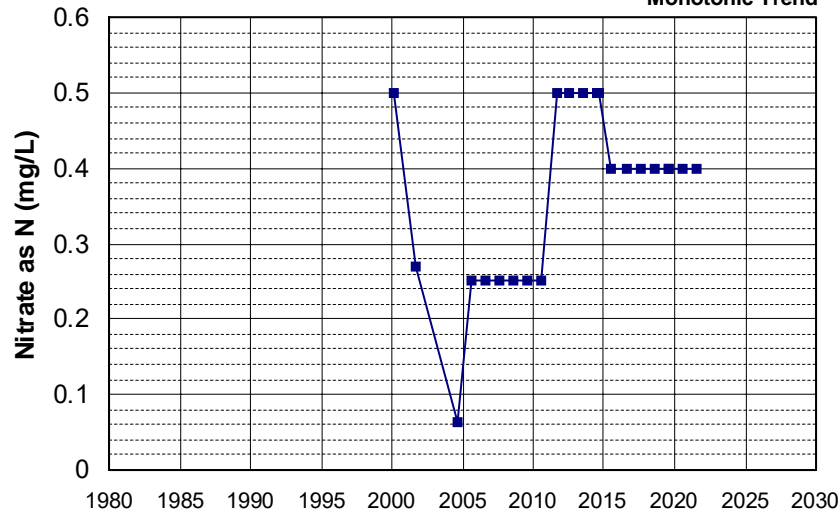
Well Name: CA0900549_001_001 Well Depth (ft): N/A
 Well Type: MUNICIPAL # of Measurements: 22
 Source: DDW Period of Record: 2000 - 2022
 Depth Zone: Upper Trend Since 2000: Decreasing Trend



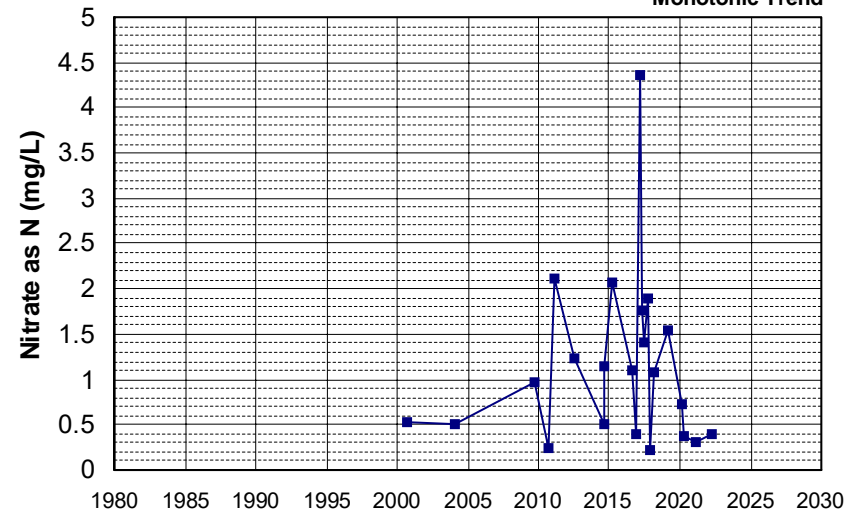
Well Name: CA1710010_010_010 Well Depth (ft): 262
 Well Type: MUNICIPAL # of Measurements: 22
 Source: DDW Period of Record: 2000 - 2022
 Depth Zone: Upper Trend Since 2000: Insufficient Evidence of Monotonic Trend



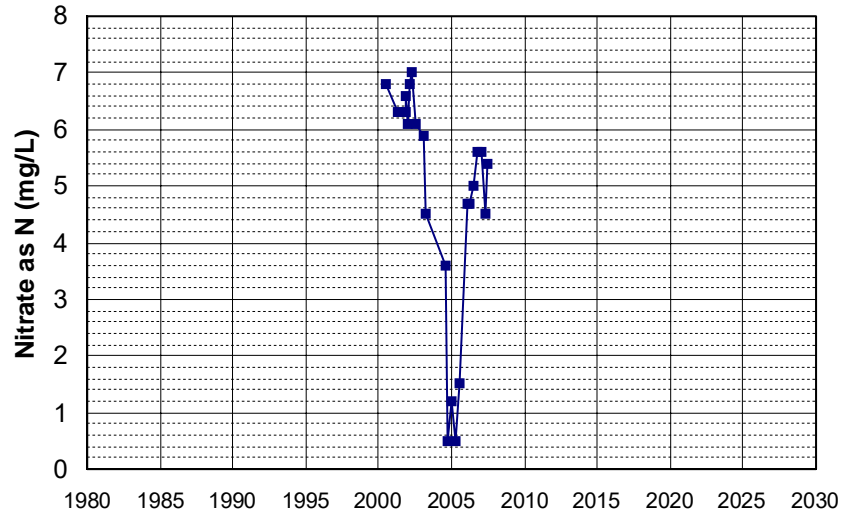
Well Name: CA2500547_003_003 Well Depth (ft): N/A
 Well Type: MUNICIPAL # of Measurements: 22
 Source: DDW Period of Record: 2000 - 2021
 Depth Zone: Upper Trend Since 2000: Insufficient Evidence of Monotonic Trend



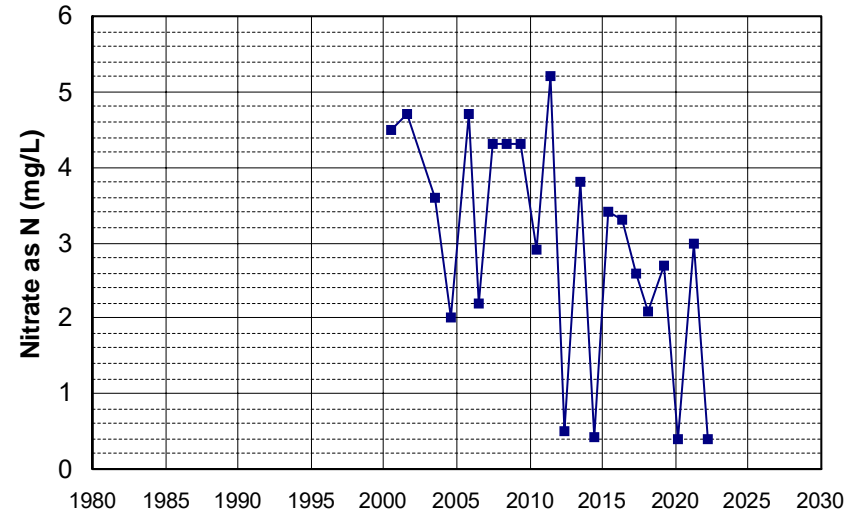
Well Name: CA3100083_001_001 Well Depth (ft): 10
 Well Type: MUNICIPAL # of Measurements: 22
 Source: DDW Period of Record: 2000 - 2022
 Depth Zone: Upper Trend Since 2000: Insufficient Evidence of Monotonic Trend



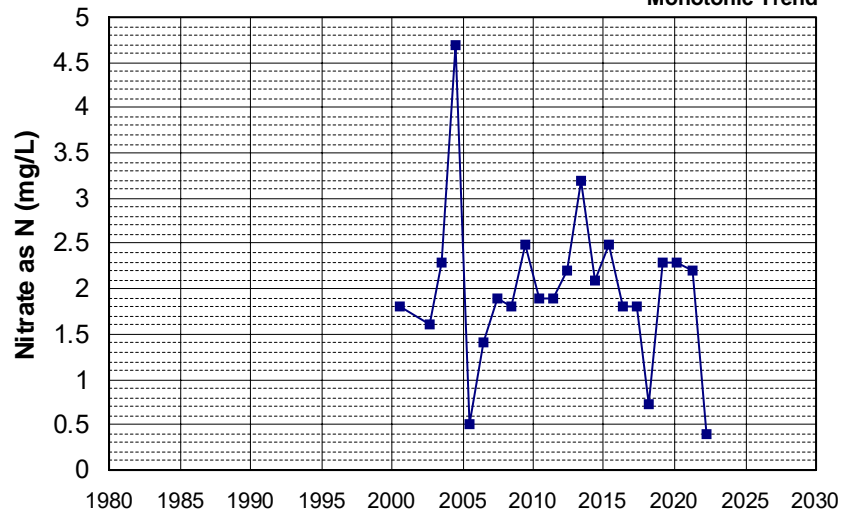
Well Name: CA3400161_001_001 Well Depth (ft): N/A
 Well Type: MUNICIPAL # of Measurements: 22
 Source: DDW Period of Record: 2000 - 2007
 Depth Zone: Upper Trend Since 2000: Decreasing Trend



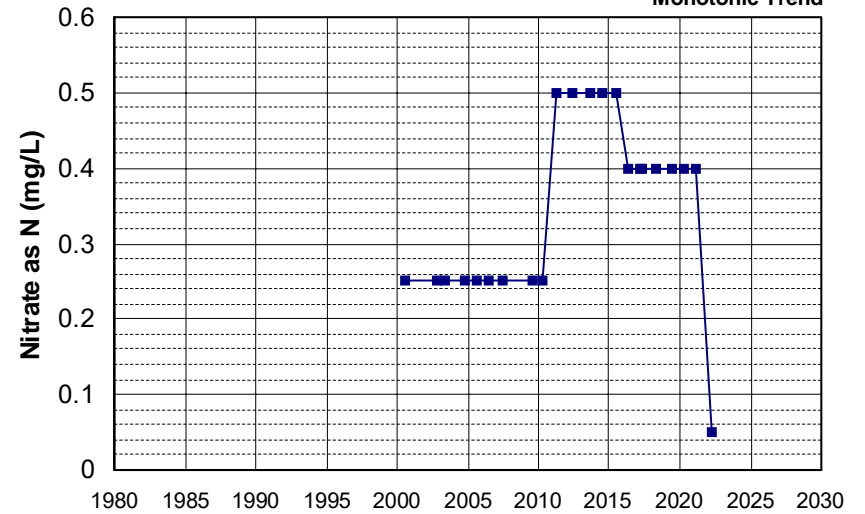
Well Name: CA3400217_001_001 Well Depth (ft): N/A
 Well Type: MUNICIPAL # of Measurements: 22
 Source: DDW Period of Record: 2000 - 2022
 Depth Zone: Upper Trend Since 2000: Decreasing Trend



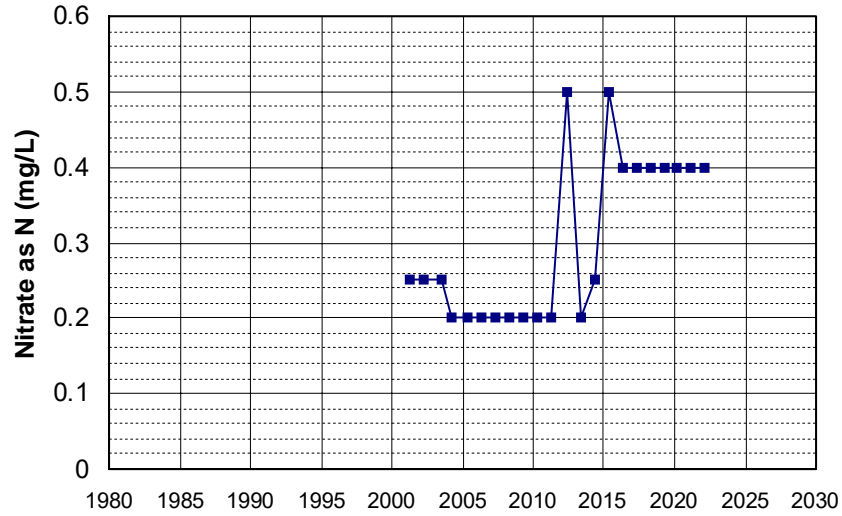
Well Name: CA3400379_001_001 Well Depth (ft): N/A
 Well Type: MUNICIPAL # of Measurements: 22
 Source: DDW Period of Record: 2000 - 2022
 Depth Zone: Upper Trend Since 2000: Insufficient Evidence of Monotonic Trend



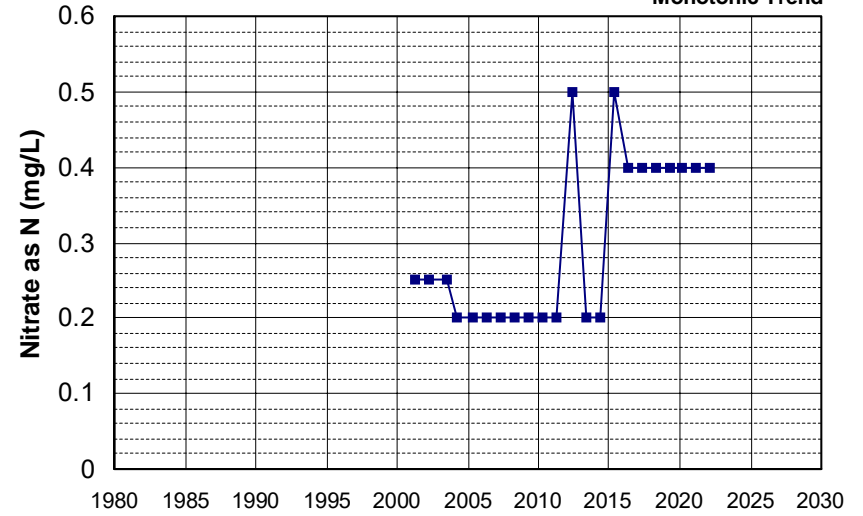
Well Name: CA5200864_002_002 Well Depth (ft): N/A
 Well Type: MUNICIPAL # of Measurements: 22
 Source: DDW Period of Record: 2000 - 2022
 Depth Zone: Upper Trend Since 2000: Insufficient Evidence of Monotonic Trend



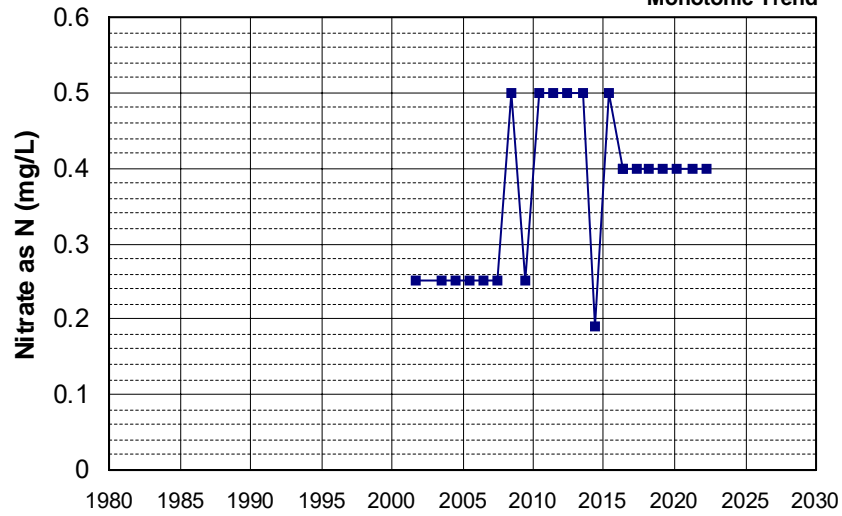
Well Name: CA1700601_001_001
 Well Depth (ft): N/A
 Well Type: MUNICIPAL
 # of Measurements: 22
 Source: DDW
 Period of Record: 2001 - 2022
 Depth Zone: Upper
 Trend Since 2000: Increasing Trend



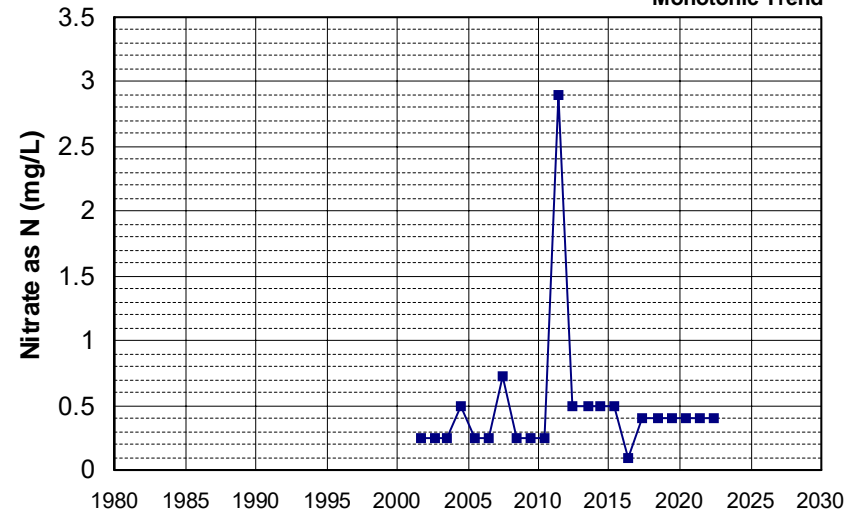
Well Name: CA1700601_002_002
 Well Depth (ft): N/A
 Well Type: MUNICIPAL
 # of Measurements: 22
 Source: DDW
 Period of Record: 2001 - 2022
 Depth Zone: Upper
 Trend Since 2000: Insufficient Evidence of Monotonic Trend



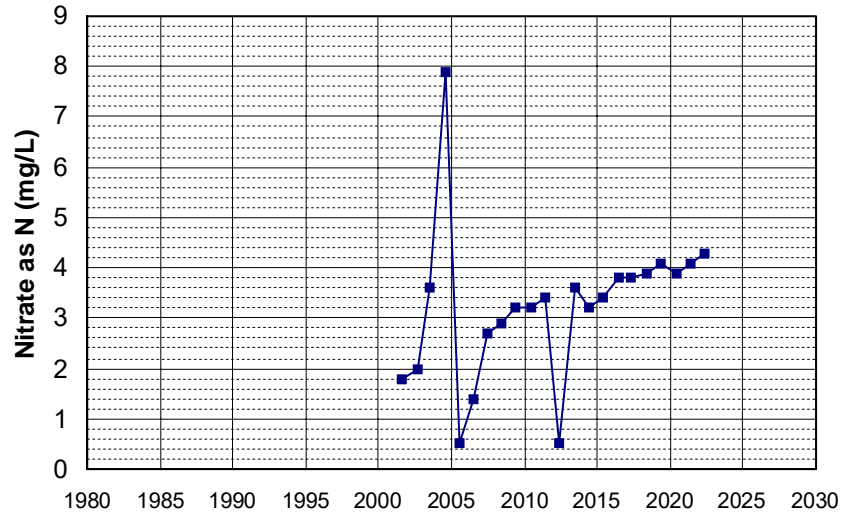
Well Name: CA3400137_001_001
 Well Depth (ft): N/A
 Well Type: MUNICIPAL
 # of Measurements: 22
 Source: DDW
 Period of Record: 2001 - 2022
 Depth Zone: Upper
 Trend Since 2000: Insufficient Evidence of Monotonic Trend



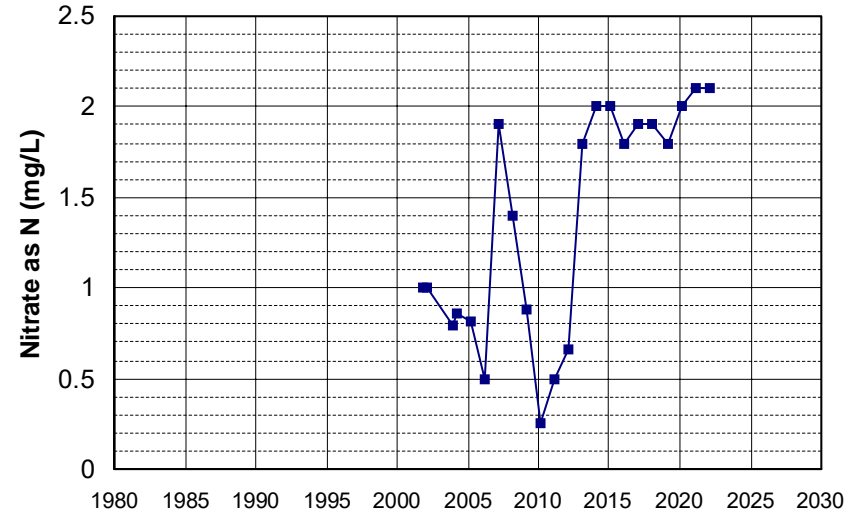
Well Name: CA3400144_001_001
 Well Depth (ft): N/A
 Well Type: MUNICIPAL
 # of Measurements: 22
 Source: DDW
 Period of Record: 2001 - 2022
 Depth Zone: Upper
 Trend Since 2000: Insufficient Evidence of Monotonic Trend



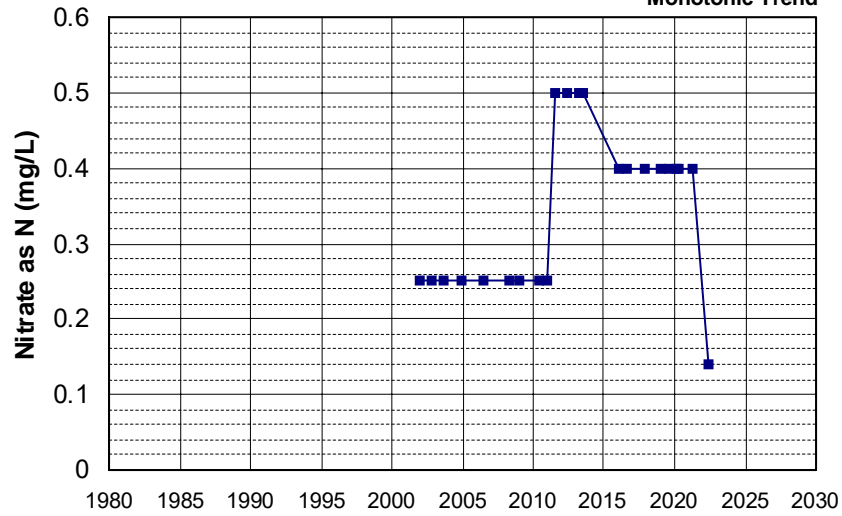
Well Name: CA3400331_001_001 Well Depth (ft): N/A
 Well Type: MUNICIPAL # of Measurements: 22
 Source: DDW Period of Record: 2001 - 2022
 Depth Zone: Upper Trend Since 2000: Increasing Trend



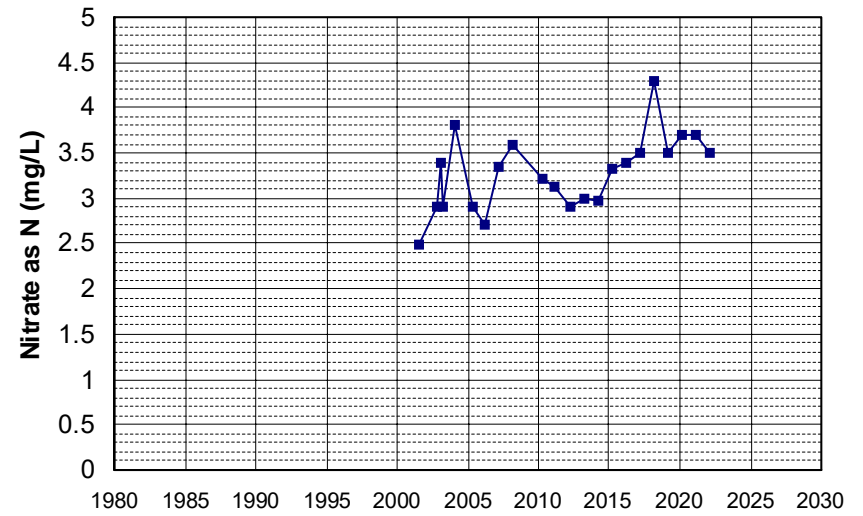
Well Name: CA3410029_029_029 Well Depth (ft): 183
 Well Type: MUNICIPAL # of Measurements: 22
 Source: DDW Period of Record: 2001 - 2022
 Depth Zone: Upper Trend Since 2000: Increasing Trend



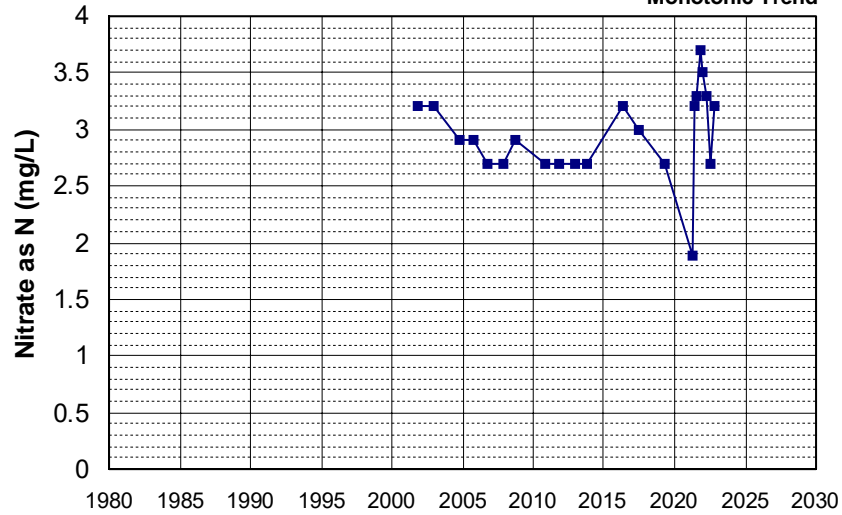
Well Name: CA4500210_001_001 Well Depth (ft): 38
 Well Type: MUNICIPAL # of Measurements: 22
 Source: DDW Period of Record: 2001 - 2022
 Depth Zone: Upper Trend Since 2000: Insufficient Evidence of Monotonic Trend



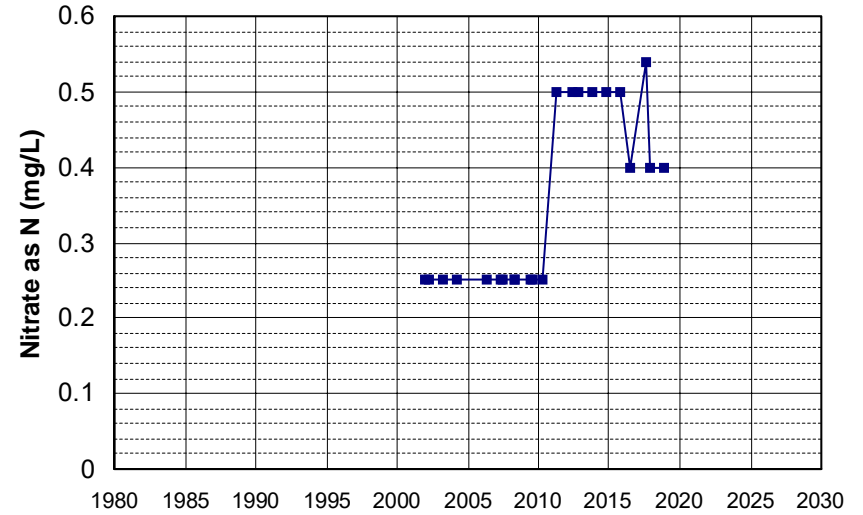
Well Name: CA5200588_002_002 Well Depth (ft): N/A
 Well Type: MUNICIPAL # of Measurements: 22
 Source: DDW Period of Record: 2001 - 2022
 Depth Zone: Upper Trend Since 2000: Increasing Trend



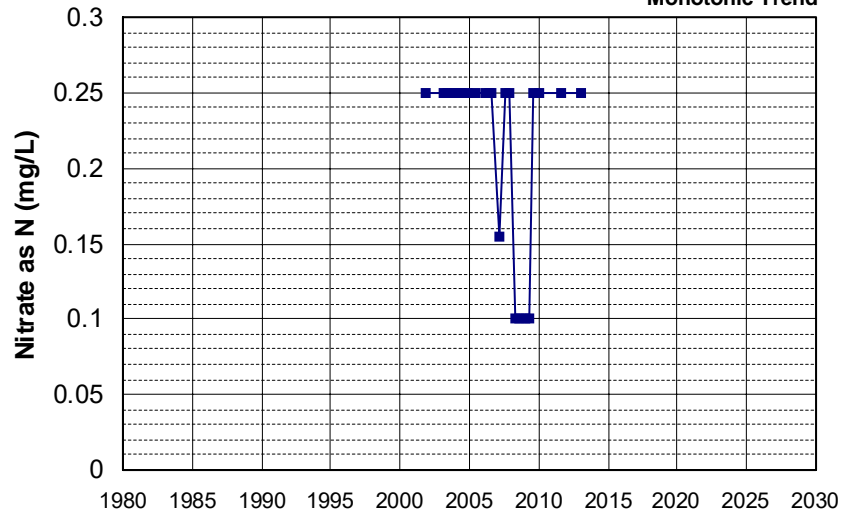
Well Name: CA5700653_001_001
 Well Depth (ft): N/A
 Well Type: MUNICIPAL
 # of Measurements: 22
 Source: DDW
 Period of Record: 2001 - 2022
 Depth Zone: Upper
 Trend Since 2000: Insufficient Evidence of Monotonic Trend



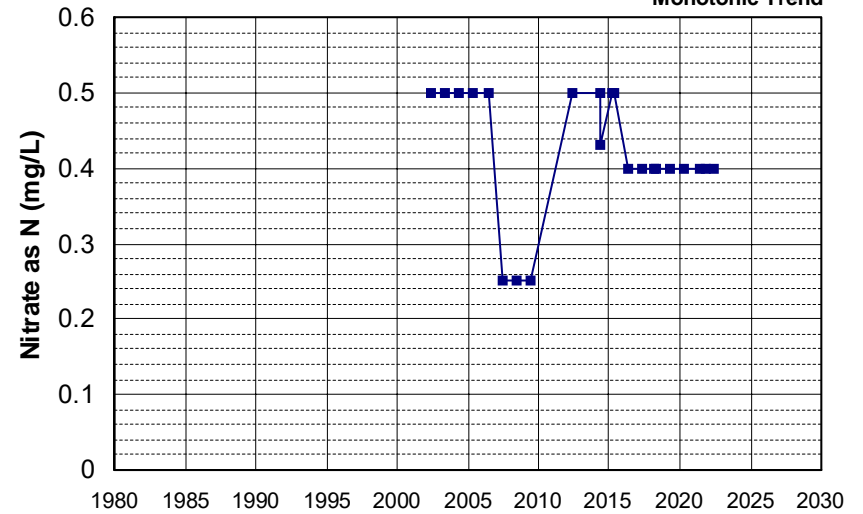
Well Name: CA5700813_001_001
 Well Depth (ft): N/A
 Well Type: MUNICIPAL
 # of Measurements: 22
 Source: DDW
 Period of Record: 2001 - 2018
 Depth Zone: Upper
 Trend Since 2000: Increasing Trend



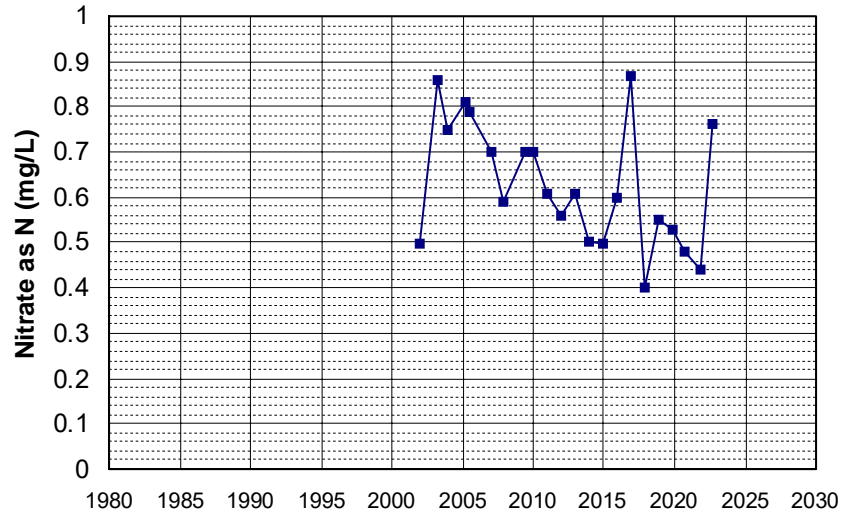
Well Name: T0609500395-MW-12
 Well Depth (ft): 30.8
 Well Type: MONITORING
 # of Measurements: 22
 Source: WB_CLEANUP
 Period of Record: 2001 - 2013
 Depth Zone: Upper
 Trend Since 2000: Insufficient Evidence of Monotonic Trend



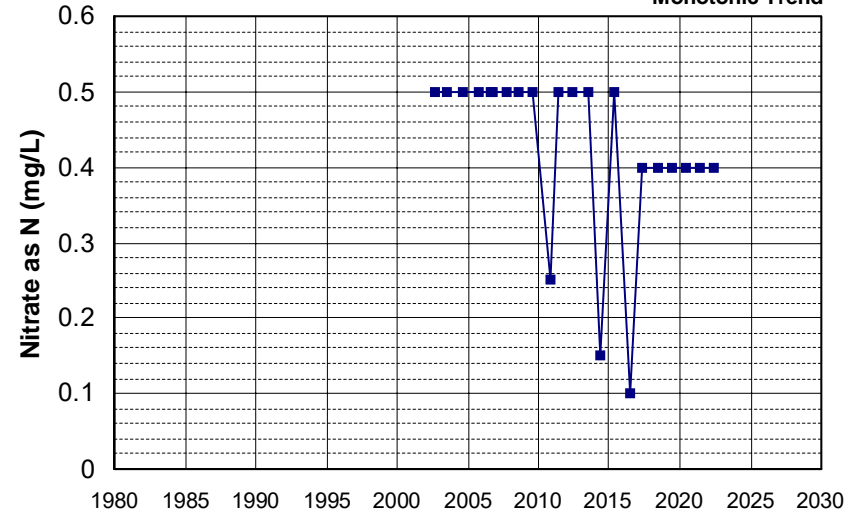
Well Name: CA3107084_001_001
 Well Depth (ft): 225
 Well Type: MUNICIPAL
 # of Measurements: 22
 Source: DDW
 Period of Record: 2002 - 2022
 Depth Zone: Upper
 Trend Since 2000: Insufficient Evidence of Monotonic Trend



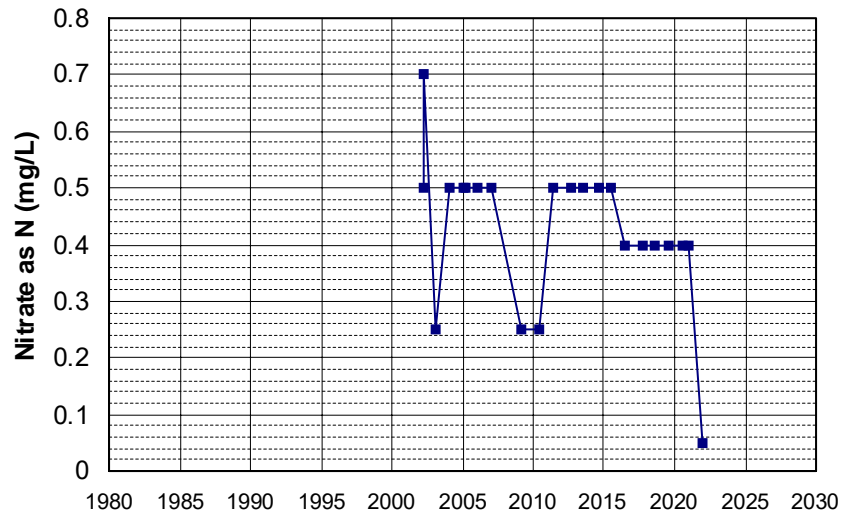
Well Name: CA3210004_019_019
 Well Depth (ft): 172
 Well Type: MUNICIPAL
 # of Measurements: 22
 Source: DDW
 Period of Record: 2002 - 2022
 Depth Zone: Upper
 Trend Since 2000: Decreasing Trend



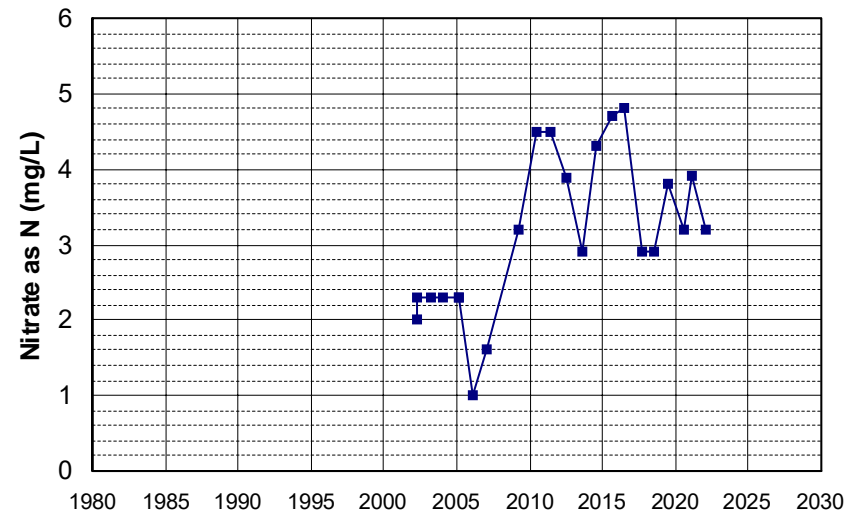
Well Name: CA3400119_001_001
 Well Depth (ft): N/A
 Well Type: MUNICIPAL
 # of Measurements: 22
 Source: DDW
 Period of Record: 2002 - 2022
 Depth Zone: Upper
 Trend Since 2000: Insufficient Evidence of Monotonic Trend



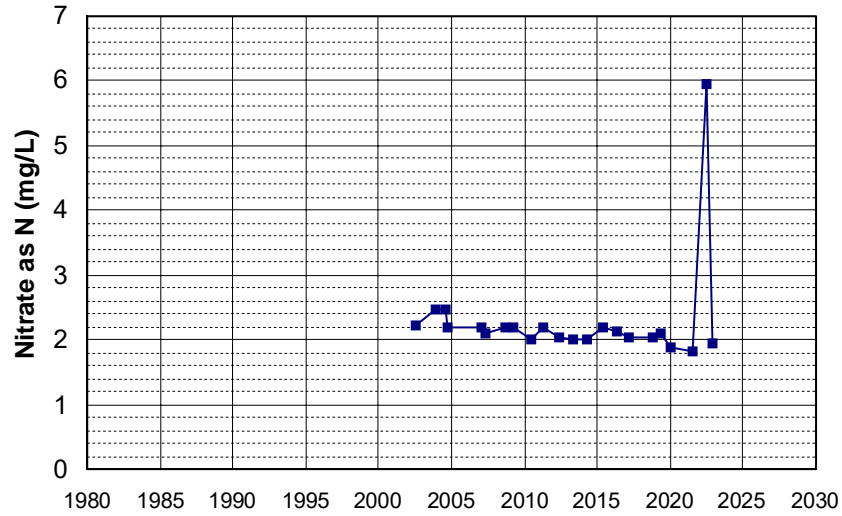
Well Name: CA3410001_073_073
 Well Depth (ft): 156
 Well Type: MUNICIPAL
 # of Measurements: 22
 Source: DDW
 Period of Record: 2002 - 2022
 Depth Zone: Upper
 Trend Since 2000: Decreasing Trend



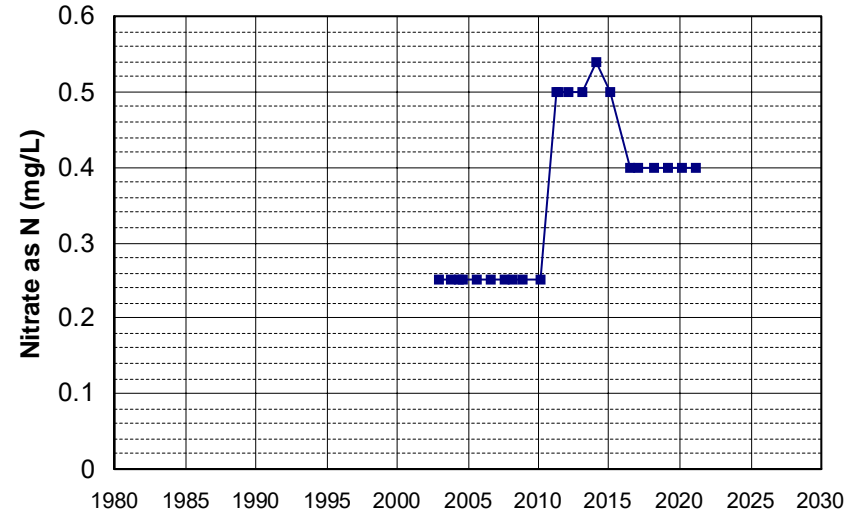
Well Name: CA3410001_074_074
 Well Depth (ft): 180
 Well Type: MUNICIPAL
 # of Measurements: 22
 Source: DDW
 Period of Record: 2002 - 2022
 Depth Zone: Upper
 Trend Since 2000: Increasing Trend



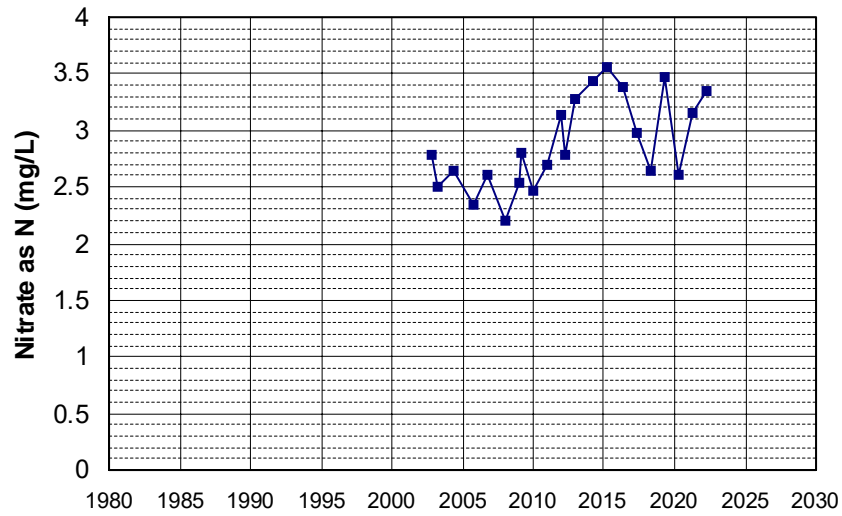
Well Name: CA4500092_001_001 Well Depth (ft): N/A
 Well Type: MUNICIPAL # of Measurements: 22
 Source: DDW Period of Record: 2002 - 2022
 Depth Zone: Upper Trend Since 2000: Decreasing Trend



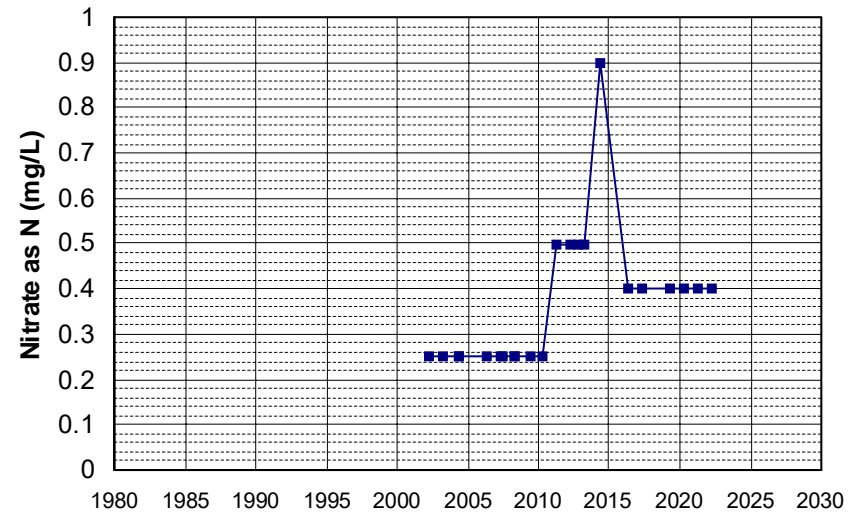
Well Name: CA4500146_003_003 Well Depth (ft): N/A
 Well Type: MUNICIPAL # of Measurements: 22
 Source: DDW Period of Record: 2002 - 2021
 Depth Zone: Upper Trend Since 2000: Increasing Trend



Well Name: CA5100136_002_002 Well Depth (ft): N/A
 Well Type: MUNICIPAL # of Measurements: 22
 Source: DDW Period of Record: 2002 - 2022
 Depth Zone: Upper Trend Since 2000: Increasing Trend

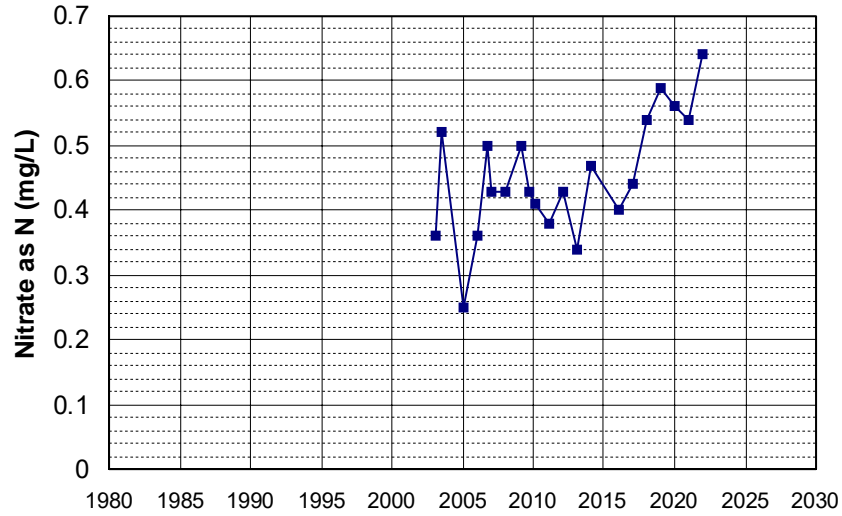


Well Name: CA5700584_001_001 Well Depth (ft): N/A
 Well Type: MUNICIPAL # of Measurements: 22
 Source: DDW Period of Record: 2002 - 2022
 Depth Zone: Upper Trend Since 2000: Increasing Trend



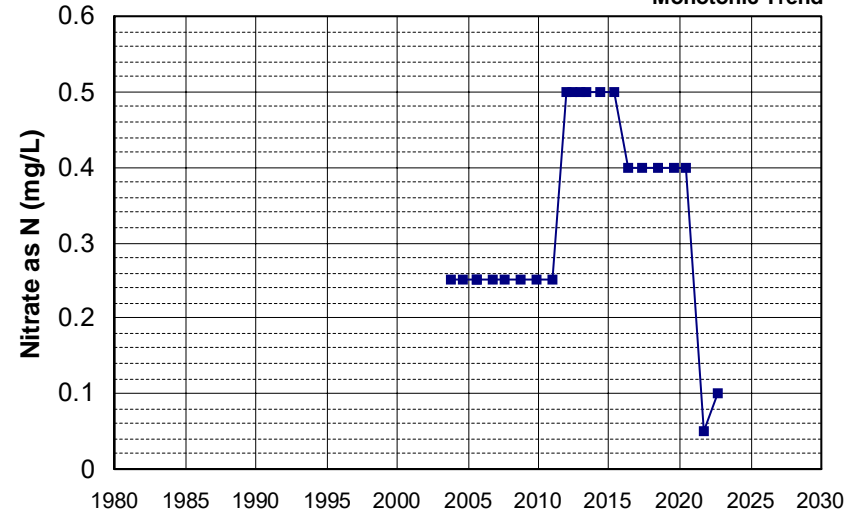
Well Name: CA0300024_002_002
Well Type: MUNICIPAL
Source: DDW
Depth Zone: Upper

Well Depth (ft): N/A
of Measurements: 22
Period of Record: 2003 - 2022
Trend Since 2000: Increasing Trend



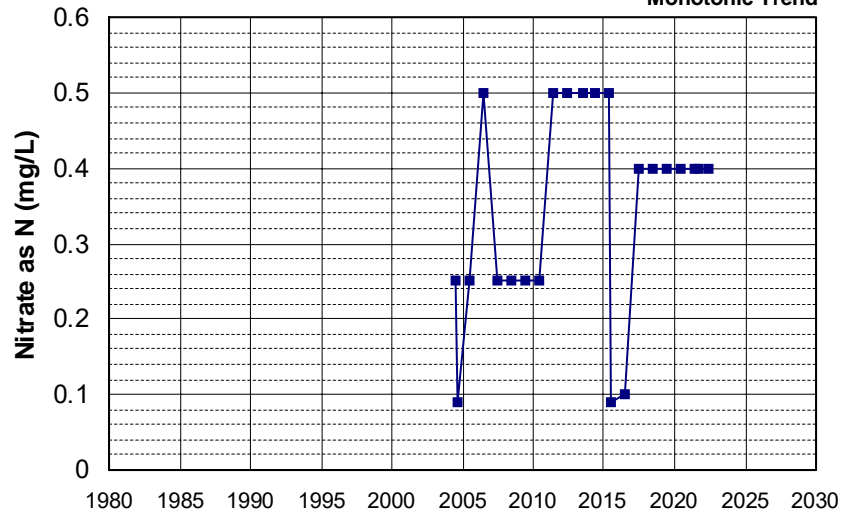
Well Name: CA4500277_001_001
Well Type: MUNICIPAL
Source: DDW
Depth Zone: Upper

Well Depth (ft): N/A
of Measurements: 22
Period of Record: 2003 - 2022
Trend Since 2000: Insufficient Evidence of Monotonic Trend



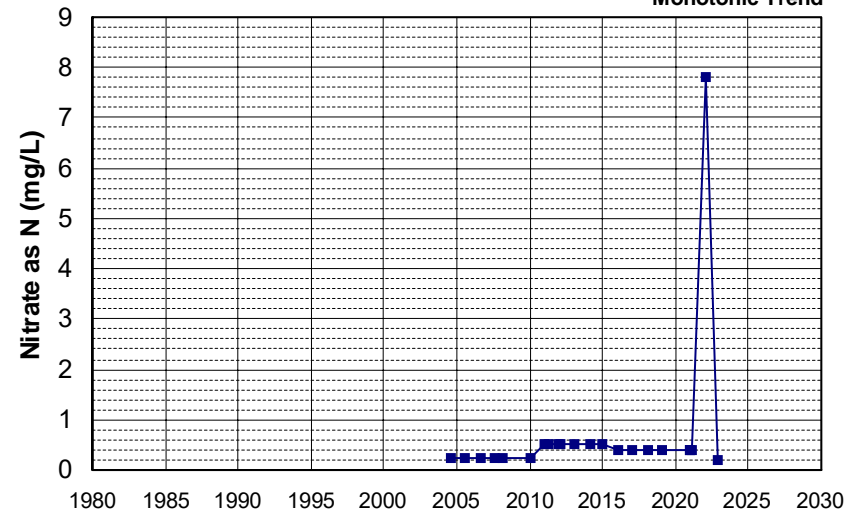
Well Name: CA3400141_001_001
Well Type: MUNICIPAL
Source: DDW
Depth Zone: Upper

Well Depth (ft): N/A
of Measurements: 22
Period of Record: 2004 - 2022
Trend Since 2000: Insufficient Evidence of Monotonic Trend

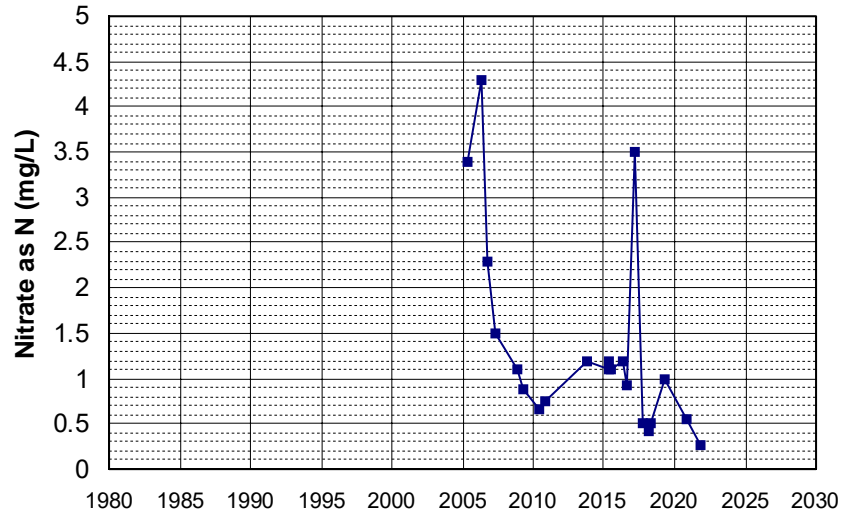


Well Name: CA4500186_002_002
Well Type: MUNICIPAL
Source: DDW
Depth Zone: Upper

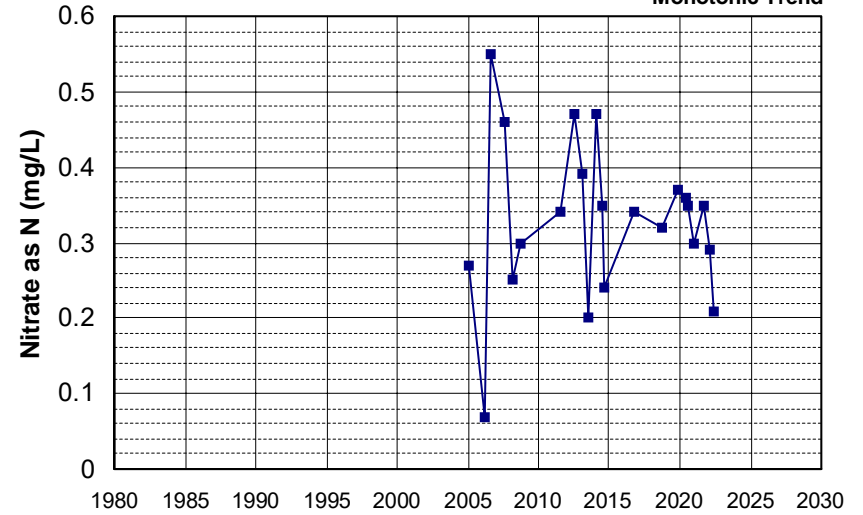
Well Depth (ft): N/A
of Measurements: 22
Period of Record: 2004 - 2022
Trend Since 2000: Insufficient Evidence of Monotonic Trend



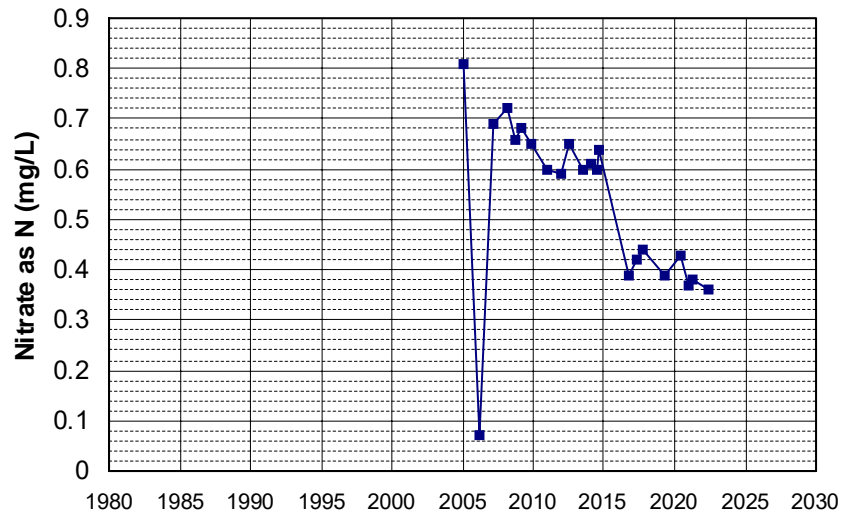
Well Name: L10007011530-MW-4
 Well Type: MONITORING
 Source: WB_CLEANUP
 Depth Zone: Upper
 Well Depth (ft): 41.86
 # of Measurements: 22
 Period of Record: 2005 - 2021
 Trend Since 2000: Decreasing Trend



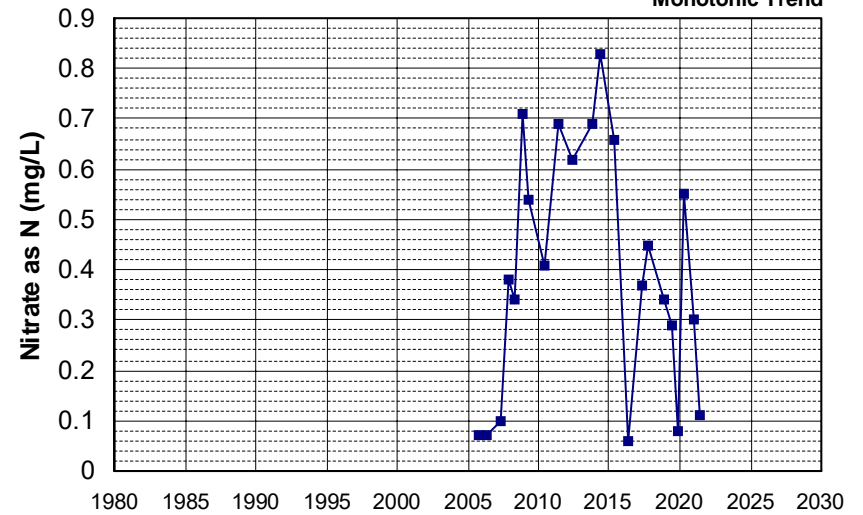
Well Name: L10007299625-MW-1
 Well Type: MONITORING
 Source: WB_CLEANUP
 Depth Zone: Upper
 Well Depth (ft): N/A
 # of Measurements: 22
 Period of Record: 2005 - 2022
 Trend Since 2000: Insufficient Evidence of Monotonic Trend



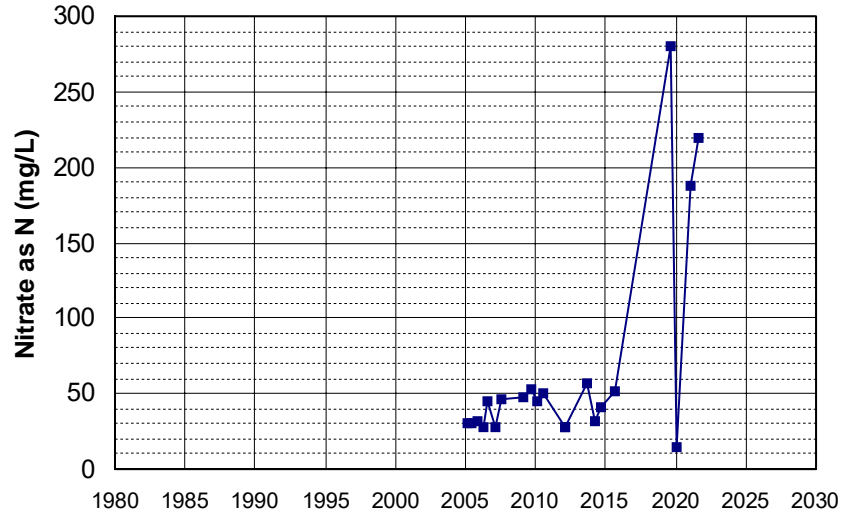
Well Name: L10007299625-MW-7
 Well Type: MONITORING
 Source: WB_CLEANUP
 Depth Zone: Upper
 Well Depth (ft): N/A
 # of Measurements: 22
 Period of Record: 2005 - 2022
 Trend Since 2000: Decreasing Trend



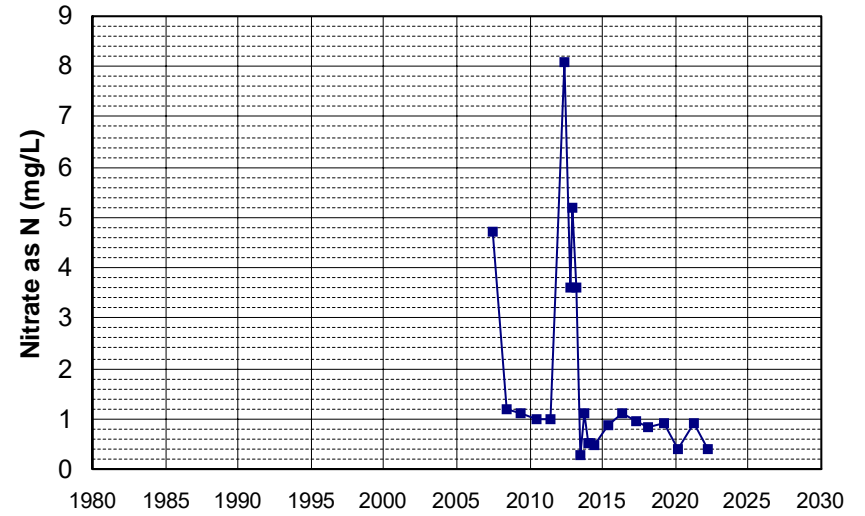
Well Name: L10008365060-MW-3A
 Well Type: MONITORING
 Source: WB_CLEANUP
 Depth Zone: Upper
 Well Depth (ft): 29.5
 # of Measurements: 22
 Period of Record: 2005 - 2021
 Trend Since 2000: Insufficient Evidence of Monotonic Trend



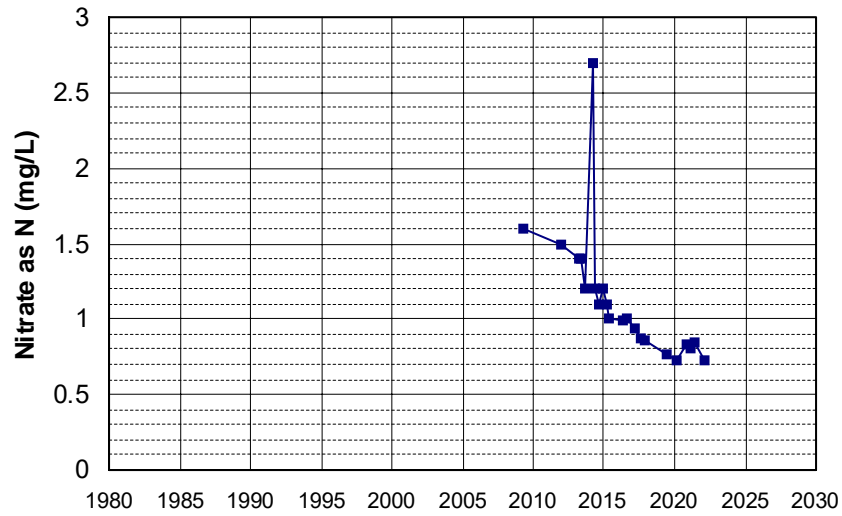
Well Name: SL0609524338-MW-5D Well Depth (ft): 80
 Well Type: MONITORING # of Measurements: 22
 Source: WB_CLEANUP Period of Record: 2005 - 2021
 Depth Zone: Upper Trend Since 2000: Increasing Trend



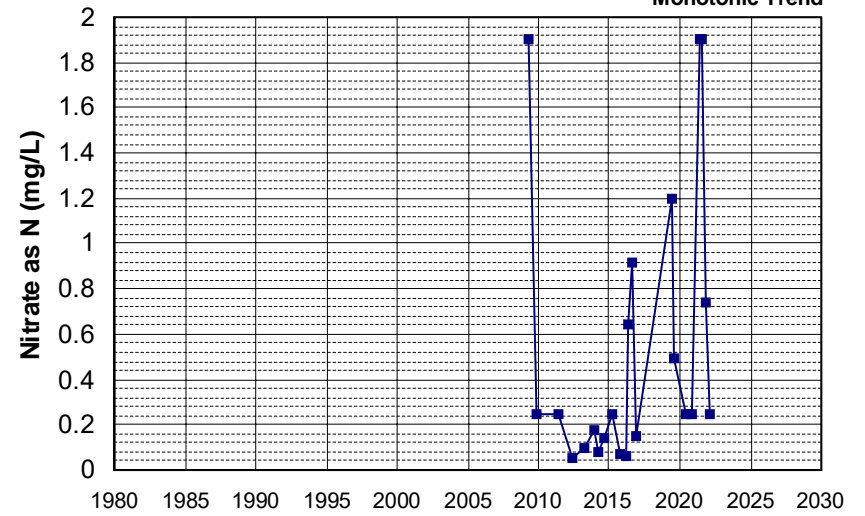
Well Name: CA3400434_001_001 Well Depth (ft): N/A
 Well Type: MUNICIPAL # of Measurements: 22
 Source: DDW Period of Record: 2007 - 2022
 Depth Zone: Upper Trend Since 2000: Decreasing Trend



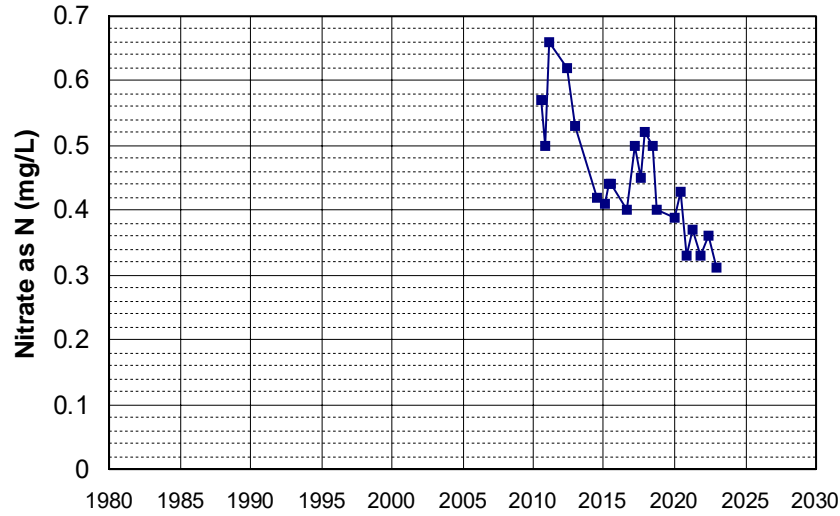
Well Name: L10004137499-MW-21 Well Depth (ft): 100
 Well Type: MONITORING # of Measurements: 22
 Source: WB_CLEANUP Period of Record: 2009 - 2022
 Depth Zone: Upper Trend Since 2000: Decreasing Trend



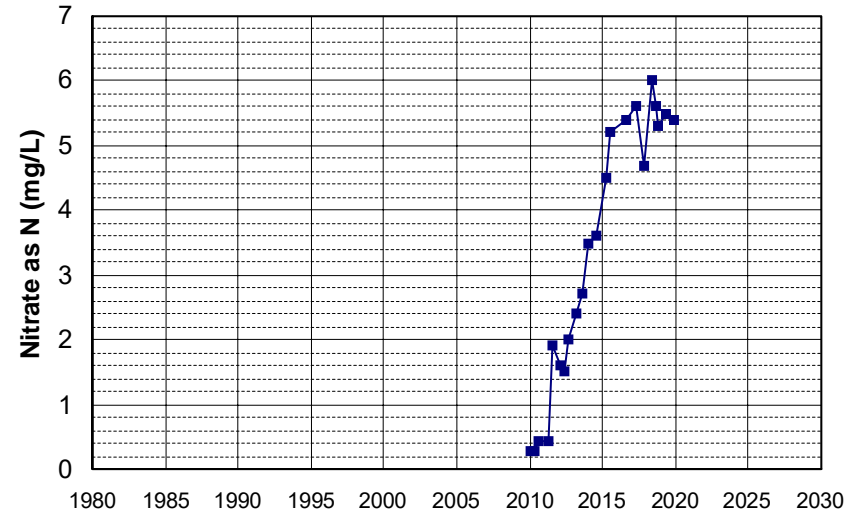
Well Name: L10004137499-MW-4 Well Depth (ft): 85
 Well Type: MONITORING # of Measurements: 22
 Source: WB_CLEANUP Period of Record: 2009 - 2022
 Depth Zone: Upper Trend Since 2000: Insufficient Evidence of Monotonic Trend



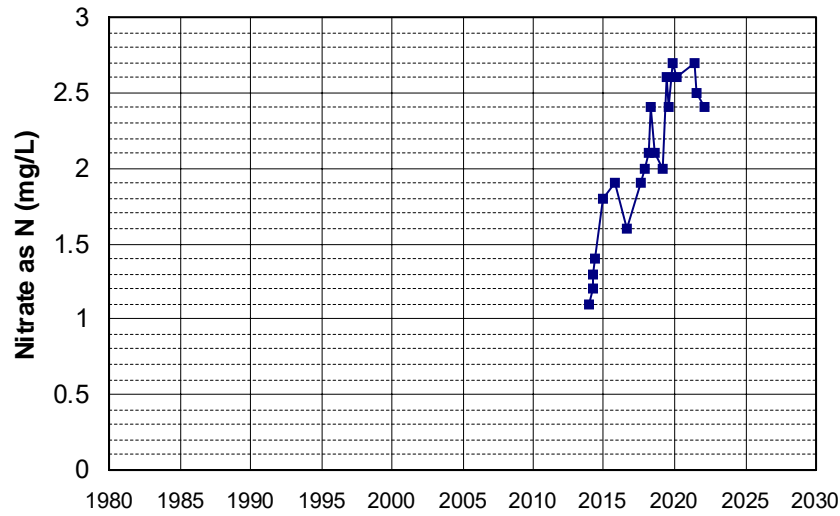
Well Name: L10005178265-OB-1
 Well Depth (ft): N/A
 Well Type: MONITORING
 # of Measurements: 22
 Source: WB_CLEANUP
 Period of Record: 2010 - 2022
 Depth Zone: Upper
 Trend Since 2000: Decreasing Trend



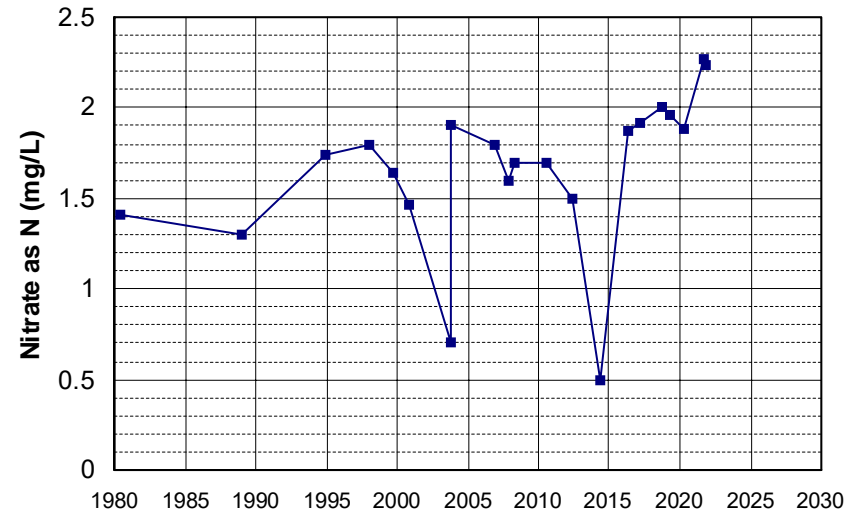
Well Name: L10005178265-OB-5
 Well Depth (ft): N/A
 Well Type: MONITORING
 # of Measurements: 22
 Source: WB_CLEANUP
 Period of Record: 2010 - 2019
 Depth Zone: Upper
 Trend Since 2000: Increasing Trend



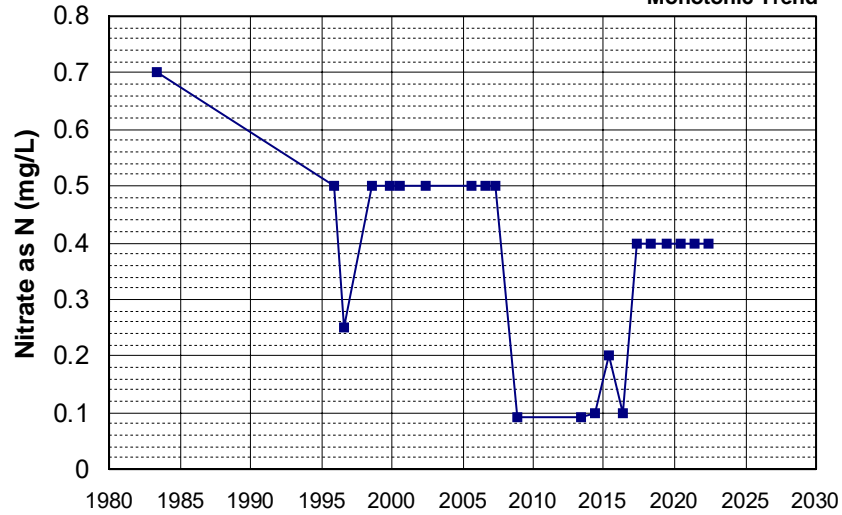
Well Name: L10004137499-MW-33
 Well Depth (ft): N/A
 Well Type: MONITORING
 # of Measurements: 22
 Source: WB_CLEANUP
 Period of Record: 2013 - 2022
 Depth Zone: Upper
 Trend Since 2000: Increasing Trend



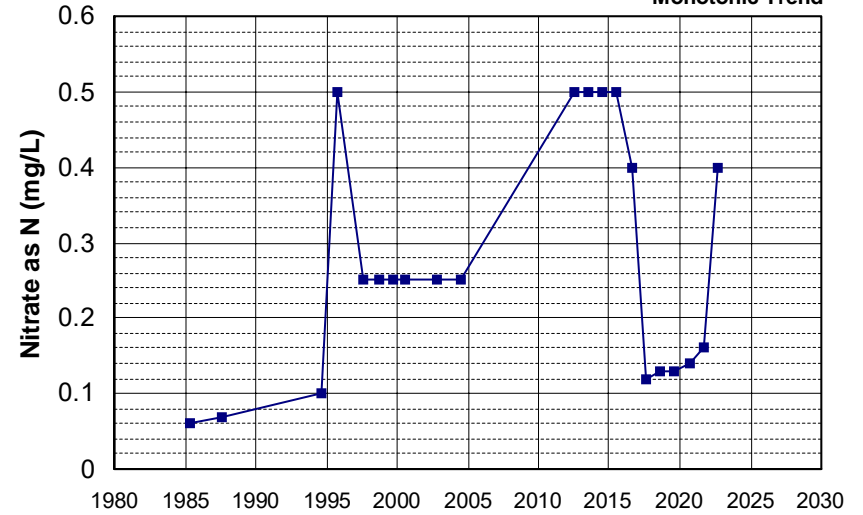
Well Name: CA4500104_001_001
 Well Depth (ft): N/A
 Well Type: MUNICIPAL
 # of Measurements: 21
 Source: DDW
 Period of Record: 1980 - 2021
 Depth Zone: Upper
 Trend Since 2000: Increasing Trend



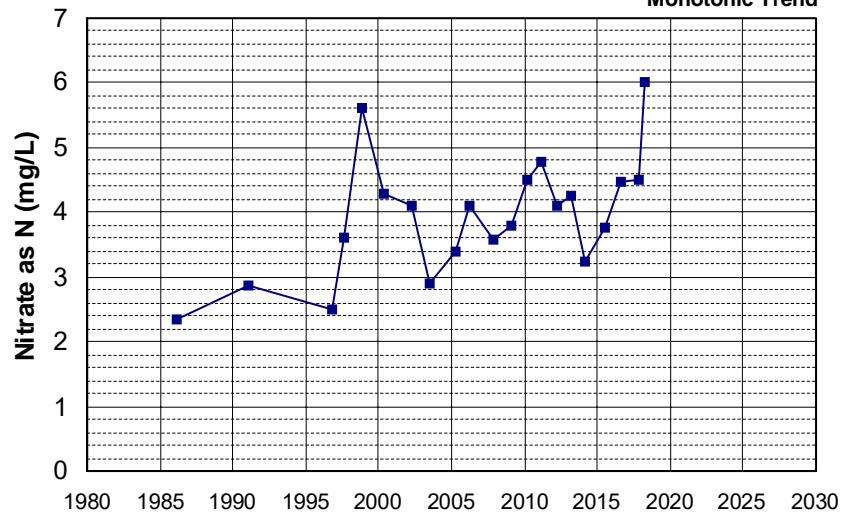
Well Name: CA3200139_001_001 Well Depth (ft): N/A
 Well Type: MUNICIPAL # of Measurements: 21
 Source: DDW Period of Record: 1983 - 2022
 Depth Zone: Upper Trend Since 2000: Insufficient Evidence of Monotonic Trend



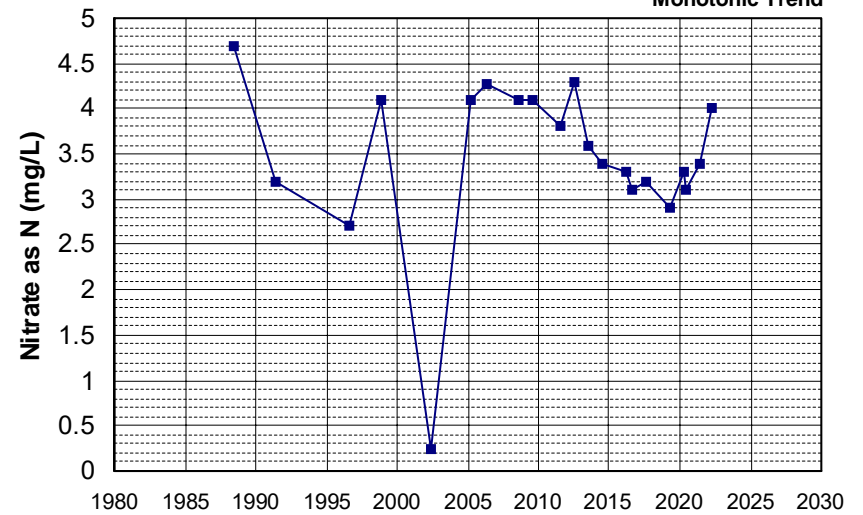
Well Name: CA3200123_001_001 Well Depth (ft): N/A
 Well Type: MUNICIPAL # of Measurements: 21
 Source: DDW Period of Record: 1985 - 2022
 Depth Zone: Upper Trend Since 2000: Insufficient Evidence of Monotonic Trend



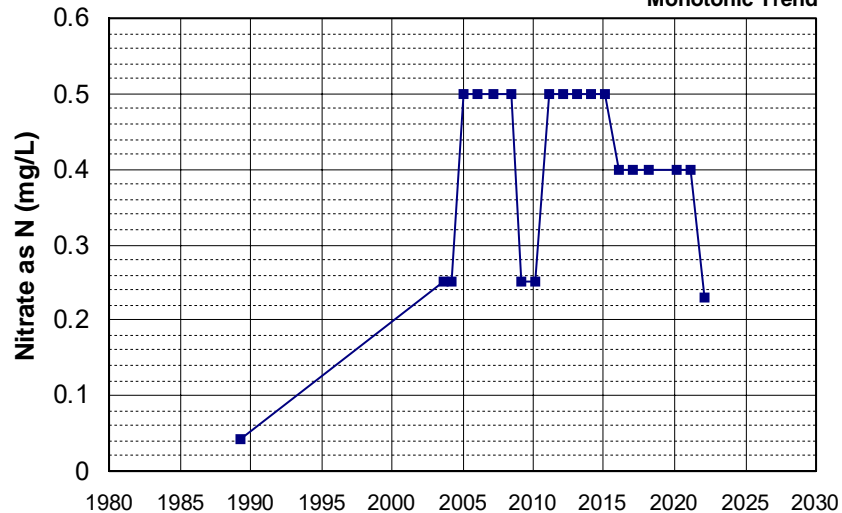
Well Name: CA1110001_006_006 Well Depth (ft): N/A
 Well Type: MUNICIPAL # of Measurements: 21
 Source: DDW Period of Record: 1986 - 2018
 Depth Zone: Upper Trend Since 2000: Insufficient Evidence of Monotonic Trend



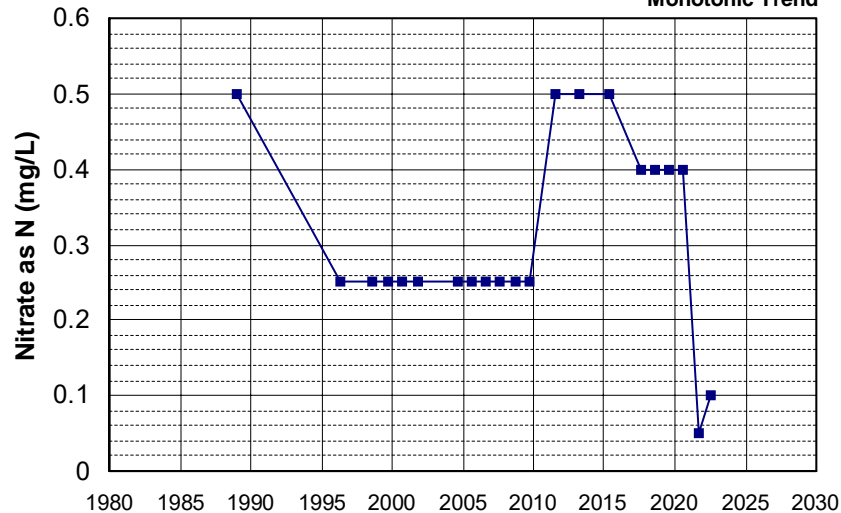
Well Name: CA5710007_001_001 Well Depth (ft): 63
 Well Type: MUNICIPAL # of Measurements: 21
 Source: DDW Period of Record: 1988 - 2022
 Depth Zone: Upper Trend Since 2000: Insufficient Evidence of Monotonic Trend



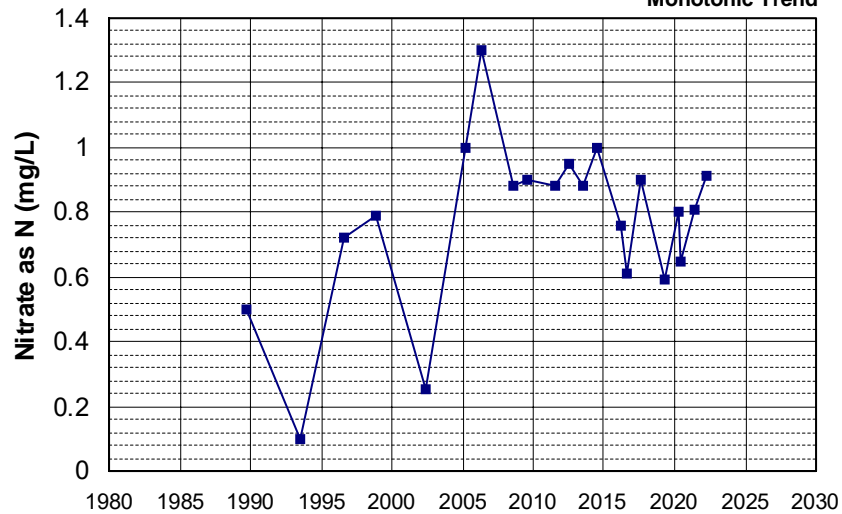
Well Name: CA3410704_002_002 Well Depth (ft): 116
 Well Type: MUNICIPAL # of Measurements: 21
 Source: DDW Period of Record: 1989 - 2022
 Depth Zone: Upper Trend Since 2000: Insufficient Evidence of Monotonic Trend



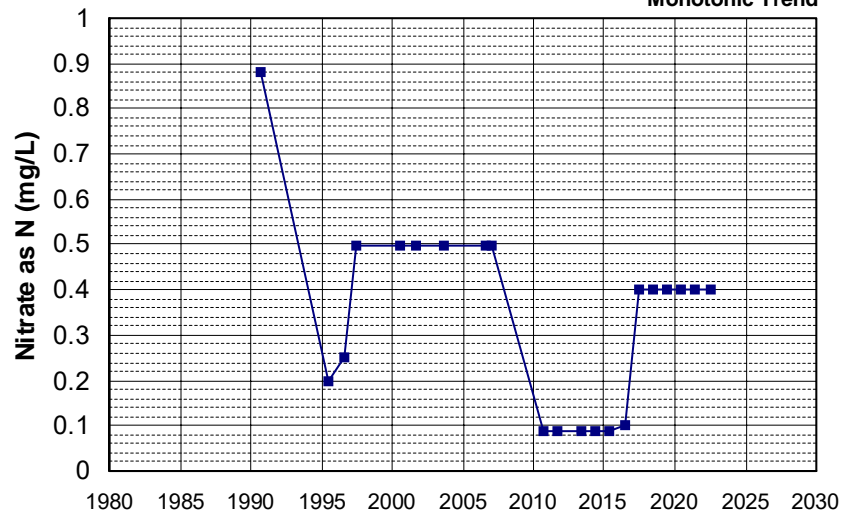
Well Name: CA4510800_001_001 Well Depth (ft): 50
 Well Type: MUNICIPAL # of Measurements: 21
 Source: DDW Period of Record: 1989 - 2022
 Depth Zone: Upper Trend Since 2000: Insufficient Evidence of Monotonic Trend



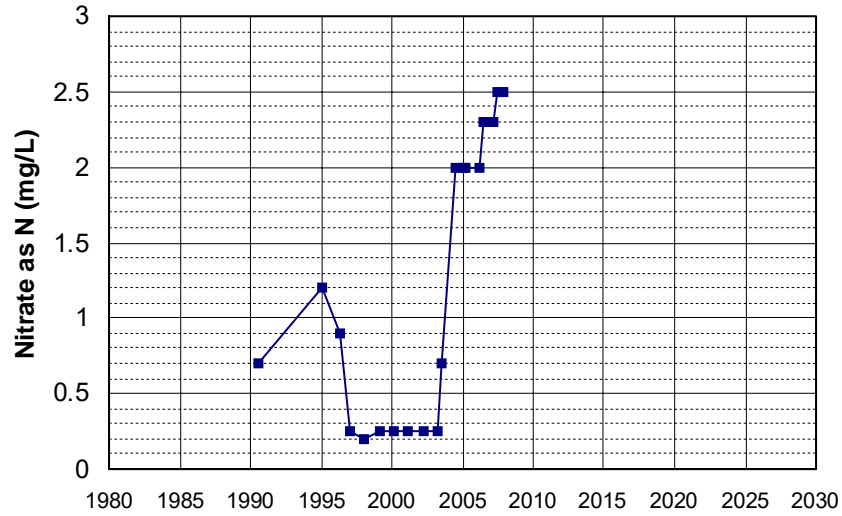
Well Name: CA5710007_006_006 Well Depth (ft): 63
 Well Type: MUNICIPAL # of Measurements: 21
 Source: DDW Period of Record: 1989 - 2022
 Depth Zone: Upper Trend Since 2000: Insufficient Evidence of Monotonic Trend



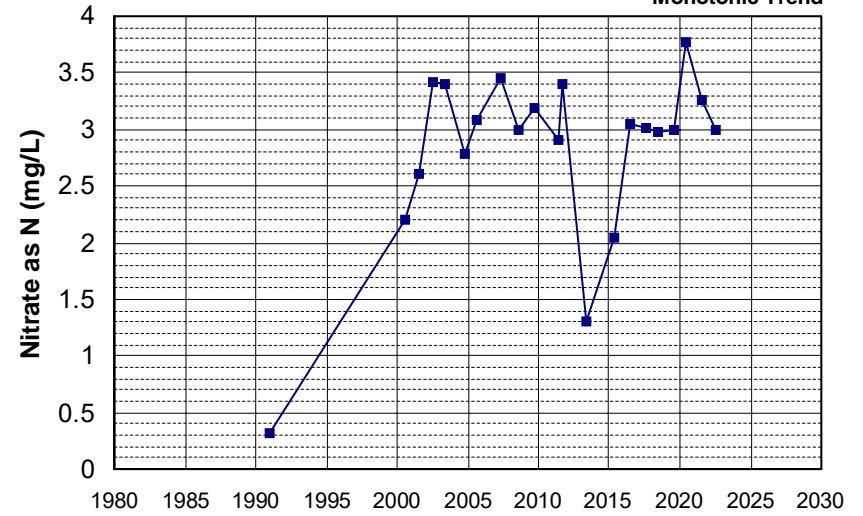
Well Name: CA3200050_001_001 Well Depth (ft): N/A
 Well Type: MUNICIPAL # of Measurements: 21
 Source: DDW Period of Record: 1990 - 2022
 Depth Zone: Upper Trend Since 2000: Insufficient Evidence of Monotonic Trend



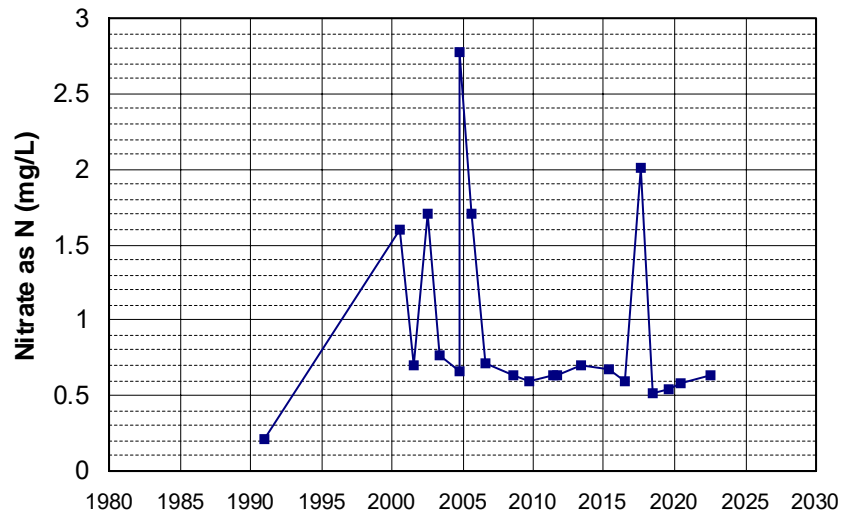
Well Name: CA3410009_004_004 Well Depth (ft): 75
 Well Type: MUNICIPAL # of Measurements: 21
 Source: DDW Period of Record: 1990 - 2007
 Depth Zone: Upper Trend Since 2000: Increasing Trend



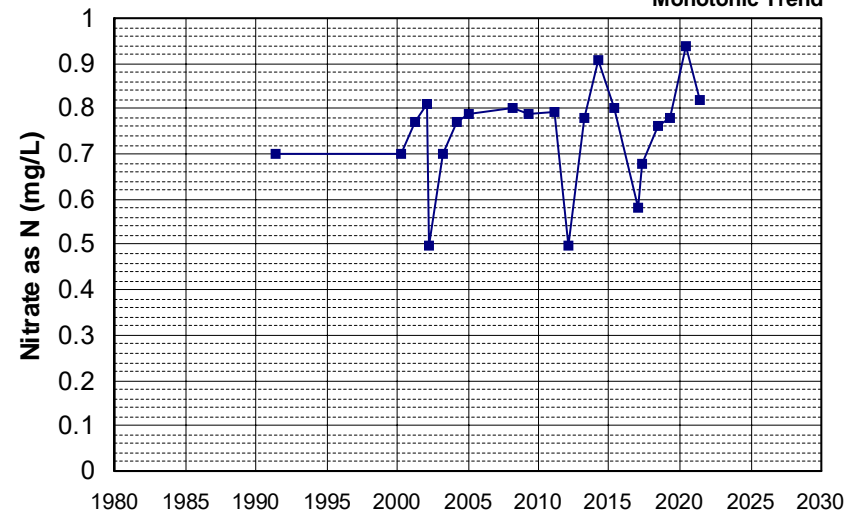
Well Name: CA2510001_002_002 Well Depth (ft): 138
 Well Type: MUNICIPAL # of Measurements: 21
 Source: DDW Period of Record: 1991 - 2022
 Depth Zone: Upper Trend Since 2000: Insufficient Evidence of Monotonic Trend



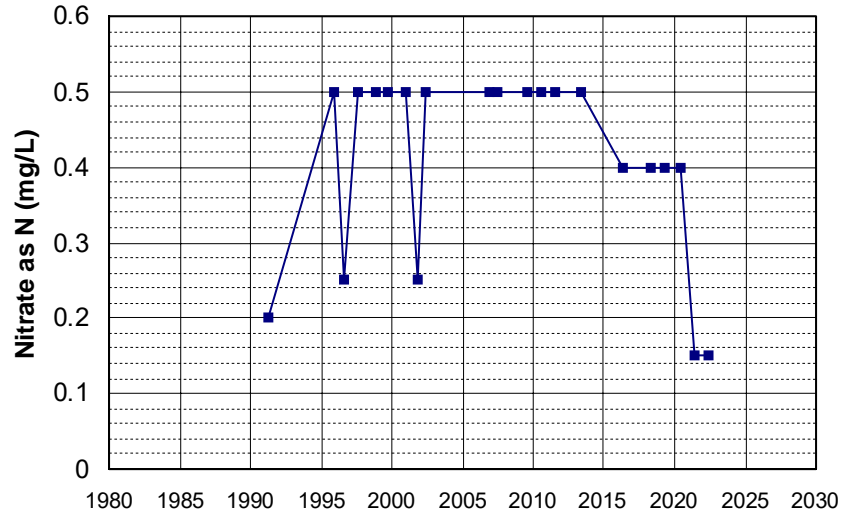
Well Name: CA2510001_003_003 Well Depth (ft): 170
 Well Type: MUNICIPAL # of Measurements: 21
 Source: DDW Period of Record: 1991 - 2022
 Depth Zone: Upper Trend Since 2000: Decreasing Trend



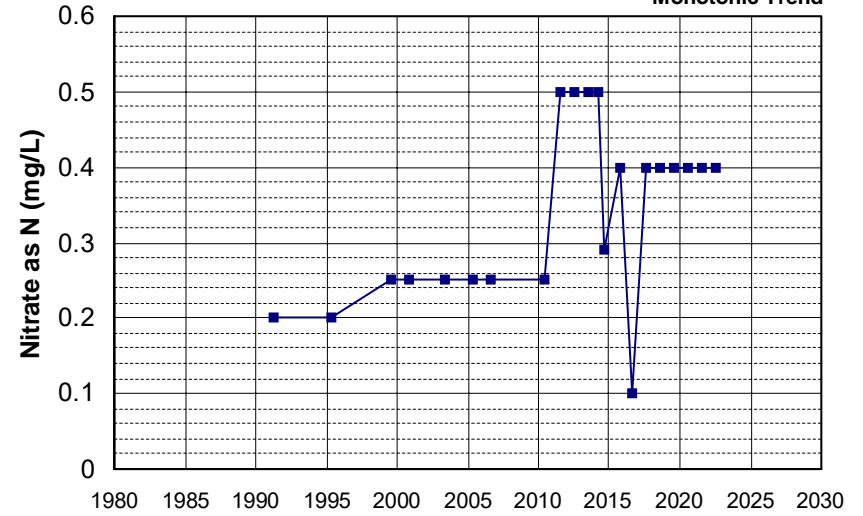
Well Name: CA2900547_001_001 Well Depth (ft): N/A
 Well Type: MUNICIPAL # of Measurements: 21
 Source: DDW Period of Record: 1991 - 2021
 Depth Zone: Upper Trend Since 2000: Insufficient Evidence of Monotonic Trend



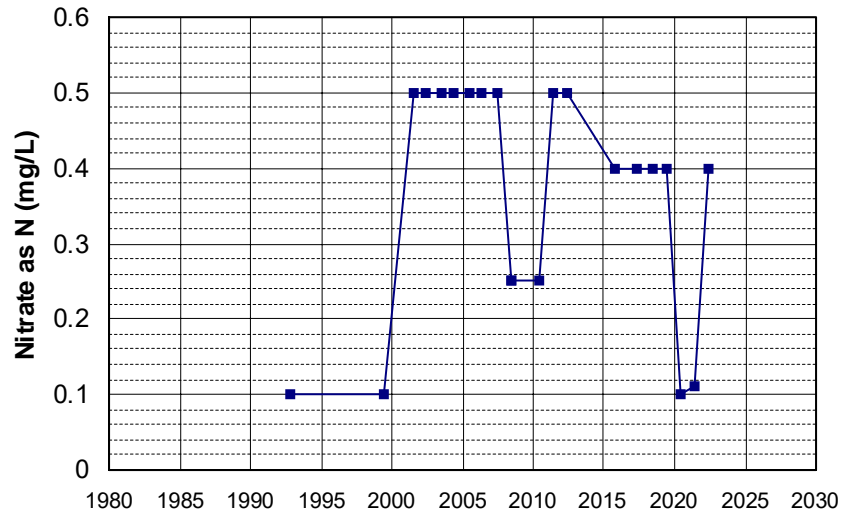
Well Name: CA4600018_001_001 Well Depth (ft): N/A
 Well Type: MUNICIPAL # of Measurements: 21
 Source: DDW Period of Record: 1991 - 2022
 Depth Zone: Upper Trend Since 2000: Decreasing Trend



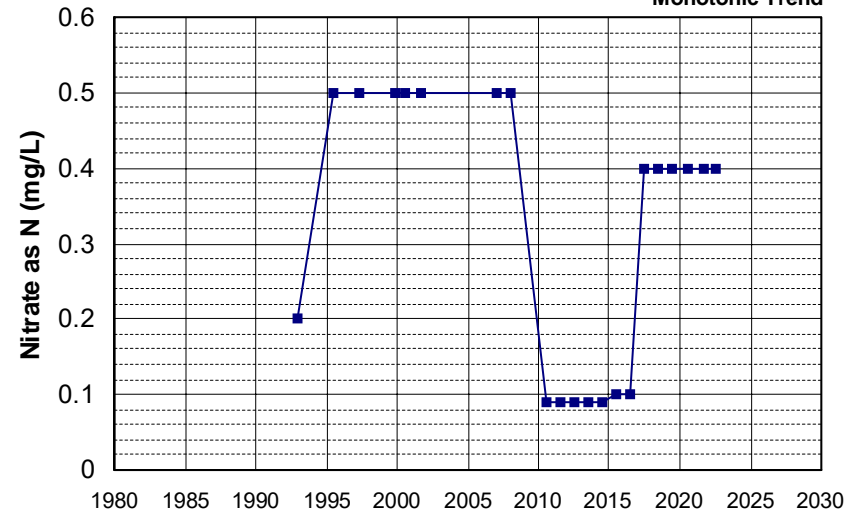
Well Name: CA5210800_001_001 Well Depth (ft): N/A
 Well Type: MUNICIPAL # of Measurements: 21
 Source: DDW Period of Record: 1991 - 2022
 Depth Zone: Upper Trend Since 2000: Insufficient Evidence of Monotonic Trend



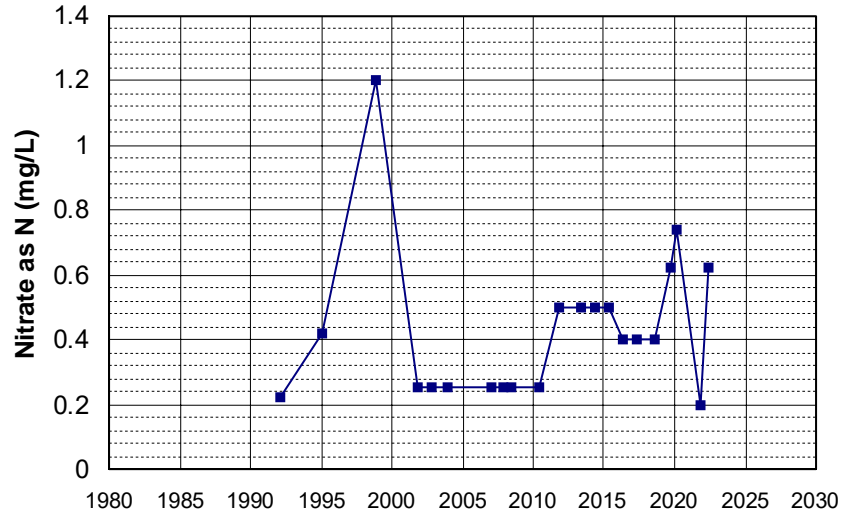
Well Name: CA2900623_001_001 Well Depth (ft): N/A
 Well Type: MUNICIPAL # of Measurements: 21
 Source: DDW Period of Record: 1992 - 2022
 Depth Zone: Upper Trend Since 2000: Decreasing Trend



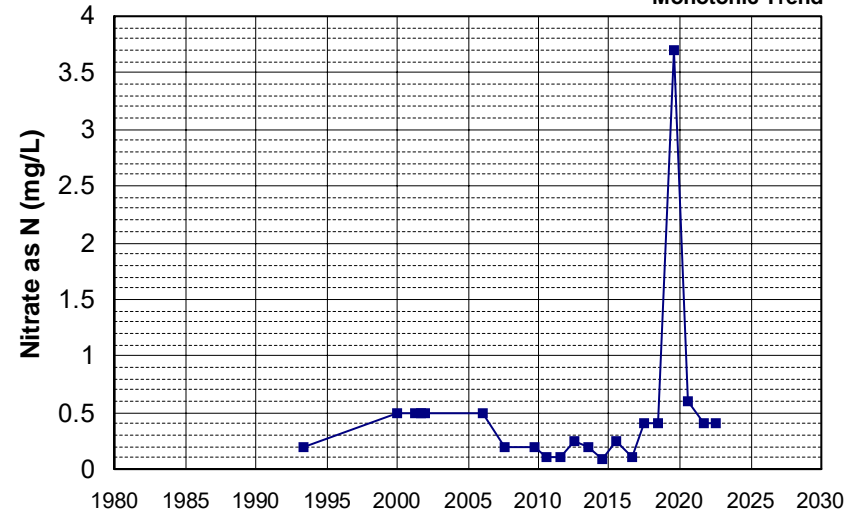
Well Name: CA3200048_001_001 Well Depth (ft): N/A
 Well Type: MUNICIPAL # of Measurements: 21
 Source: DDW Period of Record: 1992 - 2022
 Depth Zone: Upper Trend Since 2000: Insufficient Evidence of Monotonic Trend



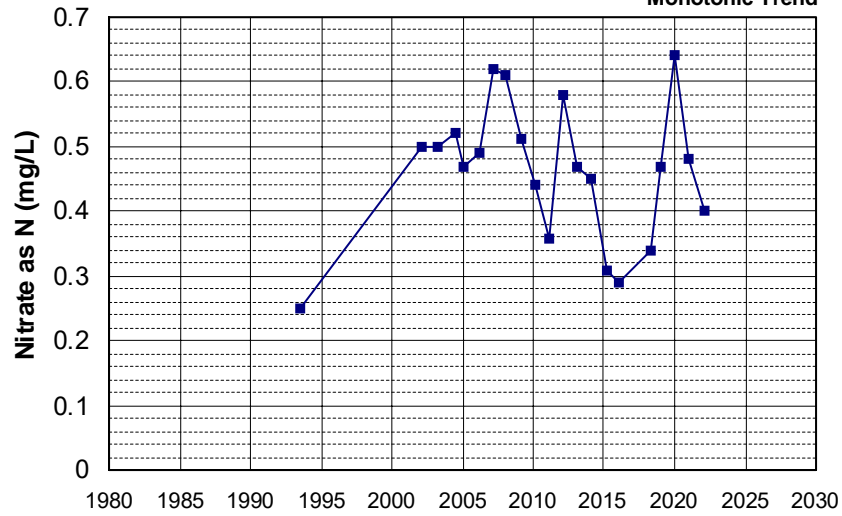
Well Name: CA4500173_002_002 Well Depth (ft): 135
 Well Type: MUNICIPAL # of Measurements: 21
 Source: DDW Period of Record: 1992 - 2022
 Depth Zone: Upper Trend Since 2000: Increasing Trend



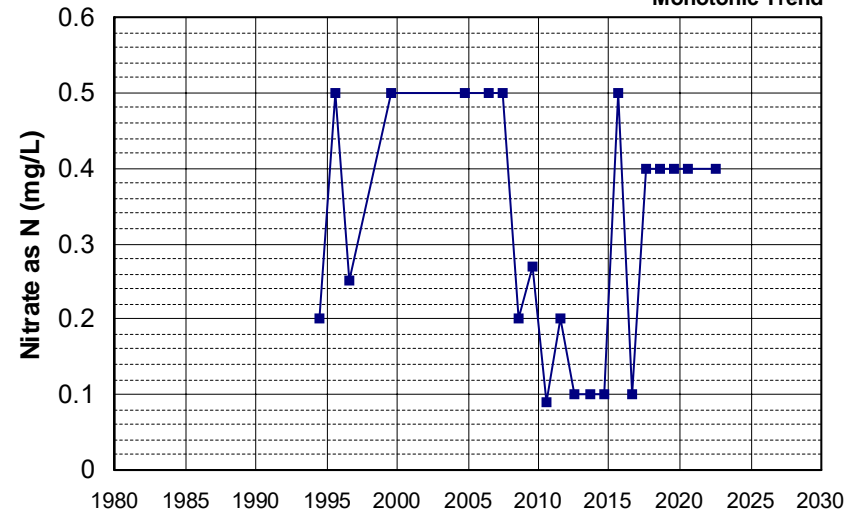
Well Name: CA0600005_001_001 Well Depth (ft): N/A
 Well Type: MUNICIPAL # of Measurements: 21
 Source: DDW Period of Record: 1993 - 2022
 Depth Zone: Upper Trend Since 2000: Insufficient Evidence of Monotonic Trend



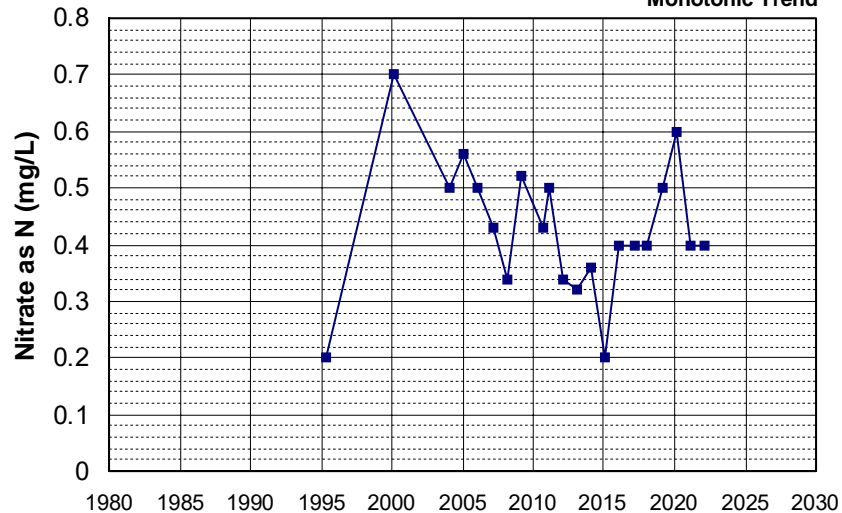
Well Name: CA2900611_001_001 Well Depth (ft): N/A
 Well Type: MUNICIPAL # of Measurements: 21
 Source: DDW Period of Record: 1993 - 2022
 Depth Zone: Upper Trend Since 2000: Insufficient Evidence of Monotonic Trend



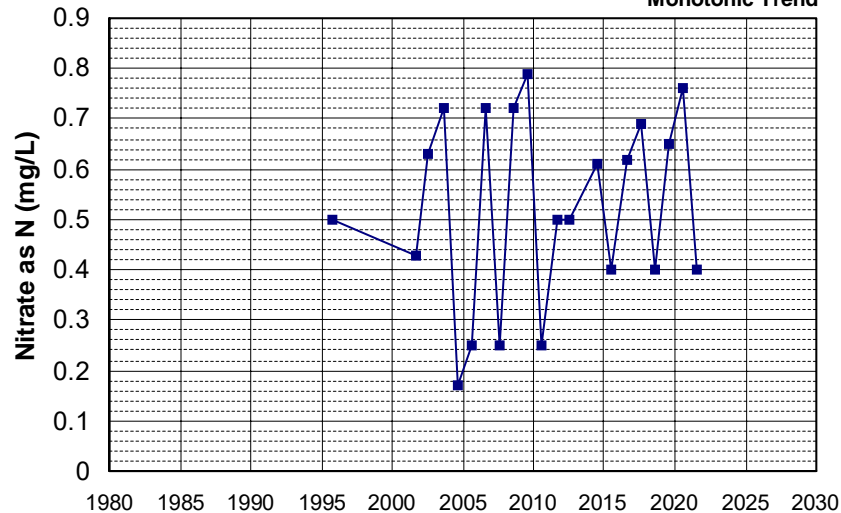
Well Name: CA3200084_001_001 Well Depth (ft): N/A
 Well Type: MUNICIPAL # of Measurements: 21
 Source: DDW Period of Record: 1994 - 2022
 Depth Zone: Upper Trend Since 2000: Insufficient Evidence of Monotonic Trend



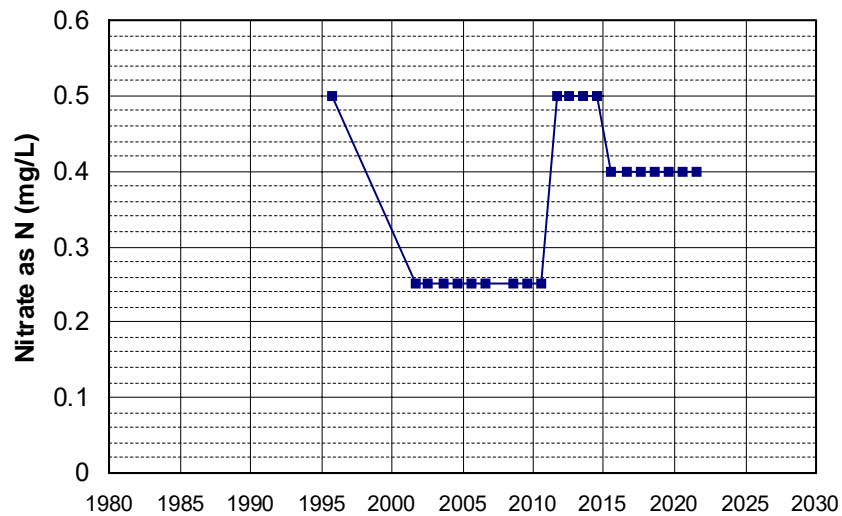
Well Name: CA0600033_001_001 Well Depth (ft): N/A
 Well Type: MUNICIPAL # of Measurements: 21
 Source: DDW Period of Record: 1995 - 2022
 Depth Zone: Upper Trend Since 2000: Insufficient Evidence of Monotonic Trend



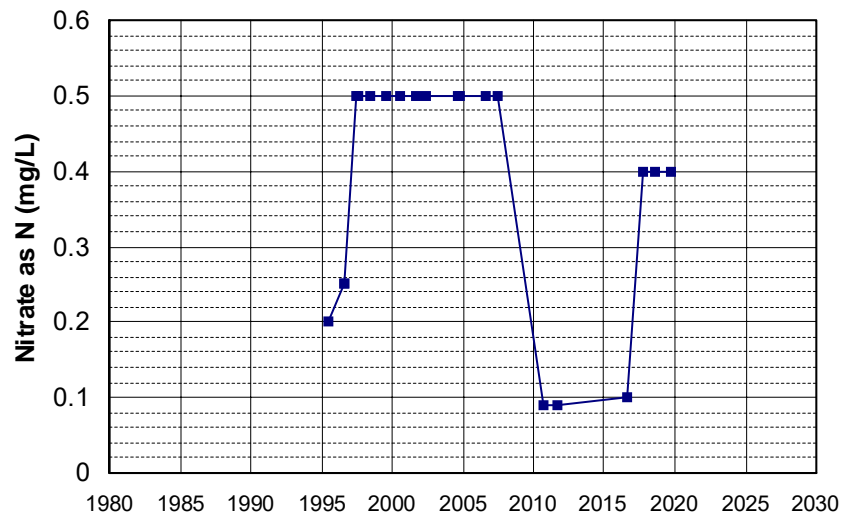
Well Name: CA2500529_001_001 Well Depth (ft): N/A
 Well Type: MUNICIPAL # of Measurements: 21
 Source: DDW Period of Record: 1995 - 2021
 Depth Zone: Upper Trend Since 2000: Insufficient Evidence of Monotonic Trend



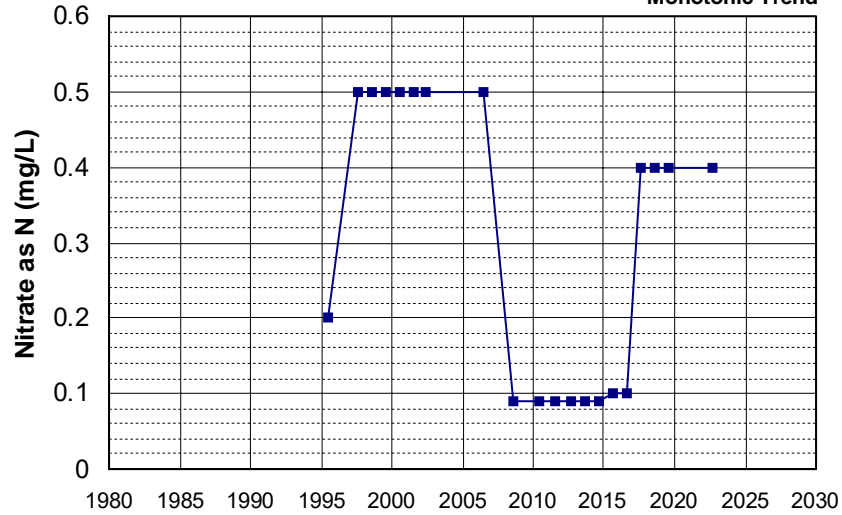
Well Name: CA2500539_001_001 Well Depth (ft): N/A
 Well Type: MUNICIPAL # of Measurements: 21
 Source: DDW Period of Record: 1995 - 2021
 Depth Zone: Upper Trend Since 2000: Increasing Trend



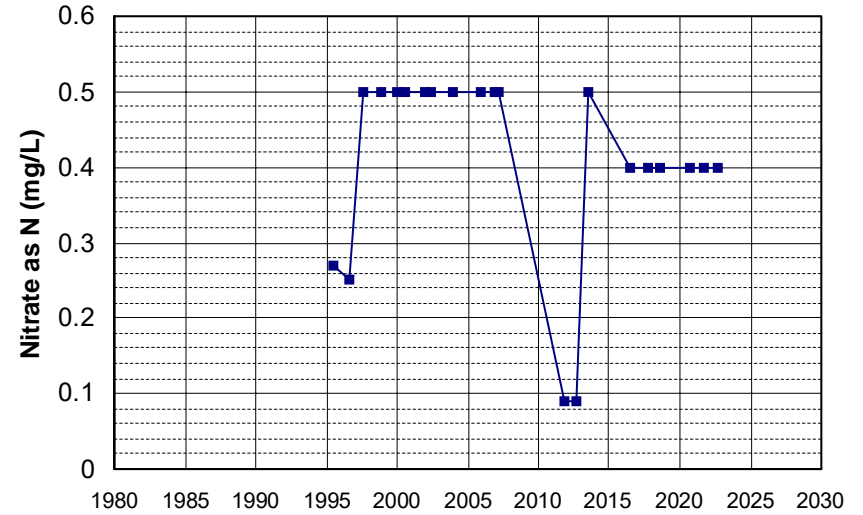
Well Name: CA3200034_001_001 Well Depth (ft): N/A
 Well Type: MUNICIPAL # of Measurements: 21
 Source: DDW Period of Record: 1995 - 2019
 Depth Zone: Upper Trend Since 2000: Decreasing Trend



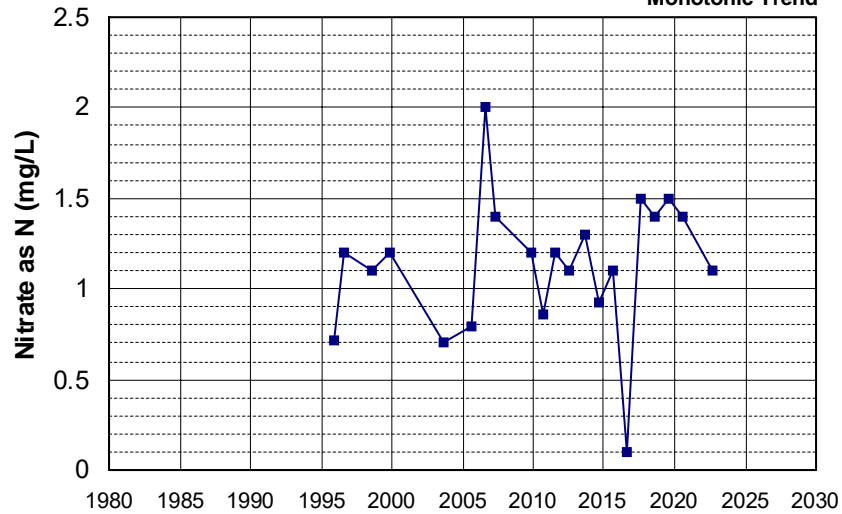
Well Name: CA3200051_001_001 Well Depth (ft): N/A
 Well Type: MUNICIPAL # of Measurements: 21
 Source: DDW Period of Record: 1995 - 2022
 Depth Zone: Upper Trend Since 2000: Insufficient Evidence of Monotonic Trend



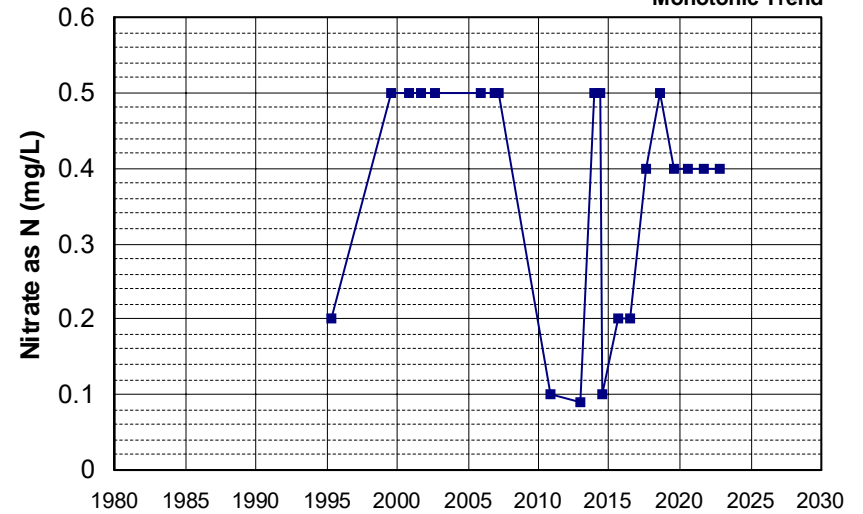
Well Name: CA3200058_001_001 Well Depth (ft): N/A
 Well Type: MUNICIPAL # of Measurements: 21
 Source: DDW Period of Record: 1995 - 2022
 Depth Zone: Upper Trend Since 2000: Decreasing Trend



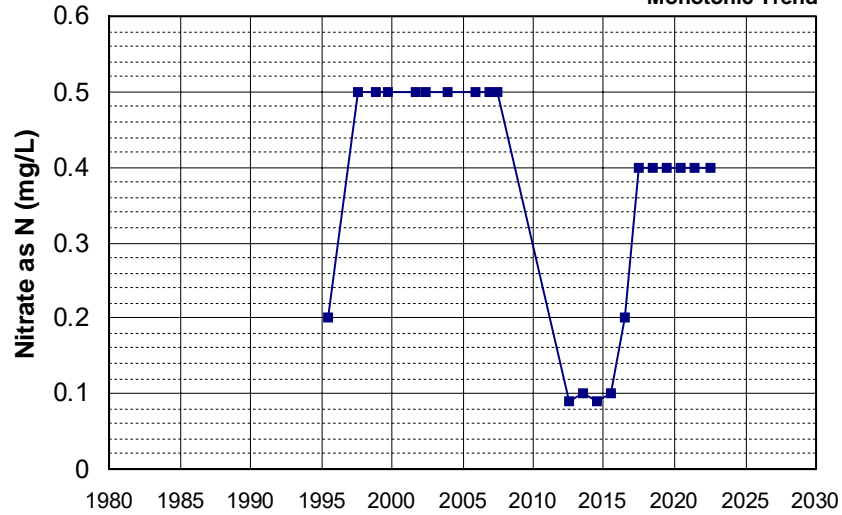
Well Name: CA3200130_001_001 Well Depth (ft): N/A
 Well Type: MUNICIPAL # of Measurements: 21
 Source: DDW Period of Record: 1995 - 2022
 Depth Zone: Upper Trend Since 2000: Insufficient Evidence of Monotonic Trend



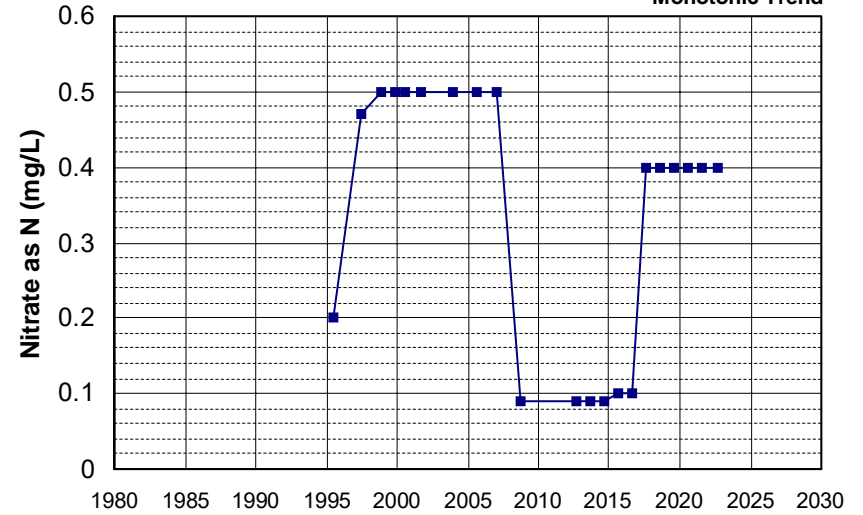
Well Name: CA3200148_002_002 Well Depth (ft): N/A
 Well Type: MUNICIPAL # of Measurements: 21
 Source: DDW Period of Record: 1995 - 2022
 Depth Zone: Upper Trend Since 2000: Insufficient Evidence of Monotonic Trend



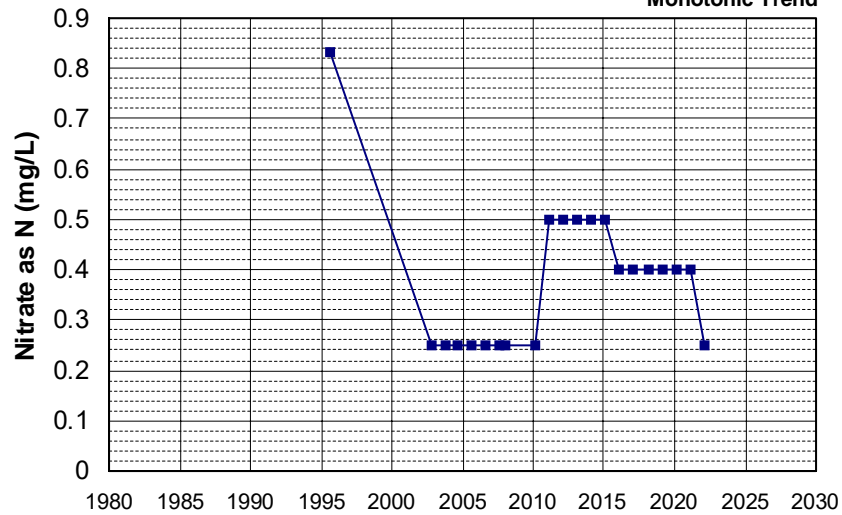
Well Name: CA3200301_001_001 Well Depth (ft): N/A
 Well Type: MUNICIPAL # of Measurements: 21
 Source: DDW Period of Record: 1995 - 2022
 Depth Zone: Upper Trend Since 2000: Insufficient Evidence of Monotonic Trend



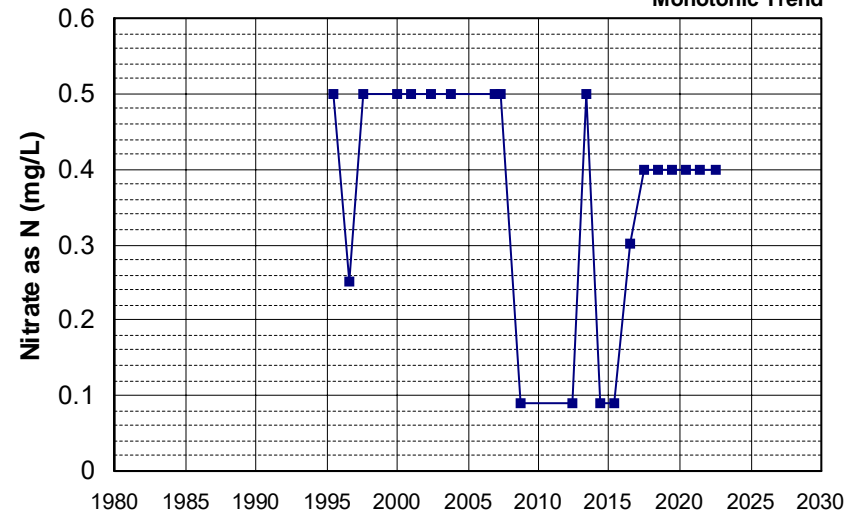
Well Name: CA3200617_001_001 Well Depth (ft): 170
 Well Type: MUNICIPAL # of Measurements: 21
 Source: DDW Period of Record: 1995 - 2022
 Depth Zone: Upper Trend Since 2000: Insufficient Evidence of Monotonic Trend



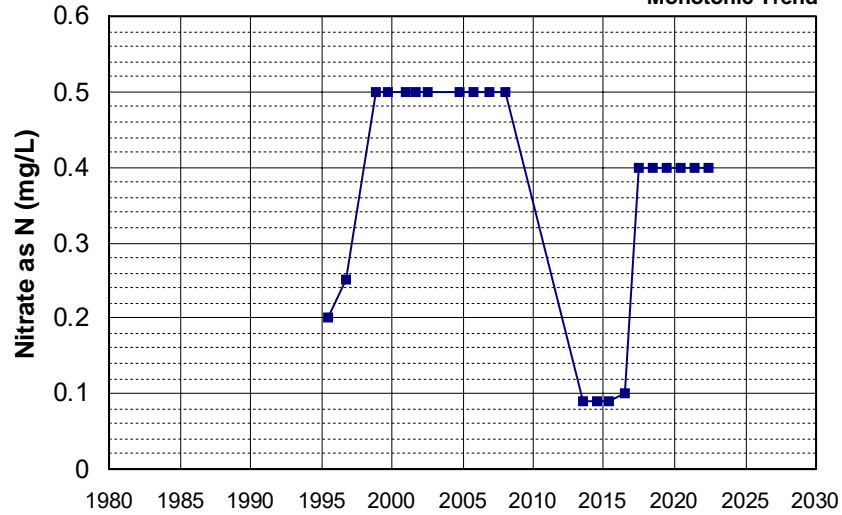
Well Name: CA4500320_001_001 Well Depth (ft): N/A
 Well Type: MUNICIPAL # of Measurements: 21
 Source: DDW Period of Record: 1995 - 2022
 Depth Zone: Upper Trend Since 2000: Insufficient Evidence of Monotonic Trend



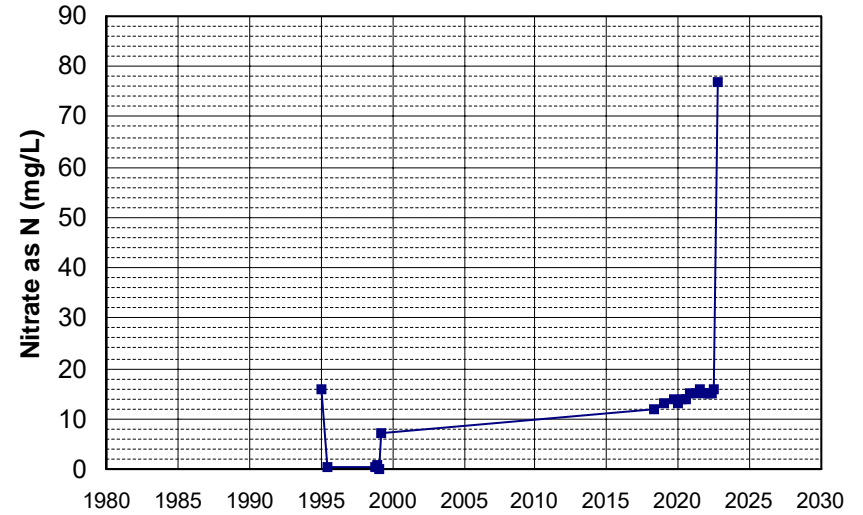
Well Name: CA4600037_001_001 Well Depth (ft): N/A
 Well Type: MUNICIPAL # of Measurements: 21
 Source: DDW Period of Record: 1995 - 2022
 Depth Zone: Upper Trend Since 2000: Insufficient Evidence of Monotonic Trend



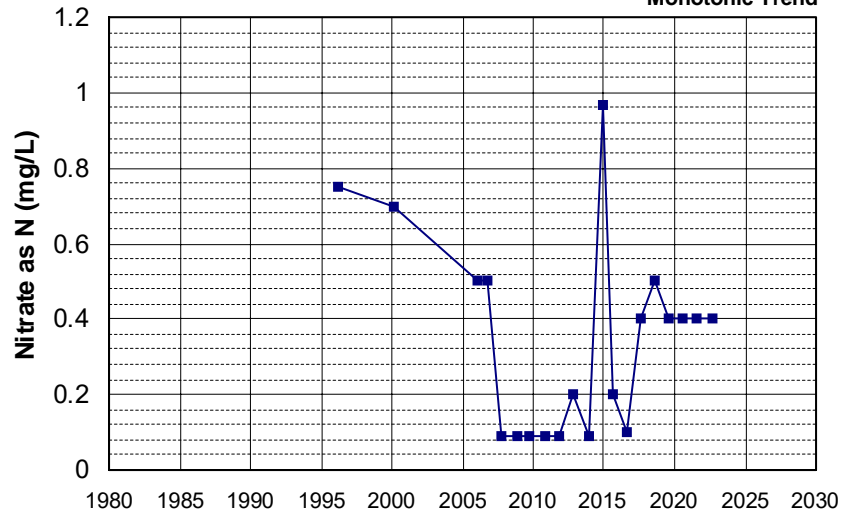
Well Name: CA4600084_001_001 Well Depth (ft): N/A
 Well Type: MUNICIPAL # of Measurements: 21
 Source: DDW Period of Record: 1995 - 2022
 Depth Zone: Upper Trend Since 2000: Insufficient Evidence of Monotonic Trend



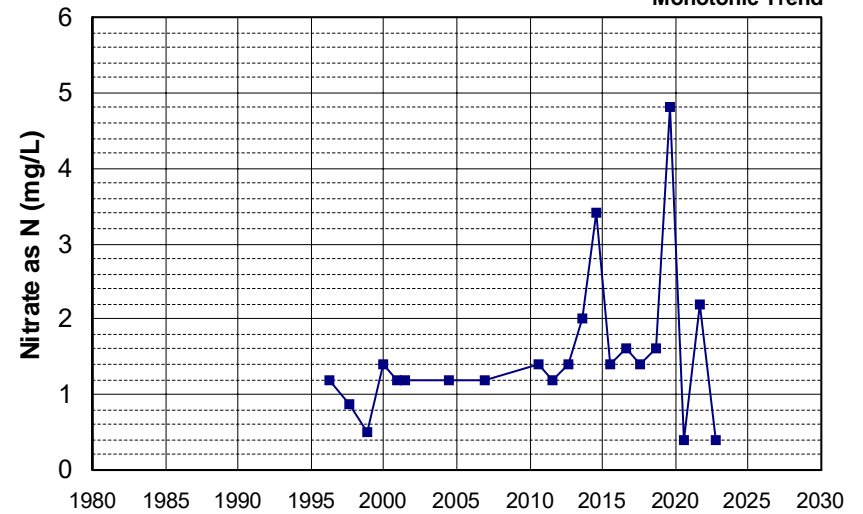
Well Name: CA4800818_001_001 Well Depth (ft): N/A
 Well Type: MUNICIPAL # of Measurements: 21
 Source: DDW Period of Record: 1995 - 2022
 Depth Zone: Upper Trend Since 2000: Increasing Trend



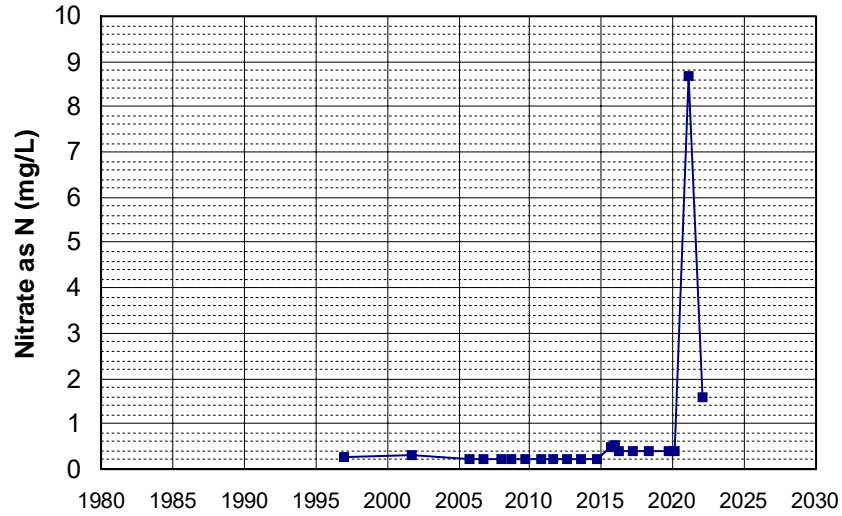
Well Name: CA0600042_001_001 Well Depth (ft): N/A
 Well Type: MUNICIPAL # of Measurements: 21
 Source: DDW Period of Record: 1996 - 2022
 Depth Zone: Upper Trend Since 2000: Insufficient Evidence of Monotonic Trend



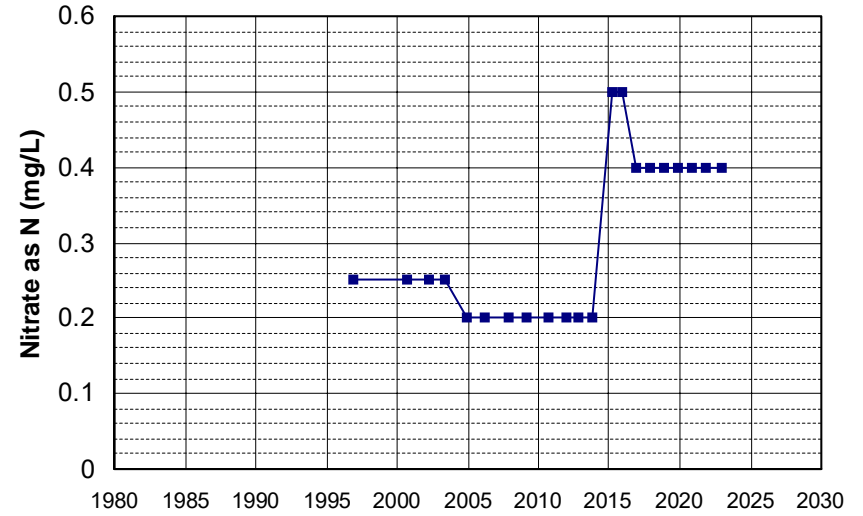
Well Name: CA1100444_002_002 Well Depth (ft): N/A
 Well Type: MUNICIPAL # of Measurements: 21
 Source: DDW Period of Record: 1996 - 2022
 Depth Zone: Upper Trend Since 2000: Insufficient Evidence of Monotonic Trend



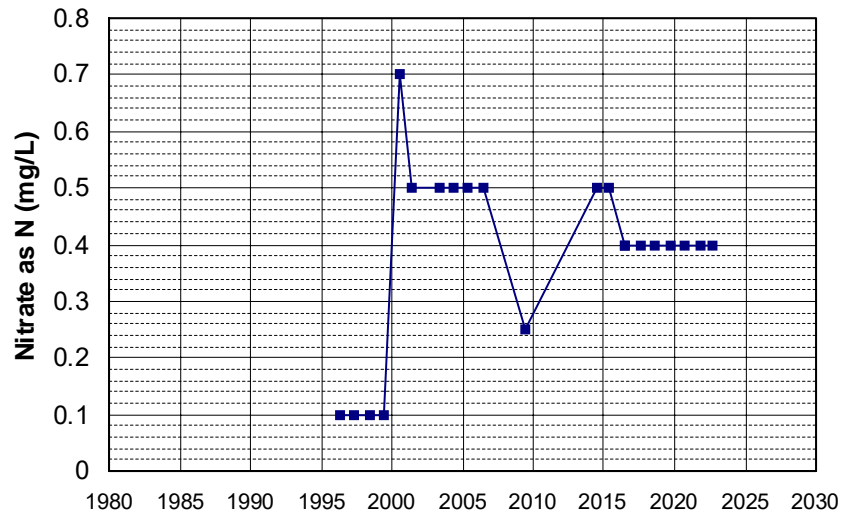
Well Name: CA1700670_001_001 Well Depth (ft): N/A
 Well Type: MUNICIPAL # of Measurements: 21
 Source: DDW Period of Record: 1996 - 2022
 Depth Zone: Upper Trend Since 2000: Increasing Trend



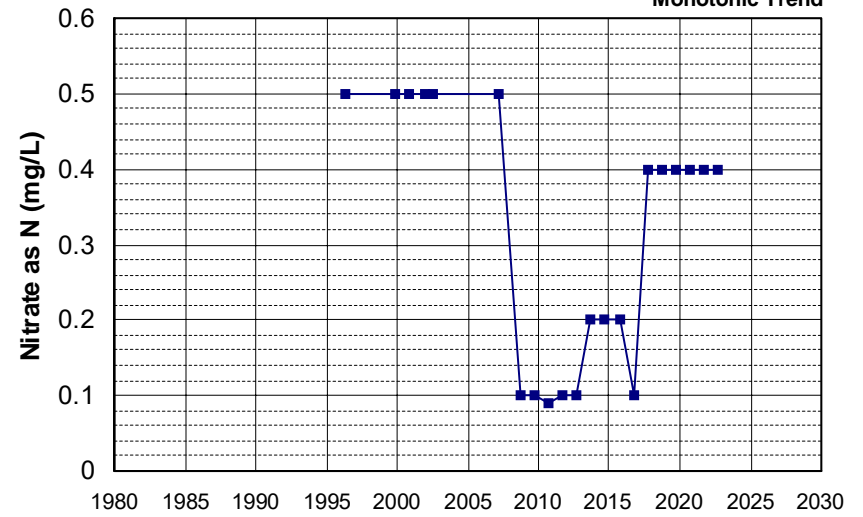
Well Name: CA1700695_001_001 Well Depth (ft): N/A
 Well Type: MUNICIPAL # of Measurements: 21
 Source: DDW Period of Record: 1996 - 2022
 Depth Zone: Upper Trend Since 2000: Increasing Trend



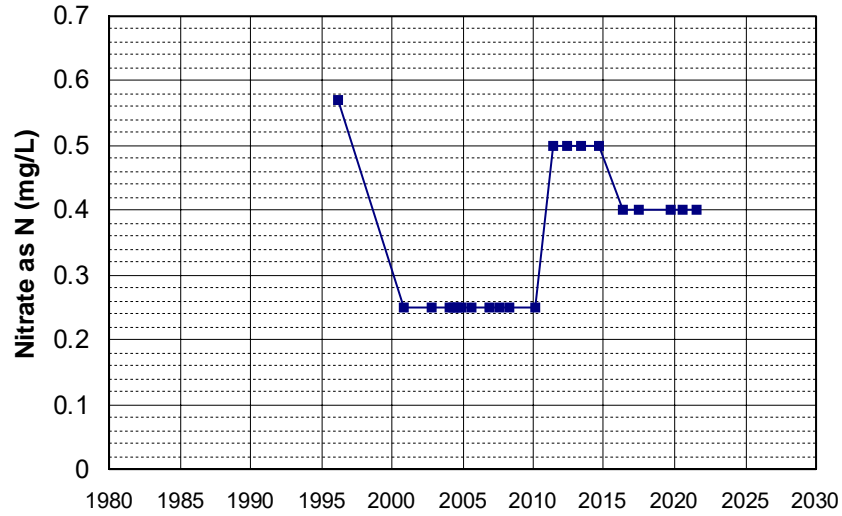
Well Name: CA2900553_001_001 Well Depth (ft): 10
 Well Type: MUNICIPAL # of Measurements: 21
 Source: DDW Period of Record: 1996 - 2022
 Depth Zone: Upper Trend Since 2000: Decreasing Trend



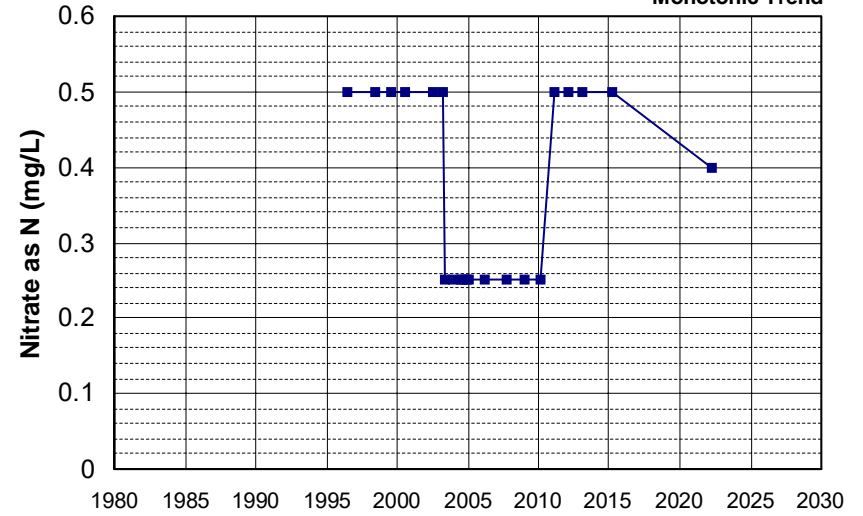
Well Name: CA3200150_002_002 Well Depth (ft): N/A
 Well Type: MUNICIPAL # of Measurements: 21
 Source: DDW Period of Record: 1996 - 2022
 Depth Zone: Upper Trend Since 2000: Insufficient Evidence of Monotonic Trend



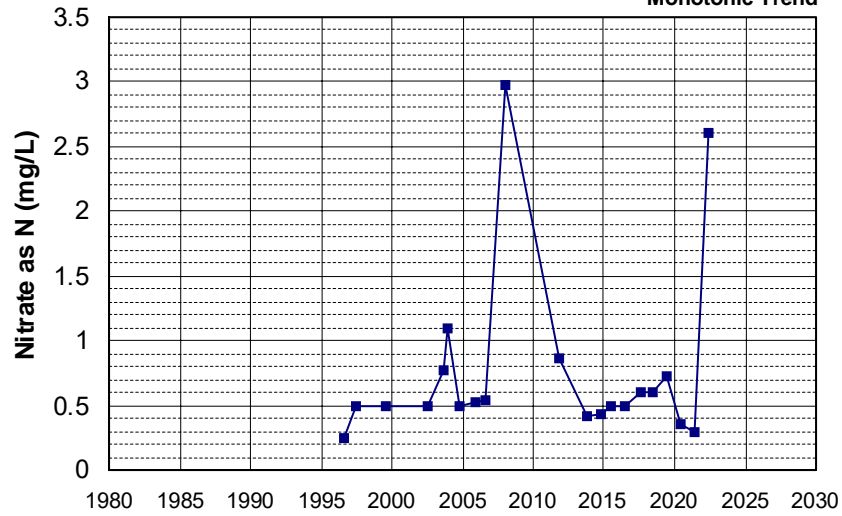
Well Name: CA5200010_001_001 Well Depth (ft): N/A
 Well Type: MUNICIPAL # of Measurements: 21
 Source: DDW Period of Record: 1996 - 2021
 Depth Zone: Upper Trend Since 2000: Increasing Trend



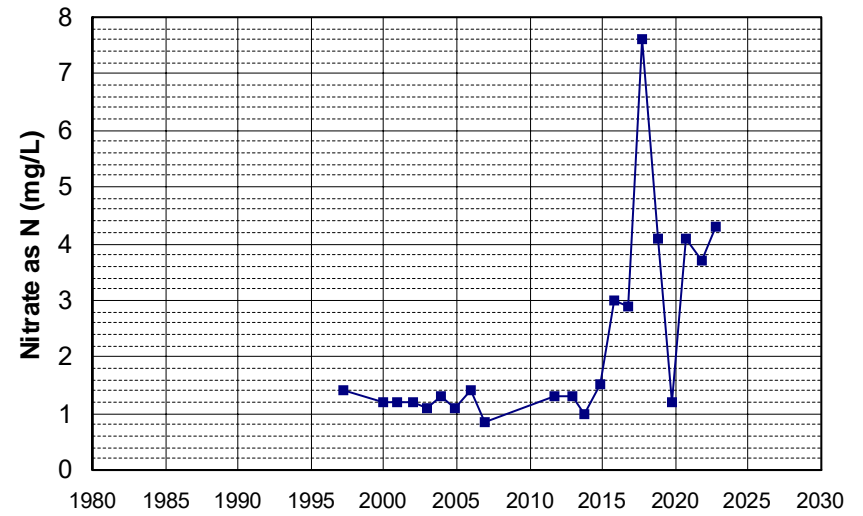
Well Name: CA5200688_001_001 Well Depth (ft): 160
 Well Type: MUNICIPAL # of Measurements: 21
 Source: DDW Period of Record: 1996 - 2022
 Depth Zone: Upper Trend Since 2000: Insufficient Evidence of Monotonic Trend



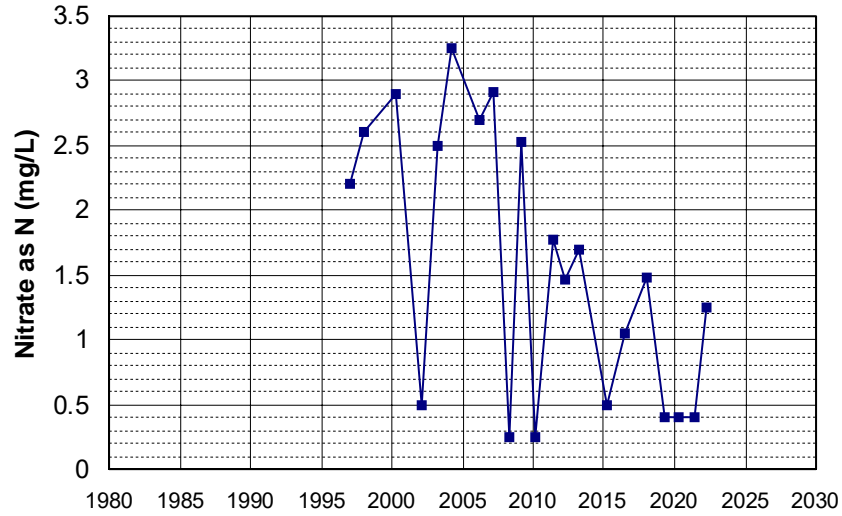
Well Name: CA5800899_001_001 Well Depth (ft): 10
 Well Type: MUNICIPAL # of Measurements: 21
 Source: DDW Period of Record: 1996 - 2022
 Depth Zone: Upper Trend Since 2000: Insufficient Evidence of Monotonic Trend



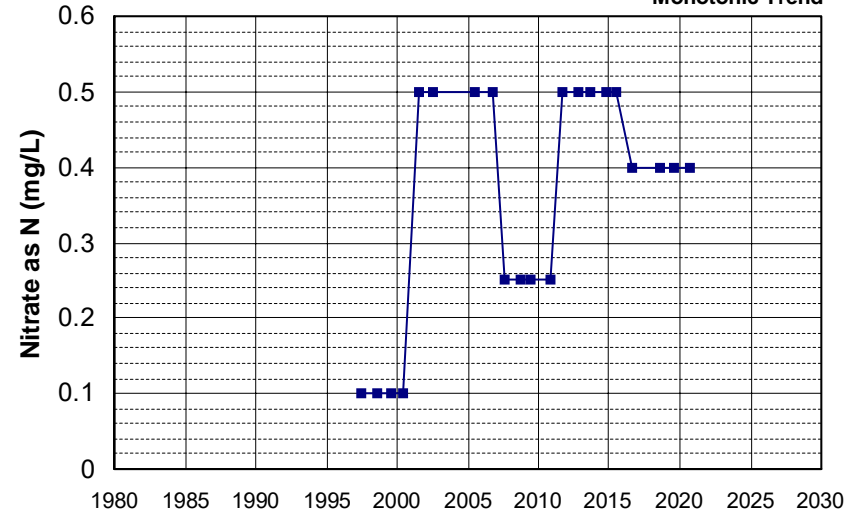
Well Name: CA1105001_001_001 Well Depth (ft): N/A
 Well Type: MUNICIPAL # of Measurements: 21
 Source: DDW Period of Record: 1997 - 2022
 Depth Zone: Upper Trend Since 2000: Increasing Trend



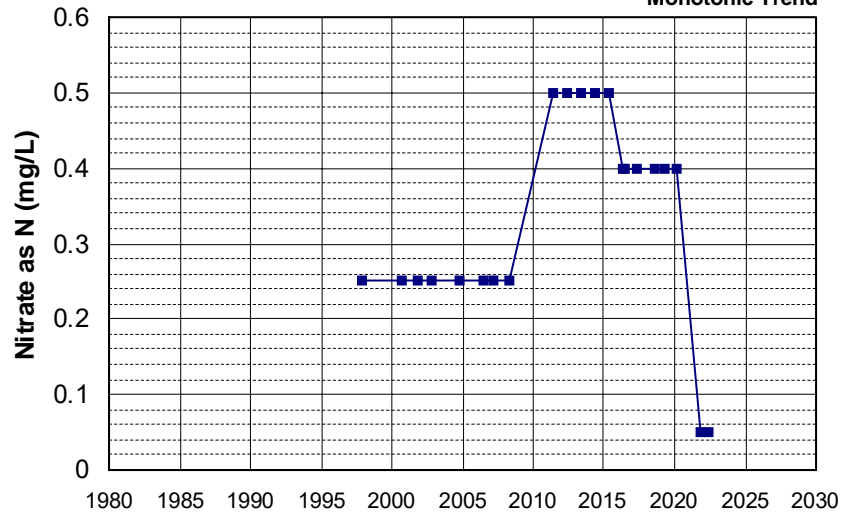
Well Name: CA2900593_001_001 Well Depth (ft): N/A
 Well Type: MUNICIPAL # of Measurements: 21
 Source: DDW Period of Record: 1997 - 2022
 Depth Zone: Upper Trend Since 2000: Decreasing Trend



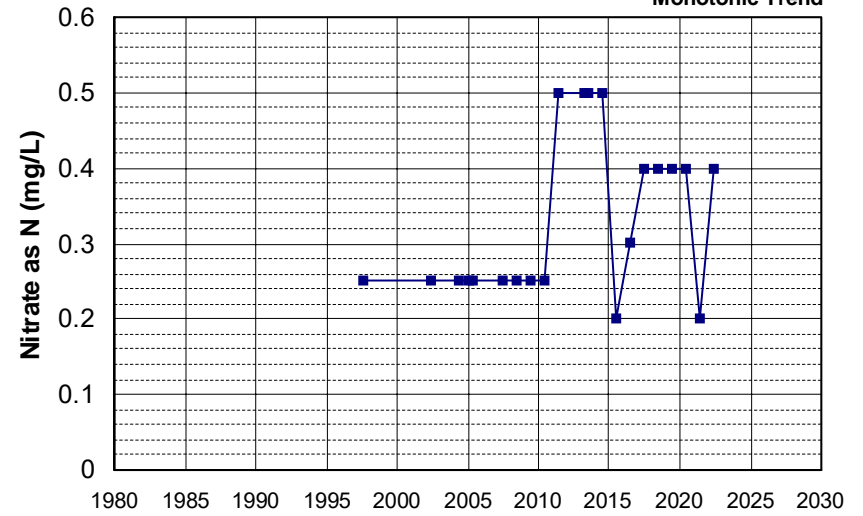
Well Name: CA3103260_001_001 Well Depth (ft): N/A
 Well Type: MUNICIPAL # of Measurements: 21
 Source: DDW Period of Record: 1997 - 2020
 Depth Zone: Upper Trend Since 2000: Insufficient Evidence of Monotonic Trend



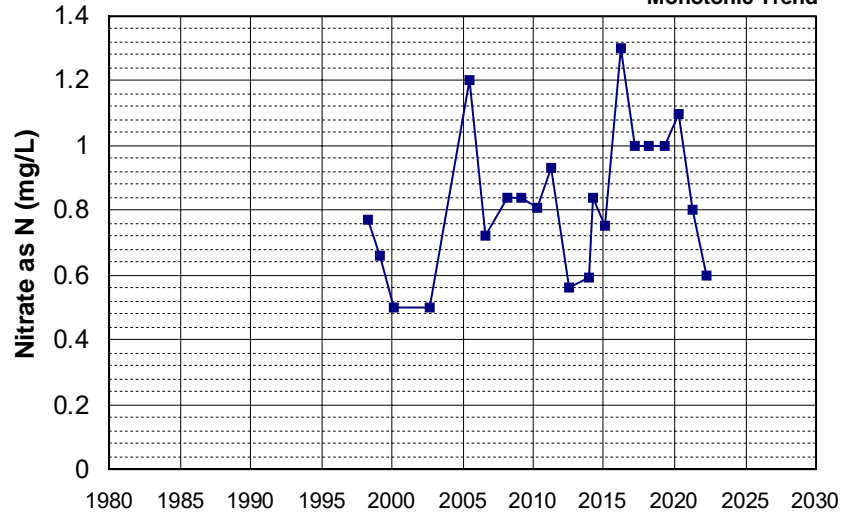
Well Name: CA4500290_001_001 Well Depth (ft): N/A
 Well Type: MUNICIPAL # of Measurements: 21
 Source: DDW Period of Record: 1997 - 2022
 Depth Zone: Upper Trend Since 2000: Insufficient Evidence of Monotonic Trend



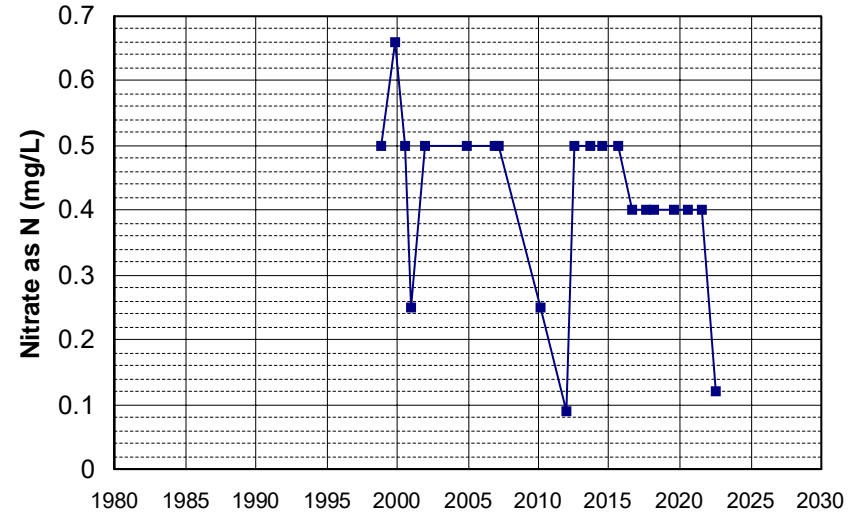
Well Name: CA4510303_005_005 Well Depth (ft): N/A
 Well Type: MUNICIPAL # of Measurements: 21
 Source: DDW Period of Record: 1997 - 2022
 Depth Zone: Upper Trend Since 2000: Insufficient Evidence of Monotonic Trend



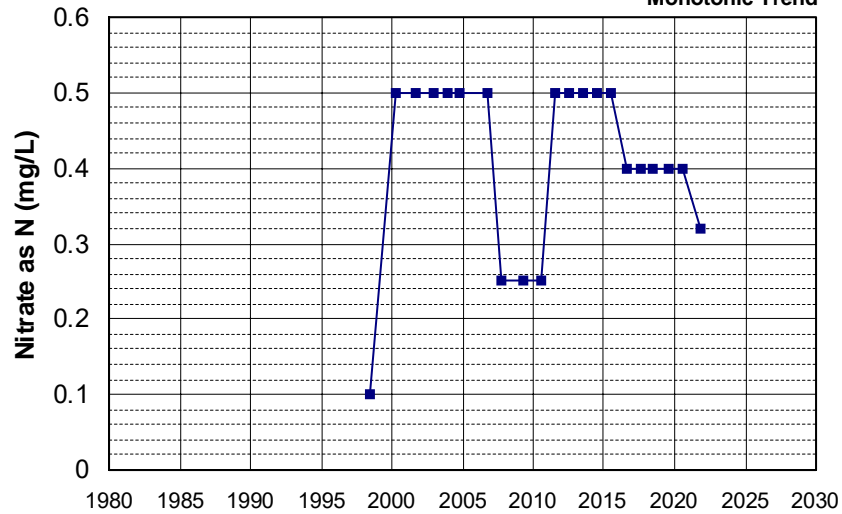
Well Name: CA0400003_001_001 Well Depth (ft): 80
 Well Type: MUNICIPAL # of Measurements: 21
 Source: DDW Period of Record: 1998 - 2022
 Depth Zone: Upper Trend Since 2000: Insufficient Evidence of Monotonic Trend



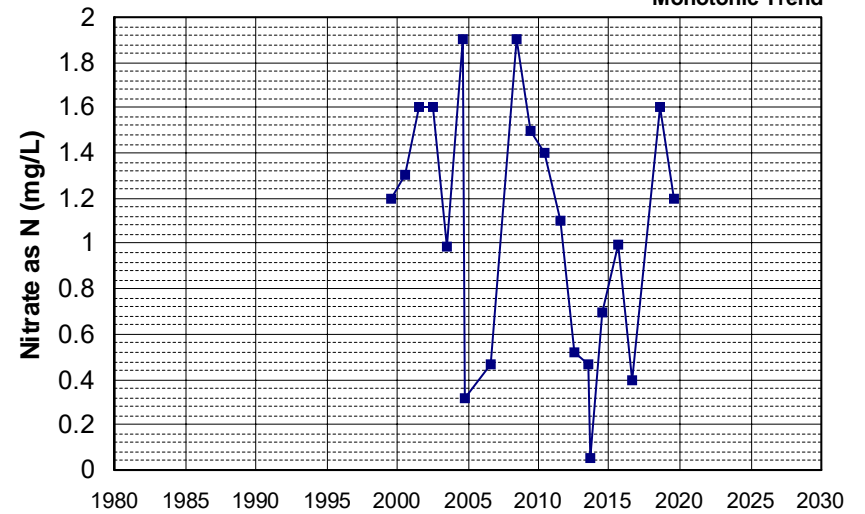
Well Name: CA1800512_001_001 Well Depth (ft): N/A
 Well Type: MUNICIPAL # of Measurements: 21
 Source: DDW Period of Record: 1998 - 2022
 Depth Zone: Upper Trend Since 2000: Decreasing Trend



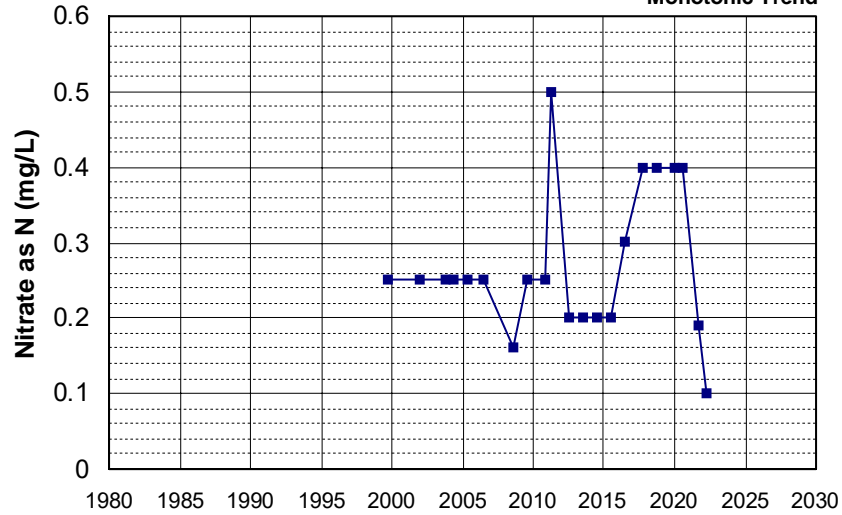
Well Name: CA5800887_001_001 Well Depth (ft): N/A
 Well Type: MUNICIPAL # of Measurements: 21
 Source: DDW Period of Record: 1998 - 2021
 Depth Zone: Upper Trend Since 2000: Insufficient Evidence of Monotonic Trend



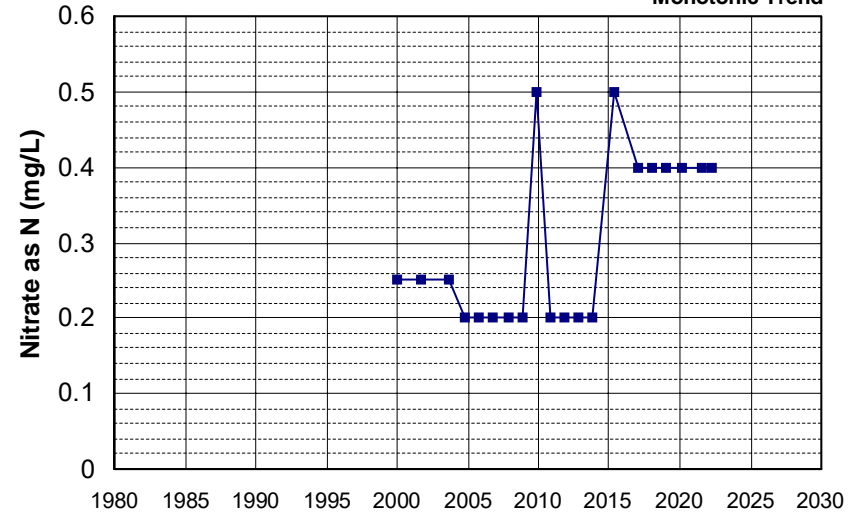
Well Name: CA3400232_001_001 Well Depth (ft): 41
 Well Type: MUNICIPAL # of Measurements: 21
 Source: DDW Period of Record: 1999 - 2019
 Depth Zone: Upper Trend Since 2000: Insufficient Evidence of Monotonic Trend



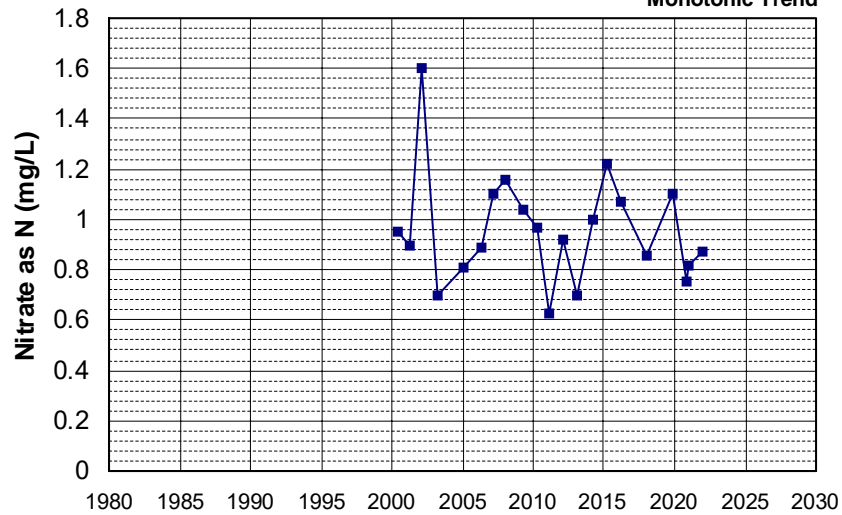
Well Name: CA4500289_001_001 Well Depth (ft): N/A
 Well Type: MUNICIPAL # of Measurements: 21
 Source: DDW Period of Record: 1999 - 2022
 Depth Zone: Upper Trend Since 2000: Insufficient Evidence of Monotonic Trend



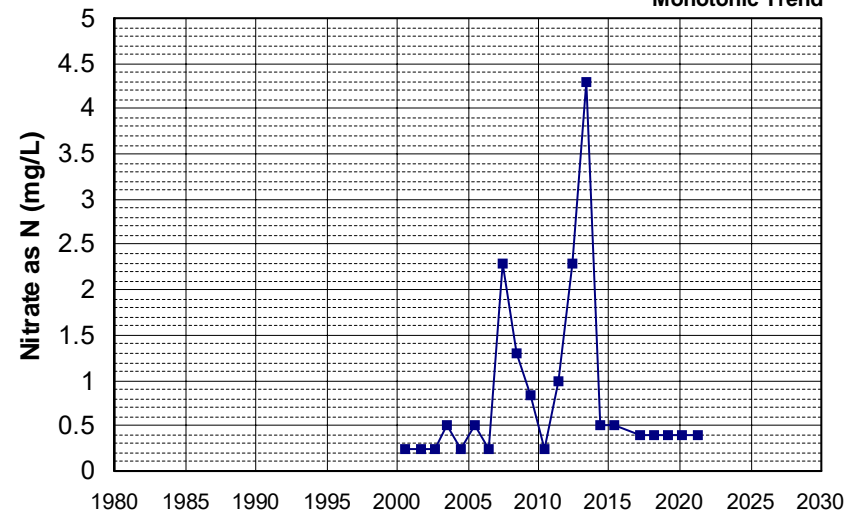
Well Name: CA1700685_001_001 Well Depth (ft): 75
 Well Type: MUNICIPAL # of Measurements: 21
 Source: DDW Period of Record: 2000 - 2022
 Depth Zone: Upper Trend Since 2000: Insufficient Evidence of Monotonic Trend



Well Name: CA2902258_001_001 Well Depth (ft): N/A
 Well Type: MUNICIPAL # of Measurements: 21
 Source: DDW Period of Record: 2000 - 2021
 Depth Zone: Upper Trend Since 2000: Insufficient Evidence of Monotonic Trend

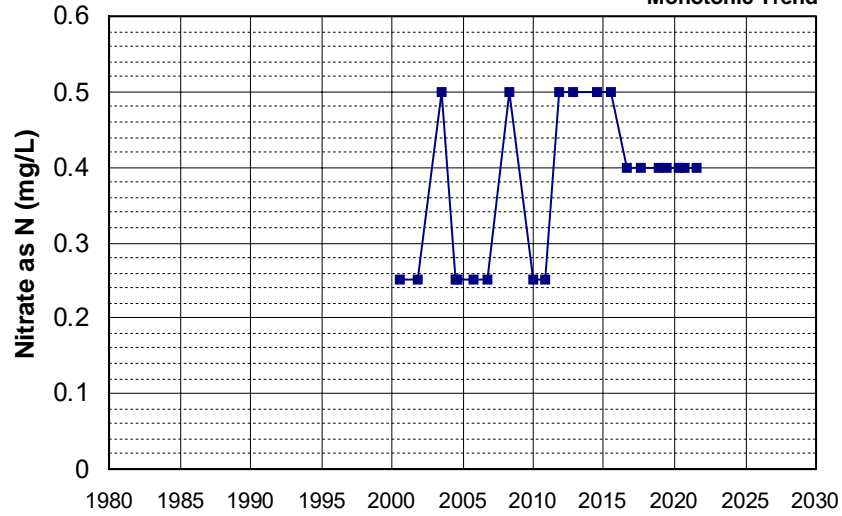


Well Name: CA3400226_001_001 Well Depth (ft): N/A
 Well Type: MUNICIPAL # of Measurements: 21
 Source: DDW Period of Record: 2000 - 2021
 Depth Zone: Upper Trend Since 2000: Insufficient Evidence of Monotonic Trend



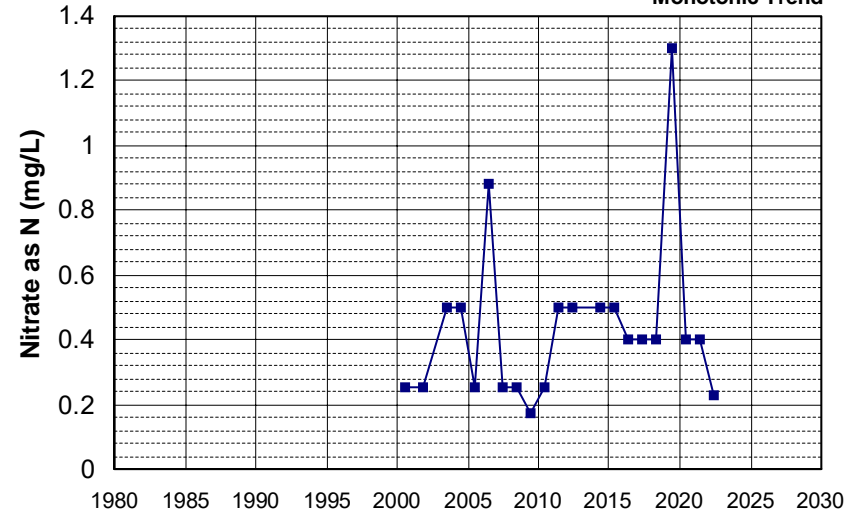
Well Name: CA3400268_001_001
Well Type: MUNICIPAL
Source: DDW
Depth Zone: Upper

Well Depth (ft): N/A
of Measurements: 21
Period of Record: 2000 - 2021
Trend Since 2000: Insufficient Evidence of Monotonic Trend



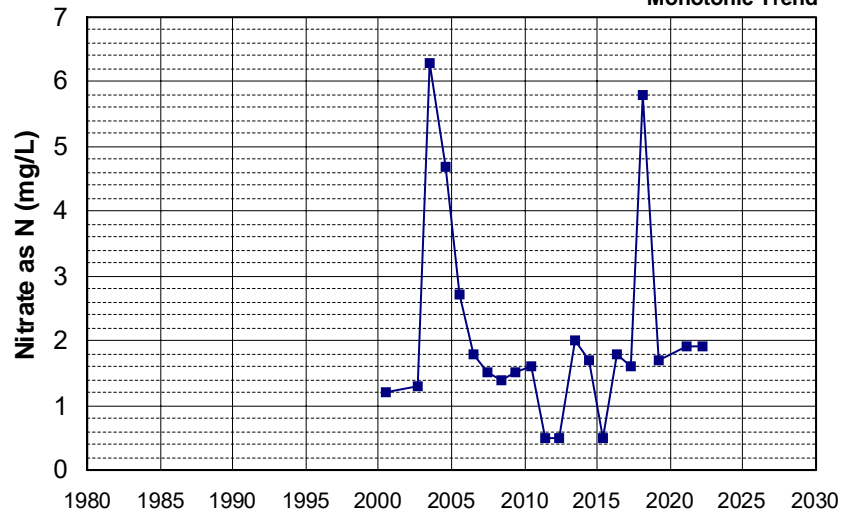
Well Name: CA3400377_001_001
Well Type: MUNICIPAL
Source: DDW
Depth Zone: Upper

Well Depth (ft): N/A
of Measurements: 21
Period of Record: 2000 - 2022
Trend Since 2000: Insufficient Evidence of Monotonic Trend



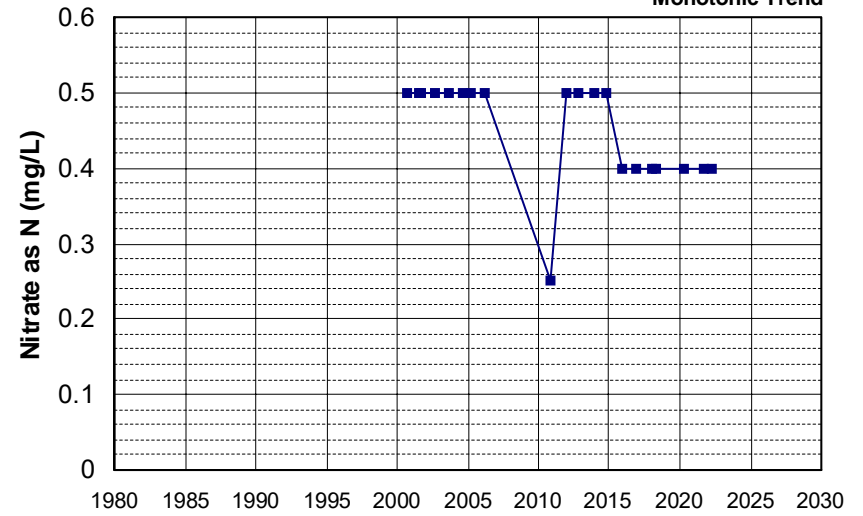
Well Name: CA3400410_001_001
Well Type: MUNICIPAL
Source: DDW
Depth Zone: Upper

Well Depth (ft): N/A
of Measurements: 21
Period of Record: 2000 - 2022
Trend Since 2000: Insufficient Evidence of Monotonic Trend

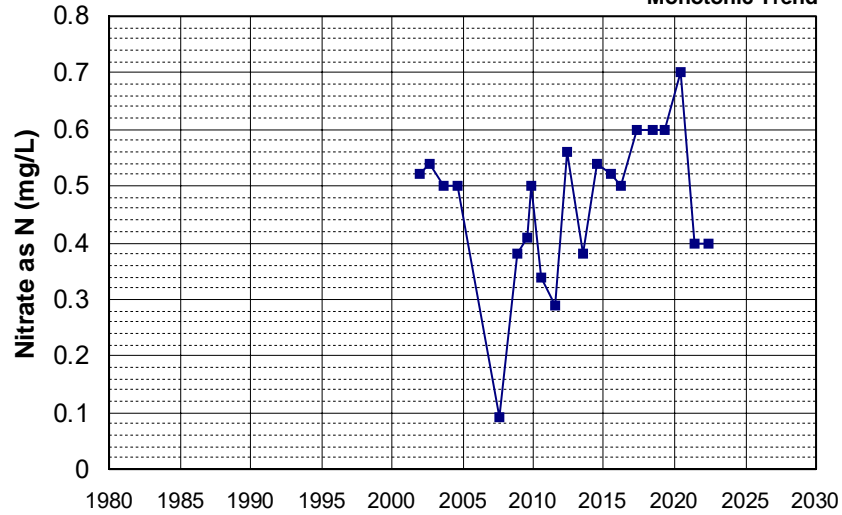


Well Name: CA5800923_001_001
Well Type: MUNICIPAL
Source: DDW
Depth Zone: Upper

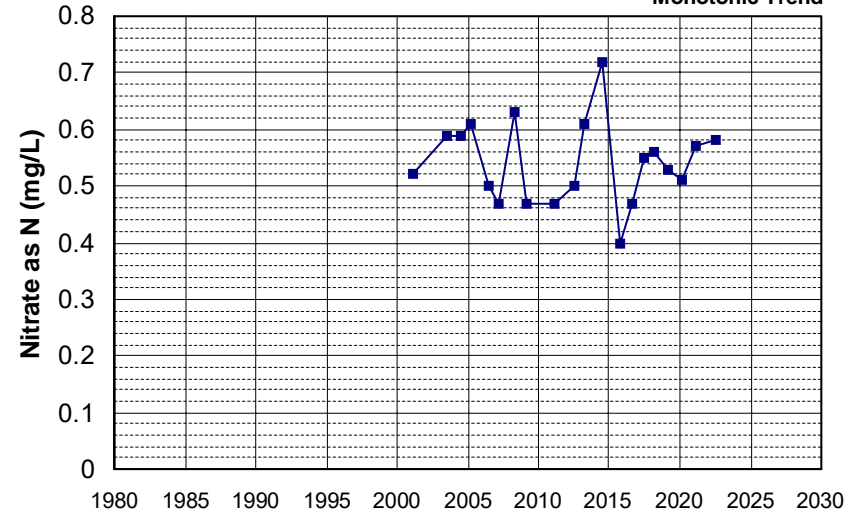
Well Depth (ft): N/A
of Measurements: 21
Period of Record: 2000 - 2022
Trend Since 2000: Insufficient Evidence of Monotonic Trend



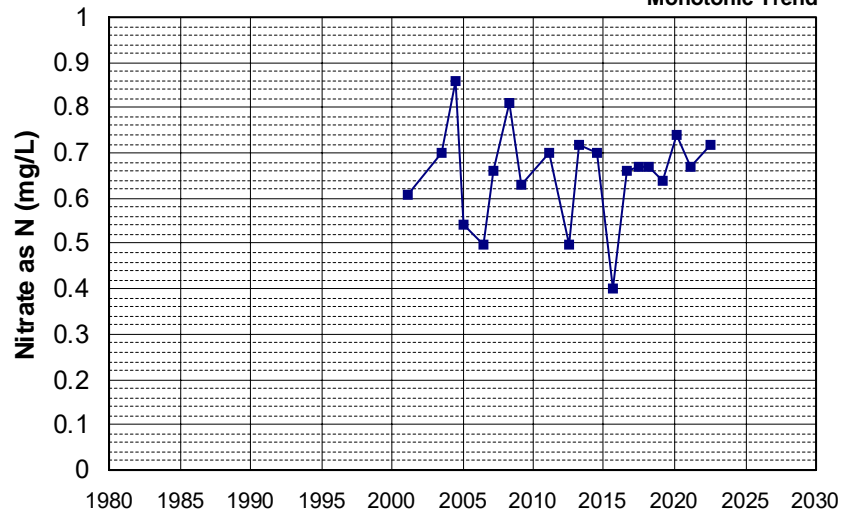
Well Name: CA0400013_002_002 Well Depth (ft): 10
 Well Type: MUNICIPAL # of Measurements: 21
 Source: DDW Period of Record: 2001 - 2022
 Depth Zone: Upper Trend Since 2000: Insufficient Evidence of Monotonic Trend



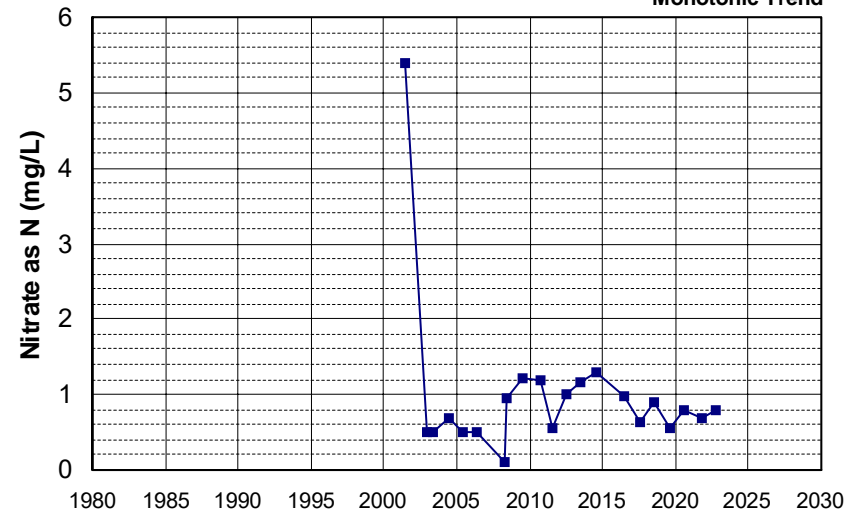
Well Name: CA0400070_002_002 Well Depth (ft): 50
 Well Type: MUNICIPAL # of Measurements: 21
 Source: DDW Period of Record: 2001 - 2022
 Depth Zone: Upper Trend Since 2000: Insufficient Evidence of Monotonic Trend



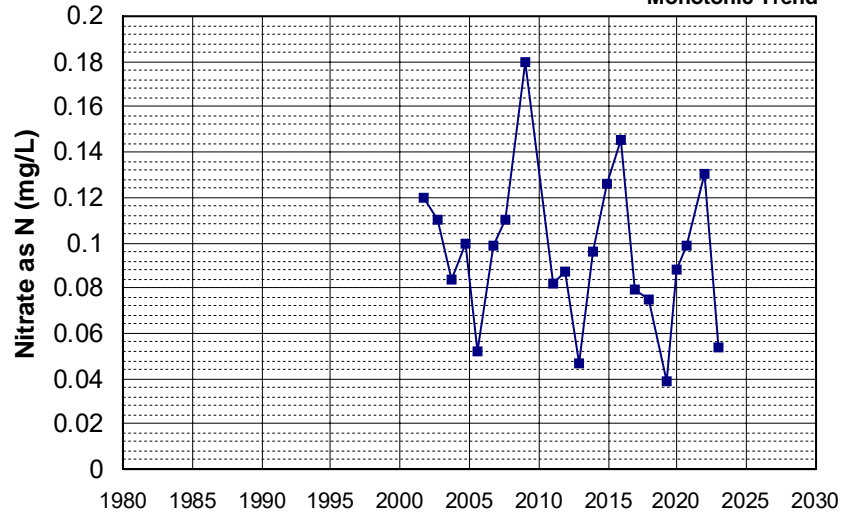
Well Name: CA0400070_003_003 Well Depth (ft): 294
 Well Type: MUNICIPAL # of Measurements: 21
 Source: DDW Period of Record: 2001 - 2022
 Depth Zone: Upper Trend Since 2000: Insufficient Evidence of Monotonic Trend



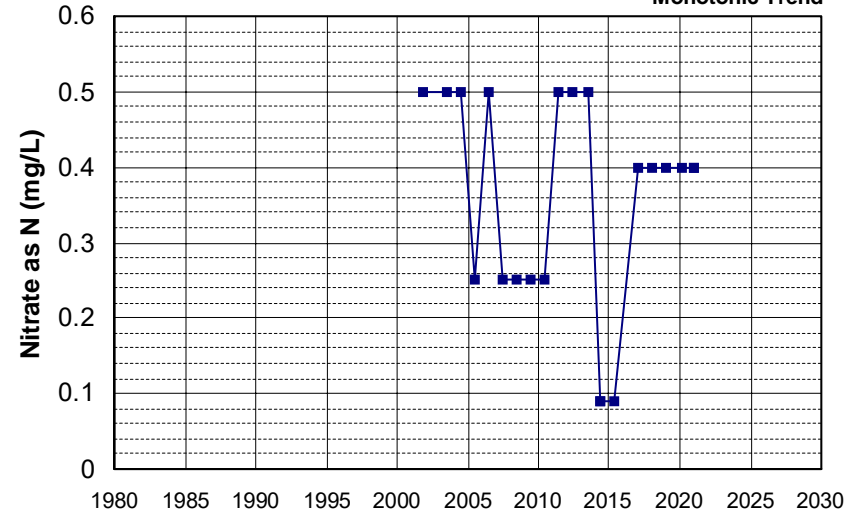
Well Name: CA0400140_001_001 Well Depth (ft): 10
 Well Type: MUNICIPAL # of Measurements: 21
 Source: DDW Period of Record: 2001 - 2022
 Depth Zone: Upper Trend Since 2000: Insufficient Evidence of Monotonic Trend



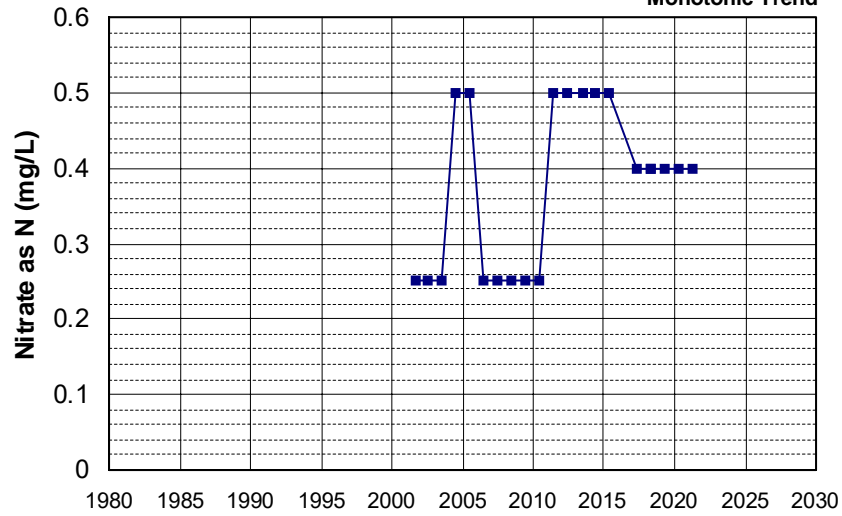
Well Name: CA0900643_001_001 Well Depth (ft): N/A
 Well Type: MUNICIPAL # of Measurements: 21
 Source: DDW Period of Record: 2001 - 2022
 Depth Zone: Upper Trend Since 2000: Insufficient Evidence of Monotonic Trend



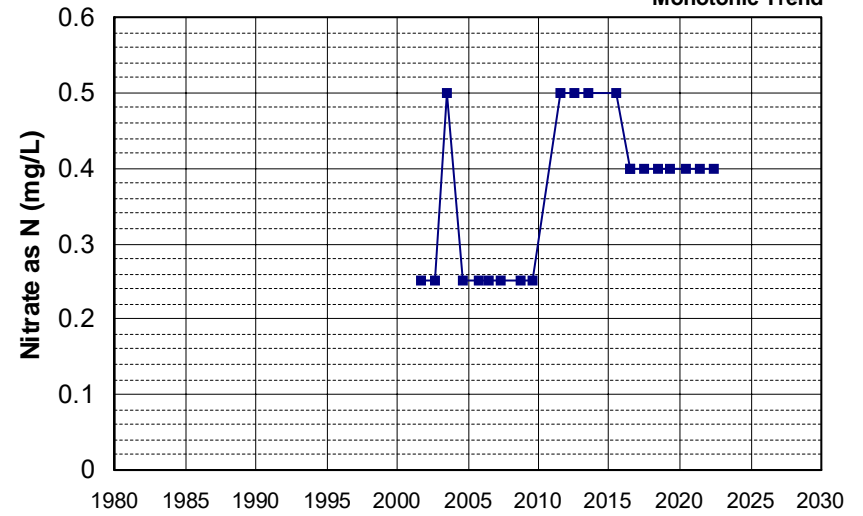
Well Name: CA3400149_001_001 Well Depth (ft): N/A
 Well Type: MUNICIPAL # of Measurements: 21
 Source: DDW Period of Record: 2001 - 2021
 Depth Zone: Upper Trend Since 2000: Insufficient Evidence of Monotonic Trend



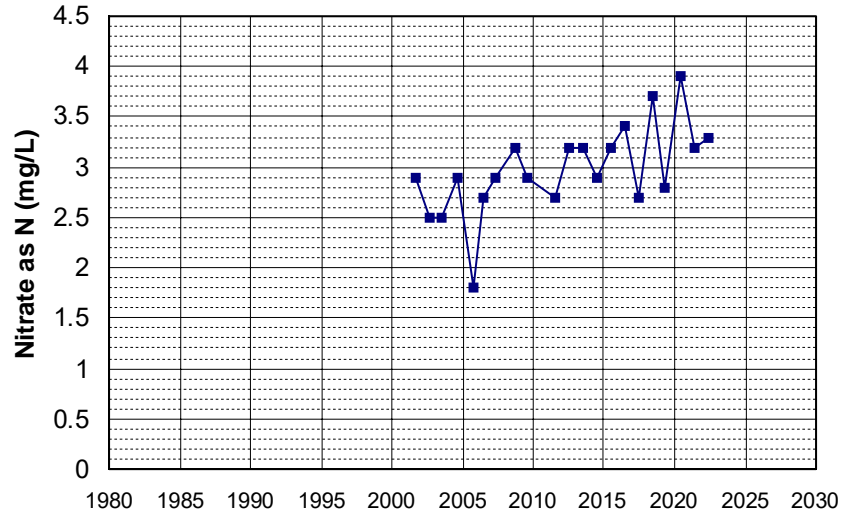
Well Name: CA3400224_001_001 Well Depth (ft): N/A
 Well Type: MUNICIPAL # of Measurements: 21
 Source: DDW Period of Record: 2001 - 2021
 Depth Zone: Upper Trend Since 2000: Insufficient Evidence of Monotonic Trend



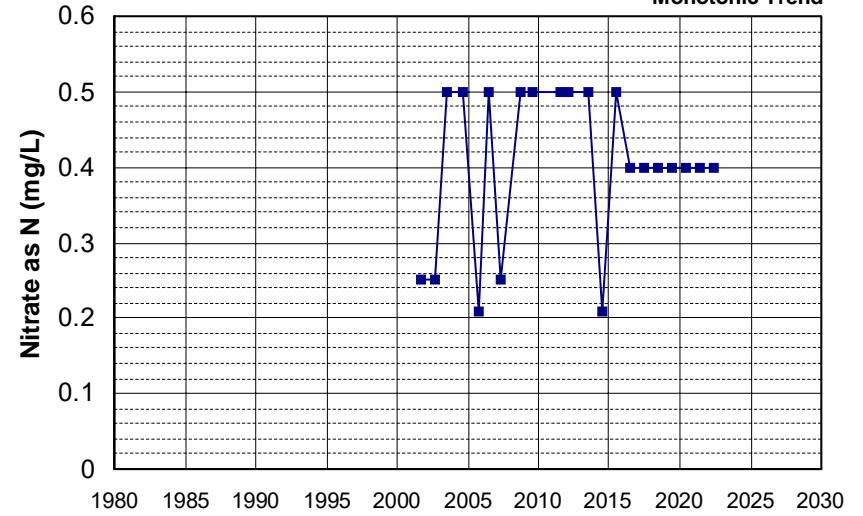
Well Name: CA3400248_001_001 Well Depth (ft): N/A
 Well Type: MUNICIPAL # of Measurements: 21
 Source: DDW Period of Record: 2001 - 2022
 Depth Zone: Upper Trend Since 2000: Insufficient Evidence of Monotonic Trend



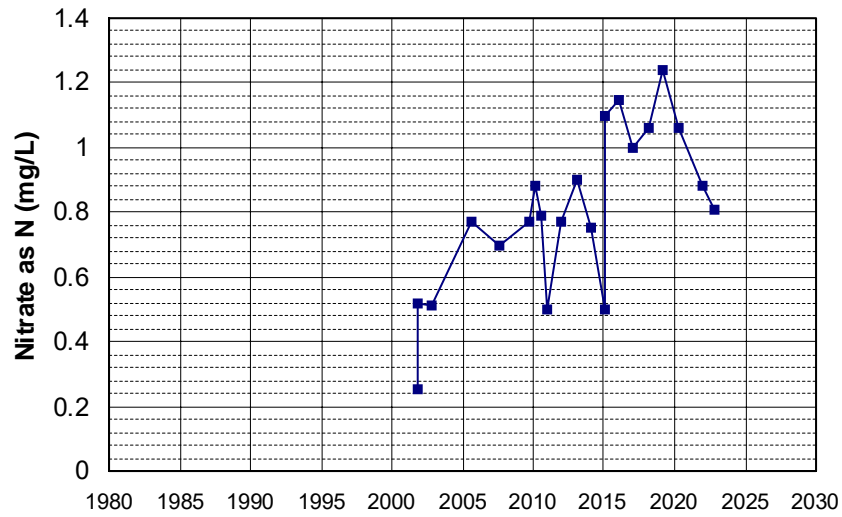
Well Name: CA3400250_001_001 Well Depth (ft): N/A
 Well Type: MUNICIPAL # of Measurements: 21
 Source: DDW Period of Record: 2001 - 2022
 Depth Zone: Upper Trend Since 2000: Increasing Trend



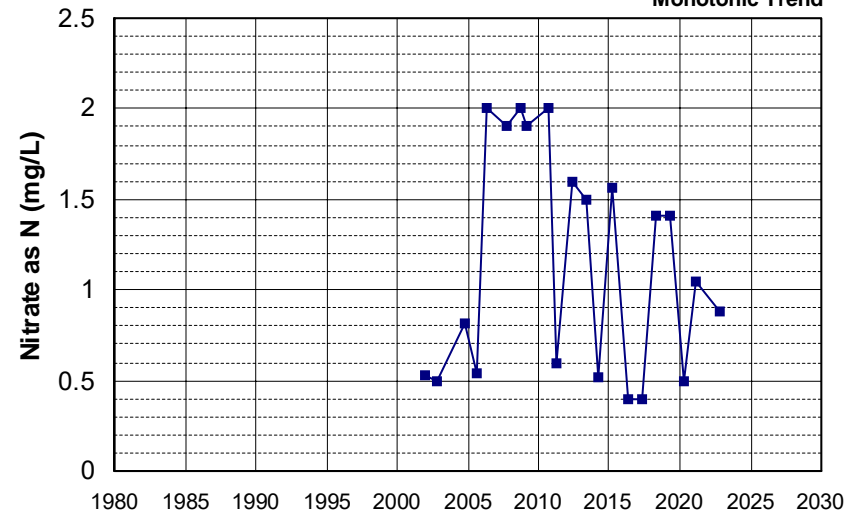
Well Name: CA3400253_001_001 Well Depth (ft): 12
 Well Type: MUNICIPAL # of Measurements: 21
 Source: DDW Period of Record: 2001 - 2022
 Depth Zone: Upper Trend Since 2000: Insufficient Evidence of Monotonic Trend



Well Name: CA4500008_001_001 Well Depth (ft): 86
 Well Type: MUNICIPAL # of Measurements: 21
 Source: DDW Period of Record: 2001 - 2022
 Depth Zone: Upper Trend Since 2000: Increasing Trend

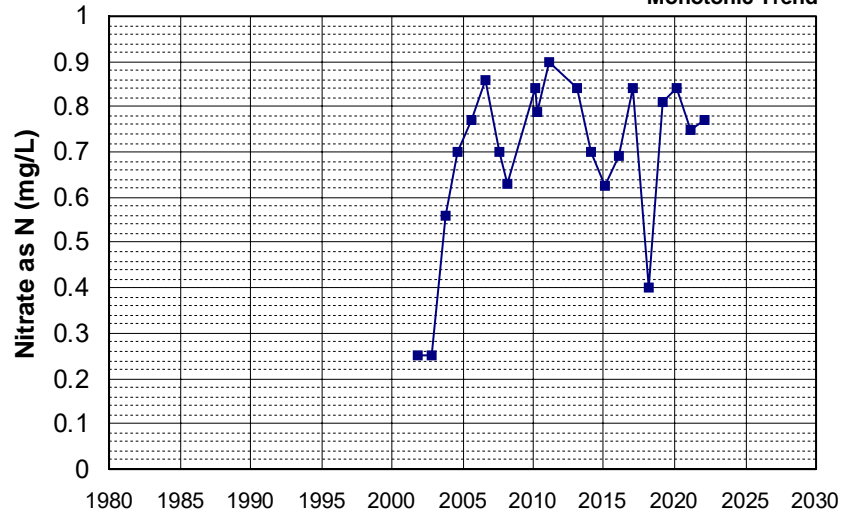


Well Name: CA4500107_002_002 Well Depth (ft): N/A
 Well Type: MUNICIPAL # of Measurements: 21
 Source: DDW Period of Record: 2001 - 2022
 Depth Zone: Upper Trend Since 2000: Insufficient Evidence of Monotonic Trend



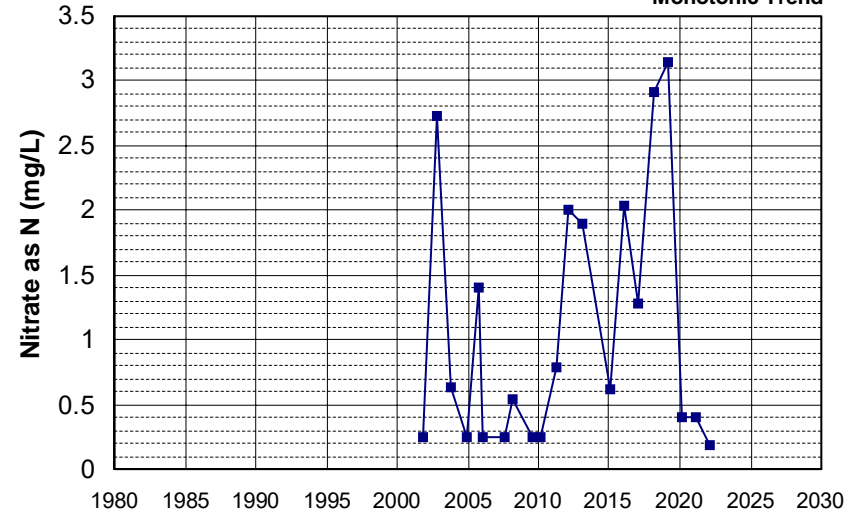
Well Name: CA4500192_001_001
Well Type: MUNICIPAL
Source: DDW
Depth Zone: Upper

Well Depth (ft): N/A
of Measurements: 21
Period of Record: 2001 - 2022
Trend Since 2000: Insufficient Evidence of Monotonic Trend



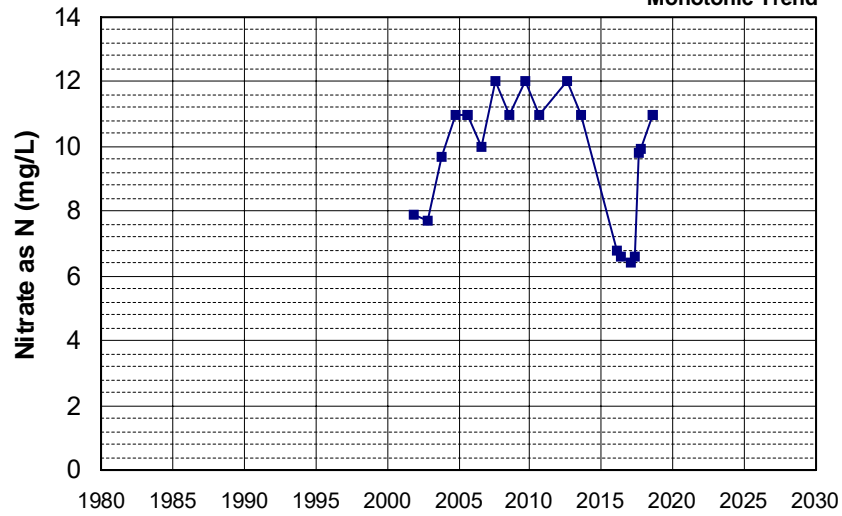
Well Name: CA4500241_001_001
Well Type: MUNICIPAL
Source: DDW
Depth Zone: Upper

Well Depth (ft): N/A
of Measurements: 21
Period of Record: 2001 - 2022
Trend Since 2000: Insufficient Evidence of Monotonic Trend



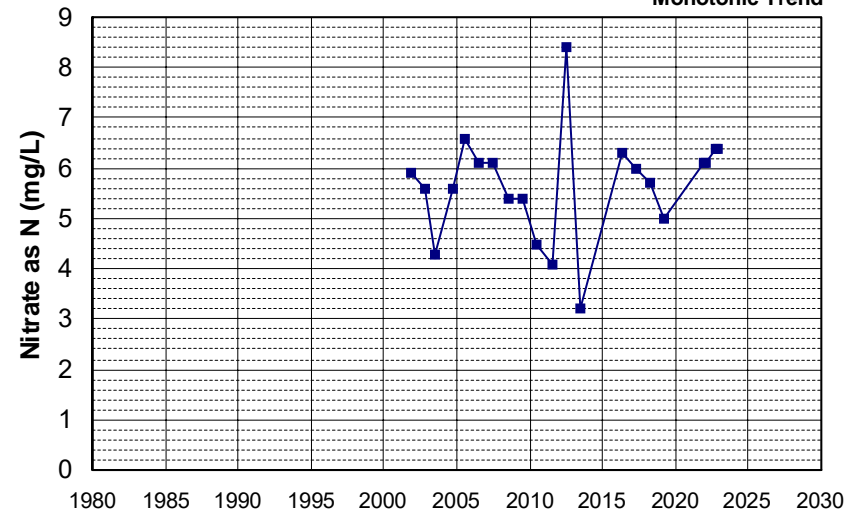
Well Name: CA5700757_001_001
Well Type: MUNICIPAL
Source: DDW
Depth Zone: Upper

Well Depth (ft): N/A
of Measurements: 21
Period of Record: 2001 - 2018
Trend Since 2000: Insufficient Evidence of Monotonic Trend

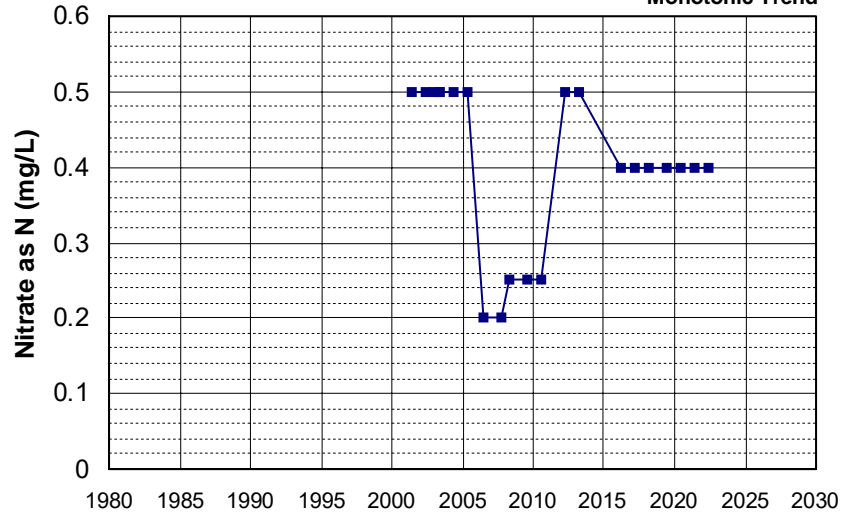


Well Name: CA5700821_001_001
Well Type: MUNICIPAL
Source: DDW
Depth Zone: Upper

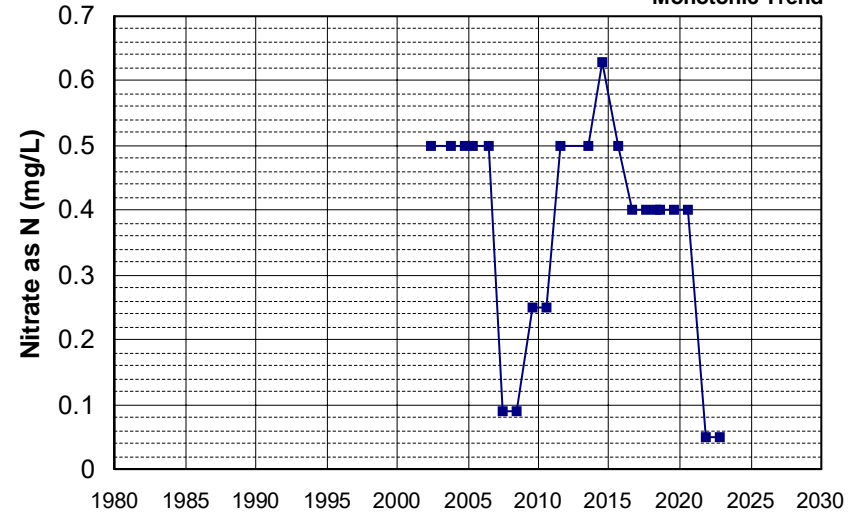
Well Depth (ft): N/A
of Measurements: 21
Period of Record: 2001 - 2022
Trend Since 2000: Insufficient Evidence of Monotonic Trend



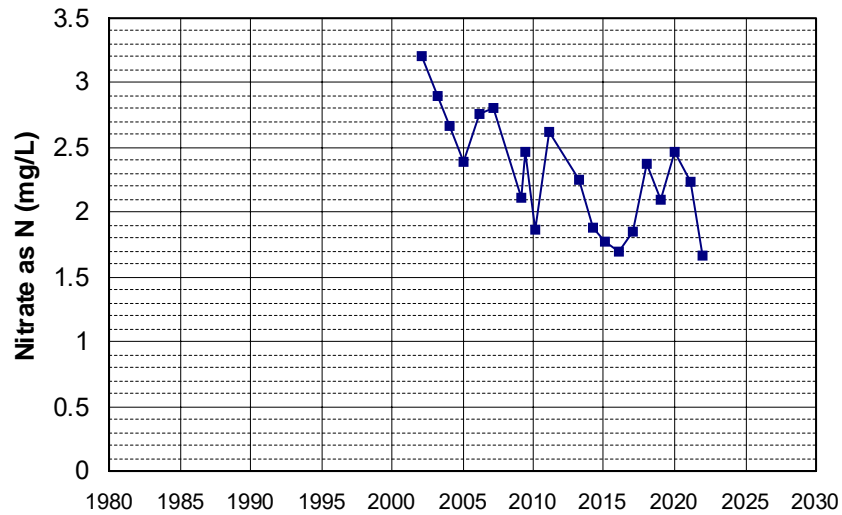
Well Name: CA5800884_002_002 Well Depth (ft): N/A
 Well Type: MUNICIPAL # of Measurements: 21
 Source: DDW Period of Record: 2001 - 2022
 Depth Zone: Upper Trend Since 2000: Insufficient Evidence of Monotonic Trend



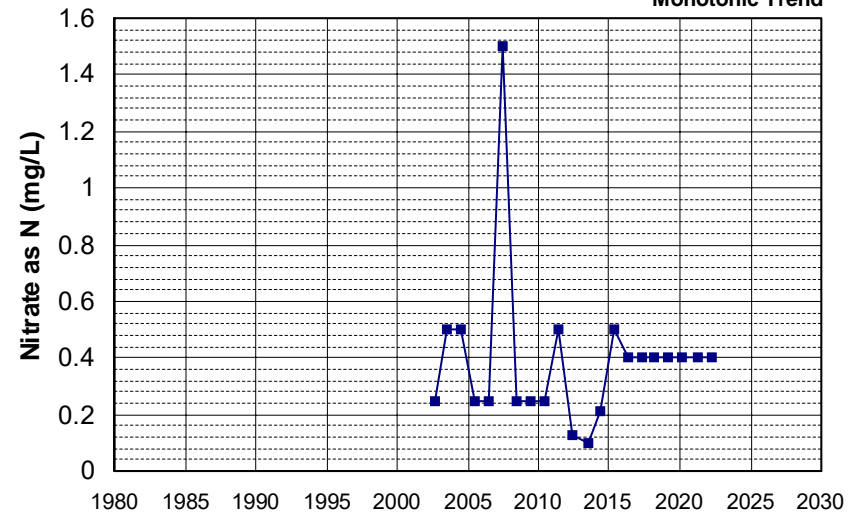
Well Name: CA0400027_003_003 Well Depth (ft): 275
 Well Type: MUNICIPAL # of Measurements: 21
 Source: DDW Period of Record: 2002 - 2022
 Depth Zone: Upper Trend Since 2000: Insufficient Evidence of Monotonic Trend



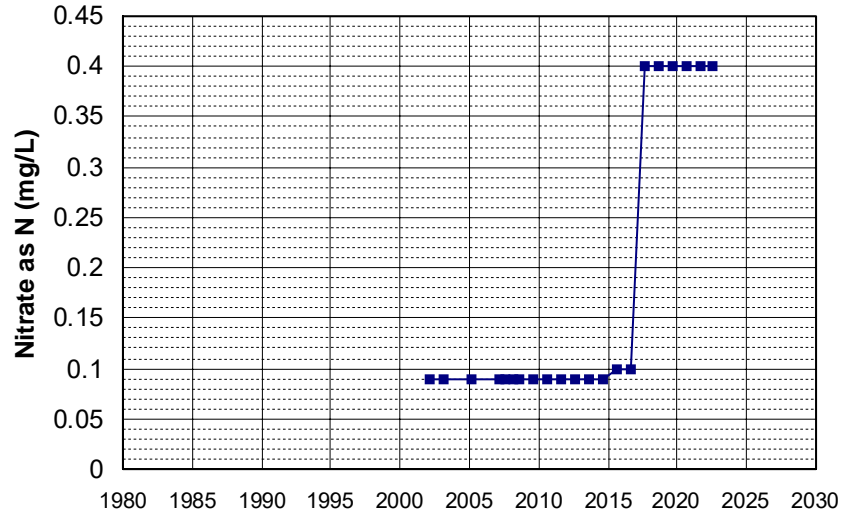
Well Name: CA2900531_001_001 Well Depth (ft): 10
 Well Type: MUNICIPAL # of Measurements: 21
 Source: DDW Period of Record: 2002 - 2022
 Depth Zone: Upper Trend Since 2000: Decreasing Trend



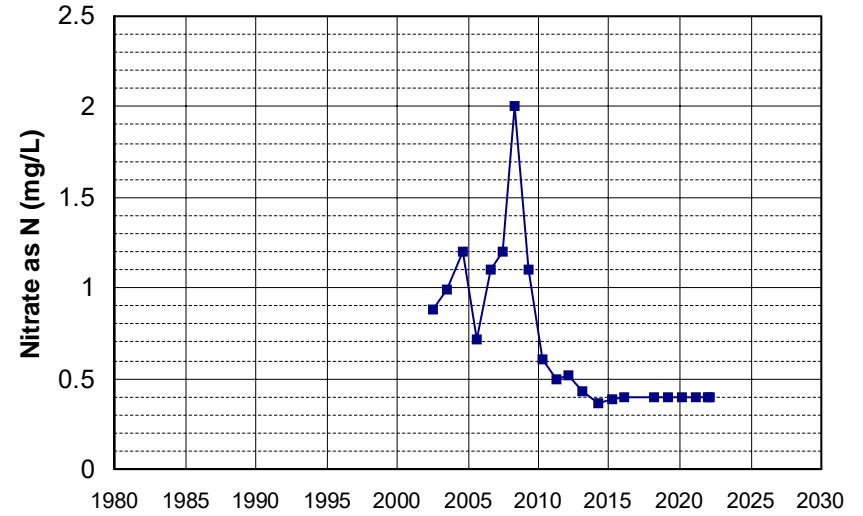
Well Name: CA3400113_001_001 Well Depth (ft): N/A
 Well Type: MUNICIPAL # of Measurements: 21
 Source: DDW Period of Record: 2002 - 2022
 Depth Zone: Upper Trend Since 2000: Insufficient Evidence of Monotonic Trend



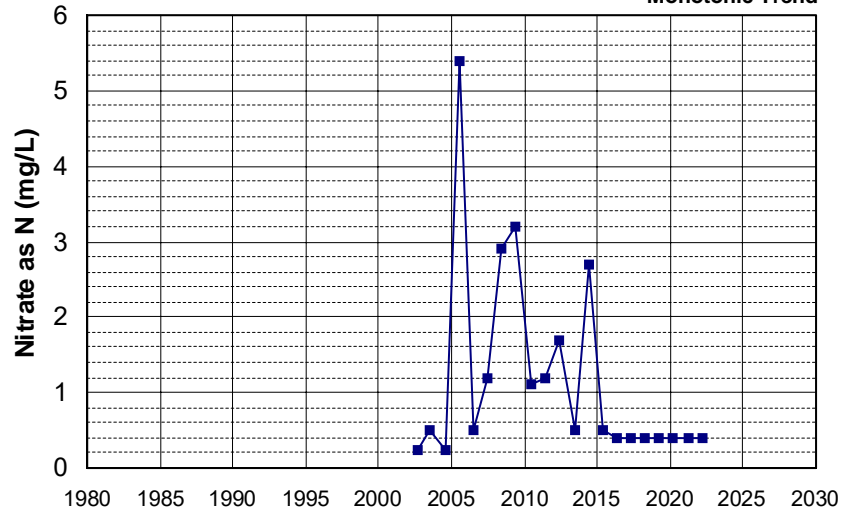
Well Name: CA3400135_001_001 Well Depth (ft): N/A
 Well Type: MUNICIPAL # of Measurements: 21
 Source: DDW Period of Record: 2002 - 2022
 Depth Zone: Upper Trend Since 2000: Increasing Trend



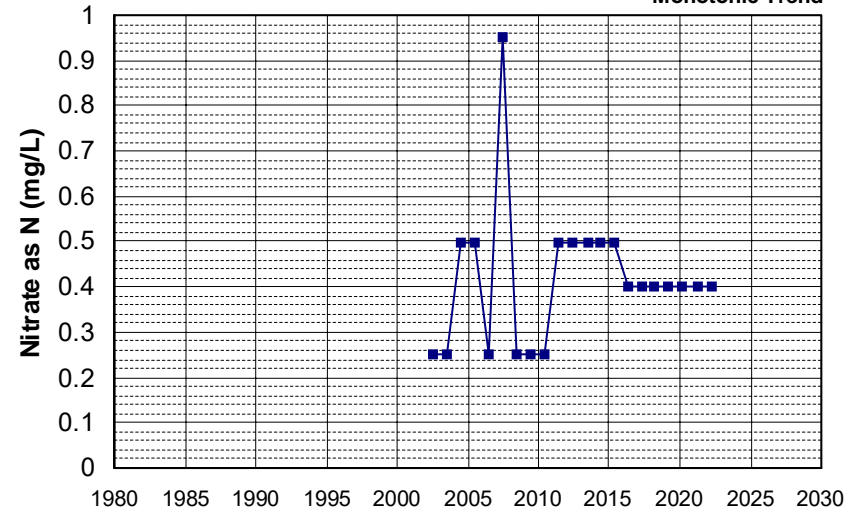
Well Name: CA3400376_001_001 Well Depth (ft): N/A
 Well Type: MUNICIPAL # of Measurements: 21
 Source: DDW Period of Record: 2002 - 2022
 Depth Zone: Upper Trend Since 2000: Decreasing Trend



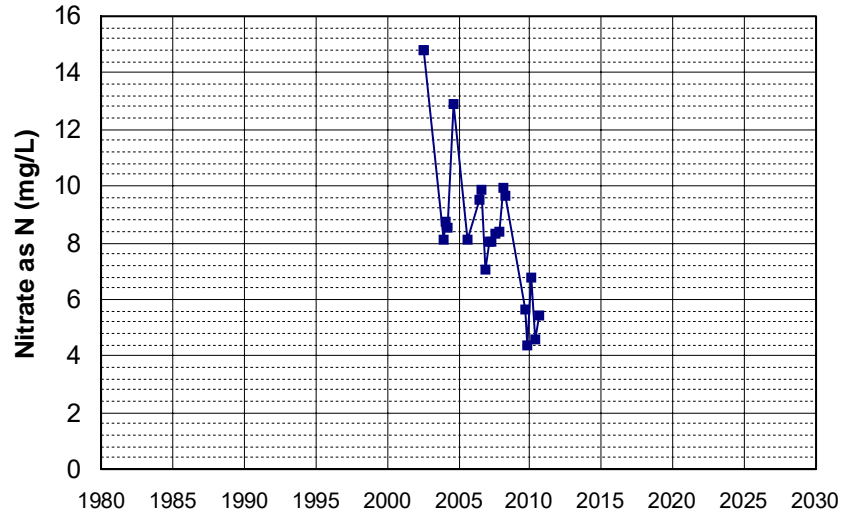
Well Name: CA3400396_001_001 Well Depth (ft): 73
 Well Type: MUNICIPAL # of Measurements: 21
 Source: DDW Period of Record: 2002 - 2022
 Depth Zone: Upper Trend Since 2000: Insufficient Evidence of Monotonic Trend



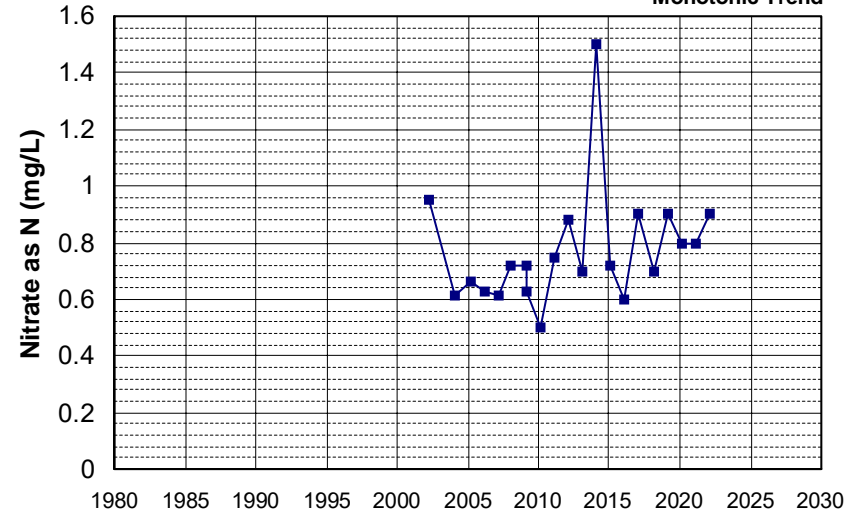
Well Name: CA3400408_001_001 Well Depth (ft): N/A
 Well Type: MUNICIPAL # of Measurements: 21
 Source: DDW Period of Record: 2002 - 2022
 Depth Zone: Upper Trend Since 2000: Insufficient Evidence of Monotonic Trend



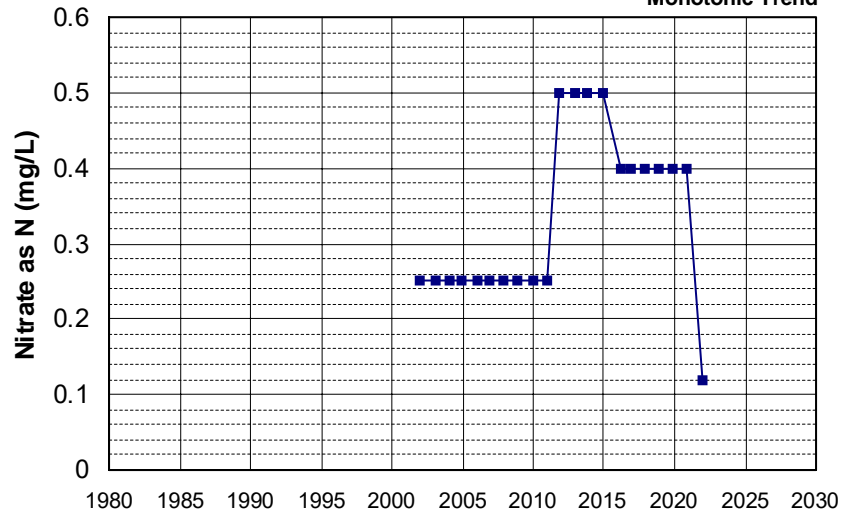
Well Name: CA3901210_001_001
 Well Depth (ft): N/A
 Well Type: MUNICIPAL
 # of Measurements: 21
 Source: DDW
 Period of Record: 2002 - 2010
 Depth Zone: Upper
 Trend Since 2000: Decreasing Trend



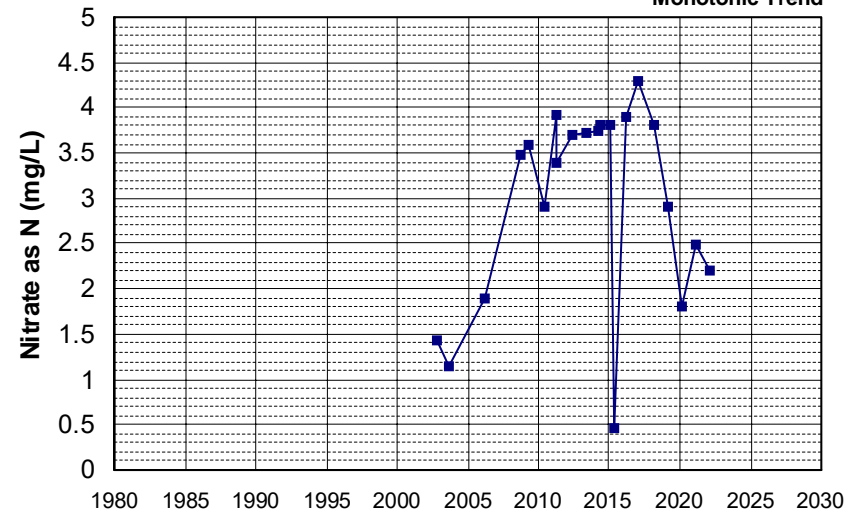
Well Name: CA3901337_002_002
 Well Depth (ft): 70
 Well Type: MUNICIPAL
 # of Measurements: 21
 Source: DDW
 Period of Record: 2002 - 2022
 Depth Zone: Upper
 Trend Since 2000: Insufficient Evidence of Monotonic Trend



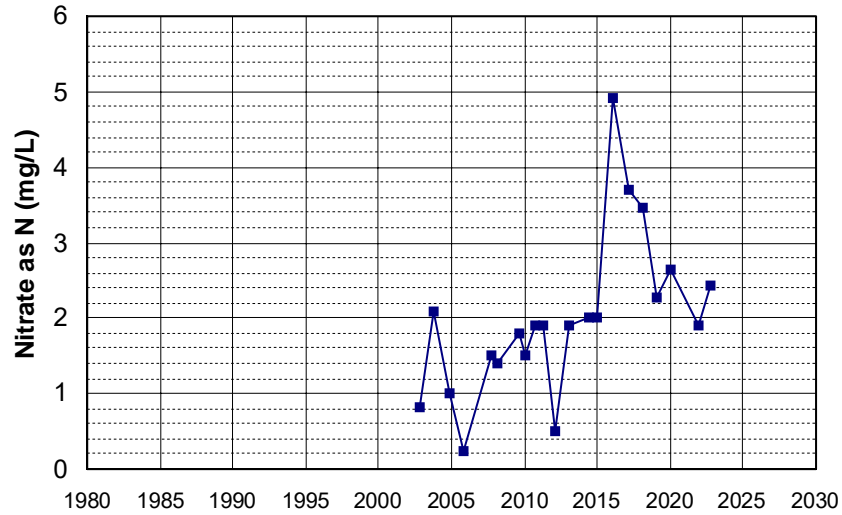
Well Name: CA4500058_001_001
 Well Depth (ft): N/A
 Well Type: MUNICIPAL
 # of Measurements: 21
 Source: DDW
 Period of Record: 2002 - 2021
 Depth Zone: Upper
 Trend Since 2000: Insufficient Evidence of Monotonic Trend



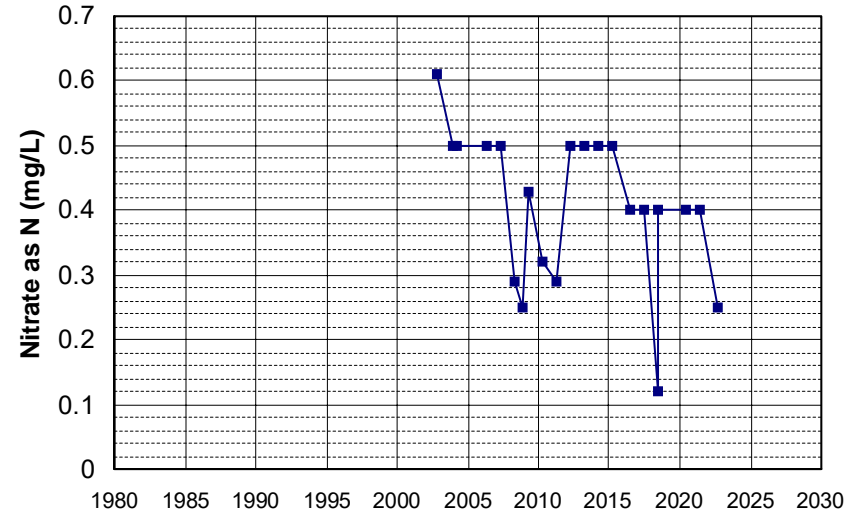
Well Name: CA4500098_002_002
 Well Depth (ft): 116
 Well Type: MUNICIPAL
 # of Measurements: 21
 Source: DDW
 Period of Record: 2002 - 2022
 Depth Zone: Upper
 Trend Since 2000: Insufficient Evidence of Monotonic Trend



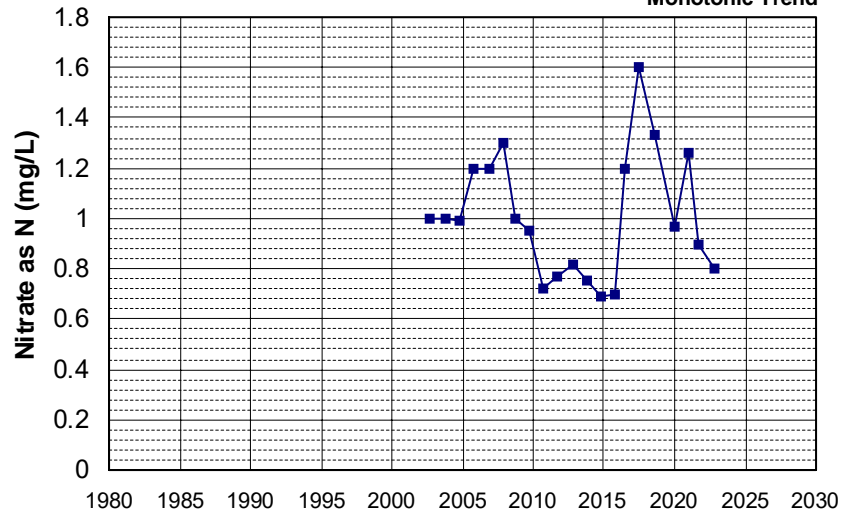
Well Name: CA4500230_001_001
 Well Depth (ft): N/A
 Well Type: MUNICIPAL
 # of Measurements: 21
 Source: DDW
 Period of Record: 2002 - 2022
 Depth Zone: Upper
 Trend Since 2000: Increasing Trend



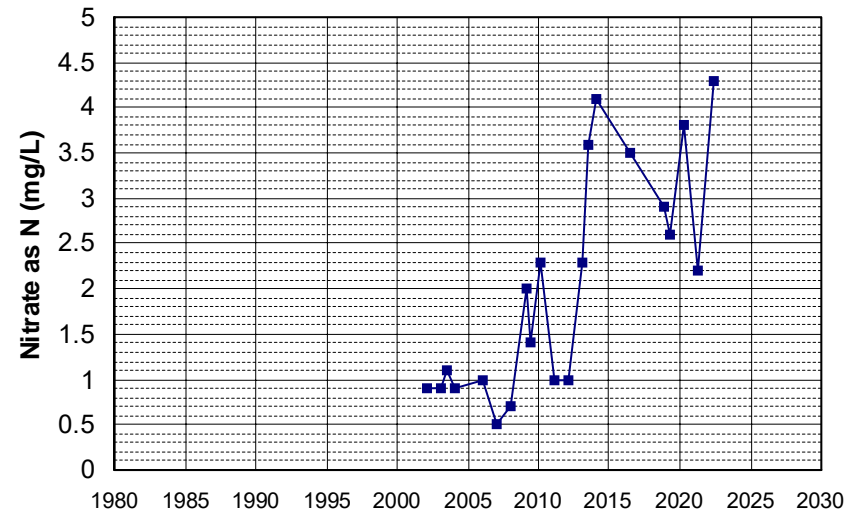
Well Name: CA5100117_004_004
 Well Depth (ft): N/A
 Well Type: MUNICIPAL
 # of Measurements: 21
 Source: DDW
 Period of Record: 2002 - 2022
 Depth Zone: Upper
 Trend Since 2000: Decreasing Trend



Well Name: CA5210302_002_002
 Well Depth (ft): N/A
 Well Type: MUNICIPAL
 # of Measurements: 21
 Source: DDW
 Period of Record: 2002 - 2022
 Depth Zone: Upper
 Trend Since 2000: Insufficient Evidence of Monotonic Trend

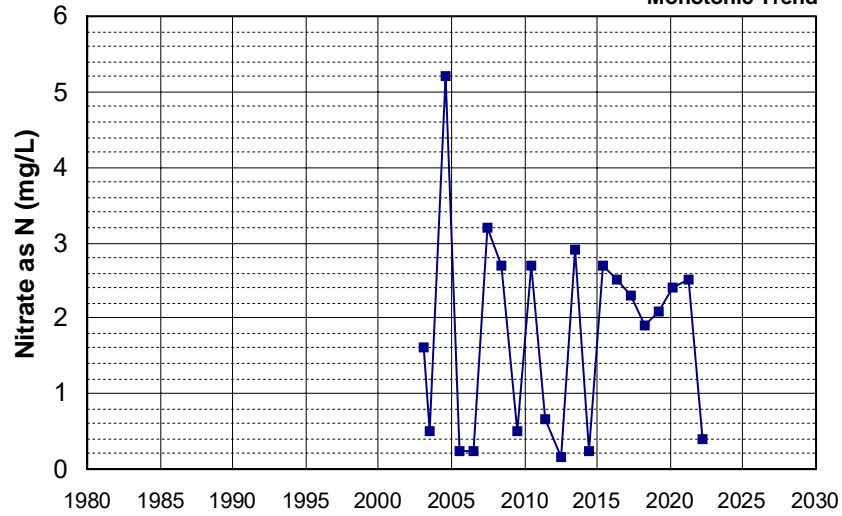


Well Name: CA5700643_001_001
 Well Depth (ft): N/A
 Well Type: MUNICIPAL
 # of Measurements: 21
 Source: DDW
 Period of Record: 2002 - 2022
 Depth Zone: Upper
 Trend Since 2000: Increasing Trend



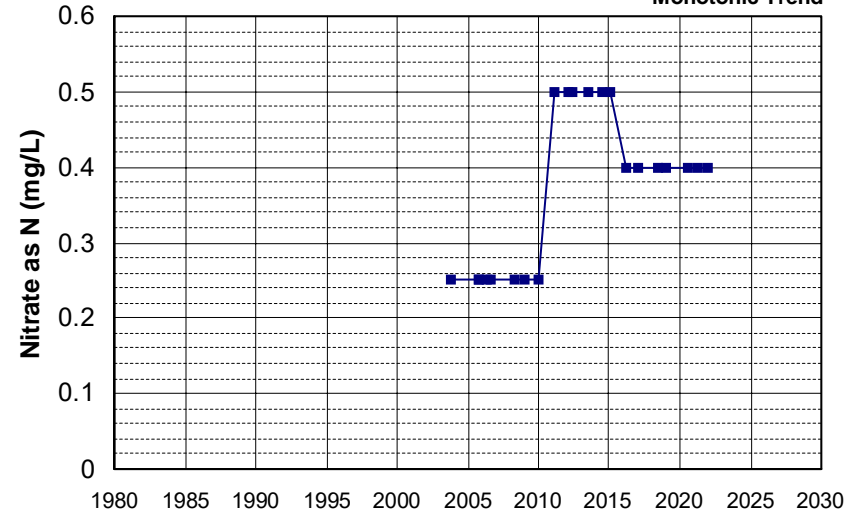
Well Name: CA3400393_001_001
Well Type: MUNICIPAL
Source: DDW
Depth Zone: Upper

Well Depth (ft): N/A
of Measurements: 21
Period of Record: 2003 - 2022
Trend Since 2000: Insufficient Evidence of Monotonic Trend



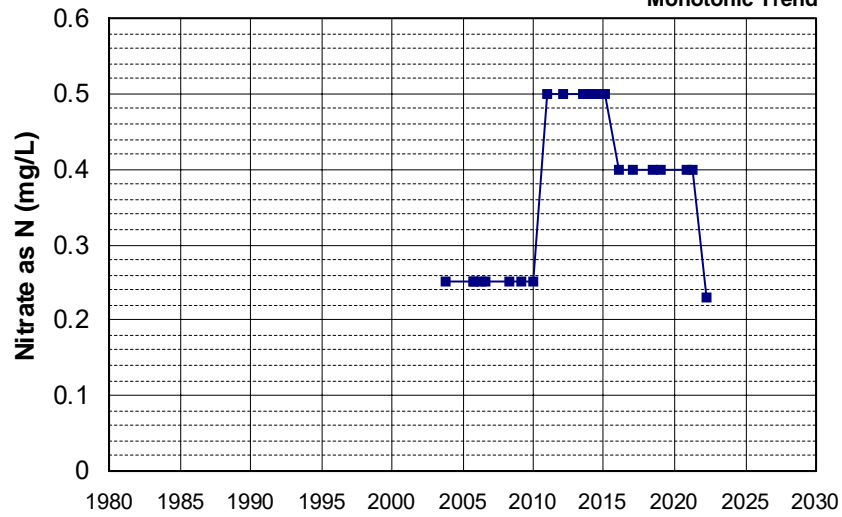
Well Name: CA3410008_015_015
Well Type: MUNICIPAL
Source: DDW
Depth Zone: Upper

Well Depth (ft): 70
of Measurements: 21
Period of Record: 2003 - 2022
Trend Since 2000: Insufficient Evidence of Monotonic Trend



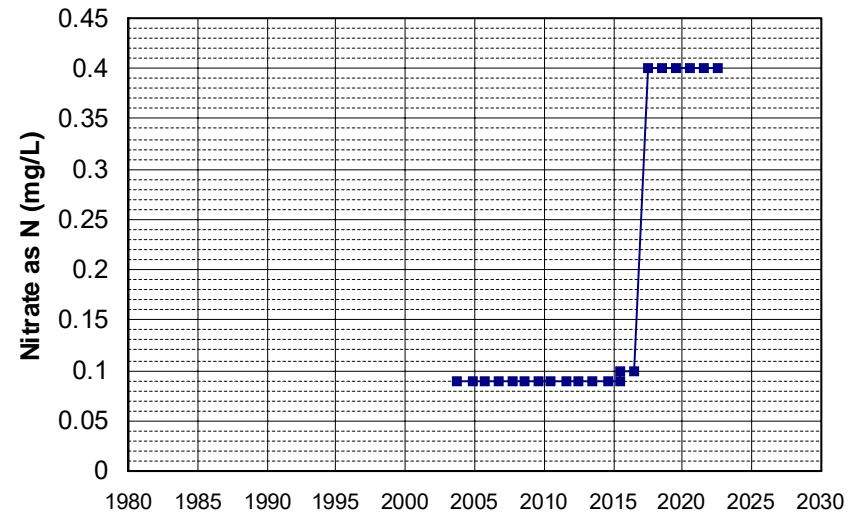
Well Name: CA3410008_016_016
Well Type: MUNICIPAL
Source: DDW
Depth Zone: Upper

Well Depth (ft): 85
of Measurements: 21
Period of Record: 2003 - 2022
Trend Since 2000: Insufficient Evidence of Monotonic Trend

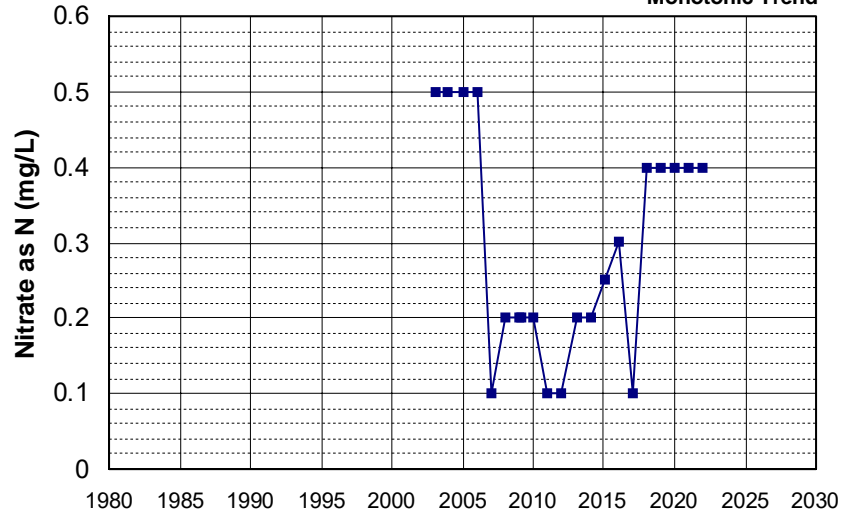


Well Name: CA3901402_001_001
Well Type: MUNICIPAL
Source: DDW
Depth Zone: Upper

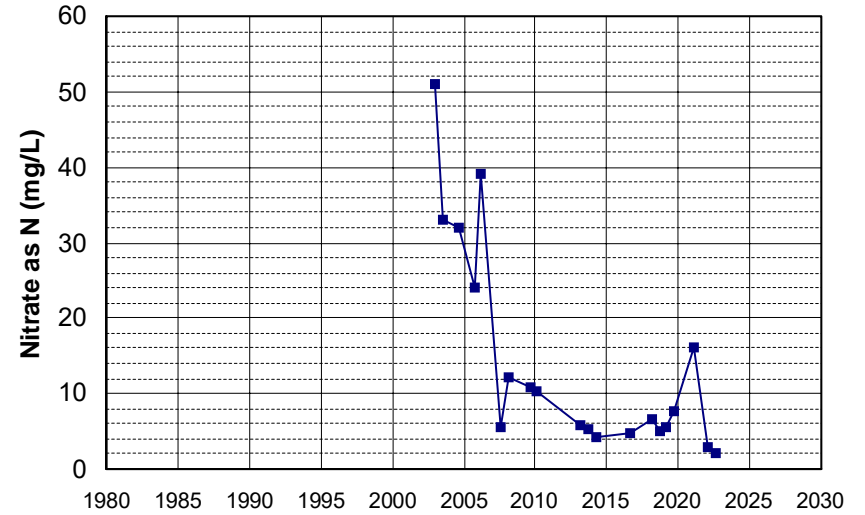
Well Depth (ft): N/A
of Measurements: 21
Period of Record: 2003 - 2022
Trend Since 2000: Increasing Trend



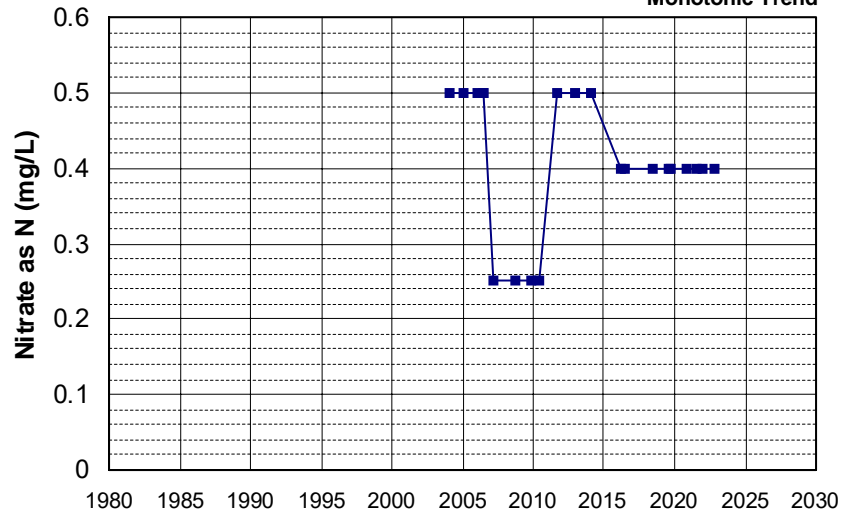
Well Name: CA5200555_001_001 Well Depth (ft): N/A
 Well Type: MUNICIPAL # of Measurements: 21
 Source: DDW Period of Record: 2003 - 2022
 Depth Zone: Upper Trend Since 2000: Insufficient Evidence of Monotonic Trend



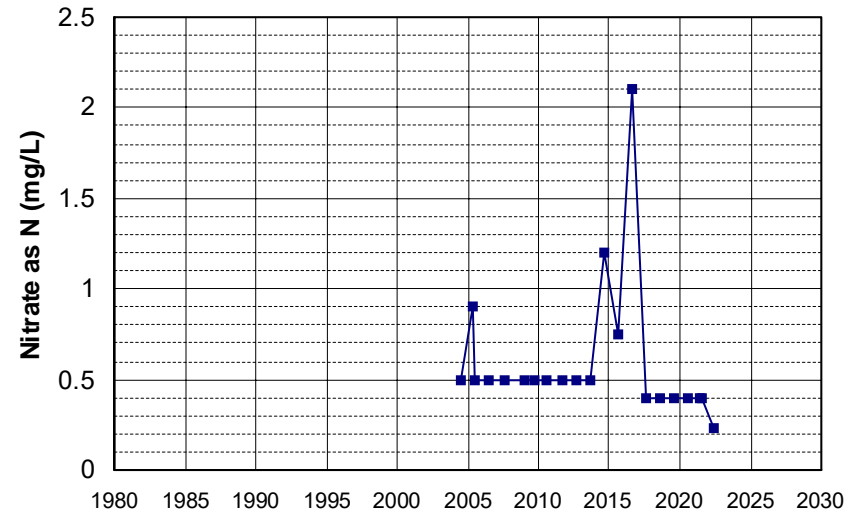
Well Name: T0610100010-MW-2 Well Depth (ft): 22.51
 Well Type: MONITORING # of Measurements: 21
 Source: WB_CLEANUP Period of Record: 2003 - 2022
 Depth Zone: Upper Trend Since 2000: Decreasing Trend



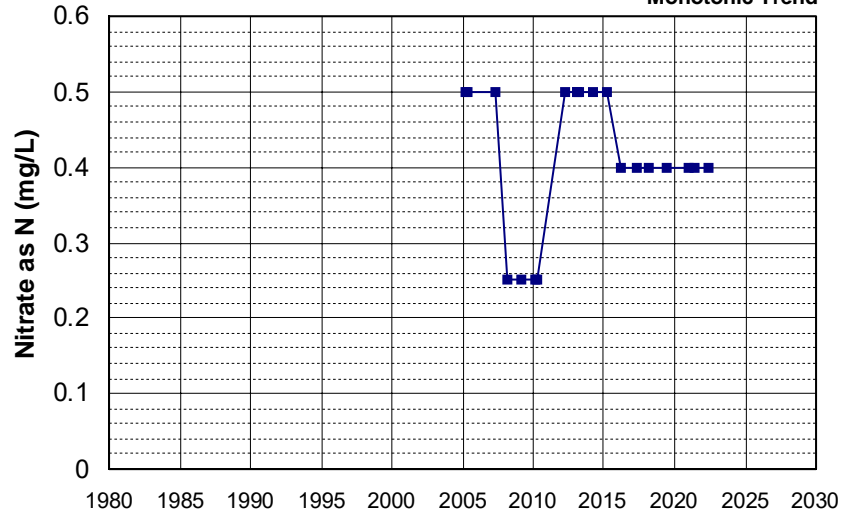
Well Name: CA2910011_006_006 Well Depth (ft): 63
 Well Type: MUNICIPAL # of Measurements: 21
 Source: DDW Period of Record: 2004 - 2022
 Depth Zone: Upper Trend Since 2000: Insufficient Evidence of Monotonic Trend



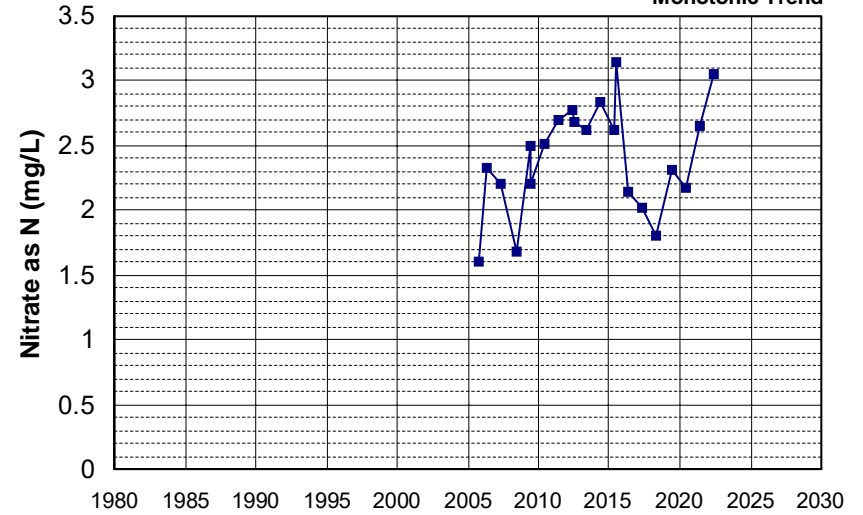
Well Name: CA3400394_001_001 Well Depth (ft): 10
 Well Type: MUNICIPAL # of Measurements: 21
 Source: DDW Period of Record: 2004 - 2022
 Depth Zone: Upper Trend Since 2000: Decreasing Trend



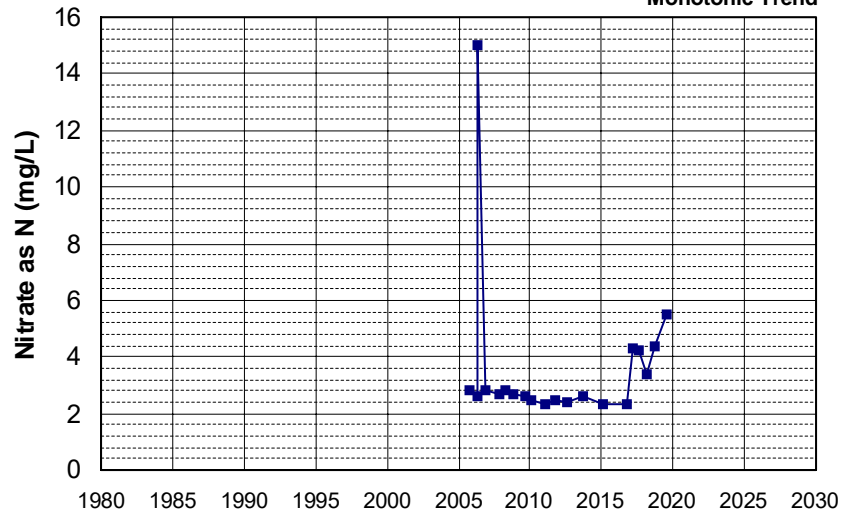
Well Name: CA2901208_002_002
 Well Depth (ft): N/A
 Well Type: MUNICIPAL
 # of Measurements: 21
 Source: DDW
 Period of Record: 2005 - 2022
 Depth Zone: Upper
 Trend Since 2000: Insufficient Evidence of Monotonic Trend



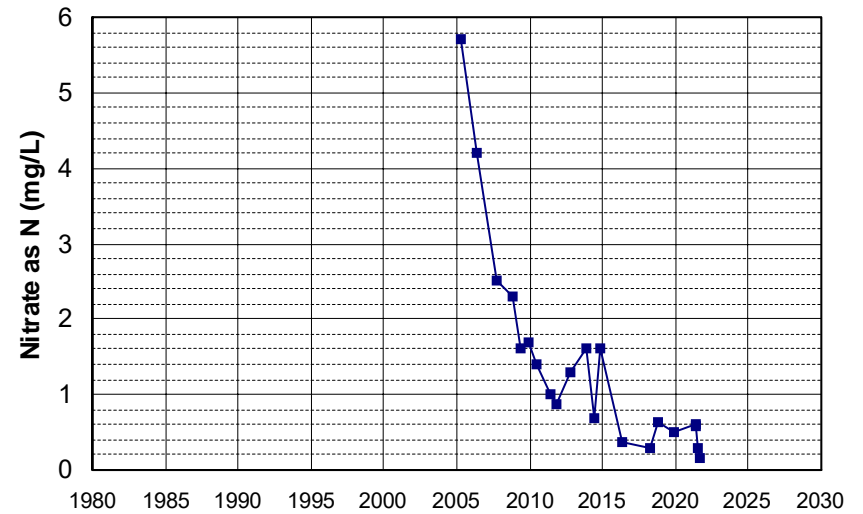
Well Name: CA5100143_002_002
 Well Depth (ft): N/A
 Well Type: MUNICIPAL
 # of Measurements: 21
 Source: DDW
 Period of Record: 2005 - 2022
 Depth Zone: Upper
 Trend Since 2000: Insufficient Evidence of Monotonic Trend



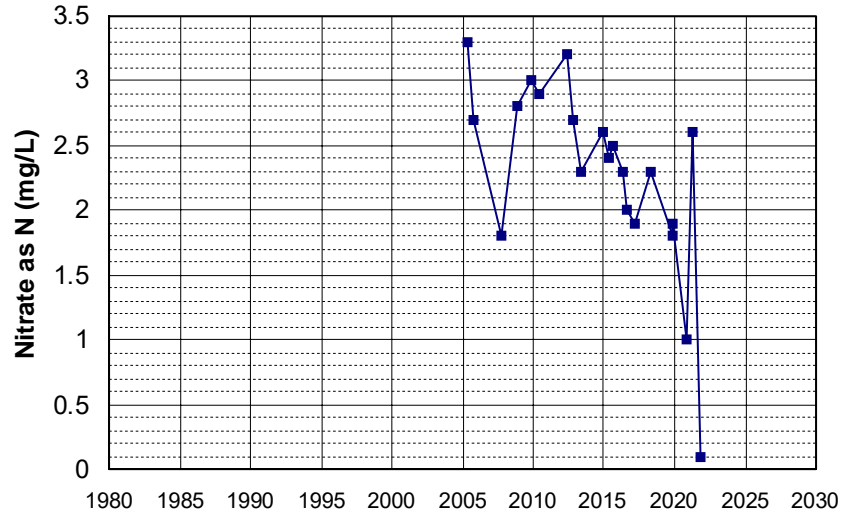
Well Name: L10001937128-MW-2
 Well Depth (ft): N/A
 Well Type: MONITORING
 # of Measurements: 21
 Source: WB_CLEANUP
 Period of Record: 2005 - 2019
 Depth Zone: Upper
 Trend Since 2000: Insufficient Evidence of Monotonic Trend



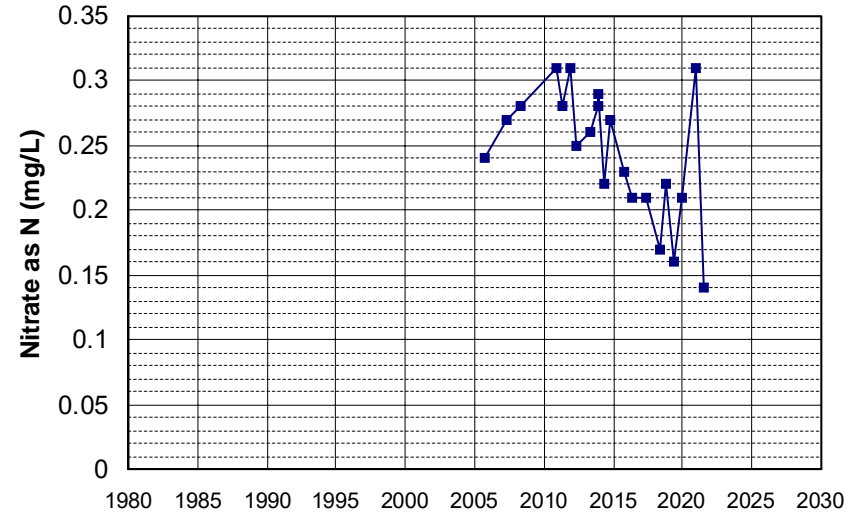
Well Name: L10007011530-G-1
 Well Depth (ft): 40.82
 Well Type: MONITORING
 # of Measurements: 21
 Source: WB_CLEANUP
 Period of Record: 2005 - 2021
 Depth Zone: Upper
 Trend Since 2000: Decreasing Trend



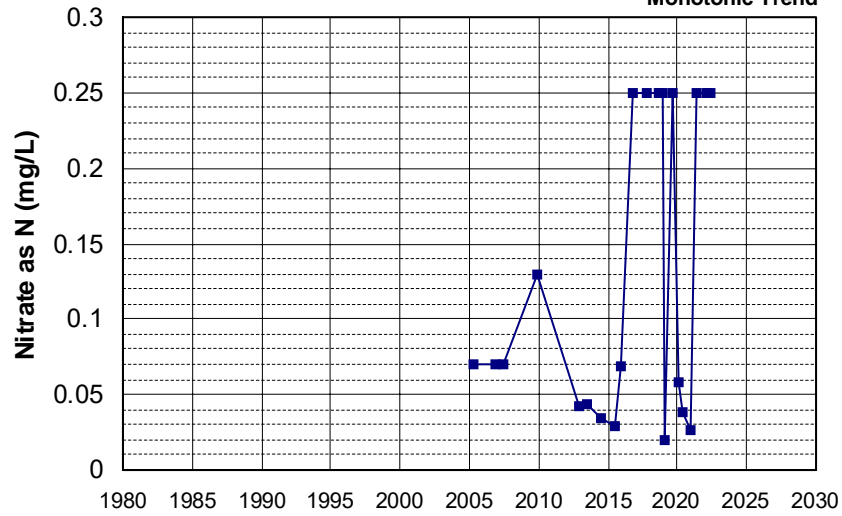
Well Name: L10007011530-G-16
 Well Depth (ft): 32.56
 Well Type: MONITORING
 # of Measurements: 21
 Source: WB_CLEANUP
 Period of Record: 2005 - 2021
 Depth Zone: Upper
 Trend Since 2000: Decreasing Trend



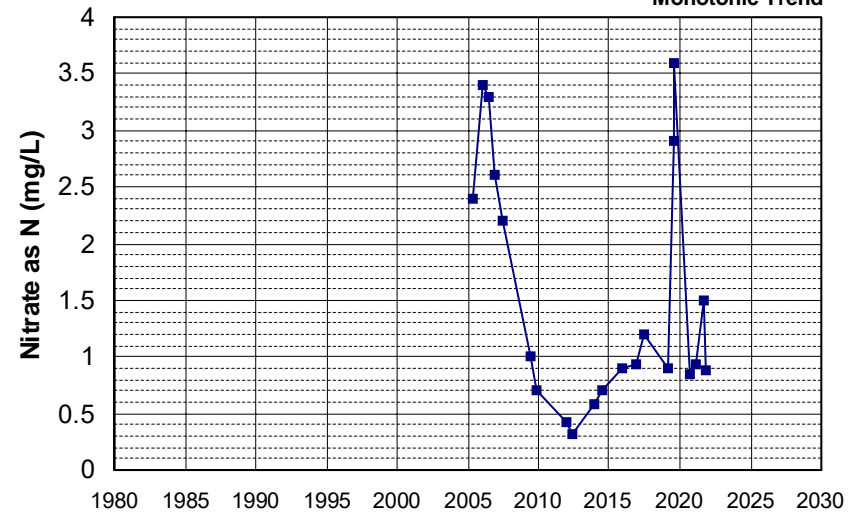
Well Name: L10008365060-MW-5S
 Well Depth (ft): 35
 Well Type: MONITORING
 # of Measurements: 21
 Source: WB_CLEANUP
 Period of Record: 2005 - 2021
 Depth Zone: Upper
 Trend Since 2000: Decreasing Trend



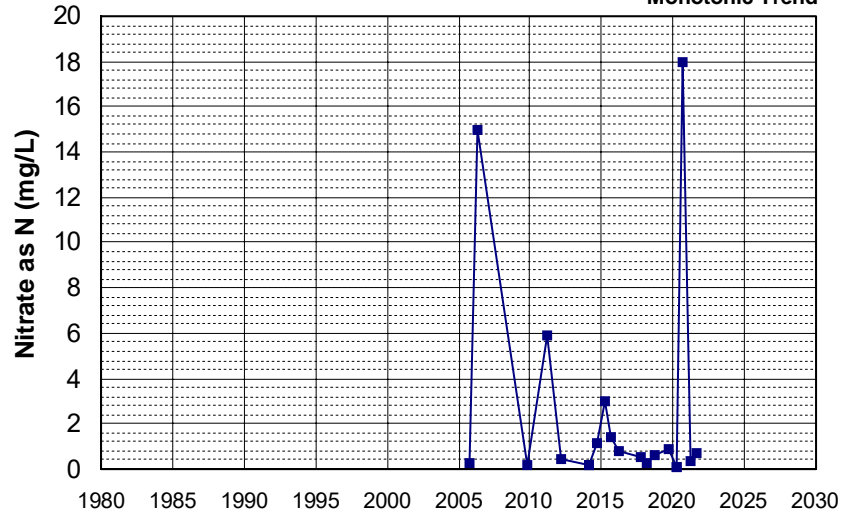
Well Name: L10009133662-MW-3
 Well Depth (ft): N/A
 Well Type: MONITORING
 # of Measurements: 21
 Source: WB_CLEANUP
 Period of Record: 2005 - 2022
 Depth Zone: Upper
 Trend Since 2000: Insufficient Evidence of Monotonic Trend



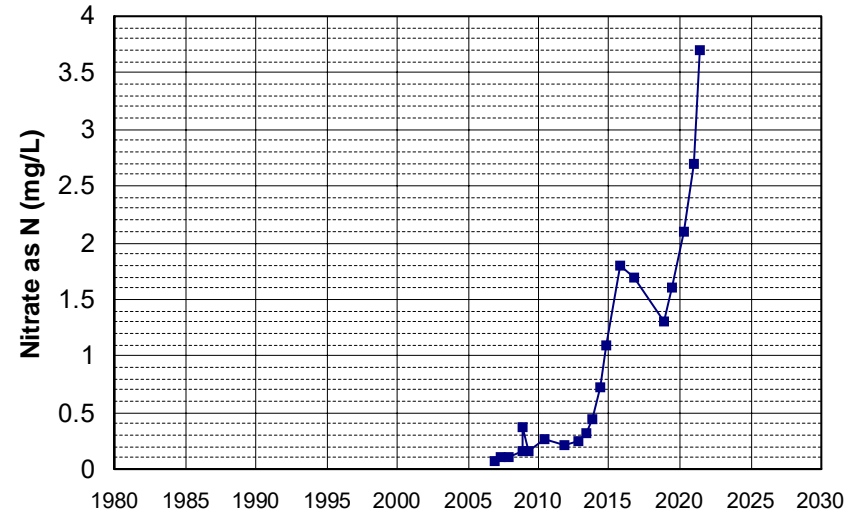
Well Name: L10009133662-MW-9
 Well Depth (ft): N/A
 Well Type: MONITORING
 # of Measurements: 21
 Source: WB_CLEANUP
 Period of Record: 2005 - 2021
 Depth Zone: Upper
 Trend Since 2000: Insufficient Evidence of Monotonic Trend



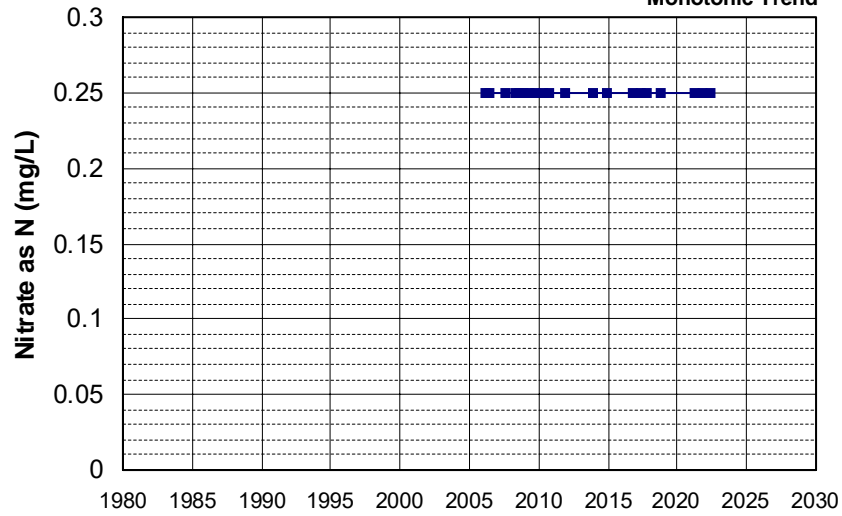
Well Name: SLT5SB073546-MW-3
 Well Depth (ft): N/A
 Well Type: MONITORING
 # of Measurements: 21
 Source: WB_CLEANUP
 Period of Record: 2005 - 2021
 Depth Zone: Upper
 Trend Since 2000: Insufficient Evidence of Monotonic Trend



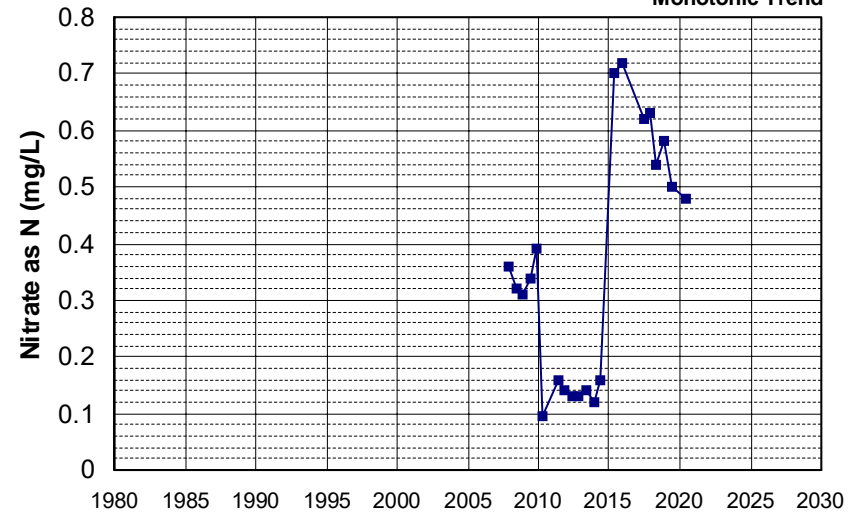
Well Name: L10008365060-MW-11
 Well Depth (ft): 34
 Well Type: MONITORING
 # of Measurements: 21
 Source: WB_CLEANUP
 Period of Record: 2006 - 2021
 Depth Zone: Upper
 Trend Since 2000: Increasing Trend



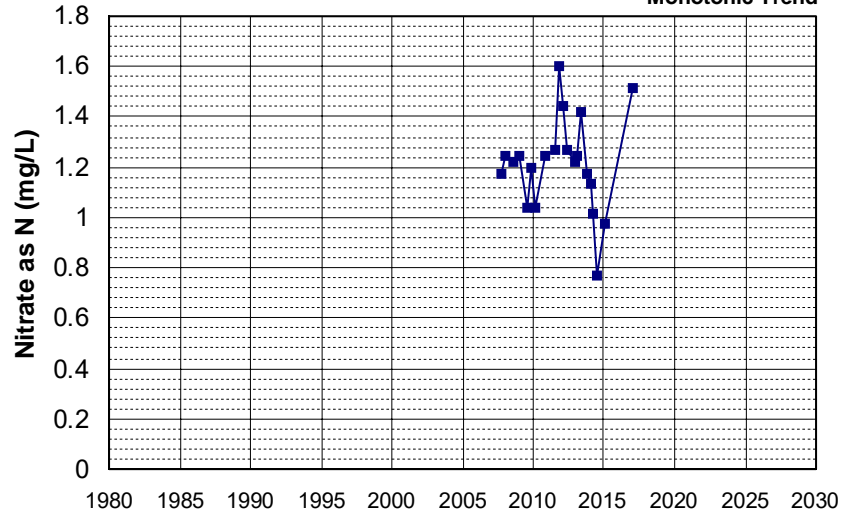
Well Name: SL185022889-W91-07
 Well Depth (ft): 24
 Well Type: MONITORING
 # of Measurements: 21
 Source: WB_CLEANUP
 Period of Record: 2006 - 2022
 Depth Zone: Upper
 Trend Since 2000: Insufficient Evidence of Monotonic Trend



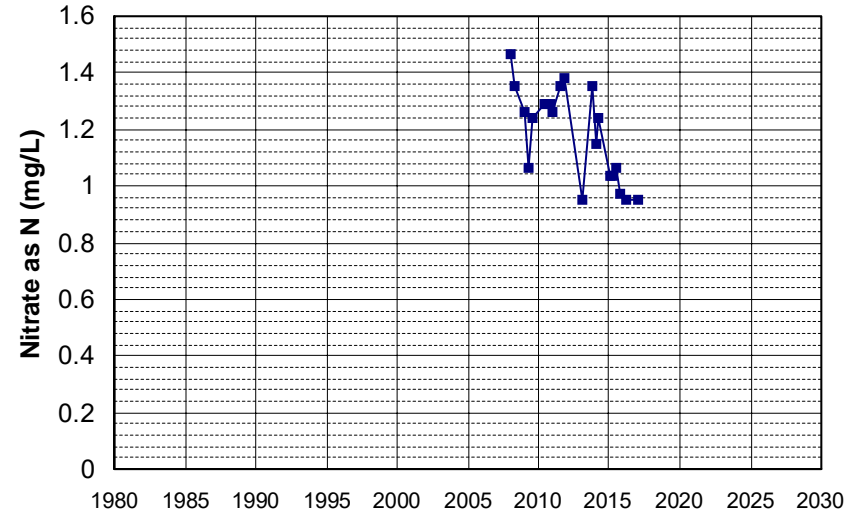
Well Name: L10001489269-GM-6D
 Well Depth (ft): 75
 Well Type: MONITORING
 # of Measurements: 21
 Source: WB_CLEANUP
 Period of Record: 2007 - 2020
 Depth Zone: Upper
 Trend Since 2000: Insufficient Evidence of Monotonic Trend



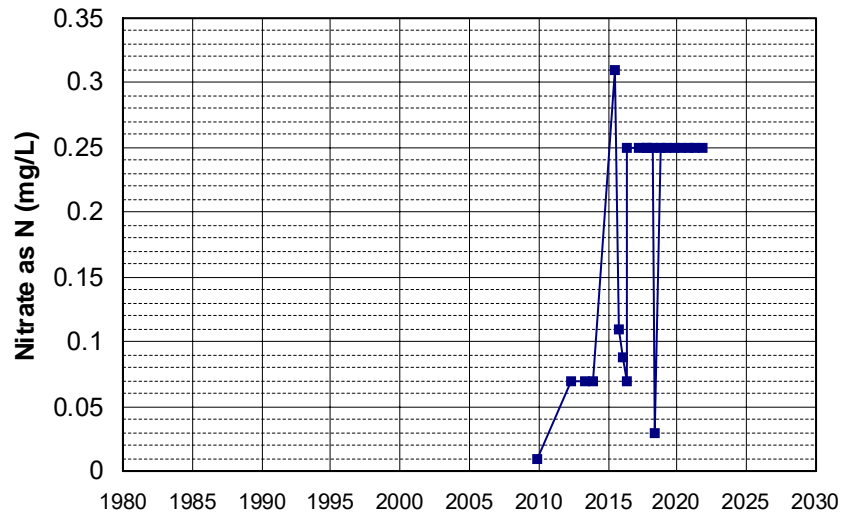
Well Name: SL0610361247-MW-8
 Well Depth (ft): 41.28
 Well Type: MONITORING
 # of Measurements: 21
 Source: WB_CLEANUP
 Period of Record: 2007 - 2017
 Depth Zone: Upper
 Trend Since 2000: Insufficient Evidence of Monotonic Trend



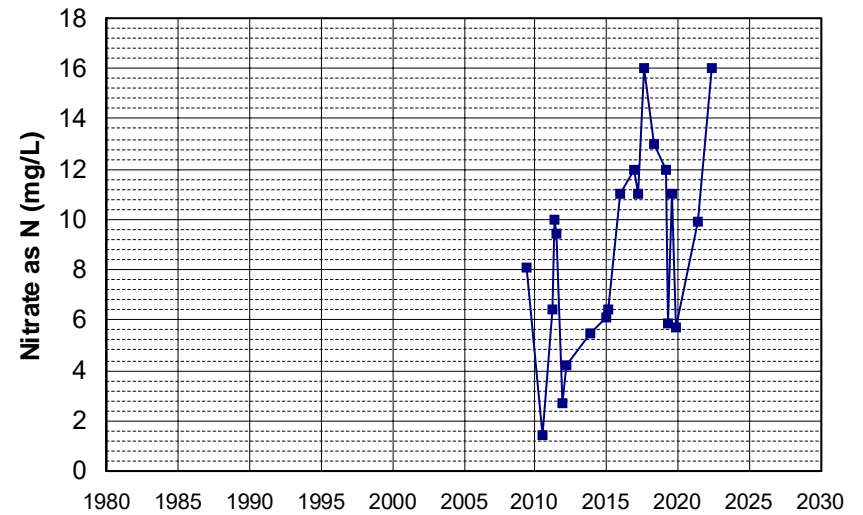
Well Name: SL0610361247-MW-4D
 Well Depth (ft): 95.97
 Well Type: MONITORING
 # of Measurements: 21
 Source: WB_CLEANUP
 Period of Record: 2008 - 2017
 Depth Zone: Upper
 Trend Since 2000: Decreasing Trend



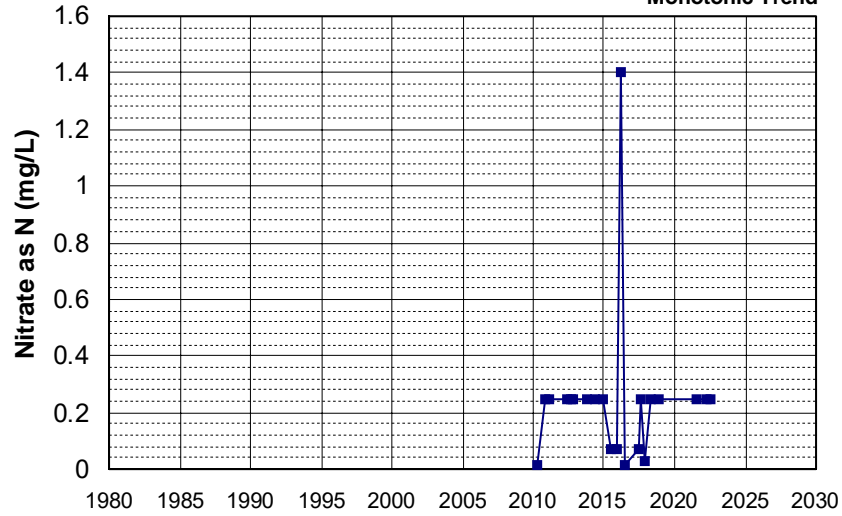
Well Name: L10007011530-G-29
 Well Depth (ft): 47.95
 Well Type: MONITORING
 # of Measurements: 21
 Source: WB_CLEANUP
 Period of Record: 2009 - 2021
 Depth Zone: Upper
 Trend Since 2000: Increasing Trend



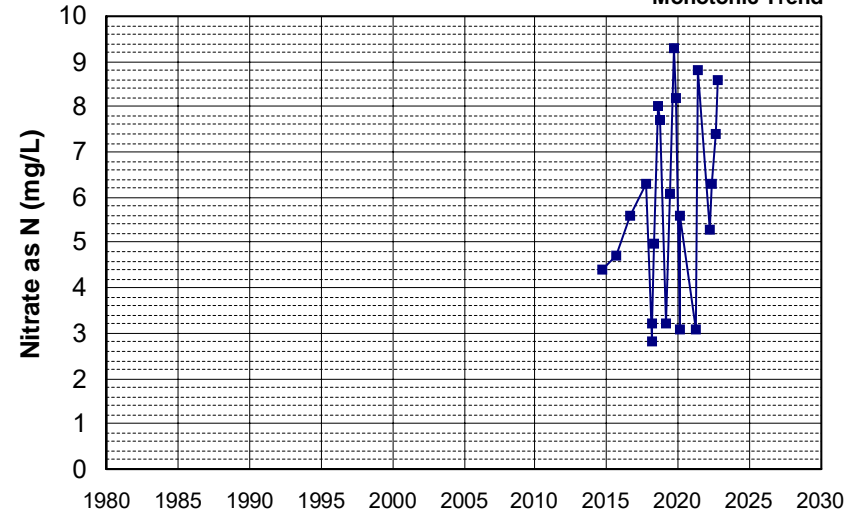
Well Name: SL186272984-UCD1-018
 Well Depth (ft): 69
 Well Type: MONITORING
 # of Measurements: 21
 Source: WB_CLEANUP
 Period of Record: 2009 - 2022
 Depth Zone: Upper
 Trend Since 2000: Increasing Trend



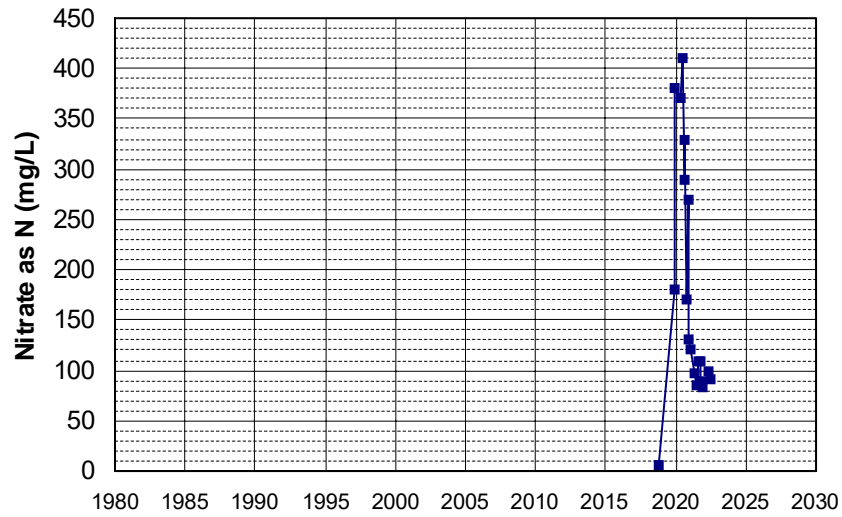
Well Name: L10007939295-MW-9
 Well Depth (ft): 141.35
 Well Type: MONITORING
 # of Measurements: 21
 Source: WB_CLEANUP
 Period of Record: 2010 - 2022
 Depth Zone: Upper
 Trend Since 2000: Insufficient Evidence of Monotonic Trend



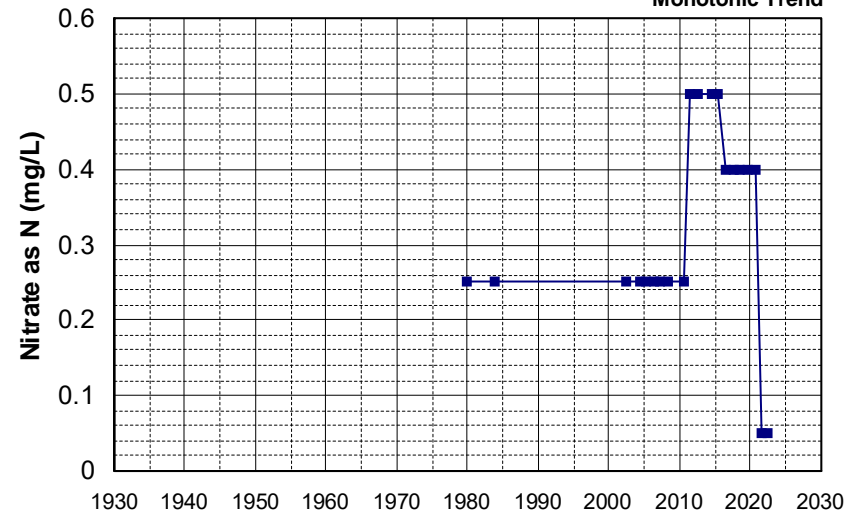
Well Name: CA0400135_002_002
 Well Depth (ft): 260
 Well Type: MUNICIPAL
 # of Measurements: 21
 Source: DDW
 Period of Record: 2014 - 2022
 Depth Zone: Upper
 Trend Since 2000: Insufficient Evidence of Monotonic Trend



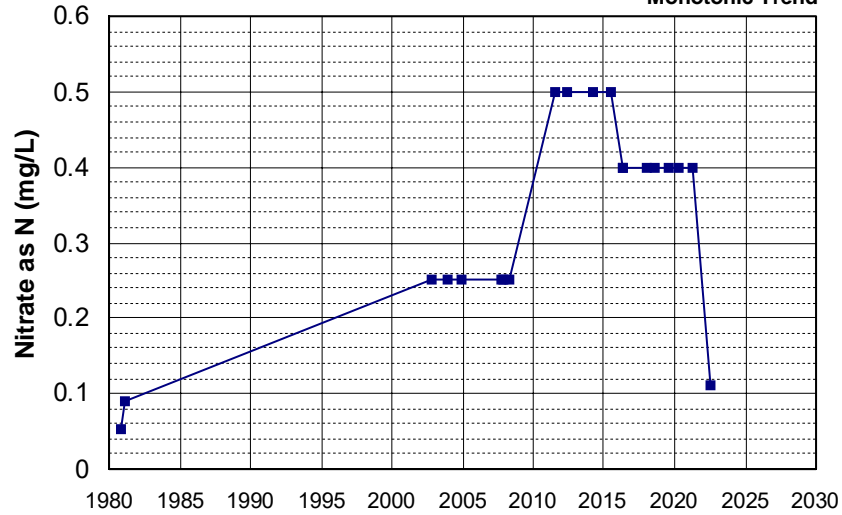
Well Name: L10007011530-CP-4S
 Well Depth (ft): 28.29
 Well Type: MONITORING
 # of Measurements: 21
 Source: WB_CLEANUP
 Period of Record: 2018 - 2022
 Depth Zone: Upper
 Trend Since 2000: Decreasing Trend



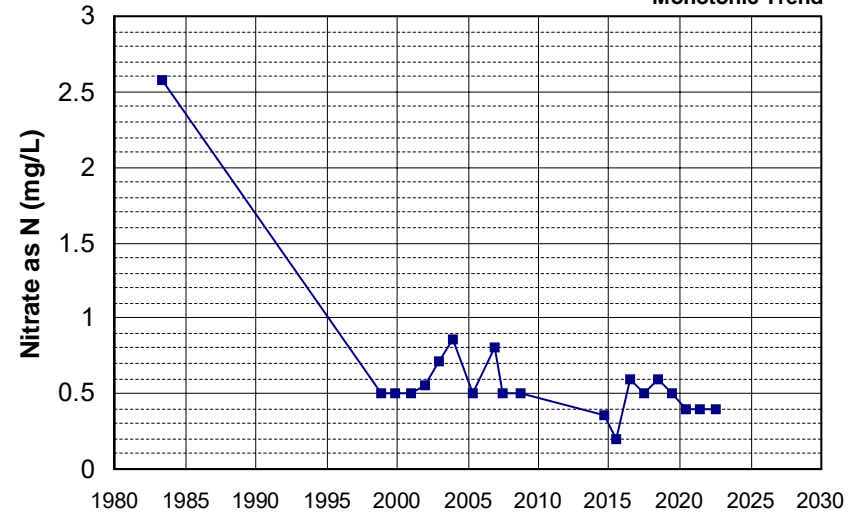
Well Name: CA4500294_001_001
 Well Depth (ft): 56
 Well Type: MUNICIPAL
 # of Measurements: 20
 Source: DDW
 Period of Record: 1979 - 2022
 Depth Zone: Upper
 Trend Since 2000: Insufficient Evidence of Monotonic Trend



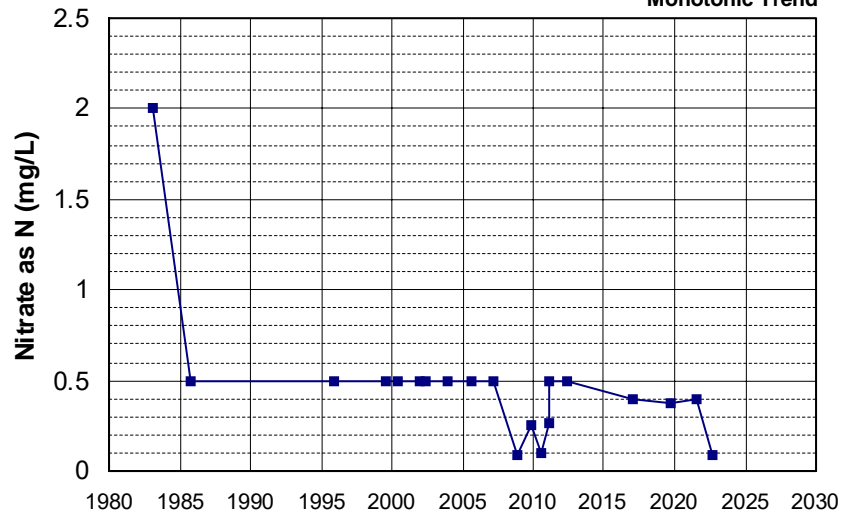
Well Name: CA4500027_001_001 Well Depth (ft): N/A
 Well Type: MUNICIPAL # of Measurements: 20
 Source: DDW Period of Record: 1980 - 2022
 Depth Zone: Upper Trend Since 2000: Insufficient Evidence of Monotonic Trend



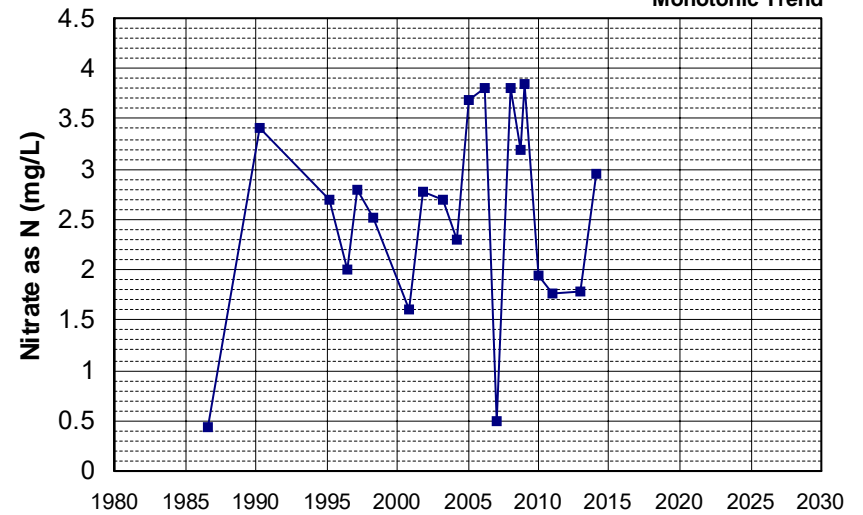
Well Name: CA3200120_001_001 Well Depth (ft): 240
 Well Type: MUNICIPAL # of Measurements: 20
 Source: DDW Period of Record: 1983 - 2022
 Depth Zone: Upper Trend Since 2000: Insufficient Evidence of Monotonic Trend



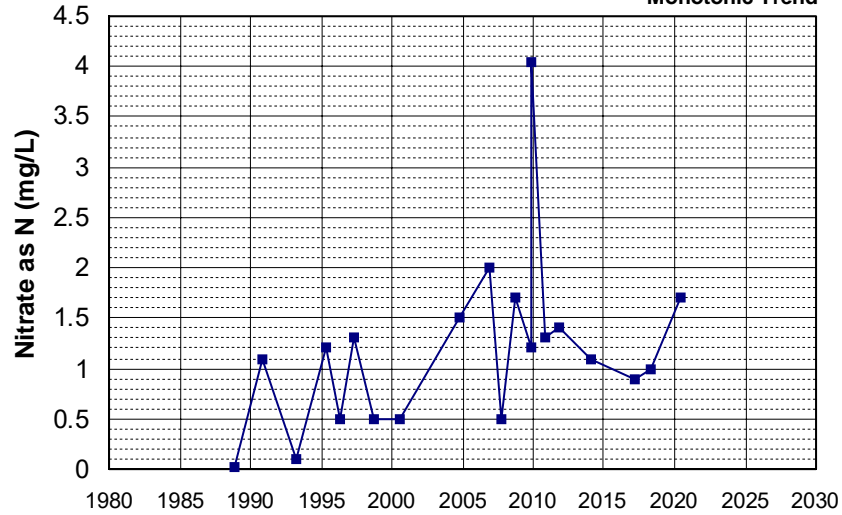
Well Name: CA3210003_003_003 Well Depth (ft): N/A
 Well Type: MUNICIPAL # of Measurements: 20
 Source: DDW Period of Record: 1983 - 2022
 Depth Zone: Upper Trend Since 2000: Insufficient Evidence of Monotonic Trend



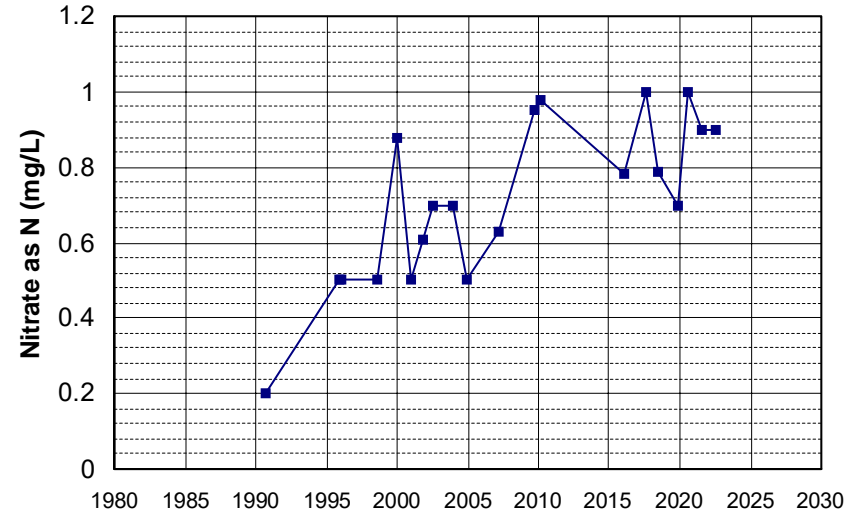
Well Name: CA0410004_005_005 Well Depth (ft): 24
 Well Type: MUNICIPAL # of Measurements: 20
 Source: DDW Period of Record: 1986 - 2014
 Depth Zone: Upper Trend Since 2000: Insufficient Evidence of Monotonic Trend



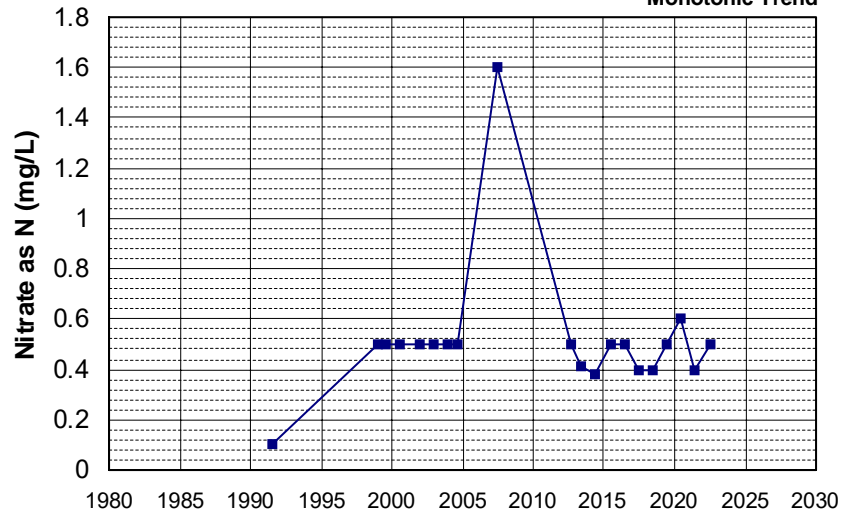
Well Name: CA3410020_022_022 Well Depth (ft): 59
 Well Type: MUNICIPAL # of Measurements: 20
 Source: DDW Period of Record: 1988 - 2020
 Depth Zone: Upper Trend Since 2000: Insufficient Evidence of Monotonic Trend



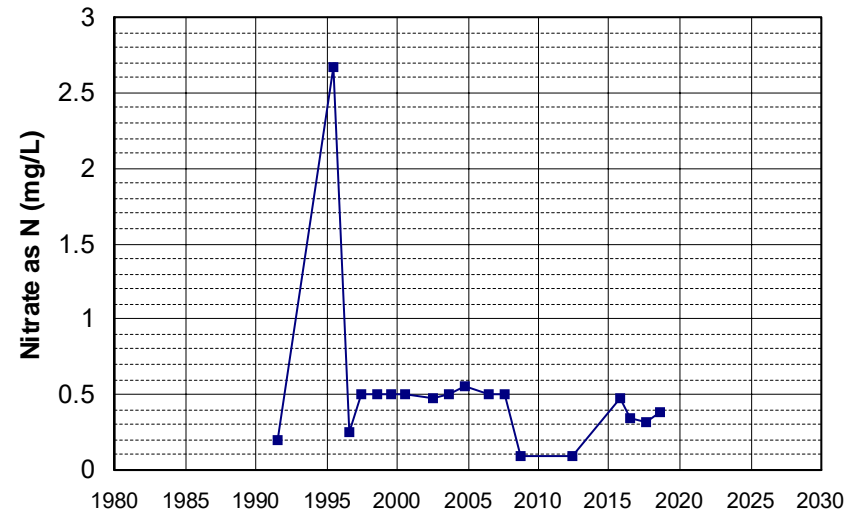
Well Name: CA4600009_002_002 Well Depth (ft): 190
 Well Type: MUNICIPAL # of Measurements: 20
 Source: DDW Period of Record: 1990 - 2022
 Depth Zone: Upper Trend Since 2000: Increasing Trend



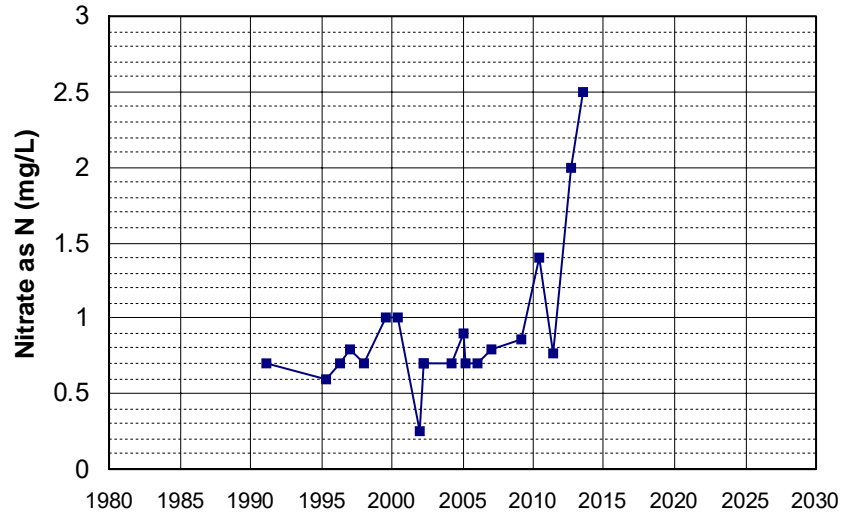
Well Name: CA1800516_001_001 Well Depth (ft): 80
 Well Type: MUNICIPAL # of Measurements: 20
 Source: DDW Period of Record: 1991 - 2022
 Depth Zone: Upper Trend Since 2000: Insufficient Evidence of Monotonic Trend



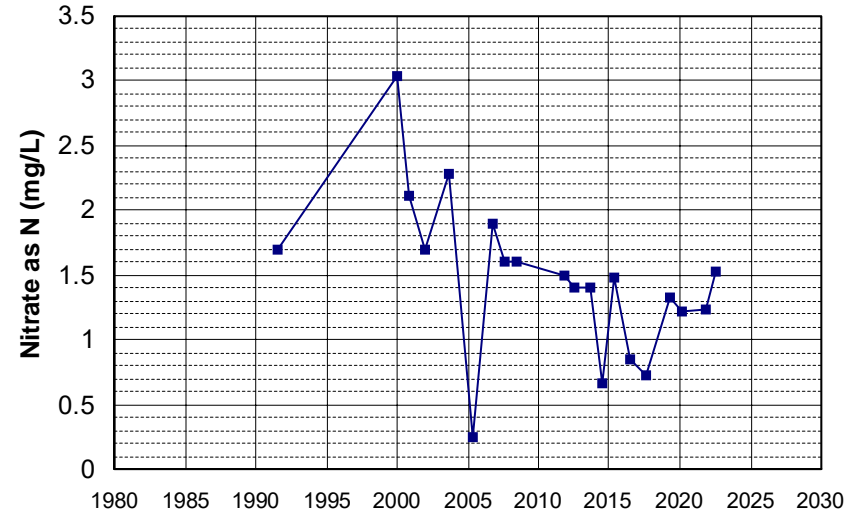
Well Name: CA3200038_001_001 Well Depth (ft): N/A
 Well Type: MUNICIPAL # of Measurements: 20
 Source: DDW Period of Record: 1991 - 2018
 Depth Zone: Upper Trend Since 2000: Decreasing Trend



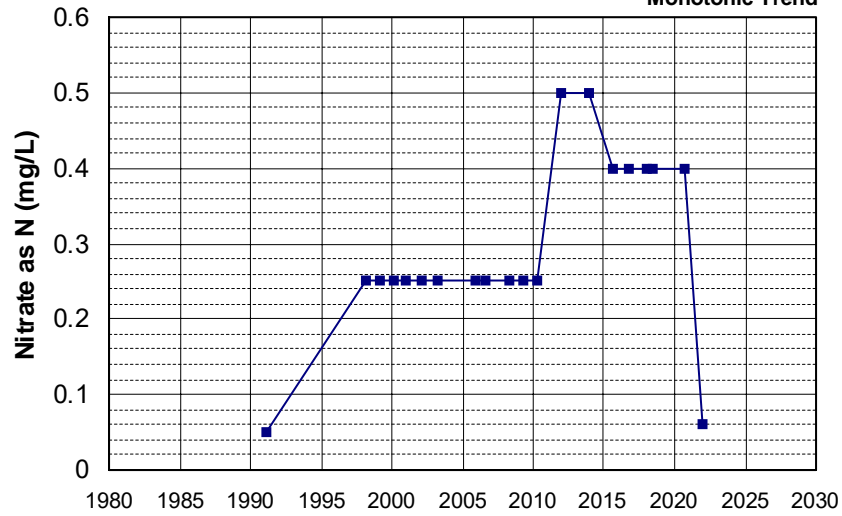
Well Name: CA3410001_005_005 Well Depth (ft): 18
 Well Type: MUNICIPAL # of Measurements: 20
 Source: DDW Period of Record: 1991 - 2013
 Depth Zone: Upper Trend Since 2000: Increasing Trend



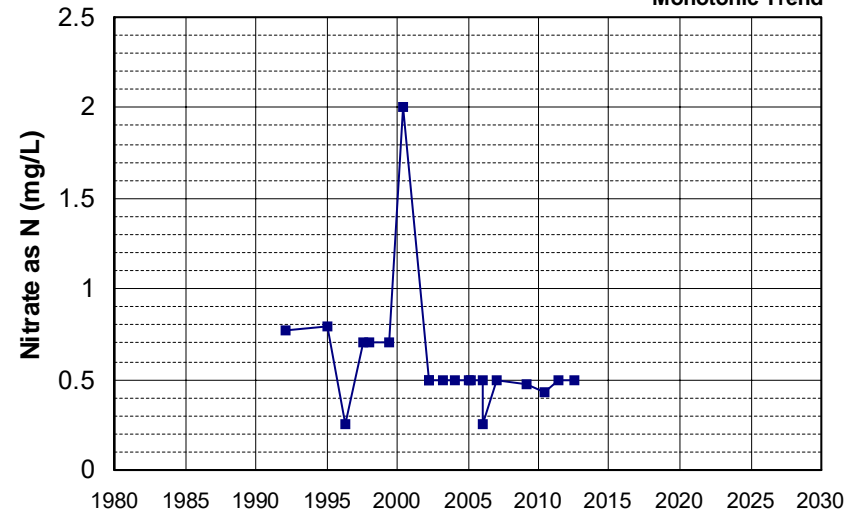
Well Name: CA4700803_003_003 Well Depth (ft): N/A
 Well Type: MUNICIPAL # of Measurements: 20
 Source: DDW Period of Record: 1991 - 2022
 Depth Zone: Upper Trend Since 2000: Decreasing Trend



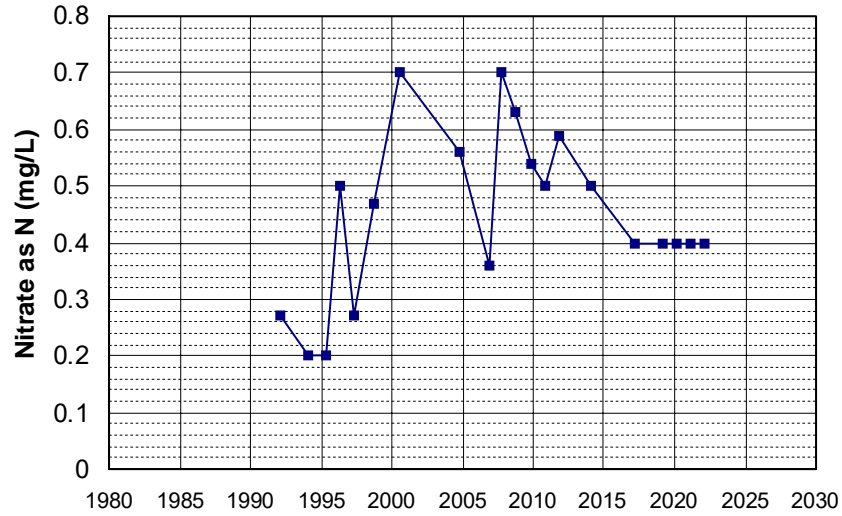
Well Name: CA4710006_001_001 Well Depth (ft): N/A
 Well Type: MUNICIPAL # of Measurements: 20
 Source: DDW Period of Record: 1991 - 2021
 Depth Zone: Upper Trend Since 2000: Insufficient Evidence of Monotonic Trend



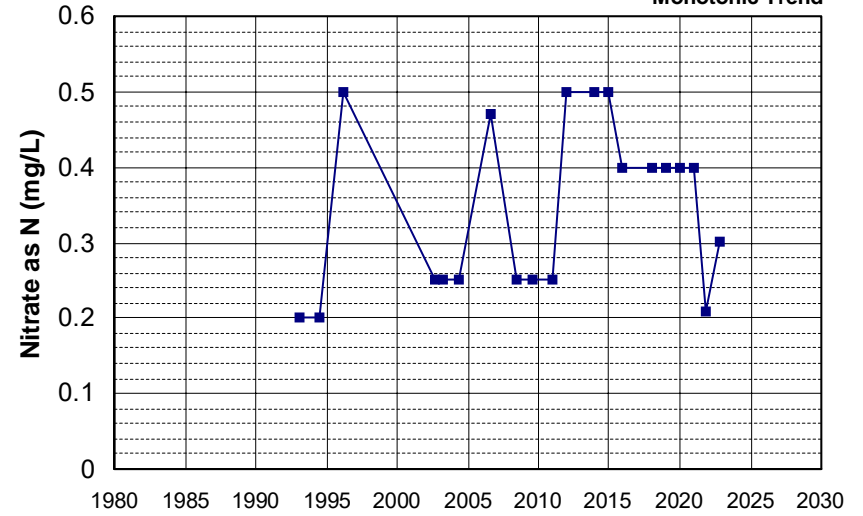
Well Name: CA3410001_038_038 Well Depth (ft): 51
 Well Type: MUNICIPAL # of Measurements: 20
 Source: DDW Period of Record: 1992 - 2012
 Depth Zone: Upper Trend Since 2000: Insufficient Evidence of Monotonic Trend



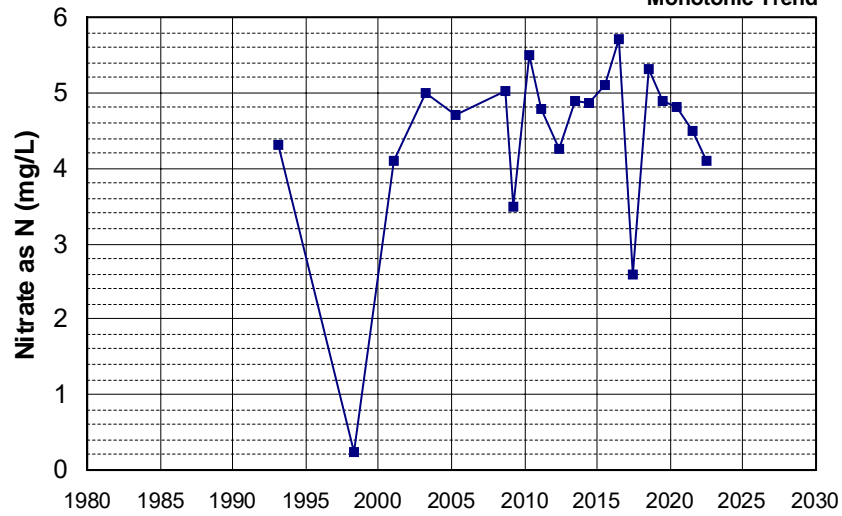
Well Name: CA3410020_042_042
 Well Depth (ft): 175
 Well Type: MUNICIPAL
 # of Measurements: 20
 Source: DDW
 Period of Record: 1992 - 2022
 Depth Zone: Upper
 Trend Since 2000: Decreasing Trend



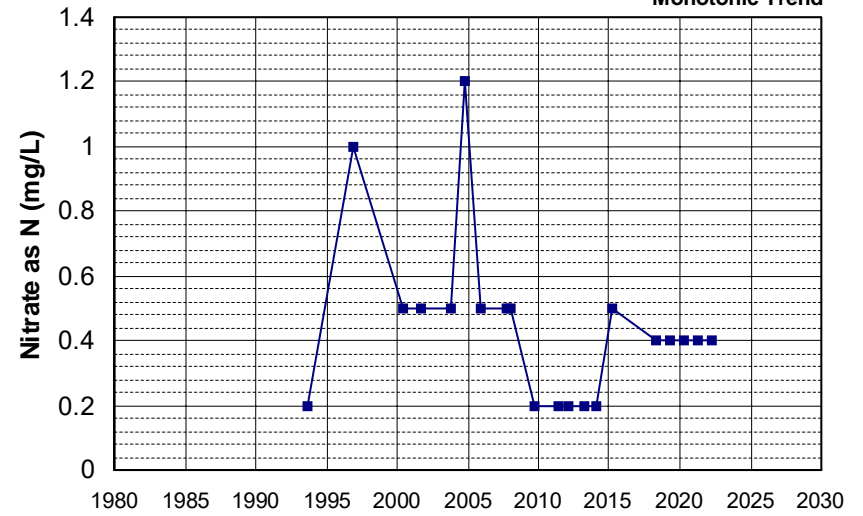
Well Name: CA0400007_001_001
 Well Depth (ft): 100
 Well Type: MUNICIPAL
 # of Measurements: 20
 Source: DDW
 Period of Record: 1993 - 2022
 Depth Zone: Upper
 Trend Since 2000: Insufficient Evidence of Monotonic Trend



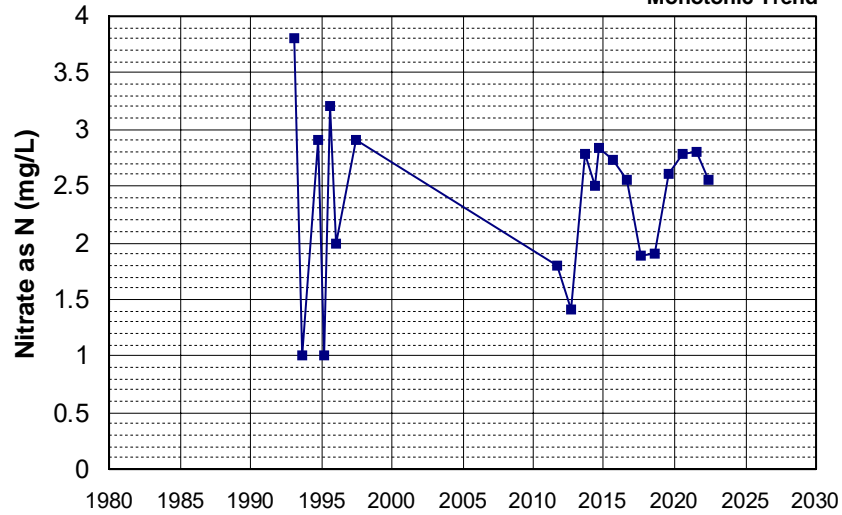
Well Name: CA0400020_001_001
 Well Depth (ft): N/A
 Well Type: MUNICIPAL
 # of Measurements: 20
 Source: DDW
 Period of Record: 1993 - 2022
 Depth Zone: Upper
 Trend Since 2000: Insufficient Evidence of Monotonic Trend



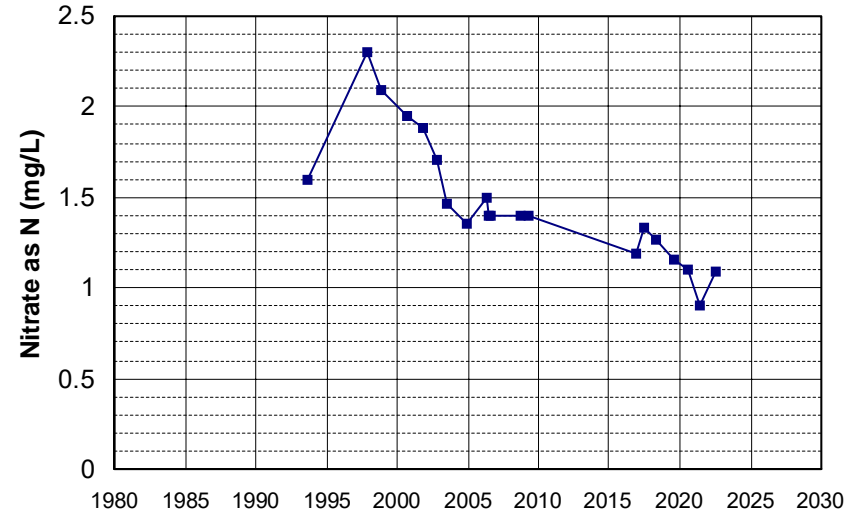
Well Name: CA1700650_001_001
 Well Depth (ft): N/A
 Well Type: MUNICIPAL
 # of Measurements: 20
 Source: DDW
 Period of Record: 1993 - 2022
 Depth Zone: Upper
 Trend Since 2000: Insufficient Evidence of Monotonic Trend



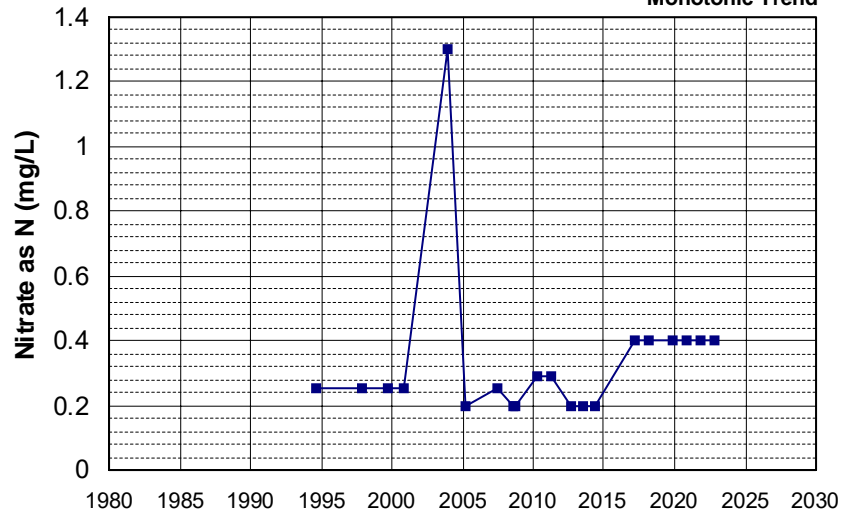
Well Name: CA3410031_015_015 Well Depth (ft): 80
 Well Type: MUNICIPAL # of Measurements: 20
 Source: DDW Period of Record: 1993 - 2022
 Depth Zone: Upper Trend Since 2000: Insufficient Evidence of Monotonic Trend



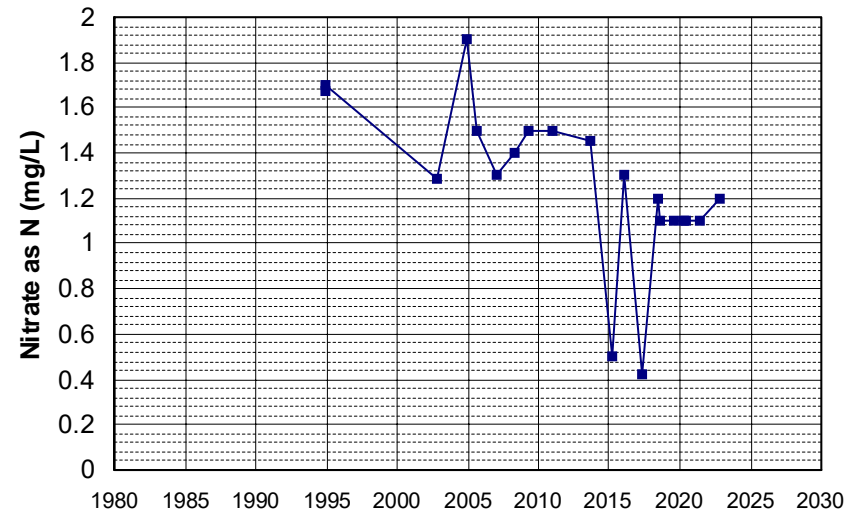
Well Name: CA4500303_001_001 Well Depth (ft): N/A
 Well Type: MUNICIPAL # of Measurements: 20
 Source: DDW Period of Record: 1993 - 2022
 Depth Zone: Upper Trend Since 2000: Decreasing Trend



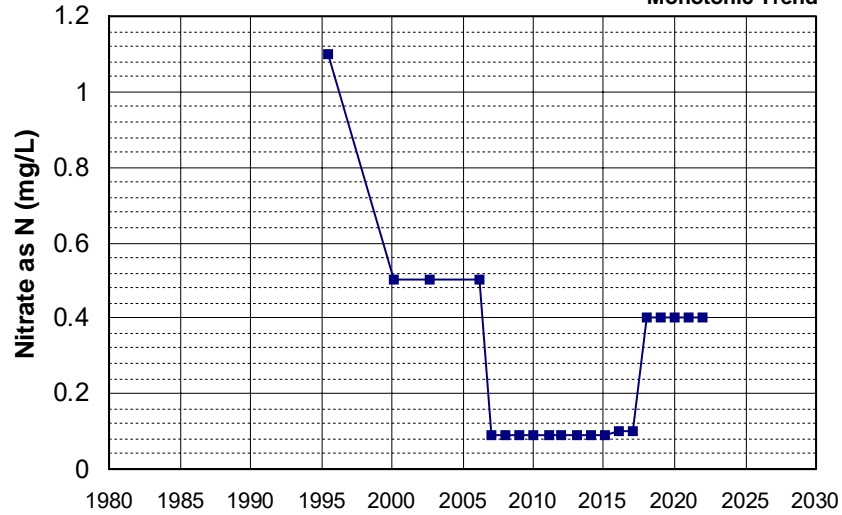
Well Name: CA1700595_001_001 Well Depth (ft): 90
 Well Type: MUNICIPAL # of Measurements: 20
 Source: DDW Period of Record: 1994 - 2022
 Depth Zone: Upper Trend Since 2000: Insufficient Evidence of Monotonic Trend



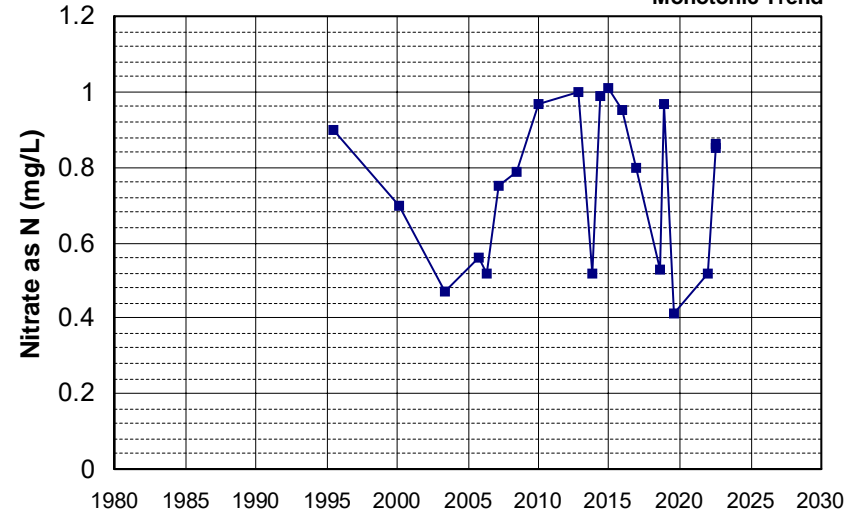
Well Name: CA4500149_001_001 Well Depth (ft): N/A
 Well Type: MUNICIPAL # of Measurements: 20
 Source: DDW Period of Record: 1994 - 2022
 Depth Zone: Upper Trend Since 2000: Decreasing Trend



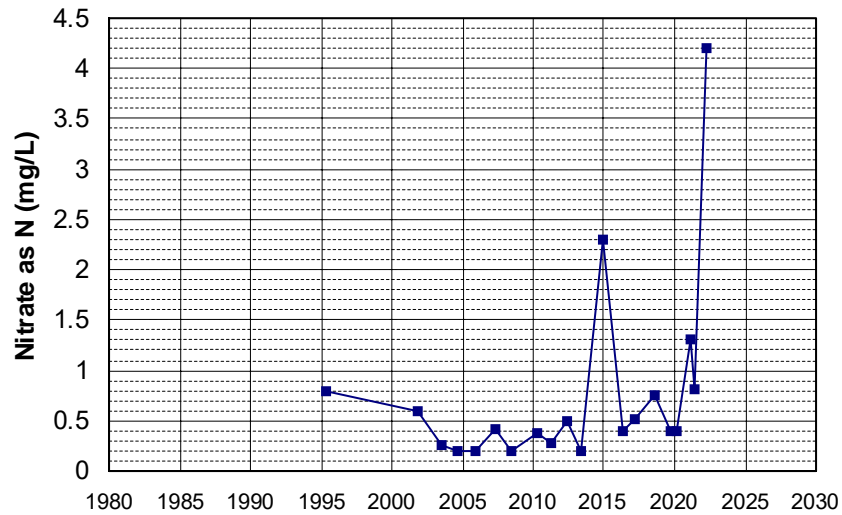
Well Name: CA0600001_001_001 Well Depth (ft): N/A
 Well Type: MUNICIPAL # of Measurements: 20
 Source: DDW Period of Record: 1995 - 2022
 Depth Zone: Upper Trend Since 2000: Insufficient Evidence of Monotonic Trend



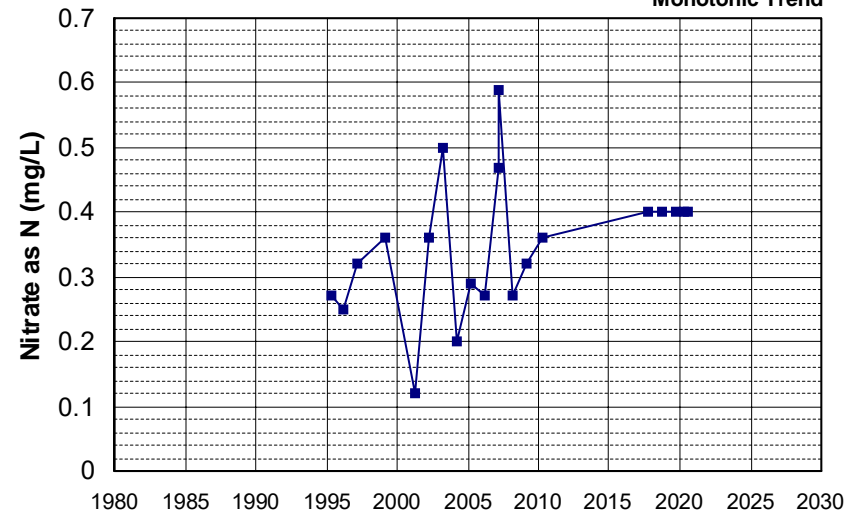
Well Name: CA0600050_001_001 Well Depth (ft): N/A
 Well Type: MUNICIPAL # of Measurements: 20
 Source: DDW Period of Record: 1995 - 2022
 Depth Zone: Upper Trend Since 2000: Insufficient Evidence of Monotonic Trend



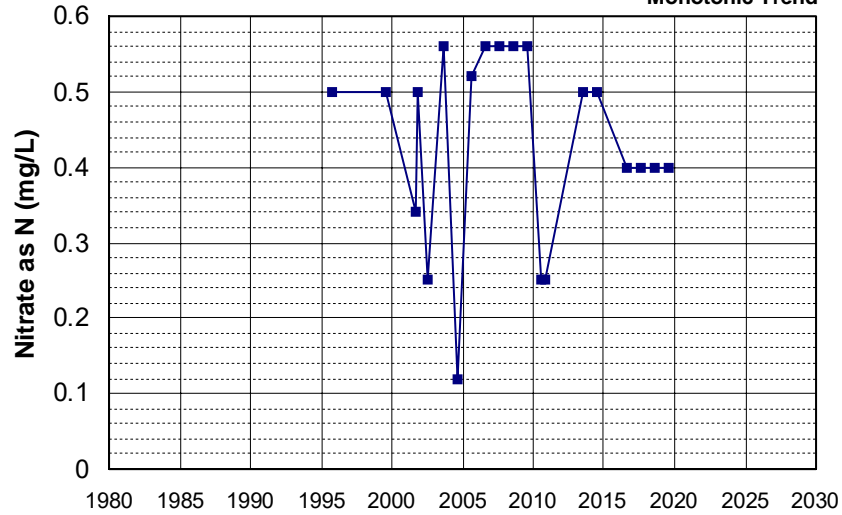
Well Name: CA1700627_001_001 Well Depth (ft): N/A
 Well Type: MUNICIPAL # of Measurements: 20
 Source: DDW Period of Record: 1995 - 2022
 Depth Zone: Upper Trend Since 2000: Increasing Trend



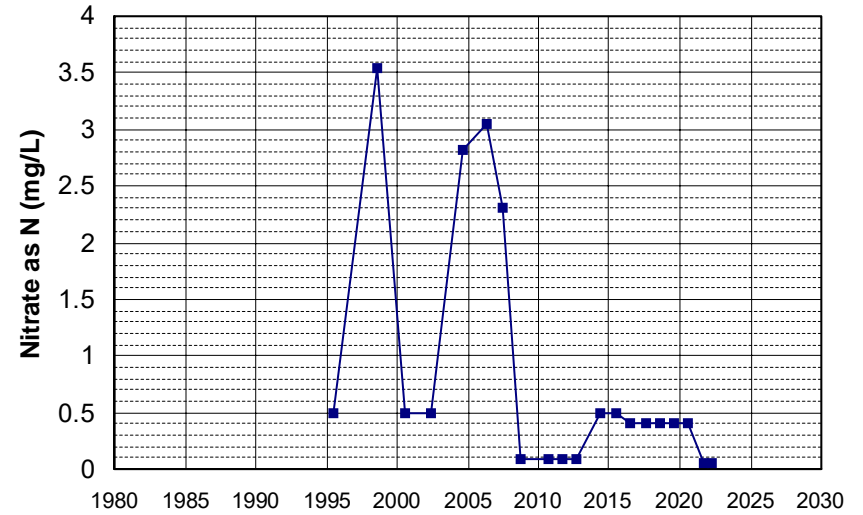
Well Name: CA1710012_017_017 Well Depth (ft): 190
 Well Type: MUNICIPAL # of Measurements: 20
 Source: DDW Period of Record: 1995 - 2020
 Depth Zone: Upper Trend Since 2000: Insufficient Evidence of Monotonic Trend



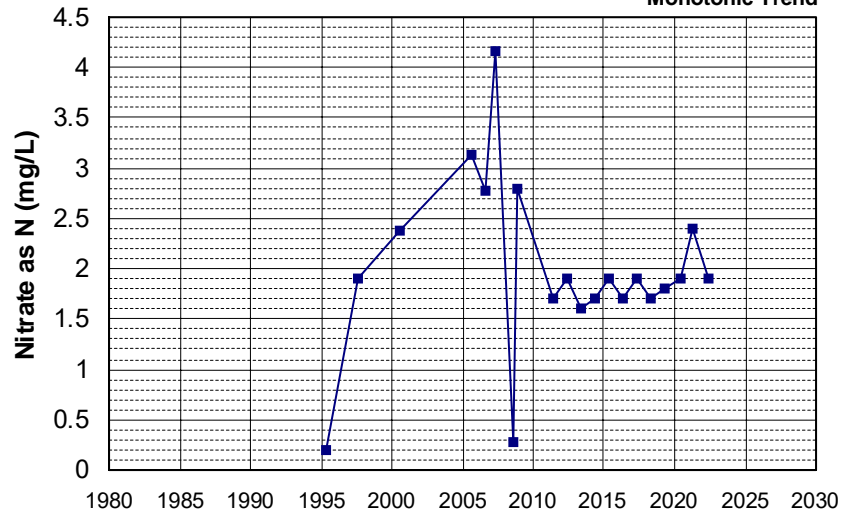
Well Name: CA1800542_001_001 Well Depth (ft): N/A
 Well Type: MUNICIPAL # of Measurements: 20
 Source: DDW Period of Record: 1995 - 2019
 Depth Zone: Upper Trend Since 2000: Insufficient Evidence of Monotonic Trend



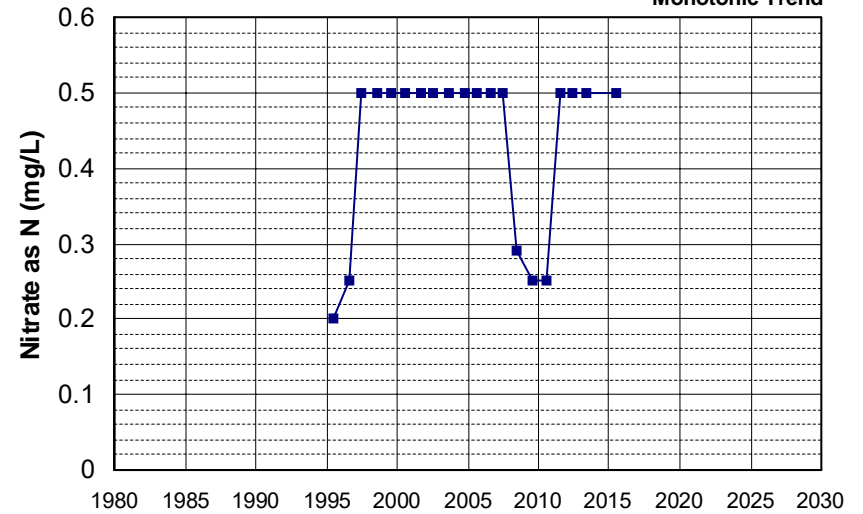
Well Name: CA3200024_002_002 Well Depth (ft): 130
 Well Type: MUNICIPAL # of Measurements: 20
 Source: DDW Period of Record: 1995 - 2022
 Depth Zone: Upper Trend Since 2000: Decreasing Trend



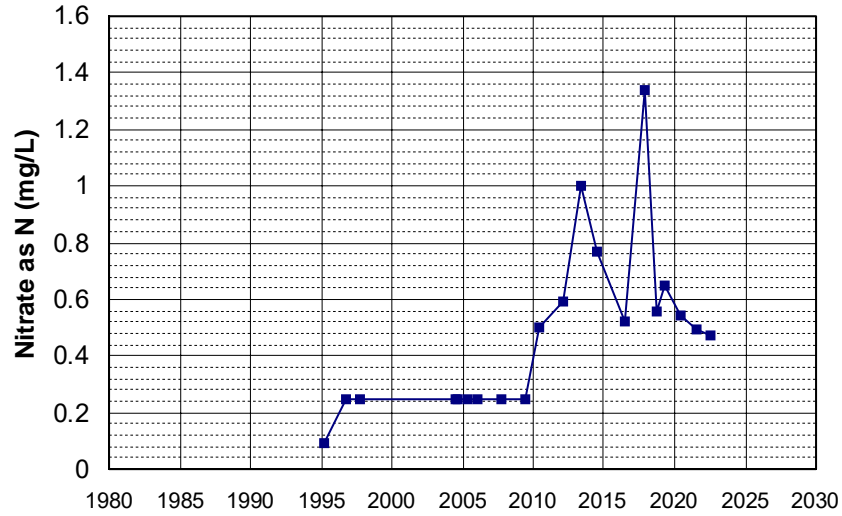
Well Name: CA3200276_001_001 Well Depth (ft): 231
 Well Type: MUNICIPAL # of Measurements: 20
 Source: DDW Period of Record: 1995 - 2022
 Depth Zone: Upper Trend Since 2000: Insufficient Evidence of Monotonic Trend



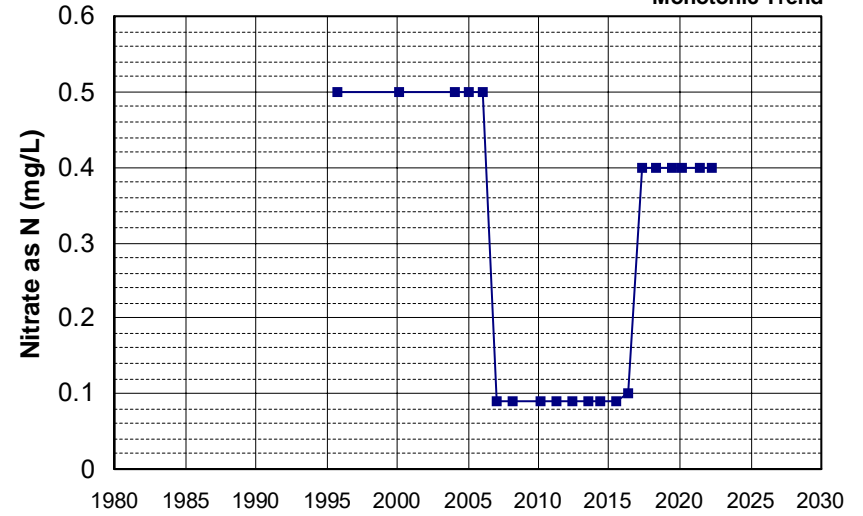
Well Name: CA4600081_001_001 Well Depth (ft): N/A
 Well Type: MUNICIPAL # of Measurements: 20
 Source: DDW Period of Record: 1995 - 2015
 Depth Zone: Upper Trend Since 2000: Insufficient Evidence of Monotonic Trend



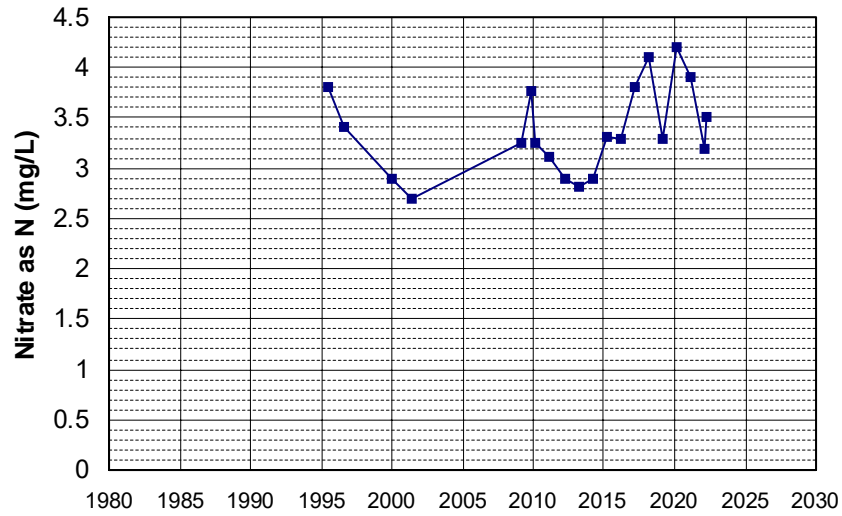
Well Name: CA4700872_001_001 Well Depth (ft): N/A
 Well Type: MUNICIPAL # of Measurements: 20
 Source: DDW Period of Record: 1995 - 2022
 Depth Zone: Upper Trend Since 2000: Increasing Trend



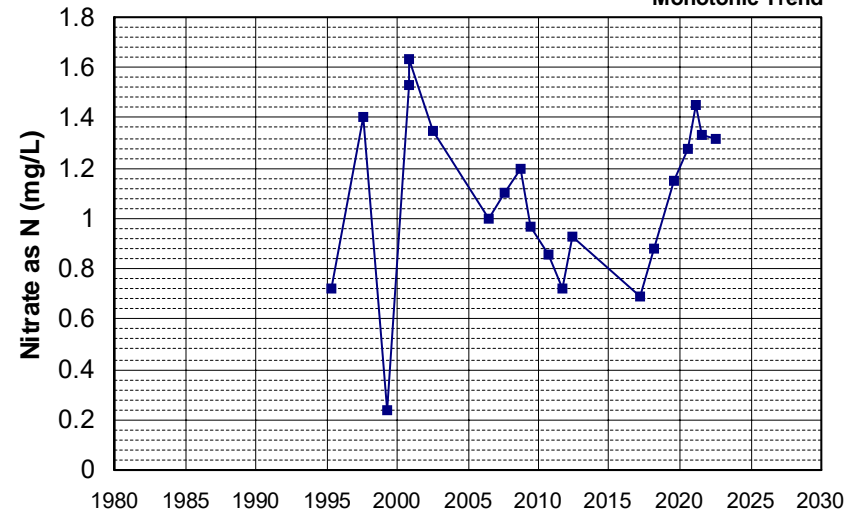
Well Name: CA5200562_001_001 Well Depth (ft): 10
 Well Type: MUNICIPAL # of Measurements: 20
 Source: DDW Period of Record: 1995 - 2022
 Depth Zone: Upper Trend Since 2000: Insufficient Evidence of Monotonic Trend



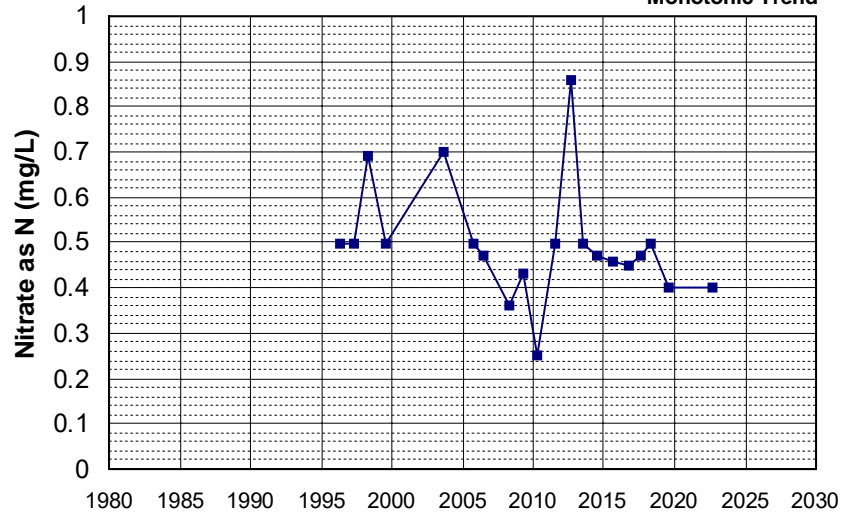
Well Name: CA5200588_001_001 Well Depth (ft): N/A
 Well Type: MUNICIPAL # of Measurements: 20
 Source: DDW Period of Record: 1995 - 2022
 Depth Zone: Upper Trend Since 2000: Increasing Trend



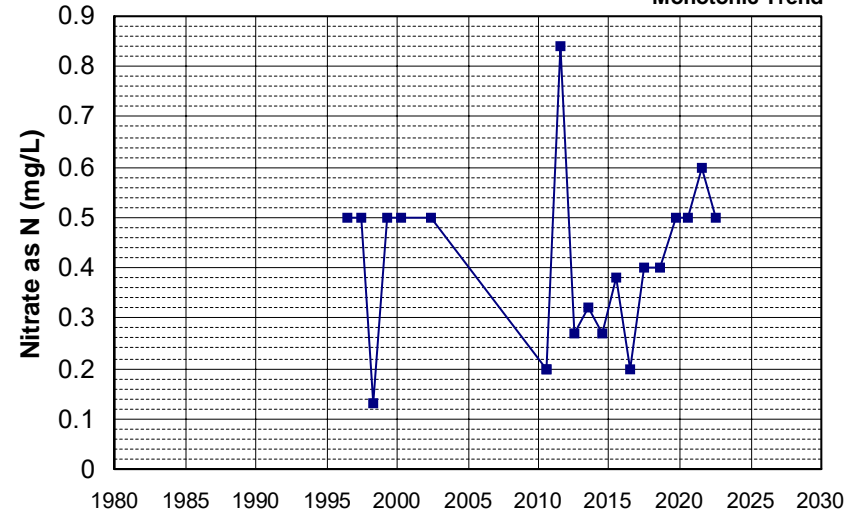
Well Name: CA5200626_001_001 Well Depth (ft): 125
 Well Type: MUNICIPAL # of Measurements: 20
 Source: DDW Period of Record: 1995 - 2022
 Depth Zone: Upper Trend Since 2000: Insufficient Evidence of Monotonic Trend



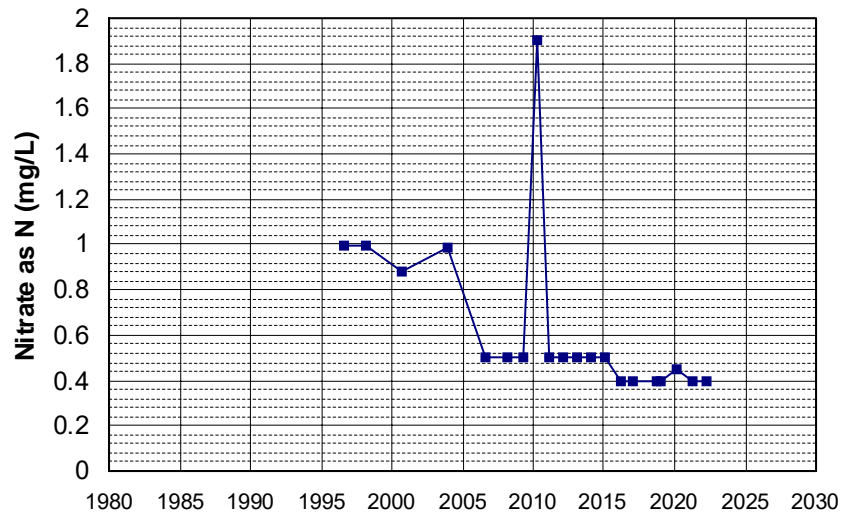
Well Name: CA0400016_001_001 Well Depth (ft): 40
 Well Type: MUNICIPAL # of Measurements: 20
 Source: DDW Period of Record: 1996 - 2022
 Depth Zone: Upper Trend Since 2000: Insufficient Evidence of Monotonic Trend



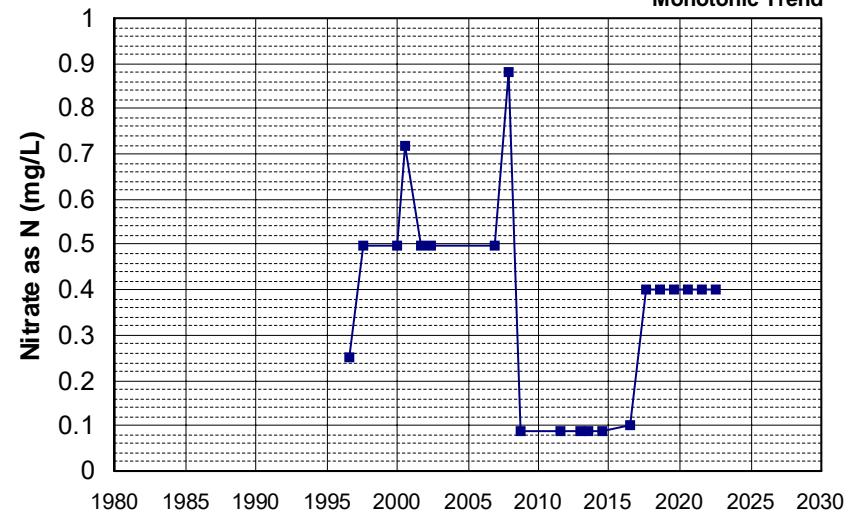
Well Name: CA0400093_001_001 Well Depth (ft): N/A
 Well Type: MUNICIPAL # of Measurements: 20
 Source: DDW Period of Record: 1996 - 2022
 Depth Zone: Upper Trend Since 2000: Insufficient Evidence of Monotonic Trend



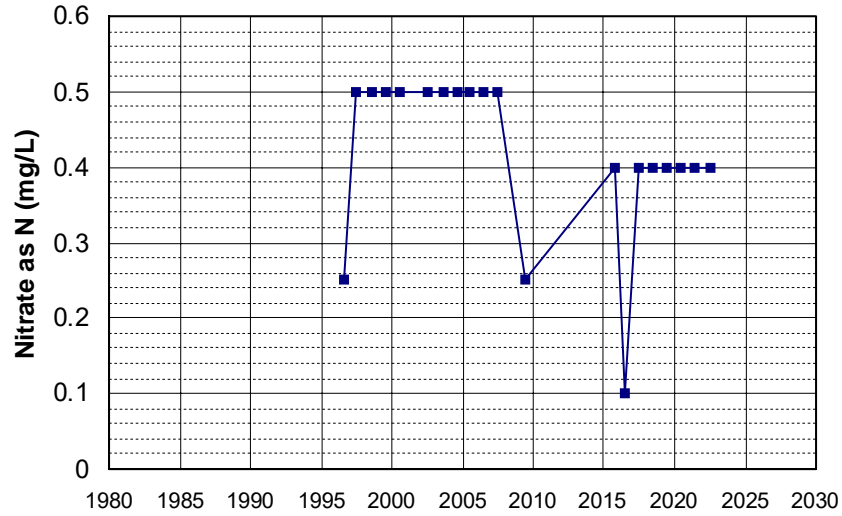
Well Name: CA1700511_001_001 Well Depth (ft): 194
 Well Type: MUNICIPAL # of Measurements: 20
 Source: DDW Period of Record: 1996 - 2022
 Depth Zone: Upper Trend Since 2000: Decreasing Trend



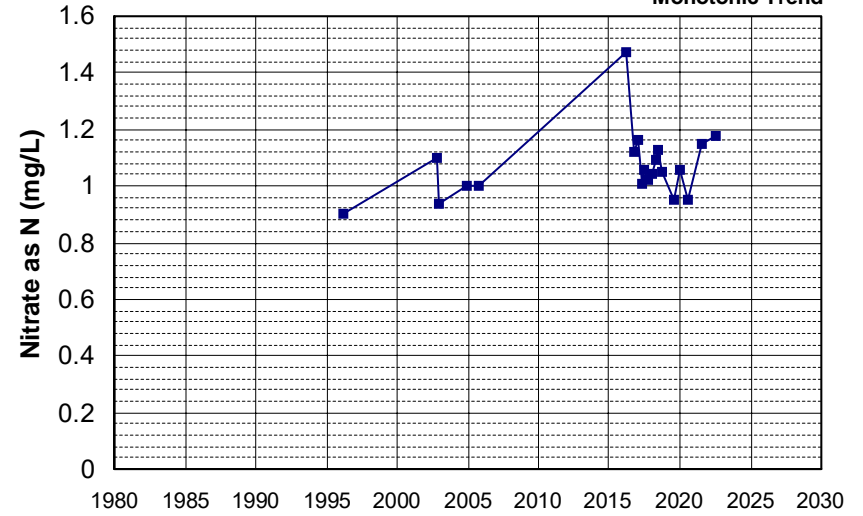
Well Name: CA3200134_001_001 Well Depth (ft): 10
 Well Type: MUNICIPAL # of Measurements: 20
 Source: DDW Period of Record: 1996 - 2022
 Depth Zone: Upper Trend Since 2000: Insufficient Evidence of Monotonic Trend



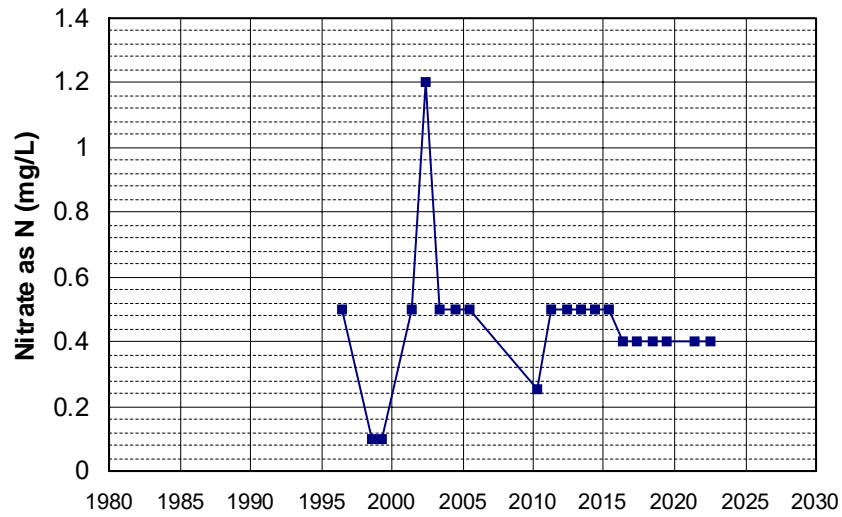
Well Name: CA4600061_001_001 Well Depth (ft): N/A
 Well Type: MUNICIPAL # of Measurements: 20
 Source: DDW Period of Record: 1996 - 2022
 Depth Zone: Upper Trend Since 2000: Decreasing Trend



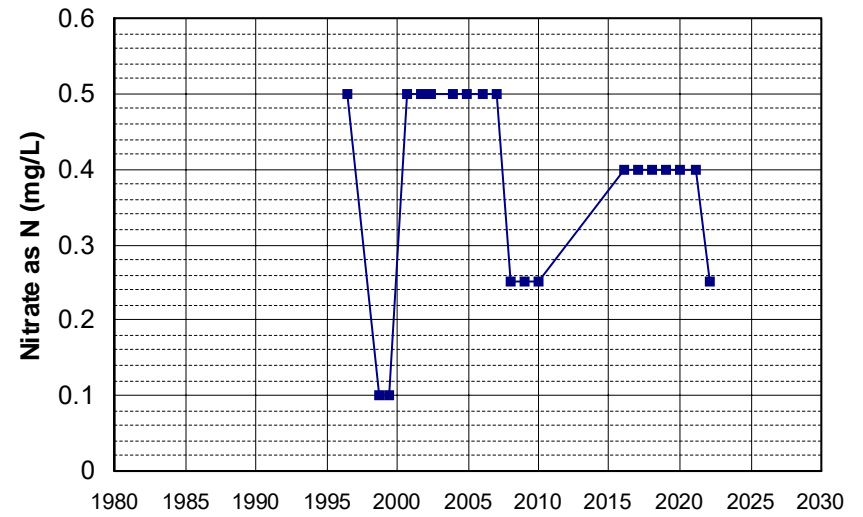
Well Name: CA5200618_001_001 Well Depth (ft): N/A
 Well Type: MUNICIPAL # of Measurements: 20
 Source: DDW Period of Record: 1996 - 2022
 Depth Zone: Upper Trend Since 2000: Insufficient Evidence of Monotonic Trend



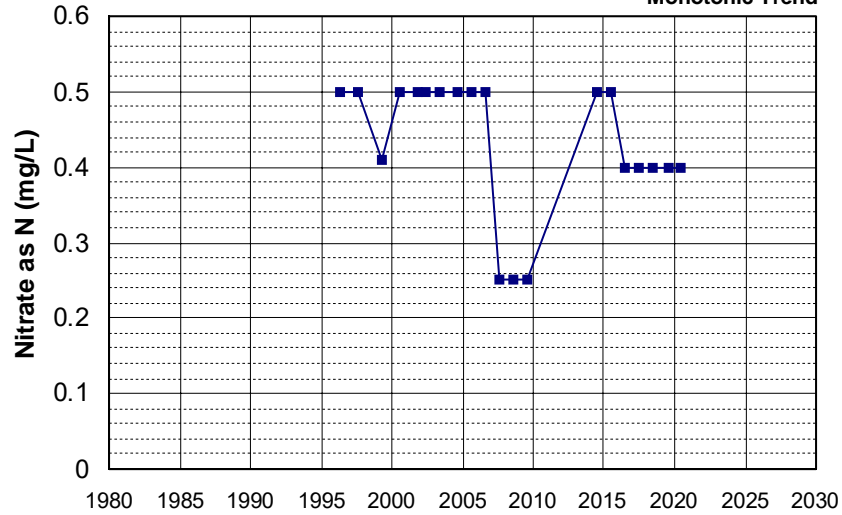
Well Name: CA5800831_001_001 Well Depth (ft): N/A
 Well Type: MUNICIPAL # of Measurements: 20
 Source: DDW Period of Record: 1996 - 2022
 Depth Zone: Upper Trend Since 2000: Decreasing Trend



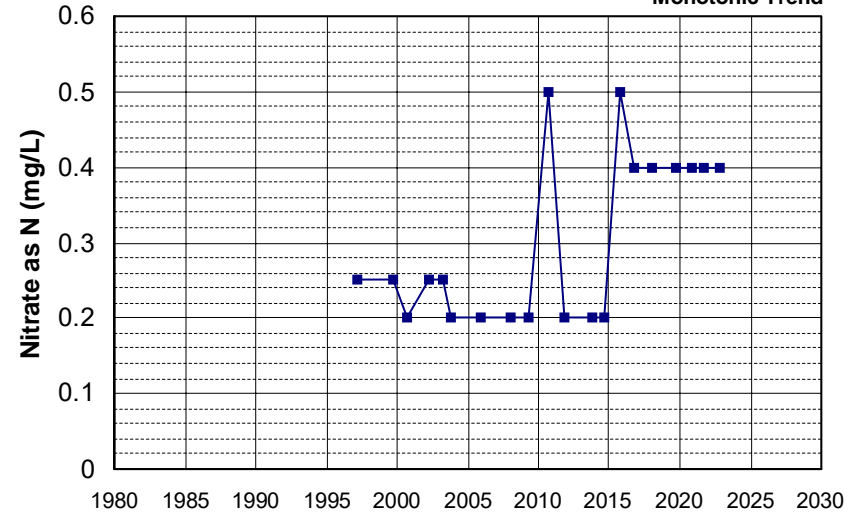
Well Name: CA5800858_001_001 Well Depth (ft): N/A
 Well Type: MUNICIPAL # of Measurements: 20
 Source: DDW Period of Record: 1996 - 2022
 Depth Zone: Upper Trend Since 2000: Decreasing Trend



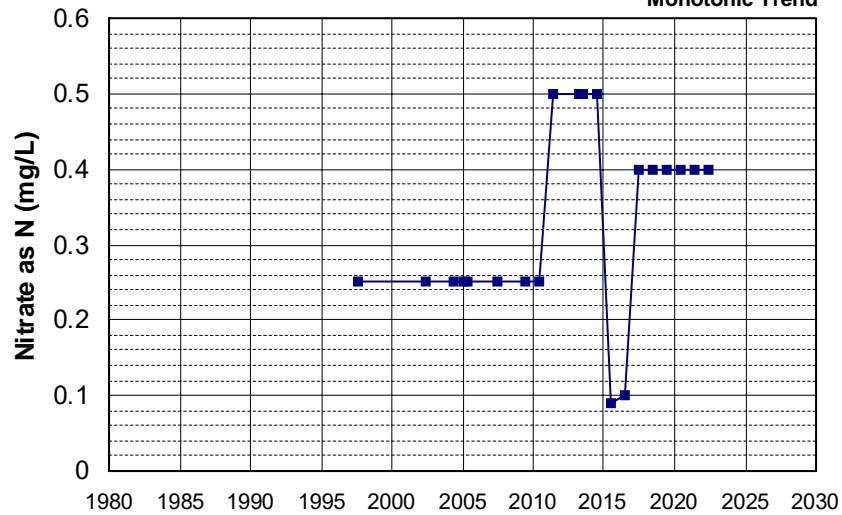
Well Name: CA5800905_001_001 Well Depth (ft): N/A
 Well Type: MUNICIPAL # of Measurements: 20
 Source: DDW Period of Record: 1996 - 2020
 Depth Zone: Upper Trend Since 2000: Insufficient Evidence of Monotonic Trend



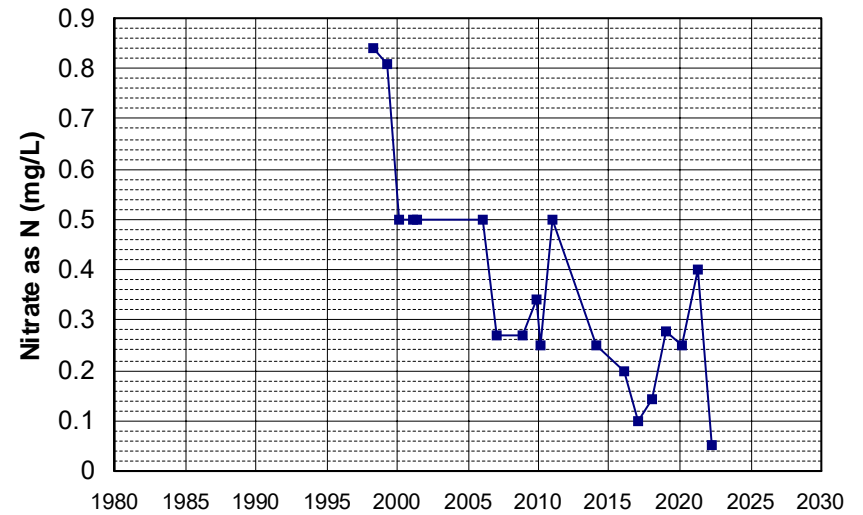
Well Name: CA1700712_001_001 Well Depth (ft): 151
 Well Type: MUNICIPAL # of Measurements: 20
 Source: DDW Period of Record: 1997 - 2022
 Depth Zone: Upper Trend Since 2000: Insufficient Evidence of Monotonic Trend



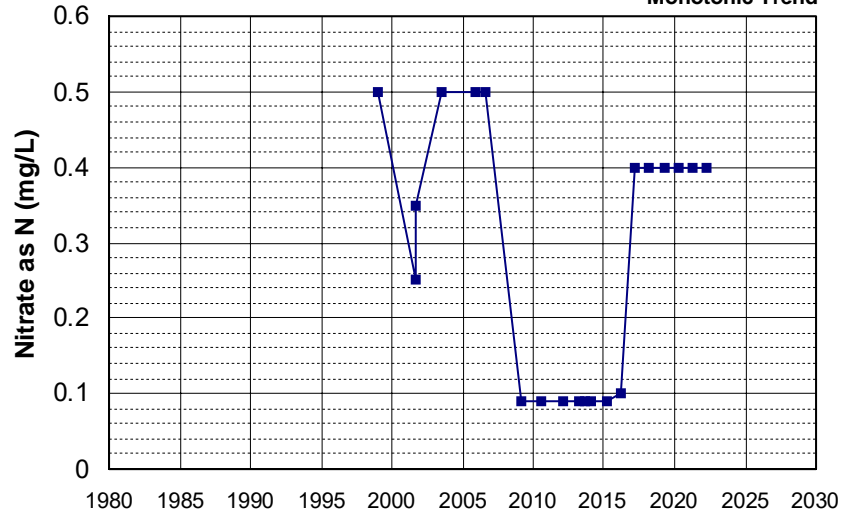
Well Name: CA4510303_004_004 Well Depth (ft): N/A
 Well Type: MUNICIPAL # of Measurements: 20
 Source: DDW Period of Record: 1997 - 2022
 Depth Zone: Upper Trend Since 2000: Insufficient Evidence of Monotonic Trend



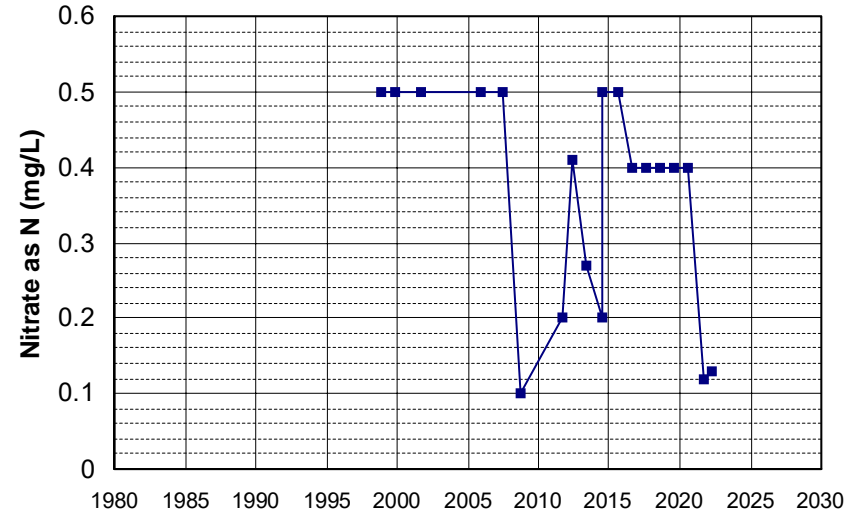
Well Name: CA0400105_001_001 Well Depth (ft): N/A
 Well Type: MUNICIPAL # of Measurements: 20
 Source: DDW Period of Record: 1998 - 2022
 Depth Zone: Upper Trend Since 2000: Decreasing Trend



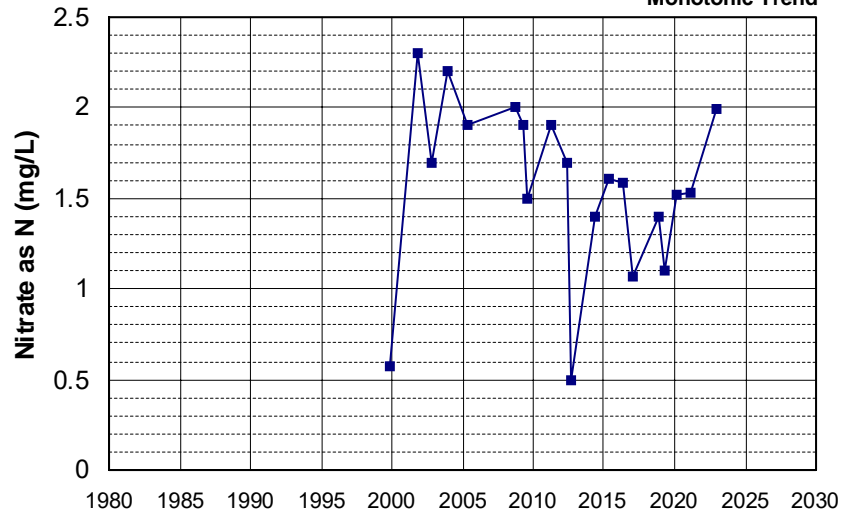
Well Name: CA1110800_002_002 Well Depth (ft): 80
 Well Type: MUNICIPAL # of Measurements: 20
 Source: DDW Period of Record: 1998 - 2022
 Depth Zone: Upper Trend Since 2000: Insufficient Evidence of Monotonic Trend



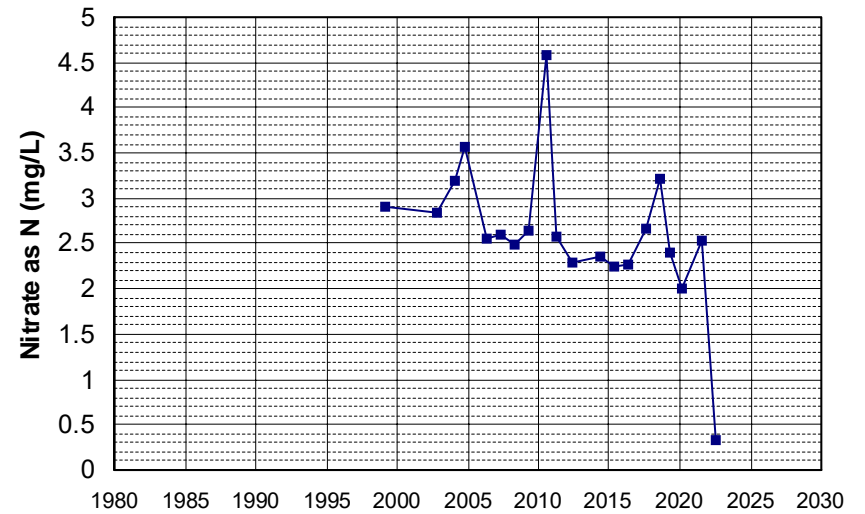
Well Name: CA3200111_003_003 Well Depth (ft): 268
 Well Type: MUNICIPAL # of Measurements: 20
 Source: DDW Period of Record: 1998 - 2022
 Depth Zone: Upper Trend Since 2000: Decreasing Trend



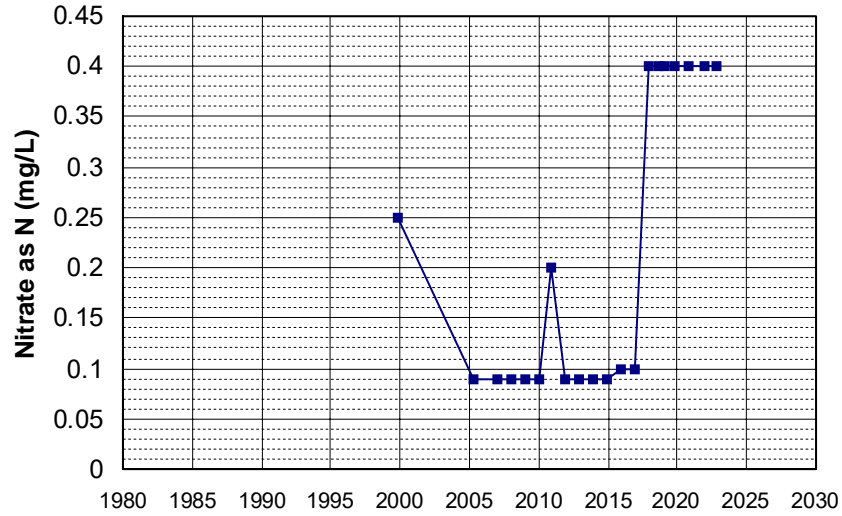
Well Name: CA4500082_001_001 Well Depth (ft): N/A
 Well Type: MUNICIPAL # of Measurements: 20
 Source: DDW Period of Record: 1999 - 2022
 Depth Zone: Upper Trend Since 2000: Insufficient Evidence of Monotonic Trend



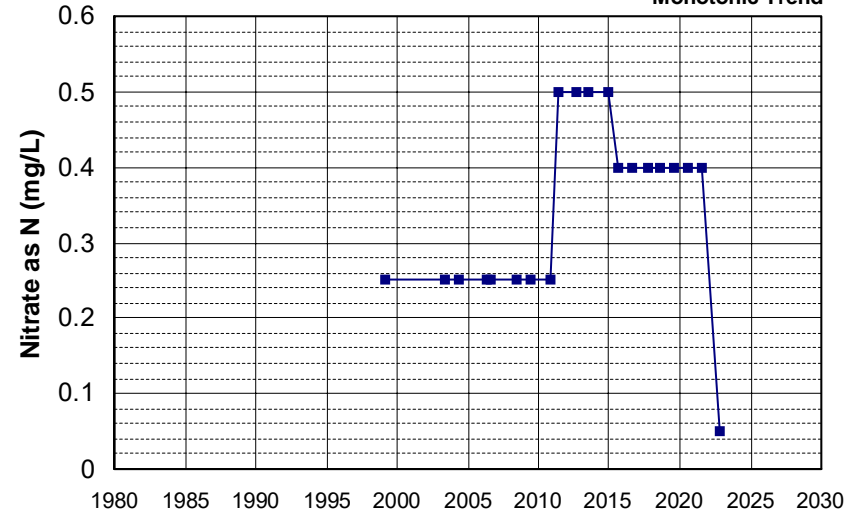
Well Name: CA4500327_001_001 Well Depth (ft): N/A
 Well Type: MUNICIPAL # of Measurements: 20
 Source: DDW Period of Record: 1999 - 2022
 Depth Zone: Upper Trend Since 2000: Decreasing Trend



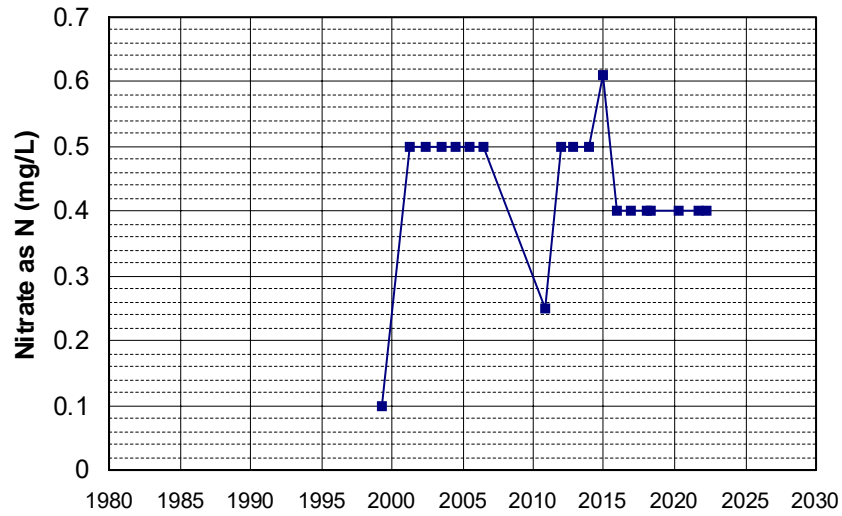
Well Name: CA4800561_004_004
 Well Depth (ft): N/A
 Well Type: MUNICIPAL
 # of Measurements: 20
 Source: DDW
 Period of Record: 1999 - 2022
 Depth Zone: Upper
 Trend Since 2000: Increasing Trend



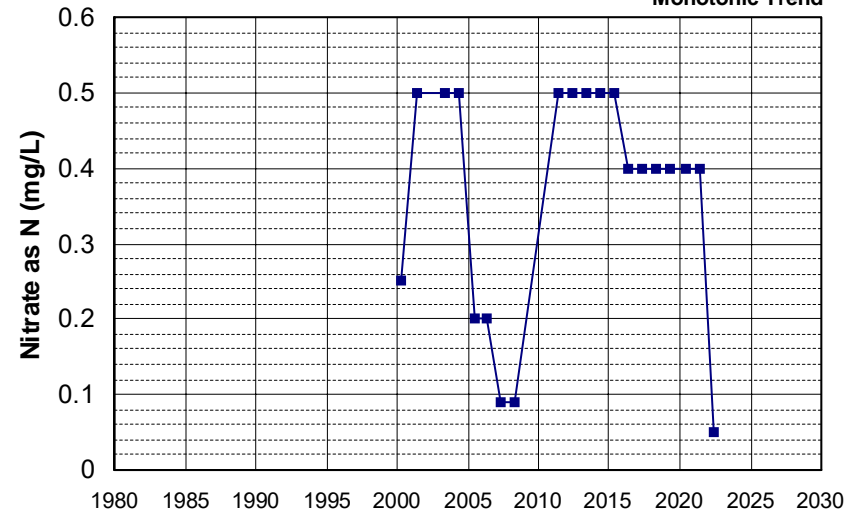
Well Name: CA5200503_004_004
 Well Depth (ft): N/A
 Well Type: MUNICIPAL
 # of Measurements: 20
 Source: DDW
 Period of Record: 1999 - 2022
 Depth Zone: Upper
 Trend Since 2000: Insufficient Evidence of Monotonic Trend



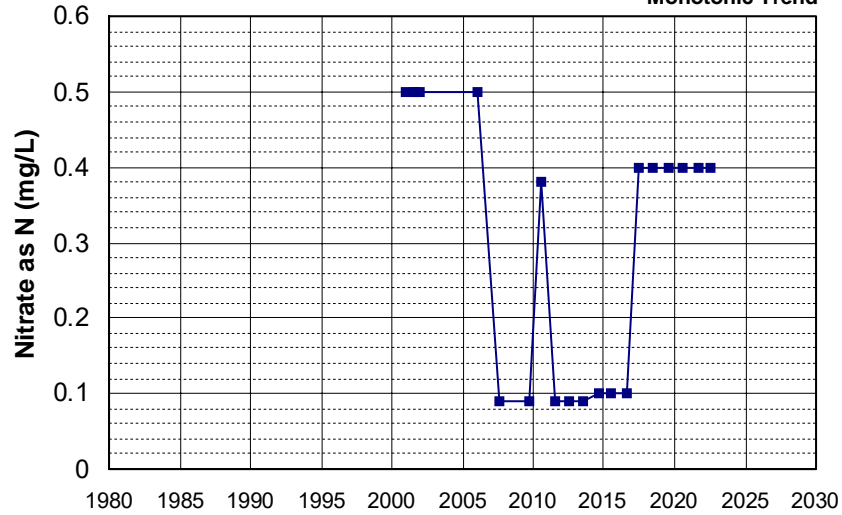
Well Name: CA5800914_001_001
 Well Depth (ft): N/A
 Well Type: MUNICIPAL
 # of Measurements: 20
 Source: DDW
 Period of Record: 1999 - 2022
 Depth Zone: Upper
 Trend Since 2000: Decreasing Trend



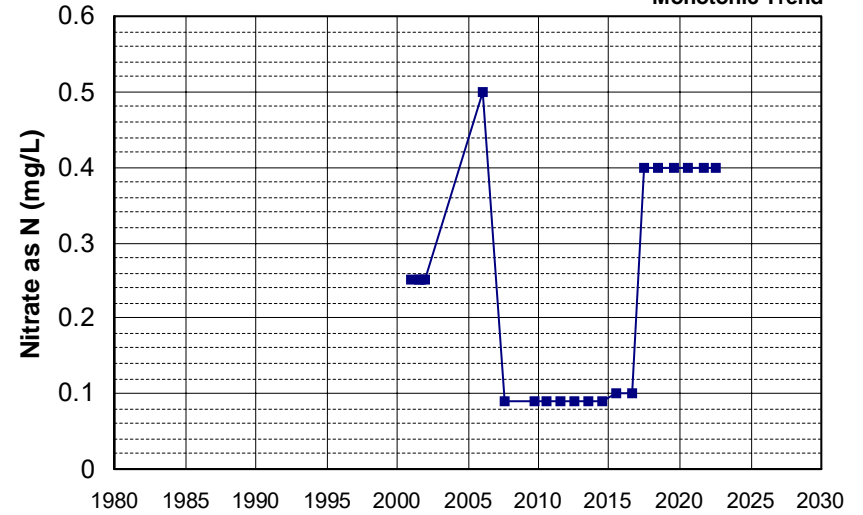
Well Name: CA0400138_001_001
 Well Depth (ft): N/A
 Well Type: MUNICIPAL
 # of Measurements: 20
 Source: DDW
 Period of Record: 2000 - 2022
 Depth Zone: Upper
 Trend Since 2000: Insufficient Evidence of Monotonic Trend



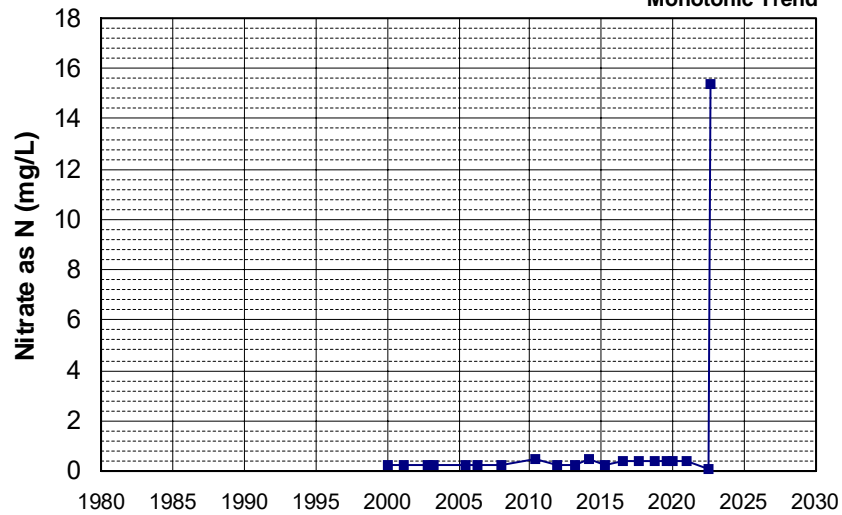
Well Name: CA0600012_004_004 Well Depth (ft): N/A
 Well Type: MUNICIPAL # of Measurements: 20
 Source: DDW Period of Record: 2000 - 2022
 Depth Zone: Upper Trend Since 2000: Insufficient Evidence of Monotonic Trend



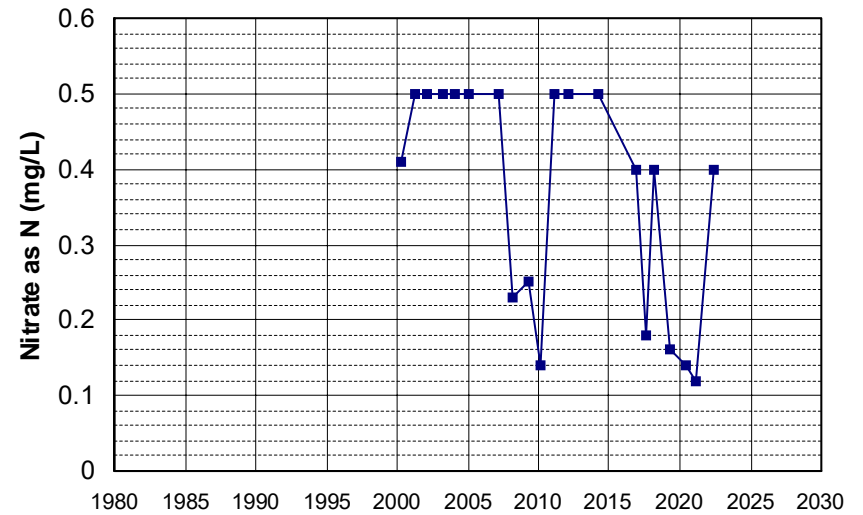
Well Name: CA0600012_012_012 Well Depth (ft): N/A
 Well Type: MUNICIPAL # of Measurements: 20
 Source: DDW Period of Record: 2000 - 2022
 Depth Zone: Upper Trend Since 2000: Insufficient Evidence of Monotonic Trend



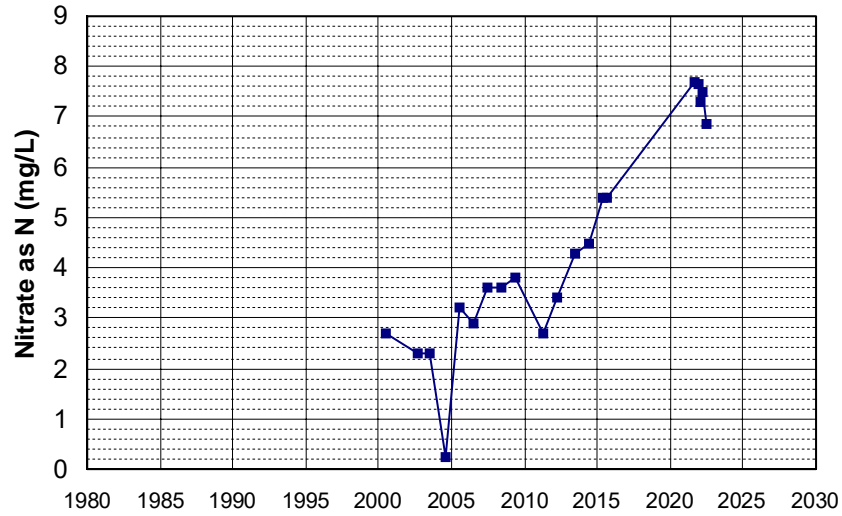
Well Name: CA1710800_001_001 Well Depth (ft): 113
 Well Type: MUNICIPAL # of Measurements: 20
 Source: DDW Period of Record: 2000 - 2022
 Depth Zone: Upper Trend Since 2000: Insufficient Evidence of Monotonic Trend



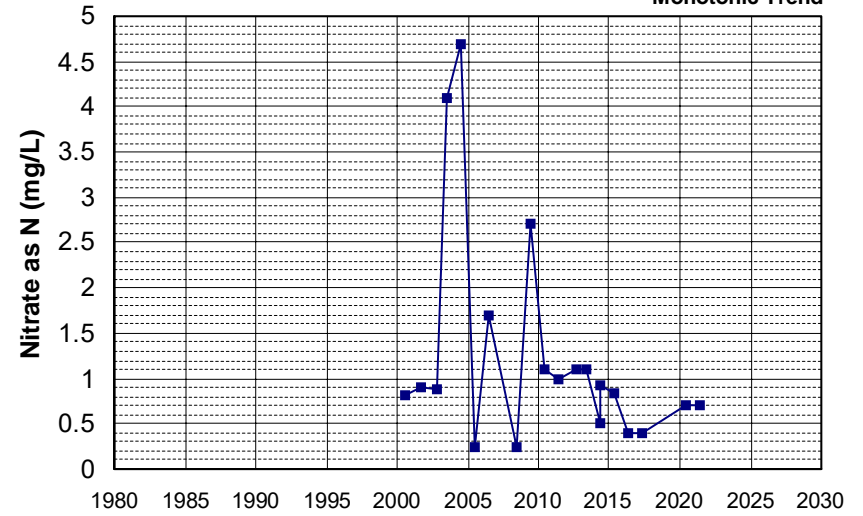
Well Name: CA2900562_002_002 Well Depth (ft): 60
 Well Type: MUNICIPAL # of Measurements: 20
 Source: DDW Period of Record: 2000 - 2022
 Depth Zone: Upper Trend Since 2000: Decreasing Trend



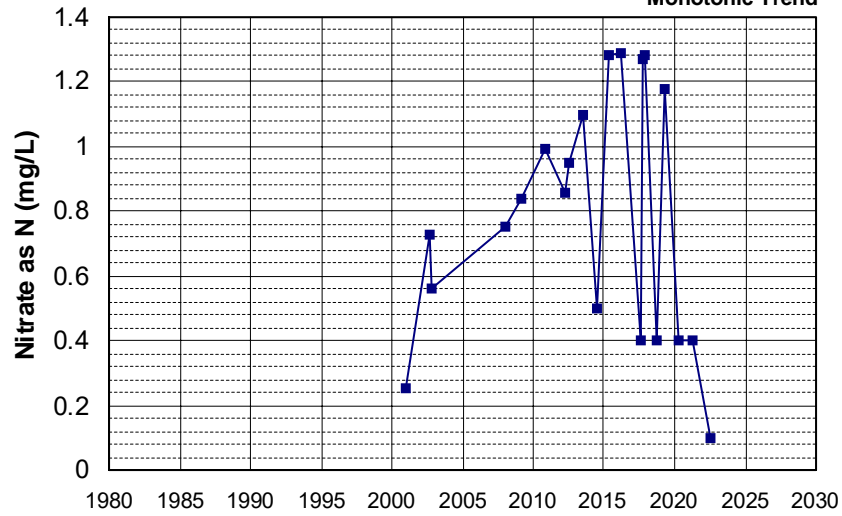
Well Name: CA3400208_001_001 Well Depth (ft): N/A
 Well Type: MUNICIPAL # of Measurements: 20
 Source: DDW Period of Record: 2000 - 2022
 Depth Zone: Upper Trend Since 2000: Increasing Trend



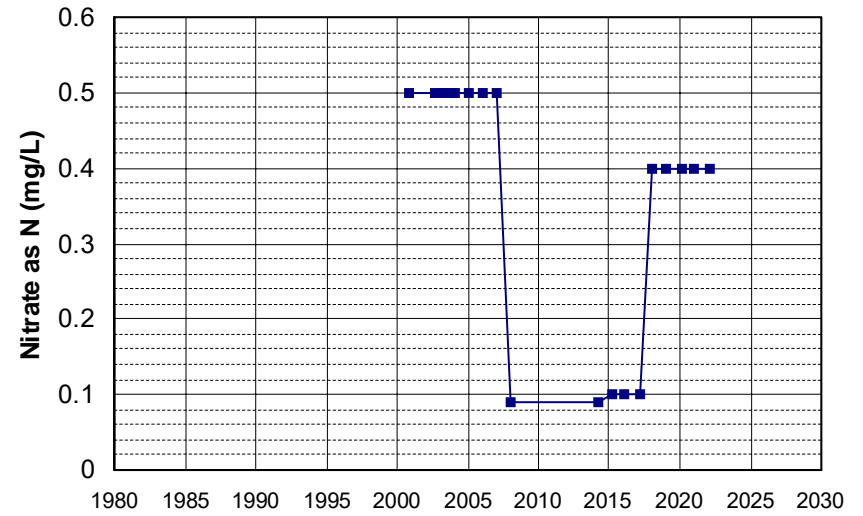
Well Name: CA3400213_001_001 Well Depth (ft): N/A
 Well Type: MUNICIPAL # of Measurements: 20
 Source: DDW Period of Record: 2000 - 2021
 Depth Zone: Upper Trend Since 2000: Insufficient Evidence of Monotonic Trend



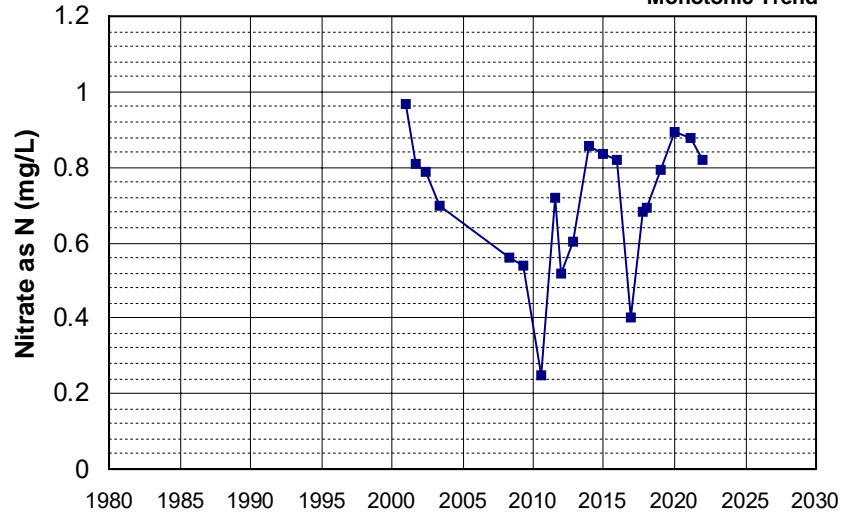
Well Name: CA5200527_001_001 Well Depth (ft): N/A
 Well Type: MUNICIPAL # of Measurements: 20
 Source: DDW Period of Record: 2000 - 2022
 Depth Zone: Upper Trend Since 2000: Insufficient Evidence of Monotonic Trend



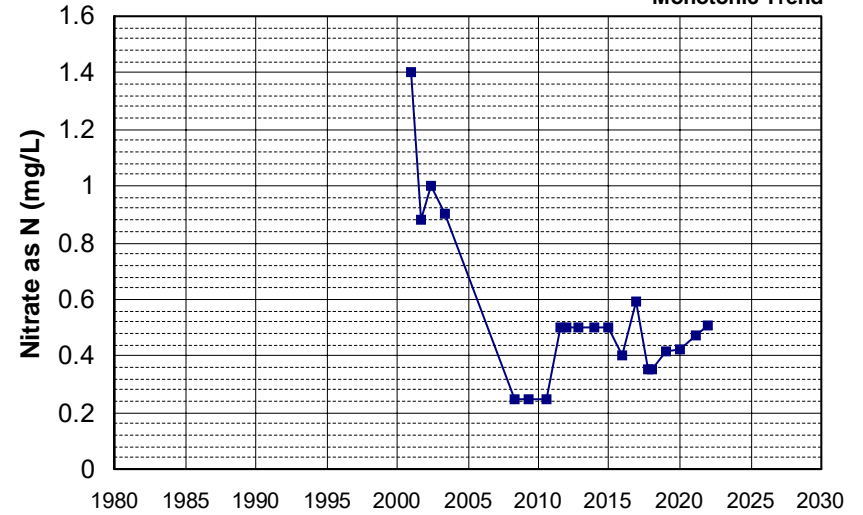
Well Name: CA5200582_001_001 Well Depth (ft): N/A
 Well Type: MUNICIPAL # of Measurements: 20
 Source: DDW Period of Record: 2000 - 2022
 Depth Zone: Upper Trend Since 2000: Decreasing Trend



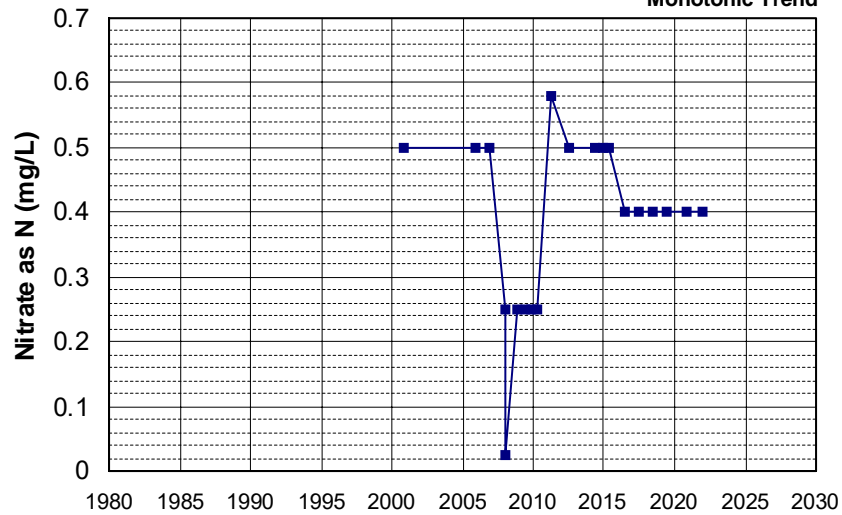
Well Name: CA5800809_001_001 Well Depth (ft): 10
 Well Type: MUNICIPAL # of Measurements: 20
 Source: DDW Period of Record: 2000 - 2022
 Depth Zone: Upper Trend Since 2000: Insufficient Evidence of Monotonic Trend



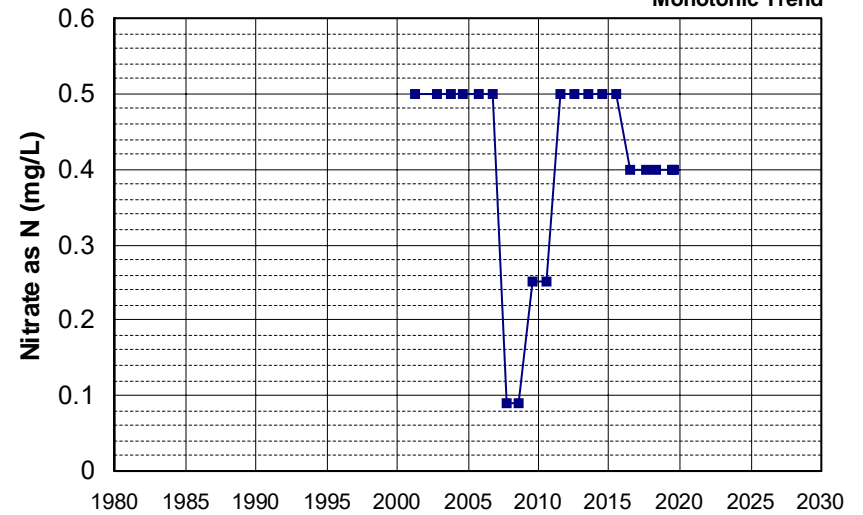
Well Name: CA5800809_002_002 Well Depth (ft): 20
 Well Type: MUNICIPAL # of Measurements: 20
 Source: DDW Period of Record: 2000 - 2022
 Depth Zone: Upper Trend Since 2000: Insufficient Evidence of Monotonic Trend



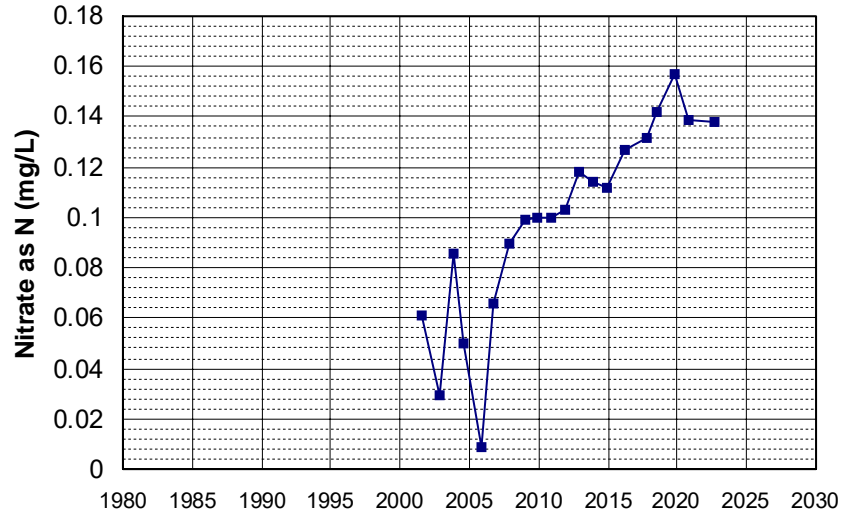
Well Name: CA5800863_002_002 Well Depth (ft): 20
 Well Type: MUNICIPAL # of Measurements: 20
 Source: DDW Period of Record: 2000 - 2021
 Depth Zone: Upper Trend Since 2000: Insufficient Evidence of Monotonic Trend



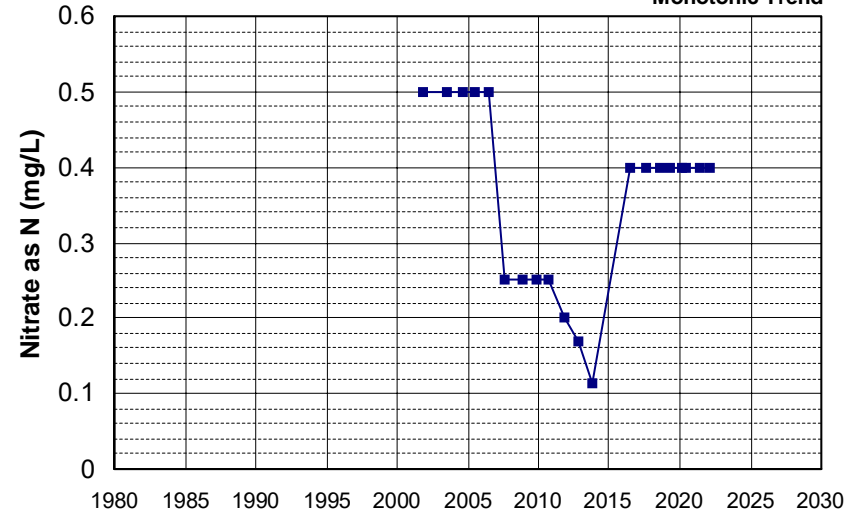
Well Name: CA0400014_002_002 Well Depth (ft): 180
 Well Type: MUNICIPAL # of Measurements: 20
 Source: DDW Period of Record: 2001 - 2019
 Depth Zone: Upper Trend Since 2000: Insufficient Evidence of Monotonic Trend



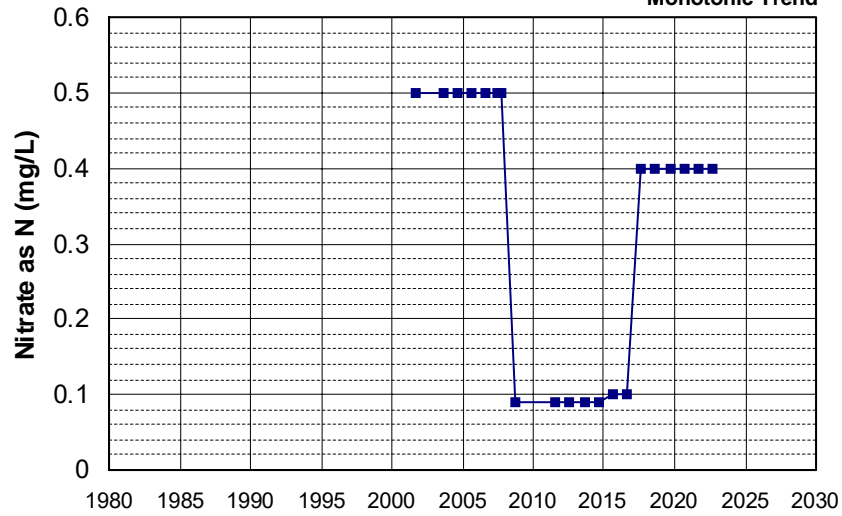
Well Name: CA0900664_001_001 Well Depth (ft): N/A
 Well Type: MUNICIPAL # of Measurements: 20
 Source: DDW Period of Record: 2001 - 2022
 Depth Zone: Upper Trend Since 2000: Increasing Trend



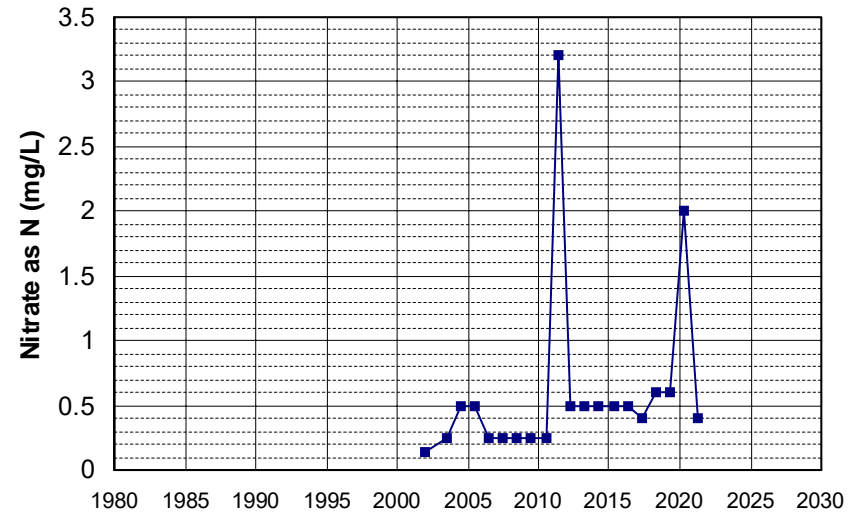
Well Name: CA2910013_003_003 Well Depth (ft): 202
 Well Type: MUNICIPAL # of Measurements: 20
 Source: DDW Period of Record: 2001 - 2022
 Depth Zone: Upper Trend Since 2000: Insufficient Evidence of Monotonic Trend



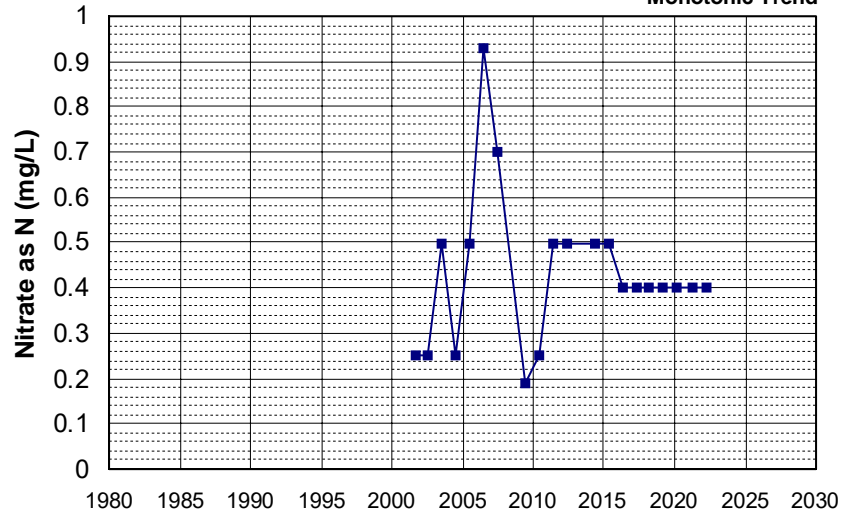
Well Name: CA3205011_001_001 Well Depth (ft): N/A
 Well Type: MUNICIPAL # of Measurements: 20
 Source: DDW Period of Record: 2001 - 2022
 Depth Zone: Upper Trend Since 2000: Insufficient Evidence of Monotonic Trend



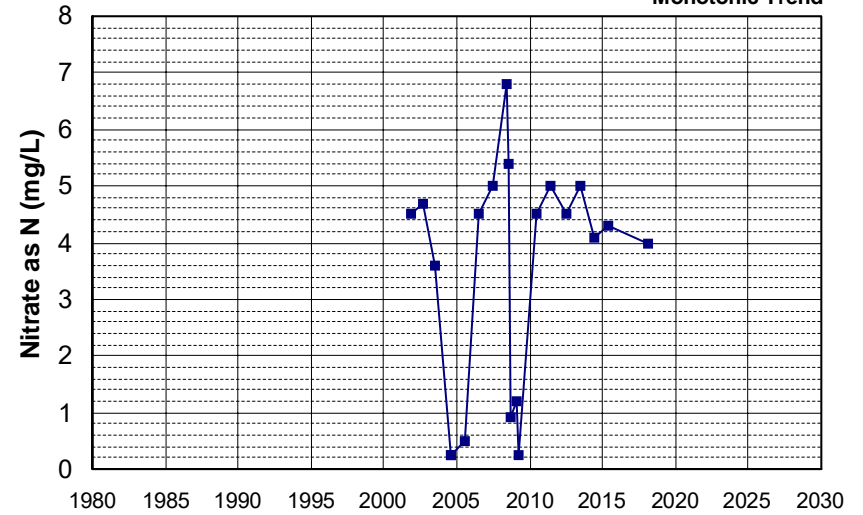
Well Name: CA3400114_001_001 Well Depth (ft): N/A
 Well Type: MUNICIPAL # of Measurements: 20
 Source: DDW Period of Record: 2001 - 2021
 Depth Zone: Upper Trend Since 2000: Increasing Trend



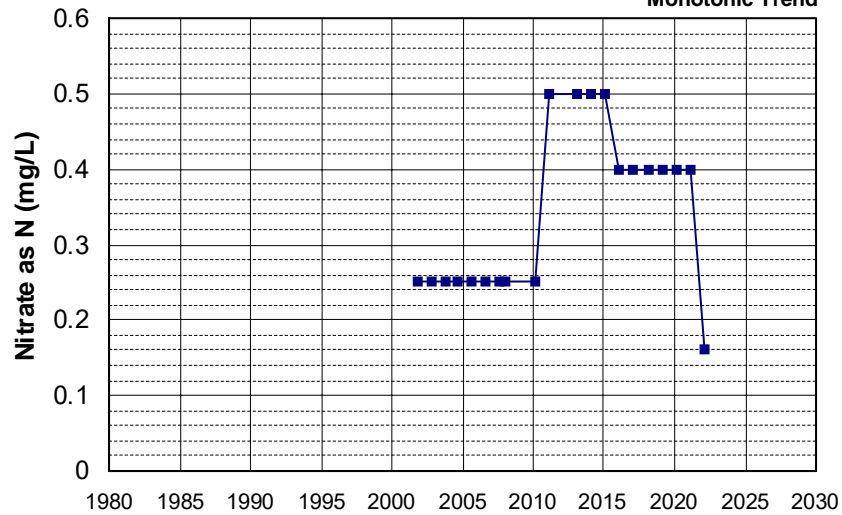
Well Name: CA3400133_001_001 Well Depth (ft): N/A
 Well Type: MUNICIPAL # of Measurements: 20
 Source: DDW Period of Record: 2001 - 2022
 Depth Zone: Upper Trend Since 2000: Insufficient Evidence of Monotonic Trend



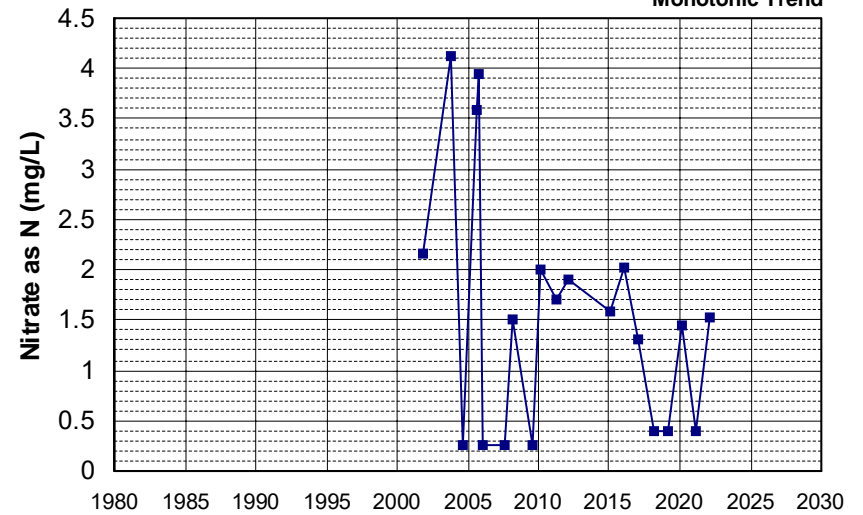
Well Name: CA3400198_001_001 Well Depth (ft): N/A
 Well Type: MUNICIPAL # of Measurements: 20
 Source: DDW Period of Record: 2001 - 2018
 Depth Zone: Upper Trend Since 2000: Insufficient Evidence of Monotonic Trend



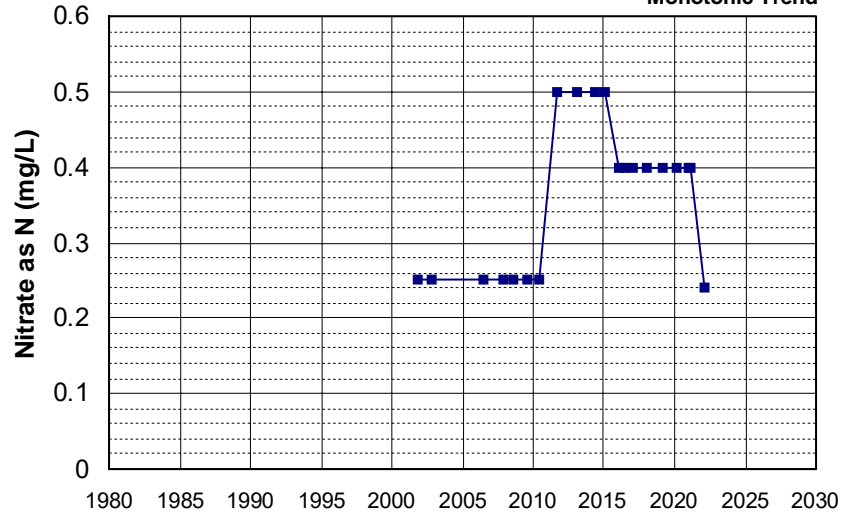
Well Name: CA4500016_001_001 Well Depth (ft): 90
 Well Type: MUNICIPAL # of Measurements: 20
 Source: DDW Period of Record: 2001 - 2022
 Depth Zone: Upper Trend Since 2000: Insufficient Evidence of Monotonic Trend



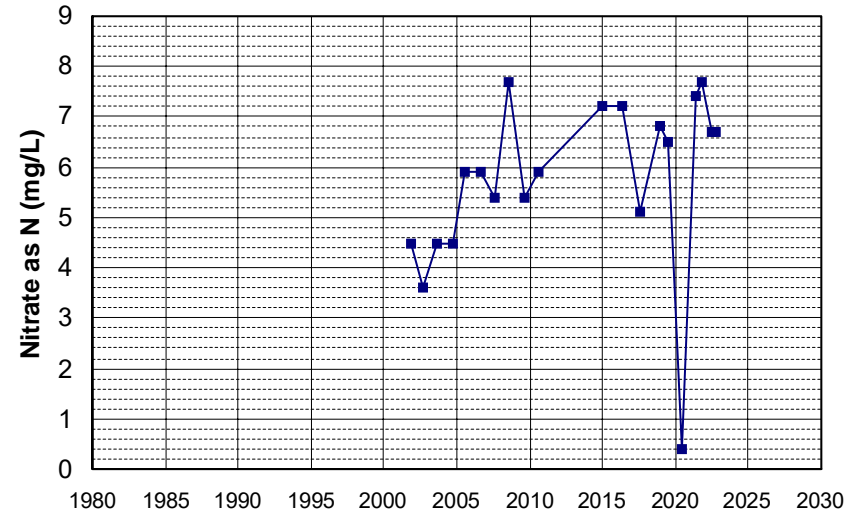
Well Name: CA4500140_001_001 Well Depth (ft): N/A
 Well Type: MUNICIPAL # of Measurements: 20
 Source: DDW Period of Record: 2001 - 2022
 Depth Zone: Upper Trend Since 2000: Insufficient Evidence of Monotonic Trend



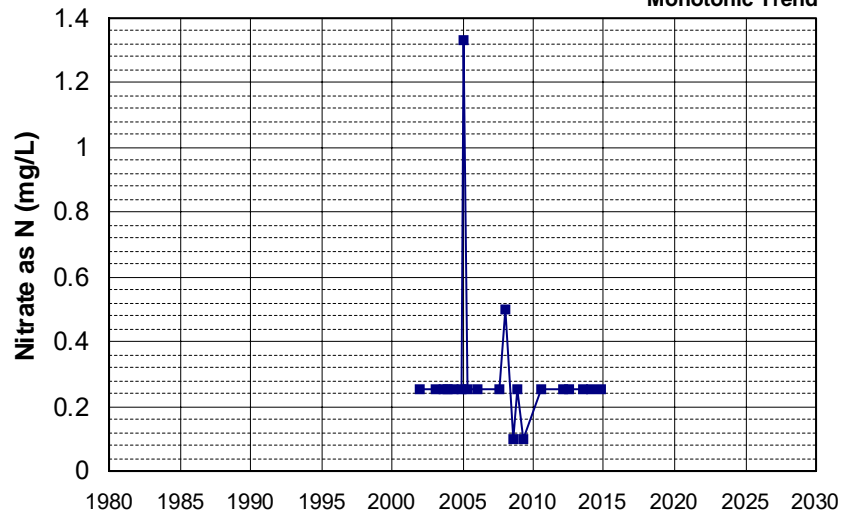
Well Name: CA4500195_001_001 Well Depth (ft): N/A
 Well Type: MUNICIPAL # of Measurements: 20
 Source: DDW Period of Record: 2001 - 2022
 Depth Zone: Upper Trend Since 2000: Insufficient Evidence of Monotonic Trend



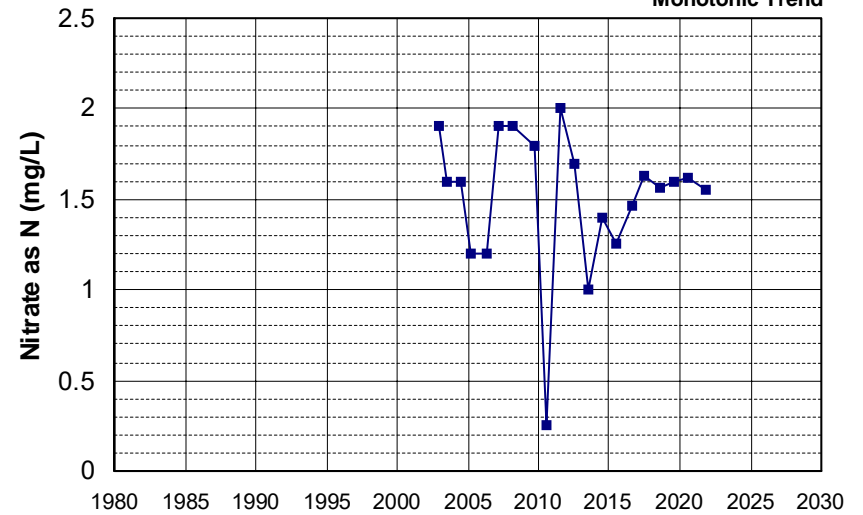
Well Name: CA5700554_001_001 Well Depth (ft): N/A
 Well Type: MUNICIPAL # of Measurements: 20
 Source: DDW Period of Record: 2001 - 2022
 Depth Zone: Upper Trend Since 2000: Increasing Trend



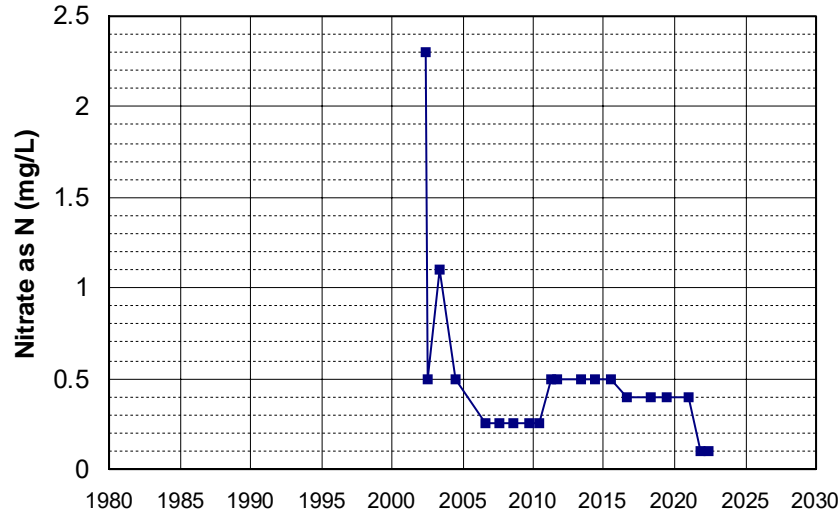
Well Name: T0609500395-MW-21 Well Depth (ft): 29.65
 Well Type: MONITORING # of Measurements: 20
 Source: WB_CLEANUP Period of Record: 2001 - 2014
 Depth Zone: Upper Trend Since 2000: Insufficient Evidence of Monotonic Trend



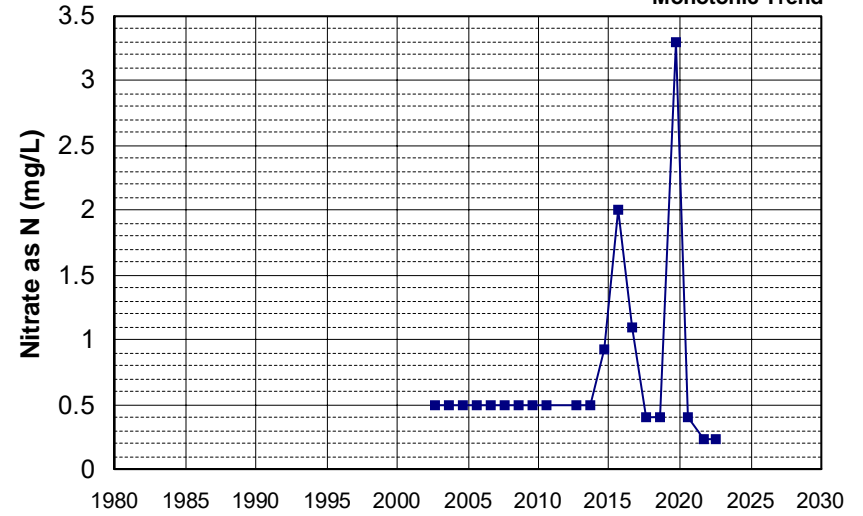
Well Name: CA0400030_001_001 Well Depth (ft): 91
 Well Type: MUNICIPAL # of Measurements: 20
 Source: DDW Period of Record: 2002 - 2021
 Depth Zone: Upper Trend Since 2000: Insufficient Evidence of Monotonic Trend



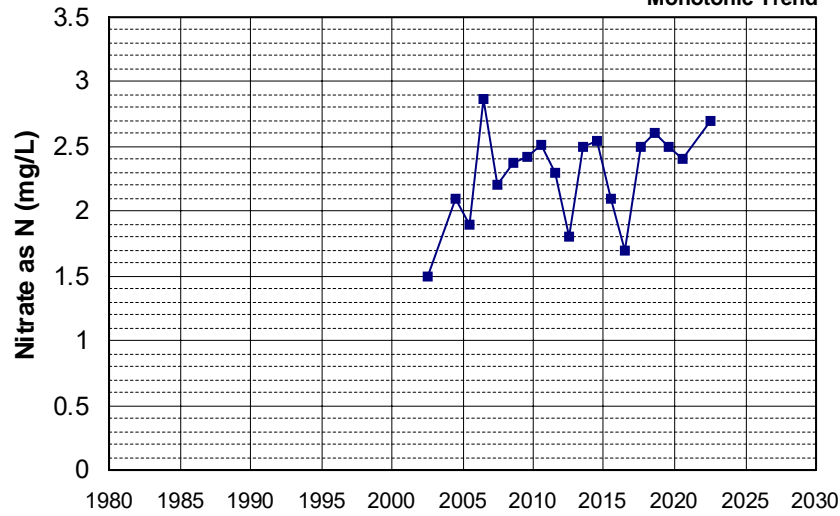
Well Name: CA2800521_001_001 Well Depth (ft): 113
 Well Type: MUNICIPAL # of Measurements: 20
 Source: DDW Period of Record: 2002 - 2022
 Depth Zone: Upper Trend Since 2000: Decreasing Trend



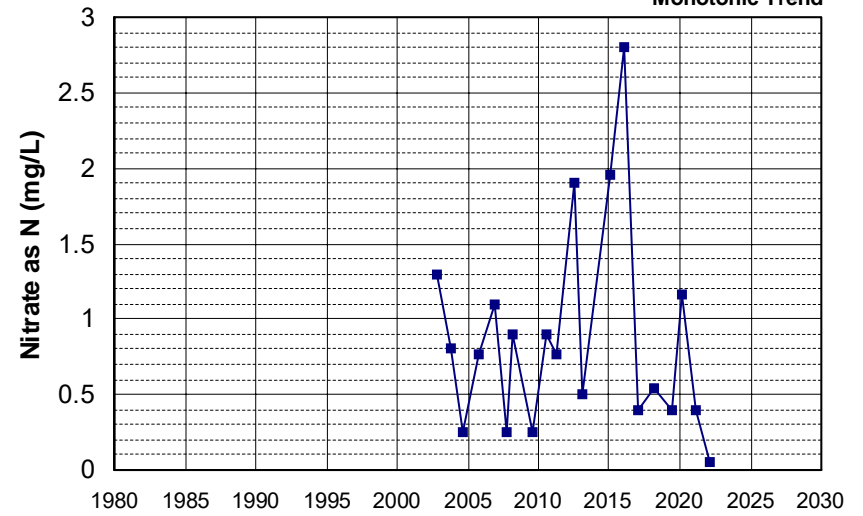
Well Name: CA3400206_001_001 Well Depth (ft): N/A
 Well Type: MUNICIPAL # of Measurements: 20
 Source: DDW Period of Record: 2002 - 2022
 Depth Zone: Upper Trend Since 2000: Insufficient Evidence of Monotonic Trend



Well Name: CA3901217_001_001 Well Depth (ft): N/A
 Well Type: MUNICIPAL # of Measurements: 20
 Source: DDW Period of Record: 2002 - 2022
 Depth Zone: Upper Trend Since 2000: Insufficient Evidence of Monotonic Trend

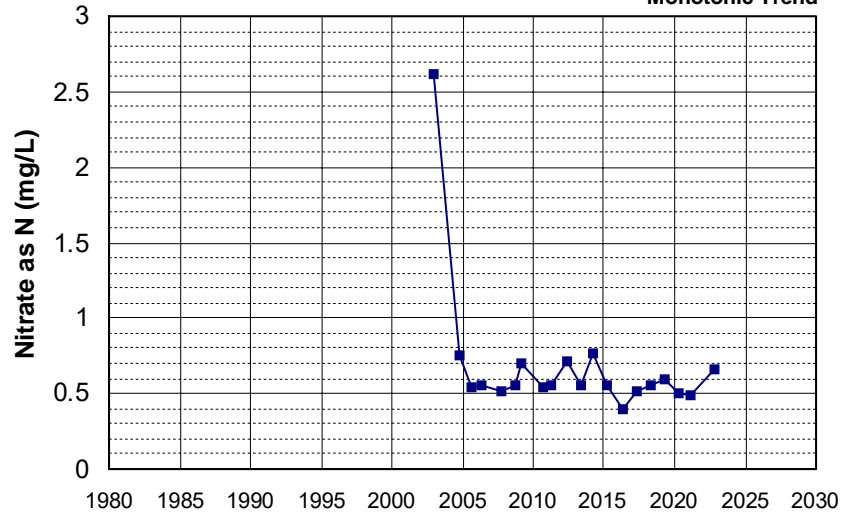


Well Name: CA4500102_001_001 Well Depth (ft): N/A
 Well Type: MUNICIPAL # of Measurements: 20
 Source: DDW Period of Record: 2002 - 2022
 Depth Zone: Upper Trend Since 2000: Insufficient Evidence of Monotonic Trend



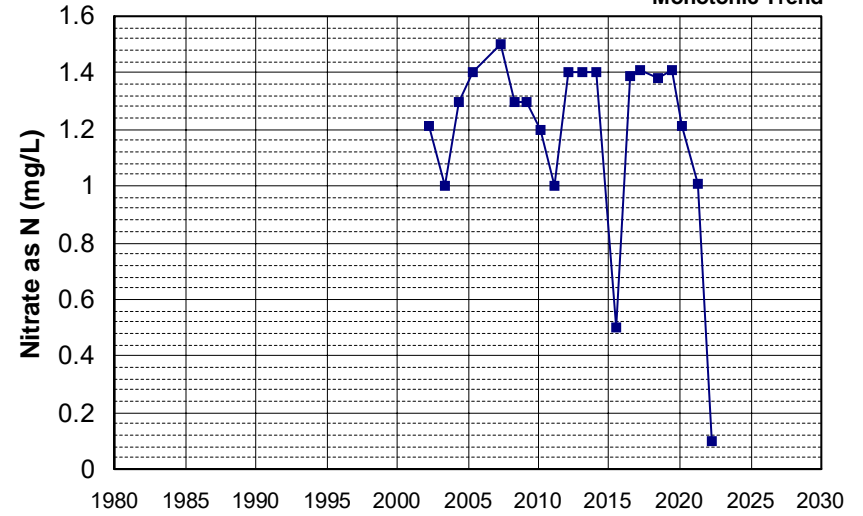
Well Name: CA4500107_003_003
Well Type: MUNICIPAL
Source: DDW
Depth Zone: Upper

Well Depth (ft): N/A
of Measurements: 20
Period of Record: 2002 - 2022
Trend Since 2000: Insufficient Evidence of Monotonic Trend



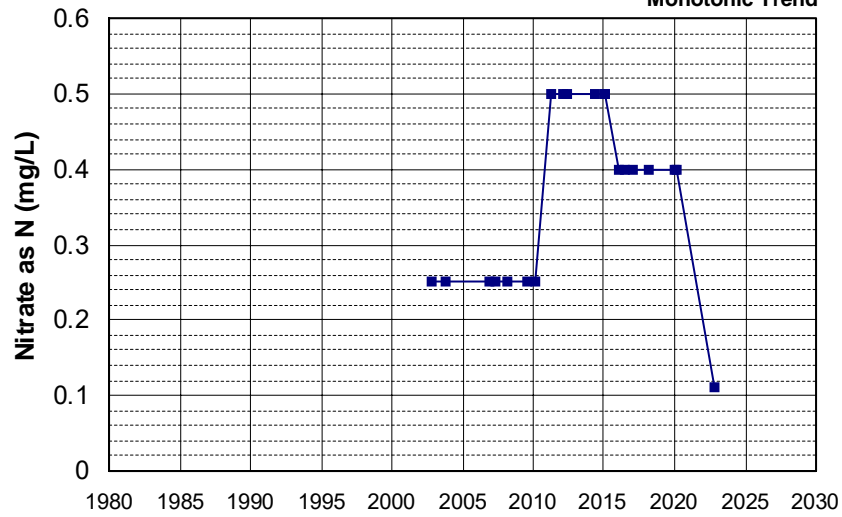
Well Name: CA4500217_001_001
Well Type: MUNICIPAL
Source: DDW
Depth Zone: Upper

Well Depth (ft): N/A
of Measurements: 20
Period of Record: 2002 - 2022
Trend Since 2000: Insufficient Evidence of Monotonic Trend



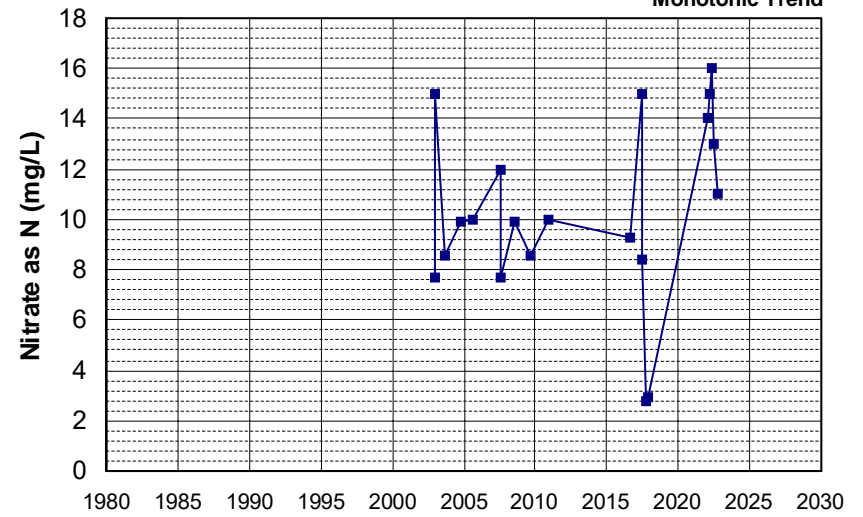
Well Name: CA4500291_003_003
Well Type: MUNICIPAL
Source: DDW
Depth Zone: Upper

Well Depth (ft): N/A
of Measurements: 20
Period of Record: 2002 - 2022
Trend Since 2000: Insufficient Evidence of Monotonic Trend

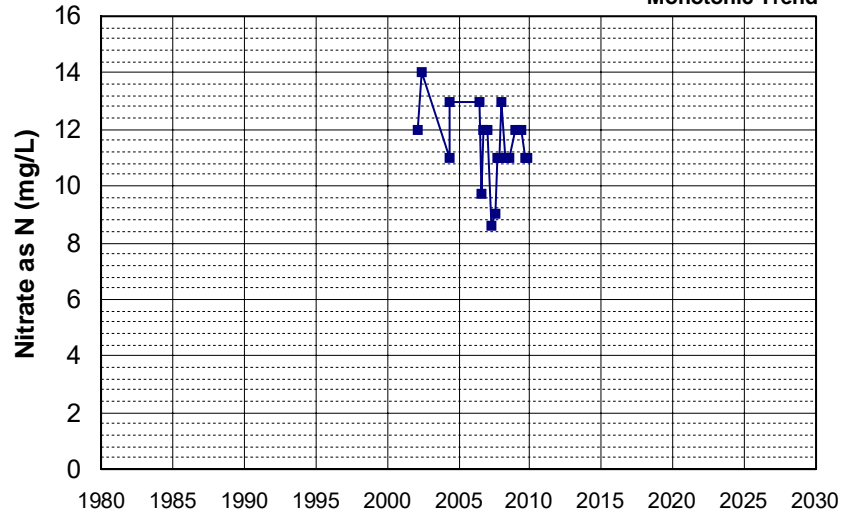


Well Name: CA5700555_001_001
Well Type: MUNICIPAL
Source: DDW
Depth Zone: Upper

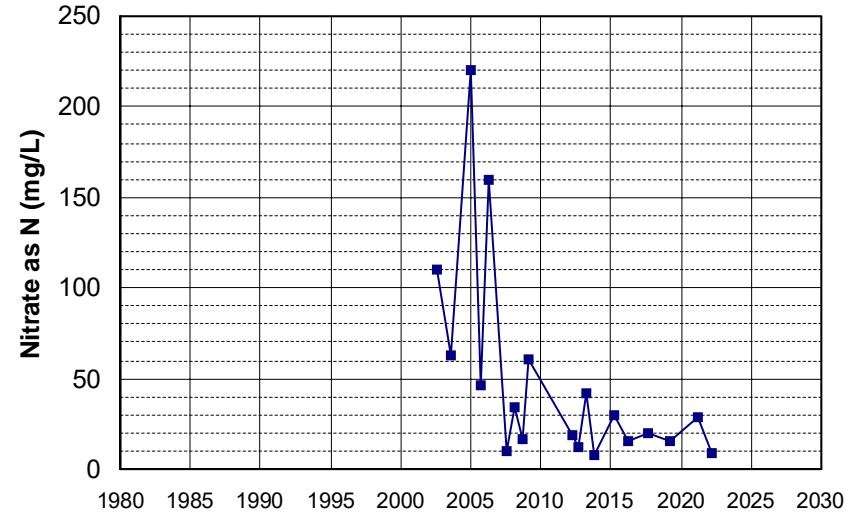
Well Depth (ft): N/A
of Measurements: 20
Period of Record: 2002 - 2022
Trend Since 2000: Insufficient Evidence of Monotonic Trend



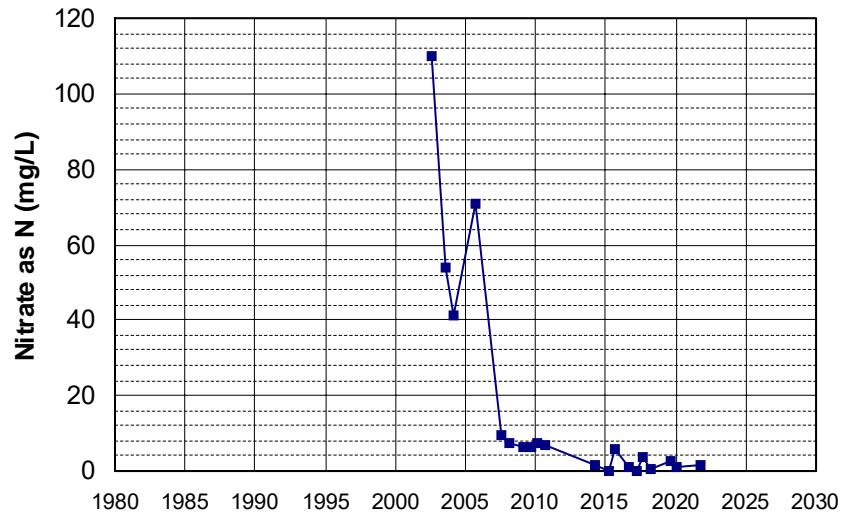
Well Name: CA5700745_001_001 Well Depth (ft): 10
 Well Type: MUNICIPAL # of Measurements: 20
 Source: DDW Period of Record: 2002 - 2009
 Depth Zone: Upper Trend Since 2000: Insufficient Evidence of Monotonic Trend



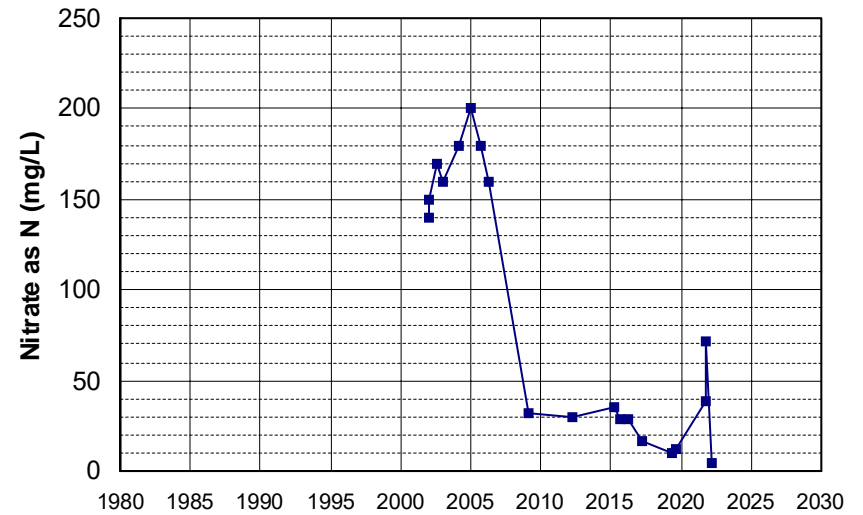
Well Name: T0610100010-MW-1 Well Depth (ft): 23.14
 Well Type: MONITORING # of Measurements: 20
 Source: WB_CLEANUP Period of Record: 2002 - 2022
 Depth Zone: Upper Trend Since 2000: Decreasing Trend



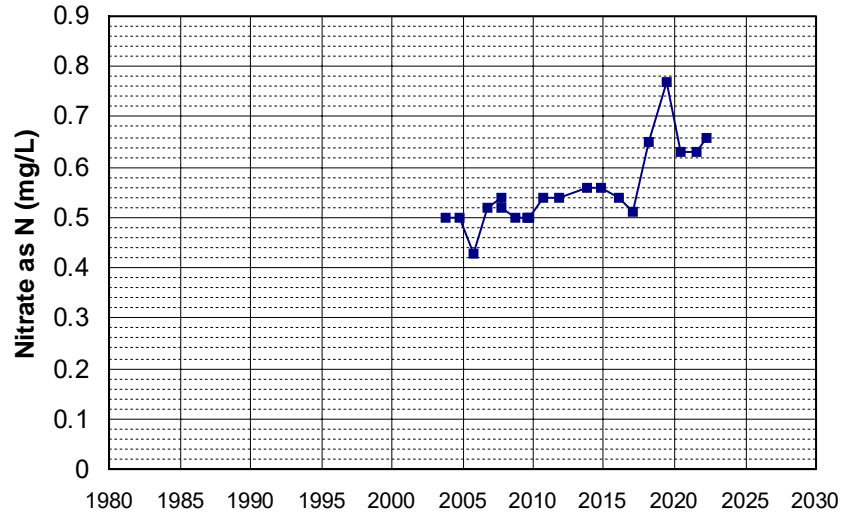
Well Name: T0610100010-MW-3 Well Depth (ft): 22.83
 Well Type: MONITORING # of Measurements: 20
 Source: WB_CLEANUP Period of Record: 2002 - 2021
 Depth Zone: Upper Trend Since 2000: Decreasing Trend



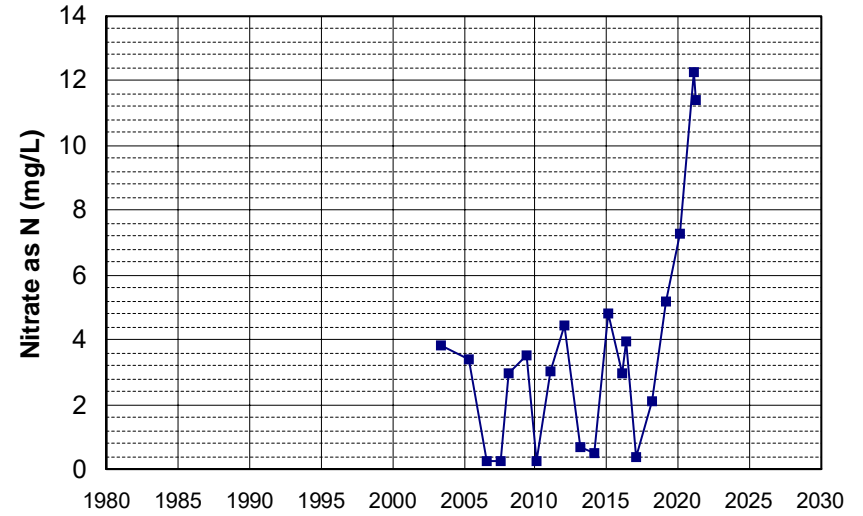
Well Name: T0610100010-MW-4 Well Depth (ft): 19.11
 Well Type: MONITORING # of Measurements: 20
 Source: WB_CLEANUP Period of Record: 2002 - 2022
 Depth Zone: Upper Trend Since 2000: Decreasing Trend



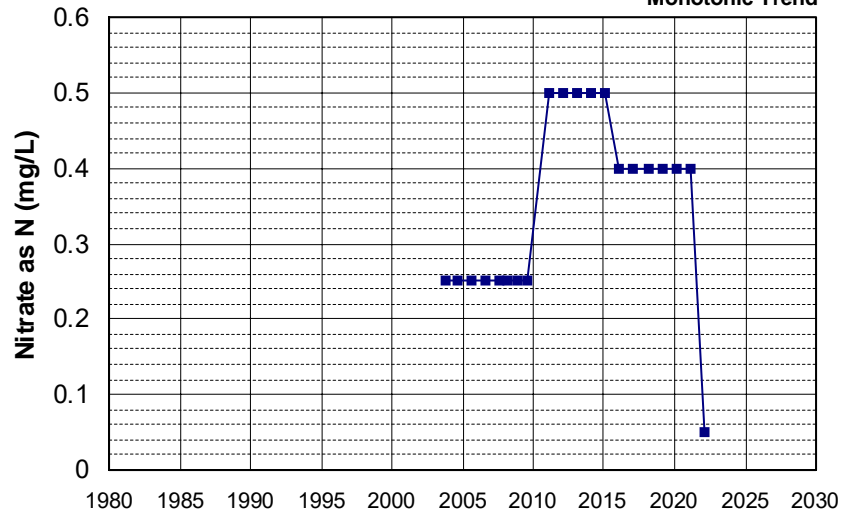
Well Name: CA0300016_003_003
 Well Depth (ft): 10
 Well Type: MUNICIPAL
 # of Measurements: 20
 Source: DDW
 Period of Record: 2003 - 2022
 Depth Zone: Upper
 Trend Since 2000: Increasing Trend



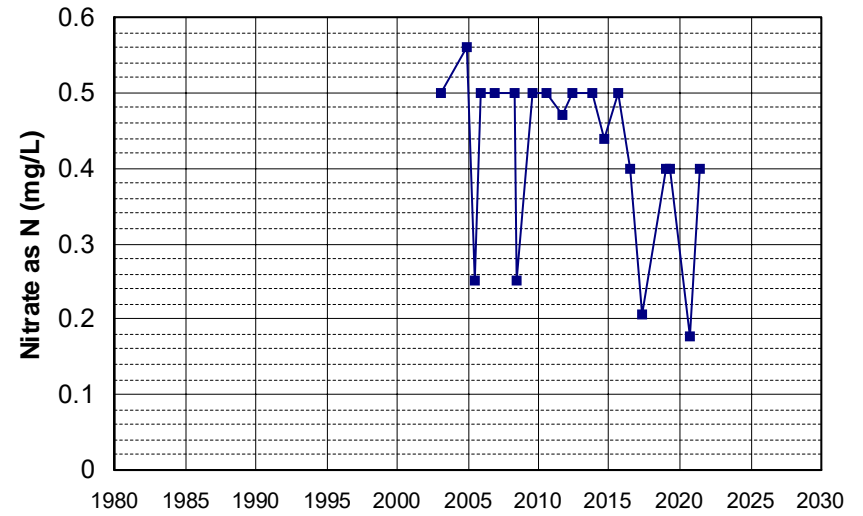
Well Name: CA4500136_001_001
 Well Depth (ft): N/A
 Well Type: MUNICIPAL
 # of Measurements: 20
 Source: DDW
 Period of Record: 2003 - 2021
 Depth Zone: Upper
 Trend Since 2000: Increasing Trend



Well Name: CA4500185_003_003
 Well Depth (ft): N/A
 Well Type: MUNICIPAL
 # of Measurements: 20
 Source: DDW
 Period of Record: 2003 - 2022
 Depth Zone: Upper
 Trend Since 2000: Insufficient Evidence of Monotonic Trend

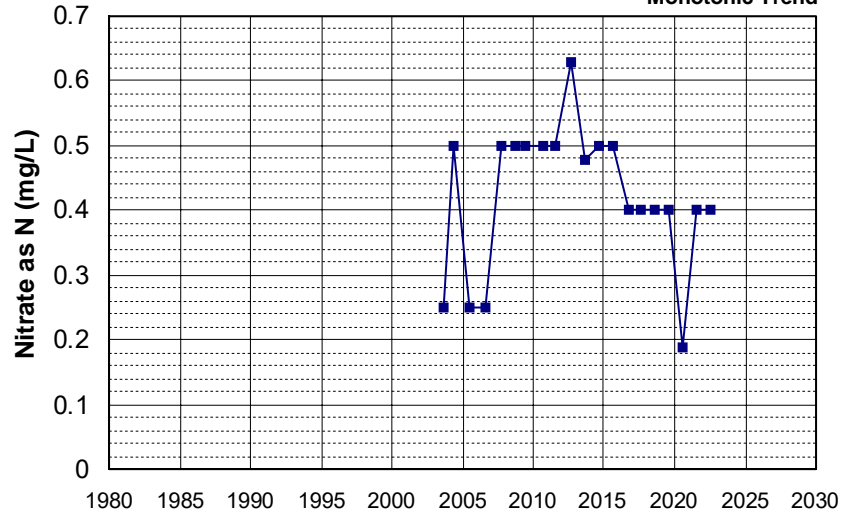


Well Name: CA5500113_001_001
 Well Depth (ft): N/A
 Well Type: MUNICIPAL
 # of Measurements: 20
 Source: DDW
 Period of Record: 2003 - 2021
 Depth Zone: Upper
 Trend Since 2000: Decreasing Trend



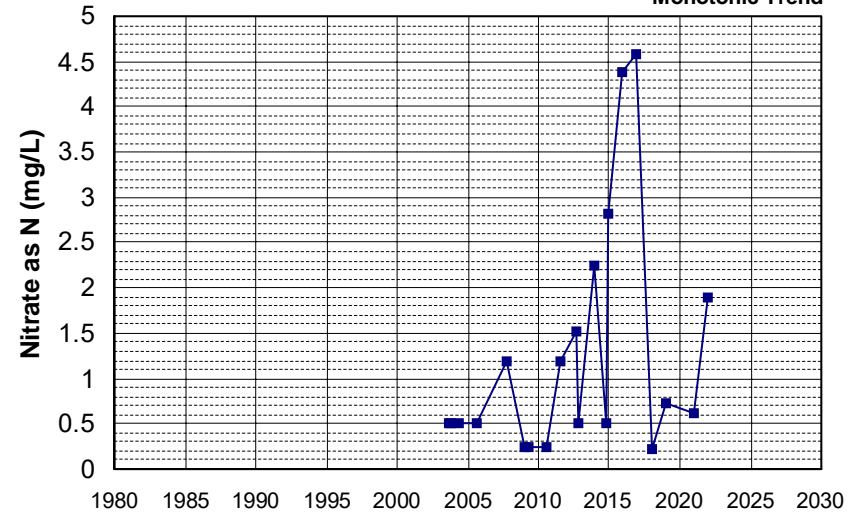
Well Name: CA5500186_001_001
Well Type: MUNICIPAL
Source: DDW
Depth Zone: Upper

Well Depth (ft): N/A
of Measurements: 20
Period of Record: 2003 - 2022
Trend Since 2000: Insufficient Evidence of Monotonic Trend



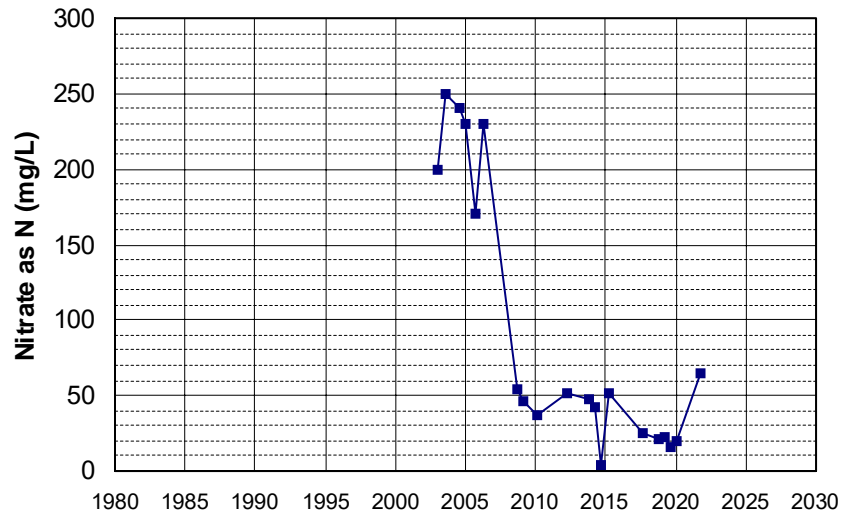
Well Name: CA5800006_001_001
Well Type: MUNICIPAL
Source: DDW
Depth Zone: Upper

Well Depth (ft): 60
of Measurements: 20
Period of Record: 2003 - 2021
Trend Since 2000: Insufficient Evidence of Monotonic Trend



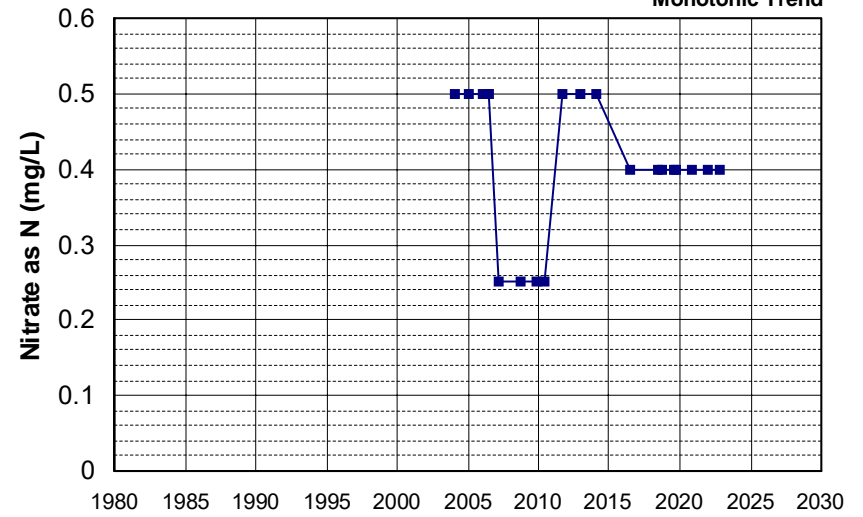
Well Name: T0610100010-MW-5
Well Type: MONITORING
Source: WB_CLEANUP
Depth Zone: Upper

Well Depth (ft): 24.72
of Measurements: 20
Period of Record: 2003 - 2021
Trend Since 2000: Decreasing Trend

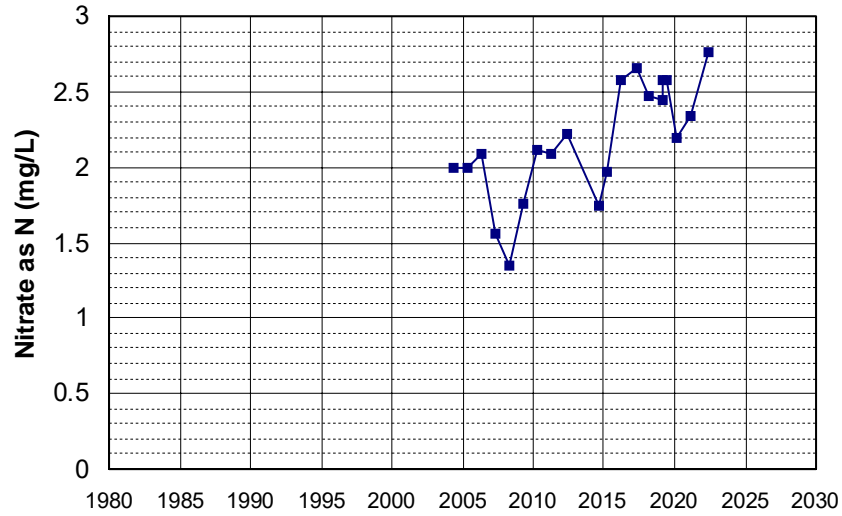


Well Name: CA2910011_007_007
Well Type: MUNICIPAL
Source: DDW
Depth Zone: Upper

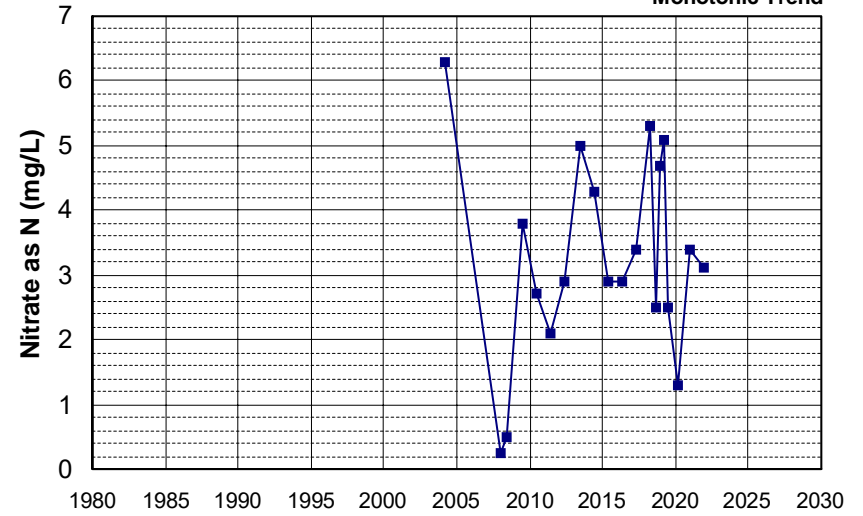
Well Depth (ft): 63
of Measurements: 20
Period of Record: 2004 - 2022
Trend Since 2000: Insufficient Evidence of Monotonic Trend



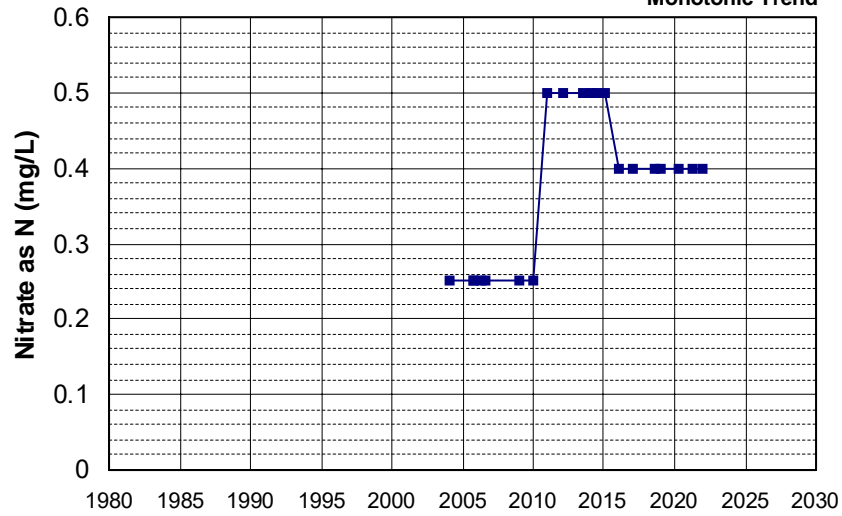
Well Name: CA3100043_002_002 Well Depth (ft): 177
 Well Type: MUNICIPAL # of Measurements: 20
 Source: DDW Period of Record: 2004 - 2022
 Depth Zone: Upper Trend Since 2000: Increasing Trend



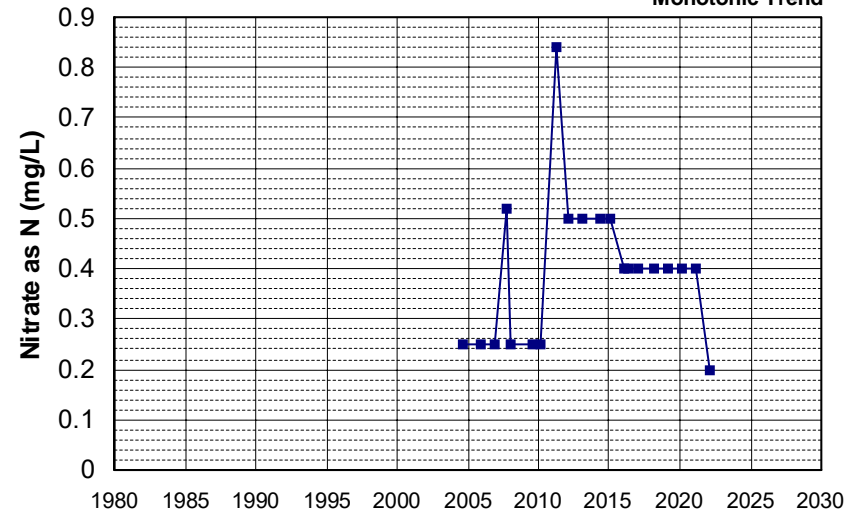
Well Name: CA3100538_001_001 Well Depth (ft): 175
 Well Type: MUNICIPAL # of Measurements: 20
 Source: DDW Period of Record: 2004 - 2021
 Depth Zone: Upper Trend Since 2000: Insufficient Evidence of Monotonic Trend



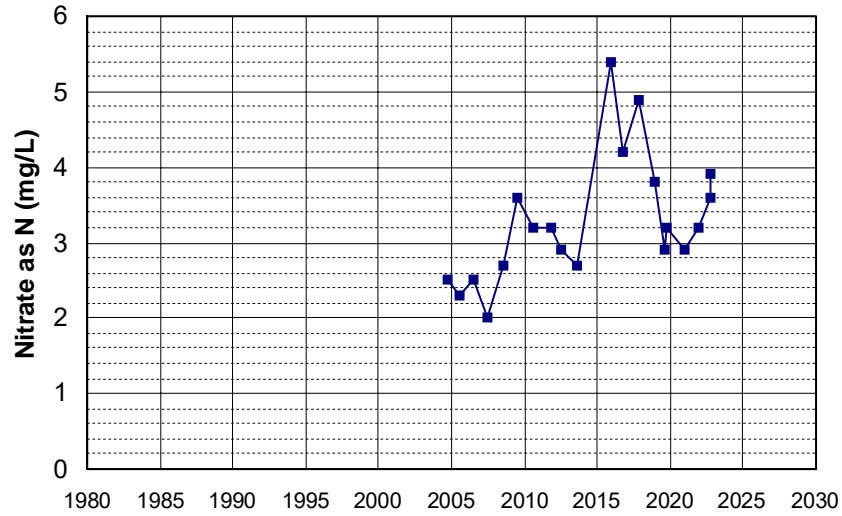
Well Name: CA3410008_017_017 Well Depth (ft): 90
 Well Type: MUNICIPAL # of Measurements: 20
 Source: DDW Period of Record: 2004 - 2022
 Depth Zone: Upper Trend Since 2000: Insufficient Evidence of Monotonic Trend



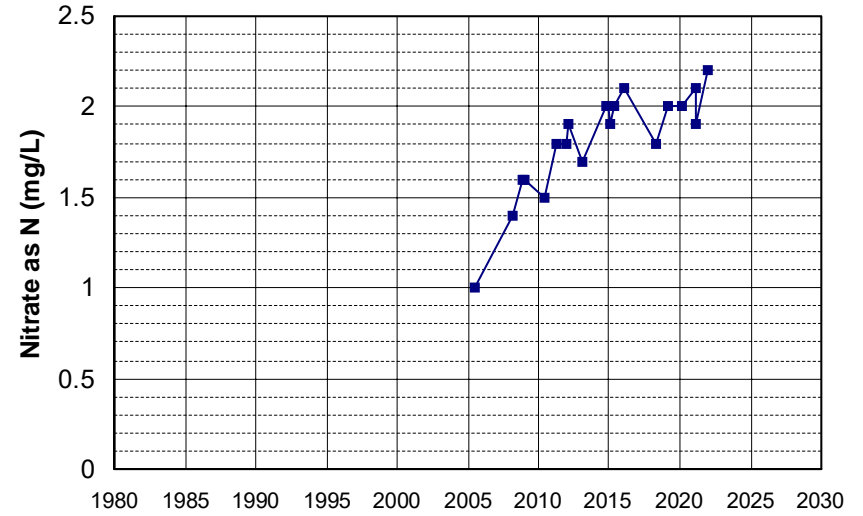
Well Name: CA4500071_003_003 Well Depth (ft): N/A
 Well Type: MUNICIPAL # of Measurements: 20
 Source: DDW Period of Record: 2004 - 2022
 Depth Zone: Upper Trend Since 2000: Insufficient Evidence of Monotonic Trend



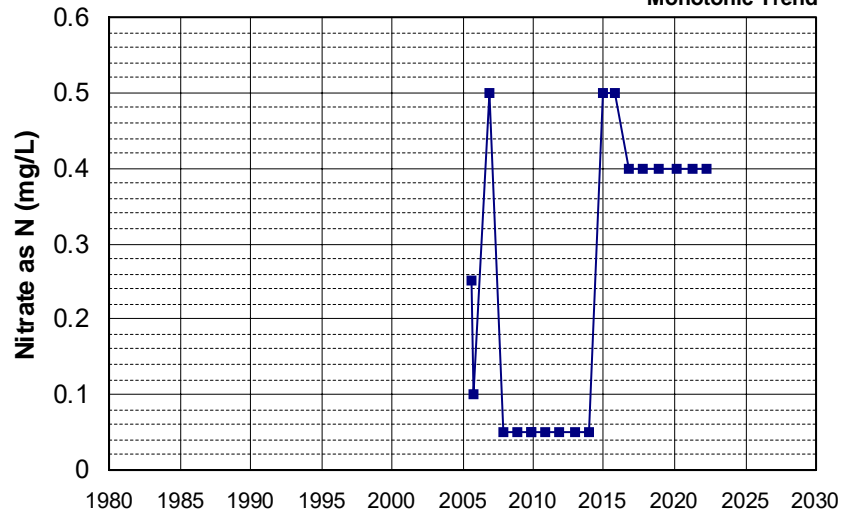
Well Name: CA5700700_002_002
 Well Depth (ft): 45
 Well Type: MUNICIPAL
 # of Measurements: 20
 Source: DDW
 Period of Record: 2004 - 2022
 Depth Zone: Upper
 Trend Since 2000: Increasing Trend



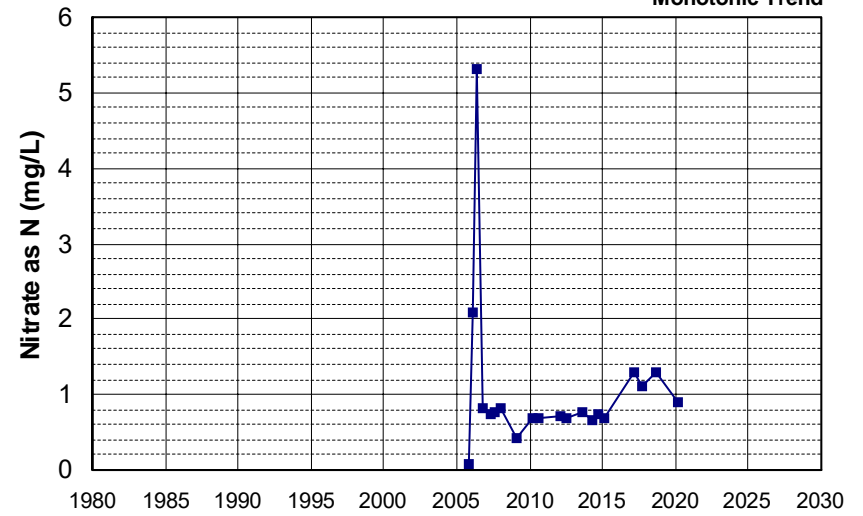
Well Name: CA3110004_012_012
 Well Depth (ft): 120
 Well Type: MUNICIPAL
 # of Measurements: 20
 Source: DDW
 Period of Record: 2005 - 2022
 Depth Zone: Upper
 Trend Since 2000: Increasing Trend



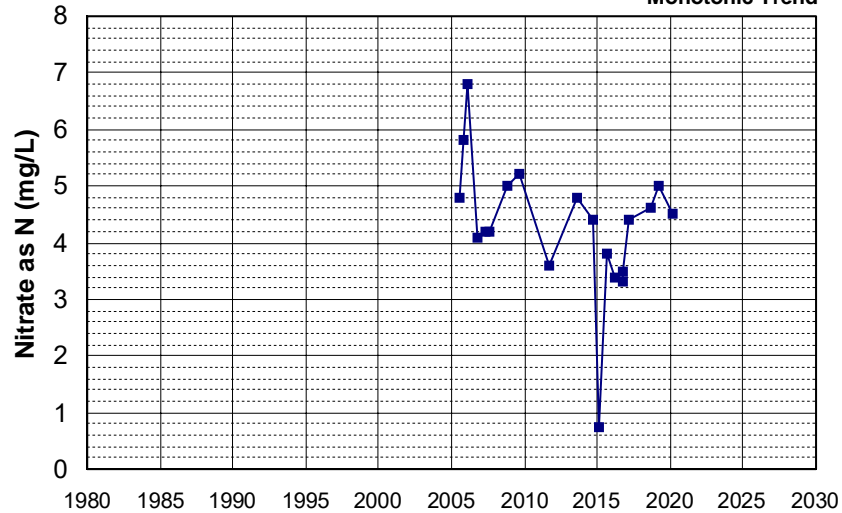
Well Name: CA5810003_020_020
 Well Depth (ft): N/A
 Well Type: MUNICIPAL
 # of Measurements: 20
 Source: DDW
 Period of Record: 2005 - 2022
 Depth Zone: Upper
 Trend Since 2000: Insufficient Evidence of Monotonic Trend



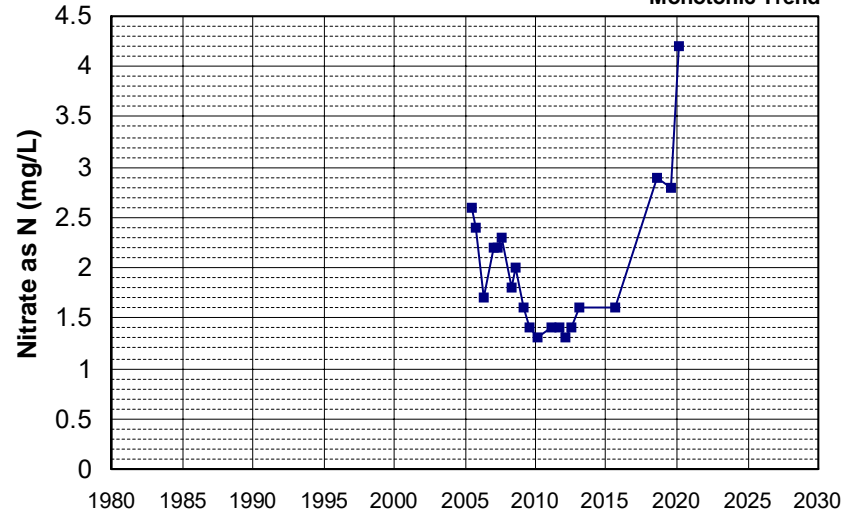
Well Name: L10001937128-MW-16
 Well Depth (ft): N/A
 Well Type: MONITORING
 # of Measurements: 20
 Source: WB_CLEANUP
 Period of Record: 2005 - 2020
 Depth Zone: Upper
 Trend Since 2000: Insufficient Evidence of Monotonic Trend



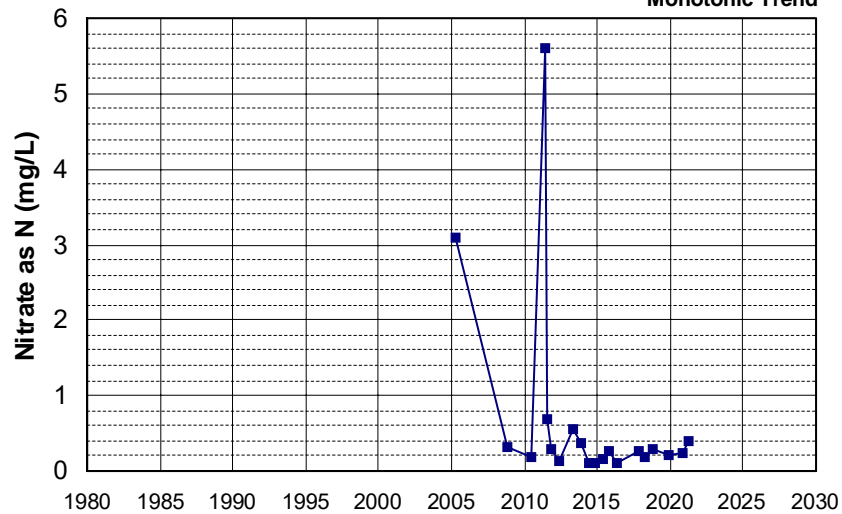
Well Name: L10001937128-MW-5
 Well Type: MONITORING
 Source: WB_CLEANUP
 Depth Zone: Upper
 Well Depth (ft): N/A
 # of Measurements: 20
 Period of Record: 2005 - 2020
 Trend Since 2000: Insufficient Evidence of Monotonic Trend



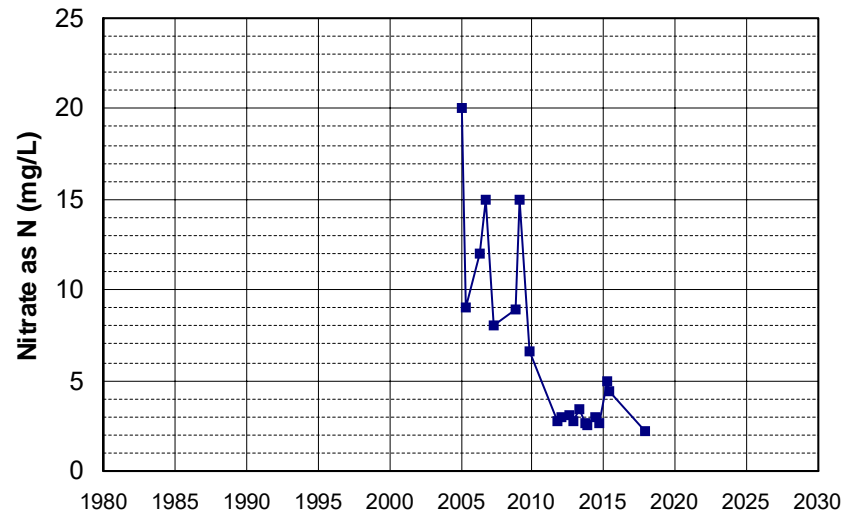
Well Name: L10001937128-T-1
 Well Type: MONITORING
 Source: WB_CLEANUP
 Depth Zone: Upper
 Well Depth (ft): N/A
 # of Measurements: 20
 Period of Record: 2005 - 2020
 Trend Since 2000: Insufficient Evidence of Monotonic Trend



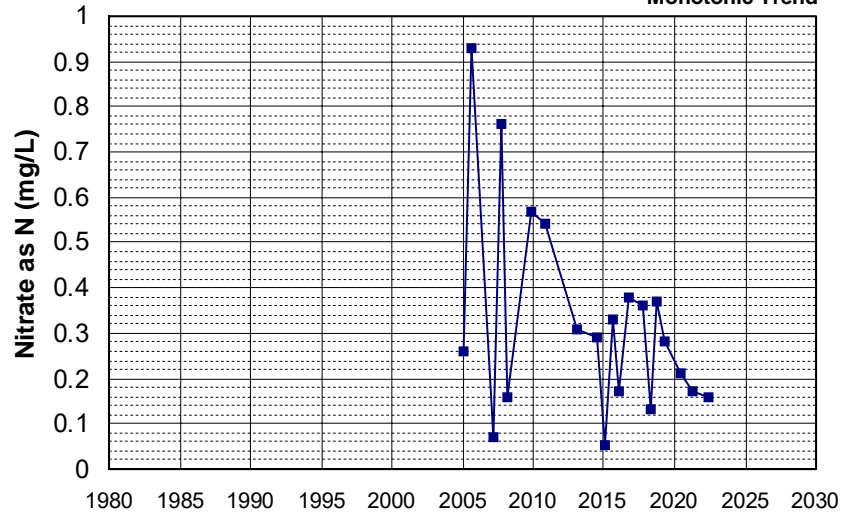
Well Name: L10007011530-G-13
 Well Type: MONITORING
 Source: WB_CLEANUP
 Depth Zone: Upper
 Well Depth (ft): 29.4
 # of Measurements: 20
 Period of Record: 2005 - 2021
 Trend Since 2000: Insufficient Evidence of Monotonic Trend



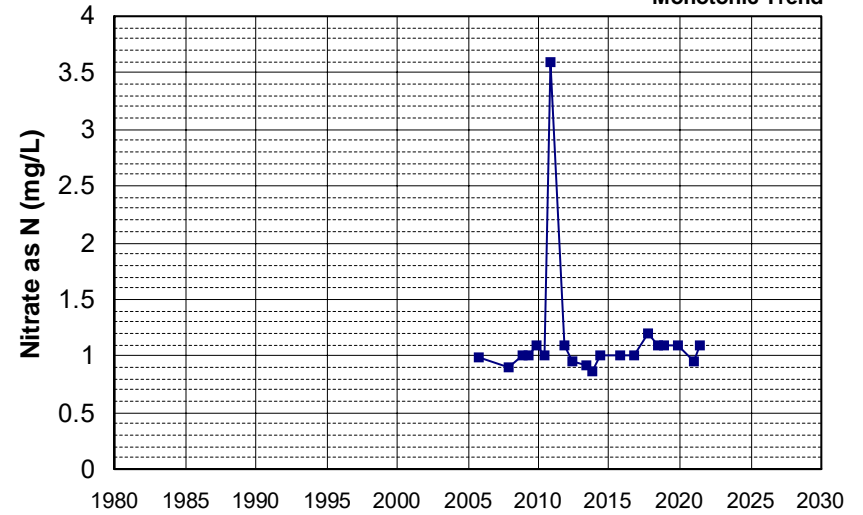
Well Name: L10007011530-G-21
 Well Type: MONITORING
 Source: WB_CLEANUP
 Depth Zone: Upper
 Well Depth (ft): N/A
 # of Measurements: 20
 Period of Record: 2005 - 2017
 Trend Since 2000: Decreasing Trend



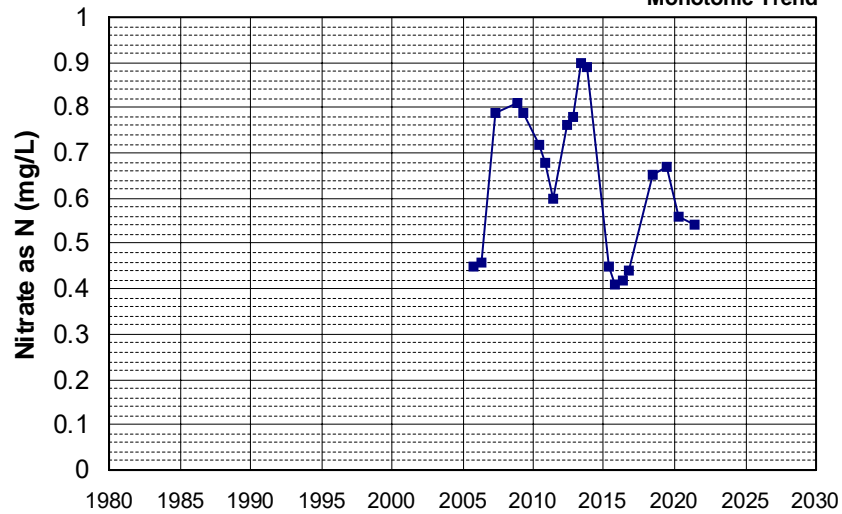
Well Name: L10007299625-MW-6
 Well Type: MONITORING
 Source: WB_CLEANUP
 Depth Zone: Upper
 Well Depth (ft): N/A
 # of Measurements: 20
 Period of Record: 2005 - 2022
 Trend Since 2000: Insufficient Evidence of Monotonic Trend



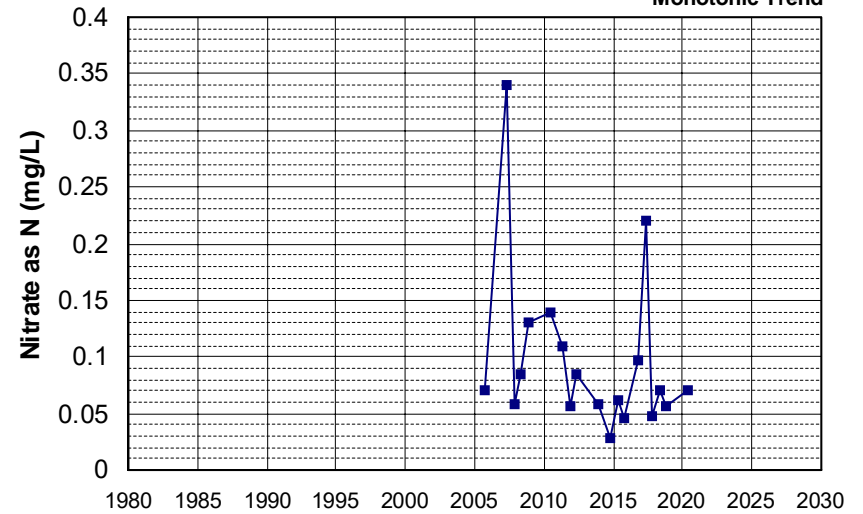
Well Name: L10008365060-MW-20
 Well Type: MONITORING
 Source: WB_CLEANUP
 Depth Zone: Upper
 Well Depth (ft): 45
 # of Measurements: 20
 Period of Record: 2005 - 2021
 Trend Since 2000: Insufficient Evidence of Monotonic Trend



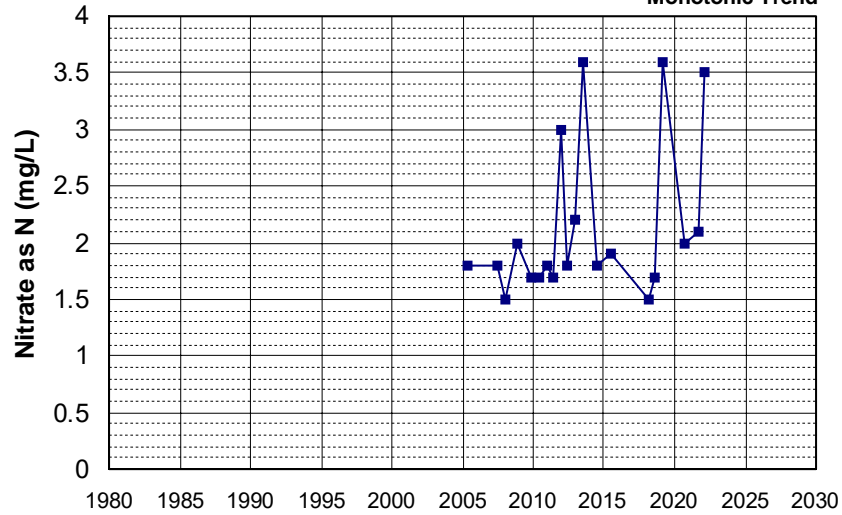
Well Name: L10008365060-MW-21
 Well Type: MONITORING
 Source: WB_CLEANUP
 Depth Zone: Upper
 Well Depth (ft): 48
 # of Measurements: 20
 Period of Record: 2005 - 2021
 Trend Since 2000: Insufficient Evidence of Monotonic Trend



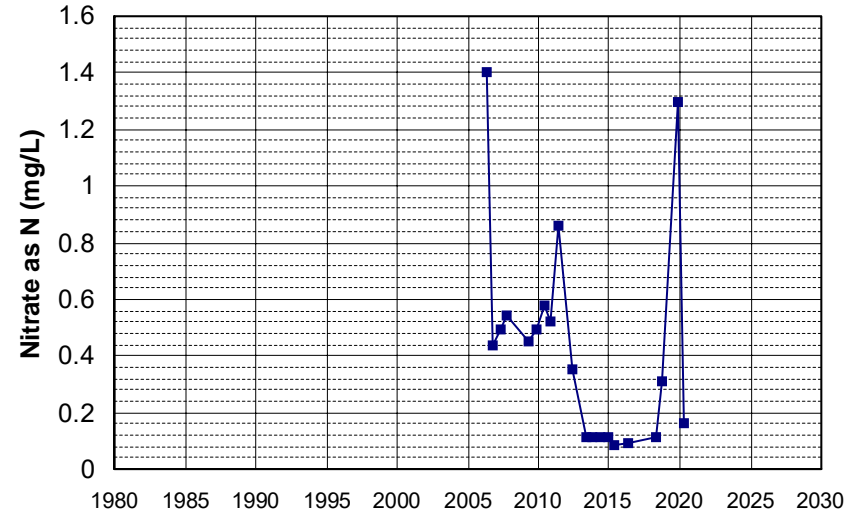
Well Name: L10008365060-MW-3B
 Well Type: MONITORING
 Source: WB_CLEANUP
 Depth Zone: Upper
 Well Depth (ft): 58
 # of Measurements: 20
 Period of Record: 2005 - 2020
 Trend Since 2000: Insufficient Evidence of Monotonic Trend



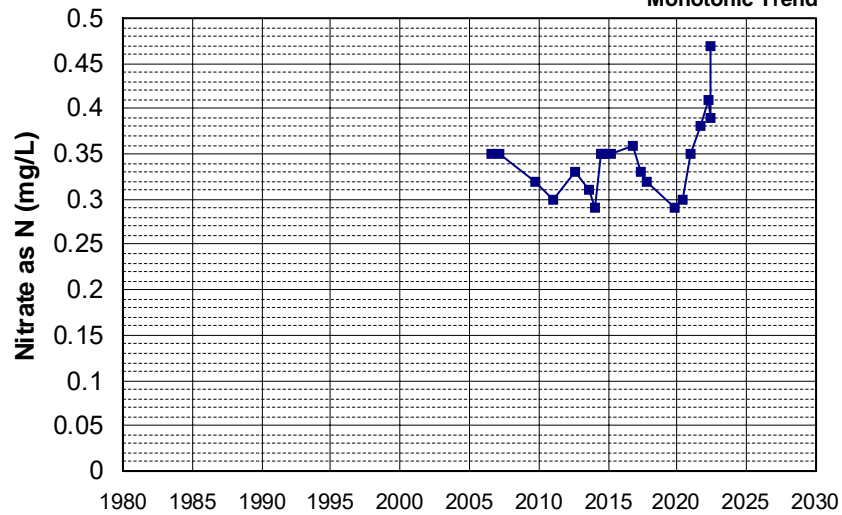
Well Name: L10009133662-MW-13
 Well Depth (ft): N/A
 Well Type: MONITORING
 # of Measurements: 20
 Source: WB_CLEANUP
 Period of Record: 2005 - 2022
 Depth Zone: Upper
 Trend Since 2000: Insufficient Evidence of Monotonic Trend



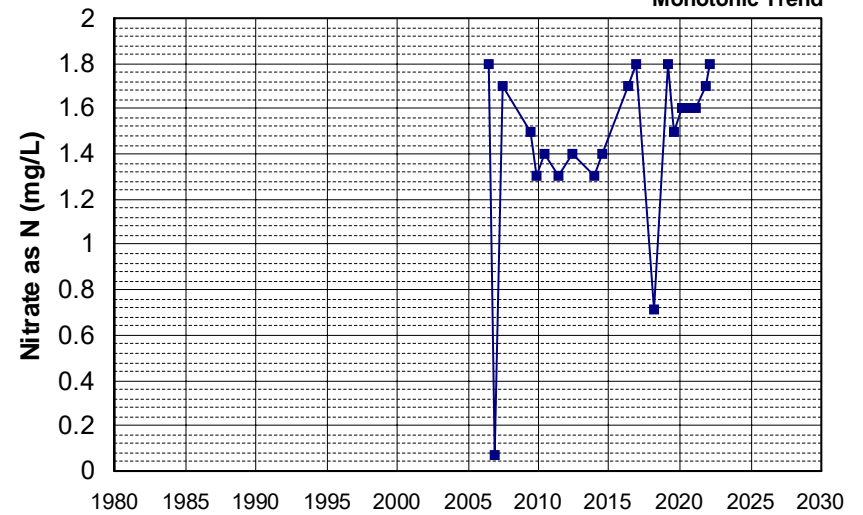
Well Name: L10007011530-P-1
 Well Depth (ft): 26.53
 Well Type: MONITORING
 # of Measurements: 20
 Source: WB_CLEANUP
 Period of Record: 2006 - 2020
 Depth Zone: Upper
 Trend Since 2000: Decreasing Trend



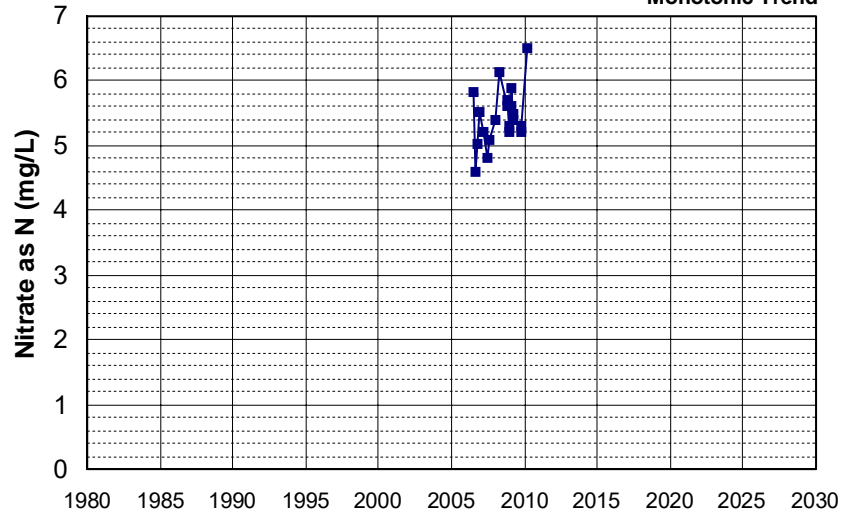
Well Name: L10007299625-MW-8
 Well Depth (ft): N/A
 Well Type: MONITORING
 # of Measurements: 20
 Source: WB_CLEANUP
 Period of Record: 2006 - 2022
 Depth Zone: Upper
 Trend Since 2000: Insufficient Evidence of Monotonic Trend



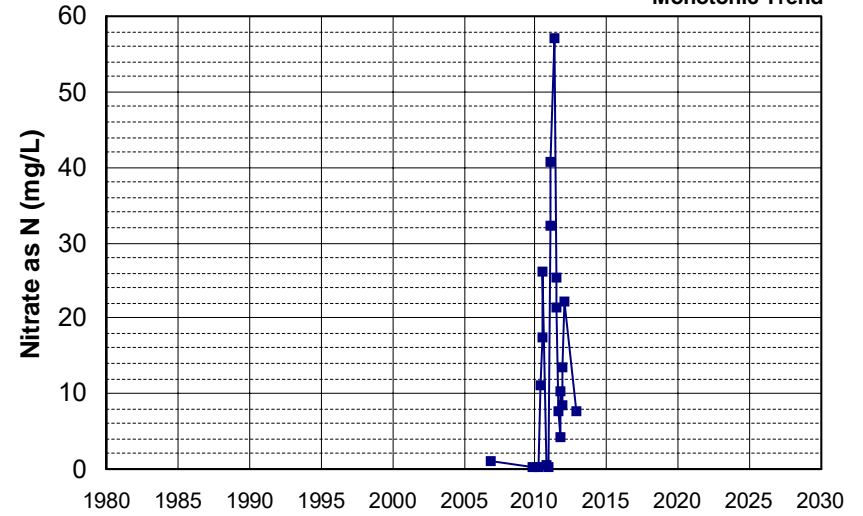
Well Name: L10009133662-MW-7
 Well Depth (ft): N/A
 Well Type: MONITORING
 # of Measurements: 20
 Source: WB_CLEANUP
 Period of Record: 2006 - 2022
 Depth Zone: Upper
 Trend Since 2000: Insufficient Evidence of Monotonic Trend



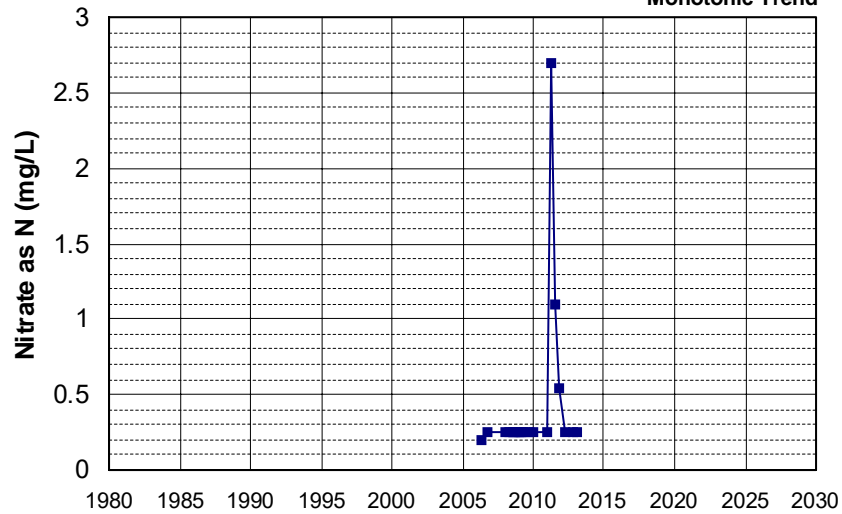
Well Name: SL185602928-MW-13
Well Type: MONITORING
Source: WB_CLEANUP
Depth Zone: Upper
Well Depth (ft): N/A
of Measurements: 20
Period of Record: 2006 - 2010
Trend Since 2000: Insufficient Evidence of Monotonic Trend



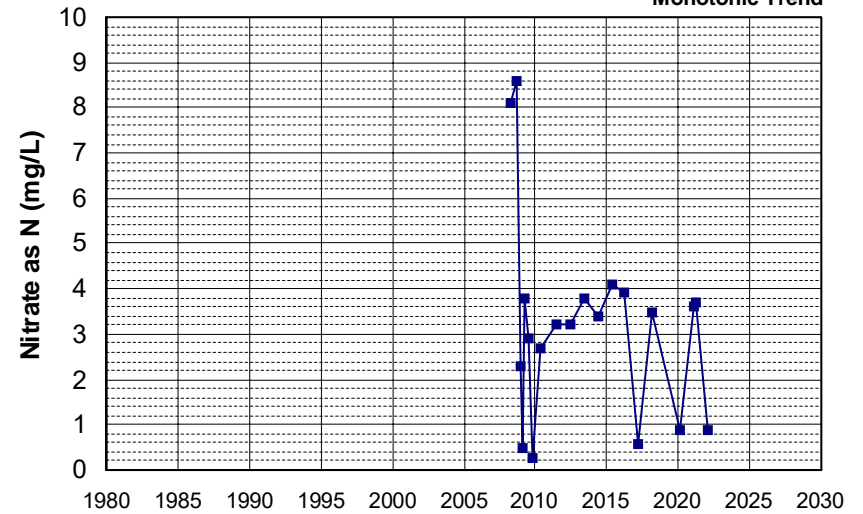
Well Name: T0606700280-MW-1
Well Type: MONITORING
Source: WB_CLEANUP
Depth Zone: Upper
Well Depth (ft): 38.65
of Measurements: 20
Period of Record: 2006 - 2012
Trend Since 2000: Insufficient Evidence of Monotonic Trend



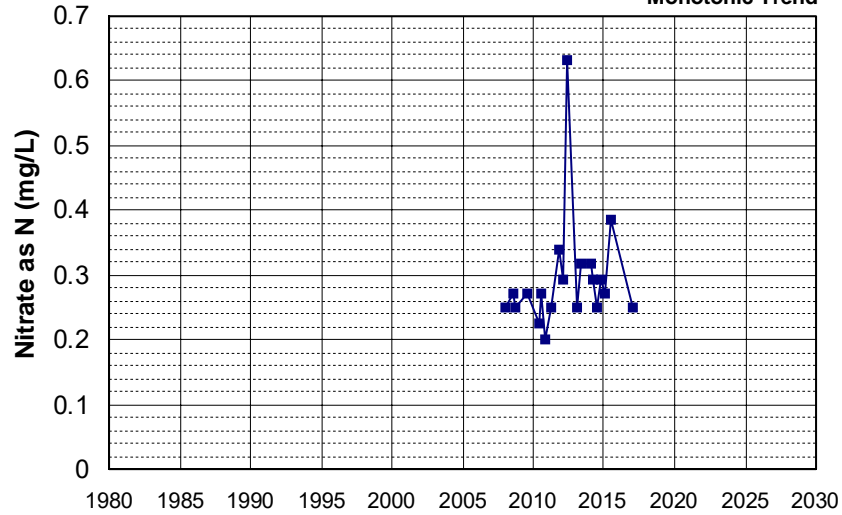
Well Name: T0611300132-P-6
Well Type: MONITORING
Source: WB_CLEANUP
Depth Zone: Upper
Well Depth (ft): 22
of Measurements: 20
Period of Record: 2006 - 2013
Trend Since 2000: Insufficient Evidence of Monotonic Trend



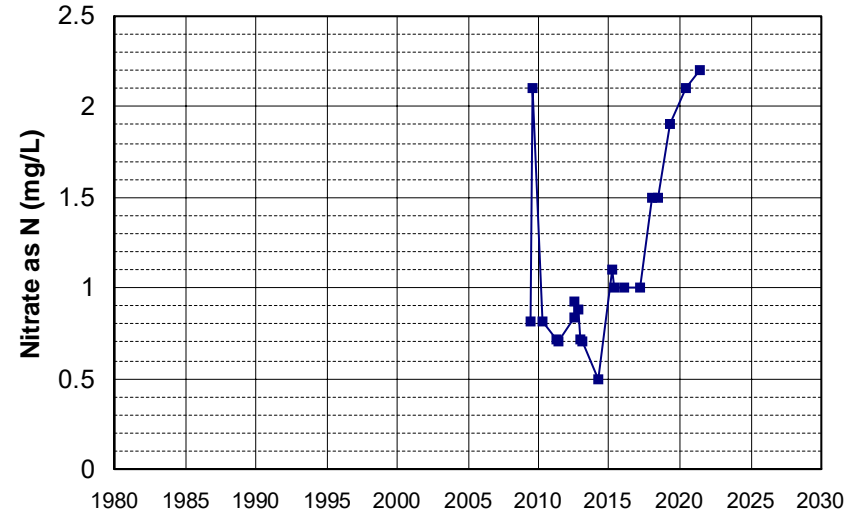
Well Name: CA3400121_002_002
Well Type: MUNICIPAL
Source: DDW
Depth Zone: Upper
Well Depth (ft): N/A
of Measurements: 20
Period of Record: 2008 - 2022
Trend Since 2000: Insufficient Evidence of Monotonic Trend



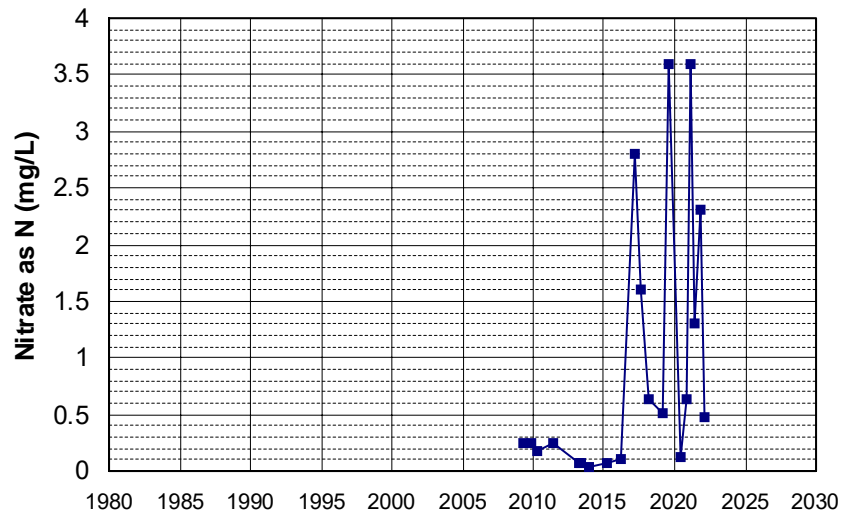
Well Name: SL0610361247-MW-6D Well Depth (ft): 120.58
 Well Type: MONITORING # of Measurements: 20
 Source: WB_CLEANUP Period of Record: 2008 - 2017
 Depth Zone: Upper Trend Since 2000: Insufficient Evidence of Monotonic Trend



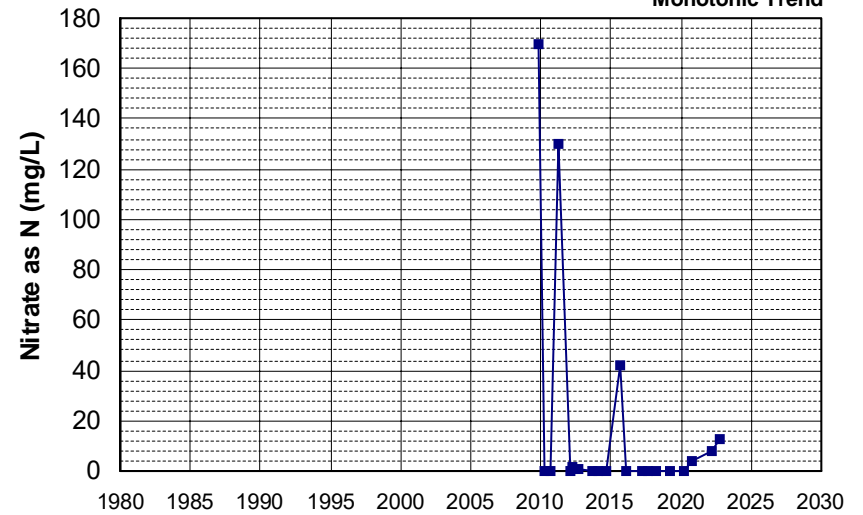
Well Name: CA3400181_002_002 Well Depth (ft): 10
 Well Type: MUNICIPAL # of Measurements: 20
 Source: DDW Period of Record: 2009 - 2021
 Depth Zone: Upper Trend Since 2000: Increasing Trend



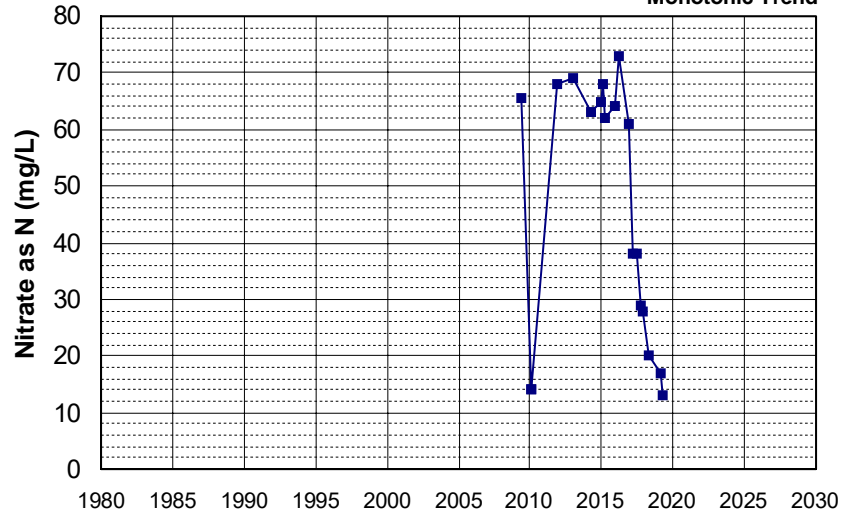
Well Name: L10004137499-MW-2A Well Depth (ft): 84
 Well Type: MONITORING # of Measurements: 20
 Source: WB_CLEANUP Period of Record: 2009 - 2022
 Depth Zone: Upper Trend Since 2000: Increasing Trend



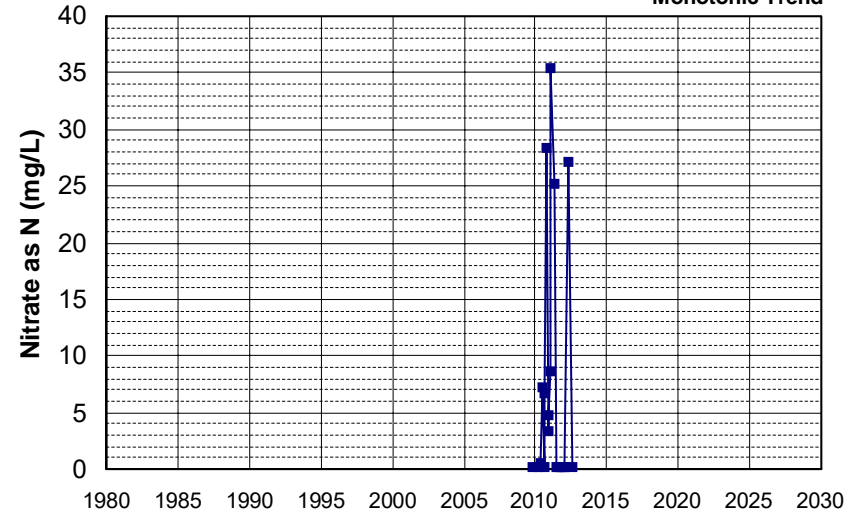
Well Name: SL185342906-MW-2 Well Depth (ft): 35.5
 Well Type: MONITORING # of Measurements: 20
 Source: WB_CLEANUP Period of Record: 2009 - 2022
 Depth Zone: Upper Trend Since 2000: Insufficient Evidence of Monotonic Trend



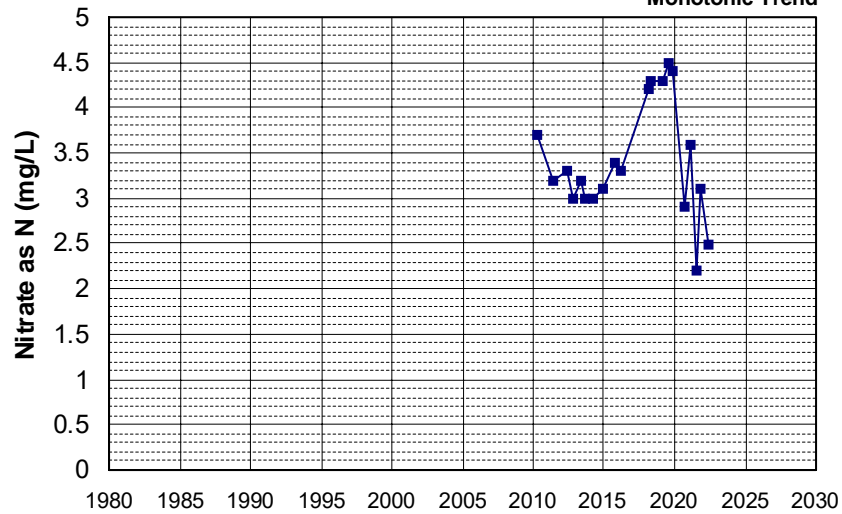
Well Name: SL186272984-UCD1-028
 Well Depth (ft): 68
 Well Type: MONITORING
 # of Measurements: 20
 Source: WB_CLEANUP
 Period of Record: 2009 - 2019
 Depth Zone: Upper
 Trend Since 2000: Insufficient Evidence of Monotonic Trend



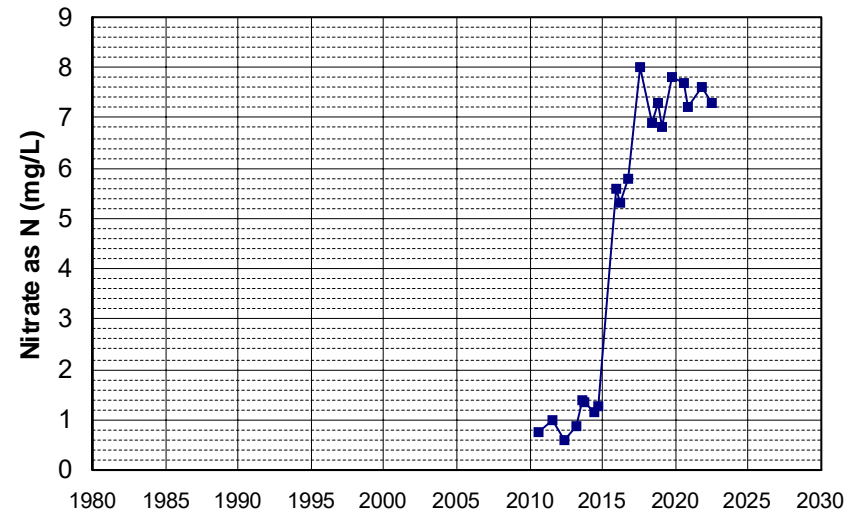
Well Name: T0606700280-MW-5
 Well Depth (ft): 32.9
 Well Type: MONITORING
 # of Measurements: 20
 Source: WB_CLEANUP
 Period of Record: 2009 - 2012
 Depth Zone: Upper
 Trend Since 2000: Insufficient Evidence of Monotonic Trend



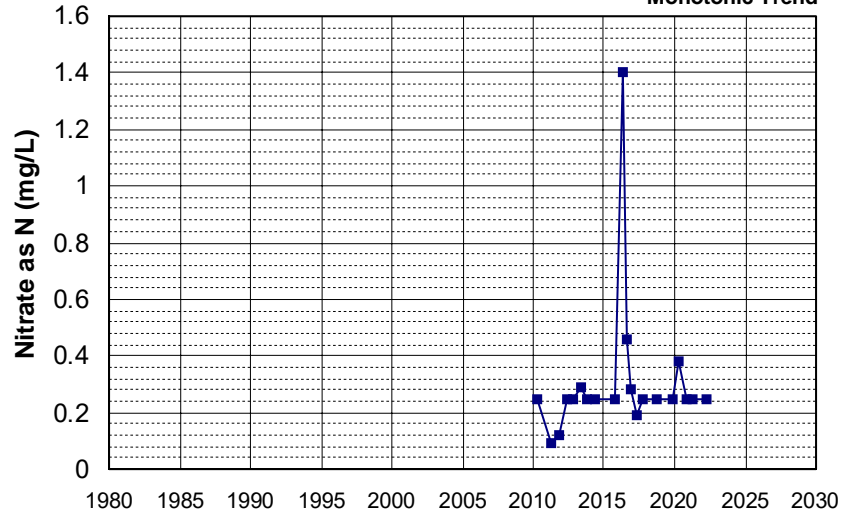
Well Name: L10004137499-MW-18
 Well Depth (ft): 100
 Well Type: MONITORING
 # of Measurements: 20
 Source: WB_CLEANUP
 Period of Record: 2010 - 2022
 Depth Zone: Upper
 Trend Since 2000: Insufficient Evidence of Monotonic Trend



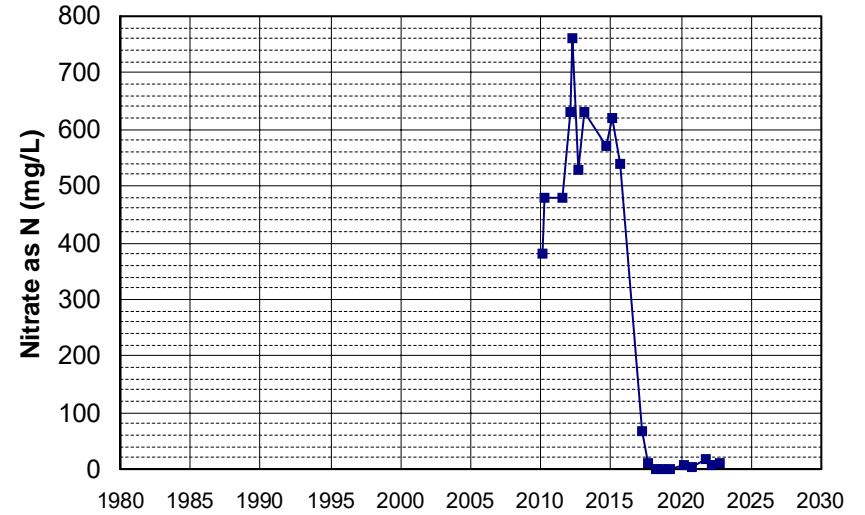
Well Name: L10007939295-MW-19
 Well Depth (ft): 147.35
 Well Type: MONITORING
 # of Measurements: 20
 Source: WB_CLEANUP
 Period of Record: 2010 - 2022
 Depth Zone: Upper
 Trend Since 2000: Increasing Trend



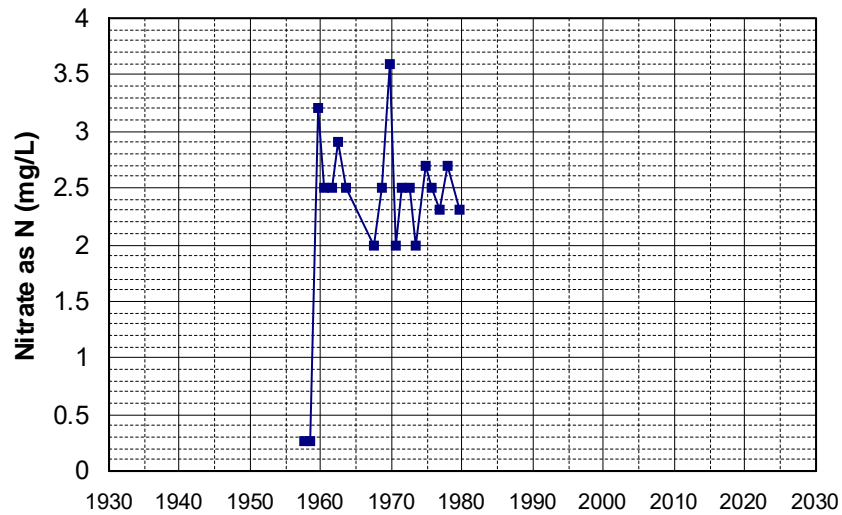
Well Name: L10009540332-MW-1 Well Depth (ft): N/A
 Well Type: MONITORING # of Measurements: 20
 Source: WB_CLEANUP Period of Record: 2010 - 2022
 Depth Zone: Upper Trend Since 2000: Insufficient Evidence of Monotonic Trend



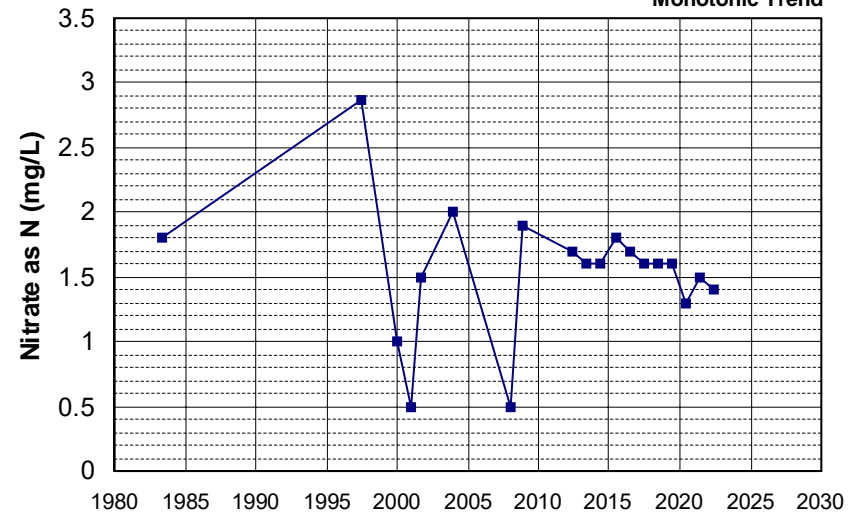
Well Name: SL185342906-MW-3 Well Depth (ft): 35.5
 Well Type: MONITORING # of Measurements: 20
 Source: WB_CLEANUP Period of Record: 2010 - 2022
 Depth Zone: Upper Trend Since 2000: Decreasing Trend



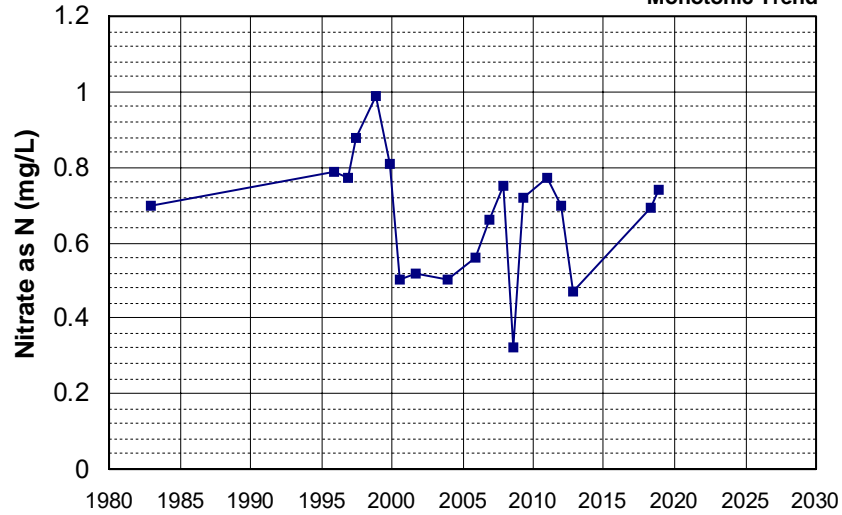
Well Name: 19N04E20C01 M Well Depth (ft): 188
 Well Type: WATER SUPPLY, OTHER # of Measurements: 19
 Source: DWR Period of Record: 1957 - 1979
 Depth Zone: Upper Trend Since 2000: Insufficient Data



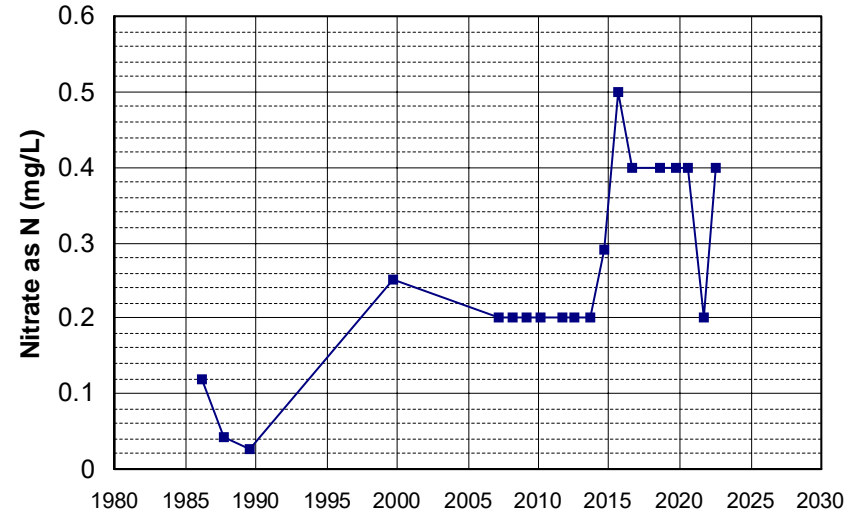
Well Name: CA3200014_001_001 Well Depth (ft): 120
 Well Type: MUNICIPAL # of Measurements: 19
 Source: DDW Period of Record: 1983 - 2022
 Depth Zone: Upper Trend Since 2000: Insufficient Evidence of Monotonic Trend



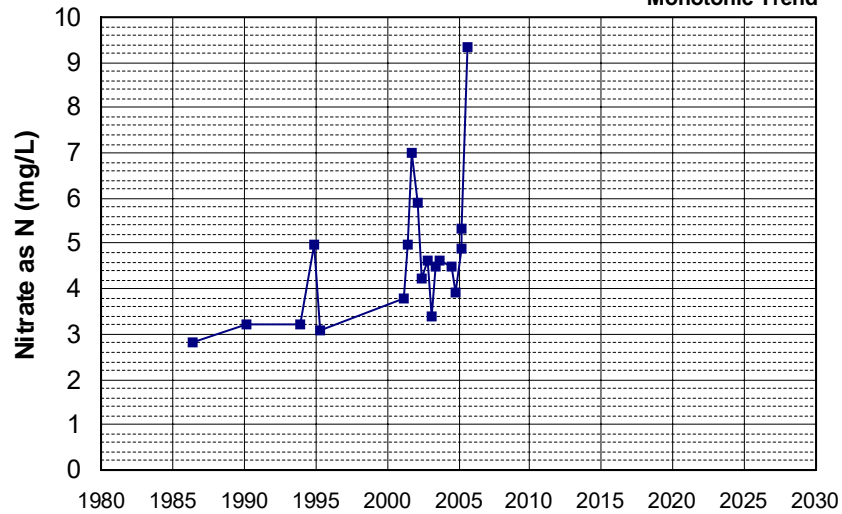
Well Name: CA3200079_001_001 Well Depth (ft): N/A
 Well Type: MUNICIPAL # of Measurements: 19
 Source: DDW Period of Record: 1983 - 2018
 Depth Zone: Upper Trend Since 2000: Insufficient Evidence of Monotonic Trend



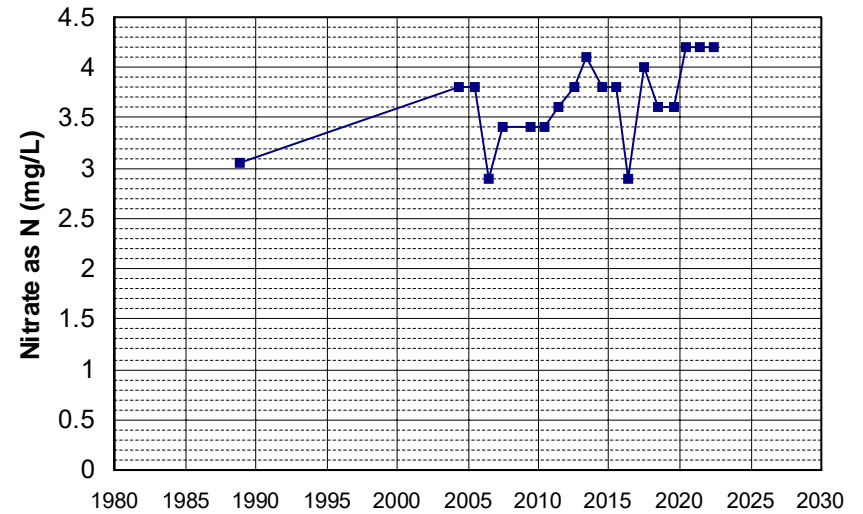
Well Name: CA1710004_003_003 Well Depth (ft): 117
 Well Type: MUNICIPAL # of Measurements: 19
 Source: DDW Period of Record: 1986 - 2022
 Depth Zone: Upper Trend Since 2000: Increasing Trend



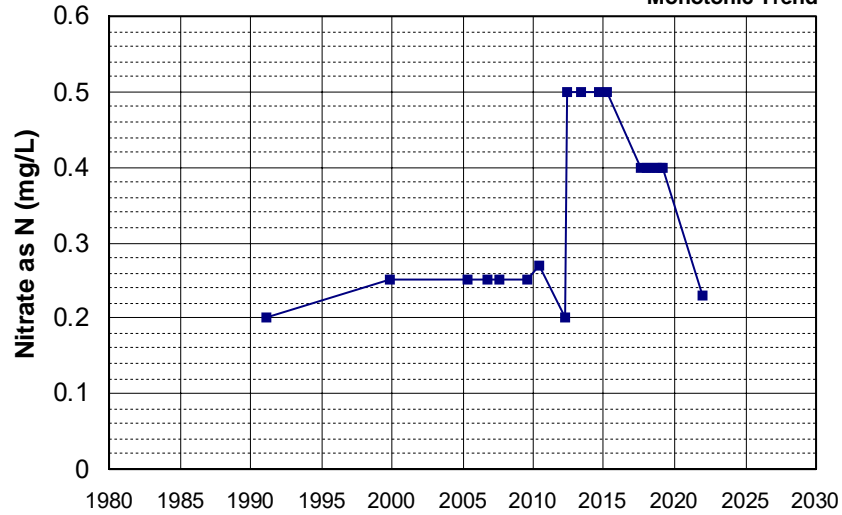
Well Name: CA5110001_002_002 Well Depth (ft): N/A
 Well Type: MUNICIPAL # of Measurements: 19
 Source: DDW Period of Record: 1986 - 2005
 Depth Zone: Upper Trend Since 2000: Insufficient Evidence of Monotonic Trend



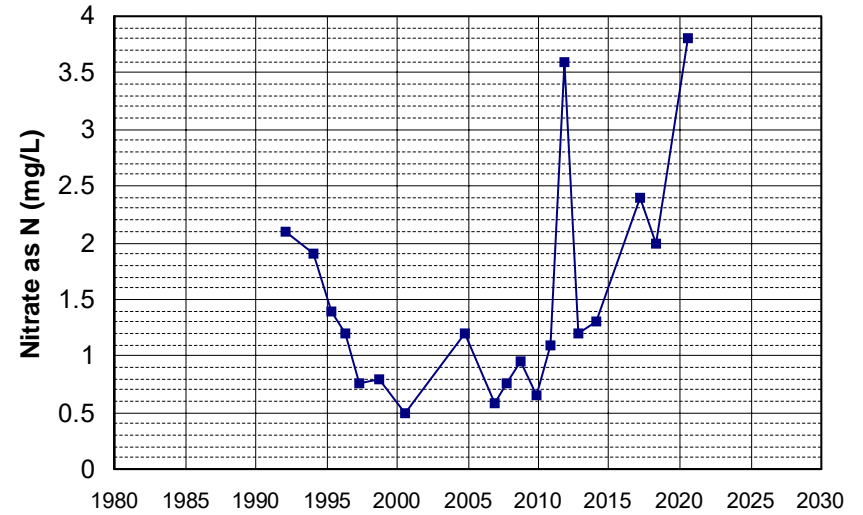
Well Name: CA5710005_006_006 Well Depth (ft): 120
 Well Type: MUNICIPAL # of Measurements: 19
 Source: DDW Period of Record: 1988 - 2022
 Depth Zone: Upper Trend Since 2000: Increasing Trend



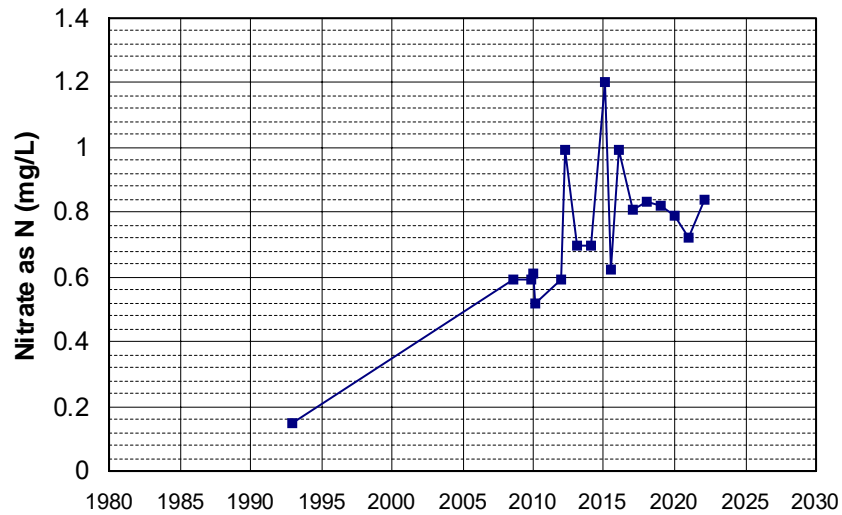
Well Name: CA3410026_002_002 Well Depth (ft): N/A
 Well Type: MUNICIPAL # of Measurements: 19
 Source: DDW Period of Record: 1991 - 2021
 Depth Zone: Upper Trend Since 2000: Insufficient Evidence of Monotonic Trend



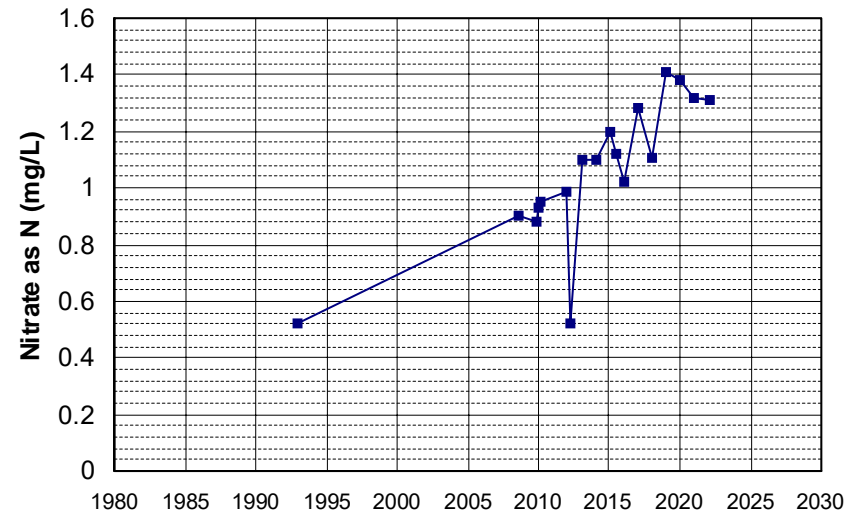
Well Name: CA3410020_029_029 Well Depth (ft): 159
 Well Type: MUNICIPAL # of Measurements: 19
 Source: DDW Period of Record: 1992 - 2020
 Depth Zone: Upper Trend Since 2000: Increasing Trend



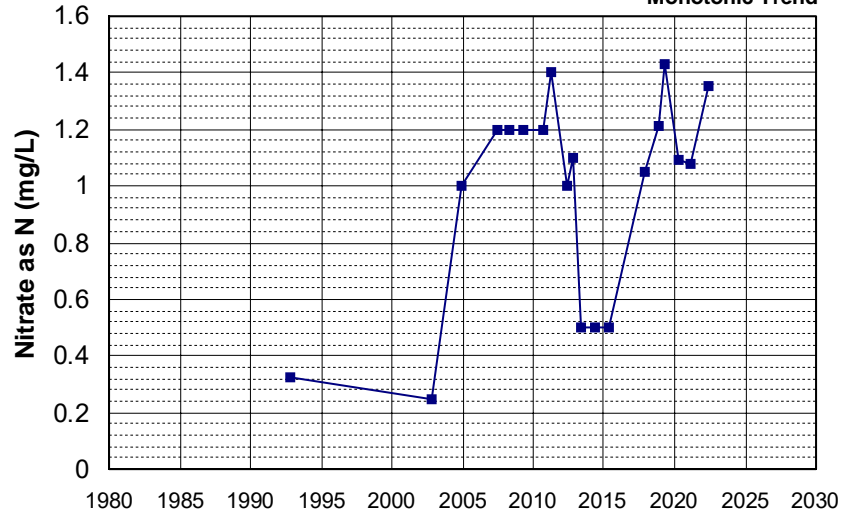
Well Name: CA4500037_001_001 Well Depth (ft): N/A
 Well Type: MUNICIPAL # of Measurements: 19
 Source: DDW Period of Record: 1992 - 2022
 Depth Zone: Upper Trend Since 2000: Increasing Trend



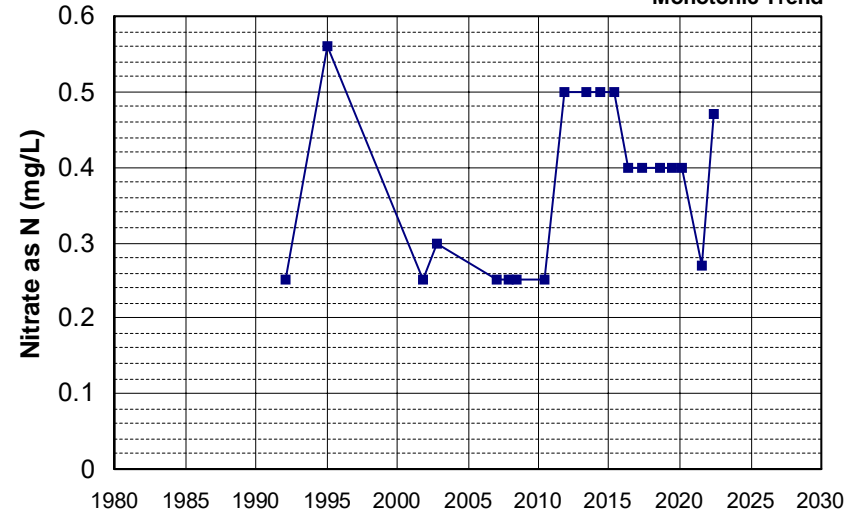
Well Name: CA4500037_002_002 Well Depth (ft): N/A
 Well Type: MUNICIPAL # of Measurements: 19
 Source: DDW Period of Record: 1992 - 2022
 Depth Zone: Upper Trend Since 2000: Increasing Trend



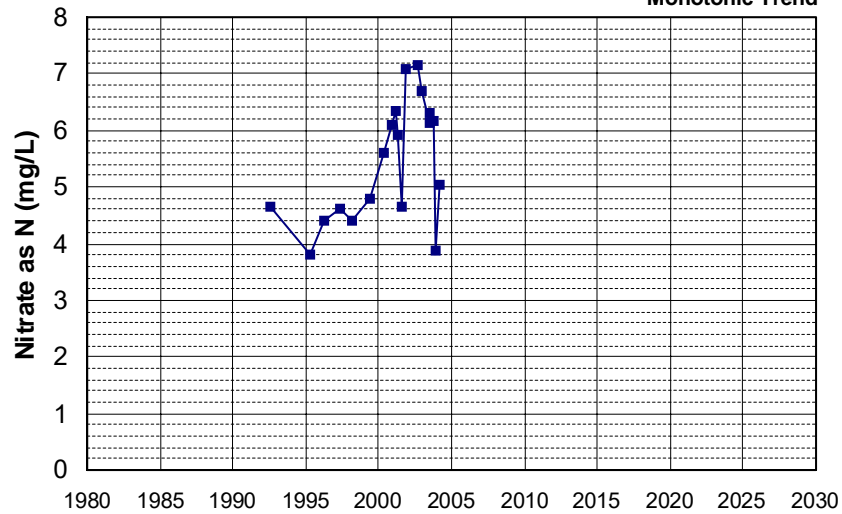
Well Name: CA4500066_001_001 Well Depth (ft): N/A
 Well Type: MUNICIPAL # of Measurements: 19
 Source: DDW Period of Record: 1992 - 2022
 Depth Zone: Upper Trend Since 2000: Insufficient Evidence of Monotonic Trend



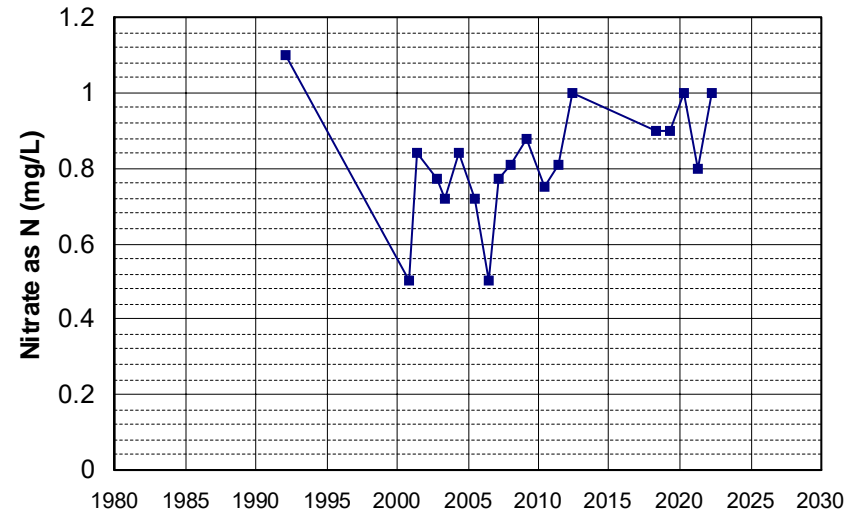
Well Name: CA4500173_001_001 Well Depth (ft): 60
 Well Type: MUNICIPAL # of Measurements: 19
 Source: DDW Period of Record: 1992 - 2022
 Depth Zone: Upper Trend Since 2000: Insufficient Evidence of Monotonic Trend



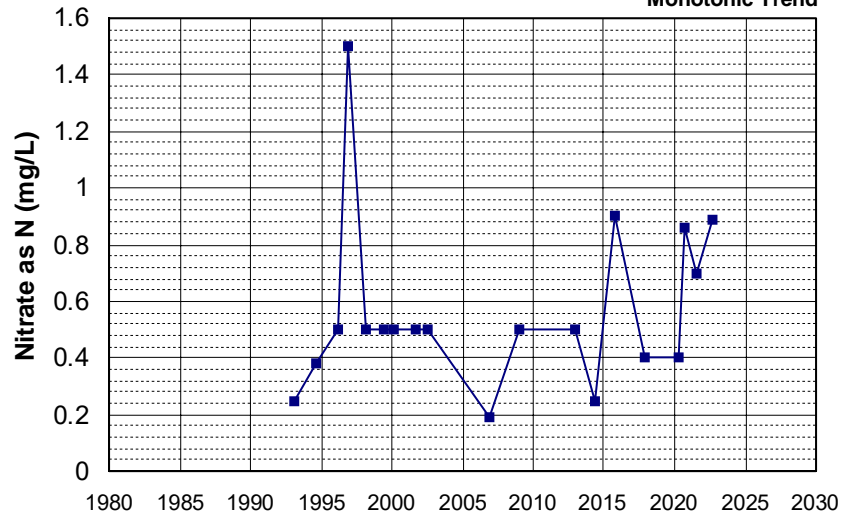
Well Name: CA5100169_001_001 Well Depth (ft): N/A
 Well Type: MUNICIPAL # of Measurements: 19
 Source: DDW Period of Record: 1992 - 2004
 Depth Zone: Upper Trend Since 2000: Insufficient Evidence of Monotonic Trend



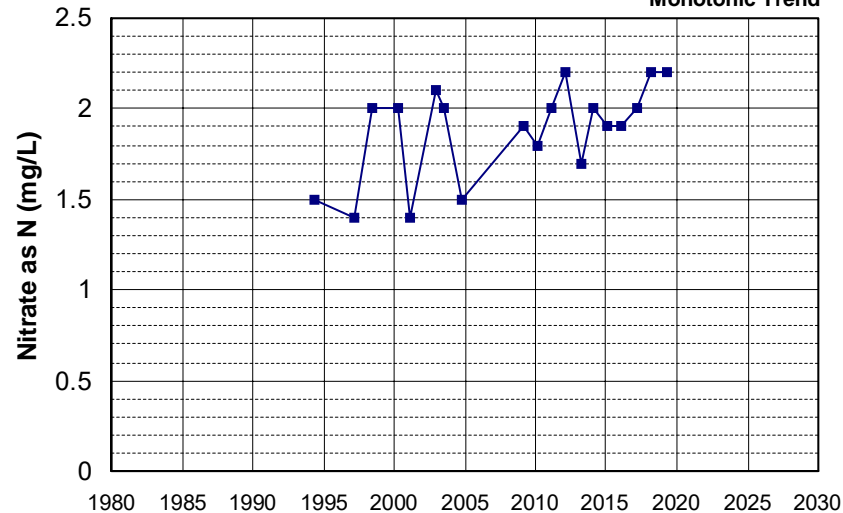
Well Name: CA5200645_001_001 Well Depth (ft): N/A
 Well Type: MUNICIPAL # of Measurements: 19
 Source: DDW Period of Record: 1992 - 2022
 Depth Zone: Upper Trend Since 2000: Increasing Trend



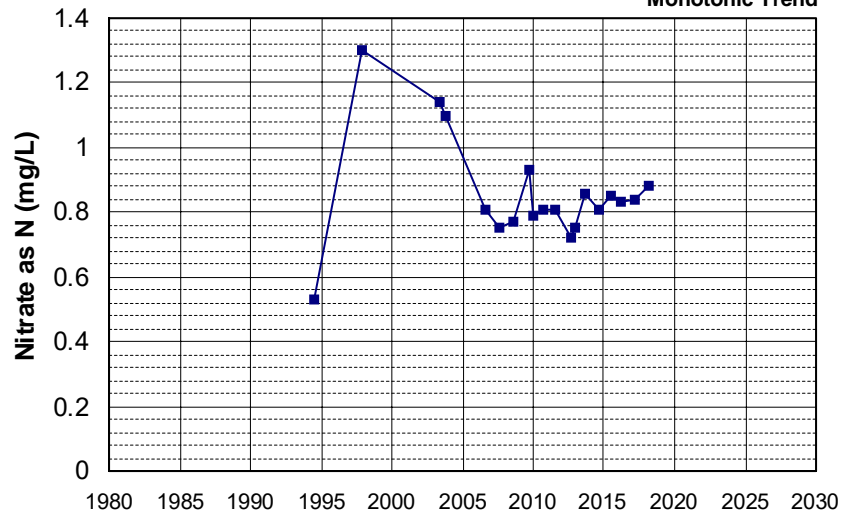
Well Name: CA3410011_019_019 Well Depth (ft): 63
 Well Type: MUNICIPAL # of Measurements: 19
 Source: DDW Period of Record: 1993 - 2022
 Depth Zone: Upper Trend Since 2000: Insufficient Evidence of Monotonic Trend



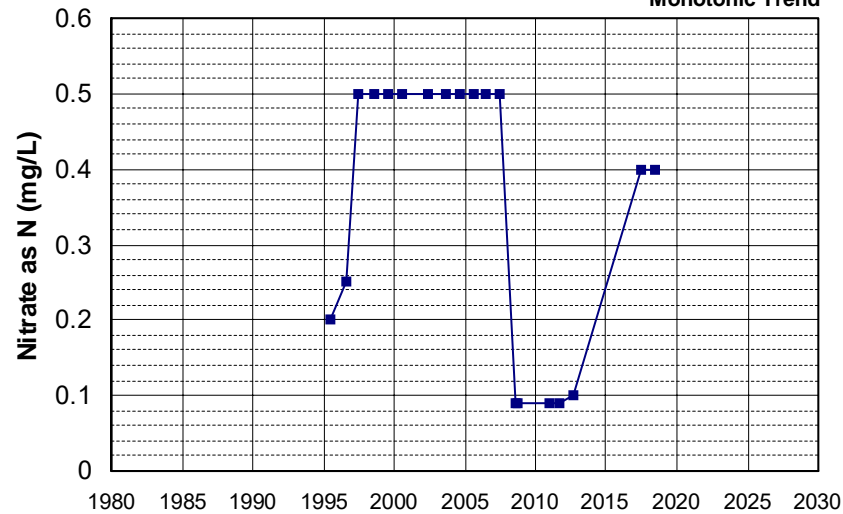
Well Name: CA0400046_001_001 Well Depth (ft): 10
 Well Type: MUNICIPAL # of Measurements: 19
 Source: DDW Period of Record: 1994 - 2019
 Depth Zone: Upper Trend Since 2000: Insufficient Evidence of Monotonic Trend



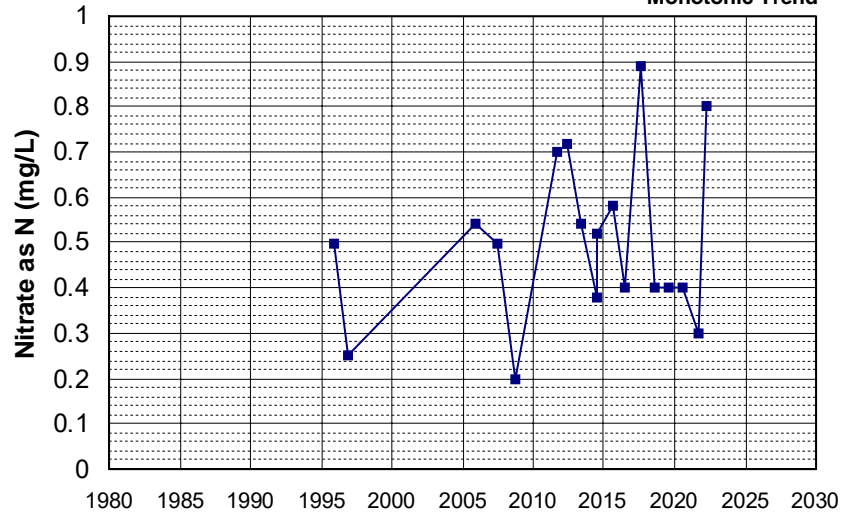
Well Name: CA4500191_004_004 Well Depth (ft): N/A
 Well Type: MUNICIPAL # of Measurements: 19
 Source: DDW Period of Record: 1994 - 2018
 Depth Zone: Upper Trend Since 2000: Insufficient Evidence of Monotonic Trend



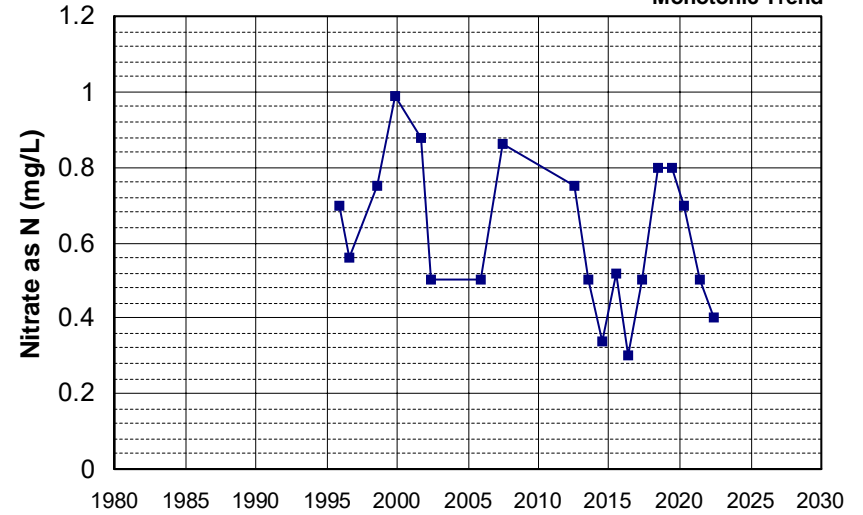
Well Name: CA3200063_001_001 Well Depth (ft): N/A
 Well Type: MUNICIPAL # of Measurements: 19
 Source: DDW Period of Record: 1995 - 2018
 Depth Zone: Upper Trend Since 2000: Insufficient Evidence of Monotonic Trend



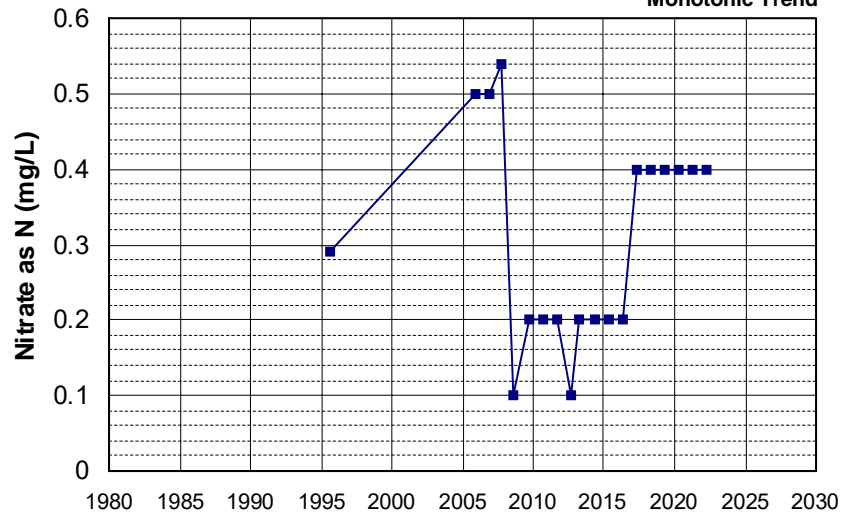
Well Name: CA3200111_001_001 Well Depth (ft): 204
 Well Type: MUNICIPAL # of Measurements: 19
 Source: DDW Period of Record: 1995 - 2022
 Depth Zone: Upper Trend Since 2000: Insufficient Evidence of Monotonic Trend



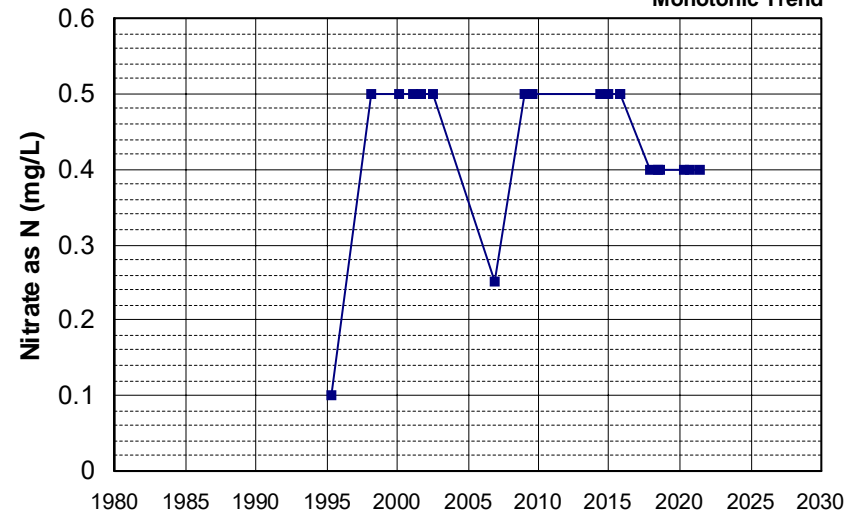
Well Name: CA3200135_001_001 Well Depth (ft): N/A
 Well Type: MUNICIPAL # of Measurements: 19
 Source: DDW Period of Record: 1995 - 2022
 Depth Zone: Upper Trend Since 2000: Insufficient Evidence of Monotonic Trend



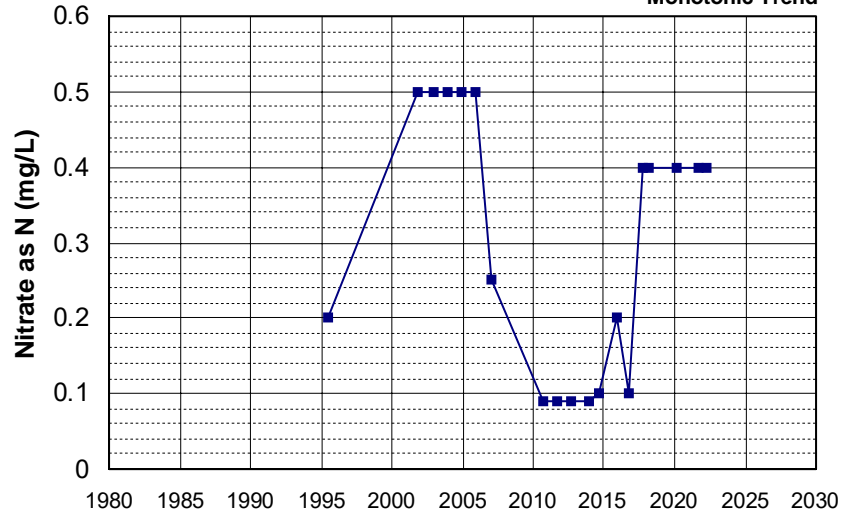
Well Name: CA3205001_001_001 Well Depth (ft): 100
 Well Type: MUNICIPAL # of Measurements: 19
 Source: DDW Period of Record: 1995 - 2022
 Depth Zone: Upper Trend Since 2000: Insufficient Evidence of Monotonic Trend



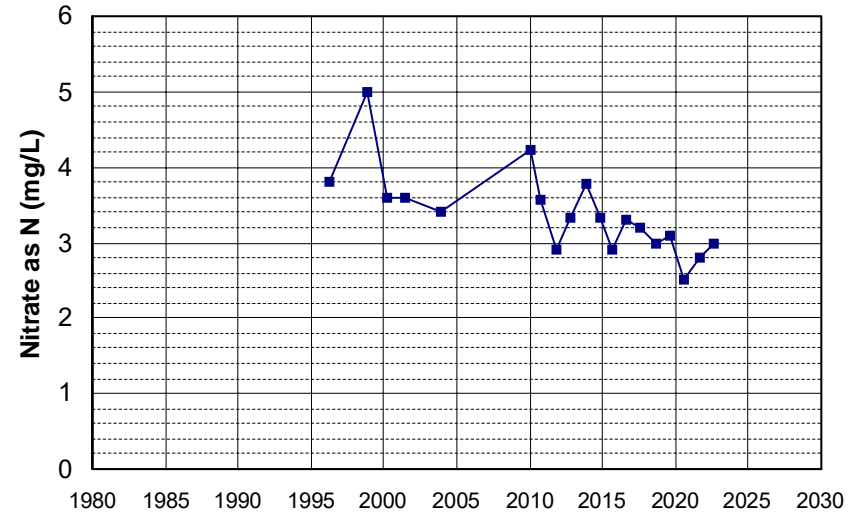
Well Name: CA3410011_021_021 Well Depth (ft): 63
 Well Type: MUNICIPAL # of Measurements: 19
 Source: DDW Period of Record: 1995 - 2021
 Depth Zone: Upper Trend Since 2000: Insufficient Evidence of Monotonic Trend



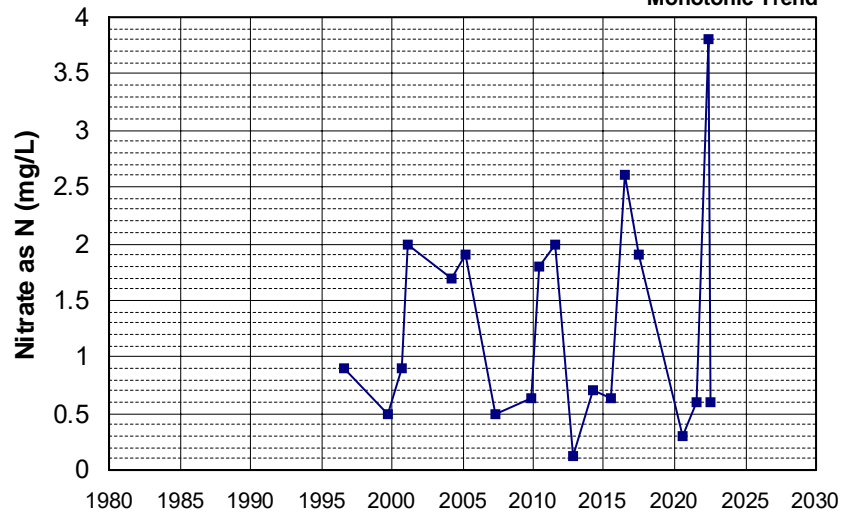
Well Name: CA5200580_001_001 Well Depth (ft): N/A
 Well Type: MUNICIPAL # of Measurements: 19
 Source: DDW Period of Record: 1995 - 2022
 Depth Zone: Upper Trend Since 2000: Insufficient Evidence of Monotonic Trend



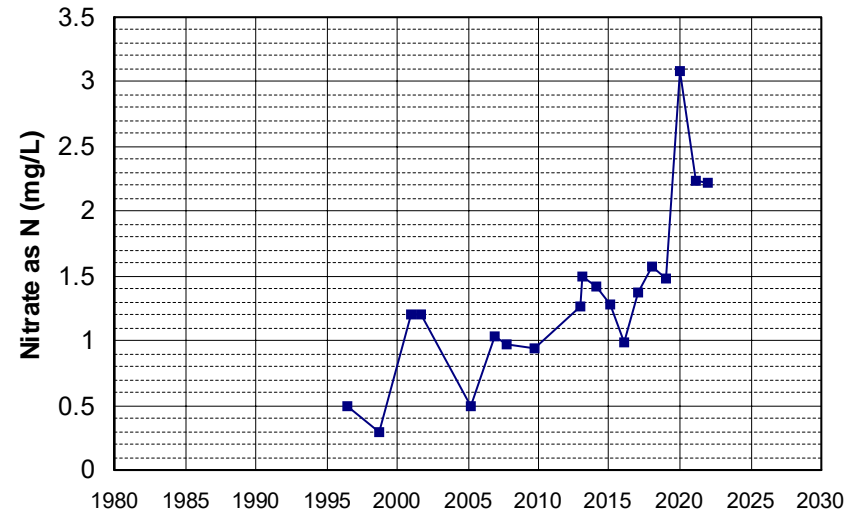
Well Name: CA1100221_001_001 Well Depth (ft): N/A
 Well Type: MUNICIPAL # of Measurements: 19
 Source: DDW Period of Record: 1996 - 2022
 Depth Zone: Upper Trend Since 2000: Decreasing Trend



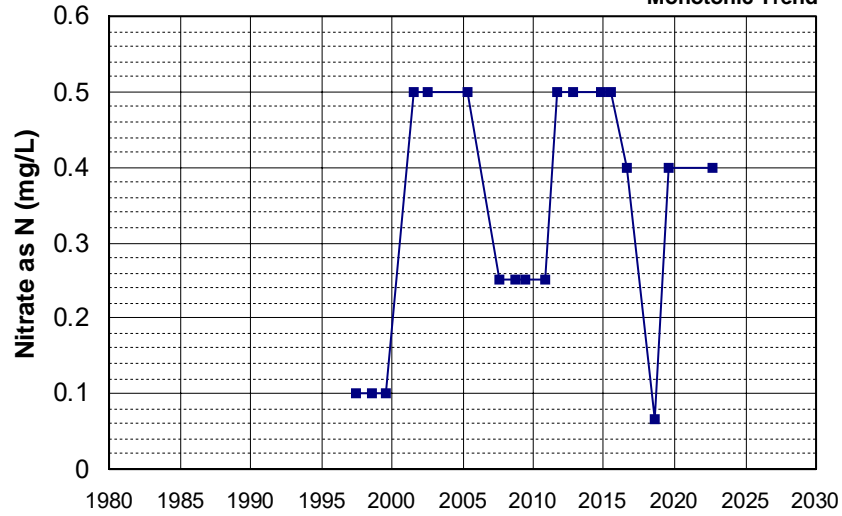
Well Name: CA4800564_001_001 Well Depth (ft): 10
 Well Type: MUNICIPAL # of Measurements: 19
 Source: DDW Period of Record: 1996 - 2022
 Depth Zone: Upper Trend Since 2000: Insufficient Evidence of Monotonic Trend



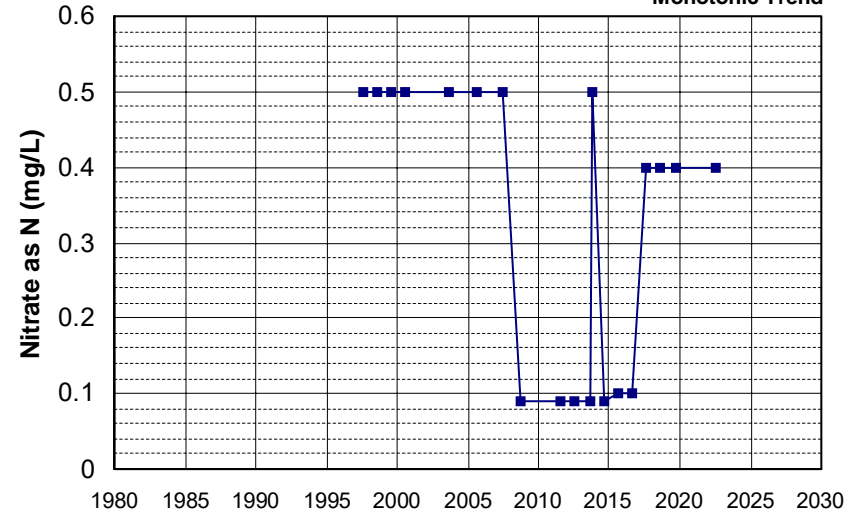
Well Name: CA5800876_001_001 Well Depth (ft): N/A
 Well Type: MUNICIPAL # of Measurements: 19
 Source: DDW Period of Record: 1996 - 2022
 Depth Zone: Upper Trend Since 2000: Increasing Trend



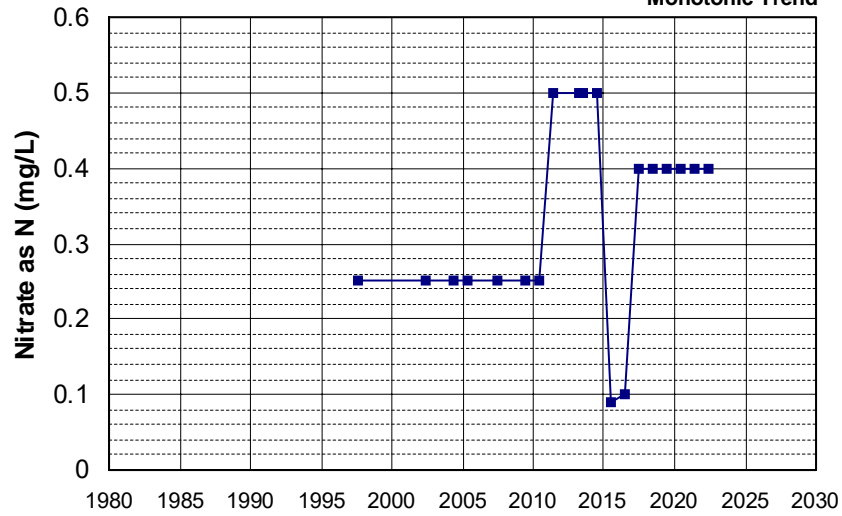
Well Name: CA3100086_001_001 Well Depth (ft): N/A
 Well Type: MUNICIPAL # of Measurements: 19
 Source: DDW Period of Record: 1997 - 2022
 Depth Zone: Upper Trend Since 2000: Insufficient Evidence of Monotonic Trend



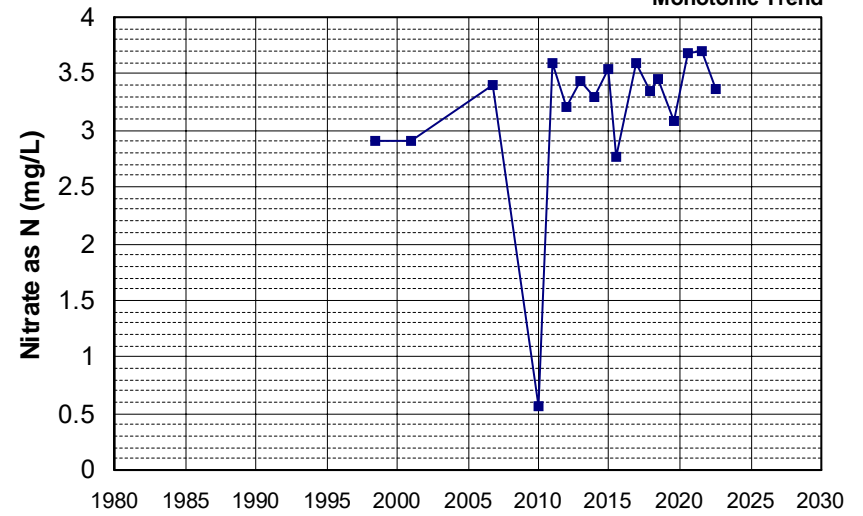
Well Name: CA3200185_001_001 Well Depth (ft): 246
 Well Type: MUNICIPAL # of Measurements: 19
 Source: DDW Period of Record: 1997 - 2022
 Depth Zone: Upper Trend Since 2000: Insufficient Evidence of Monotonic Trend



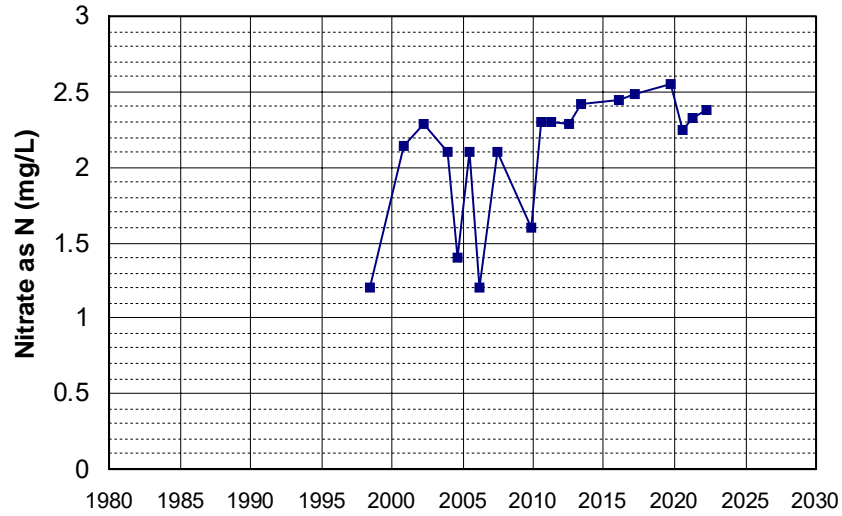
Well Name: CA4510303_003_003 Well Depth (ft): N/A
 Well Type: MUNICIPAL # of Measurements: 19
 Source: DDW Period of Record: 1997 - 2022
 Depth Zone: Upper Trend Since 2000: Insufficient Evidence of Monotonic Trend



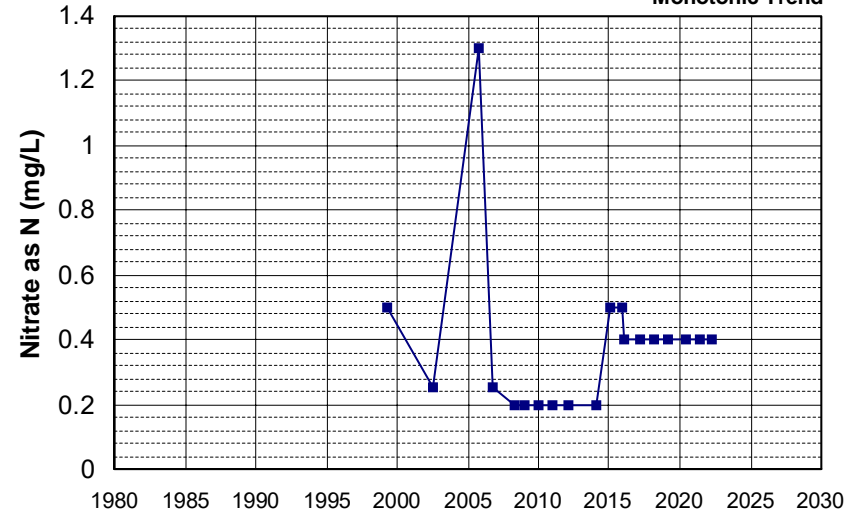
Well Name: CA1105003_001_001 Well Depth (ft): N/A
 Well Type: MUNICIPAL # of Measurements: 19
 Source: DDW Period of Record: 1998 - 2022
 Depth Zone: Upper Trend Since 2000: Insufficient Evidence of Monotonic Trend



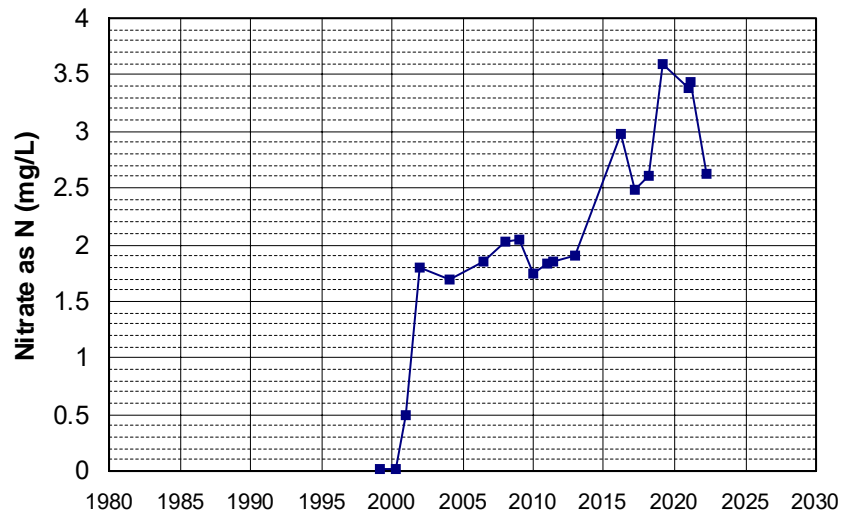
Well Name: CA4500153_001_001 Well Depth (ft): N/A
 Well Type: MUNICIPAL # of Measurements: 19
 Source: DDW Period of Record: 1998 - 2022
 Depth Zone: Upper Trend Since 2000: Increasing Trend



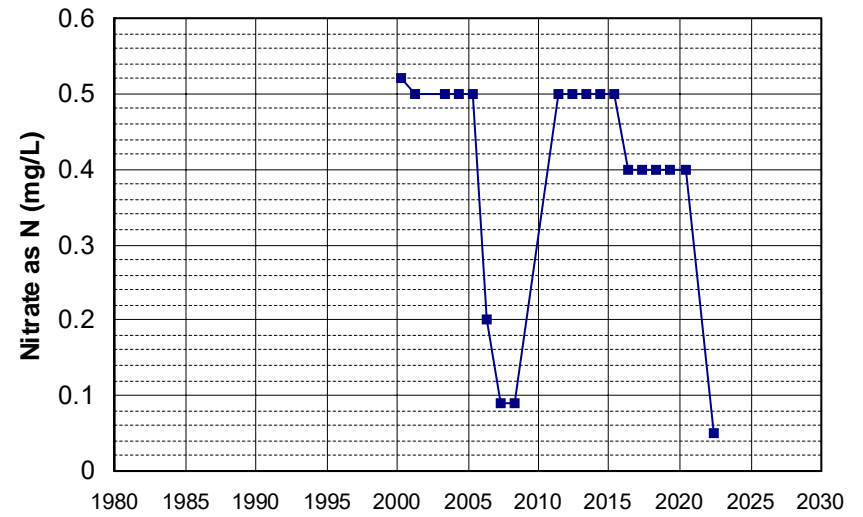
Well Name: CA1710010_008_008 Well Depth (ft): 274
 Well Type: MUNICIPAL # of Measurements: 19
 Source: DDW Period of Record: 1999 - 2022
 Depth Zone: Upper Trend Since 2000: Insufficient Evidence of Monotonic Trend



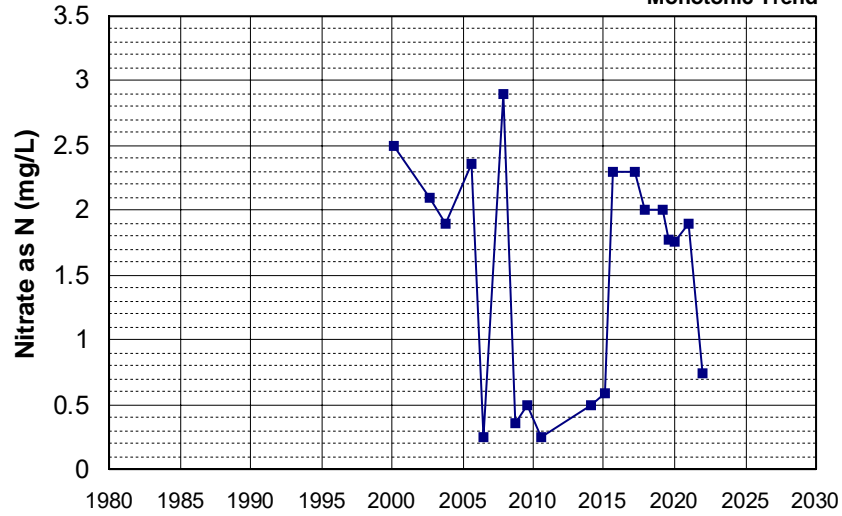
Well Name: CA5800002_001_001 Well Depth (ft): N/A
 Well Type: MUNICIPAL # of Measurements: 19
 Source: DDW Period of Record: 1999 - 2022
 Depth Zone: Upper Trend Since 2000: Increasing Trend



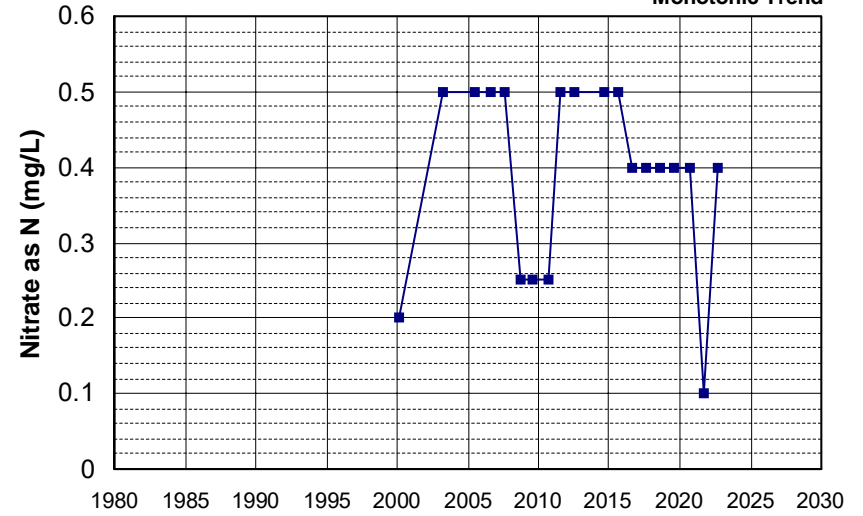
Well Name: CA0400137_001_001 Well Depth (ft): N/A
 Well Type: MUNICIPAL # of Measurements: 19
 Source: DDW Period of Record: 2000 - 2022
 Depth Zone: Upper Trend Since 2000: Decreasing Trend



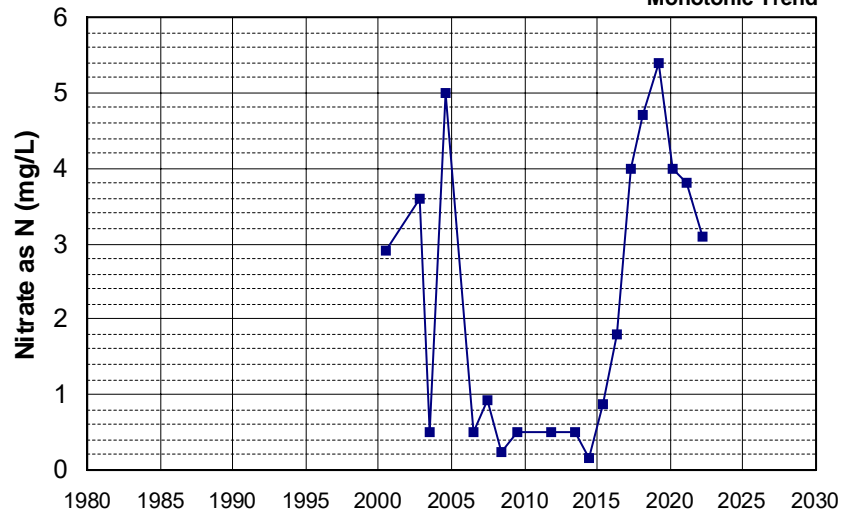
Well Name: CA0900417_001_001 Well Depth (ft): N/A
 Well Type: MUNICIPAL # of Measurements: 19
 Source: DDW Period of Record: 2000 - 2021
 Depth Zone: Upper Trend Since 2000: Insufficient Evidence of Monotonic Trend



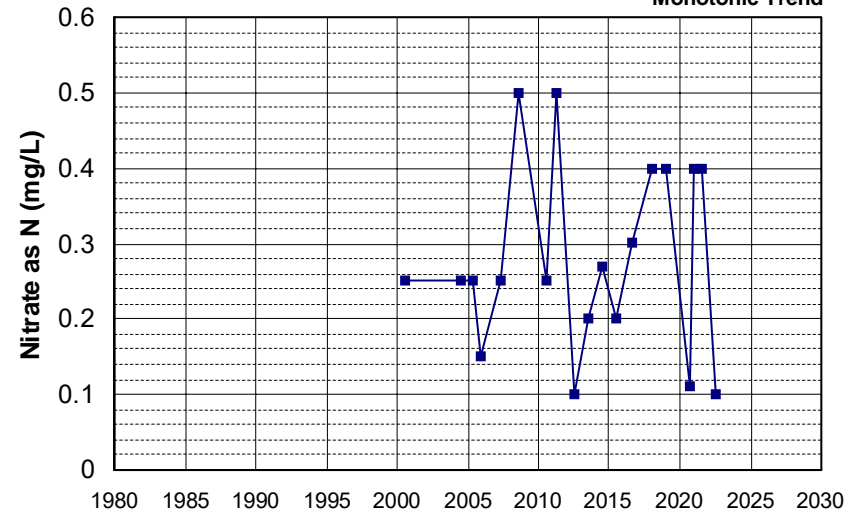
Well Name: CA2910300_001_001 Well Depth (ft): 63
 Well Type: MUNICIPAL # of Measurements: 19
 Source: DDW Period of Record: 2000 - 2022
 Depth Zone: Upper Trend Since 2000: Insufficient Evidence of Monotonic Trend



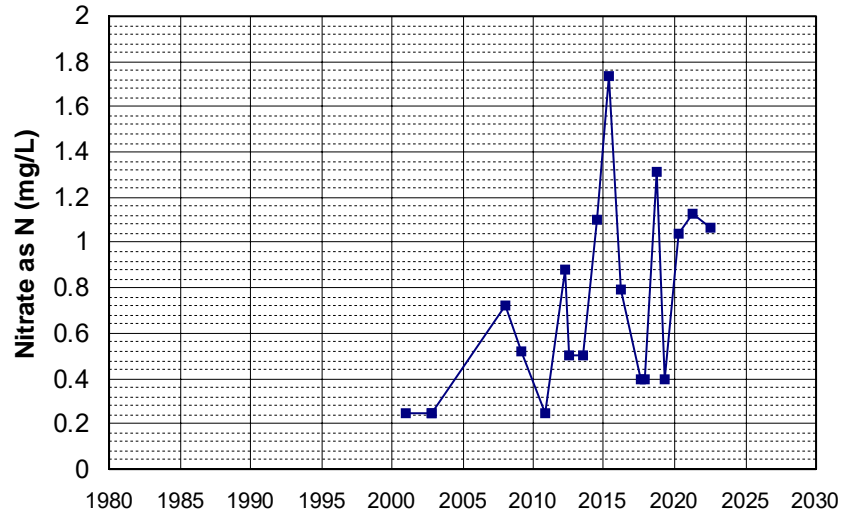
Well Name: CA3400168_001_001 Well Depth (ft): N/A
 Well Type: MUNICIPAL # of Measurements: 19
 Source: DDW Period of Record: 2000 - 2022
 Depth Zone: Upper Trend Since 2000: Insufficient Evidence of Monotonic Trend



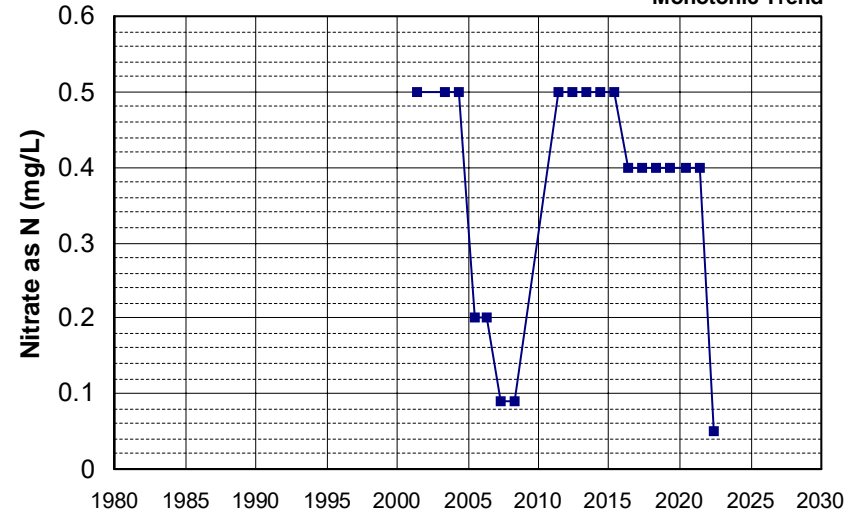
Well Name: CA4700573_002_002 Well Depth (ft): N/A
 Well Type: MUNICIPAL # of Measurements: 19
 Source: DDW Period of Record: 2000 - 2022
 Depth Zone: Upper Trend Since 2000: Insufficient Evidence of Monotonic Trend



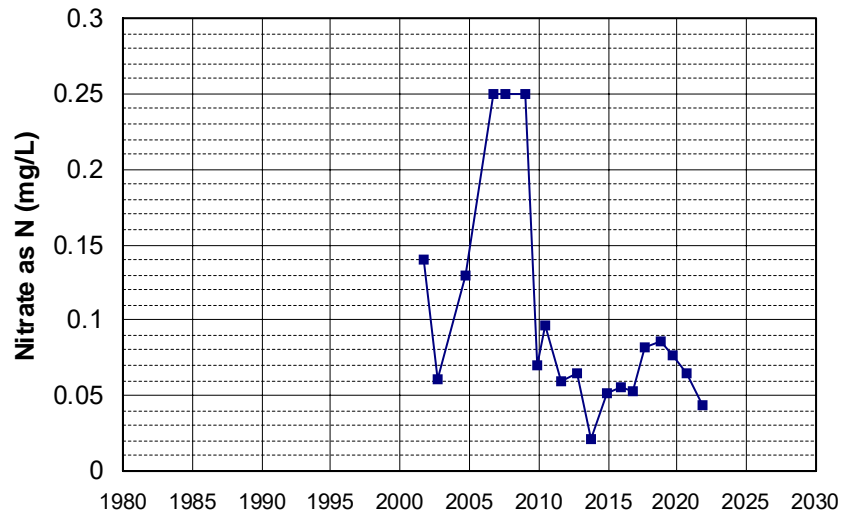
Well Name: CA5200527_002_002 Well Depth (ft): N/A
 Well Type: MUNICIPAL # of Measurements: 19
 Source: DDW Period of Record: 2000 - 2022
 Depth Zone: Upper Trend Since 2000: Increasing Trend



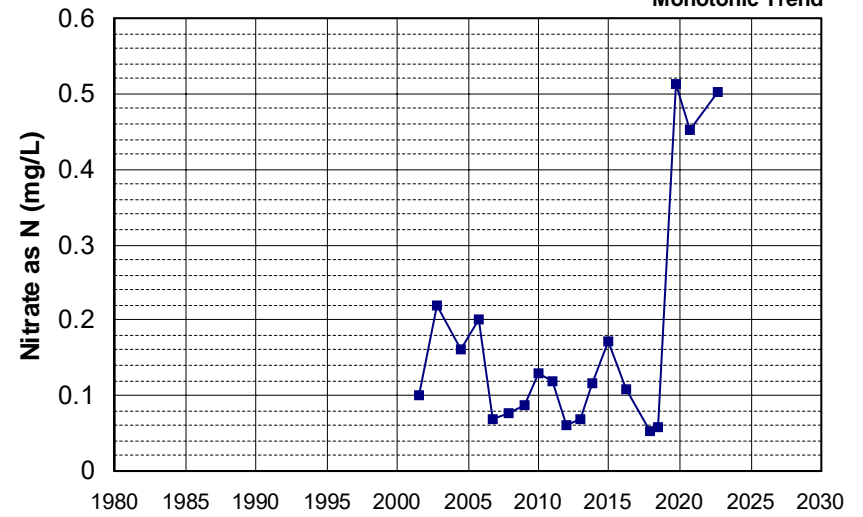
Well Name: CA0400138_002_002 Well Depth (ft): N/A
 Well Type: MUNICIPAL # of Measurements: 19
 Source: DDW Period of Record: 2001 - 2022
 Depth Zone: Upper Trend Since 2000: Insufficient Evidence of Monotonic Trend



Well Name: CA0900638_001_001 Well Depth (ft): N/A
 Well Type: MUNICIPAL # of Measurements: 19
 Source: DDW Period of Record: 2001 - 2021
 Depth Zone: Upper Trend Since 2000: Decreasing Trend

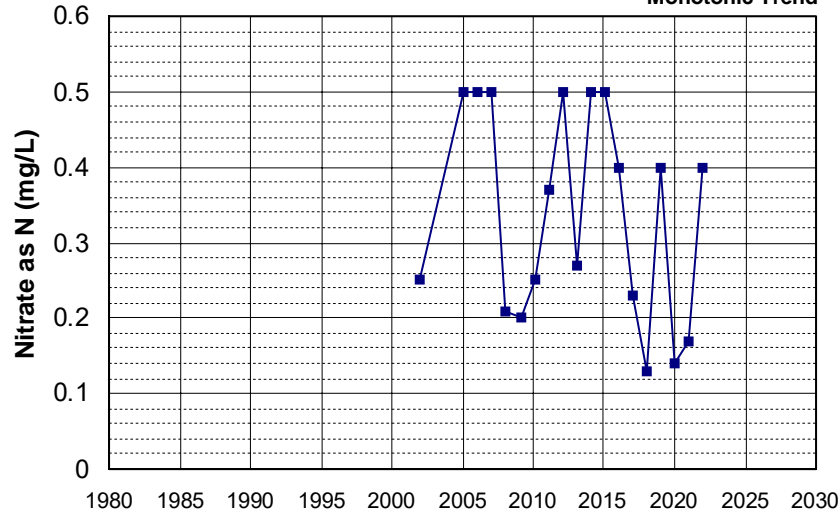


Well Name: CA0900658_001_001 Well Depth (ft): N/A
 Well Type: MUNICIPAL # of Measurements: 19
 Source: DDW Period of Record: 2001 - 2022
 Depth Zone: Upper Trend Since 2000: Insufficient Evidence of Monotonic Trend



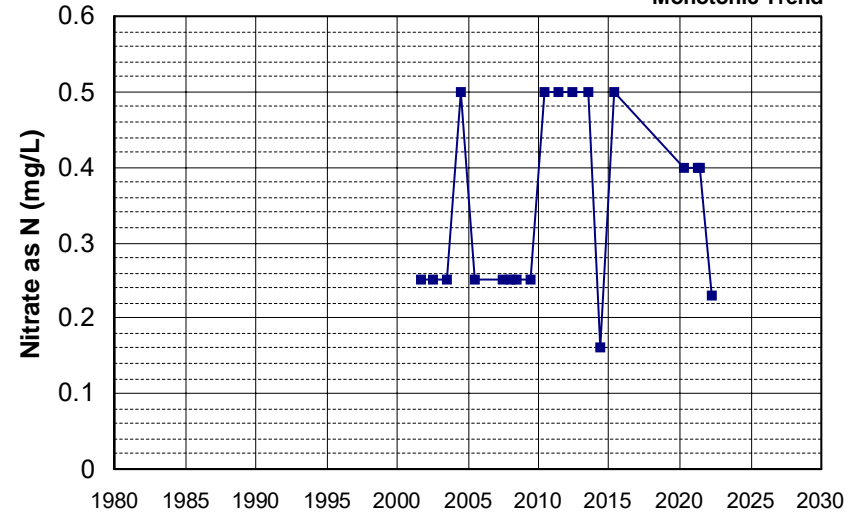
Well Name: CA2903060_001_001
Well Type: MUNICIPAL
Source: DDW
Depth Zone: Upper

Well Depth (ft): N/A
of Measurements: 19
Period of Record: 2001 - 2022
Trend Since 2000: Insufficient Evidence of Monotonic Trend



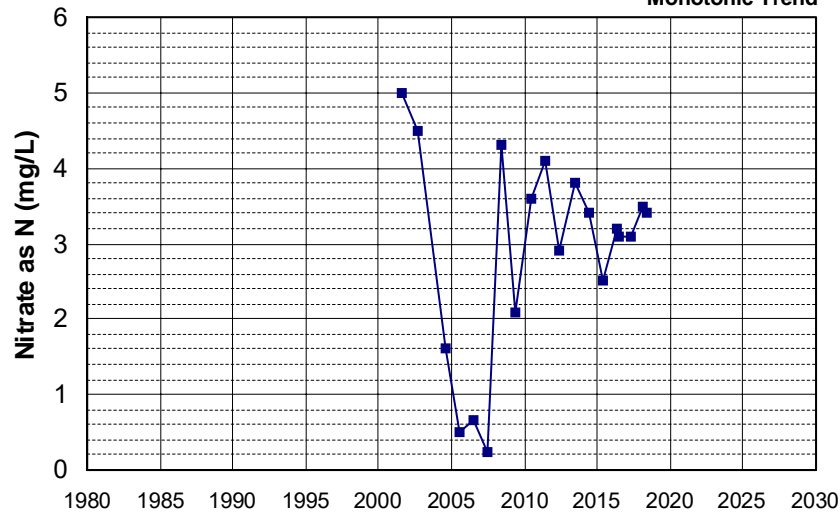
Well Name: CA3400130_001_001
Well Type: MUNICIPAL
Source: DDW
Depth Zone: Upper

Well Depth (ft): N/A
of Measurements: 19
Period of Record: 2001 - 2022
Trend Since 2000: Insufficient Evidence of Monotonic Trend



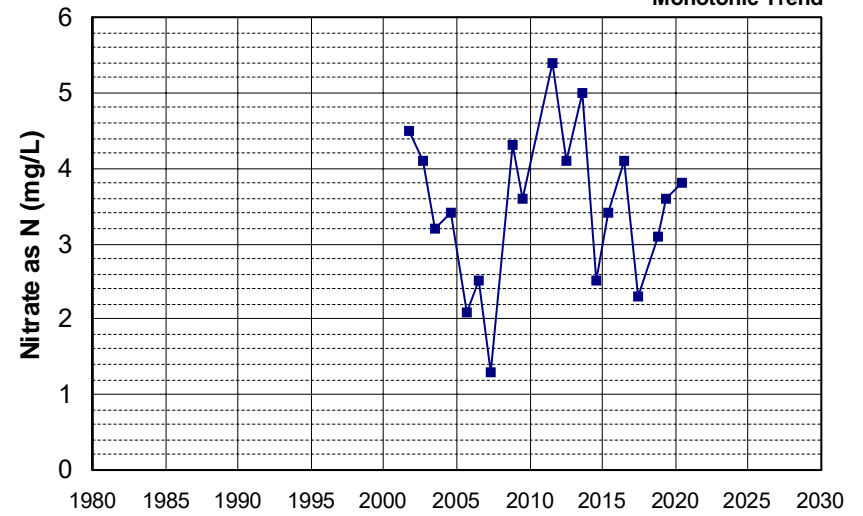
Well Name: CA3400140_001_001
Well Type: MUNICIPAL
Source: DDW
Depth Zone: Upper

Well Depth (ft): N/A
of Measurements: 19
Period of Record: 2001 - 2018
Trend Since 2000: Insufficient Evidence of Monotonic Trend

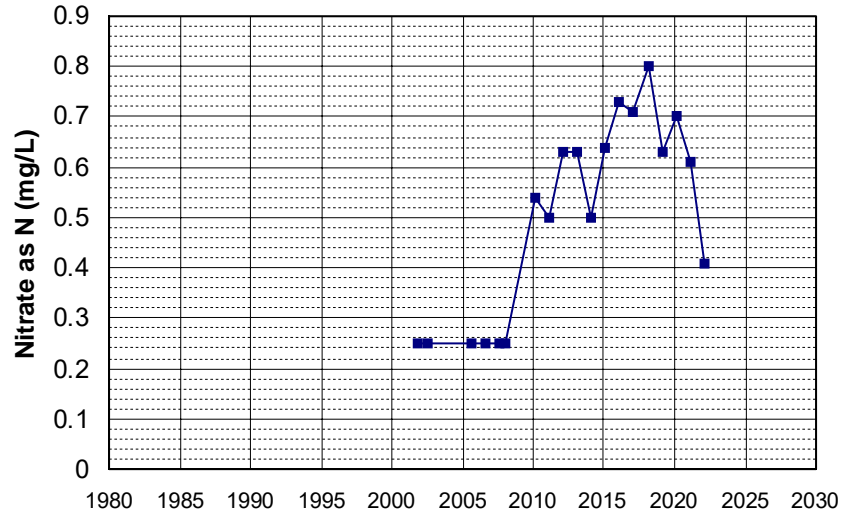


Well Name: CA3400249_001_001
Well Type: MUNICIPAL
Source: DDW
Depth Zone: Upper

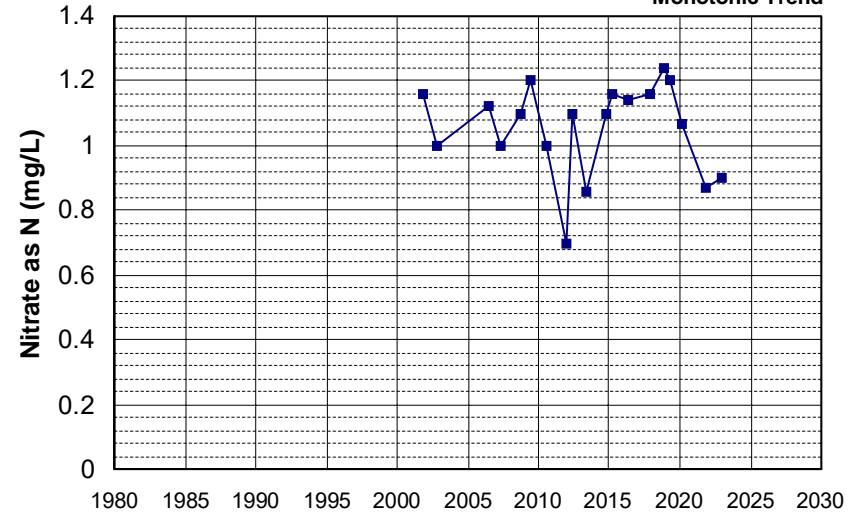
Well Depth (ft): N/A
of Measurements: 19
Period of Record: 2001 - 2020
Trend Since 2000: Insufficient Evidence of Monotonic Trend



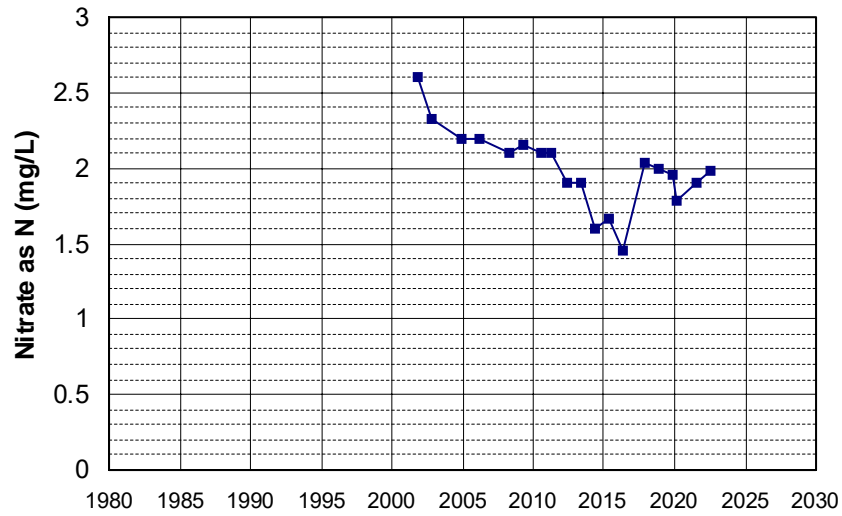
Well Name: CA4500078_001_001 Well Depth (ft): N/A
 Well Type: MUNICIPAL # of Measurements: 19
 Source: DDW Period of Record: 2001 - 2022
 Depth Zone: Upper Trend Since 2000: Increasing Trend



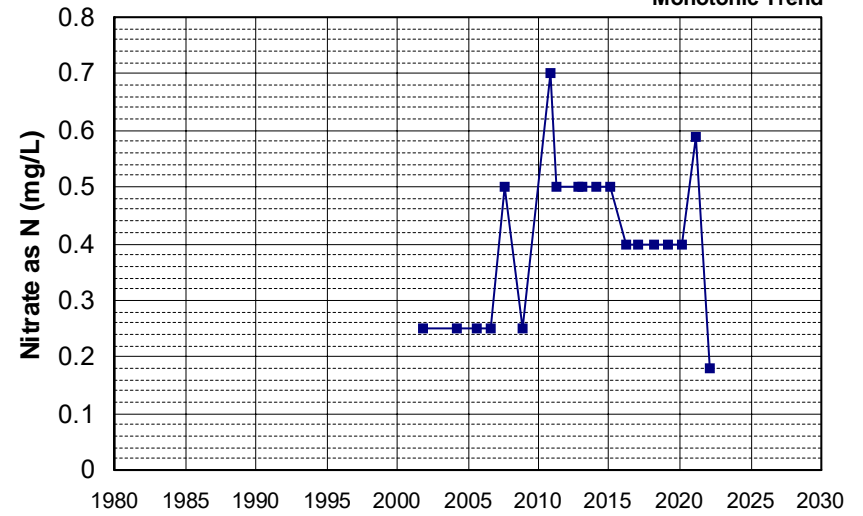
Well Name: CA4500093_001_001 Well Depth (ft): N/A
 Well Type: MUNICIPAL # of Measurements: 19
 Source: DDW Period of Record: 2001 - 2022
 Depth Zone: Upper Trend Since 2000: Insufficient Evidence of Monotonic Trend



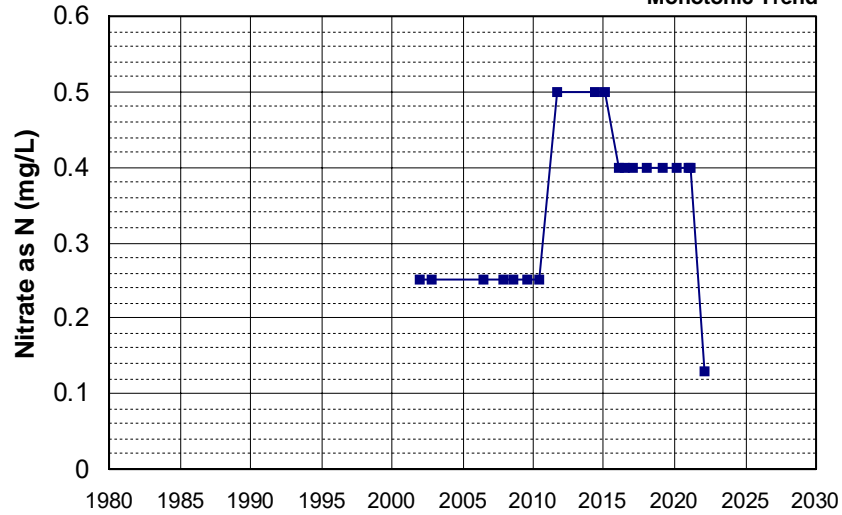
Well Name: CA4500094_001_001 Well Depth (ft): N/A
 Well Type: MUNICIPAL # of Measurements: 19
 Source: DDW Period of Record: 2001 - 2022
 Depth Zone: Upper Trend Since 2000: Decreasing Trend



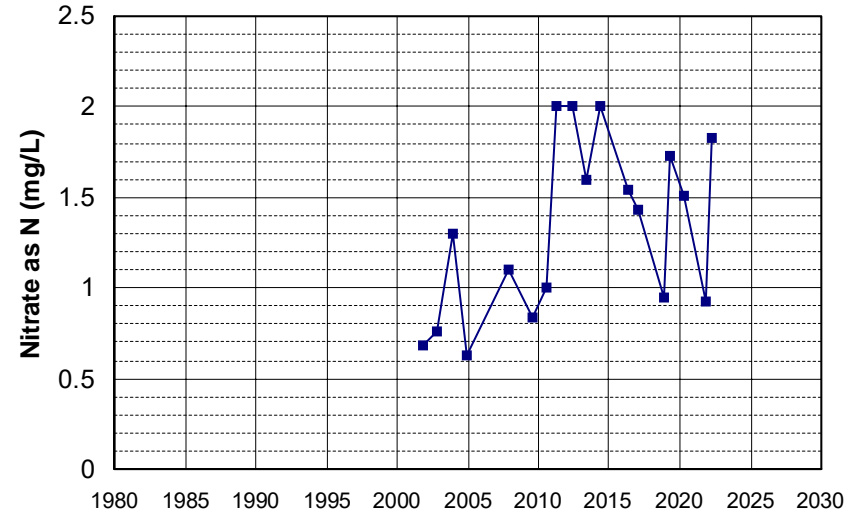
Well Name: CA4500097_001_001 Well Depth (ft): 258
 Well Type: MUNICIPAL # of Measurements: 19
 Source: DDW Period of Record: 2001 - 2022
 Depth Zone: Upper Trend Since 2000: Insufficient Evidence of Monotonic Trend



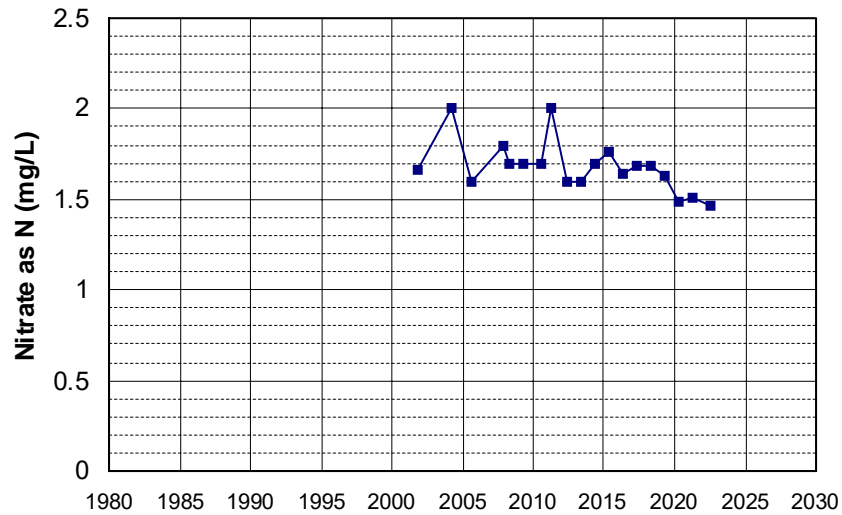
Well Name: CA4500195_002_002 Well Depth (ft): N/A
 Well Type: MUNICIPAL # of Measurements: 19
 Source: DDW Period of Record: 2001 - 2022
 Depth Zone: Upper Trend Since 2000: Insufficient Evidence of Monotonic Trend



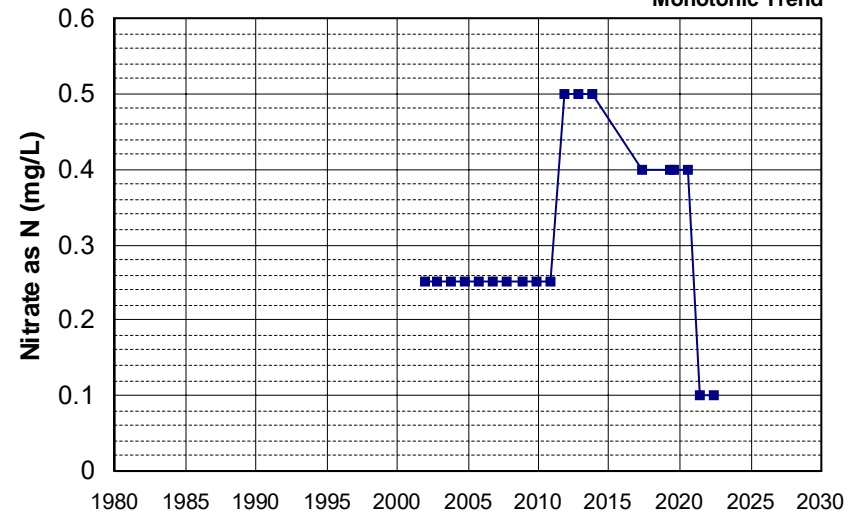
Well Name: CA4500208_001_001 Well Depth (ft): 10
 Well Type: MUNICIPAL # of Measurements: 19
 Source: DDW Period of Record: 2001 - 2022
 Depth Zone: Upper Trend Since 2000: Increasing Trend



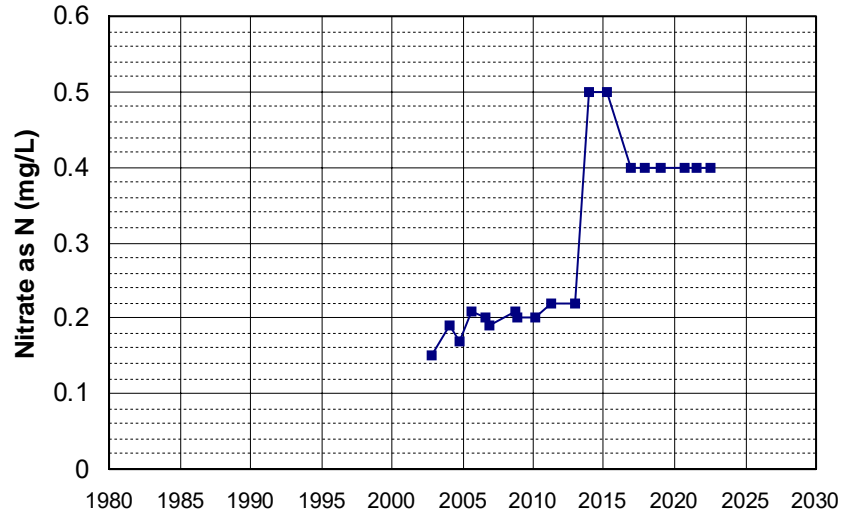
Well Name: CA4500216_001_001 Well Depth (ft): N/A
 Well Type: MUNICIPAL # of Measurements: 19
 Source: DDW Period of Record: 2001 - 2022
 Depth Zone: Upper Trend Since 2000: Decreasing Trend



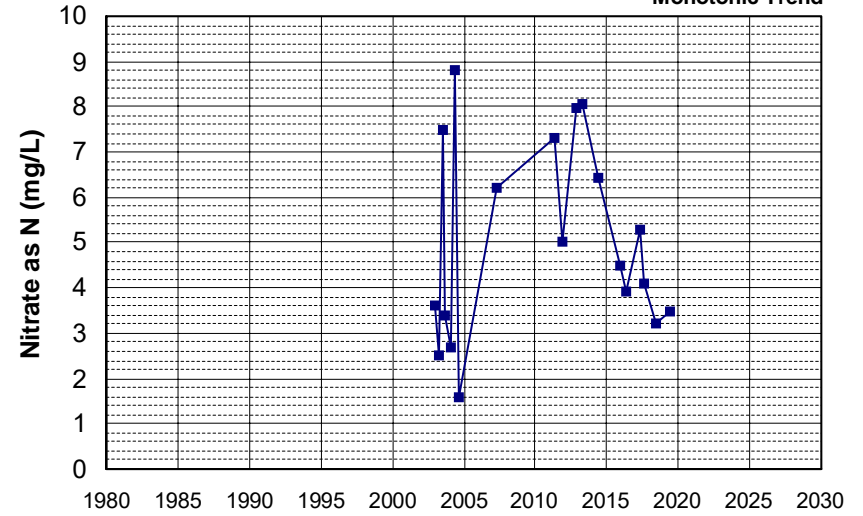
Well Name: CA5700763_001_001 Well Depth (ft): 180
 Well Type: MUNICIPAL # of Measurements: 19
 Source: DDW Period of Record: 2001 - 2022
 Depth Zone: Upper Trend Since 2000: Insufficient Evidence of Monotonic Trend



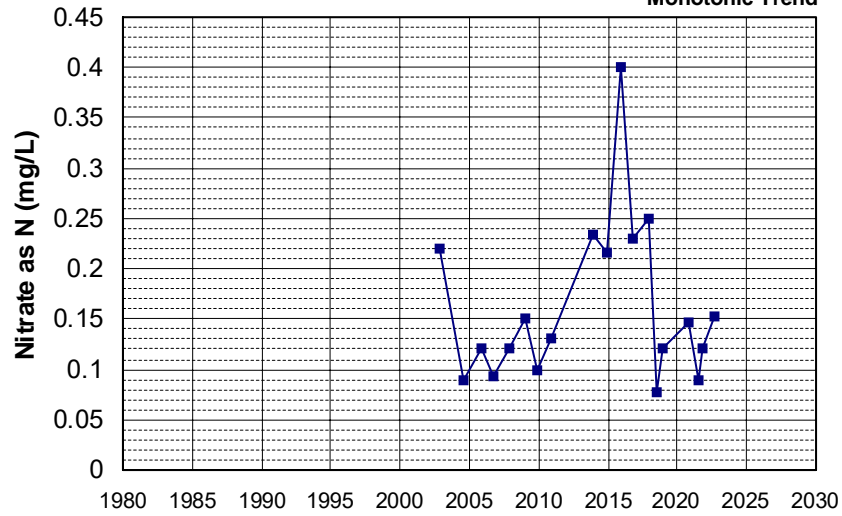
Well Name: CA0300052_002_002 Well Depth (ft): N/A
 Well Type: MUNICIPAL # of Measurements: 19
 Source: DDW Period of Record: 2002 - 2022
 Depth Zone: Upper Trend Since 2000: Increasing Trend



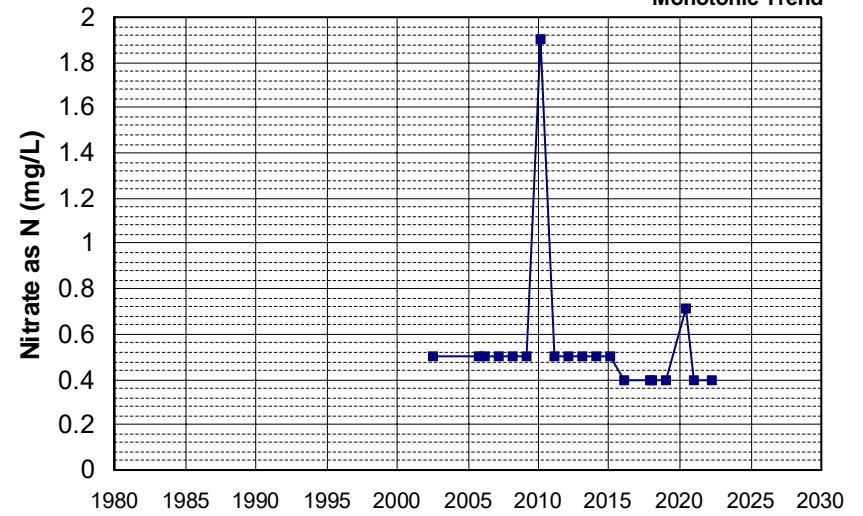
Well Name: CA0600061_003_003 Well Depth (ft): N/A
 Well Type: MUNICIPAL # of Measurements: 19
 Source: DDW Period of Record: 2002 - 2019
 Depth Zone: Upper Trend Since 2000: Insufficient Evidence of Monotonic Trend



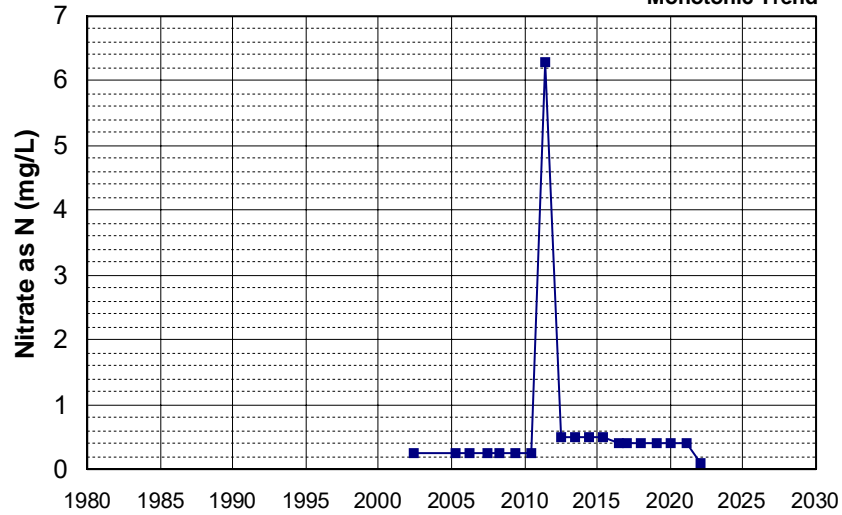
Well Name: CA0900659_001_001 Well Depth (ft): N/A
 Well Type: MUNICIPAL # of Measurements: 19
 Source: DDW Period of Record: 2002 - 2022
 Depth Zone: Upper Trend Since 2000: Insufficient Evidence of Monotonic Trend



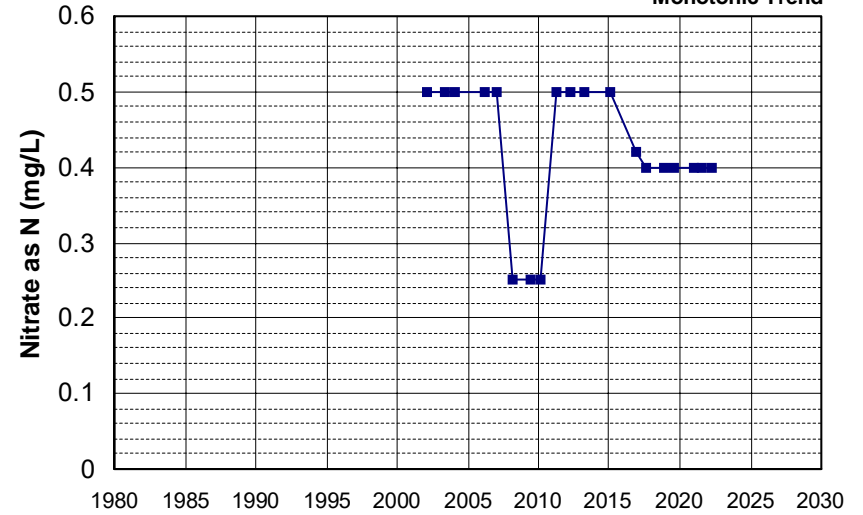
Well Name: CA1710013_005_005 Well Depth (ft): 243
 Well Type: MUNICIPAL # of Measurements: 19
 Source: DDW Period of Record: 2002 - 2022
 Depth Zone: Upper Trend Since 2000: Insufficient Evidence of Monotonic Trend



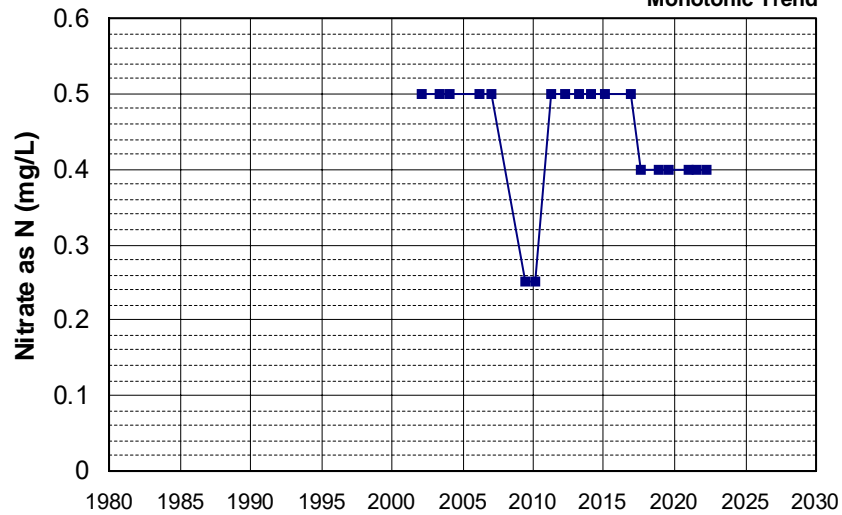
Well Name: CA2803912_001_001
 Well Depth (ft): 54
 Well Type: MUNICIPAL
 # of Measurements: 19
 Source: DDW
 Period of Record: 2002 - 2022
 Depth Zone: Upper
 Trend Since 2000: Insufficient Evidence of Monotonic Trend



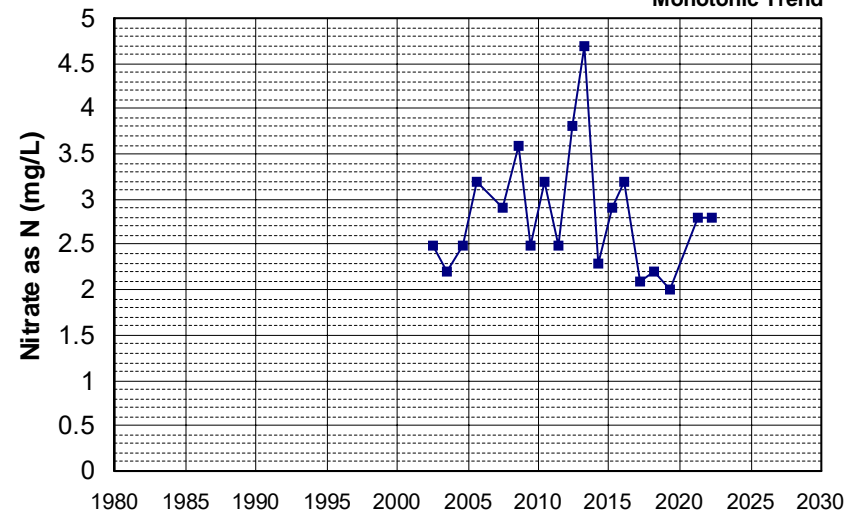
Well Name: CA2900567_001_001
 Well Depth (ft): N/A
 Well Type: MUNICIPAL
 # of Measurements: 19
 Source: DDW
 Period of Record: 2002 - 2022
 Depth Zone: Upper
 Trend Since 2000: Insufficient Evidence of Monotonic Trend



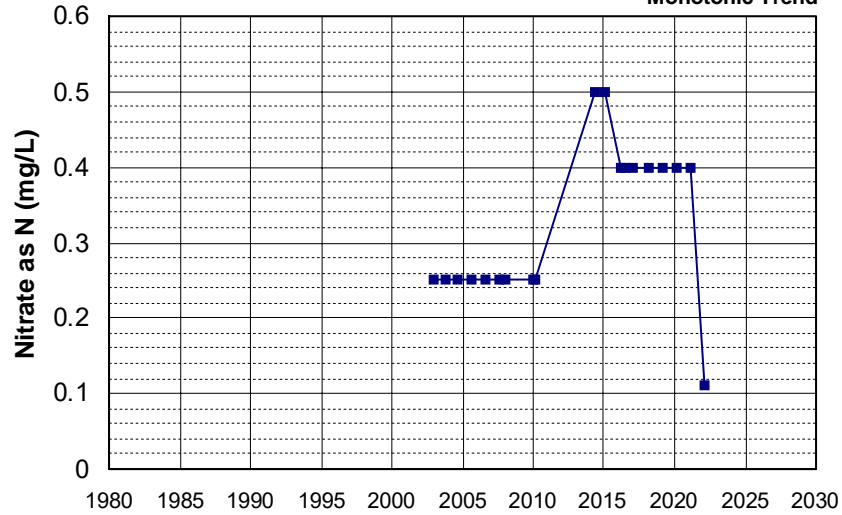
Well Name: CA2900567_004_004
 Well Depth (ft): N/A
 Well Type: MUNICIPAL
 # of Measurements: 19
 Source: DDW
 Period of Record: 2002 - 2022
 Depth Zone: Upper
 Trend Since 2000: Insufficient Evidence of Monotonic Trend



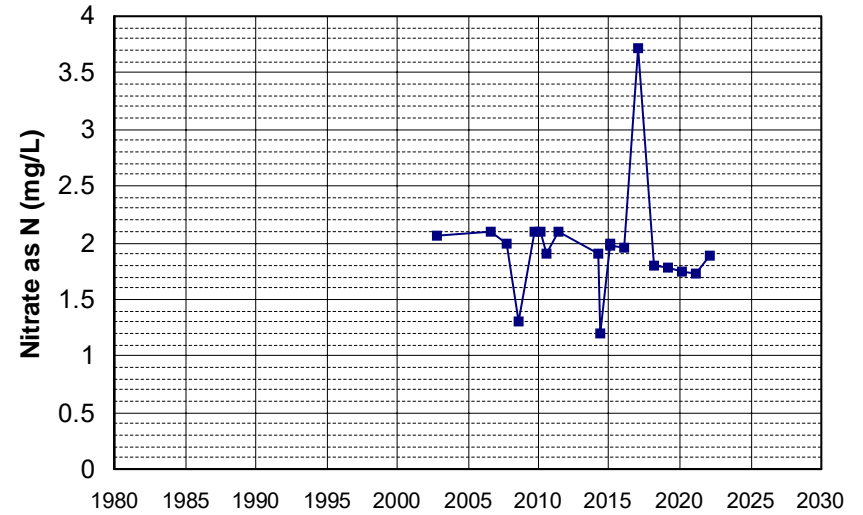
Well Name: CA3400273_001_001
 Well Depth (ft): N/A
 Well Type: MUNICIPAL
 # of Measurements: 19
 Source: DDW
 Period of Record: 2002 - 2022
 Depth Zone: Upper
 Trend Since 2000: Insufficient Evidence of Monotonic Trend



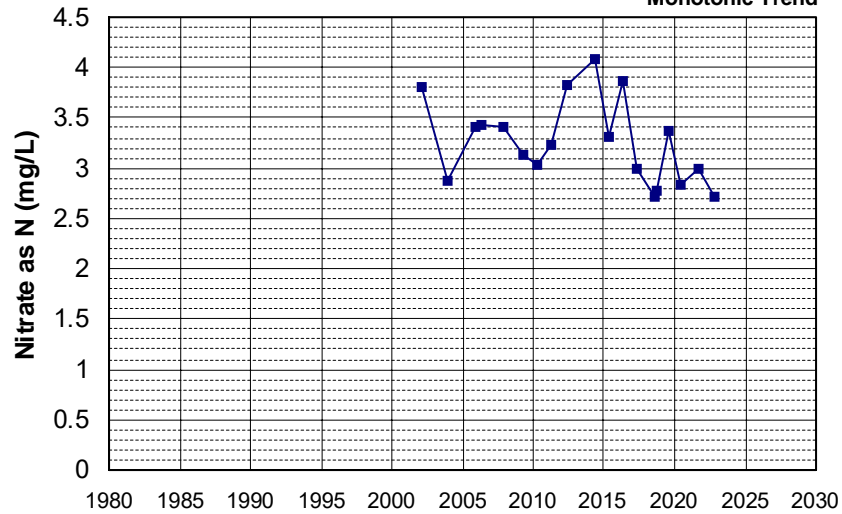
Well Name: CA4500053_002_002 Well Depth (ft): N/A
 Well Type: MUNICIPAL # of Measurements: 19
 Source: DDW Period of Record: 2002 - 2022
 Depth Zone: Upper Trend Since 2000: Insufficient Evidence of Monotonic Trend



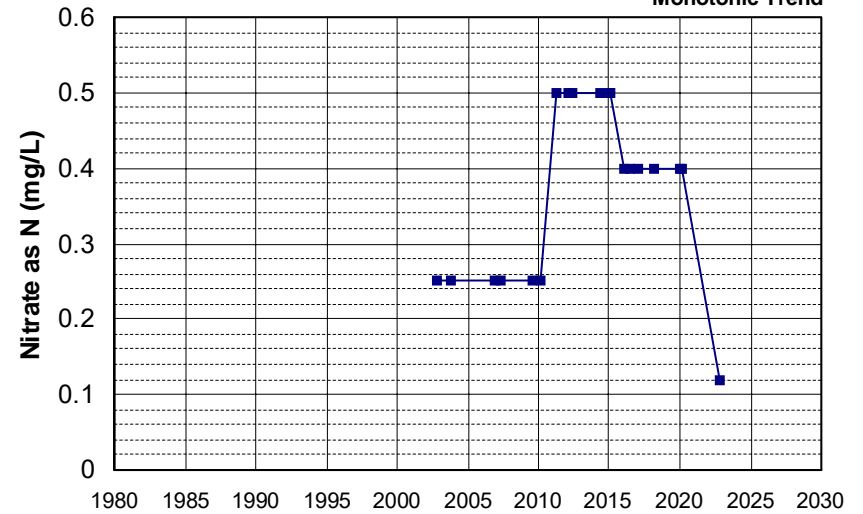
Well Name: CA4500160_002_002 Well Depth (ft): N/A
 Well Type: MUNICIPAL # of Measurements: 19
 Source: DDW Period of Record: 2002 - 2022
 Depth Zone: Upper Trend Since 2000: Decreasing Trend



Well Name: CA4500167_001_001 Well Depth (ft): N/A
 Well Type: MUNICIPAL # of Measurements: 19
 Source: DDW Period of Record: 2002 - 2022
 Depth Zone: Upper Trend Since 2000: Insufficient Evidence of Monotonic Trend

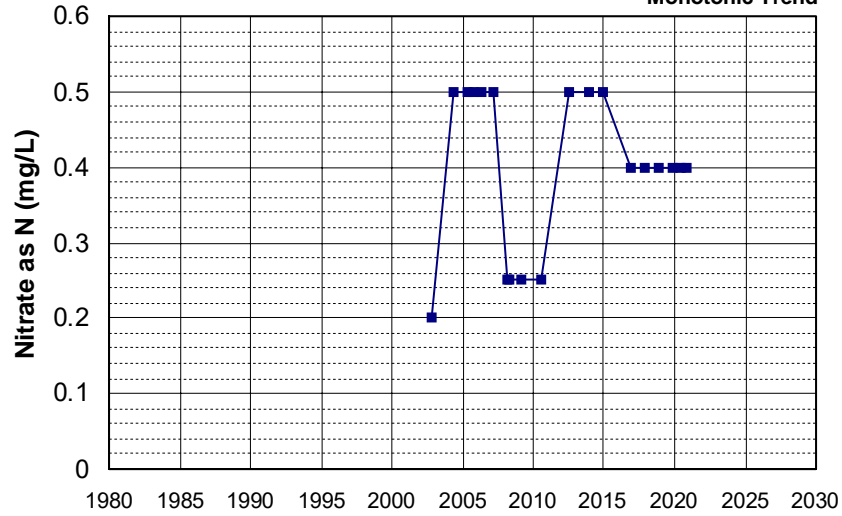


Well Name: CA4500291_002_002 Well Depth (ft): N/A
 Well Type: MUNICIPAL # of Measurements: 19
 Source: DDW Period of Record: 2002 - 2022
 Depth Zone: Upper Trend Since 2000: Insufficient Evidence of Monotonic Trend



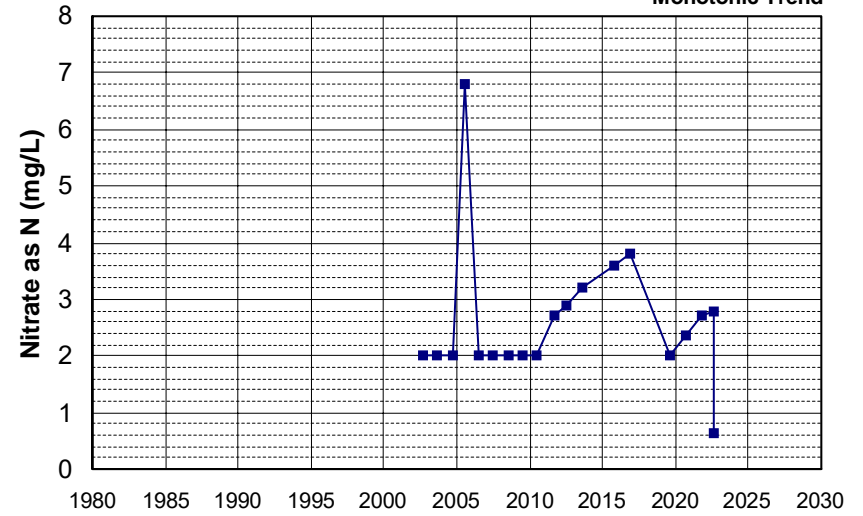
Well Name: CA5105006_001_001
Well Type: MUNICIPAL
Source: DDW
Depth Zone: Upper

Well Depth (ft): N/A
of Measurements: 19
Period of Record: 2002 - 2020
Trend Since 2000: Insufficient Evidence of Monotonic Trend



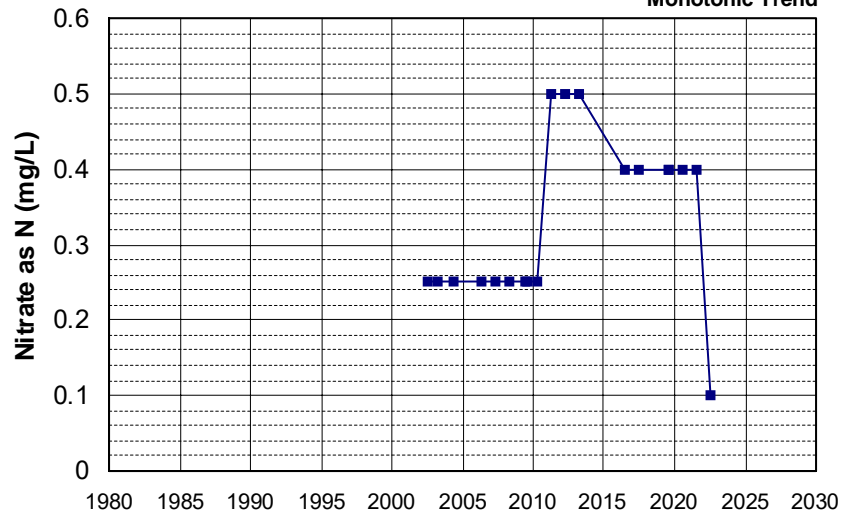
Well Name: CA5700751_001_001
Well Type: MUNICIPAL
Source: DDW
Depth Zone: Upper

Well Depth (ft): N/A
of Measurements: 19
Period of Record: 2002 - 2022
Trend Since 2000: Insufficient Evidence of Monotonic Trend



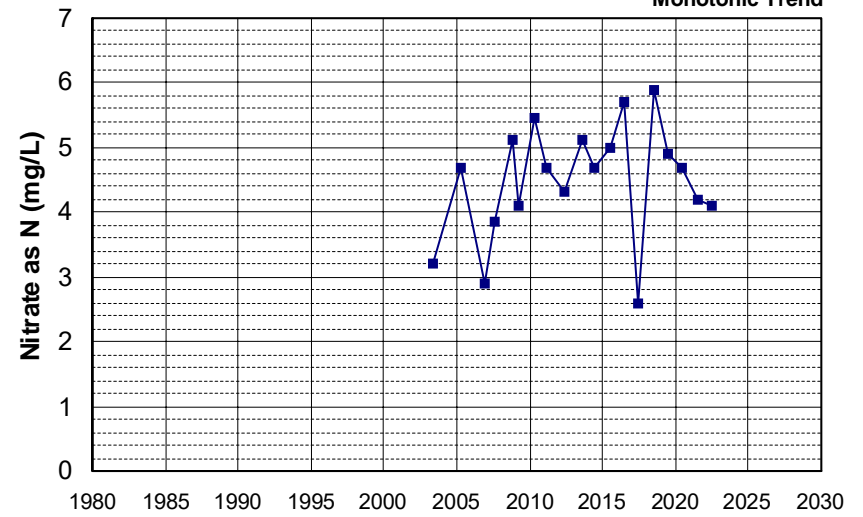
Well Name: CA5700820_001_001
Well Type: MUNICIPAL
Source: DDW
Depth Zone: Upper

Well Depth (ft): 10
of Measurements: 19
Period of Record: 2002 - 2022
Trend Since 2000: Insufficient Evidence of Monotonic Trend

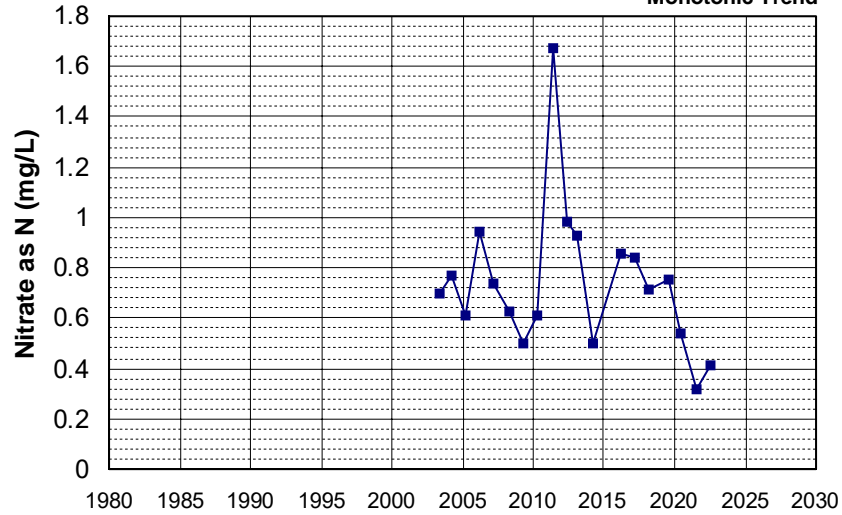


Well Name: CA0400020_002_002
Well Type: MUNICIPAL
Source: DDW
Depth Zone: Upper

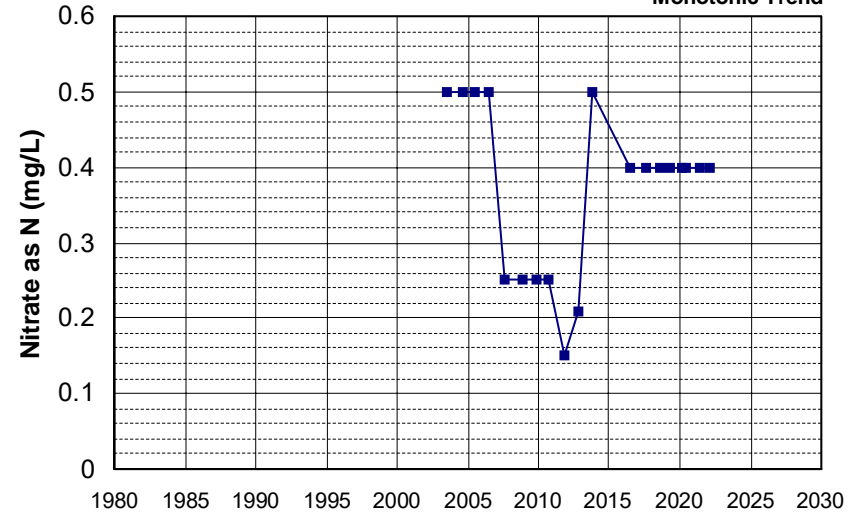
Well Depth (ft): N/A
of Measurements: 19
Period of Record: 2003 - 2022
Trend Since 2000: Insufficient Evidence of Monotonic Trend



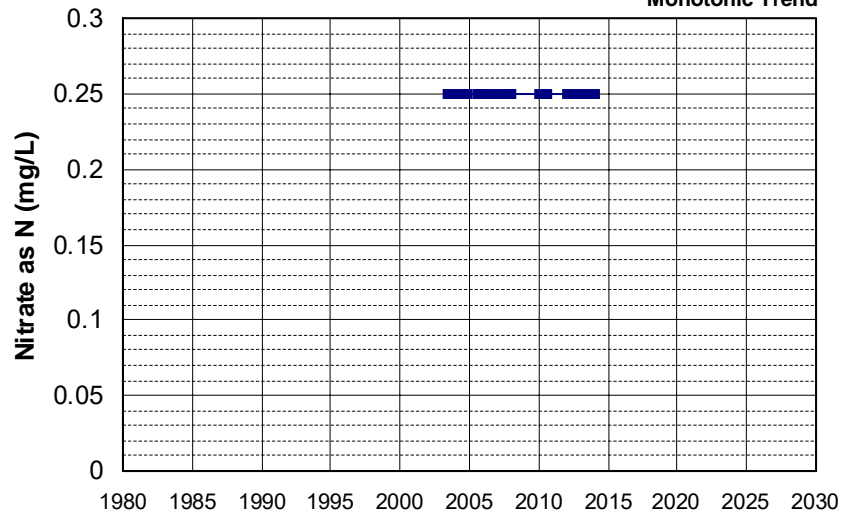
Well Name: CA2900541_001_001
 Well Type: MUNICIPAL
 Source: DDW
 Depth Zone: Upper
 Well Depth (ft): 10
 # of Measurements: 19
 Period of Record: 2003 - 2022
 Trend Since 2000: Insufficient Evidence of Monotonic Trend



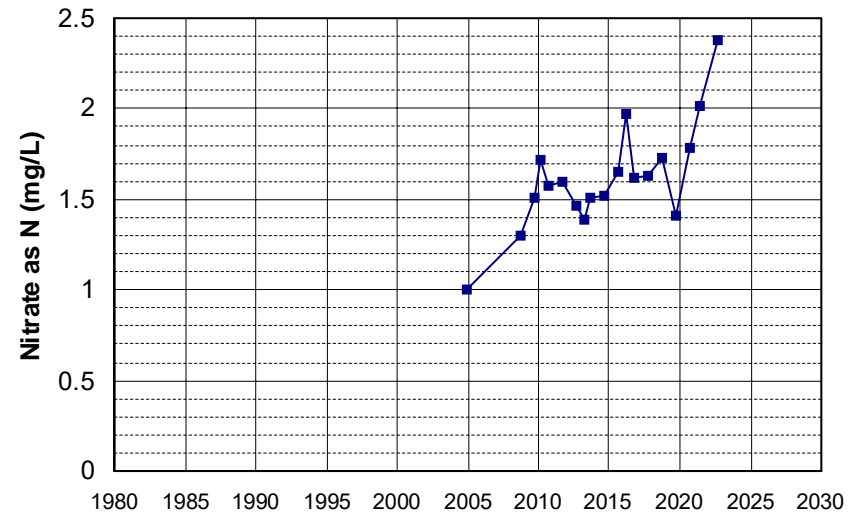
Well Name: CA2910013_002_002
 Well Type: MUNICIPAL
 Source: DDW
 Depth Zone: Upper
 Well Depth (ft): 10
 # of Measurements: 19
 Period of Record: 2003 - 2022
 Trend Since 2000: Insufficient Evidence of Monotonic Trend



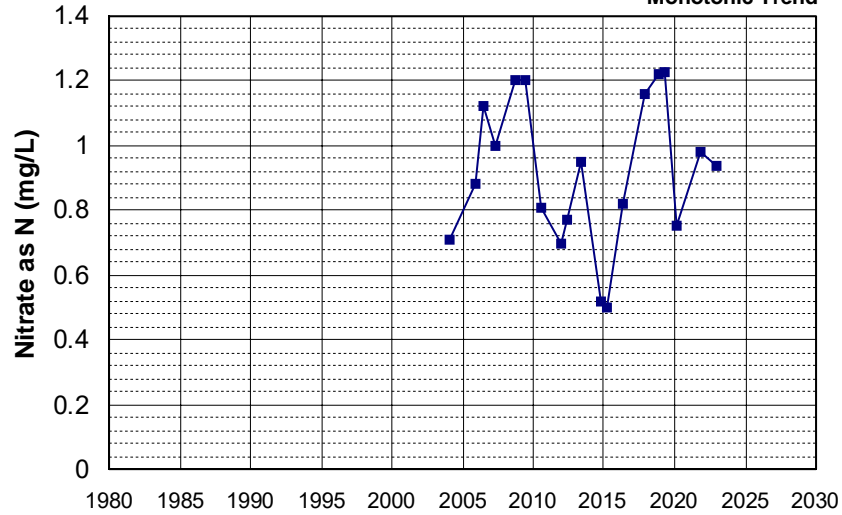
Well Name: T0609500395-MW-13
 Well Type: MONITORING
 Source: WB_CLEANUP
 Depth Zone: Upper
 Well Depth (ft): 26.71
 # of Measurements: 19
 Period of Record: 2003 - 2014
 Trend Since 2000: Insufficient Evidence of Monotonic Trend



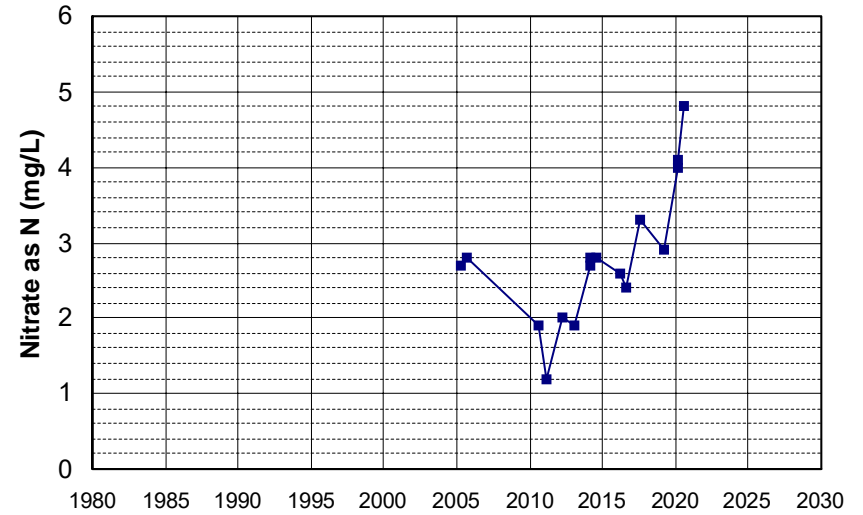
Well Name: CA0900404_001_001
 Well Type: MUNICIPAL
 Source: DDW
 Depth Zone: Upper
 Well Depth (ft): N/A
 # of Measurements: 19
 Period of Record: 2004 - 2022
 Trend Since 2000: Increasing Trend



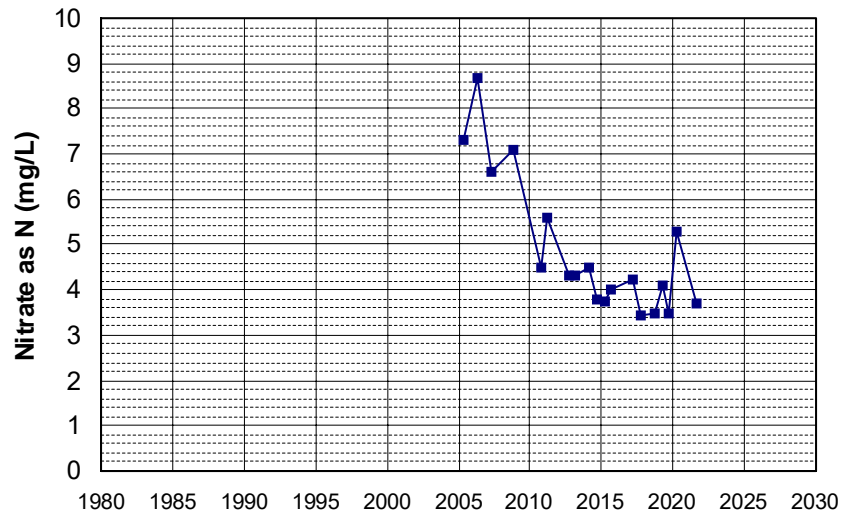
Well Name: CA4500093_002_002 Well Depth (ft): N/A
 Well Type: MUNICIPAL # of Measurements: 19
 Source: DDW Period of Record: 2004 - 2022
 Depth Zone: Upper Trend Since 2000: Insufficient Evidence of Monotonic Trend



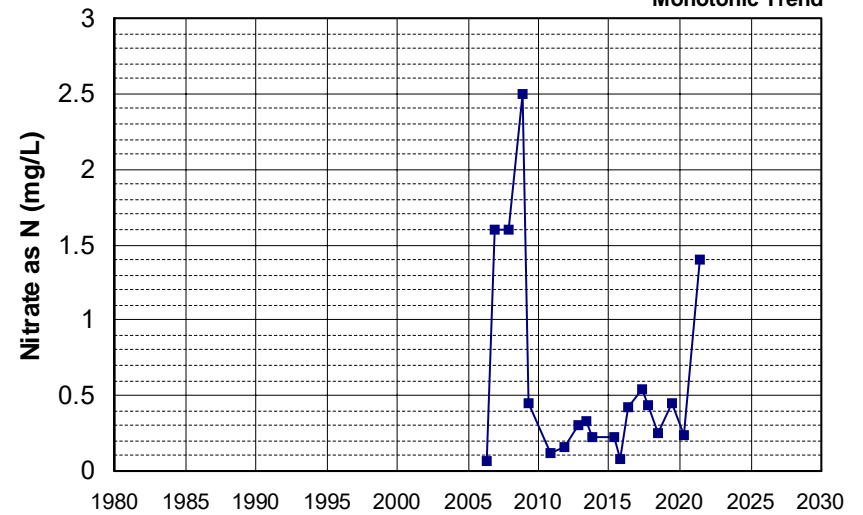
Well Name: L10001819539-OW17 Well Depth (ft): N/A
 Well Type: MONITORING # of Measurements: 19
 Source: WB_CLEANUP Period of Record: 2005 - 2020
 Depth Zone: Upper Trend Since 2000: Increasing Trend



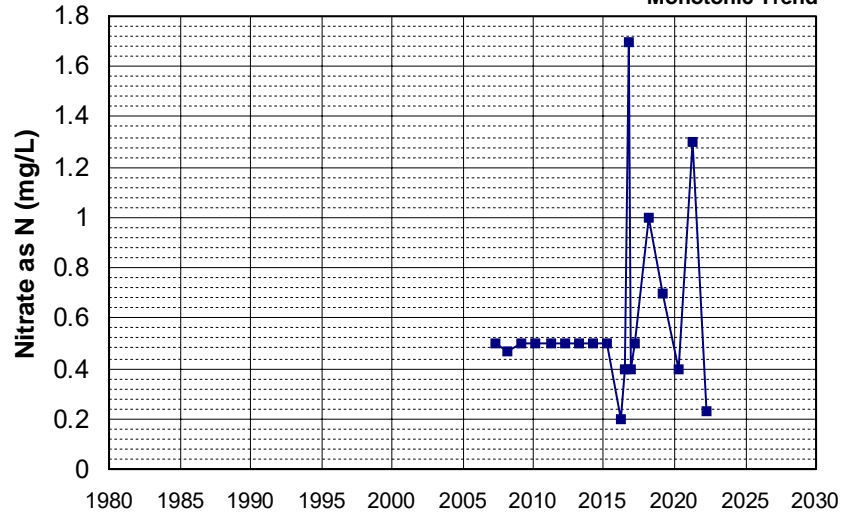
Well Name: SLT5SB073546-MW-10A Well Depth (ft): N/A
 Well Type: MONITORING # of Measurements: 19
 Source: WB_CLEANUP Period of Record: 2005 - 2021
 Depth Zone: Upper Trend Since 2000: Decreasing Trend



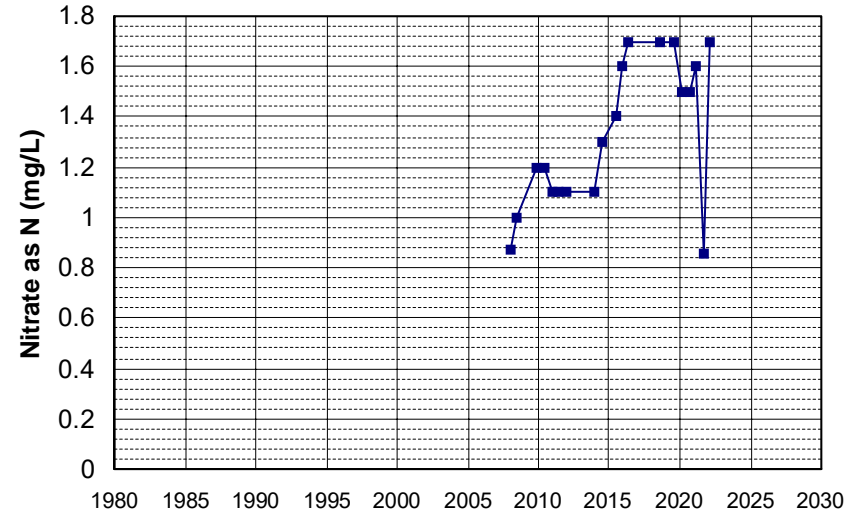
Well Name: L10008365060-MW-1 Well Depth (ft): 60
 Well Type: MONITORING # of Measurements: 19
 Source: WB_CLEANUP Period of Record: 2006 - 2021
 Depth Zone: Upper Trend Since 2000: Insufficient Evidence of Monotonic Trend



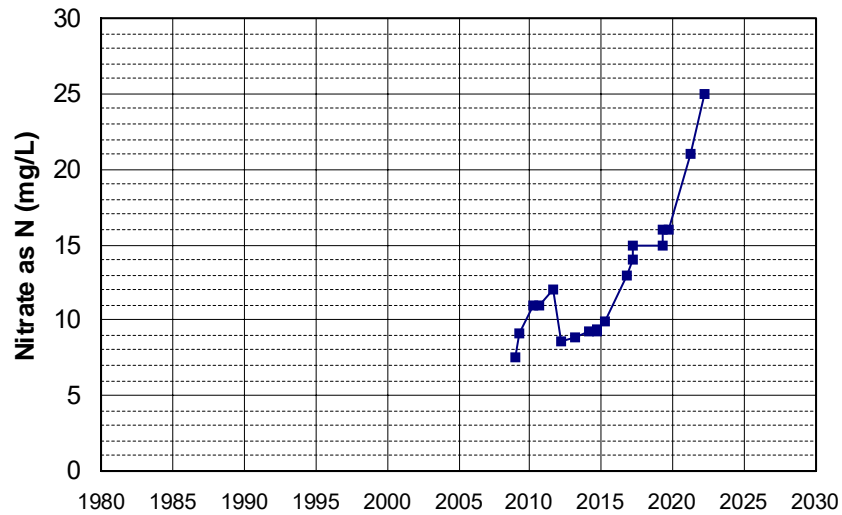
Well Name: CA3400420_001_001 Well Depth (ft): 110
 Well Type: MUNICIPAL # of Measurements: 19
 Source: DDW Period of Record: 2007 - 2022
 Depth Zone: Upper Trend Since 2000: Insufficient Evidence of Monotonic Trend



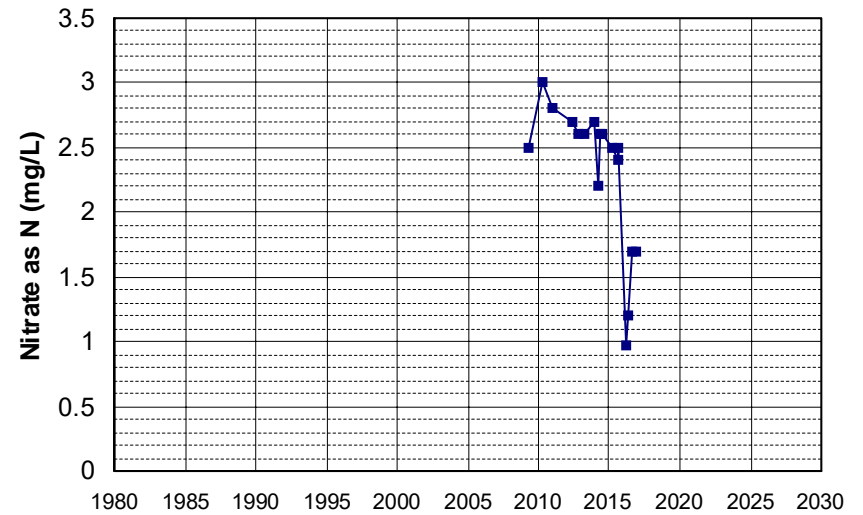
Well Name: L10009133662-MW-5 Well Depth (ft): N/A
 Well Type: MONITORING # of Measurements: 19
 Source: WB_CLEANUP Period of Record: 2007 - 2022
 Depth Zone: Upper Trend Since 2000: Increasing Trend



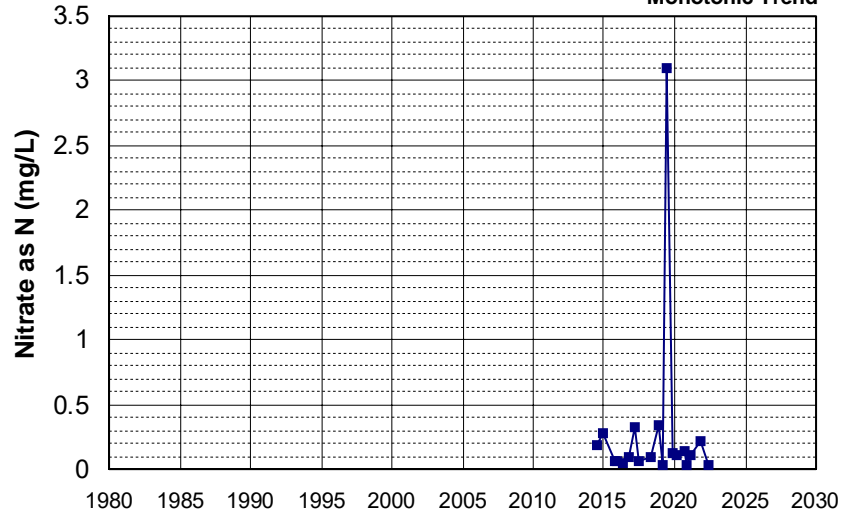
Well Name: L10003287628-MW-12 Well Depth (ft): 35
 Well Type: MONITORING # of Measurements: 19
 Source: WB_CLEANUP Period of Record: 2008 - 2022
 Depth Zone: Upper Trend Since 2000: Increasing Trend



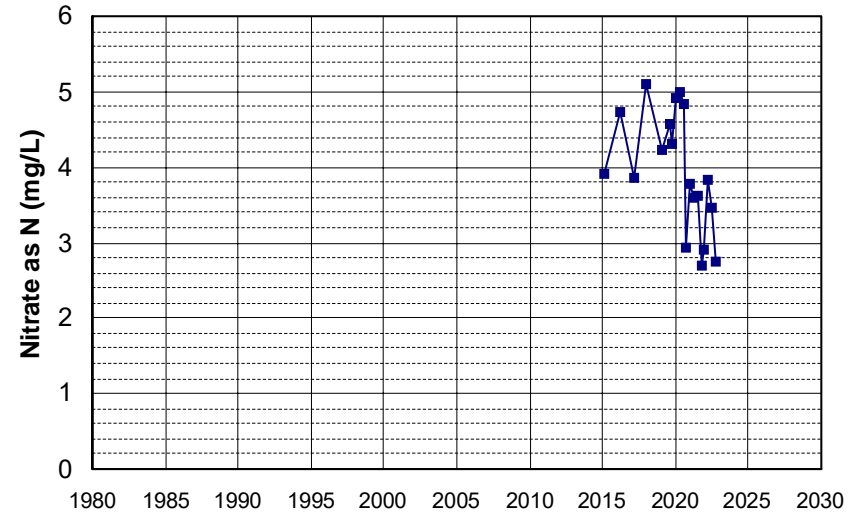
Well Name: L10004137499-MW-32 Well Depth (ft): 101
 Well Type: MONITORING # of Measurements: 19
 Source: WB_CLEANUP Period of Record: 2009 - 2016
 Depth Zone: Upper Trend Since 2000: Decreasing Trend



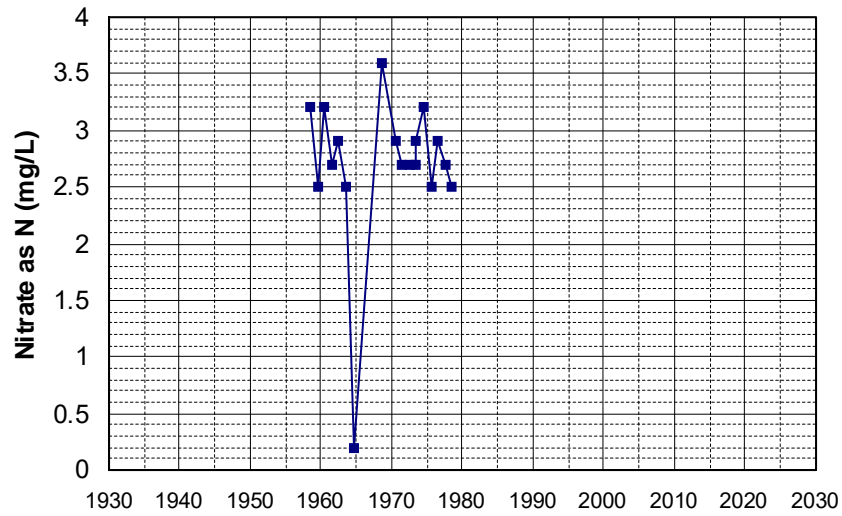
Well Name: L10009133662-MW-15
 Well Type: MONITORING
 Source: WB_CLEANUP
 Depth Zone: Upper
 Well Depth (ft): N/A
 # of Measurements: 19
 Period of Record: 2014 - 2022
 Trend Since 2000: Insufficient Evidence of Monotonic Trend



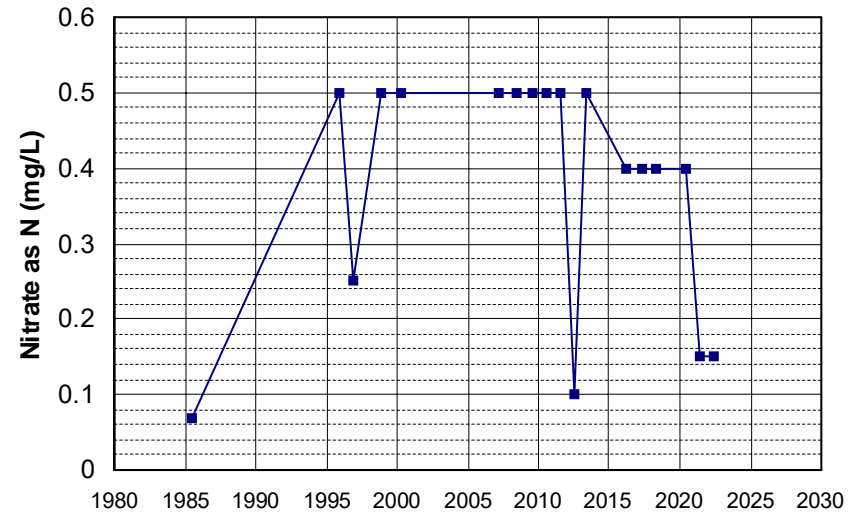
Well Name: CA2900108_001_001
 Well Type: MUNICIPAL
 Source: DDW
 Depth Zone: Upper
 Well Depth (ft): 119
 # of Measurements: 19
 Period of Record: 2015 - 2022
 Trend Since 2000: Decreasing Trend



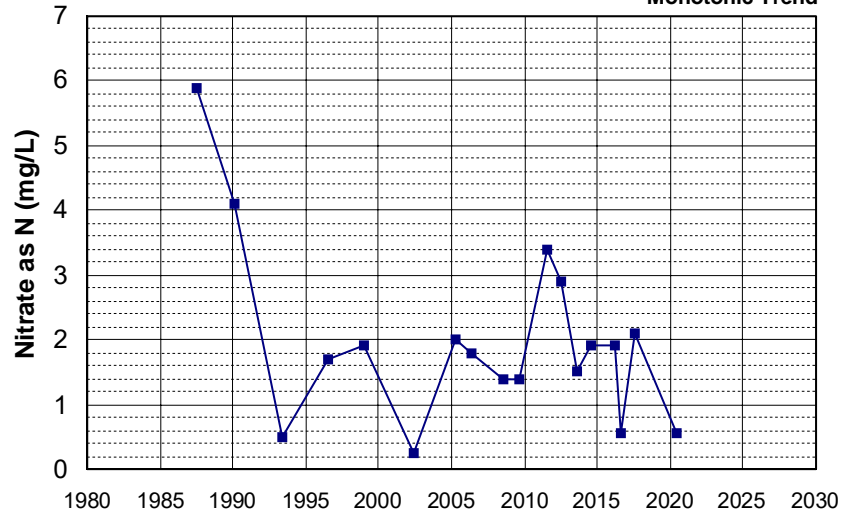
Well Name: 19N04E20N001M
 Well Type: WATER SUPPLY, OTHER
 Source: DWR
 Depth Zone: Upper
 Well Depth (ft): 172
 # of Measurements: 18
 Period of Record: 1958 - 1978
 Trend Since 2000: Insufficient Data



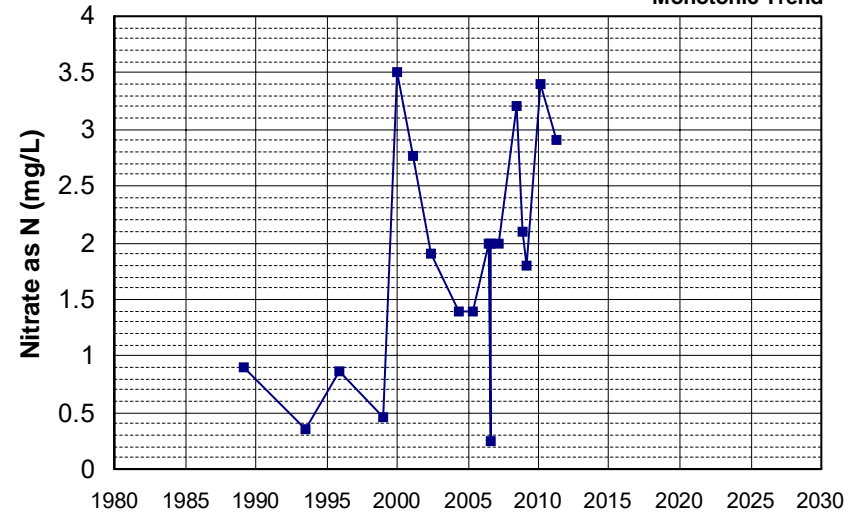
Well Name: CA4600019_001_001
 Well Type: MUNICIPAL
 Source: DDW
 Depth Zone: Upper
 Well Depth (ft): 105
 # of Measurements: 18
 Period of Record: 1985 - 2022
 Trend Since 2000: Decreasing Trend



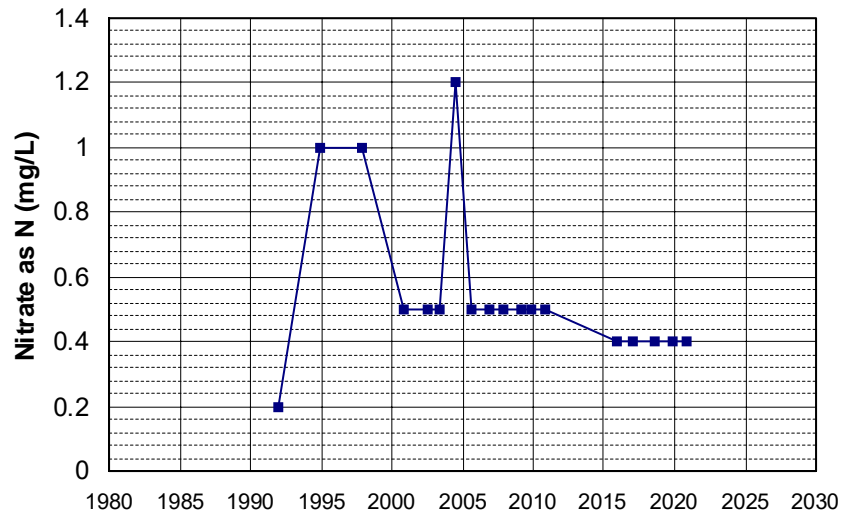
Well Name: CA5710007_005_005 Well Depth (ft): 63
 Well Type: MUNICIPAL # of Measurements: 18
 Source: DDW Period of Record: 1987 - 2020
 Depth Zone: Upper Trend Since 2000: Insufficient Evidence of Monotonic Trend



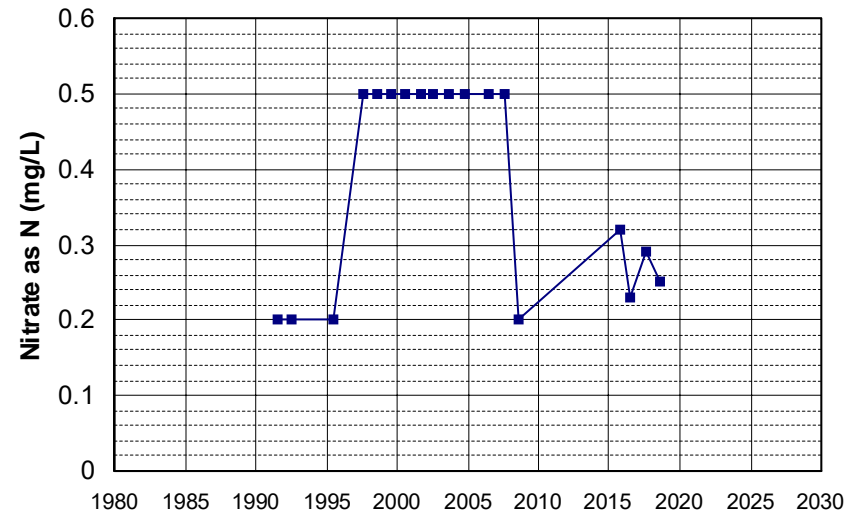
Well Name: CA5710009_003_003 Well Depth (ft): 63
 Well Type: MUNICIPAL # of Measurements: 18
 Source: DDW Period of Record: 1989 - 2011
 Depth Zone: Upper Trend Since 2000: Insufficient Evidence of Monotonic Trend



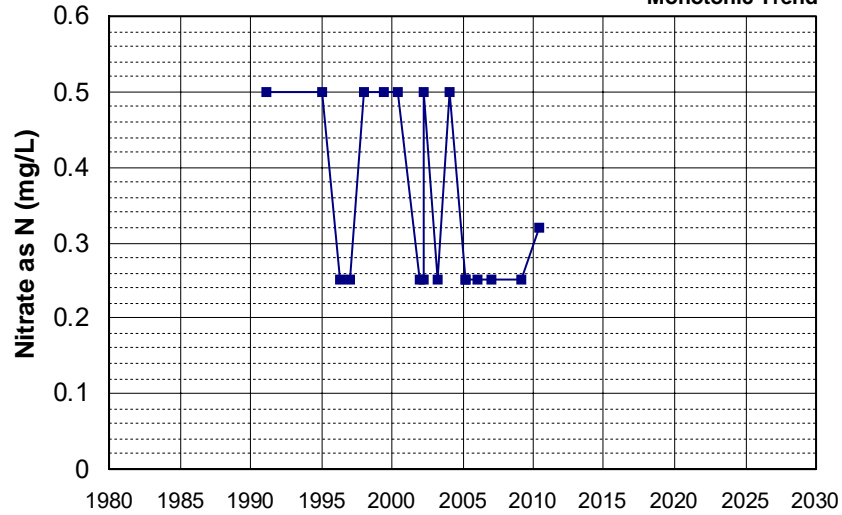
Well Name: CA1710012_015_015 Well Depth (ft): 196
 Well Type: MUNICIPAL # of Measurements: 18
 Source: DDW Period of Record: 1991 - 2020
 Depth Zone: Upper Trend Since 2000: Decreasing Trend



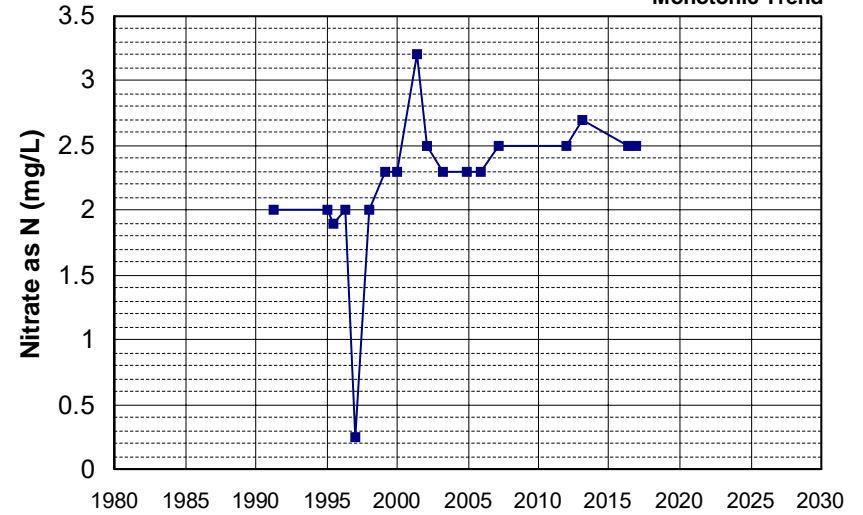
Well Name: CA3200036_001_001 Well Depth (ft): N/A
 Well Type: MUNICIPAL # of Measurements: 18
 Source: DDW Period of Record: 1991 - 2018
 Depth Zone: Upper Trend Since 2000: Decreasing Trend



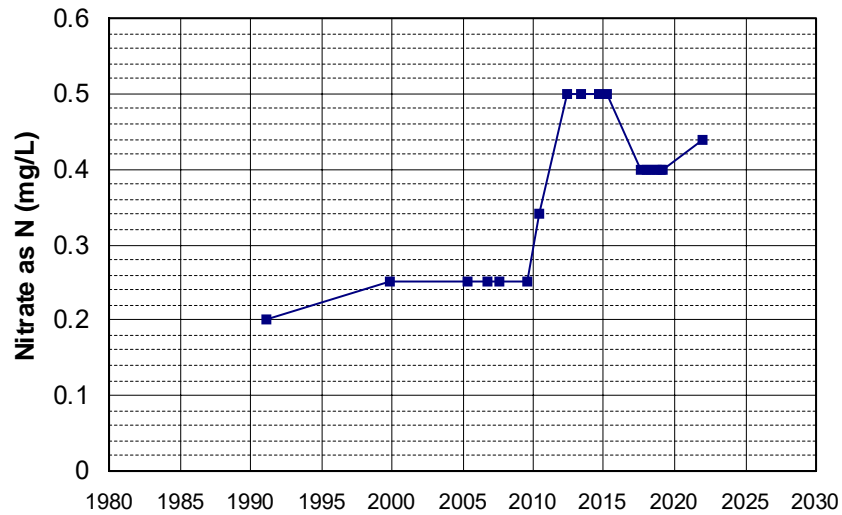
Well Name: CA3410001_039_039 Well Depth (ft): 28
 Well Type: MUNICIPAL # of Measurements: 18
 Source: DDW Period of Record: 1991 - 2010
 Depth Zone: Upper Trend Since 2000: Insufficient Evidence of Monotonic Trend



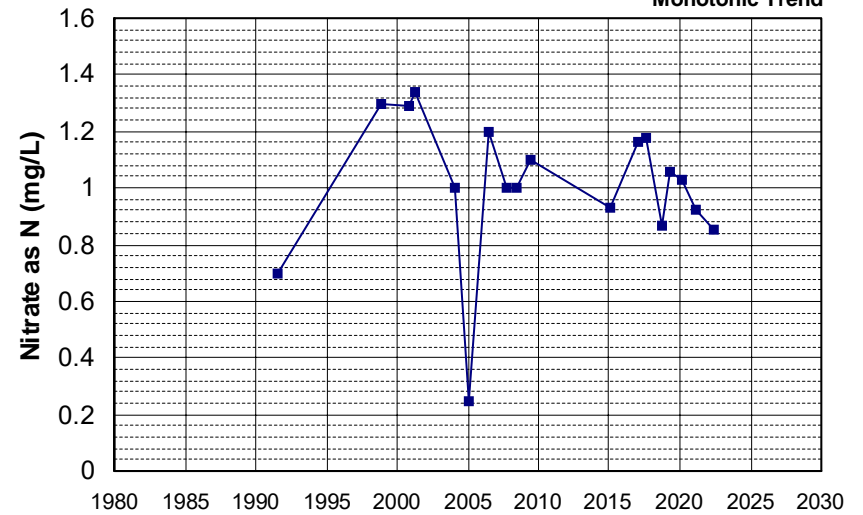
Well Name: CA3410016_002_002 Well Depth (ft): 90
 Well Type: MUNICIPAL # of Measurements: 18
 Source: DDW Period of Record: 1991 - 2016
 Depth Zone: Upper Trend Since 2000: Insufficient Evidence of Monotonic Trend



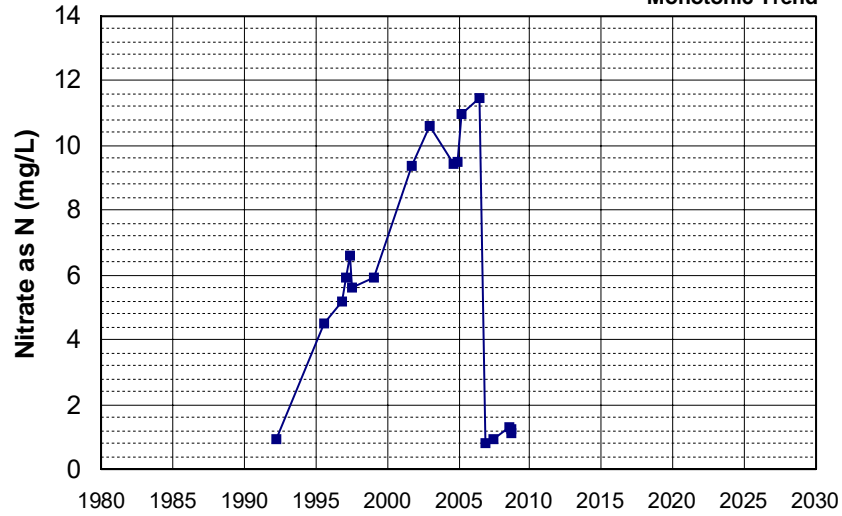
Well Name: CA3410026_003_003 Well Depth (ft): N/A
 Well Type: MUNICIPAL # of Measurements: 18
 Source: DDW Period of Record: 1991 - 2021
 Depth Zone: Upper Trend Since 2000: Increasing Trend



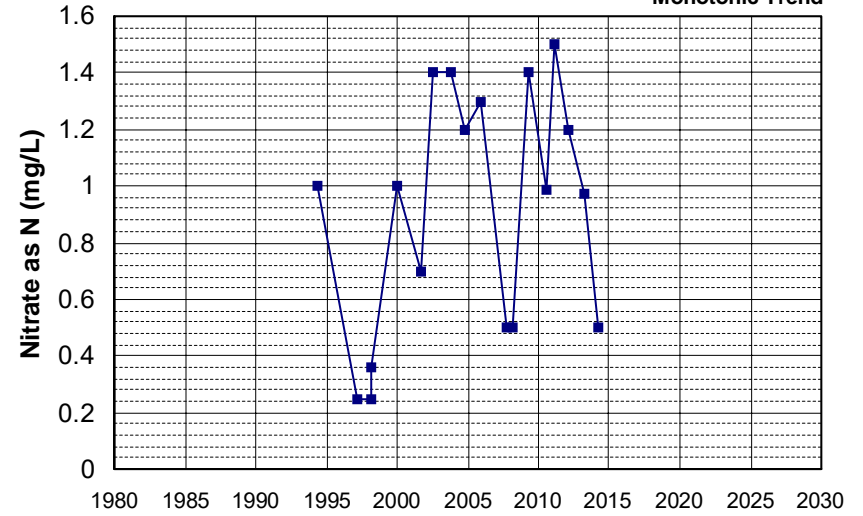
Well Name: CA4700542_001_001 Well Depth (ft): N/A
 Well Type: MUNICIPAL # of Measurements: 18
 Source: DDW Period of Record: 1991 - 2022
 Depth Zone: Upper Trend Since 2000: Insufficient Evidence of Monotonic Trend



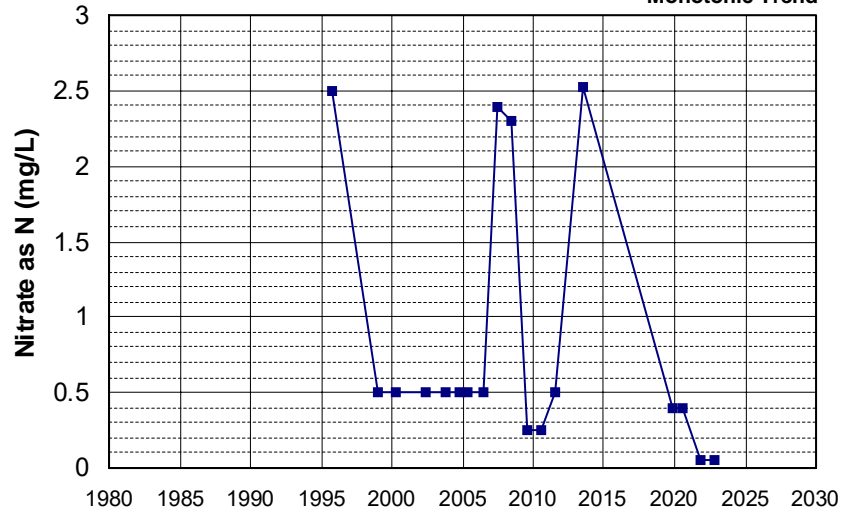
Well Name: CA5800852_001_001 Well Depth (ft): 10
 Well Type: MUNICIPAL # of Measurements: 18
 Source: DDW Period of Record: 1992 - 2008
 Depth Zone: Upper Trend Since 2000: Insufficient Evidence of Monotonic Trend



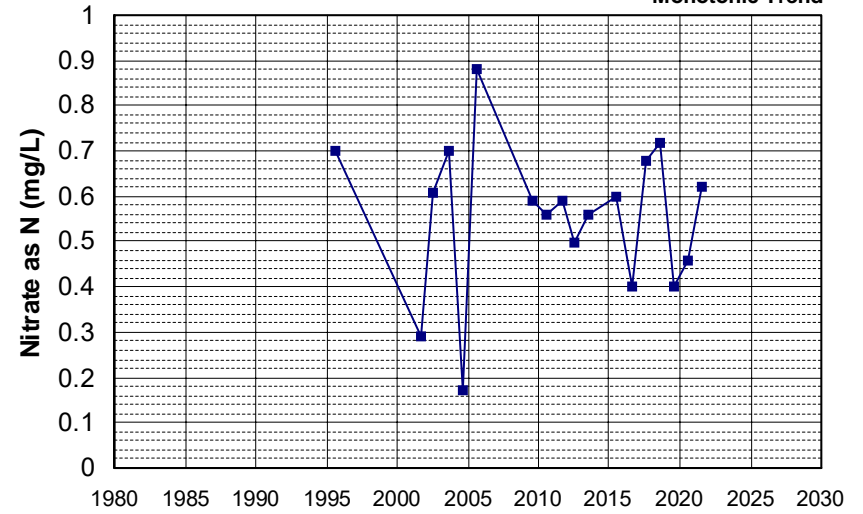
Well Name: CA1700501_001_001 Well Depth (ft): 30
 Well Type: MUNICIPAL # of Measurements: 18
 Source: DDW Period of Record: 1994 - 2014
 Depth Zone: Upper Trend Since 2000: Insufficient Evidence of Monotonic Trend



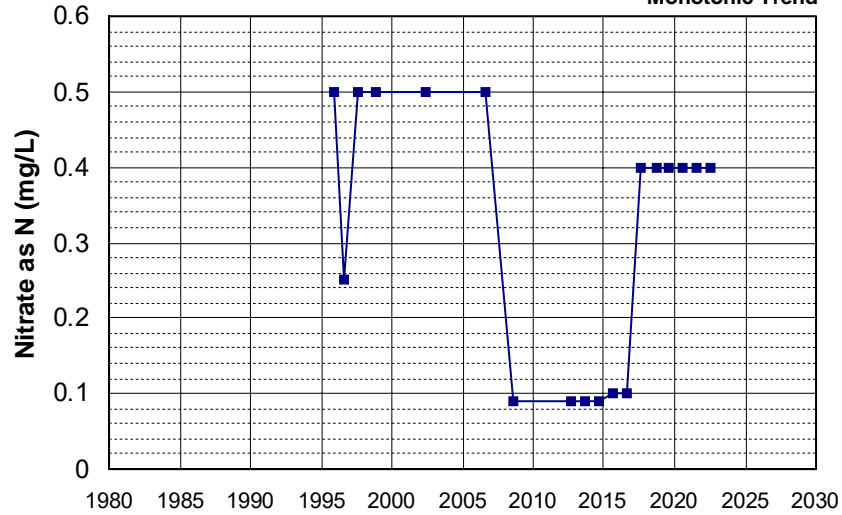
Well Name: CA0400027_001_001 Well Depth (ft): N/A
 Well Type: MUNICIPAL # of Measurements: 18
 Source: DDW Period of Record: 1995 - 2022
 Depth Zone: Upper Trend Since 2000: Insufficient Evidence of Monotonic Trend



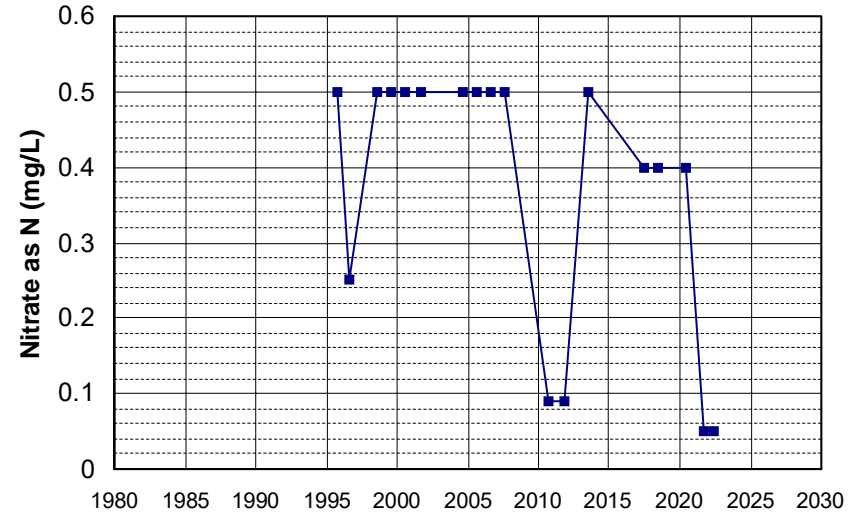
Well Name: CA2500530_001_001 Well Depth (ft): N/A
 Well Type: MUNICIPAL # of Measurements: 18
 Source: DDW Period of Record: 1995 - 2021
 Depth Zone: Upper Trend Since 2000: Insufficient Evidence of Monotonic Trend



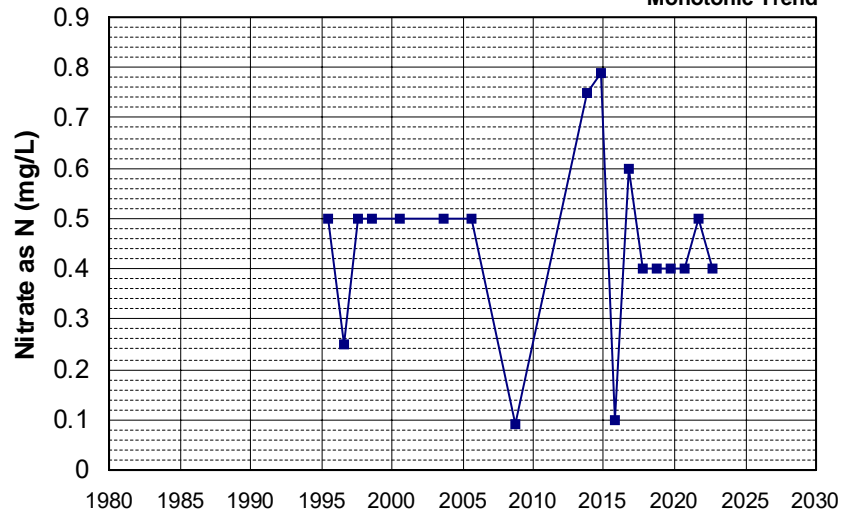
Well Name: CA3200171_001_001 Well Depth (ft): 182
 Well Type: MUNICIPAL # of Measurements: 18
 Source: DDW Period of Record: 1995 - 2022
 Depth Zone: Upper Trend Since 2000: Insufficient Evidence of Monotonic Trend



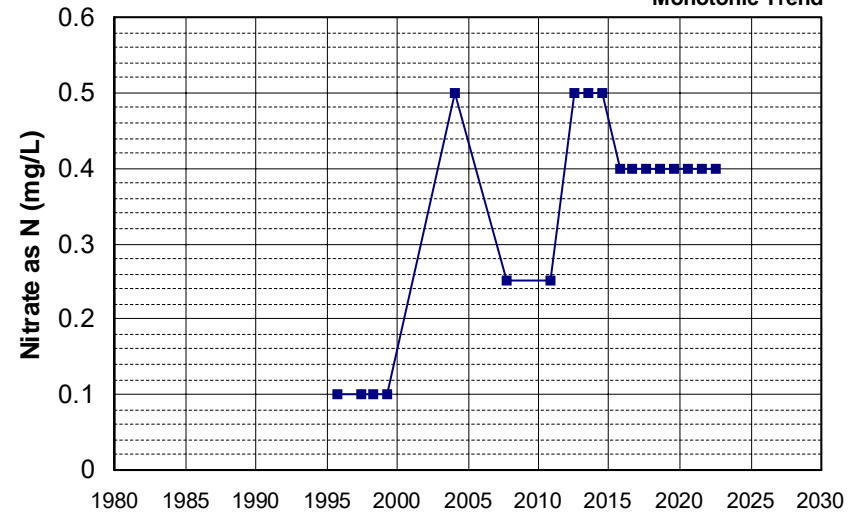
Well Name: CA3200186_001_001 Well Depth (ft): N/A
 Well Type: MUNICIPAL # of Measurements: 18
 Source: DDW Period of Record: 1995 - 2022
 Depth Zone: Upper Trend Since 2000: Decreasing Trend



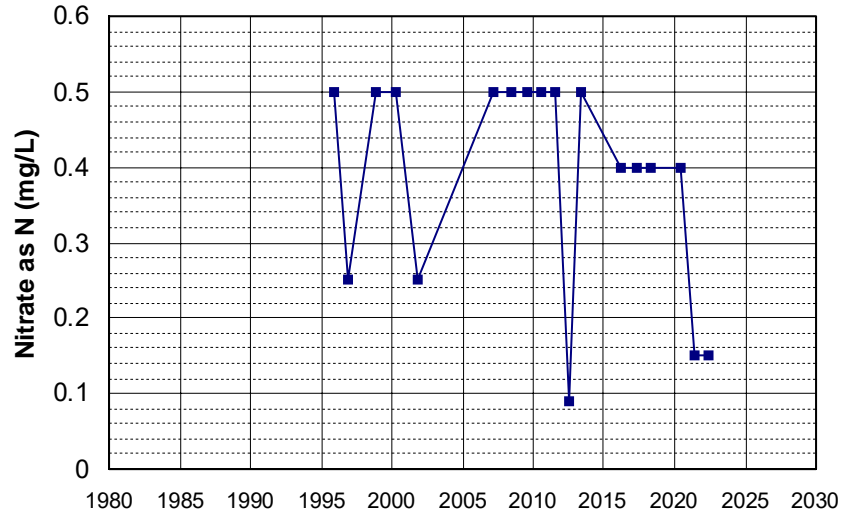
Well Name: CA3200213_001_001 Well Depth (ft): N/A
 Well Type: MUNICIPAL # of Measurements: 18
 Source: DDW Period of Record: 1995 - 2022
 Depth Zone: Upper Trend Since 2000: Insufficient Evidence of Monotonic Trend



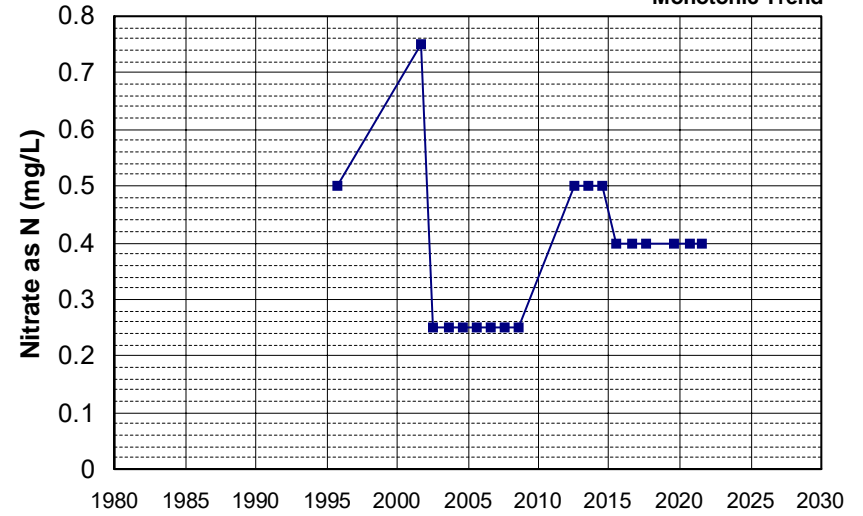
Well Name: CA3200507_002_002 Well Depth (ft): N/A
 Well Type: MUNICIPAL # of Measurements: 18
 Source: DDW Period of Record: 1995 - 2022
 Depth Zone: Upper Trend Since 2000: Insufficient Evidence of Monotonic Trend



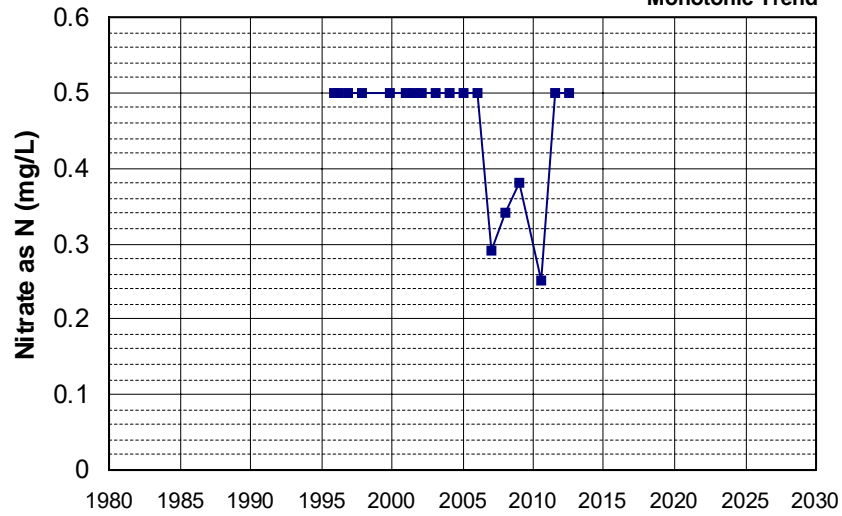
Well Name: CA4600019_002_002 Well Depth (ft): 10
 Well Type: MUNICIPAL # of Measurements: 18
 Source: DDW Period of Record: 1995 - 2022
 Depth Zone: Upper Trend Since 2000: Decreasing Trend



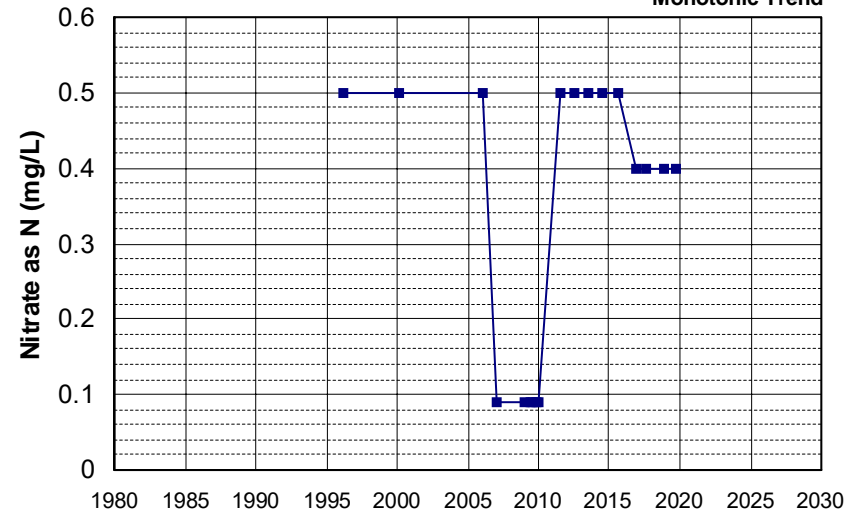
Well Name: CA4700870_001_001 Well Depth (ft): N/A
 Well Type: MUNICIPAL # of Measurements: 18
 Source: DDW Period of Record: 1995 - 2021
 Depth Zone: Upper Trend Since 2000: Insufficient Evidence of Monotonic Trend



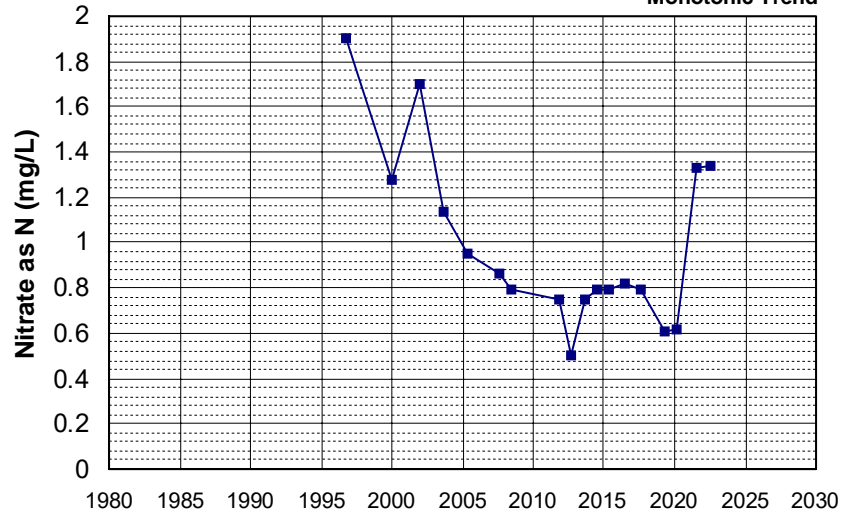
Well Name: CA5100158_001_001 Well Depth (ft): 16
 Well Type: MUNICIPAL # of Measurements: 18
 Source: DDW Period of Record: 1995 - 2012
 Depth Zone: Upper Trend Since 2000: Insufficient Evidence of Monotonic Trend



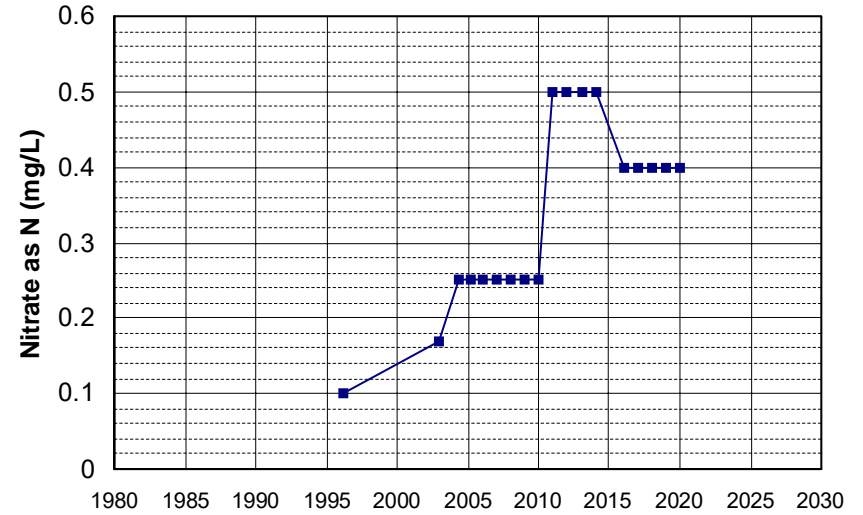
Well Name: CA0600027_001_001 Well Depth (ft): N/A
 Well Type: MUNICIPAL # of Measurements: 18
 Source: DDW Period of Record: 1996 - 2019
 Depth Zone: Upper Trend Since 2000: Insufficient Evidence of Monotonic Trend



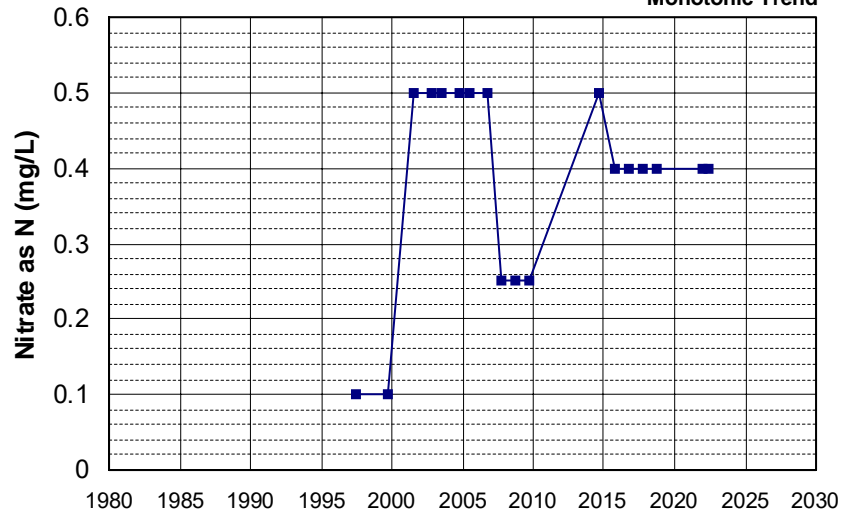
Well Name: CA4700803_001_001 Well Depth (ft): N/A
 Well Type: MUNICIPAL # of Measurements: 18
 Source: DDW Period of Record: 1996 - 2022
 Depth Zone: Upper Trend Since 2000: Insufficient Evidence of Monotonic Trend



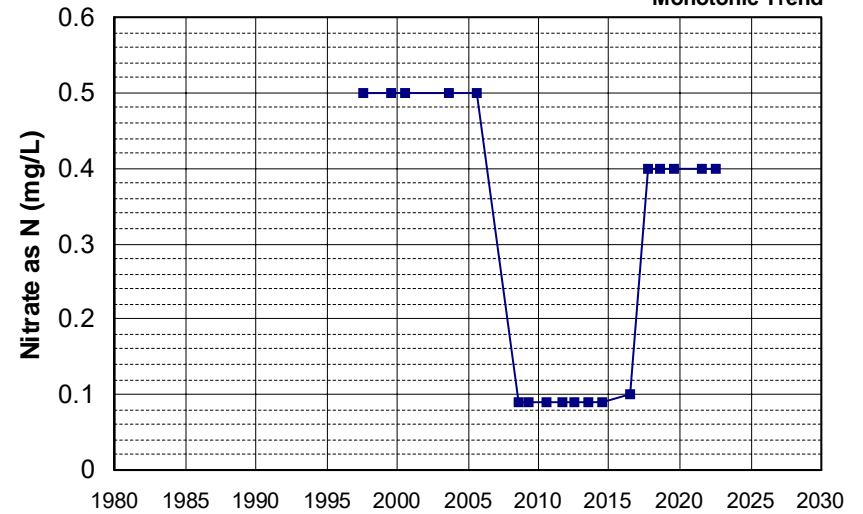
Well Name: CA5100159_001_001 Well Depth (ft): 50
 Well Type: MUNICIPAL # of Measurements: 18
 Source: DDW Period of Record: 1996 - 2020
 Depth Zone: Upper Trend Since 2000: Increasing Trend



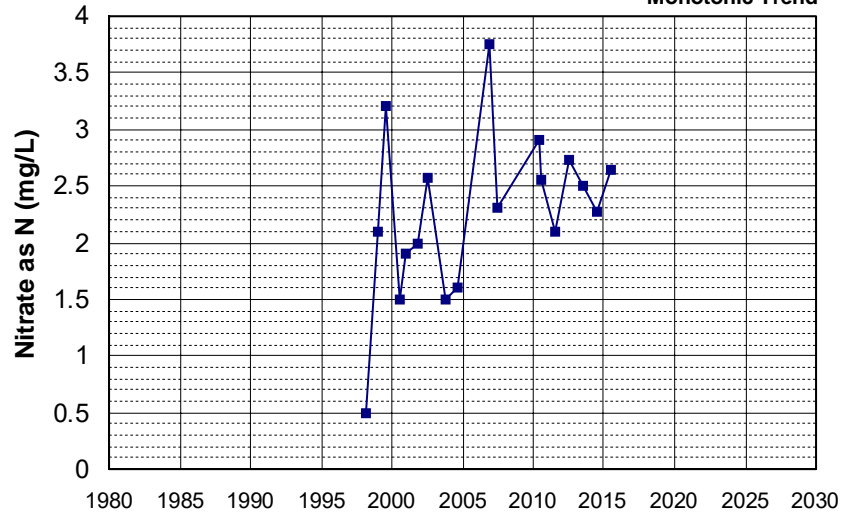
Well Name: CA3100010_001_001 Well Depth (ft): N/A
 Well Type: MUNICIPAL # of Measurements: 18
 Source: DDW Period of Record: 1997 - 2022
 Depth Zone: Upper Trend Since 2000: Insufficient Evidence of Monotonic Trend



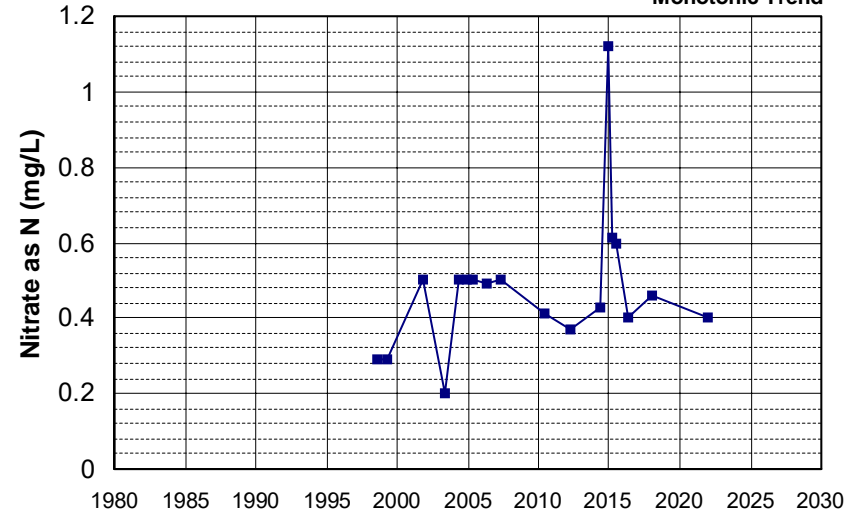
Well Name: CA3200019_003_003 Well Depth (ft): 250
 Well Type: MUNICIPAL # of Measurements: 18
 Source: DDW Period of Record: 1997 - 2022
 Depth Zone: Upper Trend Since 2000: Insufficient Evidence of Monotonic Trend



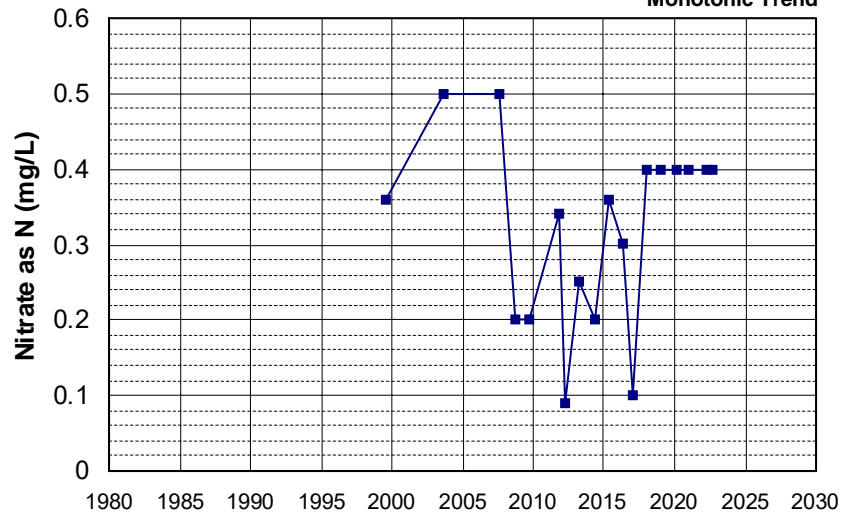
Well Name: CA2500512_001_001 Well Depth (ft): N/A
 Well Type: MUNICIPAL # of Measurements: 18
 Source: DDW Period of Record: 1998 - 2015
 Depth Zone: Upper Trend Since 2000: Insufficient Evidence of Monotonic Trend



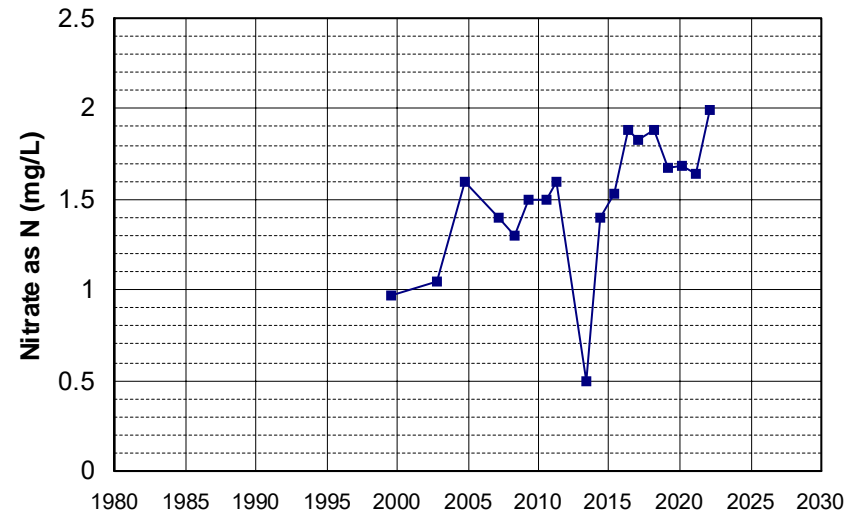
Well Name: CA5800815_001_001 Well Depth (ft): 229
 Well Type: MUNICIPAL # of Measurements: 18
 Source: DDW Period of Record: 1998 - 2021
 Depth Zone: Upper Trend Since 2000: Insufficient Evidence of Monotonic Trend



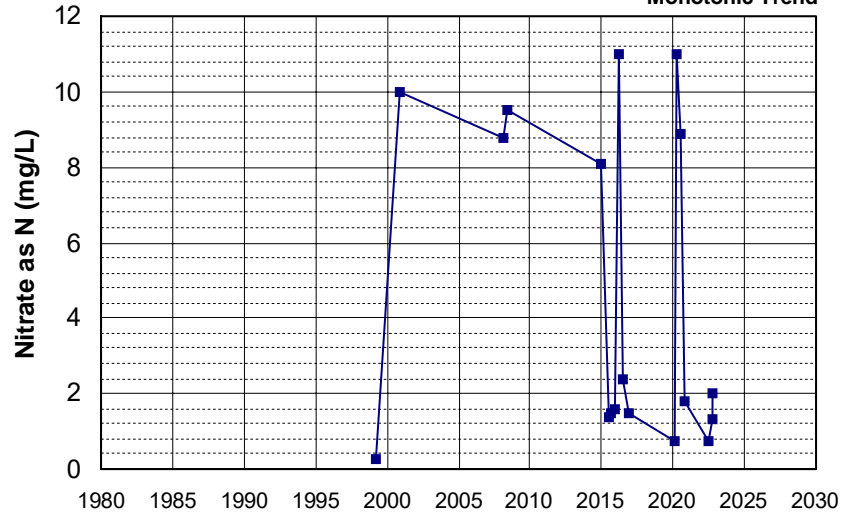
Well Name: CA3205005_001_001 Well Depth (ft): 200
 Well Type: MUNICIPAL # of Measurements: 18
 Source: DDW Period of Record: 1999 - 2022
 Depth Zone: Upper Trend Since 2000: Insufficient Evidence of Monotonic Trend



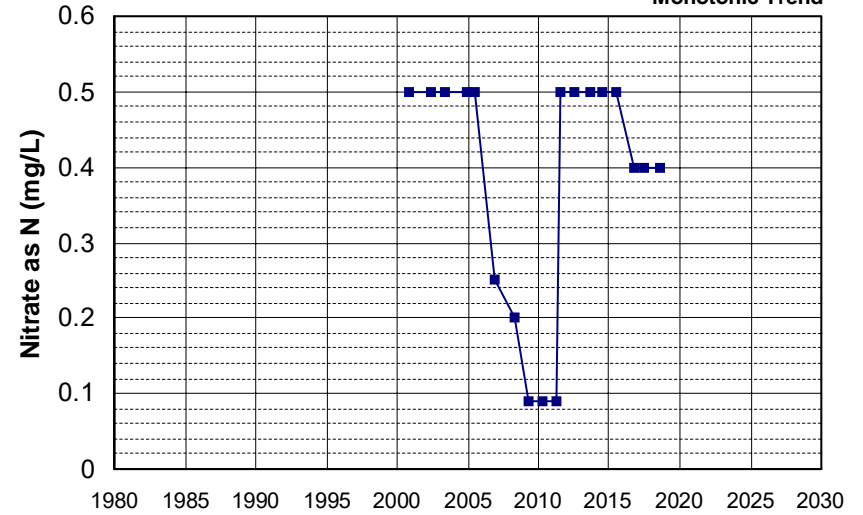
Well Name: CA4500328_001_001 Well Depth (ft): N/A
 Well Type: MUNICIPAL # of Measurements: 18
 Source: DDW Period of Record: 1999 - 2022
 Depth Zone: Upper Trend Since 2000: Increasing Trend



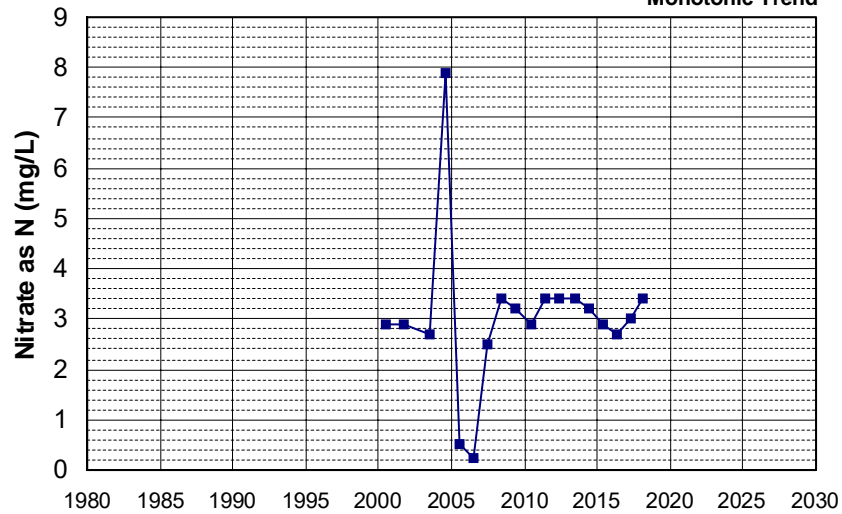
Well Name: CA4800807_001_001 Well Depth (ft): 10
 Well Type: MUNICIPAL # of Measurements: 18
 Source: DDW Period of Record: 1999 - 2022
 Depth Zone: Upper Trend Since 2000: Insufficient Evidence of Monotonic Trend



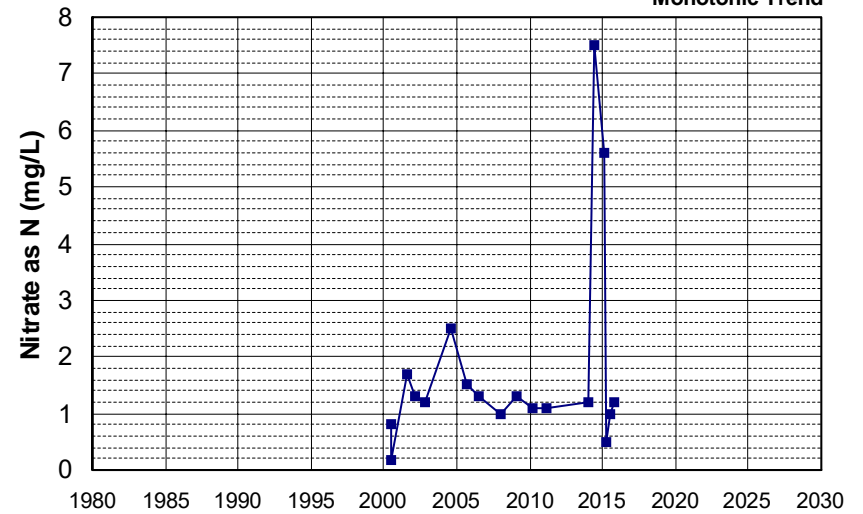
Well Name: CA0400152_001_001 Well Depth (ft): N/A
 Well Type: MUNICIPAL # of Measurements: 18
 Source: DDW Period of Record: 2000 - 2018
 Depth Zone: Upper Trend Since 2000: Insufficient Evidence of Monotonic Trend



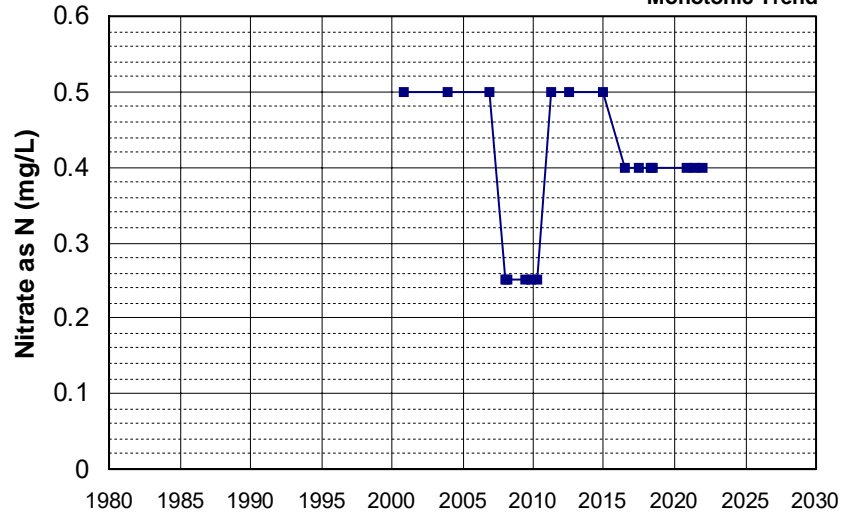
Well Name: CA3400287_001_001 Well Depth (ft): N/A
 Well Type: MUNICIPAL # of Measurements: 18
 Source: DDW Period of Record: 2000 - 2018
 Depth Zone: Upper Trend Since 2000: Insufficient Evidence of Monotonic Trend



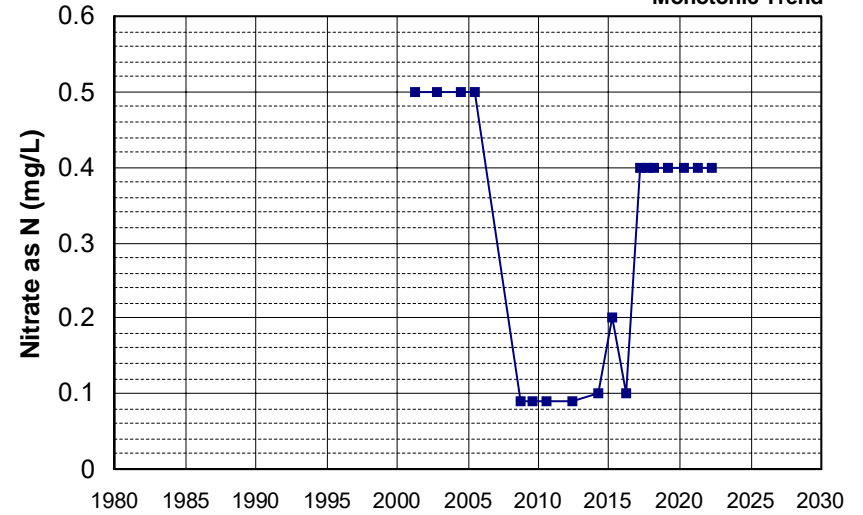
Well Name: CA3400381_001_001 Well Depth (ft): N/A
 Well Type: MUNICIPAL # of Measurements: 18
 Source: DDW Period of Record: 2000 - 2015
 Depth Zone: Upper Trend Since 2000: Insufficient Evidence of Monotonic Trend



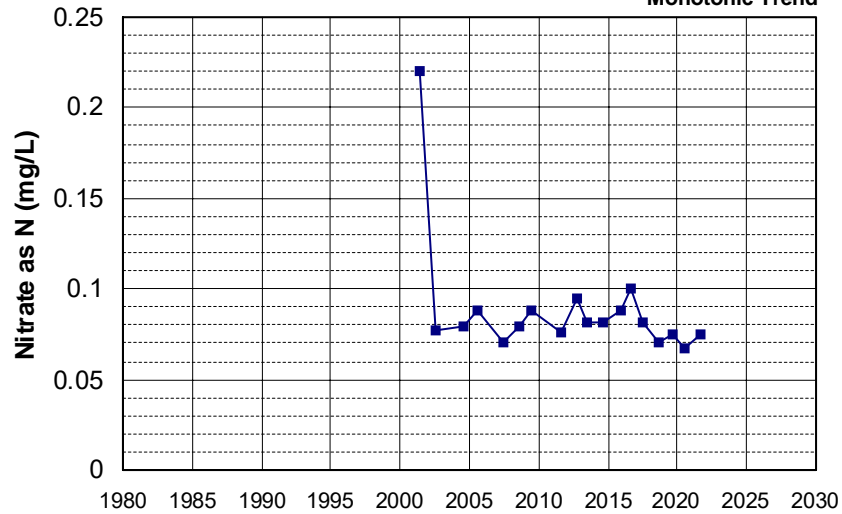
Well Name: CA5800863_001_001 Well Depth (ft): 38
 Well Type: MUNICIPAL # of Measurements: 18
 Source: DDW Period of Record: 2000 - 2021
 Depth Zone: Upper Trend Since 2000: Insufficient Evidence of Monotonic Trend



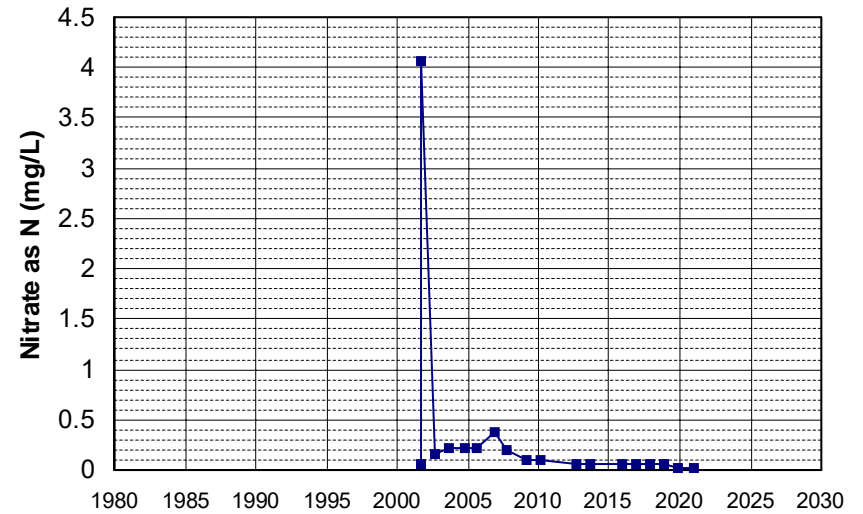
Well Name: CA0400149_001_001 Well Depth (ft): N/A
 Well Type: MUNICIPAL # of Measurements: 18
 Source: DDW Period of Record: 2001 - 2022
 Depth Zone: Upper Trend Since 2000: Insufficient Evidence of Monotonic Trend



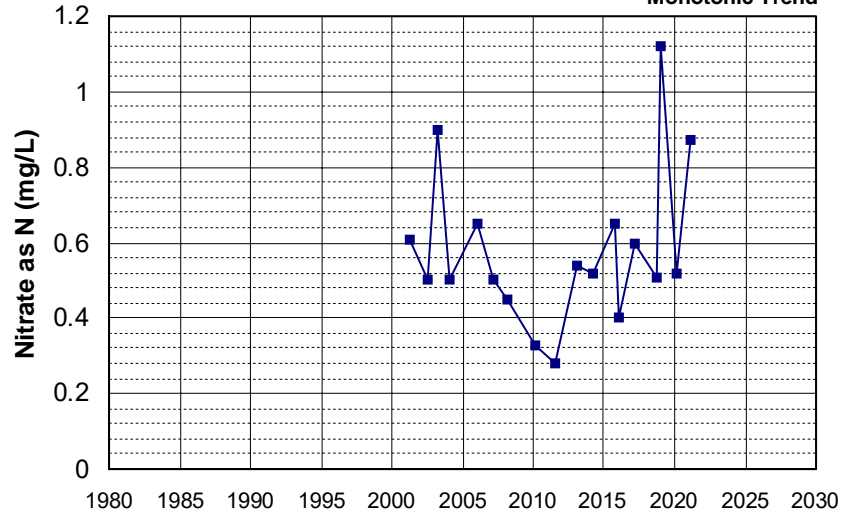
Well Name: CA0900618_001_001 Well Depth (ft): N/A
 Well Type: MUNICIPAL # of Measurements: 18
 Source: DDW Period of Record: 2001 - 2021
 Depth Zone: Upper Trend Since 2000: Insufficient Evidence of Monotonic Trend



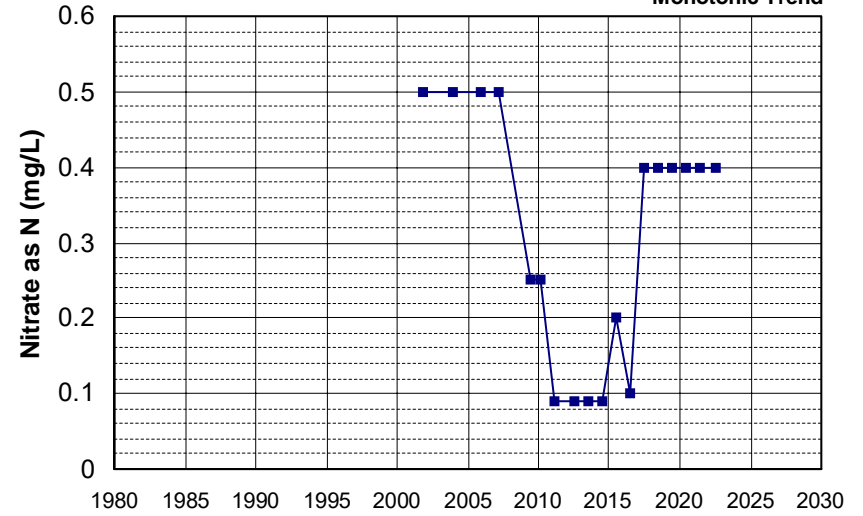
Well Name: CA0900651_001_001 Well Depth (ft): N/A
 Well Type: MUNICIPAL # of Measurements: 18
 Source: DDW Period of Record: 2001 - 2020
 Depth Zone: Upper Trend Since 2000: Decreasing Trend



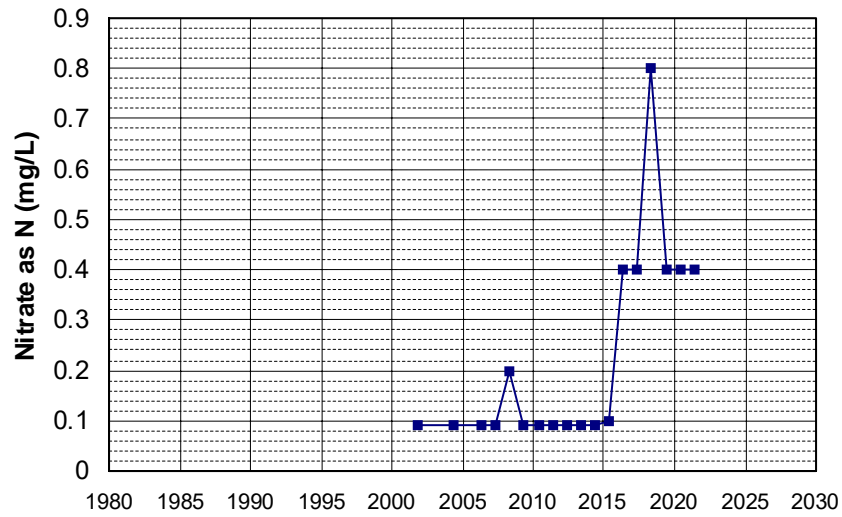
Well Name: CA2900535_002_002 Well Depth (ft): 10
 Well Type: MUNICIPAL # of Measurements: 18
 Source: DDW Period of Record: 2001 - 2021
 Depth Zone: Upper Trend Since 2000: Insufficient Evidence of Monotonic Trend



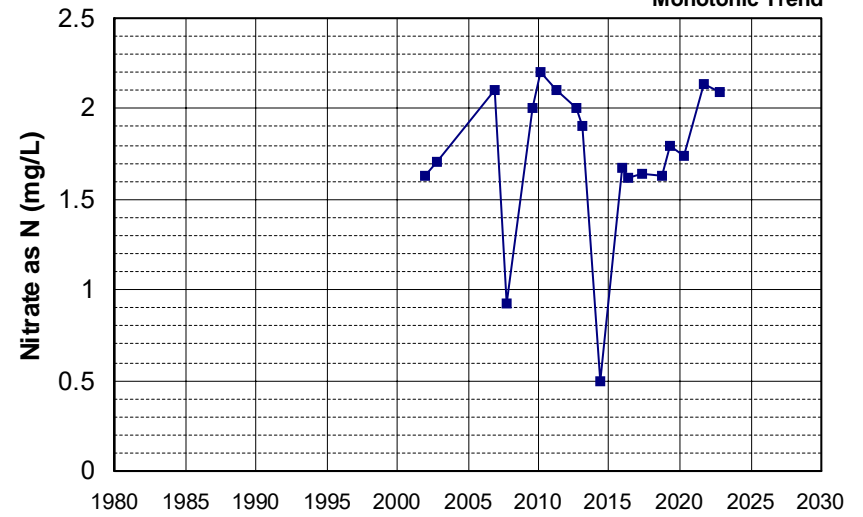
Well Name: CA3210007_005_005 Well Depth (ft): N/A
 Well Type: MUNICIPAL # of Measurements: 18
 Source: DDW Period of Record: 2001 - 2022
 Depth Zone: Upper Trend Since 2000: Insufficient Evidence of Monotonic Trend



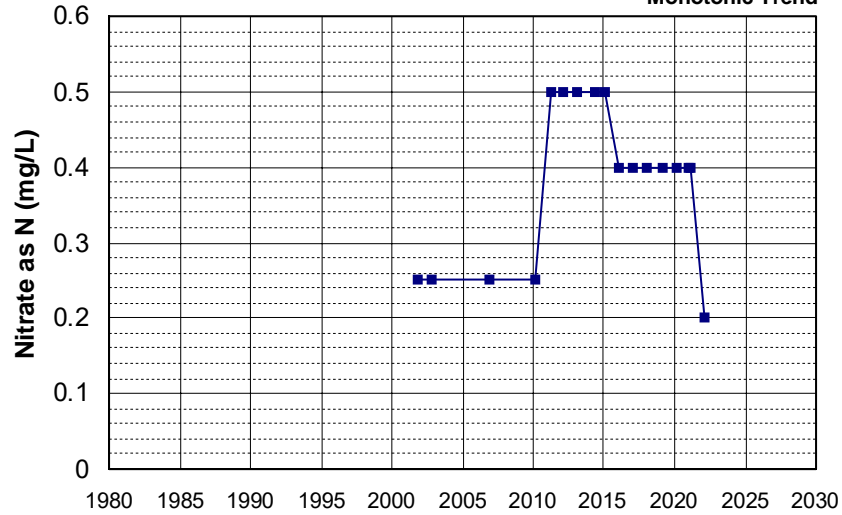
Well Name: CA3901360_001_001 Well Depth (ft): N/A
 Well Type: MUNICIPAL # of Measurements: 18
 Source: DDW Period of Record: 2001 - 2021
 Depth Zone: Upper Trend Since 2000: Increasing Trend



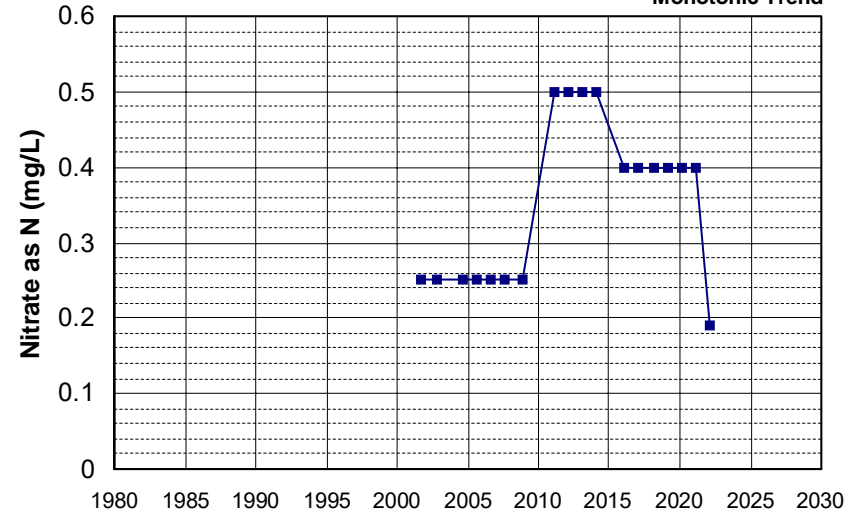
Well Name: CA4500035_001_001 Well Depth (ft): N/A
 Well Type: MUNICIPAL # of Measurements: 18
 Source: DDW Period of Record: 2001 - 2022
 Depth Zone: Upper Trend Since 2000: Insufficient Evidence of Monotonic Trend



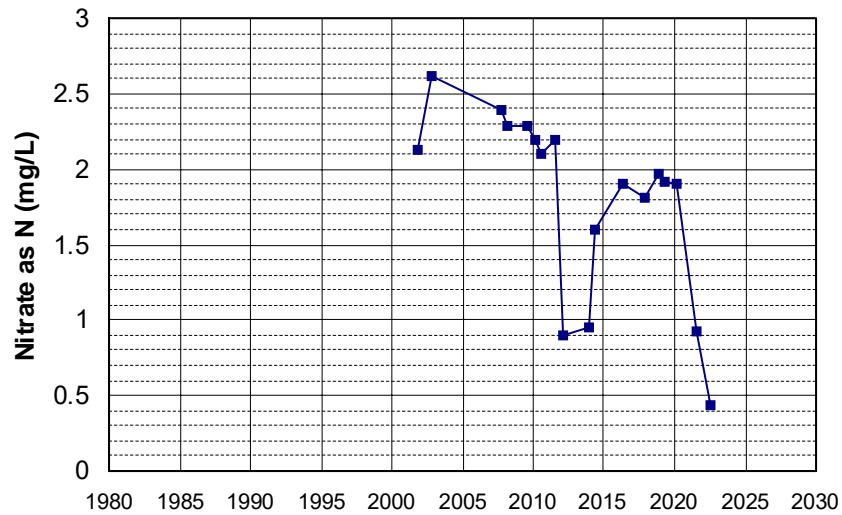
Well Name: CA4500183_001_001 Well Depth (ft): 10
 Well Type: MUNICIPAL # of Measurements: 18
 Source: DDW Period of Record: 2001 - 2022
 Depth Zone: Upper Trend Since 2000: Insufficient Evidence of Monotonic Trend



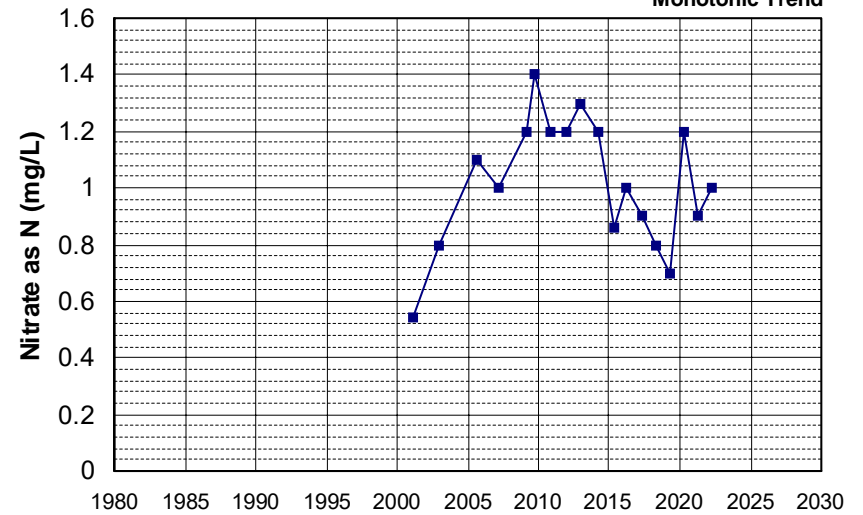
Well Name: CA4500184_001_001 Well Depth (ft): N/A
 Well Type: MUNICIPAL # of Measurements: 18
 Source: DDW Period of Record: 2001 - 2022
 Depth Zone: Upper Trend Since 2000: Insufficient Evidence of Monotonic Trend



Well Name: CA4500203_001_001 Well Depth (ft): N/A
 Well Type: MUNICIPAL # of Measurements: 18
 Source: DDW Period of Record: 2001 - 2022
 Depth Zone: Upper Trend Since 2000: Decreasing Trend

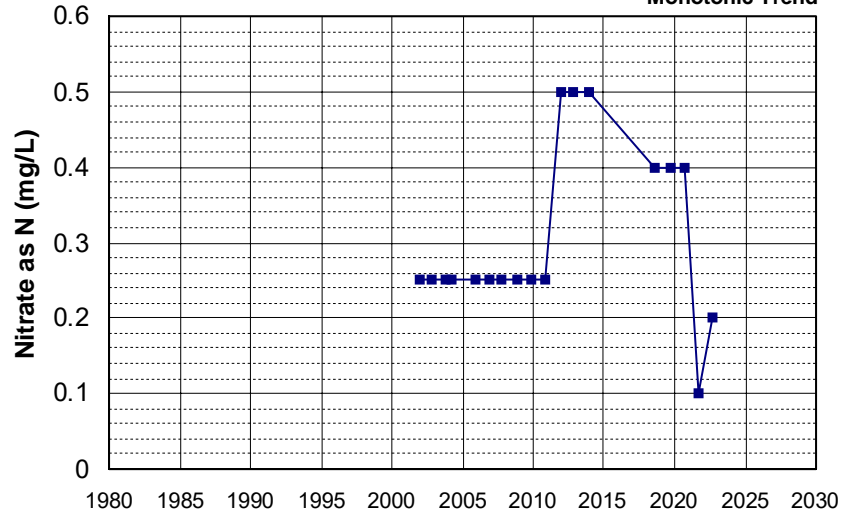


Well Name: CA5210004_015_015 Well Depth (ft): 150
 Well Type: MUNICIPAL # of Measurements: 18
 Source: DDW Period of Record: 2001 - 2022
 Depth Zone: Upper Trend Since 2000: Insufficient Evidence of Monotonic Trend



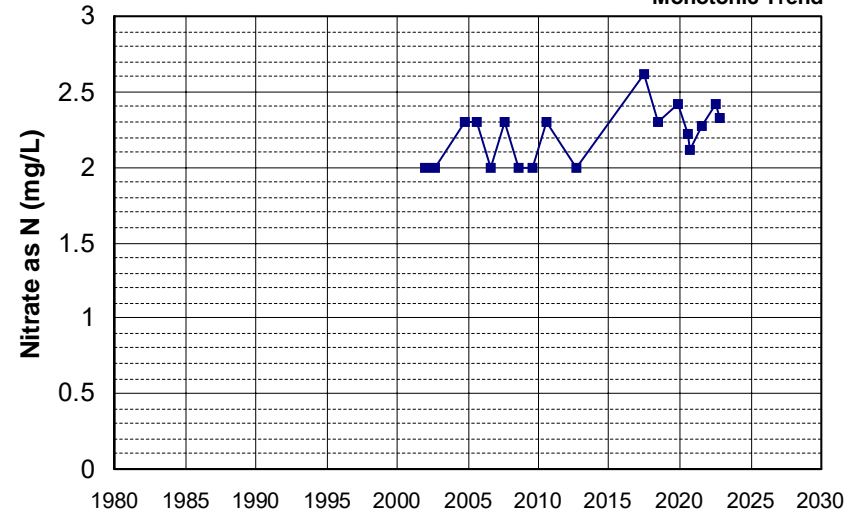
Well Name: CA5700521_001_001
Well Type: MUNICIPAL
Source: DDW
Depth Zone: Upper

Well Depth (ft): N/A
of Measurements: 18
Period of Record: 2001 - 2022
Trend Since 2000: Insufficient Evidence of Monotonic Trend



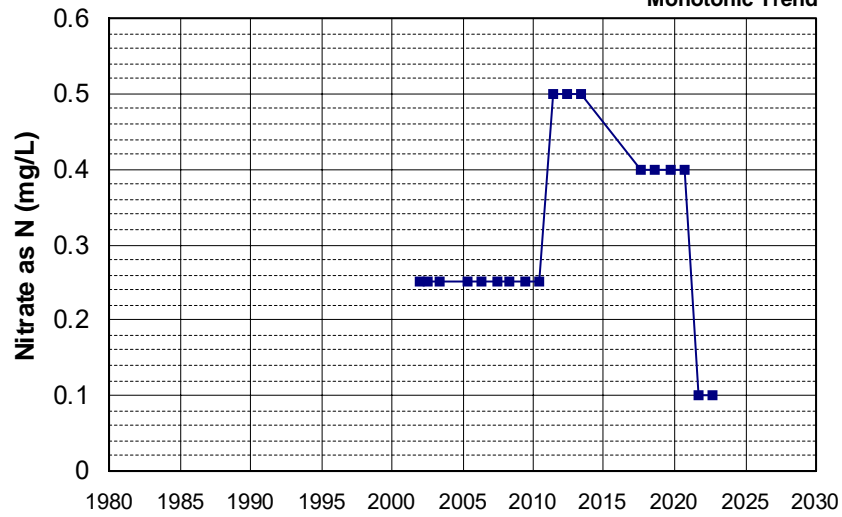
Well Name: CA5700552_001_001
Well Type: MUNICIPAL
Source: DDW
Depth Zone: Upper

Well Depth (ft): N/A
of Measurements: 18
Period of Record: 2001 - 2022
Trend Since 2000: Insufficient Evidence of Monotonic Trend



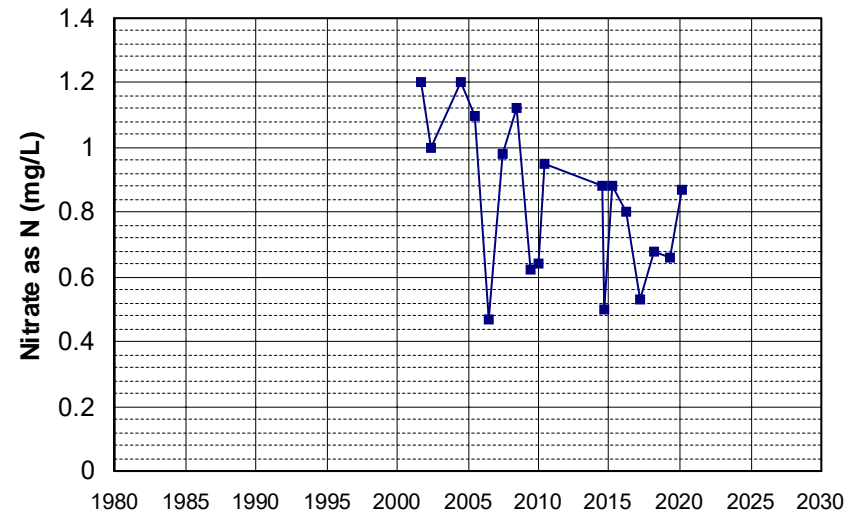
Well Name: CA5700588_001_001
Well Type: MUNICIPAL
Source: DDW
Depth Zone: Upper

Well Depth (ft): N/A
of Measurements: 18
Period of Record: 2001 - 2022
Trend Since 2000: Insufficient Evidence of Monotonic Trend

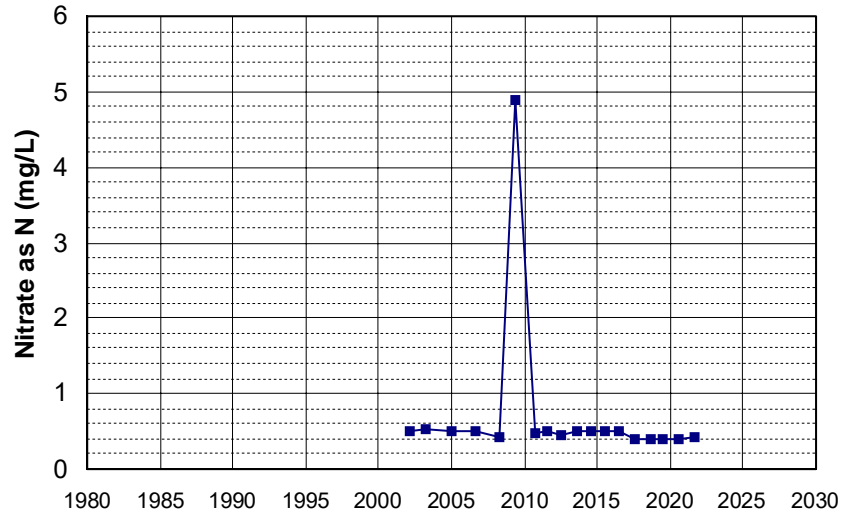


Well Name: CA5800807_002_002
Well Type: MUNICIPAL
Source: DDW
Depth Zone: Upper

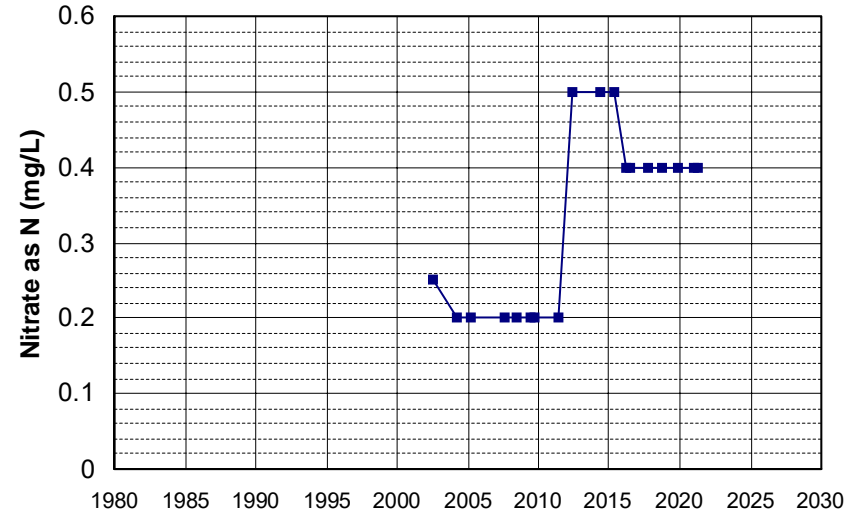
Well Depth (ft): 10
of Measurements: 18
Period of Record: 2001 - 2020
Trend Since 2000: Decreasing Trend



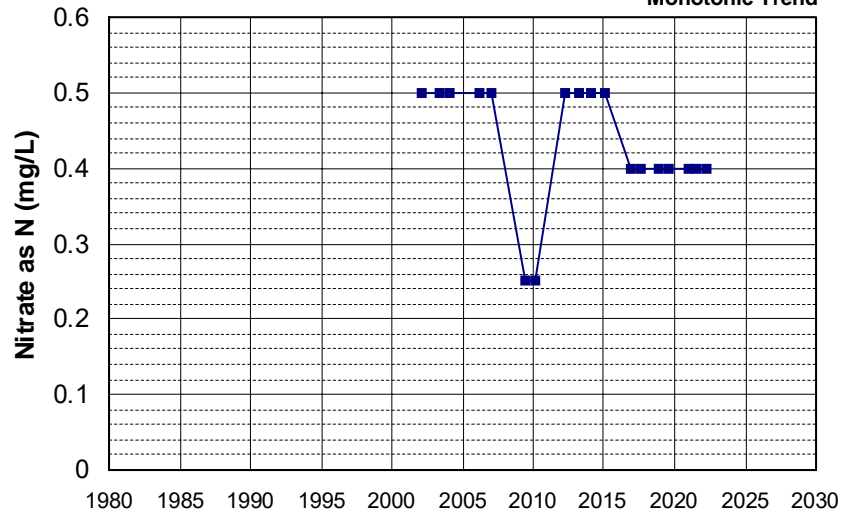
Well Name: CA0400141_001_001
 Well Depth (ft): 10
 Well Type: MUNICIPAL
 # of Measurements: 18
 Source: DDW
 Period of Record: 2002 - 2021
 Depth Zone: Upper
 Trend Since 2000: Decreasing Trend



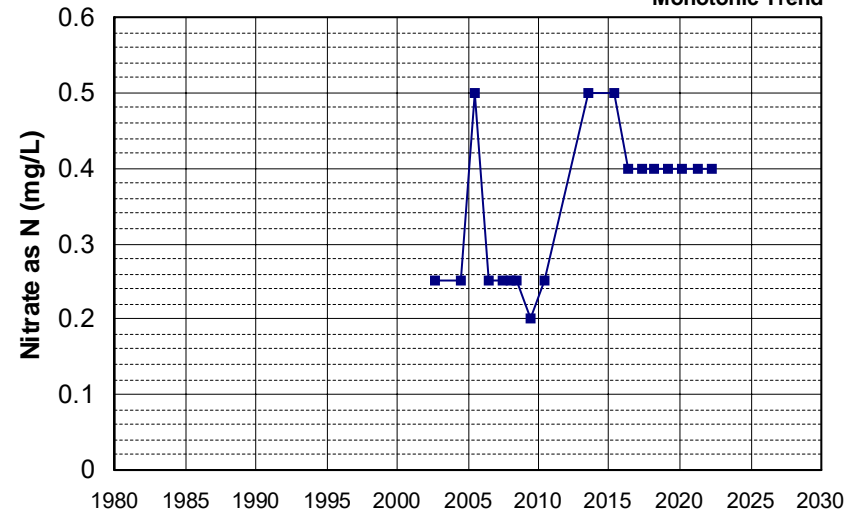
Well Name: CA1700610_002_002
 Well Depth (ft): 200
 Well Type: MUNICIPAL
 # of Measurements: 18
 Source: DDW
 Period of Record: 2002 - 2021
 Depth Zone: Upper
 Trend Since 2000: Increasing Trend



Well Name: CA2900567_005_005
 Well Depth (ft): N/A
 Well Type: MUNICIPAL
 # of Measurements: 18
 Source: DDW
 Period of Record: 2002 - 2022
 Depth Zone: Upper
 Trend Since 2000: Insufficient Evidence of Monotonic Trend

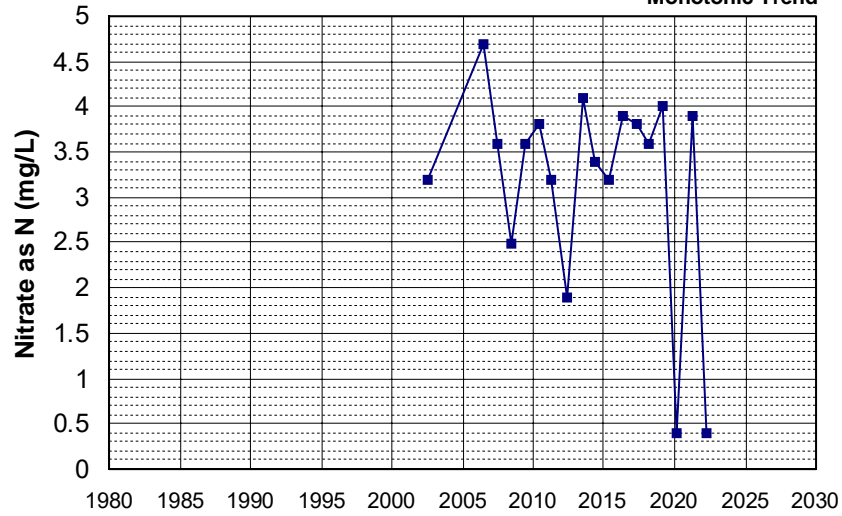


Well Name: CA3400164_002_002
 Well Depth (ft): N/A
 Well Type: MUNICIPAL
 # of Measurements: 18
 Source: DDW
 Period of Record: 2002 - 2022
 Depth Zone: Upper
 Trend Since 2000: Insufficient Evidence of Monotonic Trend



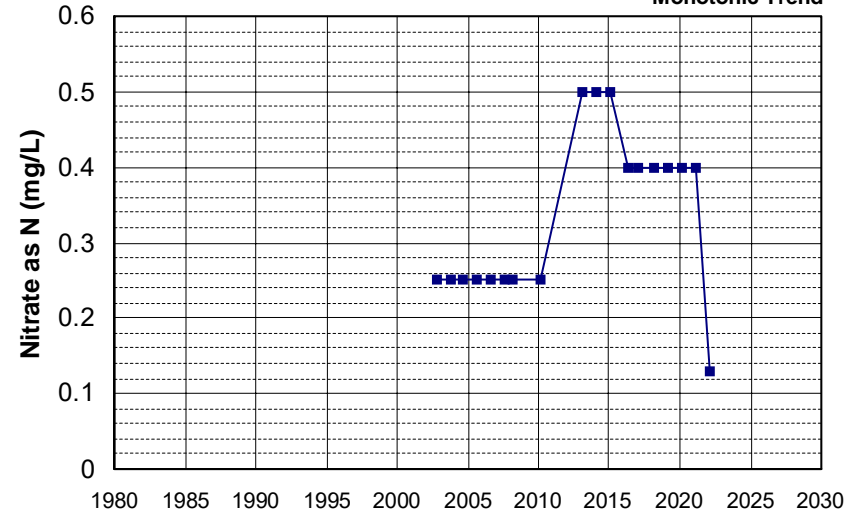
Well Name: CA3400240_002_002
Well Type: MUNICIPAL
Source: DDW
Depth Zone: Upper

Well Depth (ft): 10
of Measurements: 18
Period of Record: 2002 - 2022
Trend Since 2000: Insufficient Evidence of Monotonic Trend



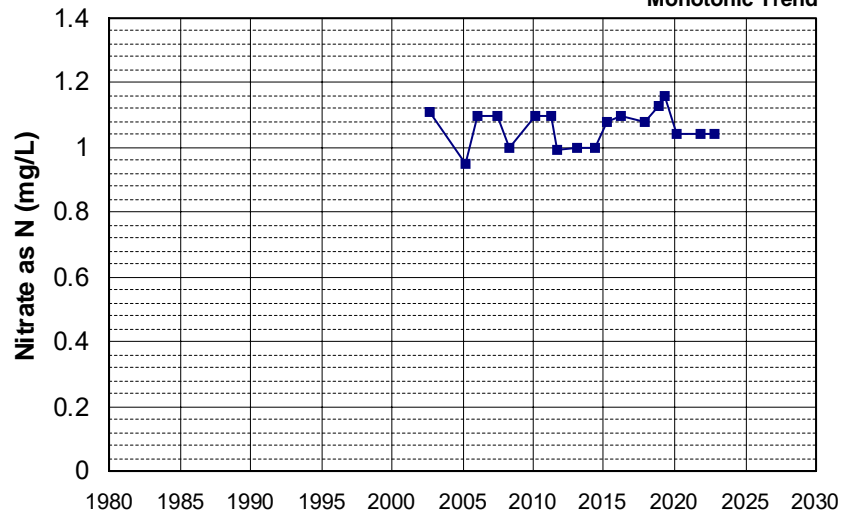
Well Name: CA4500099_003_003
Well Type: MUNICIPAL
Source: DDW
Depth Zone: Upper

Well Depth (ft): N/A
of Measurements: 18
Period of Record: 2002 - 2022
Trend Since 2000: Insufficient Evidence of Monotonic Trend



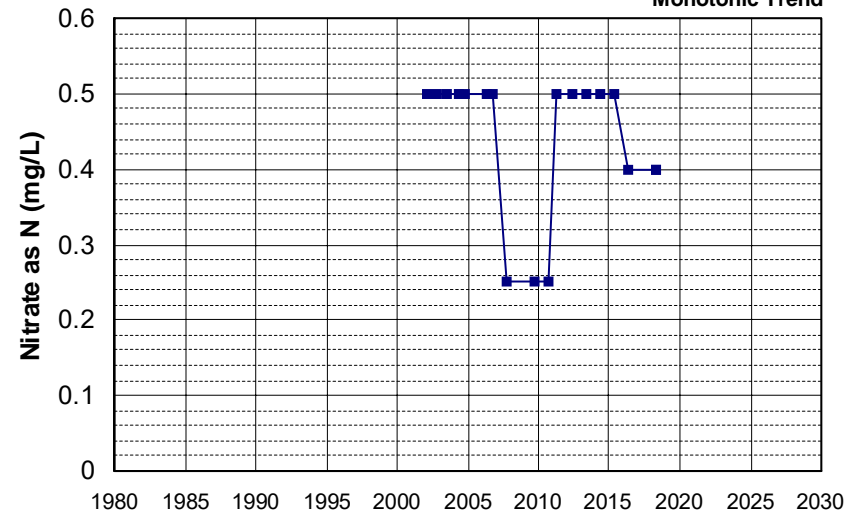
Well Name: CA4500254_001_001
Well Type: MUNICIPAL
Source: DDW
Depth Zone: Upper

Well Depth (ft): N/A
of Measurements: 18
Period of Record: 2002 - 2022
Trend Since 2000: Insufficient Evidence of Monotonic Trend

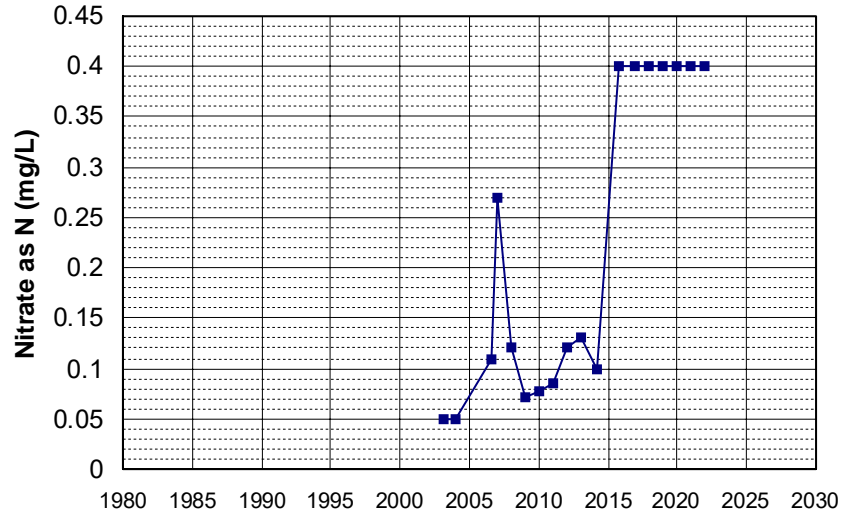


Well Name: CA5800913_001_001
Well Type: MUNICIPAL
Source: DDW
Depth Zone: Upper

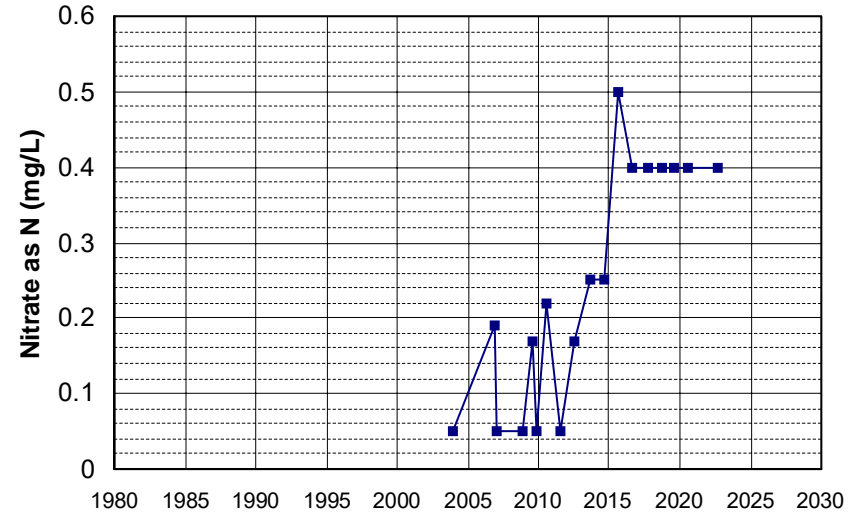
Well Depth (ft): 30
of Measurements: 18
Period of Record: 2002 - 2018
Trend Since 2000: Insufficient Evidence of Monotonic Trend



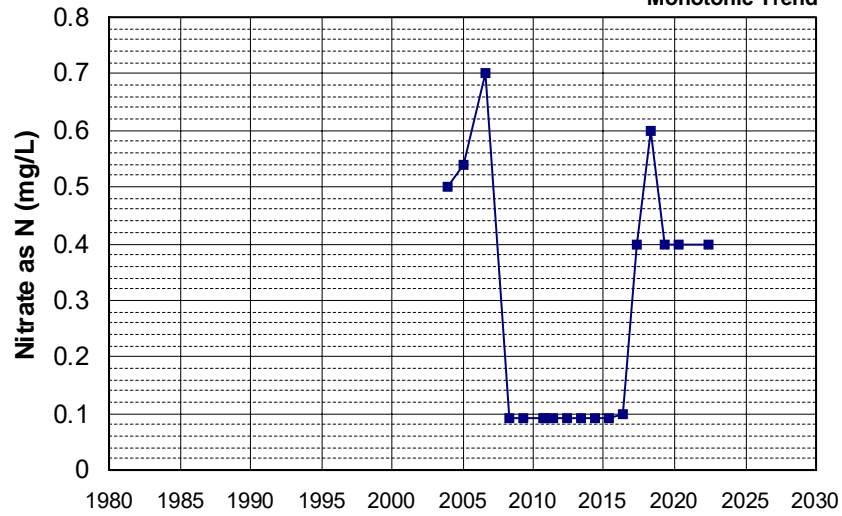
Well Name: CA0300060_001_001
 Well Depth (ft): N/A
 Well Type: MUNICIPAL
 # of Measurements: 18
 Source: DDW
 Period of Record: 2003 - 2021
 Depth Zone: Upper
 Trend Since 2000: Increasing Trend



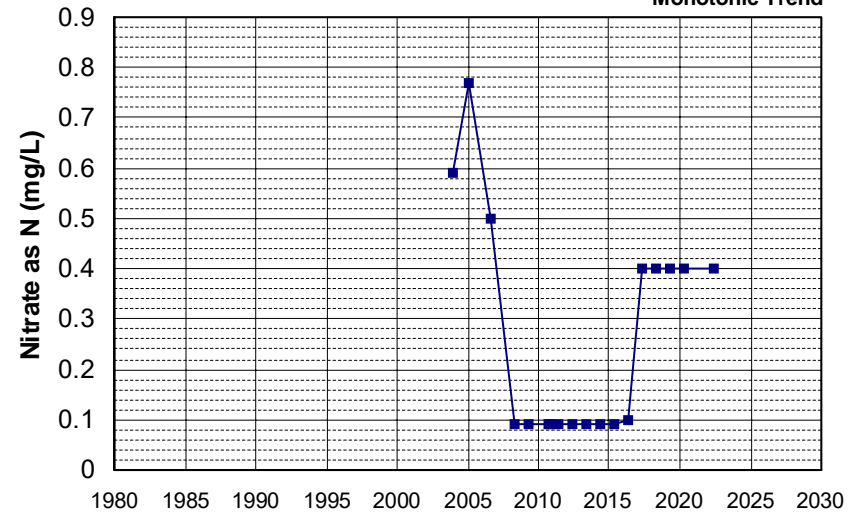
Well Name: CA0300524_001_001
 Well Depth (ft): N/A
 Well Type: MUNICIPAL
 # of Measurements: 18
 Source: DDW
 Period of Record: 2003 - 2022
 Depth Zone: Upper
 Trend Since 2000: Increasing Trend



Well Name: CA0400001_001_001
 Well Depth (ft): 10
 Well Type: MUNICIPAL
 # of Measurements: 18
 Source: DDW
 Period of Record: 2003 - 2022
 Depth Zone: Upper
 Trend Since 2000: Insufficient Evidence of Monotonic Trend

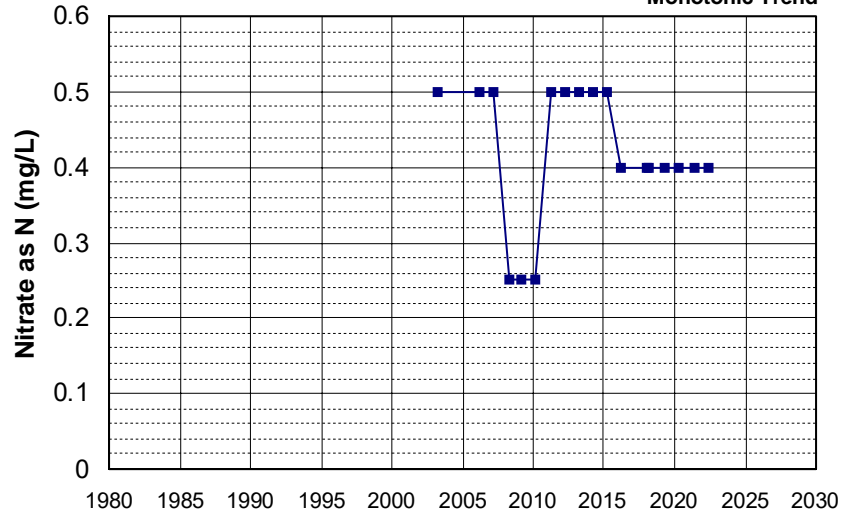


Well Name: CA0400001_004_004
 Well Depth (ft): 10
 Well Type: MUNICIPAL
 # of Measurements: 18
 Source: DDW
 Period of Record: 2003 - 2022
 Depth Zone: Upper
 Trend Since 2000: Insufficient Evidence of Monotonic Trend



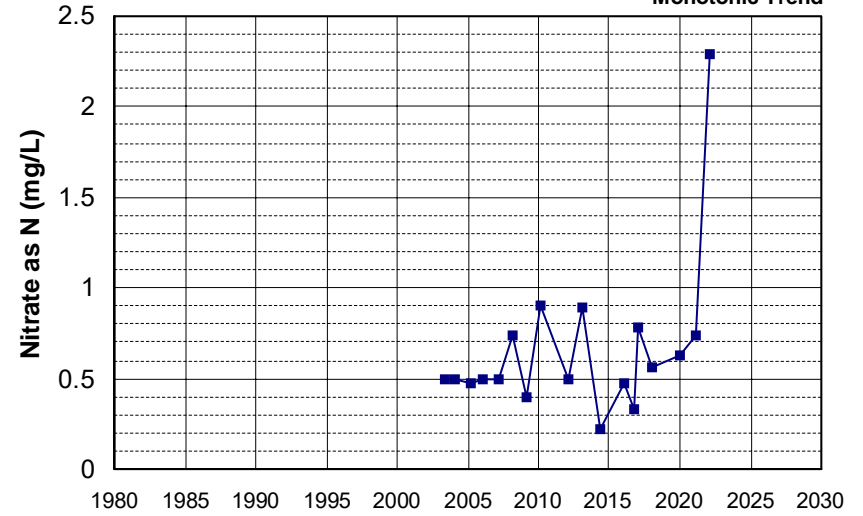
Well Name: CA2900578_003_003
Well Type: MUNICIPAL
Source: DDW
Depth Zone: Upper

Well Depth (ft): 180
of Measurements: 18
Period of Record: 2003 - 2022
Trend Since 2000: Insufficient Evidence of Monotonic Trend



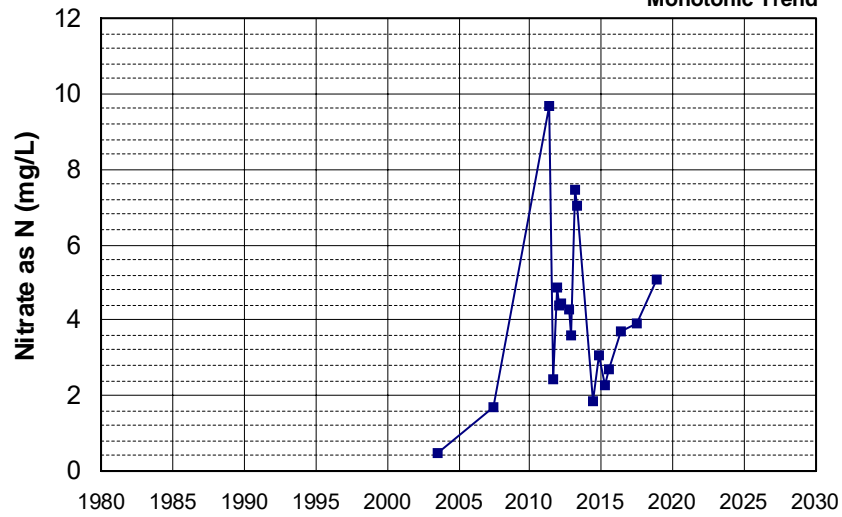
Well Name: CA2902326_001_001
Well Type: MUNICIPAL
Source: DDW
Depth Zone: Upper

Well Depth (ft): N/A
of Measurements: 18
Period of Record: 2003 - 2022
Trend Since 2000: Insufficient Evidence of Monotonic Trend



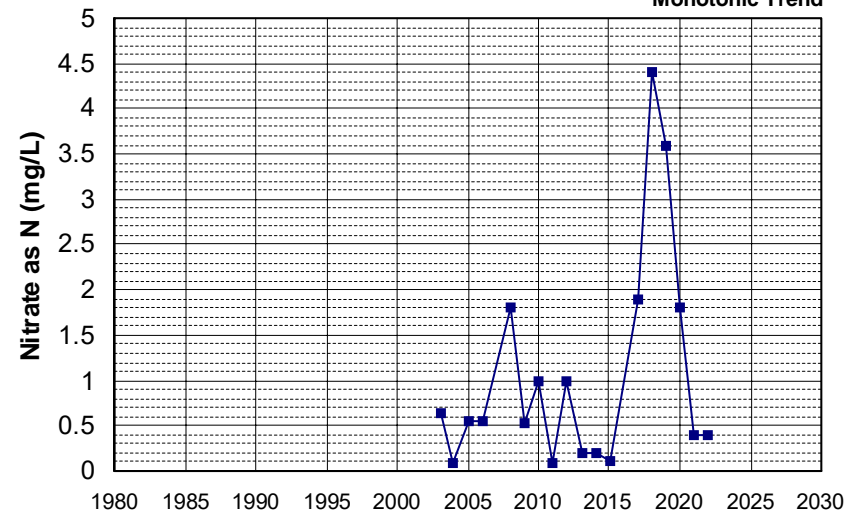
Well Name: CA3100062_003_003
Well Type: MUNICIPAL
Source: DDW
Depth Zone: Upper

Well Depth (ft): N/A
of Measurements: 18
Period of Record: 2003 - 2018
Trend Since 2000: Insufficient Evidence of Monotonic Trend



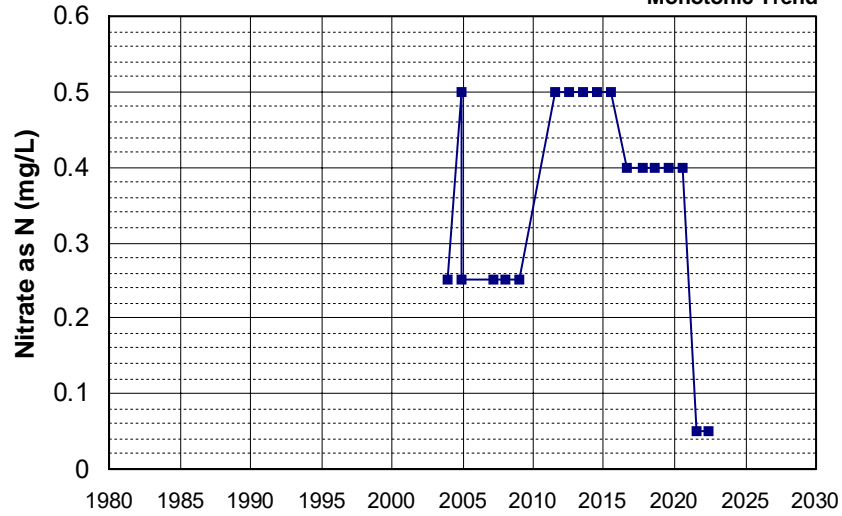
Well Name: CA3901365_001_001
Well Type: MUNICIPAL
Source: DDW
Depth Zone: Upper

Well Depth (ft): 180
of Measurements: 18
Period of Record: 2003 - 2022
Trend Since 2000: Insufficient Evidence of Monotonic Trend



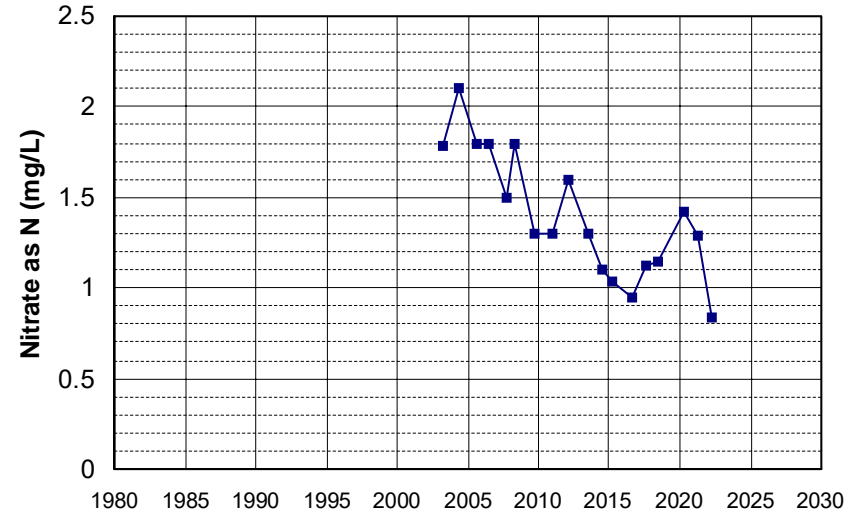
Well Name: CA5105002_001_001
Well Type: MUNICIPAL
Source: DDW
Depth Zone: Upper

Well Depth (ft): N/A
of Measurements: 18
Period of Record: 2003 - 2022
Trend Since 2000: Insufficient Evidence of Monotonic Trend



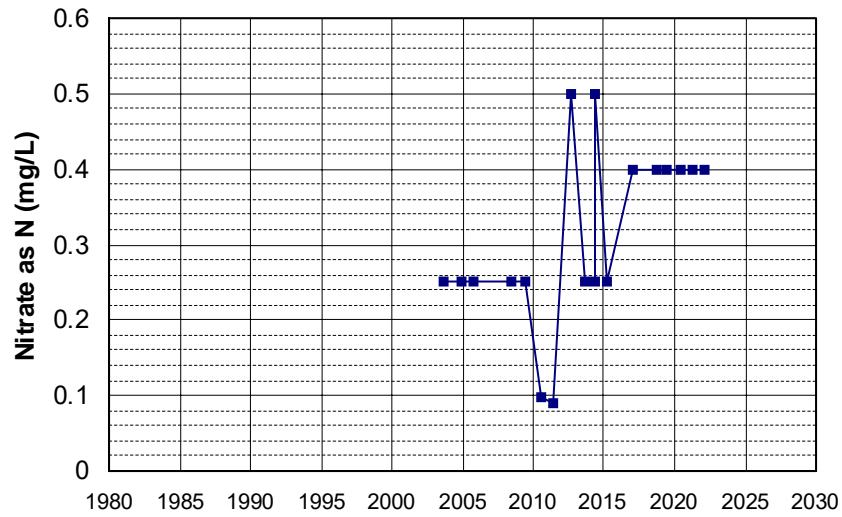
Well Name: CA5200529_001_001
Well Type: MUNICIPAL
Source: DDW
Depth Zone: Upper

Well Depth (ft): N/A
of Measurements: 18
Period of Record: 2003 - 2022
Trend Since 2000: Decreasing Trend



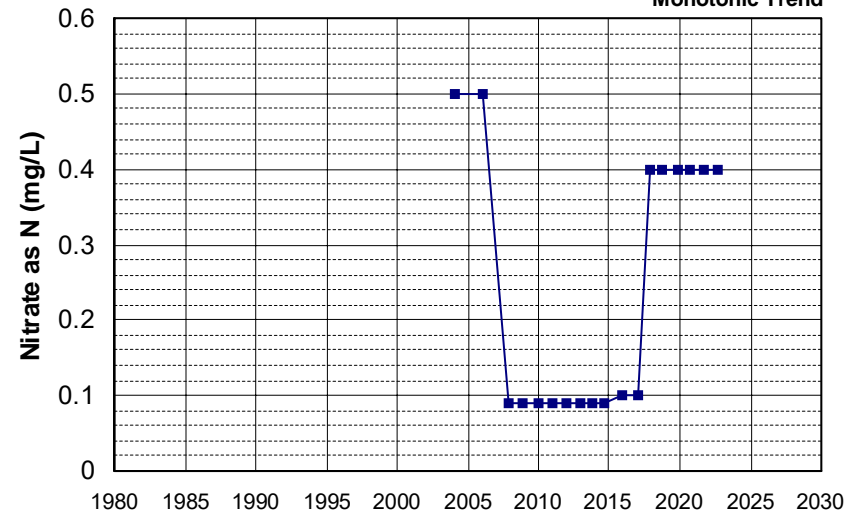
Well Name: CA5710011_002_002
Well Type: MUNICIPAL
Source: DDW
Depth Zone: Upper

Well Depth (ft): 97
of Measurements: 18
Period of Record: 2003 - 2022
Trend Since 2000: Increasing Trend



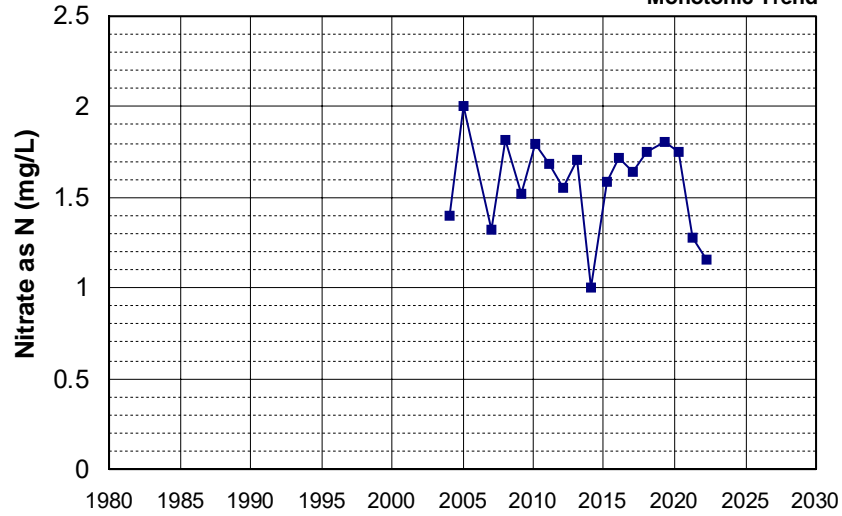
Well Name: CA1100229_002_002
Well Type: MUNICIPAL
Source: DDW
Depth Zone: Upper

Well Depth (ft): 105
of Measurements: 18
Period of Record: 2004 - 2022
Trend Since 2000: Insufficient Evidence of Monotonic Trend



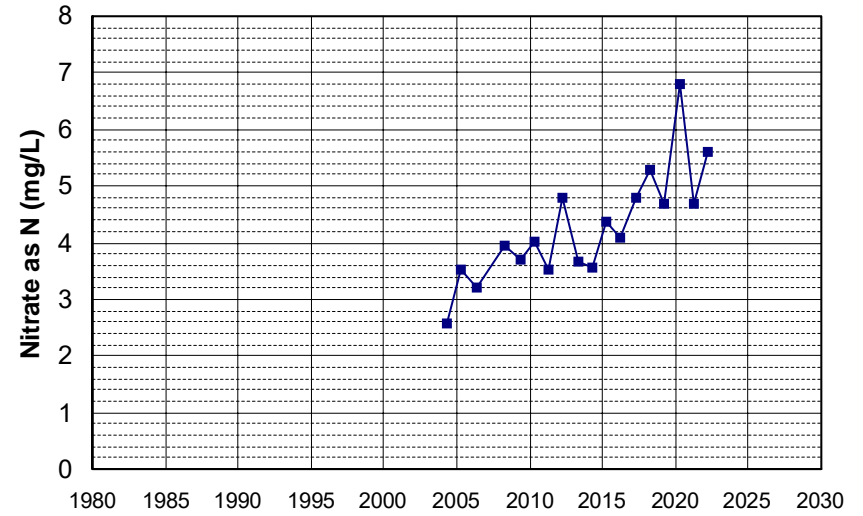
Well Name: CA2902392_001_001
Well Type: MUNICIPAL
Source: DDW
Depth Zone: Upper

Well Depth (ft): N/A
of Measurements: 18
Period of Record: 2004 - 2022
Trend Since 2000: Insufficient Evidence of Monotonic Trend



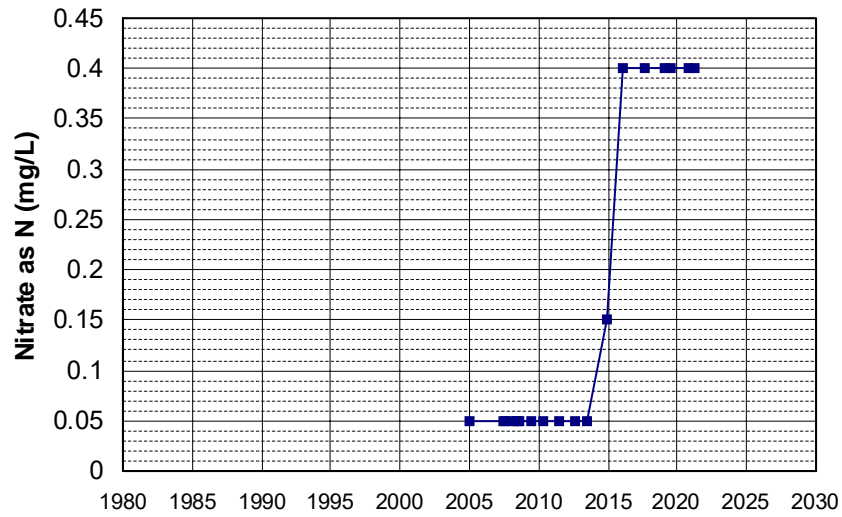
Well Name: CA3901344_001_001
Well Type: MUNICIPAL
Source: DDW
Depth Zone: Upper

Well Depth (ft): N/A
of Measurements: 18
Period of Record: 2004 - 2022
Trend Since 2000: Increasing Trend



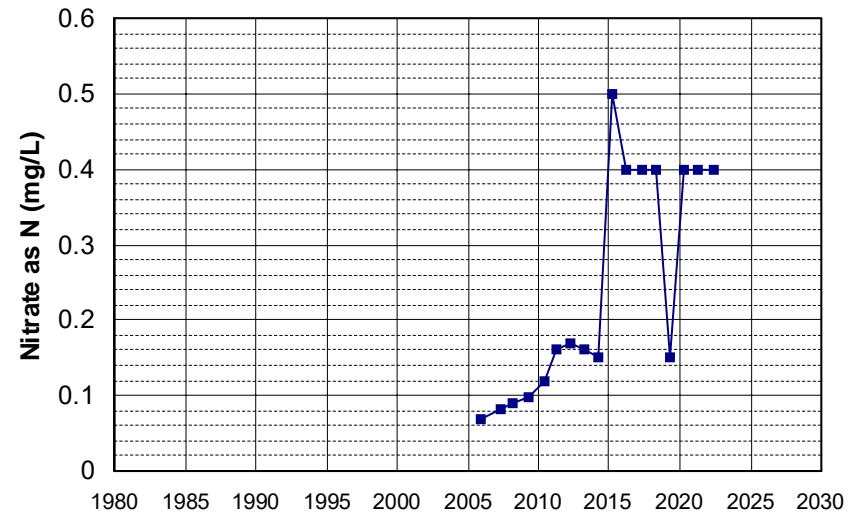
Well Name: CA0300667_001_001
Well Type: MUNICIPAL
Source: DDW
Depth Zone: Upper

Well Depth (ft): N/A
of Measurements: 18
Period of Record: 2005 - 2021
Trend Since 2000: Increasing Trend

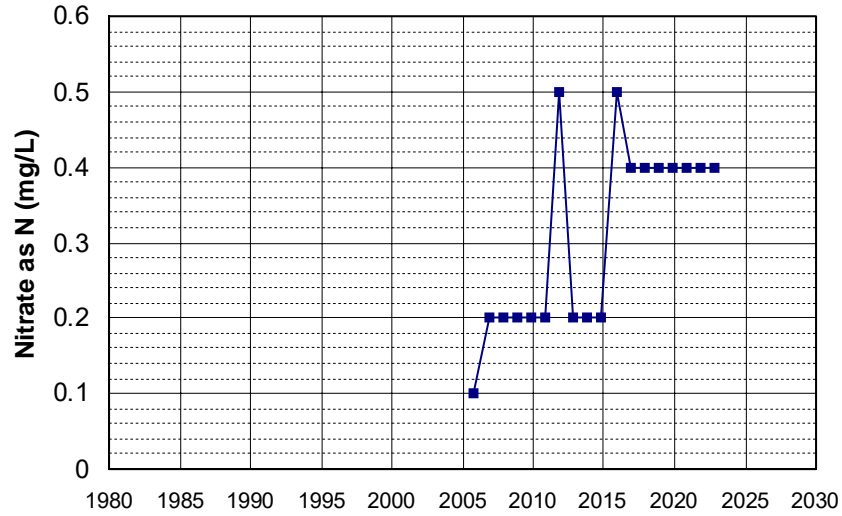


Well Name: CA0310019_003_003
Well Type: MUNICIPAL
Source: DDW
Depth Zone: Upper

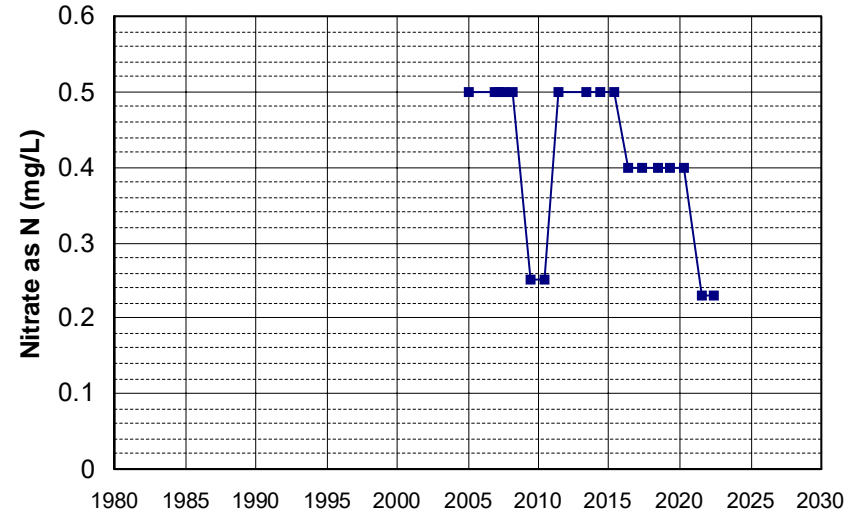
Well Depth (ft): 240
of Measurements: 18
Period of Record: 2005 - 2022
Trend Since 2000: Increasing Trend



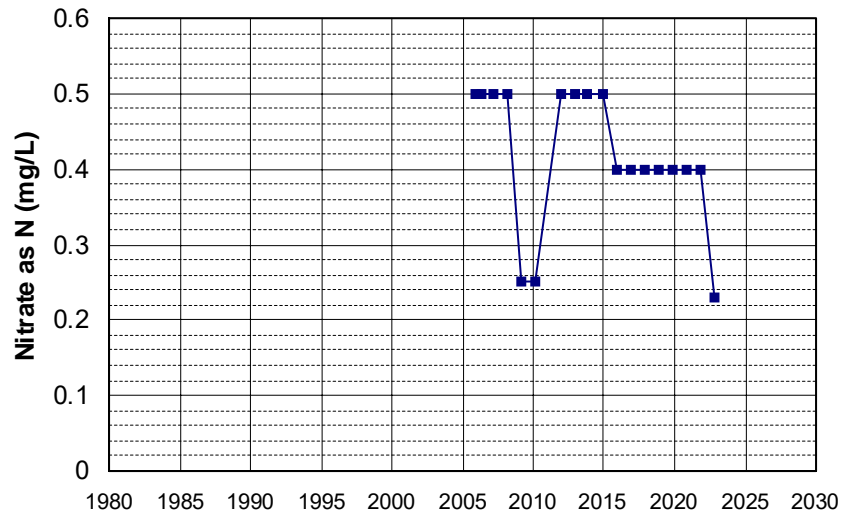
Well Name: CA1710007_006_006 Well Depth (ft): 138
 Well Type: MUNICIPAL # of Measurements: 18
 Source: DDW Period of Record: 2005 - 2022
 Depth Zone: Upper Trend Since 2000: Increasing Trend



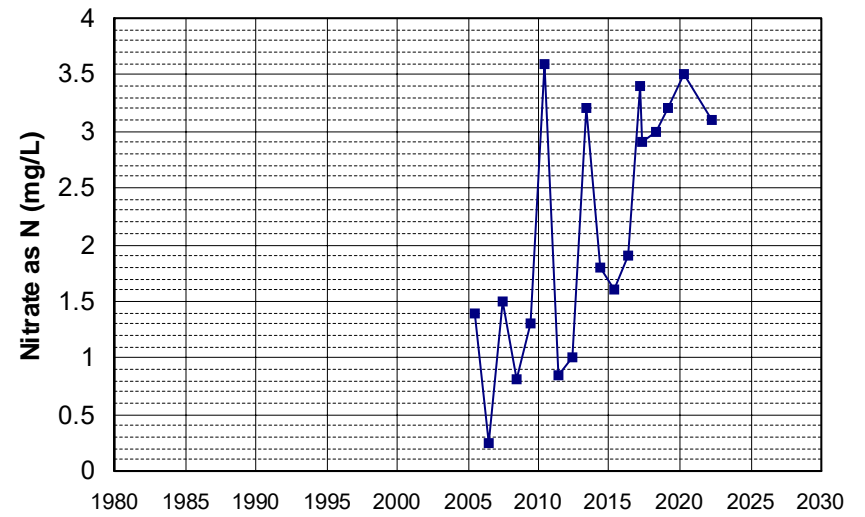
Well Name: CA3400123_001_001 Well Depth (ft): 140
 Well Type: MUNICIPAL # of Measurements: 18
 Source: DDW Period of Record: 2005 - 2022
 Depth Zone: Upper Trend Since 2000: Decreasing Trend



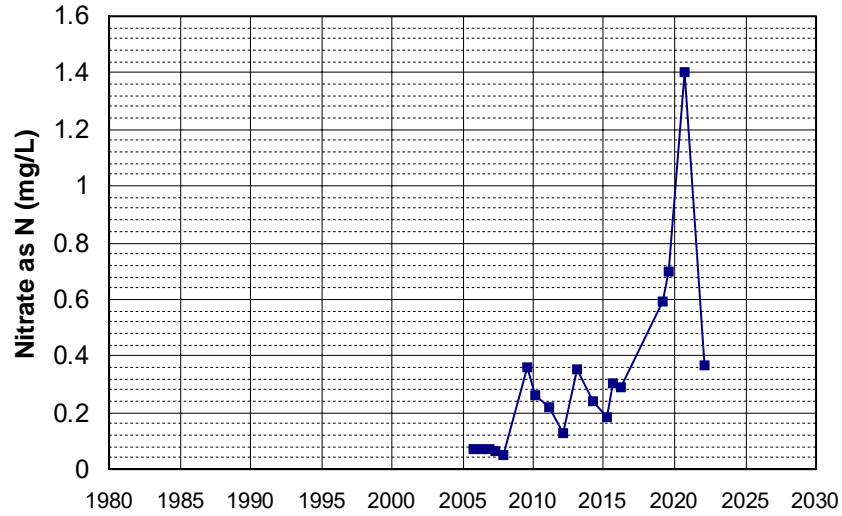
Well Name: CA3400229_002_002 Well Depth (ft): 65
 Well Type: MUNICIPAL # of Measurements: 18
 Source: DDW Period of Record: 2005 - 2022
 Depth Zone: Upper Trend Since 2000: Decreasing Trend



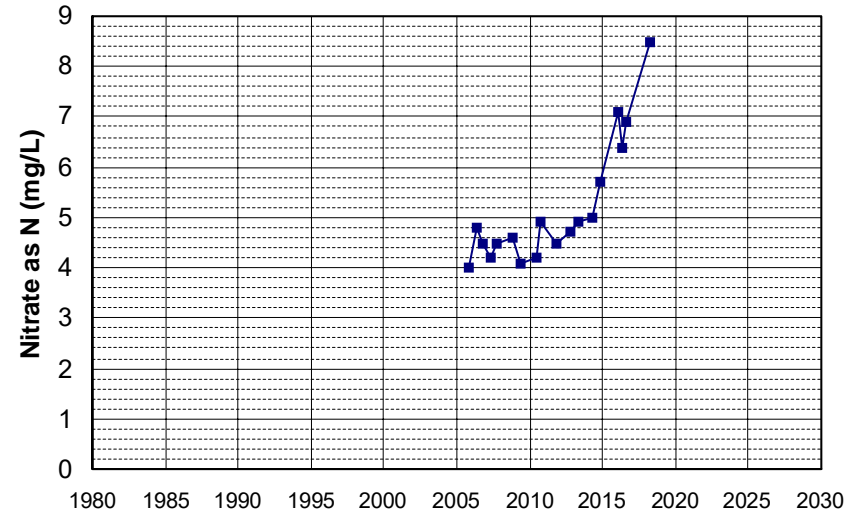
Well Name: CA3400336_001_001 Well Depth (ft): N/A
 Well Type: MUNICIPAL # of Measurements: 18
 Source: DDW Period of Record: 2005 - 2022
 Depth Zone: Upper Trend Since 2000: Increasing Trend



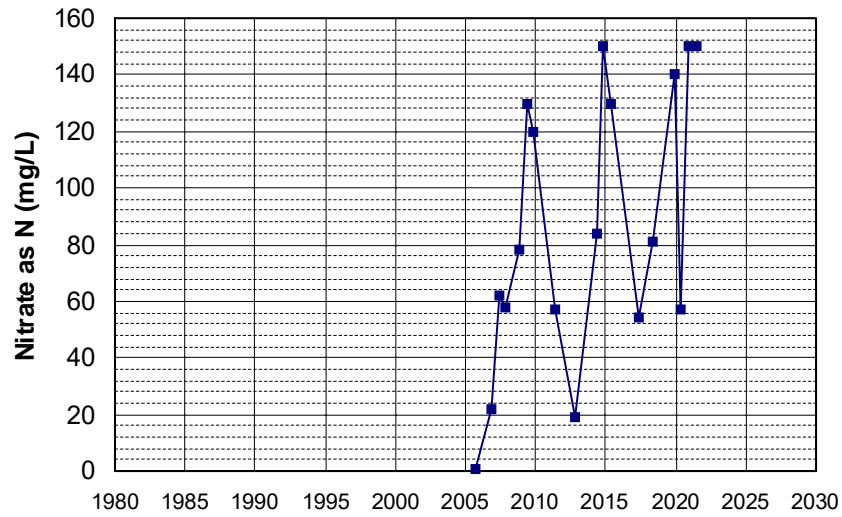
Well Name: L10001937128-MW-3
 Well Type: MONITORING
 Source: WB_CLEANUP
 Depth Zone: Upper
 Well Depth (ft): N/A
 # of Measurements: 18
 Period of Record: 2005 - 2022
 Trend Since 2000: Increasing Trend



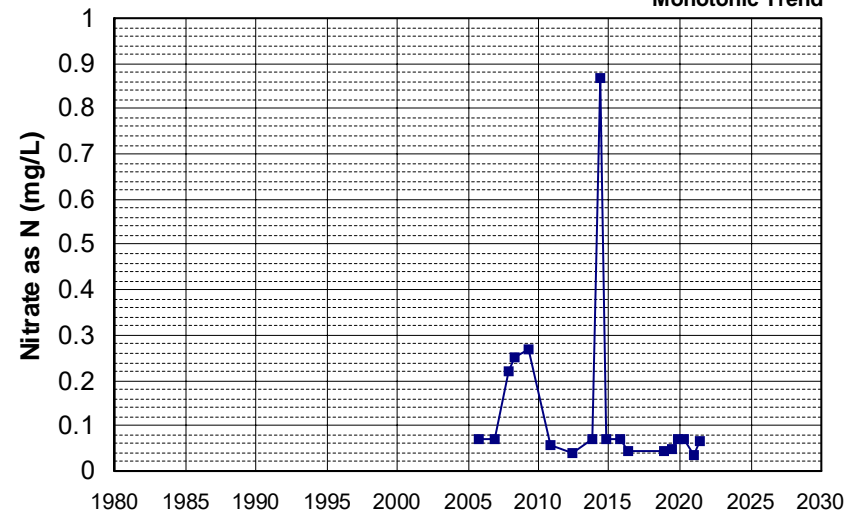
Well Name: L10007011530-G-26
 Well Type: MONITORING
 Source: WB_CLEANUP
 Depth Zone: Upper
 Well Depth (ft): N/A
 # of Measurements: 18
 Period of Record: 2005 - 2018
 Trend Since 2000: Increasing Trend



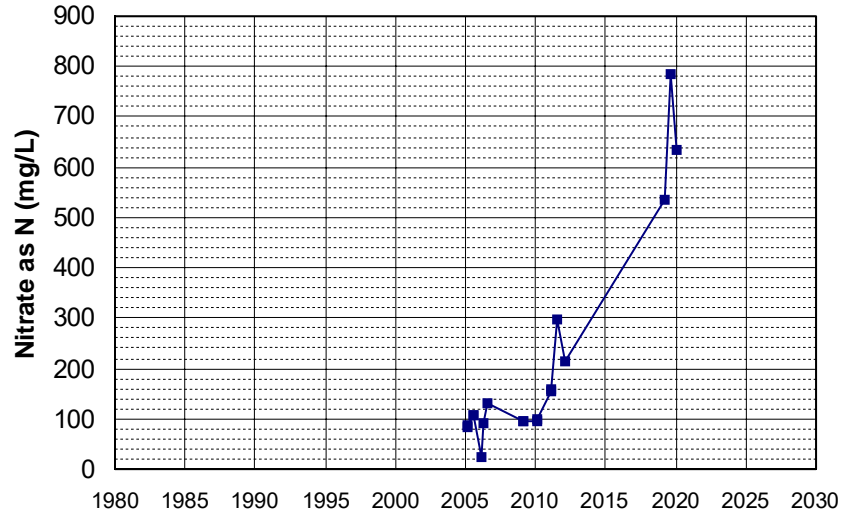
Well Name: L10008365060-L-2
 Well Type: MONITORING
 Source: WB_CLEANUP
 Depth Zone: Upper
 Well Depth (ft): N/A
 # of Measurements: 18
 Period of Record: 2005 - 2021
 Trend Since 2000: Increasing Trend



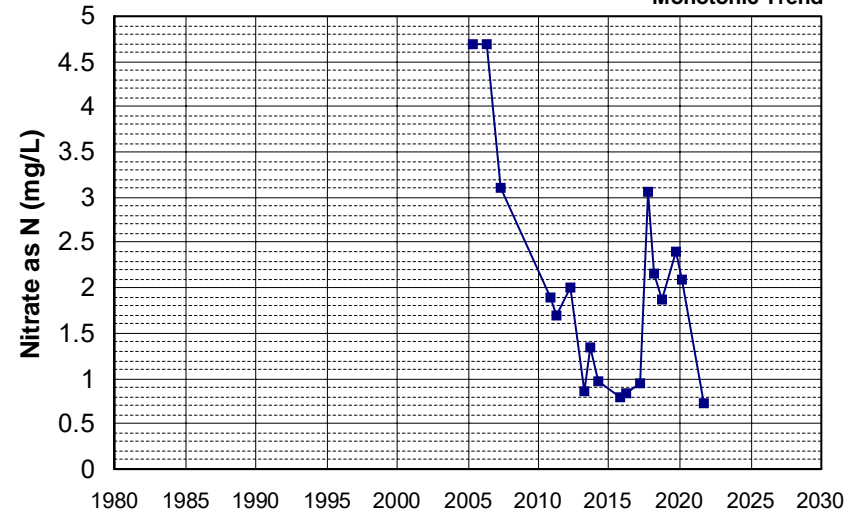
Well Name: L10008365060-MW-16
 Well Type: MONITORING
 Source: WB_CLEANUP
 Depth Zone: Upper
 Well Depth (ft): 59
 # of Measurements: 18
 Period of Record: 2005 - 2021
 Trend Since 2000: Insufficient Evidence of Monotonic Trend



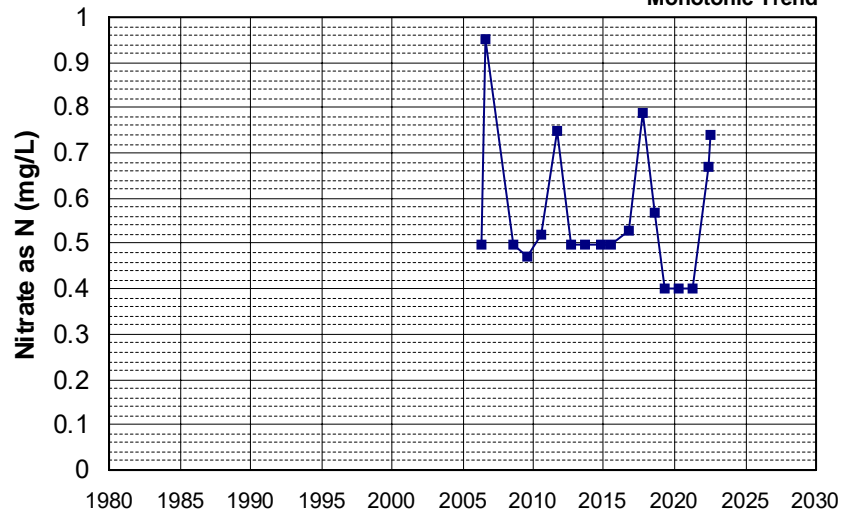
Well Name: SL0609524338-MW-5
 Well Depth (ft): 50
 Well Type: MONITORING
 # of Measurements: 18
 Source: WB_CLEANUP
 Period of Record: 2005 - 2020
 Depth Zone: Upper
 Trend Since 2000: Increasing Trend



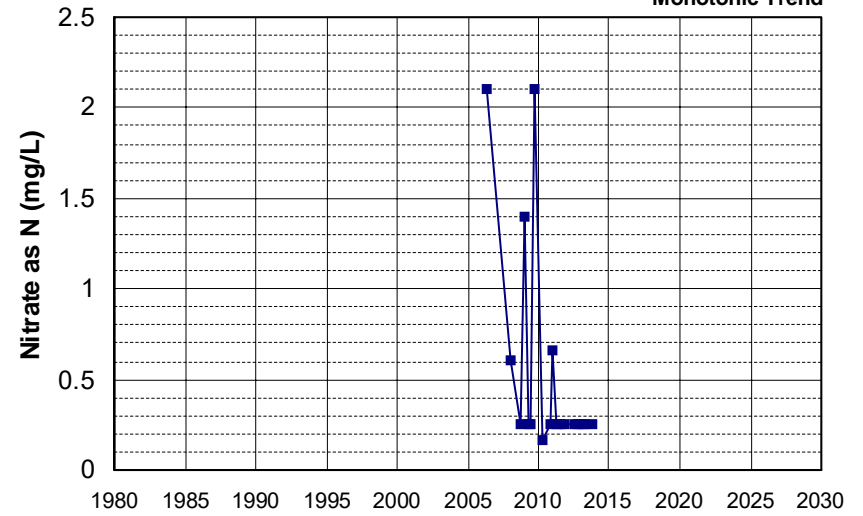
Well Name: SLT5SB073546-MW-15
 Well Depth (ft): N/A
 Well Type: MONITORING
 # of Measurements: 18
 Source: WB_CLEANUP
 Period of Record: 2005 - 2021
 Depth Zone: Upper
 Trend Since 2000: Insufficient Evidence of Monotonic Trend



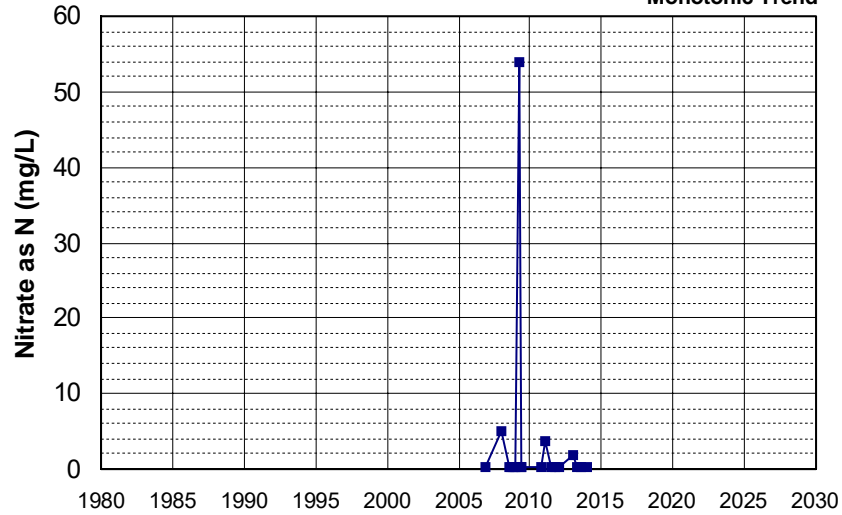
Well Name: CA4500309_003_003
 Well Depth (ft): N/A
 Well Type: MUNICIPAL
 # of Measurements: 18
 Source: DDW
 Period of Record: 2006 - 2022
 Depth Zone: Upper
 Trend Since 2000: Insufficient Evidence of Monotonic Trend



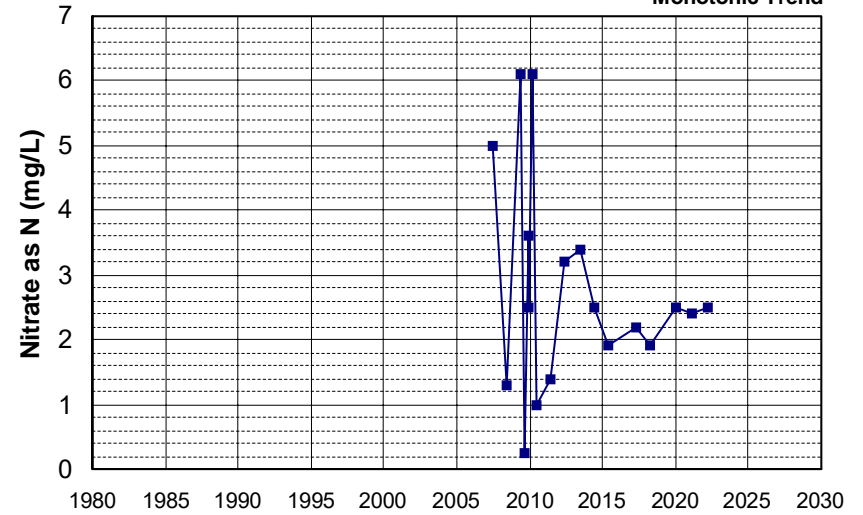
Well Name: T0611300132-MW-28T
 Well Depth (ft): 19.89
 Well Type: MONITORING
 # of Measurements: 18
 Source: WB_CLEANUP
 Period of Record: 2006 - 2013
 Depth Zone: Upper
 Trend Since 2000: Insufficient Evidence of Monotonic Trend



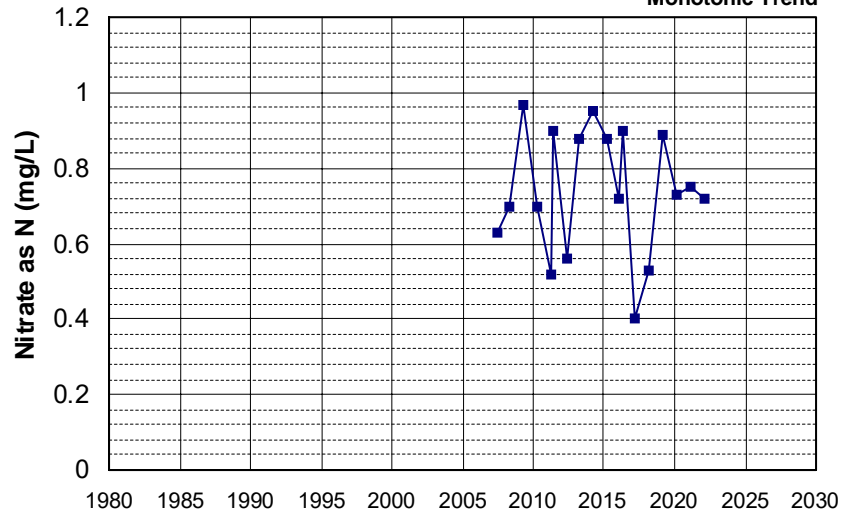
Well Name: T0611300132-P-7
 Well Type: MONITORING
 Source: WB_CLEANUP
 Depth Zone: Upper
 Well Depth (ft): 22
 # of Measurements: 18
 Period of Record: 2006 - 2014
 Trend Since 2000: Insufficient Evidence of Monotonic Trend



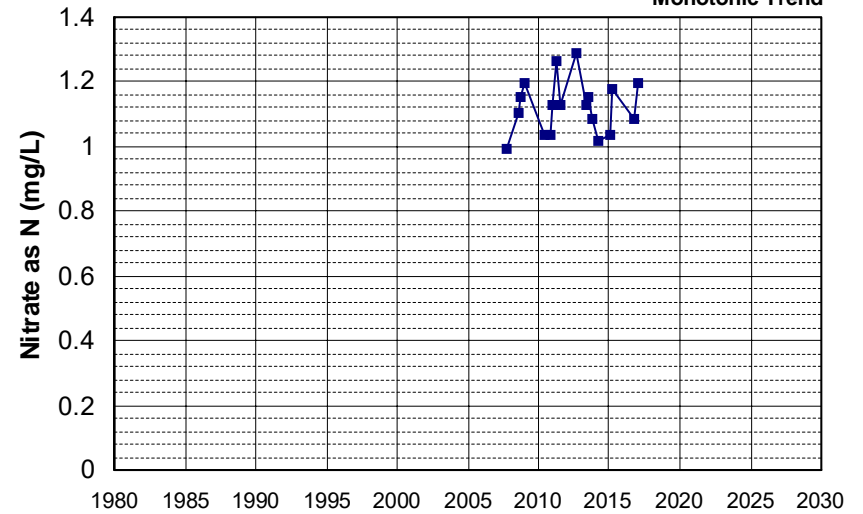
Well Name: CA3400426_001_001
 Well Type: MUNICIPAL
 Source: DDW
 Depth Zone: Upper
 Well Depth (ft): N/A
 # of Measurements: 18
 Period of Record: 2007 - 2022
 Trend Since 2000: Insufficient Evidence of Monotonic Trend



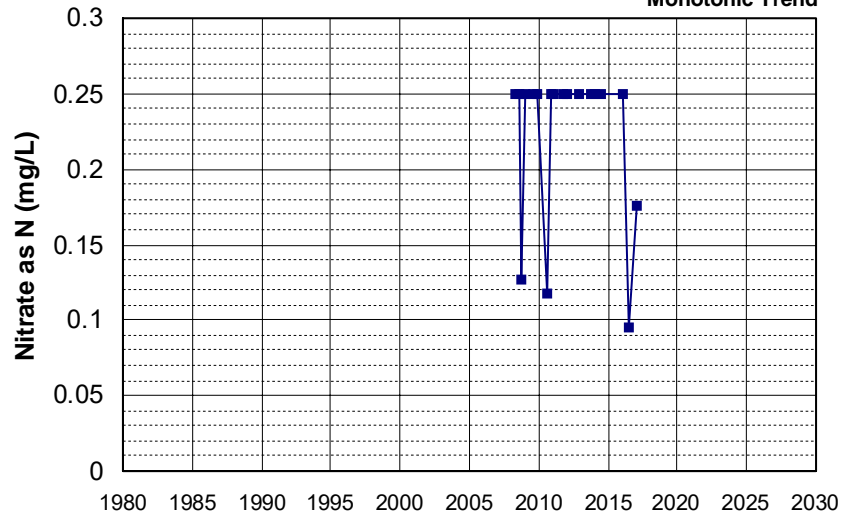
Well Name: CA3400435_001_001
 Well Type: MUNICIPAL
 Source: DDW
 Depth Zone: Upper
 Well Depth (ft): N/A
 # of Measurements: 18
 Period of Record: 2007 - 2022
 Trend Since 2000: Insufficient Evidence of Monotonic Trend



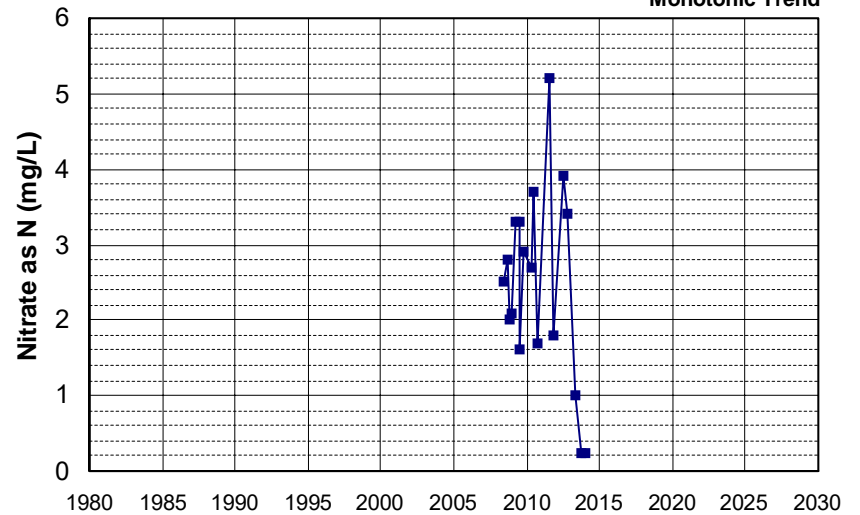
Well Name: SL0610361247-MW-7
 Well Type: MONITORING
 Source: WB_CLEANUP
 Depth Zone: Upper
 Well Depth (ft): 40.44
 # of Measurements: 18
 Period of Record: 2007 - 2017
 Trend Since 2000: Insufficient Evidence of Monotonic Trend



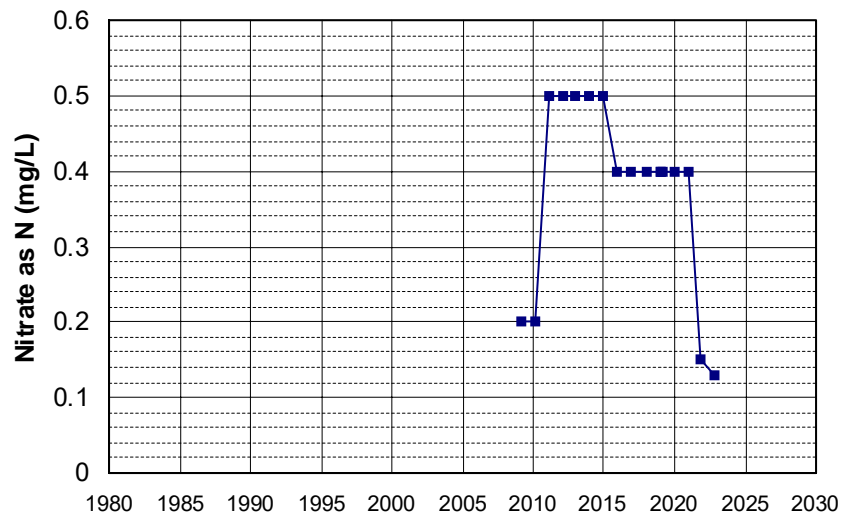
Well Name: SL0610361247-MW-14
 Well Depth (ft): 40.25
 Well Type: MONITORING
 # of Measurements: 18
 Source: WB_CLEANUP
 Period of Record: 2008 - 2017
 Depth Zone: Upper
 Trend Since 2000: Insufficient Evidence of Monotonic Trend



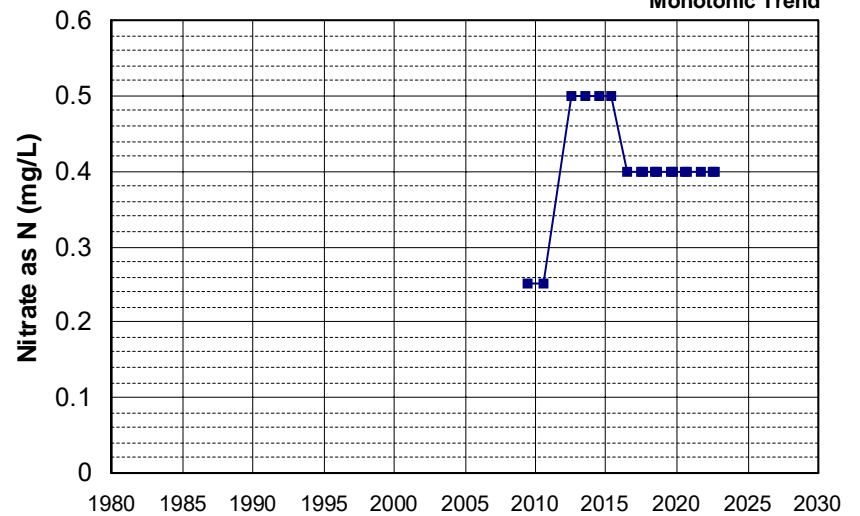
Well Name: T0611300132-MW-09T
 Well Depth (ft): 36
 Well Type: MONITORING
 # of Measurements: 18
 Source: WB_CLEANUP
 Period of Record: 2008 - 2014
 Depth Zone: Upper
 Trend Since 2000: Insufficient Evidence of Monotonic Trend



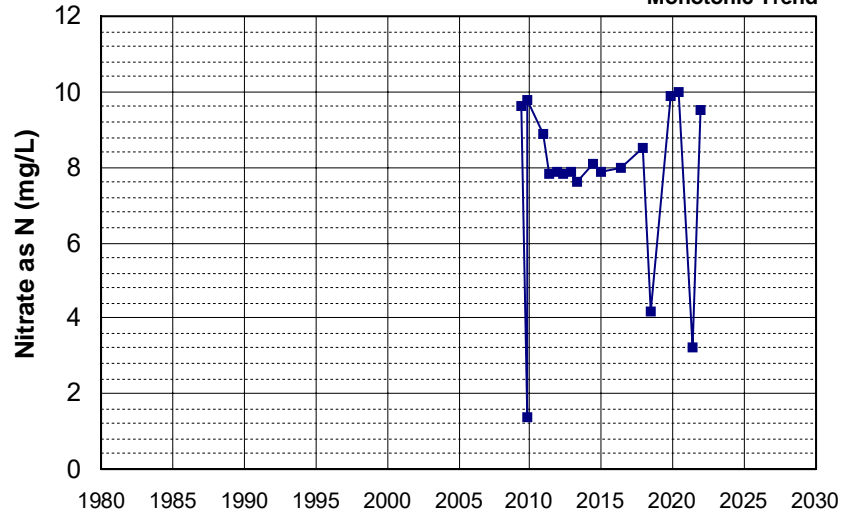
Well Name: CA0409181_001_001
 Well Depth (ft): 132
 Well Type: MUNICIPAL
 # of Measurements: 18
 Source: DDW
 Period of Record: 2009 - 2022
 Depth Zone: Upper
 Trend Since 2000: Decreasing Trend



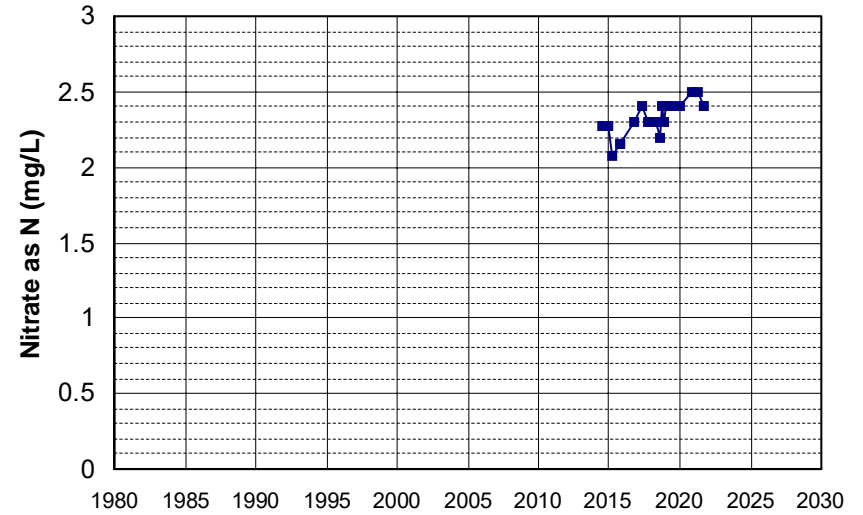
Well Name: CA3100080_002_002
 Well Depth (ft): N/A
 Well Type: MUNICIPAL
 # of Measurements: 18
 Source: DDW
 Period of Record: 2009 - 2022
 Depth Zone: Upper
 Trend Since 2000: Insufficient Evidence of Monotonic Trend



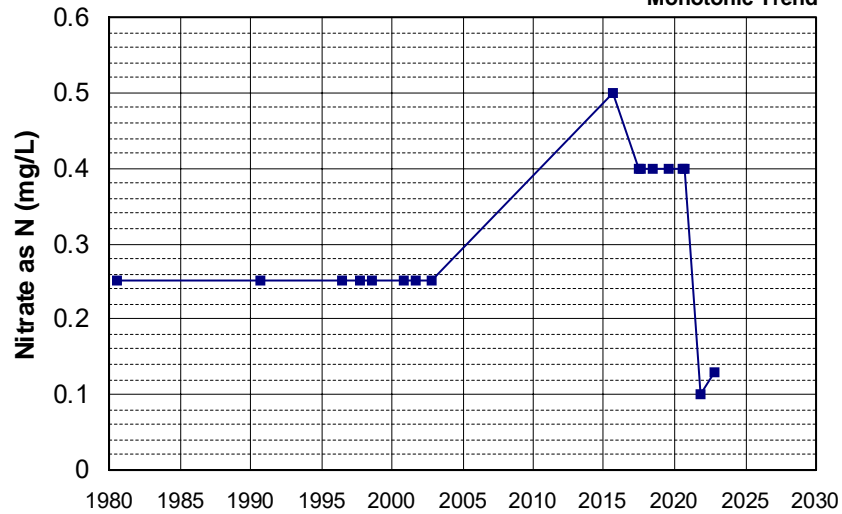
Well Name: L10004137499-MW-12
 Well Depth (ft): 80
 Well Type: MONITORING
 # of Measurements: 18
 Source: WB_CLEANUP
 Period of Record: 2009 - 2021
 Depth Zone: Upper
 Trend Since 2000: Insufficient Evidence of Monotonic Trend



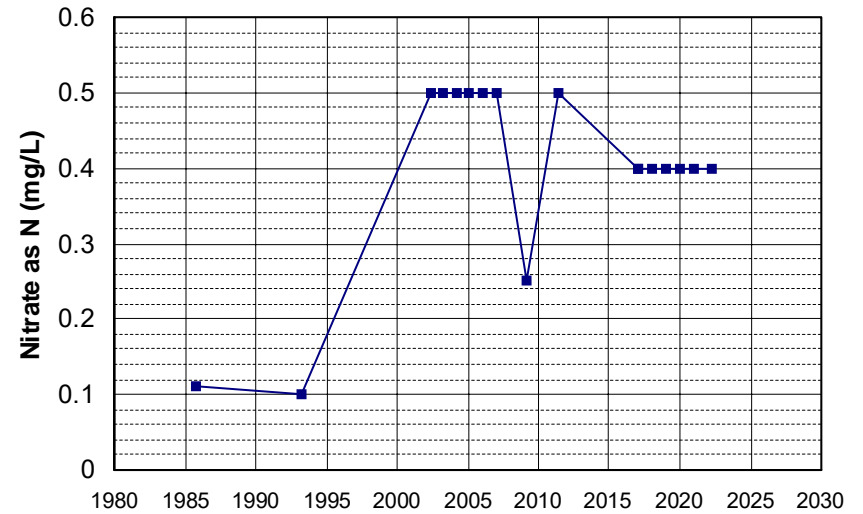
Well Name: L10007396297-MW-38A
 Well Depth (ft): 117
 Well Type: MONITORING
 # of Measurements: 18
 Source: WB_CLEANUP
 Period of Record: 2014 - 2021
 Depth Zone: Upper
 Trend Since 2000: Increasing Trend



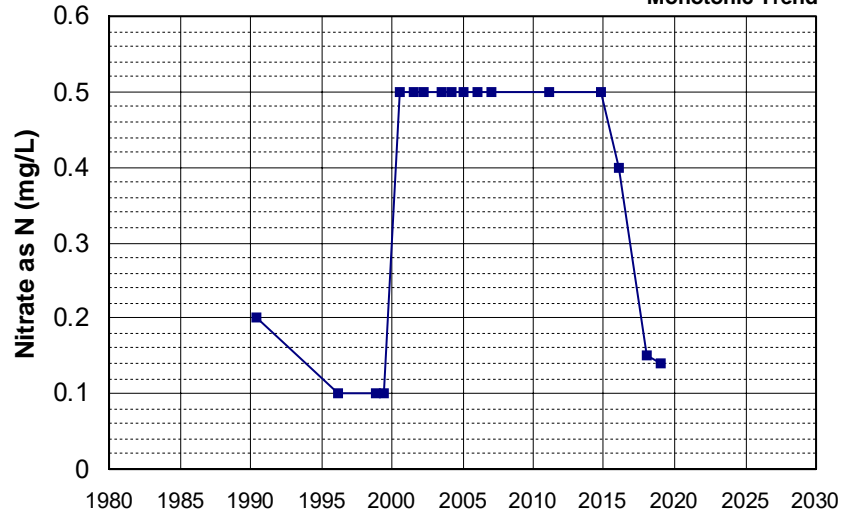
Well Name: CA4500063_001_001
 Well Depth (ft): N/A
 Well Type: MUNICIPAL
 # of Measurements: 17
 Source: DDW
 Period of Record: 1980 - 2022
 Depth Zone: Upper
 Trend Since 2000: Insufficient Evidence of Monotonic Trend



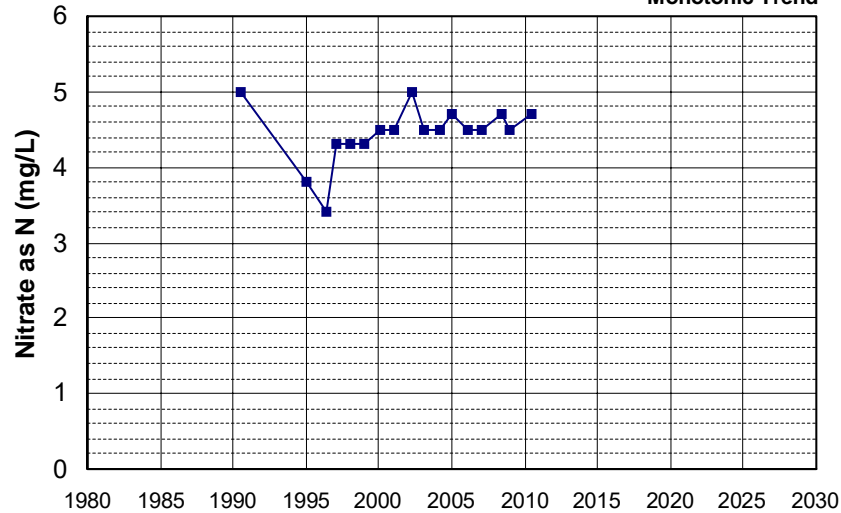
Well Name: CA2900533_002_002
 Well Depth (ft): N/A
 Well Type: MUNICIPAL
 # of Measurements: 17
 Source: DDW
 Period of Record: 1985 - 2022
 Depth Zone: Upper
 Trend Since 2000: Decreasing Trend



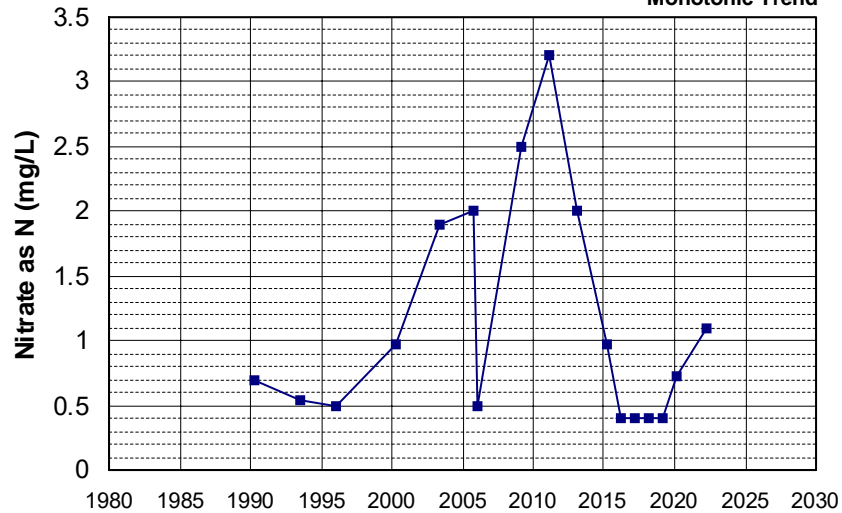
Well Name: CA2902376_001_001 Well Depth (ft): N/A
 Well Type: MUNICIPAL # of Measurements: 17
 Source: DDW Period of Record: 1990 - 2018
 Depth Zone: Upper Trend Since 2000: Insufficient Evidence of Monotonic Trend



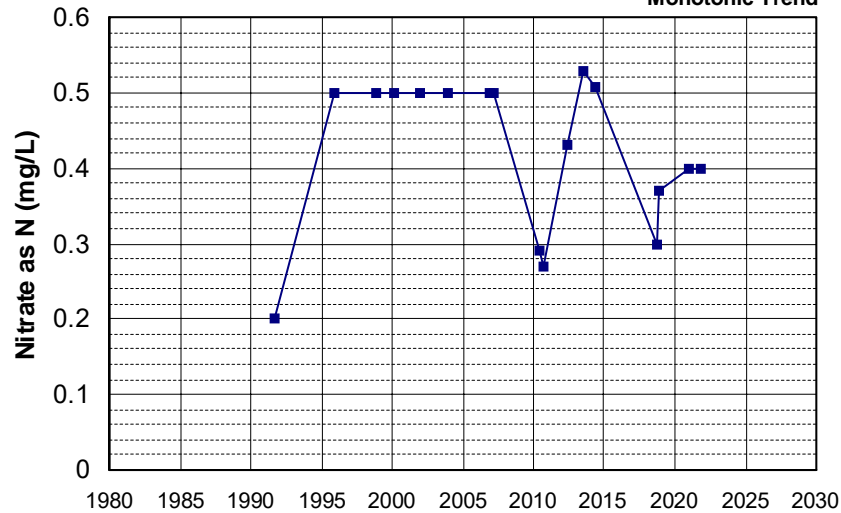
Well Name: CA3410023_001_001 Well Depth (ft): 133
 Well Type: MUNICIPAL # of Measurements: 17
 Source: DDW Period of Record: 1990 - 2010
 Depth Zone: Upper Trend Since 2000: Insufficient Evidence of Monotonic Trend



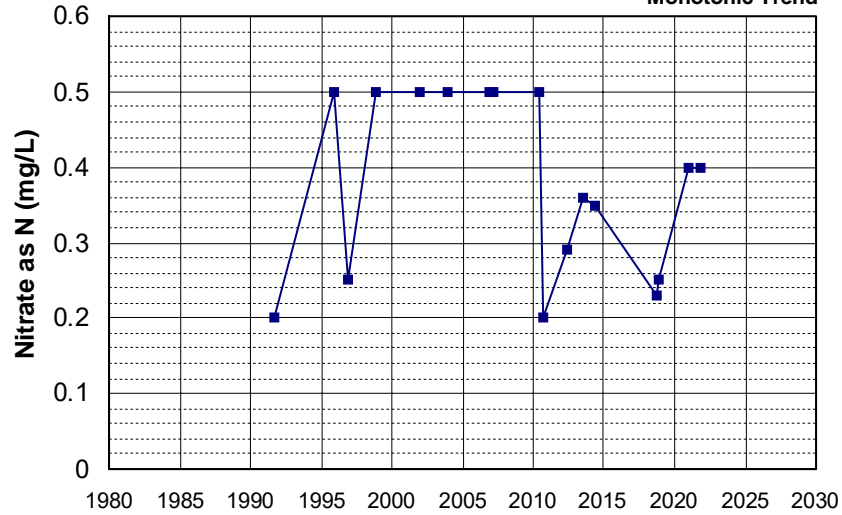
Well Name: CA5710004_003_003 Well Depth (ft): 63
 Well Type: MUNICIPAL # of Measurements: 17
 Source: DDW Period of Record: 1990 - 2022
 Depth Zone: Upper Trend Since 2000: Insufficient Evidence of Monotonic Trend



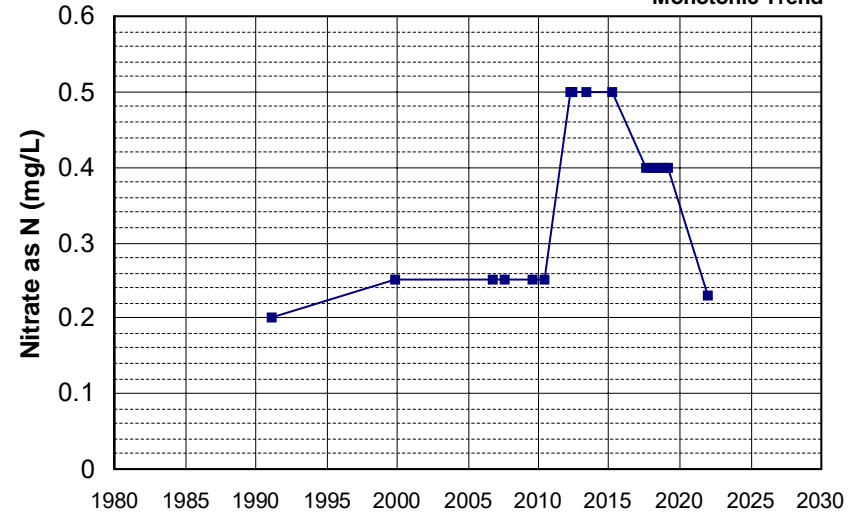
Well Name: CA3200104_002_002 Well Depth (ft): N/A
 Well Type: MUNICIPAL # of Measurements: 17
 Source: DDW Period of Record: 1991 - 2021
 Depth Zone: Upper Trend Since 2000: Insufficient Evidence of Monotonic Trend



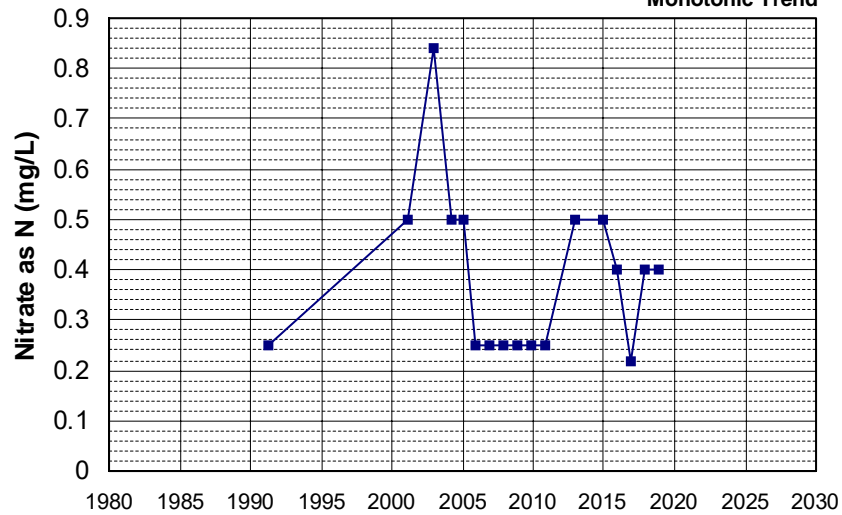
Well Name: CA3200104_003_003 Well Depth (ft): N/A
 Well Type: MUNICIPAL # of Measurements: 17
 Source: DDW Period of Record: 1991 - 2021
 Depth Zone: Upper Trend Since 2000: Insufficient Evidence of Monotonic Trend



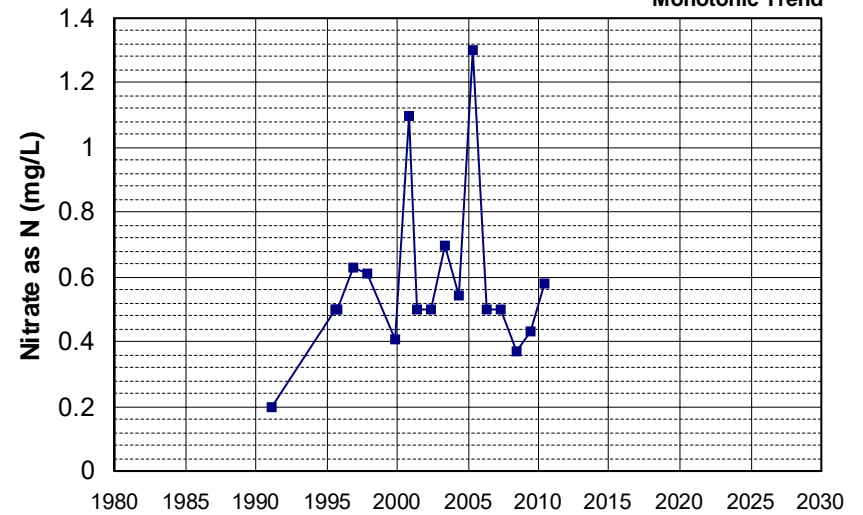
Well Name: CA3410026_004_004 Well Depth (ft): N/A
 Well Type: MUNICIPAL # of Measurements: 17
 Source: DDW Period of Record: 1991 - 2021
 Depth Zone: Upper Trend Since 2000: Insufficient Evidence of Monotonic Trend



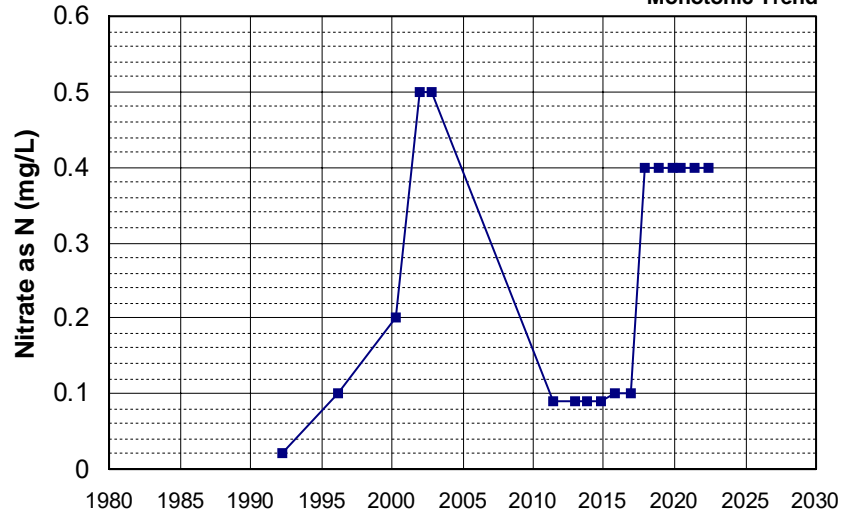
Well Name: CA5100107_002_002 Well Depth (ft): N/A
 Well Type: MUNICIPAL # of Measurements: 17
 Source: DDW Period of Record: 1991 - 2018
 Depth Zone: Upper Trend Since 2000: Insufficient Evidence of Monotonic Trend



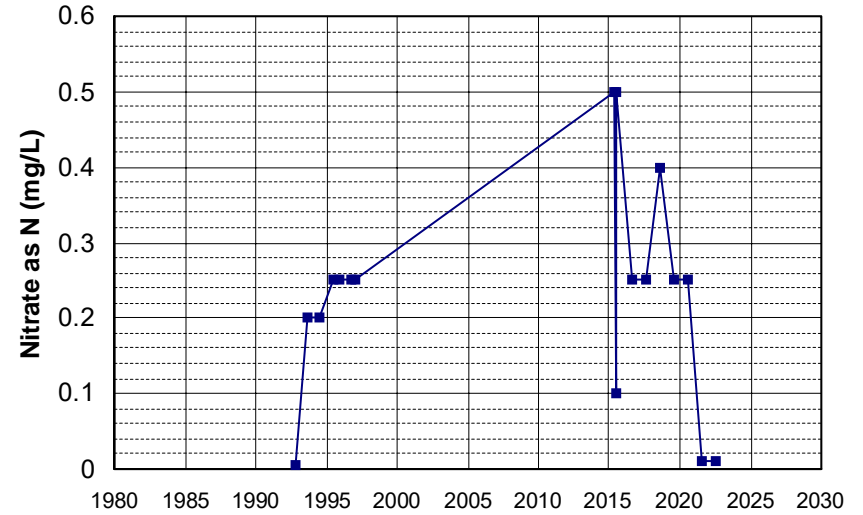
Well Name: CA5100140_001_001 Well Depth (ft): N/A
 Well Type: MUNICIPAL # of Measurements: 17
 Source: DDW Period of Record: 1991 - 2010
 Depth Zone: Upper Trend Since 2000: Insufficient Evidence of Monotonic Trend



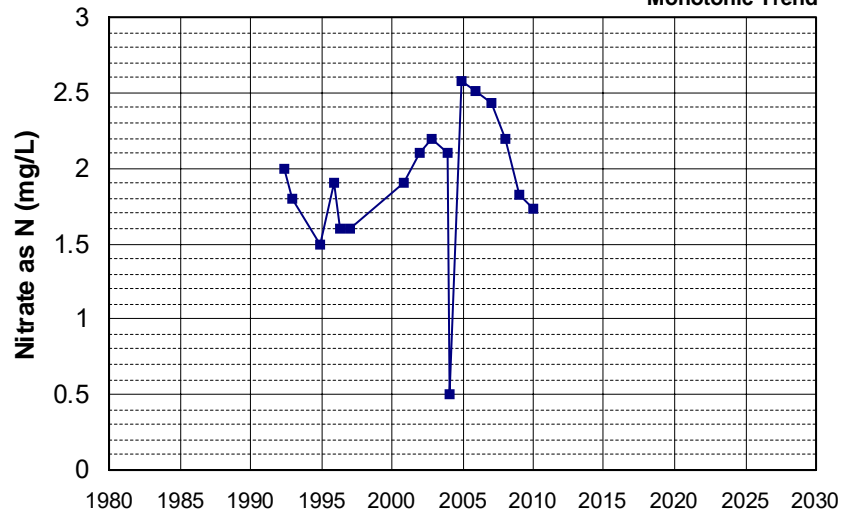
Well Name: CA0600009_001_001 Well Depth (ft): N/A
 Well Type: MUNICIPAL # of Measurements: 17
 Source: DDW Period of Record: 1992 - 2022
 Depth Zone: Upper Trend Since 2000: Insufficient Evidence of Monotonic Trend



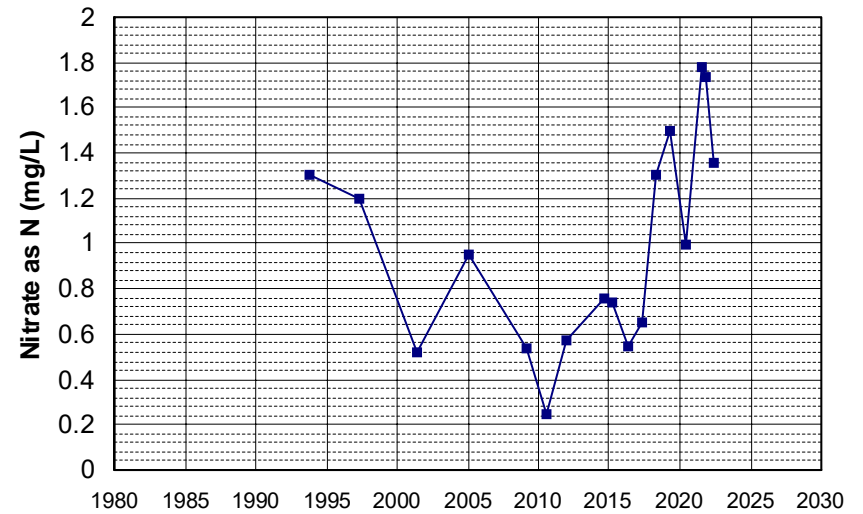
Well Name: CA3410017_009_009 Well Depth (ft): 60
 Well Type: MUNICIPAL # of Measurements: 17
 Source: DDW Period of Record: 1992 - 2022
 Depth Zone: Upper Trend Since 2000: Decreasing Trend



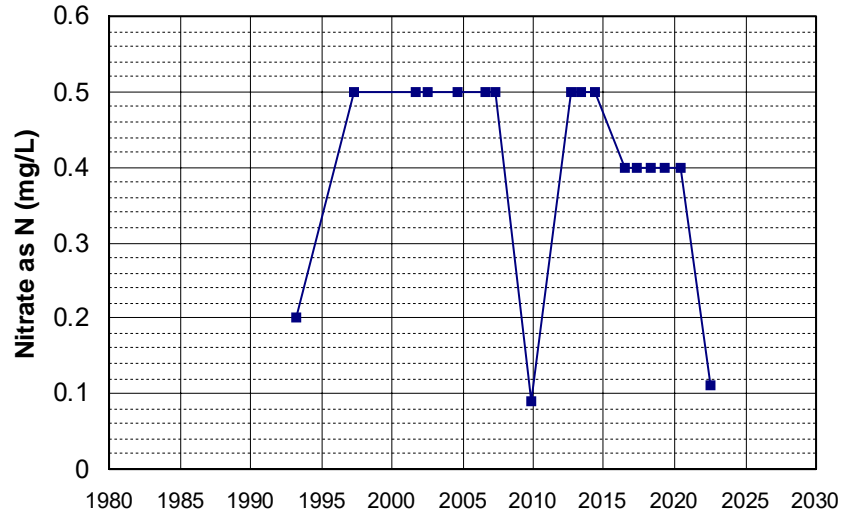
Well Name: CA5110007_002_002 Well Depth (ft): 13
 Well Type: MUNICIPAL # of Measurements: 17
 Source: DDW Period of Record: 1992 - 2009
 Depth Zone: Upper Trend Since 2000: Insufficient Evidence of Monotonic Trend



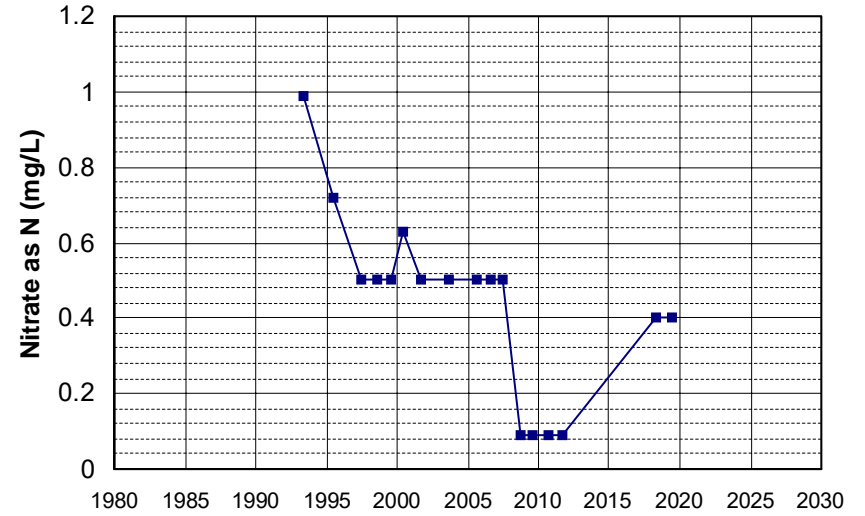
Well Name: CA3100023_001_001 Well Depth (ft): 10
 Well Type: MUNICIPAL # of Measurements: 17
 Source: DDW Period of Record: 1993 - 2022
 Depth Zone: Upper Trend Since 2000: Increasing Trend



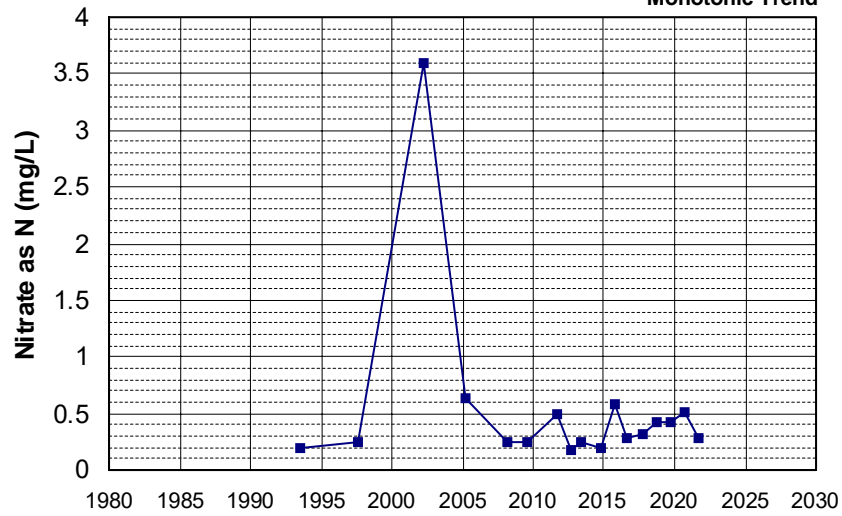
Well Name: CA3200109_002_002 Well Depth (ft): N/A
 Well Type: MUNICIPAL # of Measurements: 17
 Source: DDW Period of Record: 1993 - 2022
 Depth Zone: Upper Trend Since 2000: Decreasing Trend



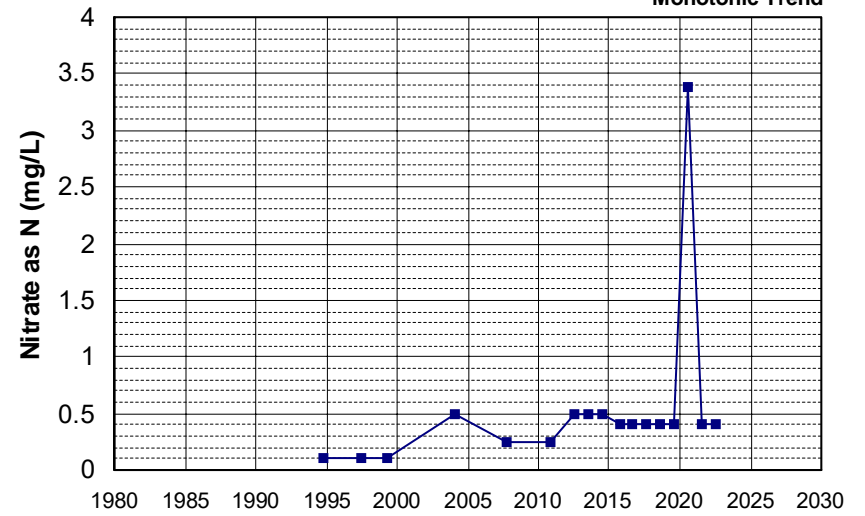
Well Name: CA3200718_001_001 Well Depth (ft): N/A
 Well Type: MUNICIPAL # of Measurements: 17
 Source: DDW Period of Record: 1993 - 2019
 Depth Zone: Upper Trend Since 2000: Decreasing Trend



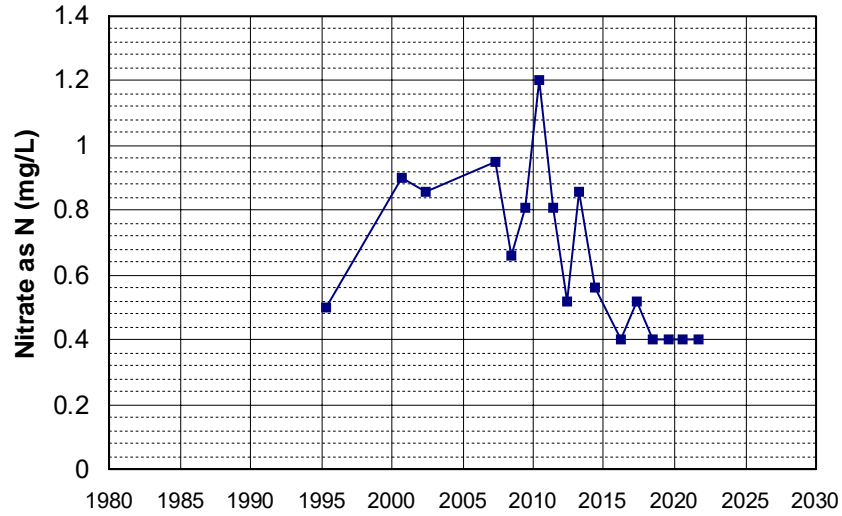
Well Name: CA4810801_002_002 Well Depth (ft): N/A
 Well Type: MUNICIPAL # of Measurements: 17
 Source: DDW Period of Record: 1993 - 2021
 Depth Zone: Upper Trend Since 2000: Insufficient Evidence of Monotonic Trend



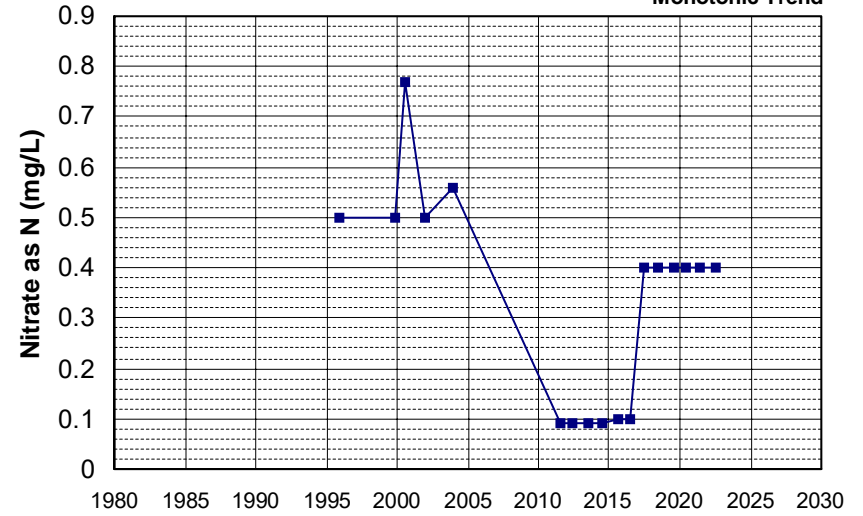
Well Name: CA3200507_001_001 Well Depth (ft): N/A
 Well Type: MUNICIPAL # of Measurements: 17
 Source: DDW Period of Record: 1994 - 2022
 Depth Zone: Upper Trend Since 2000: Insufficient Evidence of Monotonic Trend



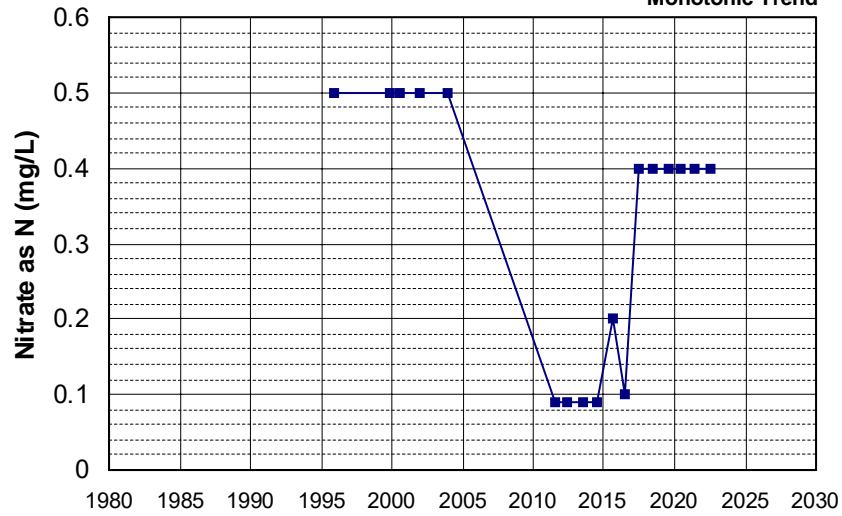
Well Name: CA1700508_001_001 Well Depth (ft): 45
 Well Type: MUNICIPAL # of Measurements: 17
 Source: DDW Period of Record: 1995 - 2021
 Depth Zone: Upper Trend Since 2000: Decreasing Trend



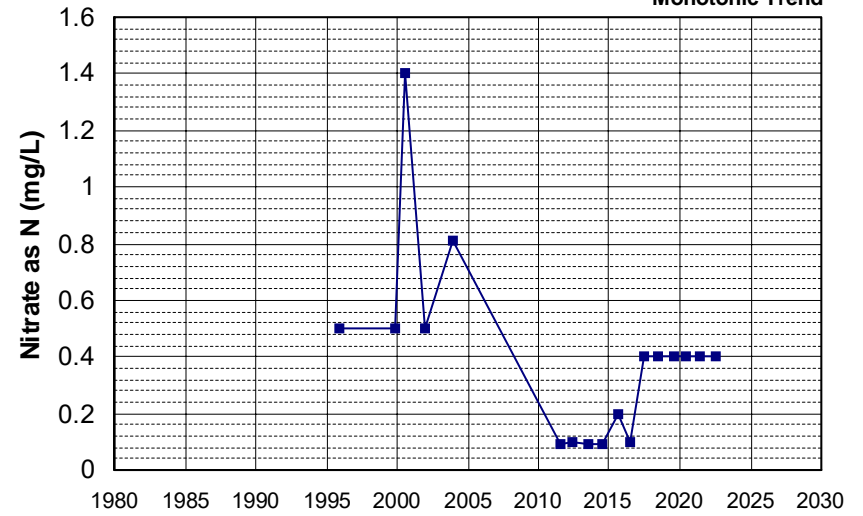
Well Name: CA3200138_002_002 Well Depth (ft): N/A
 Well Type: MUNICIPAL # of Measurements: 17
 Source: DDW Period of Record: 1995 - 2022
 Depth Zone: Upper Trend Since 2000: Insufficient Evidence of Monotonic Trend



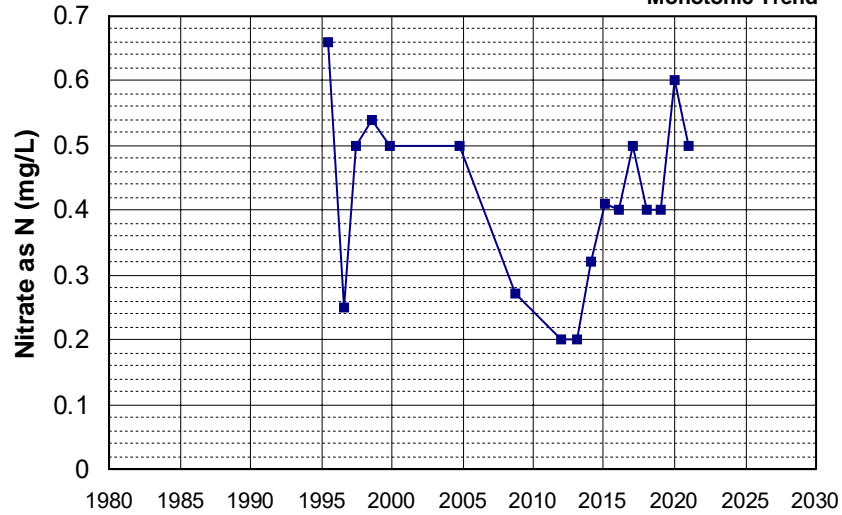
Well Name: CA3200138_003_003 Well Depth (ft): N/A
 Well Type: MUNICIPAL # of Measurements: 17
 Source: DDW Period of Record: 1995 - 2022
 Depth Zone: Upper Trend Since 2000: Insufficient Evidence of Monotonic Trend



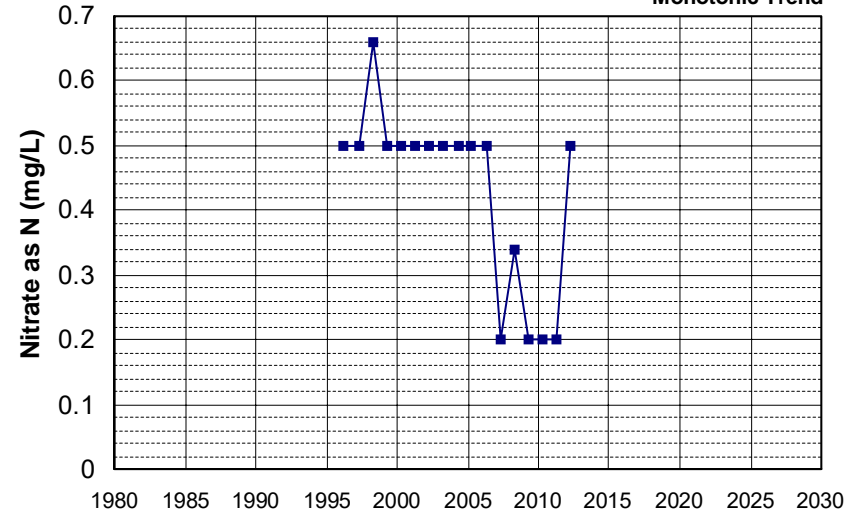
Well Name: CA3200138_004_004 Well Depth (ft): N/A
 Well Type: MUNICIPAL # of Measurements: 17
 Source: DDW Period of Record: 1995 - 2022
 Depth Zone: Upper Trend Since 2000: Insufficient Evidence of Monotonic Trend



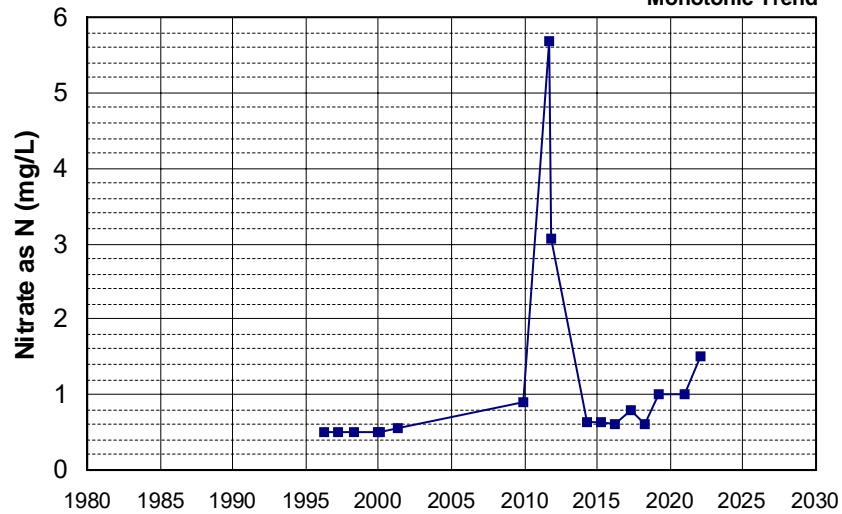
Well Name: CA3200152_001_001 Well Depth (ft): N/A
 Well Type: MUNICIPAL # of Measurements: 17
 Source: DDW Period of Record: 1995 - 2021
 Depth Zone: Upper Trend Since 2000: Insufficient Evidence of Monotonic Trend



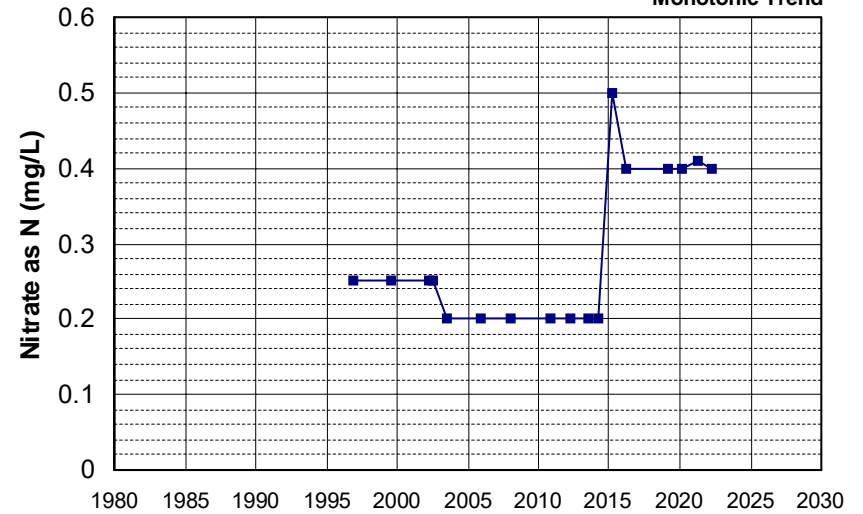
Well Name: CA0400043_001_001 Well Depth (ft): N/A
 Well Type: MUNICIPAL # of Measurements: 17
 Source: DDW Period of Record: 1996 - 2012
 Depth Zone: Upper Trend Since 2000: Insufficient Evidence of Monotonic Trend



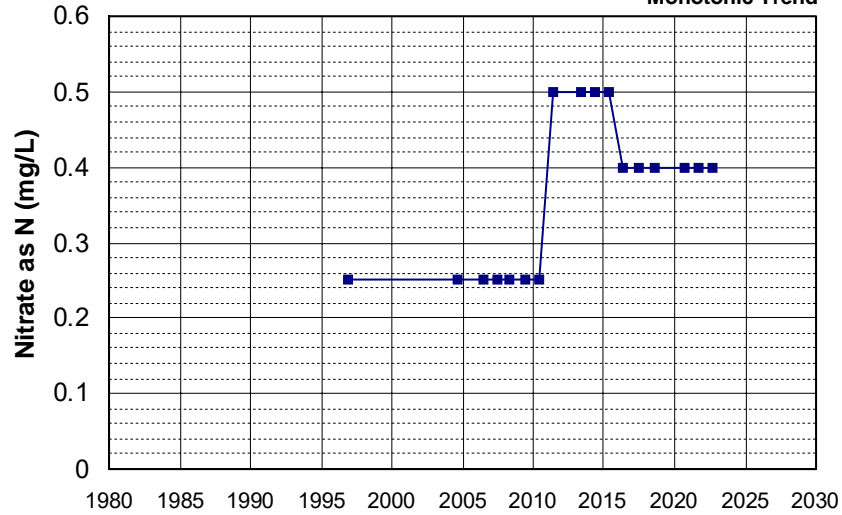
Well Name: CA0400111_001_001 Well Depth (ft): N/A
 Well Type: MUNICIPAL # of Measurements: 17
 Source: DDW Period of Record: 1996 - 2022
 Depth Zone: Upper Trend Since 2000: Insufficient Evidence of Monotonic Trend



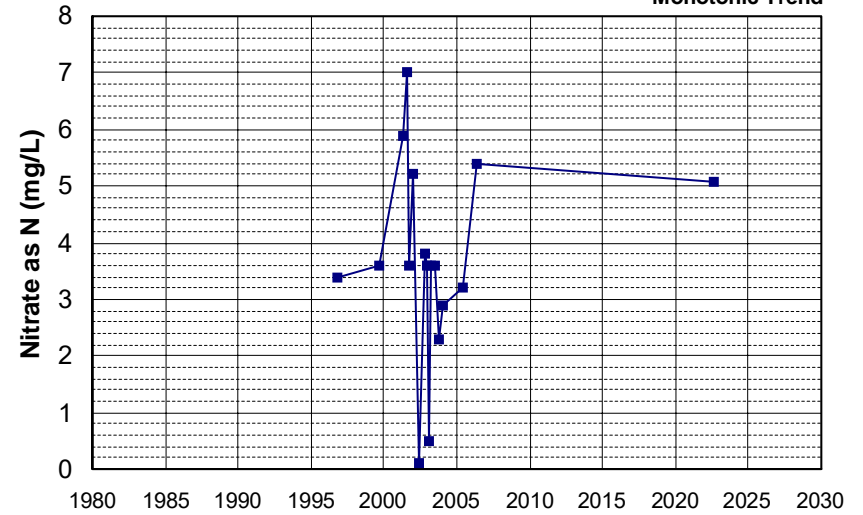
Well Name: CA1700704_001_001 Well Depth (ft): N/A
 Well Type: MUNICIPAL # of Measurements: 17
 Source: DDW Period of Record: 1996 - 2022
 Depth Zone: Upper Trend Since 2000: Insufficient Evidence of Monotonic Trend



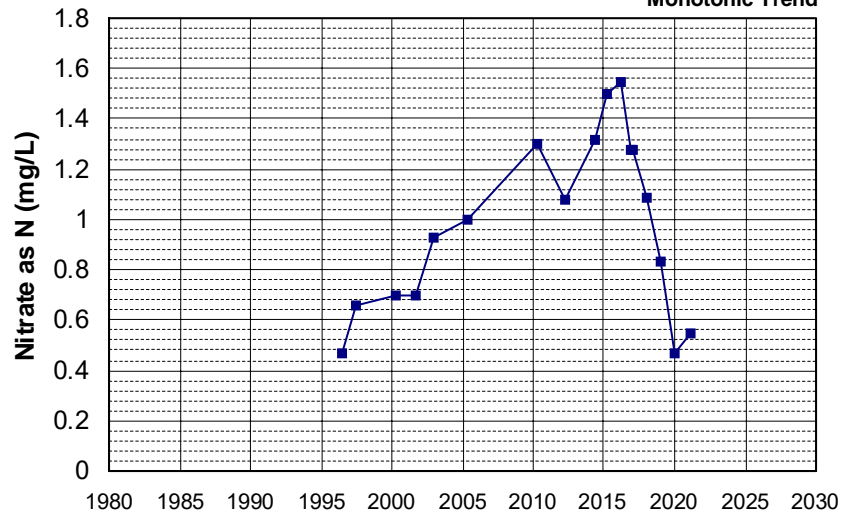
Well Name: CA4500086_001_001 Well Depth (ft): N/A
 Well Type: MUNICIPAL # of Measurements: 17
 Source: DDW Period of Record: 1996 - 2022
 Depth Zone: Upper Trend Since 2000: Insufficient Evidence of Monotonic Trend



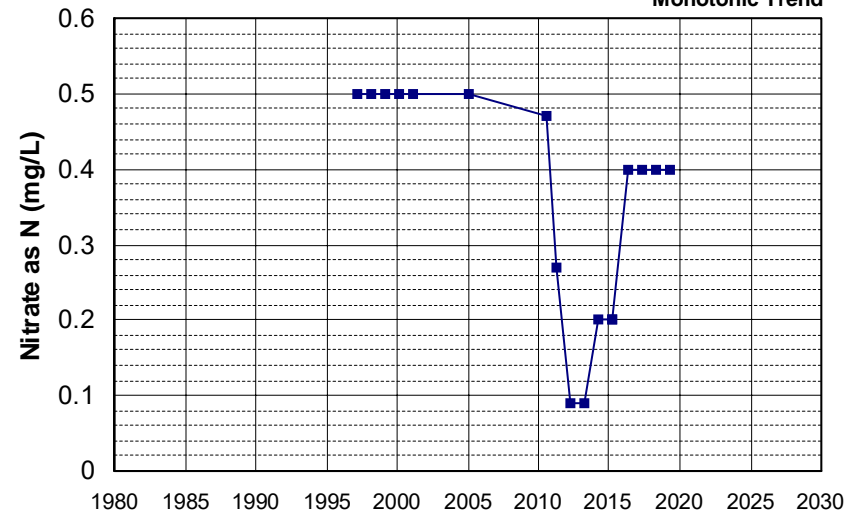
Well Name: CA5200510_002_002 Well Depth (ft): 10
 Well Type: MUNICIPAL # of Measurements: 17
 Source: DDW Period of Record: 1996 - 2022
 Depth Zone: Upper Trend Since 2000: Insufficient Evidence of Monotonic Trend



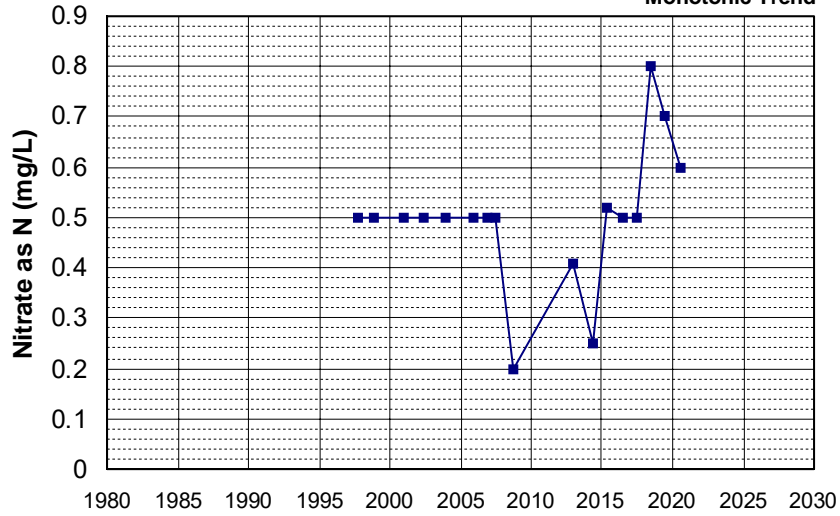
Well Name: CA5800866_001_001 Well Depth (ft): N/A
 Well Type: MUNICIPAL # of Measurements: 17
 Source: DDW Period of Record: 1996 - 2021
 Depth Zone: Upper Trend Since 2000: Insufficient Evidence of Monotonic Trend



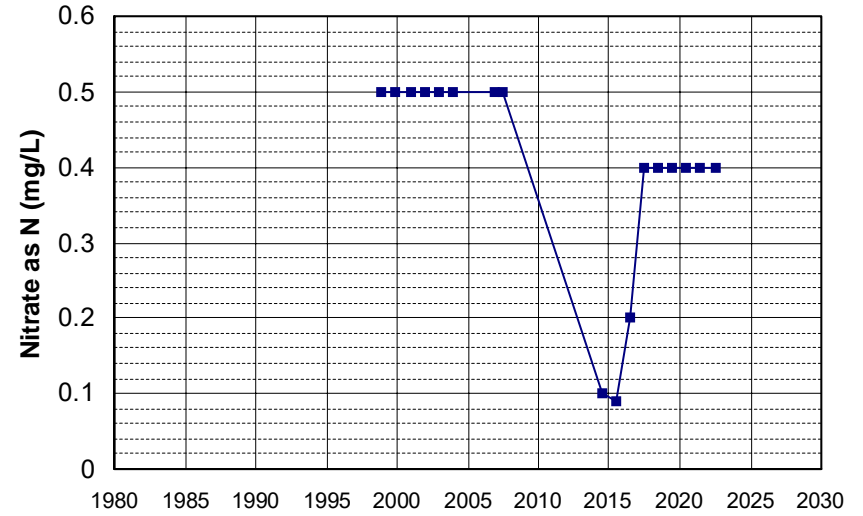
Well Name: CA0400094_001_001 Well Depth (ft): N/A
 Well Type: MUNICIPAL # of Measurements: 17
 Source: DDW Period of Record: 1997 - 2019
 Depth Zone: Upper Trend Since 2000: Insufficient Evidence of Monotonic Trend



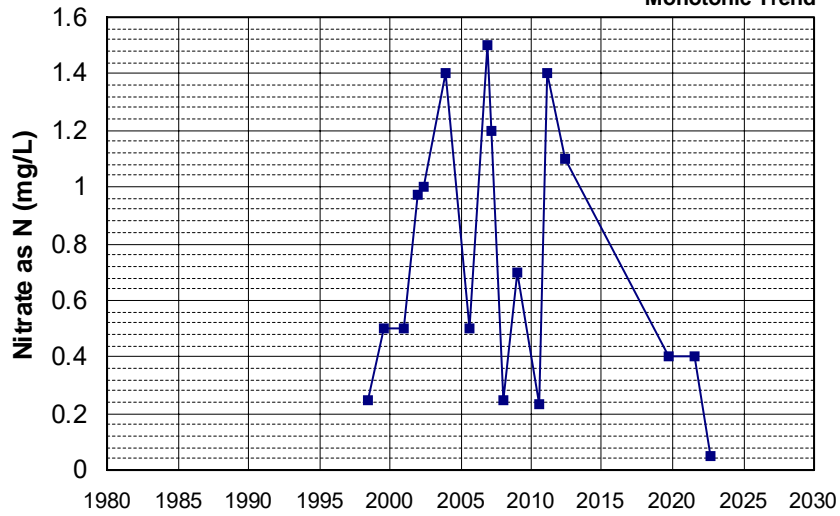
Well Name: CA3200010_001_001
 Well Depth (ft): 106
 Well Type: MUNICIPAL
 # of Measurements: 17
 Source: DDW
 Period of Record: 1997 - 2020
 Depth Zone: Upper
 Trend Since 2000: Insufficient Evidence of Monotonic Trend



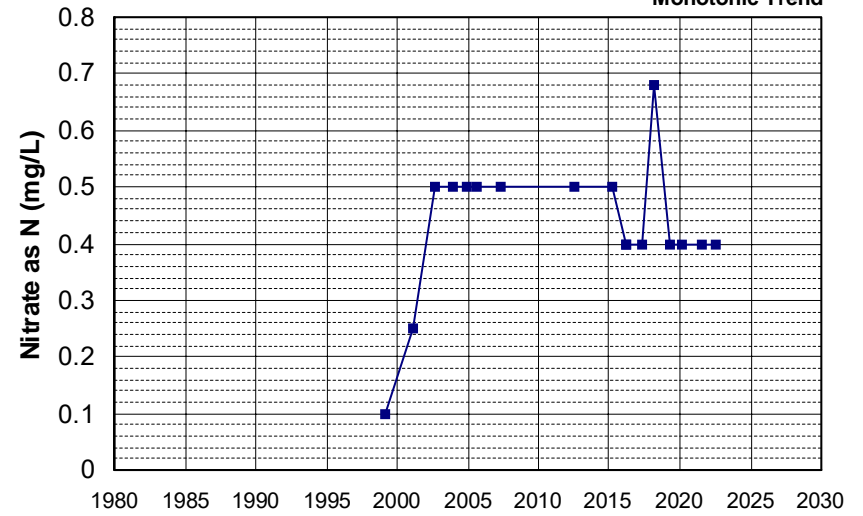
Well Name: CA3200174_001_001
 Well Depth (ft): 190
 Well Type: MUNICIPAL
 # of Measurements: 17
 Source: DDW
 Period of Record: 1998 - 2022
 Depth Zone: Upper
 Trend Since 2000: Decreasing Trend



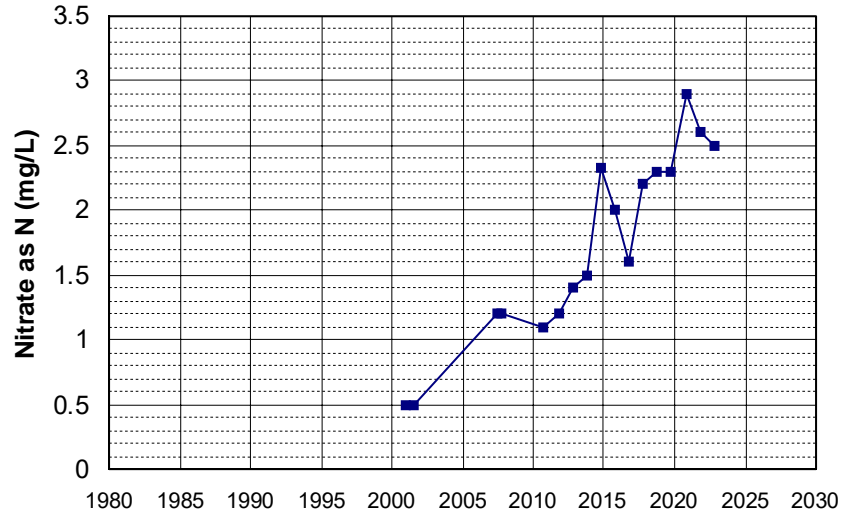
Well Name: CA3210003_006_006
 Well Depth (ft): 30
 Well Type: MUNICIPAL
 # of Measurements: 17
 Source: DDW
 Period of Record: 1998 - 2022
 Depth Zone: Upper
 Trend Since 2000: Insufficient Evidence of Monotonic Trend



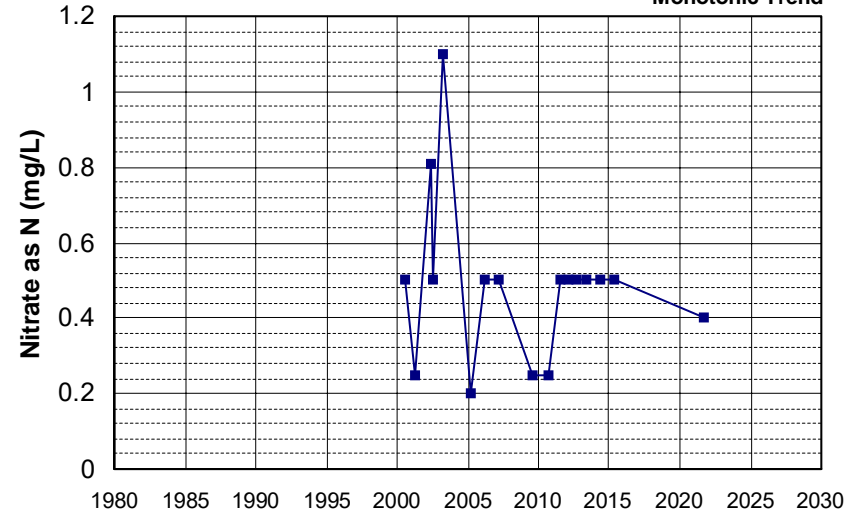
Well Name: CA5800820_001_001
 Well Depth (ft): 10
 Well Type: MUNICIPAL
 # of Measurements: 17
 Source: DDW
 Period of Record: 1999 - 2022
 Depth Zone: Upper
 Trend Since 2000: Insufficient Evidence of Monotonic Trend



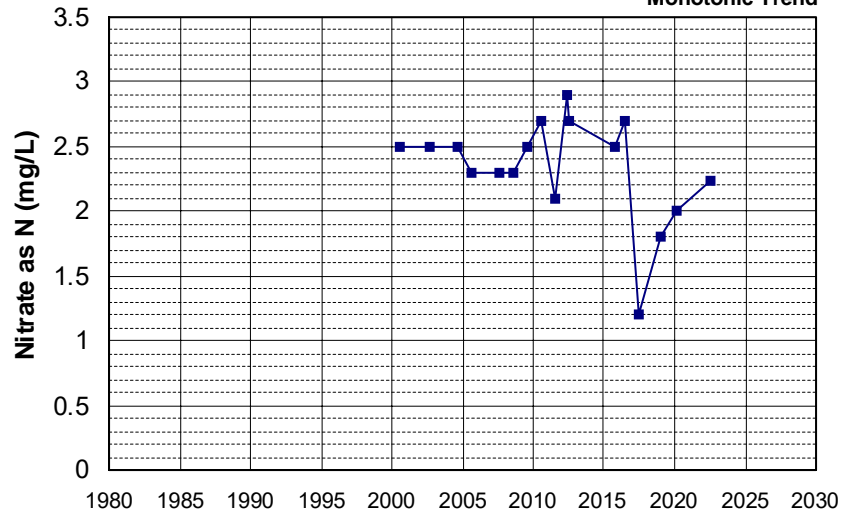
Well Name: CA0605005_001_001 Well Depth (ft): N/A
 Well Type: MUNICIPAL # of Measurements: 17
 Source: DDW Period of Record: 2000 - 2022
 Depth Zone: Upper Trend Since 2000: Increasing Trend



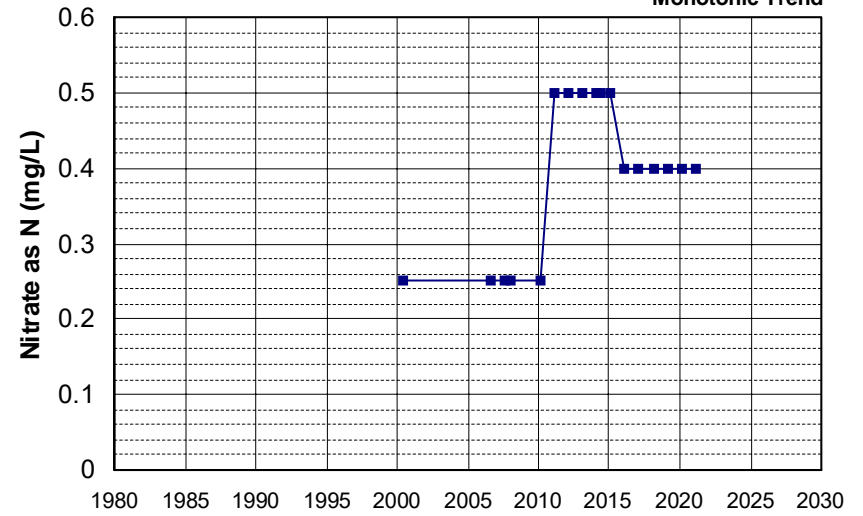
Well Name: CA1700716_002_002 Well Depth (ft): 20
 Well Type: MUNICIPAL # of Measurements: 17
 Source: DDW Period of Record: 2000 - 2021
 Depth Zone: Upper Trend Since 2000: Insufficient Evidence of Monotonic Trend



Well Name: CA3400278_001_001 Well Depth (ft): N/A
 Well Type: MUNICIPAL # of Measurements: 17
 Source: DDW Period of Record: 2000 - 2022
 Depth Zone: Upper Trend Since 2000: Insufficient Evidence of Monotonic Trend

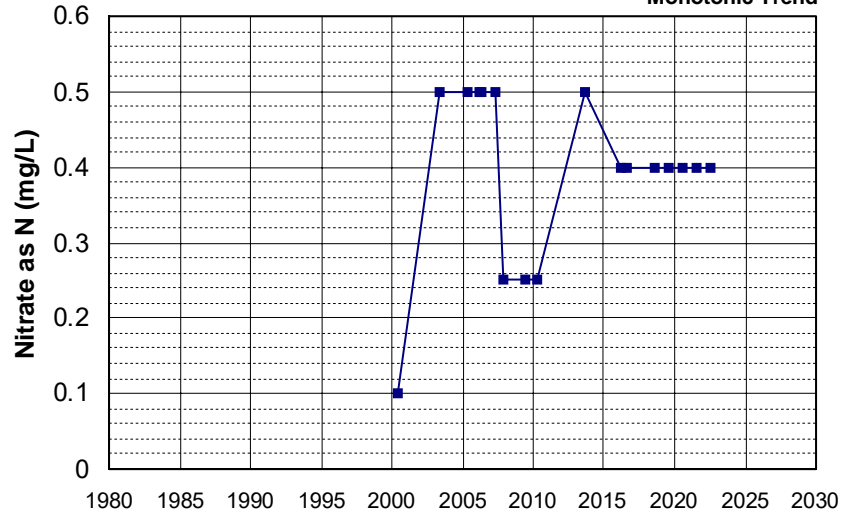


Well Name: CA4500336_001_001 Well Depth (ft): N/A
 Well Type: MUNICIPAL # of Measurements: 17
 Source: DDW Period of Record: 2000 - 2021
 Depth Zone: Upper Trend Since 2000: Insufficient Evidence of Monotonic Trend



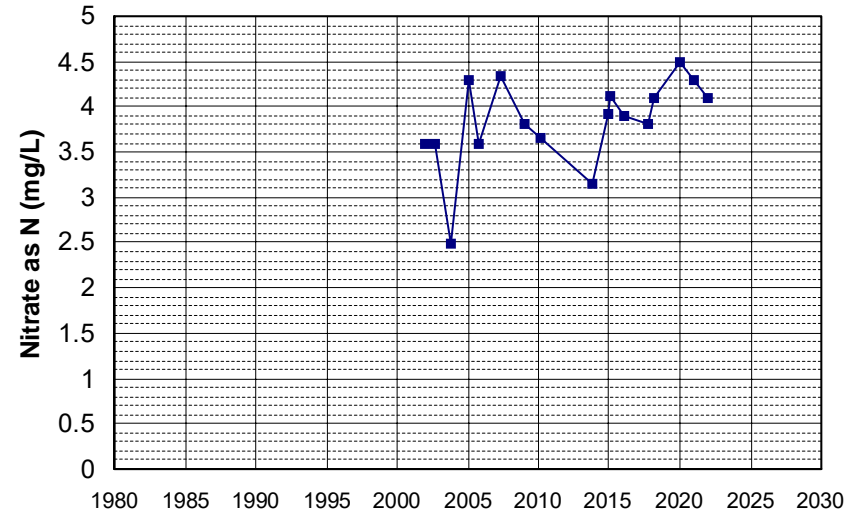
Well Name: CA5100141_002_002
Well Type: MUNICIPAL
Source: DDW
Depth Zone: Upper

Well Depth (ft): N/A
of Measurements: 17
Period of Record: 2000 - 2022
Trend Since 2000: Insufficient Evidence of Monotonic Trend



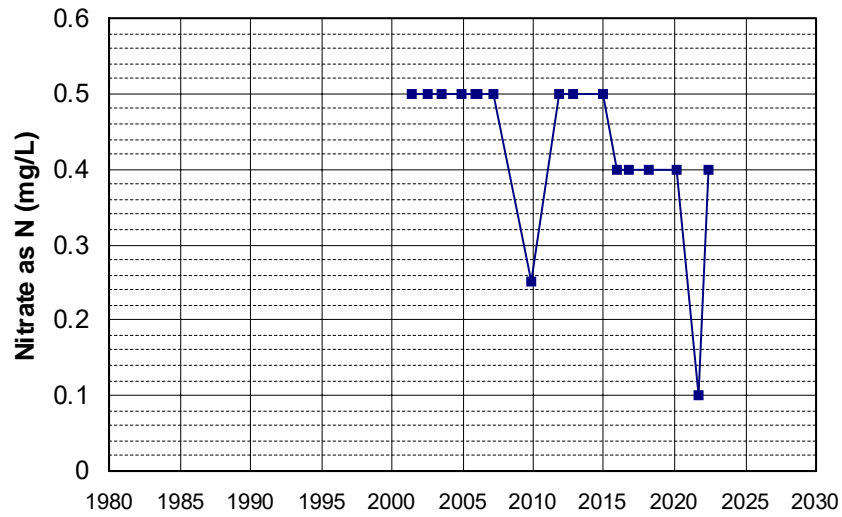
Well Name: CA0400158_001_001
Well Type: MUNICIPAL
Source: DDW
Depth Zone: Upper

Well Depth (ft): N/A
of Measurements: 17
Period of Record: 2001 - 2022
Trend Since 2000: Increasing Trend



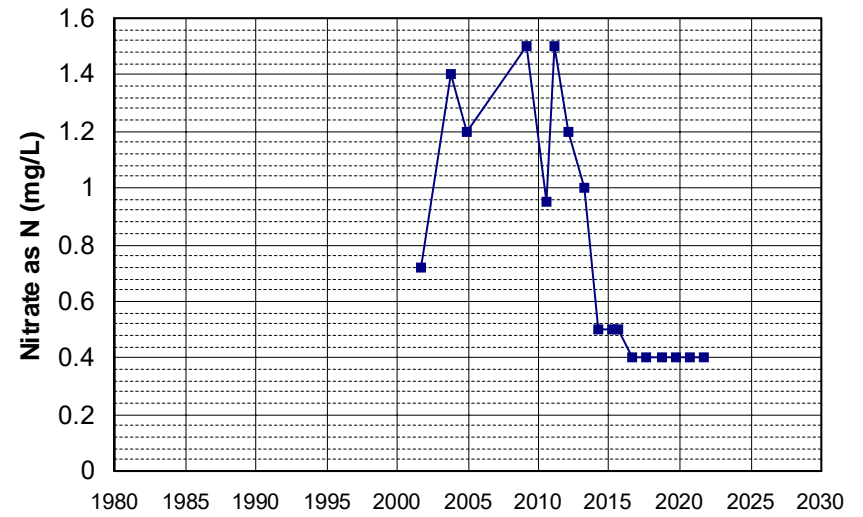
Well Name: CA0410011_006_006
Well Type: MUNICIPAL
Source: DDW
Depth Zone: Upper

Well Depth (ft): 250
of Measurements: 17
Period of Record: 2001 - 2022
Trend Since 2000: Decreasing Trend



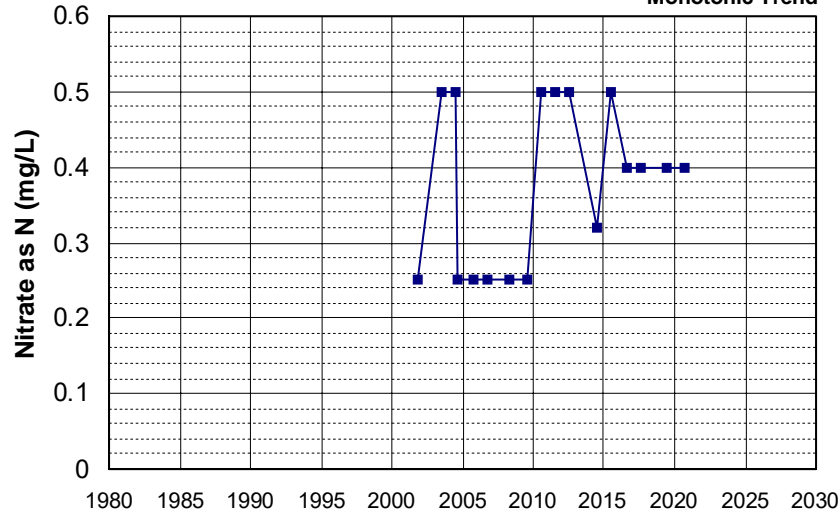
Well Name: CA1700518_001_001
Well Type: MUNICIPAL
Source: DDW
Depth Zone: Upper

Well Depth (ft): 110
of Measurements: 17
Period of Record: 2001 - 2021
Trend Since 2000: Decreasing Trend



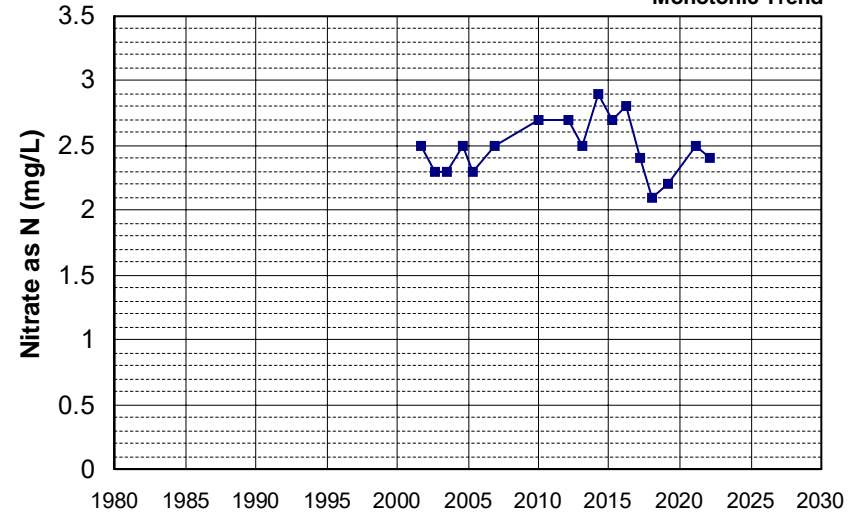
Well Name: CA3400267_001_001
Well Type: MUNICIPAL
Source: DDW
Depth Zone: Upper

Well Depth (ft): N/A
of Measurements: 17
Period of Record: 2001 - 2020
Trend Since 2000: Insufficient Evidence of Monotonic Trend



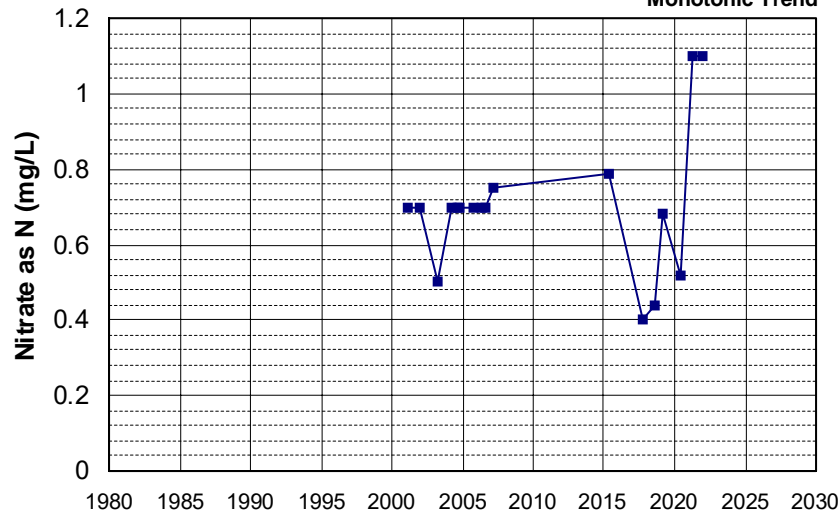
Well Name: CA3400380_001_001
Well Type: MUNICIPAL
Source: DDW
Depth Zone: Upper

Well Depth (ft): N/A
of Measurements: 17
Period of Record: 2001 - 2022
Trend Since 2000: Insufficient Evidence of Monotonic Trend



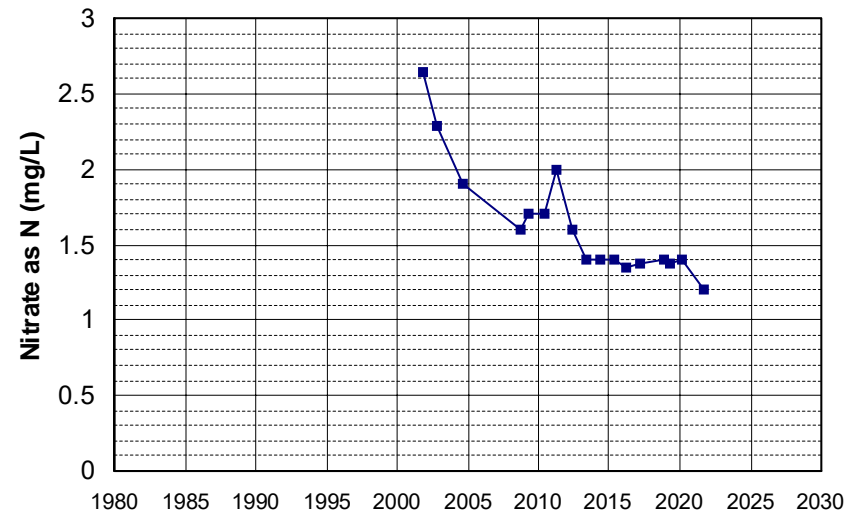
Well Name: CA3410008_013_013
Well Type: MUNICIPAL
Source: DDW
Depth Zone: Upper

Well Depth (ft): 85
of Measurements: 17
Period of Record: 2001 - 2022
Trend Since 2000: Insufficient Evidence of Monotonic Trend

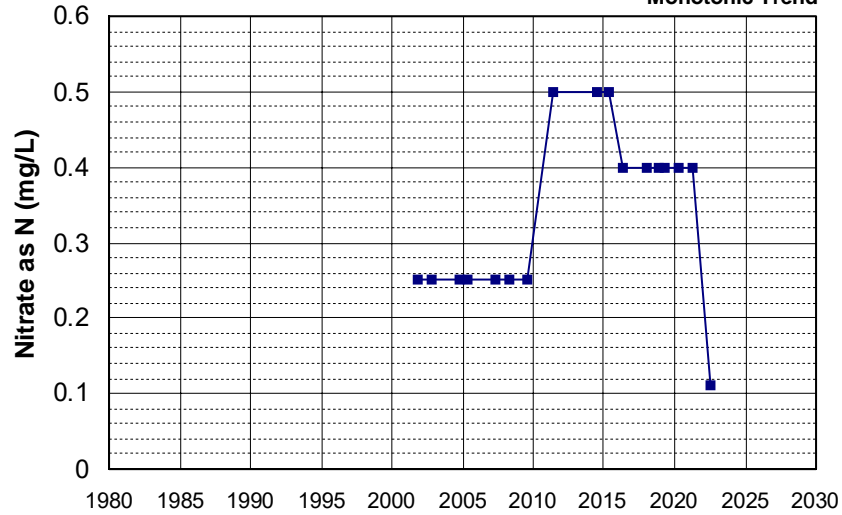


Well Name: CA4500062_001_001
Well Type: MUNICIPAL
Source: DDW
Depth Zone: Upper

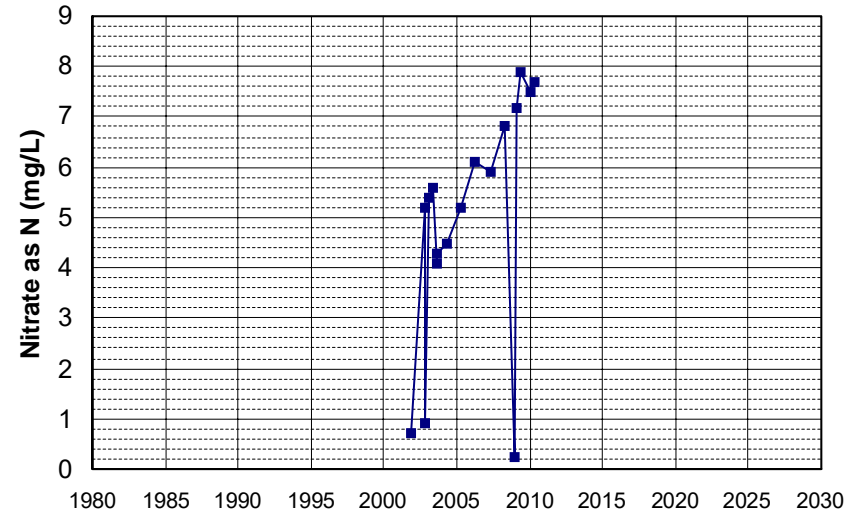
Well Depth (ft): 120
of Measurements: 17
Period of Record: 2001 - 2021
Trend Since 2000: Decreasing Trend



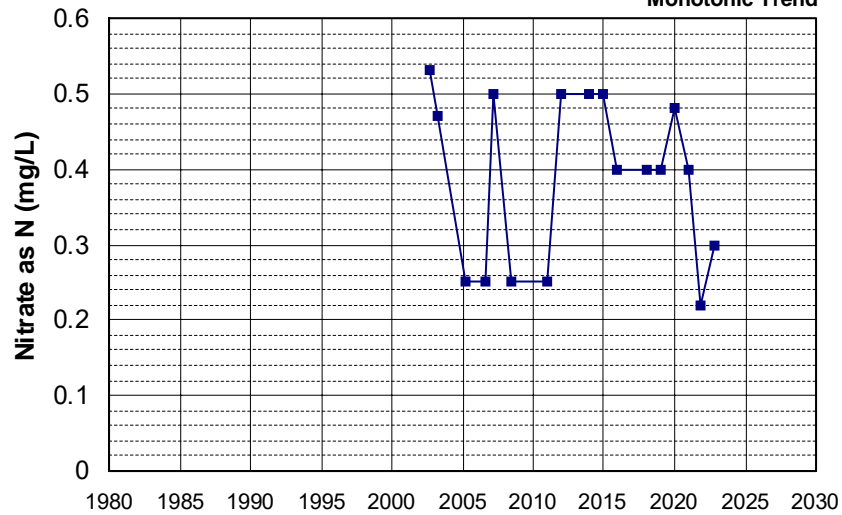
Well Name: CA4500219_002_002 Well Depth (ft): 205
 Well Type: MUNICIPAL # of Measurements: 17
 Source: DDW Period of Record: 2001 - 2022
 Depth Zone: Upper Trend Since 2000: Insufficient Evidence of Monotonic Trend



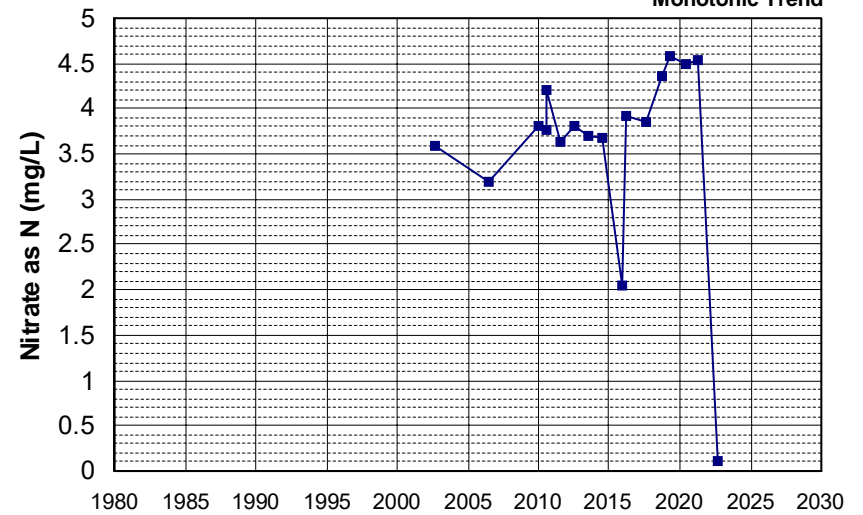
Well Name: CA5700799_001_001 Well Depth (ft): N/A
 Well Type: MUNICIPAL # of Measurements: 17
 Source: DDW Period of Record: 2001 - 2010
 Depth Zone: Upper Trend Since 2000: Increasing Trend



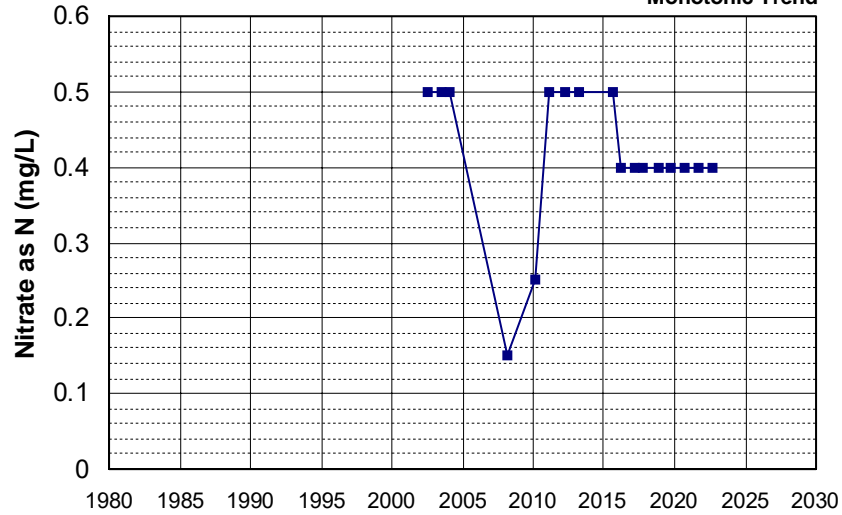
Well Name: CA0400007_002_002 Well Depth (ft): 135
 Well Type: MUNICIPAL # of Measurements: 17
 Source: DDW Period of Record: 2002 - 2022
 Depth Zone: Upper Trend Since 2000: Insufficient Evidence of Monotonic Trend



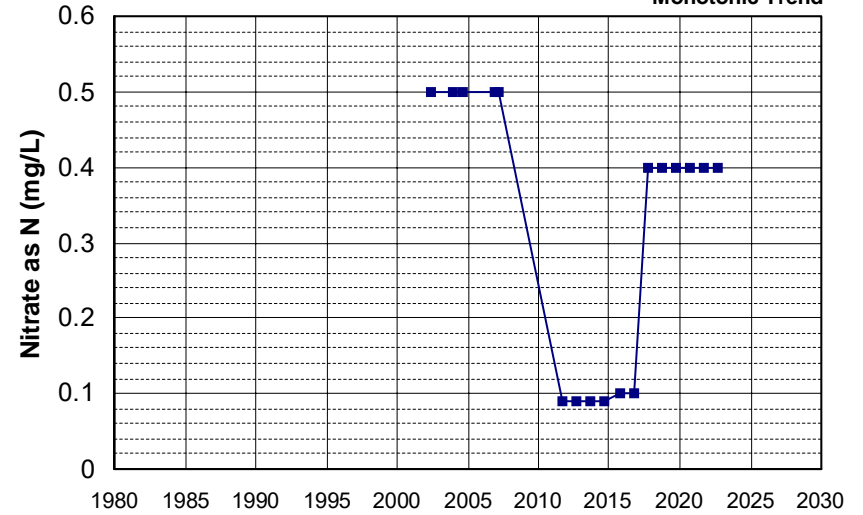
Well Name: CA1100445_002_002 Well Depth (ft): N/A
 Well Type: MUNICIPAL # of Measurements: 17
 Source: DDW Period of Record: 2002 - 2022
 Depth Zone: Upper Trend Since 2000: Insufficient Evidence of Monotonic Trend



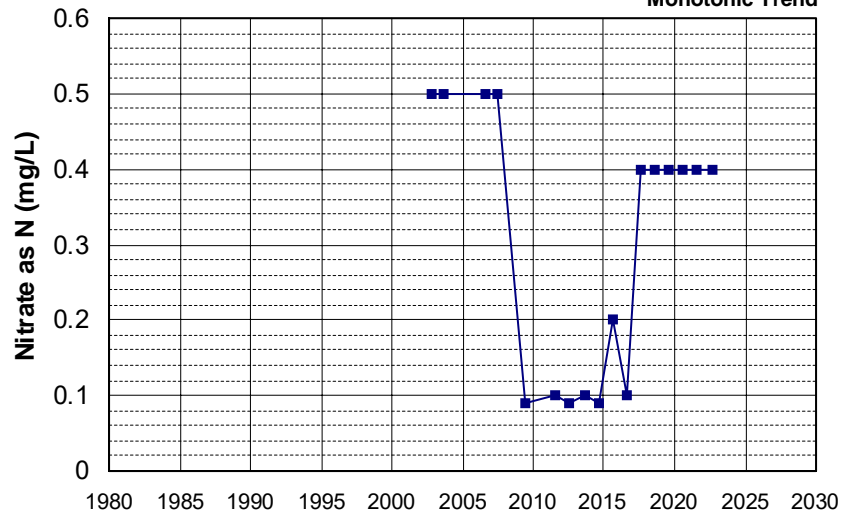
Well Name: CA3103291_001_001 Well Depth (ft): 10
 Well Type: MUNICIPAL # of Measurements: 17
 Source: DDW Period of Record: 2002 - 2022
 Depth Zone: Upper Trend Since 2000: Insufficient Evidence of Monotonic Trend



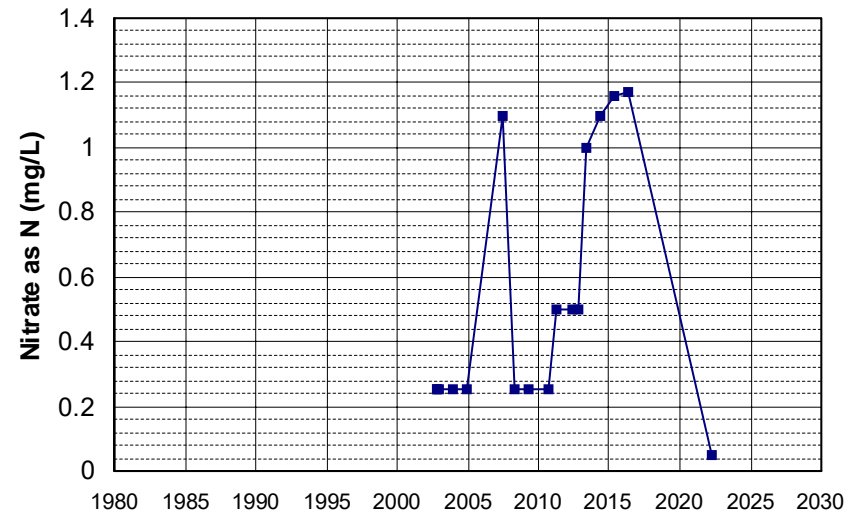
Well Name: CA3200006_002_002 Well Depth (ft): N/A
 Well Type: MUNICIPAL # of Measurements: 17
 Source: DDW Period of Record: 2002 - 2022
 Depth Zone: Upper Trend Since 2000: Insufficient Evidence of Monotonic Trend



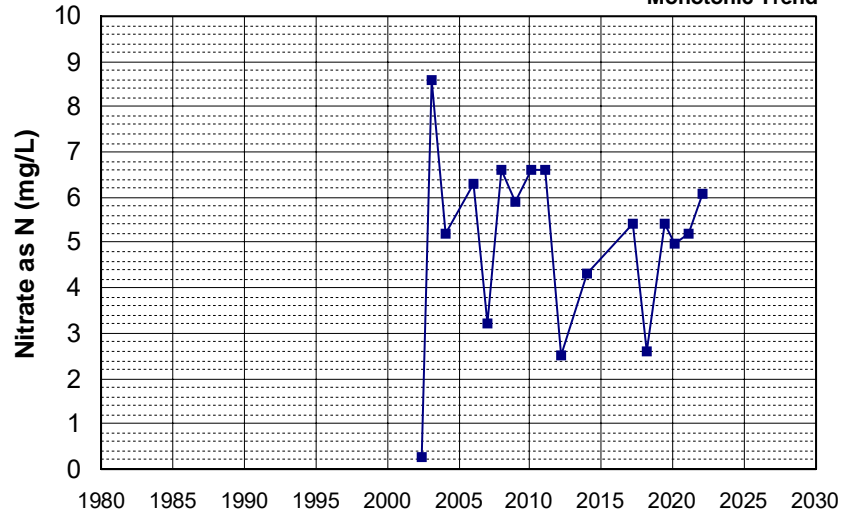
Well Name: CA4500024_002_002 Well Depth (ft): 40
 Well Type: MUNICIPAL # of Measurements: 17
 Source: DDW Period of Record: 2002 - 2022
 Depth Zone: Upper Trend Since 2000: Insufficient Evidence of Monotonic Trend



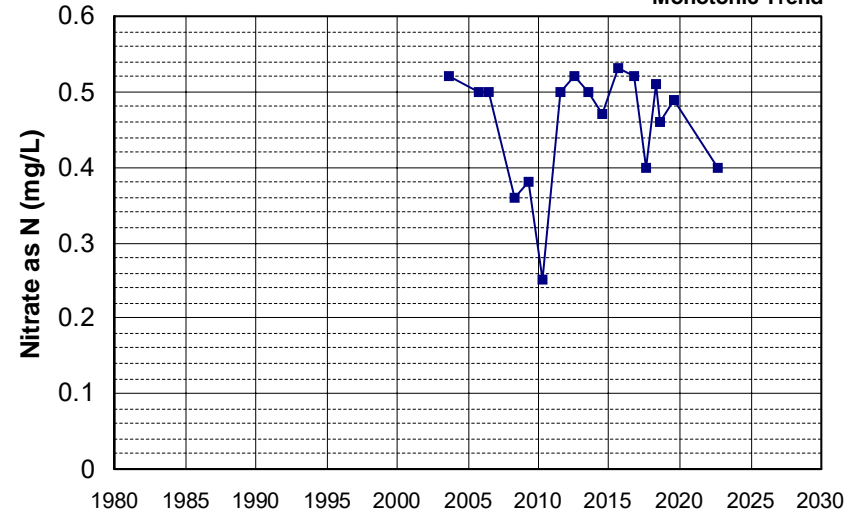
Well Name: CA4500066_002_002 Well Depth (ft): N/A
 Well Type: MUNICIPAL # of Measurements: 17
 Source: DDW Period of Record: 2002 - 2022
 Depth Zone: Upper Trend Since 2000: Increasing Trend



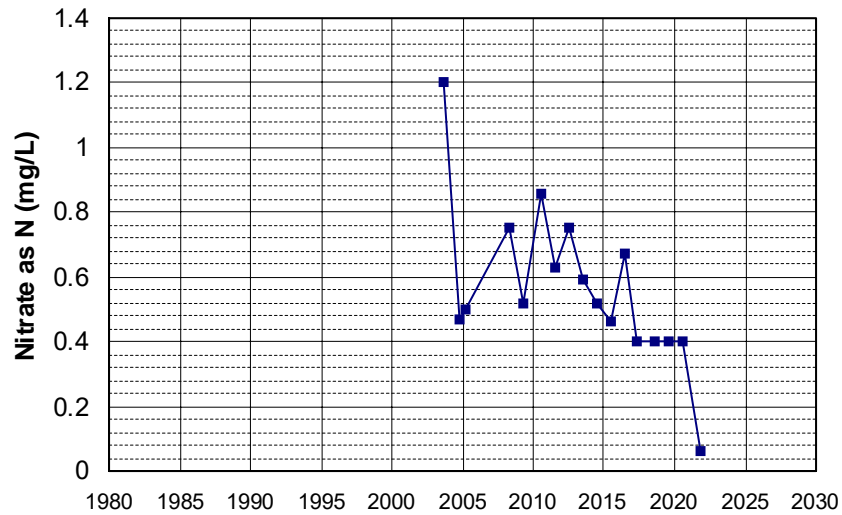
Well Name: CA5700816_001_001 Well Depth (ft): N/A
 Well Type: MUNICIPAL # of Measurements: 17
 Source: DDW Period of Record: 2002 - 2022
 Depth Zone: Upper Trend Since 2000: Insufficient Evidence of Monotonic Trend



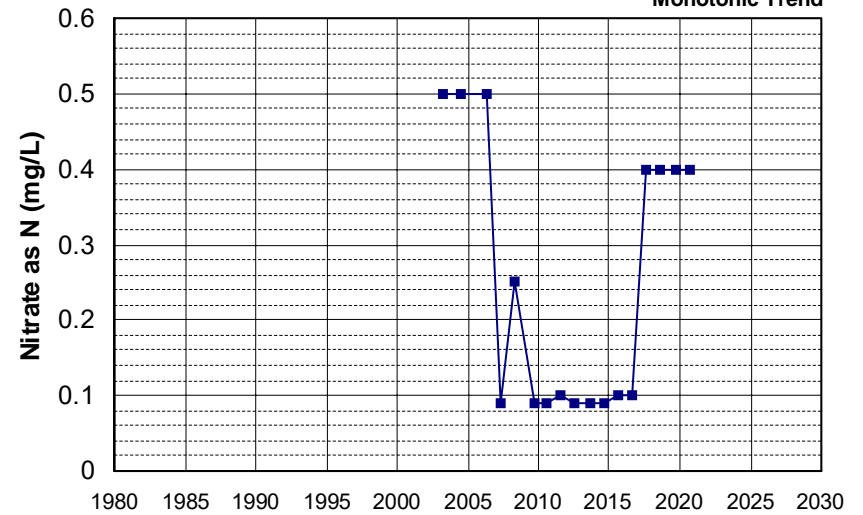
Well Name: CA0400016_002_002 Well Depth (ft): 40
 Well Type: MUNICIPAL # of Measurements: 17
 Source: DDW Period of Record: 2003 - 2022
 Depth Zone: Upper Trend Since 2000: Insufficient Evidence of Monotonic Trend



Well Name: CA0400051_002_002 Well Depth (ft): N/A
 Well Type: MUNICIPAL # of Measurements: 17
 Source: DDW Period of Record: 2003 - 2021
 Depth Zone: Upper Trend Since 2000: Decreasing Trend

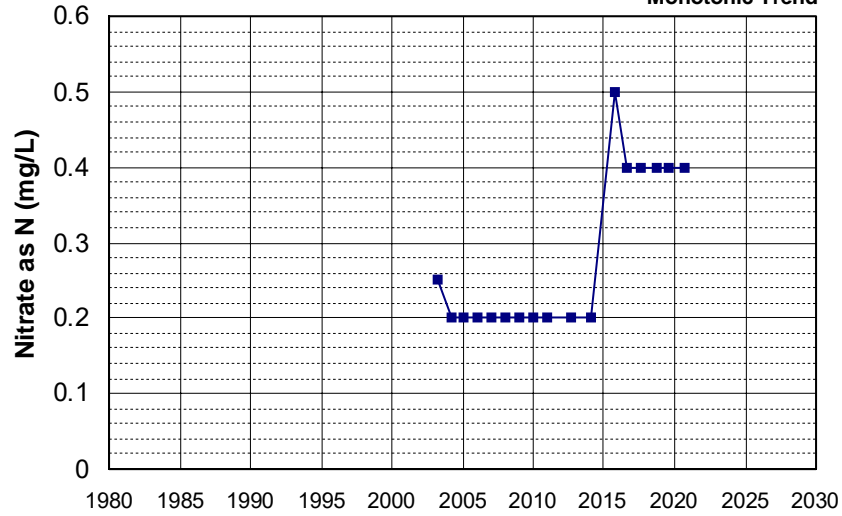


Well Name: CA0400164_001_001 Well Depth (ft): N/A
 Well Type: MUNICIPAL # of Measurements: 17
 Source: DDW Period of Record: 2003 - 2020
 Depth Zone: Upper Trend Since 2000: Insufficient Evidence of Monotonic Trend



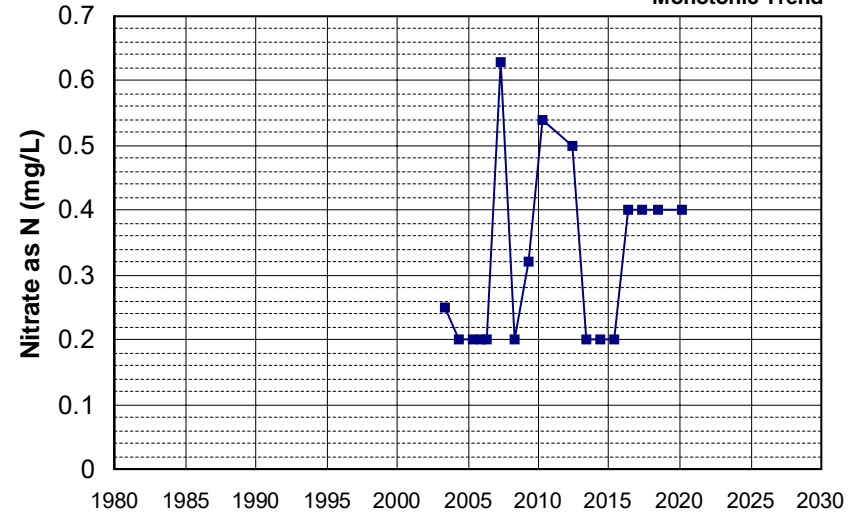
Well Name: CA1700638_002_002
Well Type: MUNICIPAL
Source: DDW
Depth Zone: Upper

Well Depth (ft): N/A
of Measurements: 17
Period of Record: 2003 - 2020
Trend Since 2000: Insufficient Evidence of Monotonic Trend



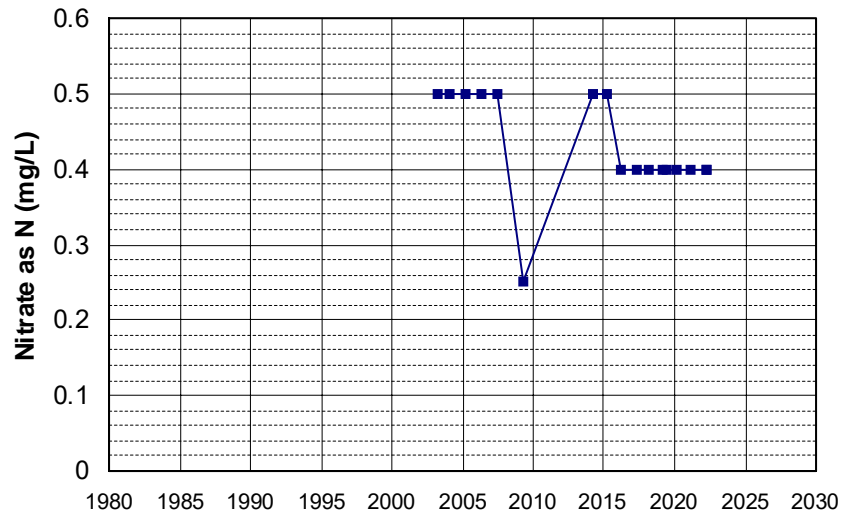
Well Name: CA1700686_003_003
Well Type: MUNICIPAL
Source: DDW
Depth Zone: Upper

Well Depth (ft): N/A
of Measurements: 17
Period of Record: 2003 - 2020
Trend Since 2000: Insufficient Evidence of Monotonic Trend



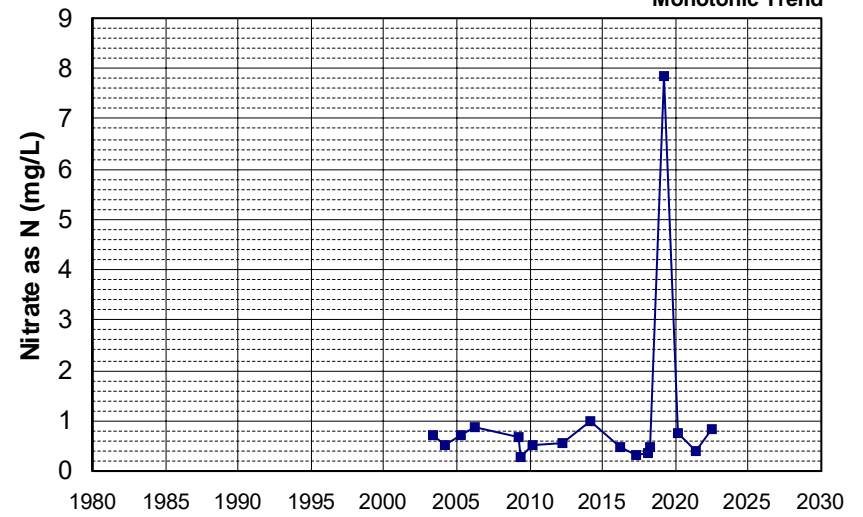
Well Name: CA2900548_003_003
Well Type: MUNICIPAL
Source: DDW
Depth Zone: Upper

Well Depth (ft): 10
of Measurements: 17
Period of Record: 2003 - 2022
Trend Since 2000: Decreasing Trend

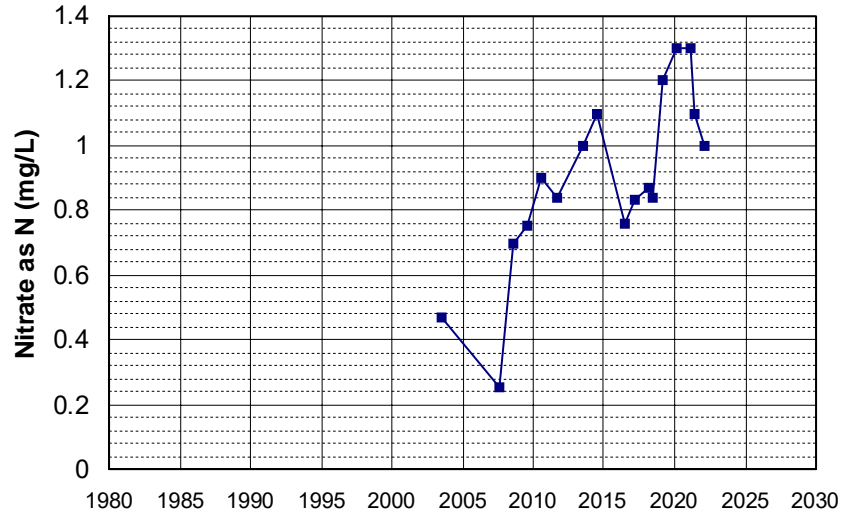


Well Name: CA2900618_002_002
Well Type: MUNICIPAL
Source: DDW
Depth Zone: Upper

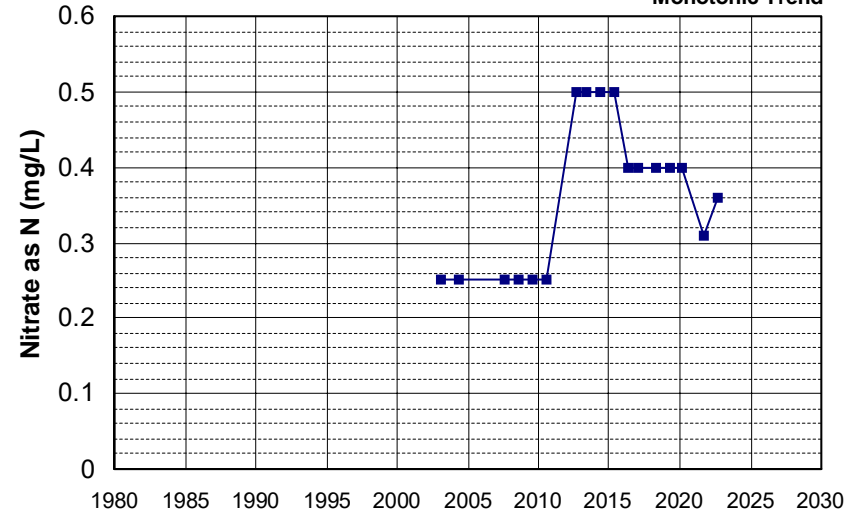
Well Depth (ft): 20
of Measurements: 17
Period of Record: 2003 - 2022
Trend Since 2000: Insufficient Evidence of Monotonic Trend



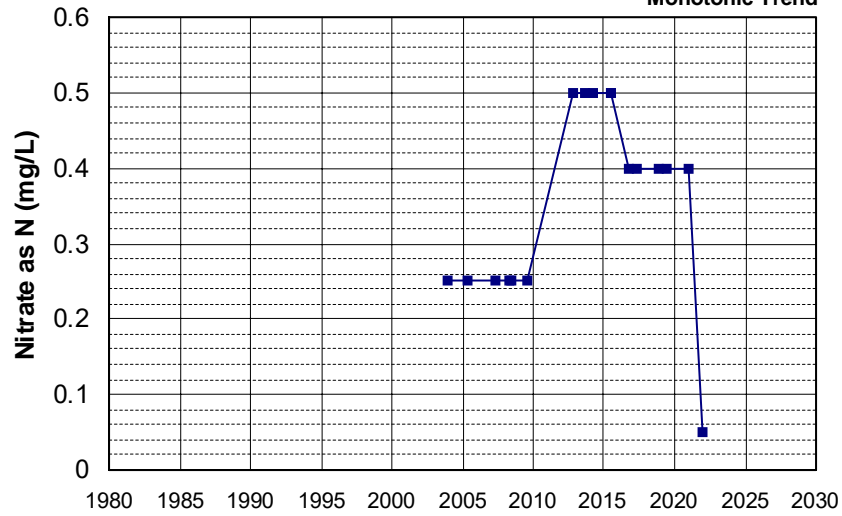
Well Name: CA3400172_002_002 Well Depth (ft): 22
 Well Type: MUNICIPAL # of Measurements: 17
 Source: DDW Period of Record: 2003 - 2022
 Depth Zone: Upper Trend Since 2000: Increasing Trend



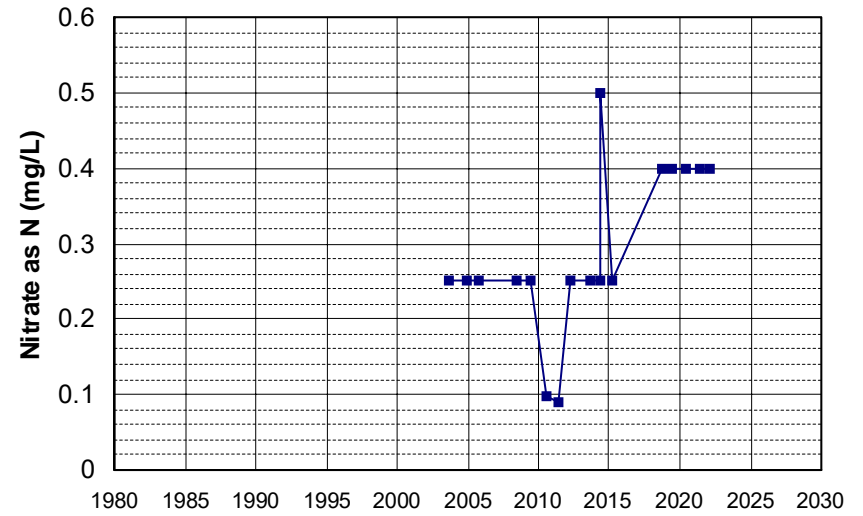
Well Name: CA4500221_001_001 Well Depth (ft): N/A
 Well Type: MUNICIPAL # of Measurements: 17
 Source: DDW Period of Record: 2003 - 2022
 Depth Zone: Upper Trend Since 2000: Insufficient Evidence of Monotonic Trend



Well Name: CA4500314_002_002 Well Depth (ft): 40
 Well Type: MUNICIPAL # of Measurements: 17
 Source: DDW Period of Record: 2003 - 2021
 Depth Zone: Upper Trend Since 2000: Insufficient Evidence of Monotonic Trend

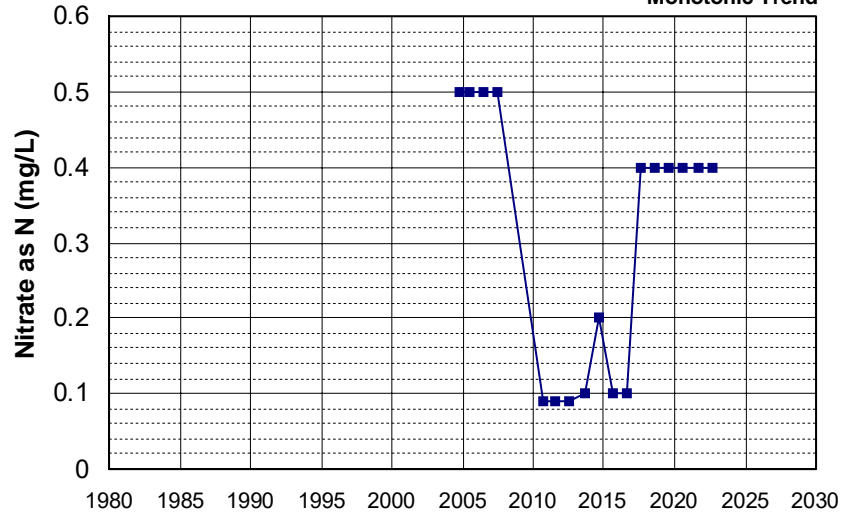


Well Name: CA5710011_001_001 Well Depth (ft): 51
 Well Type: MUNICIPAL # of Measurements: 17
 Source: DDW Period of Record: 2003 - 2022
 Depth Zone: Upper Trend Since 2000: Increasing Trend



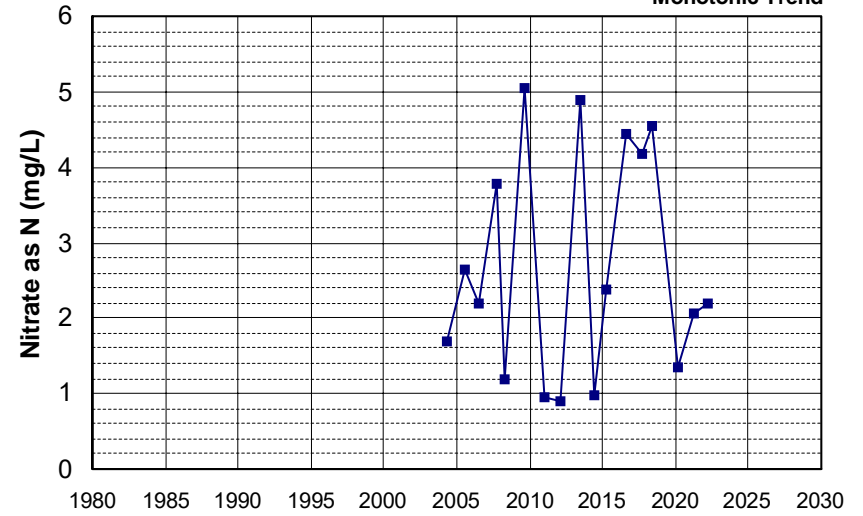
Well Name: CA0400143_002_002
Well Type: MUNICIPAL
Source: DDW
Depth Zone: Upper

Well Depth (ft): N/A
of Measurements: 17
Period of Record: 2004 - 2022
Trend Since 2000: Insufficient Evidence of Monotonic Trend



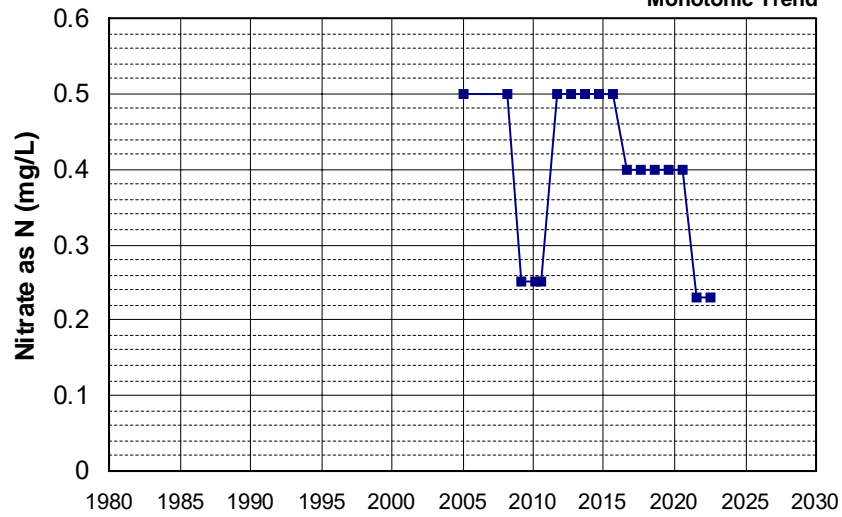
Well Name: CA5200529_002_002
Well Type: MUNICIPAL
Source: DDW
Depth Zone: Upper

Well Depth (ft): N/A
of Measurements: 17
Period of Record: 2004 - 2022
Trend Since 2000: Insufficient Evidence of Monotonic Trend



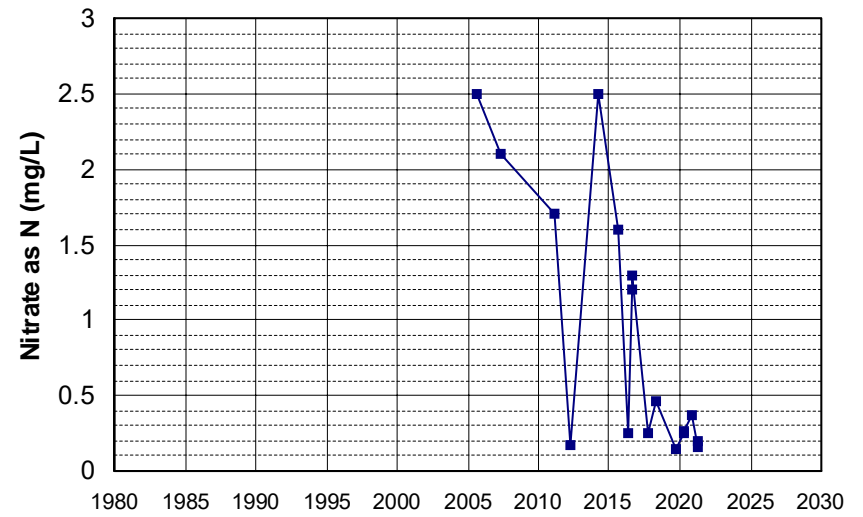
Well Name: CA3400117_001_001
Well Type: MUNICIPAL
Source: DDW
Depth Zone: Upper

Well Depth (ft): N/A
of Measurements: 17
Period of Record: 2005 - 2022
Trend Since 2000: Insufficient Evidence of Monotonic Trend

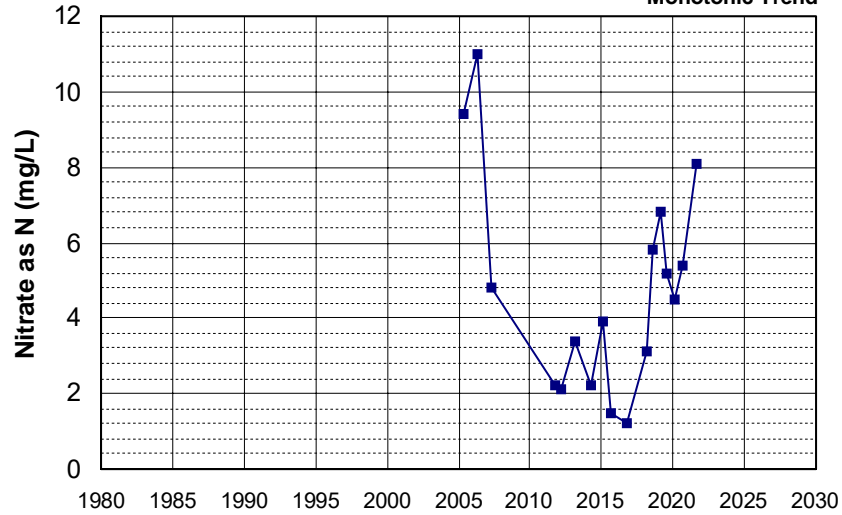


Well Name: L10001819539-EW2
Well Type: MONITORING
Source: WB_CLEANUP
Depth Zone: Upper

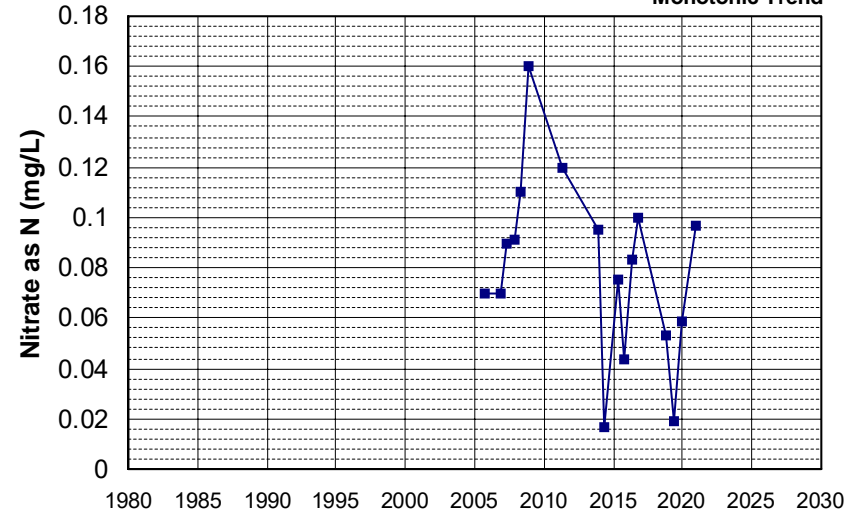
Well Depth (ft): N/A
of Measurements: 17
Period of Record: 2005 - 2021
Trend Since 2000: Decreasing Trend



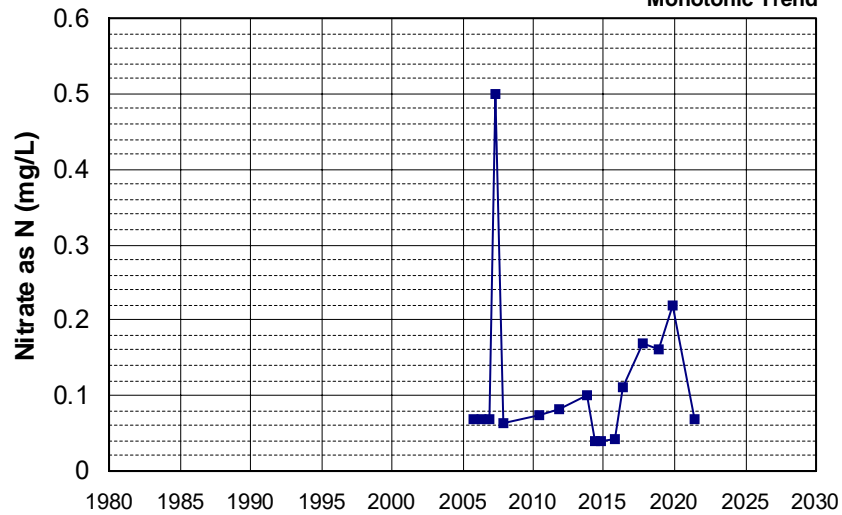
Well Name: L10001937128-MW-1
 Well Type: MONITORING
 Source: WB_CLEANUP
 Depth Zone: Upper
 Well Depth (ft): N/A
 # of Measurements: 17
 Period of Record: 2005 - 2021
 Trend Since 2000: Insufficient Evidence of Monotonic Trend



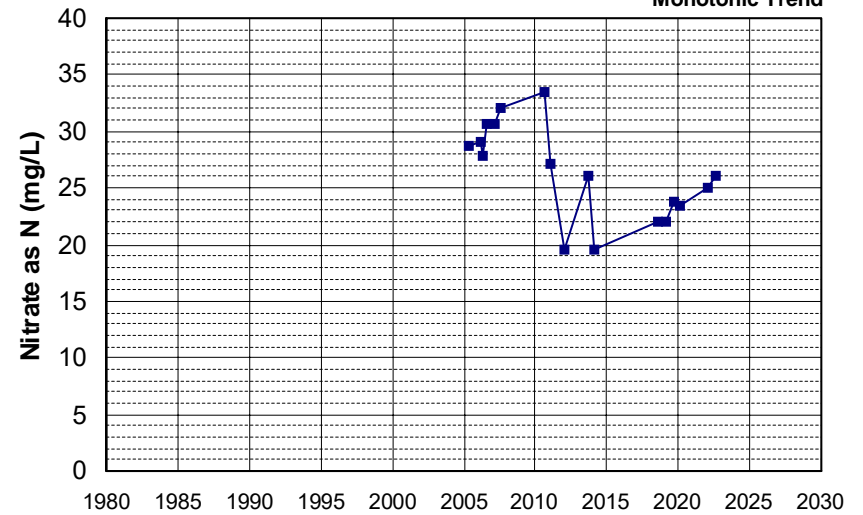
Well Name: L10008365060-MW-15
 Well Type: MONITORING
 Source: WB_CLEANUP
 Depth Zone: Upper
 Well Depth (ft): 70
 # of Measurements: 17
 Period of Record: 2005 - 2020
 Trend Since 2000: Insufficient Evidence of Monotonic Trend



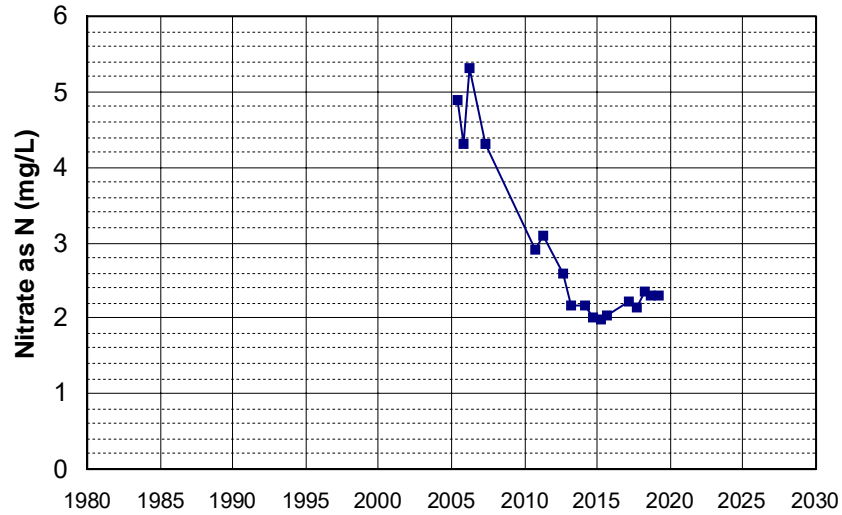
Well Name: L10008365060-MW-5
 Well Type: MONITORING
 Source: WB_CLEANUP
 Depth Zone: Upper
 Well Depth (ft): 64
 # of Measurements: 17
 Period of Record: 2005 - 2021
 Trend Since 2000: Insufficient Evidence of Monotonic Trend



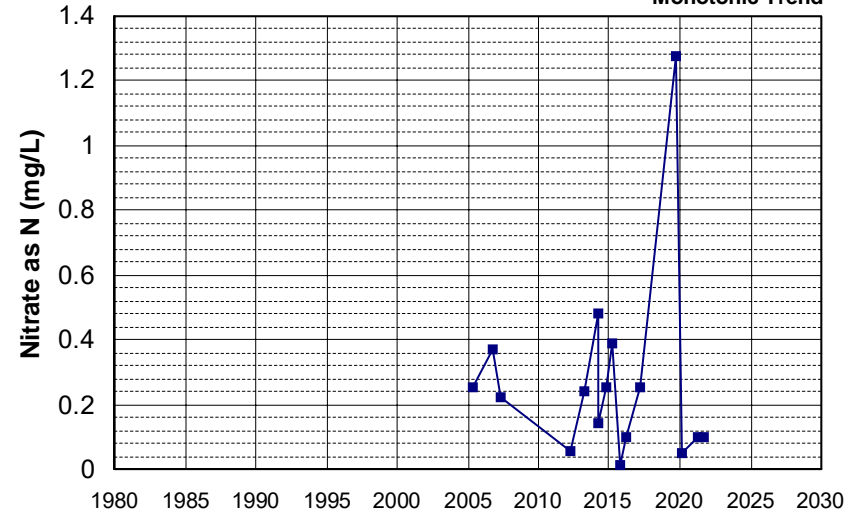
Well Name: SL0609524338-MW-10D
 Well Type: MONITORING
 Source: WB_CLEANUP
 Depth Zone: Upper
 Well Depth (ft): 75
 # of Measurements: 17
 Period of Record: 2005 - 2022
 Trend Since 2000: Insufficient Evidence of Monotonic Trend



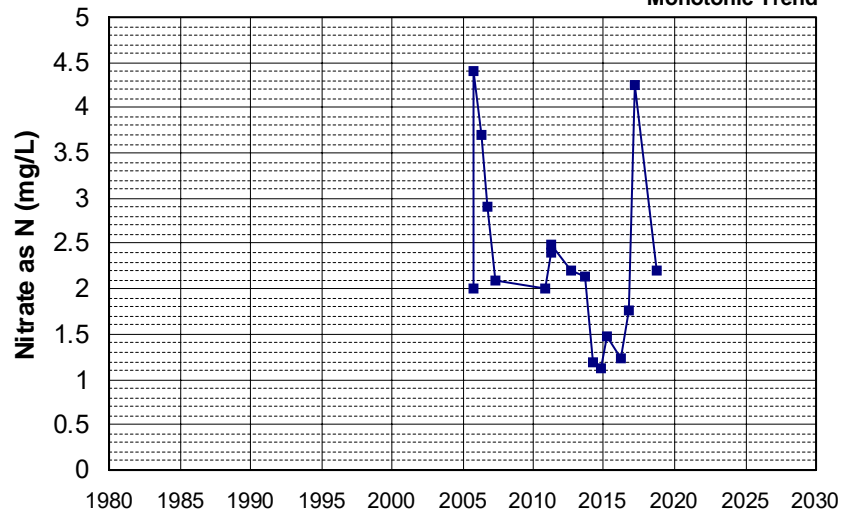
Well Name: SLT5SB073546-MW-10B Well Depth (ft): N/A
 Well Type: MONITORING # of Measurements: 17
 Source: WB_CLEANUP Period of Record: 2005 - 2019
 Depth Zone: Upper Trend Since 2000: Decreasing Trend



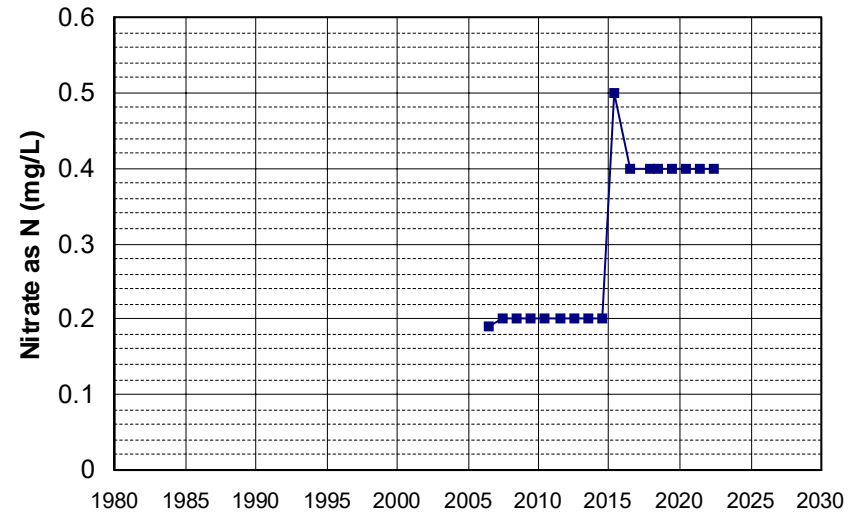
Well Name: SLT5SB073546-MW-12 Well Depth (ft): N/A
 Well Type: MONITORING # of Measurements: 17
 Source: WB_CLEANUP Period of Record: 2005 - 2021
 Depth Zone: Upper Trend Since 2000: Insufficient Evidence of Monotonic Trend



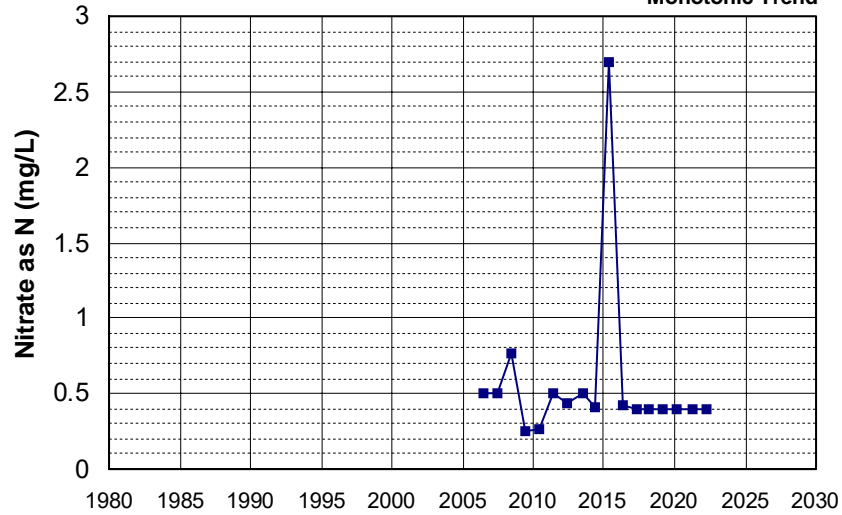
Well Name: SLT5SB073546-MW-7A Well Depth (ft): N/A
 Well Type: MONITORING # of Measurements: 17
 Source: WB_CLEANUP Period of Record: 2005 - 2018
 Depth Zone: Upper Trend Since 2000: Insufficient Evidence of Monotonic Trend



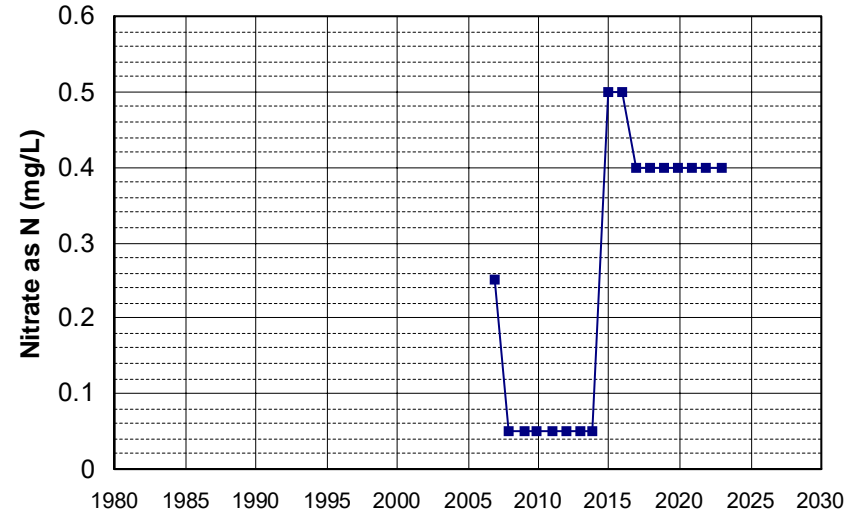
Well Name: CA1710007_007_007 Well Depth (ft): 122
 Well Type: MUNICIPAL # of Measurements: 17
 Source: DDW Period of Record: 2006 - 2022
 Depth Zone: Upper Trend Since 2000: Increasing Trend



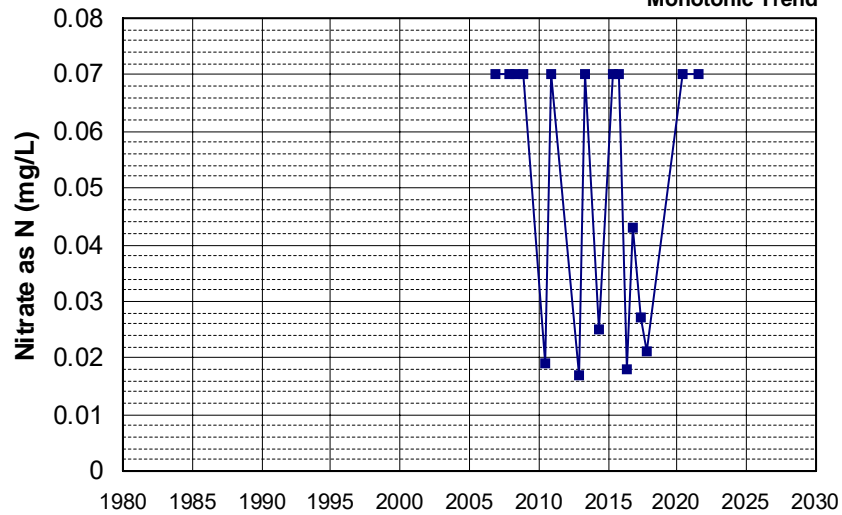
Well Name: CA3400216_001_001 Well Depth (ft): N/A
 Well Type: MUNICIPAL # of Measurements: 17
 Source: DDW Period of Record: 2006 - 2022
 Depth Zone: Upper Trend Since 2000: Insufficient Evidence of Monotonic Trend



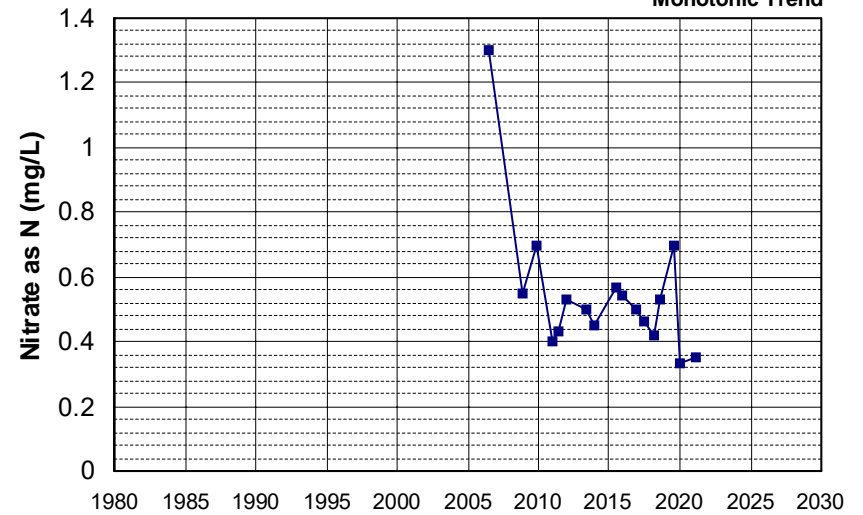
Well Name: CA5810003_018_018 Well Depth (ft): N/A
 Well Type: MUNICIPAL # of Measurements: 17
 Source: DDW Period of Record: 2006 - 2022
 Depth Zone: Upper Trend Since 2000: Increasing Trend



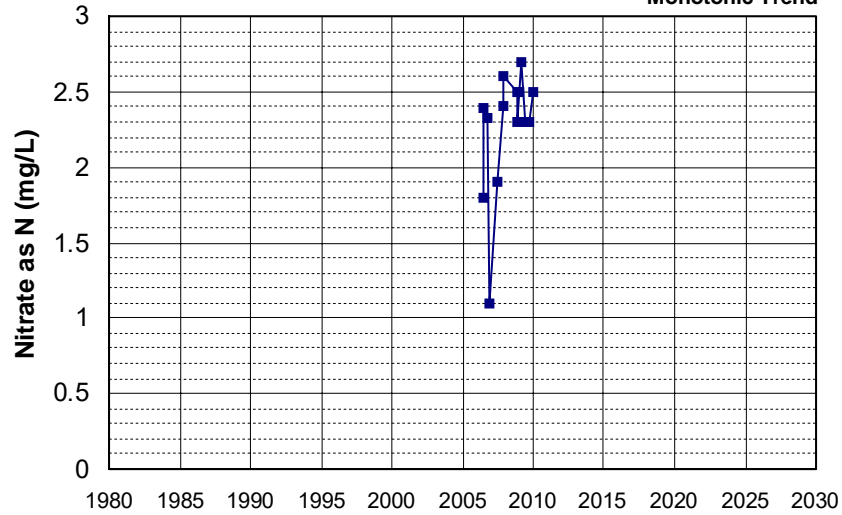
Well Name: L10008365060-MW-4A Well Depth (ft): 43
 Well Type: MONITORING # of Measurements: 17
 Source: WB_CLEANUP Period of Record: 2006 - 2021
 Depth Zone: Upper Trend Since 2000: Insufficient Evidence of Monotonic Trend



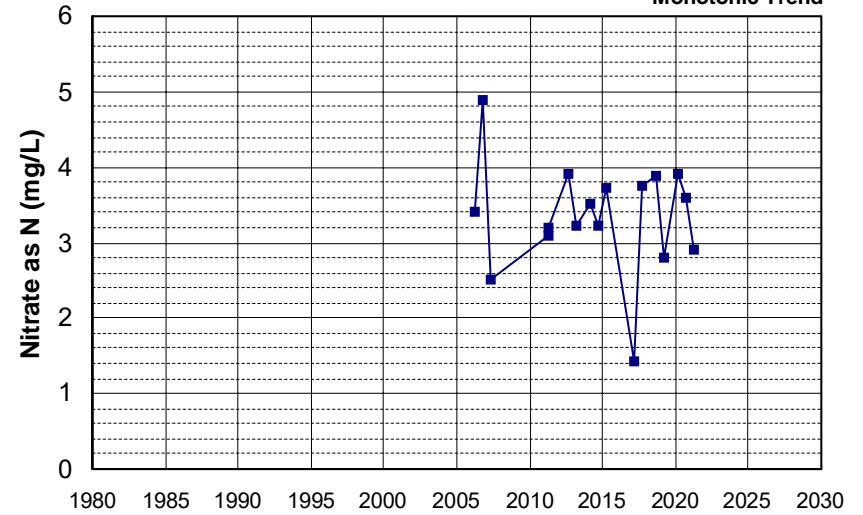
Well Name: L10009133662-MW-6 Well Depth (ft): N/A
 Well Type: MONITORING # of Measurements: 17
 Source: WB_CLEANUP Period of Record: 2006 - 2021
 Depth Zone: Upper Trend Since 2000: Insufficient Evidence of Monotonic Trend



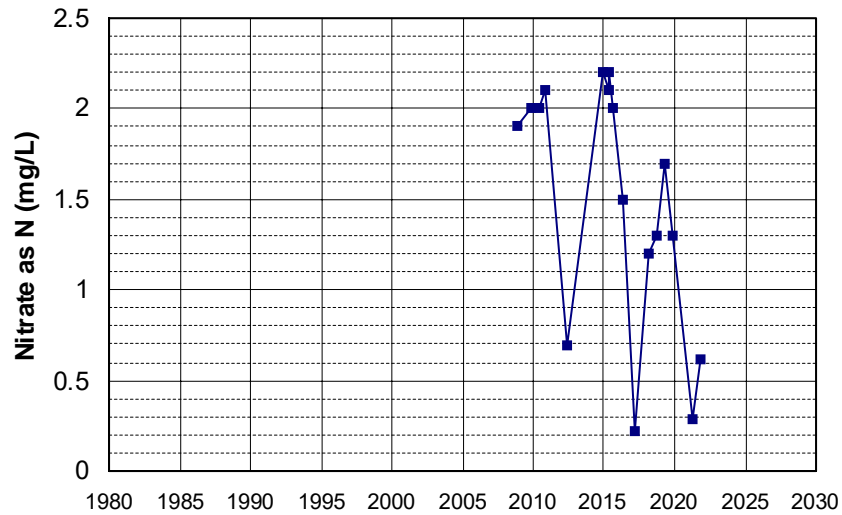
Well Name: SL185602928-MW-17
 Well Depth (ft): N/A
 Well Type: MONITORING
 # of Measurements: 17
 Source: WB_CLEANUP
 Period of Record: 2006 - 2009
 Depth Zone: Upper
 Trend Since 2000: Insufficient Evidence of Monotonic Trend



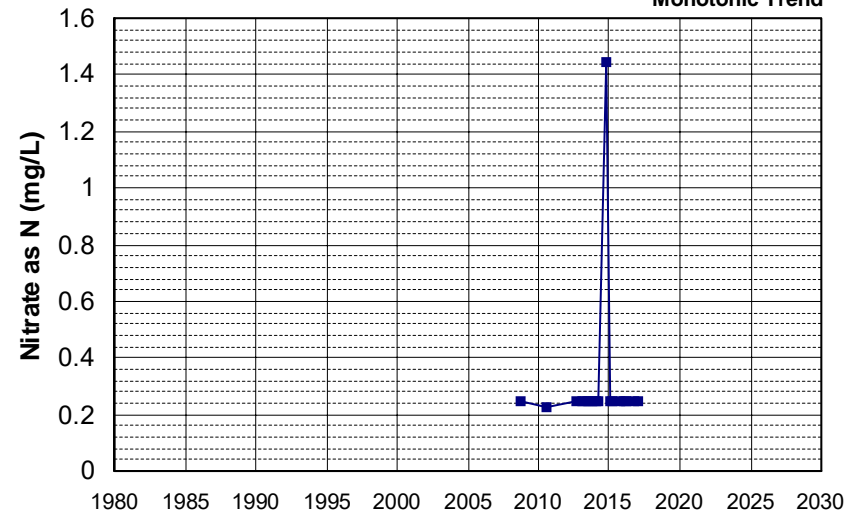
Well Name: SLT5SB073546-MW-5
 Well Depth (ft): N/A
 Well Type: MONITORING
 # of Measurements: 17
 Source: WB_CLEANUP
 Period of Record: 2006 - 2021
 Depth Zone: Upper
 Trend Since 2000: Insufficient Evidence of Monotonic Trend



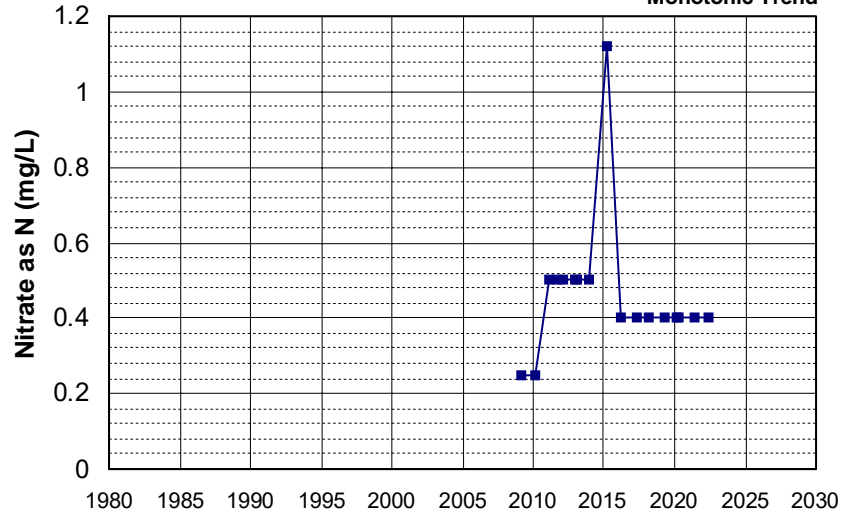
Well Name: L10007011530-G-28
 Well Depth (ft): 47.38
 Well Type: MONITORING
 # of Measurements: 17
 Source: WB_CLEANUP
 Period of Record: 2008 - 2021
 Depth Zone: Upper
 Trend Since 2000: Decreasing Trend



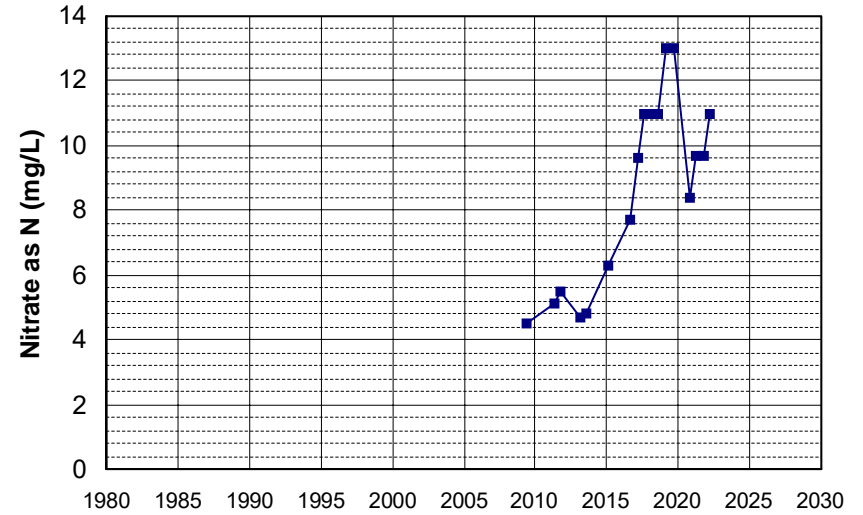
Well Name: SL0610361247-MW-3
 Well Depth (ft): 37.4
 Well Type: MONITORING
 # of Measurements: 17
 Source: WB_CLEANUP
 Period of Record: 2008 - 2017
 Depth Zone: Upper
 Trend Since 2000: Insufficient Evidence of Monotonic Trend



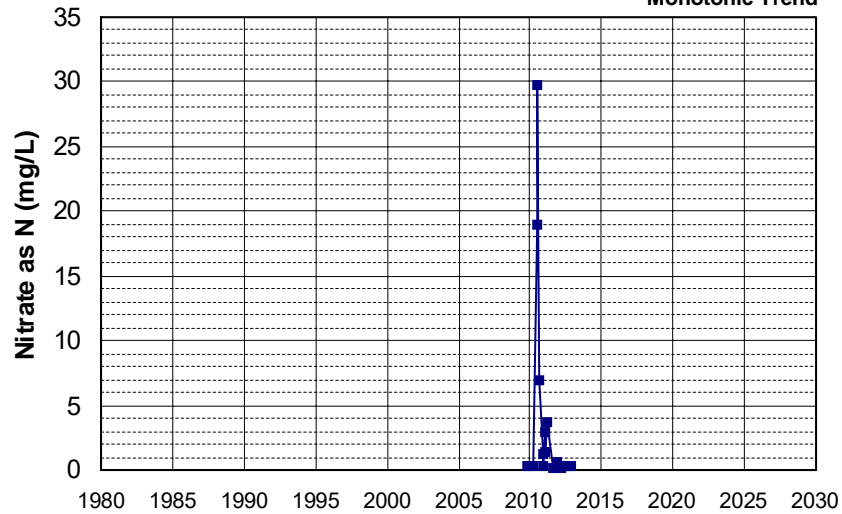
Well Name: CA3100019_002_002 Well Depth (ft): 300
 Well Type: MUNICIPAL # of Measurements: 17
 Source: DDW Period of Record: 2009 - 2022
 Depth Zone: Upper Trend Since 2000: Insufficient Evidence of Monotonic Trend



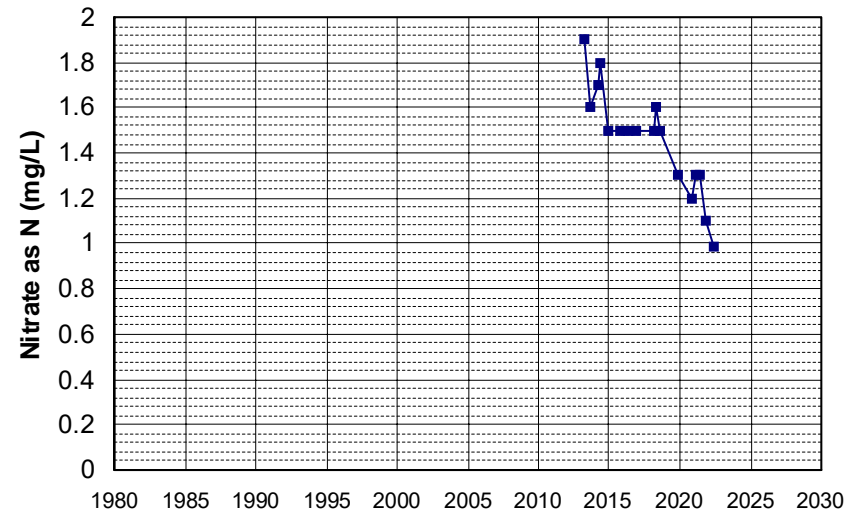
Well Name: SL185342906-MW-11 Well Depth (ft): 51.5
 Well Type: MONITORING # of Measurements: 17
 Source: WB_CLEANUP Period of Record: 2009 - 2022
 Depth Zone: Upper Trend Since 2000: Increasing Trend



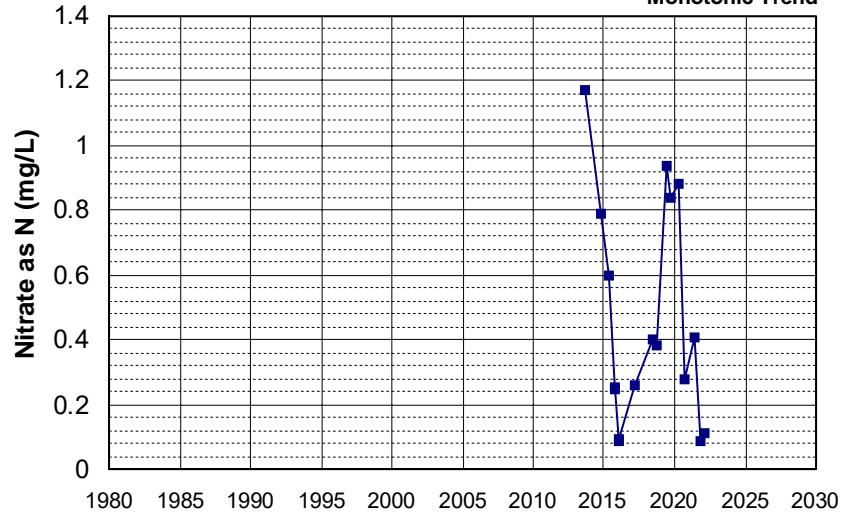
Well Name: T0606700280-MW-2 Well Depth (ft): 39.9
 Well Type: MONITORING # of Measurements: 17
 Source: WB_CLEANUP Period of Record: 2009 - 2012
 Depth Zone: Upper Trend Since 2000: Insufficient Evidence of Monotonic Trend



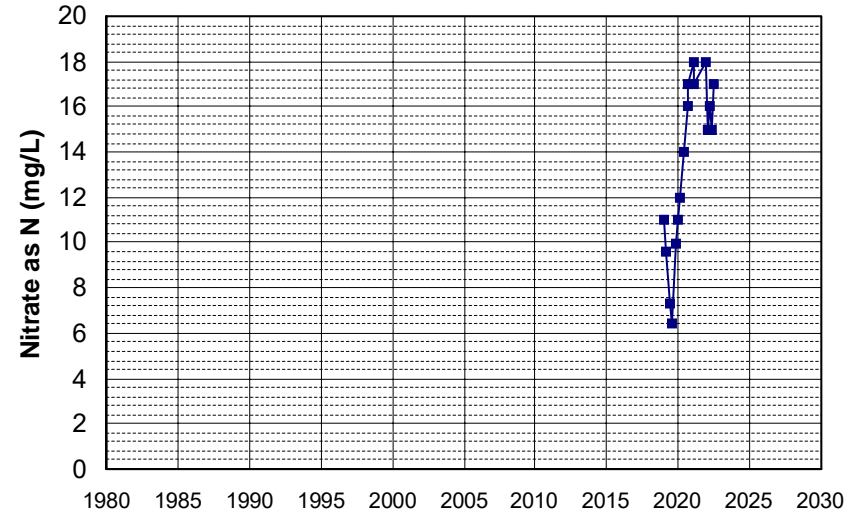
Well Name: L10004137499-MW-20 Well Depth (ft): 100
 Well Type: MONITORING # of Measurements: 17
 Source: WB_CLEANUP Period of Record: 2013 - 2022
 Depth Zone: Upper Trend Since 2000: Decreasing Trend



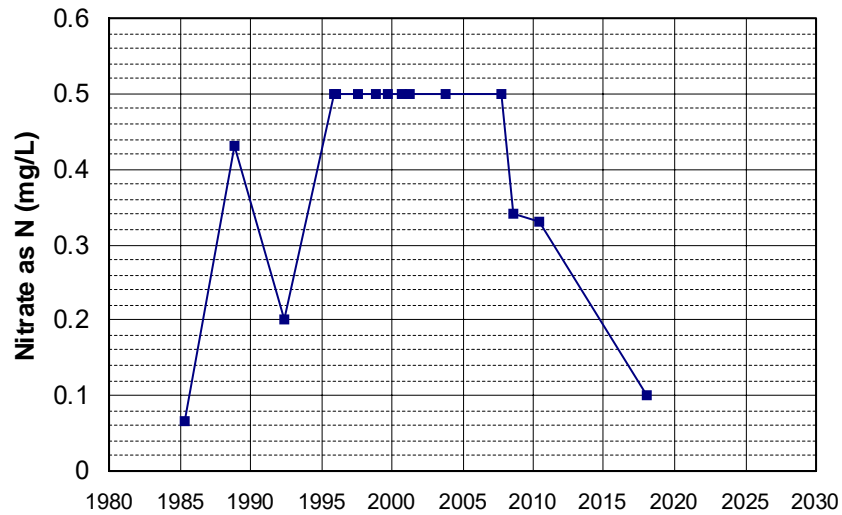
Well Name: L10008601447-MW-2
 Well Depth (ft): 144
 Well Type: MONITORING
 # of Measurements: 17
 Source: WB_CLEANUP
 Period of Record: 2013 - 2022
 Depth Zone: Upper
 Trend Since 2000: Insufficient Evidence of Monotonic Trend



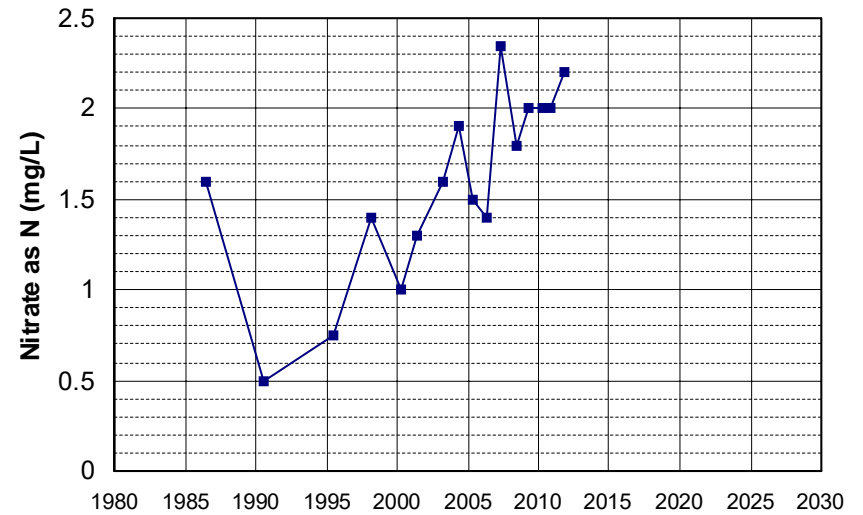
Well Name: L10007011530-G-50
 Well Depth (ft): 55.47
 Well Type: MONITORING
 # of Measurements: 17
 Source: WB_CLEANUP
 Period of Record: 2019 - 2022
 Depth Zone: Upper
 Trend Since 2000: Increasing Trend



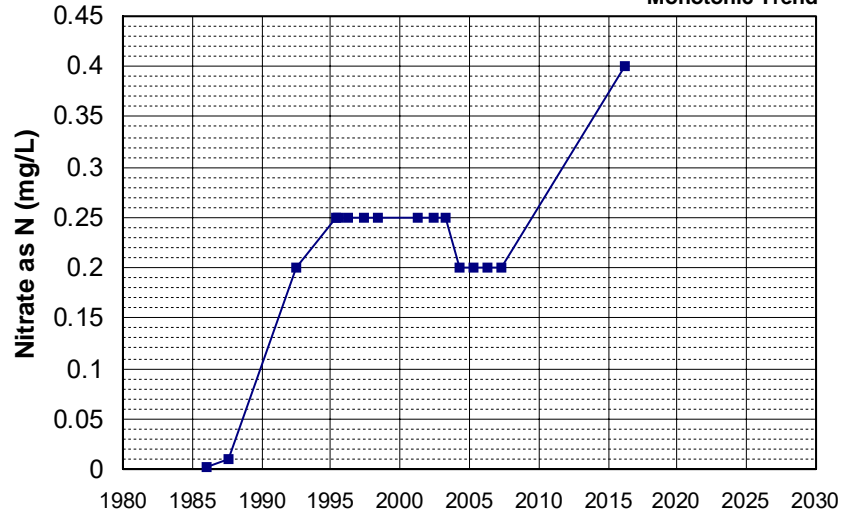
Well Name: CA4610001_002_002
 Well Depth (ft): 103
 Well Type: MUNICIPAL
 # of Measurements: 16
 Source: DDW
 Period of Record: 1985 - 2017
 Depth Zone: Upper
 Trend Since 2000: Decreasing Trend



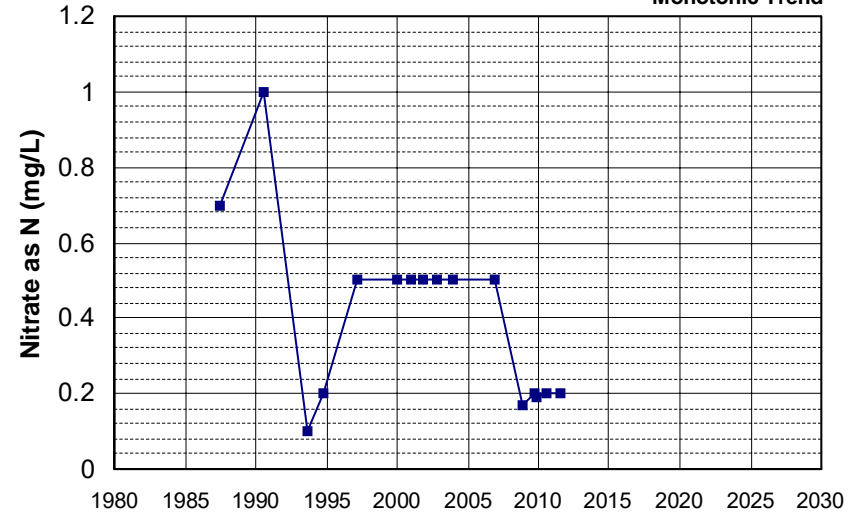
Well Name: CA0410016_002_002
 Well Depth (ft): N/A
 Well Type: MUNICIPAL
 # of Measurements: 16
 Source: DDW
 Period of Record: 1986 - 2011
 Depth Zone: Upper
 Trend Since 2000: Increasing Trend



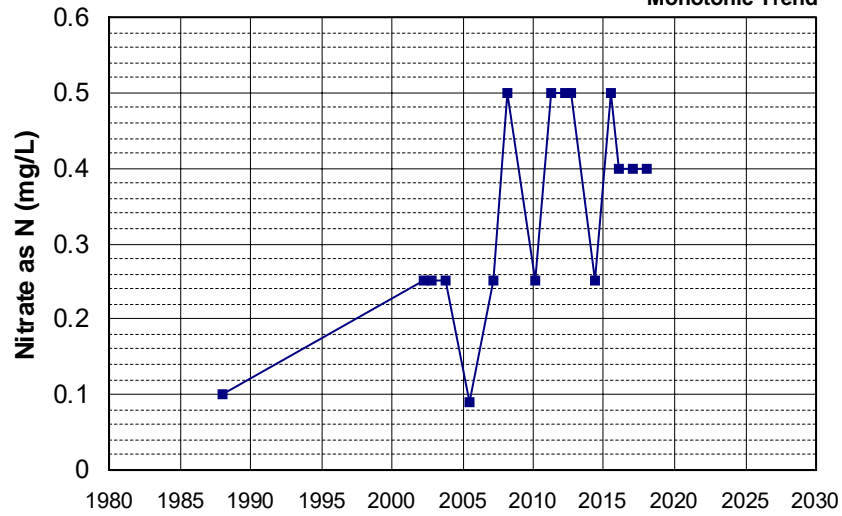
Well Name: CA1710007_010_010 Well Depth (ft): 200
 Well Type: MUNICIPAL # of Measurements: 16
 Source: DDW Period of Record: 1986 - 2016
 Depth Zone: Upper Trend Since 2000: Insufficient Evidence of Monotonic Trend



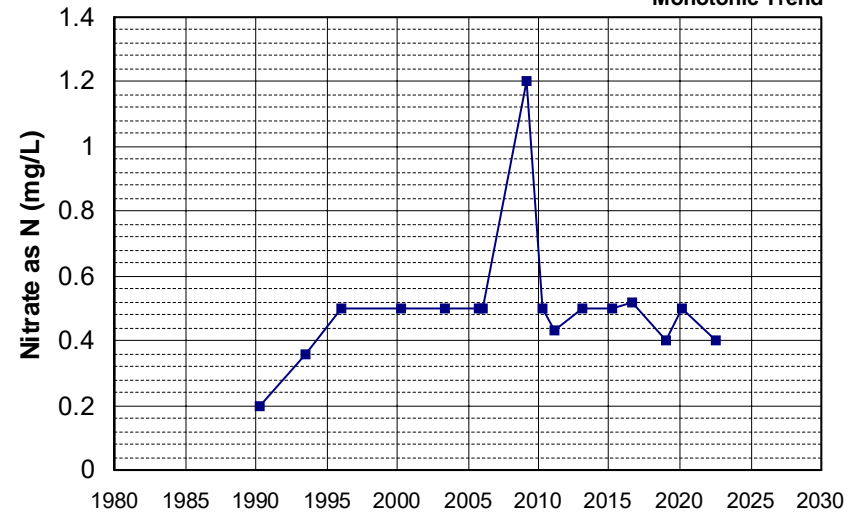
Well Name: CA0610004_002_002 Well Depth (ft): N/A
 Well Type: MUNICIPAL # of Measurements: 16
 Source: DDW Period of Record: 1987 - 2011
 Depth Zone: Upper Trend Since 2000: Insufficient Evidence of Monotonic Trend



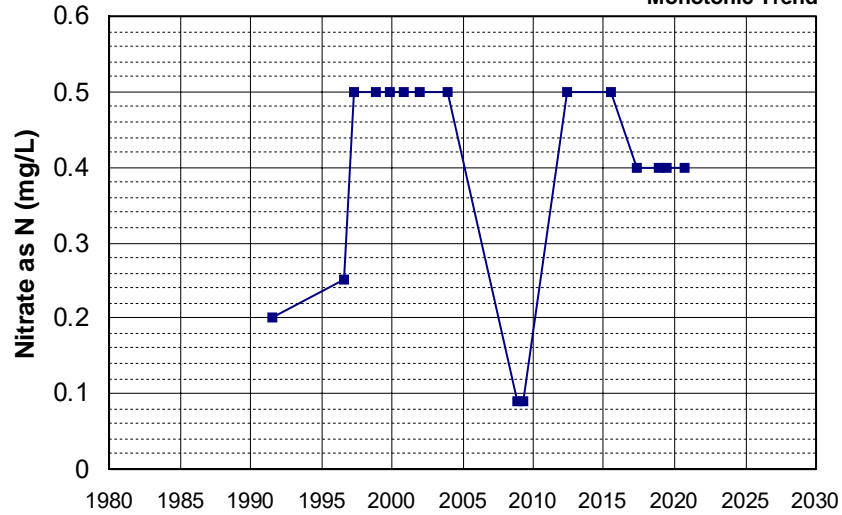
Well Name: CA3410302_001_001 Well Depth (ft): N/A
 Well Type: MUNICIPAL # of Measurements: 16
 Source: DDW Period of Record: 1987 - 2018
 Depth Zone: Upper Trend Since 2000: Insufficient Evidence of Monotonic Trend



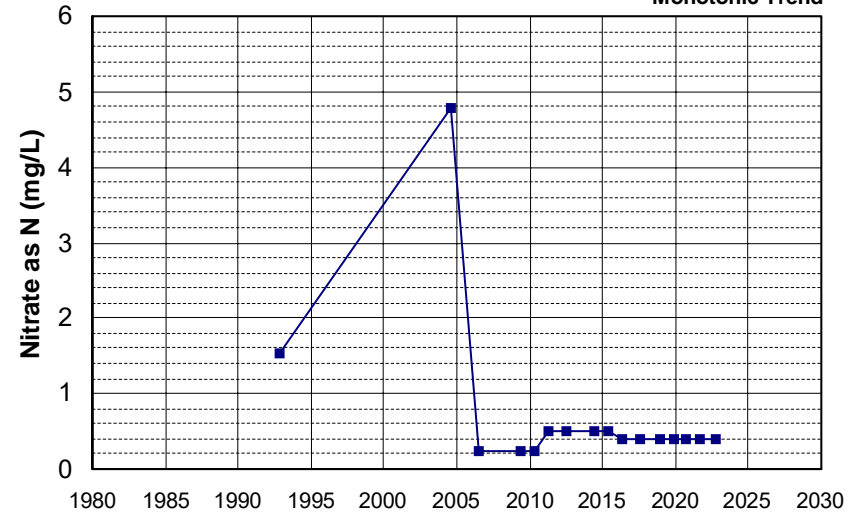
Well Name: CA5710004_004_004 Well Depth (ft): 63
 Well Type: MUNICIPAL # of Measurements: 16
 Source: DDW Period of Record: 1990 - 2022
 Depth Zone: Upper Trend Since 2000: Insufficient Evidence of Monotonic Trend



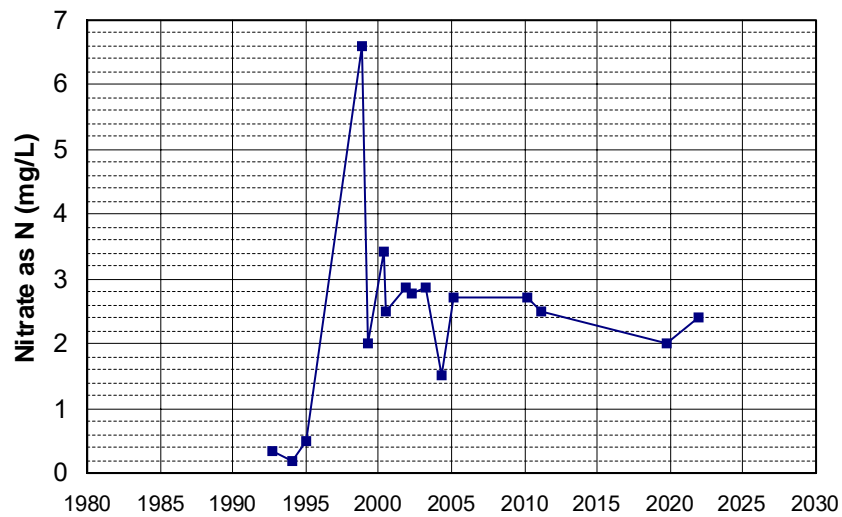
Well Name: CA3200155_001_001 Well Depth (ft): 10
 Well Type: MUNICIPAL # of Measurements: 16
 Source: DDW Period of Record: 1991 - 2020
 Depth Zone: Upper Trend Since 2000: Insufficient Evidence of Monotonic Trend



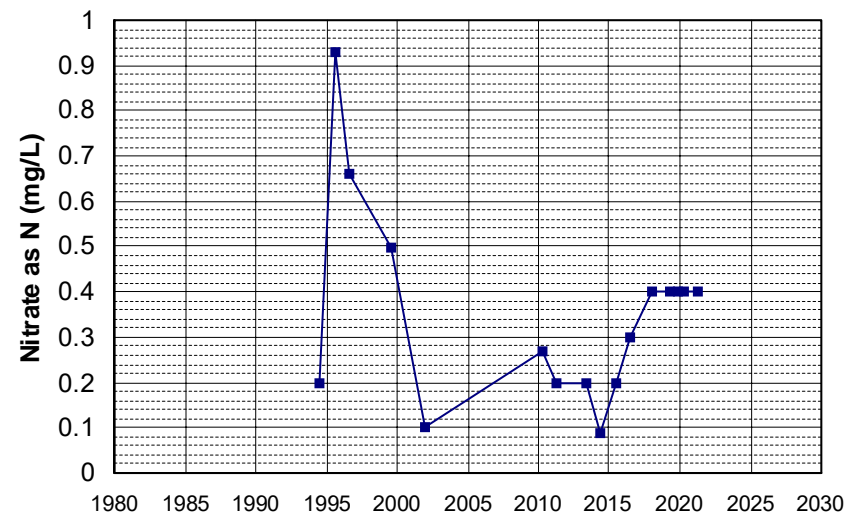
Well Name: CA4500083_001_001 Well Depth (ft): N/A
 Well Type: MUNICIPAL # of Measurements: 16
 Source: DDW Period of Record: 1992 - 2022
 Depth Zone: Upper Trend Since 2000: Insufficient Evidence of Monotonic Trend



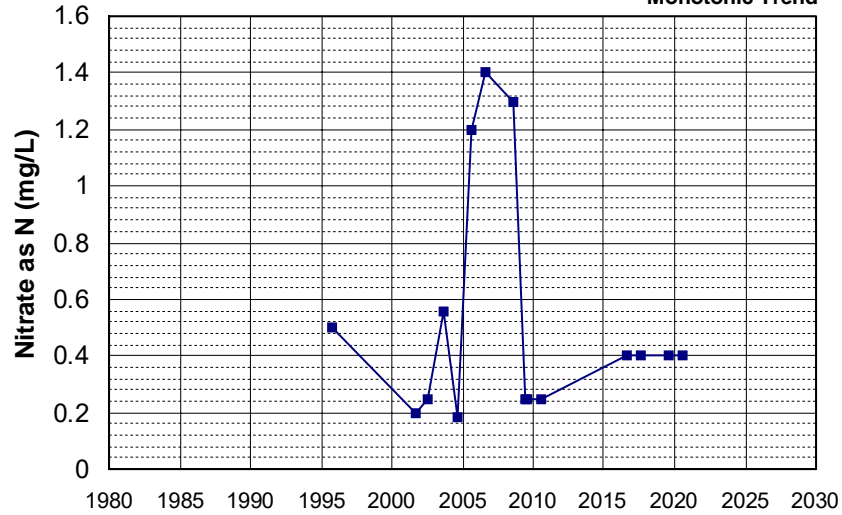
Well Name: CA4810701_005_005 Well Depth (ft): 115
 Well Type: MUNICIPAL # of Measurements: 16
 Source: DDW Period of Record: 1992 - 2021
 Depth Zone: Upper Trend Since 2000: Decreasing Trend



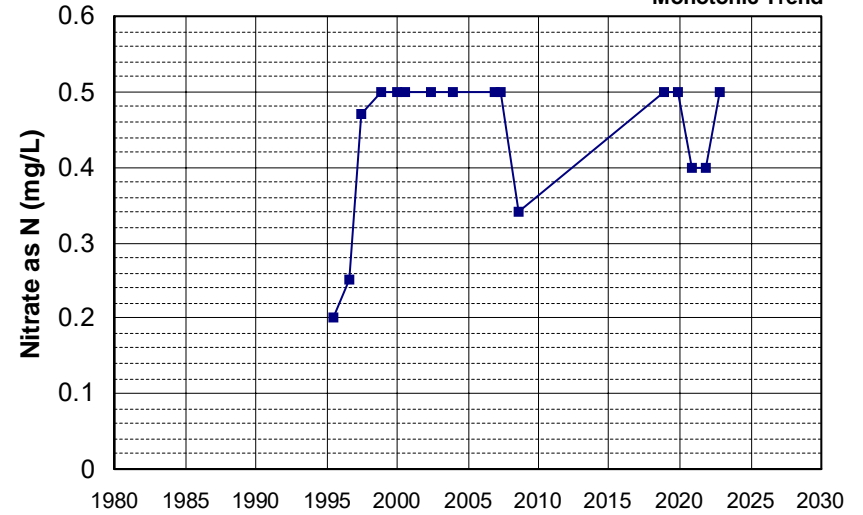
Well Name: CA3200166_001_001 Well Depth (ft): N/A
 Well Type: MUNICIPAL # of Measurements: 16
 Source: DDW Period of Record: 1994 - 2021
 Depth Zone: Upper Trend Since 2000: Increasing Trend



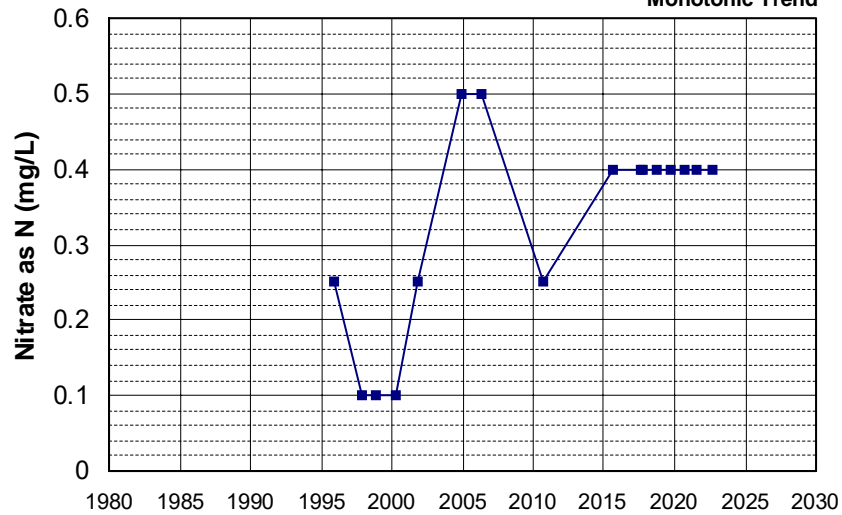
Well Name: CA2500538_001_001 Well Depth (ft): N/A
 Well Type: MUNICIPAL # of Measurements: 16
 Source: DDW Period of Record: 1995 - 2020
 Depth Zone: Upper Trend Since 2000: Insufficient Evidence of Monotonic Trend



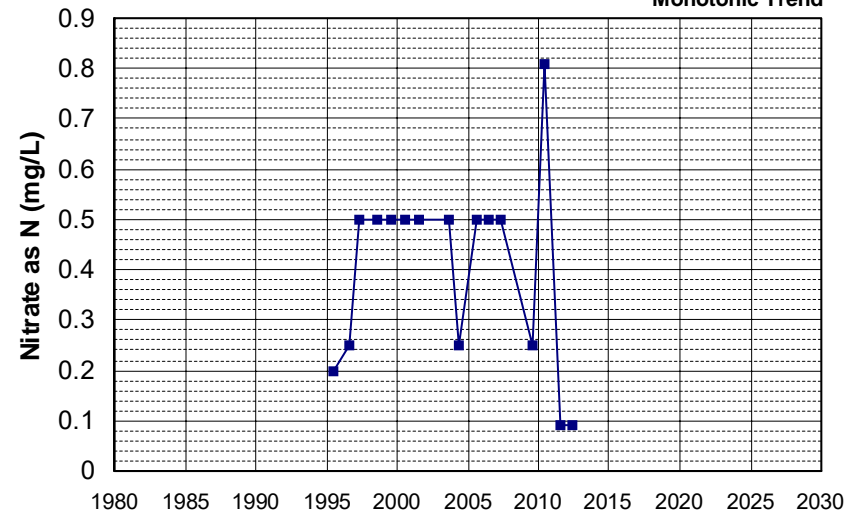
Well Name: CA3200197_001_001 Well Depth (ft): 205
 Well Type: MUNICIPAL # of Measurements: 16
 Source: DDW Period of Record: 1995 - 2022
 Depth Zone: Upper Trend Since 2000: Insufficient Evidence of Monotonic Trend



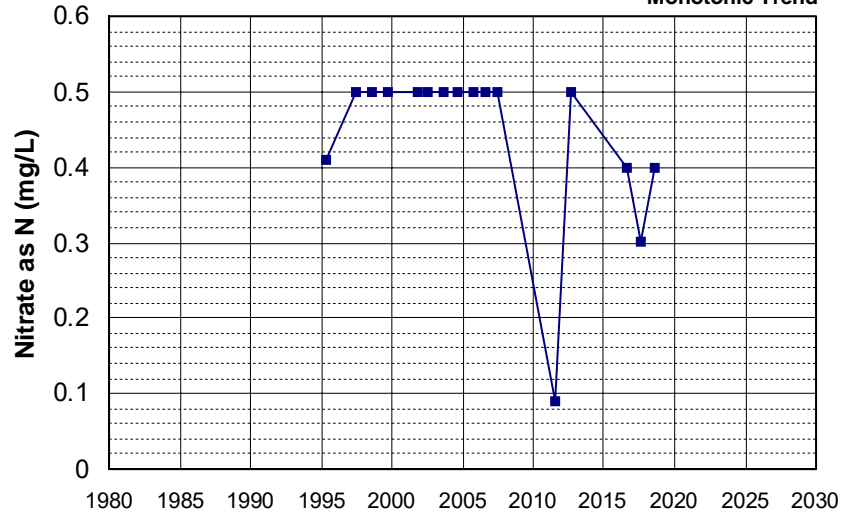
Well Name: CA4600012_002_002 Well Depth (ft): N/A
 Well Type: MUNICIPAL # of Measurements: 16
 Source: DDW Period of Record: 1995 - 2022
 Depth Zone: Upper Trend Since 2000: Insufficient Evidence of Monotonic Trend



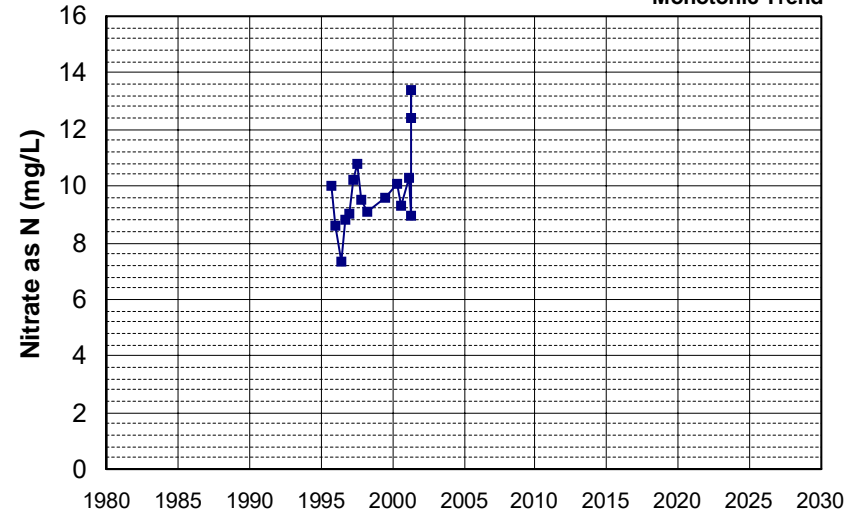
Well Name: CA4600082_001_001 Well Depth (ft): N/A
 Well Type: MUNICIPAL # of Measurements: 16
 Source: DDW Period of Record: 1995 - 2012
 Depth Zone: Upper Trend Since 2000: Insufficient Evidence of Monotonic Trend



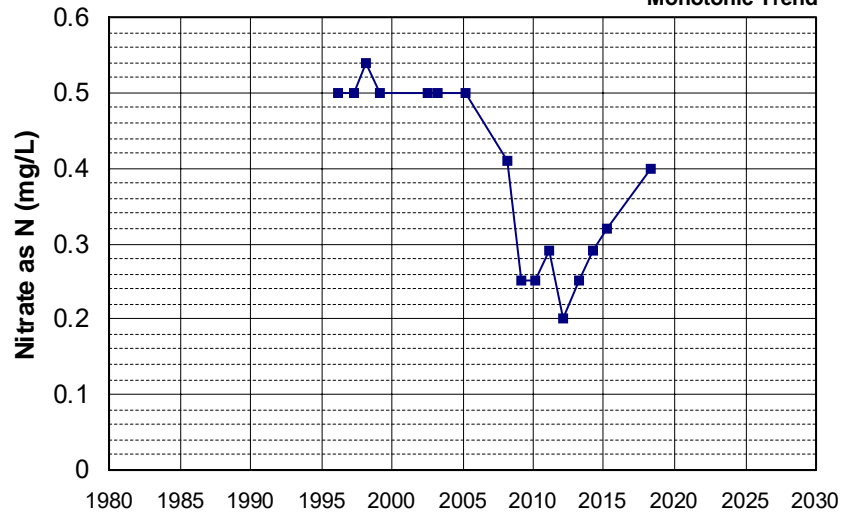
Well Name: CA4600086_001_001 Well Depth (ft): N/A
 Well Type: MUNICIPAL # of Measurements: 16
 Source: DDW Period of Record: 1995 - 2018
 Depth Zone: Upper Trend Since 2000: Insufficient Evidence of Monotonic Trend



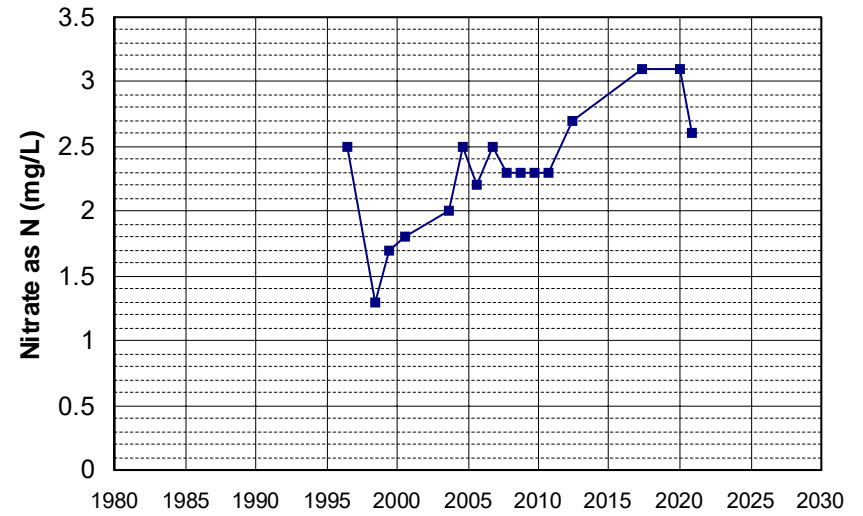
Well Name: CA5110005_005_005 Well Depth (ft): N/A
 Well Type: MUNICIPAL # of Measurements: 16
 Source: DDW Period of Record: 1995 - 2001
 Depth Zone: Upper Trend Since 2000: Insufficient Evidence of Monotonic Trend



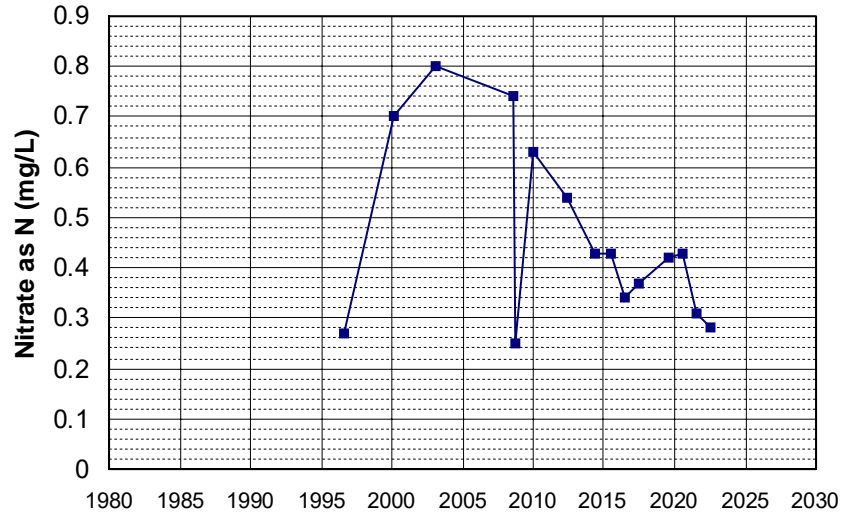
Well Name: CA0400107_001_001 Well Depth (ft): 62
 Well Type: MUNICIPAL # of Measurements: 16
 Source: DDW Period of Record: 1996 - 2018
 Depth Zone: Upper Trend Since 2000: Insufficient Evidence of Monotonic Trend



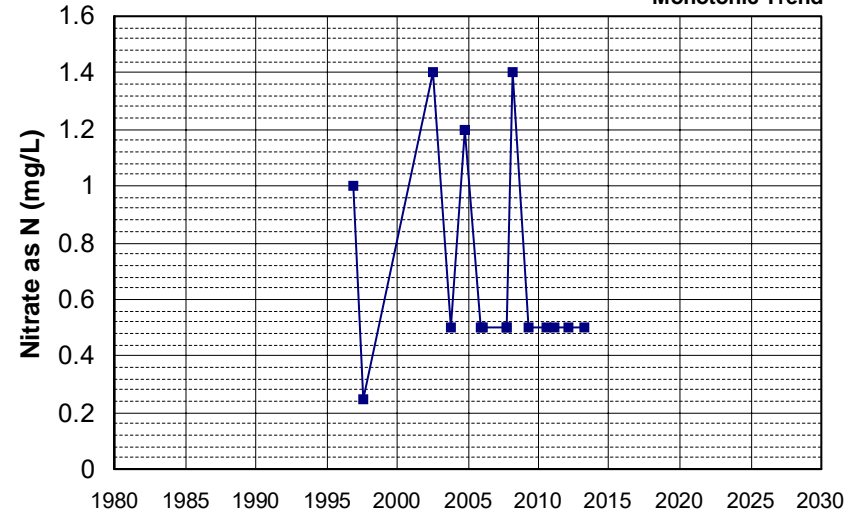
Well Name: CA0900111_001_001 Well Depth (ft): N/A
 Well Type: MUNICIPAL # of Measurements: 16
 Source: DDW Period of Record: 1996 - 2020
 Depth Zone: Upper Trend Since 2000: Increasing Trend



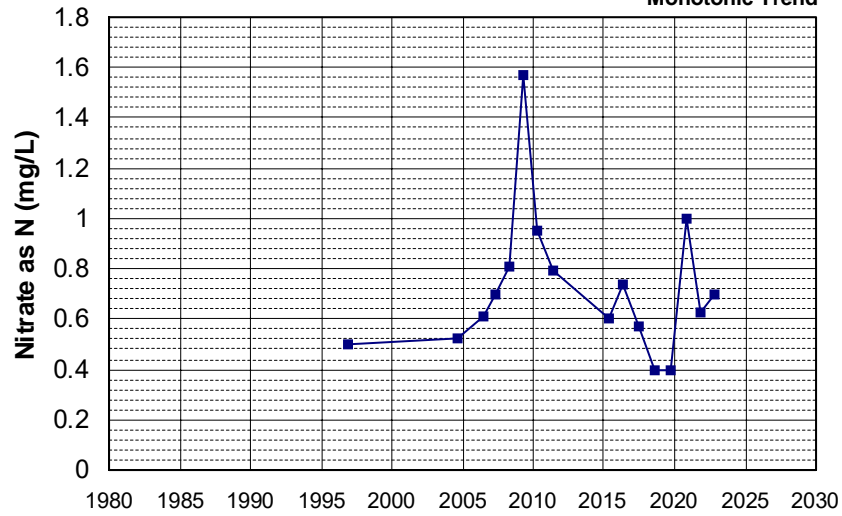
Well Name: CA0900301_001_001 Well Depth (ft): N/A
 Well Type: MUNICIPAL # of Measurements: 16
 Source: DDW Period of Record: 1996 - 2022
 Depth Zone: Upper Trend Since 2000: Decreasing Trend



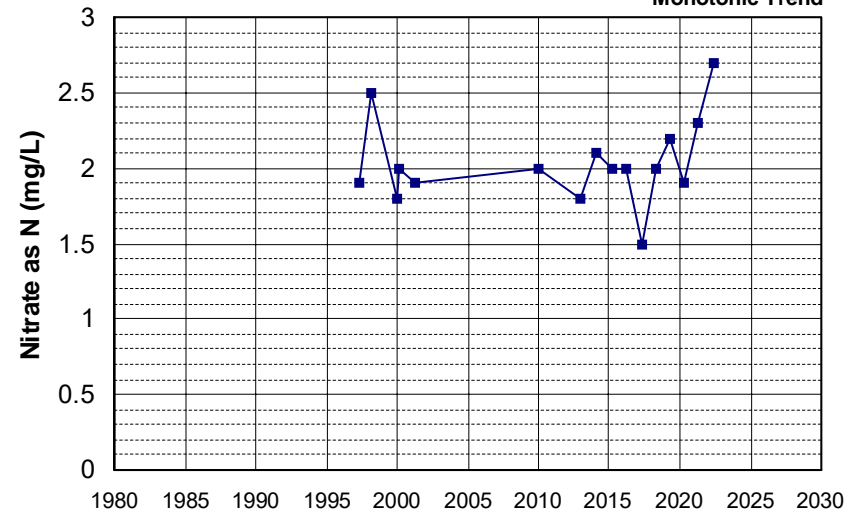
Well Name: CA1700526_001_001 Well Depth (ft): 171
 Well Type: MUNICIPAL # of Measurements: 16
 Source: DDW Period of Record: 1996 - 2013
 Depth Zone: Upper Trend Since 2000: Insufficient Evidence of Monotonic Trend



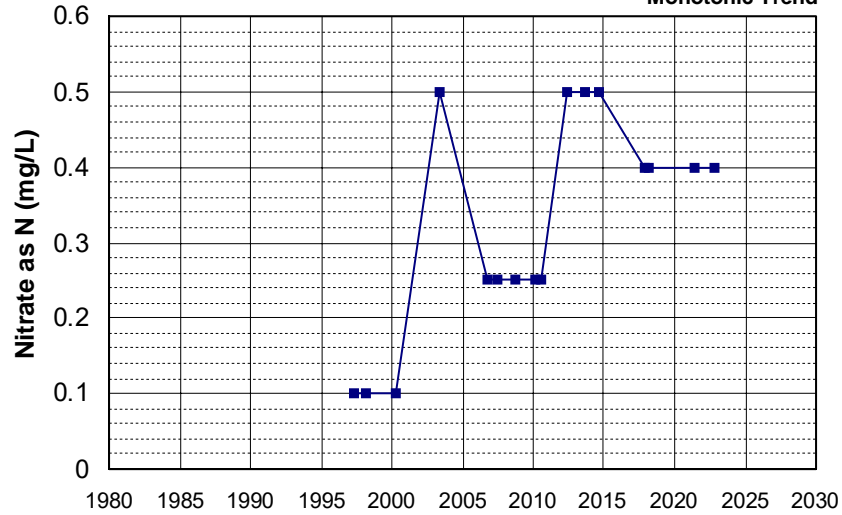
Well Name: CA4500061_001_001 Well Depth (ft): N/A
 Well Type: MUNICIPAL # of Measurements: 16
 Source: DDW Period of Record: 1996 - 2022
 Depth Zone: Upper Trend Since 2000: Insufficient Evidence of Monotonic Trend



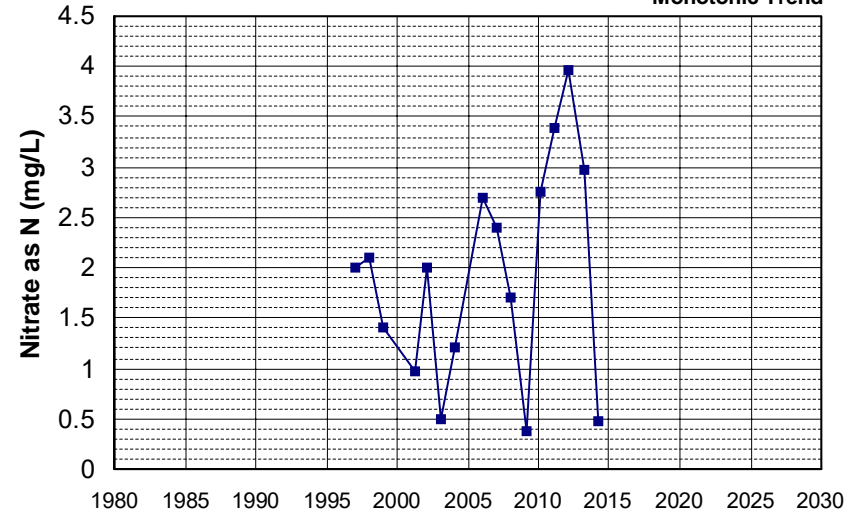
Well Name: CA0400033_001_001 Well Depth (ft): 220
 Well Type: MUNICIPAL # of Measurements: 16
 Source: DDW Period of Record: 1997 - 2022
 Depth Zone: Upper Trend Since 2000: Insufficient Evidence of Monotonic Trend



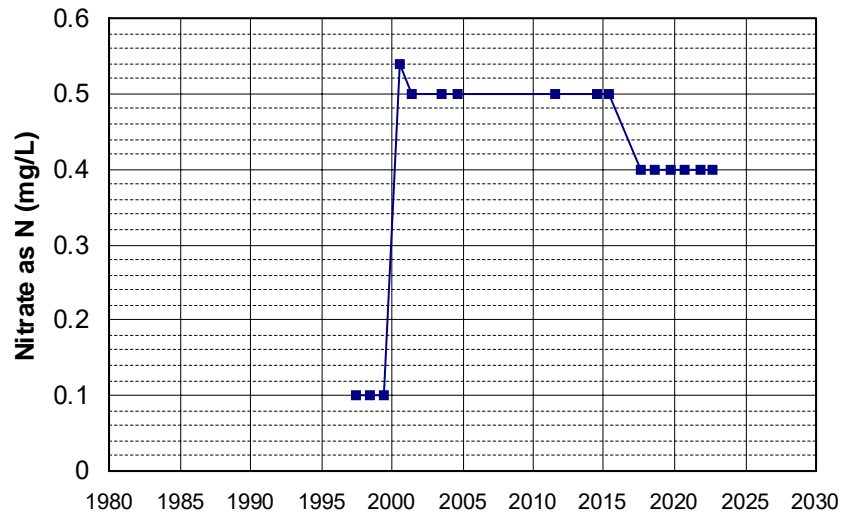
Well Name: CA0901217_001_001 Well Depth (ft): 268
 Well Type: MUNICIPAL # of Measurements: 16
 Source: DDW Period of Record: 1997 - 2022
 Depth Zone: Upper Trend Since 2000: Insufficient Evidence of Monotonic Trend



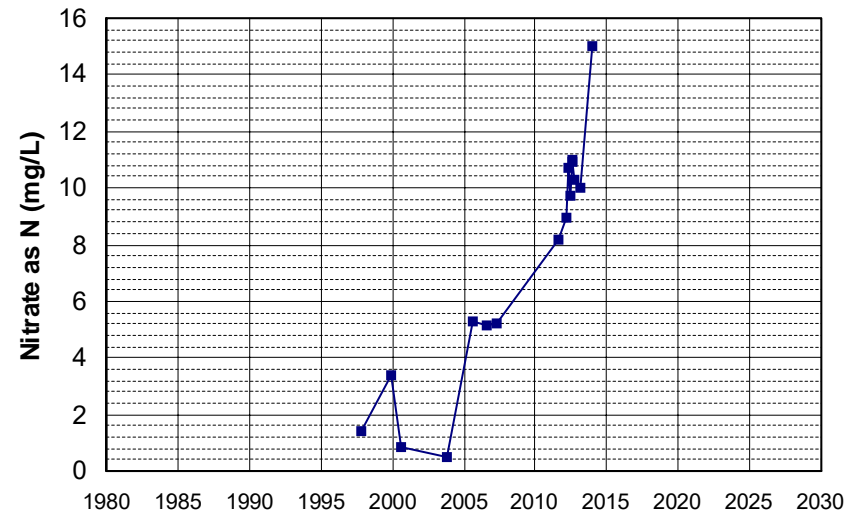
Well Name: CA2900624_001_001 Well Depth (ft): N/A
 Well Type: MUNICIPAL # of Measurements: 16
 Source: DDW Period of Record: 1997 - 2014
 Depth Zone: Upper Trend Since 2000: Insufficient Evidence of Monotonic Trend



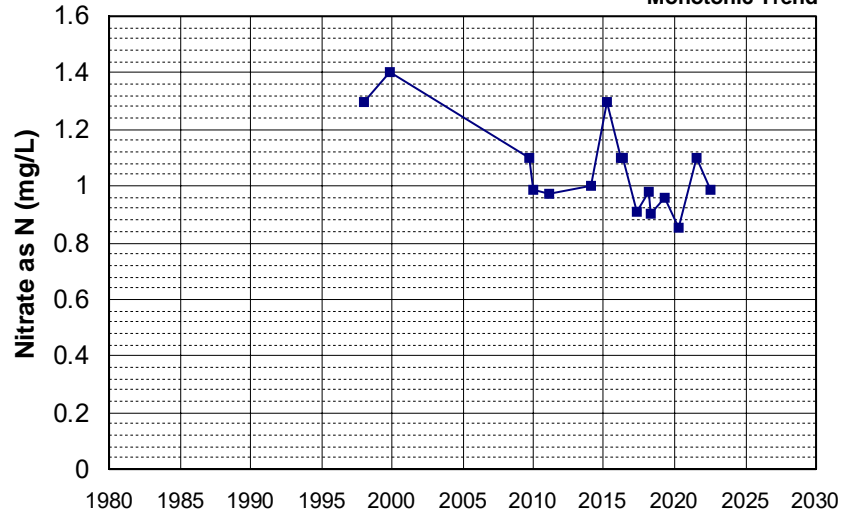
Well Name: CA3100081_001_001 Well Depth (ft): N/A
 Well Type: MUNICIPAL # of Measurements: 16
 Source: DDW Period of Record: 1997 - 2022
 Depth Zone: Upper Trend Since 2000: Decreasing Trend



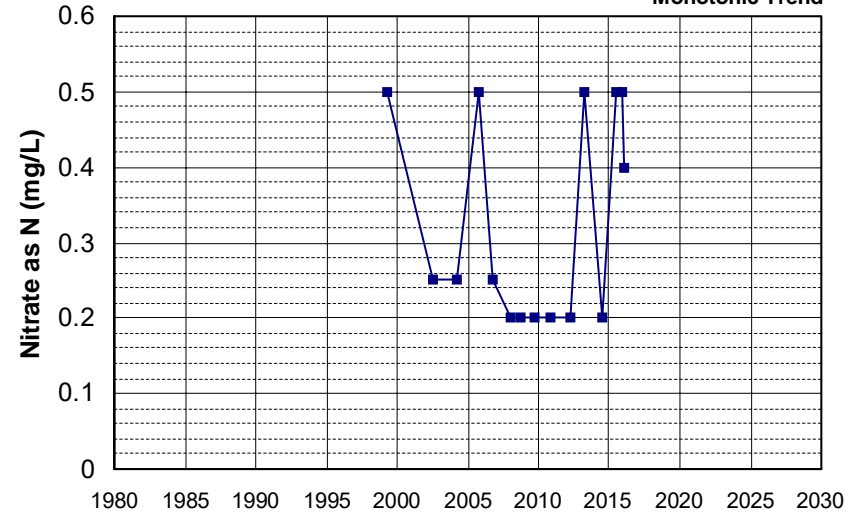
Well Name: CA3200085_001_001 Well Depth (ft): N/A
 Well Type: MUNICIPAL # of Measurements: 16
 Source: DDW Period of Record: 1997 - 2014
 Depth Zone: Upper Trend Since 2000: Increasing Trend



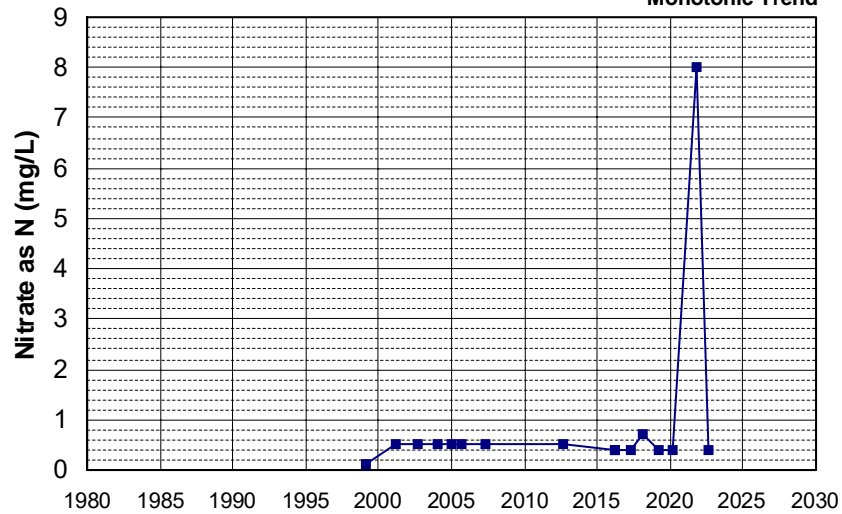
Well Name: CA4810019_001_001 Well Depth (ft): N/A
 Well Type: MUNICIPAL # of Measurements: 16
 Source: DDW Period of Record: 1998 - 2022
 Depth Zone: Upper Trend Since 2000: Insufficient Evidence of Monotonic Trend



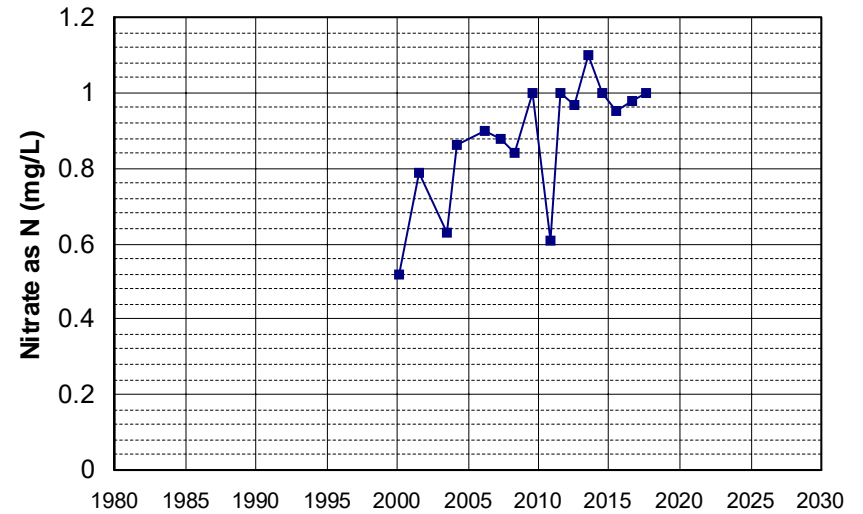
Well Name: CA1710010_009_009 Well Depth (ft): 20
 Well Type: MUNICIPAL # of Measurements: 16
 Source: DDW Period of Record: 1999 - 2016
 Depth Zone: Upper Trend Since 2000: Insufficient Evidence of Monotonic Trend



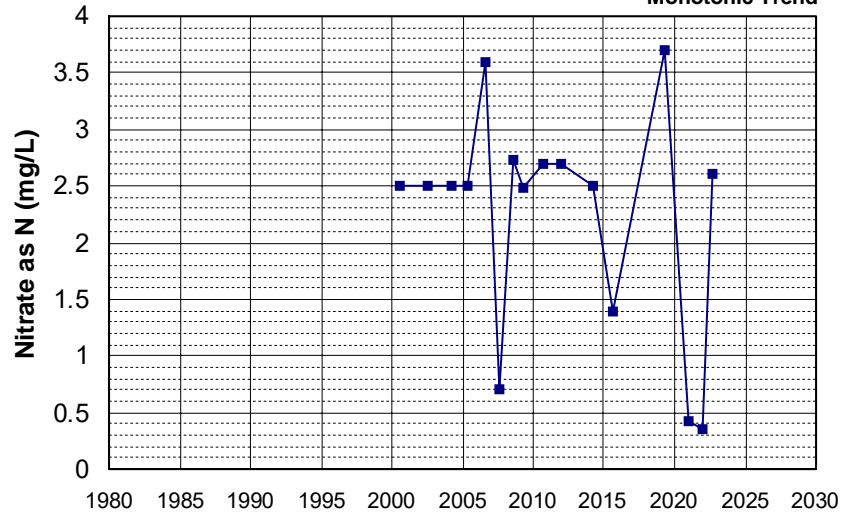
Well Name: CA5800820_002_002 Well Depth (ft): 10
 Well Type: MUNICIPAL # of Measurements: 16
 Source: DDW Period of Record: 1999 - 2022
 Depth Zone: Upper Trend Since 2000: Insufficient Evidence of Monotonic Trend



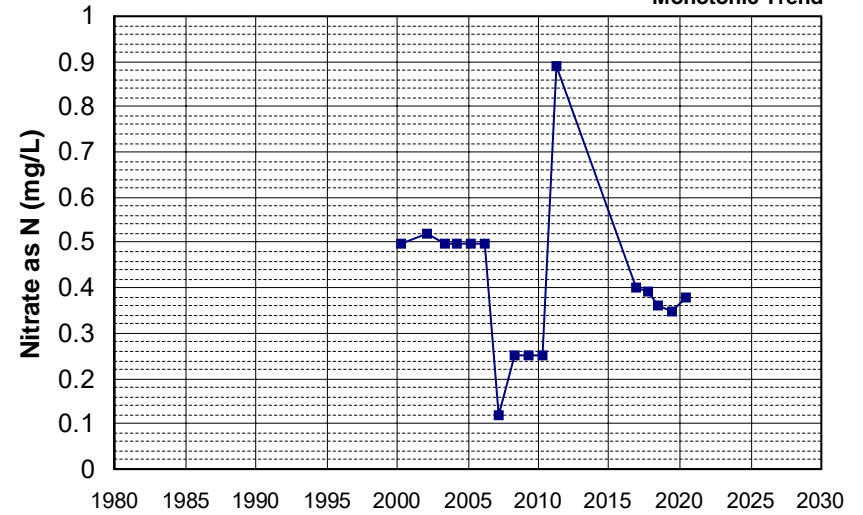
Well Name: CA0400133_001_001 Well Depth (ft): N/A
 Well Type: MUNICIPAL # of Measurements: 16
 Source: DDW Period of Record: 2000 - 2017
 Depth Zone: Upper Trend Since 2000: Increasing Trend



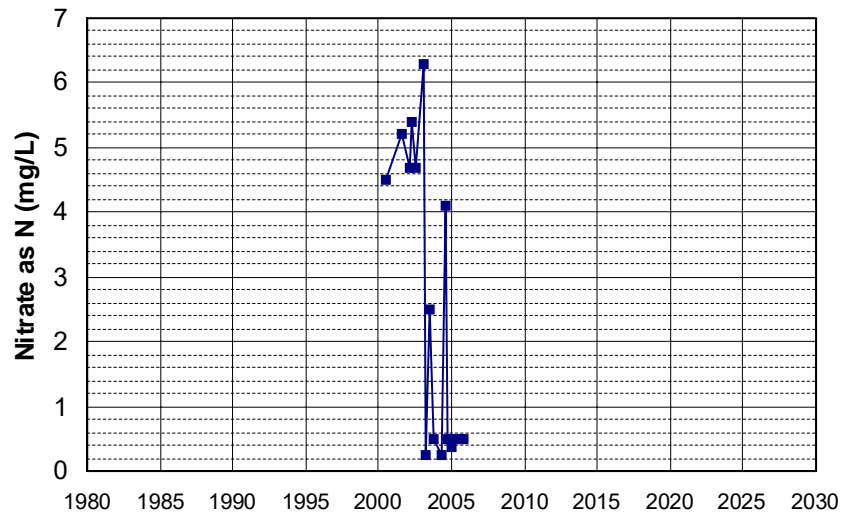
Well Name: CA0900419_001_001 Well Depth (ft): N/A
 Well Type: MUNICIPAL # of Measurements: 16
 Source: DDW Period of Record: 2000 - 2022
 Depth Zone: Upper Trend Since 2000: Insufficient Evidence of Monotonic Trend



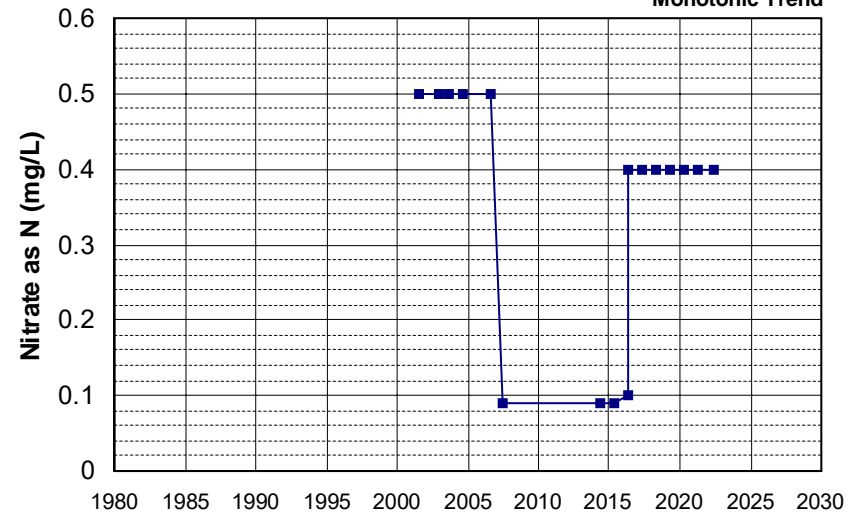
Well Name: CA2902398_001_001 Well Depth (ft): 10
 Well Type: MUNICIPAL # of Measurements: 16
 Source: DDW Period of Record: 2000 - 2020
 Depth Zone: Upper Trend Since 2000: Insufficient Evidence of Monotonic Trend



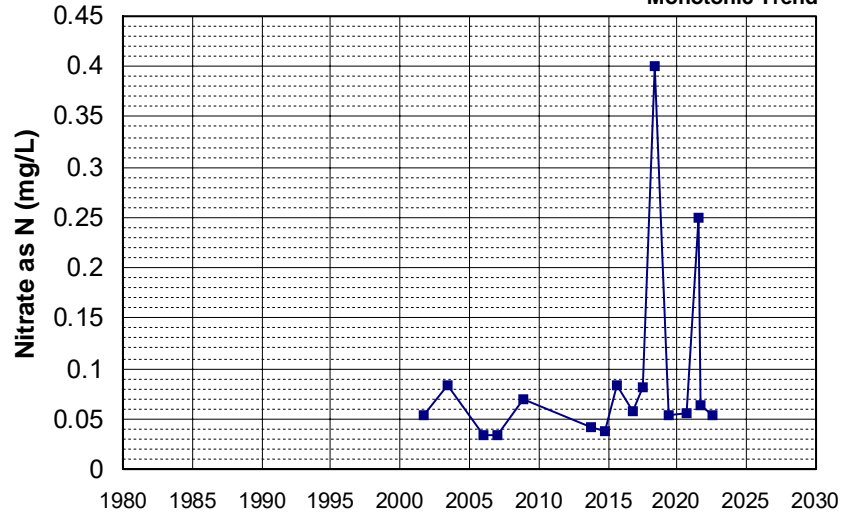
Well Name: CA3400348_001_001 Well Depth (ft): N/A
 Well Type: MUNICIPAL # of Measurements: 16
 Source: DDW Period of Record: 2000 - 2005
 Depth Zone: Upper Trend Since 2000: Decreasing Trend



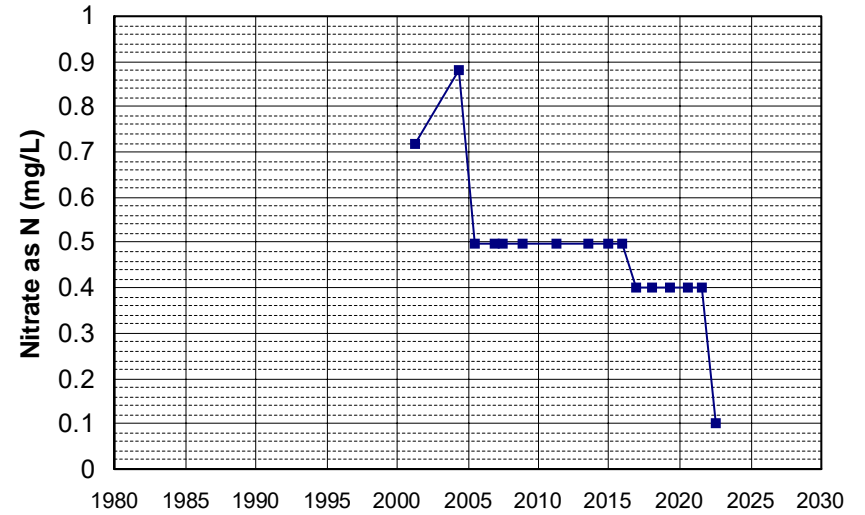
Well Name: CA0400052_001_001 Well Depth (ft): N/A
 Well Type: MUNICIPAL # of Measurements: 16
 Source: DDW Period of Record: 2001 - 2022
 Depth Zone: Upper Trend Since 2000: Insufficient Evidence of Monotonic Trend



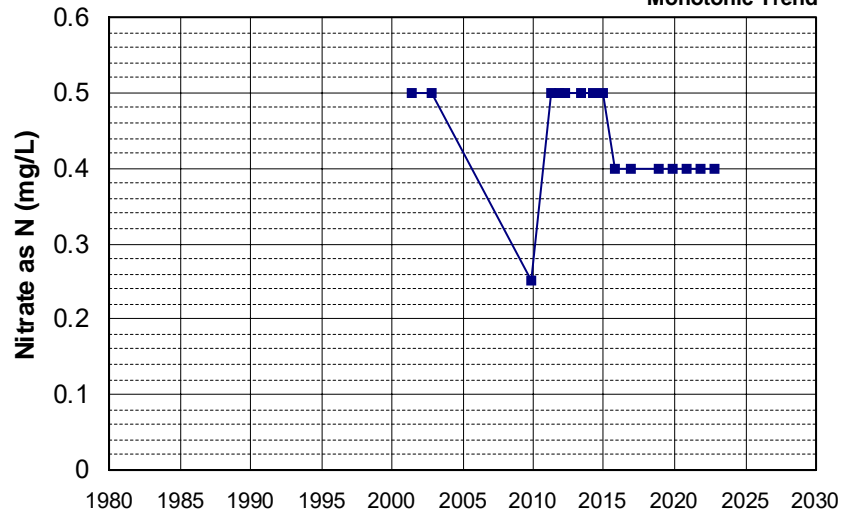
Well Name: CA0900650_001_001
 Well Depth (ft): N/A
 Well Type: MUNICIPAL
 # of Measurements: 16
 Source: DDW
 Period of Record: 2001 - 2022
 Depth Zone: Upper
 Trend Since 2000: Insufficient Evidence of Monotonic Trend



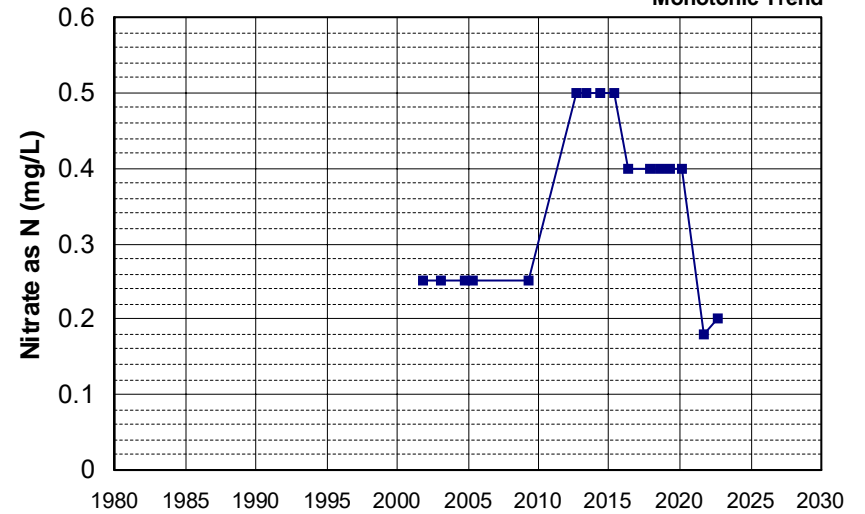
Well Name: CA2800593_001_001
 Well Depth (ft): 10
 Well Type: MUNICIPAL
 # of Measurements: 16
 Source: DDW
 Period of Record: 2001 - 2022
 Depth Zone: Upper
 Trend Since 2000: Decreasing Trend



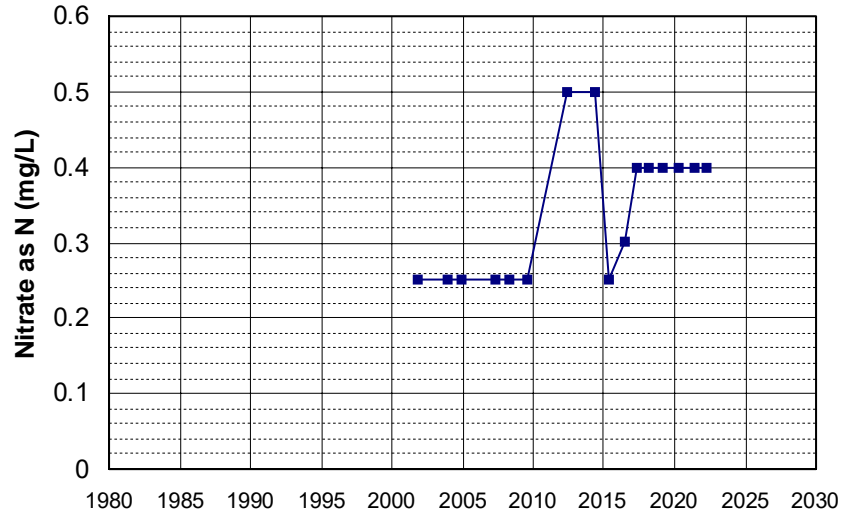
Well Name: CA3107069_001_001
 Well Depth (ft): N/A
 Well Type: MUNICIPAL
 # of Measurements: 16
 Source: DDW
 Period of Record: 2001 - 2022
 Depth Zone: Upper
 Trend Since 2000: Insufficient Evidence of Monotonic Trend



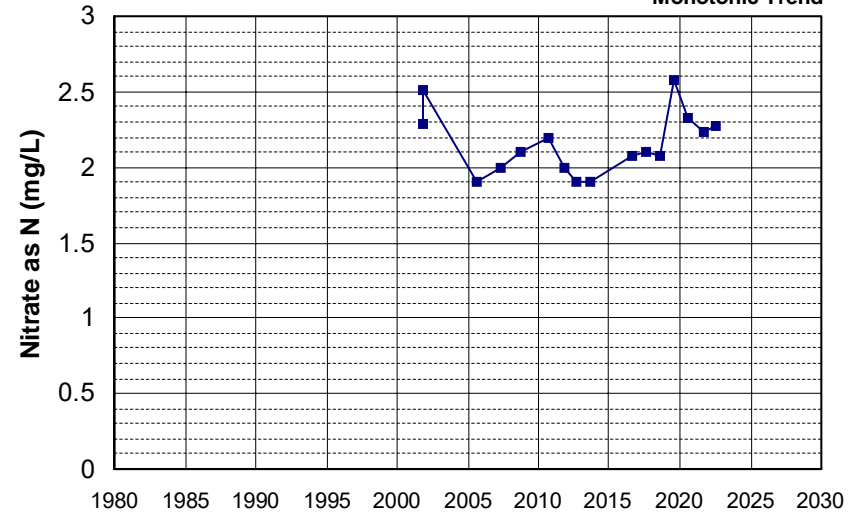
Well Name: CA4500085_001_001
 Well Depth (ft): N/A
 Well Type: MUNICIPAL
 # of Measurements: 16
 Source: DDW
 Period of Record: 2001 - 2022
 Depth Zone: Upper
 Trend Since 2000: Insufficient Evidence of Monotonic Trend



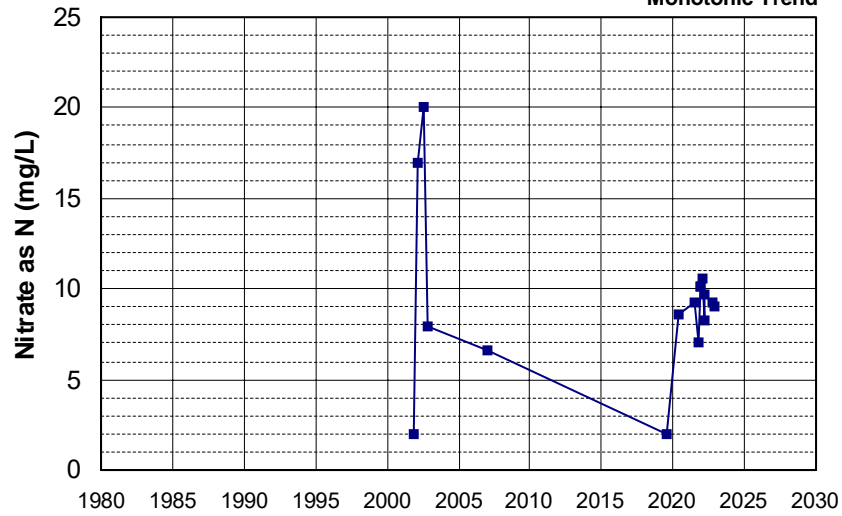
Well Name: CA4500235_002_002 Well Depth (ft): 210
 Well Type: MUNICIPAL # of Measurements: 16
 Source: DDW Period of Record: 2001 - 2022
 Depth Zone: Upper Trend Since 2000: Increasing Trend



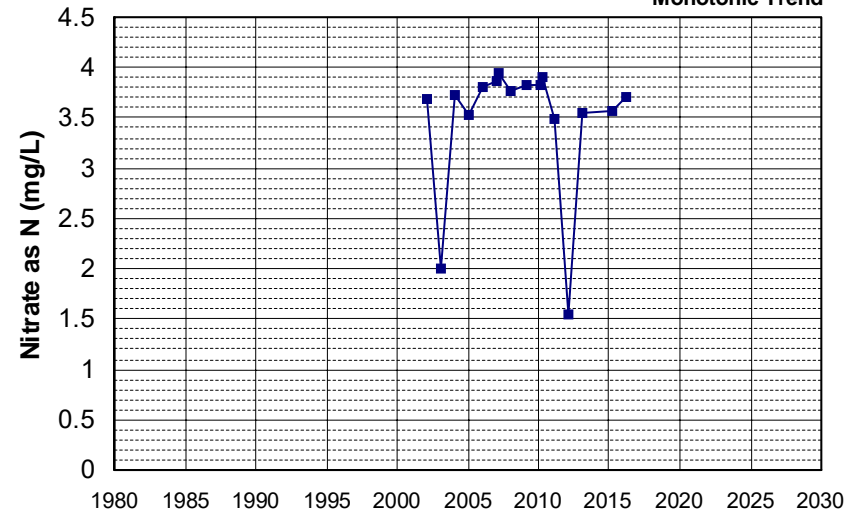
Well Name: CA4500246_001_001 Well Depth (ft): 20
 Well Type: MUNICIPAL # of Measurements: 16
 Source: DDW Period of Record: 2001 - 2022
 Depth Zone: Upper Trend Since 2000: Insufficient Evidence of Monotonic Trend



Well Name: CA5700518_001_001 Well Depth (ft): N/A
 Well Type: MUNICIPAL # of Measurements: 16
 Source: DDW Period of Record: 2001 - 2022
 Depth Zone: Upper Trend Since 2000: Insufficient Evidence of Monotonic Trend

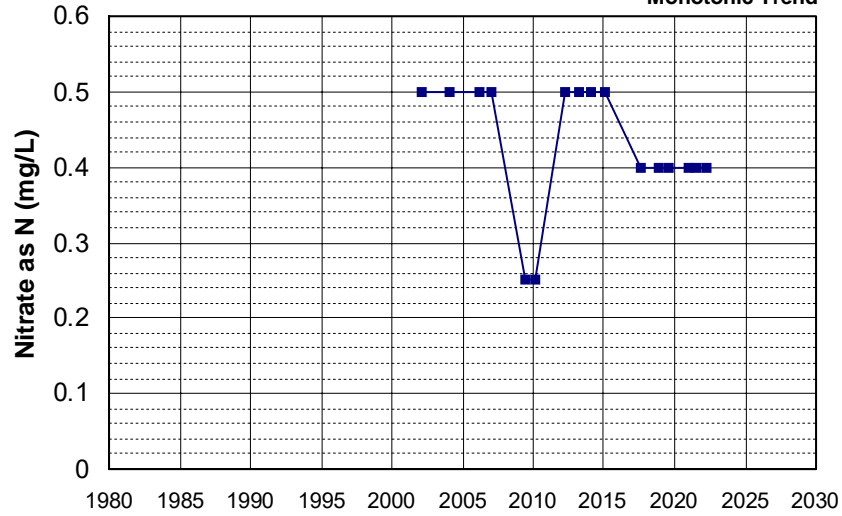


Well Name: CA2900532_001_001 Well Depth (ft): 30
 Well Type: MUNICIPAL # of Measurements: 16
 Source: DDW Period of Record: 2002 - 2016
 Depth Zone: Upper Trend Since 2000: Insufficient Evidence of Monotonic Trend



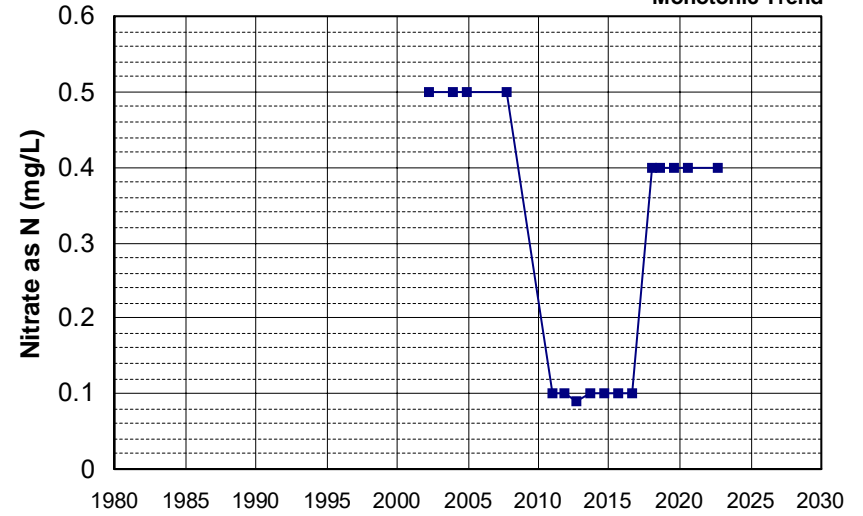
Well Name: CA2900567_003_003
Well Type: MUNICIPAL
Source: DDW
Depth Zone: Upper

Well Depth (ft): N/A
of Measurements: 16
Period of Record: 2002 - 2022
Trend Since 2000: Insufficient Evidence of Monotonic Trend



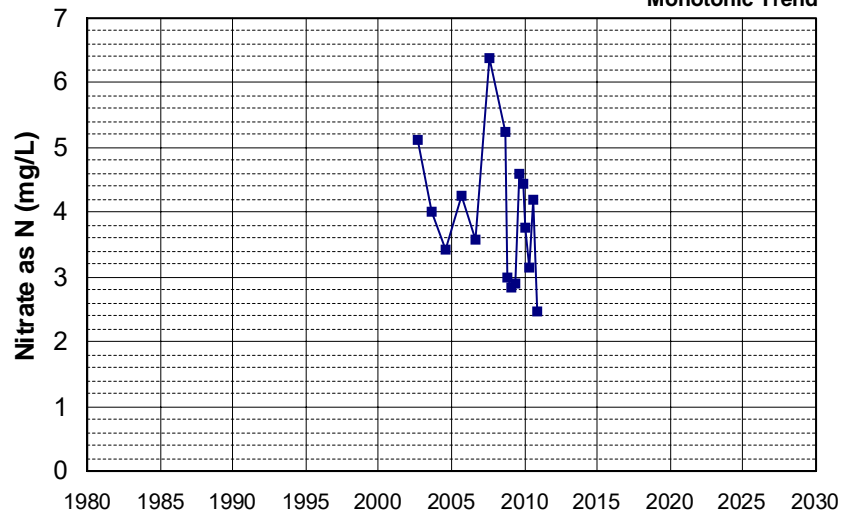
Well Name: CA3205003_002_002
Well Type: MUNICIPAL
Source: DDW
Depth Zone: Upper

Well Depth (ft): N/A
of Measurements: 16
Period of Record: 2002 - 2022
Trend Since 2000: Insufficient Evidence of Monotonic Trend



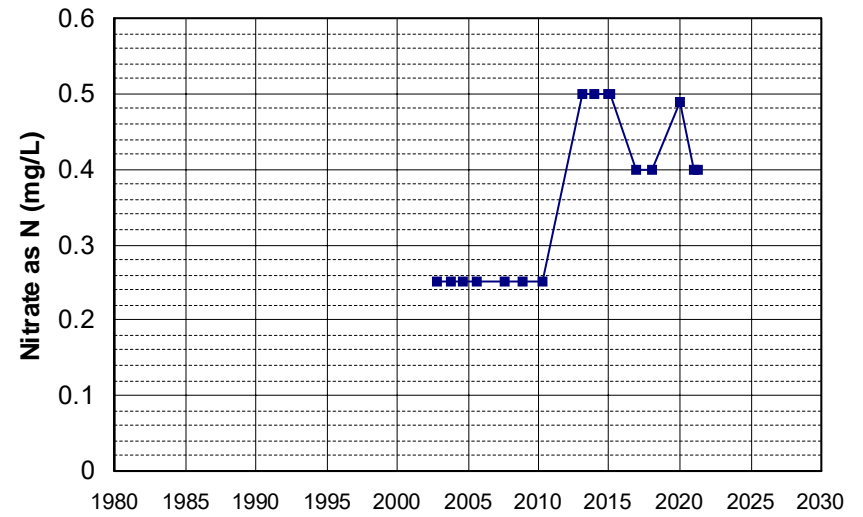
Well Name: CA3901211_001_001
Well Type: MUNICIPAL
Source: DDW
Depth Zone: Upper

Well Depth (ft): N/A
of Measurements: 16
Period of Record: 2002 - 2010
Trend Since 2000: Insufficient Evidence of Monotonic Trend

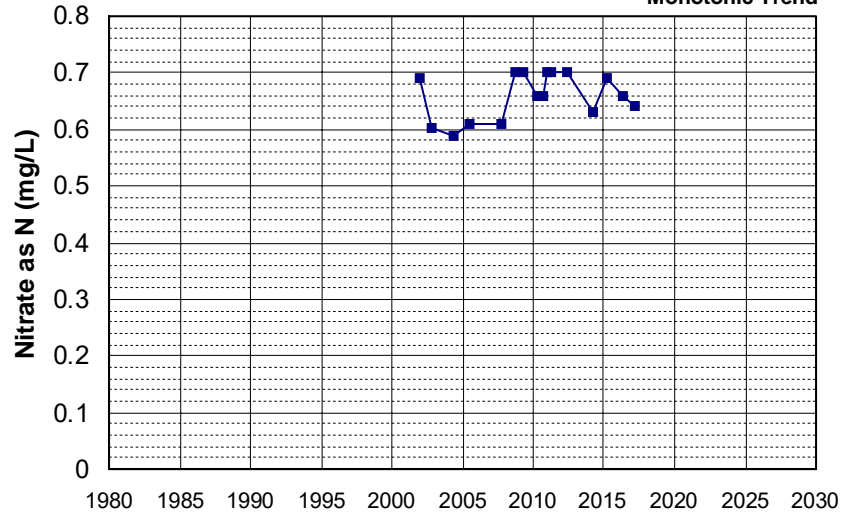


Well Name: CA4500101_001_001
Well Type: MUNICIPAL
Source: DDW
Depth Zone: Upper

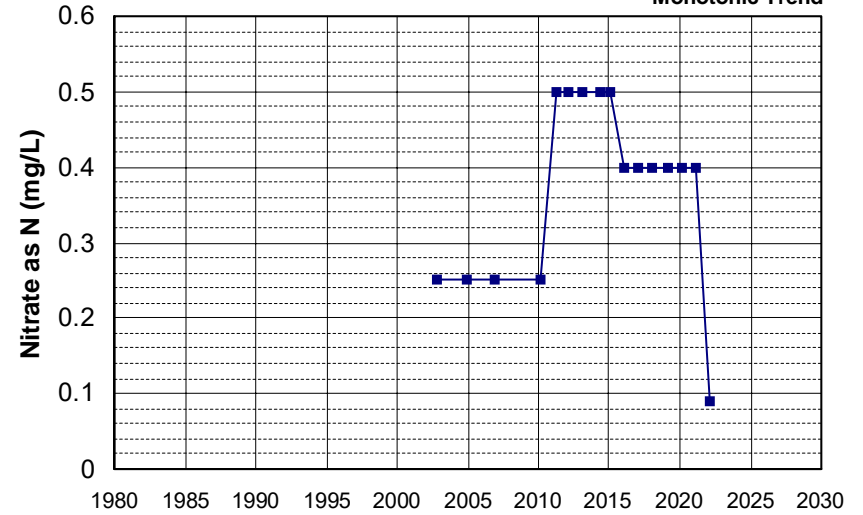
Well Depth (ft): N/A
of Measurements: 16
Period of Record: 2002 - 2021
Trend Since 2000: Increasing Trend



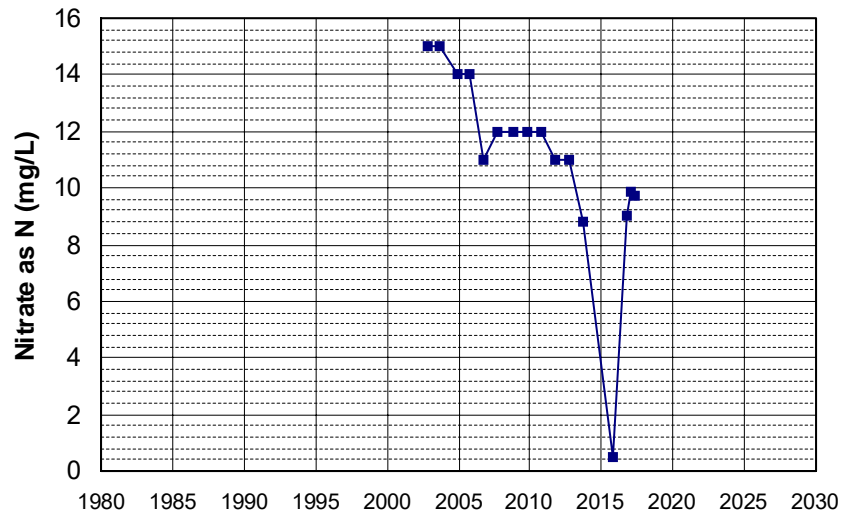
Well Name: CA4500315_001_001
 Well Depth (ft): N/A
 Well Type: MUNICIPAL
 # of Measurements: 16
 Source: DDW
 Period of Record: 2002 - 2017
 Depth Zone: Upper
 Trend Since 2000: Insufficient Evidence of Monotonic Trend



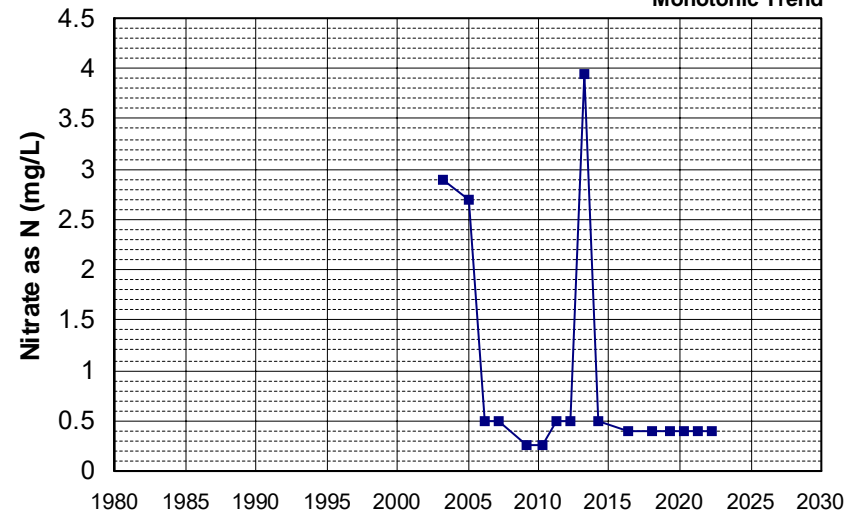
Well Name: CA4500322_001_001
 Well Depth (ft): N/A
 Well Type: MUNICIPAL
 # of Measurements: 16
 Source: DDW
 Period of Record: 2002 - 2022
 Depth Zone: Upper
 Trend Since 2000: Insufficient Evidence of Monotonic Trend



Well Name: CA5700723_001_001
 Well Depth (ft): N/A
 Well Type: MUNICIPAL
 # of Measurements: 16
 Source: DDW
 Period of Record: 2002 - 2017
 Depth Zone: Upper
 Trend Since 2000: Decreasing Trend

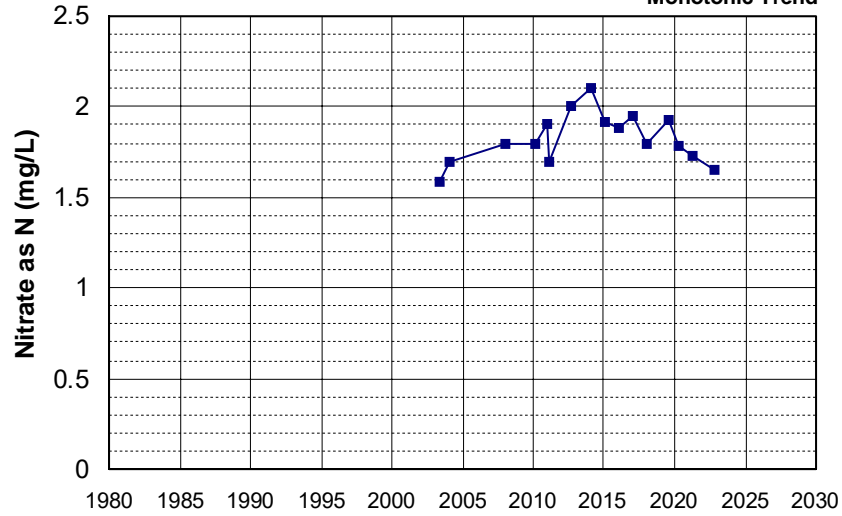


Well Name: CA2900593_002_002
 Well Depth (ft): N/A
 Well Type: MUNICIPAL
 # of Measurements: 16
 Source: DDW
 Period of Record: 2003 - 2022
 Depth Zone: Upper
 Trend Since 2000: Insufficient Evidence of Monotonic Trend



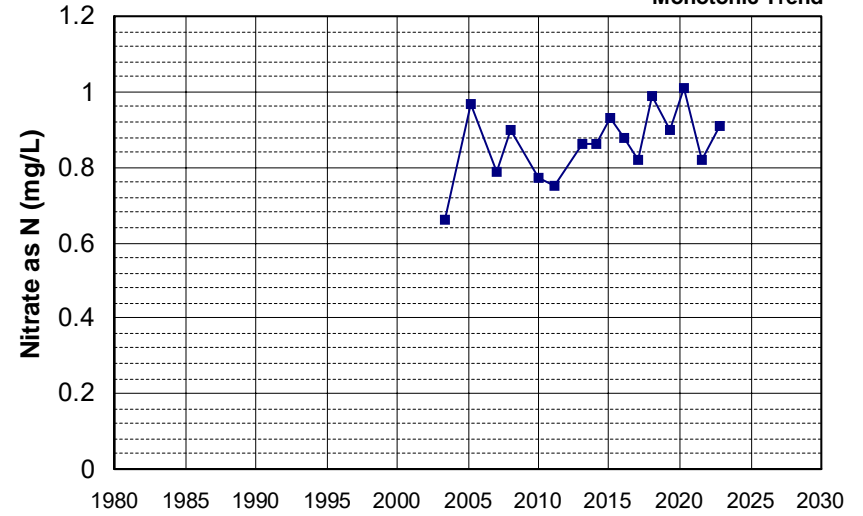
Well Name: CA4500041_001_001
Well Type: MUNICIPAL
Source: DDW
Depth Zone: Upper

Well Depth (ft): N/A
of Measurements: 16
Period of Record: 2003 - 2022
Trend Since 2000: Insufficient Evidence of Monotonic Trend



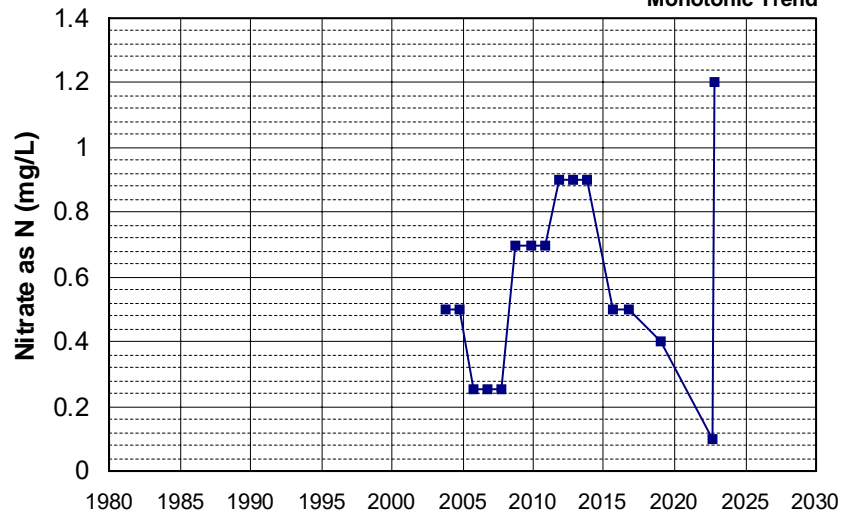
Well Name: CA4500214_001_001
Well Type: MUNICIPAL
Source: DDW
Depth Zone: Upper

Well Depth (ft): 243
of Measurements: 16
Period of Record: 2003 - 2022
Trend Since 2000: Insufficient Evidence of Monotonic Trend



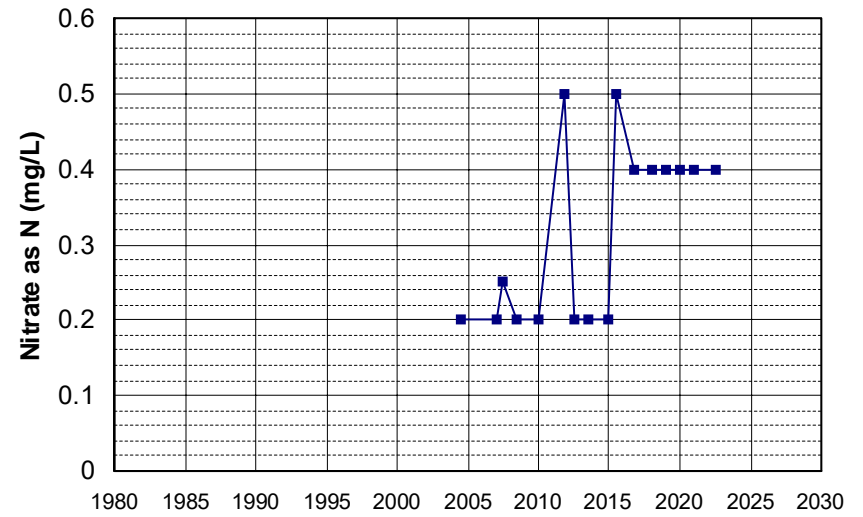
Well Name: CA5700815_001_001
Well Type: MUNICIPAL
Source: DDW
Depth Zone: Upper

Well Depth (ft): 190
of Measurements: 16
Period of Record: 2003 - 2022
Trend Since 2000: Insufficient Evidence of Monotonic Trend

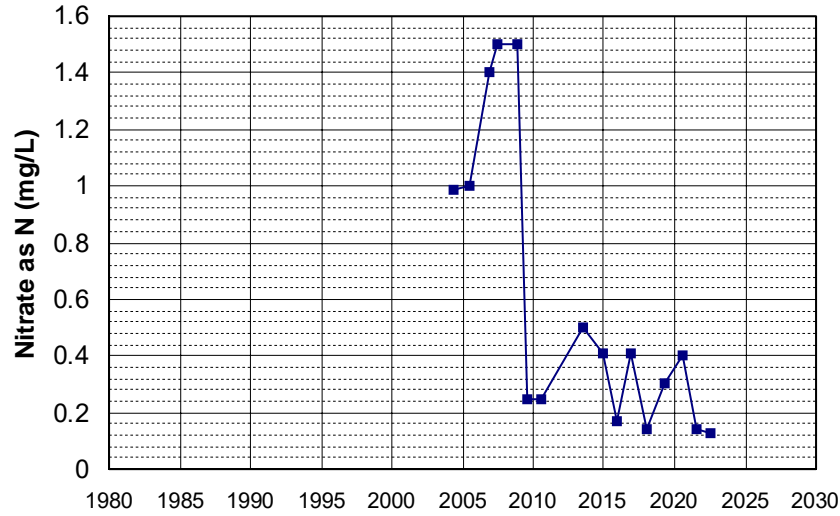


Well Name: CA1700536_004_004
Well Type: MUNICIPAL
Source: DDW
Depth Zone: Upper

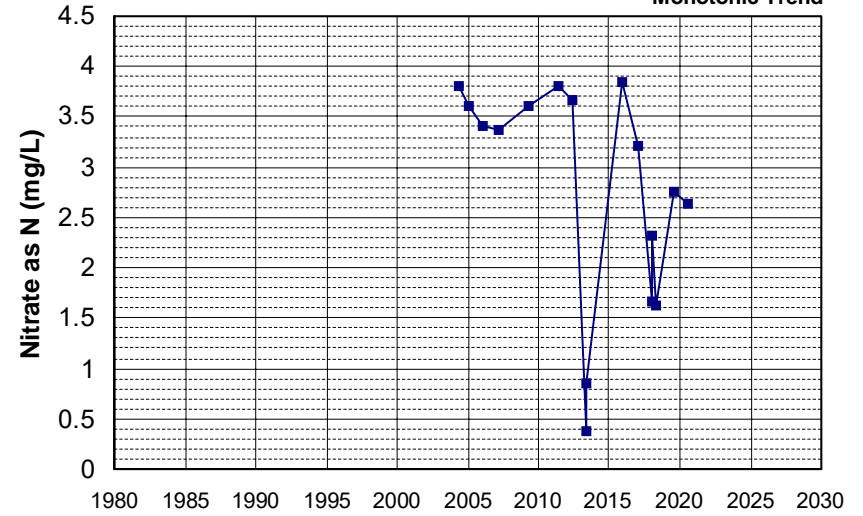
Well Depth (ft): 40
of Measurements: 16
Period of Record: 2004 - 2022
Trend Since 2000: Increasing Trend



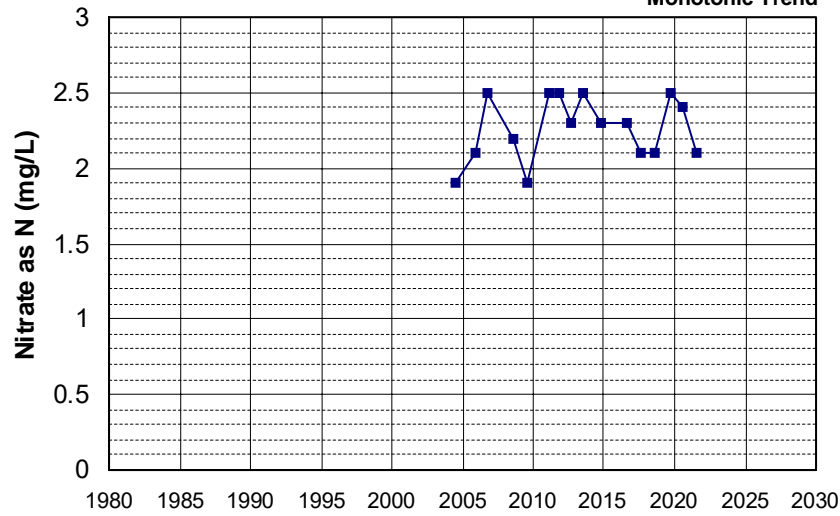
Well Name: CA2800593_002_002
 Well Depth (ft): 175
 Well Type: MUNICIPAL
 # of Measurements: 16
 Source: DDW
 Period of Record: 2004 - 2022
 Depth Zone: Upper
 Trend Since 2000: Decreasing Trend



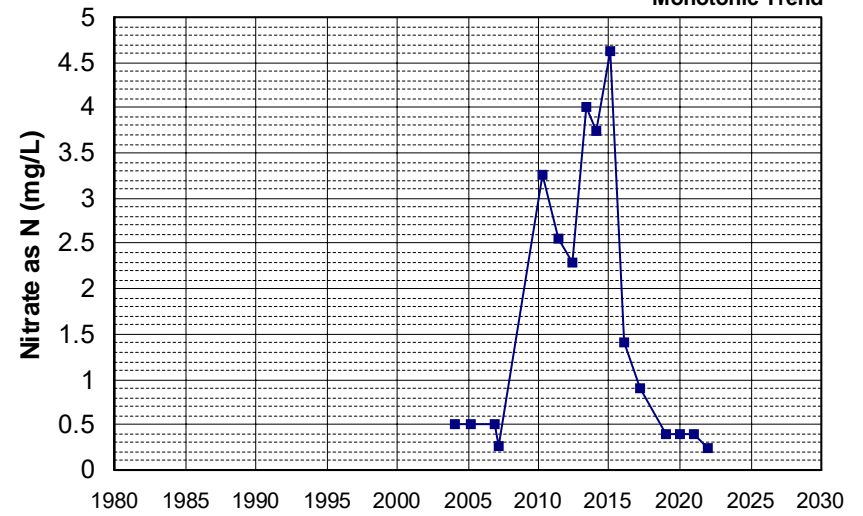
Well Name: CA3110048_001_001
 Well Depth (ft): 25
 Well Type: MUNICIPAL
 # of Measurements: 16
 Source: DDW
 Period of Record: 2004 - 2020
 Depth Zone: Upper
 Trend Since 2000: Insufficient Evidence of Monotonic Trend



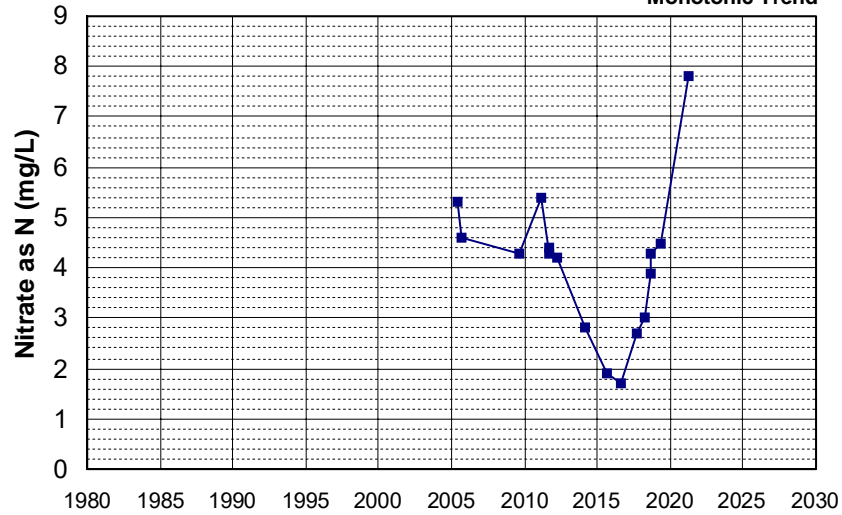
Well Name: CA3400402_001_001
 Well Depth (ft): N/A
 Well Type: MUNICIPAL
 # of Measurements: 16
 Source: DDW
 Period of Record: 2004 - 2021
 Depth Zone: Upper
 Trend Since 2000: Insufficient Evidence of Monotonic Trend



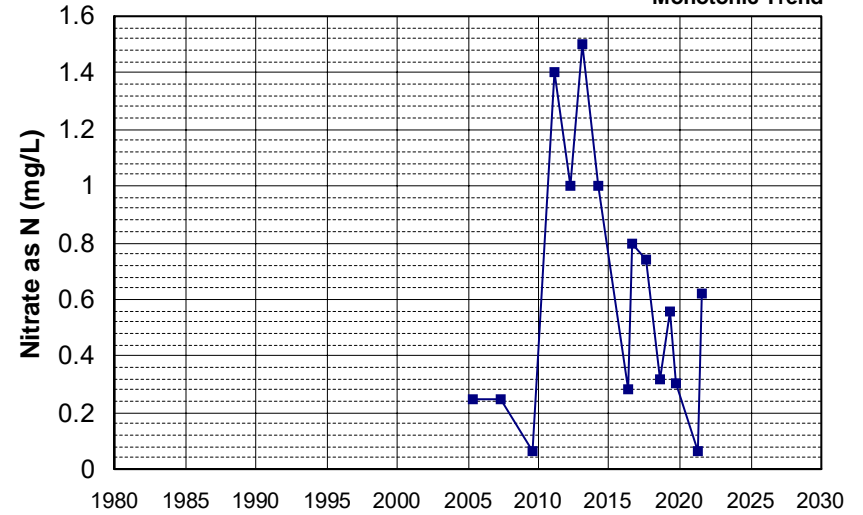
Well Name: CA5100142_002_002
 Well Depth (ft): N/A
 Well Type: MUNICIPAL
 # of Measurements: 16
 Source: DDW
 Period of Record: 2004 - 2022
 Depth Zone: Upper
 Trend Since 2000: Insufficient Evidence of Monotonic Trend



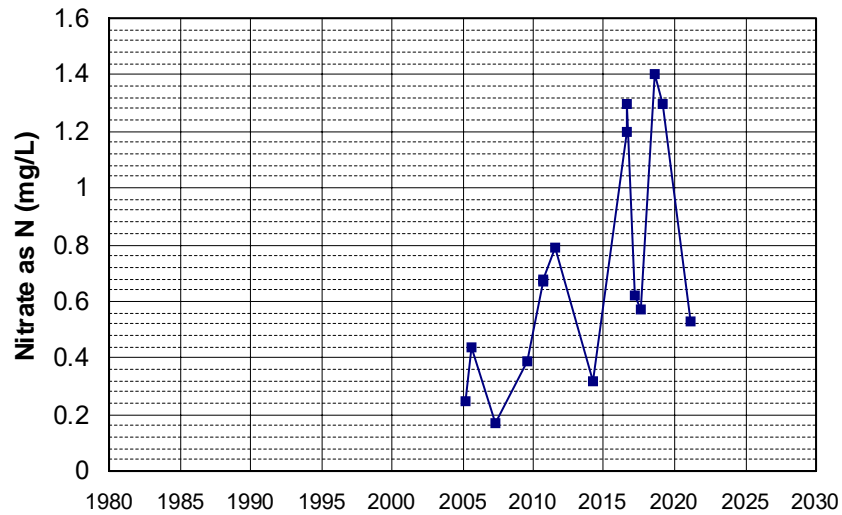
Well Name: L10001819539-EW7
 Well Type: MONITORING
 Source: WB_CLEANUP
 Depth Zone: Upper
 Well Depth (ft): N/A
 # of Measurements: 16
 Period of Record: 2005 - 2021
 Trend Since 2000: Insufficient Evidence of Monotonic Trend



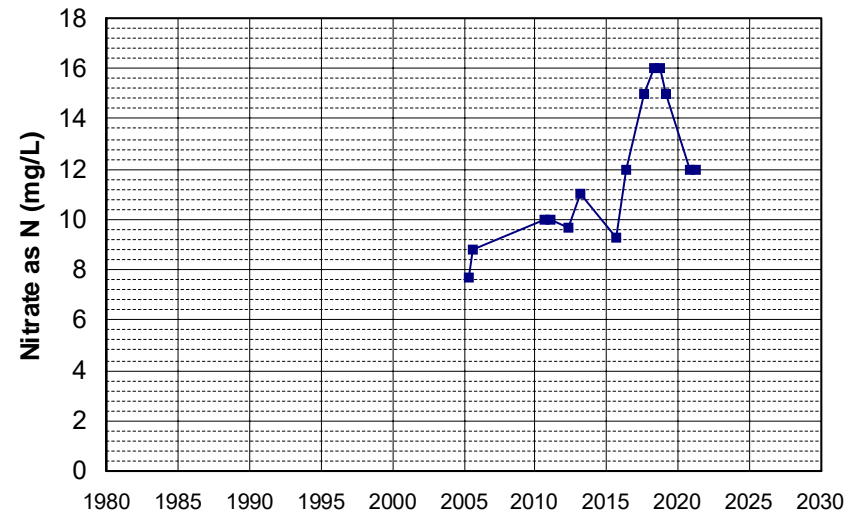
Well Name: L10001819539-OW10
 Well Type: MONITORING
 Source: WB_CLEANUP
 Depth Zone: Upper
 Well Depth (ft): N/A
 # of Measurements: 16
 Period of Record: 2005 - 2021
 Trend Since 2000: Insufficient Evidence of Monotonic Trend



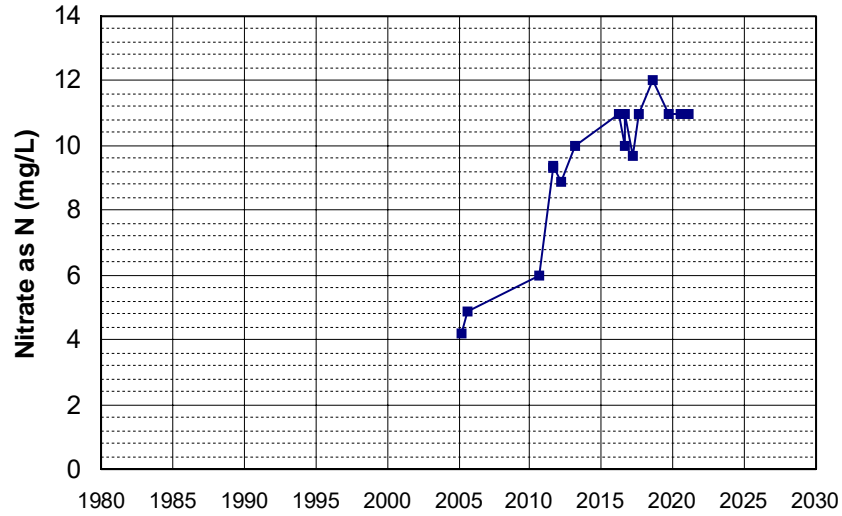
Well Name: L10001819539-OW15
 Well Type: MONITORING
 Source: WB_CLEANUP
 Depth Zone: Upper
 Well Depth (ft): N/A
 # of Measurements: 16
 Period of Record: 2005 - 2021
 Trend Since 2000: Increasing Trend



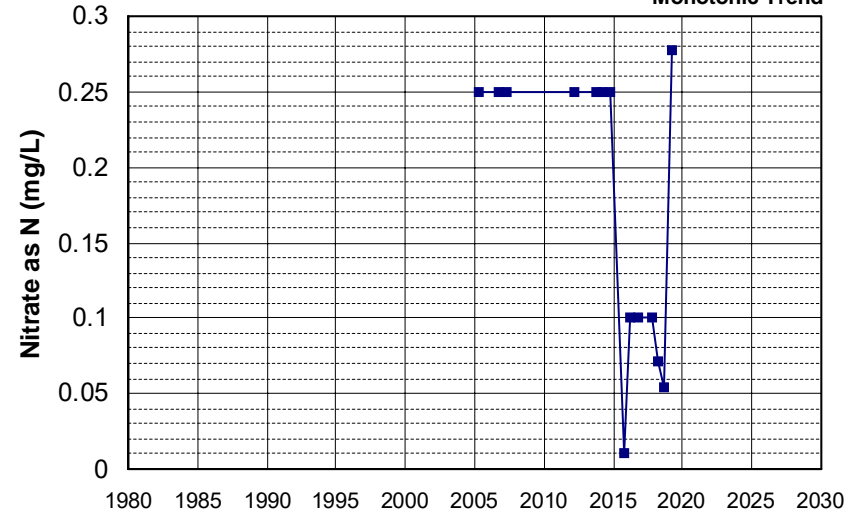
Well Name: L10001819539-OW18
 Well Type: MONITORING
 Source: WB_CLEANUP
 Depth Zone: Upper
 Well Depth (ft): N/A
 # of Measurements: 16
 Period of Record: 2005 - 2021
 Trend Since 2000: Increasing Trend



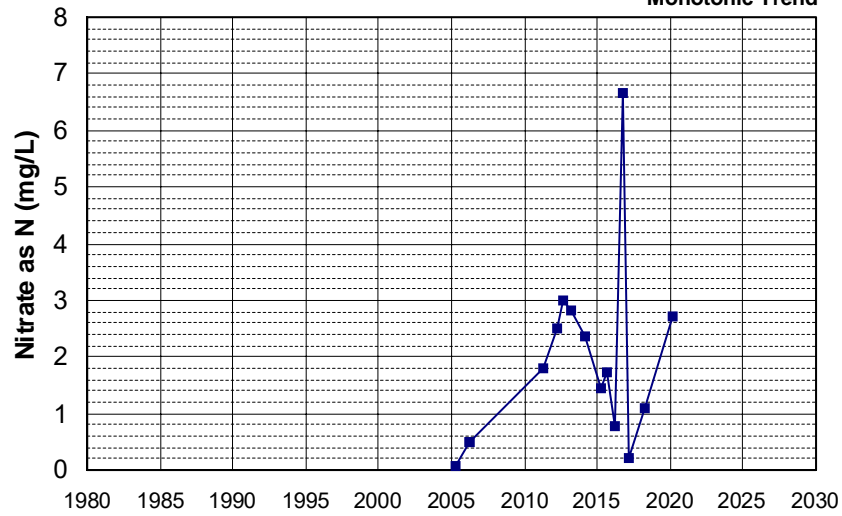
Well Name: L10001819539-OW23
 Well Type: MONITORING
 Source: WB_CLEANUP
 Depth Zone: Upper
 Well Depth (ft): N/A
 # of Measurements: 16
 Period of Record: 2005 - 2021
 Trend Since 2000: Increasing Trend



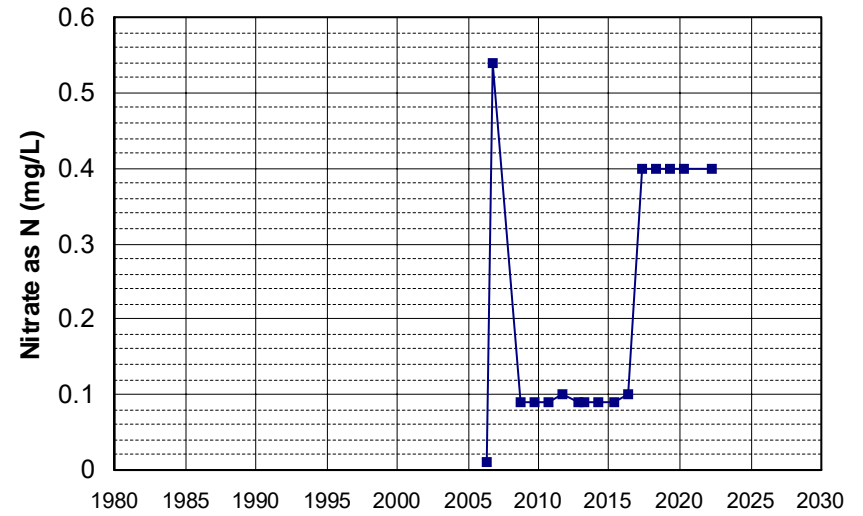
Well Name: SLT5SB073546-MW-16
 Well Type: MONITORING
 Source: WB_CLEANUP
 Depth Zone: Upper
 Well Depth (ft): N/A
 # of Measurements: 16
 Period of Record: 2005 - 2019
 Trend Since 2000: Insufficient Evidence of Monotonic Trend



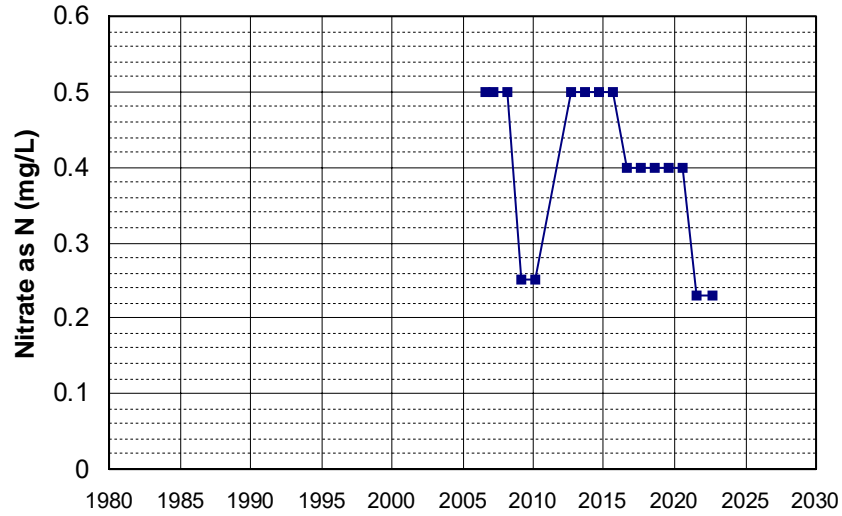
Well Name: SLT5SB073546-MW-8
 Well Type: MONITORING
 Source: WB_CLEANUP
 Depth Zone: Upper
 Well Depth (ft): N/A
 # of Measurements: 16
 Period of Record: 2005 - 2020
 Trend Since 2000: Insufficient Evidence of Monotonic Trend



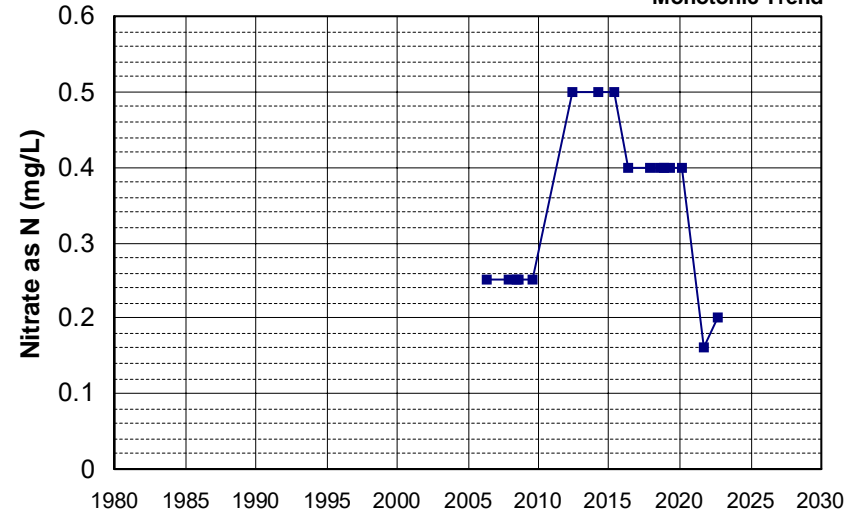
Well Name: CA3205009_001_001
 Well Type: MUNICIPAL
 Source: DDW
 Depth Zone: Upper
 Well Depth (ft): 200
 # of Measurements: 16
 Period of Record: 2006 - 2022
 Trend Since 2000: Increasing Trend



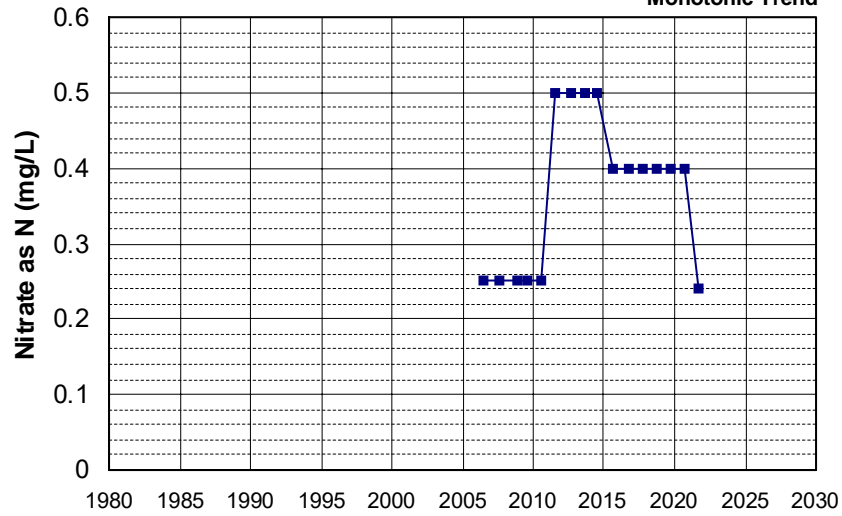
Well Name: CA3400229_003_003
 Well Depth (ft): 24
 Well Type: MUNICIPAL
 # of Measurements: 16
 Source: DDW
 Period of Record: 2006 - 2022
 Depth Zone: Upper
 Trend Since 2000: Decreasing Trend



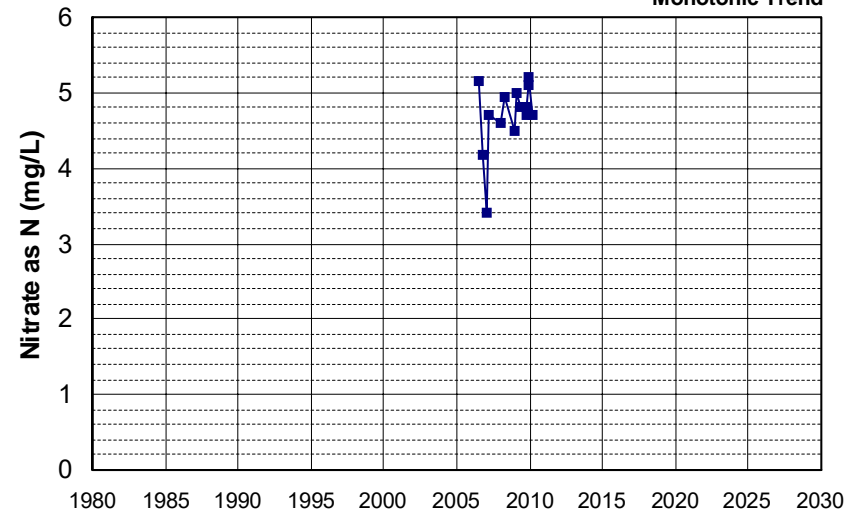
Well Name: CA4500090_001_001
 Well Depth (ft): N/A
 Well Type: MUNICIPAL
 # of Measurements: 16
 Source: DDW
 Period of Record: 2006 - 2022
 Depth Zone: Upper
 Trend Since 2000: Insufficient Evidence of Monotonic Trend



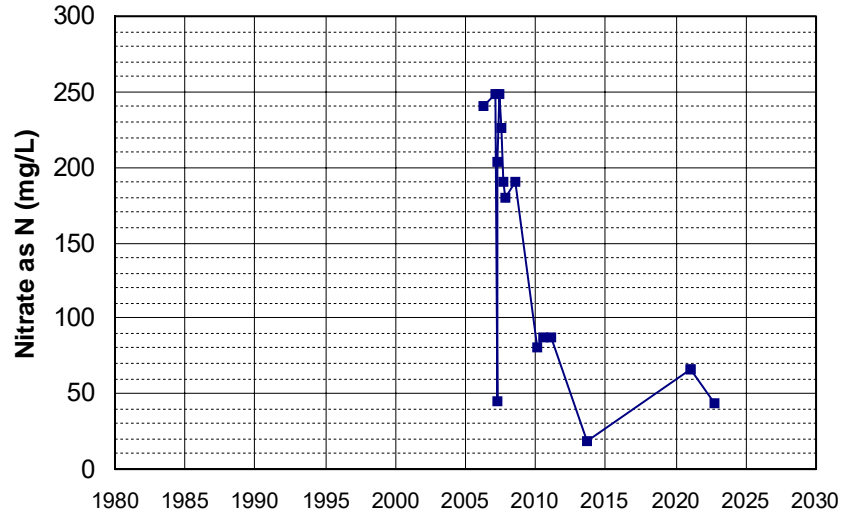
Well Name: CA4500259_001_001
 Well Depth (ft): N/A
 Well Type: MUNICIPAL
 # of Measurements: 16
 Source: DDW
 Period of Record: 2006 - 2021
 Depth Zone: Upper
 Trend Since 2000: Insufficient Evidence of Monotonic Trend



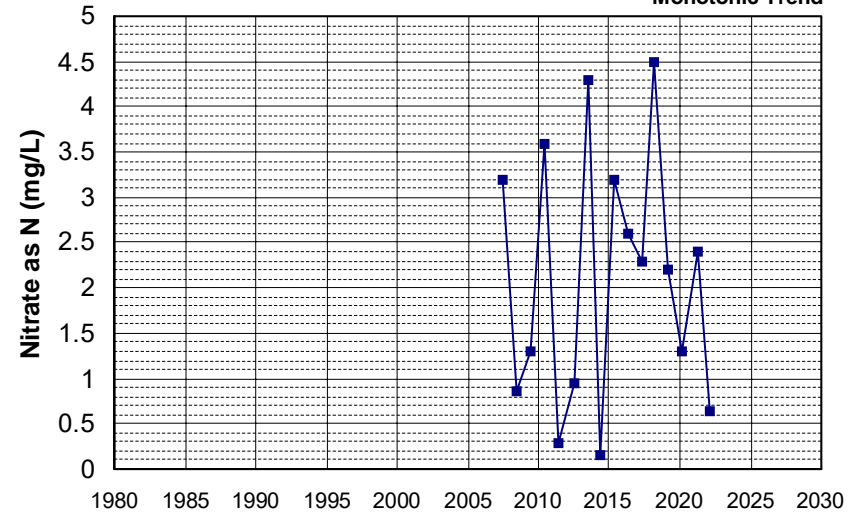
Well Name: SL185602928-MW-14
 Well Depth (ft): N/A
 Well Type: MONITORING
 # of Measurements: 16
 Source: WB_CLEANUP
 Period of Record: 2006 - 2010
 Depth Zone: Upper
 Trend Since 2000: Insufficient Evidence of Monotonic Trend



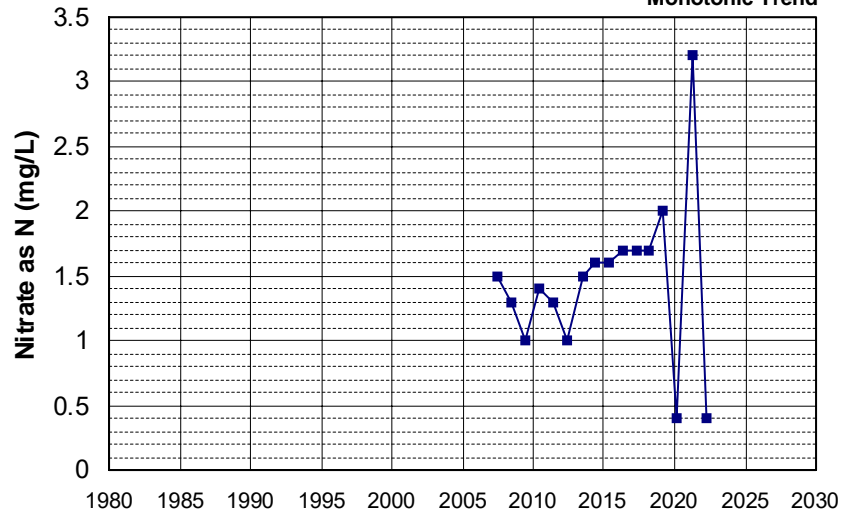
Well Name: SL205483017-G-1
 Well Type: MONITORING
 Source: WB_CLEANUP
 Depth Zone: Upper
 Well Depth (ft): 70
 # of Measurements: 16
 Period of Record: 2006 - 2022
 Trend Since 2000: Decreasing Trend



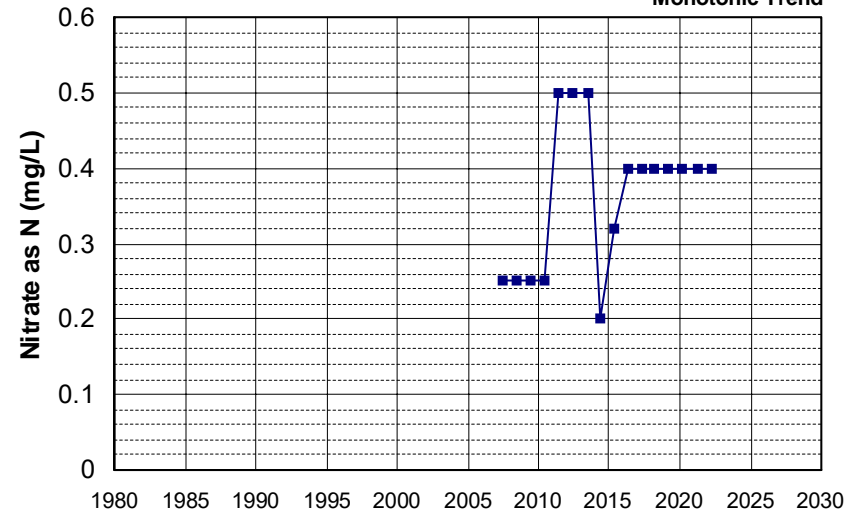
Well Name: CA3105886_001_001
 Well Type: MUNICIPAL
 Source: DDW
 Depth Zone: Upper
 Well Depth (ft): 115
 # of Measurements: 16
 Period of Record: 2007 - 2022
 Trend Since 2000: Insufficient Evidence of Monotonic Trend



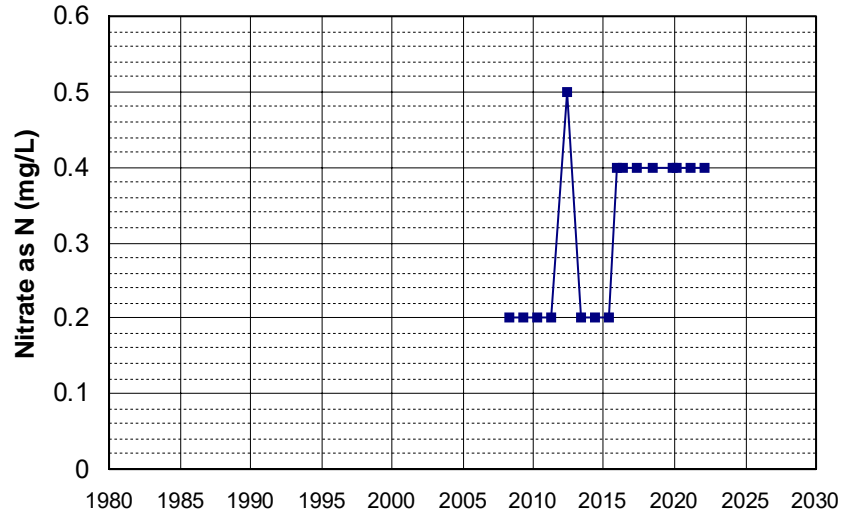
Well Name: CA3400424_001_001
 Well Type: MUNICIPAL
 Source: DDW
 Depth Zone: Upper
 Well Depth (ft): N/A
 # of Measurements: 16
 Period of Record: 2007 - 2022
 Trend Since 2000: Insufficient Evidence of Monotonic Trend



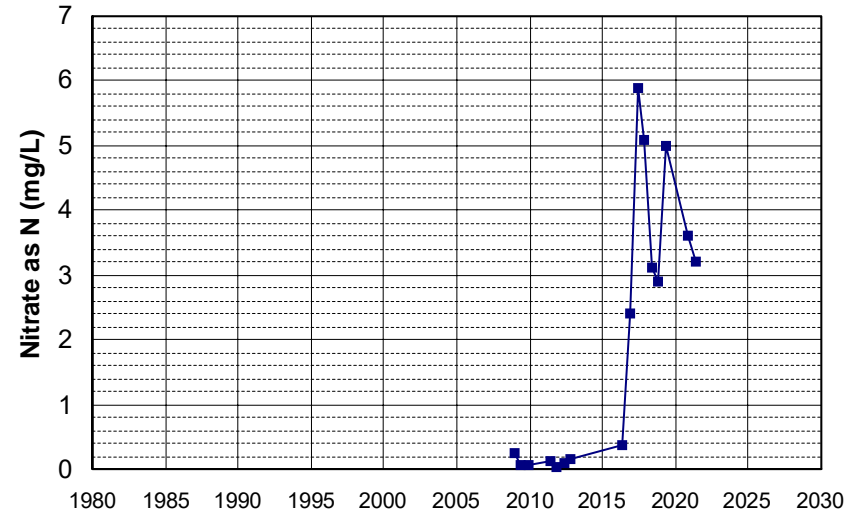
Well Name: CA3400441_001_001
 Well Type: MUNICIPAL
 Source: DDW
 Depth Zone: Upper
 Well Depth (ft): N/A
 # of Measurements: 16
 Period of Record: 2007 - 2022
 Trend Since 2000: Insufficient Evidence of Monotonic Trend



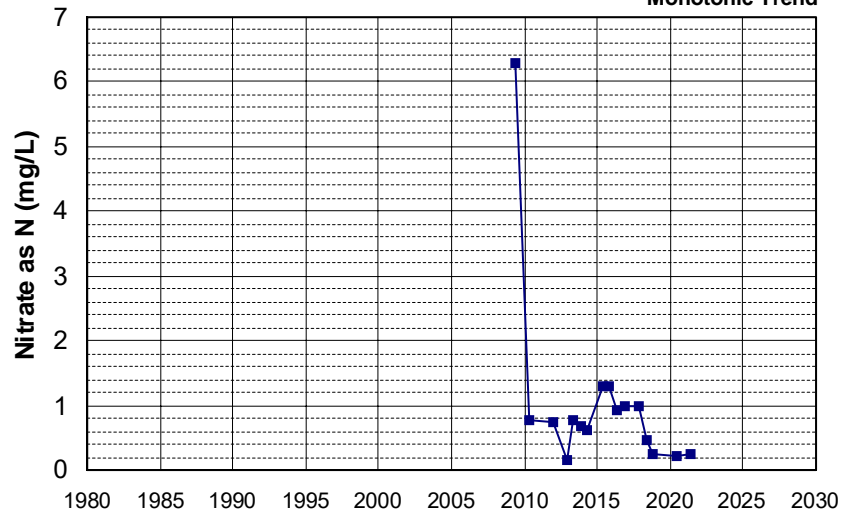
Well Name: CA1700727_001_001
 Well Type: MUNICIPAL
 Source: DDW
 Depth Zone: Upper
 Well Depth (ft): 150
 # of Measurements: 16
 Period of Record: 2008 - 2022
 Trend Since 2000: Increasing Trend



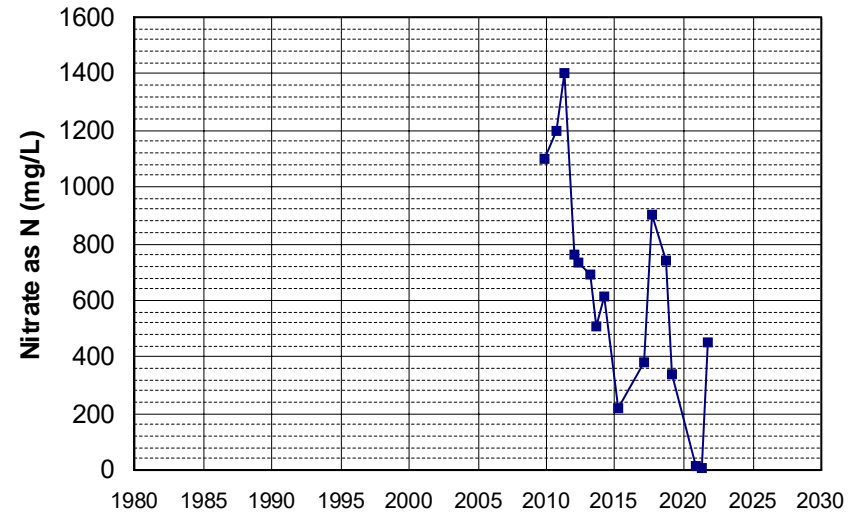
Well Name: L10001489269-GM-9D
 Well Type: MONITORING
 Source: WB_CLEANUP
 Depth Zone: Upper
 Well Depth (ft): 73.5
 # of Measurements: 16
 Period of Record: 2008 - 2021
 Trend Since 2000: Increasing Trend



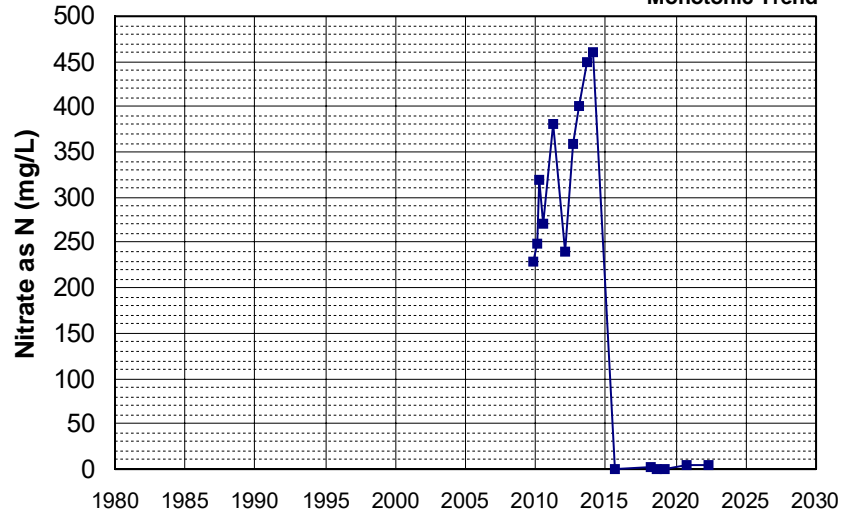
Well Name: L10004137499-MW-13
 Well Type: MONITORING
 Source: WB_CLEANUP
 Depth Zone: Upper
 Well Depth (ft): 75
 # of Measurements: 16
 Period of Record: 2009 - 2021
 Trend Since 2000: Insufficient Evidence of Monotonic Trend



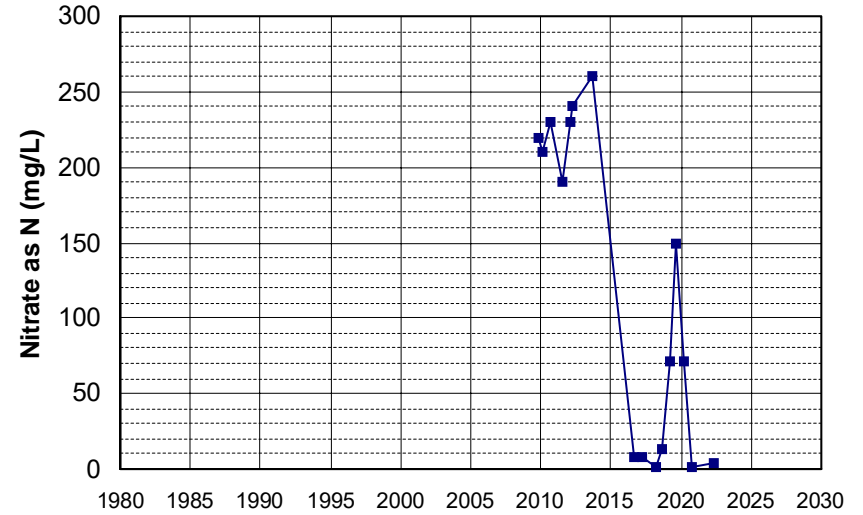
Well Name: SL185342906-MW-18
 Well Type: MONITORING
 Source: WB_CLEANUP
 Depth Zone: Upper
 Well Depth (ft): 40.5
 # of Measurements: 16
 Period of Record: 2009 - 2021
 Trend Since 2000: Decreasing Trend



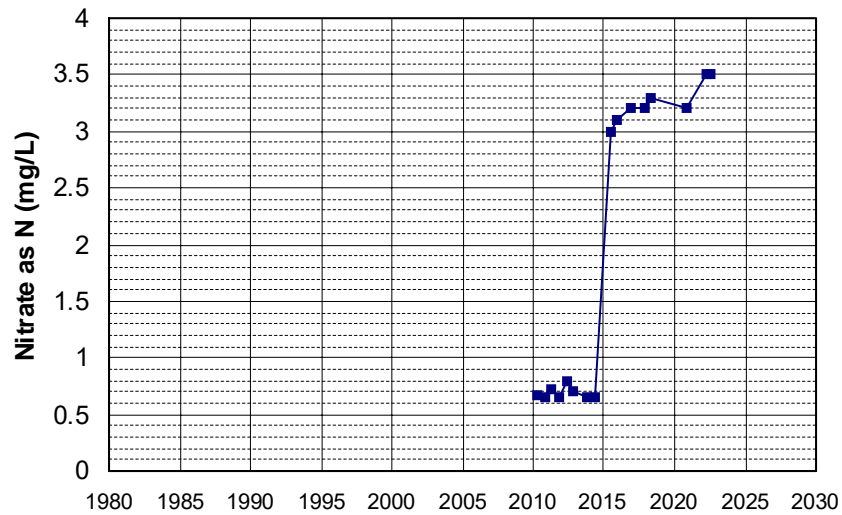
Well Name: SL185342906-TW-0
 Well Type: MONITORING
 Source: WB_CLEANUP
 Depth Zone: Upper
 Well Depth (ft): N/A
 # of Measurements: 16
 Period of Record: 2009 - 2022
 Trend Since 2000: Insufficient Evidence of Monotonic Trend



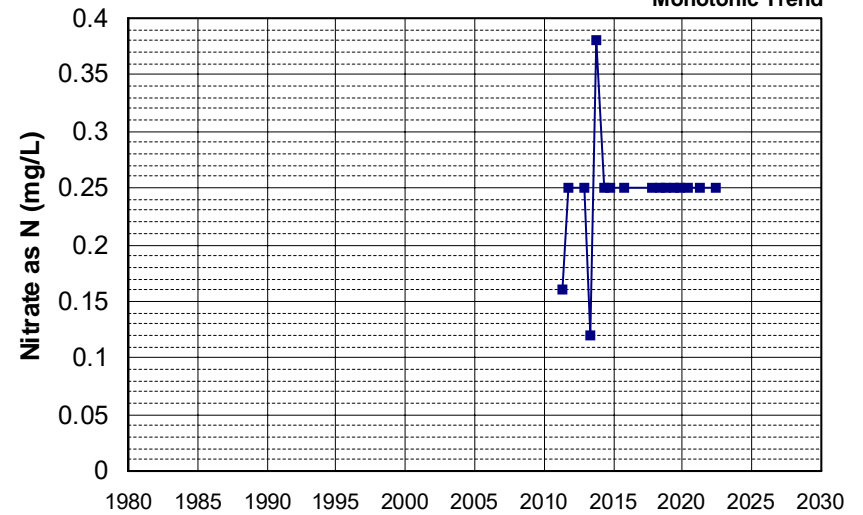
Well Name: SL185342906-TW-5
 Well Type: MONITORING
 Source: WB_CLEANUP
 Depth Zone: Upper
 Well Depth (ft): N/A
 # of Measurements: 16
 Period of Record: 2009 - 2022
 Trend Since 2000: Decreasing Trend



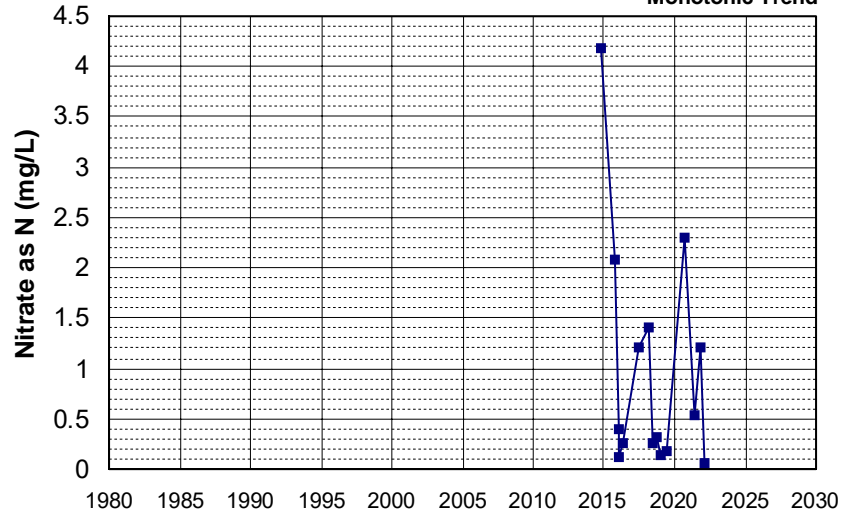
Well Name: L10007939295-MW-2
 Well Type: MONITORING
 Source: WB_CLEANUP
 Depth Zone: Upper
 Well Depth (ft): 126.2
 # of Measurements: 16
 Period of Record: 2010 - 2022
 Trend Since 2000: Increasing Trend



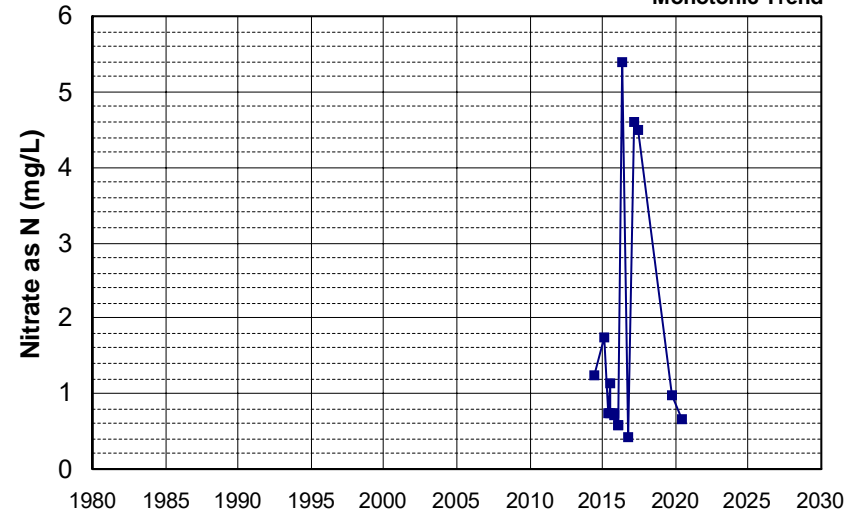
Well Name: L10009540332-MW-12
 Well Type: MONITORING
 Source: WB_CLEANUP
 Depth Zone: Upper
 Well Depth (ft): N/A
 # of Measurements: 16
 Period of Record: 2011 - 2022
 Trend Since 2000: Insufficient Evidence of Monotonic Trend



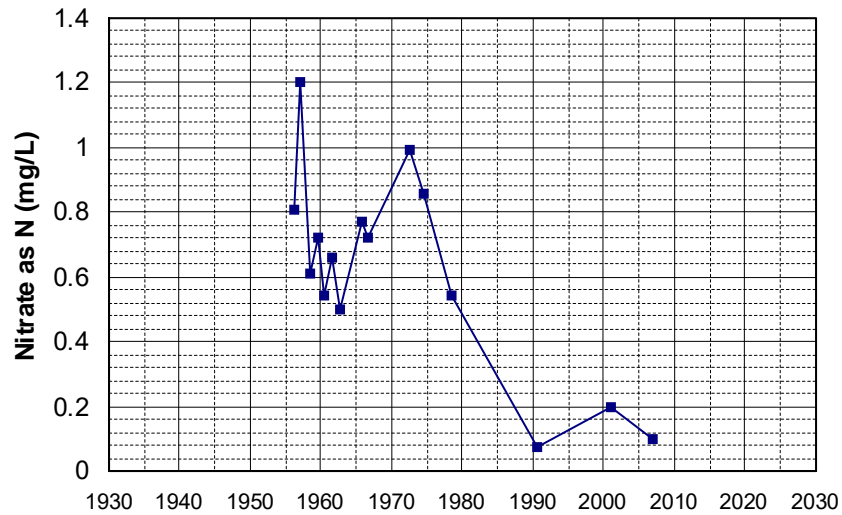
Well Name: L10008601447-MW-13
 Well Depth (ft): 140
 Well Type: MONITORING
 # of Measurements: 16
 Source: WB_CLEANUP
 Period of Record: 2014 - 2022
 Depth Zone: Upper
 Trend Since 2000: Insufficient Evidence of Monotonic Trend



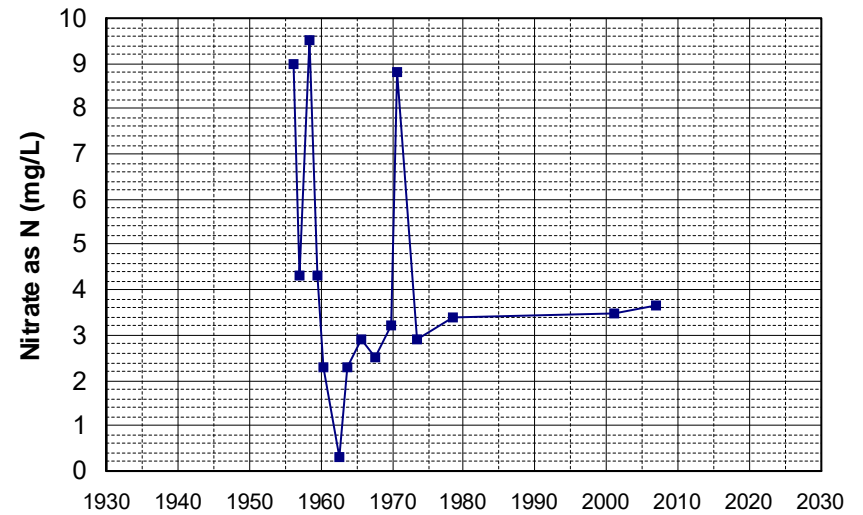
Well Name: L10008601447-MW-3
 Well Depth (ft): 135
 Well Type: MONITORING
 # of Measurements: 16
 Source: WB_CLEANUP
 Period of Record: 2014 - 2020
 Depth Zone: Upper
 Trend Since 2000: Insufficient Evidence of Monotonic Trend



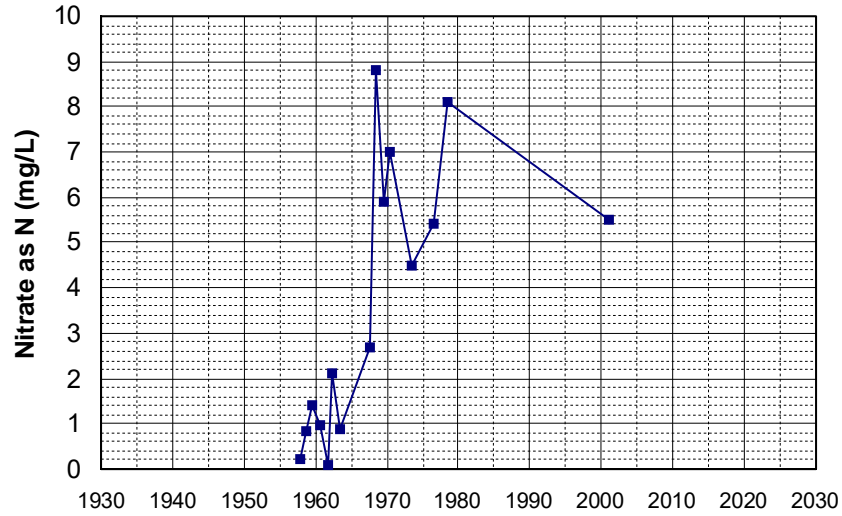
Well Name: 13N01W36Q002M
 Well Depth (ft): 270
 Well Type: WATER SUPPLY, OTHER
 # of Measurements: 15
 Source: DWR
 Period of Record: 1956 - 2006
 Depth Zone: Upper
 Trend Since 2000: Insufficient Data



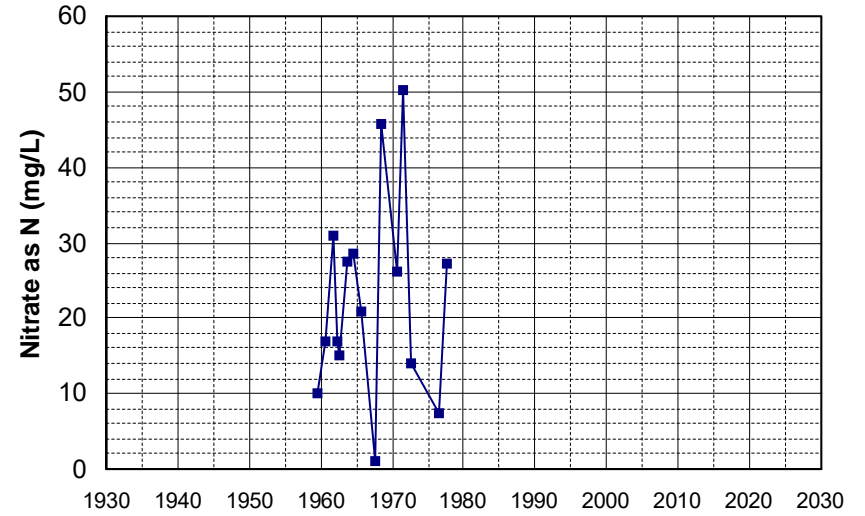
Well Name: 15N02W32R001M
 Well Depth (ft): 201
 Well Type: WATER SUPPLY, OTHER
 # of Measurements: 15
 Source: DWR
 Period of Record: 1956 - 2006
 Depth Zone: Upper
 Trend Since 2000: Insufficient Data



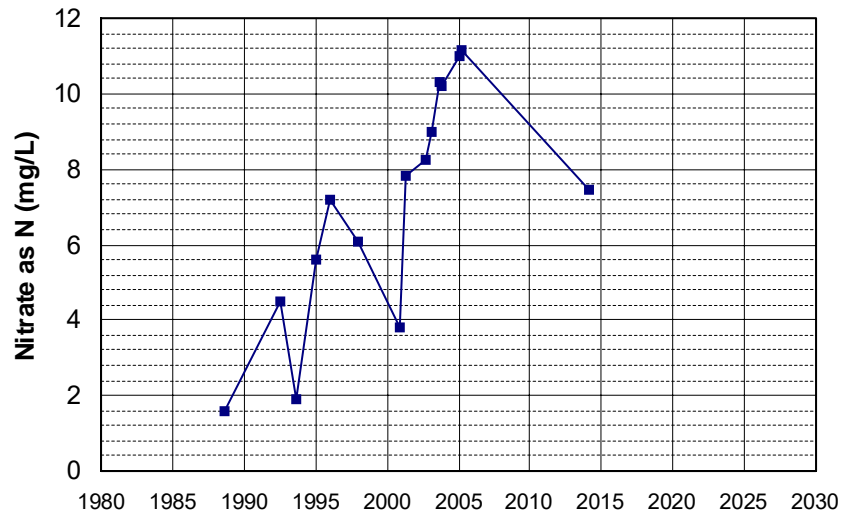
Well Name: 30N03W34D001M Well Depth (ft): 144
 Well Type: WATER SUPPLY, OTHER # of Measurements: 15
 Source: DWR Period of Record: 1957 - 2001
 Depth Zone: Upper Trend Since 2000: Insufficient Data



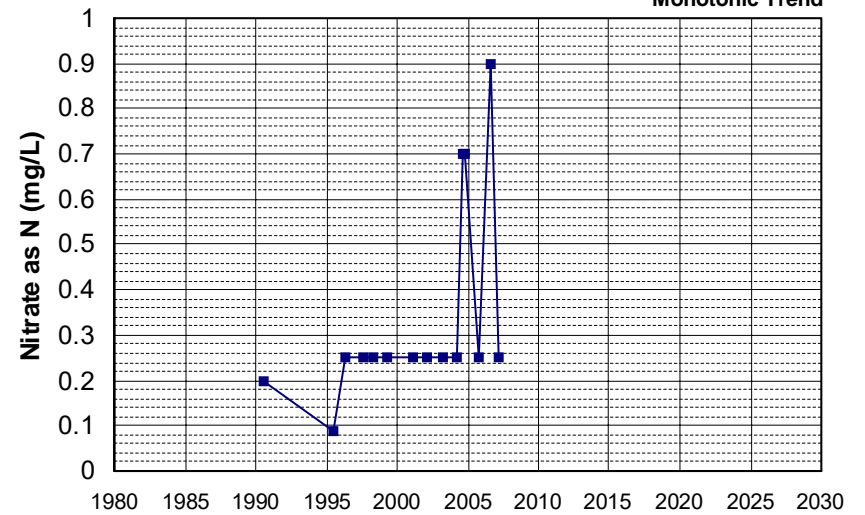
Well Name: 38N08E30R001M Well Depth (ft): 220
 Well Type: WATER SUPPLY, OTHER # of Measurements: 15
 Source: DWR Period of Record: 1959 - 1977
 Depth Zone: Upper Trend Since 2000: Insufficient Data



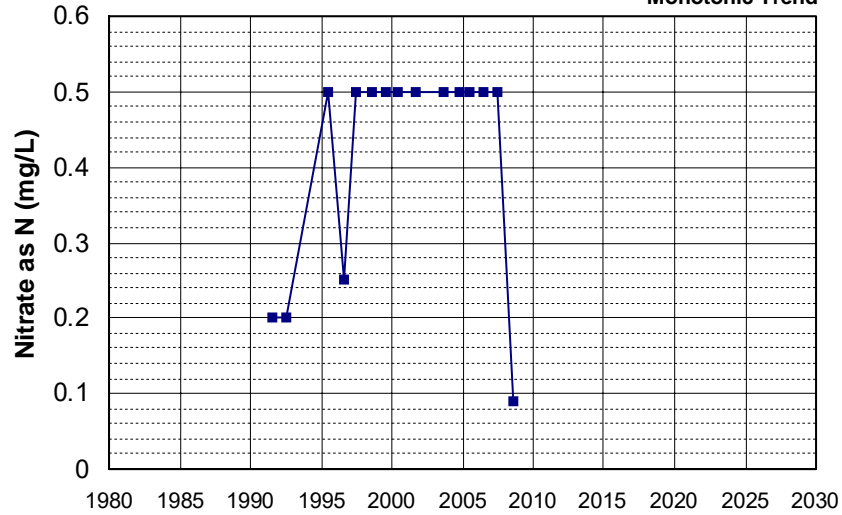
Well Name: CA5100109_001_001 Well Depth (ft): N/A
 Well Type: MUNICIPAL # of Measurements: 15
 Source: DDW Period of Record: 1988 - 2014
 Depth Zone: Upper Trend Since 2000: Increasing Trend



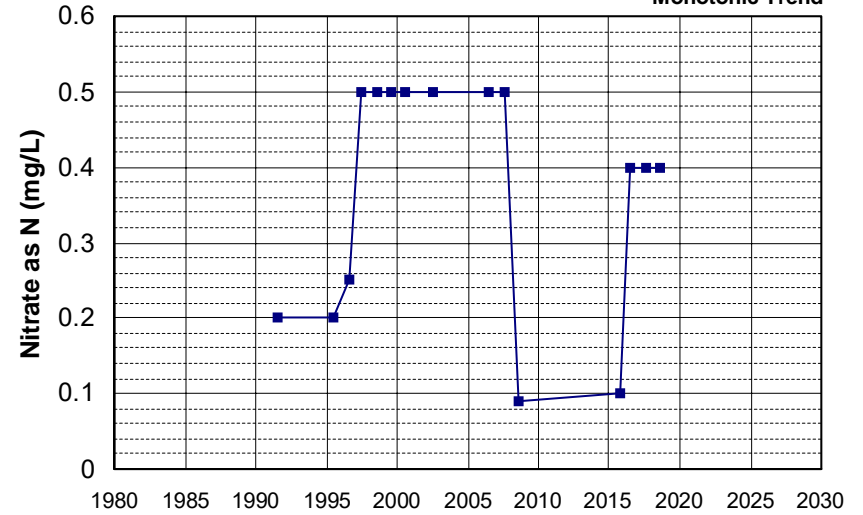
Well Name: CA3410008_006_006 Well Depth (ft): 65
 Well Type: MUNICIPAL # of Measurements: 15
 Source: DDW Period of Record: 1990 - 2007
 Depth Zone: Upper Trend Since 2000: Insufficient Evidence of Monotonic Trend



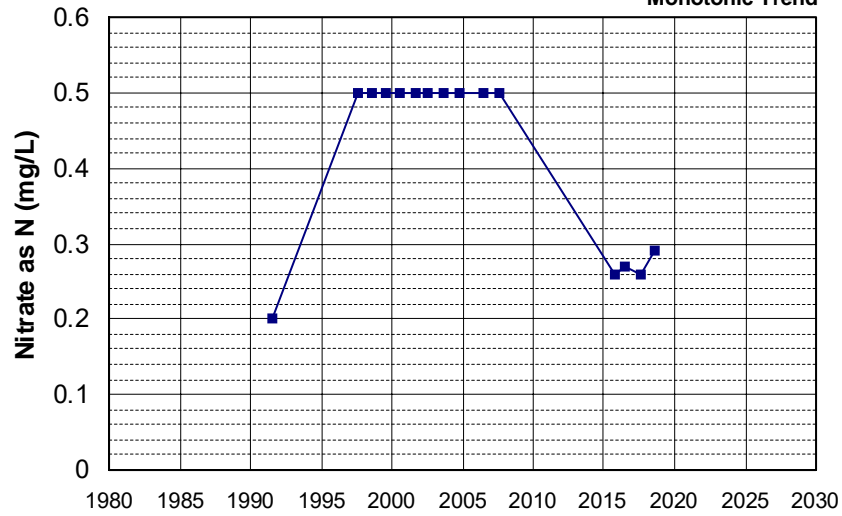
Well Name: CA3200015_001_001 Well Depth (ft): N/A
 Well Type: MUNICIPAL # of Measurements: 15
 Source: DDW Period of Record: 1991 - 2008
 Depth Zone: Upper Trend Since 2000: Insufficient Evidence of Monotonic Trend



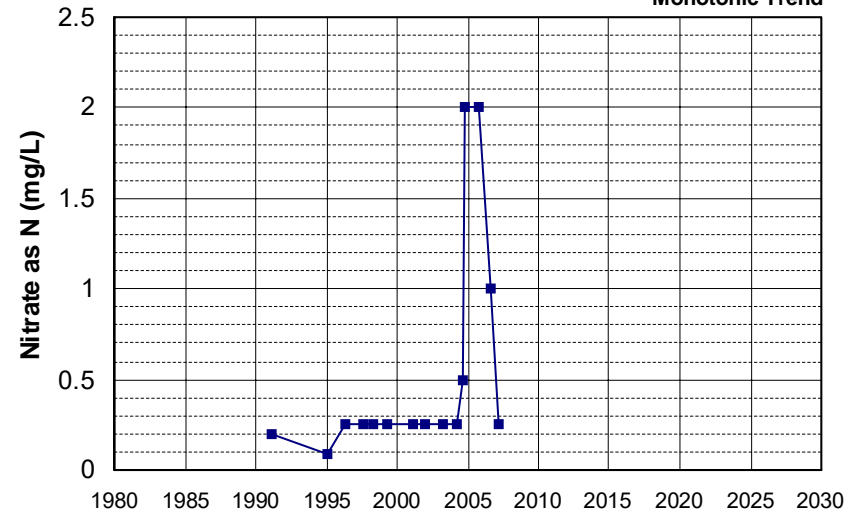
Well Name: CA3200037_001_001 Well Depth (ft): N/A
 Well Type: MUNICIPAL # of Measurements: 15
 Source: DDW Period of Record: 1991 - 2018
 Depth Zone: Upper Trend Since 2000: Insufficient Evidence of Monotonic Trend



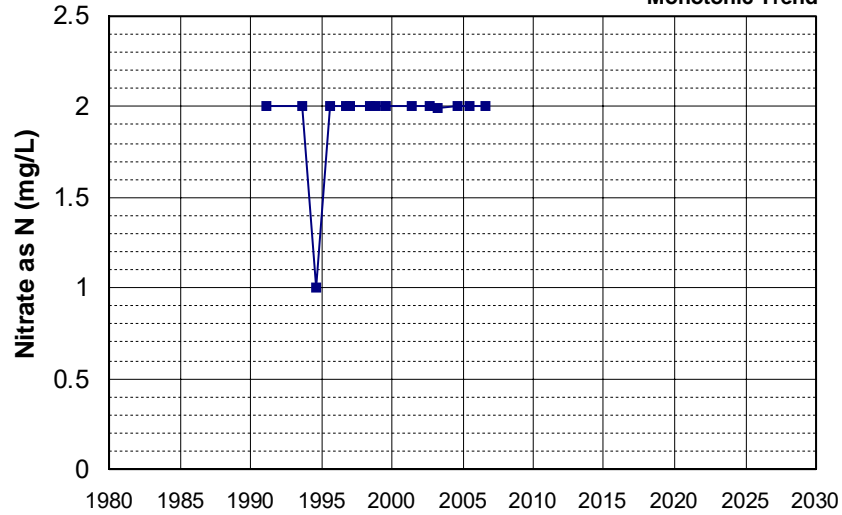
Well Name: CA3200039_001_001 Well Depth (ft): N/A
 Well Type: MUNICIPAL # of Measurements: 15
 Source: DDW Period of Record: 1991 - 2018
 Depth Zone: Upper Trend Since 2000: Insufficient Evidence of Monotonic Trend



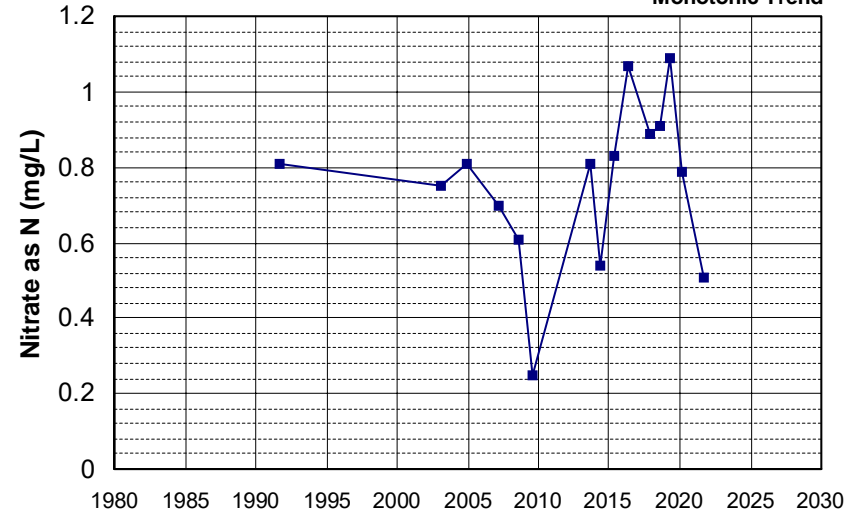
Well Name: CA3410008_005_005 Well Depth (ft): 70
 Well Type: MUNICIPAL # of Measurements: 15
 Source: DDW Period of Record: 1991 - 2007
 Depth Zone: Upper Trend Since 2000: Insufficient Evidence of Monotonic Trend



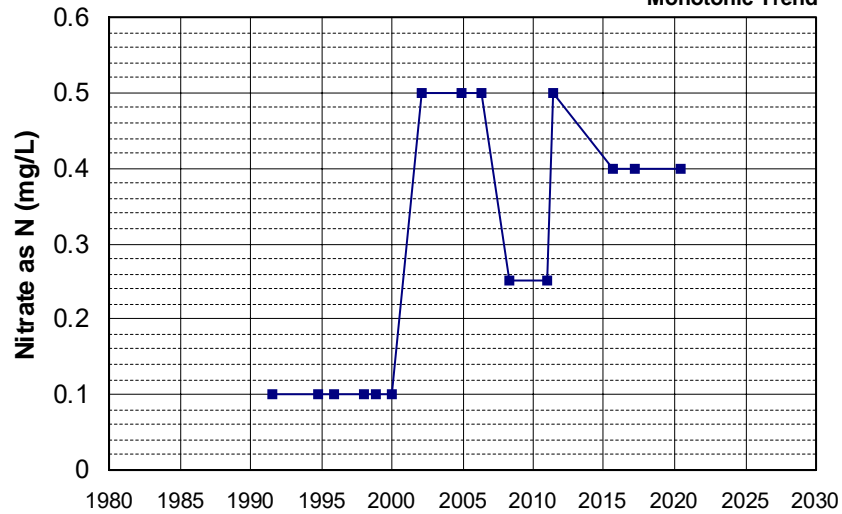
Well Name: CA3410013_020_020 Well Depth (ft): 8
 Well Type: MUNICIPAL # of Measurements: 15
 Source: DDW Period of Record: 1991 - 2006
 Depth Zone: Upper Trend Since 2000: Insufficient Evidence of Monotonic Trend



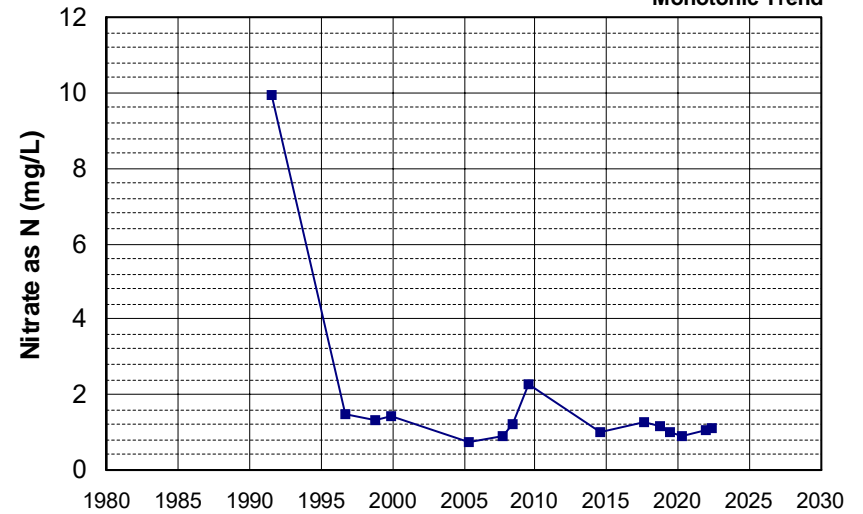
Well Name: CA4500138_001_001 Well Depth (ft): N/A
 Well Type: MUNICIPAL # of Measurements: 15
 Source: DDW Period of Record: 1991 - 2021
 Depth Zone: Upper Trend Since 2000: Insufficient Evidence of Monotonic Trend



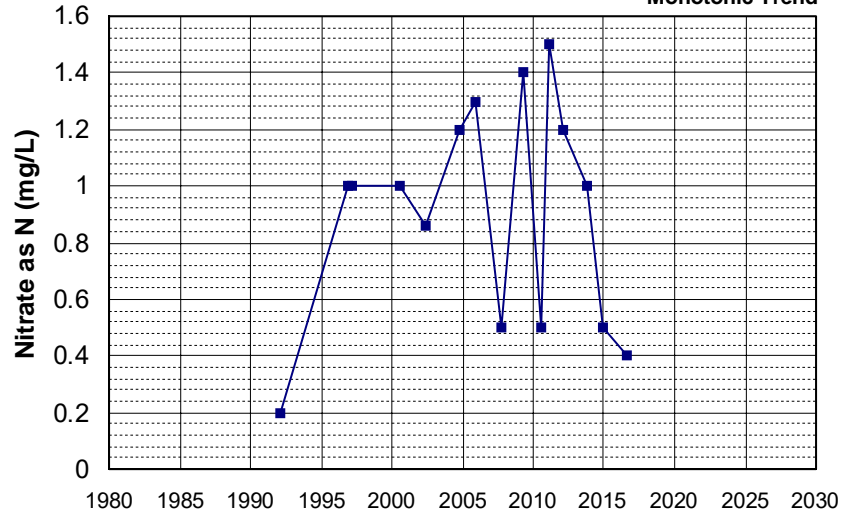
Well Name: CA4600056_001_001 Well Depth (ft): N/A
 Well Type: MUNICIPAL # of Measurements: 15
 Source: DDW Period of Record: 1991 - 2020
 Depth Zone: Upper Trend Since 2000: Insufficient Evidence of Monotonic Trend



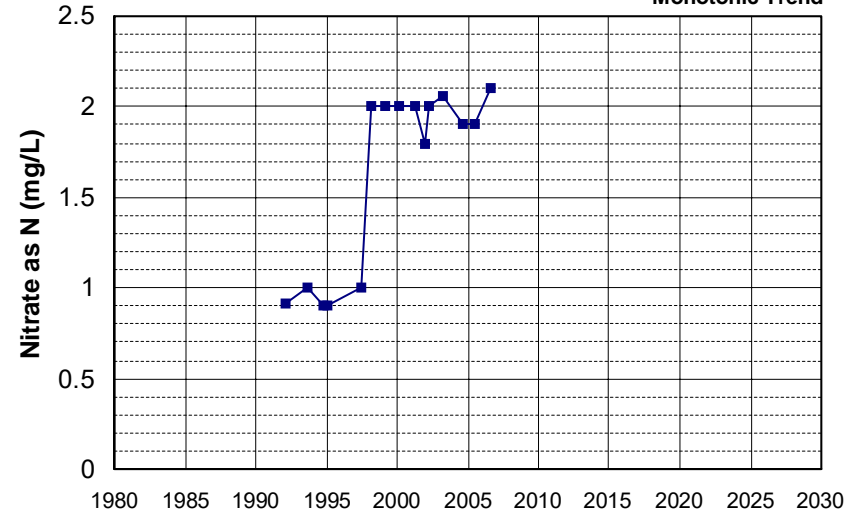
Well Name: CA4700542_002_002 Well Depth (ft): N/A
 Well Type: MUNICIPAL # of Measurements: 15
 Source: DDW Period of Record: 1991 - 2022
 Depth Zone: Upper Trend Since 2000: Insufficient Evidence of Monotonic Trend



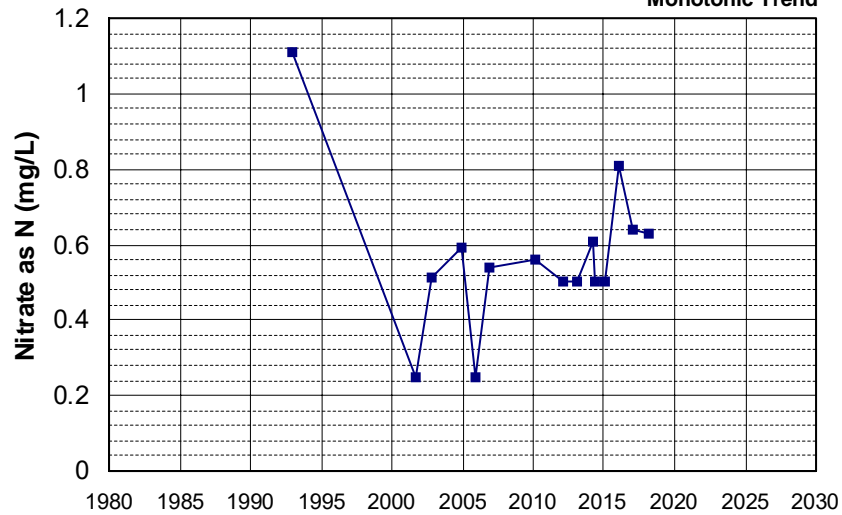
Well Name: CA1700518_002_002 Well Depth (ft): 259
 Well Type: MUNICIPAL # of Measurements: 15
 Source: DDW Period of Record: 1992 - 2016
 Depth Zone: Upper Trend Since 2000: Insufficient Evidence of Monotonic Trend



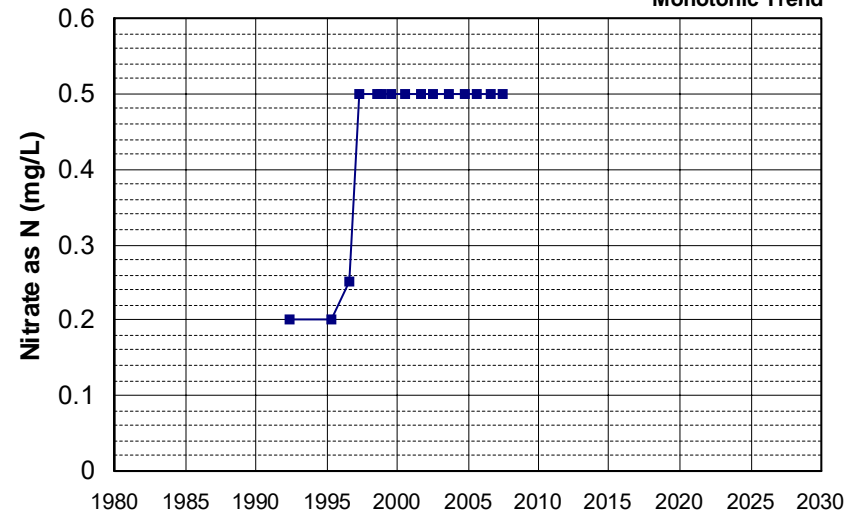
Well Name: CA3410013_017_017 Well Depth (ft): 24
 Well Type: MUNICIPAL # of Measurements: 15
 Source: DDW Period of Record: 1992 - 2006
 Depth Zone: Upper Trend Since 2000: Insufficient Evidence of Monotonic Trend



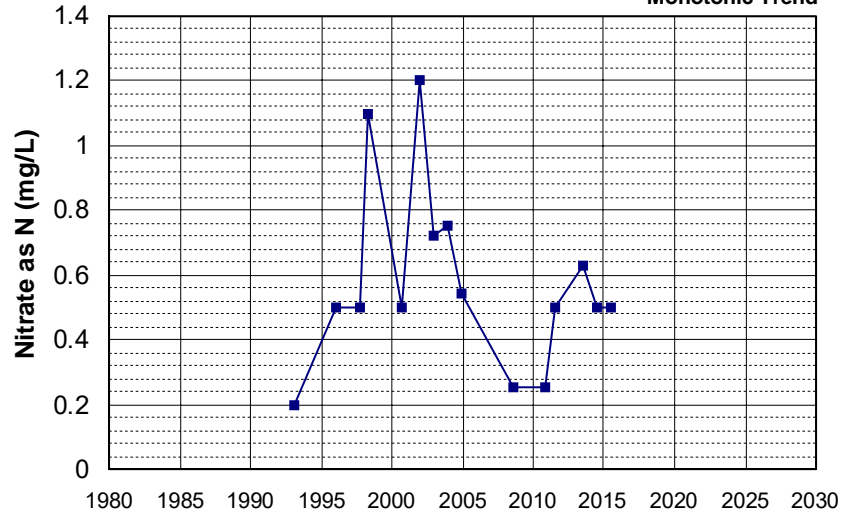
Well Name: CA4500190_001_001 Well Depth (ft): 10
 Well Type: MUNICIPAL # of Measurements: 15
 Source: DDW Period of Record: 1992 - 2018
 Depth Zone: Upper Trend Since 2000: Insufficient Evidence of Monotonic Trend



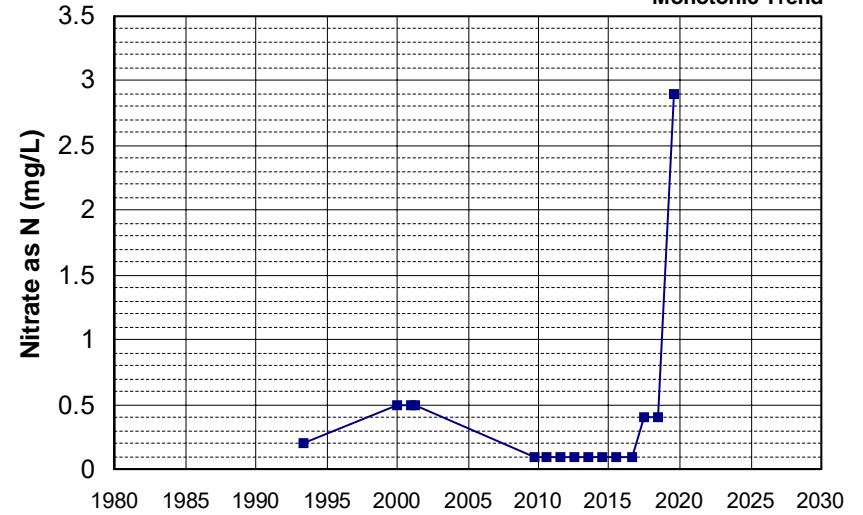
Well Name: CA4600064_001_001 Well Depth (ft): N/A
 Well Type: MUNICIPAL # of Measurements: 15
 Source: DDW Period of Record: 1992 - 2007
 Depth Zone: Upper Trend Since 2000: Insufficient Evidence of Monotonic Trend



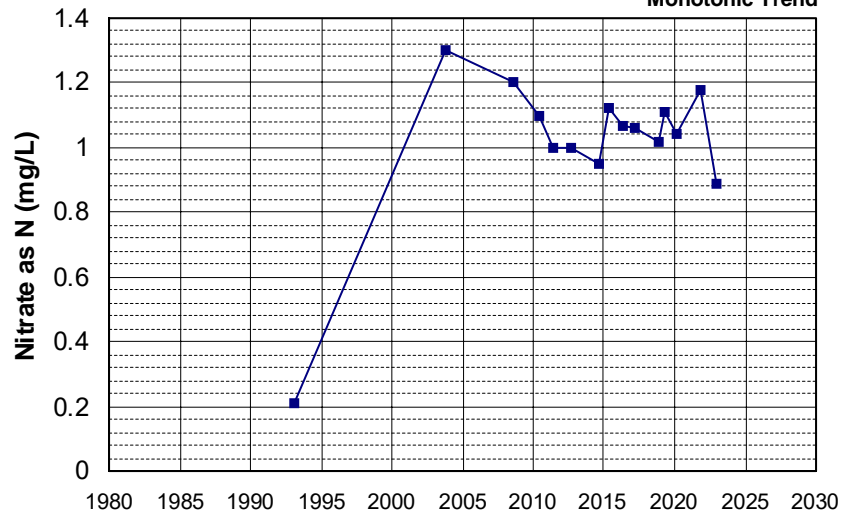
Well Name: CA0400028_001_001 Well Depth (ft): 10
 Well Type: MUNICIPAL # of Measurements: 15
 Source: DDW Period of Record: 1993 - 2015
 Depth Zone: Upper Trend Since 2000: Insufficient Evidence of Monotonic Trend



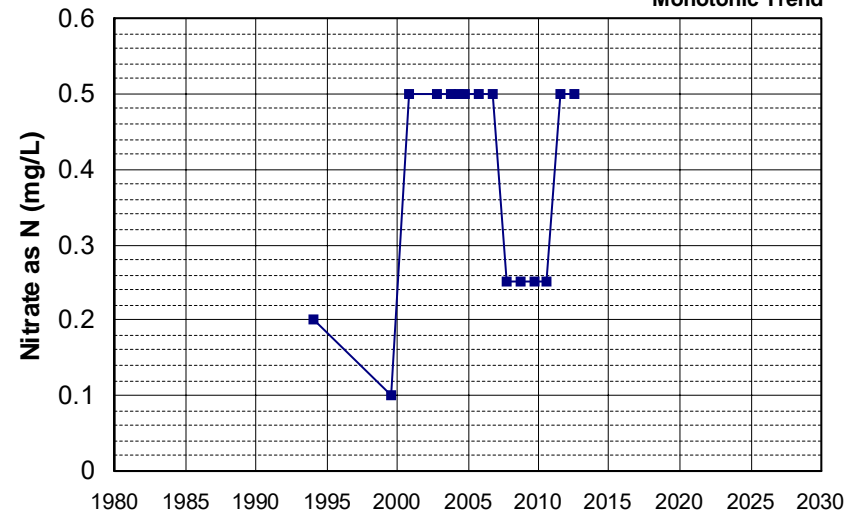
Well Name: CA0600005_002_002 Well Depth (ft): N/A
 Well Type: MUNICIPAL # of Measurements: 15
 Source: DDW Period of Record: 1993 - 2019
 Depth Zone: Upper Trend Since 2000: Insufficient Evidence of Monotonic Trend



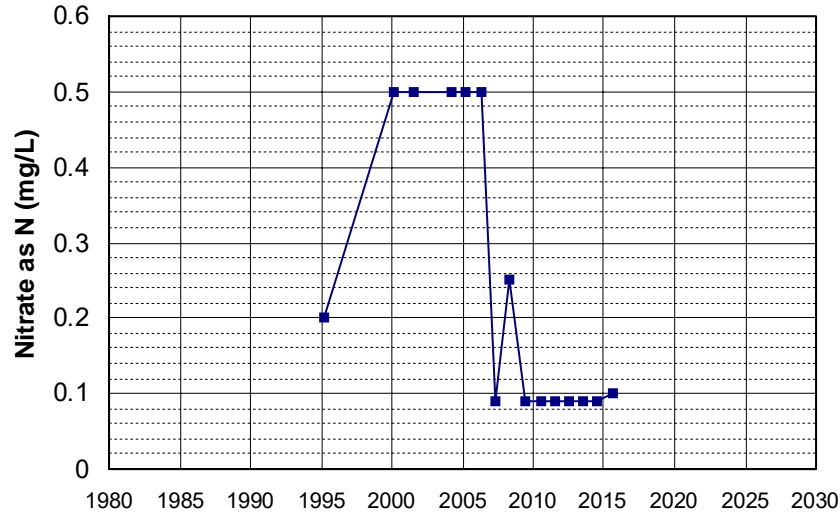
Well Name: CA4500200_001_001 Well Depth (ft): N/A
 Well Type: MUNICIPAL # of Measurements: 15
 Source: DDW Period of Record: 1993 - 2022
 Depth Zone: Upper Trend Since 2000: Insufficient Evidence of Monotonic Trend



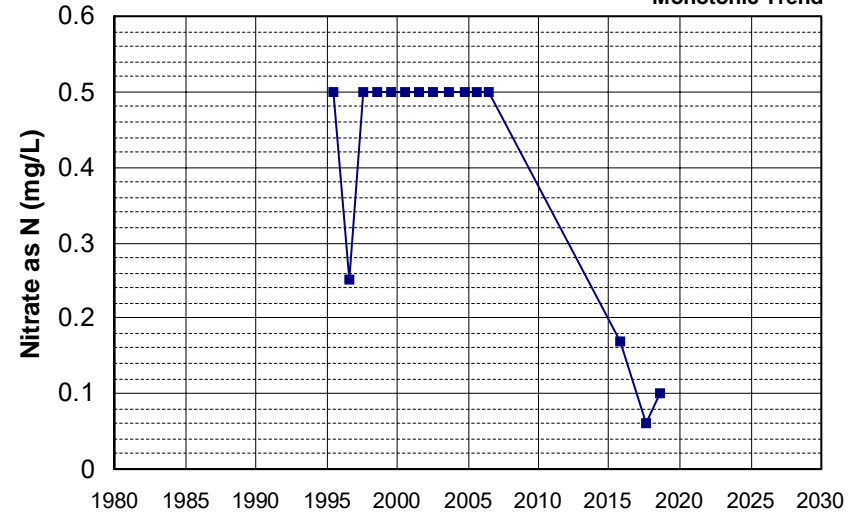
Well Name: CA5100168_001_001 Well Depth (ft): 100
 Well Type: MUNICIPAL # of Measurements: 15
 Source: DDW Period of Record: 1994 - 2012
 Depth Zone: Upper Trend Since 2000: Insufficient Evidence of Monotonic Trend



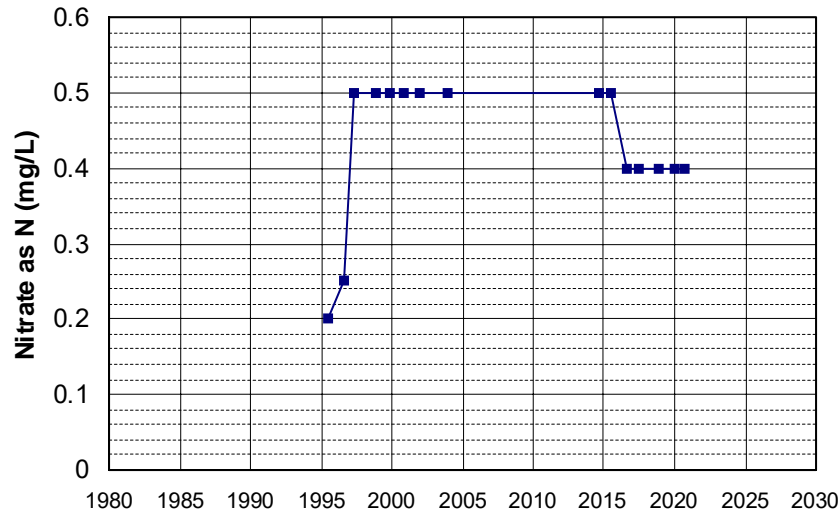
Well Name: CA0600004_001_001 Well Depth (ft): N/A
 Well Type: MUNICIPAL # of Measurements: 15
 Source: DDW Period of Record: 1995 - 2015
 Depth Zone: Upper Trend Since 2000: Decreasing Trend



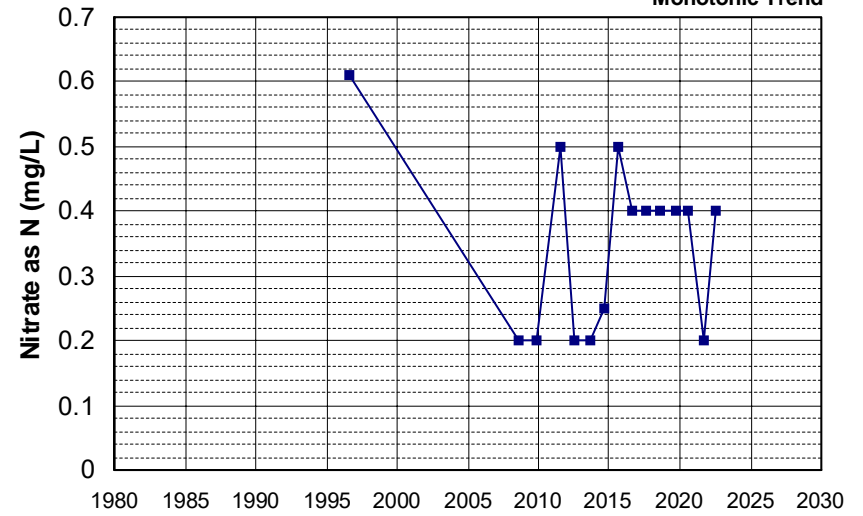
Well Name: CA3200040_001_001 Well Depth (ft): N/A
 Well Type: MUNICIPAL # of Measurements: 15
 Source: DDW Period of Record: 1995 - 2018
 Depth Zone: Upper Trend Since 2000: Insufficient Evidence of Monotonic Trend



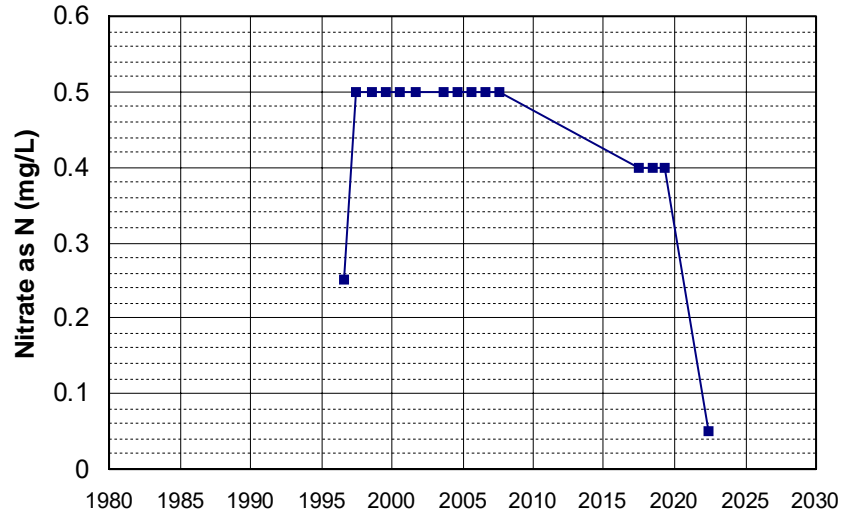
Well Name: CA3200163_001_001 Well Depth (ft): N/A
 Well Type: MUNICIPAL # of Measurements: 15
 Source: DDW Period of Record: 1995 - 2020
 Depth Zone: Upper Trend Since 2000: Decreasing Trend



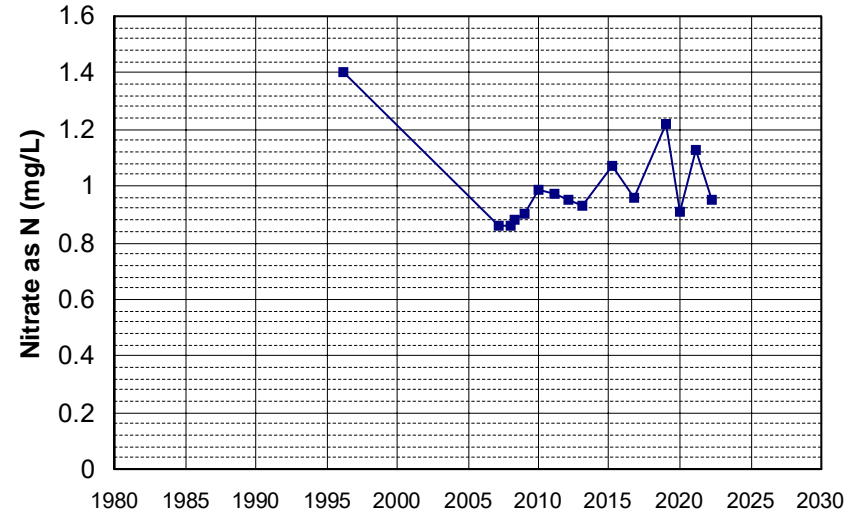
Well Name: CA1710004_004_004 Well Depth (ft): 60
 Well Type: MUNICIPAL # of Measurements: 15
 Source: DDW Period of Record: 1996 - 2022
 Depth Zone: Upper Trend Since 2000: Insufficient Evidence of Monotonic Trend



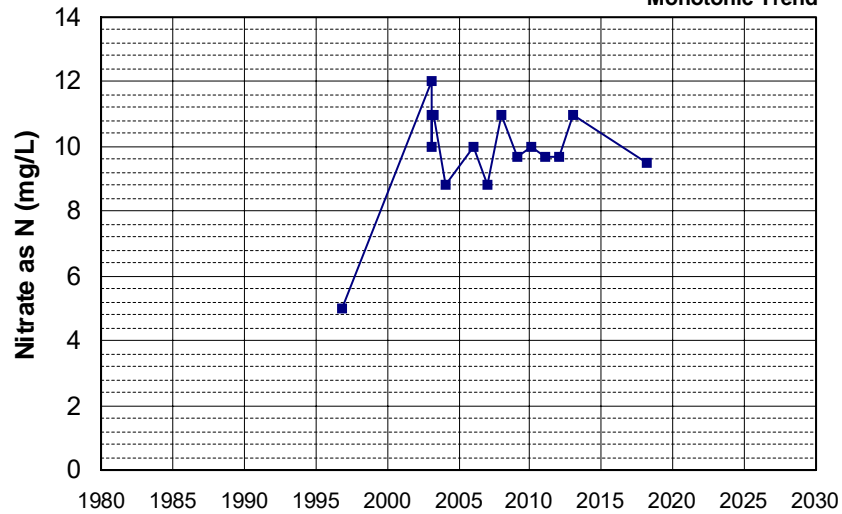
Well Name: CA3200186_002_002 Well Depth (ft): N/A
 Well Type: MUNICIPAL # of Measurements: 15
 Source: DDW Period of Record: 1996 - 2022
 Depth Zone: Upper Trend Since 2000: Decreasing Trend



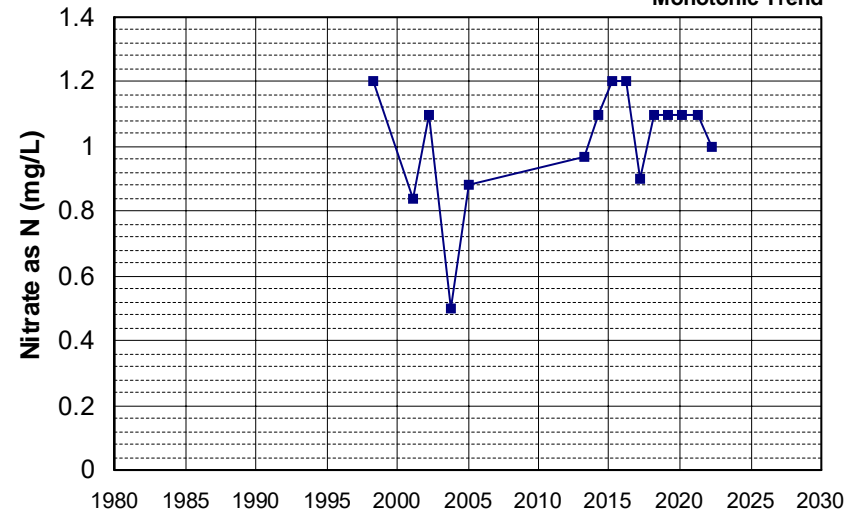
Well Name: CA5200616_001_001 Well Depth (ft): N/A
 Well Type: MUNICIPAL # of Measurements: 15
 Source: DDW Period of Record: 1996 - 2022
 Depth Zone: Upper Trend Since 2000: Increasing Trend



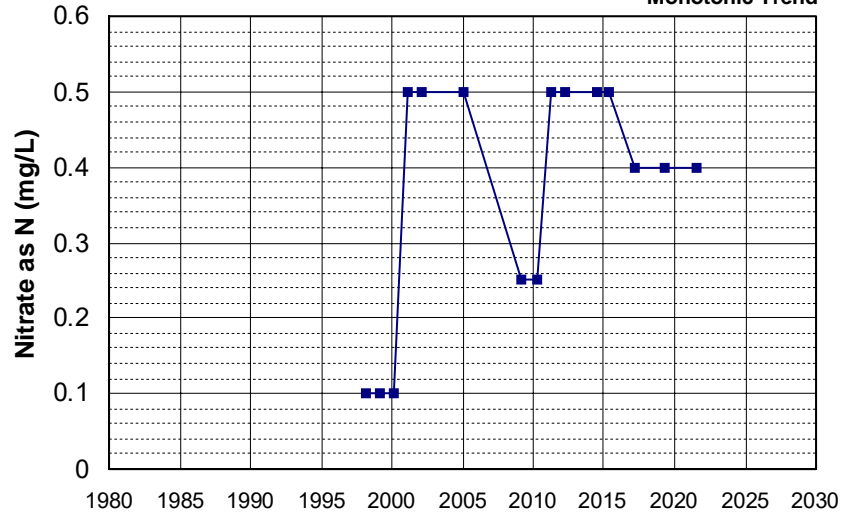
Well Name: CA5700770_001_001 Well Depth (ft): N/A
 Well Type: MUNICIPAL # of Measurements: 15
 Source: DDW Period of Record: 1996 - 2018
 Depth Zone: Upper Trend Since 2000: Insufficient Evidence of Monotonic Trend



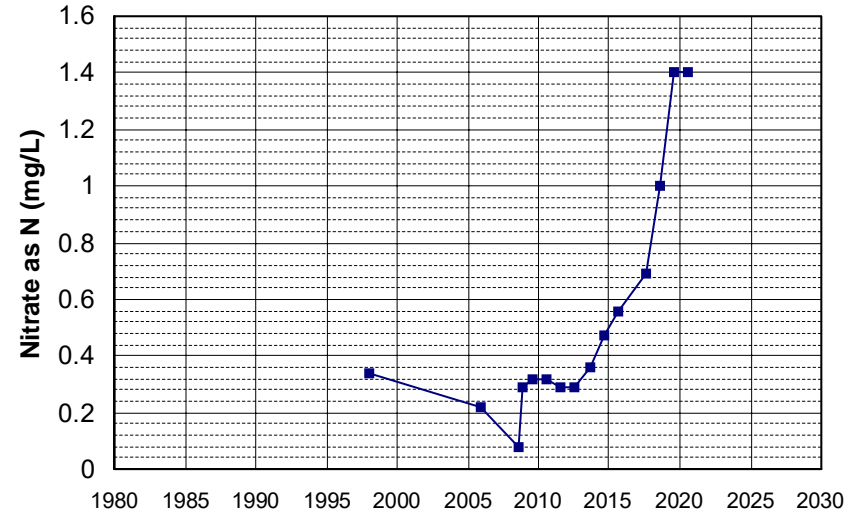
Well Name: CA0400062_001_001 Well Depth (ft): N/A
 Well Type: MUNICIPAL # of Measurements: 15
 Source: DDW Period of Record: 1998 - 2022
 Depth Zone: Upper Trend Since 2000: Insufficient Evidence of Monotonic Trend



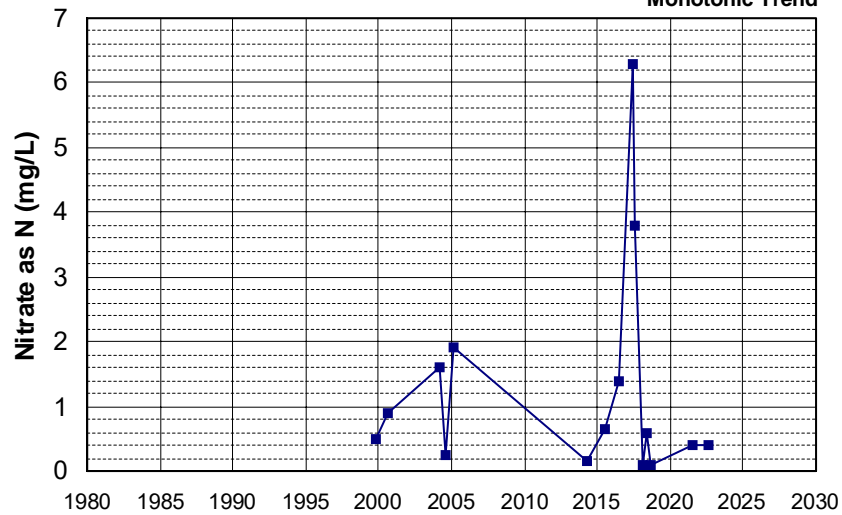
Well Name: CA0400132_001_001
 Well Type: MUNICIPAL
 Source: DDW
 Depth Zone: Upper
 Well Depth (ft): N/A
 # of Measurements: 15
 Period of Record: 1998 - 2021
 Trend Since 2000: Insufficient Evidence of Monotonic Trend



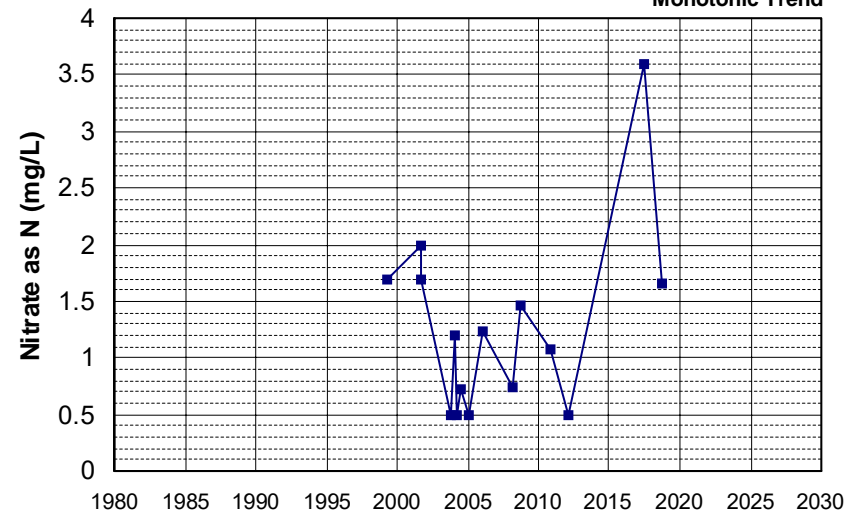
Well Name: CA0900110_001_001
 Well Type: MUNICIPAL
 Source: DDW
 Depth Zone: Upper
 Well Depth (ft): N/A
 # of Measurements: 15
 Period of Record: 1998 - 2020
 Trend Since 2000: Increasing Trend



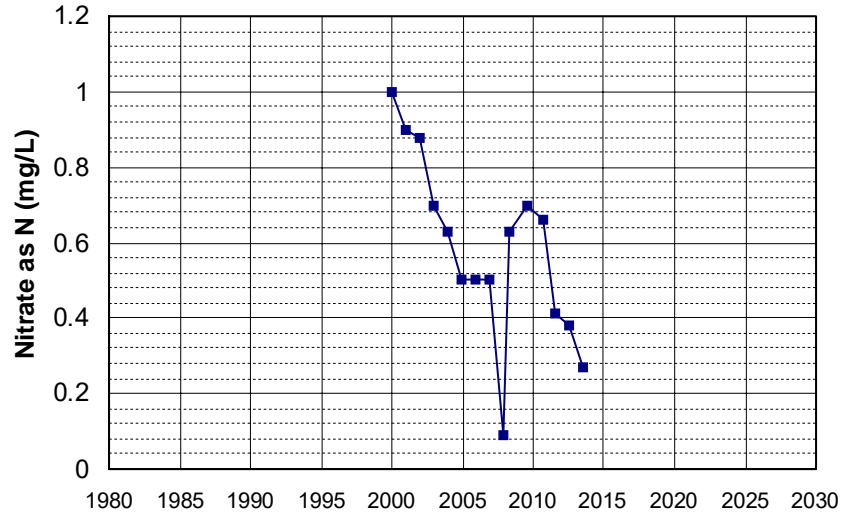
Well Name: CA4800564_002_002
 Well Type: MUNICIPAL
 Source: DDW
 Depth Zone: Upper
 Well Depth (ft): 10
 # of Measurements: 15
 Period of Record: 1999 - 2022
 Trend Since 2000: Insufficient Evidence of Monotonic Trend



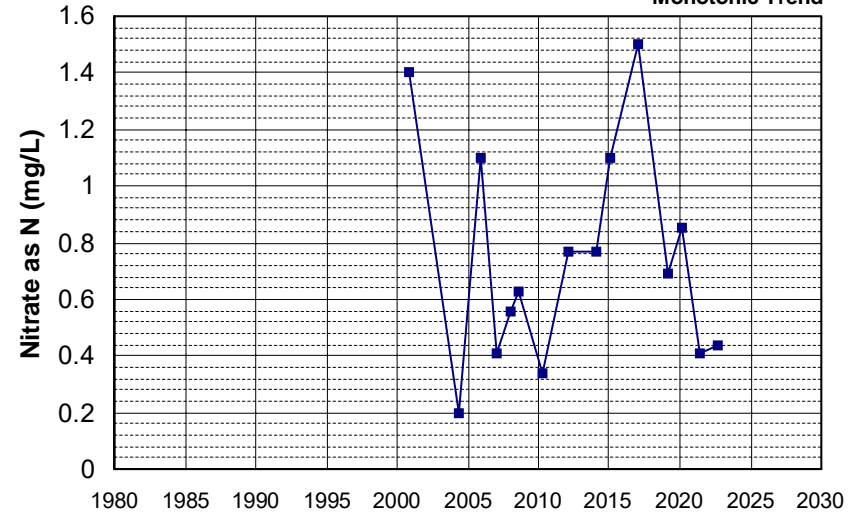
Well Name: CA5800900_001_001
 Well Type: MUNICIPAL
 Source: DDW
 Depth Zone: Upper
 Well Depth (ft): 10
 # of Measurements: 15
 Period of Record: 1999 - 2018
 Trend Since 2000: Insufficient Evidence of Monotonic Trend



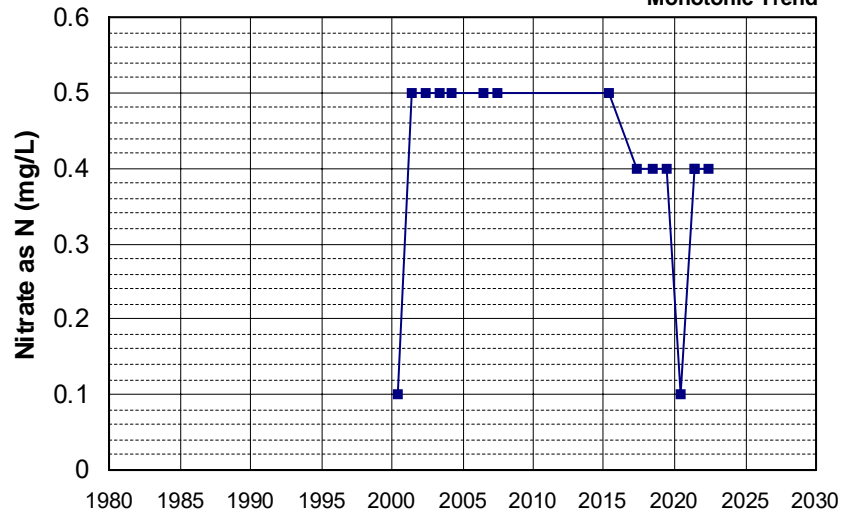
Well Name: CA5800902_001_001 Well Depth (ft): 15
 Well Type: MUNICIPAL # of Measurements: 15
 Source: DDW Period of Record: 1999 - 2013
 Depth Zone: Upper Trend Since 2000: Decreasing Trend



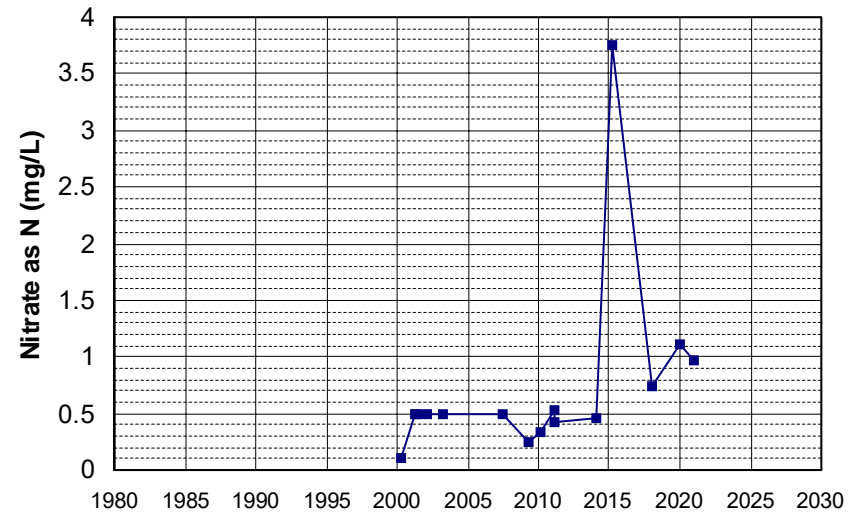
Well Name: CA1700698_001_001 Well Depth (ft): 173
 Well Type: MUNICIPAL # of Measurements: 15
 Source: DDW Period of Record: 2000 - 2022
 Depth Zone: Upper Trend Since 2000: Insufficient Evidence of Monotonic Trend



Well Name: CA2900599_002_002 Well Depth (ft): N/A
 Well Type: MUNICIPAL # of Measurements: 15
 Source: DDW Period of Record: 2000 - 2022
 Depth Zone: Upper Trend Since 2000: Insufficient Evidence of Monotonic Trend

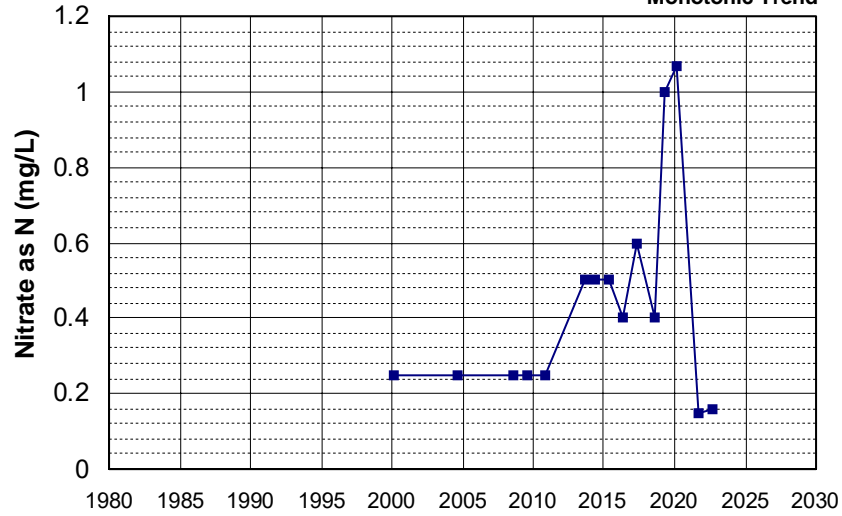


Well Name: CA2901994_001_001 Well Depth (ft): 10
 Well Type: MUNICIPAL # of Measurements: 15
 Source: DDW Period of Record: 2000 - 2020
 Depth Zone: Upper Trend Since 2000: Increasing Trend



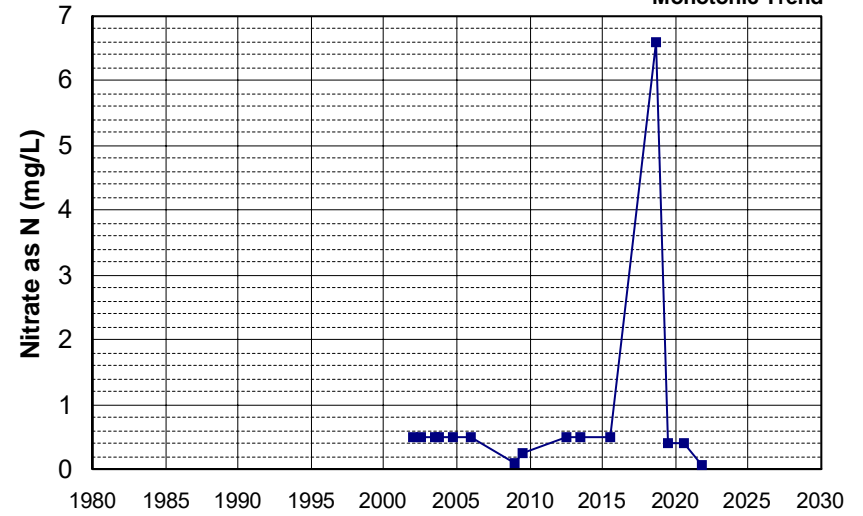
Well Name: CA4500329_001_001
Well Type: MUNICIPAL
Source: DDW
Depth Zone: Upper

Well Depth (ft): N/A
of Measurements: 15
Period of Record: 2000 - 2022
Trend Since 2000: Insufficient Evidence of Monotonic Trend



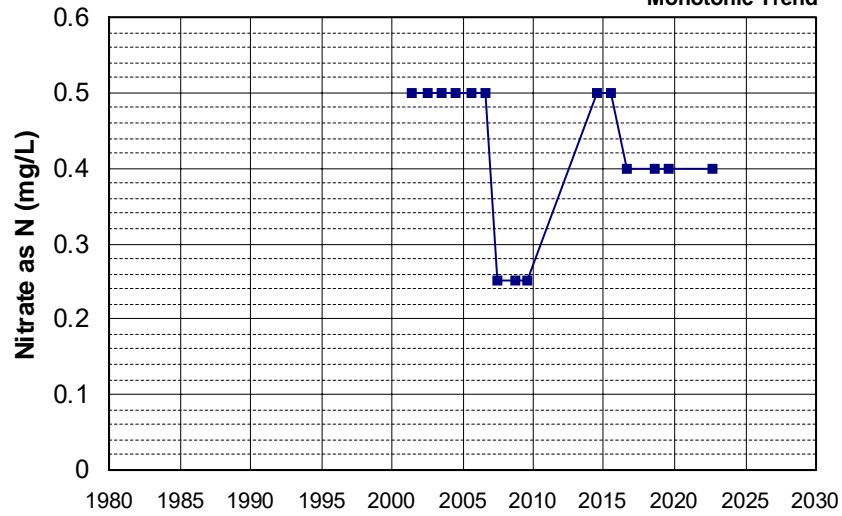
Well Name: CA0400065_003_003
Well Type: MUNICIPAL
Source: DDW
Depth Zone: Upper

Well Depth (ft): N/A
of Measurements: 15
Period of Record: 2001 - 2021
Trend Since 2000: Insufficient Evidence of Monotonic Trend



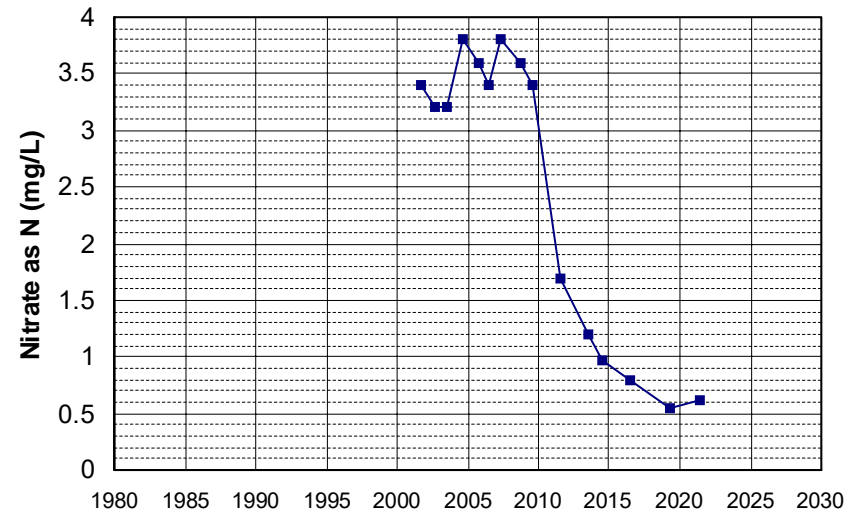
Well Name: CA3100084_002_002
Well Type: MUNICIPAL
Source: DDW
Depth Zone: Upper

Well Depth (ft): N/A
of Measurements: 15
Period of Record: 2001 - 2022
Trend Since 2000: Insufficient Evidence of Monotonic Trend

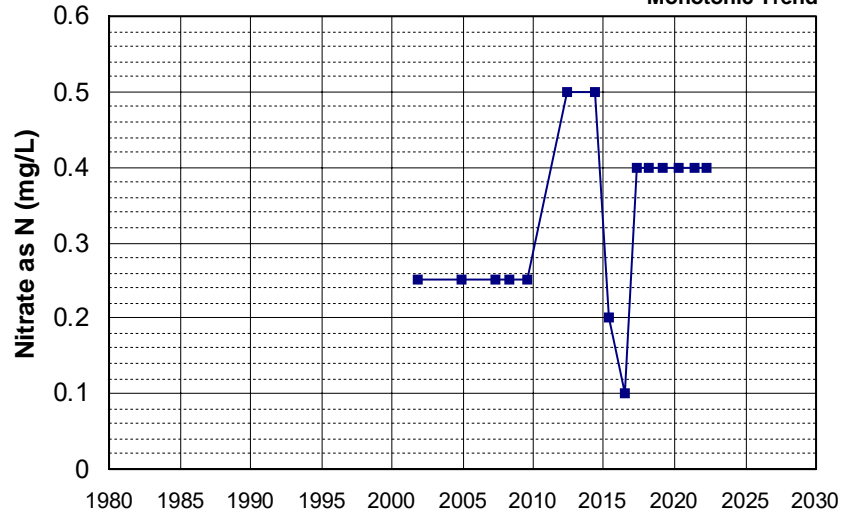


Well Name: CA3400251_001_001
Well Type: MUNICIPAL
Source: DDW
Depth Zone: Upper

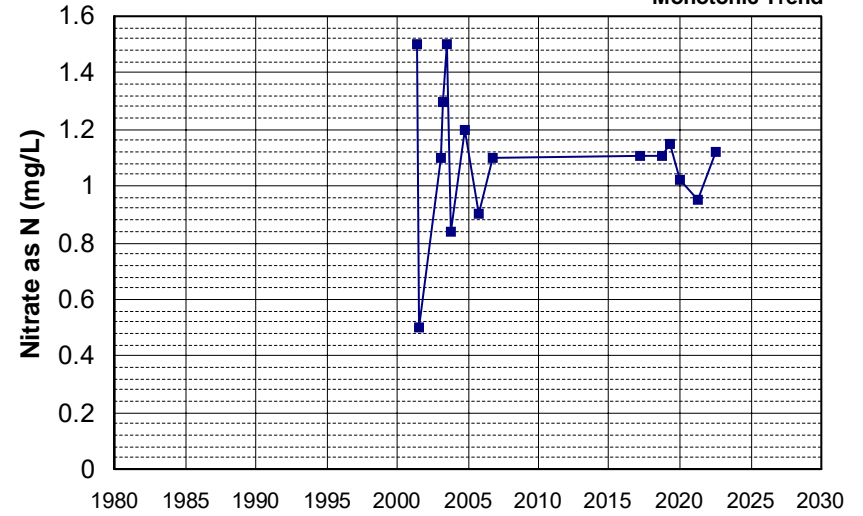
Well Depth (ft): 10
of Measurements: 15
Period of Record: 2001 - 2021
Trend Since 2000: Decreasing Trend



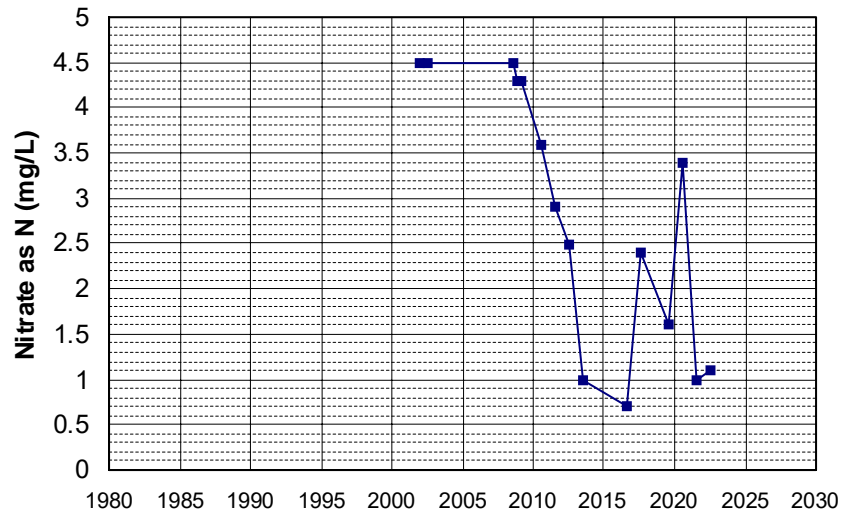
Well Name: CA4500235_001_001 Well Depth (ft): 157
 Well Type: MUNICIPAL # of Measurements: 15
 Source: DDW Period of Record: 2001 - 2022
 Depth Zone: Upper Trend Since 2000: Insufficient Evidence of Monotonic Trend



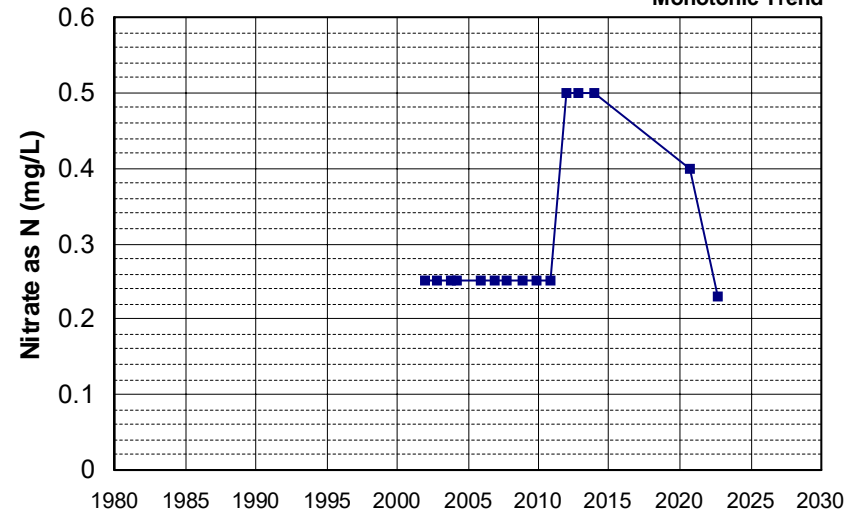
Well Name: CA5200007_002_002 Well Depth (ft): N/A
 Well Type: MUNICIPAL # of Measurements: 15
 Source: DDW Period of Record: 2001 - 2022
 Depth Zone: Upper Trend Since 2000: Insufficient Evidence of Monotonic Trend



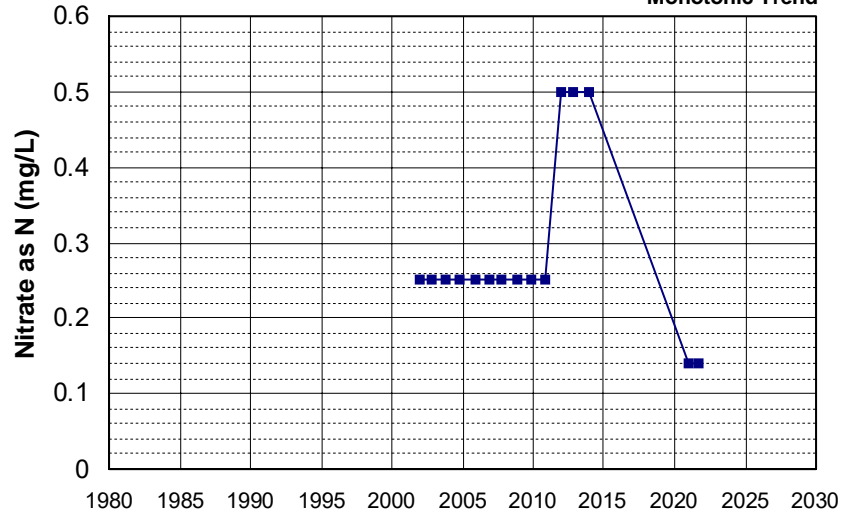
Well Name: CA5700506_001_001 Well Depth (ft): N/A
 Well Type: MUNICIPAL # of Measurements: 15
 Source: DDW Period of Record: 2001 - 2022
 Depth Zone: Upper Trend Since 2000: Decreasing Trend



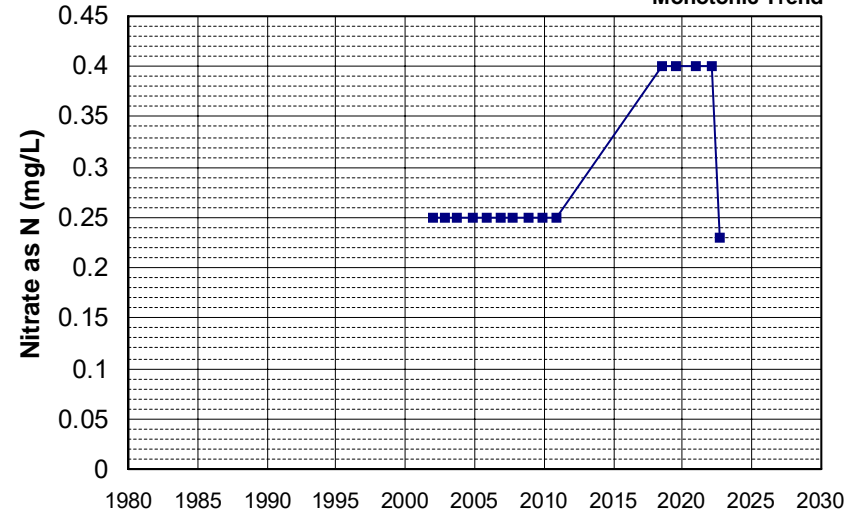
Well Name: CA5700528_001_001 Well Depth (ft): N/A
 Well Type: MUNICIPAL # of Measurements: 15
 Source: DDW Period of Record: 2001 - 2022
 Depth Zone: Upper Trend Since 2000: Insufficient Evidence of Monotonic Trend



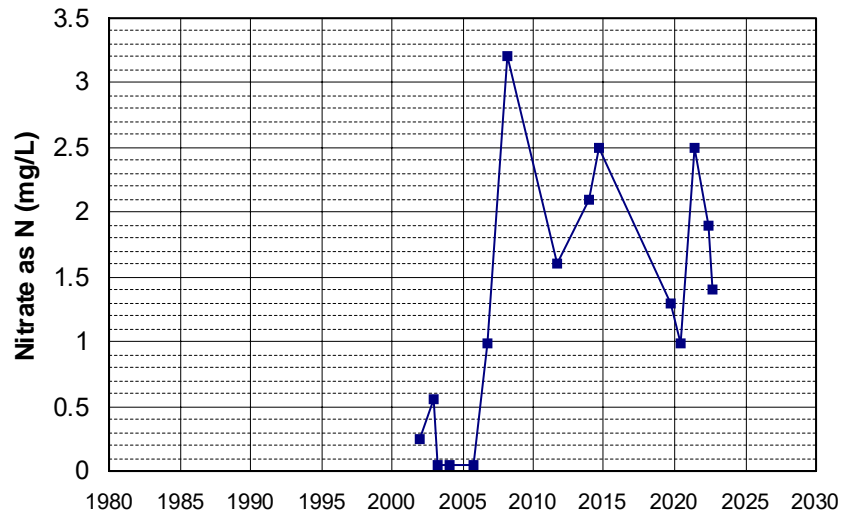
Well Name: CA5700791_001_001 Well Depth (ft): N/A
 Well Type: MUNICIPAL # of Measurements: 15
 Source: DDW Period of Record: 2001 - 2021
 Depth Zone: Upper Trend Since 2000: Insufficient Evidence of Monotonic Trend



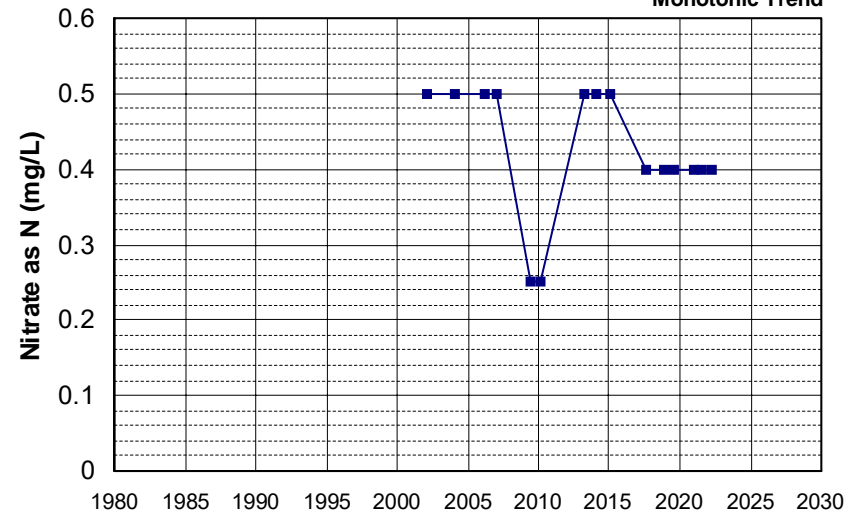
Well Name: CA5700804_001_001 Well Depth (ft): N/A
 Well Type: MUNICIPAL # of Measurements: 15
 Source: DDW Period of Record: 2001 - 2022
 Depth Zone: Upper Trend Since 2000: Insufficient Evidence of Monotonic Trend



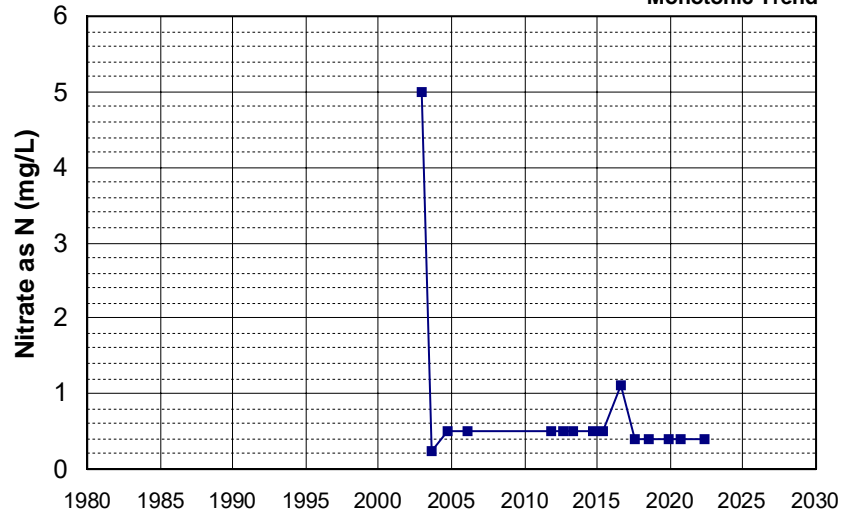
Well Name: CA0900410_002_002 Well Depth (ft): N/A
 Well Type: MUNICIPAL # of Measurements: 15
 Source: DDW Period of Record: 2002 - 2022
 Depth Zone: Upper Trend Since 2000: Increasing Trend



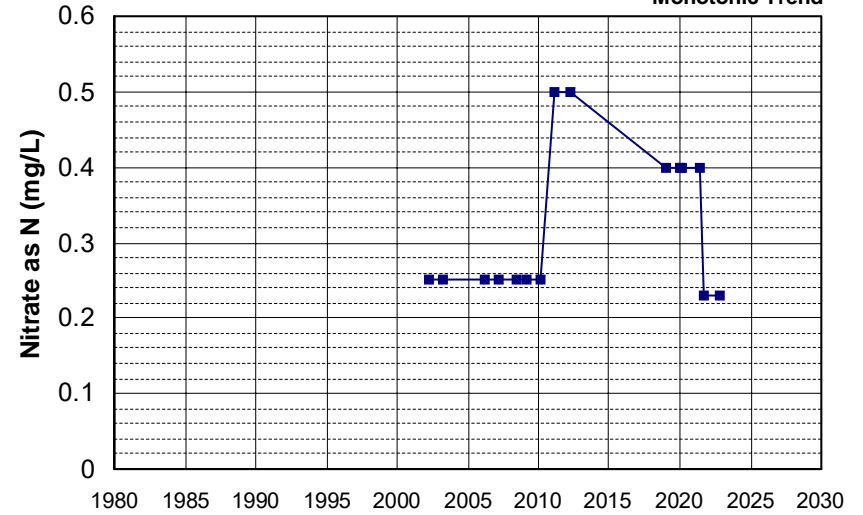
Well Name: CA2900567_002_002 Well Depth (ft): N/A
 Well Type: MUNICIPAL # of Measurements: 15
 Source: DDW Period of Record: 2002 - 2022
 Depth Zone: Upper Trend Since 2000: Insufficient Evidence of Monotonic Trend



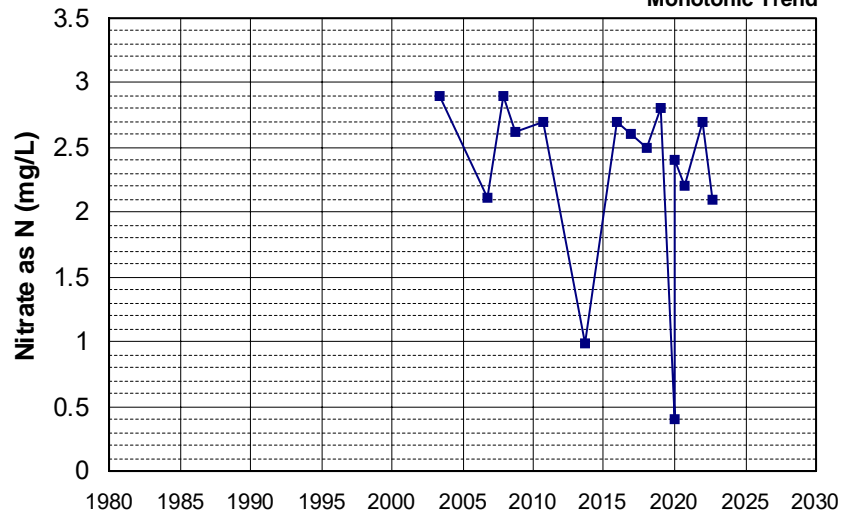
Well Name: CA5500160_001_001
 Well Type: MUNICIPAL
 Source: DDW
 Depth Zone: Upper
 Well Depth (ft): N/A
 # of Measurements: 15
 Period of Record: 2002 - 2022
 Trend Since 2000: Insufficient Evidence of Monotonic Trend



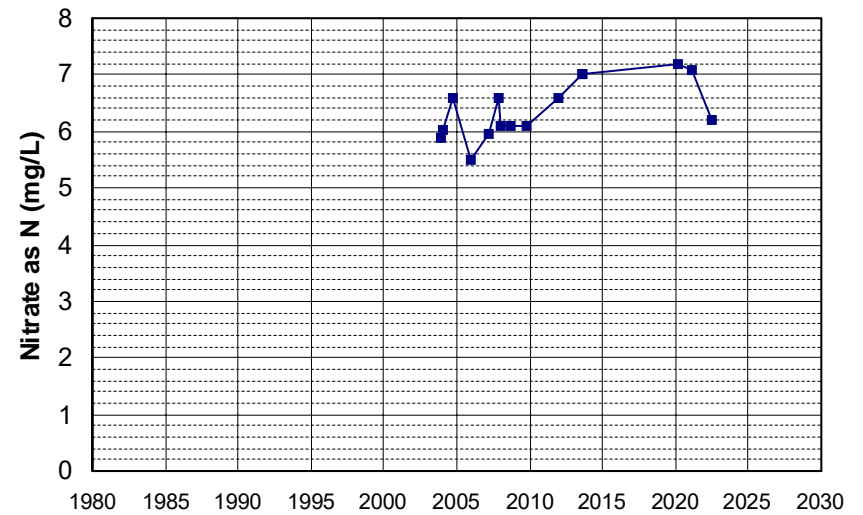
Well Name: CA5700575_001_001
 Well Type: MUNICIPAL
 Source: DDW
 Depth Zone: Upper
 Well Depth (ft): 10
 # of Measurements: 15
 Period of Record: 2002 - 2022
 Trend Since 2000: Insufficient Evidence of Monotonic Trend



Well Name: CA0900100_001_001
 Well Type: MUNICIPAL
 Source: DDW
 Depth Zone: Upper
 Well Depth (ft): N/A
 # of Measurements: 15
 Period of Record: 2003 - 2022
 Trend Since 2000: Insufficient Evidence of Monotonic Trend

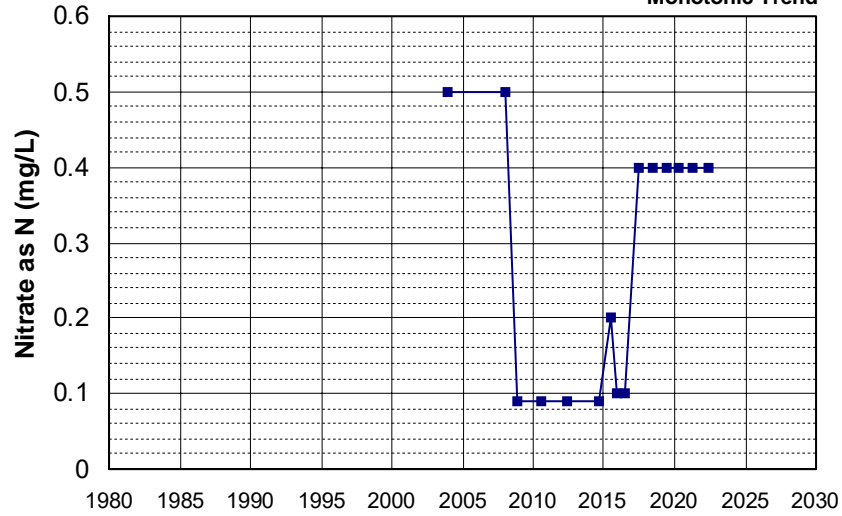


Well Name: CA0900104_001_001
 Well Type: MUNICIPAL
 Source: DDW
 Depth Zone: Upper
 Well Depth (ft): N/A
 # of Measurements: 15
 Period of Record: 2003 - 2022
 Trend Since 2000: Increasing Trend



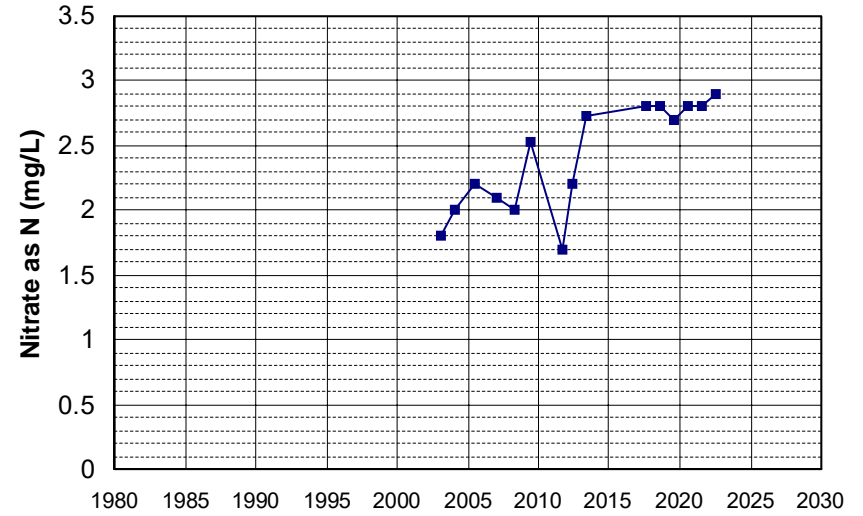
Well Name: CA3200153_003_003
Well Type: MUNICIPAL
Source: DDW
Depth Zone: Upper

Well Depth (ft): N/A
of Measurements: 15
Period of Record: 2003 - 2022
Trend Since 2000: Insufficient Evidence of Monotonic Trend



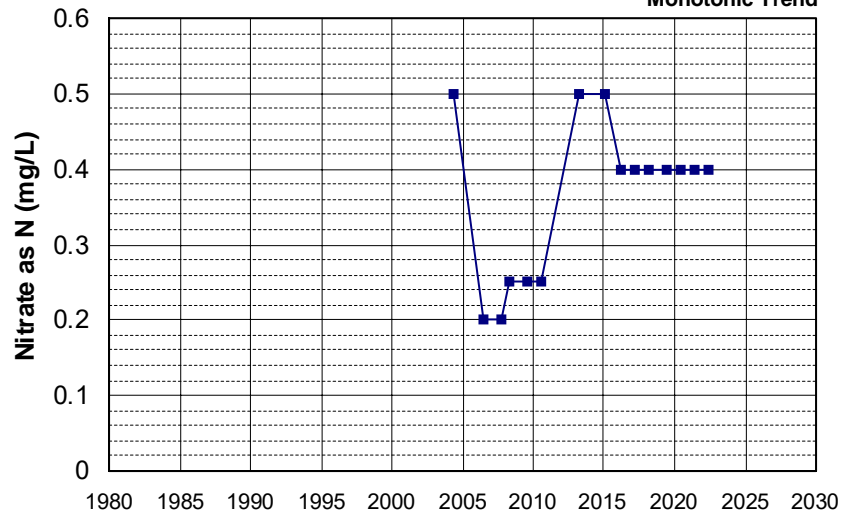
Well Name: CA5200006_001_001
Well Type: MUNICIPAL
Source: DDW
Depth Zone: Upper

Well Depth (ft): N/A
of Measurements: 15
Period of Record: 2003 - 2022
Trend Since 2000: Increasing Trend



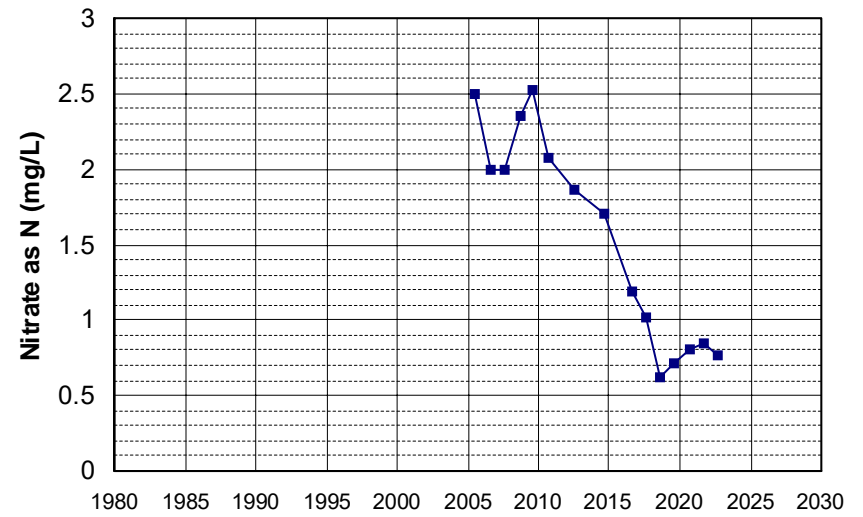
Well Name: CA5800884_003_003
Well Type: MUNICIPAL
Source: DDW
Depth Zone: Upper

Well Depth (ft): N/A
of Measurements: 15
Period of Record: 2004 - 2022
Trend Since 2000: Insufficient Evidence of Monotonic Trend

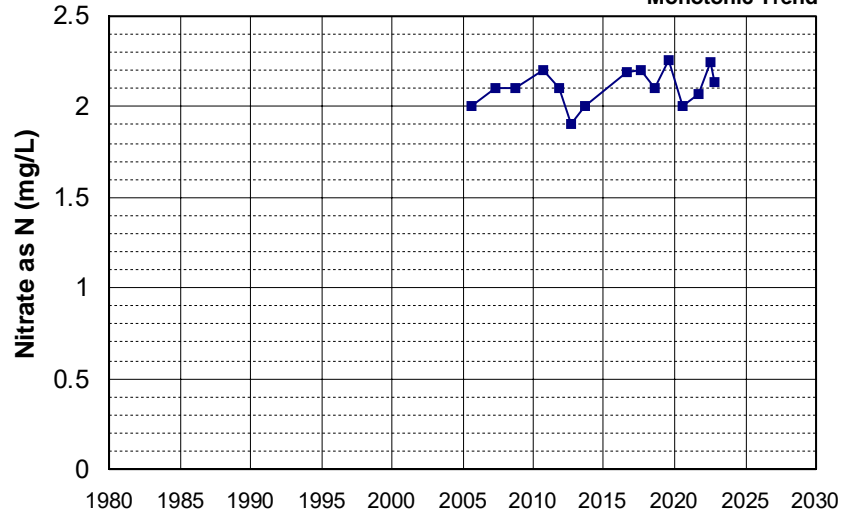


Well Name: CA2905001_002_002
Well Type: MUNICIPAL
Source: DDW
Depth Zone: Upper

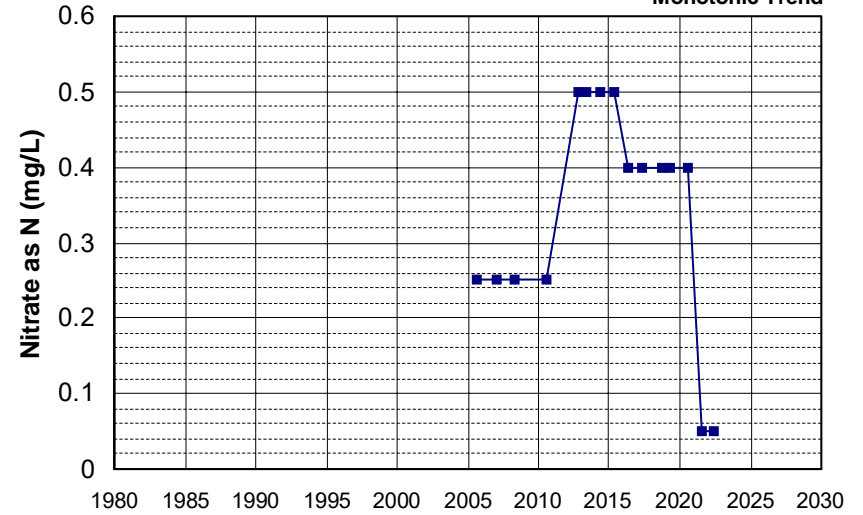
Well Depth (ft): 63
of Measurements: 15
Period of Record: 2005 - 2022
Trend Since 2000: Decreasing Trend



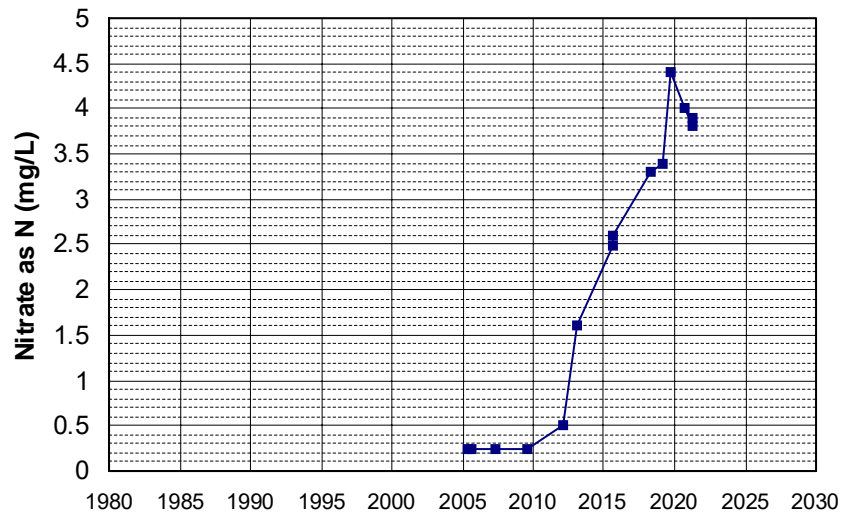
Well Name: CA4500246_003_003 Well Depth (ft): 60
 Well Type: MUNICIPAL # of Measurements: 15
 Source: DDW Period of Record: 2005 - 2022
 Depth Zone: Upper Trend Since 2000: Insufficient Evidence of Monotonic Trend



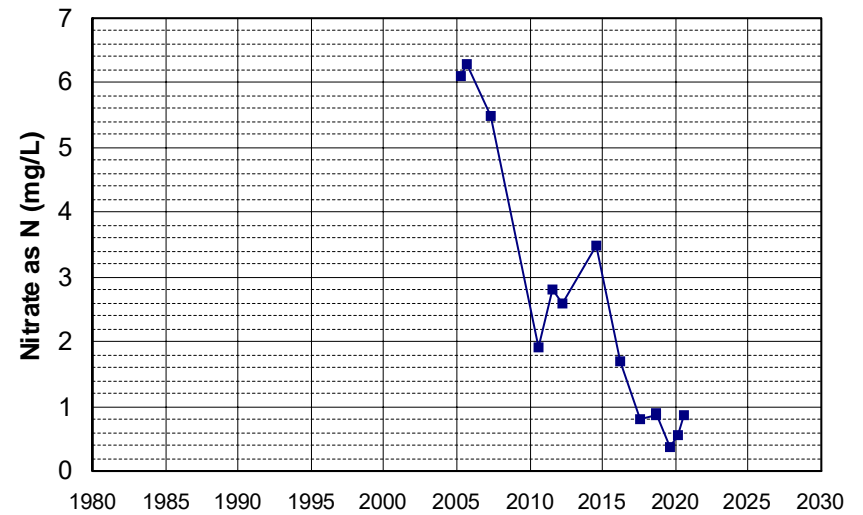
Well Name: CA4500248_001_001 Well Depth (ft): N/A
 Well Type: MUNICIPAL # of Measurements: 15
 Source: DDW Period of Record: 2005 - 2022
 Depth Zone: Upper Trend Since 2000: Insufficient Evidence of Monotonic Trend



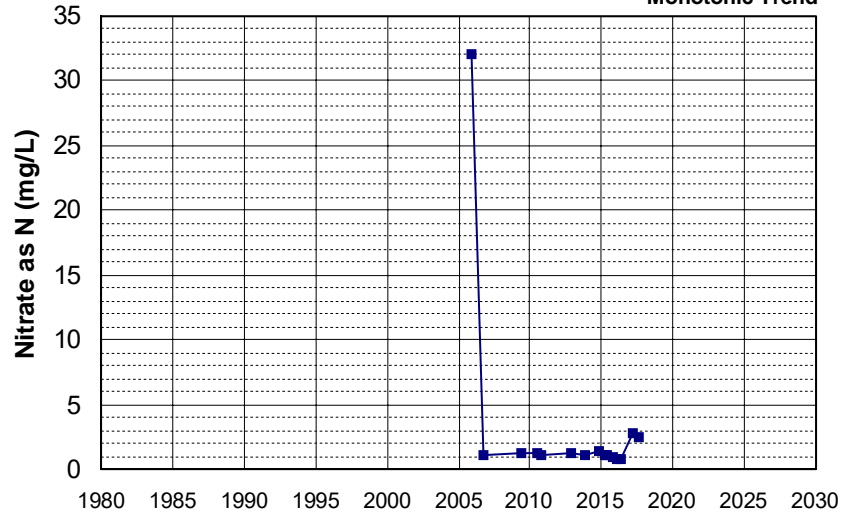
Well Name: L10001819539-OW14 Well Depth (ft): N/A
 Well Type: MONITORING # of Measurements: 15
 Source: WB_CLEANUP Period of Record: 2005 - 2021
 Depth Zone: Upper Trend Since 2000: Increasing Trend



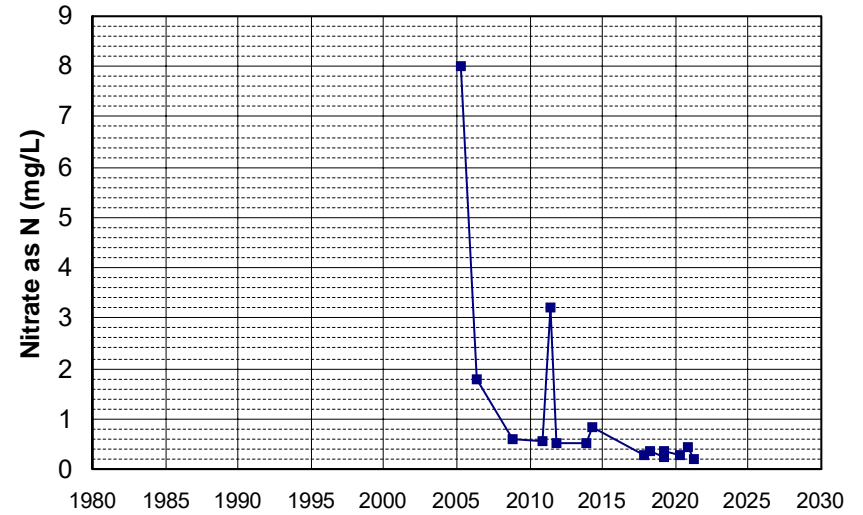
Well Name: L10001819539-SIMW5 Well Depth (ft): N/A
 Well Type: MONITORING # of Measurements: 15
 Source: WB_CLEANUP Period of Record: 2005 - 2020
 Depth Zone: Upper Trend Since 2000: Decreasing Trend



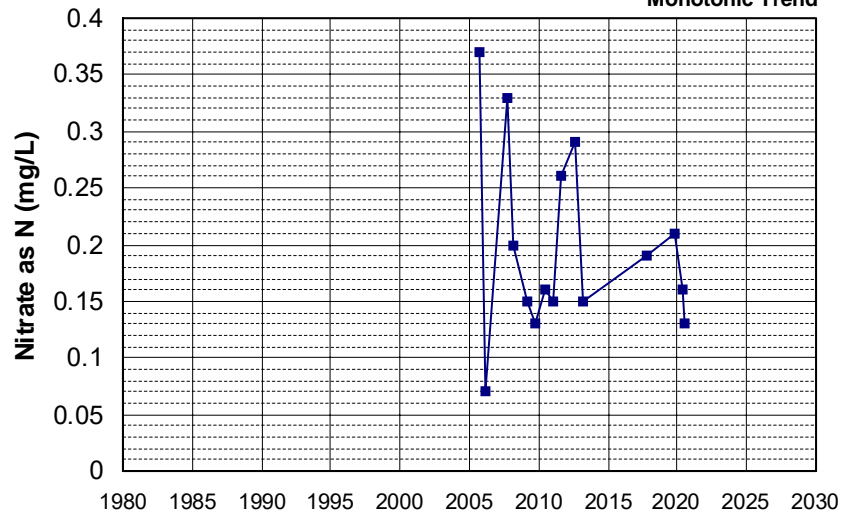
Well Name: L10007011530-G-11M Well Depth (ft): 37.38
 Well Type: MONITORING # of Measurements: 15
 Source: WB_CLEANUP Period of Record: 2005 - 2017
 Depth Zone: Upper Trend Since 2000: Insufficient Evidence of Monotonic Trend



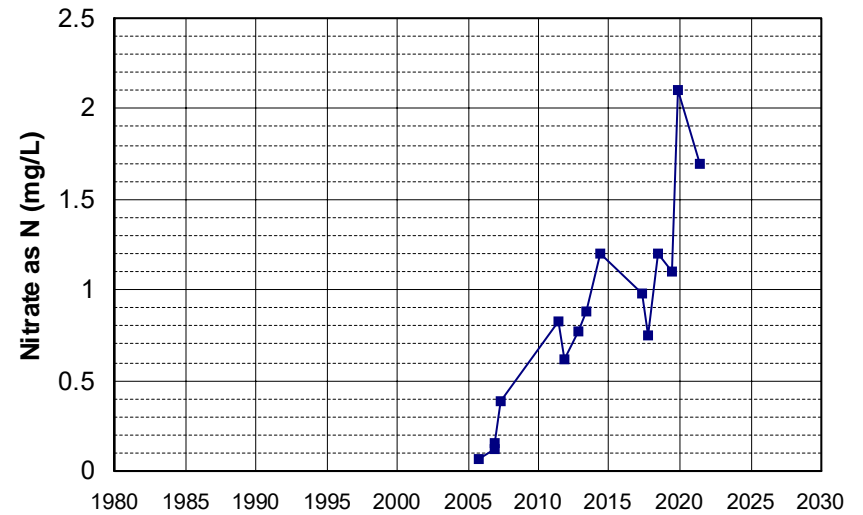
Well Name: L10007011530-G-6 Well Depth (ft): 35.82
 Well Type: MONITORING # of Measurements: 15
 Source: WB_CLEANUP Period of Record: 2005 - 2021
 Depth Zone: Upper Trend Since 2000: Decreasing Trend



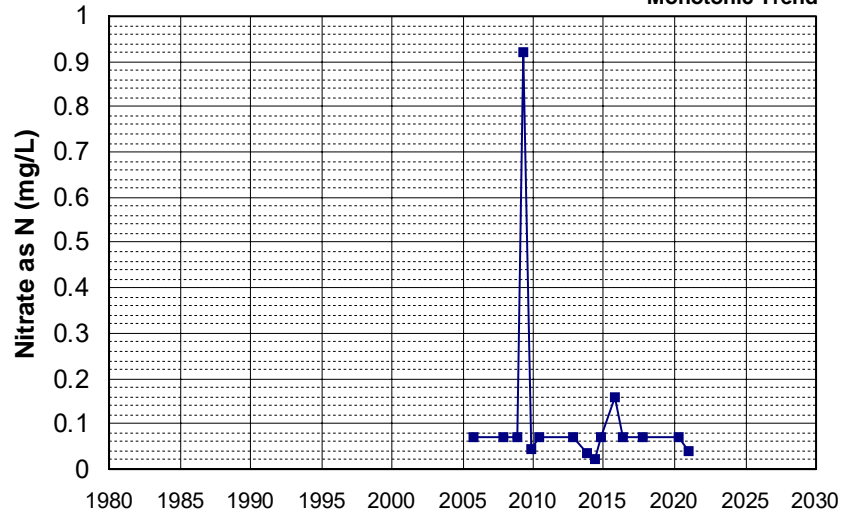
Well Name: L10007299625-MW-3 Well Depth (ft): N/A
 Well Type: MONITORING # of Measurements: 15
 Source: WB_CLEANUP Period of Record: 2005 - 2020
 Depth Zone: Upper Trend Since 2000: Insufficient Evidence of Monotonic Trend



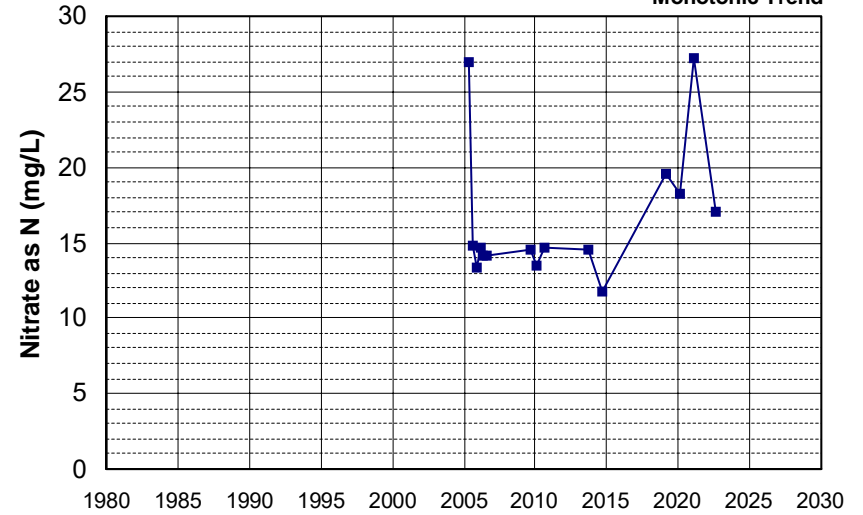
Well Name: L10008365060-MW-10 Well Depth (ft): 25
 Well Type: MONITORING # of Measurements: 15
 Source: WB_CLEANUP Period of Record: 2005 - 2021
 Depth Zone: Upper Trend Since 2000: Increasing Trend



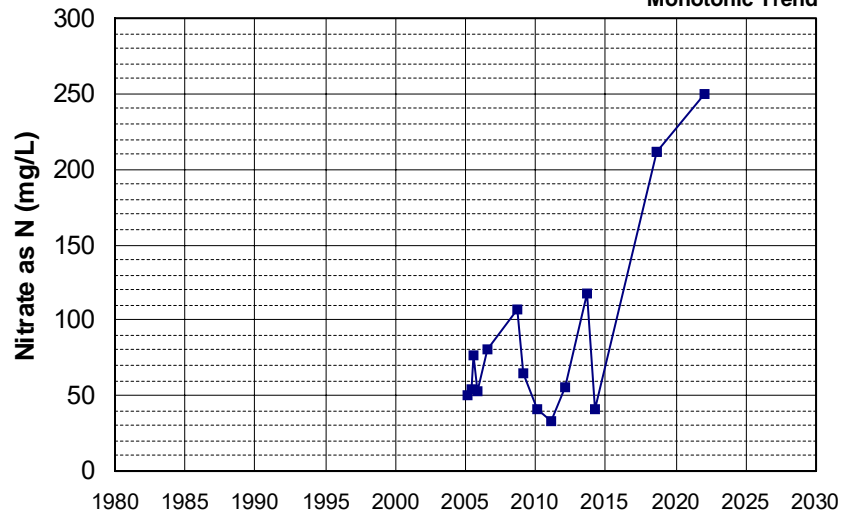
Well Name: L10008365060-S-2
 Well Type: MONITORING
 Source: WB_CLEANUP
 Depth Zone: Upper
 Well Depth (ft): N/A
 # of Measurements: 15
 Period of Record: 2005 - 2020
 Trend Since 2000: Insufficient Evidence of Monotonic Trend



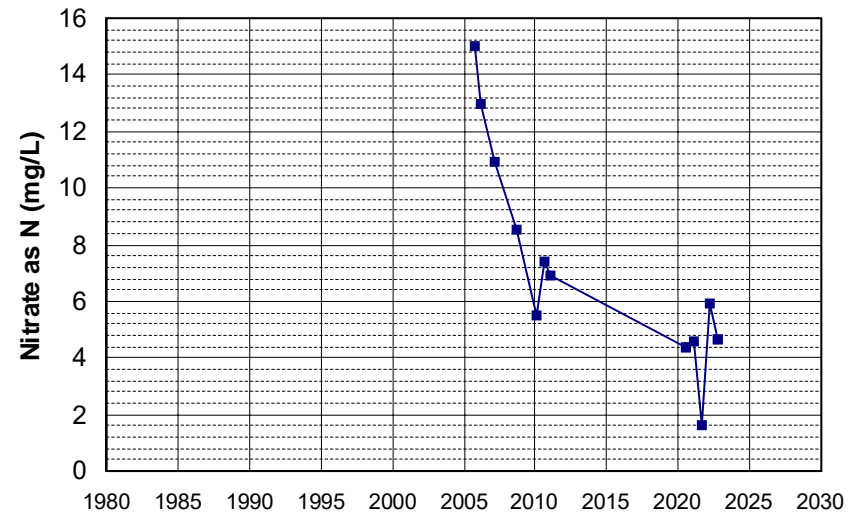
Well Name: SL0609524338-MW-3D
 Well Type: MONITORING
 Source: WB_CLEANUP
 Depth Zone: Upper
 Well Depth (ft): 76
 # of Measurements: 15
 Period of Record: 2005 - 2022
 Trend Since 2000: Insufficient Evidence of Monotonic Trend



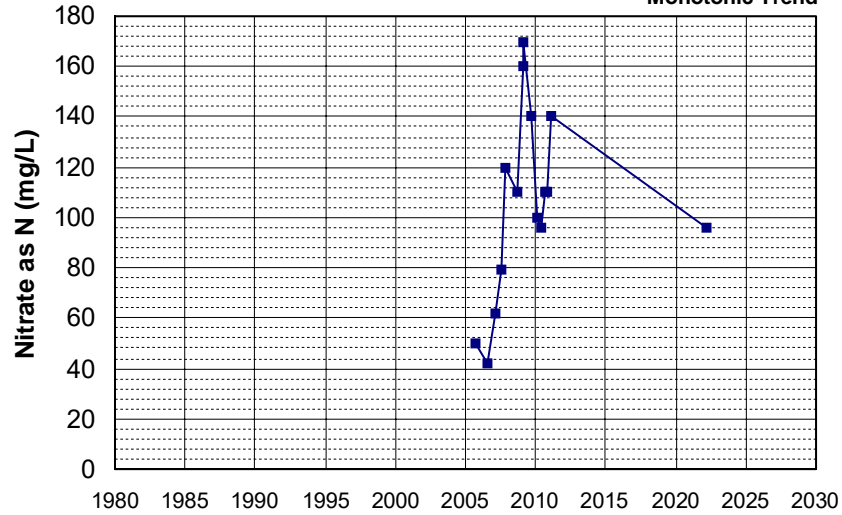
Well Name: SL0609524338-MW-6D
 Well Type: MONITORING
 Source: WB_CLEANUP
 Depth Zone: Upper
 Well Depth (ft): 79
 # of Measurements: 15
 Period of Record: 2005 - 2022
 Trend Since 2000: Insufficient Evidence of Monotonic Trend



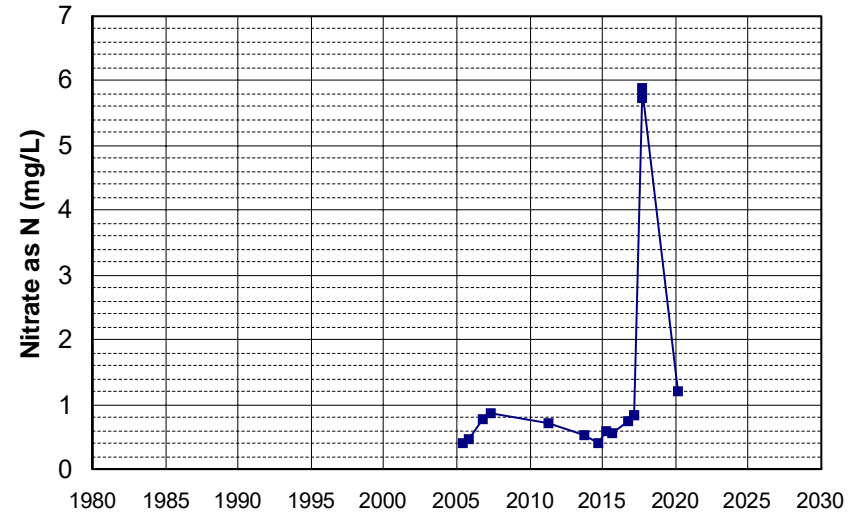
Well Name: SL205483017-C-11
 Well Type: MONITORING
 Source: WB_CLEANUP
 Depth Zone: Upper
 Well Depth (ft): 50
 # of Measurements: 15
 Period of Record: 2005 - 2022
 Trend Since 2000: Decreasing Trend



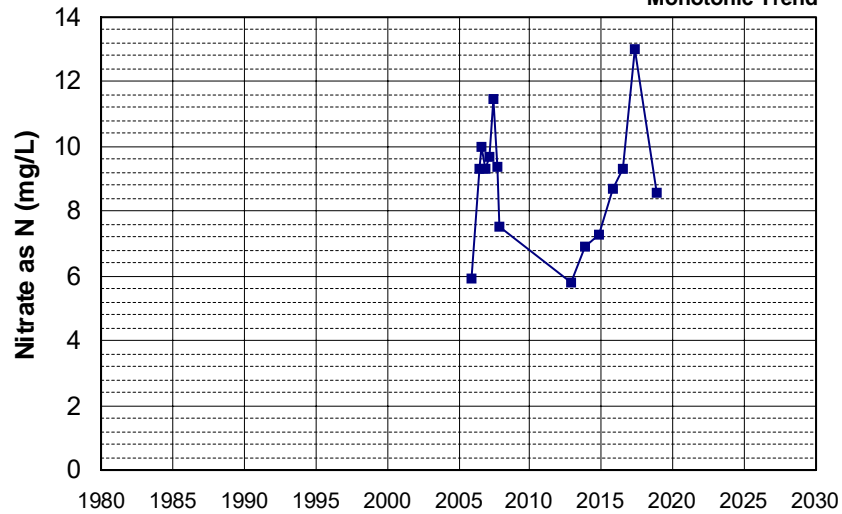
Well Name: SL205483017-C-7
 Well Type: MONITORING
 Source: WB_CLEANUP
 Depth Zone: Upper
 Well Depth (ft): 38
 # of Measurements: 15
 Period of Record: 2005 - 2022
 Trend Since 2000: Insufficient Evidence of Monotonic Trend



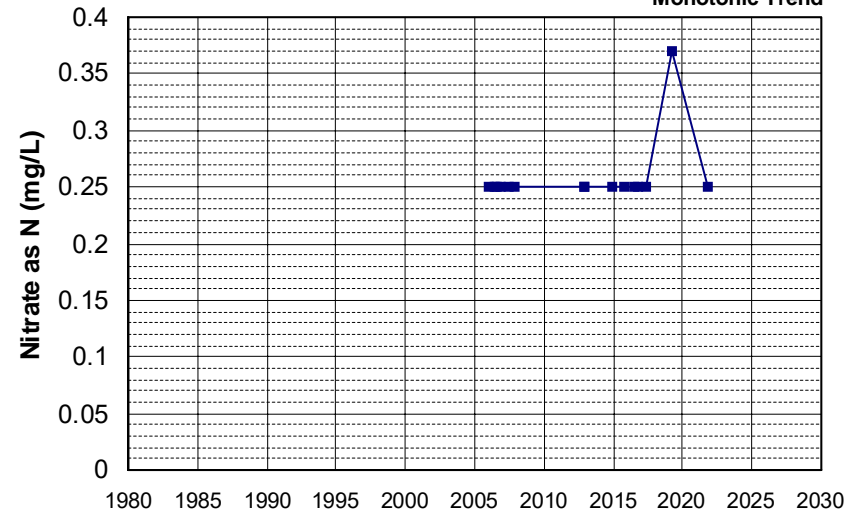
Well Name: SLT5SB073546-MW-13
 Well Type: MONITORING
 Source: WB_CLEANUP
 Depth Zone: Upper
 Well Depth (ft): N/A
 # of Measurements: 15
 Period of Record: 2005 - 2020
 Trend Since 2000: Increasing Trend



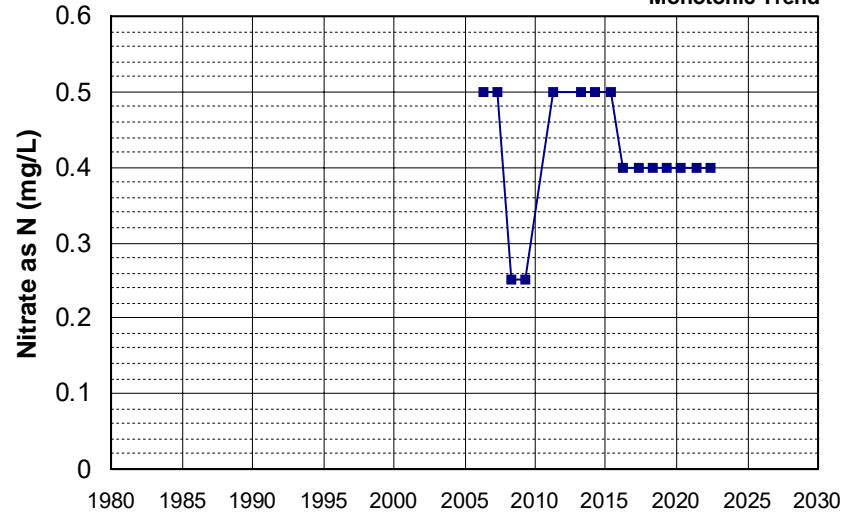
Well Name: T1000006123-W91-04
 Well Type: MONITORING
 Source: WB_CLEANUP
 Depth Zone: Upper
 Well Depth (ft): 26
 # of Measurements: 15
 Period of Record: 2005 - 2018
 Trend Since 2000: Insufficient Evidence of Monotonic Trend



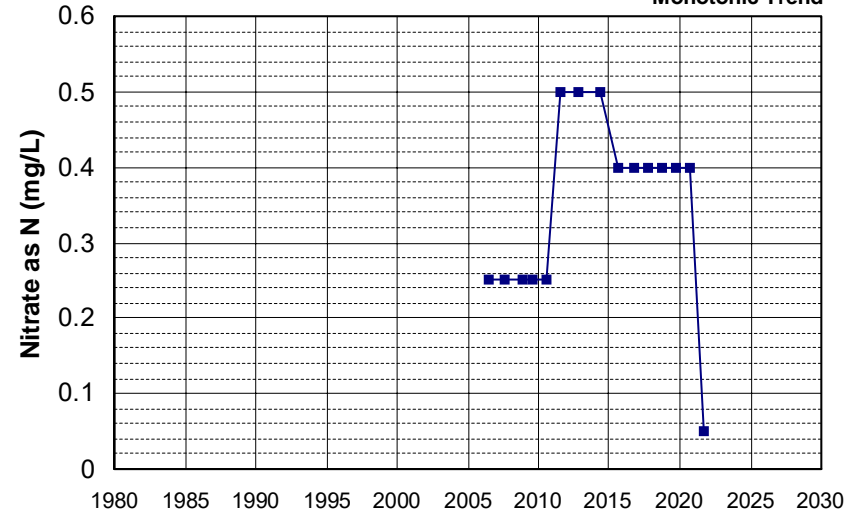
Well Name: T1000006123-W91-07
 Well Type: MONITORING
 Source: WB_CLEANUP
 Depth Zone: Upper
 Well Depth (ft): 23.5
 # of Measurements: 15
 Period of Record: 2005 - 2021
 Trend Since 2000: Insufficient Evidence of Monotonic Trend



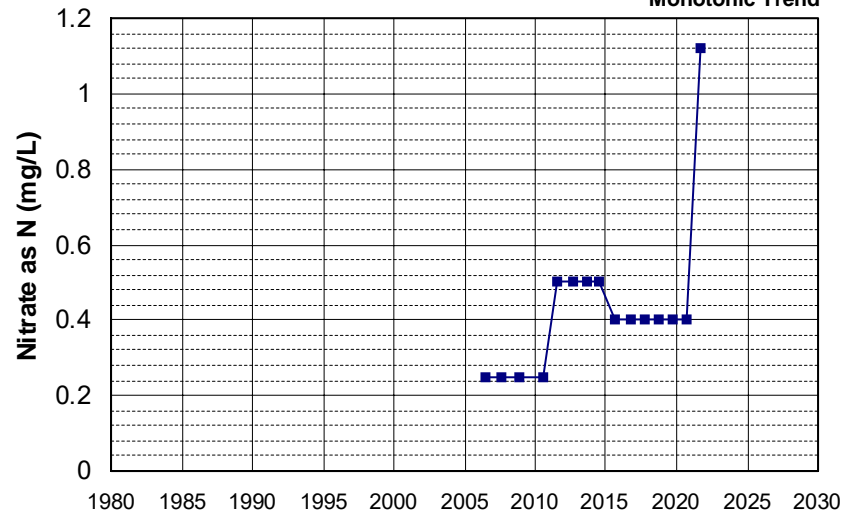
Well Name: CA3105918_001_001
 Well Depth (ft): 172
 Well Type: MUNICIPAL
 # of Measurements: 15
 Source: DDW
 Period of Record: 2006 - 2022
 Depth Zone: Upper
 Trend Since 2000: Insufficient Evidence of Monotonic Trend



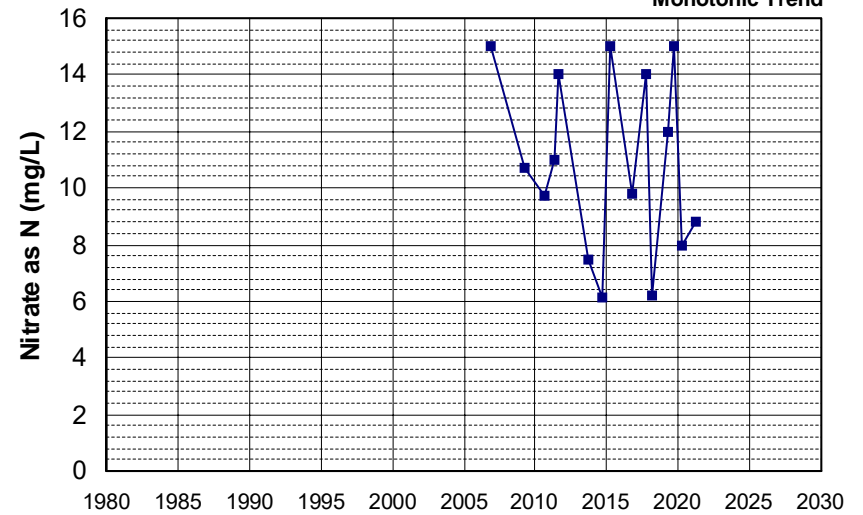
Well Name: CA4500260_001_001
 Well Depth (ft): N/A
 Well Type: MUNICIPAL
 # of Measurements: 15
 Source: DDW
 Period of Record: 2006 - 2021
 Depth Zone: Upper
 Trend Since 2000: Insufficient Evidence of Monotonic Trend



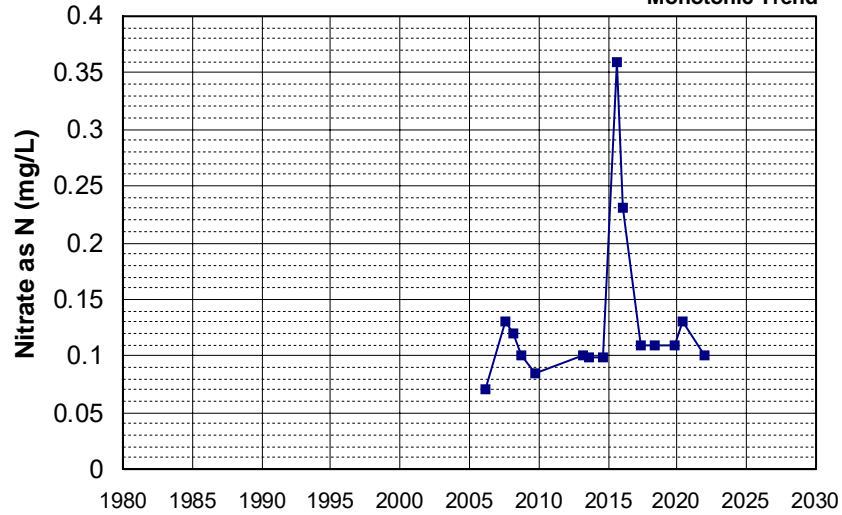
Well Name: CA4500271_002_002
 Well Depth (ft): N/A
 Well Type: MUNICIPAL
 # of Measurements: 15
 Source: DDW
 Period of Record: 2006 - 2021
 Depth Zone: Upper
 Trend Since 2000: Insufficient Evidence of Monotonic Trend



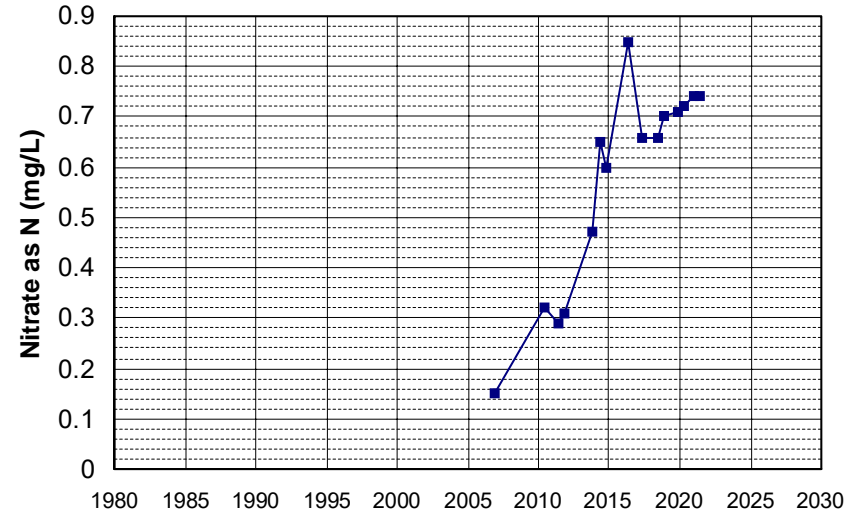
Well Name: L10003287628-MW-5
 Well Depth (ft): 40.77
 Well Type: MONITORING
 # of Measurements: 15
 Source: WB_CLEANUP
 Period of Record: 2006 - 2021
 Depth Zone: Upper
 Trend Since 2000: Insufficient Evidence of Monotonic Trend



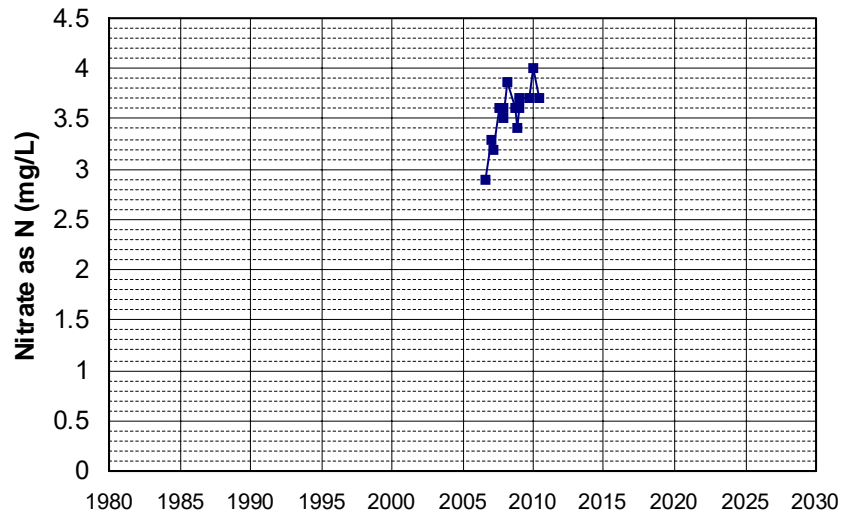
Well Name: L10007299625-MW-5
 Well Type: MONITORING
 Source: WB_CLEANUP
 Depth Zone: Upper
 Well Depth (ft): N/A
 # of Measurements: 15
 Period of Record: 2006 - 2021
 Trend Since 2000: Insufficient Evidence of Monotonic Trend



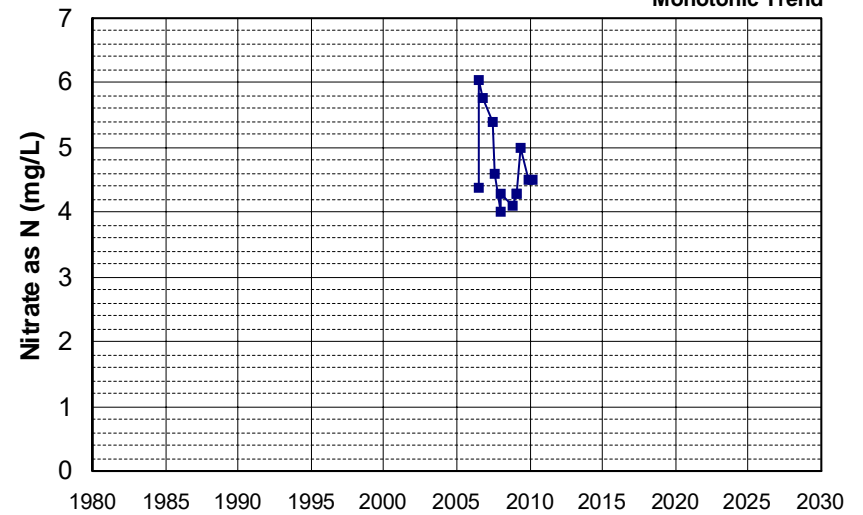
Well Name: L10008365060-MW-14
 Well Type: MONITORING
 Source: WB_CLEANUP
 Depth Zone: Upper
 Well Depth (ft): 80
 # of Measurements: 15
 Period of Record: 2006 - 2021
 Trend Since 2000: Increasing Trend



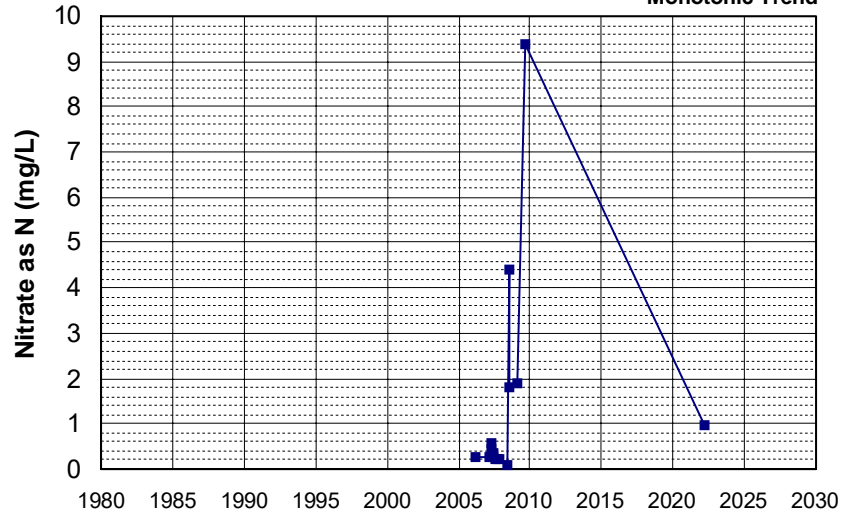
Well Name: SL185602928-MW-12
 Well Type: MONITORING
 Source: WB_CLEANUP
 Depth Zone: Upper
 Well Depth (ft): N/A
 # of Measurements: 15
 Period of Record: 2006 - 2010
 Trend Since 2000: Increasing Trend



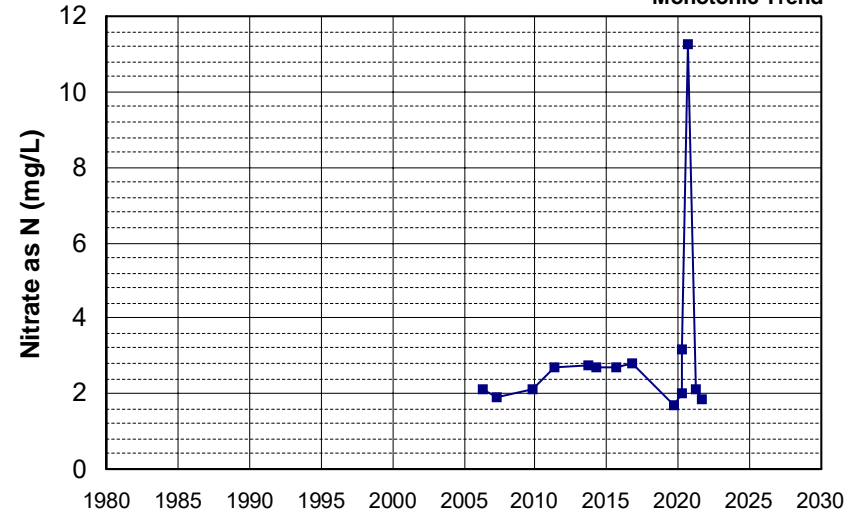
Well Name: SL185602928-MW-18
 Well Type: MONITORING
 Source: WB_CLEANUP
 Depth Zone: Upper
 Well Depth (ft): N/A
 # of Measurements: 15
 Period of Record: 2006 - 2010
 Trend Since 2000: Insufficient Evidence of Monotonic Trend



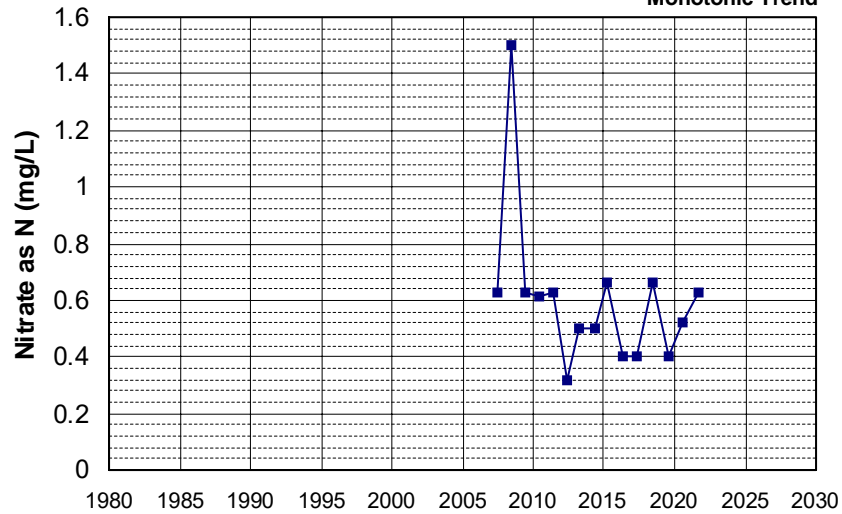
Well Name: SL205483017-G-2
 Well Depth (ft): 70
 Well Type: MONITORING
 # of Measurements: 15
 Source: WB_CLEANUP
 Period of Record: 2006 - 2022
 Depth Zone: Upper
 Trend Since 2000: Insufficient Evidence of Monotonic Trend



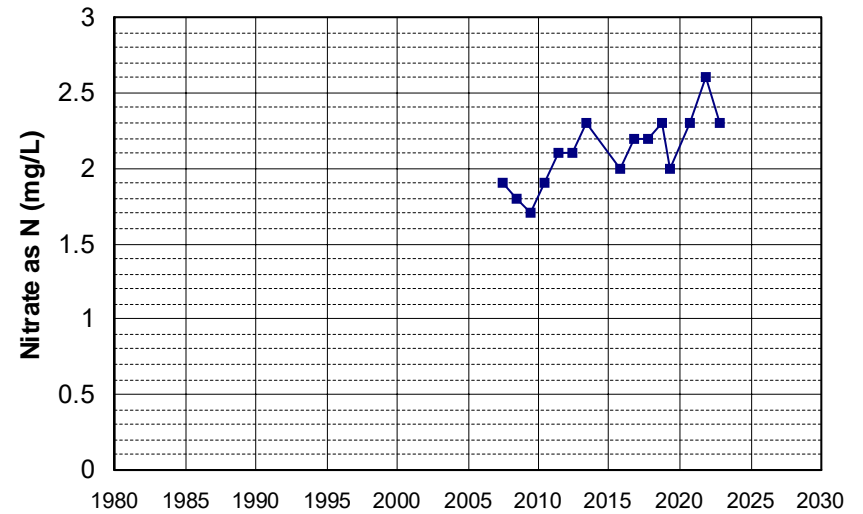
Well Name: SLT5SB073546-MW-14
 Well Depth (ft): N/A
 Well Type: MONITORING
 # of Measurements: 15
 Source: WB_CLEANUP
 Period of Record: 2006 - 2021
 Depth Zone: Upper
 Trend Since 2000: Insufficient Evidence of Monotonic Trend



Well Name: CA1700508_002_002
 Well Depth (ft): 10
 Well Type: MUNICIPAL
 # of Measurements: 15
 Source: DDW
 Period of Record: 2007 - 2021
 Depth Zone: Upper
 Trend Since 2000: Insufficient Evidence of Monotonic Trend

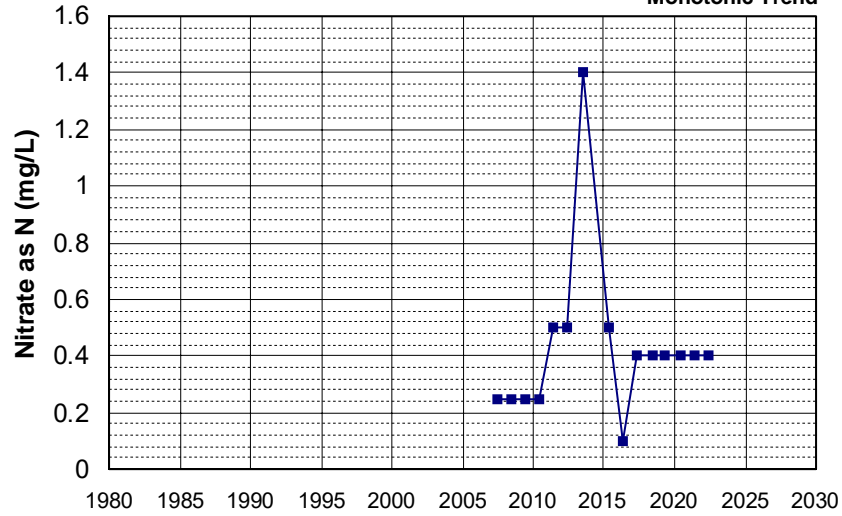


Well Name: CA3400417_001_001
 Well Depth (ft): N/A
 Well Type: MUNICIPAL
 # of Measurements: 15
 Source: DDW
 Period of Record: 2007 - 2022
 Depth Zone: Upper
 Trend Since 2000: Increasing Trend



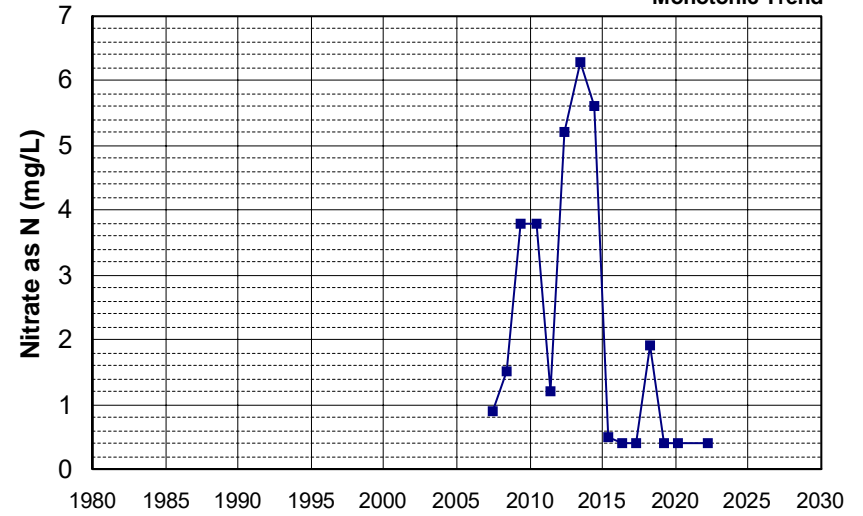
Well Name: CA3400418_001_001
Well Type: MUNICIPAL
Source: DDW
Depth Zone: Upper

Well Depth (ft): N/A
of Measurements: 15
Period of Record: 2007 - 2022
Trend Since 2000: Insufficient Evidence of Monotonic Trend



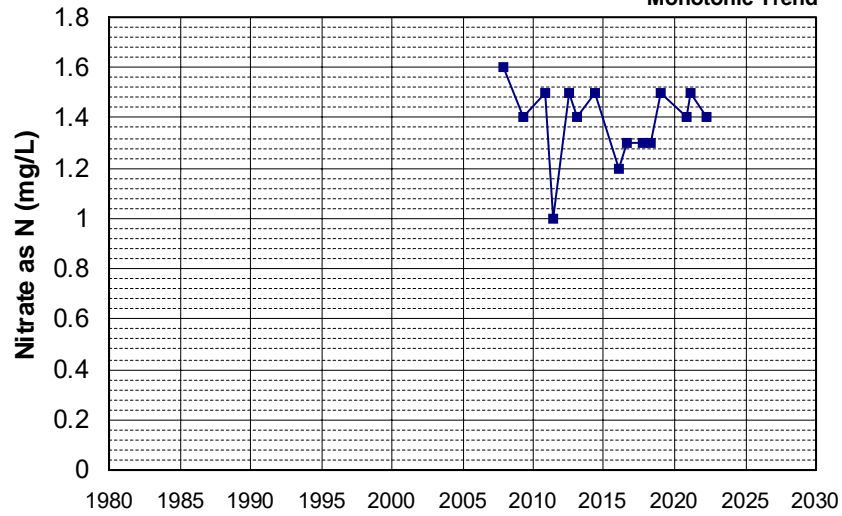
Well Name: CA3400428_001_001
Well Type: MUNICIPAL
Source: DDW
Depth Zone: Upper

Well Depth (ft): N/A
of Measurements: 15
Period of Record: 2007 - 2022
Trend Since 2000: Insufficient Evidence of Monotonic Trend



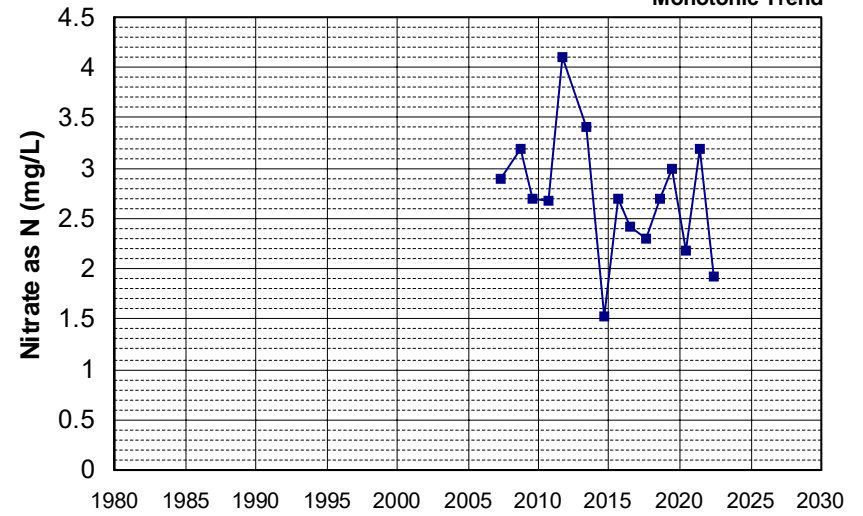
Well Name: CA3410006_015_015
Well Type: MUNICIPAL
Source: DDW
Depth Zone: Upper

Well Depth (ft): 134
of Measurements: 15
Period of Record: 2007 - 2022
Trend Since 2000: Insufficient Evidence of Monotonic Trend

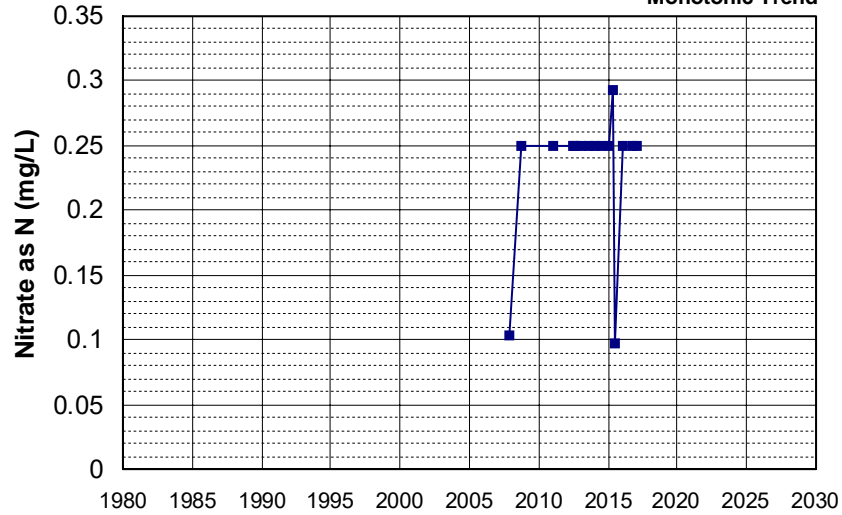


Well Name: CA4800826_005_005
Well Type: MUNICIPAL
Source: DDW
Depth Zone: Upper

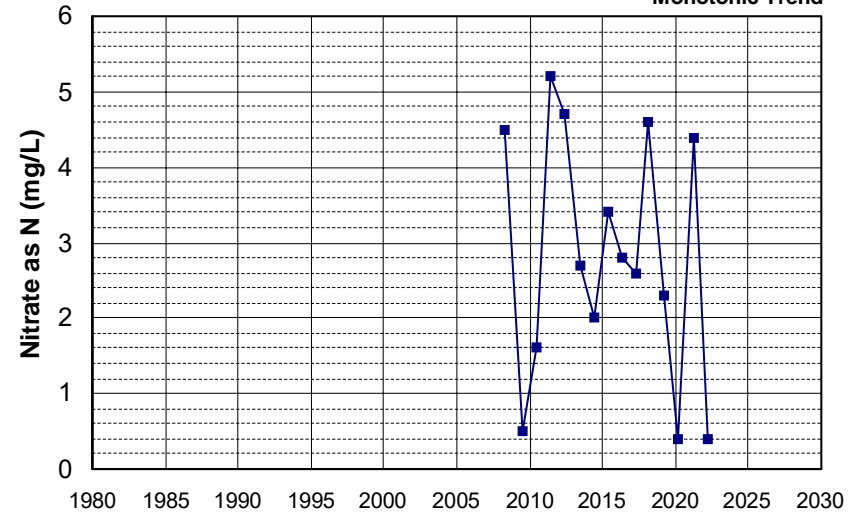
Well Depth (ft): 38
of Measurements: 15
Period of Record: 2007 - 2022
Trend Since 2000: Insufficient Evidence of Monotonic Trend



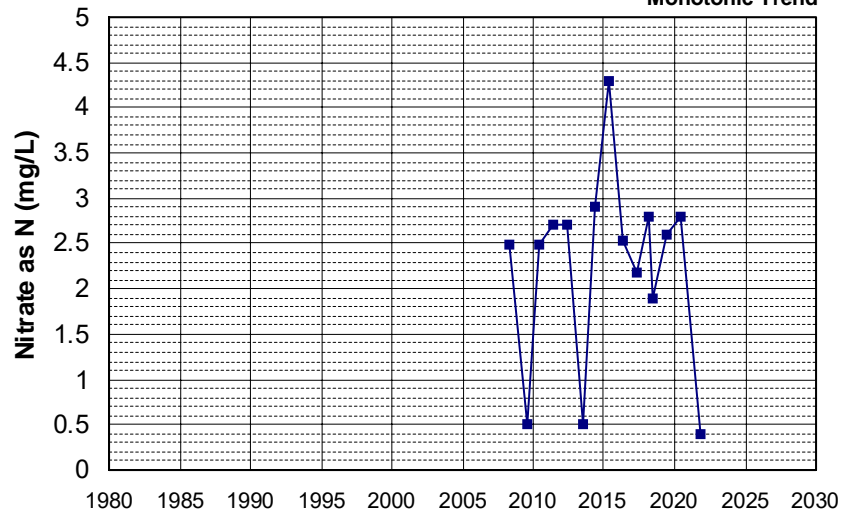
Well Name: SL0610361247-MW-11 Well Depth (ft): 40.37
 Well Type: MONITORING # of Measurements: 15
 Source: WB_CLEANUP Period of Record: 2007 - 2017
 Depth Zone: Upper Trend Since 2000: Insufficient Evidence of Monotonic Trend



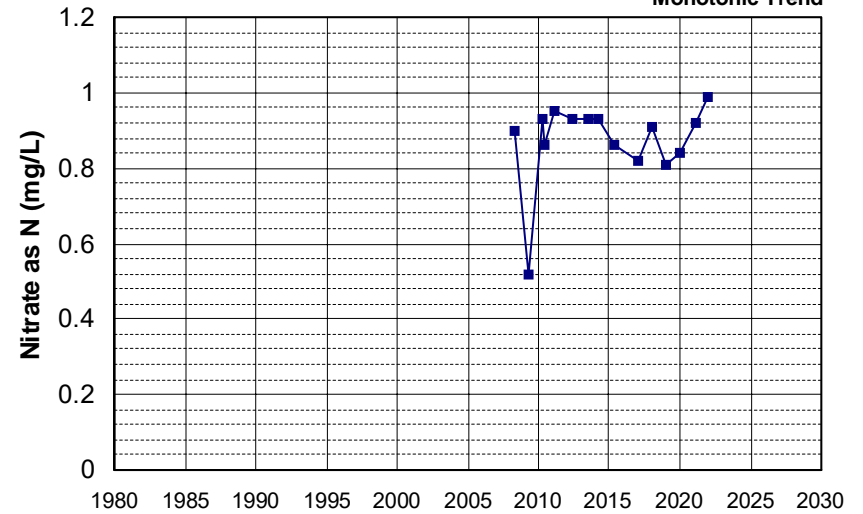
Well Name: CA3400217_002_002 Well Depth (ft): 10
 Well Type: MUNICIPAL # of Measurements: 15
 Source: DDW Period of Record: 2008 - 2022
 Depth Zone: Upper Trend Since 2000: Insufficient Evidence of Monotonic Trend



Well Name: CA3400335_002_002 Well Depth (ft): N/A
 Well Type: MUNICIPAL # of Measurements: 15
 Source: DDW Period of Record: 2008 - 2021
 Depth Zone: Upper Trend Since 2000: Insufficient Evidence of Monotonic Trend

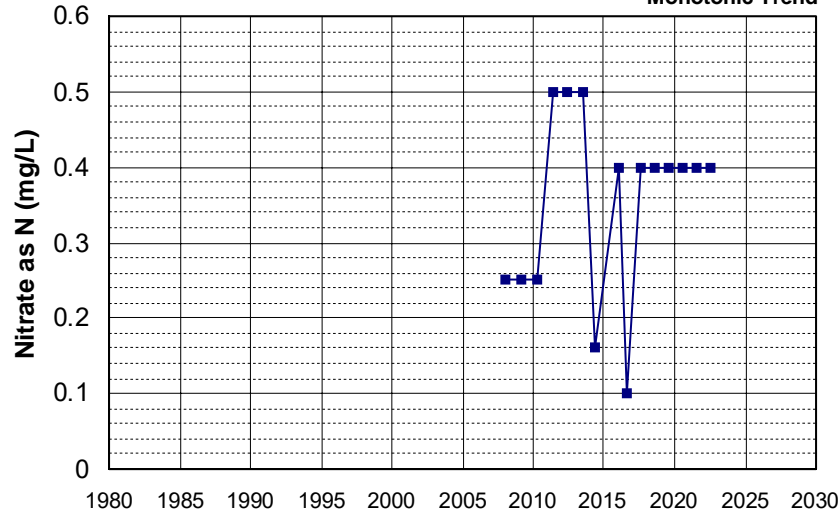


Well Name: CA3400425_001_001 Well Depth (ft): N/A
 Well Type: MUNICIPAL # of Measurements: 15
 Source: DDW Period of Record: 2008 - 2022
 Depth Zone: Upper Trend Since 2000: Insufficient Evidence of Monotonic Trend



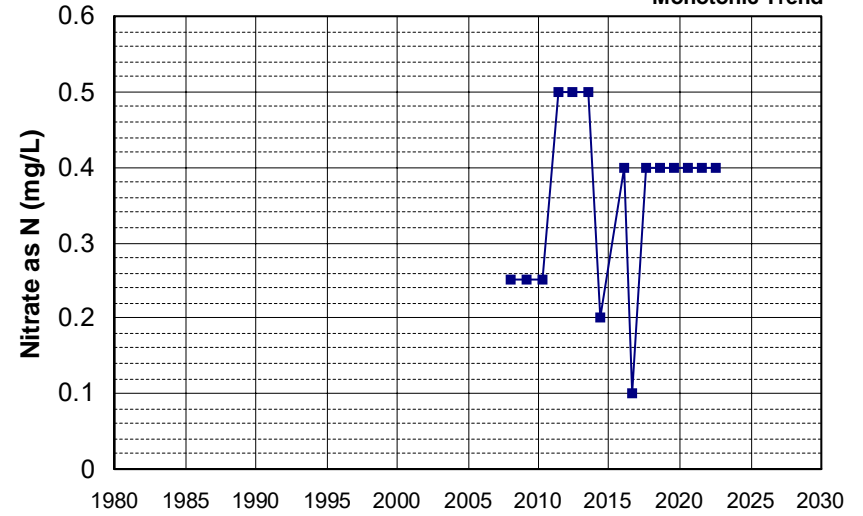
Well Name: CA3400448_001_001
Well Type: MUNICIPAL
Source: DDW
Depth Zone: Upper

Well Depth (ft): N/A
of Measurements: 15
Period of Record: 2008 - 2022
Trend Since 2000: Insufficient Evidence of Monotonic Trend



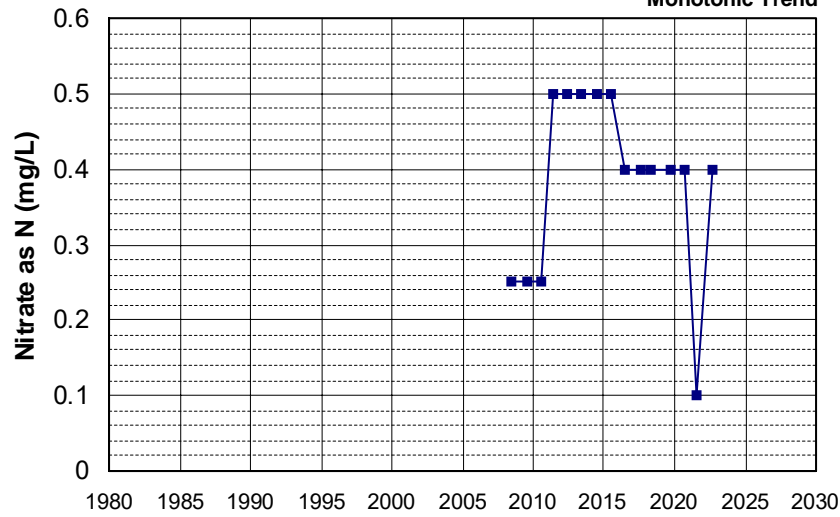
Well Name: CA3400448_002_002
Well Type: MUNICIPAL
Source: DDW
Depth Zone: Upper

Well Depth (ft): N/A
of Measurements: 15
Period of Record: 2008 - 2022
Trend Since 2000: Insufficient Evidence of Monotonic Trend



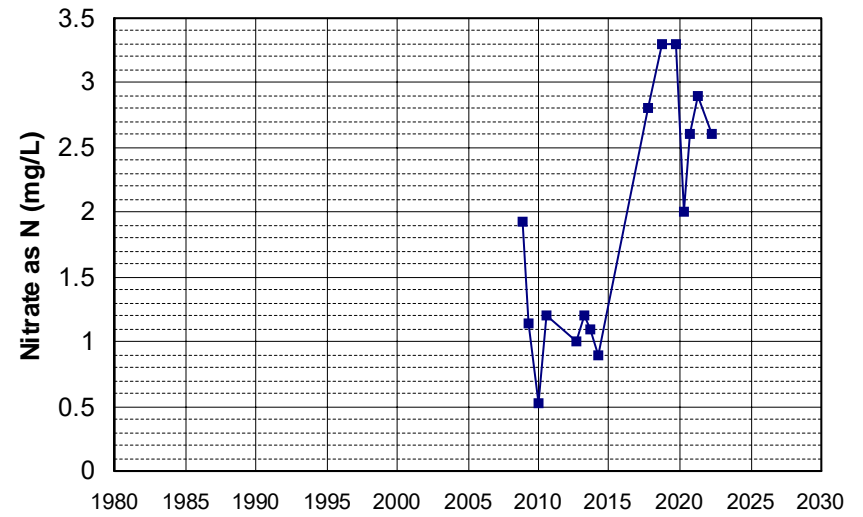
Well Name: CA4600103_002_002
Well Type: MUNICIPAL
Source: DDW
Depth Zone: Upper

Well Depth (ft): 300
of Measurements: 15
Period of Record: 2008 - 2022
Trend Since 2000: Insufficient Evidence of Monotonic Trend

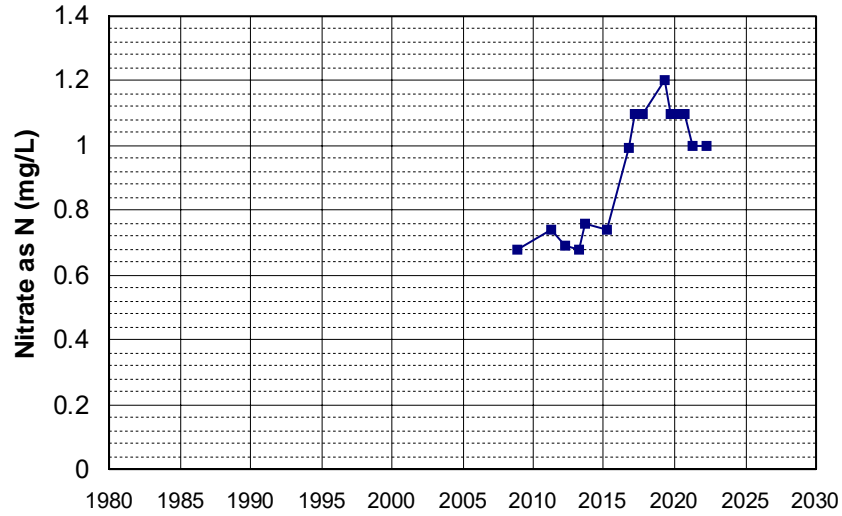


Well Name: L10003287628-MW-11
Well Type: MONITORING
Source: WB_CLEANUP
Depth Zone: Upper

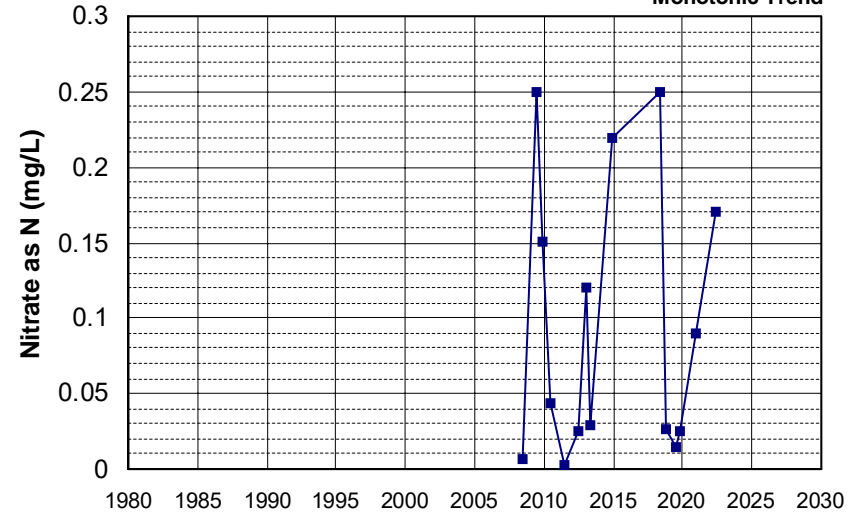
Well Depth (ft): 35
of Measurements: 15
Period of Record: 2008 - 2022
Trend Since 2000: Increasing Trend



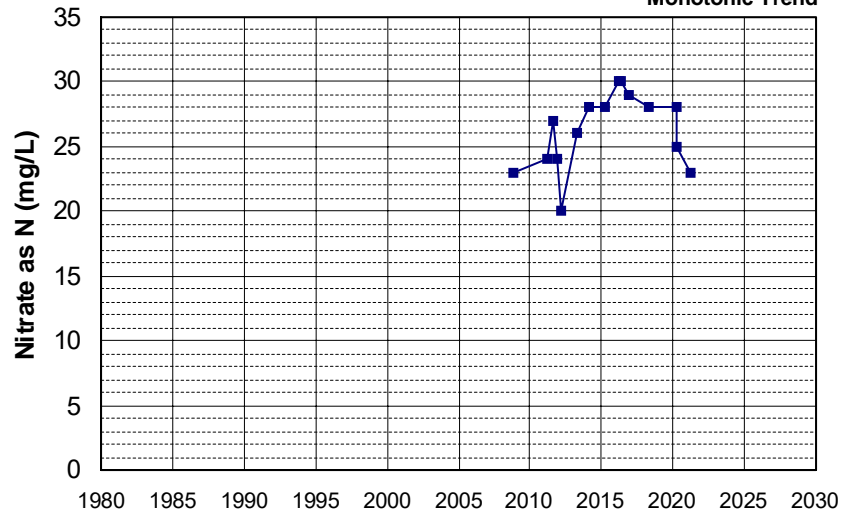
Well Name: L10003287628-MW-6
 Well Type: MONITORING
 Source: WB_CLEANUP
 Depth Zone: Upper
 Well Depth (ft): 35
 # of Measurements: 15
 Period of Record: 2008 - 2022
 Trend Since 2000: Increasing Trend



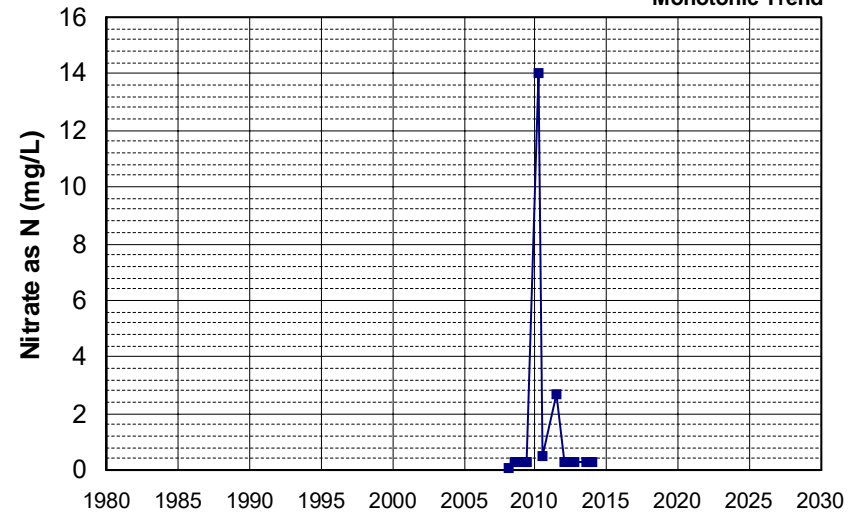
Well Name: L10007590008-OB-6
 Well Type: MONITORING
 Source: WB_CLEANUP
 Depth Zone: Upper
 Well Depth (ft): N/A
 # of Measurements: 15
 Period of Record: 2008 - 2022
 Trend Since 2000: Insufficient Evidence of Monotonic Trend



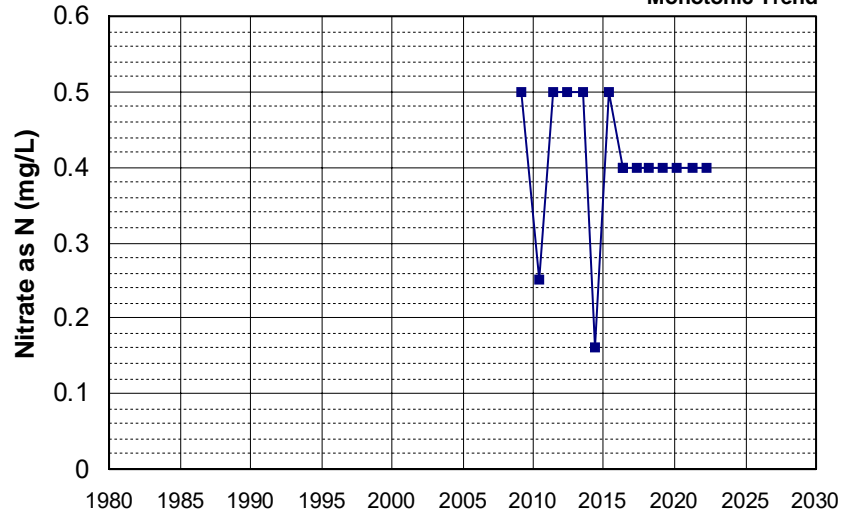
Well Name: SL186272984-UCD1-021
 Well Type: MONITORING
 Source: WB_CLEANUP
 Depth Zone: Upper
 Well Depth (ft): 72
 # of Measurements: 15
 Period of Record: 2008 - 2021
 Trend Since 2000: Insufficient Evidence of Monotonic Trend



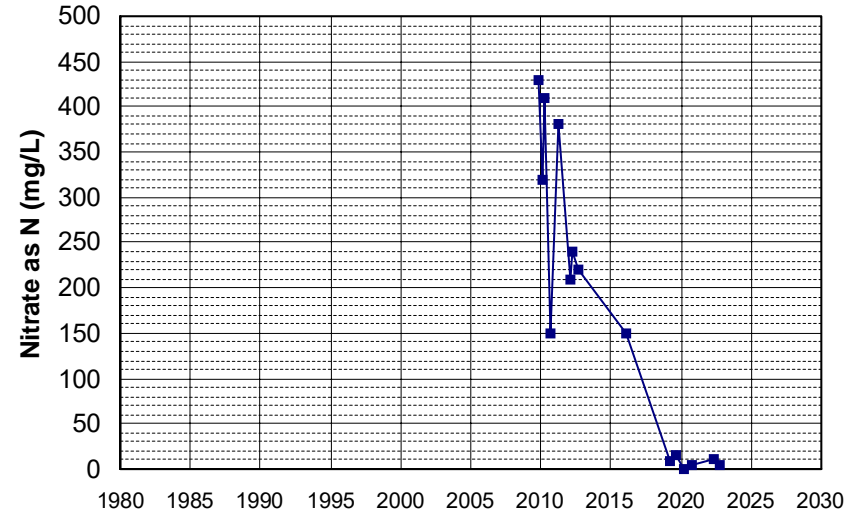
Well Name: T0611300132-MW-11T
 Well Type: MONITORING
 Source: WB_CLEANUP
 Depth Zone: Upper
 Well Depth (ft): 31.3
 # of Measurements: 15
 Period of Record: 2008 - 2014
 Trend Since 2000: Insufficient Evidence of Monotonic Trend



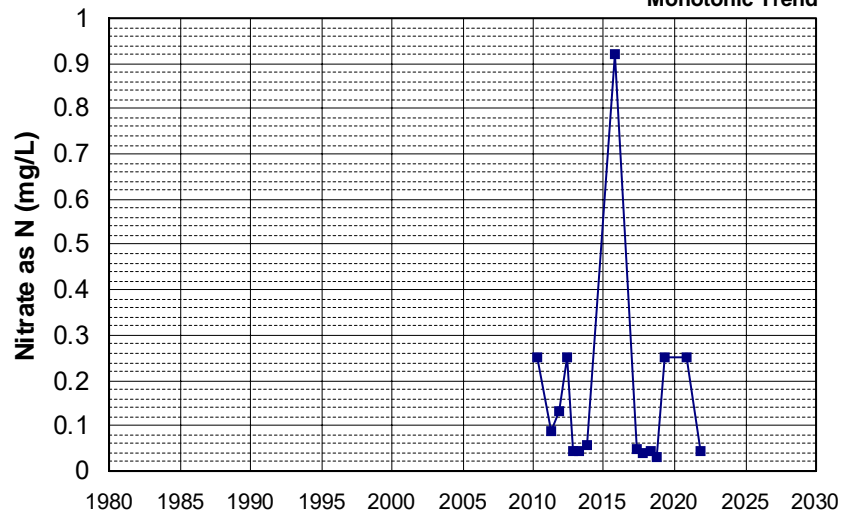
Well Name: CA3400125_003_003
 Well Depth (ft): N/A
 Well Type: MUNICIPAL
 # of Measurements: 15
 Source: DDW
 Period of Record: 2009 - 2022
 Depth Zone: Upper
 Trend Since 2000: Insufficient Evidence of Monotonic Trend



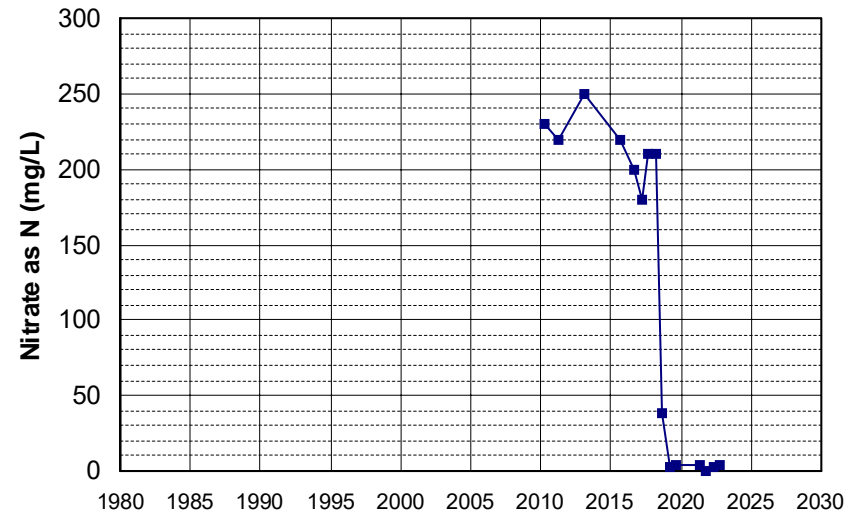
Well Name: SL185342906-MW-19
 Well Depth (ft): 40.5
 Well Type: MONITORING
 # of Measurements: 15
 Source: WB_CLEANUP
 Period of Record: 2009 - 2022
 Depth Zone: Upper
 Trend Since 2000: Decreasing Trend



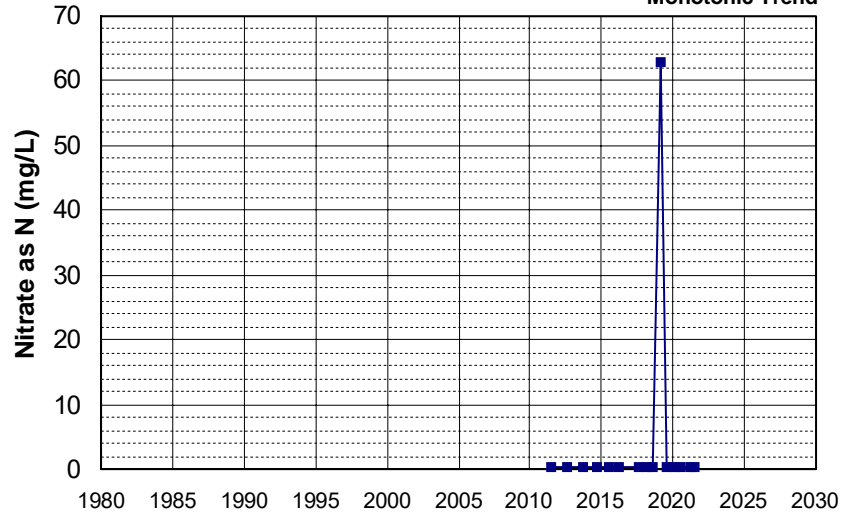
Well Name: L10009540332-MW-9B
 Well Depth (ft): N/A
 Well Type: MONITORING
 # of Measurements: 15
 Source: WB_CLEANUP
 Period of Record: 2010 - 2021
 Depth Zone: Upper
 Trend Since 2000: Insufficient Evidence of Monotonic Trend



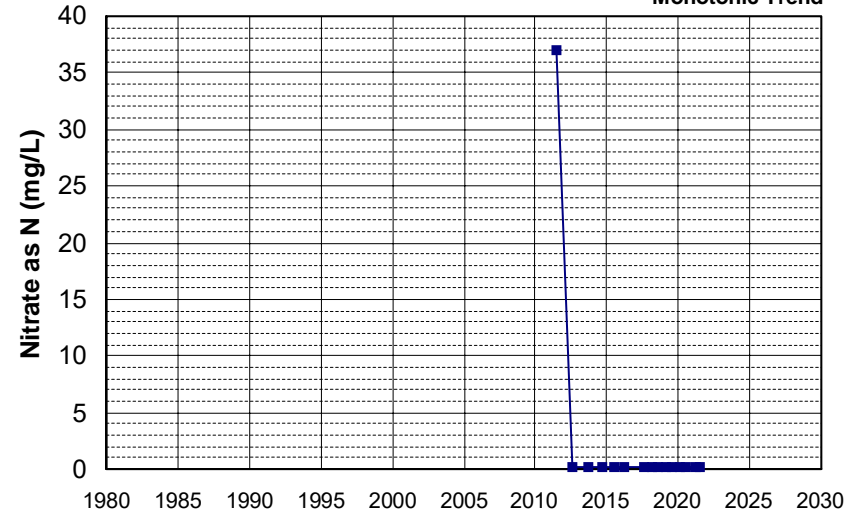
Well Name: SL185342906-TW-3
 Well Depth (ft): N/A
 Well Type: MONITORING
 # of Measurements: 15
 Source: WB_CLEANUP
 Period of Record: 2010 - 2022
 Depth Zone: Upper
 Trend Since 2000: Decreasing Trend



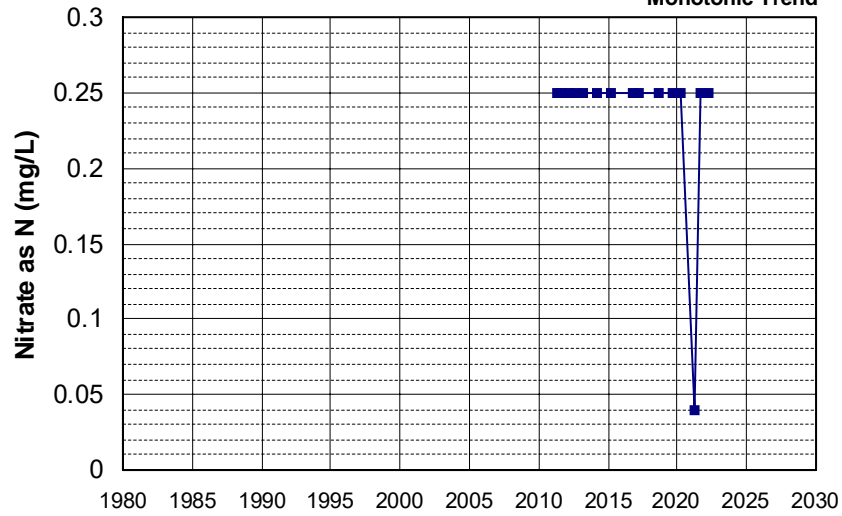
Well Name: 102085
 Well Type: MUNICIPAL
 Source: GAMA_SP-STUDY
 Depth Zone: Upper
 Well Depth (ft): 135
 # of Measurements: 15
 Period of Record: 2011 - 2021
 Trend Since 2000: Insufficient Evidence of Monotonic Trend



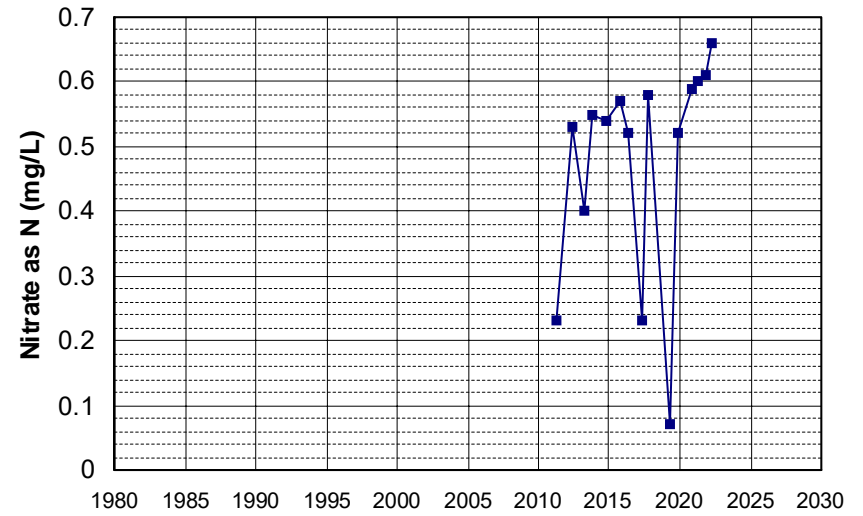
Well Name: 102086
 Well Type: MUNICIPAL
 Source: GAMA_SP-STUDY
 Depth Zone: Upper
 Well Depth (ft): 135
 # of Measurements: 15
 Period of Record: 2011 - 2021
 Trend Since 2000: Insufficient Evidence of Monotonic Trend



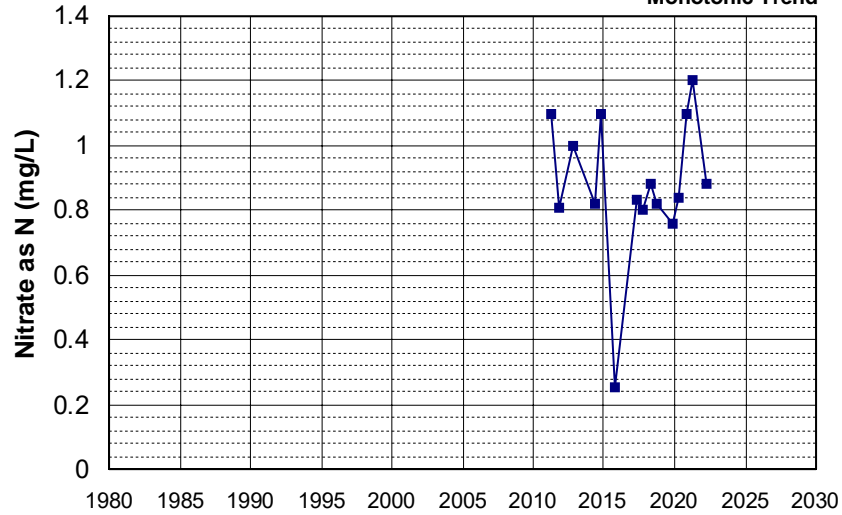
Well Name: L10003287628-MW-17
 Well Type: MONITORING
 Source: WB_CLEANUP
 Depth Zone: Upper
 Well Depth (ft): 25
 # of Measurements: 15
 Period of Record: 2011 - 2022
 Trend Since 2000: Insufficient Evidence of Monotonic Trend



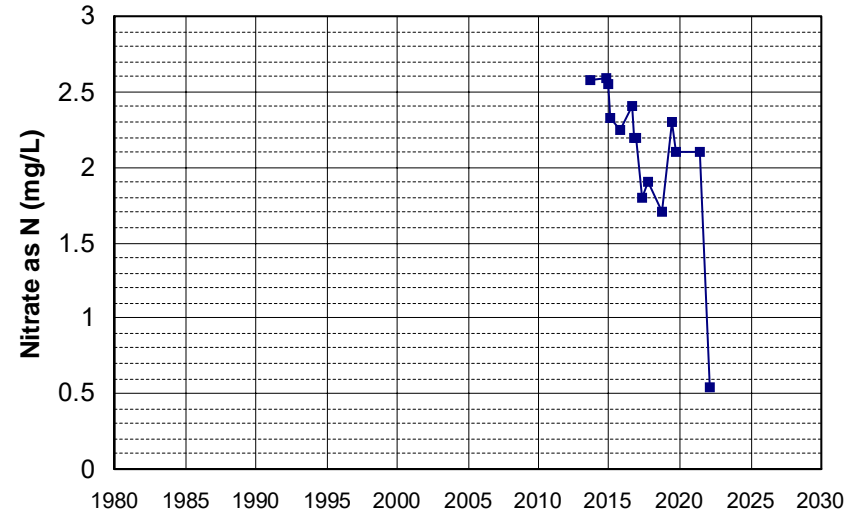
Well Name: L10009540332-MW-3
 Well Type: MONITORING
 Source: WB_CLEANUP
 Depth Zone: Upper
 Well Depth (ft): N/A
 # of Measurements: 15
 Period of Record: 2011 - 2022
 Trend Since 2000: Increasing Trend



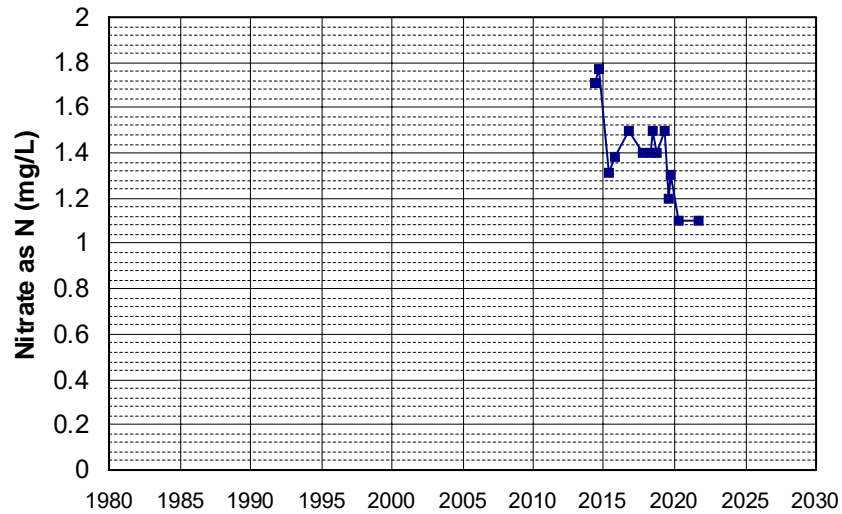
Well Name: L10009540332-MW-9A
 Well Type: MONITORING
 Source: WB_CLEANUP
 Depth Zone: Upper
 Well Depth (ft): N/A
 # of Measurements: 15
 Period of Record: 2011 - 2022
 Trend Since 2000: Insufficient Evidence of Monotonic Trend



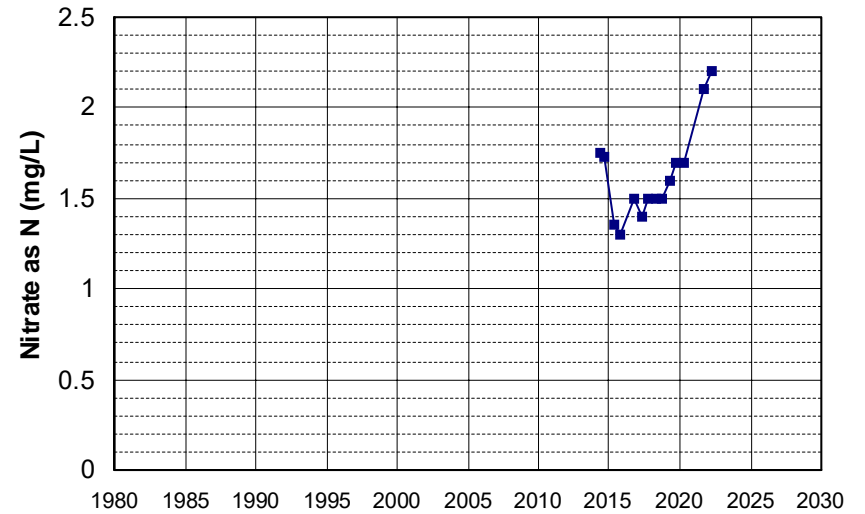
Well Name: L10008601447-MW-7R
 Well Type: MONITORING
 Source: WB_CLEANUP
 Depth Zone: Upper
 Well Depth (ft): 135
 # of Measurements: 15
 Period of Record: 2013 - 2022
 Trend Since 2000: Decreasing Trend



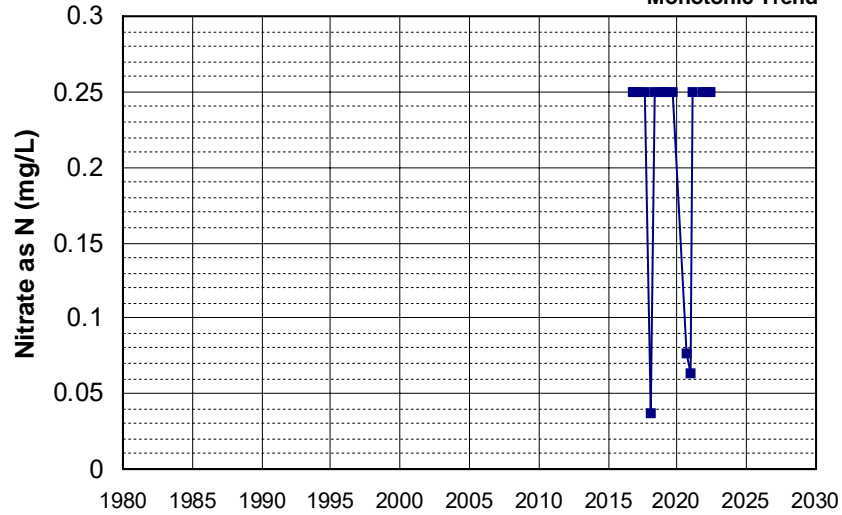
Well Name: L10007396297-MW-17A
 Well Type: MONITORING
 Source: WB_CLEANUP
 Depth Zone: Upper
 Well Depth (ft): 85
 # of Measurements: 15
 Period of Record: 2014 - 2021
 Trend Since 2000: Decreasing Trend



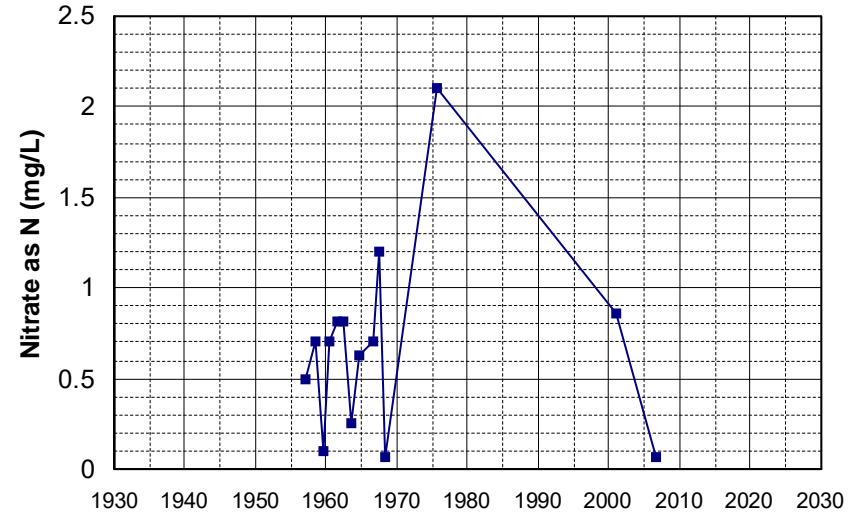
Well Name: L10007396297-MW-28A
 Well Type: MONITORING
 Source: WB_CLEANUP
 Depth Zone: Upper
 Well Depth (ft): 188
 # of Measurements: 15
 Period of Record: 2014 - 2022
 Trend Since 2000: Increasing Trend



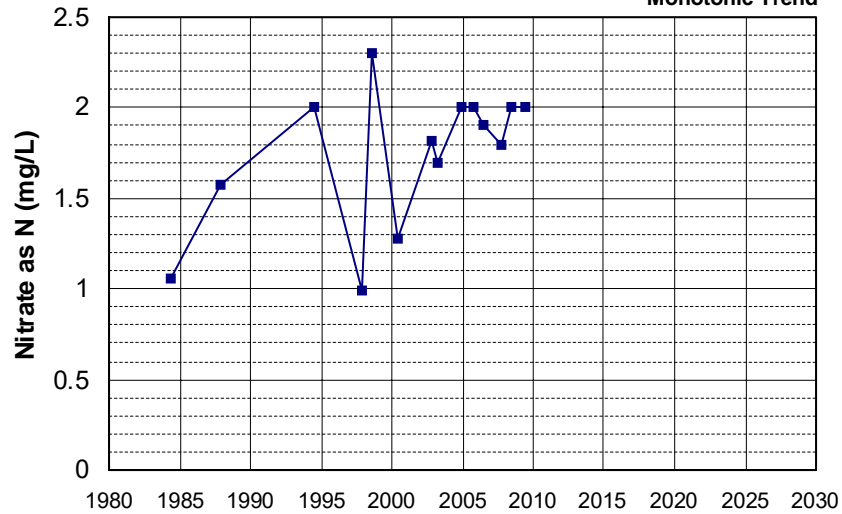
Well Name: L10009133662-MW-4R Well Depth (ft): 34.2
 Well Type: MONITORING # of Measurements: 15
 Source: WB_CLEANUP Period of Record: 2016 - 2022
 Depth Zone: Upper Trend Since 2000: Insufficient Evidence of Monotonic Trend



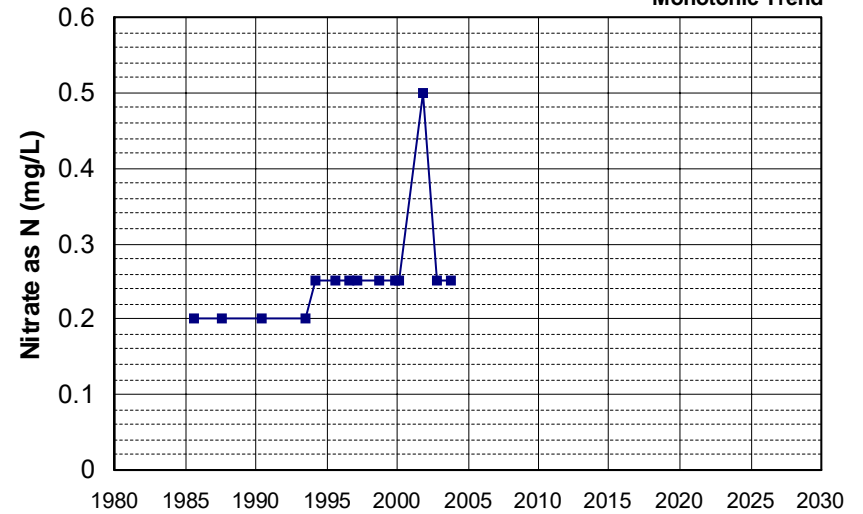
Well Name: 19N02W23N001M Well Depth (ft): 152
 Well Type: WATER SUPPLY, OTHER # of Measurements: 14
 Source: DWR Period of Record: 1957 - 2006
 Depth Zone: Upper Trend Since 2000: Insufficient Data



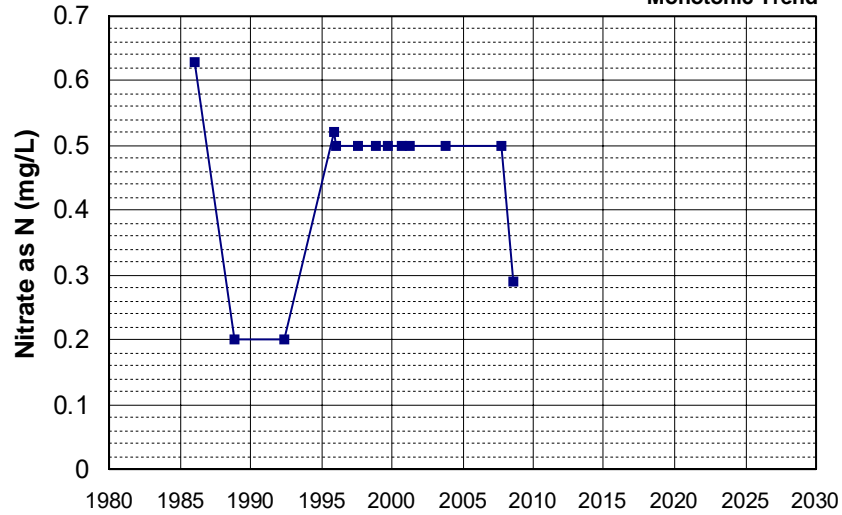
Well Name: CA4510001_007_007 Well Depth (ft): 101
 Well Type: MUNICIPAL # of Measurements: 14
 Source: DDW Period of Record: 1984 - 2009
 Depth Zone: Upper Trend Since 2000: Insufficient Evidence of Monotonic Trend



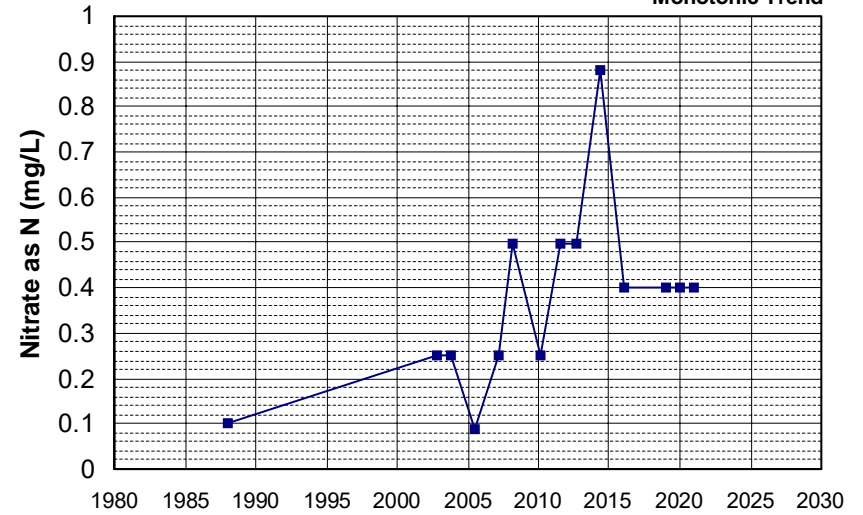
Well Name: CA5810001_006_006 Well Depth (ft): 185
 Well Type: MUNICIPAL # of Measurements: 14
 Source: DDW Period of Record: 1985 - 2003
 Depth Zone: Upper Trend Since 2000: Insufficient Evidence of Monotonic Trend



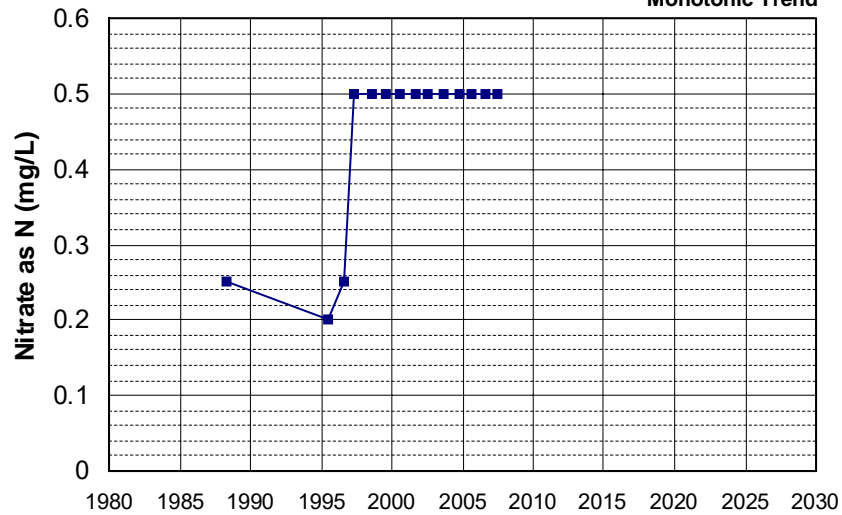
Well Name: CA4610001_001_001 Well Depth (ft): N/A
 Well Type: MUNICIPAL # of Measurements: 14
 Source: DDW Period of Record: 1986 - 2008
 Depth Zone: Upper Trend Since 2000: Insufficient Evidence of Monotonic Trend



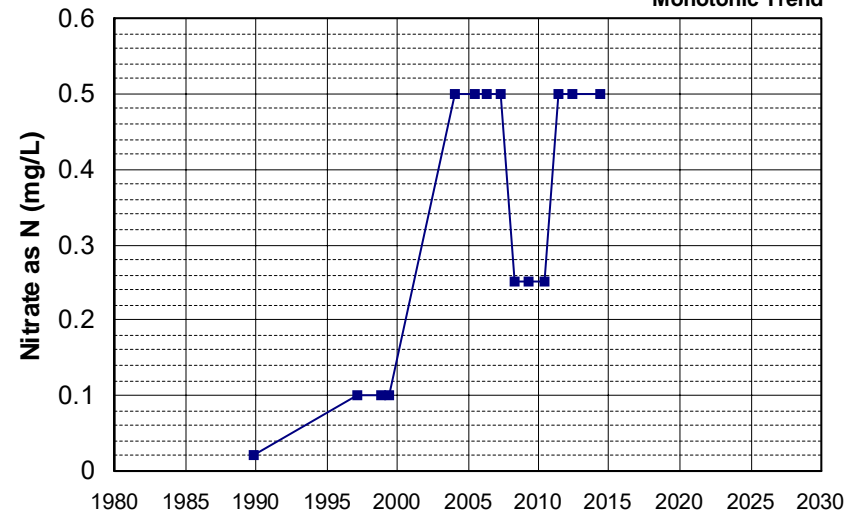
Well Name: CA3410302_002_002 Well Depth (ft): N/A
 Well Type: MUNICIPAL # of Measurements: 14
 Source: DDW Period of Record: 1987 - 2021
 Depth Zone: Upper Trend Since 2000: Insufficient Evidence of Monotonic Trend



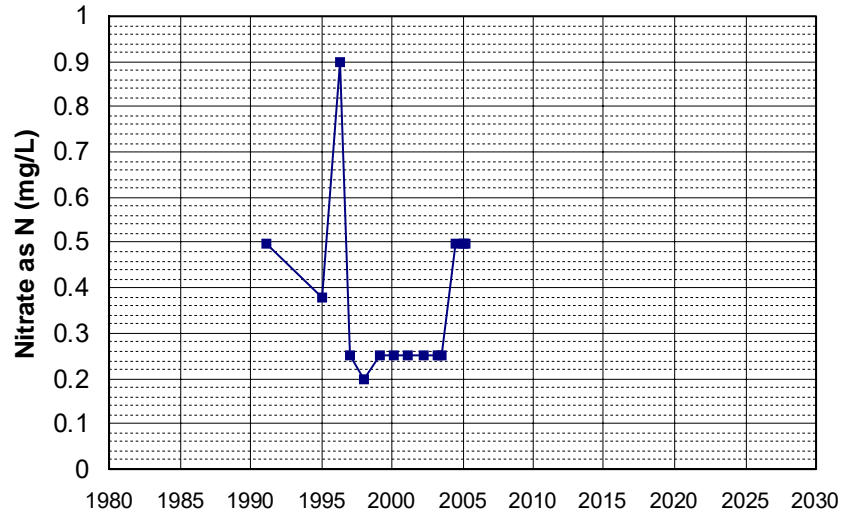
Well Name: CA4600079_001_001 Well Depth (ft): N/A
 Well Type: MUNICIPAL # of Measurements: 14
 Source: DDW Period of Record: 1988 - 2007
 Depth Zone: Upper Trend Since 2000: Insufficient Evidence of Monotonic Trend



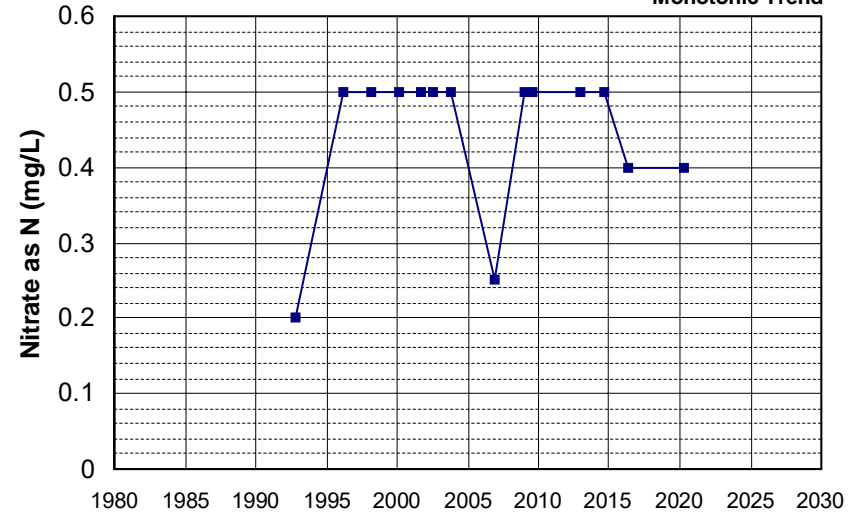
Well Name: CA2902378_001_001 Well Depth (ft): 10
 Well Type: MUNICIPAL # of Measurements: 14
 Source: DDW Period of Record: 1989 - 2014
 Depth Zone: Upper Trend Since 2000: Insufficient Evidence of Monotonic Trend



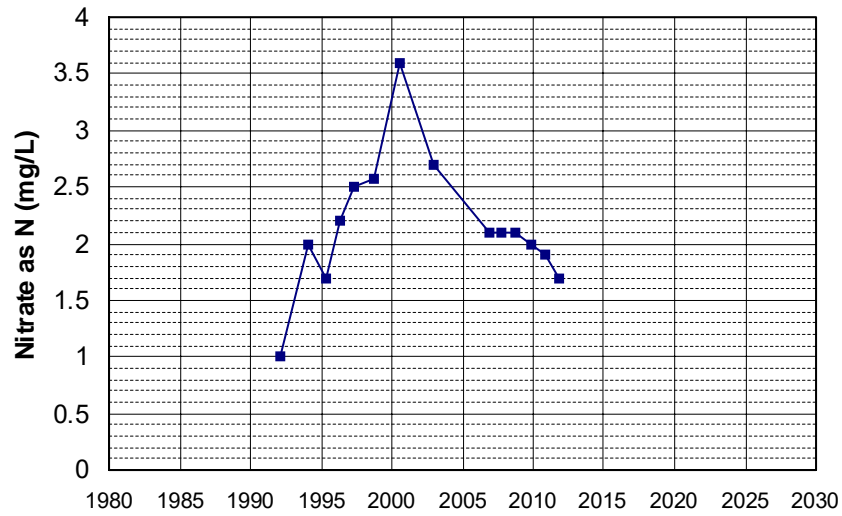
Well Name: CA3410009_005_005 Well Depth (ft): 150
 Well Type: MUNICIPAL # of Measurements: 14
 Source: DDW Period of Record: 1991 - 2005
 Depth Zone: Upper Trend Since 2000: Increasing Trend



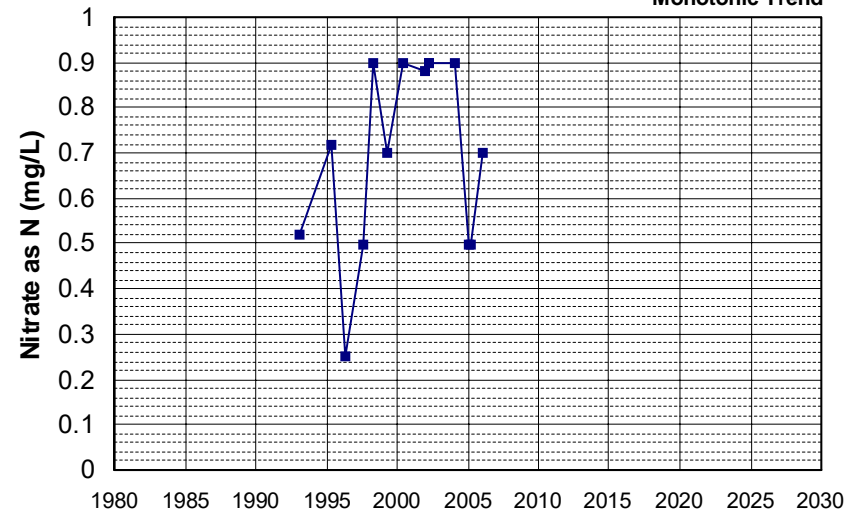
Well Name: CA3410011_015_015 Well Depth (ft): 149
 Well Type: MUNICIPAL # of Measurements: 14
 Source: DDW Period of Record: 1992 - 2020
 Depth Zone: Upper Trend Since 2000: Insufficient Evidence of Monotonic Trend



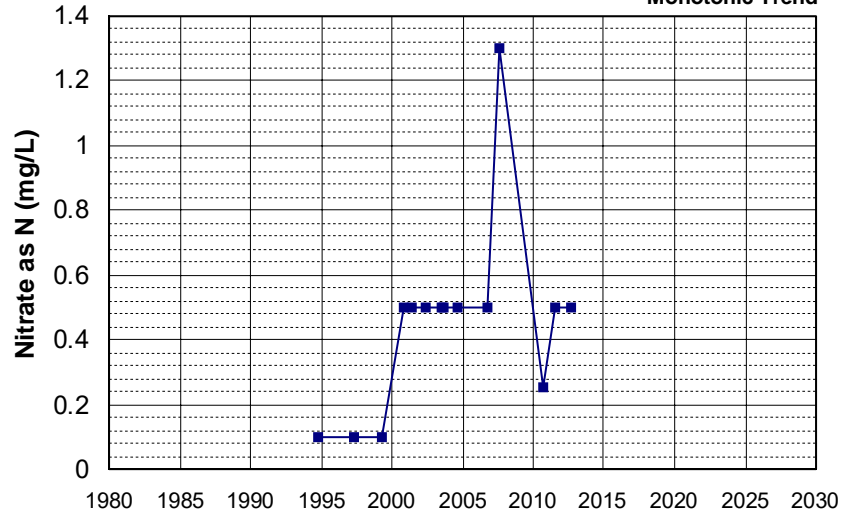
Well Name: CA3410020_016_016 Well Depth (ft): 136
 Well Type: MUNICIPAL # of Measurements: 14
 Source: DDW Period of Record: 1992 - 2011
 Depth Zone: Upper Trend Since 2000: Decreasing Trend



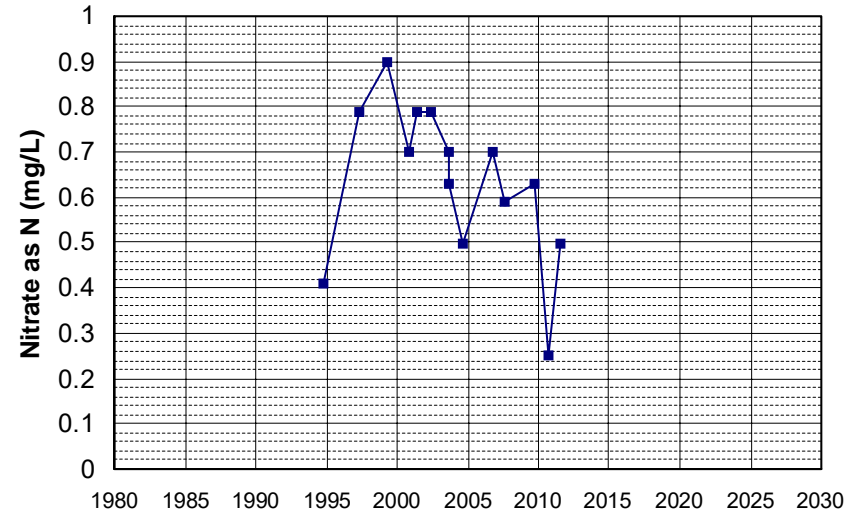
Well Name: CA3410001_009_009 Well Depth (ft): 50
 Well Type: MUNICIPAL # of Measurements: 14
 Source: DDW Period of Record: 1993 - 2006
 Depth Zone: Upper Trend Since 2000: Insufficient Evidence of Monotonic Trend



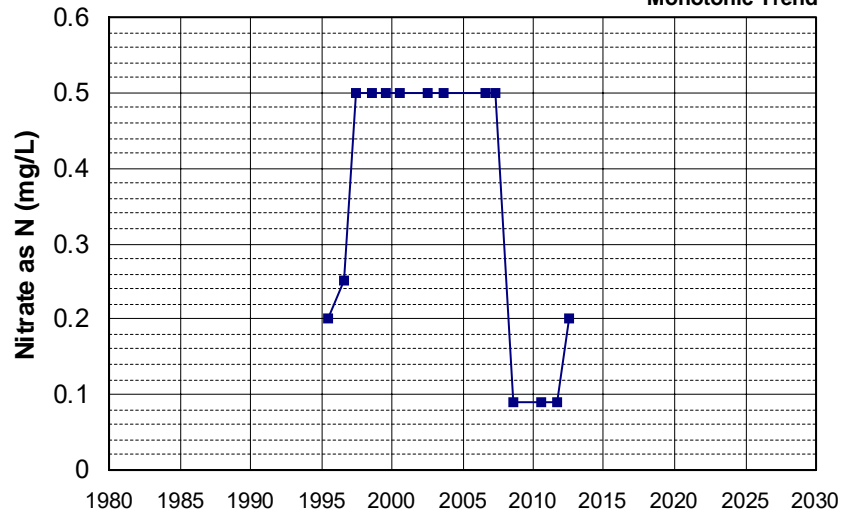
Well Name: CA5800843_001_001 Well Depth (ft): 10
 Well Type: MUNICIPAL # of Measurements: 14
 Source: DDW Period of Record: 1994 - 2012
 Depth Zone: Upper Trend Since 2000: Insufficient Evidence of Monotonic Trend



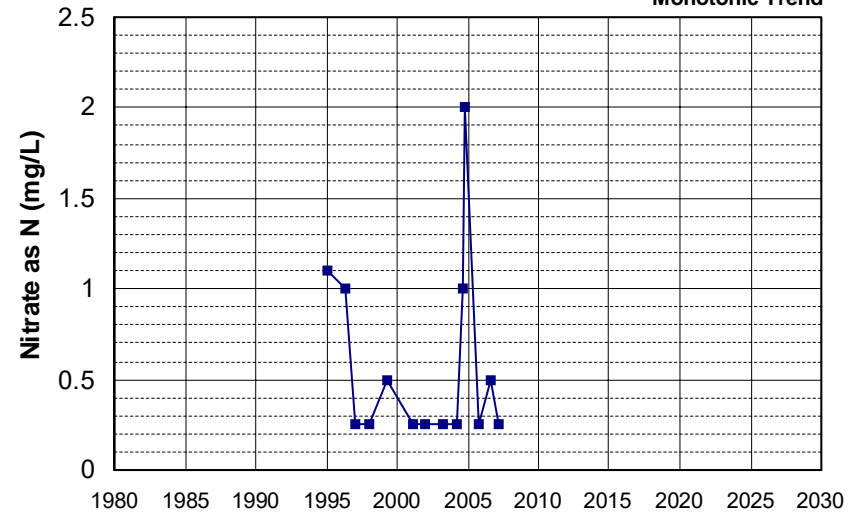
Well Name: CA5800845_001_001 Well Depth (ft): 10
 Well Type: MUNICIPAL # of Measurements: 14
 Source: DDW Period of Record: 1994 - 2011
 Depth Zone: Upper Trend Since 2000: Decreasing Trend



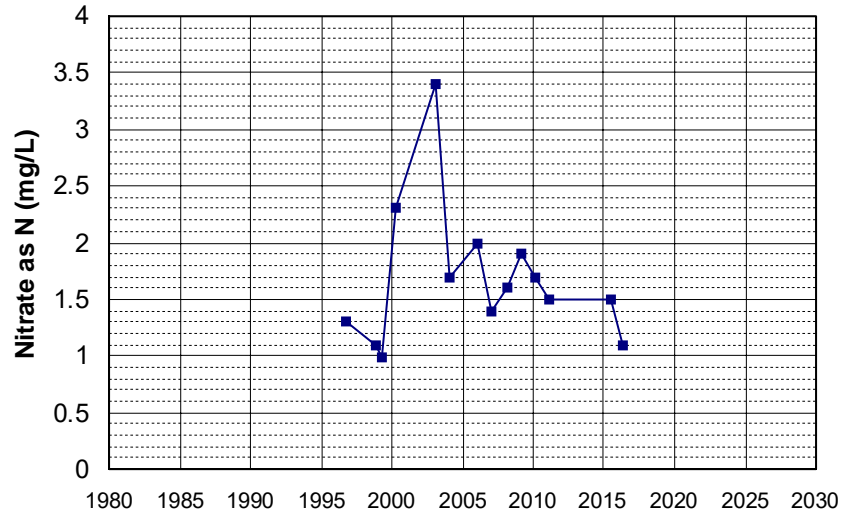
Well Name: CA3200205_001_001 Well Depth (ft): N/A
 Well Type: MUNICIPAL # of Measurements: 14
 Source: DDW Period of Record: 1995 - 2012
 Depth Zone: Upper Trend Since 2000: Insufficient Evidence of Monotonic Trend



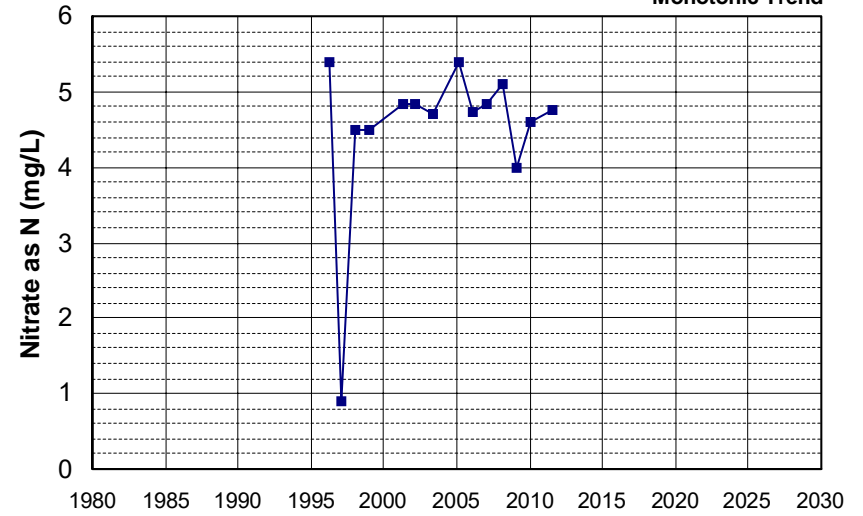
Well Name: CA3410008_007_007 Well Depth (ft): 85
 Well Type: MUNICIPAL # of Measurements: 14
 Source: DDW Period of Record: 1995 - 2007
 Depth Zone: Upper Trend Since 2000: Insufficient Evidence of Monotonic Trend



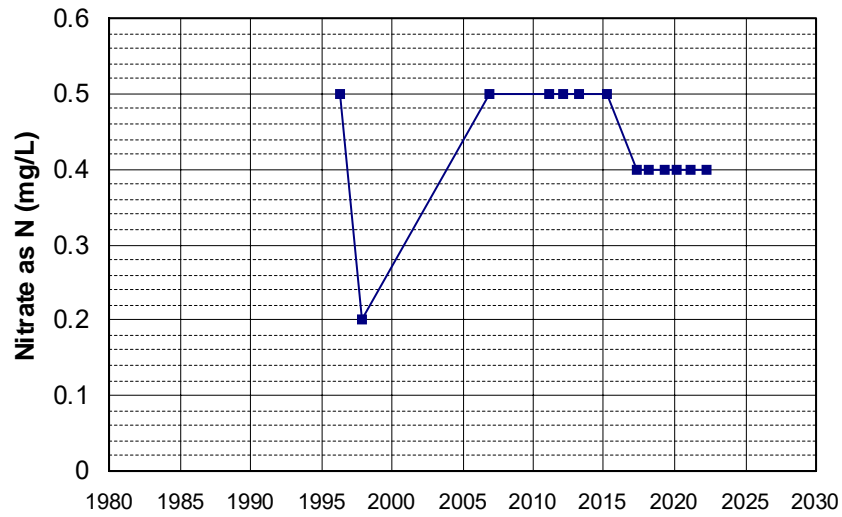
Well Name: CA0300053_001_001 Well Depth (ft): 267
 Well Type: MUNICIPAL # of Measurements: 14
 Source: DDW Period of Record: 1996 - 2016
 Depth Zone: Upper Trend Since 2000: Decreasing Trend



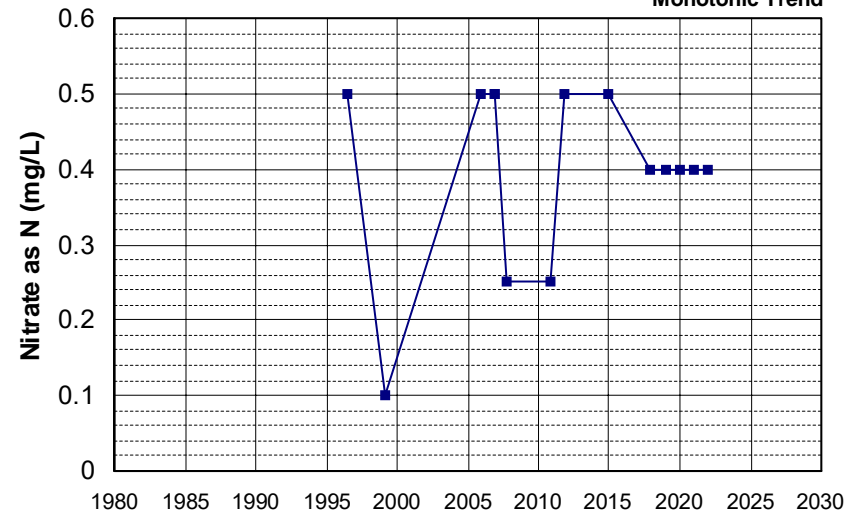
Well Name: CA2900603_001_001 Well Depth (ft): N/A
 Well Type: MUNICIPAL # of Measurements: 14
 Source: DDW Period of Record: 1996 - 2011
 Depth Zone: Upper Trend Since 2000: Insufficient Evidence of Monotonic Trend



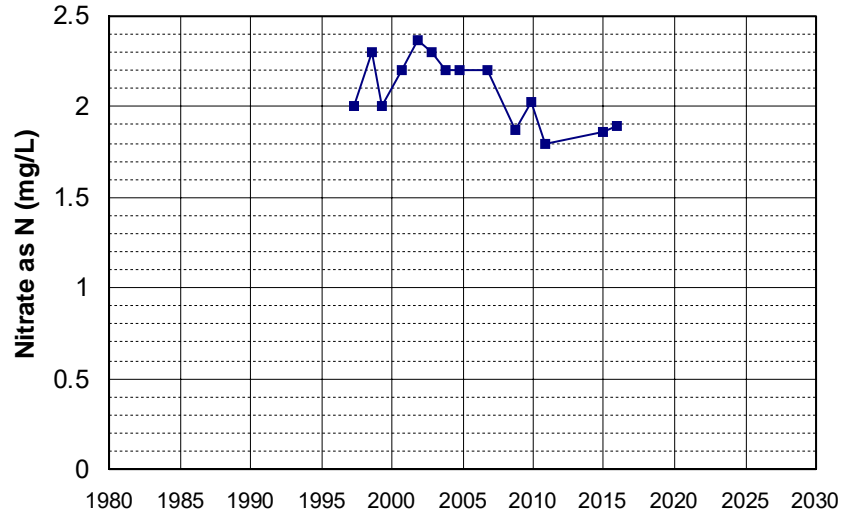
Well Name: CA3100079_001_001 Well Depth (ft): 97
 Well Type: MUNICIPAL # of Measurements: 14
 Source: DDW Period of Record: 1996 - 2022
 Depth Zone: Upper Trend Since 2000: Decreasing Trend



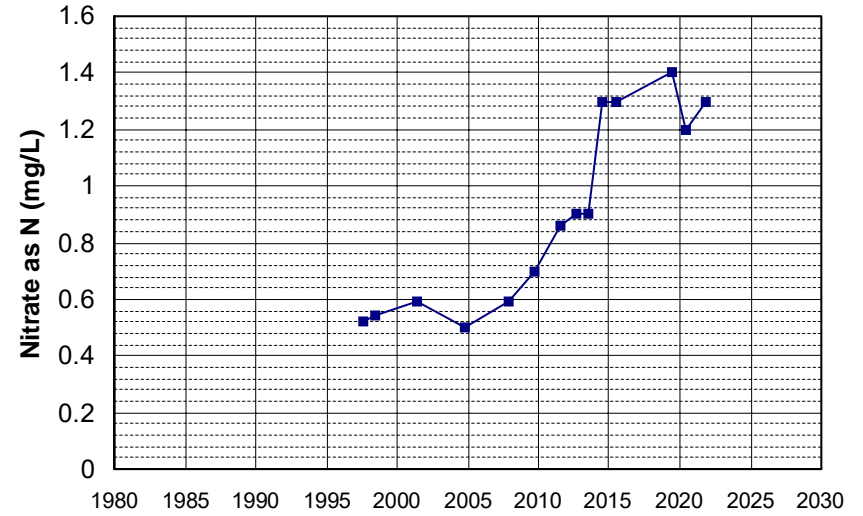
Well Name: CA5800829_001_001 Well Depth (ft): N/A
 Well Type: MUNICIPAL # of Measurements: 14
 Source: DDW Period of Record: 1996 - 2021
 Depth Zone: Upper Trend Since 2000: Insufficient Evidence of Monotonic Trend



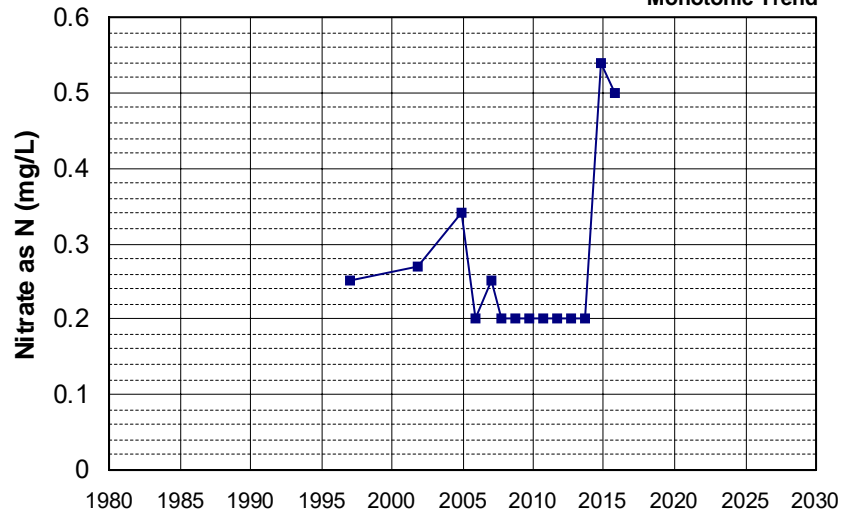
Well Name: CA0400024_001_001 Well Depth (ft): 180
 Well Type: MUNICIPAL # of Measurements: 14
 Source: DDW Period of Record: 1997 - 2015
 Depth Zone: Upper Trend Since 2000: Decreasing Trend



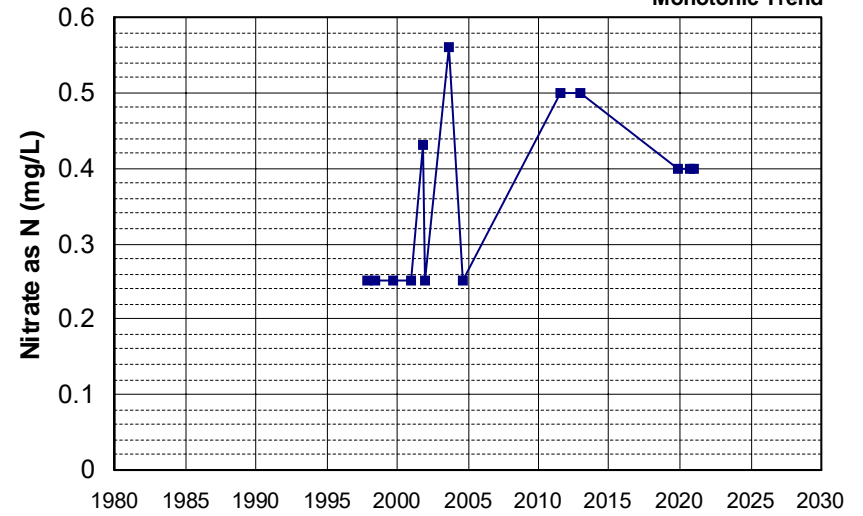
Well Name: CA0900422_001_001 Well Depth (ft): N/A
 Well Type: MUNICIPAL # of Measurements: 14
 Source: DDW Period of Record: 1997 - 2021
 Depth Zone: Upper Trend Since 2000: Increasing Trend



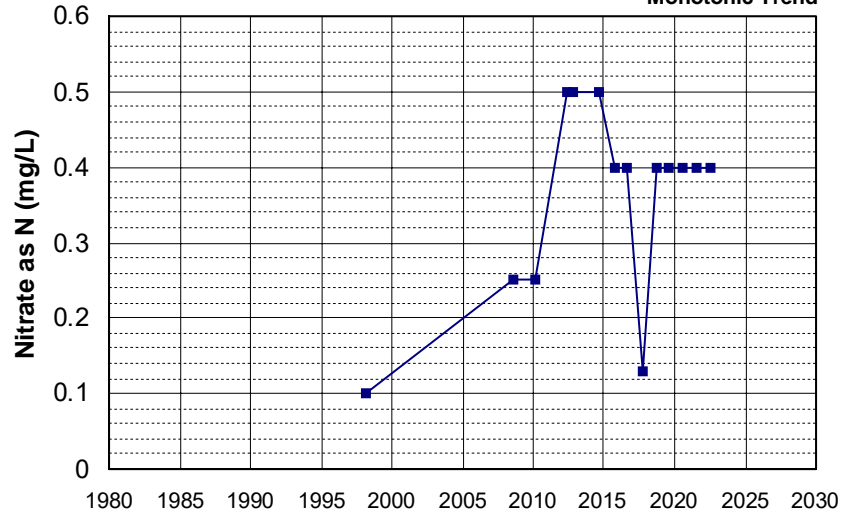
Well Name: CA1700505_001_001 Well Depth (ft): N/A
 Well Type: MUNICIPAL # of Measurements: 14
 Source: DDW Period of Record: 1997 - 2015
 Depth Zone: Upper Trend Since 2000: Insufficient Evidence of Monotonic Trend



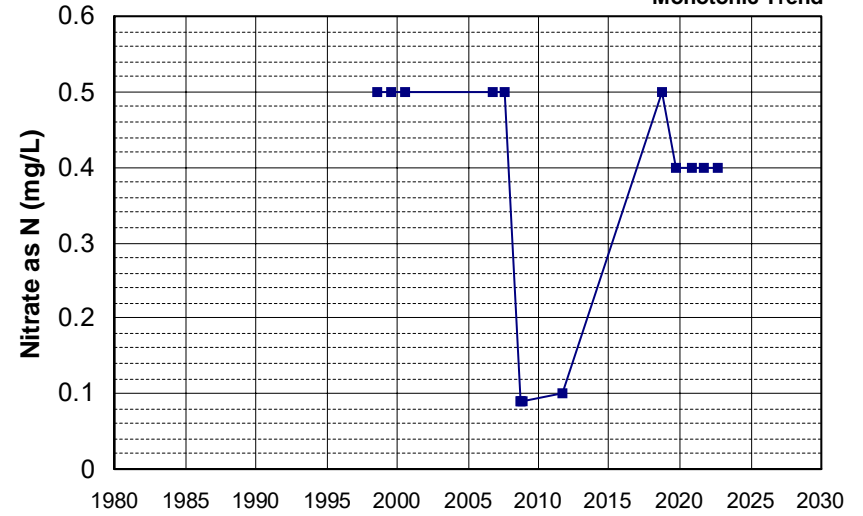
Well Name: CA3210004_009_009 Well Depth (ft): 100
 Well Type: MUNICIPAL # of Measurements: 14
 Source: DDW Period of Record: 1997 - 2020
 Depth Zone: Upper Trend Since 2000: Insufficient Evidence of Monotonic Trend



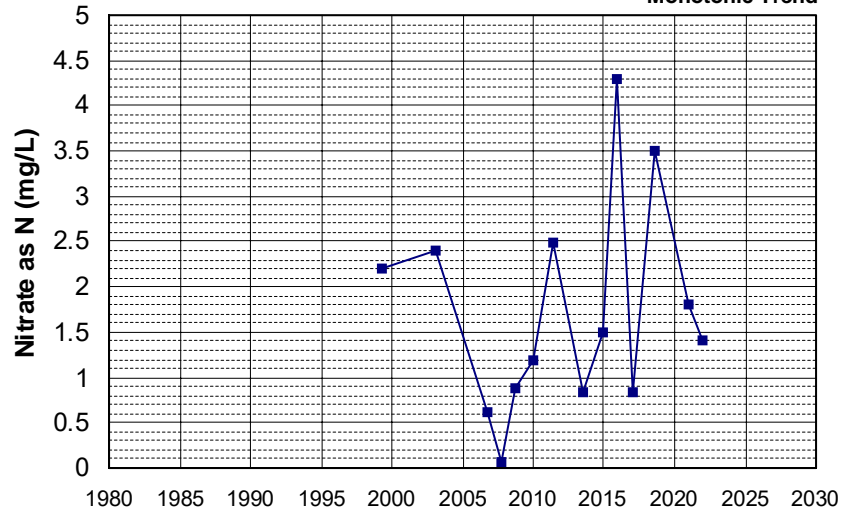
Well Name: CA3100069_001_001 Well Depth (ft): 100
 Well Type: MUNICIPAL # of Measurements: 14
 Source: DDW Period of Record: 1998 - 2022
 Depth Zone: Upper Trend Since 2000: Insufficient Evidence of Monotonic Trend



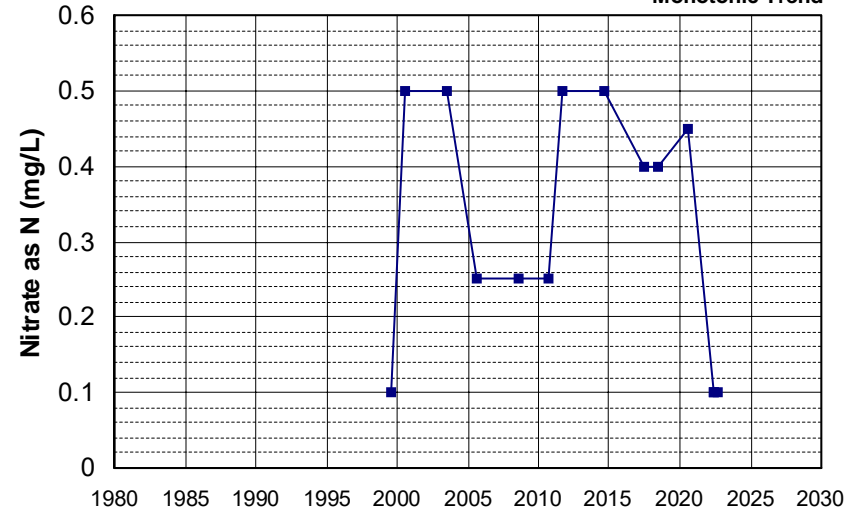
Well Name: CA3200099_001_001 Well Depth (ft): 150
 Well Type: MUNICIPAL # of Measurements: 14
 Source: DDW Period of Record: 1998 - 2022
 Depth Zone: Upper Trend Since 2000: Insufficient Evidence of Monotonic Trend



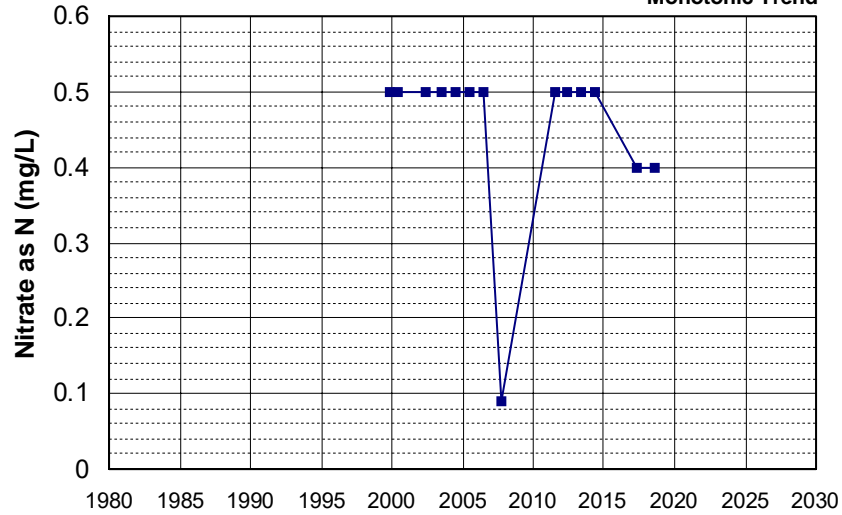
Well Name: CA0300055_001_001 Well Depth (ft): N/A
 Well Type: MUNICIPAL # of Measurements: 14
 Source: DDW Period of Record: 1999 - 2021
 Depth Zone: Upper Trend Since 2000: Insufficient Evidence of Monotonic Trend



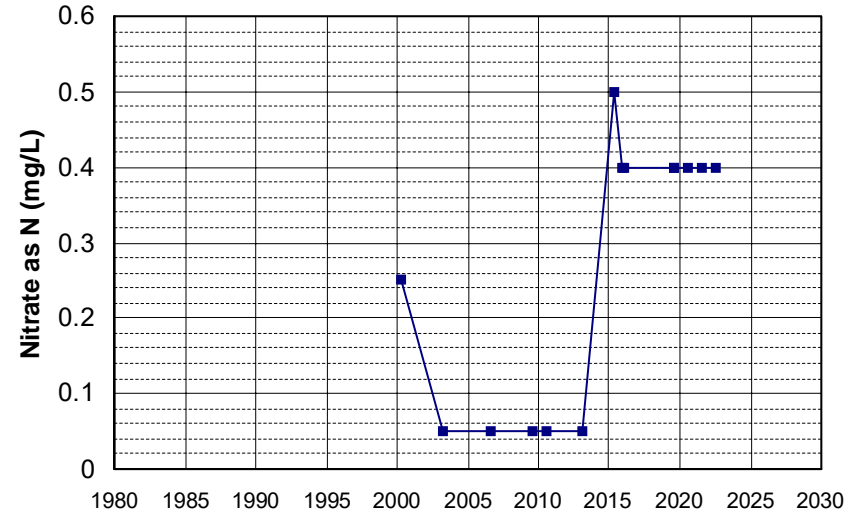
Well Name: CA0900214_001_001 Well Depth (ft): N/A
 Well Type: MUNICIPAL # of Measurements: 14
 Source: DDW Period of Record: 1999 - 2022
 Depth Zone: Upper Trend Since 2000: Insufficient Evidence of Monotonic Trend



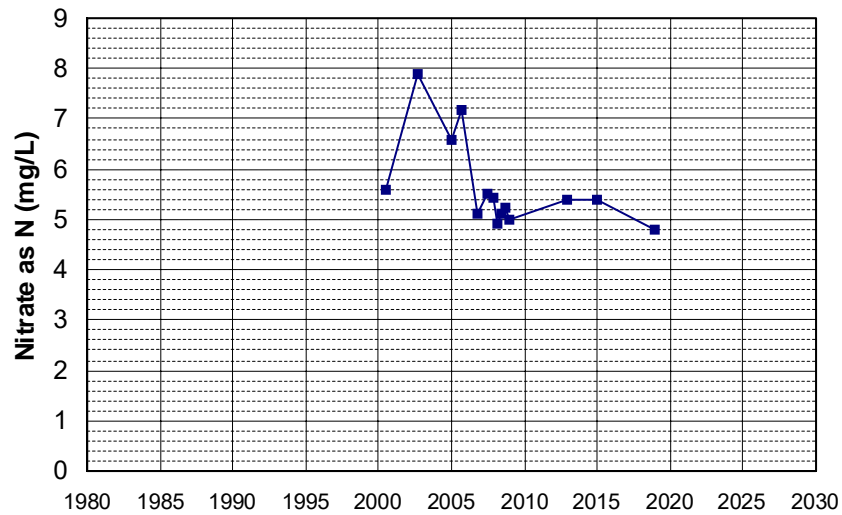
Well Name: CA3200177_001_001 Well Depth (ft): N/A
 Well Type: MUNICIPAL # of Measurements: 14
 Source: DDW Period of Record: 1999 - 2018
 Depth Zone: Upper Trend Since 2000: Insufficient Evidence of Monotonic Trend



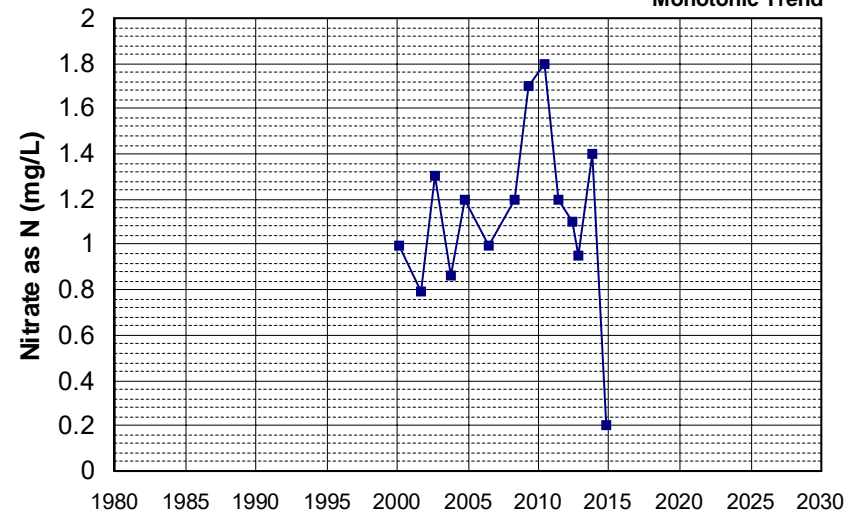
Well Name: CA0900102_004_004 Well Depth (ft): N/A
 Well Type: MUNICIPAL # of Measurements: 14
 Source: DDW Period of Record: 2000 - 2022
 Depth Zone: Upper Trend Since 2000: Increasing Trend



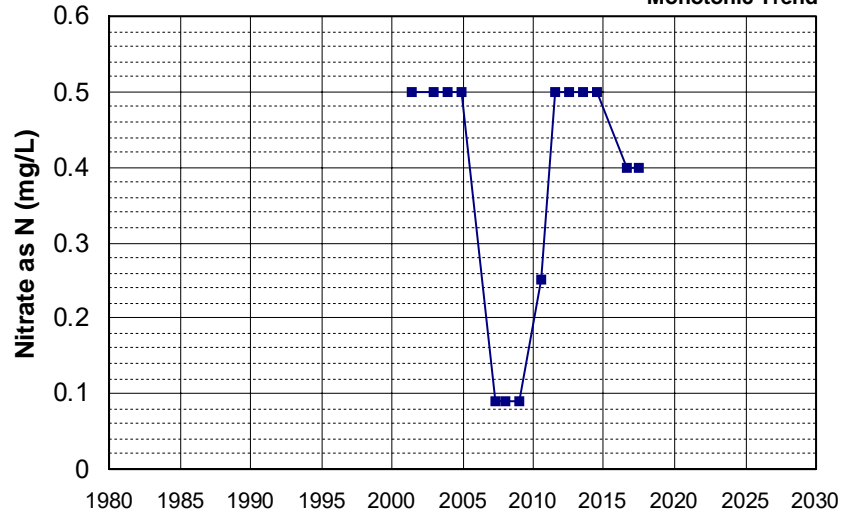
Well Name: CA0900107_001_001 Well Depth (ft): N/A
 Well Type: MUNICIPAL # of Measurements: 14
 Source: DDW Period of Record: 2000 - 2018
 Depth Zone: Upper Trend Since 2000: Decreasing Trend



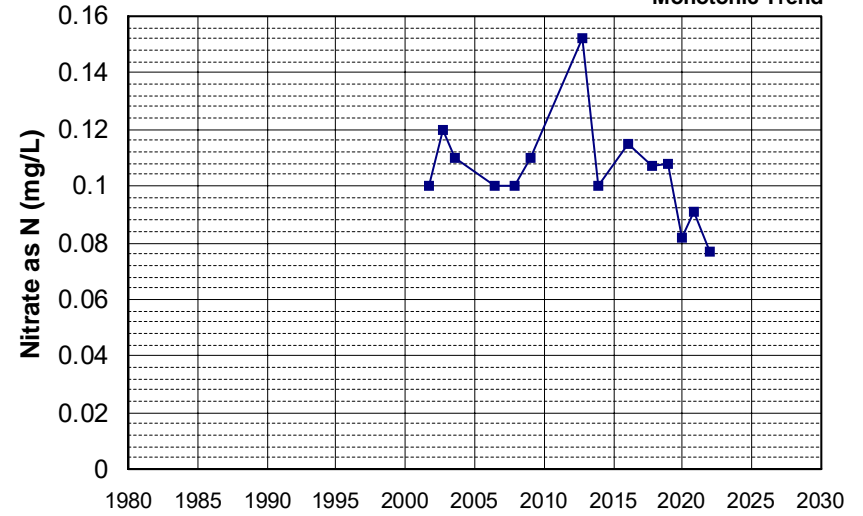
Well Name: CA1700672_001_001 Well Depth (ft): N/A
 Well Type: MUNICIPAL # of Measurements: 14
 Source: DDW Period of Record: 2000 - 2014
 Depth Zone: Upper Trend Since 2000: Insufficient Evidence of Monotonic Trend



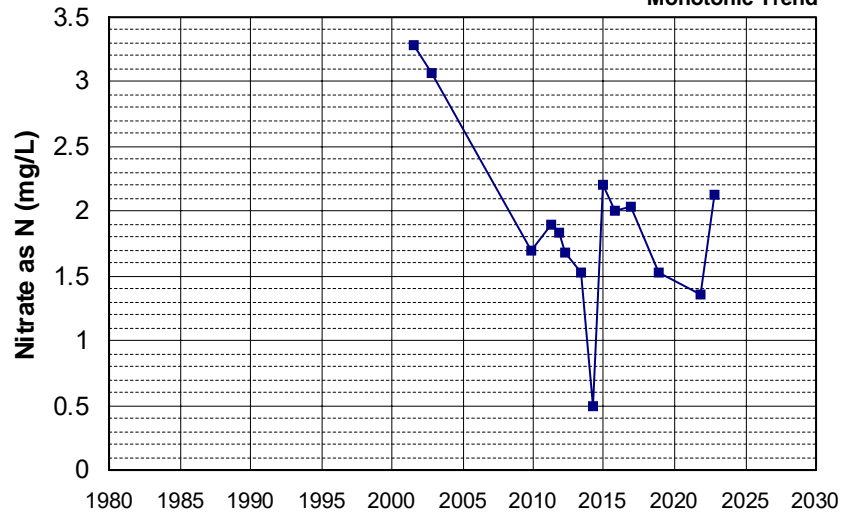
Well Name: CA0400150_001_001 Well Depth (ft): 10
 Well Type: MUNICIPAL # of Measurements: 14
 Source: DDW Period of Record: 2001 - 2017
 Depth Zone: Upper Trend Since 2000: Insufficient Evidence of Monotonic Trend



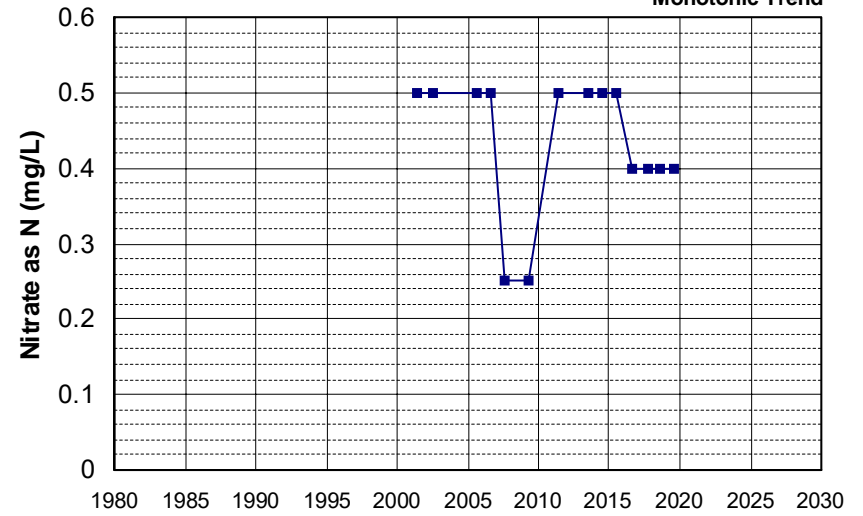
Well Name: CA0900592_001_001 Well Depth (ft): N/A
 Well Type: MUNICIPAL # of Measurements: 14
 Source: DDW Period of Record: 2001 - 2021
 Depth Zone: Upper Trend Since 2000: Insufficient Evidence of Monotonic Trend



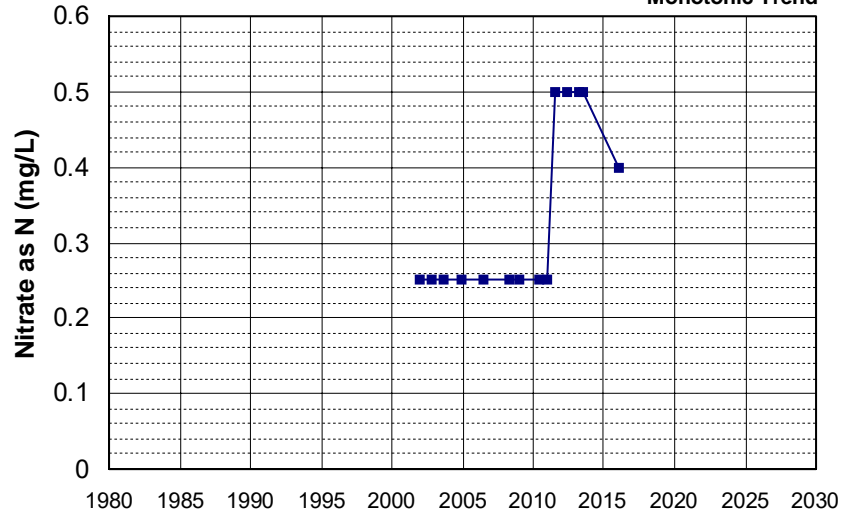
Well Name: CA3103247_002_002 Well Depth (ft): N/A
 Well Type: MUNICIPAL # of Measurements: 14
 Source: DDW Period of Record: 2001 - 2022
 Depth Zone: Upper Trend Since 2000: Insufficient Evidence of Monotonic Trend



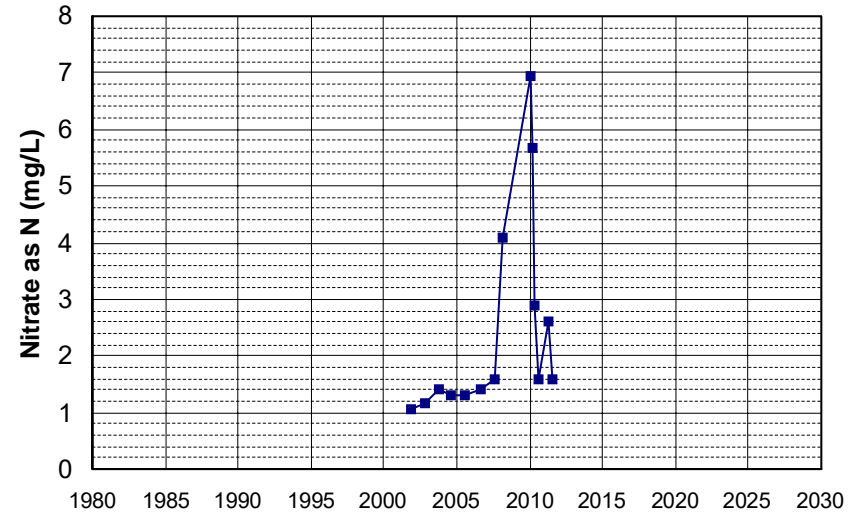
Well Name: CA3103261_002_002 Well Depth (ft): N/A
 Well Type: MUNICIPAL # of Measurements: 14
 Source: DDW Period of Record: 2001 - 2019
 Depth Zone: Upper Trend Since 2000: Insufficient Evidence of Monotonic Trend



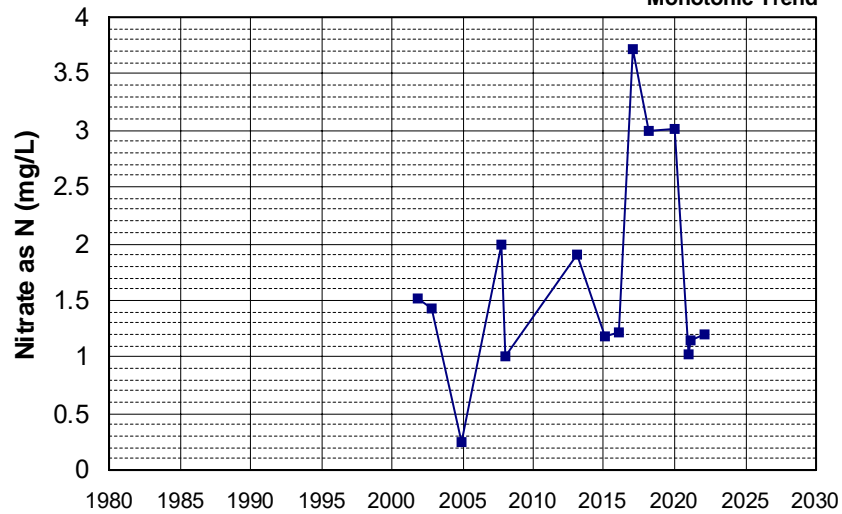
Well Name: CA4500210_002_002 Well Depth (ft): 94
 Well Type: MUNICIPAL # of Measurements: 14
 Source: DDW Period of Record: 2001 - 2015
 Depth Zone: Upper Trend Since 2000: Insufficient Evidence of Monotonic Trend



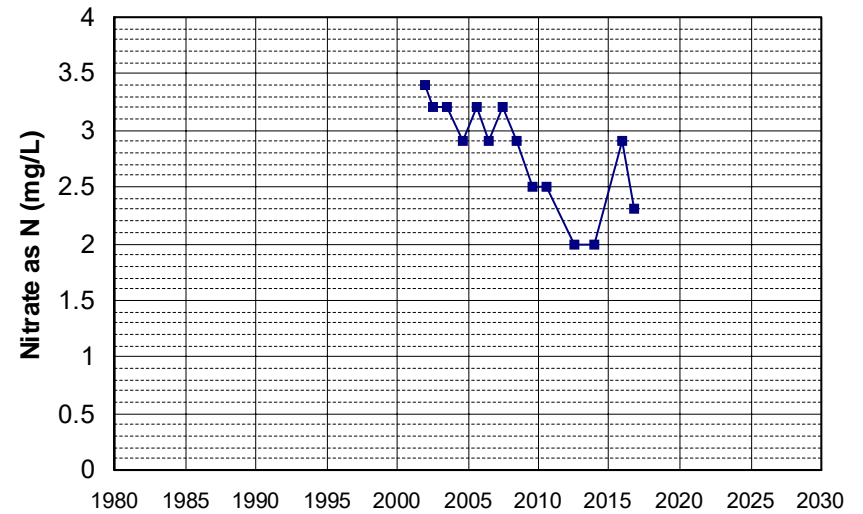
Well Name: CA4500215_001_001 Well Depth (ft): N/A
 Well Type: MUNICIPAL # of Measurements: 14
 Source: DDW Period of Record: 2001 - 2011
 Depth Zone: Upper Trend Since 2000: Increasing Trend



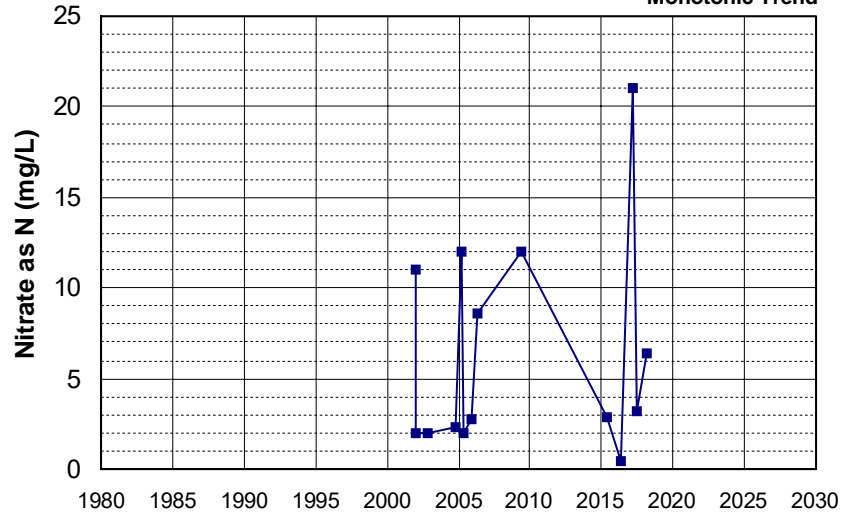
Well Name: CA4500231_001_001 Well Depth (ft): N/A
 Well Type: MUNICIPAL # of Measurements: 14
 Source: DDW Period of Record: 2001 - 2022
 Depth Zone: Upper Trend Since 2000: Insufficient Evidence of Monotonic Trend



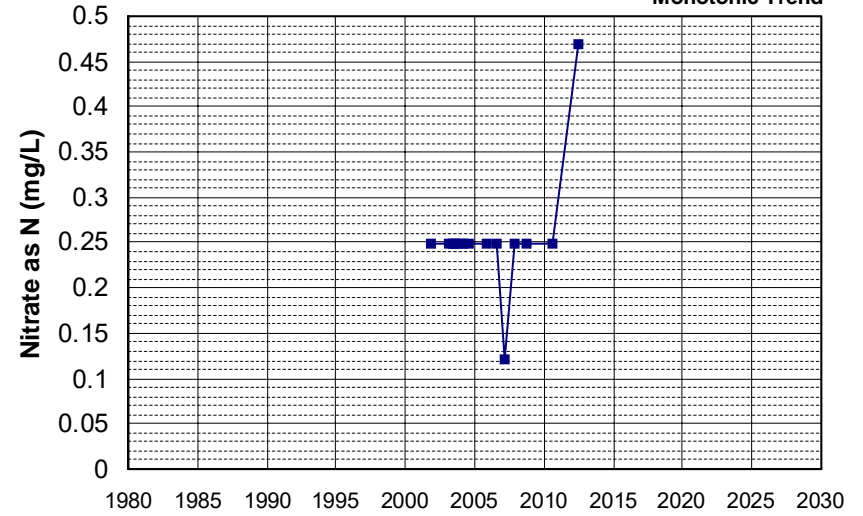
Well Name: CA5700507_001_001 Well Depth (ft): N/A
 Well Type: MUNICIPAL # of Measurements: 14
 Source: DDW Period of Record: 2001 - 2016
 Depth Zone: Upper Trend Since 2000: Decreasing Trend



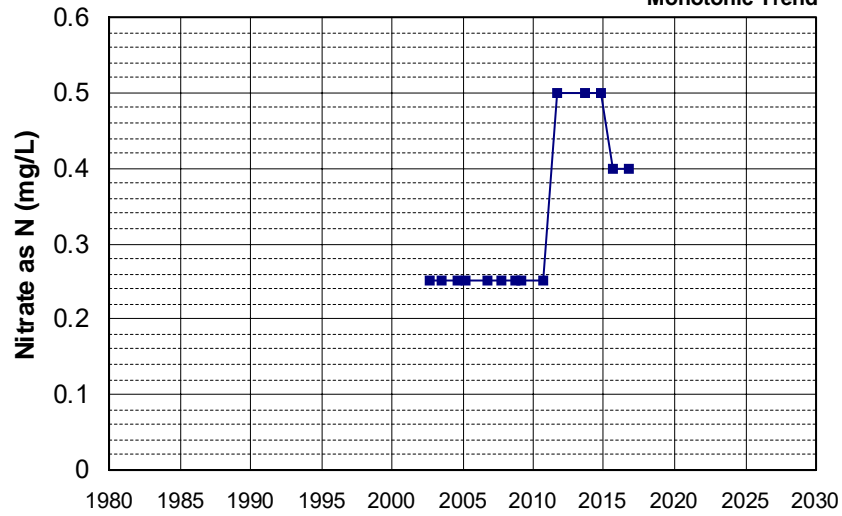
Well Name: CA5700824_001_001 Well Depth (ft): 157
 Well Type: MUNICIPAL # of Measurements: 14
 Source: DDW Period of Record: 2001 - 2018
 Depth Zone: Upper Trend Since 2000: Insufficient Evidence of Monotonic Trend



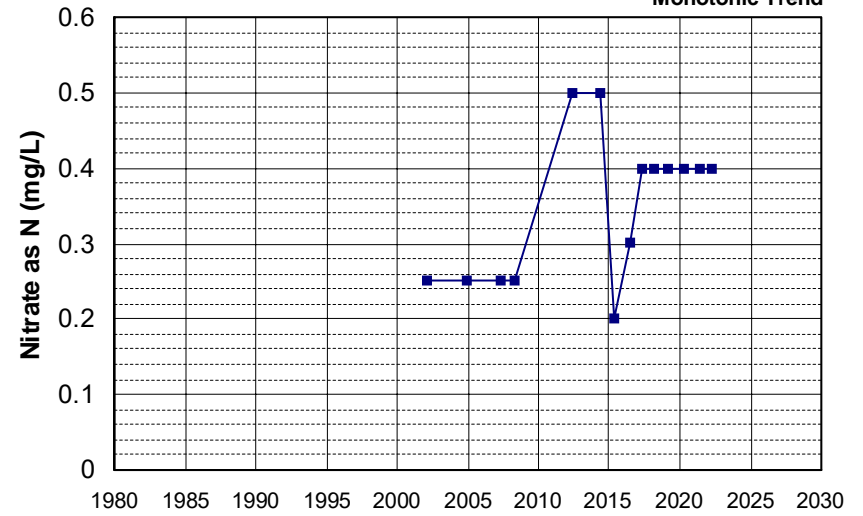
Well Name: T0609500395-MW-8A Well Depth (ft): 29.45
 Well Type: MONITORING # of Measurements: 14
 Source: WB_CLEANUP Period of Record: 2001 - 2012
 Depth Zone: Upper Trend Since 2000: Insufficient Evidence of Monotonic Trend



Well Name: CA2500911_004_004 Well Depth (ft): N/A
 Well Type: MUNICIPAL # of Measurements: 14
 Source: DDW Period of Record: 2002 - 2016
 Depth Zone: Upper Trend Since 2000: Insufficient Evidence of Monotonic Trend

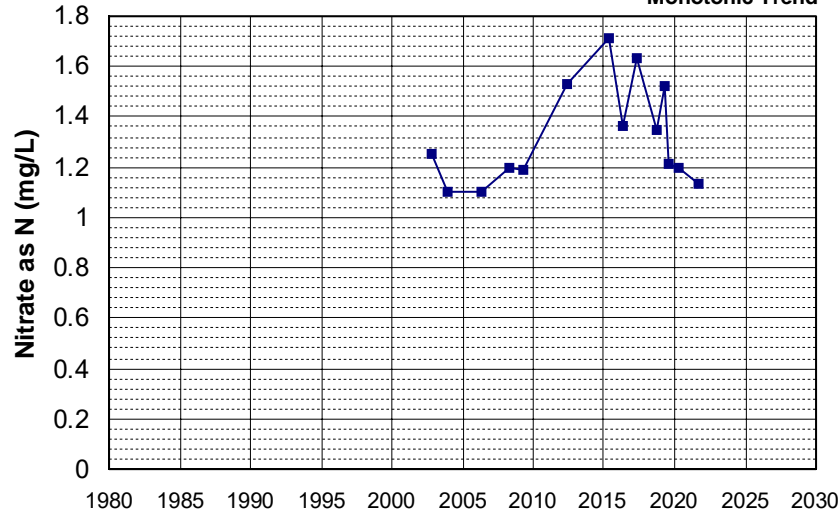


Well Name: CA4500235_004_004 Well Depth (ft): 271
 Well Type: MUNICIPAL # of Measurements: 14
 Source: DDW Period of Record: 2002 - 2022
 Depth Zone: Upper Trend Since 2000: Insufficient Evidence of Monotonic Trend



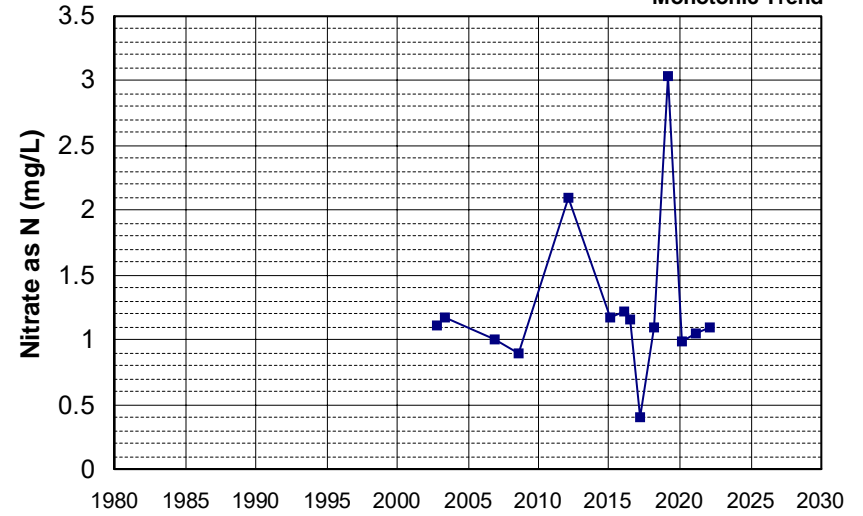
Well Name: CA4500274_001_001
Well Type: MUNICIPAL
Source: DDW
Depth Zone: Upper

Well Depth (ft): N/A
of Measurements: 14
Period of Record: 2002 - 2021
Trend Since 2000: Insufficient Evidence of Monotonic Trend



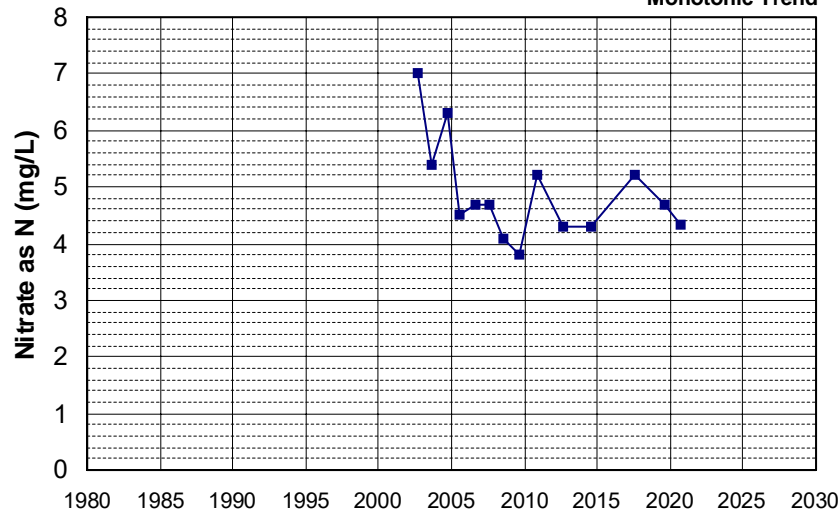
Well Name: CA4500302_001_001
Well Type: MUNICIPAL
Source: DDW
Depth Zone: Upper

Well Depth (ft): N/A
of Measurements: 14
Period of Record: 2002 - 2022
Trend Since 2000: Insufficient Evidence of Monotonic Trend



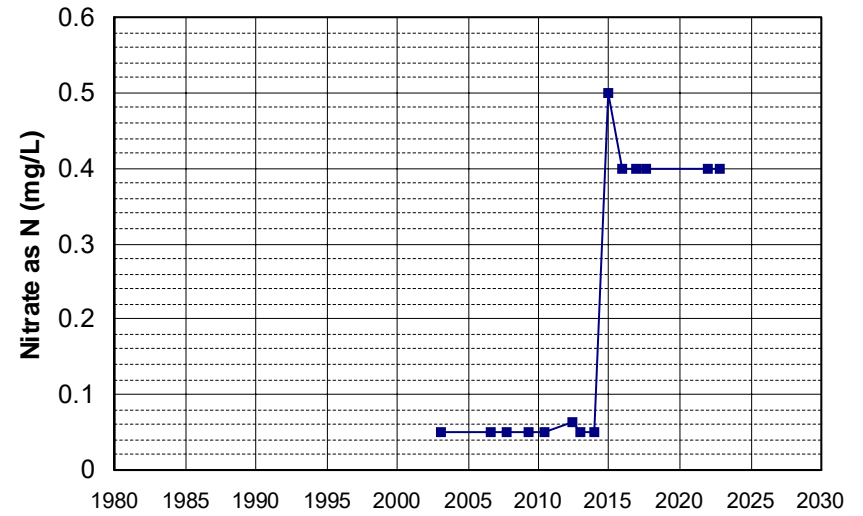
Well Name: CA5700787_001_001
Well Type: MUNICIPAL
Source: DDW
Depth Zone: Upper

Well Depth (ft): N/A
of Measurements: 14
Period of Record: 2002 - 2020
Trend Since 2000: Insufficient Evidence of Monotonic Trend

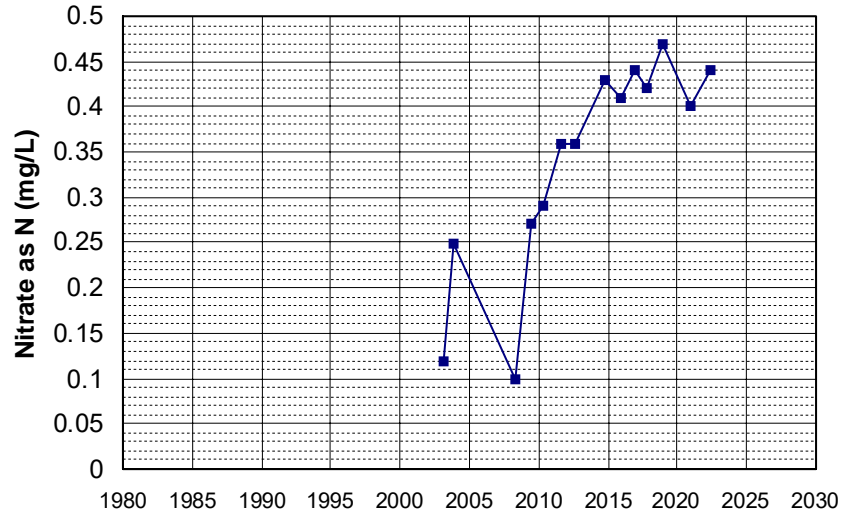


Well Name: CA0300028_001_001
Well Type: MUNICIPAL
Source: DDW
Depth Zone: Upper

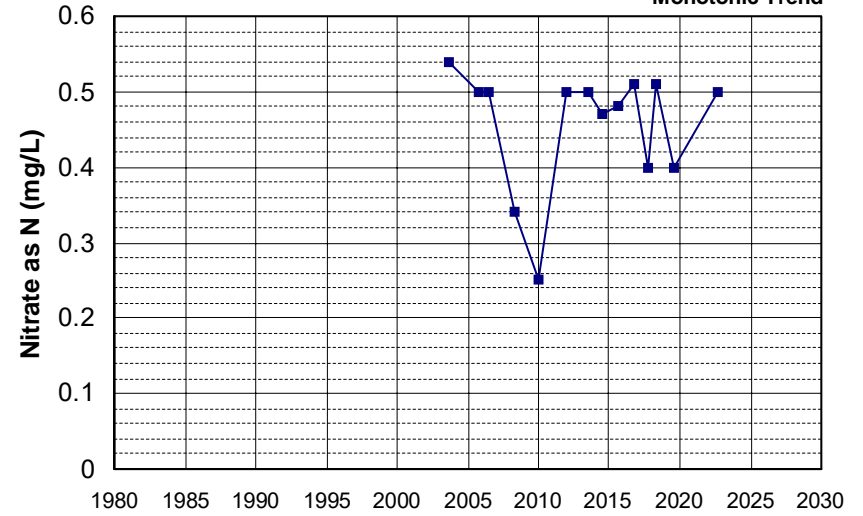
Well Depth (ft): N/A
of Measurements: 14
Period of Record: 2003 - 2022
Trend Since 2000: Increasing Trend



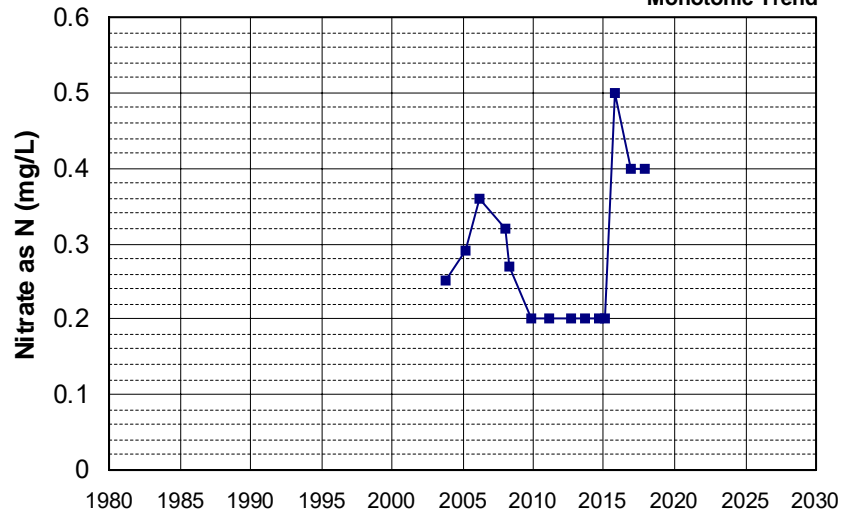
Well Name: CA0300448_002_002 Well Depth (ft): 10
 Well Type: MUNICIPAL # of Measurements: 14
 Source: DDW Period of Record: 2003 - 2022
 Depth Zone: Upper Trend Since 2000: Increasing Trend



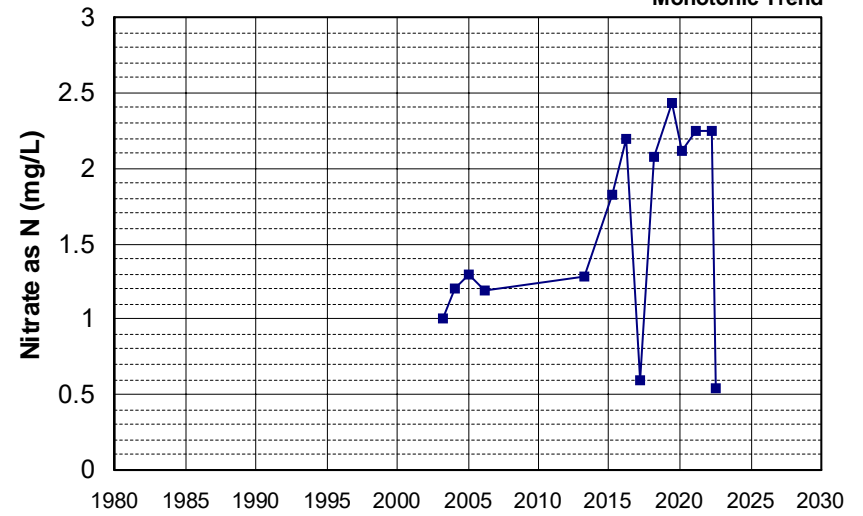
Well Name: CA0400016_003_003 Well Depth (ft): 40
 Well Type: MUNICIPAL # of Measurements: 14
 Source: DDW Period of Record: 2003 - 2022
 Depth Zone: Upper Trend Since 2000: Insufficient Evidence of Monotonic Trend



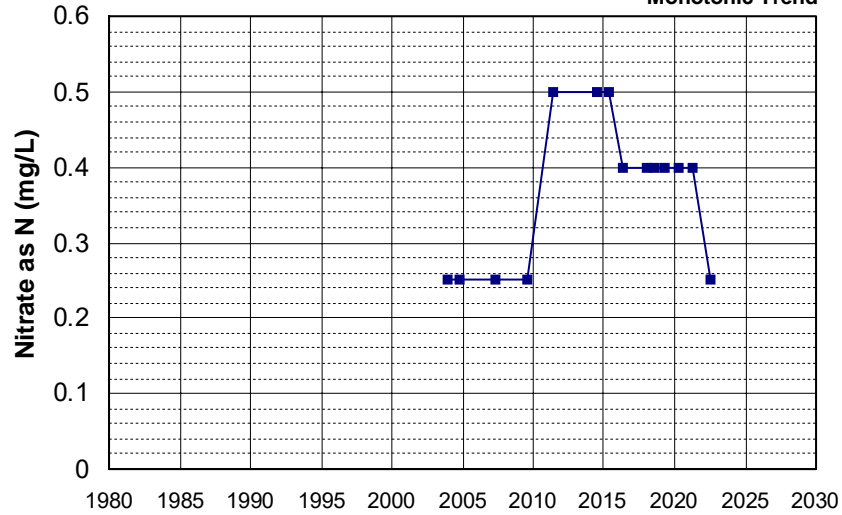
Well Name: CA1700516_002_002 Well Depth (ft): 170
 Well Type: MUNICIPAL # of Measurements: 14
 Source: DDW Period of Record: 2003 - 2017
 Depth Zone: Upper Trend Since 2000: Insufficient Evidence of Monotonic Trend



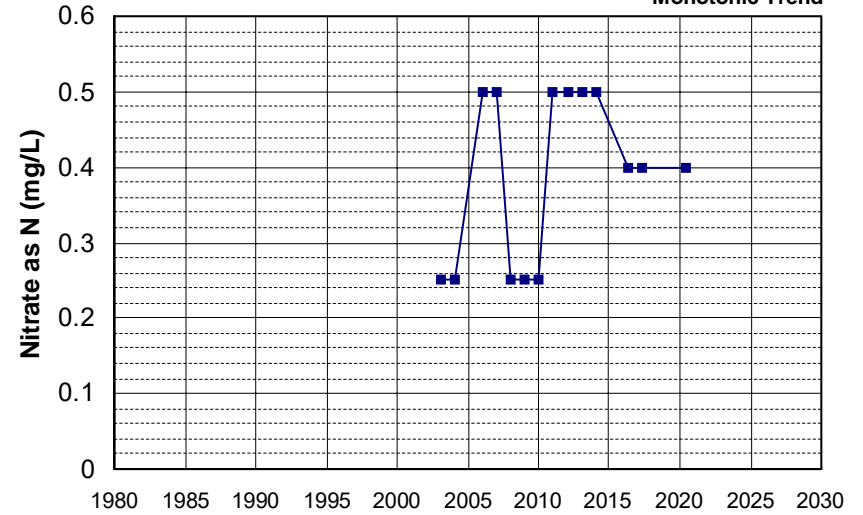
Well Name: CA2900529_002_002 Well Depth (ft): N/A
 Well Type: MUNICIPAL # of Measurements: 14
 Source: DDW Period of Record: 2003 - 2022
 Depth Zone: Upper Trend Since 2000: Insufficient Evidence of Monotonic Trend



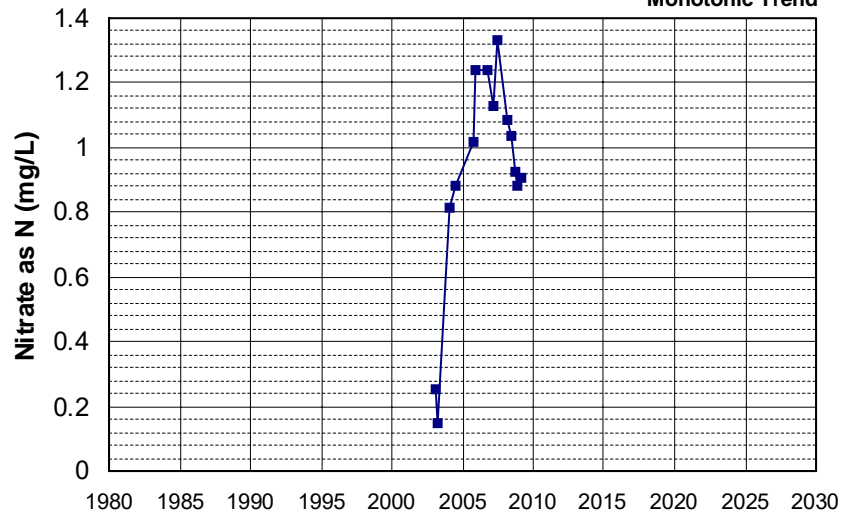
Well Name: CA4500219_001_001
 Well Depth (ft): 10
 Well Type: MUNICIPAL
 # of Measurements: 14
 Source: DDW
 Period of Record: 2003 - 2022
 Depth Zone: Upper
 Trend Since 2000: Insufficient Evidence of Monotonic Trend



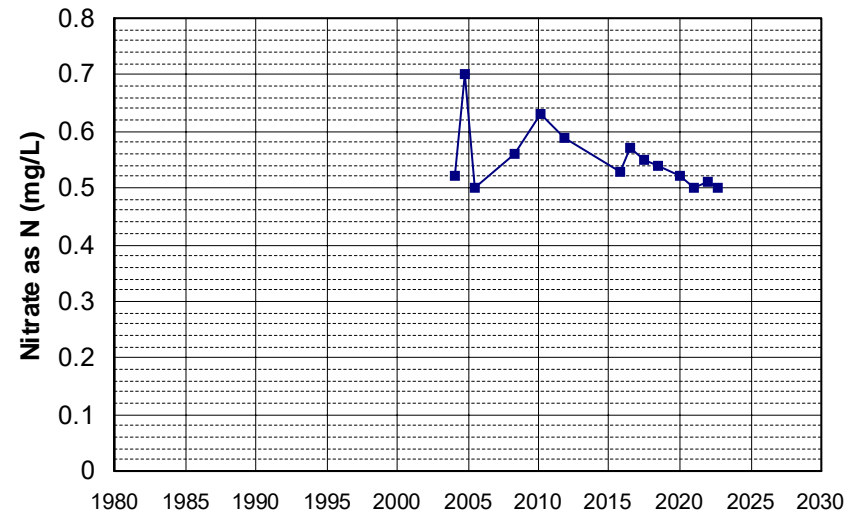
Well Name: CA5700720_001_001
 Well Depth (ft): 10
 Well Type: MUNICIPAL
 # of Measurements: 14
 Source: DDW
 Period of Record: 2003 - 2020
 Depth Zone: Upper
 Trend Since 2000: Insufficient Evidence of Monotonic Trend



Well Name: T0606700077-MW-10
 Well Depth (ft): 59.39
 Well Type: MONITORING
 # of Measurements: 14
 Source: WB_CLEANUP
 Period of Record: 2003 - 2009
 Depth Zone: Upper
 Trend Since 2000: Insufficient Evidence of Monotonic Trend

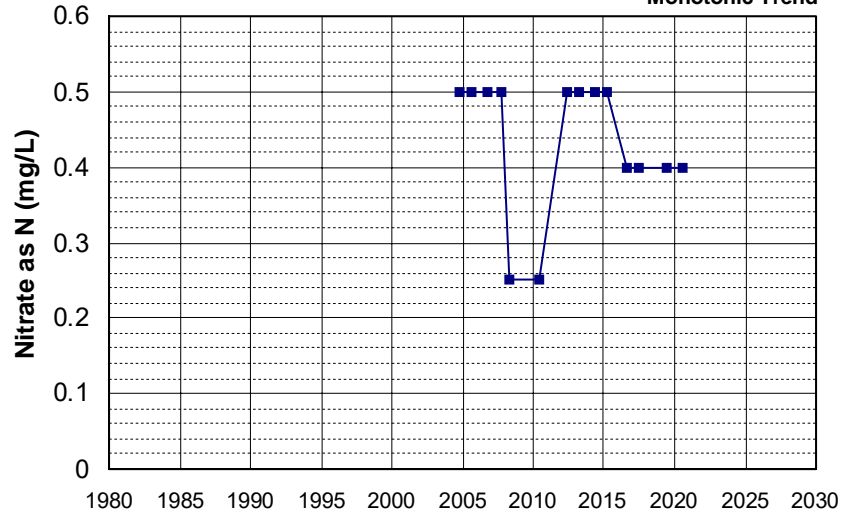


Well Name: CA4500017_001_001
 Well Depth (ft): 202
 Well Type: MUNICIPAL
 # of Measurements: 14
 Source: DDW
 Period of Record: 2004 - 2022
 Depth Zone: Upper
 Trend Since 2000: Decreasing Trend



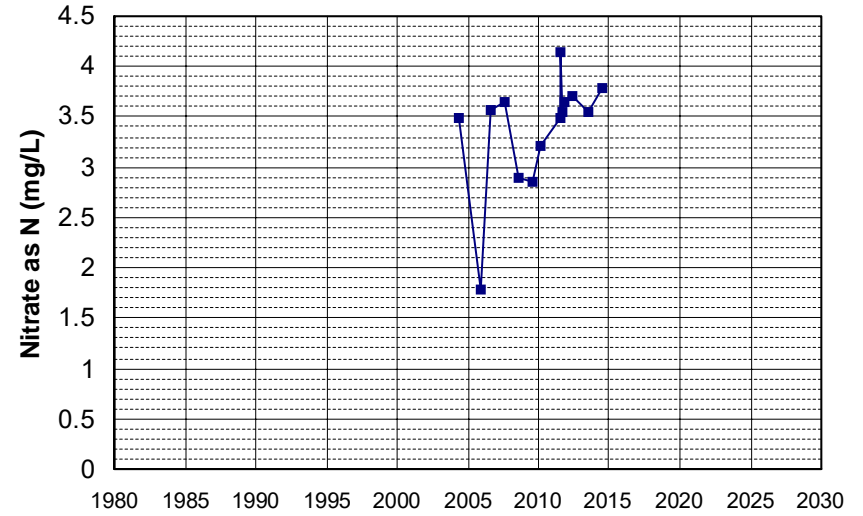
Well Name: CA4600017_002_002
Well Type: MUNICIPAL
Source: DDW
Depth Zone: Upper

Well Depth (ft): N/A
of Measurements: 14
Period of Record: 2004 - 2020
Trend Since 2000: Insufficient Evidence of Monotonic Trend



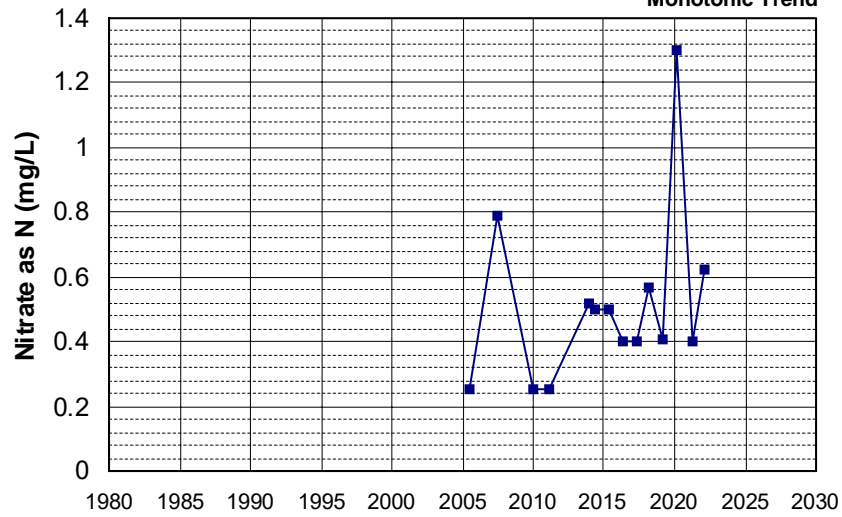
Well Name: CA5101006_002_002
Well Type: MUNICIPAL
Source: DDW
Depth Zone: Upper

Well Depth (ft): N/A
of Measurements: 14
Period of Record: 2004 - 2014
Trend Since 2000: Increasing Trend



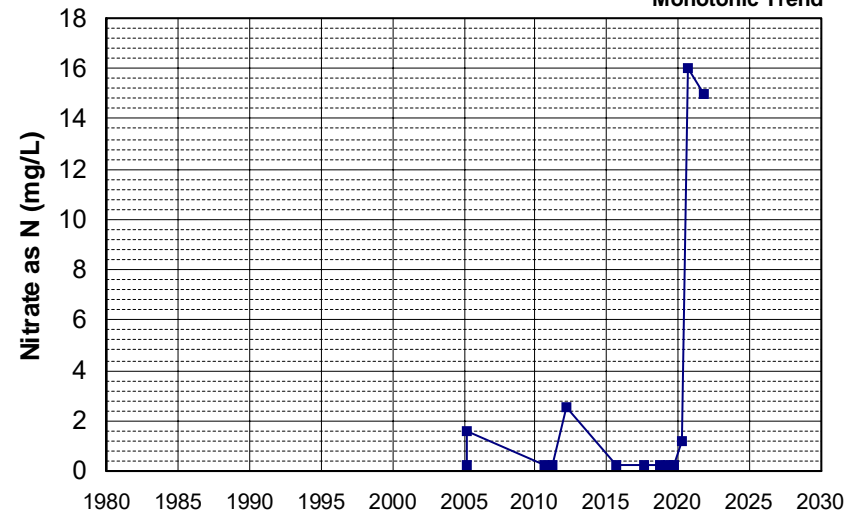
Well Name: CA3106491_001_001
Well Type: MUNICIPAL
Source: DDW
Depth Zone: Upper

Well Depth (ft): N/A
of Measurements: 14
Period of Record: 2005 - 2022
Trend Since 2000: Insufficient Evidence of Monotonic Trend

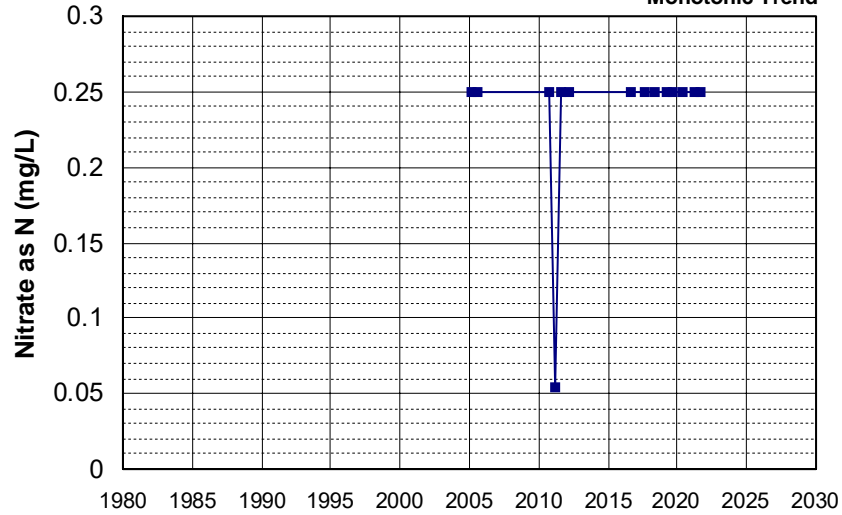


Well Name: L10001819539-6D1-E-LS
Well Type: MONITORING
Source: WB_CLEANUP
Depth Zone: Upper

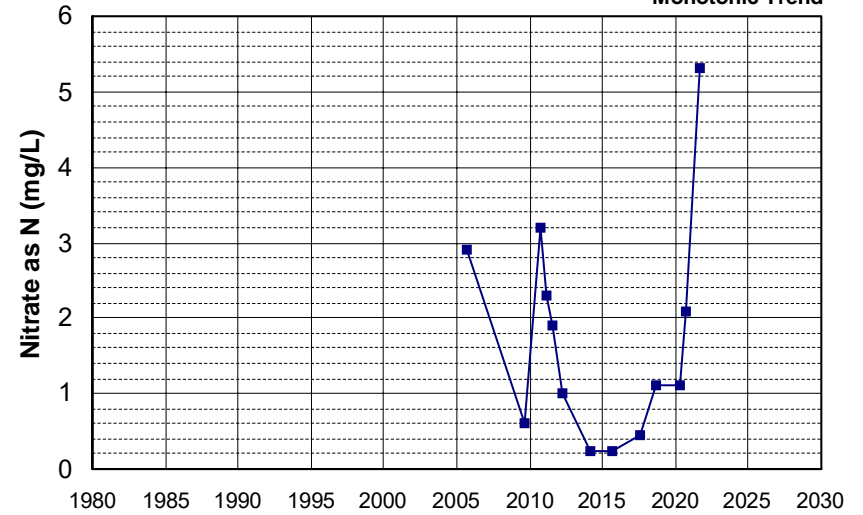
Well Depth (ft): N/A
of Measurements: 14
Period of Record: 2005 - 2021
Trend Since 2000: Insufficient Evidence of Monotonic Trend



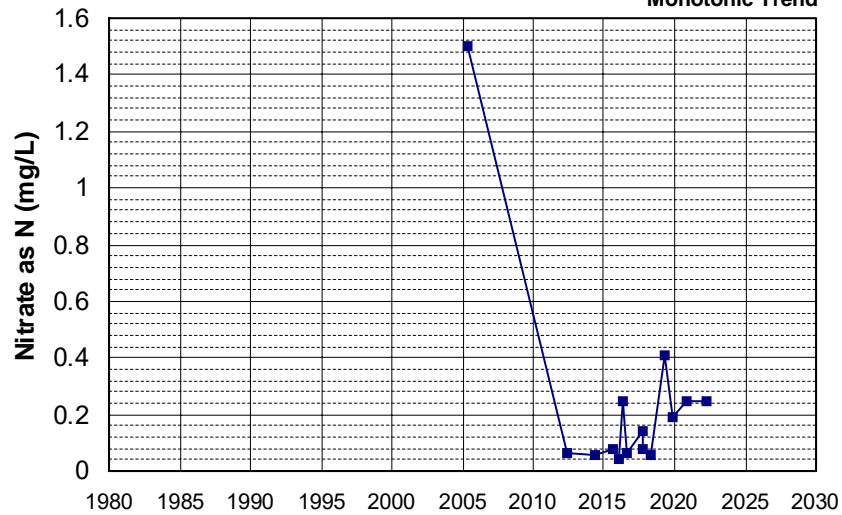
Well Name: L10001819539-6D1-W-LS Well Depth (ft): N/A
 Well Type: MONITORING # of Measurements: 14
 Source: WB_CLEANUP Period of Record: 2005 - 2021
 Depth Zone: Upper Trend Since 2000: Insufficient Evidence of Monotonic Trend



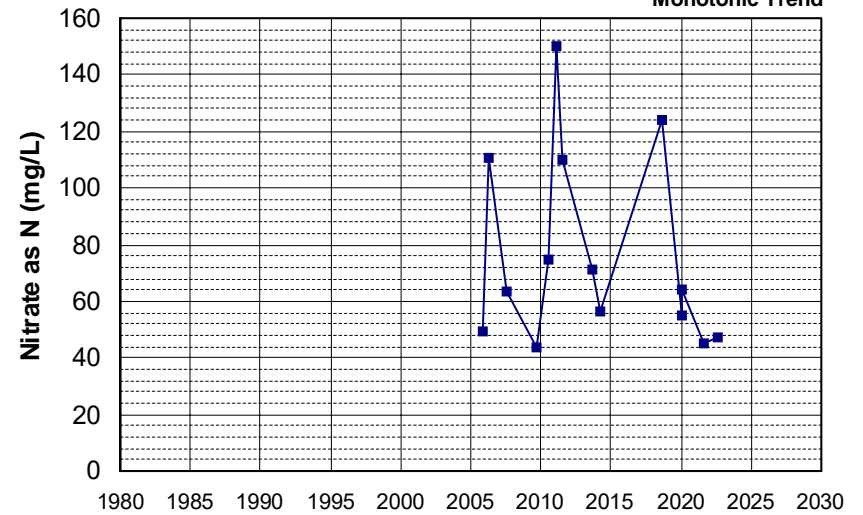
Well Name: L10001819539-OW24 Well Depth (ft): N/A
 Well Type: MONITORING # of Measurements: 14
 Source: WB_CLEANUP Period of Record: 2005 - 2021
 Depth Zone: Upper Trend Since 2000: Insufficient Evidence of Monotonic Trend



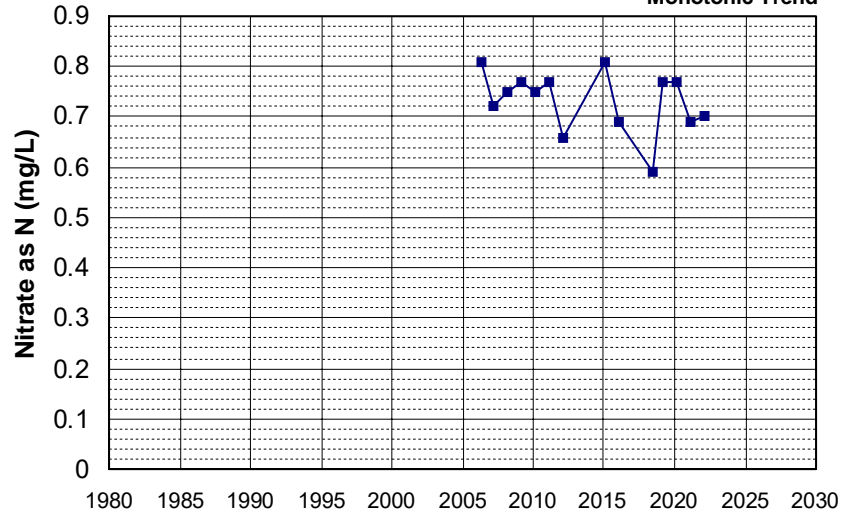
Well Name: L10007011530-G-10R Well Depth (ft): 72.84
 Well Type: MONITORING # of Measurements: 14
 Source: WB_CLEANUP Period of Record: 2005 - 2022
 Depth Zone: Upper Trend Since 2000: Insufficient Evidence of Monotonic Trend



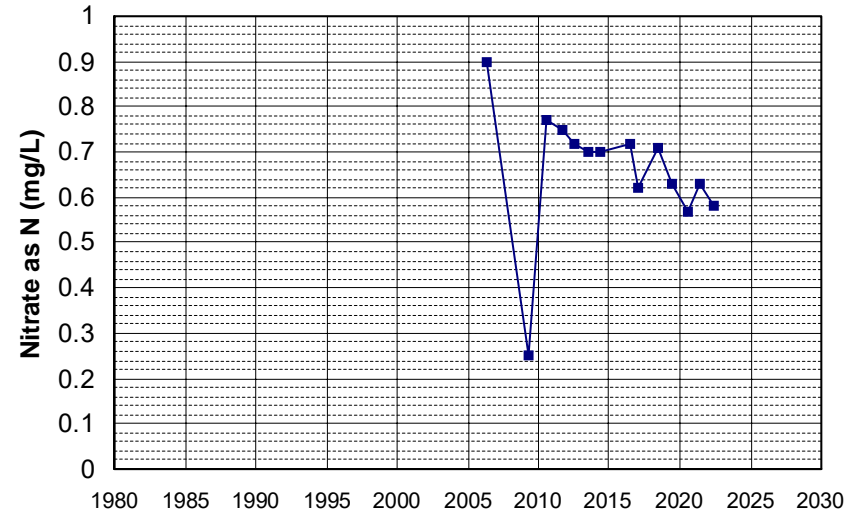
Well Name: SL0609524338-MW-9D Well Depth (ft): 75
 Well Type: MONITORING # of Measurements: 14
 Source: WB_CLEANUP Period of Record: 2005 - 2022
 Depth Zone: Upper Trend Since 2000: Insufficient Evidence of Monotonic Trend



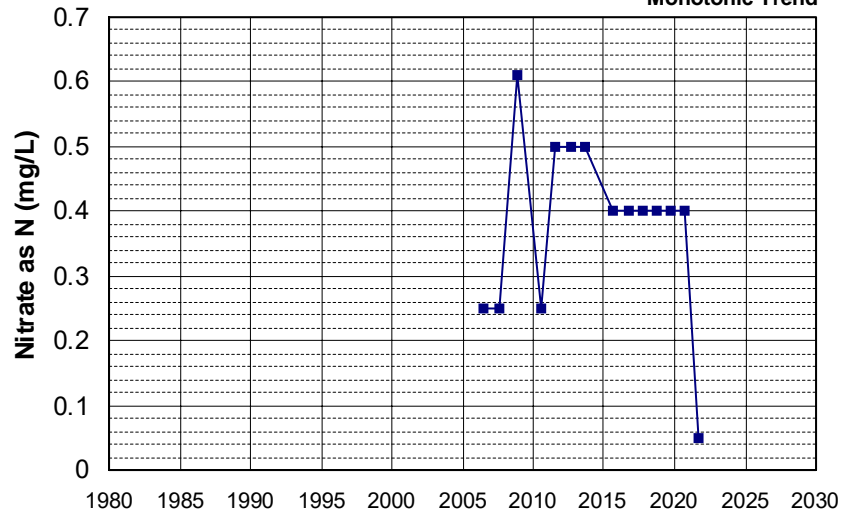
Well Name: CA3400342_001_001
 Well Depth (ft): 25
 Well Type: MUNICIPAL
 # of Measurements: 14
 Source: DDW
 Period of Record: 2006 - 2022
 Depth Zone: Upper
 Trend Since 2000: Insufficient Evidence of Monotonic Trend



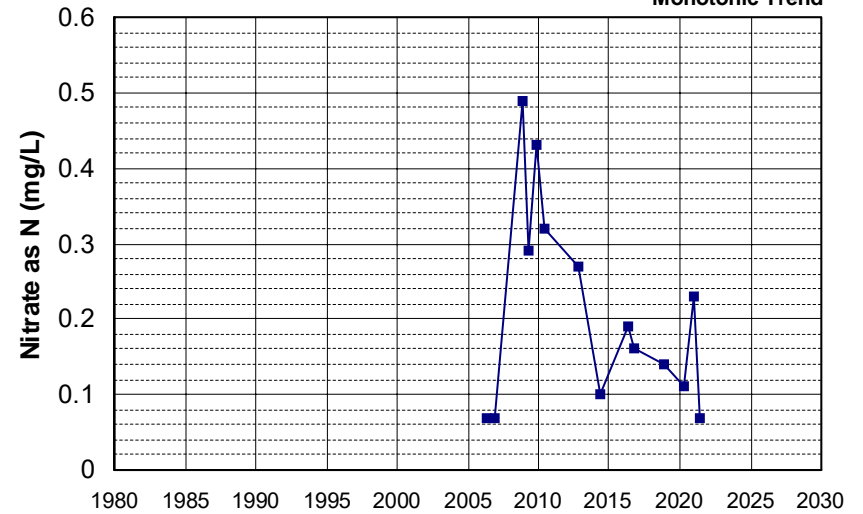
Well Name: CA4500036_003_003
 Well Depth (ft): 144
 Well Type: MUNICIPAL
 # of Measurements: 14
 Source: DDW
 Period of Record: 2006 - 2022
 Depth Zone: Upper
 Trend Since 2000: Decreasing Trend



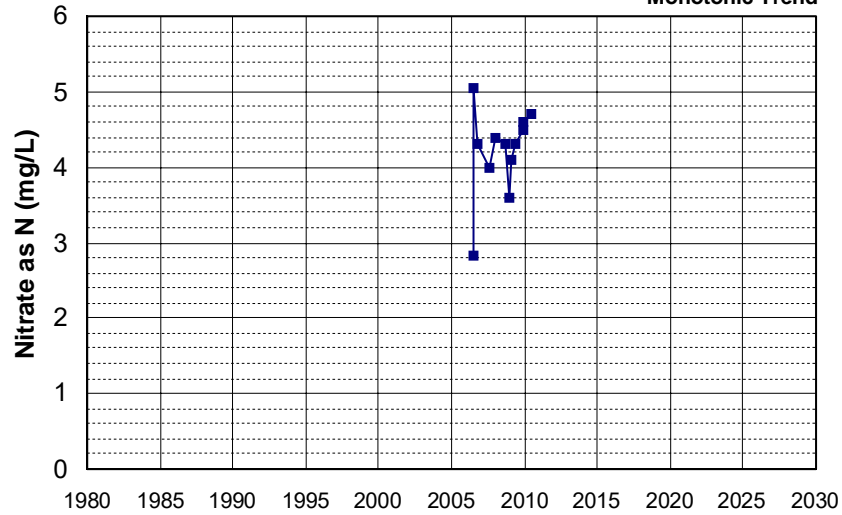
Well Name: CA4500265_001_001
 Well Depth (ft): N/A
 Well Type: MUNICIPAL
 # of Measurements: 14
 Source: DDW
 Period of Record: 2006 - 2021
 Depth Zone: Upper
 Trend Since 2000: Insufficient Evidence of Monotonic Trend



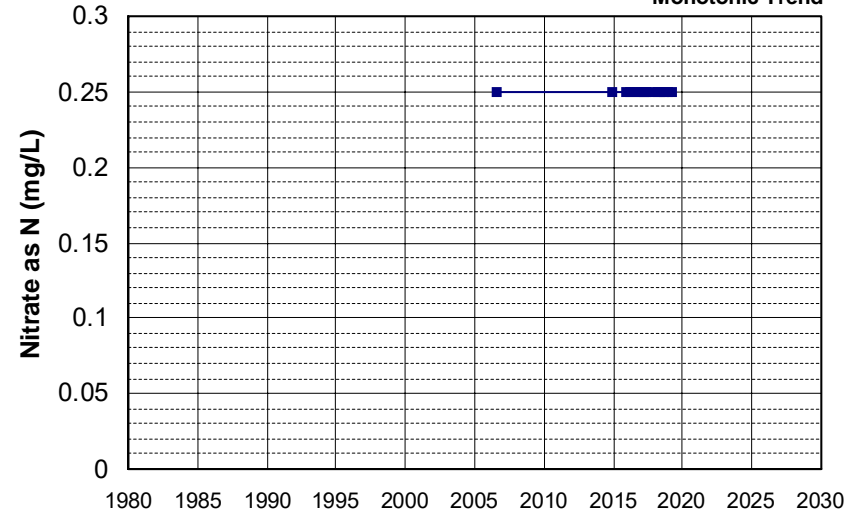
Well Name: L10008365060-MW-7
 Well Depth (ft): 64
 Well Type: MONITORING
 # of Measurements: 14
 Source: WB_CLEANUP
 Period of Record: 2006 - 2021
 Depth Zone: Upper
 Trend Since 2000: Insufficient Evidence of Monotonic Trend



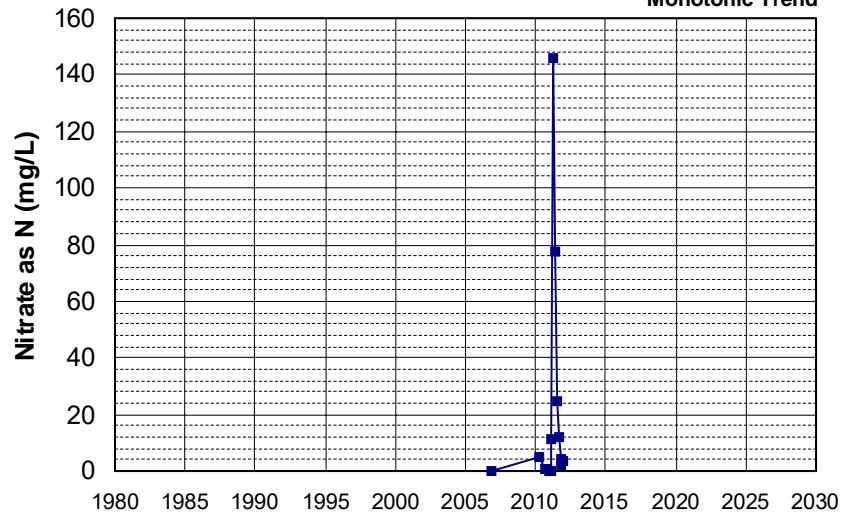
Well Name: SL185602928-MW-10
 Well Type: MONITORING
 Source: WB_CLEANUP
 Depth Zone: Upper
 Well Depth (ft): N/A
 # of Measurements: 14
 Period of Record: 2006 - 2010
 Trend Since 2000: Insufficient Evidence of Monotonic Trend



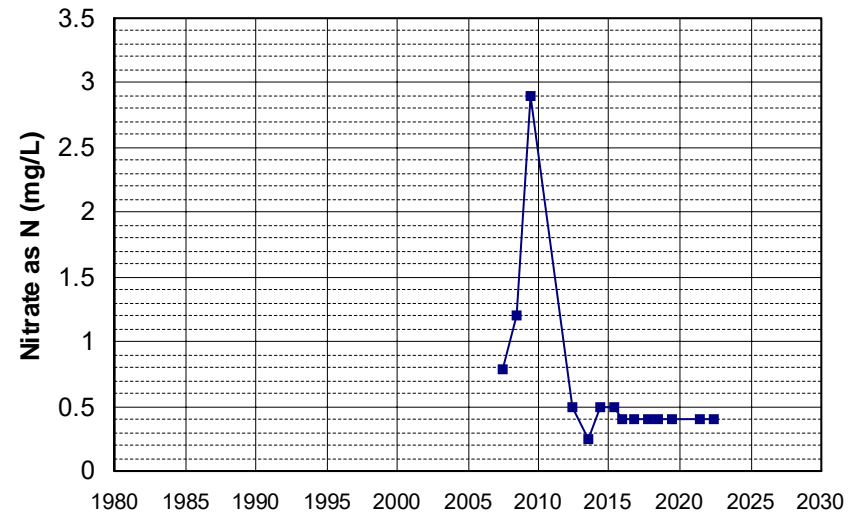
Well Name: SL375322881-MW-9
 Well Type: MONITORING
 Source: WB_CLEANUP
 Depth Zone: Upper
 Well Depth (ft): 23.37
 # of Measurements: 14
 Period of Record: 2006 - 2019
 Trend Since 2000: Insufficient Evidence of Monotonic Trend



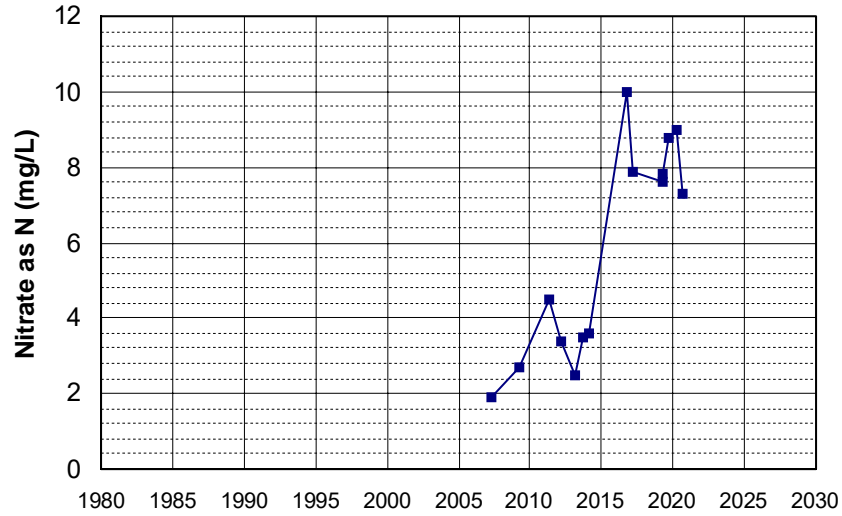
Well Name: T0606700280-GT-1
 Well Type: MONITORING
 Source: WB_CLEANUP
 Depth Zone: Upper
 Well Depth (ft): 33.25
 # of Measurements: 14
 Period of Record: 2006 - 2011
 Trend Since 2000: Insufficient Evidence of Monotonic Trend



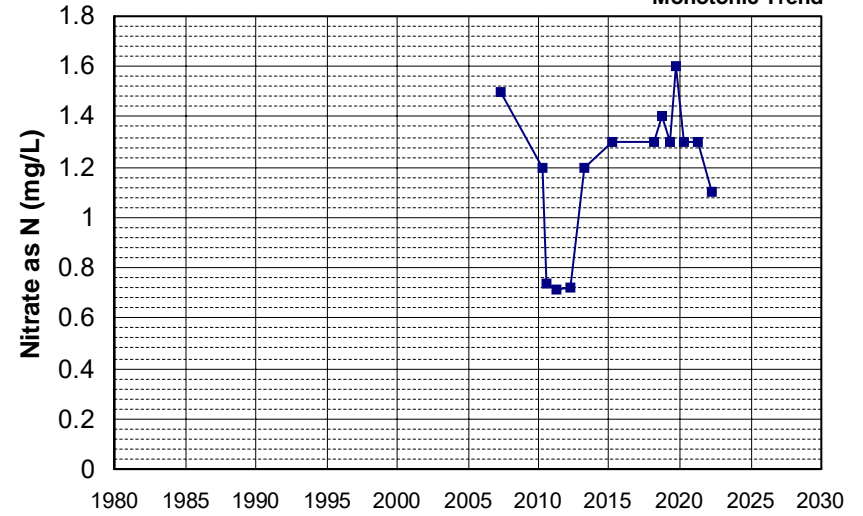
Well Name: CA3103283_001_001
 Well Type: MUNICIPAL
 Source: DDW
 Depth Zone: Upper
 Well Depth (ft): N/A
 # of Measurements: 14
 Period of Record: 2007 - 2022
 Trend Since 2000: Decreasing Trend



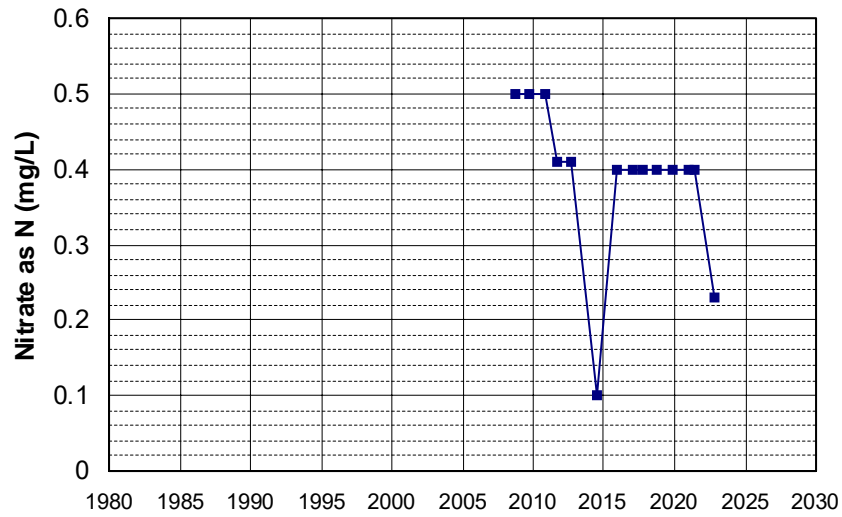
Well Name: L10003287628-MW-2
 Well Depth (ft): 47.14
 Well Type: MONITORING
 # of Measurements: 14
 Source: WB_CLEANUP
 Period of Record: 2007 - 2020
 Depth Zone: Upper
 Trend Since 2000: Increasing Trend



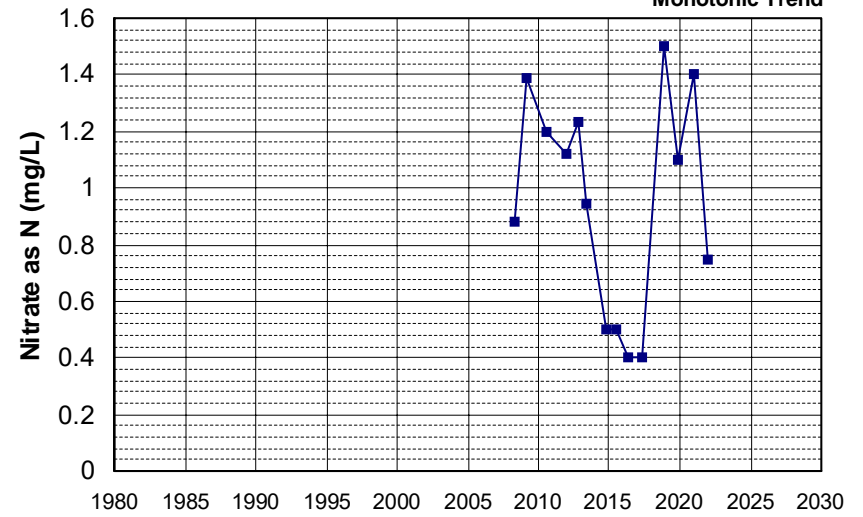
Well Name: L10003287628-MW-8
 Well Depth (ft): 35
 Well Type: MONITORING
 # of Measurements: 14
 Source: WB_CLEANUP
 Period of Record: 2007 - 2022
 Depth Zone: Upper
 Trend Since 2000: Insufficient Evidence of Monotonic Trend



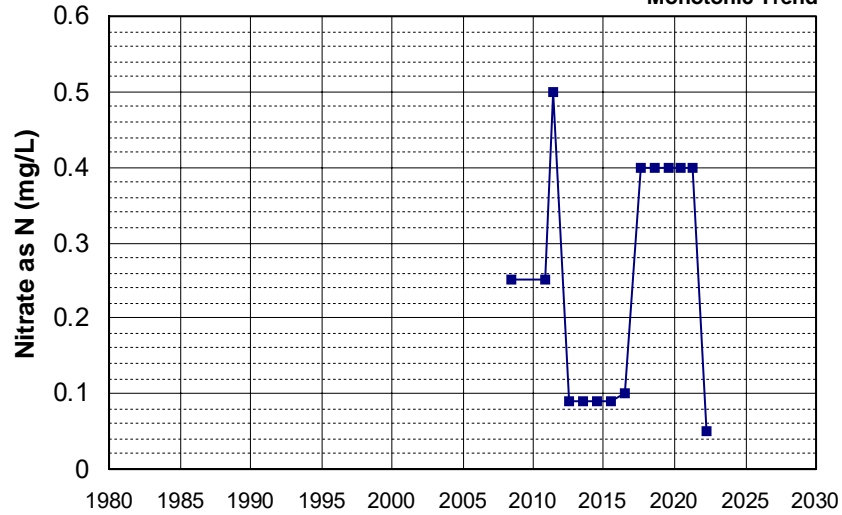
Well Name: CA1400522_001_001
 Well Depth (ft): 130
 Well Type: MUNICIPAL
 # of Measurements: 14
 Source: DDW
 Period of Record: 2008 - 2022
 Depth Zone: Upper
 Trend Since 2000: Decreasing Trend



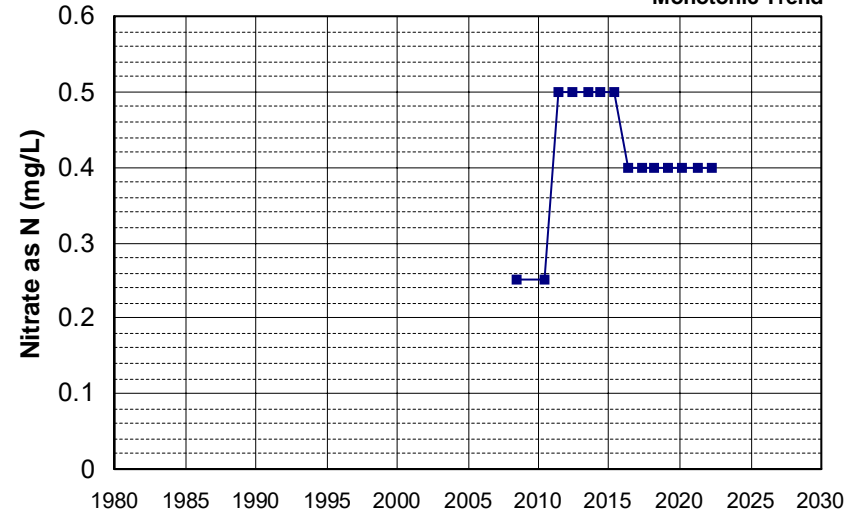
Well Name: CA3107323_002_002
 Well Depth (ft): 160
 Well Type: MUNICIPAL
 # of Measurements: 14
 Source: DDW
 Period of Record: 2008 - 2021
 Depth Zone: Upper
 Trend Since 2000: Insufficient Evidence of Monotonic Trend



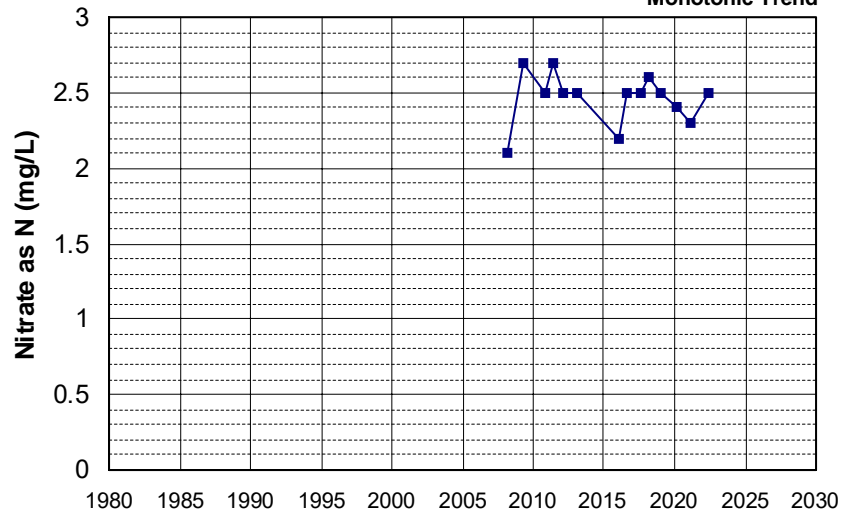
Well Name: CA3200009_002_002
 Well Depth (ft): 95
 Well Type: MUNICIPAL
 # of Measurements: 14
 Source: DDW
 Period of Record: 2008 - 2022
 Depth Zone: Upper
 Trend Since 2000: Insufficient Evidence of Monotonic Trend



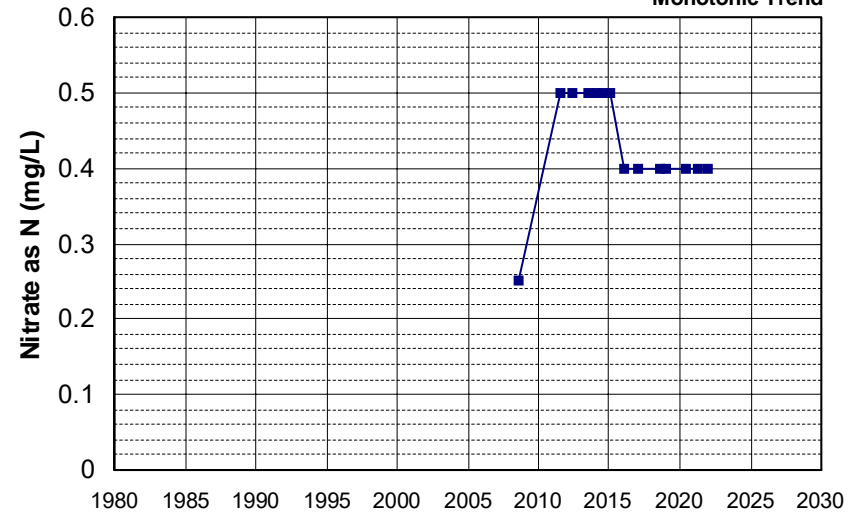
Well Name: CA3400125_002_002
 Well Depth (ft): N/A
 Well Type: MUNICIPAL
 # of Measurements: 14
 Source: DDW
 Period of Record: 2008 - 2022
 Depth Zone: Upper
 Trend Since 2000: Insufficient Evidence of Monotonic Trend



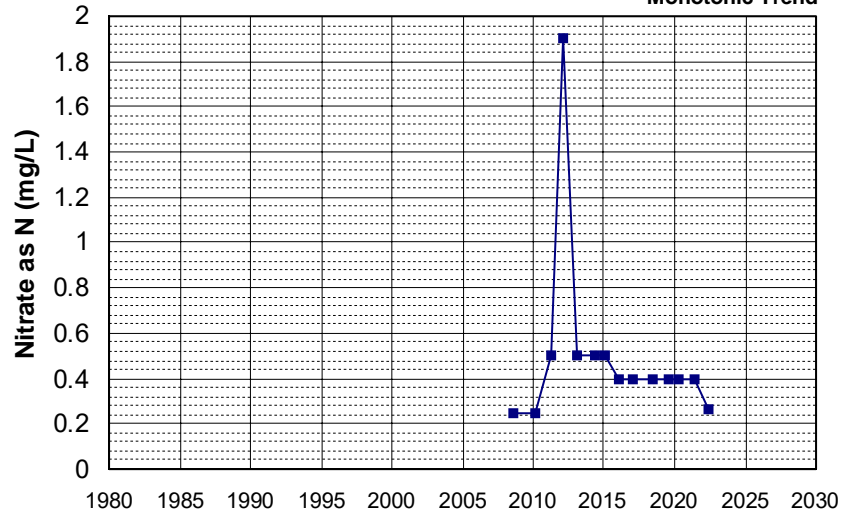
Well Name: CA3410006_011_011
 Well Depth (ft): 65
 Well Type: MUNICIPAL
 # of Measurements: 14
 Source: DDW
 Period of Record: 2008 - 2022
 Depth Zone: Upper
 Trend Since 2000: Insufficient Evidence of Monotonic Trend



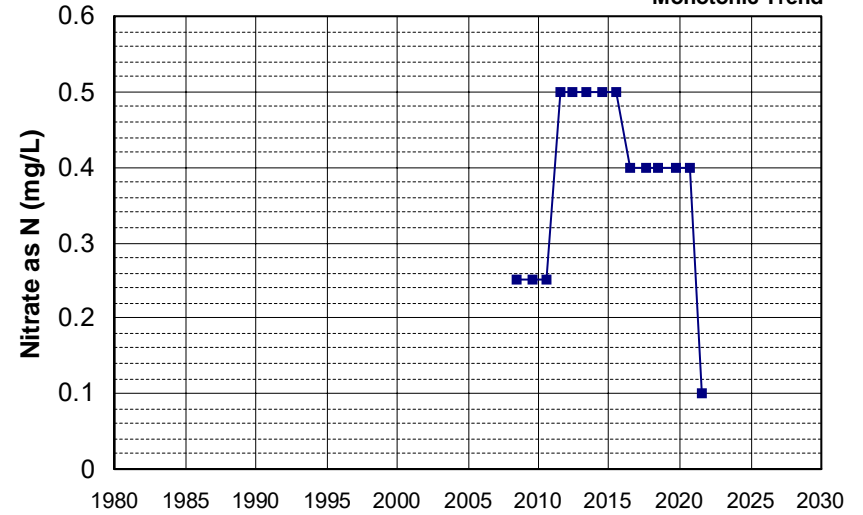
Well Name: CA3410008_020_020
 Well Depth (ft): 100
 Well Type: MUNICIPAL
 # of Measurements: 14
 Source: DDW
 Period of Record: 2008 - 2022
 Depth Zone: Upper
 Trend Since 2000: Insufficient Evidence of Monotonic Trend



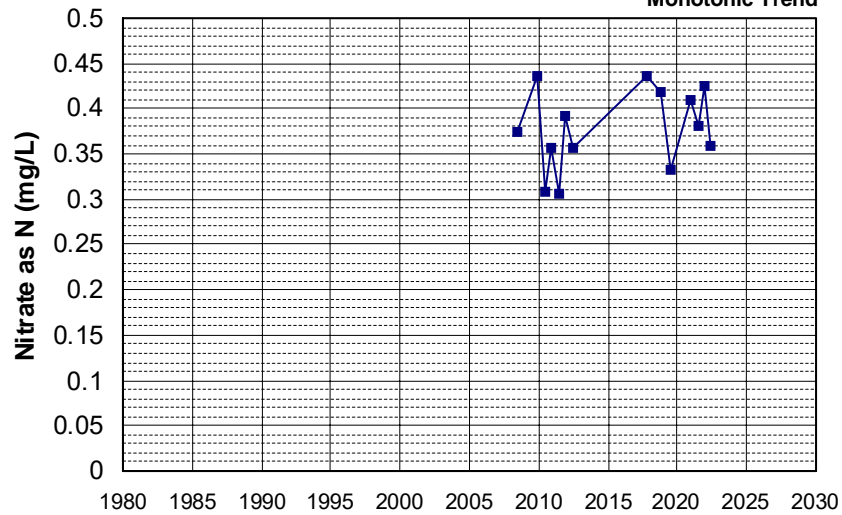
Well Name: CA4500220_003_003
 Well Depth (ft): 265
 Well Type: MUNICIPAL
 # of Measurements: 14
 Source: DDW
 Period of Record: 2008 - 2022
 Depth Zone: Upper
 Trend Since 2000: Insufficient Evidence of Monotonic Trend



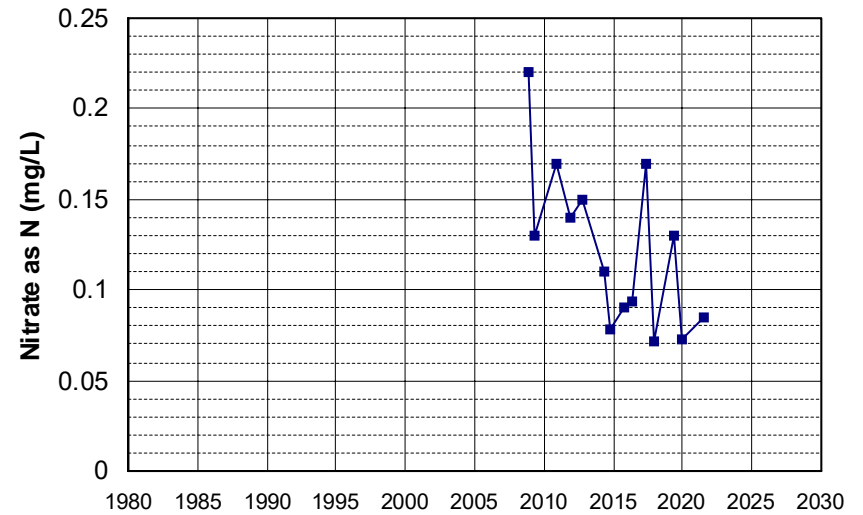
Well Name: CA4600079_002_002
 Well Depth (ft): 300
 Well Type: MUNICIPAL
 # of Measurements: 14
 Source: DDW
 Period of Record: 2008 - 2021
 Depth Zone: Upper
 Trend Since 2000: Insufficient Evidence of Monotonic Trend



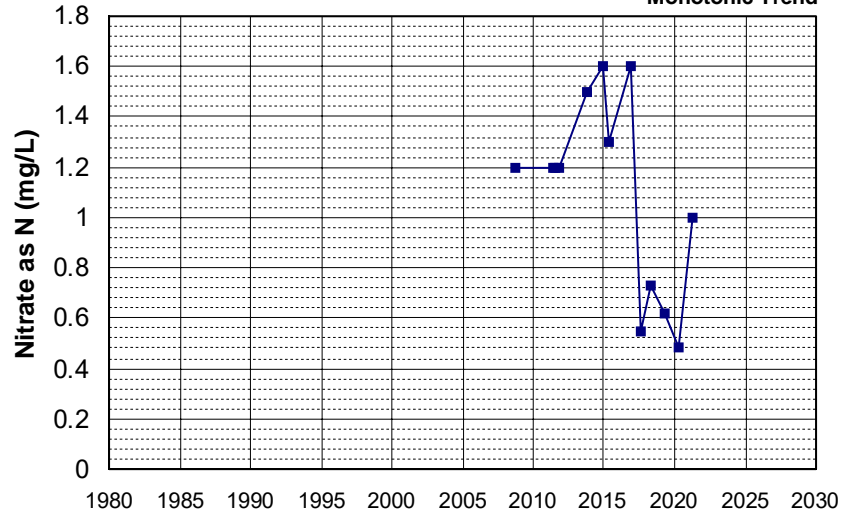
Well Name: L10007590008-OB-2
 Well Depth (ft): N/A
 Well Type: MONITORING
 # of Measurements: 14
 Source: WB_CLEANUP
 Period of Record: 2008 - 2022
 Depth Zone: Upper
 Trend Since 2000: Insufficient Evidence of Monotonic Trend



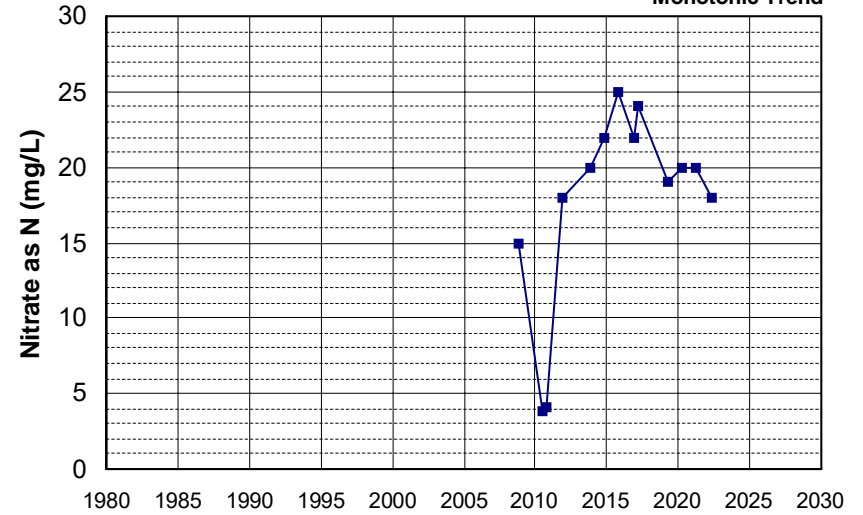
Well Name: L10008365060-VZ-5
 Well Depth (ft): N/A
 Well Type: MONITORING
 # of Measurements: 14
 Source: WB_CLEANUP
 Period of Record: 2008 - 2021
 Depth Zone: Upper
 Trend Since 2000: Decreasing Trend



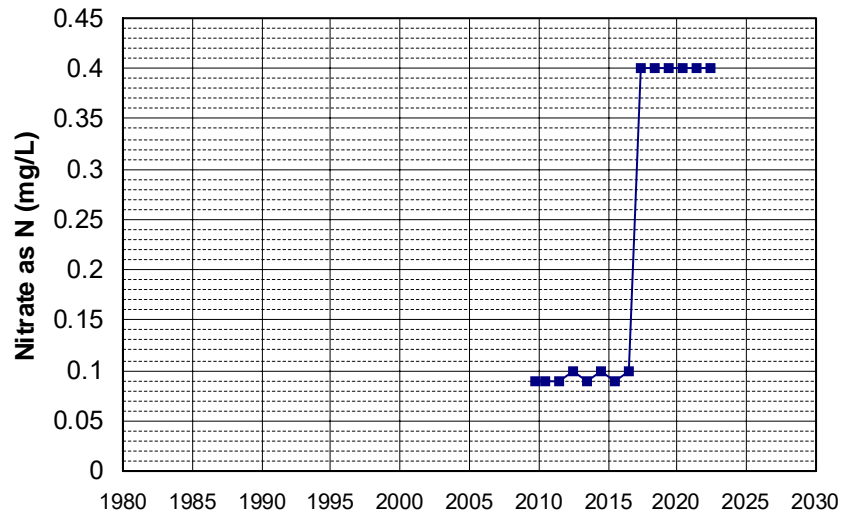
Well Name: SL186272984-UCD1-063
 Well Depth (ft): 80
 Well Type: MONITORING
 # of Measurements: 14
 Source: WB_CLEANUP
 Period of Record: 2008 - 2021
 Depth Zone: Upper
 Trend Since 2000: Insufficient Evidence of Monotonic Trend



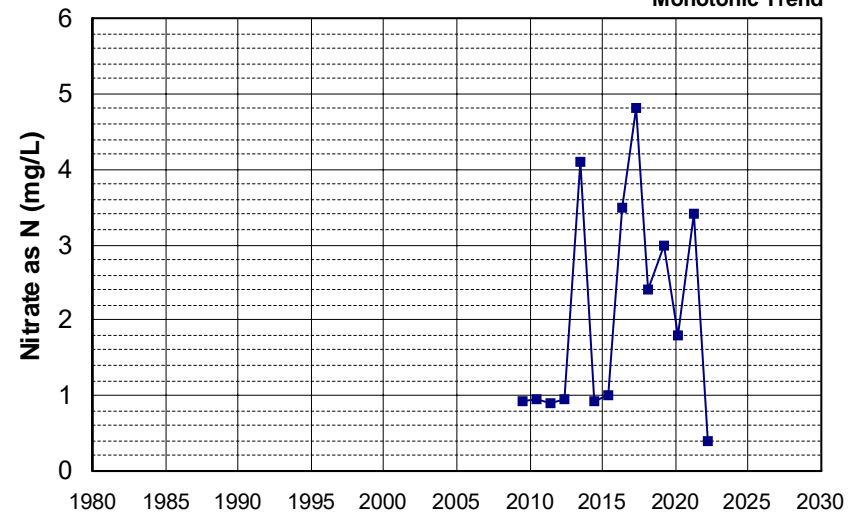
Well Name: SL186272984-UCD2-046
 Well Depth (ft): 104.5
 Well Type: MONITORING
 # of Measurements: 14
 Source: WB_CLEANUP
 Period of Record: 2008 - 2022
 Depth Zone: Upper
 Trend Since 2000: Insufficient Evidence of Monotonic Trend



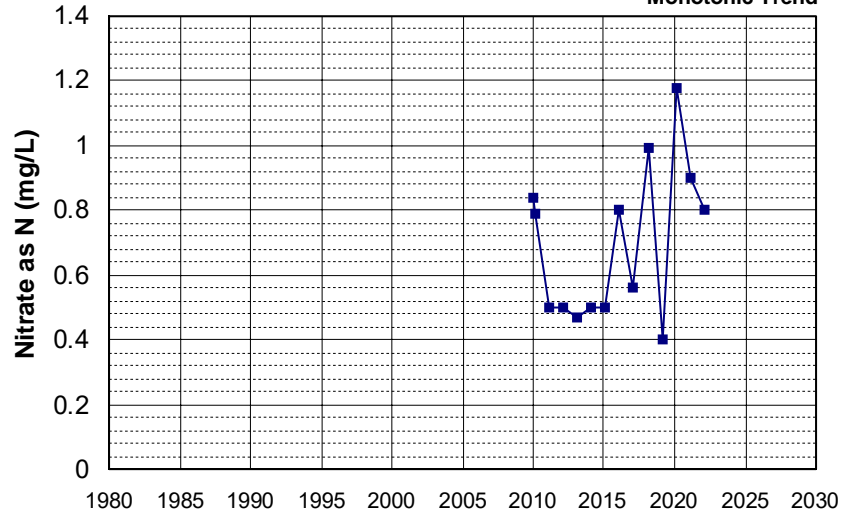
Well Name: CA0400013_004_004
 Well Depth (ft): 180
 Well Type: MUNICIPAL
 # of Measurements: 14
 Source: DDW
 Period of Record: 2009 - 2022
 Depth Zone: Upper
 Trend Since 2000: Increasing Trend



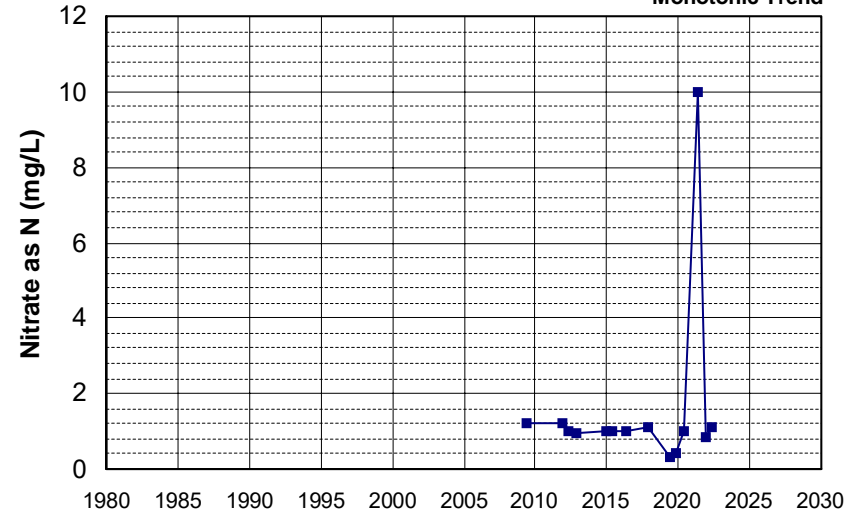
Well Name: CA3400375_002_002
 Well Depth (ft): N/A
 Well Type: MUNICIPAL
 # of Measurements: 14
 Source: DDW
 Period of Record: 2009 - 2022
 Depth Zone: Upper
 Trend Since 2000: Insufficient Evidence of Monotonic Trend



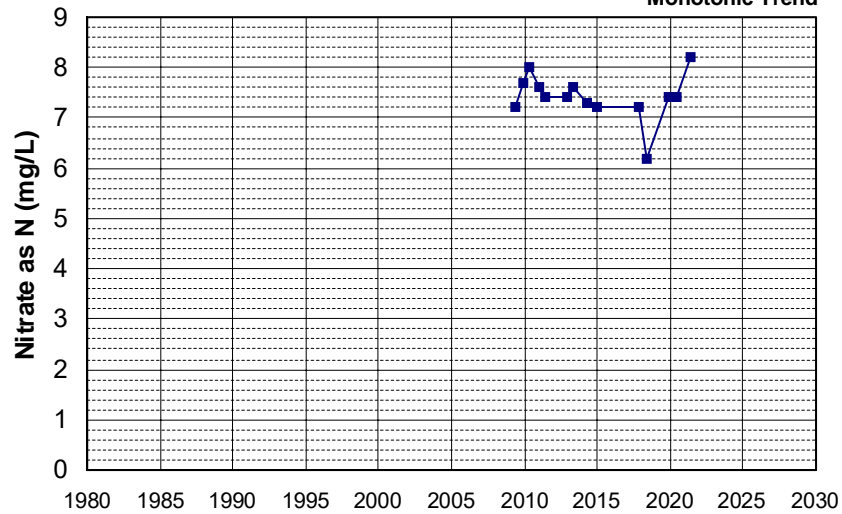
Well Name: CA4500120_001_001 Well Depth (ft): 173
 Well Type: MUNICIPAL # of Measurements: 14
 Source: DDW Period of Record: 2009 - 2022
 Depth Zone: Upper Trend Since 2000: Insufficient Evidence of Monotonic Trend



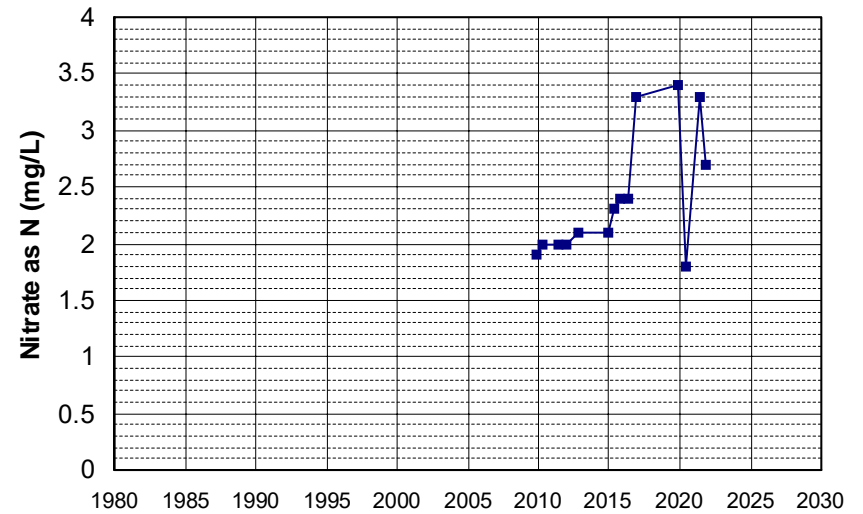
Well Name: L10004137499-MW-17 Well Depth (ft): 148
 Well Type: MONITORING # of Measurements: 14
 Source: WB_CLEANUP Period of Record: 2009 - 2022
 Depth Zone: Upper Trend Since 2000: Insufficient Evidence of Monotonic Trend



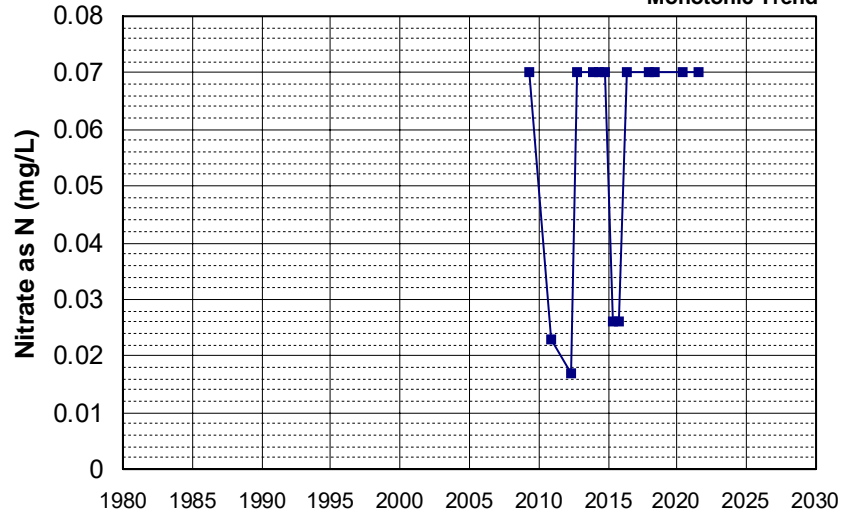
Well Name: L10004137499-MW-29 Well Depth (ft): 90
 Well Type: MONITORING # of Measurements: 14
 Source: WB_CLEANUP Period of Record: 2009 - 2021
 Depth Zone: Upper Trend Since 2000: Insufficient Evidence of Monotonic Trend



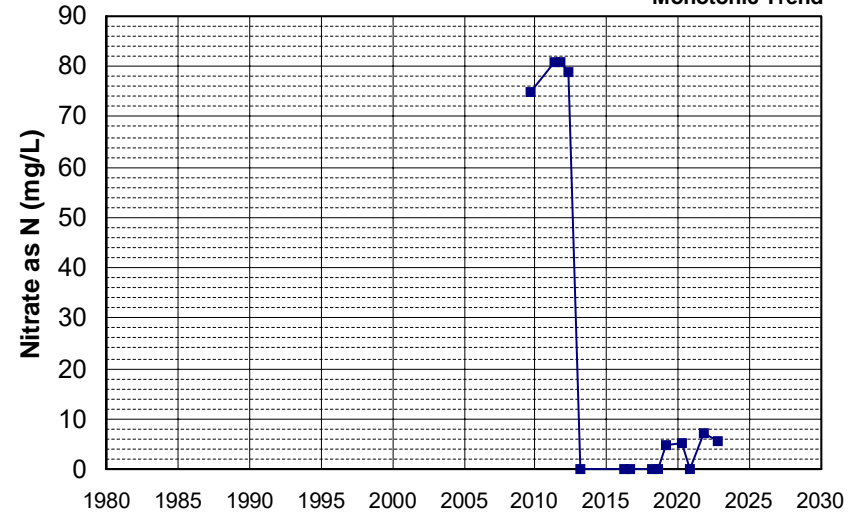
Well Name: L10004137499-MW-9 Well Depth (ft): 132
 Well Type: MONITORING # of Measurements: 14
 Source: WB_CLEANUP Period of Record: 2009 - 2021
 Depth Zone: Upper Trend Since 2000: Increasing Trend



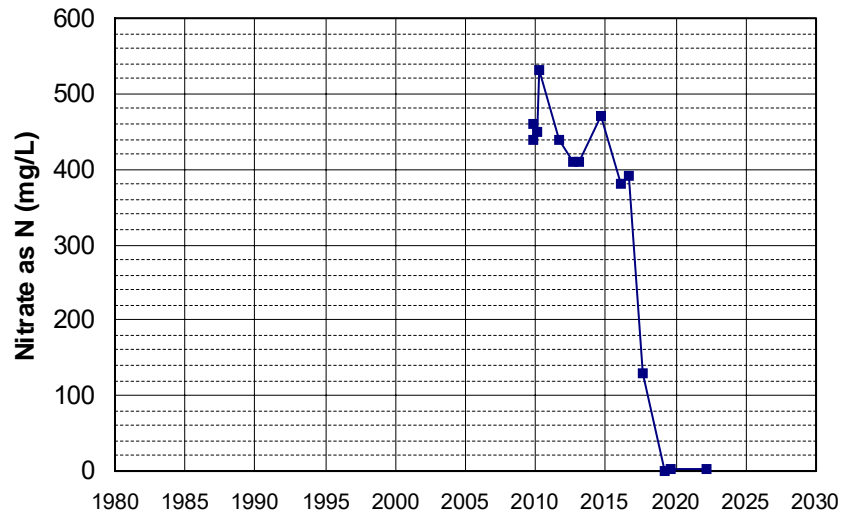
Well Name: L10008365060-VZ-4
 Well Type: MONITORING
 Source: WB_CLEANUP
 Depth Zone: Upper
 Well Depth (ft): N/A
 # of Measurements: 14
 Period of Record: 2009 - 2021
 Trend Since 2000: Insufficient Evidence of Monotonic Trend



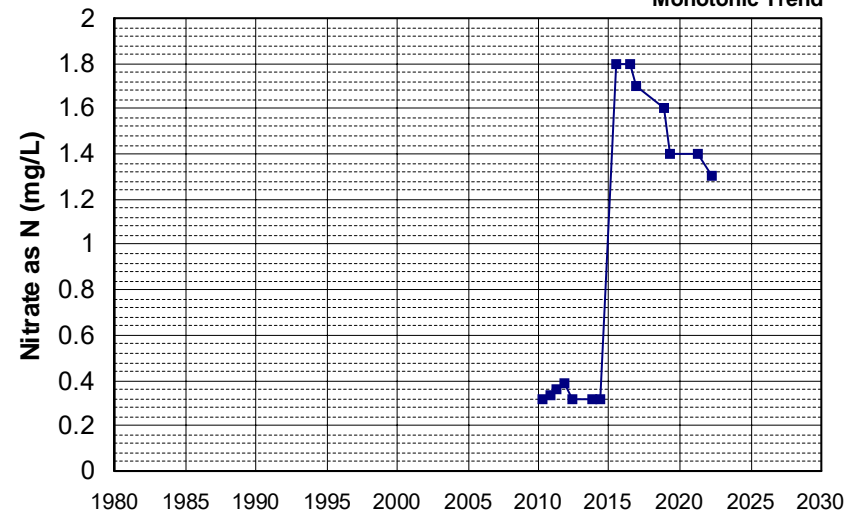
Well Name: SL185342906-MW-4
 Well Type: MONITORING
 Source: WB_CLEANUP
 Depth Zone: Upper
 Well Depth (ft): 30.5
 # of Measurements: 14
 Period of Record: 2009 - 2022
 Trend Since 2000: Insufficient Evidence of Monotonic Trend



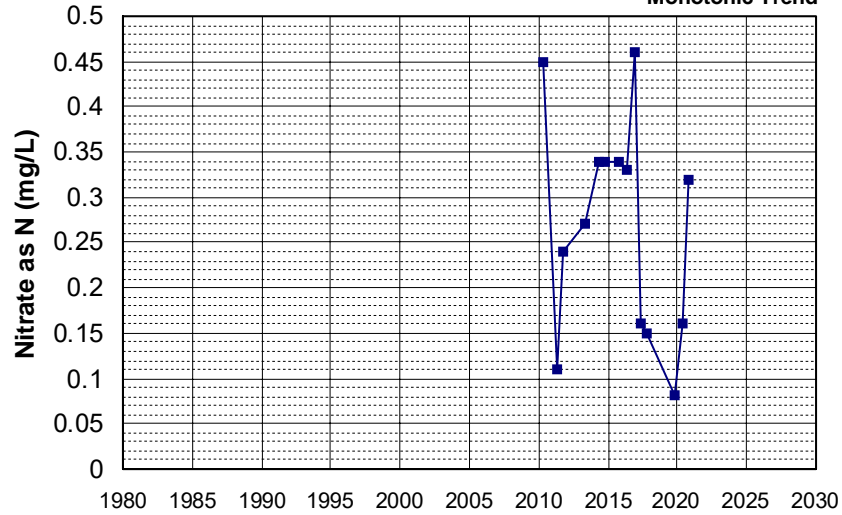
Well Name: SL185342906-MW-6
 Well Type: MONITORING
 Source: WB_CLEANUP
 Depth Zone: Upper
 Well Depth (ft): 35.5
 # of Measurements: 14
 Period of Record: 2009 - 2022
 Trend Since 2000: Decreasing Trend



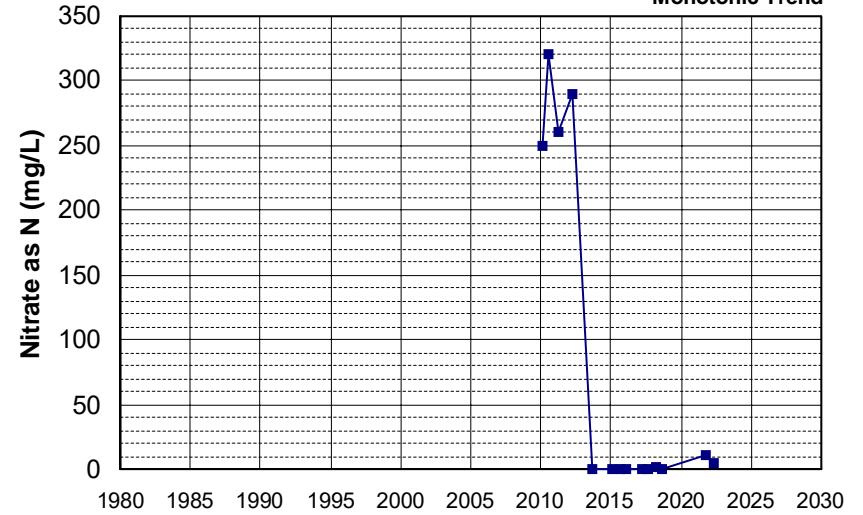
Well Name: L10007939295-MW-14
 Well Type: MONITORING
 Source: WB_CLEANUP
 Depth Zone: Upper
 Well Depth (ft): 140.12
 # of Measurements: 14
 Period of Record: 2010 - 2022
 Trend Since 2000: Insufficient Evidence of Monotonic Trend



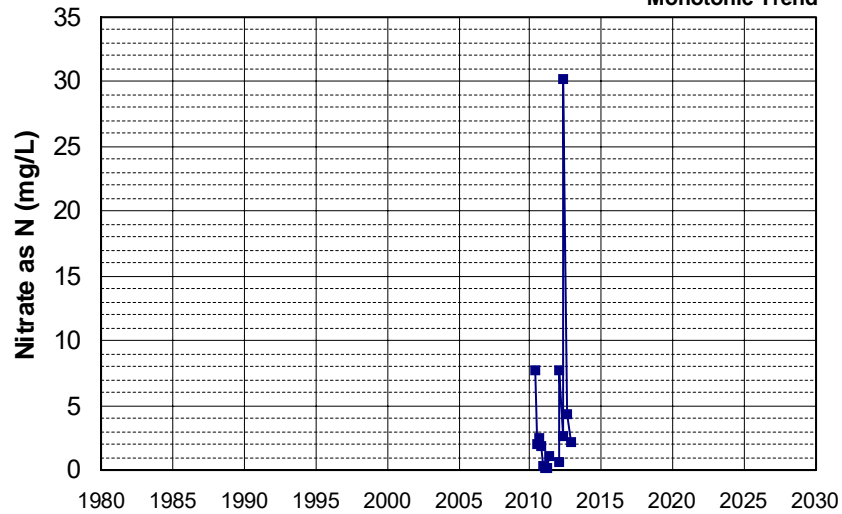
Well Name: L10009540332-MW-10
 Well Type: MONITORING
 Source: WB_CLEANUP
 Depth Zone: Upper
 Well Depth (ft): N/A
 # of Measurements: 14
 Period of Record: 2010 - 2020
 Trend Since 2000: Insufficient Evidence of Monotonic Trend



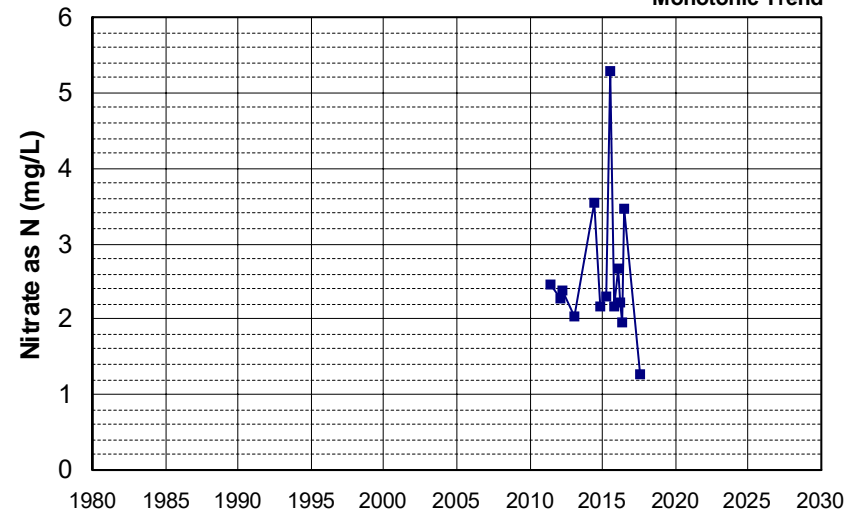
Well Name: SL185342906-TW-1
 Well Type: MONITORING
 Source: WB_CLEANUP
 Depth Zone: Upper
 Well Depth (ft): N/A
 # of Measurements: 14
 Period of Record: 2010 - 2022
 Trend Since 2000: Insufficient Evidence of Monotonic Trend



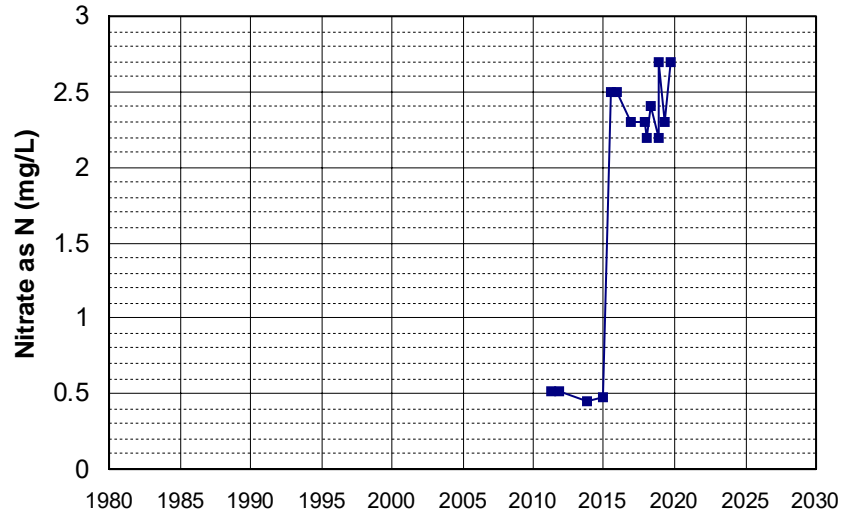
Well Name: T0606700280-MW-14
 Well Type: MONITORING
 Source: WB_CLEANUP
 Depth Zone: Upper
 Well Depth (ft): 33.8
 # of Measurements: 14
 Period of Record: 2010 - 2012
 Trend Since 2000: Insufficient Evidence of Monotonic Trend



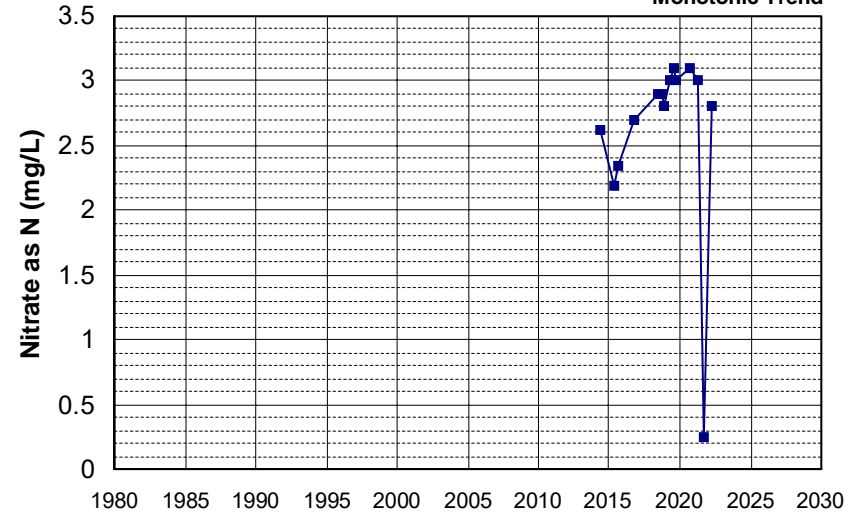
Well Name: CA3100062_002_002
 Well Type: MUNICIPAL
 Source: DDW
 Depth Zone: Upper
 Well Depth (ft): N/A
 # of Measurements: 14
 Period of Record: 2011 - 2017
 Trend Since 2000: Insufficient Evidence of Monotonic Trend



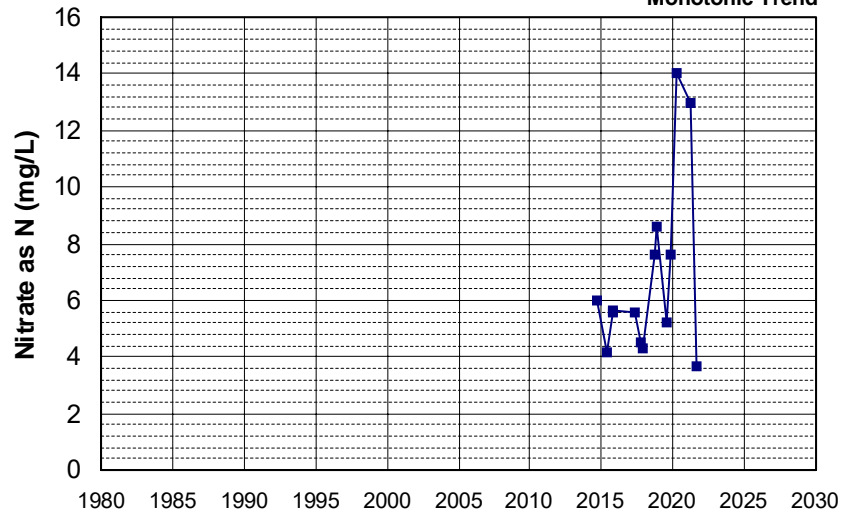
Well Name: L10007939295-MW-24
 Well Depth (ft): 126.69
 Well Type: MONITORING
 # of Measurements: 14
 Source: WB_CLEANUP
 Period of Record: 2011 - 2019
 Depth Zone: Upper
 Trend Since 2000: Increasing Trend



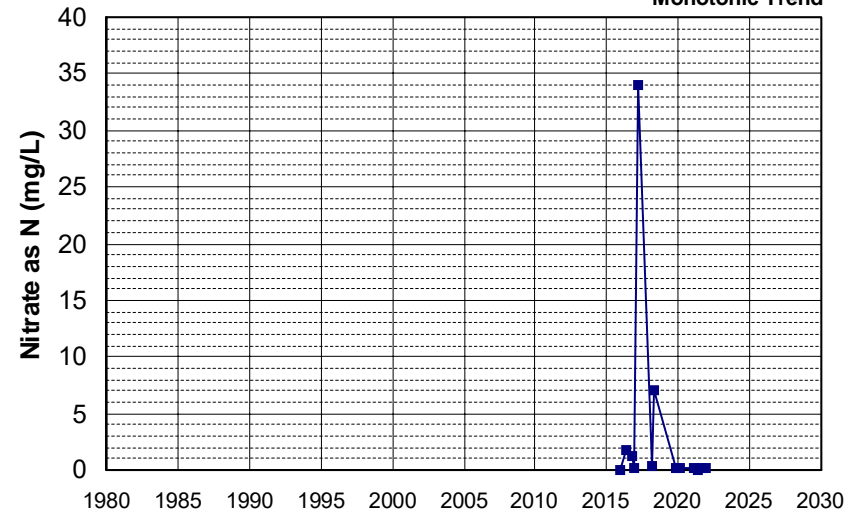
Well Name: L10007396297-MW-12A
 Well Depth (ft): 80
 Well Type: MONITORING
 # of Measurements: 14
 Source: WB_CLEANUP
 Period of Record: 2014 - 2022
 Depth Zone: Upper
 Trend Since 2000: Insufficient Evidence of Monotonic Trend



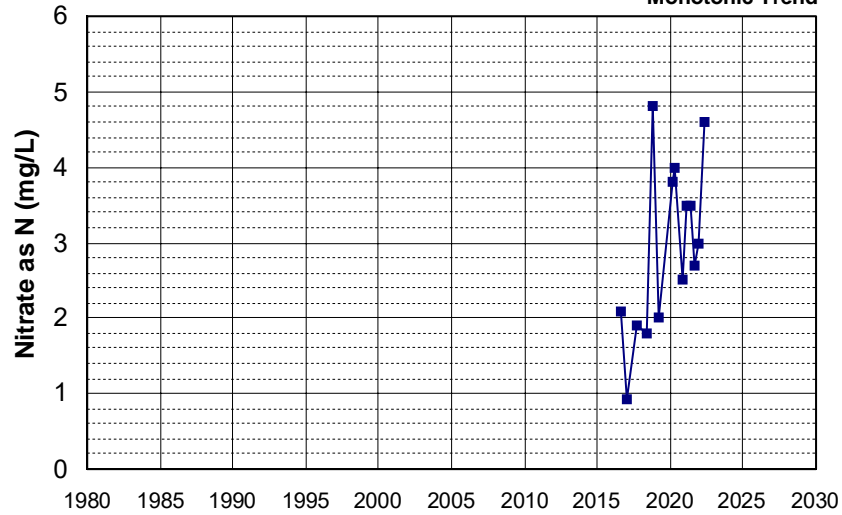
Well Name: L10007396297-MW-39A
 Well Depth (ft): 190
 Well Type: MONITORING
 # of Measurements: 14
 Source: WB_CLEANUP
 Period of Record: 2014 - 2021
 Depth Zone: Upper
 Trend Since 2000: Insufficient Evidence of Monotonic Trend



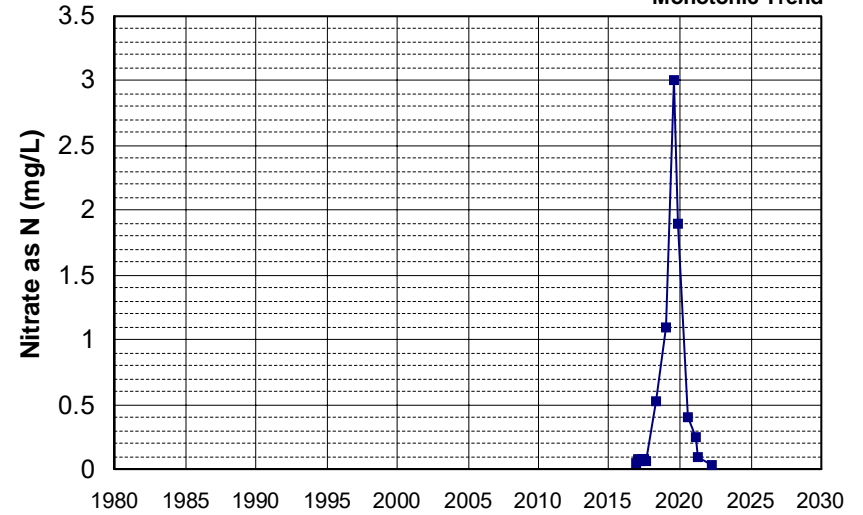
Well Name: L10009133662-MW-2R
 Well Depth (ft): 36.3
 Well Type: MONITORING
 # of Measurements: 14
 Source: WB_CLEANUP
 Period of Record: 2015 - 2021
 Depth Zone: Upper
 Trend Since 2000: Insufficient Evidence of Monotonic Trend



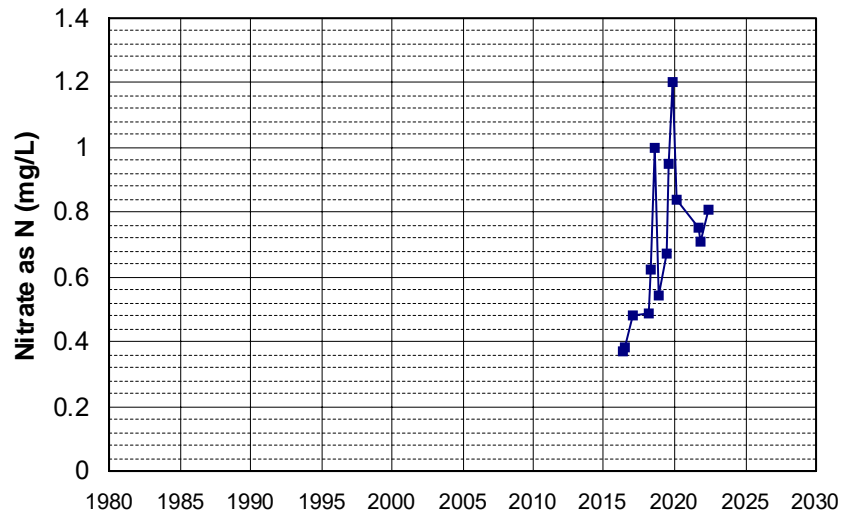
Well Name: L10001937128-MW-6S
 Well Depth (ft): N/A
 Well Type: MONITORING
 # of Measurements: 14
 Source: WB_CLEANUP
 Period of Record: 2016 - 2022
 Depth Zone: Upper
 Trend Since 2000: Insufficient Evidence of Monotonic Trend



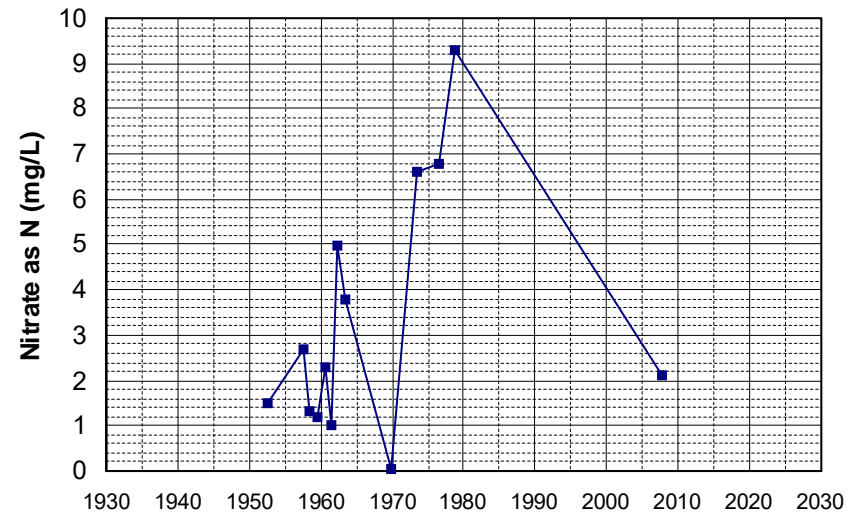
Well Name: L10007939295-CW-9S
 Well Depth (ft): N/A
 Well Type: MONITORING
 # of Measurements: 14
 Source: WB_CLEANUP
 Period of Record: 2016 - 2022
 Depth Zone: Upper
 Trend Since 2000: Insufficient Evidence of Monotonic Trend



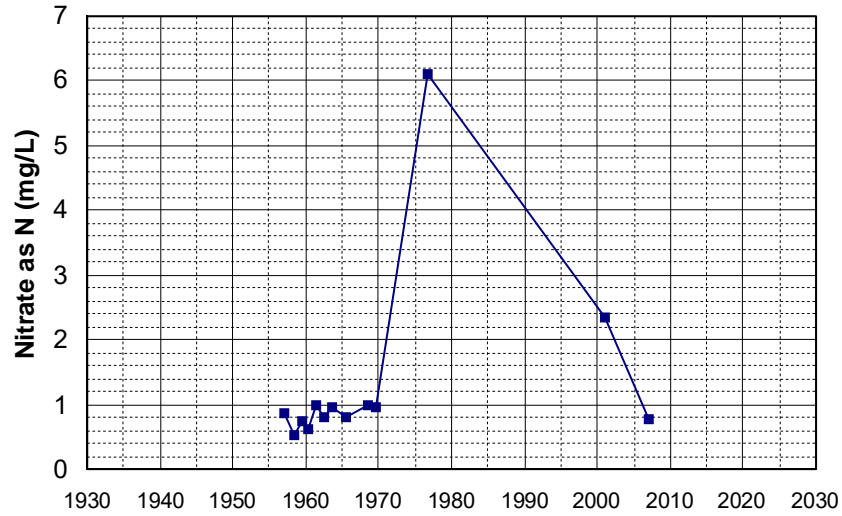
Well Name: L10009133662-PZ-14
 Well Depth (ft): N/A
 Well Type: MONITORING
 # of Measurements: 14
 Source: WB_CLEANUP
 Period of Record: 2016 - 2022
 Depth Zone: Upper
 Trend Since 2000: Increasing Trend



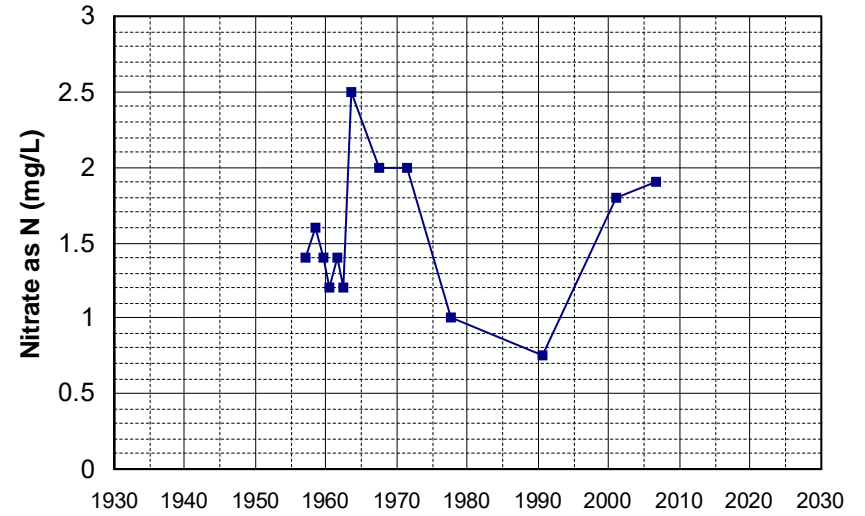
Well Name: 13N09W08B001M
 Well Depth (ft): 97
 Well Type: WATER SUPPLY, OTHER
 # of Measurements: 13
 Source: DWR
 Period of Record: 1952 - 2007
 Depth Zone: Upper
 Trend Since 2000: Insufficient Data



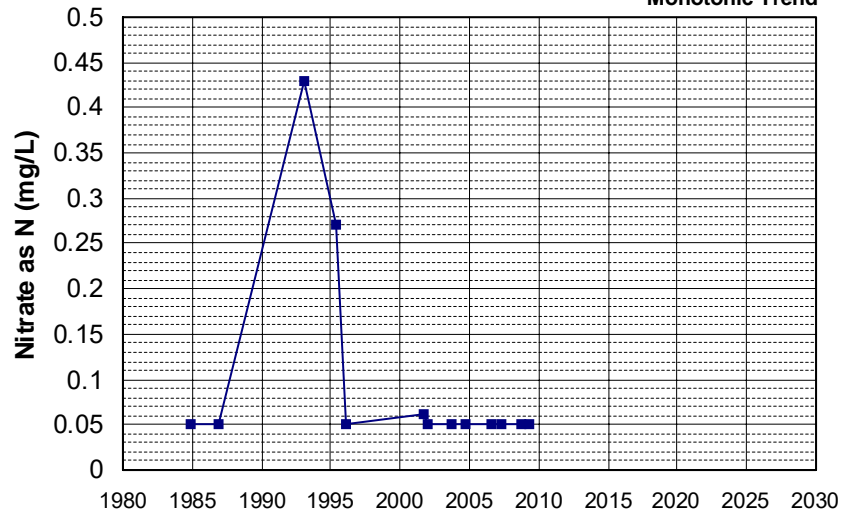
Well Name: 16N02W04H001M Well Depth (ft): 55
 Well Type: WATER SUPPLY, OTHER # of Measurements: 13
 Source: DWR Period of Record: 1957 - 2006
 Depth Zone: Upper Trend Since 2000: Insufficient Data



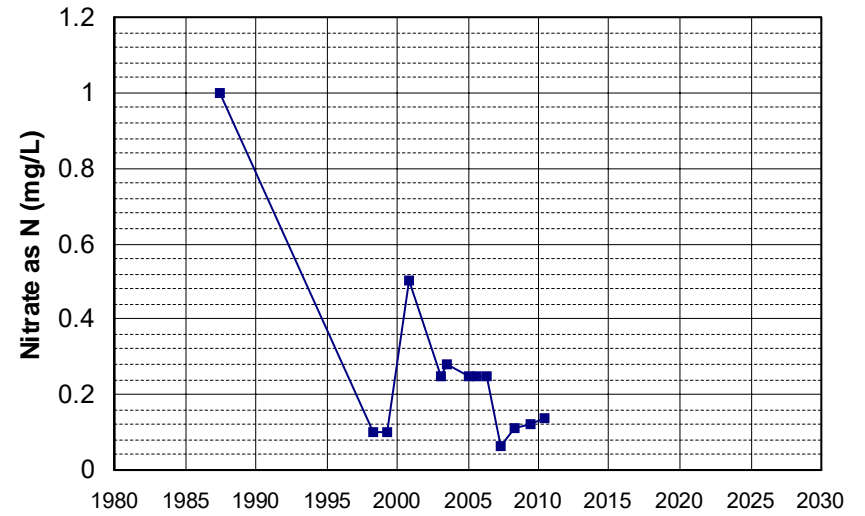
Well Name: 20N02W11Q001M Well Depth (ft): 135
 Well Type: WATER SUPPLY, OTHER # of Measurements: 13
 Source: DWR Period of Record: 1957 - 2006
 Depth Zone: Upper Trend Since 2000: Insufficient Data



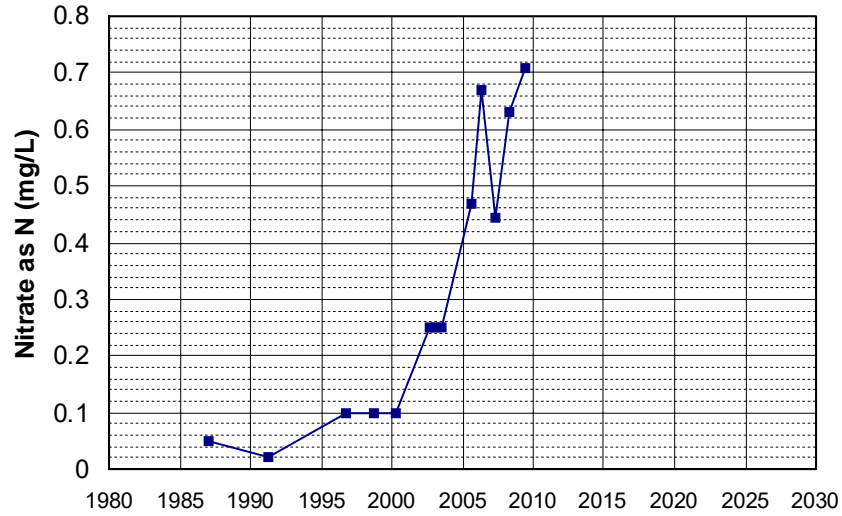
Well Name: CA0310004_002_002 Well Depth (ft): 32
 Well Type: MUNICIPAL # of Measurements: 13
 Source: DDW Period of Record: 1984 - 2009
 Depth Zone: Upper Trend Since 2000: Insufficient Evidence of Monotonic Trend



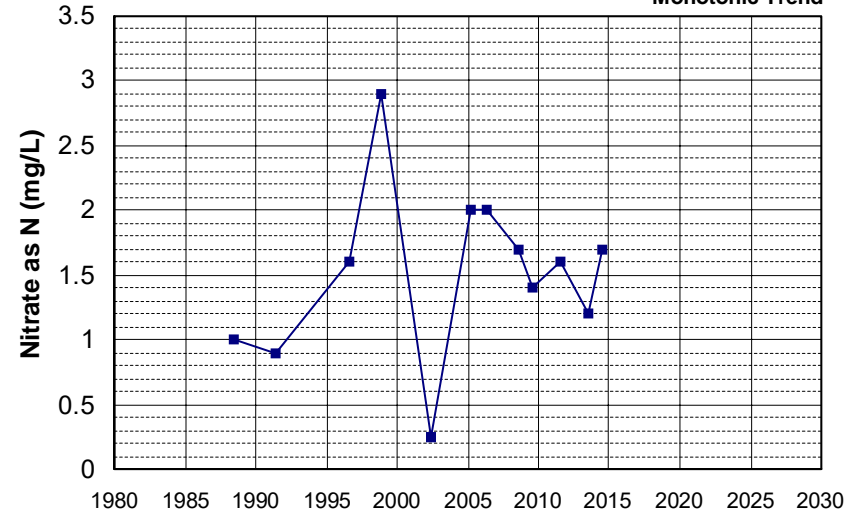
Well Name: CA5110003_009_009 Well Depth (ft): N/A
 Well Type: MUNICIPAL # of Measurements: 13
 Source: DDW Period of Record: 1987 - 2010
 Depth Zone: Upper Trend Since 2000: Decreasing Trend



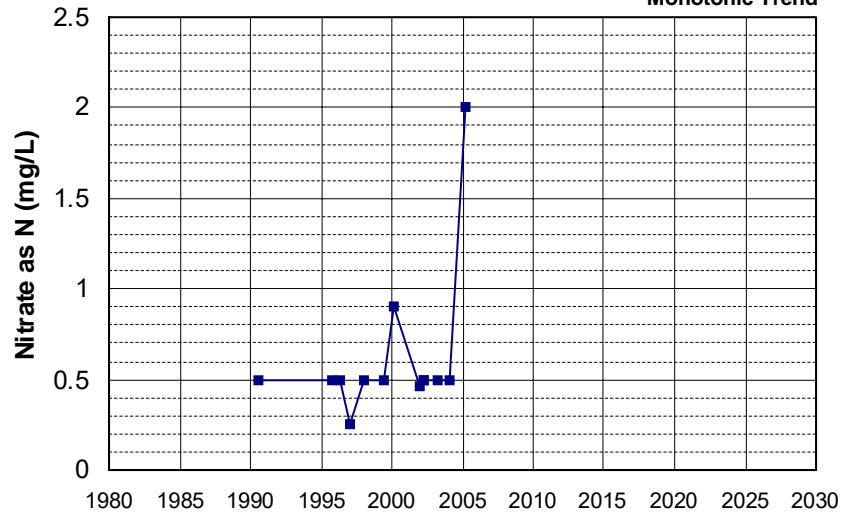
Well Name: CA5110003_012_012 Well Depth (ft): N/A
 Well Type: MUNICIPAL # of Measurements: 13
 Source: DDW Period of Record: 1987 - 2009
 Depth Zone: Upper Trend Since 2000: Increasing Trend



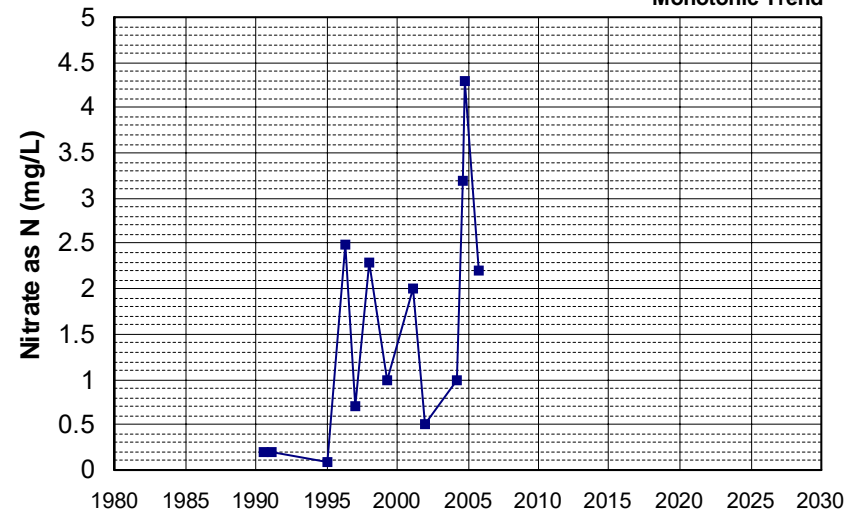
Well Name: CA5710007_004_004 Well Depth (ft): 63
 Well Type: MUNICIPAL # of Measurements: 13
 Source: DDW Period of Record: 1988 - 2014
 Depth Zone: Upper Trend Since 2000: Insufficient Evidence of Monotonic Trend



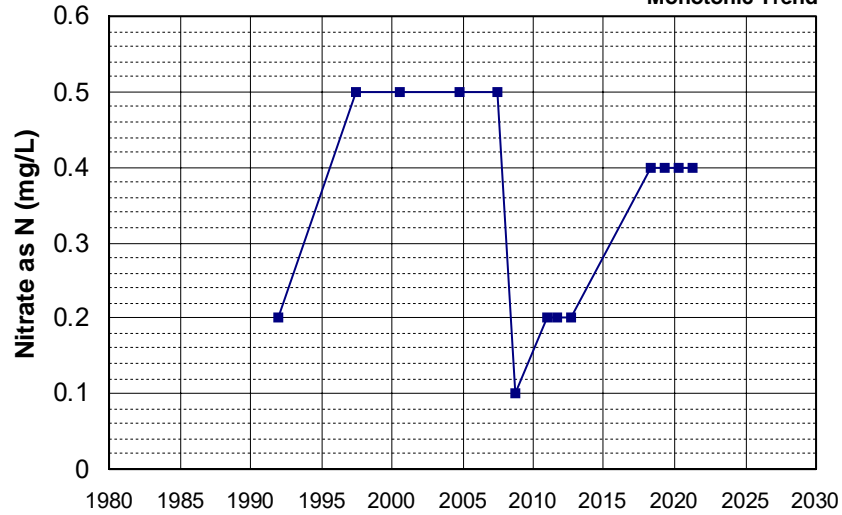
Well Name: CA3410001_026_026 Well Depth (ft): 156
 Well Type: MUNICIPAL # of Measurements: 13
 Source: DDW Period of Record: 1990 - 2005
 Depth Zone: Upper Trend Since 2000: Insufficient Evidence of Monotonic Trend



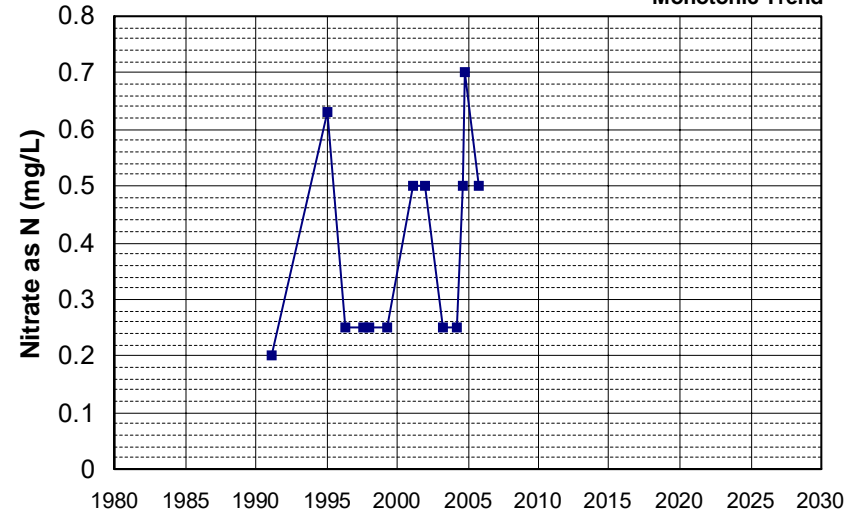
Well Name: CA3410008_001_001 Well Depth (ft): 45
 Well Type: MUNICIPAL # of Measurements: 13
 Source: DDW Period of Record: 1990 - 2005
 Depth Zone: Upper Trend Since 2000: Insufficient Evidence of Monotonic Trend



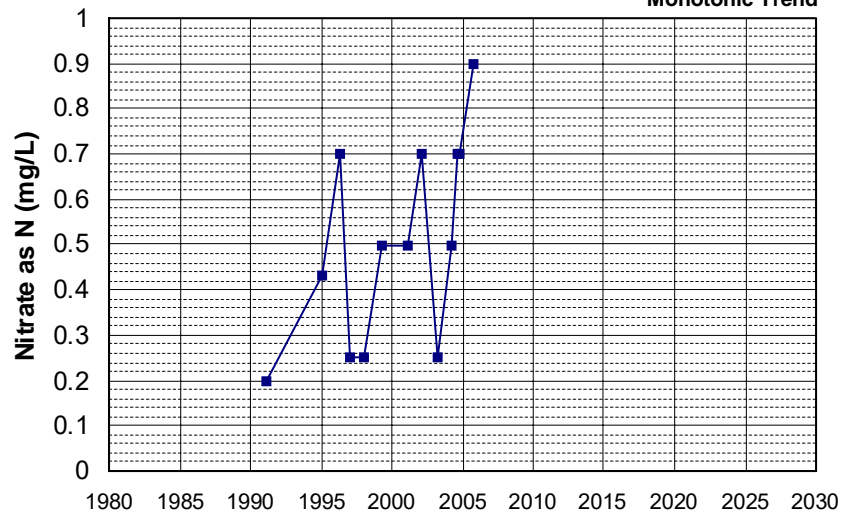
Well Name: CA3200088_001_001 Well Depth (ft): 225
 Well Type: MUNICIPAL # of Measurements: 13
 Source: DDW Period of Record: 1991 - 2021
 Depth Zone: Upper Trend Since 2000: Insufficient Evidence of Monotonic Trend



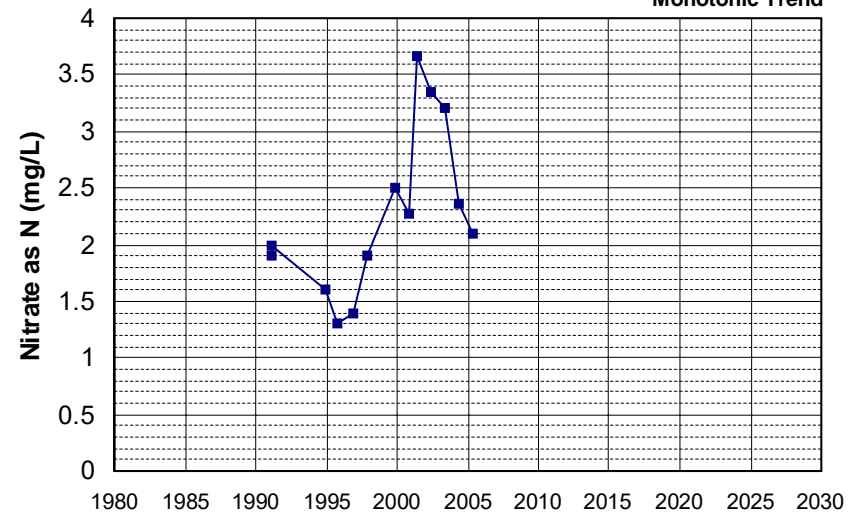
Well Name: CA3410008_004_004 Well Depth (ft): 40
 Well Type: MUNICIPAL # of Measurements: 13
 Source: DDW Period of Record: 1991 - 2005
 Depth Zone: Upper Trend Since 2000: Insufficient Evidence of Monotonic Trend



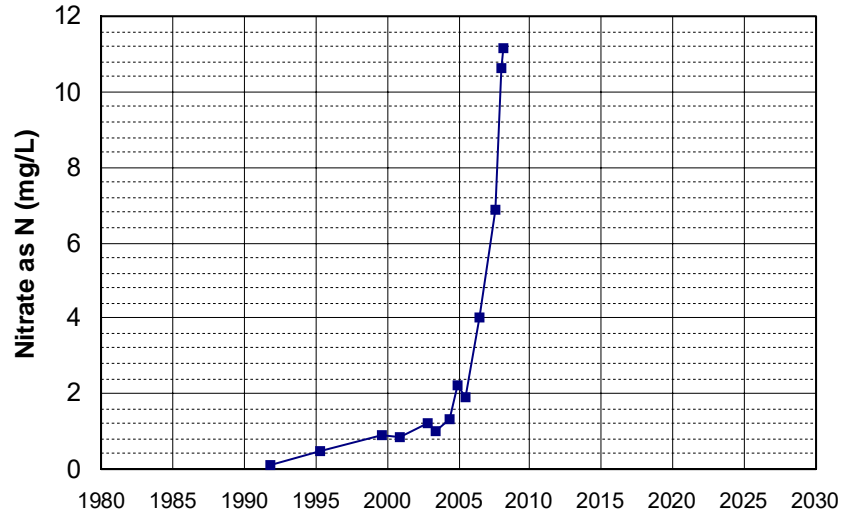
Well Name: CA3410008_011_011 Well Depth (ft): 100
 Well Type: MUNICIPAL # of Measurements: 13
 Source: DDW Period of Record: 1991 - 2005
 Depth Zone: Upper Trend Since 2000: Insufficient Evidence of Monotonic Trend



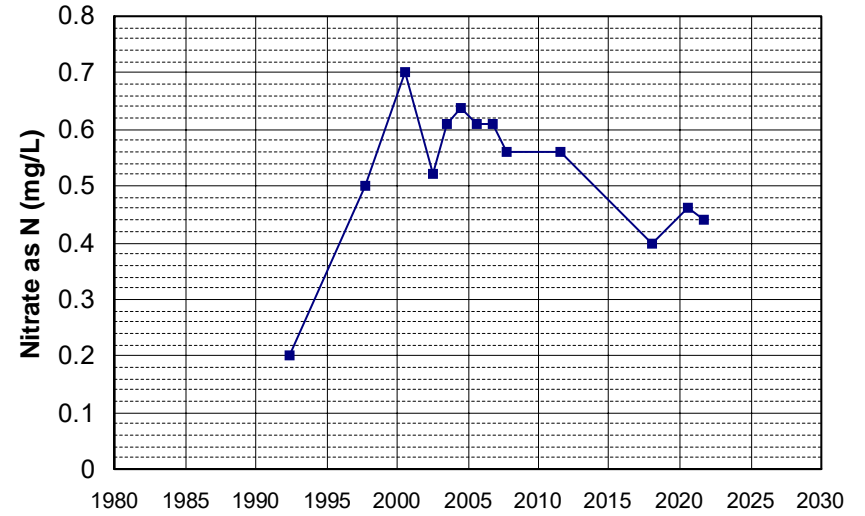
Well Name: CA5100143_001_001 Well Depth (ft): N/A
 Well Type: MUNICIPAL # of Measurements: 13
 Source: DDW Period of Record: 1991 - 2005
 Depth Zone: Upper Trend Since 2000: Insufficient Evidence of Monotonic Trend



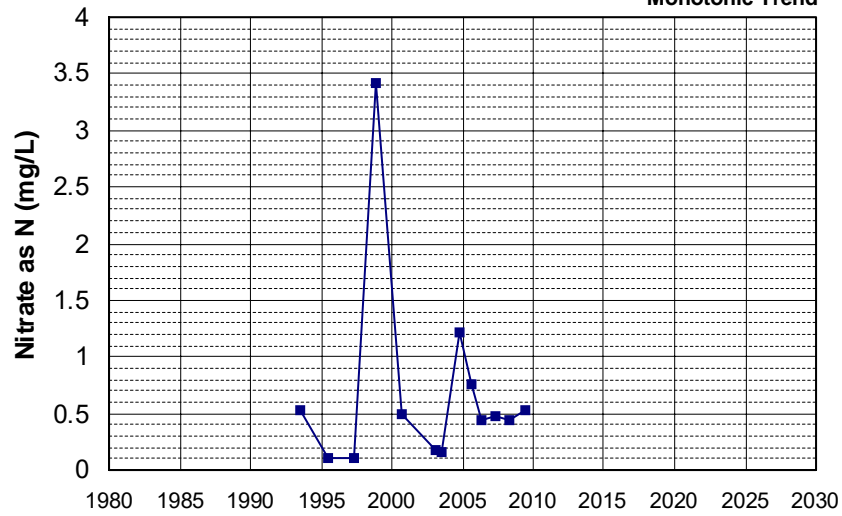
Well Name: CA5103326_001_001 Well Depth (ft): N/A
 Well Type: MUNICIPAL # of Measurements: 13
 Source: DDW Period of Record: 1991 - 2008
 Depth Zone: Upper Trend Since 2000: Increasing Trend



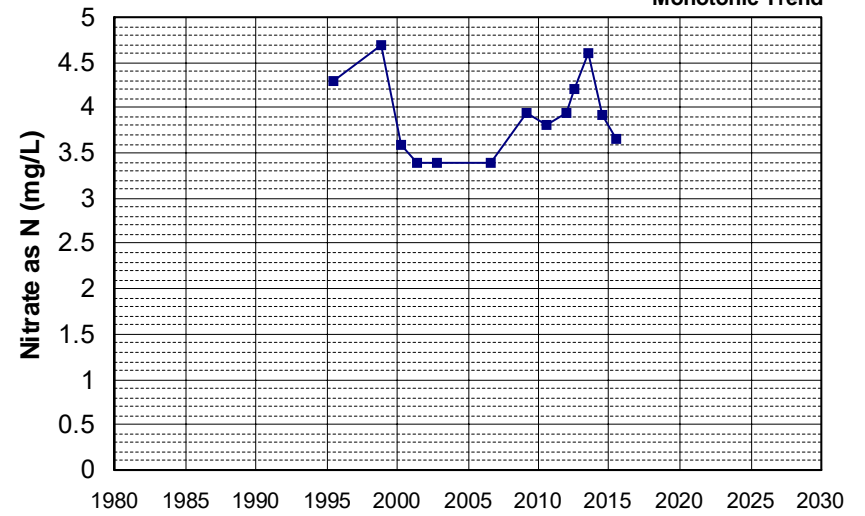
Well Name: CA2500503_004_004 Well Depth (ft): 50
 Well Type: MUNICIPAL # of Measurements: 13
 Source: DDW Period of Record: 1992 - 2021
 Depth Zone: Upper Trend Since 2000: Decreasing Trend



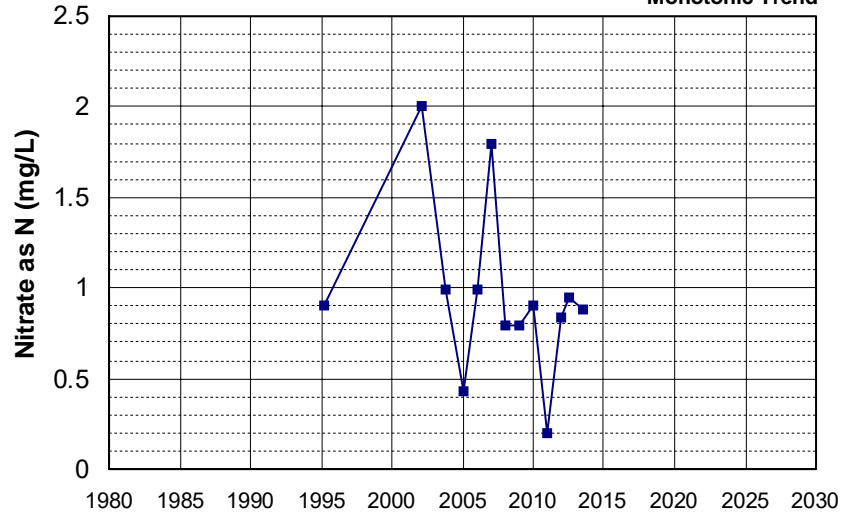
Well Name: CA5110003_007_007 Well Depth (ft): N/A
 Well Type: MUNICIPAL # of Measurements: 13
 Source: DDW Period of Record: 1993 - 2009
 Depth Zone: Upper Trend Since 2000: Insufficient Evidence of Monotonic Trend



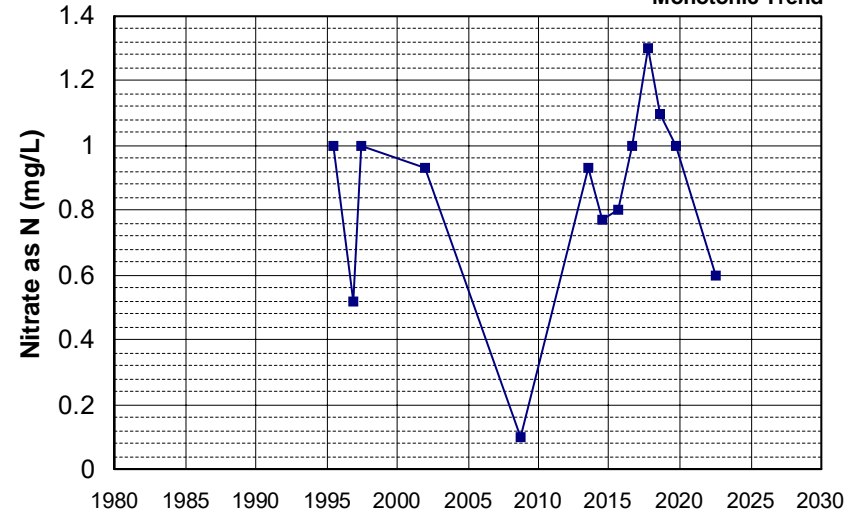
Well Name: CA1100460_001_001 Well Depth (ft): N/A
 Well Type: MUNICIPAL # of Measurements: 13
 Source: DDW Period of Record: 1995 - 2015
 Depth Zone: Upper Trend Since 2000: Insufficient Evidence of Monotonic Trend



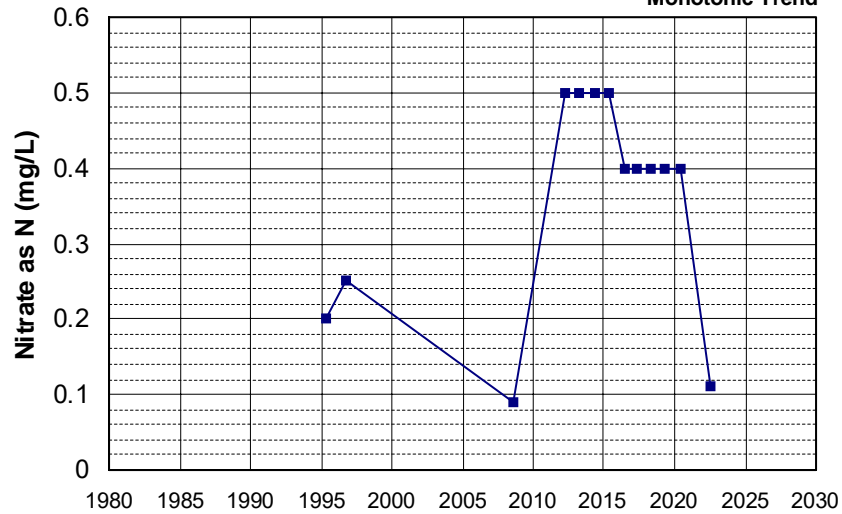
Well Name: CA1700621_001_001 Well Depth (ft): 10
 Well Type: MUNICIPAL # of Measurements: 13
 Source: DDW Period of Record: 1995 - 2013
 Depth Zone: Upper Trend Since 2000: Insufficient Evidence of Monotonic Trend



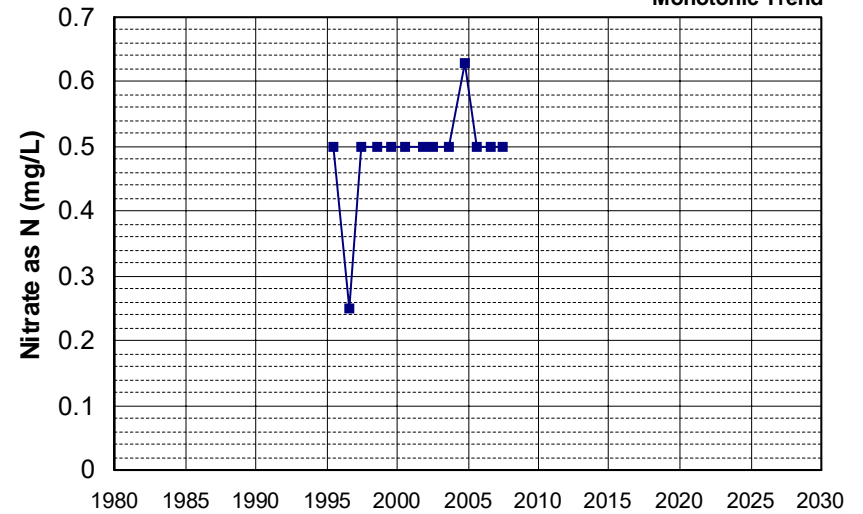
Well Name: CA3200008_001_001 Well Depth (ft): N/A
 Well Type: MUNICIPAL # of Measurements: 13
 Source: DDW Period of Record: 1995 - 2022
 Depth Zone: Upper Trend Since 2000: Insufficient Evidence of Monotonic Trend



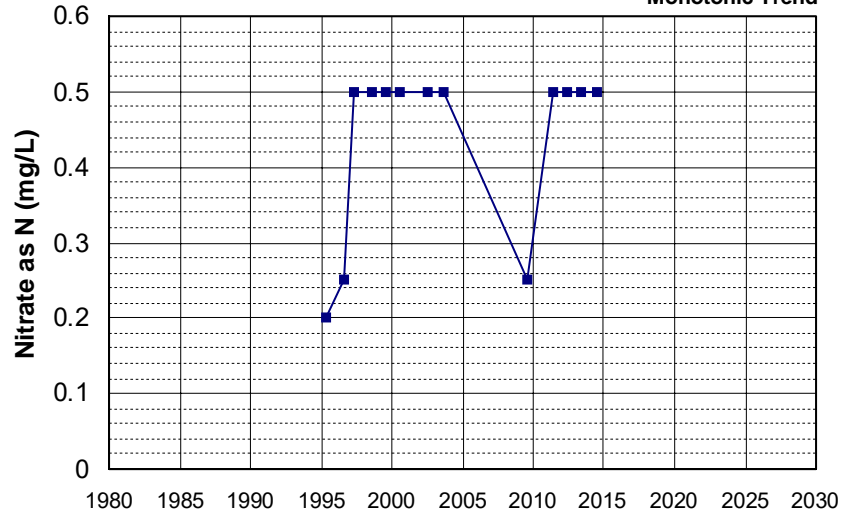
Well Name: CA3200109_001_001 Well Depth (ft): N/A
 Well Type: MUNICIPAL # of Measurements: 13
 Source: DDW Period of Record: 1995 - 2022
 Depth Zone: Upper Trend Since 2000: Insufficient Evidence of Monotonic Trend



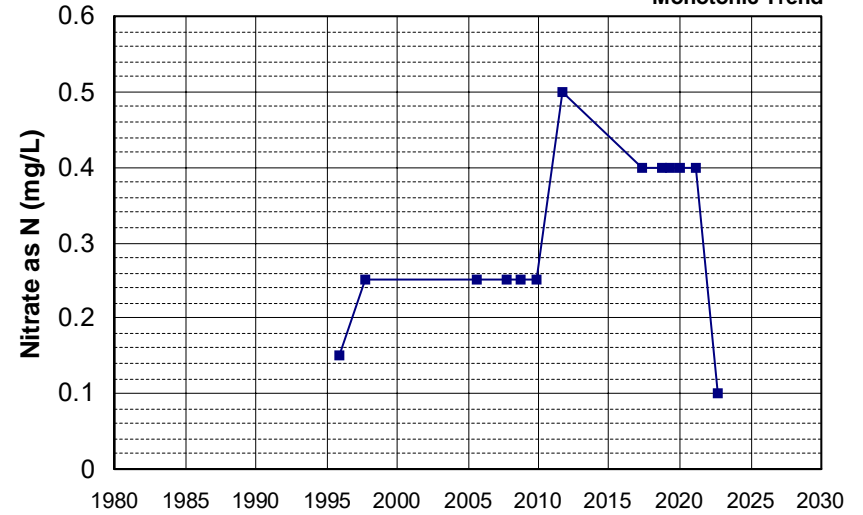
Well Name: CA4600063_001_001 Well Depth (ft): 300
 Well Type: MUNICIPAL # of Measurements: 13
 Source: DDW Period of Record: 1995 - 2007
 Depth Zone: Upper Trend Since 2000: Insufficient Evidence of Monotonic Trend



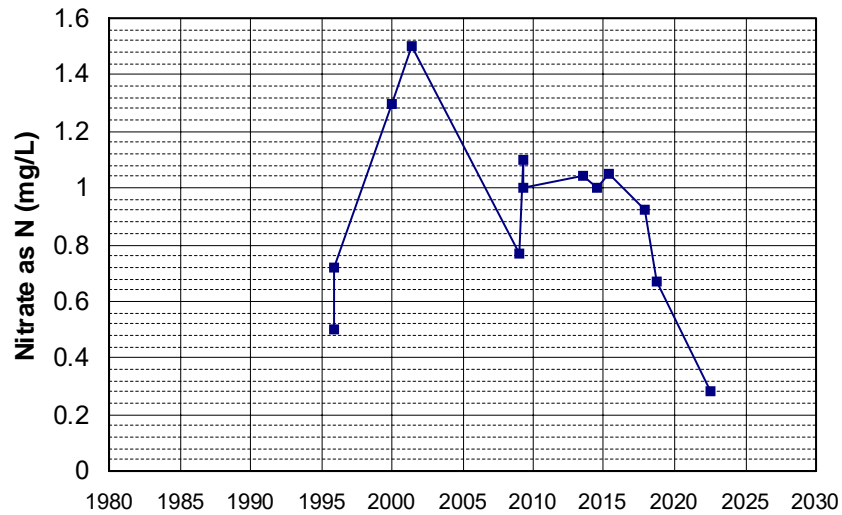
Well Name: CA4600076_001_001 Well Depth (ft): N/A
 Well Type: MUNICIPAL # of Measurements: 13
 Source: DDW Period of Record: 1995 - 2014
 Depth Zone: Upper Trend Since 2000: Insufficient Evidence of Monotonic Trend



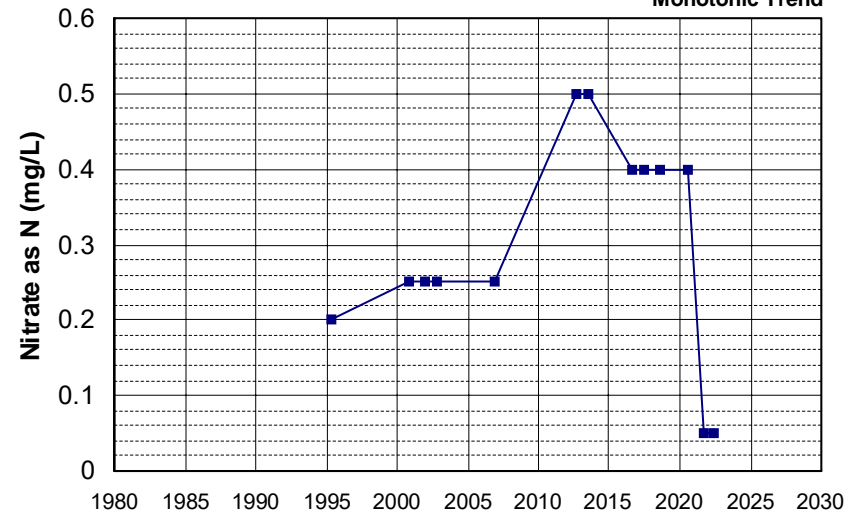
Well Name: CA4700545_001_001 Well Depth (ft): N/A
 Well Type: MUNICIPAL # of Measurements: 13
 Source: DDW Period of Record: 1995 - 2022
 Depth Zone: Upper Trend Since 2000: Insufficient Evidence of Monotonic Trend



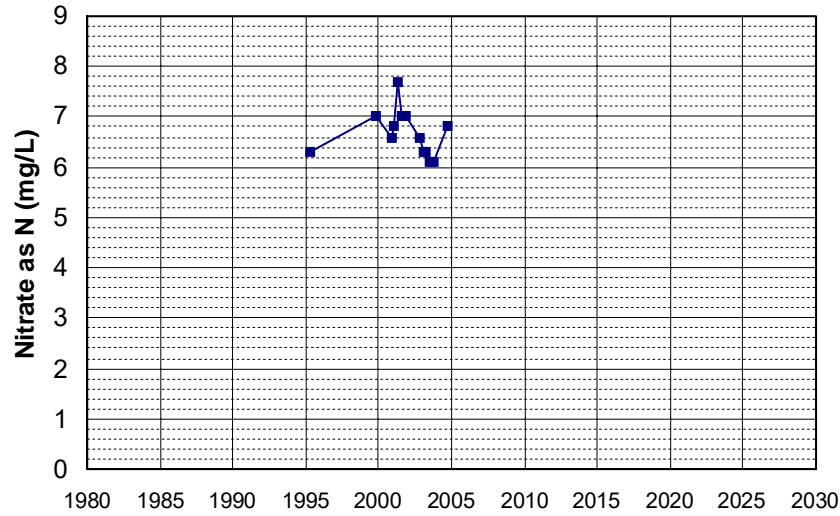
Well Name: CA5200007_001_001 Well Depth (ft): N/A
 Well Type: MUNICIPAL # of Measurements: 13
 Source: DDW Period of Record: 1995 - 2022
 Depth Zone: Upper Trend Since 2000: Decreasing Trend



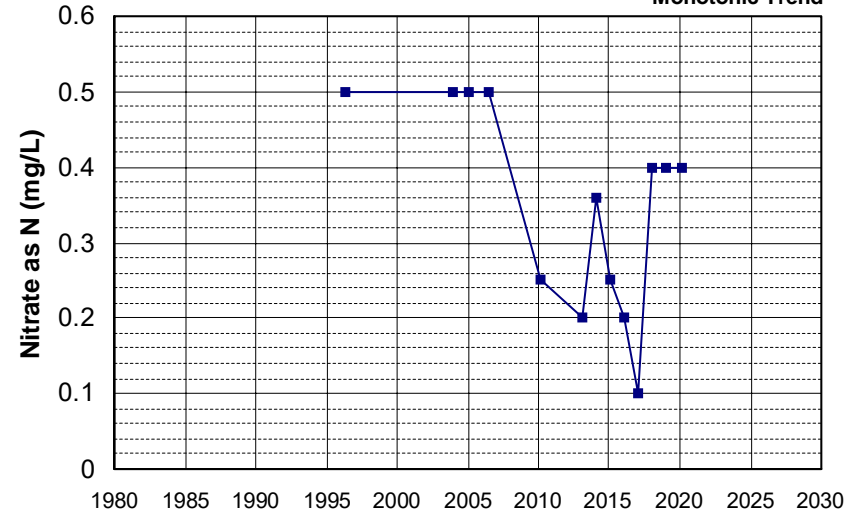
Well Name: CA5200586_001_001 Well Depth (ft): N/A
 Well Type: MUNICIPAL # of Measurements: 13
 Source: DDW Period of Record: 1995 - 2022
 Depth Zone: Upper Trend Since 2000: Insufficient Evidence of Monotonic Trend



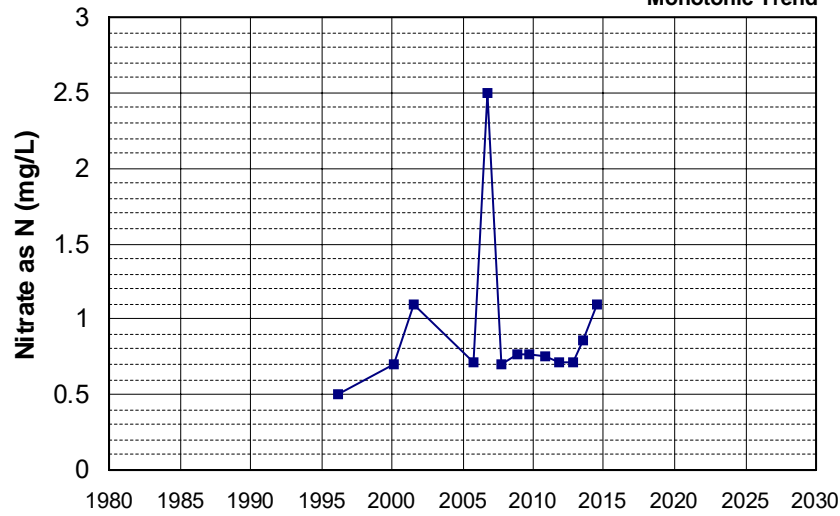
Well Name: CA5200607_001_001 Well Depth (ft): N/A
 Well Type: MUNICIPAL # of Measurements: 13
 Source: DDW Period of Record: 1995 - 2004
 Depth Zone: Upper Trend Since 2000: Decreasing Trend



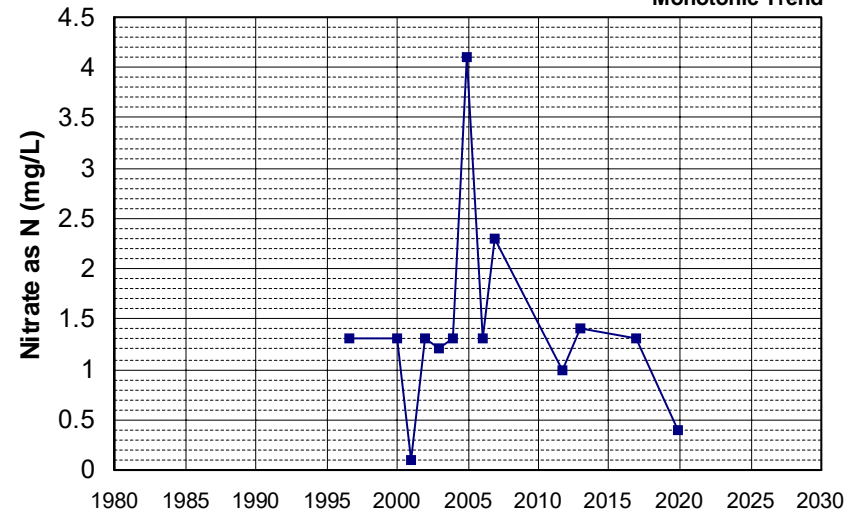
Well Name: CA0400018_001_001 Well Depth (ft): N/A
 Well Type: MUNICIPAL # of Measurements: 13
 Source: DDW Period of Record: 1996 - 2020
 Depth Zone: Upper Trend Since 2000: Insufficient Evidence of Monotonic Trend



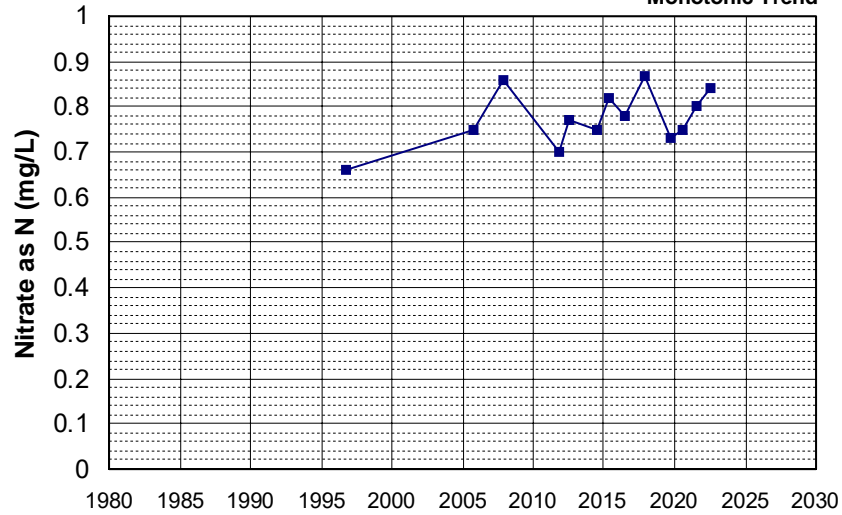
Well Name: CA1100208_001_001 Well Depth (ft): N/A
 Well Type: MUNICIPAL # of Measurements: 13
 Source: DDW Period of Record: 1996 - 2014
 Depth Zone: Upper Trend Since 2000: Insufficient Evidence of Monotonic Trend



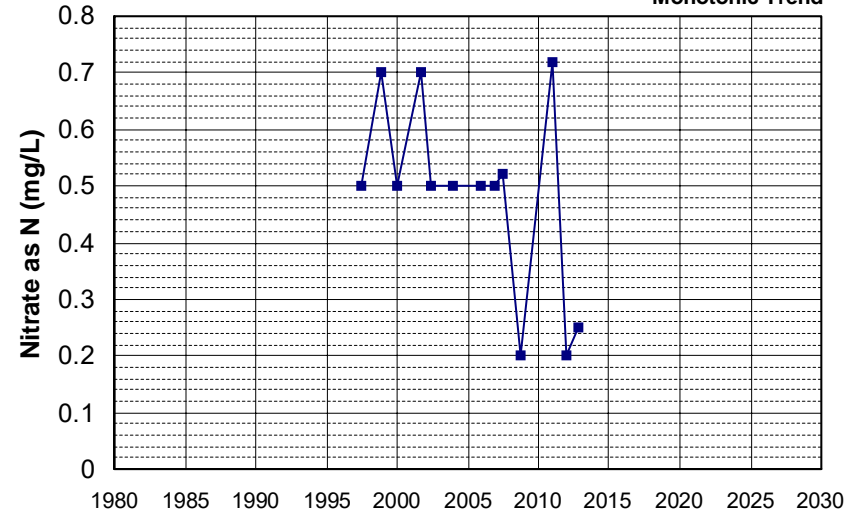
Well Name: CA1105001_002_002 Well Depth (ft): N/A
 Well Type: MUNICIPAL # of Measurements: 13
 Source: DDW Period of Record: 1996 - 2019
 Depth Zone: Upper Trend Since 2000: Insufficient Evidence of Monotonic Trend



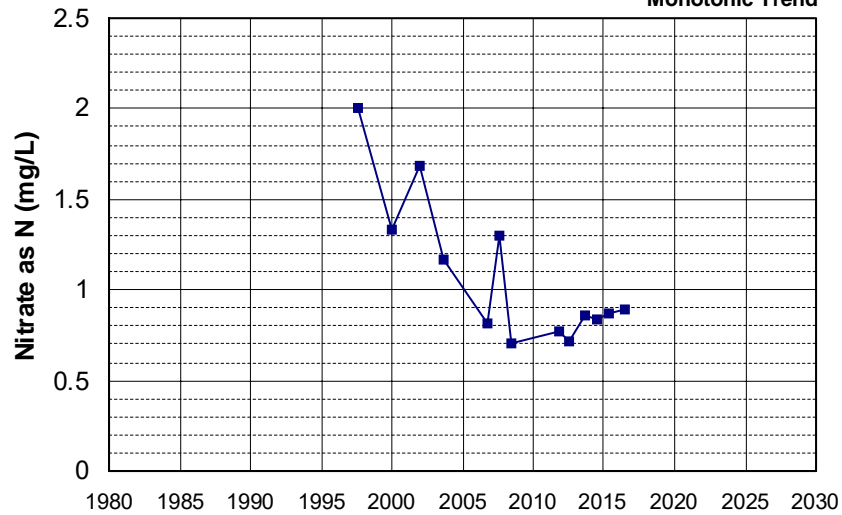
Well Name: CA4700562_001_001
 Well Depth (ft): N/A
 Well Type: MUNICIPAL
 # of Measurements: 13
 Source: DDW
 Period of Record: 1996 - 2022
 Depth Zone: Upper
 Trend Since 2000: Insufficient Evidence of Monotonic Trend



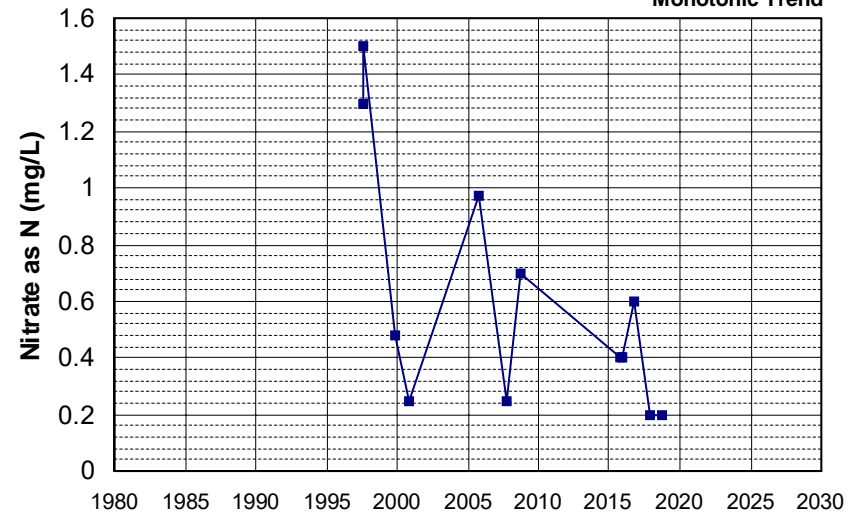
Well Name: CA3200128_001_001
 Well Depth (ft): 205
 Well Type: MUNICIPAL
 # of Measurements: 13
 Source: DDW
 Period of Record: 1997 - 2012
 Depth Zone: Upper
 Trend Since 2000: Insufficient Evidence of Monotonic Trend



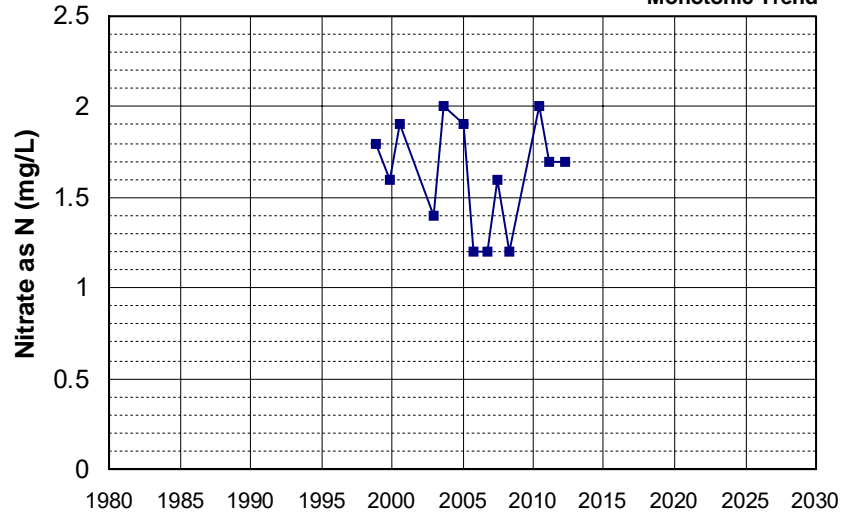
Well Name: CA4700803_002_002
 Well Depth (ft): N/A
 Well Type: MUNICIPAL
 # of Measurements: 13
 Source: DDW
 Period of Record: 1997 - 2016
 Depth Zone: Upper
 Trend Since 2000: Insufficient Evidence of Monotonic Trend



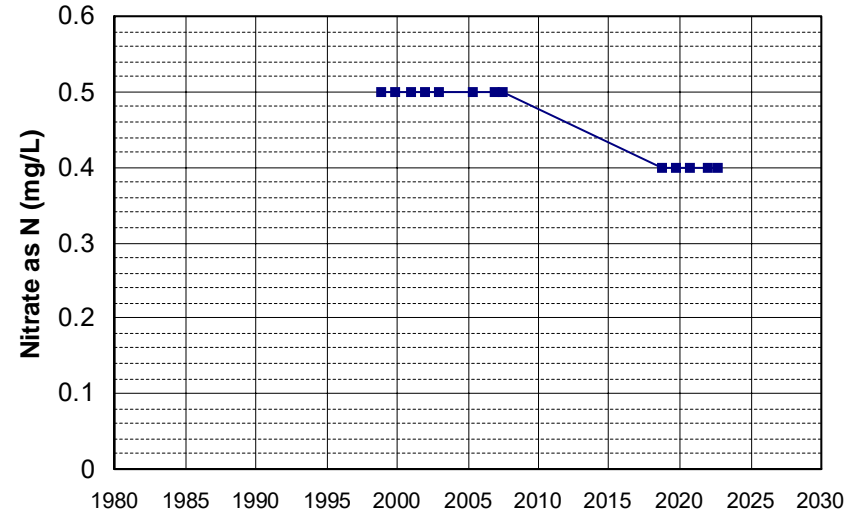
Well Name: CA4800651_001_001
 Well Depth (ft): N/A
 Well Type: MUNICIPAL
 # of Measurements: 13
 Source: DDW
 Period of Record: 1997 - 2018
 Depth Zone: Upper
 Trend Since 2000: Insufficient Evidence of Monotonic Trend



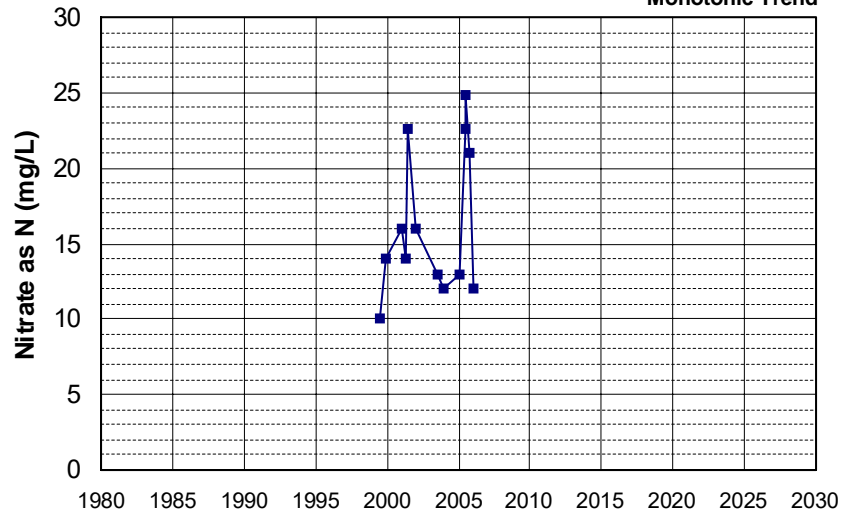
Well Name: CA2500514_001_001 Well Depth (ft): 100
 Well Type: MUNICIPAL # of Measurements: 13
 Source: DDW Period of Record: 1998 - 2012
 Depth Zone: Upper Trend Since 2000: Insufficient Evidence of Monotonic Trend



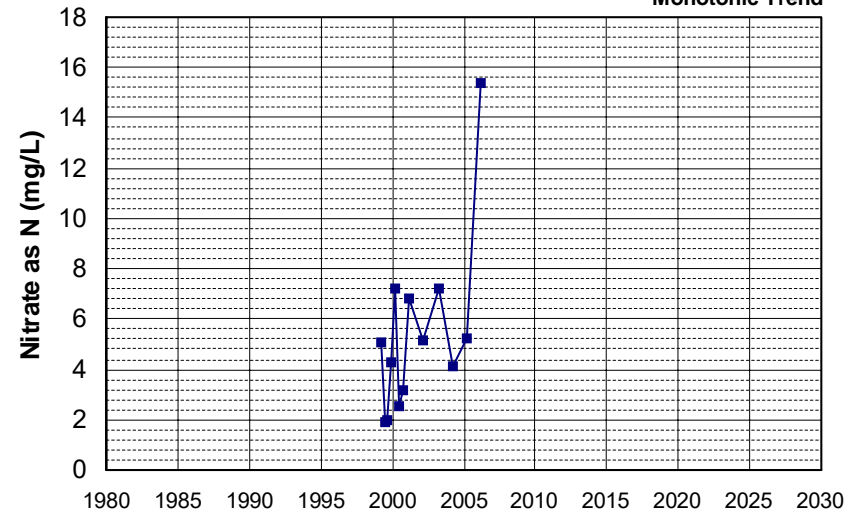
Well Name: CA3200206_001_001 Well Depth (ft): 190
 Well Type: MUNICIPAL # of Measurements: 13
 Source: DDW Period of Record: 1998 - 2022
 Depth Zone: Upper Trend Since 2000: Decreasing Trend



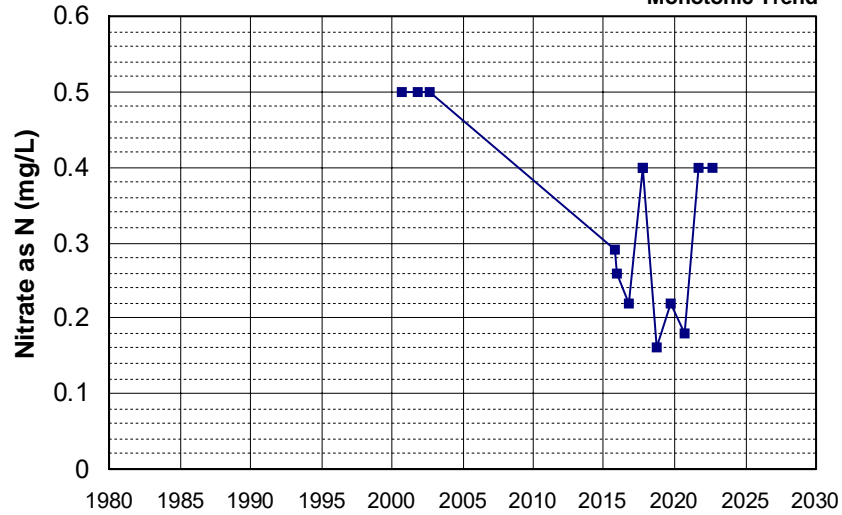
Well Name: CA5800201_001_001 Well Depth (ft): 84
 Well Type: MUNICIPAL # of Measurements: 13
 Source: DDW Period of Record: 1999 - 2006
 Depth Zone: Upper Trend Since 2000: Insufficient Evidence of Monotonic Trend



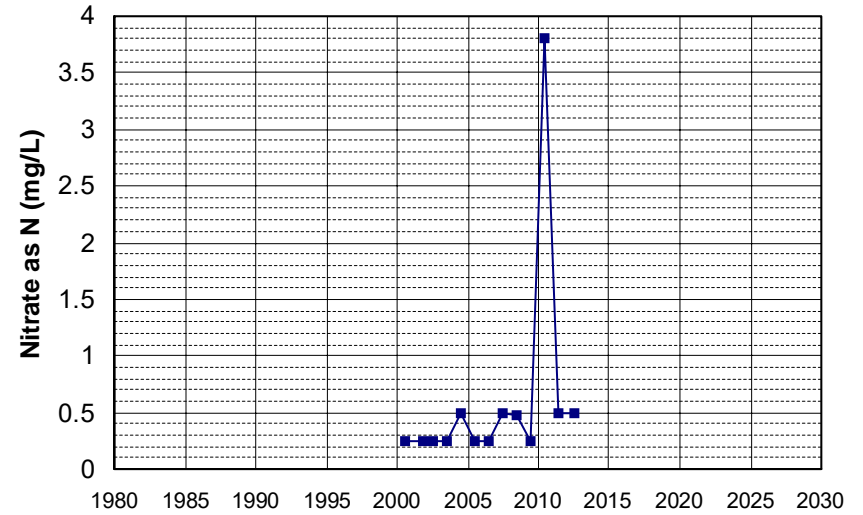
Well Name: CA5800879_001_001 Well Depth (ft): 80
 Well Type: MUNICIPAL # of Measurements: 13
 Source: DDW Period of Record: 1999 - 2006
 Depth Zone: Upper Trend Since 2000: Insufficient Evidence of Monotonic Trend



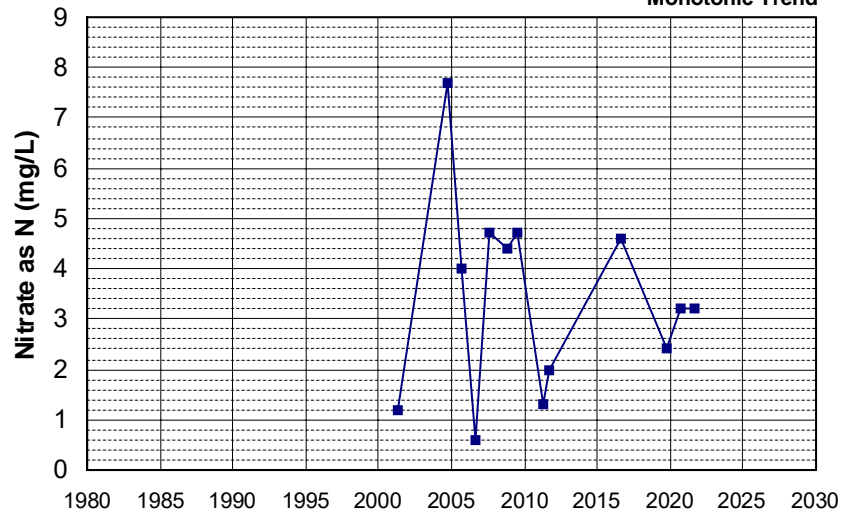
Well Name: CA3100106_001_001 Well Depth (ft): N/A
 Well Type: MUNICIPAL # of Measurements: 13
 Source: DDW Period of Record: 2000 - 2022
 Depth Zone: Upper Trend Since 2000: Insufficient Evidence of Monotonic Trend



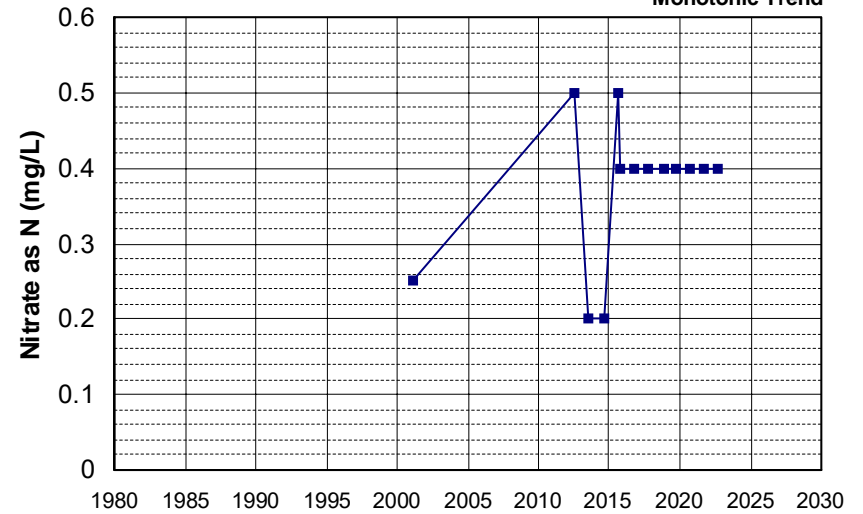
Well Name: CA3400152_001_001 Well Depth (ft): N/A
 Well Type: MUNICIPAL # of Measurements: 13
 Source: DDW Period of Record: 2000 - 2012
 Depth Zone: Upper Trend Since 2000: Increasing Trend



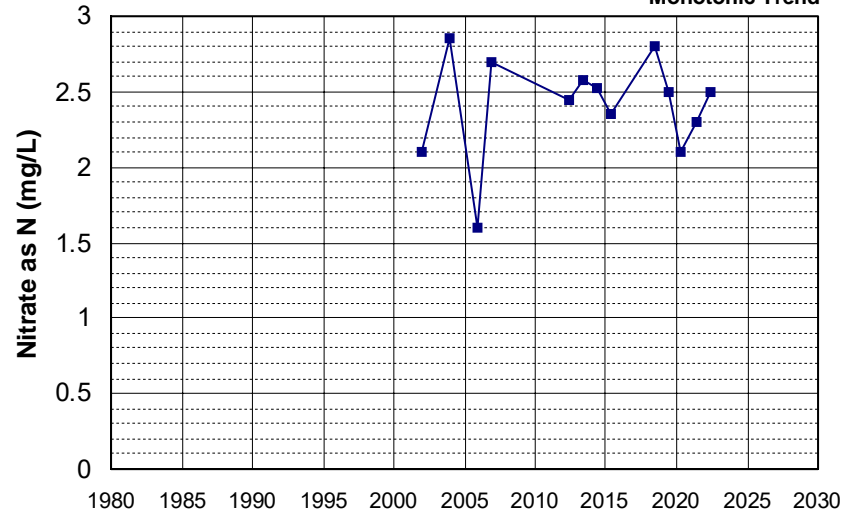
Well Name: CA0900412_001_001 Well Depth (ft): N/A
 Well Type: MUNICIPAL # of Measurements: 13
 Source: DDW Period of Record: 2001 - 2021
 Depth Zone: Upper Trend Since 2000: Insufficient Evidence of Monotonic Trend



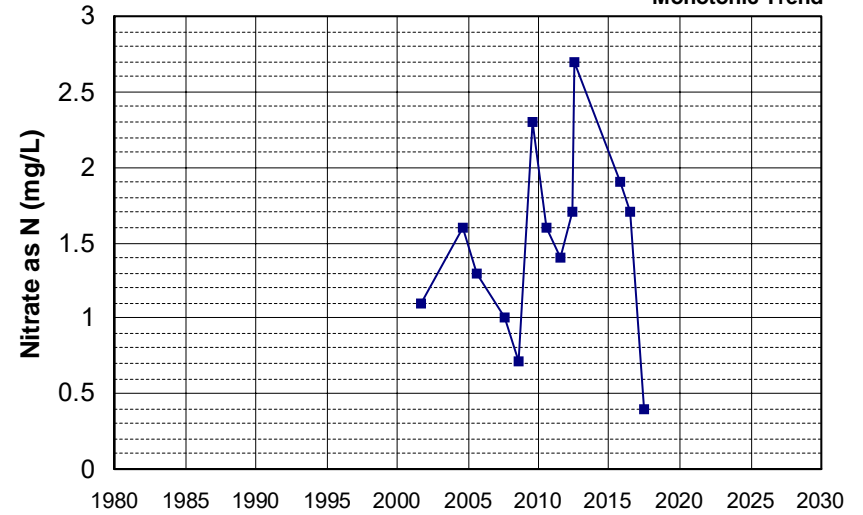
Well Name: CA1700589_001_001 Well Depth (ft): 70
 Well Type: MUNICIPAL # of Measurements: 13
 Source: DDW Period of Record: 2001 - 2022
 Depth Zone: Upper Trend Since 2000: Insufficient Evidence of Monotonic Trend



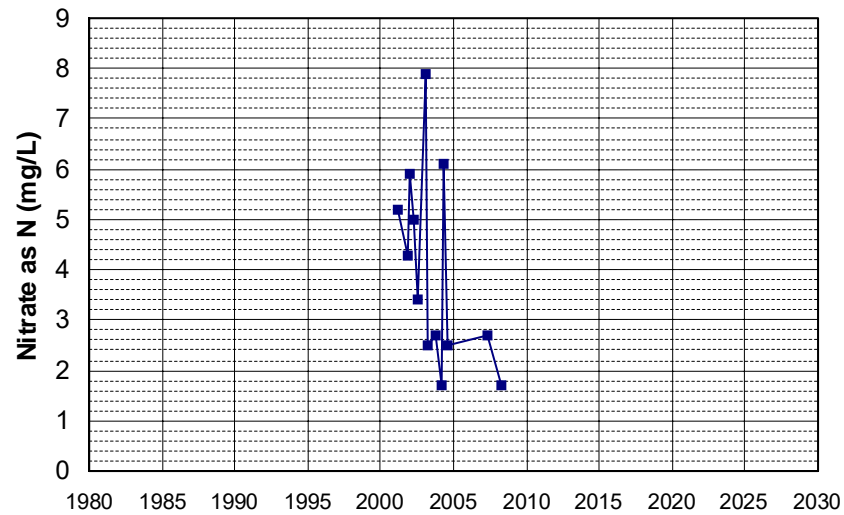
Well Name: CA3200618_002_002 Well Depth (ft): 231
 Well Type: MUNICIPAL # of Measurements: 13
 Source: DDW Period of Record: 2001 - 2022
 Depth Zone: Upper Trend Since 2000: Insufficient Evidence of Monotonic Trend



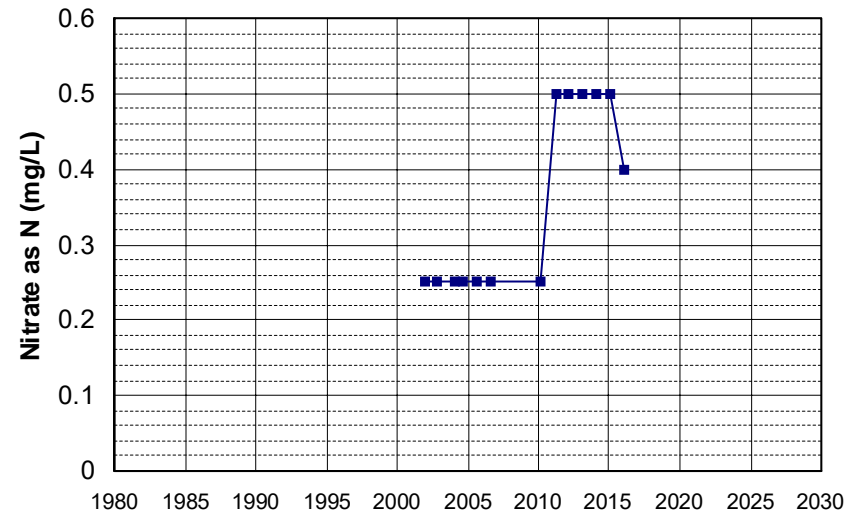
Well Name: CA3400278_002_002 Well Depth (ft): N/A
 Well Type: MUNICIPAL # of Measurements: 13
 Source: DDW Period of Record: 2001 - 2017
 Depth Zone: Upper Trend Since 2000: Insufficient Evidence of Monotonic Trend



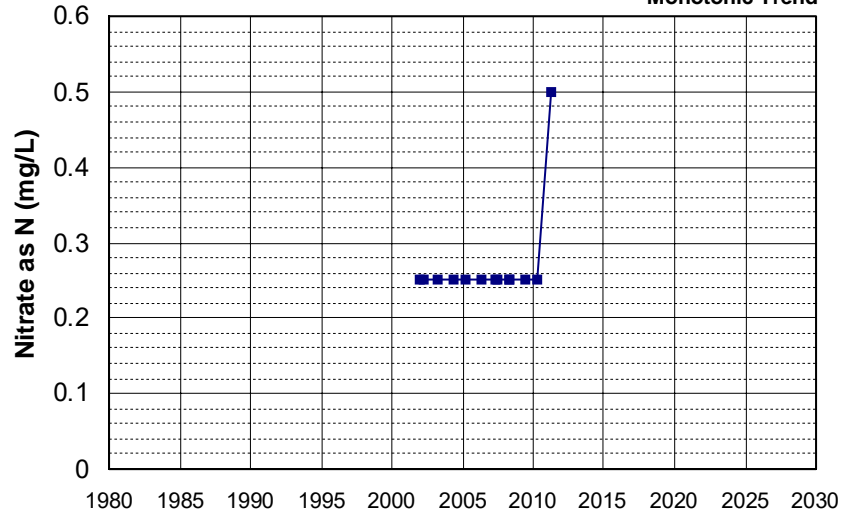
Well Name: CA3400284_001_001 Well Depth (ft): 70
 Well Type: MUNICIPAL # of Measurements: 13
 Source: DDW Period of Record: 2001 - 2008
 Depth Zone: Upper Trend Since 2000: Decreasing Trend



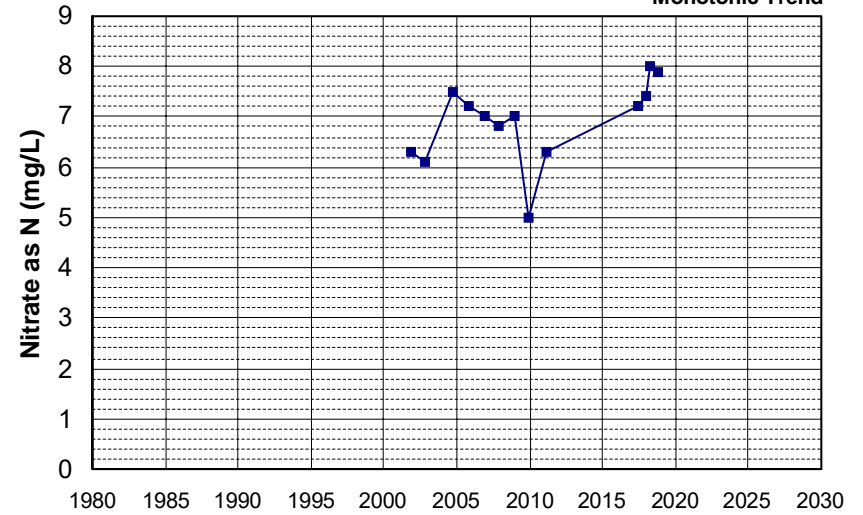
Well Name: CA4500100_001_001 Well Depth (ft): N/A
 Well Type: MUNICIPAL # of Measurements: 13
 Source: DDW Period of Record: 2001 - 2016
 Depth Zone: Upper Trend Since 2000: Increasing Trend



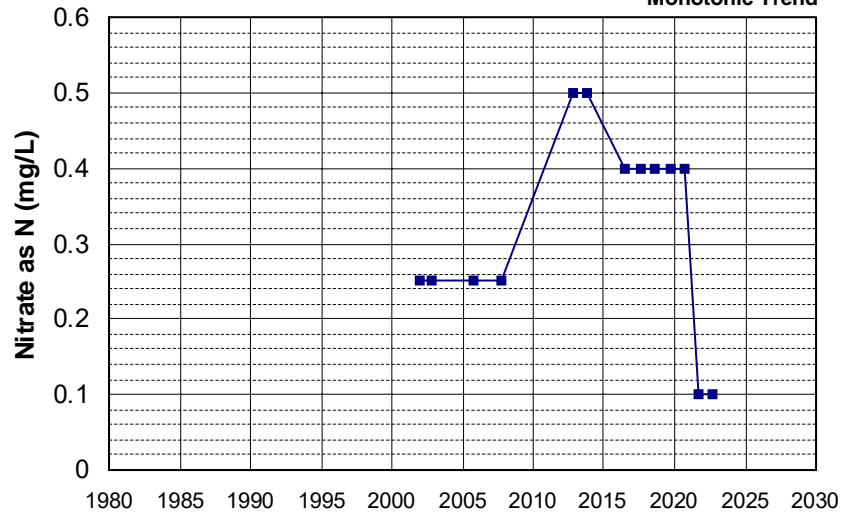
Well Name: CA5700580_001_001 Well Depth (ft): 10
 Well Type: MUNICIPAL # of Measurements: 13
 Source: DDW Period of Record: 2001 - 2011
 Depth Zone: Upper Trend Since 2000: Insufficient Evidence of Monotonic Trend



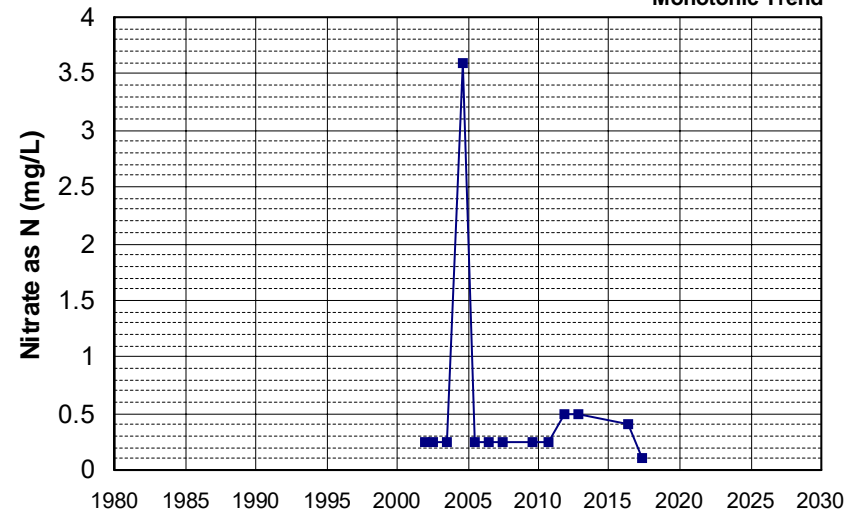
Well Name: CA5700642_001_001 Well Depth (ft): N/A
 Well Type: MUNICIPAL # of Measurements: 13
 Source: DDW Period of Record: 2001 - 2018
 Depth Zone: Upper Trend Since 2000: Insufficient Evidence of Monotonic Trend



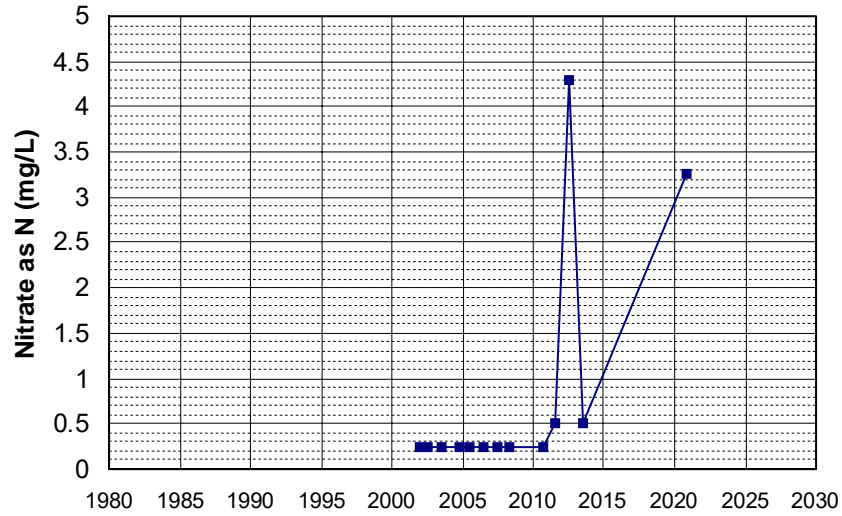
Well Name: CA5700673_001_001 Well Depth (ft): N/A
 Well Type: MUNICIPAL # of Measurements: 13
 Source: DDW Period of Record: 2001 - 2022
 Depth Zone: Upper Trend Since 2000: Insufficient Evidence of Monotonic Trend



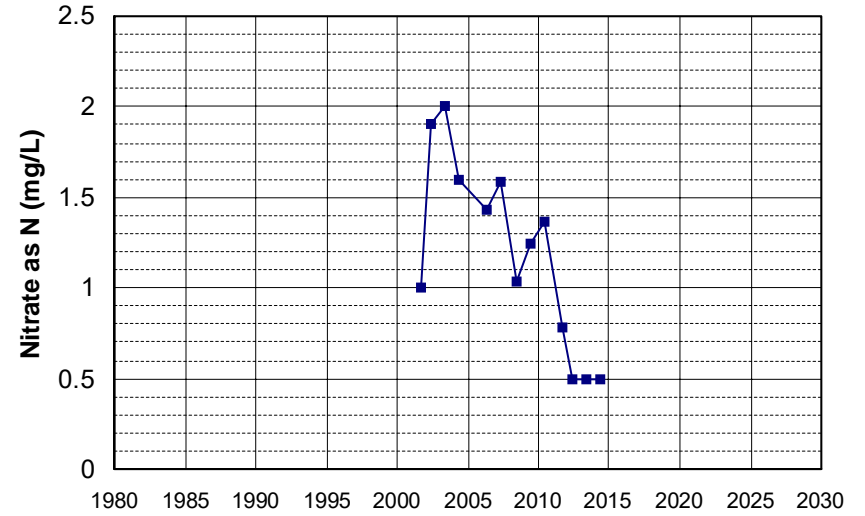
Well Name: CA5700713_001_001 Well Depth (ft): N/A
 Well Type: MUNICIPAL # of Measurements: 13
 Source: DDW Period of Record: 2001 - 2017
 Depth Zone: Upper Trend Since 2000: Insufficient Evidence of Monotonic Trend



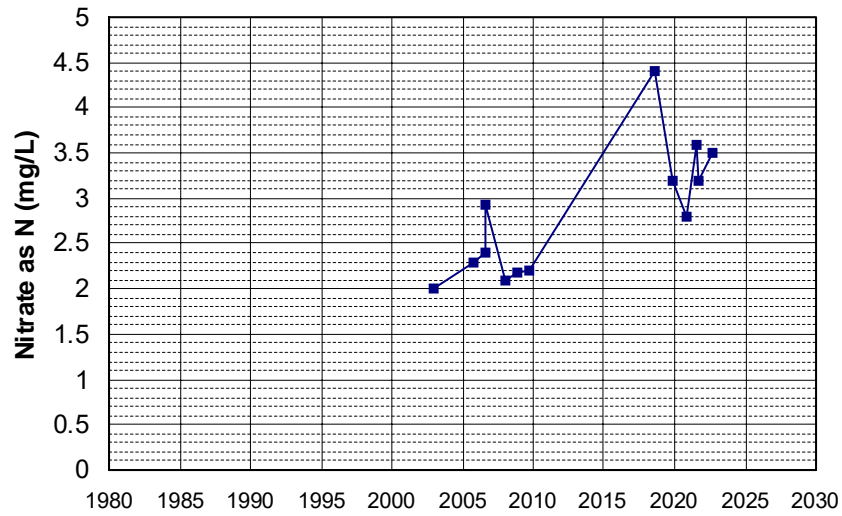
Well Name: CA5700774_001_001 Well Depth (ft): 10
 Well Type: MUNICIPAL # of Measurements: 13
 Source: DDW Period of Record: 2001 - 2020
 Depth Zone: Upper Trend Since 2000: Increasing Trend



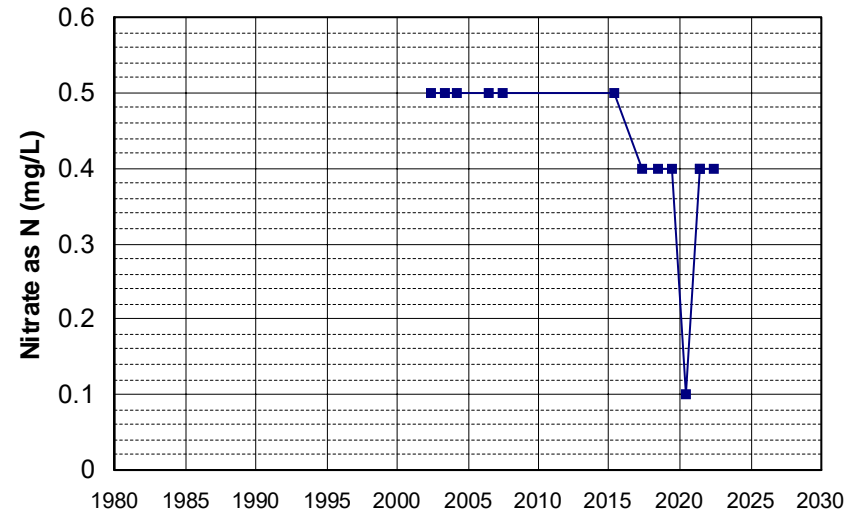
Well Name: CA5800204_001_001 Well Depth (ft): N/A
 Well Type: MUNICIPAL # of Measurements: 13
 Source: DDW Period of Record: 2001 - 2014
 Depth Zone: Upper Trend Since 2000: Decreasing Trend



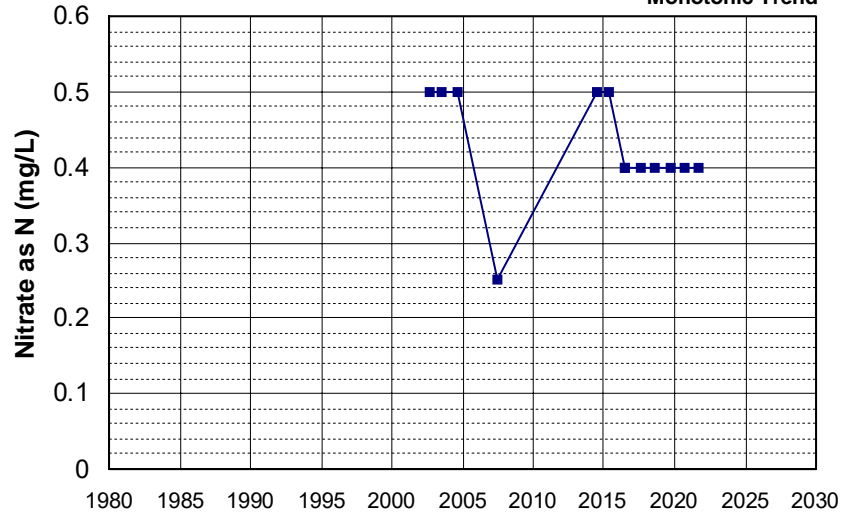
Well Name: CA0900213_001_001 Well Depth (ft): N/A
 Well Type: MUNICIPAL # of Measurements: 13
 Source: DDW Period of Record: 2002 - 2022
 Depth Zone: Upper Trend Since 2000: Increasing Trend



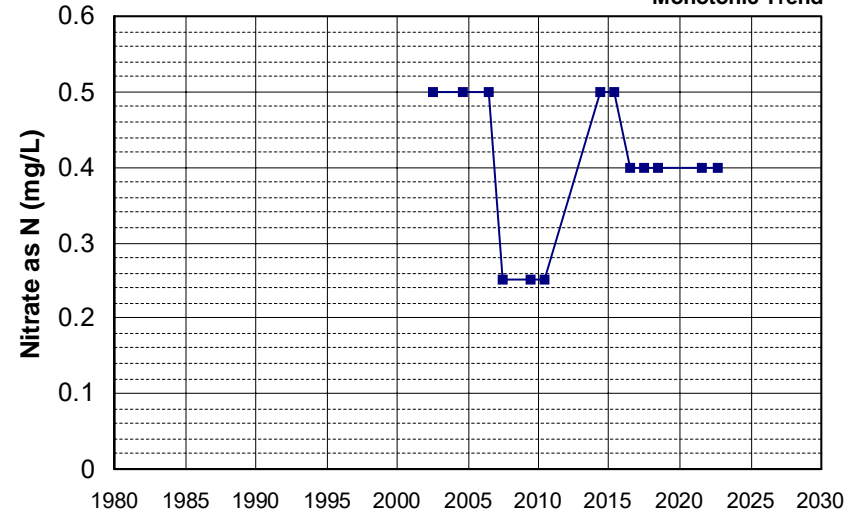
Well Name: CA2900599_001_001 Well Depth (ft): N/A
 Well Type: MUNICIPAL # of Measurements: 13
 Source: DDW Period of Record: 2002 - 2022
 Depth Zone: Upper Trend Since 2000: Decreasing Trend



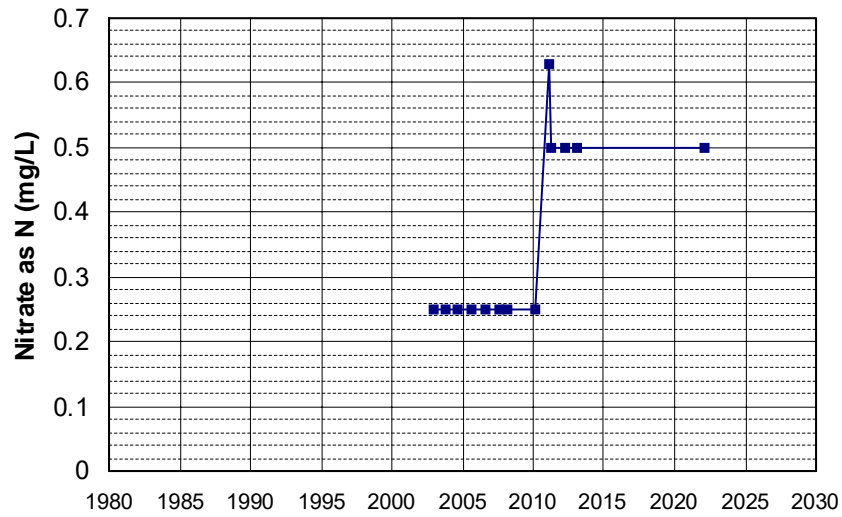
Well Name: CA3100082_002_002 Well Depth (ft): 221
 Well Type: MUNICIPAL # of Measurements: 13
 Source: DDW Period of Record: 2002 - 2021
 Depth Zone: Upper Trend Since 2000: Insufficient Evidence of Monotonic Trend



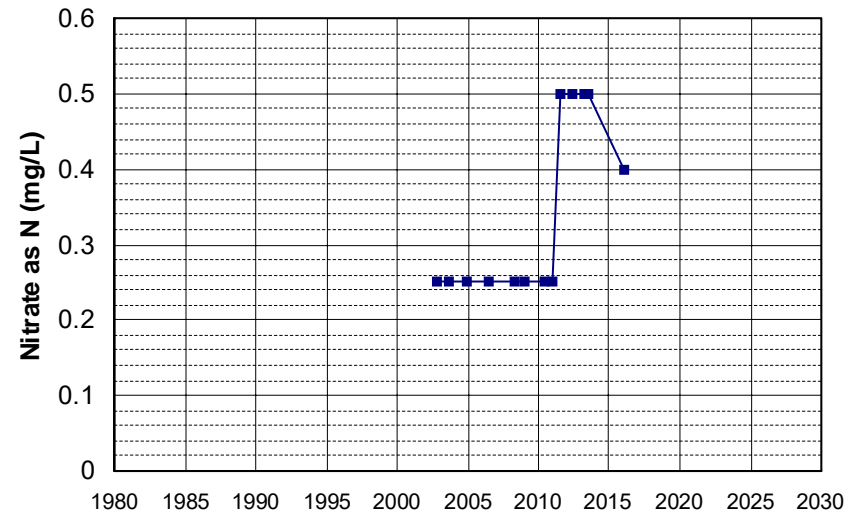
Well Name: CA3105853_001_001 Well Depth (ft): N/A
 Well Type: MUNICIPAL # of Measurements: 13
 Source: DDW Period of Record: 2002 - 2022
 Depth Zone: Upper Trend Since 2000: Insufficient Evidence of Monotonic Trend



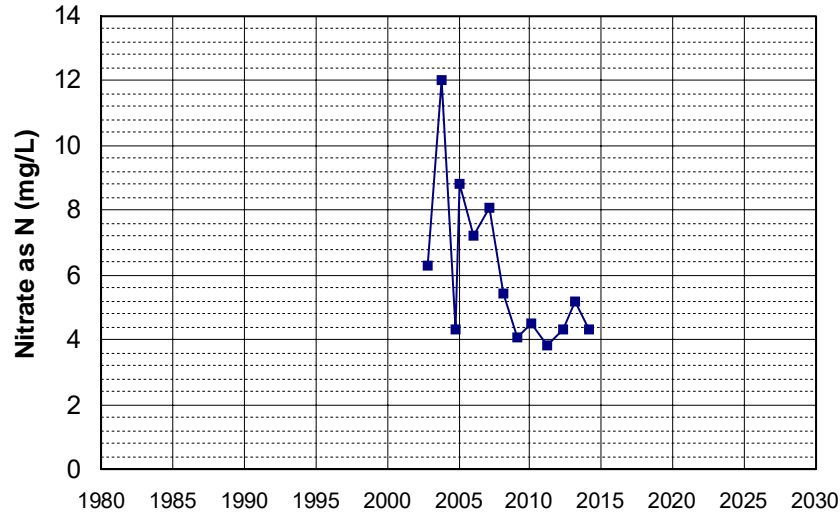
Well Name: CA4500020_001_001 Well Depth (ft): N/A
 Well Type: MUNICIPAL # of Measurements: 13
 Source: DDW Period of Record: 2002 - 2022
 Depth Zone: Upper Trend Since 2000: Increasing Trend



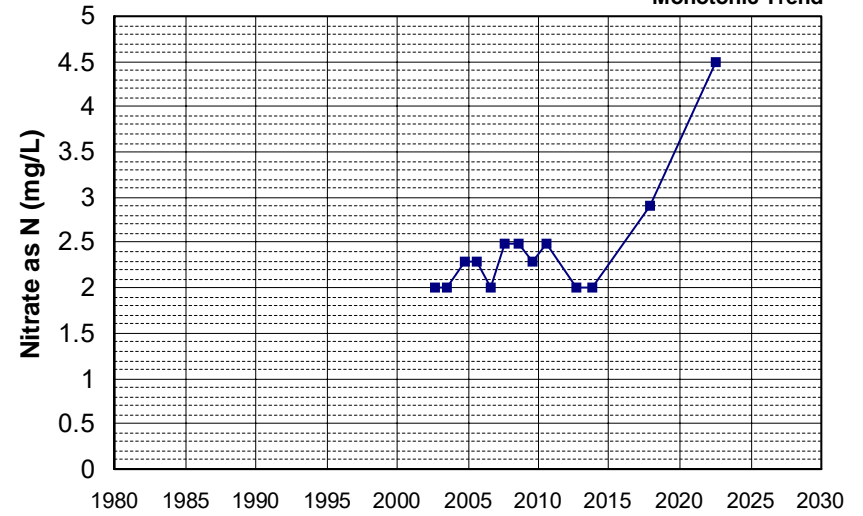
Well Name: CA4500210_003_003 Well Depth (ft): 38
 Well Type: MUNICIPAL # of Measurements: 13
 Source: DDW Period of Record: 2002 - 2015
 Depth Zone: Upper Trend Since 2000: Increasing Trend



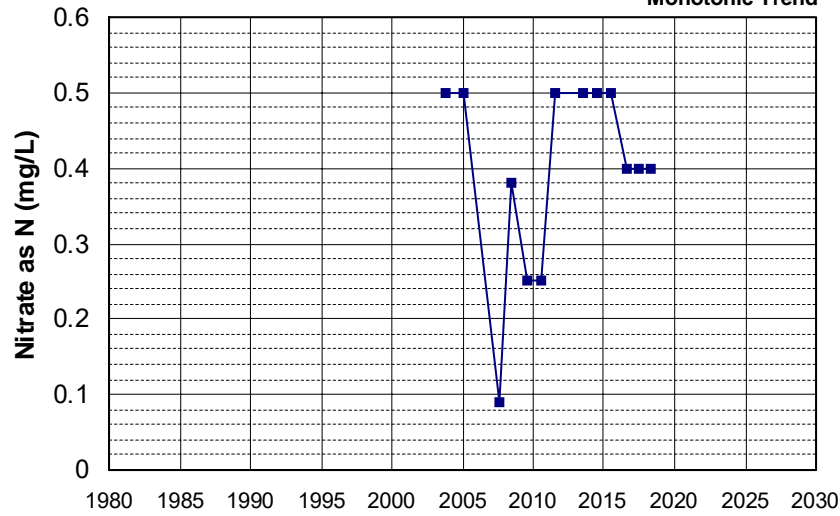
Well Name: CA4810029_001_001
 Well Depth (ft): 38
 Well Type: MUNICIPAL
 # of Measurements: 13
 Source: DDW
 Period of Record: 2002 - 2014
 Depth Zone: Upper
 Trend Since 2000: Decreasing Trend



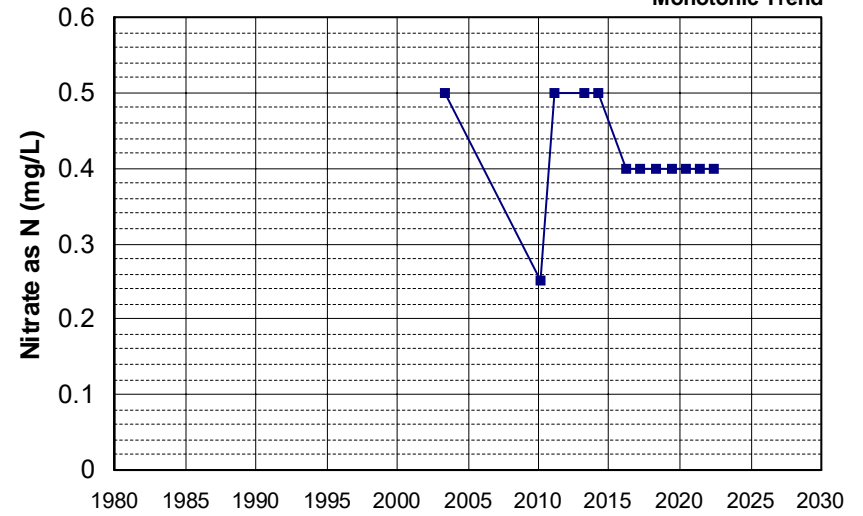
Well Name: CA5700741_001_001
 Well Depth (ft): 10
 Well Type: MUNICIPAL
 # of Measurements: 13
 Source: DDW
 Period of Record: 2002 - 2022
 Depth Zone: Upper
 Trend Since 2000: Insufficient Evidence of Monotonic Trend



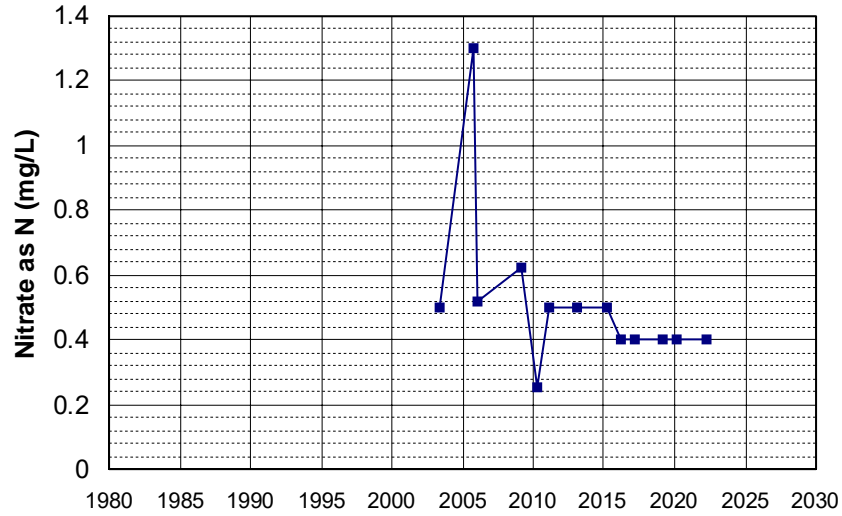
Well Name: CA0400049_005_005
 Well Depth (ft): N/A
 Well Type: MUNICIPAL
 # of Measurements: 13
 Source: DDW
 Period of Record: 2003 - 2018
 Depth Zone: Upper
 Trend Since 2000: Insufficient Evidence of Monotonic Trend



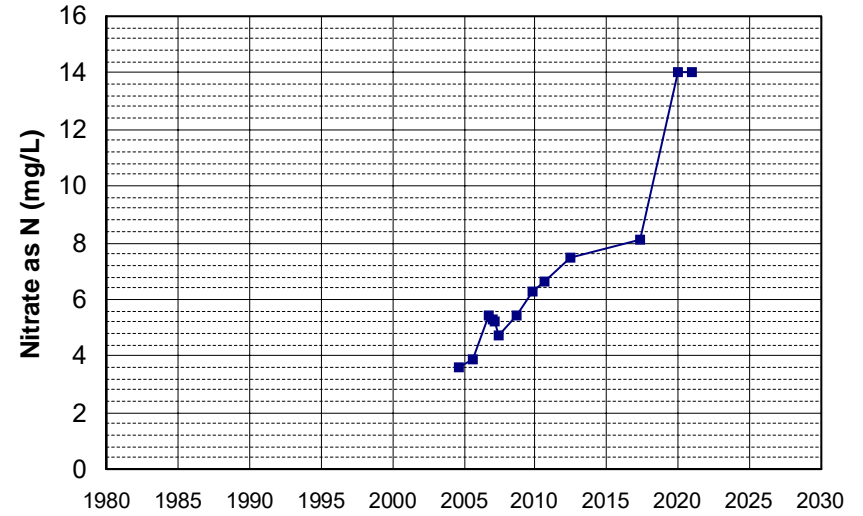
Well Name: CA3100008_001_001
 Well Depth (ft): N/A
 Well Type: MUNICIPAL
 # of Measurements: 13
 Source: DDW
 Period of Record: 2003 - 2022
 Depth Zone: Upper
 Trend Since 2000: Insufficient Evidence of Monotonic Trend



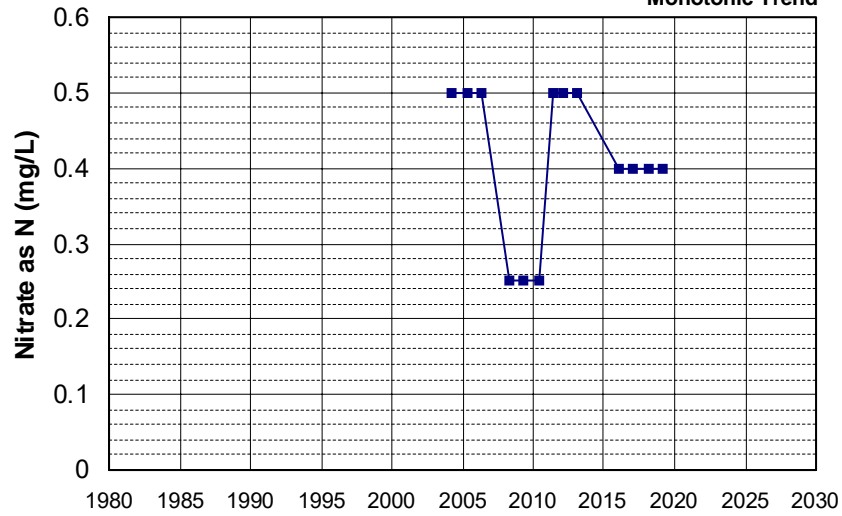
Well Name: CA5710004_005_005
 Well Depth (ft): 63
 Well Type: MUNICIPAL
 # of Measurements: 13
 Source: DDW
 Period of Record: 2003 - 2022
 Depth Zone: Upper
 Trend Since 2000: Decreasing Trend



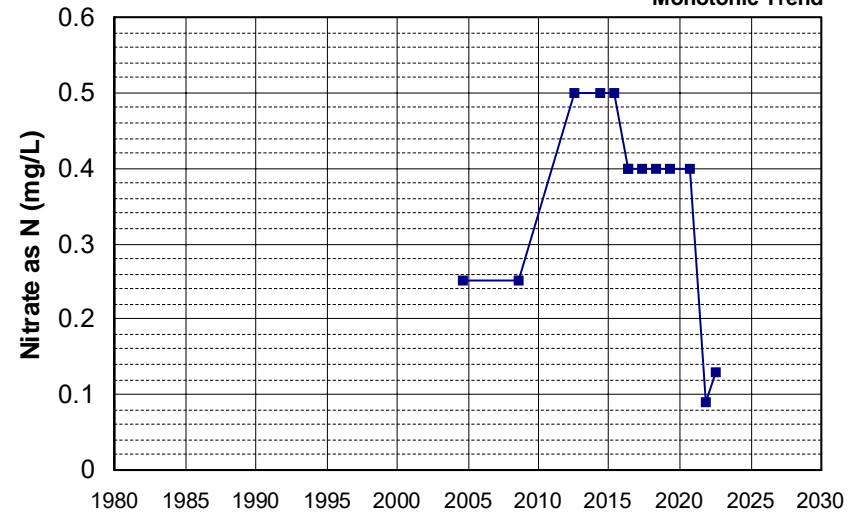
Well Name: CA0900309_004_004
 Well Depth (ft): 45
 Well Type: MUNICIPAL
 # of Measurements: 13
 Source: DDW
 Period of Record: 2004 - 2020
 Depth Zone: Upper
 Trend Since 2000: Increasing Trend



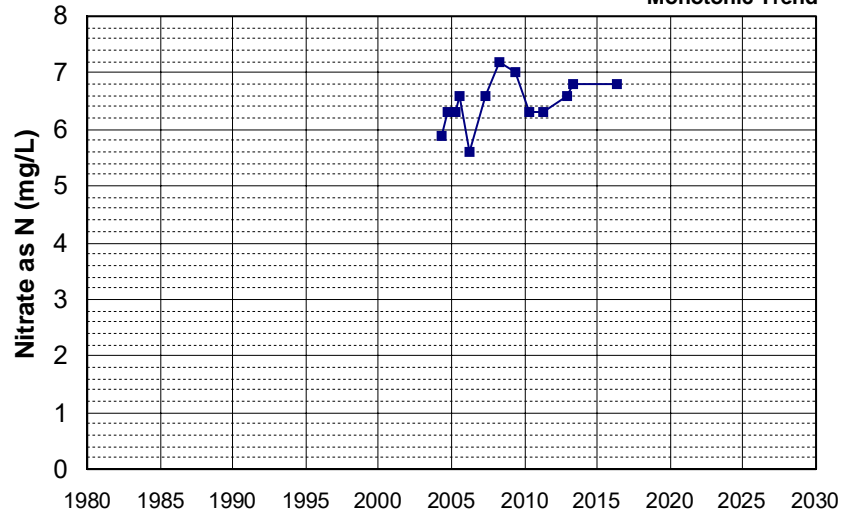
Well Name: CA3104519_002_002
 Well Depth (ft): 63
 Well Type: MUNICIPAL
 # of Measurements: 13
 Source: DDW
 Period of Record: 2004 - 2019
 Depth Zone: Upper
 Trend Since 2000: Insufficient Evidence of Monotonic Trend



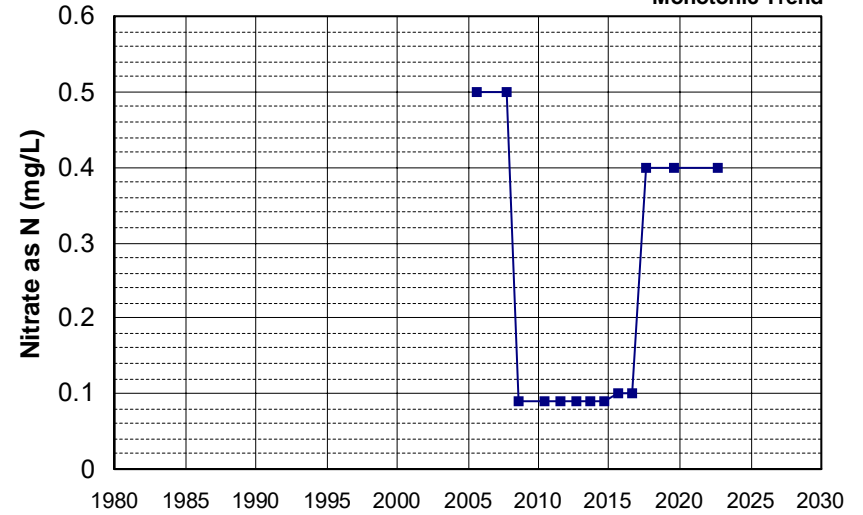
Well Name: CA4500325_002_002
 Well Depth (ft): N/A
 Well Type: MUNICIPAL
 # of Measurements: 13
 Source: DDW
 Period of Record: 2004 - 2022
 Depth Zone: Upper
 Trend Since 2000: Insufficient Evidence of Monotonic Trend



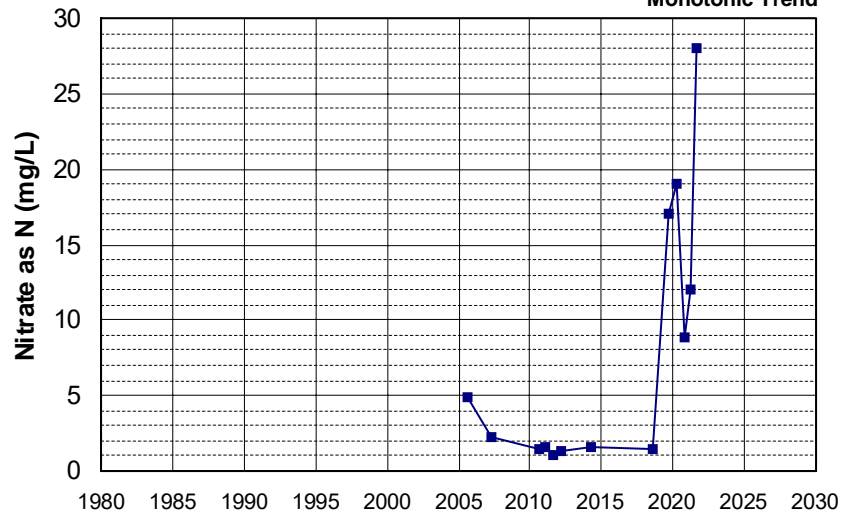
Well Name: CA5700539_001_001
 Well Depth (ft): N/A
 Well Type: MUNICIPAL
 # of Measurements: 13
 Source: DDW
 Period of Record: 2004 - 2016
 Depth Zone: Upper
 Trend Since 2000: Insufficient Evidence of Monotonic Trend



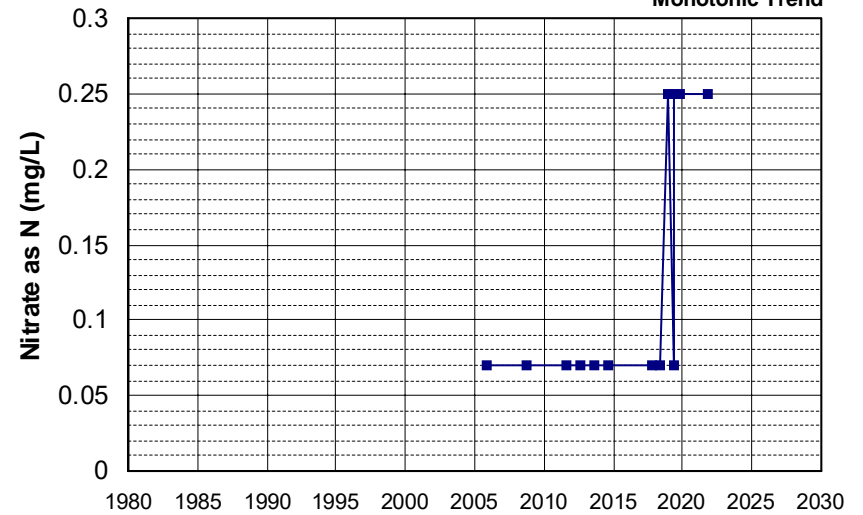
Well Name: CA3200051_002_002
 Well Depth (ft): N/A
 Well Type: MUNICIPAL
 # of Measurements: 13
 Source: DDW
 Period of Record: 2005 - 2022
 Depth Zone: Upper
 Trend Since 2000: Insufficient Evidence of Monotonic Trend



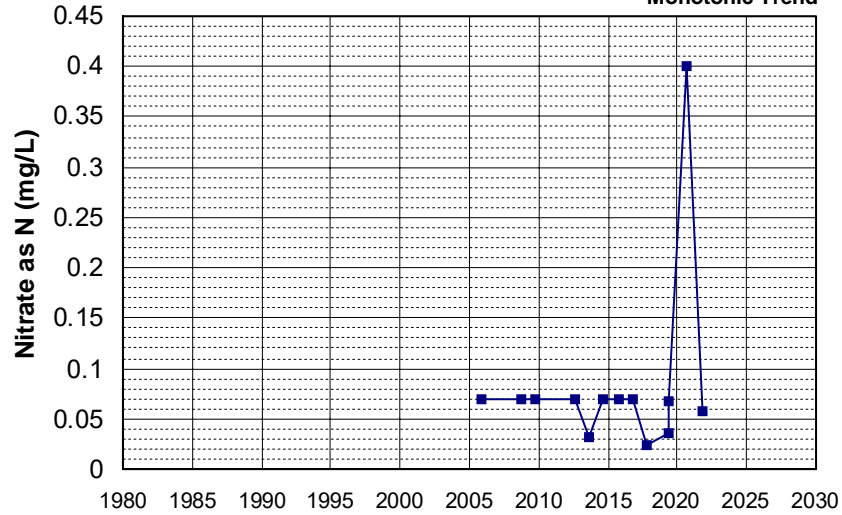
Well Name: L10001819539-LTPZB
 Well Depth (ft): N/A
 Well Type: MONITORING
 # of Measurements: 13
 Source: WB_CLEANUP
 Period of Record: 2005 - 2021
 Depth Zone: Upper
 Trend Since 2000: Insufficient Evidence of Monotonic Trend



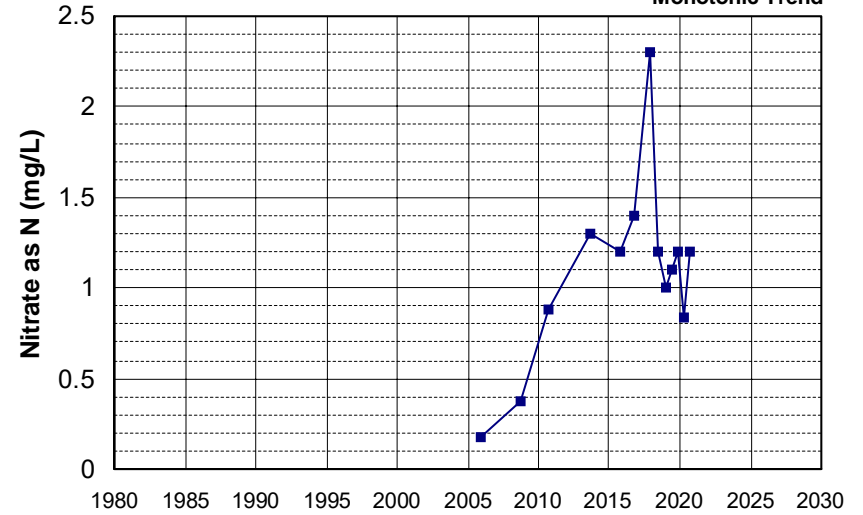
Well Name: L10003801379-E
 Well Depth (ft): N/A
 Well Type: MONITORING
 # of Measurements: 13
 Source: WB_CLEANUP
 Period of Record: 2005 - 2021
 Depth Zone: Upper
 Trend Since 2000: Insufficient Evidence of Monotonic Trend



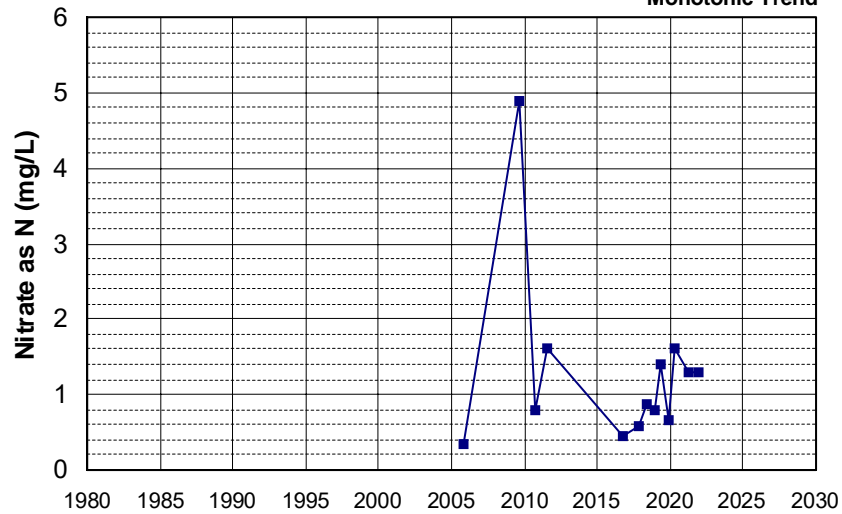
Well Name: L10003801379-LFW-2
 Well Type: MONITORING
 Source: WB_CLEANUP
 Depth Zone: Upper
 Well Depth (ft): N/A
 # of Measurements: 13
 Period of Record: 2005 - 2021
 Trend Since 2000: Insufficient Evidence of Monotonic Trend



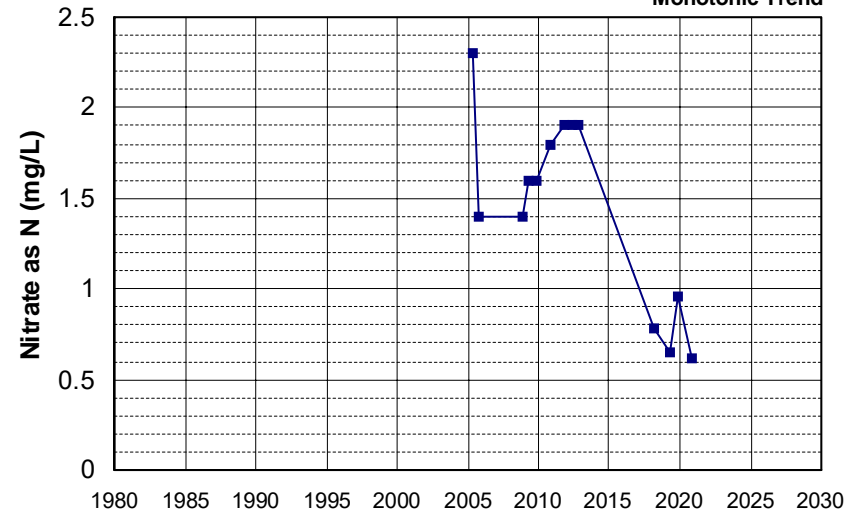
Well Name: L10003801379-R-1
 Well Type: MONITORING
 Source: WB_CLEANUP
 Depth Zone: Upper
 Well Depth (ft): N/A
 # of Measurements: 13
 Period of Record: 2005 - 2020
 Trend Since 2000: Insufficient Evidence of Monotonic Trend



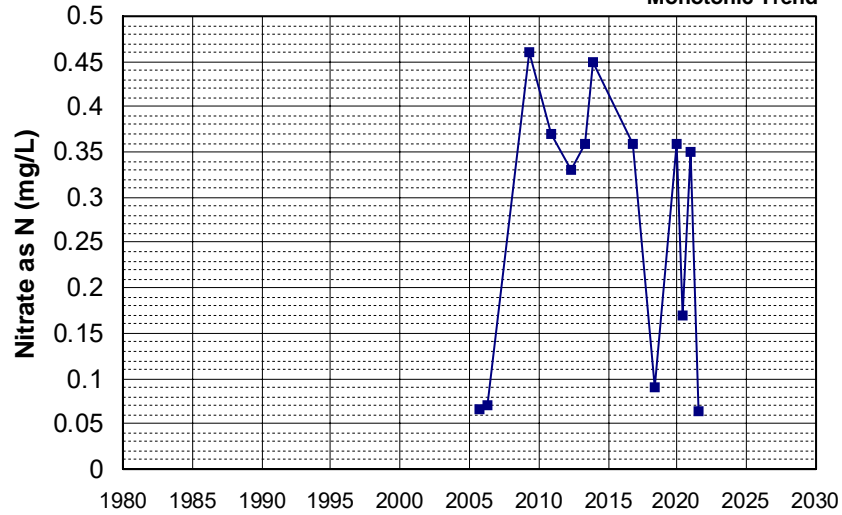
Well Name: L10003801379-R-2
 Well Type: MONITORING
 Source: WB_CLEANUP
 Depth Zone: Upper
 Well Depth (ft): N/A
 # of Measurements: 13
 Period of Record: 2005 - 2021
 Trend Since 2000: Insufficient Evidence of Monotonic Trend



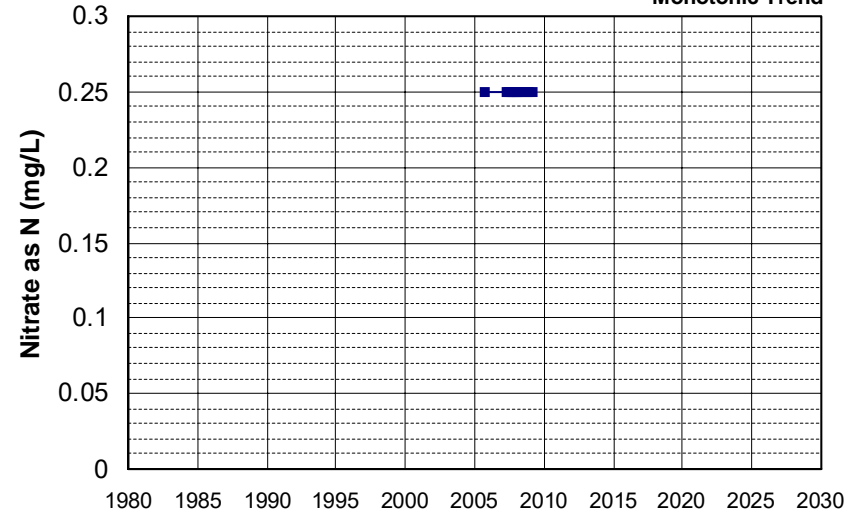
Well Name: L10007011530-G-11R
 Well Type: MONITORING
 Source: WB_CLEANUP
 Depth Zone: Upper
 Well Depth (ft): 75.93
 # of Measurements: 13
 Period of Record: 2005 - 2020
 Trend Since 2000: Insufficient Evidence of Monotonic Trend



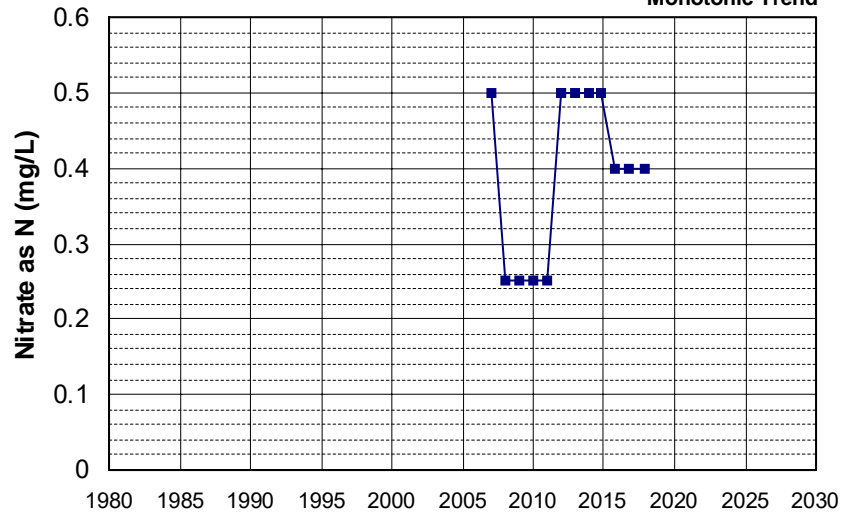
Well Name: L10008365060-L-1
 Well Type: MONITORING
 Source: WB_CLEANUP
 Depth Zone: Upper
 Well Depth (ft): 36
 # of Measurements: 13
 Period of Record: 2005 - 2021
 Trend Since 2000: Insufficient Evidence of Monotonic Trend



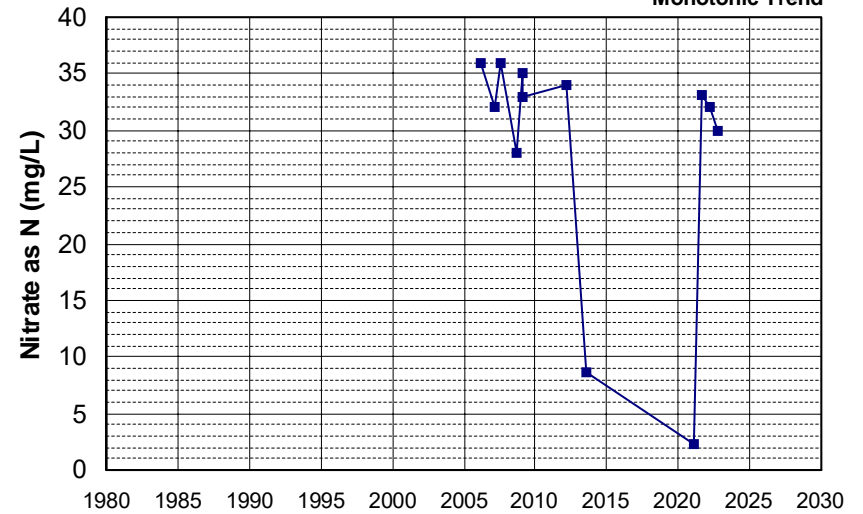
Well Name: T0608900282-MW-4
 Well Type: MONITORING
 Source: WB_CLEANUP
 Depth Zone: Upper
 Well Depth (ft): N/A
 # of Measurements: 13
 Period of Record: 2005 - 2009
 Trend Since 2000: Insufficient Evidence of Monotonic Trend



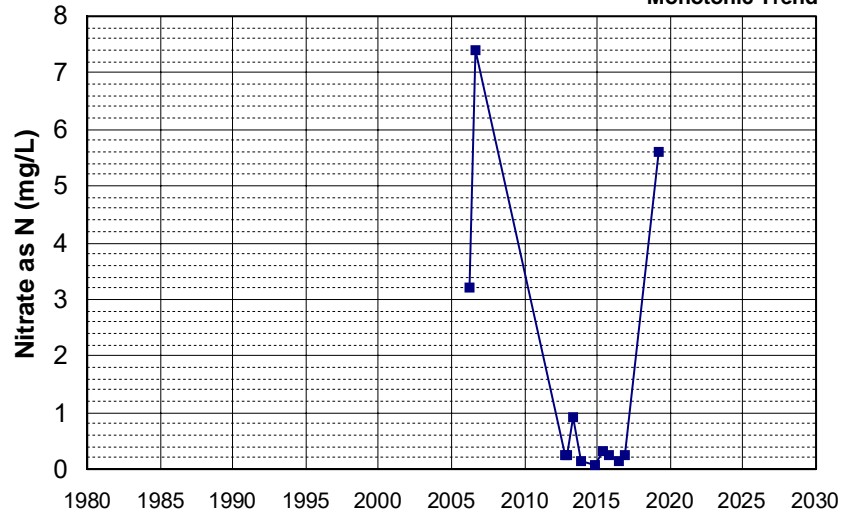
Well Name: CA5103007_002_002
 Well Type: MUNICIPAL
 Source: DDW
 Depth Zone: Upper
 Well Depth (ft): N/A
 # of Measurements: 13
 Period of Record: 2006 - 2017
 Trend Since 2000: Insufficient Evidence of Monotonic Trend



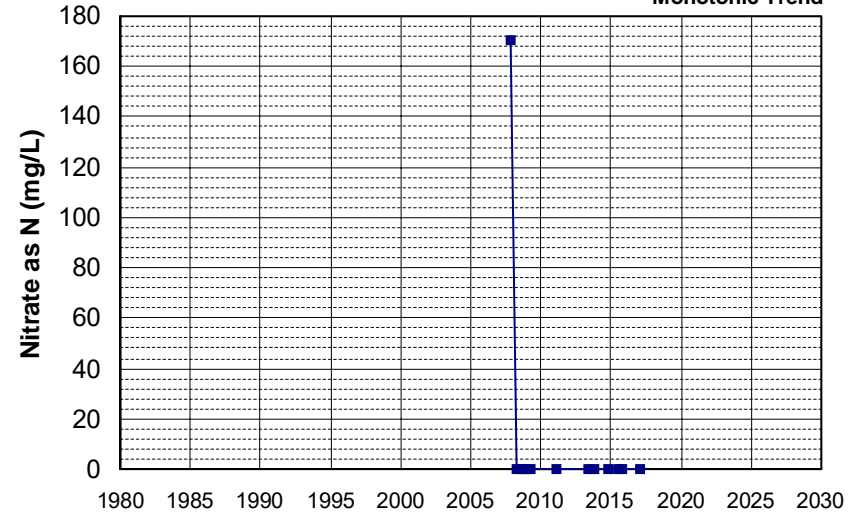
Well Name: SL205483017-C-5
 Well Type: MONITORING
 Source: WB_CLEANUP
 Depth Zone: Upper
 Well Depth (ft): 45
 # of Measurements: 13
 Period of Record: 2006 - 2022
 Trend Since 2000: Insufficient Evidence of Monotonic Trend



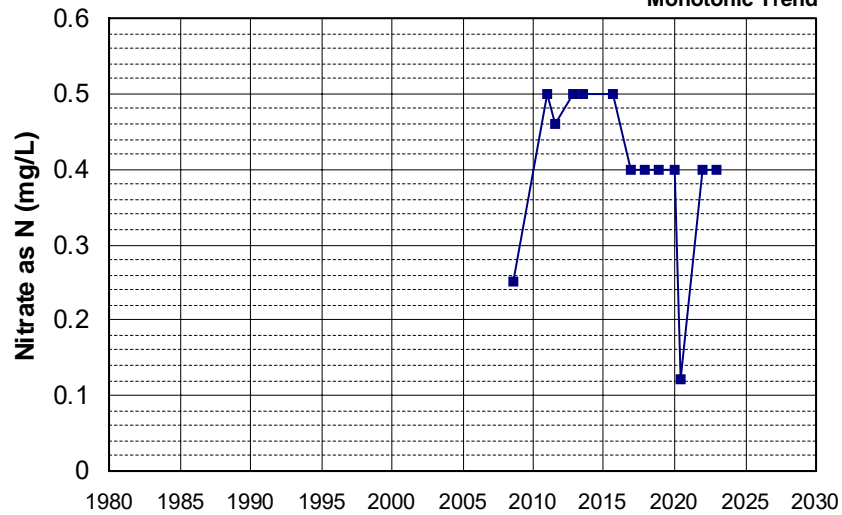
Well Name: T1000006123-W02
 Well Depth (ft): 30
 Well Type: MONITORING
 # of Measurements: 13
 Source: WB_CLEANUP
 Period of Record: 2006 - 2019
 Depth Zone: Upper
 Trend Since 2000: Insufficient Evidence of Monotonic Trend



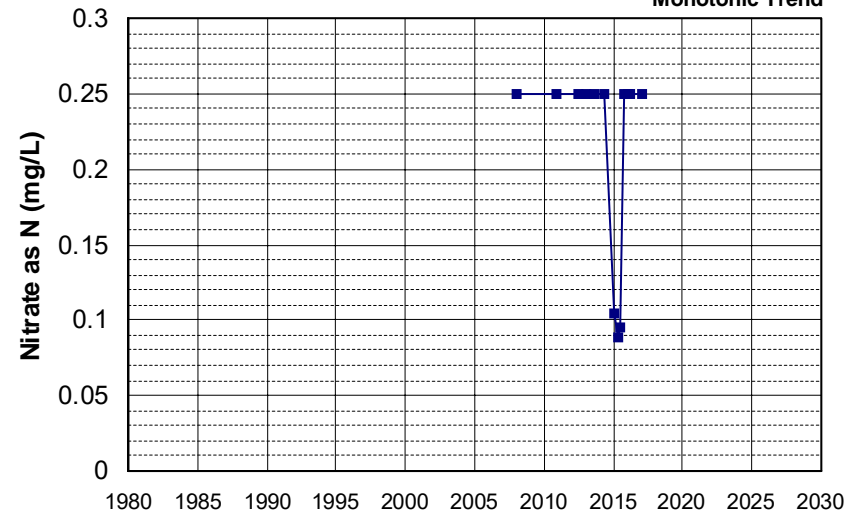
Well Name: SL0610361247-MW-1
 Well Depth (ft): 40.92
 Well Type: MONITORING
 # of Measurements: 13
 Source: WB_CLEANUP
 Period of Record: 2007 - 2017
 Depth Zone: Upper
 Trend Since 2000: Insufficient Evidence of Monotonic Trend



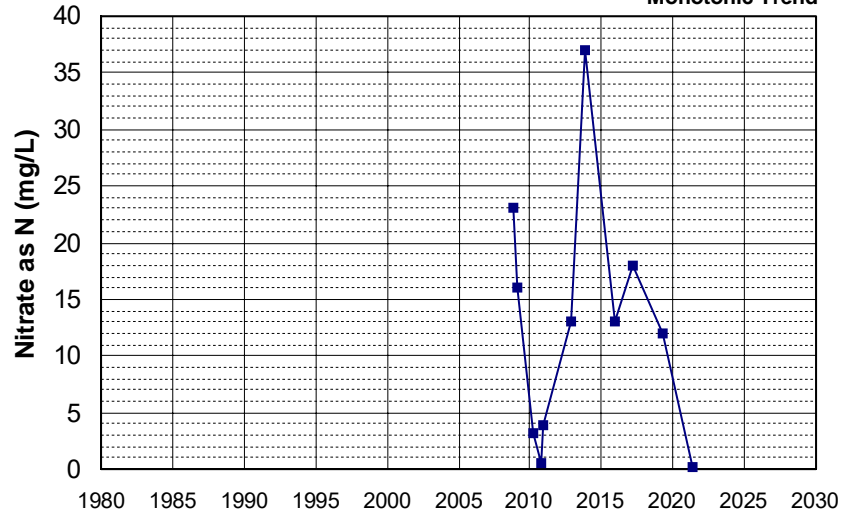
Well Name: CA5500054_001_001
 Well Depth (ft): N/A
 Well Type: MUNICIPAL
 # of Measurements: 13
 Source: DDW
 Period of Record: 2008 - 2022
 Depth Zone: Upper
 Trend Since 2000: Insufficient Evidence of Monotonic Trend



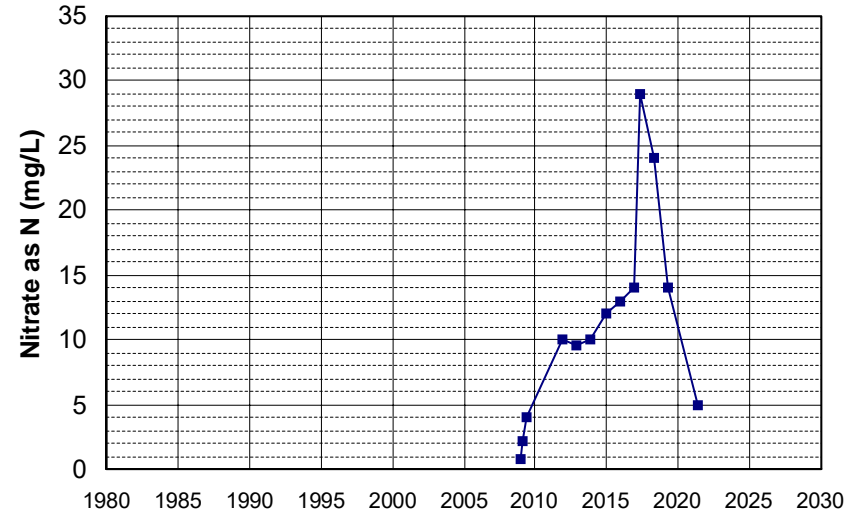
Well Name: SL0610361247-MW-9
 Well Depth (ft): 40.2
 Well Type: MONITORING
 # of Measurements: 13
 Source: WB_CLEANUP
 Period of Record: 2008 - 2017
 Depth Zone: Upper
 Trend Since 2000: Insufficient Evidence of Monotonic Trend



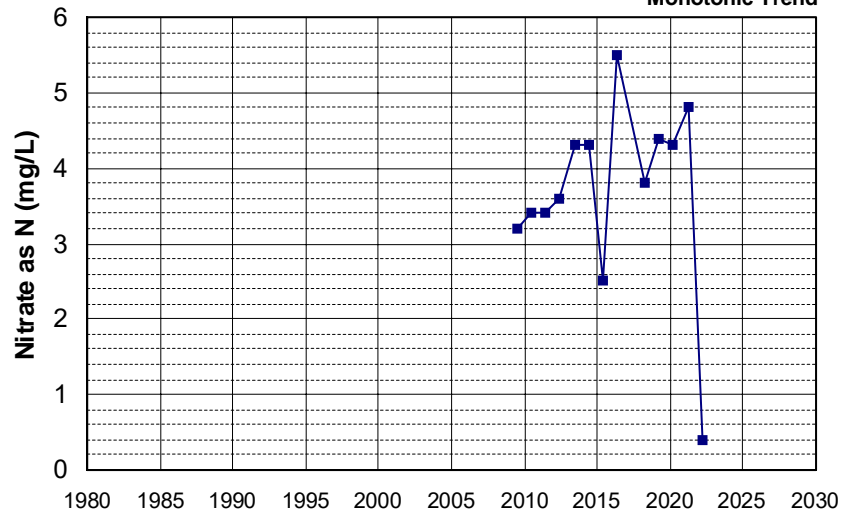
Well Name: SL186272984-UCD1-025 Well Depth (ft): 75
 Well Type: MONITORING # of Measurements: 13
 Source: WB_CLEANUP Period of Record: 2008 - 2021
 Depth Zone: Upper Trend Since 2000: Insufficient Evidence of Monotonic Trend



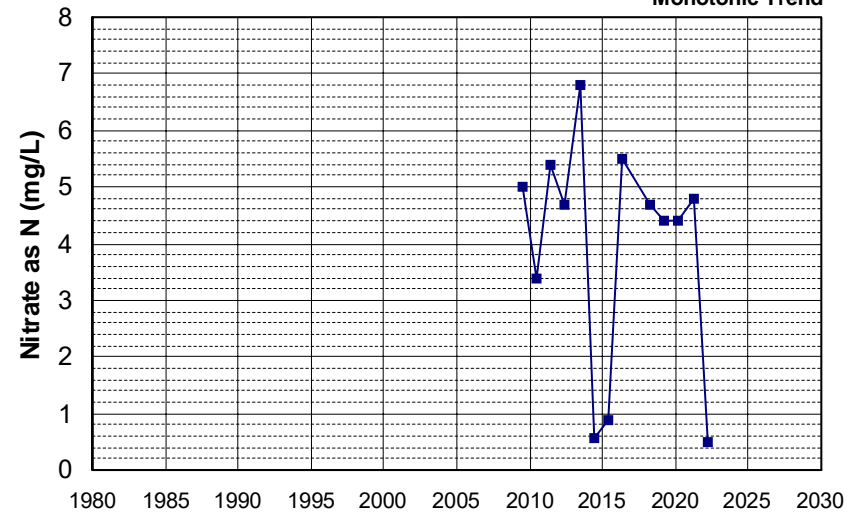
Well Name: SL186272984-UCD1-064 Well Depth (ft): 70
 Well Type: MONITORING # of Measurements: 13
 Source: WB_CLEANUP Period of Record: 2008 - 2021
 Depth Zone: Upper Trend Since 2000: Increasing Trend



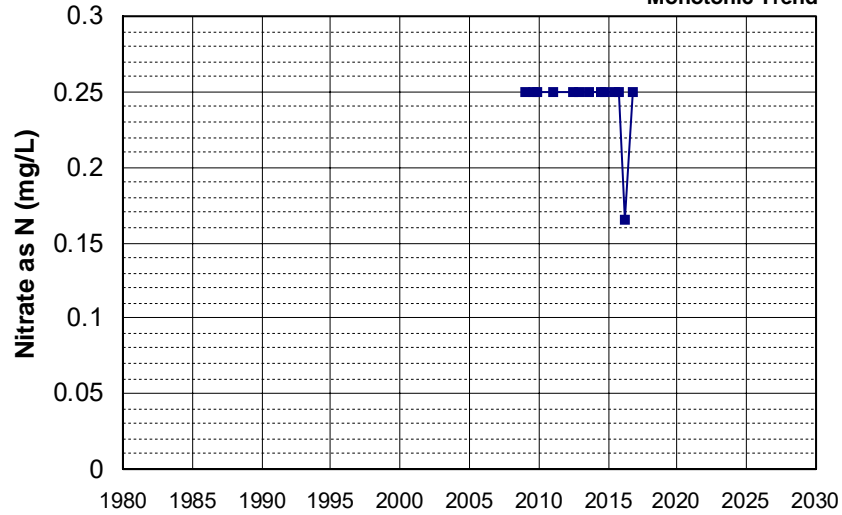
Well Name: CA3400191_002_002 Well Depth (ft): N/A
 Well Type: MUNICIPAL # of Measurements: 13
 Source: DDW Period of Record: 2009 - 2022
 Depth Zone: Upper Trend Since 2000: Insufficient Evidence of Monotonic Trend



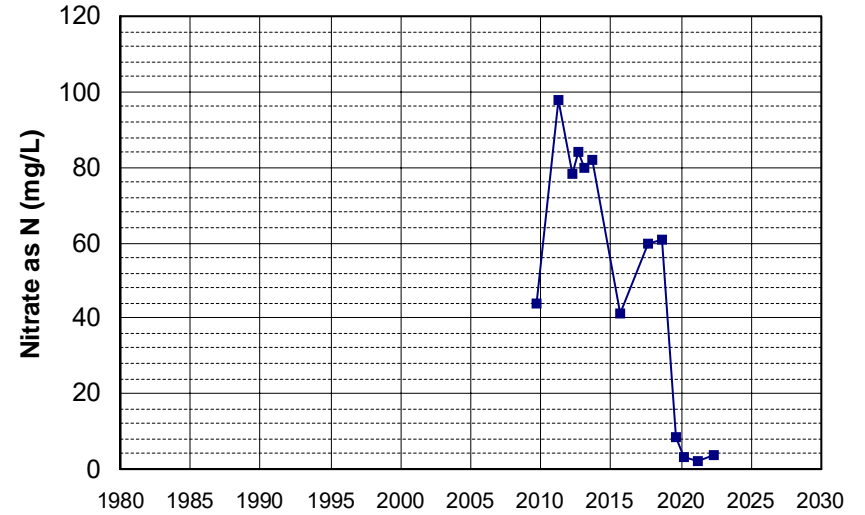
Well Name: CA3400191_003_003 Well Depth (ft): N/A
 Well Type: MUNICIPAL # of Measurements: 13
 Source: DDW Period of Record: 2009 - 2022
 Depth Zone: Upper Trend Since 2000: Insufficient Evidence of Monotonic Trend



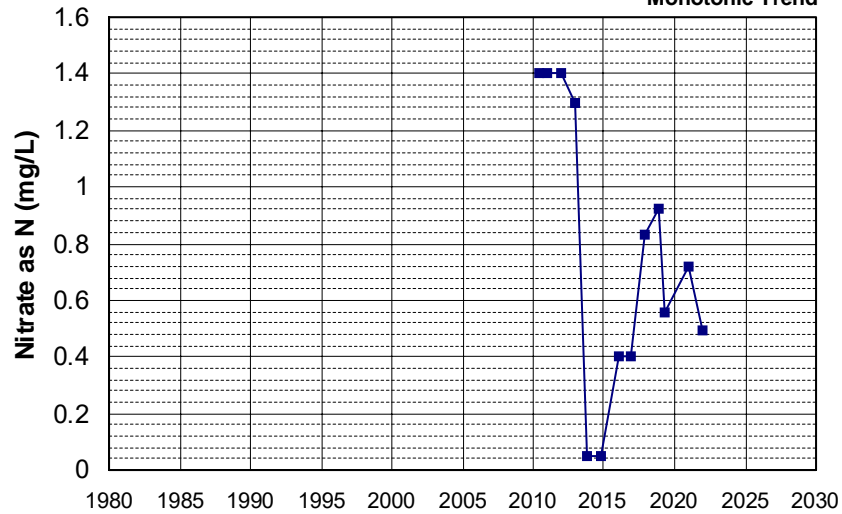
Well Name: SL0610361247-MW-10
 Well Depth (ft): 40.39
 Well Type: MONITORING
 # of Measurements: 13
 Source: WB_CLEANUP
 Period of Record: 2009 - 2016
 Depth Zone: Upper
 Trend Since 2000: Insufficient Evidence of Monotonic Trend



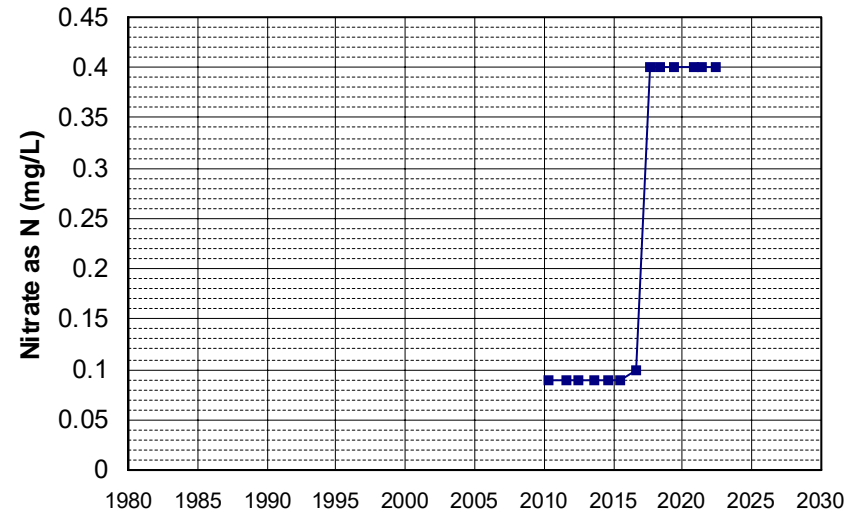
Well Name: SL185342906-MW-7
 Well Depth (ft): 30.5
 Well Type: MONITORING
 # of Measurements: 13
 Source: WB_CLEANUP
 Period of Record: 2009 - 2022
 Depth Zone: Upper
 Trend Since 2000: Decreasing Trend



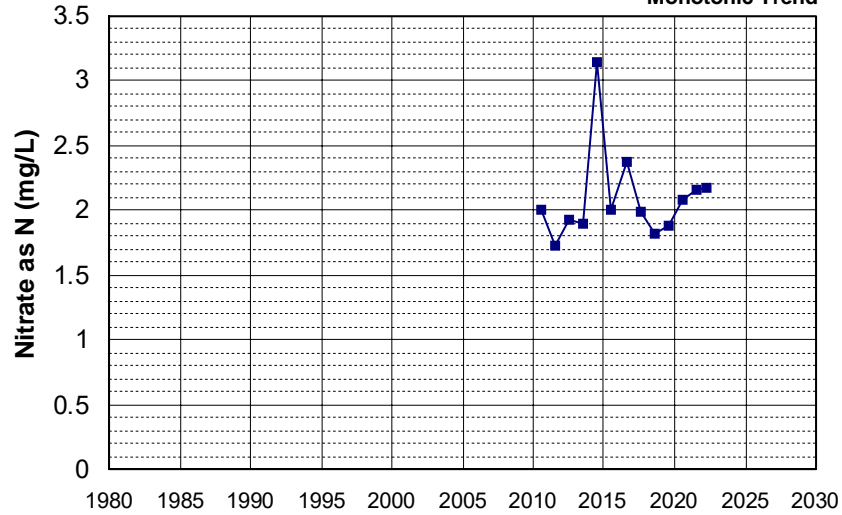
Well Name: CA0300088_001_001
 Well Depth (ft): 203
 Well Type: MUNICIPAL
 # of Measurements: 13
 Source: DDW
 Period of Record: 2010 - 2022
 Depth Zone: Upper
 Trend Since 2000: Insufficient Evidence of Monotonic Trend



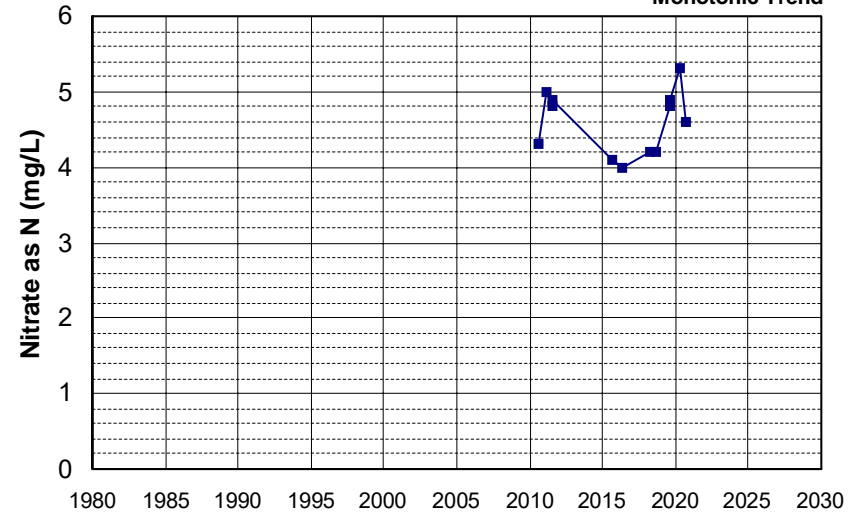
Well Name: CA3200072_003_003
 Well Depth (ft): 150
 Well Type: MUNICIPAL
 # of Measurements: 13
 Source: DDW
 Period of Record: 2010 - 2022
 Depth Zone: Upper
 Trend Since 2000: Increasing Trend



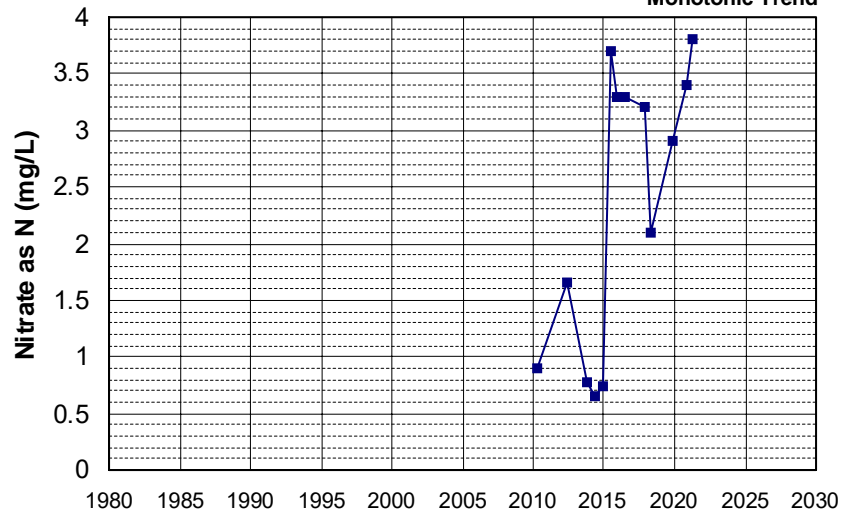
Well Name: CA5100140_002_002 Well Depth (ft): 182
 Well Type: MUNICIPAL # of Measurements: 13
 Source: DDW Period of Record: 2010 - 2022
 Depth Zone: Upper Trend Since 2000: Insufficient Evidence of Monotonic Trend



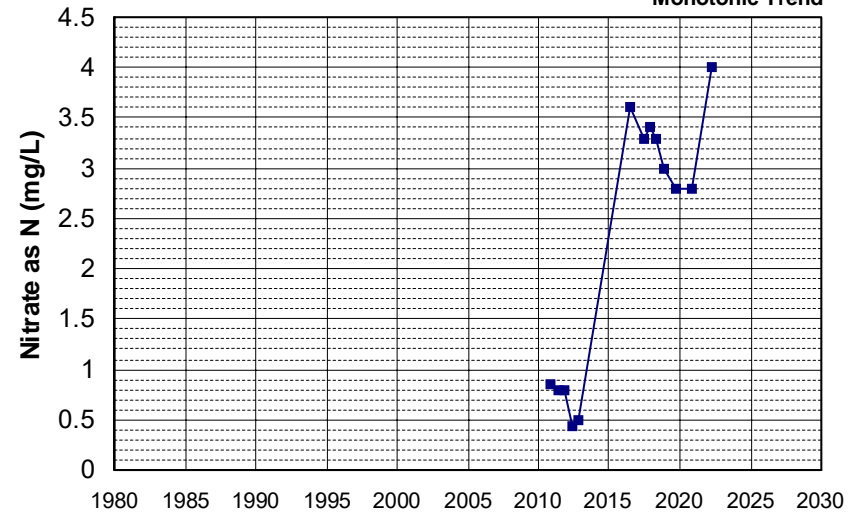
Well Name: L10001819539-DW8 Well Depth (ft): 62.5
 Well Type: MONITORING # of Measurements: 13
 Source: WB_CLEANUP Period of Record: 2010 - 2020
 Depth Zone: Upper Trend Since 2000: Insufficient Evidence of Monotonic Trend



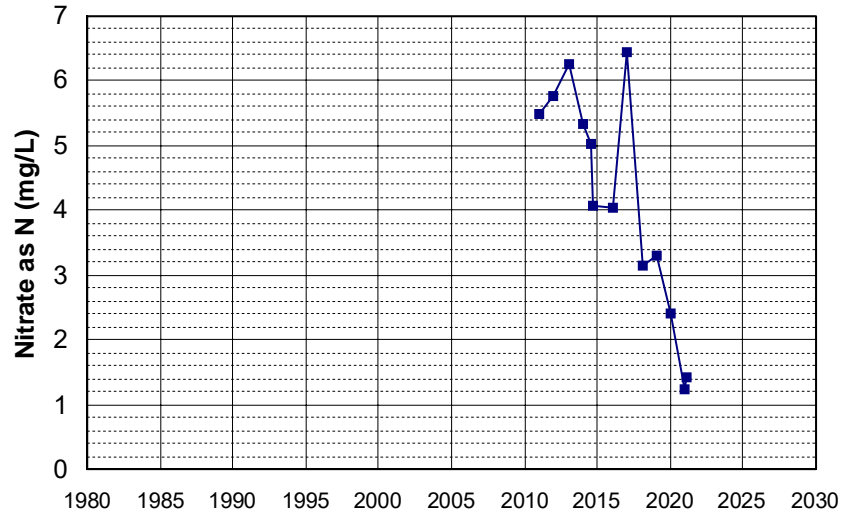
Well Name: L10007939295-MW-7 Well Depth (ft): 147.21
 Well Type: MONITORING # of Measurements: 13
 Source: WB_CLEANUP Period of Record: 2010 - 2021
 Depth Zone: Upper Trend Since 2000: Insufficient Evidence of Monotonic Trend



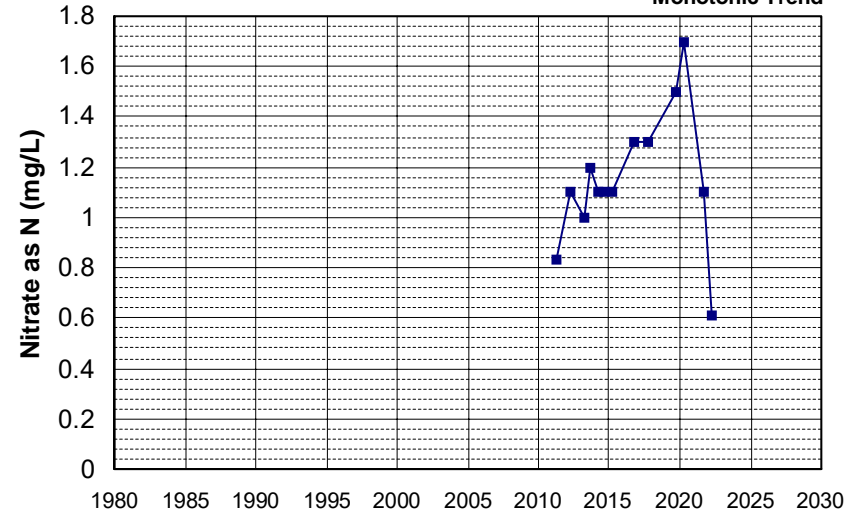
Well Name: L10007939295-MW-8 Well Depth (ft): 149.58
 Well Type: MONITORING # of Measurements: 13
 Source: WB_CLEANUP Period of Record: 2010 - 2022
 Depth Zone: Upper Trend Since 2000: Insufficient Evidence of Monotonic Trend



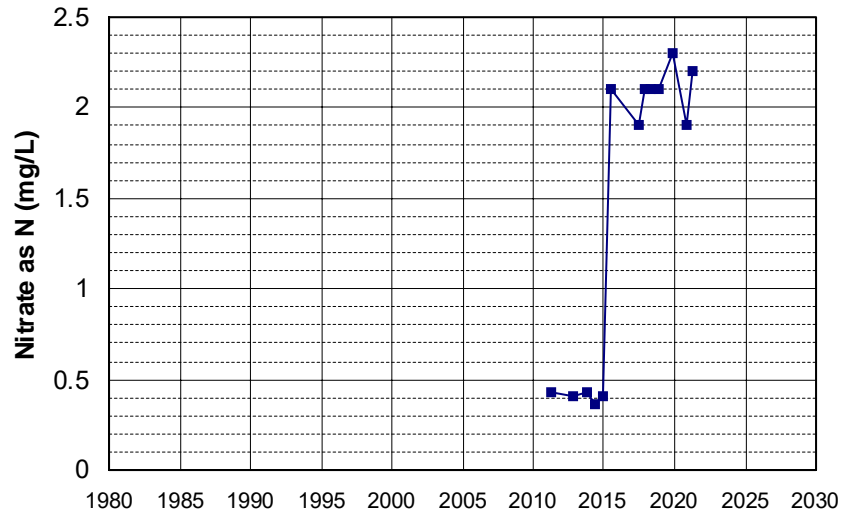
Well Name: CA5800534_001_001
 Well Type: MUNICIPAL
 Source: DDW
 Depth Zone: Upper
 Well Depth (ft): N/A
 # of Measurements: 13
 Period of Record: 2011 - 2021
 Trend Since 2000: Decreasing Trend



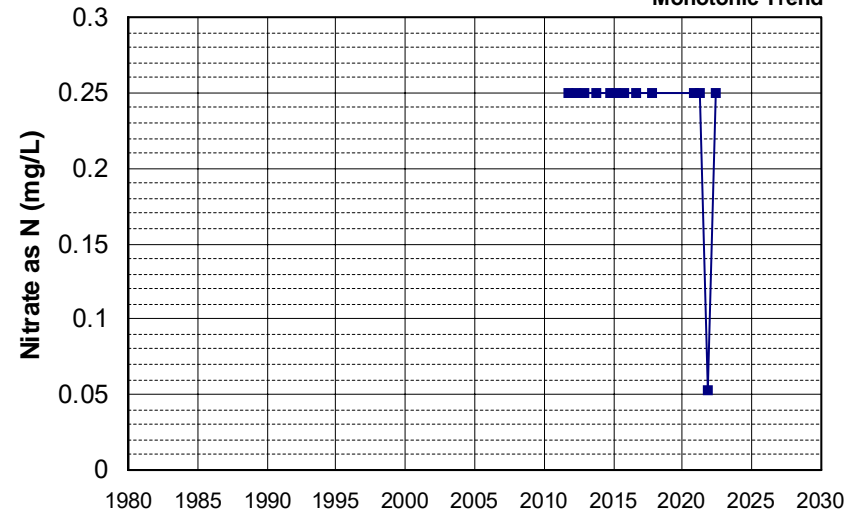
Well Name: L10003287628-MW-16
 Well Type: MONITORING
 Source: WB_CLEANUP
 Depth Zone: Upper
 Well Depth (ft): 35
 # of Measurements: 13
 Period of Record: 2011 - 2022
 Trend Since 2000: Insufficient Evidence of Monotonic Trend



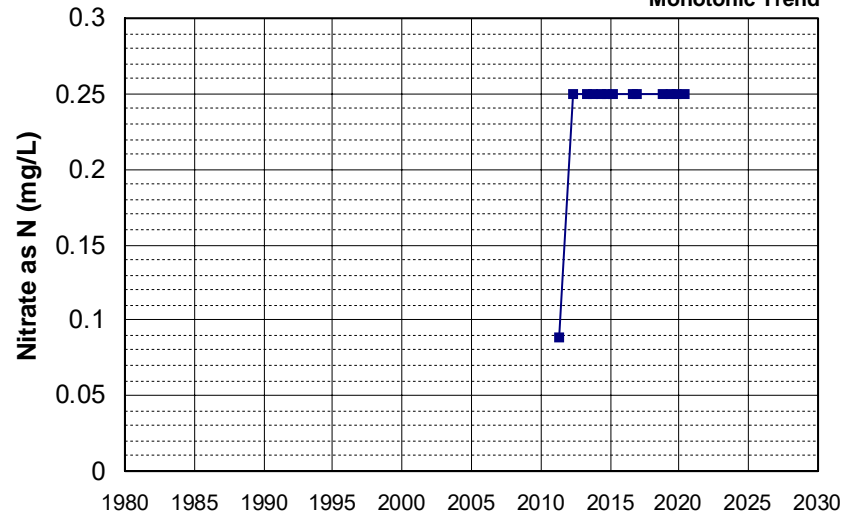
Well Name: L10007939295-MW-12
 Well Type: MONITORING
 Source: WB_CLEANUP
 Depth Zone: Upper
 Well Depth (ft): 130.19
 # of Measurements: 13
 Period of Record: 2011 - 2021
 Trend Since 2000: Increasing Trend



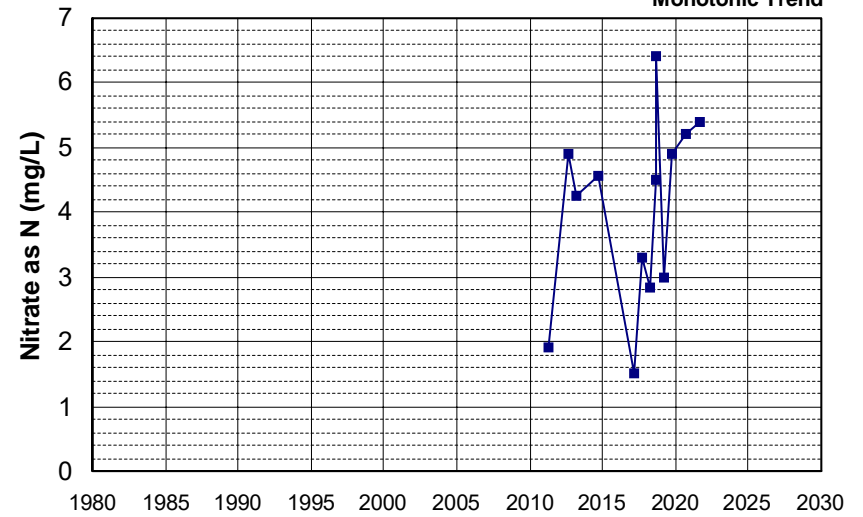
Well Name: L10009540332-MW-13
 Well Type: MONITORING
 Source: WB_CLEANUP
 Depth Zone: Upper
 Well Depth (ft): N/A
 # of Measurements: 13
 Period of Record: 2011 - 2022
 Trend Since 2000: Insufficient Evidence of Monotonic Trend



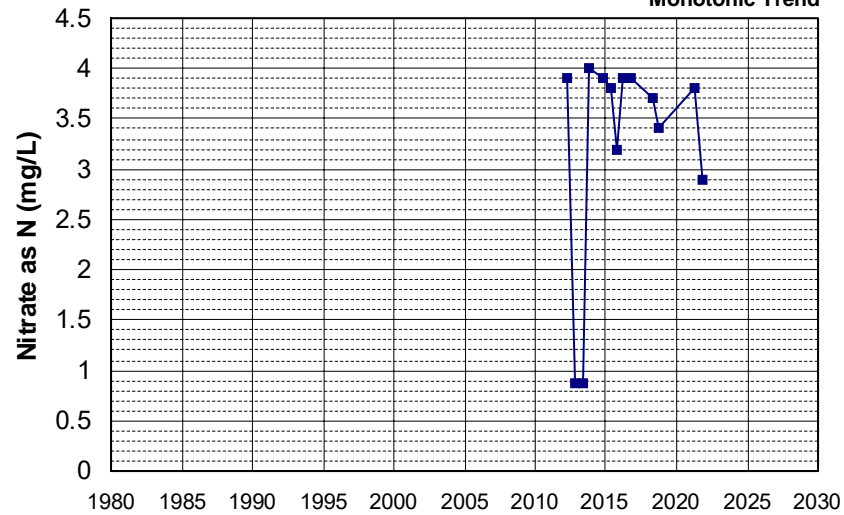
Well Name: L10009540332-MW-14
 Well Depth (ft): N/A
 Well Type: MONITORING
 # of Measurements: 13
 Source: WB_CLEANUP
 Period of Record: 2011 - 2020
 Depth Zone: Upper
 Trend Since 2000: Insufficient Evidence of Monotonic Trend



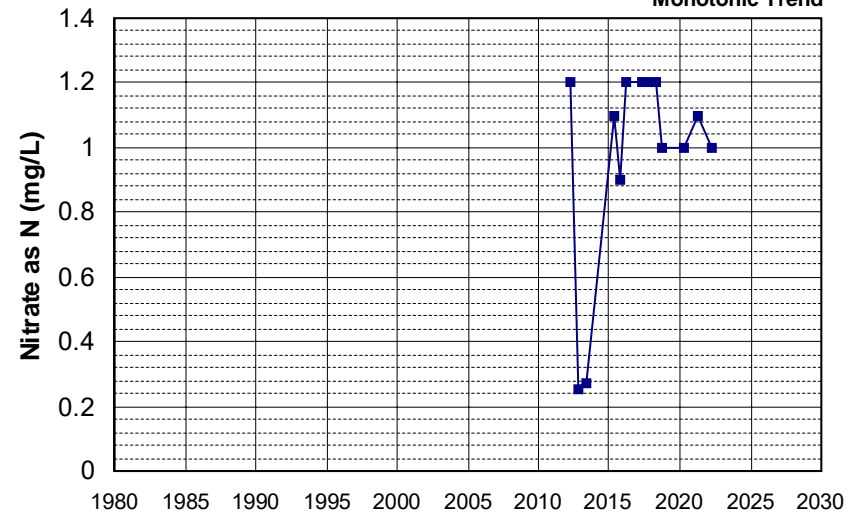
Well Name: SLT5SB073546-MW-2
 Well Depth (ft): N/A
 Well Type: MONITORING
 # of Measurements: 13
 Source: WB_CLEANUP
 Period of Record: 2011 - 2021
 Depth Zone: Upper
 Trend Since 2000: Insufficient Evidence of Monotonic Trend



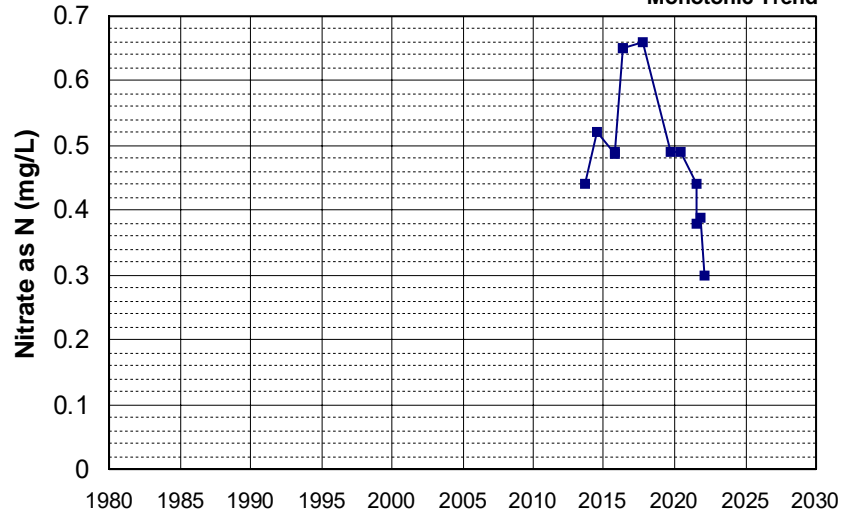
Well Name: L10009799269-MW-3
 Well Depth (ft): 61
 Well Type: MONITORING
 # of Measurements: 13
 Source: WB_CLEANUP
 Period of Record: 2012 - 2021
 Depth Zone: Upper
 Trend Since 2000: Insufficient Evidence of Monotonic Trend



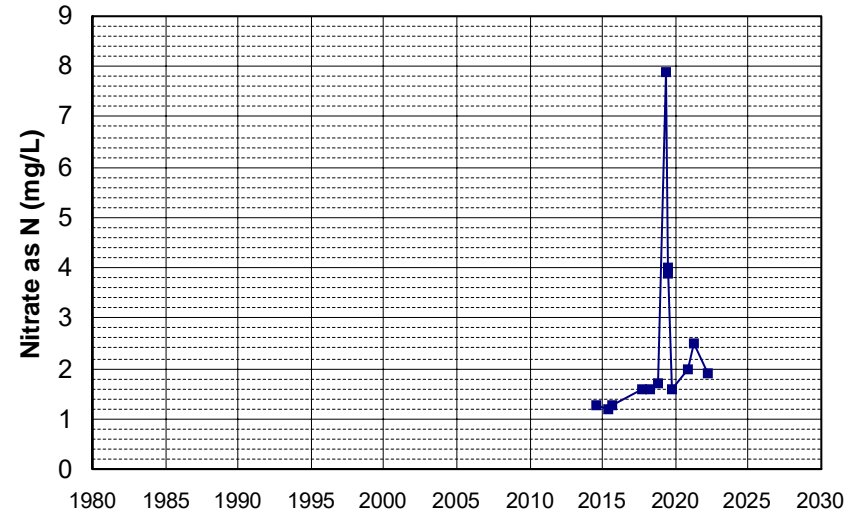
Well Name: L10009799269-MW-6
 Well Depth (ft): 116.6
 Well Type: MONITORING
 # of Measurements: 13
 Source: WB_CLEANUP
 Period of Record: 2012 - 2022
 Depth Zone: Upper
 Trend Since 2000: Insufficient Evidence of Monotonic Trend



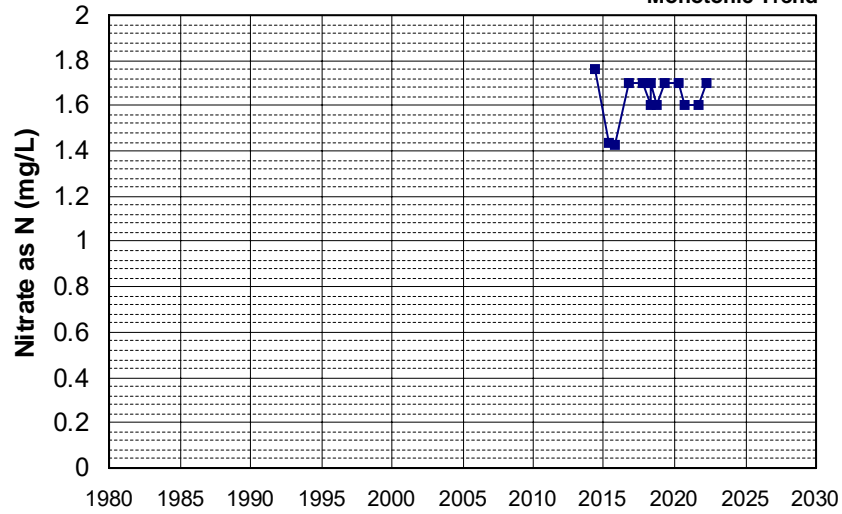
Well Name: L10008601447-MW-6
 Well Type: MONITORING
 Source: WB_CLEANUP
 Depth Zone: Upper
 Well Depth (ft): 131
 # of Measurements: 13
 Period of Record: 2013 - 2022
 Trend Since 2000: Insufficient Evidence of Monotonic Trend



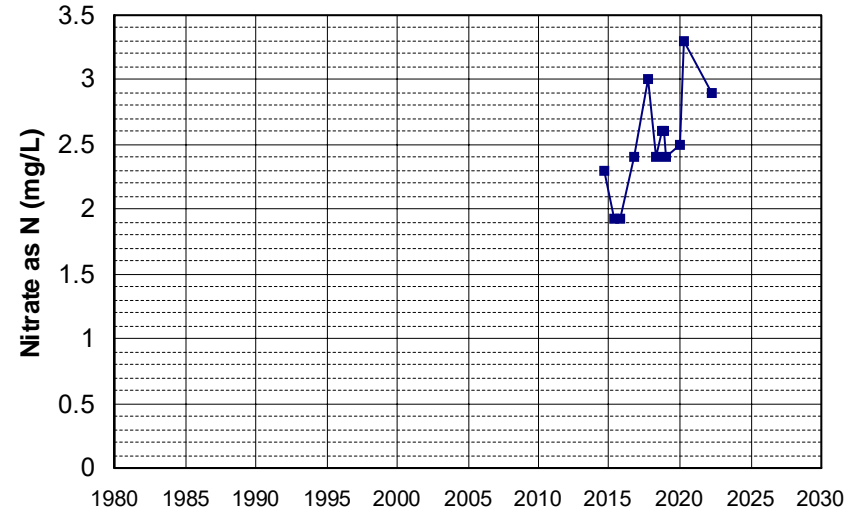
Well Name: L10007396297-MW-1B
 Well Type: MONITORING
 Source: WB_CLEANUP
 Depth Zone: Upper
 Well Depth (ft): 146
 # of Measurements: 13
 Period of Record: 2014 - 2022
 Trend Since 2000: Increasing Trend



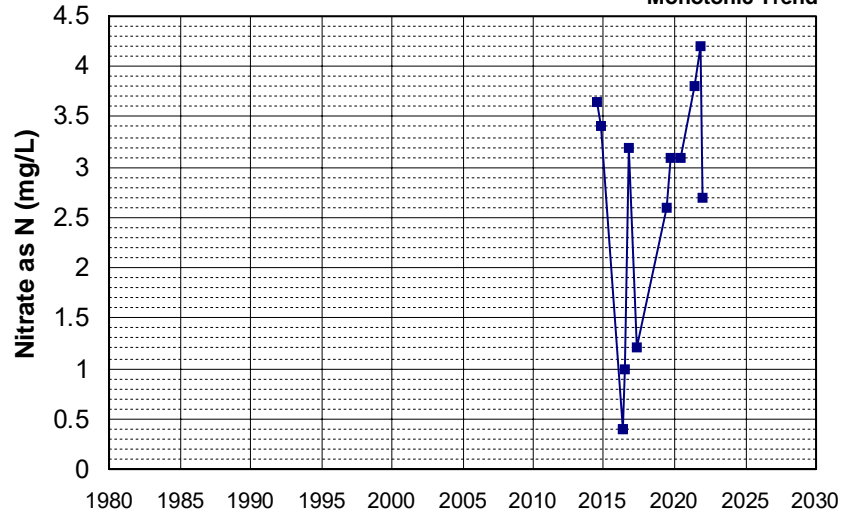
Well Name: L10007396297-MW-42A
 Well Type: MONITORING
 Source: WB_CLEANUP
 Depth Zone: Upper
 Well Depth (ft): 190
 # of Measurements: 13
 Period of Record: 2014 - 2022
 Trend Since 2000: Insufficient Evidence of Monotonic Trend



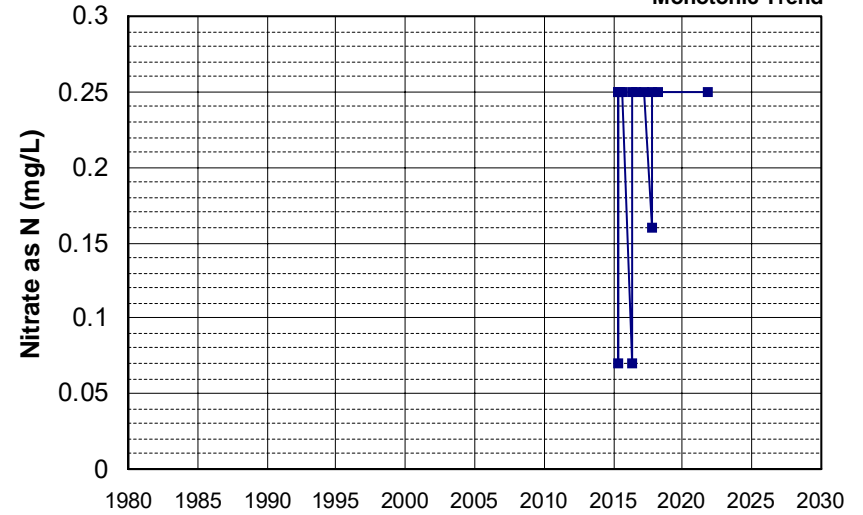
Well Name: L10007396297-MW-9B
 Well Type: MONITORING
 Source: WB_CLEANUP
 Depth Zone: Upper
 Well Depth (ft): 146
 # of Measurements: 13
 Period of Record: 2014 - 2022
 Trend Since 2000: Increasing Trend



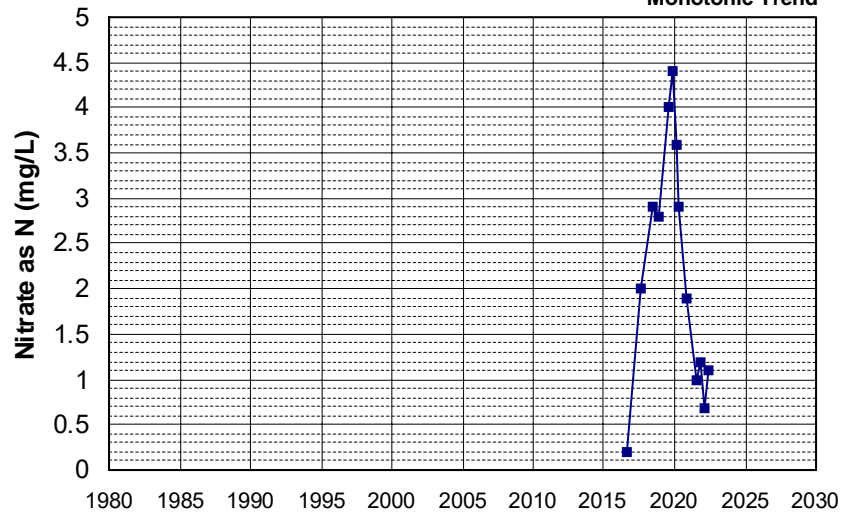
Well Name: L10008601447-EW-1
 Well Depth (ft): 137
 Well Type: MONITORING
 # of Measurements: 13
 Source: WB_CLEANUP
 Period of Record: 2014 - 2021
 Depth Zone: Upper
 Trend Since 2000: Insufficient Evidence of Monotonic Trend



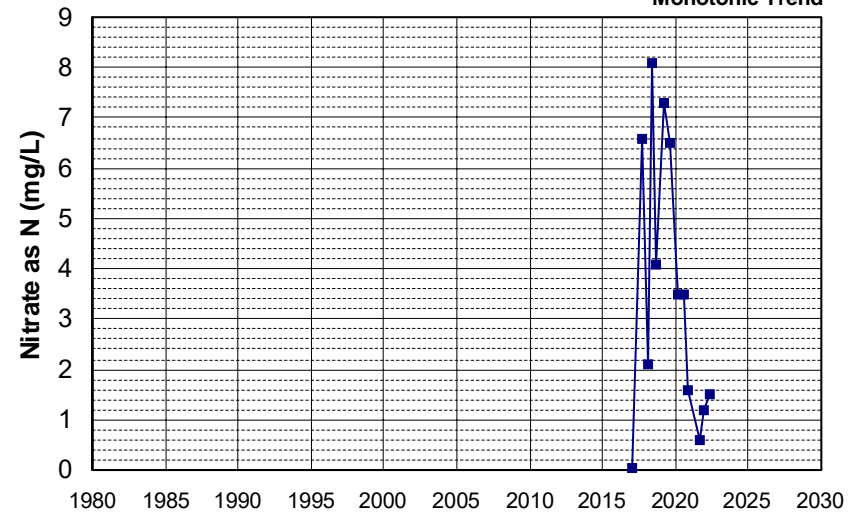
Well Name: L10007011530-G-32
 Well Depth (ft): 28.03
 Well Type: MONITORING
 # of Measurements: 13
 Source: WB_CLEANUP
 Period of Record: 2015 - 2021
 Depth Zone: Upper
 Trend Since 2000: Insufficient Evidence of Monotonic Trend



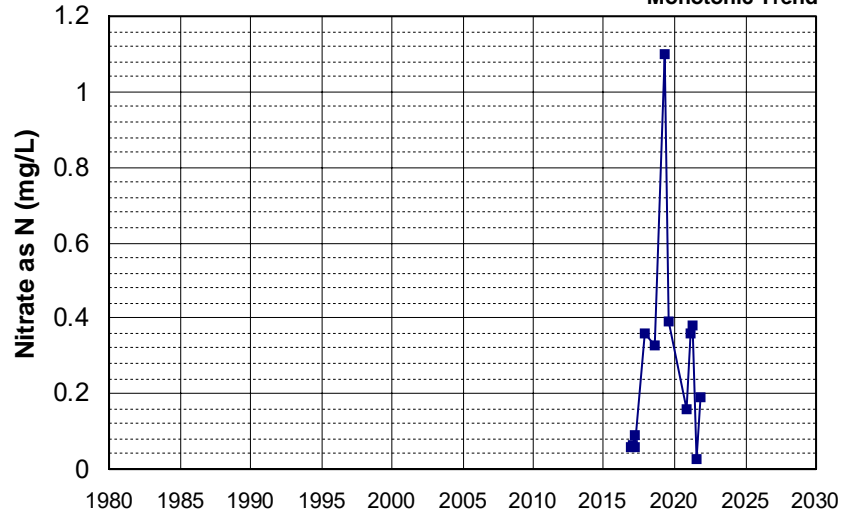
Well Name: L10001937128-MW-4S
 Well Depth (ft): N/A
 Well Type: MONITORING
 # of Measurements: 13
 Source: WB_CLEANUP
 Period of Record: 2016 - 2022
 Depth Zone: Upper
 Trend Since 2000: Insufficient Evidence of Monotonic Trend



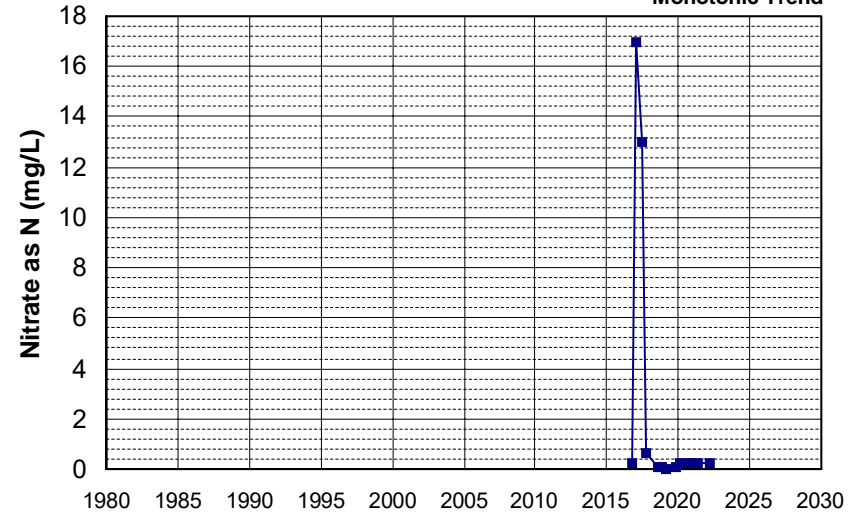
Well Name: L10001937128-T-2S
 Well Depth (ft): N/A
 Well Type: MONITORING
 # of Measurements: 13
 Source: WB_CLEANUP
 Period of Record: 2016 - 2022
 Depth Zone: Upper
 Trend Since 2000: Insufficient Evidence of Monotonic Trend



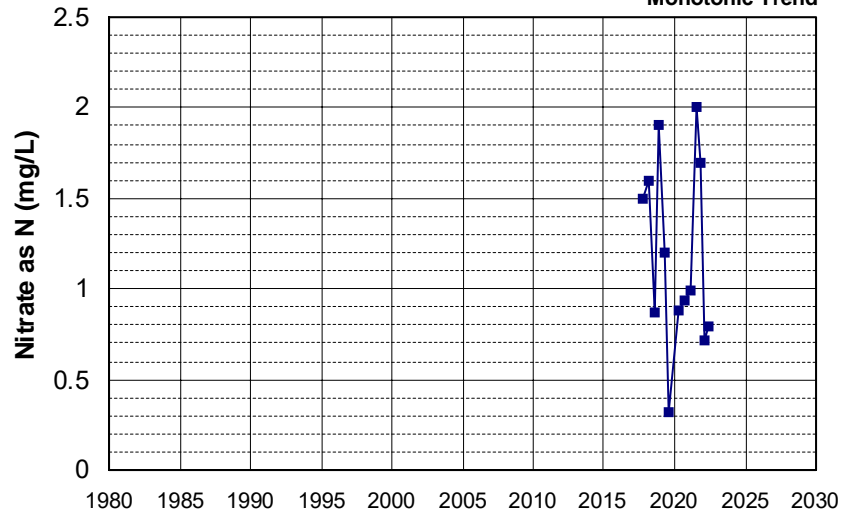
Well Name: L10007939295-CW-5D
 Well Type: MONITORING
 Source: WB_CLEANUP
 Depth Zone: Upper
 Well Depth (ft): N/A
 # of Measurements: 13
 Period of Record: 2016 - 2021
 Trend Since 2000: Insufficient Evidence of Monotonic Trend



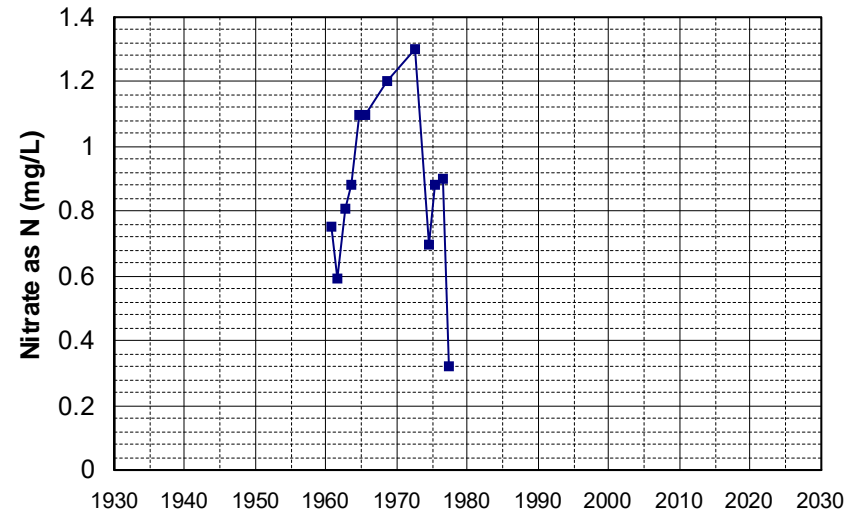
Well Name: L10009133662-MW-3R
 Well Type: MONITORING
 Source: WB_CLEANUP
 Depth Zone: Upper
 Well Depth (ft): 37.3
 # of Measurements: 13
 Period of Record: 2016 - 2022
 Trend Since 2000: Insufficient Evidence of Monotonic Trend



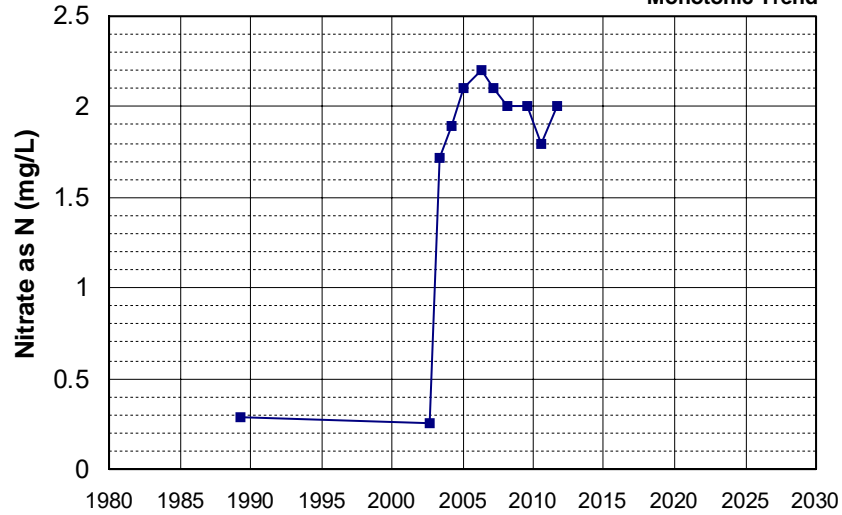
Well Name: L10001937128-MW-20
 Well Type: MONITORING
 Source: WB_CLEANUP
 Depth Zone: Upper
 Well Depth (ft): 44.88
 # of Measurements: 13
 Period of Record: 2017 - 2022
 Trend Since 2000: Insufficient Evidence of Monotonic Trend



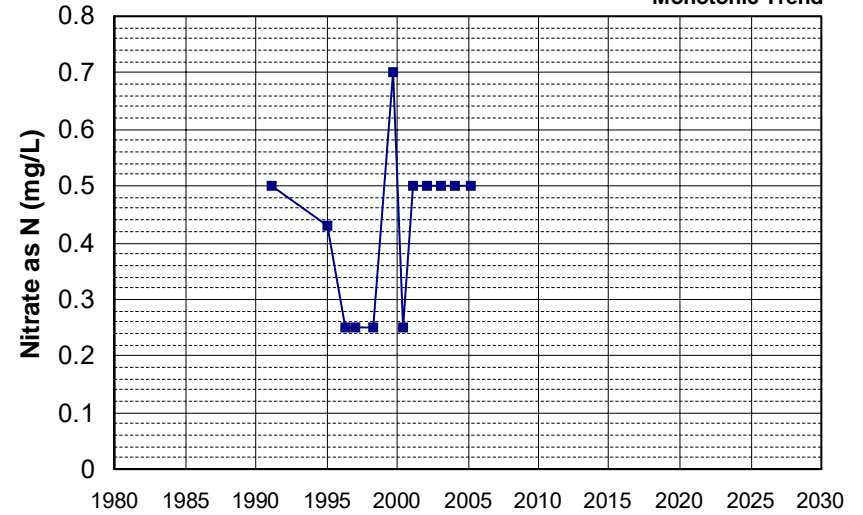
Well Name: 18N04E28M001M
 Well Type: WATER SUPPLY, OTHER
 Source: DWR
 Depth Zone: Upper
 Well Depth (ft): 181
 # of Measurements: 12
 Period of Record: 1960 - 1977
 Trend Since 2000: Insufficient Data



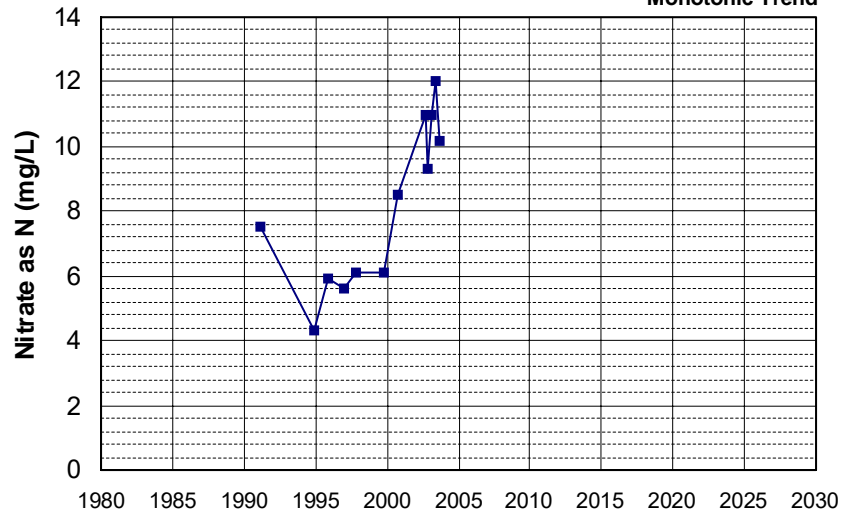
Well Name: CA3410704_012_012 Well Depth (ft): 140
 Well Type: MUNICIPAL # of Measurements: 12
 Source: DDW Period of Record: 1989 - 2011
 Depth Zone: Upper Trend Since 2000: Insufficient Evidence of Monotonic Trend



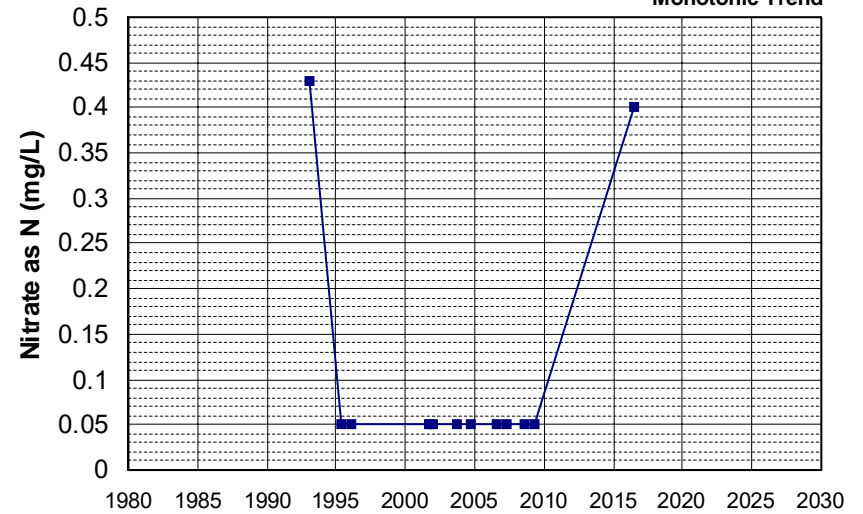
Well Name: CA3410018_005_005 Well Depth (ft): 95
 Well Type: MUNICIPAL # of Measurements: 12
 Source: DDW Period of Record: 1991 - 2005
 Depth Zone: Upper Trend Since 2000: Insufficient Evidence of Monotonic Trend



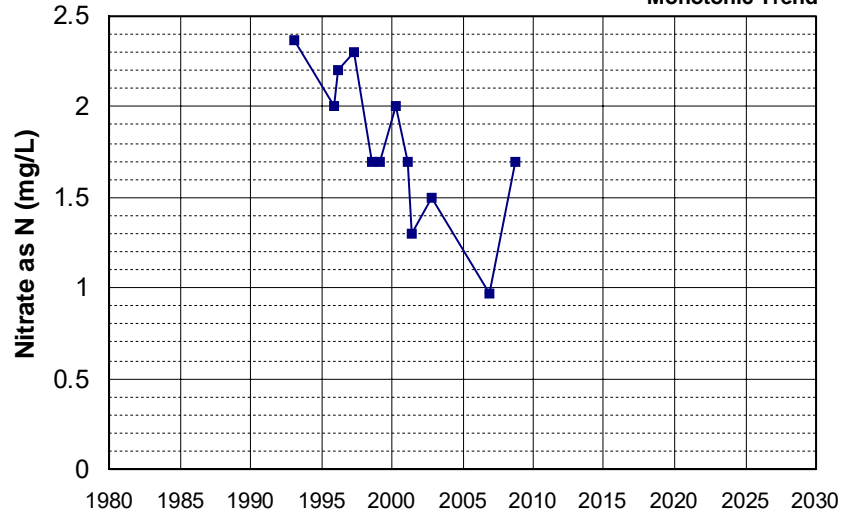
Well Name: CA5100142_001_001 Well Depth (ft): N/A
 Well Type: MUNICIPAL # of Measurements: 12
 Source: DDW Period of Record: 1991 - 2003
 Depth Zone: Upper Trend Since 2000: Insufficient Evidence of Monotonic Trend



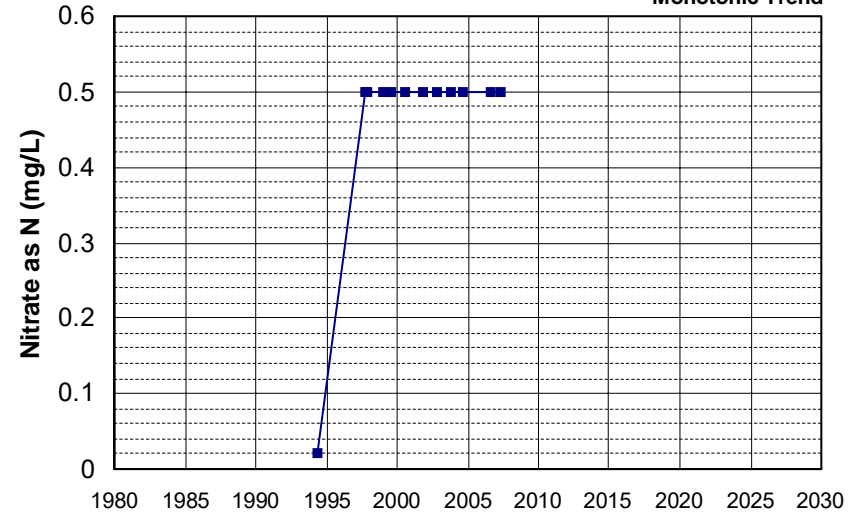
Well Name: CA0310004_004_004 Well Depth (ft): 32
 Well Type: MUNICIPAL # of Measurements: 12
 Source: DDW Period of Record: 1993 - 2016
 Depth Zone: Upper Trend Since 2000: Insufficient Evidence of Monotonic Trend



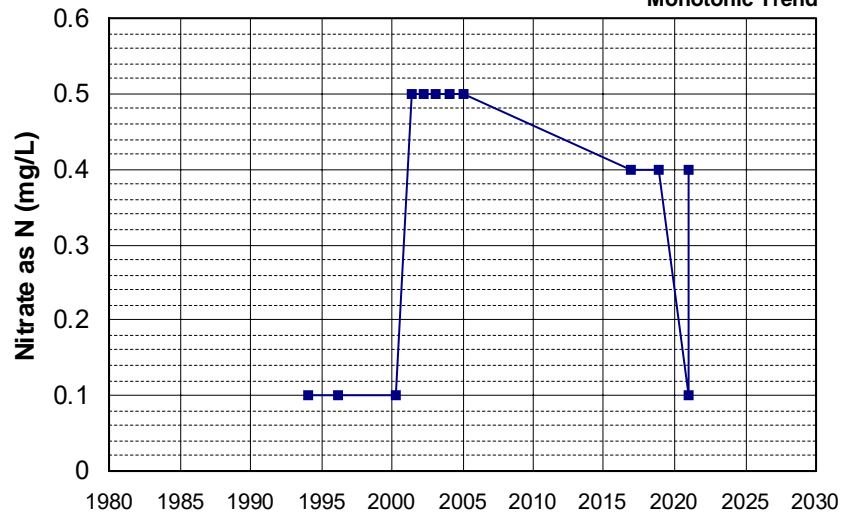
Well Name: CA0400025_001_001 Well Depth (ft): N/A
 Well Type: MUNICIPAL # of Measurements: 12
 Source: DDW Period of Record: 1993 - 2008
 Depth Zone: Upper Trend Since 2000: Insufficient Evidence of Monotonic Trend



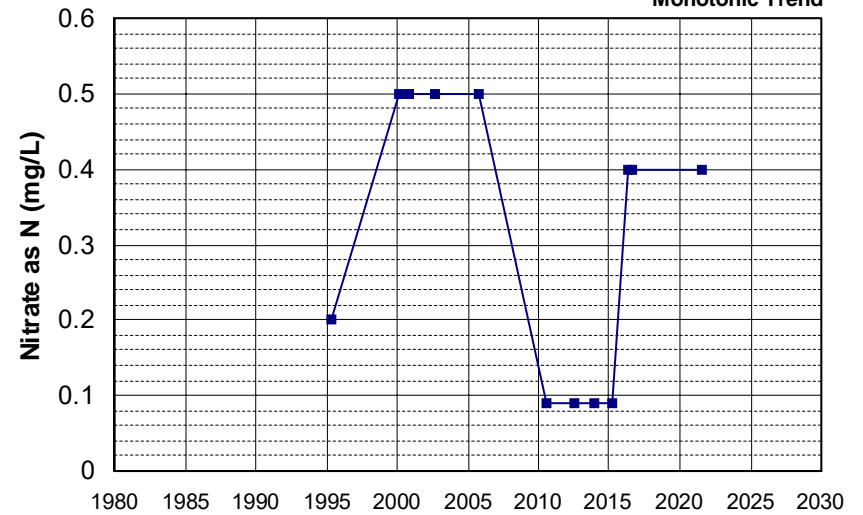
Well Name: CA1800228_001_001 Well Depth (ft): N/A
 Well Type: MUNICIPAL # of Measurements: 12
 Source: DDW Period of Record: 1994 - 2007
 Depth Zone: Upper Trend Since 2000: Insufficient Evidence of Monotonic Trend



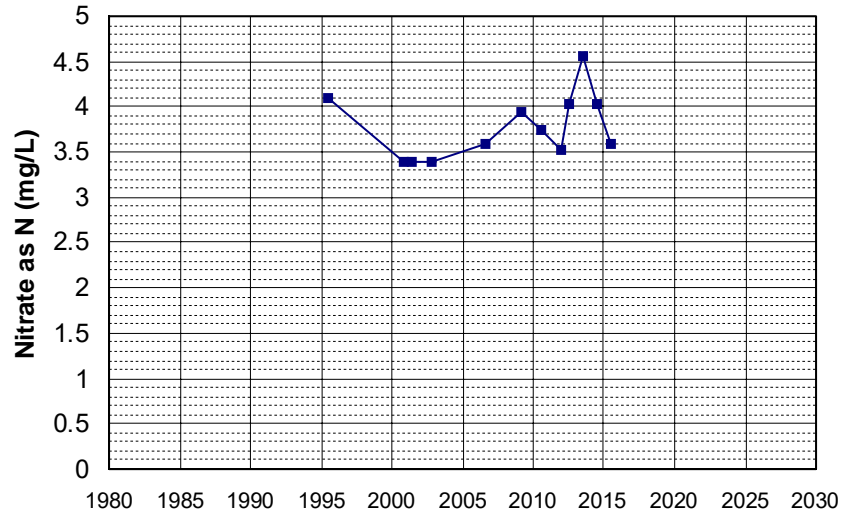
Well Name: CA2901934_001_001 Well Depth (ft): N/A
 Well Type: MUNICIPAL # of Measurements: 12
 Source: DDW Period of Record: 1994 - 2020
 Depth Zone: Upper Trend Since 2000: Insufficient Evidence of Monotonic Trend



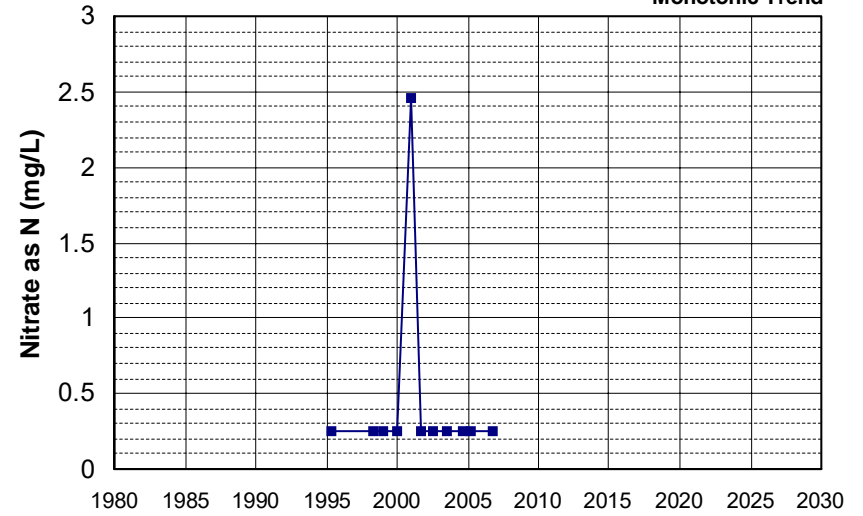
Well Name: CA0600056_001_001 Well Depth (ft): N/A
 Well Type: MUNICIPAL # of Measurements: 12
 Source: DDW Period of Record: 1995 - 2021
 Depth Zone: Upper Trend Since 2000: Insufficient Evidence of Monotonic Trend



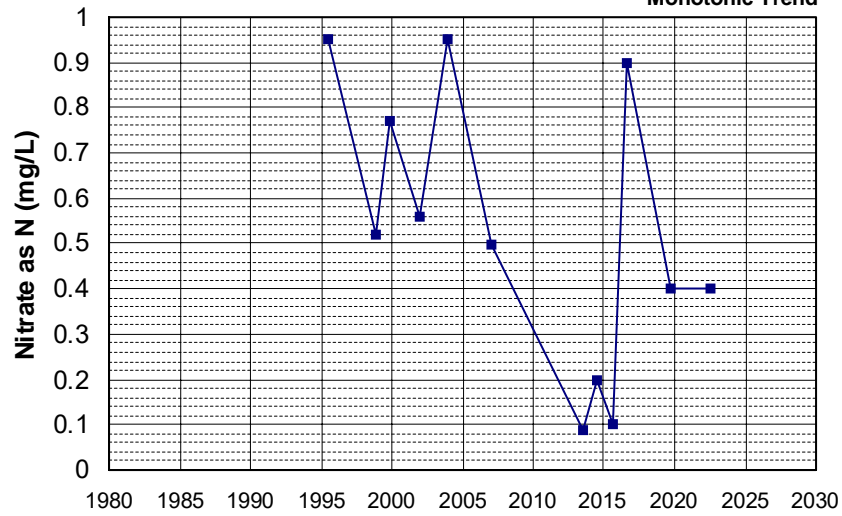
Well Name: CA1100460_002_002 Well Depth (ft): N/A
 Well Type: MUNICIPAL # of Measurements: 12
 Source: DDW Period of Record: 1995 - 2015
 Depth Zone: Upper Trend Since 2000: Increasing Trend



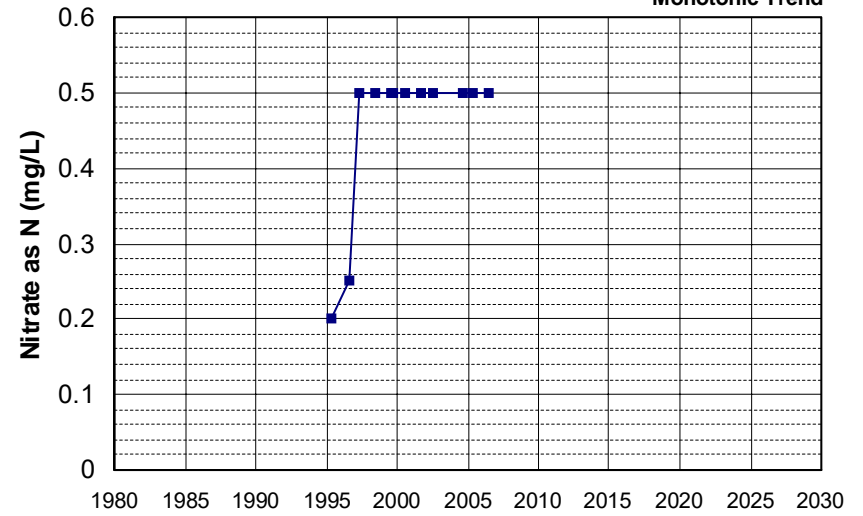
Well Name: CA2500911_005_005 Well Depth (ft): N/A
 Well Type: MUNICIPAL # of Measurements: 12
 Source: DDW Period of Record: 1995 - 2006
 Depth Zone: Upper Trend Since 2000: Insufficient Evidence of Monotonic Trend



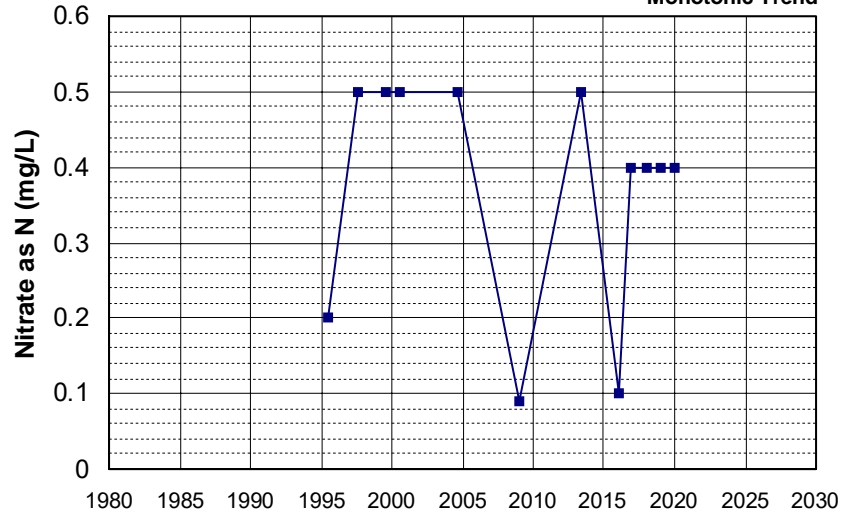
Well Name: CA3200008_002_002 Well Depth (ft): 92
 Well Type: MUNICIPAL # of Measurements: 12
 Source: DDW Period of Record: 1995 - 2022
 Depth Zone: Upper Trend Since 2000: Insufficient Evidence of Monotonic Trend



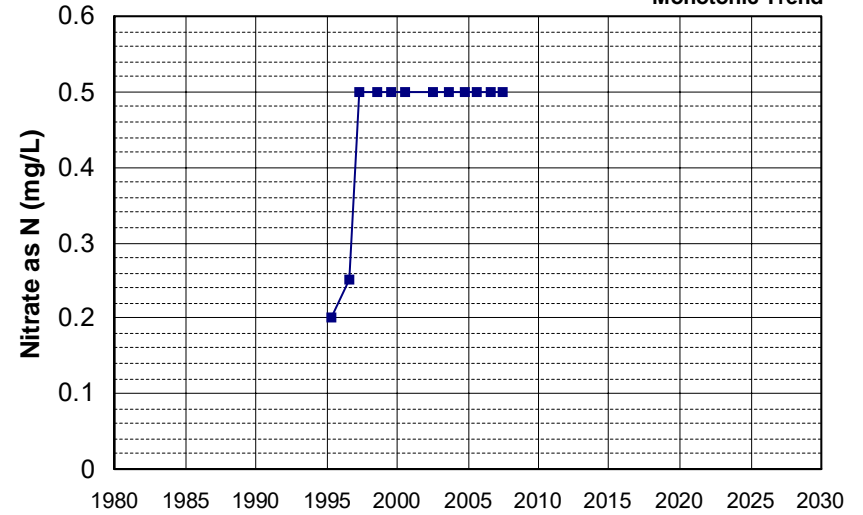
Well Name: CA3200055_001_001 Well Depth (ft): N/A
 Well Type: MUNICIPAL # of Measurements: 12
 Source: DDW Period of Record: 1995 - 2006
 Depth Zone: Upper Trend Since 2000: Insufficient Evidence of Monotonic Trend



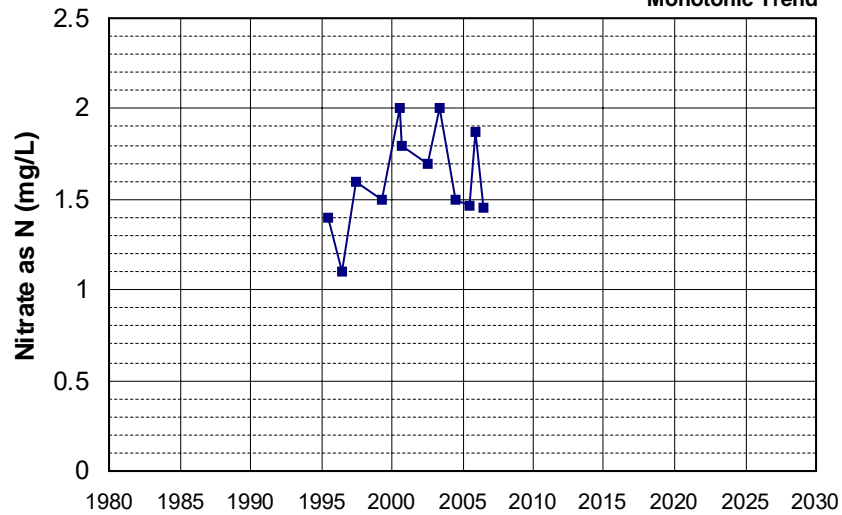
Well Name: CA3200108_001_001 Well Depth (ft): N/A
 Well Type: MUNICIPAL # of Measurements: 12
 Source: DDW Period of Record: 1995 - 2019
 Depth Zone: Upper Trend Since 2000: Insufficient Evidence of Monotonic Trend



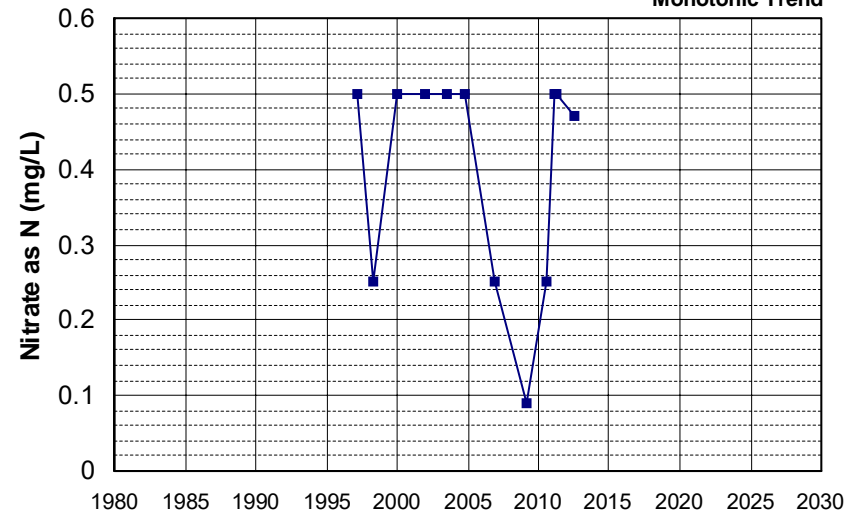
Well Name: CA4600103_001_001 Well Depth (ft): N/A
 Well Type: MUNICIPAL # of Measurements: 12
 Source: DDW Period of Record: 1995 - 2007
 Depth Zone: Upper Trend Since 2000: Insufficient Evidence of Monotonic Trend



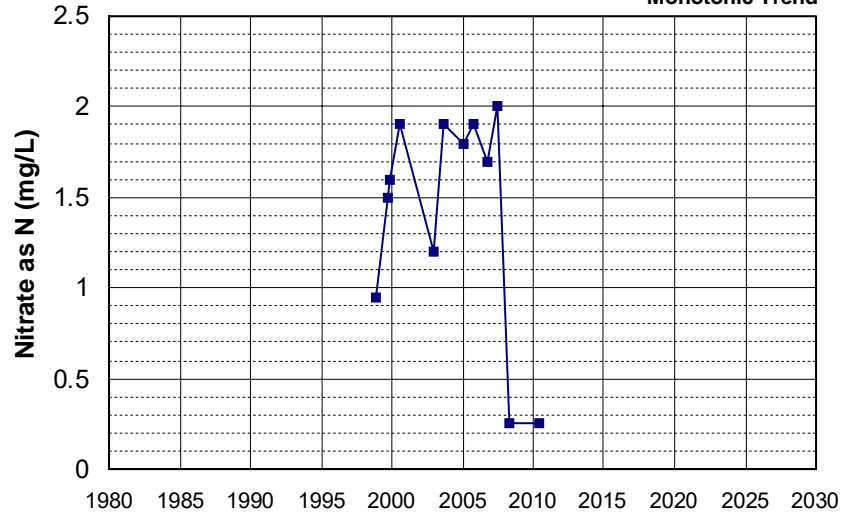
Well Name: CA5101205_001_001 Well Depth (ft): N/A
 Well Type: MUNICIPAL # of Measurements: 12
 Source: DDW Period of Record: 1995 - 2006
 Depth Zone: Upper Trend Since 2000: Insufficient Evidence of Monotonic Trend



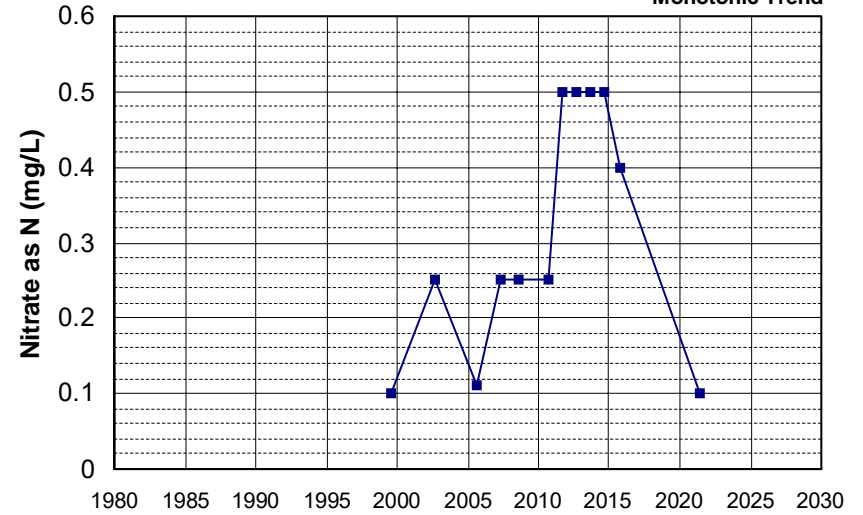
Well Name: CA0400064_001_001 Well Depth (ft): N/A
 Well Type: MUNICIPAL # of Measurements: 12
 Source: DDW Period of Record: 1997 - 2012
 Depth Zone: Upper Trend Since 2000: Insufficient Evidence of Monotonic Trend



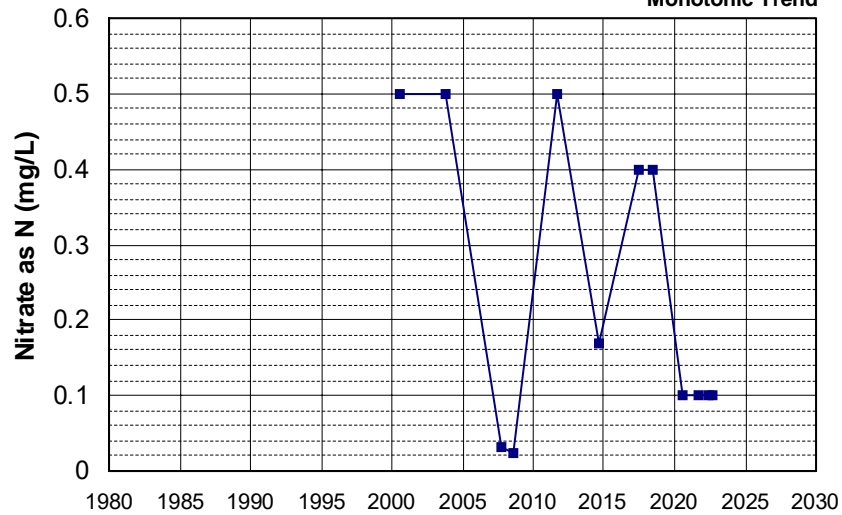
Well Name: CA2500513_001_001 Well Depth (ft): N/A
 Well Type: MUNICIPAL # of Measurements: 12
 Source: DDW Period of Record: 1998 - 2010
 Depth Zone: Upper Trend Since 2000: Insufficient Evidence of Monotonic Trend



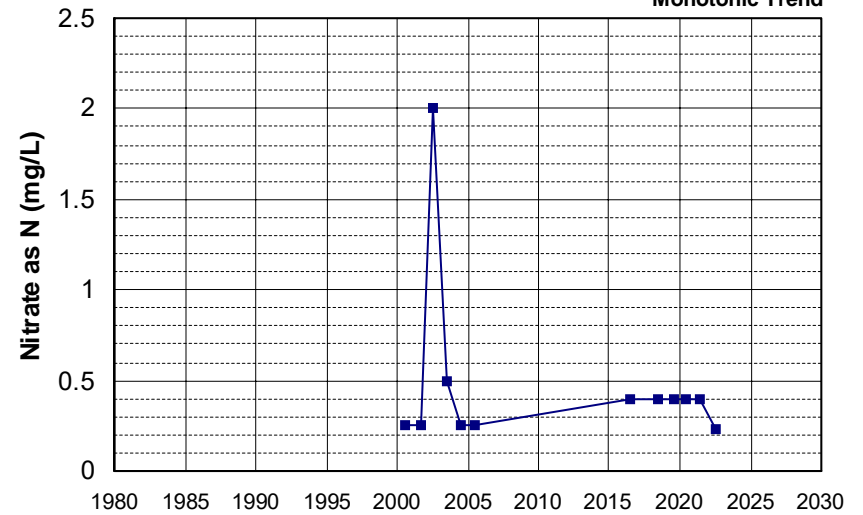
Well Name: CA0901244_001_001 Well Depth (ft): N/A
 Well Type: MUNICIPAL # of Measurements: 12
 Source: DDW Period of Record: 1999 - 2021
 Depth Zone: Upper Trend Since 2000: Insufficient Evidence of Monotonic Trend



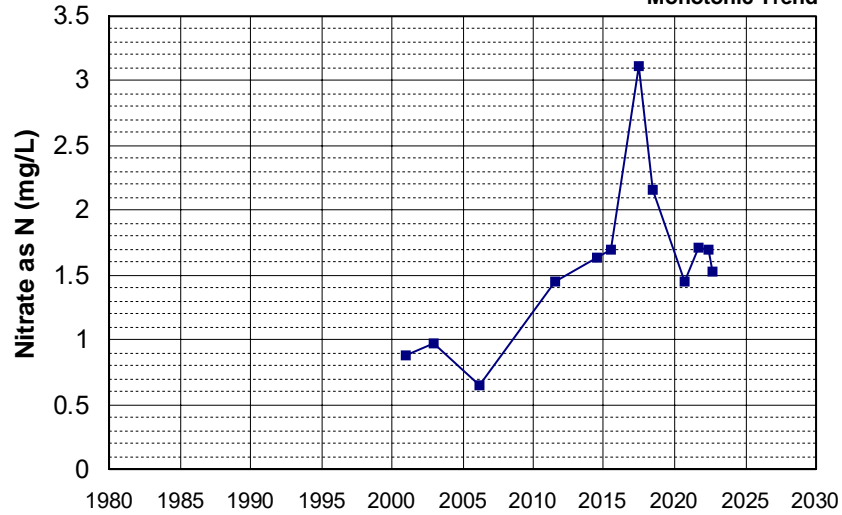
Well Name: CA0901249_001_001 Well Depth (ft): N/A
 Well Type: MUNICIPAL # of Measurements: 12
 Source: DDW Period of Record: 2000 - 2022
 Depth Zone: Upper Trend Since 2000: Insufficient Evidence of Monotonic Trend



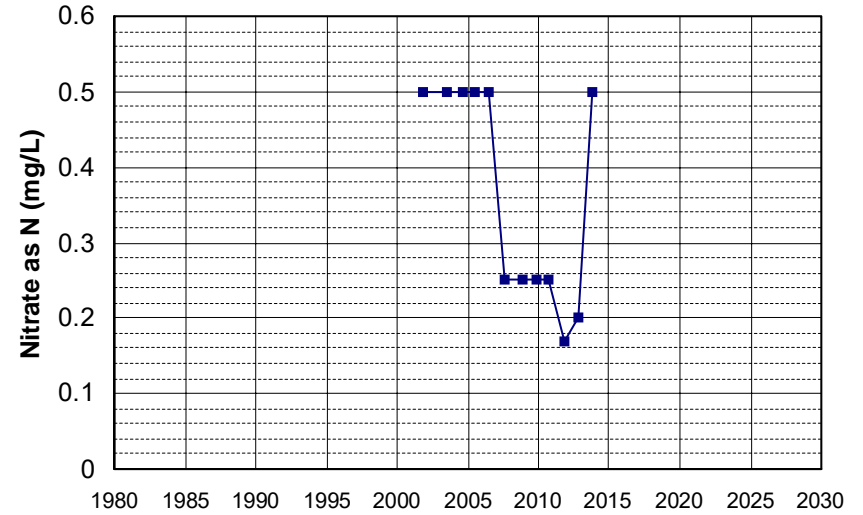
Well Name: CA3400150_001_001 Well Depth (ft): N/A
 Well Type: MUNICIPAL # of Measurements: 12
 Source: DDW Period of Record: 2000 - 2022
 Depth Zone: Upper Trend Since 2000: Insufficient Evidence of Monotonic Trend



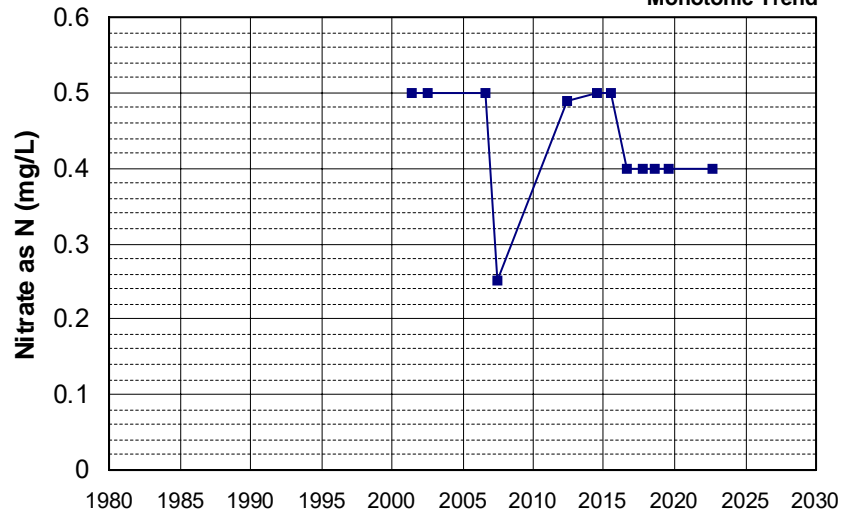
Well Name: CA5800919_001_001 Well Depth (ft): 10
 Well Type: MUNICIPAL # of Measurements: 12
 Source: DDW Period of Record: 2000 - 2022
 Depth Zone: Upper Trend Since 2000: Insufficient Evidence of Monotonic Trend



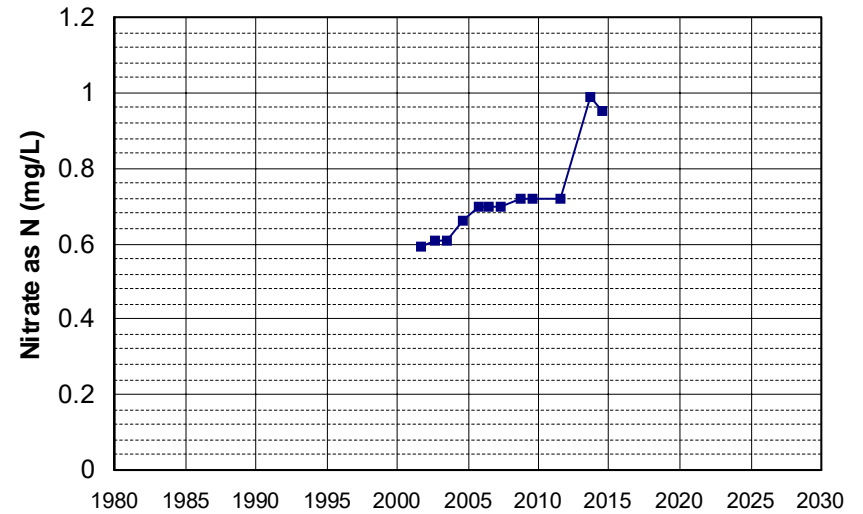
Well Name: CA2910013_004_004 Well Depth (ft): 10
 Well Type: MUNICIPAL # of Measurements: 12
 Source: DDW Period of Record: 2001 - 2013
 Depth Zone: Upper Trend Since 2000: Decreasing Trend



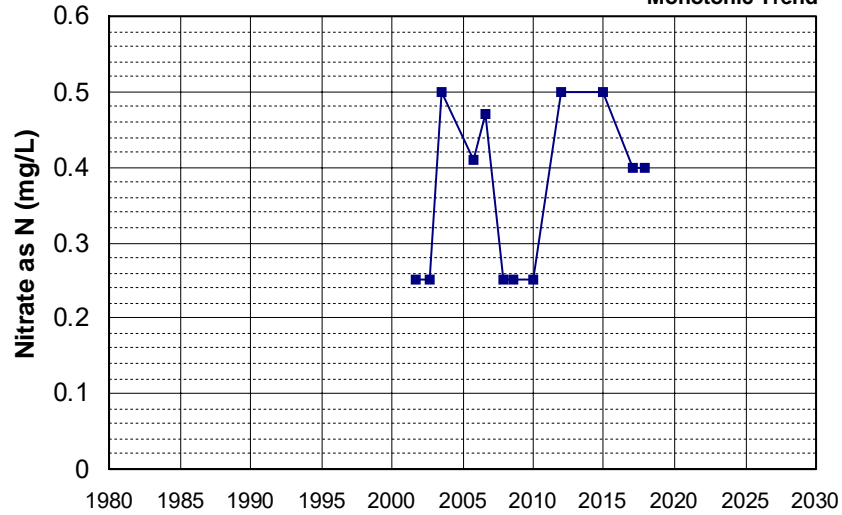
Well Name: CA3100085_002_002 Well Depth (ft): N/A
 Well Type: MUNICIPAL # of Measurements: 12
 Source: DDW Period of Record: 2001 - 2022
 Depth Zone: Upper Trend Since 2000: Insufficient Evidence of Monotonic Trend



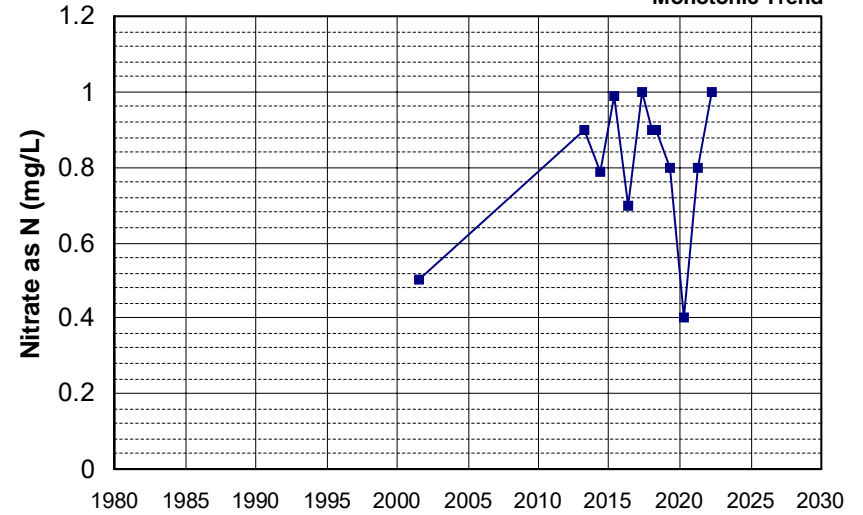
Well Name: CA3400254_001_001 Well Depth (ft): N/A
 Well Type: MUNICIPAL # of Measurements: 12
 Source: DDW Period of Record: 2001 - 2014
 Depth Zone: Upper Trend Since 2000: Increasing Trend



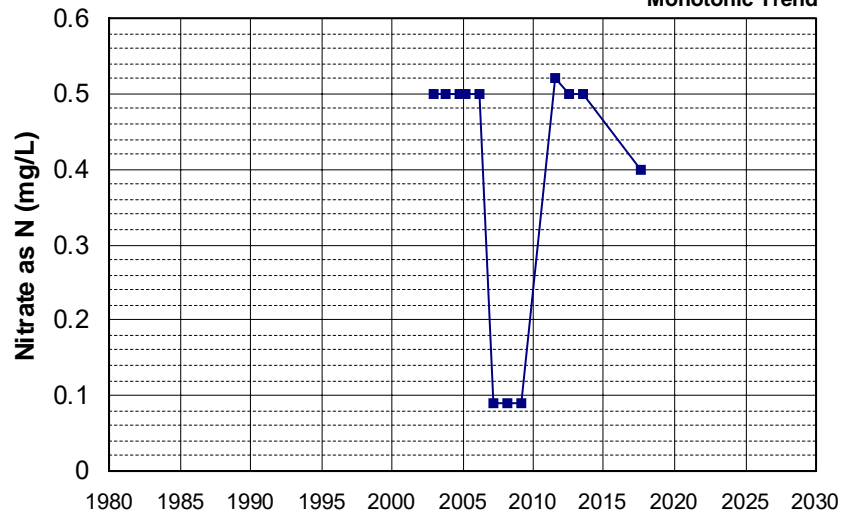
Well Name: CA3400346_001_001 Well Depth (ft): 170
 Well Type: MUNICIPAL # of Measurements: 12
 Source: DDW Period of Record: 2001 - 2017
 Depth Zone: Upper Trend Since 2000: Insufficient Evidence of Monotonic Trend



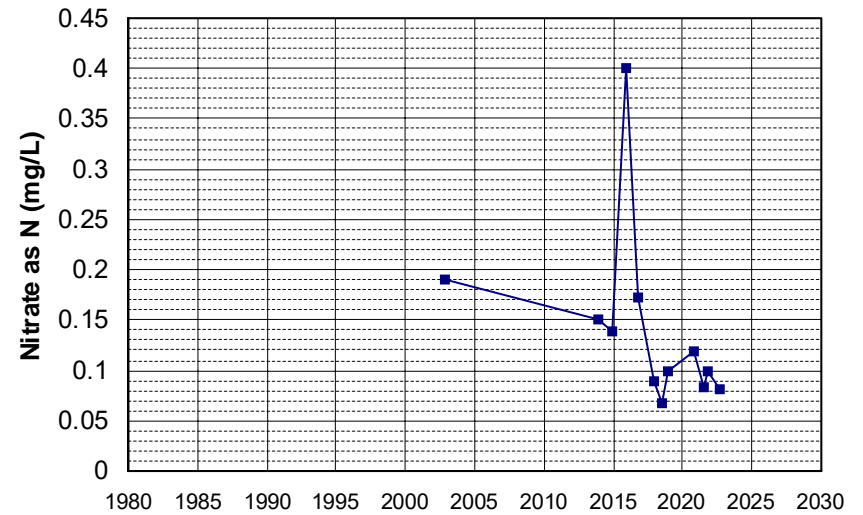
Well Name: CA5200645_002_002 Well Depth (ft): N/A
 Well Type: MUNICIPAL # of Measurements: 12
 Source: DDW Period of Record: 2001 - 2022
 Depth Zone: Upper Trend Since 2000: Insufficient Evidence of Monotonic Trend



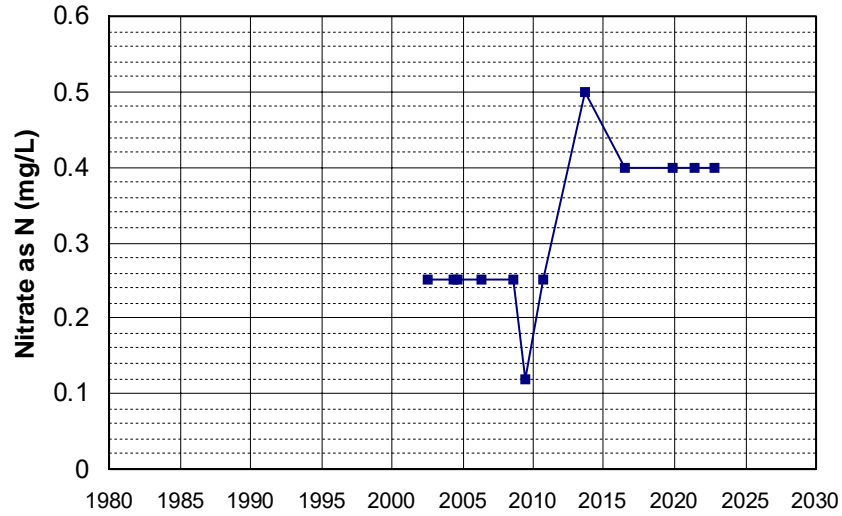
Well Name: CA0400012_001_001 Well Depth (ft): 10
 Well Type: MUNICIPAL # of Measurements: 12
 Source: DDW Period of Record: 2002 - 2017
 Depth Zone: Upper Trend Since 2000: Insufficient Evidence of Monotonic Trend



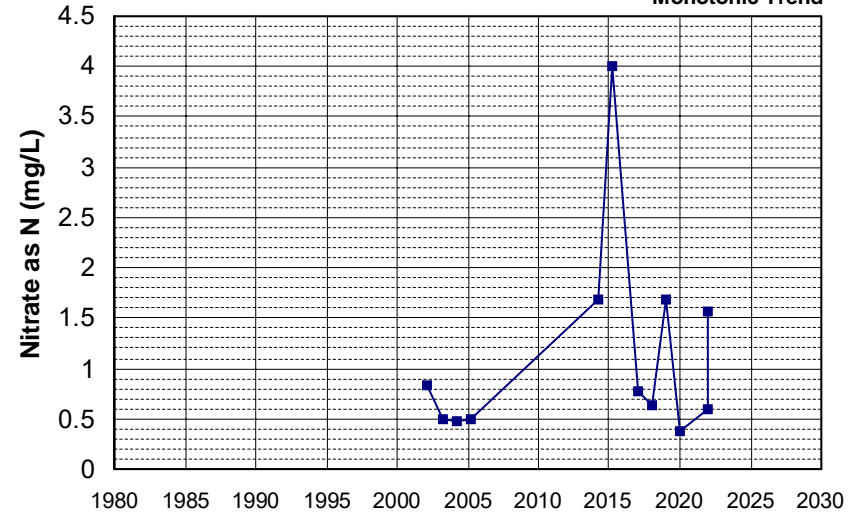
Well Name: CA0900659_004_004 Well Depth (ft): N/A
 Well Type: MUNICIPAL # of Measurements: 12
 Source: DDW Period of Record: 2002 - 2022
 Depth Zone: Upper Trend Since 2000: Decreasing Trend



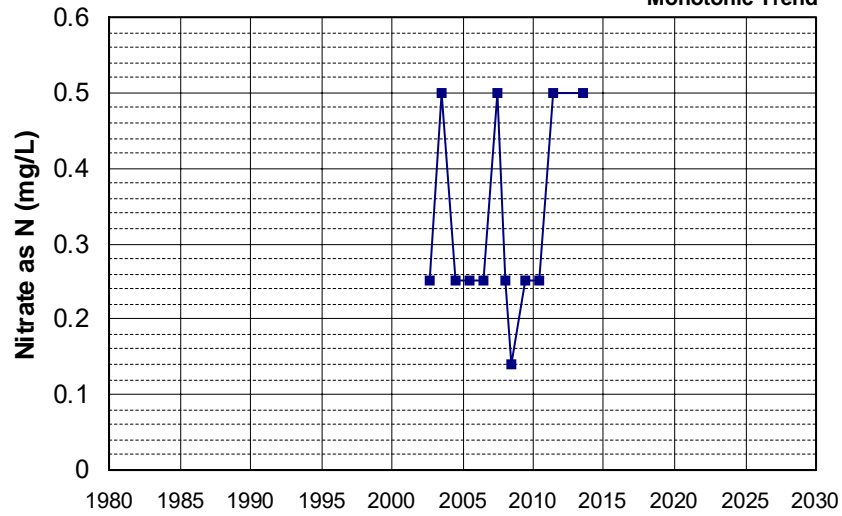
Well Name: CA0901250_003_003
 Well Depth (ft): N/A
 Well Type: MUNICIPAL
 # of Measurements: 12
 Source: DDW
 Period of Record: 2002 - 2022
 Depth Zone: Upper
 Trend Since 2000: Increasing Trend



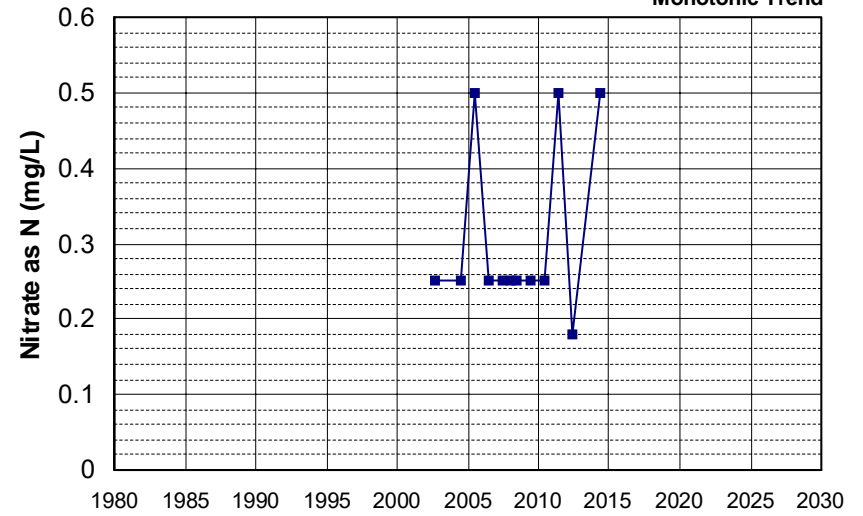
Well Name: CA2900570_002_002
 Well Depth (ft): 10
 Well Type: MUNICIPAL
 # of Measurements: 12
 Source: DDW
 Period of Record: 2002 - 2022
 Depth Zone: Upper
 Trend Since 2000: Insufficient Evidence of Monotonic Trend



Well Name: CA3400164_001_001
 Well Depth (ft): N/A
 Well Type: MUNICIPAL
 # of Measurements: 12
 Source: DDW
 Period of Record: 2002 - 2013
 Depth Zone: Upper
 Trend Since 2000: Insufficient Evidence of Monotonic Trend

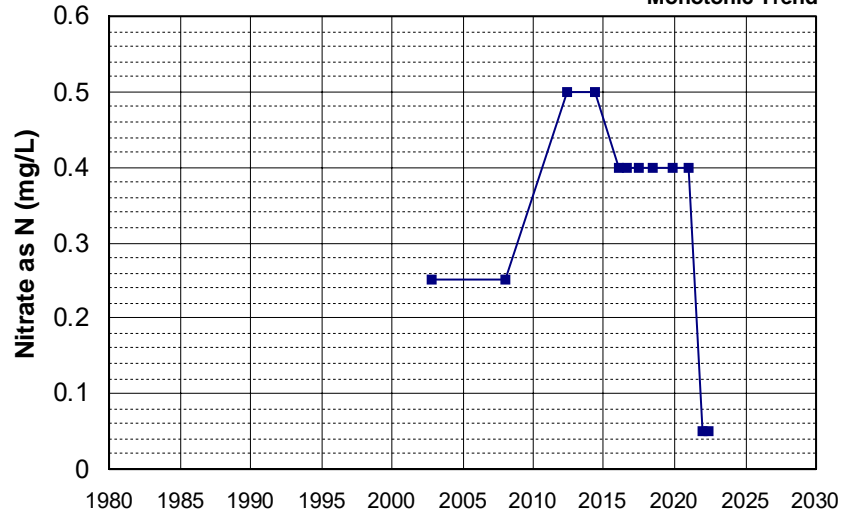


Well Name: CA3400164_003_003
 Well Depth (ft): N/A
 Well Type: MUNICIPAL
 # of Measurements: 12
 Source: DDW
 Period of Record: 2002 - 2014
 Depth Zone: Upper
 Trend Since 2000: Insufficient Evidence of Monotonic Trend



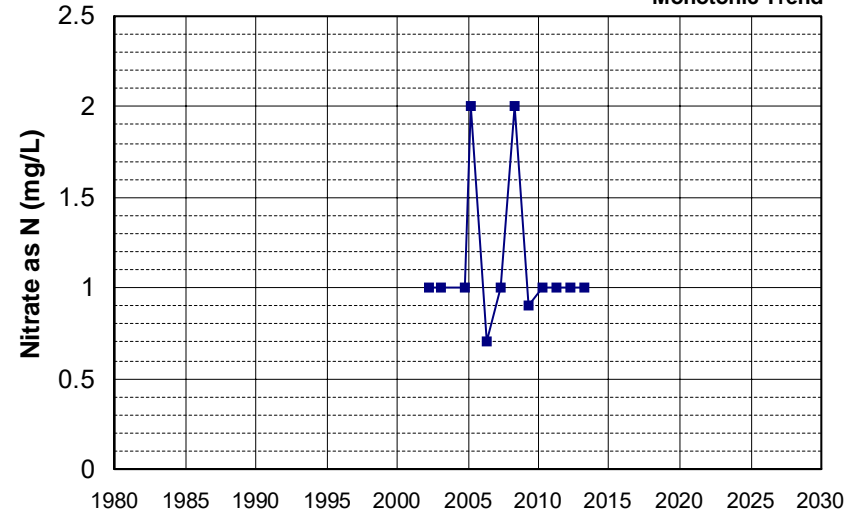
Well Name: CA4500006_002_002
Well Type: MUNICIPAL
Source: DDW
Depth Zone: Upper

Well Depth (ft): N/A
of Measurements: 12
Period of Record: 2002 - 2022
Trend Since 2000: Insufficient Evidence of Monotonic Trend



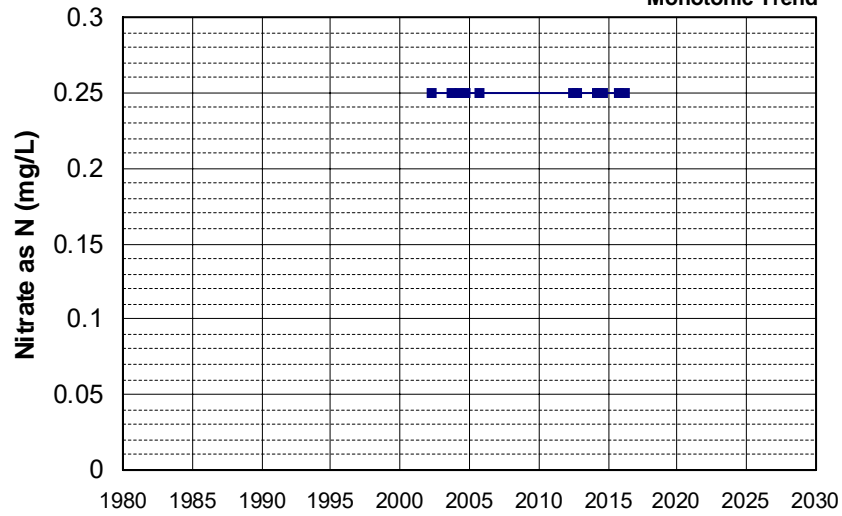
Well Name: CA5700716_001_001
Well Type: MUNICIPAL
Source: DDW
Depth Zone: Upper

Well Depth (ft): 10
of Measurements: 12
Period of Record: 2002 - 2013
Trend Since 2000: Insufficient Evidence of Monotonic Trend



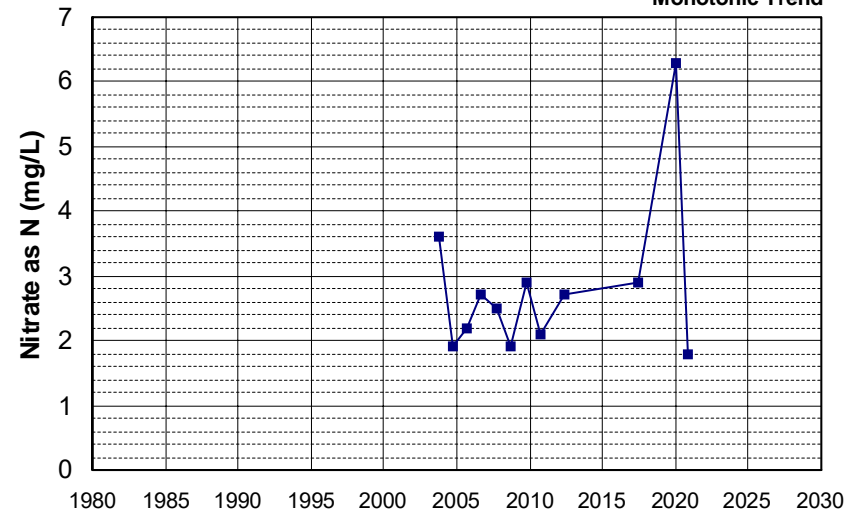
Well Name: T0601700032-MW-1
Well Type: MONITORING
Source: WB_CLEANUP
Depth Zone: Upper

Well Depth (ft): N/A
of Measurements: 12
Period of Record: 2002 - 2016
Trend Since 2000: Insufficient Evidence of Monotonic Trend

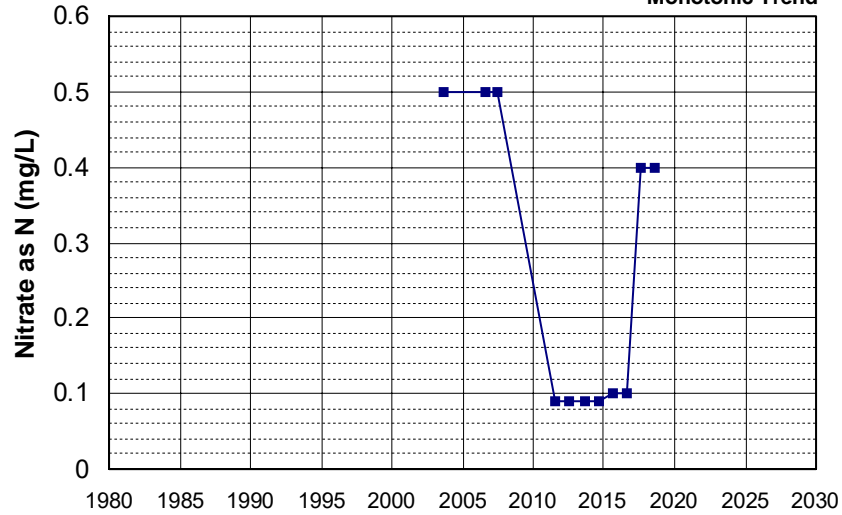


Well Name: CA0900309_001_001
Well Type: MUNICIPAL
Source: DDW
Depth Zone: Upper

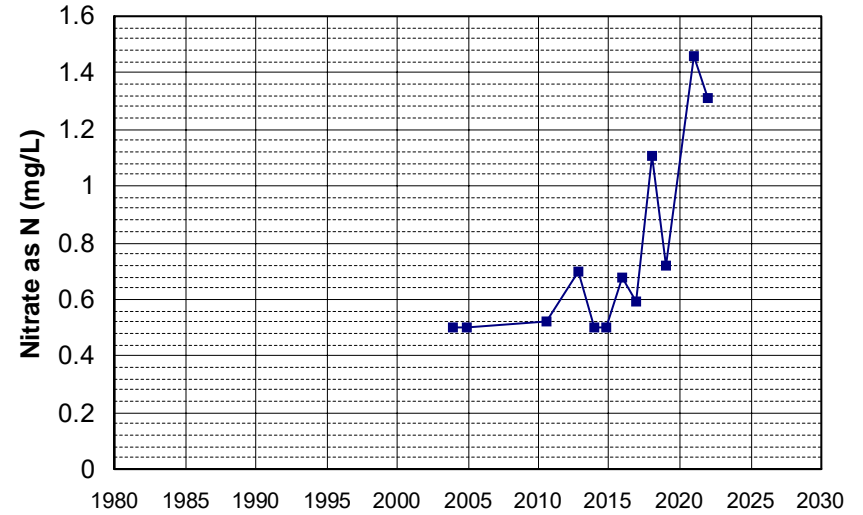
Well Depth (ft): 10
of Measurements: 12
Period of Record: 2003 - 2020
Trend Since 2000: Insufficient Evidence of Monotonic Trend



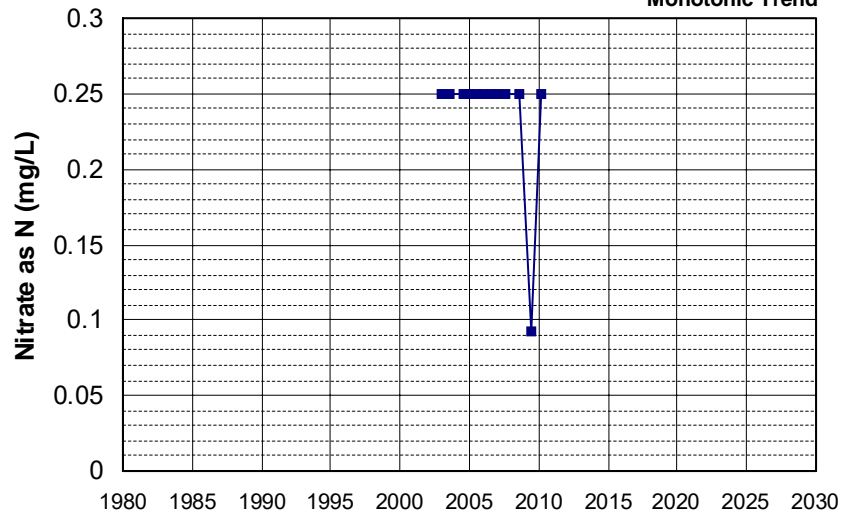
Well Name: CA3200203_001_001 Well Depth (ft): 220
 Well Type: MUNICIPAL # of Measurements: 12
 Source: DDW Period of Record: 2003 - 2018
 Depth Zone: Upper Trend Since 2000: Insufficient Evidence of Monotonic Trend



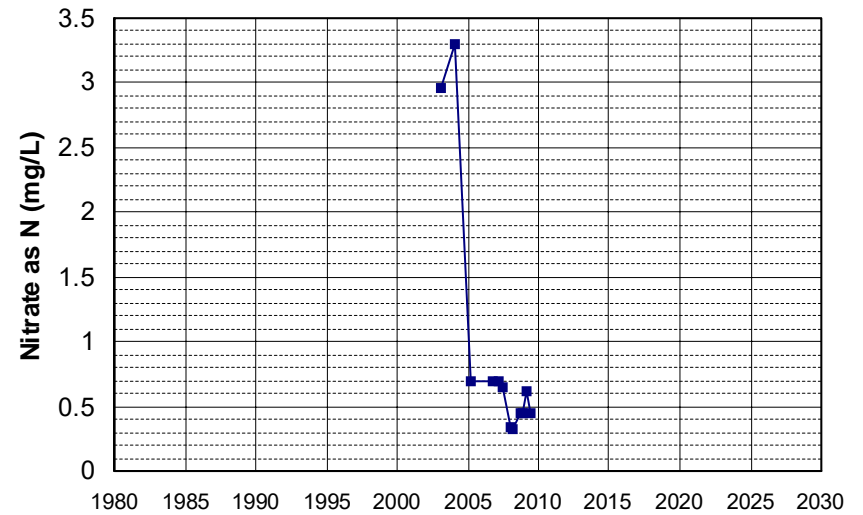
Well Name: CA5800888_002_002 Well Depth (ft): N/A
 Well Type: MUNICIPAL # of Measurements: 12
 Source: DDW Period of Record: 2003 - 2021
 Depth Zone: Upper Trend Since 2000: Increasing Trend



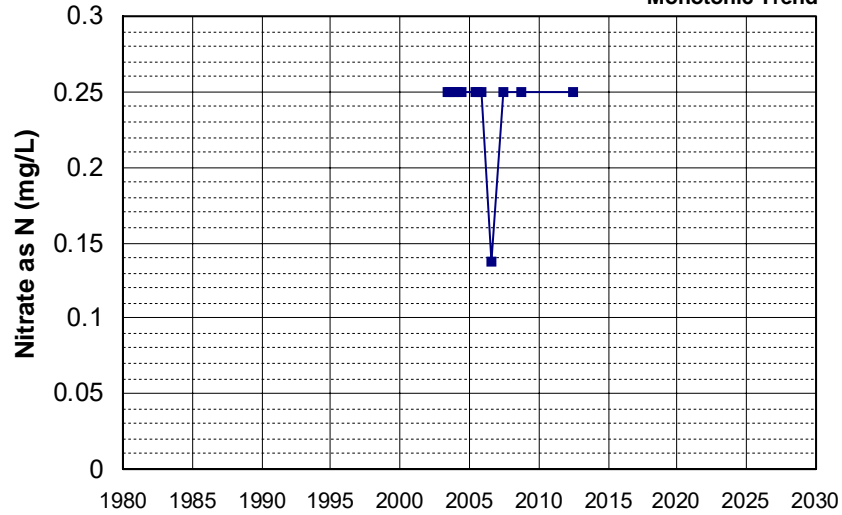
Well Name: T0606100001-MW-6 Well Depth (ft): 34.51
 Well Type: MONITORING # of Measurements: 12
 Source: WB_CLEANUP Period of Record: 2003 - 2010
 Depth Zone: Upper Trend Since 2000: Insufficient Evidence of Monotonic Trend



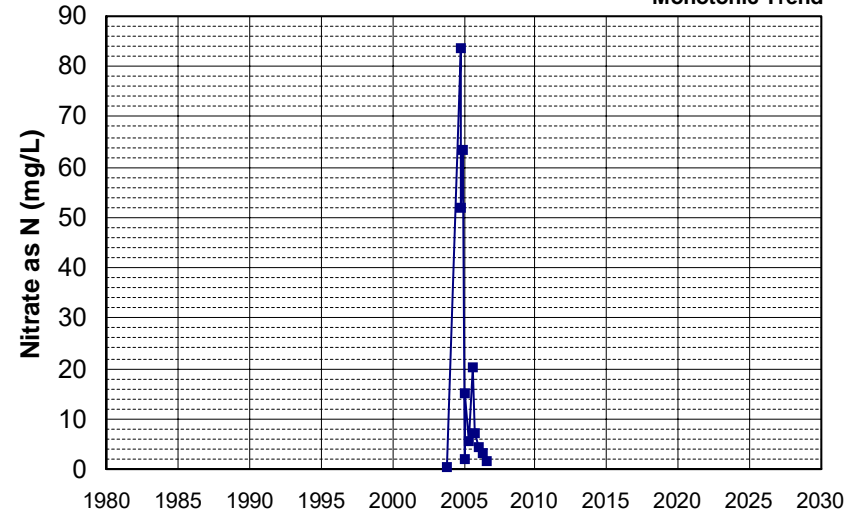
Well Name: T0606700077-MW-11 Well Depth (ft): 74.21
 Well Type: MONITORING # of Measurements: 12
 Source: WB_CLEANUP Period of Record: 2003 - 2009
 Depth Zone: Upper Trend Since 2000: Decreasing Trend



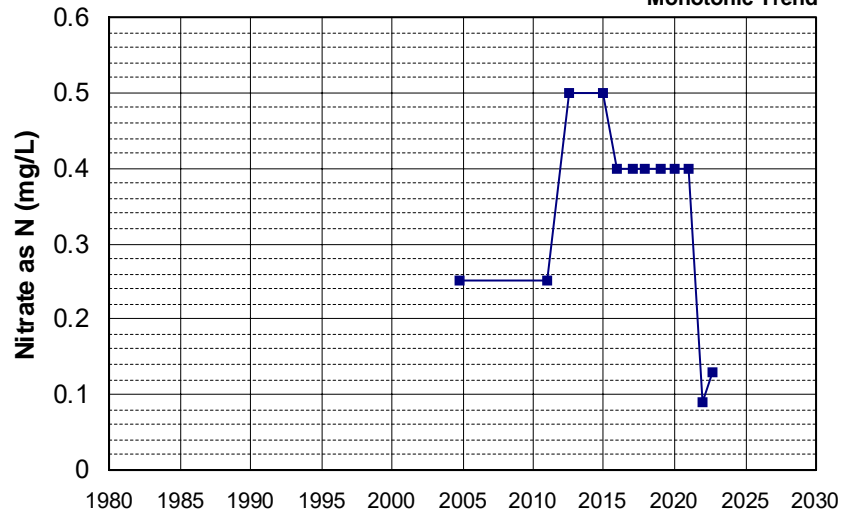
Well Name: T0609500395-MW-1A
 Well Depth (ft): 35.85
 Well Type: MONITORING
 # of Measurements: 12
 Source: WB_CLEANUP
 Period of Record: 2003 - 2012
 Depth Zone: Upper
 Trend Since 2000: Insufficient Evidence of Monotonic Trend



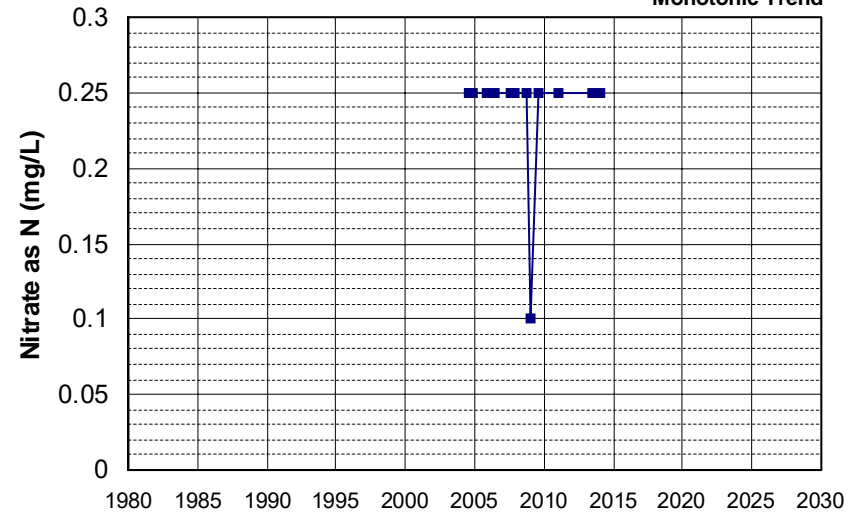
Well Name: T0610300029-MW-5
 Well Depth (ft): N/A
 Well Type: MONITORING
 # of Measurements: 12
 Source: WB_CLEANUP
 Period of Record: 2003 - 2006
 Depth Zone: Upper
 Trend Since 2000: Insufficient Evidence of Monotonic Trend



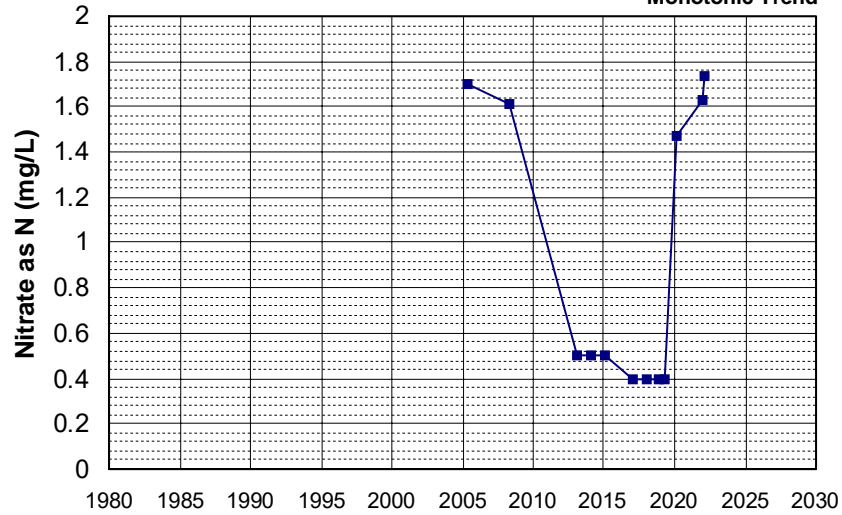
Well Name: CA4500334_001_001
 Well Depth (ft): N/A
 Well Type: MUNICIPAL
 # of Measurements: 12
 Source: DDW
 Period of Record: 2004 - 2022
 Depth Zone: Upper
 Trend Since 2000: Insufficient Evidence of Monotonic Trend



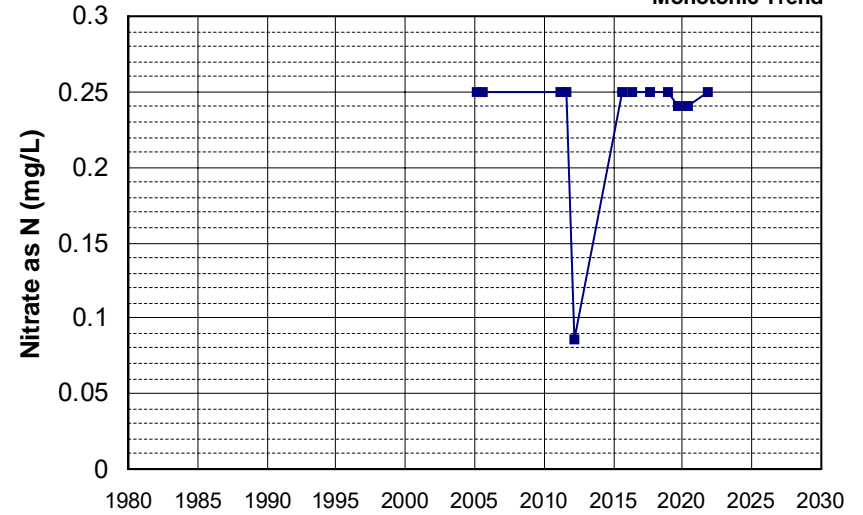
Well Name: T0609500395-MW-18
 Well Depth (ft): 28.69
 Well Type: MONITORING
 # of Measurements: 12
 Source: WB_CLEANUP
 Period of Record: 2004 - 2014
 Depth Zone: Upper
 Trend Since 2000: Insufficient Evidence of Monotonic Trend



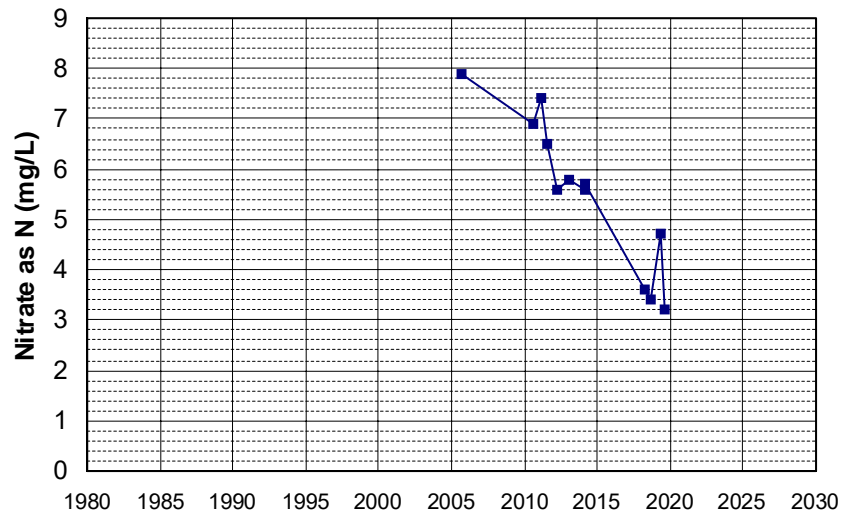
Well Name: CA4500347_001_001 Well Depth (ft): 148
 Well Type: MUNICIPAL # of Measurements: 12
 Source: DDW Period of Record: 2005 - 2022
 Depth Zone: Upper Trend Since 2000: Insufficient Evidence of Monotonic Trend



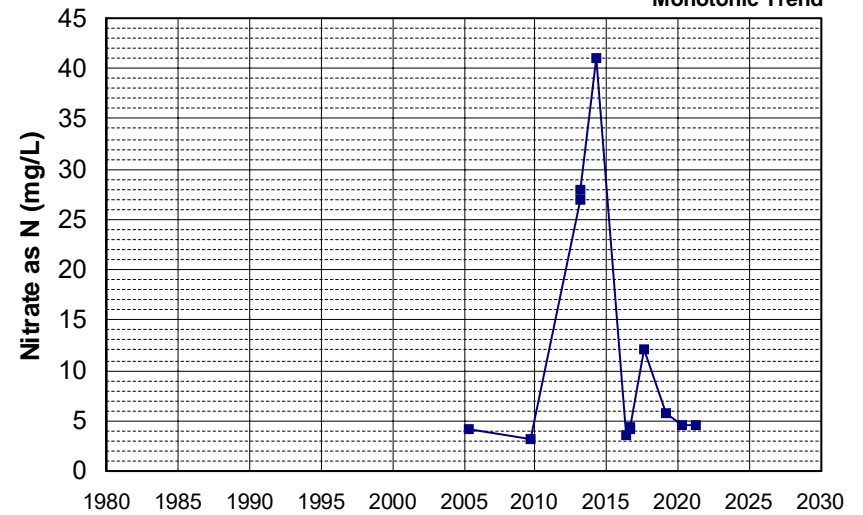
Well Name: L10001819539-LPS1 Well Depth (ft): N/A
 Well Type: MONITORING # of Measurements: 12
 Source: WB_CLEANUP Period of Record: 2005 - 2021
 Depth Zone: Upper Trend Since 2000: Insufficient Evidence of Monotonic Trend



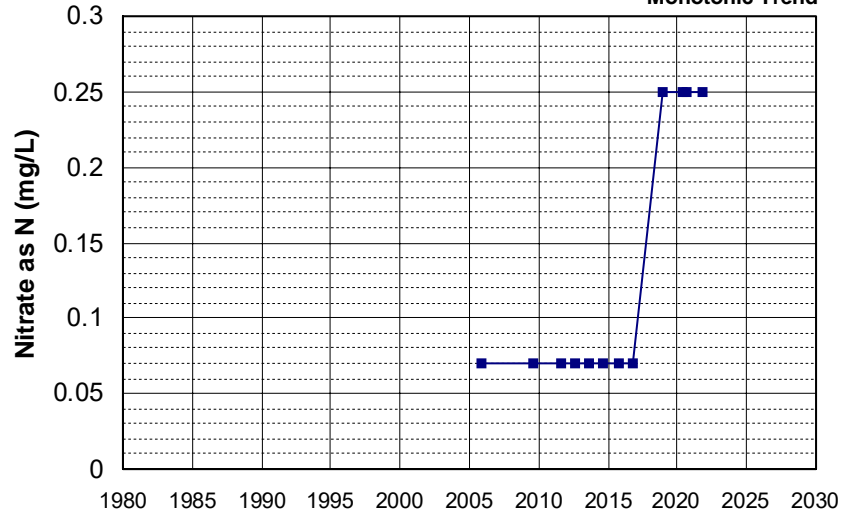
Well Name: L10001819539-LTPZA Well Depth (ft): N/A
 Well Type: MONITORING # of Measurements: 12
 Source: WB_CLEANUP Period of Record: 2005 - 2019
 Depth Zone: Upper Trend Since 2000: Decreasing Trend



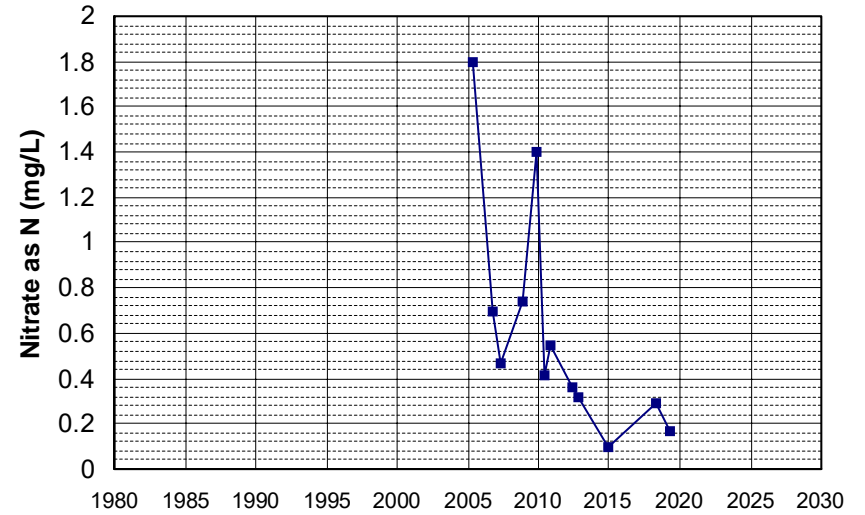
Well Name: L10001819539-OW1 Well Depth (ft): N/A
 Well Type: MONITORING # of Measurements: 12
 Source: WB_CLEANUP Period of Record: 2005 - 2021
 Depth Zone: Upper Trend Since 2000: Insufficient Evidence of Monotonic Trend



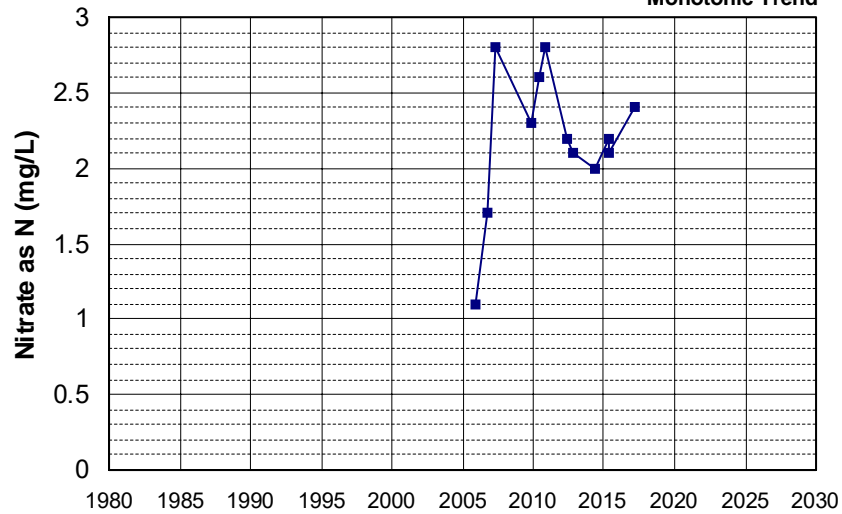
Well Name: L10003801379-R-3
 Well Type: MONITORING
 Source: WB_CLEANUP
 Depth Zone: Upper
 Well Depth (ft): N/A
 # of Measurements: 12
 Period of Record: 2005 - 2021
 Trend Since 2000: Insufficient Evidence of Monotonic Trend



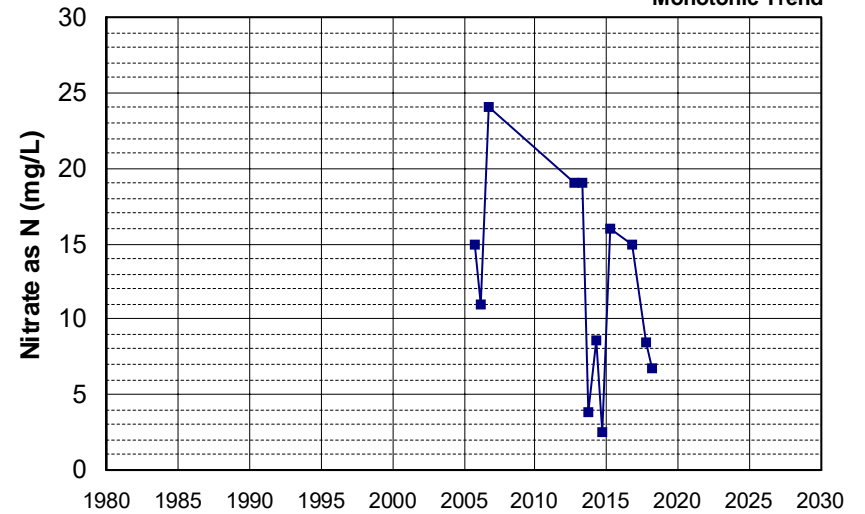
Well Name: L10007011530-G-12
 Well Type: MONITORING
 Source: WB_CLEANUP
 Depth Zone: Upper
 Well Depth (ft): 29.68
 # of Measurements: 12
 Period of Record: 2005 - 2019
 Trend Since 2000: Decreasing Trend



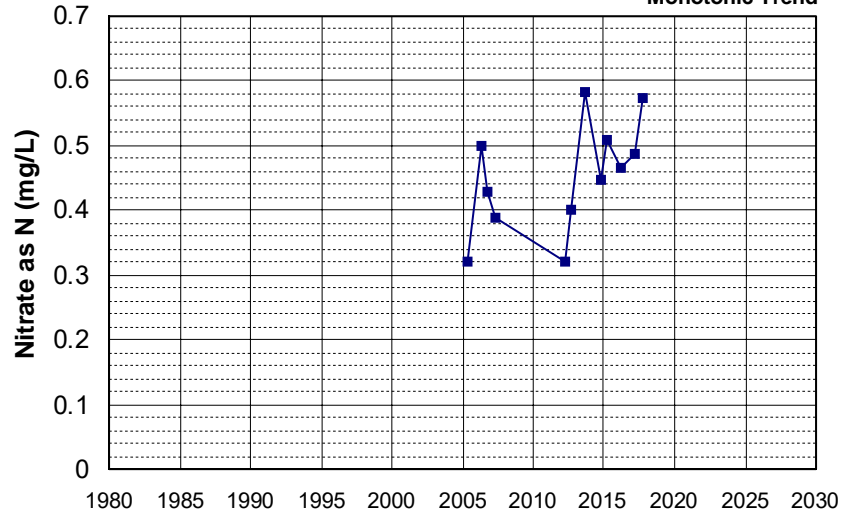
Well Name: L10007011530-G-27
 Well Type: MONITORING
 Source: WB_CLEANUP
 Depth Zone: Upper
 Well Depth (ft): 49.02
 # of Measurements: 12
 Period of Record: 2005 - 2017
 Trend Since 2000: Insufficient Evidence of Monotonic Trend



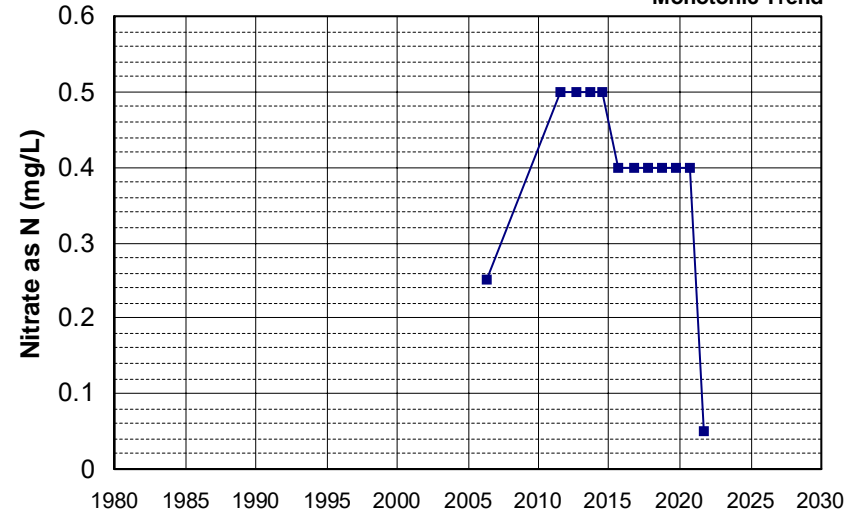
Well Name: SL185492919-MW-6
 Well Type: MONITORING
 Source: WB_CLEANUP
 Depth Zone: Upper
 Well Depth (ft): 43
 # of Measurements: 12
 Period of Record: 2005 - 2018
 Trend Since 2000: Insufficient Evidence of Monotonic Trend



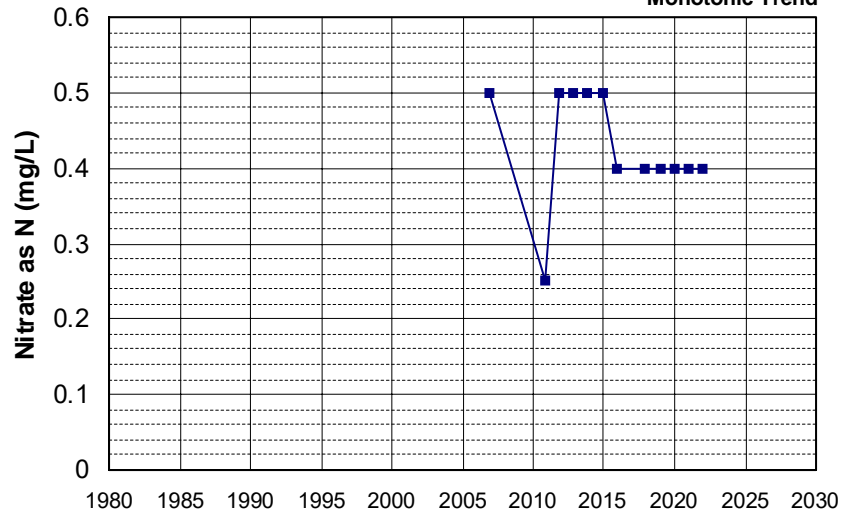
Well Name: SLT5SB073546-MW-6
 Well Type: MONITORING
 Source: WB_CLEANUP
 Depth Zone: Upper
 Well Depth (ft): N/A
 # of Measurements: 12
 Period of Record: 2005 - 2017
 Trend Since 2000: Insufficient Evidence of Monotonic Trend



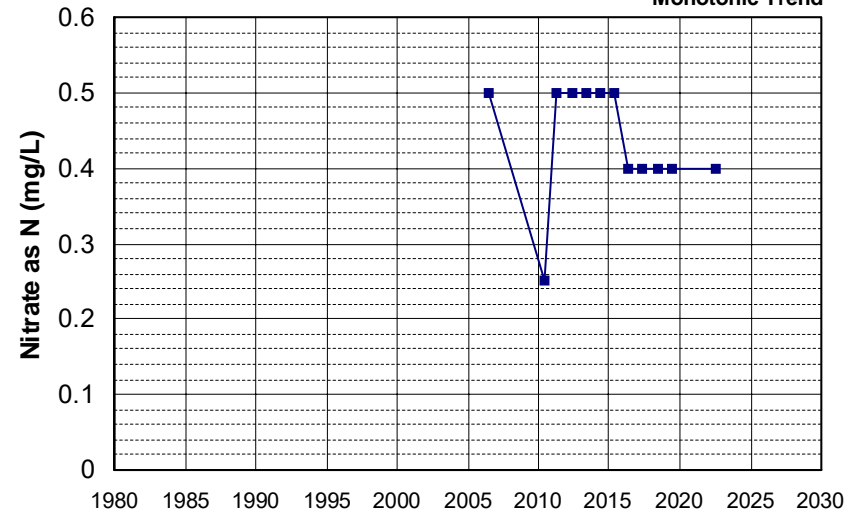
Well Name: CA4500261_003_003
 Well Type: MUNICIPAL
 Source: DDW
 Depth Zone: Upper
 Well Depth (ft): 227
 # of Measurements: 12
 Period of Record: 2006 - 2021
 Trend Since 2000: Insufficient Evidence of Monotonic Trend



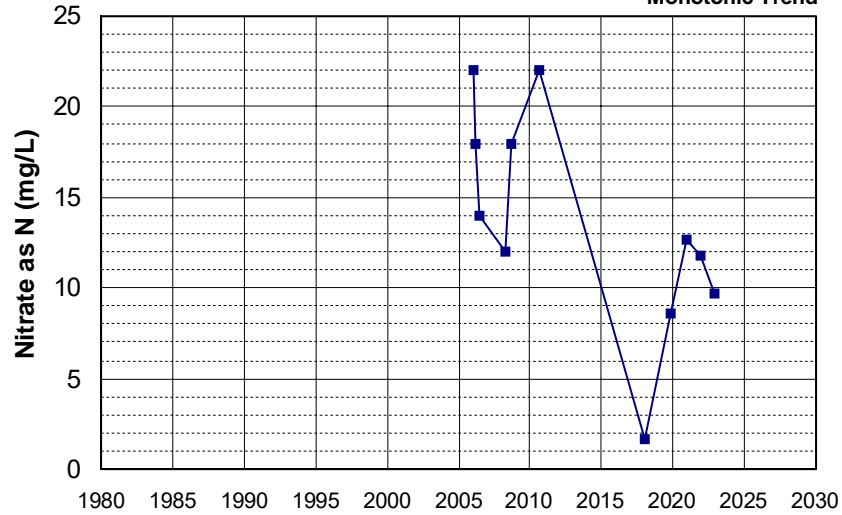
Well Name: CA5800829_002_002
 Well Type: MUNICIPAL
 Source: DDW
 Depth Zone: Upper
 Well Depth (ft): N/A
 # of Measurements: 12
 Period of Record: 2006 - 2021
 Trend Since 2000: Insufficient Evidence of Monotonic Trend



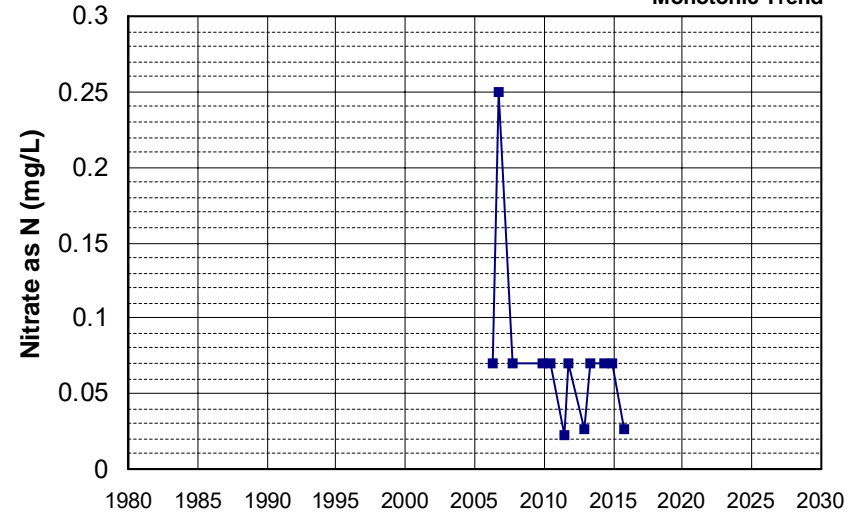
Well Name: CA5800831_002_002
 Well Type: MUNICIPAL
 Source: DDW
 Depth Zone: Upper
 Well Depth (ft): N/A
 # of Measurements: 12
 Period of Record: 2006 - 2022
 Trend Since 2000: Insufficient Evidence of Monotonic Trend



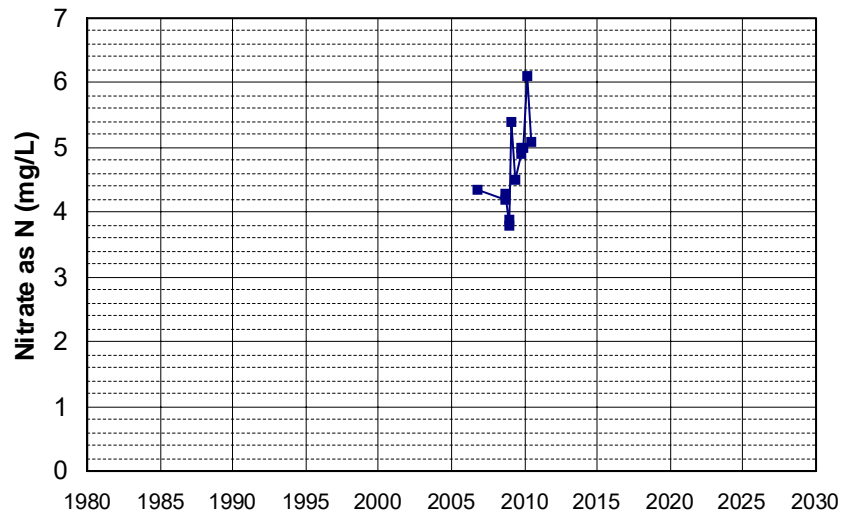
Well Name: L10002305173-MW-1
 Well Type: MONITORING
 Source: WB_CLEANUP
 Depth Zone: Upper
 Well Depth (ft): 39.01
 # of Measurements: 12
 Period of Record: 2006 - 2022
 Trend Since 2000: Insufficient Evidence of Monotonic Trend



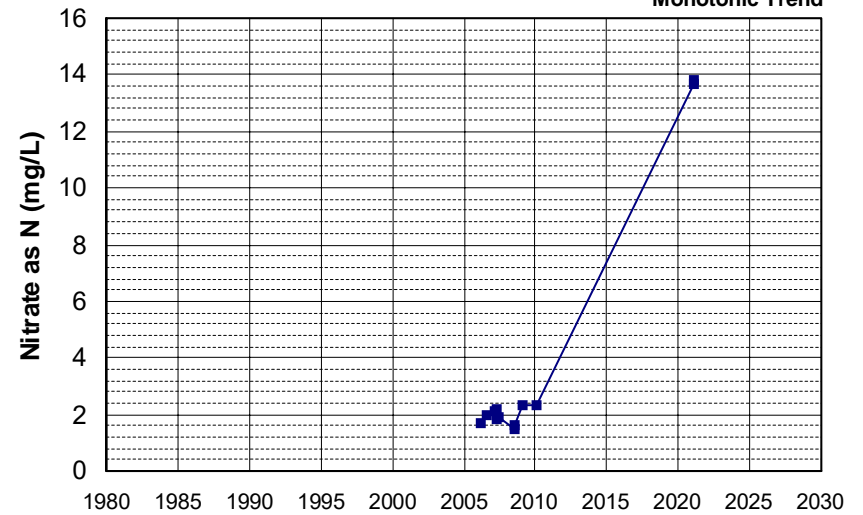
Well Name: L10007011530-G-9
 Well Type: MONITORING
 Source: WB_CLEANUP
 Depth Zone: Upper
 Well Depth (ft): 37.81
 # of Measurements: 12
 Period of Record: 2006 - 2015
 Trend Since 2000: Insufficient Evidence of Monotonic Trend



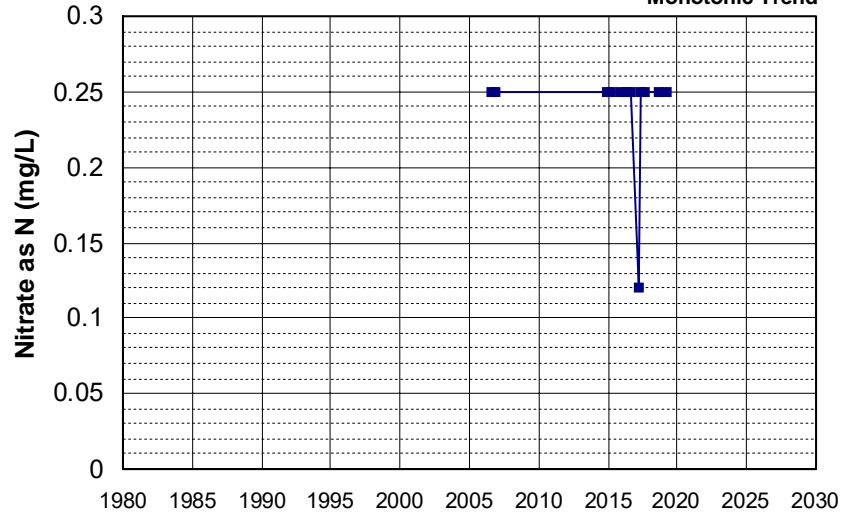
Well Name: SL185602928-MW-5
 Well Type: MONITORING
 Source: WB_CLEANUP
 Depth Zone: Upper
 Well Depth (ft): N/A
 # of Measurements: 12
 Period of Record: 2006 - 2010
 Trend Since 2000: Increasing Trend



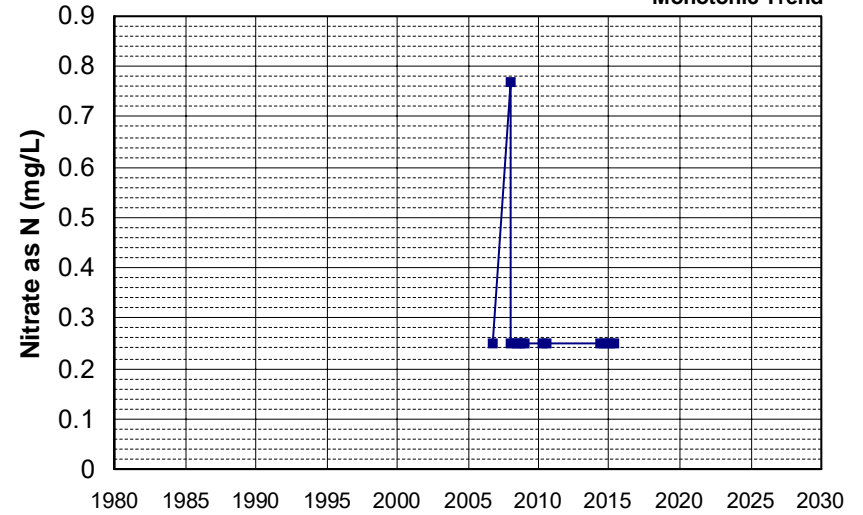
Well Name: SL205483017-C-8
 Well Type: MONITORING
 Source: WB_CLEANUP
 Depth Zone: Upper
 Well Depth (ft): 43
 # of Measurements: 12
 Period of Record: 2006 - 2021
 Trend Since 2000: Insufficient Evidence of Monotonic Trend



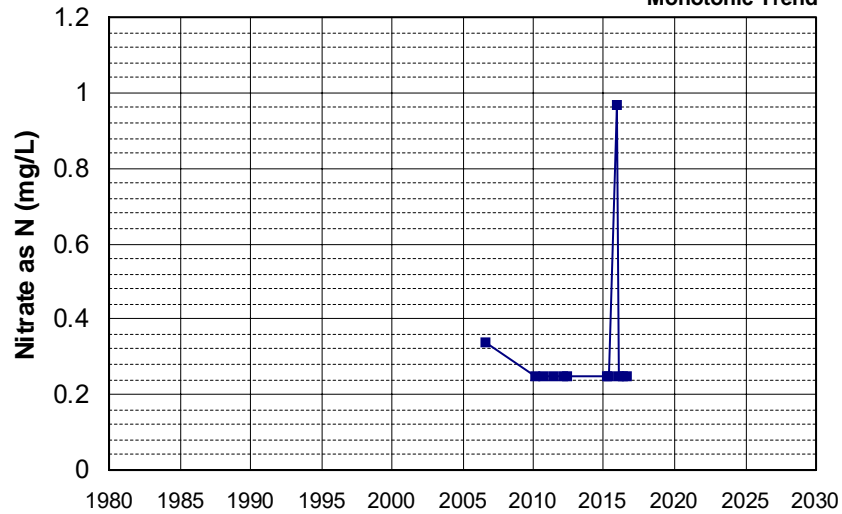
Well Name: SL375322881-MW-4
 Well Type: MONITORING
 Source: WB_CLEANUP
 Depth Zone: Upper
 Well Depth (ft): 51.85
 # of Measurements: 12
 Period of Record: 2006 - 2019
 Trend Since 2000: Insufficient Evidence of Monotonic Trend



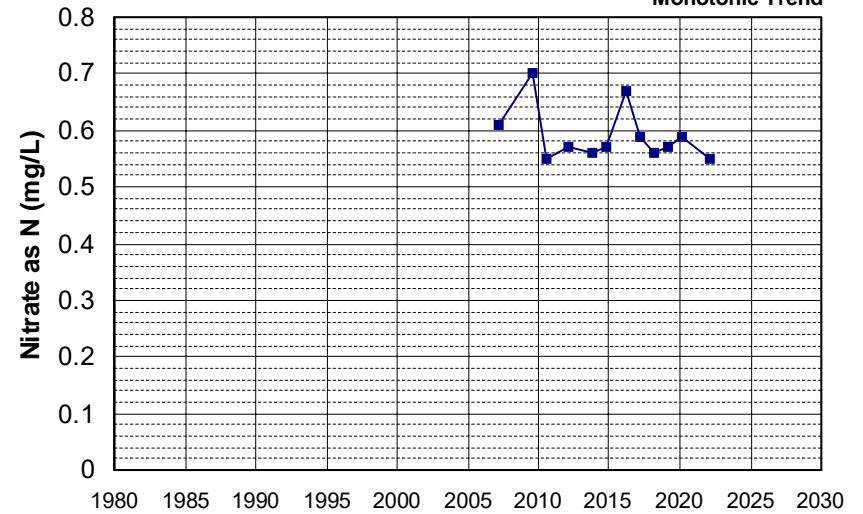
Well Name: T0610300019-AGT MW-3
 Well Type: MONITORING
 Source: WB_CLEANUP
 Depth Zone: Upper
 Well Depth (ft): 35.98
 # of Measurements: 12
 Period of Record: 2006 - 2015
 Trend Since 2000: Insufficient Evidence of Monotonic Trend



Well Name: T0610300122-MW-1
 Well Type: MONITORING
 Source: WB_CLEANUP
 Depth Zone: Upper
 Well Depth (ft): N/A
 # of Measurements: 12
 Period of Record: 2006 - 2016
 Trend Since 2000: Insufficient Evidence of Monotonic Trend

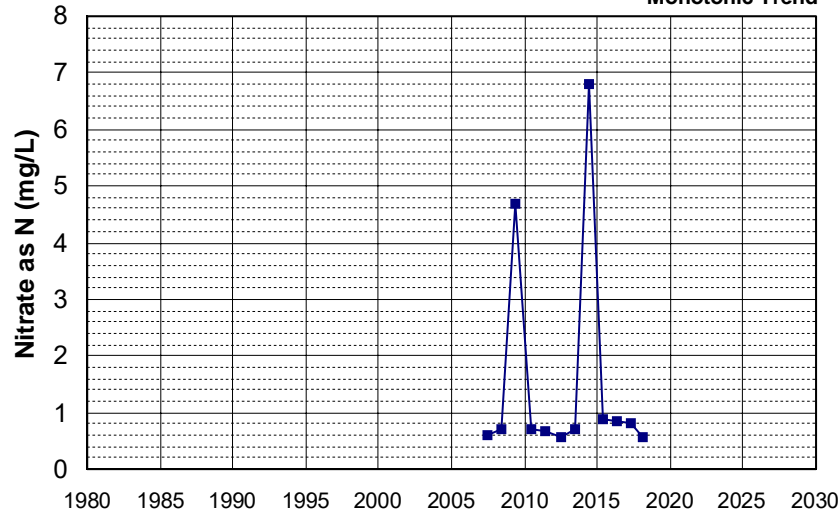


Well Name: CA0400160_001_001
 Well Type: MUNICIPAL
 Source: DDW
 Depth Zone: Upper
 Well Depth (ft): N/A
 # of Measurements: 12
 Period of Record: 2007 - 2022
 Trend Since 2000: Insufficient Evidence of Monotonic Trend



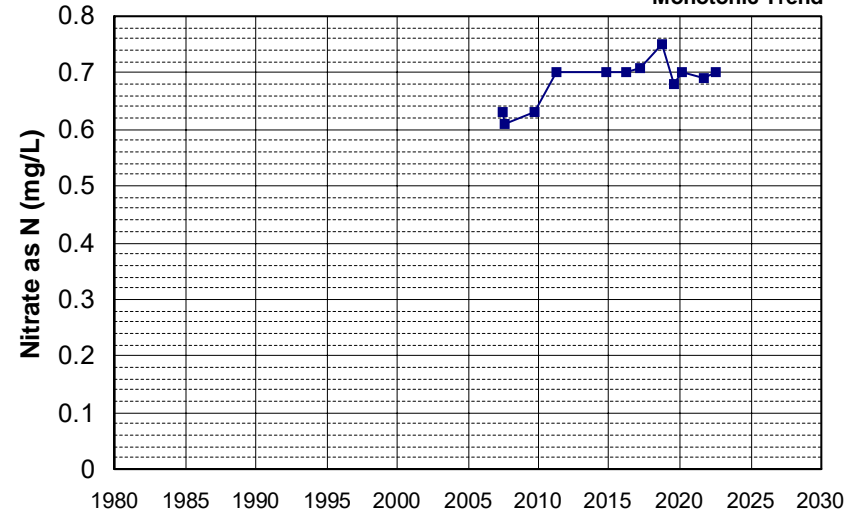
Well Name: CA3400421_001_001
Well Type: MUNICIPAL
Source: DDW
Depth Zone: Upper

Well Depth (ft): N/A
of Measurements: 12
Period of Record: 2007 - 2018
Trend Since 2000: Insufficient Evidence of Monotonic Trend



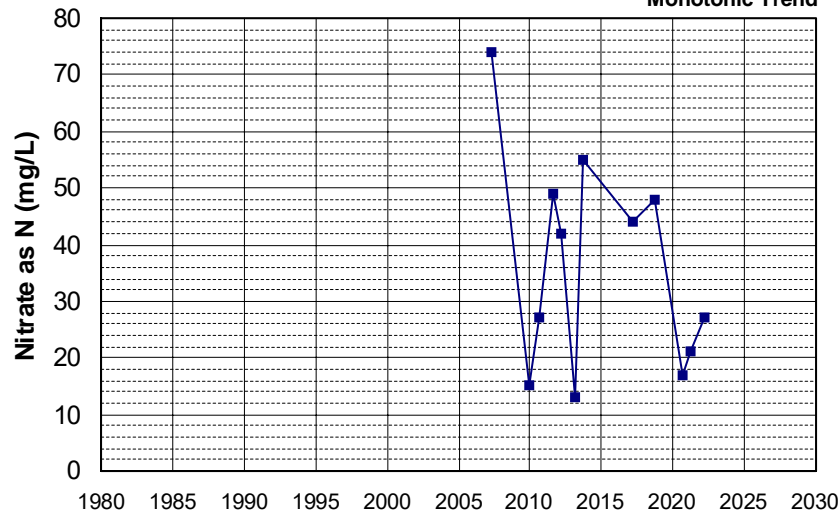
Well Name: CA4500054_004_004
Well Type: MUNICIPAL
Source: DDW
Depth Zone: Upper

Well Depth (ft): 144
of Measurements: 12
Period of Record: 2007 - 2022
Trend Since 2000: Insufficient Evidence of Monotonic Trend



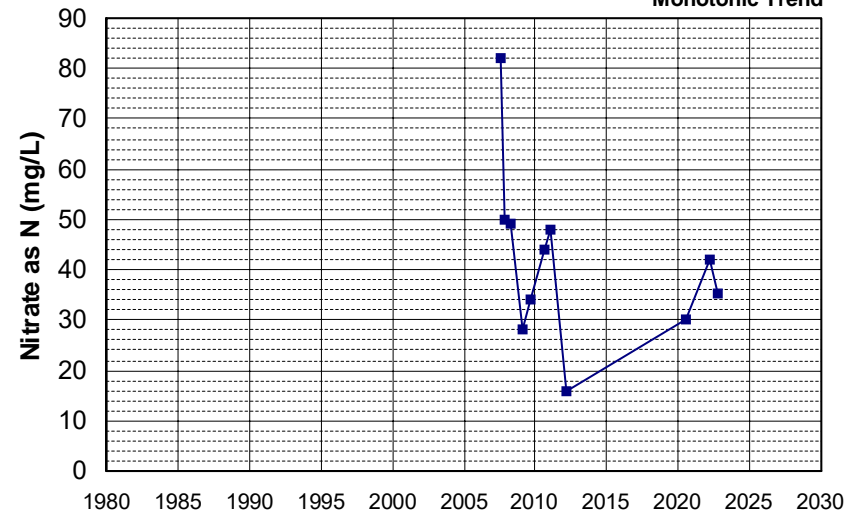
Well Name: L10003287628-MW-4
Well Type: MONITORING
Source: WB_CLEANUP
Depth Zone: Upper

Well Depth (ft): 36.1
of Measurements: 12
Period of Record: 2007 - 2022
Trend Since 2000: Insufficient Evidence of Monotonic Trend

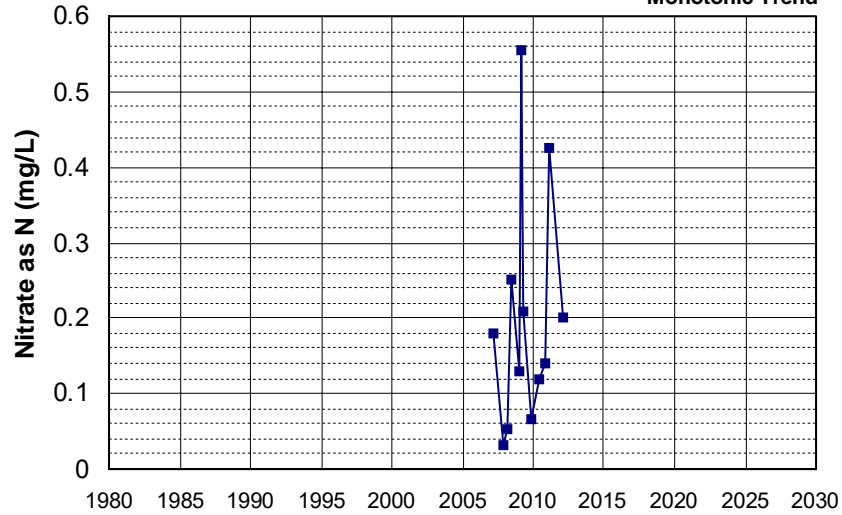


Well Name: SL205483017-E-1
Well Type: MONITORING
Source: WB_CLEANUP
Depth Zone: Upper

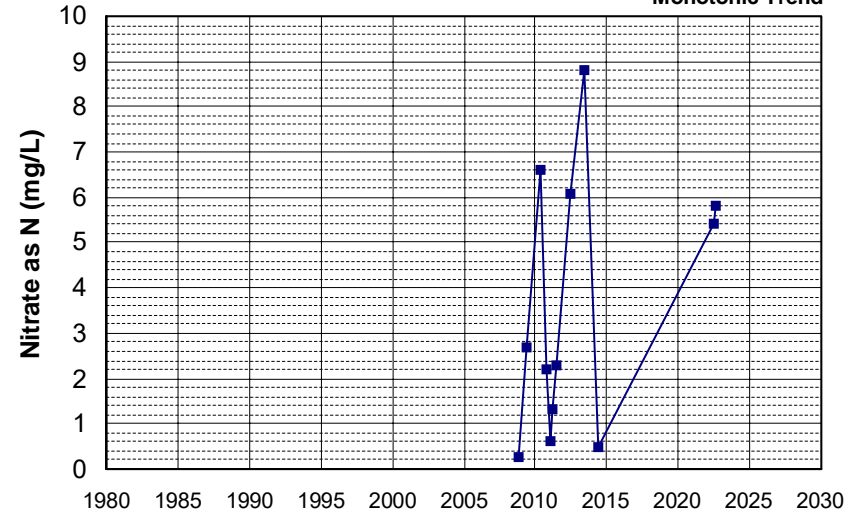
Well Depth (ft): 73
of Measurements: 12
Period of Record: 2007 - 2022
Trend Since 2000: Insufficient Evidence of Monotonic Trend



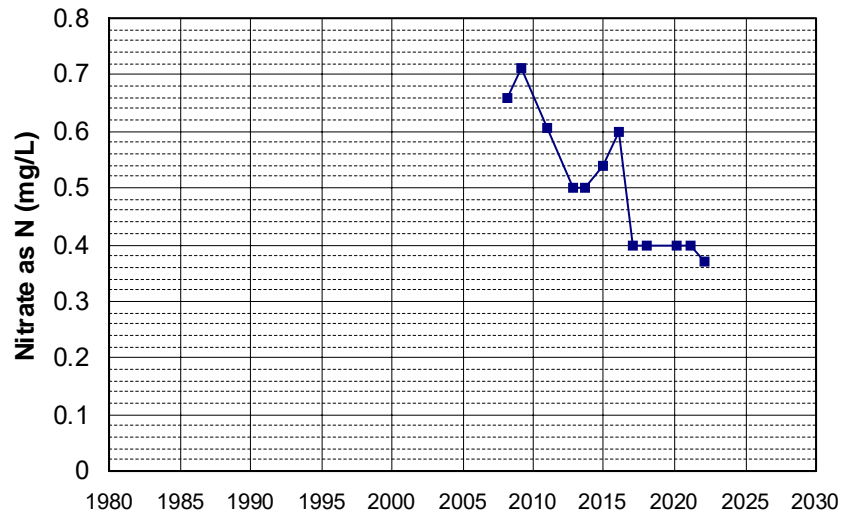
Well Name: T0608900262-MW-3
 Well Depth (ft): 35
 Well Type: MONITORING
 # of Measurements: 12
 Source: WB_CLEANUP
 Period of Record: 2007 - 2012
 Depth Zone: Upper
 Trend Since 2000: Insufficient Evidence of Monotonic Trend



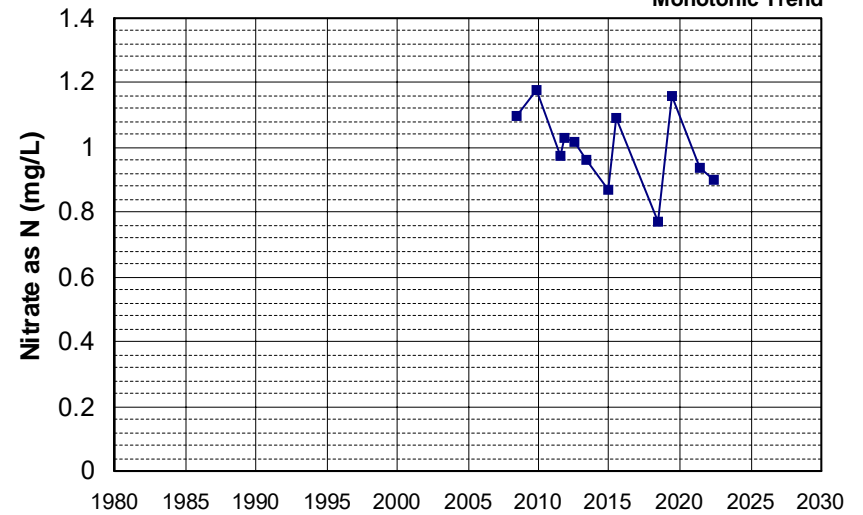
Well Name: CA3400443_001_001
 Well Depth (ft): N/A
 Well Type: MUNICIPAL
 # of Measurements: 12
 Source: DDW
 Period of Record: 2008 - 2022
 Depth Zone: Upper
 Trend Since 2000: Insufficient Evidence of Monotonic Trend



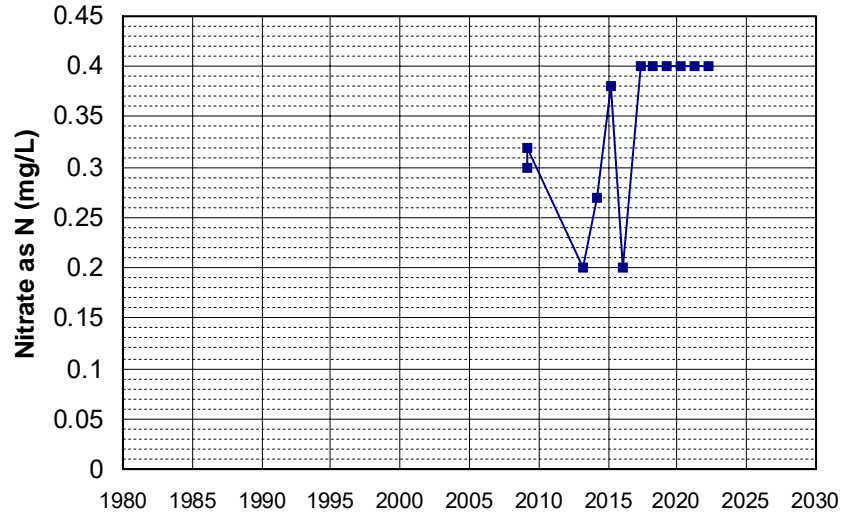
Well Name: CA4500345_001_001
 Well Depth (ft): 122
 Well Type: MUNICIPAL
 # of Measurements: 12
 Source: DDW
 Period of Record: 2008 - 2022
 Depth Zone: Upper
 Trend Since 2000: Decreasing Trend



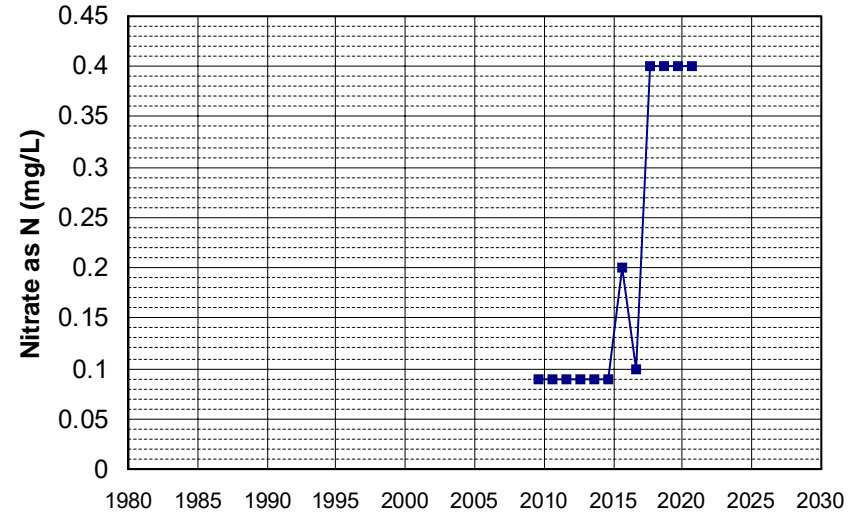
Well Name: L10007590008-OB-3
 Well Depth (ft): N/A
 Well Type: MONITORING
 # of Measurements: 12
 Source: WB_CLEANUP
 Period of Record: 2008 - 2022
 Depth Zone: Upper
 Trend Since 2000: Insufficient Evidence of Monotonic Trend



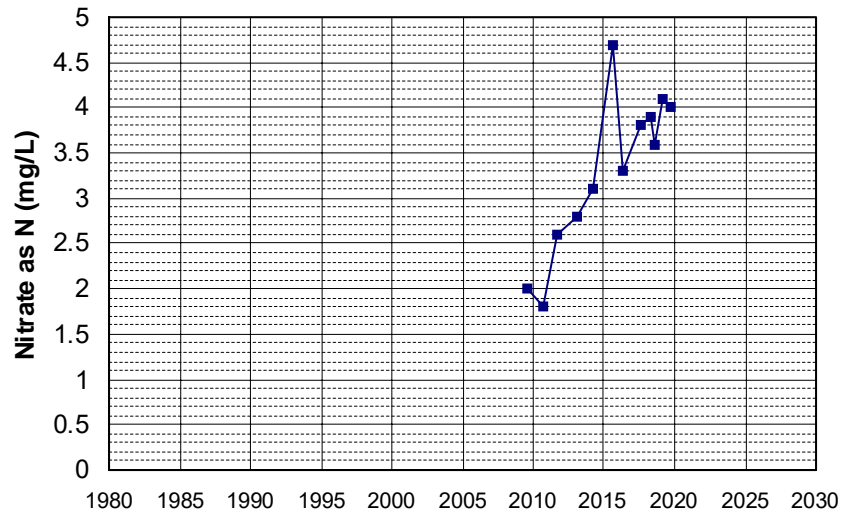
Well Name: CA0600016_006_006
 Well Depth (ft): 200
 Well Type: MUNICIPAL
 # of Measurements: 12
 Source: DDW
 Period of Record: 2009 - 2022
 Depth Zone: Upper
 Trend Since 2000: Increasing Trend



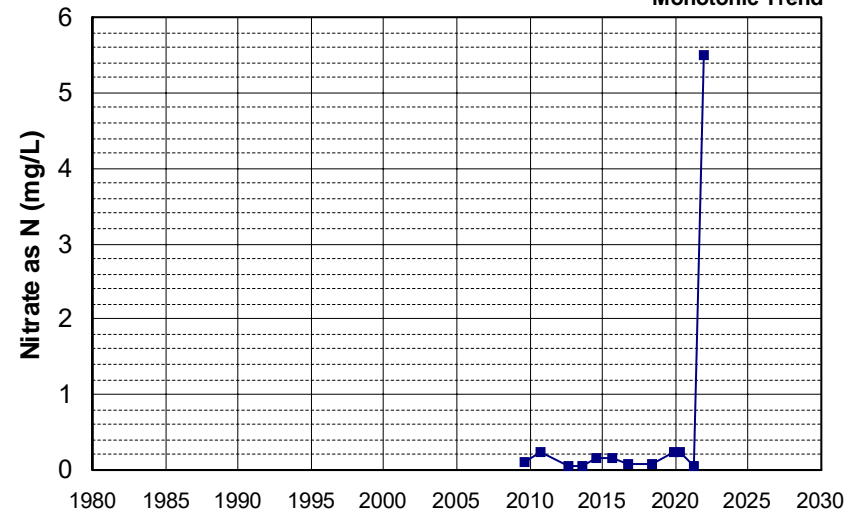
Well Name: CA3200015_002_002
 Well Depth (ft): 75
 Well Type: MUNICIPAL
 # of Measurements: 12
 Source: DDW
 Period of Record: 2009 - 2020
 Depth Zone: Upper
 Trend Since 2000: Increasing Trend



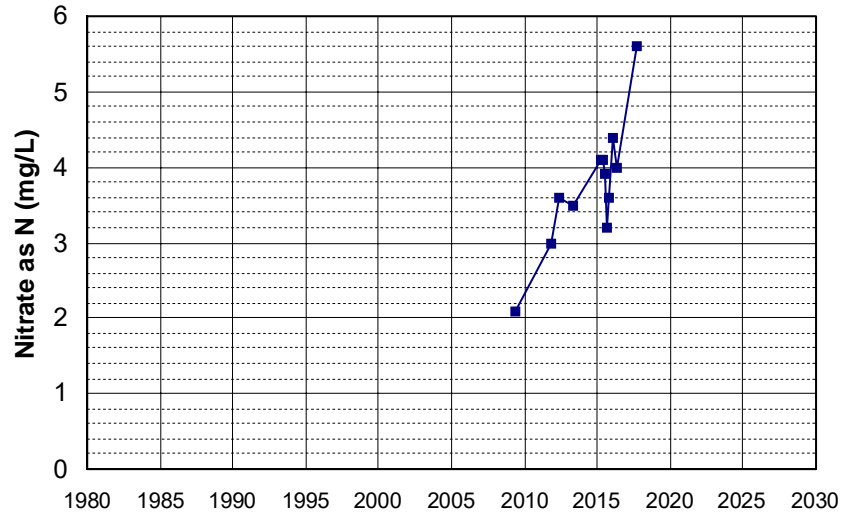
Well Name: L10001819539-OW4
 Well Depth (ft): N/A
 Well Type: MONITORING
 # of Measurements: 12
 Source: WB_CLEANUP
 Period of Record: 2009 - 2019
 Depth Zone: Upper
 Trend Since 2000: Increasing Trend



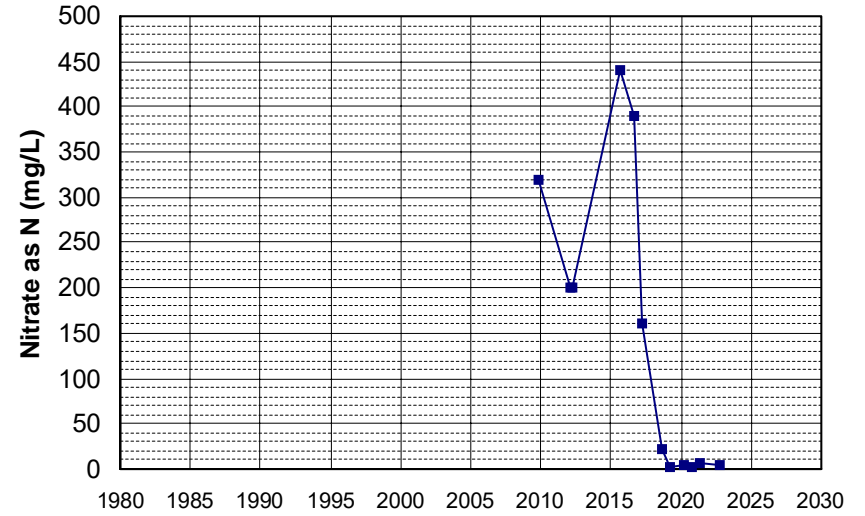
Well Name: L10003801379-1
 Well Depth (ft): N/A
 Well Type: MONITORING
 # of Measurements: 12
 Source: WB_CLEANUP
 Period of Record: 2009 - 2021
 Depth Zone: Upper
 Trend Since 2000: Insufficient Evidence of Monotonic Trend



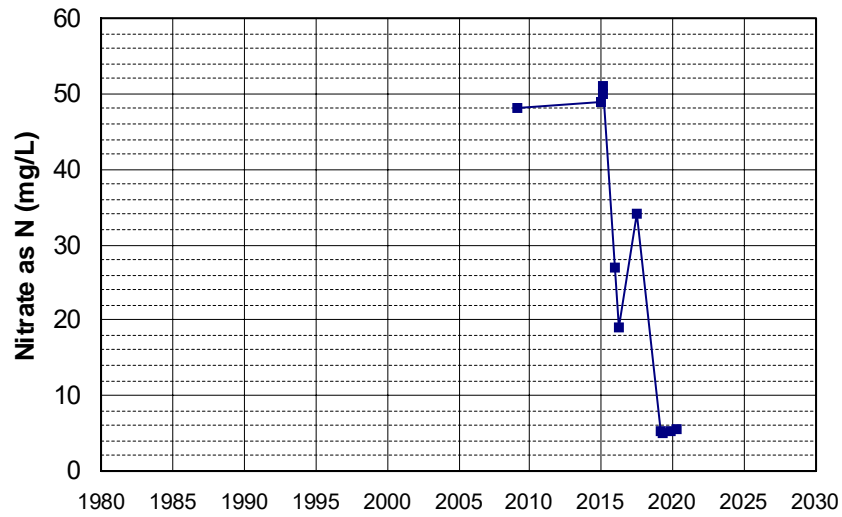
Well Name: L10007011530-G-19R Well Depth (ft): 23
 Well Type: MONITORING # of Measurements: 12
 Source: WB_CLEANUP Period of Record: 2009 - 2017
 Depth Zone: Upper Trend Since 2000: Increasing Trend



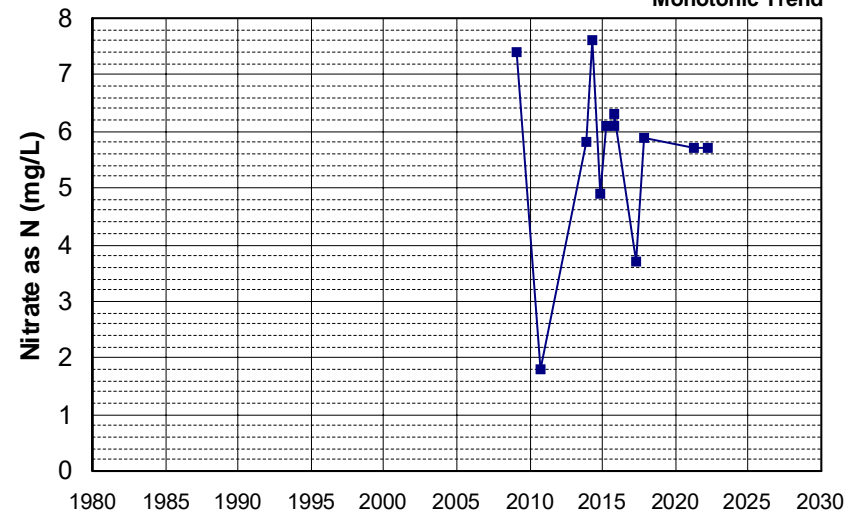
Well Name: SL185342906-TW-4 Well Depth (ft): N/A
 Well Type: MONITORING # of Measurements: 12
 Source: WB_CLEANUP Period of Record: 2009 - 2022
 Depth Zone: Upper Trend Since 2000: Decreasing Trend



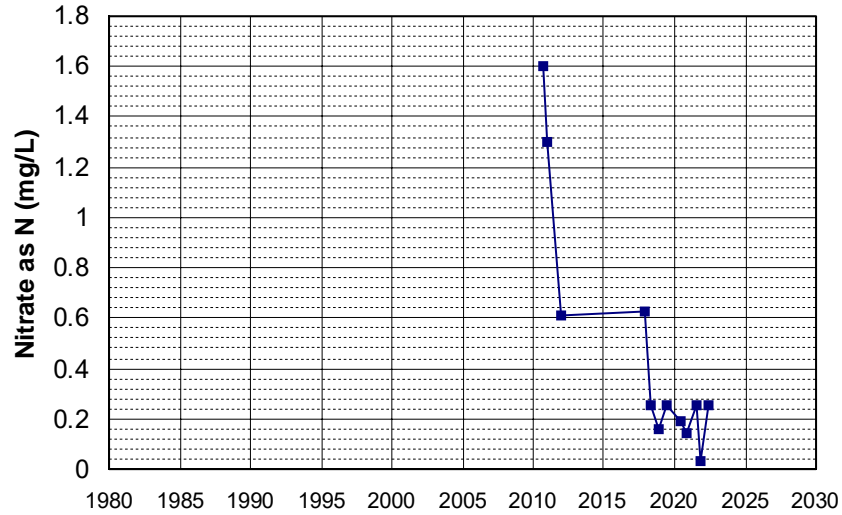
Well Name: SL186272984-UCD1-053 Well Depth (ft): 67.5
 Well Type: MONITORING # of Measurements: 12
 Source: WB_CLEANUP Period of Record: 2009 - 2020
 Depth Zone: Upper Trend Since 2000: Decreasing Trend



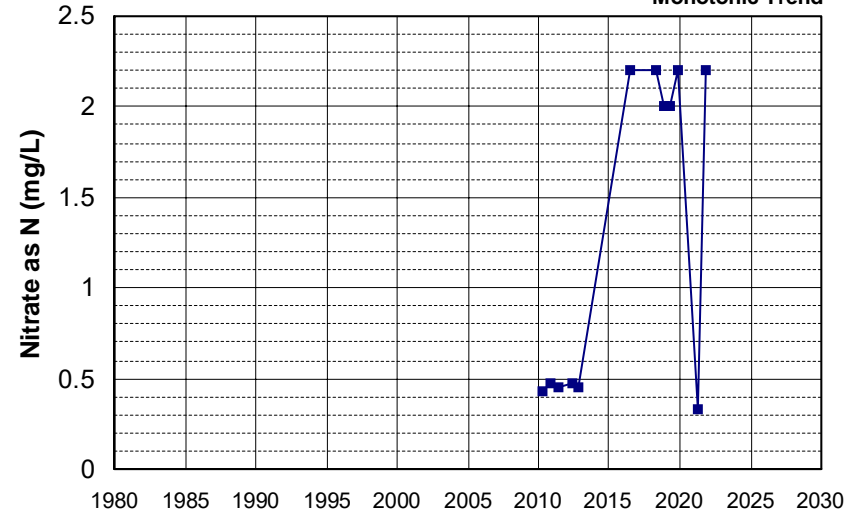
Well Name: SL186272984-UCD2-030 Well Depth (ft): 110
 Well Type: MONITORING # of Measurements: 12
 Source: WB_CLEANUP Period of Record: 2009 - 2022
 Depth Zone: Upper Trend Since 2000: Insufficient Evidence of Monotonic Trend



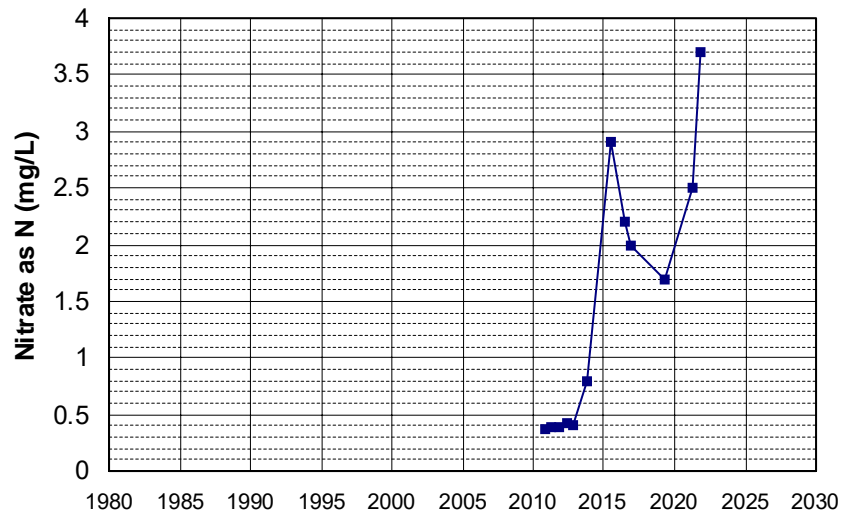
Well Name: L10004137499-MW-31R Well Depth (ft): 100
 Well Type: MONITORING # of Measurements: 12
 Source: WB_CLEANUP Period of Record: 2010 - 2022
 Depth Zone: Upper Trend Since 2000: Decreasing Trend



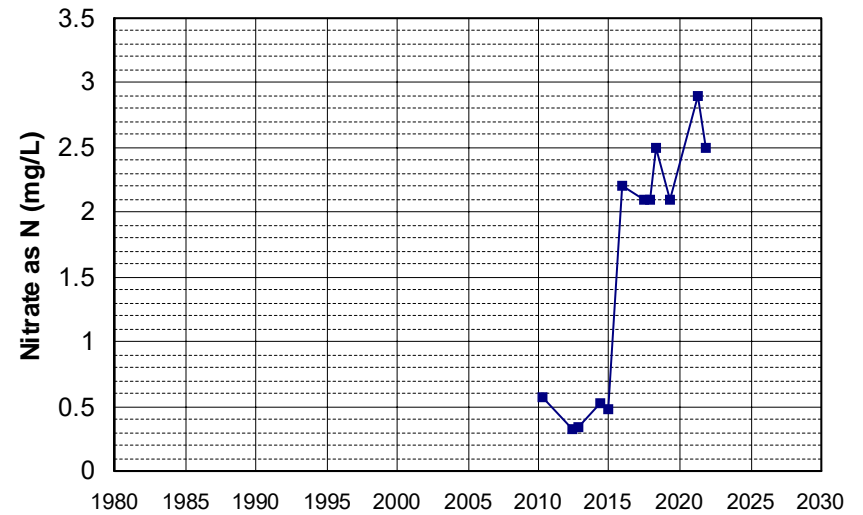
Well Name: L10007939295-MW-22 Well Depth (ft): 130.78
 Well Type: MONITORING # of Measurements: 12
 Source: WB_CLEANUP Period of Record: 2010 - 2021
 Depth Zone: Upper Trend Since 2000: Insufficient Evidence of Monotonic Trend



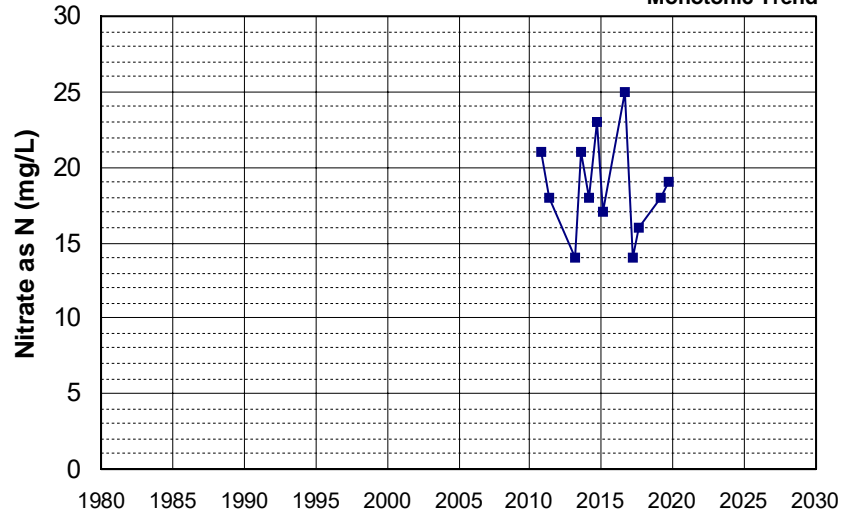
Well Name: L10007939295-MW-3 Well Depth (ft): 128.22
 Well Type: MONITORING # of Measurements: 12
 Source: WB_CLEANUP Period of Record: 2010 - 2021
 Depth Zone: Upper Trend Since 2000: Increasing Trend



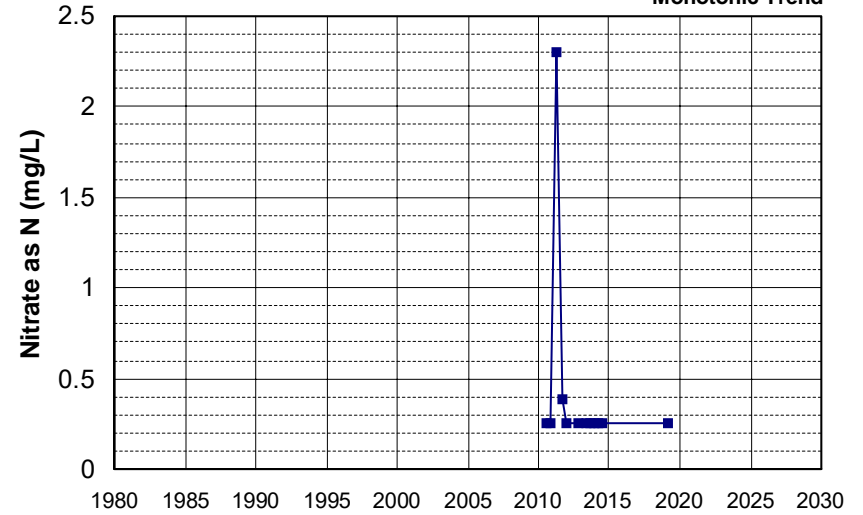
Well Name: L10007939295-MW-6 Well Depth (ft): 149.49
 Well Type: MONITORING # of Measurements: 12
 Source: WB_CLEANUP Period of Record: 2010 - 2021
 Depth Zone: Upper Trend Since 2000: Increasing Trend



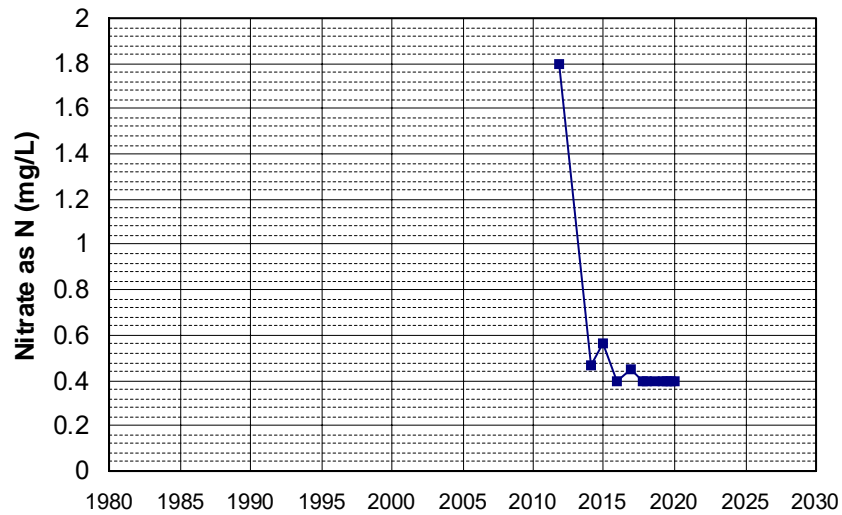
Well Name: SL185342906-MW-10 Well Depth (ft): 36.5
 Well Type: MONITORING # of Measurements: 12
 Source: WB_CLEANUP Period of Record: 2010 - 2019
 Depth Zone: Upper Trend Since 2000: Insufficient Evidence of Monotonic Trend



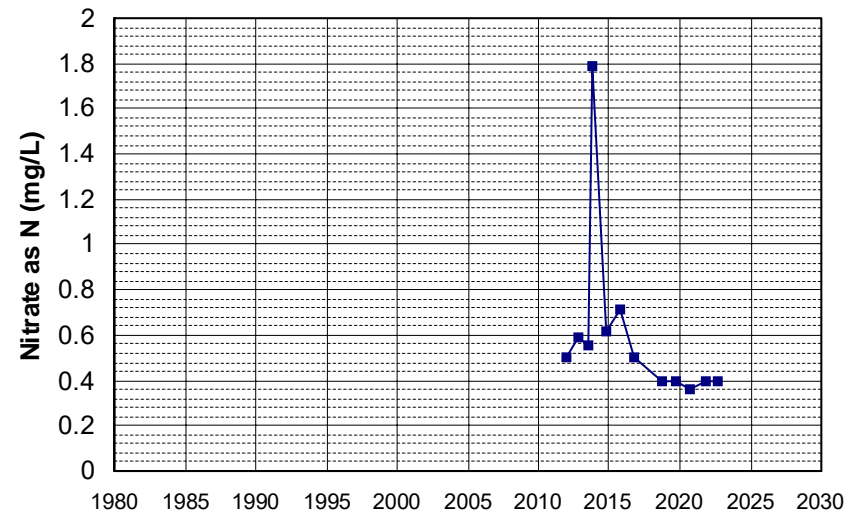
Well Name: T0609500432-MW-5 Well Depth (ft): N/A
 Well Type: MONITORING # of Measurements: 12
 Source: WB_CLEANUP Period of Record: 2010 - 2019
 Depth Zone: Upper Trend Since 2000: Insufficient Evidence of Monotonic Trend



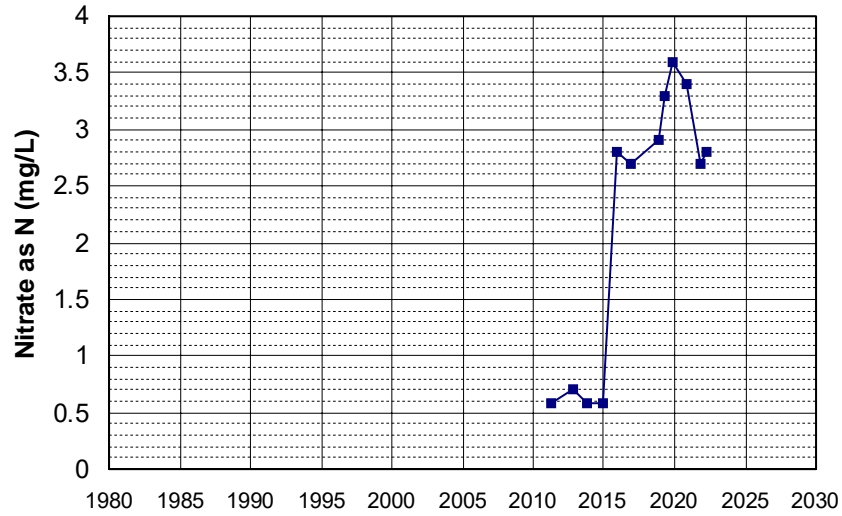
Well Name: CA1700552_004_004 Well Depth (ft): 196
 Well Type: MUNICIPAL # of Measurements: 12
 Source: DDW Period of Record: 2011 - 2019
 Depth Zone: Upper Trend Since 2000: Decreasing Trend



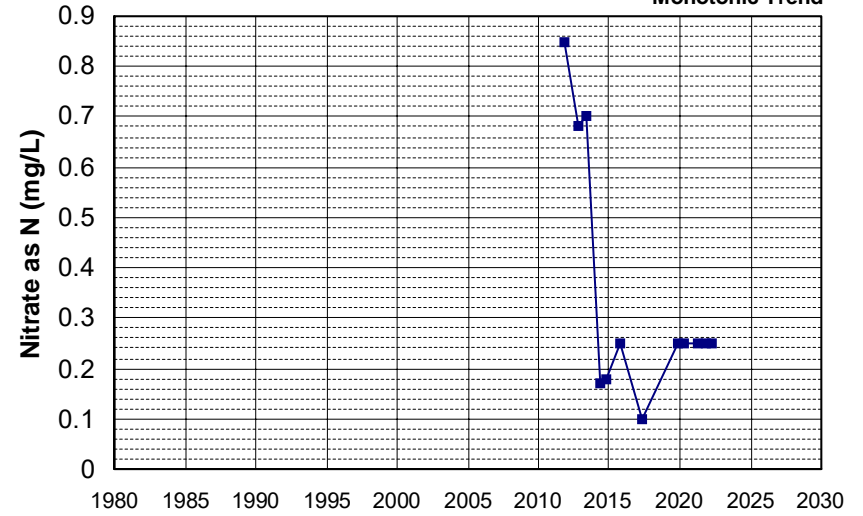
Well Name: CA3103195_001_001 Well Depth (ft): N/A
 Well Type: MUNICIPAL # of Measurements: 12
 Source: DDW Period of Record: 2011 - 2022
 Depth Zone: Upper Trend Since 2000: Decreasing Trend



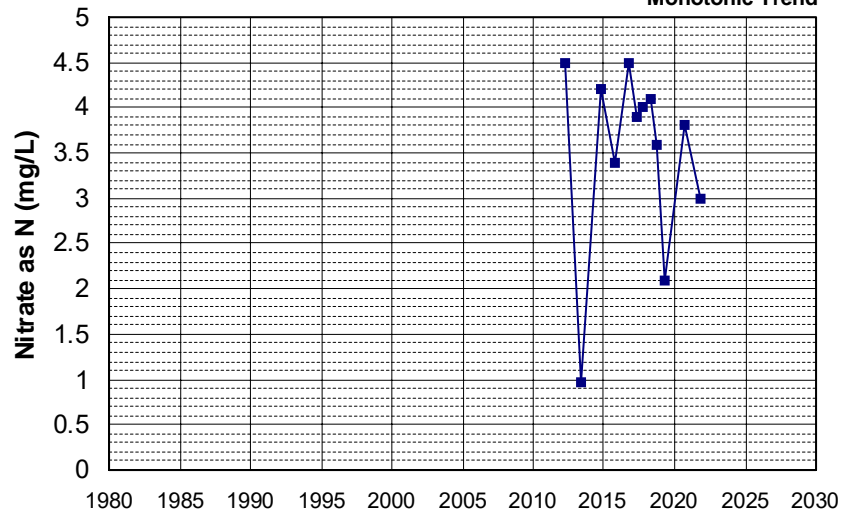
Well Name: L10007939295-MW-18
 Well Depth (ft): 137.2
 Well Type: MONITORING
 # of Measurements: 12
 Source: WB_CLEANUP
 Period of Record: 2011 - 2022
 Depth Zone: Upper
 Trend Since 2000: Increasing Trend



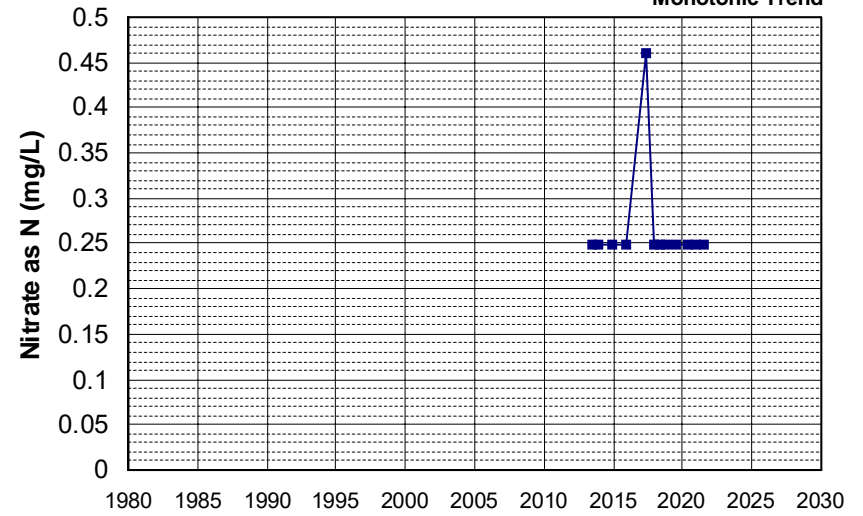
Well Name: L10009540332-MW-15
 Well Depth (ft): N/A
 Well Type: MONITORING
 # of Measurements: 12
 Source: WB_CLEANUP
 Period of Record: 2011 - 2022
 Depth Zone: Upper
 Trend Since 2000: Insufficient Evidence of Monotonic Trend



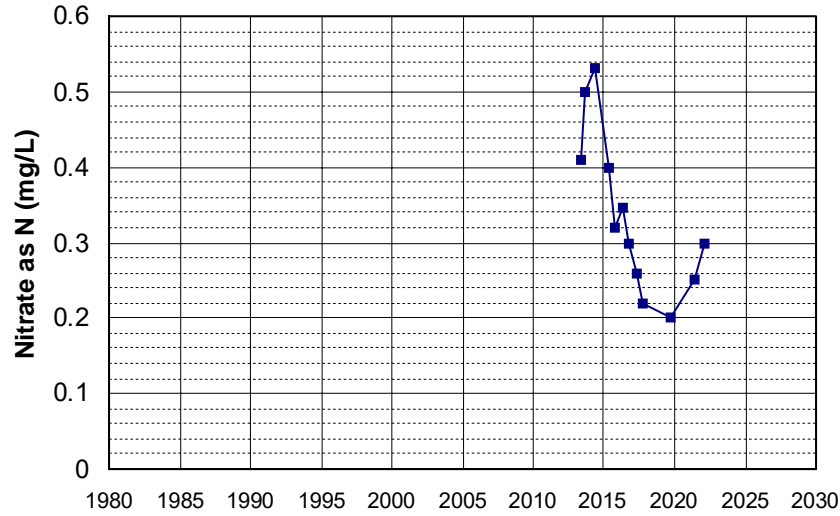
Well Name: L10009799269-MW-2
 Well Depth (ft): 52
 Well Type: MONITORING
 # of Measurements: 12
 Source: WB_CLEANUP
 Period of Record: 2012 - 2021
 Depth Zone: Upper
 Trend Since 2000: Insufficient Evidence of Monotonic Trend



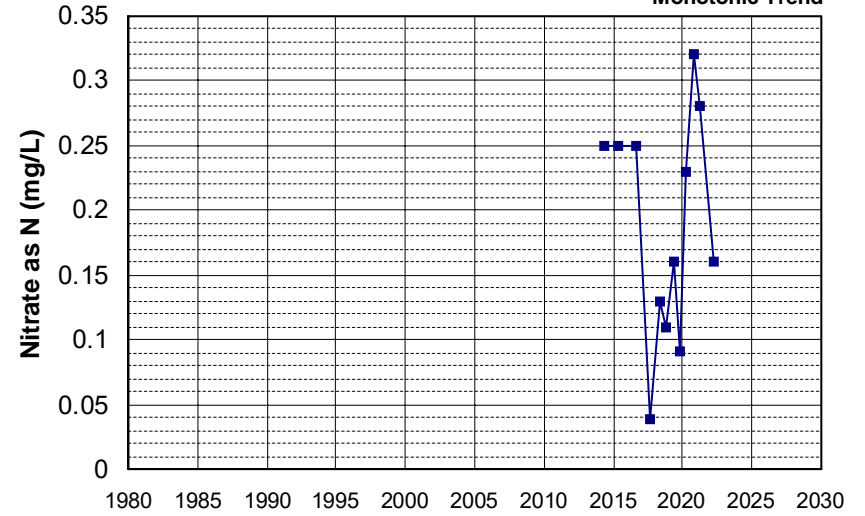
Well Name: L10003756160-MW-7
 Well Depth (ft): 30
 Well Type: MONITORING
 # of Measurements: 12
 Source: WB_CLEANUP
 Period of Record: 2013 - 2021
 Depth Zone: Upper
 Trend Since 2000: Insufficient Evidence of Monotonic Trend



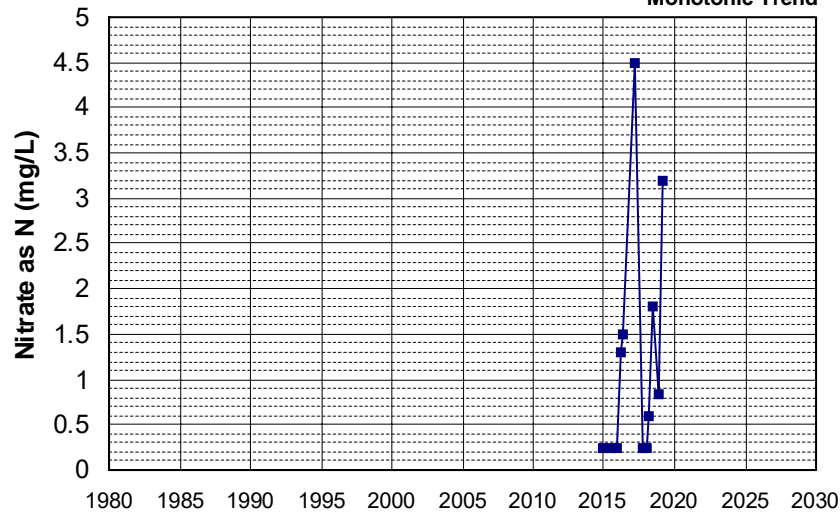
Well Name: L10008601447-MW-11
 Well Type: MONITORING
 Source: WB_CLEANUP
 Depth Zone: Upper
 Well Depth (ft): 140
 # of Measurements: 12
 Period of Record: 2013 - 2022
 Trend Since 2000: Decreasing Trend



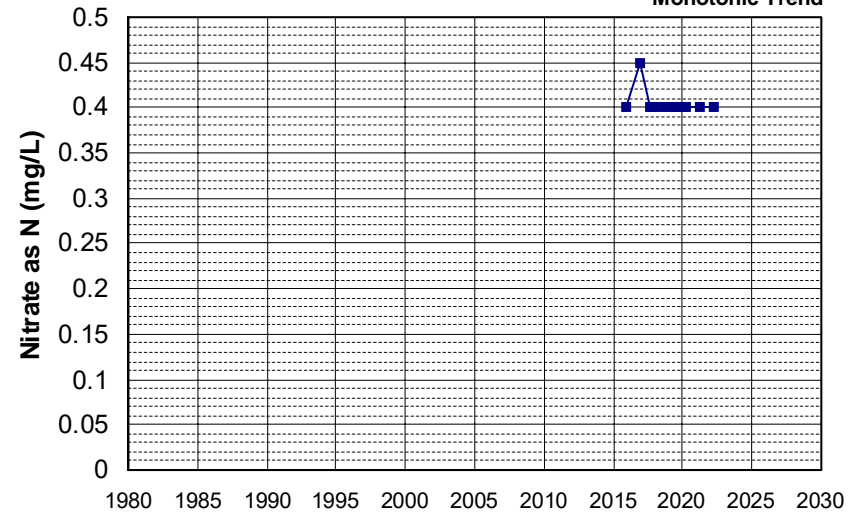
Well Name: L10007396297-MW-7AR
 Well Type: MONITORING
 Source: WB_CLEANUP
 Depth Zone: Upper
 Well Depth (ft): 210
 # of Measurements: 12
 Period of Record: 2014 - 2022
 Trend Since 2000: Insufficient Evidence of Monotonic Trend



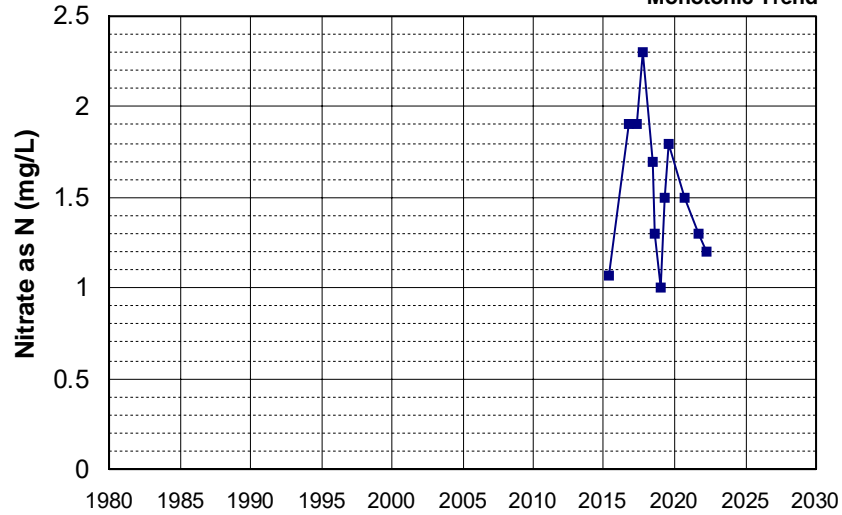
Well Name: SL375322881-MW-13
 Well Type: MONITORING
 Source: WB_CLEANUP
 Depth Zone: Upper
 Well Depth (ft): 24.28
 # of Measurements: 12
 Period of Record: 2014 - 2019
 Trend Since 2000: Insufficient Evidence of Monotonic Trend



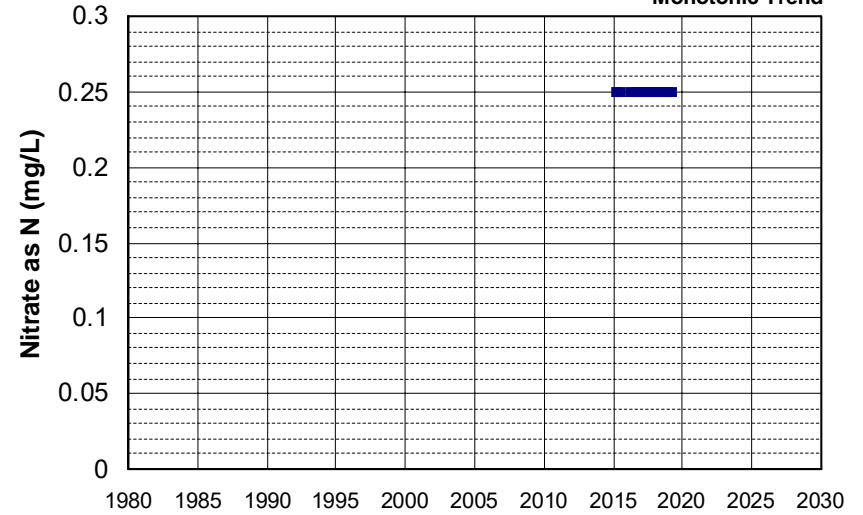
Well Name: CA1710012_022_022
 Well Type: MUNICIPAL
 Source: DDW
 Depth Zone: Upper
 Well Depth (ft): 196
 # of Measurements: 12
 Period of Record: 2015 - 2022
 Trend Since 2000: Insufficient Evidence of Monotonic Trend



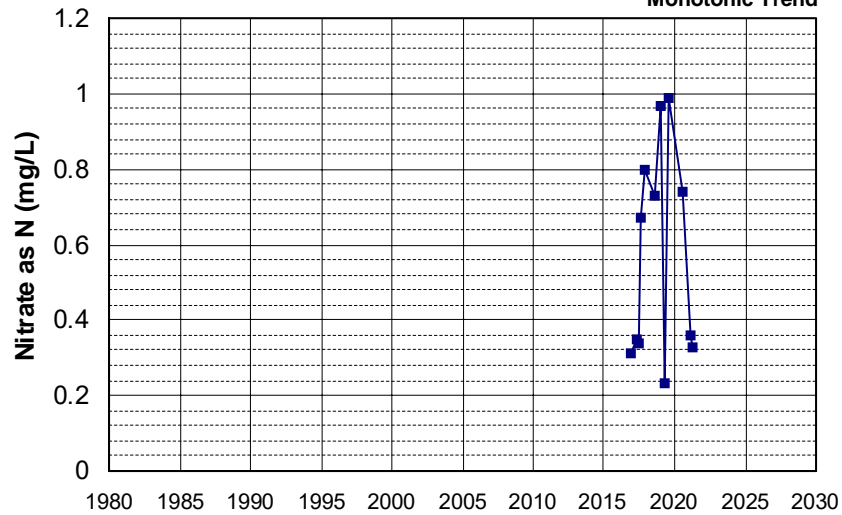
Well Name: L10007396297-MW-6A1 Well Depth (ft): 132
 Well Type: MONITORING # of Measurements: 12
 Source: WB_CLEANUP Period of Record: 2015 - 2022
 Depth Zone: Upper Trend Since 2000: Insufficient Evidence of Monotonic Trend



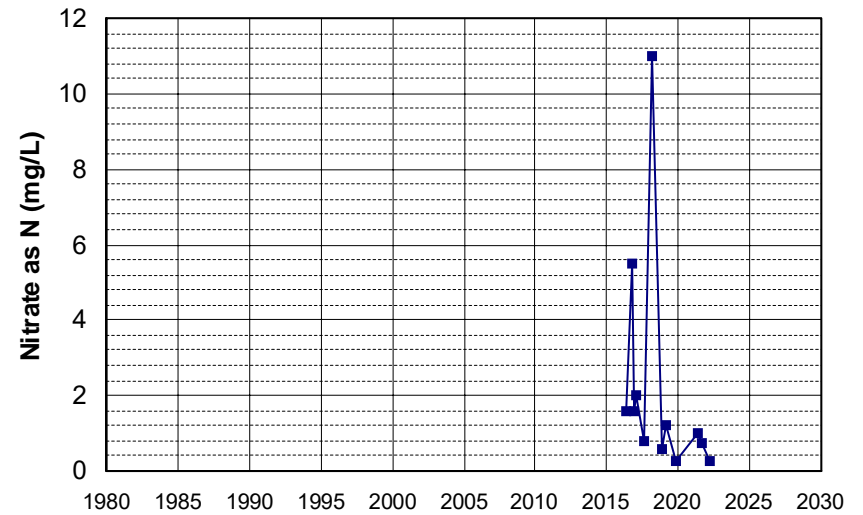
Well Name: SL375322881-MW-5 Well Depth (ft): 19.56
 Well Type: MONITORING # of Measurements: 12
 Source: WB_CLEANUP Period of Record: 2015 - 2019
 Depth Zone: Upper Trend Since 2000: Insufficient Evidence of Monotonic Trend



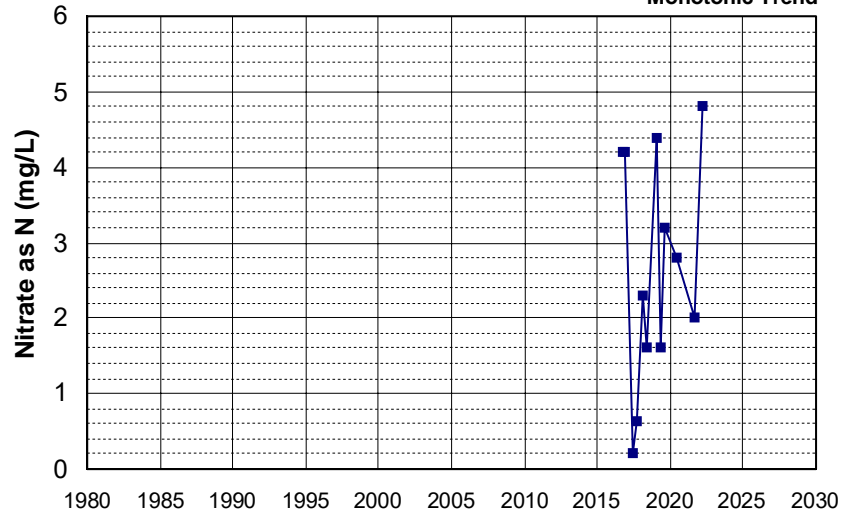
Well Name: L10007939295-CW-5M Well Depth (ft): N/A
 Well Type: MONITORING # of Measurements: 12
 Source: WB_CLEANUP Period of Record: 2016 - 2021
 Depth Zone: Upper Trend Since 2000: Insufficient Evidence of Monotonic Trend



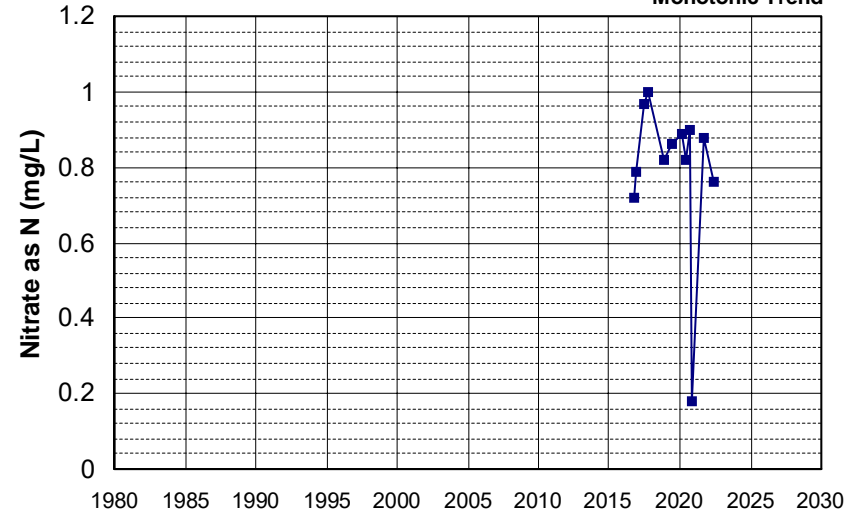
Well Name: L10009133662-MW-10R Well Depth (ft): N/A
 Well Type: MONITORING # of Measurements: 12
 Source: WB_CLEANUP Period of Record: 2016 - 2022
 Depth Zone: Upper Trend Since 2000: Decreasing Trend



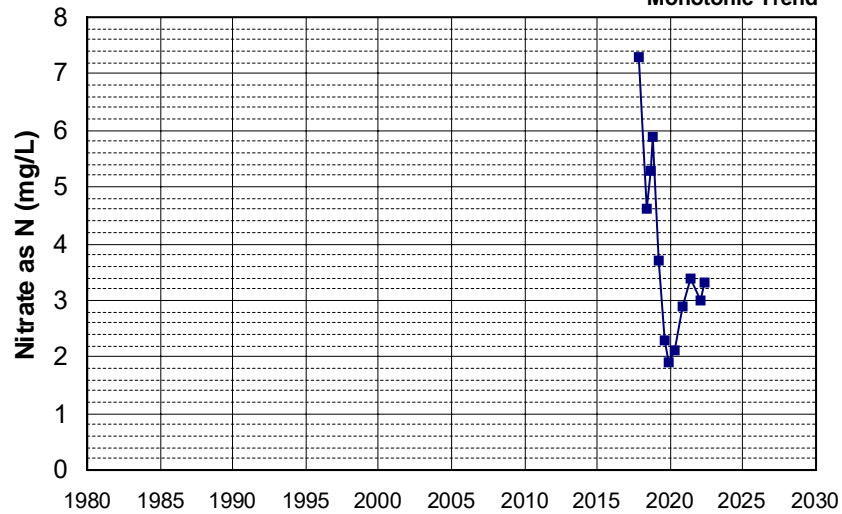
Well Name: L10009133662-MW-13R Well Depth (ft): 20
 Well Type: MONITORING # of Measurements: 12
 Source: WB_CLEANUP Period of Record: 2016 - 2022
 Depth Zone: Upper Trend Since 2000: Insufficient Evidence of Monotonic Trend



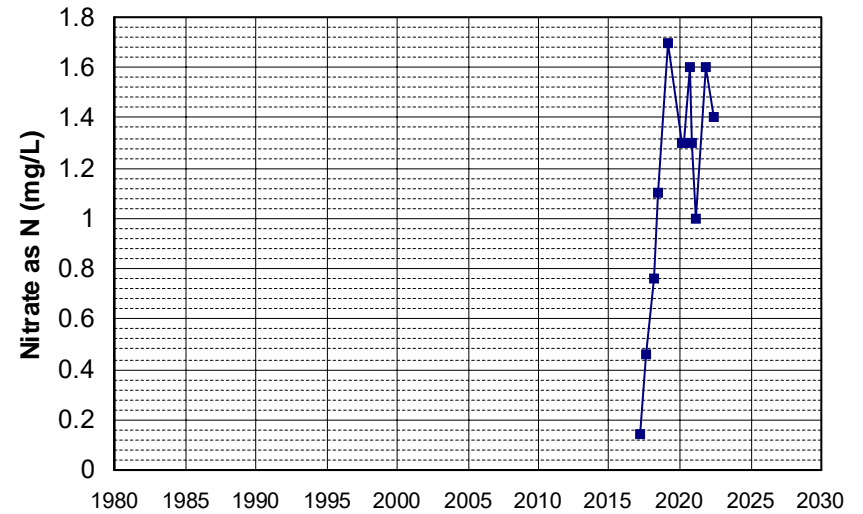
Well Name: L10009133662-MW-8R Well Depth (ft): 34.9
 Well Type: MONITORING # of Measurements: 12
 Source: WB_CLEANUP Period of Record: 2016 - 2022
 Depth Zone: Upper Trend Since 2000: Insufficient Evidence of Monotonic Trend



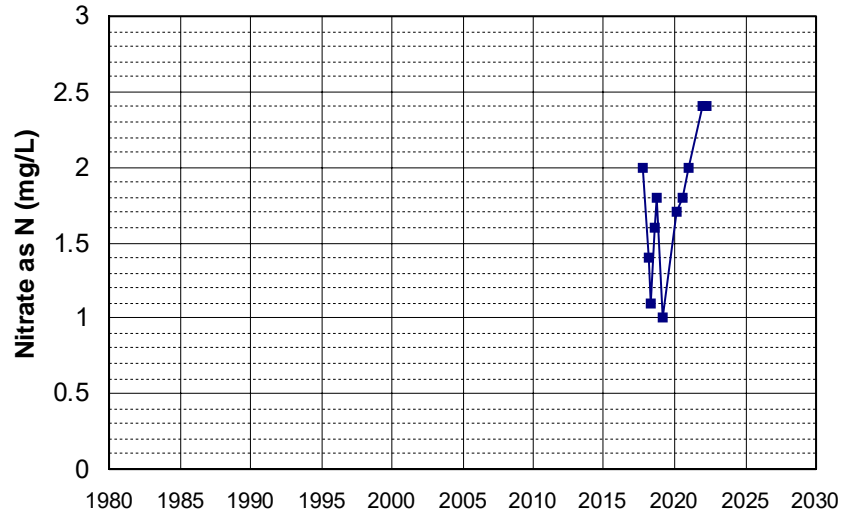
Well Name: L10001937128-MW-19 Well Depth (ft): 45.89
 Well Type: MONITORING # of Measurements: 12
 Source: WB_CLEANUP Period of Record: 2017 - 2022
 Depth Zone: Upper Trend Since 2000: Insufficient Evidence of Monotonic Trend



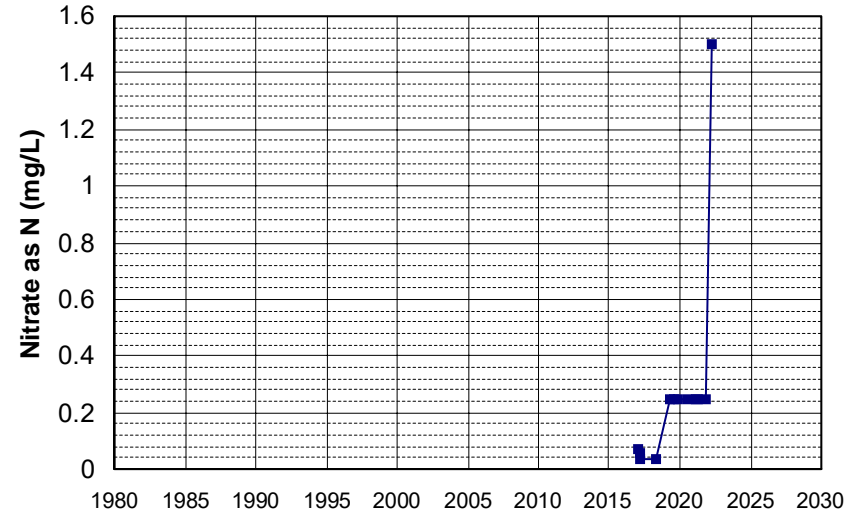
Well Name: L10001937128-T-4 Well Depth (ft): N/A
 Well Type: MONITORING # of Measurements: 12
 Source: WB_CLEANUP Period of Record: 2017 - 2022
 Depth Zone: Upper Trend Since 2000: Increasing Trend



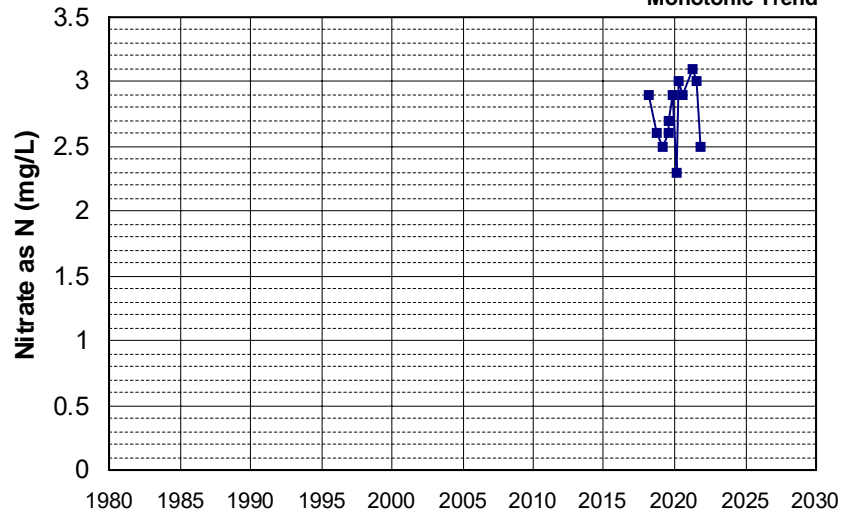
Well Name: L10007011530-CP-2D Well Depth (ft): 26.09
 Well Type: MONITORING # of Measurements: 12
 Source: WB_CLEANUP Period of Record: 2017 - 2022
 Depth Zone: Upper Trend Since 2000: Increasing Trend



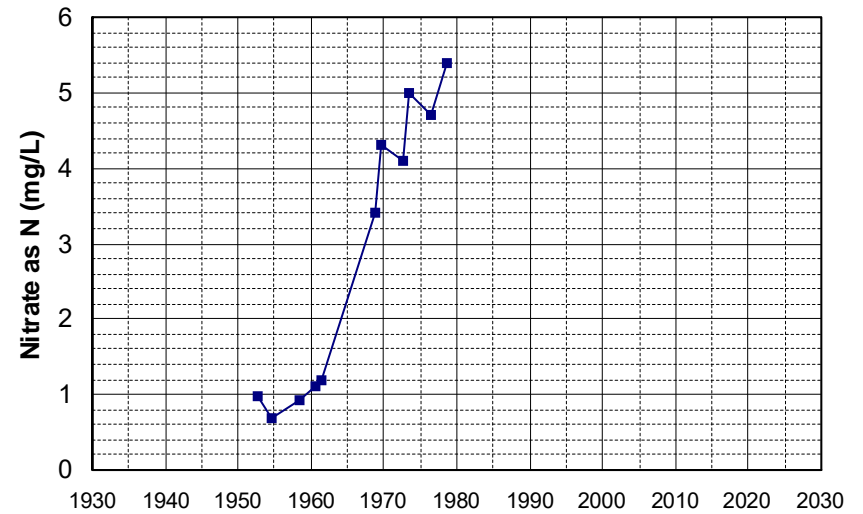
Well Name: L10007939295-CW-9D Well Depth (ft): N/A
 Well Type: MONITORING # of Measurements: 12
 Source: WB_CLEANUP Period of Record: 2017 - 2022
 Depth Zone: Upper Trend Since 2000: Increasing Trend



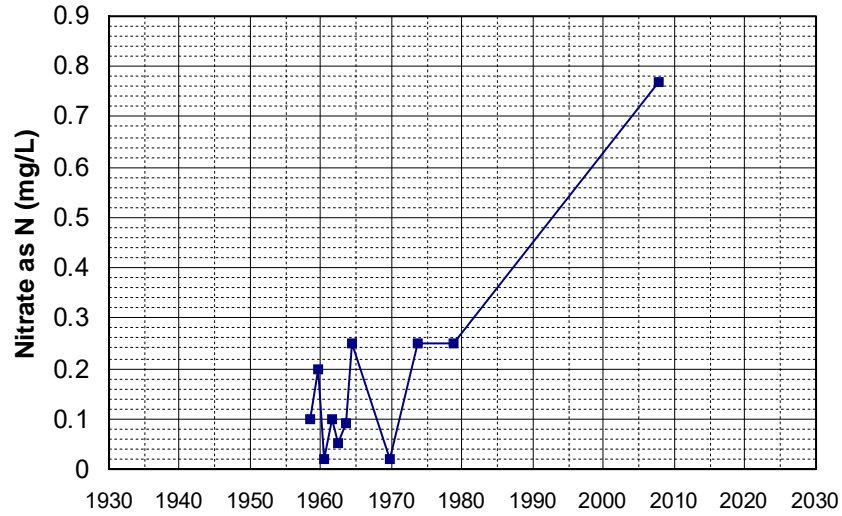
Well Name: L10007011530-D-7 Well Depth (ft): 88.33
 Well Type: MONITORING # of Measurements: 12
 Source: WB_CLEANUP Period of Record: 2018 - 2021
 Depth Zone: Upper Trend Since 2000: Insufficient Evidence of Monotonic Trend



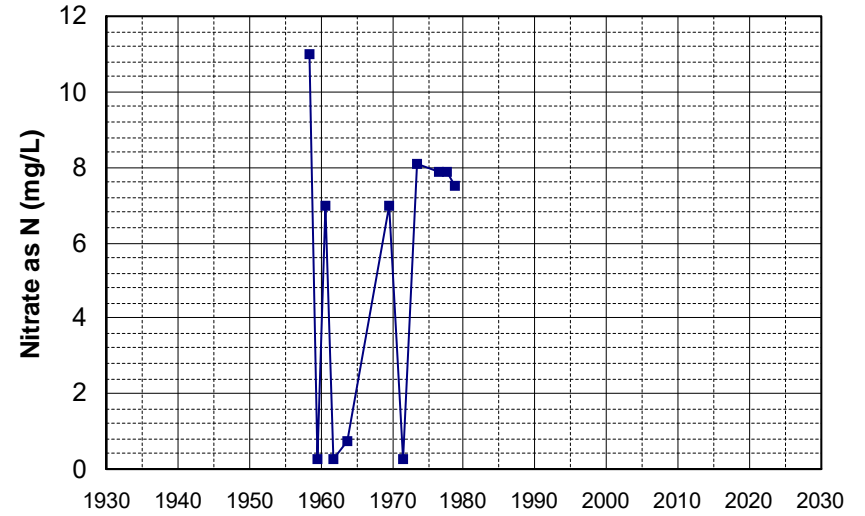
Well Name: 13N09W02K002M Well Depth (ft): 138
 Well Type: WATER SUPPLY, OTHER # of Measurements: 11
 Source: DWR Period of Record: 1952 - 1978
 Depth Zone: Upper Trend Since 2000: Insufficient Data



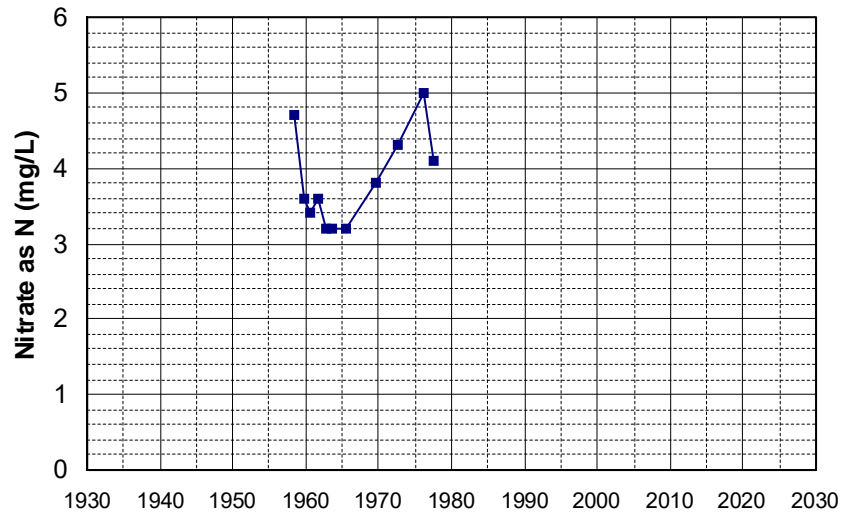
Well Name: 15N09W07B001M Well Depth (ft): 163
 Well Type: WATER SUPPLY, OTHER # of Measurements: 11
 Source: DWR Period of Record: 1958 - 2007
 Depth Zone: Upper Trend Since 2000: Insufficient Data



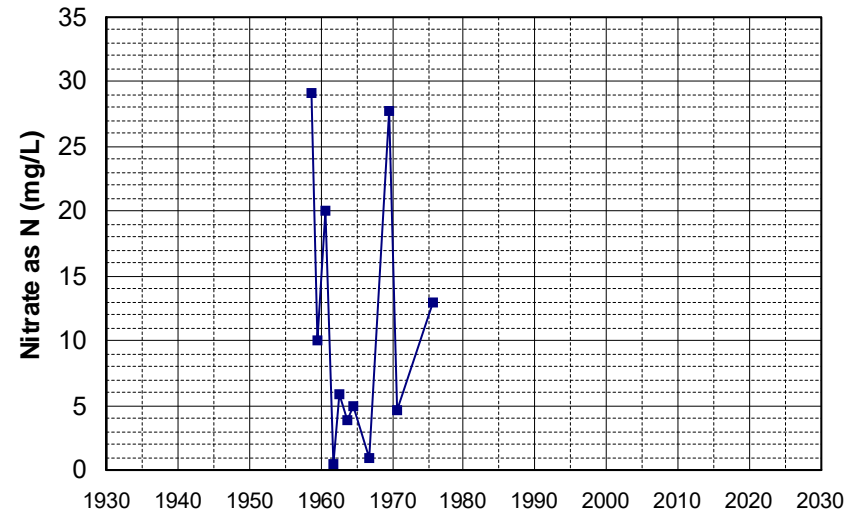
Well Name: 37N05E19P002M Well Depth (ft): 160
 Well Type: WATER SUPPLY, OTHER # of Measurements: 11
 Source: DWR Period of Record: 1958 - 1978
 Depth Zone: Upper Trend Since 2000: Insufficient Data



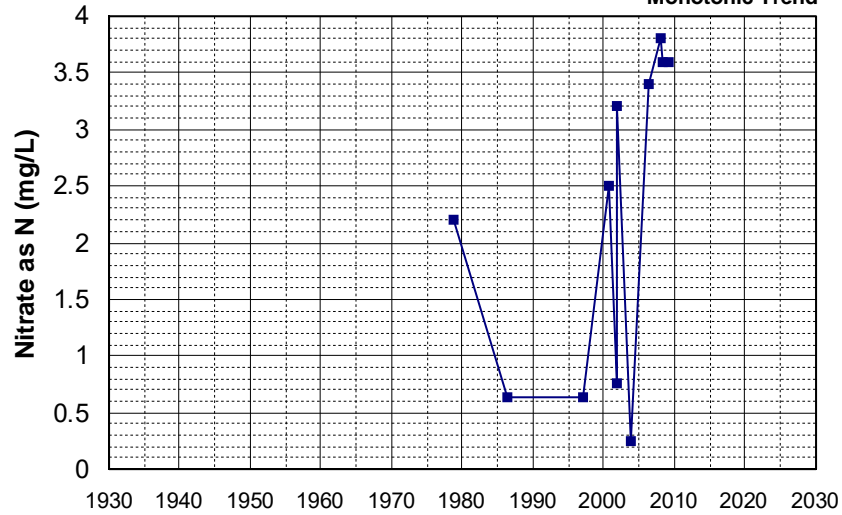
Well Name: 37N06E19L001M Well Depth (ft): 160
 Well Type: WATER SUPPLY, OTHER # of Measurements: 11
 Source: DWR Period of Record: 1958 - 1977
 Depth Zone: Upper Trend Since 2000: Insufficient Data



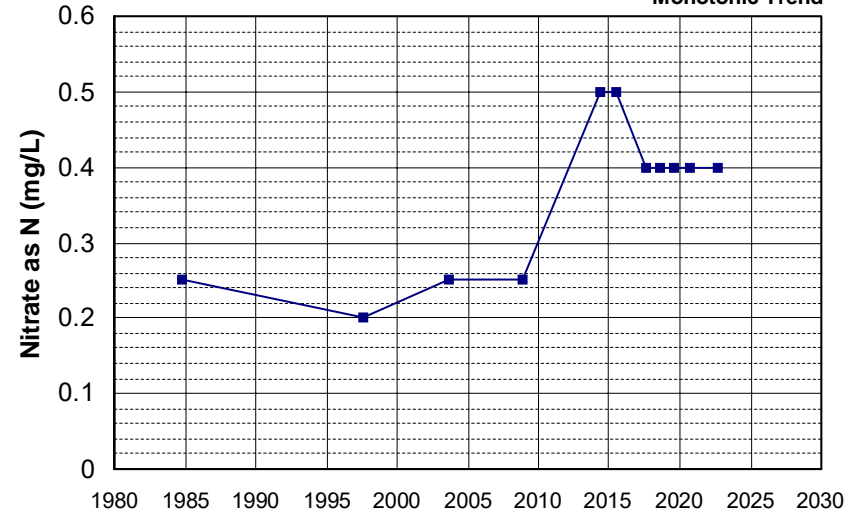
Well Name: 44N14E07K001M Well Depth (ft): 147
 Well Type: WATER SUPPLY, OTHER # of Measurements: 11
 Source: DWR Period of Record: 1958 - 1975
 Depth Zone: Upper Trend Since 2000: Insufficient Data



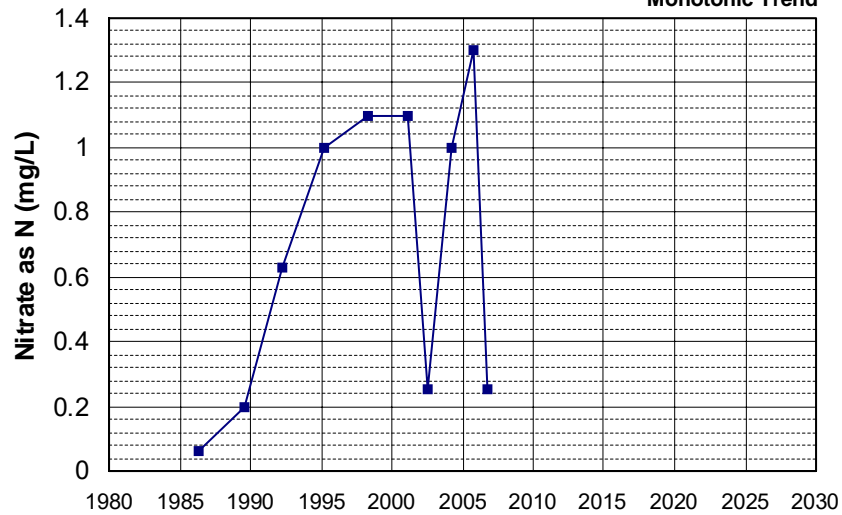
Well Name: CA1700515_001_001 Well Depth (ft): N/A
 Well Type: MUNICIPAL # of Measurements: 11
 Source: DDW Period of Record: 1978 - 2009
 Depth Zone: Upper Trend Since 2000: Insufficient Evidence of Monotonic Trend



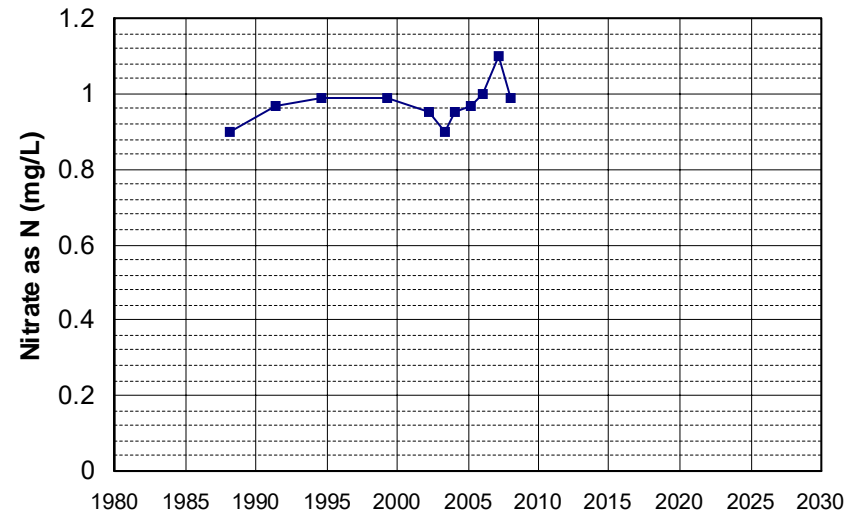
Well Name: CA3200611_001_001 Well Depth (ft): 166
 Well Type: MUNICIPAL # of Measurements: 11
 Source: DDW Period of Record: 1984 - 2022
 Depth Zone: Upper Trend Since 2000: Insufficient Evidence of Monotonic Trend



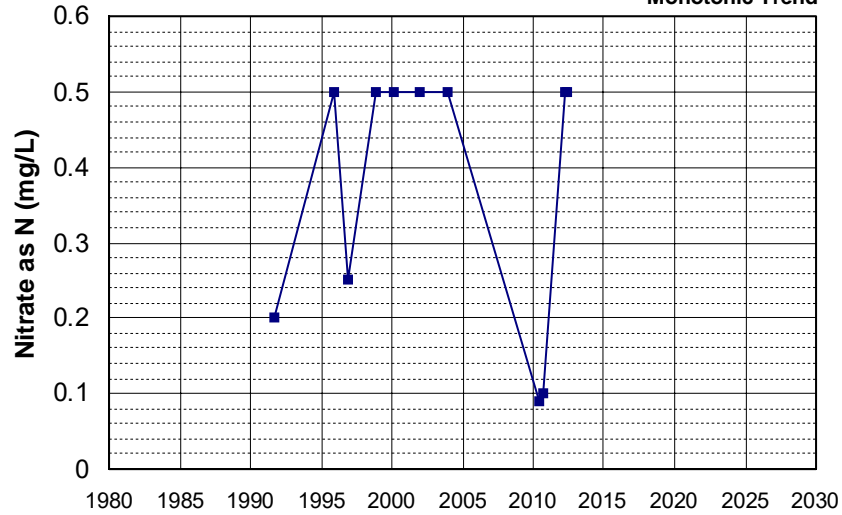
Well Name: CA1710010_005_005 Well Depth (ft): 100
 Well Type: MUNICIPAL # of Measurements: 11
 Source: DDW Period of Record: 1986 - 2006
 Depth Zone: Upper Trend Since 2000: Insufficient Evidence of Monotonic Trend



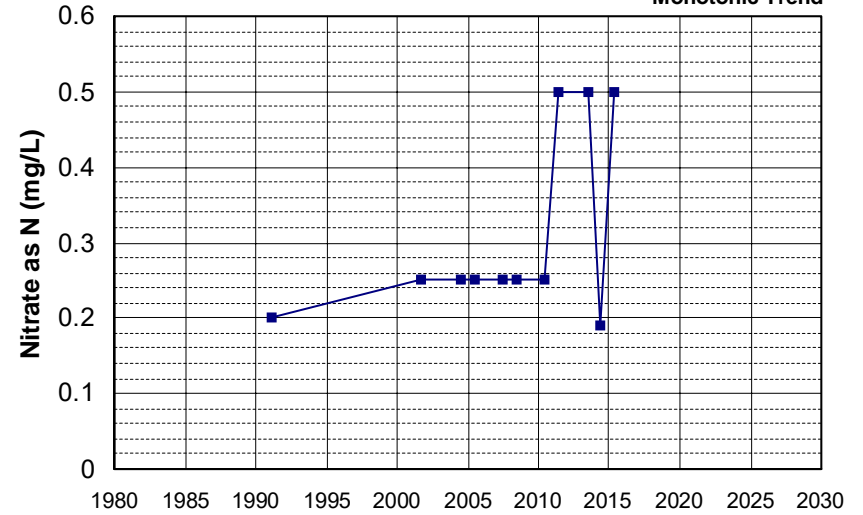
Well Name: CA4810008_008_008 Well Depth (ft): 100
 Well Type: MUNICIPAL # of Measurements: 11
 Source: DDW Period of Record: 1988 - 2008
 Depth Zone: Upper Trend Since 2000: Increasing Trend



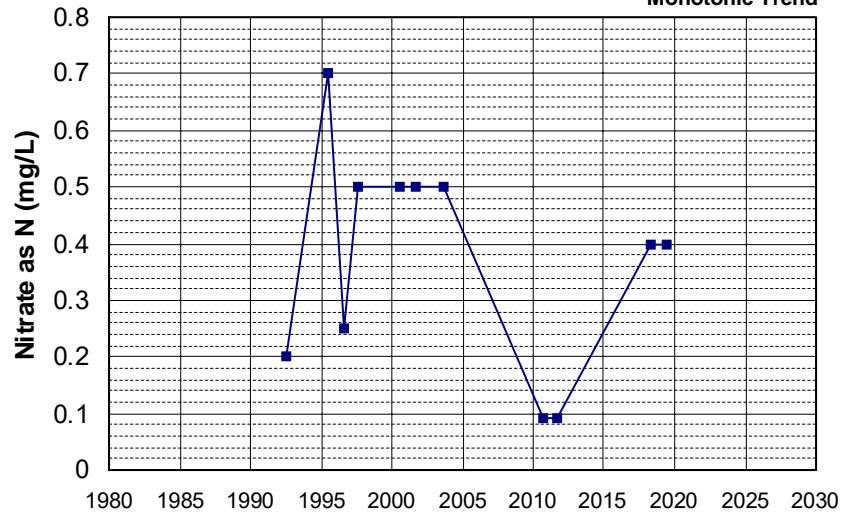
Well Name: CA3200104_001_001 Well Depth (ft): N/A
 Well Type: MUNICIPAL # of Measurements: 11
 Source: DDW Period of Record: 1991 - 2012
 Depth Zone: Upper Trend Since 2000: Insufficient Evidence of Monotonic Trend



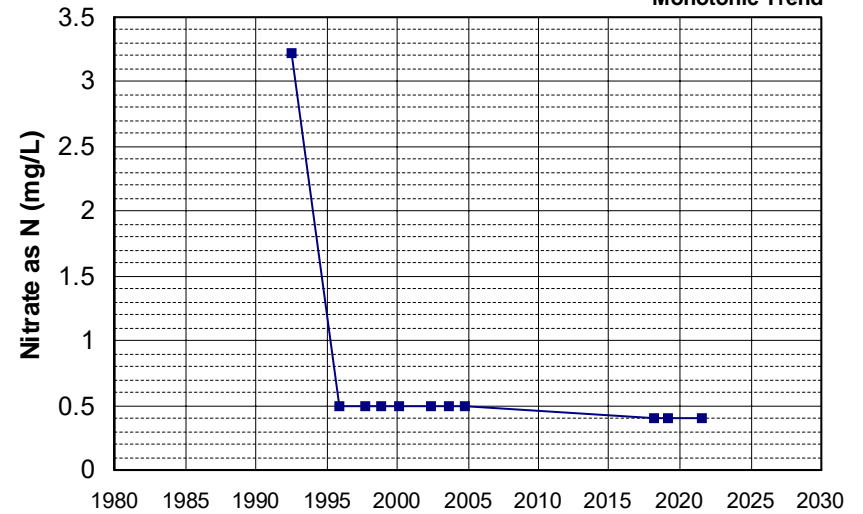
Well Name: CA3410035_001_001 Well Depth (ft): 19
 Well Type: MUNICIPAL # of Measurements: 11
 Source: DDW Period of Record: 1991 - 2015
 Depth Zone: Upper Trend Since 2000: Insufficient Evidence of Monotonic Trend



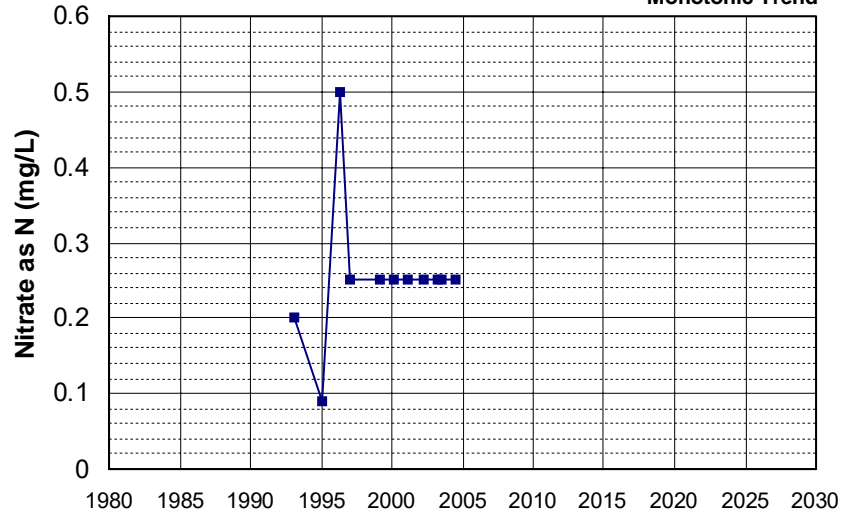
Well Name: CA3200069_001_001 Well Depth (ft): N/A
 Well Type: MUNICIPAL # of Measurements: 11
 Source: DDW Period of Record: 1992 - 2019
 Depth Zone: Upper Trend Since 2000: Insufficient Evidence of Monotonic Trend



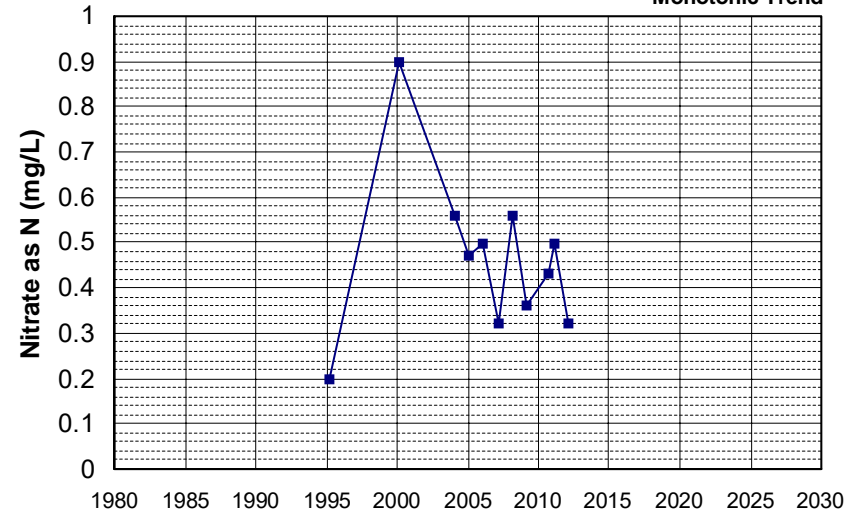
Well Name: CA4600096_001_001 Well Depth (ft): 130
 Well Type: MUNICIPAL # of Measurements: 11
 Source: DDW Period of Record: 1992 - 2021
 Depth Zone: Upper Trend Since 2000: Insufficient Evidence of Monotonic Trend



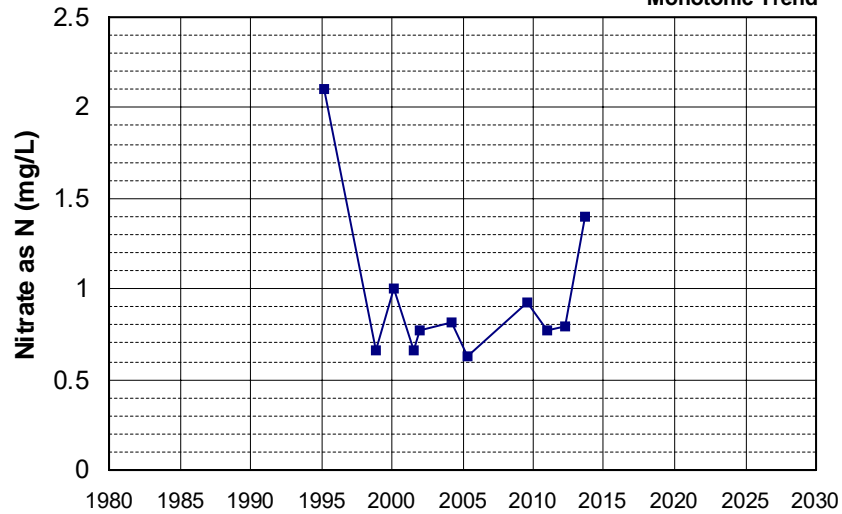
Well Name: CA3410009_001_001 Well Depth (ft): 150
 Well Type: MUNICIPAL # of Measurements: 11
 Source: DDW Period of Record: 1993 - 2004
 Depth Zone: Upper Trend Since 2000: Insufficient Evidence of Monotonic Trend



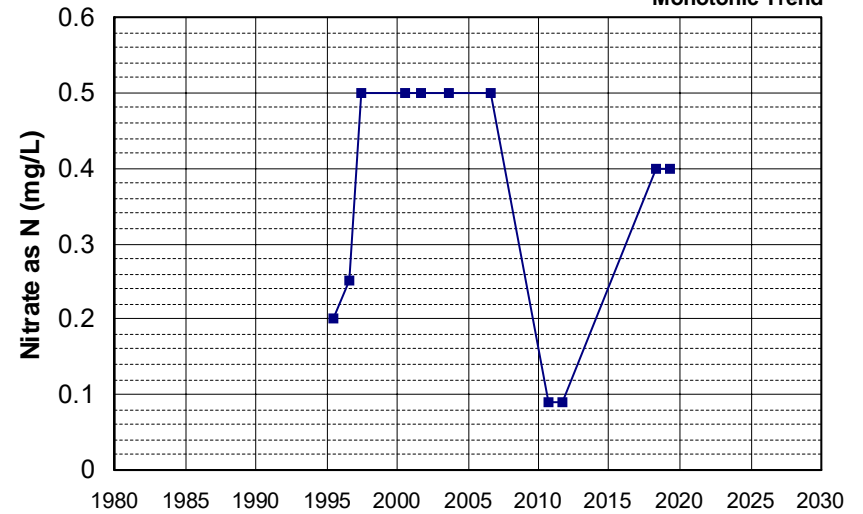
Well Name: CA0600007_001_001 Well Depth (ft): N/A
 Well Type: MUNICIPAL # of Measurements: 11
 Source: DDW Period of Record: 1995 - 2012
 Depth Zone: Upper Trend Since 2000: Insufficient Evidence of Monotonic Trend



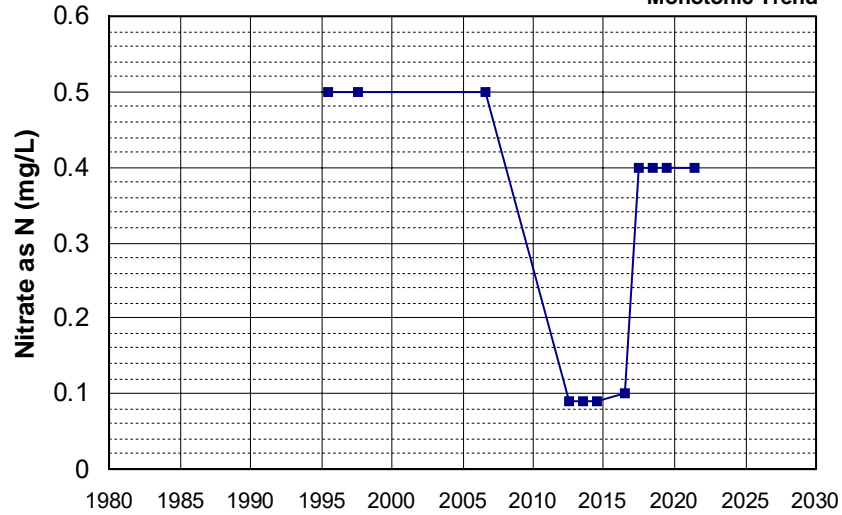
Well Name: CA1100250_001_001 Well Depth (ft): N/A
 Well Type: MUNICIPAL # of Measurements: 11
 Source: DDW Period of Record: 1995 - 2013
 Depth Zone: Upper Trend Since 2000: Insufficient Evidence of Monotonic Trend



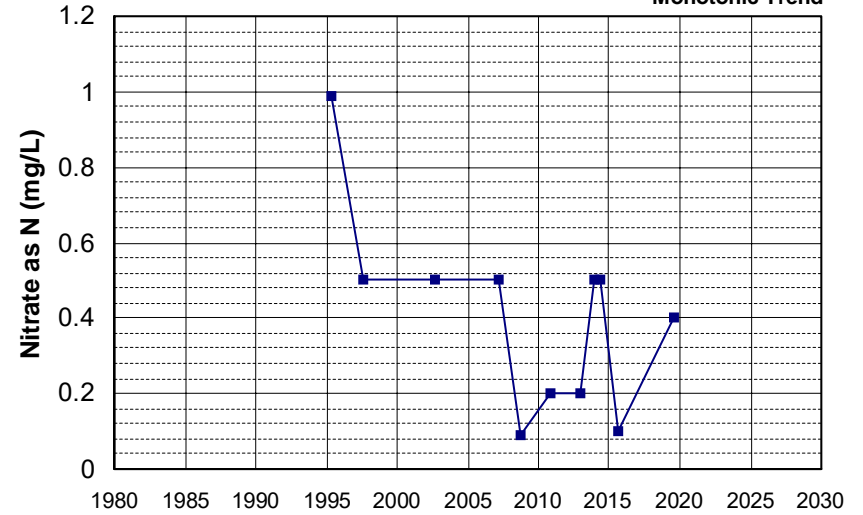
Well Name: CA3200046_001_001 Well Depth (ft): N/A
 Well Type: MUNICIPAL # of Measurements: 11
 Source: DDW Period of Record: 1995 - 2019
 Depth Zone: Upper Trend Since 2000: Insufficient Evidence of Monotonic Trend



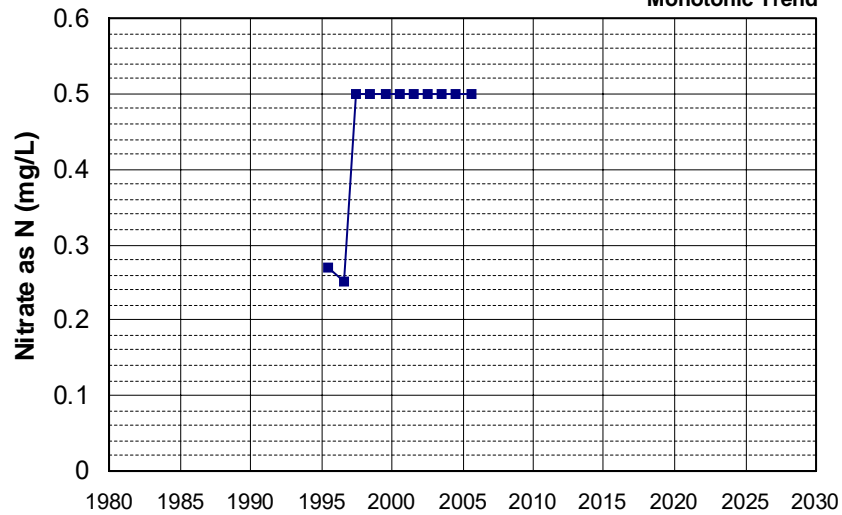
Well Name: CA3200076_002_002 Well Depth (ft): N/A
 Well Type: MUNICIPAL # of Measurements: 11
 Source: DDW Period of Record: 1995 - 2021
 Depth Zone: Upper Trend Since 2000: Insufficient Evidence of Monotonic Trend



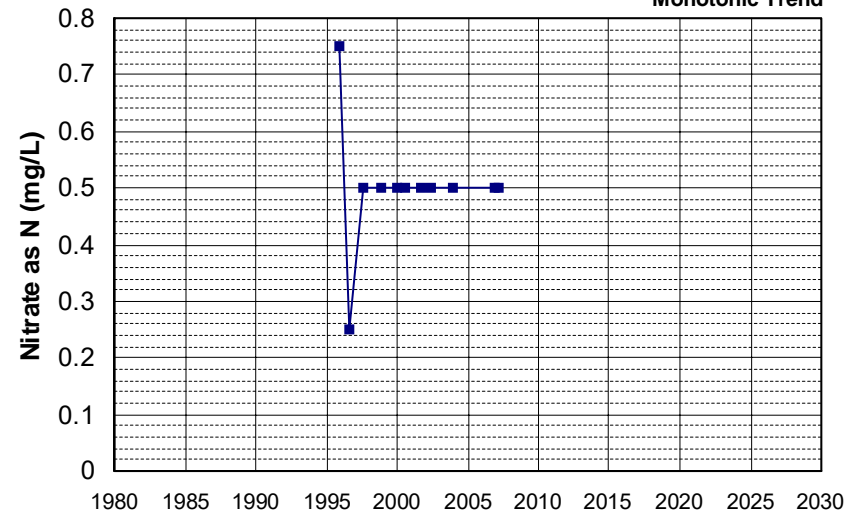
Well Name: CA3200148_001_001 Well Depth (ft): N/A
 Well Type: MUNICIPAL # of Measurements: 11
 Source: DDW Period of Record: 1995 - 2019
 Depth Zone: Upper Trend Since 2000: Insufficient Evidence of Monotonic Trend



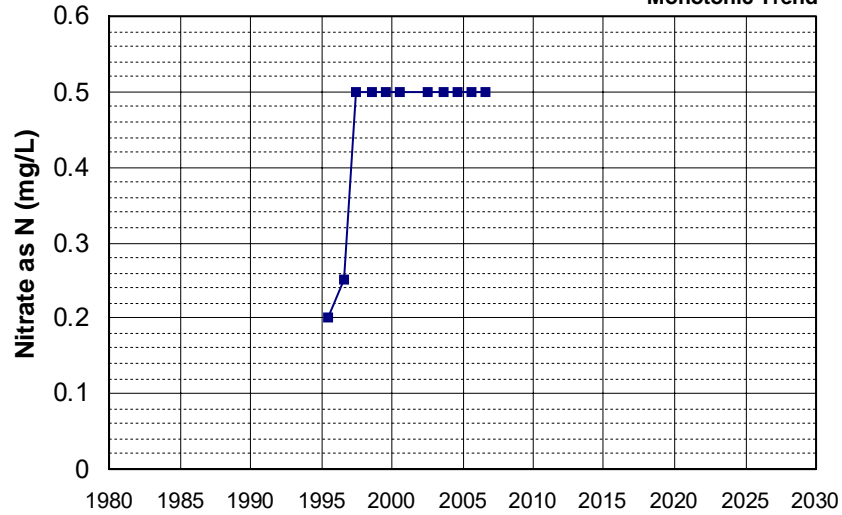
Well Name: CA4600070_001_001 Well Depth (ft): N/A
 Well Type: MUNICIPAL # of Measurements: 11
 Source: DDW Period of Record: 1995 - 2005
 Depth Zone: Upper Trend Since 2000: Insufficient Evidence of Monotonic Trend



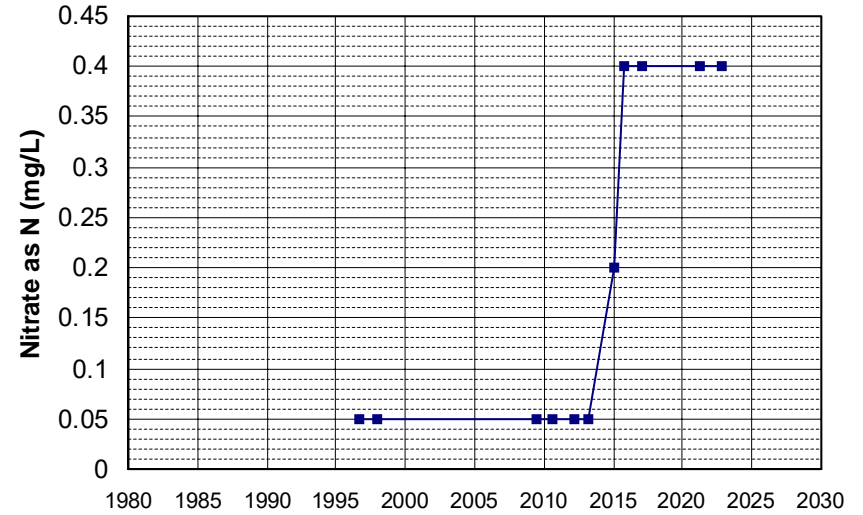
Well Name: CA4600083_001_001 Well Depth (ft): 10
 Well Type: MUNICIPAL # of Measurements: 11
 Source: DDW Period of Record: 1995 - 2007
 Depth Zone: Upper Trend Since 2000: Insufficient Evidence of Monotonic Trend



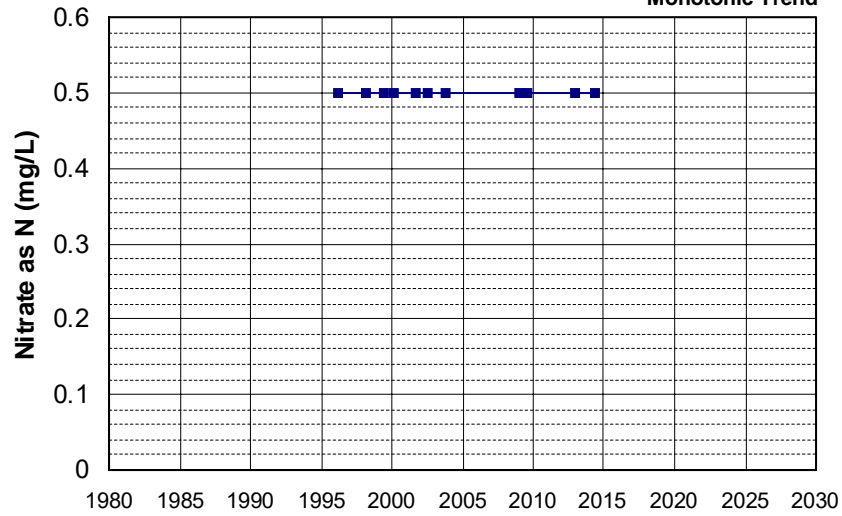
Well Name: CA4600095_001_001 Well Depth (ft): N/A
 Well Type: MUNICIPAL # of Measurements: 11
 Source: DDW Period of Record: 1995 - 2006
 Depth Zone: Upper Trend Since 2000: Insufficient Evidence of Monotonic Trend



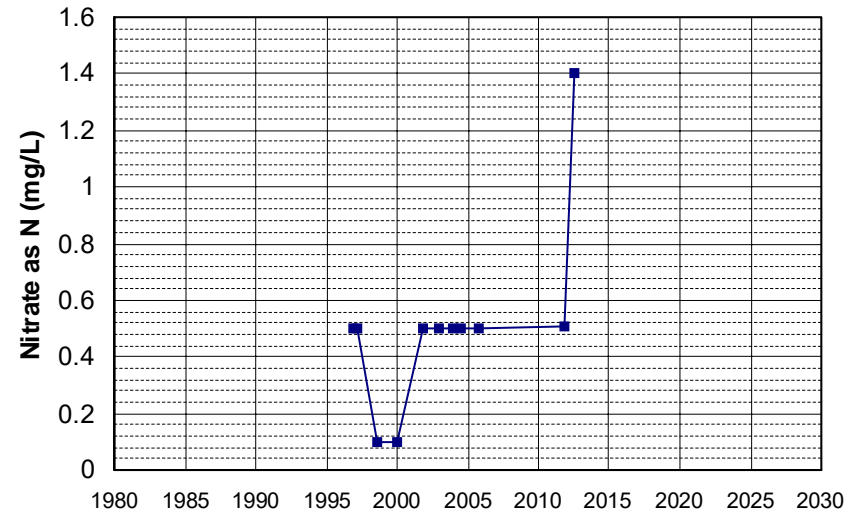
Well Name: CA0300043_001_001 Well Depth (ft): N/A
 Well Type: MUNICIPAL # of Measurements: 11
 Source: DDW Period of Record: 1996 - 2022
 Depth Zone: Upper Trend Since 2000: Increasing Trend



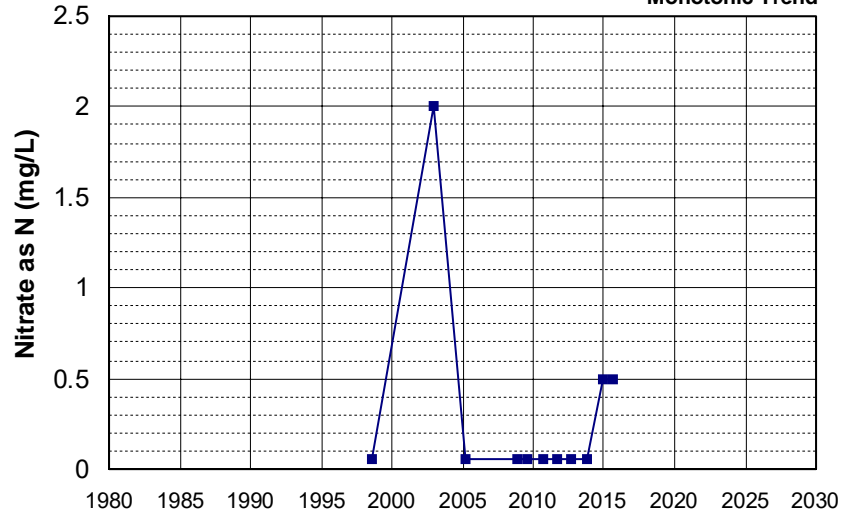
Well Name: CA3410011_018_018 Well Depth (ft): 63
 Well Type: MUNICIPAL # of Measurements: 11
 Source: DDW Period of Record: 1996 - 2014
 Depth Zone: Upper Trend Since 2000: Insufficient Evidence of Monotonic Trend



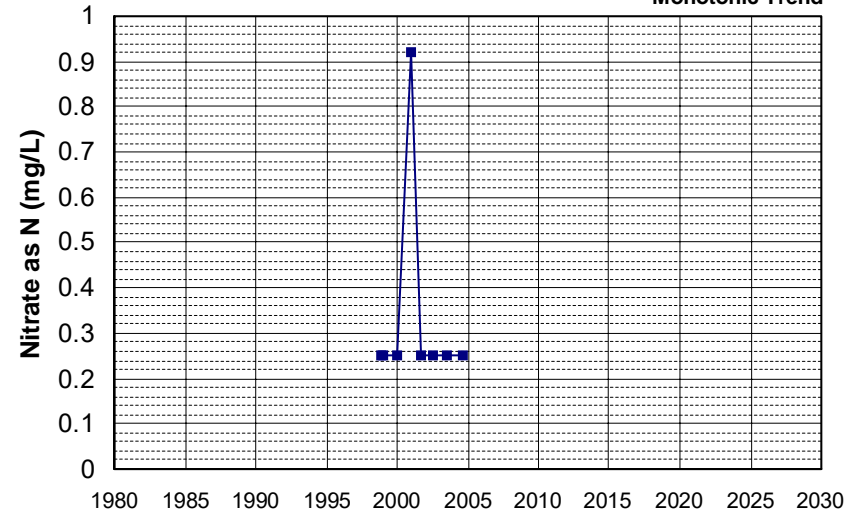
Well Name: CA5800854_001_001 Well Depth (ft): 10
 Well Type: MUNICIPAL # of Measurements: 11
 Source: DDW Period of Record: 1996 - 2012
 Depth Zone: Upper Trend Since 2000: Increasing Trend



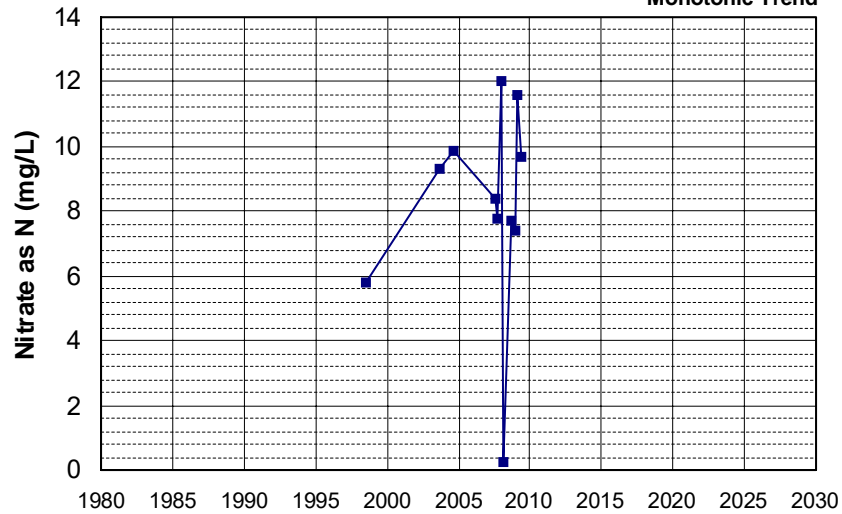
Well Name: CA0300062_001_001 Well Depth (ft): 40
 Well Type: MUNICIPAL # of Measurements: 11
 Source: DDW Period of Record: 1998 - 2015
 Depth Zone: Upper Trend Since 2000: Insufficient Evidence of Monotonic Trend



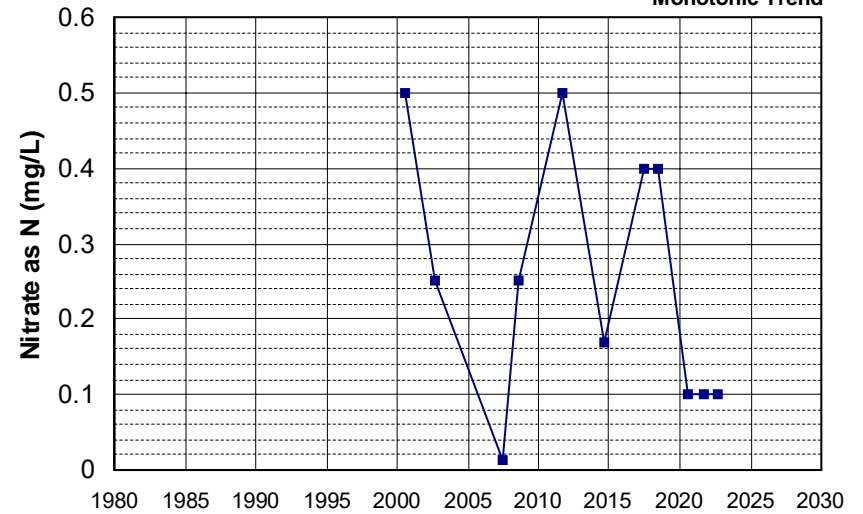
Well Name: CA2500911_001_001 Well Depth (ft): 10
 Well Type: MUNICIPAL # of Measurements: 11
 Source: DDW Period of Record: 1998 - 2004
 Depth Zone: Upper Trend Since 2000: Insufficient Evidence of Monotonic Trend



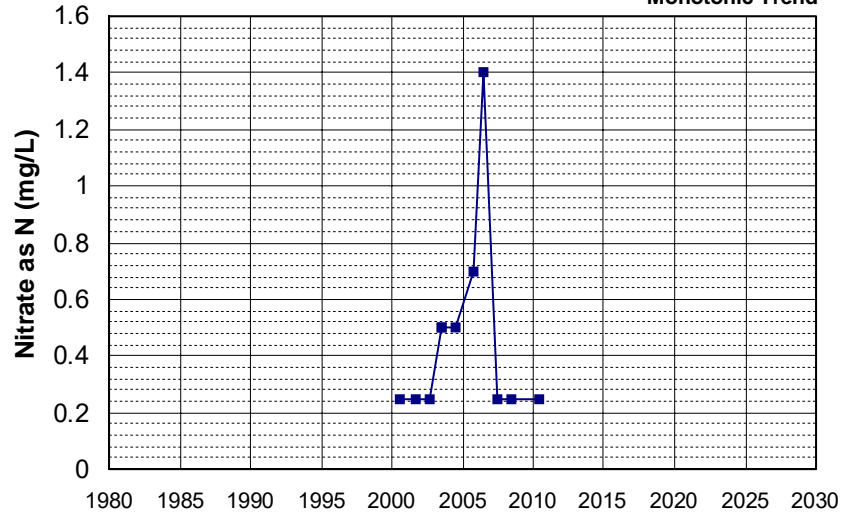
Well Name: CA3103259_001_001 Well Depth (ft): 200
 Well Type: MUNICIPAL # of Measurements: 11
 Source: DDW Period of Record: 1998 - 2009
 Depth Zone: Upper Trend Since 2000: Insufficient Evidence of Monotonic Trend



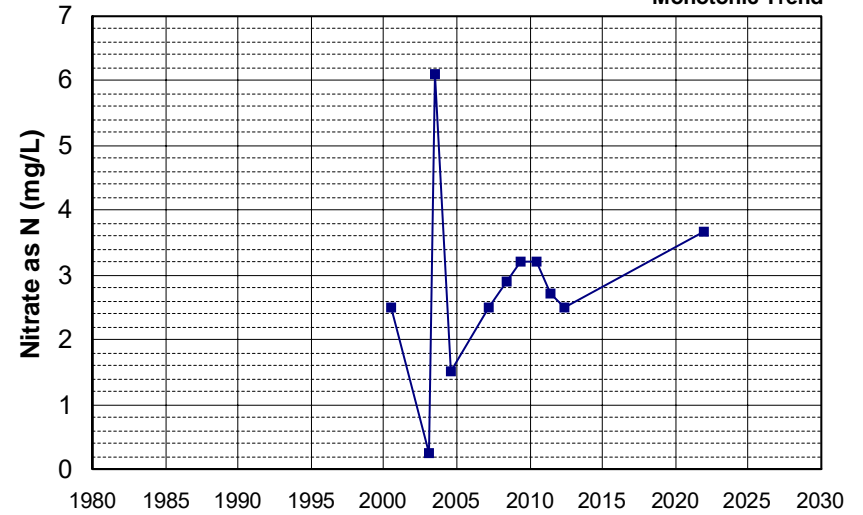
Well Name: CA0901230_001_001 Well Depth (ft): N/A
 Well Type: MUNICIPAL # of Measurements: 11
 Source: DDW Period of Record: 2000 - 2022
 Depth Zone: Upper Trend Since 2000: Insufficient Evidence of Monotonic Trend



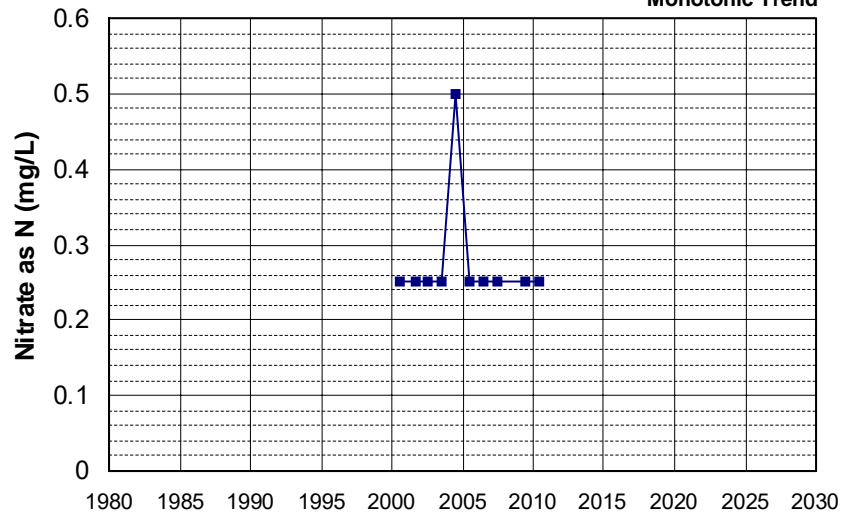
Well Name: CA3400151_001_001 Well Depth (ft): N/A
 Well Type: MUNICIPAL # of Measurements: 11
 Source: DDW Period of Record: 2000 - 2010
 Depth Zone: Upper Trend Since 2000: Insufficient Evidence of Monotonic Trend



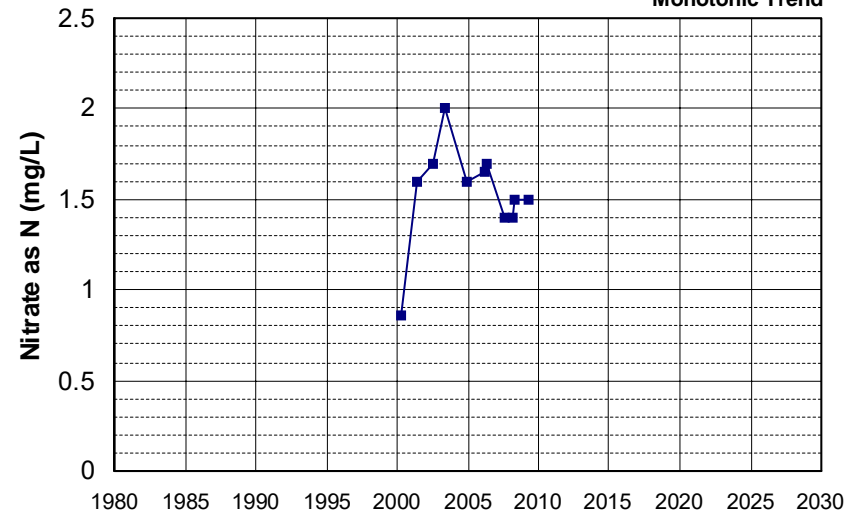
Well Name: CA3400202_001_001 Well Depth (ft): N/A
 Well Type: MUNICIPAL # of Measurements: 11
 Source: DDW Period of Record: 2000 - 2021
 Depth Zone: Upper Trend Since 2000: Insufficient Evidence of Monotonic Trend



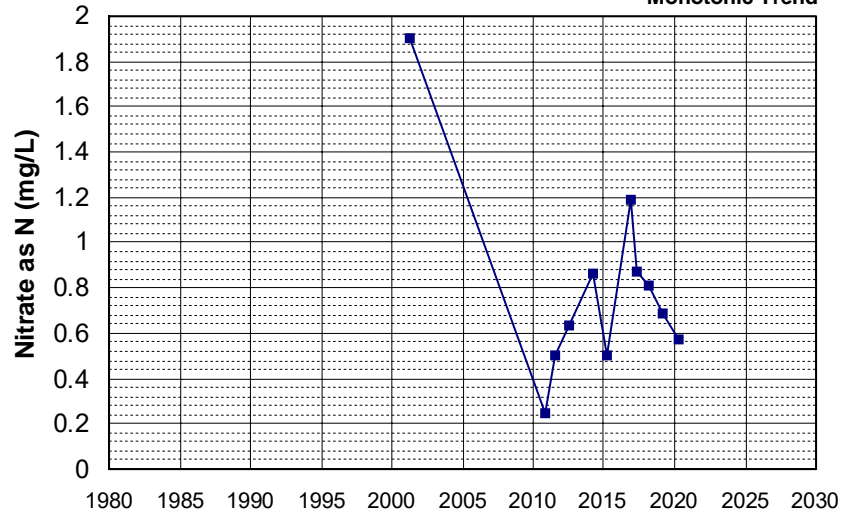
Well Name: CA3400384_001_001 Well Depth (ft): N/A
 Well Type: MUNICIPAL # of Measurements: 11
 Source: DDW Period of Record: 2000 - 2010
 Depth Zone: Upper Trend Since 2000: Insufficient Evidence of Monotonic Trend



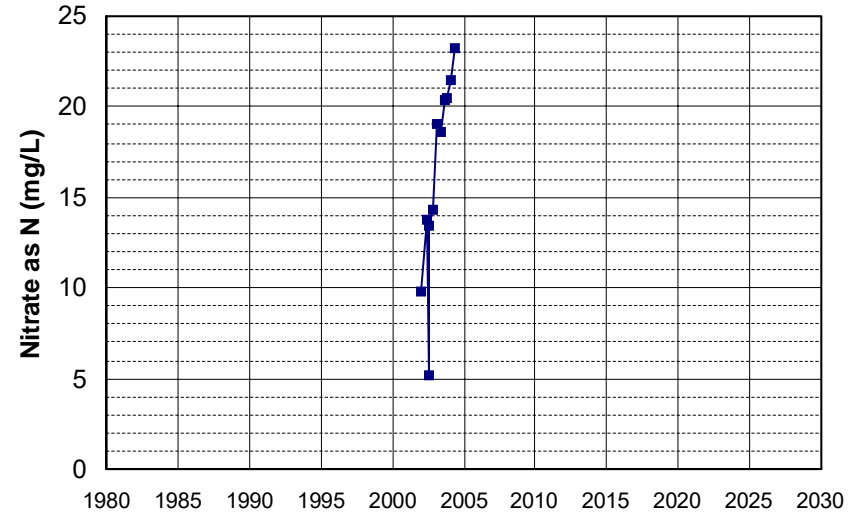
Well Name: CA5800915_001_001 Well Depth (ft): 10
 Well Type: MUNICIPAL # of Measurements: 11
 Source: DDW Period of Record: 2000 - 2009
 Depth Zone: Upper Trend Since 2000: Insufficient Evidence of Monotonic Trend



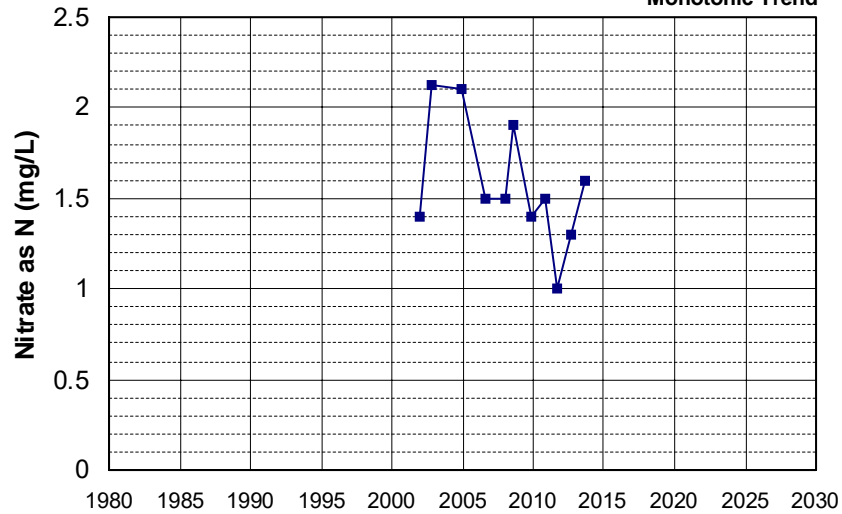
Well Name: CA0400081_004_004 Well Depth (ft): N/A
 Well Type: MUNICIPAL # of Measurements: 11
 Source: DDW Period of Record: 2001 - 2020
 Depth Zone: Upper Trend Since 2000: Insufficient Evidence of Monotonic Trend



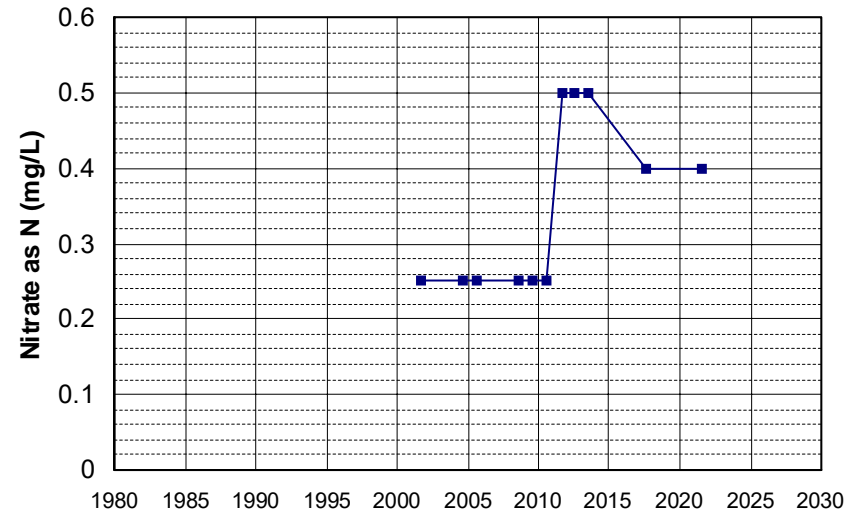
Well Name: CA4500054_001_001 Well Depth (ft): N/A
 Well Type: MUNICIPAL # of Measurements: 11
 Source: DDW Period of Record: 2001 - 2004
 Depth Zone: Upper Trend Since 2000: Increasing Trend



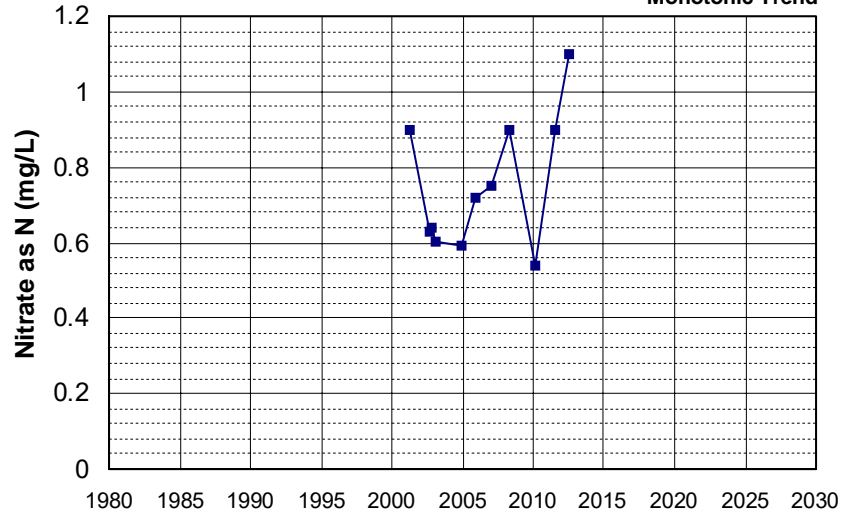
Well Name: CA4500114_001_001 Well Depth (ft): 10
 Well Type: MUNICIPAL # of Measurements: 11
 Source: DDW Period of Record: 2001 - 2013
 Depth Zone: Upper Trend Since 2000: Insufficient Evidence of Monotonic Trend



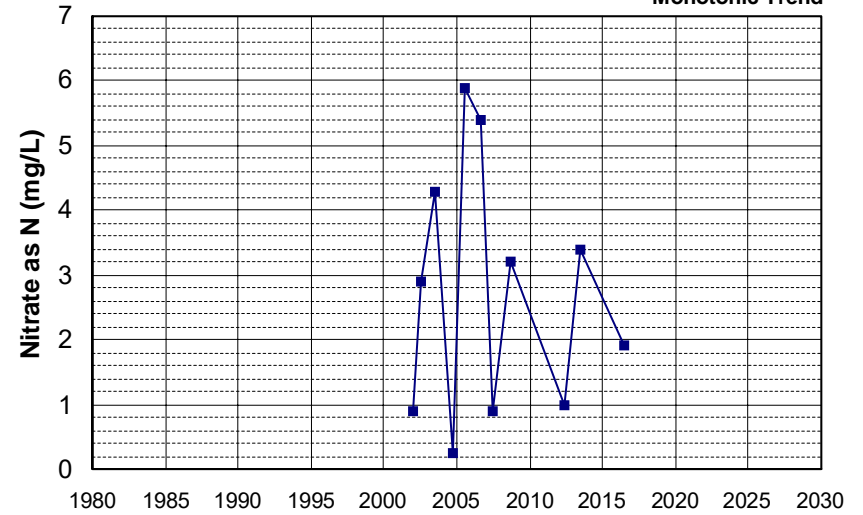
Well Name: CA4700835_002_002 Well Depth (ft): N/A
 Well Type: MUNICIPAL # of Measurements: 11
 Source: DDW Period of Record: 2001 - 2021
 Depth Zone: Upper Trend Since 2000: Increasing Trend



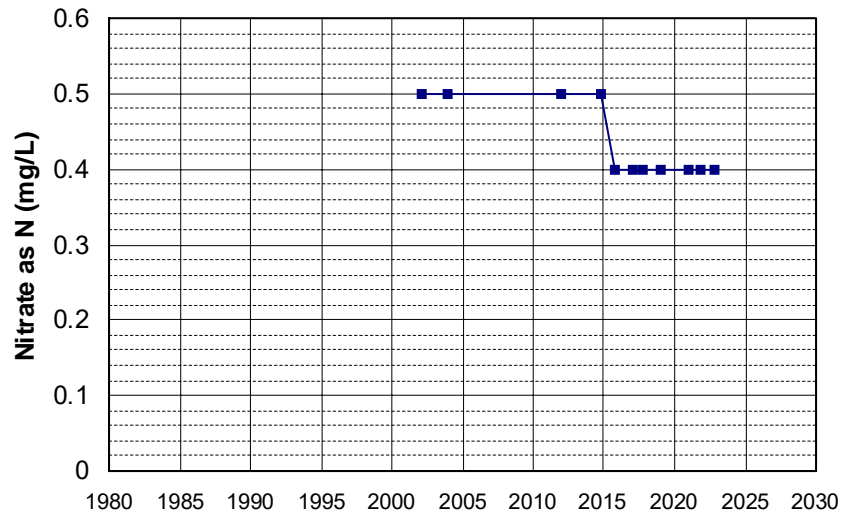
Well Name: CA5205008_001_001 Well Depth (ft): 111
 Well Type: MUNICIPAL # of Measurements: 11
 Source: DDW Period of Record: 2001 - 2012
 Depth Zone: Upper Trend Since 2000: Insufficient Evidence of Monotonic Trend



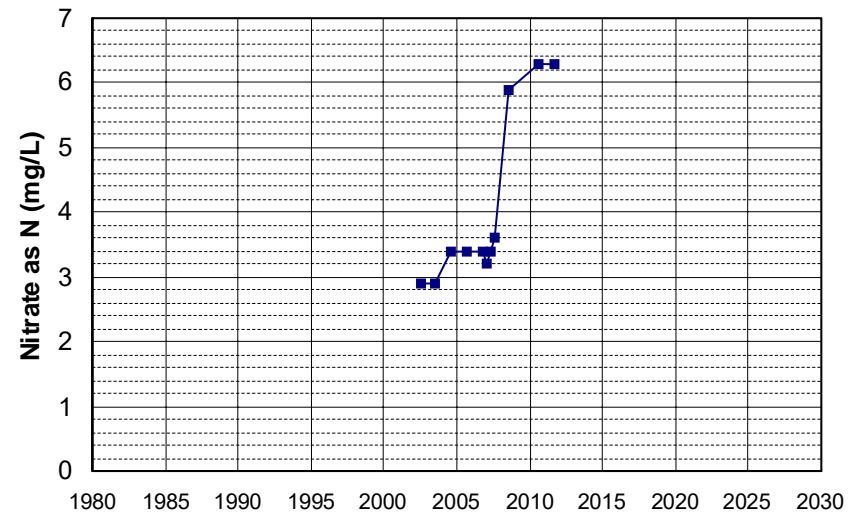
Well Name: CA5700776_001_001 Well Depth (ft): N/A
 Well Type: MUNICIPAL # of Measurements: 11
 Source: DDW Period of Record: 2001 - 2016
 Depth Zone: Upper Trend Since 2000: Insufficient Evidence of Monotonic Trend



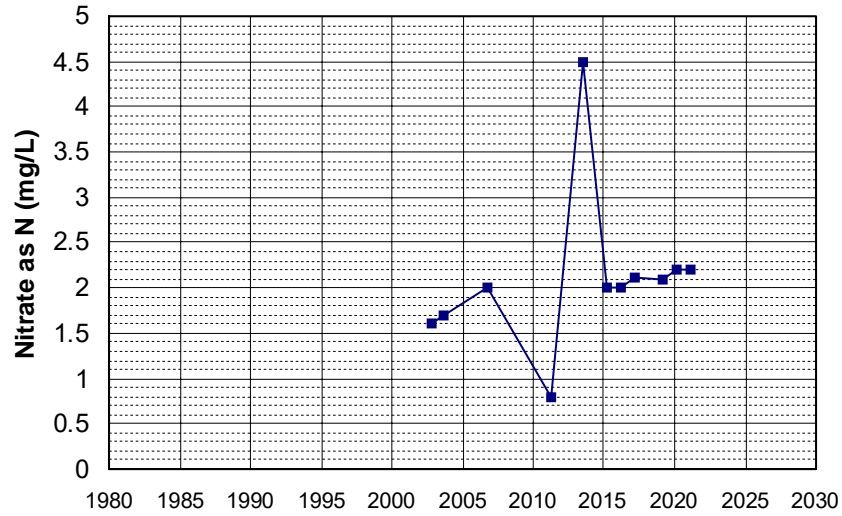
Well Name: CA3107311_001_001 Well Depth (ft): N/A
 Well Type: MUNICIPAL # of Measurements: 11
 Source: DDW Period of Record: 2002 - 2022
 Depth Zone: Upper Trend Since 2000: Decreasing Trend



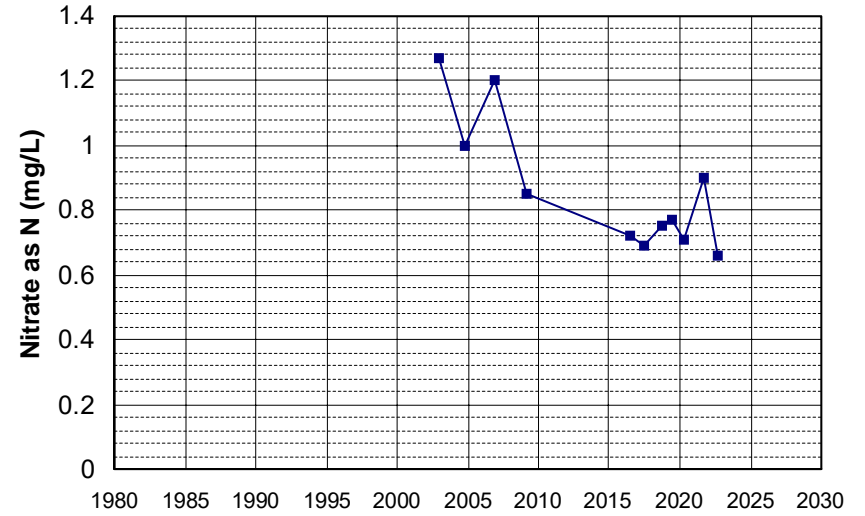
Well Name: CA3400172_001_001 Well Depth (ft): 25
 Well Type: MUNICIPAL # of Measurements: 11
 Source: DDW Period of Record: 2002 - 2011
 Depth Zone: Upper Trend Since 2000: Increasing Trend



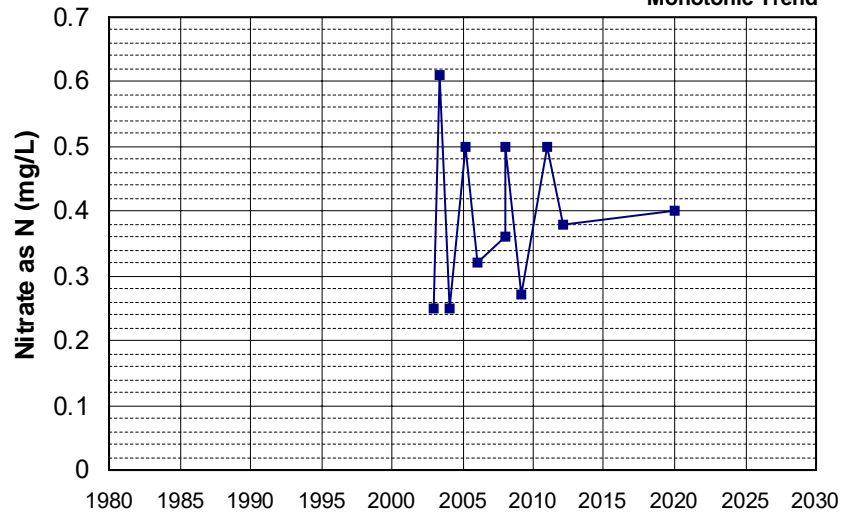
Well Name: CA3410303_001_001 Well Depth (ft): N/A
 Well Type: MUNICIPAL # of Measurements: 11
 Source: DDW Period of Record: 2002 - 2021
 Depth Zone: Upper Trend Since 2000: Increasing Trend



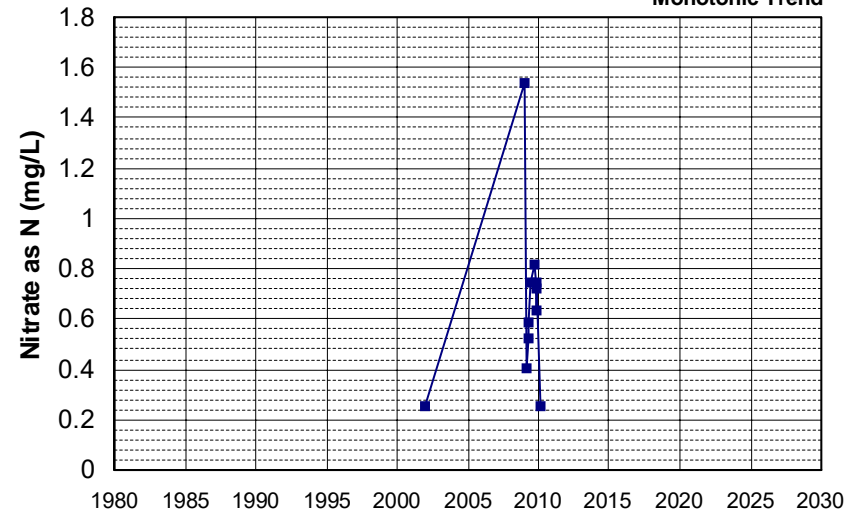
Well Name: CA4700880_003_003 Well Depth (ft): N/A
 Well Type: MUNICIPAL # of Measurements: 11
 Source: DDW Period of Record: 2002 - 2022
 Depth Zone: Upper Trend Since 2000: Decreasing Trend



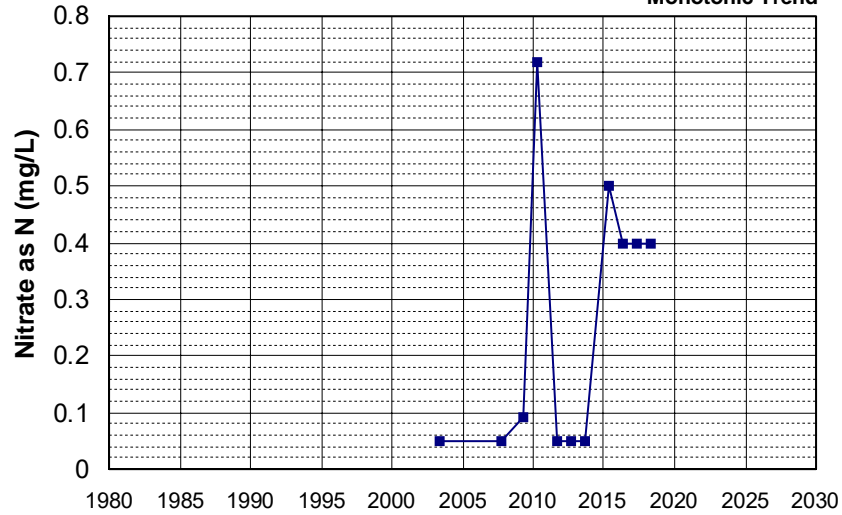
Well Name: CA4810008_025_025 Well Depth (ft): 200
 Well Type: MUNICIPAL # of Measurements: 11
 Source: DDW Period of Record: 2002 - 2020
 Depth Zone: Upper Trend Since 2000: Insufficient Evidence of Monotonic Trend



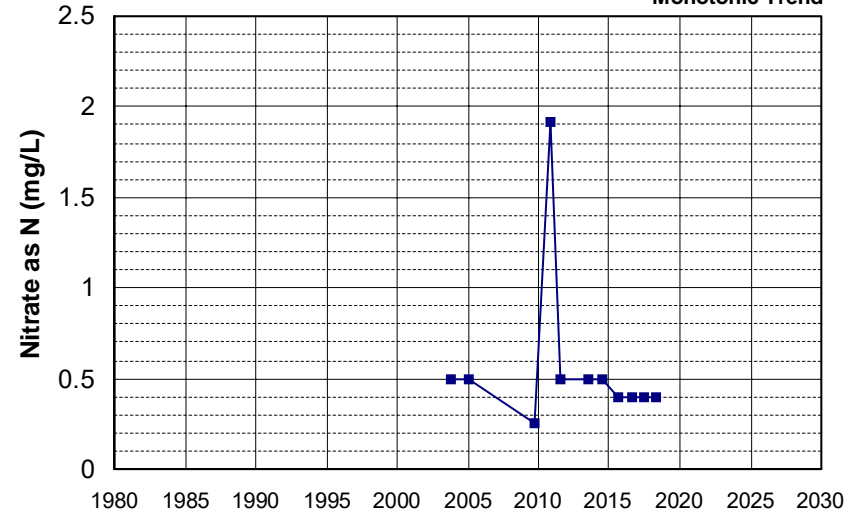
Well Name: T0602100009-C-9 Well Depth (ft): 28.93
 Well Type: MONITORING # of Measurements: 11
 Source: WB_CLEANUP Period of Record: 2002 - 2010
 Depth Zone: Upper Trend Since 2000: Insufficient Evidence of Monotonic Trend



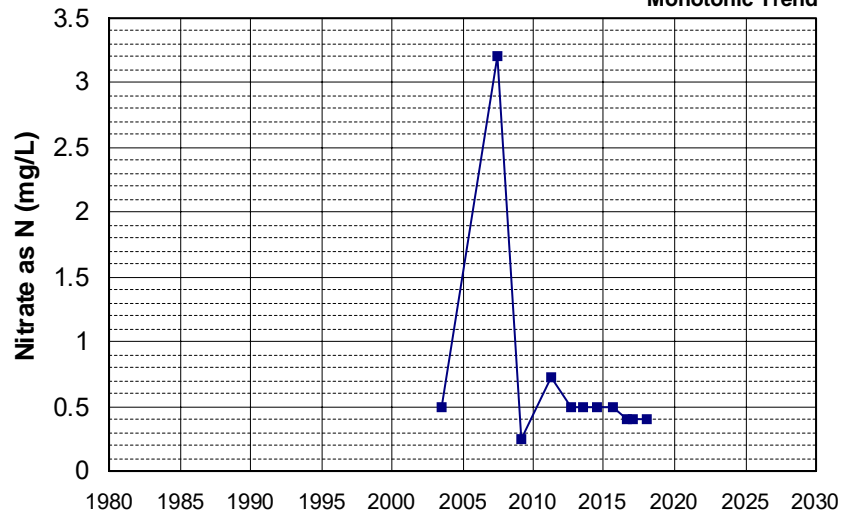
Well Name: CA0300649_001_001 Well Depth (ft): N/A
 Well Type: MUNICIPAL # of Measurements: 11
 Source: DDW Period of Record: 2003 - 2018
 Depth Zone: Upper Trend Since 2000: Insufficient Evidence of Monotonic Trend



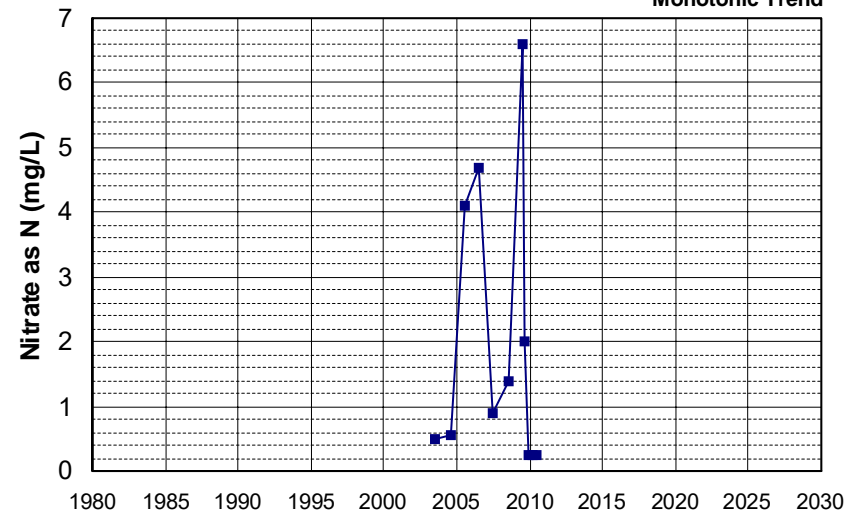
Well Name: CA0400049_006_006 Well Depth (ft): N/A
 Well Type: MUNICIPAL # of Measurements: 11
 Source: DDW Period of Record: 2003 - 2018
 Depth Zone: Upper Trend Since 2000: Insufficient Evidence of Monotonic Trend



Well Name: CA3103257_001_001 Well Depth (ft): N/A
 Well Type: MUNICIPAL # of Measurements: 11
 Source: DDW Period of Record: 2003 - 2018
 Depth Zone: Upper Trend Since 2000: Insufficient Evidence of Monotonic Trend

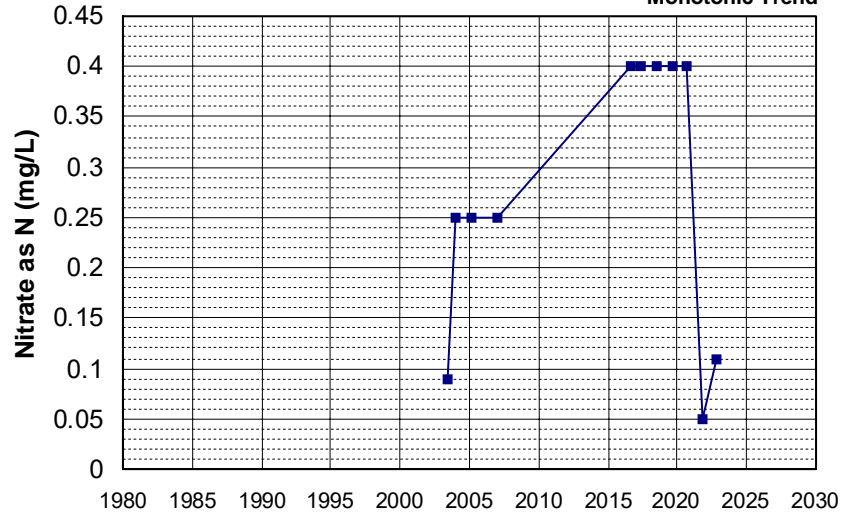


Well Name: CA3400347_001_001 Well Depth (ft): N/A
 Well Type: MUNICIPAL # of Measurements: 11
 Source: DDW Period of Record: 2003 - 2010
 Depth Zone: Upper Trend Since 2000: Insufficient Evidence of Monotonic Trend



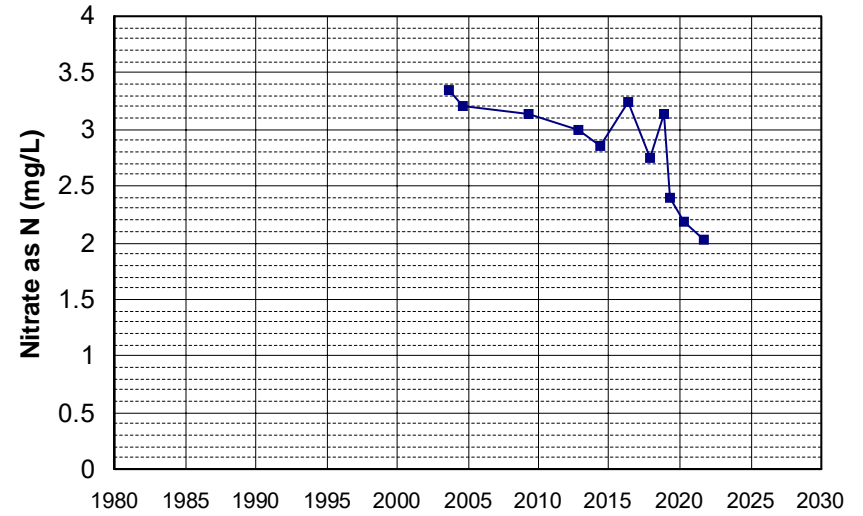
Well Name: CA4500113_001_001
Well Type: MUNICIPAL
Source: DDW
Depth Zone: Upper

Well Depth (ft): N/A
of Measurements: 11
Period of Record: 2003 - 2022
Trend Since 2000: Insufficient Evidence of Monotonic Trend



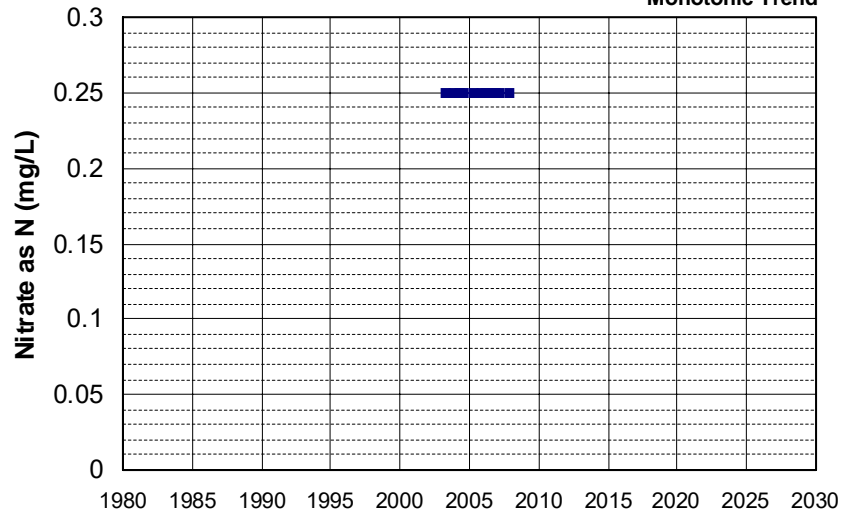
Well Name: CA4500306_001_001
Well Type: MUNICIPAL
Source: DDW
Depth Zone: Upper

Well Depth (ft): N/A
of Measurements: 11
Period of Record: 2003 - 2021
Trend Since 2000: Decreasing Trend



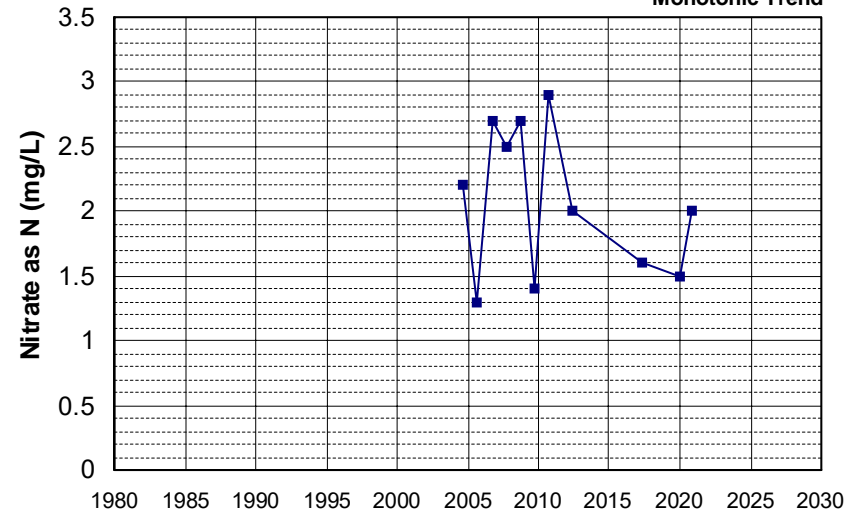
Well Name: T0608900032-RW-10
Well Type: MONITORING
Source: WB_CLEANUP
Depth Zone: Upper

Well Depth (ft): N/A
of Measurements: 11
Period of Record: 2003 - 2007
Trend Since 2000: Insufficient Evidence of Monotonic Trend

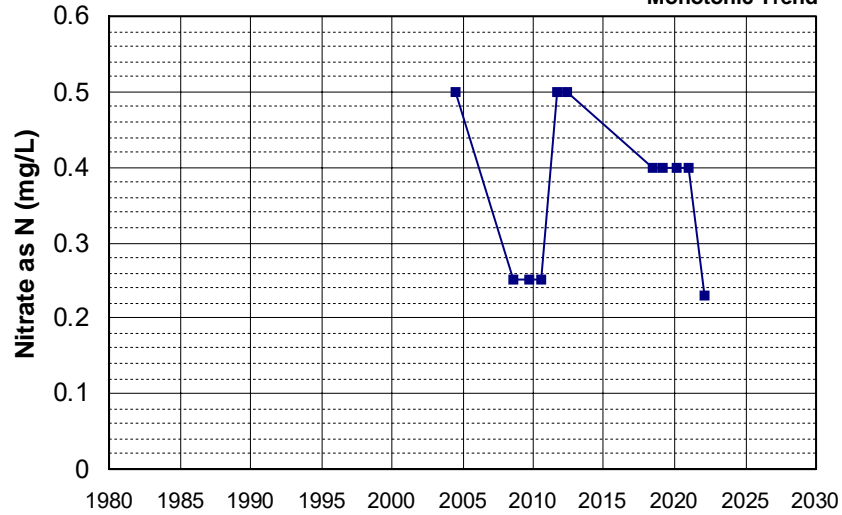


Well Name: CA0900309_002_002
Well Type: MUNICIPAL
Source: DDW
Depth Zone: Upper

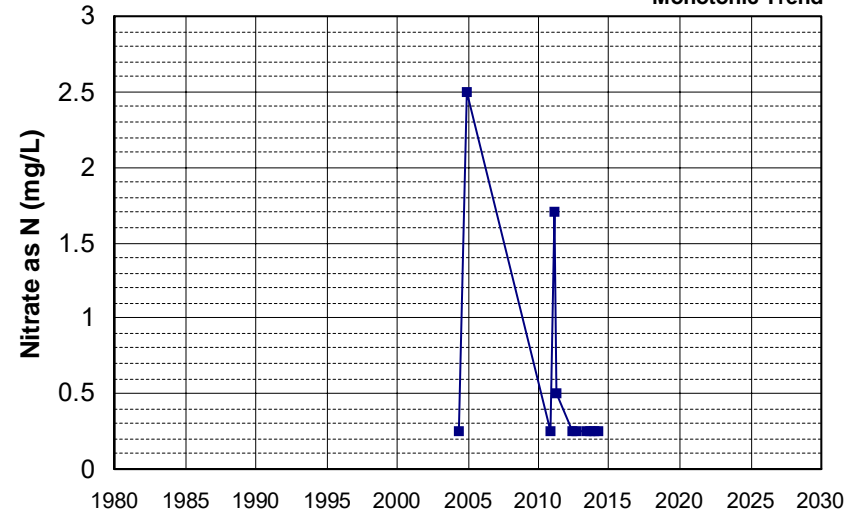
Well Depth (ft): 10
of Measurements: 11
Period of Record: 2004 - 2020
Trend Since 2000: Insufficient Evidence of Monotonic Trend



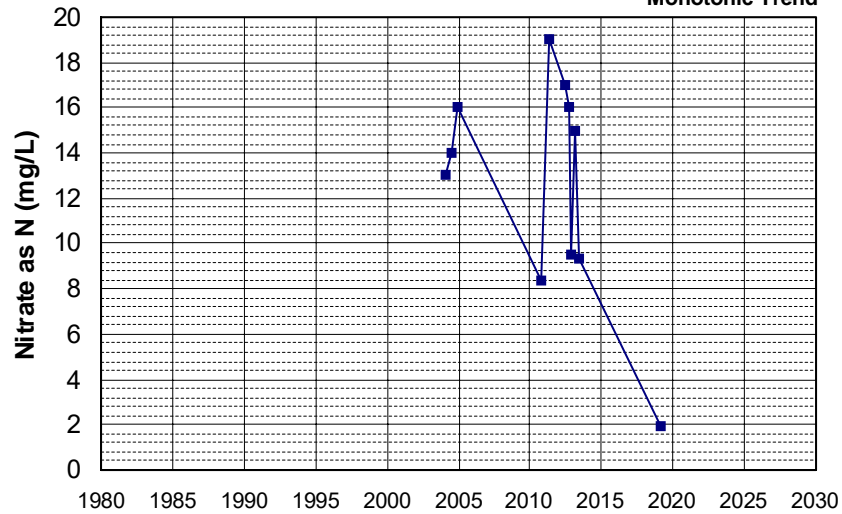
Well Name: CA3400358_003_003 Well Depth (ft): 25
 Well Type: MUNICIPAL # of Measurements: 11
 Source: DDW Period of Record: 2004 - 2022
 Depth Zone: Upper Trend Since 2000: Insufficient Evidence of Monotonic Trend



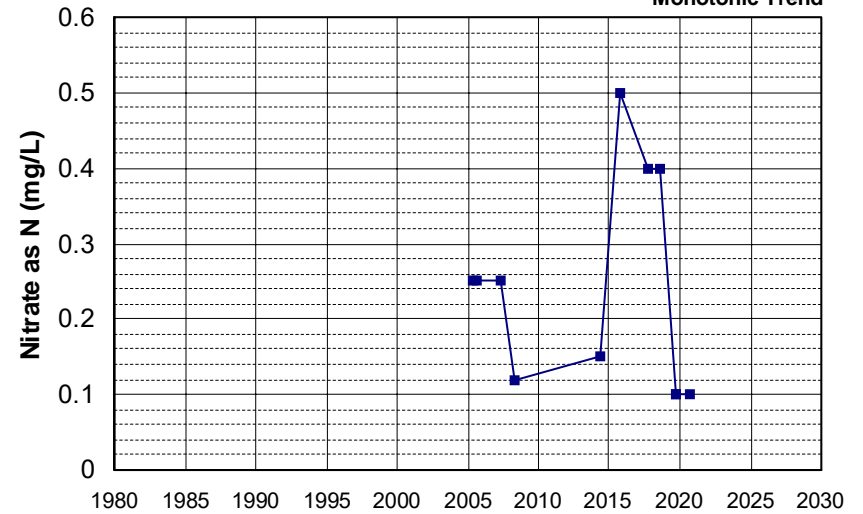
Well Name: T0609500432-MW-3 Well Depth (ft): 30.91
 Well Type: MONITORING # of Measurements: 11
 Source: WB_CLEANUP Period of Record: 2004 - 2014
 Depth Zone: Upper Trend Since 2000: Insufficient Evidence of Monotonic Trend



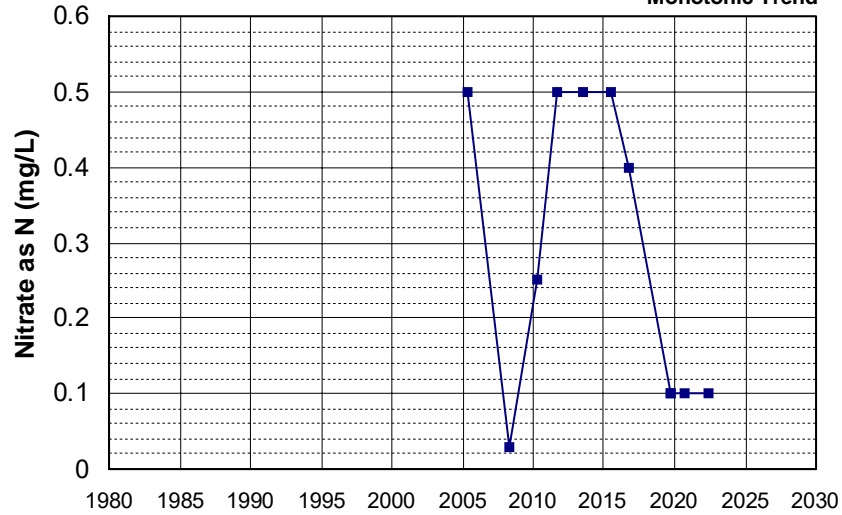
Well Name: T0609500432-MW-6 Well Depth (ft): 28.75
 Well Type: MONITORING # of Measurements: 11
 Source: WB_CLEANUP Period of Record: 2004 - 2019
 Depth Zone: Upper Trend Since 2000: Insufficient Evidence of Monotonic Trend



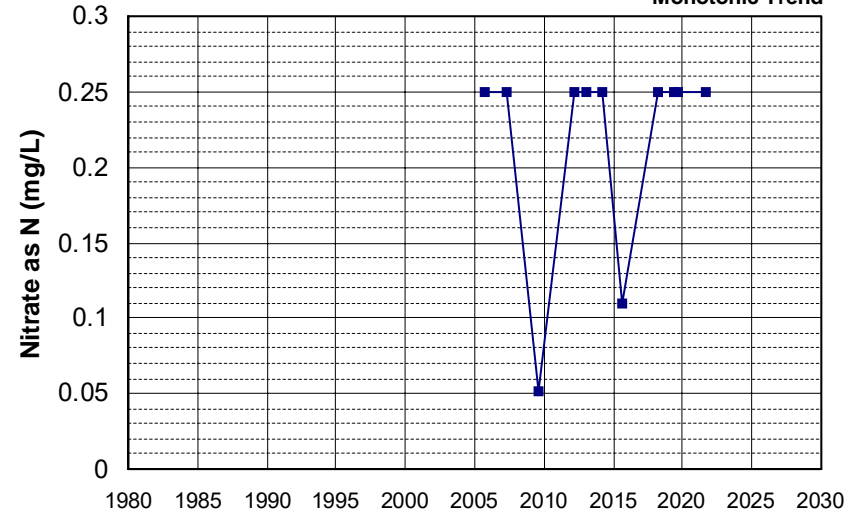
Well Name: CA0900502_001_001 Well Depth (ft): N/A
 Well Type: MUNICIPAL # of Measurements: 11
 Source: DDW Period of Record: 2005 - 2020
 Depth Zone: Upper Trend Since 2000: Insufficient Evidence of Monotonic Trend



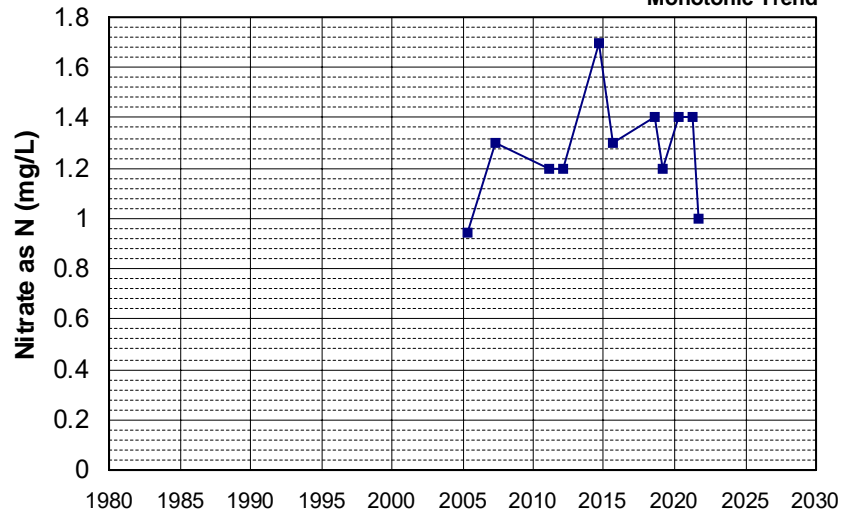
Well Name: CA0901239_001_001 Well Depth (ft): N/A
 Well Type: MUNICIPAL # of Measurements: 11
 Source: DDW Period of Record: 2005 - 2022
 Depth Zone: Upper Trend Since 2000: Insufficient Evidence of Monotonic Trend



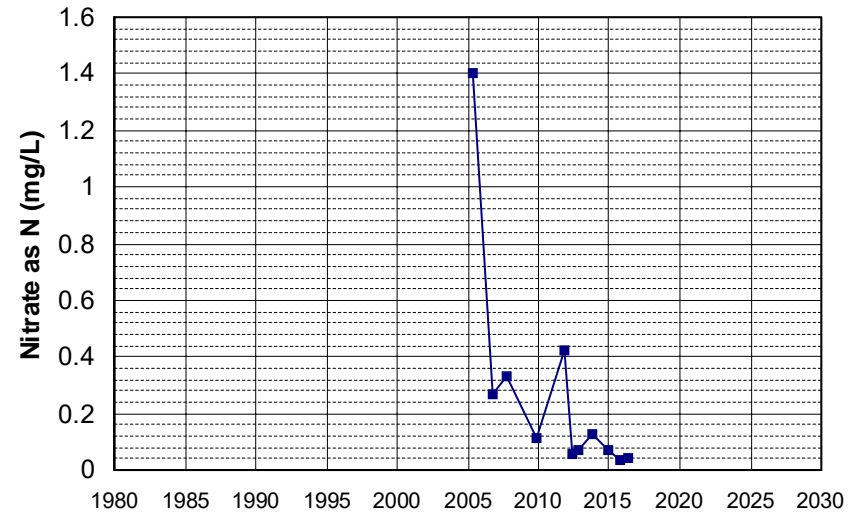
Well Name: L10001819539-DW6 Well Depth (ft): 107.6
 Well Type: MONITORING # of Measurements: 11
 Source: WB_CLEANUP Period of Record: 2005 - 2021
 Depth Zone: Upper Trend Since 2000: Insufficient Evidence of Monotonic Trend



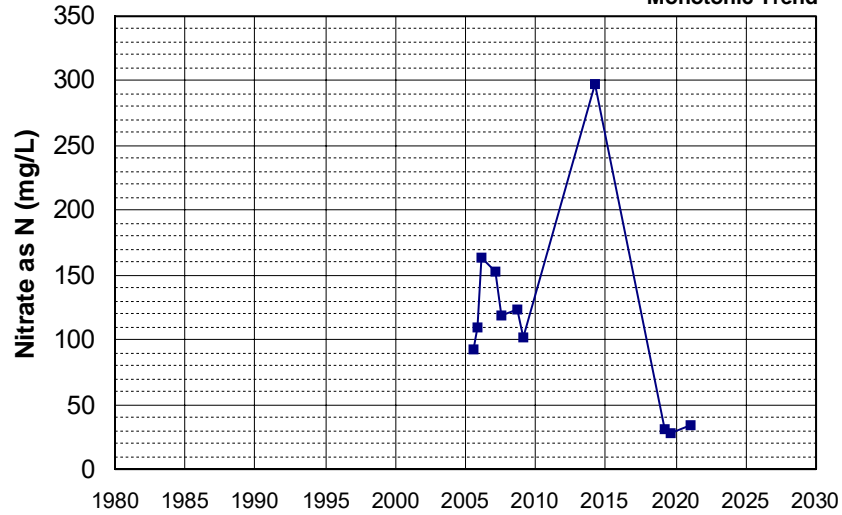
Well Name: L10001819539-SIMW4 Well Depth (ft): N/A
 Well Type: MONITORING # of Measurements: 11
 Source: WB_CLEANUP Period of Record: 2005 - 2021
 Depth Zone: Upper Trend Since 2000: Insufficient Evidence of Monotonic Trend



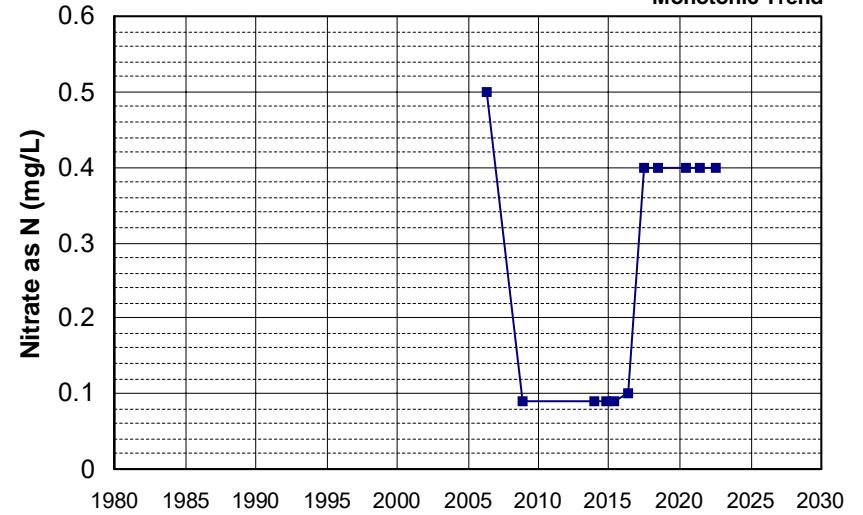
Well Name: L10007011530-G-8 Well Depth (ft): 24.22
 Well Type: MONITORING # of Measurements: 11
 Source: WB_CLEANUP Period of Record: 2005 - 2016
 Depth Zone: Upper Trend Since 2000: Decreasing Trend



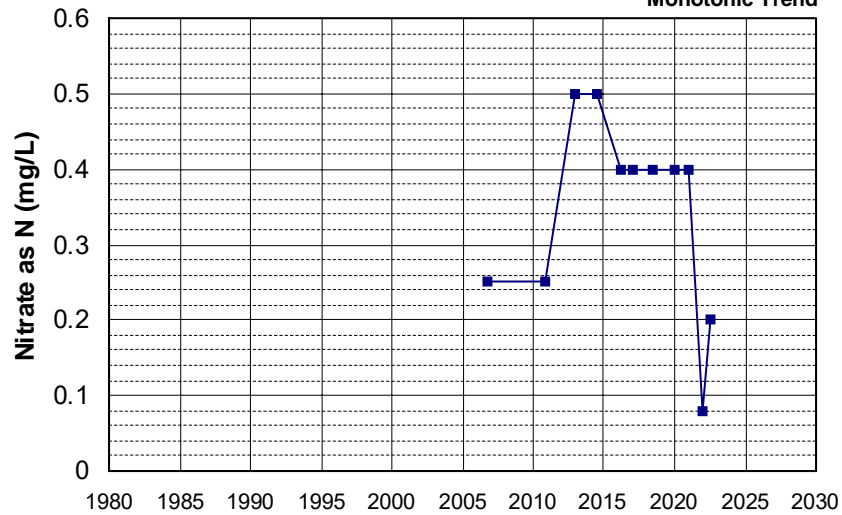
Well Name: SL0609524338-MW-2D Well Depth (ft): 70
 Well Type: MONITORING # of Measurements: 11
 Source: WB_CLEANUP Period of Record: 2005 - 2021
 Depth Zone: Upper Trend Since 2000: Insufficient Evidence of Monotonic Trend



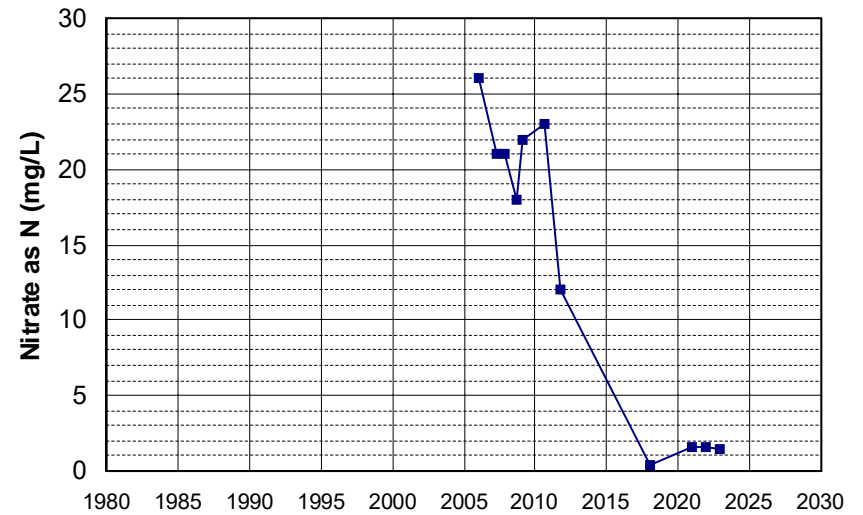
Well Name: CA3200143_001_001 Well Depth (ft): 105
 Well Type: MUNICIPAL # of Measurements: 11
 Source: DDW Period of Record: 2006 - 2022
 Depth Zone: Upper Trend Since 2000: Insufficient Evidence of Monotonic Trend



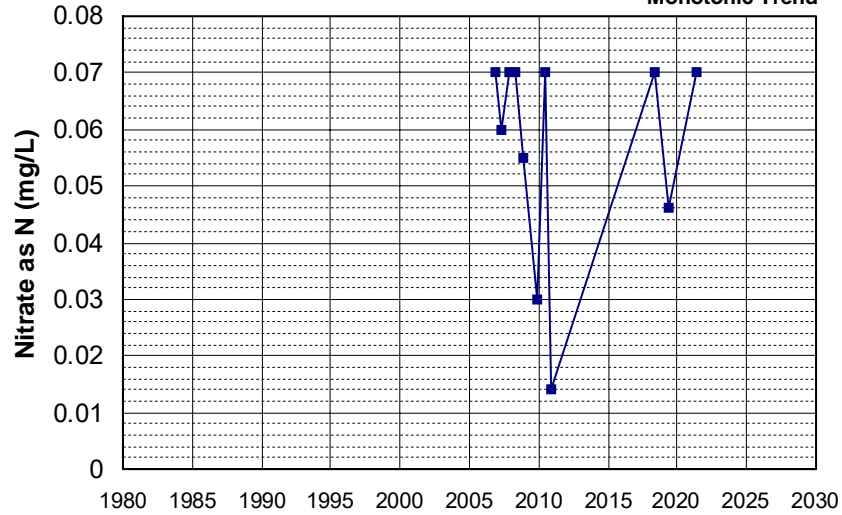
Well Name: CA4500181_002_002 Well Depth (ft): N/A
 Well Type: MUNICIPAL # of Measurements: 11
 Source: DDW Period of Record: 2006 - 2022
 Depth Zone: Upper Trend Since 2000: Insufficient Evidence of Monotonic Trend



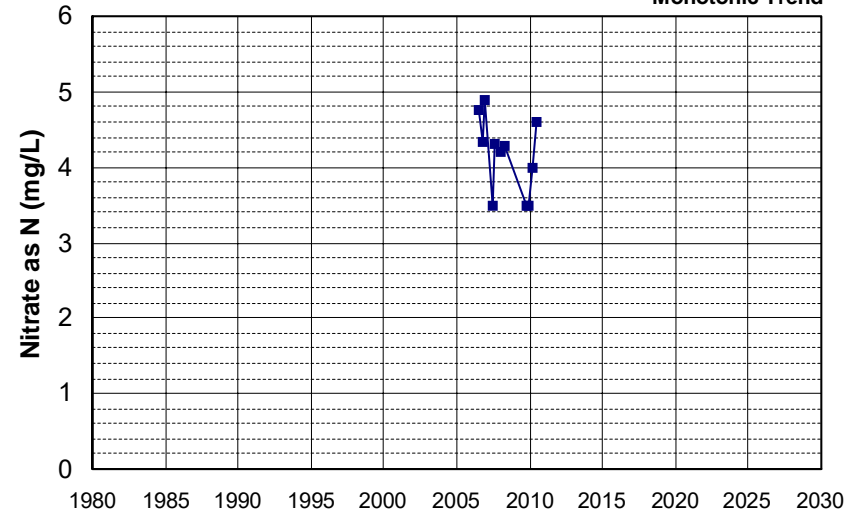
Well Name: L10002305173-MW-3 Well Depth (ft): N/A
 Well Type: MONITORING # of Measurements: 11
 Source: WB_CLEANUP Period of Record: 2006 - 2022
 Depth Zone: Upper Trend Since 2000: Decreasing Trend



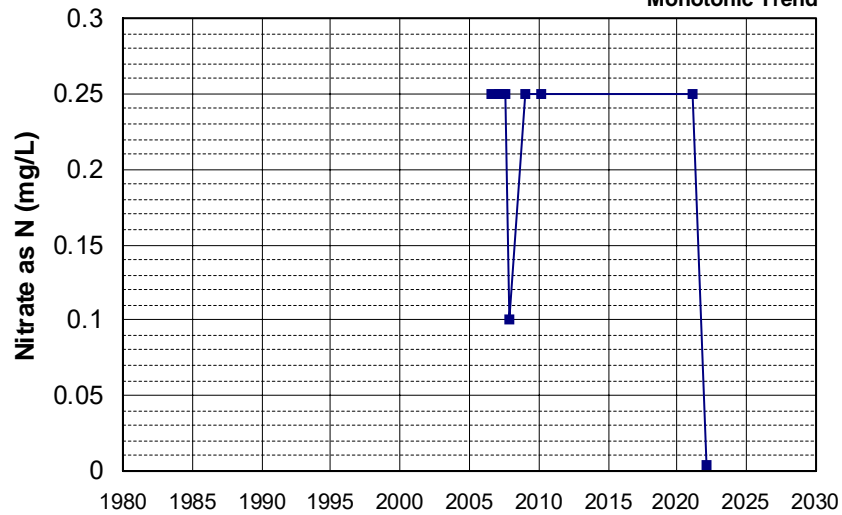
Well Name: L10008365060-MW-9
 Well Type: MONITORING
 Source: WB_CLEANUP
 Depth Zone: Upper
 Well Depth (ft): 64
 # of Measurements: 11
 Period of Record: 2006 - 2021
 Trend Since 2000: Insufficient Evidence of Monotonic Trend



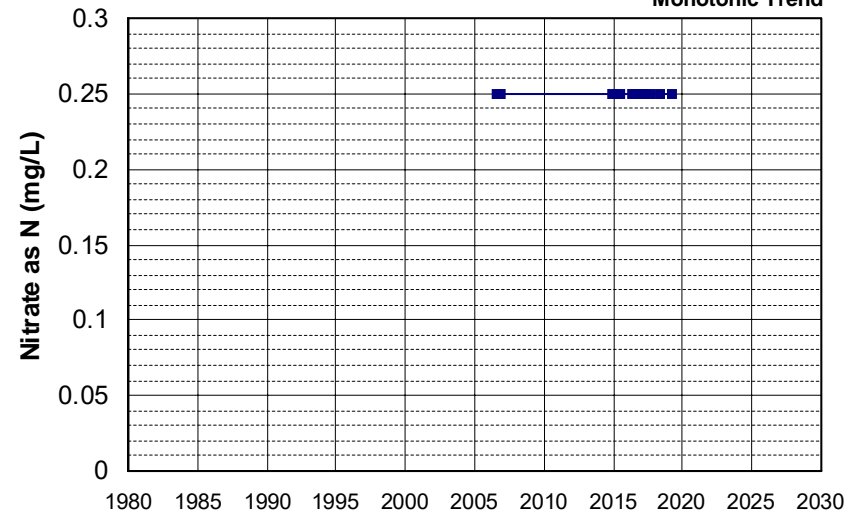
Well Name: SL185602928-MW-15
 Well Type: MONITORING
 Source: WB_CLEANUP
 Depth Zone: Upper
 Well Depth (ft): N/A
 # of Measurements: 11
 Period of Record: 2006 - 2010
 Trend Since 2000: Insufficient Evidence of Monotonic Trend



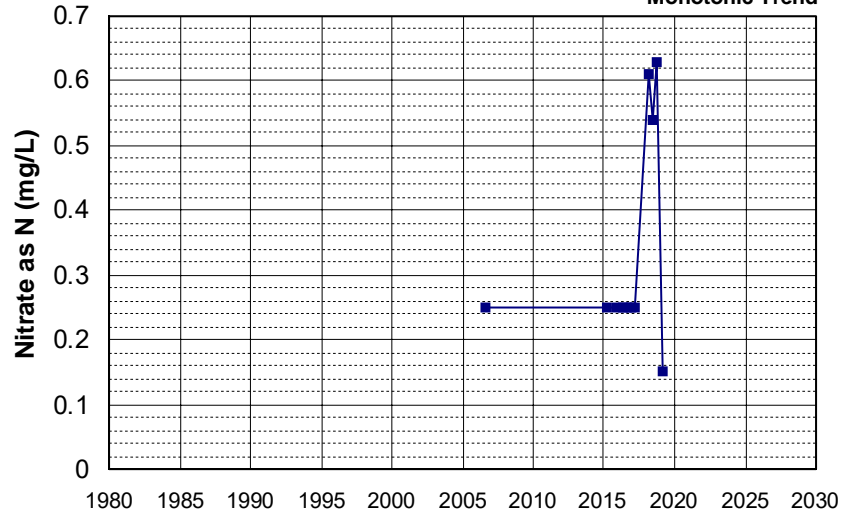
Well Name: SL205483017-G-3
 Well Type: MONITORING
 Source: WB_CLEANUP
 Depth Zone: Upper
 Well Depth (ft): 70
 # of Measurements: 11
 Period of Record: 2006 - 2022
 Trend Since 2000: Insufficient Evidence of Monotonic Trend



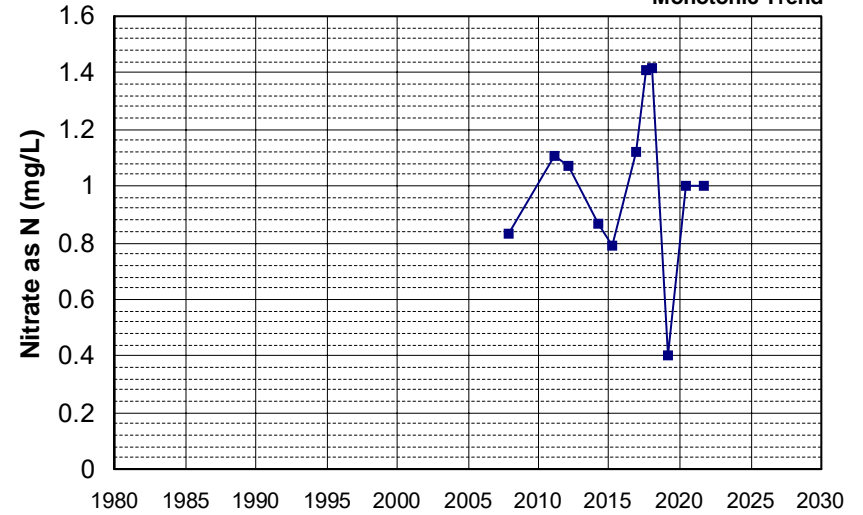
Well Name: SL375322881-MW-11
 Well Type: MONITORING
 Source: WB_CLEANUP
 Depth Zone: Upper
 Well Depth (ft): 24.95
 # of Measurements: 11
 Period of Record: 2006 - 2019
 Trend Since 2000: Insufficient Evidence of Monotonic Trend



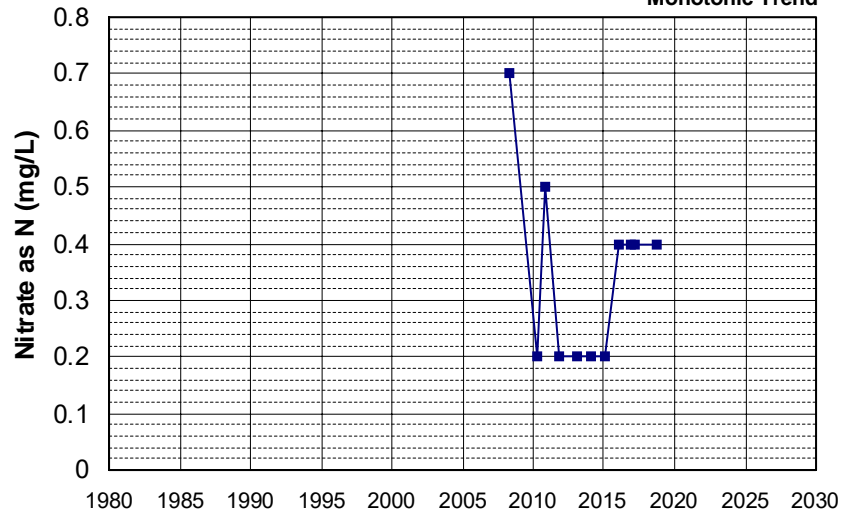
Well Name: SL375322881-MW-9D
 Well Depth (ft): 48.71
 Well Type: MONITORING
 # of Measurements: 11
 Source: WB_CLEANUP
 Period of Record: 2006 - 2019
 Depth Zone: Upper
 Trend Since 2000: Insufficient Evidence of Monotonic Trend



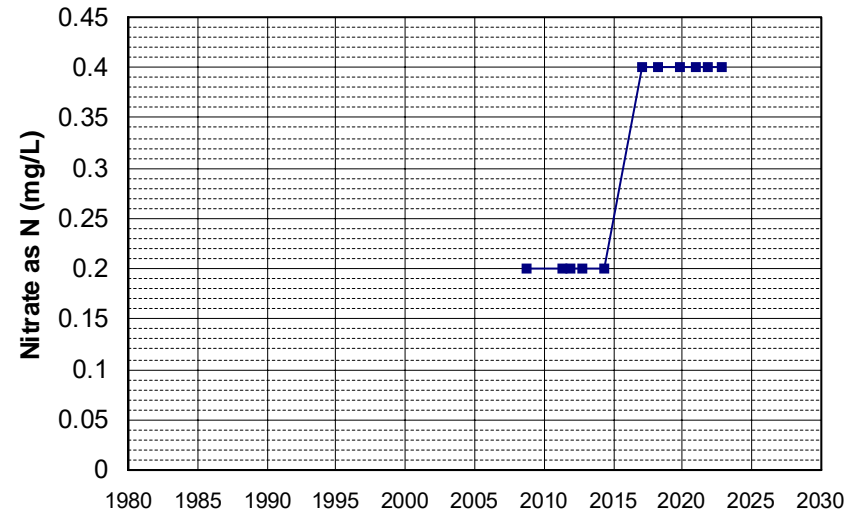
Well Name: CA2900562_003_003
 Well Depth (ft): 252
 Well Type: MUNICIPAL
 # of Measurements: 11
 Source: DDW
 Period of Record: 2007 - 2021
 Depth Zone: Upper
 Trend Since 2000: Insufficient Evidence of Monotonic Trend



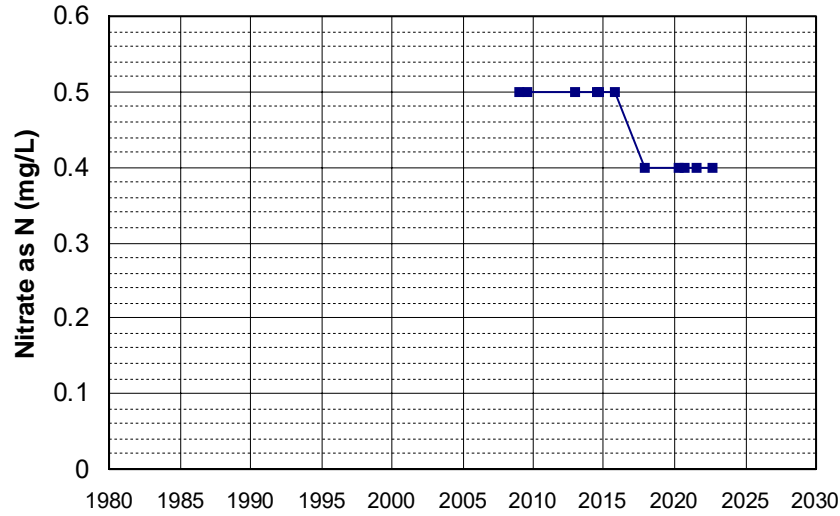
Well Name: CA1700516_005_005
 Well Depth (ft): 170
 Well Type: MUNICIPAL
 # of Measurements: 11
 Source: DDW
 Period of Record: 2008 - 2018
 Depth Zone: Upper
 Trend Since 2000: Insufficient Evidence of Monotonic Trend



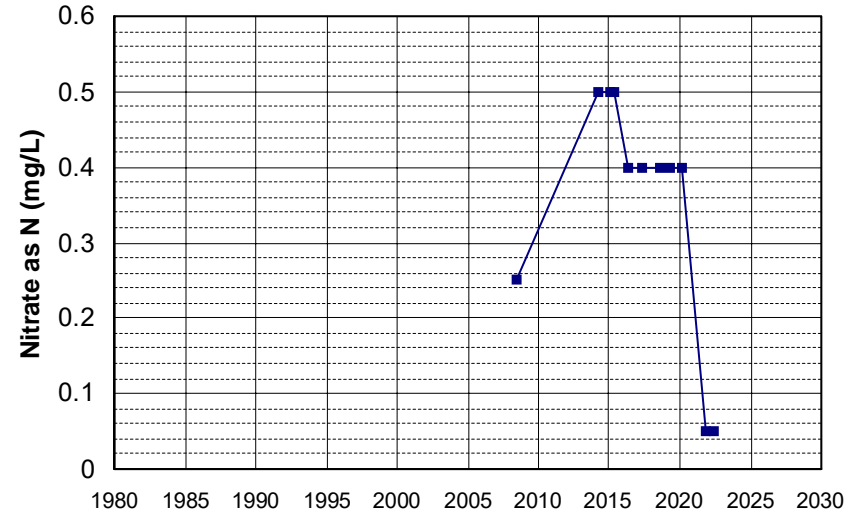
Well Name: CA1700595_004_004
 Well Depth (ft): 163
 Well Type: MUNICIPAL
 # of Measurements: 11
 Source: DDW
 Period of Record: 2008 - 2022
 Depth Zone: Upper
 Trend Since 2000: Increasing Trend



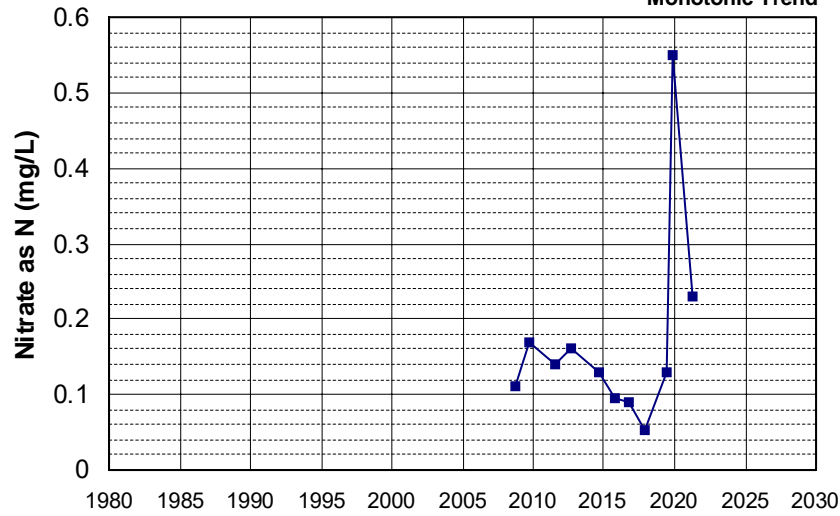
Well Name: CA3410011_024_024
 Well Depth (ft): 103
 Well Type: MUNICIPAL
 # of Measurements: 11
 Source: DDW
 Period of Record: 2008 - 2022
 Depth Zone: Upper
 Trend Since 2000: Decreasing Trend



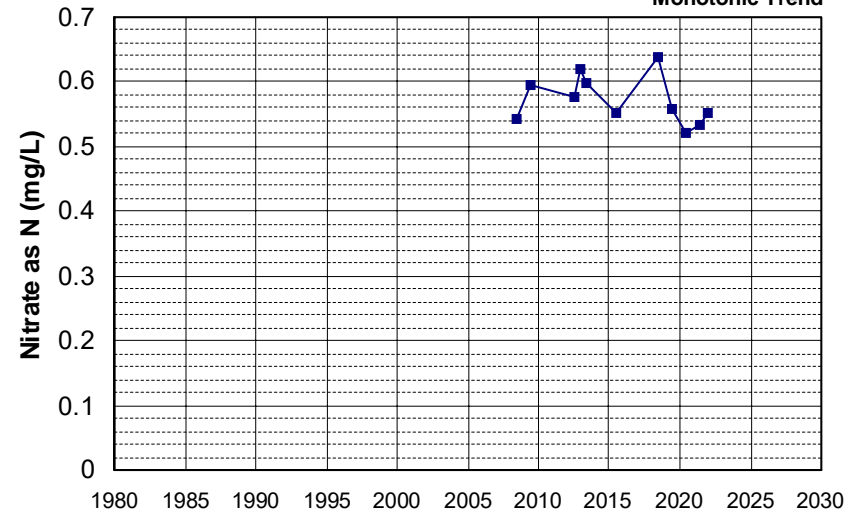
Well Name: CA4500170_003_003
 Well Depth (ft): 160
 Well Type: MUNICIPAL
 # of Measurements: 11
 Source: DDW
 Period of Record: 2008 - 2022
 Depth Zone: Upper
 Trend Since 2000: Decreasing Trend



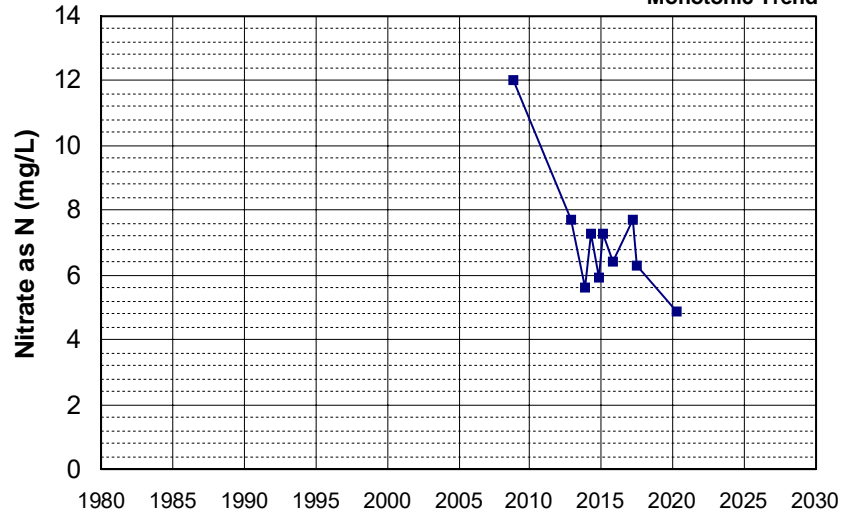
Well Name: L10003801379-E-12
 Well Depth (ft): N/A
 Well Type: MONITORING
 # of Measurements: 11
 Source: WB_CLEANUP
 Period of Record: 2008 - 2021
 Depth Zone: Upper
 Trend Since 2000: Insufficient Evidence of Monotonic Trend



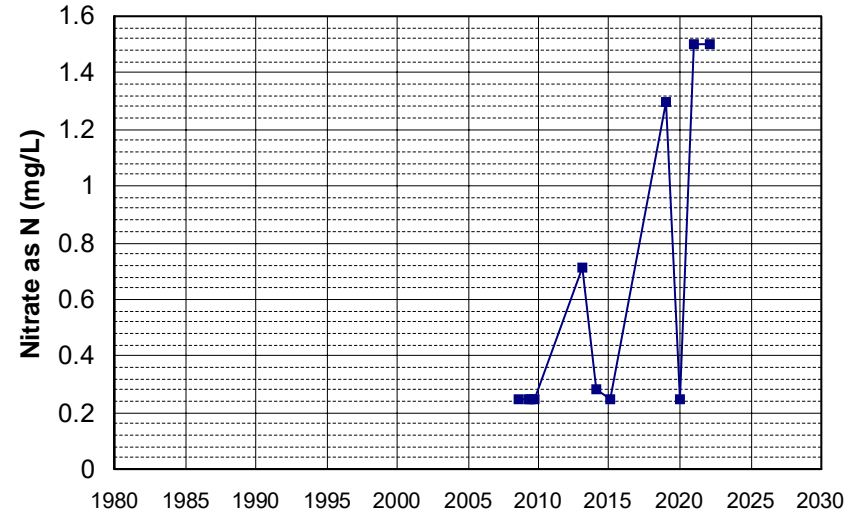
Well Name: L10007590008-OB-1
 Well Depth (ft): N/A
 Well Type: MONITORING
 # of Measurements: 11
 Source: WB_CLEANUP
 Period of Record: 2008 - 2021
 Depth Zone: Upper
 Trend Since 2000: Insufficient Evidence of Monotonic Trend



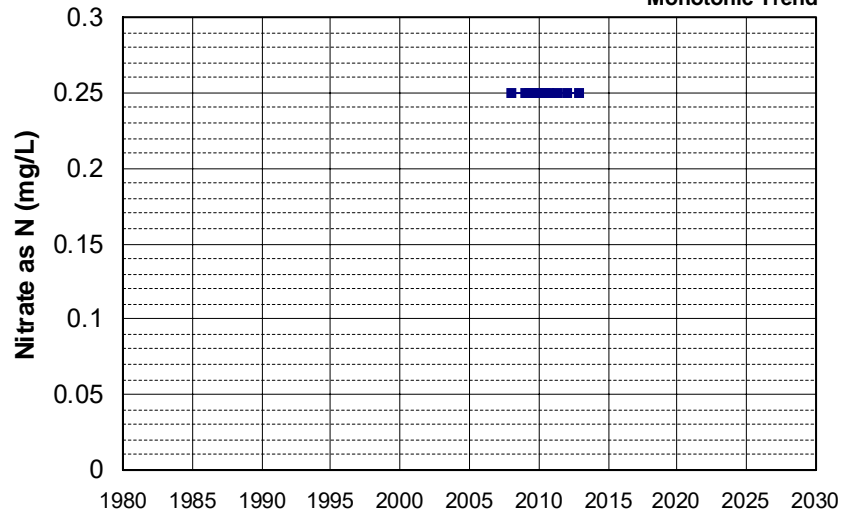
Well Name: SL186272984-UCD2-040 Well Depth (ft): 106
 Well Type: MONITORING # of Measurements: 11
 Source: WB_CLEANUP Period of Record: 2008 - 2020
 Depth Zone: Upper Trend Since 2000: Insufficient Evidence of Monotonic Trend



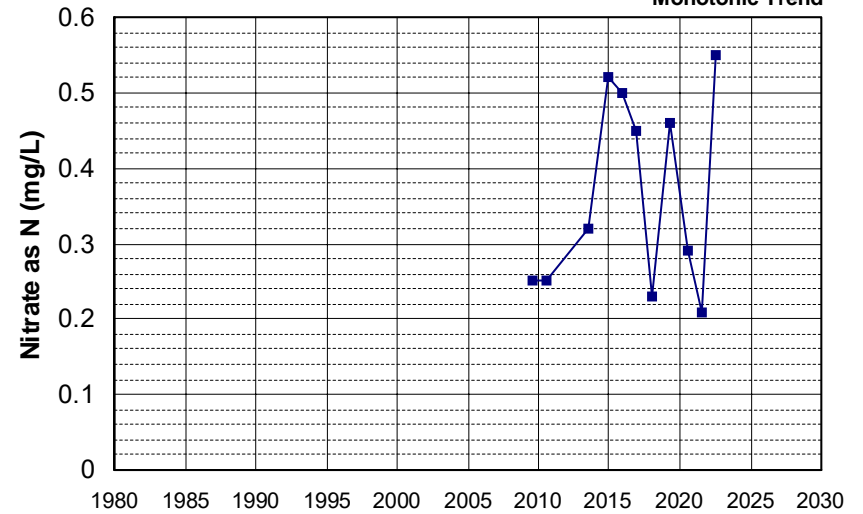
Well Name: SL373503622-GWM-9 Well Depth (ft): N/A
 Well Type: MONITORING # of Measurements: 11
 Source: WB_CLEANUP Period of Record: 2008 - 2022
 Depth Zone: Upper Trend Since 2000: Increasing Trend



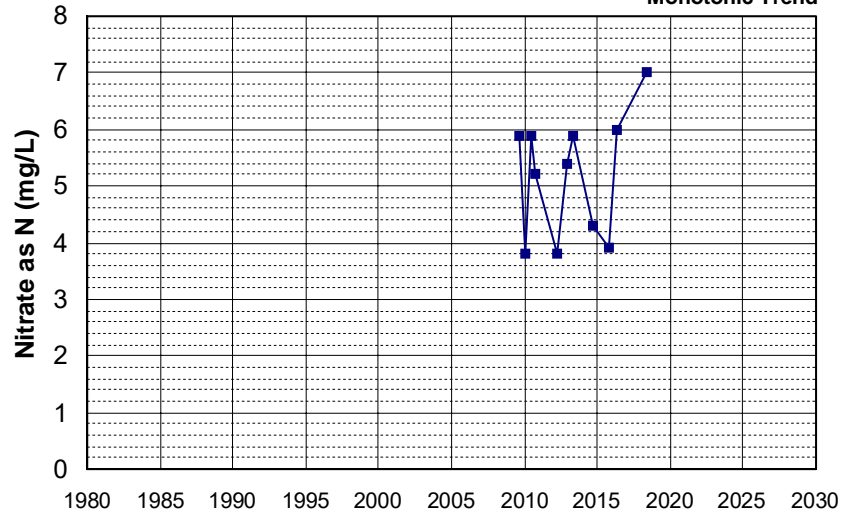
Well Name: T0611300132-MW-34T Well Depth (ft): 25
 Well Type: MONITORING # of Measurements: 11
 Source: WB_CLEANUP Period of Record: 2008 - 2012
 Depth Zone: Upper Trend Since 2000: Insufficient Evidence of Monotonic Trend



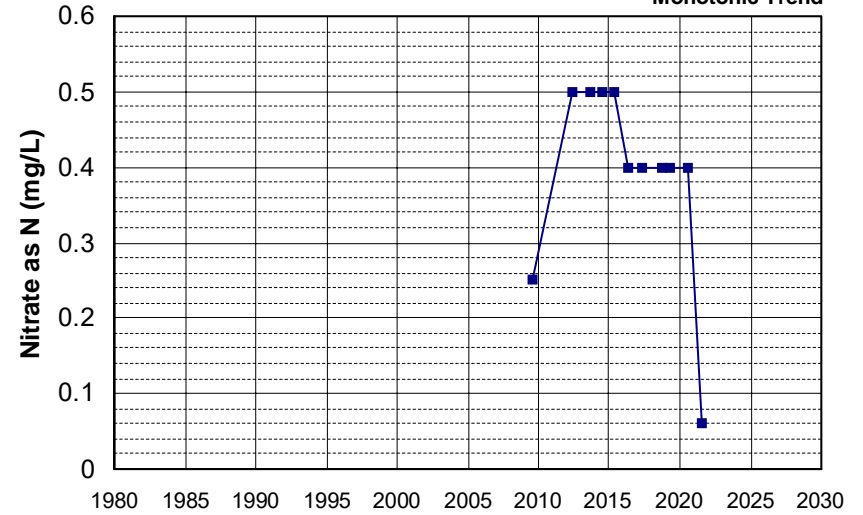
Well Name: CA2800593_004_004 Well Depth (ft): 170
 Well Type: MUNICIPAL # of Measurements: 11
 Source: DDW Period of Record: 2009 - 2022
 Depth Zone: Upper Trend Since 2000: Insufficient Evidence of Monotonic Trend



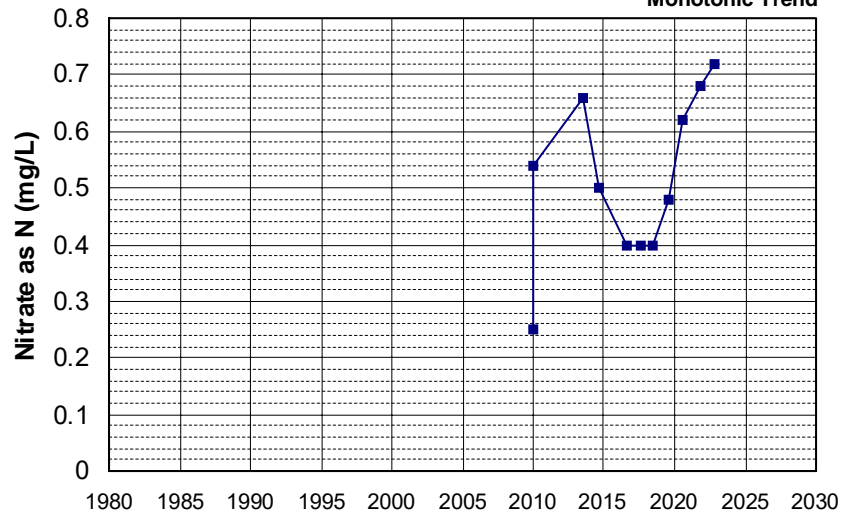
Well Name: CA3400283_001_001
 Well Depth (ft): N/A
 Well Type: MUNICIPAL
 # of Measurements: 11
 Source: DDW
 Period of Record: 2009 - 2018
 Depth Zone: Upper
 Trend Since 2000: Insufficient Evidence of Monotonic Trend



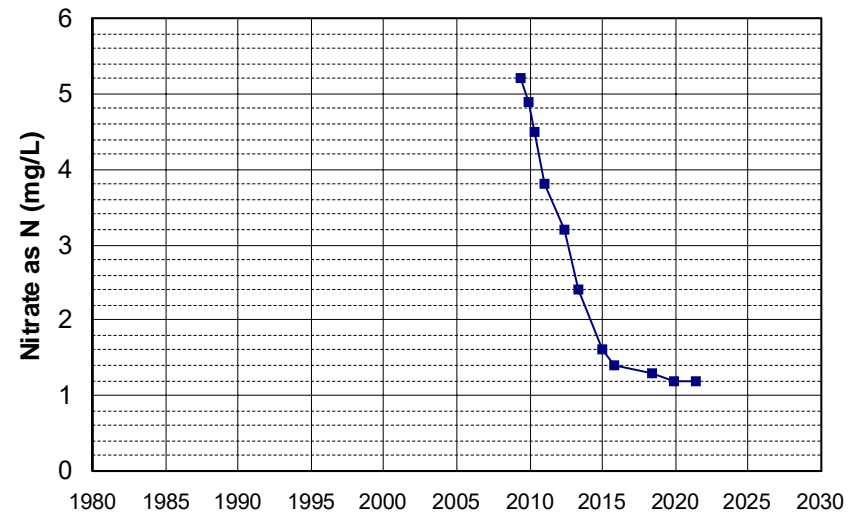
Well Name: CA4500256_002_002
 Well Depth (ft): 130
 Well Type: MUNICIPAL
 # of Measurements: 11
 Source: DDW
 Period of Record: 2009 - 2021
 Depth Zone: Upper
 Trend Since 2000: Insufficient Evidence of Monotonic Trend



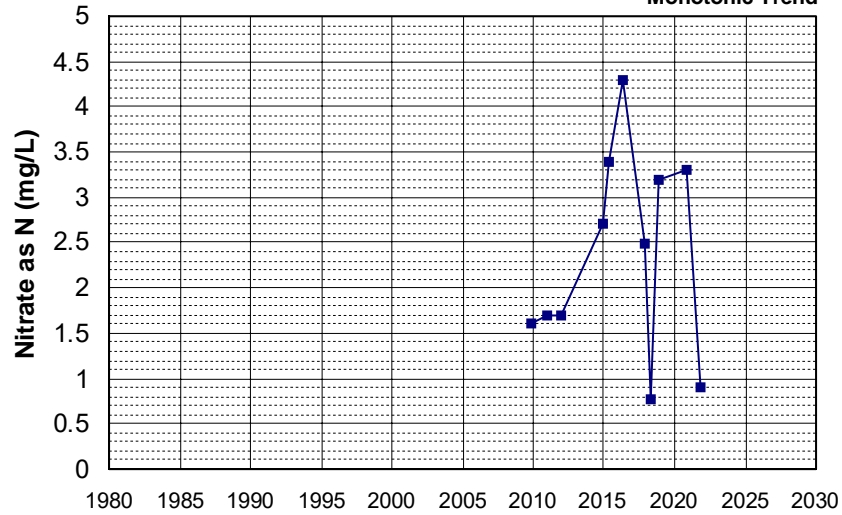
Well Name: CA5800845_002_002
 Well Depth (ft): 211
 Well Type: MUNICIPAL
 # of Measurements: 11
 Source: DDW
 Period of Record: 2009 - 2022
 Depth Zone: Upper
 Trend Since 2000: Insufficient Evidence of Monotonic Trend



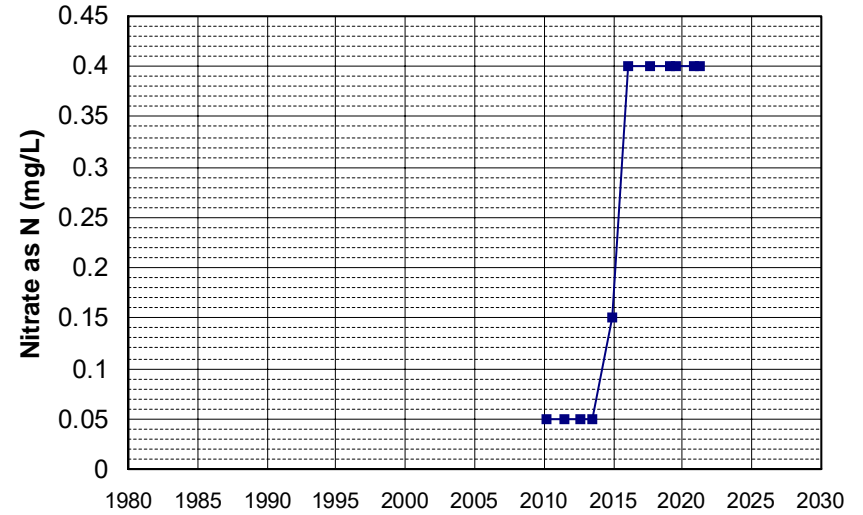
Well Name: L10004137499-MW-14
 Well Depth (ft): 110
 Well Type: MONITORING
 # of Measurements: 11
 Source: WB_CLEANUP
 Period of Record: 2009 - 2021
 Depth Zone: Upper
 Trend Since 2000: Decreasing Trend



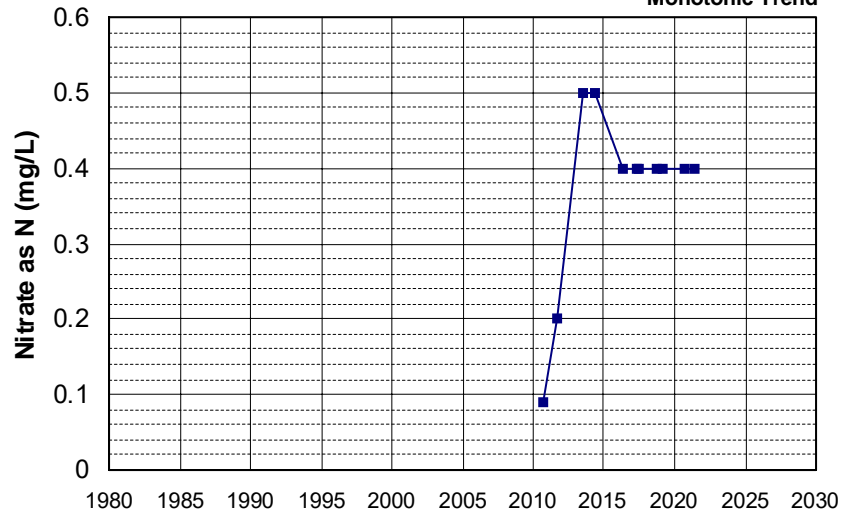
Well Name: L10004137499-MW-8
 Well Type: MONITORING
 Source: WB_CLEANUP
 Depth Zone: Upper
 Well Depth (ft): 120
 # of Measurements: 11
 Period of Record: 2009 - 2021
 Trend Since 2000: Insufficient Evidence of Monotonic Trend



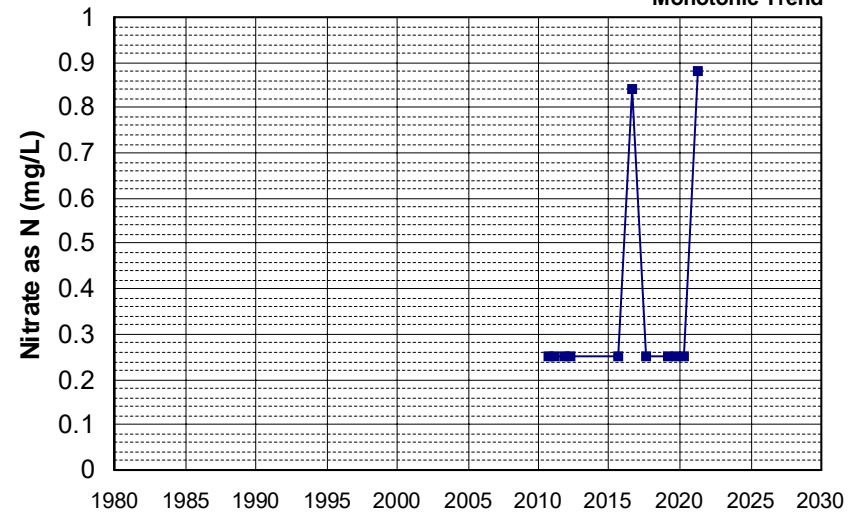
Well Name: CA0300667_002_002
 Well Type: MUNICIPAL
 Source: DDW
 Depth Zone: Upper
 Well Depth (ft): N/A
 # of Measurements: 11
 Period of Record: 2010 - 2021
 Trend Since 2000: Increasing Trend



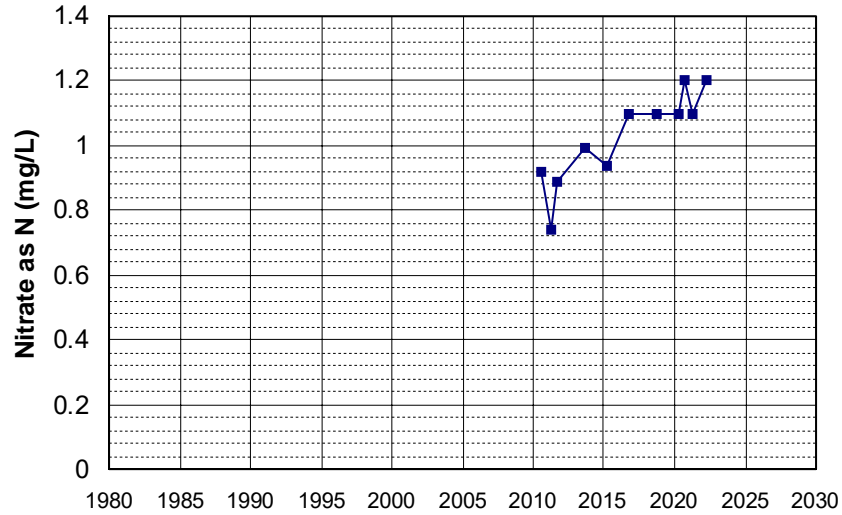
Well Name: CA3200018_002_002
 Well Type: MUNICIPAL
 Source: DDW
 Depth Zone: Upper
 Well Depth (ft): 225
 # of Measurements: 11
 Period of Record: 2010 - 2021
 Trend Since 2000: Insufficient Evidence of Monotonic Trend



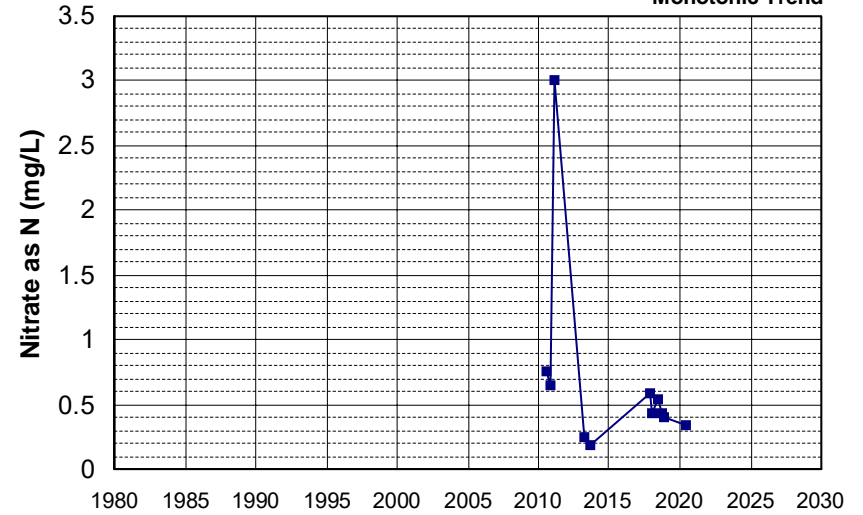
Well Name: L10001819539-LPS2
 Well Type: MONITORING
 Source: WB_CLEANUP
 Depth Zone: Upper
 Well Depth (ft): N/A
 # of Measurements: 11
 Period of Record: 2010 - 2021
 Trend Since 2000: Insufficient Evidence of Monotonic Trend



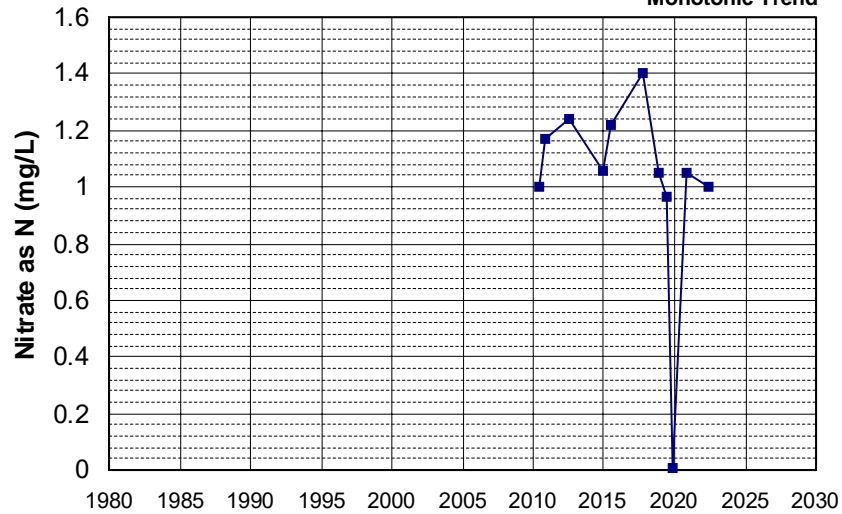
Well Name: L10003287628-MW-15
 Well Depth (ft): 35
 Well Type: MONITORING
 # of Measurements: 11
 Source: WB_CLEANUP
 Period of Record: 2010 - 2022
 Depth Zone: Upper
 Trend Since 2000: Increasing Trend



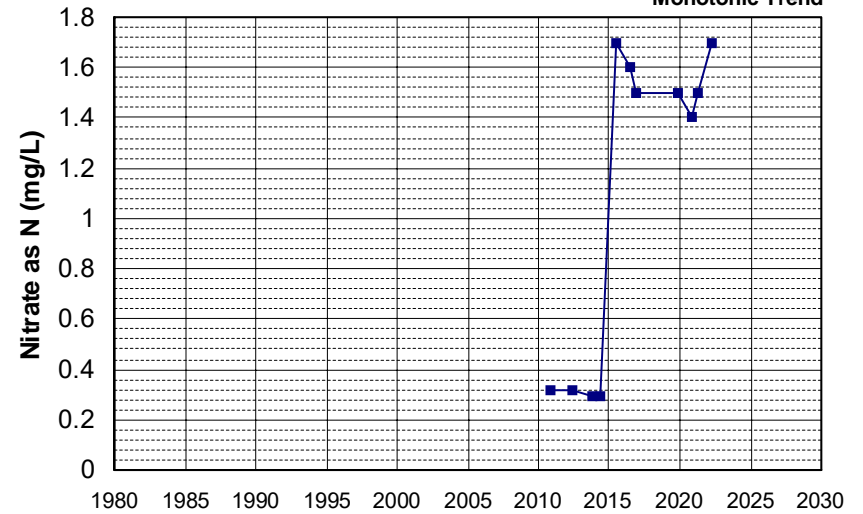
Well Name: L10005178265-OB-2A
 Well Depth (ft): N/A
 Well Type: MONITORING
 # of Measurements: 11
 Source: WB_CLEANUP
 Period of Record: 2010 - 2020
 Depth Zone: Upper
 Trend Since 2000: Insufficient Evidence of Monotonic Trend



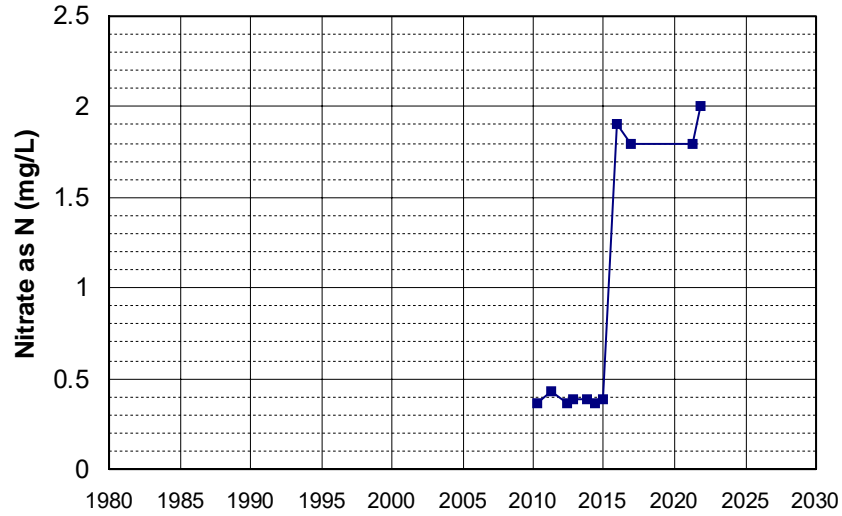
Well Name: L10007590008-OB-5
 Well Depth (ft): N/A
 Well Type: MONITORING
 # of Measurements: 11
 Source: WB_CLEANUP
 Period of Record: 2010 - 2022
 Depth Zone: Upper
 Trend Since 2000: Insufficient Evidence of Monotonic Trend



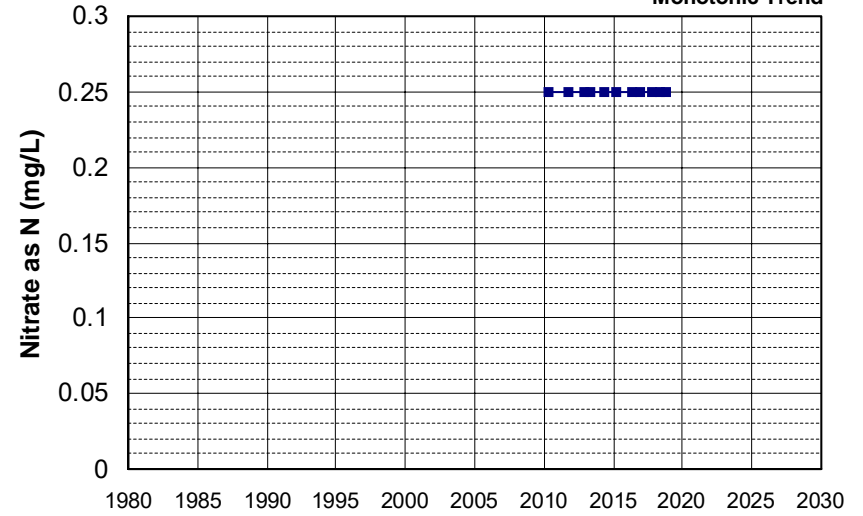
Well Name: L10007939295-MW-15
 Well Depth (ft): 140.09
 Well Type: MONITORING
 # of Measurements: 11
 Source: WB_CLEANUP
 Period of Record: 2010 - 2022
 Depth Zone: Upper
 Trend Since 2000: Insufficient Evidence of Monotonic Trend



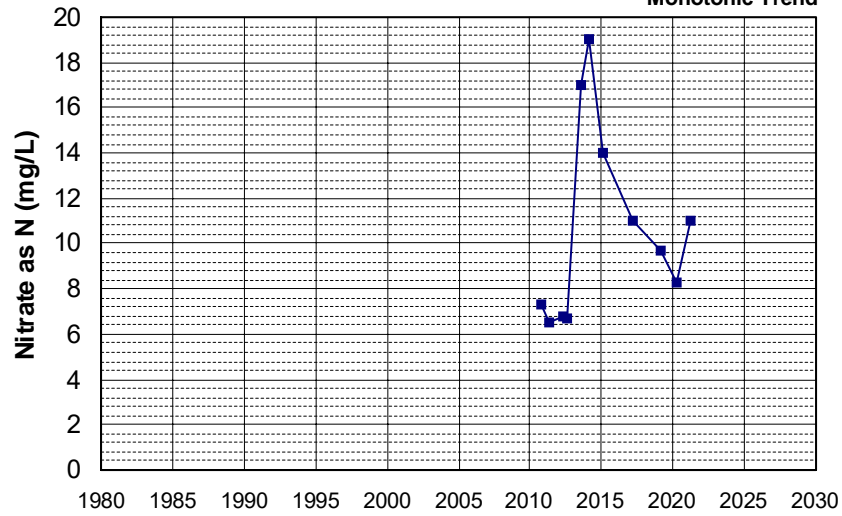
Well Name: L10007939295-MW-17
 Well Depth (ft): 137.03
 Well Type: MONITORING
 # of Measurements: 11
 Source: WB_CLEANUP
 Period of Record: 2010 - 2021
 Depth Zone: Upper
 Trend Since 2000: Increasing Trend



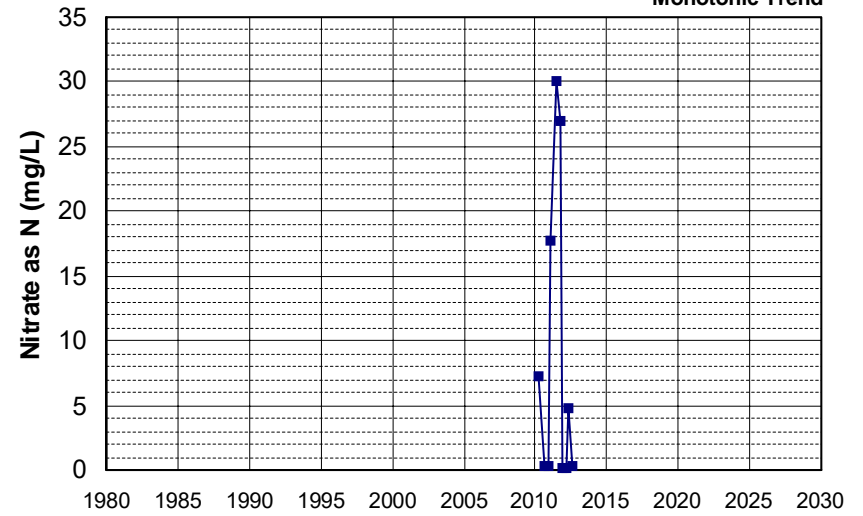
Well Name: L10009540332-MW-11
 Well Depth (ft): N/A
 Well Type: MONITORING
 # of Measurements: 11
 Source: WB_CLEANUP
 Period of Record: 2010 - 2018
 Depth Zone: Upper
 Trend Since 2000: Insufficient Evidence of Monotonic Trend



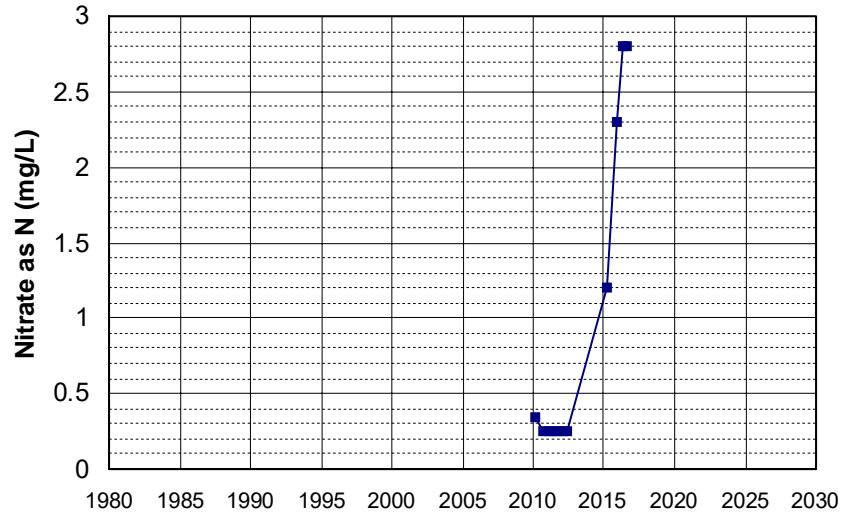
Well Name: SL185342906-MW-16
 Well Depth (ft): 46
 Well Type: MONITORING
 # of Measurements: 11
 Source: WB_CLEANUP
 Period of Record: 2010 - 2021
 Depth Zone: Upper
 Trend Since 2000: Insufficient Evidence of Monotonic Trend



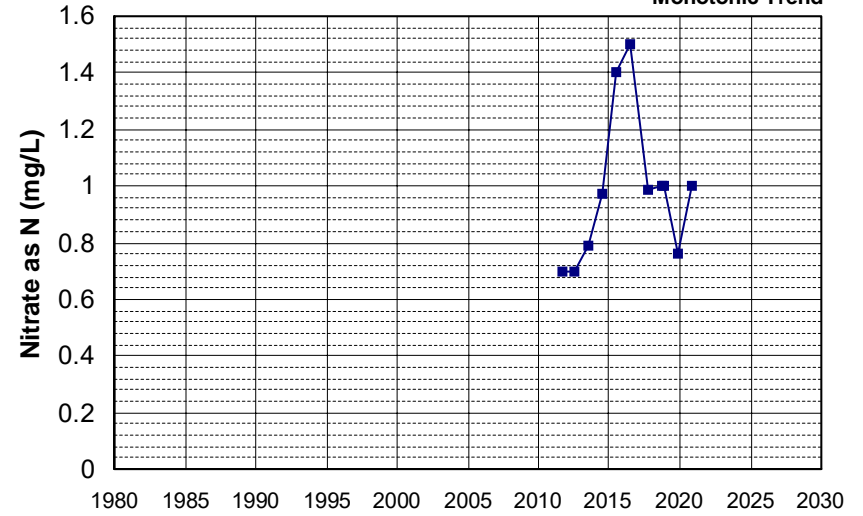
Well Name: T0606700280-MW-3
 Well Depth (ft): 35.35
 Well Type: MONITORING
 # of Measurements: 11
 Source: WB_CLEANUP
 Period of Record: 2010 - 2012
 Depth Zone: Upper
 Trend Since 2000: Insufficient Evidence of Monotonic Trend



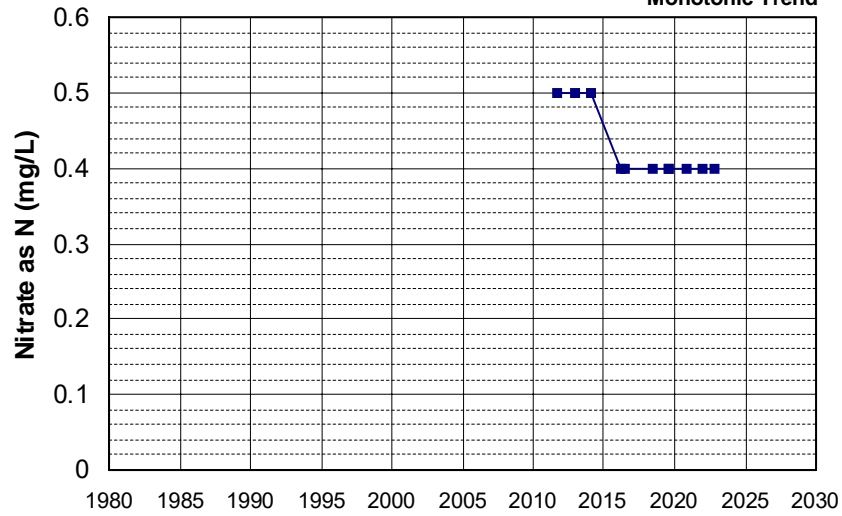
Well Name: T0610300122-MW-7
 Well Type: MONITORING
 Source: WB_CLEANUP
 Depth Zone: Upper
 Well Depth (ft): N/A
 # of Measurements: 11
 Period of Record: 2010 - 2016
 Trend Since 2000: Increasing Trend



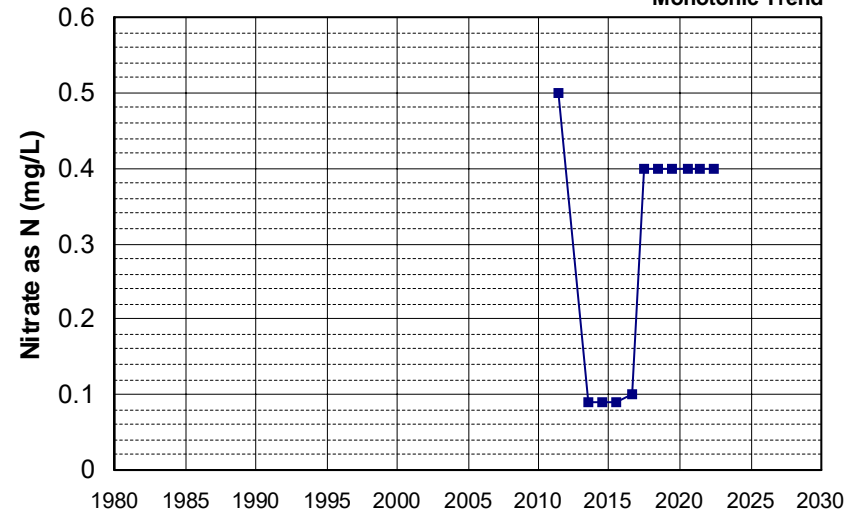
Well Name: CA1700563_002_002
 Well Type: MUNICIPAL
 Source: DDW
 Depth Zone: Upper
 Well Depth (ft): 120
 # of Measurements: 11
 Period of Record: 2011 - 2020
 Trend Since 2000: Insufficient Evidence of Monotonic Trend



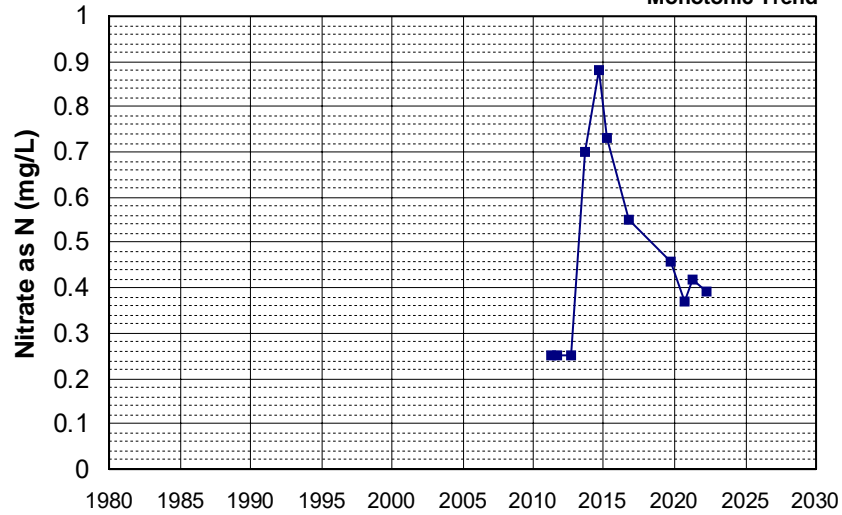
Well Name: CA2910011_008_008
 Well Type: MUNICIPAL
 Source: DDW
 Depth Zone: Upper
 Well Depth (ft): 267
 # of Measurements: 11
 Period of Record: 2011 - 2022
 Trend Since 2000: Insufficient Evidence of Monotonic Trend



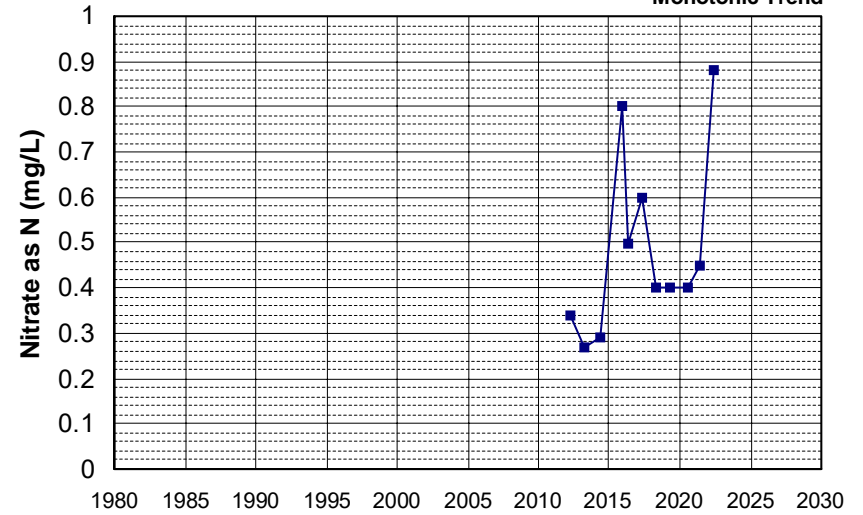
Well Name: CA3200193_001_001
 Well Type: MUNICIPAL
 Source: DDW
 Depth Zone: Upper
 Well Depth (ft): 252
 # of Measurements: 11
 Period of Record: 2011 - 2022
 Trend Since 2000: Insufficient Evidence of Monotonic Trend



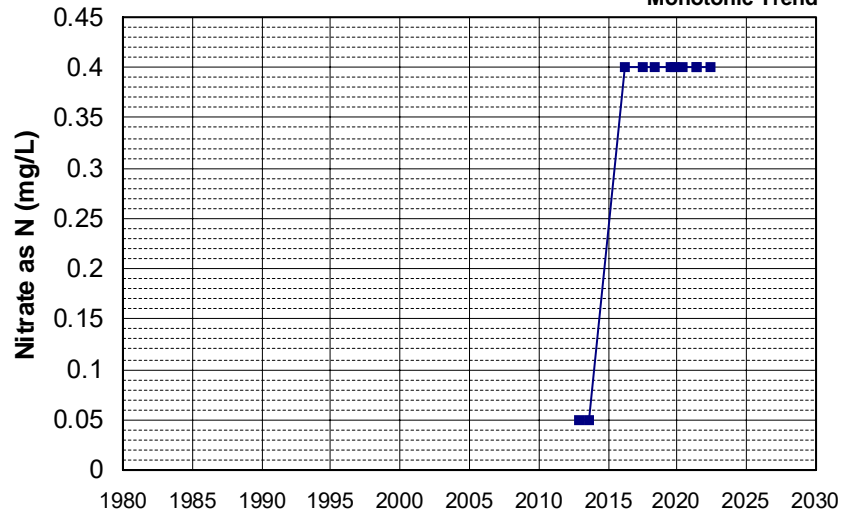
Well Name: L10003287628-MW-19
 Well Depth (ft): 35
 Well Type: MONITORING
 # of Measurements: 11
 Source: WB_CLEANUP
 Period of Record: 2011 - 2022
 Depth Zone: Upper
 Trend Since 2000: Insufficient Evidence of Monotonic Trend



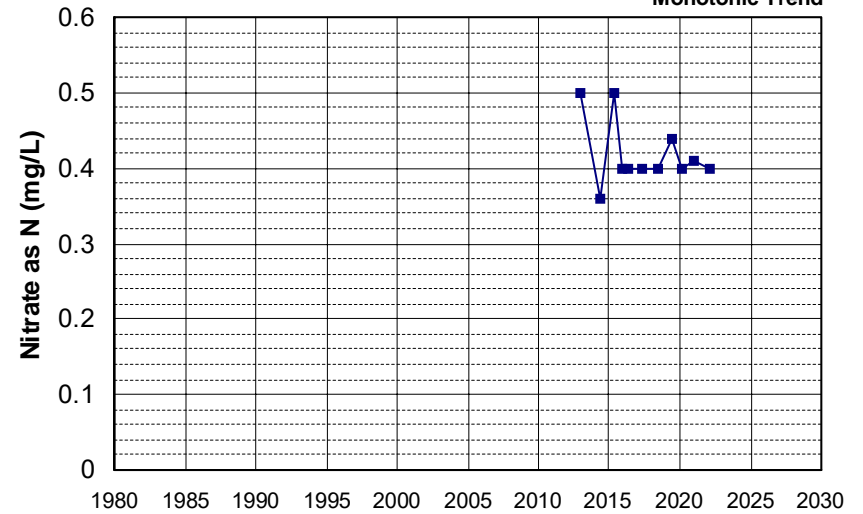
Well Name: CA0405002_001_001
 Well Depth (ft): N/A
 Well Type: MUNICIPAL
 # of Measurements: 11
 Source: DDW
 Period of Record: 2012 - 2022
 Depth Zone: Upper
 Trend Since 2000: Insufficient Evidence of Monotonic Trend



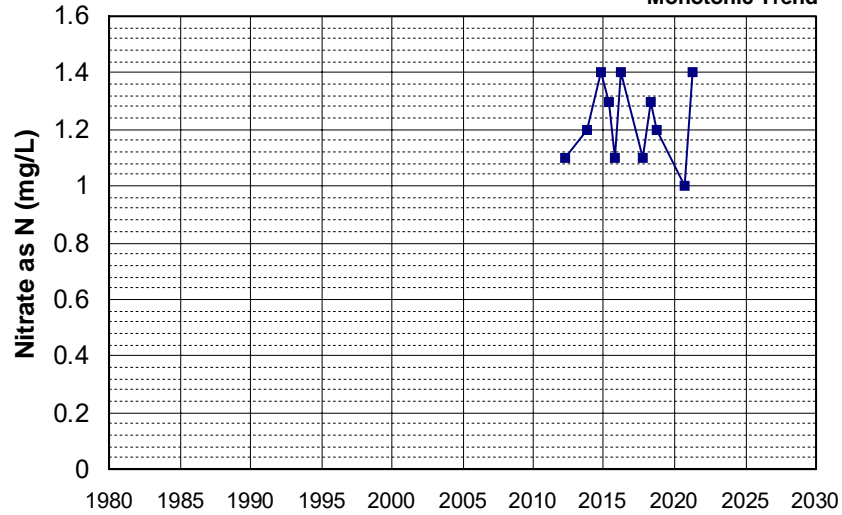
Well Name: CA0900208_003_003
 Well Depth (ft): N/A
 Well Type: MUNICIPAL
 # of Measurements: 11
 Source: DDW
 Period of Record: 2012 - 2022
 Depth Zone: Upper
 Trend Since 2000: Insufficient Evidence of Monotonic Trend



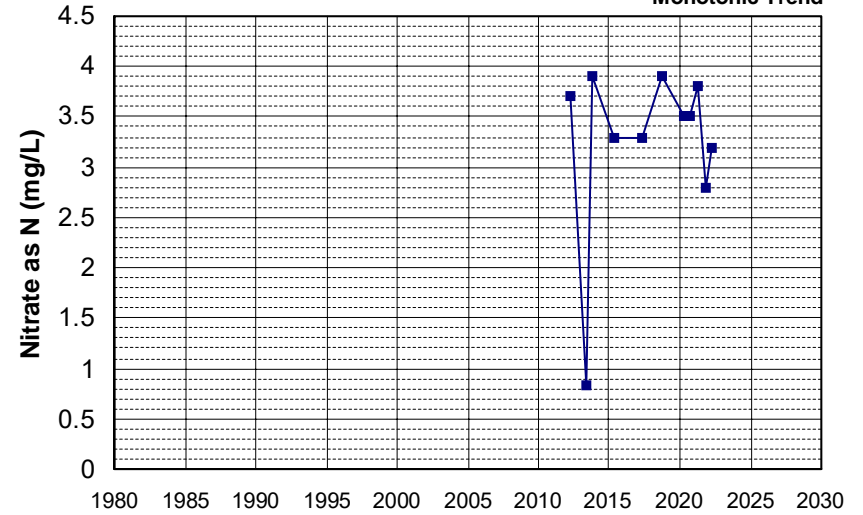
Well Name: CA1700725_001_001
 Well Depth (ft): 120
 Well Type: MUNICIPAL
 # of Measurements: 11
 Source: DDW
 Period of Record: 2012 - 2022
 Depth Zone: Upper
 Trend Since 2000: Insufficient Evidence of Monotonic Trend



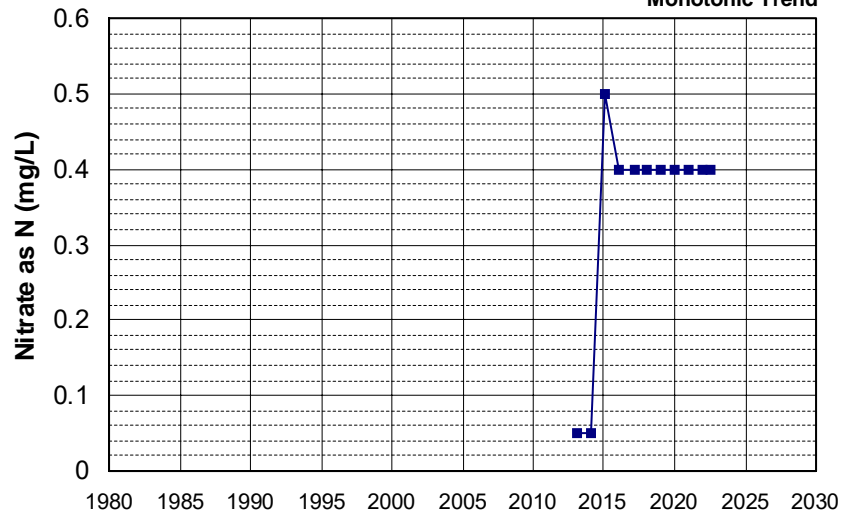
Well Name: L10009799269-MW-5
 Well Type: MONITORING
 Source: WB_CLEANUP
 Depth Zone: Upper
 Well Depth (ft): 74.5
 # of Measurements: 11
 Period of Record: 2012 - 2021
 Trend Since 2000: Insufficient Evidence of Monotonic Trend



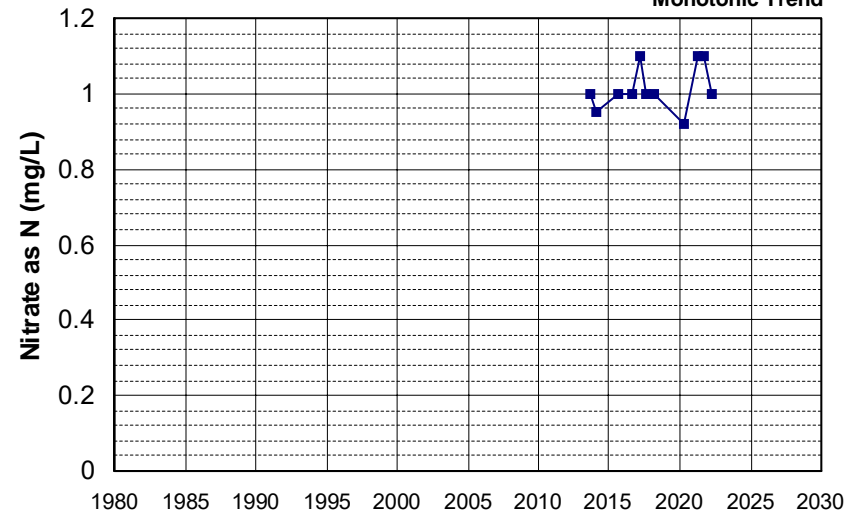
Well Name: L10009799269-MW-MY
 Well Type: MONITORING
 Source: WB_CLEANUP
 Depth Zone: Upper
 Well Depth (ft): N/A
 # of Measurements: 11
 Period of Record: 2012 - 2022
 Trend Since 2000: Insufficient Evidence of Monotonic Trend



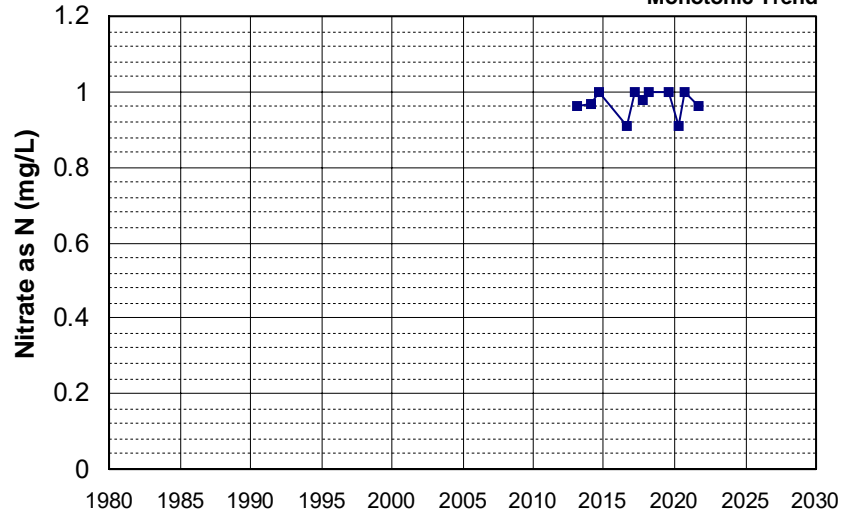
Well Name: CA0300097_001_001
 Well Type: MUNICIPAL
 Source: DDW
 Depth Zone: Upper
 Well Depth (ft): 270
 # of Measurements: 11
 Period of Record: 2013 - 2022
 Trend Since 2000: Insufficient Evidence of Monotonic Trend



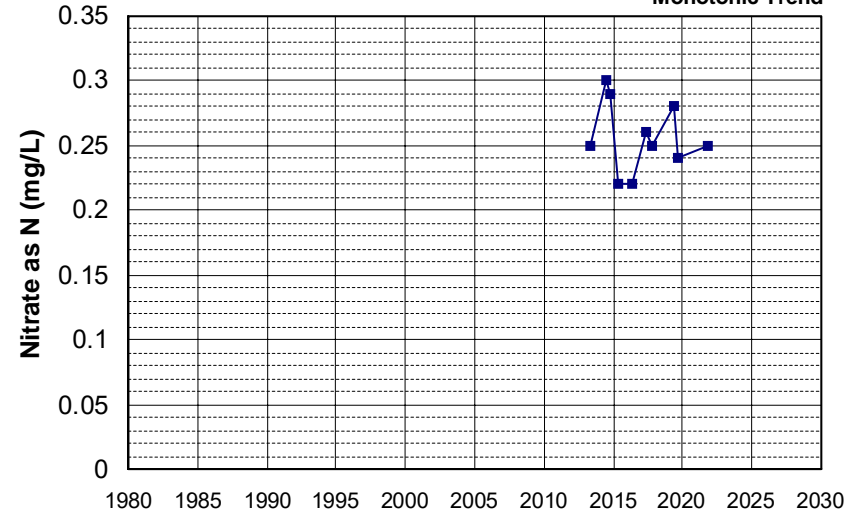
Well Name: L10004066371-OB-5
 Well Type: MONITORING
 Source: WB_CLEANUP
 Depth Zone: Upper
 Well Depth (ft): N/A
 # of Measurements: 11
 Period of Record: 2013 - 2022
 Trend Since 2000: Insufficient Evidence of Monotonic Trend



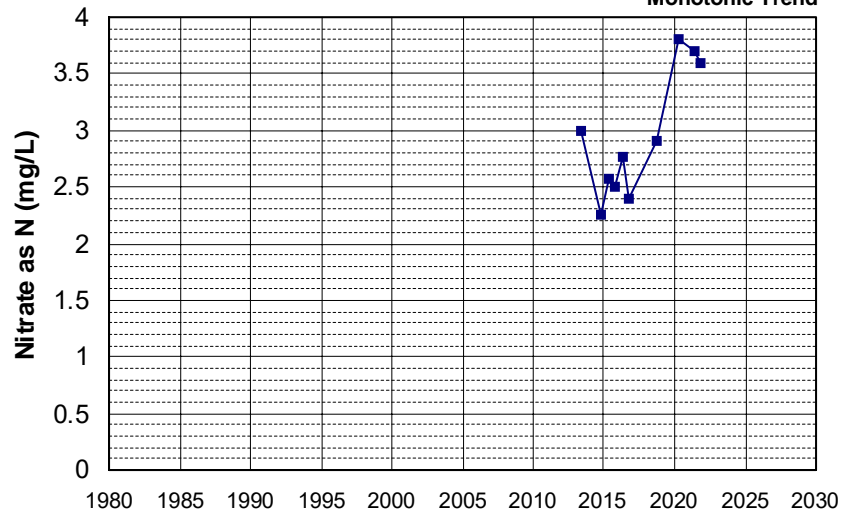
Well Name: L10004066371-OB-6
 Well Type: MONITORING
 Source: WB_CLEANUP
 Depth Zone: Upper
 Well Depth (ft): N/A
 # of Measurements: 11
 Period of Record: 2013 - 2021
 Trend Since 2000: Insufficient Evidence of Monotonic Trend



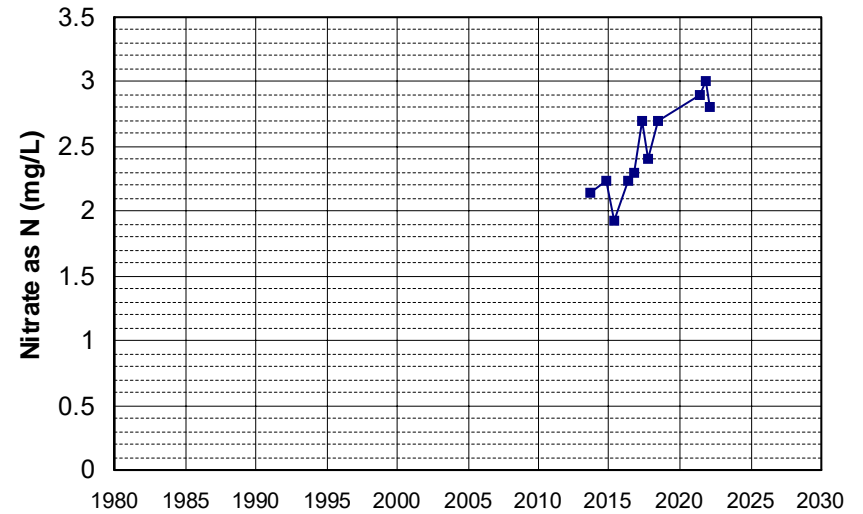
Well Name: L10008601447-MW-10
 Well Type: MONITORING
 Source: WB_CLEANUP
 Depth Zone: Upper
 Well Depth (ft): 135
 # of Measurements: 11
 Period of Record: 2013 - 2021
 Trend Since 2000: Insufficient Evidence of Monotonic Trend



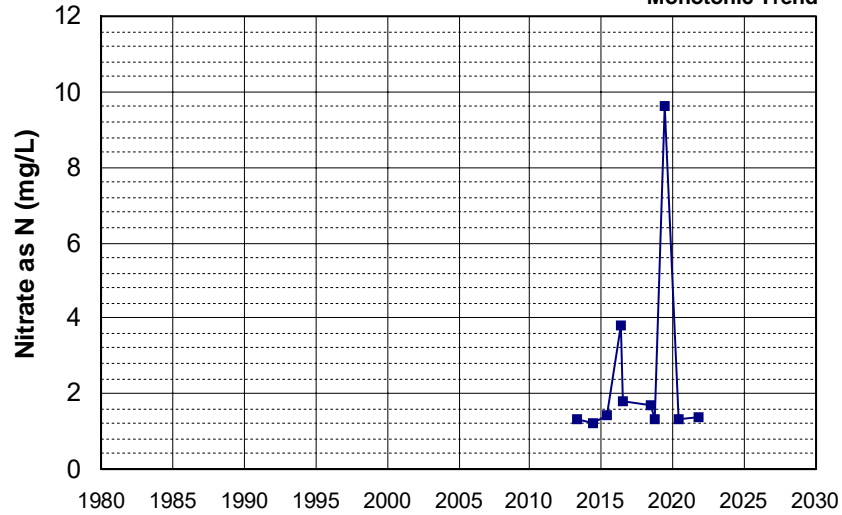
Well Name: L10008601447-MW-4
 Well Type: MONITORING
 Source: WB_CLEANUP
 Depth Zone: Upper
 Well Depth (ft): 142
 # of Measurements: 11
 Period of Record: 2013 - 2021
 Trend Since 2000: Insufficient Evidence of Monotonic Trend



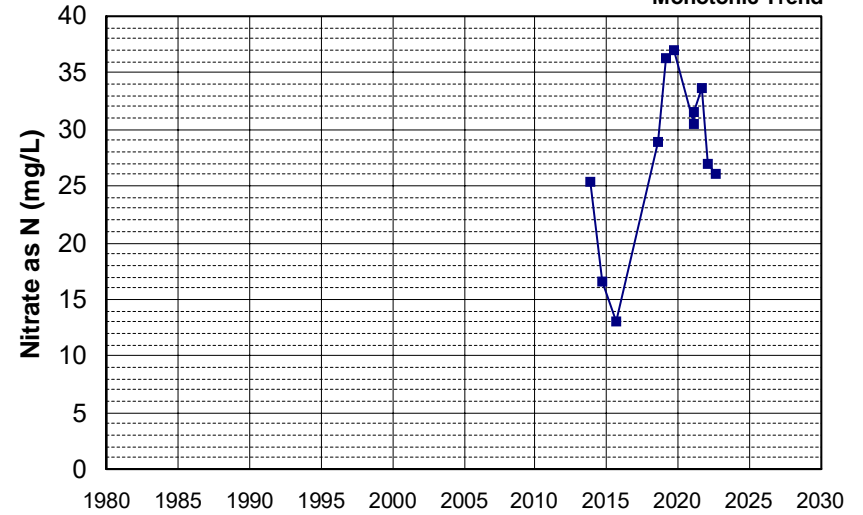
Well Name: L10008601447-MW-8
 Well Type: MONITORING
 Source: WB_CLEANUP
 Depth Zone: Upper
 Well Depth (ft): 135
 # of Measurements: 11
 Period of Record: 2013 - 2022
 Trend Since 2000: Increasing Trend



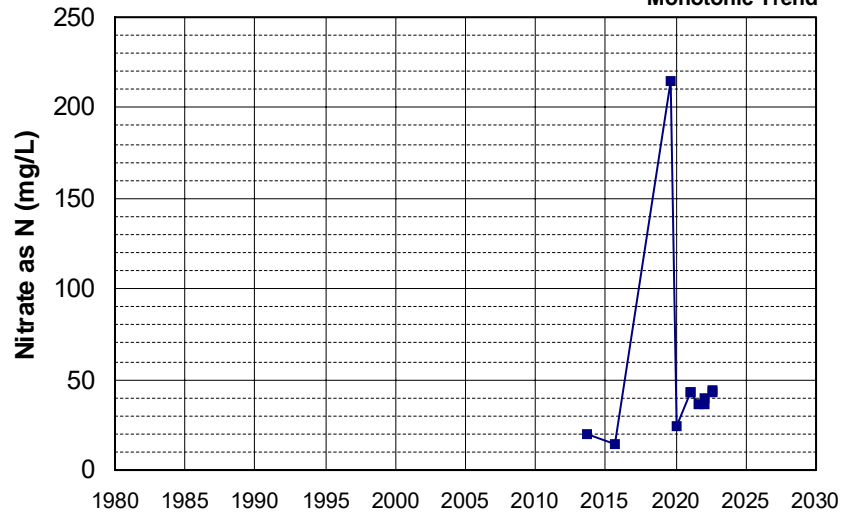
Well Name: L10008601447-MW-9
 Well Type: WATER SUPPLY, OTHER
 Source: WB_CLEANUP
 Depth Zone: Upper
 Well Depth (ft): 186
 # of Measurements: 11
 Period of Record: 2013 - 2021
 Trend Since 2000: Insufficient Evidence of Monotonic Trend



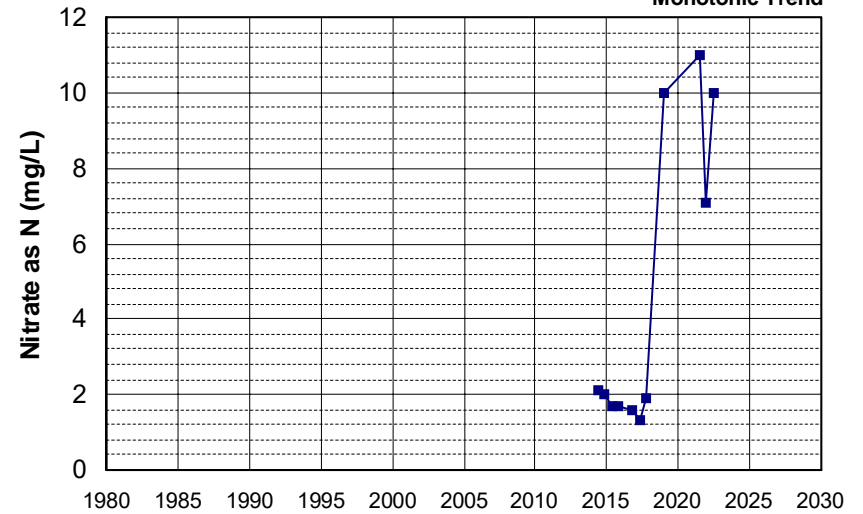
Well Name: SL0609524338-MW-11D
 Well Type: MONITORING
 Source: WB_CLEANUP
 Depth Zone: Upper
 Well Depth (ft): 76
 # of Measurements: 11
 Period of Record: 2013 - 2022
 Trend Since 2000: Insufficient Evidence of Monotonic Trend



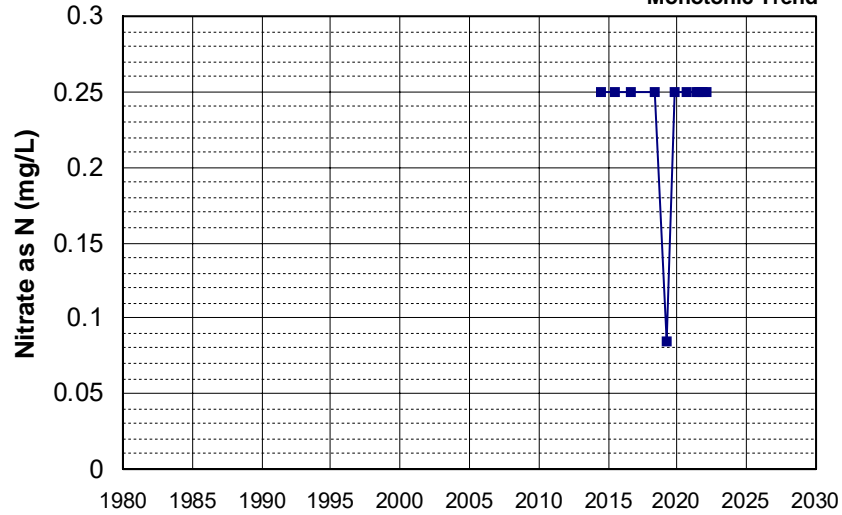
Well Name: SL0609524338-MW-4D
 Well Type: MONITORING
 Source: WB_CLEANUP
 Depth Zone: Upper
 Well Depth (ft): 75
 # of Measurements: 11
 Period of Record: 2013 - 2022
 Trend Since 2000: Insufficient Evidence of Monotonic Trend



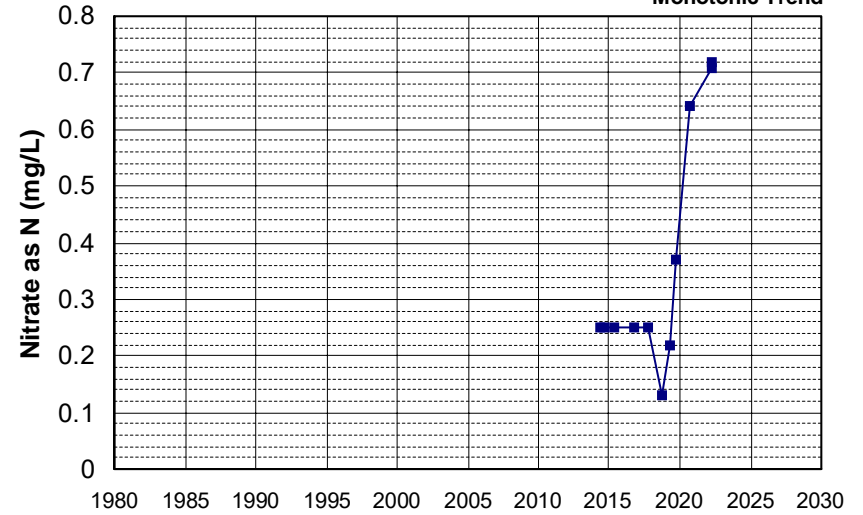
Well Name: L10005519750-MW-C
 Well Type: MONITORING
 Source: WB_CLEANUP
 Depth Zone: Upper
 Well Depth (ft): 140
 # of Measurements: 11
 Period of Record: 2014 - 2022
 Trend Since 2000: Insufficient Evidence of Monotonic Trend



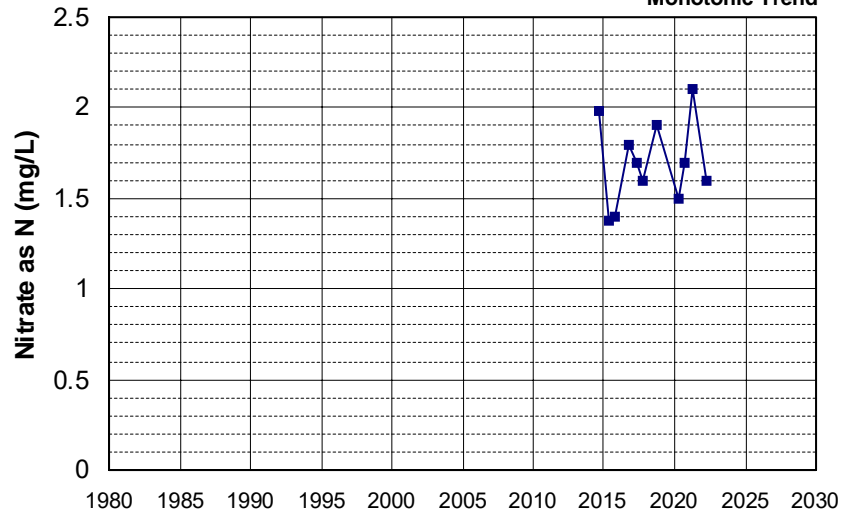
Well Name: L10006027844-MW-5
 Well Type: MONITORING
 Source: WB_CLEANUP
 Depth Zone: Upper
 Well Depth (ft): 34
 # of Measurements: 11
 Period of Record: 2014 - 2022
 Trend Since 2000: Insufficient Evidence of Monotonic Trend



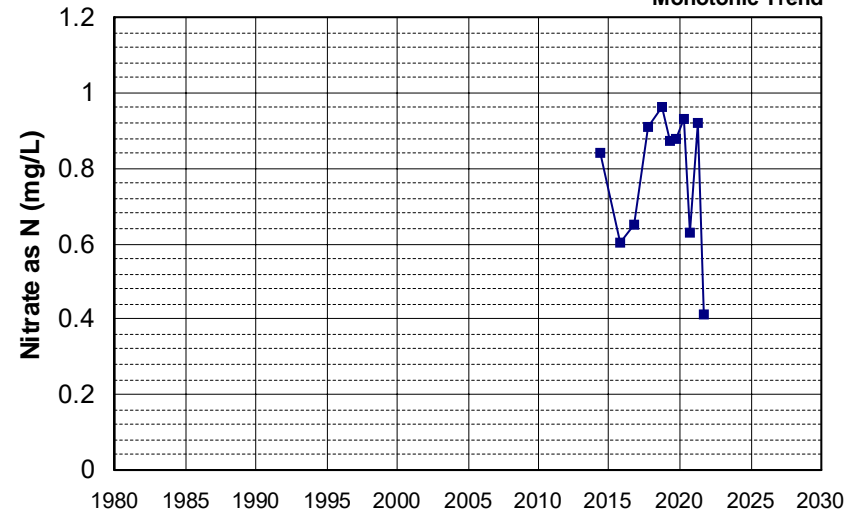
Well Name: L10007396297-MW-18A
 Well Type: MONITORING
 Source: WB_CLEANUP
 Depth Zone: Upper
 Well Depth (ft): 206
 # of Measurements: 11
 Period of Record: 2014 - 2022
 Trend Since 2000: Insufficient Evidence of Monotonic Trend



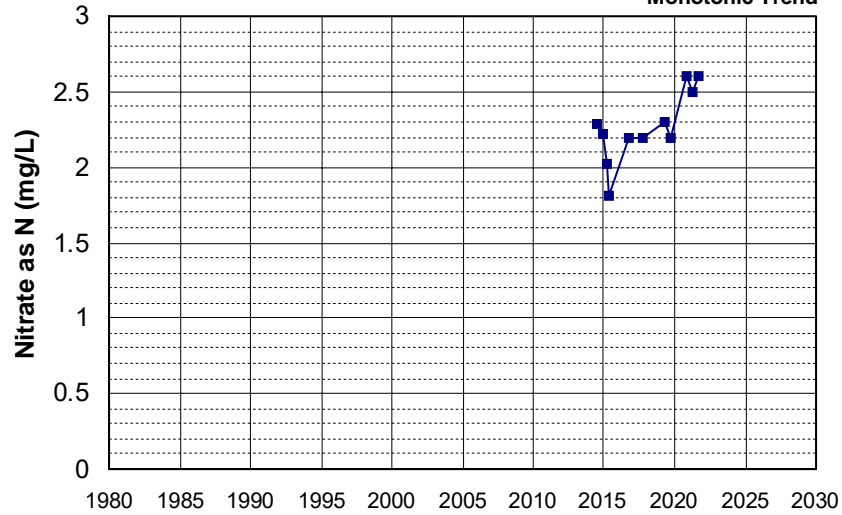
Well Name: L10007396297-MW-22B
 Well Type: MONITORING
 Source: WB_CLEANUP
 Depth Zone: Upper
 Well Depth (ft): 216
 # of Measurements: 11
 Period of Record: 2014 - 2022
 Trend Since 2000: Insufficient Evidence of Monotonic Trend



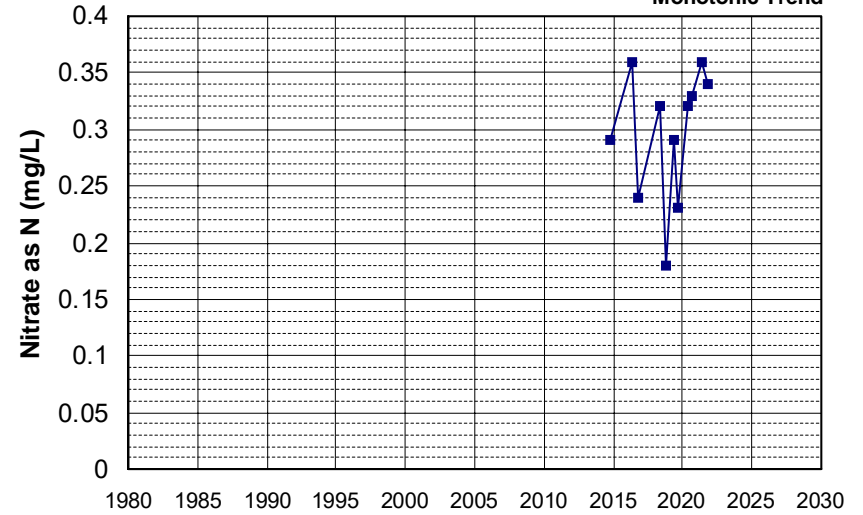
Well Name: L10007396297-MW-2A1
 Well Type: MONITORING
 Source: WB_CLEANUP
 Depth Zone: Upper
 Well Depth (ft): 135
 # of Measurements: 11
 Period of Record: 2014 - 2021
 Trend Since 2000: Insufficient Evidence of Monotonic Trend



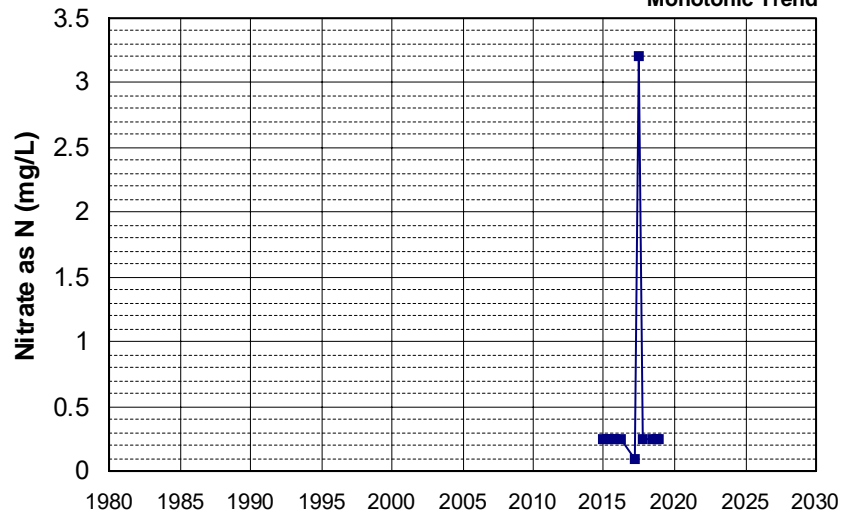
Well Name: L10007396297-MW-38B
 Well Depth (ft): 119
 Well Type: MONITORING
 # of Measurements: 11
 Source: WB_CLEANUP
 Period of Record: 2014 - 2021
 Depth Zone: Upper
 Trend Since 2000: Insufficient Evidence of Monotonic Trend



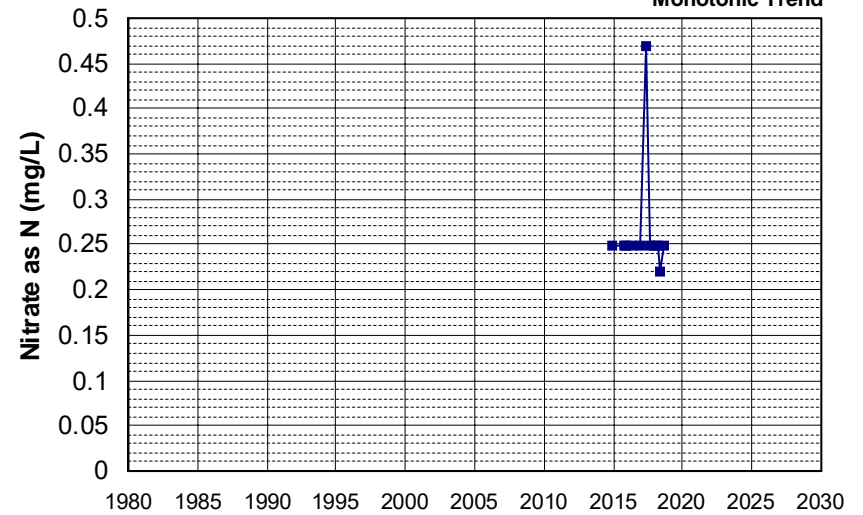
Well Name: L10008601447-EW-6
 Well Depth (ft): 132
 Well Type: MONITORING
 # of Measurements: 11
 Source: WB_CLEANUP
 Period of Record: 2014 - 2021
 Depth Zone: Upper
 Trend Since 2000: Insufficient Evidence of Monotonic Trend



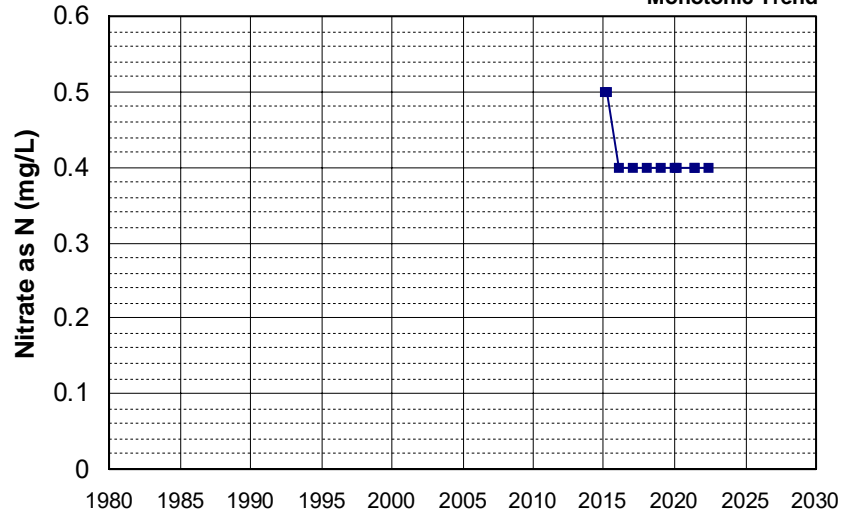
Well Name: SL375322881-MW-12D
 Well Depth (ft): 50.12
 Well Type: MONITORING
 # of Measurements: 11
 Source: WB_CLEANUP
 Period of Record: 2014 - 2018
 Depth Zone: Upper
 Trend Since 2000: Insufficient Evidence of Monotonic Trend



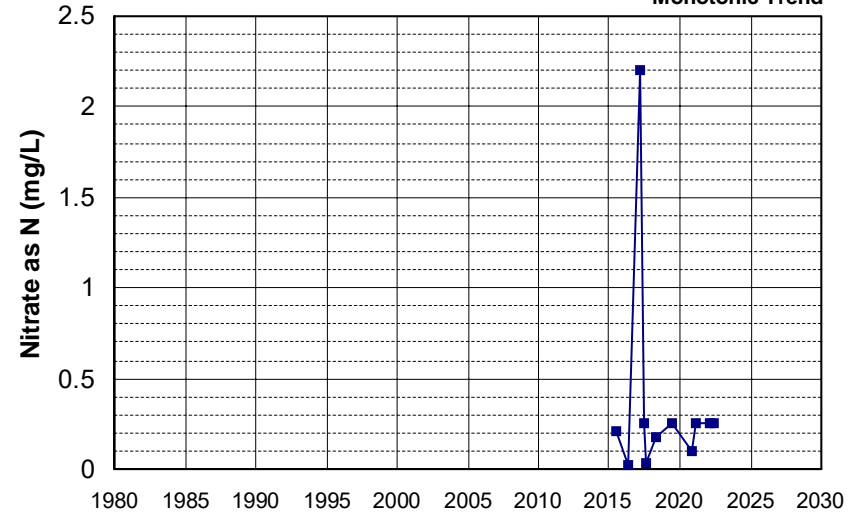
Well Name: SL375322881-MW-15C
 Well Depth (ft): 25.05
 Well Type: MONITORING
 # of Measurements: 11
 Source: WB_CLEANUP
 Period of Record: 2014 - 2018
 Depth Zone: Upper
 Trend Since 2000: Insufficient Evidence of Monotonic Trend



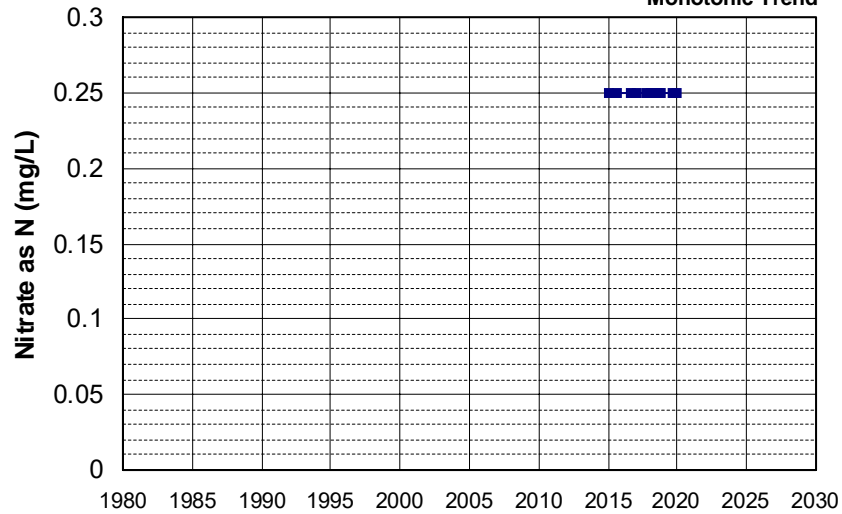
Well Name: CA5800805_005_005
 Well Depth (ft): 211
 Well Type: MUNICIPAL
 # of Measurements: 11
 Source: DDW
 Period of Record: 2015 - 2022
 Depth Zone: Upper
 Trend Since 2000: Insufficient Evidence of Monotonic Trend



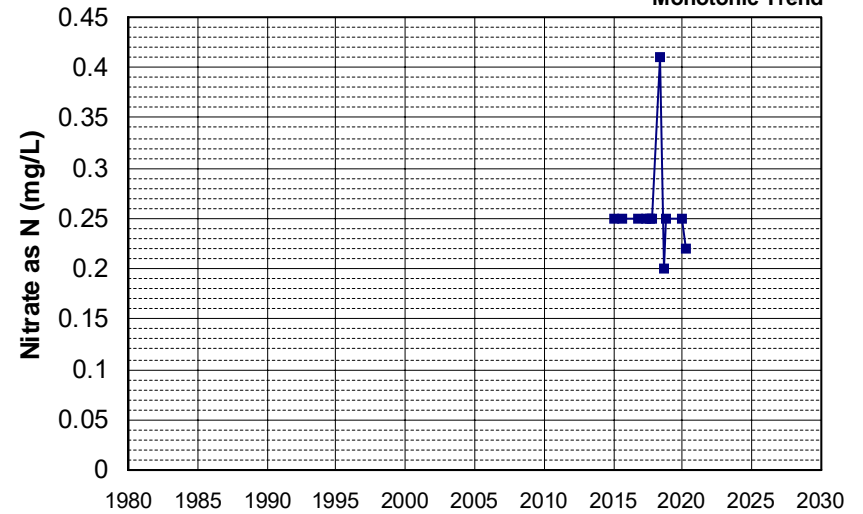
Well Name: L10009133662-MW-1R
 Well Depth (ft): 34.5
 Well Type: MONITORING
 # of Measurements: 11
 Source: WB_CLEANUP
 Period of Record: 2015 - 2022
 Depth Zone: Upper
 Trend Since 2000: Insufficient Evidence of Monotonic Trend



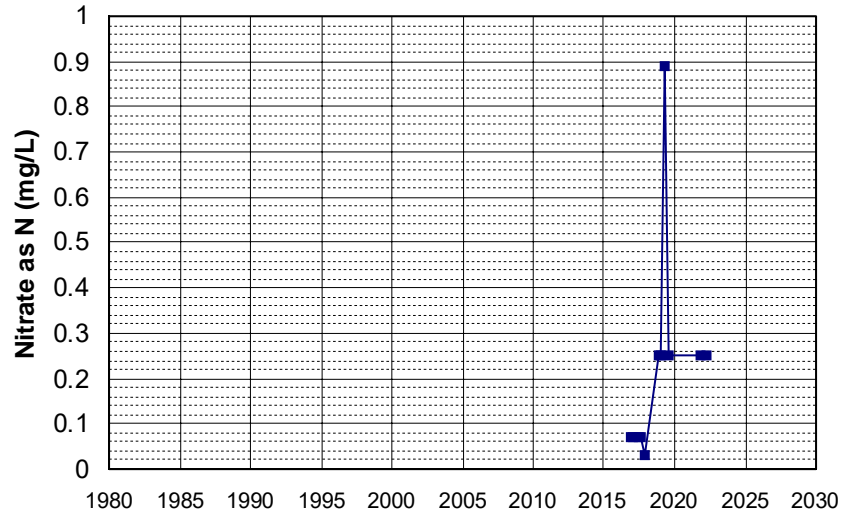
Well Name: SL375443649-MW-3
 Well Depth (ft): 34.92
 Well Type: MONITORING
 # of Measurements: 11
 Source: WB_CLEANUP
 Period of Record: 2015 - 2019
 Depth Zone: Upper
 Trend Since 2000: Insufficient Evidence of Monotonic Trend



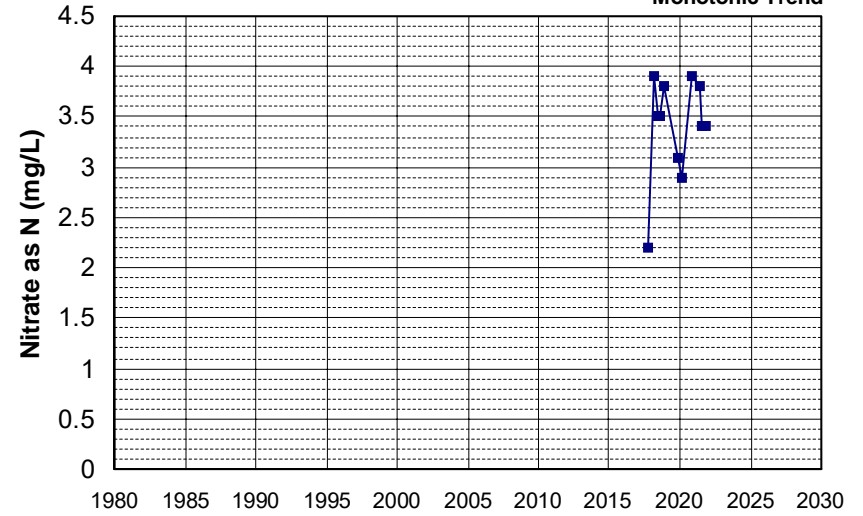
Well Name: SL375443649-MW-7
 Well Depth (ft): 40.02
 Well Type: MONITORING
 # of Measurements: 11
 Source: WB_CLEANUP
 Period of Record: 2015 - 2020
 Depth Zone: Upper
 Trend Since 2000: Insufficient Evidence of Monotonic Trend



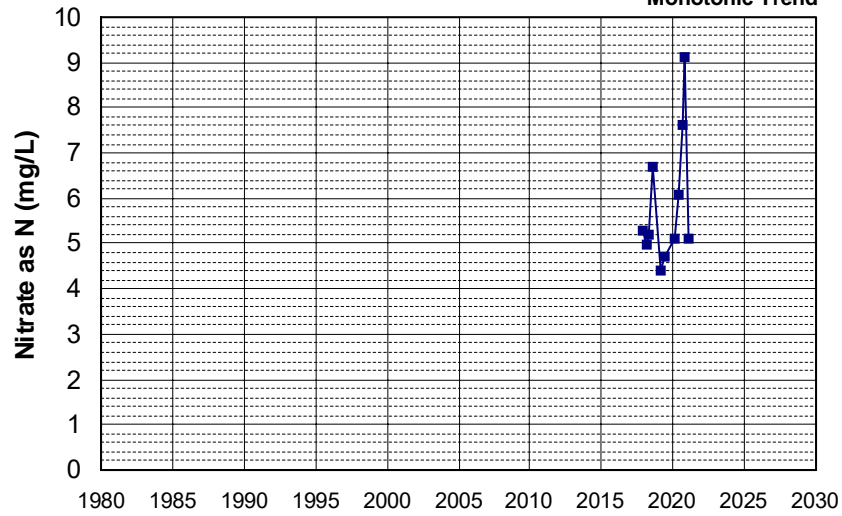
Well Name: L10007939295-CW-9M Well Depth (ft): N/A
 Well Type: MONITORING # of Measurements: 11
 Source: WB_CLEANUP Period of Record: 2016 - 2022
 Depth Zone: Upper Trend Since 2000: Increasing Trend



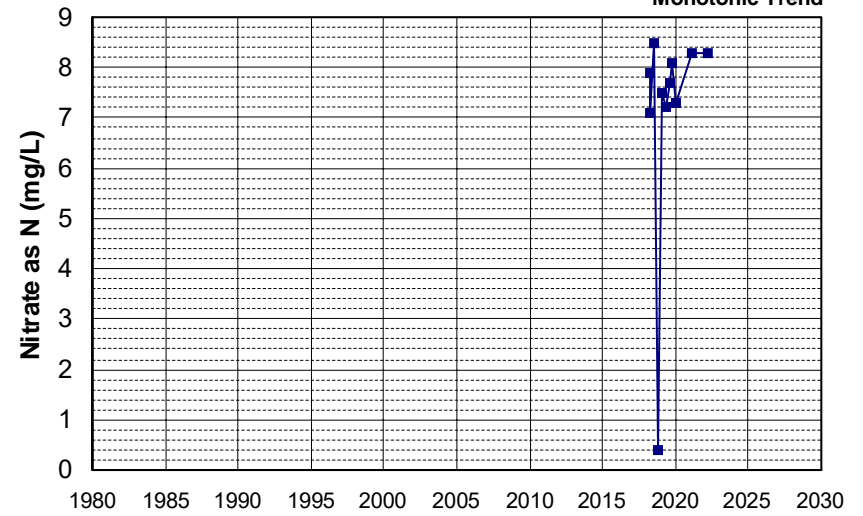
Well Name: L10001937128-MW-17 Well Depth (ft): 47.58
 Well Type: MONITORING # of Measurements: 11
 Source: WB_CLEANUP Period of Record: 2017 - 2021
 Depth Zone: Upper Trend Since 2000: Insufficient Evidence of Monotonic Trend



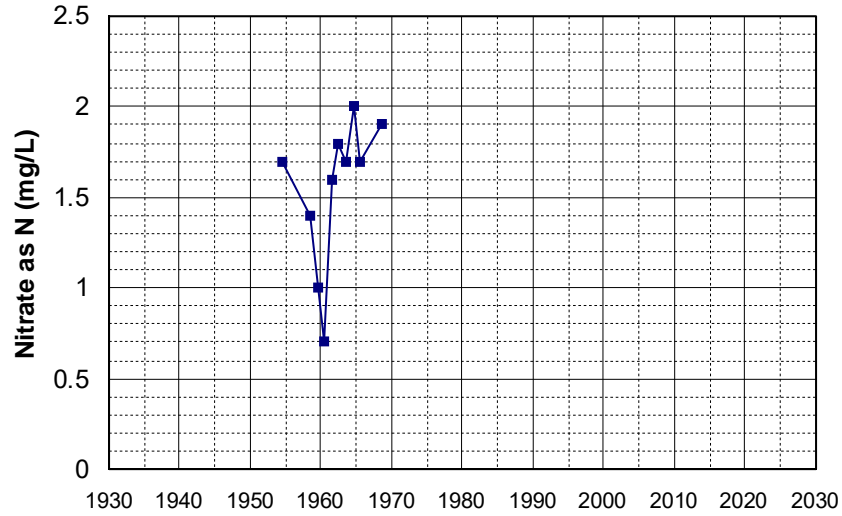
Well Name: L10009133662-MW-20 Well Depth (ft): N/A
 Well Type: MONITORING # of Measurements: 11
 Source: WB_CLEANUP Period of Record: 2017 - 2021
 Depth Zone: Upper Trend Since 2000: Insufficient Evidence of Monotonic Trend



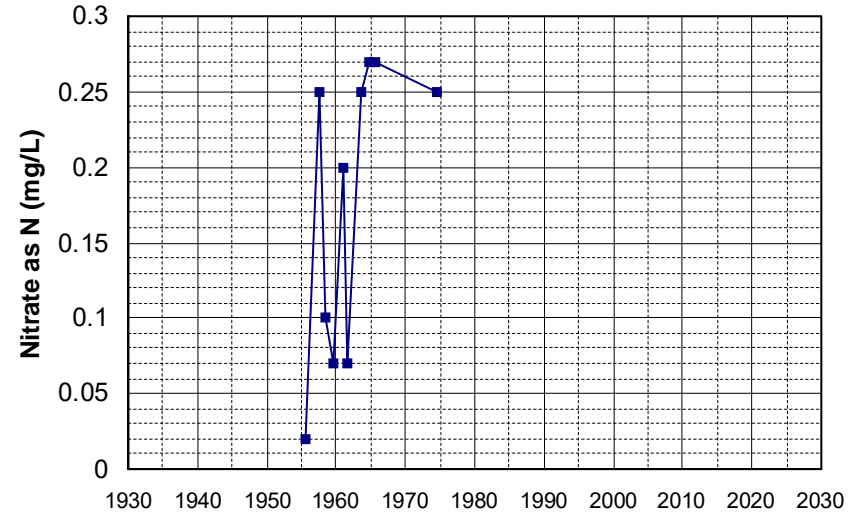
Well Name: CA1100443_002_002 Well Depth (ft): 105
 Well Type: MUNICIPAL # of Measurements: 11
 Source: DDW Period of Record: 2018 - 2022
 Depth Zone: Upper Trend Since 2000: Insufficient Evidence of Monotonic Trend



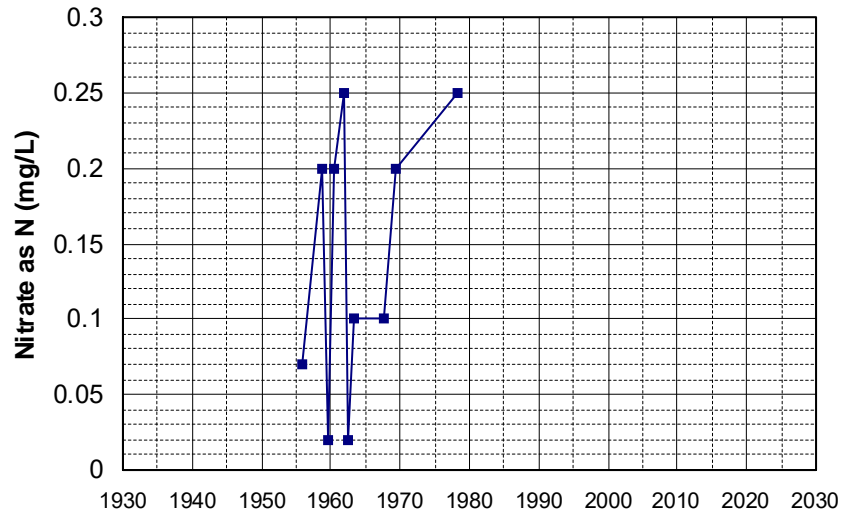
Well Name: 11N03W09Q001M Well Depth (ft): 55
 Well Type: WATER SUPPLY, OTHER # of Measurements: 10
 Source: DWR Period of Record: 1954 - 1968
 Depth Zone: Upper Trend Since 2000: Insufficient Data



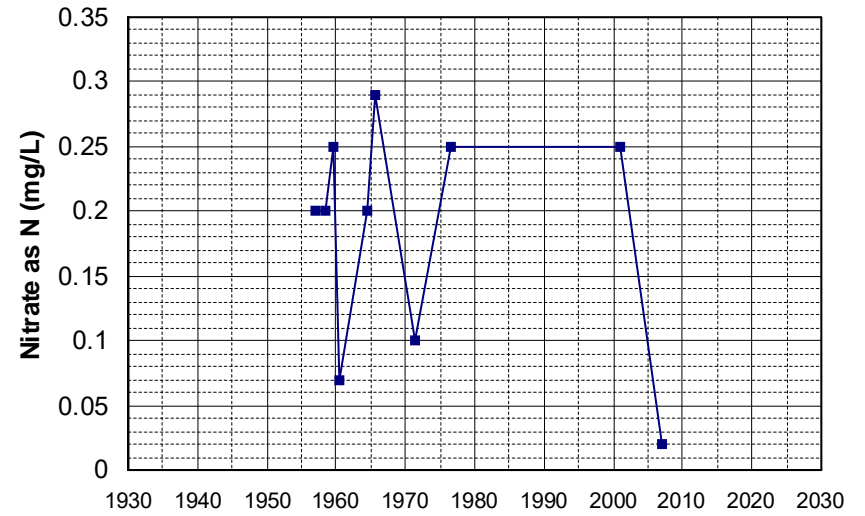
Well Name: 07N05E07C001M Well Depth (ft): 120
 Well Type: WATER SUPPLY, OTHER # of Measurements: 10
 Source: DWR Period of Record: 1955 - 1974
 Depth Zone: Upper Trend Since 2000: Insufficient Data



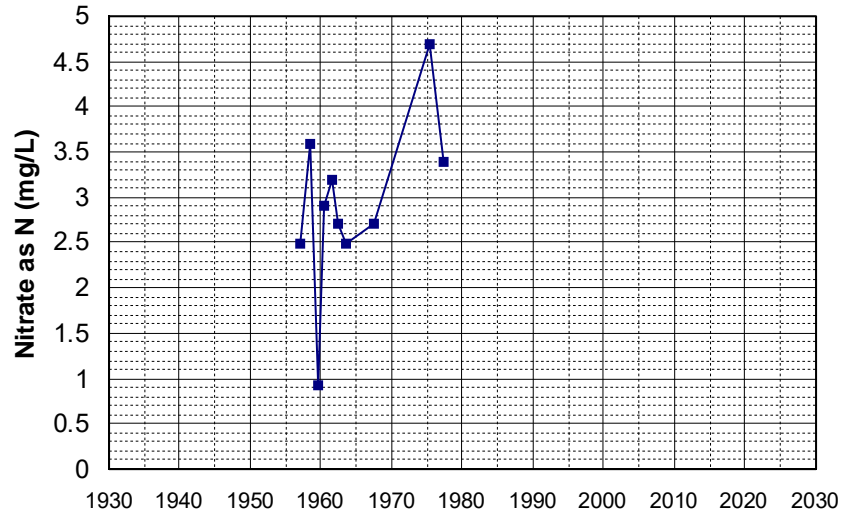
Well Name: 32N03W35C001M Well Depth (ft): 228
 Well Type: WATER SUPPLY, OTHER # of Measurements: 10
 Source: DWR Period of Record: 1955 - 1978
 Depth Zone: Upper Trend Since 2000: Insufficient Data



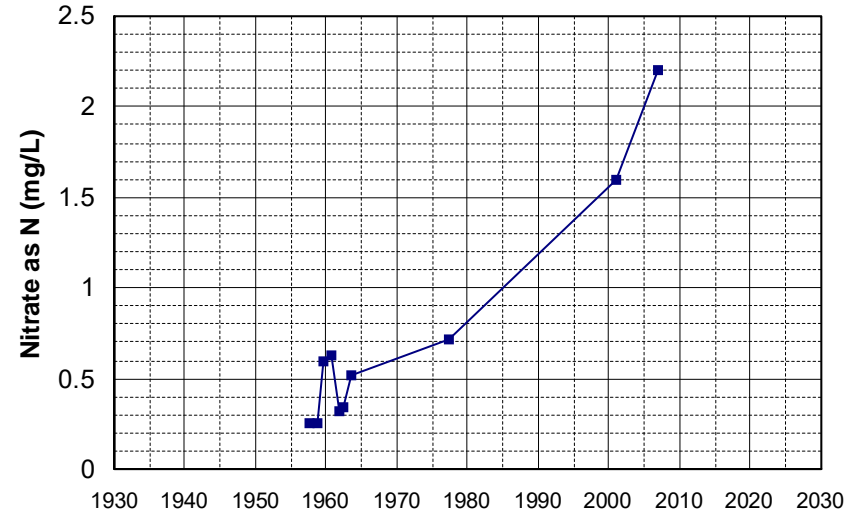
Well Name: 16N02W35B001M Well Depth (ft): 150
 Well Type: WATER SUPPLY, OTHER # of Measurements: 10
 Source: DWR Period of Record: 1957 - 2006
 Depth Zone: Upper Trend Since 2000: Insufficient Data



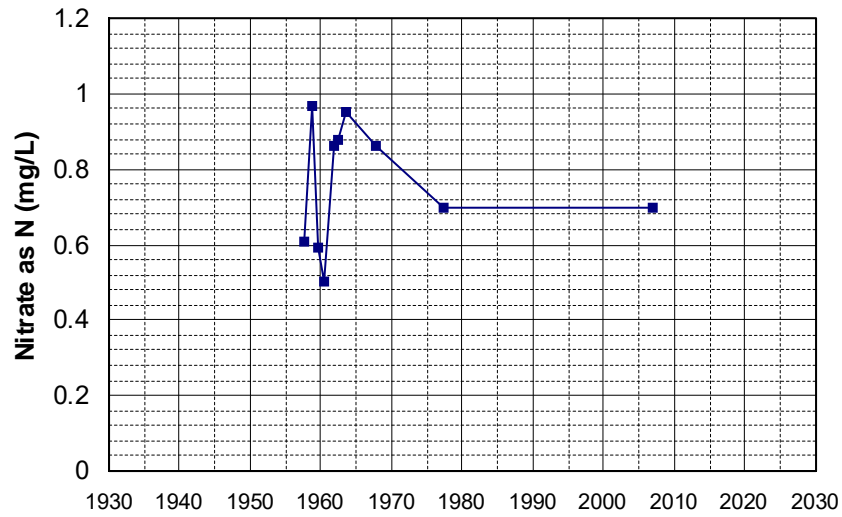
Well Name: 24N03W03P001M Well Depth (ft): 108
 Well Type: WATER SUPPLY, OTHER # of Measurements: 10
 Source: DWR Period of Record: 1957 - 1977
 Depth Zone: Upper Trend Since 2000: Insufficient Data



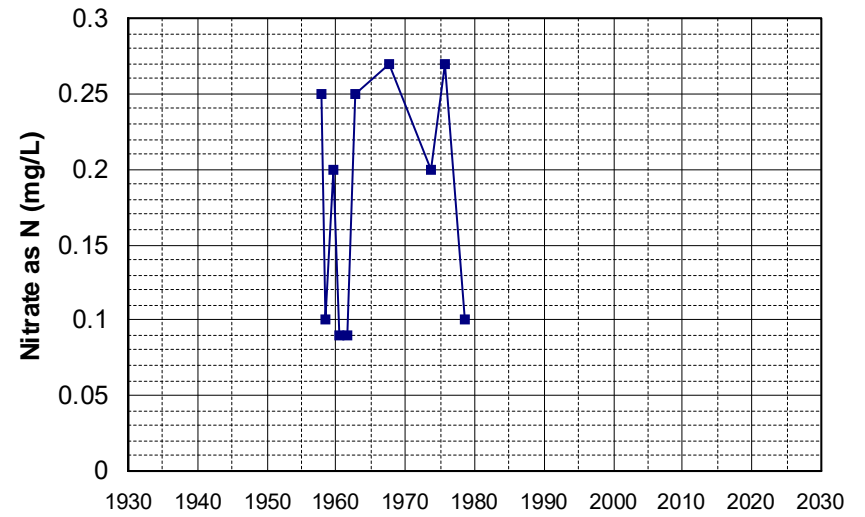
Well Name: 30N03W04M001M Well Depth (ft): 164
 Well Type: WATER SUPPLY, OTHER # of Measurements: 10
 Source: DWR Period of Record: 1957 - 2006
 Depth Zone: Upper Trend Since 2000: Insufficient Data



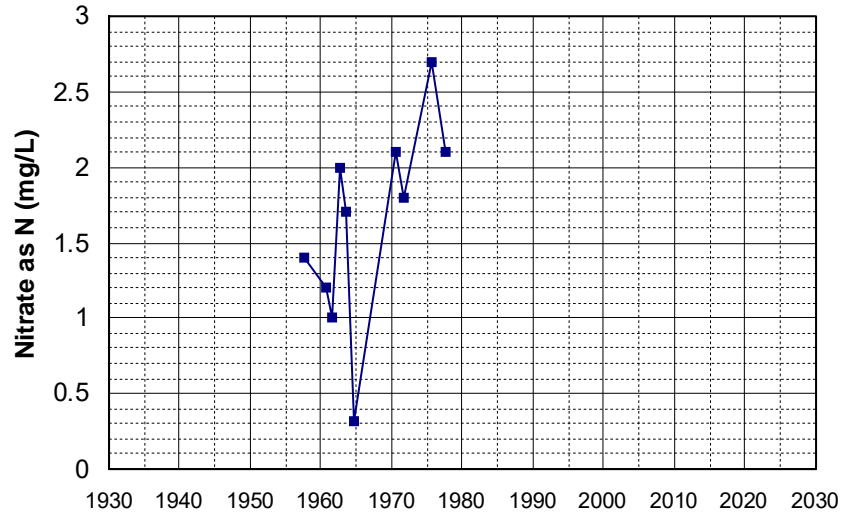
Well Name: 31N03W12E001M Well Depth (ft): 228
 Well Type: WATER SUPPLY, OTHER # of Measurements: 10
 Source: DWR Period of Record: 1957 - 2006
 Depth Zone: Upper Trend Since 2000: Insufficient Data



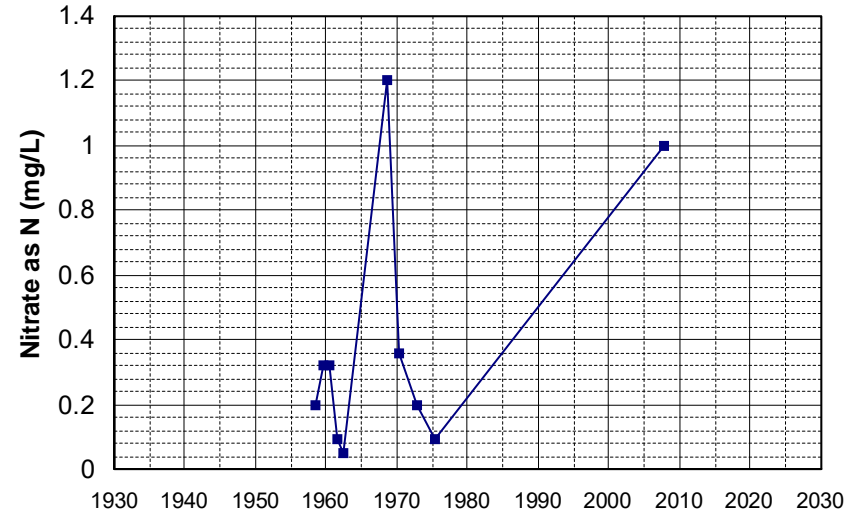
Well Name: 37N05E01C001M Well Depth (ft): 160
 Well Type: WATER SUPPLY, OTHER # of Measurements: 10
 Source: DWR Period of Record: 1957 - 1978
 Depth Zone: Upper Trend Since 2000: Insufficient Data



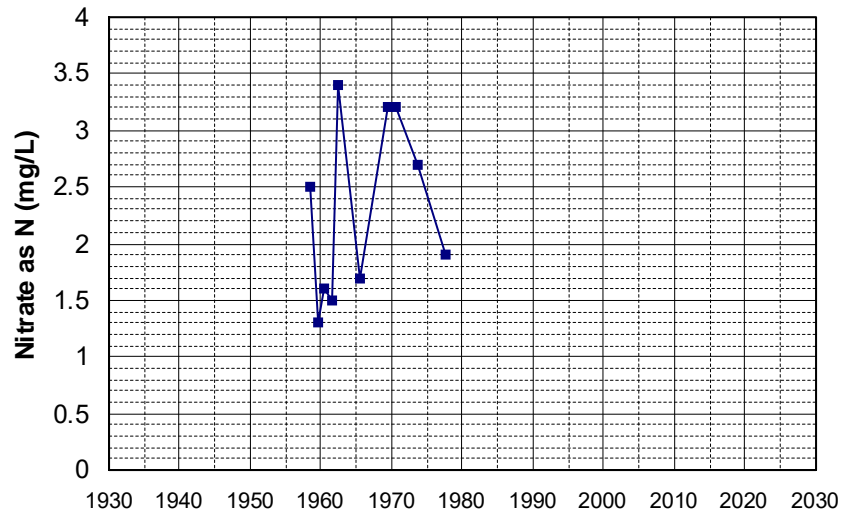
Well Name: 38N07E02P001M Well Depth (ft): 256
 Well Type: WATER SUPPLY, OTHER # of Measurements: 10
 Source: DWR Period of Record: 1957 - 1977
 Depth Zone: Upper Trend Since 2000: Insufficient Data



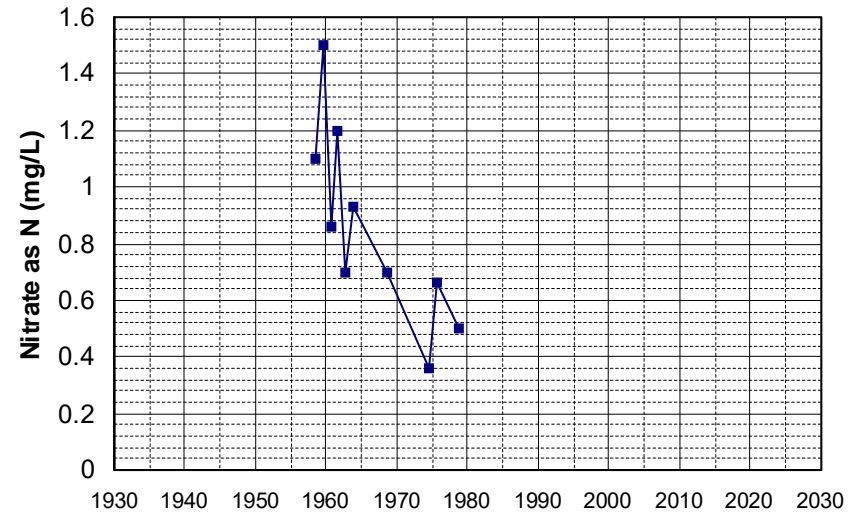
Well Name: 16N09W31L003M Well Depth (ft): 200
 Well Type: WATER SUPPLY, OTHER # of Measurements: 10
 Source: DWR Period of Record: 1958 - 2007
 Depth Zone: Upper Trend Since 2000: Insufficient Data



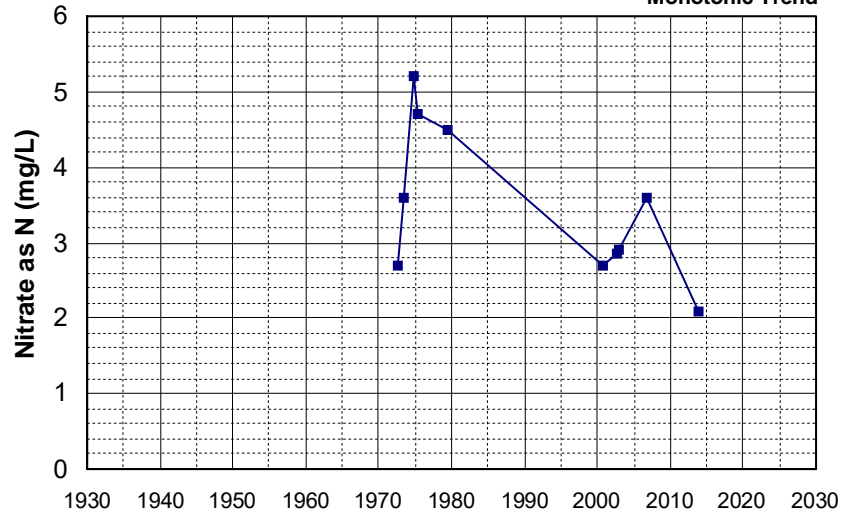
Well Name: 22N03W25B001M Well Depth (ft): 106
 Well Type: WATER SUPPLY, OTHER # of Measurements: 10
 Source: DWR Period of Record: 1958 - 1977
 Depth Zone: Upper Trend Since 2000: Insufficient Data



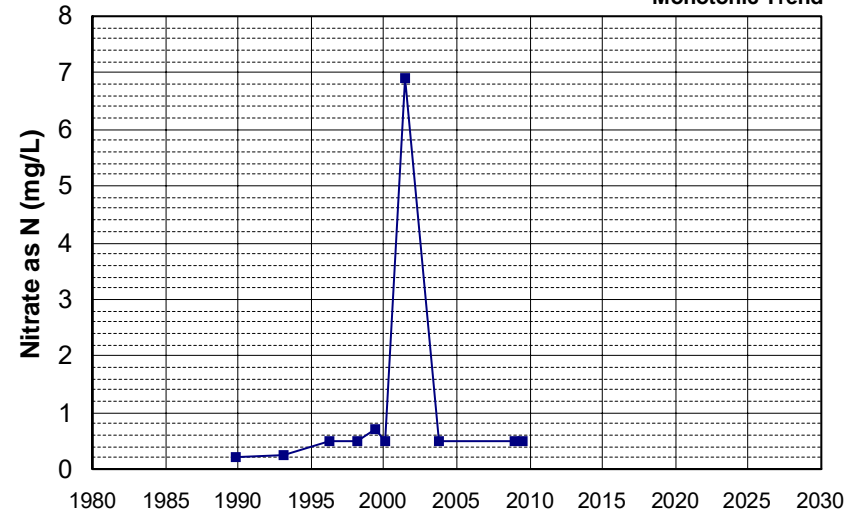
Well Name: 41N13E18P001M Well Depth (ft): 265
 Well Type: WATER SUPPLY, OTHER # of Measurements: 10
 Source: DWR Period of Record: 1958 - 1978
 Depth Zone: Upper Trend Since 2000: Insufficient Data



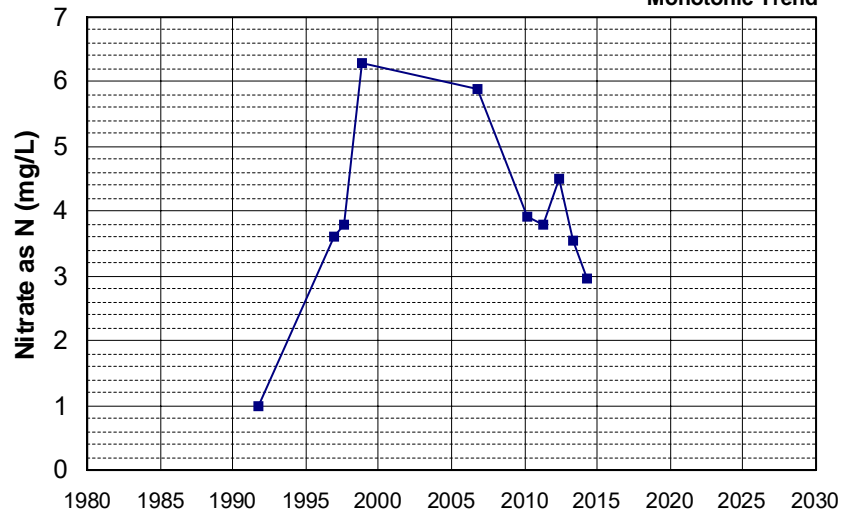
Well Name: 27N03W14N001M Well Depth (ft): 105
 Well Type: WATER SUPPLY, OTHER # of Measurements: 10
 Source: DWR Period of Record: 1972 - 2013
 Depth Zone: Upper Trend Since 2000: Insufficient Evidence of Monotonic Trend



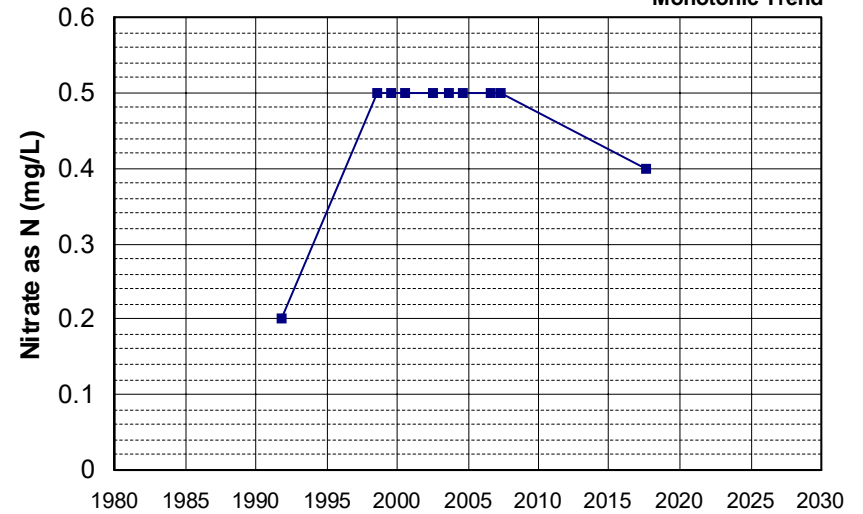
Well Name: CA3410011_013_013 Well Depth (ft): 110
 Well Type: MUNICIPAL # of Measurements: 10
 Source: DDW Period of Record: 1989 - 2009
 Depth Zone: Upper Trend Since 2000: Insufficient Evidence of Monotonic Trend



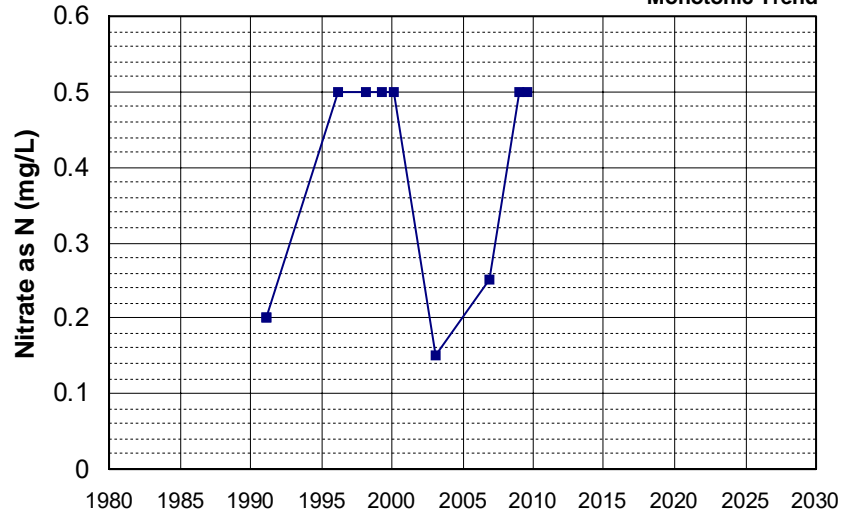
Well Name: CA1100531_001_001 Well Depth (ft): N/A
 Well Type: MUNICIPAL # of Measurements: 10
 Source: DDW Period of Record: 1991 - 2014
 Depth Zone: Upper Trend Since 2000: Insufficient Evidence of Monotonic Trend



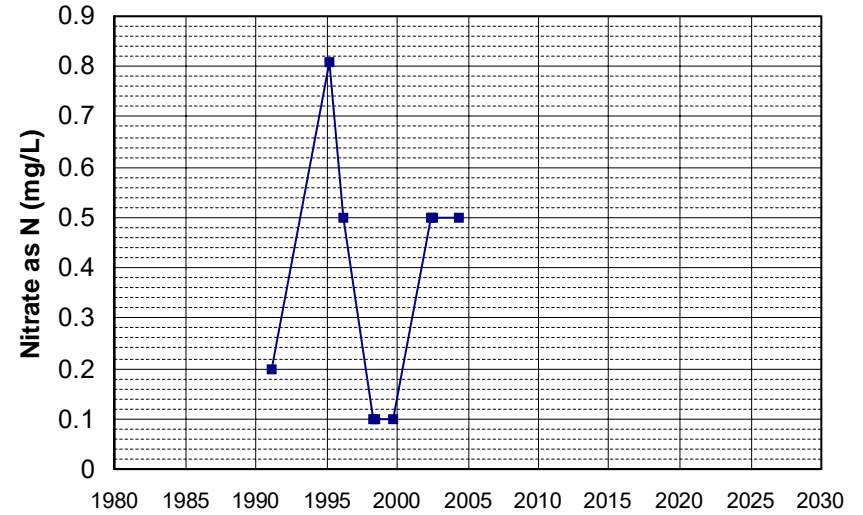
Well Name: CA3200212_002_002 Well Depth (ft): N/A
 Well Type: MUNICIPAL # of Measurements: 10
 Source: DDW Period of Record: 1991 - 2017
 Depth Zone: Upper Trend Since 2000: Insufficient Evidence of Monotonic Trend



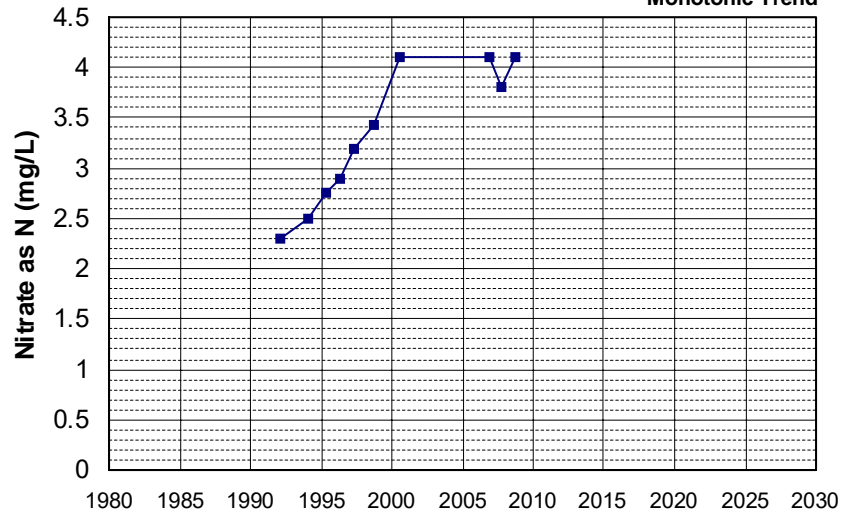
Well Name: CA3410011_011_011 Well Depth (ft): 175
 Well Type: MUNICIPAL # of Measurements: 10
 Source: DDW Period of Record: 1991 - 2009
 Depth Zone: Upper Trend Since 2000: Insufficient Evidence of Monotonic Trend



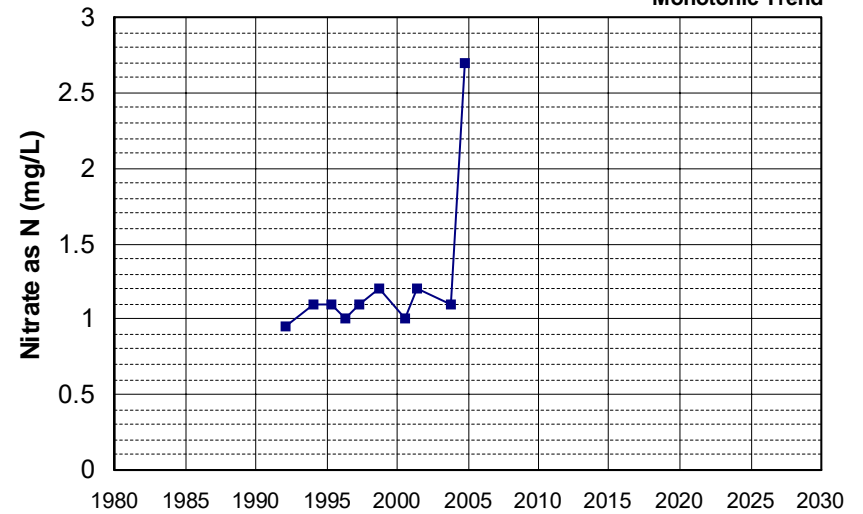
Well Name: CA5100149_001_001 Well Depth (ft): N/A
 Well Type: MUNICIPAL # of Measurements: 10
 Source: DDW Period of Record: 1991 - 2004
 Depth Zone: Upper Trend Since 2000: Insufficient Data



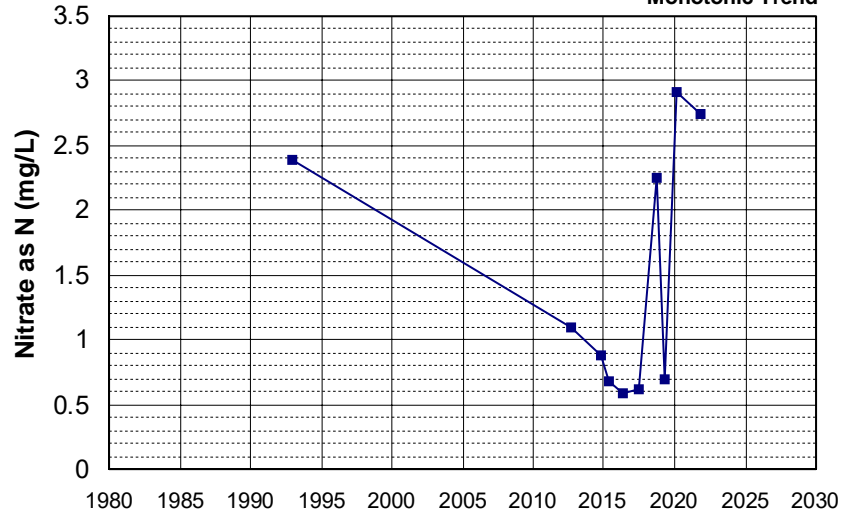
Well Name: CA3410020_025_025 Well Depth (ft): 70
 Well Type: MUNICIPAL # of Measurements: 10
 Source: DDW Period of Record: 1992 - 2008
 Depth Zone: Upper Trend Since 2000: Insufficient Evidence of Monotonic Trend



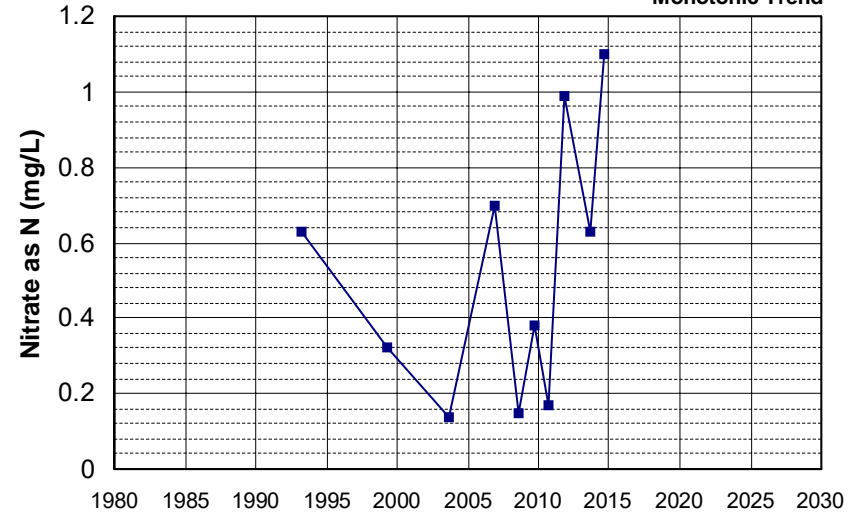
Well Name: CA3410020_039_039 Well Depth (ft): 50
 Well Type: MUNICIPAL # of Measurements: 10
 Source: DDW Period of Record: 1992 - 2004
 Depth Zone: Upper Trend Since 2000: Insufficient Evidence of Monotonic Trend



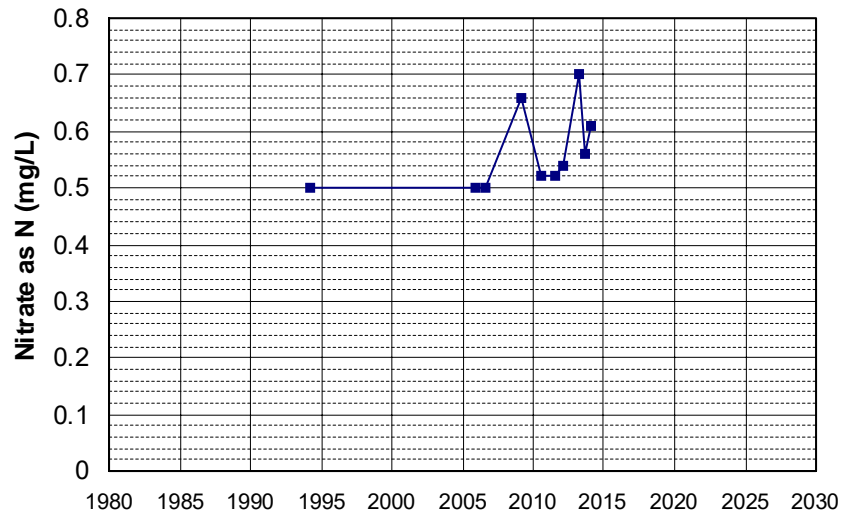
Well Name: CA4500163_001_001 Well Depth (ft): 10
 Well Type: MUNICIPAL # of Measurements: 10
 Source: DDW Period of Record: 1992 - 2021
 Depth Zone: Upper Trend Since 2000: Insufficient Evidence of Monotonic Trend



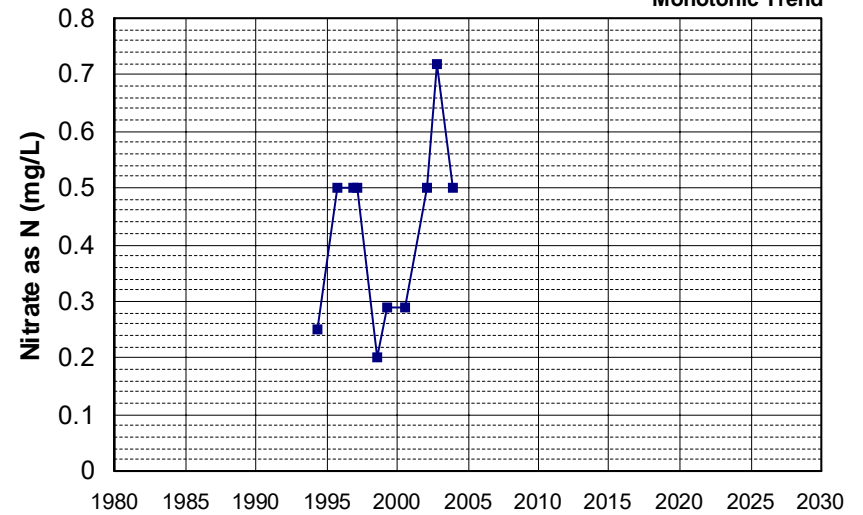
Well Name: CA0900106_001_001 Well Depth (ft): N/A
 Well Type: MUNICIPAL # of Measurements: 10
 Source: DDW Period of Record: 1993 - 2014
 Depth Zone: Upper Trend Since 2000: Insufficient Evidence of Monotonic Trend



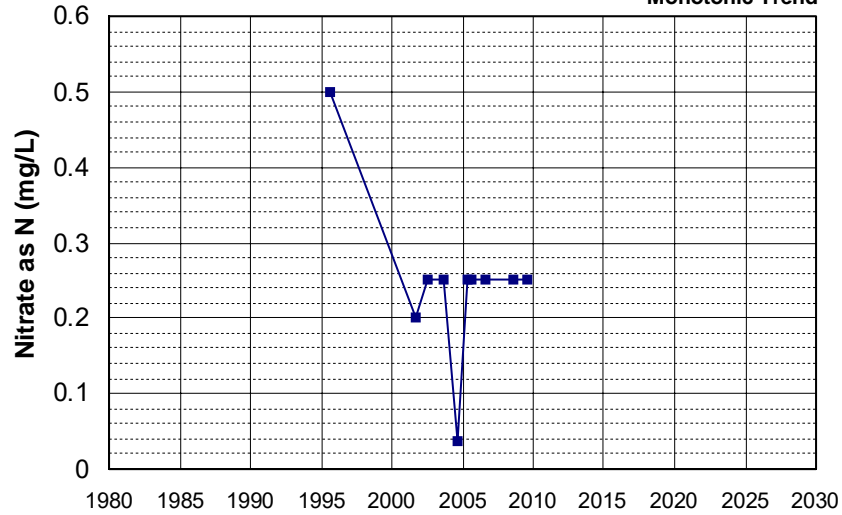
Well Name: CA1110800_001_001 Well Depth (ft): N/A
 Well Type: MUNICIPAL # of Measurements: 10
 Source: DDW Period of Record: 1994 - 2014
 Depth Zone: Upper Trend Since 2000: Increasing Trend



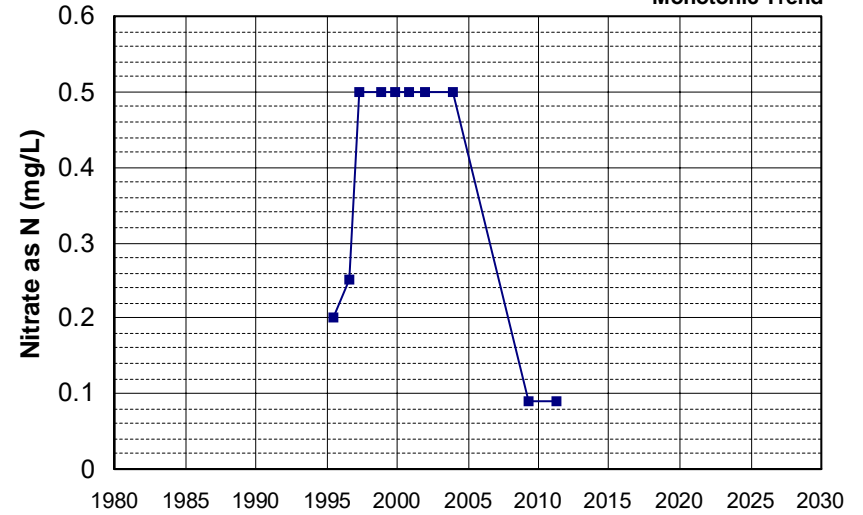
Well Name: CA5800837_001_001 Well Depth (ft): 10
 Well Type: MUNICIPAL # of Measurements: 10
 Source: DDW Period of Record: 1994 - 2003
 Depth Zone: Upper Trend Since 2000: Insufficient Evidence of Monotonic Trend



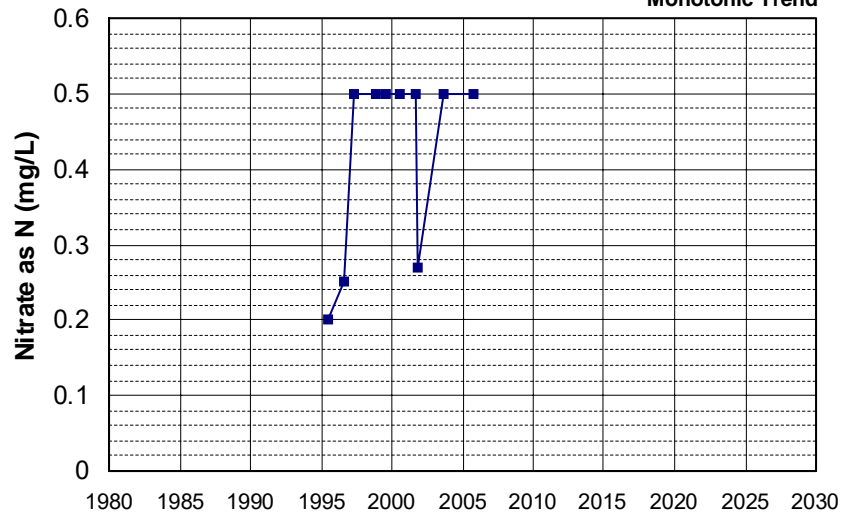
Well Name: CA2500552_001_001 Well Depth (ft): N/A
 Well Type: MUNICIPAL # of Measurements: 10
 Source: DDW Period of Record: 1995 - 2009
 Depth Zone: Upper Trend Since 2000: Insufficient Evidence of Monotonic Trend



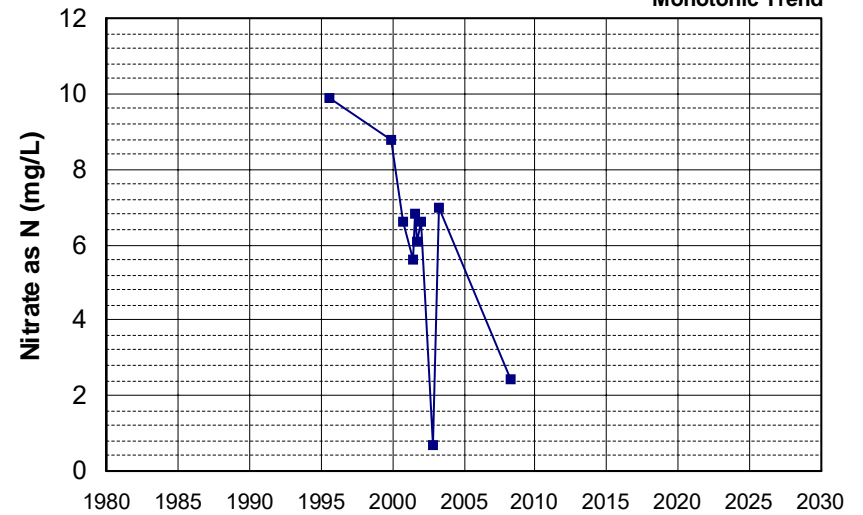
Well Name: CA3200154_001_001 Well Depth (ft): 110
 Well Type: MUNICIPAL # of Measurements: 10
 Source: DDW Period of Record: 1995 - 2011
 Depth Zone: Upper Trend Since 2000: Insufficient Evidence of Monotonic Trend



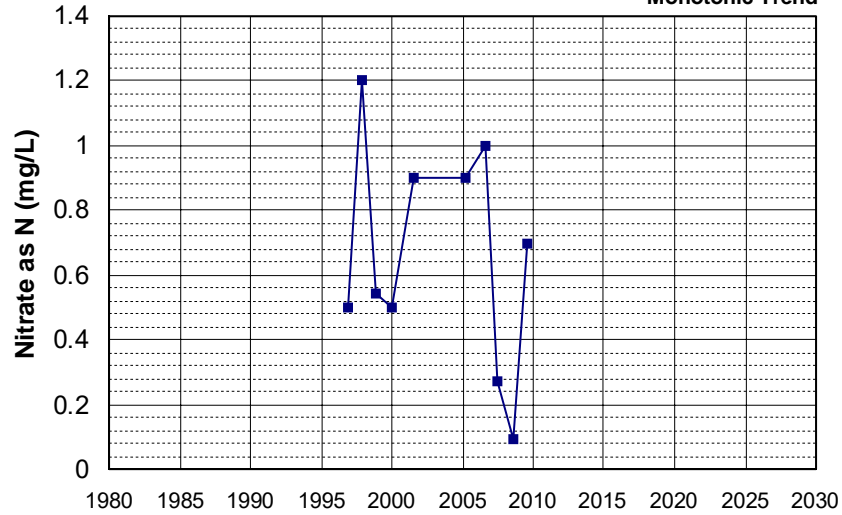
Well Name: CA4600093_001_001 Well Depth (ft): N/A
 Well Type: MUNICIPAL # of Measurements: 10
 Source: DDW Period of Record: 1995 - 2005
 Depth Zone: Upper Trend Since 2000: Insufficient Evidence of Monotonic Trend



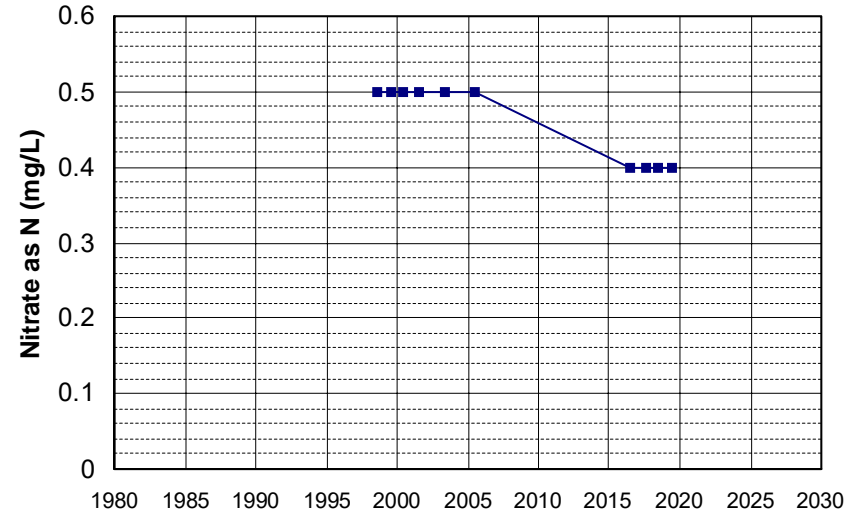
Well Name: CA5200012_001_001 Well Depth (ft): N/A
 Well Type: MUNICIPAL # of Measurements: 10
 Source: DDW Period of Record: 1995 - 2008
 Depth Zone: Upper Trend Since 2000: Insufficient Evidence of Monotonic Trend



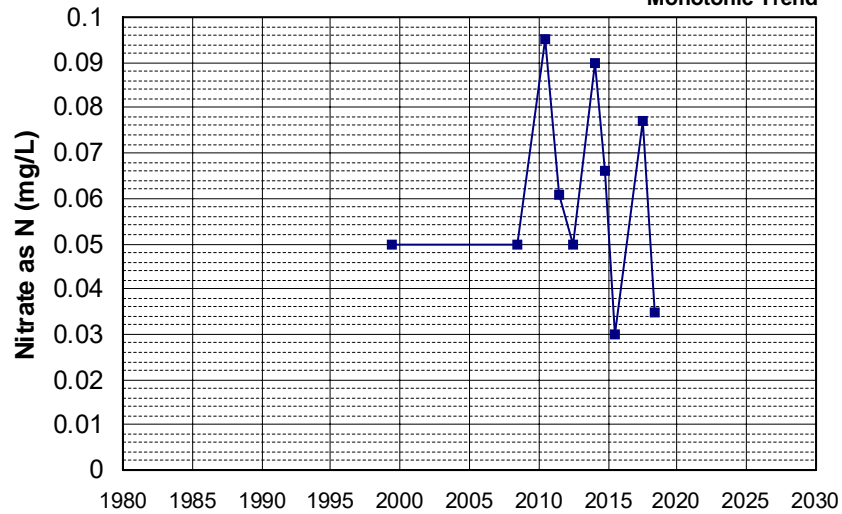
Well Name: CA1100711_001_001 Well Depth (ft): N/A
 Well Type: MUNICIPAL # of Measurements: 10
 Source: DDW Period of Record: 1996 - 2009
 Depth Zone: Upper Trend Since 2000: Insufficient Evidence of Monotonic Trend



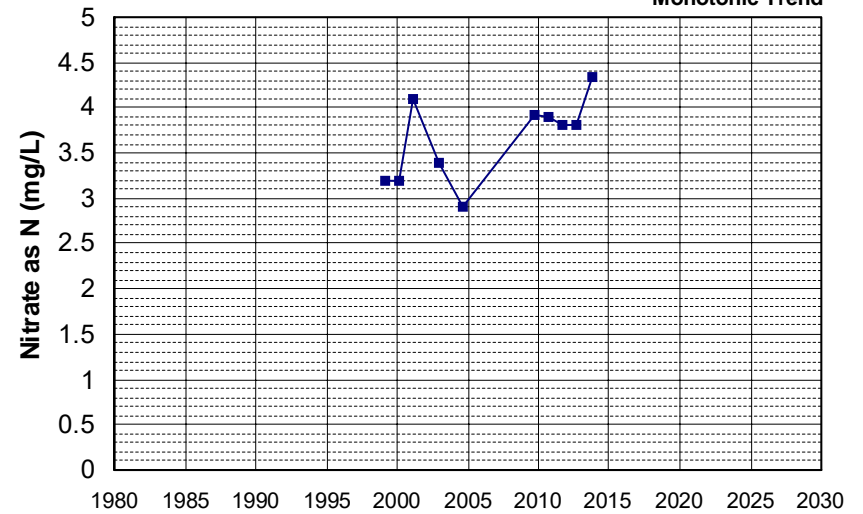
Well Name: CA3200095_001_001 Well Depth (ft): 106
 Well Type: MUNICIPAL # of Measurements: 10
 Source: DDW Period of Record: 1998 - 2019
 Depth Zone: Upper Trend Since 2000: Decreasing Trend



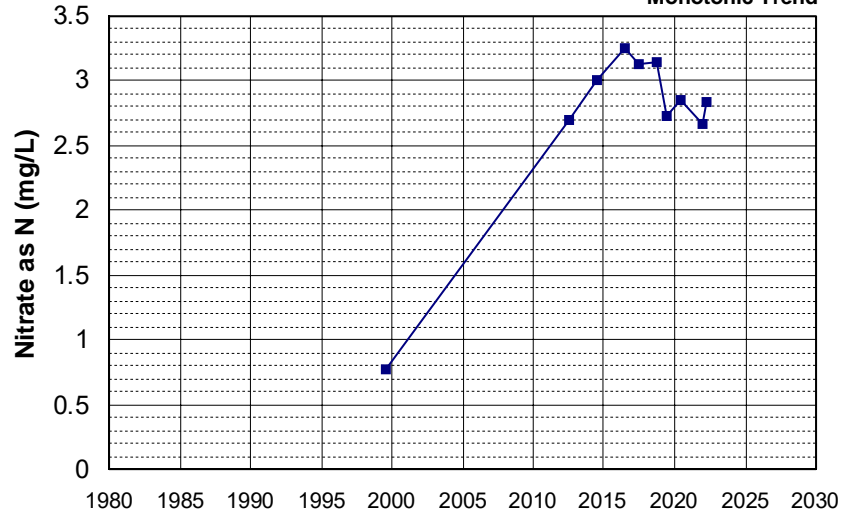
Well Name: CA0300051_001_001 Well Depth (ft): 275
 Well Type: MUNICIPAL # of Measurements: 10
 Source: DDW Period of Record: 1999 - 2018
 Depth Zone: Upper Trend Since 2000: Insufficient Evidence of Monotonic Trend



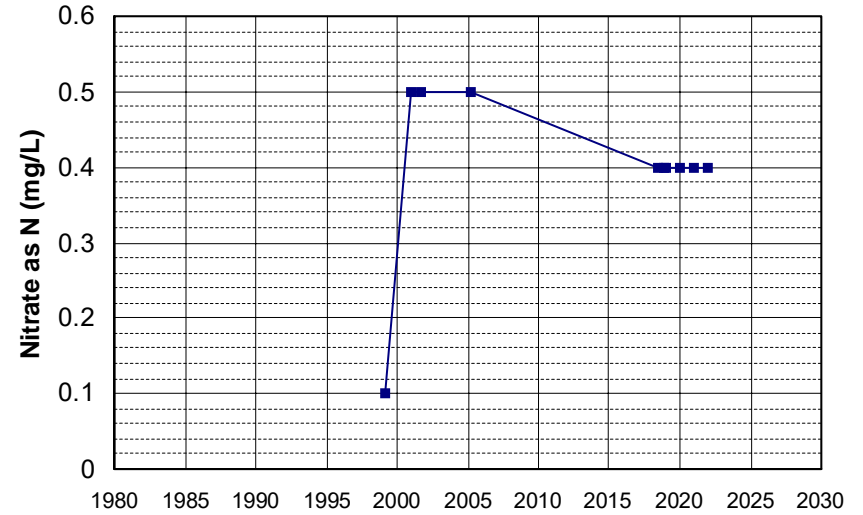
Well Name: CA0400135_001_001 Well Depth (ft): N/A
 Well Type: MUNICIPAL # of Measurements: 10
 Source: DDW Period of Record: 1999 - 2013
 Depth Zone: Upper Trend Since 2000: Insufficient Evidence of Monotonic Trend



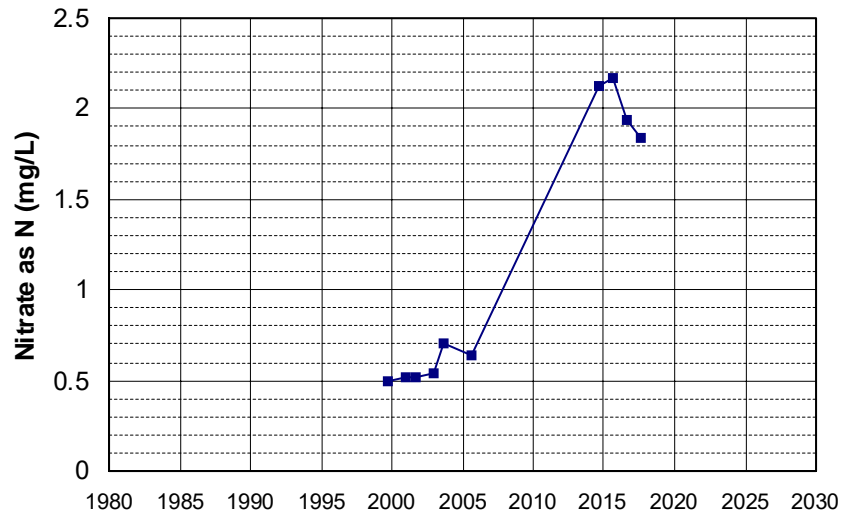
Well Name: CA4700863_002_002 Well Depth (ft): N/A
 Well Type: MUNICIPAL # of Measurements: 10
 Source: DDW Period of Record: 1999 - 2022
 Depth Zone: Upper Trend Since 2000: Insufficient Evidence of Monotonic Trend



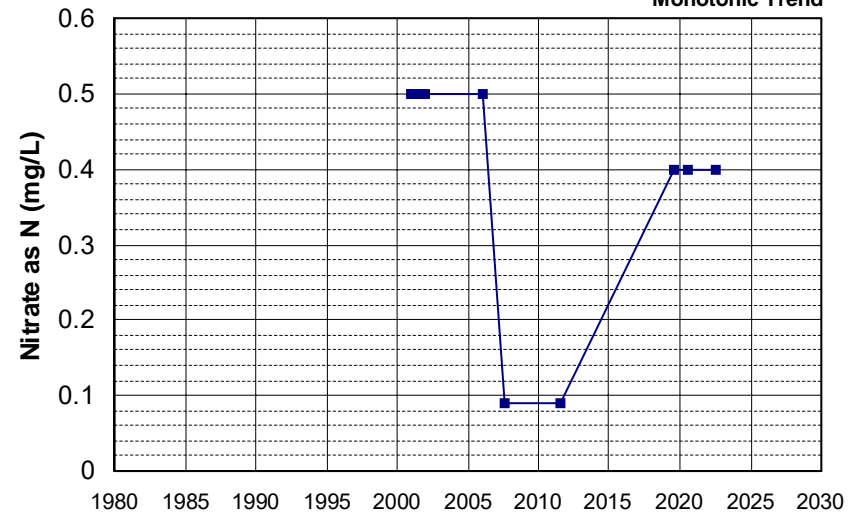
Well Name: CA5800205_001_001 Well Depth (ft): N/A
 Well Type: MUNICIPAL # of Measurements: 10
 Source: DDW Period of Record: 1999 - 2022
 Depth Zone: Upper Trend Since 2000: Decreasing Trend



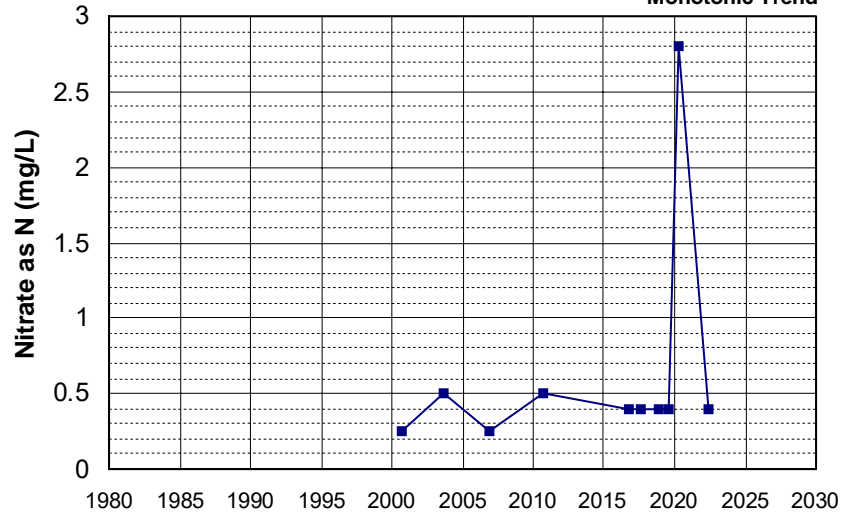
Well Name: CA5800881_001_001 Well Depth (ft): N/A
 Well Type: MUNICIPAL # of Measurements: 10
 Source: DDW Period of Record: 1999 - 2017
 Depth Zone: Upper Trend Since 2000: Increasing Trend



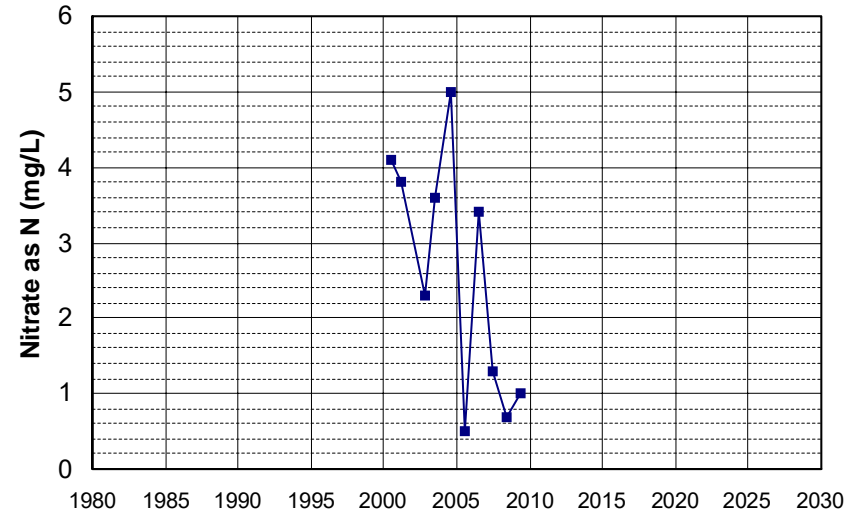
Well Name: CA0600012_010_010 Well Depth (ft): N/A
 Well Type: MUNICIPAL # of Measurements: 10
 Source: DDW Period of Record: 2000 - 2022
 Depth Zone: Upper Trend Since 2000: Insufficient Evidence of Monotonic Trend



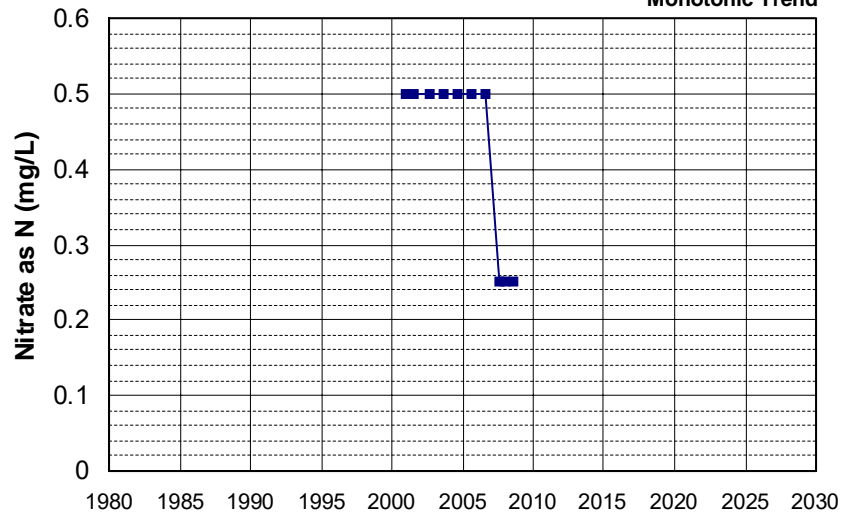
Well Name: CA0900314_001_001
 Well Depth (ft): N/A
 Well Type: MUNICIPAL
 # of Measurements: 10
 Source: DDW
 Period of Record: 2000 - 2022
 Depth Zone: Upper
 Trend Since 2000: Insufficient Evidence of Monotonic Trend



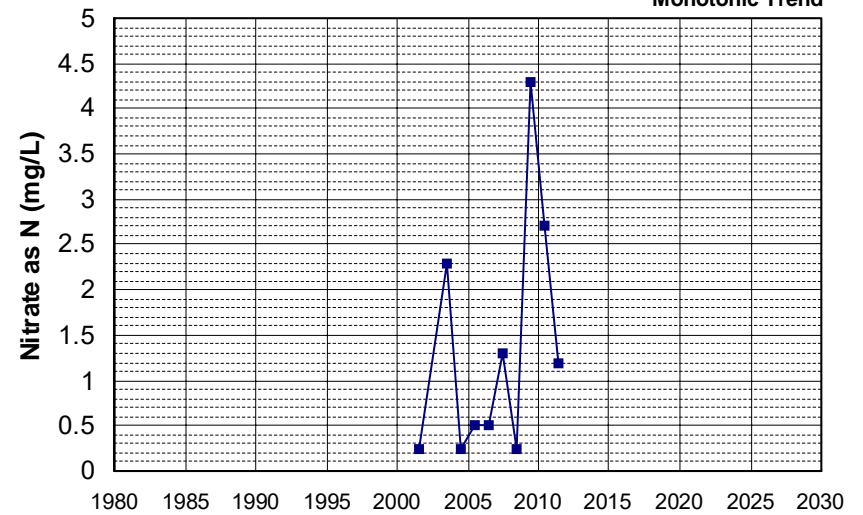
Well Name: CA3400404_001_001
 Well Depth (ft): N/A
 Well Type: MUNICIPAL
 # of Measurements: 10
 Source: DDW
 Period of Record: 2000 - 2009
 Depth Zone: Upper
 Trend Since 2000: Decreasing Trend



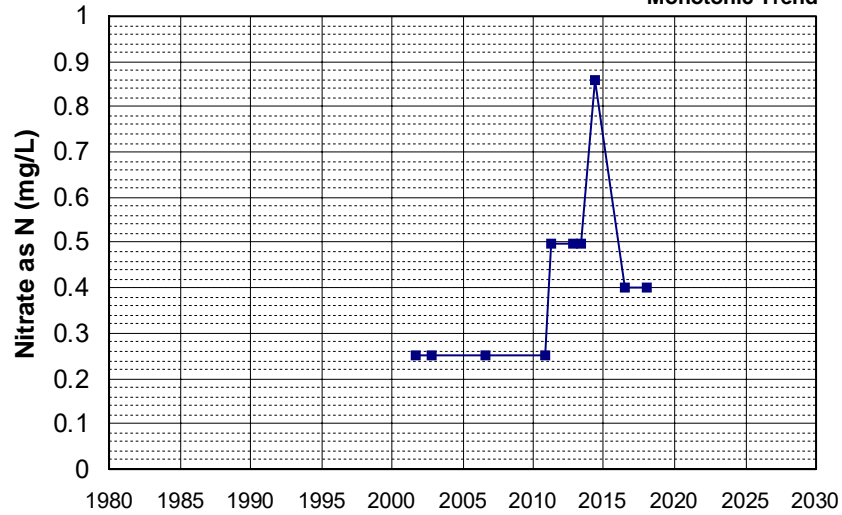
Well Name: CA5800810_001_001
 Well Depth (ft): 10
 Well Type: MUNICIPAL
 # of Measurements: 10
 Source: DDW
 Period of Record: 2000 - 2008
 Depth Zone: Upper
 Trend Since 2000: Insufficient Evidence of Monotonic Trend



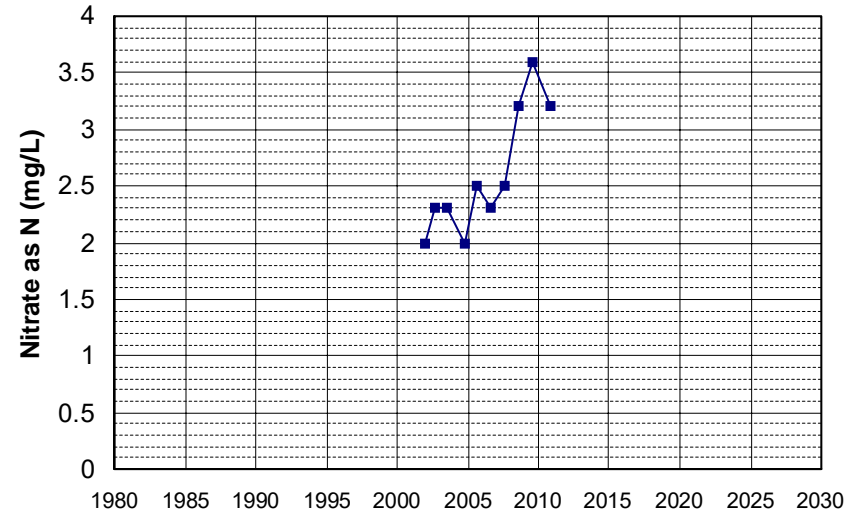
Well Name: CA3400388_001_001
 Well Depth (ft): N/A
 Well Type: MUNICIPAL
 # of Measurements: 10
 Source: DDW
 Period of Record: 2001 - 2011
 Depth Zone: Upper
 Trend Since 2000: Insufficient Evidence of Monotonic Trend



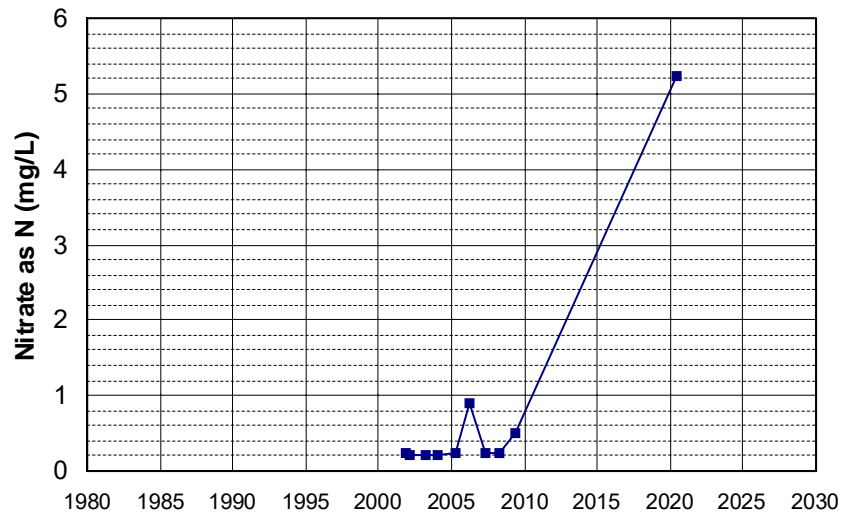
Well Name: CA4500293_001_001 Well Depth (ft): N/A
 Well Type: MUNICIPAL # of Measurements: 10
 Source: DDW Period of Record: 2001 - 2017
 Depth Zone: Upper Trend Since 2000: Insufficient Evidence of Monotonic Trend



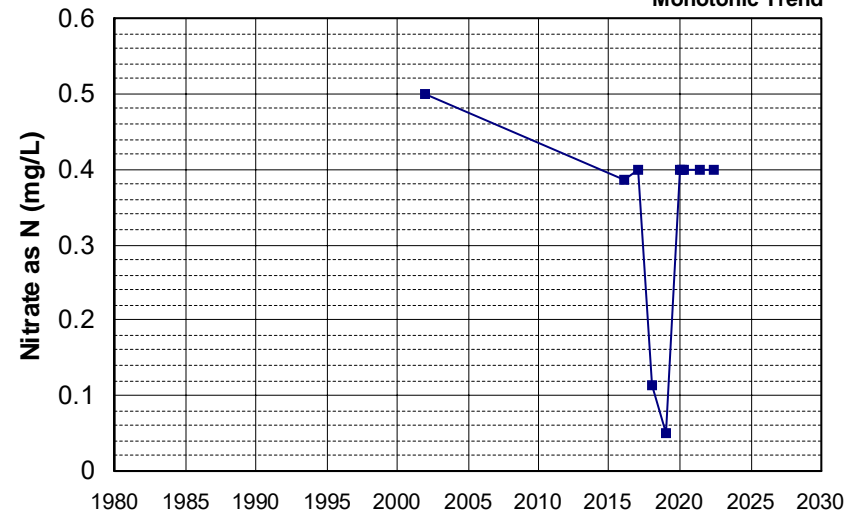
Well Name: CA5700551_001_001 Well Depth (ft): 167
 Well Type: MUNICIPAL # of Measurements: 10
 Source: DDW Period of Record: 2001 - 2010
 Depth Zone: Upper Trend Since 2000: Increasing Trend



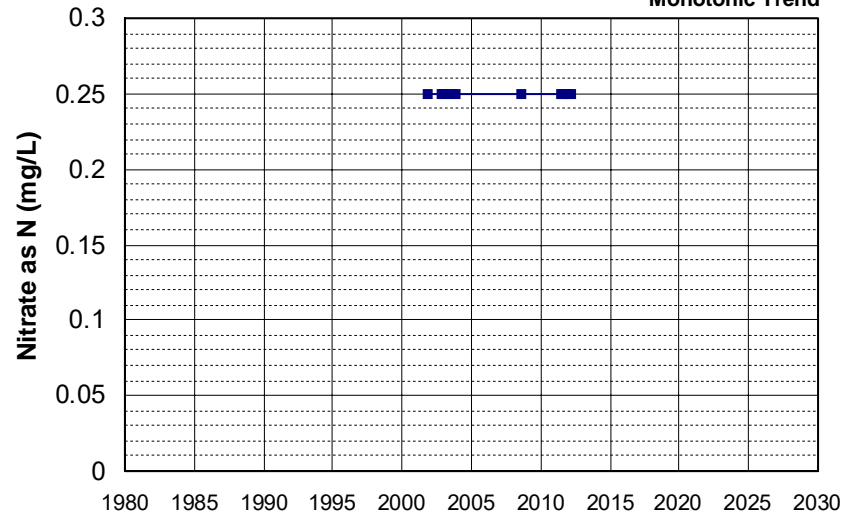
Well Name: CA5700814_001_001 Well Depth (ft): N/A
 Well Type: MUNICIPAL # of Measurements: 10
 Source: DDW Period of Record: 2001 - 2020
 Depth Zone: Upper Trend Since 2000: Increasing Trend



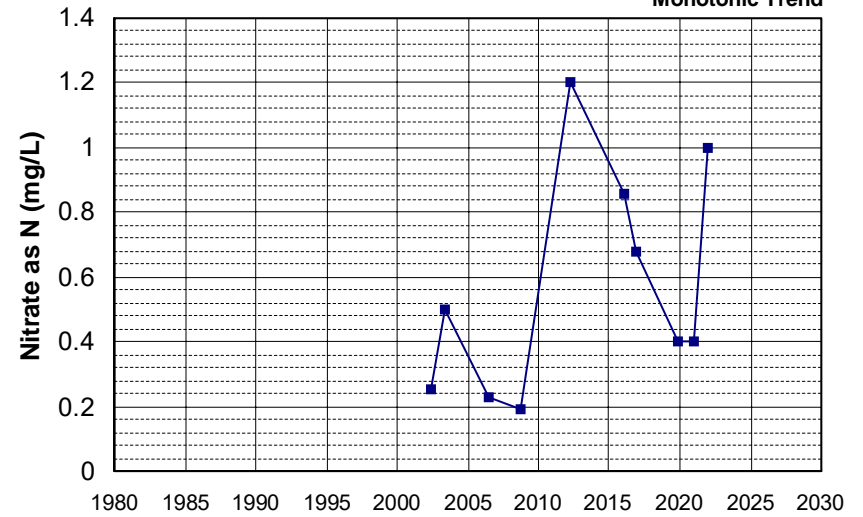
Well Name: CA5800805_004_004 Well Depth (ft): 10
 Well Type: MUNICIPAL # of Measurements: 10
 Source: DDW Period of Record: 2001 - 2022
 Depth Zone: Upper Trend Since 2000: Insufficient Evidence of Monotonic Trend



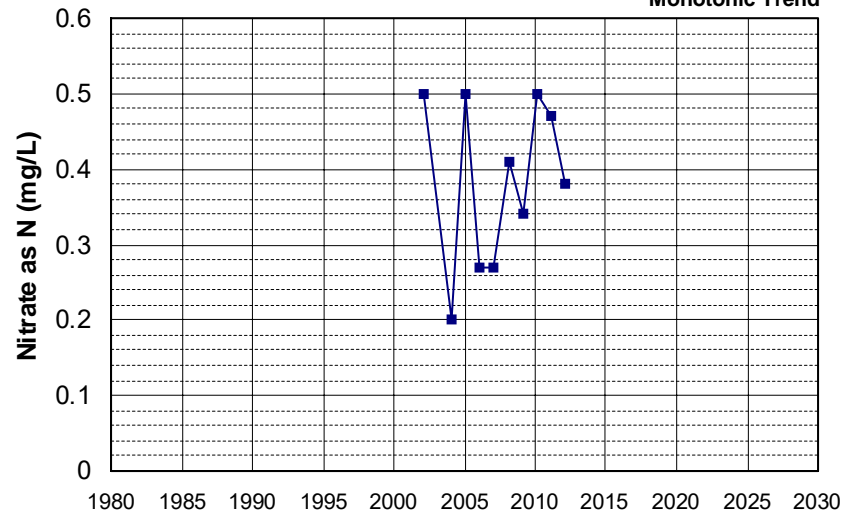
Well Name: T0606700657-MW-30 Well Depth (ft): 32.02
 Well Type: MONITORING # of Measurements: 10
 Source: WB_CLEANUP Period of Record: 2001 - 2012
 Depth Zone: Upper Trend Since 2000: Insufficient Evidence of Monotonic Trend



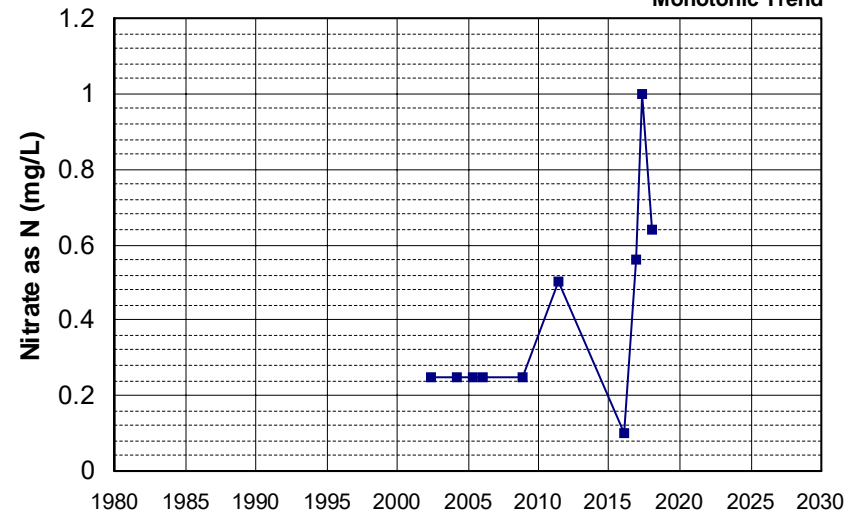
Well Name: CA0900113_001_001 Well Depth (ft): N/A
 Well Type: MUNICIPAL # of Measurements: 10
 Source: DDW Period of Record: 2002 - 2021
 Depth Zone: Upper Trend Since 2000: Insufficient Evidence of Monotonic Trend



Well Name: CA1700544_002_002 Well Depth (ft): 190
 Well Type: MUNICIPAL # of Measurements: 10
 Source: DDW Period of Record: 2002 - 2012
 Depth Zone: Upper Trend Since 2000: Insufficient Evidence of Monotonic Trend

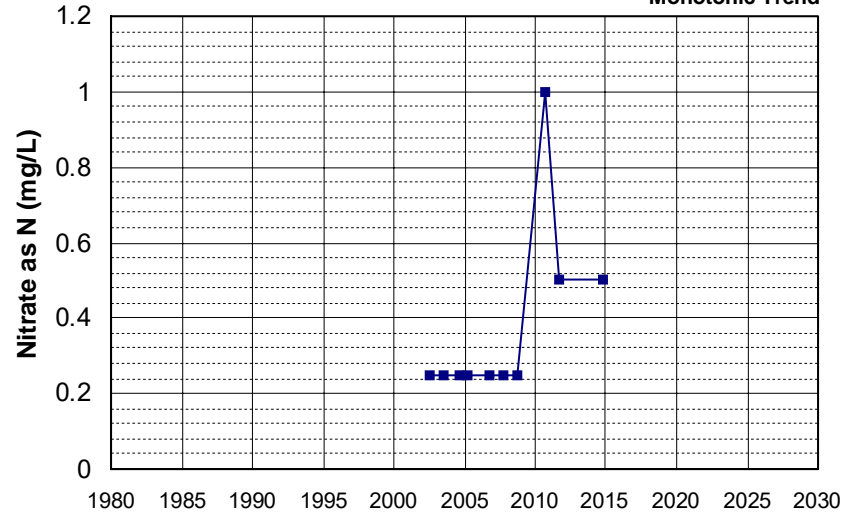


Well Name: CA2500511_001_001 Well Depth (ft): N/A
 Well Type: MUNICIPAL # of Measurements: 10
 Source: DDW Period of Record: 2002 - 2018
 Depth Zone: Upper Trend Since 2000: Insufficient Evidence of Monotonic Trend



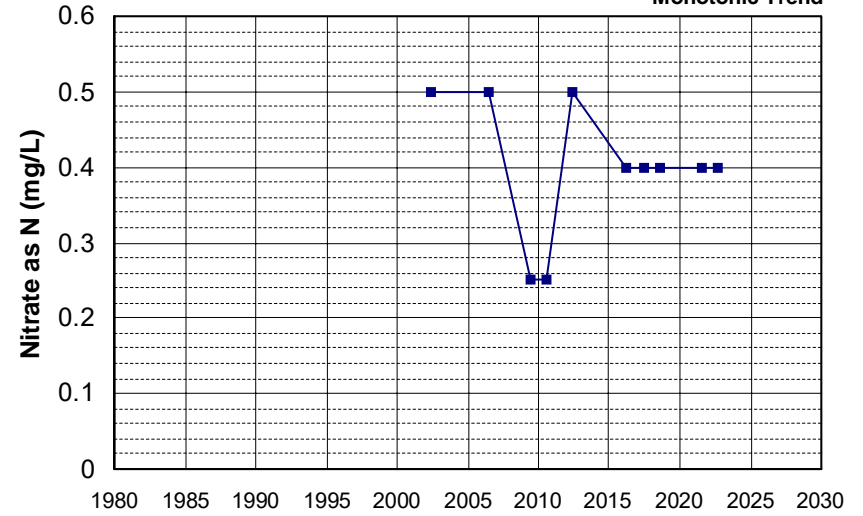
Well Name: CA2500911_006_006
Well Type: MUNICIPAL
Source: DDW
Depth Zone: Upper

Well Depth (ft): N/A
of Measurements: 10
Period of Record: 2002 - 2014
Trend Since 2000: Insufficient Evidence of Monotonic Trend



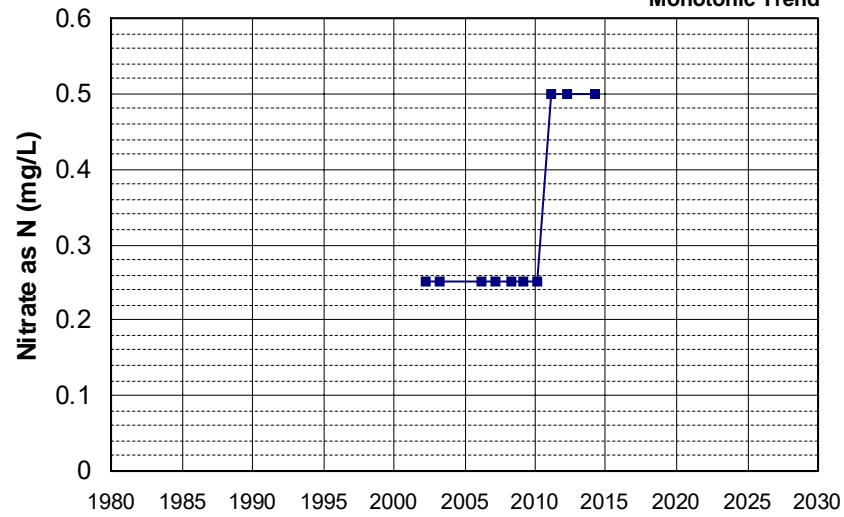
Well Name: CA3105852_001_001
Well Type: MUNICIPAL
Source: DDW
Depth Zone: Upper

Well Depth (ft): N/A
of Measurements: 10
Period of Record: 2002 - 2022
Trend Since 2000: Insufficient Evidence of Monotonic Trend



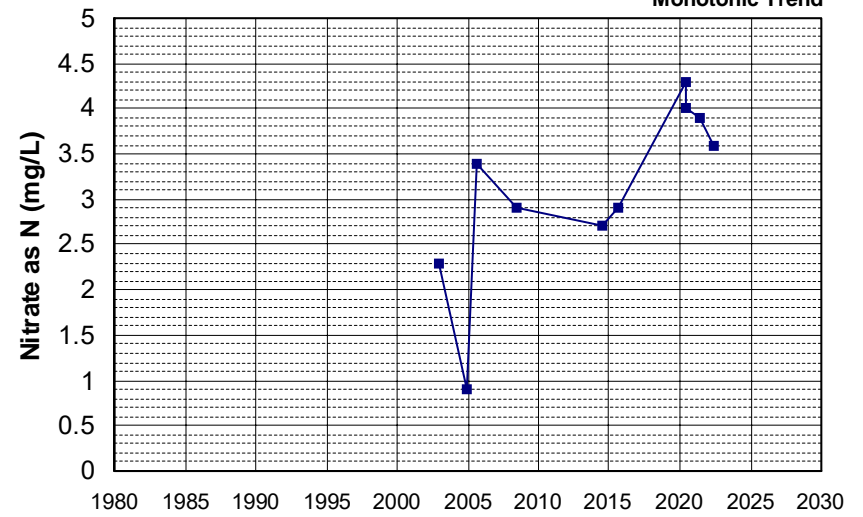
Well Name: CA5700575_002_002
Well Type: MUNICIPAL
Source: DDW
Depth Zone: Upper

Well Depth (ft): N/A
of Measurements: 10
Period of Record: 2002 - 2014
Trend Since 2000: Insufficient Evidence of Monotonic Trend

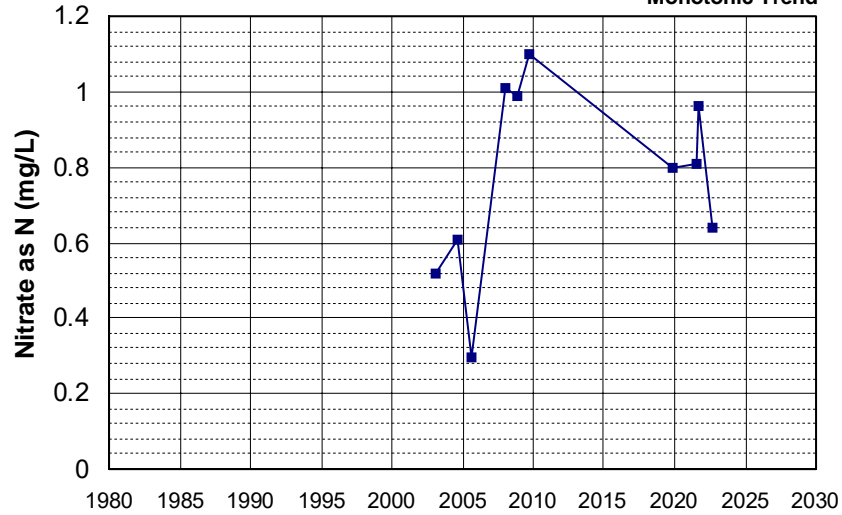


Well Name: CA5700828_001_001
Well Type: MUNICIPAL
Source: DDW
Depth Zone: Upper

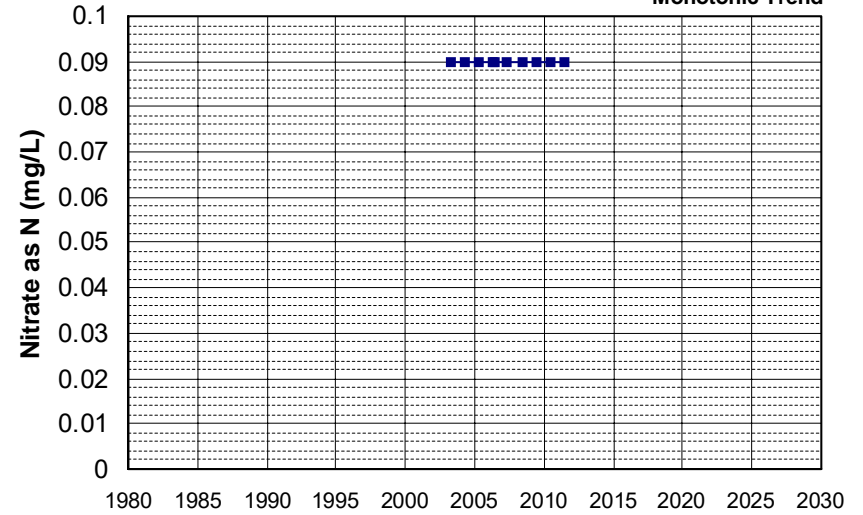
Well Depth (ft): 10
of Measurements: 10
Period of Record: 2002 - 2022
Trend Since 2000: Insufficient Evidence of Monotonic Trend



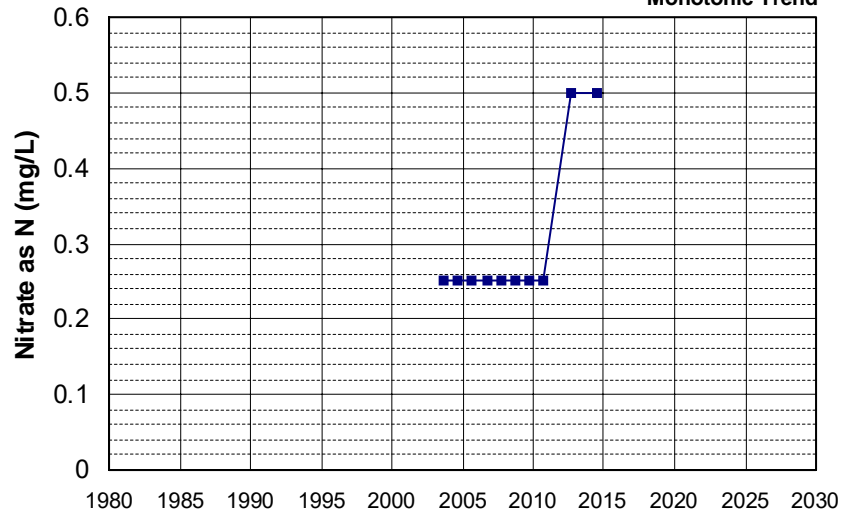
Well Name: CA0900212_001_001
 Well Depth (ft): 57
 Well Type: MUNICIPAL
 # of Measurements: 10
 Source: DDW
 Period of Record: 2003 - 2022
 Depth Zone: Upper
 Trend Since 2000: Insufficient Evidence of Monotonic Trend



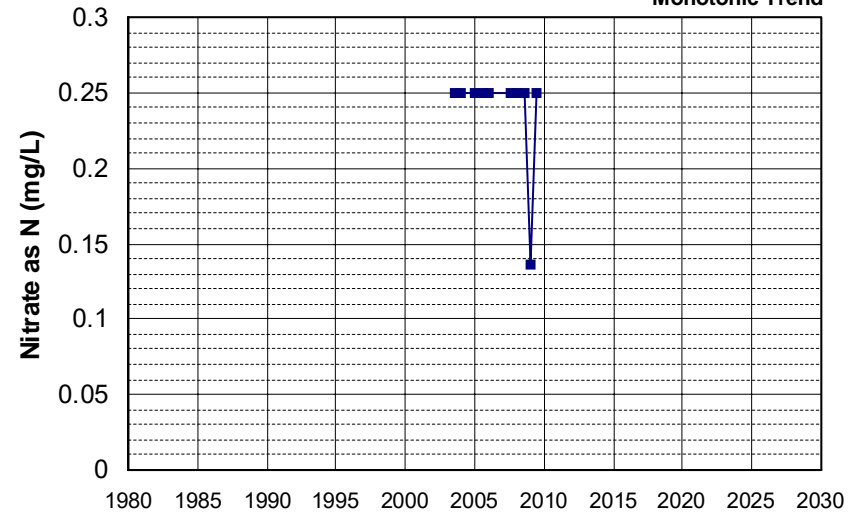
Well Name: CA3901374_001_001
 Well Depth (ft): 130
 Well Type: MUNICIPAL
 # of Measurements: 10
 Source: DDW
 Period of Record: 2003 - 2011
 Depth Zone: Upper
 Trend Since 2000: Insufficient Evidence of Monotonic Trend



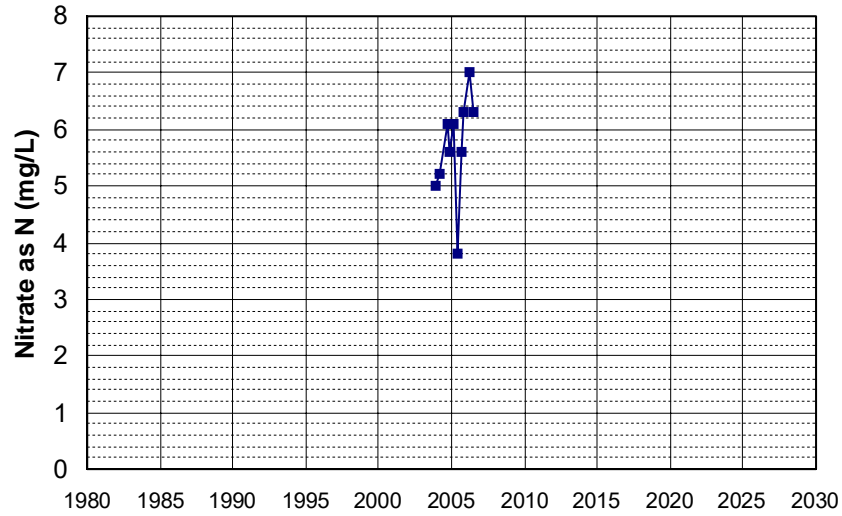
Well Name: CA5700568_002_002
 Well Depth (ft): N/A
 Well Type: MUNICIPAL
 # of Measurements: 10
 Source: DDW
 Period of Record: 2003 - 2014
 Depth Zone: Upper
 Trend Since 2000: Insufficient Evidence of Monotonic Trend



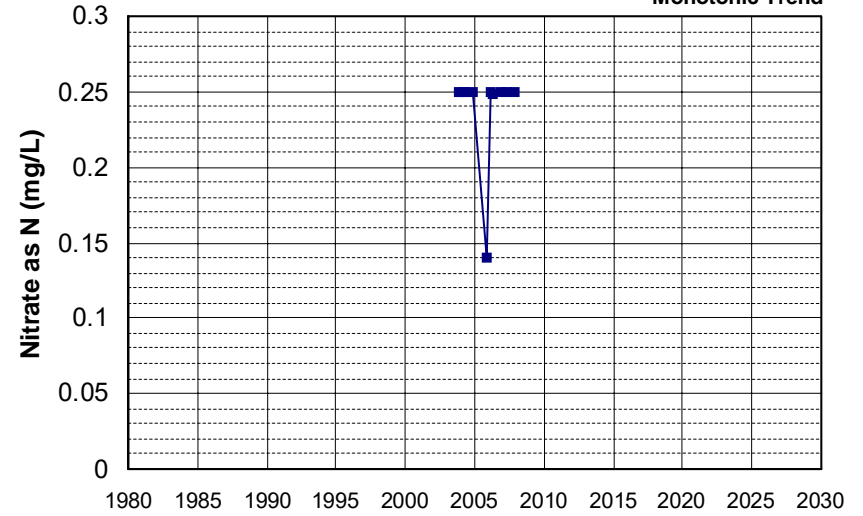
Well Name: T0606100001-MW-5
 Well Depth (ft): 37.55
 Well Type: MONITORING
 # of Measurements: 10
 Source: WB_CLEANUP
 Period of Record: 2003 - 2009
 Depth Zone: Upper
 Trend Since 2000: Insufficient Evidence of Monotonic Trend



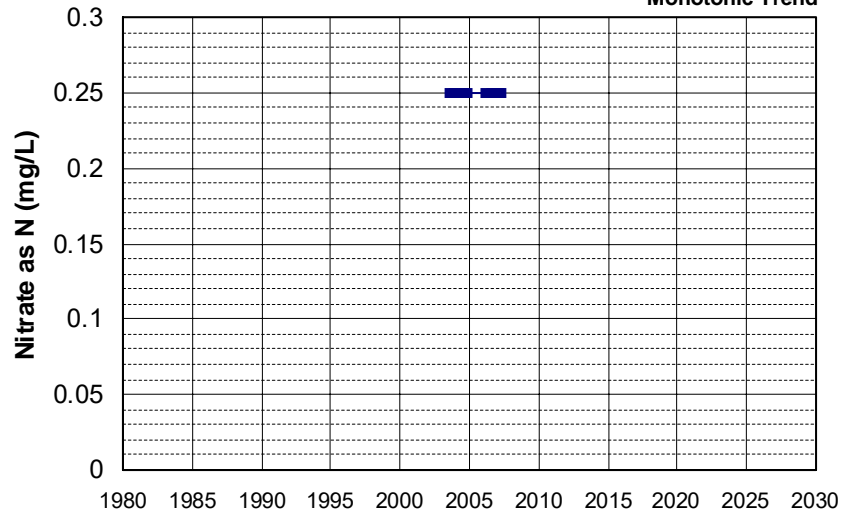
Well Name: T0606700289-MW-9
 Well Depth (ft): N/A
 Well Type: MONITORING
 # of Measurements: 10
 Source: WB_CLEANUP
 Period of Record: 2003 - 2006
 Depth Zone: Upper
 Trend Since 2000: Increasing Trend



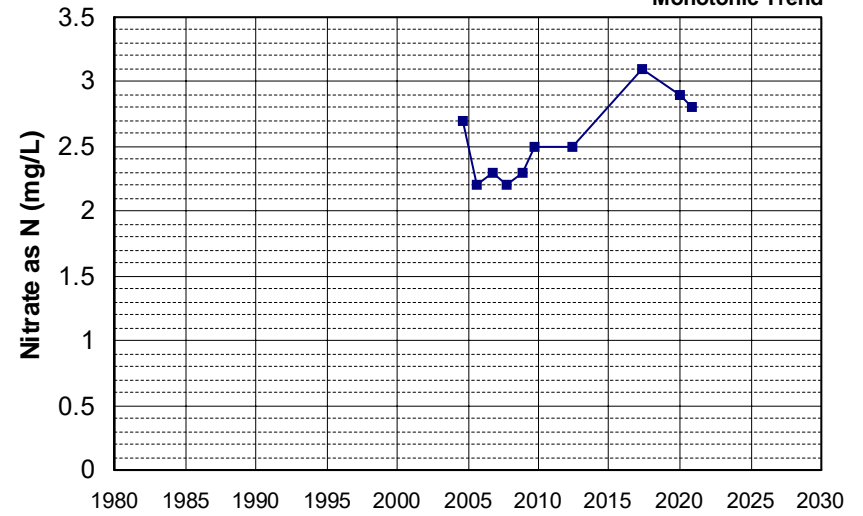
Well Name: T0608900032-MW-16
 Well Depth (ft): N/A
 Well Type: MONITORING
 # of Measurements: 10
 Source: WB_CLEANUP
 Period of Record: 2003 - 2007
 Depth Zone: Upper
 Trend Since 2000: Insufficient Evidence of Monotonic Trend



Well Name: T0608900032-RW-7
 Well Depth (ft): N/A
 Well Type: MONITORING
 # of Measurements: 10
 Source: WB_CLEANUP
 Period of Record: 2003 - 2007
 Depth Zone: Upper
 Trend Since 2000: Insufficient Evidence of Monotonic Trend

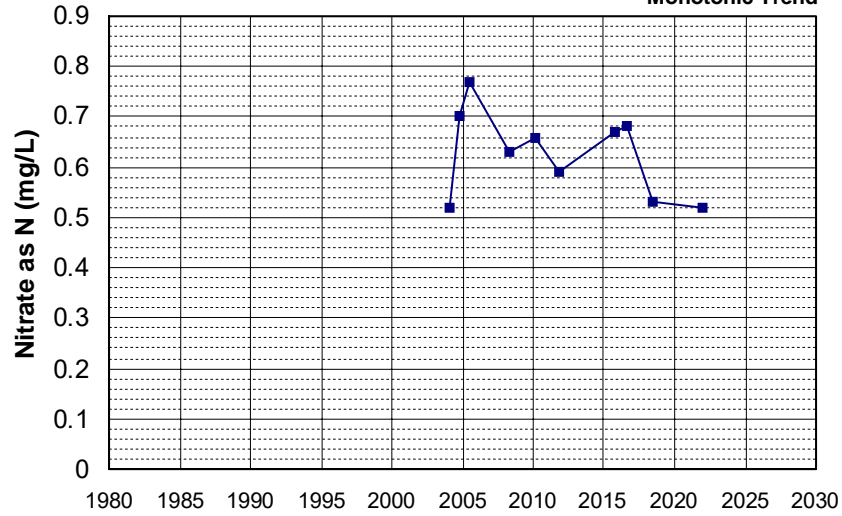


Well Name: CA0900111_003_003
 Well Depth (ft): N/A
 Well Type: MUNICIPAL
 # of Measurements: 10
 Source: DDW
 Period of Record: 2004 - 2020
 Depth Zone: Upper
 Trend Since 2000: Insufficient Evidence of Monotonic Trend



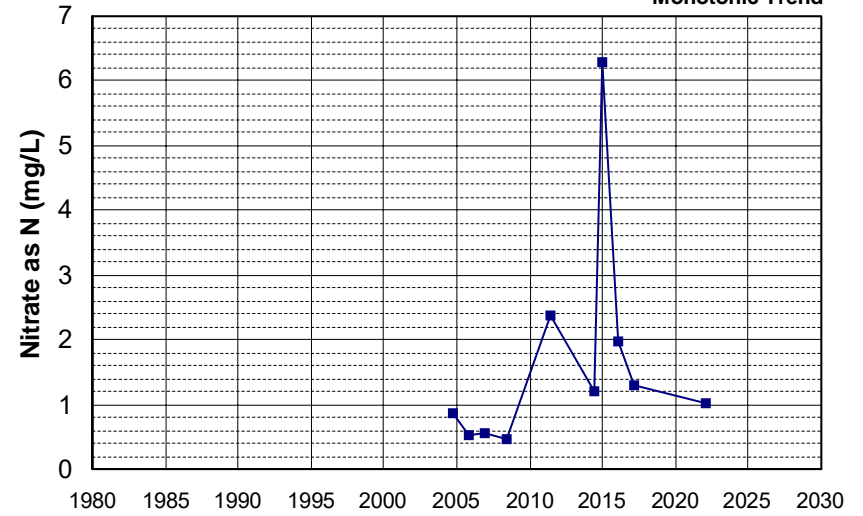
Well Name: CA4500017_002_002
Well Type: MUNICIPAL
Source: DDW
Depth Zone: Upper

Well Depth (ft): 99
of Measurements: 10
Period of Record: 2004 - 2021
Trend Since 2000: Insufficient Evidence of Monotonic Trend



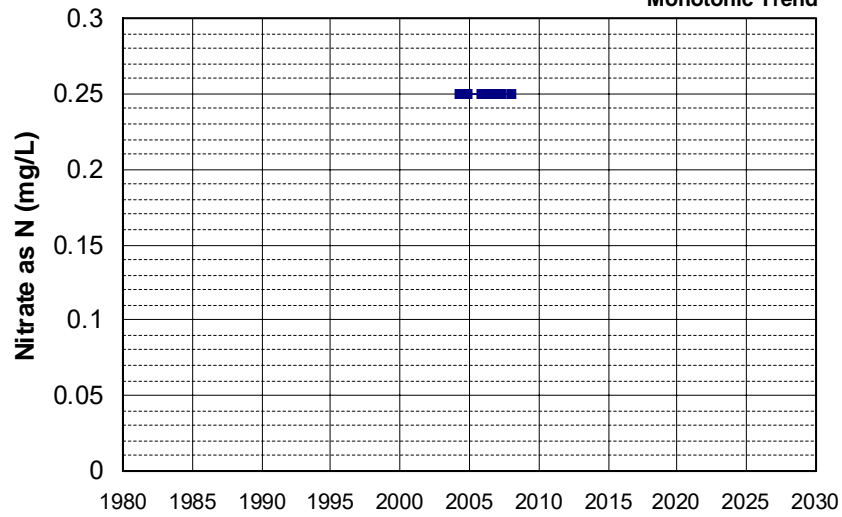
Well Name: CA4500226_001_001
Well Type: MUNICIPAL
Source: DDW
Depth Zone: Upper

Well Depth (ft): 227
of Measurements: 10
Period of Record: 2004 - 2022
Trend Since 2000: Insufficient Evidence of Monotonic Trend



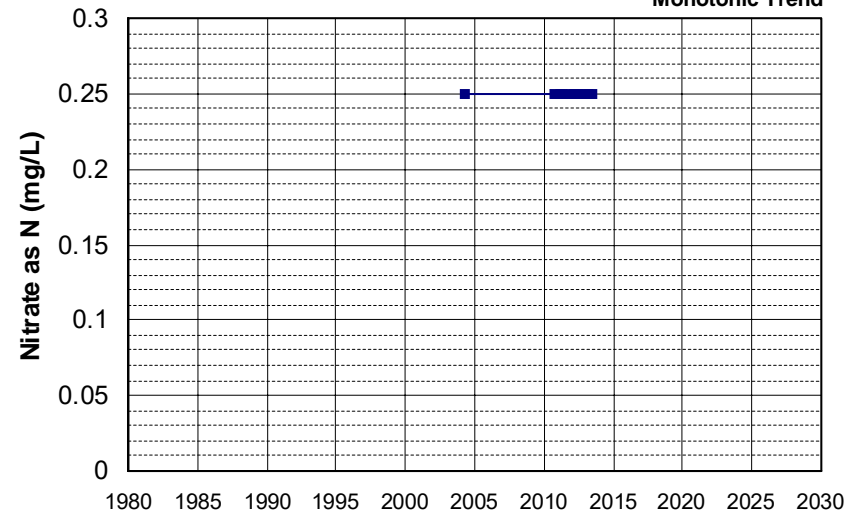
Well Name: T0608900032-RW-8
Well Type: MONITORING
Source: WB_CLEANUP
Depth Zone: Upper

Well Depth (ft): N/A
of Measurements: 10
Period of Record: 2004 - 2008
Trend Since 2000: Insufficient Evidence of Monotonic Trend



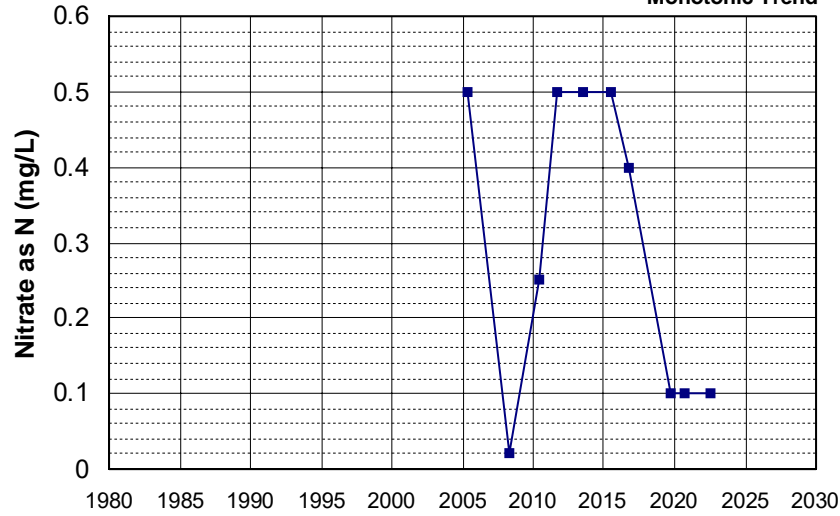
Well Name: T0609500432-MW-2
Well Type: MONITORING
Source: WB_CLEANUP
Depth Zone: Upper

Well Depth (ft): 44.15
of Measurements: 10
Period of Record: 2004 - 2013
Trend Since 2000: Insufficient Evidence of Monotonic Trend



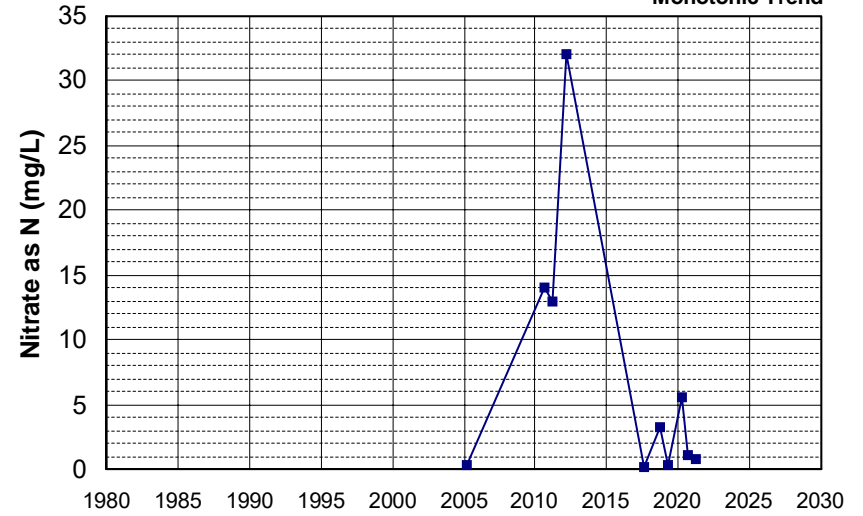
Well Name: CA0901243_001_001
Well Type: MUNICIPAL
Source: DDW
Depth Zone: Upper

Well Depth (ft): N/A
of Measurements: 10
Period of Record: 2005 - 2022
Trend Since 2000: Insufficient Evidence of Monotonic Trend



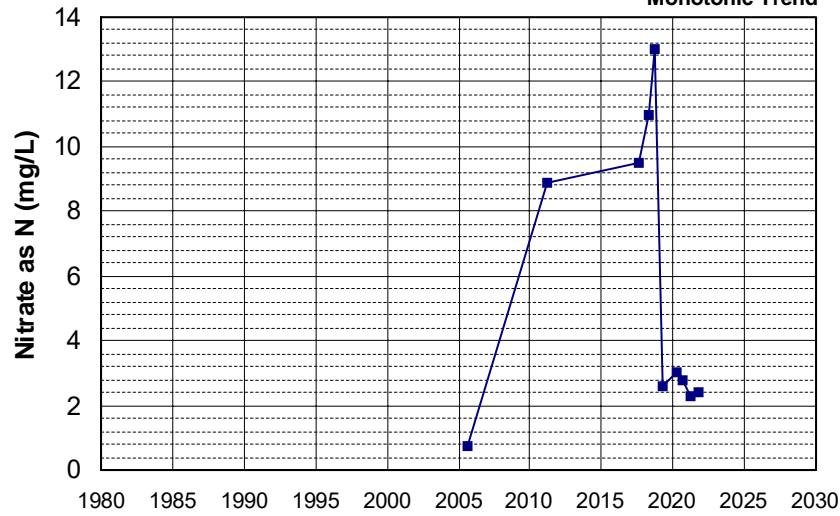
Well Name: L10001819539-H1-LD
Well Type: MONITORING
Source: WB_CLEANUP
Depth Zone: Upper

Well Depth (ft): N/A
of Measurements: 10
Period of Record: 2005 - 2021
Trend Since 2000: Insufficient Evidence of Monotonic Trend



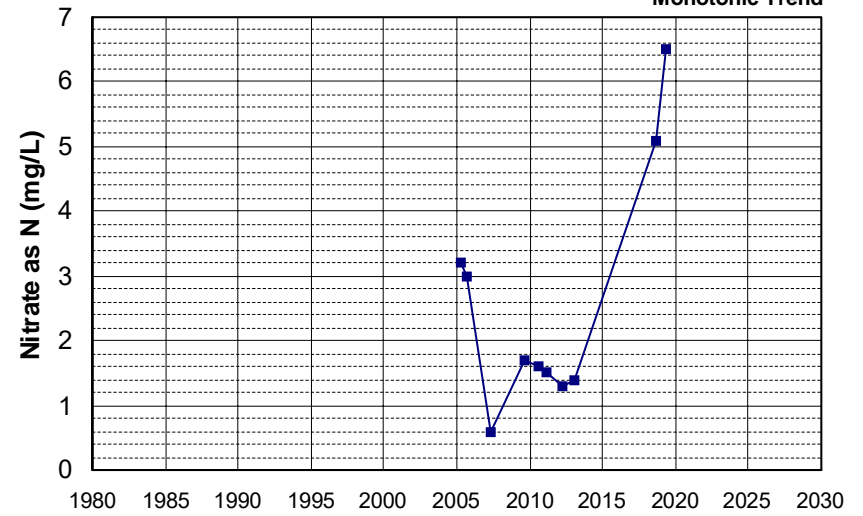
Well Name: L10001819539-H2-LD
Well Type: MONITORING
Source: WB_CLEANUP
Depth Zone: Upper

Well Depth (ft): N/A
of Measurements: 10
Period of Record: 2005 - 2021
Trend Since 2000: Insufficient Evidence of Monotonic Trend



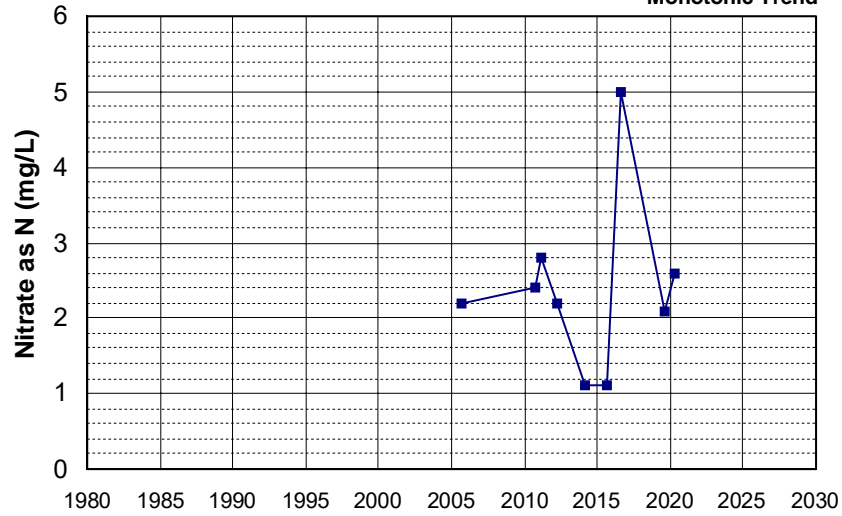
Well Name: L10001819539-LTPZC
Well Type: MONITORING
Source: WB_CLEANUP
Depth Zone: Upper

Well Depth (ft): N/A
of Measurements: 10
Period of Record: 2005 - 2019
Trend Since 2000: Insufficient Evidence of Monotonic Trend



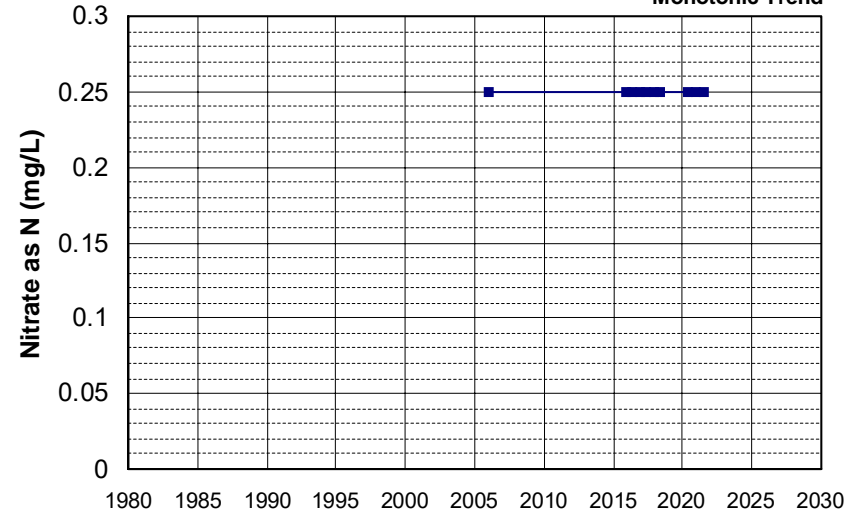
Well Name: L10001819539-OW7
Well Type: MONITORING
Source: WB_CLEANUP
Depth Zone: Upper

Well Depth (ft): N/A
of Measurements: 10
Period of Record: 2005 - 2020
Trend Since 2000: Insufficient Evidence of Monotonic Trend



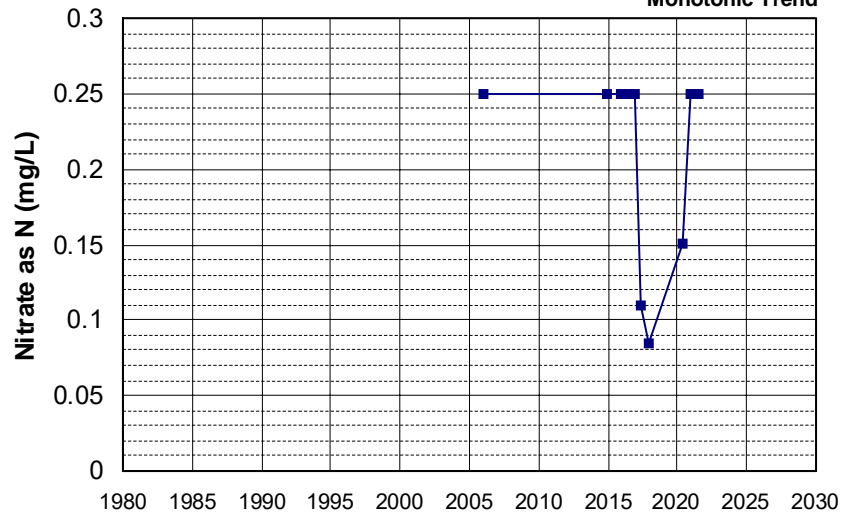
Well Name: L10003756160-MW-8
Well Type: MONITORING
Source: WB_CLEANUP
Depth Zone: Upper

Well Depth (ft): 30
of Measurements: 10
Period of Record: 2005 - 2021
Trend Since 2000: Insufficient Evidence of Monotonic Trend



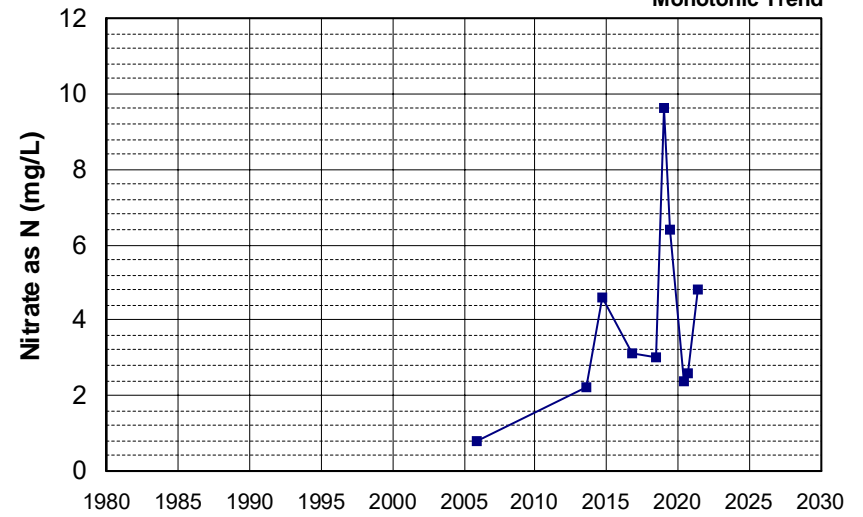
Well Name: L10003756160-MW-9
Well Type: MONITORING
Source: WB_CLEANUP
Depth Zone: Upper

Well Depth (ft): 30
of Measurements: 10
Period of Record: 2005 - 2021
Trend Since 2000: Insufficient Evidence of Monotonic Trend

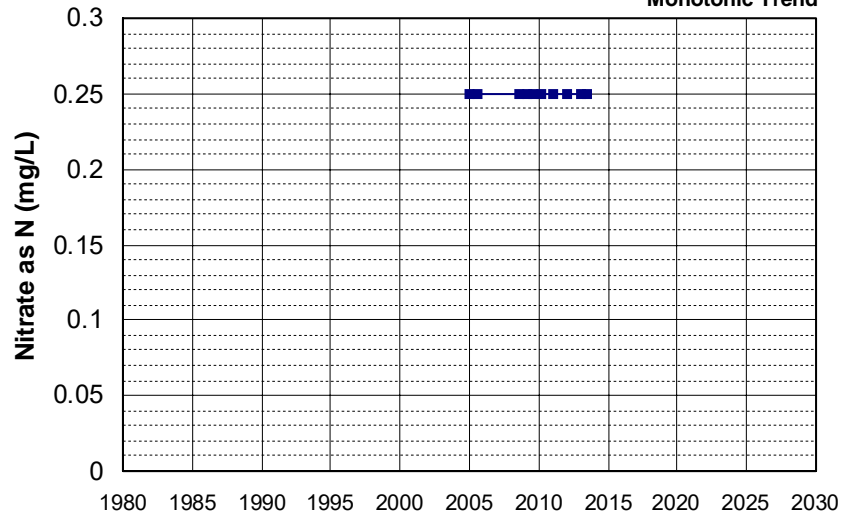


Well Name: L10003801379-C
Well Type: MONITORING
Source: WB_CLEANUP
Depth Zone: Upper

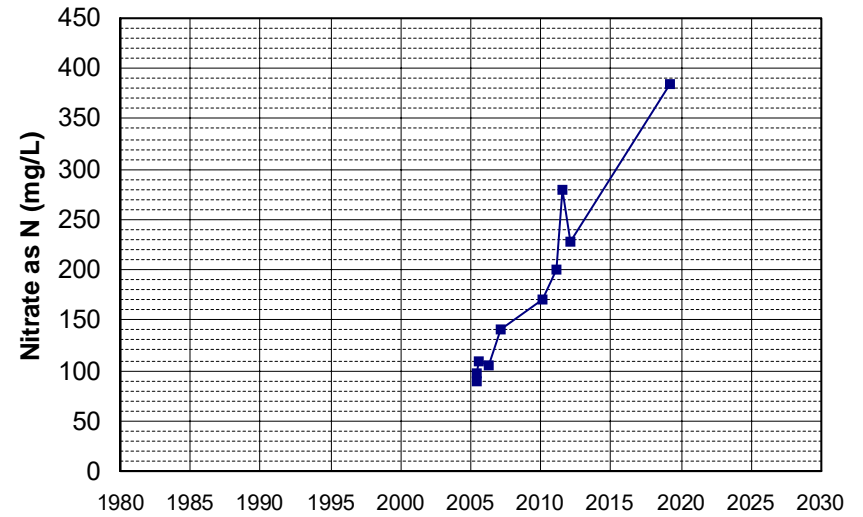
Well Depth (ft): N/A
of Measurements: 10
Period of Record: 2005 - 2021
Trend Since 2000: Insufficient Evidence of Monotonic Trend



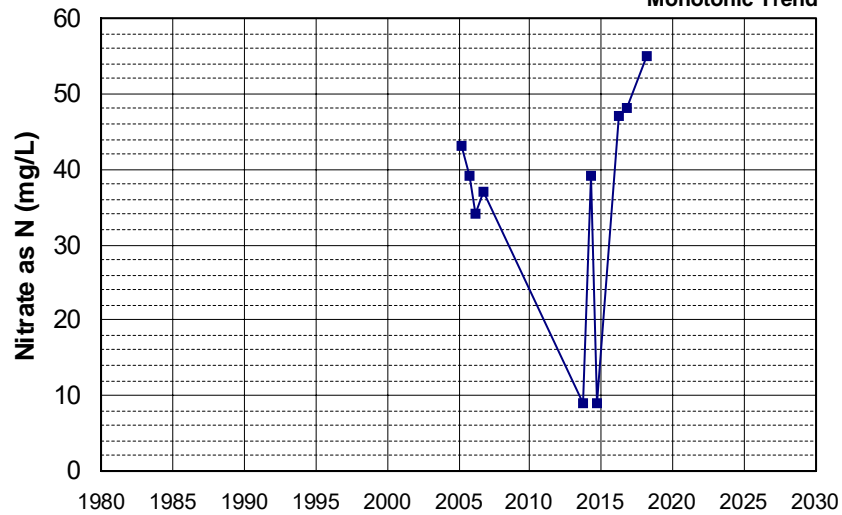
Well Name: SL0606742138-MW-15
 Well Type: MONITORING
 Source: WB_CLEANUP
 Depth Zone: Upper
 Well Depth (ft): 23.83
 # of Measurements: 10
 Period of Record: 2005 - 2013
 Trend Since 2000: Insufficient Evidence of Monotonic Trend



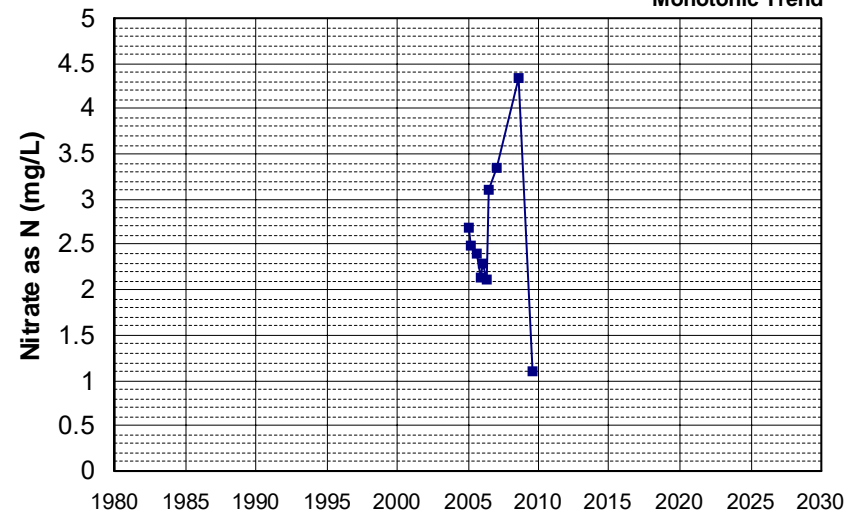
Well Name: SL0609524338-MW-6
 Well Type: MONITORING
 Source: WB_CLEANUP
 Depth Zone: Upper
 Well Depth (ft): 50
 # of Measurements: 10
 Period of Record: 2005 - 2019
 Trend Since 2000: Increasing Trend



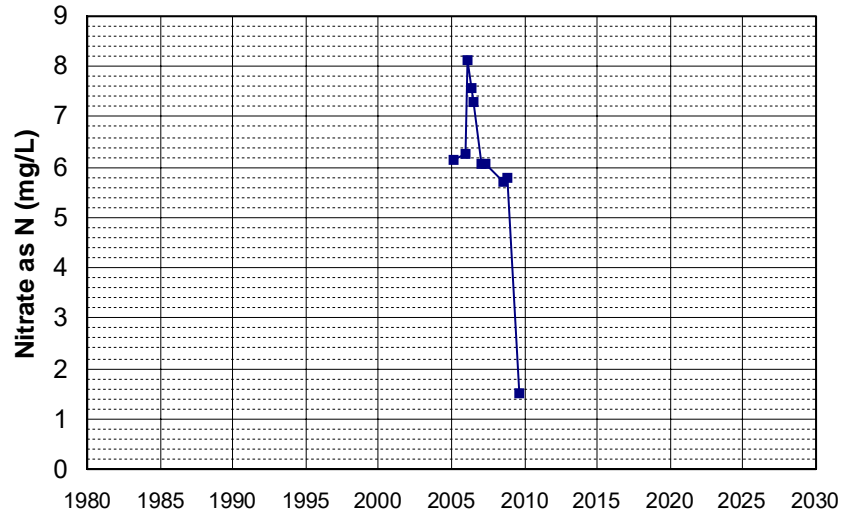
Well Name: SL185492919-MW-8
 Well Type: MONITORING
 Source: WB_CLEANUP
 Depth Zone: Upper
 Well Depth (ft): 42
 # of Measurements: 10
 Period of Record: 2005 - 2018
 Trend Since 2000: Insufficient Evidence of Monotonic Trend



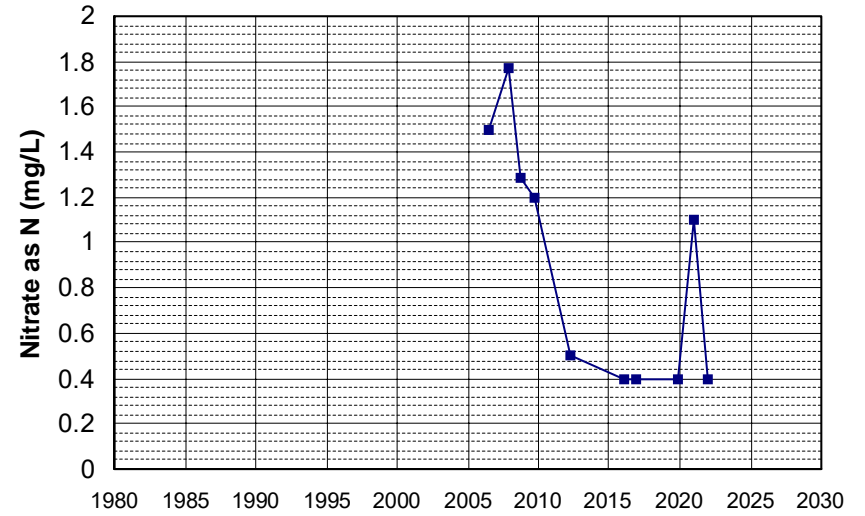
Well Name: SL185512858-MW-6
 Well Type: MONITORING
 Source: WB_CLEANUP
 Depth Zone: Upper
 Well Depth (ft): N/A
 # of Measurements: 10
 Period of Record: 2005 - 2009
 Trend Since 2000: Insufficient Evidence of Monotonic Trend



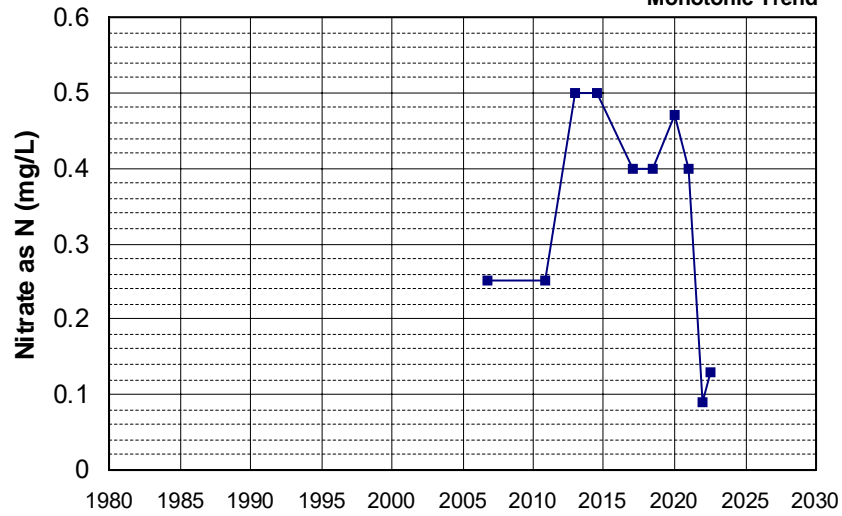
Well Name: SL185512858-MW-9
 Well Type: MONITORING
 Source: WB_CLEANUP
 Depth Zone: Upper
 Well Depth (ft): N/A
 # of Measurements: 10
 Period of Record: 2005 - 2009
 Trend Since 2000: Decreasing Trend



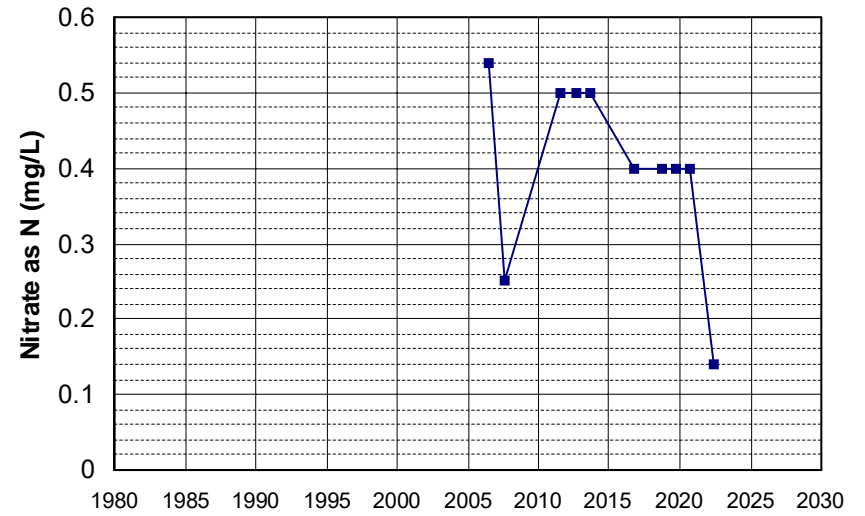
Well Name: CA0900113_005_005
 Well Type: MUNICIPAL
 Source: DDW
 Depth Zone: Upper
 Well Depth (ft): N/A
 # of Measurements: 10
 Period of Record: 2006 - 2021
 Trend Since 2000: Decreasing Trend



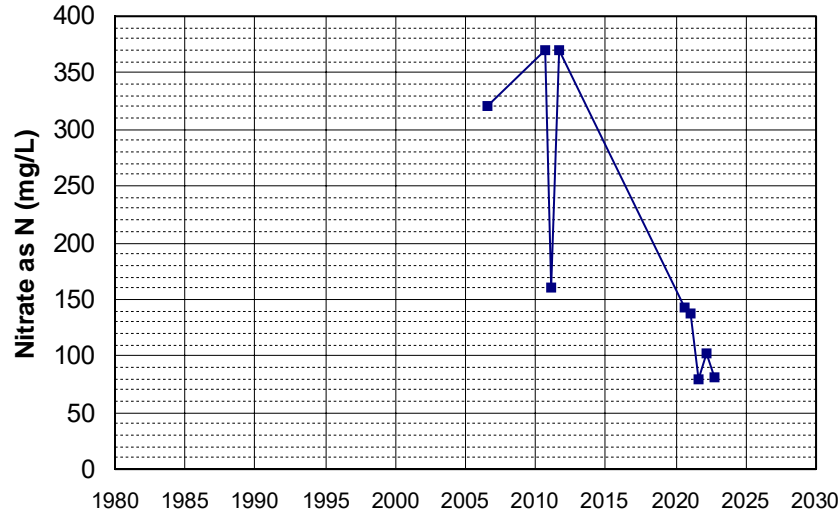
Well Name: CA4500181_001_001
 Well Type: MUNICIPAL
 Source: DDW
 Depth Zone: Upper
 Well Depth (ft): N/A
 # of Measurements: 10
 Period of Record: 2006 - 2022
 Trend Since 2000: Insufficient Evidence of Monotonic Trend



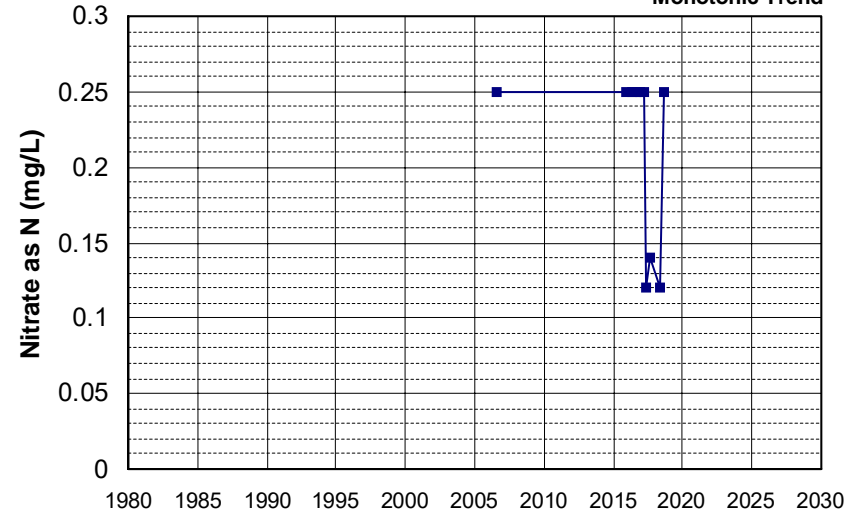
Well Name: CA4500262_001_001
 Well Type: MUNICIPAL
 Source: DDW
 Depth Zone: Upper
 Well Depth (ft): N/A
 # of Measurements: 10
 Period of Record: 2006 - 2022
 Trend Since 2000: Decreasing Trend



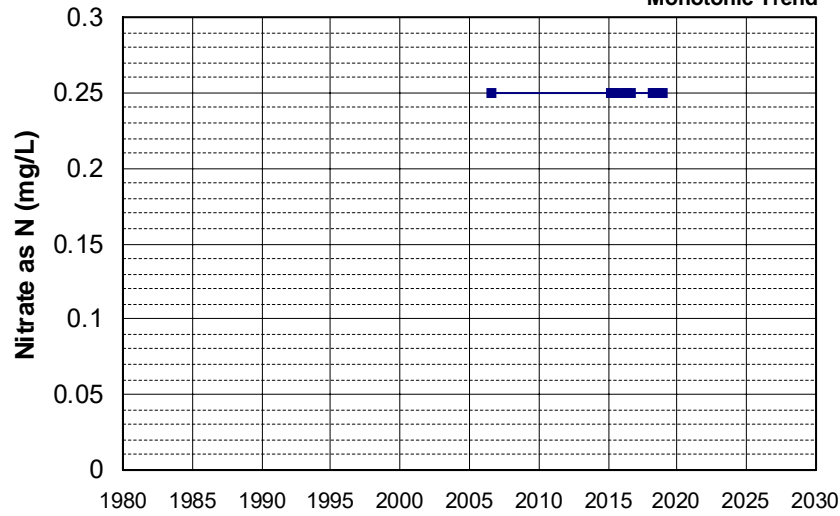
Well Name: SL205483017-P-6
 Well Type: MONITORING
 Source: WB_CLEANUP
 Depth Zone: Upper
 Well Depth (ft): 6.5
 # of Measurements: 10
 Period of Record: 2006 - 2022
 Trend Since 2000: Decreasing Trend



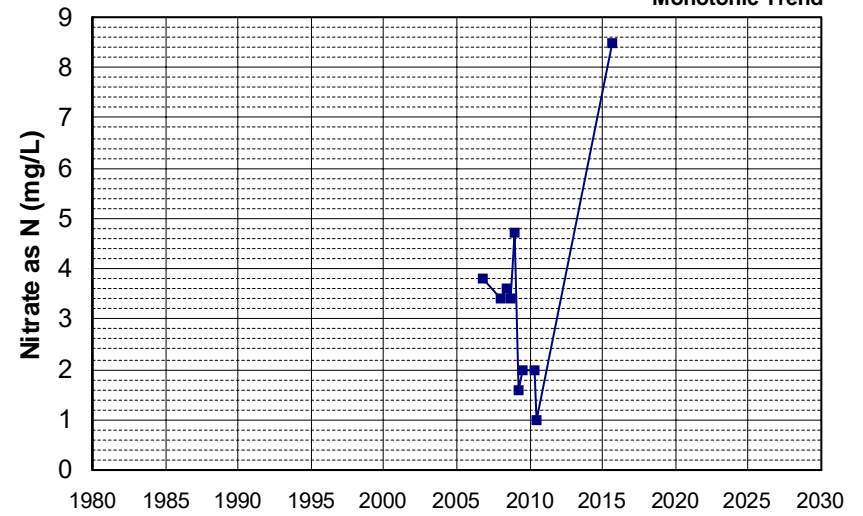
Well Name: SL375322881-MW-11D
 Well Type: MONITORING
 Source: WB_CLEANUP
 Depth Zone: Upper
 Well Depth (ft): 56.12
 # of Measurements: 10
 Period of Record: 2006 - 2018
 Trend Since 2000: Insufficient Evidence of Monotonic Trend



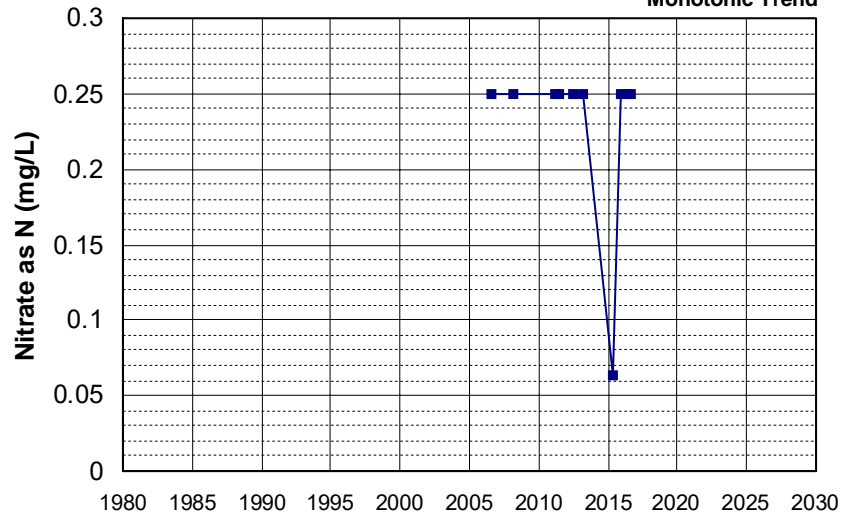
Well Name: SL375322881-MW-3
 Well Type: MONITORING
 Source: WB_CLEANUP
 Depth Zone: Upper
 Well Depth (ft): 19.02
 # of Measurements: 10
 Period of Record: 2006 - 2018
 Trend Since 2000: Insufficient Evidence of Monotonic Trend



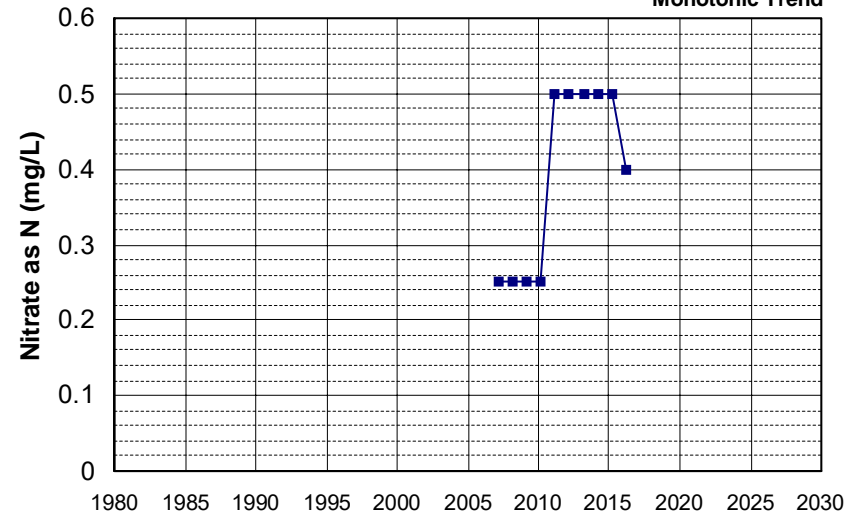
Well Name: T0610300019-AGT MW-6
 Well Type: MONITORING
 Source: WB_CLEANUP
 Depth Zone: Upper
 Well Depth (ft): 44.27
 # of Measurements: 10
 Period of Record: 2006 - 2015
 Trend Since 2000: Insufficient Evidence of Monotonic Trend



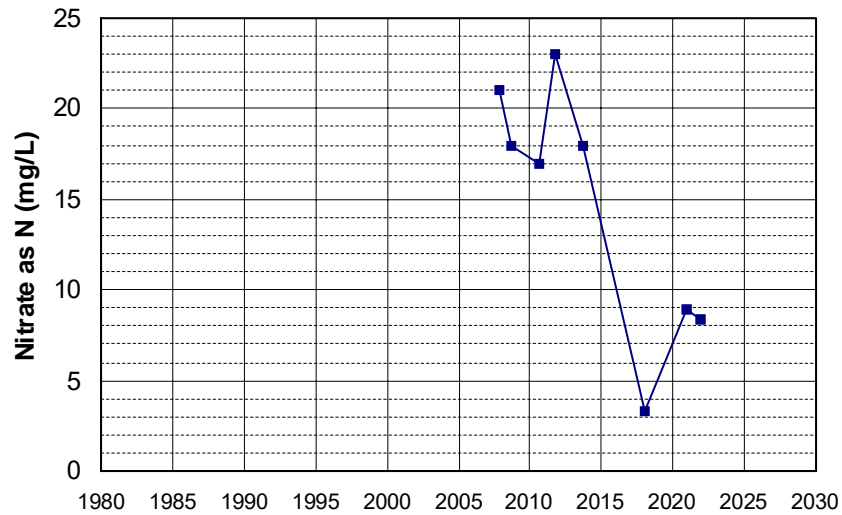
Well Name: T0610300122-MW-2
 Well Type: MONITORING
 Source: WB_CLEANUP
 Depth Zone: Upper
 Well Depth (ft): N/A
 # of Measurements: 10
 Period of Record: 2006 - 2016
 Trend Since 2000: Insufficient Evidence of Monotonic Trend



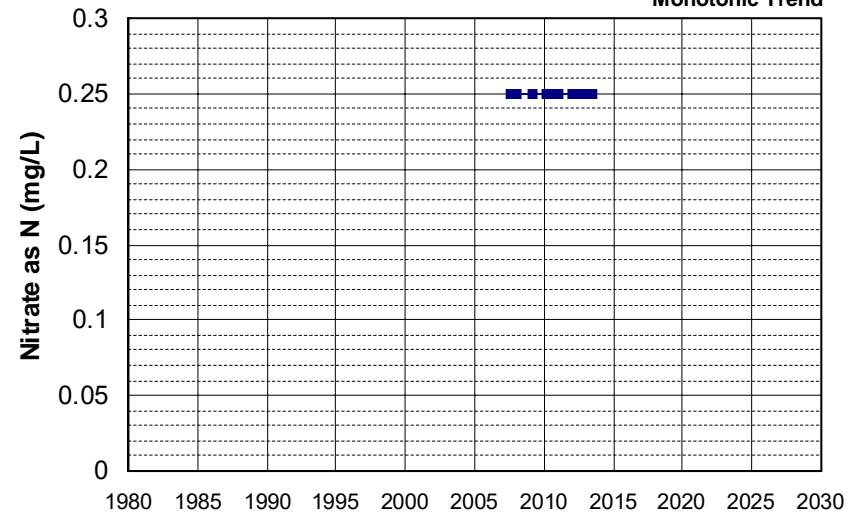
Well Name: CA3400433_001_001
 Well Type: MUNICIPAL
 Source: DDW
 Depth Zone: Upper
 Well Depth (ft): N/A
 # of Measurements: 10
 Period of Record: 2007 - 2016
 Trend Since 2000: Insufficient Evidence of Monotonic Trend



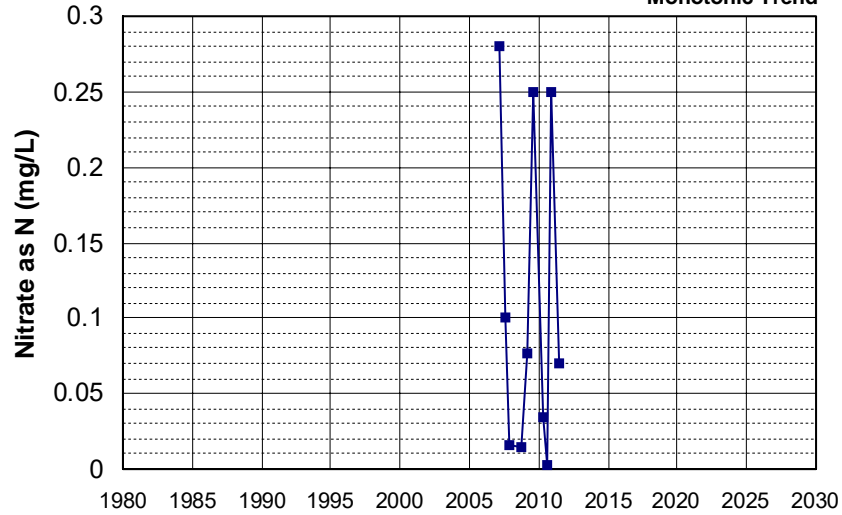
Well Name: L10002305173-MW-2
 Well Type: MONITORING
 Source: WB_CLEANUP
 Depth Zone: Upper
 Well Depth (ft): 55.44
 # of Measurements: 10
 Period of Record: 2007 - 2021
 Trend Since 2000: Decreasing Trend



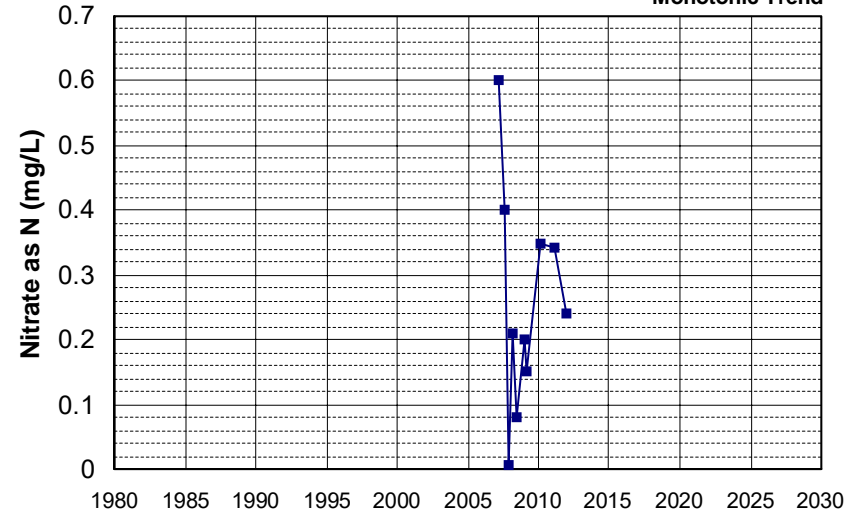
Well Name: SL0606742138-MW-4
 Well Type: MONITORING
 Source: WB_CLEANUP
 Depth Zone: Upper
 Well Depth (ft): 28.25
 # of Measurements: 10
 Period of Record: 2007 - 2013
 Trend Since 2000: Insufficient Evidence of Monotonic Trend



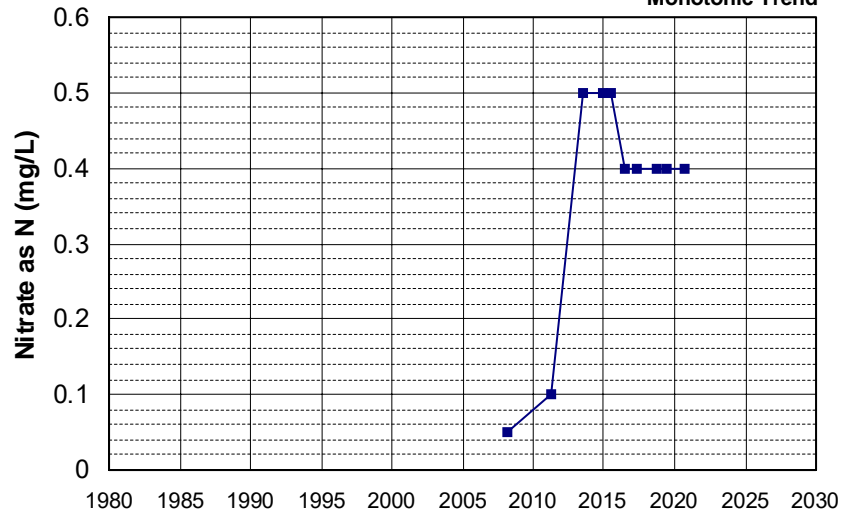
Well Name: T0608900262-MW-2
 Well Depth (ft): 35
 Well Type: MONITORING
 # of Measurements: 10
 Source: WB_CLEANUP
 Period of Record: 2007 - 2011
 Depth Zone: Upper
 Trend Since 2000: Insufficient Evidence of Monotonic Trend



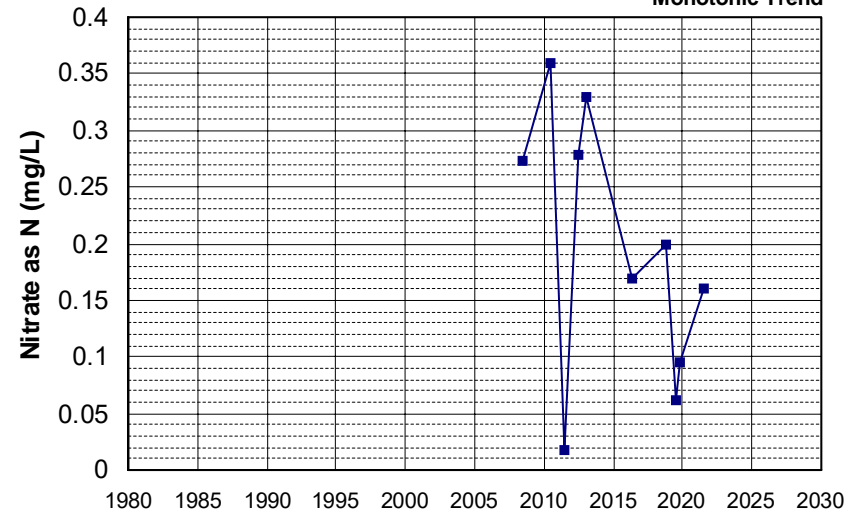
Well Name: T0608900262-MW-4
 Well Depth (ft): 31
 Well Type: MONITORING
 # of Measurements: 10
 Source: WB_CLEANUP
 Period of Record: 2007 - 2012
 Depth Zone: Upper
 Trend Since 2000: Insufficient Evidence of Monotonic Trend



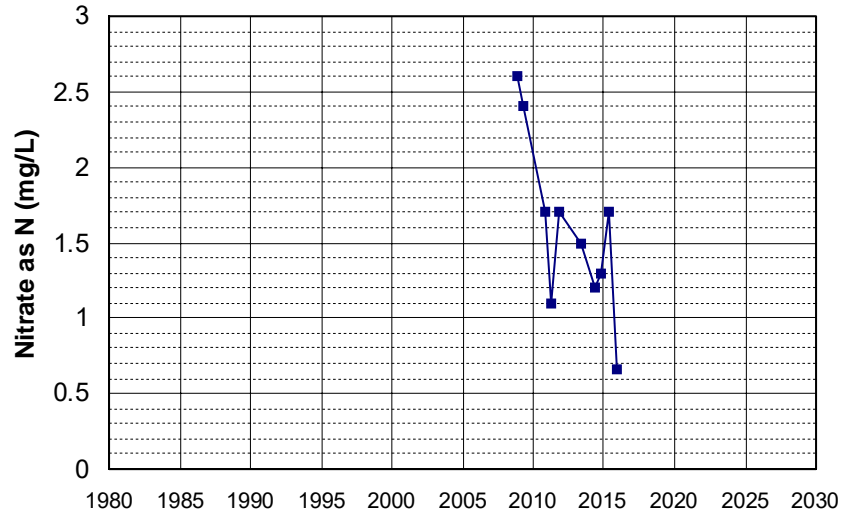
Well Name: CA3200078_003_003
 Well Depth (ft): 138
 Well Type: MUNICIPAL
 # of Measurements: 10
 Source: DDW
 Period of Record: 2008 - 2020
 Depth Zone: Upper
 Trend Since 2000: Insufficient Evidence of Monotonic Trend



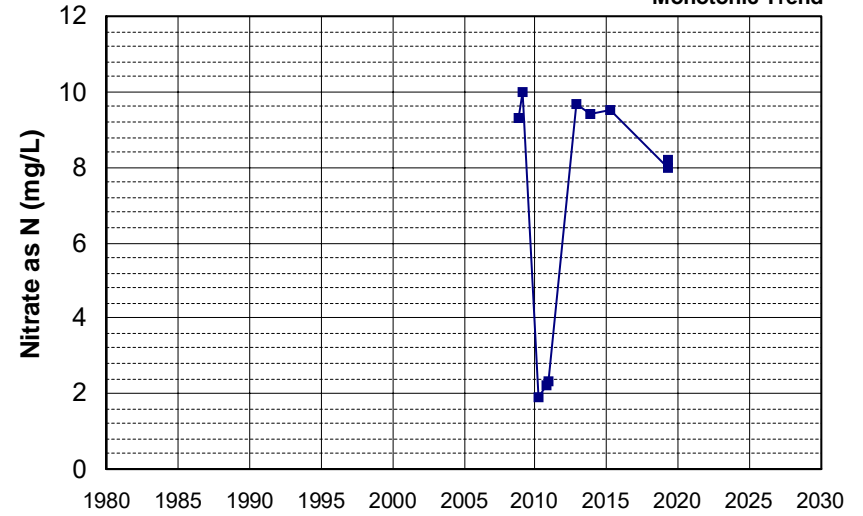
Well Name: L10007590008-OB-7
 Well Depth (ft): N/A
 Well Type: MONITORING
 # of Measurements: 10
 Source: WB_CLEANUP
 Period of Record: 2008 - 2021
 Depth Zone: Upper
 Trend Since 2000: Insufficient Evidence of Monotonic Trend



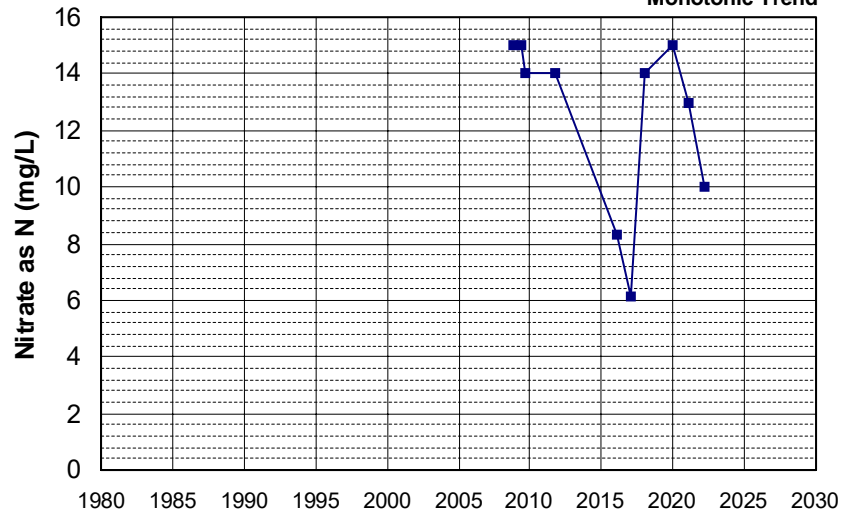
Well Name: SL0611549958-MW-MRY1-6 Well Depth (ft): 36.1
 Well Type: MONITORING # of Measurements: 10
 Source: WB_CLEANUP Period of Record: 2008 - 2015
 Depth Zone: Upper Trend Since 2000: Decreasing Trend



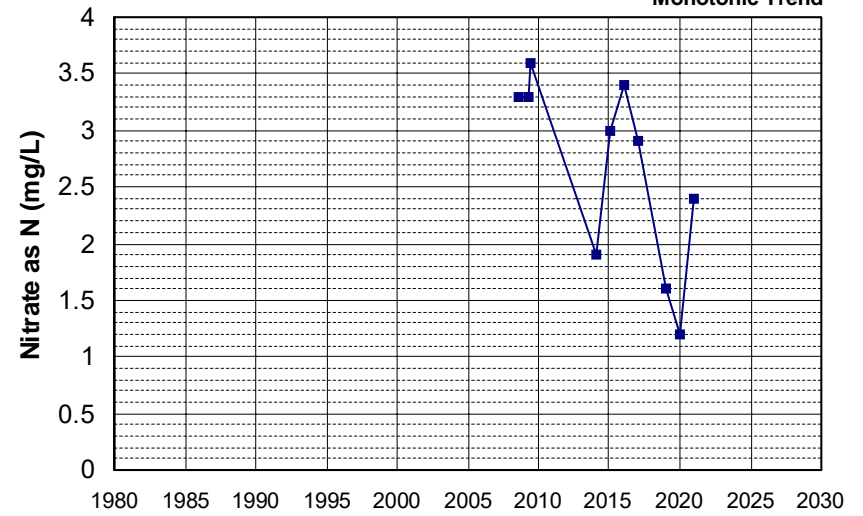
Well Name: SL186272984-UCD1-061 Well Depth (ft): 71
 Well Type: MONITORING # of Measurements: 10
 Source: WB_CLEANUP Period of Record: 2008 - 2019
 Depth Zone: Upper Trend Since 2000: Insufficient Evidence of Monotonic Trend



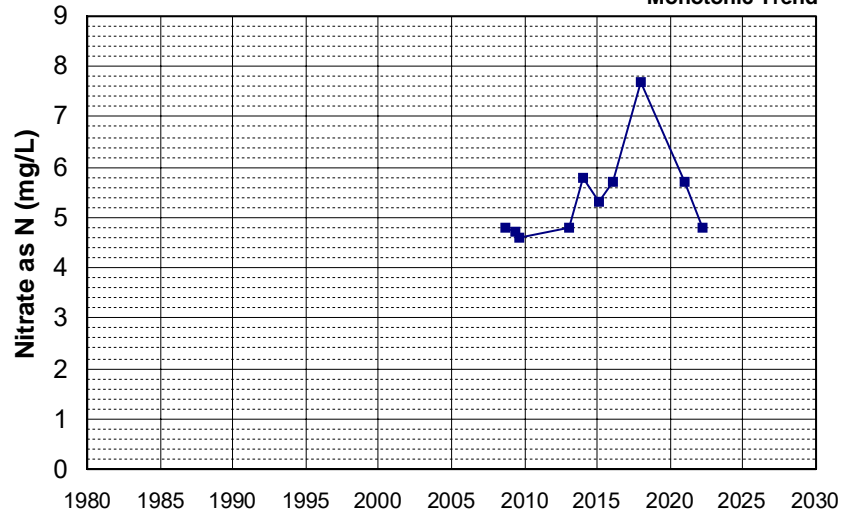
Well Name: SL373503622-GWM-12 Well Depth (ft): N/A
 Well Type: MONITORING # of Measurements: 10
 Source: WB_CLEANUP Period of Record: 2008 - 2022
 Depth Zone: Upper Trend Since 2000: Insufficient Evidence of Monotonic Trend



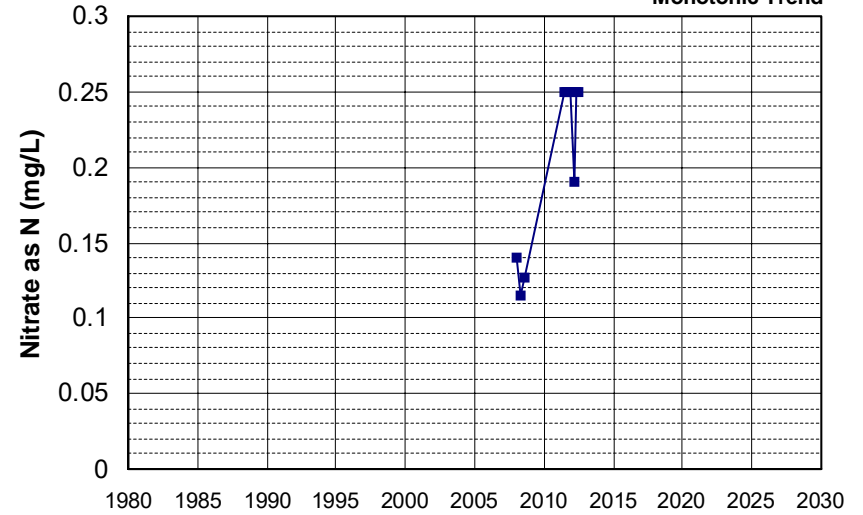
Well Name: SL373503622-GWM-14 Well Depth (ft): N/A
 Well Type: MONITORING # of Measurements: 10
 Source: WB_CLEANUP Period of Record: 2008 - 2021
 Depth Zone: Upper Trend Since 2000: Insufficient Evidence of Monotonic Trend



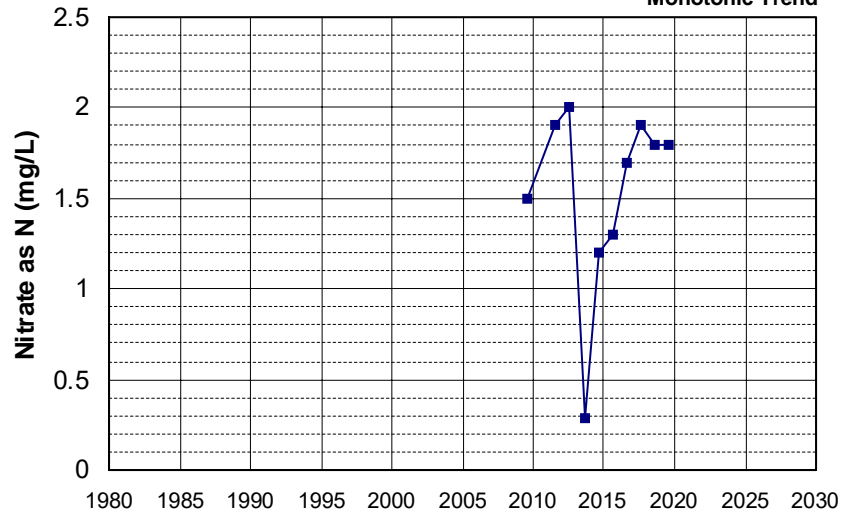
Well Name: SL373503622-GWM-4
 Well Type: MONITORING
 Source: WB_CLEANUP
 Depth Zone: Upper
 Well Depth (ft): N/A
 # of Measurements: 10
 Period of Record: 2008 - 2022
 Trend Since 2000: Insufficient Evidence of Monotonic Trend



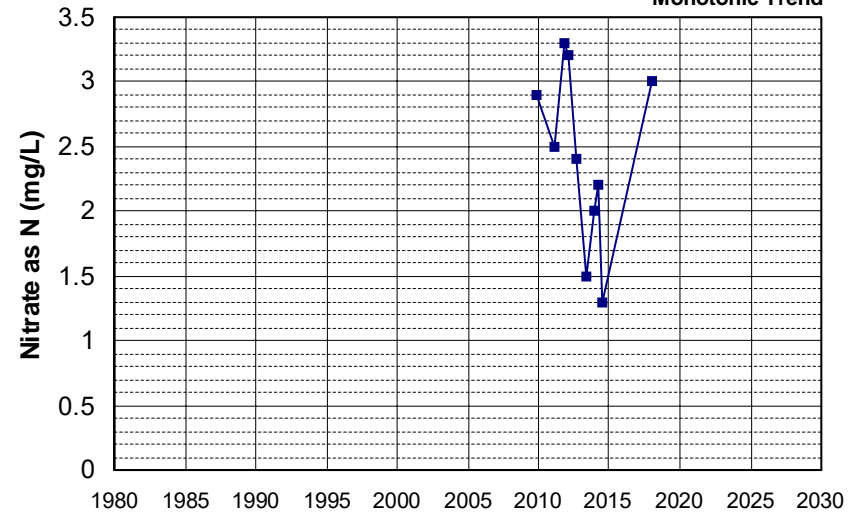
Well Name: T0606700657-MW-45
 Well Type: MONITORING
 Source: WB_CLEANUP
 Depth Zone: Upper
 Well Depth (ft): 43.81
 # of Measurements: 10
 Period of Record: 2008 - 2012
 Trend Since 2000: Insufficient Evidence of Monotonic Trend



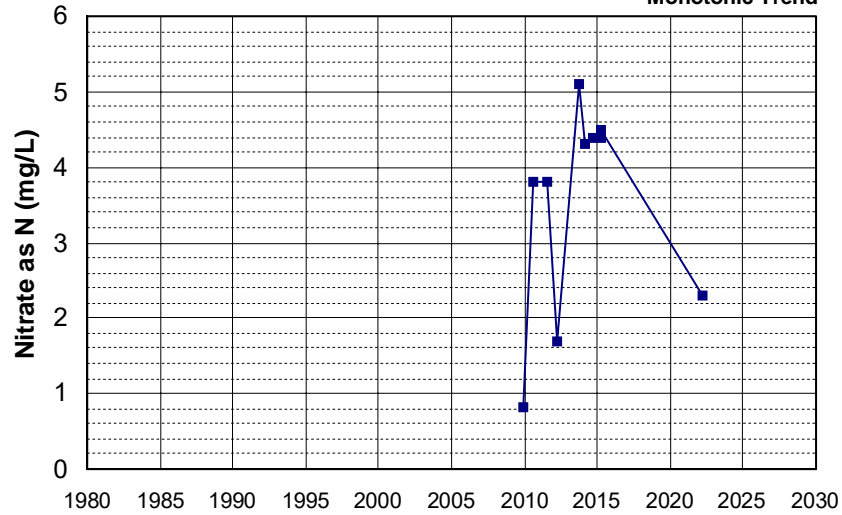
Well Name: CA3200300_002_002
 Well Type: MUNICIPAL
 Source: DDW
 Depth Zone: Upper
 Well Depth (ft): 225
 # of Measurements: 10
 Period of Record: 2009 - 2019
 Trend Since 2000: Insufficient Evidence of Monotonic Trend



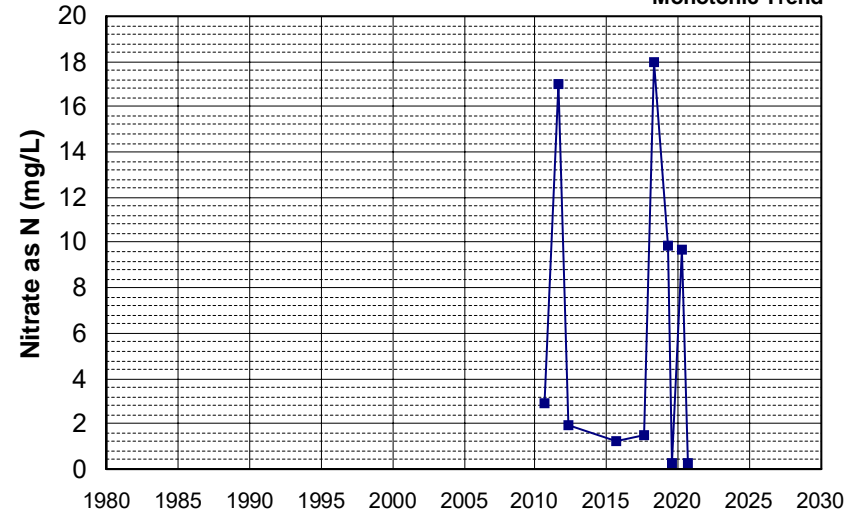
Well Name: L10002325362-M-7A
 Well Type: MONITORING
 Source: WB_CLEANUP
 Depth Zone: Upper
 Well Depth (ft): 82.5
 # of Measurements: 10
 Period of Record: 2009 - 2017
 Trend Since 2000: Insufficient Evidence of Monotonic Trend



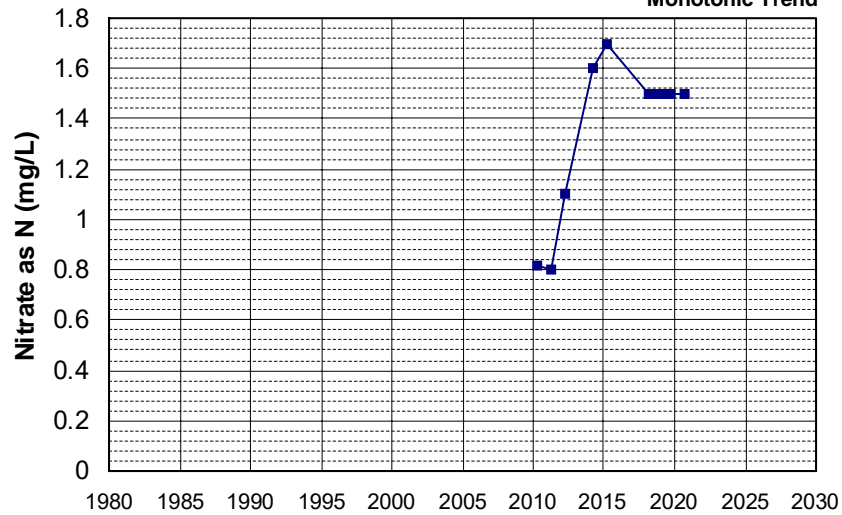
Well Name: L10003287628-MW-9
 Well Type: MONITORING
 Source: WB_CLEANUP
 Depth Zone: Upper
 Well Depth (ft): 35
 # of Measurements: 10
 Period of Record: 2009 - 2022
 Trend Since 2000: Insufficient Evidence of Monotonic Trend



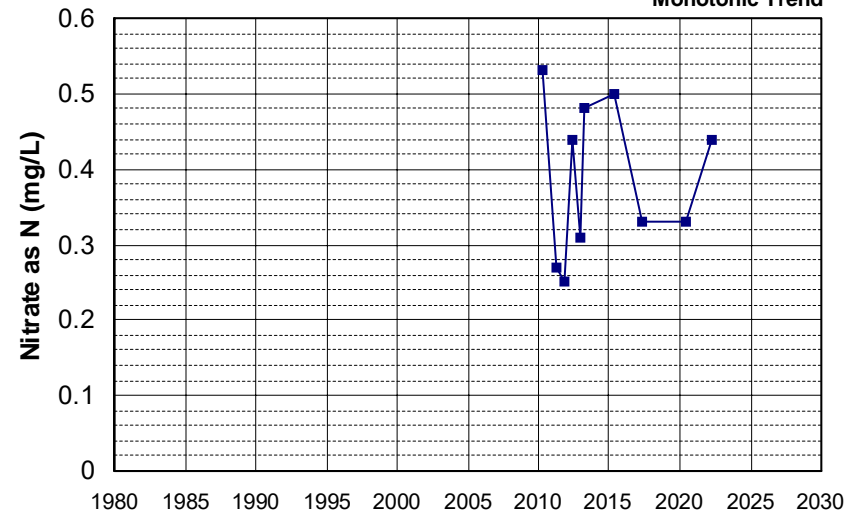
Well Name: L10001819539-G-LD
 Well Type: MONITORING
 Source: WB_CLEANUP
 Depth Zone: Upper
 Well Depth (ft): N/A
 # of Measurements: 10
 Period of Record: 2010 - 2020
 Trend Since 2000: Insufficient Evidence of Monotonic Trend



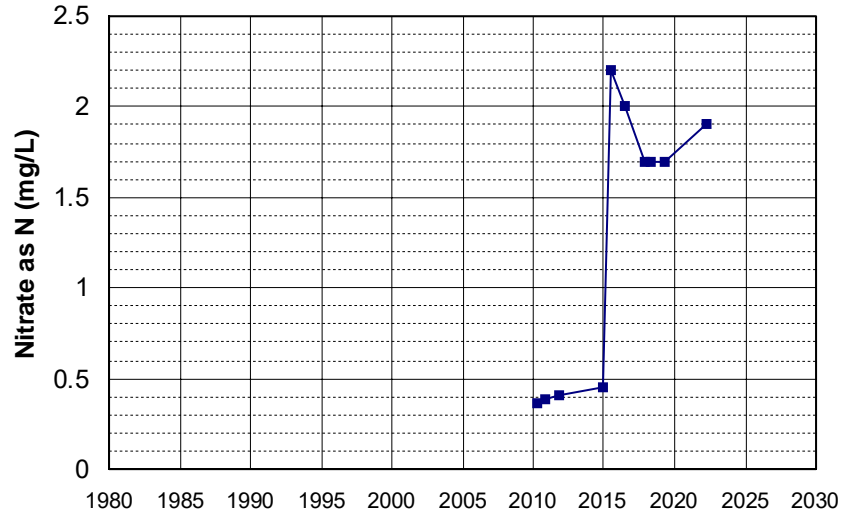
Well Name: L10003287628-MW-20
 Well Type: MONITORING
 Source: WB_CLEANUP
 Depth Zone: Upper
 Well Depth (ft): 35
 # of Measurements: 10
 Period of Record: 2010 - 2020
 Trend Since 2000: Insufficient Evidence of Monotonic Trend



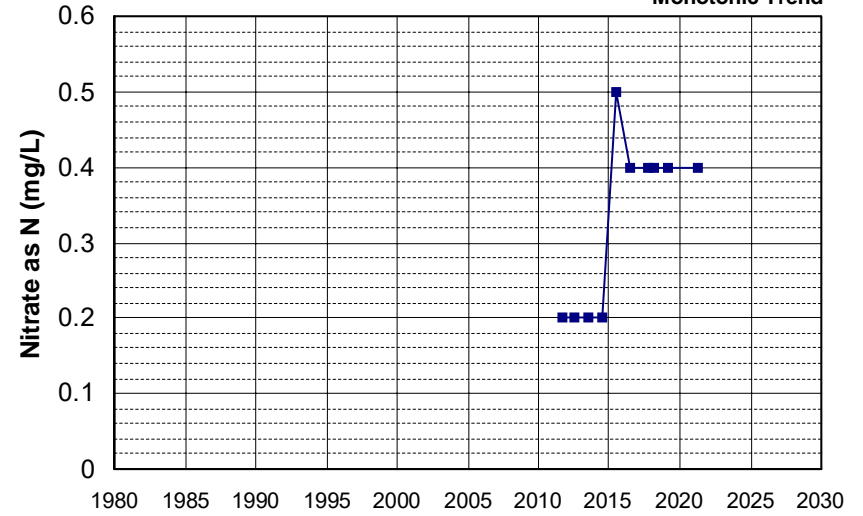
Well Name: L10007580959-OB-1
 Well Type: MONITORING
 Source: WB_CLEANUP
 Depth Zone: Upper
 Well Depth (ft): N/A
 # of Measurements: 10
 Period of Record: 2010 - 2022
 Trend Since 2000: Insufficient Evidence of Monotonic Trend



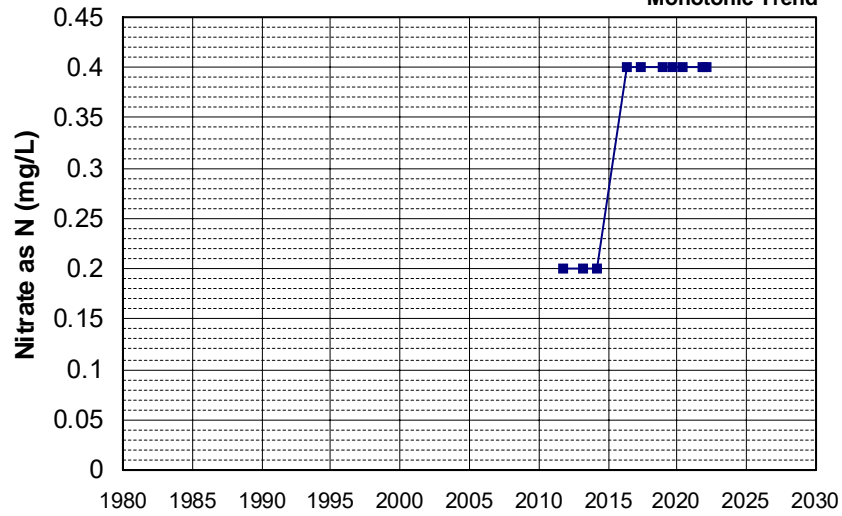
Well Name: L10007939295-MW-16
 Well Depth (ft): 140.92
 Well Type: MONITORING
 # of Measurements: 10
 Source: WB_CLEANUP
 Period of Record: 2010 - 2022
 Depth Zone: Upper
 Trend Since 2000: Increasing Trend



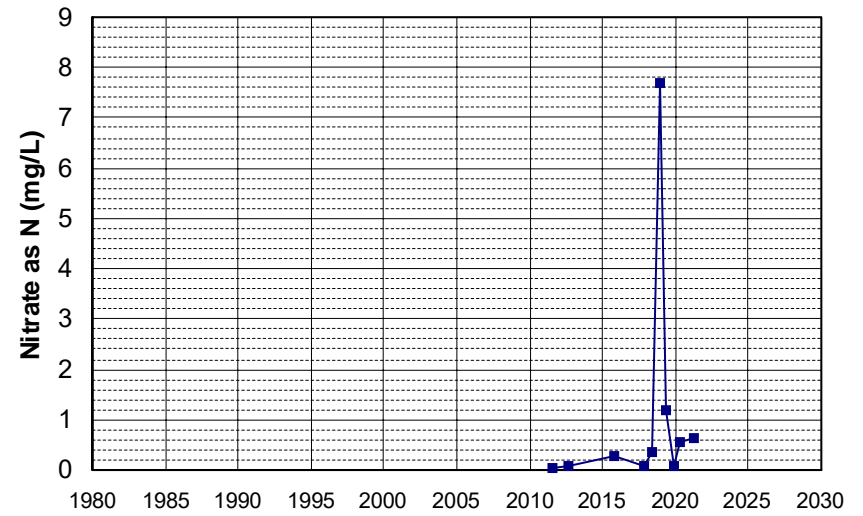
Well Name: CA1700574_002_002
 Well Depth (ft): 180
 Well Type: MUNICIPAL
 # of Measurements: 10
 Source: DDW
 Period of Record: 2011 - 2021
 Depth Zone: Upper
 Trend Since 2000: Insufficient Evidence of Monotonic Trend



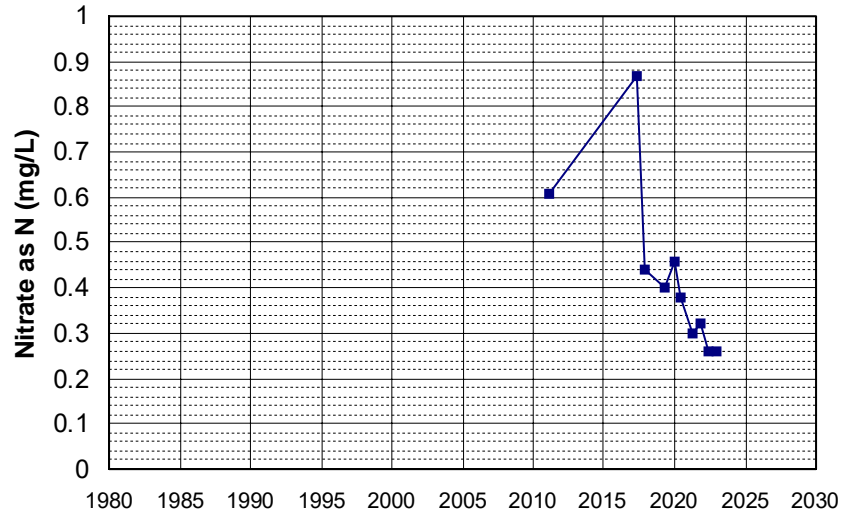
Well Name: CA1700731_001_001
 Well Depth (ft): 260
 Well Type: MUNICIPAL
 # of Measurements: 10
 Source: DDW
 Period of Record: 2011 - 2022
 Depth Zone: Upper
 Trend Since 2000: Insufficient Evidence of Monotonic Trend



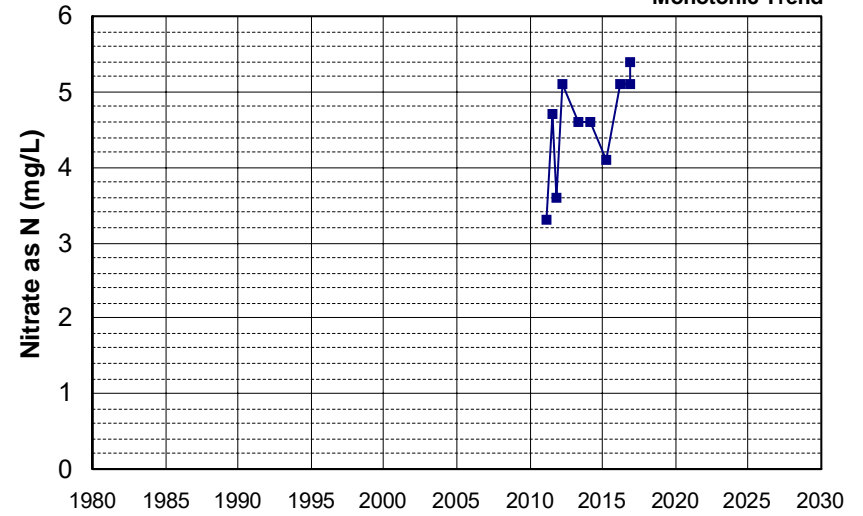
Well Name: L10003801379-E-4
 Well Depth (ft): N/A
 Well Type: MONITORING
 # of Measurements: 10
 Source: WB_CLEANUP
 Period of Record: 2011 - 2021
 Depth Zone: Upper
 Trend Since 2000: Increasing Trend



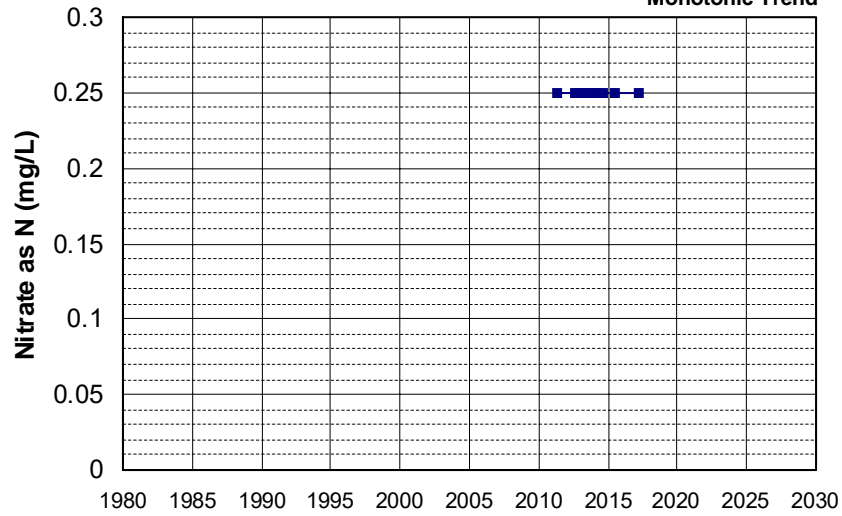
Well Name: L10005178265-OB-3A
 Well Depth (ft): N/A
 Well Type: MONITORING
 # of Measurements: 10
 Source: WB_CLEANUP
 Period of Record: 2011 - 2022
 Depth Zone: Upper
 Trend Since 2000: Decreasing Trend



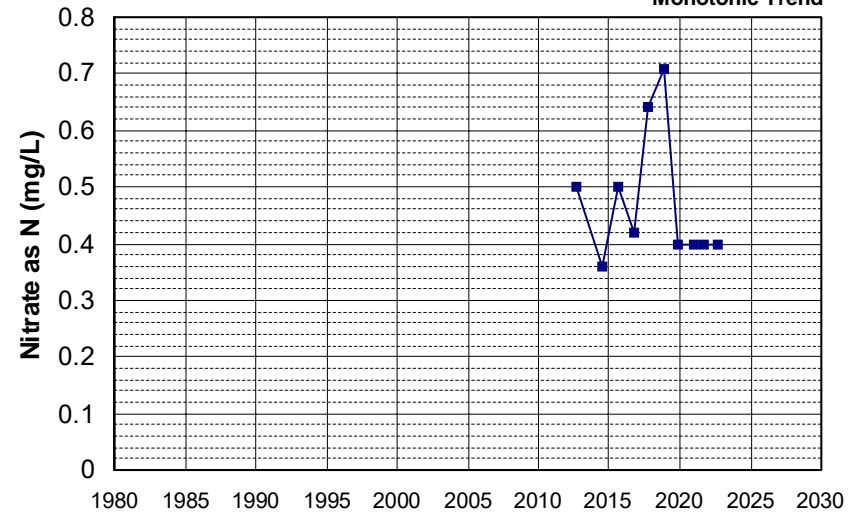
Well Name: SL186272984-UCD1-023
 Well Depth (ft): 71.5
 Well Type: MONITORING
 # of Measurements: 10
 Source: WB_CLEANUP
 Period of Record: 2011 - 2016
 Depth Zone: Upper
 Trend Since 2000: Insufficient Evidence of Monotonic Trend



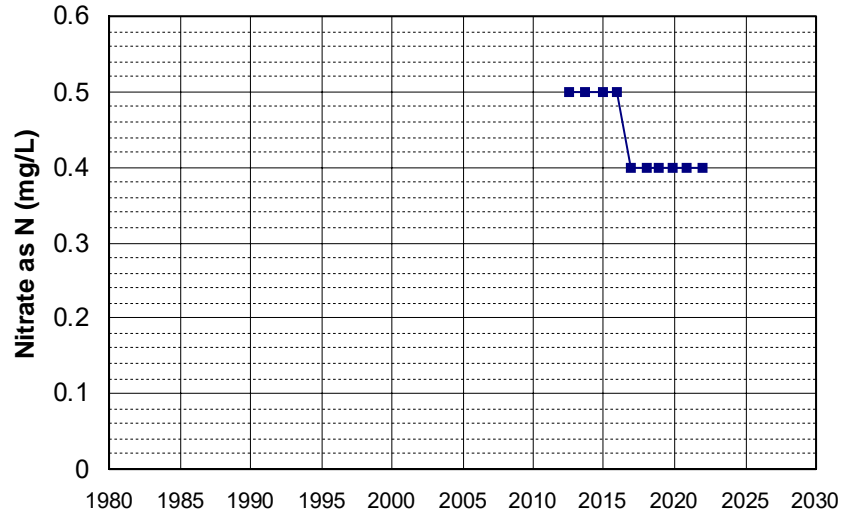
Well Name: T0609500432-OW-2
 Well Depth (ft): 34.39
 Well Type: MONITORING
 # of Measurements: 10
 Source: WB_CLEANUP
 Period of Record: 2011 - 2017
 Depth Zone: Upper
 Trend Since 2000: Insufficient Evidence of Monotonic Trend



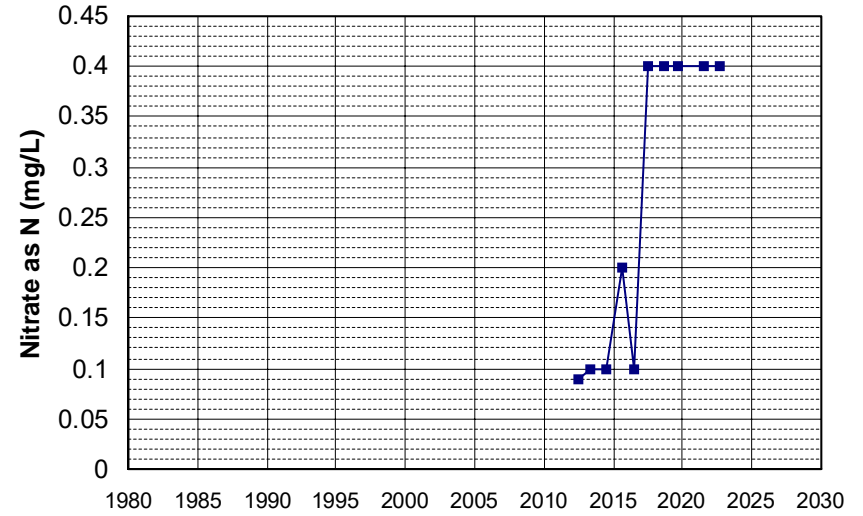
Well Name: CA1700596_004_004
 Well Depth (ft): 96
 Well Type: MUNICIPAL
 # of Measurements: 10
 Source: DDW
 Period of Record: 2012 - 2022
 Depth Zone: Upper
 Trend Since 2000: Insufficient Evidence of Monotonic Trend



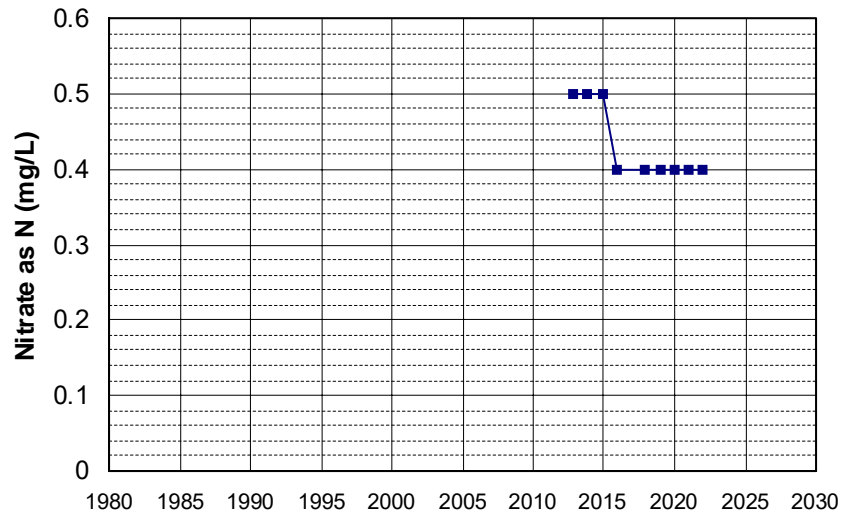
Well Name: CA1700734_001_001
 Well Depth (ft): 97
 Well Type: MUNICIPAL
 # of Measurements: 10
 Source: DDW
 Period of Record: 2012 - 2021
 Depth Zone: Upper
 Trend Since 2000: Decreasing Trend



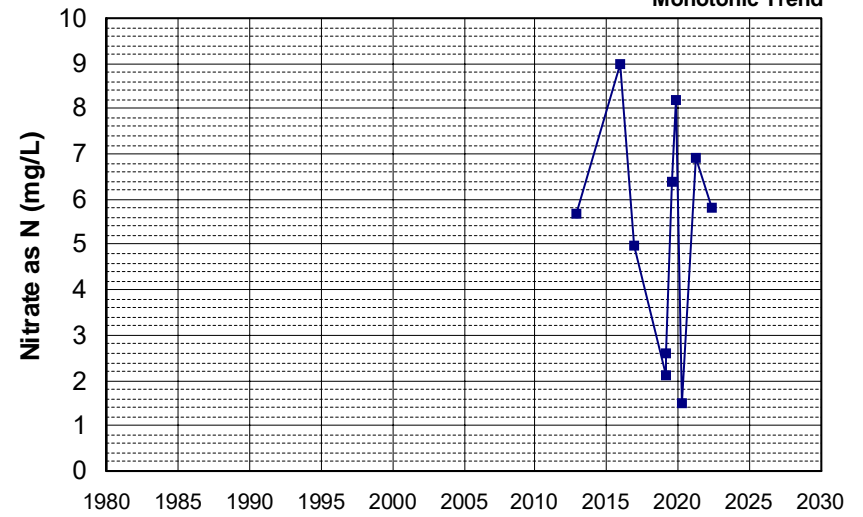
Well Name: CA3200205_003_003
 Well Depth (ft): 300
 Well Type: MUNICIPAL
 # of Measurements: 10
 Source: DDW
 Period of Record: 2012 - 2022
 Depth Zone: Upper
 Trend Since 2000: Increasing Trend



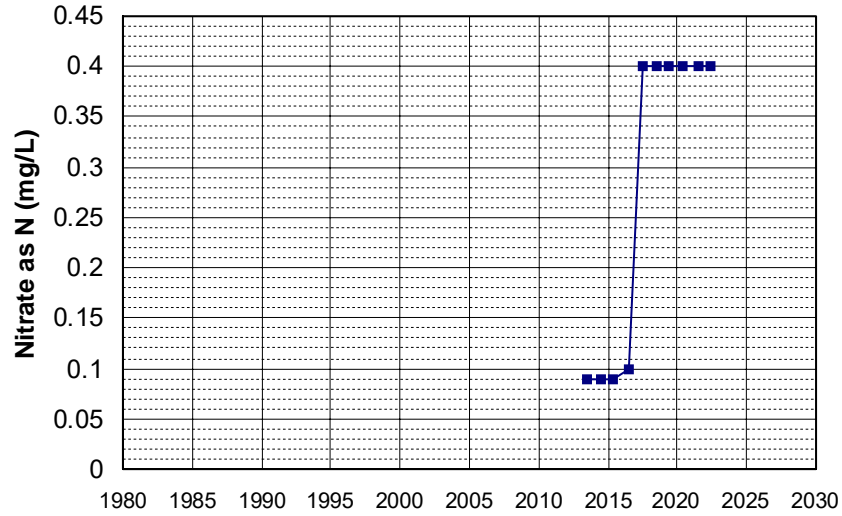
Well Name: CA5800829_004_004
 Well Depth (ft): 260
 Well Type: MUNICIPAL
 # of Measurements: 10
 Source: DDW
 Period of Record: 2012 - 2021
 Depth Zone: Upper
 Trend Since 2000: Decreasing Trend



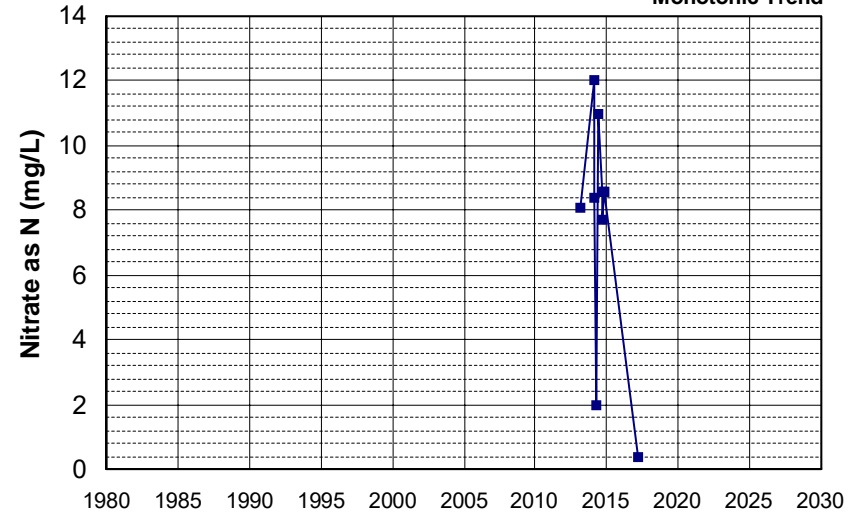
Well Name: SL186272984-UCD2-032
 Well Depth (ft): 103
 Well Type: MONITORING
 # of Measurements: 10
 Source: WB_CLEANUP
 Period of Record: 2012 - 2022
 Depth Zone: Upper
 Trend Since 2000: Insufficient Evidence of Monotonic Trend



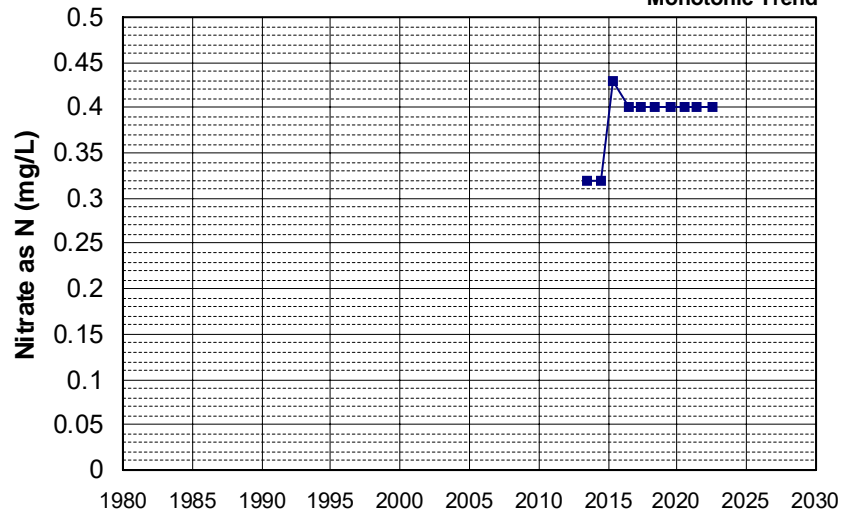
Well Name: CA3200142_003_003
 Well Depth (ft): 300
 Well Type: MUNICIPAL
 # of Measurements: 10
 Source: DDW
 Period of Record: 2013 - 2022
 Depth Zone: Upper
 Trend Since 2000: Increasing Trend



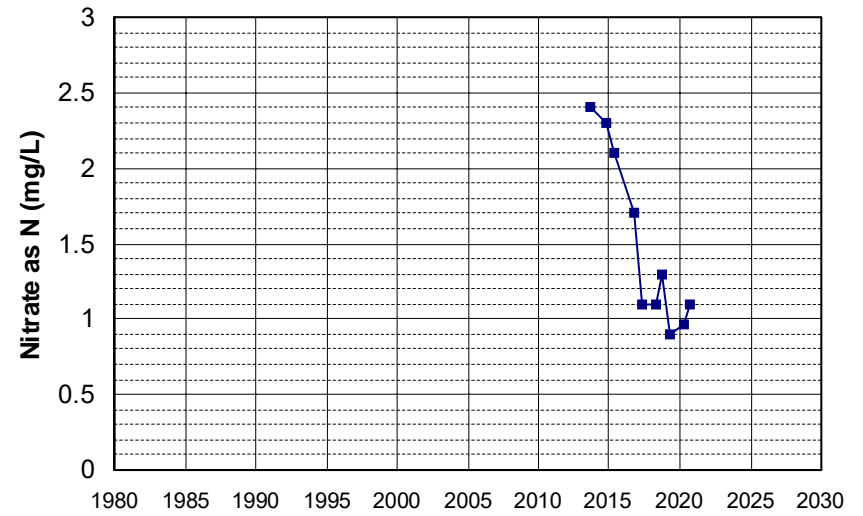
Well Name: CA3400454_001_001
 Well Depth (ft): N/A
 Well Type: MUNICIPAL
 # of Measurements: 10
 Source: DDW
 Period of Record: 2013 - 2017
 Depth Zone: Upper
 Trend Since 2000: Insufficient Evidence of Monotonic Trend



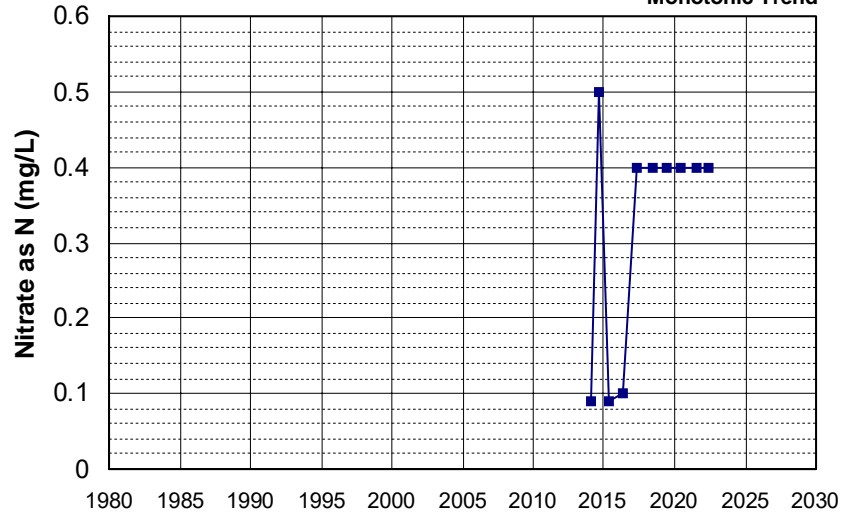
Well Name: CA4600082_002_002
 Well Depth (ft): 273
 Well Type: MUNICIPAL
 # of Measurements: 10
 Source: DDW
 Period of Record: 2013 - 2022
 Depth Zone: Upper
 Trend Since 2000: Insufficient Evidence of Monotonic Trend



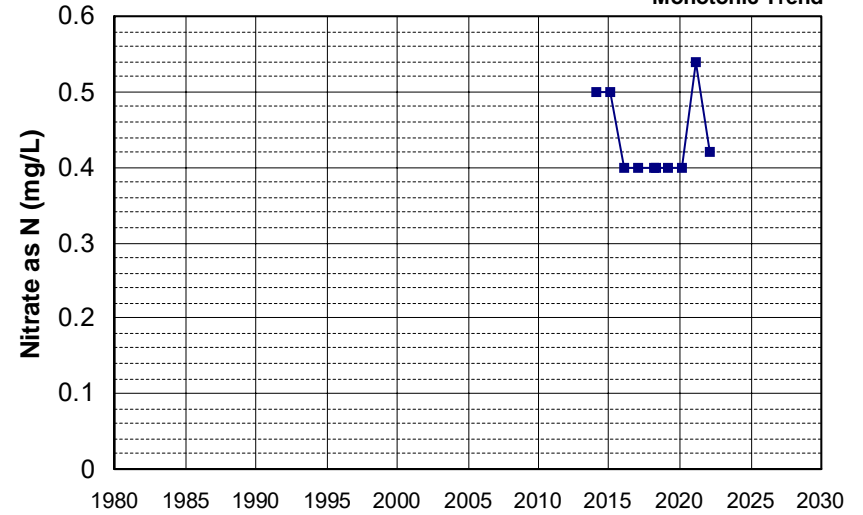
Well Name: L10009799269-MW-9
 Well Depth (ft): 95
 Well Type: MONITORING
 # of Measurements: 10
 Source: WB_CLEANUP
 Period of Record: 2013 - 2020
 Depth Zone: Upper
 Trend Since 2000: Decreasing Trend



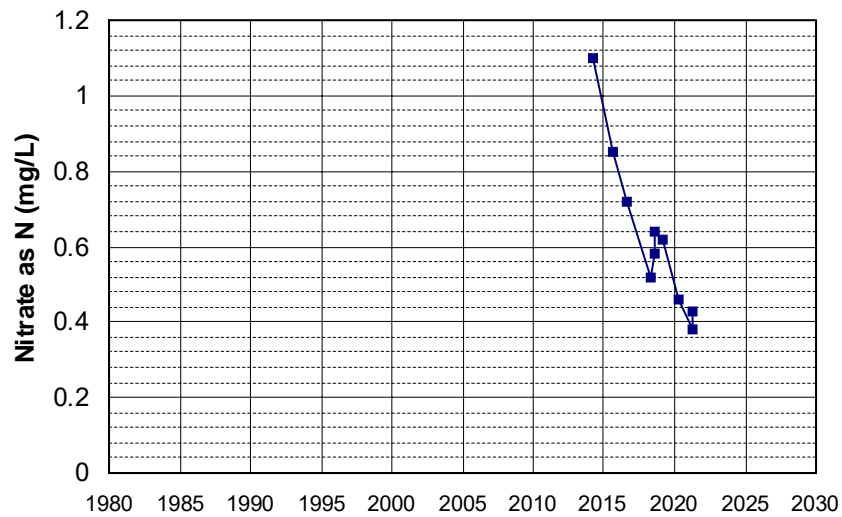
Well Name: CA3200085_003_003
 Well Depth (ft): 231
 Well Type: MUNICIPAL
 # of Measurements: 10
 Source: DDW
 Period of Record: 2014 - 2022
 Depth Zone: Upper
 Trend Since 2000: Insufficient Evidence of Monotonic Trend



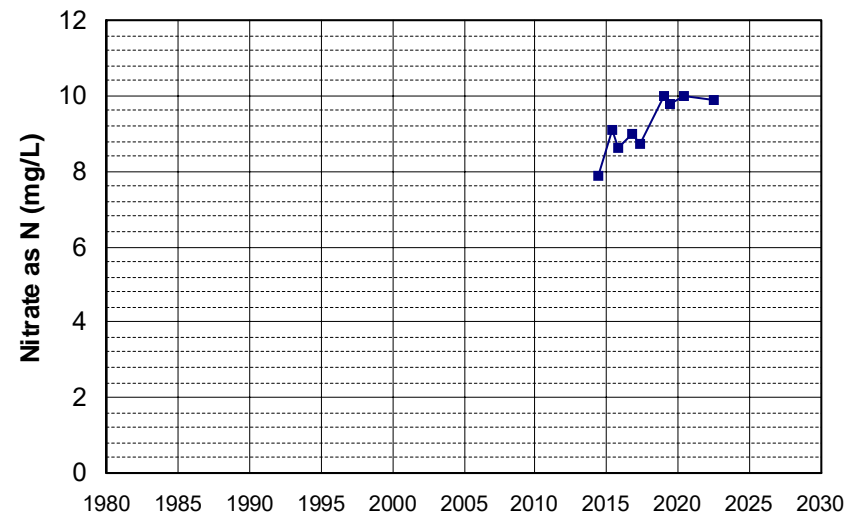
Well Name: CA4500020_004_004
 Well Depth (ft): 258
 Well Type: MUNICIPAL
 # of Measurements: 10
 Source: DDW
 Period of Record: 2014 - 2022
 Depth Zone: Upper
 Trend Since 2000: Insufficient Evidence of Monotonic Trend



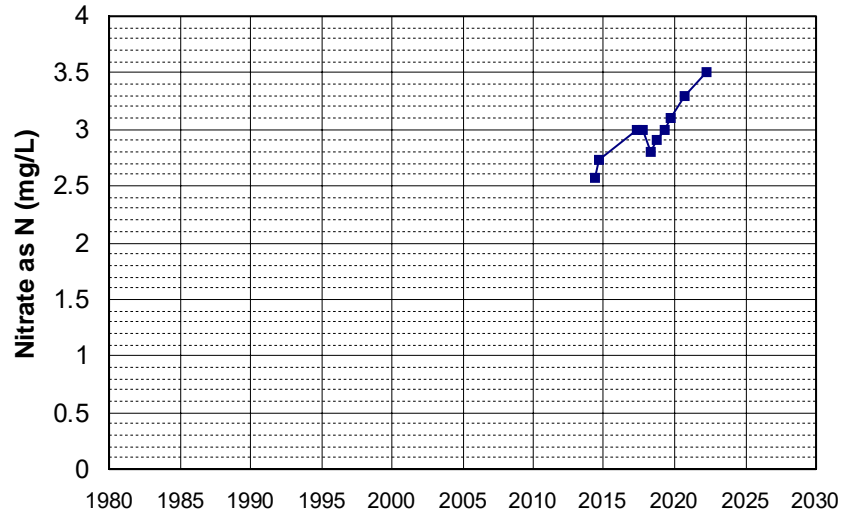
Well Name: L10001819539-OW3
 Well Depth (ft): N/A
 Well Type: MONITORING
 # of Measurements: 10
 Source: WB_CLEANUP
 Period of Record: 2014 - 2021
 Depth Zone: Upper
 Trend Since 2000: Decreasing Trend



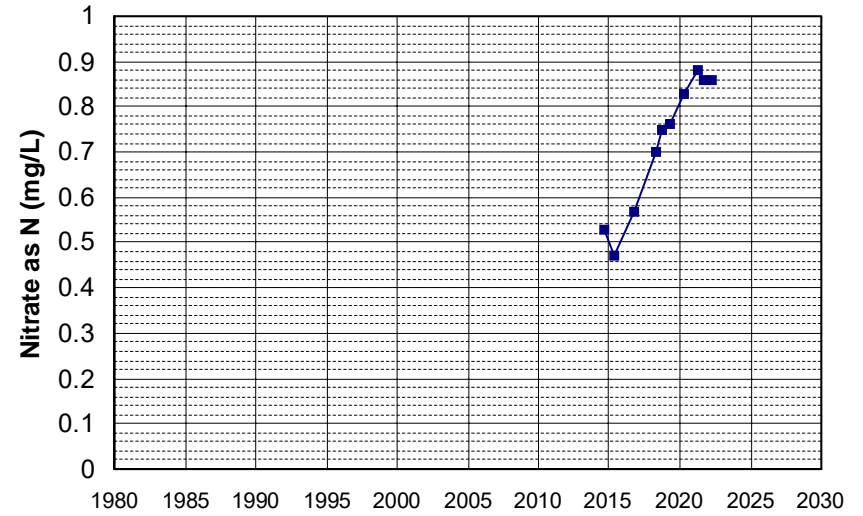
Well Name: L10005519750-MW-F
 Well Depth (ft): 142
 Well Type: MONITORING
 # of Measurements: 10
 Source: WB_CLEANUP
 Period of Record: 2014 - 2022
 Depth Zone: Upper
 Trend Since 2000: Increasing Trend



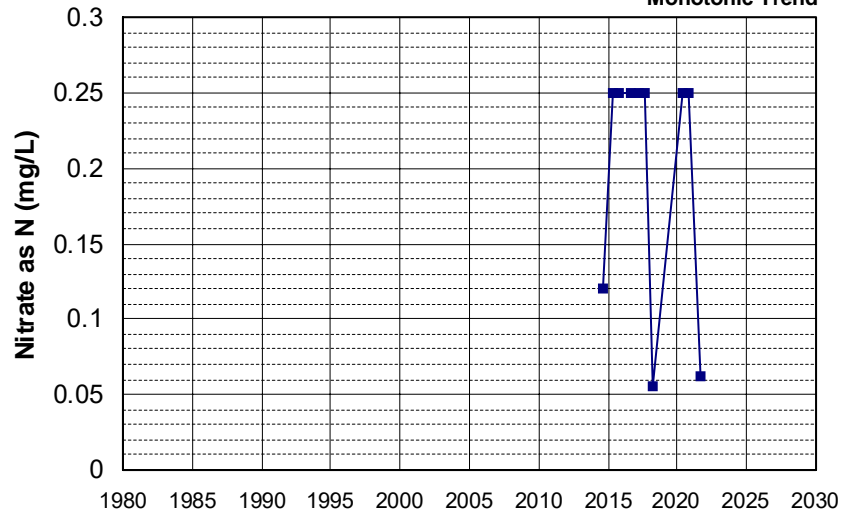
Well Name: L10007396297-MW-12B
 Well Depth (ft): 140
 Well Type: MONITORING
 # of Measurements: 10
 Source: WB_CLEANUP
 Period of Record: 2014 - 2022
 Depth Zone: Upper
 Trend Since 2000: Increasing Trend



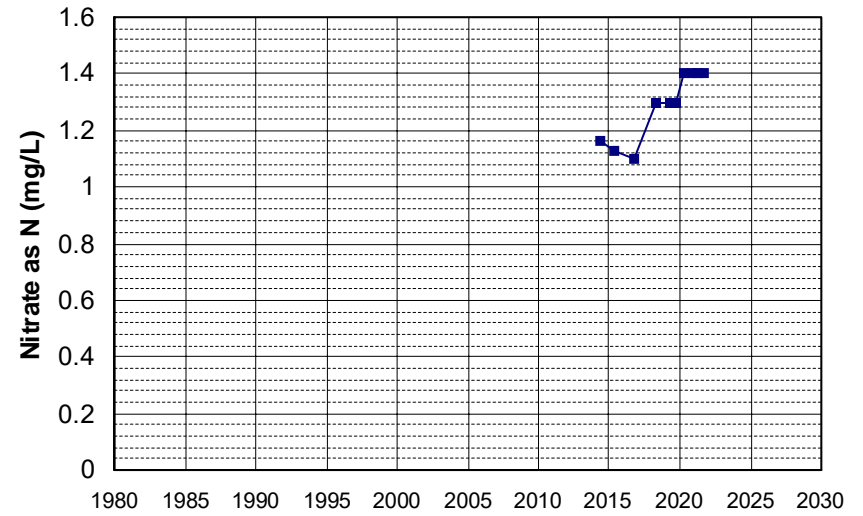
Well Name: L10007396297-MW-20A
 Well Depth (ft): 153
 Well Type: MONITORING
 # of Measurements: 10
 Source: WB_CLEANUP
 Period of Record: 2014 - 2022
 Depth Zone: Upper
 Trend Since 2000: Increasing Trend



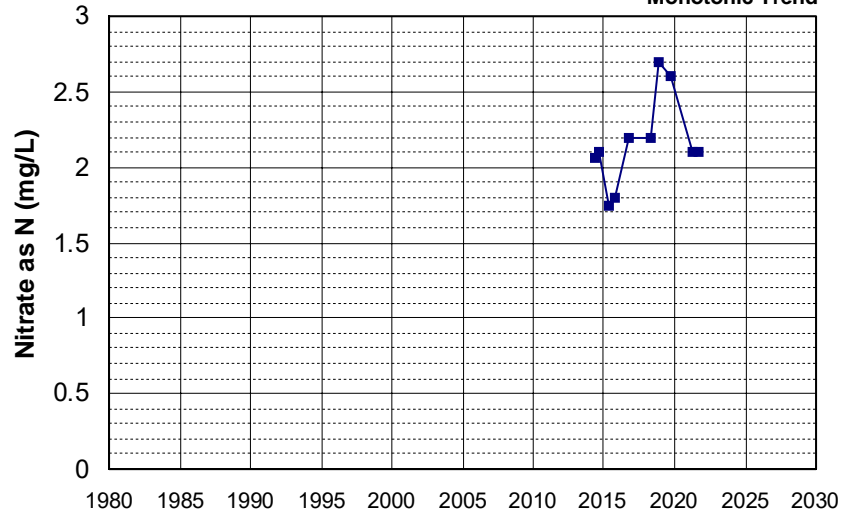
Well Name: L10007396297-MW-21A
 Well Depth (ft): 200
 Well Type: MONITORING
 # of Measurements: 10
 Source: WB_CLEANUP
 Period of Record: 2014 - 2021
 Depth Zone: Upper
 Trend Since 2000: Insufficient Evidence of Monotonic Trend



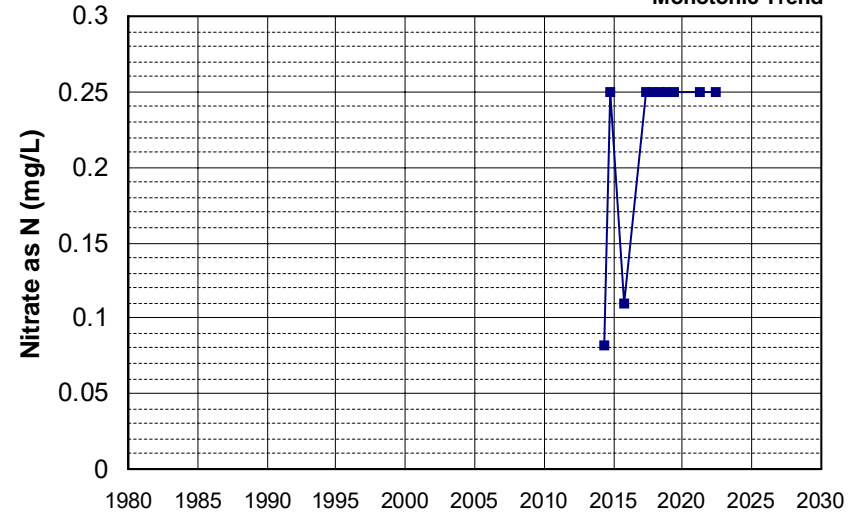
Well Name: L10007396297-MW-43A
 Well Depth (ft): 210
 Well Type: MONITORING
 # of Measurements: 10
 Source: WB_CLEANUP
 Period of Record: 2014 - 2021
 Depth Zone: Upper
 Trend Since 2000: Increasing Trend



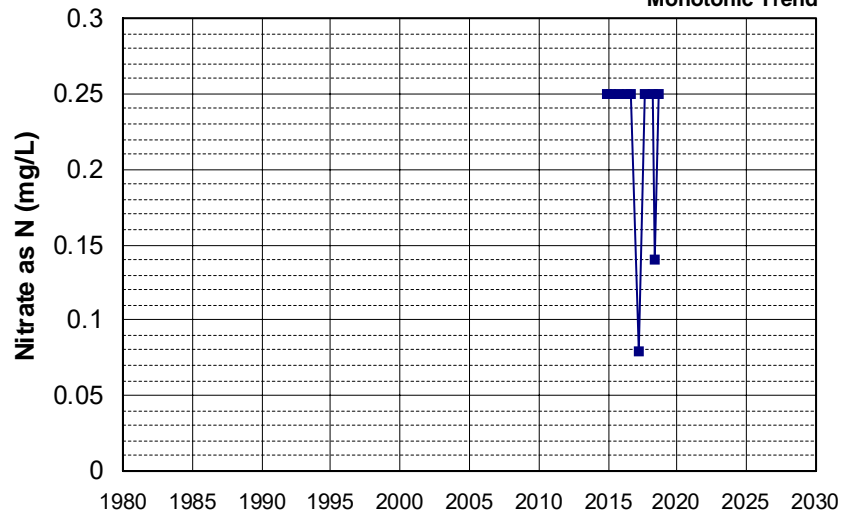
Well Name: L10007396297-MW-6B
 Well Depth (ft): 173
 Well Type: MONITORING
 # of Measurements: 10
 Source: WB_CLEANUP
 Period of Record: 2014 - 2021
 Depth Zone: Upper
 Trend Since 2000: Insufficient Evidence of Monotonic Trend



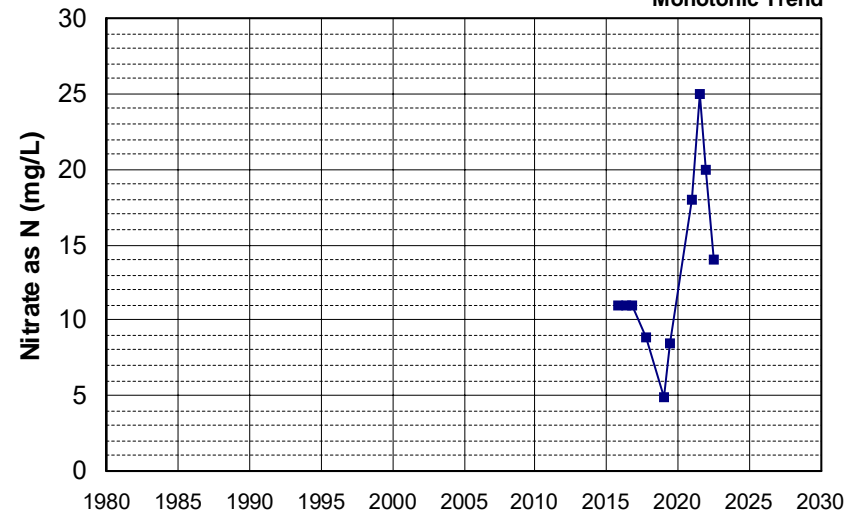
Well Name: L10009540332-MW-17
 Well Depth (ft): N/A
 Well Type: MONITORING
 # of Measurements: 10
 Source: WB_CLEANUP
 Period of Record: 2014 - 2022
 Depth Zone: Upper
 Trend Since 2000: Insufficient Evidence of Monotonic Trend



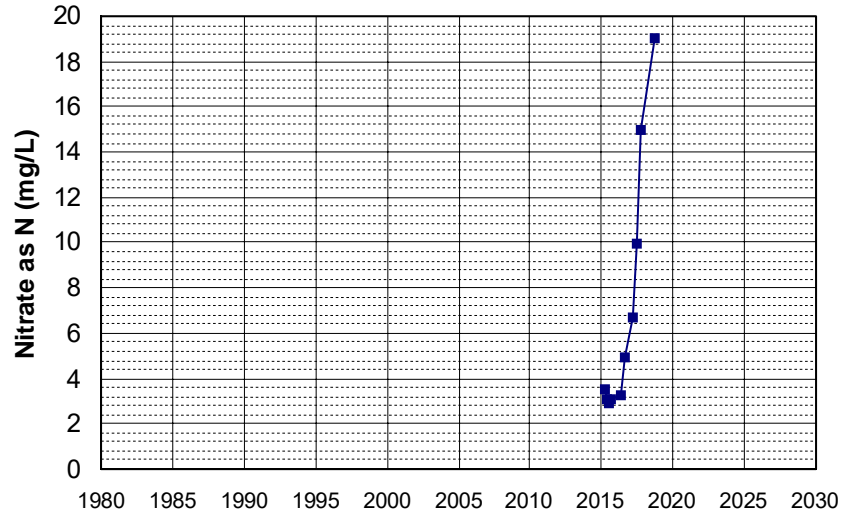
Well Name: SL375322881-MW-14D
 Well Depth (ft): 51.89
 Well Type: MONITORING
 # of Measurements: 10
 Source: WB_CLEANUP
 Period of Record: 2014 - 2018
 Depth Zone: Upper
 Trend Since 2000: Insufficient Evidence of Monotonic Trend



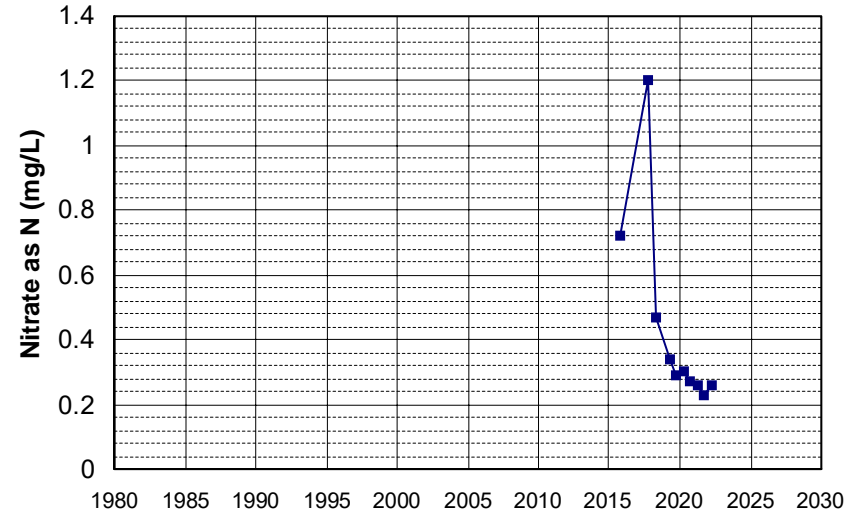
Well Name: L10001531786-MW-2
 Well Depth (ft): 29.38
 Well Type: MONITORING
 # of Measurements: 10
 Source: WB_CLEANUP
 Period of Record: 2015 - 2022
 Depth Zone: Upper
 Trend Since 2000: Insufficient Evidence of Monotonic Trend



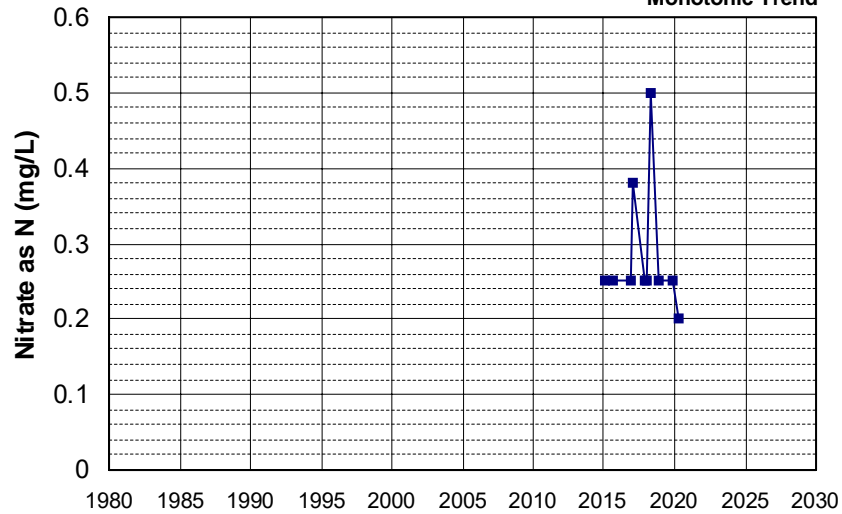
Well Name: L10007011530-G-34
Well Type: MONITORING
Source: WB_CLEANUP
Depth Zone: Upper
Well Depth (ft): 25
of Measurements: 10
Period of Record: 2015 - 2018
Trend Since 2000: Increasing Trend



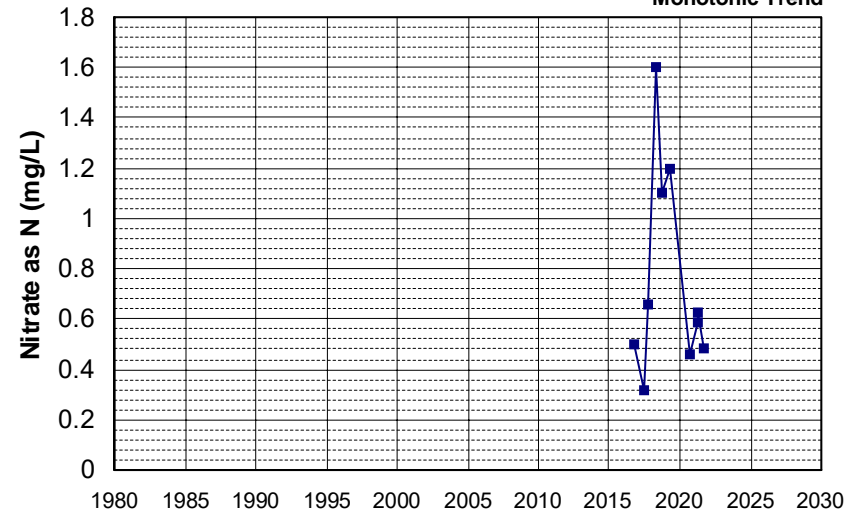
Well Name: L10007396297-MW-30A
Well Type: MONITORING
Source: WB_CLEANUP
Depth Zone: Upper
Well Depth (ft): 233
of Measurements: 10
Period of Record: 2015 - 2022
Trend Since 2000: Decreasing Trend



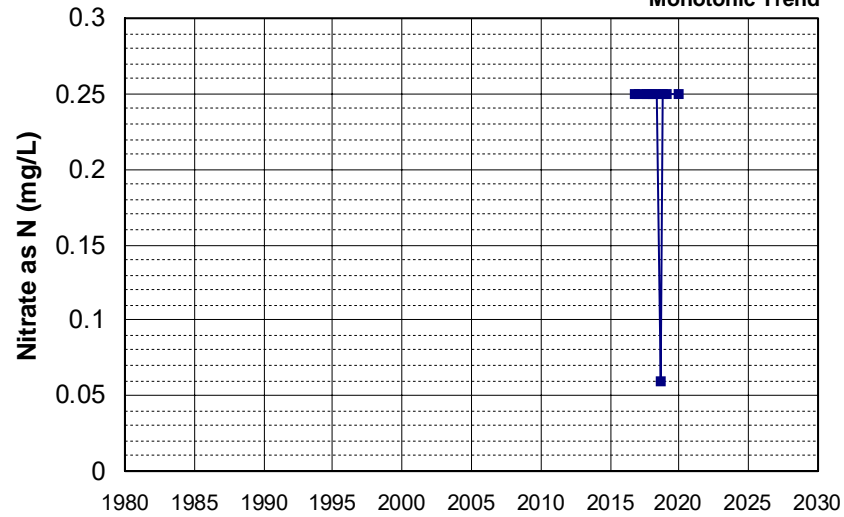
Well Name: SL375443649-MW-8
Well Type: MONITORING
Source: WB_CLEANUP
Depth Zone: Upper
Well Depth (ft): 40.41
of Measurements: 10
Period of Record: 2015 - 2020
Trend Since 2000: Insufficient Evidence of Monotonic Trend



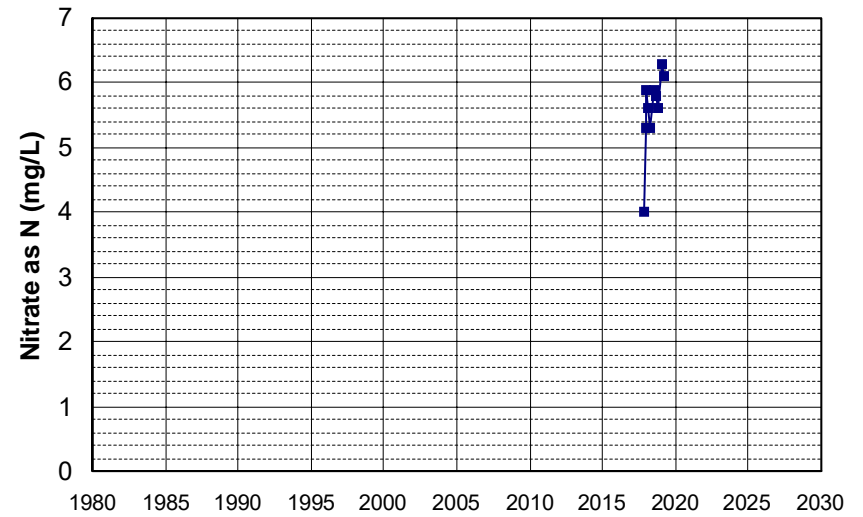
Well Name: L10007396297-MW-5A
Well Type: MONITORING
Source: WB_CLEANUP
Depth Zone: Upper
Well Depth (ft): 139
of Measurements: 10
Period of Record: 2016 - 2021
Trend Since 2000: Insufficient Evidence of Monotonic Trend



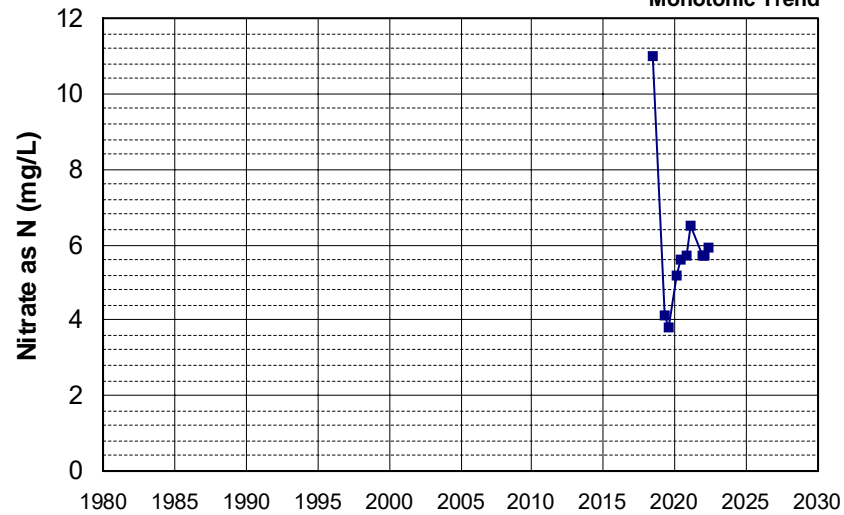
Well Name: SL375443649-MW-10
 Well Type: MONITORING
 Source: WB_CLEANUP
 Depth Zone: Upper
 Well Depth (ft): 57.4
 # of Measurements: 10
 Period of Record: 2016 - 2019
 Trend Since 2000: Insufficient Evidence of Monotonic Trend



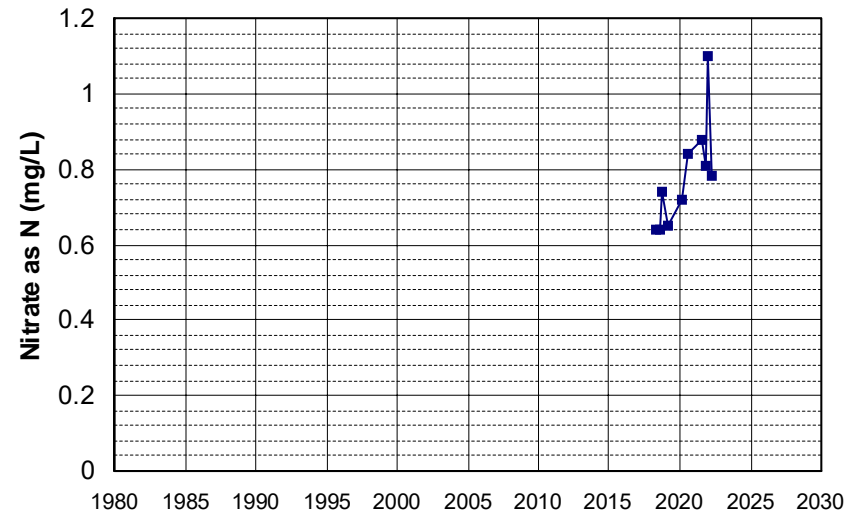
Well Name: L10007011530-G-49
 Well Type: MONITORING
 Source: WB_CLEANUP
 Depth Zone: Upper
 Well Depth (ft): 20
 # of Measurements: 10
 Period of Record: 2017 - 2019
 Trend Since 2000: Increasing Trend



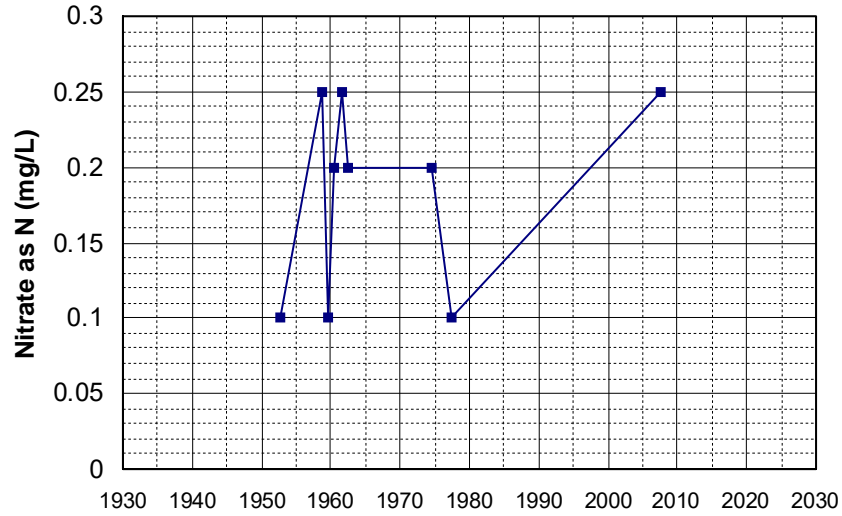
Well Name: L10001937128-MW-18
 Well Type: MONITORING
 Source: WB_CLEANUP
 Depth Zone: Upper
 Well Depth (ft): 47.8
 # of Measurements: 10
 Period of Record: 2018 - 2022
 Trend Since 2000: Insufficient Evidence of Monotonic Trend



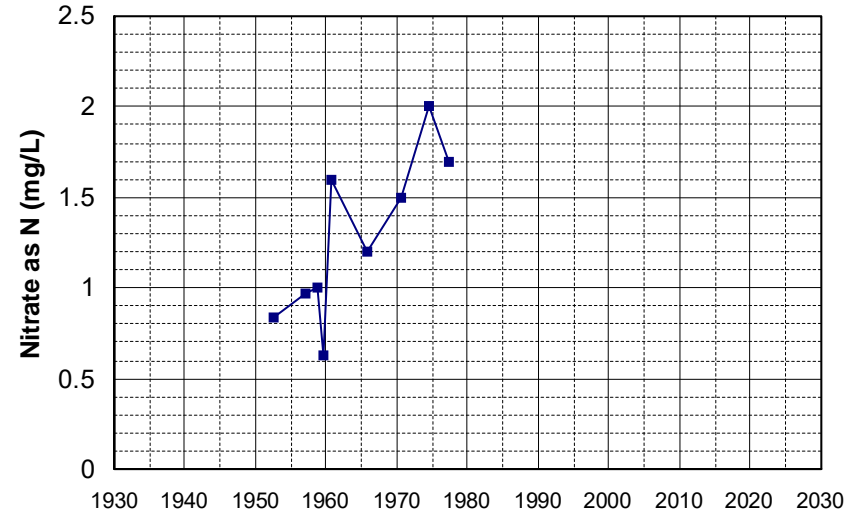
Well Name: L10007011530-MW-92-1
 Well Type: MONITORING
 Source: WB_CLEANUP
 Depth Zone: Upper
 Well Depth (ft): 20.13
 # of Measurements: 10
 Period of Record: 2018 - 2022
 Trend Since 2000: Increasing Trend



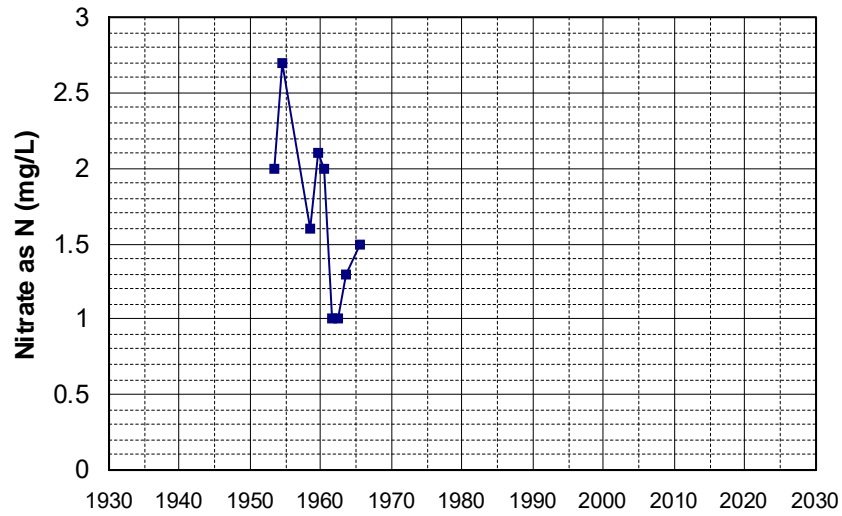
Well Name: 13N09W12M001M Well Depth (ft): 150
 Well Type: WATER SUPPLY, OTHER # of Measurements: 9
 Source: DWR Period of Record: 1952 - 2007
 Depth Zone: Upper Trend Since 2000: Insufficient Data



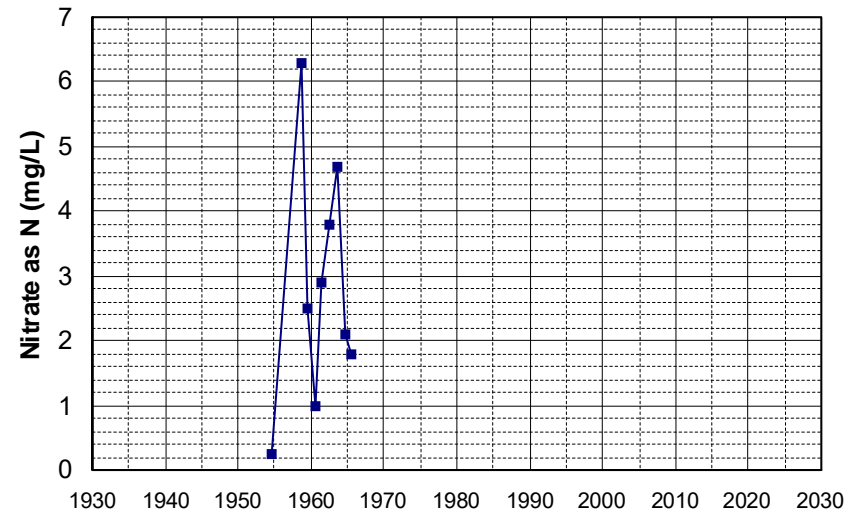
Well Name: 18N04E07A001M Well Depth (ft): 181
 Well Type: WATER SUPPLY, OTHER # of Measurements: 9
 Source: DWR Period of Record: 1952 - 1977
 Depth Zone: Upper Trend Since 2000: Insufficient Data



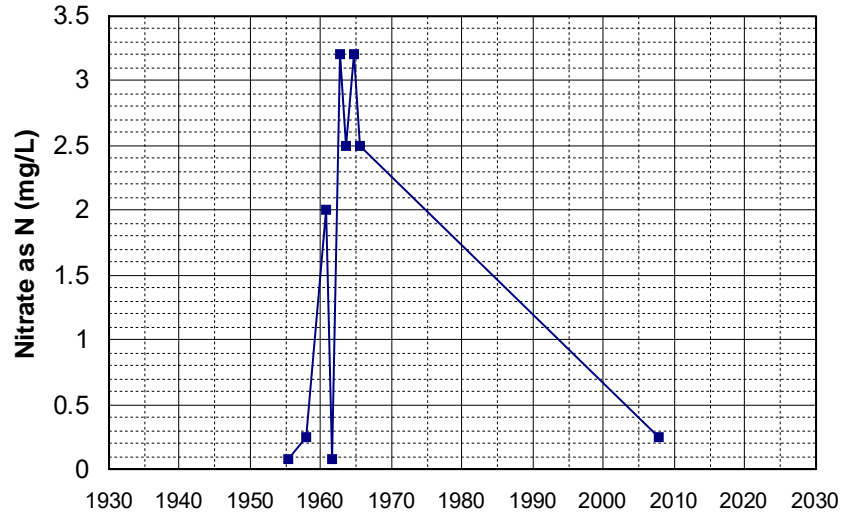
Well Name: 11N03W26M003M Well Depth (ft): 60
 Well Type: WATER SUPPLY, OTHER # of Measurements: 9
 Source: DWR Period of Record: 1953 - 1965
 Depth Zone: Upper Trend Since 2000: Insufficient Data



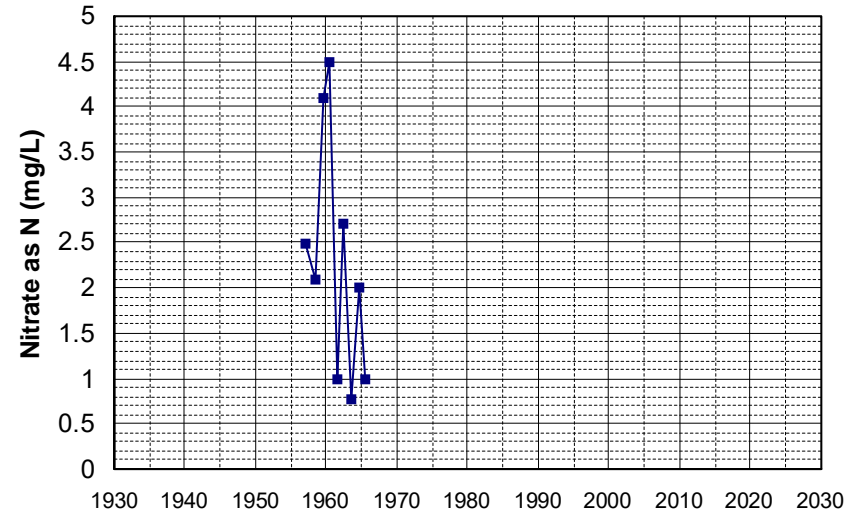
Well Name: 10N02W16L001M Well Depth (ft): 20
 Well Type: WATER SUPPLY, OTHER # of Measurements: 9
 Source: DWR Period of Record: 1954 - 1965
 Depth Zone: Upper Trend Since 2000: Insufficient Data



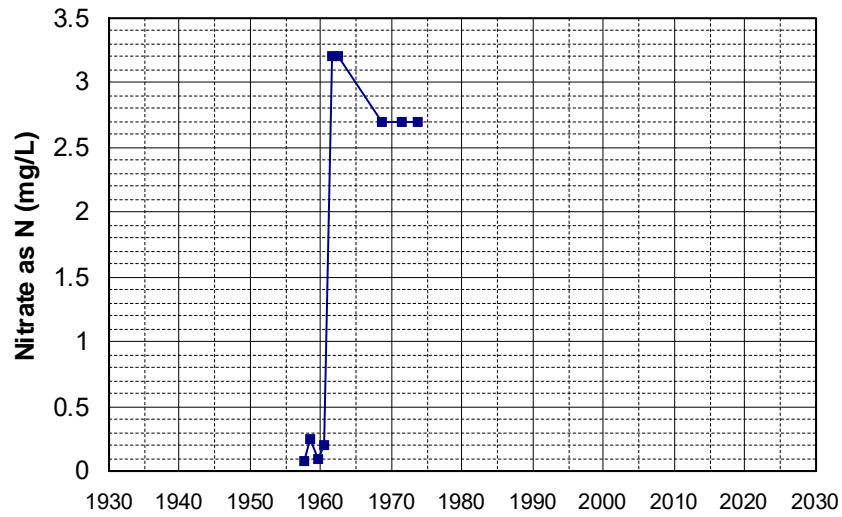
Well Name: 21N15E05D001M Well Depth (ft): 240
 Well Type: WATER SUPPLY, OTHER # of Measurements: 9
 Source: DWR Period of Record: 1955 - 2007
 Depth Zone: Upper Trend Since 2000: Insufficient Data



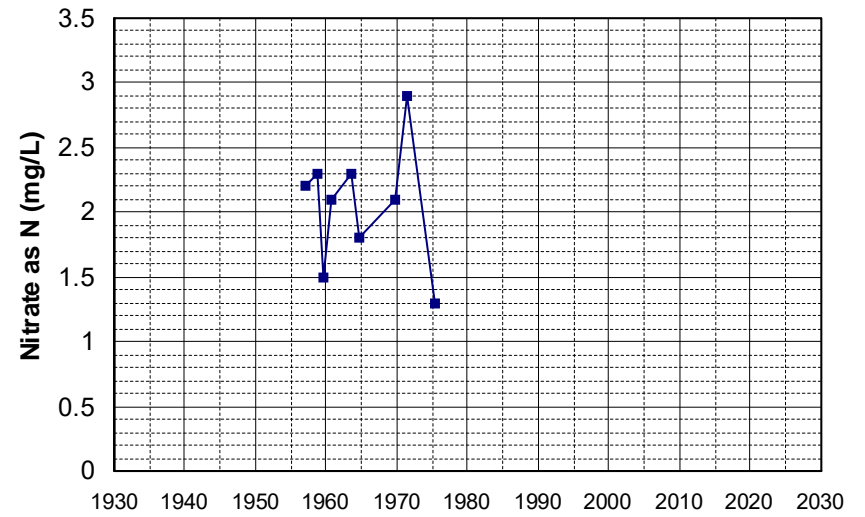
Well Name: 10N01E15G001M Well Depth (ft): 190
 Well Type: WATER SUPPLY, OTHER # of Measurements: 9
 Source: DWR Period of Record: 1957 - 1965
 Depth Zone: Upper Trend Since 2000: Insufficient Data



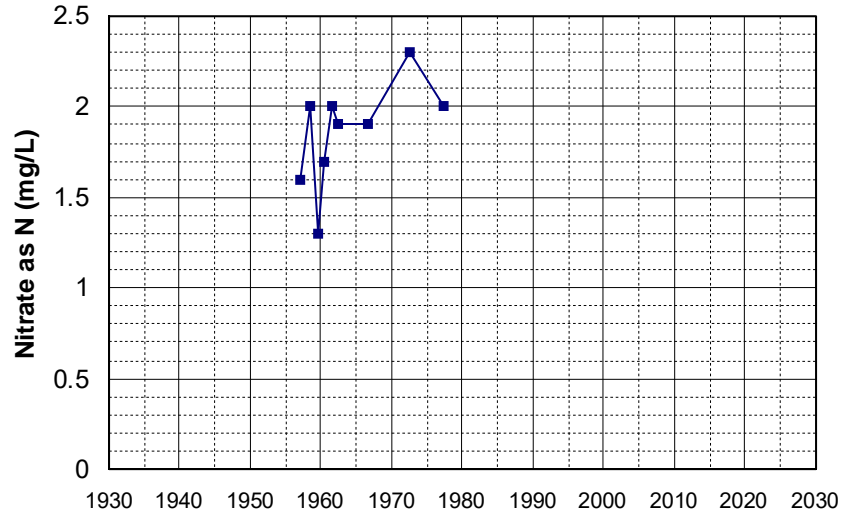
Well Name: 13N09W17A001M Well Depth (ft): 242
 Well Type: WATER SUPPLY, OTHER # of Measurements: 9
 Source: DWR Period of Record: 1957 - 1973
 Depth Zone: Upper Trend Since 2000: Insufficient Data



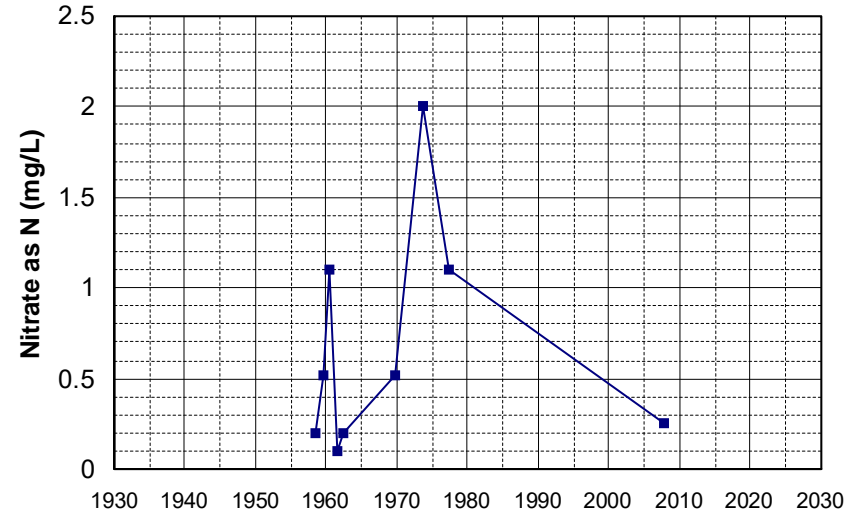
Well Name: 18N04E21P001M Well Depth (ft): 181
 Well Type: WATER SUPPLY, OTHER # of Measurements: 9
 Source: DWR Period of Record: 1957 - 1975
 Depth Zone: Upper Trend Since 2000: Insufficient Data



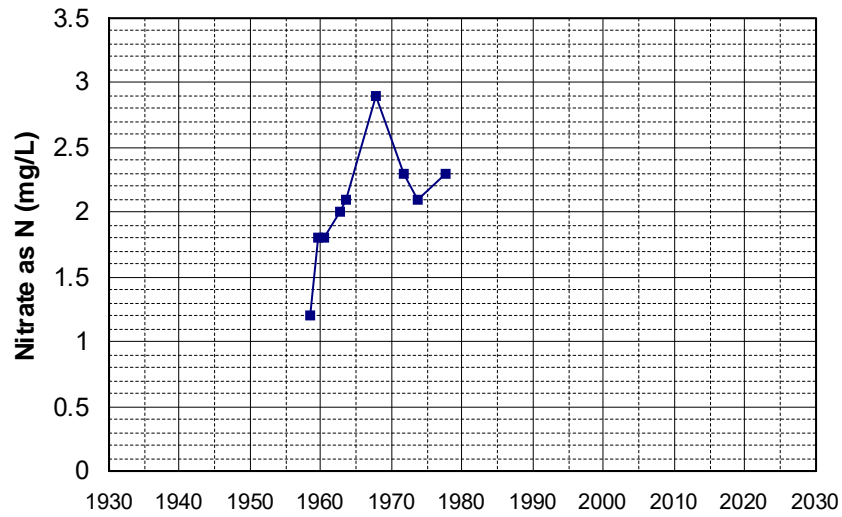
Well Name: 26N03W03N001M Well Depth (ft): 131
Well Type: WATER SUPPLY, OTHER # of Measurements: 9
Source: DWR Period of Record: 1957 - 1977
Depth Zone: Upper Trend Since 2000: Insufficient Data



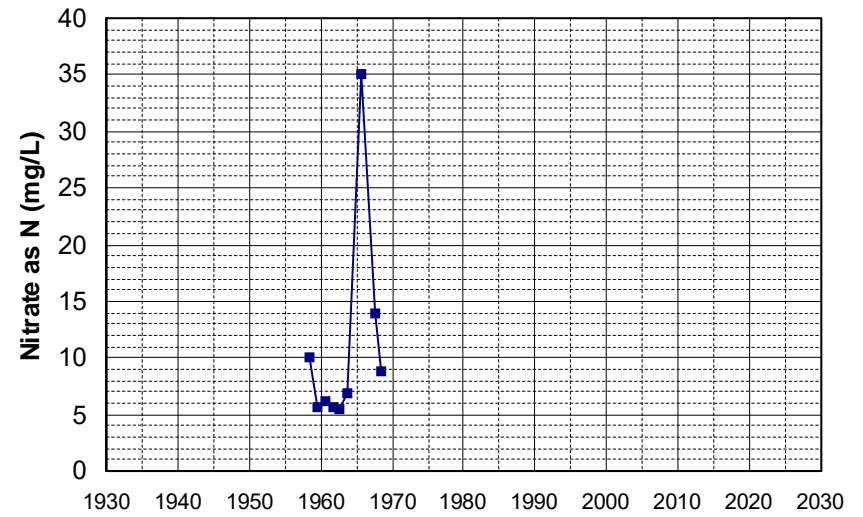
Well Name: 13N09W08N002M Well Depth (ft): 242
Well Type: WATER SUPPLY, OTHER # of Measurements: 9
Source: DWR Period of Record: 1958 - 2007
Depth Zone: Upper Trend Since 2000: Insufficient Data



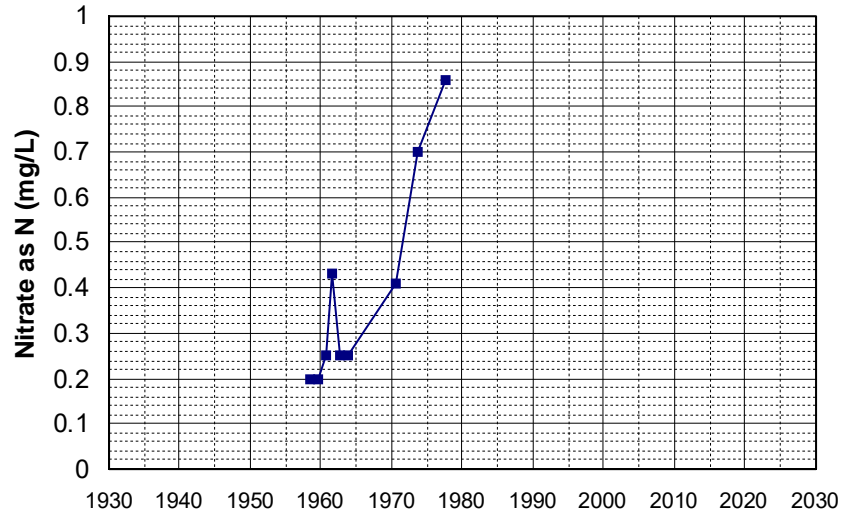
Well Name: 37N05E24F001M Well Depth (ft): 160
Well Type: WATER SUPPLY, OTHER # of Measurements: 9
Source: DWR Period of Record: 1958 - 1977
Depth Zone: Upper Trend Since 2000: Insufficient Data



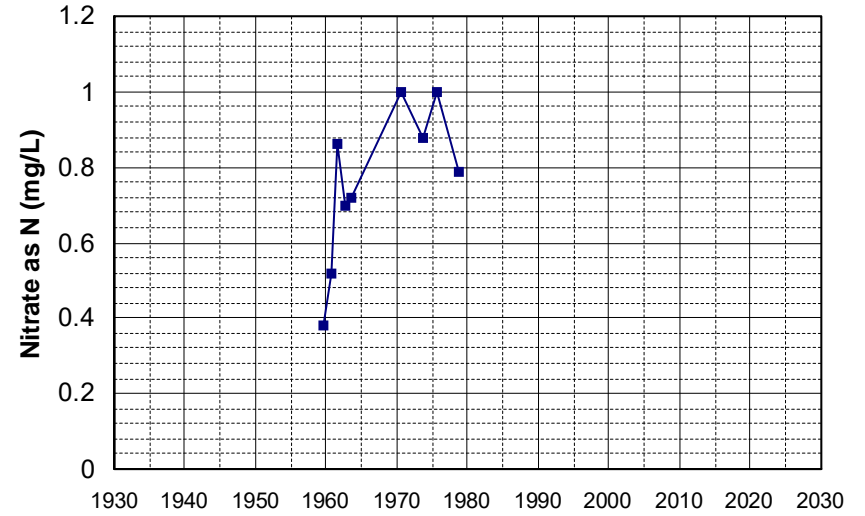
Well Name: 37N06E29B001M Well Depth (ft): 195
Well Type: WATER SUPPLY, OTHER # of Measurements: 9
Source: DWR Period of Record: 1958 - 1968
Depth Zone: Upper Trend Since 2000: Insufficient Data



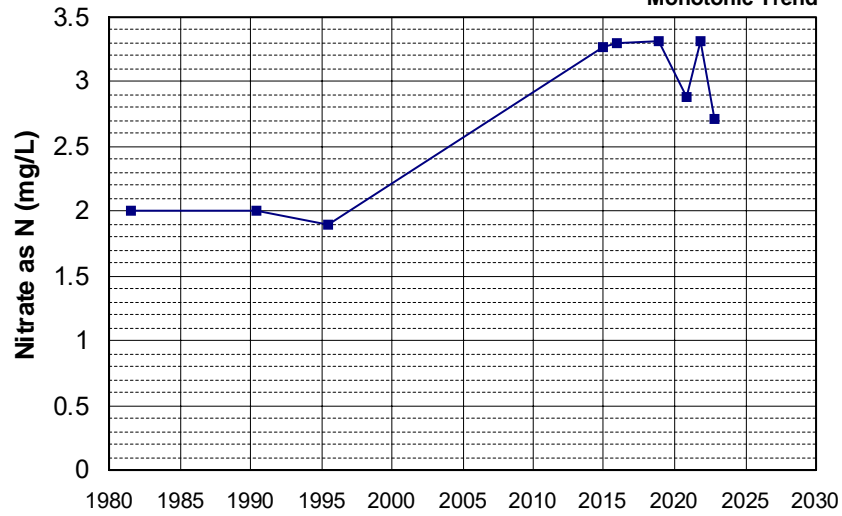
Well Name: 45N14E32L001M Well Depth (ft): 147
 Well Type: WATER SUPPLY, OTHER # of Measurements: 9
 Source: DWR Period of Record: 1958 - 1977
 Depth Zone: Upper Trend Since 2000: Insufficient Data



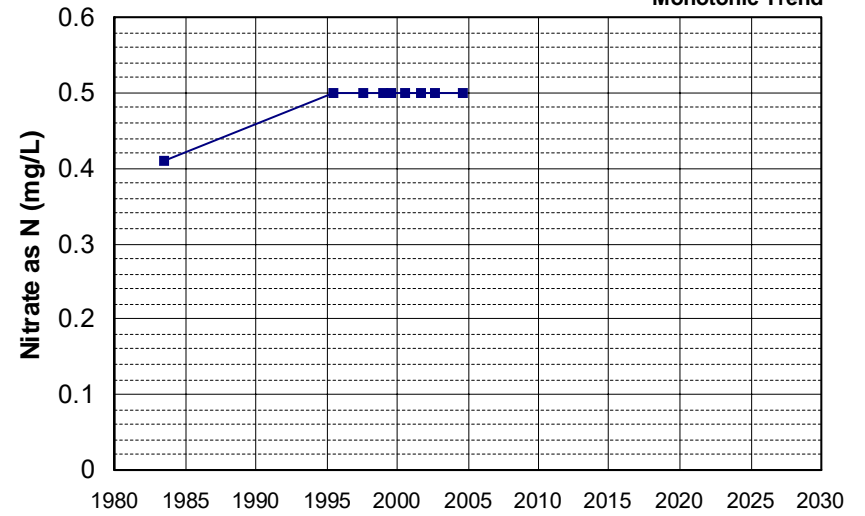
Well Name: 39N08E23A002M Well Depth (ft): 230
 Well Type: WATER SUPPLY, OTHER # of Measurements: 9
 Source: DWR Period of Record: 1959 - 1978
 Depth Zone: Upper Trend Since 2000: Insufficient Data



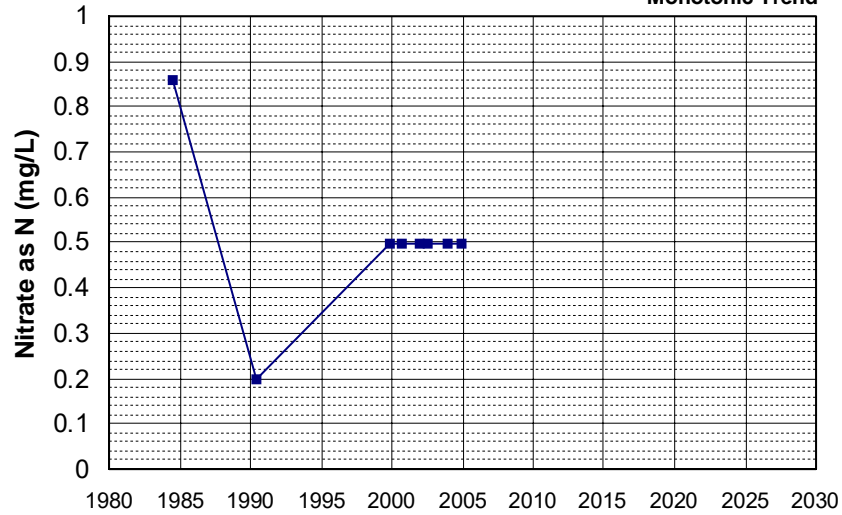
Well Name: CA5700556_002_002 Well Depth (ft): N/A
 Well Type: MUNICIPAL # of Measurements: 9
 Source: DDW Period of Record: 1981 - 2022
 Depth Zone: Upper Trend Since 2000: Insufficient Evidence of Monotonic Trend



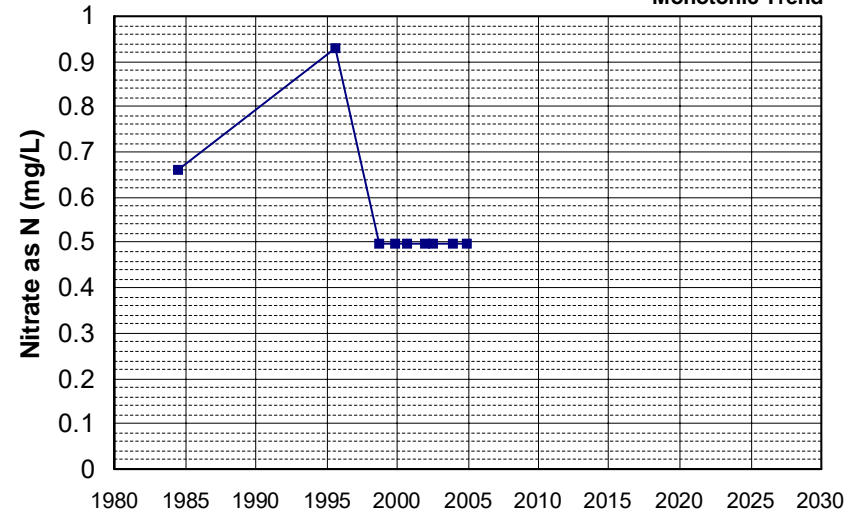
Well Name: CA3200056_001_001 Well Depth (ft): N/A
 Well Type: MUNICIPAL # of Measurements: 9
 Source: DDW Period of Record: 1983 - 2004
 Depth Zone: Upper Trend Since 2000: Insufficient Evidence of Monotonic Trend



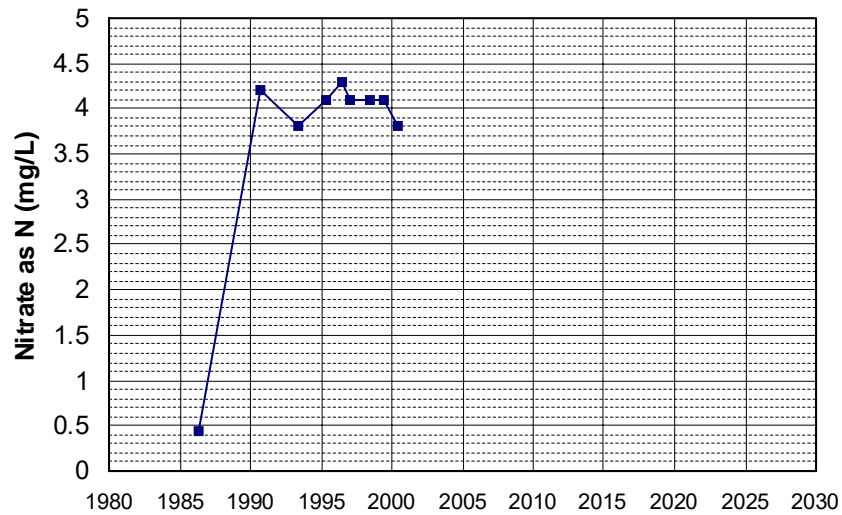
Well Name: CA3210006_003_003 Well Depth (ft): N/A
 Well Type: MUNICIPAL # of Measurements: 9
 Source: DDW Period of Record: 1984 - 2004
 Depth Zone: Upper Trend Since 2000: Insufficient Evidence of Monotonic Trend



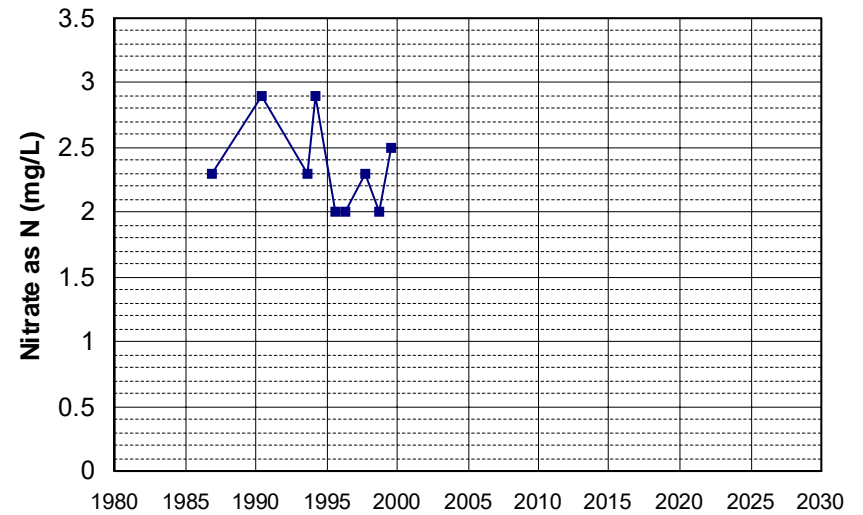
Well Name: CA3210006_004_004 Well Depth (ft): N/A
 Well Type: MUNICIPAL # of Measurements: 9
 Source: DDW Period of Record: 1984 - 2004
 Depth Zone: Upper Trend Since 2000: Insufficient Evidence of Monotonic Trend



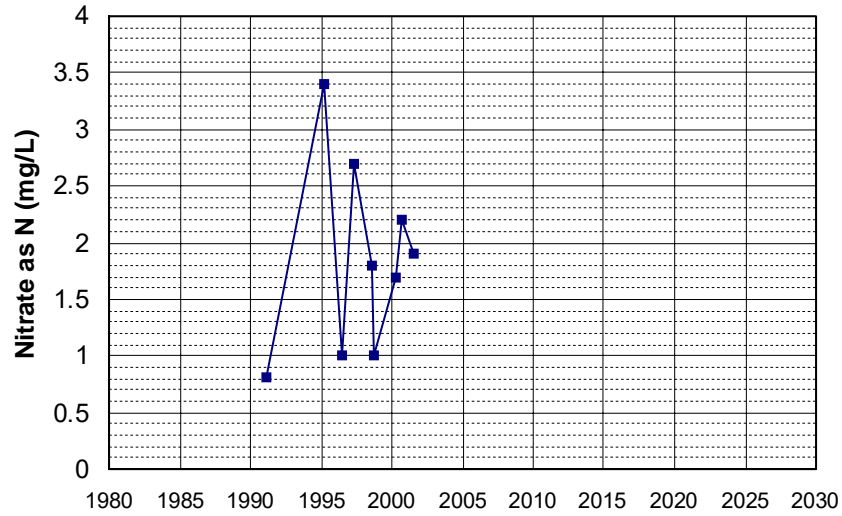
Well Name: CA3410015_006_006 Well Depth (ft): 137
 Well Type: MUNICIPAL # of Measurements: 9
 Source: DDW Period of Record: 1986 - 2000
 Depth Zone: Upper Trend Since 2000: Insufficient Data



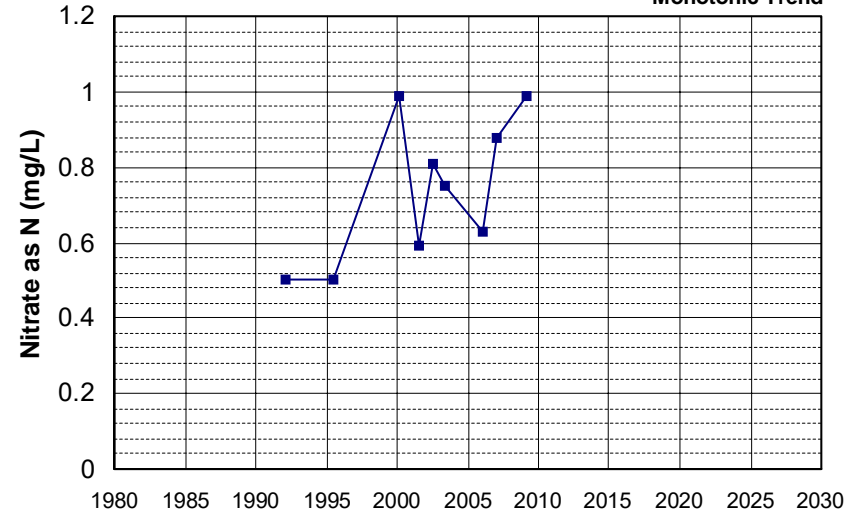
Well Name: CA5810001_004_004 Well Depth (ft): 86
 Well Type: MUNICIPAL # of Measurements: 9
 Source: DDW Period of Record: 1986 - 1999
 Depth Zone: Upper Trend Since 2000: Insufficient Data



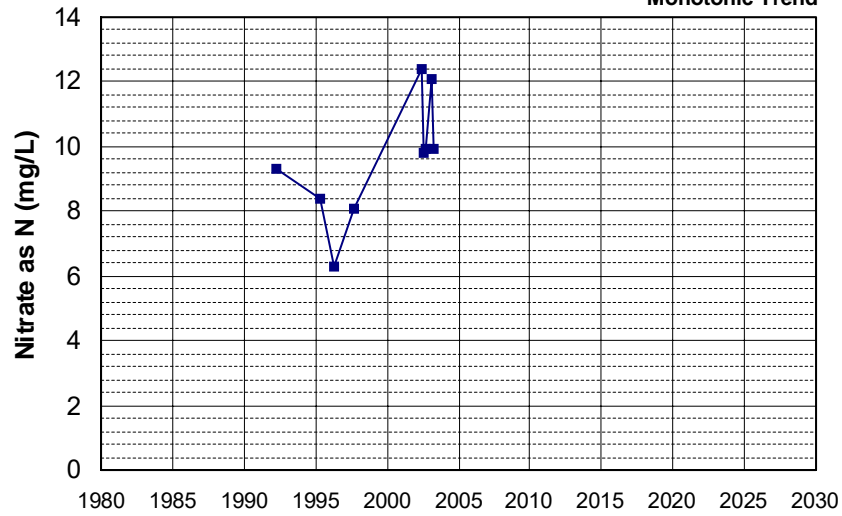
Well Name: CA1710015_001_001 Well Depth (ft): 110
 Well Type: MUNICIPAL # of Measurements: 9
 Source: DDW Period of Record: 1991 - 2001
 Depth Zone: Upper Trend Since 2000: Insufficient Data



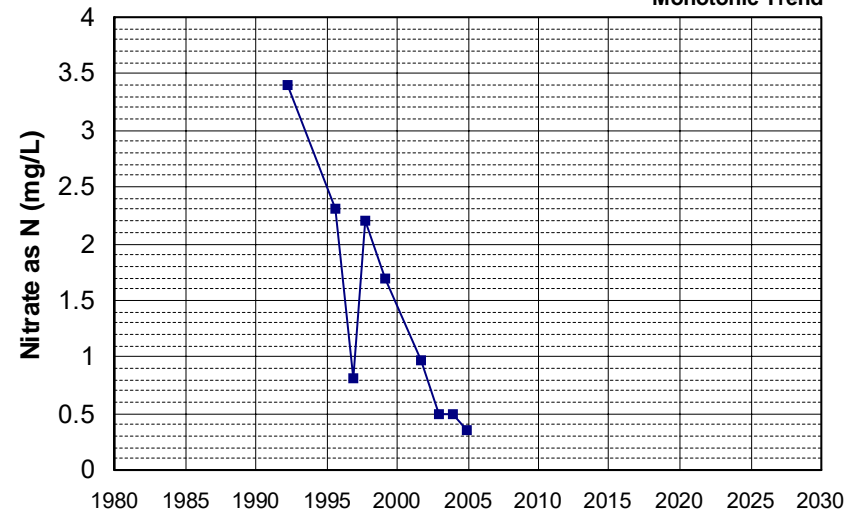
Well Name: CA0600018_001_001 Well Depth (ft): N/A
 Well Type: MUNICIPAL # of Measurements: 9
 Source: DDW Period of Record: 1992 - 2009
 Depth Zone: Upper Trend Since 2000: Insufficient Evidence of Monotonic Trend



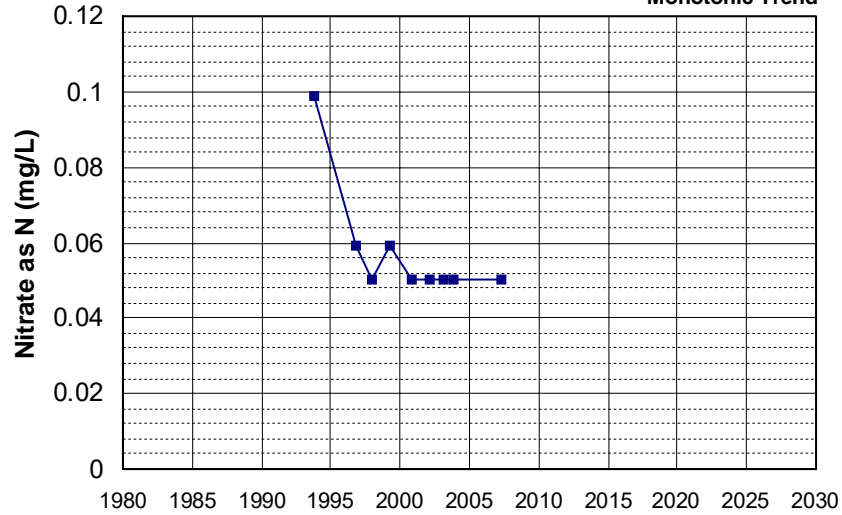
Well Name: CA5100128_001_001 Well Depth (ft): N/A
 Well Type: MUNICIPAL # of Measurements: 9
 Source: DDW Period of Record: 1992 - 2003
 Depth Zone: Upper Trend Since 2000: Insufficient Evidence of Monotonic Trend



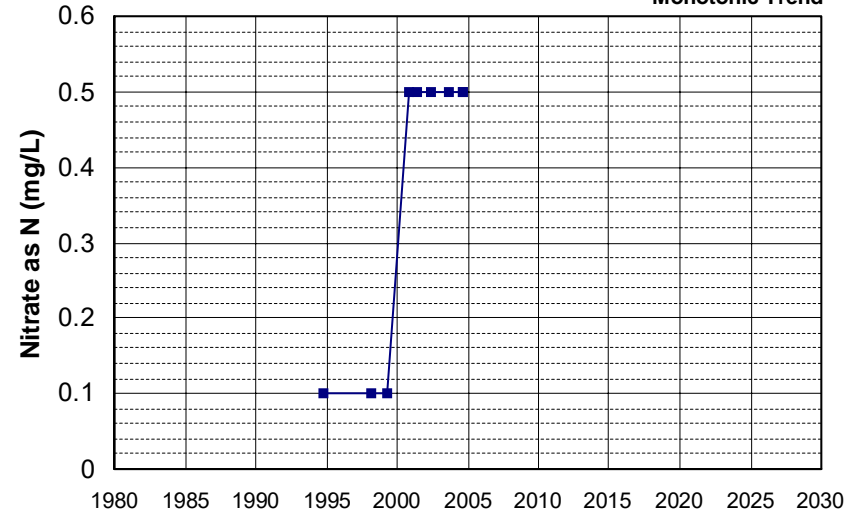
Well Name: CA5800856_001_001 Well Depth (ft): 10
 Well Type: MUNICIPAL # of Measurements: 9
 Source: DDW Period of Record: 1992 - 2004
 Depth Zone: Upper Trend Since 2000: Insufficient Evidence of Monotonic Trend



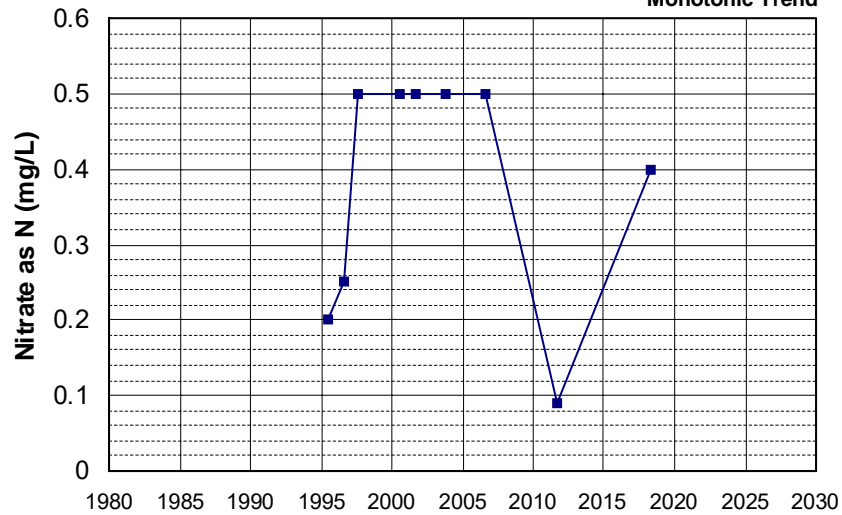
Well Name: CA0300019_001_001 Well Depth (ft): 10
 Well Type: MUNICIPAL # of Measurements: 9
 Source: DDW Period of Record: 1993 - 2007
 Depth Zone: Upper Trend Since 2000: Insufficient Evidence of Monotonic Trend



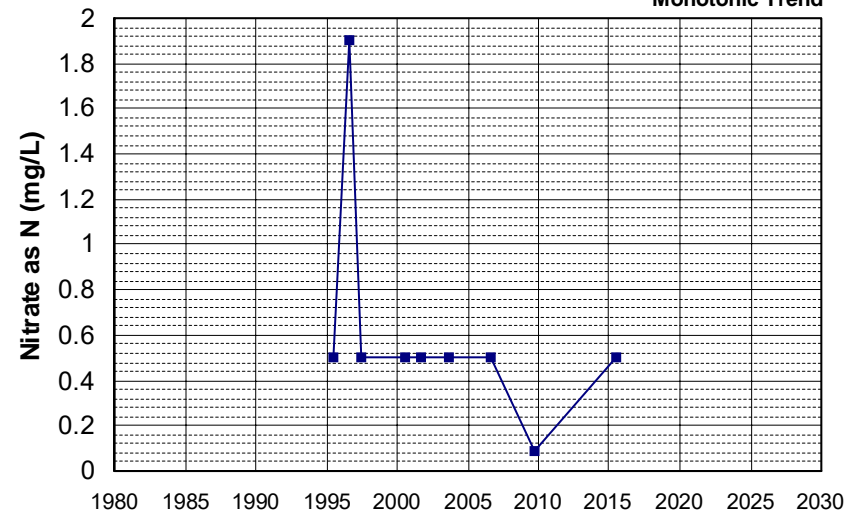
Well Name: CA5800842_001_001 Well Depth (ft): 26
 Well Type: MUNICIPAL # of Measurements: 9
 Source: DDW Period of Record: 1994 - 2004
 Depth Zone: Upper Trend Since 2000: Insufficient Evidence of Monotonic Trend



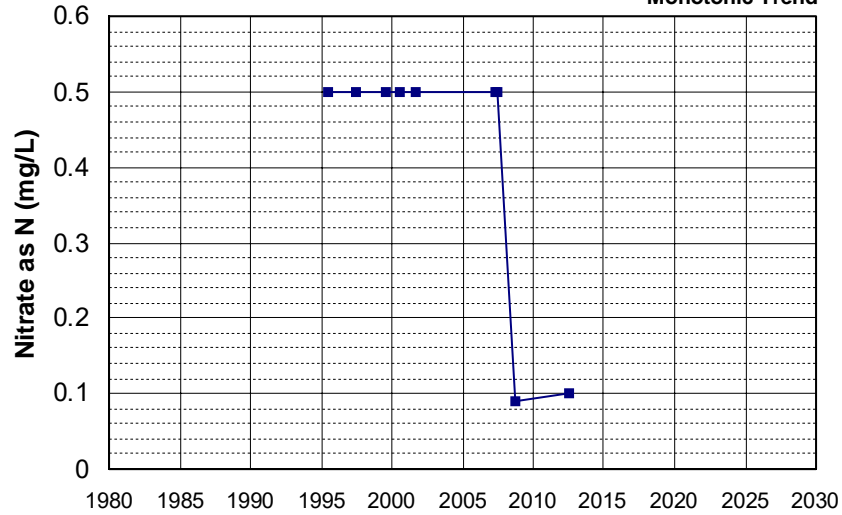
Well Name: CA3200033_001_001 Well Depth (ft): N/A
 Well Type: MUNICIPAL # of Measurements: 9
 Source: DDW Period of Record: 1995 - 2018
 Depth Zone: Upper Trend Since 2000: Insufficient Evidence of Monotonic Trend



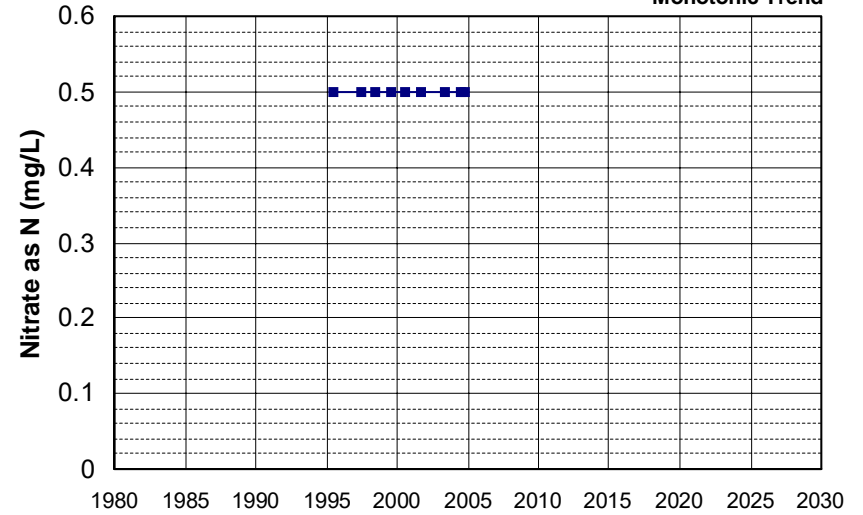
Well Name: CA3200065_001_001 Well Depth (ft): N/A
 Well Type: MUNICIPAL # of Measurements: 9
 Source: DDW Period of Record: 1995 - 2015
 Depth Zone: Upper Trend Since 2000: Insufficient Evidence of Monotonic Trend



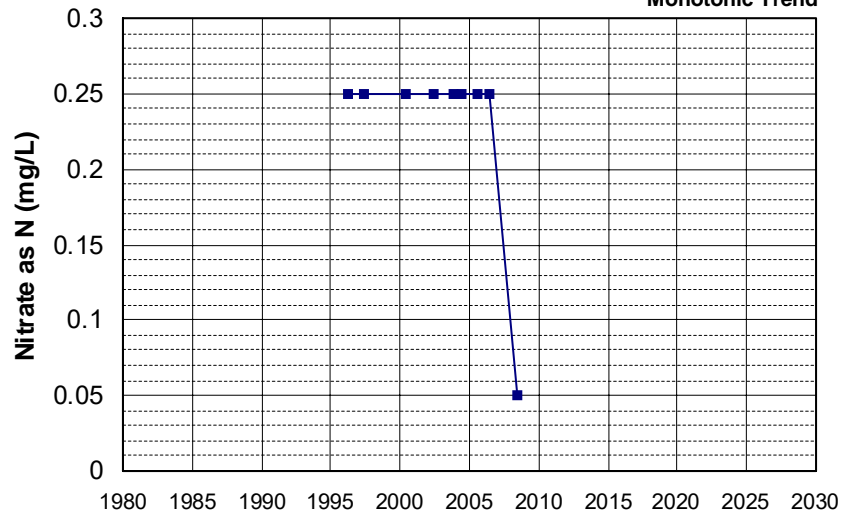
Well Name: CA3200117_001_001 Well Depth (ft): 101
 Well Type: MUNICIPAL # of Measurements: 9
 Source: DDW Period of Record: 1995 - 2012
 Depth Zone: Upper Trend Since 2000: Insufficient Evidence of Monotonic Trend



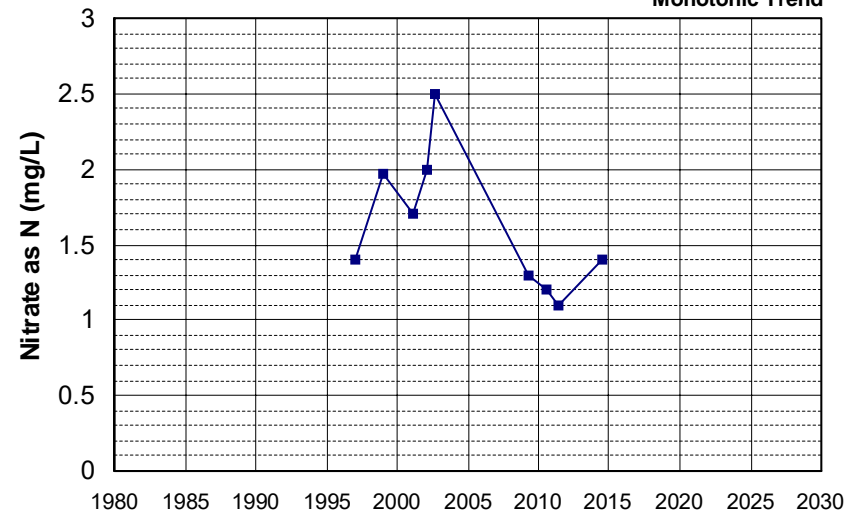
Well Name: CA5200630_001_001 Well Depth (ft): N/A
 Well Type: MUNICIPAL # of Measurements: 9
 Source: DDW Period of Record: 1995 - 2004
 Depth Zone: Upper Trend Since 2000: Insufficient Evidence of Monotonic Trend



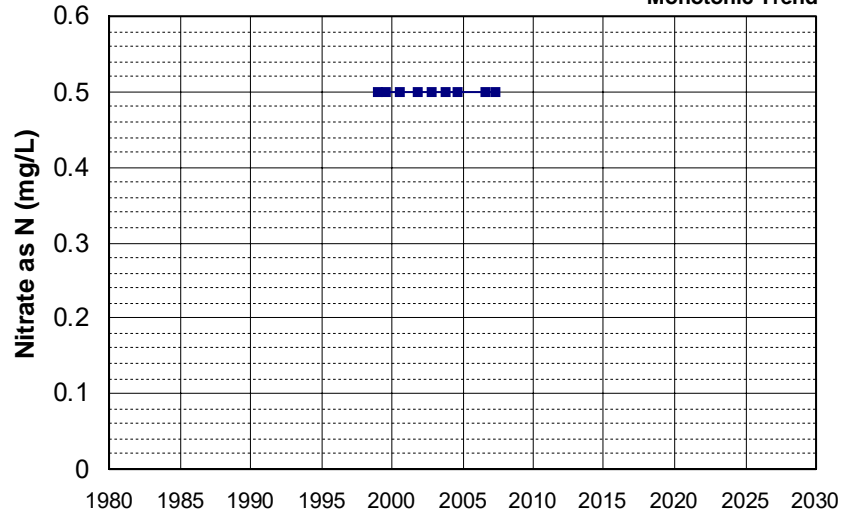
Well Name: CA3200009_001_001 Well Depth (ft): N/A
 Well Type: MUNICIPAL # of Measurements: 9
 Source: DDW Period of Record: 1996 - 2008
 Depth Zone: Upper Trend Since 2000: Insufficient Evidence of Monotonic Trend



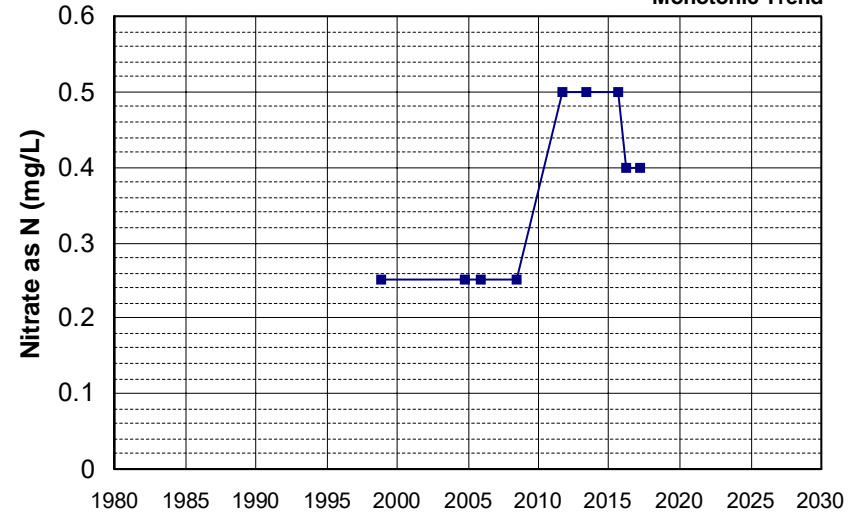
Well Name: CA4800527_001_001 Well Depth (ft): N/A
 Well Type: MUNICIPAL # of Measurements: 9
 Source: DDW Period of Record: 1996 - 2014
 Depth Zone: Upper Trend Since 2000: Insufficient Evidence of Monotonic Trend



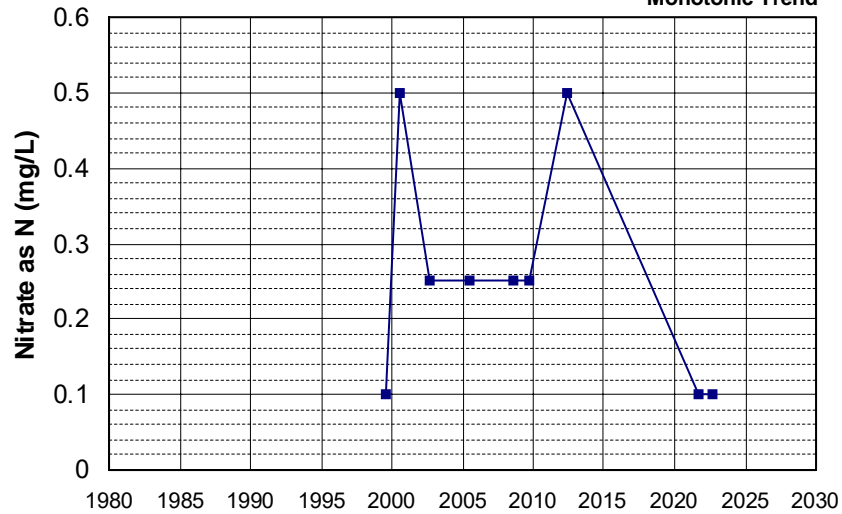
Well Name: CA2500810_001_001 Well Depth (ft): 230
 Well Type: MUNICIPAL # of Measurements: 9
 Source: DDW Period of Record: 1998 - 2007
 Depth Zone: Upper Trend Since 2000: Insufficient Evidence of Monotonic Trend



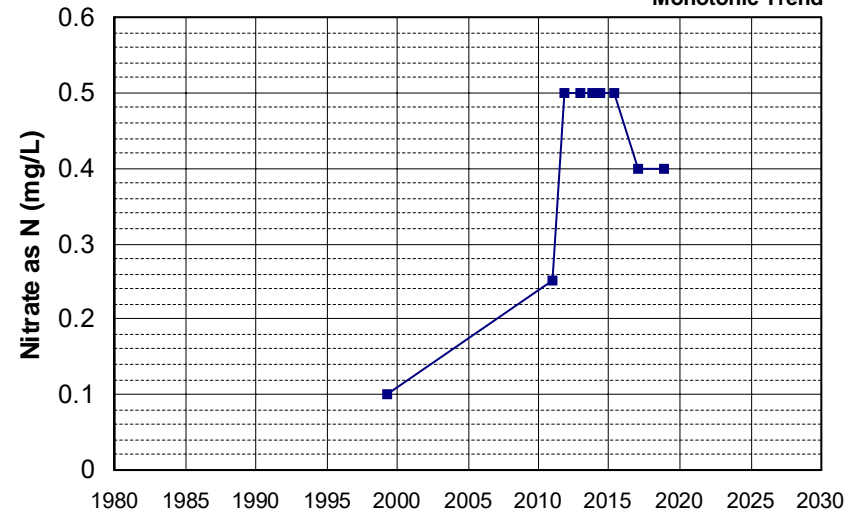
Well Name: CA4700549_001_001 Well Depth (ft): N/A
 Well Type: MUNICIPAL # of Measurements: 9
 Source: DDW Period of Record: 1998 - 2017
 Depth Zone: Upper Trend Since 2000: Insufficient Evidence of Monotonic Trend



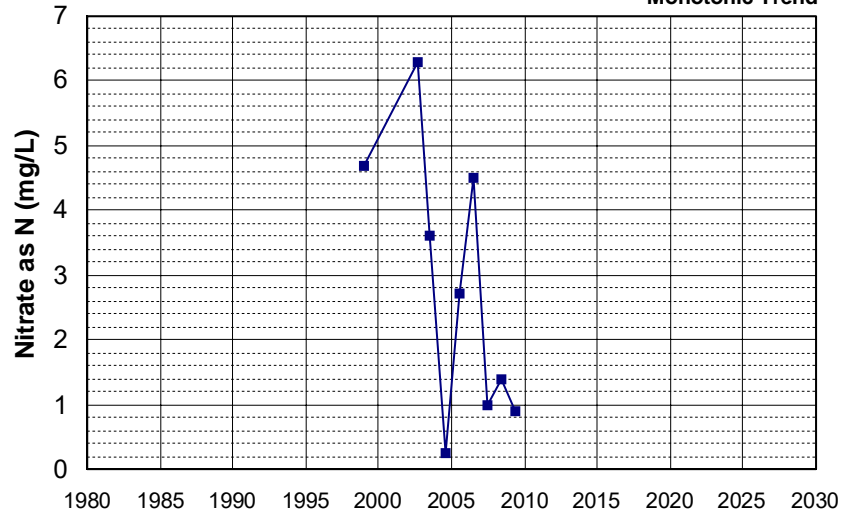
Well Name: CA0901232_001_001 Well Depth (ft): N/A
 Well Type: MUNICIPAL # of Measurements: 9
 Source: DDW Period of Record: 1999 - 2022
 Depth Zone: Upper Trend Since 2000: Insufficient Evidence of Monotonic Trend



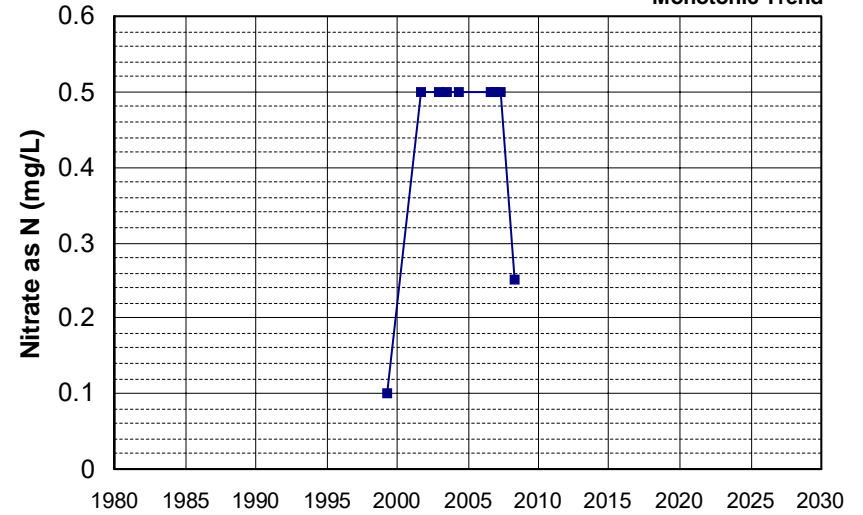
Well Name: CA3103218_001_001 Well Depth (ft): N/A
 Well Type: MUNICIPAL # of Measurements: 9
 Source: DDW Period of Record: 1999 - 2018
 Depth Zone: Upper Trend Since 2000: Insufficient Evidence of Monotonic Trend



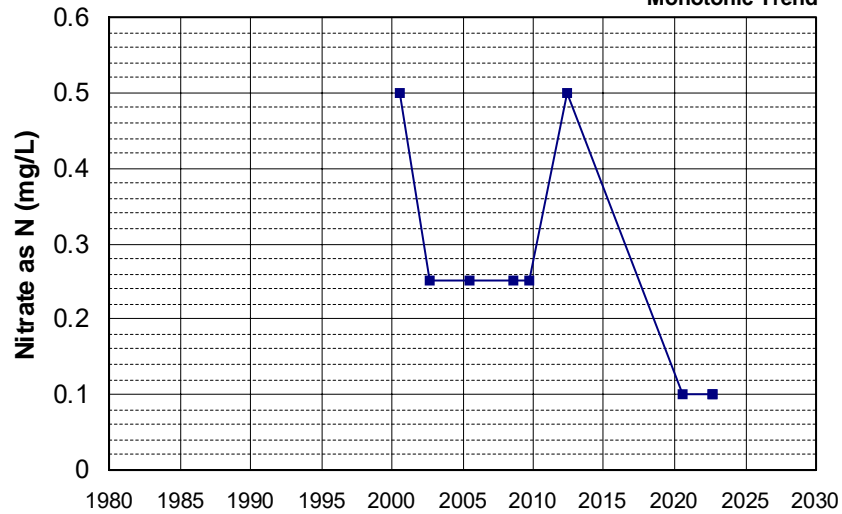
Well Name: CA3400176_001_001 Well Depth (ft): N/A
 Well Type: MUNICIPAL # of Measurements: 9
 Source: DDW Period of Record: 1999 - 2009
 Depth Zone: Upper Trend Since 2000: Insufficient Evidence of Monotonic Trend



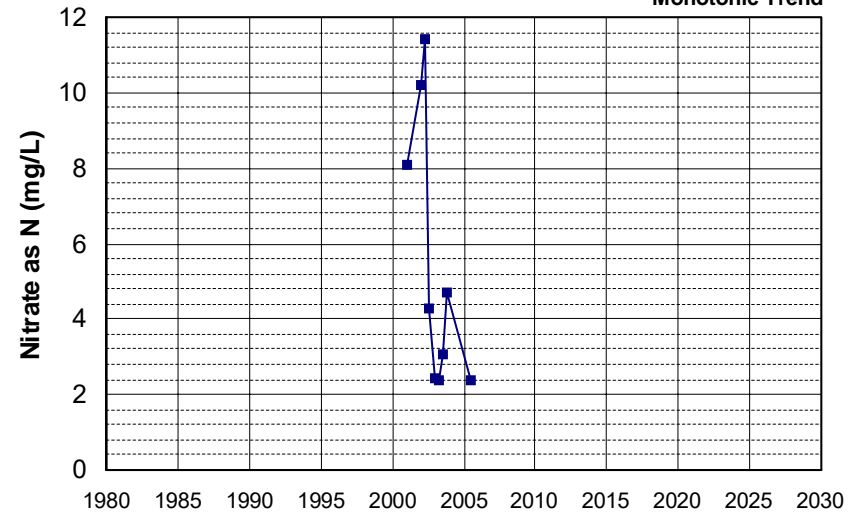
Well Name: CA5800907_001_001 Well Depth (ft): N/A
 Well Type: MUNICIPAL # of Measurements: 9
 Source: DDW Period of Record: 1999 - 2008
 Depth Zone: Upper Trend Since 2000: Insufficient Evidence of Monotonic Trend



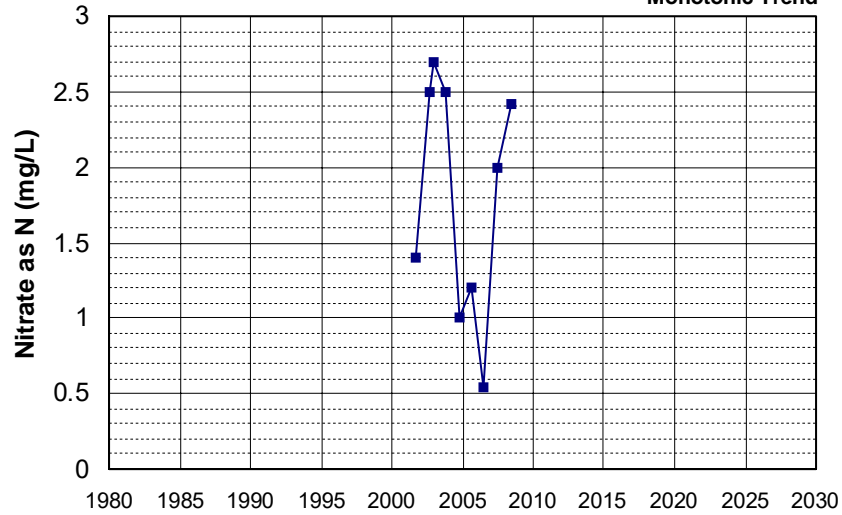
Well Name: CA0901248_001_001 Well Depth (ft): N/A
 Well Type: MUNICIPAL # of Measurements: 9
 Source: DDW Period of Record: 2000 - 2022
 Depth Zone: Upper Trend Since 2000: Insufficient Evidence of Monotonic Trend



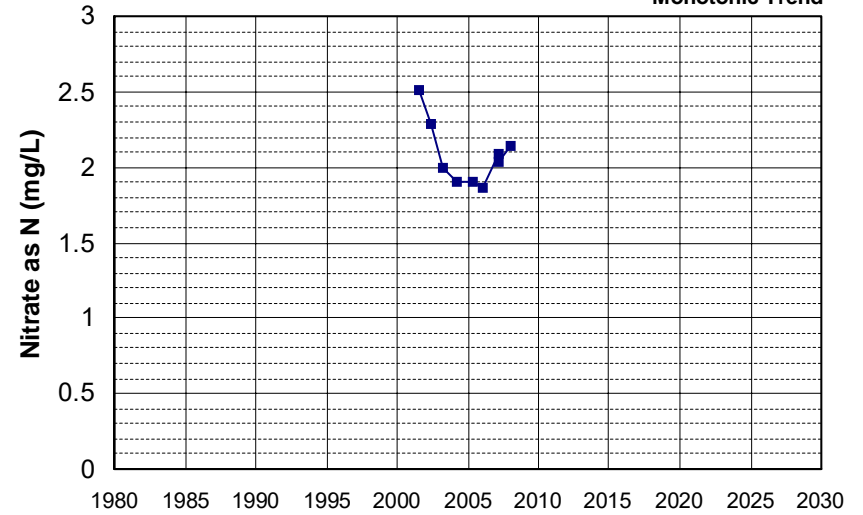
Well Name: CA4800514_001_001 Well Depth (ft): N/A
 Well Type: MUNICIPAL # of Measurements: 9
 Source: DDW Period of Record: 2000 - 2005
 Depth Zone: Upper Trend Since 2000: Insufficient Evidence of Monotonic Trend



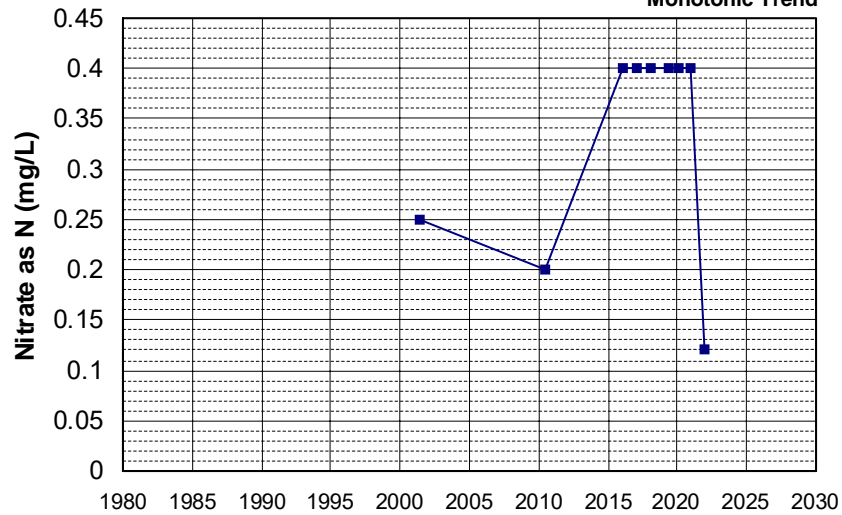
Well Name: CA0400080_002_002 Well Depth (ft): 273
 Well Type: MUNICIPAL # of Measurements: 9
 Source: DDW Period of Record: 2001 - 2008
 Depth Zone: Upper Trend Since 2000: Insufficient Evidence of Monotonic Trend



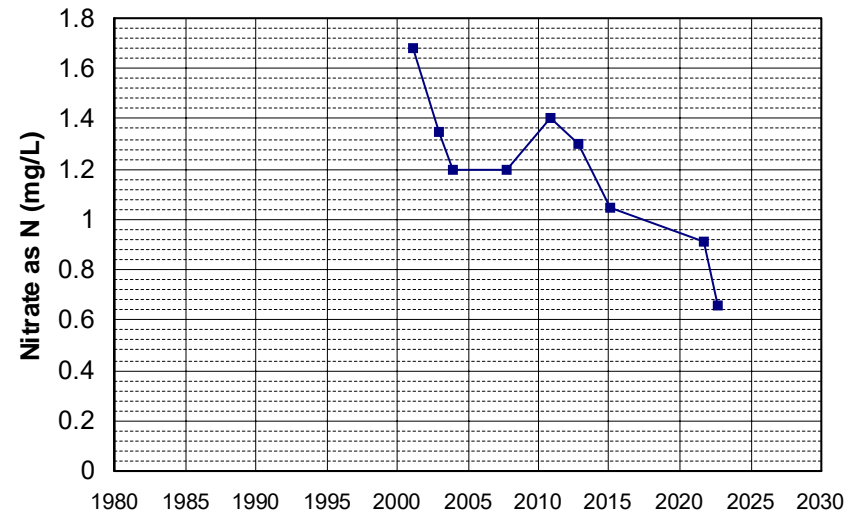
Well Name: CA2900606_001_001 Well Depth (ft): 10
 Well Type: MUNICIPAL # of Measurements: 9
 Source: DDW Period of Record: 2001 - 2008
 Depth Zone: Upper Trend Since 2000: Insufficient Evidence of Monotonic Trend



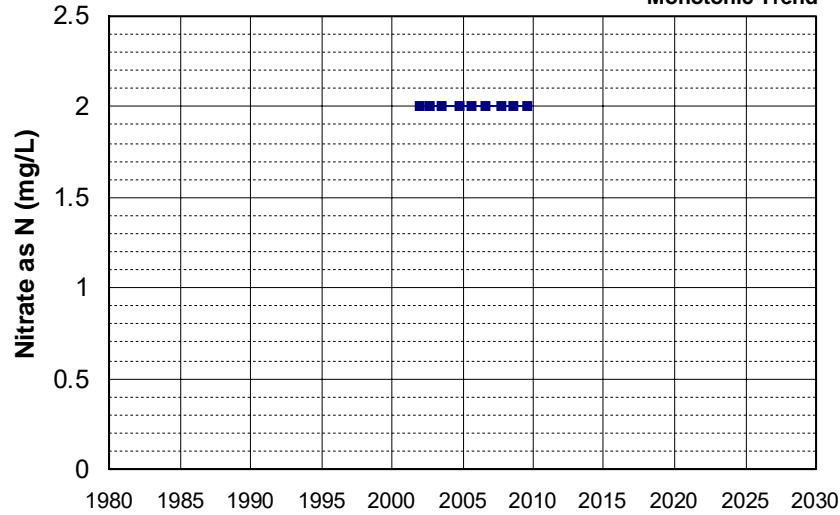
Well Name: CA4510507_003_003 Well Depth (ft): 186
 Well Type: MUNICIPAL # of Measurements: 9
 Source: DDW Period of Record: 2001 - 2022
 Depth Zone: Upper Trend Since 2000: Insufficient Evidence of Monotonic Trend



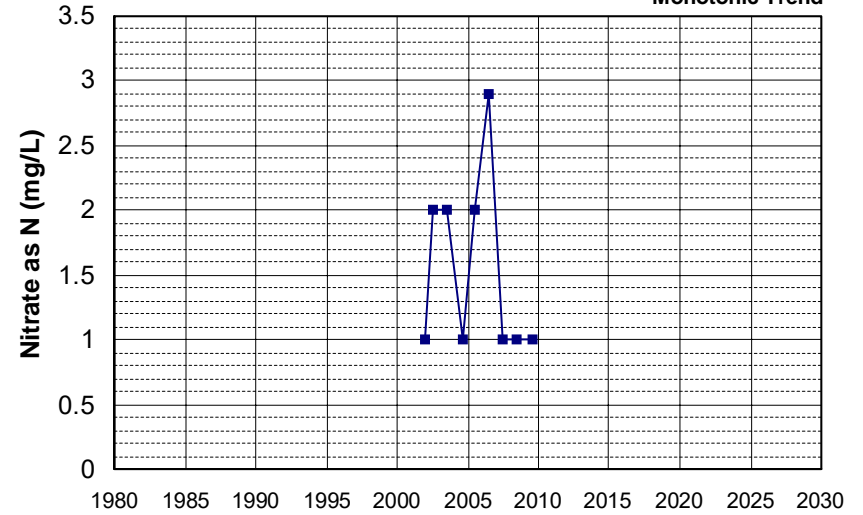
Well Name: CA4700880_001_001 Well Depth (ft): N/A
 Well Type: MUNICIPAL # of Measurements: 9
 Source: DDW Period of Record: 2001 - 2022
 Depth Zone: Upper Trend Since 2000: Decreasing Trend



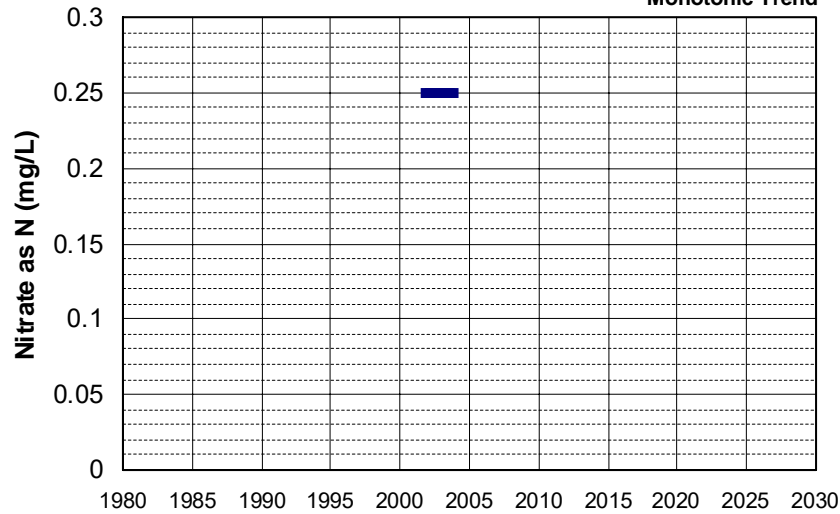
Well Name: CA5700560_001_001
 Well Depth (ft): N/A
 Well Type: MUNICIPAL
 # of Measurements: 9
 Source: DDW
 Period of Record: 2001 - 2009
 Depth Zone: Upper
 Trend Since 2000: Insufficient Evidence of Monotonic Trend



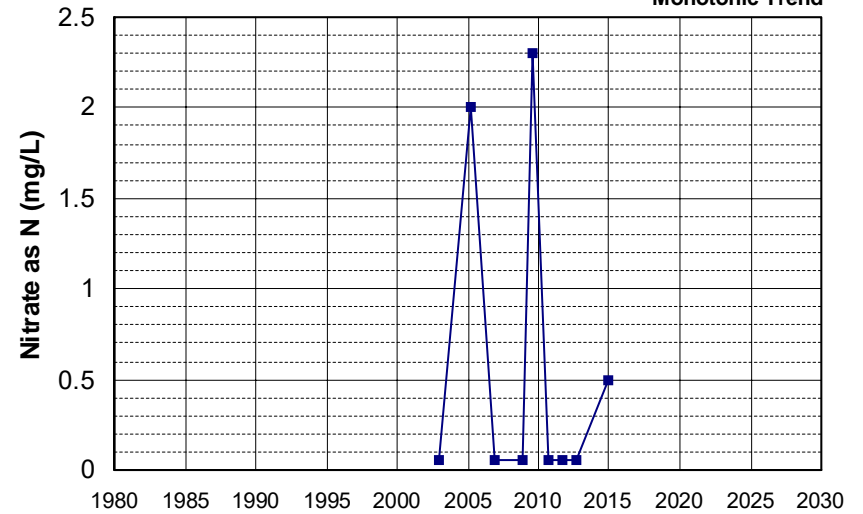
Well Name: CA5700727_001_001
 Well Depth (ft): 10
 Well Type: MUNICIPAL
 # of Measurements: 9
 Source: DDW
 Period of Record: 2001 - 2009
 Depth Zone: Upper
 Trend Since 2000: Insufficient Evidence of Monotonic Trend



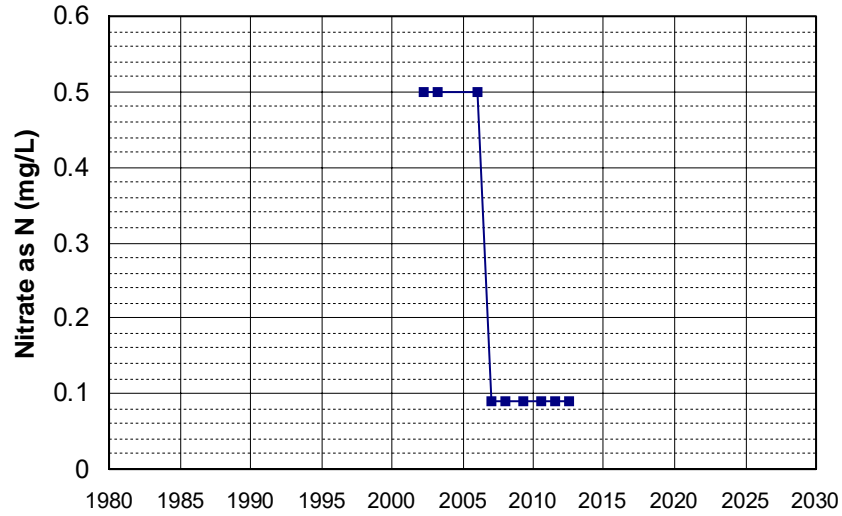
Well Name: T0606700657-MW-31
 Well Depth (ft): 26.41
 Well Type: MONITORING
 # of Measurements: 9
 Source: WB_CLEANUP
 Period of Record: 2001 - 2003
 Depth Zone: Upper
 Trend Since 2000: Insufficient Evidence of Monotonic Trend



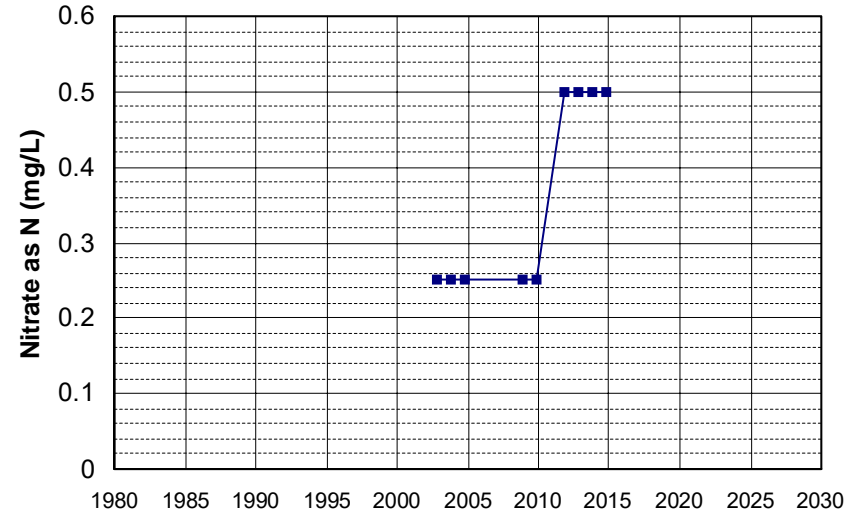
Well Name: CA0300062_002_002
 Well Depth (ft): 120
 Well Type: MUNICIPAL
 # of Measurements: 9
 Source: DDW
 Period of Record: 2002 - 2014
 Depth Zone: Upper
 Trend Since 2000: Insufficient Evidence of Monotonic Trend



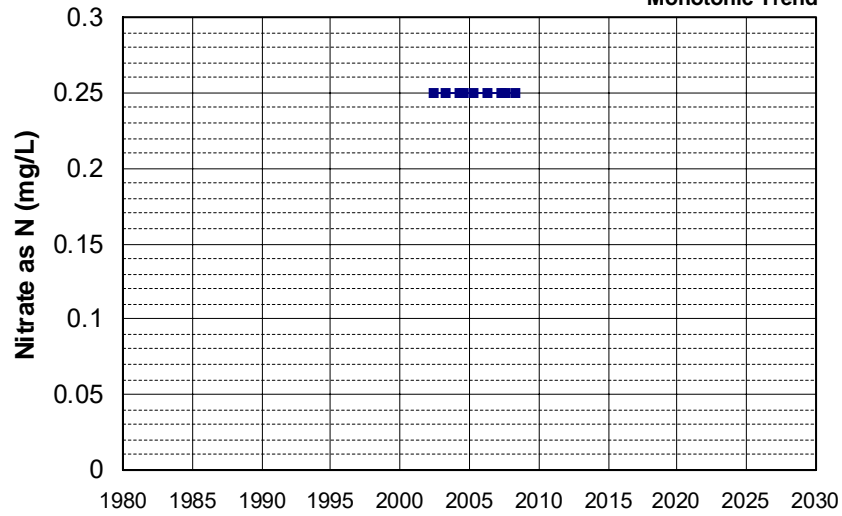
Well Name: CA0605010_001_001
 Well Type: MUNICIPAL
 Source: DDW
 Depth Zone: Upper
 Well Depth (ft): N/A
 # of Measurements: 9
 Period of Record: 2002 - 2012
 Trend Since 2000: Decreasing Trend



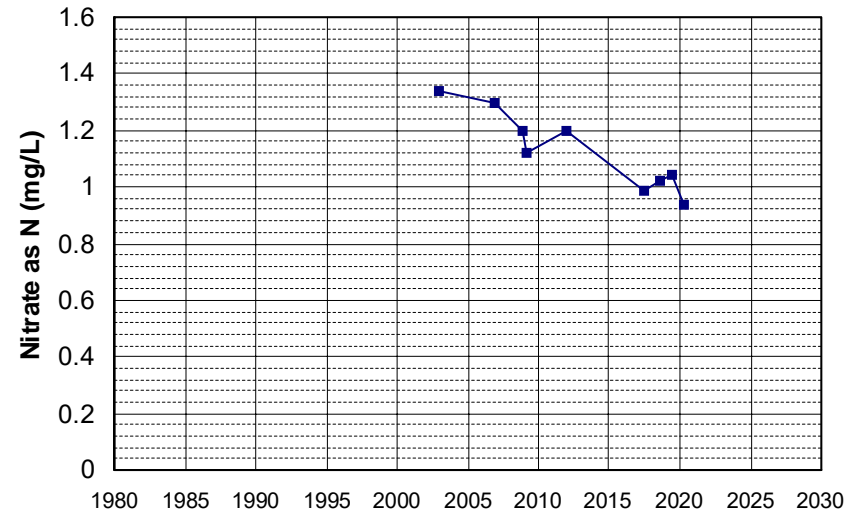
Well Name: CA0706026_001_001
 Well Type: MUNICIPAL
 Source: DDW
 Depth Zone: Upper
 Well Depth (ft): N/A
 # of Measurements: 9
 Period of Record: 2002 - 2014
 Trend Since 2000: Increasing Trend



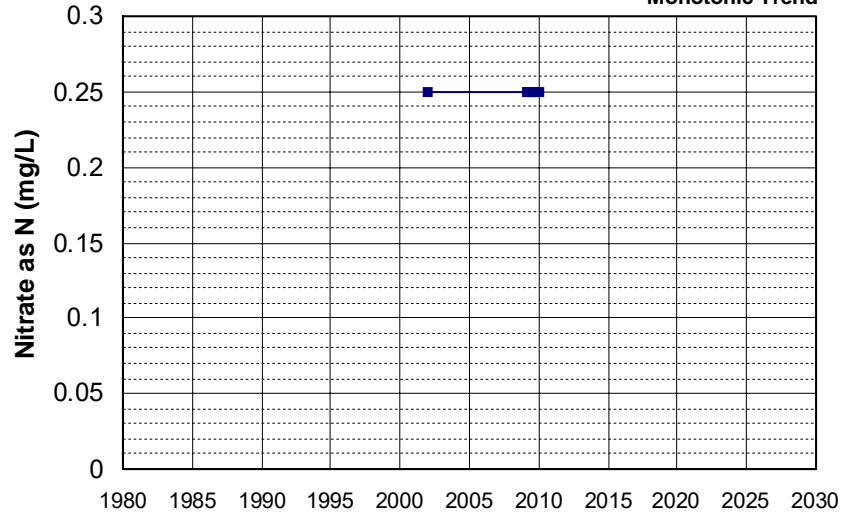
Well Name: CA0707515_001_001
 Well Type: MUNICIPAL
 Source: DDW
 Depth Zone: Upper
 Well Depth (ft): N/A
 # of Measurements: 9
 Period of Record: 2002 - 2008
 Trend Since 2000: Insufficient Evidence of Monotonic Trend



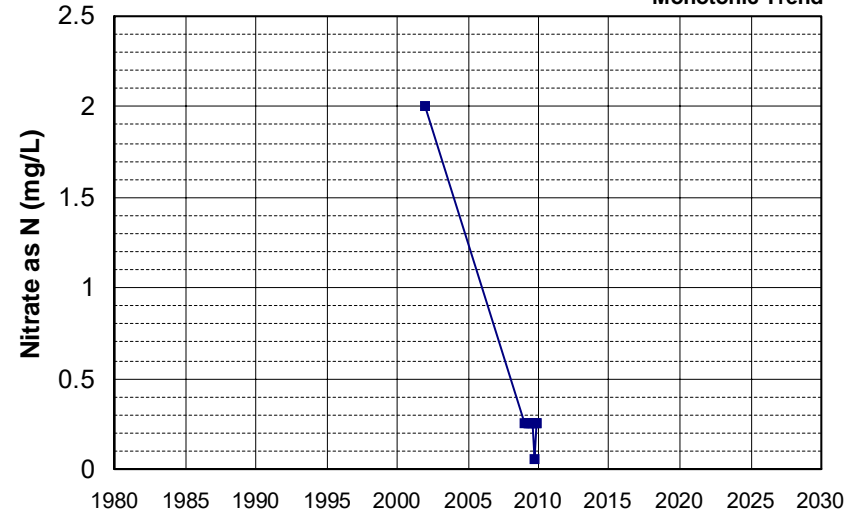
Well Name: CA4700880_002_002
 Well Type: MUNICIPAL
 Source: DDW
 Depth Zone: Upper
 Well Depth (ft): N/A
 # of Measurements: 9
 Period of Record: 2002 - 2020
 Trend Since 2000: Decreasing Trend



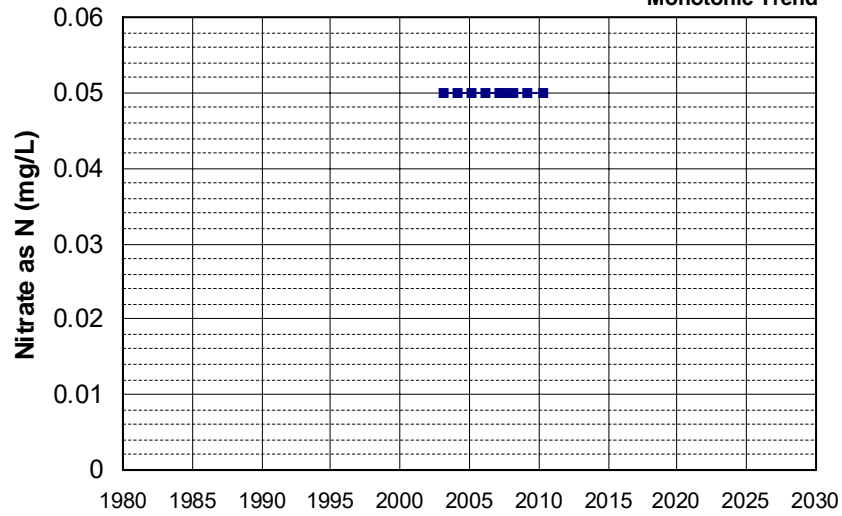
Well Name: T0602100009-C-1
 Well Type: MONITORING
 Source: WB_CLEANUP
 Depth Zone: Upper
 Well Depth (ft): 28.71
 # of Measurements: 9
 Period of Record: 2002 - 2010
 Trend Since 2000: Insufficient Evidence of Monotonic Trend



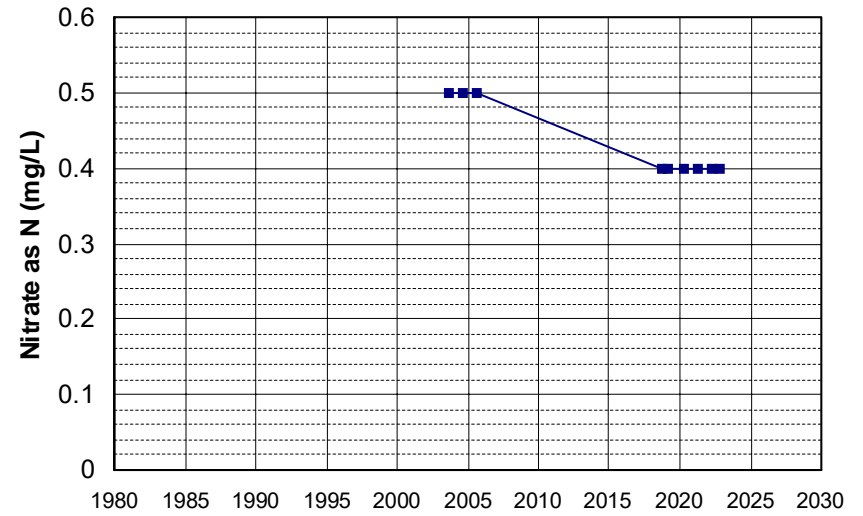
Well Name: T0602100009-C-7
 Well Type: MONITORING
 Source: WB_CLEANUP
 Depth Zone: Upper
 Well Depth (ft): 29.55
 # of Measurements: 9
 Period of Record: 2002 - 2009
 Trend Since 2000: Insufficient Evidence of Monotonic Trend



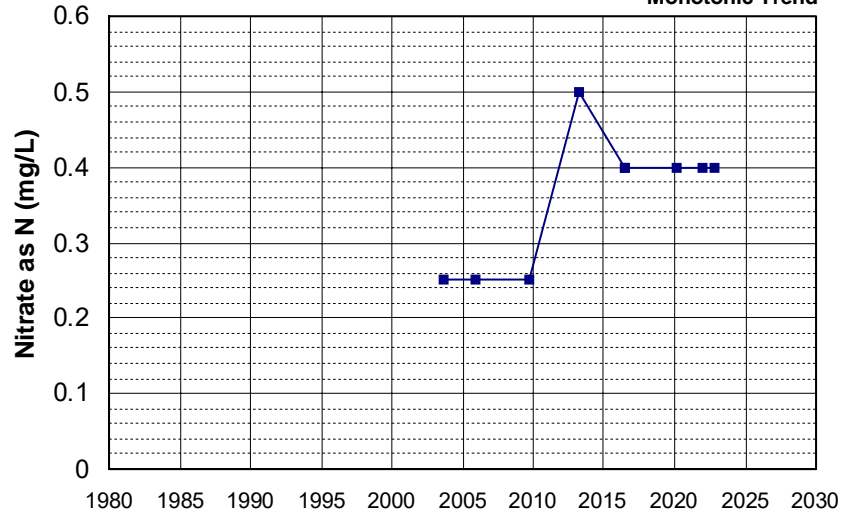
Well Name: CA0300046_002_002
 Well Type: MUNICIPAL
 Source: DDW
 Depth Zone: Upper
 Well Depth (ft): N/A
 # of Measurements: 9
 Period of Record: 2003 - 2010
 Trend Since 2000: Insufficient Evidence of Monotonic Trend



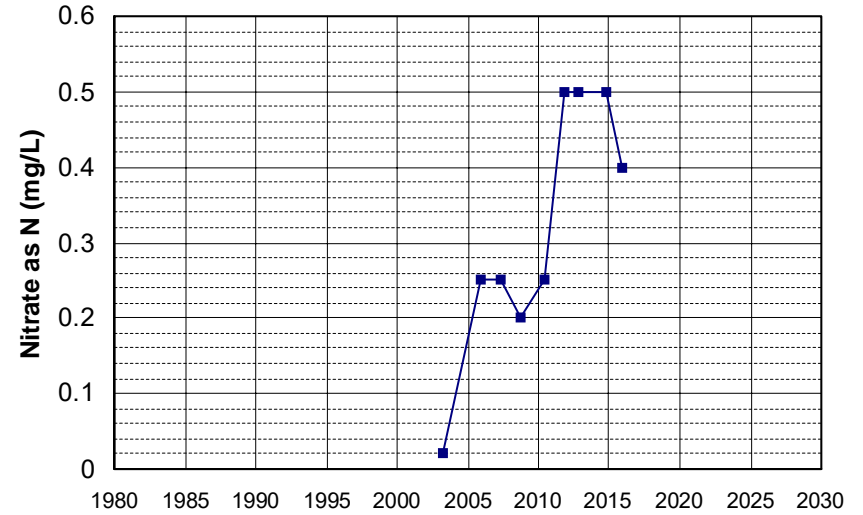
Well Name: CA0400013_003_003
 Well Type: MUNICIPAL
 Source: DDW
 Depth Zone: Upper
 Well Depth (ft): 105
 # of Measurements: 9
 Period of Record: 2003 - 2022
 Trend Since 2000: Decreasing Trend



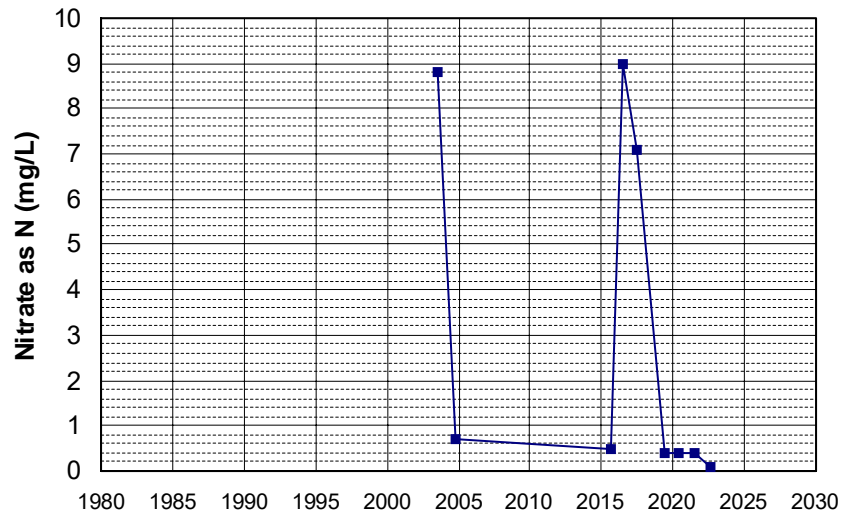
Well Name: CA0900304_001_001
 Well Depth (ft): N/A
 Well Type: MUNICIPAL
 # of Measurements: 9
 Source: DDW
 Period of Record: 2003 - 2022
 Depth Zone: Upper
 Trend Since 2000: Insufficient Evidence of Monotonic Trend



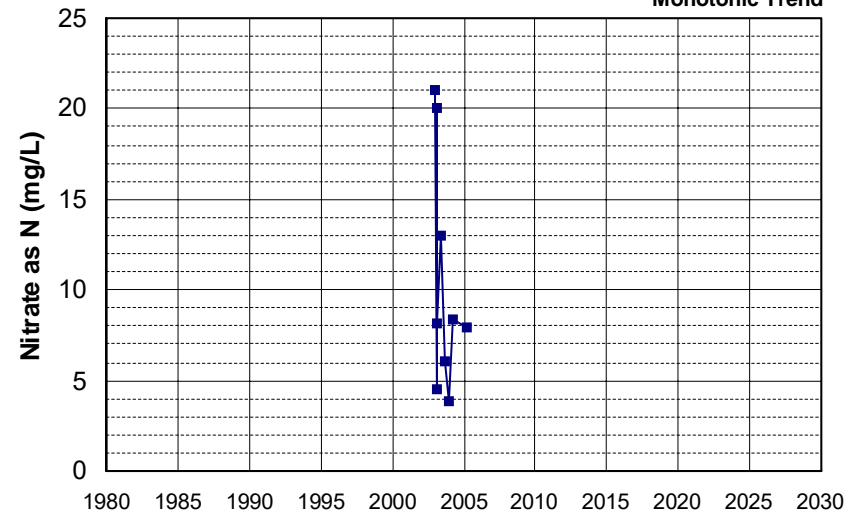
Well Name: CA3210004_011_011
 Well Depth (ft): 268
 Well Type: MUNICIPAL
 # of Measurements: 9
 Source: DDW
 Period of Record: 2003 - 2015
 Depth Zone: Upper
 Trend Since 2000: Increasing Trend



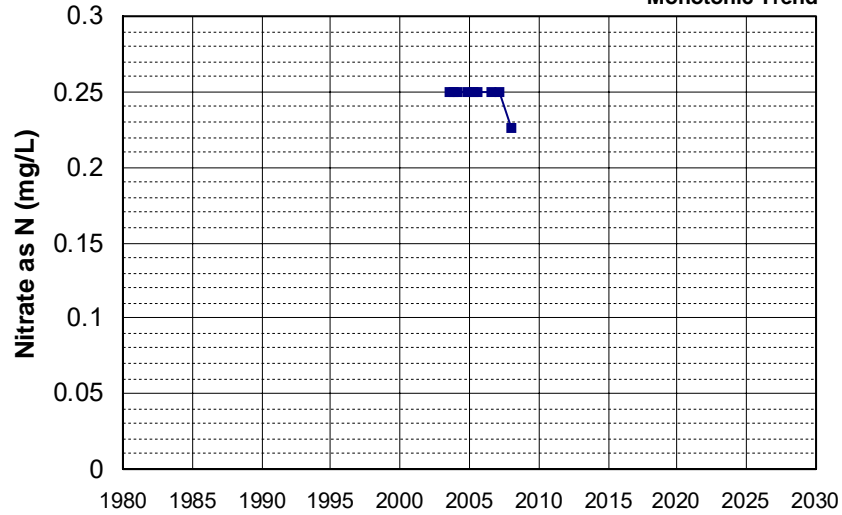
Well Name: CA5700636_001_001
 Well Depth (ft): N/A
 Well Type: MUNICIPAL
 # of Measurements: 9
 Source: DDW
 Period of Record: 2003 - 2022
 Depth Zone: Upper
 Trend Since 2000: Decreasing Trend



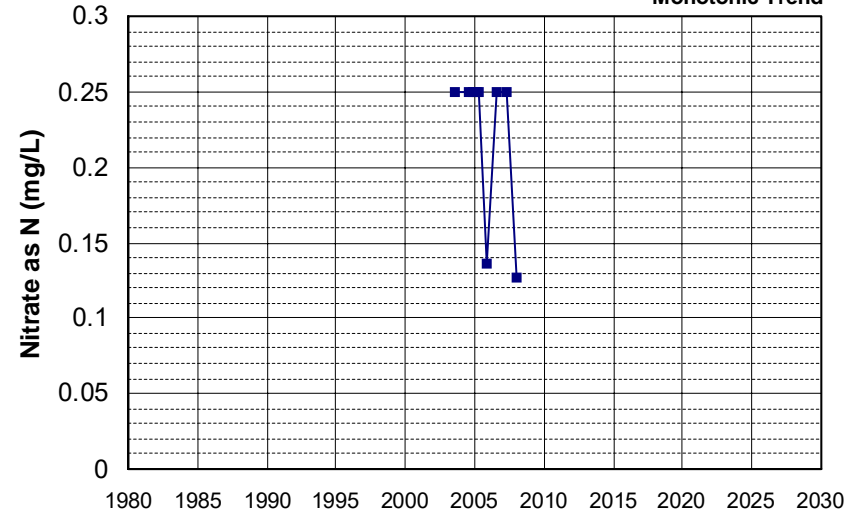
Well Name: T0602100010-MW-1
 Well Depth (ft): 137.8
 Well Type: MONITORING
 # of Measurements: 9
 Source: WB_CLEANUP
 Period of Record: 2003 - 2005
 Depth Zone: Upper
 Trend Since 2000: Insufficient Evidence of Monotonic Trend



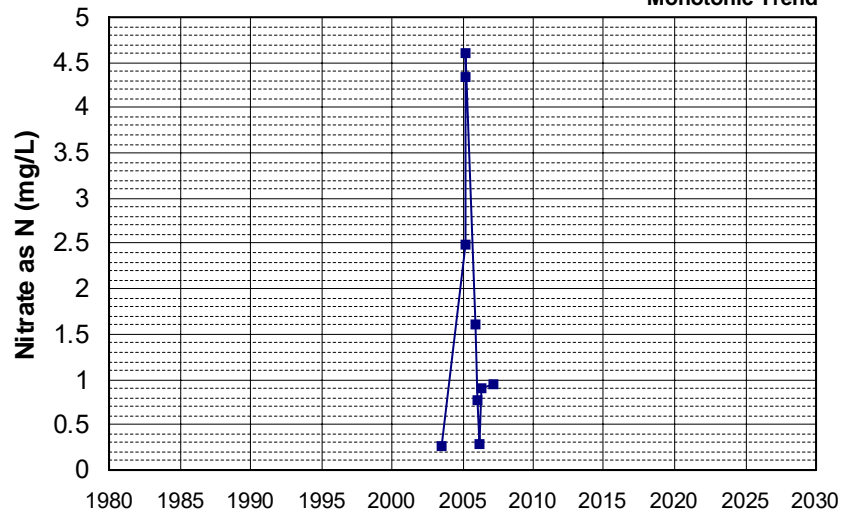
Well Name: T0608900032-MW-15 Well Depth (ft): N/A
 Well Type: MONITORING # of Measurements: 9
 Source: WB_CLEANUP Period of Record: 2003 - 2008
 Depth Zone: Upper Trend Since 2000: Insufficient Evidence of Monotonic Trend



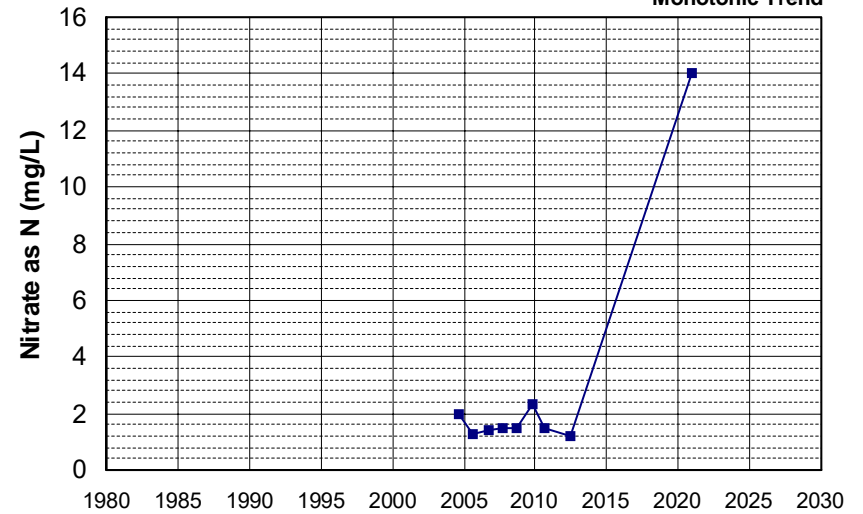
Well Name: T0608900032-RW-9 Well Depth (ft): N/A
 Well Type: MONITORING # of Measurements: 9
 Source: WB_CLEANUP Period of Record: 2003 - 2008
 Depth Zone: Upper Trend Since 2000: Insufficient Evidence of Monotonic Trend



Well Name: T0610300056-MW-1 Well Depth (ft): 25
 Well Type: MONITORING # of Measurements: 9
 Source: WB_CLEANUP Period of Record: 2003 - 2007
 Depth Zone: Upper Trend Since 2000: Insufficient Evidence of Monotonic Trend

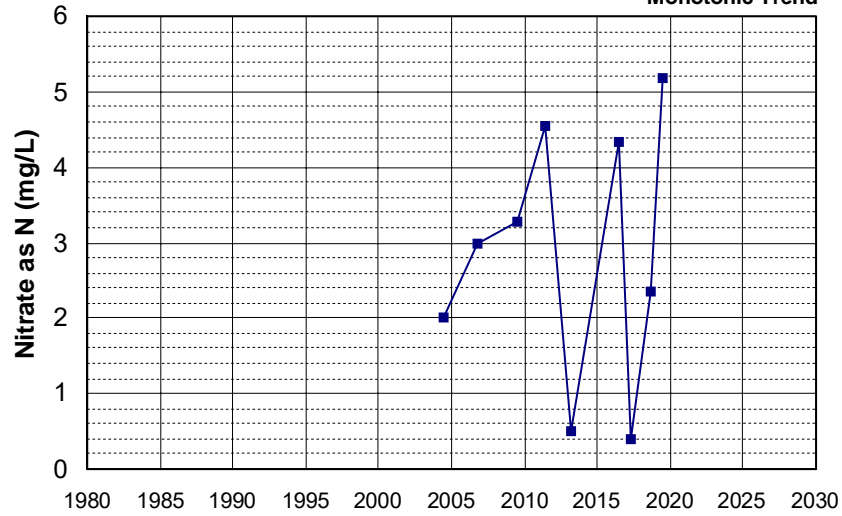


Well Name: CA0900309_003_003 Well Depth (ft): 10
 Well Type: MUNICIPAL # of Measurements: 9
 Source: DDW Period of Record: 2004 - 2020
 Depth Zone: Upper Trend Since 2000: Insufficient Evidence of Monotonic Trend



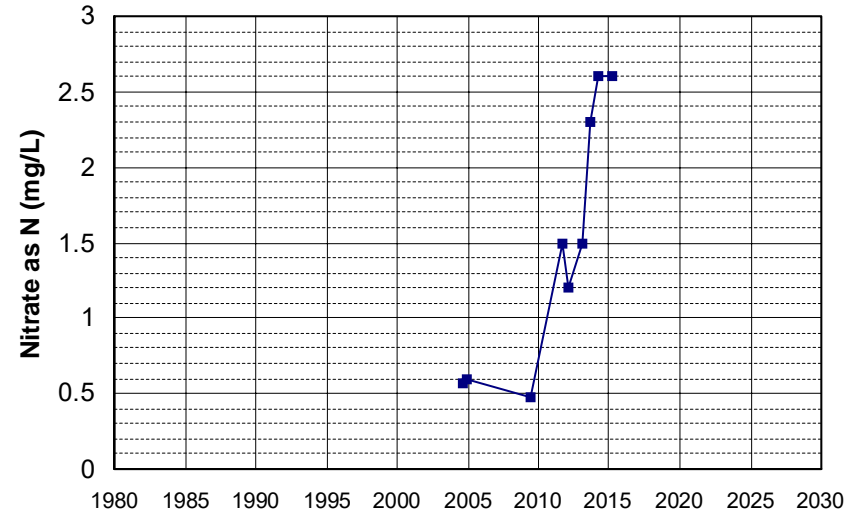
Well Name: CA4500312_002_002
Well Type: MUNICIPAL
Source: DDW
Depth Zone: Upper

Well Depth (ft): N/A
of Measurements: 9
Period of Record: 2004 - 2019
Trend Since 2000: Insufficient Evidence of Monotonic Trend



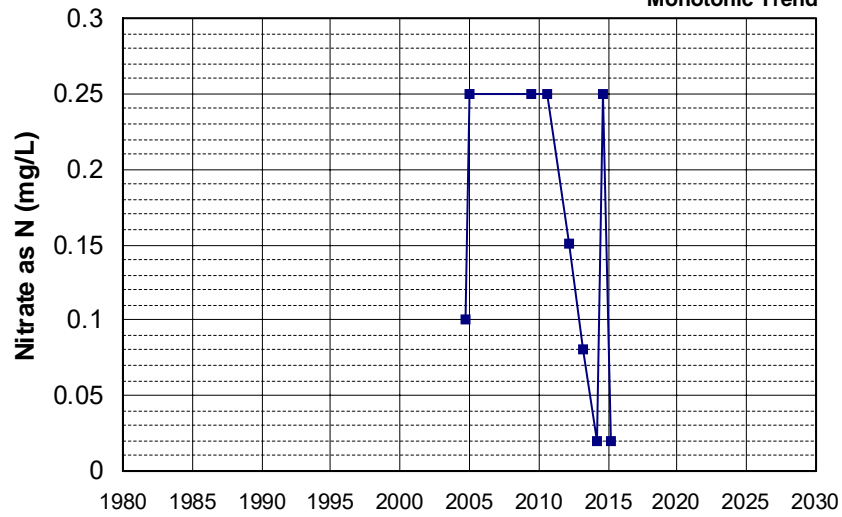
Well Name: T0606700550-MW-11
Well Type: MONITORING
Source: WB_CLEANUP
Depth Zone: Upper

Well Depth (ft): 73.5
of Measurements: 9
Period of Record: 2004 - 2015
Trend Since 2000: Increasing Trend



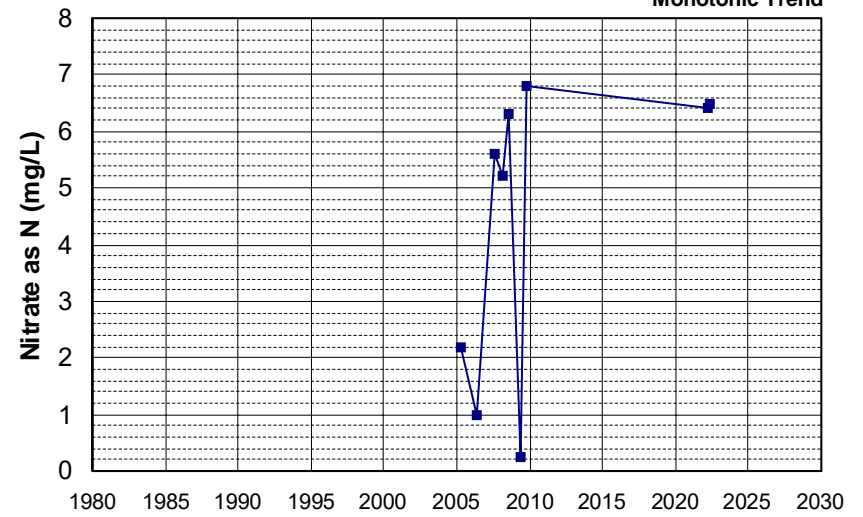
Well Name: T0606700550-MW-2
Well Type: MONITORING
Source: WB_CLEANUP
Depth Zone: Upper

Well Depth (ft): 82
of Measurements: 9
Period of Record: 2004 - 2015
Trend Since 2000: Insufficient Evidence of Monotonic Trend

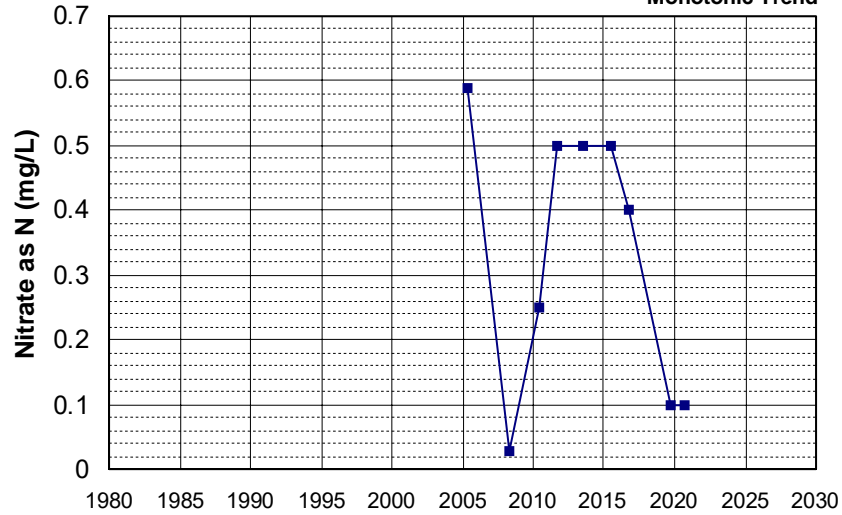


Well Name: CA0900423_001_001
Well Type: MUNICIPAL
Source: DDW
Depth Zone: Upper

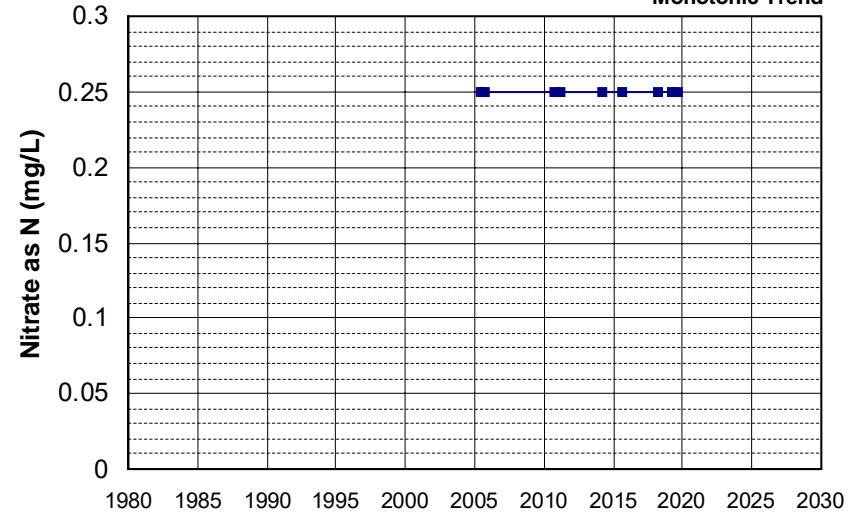
Well Depth (ft): N/A
of Measurements: 9
Period of Record: 2005 - 2022
Trend Since 2000: Insufficient Evidence of Monotonic Trend



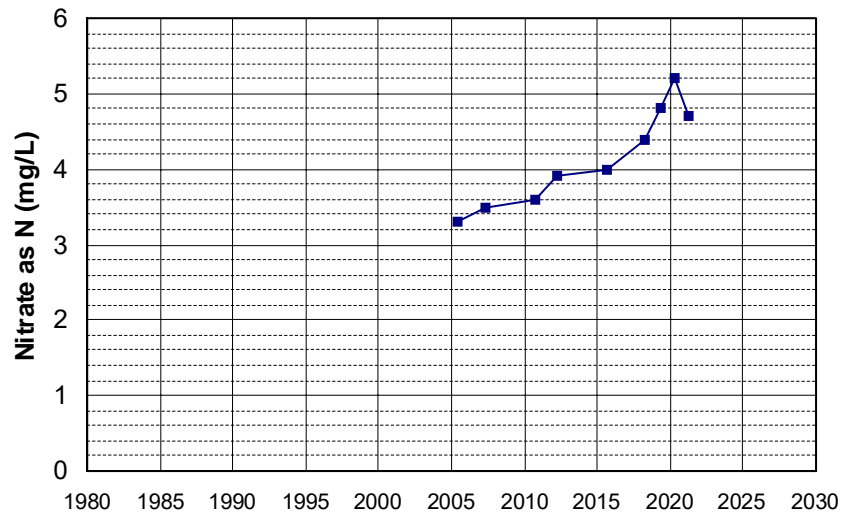
Well Name: CA0901219_001_001
 Well Type: MUNICIPAL
 Source: DDW
 Depth Zone: Upper
 Well Depth (ft): N/A
 # of Measurements: 9
 Period of Record: 2005 - 2020
 Trend Since 2000: Insufficient Evidence of Monotonic Trend



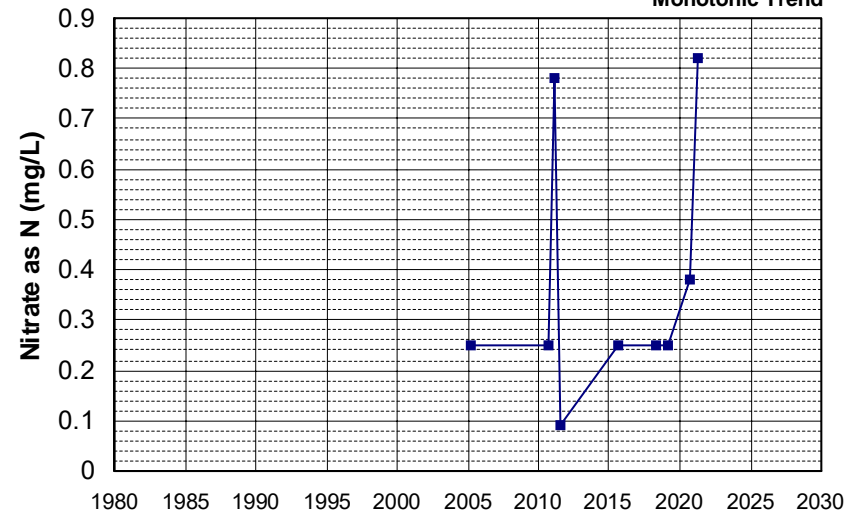
Well Name: L10001819539-DW2
 Well Type: MONITORING
 Source: WB_CLEANUP
 Depth Zone: Upper
 Well Depth (ft): N/A
 # of Measurements: 9
 Period of Record: 2005 - 2019
 Trend Since 2000: Insufficient Evidence of Monotonic Trend



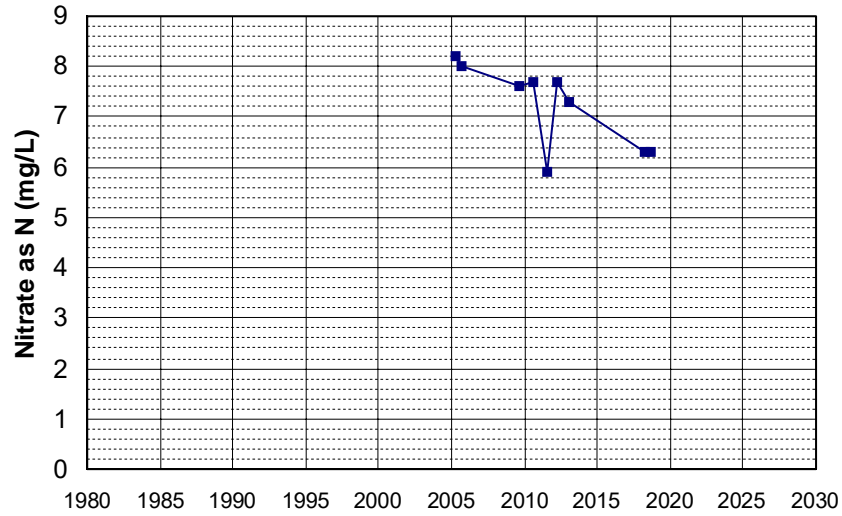
Well Name: L10001819539-DW7
 Well Type: MONITORING
 Source: WB_CLEANUP
 Depth Zone: Upper
 Well Depth (ft): 133.4
 # of Measurements: 9
 Period of Record: 2005 - 2021
 Trend Since 2000: Increasing Trend



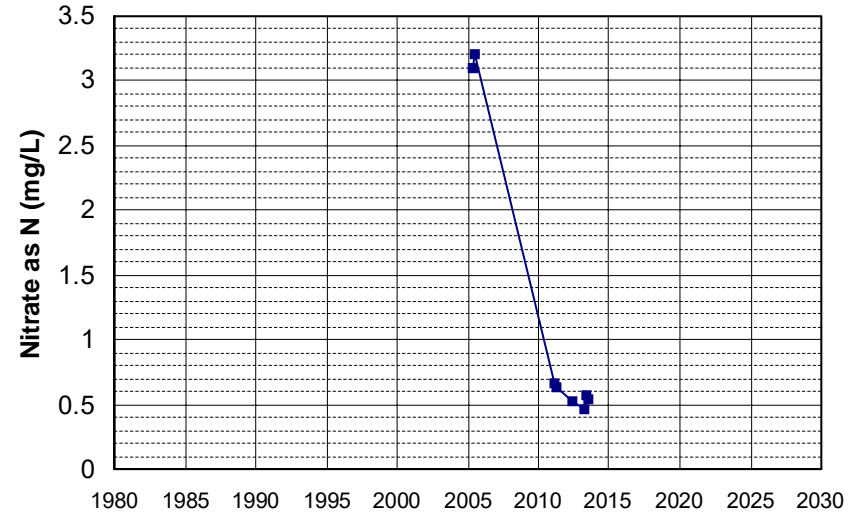
Well Name: L10001819539-H3-E-LD
 Well Type: MONITORING
 Source: WB_CLEANUP
 Depth Zone: Upper
 Well Depth (ft): N/A
 # of Measurements: 9
 Period of Record: 2005 - 2021
 Trend Since 2000: Insufficient Evidence of Monotonic Trend



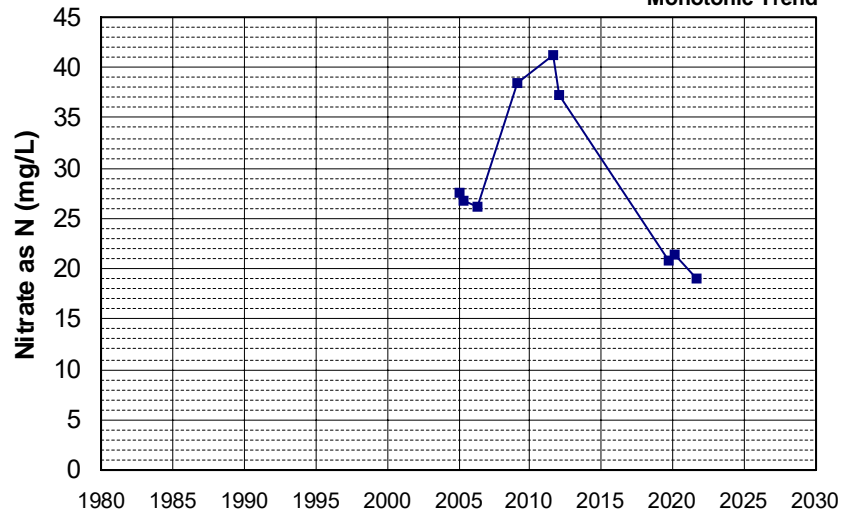
Well Name: L10001819539-LTPZD
 Well Depth (ft): N/A
 Well Type: MONITORING
 # of Measurements: 9
 Source: WB_CLEANUP
 Period of Record: 2005 - 2018
 Depth Zone: Upper
 Trend Since 2000: Decreasing Trend



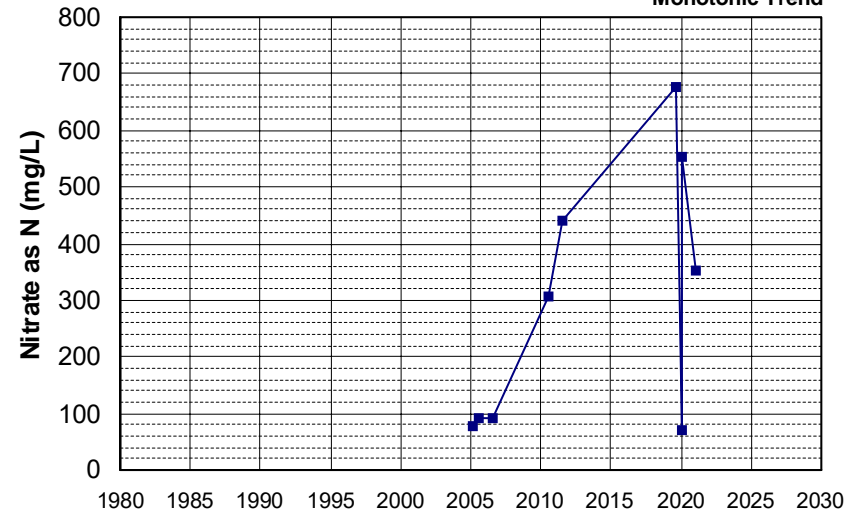
Well Name: L10008688958-CL-2
 Well Depth (ft): 29
 Well Type: MONITORING
 # of Measurements: 9
 Source: WB_CLEANUP
 Period of Record: 2005 - 2013
 Depth Zone: Upper
 Trend Since 2000: Decreasing Trend



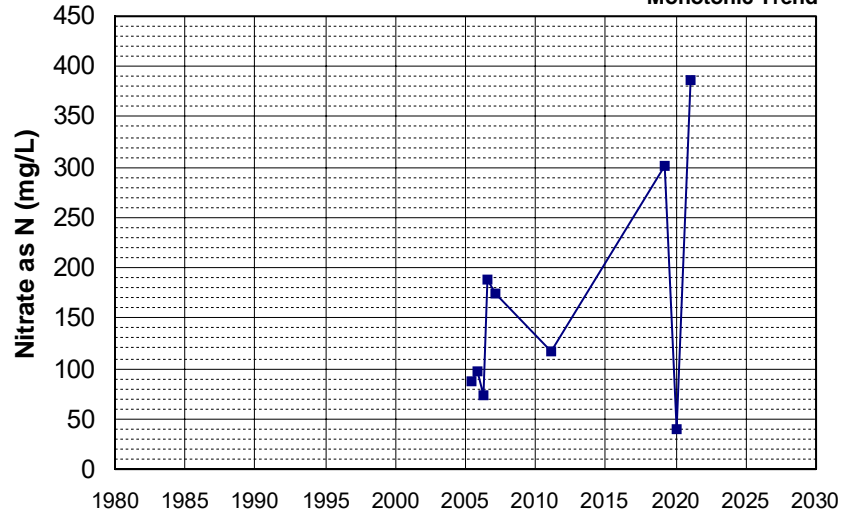
Well Name: SL0609524338-MW-3
 Well Depth (ft): 45
 Well Type: MONITORING
 # of Measurements: 9
 Source: WB_CLEANUP
 Period of Record: 2005 - 2021
 Depth Zone: Upper
 Trend Since 2000: Insufficient Evidence of Monotonic Trend



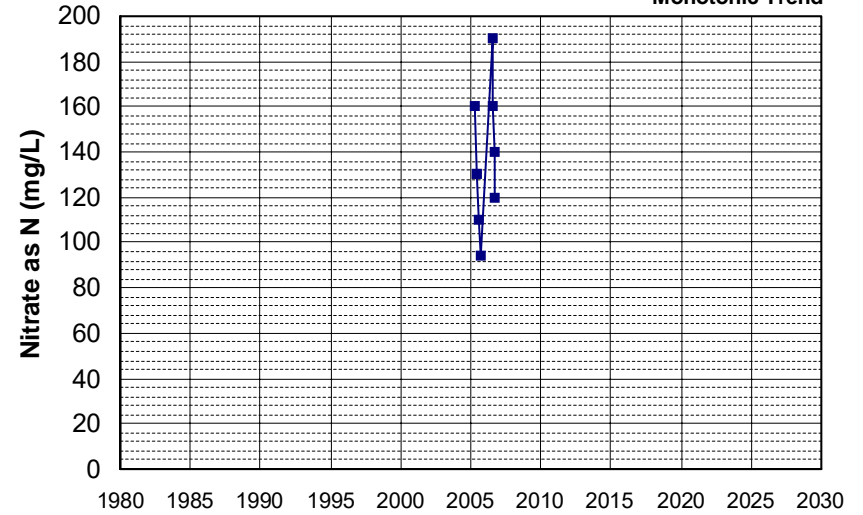
Well Name: SL0609524338-MW-4
 Well Depth (ft): 50
 Well Type: MONITORING
 # of Measurements: 9
 Source: WB_CLEANUP
 Period of Record: 2005 - 2021
 Depth Zone: Upper
 Trend Since 2000: Insufficient Evidence of Monotonic Trend



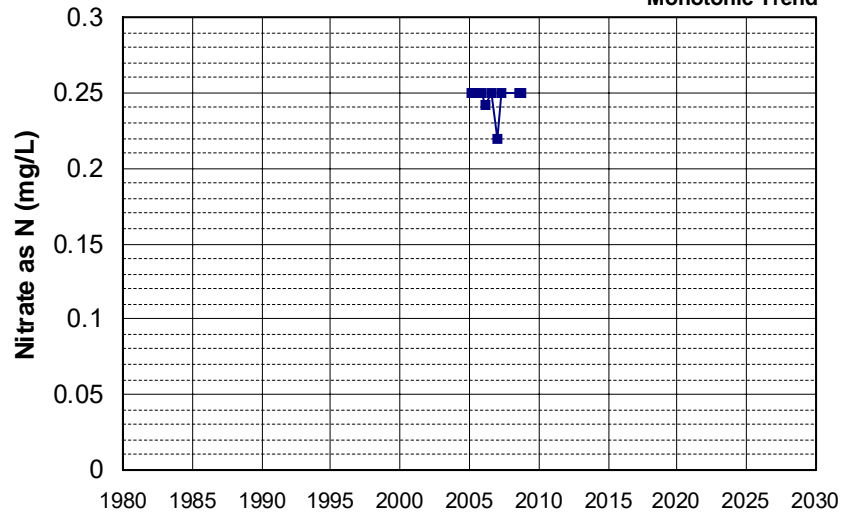
Well Name: SL0609524338-MW-7
 Well Type: MONITORING
 Source: WB_CLEANUP
 Depth Zone: Upper
 Well Depth (ft): 50
 # of Measurements: 9
 Period of Record: 2005 - 2021
 Trend Since 2000: Insufficient Evidence of Monotonic Trend



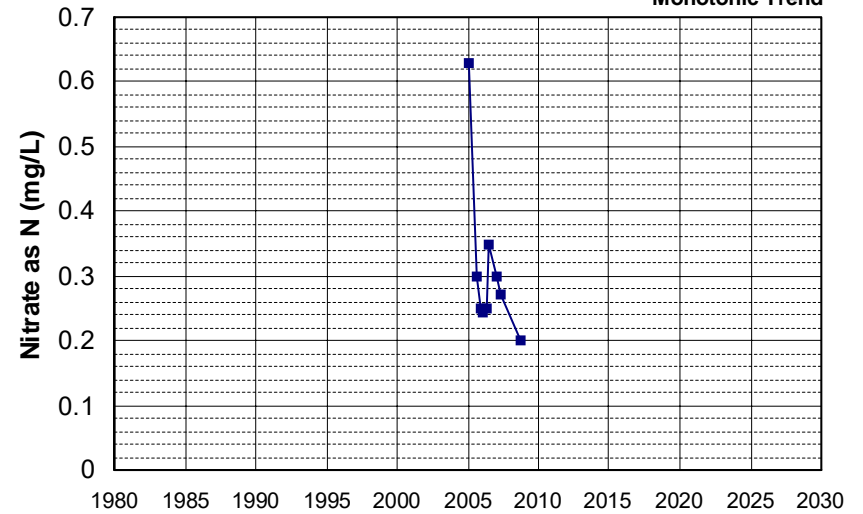
Well Name: SL185492919-GWE-4B
 Well Type: MONITORING
 Source: WB_CLEANUP
 Depth Zone: Upper
 Well Depth (ft): 75
 # of Measurements: 9
 Period of Record: 2005 - 2006
 Trend Since 2000: Insufficient Evidence of Monotonic Trend



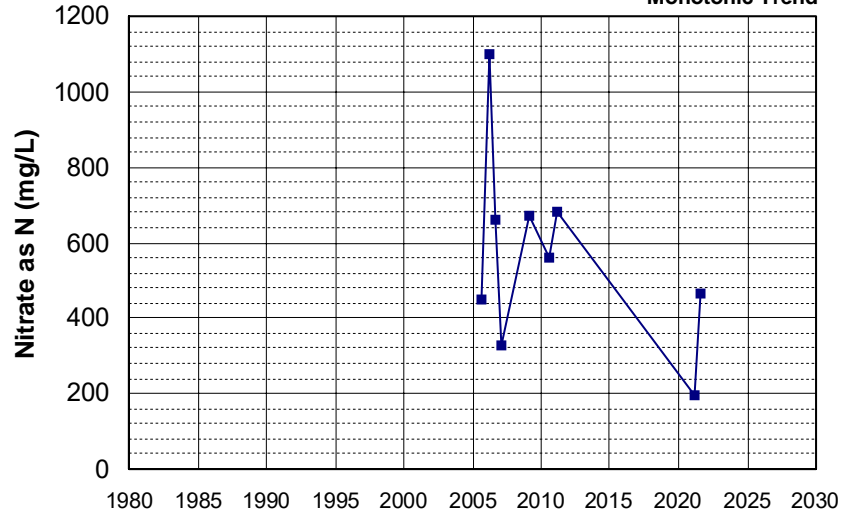
Well Name: SL185512858-MW-12
 Well Type: MONITORING
 Source: WB_CLEANUP
 Depth Zone: Upper
 Well Depth (ft): N/A
 # of Measurements: 9
 Period of Record: 2005 - 2008
 Trend Since 2000: Insufficient Evidence of Monotonic Trend



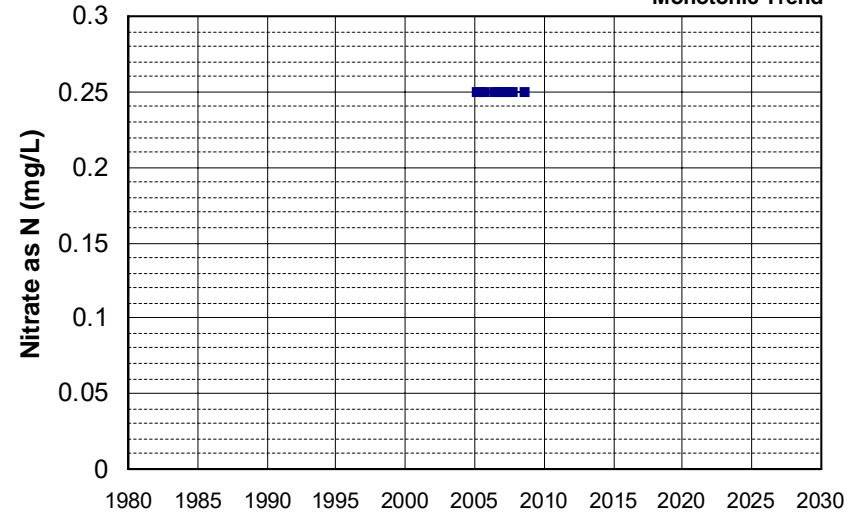
Well Name: SL185512858-MW-2
 Well Type: MONITORING
 Source: WB_CLEANUP
 Depth Zone: Upper
 Well Depth (ft): N/A
 # of Measurements: 9
 Period of Record: 2005 - 2008
 Trend Since 2000: Insufficient Evidence of Monotonic Trend



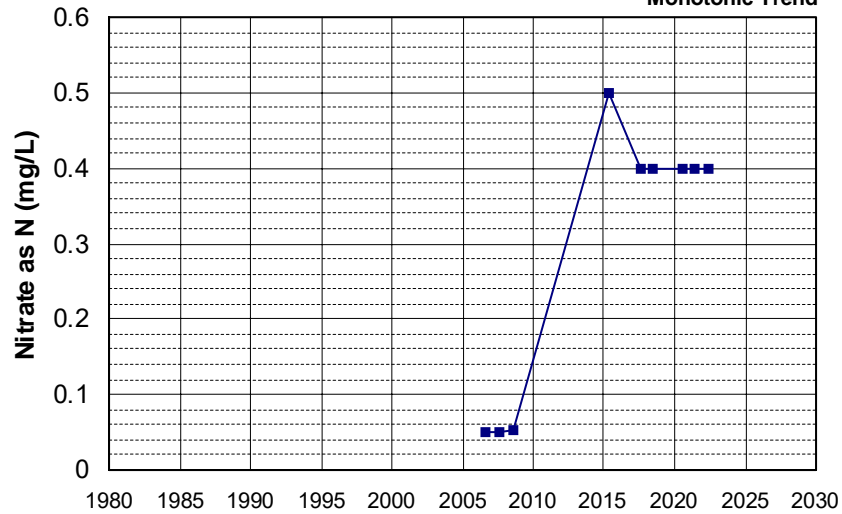
Well Name: SL205483017-P-1
 Well Type: MONITORING
 Source: WB_CLEANUP
 Depth Zone: Upper
 Well Depth (ft): 6.6
 # of Measurements: 9
 Period of Record: 2005 - 2021
 Trend Since 2000: Insufficient Evidence of Monotonic Trend



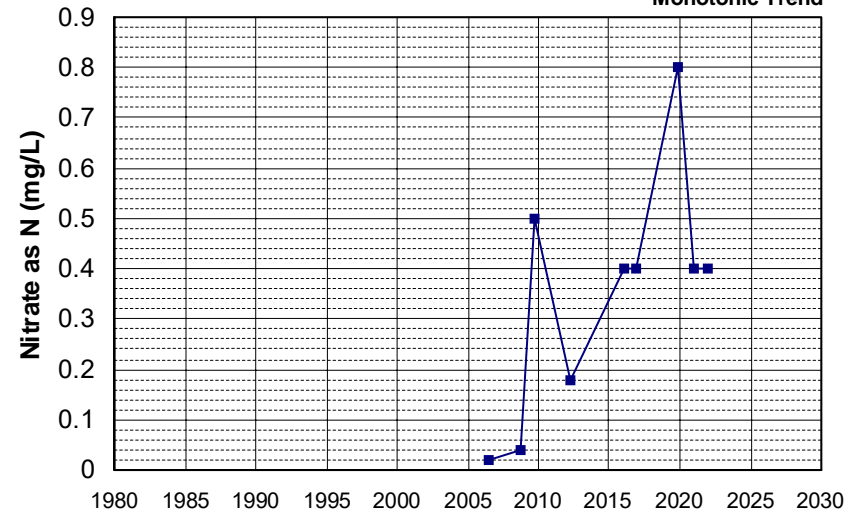
Well Name: T0605700083-MW-5
 Well Type: MONITORING
 Source: WB_CLEANUP
 Depth Zone: Upper
 Well Depth (ft): N/A
 # of Measurements: 9
 Period of Record: 2005 - 2008
 Trend Since 2000: Insufficient Evidence of Monotonic Trend



Well Name: CA0300049_001_001
 Well Type: MUNICIPAL
 Source: DDW
 Depth Zone: Upper
 Well Depth (ft): N/A
 # of Measurements: 9
 Period of Record: 2006 - 2022
 Trend Since 2000: Insufficient Evidence of Monotonic Trend

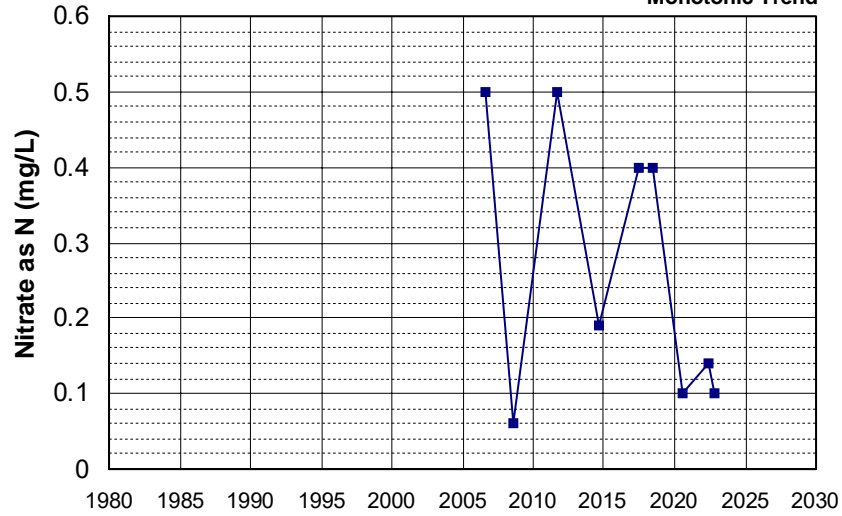


Well Name: CA0900113_002_002
 Well Type: MUNICIPAL
 Source: DDW
 Depth Zone: Upper
 Well Depth (ft): N/A
 # of Measurements: 9
 Period of Record: 2006 - 2021
 Trend Since 2000: Insufficient Evidence of Monotonic Trend



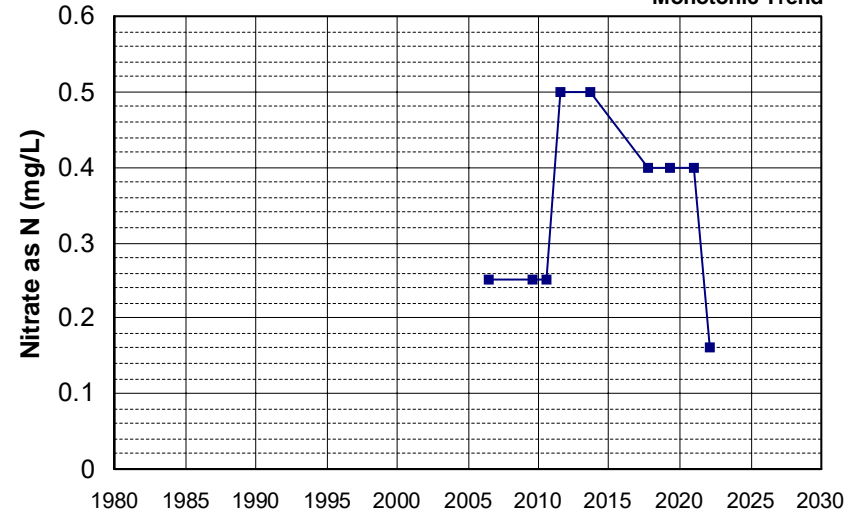
Well Name: CA0901247_001_001
Well Type: MUNICIPAL
Source: DDW
Depth Zone: Upper

Well Depth (ft): N/A
of Measurements: 9
Period of Record: 2006 - 2022
Trend Since 2000: Insufficient Evidence of Monotonic Trend



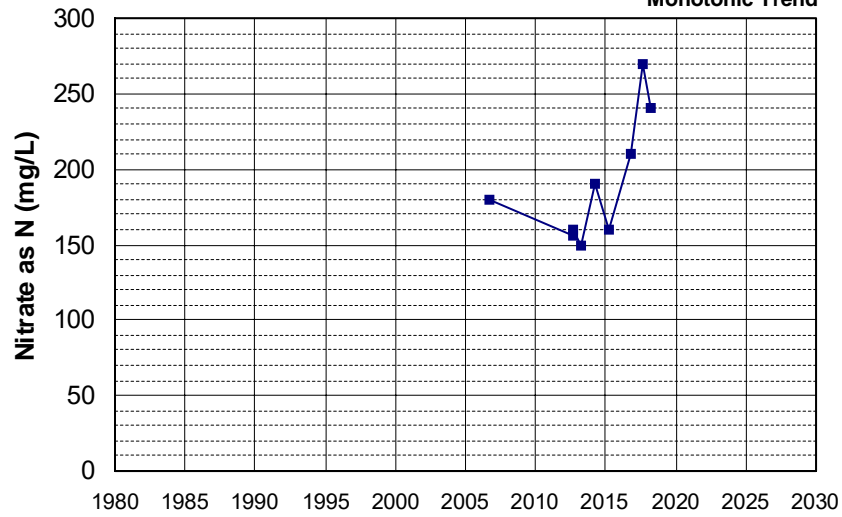
Well Name: CA2800569_002_002
Well Type: MUNICIPAL
Source: DDW
Depth Zone: Upper

Well Depth (ft): N/A
of Measurements: 9
Period of Record: 2006 - 2022
Trend Since 2000: Insufficient Evidence of Monotonic Trend



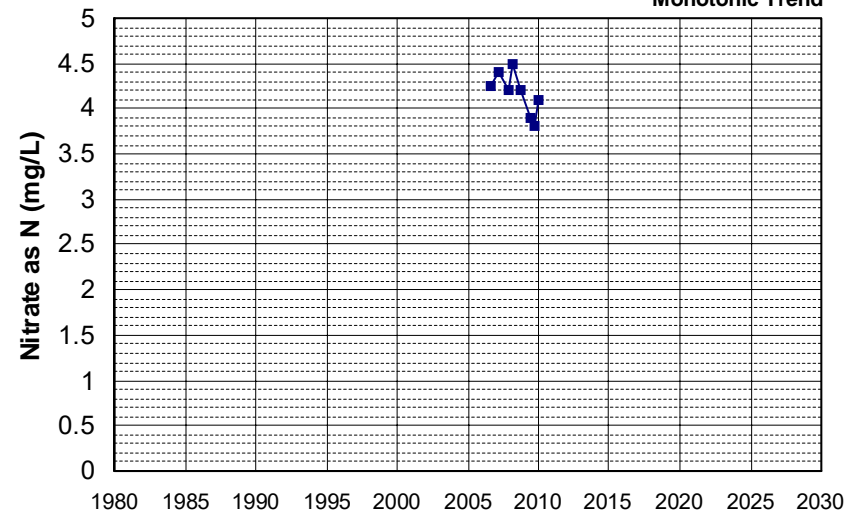
Well Name: SL185492919-MW-17
Well Type: MONITORING
Source: WB_CLEANUP
Depth Zone: Upper

Well Depth (ft): 45
of Measurements: 9
Period of Record: 2006 - 2018
Trend Since 2000: Insufficient Evidence of Monotonic Trend

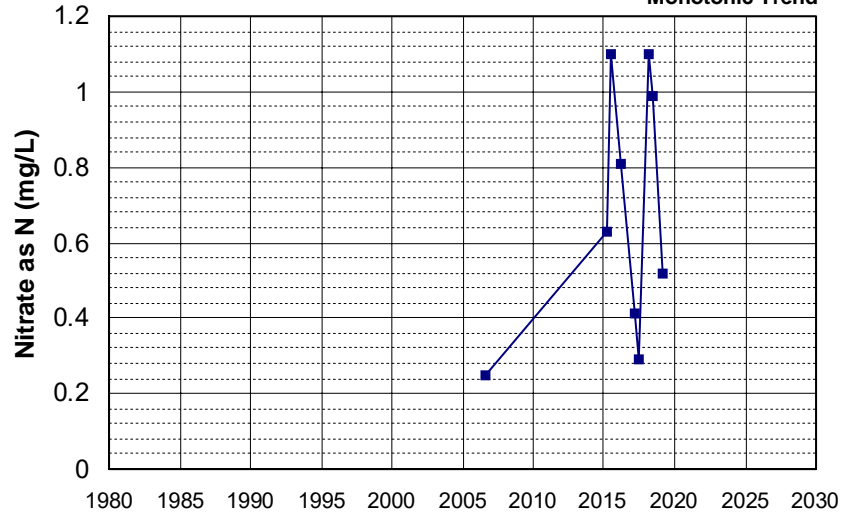


Well Name: SL185602928-MW-9
Well Type: MONITORING
Source: WB_CLEANUP
Depth Zone: Upper

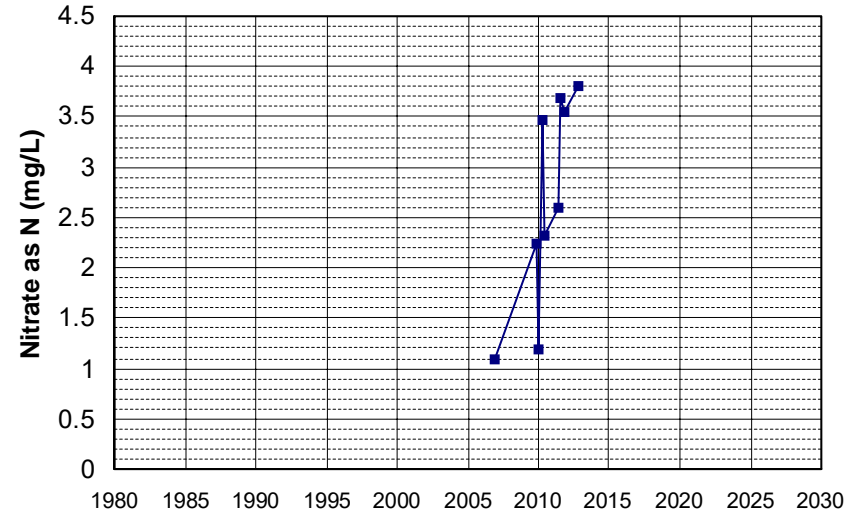
Well Depth (ft): N/A
of Measurements: 9
Period of Record: 2006 - 2009
Trend Since 2000: Insufficient Evidence of Monotonic Trend



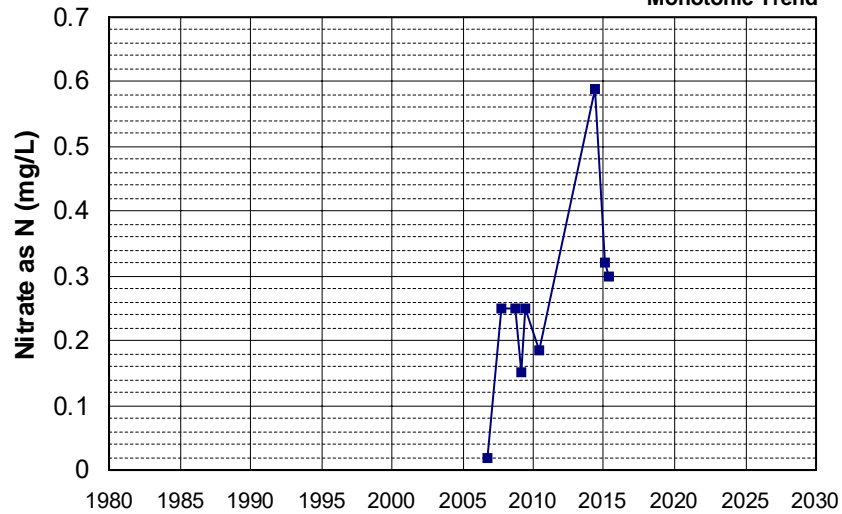
Well Name: SL375322881-MW-6
 Well Type: MONITORING
 Source: WB_CLEANUP
 Depth Zone: Upper
 Well Depth (ft): 19.18
 # of Measurements: 9
 Period of Record: 2006 - 2019
 Trend Since 2000: Insufficient Evidence of Monotonic Trend



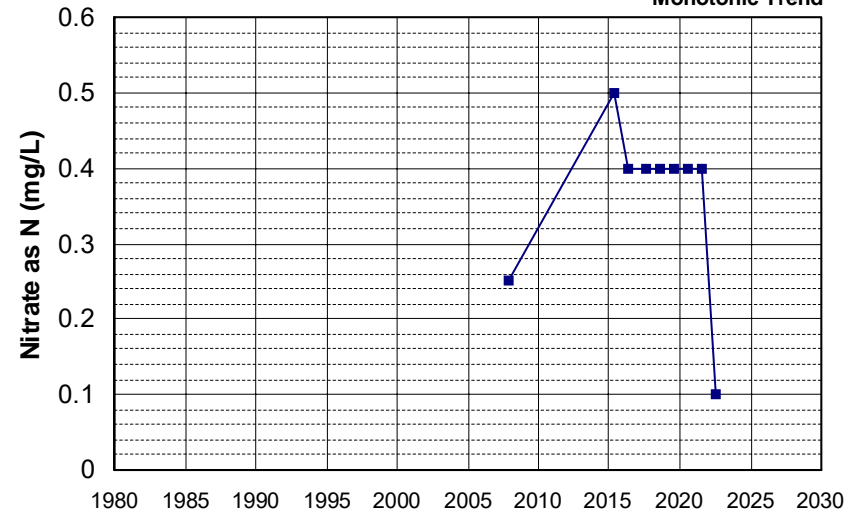
Well Name: T0606700280-GT-2
 Well Type: MONITORING
 Source: WB_CLEANUP
 Depth Zone: Upper
 Well Depth (ft): 34.5
 # of Measurements: 9
 Period of Record: 2006 - 2012
 Trend Since 2000: Increasing Trend



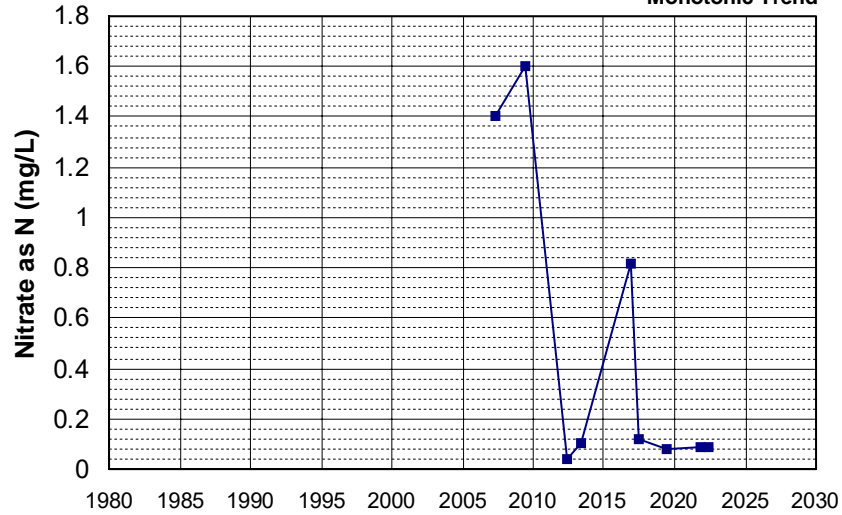
Well Name: T0610300019-AGT MW-5
 Well Type: MONITORING
 Source: WB_CLEANUP
 Depth Zone: Upper
 Well Depth (ft): 44.48
 # of Measurements: 9
 Period of Record: 2006 - 2015
 Trend Since 2000: Insufficient Evidence of Monotonic Trend



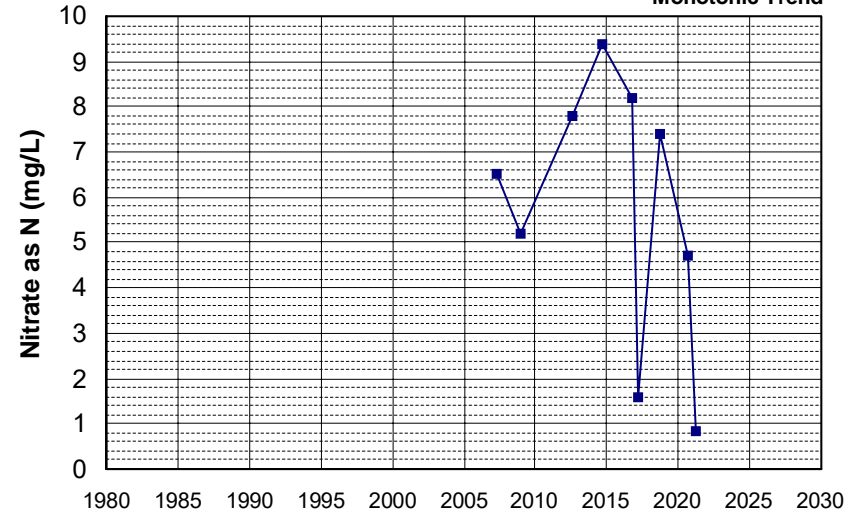
Well Name: CA4500245_002_002
 Well Type: MUNICIPAL
 Source: DDW
 Depth Zone: Upper
 Well Depth (ft): 145
 # of Measurements: 9
 Period of Record: 2007 - 2022
 Trend Since 2000: Insufficient Evidence of Monotonic Trend



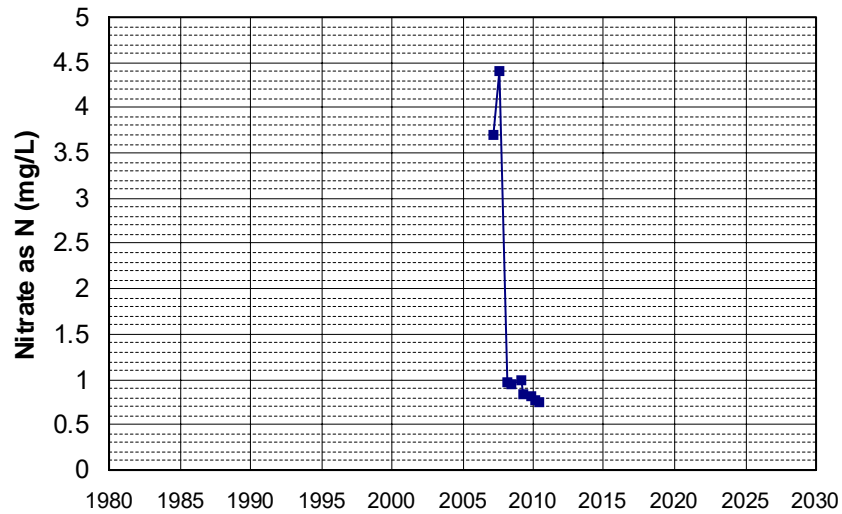
Well Name: L10001489269-SM-1
 Well Depth (ft): 30
 Well Type: MONITORING
 # of Measurements: 9
 Source: WB_CLEANUP
 Period of Record: 2007 - 2022
 Depth Zone: Upper
 Trend Since 2000: Insufficient Evidence of Monotonic Trend



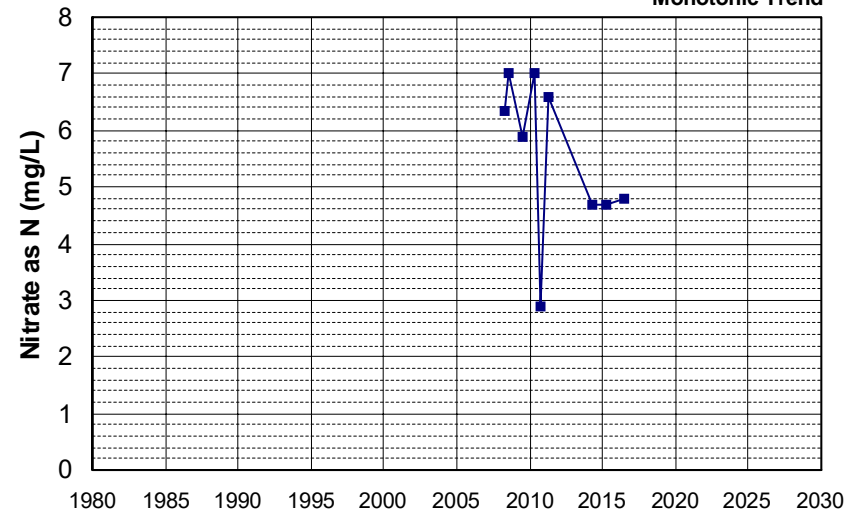
Well Name: L10003287628-MW-7
 Well Depth (ft): 25.34
 Well Type: MONITORING
 # of Measurements: 9
 Source: WB_CLEANUP
 Period of Record: 2007 - 2021
 Depth Zone: Upper
 Trend Since 2000: Insufficient Evidence of Monotonic Trend



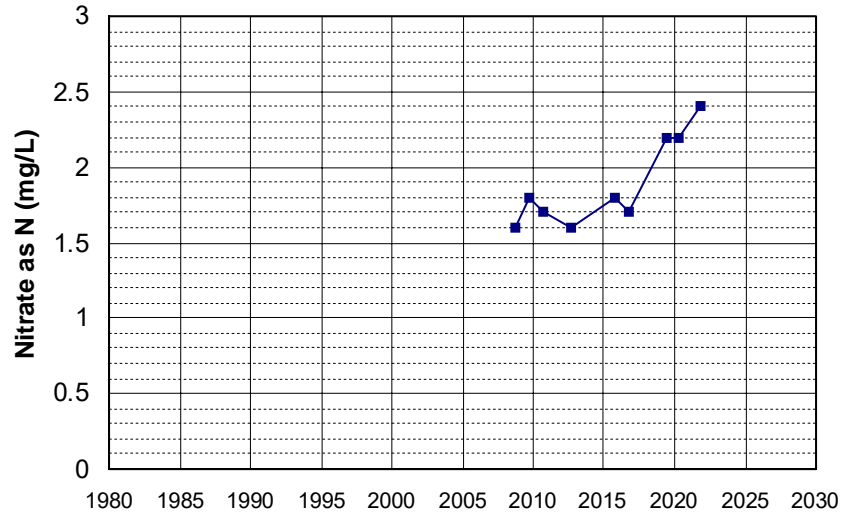
Well Name: T0608900262-MW-1
 Well Depth (ft): 47
 Well Type: MONITORING
 # of Measurements: 9
 Source: WB_CLEANUP
 Period of Record: 2007 - 2010
 Depth Zone: Upper
 Trend Since 2000: Decreasing Trend



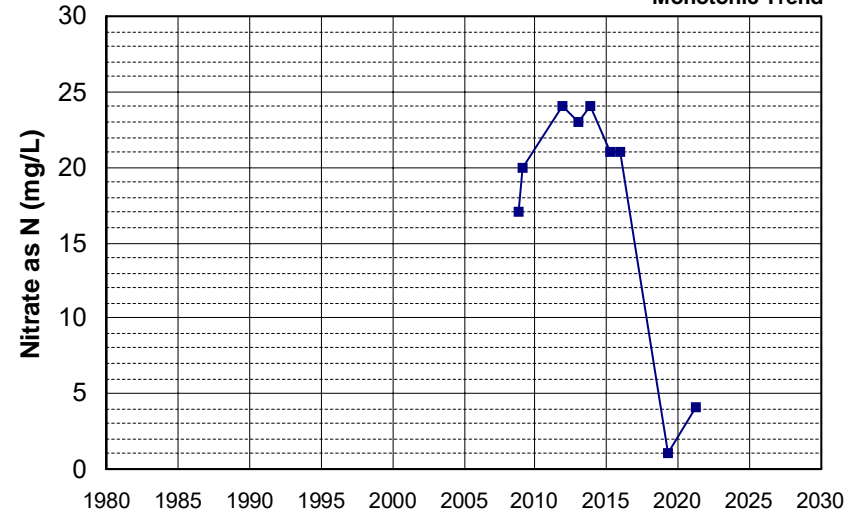
Well Name: CA0900219_001_001
 Well Depth (ft): 220
 Well Type: MUNICIPAL
 # of Measurements: 9
 Source: DDW
 Period of Record: 2008 - 2016
 Depth Zone: Upper
 Trend Since 2000: Insufficient Evidence of Monotonic Trend



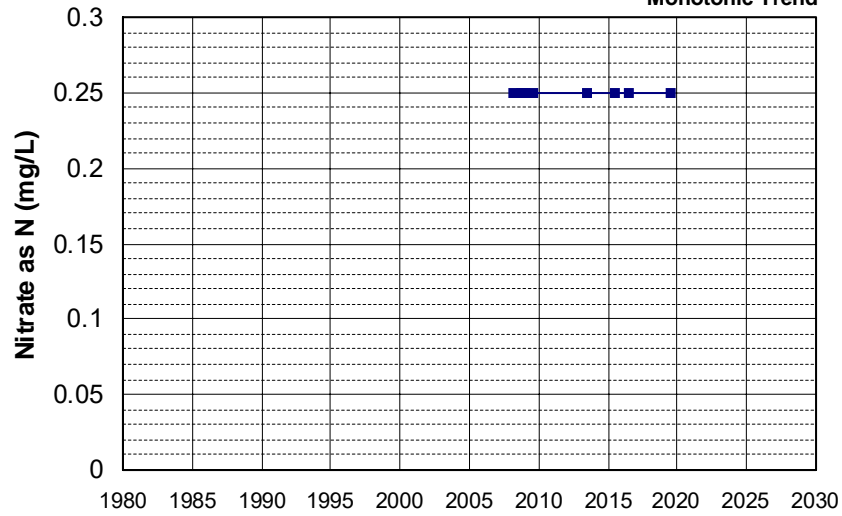
Well Name: L10003801379-A
 Well Type: MONITORING
 Source: WB_CLEANUP
 Depth Zone: Upper
 Well Depth (ft): N/A
 # of Measurements: 9
 Period of Record: 2008 - 2021
 Trend Since 2000: Increasing Trend



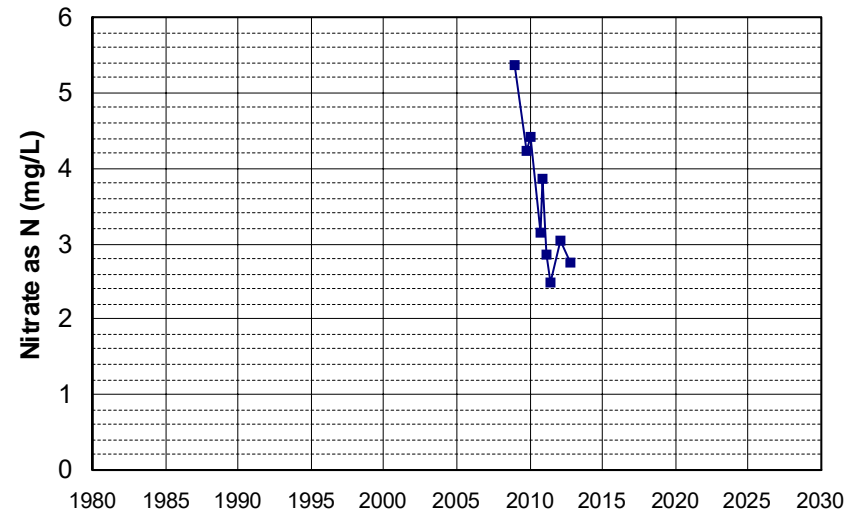
Well Name: SL186272984-UCD1-055
 Well Type: MONITORING
 Source: WB_CLEANUP
 Depth Zone: Upper
 Well Depth (ft): 62
 # of Measurements: 9
 Period of Record: 2008 - 2021
 Trend Since 2000: Insufficient Evidence of Monotonic Trend



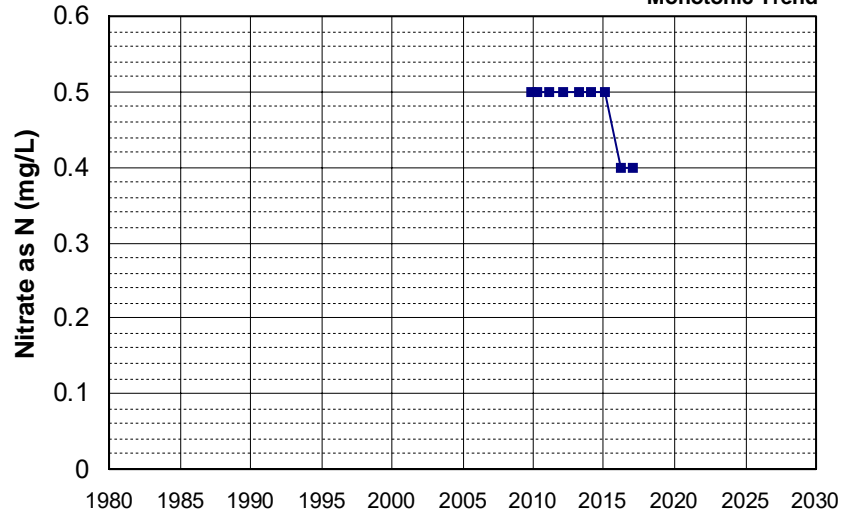
Well Name: SL375133637-MW-3
 Well Type: MONITORING
 Source: WB_CLEANUP
 Depth Zone: Upper
 Well Depth (ft): N/A
 # of Measurements: 9
 Period of Record: 2008 - 2019
 Trend Since 2000: Insufficient Evidence of Monotonic Trend



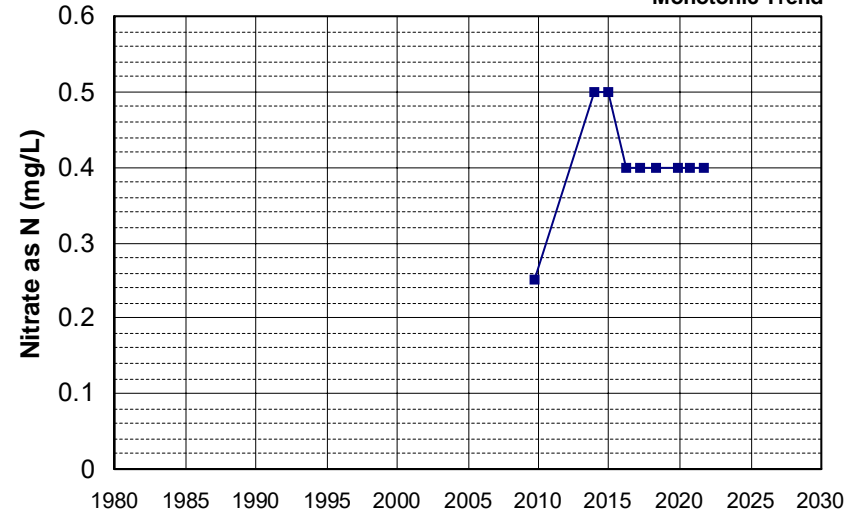
Well Name: T0606700280-MW-10 WCC
 Well Type: MONITORING
 Source: WB_CLEANUP
 Depth Zone: Upper
 Well Depth (ft): 34
 # of Measurements: 9
 Period of Record: 2008 - 2012
 Trend Since 2000: Decreasing Trend



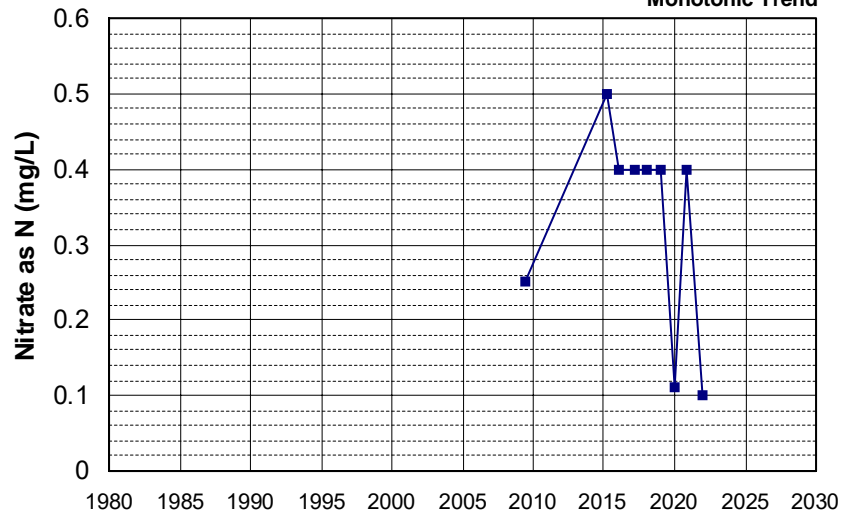
Well Name: CA1700511_006_006 Well Depth (ft): 194
 Well Type: MUNICIPAL # of Measurements: 9
 Source: DDW Period of Record: 2009 - 2016
 Depth Zone: Upper Trend Since 2000: Insufficient Evidence of Monotonic Trend



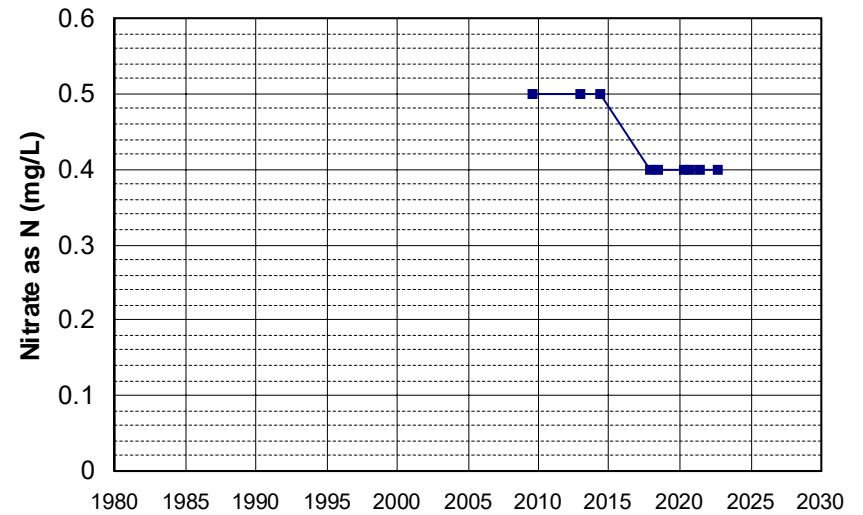
Well Name: CA1700728_001_001 Well Depth (ft): 165
 Well Type: MUNICIPAL # of Measurements: 9
 Source: DDW Period of Record: 2009 - 2021
 Depth Zone: Upper Trend Since 2000: Insufficient Evidence of Monotonic Trend



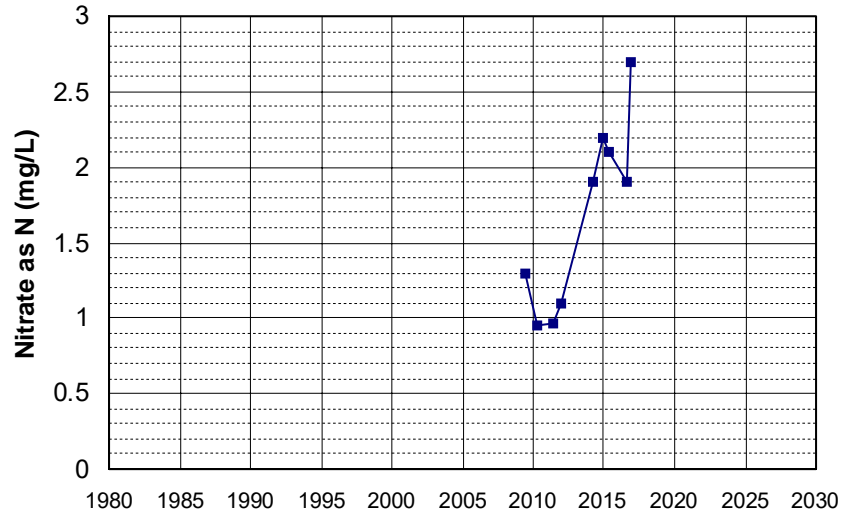
Well Name: CA2800186_002_002 Well Depth (ft): 260
 Well Type: MUNICIPAL # of Measurements: 9
 Source: DDW Period of Record: 2009 - 2021
 Depth Zone: Upper Trend Since 2000: Insufficient Evidence of Monotonic Trend



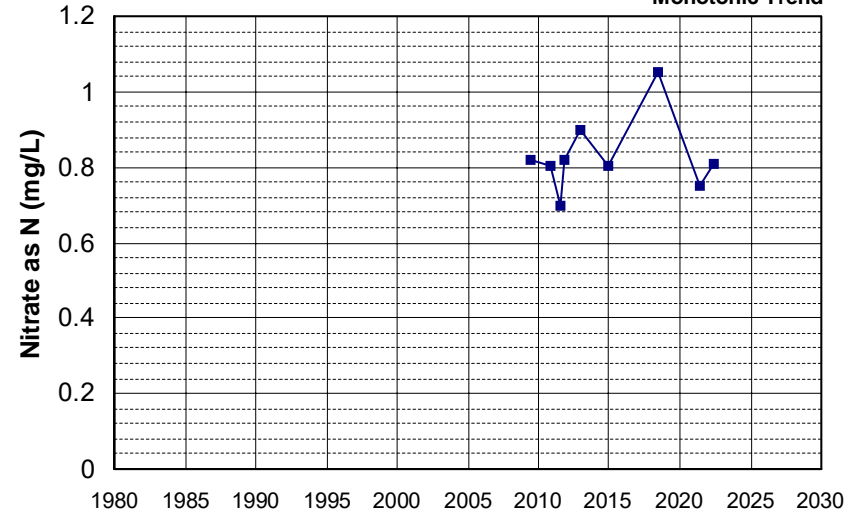
Well Name: CA3410011_027_027 Well Depth (ft): 150
 Well Type: MUNICIPAL # of Measurements: 9
 Source: DDW Period of Record: 2009 - 2022
 Depth Zone: Upper Trend Since 2000: Decreasing Trend



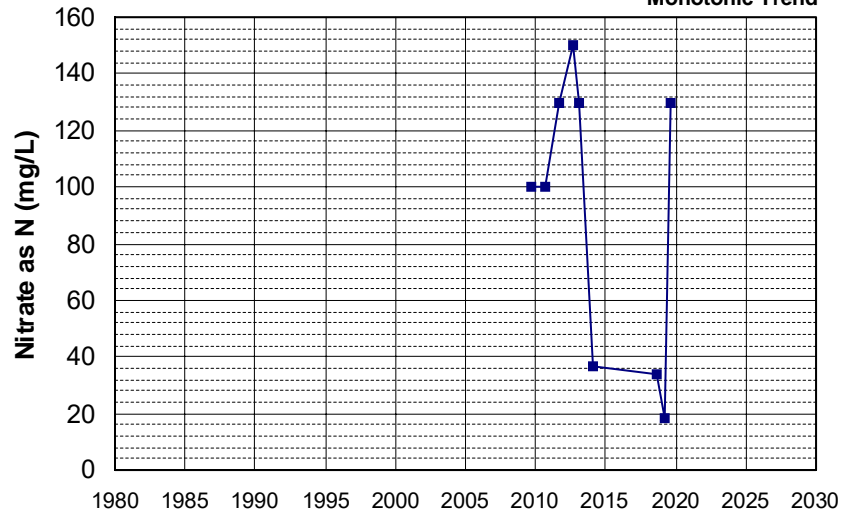
Well Name: L10004137499-MW-16
 Well Depth (ft): 100
 Well Type: MONITORING
 # of Measurements: 9
 Source: WB_CLEANUP
 Period of Record: 2009 - 2016
 Depth Zone: Upper
 Trend Since 2000: Increasing Trend



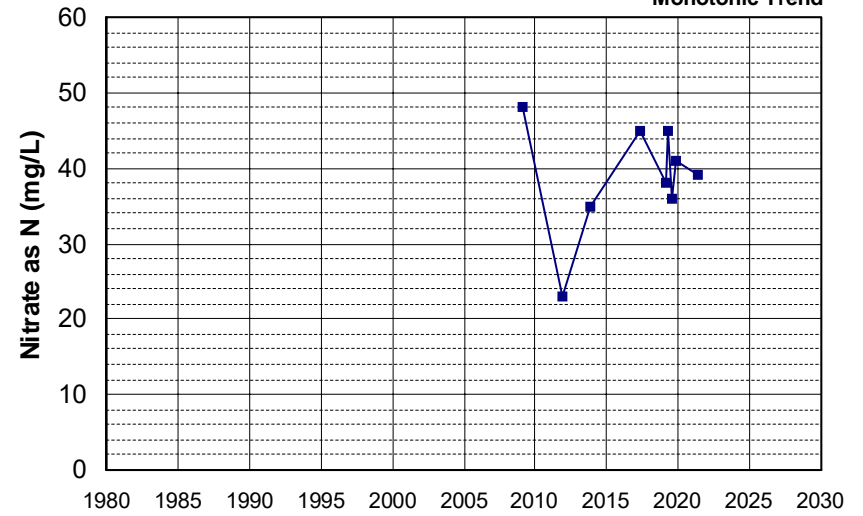
Well Name: L10007590008-OB-4
 Well Depth (ft): N/A
 Well Type: MONITORING
 # of Measurements: 9
 Source: WB_CLEANUP
 Period of Record: 2009 - 2022
 Depth Zone: Upper
 Trend Since 2000: Insufficient Evidence of Monotonic Trend



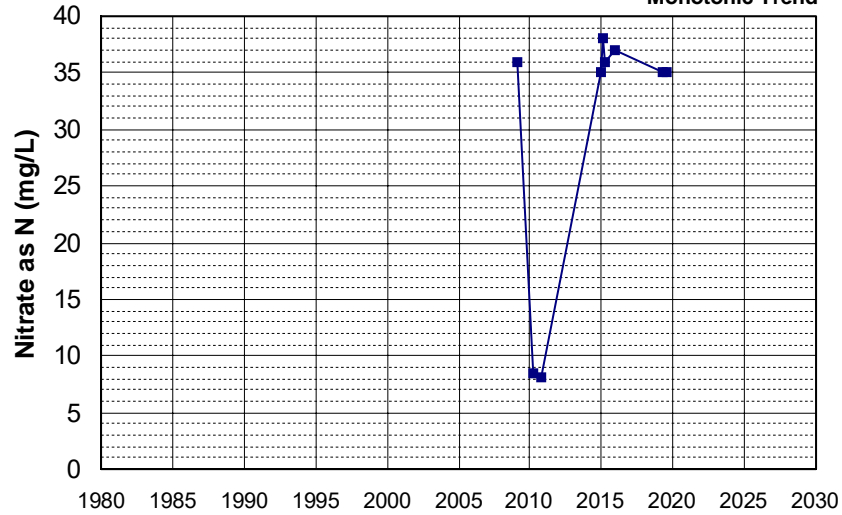
Well Name: SL185342906-MW-9
 Well Depth (ft): 41.5
 Well Type: MONITORING
 # of Measurements: 9
 Source: WB_CLEANUP
 Period of Record: 2009 - 2019
 Depth Zone: Upper
 Trend Since 2000: Insufficient Evidence of Monotonic Trend



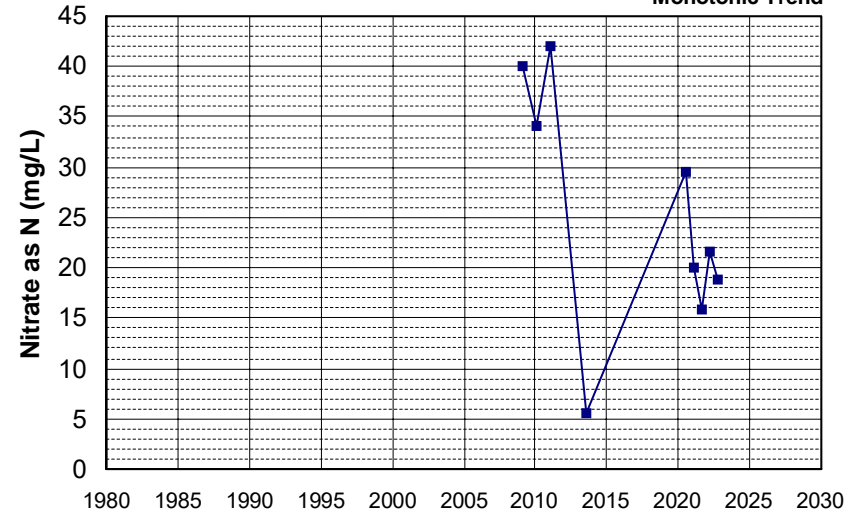
Well Name: SL186272984-UCD1-011
 Well Depth (ft): 65
 Well Type: MONITORING
 # of Measurements: 9
 Source: WB_CLEANUP
 Period of Record: 2009 - 2021
 Depth Zone: Upper
 Trend Since 2000: Insufficient Evidence of Monotonic Trend



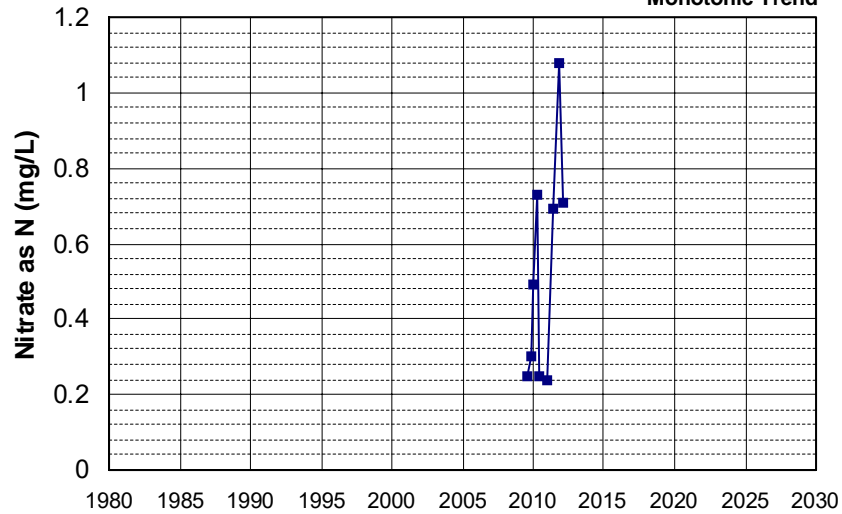
Well Name: SL186272984-UCD1-019 Well Depth (ft): 71.5
 Well Type: MONITORING # of Measurements: 9
 Source: WB_CLEANUP Period of Record: 2009 - 2019
 Depth Zone: Upper Trend Since 2000: Insufficient Evidence of Monotonic Trend



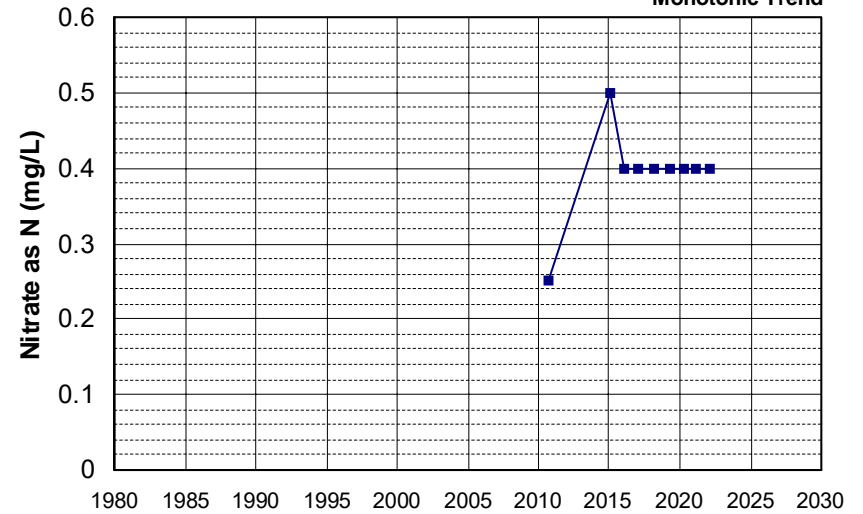
Well Name: SL205483017-C-3 Well Depth (ft): 46
 Well Type: MONITORING # of Measurements: 9
 Source: WB_CLEANUP Period of Record: 2009 - 2022
 Depth Zone: Upper Trend Since 2000: Insufficient Evidence of Monotonic Trend



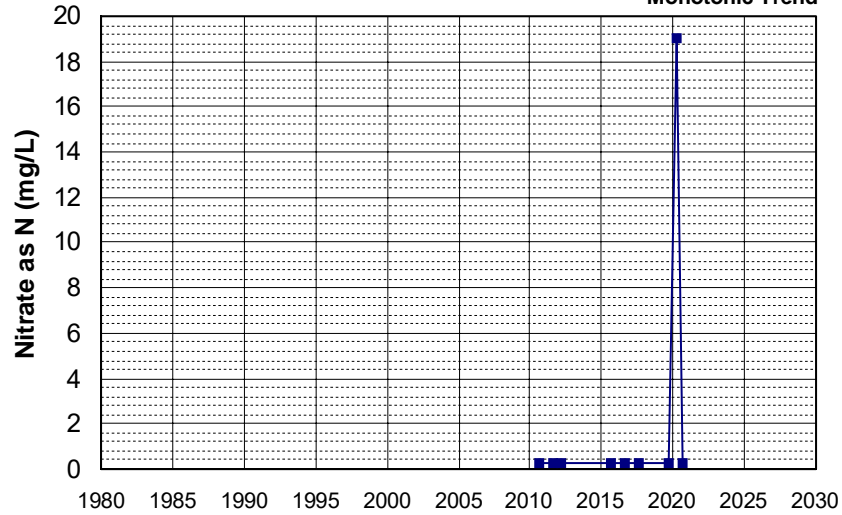
Well Name: T0606700280-GT-4 Well Depth (ft): 33.47
 Well Type: MONITORING # of Measurements: 9
 Source: WB_CLEANUP Period of Record: 2009 - 2012
 Depth Zone: Upper Trend Since 2000: Insufficient Evidence of Monotonic Trend



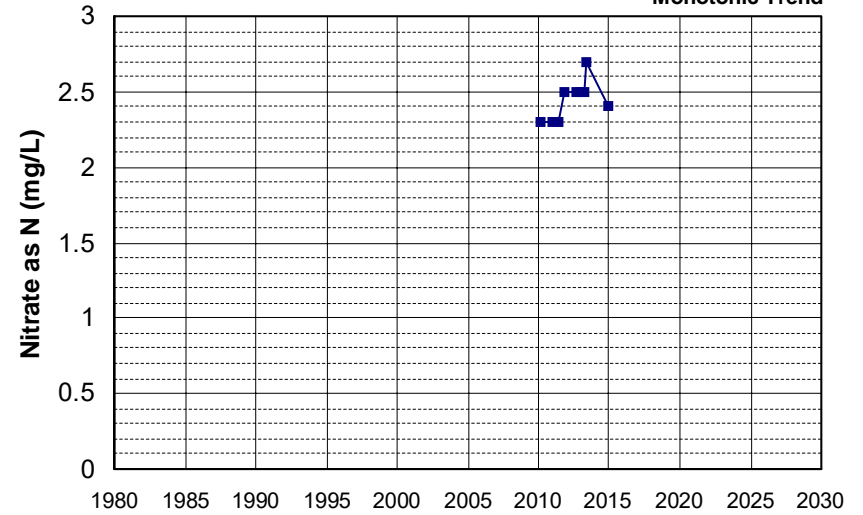
Well Name: CA4810036_001_001 Well Depth (ft): 100
 Well Type: MUNICIPAL # of Measurements: 9
 Source: DDW Period of Record: 2010 - 2022
 Depth Zone: Upper Trend Since 2000: Insufficient Evidence of Monotonic Trend



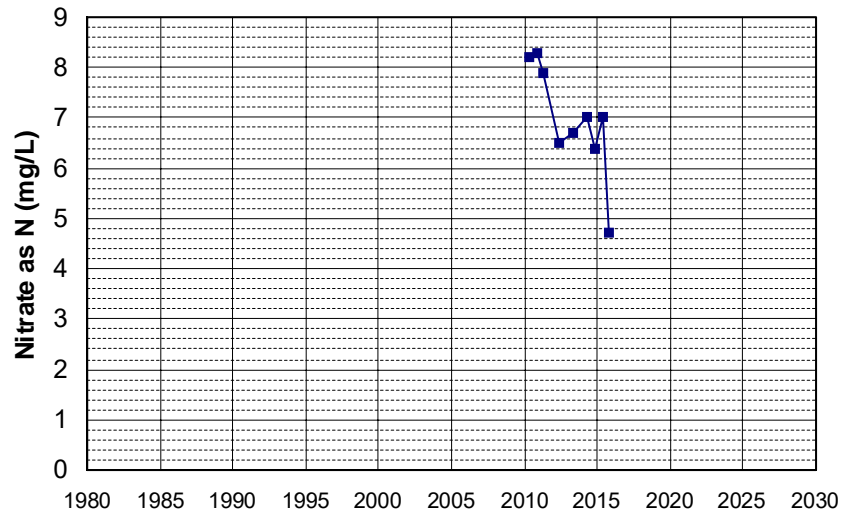
Well Name: L10001819539-6D2-W-LS Well Depth (ft): N/A
 Well Type: MONITORING # of Measurements: 9
 Source: WB_CLEANUP Period of Record: 2010 - 2020
 Depth Zone: Upper Trend Since 2000: Insufficient Evidence of Monotonic Trend



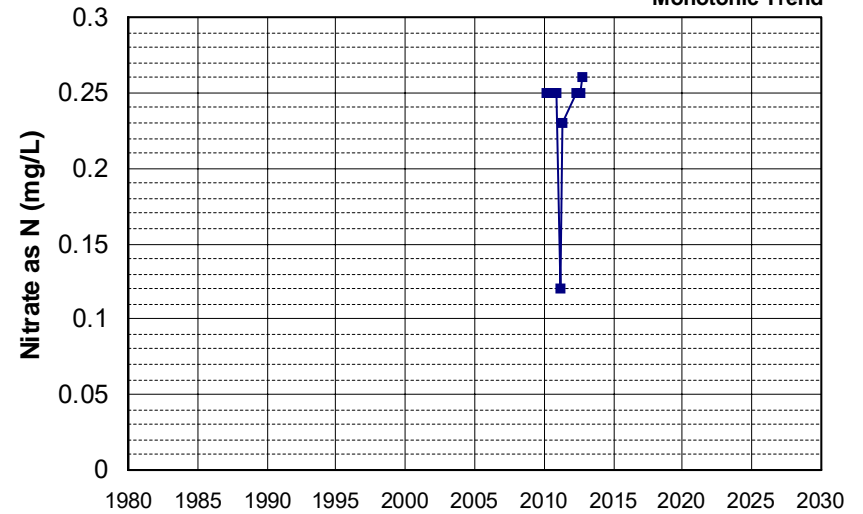
Well Name: L10002325362-M-6 Well Depth (ft): 154
 Well Type: MONITORING # of Measurements: 9
 Source: WB_CLEANUP Period of Record: 2010 - 2014
 Depth Zone: Upper Trend Since 2000: Insufficient Evidence of Monotonic Trend



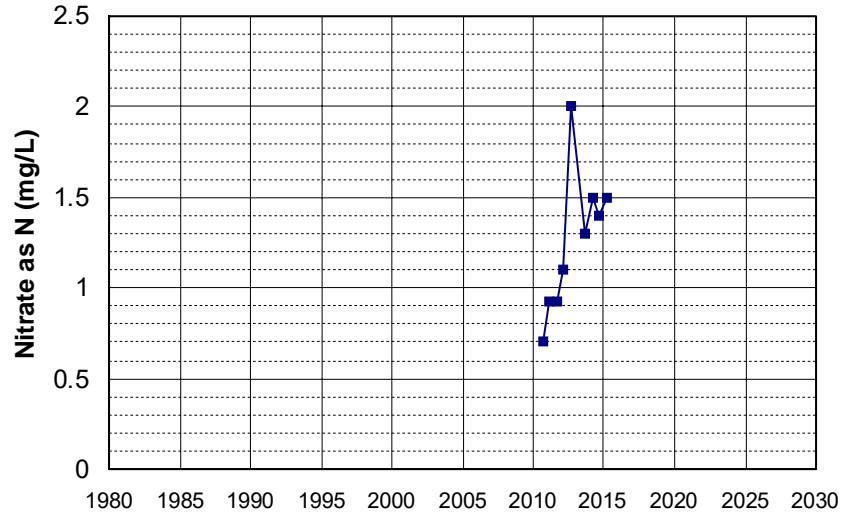
Well Name: SL0611549958-MW-MRY1-8R Well Depth (ft): 36
 Well Type: MONITORING # of Measurements: 9
 Source: WB_CLEANUP Period of Record: 2010 - 2015
 Depth Zone: Upper Trend Since 2000: Decreasing Trend



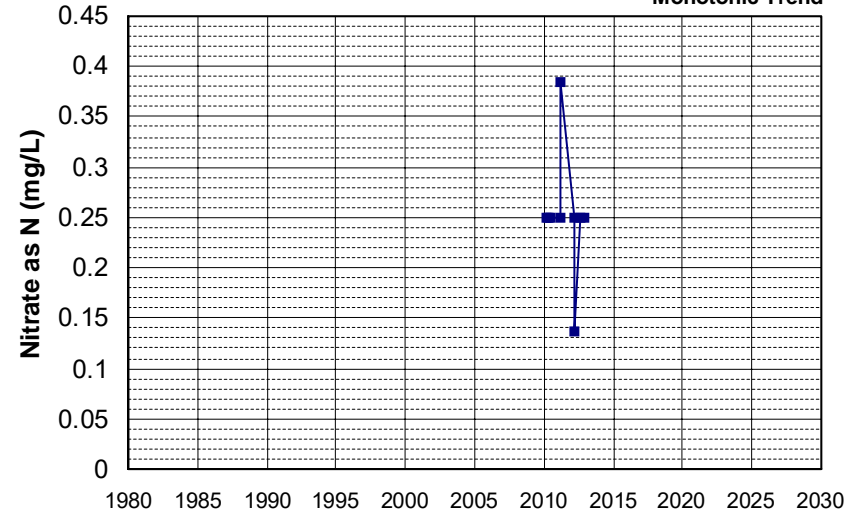
Well Name: T0606700280-GT-8 Well Depth (ft): 33.8
 Well Type: MONITORING # of Measurements: 9
 Source: WB_CLEANUP Period of Record: 2010 - 2012
 Depth Zone: Upper Trend Since 2000: Insufficient Evidence of Monotonic Trend



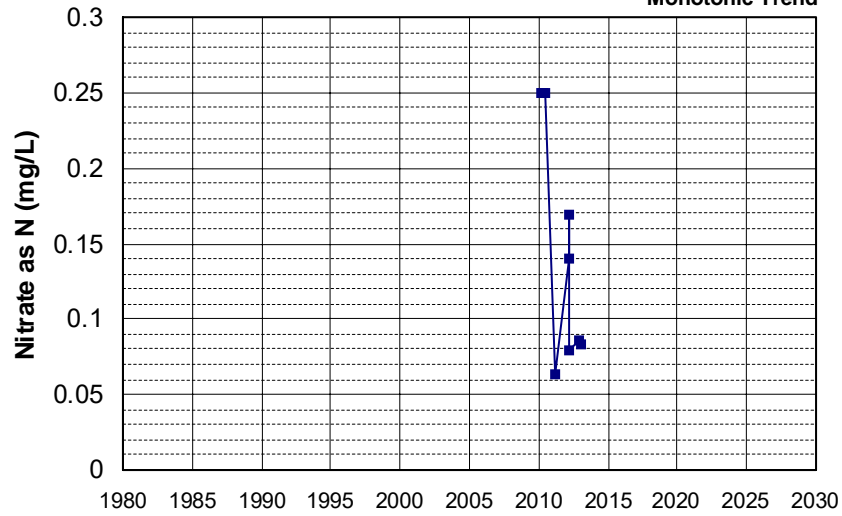
Well Name: T0606700550-MW-22C
 Well Depth (ft): 114
 Well Type: MONITORING
 # of Measurements: 9
 Source: WB_CLEANUP
 Period of Record: 2010 - 2015
 Depth Zone: Upper
 Trend Since 2000: Increasing Trend



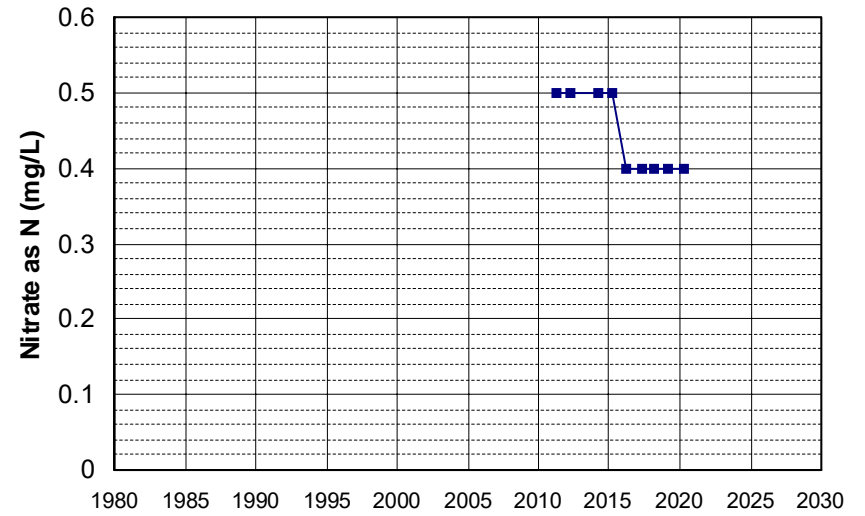
Well Name: T0611500006-MW-18
 Well Depth (ft): 24.7
 Well Type: MONITORING
 # of Measurements: 9
 Source: WB_CLEANUP
 Period of Record: 2010 - 2012
 Depth Zone: Upper
 Trend Since 2000: Insufficient Evidence of Monotonic Trend



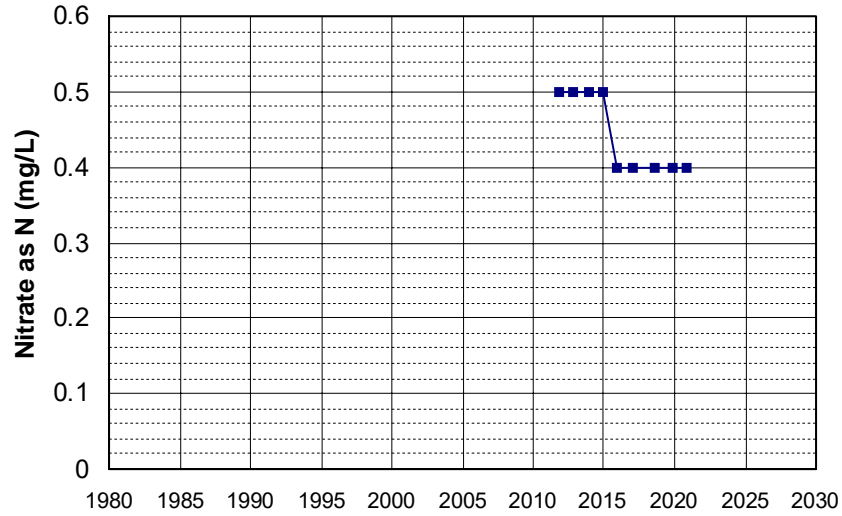
Well Name: T0611500006-MW-24
 Well Depth (ft): 50.49
 Well Type: MONITORING
 # of Measurements: 9
 Source: WB_CLEANUP
 Period of Record: 2010 - 2013
 Depth Zone: Upper
 Trend Since 2000: Insufficient Evidence of Monotonic Trend



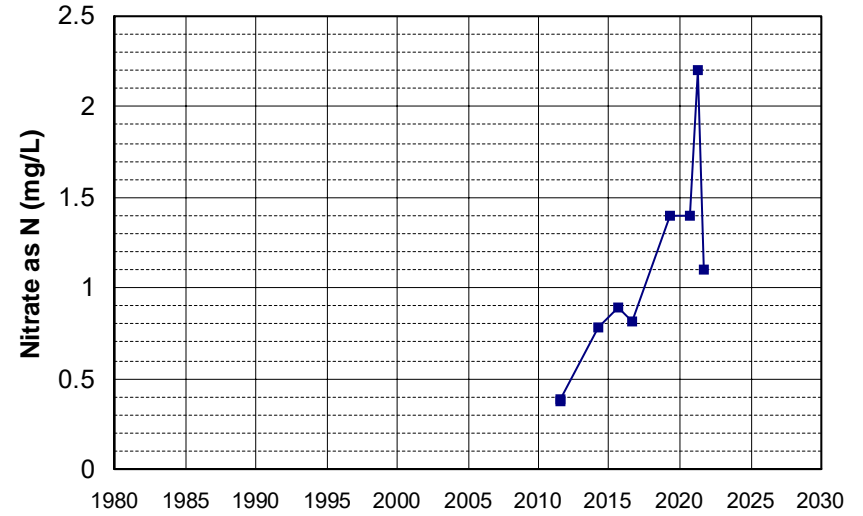
Well Name: CA0400081_007_007
 Well Depth (ft): N/A
 Well Type: MUNICIPAL
 # of Measurements: 9
 Source: DDW
 Period of Record: 2011 - 2020
 Depth Zone: Upper
 Trend Since 2000: Decreasing Trend



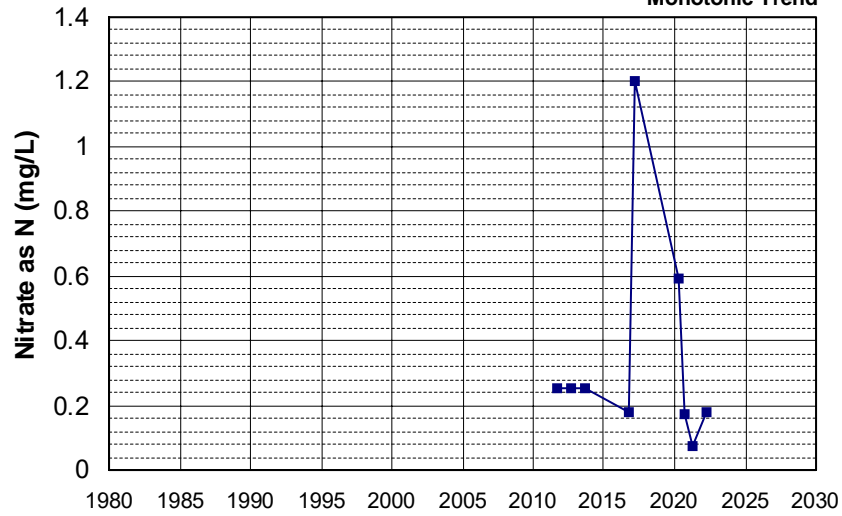
Well Name: CA1700542_001_001
 Well Depth (ft): 41
 Well Type: MUNICIPAL
 # of Measurements: 9
 Source: DDW
 Period of Record: 2011 - 2020
 Depth Zone: Upper
 Trend Since 2000: Decreasing Trend



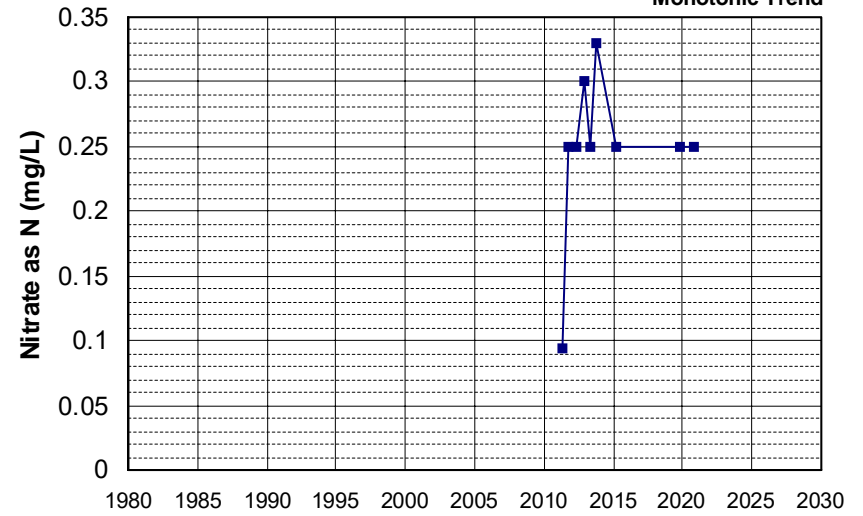
Well Name: L10001819539-OW26
 Well Depth (ft): N/A
 Well Type: MONITORING
 # of Measurements: 9
 Source: WB_CLEANUP
 Period of Record: 2011 - 2021
 Depth Zone: Upper
 Trend Since 2000: Increasing Trend



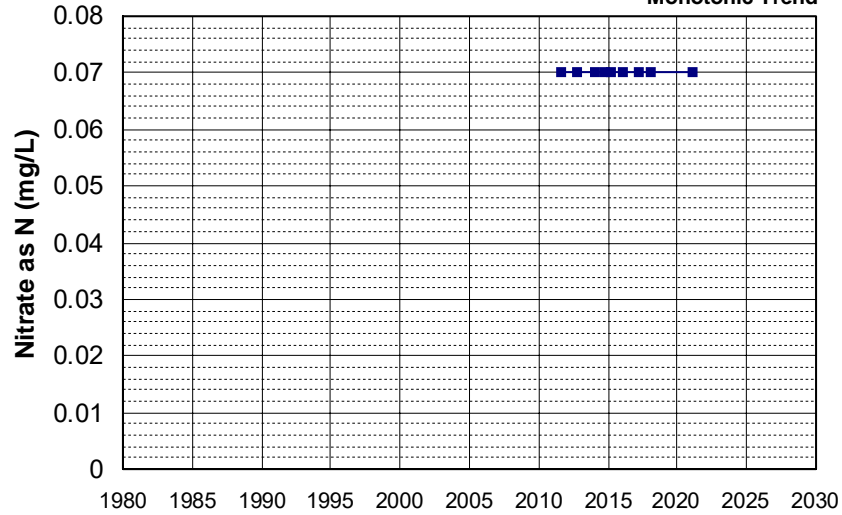
Well Name: L10003287628-MW-18
 Well Depth (ft): 35
 Well Type: MONITORING
 # of Measurements: 9
 Source: WB_CLEANUP
 Period of Record: 2011 - 2022
 Depth Zone: Upper
 Trend Since 2000: Insufficient Evidence of Monotonic Trend



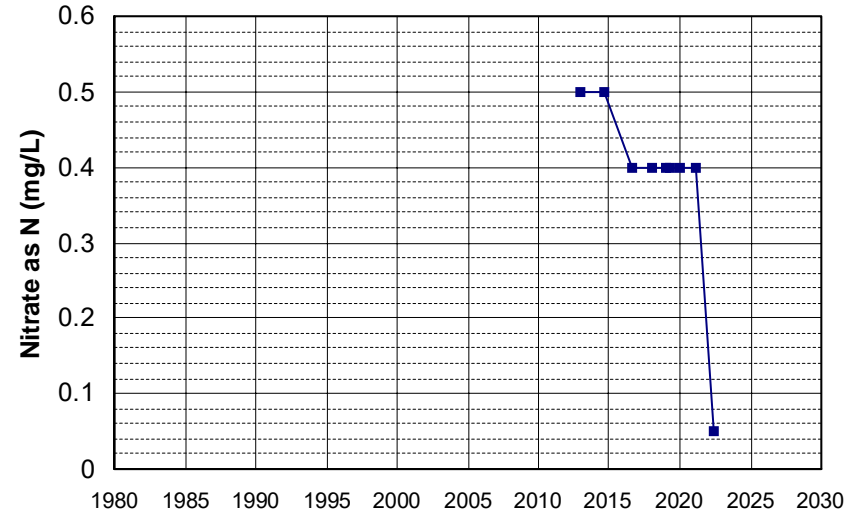
Well Name: L10009540332-MW-5
 Well Depth (ft): N/A
 Well Type: MONITORING
 # of Measurements: 9
 Source: WB_CLEANUP
 Period of Record: 2011 - 2020
 Depth Zone: Upper
 Trend Since 2000: Insufficient Evidence of Monotonic Trend



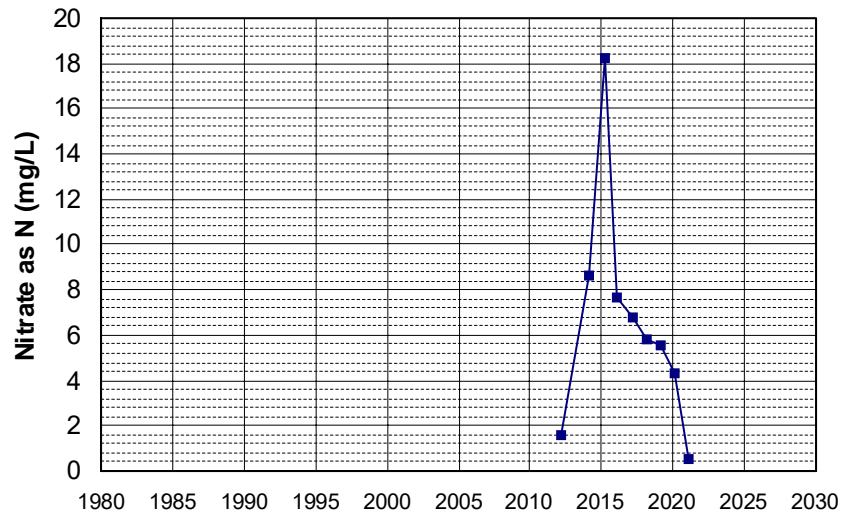
Well Name: SL185872948-WGMW-7 Well Depth (ft): N/A
 Well Type: MONITORING # of Measurements: 9
 Source: WB_CLEANUP Period of Record: 2011 - 2021
 Depth Zone: Upper Trend Since 2000: Insufficient Evidence of Monotonic Trend



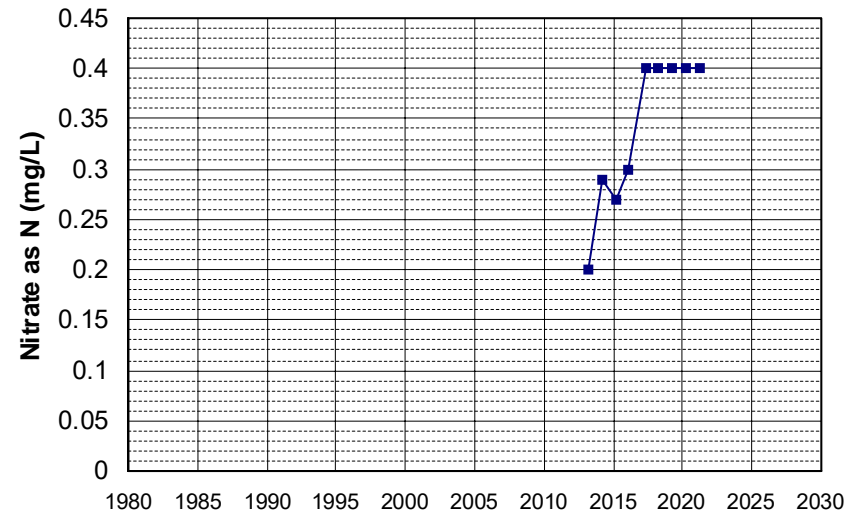
Well Name: CA4500215_003_003 Well Depth (ft): 173
 Well Type: MUNICIPAL # of Measurements: 9
 Source: DDW Period of Record: 2012 - 2022
 Depth Zone: Upper Trend Since 2000: Decreasing Trend



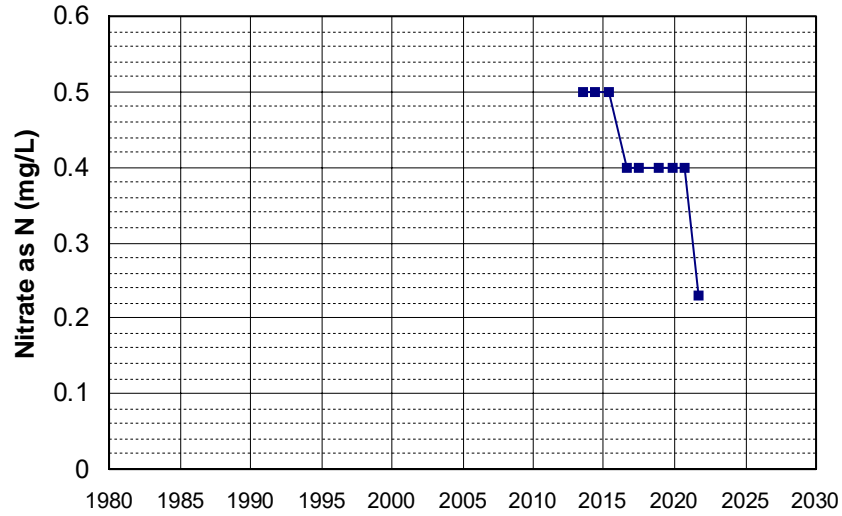
Well Name: SL185872948-WGMW-5 Well Depth (ft): N/A
 Well Type: MONITORING # of Measurements: 9
 Source: WB_CLEANUP Period of Record: 2012 - 2021
 Depth Zone: Upper Trend Since 2000: Decreasing Trend



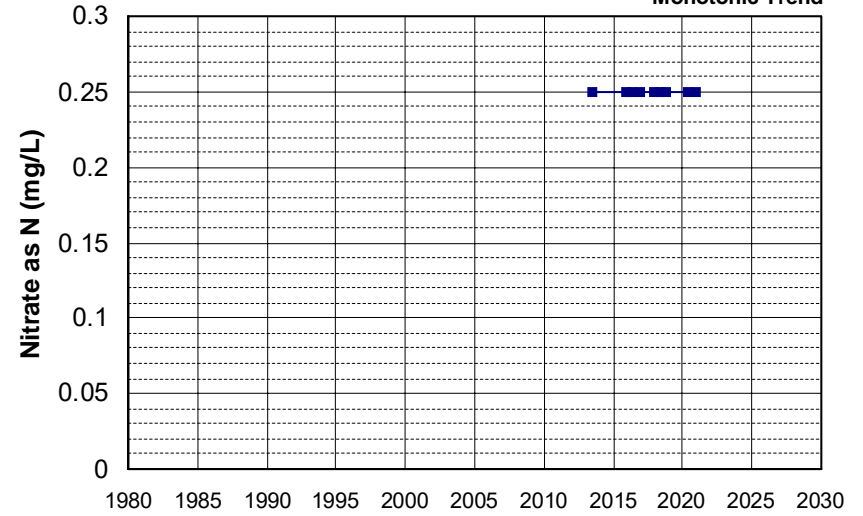
Well Name: CA0600016_005_005 Well Depth (ft): 200
 Well Type: MUNICIPAL # of Measurements: 9
 Source: DDW Period of Record: 2013 - 2021
 Depth Zone: Upper Trend Since 2000: Increasing Trend



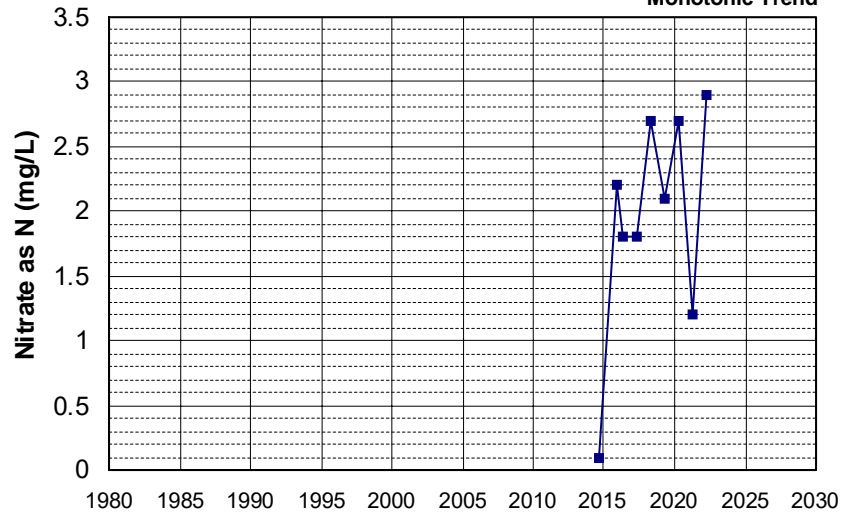
Well Name: CA2810011_006_006
 Well Depth (ft): 160
 Well Type: MUNICIPAL
 # of Measurements: 9
 Source: DDW
 Period of Record: 2013 - 2021
 Depth Zone: Upper
 Trend Since 2000: Decreasing Trend



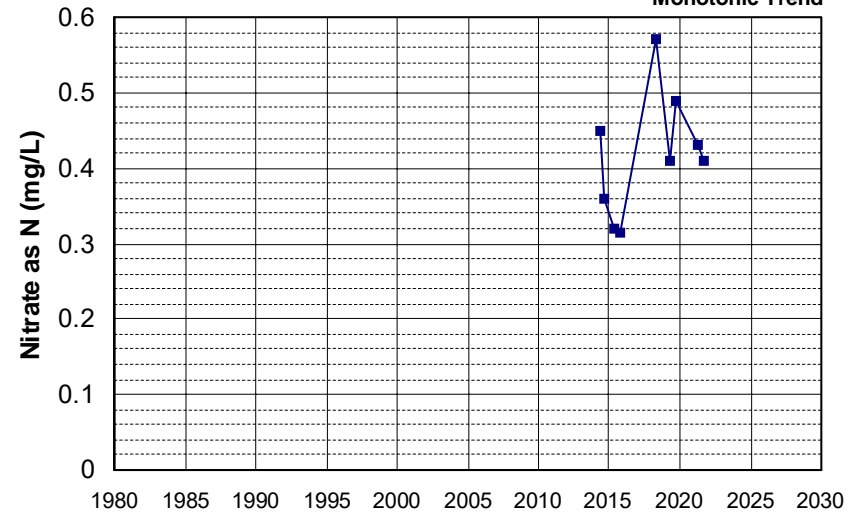
Well Name: L10003756160-MW-6
 Well Depth (ft): 30
 Well Type: MONITORING
 # of Measurements: 9
 Source: WB_CLEANUP
 Period of Record: 2013 - 2020
 Depth Zone: Upper
 Trend Since 2000: Insufficient Evidence of Monotonic Trend



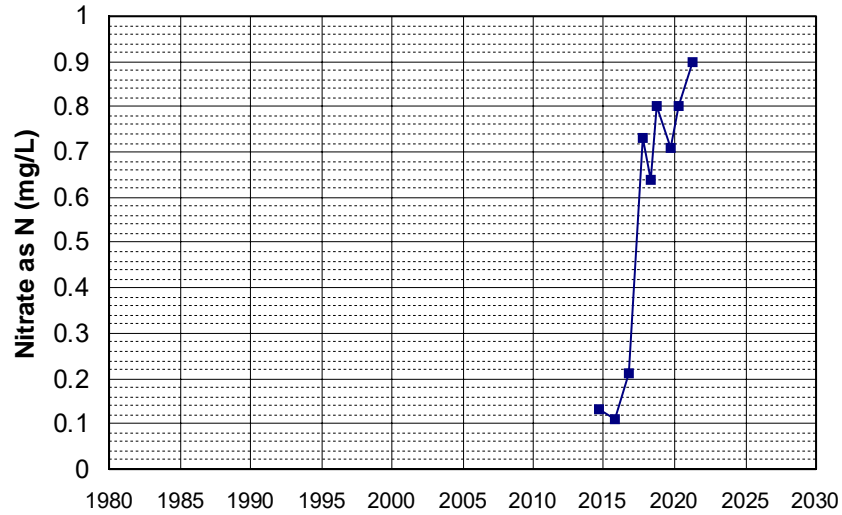
Well Name: CA1100101_001_001
 Well Depth (ft): 152
 Well Type: MUNICIPAL
 # of Measurements: 9
 Source: DDW
 Period of Record: 2014 - 2022
 Depth Zone: Upper
 Trend Since 2000: Insufficient Evidence of Monotonic Trend



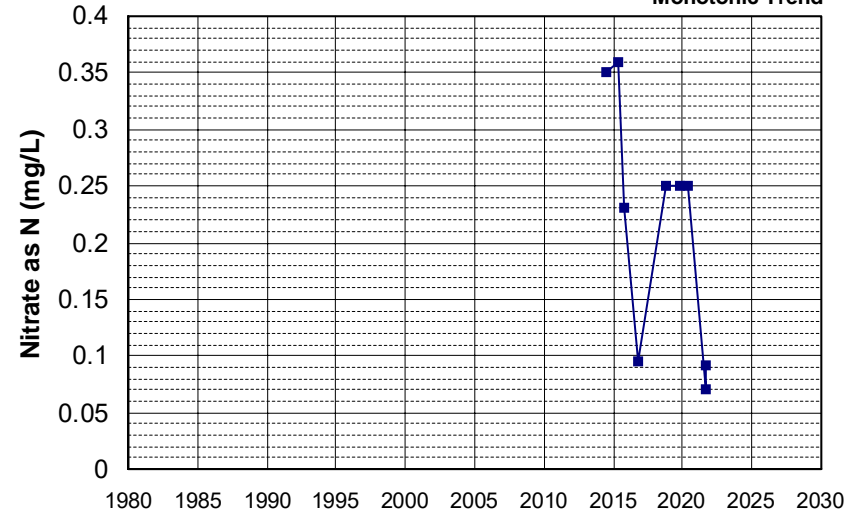
Well Name: L10007396297-MW-11B
 Well Depth (ft): 246
 Well Type: MONITORING
 # of Measurements: 9
 Source: WB_CLEANUP
 Period of Record: 2014 - 2021
 Depth Zone: Upper
 Trend Since 2000: Insufficient Evidence of Monotonic Trend



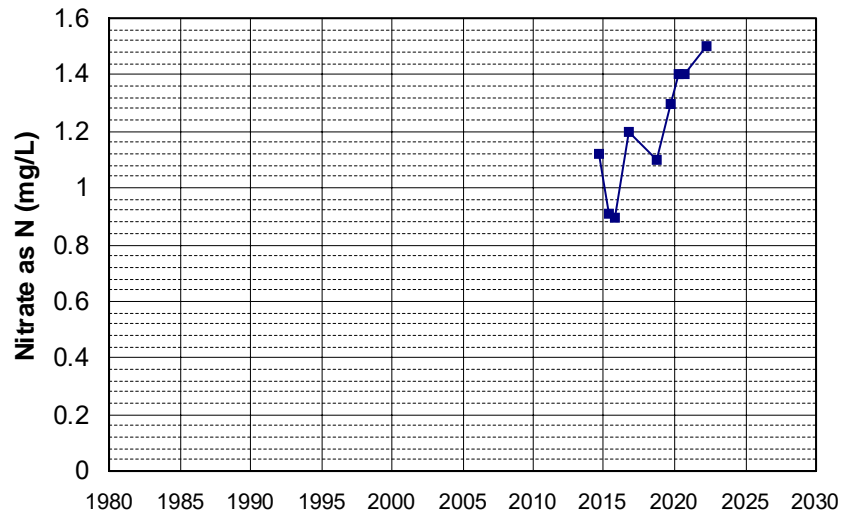
Well Name: L10007396297-MW-16A
 Well Depth (ft): 124
 Well Type: MONITORING
 # of Measurements: 9
 Source: WB_CLEANUP
 Period of Record: 2014 - 2021
 Depth Zone: Upper
 Trend Since 2000: Increasing Trend



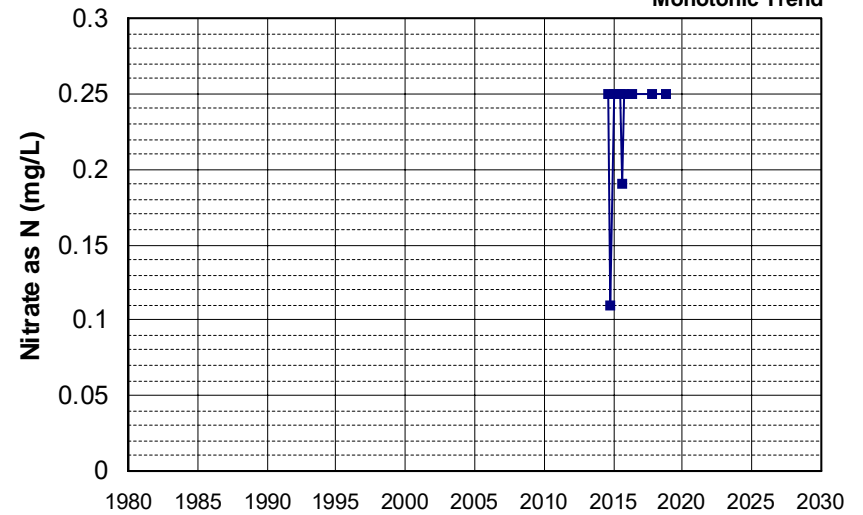
Well Name: L10007396297-MW-24A
 Well Depth (ft): 151
 Well Type: MONITORING
 # of Measurements: 9
 Source: WB_CLEANUP
 Period of Record: 2014 - 2021
 Depth Zone: Upper
 Trend Since 2000: Insufficient Evidence of Monotonic Trend



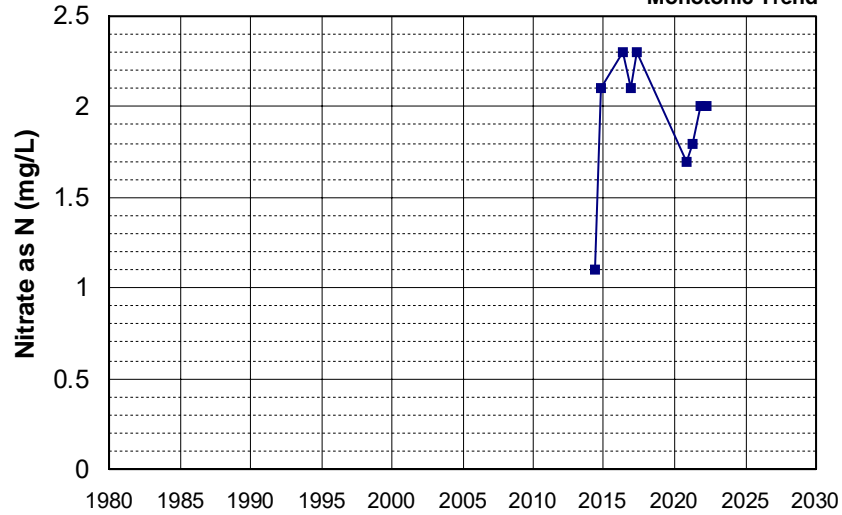
Well Name: L10007396297-MW-2B
 Well Depth (ft): 214
 Well Type: MONITORING
 # of Measurements: 9
 Source: WB_CLEANUP
 Period of Record: 2014 - 2022
 Depth Zone: Upper
 Trend Since 2000: Increasing Trend



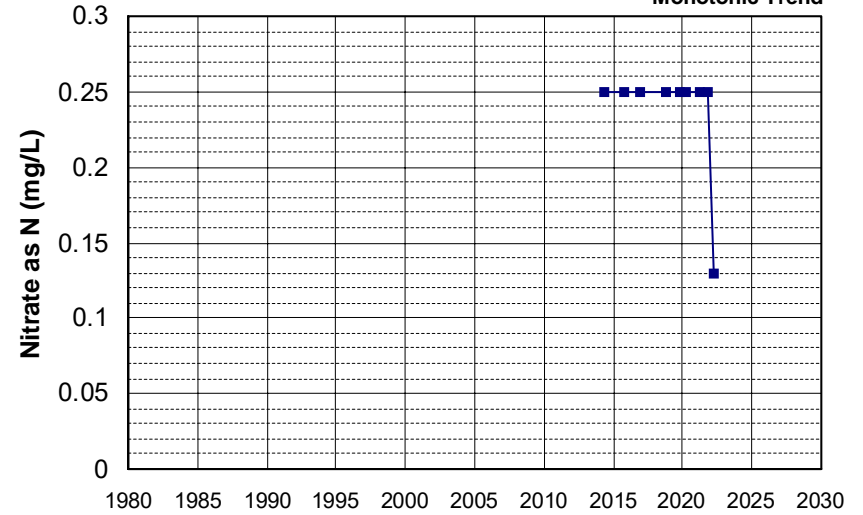
Well Name: L10008601447-HRC-1
 Well Depth (ft): 148
 Well Type: MONITORING
 # of Measurements: 9
 Source: WB_CLEANUP
 Period of Record: 2014 - 2018
 Depth Zone: Upper
 Trend Since 2000: Insufficient Evidence of Monotonic Trend



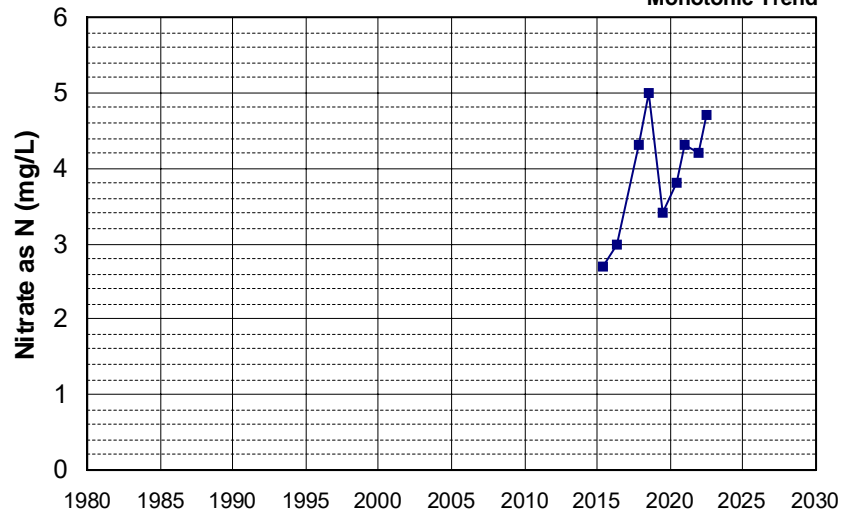
Well Name: L10009540332-MW-18
 Well Type: MONITORING
 Source: WB_CLEANUP
 Depth Zone: Upper
 Well Depth (ft): N/A
 # of Measurements: 9
 Period of Record: 2014 - 2022
 Trend Since 2000: Insufficient Evidence of Monotonic Trend



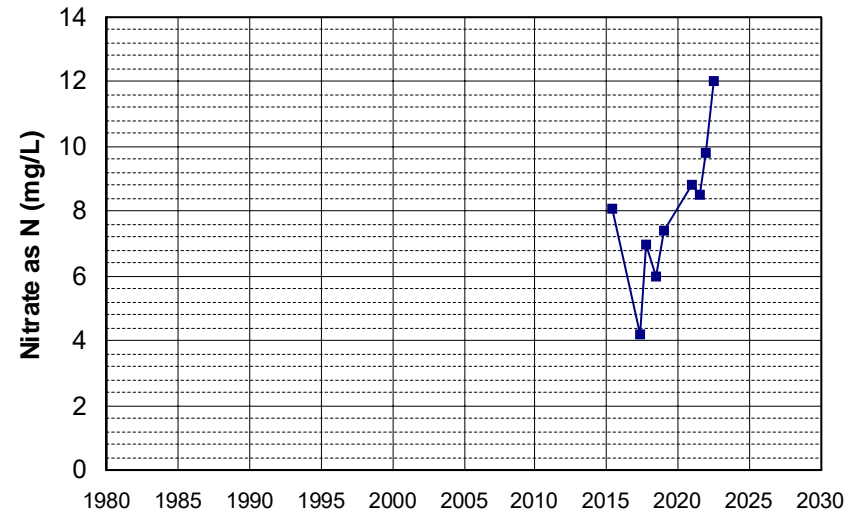
Well Name: L10009540332-MW-20
 Well Type: MONITORING
 Source: WB_CLEANUP
 Depth Zone: Upper
 Well Depth (ft): N/A
 # of Measurements: 9
 Period of Record: 2014 - 2022
 Trend Since 2000: Insufficient Evidence of Monotonic Trend



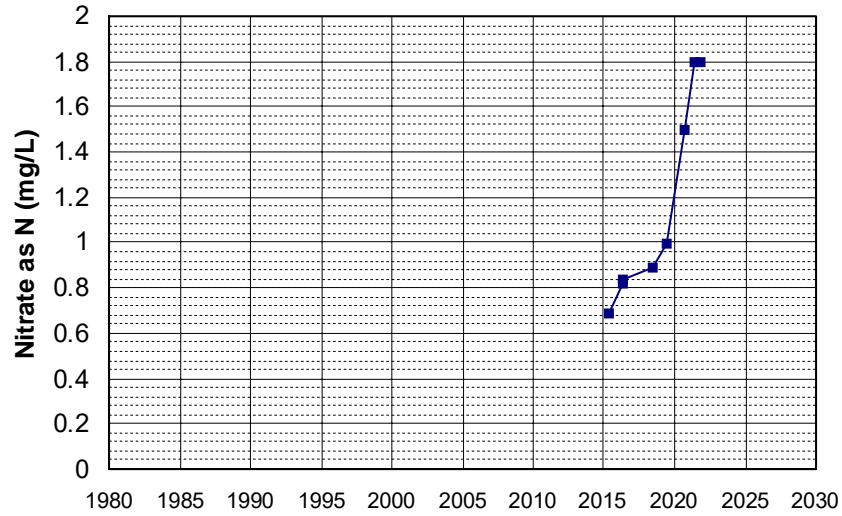
Well Name: L10001531786-MW-1
 Well Type: MONITORING
 Source: WB_CLEANUP
 Depth Zone: Upper
 Well Depth (ft): 24.31
 # of Measurements: 9
 Period of Record: 2015 - 2022
 Trend Since 2000: Insufficient Evidence of Monotonic Trend



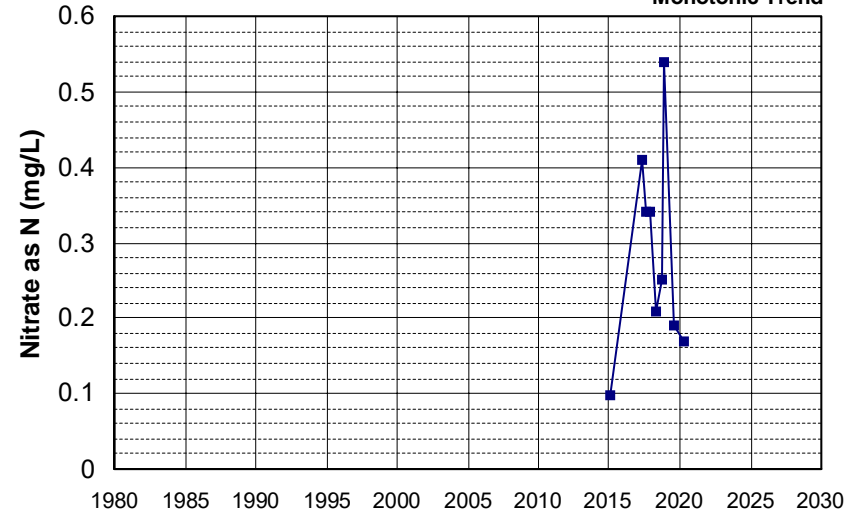
Well Name: L10001531786-MW-3
 Well Type: MONITORING
 Source: WB_CLEANUP
 Depth Zone: Upper
 Well Depth (ft): 27
 # of Measurements: 9
 Period of Record: 2015 - 2022
 Trend Since 2000: Increasing Trend



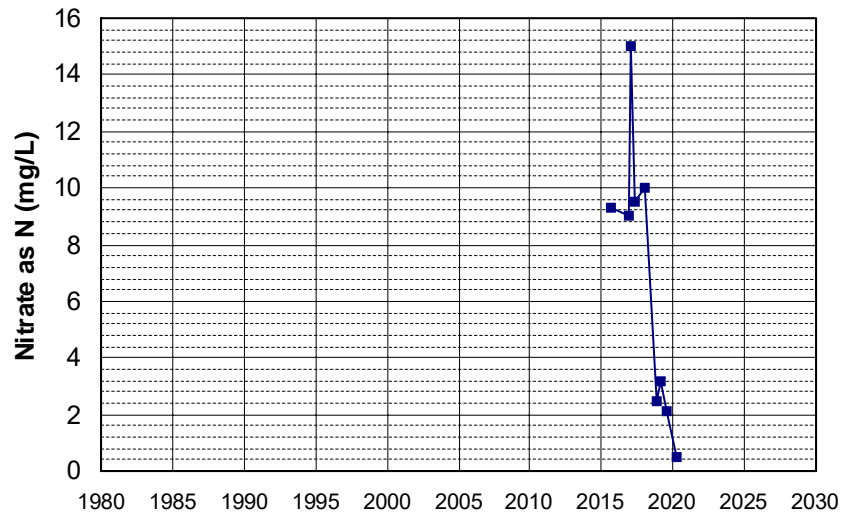
Well Name: L10008601447-EW-4
 Well Depth (ft): 130
 Well Type: MONITORING
 # of Measurements: 9
 Source: WB_CLEANUP
 Period of Record: 2015 - 2021
 Depth Zone: Upper
 Trend Since 2000: Increasing Trend



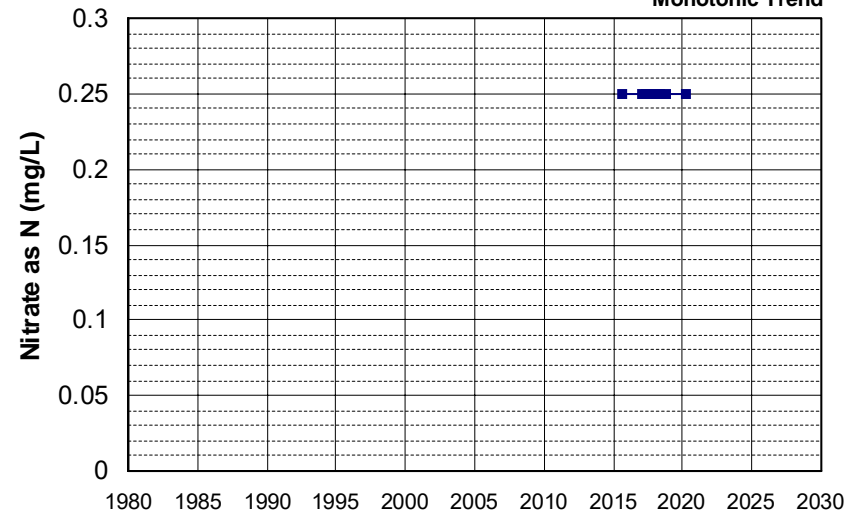
Well Name: SL375443649-MW-2
 Well Depth (ft): 29.15
 Well Type: MONITORING
 # of Measurements: 9
 Source: WB_CLEANUP
 Period of Record: 2015 - 2020
 Depth Zone: Upper
 Trend Since 2000: Insufficient Evidence of Monotonic Trend



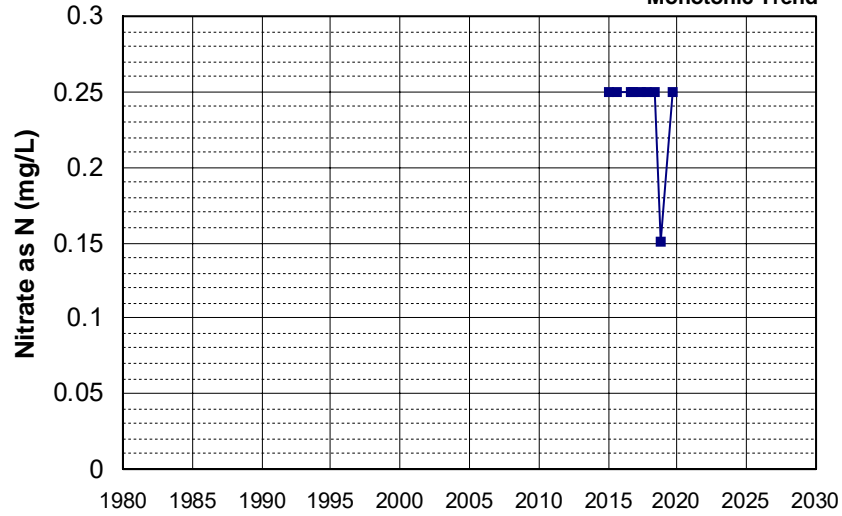
Well Name: SL375443649-MW-5
 Well Depth (ft): 29.62
 Well Type: MONITORING
 # of Measurements: 9
 Source: WB_CLEANUP
 Period of Record: 2015 - 2020
 Depth Zone: Upper
 Trend Since 2000: Decreasing Trend



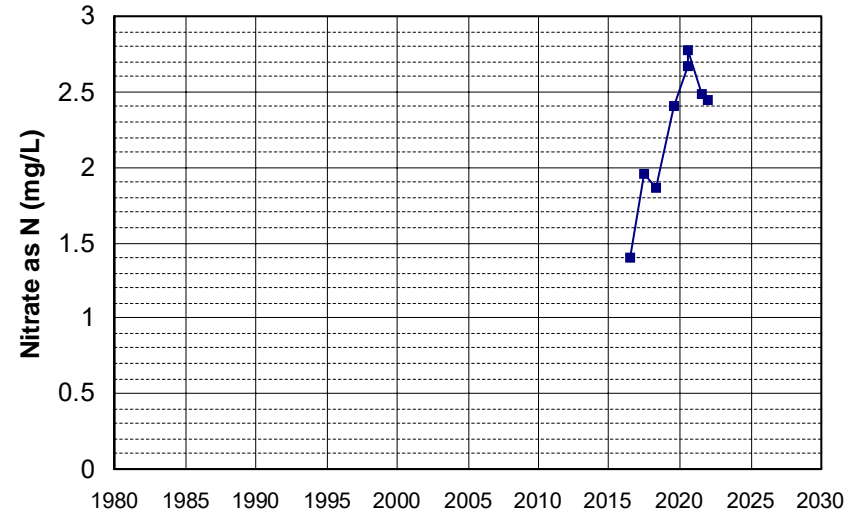
Well Name: SL375443649-MW-6
 Well Depth (ft): 41.13
 Well Type: MONITORING
 # of Measurements: 9
 Source: WB_CLEANUP
 Period of Record: 2015 - 2020
 Depth Zone: Upper
 Trend Since 2000: Insufficient Evidence of Monotonic Trend



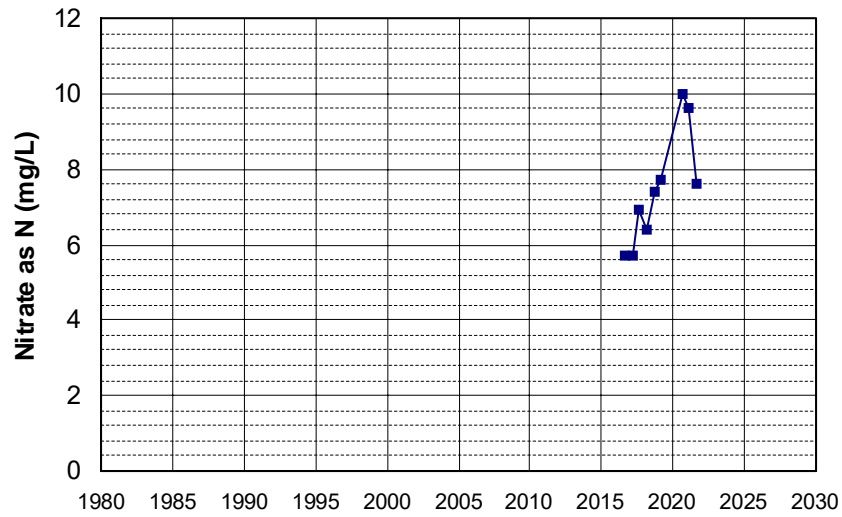
Well Name: SL375443649-MW-9
 Well Type: MONITORING
 Source: WB_CLEANUP
 Depth Zone: Upper
 Well Depth (ft): 29.3
 # of Measurements: 9
 Period of Record: 2015 - 2019
 Trend Since 2000: Insufficient Evidence of Monotonic Trend



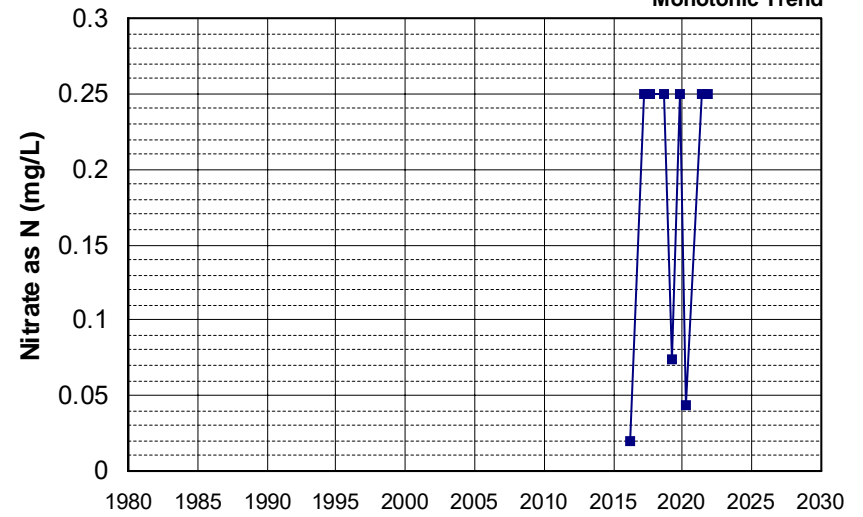
Well Name: CA1100104_001_001
 Well Type: MUNICIPAL
 Source: DDW
 Depth Zone: Upper
 Well Depth (ft): 105
 # of Measurements: 9
 Period of Record: 2016 - 2022
 Trend Since 2000: Increasing Trend



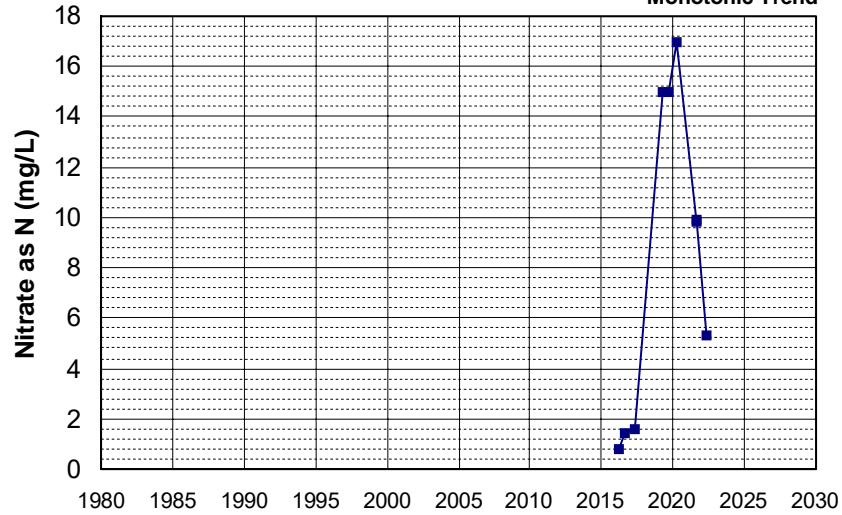
Well Name: L10001937128-MW-5S
 Well Type: MONITORING
 Source: WB_CLEANUP
 Depth Zone: Upper
 Well Depth (ft): N/A
 # of Measurements: 9
 Period of Record: 2016 - 2021
 Trend Since 2000: Increasing Trend



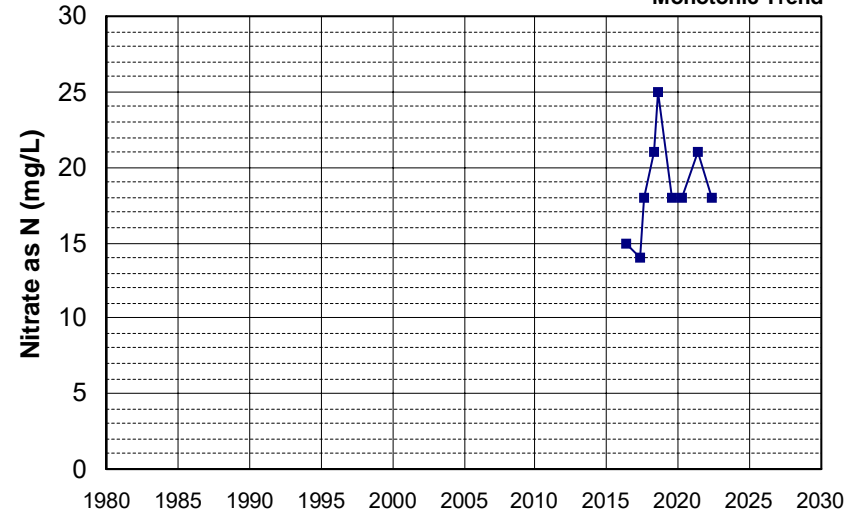
Well Name: L10006027844-MW-6
 Well Type: MONITORING
 Source: WB_CLEANUP
 Depth Zone: Upper
 Well Depth (ft): 35
 # of Measurements: 9
 Period of Record: 2016 - 2021
 Trend Since 2000: Insufficient Evidence of Monotonic Trend



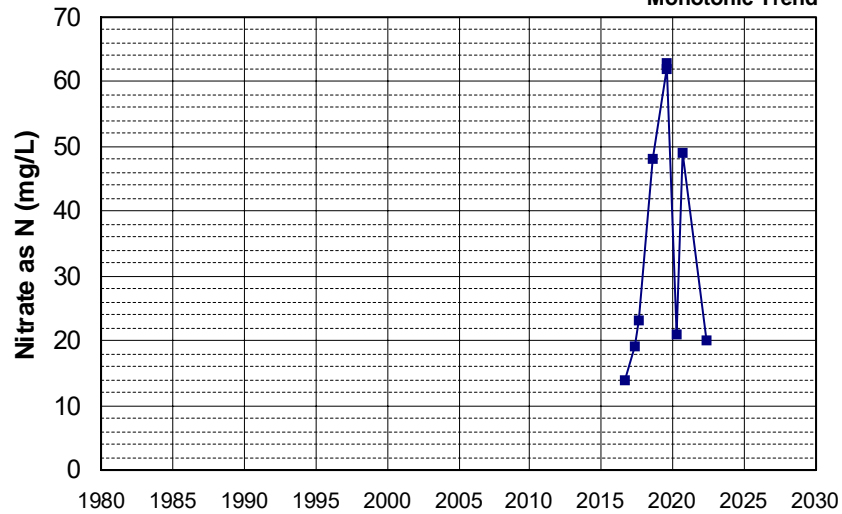
Well Name: L10007002783-MW-322
 Well Depth (ft): 66.47
 Well Type: MONITORING
 # of Measurements: 9
 Source: WB_CLEANUP
 Period of Record: 2016 - 2022
 Depth Zone: Upper
 Trend Since 2000: Insufficient Evidence of Monotonic Trend



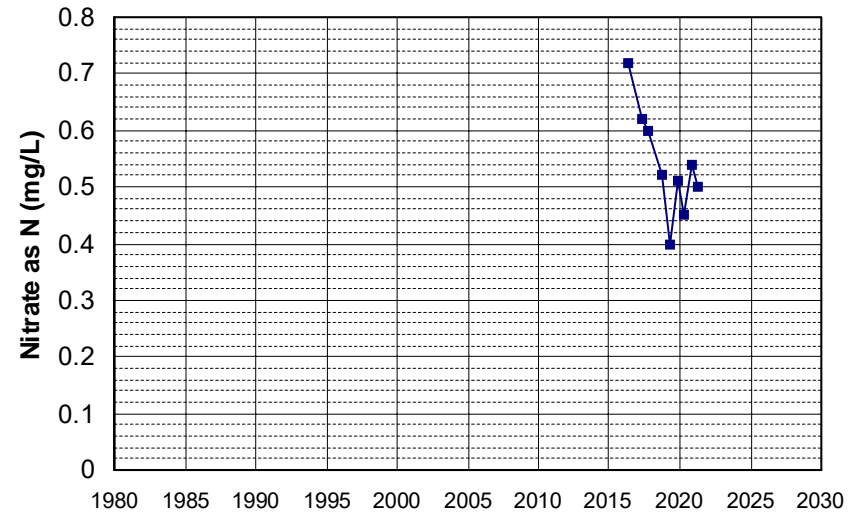
Well Name: L10007002783-MW-324
 Well Depth (ft): 63.14
 Well Type: MONITORING
 # of Measurements: 9
 Source: WB_CLEANUP
 Period of Record: 2016 - 2022
 Depth Zone: Upper
 Trend Since 2000: Insufficient Evidence of Monotonic Trend



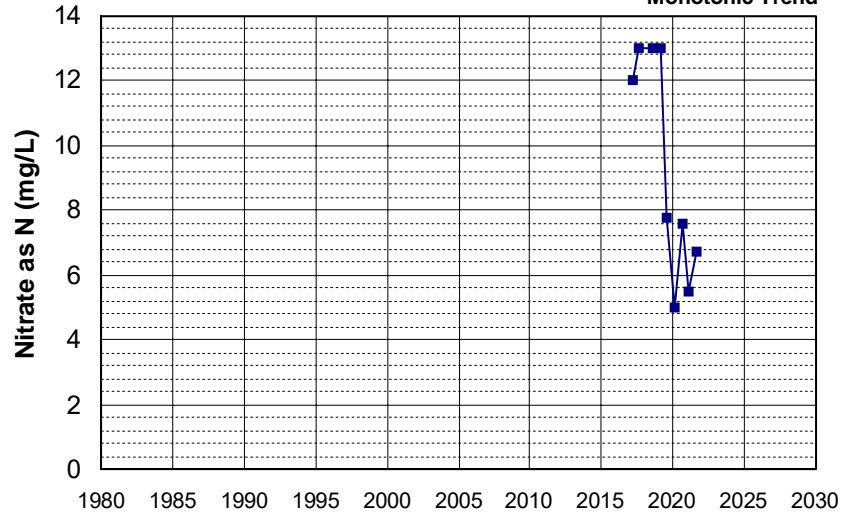
Well Name: L10007002783-MW-325
 Well Depth (ft): 51.24
 Well Type: MONITORING
 # of Measurements: 9
 Source: WB_CLEANUP
 Period of Record: 2016 - 2022
 Depth Zone: Upper
 Trend Since 2000: Insufficient Evidence of Monotonic Trend



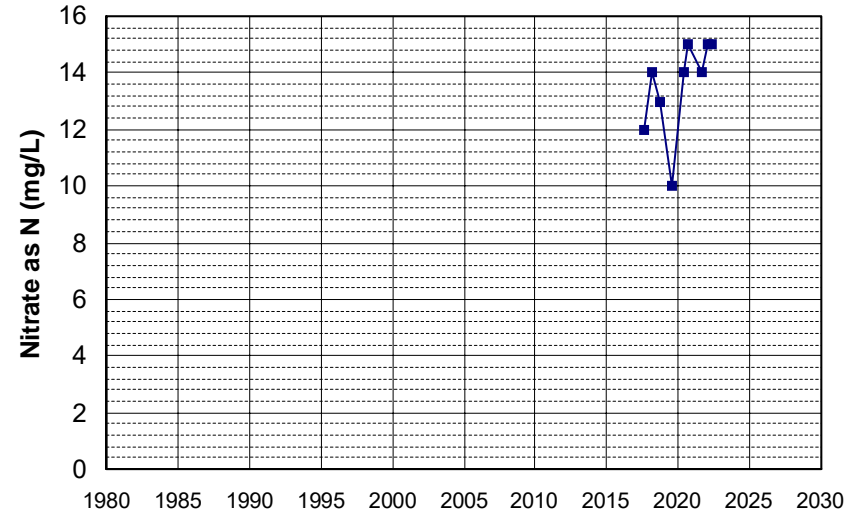
Well Name: L10009540332-MW-24
 Well Depth (ft): N/A
 Well Type: MONITORING
 # of Measurements: 9
 Source: WB_CLEANUP
 Period of Record: 2016 - 2021
 Depth Zone: Upper
 Trend Since 2000: Decreasing Trend



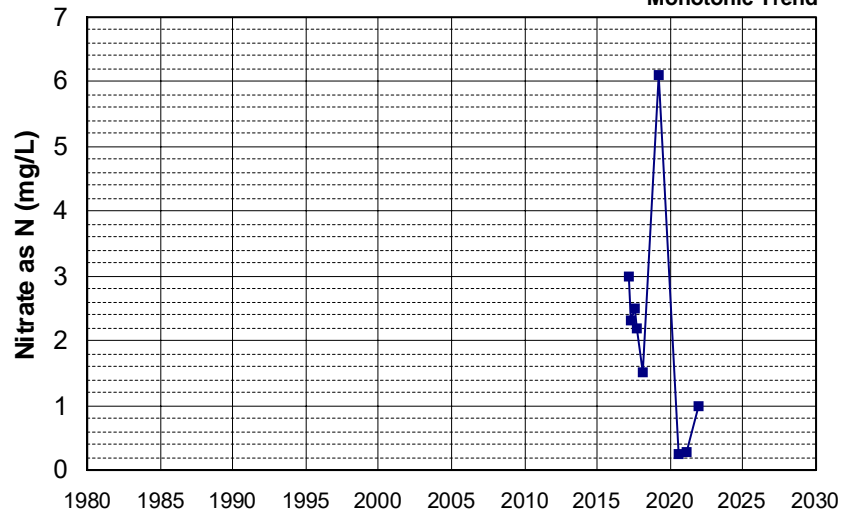
Well Name: L10001937128-MW-2S
 Well Depth (ft): N/A
 Well Type: MONITORING
 # of Measurements: 9
 Source: WB_CLEANUP
 Period of Record: 2017 - 2021
 Depth Zone: Upper
 Trend Since 2000: Insufficient Evidence of Monotonic Trend



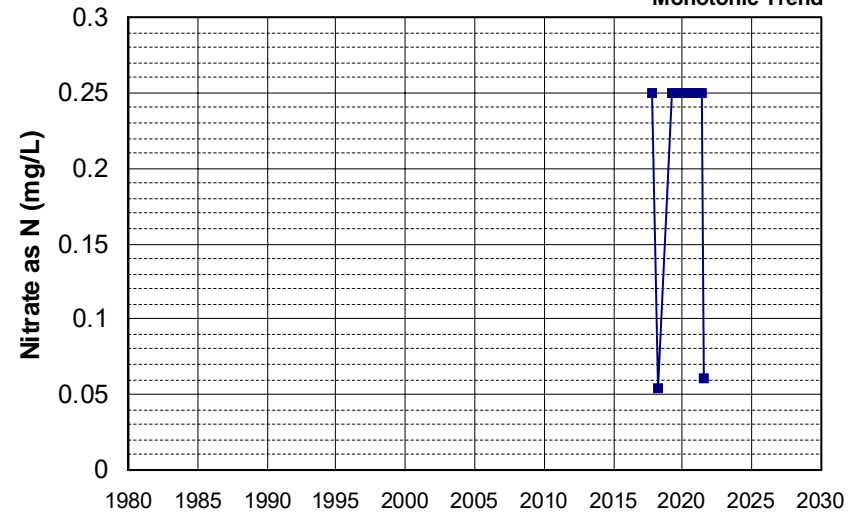
Well Name: L10001937128-MW-8S
 Well Depth (ft): N/A
 Well Type: MONITORING
 # of Measurements: 9
 Source: WB_CLEANUP
 Period of Record: 2017 - 2022
 Depth Zone: Upper
 Trend Since 2000: Increasing Trend



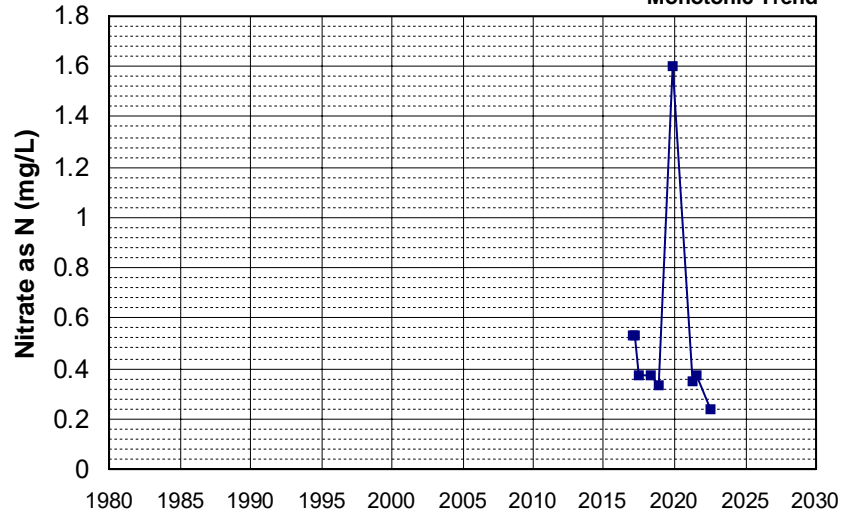
Well Name: L10001937128-VZW-1
 Well Depth (ft): N/A
 Well Type: MONITORING
 # of Measurements: 9
 Source: WB_CLEANUP
 Period of Record: 2017 - 2021
 Depth Zone: Upper
 Trend Since 2000: Insufficient Evidence of Monotonic Trend



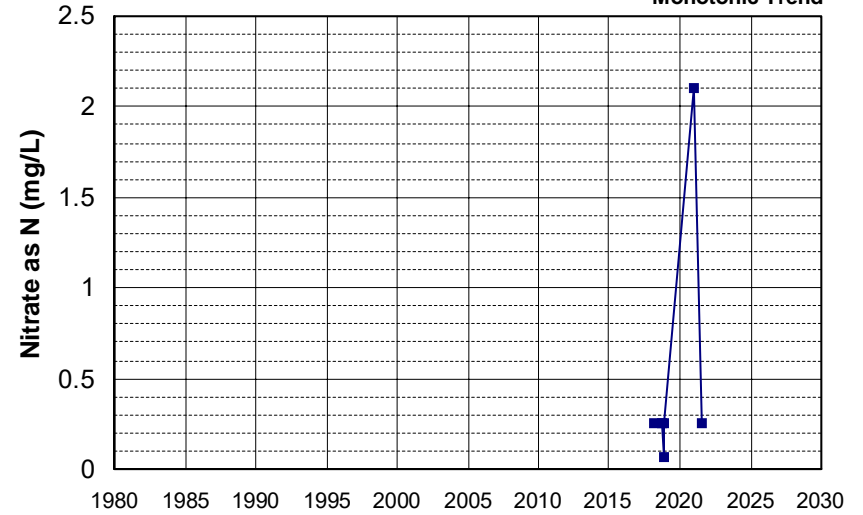
Well Name: L10007011530-G-46
 Well Depth (ft): 56.21
 Well Type: MONITORING
 # of Measurements: 9
 Source: WB_CLEANUP
 Period of Record: 2017 - 2021
 Depth Zone: Upper
 Trend Since 2000: Insufficient Evidence of Monotonic Trend



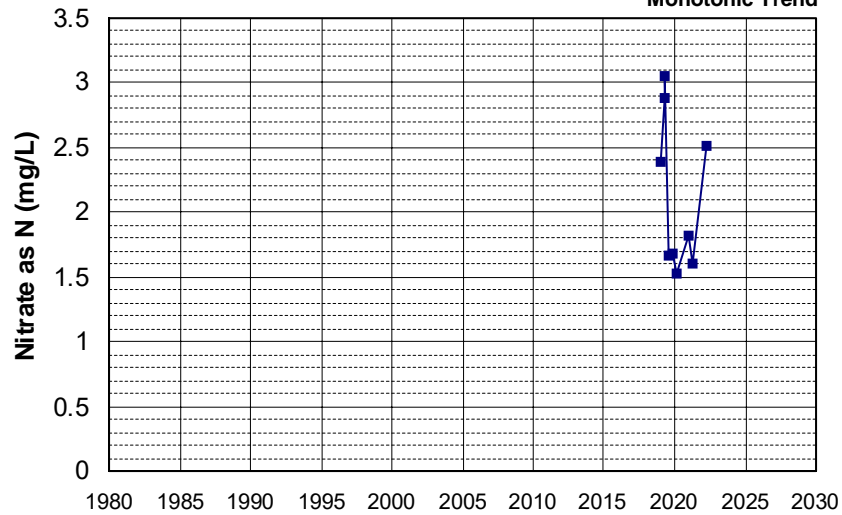
Well Name: L10007939295-CW-5S
 Well Depth (ft): N/A
 Well Type: MONITORING
 # of Measurements: 9
 Source: WB_CLEANUP
 Period of Record: 2017 - 2022
 Depth Zone: Upper
 Trend Since 2000: Insufficient Evidence of Monotonic Trend



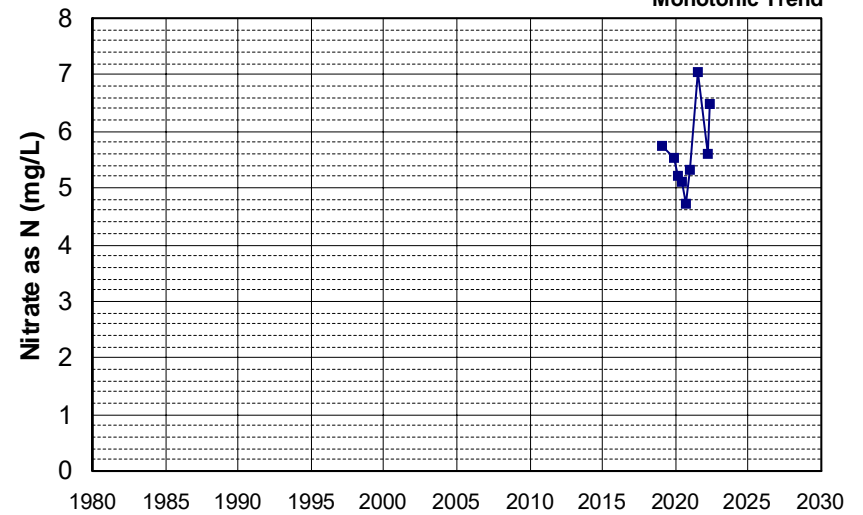
Well Name: SL185832945-MW-1D
 Well Depth (ft): N/A
 Well Type: MONITORING
 # of Measurements: 9
 Source: WB_CLEANUP
 Period of Record: 2018 - 2021
 Depth Zone: Upper
 Trend Since 2000: Insufficient Evidence of Monotonic Trend



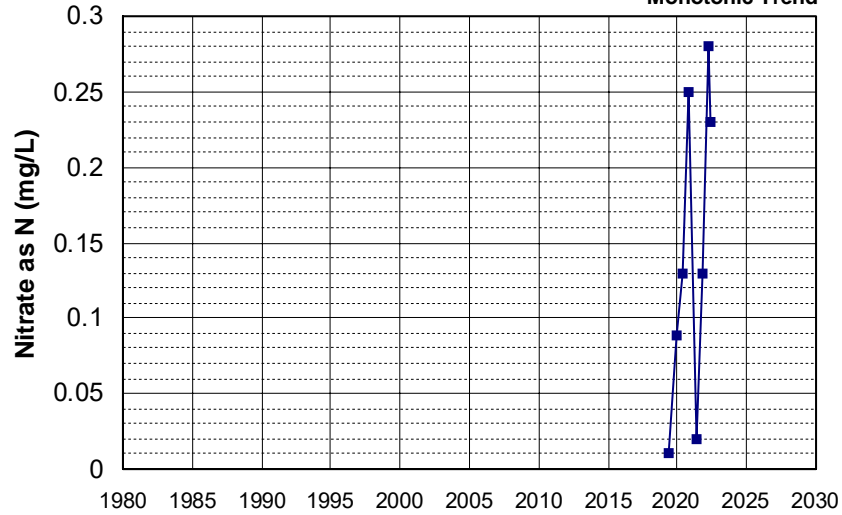
Well Name: L10002248429-GW-12
 Well Depth (ft): N/A
 Well Type: MONITORING
 # of Measurements: 9
 Source: WB_CLEANUP
 Period of Record: 2019 - 2022
 Depth Zone: Upper
 Trend Since 2000: Insufficient Evidence of Monotonic Trend



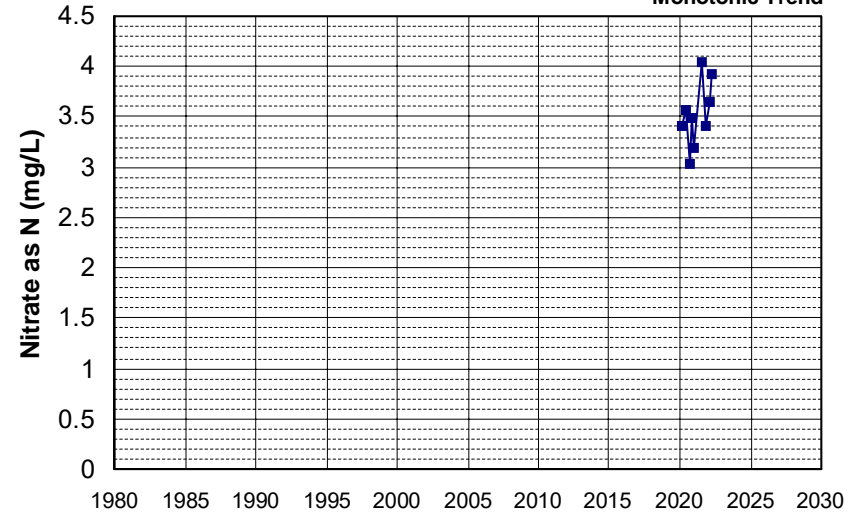
Well Name: L10002248429-GW-2
 Well Depth (ft): N/A
 Well Type: MONITORING
 # of Measurements: 9
 Source: WB_CLEANUP
 Period of Record: 2019 - 2022
 Depth Zone: Upper
 Trend Since 2000: Insufficient Evidence of Monotonic Trend



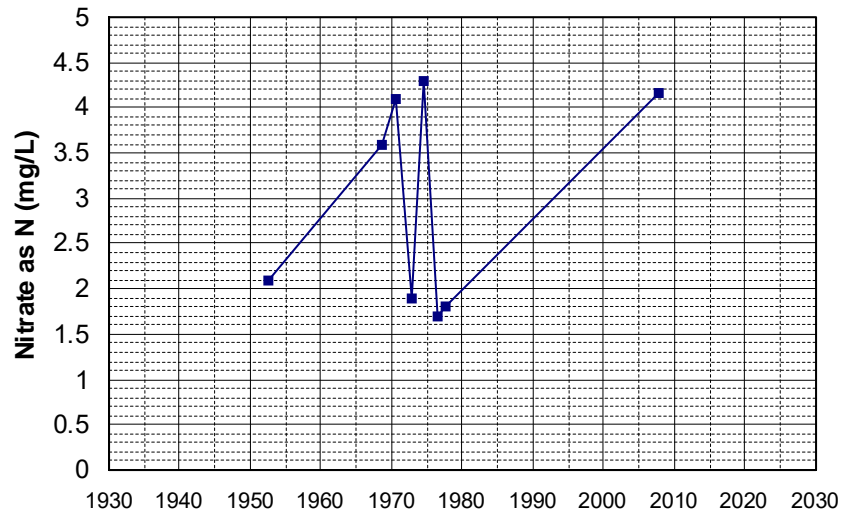
Well Name: L10009553902-MW-12A
 Well Depth (ft): 66.5
 Well Type: MONITORING
 # of Measurements: 9
 Source: WB_CLEANUP
 Period of Record: 2019 - 2022
 Depth Zone: Upper
 Trend Since 2000: Insufficient Evidence of Monotonic Trend



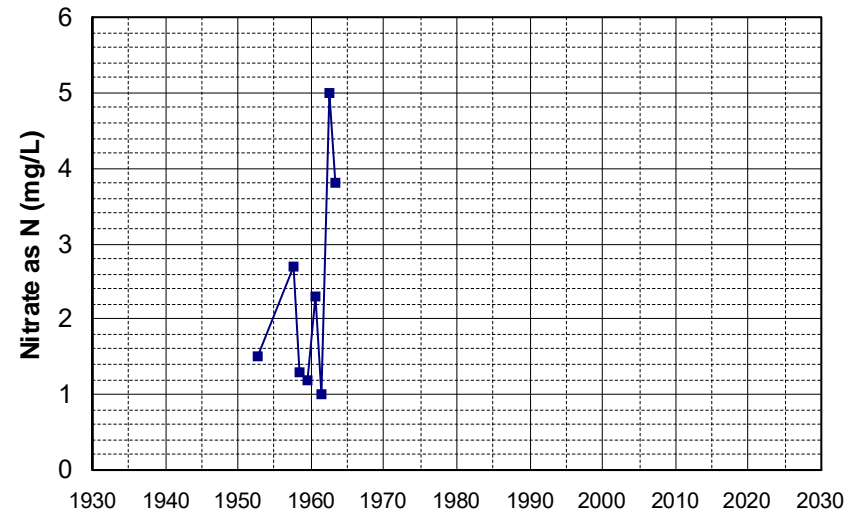
Well Name: L10002248429-GW-6
 Well Depth (ft): N/A
 Well Type: MONITORING
 # of Measurements: 9
 Source: WB_CLEANUP
 Period of Record: 2020 - 2022
 Depth Zone: Upper
 Trend Since 2000: Insufficient Evidence of Monotonic Trend



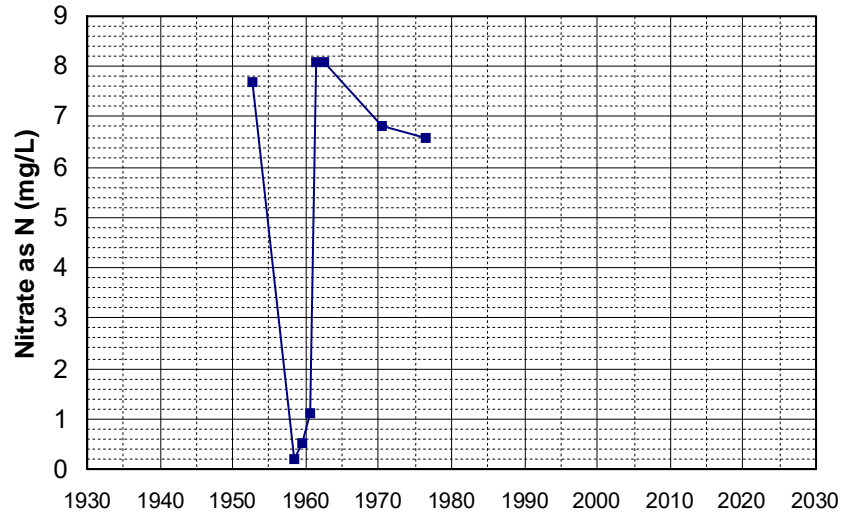
Well Name: 12N07W01M002M
 Well Depth (ft): 91
 Well Type: WATER SUPPLY, OTHER
 # of Measurements: 8
 Source: DWR
 Period of Record: 1952 - 2007
 Depth Zone: Upper
 Trend Since 2000: Insufficient Data



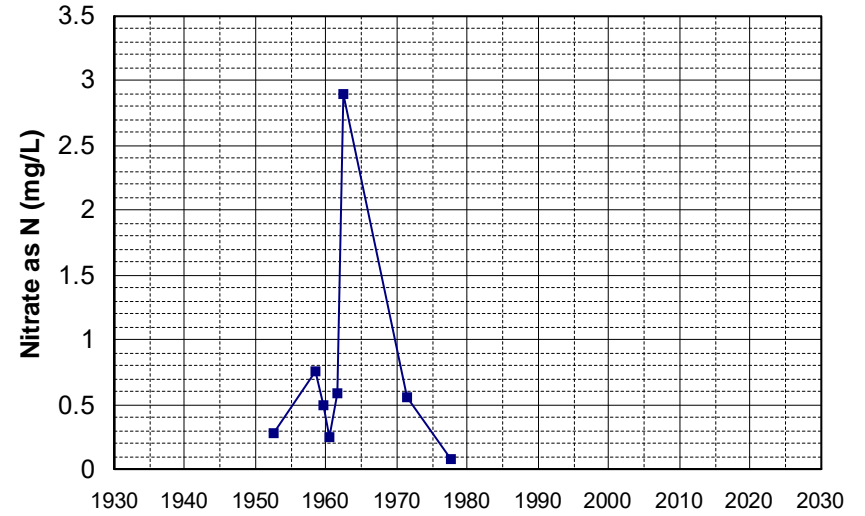
Well Name: 13N09W08C001M
 Well Depth (ft): 97
 Well Type: WATER SUPPLY, OTHER
 # of Measurements: 8
 Source: DWR
 Period of Record: 1952 - 1963
 Depth Zone: Upper
 Trend Since 2000: Insufficient Data



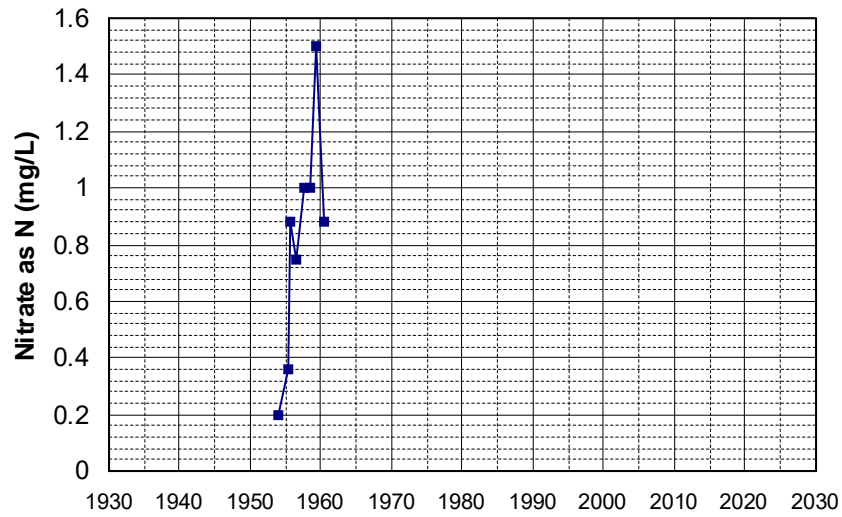
Well Name: 13N09W08N001M Well Depth (ft): 242
 Well Type: WATER SUPPLY, OTHER # of Measurements: 8
 Source: DWR Period of Record: 1952 - 1976
 Depth Zone: Upper Trend Since 2000: Insufficient Data



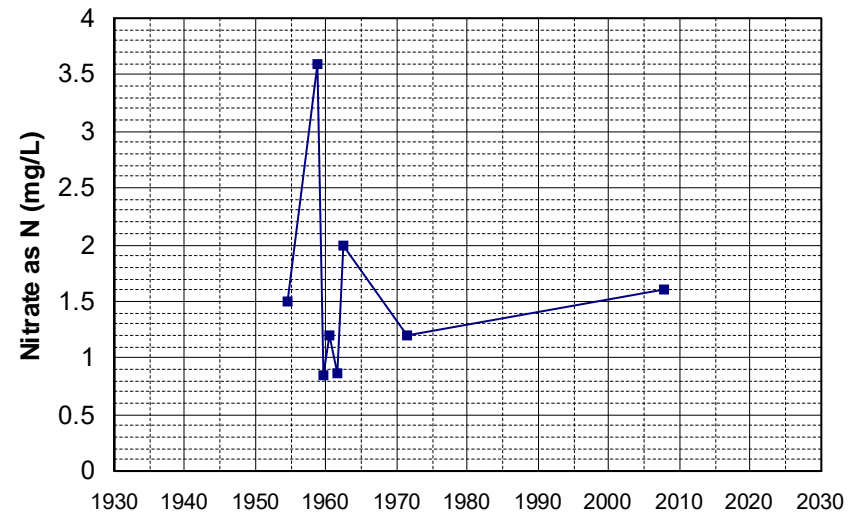
Well Name: 14N09W32J001M Well Depth (ft): 150
 Well Type: WATER SUPPLY, OTHER # of Measurements: 8
 Source: DWR Period of Record: 1952 - 1977
 Depth Zone: Upper Trend Since 2000: Insufficient Data



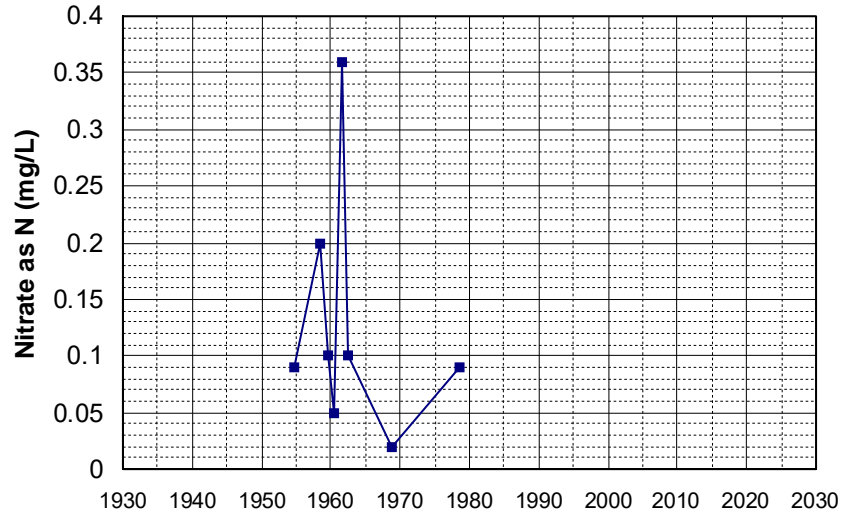
Well Name: 09N07E27Q001M Well Depth (ft): 100
 Well Type: WATER SUPPLY, OTHER # of Measurements: 8
 Source: DWR Period of Record: 1953 - 1960
 Depth Zone: Upper Trend Since 2000: Insufficient Data



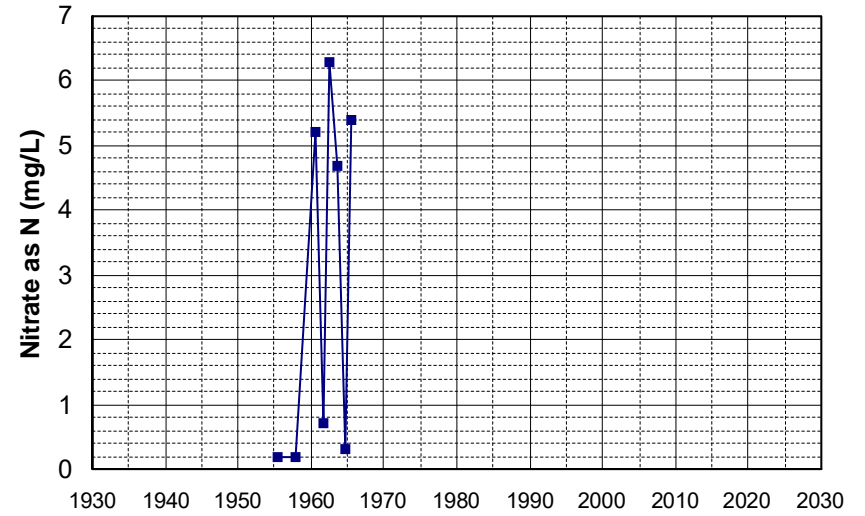
Well Name: 13N09W22J001M Well Depth (ft): 110
 Well Type: WATER SUPPLY, OTHER # of Measurements: 8
 Source: DWR Period of Record: 1954 - 2007
 Depth Zone: Upper Trend Since 2000: Insufficient Data



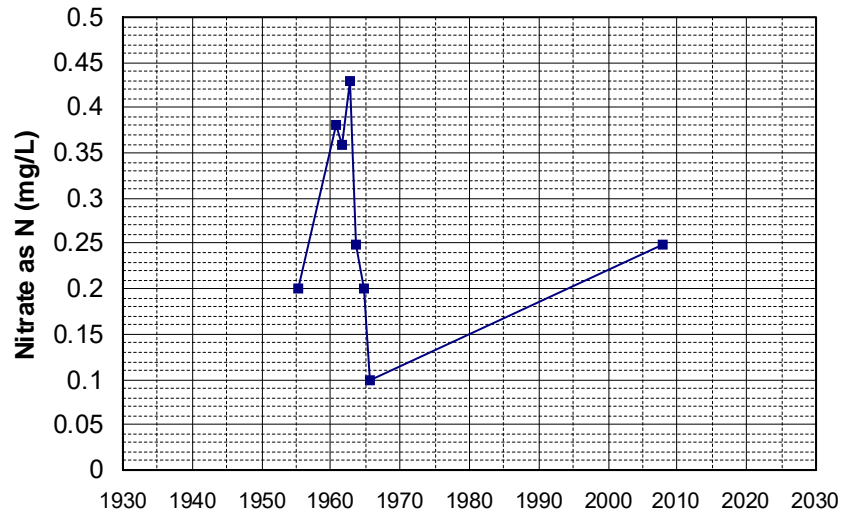
Well Name: 15N09W31P001M Well Depth (ft): 179
 Well Type: WATER SUPPLY, OTHER # of Measurements: 8
 Source: DWR Period of Record: 1954 - 1978
 Depth Zone: Upper Trend Since 2000: Insufficient Data



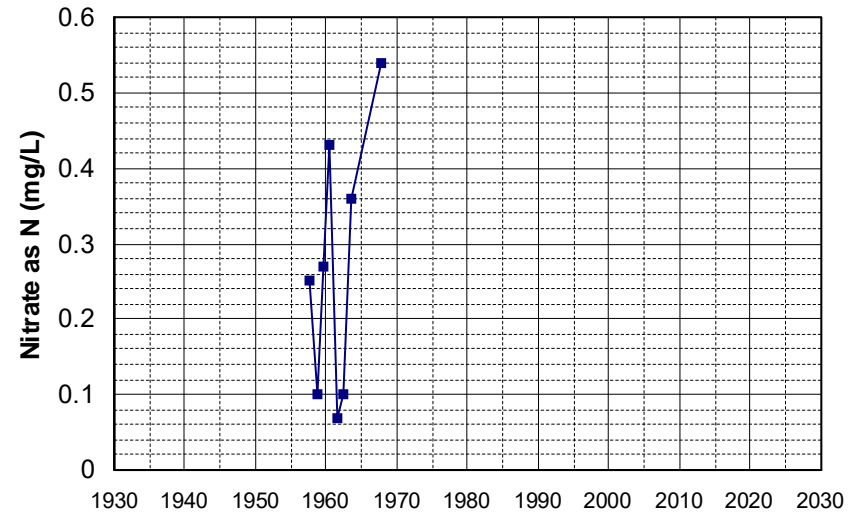
Well Name: 22N15E17C003M Well Depth (ft): 240
 Well Type: WATER SUPPLY, OTHER # of Measurements: 8
 Source: DWR Period of Record: 1955 - 1965
 Depth Zone: Upper Trend Since 2000: Insufficient Data



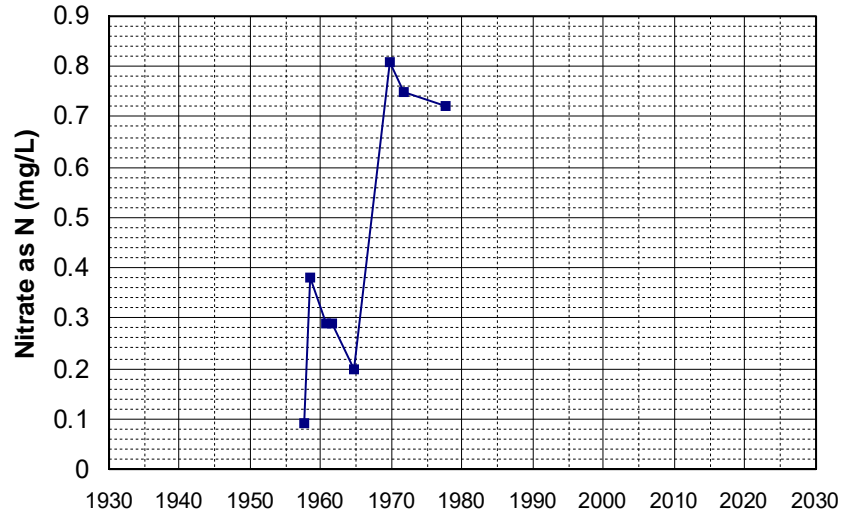
Well Name: 23N14E35L002M Well Depth (ft): 182
 Well Type: WATER SUPPLY, OTHER # of Measurements: 8
 Source: DWR Period of Record: 1955 - 2007
 Depth Zone: Upper Trend Since 2000: Insufficient Data



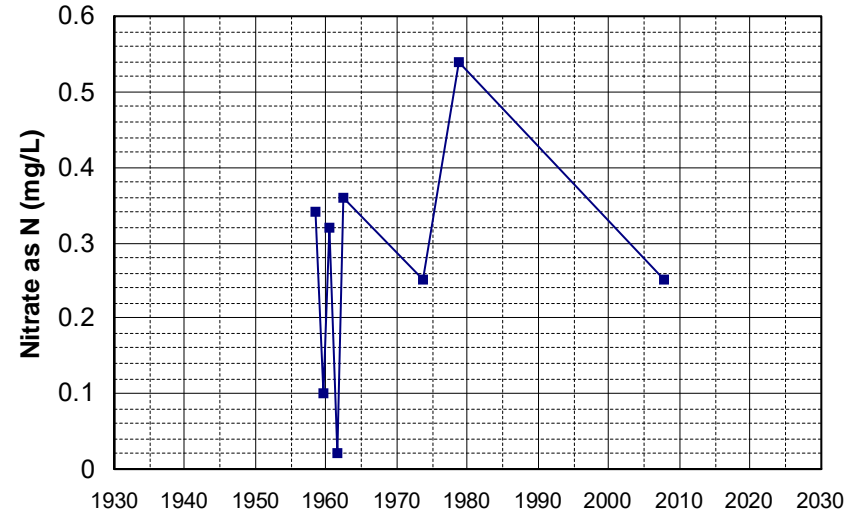
Well Name: 32N04W20G002M Well Depth (ft): 262
 Well Type: WATER SUPPLY, OTHER # of Measurements: 8
 Source: DWR Period of Record: 1957 - 1967
 Depth Zone: Upper Trend Since 2000: Insufficient Data



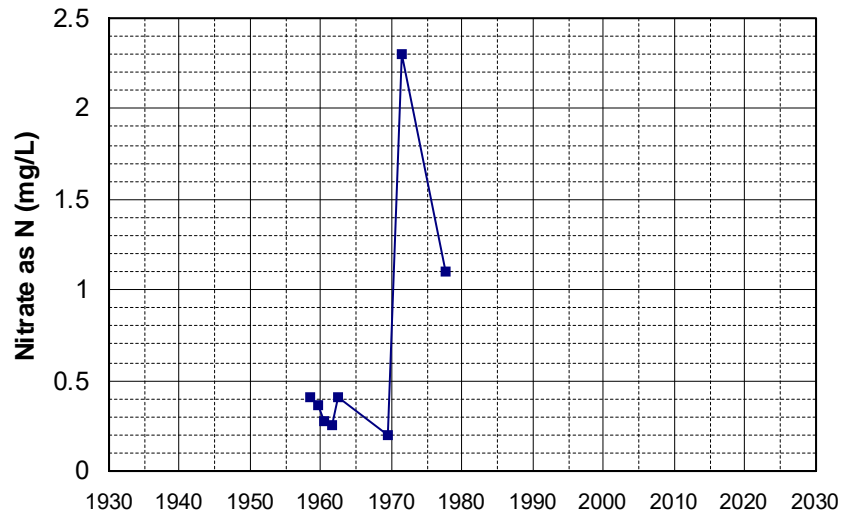
Well Name: 38N07E23D001M Well Depth (ft): 220
 Well Type: WATER SUPPLY, OTHER # of Measurements: 8
 Source: DWR Period of Record: 1957 - 1977
 Depth Zone: Upper Trend Since 2000: Insufficient Data



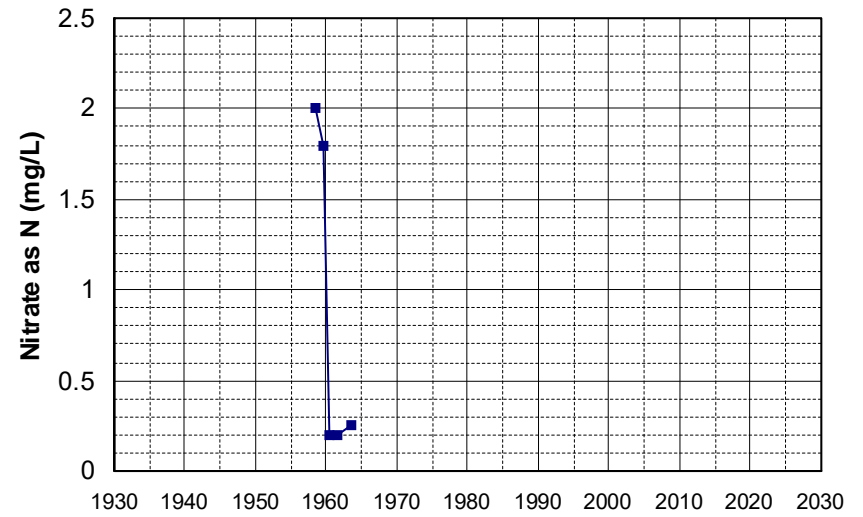
Well Name: 15N10W13A001M Well Depth (ft): 120
 Well Type: WATER SUPPLY, OTHER # of Measurements: 8
 Source: DWR Period of Record: 1958 - 2007
 Depth Zone: Upper Trend Since 2000: Insufficient Data



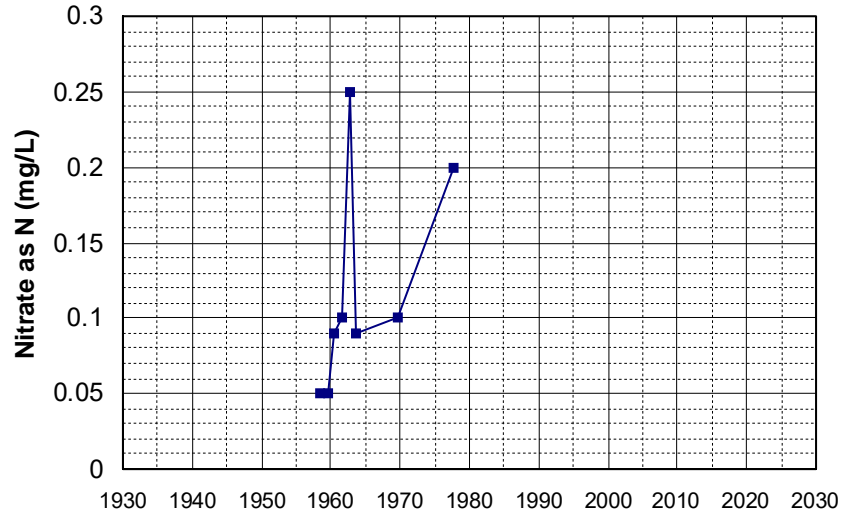
Well Name: 20N02W13Q001M Well Depth (ft): 135
 Well Type: WATER SUPPLY, OTHER # of Measurements: 8
 Source: DWR Period of Record: 1958 - 1977
 Depth Zone: Upper Trend Since 2000: Insufficient Data



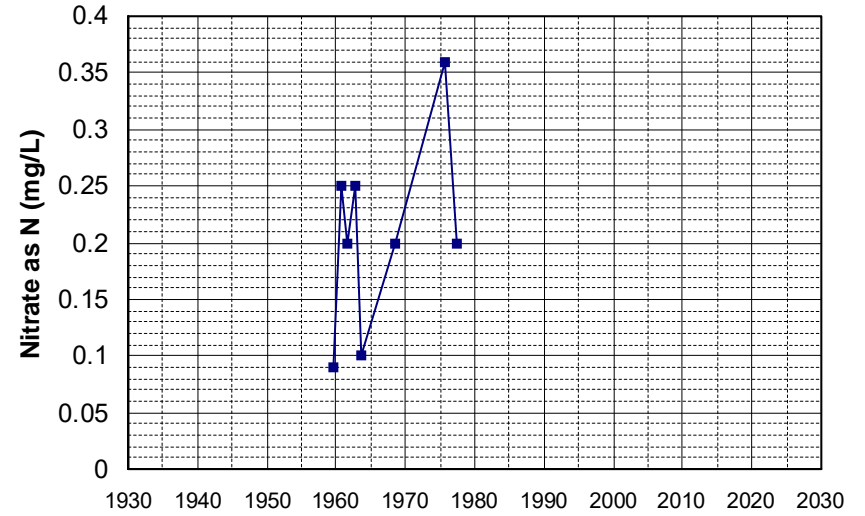
Well Name: 21N03W14F001M Well Depth (ft): 105
 Well Type: WATER SUPPLY, OTHER # of Measurements: 8
 Source: DWR Period of Record: 1958 - 1963
 Depth Zone: Upper Trend Since 2000: Insufficient Data



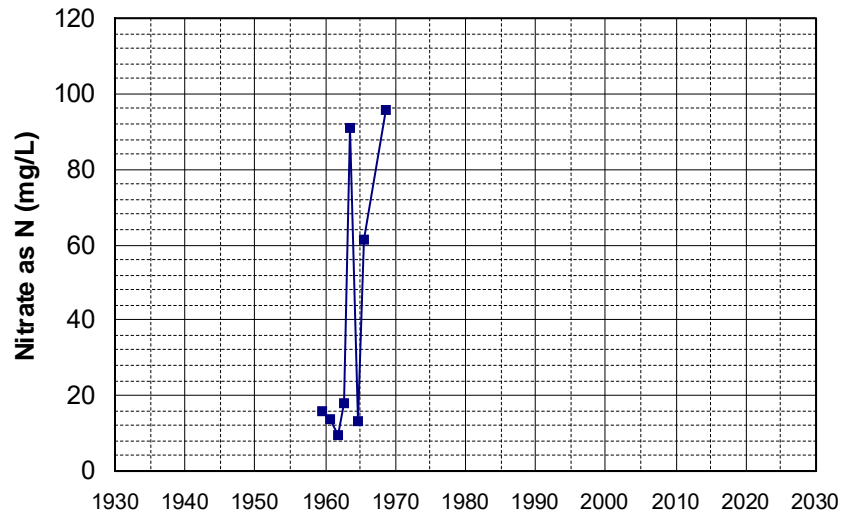
Well Name: 42N13E32G001M Well Depth (ft): 265
 Well Type: WATER SUPPLY, OTHER # of Measurements: 8
 Source: DWR Period of Record: 1958 - 1977
 Depth Zone: Upper Trend Since 2000: Insufficient Data



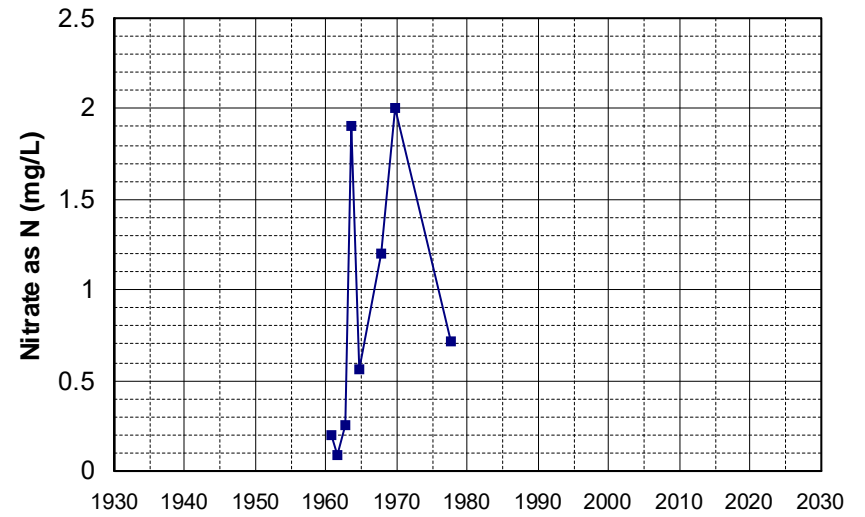
Well Name: 39N07E13Q001M Well Depth (ft): 256
 Well Type: WATER SUPPLY, OTHER # of Measurements: 8
 Source: DWR Period of Record: 1959 - 1977
 Depth Zone: Upper Trend Since 2000: Insufficient Data



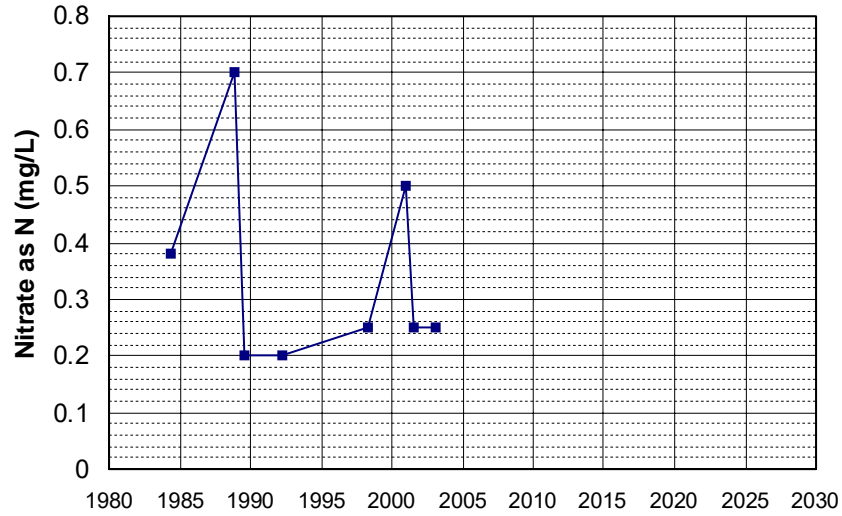
Well Name: 39N07E14R001M Well Depth (ft): 256
 Well Type: WATER SUPPLY, OTHER # of Measurements: 8
 Source: DWR Period of Record: 1959 - 1968
 Depth Zone: Upper Trend Since 2000: Insufficient Data



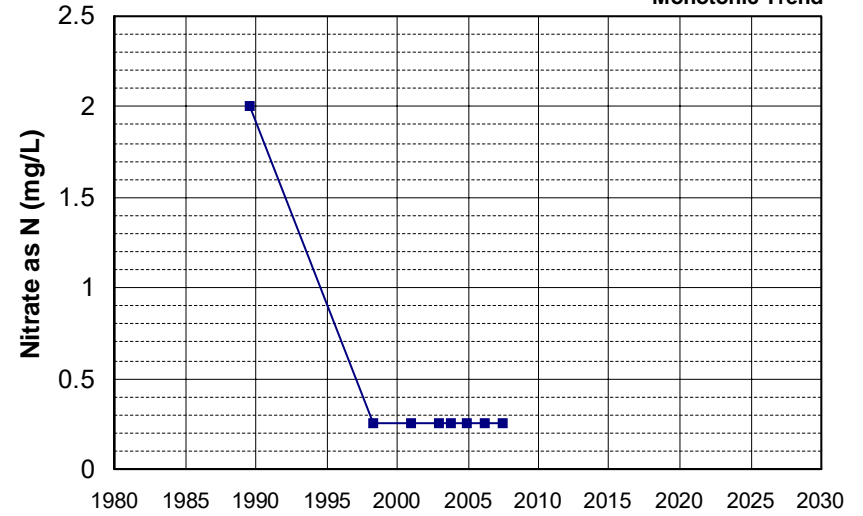
Well Name: 39N09E28F020M Well Depth (ft): 230
 Well Type: WATER SUPPLY, OTHER # of Measurements: 8
 Source: DWR Period of Record: 1960 - 1977
 Depth Zone: Upper Trend Since 2000: Insufficient Data



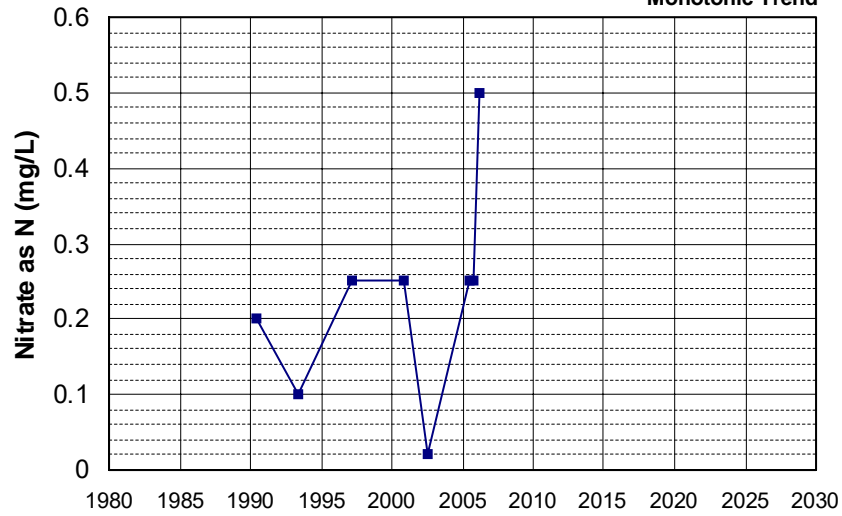
Well Name: CA0610002_001_001
 Well Depth (ft): N/A
 Well Type: MUNICIPAL
 # of Measurements: 8
 Source: DDW
 Period of Record: 1984 - 2003
 Depth Zone: Upper
 Trend Since 2000: Insufficient Data



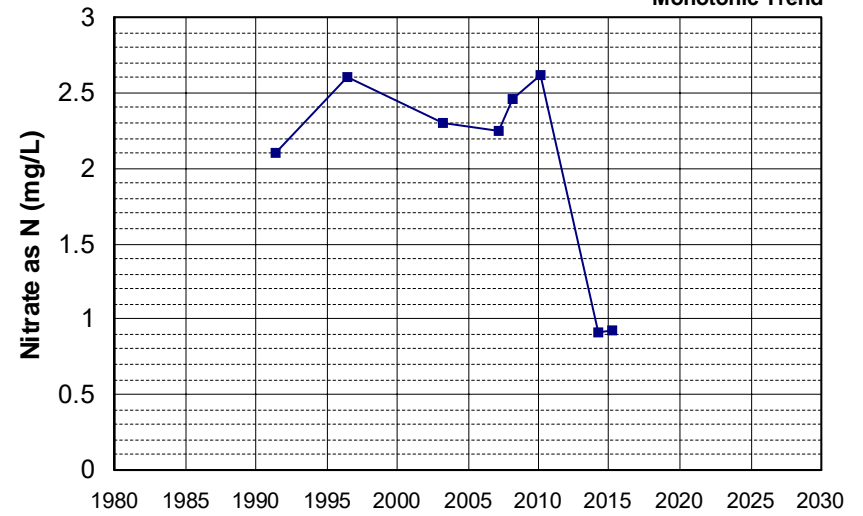
Well Name: CA4500227_002_002
 Well Depth (ft): 10
 Well Type: MUNICIPAL
 # of Measurements: 8
 Source: DDW
 Period of Record: 1989 - 2007
 Depth Zone: Upper
 Trend Since 2000: Insufficient Evidence of Monotonic Trend



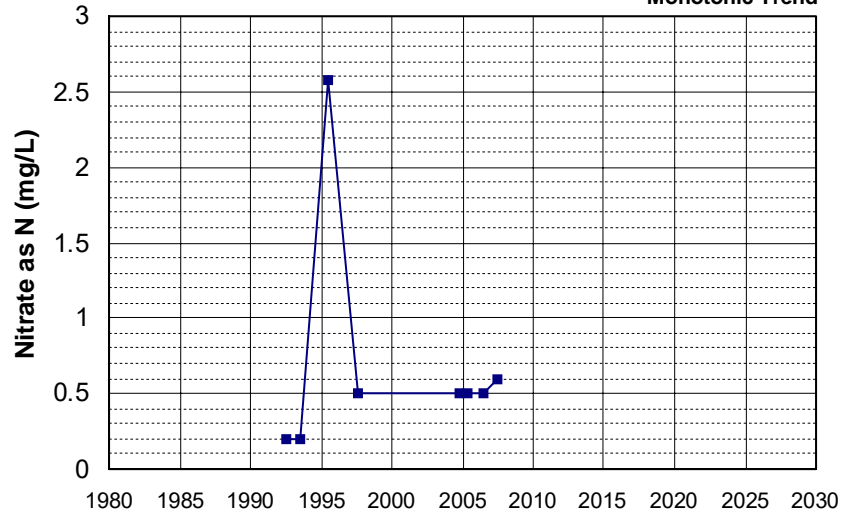
Well Name: CA5810003_005_005
 Well Depth (ft): 10
 Well Type: MUNICIPAL
 # of Measurements: 8
 Source: DDW
 Period of Record: 1990 - 2006
 Depth Zone: Upper
 Trend Since 2000: Insufficient Evidence of Monotonic Trend



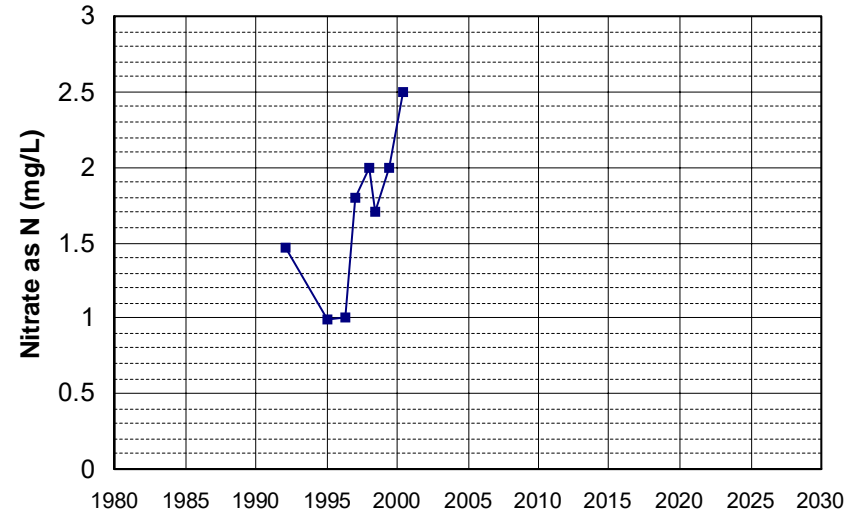
Well Name: CA2900572_001_001
 Well Depth (ft): N/A
 Well Type: MUNICIPAL
 # of Measurements: 8
 Source: DDW
 Period of Record: 1991 - 2015
 Depth Zone: Upper
 Trend Since 2000: Insufficient Evidence of Monotonic Trend



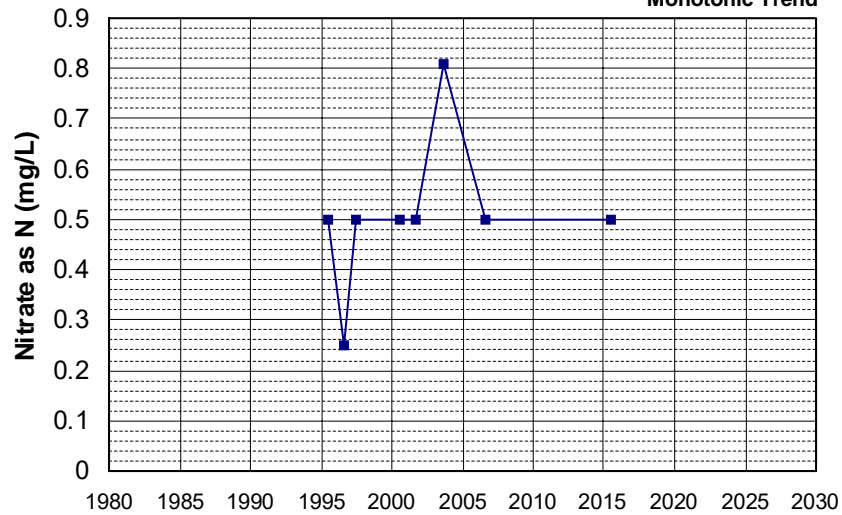
Well Name: CA3200300_001_001 Well Depth (ft): N/A
 Well Type: MUNICIPAL # of Measurements: 8
 Source: DDW Period of Record: 1992 - 2007
 Depth Zone: Upper Trend Since 2000: Insufficient Evidence of Monotonic Trend



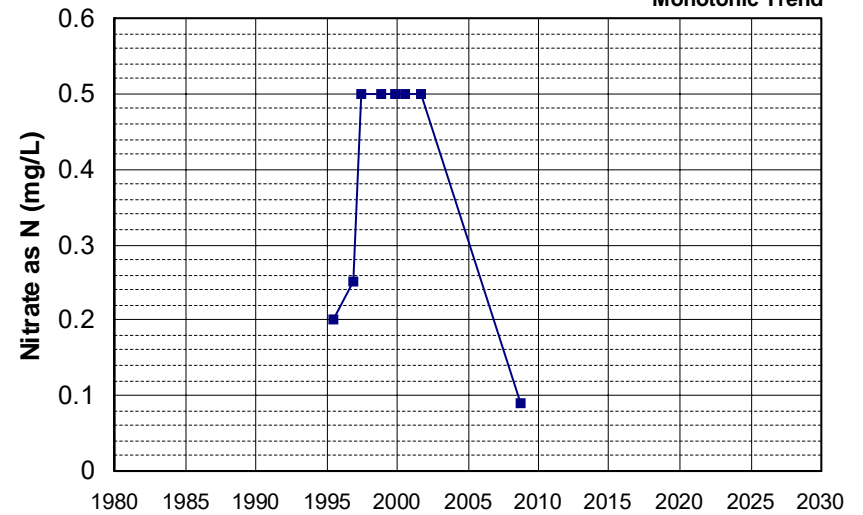
Well Name: CA3410001_037_037 Well Depth (ft): 16
 Well Type: MUNICIPAL # of Measurements: 8
 Source: DDW Period of Record: 1992 - 2000
 Depth Zone: Upper Trend Since 2000: Insufficient Data



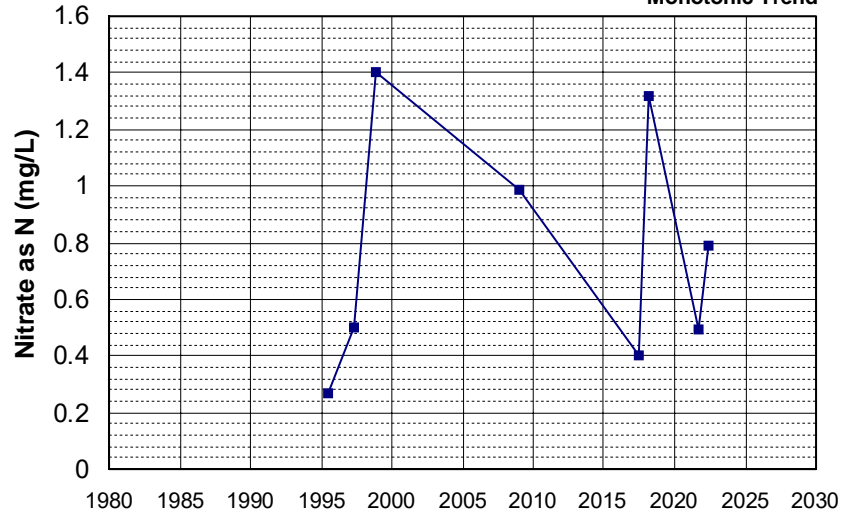
Well Name: CA3200044_001_001 Well Depth (ft): 60
 Well Type: MUNICIPAL # of Measurements: 8
 Source: DDW Period of Record: 1995 - 2015
 Depth Zone: Upper Trend Since 2000: Insufficient Evidence of Monotonic Trend



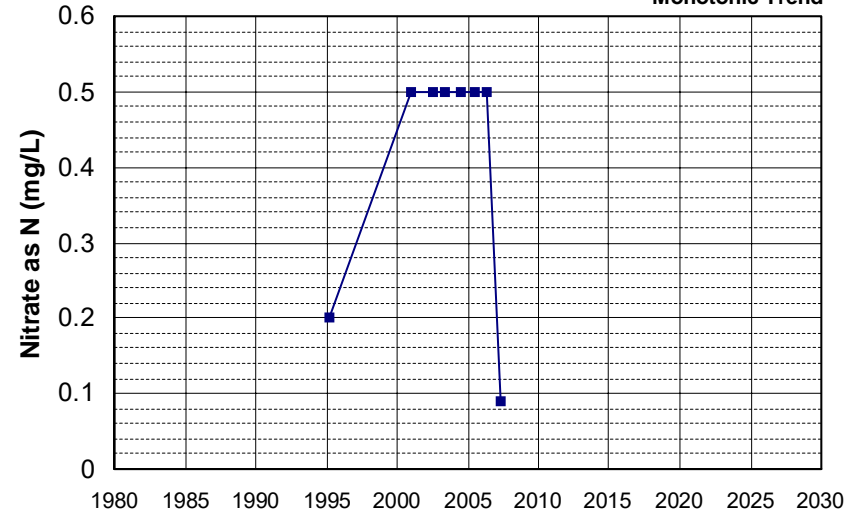
Well Name: CA3200116_001_001 Well Depth (ft): 153
 Well Type: MUNICIPAL # of Measurements: 8
 Source: DDW Period of Record: 1995 - 2008
 Depth Zone: Upper Trend Since 2000: Insufficient Evidence of Monotonic Trend



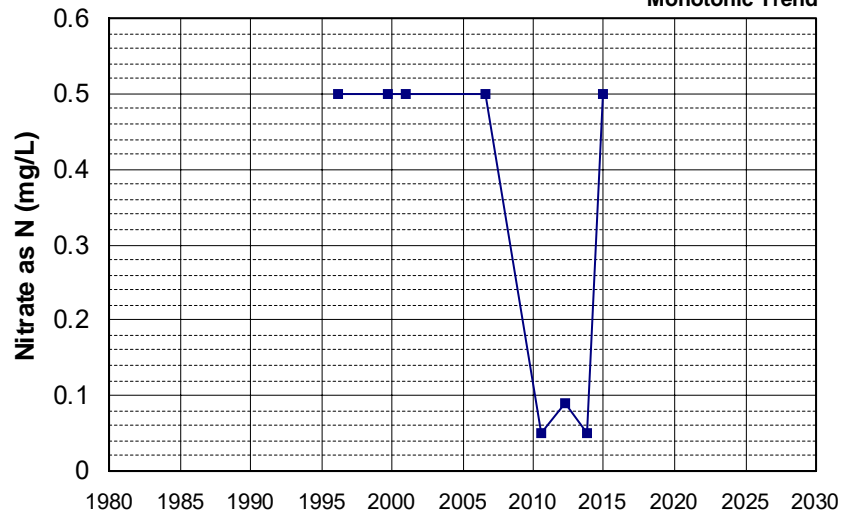
Well Name: CA3200196_001_001 Well Depth (ft): 95
 Well Type: MUNICIPAL # of Measurements: 8
 Source: DDW Period of Record: 1995 - 2022
 Depth Zone: Upper Trend Since 2000: Insufficient Evidence of Monotonic Trend



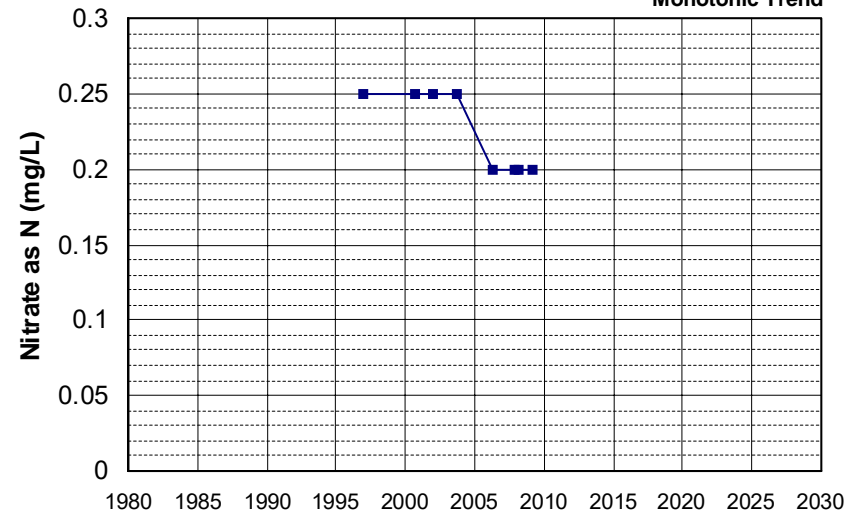
Well Name: CA5200637_001_001 Well Depth (ft): N/A
 Well Type: MUNICIPAL # of Measurements: 8
 Source: DDW Period of Record: 1995 - 2007
 Depth Zone: Upper Trend Since 2000: Insufficient Evidence of Monotonic Trend



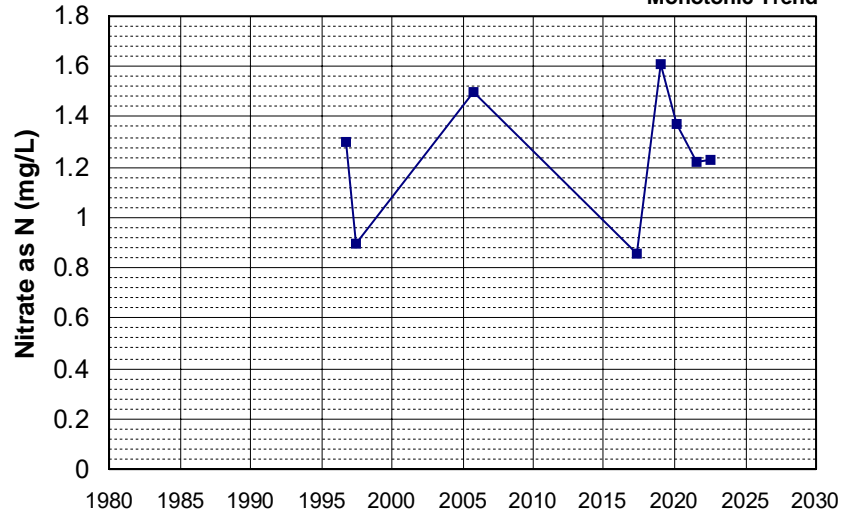
Well Name: CA0600032_001_001 Well Depth (ft): N/A
 Well Type: MUNICIPAL # of Measurements: 8
 Source: DDW Period of Record: 1996 - 2014
 Depth Zone: Upper Trend Since 2000: Insufficient Evidence of Monotonic Trend



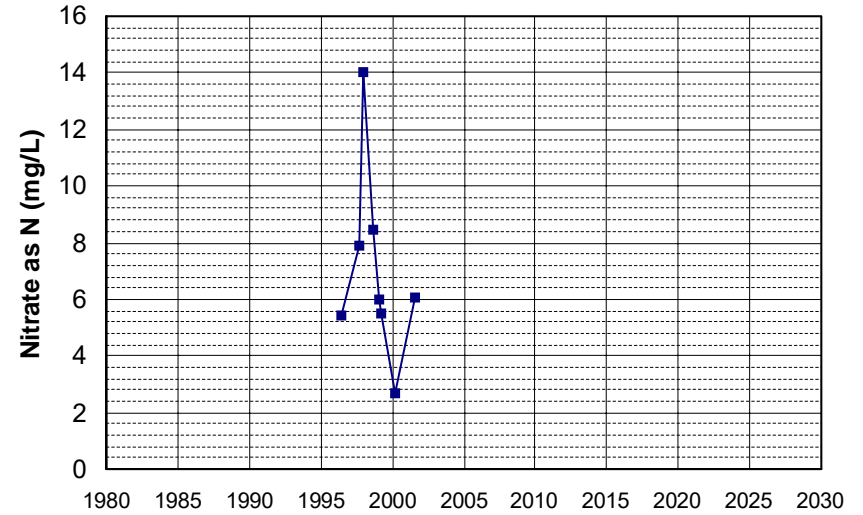
Well Name: CA1700515_002_002 Well Depth (ft): N/A
 Well Type: MUNICIPAL # of Measurements: 8
 Source: DDW Period of Record: 1996 - 2009
 Depth Zone: Upper Trend Since 2000: Insufficient Evidence of Monotonic Trend



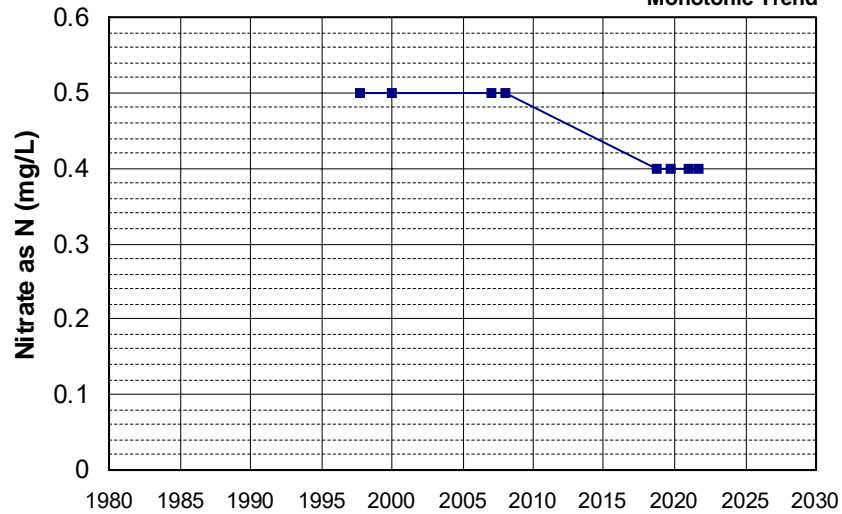
Well Name: CA4700563_001_001 Well Depth (ft): N/A
 Well Type: MUNICIPAL # of Measurements: 8
 Source: DDW Period of Record: 1996 - 2022
 Depth Zone: Upper Trend Since 2000: Insufficient Evidence of Monotonic Trend



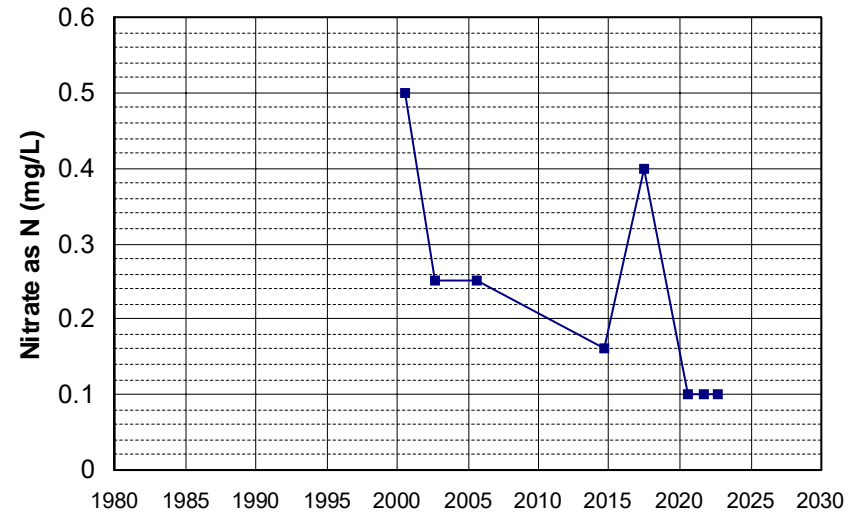
Well Name: CA5800575_001_001 Well Depth (ft): N/A
 Well Type: MUNICIPAL # of Measurements: 8
 Source: DDW Period of Record: 1996 - 2001
 Depth Zone: Upper Trend Since 2000: Insufficient Data



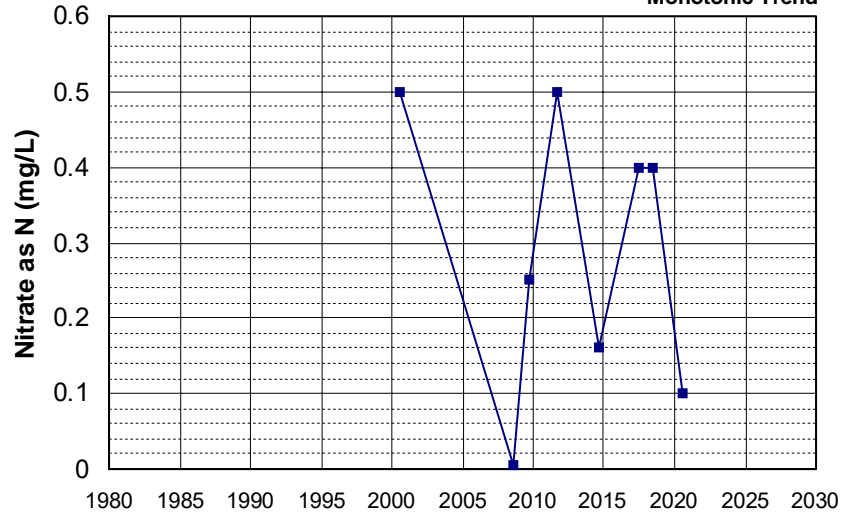
Well Name: CA3200156_001_001 Well Depth (ft): 138
 Well Type: MUNICIPAL # of Measurements: 8
 Source: DDW Period of Record: 1997 - 2021
 Depth Zone: Upper Trend Since 2000: Insufficient Evidence of Monotonic Trend



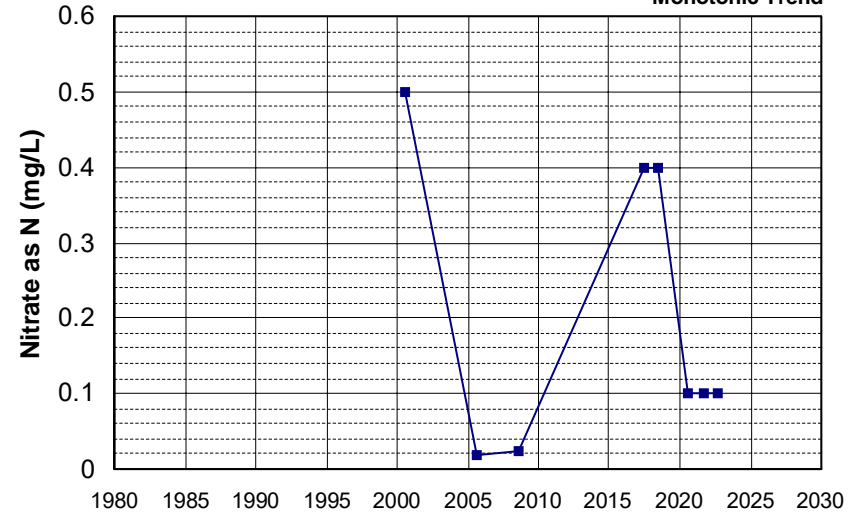
Well Name: CA0901228_001_001 Well Depth (ft): N/A
 Well Type: MUNICIPAL # of Measurements: 8
 Source: DDW Period of Record: 2000 - 2022
 Depth Zone: Upper Trend Since 2000: Decreasing Trend



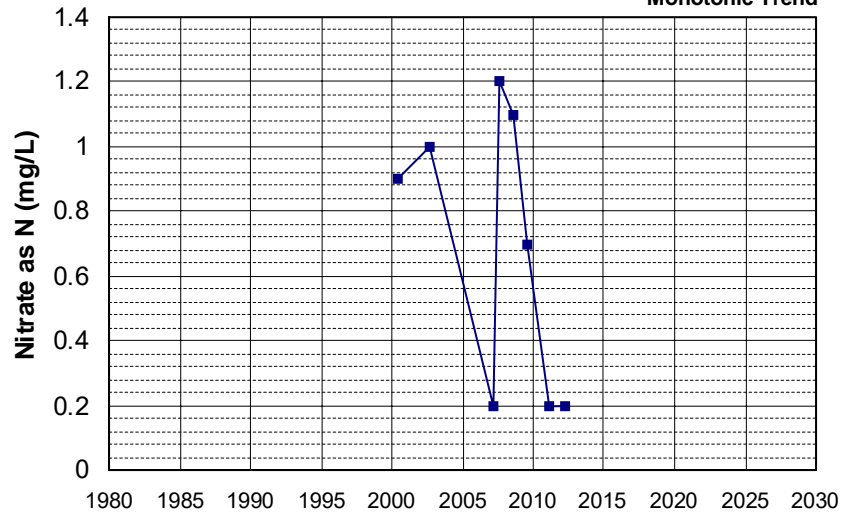
Well Name: CA0901229_001_001
 Well Type: MUNICIPAL
 Source: DDW
 Depth Zone: Upper
 Well Depth (ft): N/A
 # of Measurements: 8
 Period of Record: 2000 - 2020
 Trend Since 2000: Insufficient Evidence of Monotonic Trend



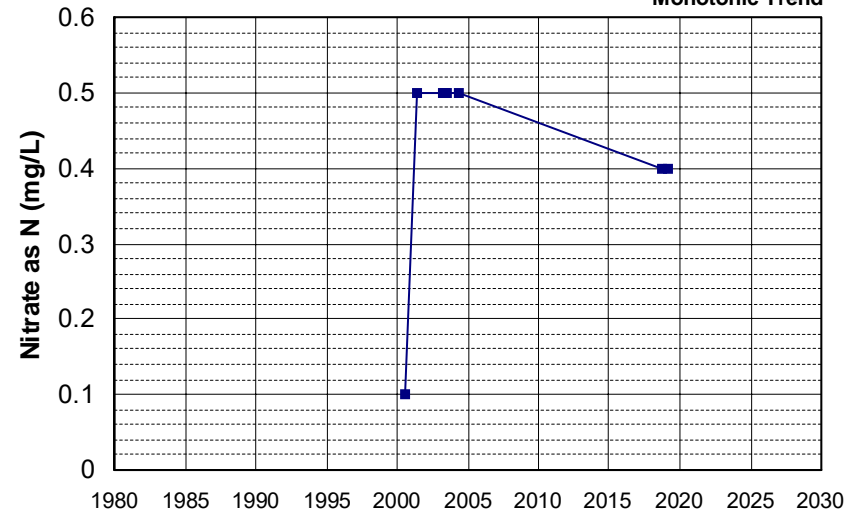
Well Name: CA0901246_001_001
 Well Type: MUNICIPAL
 Source: DDW
 Depth Zone: Upper
 Well Depth (ft): N/A
 # of Measurements: 8
 Period of Record: 2000 - 2022
 Trend Since 2000: Insufficient Evidence of Monotonic Trend



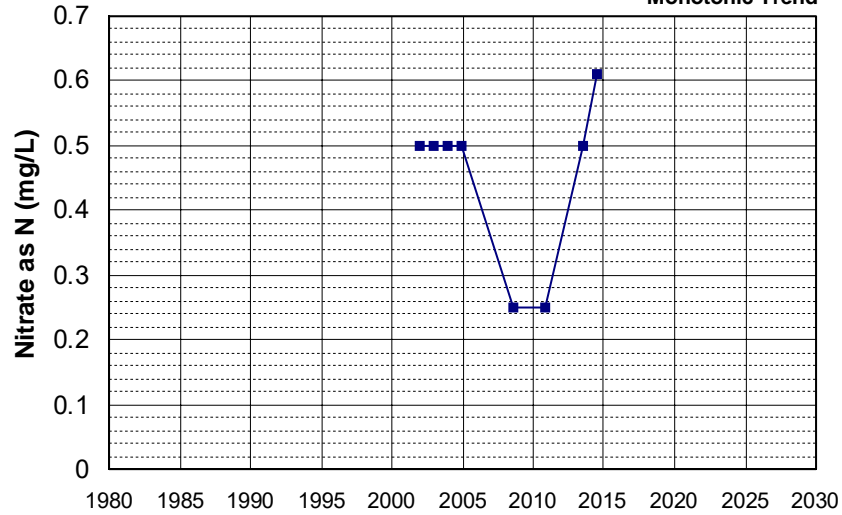
Well Name: CA1700596_001_001
 Well Type: MUNICIPAL
 Source: DDW
 Depth Zone: Upper
 Well Depth (ft): N/A
 # of Measurements: 8
 Period of Record: 2000 - 2012
 Trend Since 2000: Insufficient Evidence of Monotonic Trend



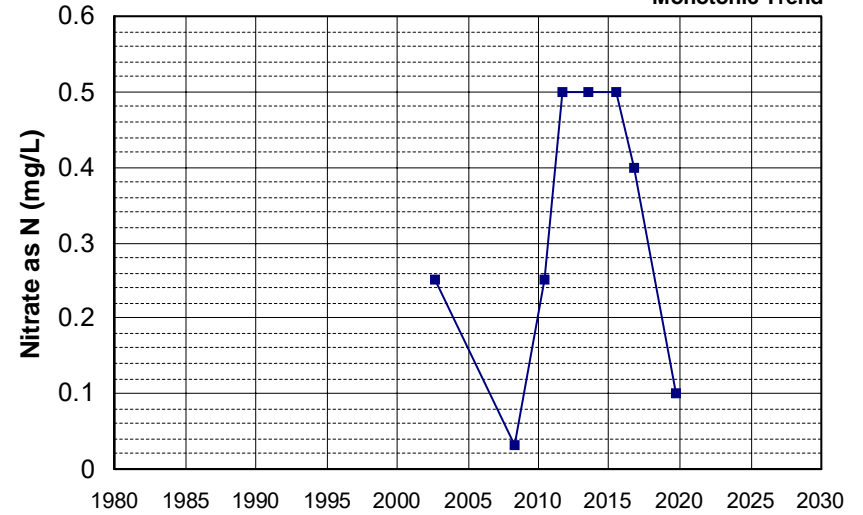
Well Name: CA2901208_001_001
 Well Type: MUNICIPAL
 Source: DDW
 Depth Zone: Upper
 Well Depth (ft): 20
 # of Measurements: 8
 Period of Record: 2000 - 2019
 Trend Since 2000: Insufficient Evidence of Monotonic Trend



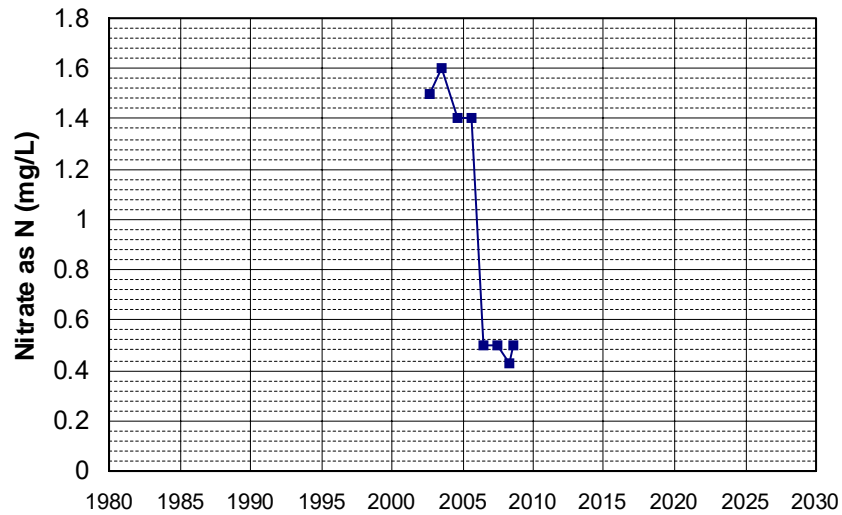
Well Name: CA0400028_002_002 Well Depth (ft): 10
 Well Type: MUNICIPAL # of Measurements: 8
 Source: DDW Period of Record: 2001 - 2014
 Depth Zone: Upper Trend Since 2000: Insufficient Evidence of Monotonic Trend



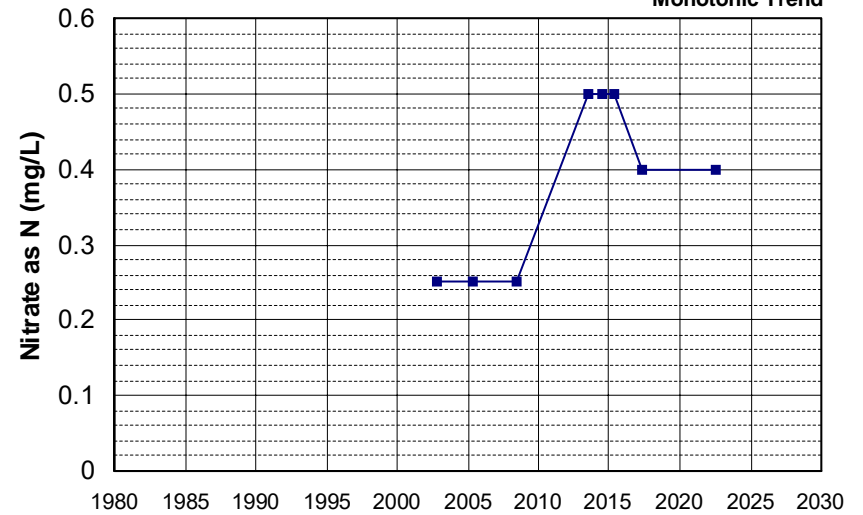
Well Name: CA0901222_004_004 Well Depth (ft): N/A
 Well Type: MUNICIPAL # of Measurements: 8
 Source: DDW Period of Record: 2002 - 2019
 Depth Zone: Upper Trend Since 2000: Insufficient Evidence of Monotonic Trend



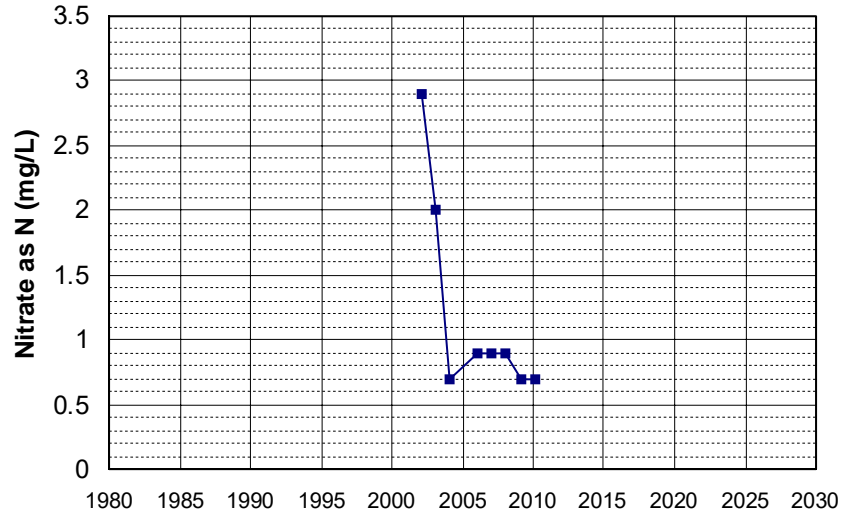
Well Name: CA3400210_001_001 Well Depth (ft): N/A
 Well Type: MUNICIPAL # of Measurements: 8
 Source: DDW Period of Record: 2002 - 2008
 Depth Zone: Upper Trend Since 2000: Decreasing Trend



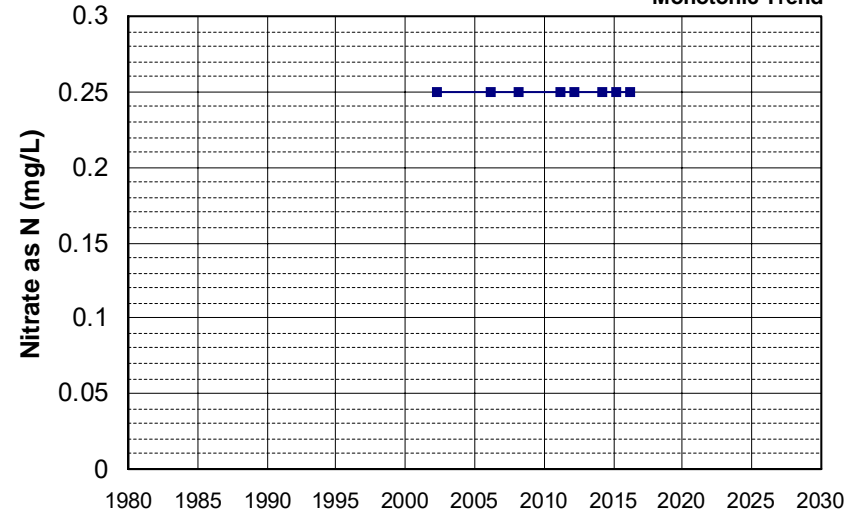
Well Name: CA4700541_002_002 Well Depth (ft): N/A
 Well Type: MUNICIPAL # of Measurements: 8
 Source: DDW Period of Record: 2002 - 2022
 Depth Zone: Upper Trend Since 2000: Insufficient Evidence of Monotonic Trend



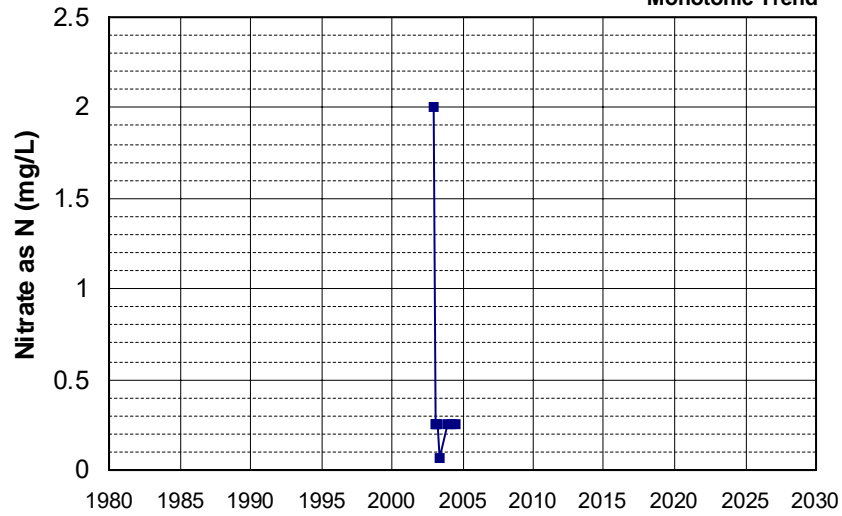
Well Name: CA5700752_001_001
 Well Depth (ft): 10
 Well Type: MUNICIPAL
 # of Measurements: 8
 Source: DDW
 Period of Record: 2002 - 2010
 Depth Zone: Upper
 Trend Since 2000: Decreasing Trend



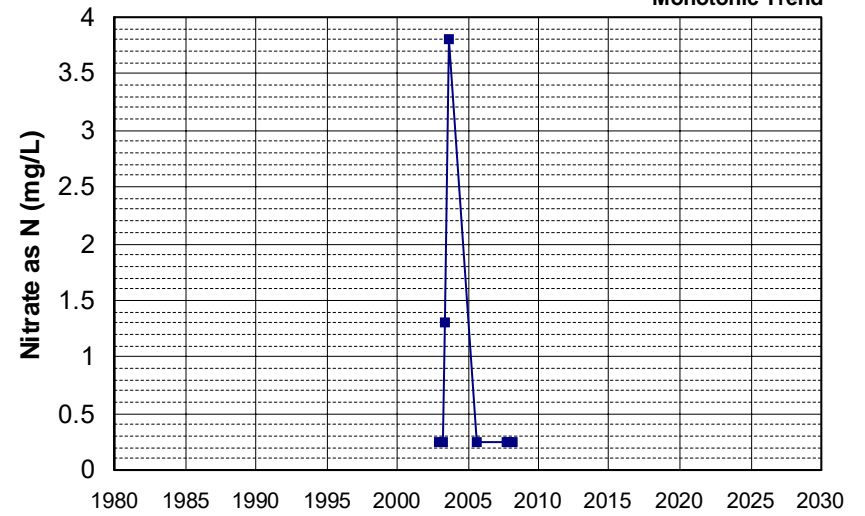
Well Name: T0601700032-MW-2
 Well Depth (ft): N/A
 Well Type: MONITORING
 # of Measurements: 8
 Source: WB_CLEANUP
 Period of Record: 2002 - 2016
 Depth Zone: Upper
 Trend Since 2000: Insufficient Evidence of Monotonic Trend



Well Name: T0602100010-MW-3
 Well Depth (ft): N/A
 Well Type: MONITORING
 # of Measurements: 8
 Source: WB_CLEANUP
 Period of Record: 2002 - 2004
 Depth Zone: Upper
 Trend Since 2000: Insufficient Evidence of Monotonic Trend

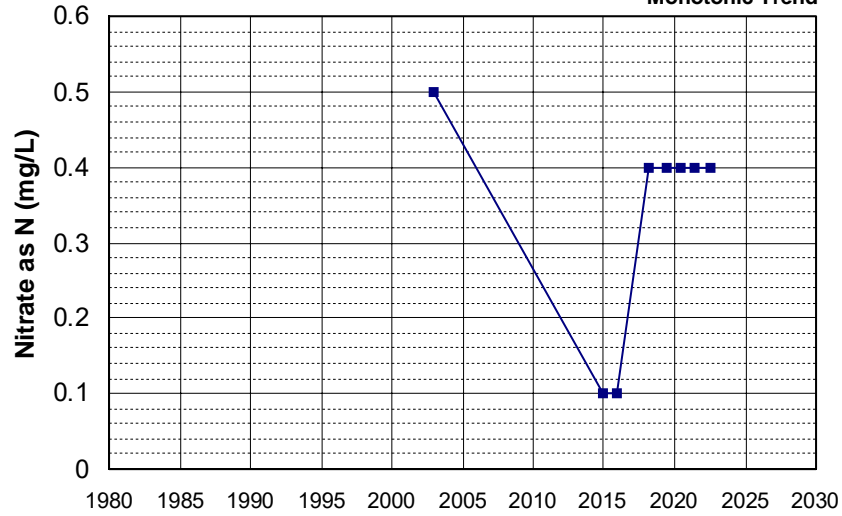


Well Name: T0603300072-MW-6
 Well Depth (ft): 30
 Well Type: MONITORING
 # of Measurements: 8
 Source: WB_CLEANUP
 Period of Record: 2002 - 2008
 Depth Zone: Upper
 Trend Since 2000: Insufficient Evidence of Monotonic Trend



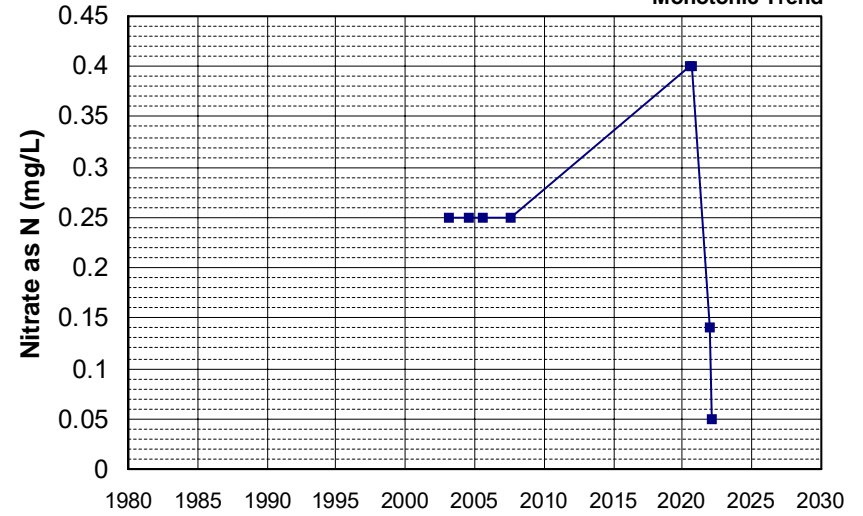
Well Name: CA0400142_001_001
Well Type: MUNICIPAL
Source: DDW
Depth Zone: Upper

Well Depth (ft): N/A
of Measurements: 8
Period of Record: 2003 - 2022
Trend Since 2000: Insufficient Evidence of Monotonic Trend



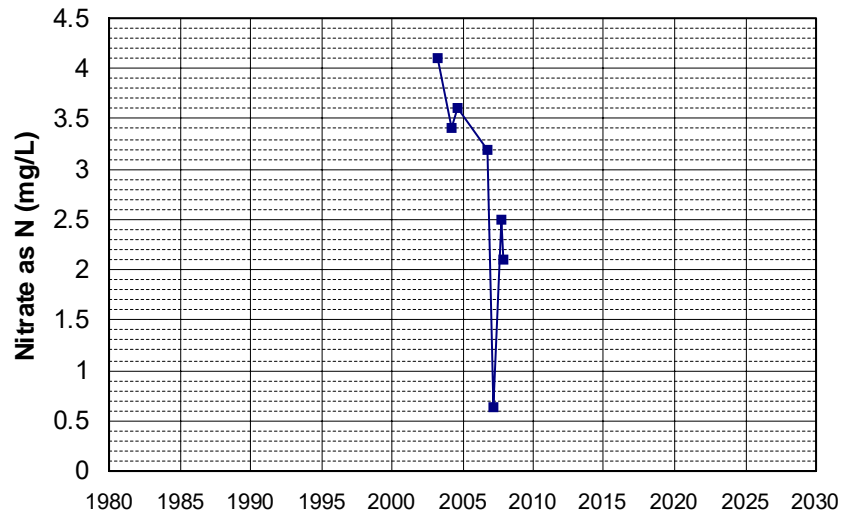
Well Name: CA4500101_003_003
Well Type: MUNICIPAL
Source: DDW
Depth Zone: Upper

Well Depth (ft): 258
of Measurements: 8
Period of Record: 2003 - 2022
Trend Since 2000: Insufficient Evidence of Monotonic Trend



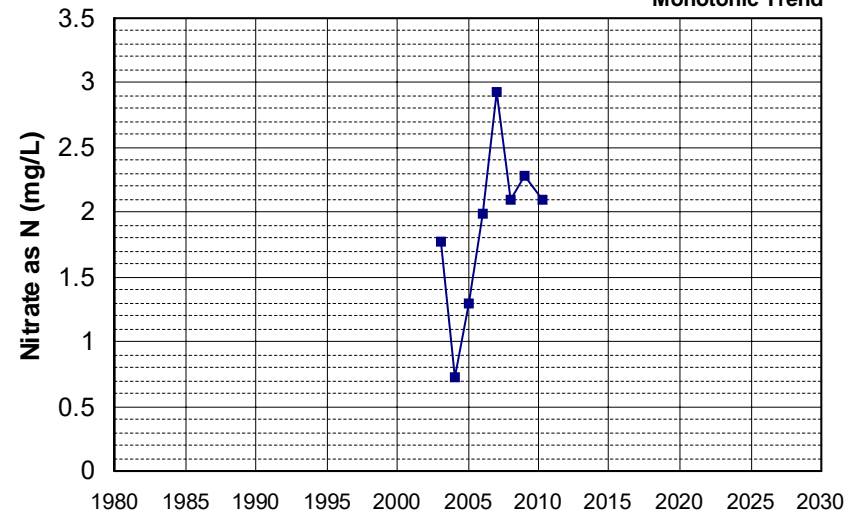
Well Name: T0603300072-MW-4
Well Type: MONITORING
Source: WB_CLEANUP
Depth Zone: Upper

Well Depth (ft): 20
of Measurements: 8
Period of Record: 2003 - 2007
Trend Since 2000: Decreasing Trend

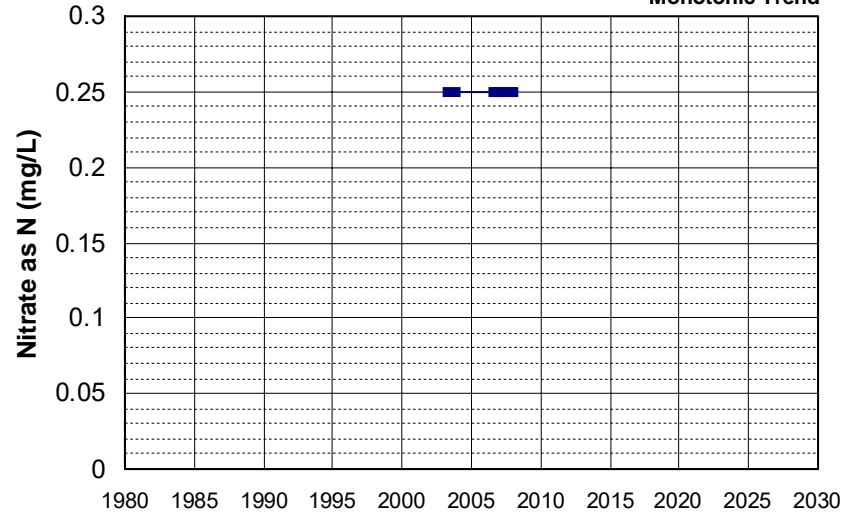


Well Name: T0606100001-MW-11
Well Type: MONITORING
Source: WB_CLEANUP
Depth Zone: Upper

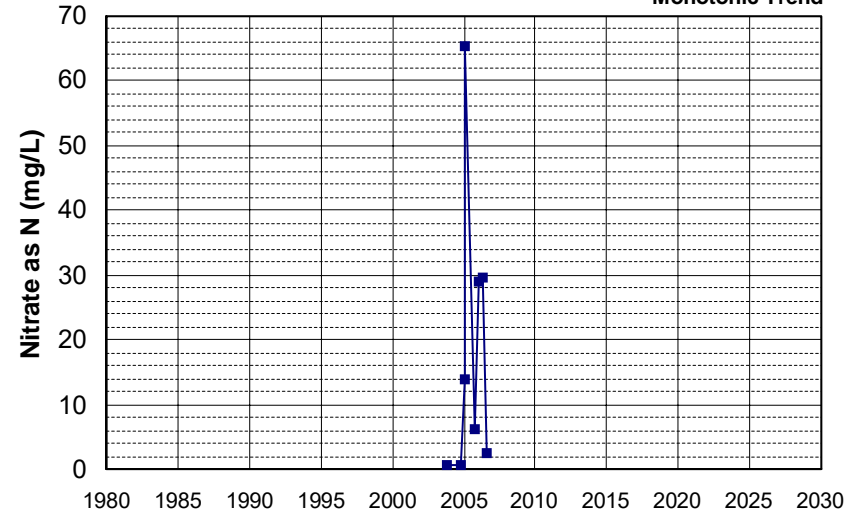
Well Depth (ft): 49.77
of Measurements: 8
Period of Record: 2003 - 2010
Trend Since 2000: Insufficient Evidence of Monotonic Trend



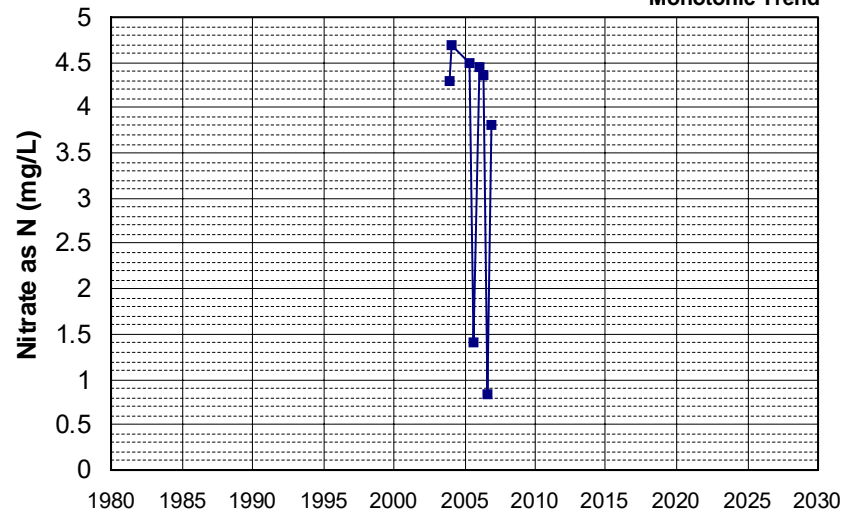
Well Name: T0608900032-RW-5
 Well Type: MONITORING
 Source: WB_CLEANUP
 Depth Zone: Upper
 Well Depth (ft): N/A
 # of Measurements: 8
 Period of Record: 2003 - 2008
 Trend Since 2000: Insufficient Evidence of Monotonic Trend



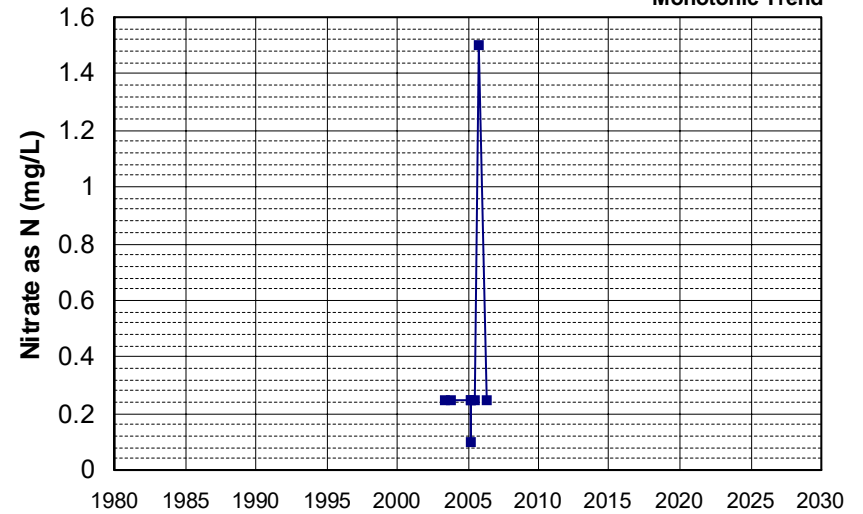
Well Name: T0610300029-MW-4
 Well Type: MONITORING
 Source: WB_CLEANUP
 Depth Zone: Upper
 Well Depth (ft): N/A
 # of Measurements: 8
 Period of Record: 2003 - 2006
 Trend Since 2000: Insufficient Evidence of Monotonic Trend



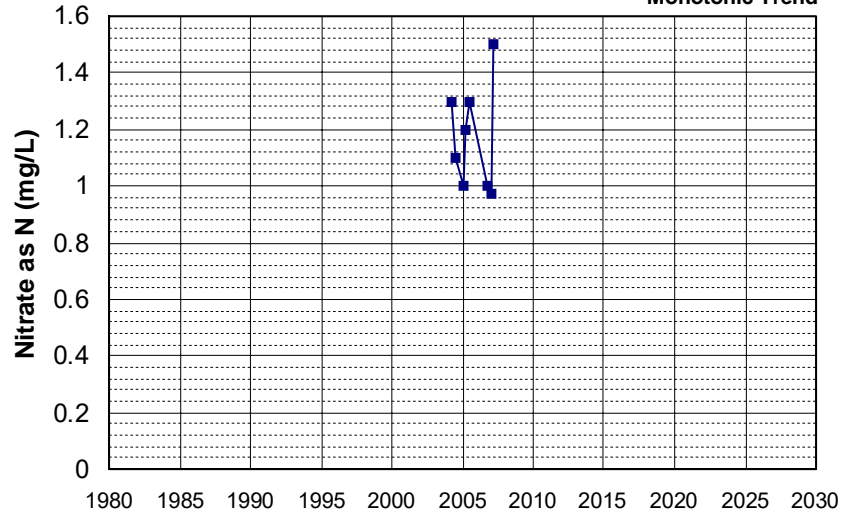
Well Name: T0610300049-MW-9B
 Well Type: MONITORING
 Source: WB_CLEANUP
 Depth Zone: Upper
 Well Depth (ft): 35.44
 # of Measurements: 8
 Period of Record: 2003 - 2006
 Trend Since 2000: Insufficient Evidence of Monotonic Trend



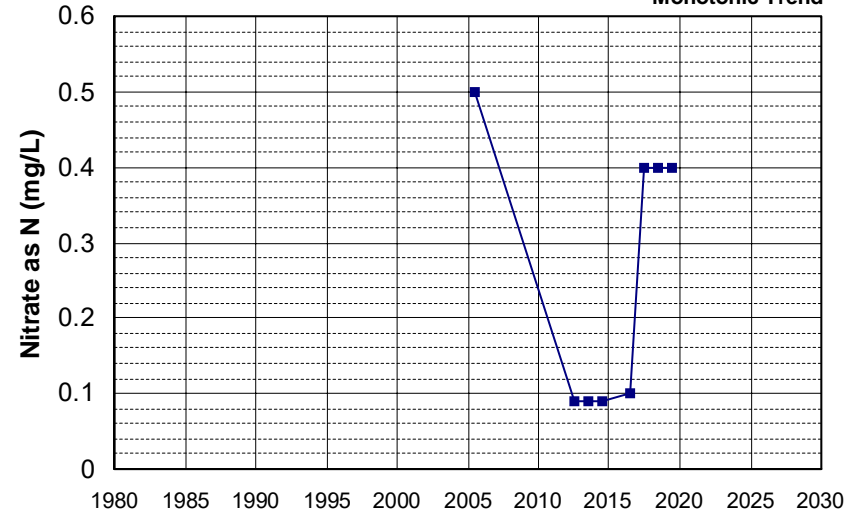
Well Name: T0610300056-MW-6
 Well Type: MONITORING
 Source: WB_CLEANUP
 Depth Zone: Upper
 Well Depth (ft): 25
 # of Measurements: 8
 Period of Record: 2003 - 2006
 Trend Since 2000: Insufficient Evidence of Monotonic Trend



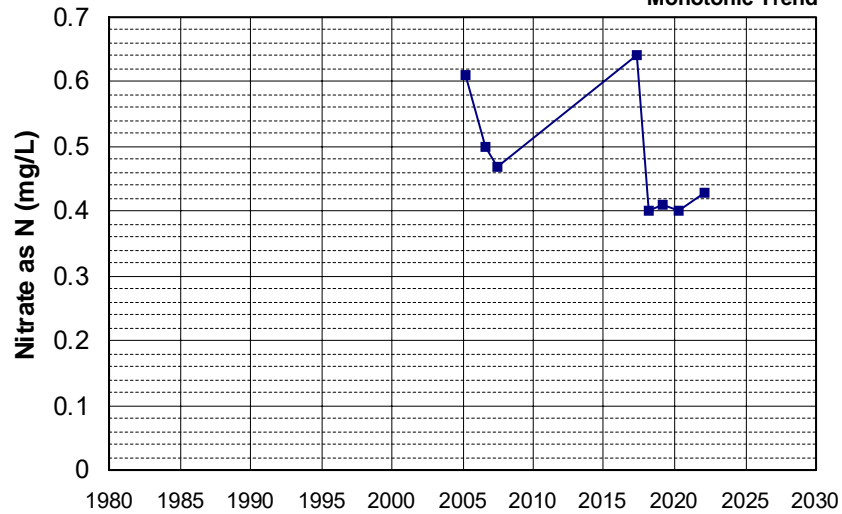
Well Name: T0605700083-MW-7
 Well Type: MONITORING
 Source: WB_CLEANUP
 Depth Zone: Upper
 Well Depth (ft): N/A
 # of Measurements: 8
 Period of Record: 2004 - 2007
 Trend Since 2000: Insufficient Evidence of Monotonic Trend



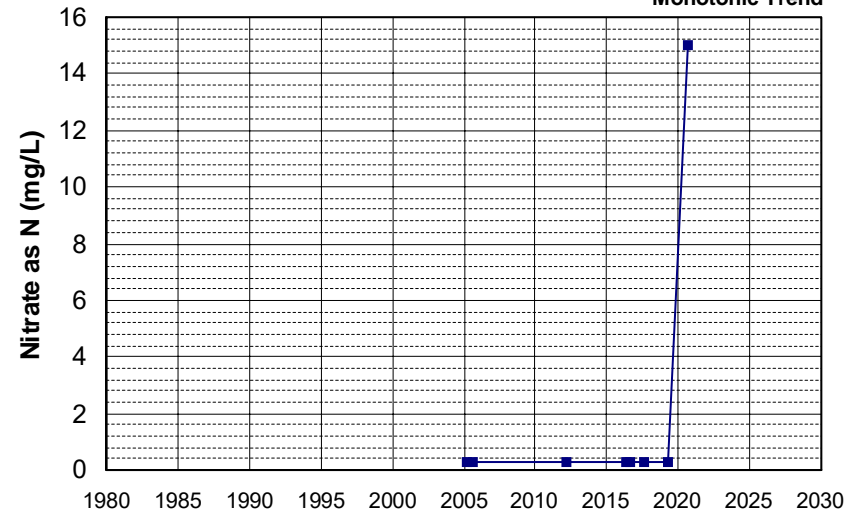
Well Name: CA3200076_001_001
 Well Type: MUNICIPAL
 Source: DDW
 Depth Zone: Upper
 Well Depth (ft): 220
 # of Measurements: 8
 Period of Record: 2005 - 2019
 Trend Since 2000: Insufficient Evidence of Monotonic Trend



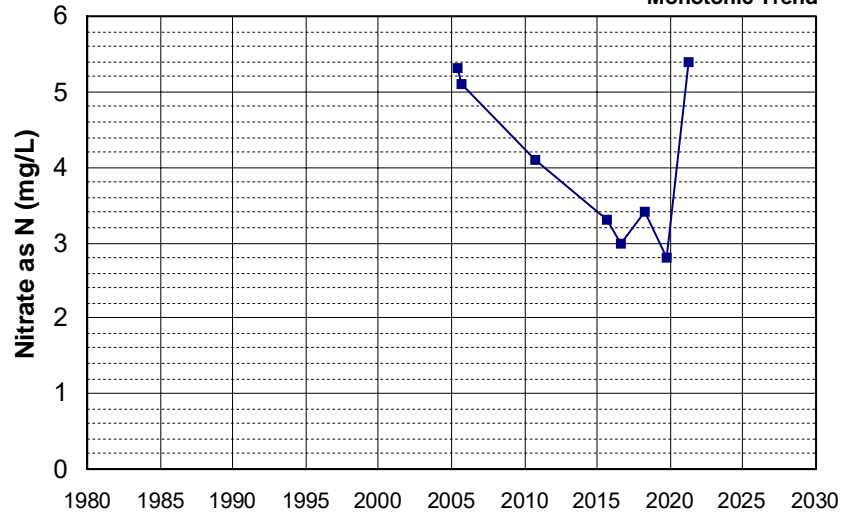
Well Name: CA3410301_001_001
 Well Type: MUNICIPAL
 Source: DDW
 Depth Zone: Upper
 Well Depth (ft): N/A
 # of Measurements: 8
 Period of Record: 2005 - 2022
 Trend Since 2000: Insufficient Evidence of Monotonic Trend



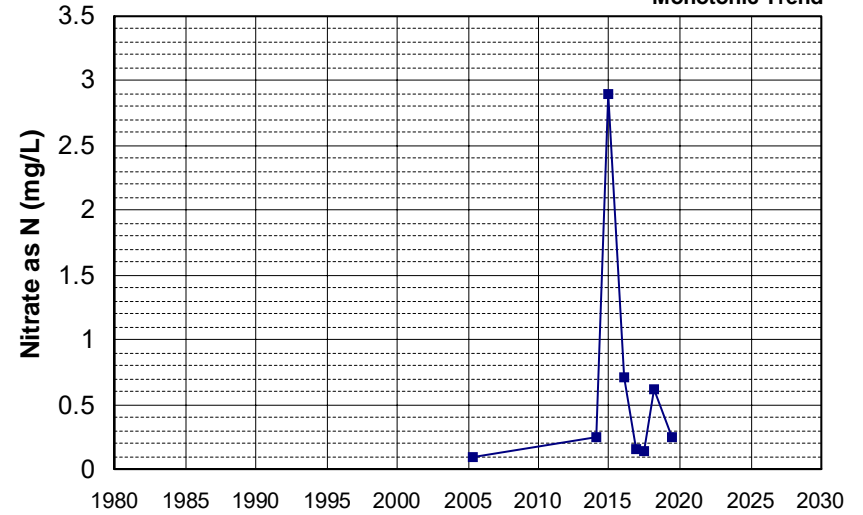
Well Name: L10001819539-6D2-E-LS
 Well Type: MONITORING
 Source: WB_CLEANUP
 Depth Zone: Upper
 Well Depth (ft): N/A
 # of Measurements: 8
 Period of Record: 2005 - 2020
 Trend Since 2000: Insufficient Evidence of Monotonic Trend



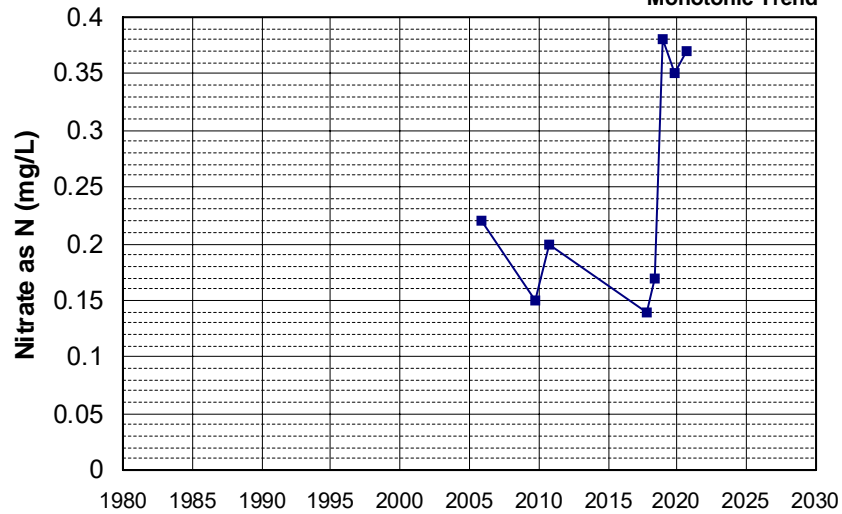
Well Name: L10001819539-EW10
 Well Depth (ft): N/A
 Well Type: MONITORING
 # of Measurements: 8
 Source: WB_CLEANUP
 Period of Record: 2005 - 2021
 Depth Zone: Upper
 Trend Since 2000: Insufficient Evidence of Monotonic Trend



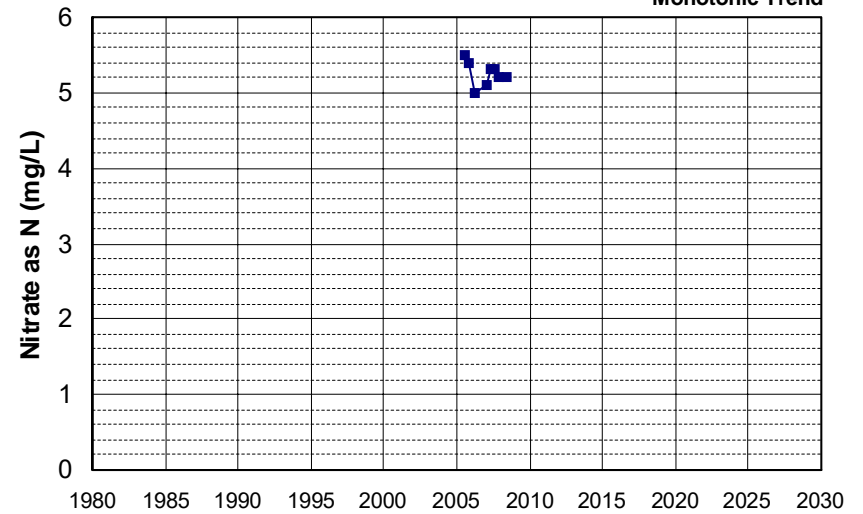
Well Name: L10003756160-SW-1
 Well Depth (ft): N/A
 Well Type: MONITORING
 # of Measurements: 8
 Source: WB_CLEANUP
 Period of Record: 2005 - 2019
 Depth Zone: Upper
 Trend Since 2000: Insufficient Evidence of Monotonic Trend



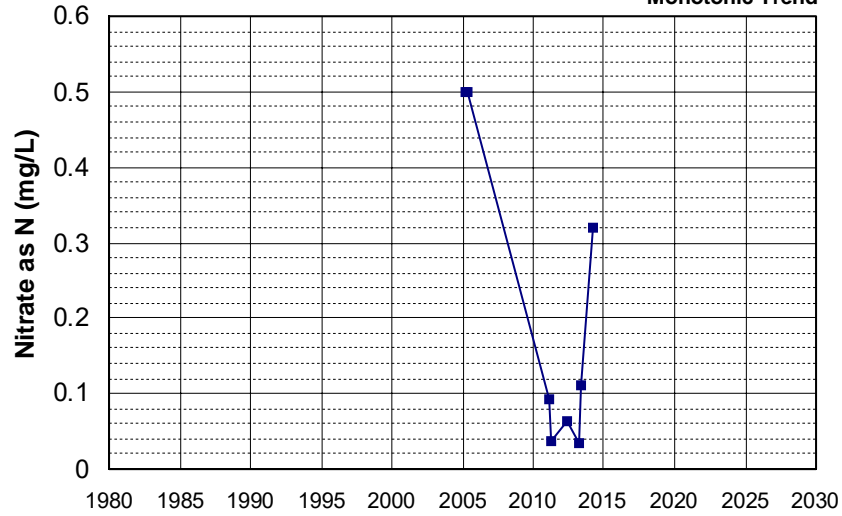
Well Name: L10003801379-D
 Well Depth (ft): N/A
 Well Type: MONITORING
 # of Measurements: 8
 Source: WB_CLEANUP
 Period of Record: 2005 - 2020
 Depth Zone: Upper
 Trend Since 2000: Insufficient Evidence of Monotonic Trend



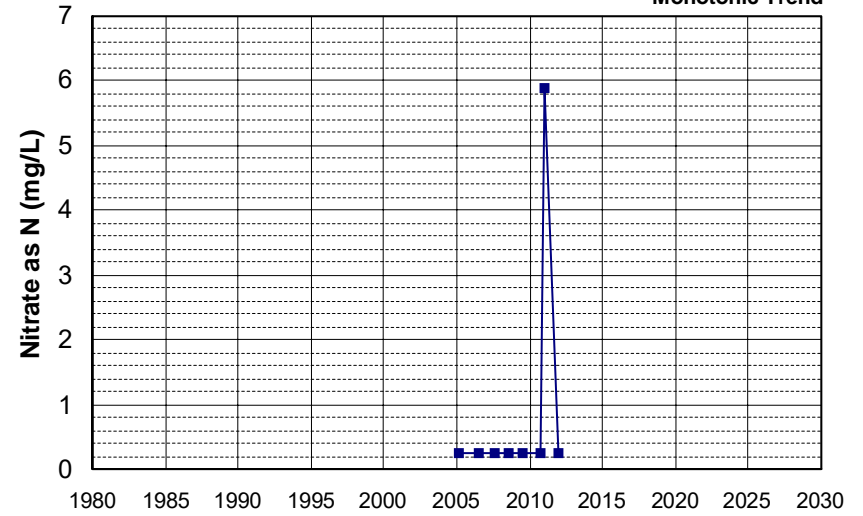
Well Name: L10004555712-MW-1
 Well Depth (ft): 101
 Well Type: MONITORING
 # of Measurements: 8
 Source: WB_CLEANUP
 Period of Record: 2005 - 2008
 Depth Zone: Upper
 Trend Since 2000: Insufficient Evidence of Monotonic Trend



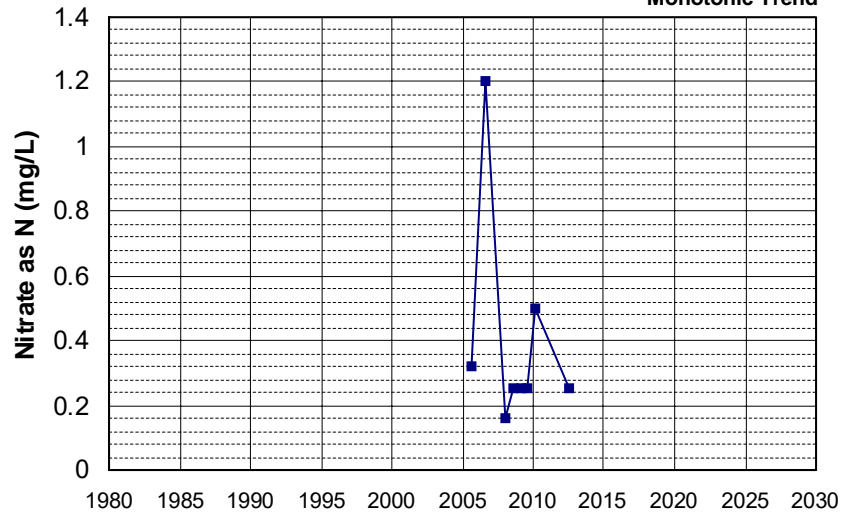
Well Name: L10008688958-CL-5
 Well Depth (ft): 22
 Well Type: MONITORING
 # of Measurements: 8
 Source: WB_CLEANUP
 Period of Record: 2005 - 2014
 Depth Zone: Upper
 Trend Since 2000: Insufficient Evidence of Monotonic Trend



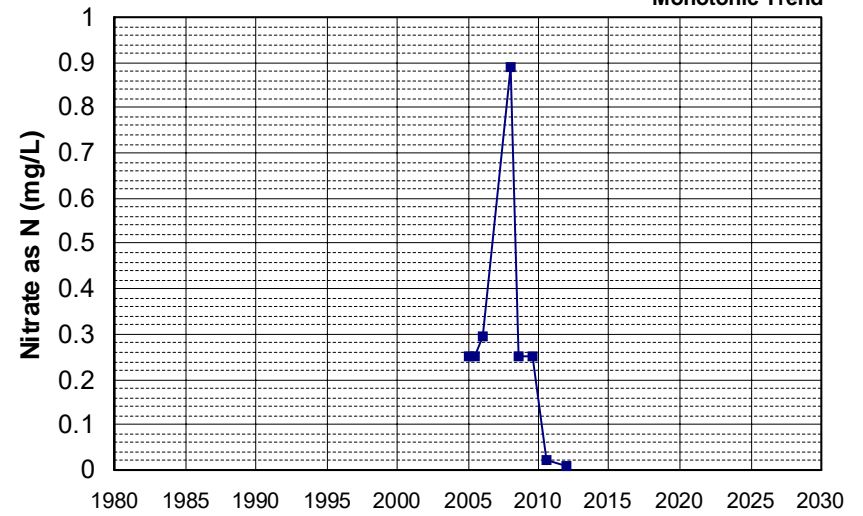
Well Name: SL0606742138-MW-17
 Well Depth (ft): 23.85
 Well Type: MONITORING
 # of Measurements: 8
 Source: WB_CLEANUP
 Period of Record: 2005 - 2012
 Depth Zone: Upper
 Trend Since 2000: Insufficient Evidence of Monotonic Trend



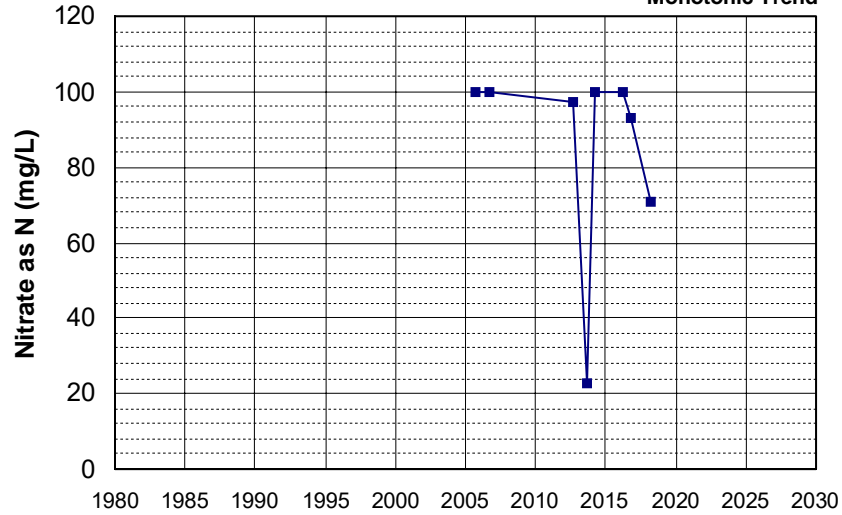
Well Name: SL0606742138-MW-6
 Well Depth (ft): 30.35
 Well Type: MONITORING
 # of Measurements: 8
 Source: WB_CLEANUP
 Period of Record: 2005 - 2012
 Depth Zone: Upper
 Trend Since 2000: Insufficient Evidence of Monotonic Trend



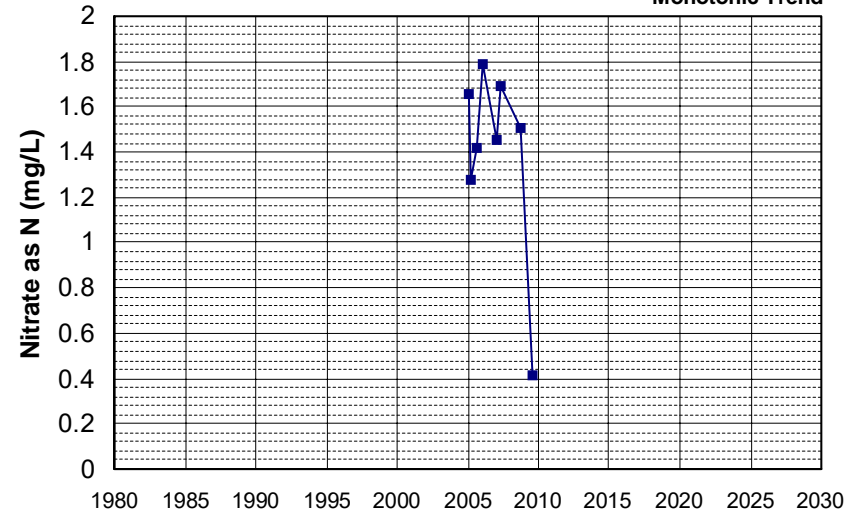
Well Name: SL185212901-MW-1
 Well Depth (ft): N/A
 Well Type: MONITORING
 # of Measurements: 8
 Source: WB_CLEANUP
 Period of Record: 2005 - 2012
 Depth Zone: Upper
 Trend Since 2000: Insufficient Evidence of Monotonic Trend



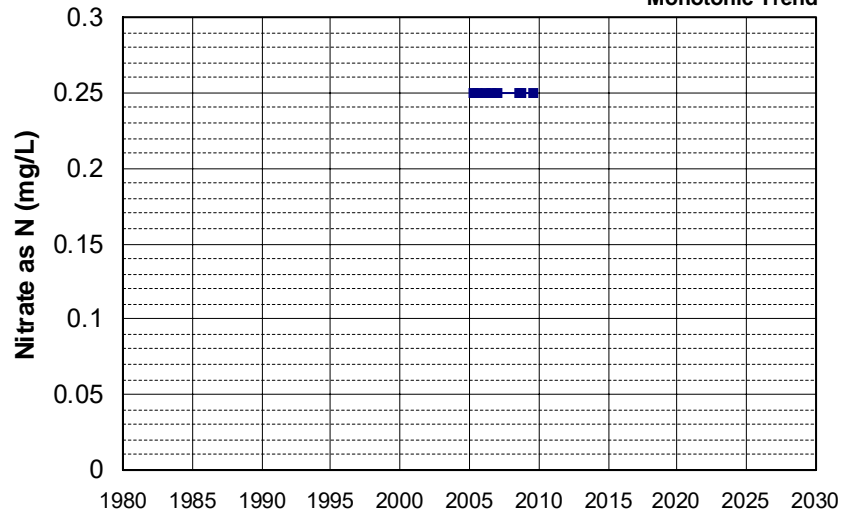
Well Name: SL185492919-MW-12
 Well Type: MONITORING
 Source: WB_CLEANUP
 Depth Zone: Upper
 Well Depth (ft): 42
 # of Measurements: 8
 Period of Record: 2005 - 2018
 Trend Since 2000: Insufficient Evidence of Monotonic Trend



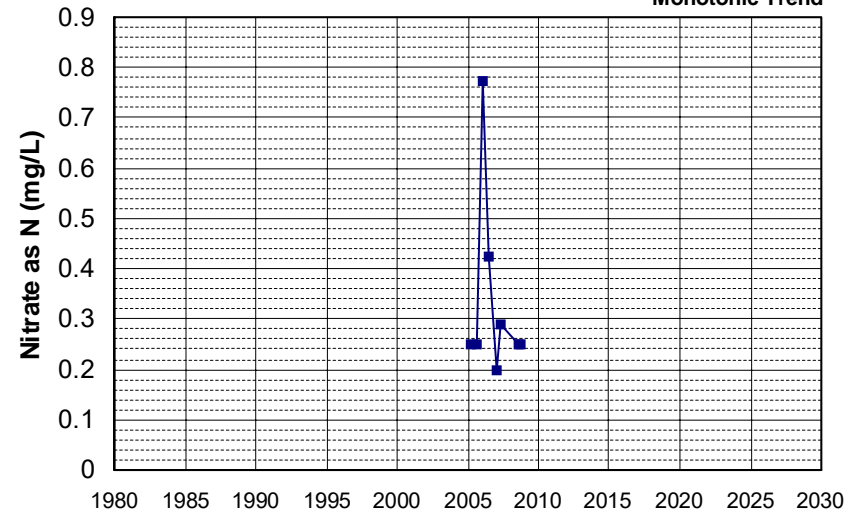
Well Name: SL185512858-MW-10
 Well Type: MONITORING
 Source: WB_CLEANUP
 Depth Zone: Upper
 Well Depth (ft): N/A
 # of Measurements: 8
 Period of Record: 2005 - 2009
 Trend Since 2000: Insufficient Evidence of Monotonic Trend



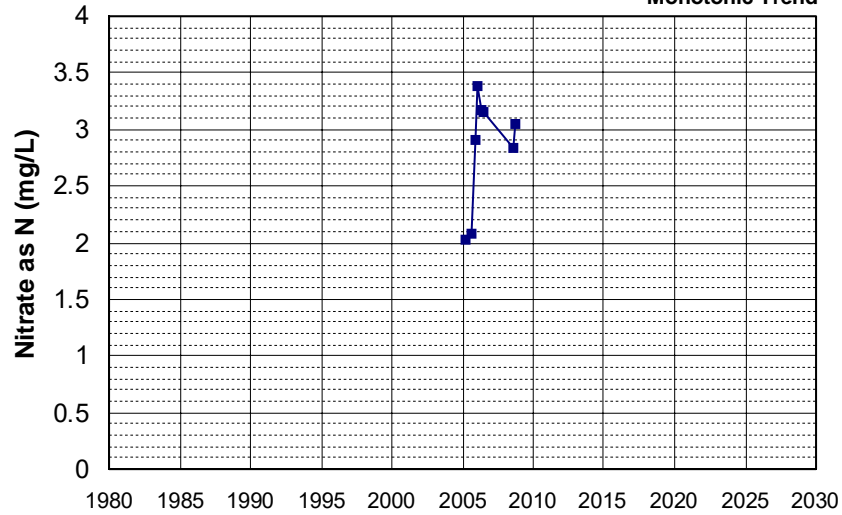
Well Name: SL185512858-MW-19
 Well Type: MONITORING
 Source: WB_CLEANUP
 Depth Zone: Upper
 Well Depth (ft): N/A
 # of Measurements: 8
 Period of Record: 2005 - 2009
 Trend Since 2000: Insufficient Evidence of Monotonic Trend



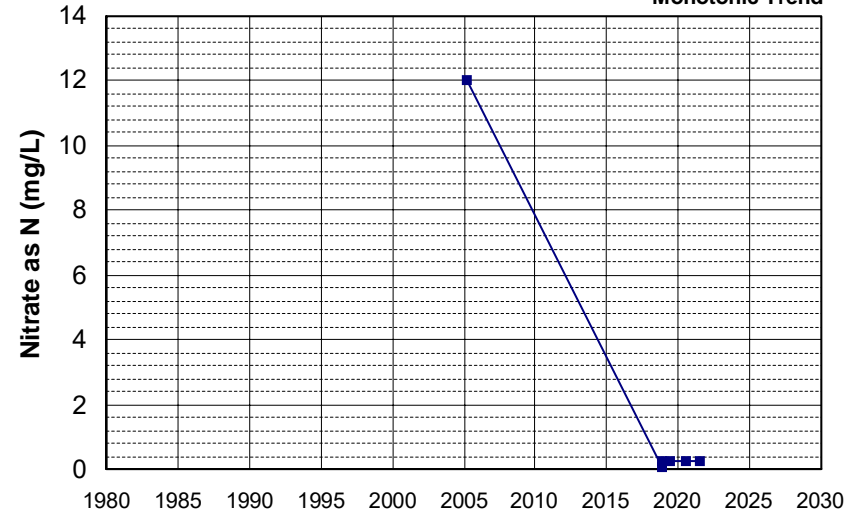
Well Name: SL185512858-MW-20
 Well Type: MONITORING
 Source: WB_CLEANUP
 Depth Zone: Upper
 Well Depth (ft): N/A
 # of Measurements: 8
 Period of Record: 2005 - 2008
 Trend Since 2000: Insufficient Evidence of Monotonic Trend



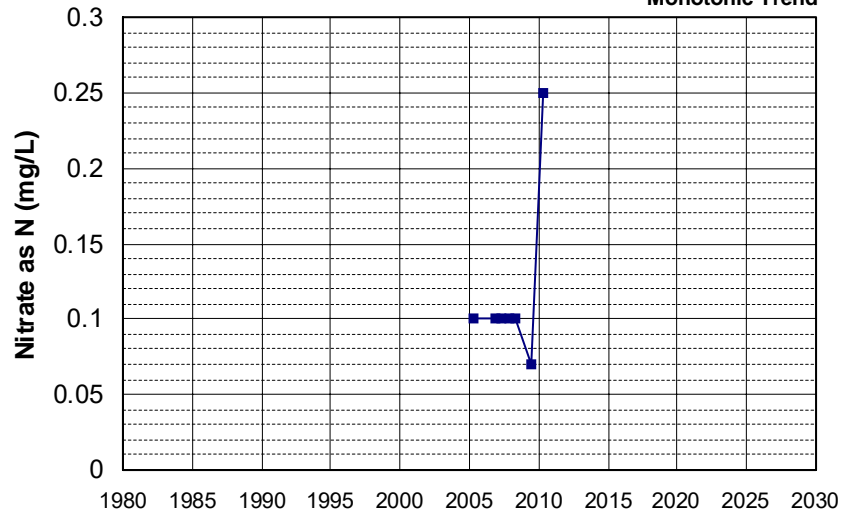
Well Name: SL185512858-MW-5
 Well Type: MONITORING
 Source: WB_CLEANUP
 Depth Zone: Upper
 Well Depth (ft): N/A
 # of Measurements: 8
 Period of Record: 2005 - 2008
 Trend Since 2000: Insufficient Evidence of Monotonic Trend



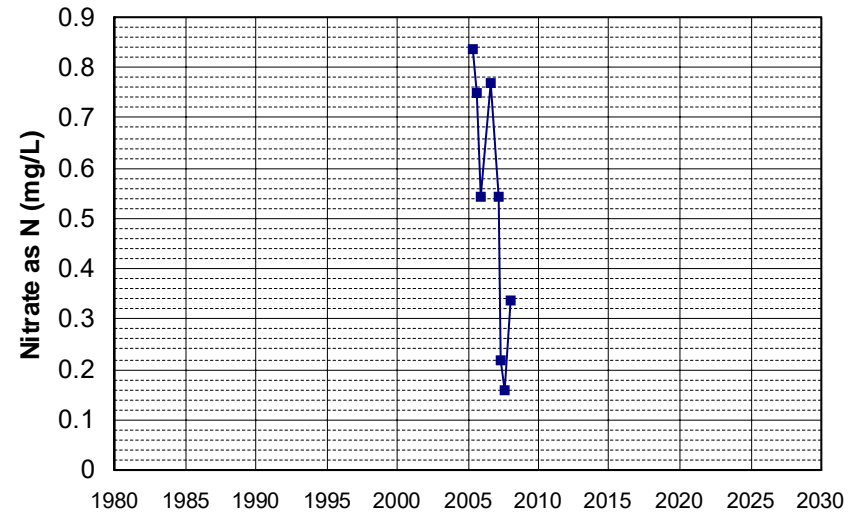
Well Name: SL185832945-MW-1
 Well Type: MONITORING
 Source: WB_CLEANUP
 Depth Zone: Upper
 Well Depth (ft): N/A
 # of Measurements: 8
 Period of Record: 2005 - 2021
 Trend Since 2000: Insufficient Evidence of Monotonic Trend



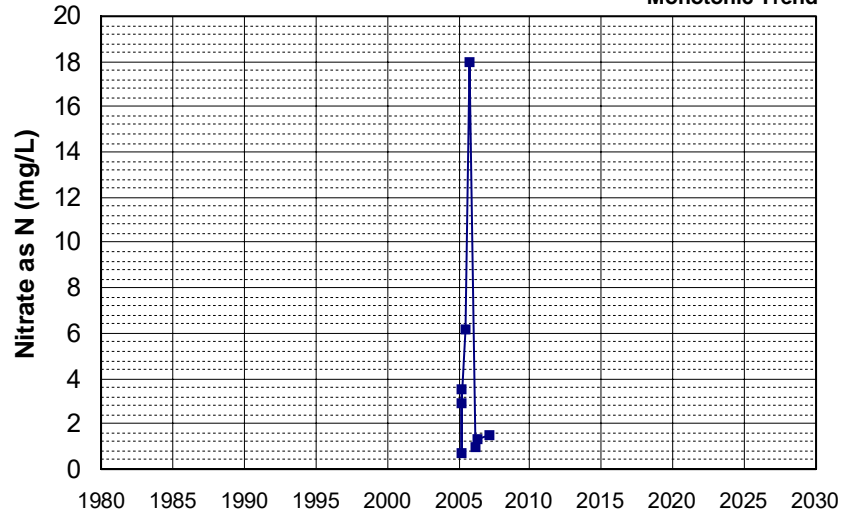
Well Name: SL185872948-WGMW-10
 Well Type: MONITORING
 Source: WB_CLEANUP
 Depth Zone: Upper
 Well Depth (ft): 65
 # of Measurements: 8
 Period of Record: 2005 - 2010
 Trend Since 2000: Insufficient Evidence of Monotonic Trend



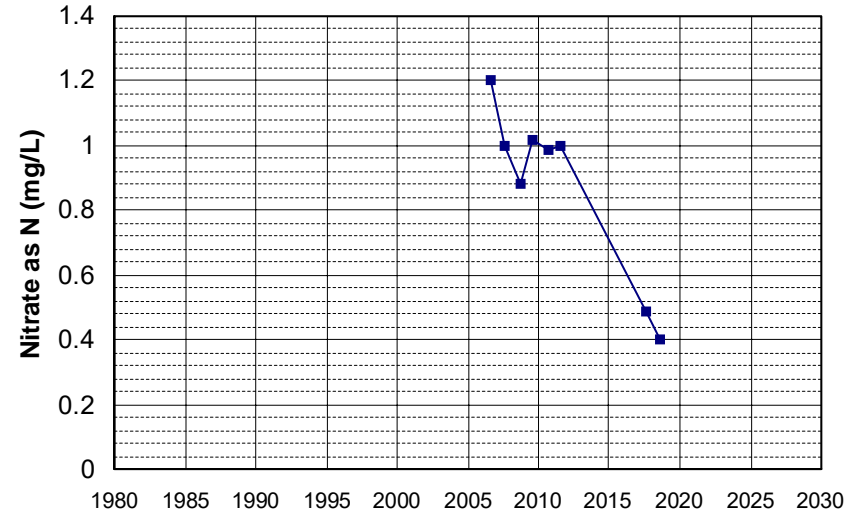
Well Name: T0608932301-MW-5
 Well Type: MONITORING
 Source: WB_CLEANUP
 Depth Zone: Upper
 Well Depth (ft): 38
 # of Measurements: 8
 Period of Record: 2005 - 2008
 Trend Since 2000: Decreasing Trend



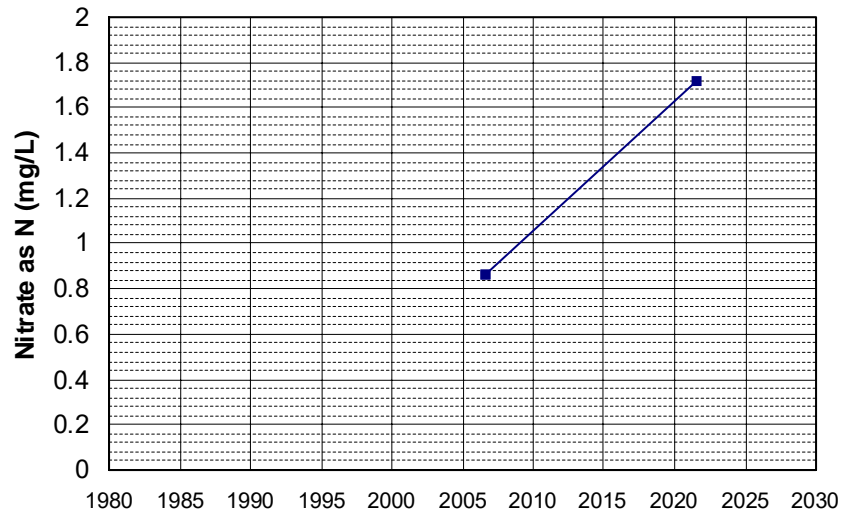
Well Name: T0610300056-MW-3
 Well Depth (ft): 20
 Well Type: MONITORING
 # of Measurements: 8
 Source: WB_CLEANUP
 Period of Record: 2005 - 2007
 Depth Zone: Upper
 Trend Since 2000: Insufficient Evidence of Monotonic Trend



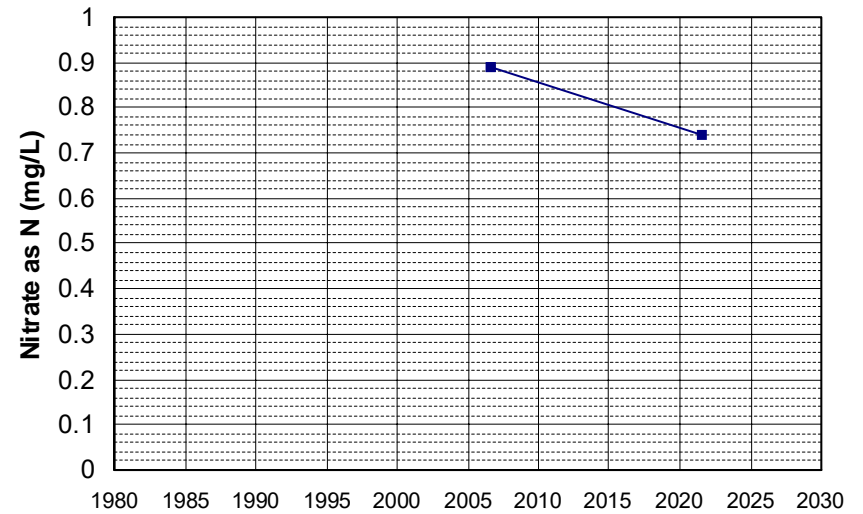
Well Name: CA2905001_001_001
 Well Depth (ft): N/A
 Well Type: MUNICIPAL
 # of Measurements: 8
 Source: DDW
 Period of Record: 2006 - 2018
 Depth Zone: Upper
 Trend Since 2000: Decreasing Trend



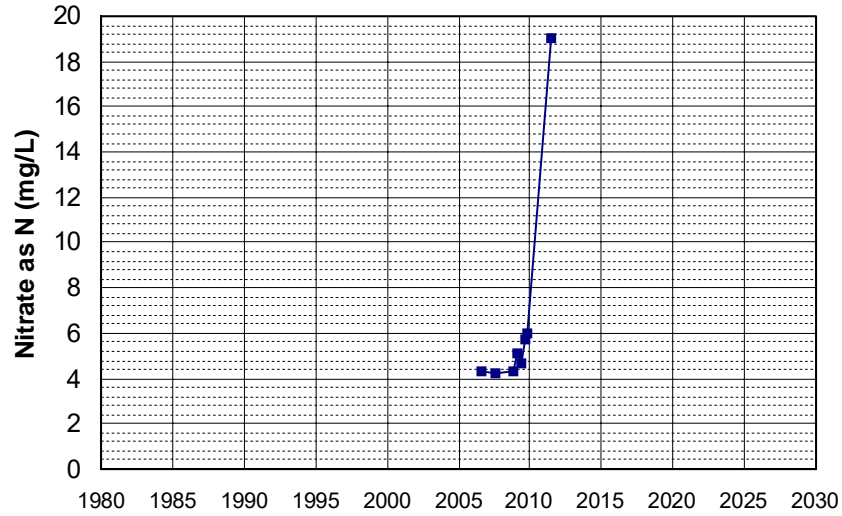
Well Name: ESAC-27
 Well Depth (ft): 135
 Well Type: MUNICIPAL
 # of Measurements: 8
 Source: GAMA_USGS
 Period of Record: 2006 - 2021
 Depth Zone: Upper
 Trend Since 2000: Increasing Trend



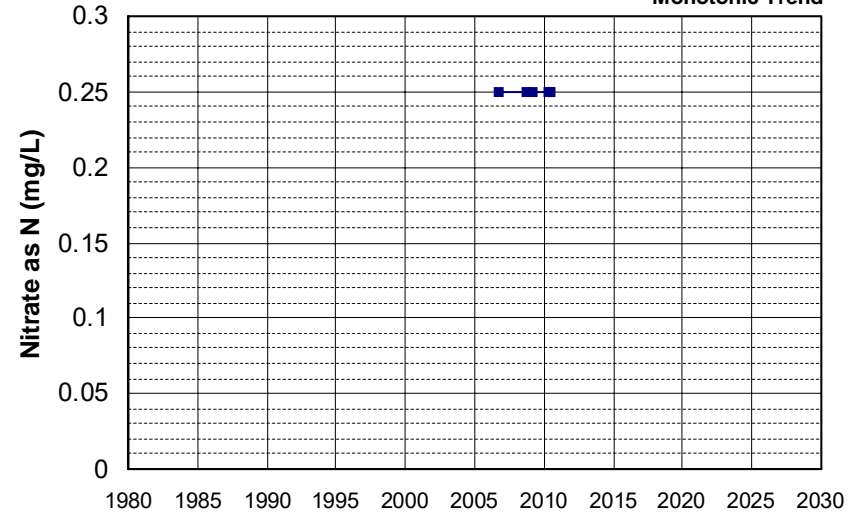
Well Name: ESAC-34
 Well Depth (ft): 87
 Well Type: DOMESTIC
 # of Measurements: 8
 Source: GAMA_USGS
 Period of Record: 2006 - 2021
 Depth Zone: Upper
 Trend Since 2000: Decreasing Trend



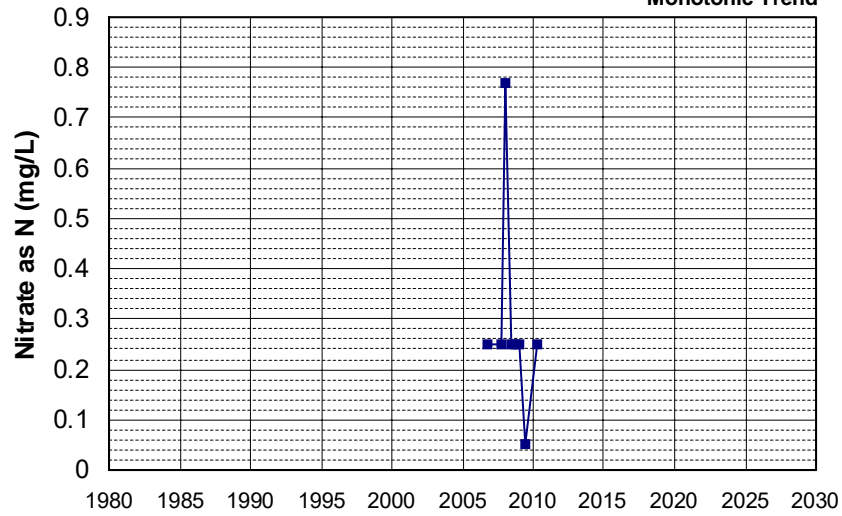
Well Name: L10007011530-G-24 Well Depth (ft): N/A
 Well Type: MONITORING # of Measurements: 8
 Source: WB_CLEANUP Period of Record: 2006 - 2011
 Depth Zone: Upper Trend Since 2000: Increasing Trend



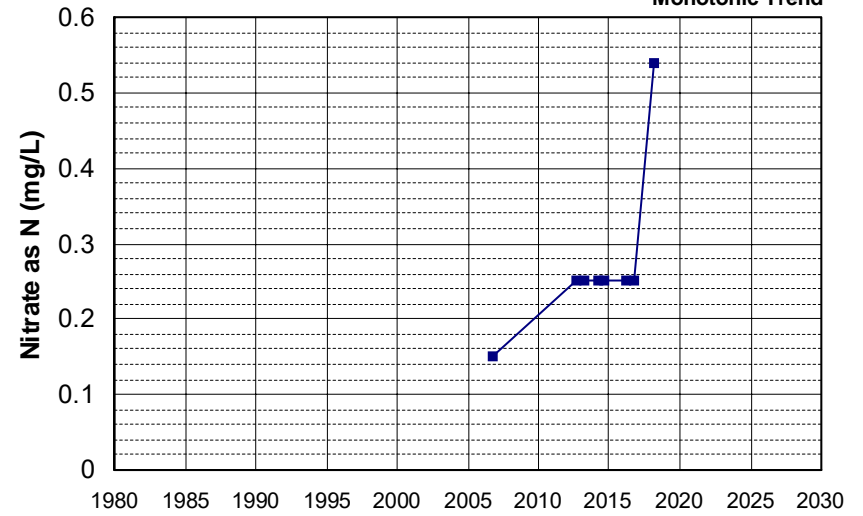
Well Name: SL0610328860-AGT MW-1 Well Depth (ft): 39.31
 Well Type: MONITORING # of Measurements: 8
 Source: WB_CLEANUP Period of Record: 2006 - 2010
 Depth Zone: Upper Trend Since 2000: Insufficient Evidence of Monotonic Trend



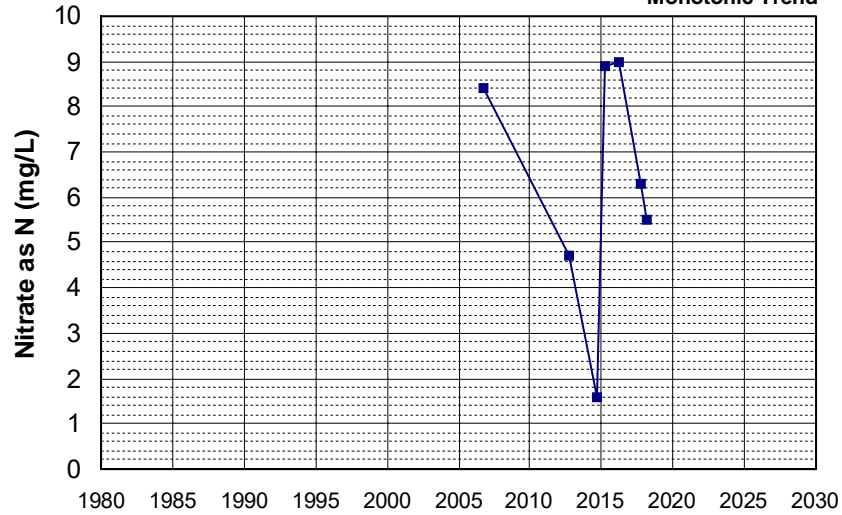
Well Name: SL0610328860-AGT MW-3 Well Depth (ft): 35.98
 Well Type: MONITORING # of Measurements: 8
 Source: WB_CLEANUP Period of Record: 2006 - 2010
 Depth Zone: Upper Trend Since 2000: Insufficient Evidence of Monotonic Trend



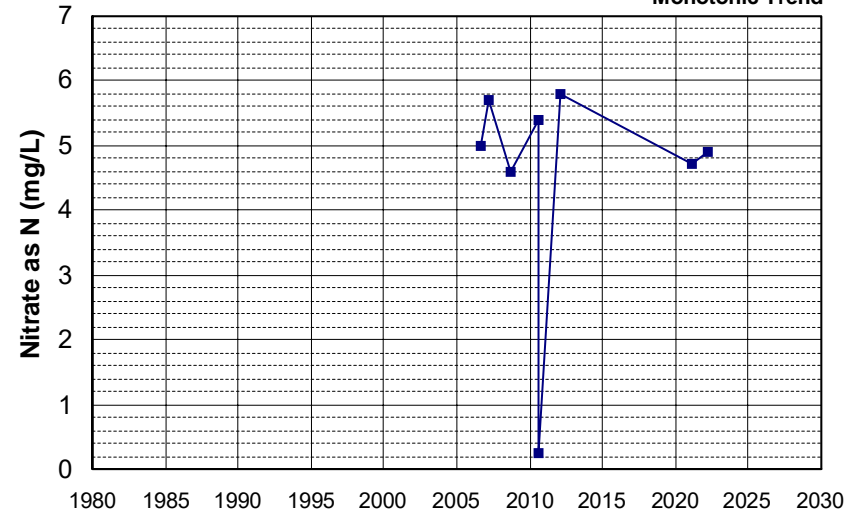
Well Name: SL185492919-MW-11 Well Depth (ft): 37
 Well Type: MONITORING # of Measurements: 8
 Source: WB_CLEANUP Period of Record: 2006 - 2018
 Depth Zone: Upper Trend Since 2000: Insufficient Evidence of Monotonic Trend



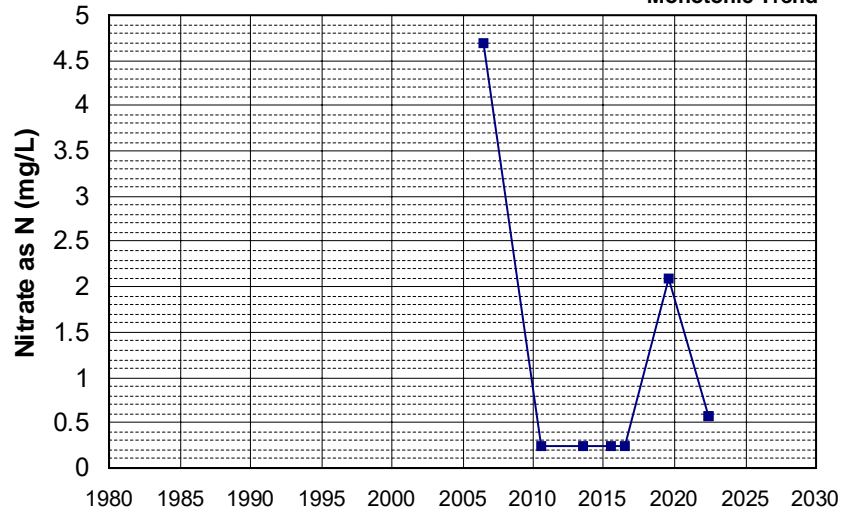
Well Name: SL185492919-MW-7
 Well Depth (ft): 42
 Well Type: MONITORING
 # of Measurements: 8
 Source: WB_CLEANUP
 Period of Record: 2006 - 2018
 Depth Zone: Upper
 Trend Since 2000: Insufficient Evidence of Monotonic Trend



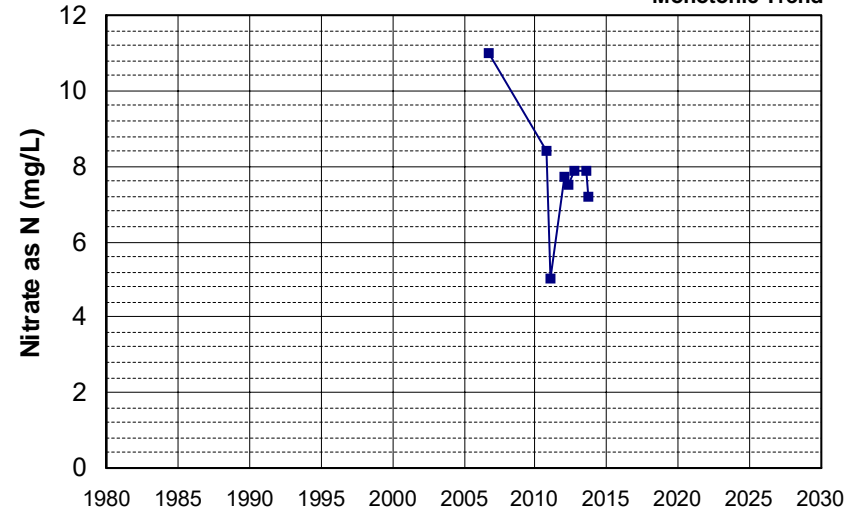
Well Name: SL205483017-C-2
 Well Depth (ft): 39
 Well Type: MONITORING
 # of Measurements: 8
 Source: WB_CLEANUP
 Period of Record: 2006 - 2022
 Depth Zone: Upper
 Trend Since 2000: Insufficient Evidence of Monotonic Trend



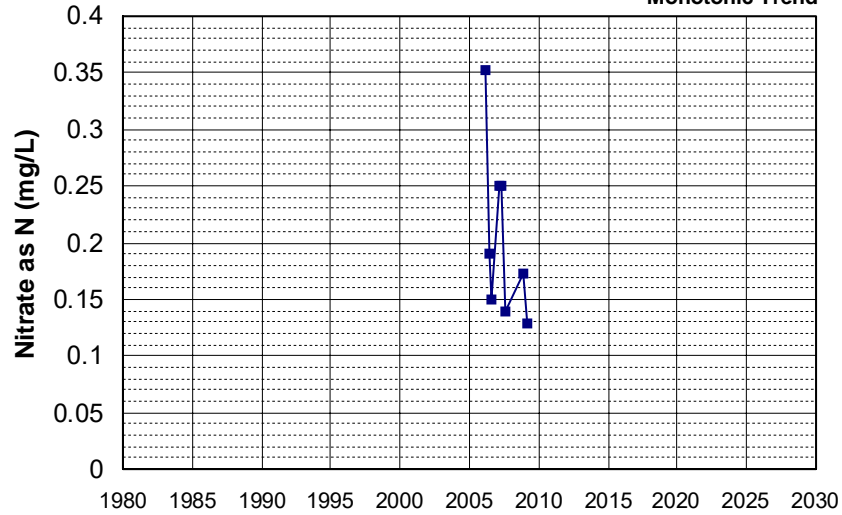
Well Name: SL375133637-MW-9
 Well Depth (ft): N/A
 Well Type: MONITORING
 # of Measurements: 8
 Source: WB_CLEANUP
 Period of Record: 2006 - 2022
 Depth Zone: Upper
 Trend Since 2000: Insufficient Evidence of Monotonic Trend



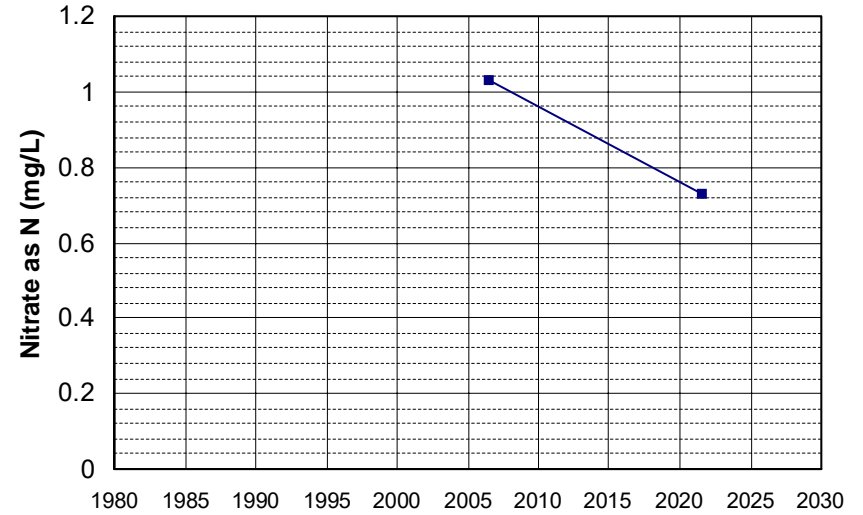
Well Name: T0600700225-MW-2
 Well Depth (ft): 47.5
 Well Type: MONITORING
 # of Measurements: 8
 Source: WB_CLEANUP
 Period of Record: 2006 - 2013
 Depth Zone: Upper
 Trend Since 2000: Insufficient Evidence of Monotonic Trend



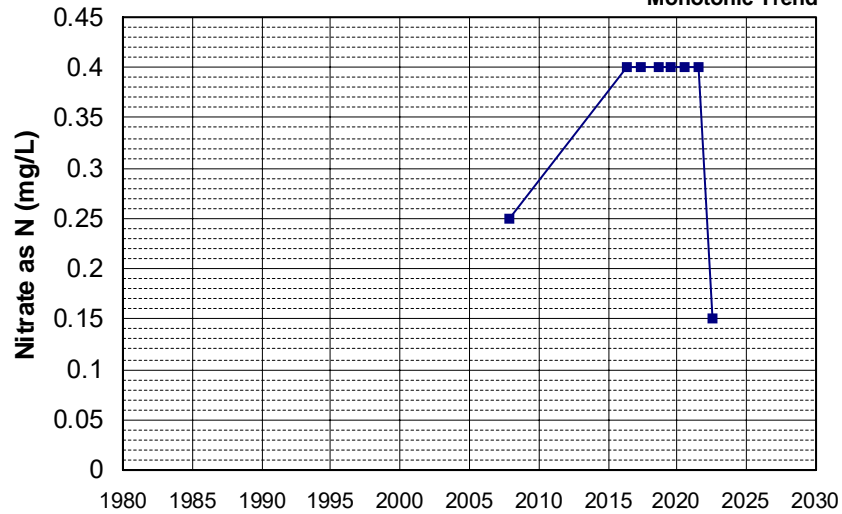
Well Name: T0600700233-MW-7
 Well Type: MONITORING
 Source: WB_CLEANUP
 Depth Zone: Upper
 Well Depth (ft): 65.5
 # of Measurements: 8
 Period of Record: 2006 - 2009
 Trend Since 2000: Insufficient Evidence of Monotonic Trend



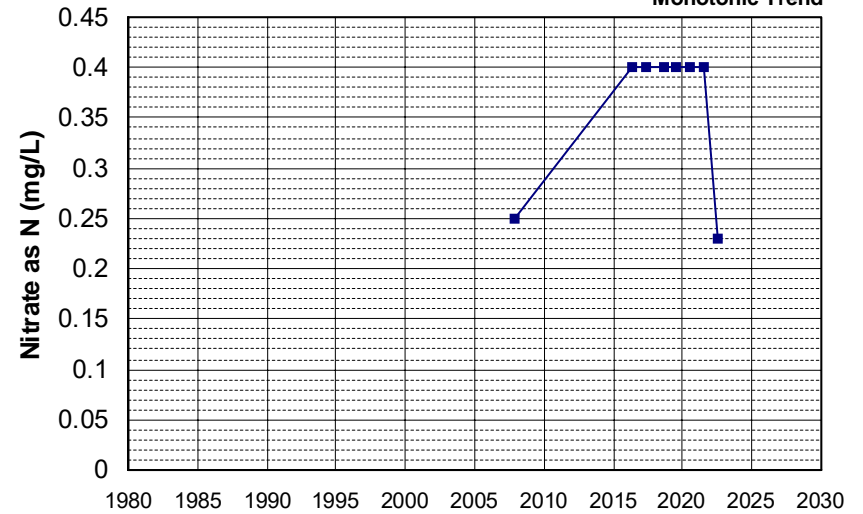
Well Name: WSAC-06
 Well Type: MUNICIPAL
 Source: GAMA_USGS
 Depth Zone: Upper
 Well Depth (ft): 275
 # of Measurements: 8
 Period of Record: 2006 - 2021
 Trend Since 2000: Decreasing Trend



Well Name: CA4500243_001_001
 Well Type: MUNICIPAL
 Source: DDW
 Depth Zone: Upper
 Well Depth (ft): 105
 # of Measurements: 8
 Period of Record: 2007 - 2022
 Trend Since 2000: Insufficient Evidence of Monotonic Trend

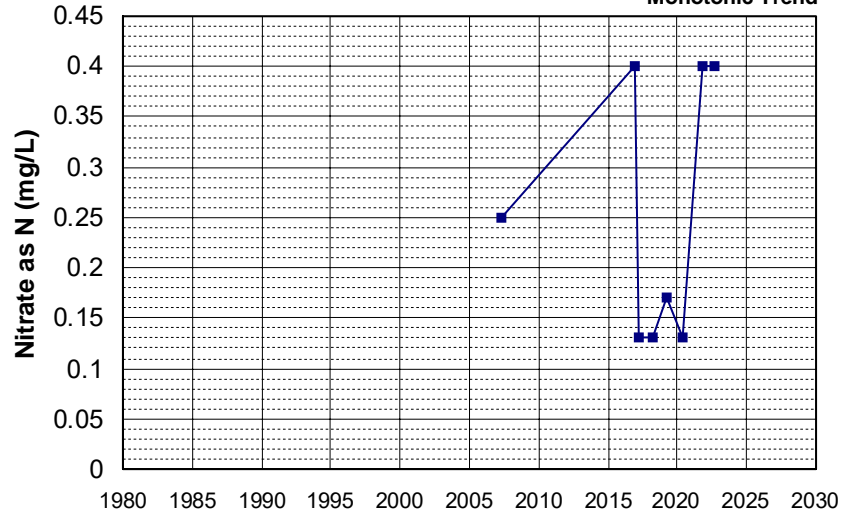


Well Name: CA4500244_001_001
 Well Type: MUNICIPAL
 Source: DDW
 Depth Zone: Upper
 Well Depth (ft): 10
 # of Measurements: 8
 Period of Record: 2007 - 2022
 Trend Since 2000: Insufficient Evidence of Monotonic Trend



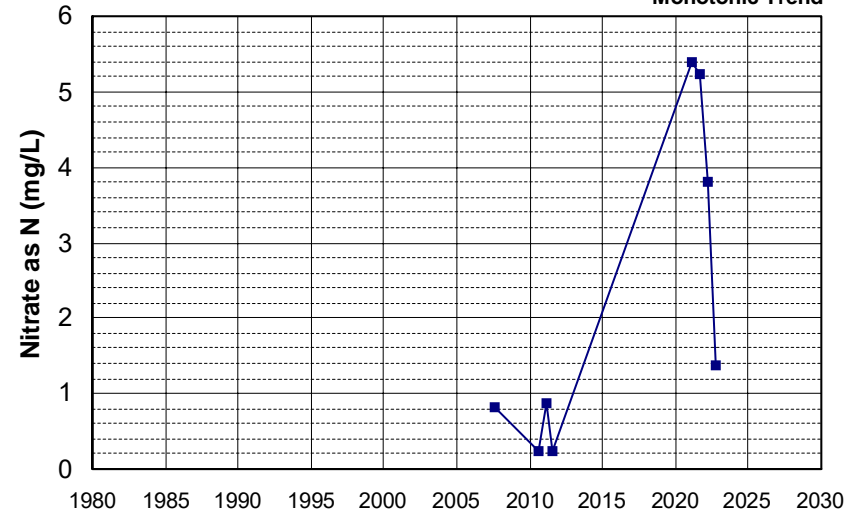
Well Name: CA4500340_001_001
Well Type: MUNICIPAL
Source: DDW
Depth Zone: Upper

Well Depth (ft): 170
of Measurements: 8
Period of Record: 2007 - 2022
Trend Since 2000: Insufficient Evidence of Monotonic Trend



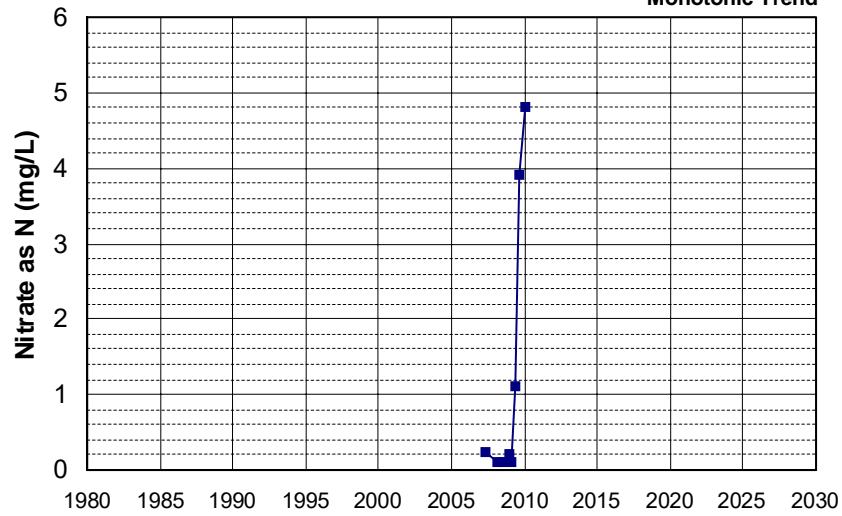
Well Name: SL205483017-C-14
Well Type: MONITORING
Source: WB_CLEANUP
Depth Zone: Upper

Well Depth (ft): 72
of Measurements: 8
Period of Record: 2007 - 2022
Trend Since 2000: Insufficient Evidence of Monotonic Trend



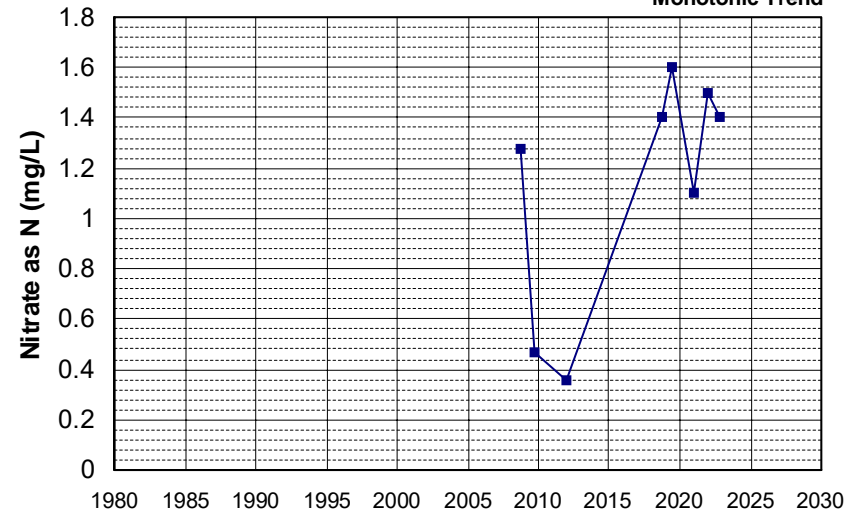
Well Name: T0601100001-MW-10
Well Type: MONITORING
Source: WB_CLEANUP
Depth Zone: Upper

Well Depth (ft): N/A
of Measurements: 8
Period of Record: 2007 - 2009
Trend Since 2000: Insufficient Evidence of Monotonic Trend

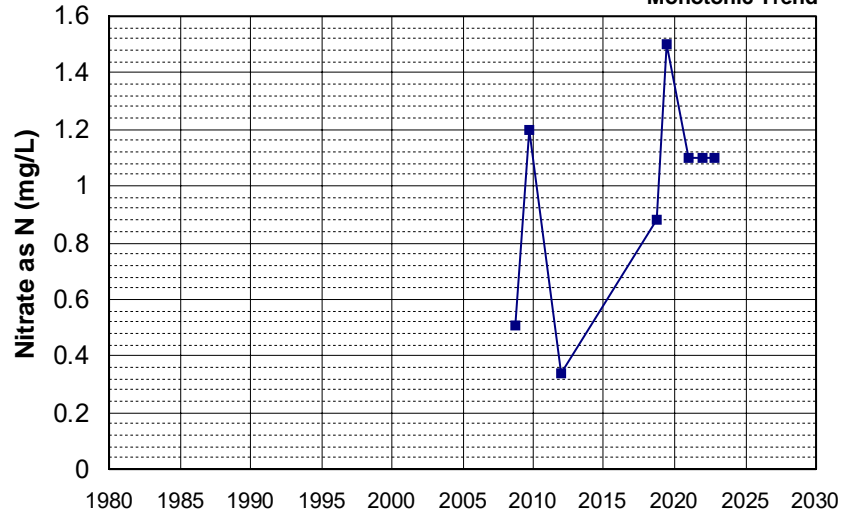


Well Name: CA0900205_001_001
Well Type: MUNICIPAL
Source: DDW
Depth Zone: Upper

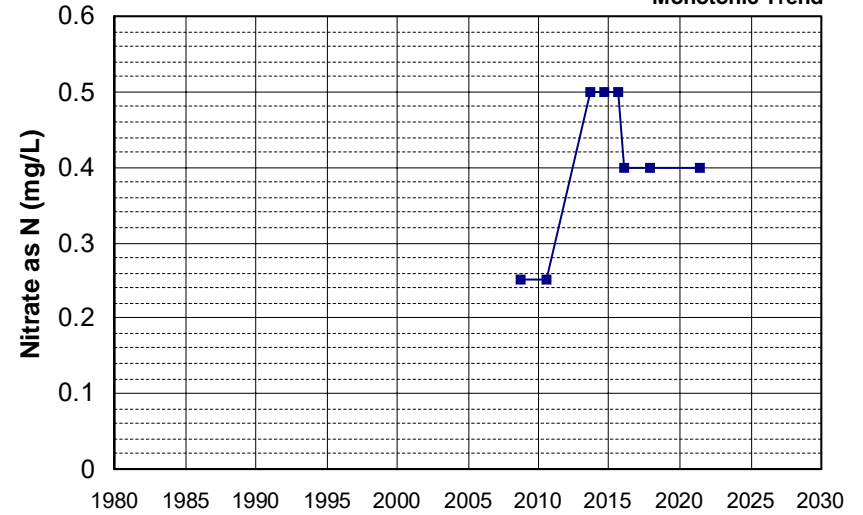
Well Depth (ft): N/A
of Measurements: 8
Period of Record: 2008 - 2022
Trend Since 2000: Insufficient Evidence of Monotonic Trend



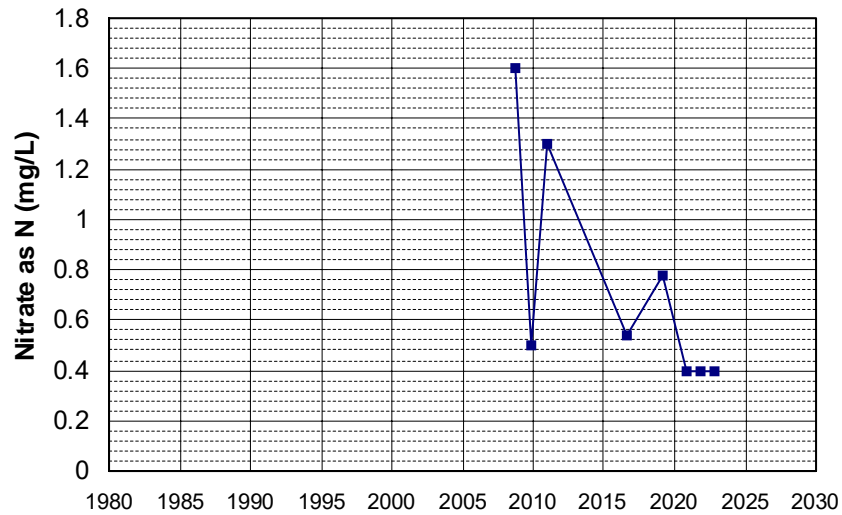
Well Name: CA0900205_002_002 Well Depth (ft): N/A
 Well Type: MUNICIPAL # of Measurements: 8
 Source: DDW Period of Record: 2008 - 2022
 Depth Zone: Upper Trend Since 2000: Insufficient Evidence of Monotonic Trend



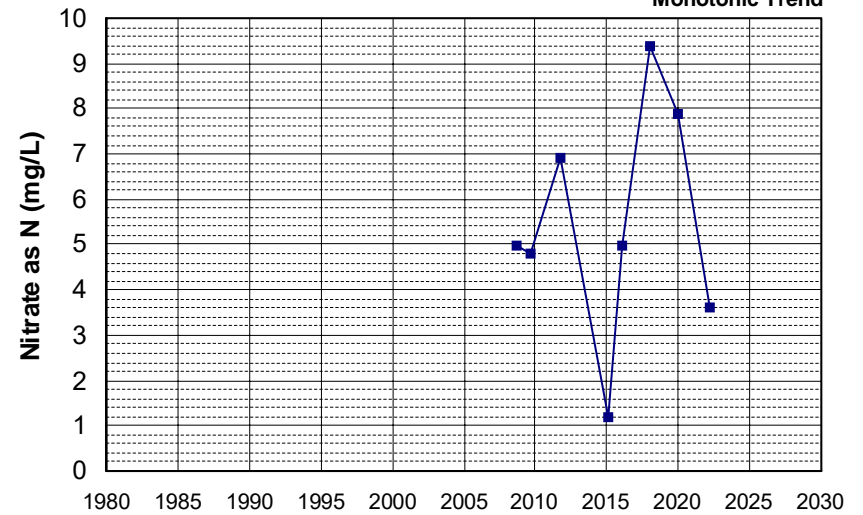
Well Name: CA0901217_002_002 Well Depth (ft): 268
 Well Type: MUNICIPAL # of Measurements: 8
 Source: DDW Period of Record: 2008 - 2021
 Depth Zone: Upper Trend Since 2000: Insufficient Evidence of Monotonic Trend



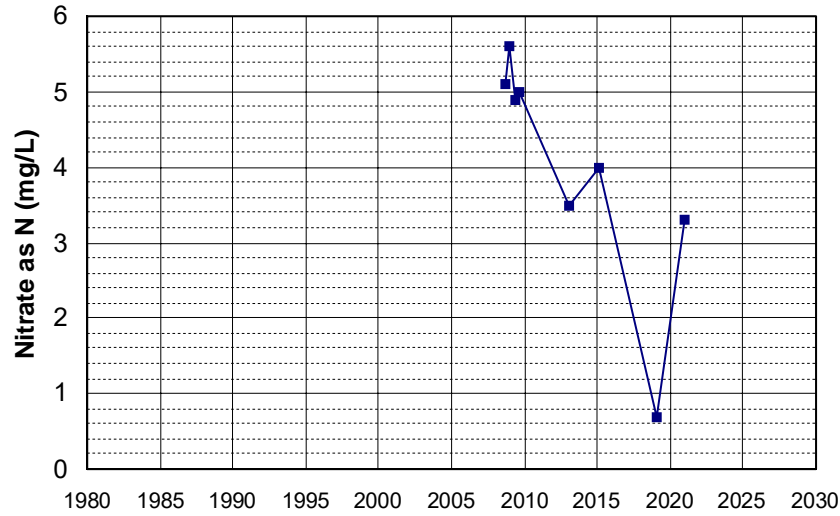
Well Name: CA2800297_001_001 Well Depth (ft): 256
 Well Type: MUNICIPAL # of Measurements: 8
 Source: DDW Period of Record: 2008 - 2022
 Depth Zone: Upper Trend Since 2000: Decreasing Trend



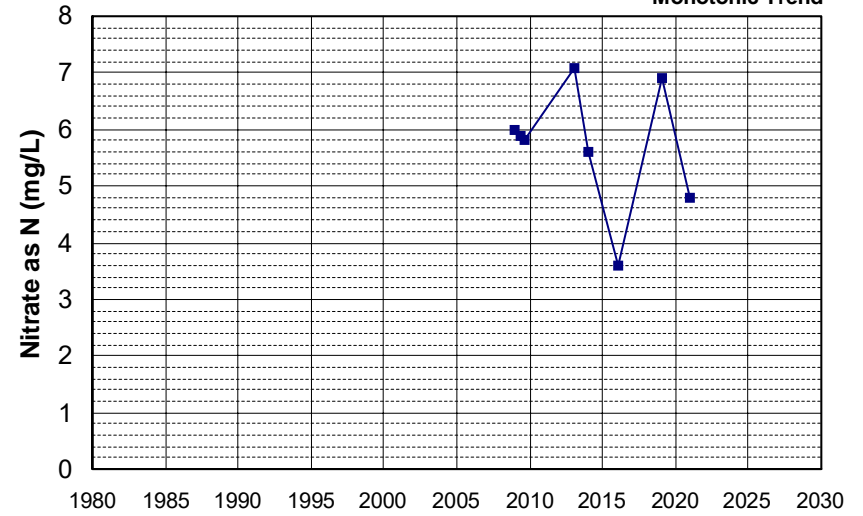
Well Name: SL373503622-GWM-15 Well Depth (ft): N/A
 Well Type: MONITORING # of Measurements: 8
 Source: WB_CLEANUP Period of Record: 2008 - 2022
 Depth Zone: Upper Trend Since 2000: Insufficient Evidence of Monotonic Trend



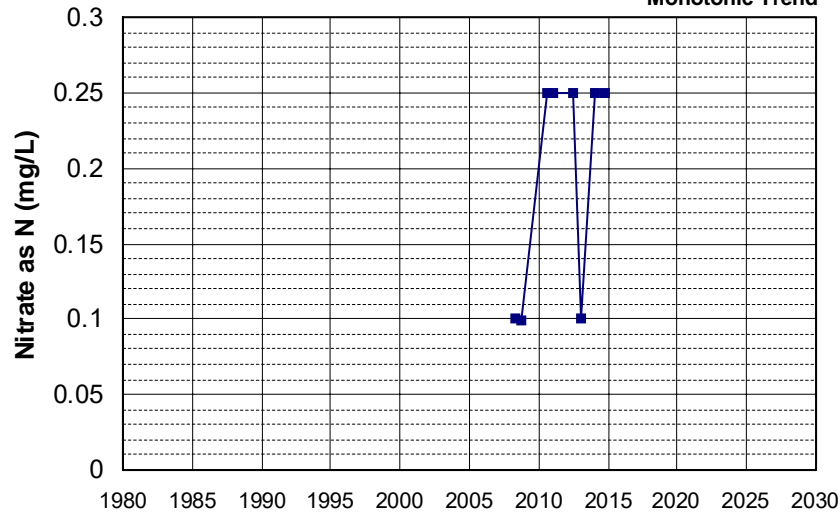
Well Name: SL373503622-GWM-16
 Well Type: MONITORING
 Source: WB_CLEANUP
 Depth Zone: Upper
 Well Depth (ft): N/A
 # of Measurements: 8
 Period of Record: 2008 - 2021
 Trend Since 2000: Decreasing Trend



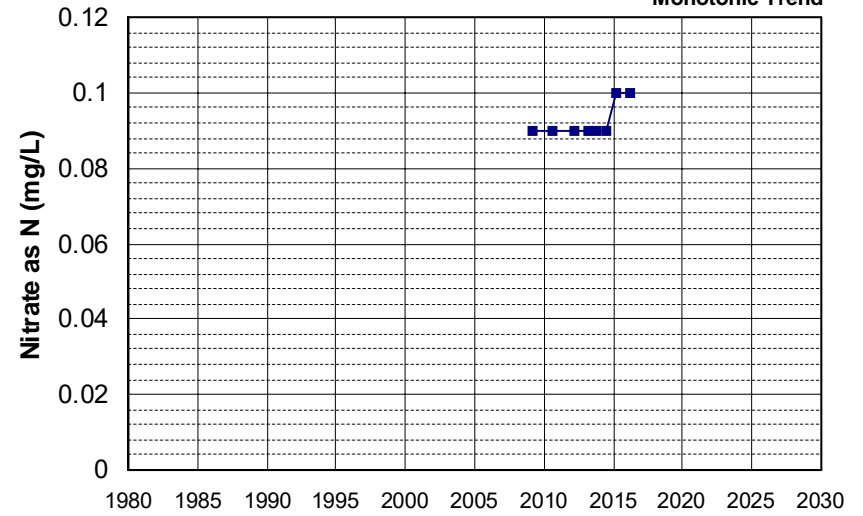
Well Name: SL373503622-GWM-2
 Well Type: MONITORING
 Source: WB_CLEANUP
 Depth Zone: Upper
 Well Depth (ft): N/A
 # of Measurements: 8
 Period of Record: 2008 - 2021
 Trend Since 2000: Insufficient Evidence of Monotonic Trend



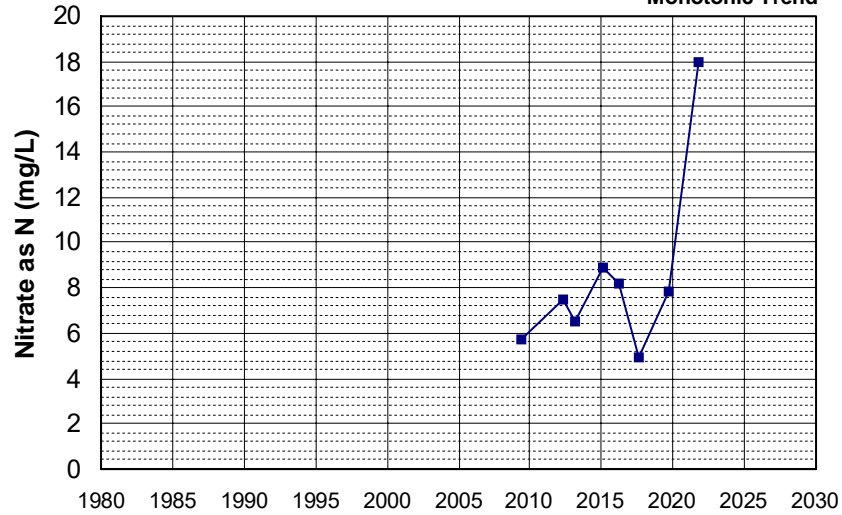
Well Name: T0609500395-MW-4A
 Well Type: MONITORING
 Source: WB_CLEANUP
 Depth Zone: Upper
 Well Depth (ft): 38.31
 # of Measurements: 8
 Period of Record: 2008 - 2014
 Trend Since 2000: Insufficient Evidence of Monotonic Trend



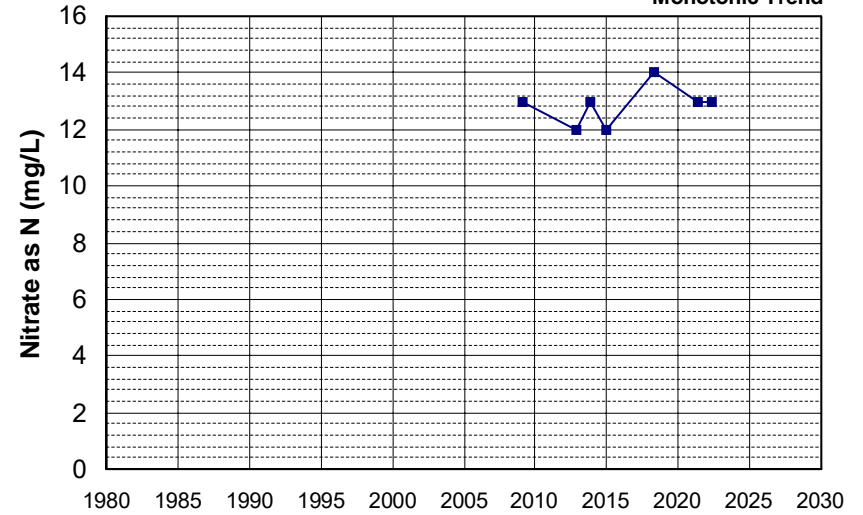
Well Name: CA1110800_004_004
 Well Type: MUNICIPAL
 Source: DDW
 Depth Zone: Upper
 Well Depth (ft): 154
 # of Measurements: 8
 Period of Record: 2009 - 2016
 Trend Since 2000: Insufficient Evidence of Monotonic Trend



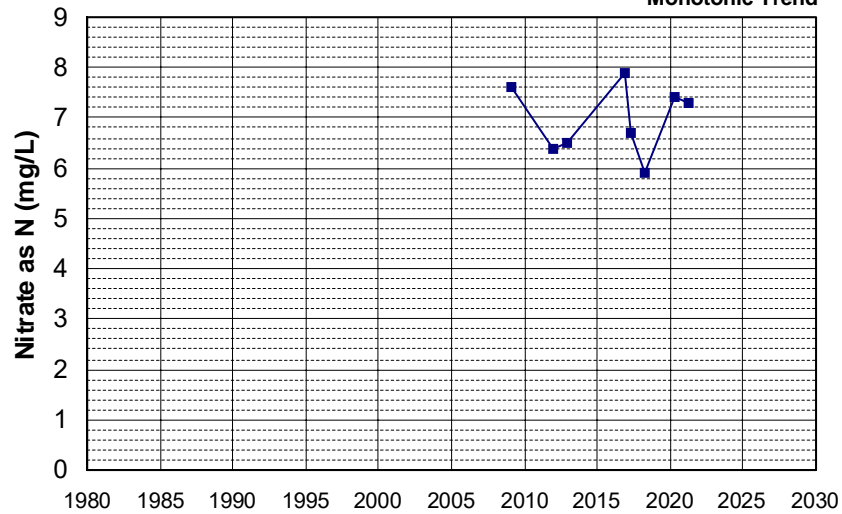
Well Name: SL185342906-MW-15
 Well Type: MONITORING
 Source: WB_CLEANUP
 Depth Zone: Upper
 Well Depth (ft): 31
 # of Measurements: 8
 Period of Record: 2009 - 2021
 Trend Since 2000: Insufficient Evidence of Monotonic Trend



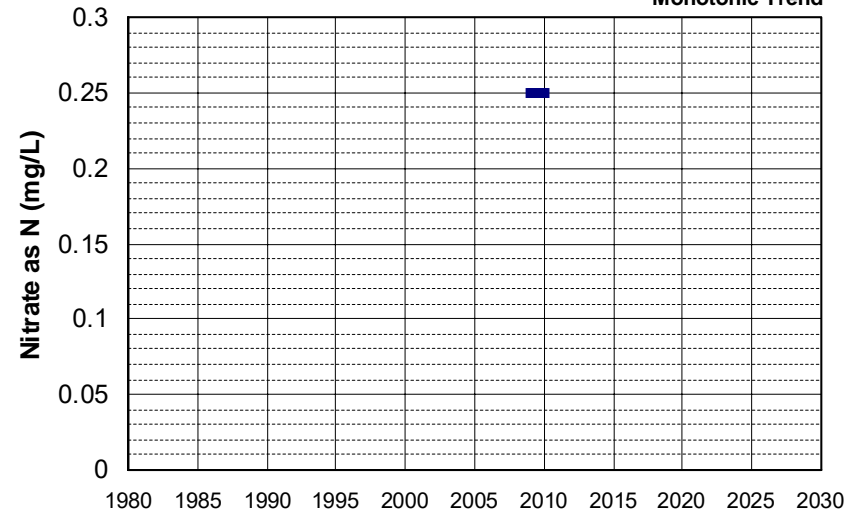
Well Name: SL186272984-UCD1-066
 Well Type: MONITORING
 Source: WB_CLEANUP
 Depth Zone: Upper
 Well Depth (ft): 72
 # of Measurements: 8
 Period of Record: 2009 - 2022
 Trend Since 2000: Insufficient Evidence of Monotonic Trend



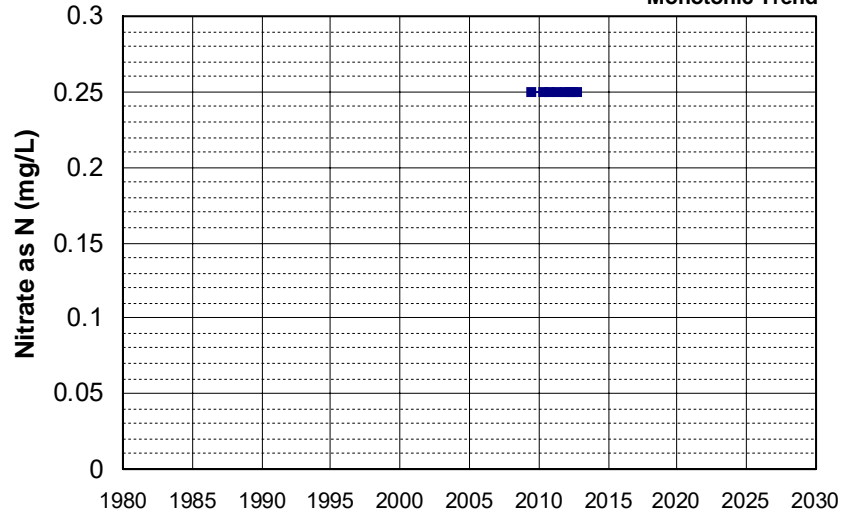
Well Name: SL186272984-UCD2-057
 Well Type: MONITORING
 Source: WB_CLEANUP
 Depth Zone: Upper
 Well Depth (ft): 97
 # of Measurements: 8
 Period of Record: 2009 - 2021
 Trend Since 2000: Insufficient Evidence of Monotonic Trend



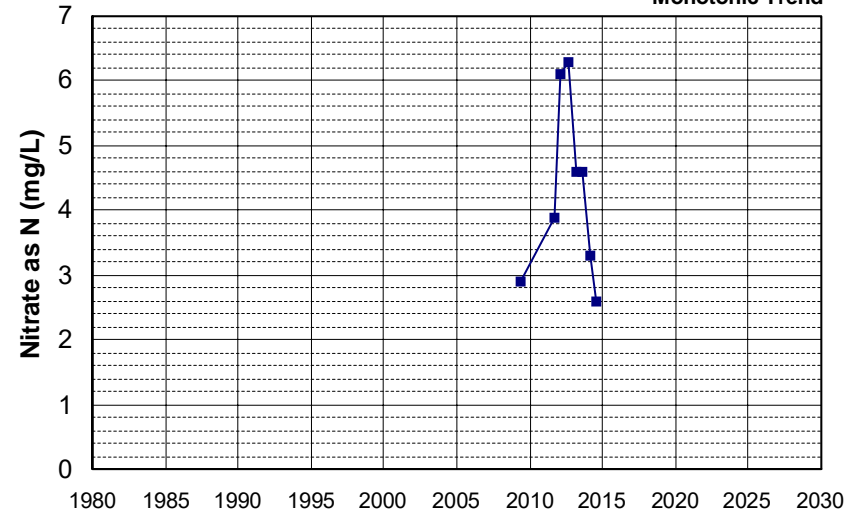
Well Name: T0602100009-C-4
 Well Type: MONITORING
 Source: WB_CLEANUP
 Depth Zone: Upper
 Well Depth (ft): 29.91
 # of Measurements: 8
 Period of Record: 2009 - 2010
 Trend Since 2000: Insufficient Evidence of Monotonic Trend



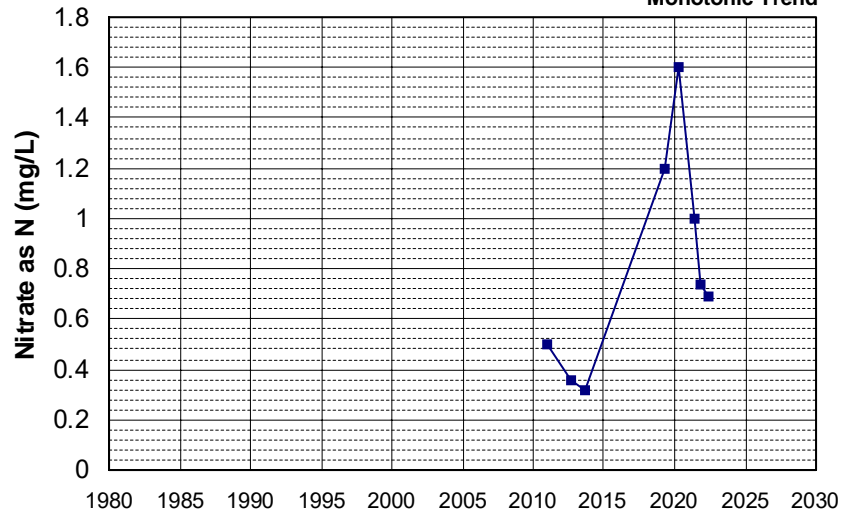
Well Name: T0606700429-MW-3
 Well Depth (ft): 28.3
 Well Type: MONITORING
 # of Measurements: 8
 Source: WB_CLEANUP
 Period of Record: 2009 - 2012
 Depth Zone: Upper
 Trend Since 2000: Insufficient Evidence of Monotonic Trend



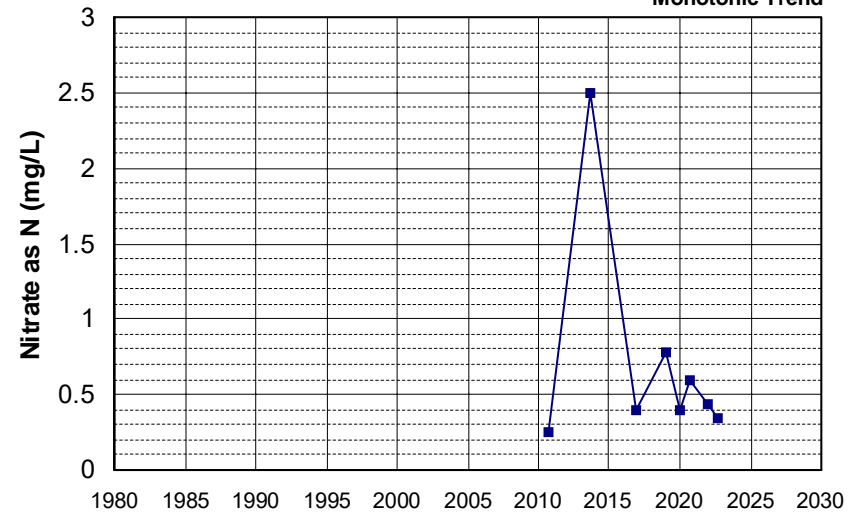
Well Name: T0606700550-MW-4
 Well Depth (ft): 79.5
 Well Type: MONITORING
 # of Measurements: 8
 Source: WB_CLEANUP
 Period of Record: 2009 - 2014
 Depth Zone: Upper
 Trend Since 2000: Insufficient Evidence of Monotonic Trend



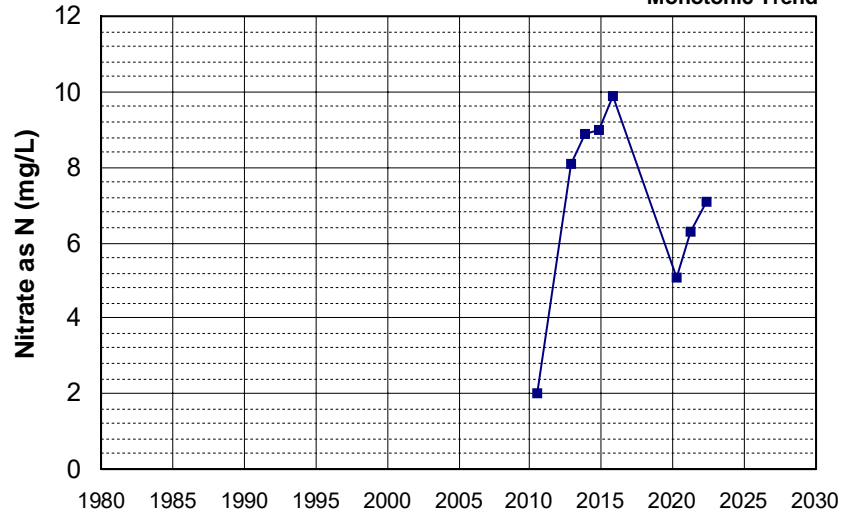
Well Name: CA0900303_002_002
 Well Depth (ft): N/A
 Well Type: MUNICIPAL
 # of Measurements: 8
 Source: DDW
 Period of Record: 2010 - 2022
 Depth Zone: Upper
 Trend Since 2000: Insufficient Evidence of Monotonic Trend



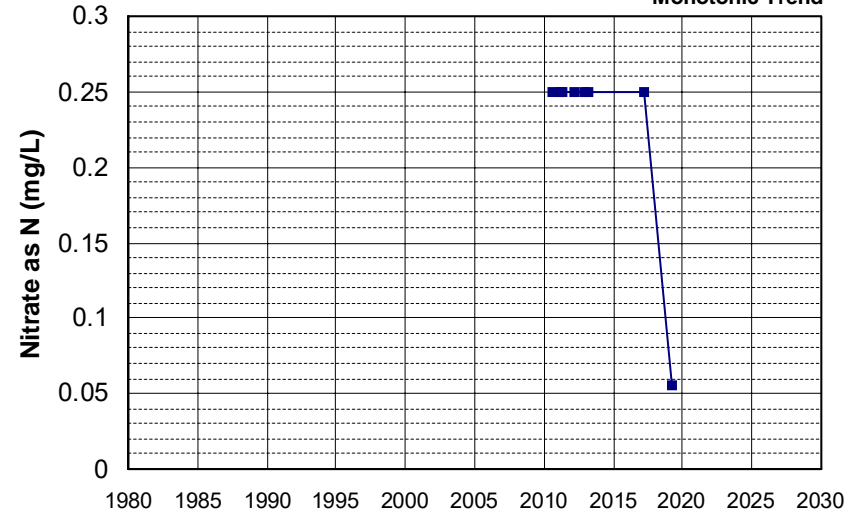
Well Name: CA0900401_001_001
 Well Depth (ft): 275
 Well Type: MUNICIPAL
 # of Measurements: 8
 Source: DDW
 Period of Record: 2010 - 2022
 Depth Zone: Upper
 Trend Since 2000: Insufficient Evidence of Monotonic Trend



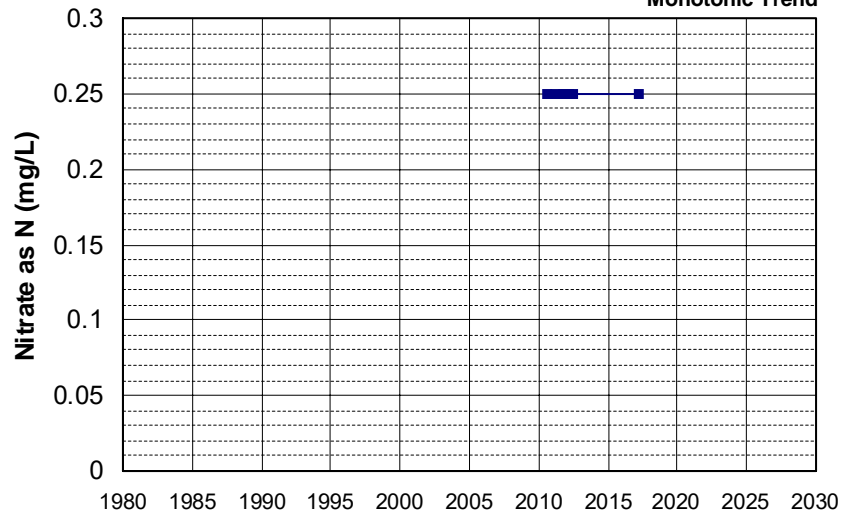
Well Name: SL186272984-UCD2-045
 Well Depth (ft): 113
 Well Type: MONITORING
 # of Measurements: 8
 Source: WB_CLEANUP
 Period of Record: 2010 - 2022
 Depth Zone: Upper
 Trend Since 2000: Insufficient Evidence of Monotonic Trend



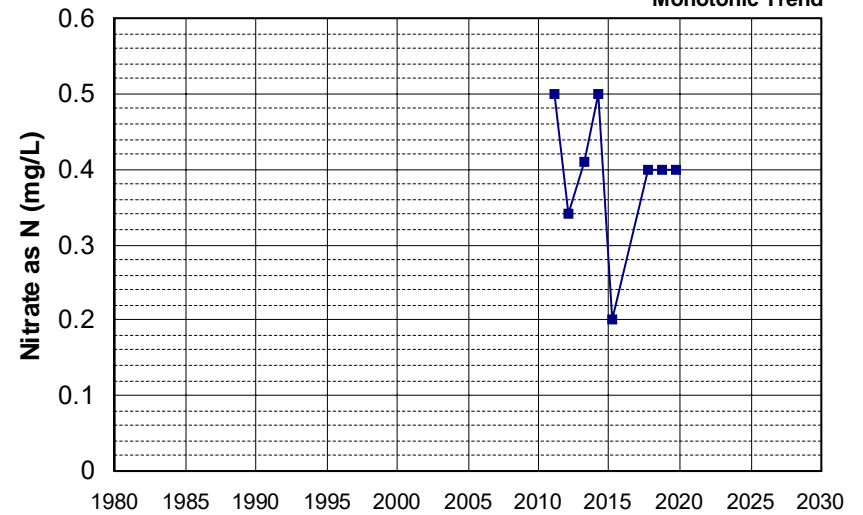
Well Name: T0609500432-MW-4
 Well Depth (ft): 44.1
 Well Type: MONITORING
 # of Measurements: 8
 Source: WB_CLEANUP
 Period of Record: 2010 - 2019
 Depth Zone: Upper
 Trend Since 2000: Insufficient Evidence of Monotonic Trend



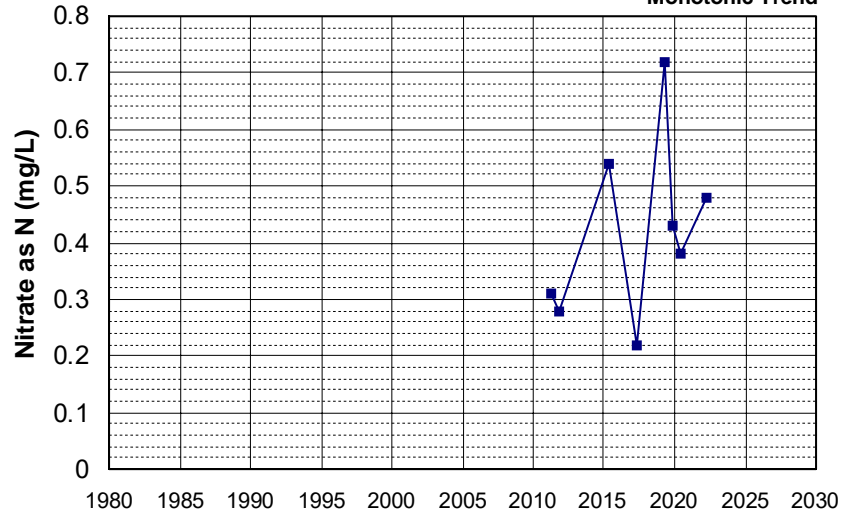
Well Name: T0609500432-OW-1
 Well Depth (ft): 40
 Well Type: MONITORING
 # of Measurements: 8
 Source: WB_CLEANUP
 Period of Record: 2010 - 2017
 Depth Zone: Upper
 Trend Since 2000: Insufficient Evidence of Monotonic Trend



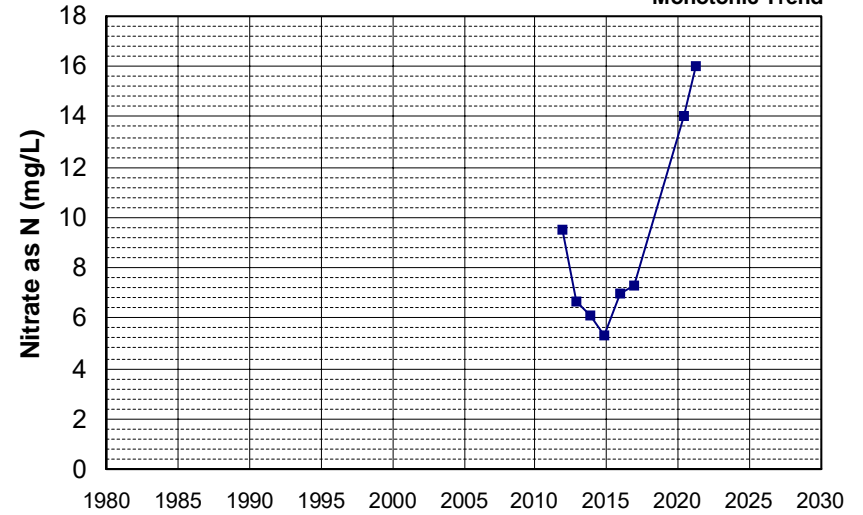
Well Name: CA1700544_001_001
 Well Depth (ft): 134
 Well Type: MUNICIPAL
 # of Measurements: 8
 Source: DDW
 Period of Record: 2011 - 2019
 Depth Zone: Upper
 Trend Since 2000: Insufficient Evidence of Monotonic Trend



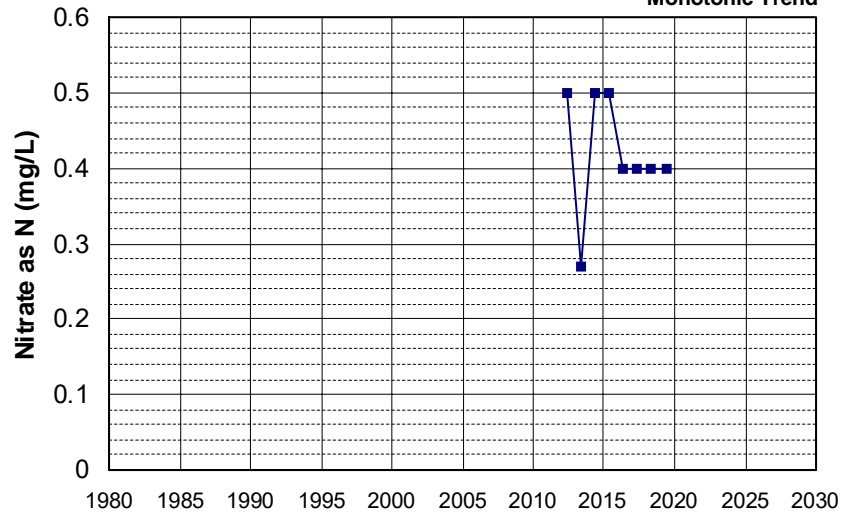
Well Name: L10007580959-OB-2
 Well Depth (ft): N/A
 Well Type: MONITORING
 # of Measurements: 8
 Source: WB_CLEANUP
 Period of Record: 2011 - 2022
 Depth Zone: Upper
 Trend Since 2000: Insufficient Evidence of Monotonic Trend



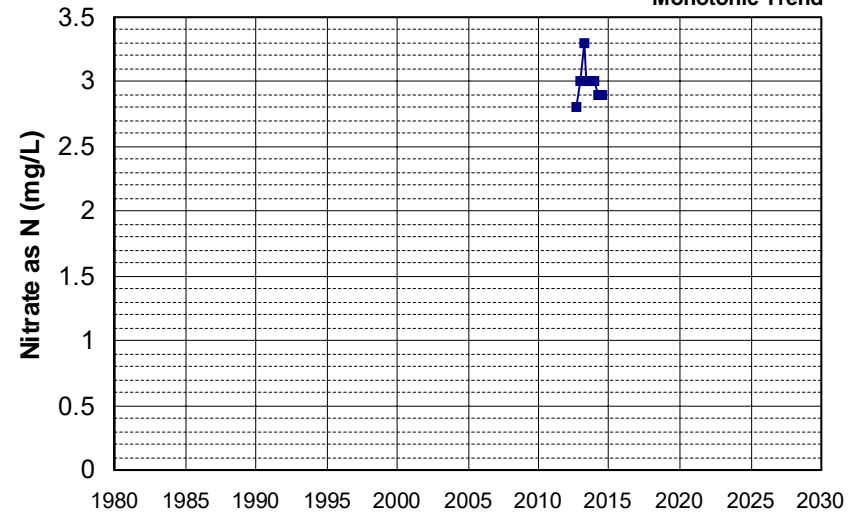
Well Name: SL186272984-UCD2-056
 Well Depth (ft): 88
 Well Type: MONITORING
 # of Measurements: 8
 Source: WB_CLEANUP
 Period of Record: 2011 - 2021
 Depth Zone: Upper
 Trend Since 2000: Insufficient Evidence of Monotonic Trend



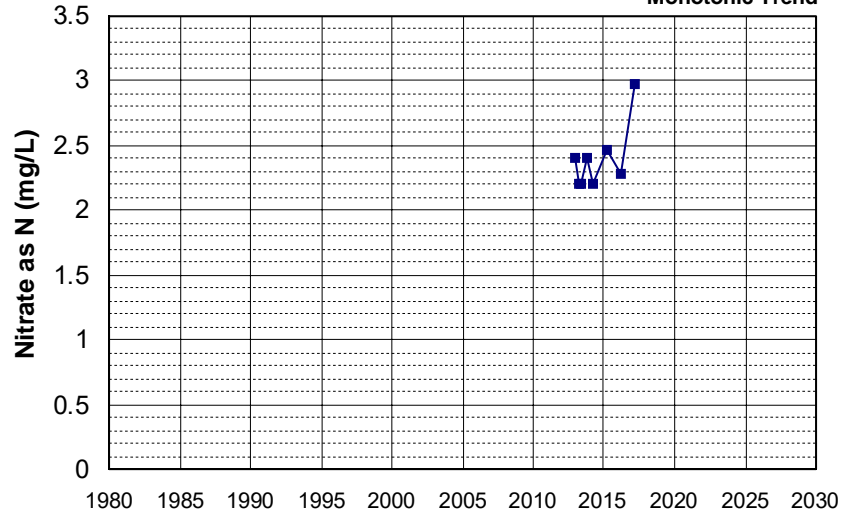
Well Name: CA1700544_005_005
 Well Depth (ft): 190
 Well Type: MUNICIPAL
 # of Measurements: 8
 Source: DDW
 Period of Record: 2012 - 2019
 Depth Zone: Upper
 Trend Since 2000: Insufficient Evidence of Monotonic Trend



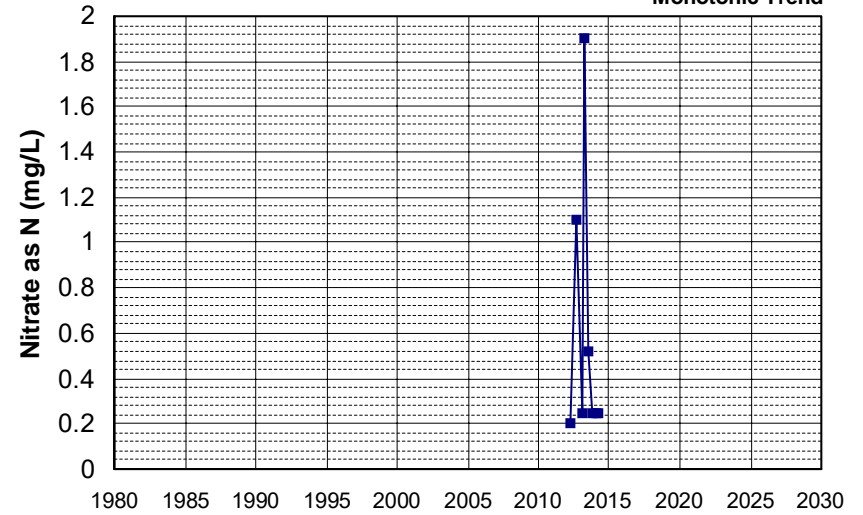
Well Name: L10002325362-M-11
 Well Depth (ft): 162
 Well Type: MONITORING
 # of Measurements: 8
 Source: WB_CLEANUP
 Period of Record: 2012 - 2014
 Depth Zone: Upper
 Trend Since 2000: Insufficient Evidence of Monotonic Trend



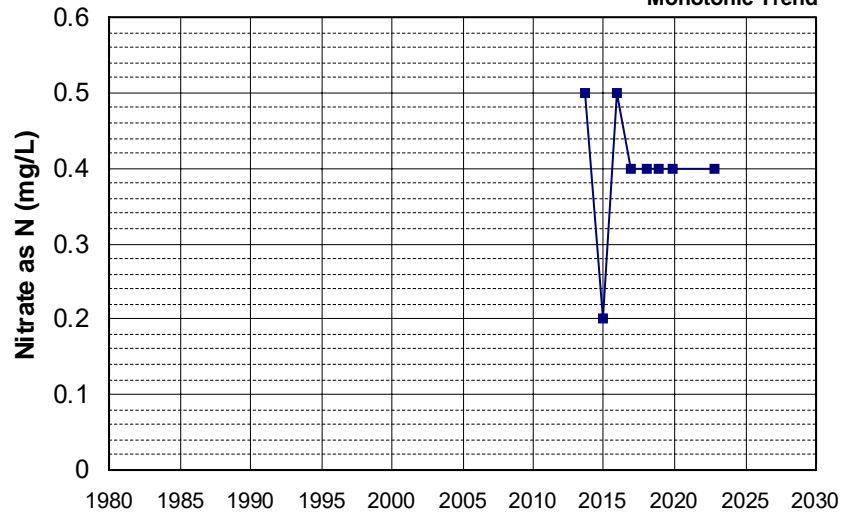
Well Name: T0600700115-MW-2
 Well Type: MONITORING
 Source: WB_CLEANUP
 Depth Zone: Upper
 Well Depth (ft): N/A
 # of Measurements: 8
 Period of Record: 2012 - 2017
 Trend Since 2000: Insufficient Evidence of Monotonic Trend



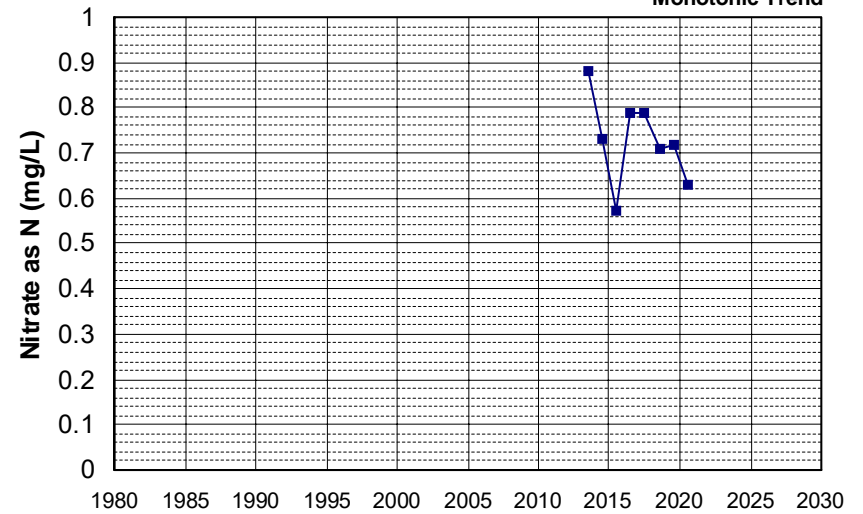
Well Name: T0606700736-U-3
 Well Type: MONITORING
 Source: WB_CLEANUP
 Depth Zone: Upper
 Well Depth (ft): N/A
 # of Measurements: 8
 Period of Record: 2012 - 2014
 Trend Since 2000: Insufficient Evidence of Monotonic Trend



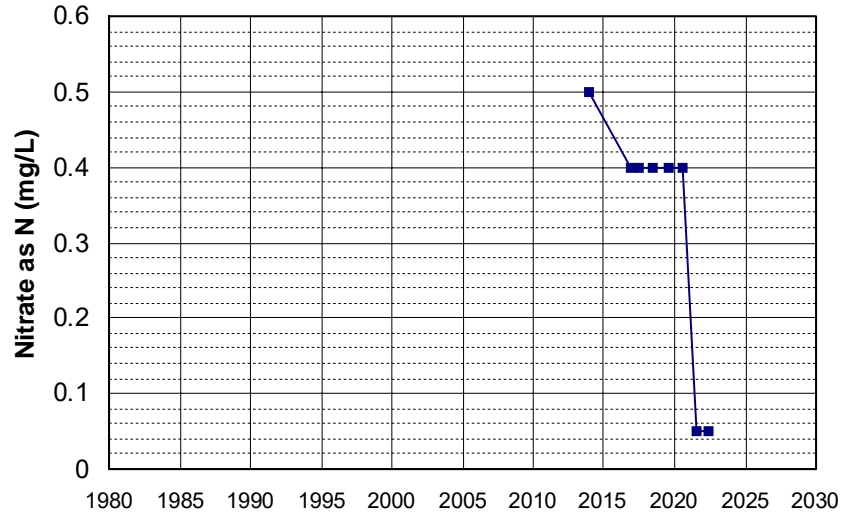
Well Name: CA1700730_004_004
 Well Type: MUNICIPAL
 Source: DDW
 Depth Zone: Upper
 Well Depth (ft): 137
 # of Measurements: 8
 Period of Record: 2013 - 2022
 Trend Since 2000: Insufficient Evidence of Monotonic Trend



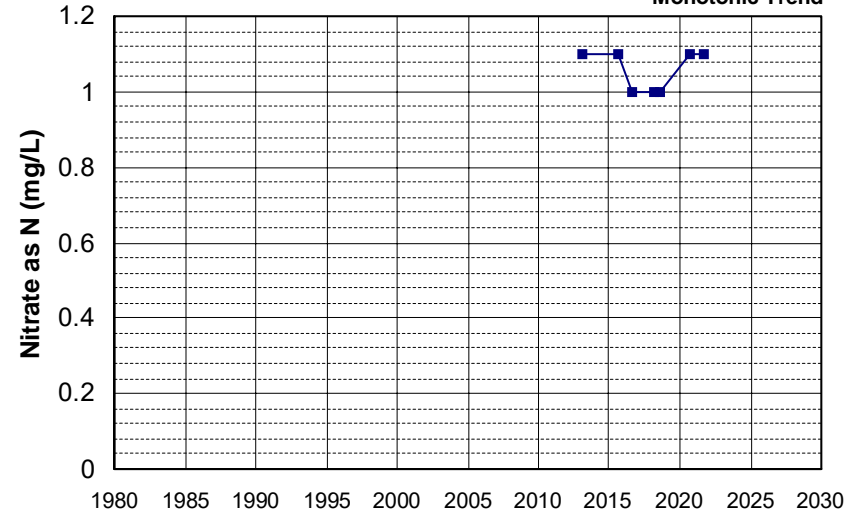
Well Name: CA3200052_001_001
 Well Type: MUNICIPAL
 Source: DDW
 Depth Zone: Upper
 Well Depth (ft): 205
 # of Measurements: 8
 Period of Record: 2013 - 2020
 Trend Since 2000: Insufficient Evidence of Monotonic Trend



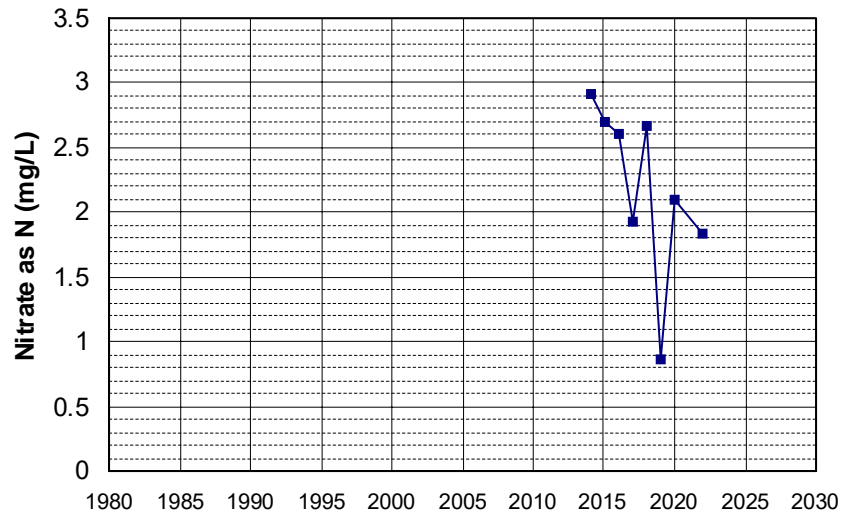
Well Name: CA4500110_003_003
 Well Type: MUNICIPAL
 Source: DDW
 Depth Zone: Upper
 Well Depth (ft): 265
 # of Measurements: 8
 Period of Record: 2013 - 2022
 Trend Since 2000: Decreasing Trend



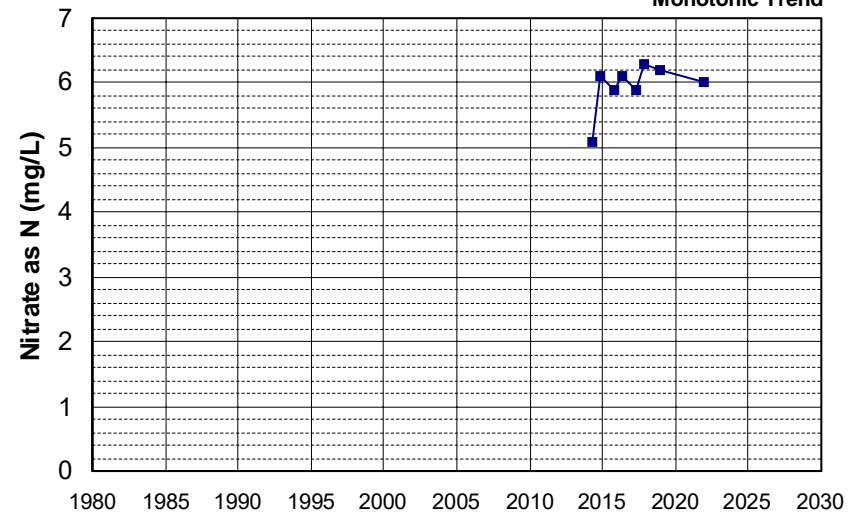
Well Name: L10004066371-OB-4A
 Well Type: MONITORING
 Source: WB_CLEANUP
 Depth Zone: Upper
 Well Depth (ft): N/A
 # of Measurements: 8
 Period of Record: 2013 - 2021
 Trend Since 2000: Insufficient Evidence of Monotonic Trend



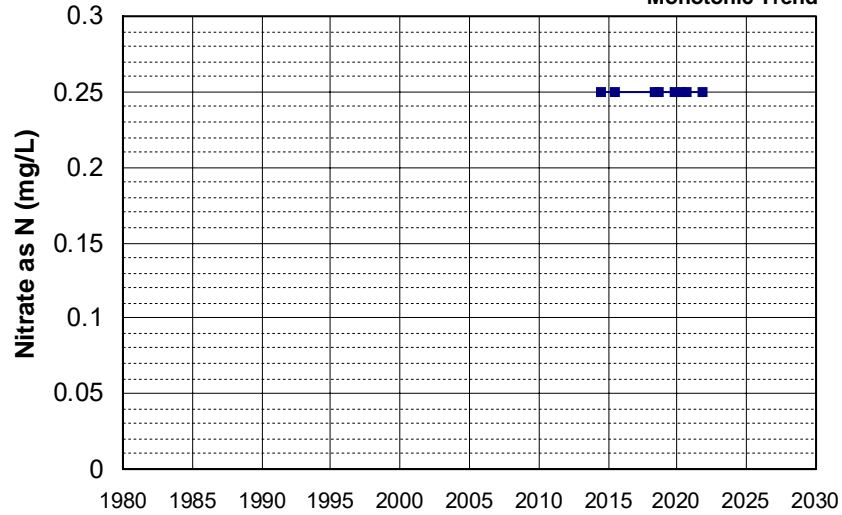
Well Name: CA0409187_001_001
 Well Type: MUNICIPAL
 Source: DDW
 Depth Zone: Upper
 Well Depth (ft): 257
 # of Measurements: 8
 Period of Record: 2014 - 2022
 Trend Since 2000: Decreasing Trend



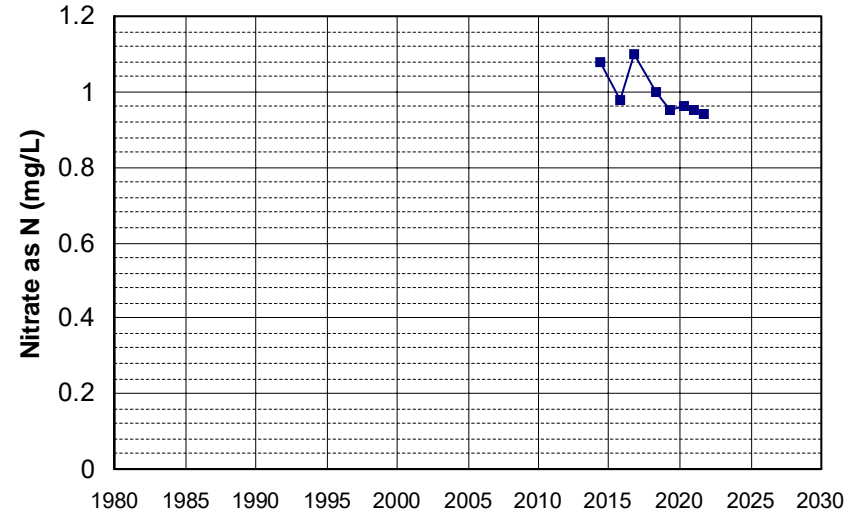
Well Name: L10005519750-MW-H(S)
 Well Type: MONITORING
 Source: WB_CLEANUP
 Depth Zone: Upper
 Well Depth (ft): 143
 # of Measurements: 8
 Period of Record: 2014 - 2021
 Trend Since 2000: Insufficient Evidence of Monotonic Trend



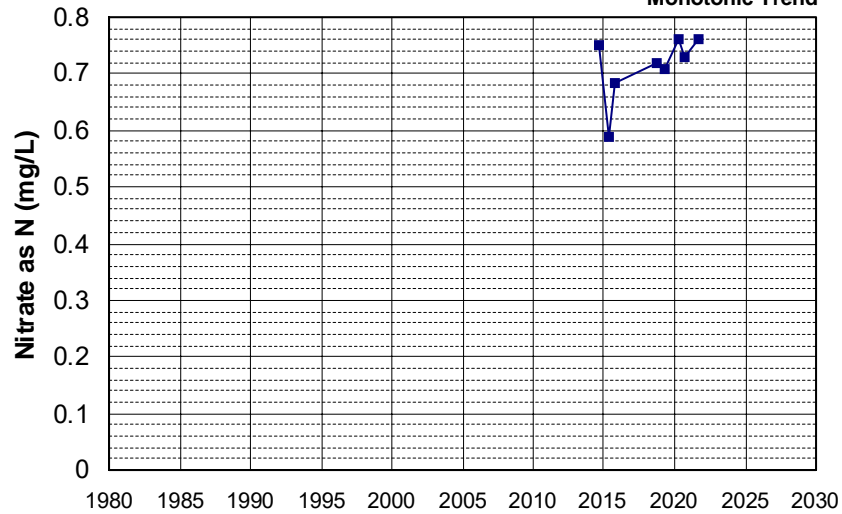
Well Name: L10006027844-MW-4
 Well Depth (ft): 38
 Well Type: MONITORING
 # of Measurements: 8
 Source: WB_CLEANUP
 Period of Record: 2014 - 2021
 Depth Zone: Upper
 Trend Since 2000: Insufficient Evidence of Monotonic Trend



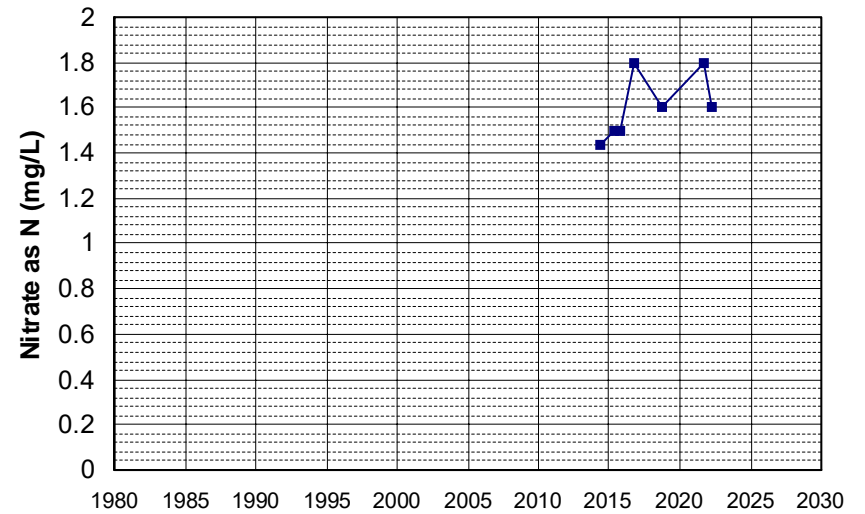
Well Name: L10007396297-MW-10B
 Well Depth (ft): 140
 Well Type: MONITORING
 # of Measurements: 8
 Source: WB_CLEANUP
 Period of Record: 2014 - 2021
 Depth Zone: Upper
 Trend Since 2000: Decreasing Trend



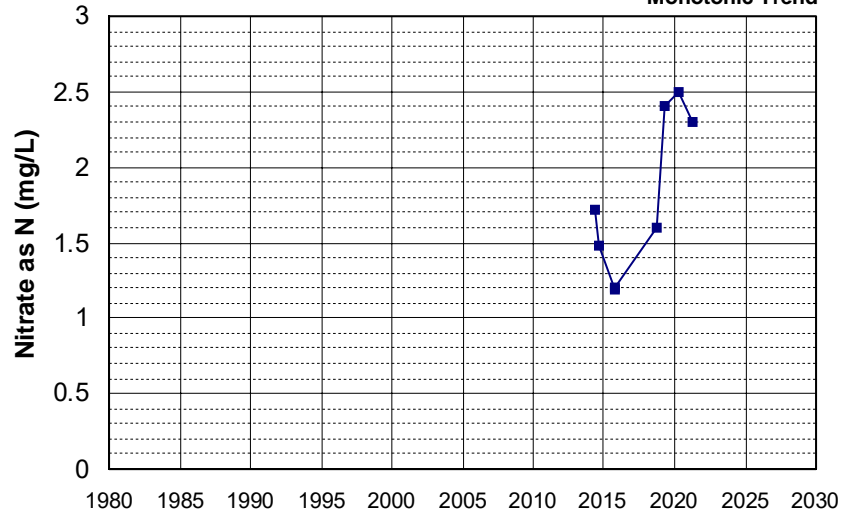
Well Name: L10007396297-MW-10C
 Well Depth (ft): 244
 Well Type: MONITORING
 # of Measurements: 8
 Source: WB_CLEANUP
 Period of Record: 2014 - 2021
 Depth Zone: Upper
 Trend Since 2000: Insufficient Evidence of Monotonic Trend



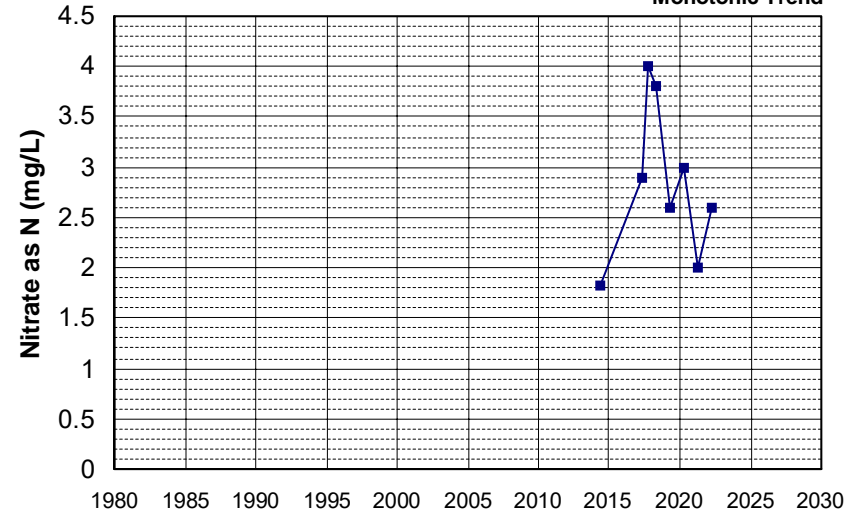
Well Name: L10007396297-MW-16B
 Well Depth (ft): 180
 Well Type: MONITORING
 # of Measurements: 8
 Source: WB_CLEANUP
 Period of Record: 2014 - 2022
 Depth Zone: Upper
 Trend Since 2000: Increasing Trend



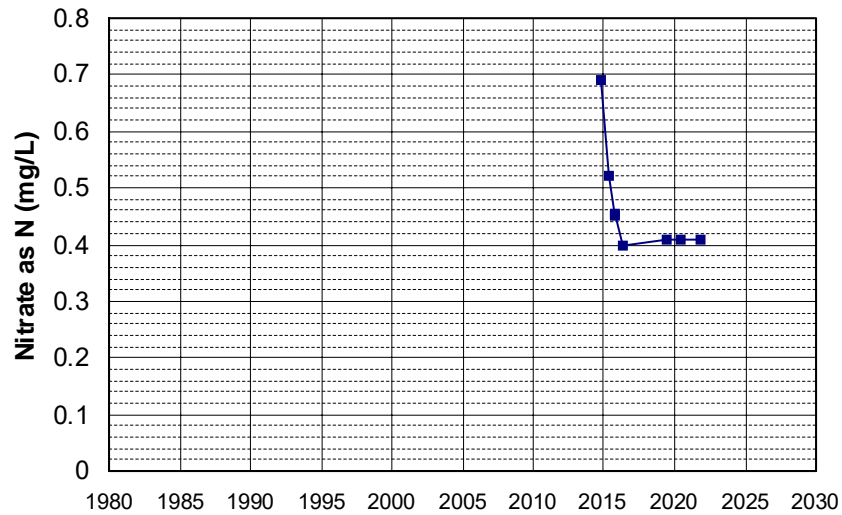
Well Name: L10007396297-MW-22A
 Well Depth (ft): 166
 Well Type: MONITORING
 # of Measurements: 8
 Source: WB_CLEANUP
 Period of Record: 2014 - 2021
 Depth Zone: Upper
 Trend Since 2000: Insufficient Evidence of Monotonic Trend



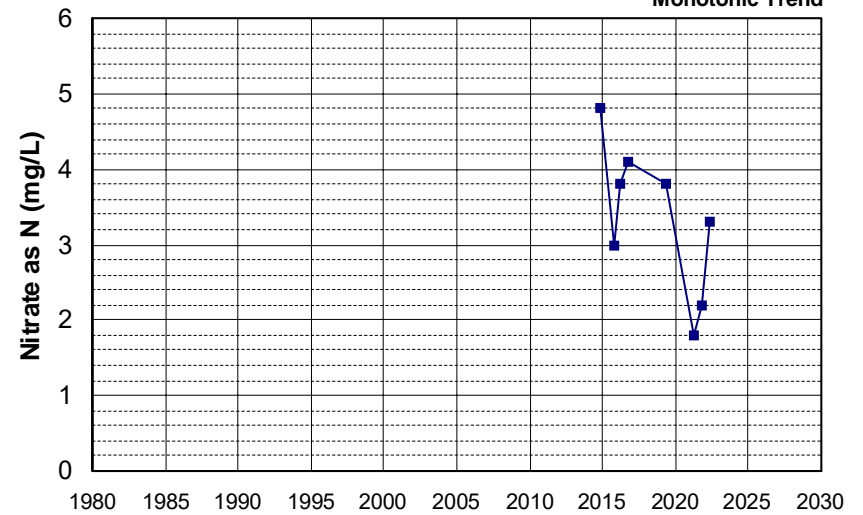
Well Name: L10007396297-MW-6A
 Well Depth (ft): 90
 Well Type: MONITORING
 # of Measurements: 8
 Source: WB_CLEANUP
 Period of Record: 2014 - 2022
 Depth Zone: Upper
 Trend Since 2000: Insufficient Evidence of Monotonic Trend



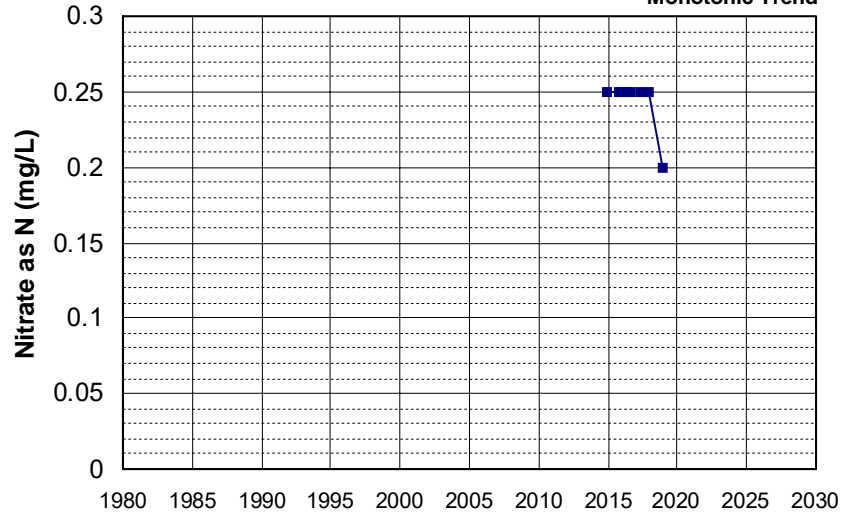
Well Name: L10008601447-EW-5
 Well Depth (ft): 143
 Well Type: MONITORING
 # of Measurements: 8
 Source: WB_CLEANUP
 Period of Record: 2014 - 2021
 Depth Zone: Upper
 Trend Since 2000: Decreasing Trend



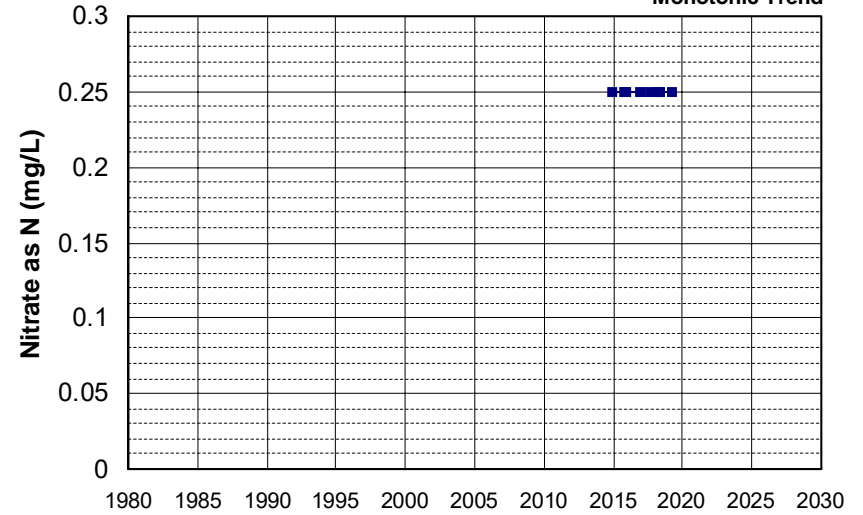
Well Name: L10009799269-MW-10
 Well Depth (ft): 66
 Well Type: MONITORING
 # of Measurements: 8
 Source: WB_CLEANUP
 Period of Record: 2014 - 2022
 Depth Zone: Upper
 Trend Since 2000: Insufficient Evidence of Monotonic Trend



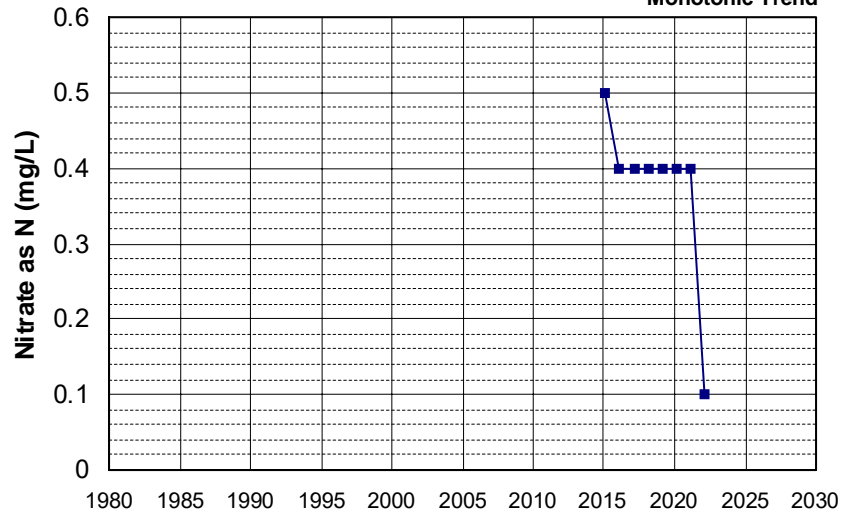
Well Name: SL375322881-MW-2
 Well Depth (ft): 21.27
 Well Type: MONITORING
 # of Measurements: 8
 Source: WB_CLEANUP
 Period of Record: 2014 - 2018
 Depth Zone: Upper
 Trend Since 2000: Insufficient Evidence of Monotonic Trend



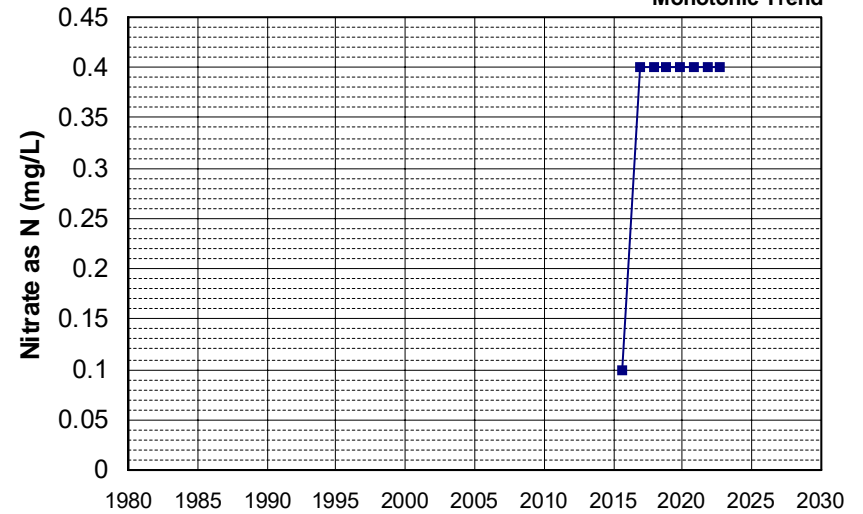
Well Name: SL375322881-MW-8
 Well Depth (ft): 14.43
 Well Type: MONITORING
 # of Measurements: 8
 Source: WB_CLEANUP
 Period of Record: 2014 - 2019
 Depth Zone: Upper
 Trend Since 2000: Insufficient Evidence of Monotonic Trend



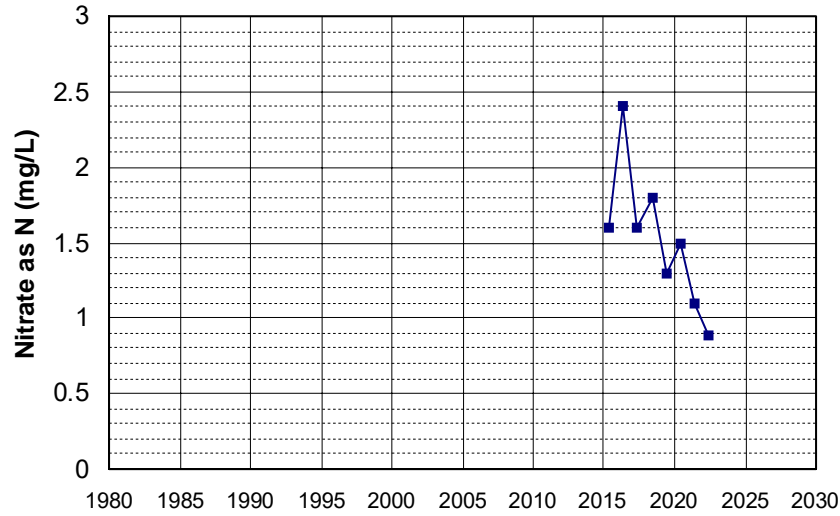
Well Name: CA0300083_001_001
 Well Depth (ft): 155
 Well Type: MUNICIPAL
 # of Measurements: 8
 Source: DDW
 Period of Record: 2015 - 2022
 Depth Zone: Upper
 Trend Since 2000: Insufficient Evidence of Monotonic Trend



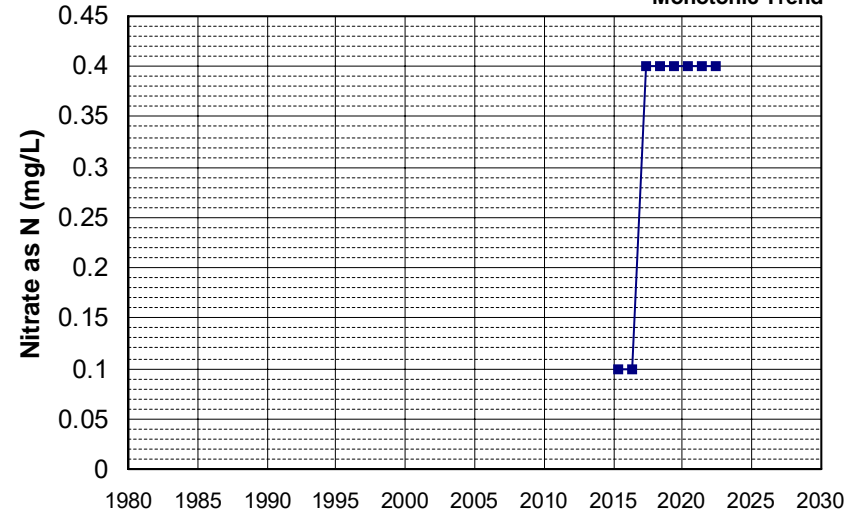
Well Name: CA1100229_004_004
 Well Depth (ft): 105
 Well Type: MUNICIPAL
 # of Measurements: 8
 Source: DDW
 Period of Record: 2015 - 2022
 Depth Zone: Upper
 Trend Since 2000: Insufficient Evidence of Monotonic Trend



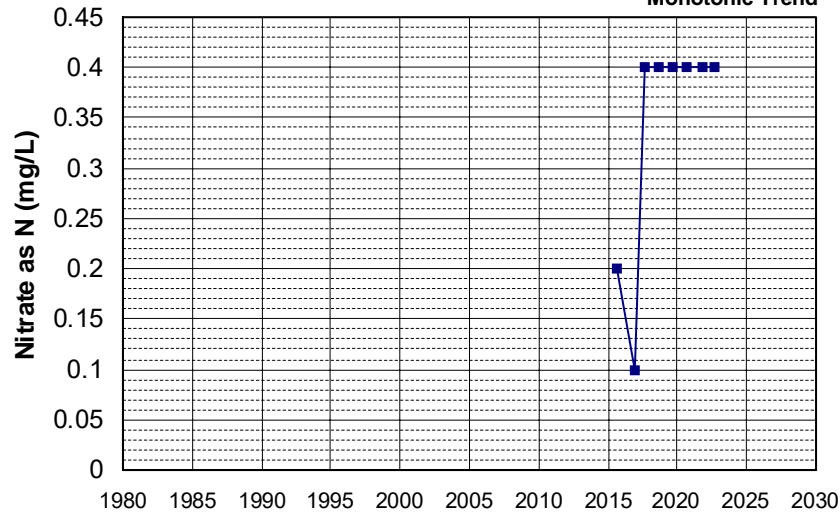
Well Name: CA1700738_001_001
 Well Depth (ft): 173
 Well Type: MUNICIPAL
 # of Measurements: 8
 Source: DDW
 Period of Record: 2015 - 2022
 Depth Zone: Upper
 Trend Since 2000: Decreasing Trend



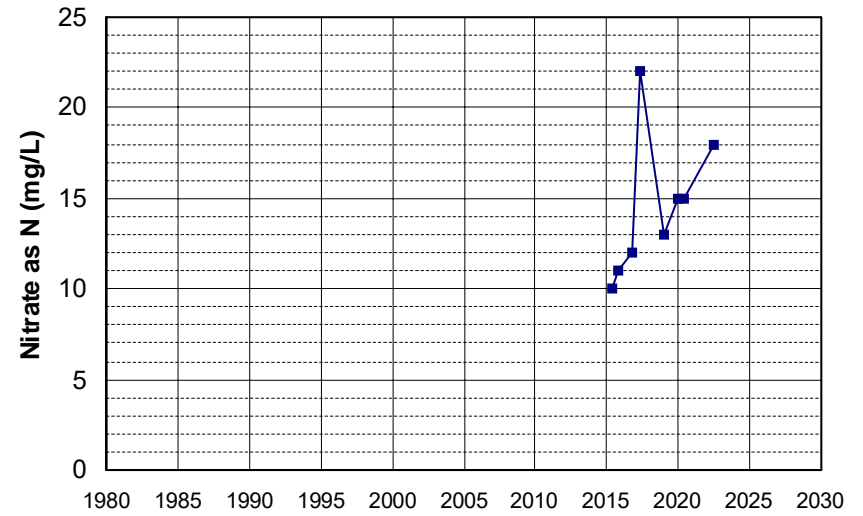
Well Name: CA3200031_003_003
 Well Depth (ft): 150
 Well Type: MUNICIPAL
 # of Measurements: 8
 Source: DDW
 Period of Record: 2015 - 2022
 Depth Zone: Upper
 Trend Since 2000: Insufficient Evidence of Monotonic Trend



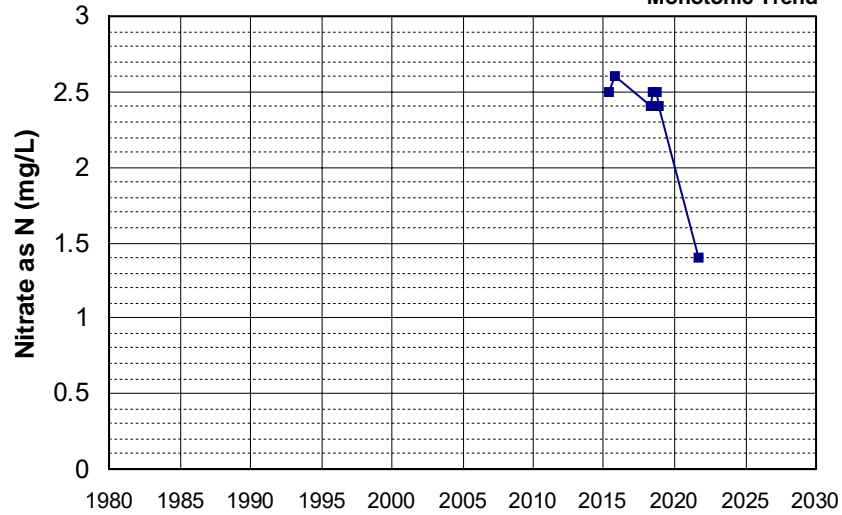
Well Name: CA3200059_002_002
 Well Depth (ft): 250
 Well Type: MUNICIPAL
 # of Measurements: 8
 Source: DDW
 Period of Record: 2015 - 2022
 Depth Zone: Upper
 Trend Since 2000: Insufficient Evidence of Monotonic Trend



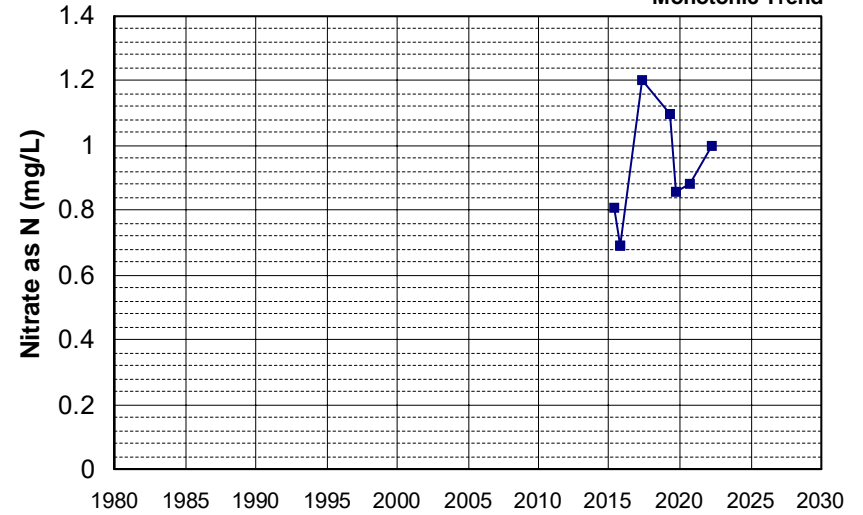
Well Name: L10005519750-MW-B
 Well Depth (ft): 100
 Well Type: MONITORING
 # of Measurements: 8
 Source: WB_CLEANUP
 Period of Record: 2015 - 2022
 Depth Zone: Upper
 Trend Since 2000: Increasing Trend



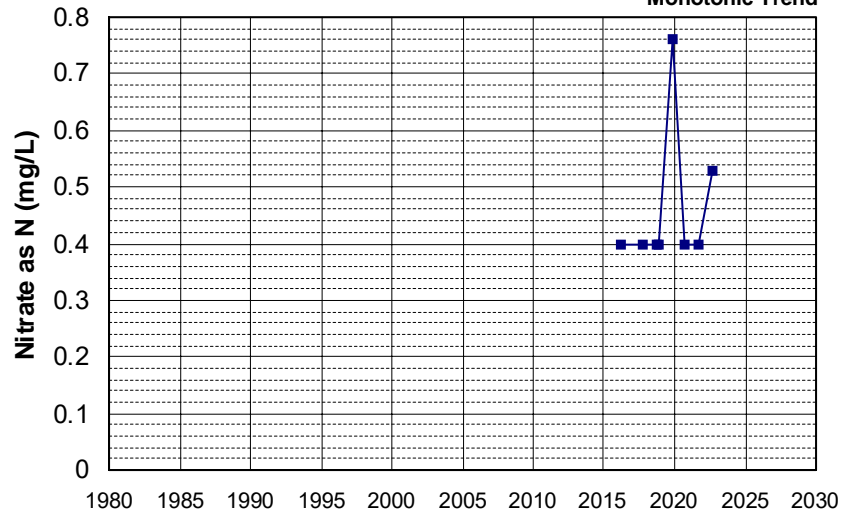
Well Name: L10007396297-MW-17B
 Well Depth (ft): 130
 Well Type: MONITORING
 # of Measurements: 8
 Source: WB_CLEANUP
 Period of Record: 2015 - 2021
 Depth Zone: Upper
 Trend Since 2000: Insufficient Evidence of Monotonic Trend



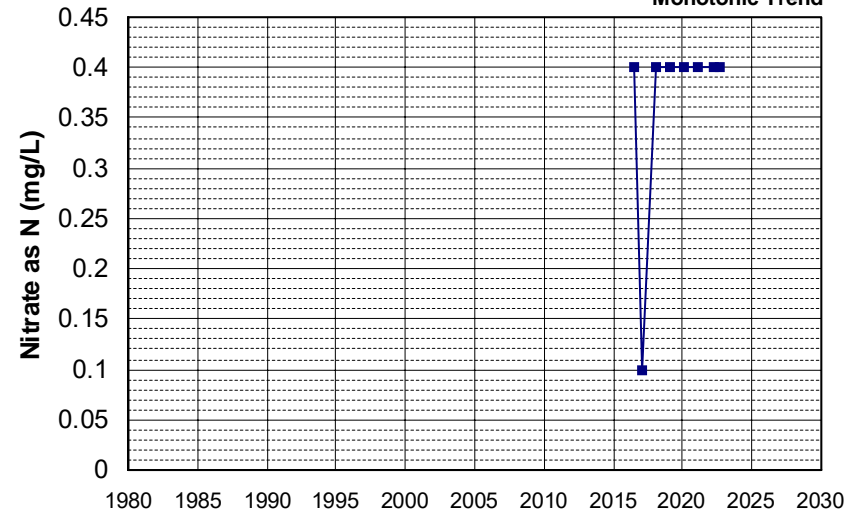
Well Name: L10007396297-MW-4A
 Well Depth (ft): 162
 Well Type: MONITORING
 # of Measurements: 8
 Source: WB_CLEANUP
 Period of Record: 2015 - 2022
 Depth Zone: Upper
 Trend Since 2000: Insufficient Evidence of Monotonic Trend



Well Name: CA1710012_025_025
 Well Depth (ft): 165
 Well Type: MUNICIPAL
 # of Measurements: 8
 Source: DDW
 Period of Record: 2016 - 2022
 Depth Zone: Upper
 Trend Since 2000: Insufficient Evidence of Monotonic Trend

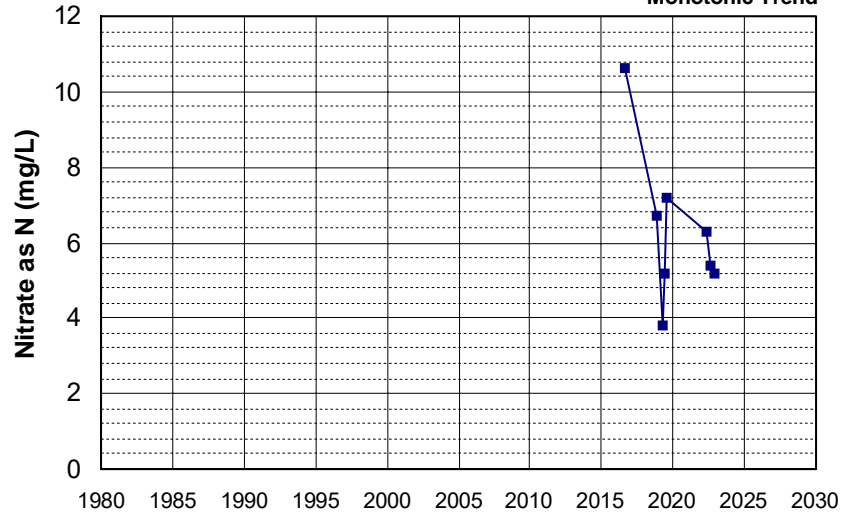


Well Name: CA3205005_006_006
 Well Depth (ft): 200
 Well Type: MUNICIPAL
 # of Measurements: 8
 Source: DDW
 Period of Record: 2016 - 2022
 Depth Zone: Upper
 Trend Since 2000: Insufficient Evidence of Monotonic Trend



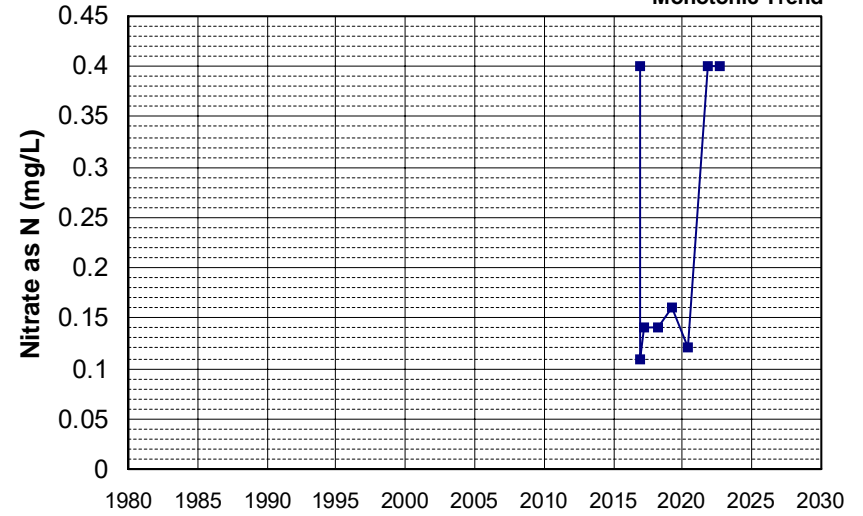
Well Name: CA3400399_001_001
Well Type: MUNICIPAL
Source: DDW
Depth Zone: Upper

Well Depth (ft): 170
of Measurements: 8
Period of Record: 2016 - 2022
Trend Since 2000: Insufficient Evidence of Monotonic Trend



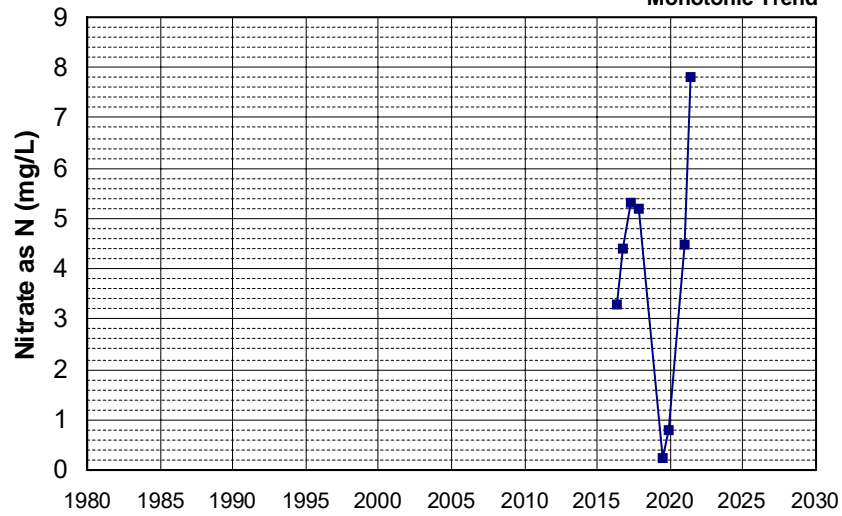
Well Name: CA4500340_002_002
Well Type: MUNICIPAL
Source: DDW
Depth Zone: Upper

Well Depth (ft): 170
of Measurements: 8
Period of Record: 2016 - 2022
Trend Since 2000: Insufficient Evidence of Monotonic Trend



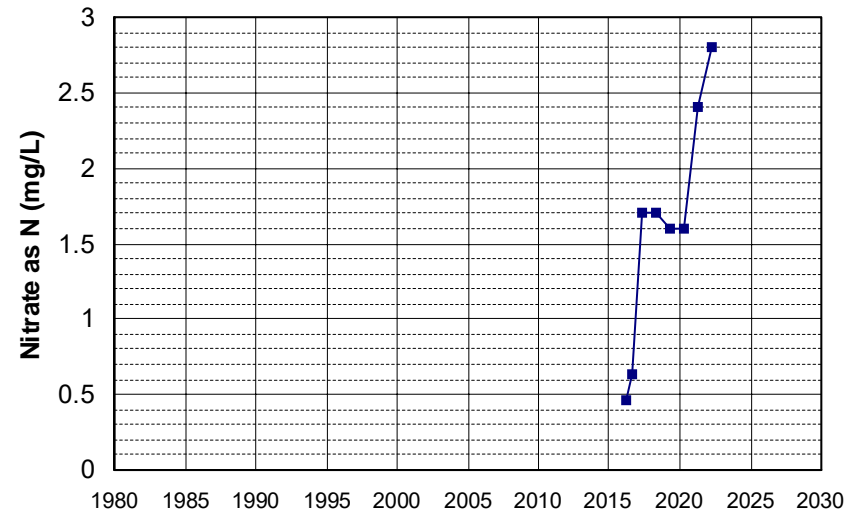
Well Name: L10005519750-MW-E
Well Type: MONITORING
Source: WB_CLEANUP
Depth Zone: Upper

Well Depth (ft): 140
of Measurements: 8
Period of Record: 2016 - 2021
Trend Since 2000: Insufficient Evidence of Monotonic Trend

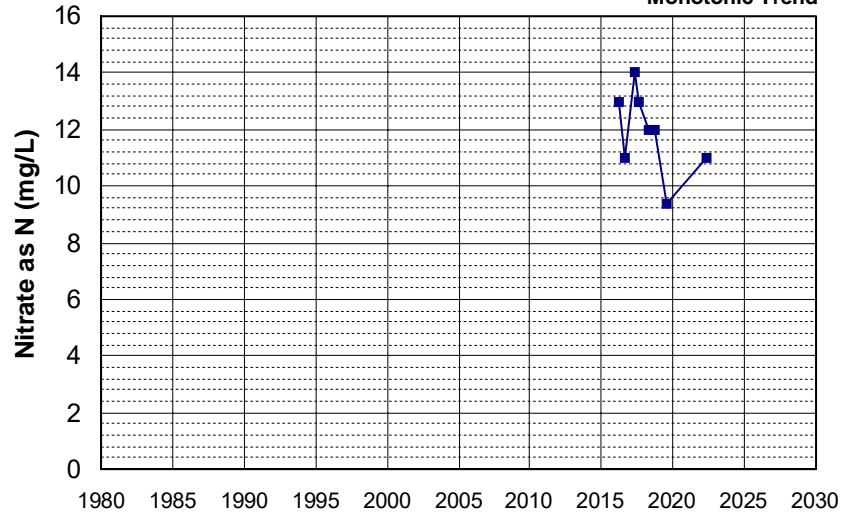


Well Name: L10007002783-MW-225
Well Type: MONITORING
Source: WB_CLEANUP
Depth Zone: Upper

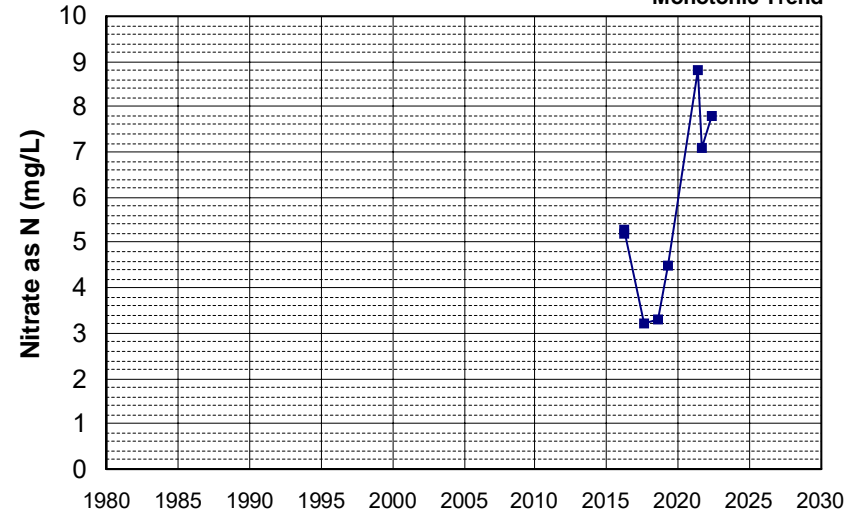
Well Depth (ft): 50.34
of Measurements: 8
Period of Record: 2016 - 2022
Trend Since 2000: Increasing Trend



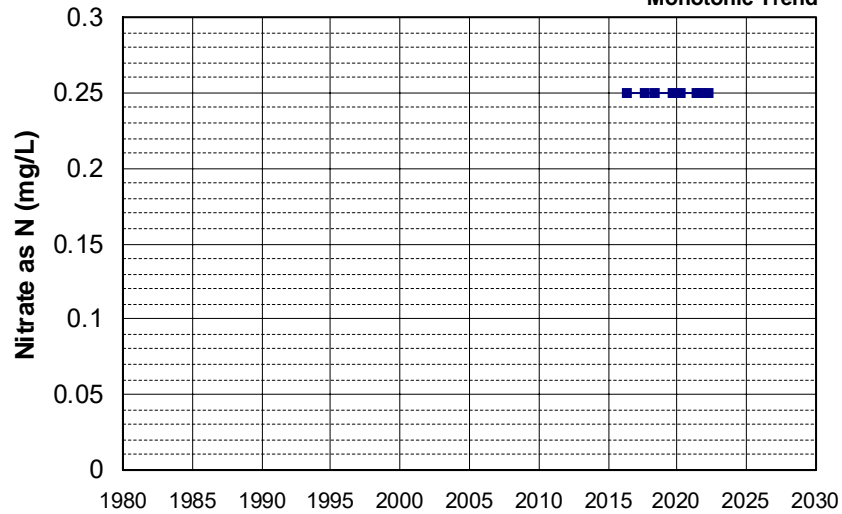
Well Name: L10007002783-MW-226R Well Depth (ft): 44.62
 Well Type: MONITORING # of Measurements: 8
 Source: WB_CLEANUP Period of Record: 2016 - 2022
 Depth Zone: Upper Trend Since 2000: Insufficient Evidence of Monotonic Trend



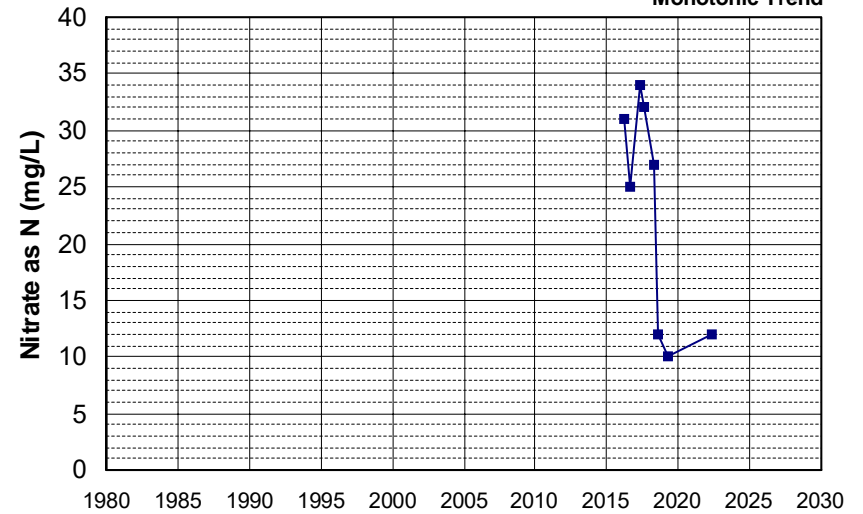
Well Name: L10007002783-MW-229R Well Depth (ft): 56.13
 Well Type: MONITORING # of Measurements: 8
 Source: WB_CLEANUP Period of Record: 2016 - 2022
 Depth Zone: Upper Trend Since 2000: Insufficient Evidence of Monotonic Trend



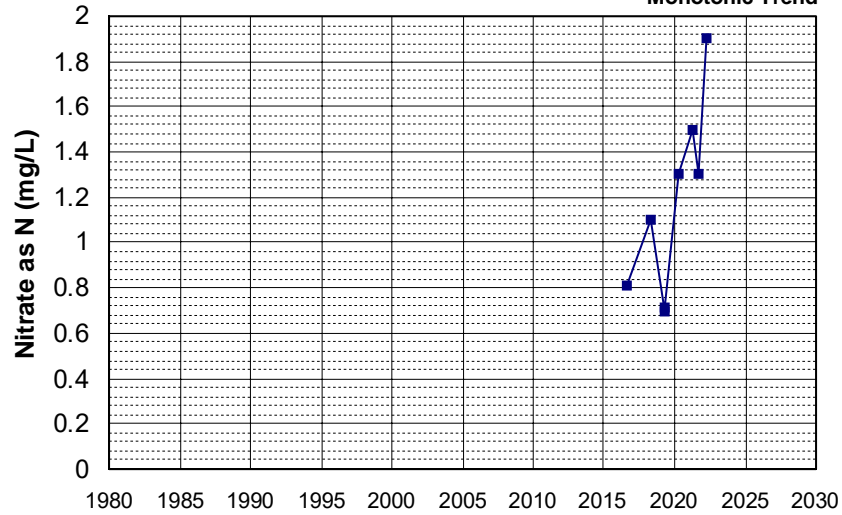
Well Name: L10007002783-MW-301 Well Depth (ft): 72.99
 Well Type: MONITORING # of Measurements: 8
 Source: WB_CLEANUP Period of Record: 2016 - 2022
 Depth Zone: Upper Trend Since 2000: Insufficient Evidence of Monotonic Trend



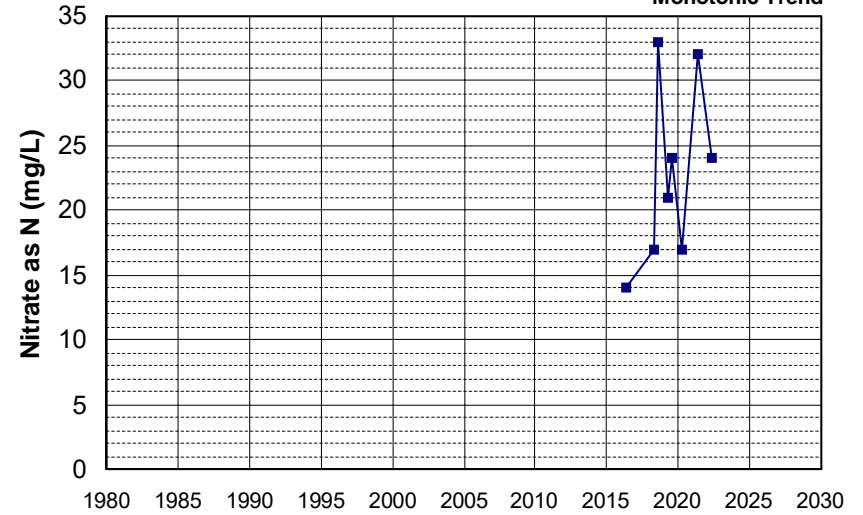
Well Name: L10007002783-MW-305 Well Depth (ft): 63.44
 Well Type: MONITORING # of Measurements: 8
 Source: WB_CLEANUP Period of Record: 2016 - 2022
 Depth Zone: Upper Trend Since 2000: Insufficient Evidence of Monotonic Trend



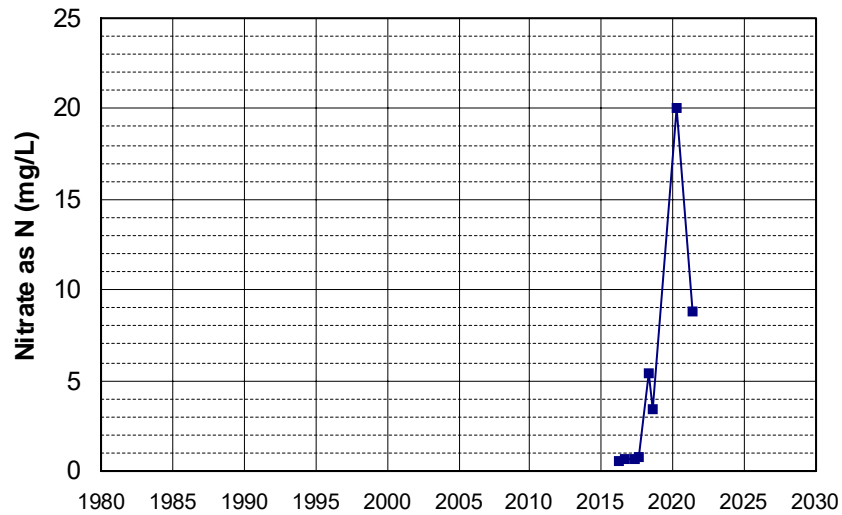
Well Name: L10007002783-MW-317
 Well Depth (ft): 75.55
 Well Type: MONITORING
 # of Measurements: 8
 Source: WB_CLEANUP
 Period of Record: 2016 - 2022
 Depth Zone: Upper
 Trend Since 2000: Insufficient Evidence of Monotonic Trend



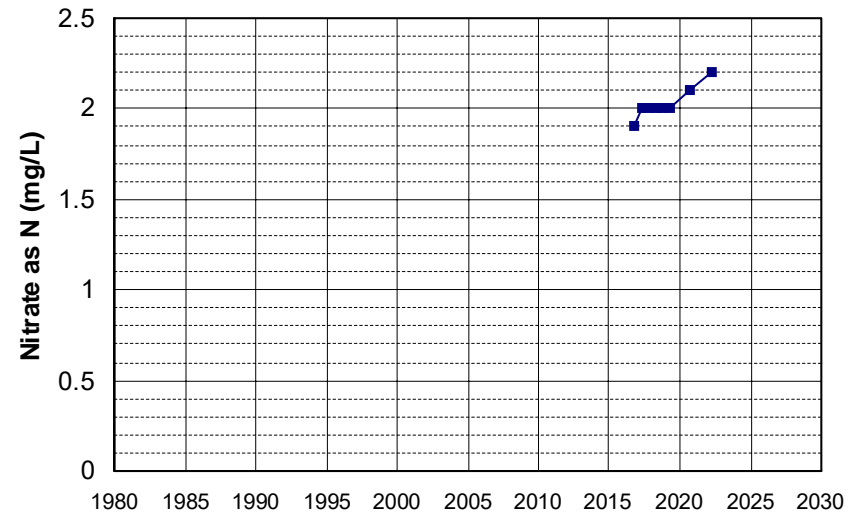
Well Name: L10007002783-MW-340
 Well Depth (ft): 66.96
 Well Type: MONITORING
 # of Measurements: 8
 Source: WB_CLEANUP
 Period of Record: 2016 - 2022
 Depth Zone: Upper
 Trend Since 2000: Insufficient Evidence of Monotonic Trend



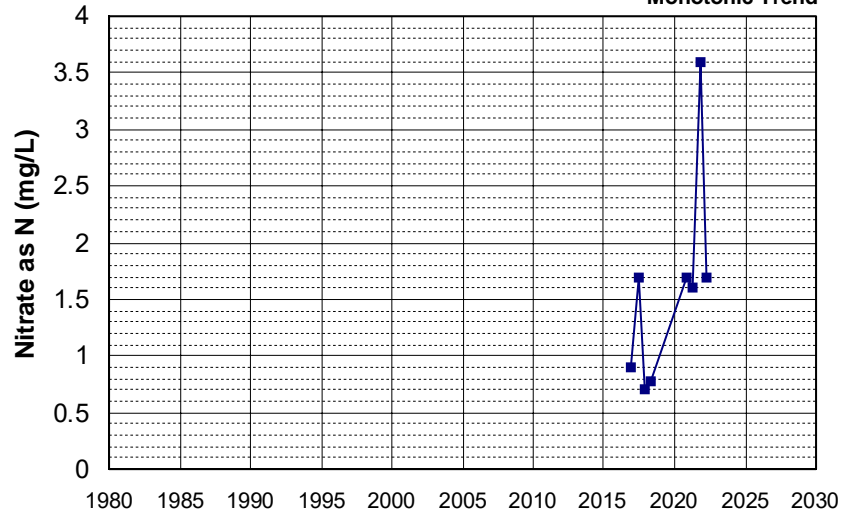
Well Name: L10007002783-MW-341
 Well Depth (ft): 76.45
 Well Type: MONITORING
 # of Measurements: 8
 Source: WB_CLEANUP
 Period of Record: 2016 - 2021
 Depth Zone: Upper
 Trend Since 2000: Increasing Trend



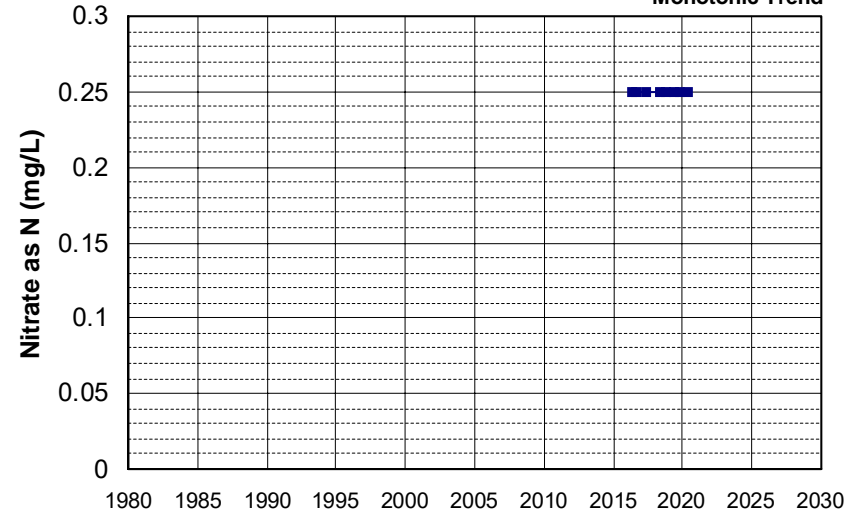
Well Name: L10007396297-MW-4B
 Well Depth (ft): 210
 Well Type: MONITORING
 # of Measurements: 8
 Source: WB_CLEANUP
 Period of Record: 2016 - 2022
 Depth Zone: Upper
 Trend Since 2000: Increasing Trend



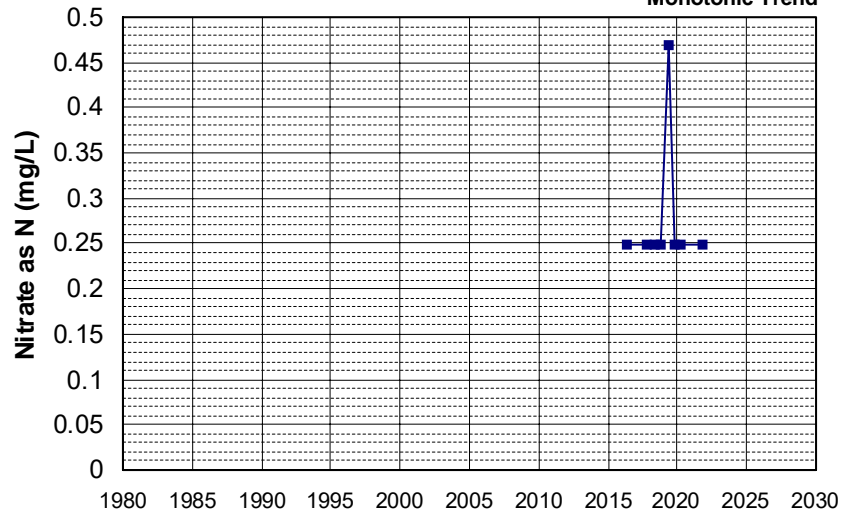
Well Name: L10007939295-CW-25M Well Depth (ft): N/A
 Well Type: MONITORING # of Measurements: 8
 Source: WB_CLEANUP Period of Record: 2016 - 2022
 Depth Zone: Upper Trend Since 2000: Insufficient Evidence of Monotonic Trend



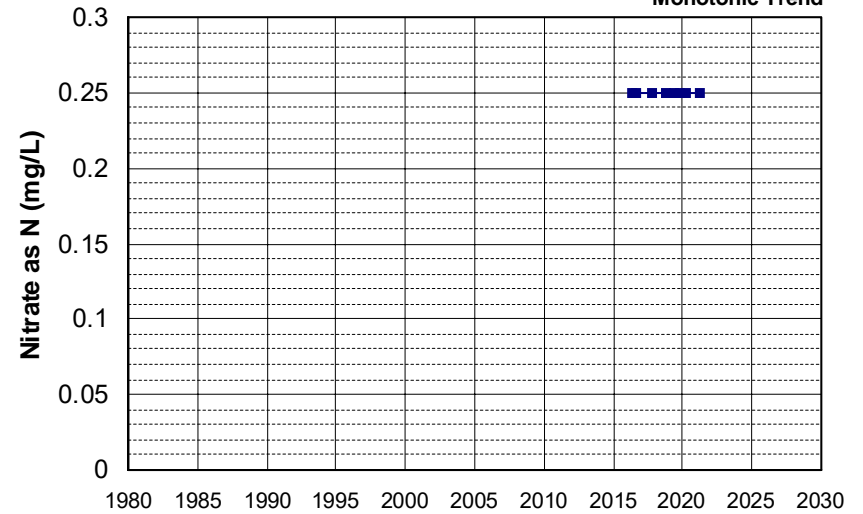
Well Name: L10009540332-MW-25 Well Depth (ft): N/A
 Well Type: MONITORING # of Measurements: 8
 Source: WB_CLEANUP Period of Record: 2016 - 2020
 Depth Zone: Upper Trend Since 2000: Insufficient Evidence of Monotonic Trend



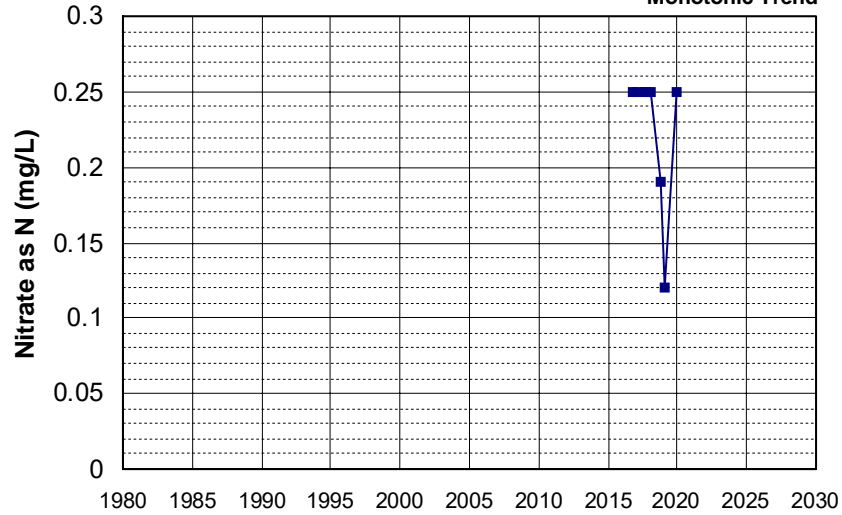
Well Name: L10009540332-MW-26 Well Depth (ft): N/A
 Well Type: MONITORING # of Measurements: 8
 Source: WB_CLEANUP Period of Record: 2016 - 2021
 Depth Zone: Upper Trend Since 2000: Insufficient Evidence of Monotonic Trend



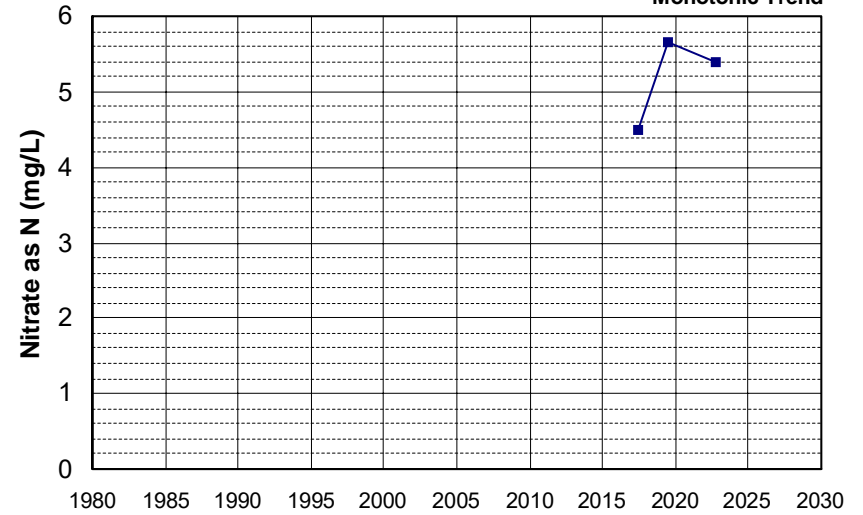
Well Name: L10009540332-MW-27 Well Depth (ft): N/A
 Well Type: MONITORING # of Measurements: 8
 Source: WB_CLEANUP Period of Record: 2016 - 2021
 Depth Zone: Upper Trend Since 2000: Insufficient Evidence of Monotonic Trend



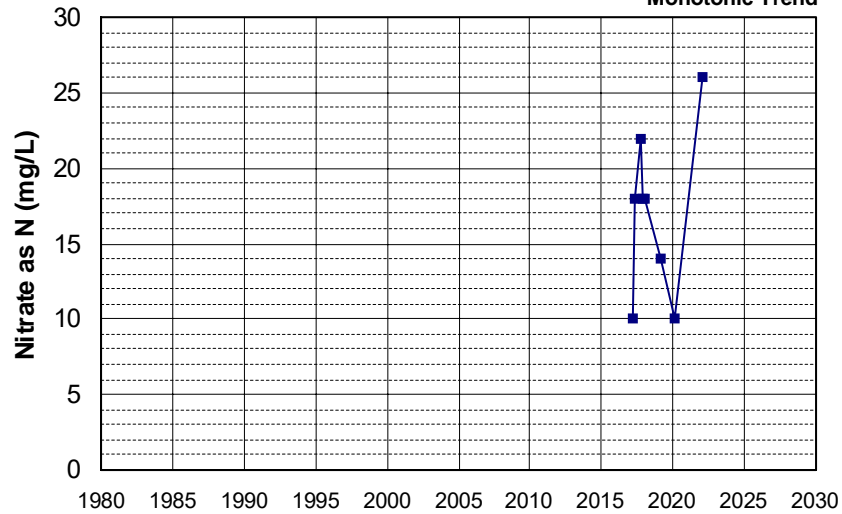
Well Name: SL375443649-MW-4
 Well Depth (ft): 30
 Well Type: MONITORING
 # of Measurements: 8
 Source: WB_CLEANUP
 Period of Record: 2016 - 2019
 Depth Zone: Upper
 Trend Since 2000: Insufficient Evidence of Monotonic Trend



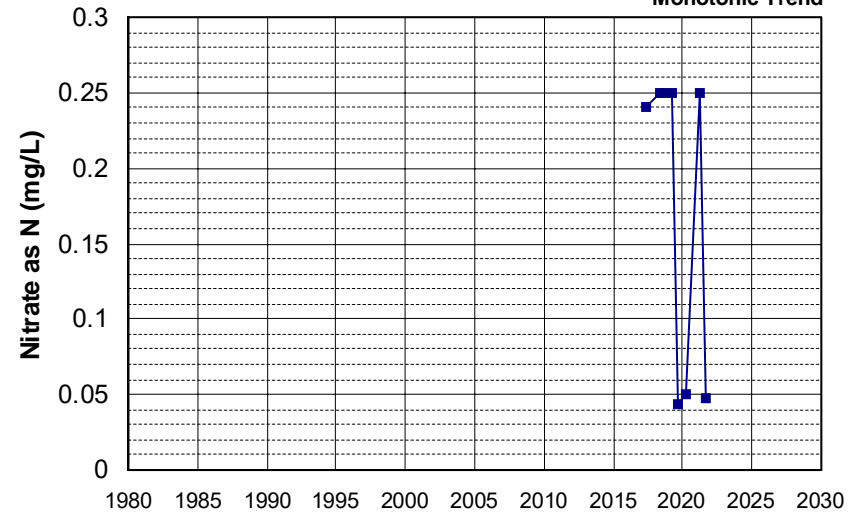
Well Name: AGL020019702-CCGC_0086
 Well Depth (ft): N/A
 Well Type: MONITORING
 # of Measurements: 8
 Source: WB_ILRP
 Period of Record: 2017 - 2022
 Depth Zone: Upper
 Trend Since 2000: Insufficient Evidence of Monotonic Trend



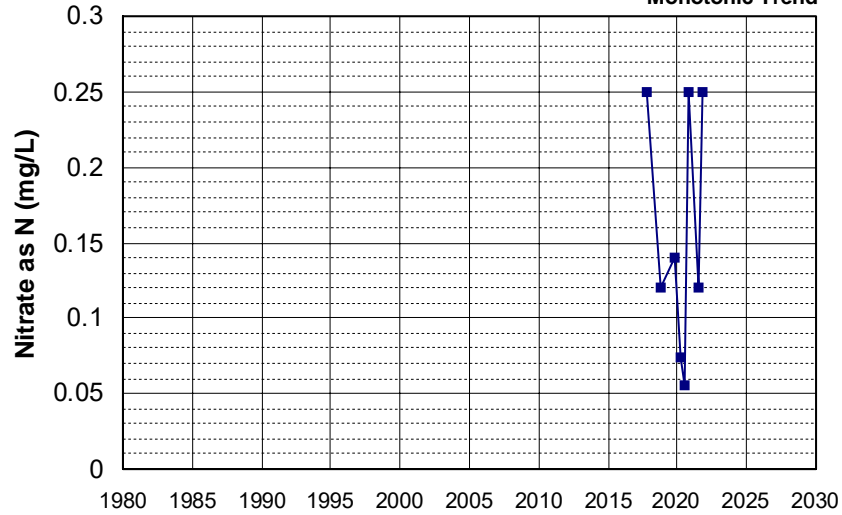
Well Name: L10001937128-VZW-2
 Well Depth (ft): N/A
 Well Type: MONITORING
 # of Measurements: 8
 Source: WB_CLEANUP
 Period of Record: 2017 - 2022
 Depth Zone: Upper
 Trend Since 2000: Insufficient Evidence of Monotonic Trend



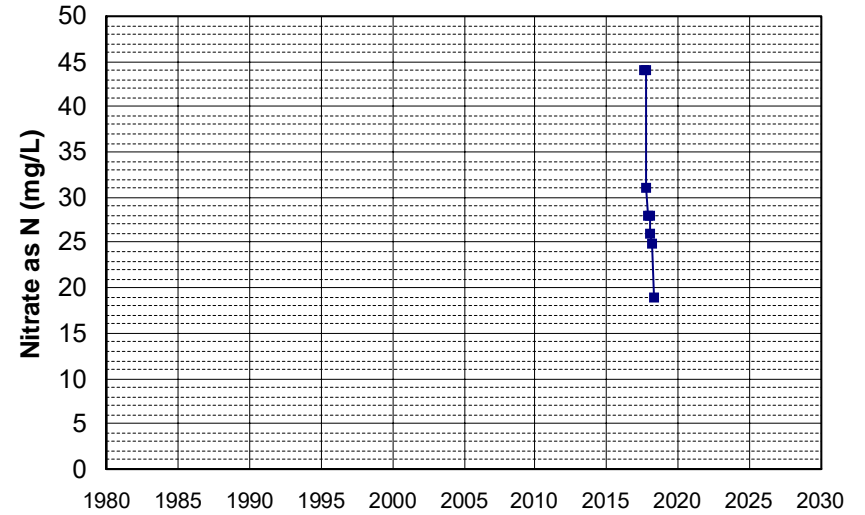
Well Name: L10007002783-MW-238
 Well Depth (ft): 45.79
 Well Type: MONITORING
 # of Measurements: 8
 Source: WB_CLEANUP
 Period of Record: 2017 - 2021
 Depth Zone: Upper
 Trend Since 2000: Insufficient Evidence of Monotonic Trend



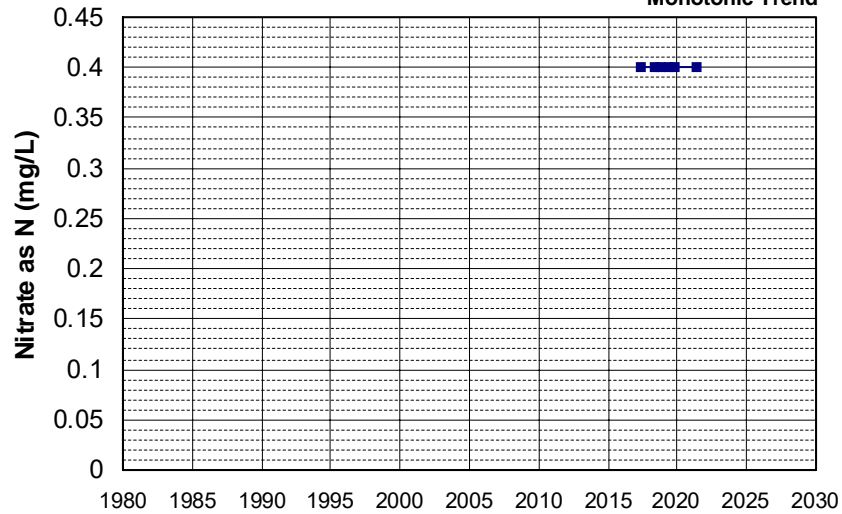
Well Name: L10007011530-CP-2S
 Well Depth (ft): 19.44
 Well Type: MONITORING
 # of Measurements: 8
 Source: WB_CLEANUP
 Period of Record: 2017 - 2021
 Depth Zone: Upper
 Trend Since 2000: Insufficient Evidence of Monotonic Trend



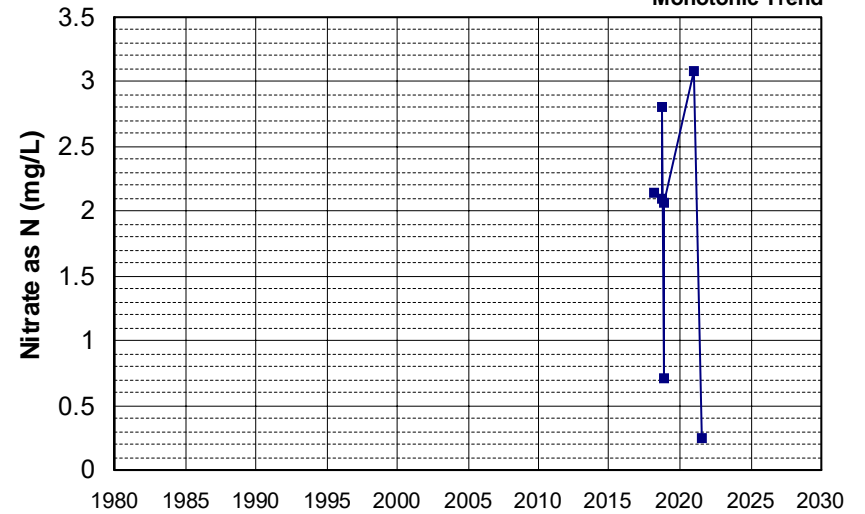
Well Name: L10007011530-G-47
 Well Depth (ft): 21
 Well Type: MONITORING
 # of Measurements: 8
 Source: WB_CLEANUP
 Period of Record: 2017 - 2018
 Depth Zone: Upper
 Trend Since 2000: Decreasing Trend



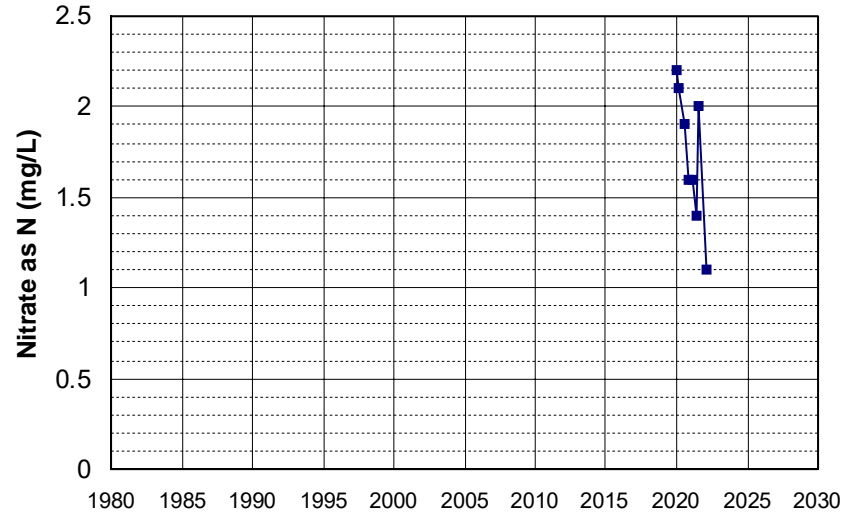
Well Name: L10007064608-MW-7
 Well Depth (ft): 150
 Well Type: MONITORING
 # of Measurements: 8
 Source: WB_CLEANUP
 Period of Record: 2017 - 2021
 Depth Zone: Upper
 Trend Since 2000: Insufficient Evidence of Monotonic Trend



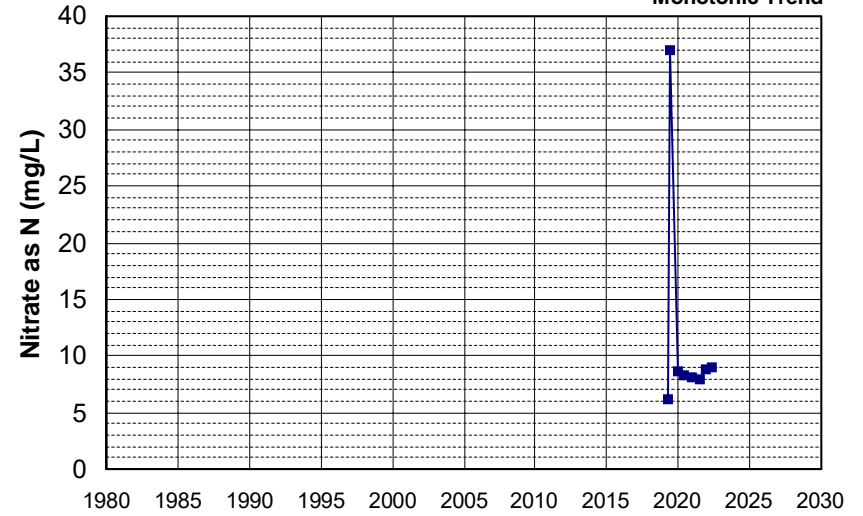
Well Name: SL185832945-MW-4D
 Well Depth (ft): 130
 Well Type: MONITORING
 # of Measurements: 8
 Source: WB_CLEANUP
 Period of Record: 2018 - 2021
 Depth Zone: Upper
 Trend Since 2000: Insufficient Evidence of Monotonic Trend



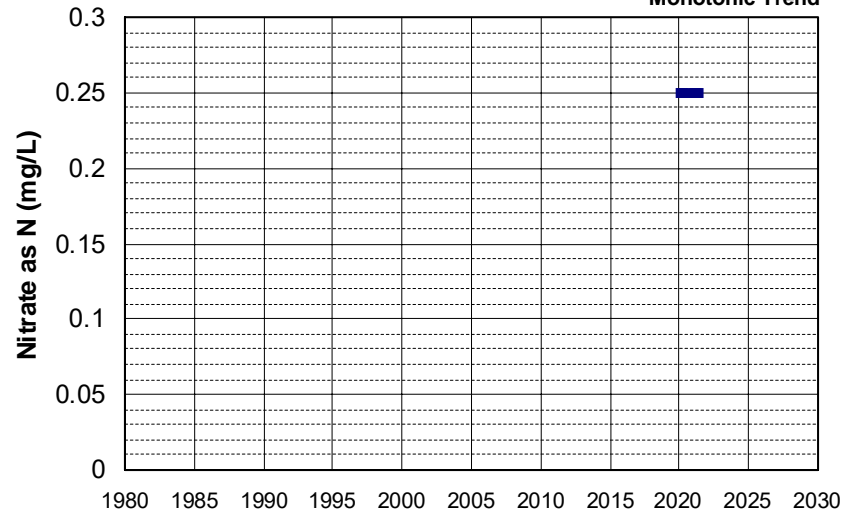
Well Name: L10001937128-MW-23
 Well Type: MONITORING
 Source: WB_CLEANUP
 Depth Zone: Upper
 Well Depth (ft): N/A
 # of Measurements: 8
 Period of Record: 2019 - 2022
 Trend Since 2000: Decreasing Trend



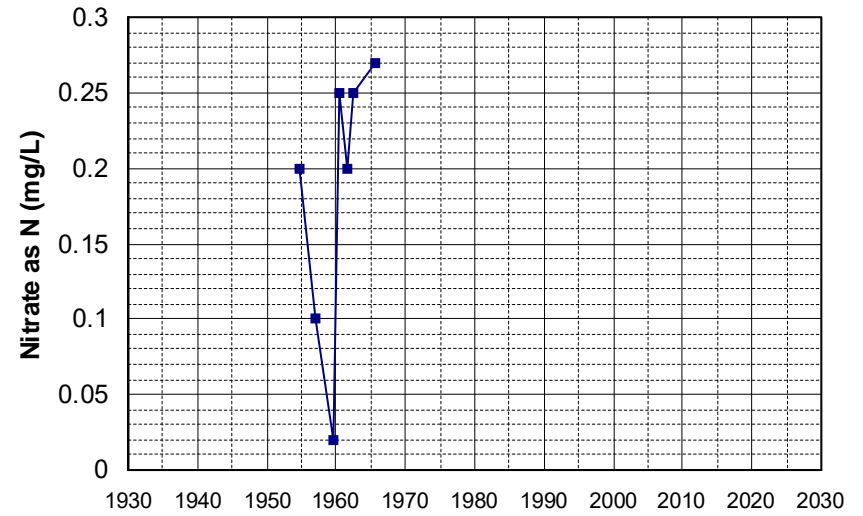
Well Name: L10009553902-MW-28B
 Well Type: MONITORING
 Source: WB_CLEANUP
 Depth Zone: Upper
 Well Depth (ft): 105.5
 # of Measurements: 8
 Period of Record: 2019 - 2022
 Trend Since 2000: Insufficient Evidence of Monotonic Trend



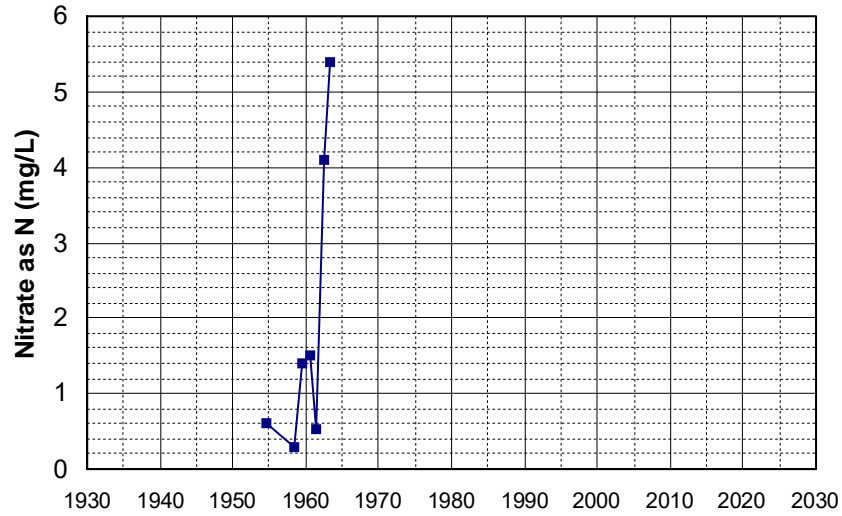
Well Name: L10007011530-G-55
 Well Type: MONITORING
 Source: WB_CLEANUP
 Depth Zone: Upper
 Well Depth (ft): 40.45
 # of Measurements: 8
 Period of Record: 2020 - 2021
 Trend Since 2000: Insufficient Evidence of Monotonic Trend



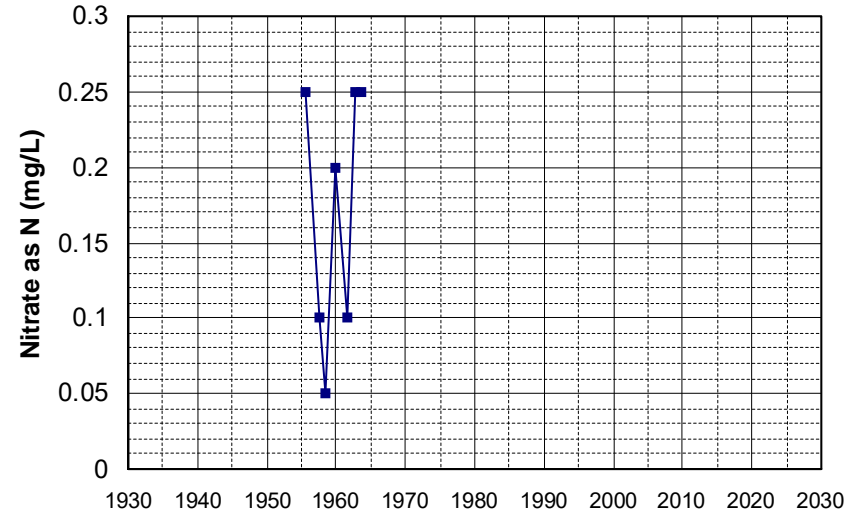
Well Name: 07N04E33G001M
 Well Type: WATER SUPPLY, OTHER
 Source: DWR
 Depth Zone: Upper
 Well Depth (ft): 116
 # of Measurements: 7
 Period of Record: 1954 - 1965
 Trend Since 2000: Insufficient Data



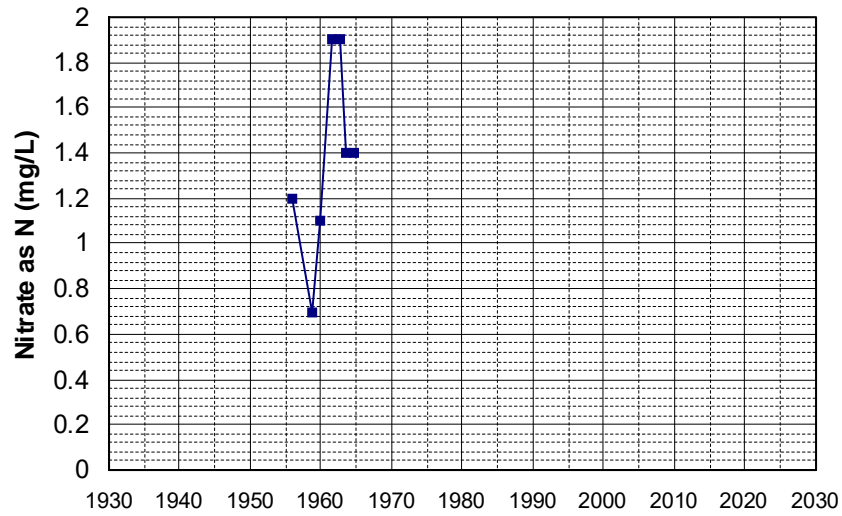
Well Name: 13N09W17A002M Well Depth (ft): 242
 Well Type: WATER SUPPLY, OTHER # of Measurements: 7
 Source: DWR Period of Record: 1954 - 1963
 Depth Zone: Upper Trend Since 2000: Insufficient Data



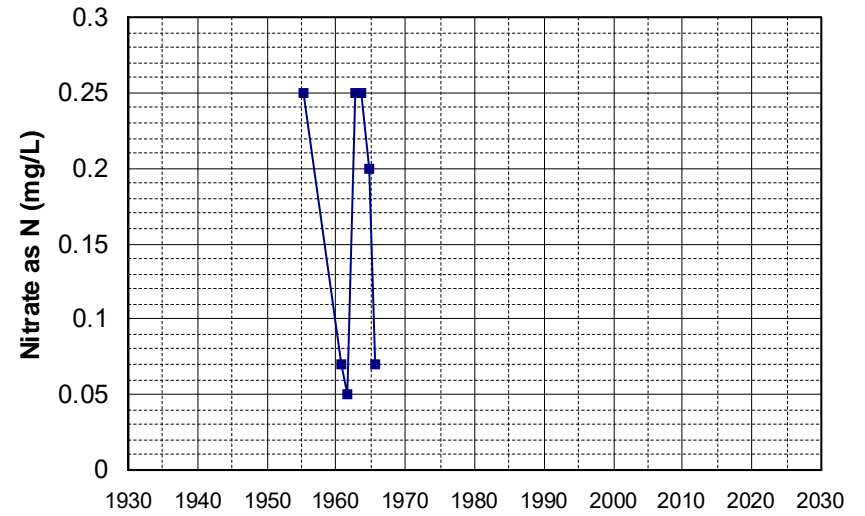
Well Name: 07N04E04R001M Well Depth (ft): 138
 Well Type: WATER SUPPLY, OTHER # of Measurements: 7
 Source: DWR Period of Record: 1955 - 1963
 Depth Zone: Upper Trend Since 2000: Insufficient Data



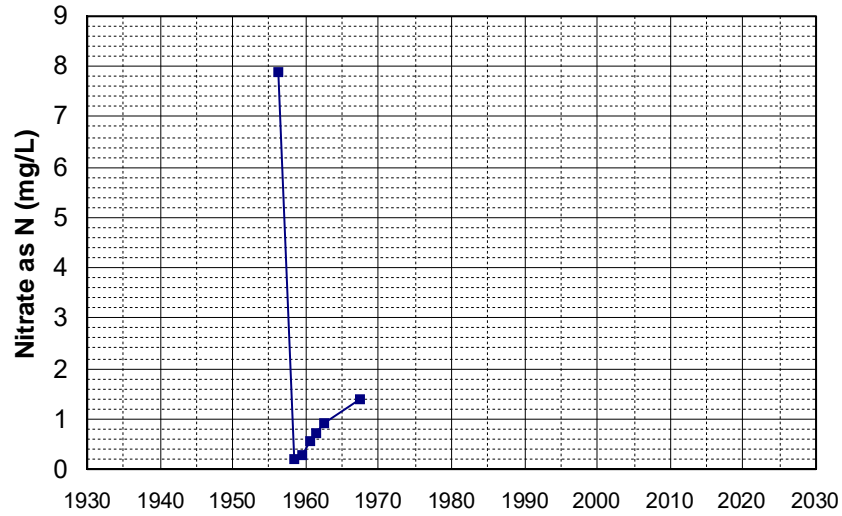
Well Name: 09N04E08L001M Well Depth (ft): 105
 Well Type: WATER SUPPLY, OTHER # of Measurements: 7
 Source: DWR Period of Record: 1955 - 1964
 Depth Zone: Upper Trend Since 2000: Insufficient Data



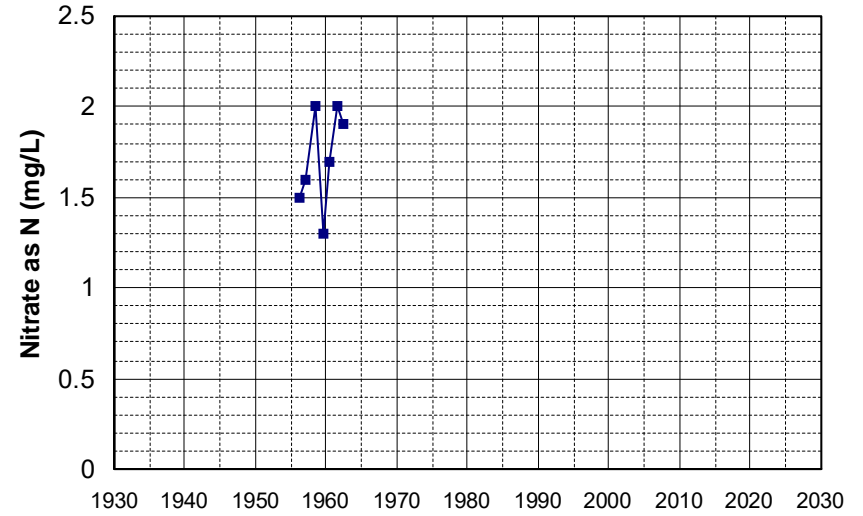
Well Name: 22N14E14F002M Well Depth (ft): 240
 Well Type: WATER SUPPLY, OTHER # of Measurements: 7
 Source: DWR Period of Record: 1955 - 1965
 Depth Zone: Upper Trend Since 2000: Insufficient Data



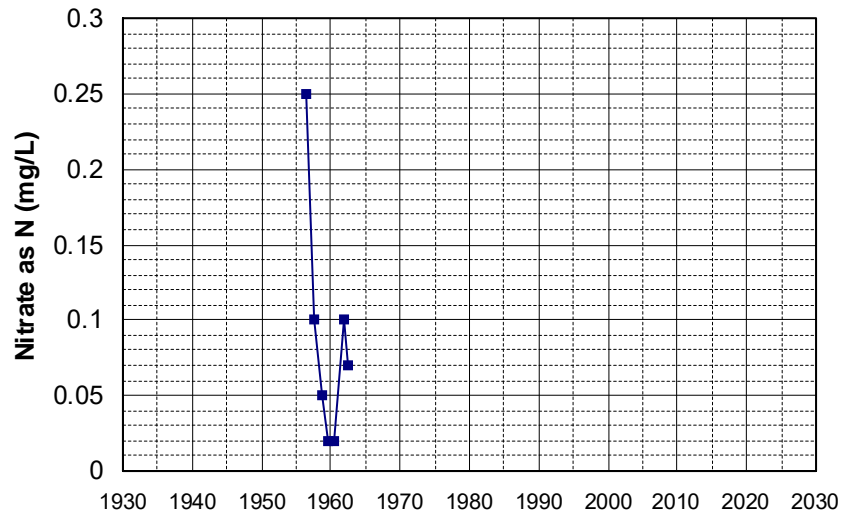
Well Name: 25N02W04M001M Well Depth (ft): 75
 Well Type: WATER SUPPLY, OTHER # of Measurements: 7
 Source: DWR Period of Record: 1956 - 1967
 Depth Zone: Upper Trend Since 2000: Insufficient Data



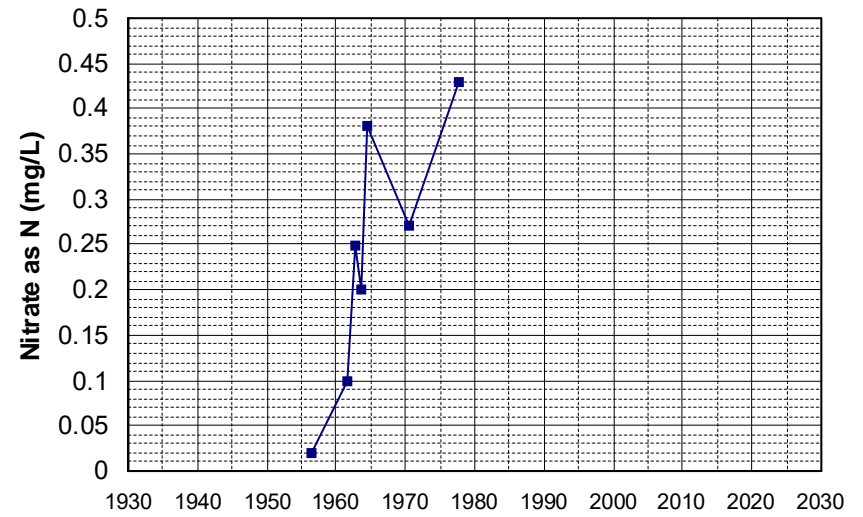
Well Name: 26N03W10D001M Well Depth (ft): 131
 Well Type: WATER SUPPLY, OTHER # of Measurements: 7
 Source: DWR Period of Record: 1956 - 1962
 Depth Zone: Upper Trend Since 2000: Insufficient Data



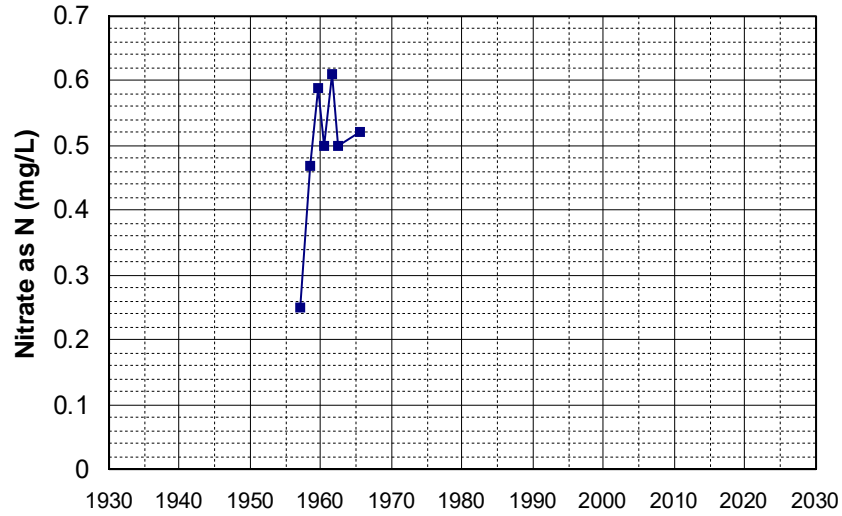
Well Name: 31N04W05F001M Well Depth (ft): 282
 Well Type: WATER SUPPLY, OTHER # of Measurements: 7
 Source: DWR Period of Record: 1956 - 1962
 Depth Zone: Upper Trend Since 2000: Insufficient Data



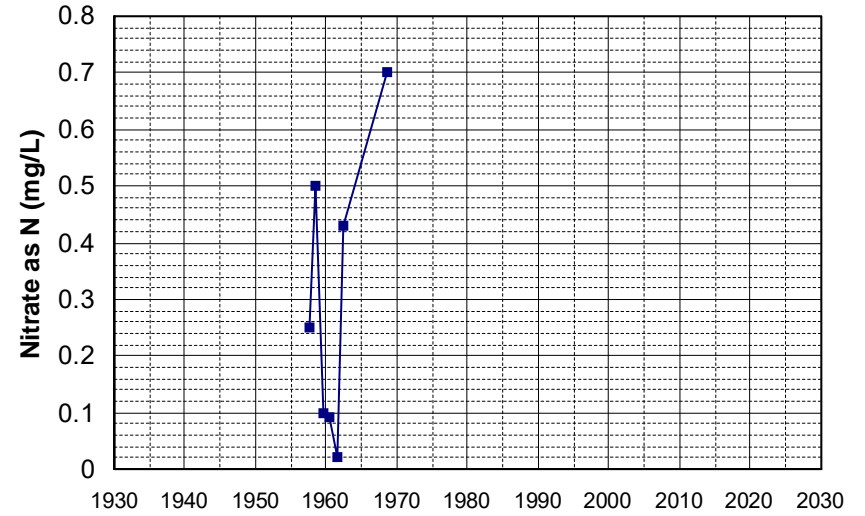
Well Name: 38N08E17K001M Well Depth (ft): 180
 Well Type: WATER SUPPLY, OTHER # of Measurements: 7
 Source: DWR Period of Record: 1956 - 1977
 Depth Zone: Upper Trend Since 2000: Insufficient Data



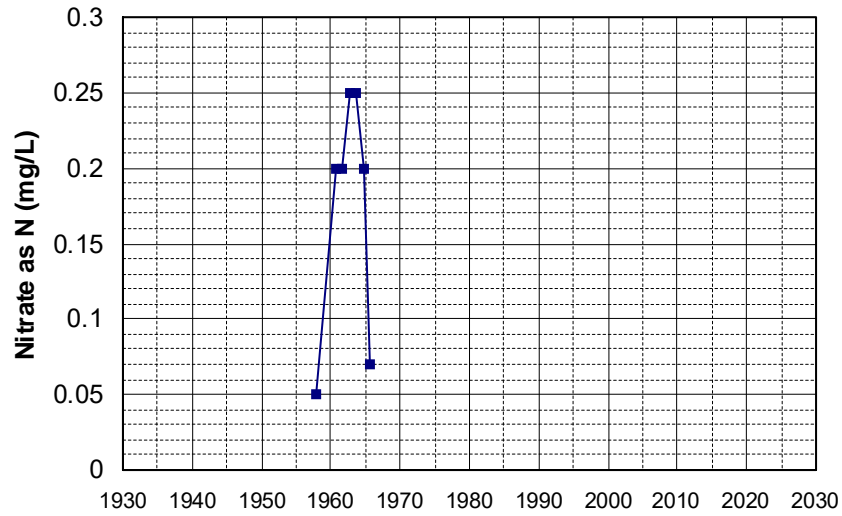
Well Name: 10N02E01Q001M Well Depth (ft): 136
 Well Type: WATER SUPPLY, OTHER # of Measurements: 7
 Source: DWR Period of Record: 1957 - 1965
 Depth Zone: Upper Trend Since 2000: Insufficient Data



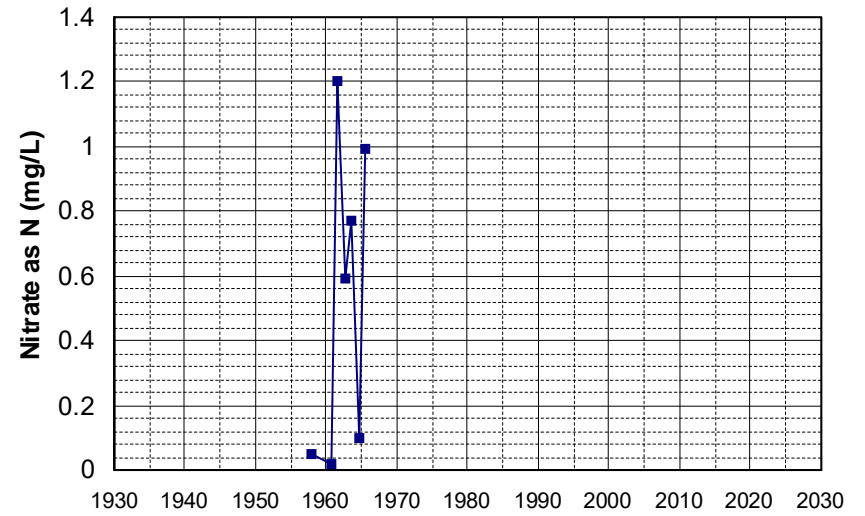
Well Name: 14N09W32J002M Well Depth (ft): 150
 Well Type: WATER SUPPLY, OTHER # of Measurements: 7
 Source: DWR Period of Record: 1957 - 1968
 Depth Zone: Upper Trend Since 2000: Insufficient Data



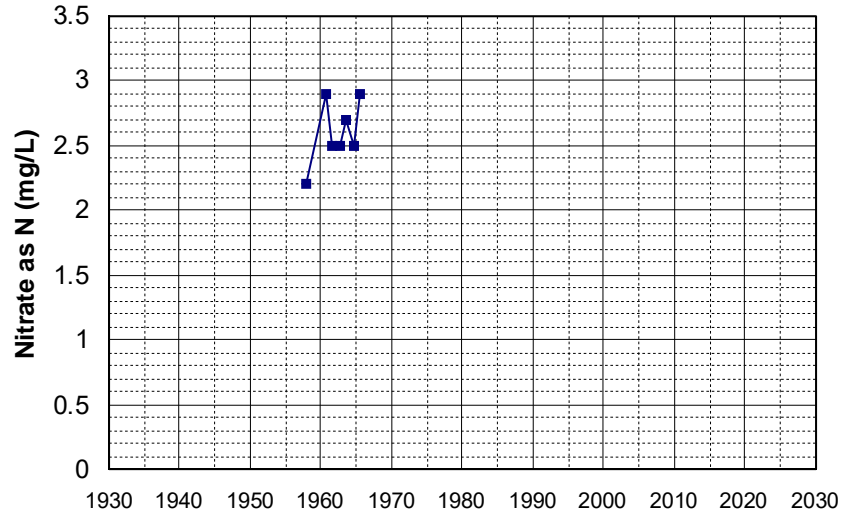
Well Name: 20N14E04G002M Well Depth (ft): 190
 Well Type: WATER SUPPLY, OTHER # of Measurements: 7
 Source: DWR Period of Record: 1957 - 1965
 Depth Zone: Upper Trend Since 2000: Insufficient Data



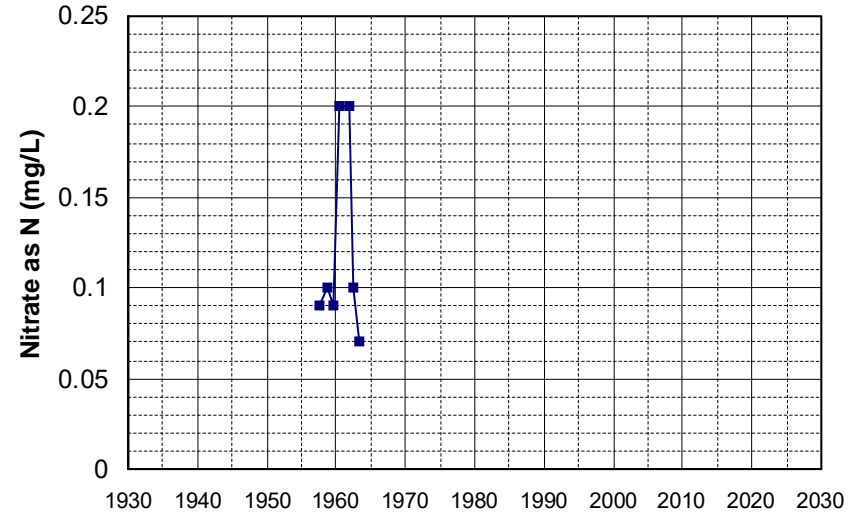
Well Name: 21N15E09Q003M Well Depth (ft): 300
 Well Type: WATER SUPPLY, OTHER # of Measurements: 7
 Source: DWR Period of Record: 1957 - 1965
 Depth Zone: Upper Trend Since 2000: Insufficient Data



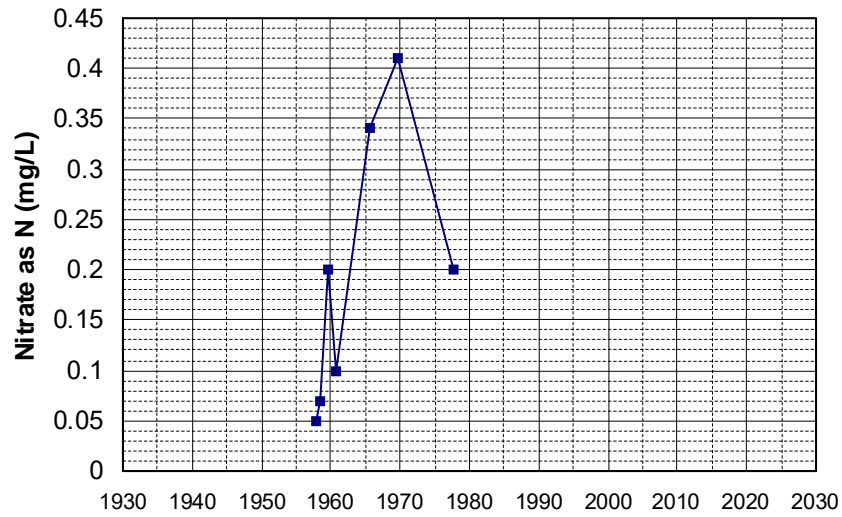
Well Name: 23N15E28H004M Well Depth (ft): 252
 Well Type: WATER SUPPLY, OTHER # of Measurements: 7
 Source: DWR Period of Record: 1957 - 1965
 Depth Zone: Upper Trend Since 2000: Insufficient Data



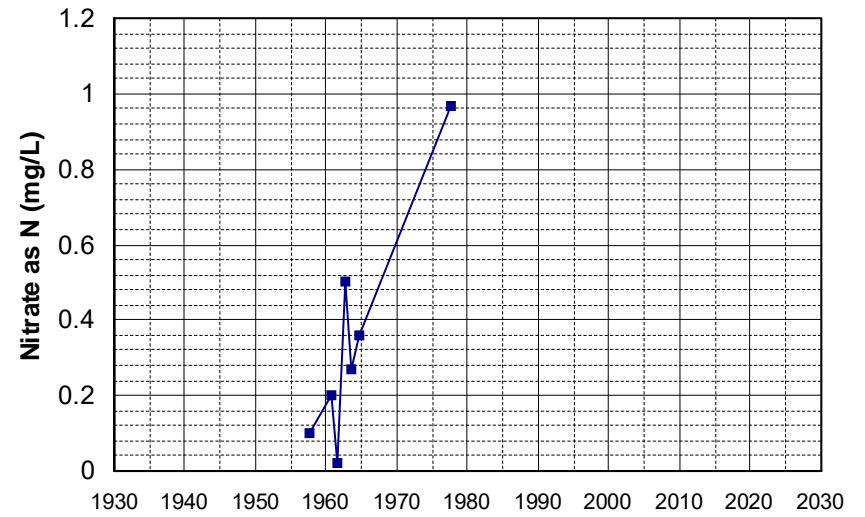
Well Name: 31N04W07A001M Well Depth (ft): 282
 Well Type: WATER SUPPLY, OTHER # of Measurements: 7
 Source: DWR Period of Record: 1957 - 1963
 Depth Zone: Upper Trend Since 2000: Insufficient Data



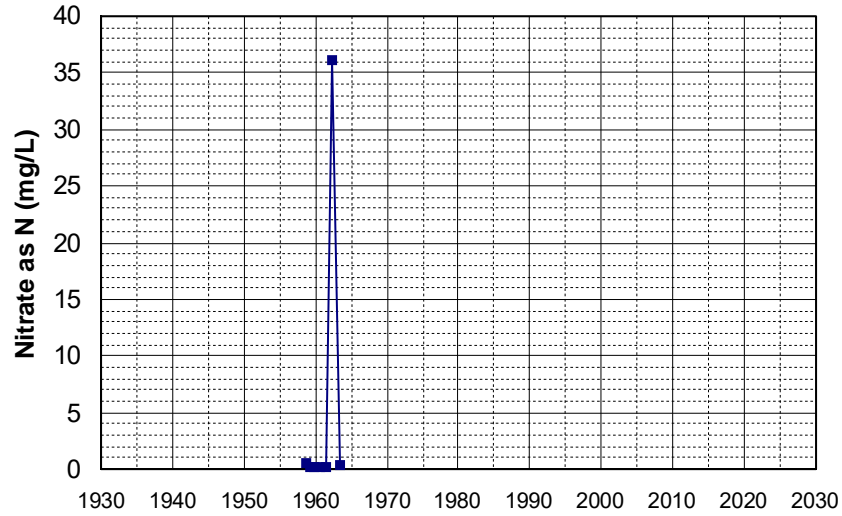
Well Name: 38N06E31D001M Well Depth (ft): 160
 Well Type: WATER SUPPLY, OTHER # of Measurements: 7
 Source: DWR Period of Record: 1957 - 1977
 Depth Zone: Upper Trend Since 2000: Insufficient Data



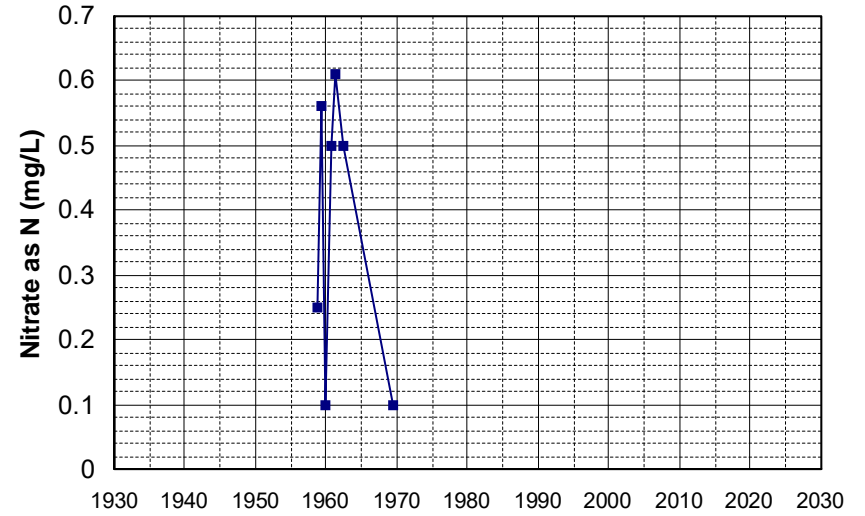
Well Name: 38N09E21L001M Well Depth (ft): 230
 Well Type: WATER SUPPLY, OTHER # of Measurements: 7
 Source: DWR Period of Record: 1957 - 1977
 Depth Zone: Upper Trend Since 2000: Insufficient Data



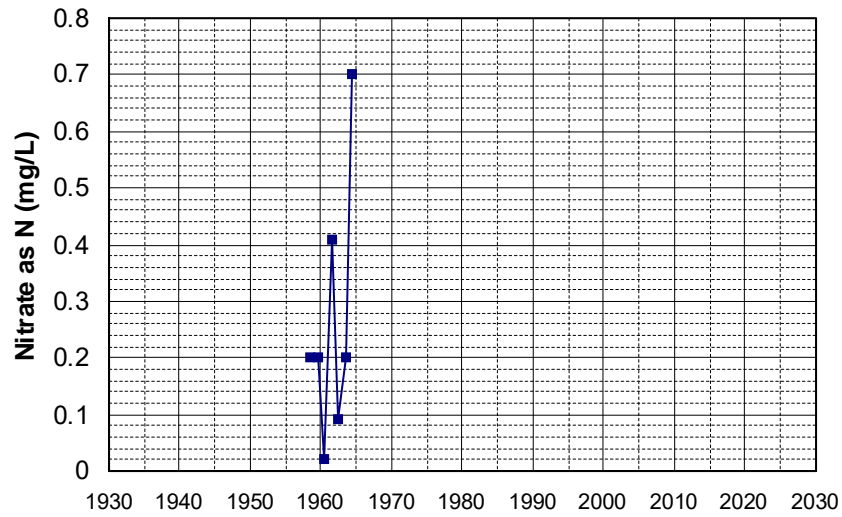
Well Name: 05N01E01N001M Well Depth (ft): 40
Well Type: WATER SUPPLY, OTHER # of Measurements: 7
Source: DWR Period of Record: 1958 - 1963
Depth Zone: Upper Trend Since 2000: Insufficient Data



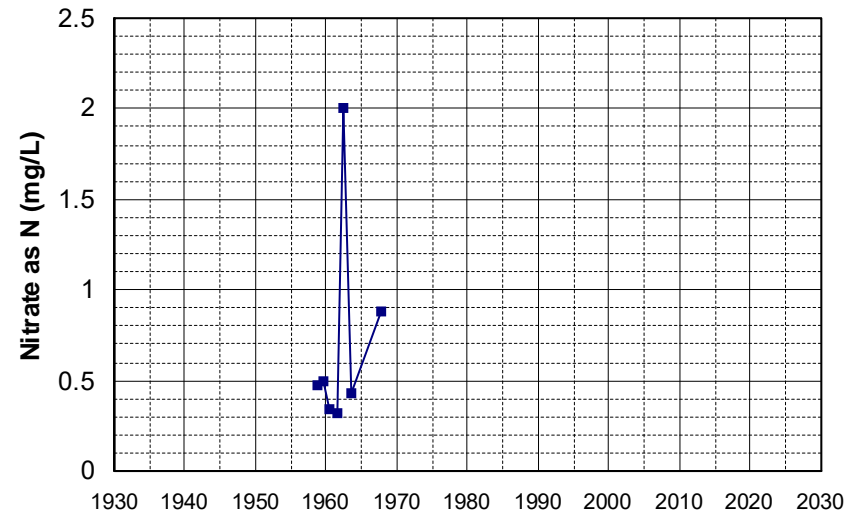
Well Name: 05N02E25K001M Well Depth (ft): 100
Well Type: WATER SUPPLY, OTHER # of Measurements: 7
Source: DWR Period of Record: 1958 - 1969
Depth Zone: Upper Trend Since 2000: Insufficient Data



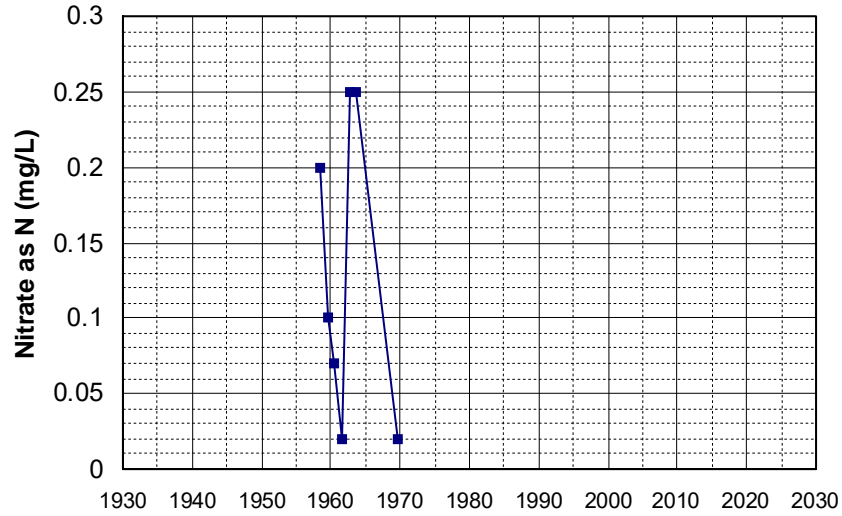
Well Name: 15N10W10E001M Well Depth (ft): 120
Well Type: WATER SUPPLY, OTHER # of Measurements: 7
Source: DWR Period of Record: 1958 - 1964
Depth Zone: Upper Trend Since 2000: Insufficient Data



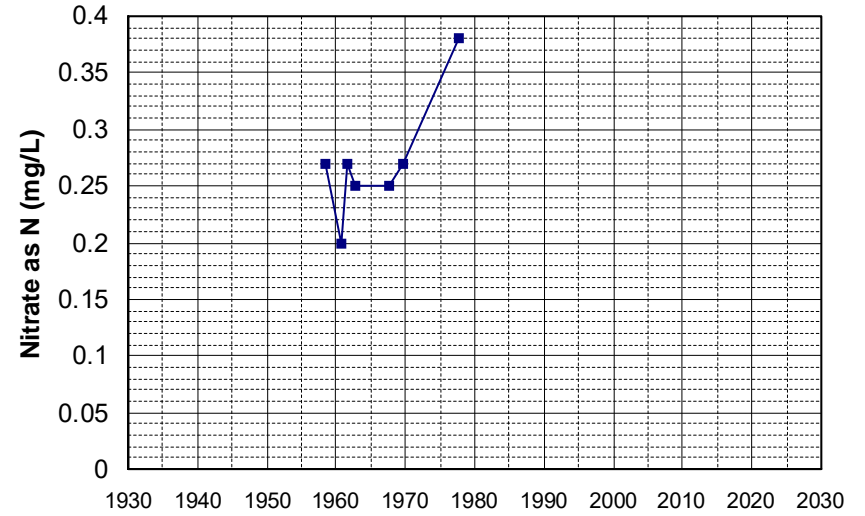
Well Name: 32N05W26M001M Well Depth (ft): 290
Well Type: WATER SUPPLY, OTHER # of Measurements: 7
Source: DWR Period of Record: 1958 - 1967
Depth Zone: Upper Trend Since 2000: Insufficient Data



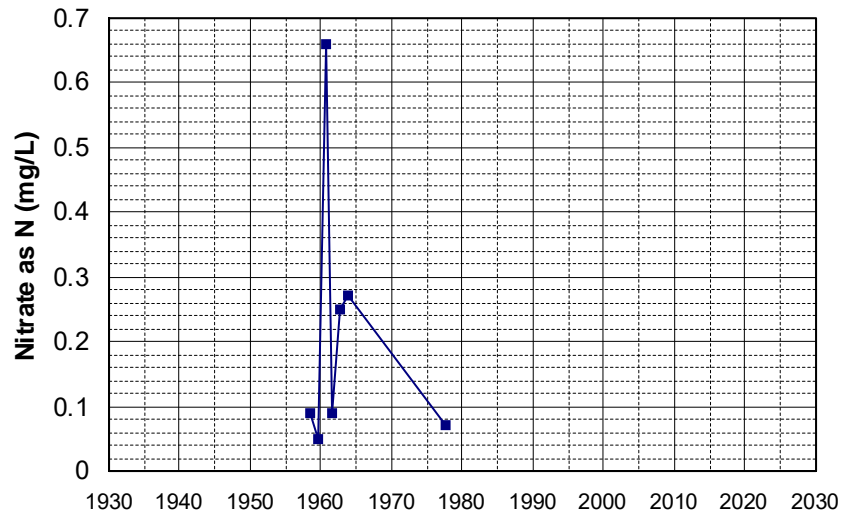
Well Name: 37N05E14R001M Well Depth (ft): 160
 Well Type: WATER SUPPLY, OTHER # of Measurements: 7
 Source: DWR Period of Record: 1958 - 1969
 Depth Zone: Upper Trend Since 2000: Insufficient Data



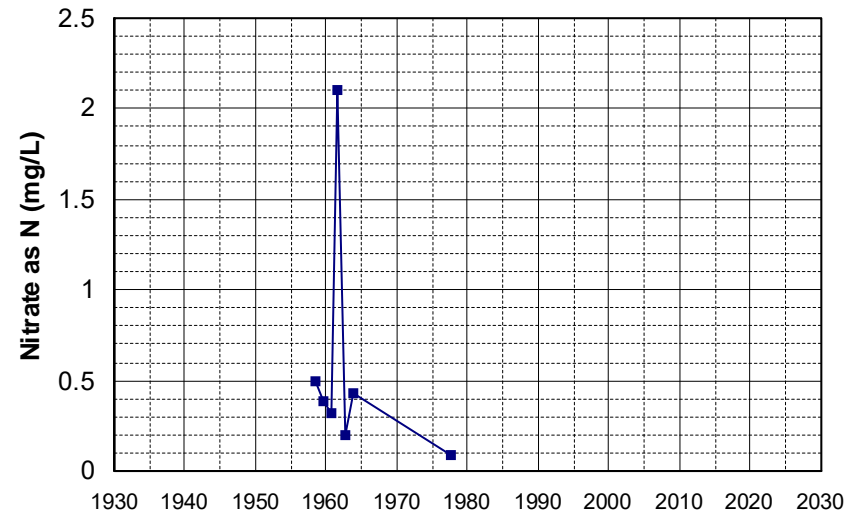
Well Name: 37N06E06L001M Well Depth (ft): 160
 Well Type: WATER SUPPLY, OTHER # of Measurements: 7
 Source: DWR Period of Record: 1958 - 1977
 Depth Zone: Upper Trend Since 2000: Insufficient Data



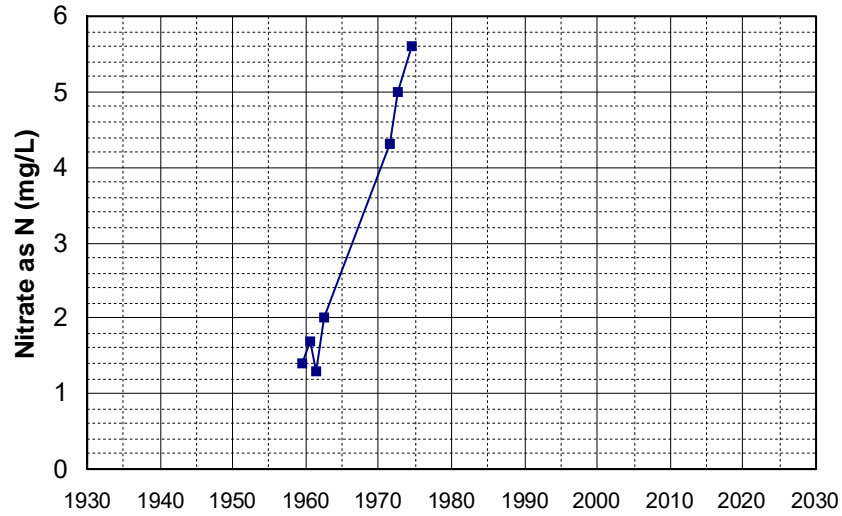
Well Name: 42N13E31G001M Well Depth (ft): 265
 Well Type: WATER SUPPLY, OTHER # of Measurements: 7
 Source: DWR Period of Record: 1958 - 1977
 Depth Zone: Upper Trend Since 2000: Insufficient Data



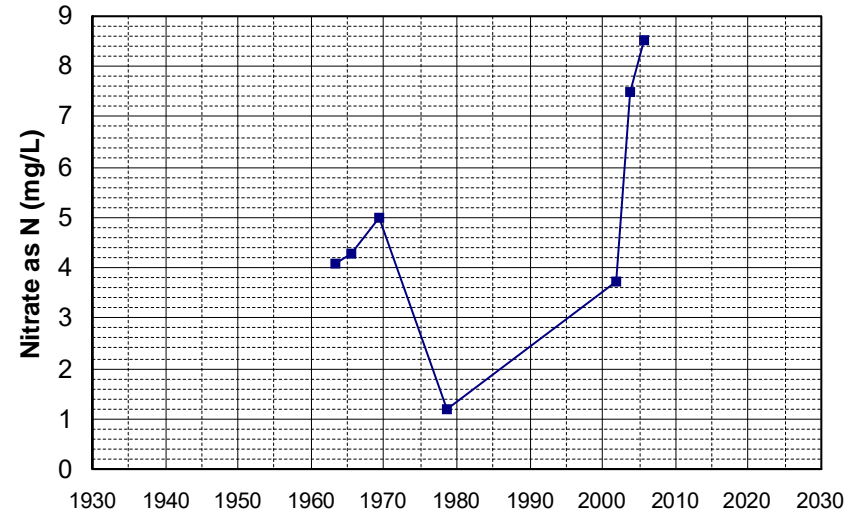
Well Name: 44N13E36A001M Well Depth (ft): 147
 Well Type: WATER SUPPLY, OTHER # of Measurements: 7
 Source: DWR Period of Record: 1958 - 1977
 Depth Zone: Upper Trend Since 2000: Insufficient Data



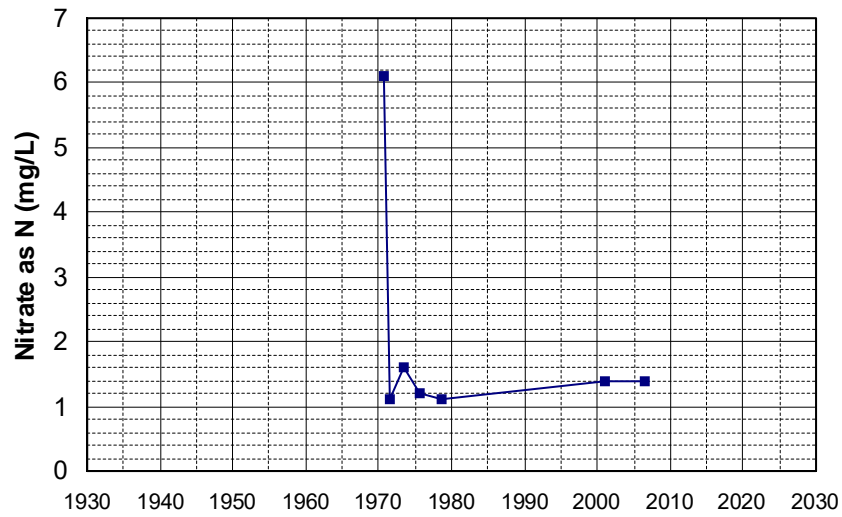
Well Name: 13N09W03C001M Well Depth (ft): 70
 Well Type: WATER SUPPLY, OTHER # of Measurements: 7
 Source: DWR Period of Record: 1959 - 1974
 Depth Zone: Upper Trend Since 2000: Insufficient Data



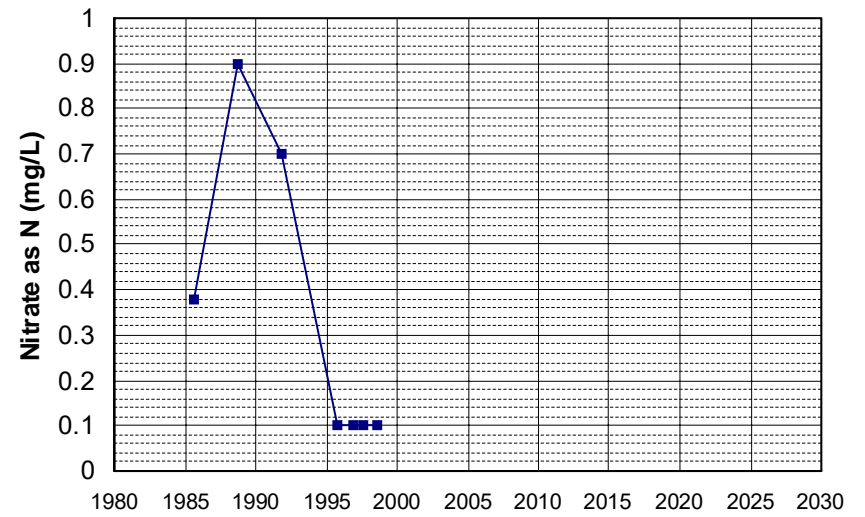
Well Name: 16N03E04E001M Well Depth (ft): 70
 Well Type: WATER SUPPLY, OTHER # of Measurements: 7
 Source: DWR Period of Record: 1963 - 2005
 Depth Zone: Upper Trend Since 2000: Insufficient Data



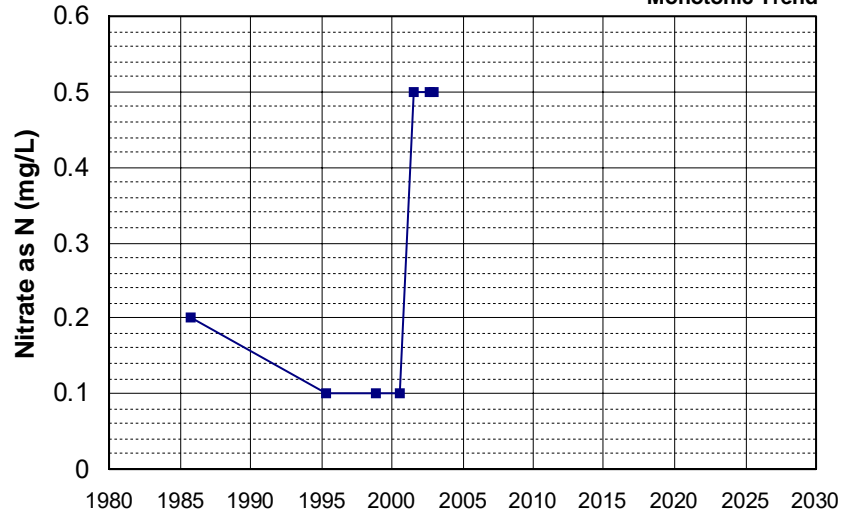
Well Name: 20N02W22E001M Well Depth (ft): 135
 Well Type: WATER SUPPLY, OTHER # of Measurements: 7
 Source: DWR Period of Record: 1970 - 2006
 Depth Zone: Upper Trend Since 2000: Insufficient Data



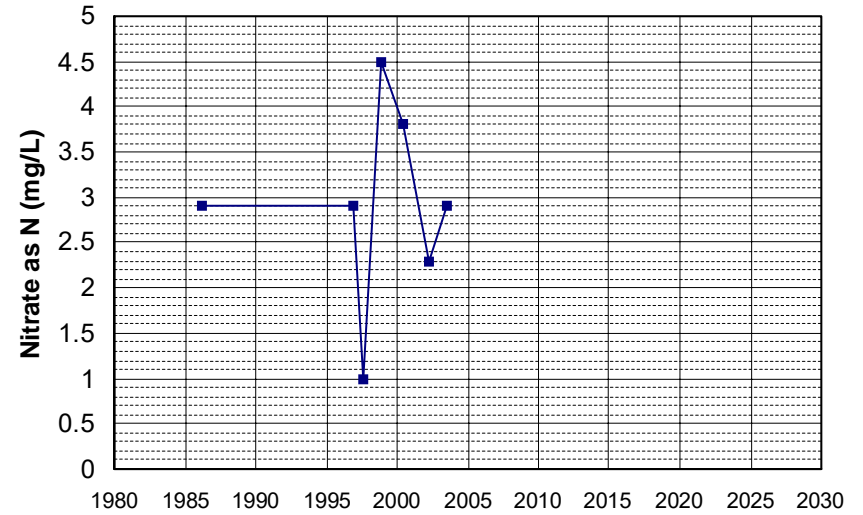
Well Name: CA0410011_003_003 Well Depth (ft): N/A
 Well Type: MUNICIPAL # of Measurements: 7
 Source: DDW Period of Record: 1985 - 1998
 Depth Zone: Upper Trend Since 2000: Insufficient Data



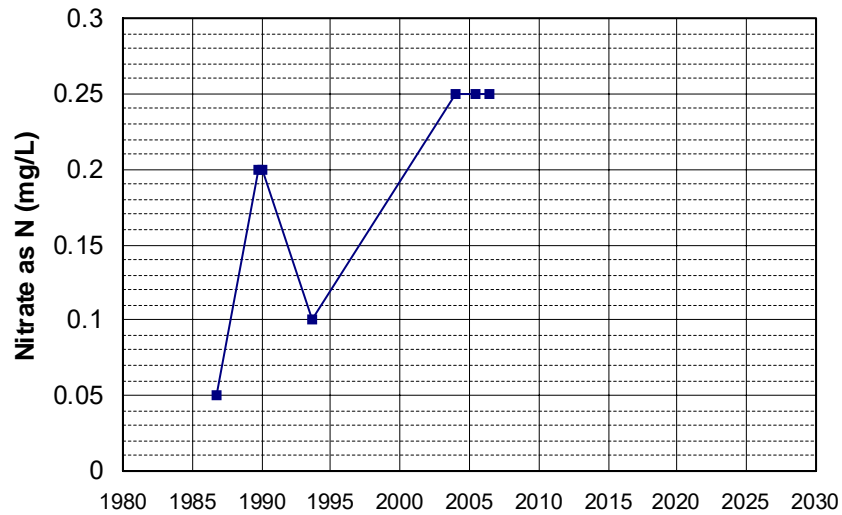
Well Name: CA0410301_001_001 Well Depth (ft): N/A
 Well Type: MUNICIPAL # of Measurements: 7
 Source: DDW Period of Record: 1985 - 2002
 Depth Zone: Upper Trend Since 2000: Insufficient Evidence of Monotonic Trend



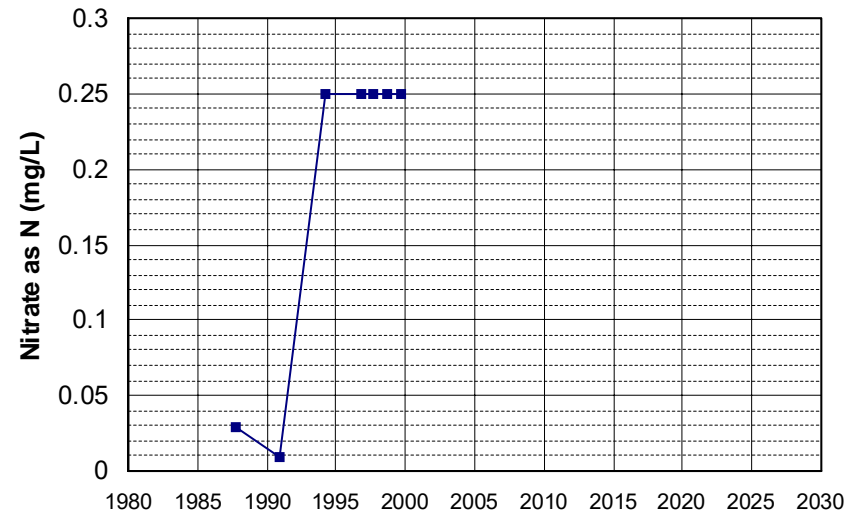
Well Name: CA1110001_007_007 Well Depth (ft): N/A
 Well Type: MUNICIPAL # of Measurements: 7
 Source: DDW Period of Record: 1986 - 2003
 Depth Zone: Upper Trend Since 2000: Insufficient Data



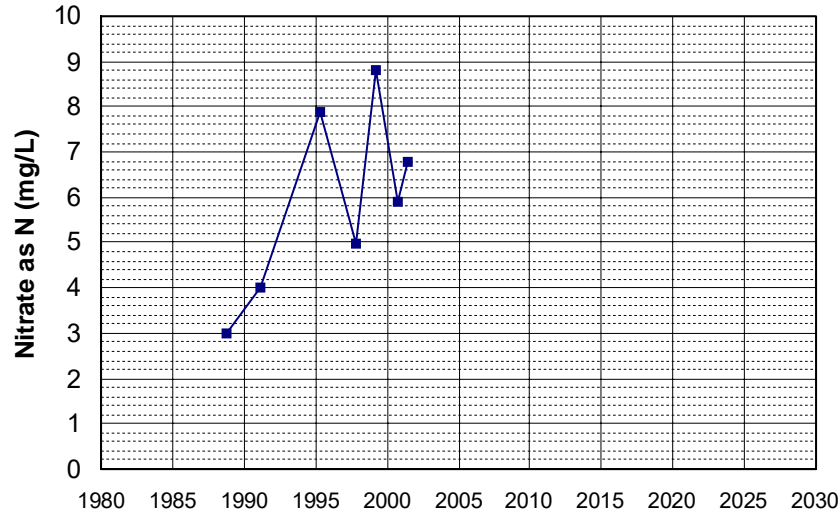
Well Name: CA5710008_001_001 Well Depth (ft): 63
 Well Type: MUNICIPAL # of Measurements: 7
 Source: DDW Period of Record: 1986 - 2006
 Depth Zone: Upper Trend Since 2000: Insufficient Data



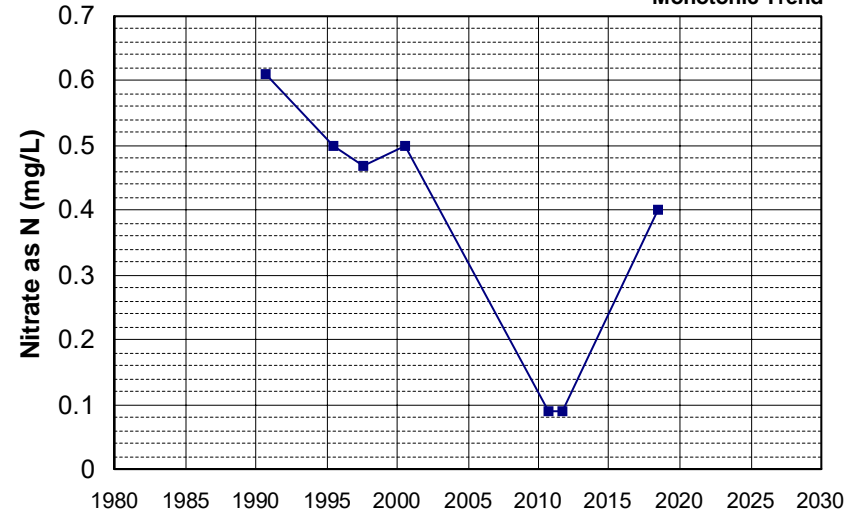
Well Name: CA2310011_002_002 Well Depth (ft): 154
 Well Type: MUNICIPAL # of Measurements: 7
 Source: DDW Period of Record: 1987 - 1999
 Depth Zone: Upper Trend Since 2000: Insufficient Data



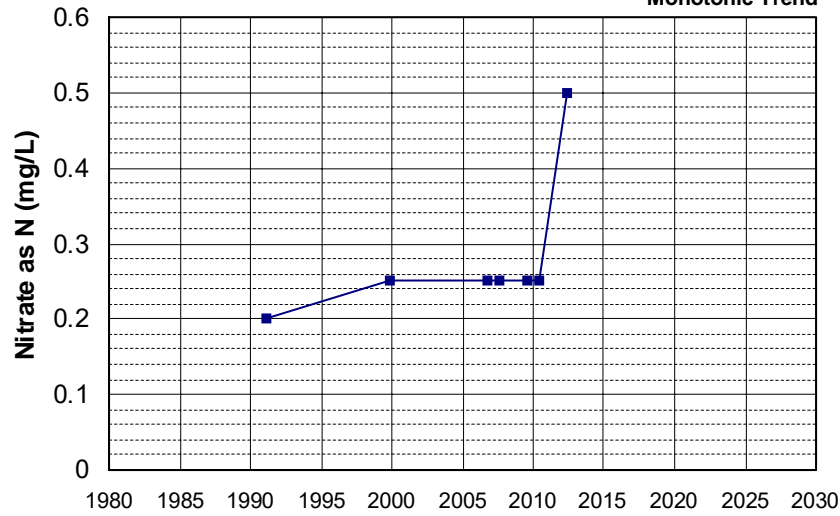
Well Name: CA5101016_001_001 Well Depth (ft): N/A
 Well Type: MUNICIPAL # of Measurements: 7
 Source: DDW Period of Record: 1988 - 2001
 Depth Zone: Upper Trend Since 2000: Insufficient Data



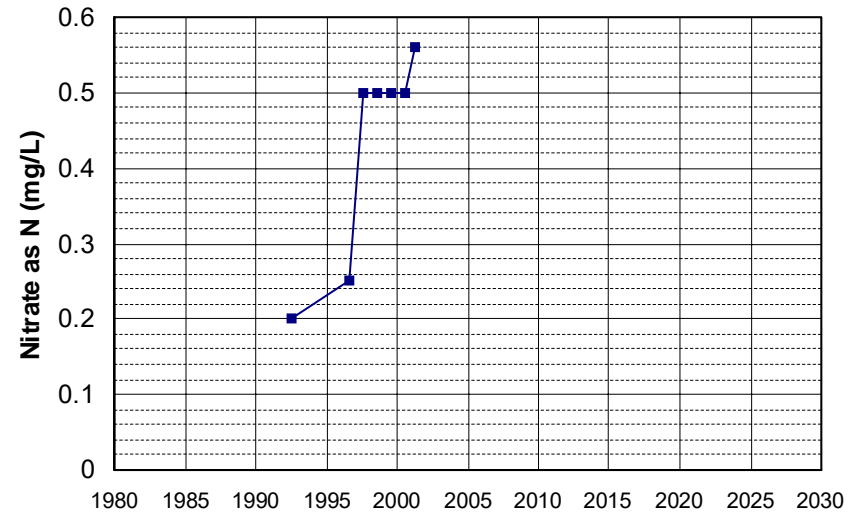
Well Name: CA3200068_001_001 Well Depth (ft): N/A
 Well Type: MUNICIPAL # of Measurements: 7
 Source: DDW Period of Record: 1990 - 2018
 Depth Zone: Upper Trend Since 2000: Insufficient Evidence of Monotonic Trend



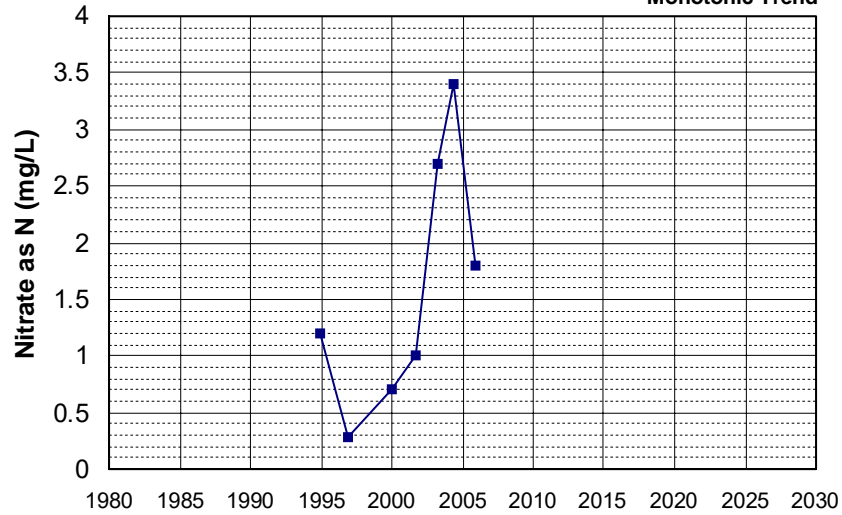
Well Name: CA3410026_001_001 Well Depth (ft): N/A
 Well Type: MUNICIPAL # of Measurements: 7
 Source: DDW Period of Record: 1991 - 2012
 Depth Zone: Upper Trend Since 2000: Insufficient Evidence of Monotonic Trend



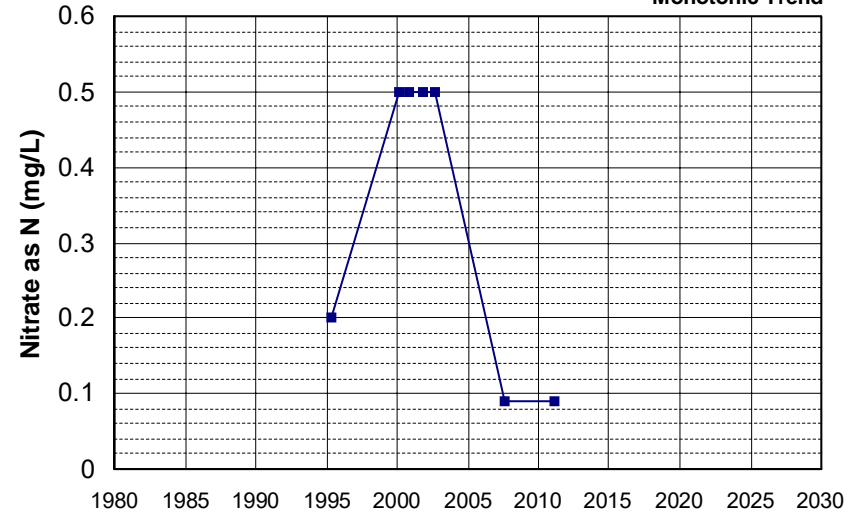
Well Name: CA4500024_001_001 Well Depth (ft): N/A
 Well Type: MUNICIPAL # of Measurements: 7
 Source: DDW Period of Record: 1992 - 2001
 Depth Zone: Upper Trend Since 2000: Insufficient Data



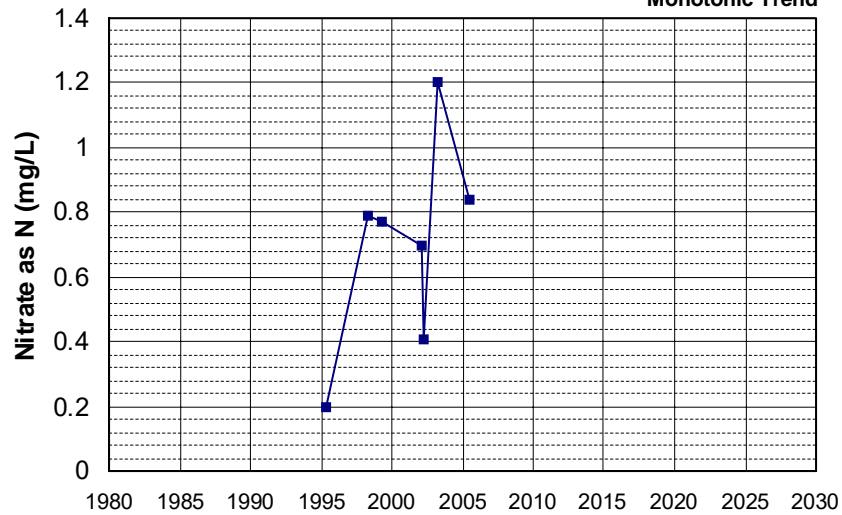
Well Name: CA1710302_001_001 Well Depth (ft): N/A
 Well Type: MUNICIPAL # of Measurements: 7
 Source: DDW Period of Record: 1994 - 2005
 Depth Zone: Upper Trend Since 2000: Insufficient Evidence of Monotonic Trend



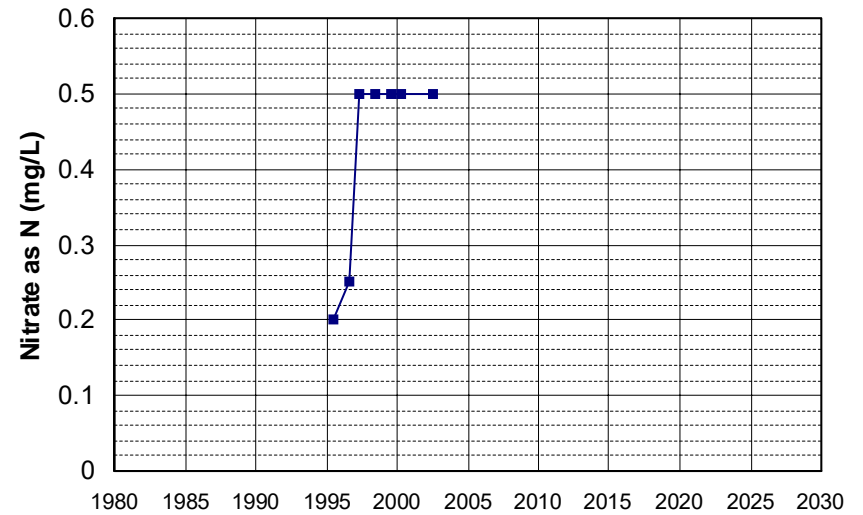
Well Name: CA0600076_001_001 Well Depth (ft): N/A
 Well Type: MUNICIPAL # of Measurements: 7
 Source: DDW Period of Record: 1995 - 2011
 Depth Zone: Upper Trend Since 2000: Insufficient Evidence of Monotonic Trend



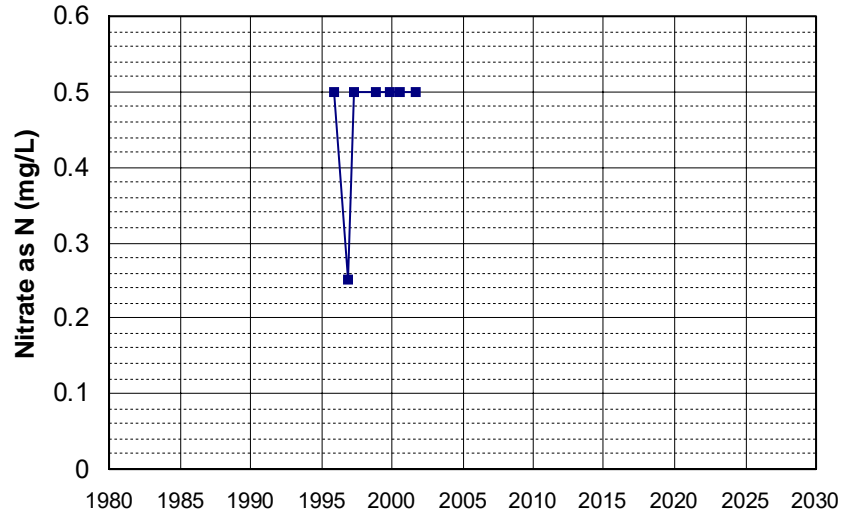
Well Name: CA1700536_001_001 Well Depth (ft): 10
 Well Type: MUNICIPAL # of Measurements: 7
 Source: DDW Period of Record: 1995 - 2005
 Depth Zone: Upper Trend Since 2000: Insufficient Evidence of Monotonic Trend



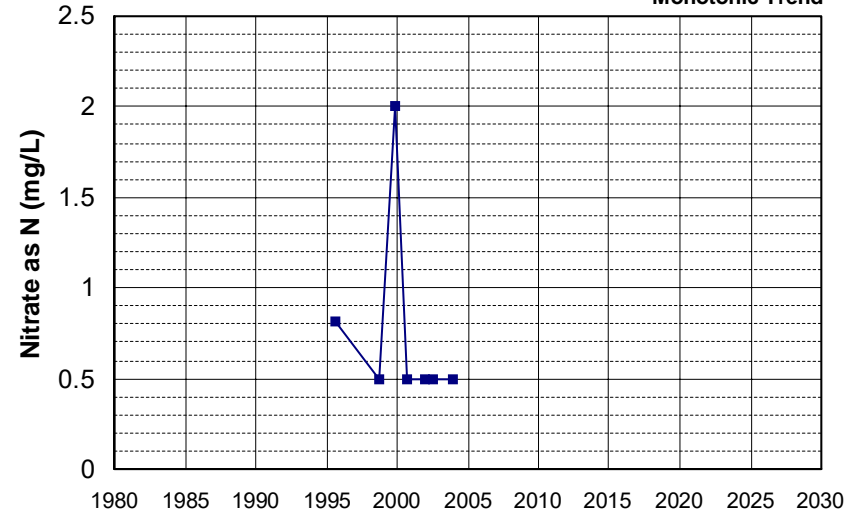
Well Name: CA3200002_001_001 Well Depth (ft): N/A
 Well Type: MUNICIPAL # of Measurements: 7
 Source: DDW Period of Record: 1995 - 2002
 Depth Zone: Upper Trend Since 2000: Insufficient Data



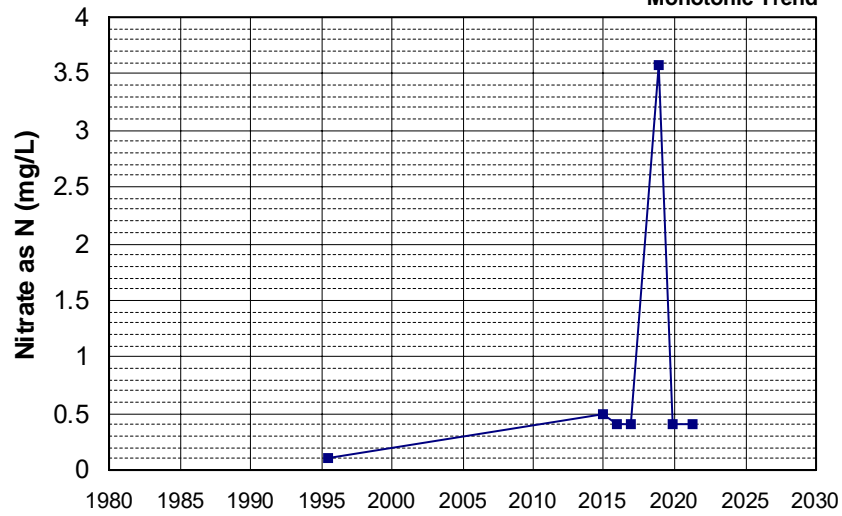
Well Name: CA3200112_001_001 Well Depth (ft): N/A
 Well Type: MUNICIPAL # of Measurements: 7
 Source: DDW Period of Record: 1995 - 2001
 Depth Zone: Upper Trend Since 2000: Insufficient Data



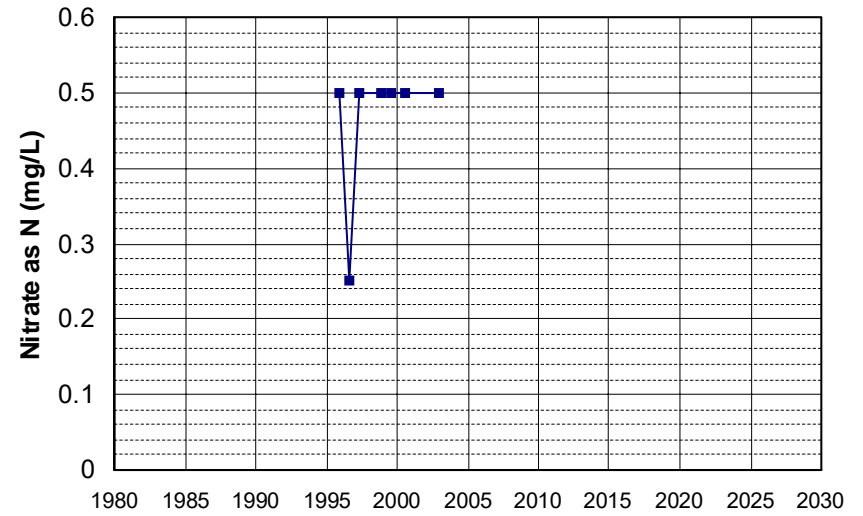
Well Name: CA3210006_002_002 Well Depth (ft): N/A
 Well Type: MUNICIPAL # of Measurements: 7
 Source: DDW Period of Record: 1995 - 2003
 Depth Zone: Upper Trend Since 2000: Insufficient Evidence of Monotonic Trend



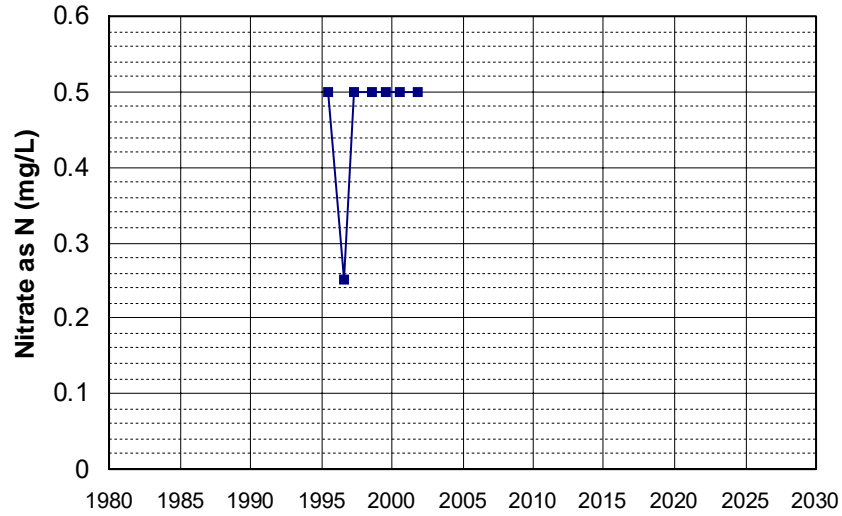
Well Name: CA3400131_001_001 Well Depth (ft): N/A
 Well Type: MUNICIPAL # of Measurements: 7
 Source: DDW Period of Record: 1995 - 2021
 Depth Zone: Upper Trend Since 2000: Insufficient Evidence of Monotonic Trend



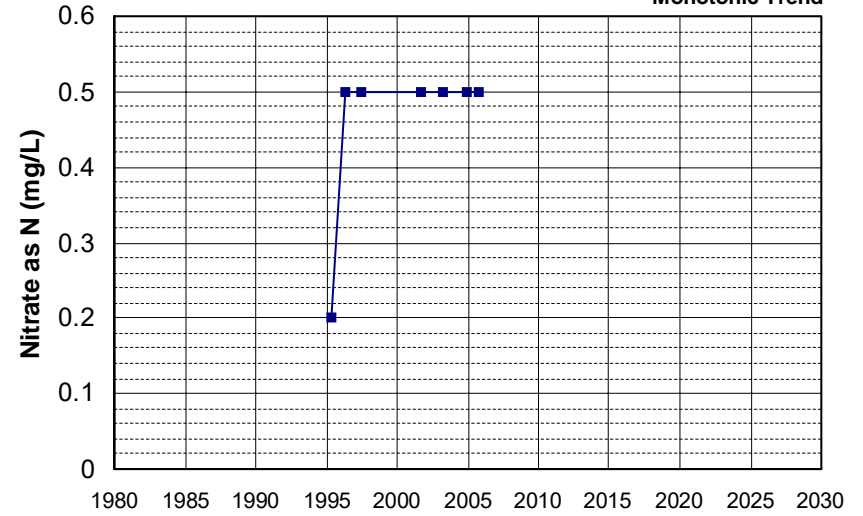
Well Name: CA4600014_001_001 Well Depth (ft): N/A
 Well Type: MUNICIPAL # of Measurements: 7
 Source: DDW Period of Record: 1995 - 2002
 Depth Zone: Upper Trend Since 2000: Insufficient Data



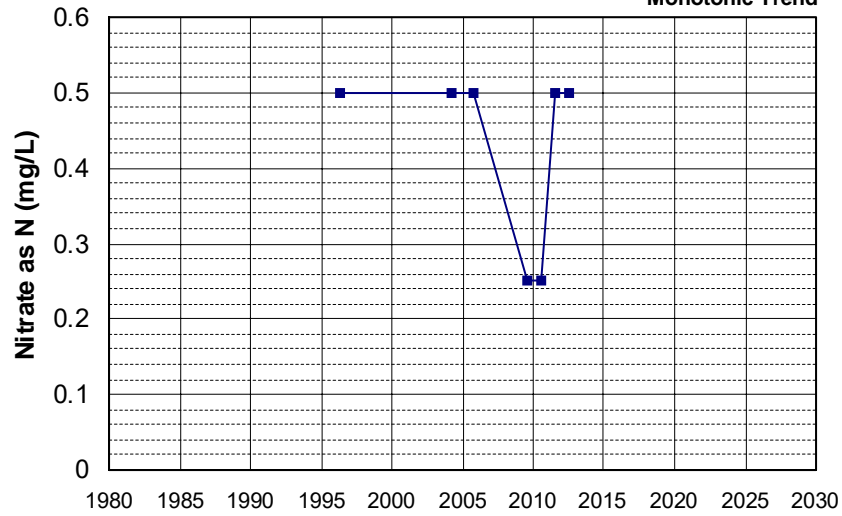
Well Name: CA4600087_001_001 Well Depth (ft): 300
 Well Type: MUNICIPAL # of Measurements: 7
 Source: DDW Period of Record: 1995 - 2001
 Depth Zone: Upper Trend Since 2000: Insufficient Data



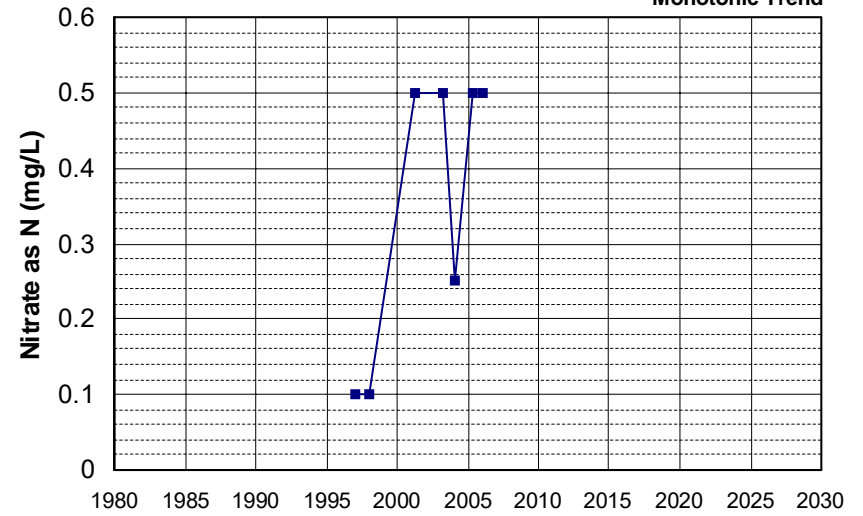
Well Name: CA5103007_001_001 Well Depth (ft): N/A
 Well Type: MUNICIPAL # of Measurements: 7
 Source: DDW Period of Record: 1995 - 2005
 Depth Zone: Upper Trend Since 2000: Insufficient Evidence of Monotonic Trend



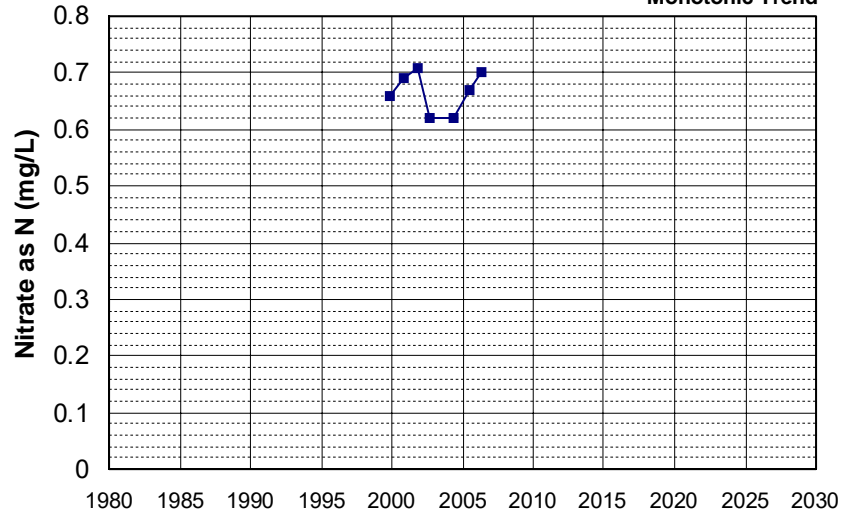
Well Name: CA0600072_002_002 Well Depth (ft): 160
 Well Type: MUNICIPAL # of Measurements: 7
 Source: DDW Period of Record: 1996 - 2012
 Depth Zone: Upper Trend Since 2000: Insufficient Evidence of Monotonic Trend



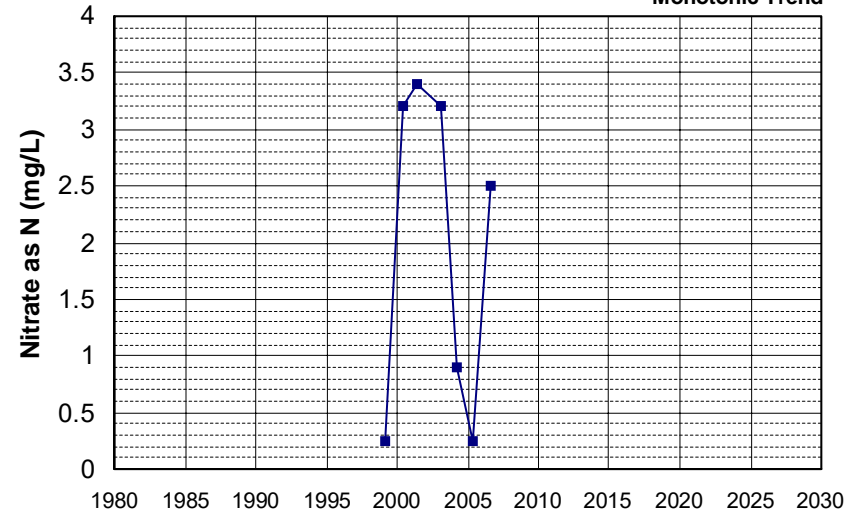
Well Name: CA2900535_001_001 Well Depth (ft): 10
 Well Type: MUNICIPAL # of Measurements: 7
 Source: DDW Period of Record: 1997 - 2006
 Depth Zone: Upper Trend Since 2000: Insufficient Evidence of Monotonic Trend



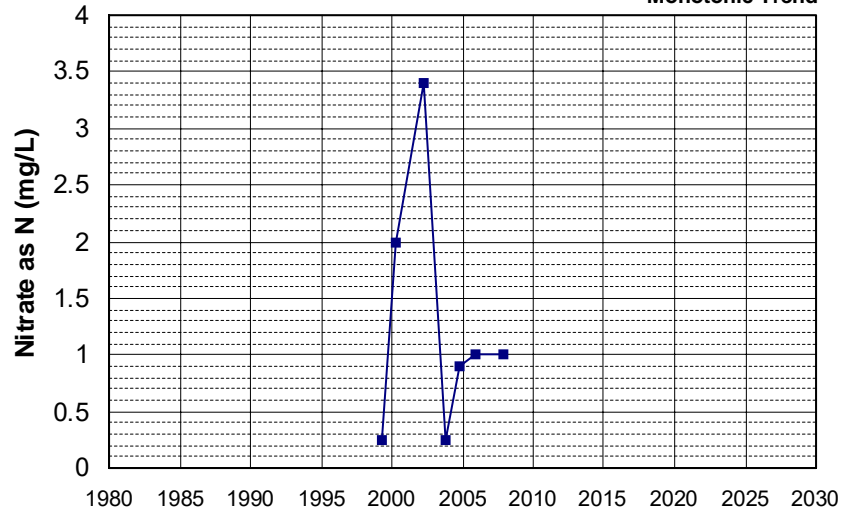
Well Name: CA4500036_001_001 Well Depth (ft): 85
 Well Type: MUNICIPAL # of Measurements: 7
 Source: DDW Period of Record: 1999 - 2006
 Depth Zone: Upper Trend Since 2000: Insufficient Evidence of Monotonic Trend



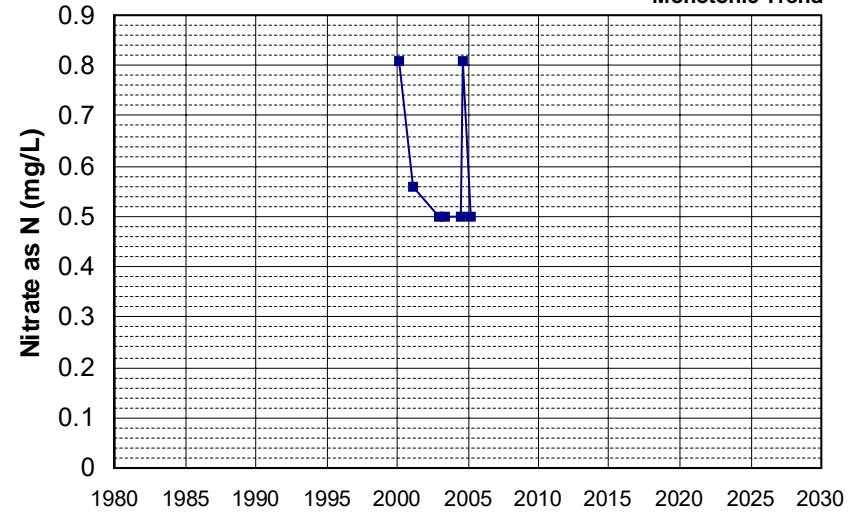
Well Name: CA4800638_001_001 Well Depth (ft): N/A
 Well Type: MUNICIPAL # of Measurements: 7
 Source: DDW Period of Record: 1999 - 2006
 Depth Zone: Upper Trend Since 2000: Insufficient Evidence of Monotonic Trend



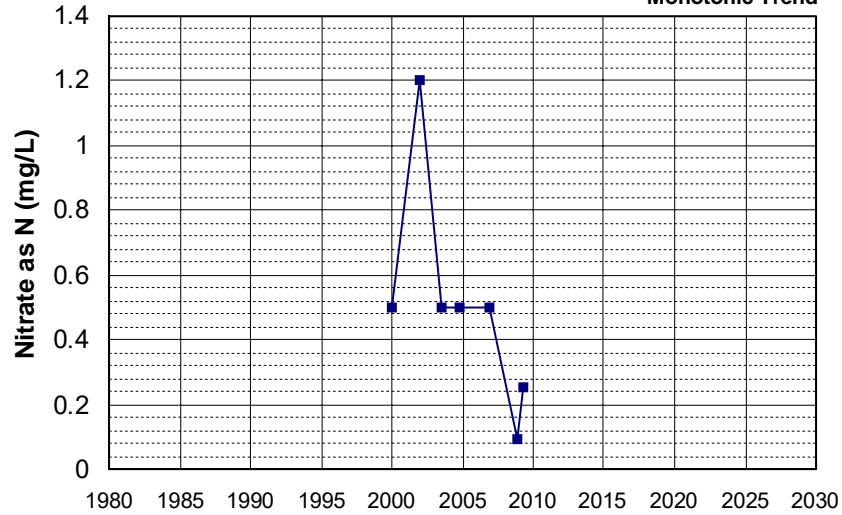
Well Name: CA4800799_001_001 Well Depth (ft): 45
 Well Type: MUNICIPAL # of Measurements: 7
 Source: DDW Period of Record: 1999 - 2007
 Depth Zone: Upper Trend Since 2000: Insufficient Evidence of Monotonic Trend



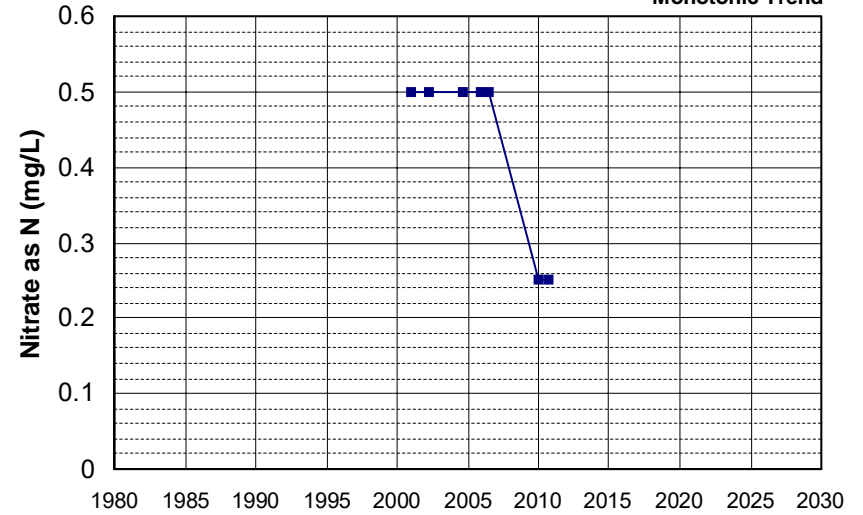
Well Name: CA0400004_001_001 Well Depth (ft): 24
 Well Type: MUNICIPAL # of Measurements: 7
 Source: DDW Period of Record: 2000 - 2005
 Depth Zone: Upper Trend Since 2000: Insufficient Evidence of Monotonic Trend



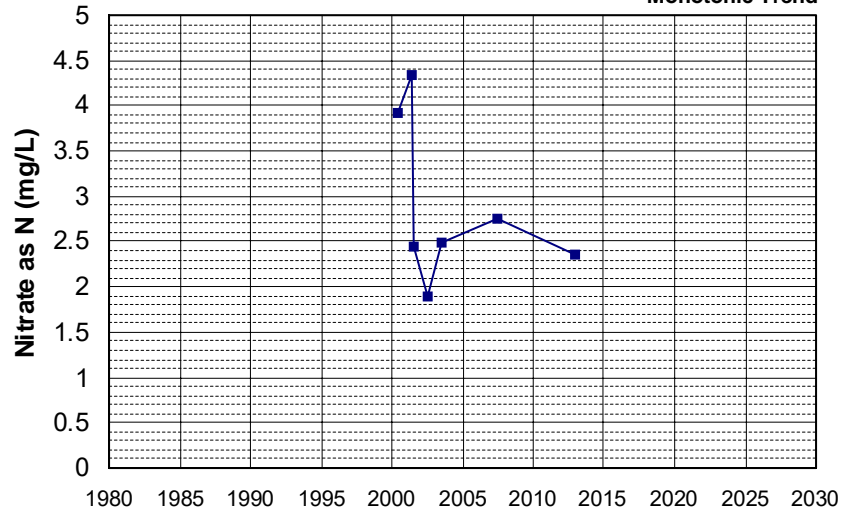
Well Name: CA0400065_001_001 Well Depth (ft): N/A
 Well Type: MUNICIPAL # of Measurements: 7
 Source: DDW Period of Record: 2000 - 2009
 Depth Zone: Upper Trend Since 2000: Insufficient Evidence of Monotonic Trend



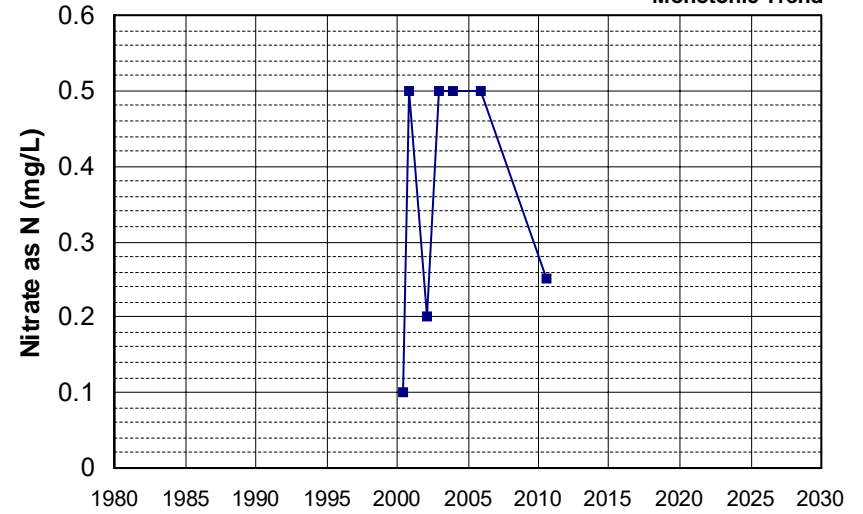
Well Name: CA0605006_001_001 Well Depth (ft): N/A
 Well Type: MUNICIPAL # of Measurements: 7
 Source: DDW Period of Record: 2000 - 2010
 Depth Zone: Upper Trend Since 2000: Insufficient Evidence of Monotonic Trend



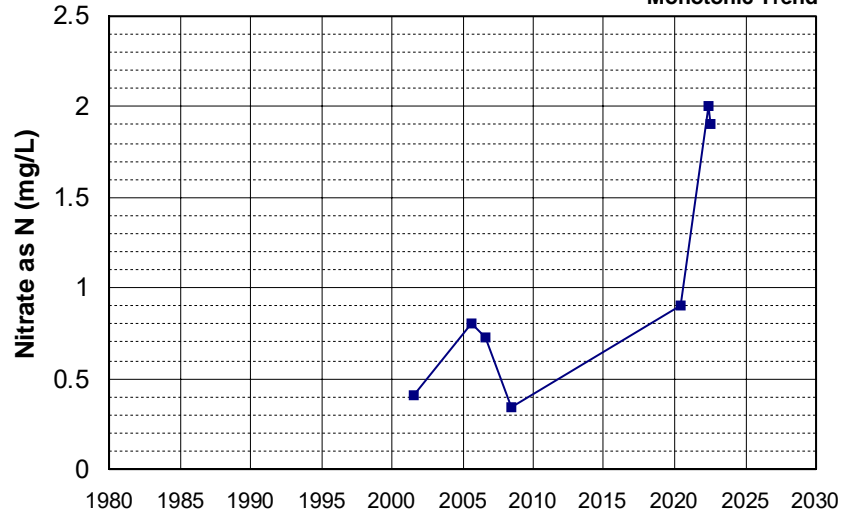
Well Name: CA4810018_001_001 Well Depth (ft): N/A
 Well Type: MUNICIPAL # of Measurements: 7
 Source: DDW Period of Record: 2000 - 2012
 Depth Zone: Upper Trend Since 2000: Insufficient Evidence of Monotonic Trend



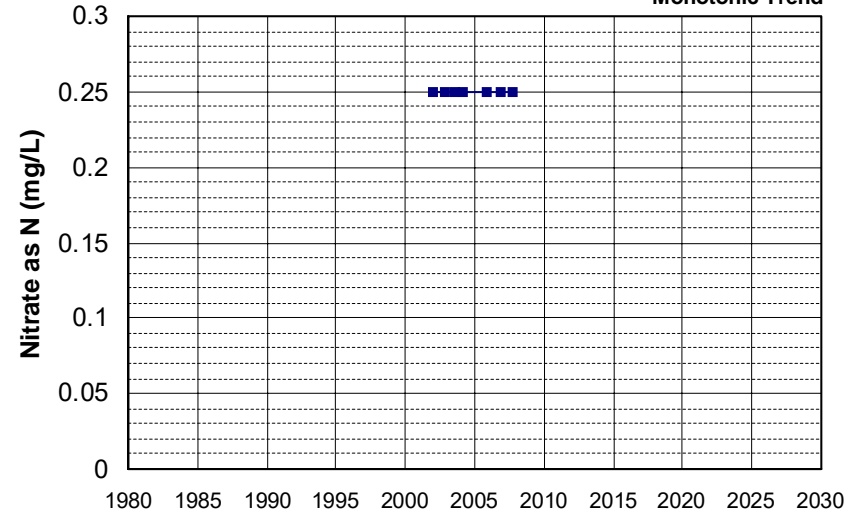
Well Name: CA5800904_001_001 Well Depth (ft): 10
 Well Type: MUNICIPAL # of Measurements: 7
 Source: DDW Period of Record: 2000 - 2010
 Depth Zone: Upper Trend Since 2000: Insufficient Evidence of Monotonic Trend



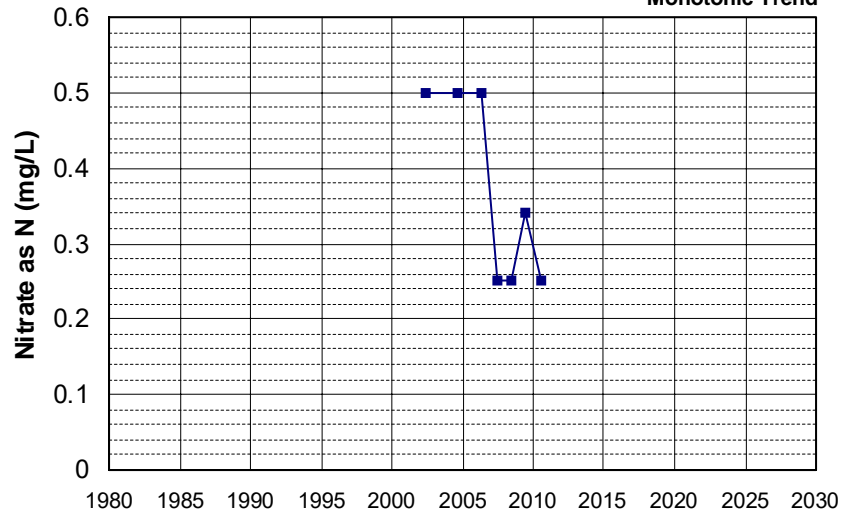
Well Name: CA0900311_001_001 Well Depth (ft): N/A
 Well Type: MUNICIPAL # of Measurements: 7
 Source: DDW Period of Record: 2001 - 2022
 Depth Zone: Upper Trend Since 2000: Insufficient Evidence of Monotonic Trend



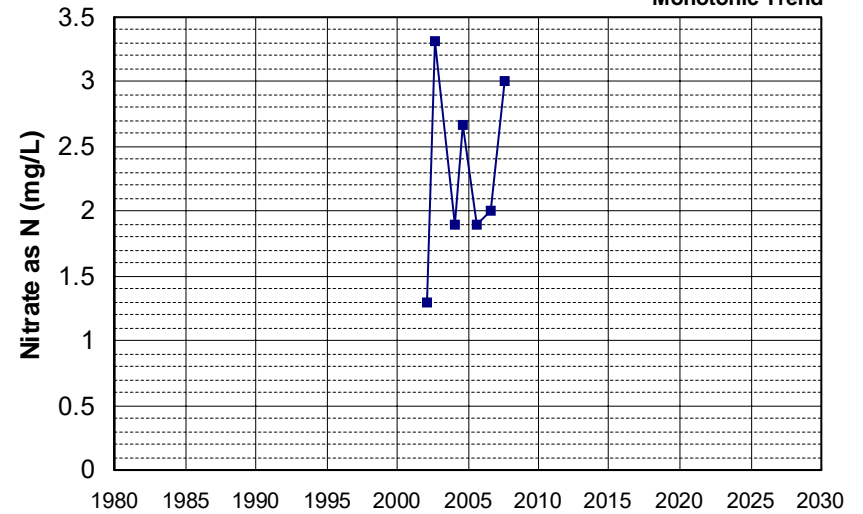
Well Name: CA5700512_001_001 Well Depth (ft): 116
 Well Type: MUNICIPAL # of Measurements: 7
 Source: DDW Period of Record: 2001 - 2007
 Depth Zone: Upper Trend Since 2000: Insufficient Evidence of Monotonic Trend



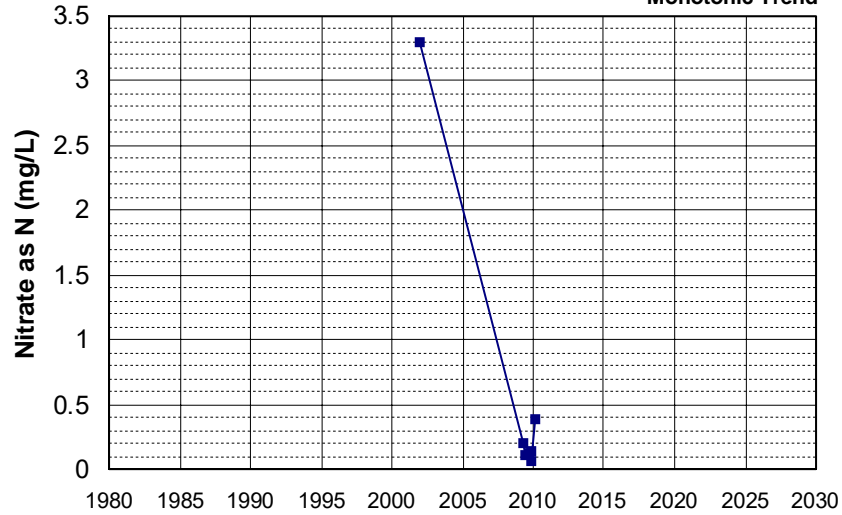
Well Name: CA3105446_001_001 Well Depth (ft): N/A
 Well Type: MUNICIPAL # of Measurements: 7
 Source: DDW Period of Record: 2002 - 2010
 Depth Zone: Upper Trend Since 2000: Insufficient Evidence of Monotonic Trend



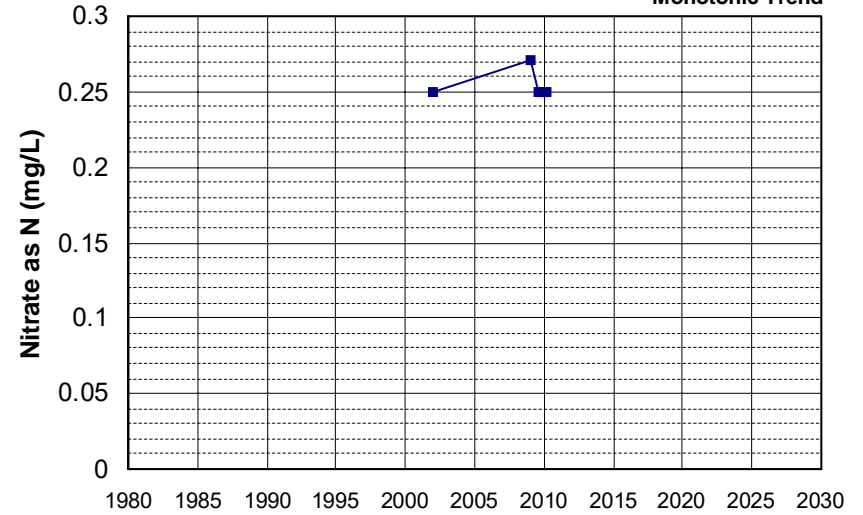
Well Name: CA3400126_001_001 Well Depth (ft): N/A
 Well Type: MUNICIPAL # of Measurements: 7
 Source: DDW Period of Record: 2002 - 2007
 Depth Zone: Upper Trend Since 2000: Insufficient Evidence of Monotonic Trend



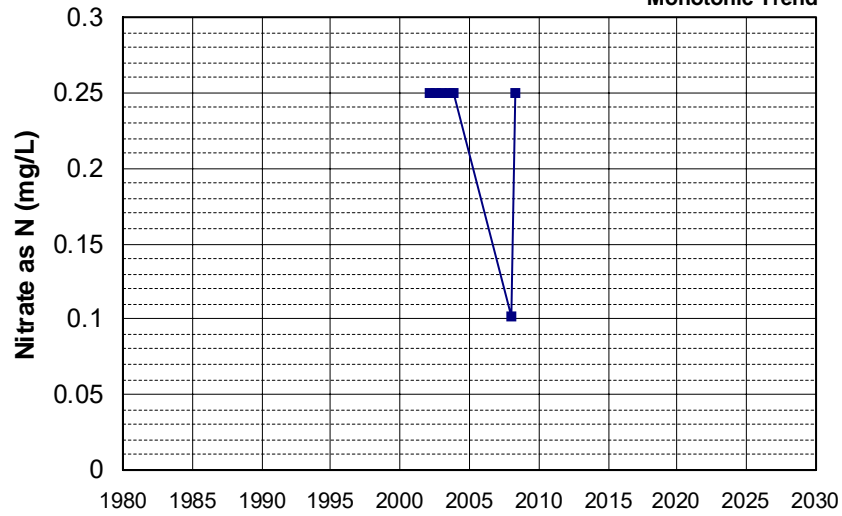
Well Name: T0602100009-C-3
 Well Type: MONITORING
 Source: WB_CLEANUP
 Depth Zone: Upper
 Well Depth (ft): 29.25
 # of Measurements: 7
 Period of Record: 2002 - 2010
 Trend Since 2000: Insufficient Evidence of Monotonic Trend



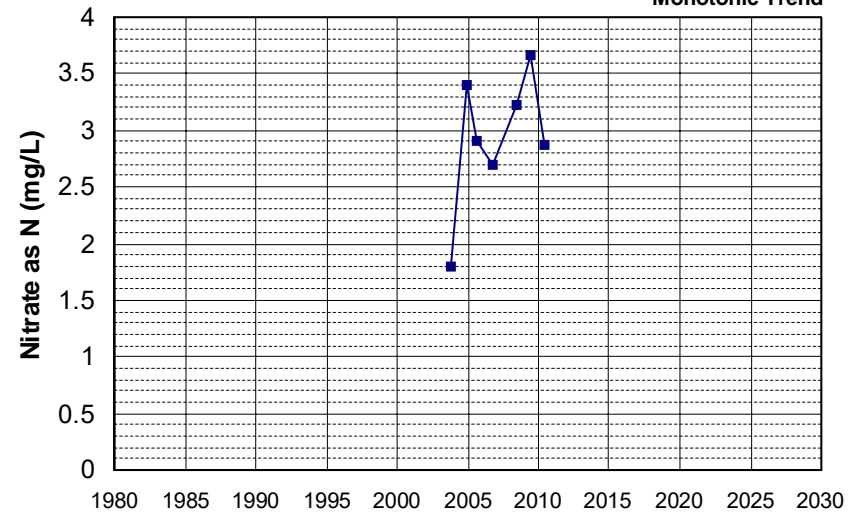
Well Name: T0602100009-EW-1
 Well Type: MONITORING
 Source: WB_CLEANUP
 Depth Zone: Upper
 Well Depth (ft): 31.78
 # of Measurements: 7
 Period of Record: 2002 - 2010
 Trend Since 2000: Insufficient Evidence of Monotonic Trend



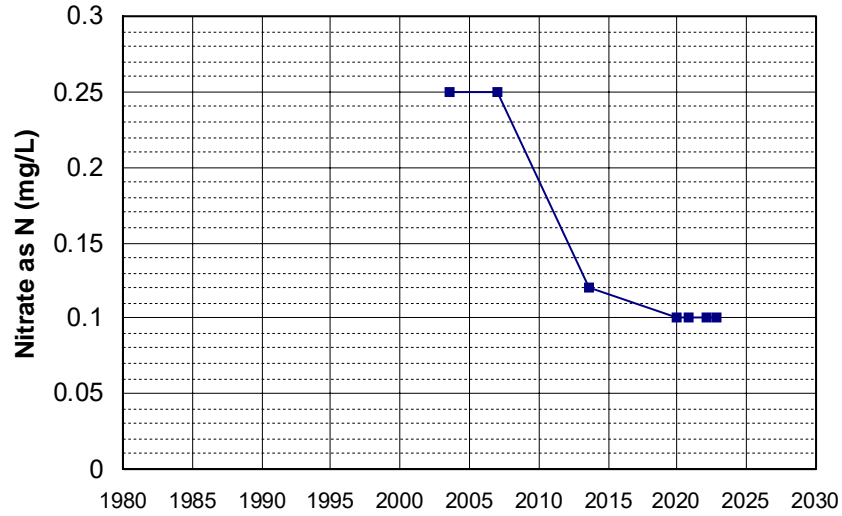
Well Name: T0606700657-MW-18
 Well Type: MONITORING
 Source: WB_CLEANUP
 Depth Zone: Upper
 Well Depth (ft): 25.38
 # of Measurements: 7
 Period of Record: 2002 - 2008
 Trend Since 2000: Insufficient Evidence of Monotonic Trend



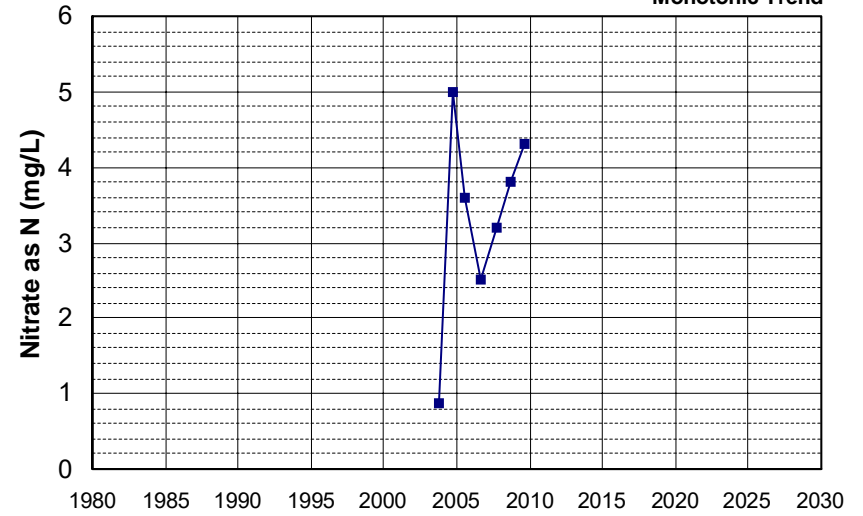
Well Name: CA0400005_002_002
 Well Type: MUNICIPAL
 Source: DDW
 Depth Zone: Upper
 Well Depth (ft): 175
 # of Measurements: 7
 Period of Record: 2003 - 2010
 Trend Since 2000: Insufficient Evidence of Monotonic Trend



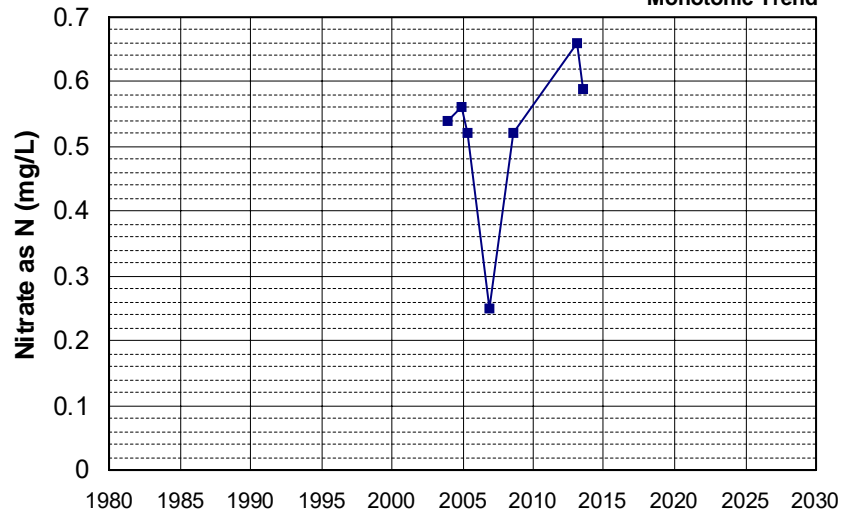
Well Name: CA0900308_001_001
 Well Depth (ft): N/A
 Well Type: MUNICIPAL
 # of Measurements: 7
 Source: DDW
 Period of Record: 2003 - 2022
 Depth Zone: Upper
 Trend Since 2000: Decreasing Trend



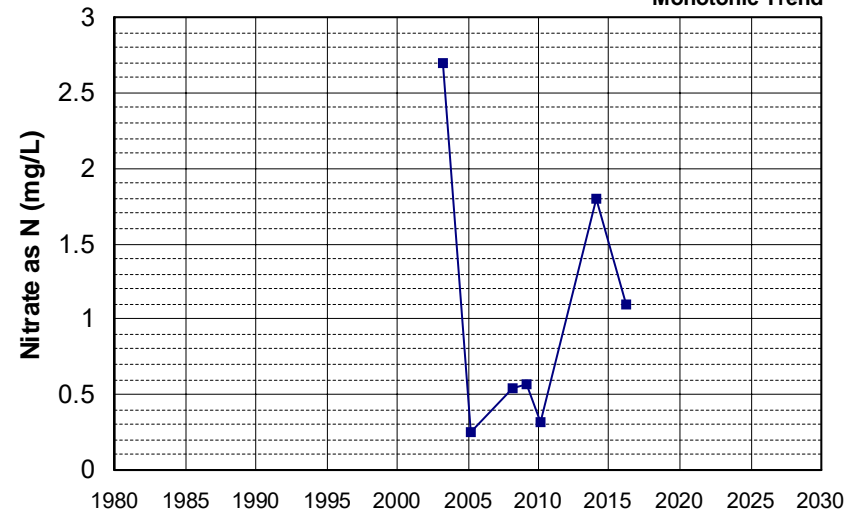
Well Name: CA0900408_001_001
 Well Depth (ft): N/A
 Well Type: MUNICIPAL
 # of Measurements: 7
 Source: DDW
 Period of Record: 2003 - 2009
 Depth Zone: Upper
 Trend Since 2000: Insufficient Evidence of Monotonic Trend



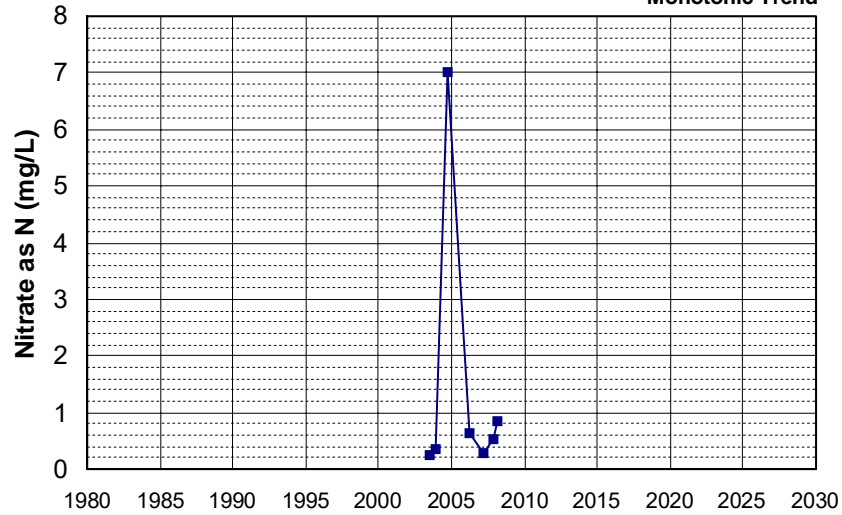
Well Name: CA4500155_001_001
 Well Depth (ft): N/A
 Well Type: MUNICIPAL
 # of Measurements: 7
 Source: DDW
 Period of Record: 2003 - 2013
 Depth Zone: Upper
 Trend Since 2000: Insufficient Evidence of Monotonic Trend



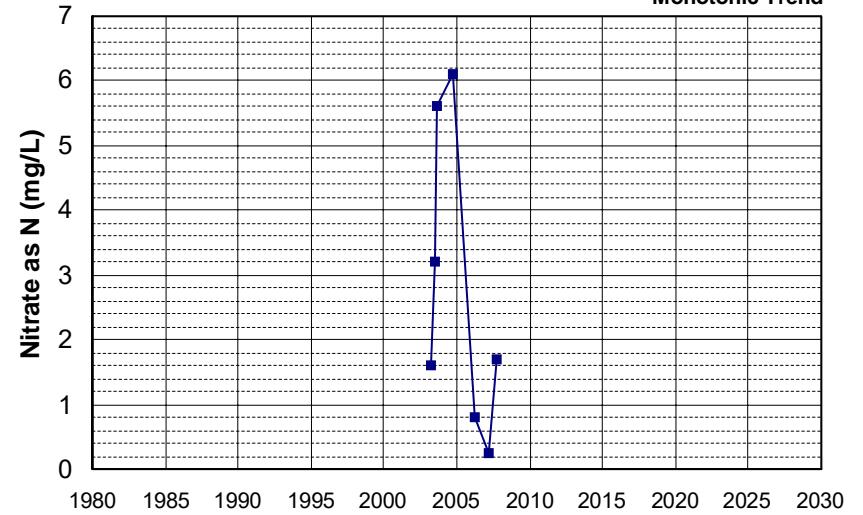
Well Name: T0601700032-MW-8
 Well Depth (ft): N/A
 Well Type: MONITORING
 # of Measurements: 7
 Source: WB_CLEANUP
 Period of Record: 2003 - 2016
 Depth Zone: Upper
 Trend Since 2000: Insufficient Evidence of Monotonic Trend



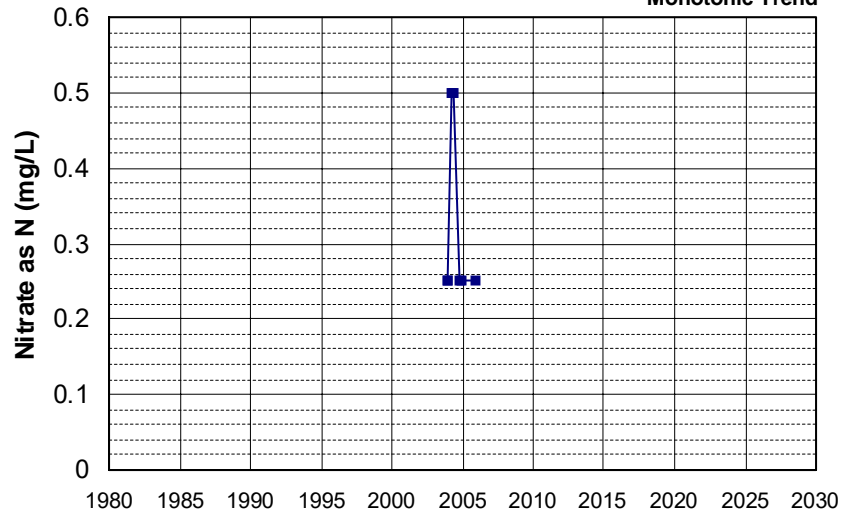
Well Name: T0603300072-MW-2
 Well Depth (ft): 20
 Well Type: MONITORING
 # of Measurements: 7
 Source: WB_CLEANUP
 Period of Record: 2003 - 2008
 Depth Zone: Upper
 Trend Since 2000: Insufficient Evidence of Monotonic Trend



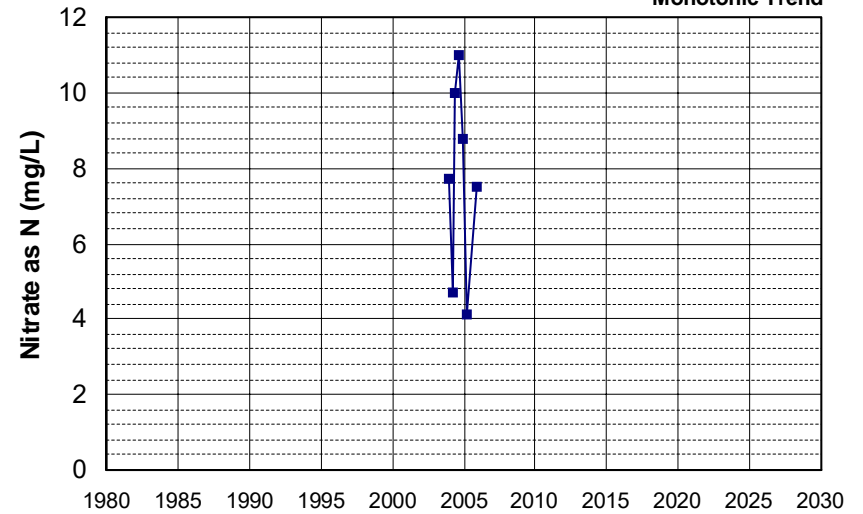
Well Name: T0603300072-MW-5
 Well Depth (ft): 20
 Well Type: MONITORING
 # of Measurements: 7
 Source: WB_CLEANUP
 Period of Record: 2003 - 2007
 Depth Zone: Upper
 Trend Since 2000: Insufficient Evidence of Monotonic Trend



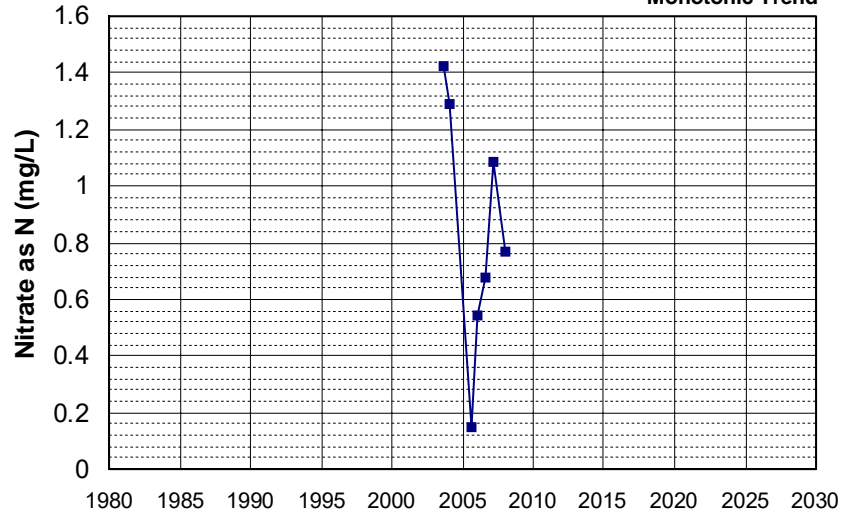
Well Name: T0606700289-MW-2
 Well Depth (ft): N/A
 Well Type: MONITORING
 # of Measurements: 7
 Source: WB_CLEANUP
 Period of Record: 2003 - 2005
 Depth Zone: Upper
 Trend Since 2000: Insufficient Evidence of Monotonic Trend



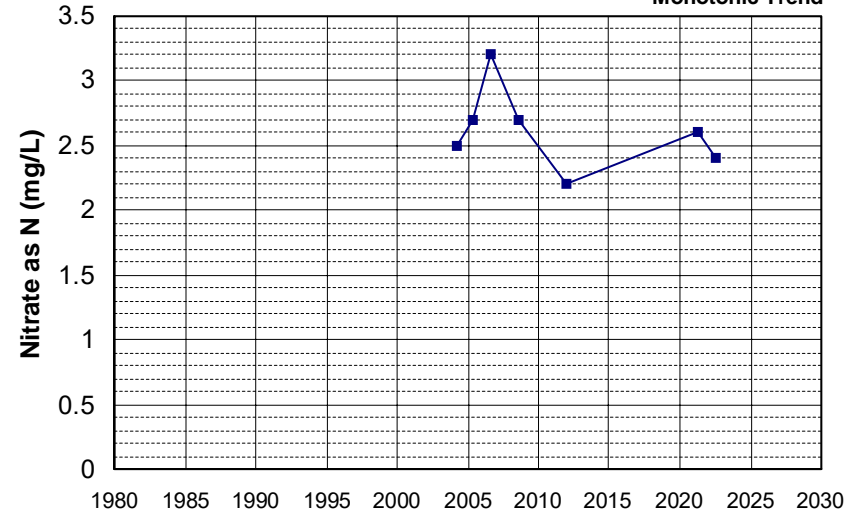
Well Name: T0606700289-MW-6
 Well Depth (ft): N/A
 Well Type: MONITORING
 # of Measurements: 7
 Source: WB_CLEANUP
 Period of Record: 2003 - 2005
 Depth Zone: Upper
 Trend Since 2000: Insufficient Evidence of Monotonic Trend



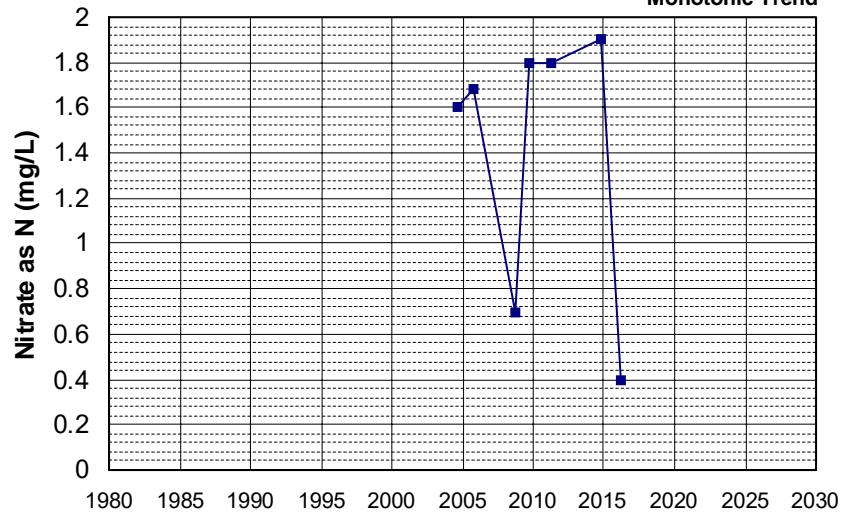
Well Name: T0608900032-RW-2
 Well Depth (ft): N/A
 Well Type: MONITORING
 # of Measurements: 7
 Source: WB_CLEANUP
 Period of Record: 2003 - 2008
 Depth Zone: Upper
 Trend Since 2000: Insufficient Evidence of Monotonic Trend



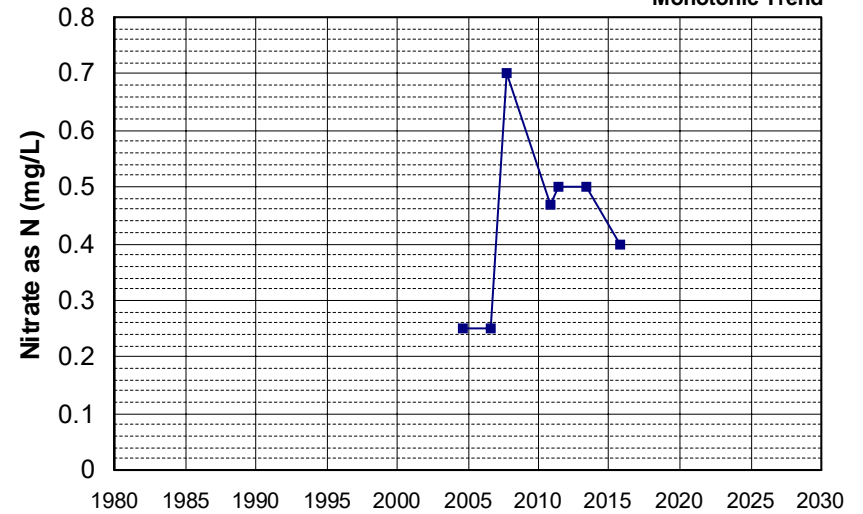
Well Name: CA0900419_003_003
 Well Depth (ft): N/A
 Well Type: MUNICIPAL
 # of Measurements: 7
 Source: DDW
 Period of Record: 2004 - 2022
 Depth Zone: Upper
 Trend Since 2000: Insufficient Evidence of Monotonic Trend



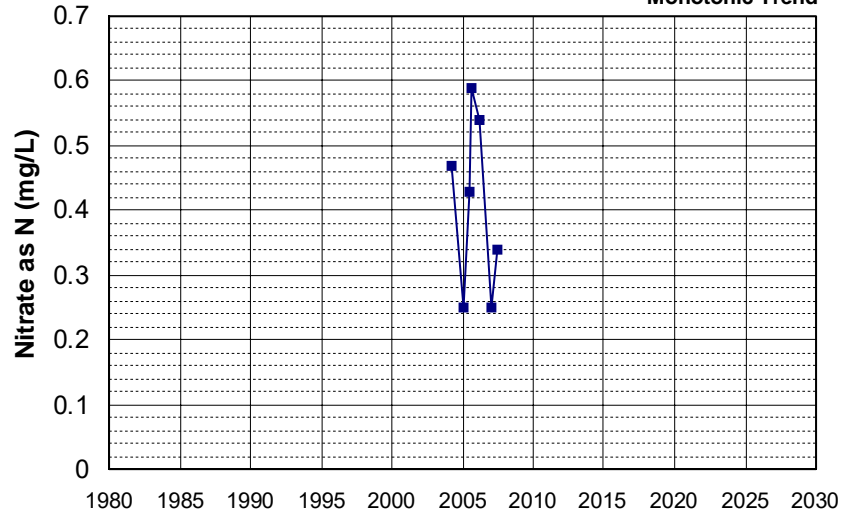
Well Name: CA4500054_003_003
 Well Depth (ft): 130
 Well Type: MUNICIPAL
 # of Measurements: 7
 Source: DDW
 Period of Record: 2004 - 2016
 Depth Zone: Upper
 Trend Since 2000: Insufficient Evidence of Monotonic Trend



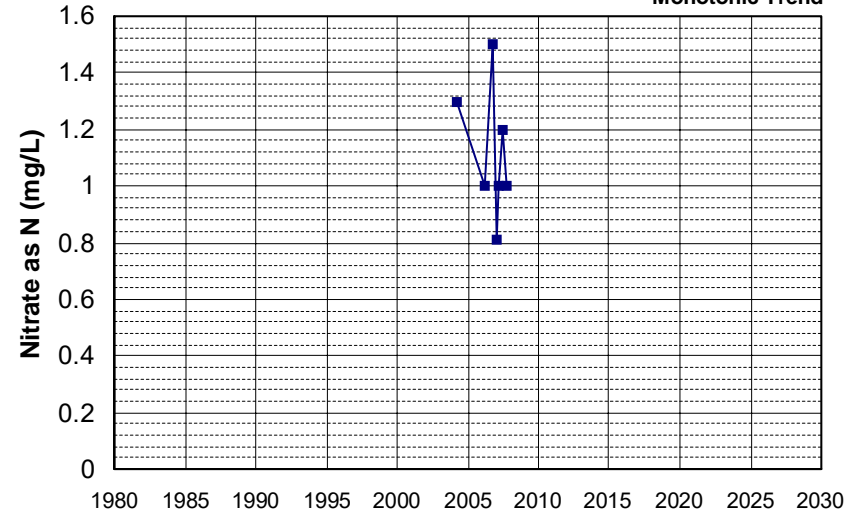
Well Name: CA4500091_002_002
 Well Depth (ft): N/A
 Well Type: MUNICIPAL
 # of Measurements: 7
 Source: DDW
 Period of Record: 2004 - 2015
 Depth Zone: Upper
 Trend Since 2000: Insufficient Evidence of Monotonic Trend



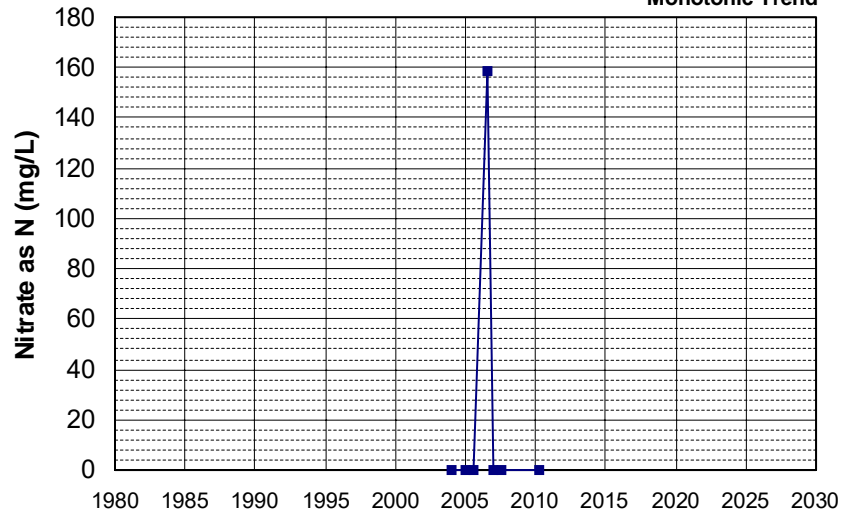
Well Name: T0605700083-MW-1
 Well Type: MONITORING
 Source: WB_CLEANUP
 Depth Zone: Upper
 Well Depth (ft): N/A
 # of Measurements: 7
 Period of Record: 2004 - 2007
 Trend Since 2000: Insufficient Evidence of Monotonic Trend



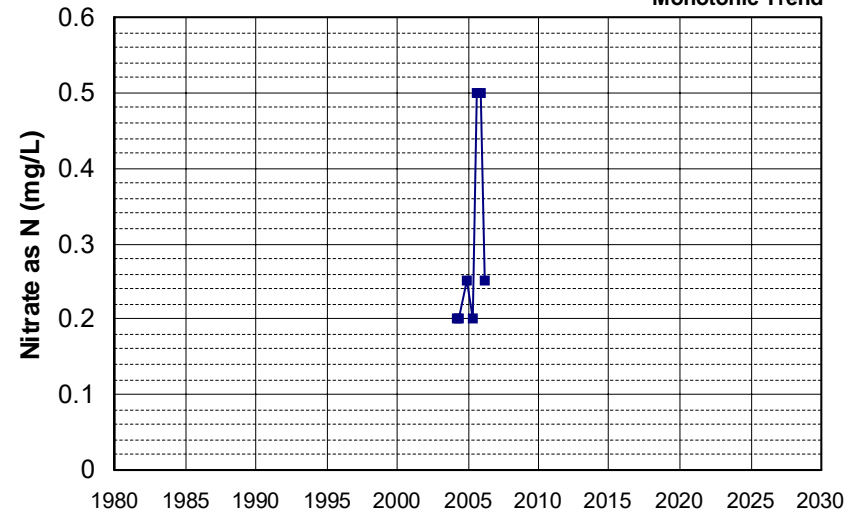
Well Name: T0605700083-MW-2
 Well Type: MONITORING
 Source: WB_CLEANUP
 Depth Zone: Upper
 Well Depth (ft): N/A
 # of Measurements: 7
 Period of Record: 2004 - 2007
 Trend Since 2000: Insufficient Evidence of Monotonic Trend



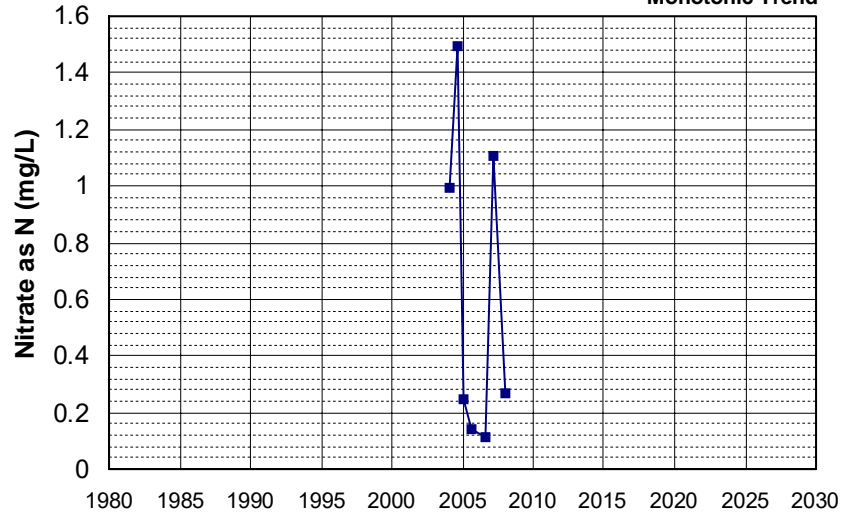
Well Name: T0606100001-MW-2
 Well Type: MONITORING
 Source: WB_CLEANUP
 Depth Zone: Upper
 Well Depth (ft): 29.65
 # of Measurements: 7
 Period of Record: 2004 - 2010
 Trend Since 2000: Insufficient Evidence of Monotonic Trend



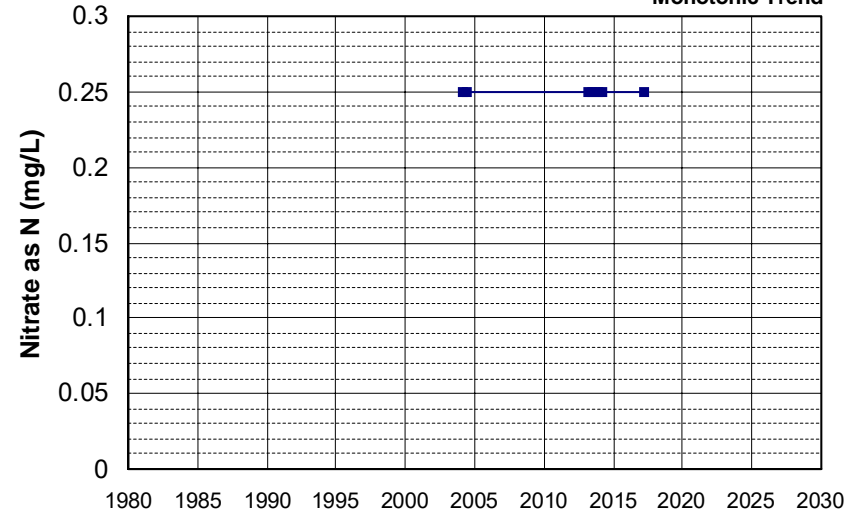
Well Name: T0606700289-MW-7
 Well Type: MONITORING
 Source: WB_CLEANUP
 Depth Zone: Upper
 Well Depth (ft): N/A
 # of Measurements: 7
 Period of Record: 2004 - 2006
 Trend Since 2000: Insufficient Evidence of Monotonic Trend



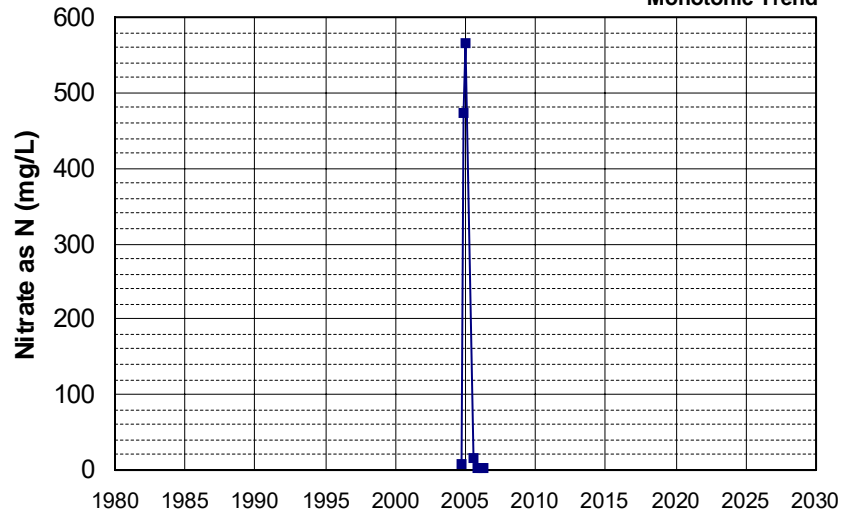
Well Name: T0608900032-RW-4
 Well Type: MONITORING
 Source: WB_CLEANUP
 Depth Zone: Upper
 Well Depth (ft): N/A
 # of Measurements: 7
 Period of Record: 2004 - 2008
 Trend Since 2000: Insufficient Evidence of Monotonic Trend



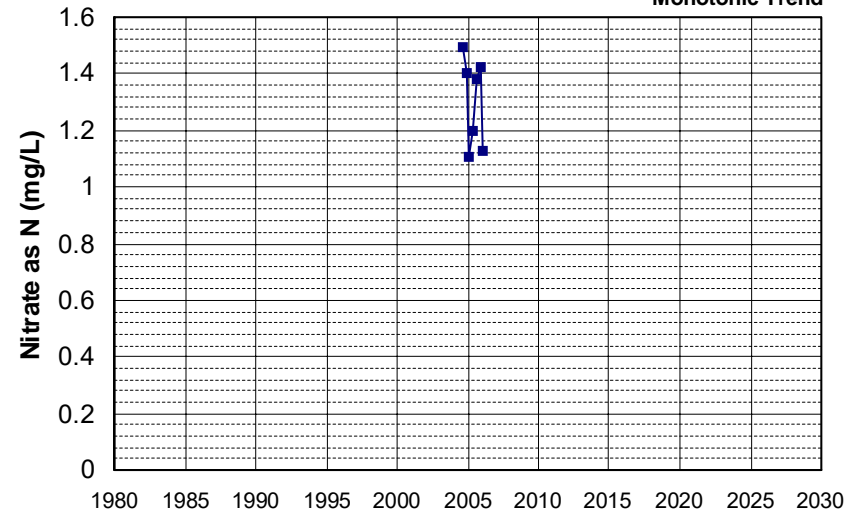
Well Name: T0609500432-MW-11
 Well Type: MONITORING
 Source: WB_CLEANUP
 Depth Zone: Upper
 Well Depth (ft): 30.28
 # of Measurements: 7
 Period of Record: 2004 - 2017
 Trend Since 2000: Insufficient Evidence of Monotonic Trend



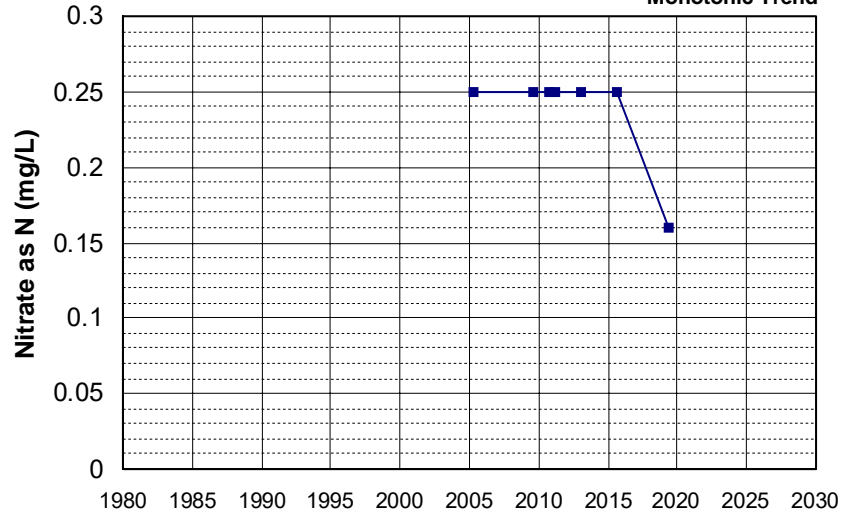
Well Name: T0610300029-MW-2
 Well Type: MONITORING
 Source: WB_CLEANUP
 Depth Zone: Upper
 Well Depth (ft): N/A
 # of Measurements: 7
 Period of Record: 2004 - 2006
 Trend Since 2000: Insufficient Evidence of Monotonic Trend



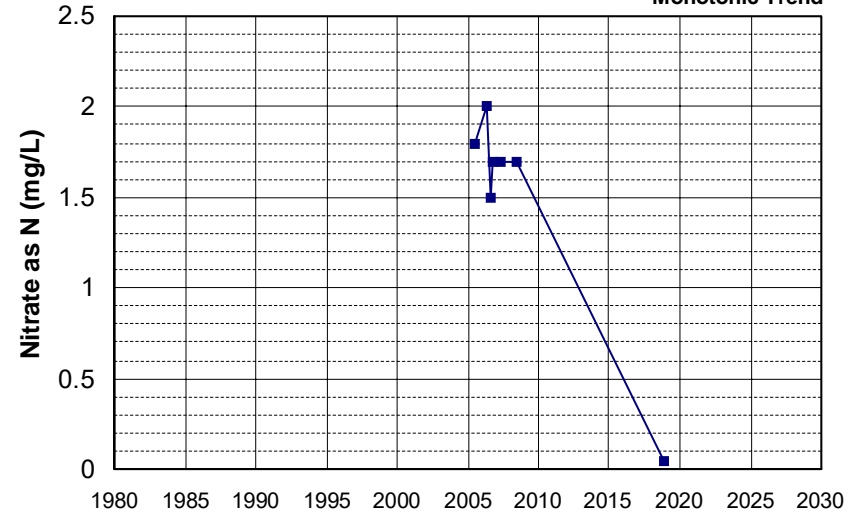
Well Name: T0611300215-MW-4
 Well Type: MONITORING
 Source: WB_CLEANUP
 Depth Zone: Upper
 Well Depth (ft): 39.88
 # of Measurements: 7
 Period of Record: 2004 - 2006
 Trend Since 2000: Insufficient Evidence of Monotonic Trend



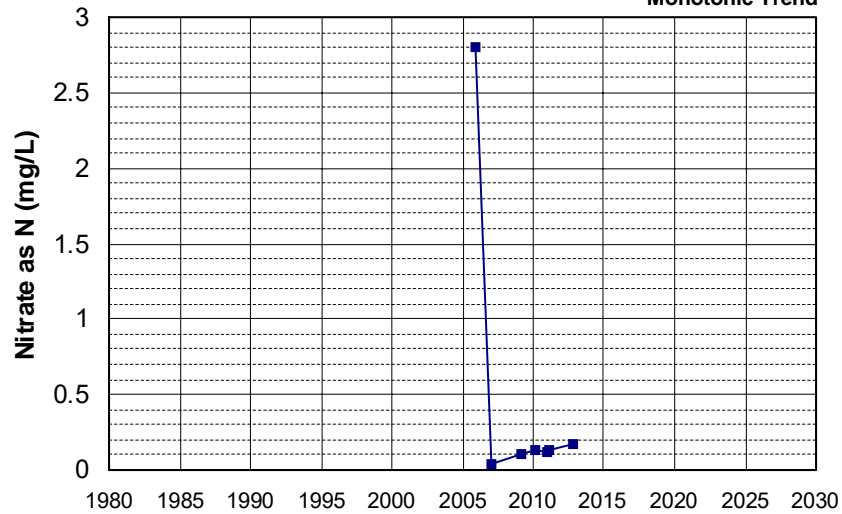
Well Name: L10001819539-OW6
 Well Type: MONITORING
 Source: WB_CLEANUP
 Depth Zone: Upper
 Well Depth (ft): N/A
 # of Measurements: 7
 Period of Record: 2005 - 2019
 Trend Since 2000: Insufficient Evidence of Monotonic Trend



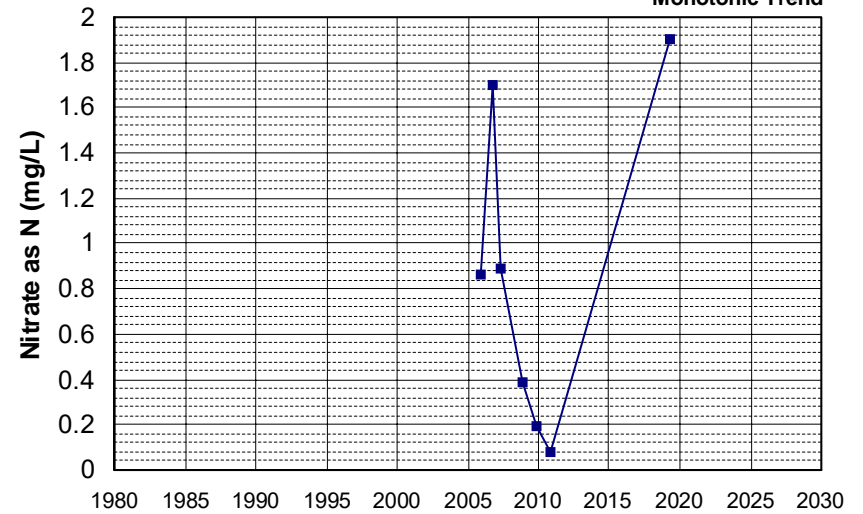
Well Name: L10004555712-MW-10
 Well Type: MONITORING
 Source: WB_CLEANUP
 Depth Zone: Upper
 Well Depth (ft): 114.4
 # of Measurements: 7
 Period of Record: 2005 - 2018
 Trend Since 2000: Insufficient Evidence of Monotonic Trend



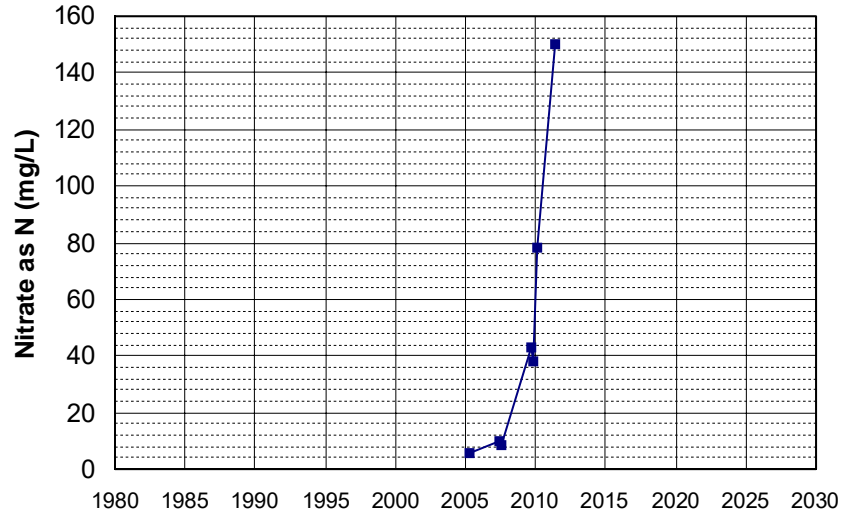
Well Name: L10004555712-SW-2
 Well Type: MONITORING
 Source: WB_CLEANUP
 Depth Zone: Upper
 Well Depth (ft): N/A
 # of Measurements: 7
 Period of Record: 2005 - 2012
 Trend Since 2000: Insufficient Evidence of Monotonic Trend



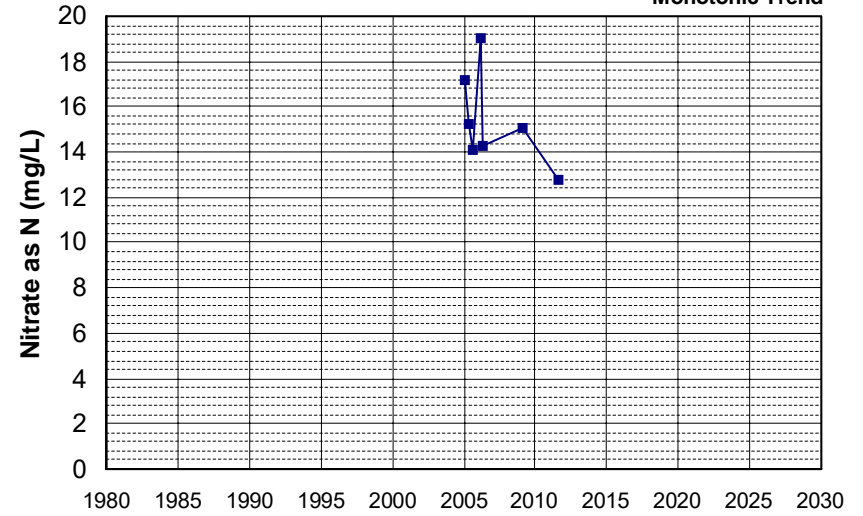
Well Name: L10007011530-G-10M
 Well Type: MONITORING
 Source: WB_CLEANUP
 Depth Zone: Upper
 Well Depth (ft): 36.71
 # of Measurements: 7
 Period of Record: 2005 - 2019
 Trend Since 2000: Insufficient Evidence of Monotonic Trend



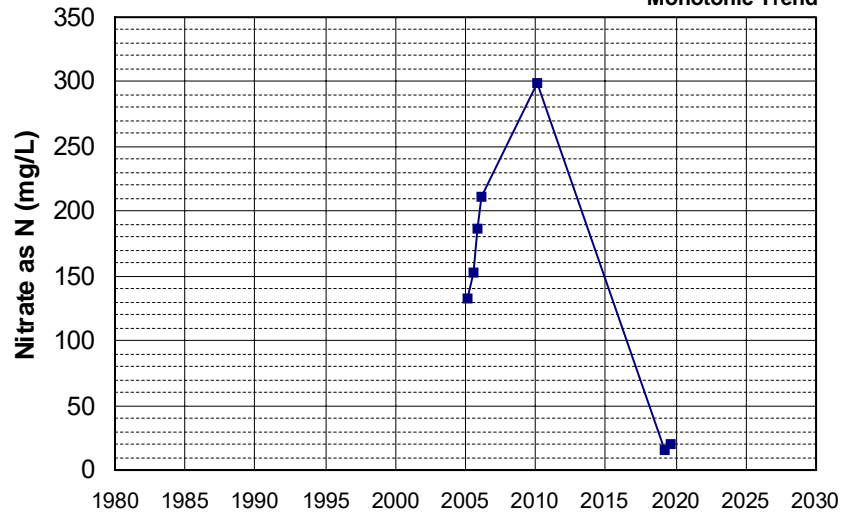
Well Name: L10007011530-G-14
 Well Type: MONITORING
 Source: WB_CLEANUP
 Depth Zone: Upper
 Well Depth (ft): N/A
 # of Measurements: 7
 Period of Record: 2005 - 2011
 Trend Since 2000: Increasing Trend



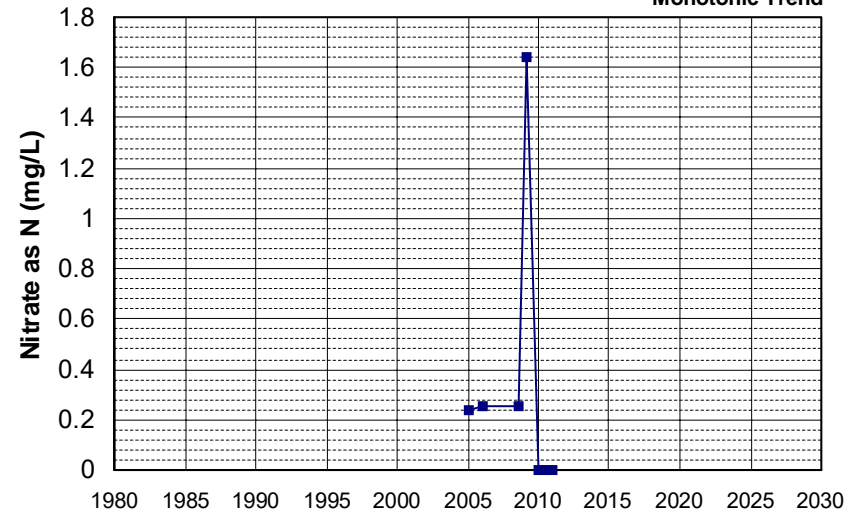
Well Name: SL0609524338-MW-1
 Well Type: MONITORING
 Source: WB_CLEANUP
 Depth Zone: Upper
 Well Depth (ft): 45
 # of Measurements: 7
 Period of Record: 2005 - 2011
 Trend Since 2000: Insufficient Evidence of Monotonic Trend



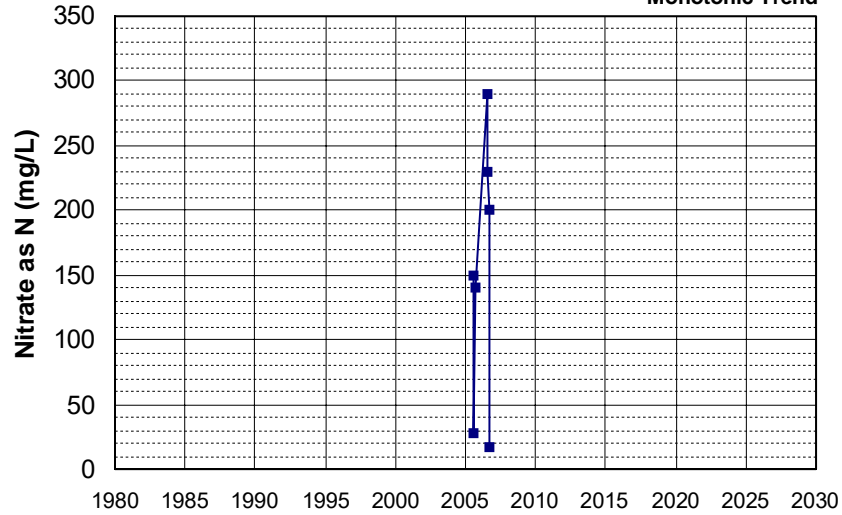
Well Name: SL0609524338-MW-2S
 Well Type: MONITORING
 Source: WB_CLEANUP
 Depth Zone: Upper
 Well Depth (ft): 45
 # of Measurements: 7
 Period of Record: 2005 - 2019
 Trend Since 2000: Insufficient Evidence of Monotonic Trend



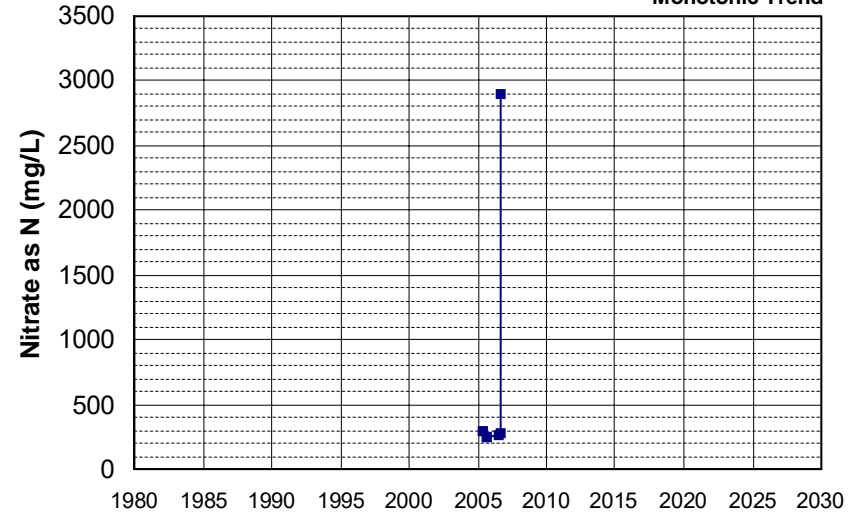
Well Name: SL185212901-MW-4
 Well Type: MONITORING
 Source: WB_CLEANUP
 Depth Zone: Upper
 Well Depth (ft): N/A
 # of Measurements: 7
 Period of Record: 2005 - 2011
 Trend Since 2000: Insufficient Evidence of Monotonic Trend



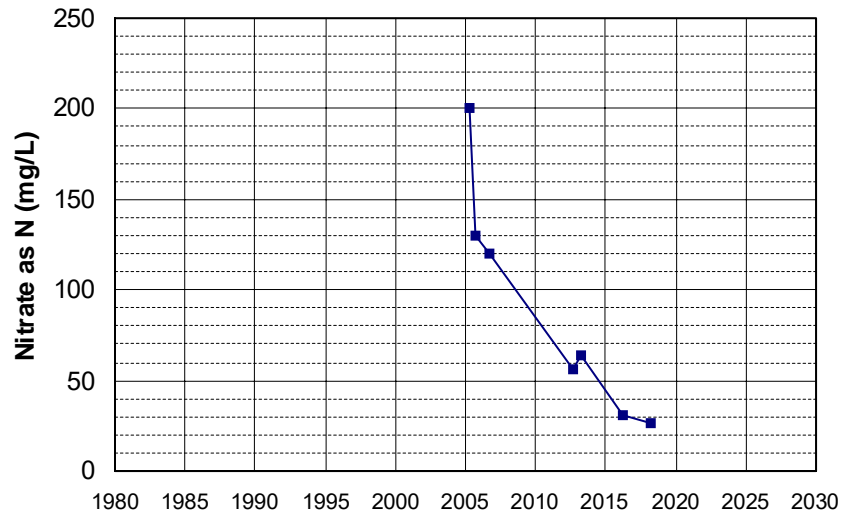
Well Name: SL185492919-GWE-3B Well Depth (ft): 75
 Well Type: MONITORING # of Measurements: 7
 Source: WB_CLEANUP Period of Record: 2005 - 2006
 Depth Zone: Upper Trend Since 2000: Insufficient Evidence of Monotonic Trend



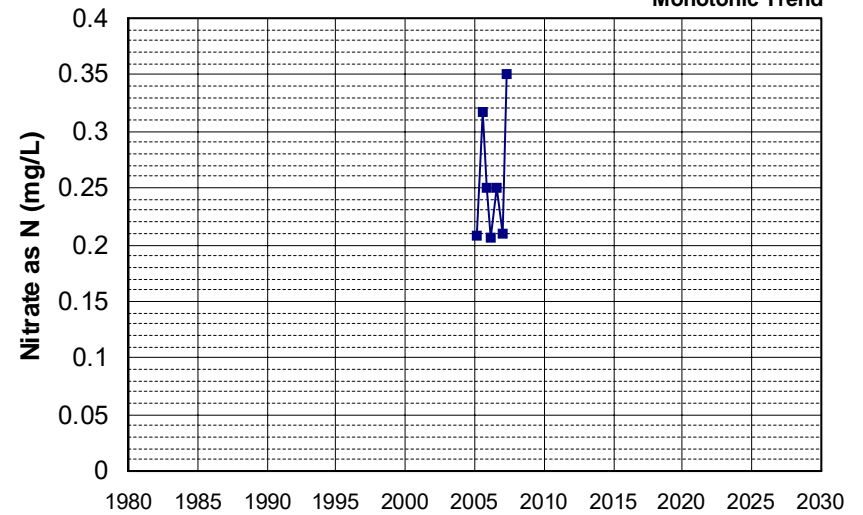
Well Name: SL185492919-GWE-4A Well Depth (ft): 40
 Well Type: MONITORING # of Measurements: 7
 Source: WB_CLEANUP Period of Record: 2005 - 2006
 Depth Zone: Upper Trend Since 2000: Insufficient Evidence of Monotonic Trend



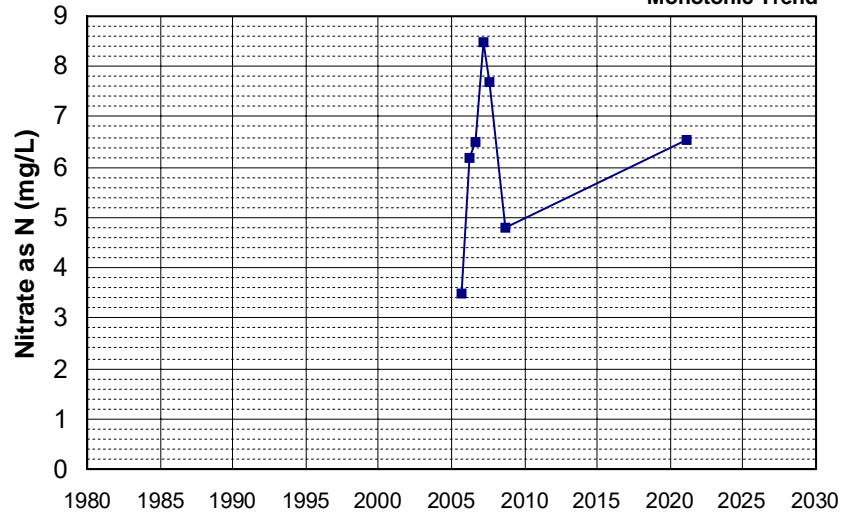
Well Name: SL185492919-MW-15 Well Depth (ft): 45
 Well Type: MONITORING # of Measurements: 7
 Source: WB_CLEANUP Period of Record: 2005 - 2018
 Depth Zone: Upper Trend Since 2000: Decreasing Trend



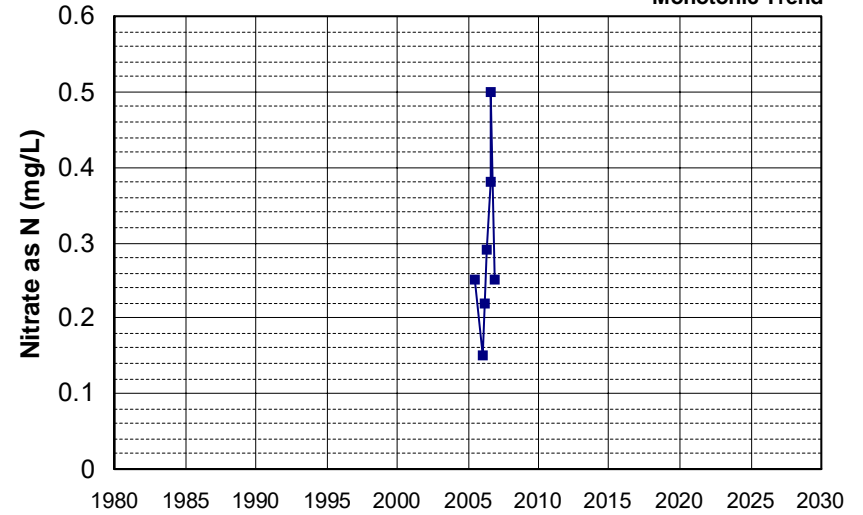
Well Name: SL185512858-MW-3 Well Depth (ft): N/A
 Well Type: MONITORING # of Measurements: 7
 Source: WB_CLEANUP Period of Record: 2005 - 2007
 Depth Zone: Upper Trend Since 2000: Insufficient Evidence of Monotonic Trend



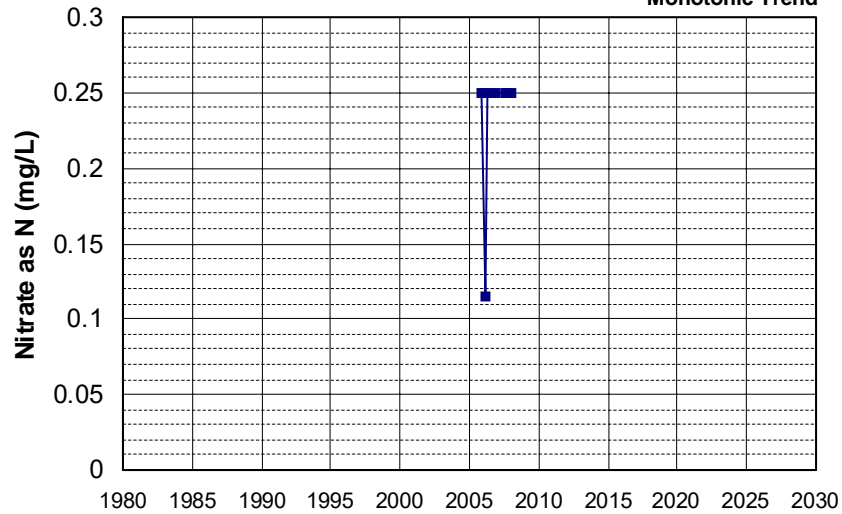
Well Name: SL205483017-C-10
 Well Depth (ft): 44
 Well Type: MONITORING
 # of Measurements: 7
 Source: WB_CLEANUP
 Period of Record: 2005 - 2021
 Depth Zone: Upper
 Trend Since 2000: Insufficient Evidence of Monotonic Trend



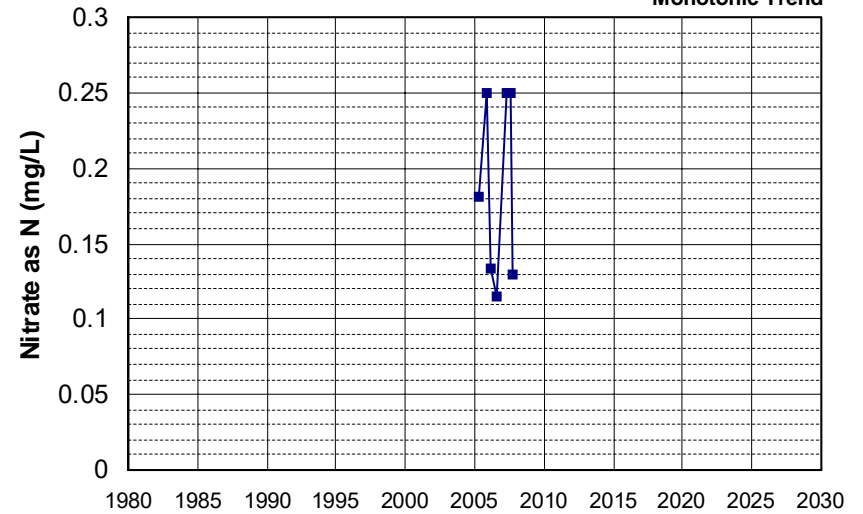
Well Name: T0606700832-MW-2
 Well Depth (ft): 36.38
 Well Type: MONITORING
 # of Measurements: 7
 Source: WB_CLEANUP
 Period of Record: 2005 - 2006
 Depth Zone: Upper
 Trend Since 2000: Insufficient Evidence of Monotonic Trend



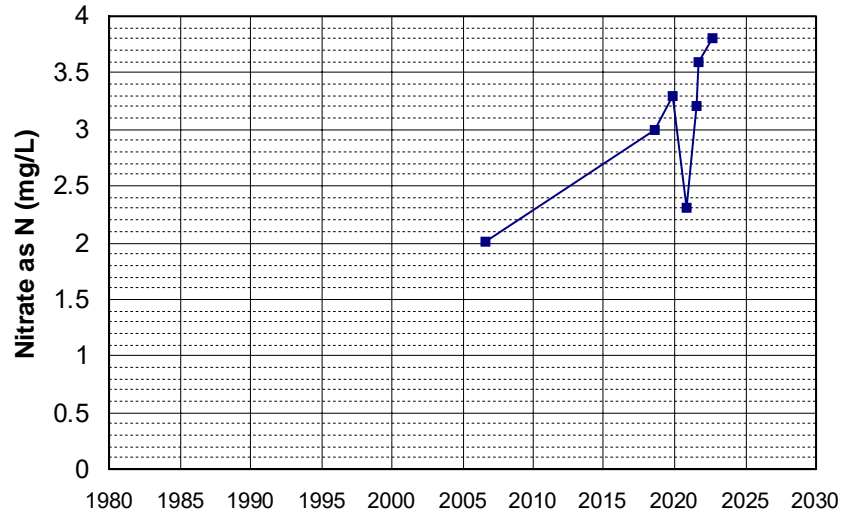
Well Name: T0608932301-MW-2
 Well Depth (ft): 38
 Well Type: MONITORING
 # of Measurements: 7
 Source: WB_CLEANUP
 Period of Record: 2005 - 2008
 Depth Zone: Upper
 Trend Since 2000: Insufficient Evidence of Monotonic Trend



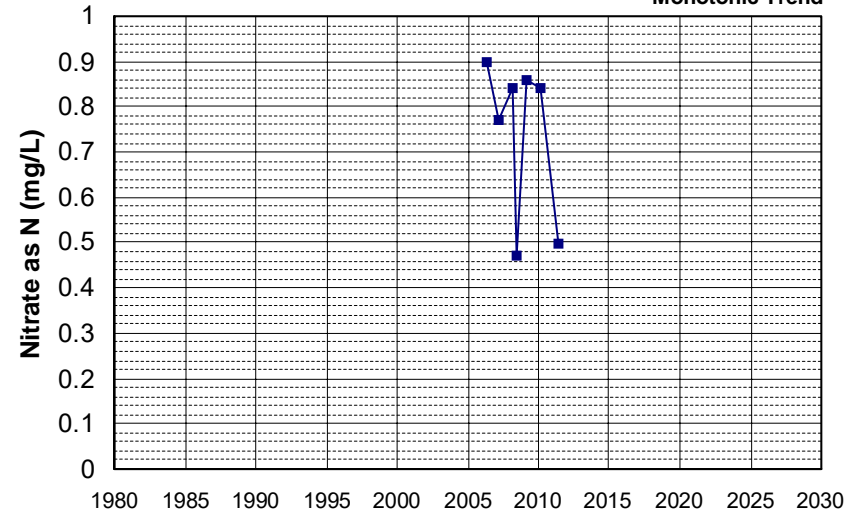
Well Name: T0608932301-MW-6
 Well Depth (ft): 38
 Well Type: MONITORING
 # of Measurements: 7
 Source: WB_CLEANUP
 Period of Record: 2005 - 2007
 Depth Zone: Upper
 Trend Since 2000: Insufficient Evidence of Monotonic Trend



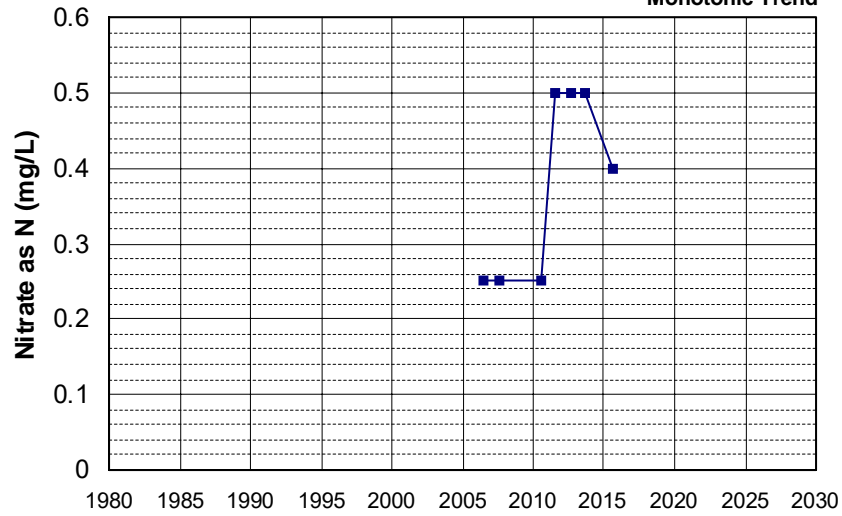
Well Name: CA0900213_003_003
 Well Depth (ft): N/A
 Well Type: MUNICIPAL
 # of Measurements: 7
 Source: DDW
 Period of Record: 2006 - 2022
 Depth Zone: Upper
 Trend Since 2000: Increasing Trend



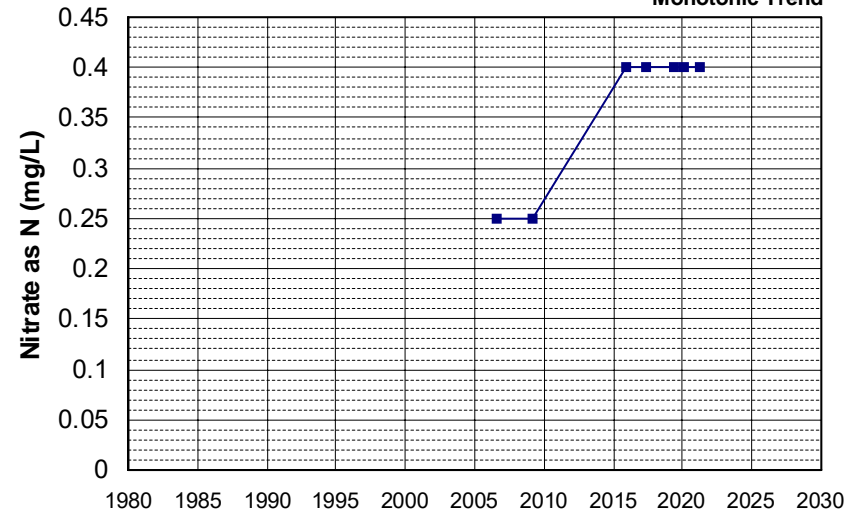
Well Name: CA3400342_002_002
 Well Depth (ft): N/A
 Well Type: MUNICIPAL
 # of Measurements: 7
 Source: DDW
 Period of Record: 2006 - 2011
 Depth Zone: Upper
 Trend Since 2000: Insufficient Evidence of Monotonic Trend



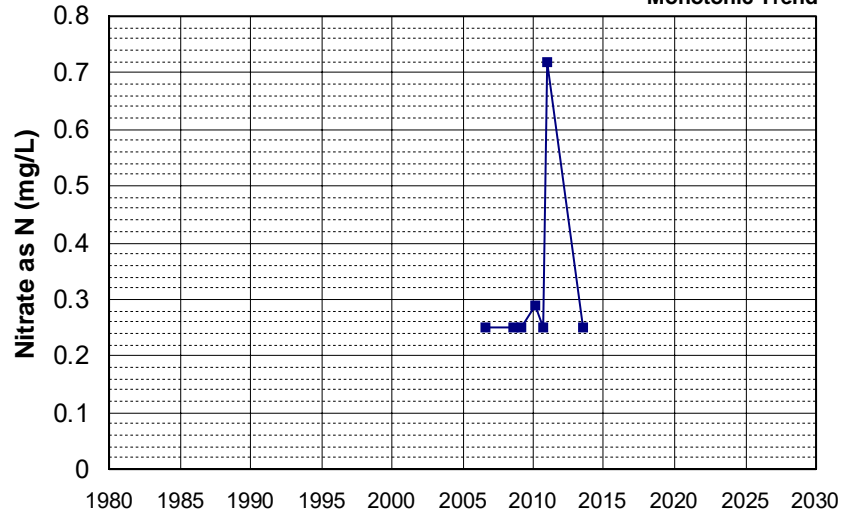
Well Name: CA4500273_001_001
 Well Depth (ft): N/A
 Well Type: MUNICIPAL
 # of Measurements: 7
 Source: DDW
 Period of Record: 2006 - 2015
 Depth Zone: Upper
 Trend Since 2000: Insufficient Evidence of Monotonic Trend



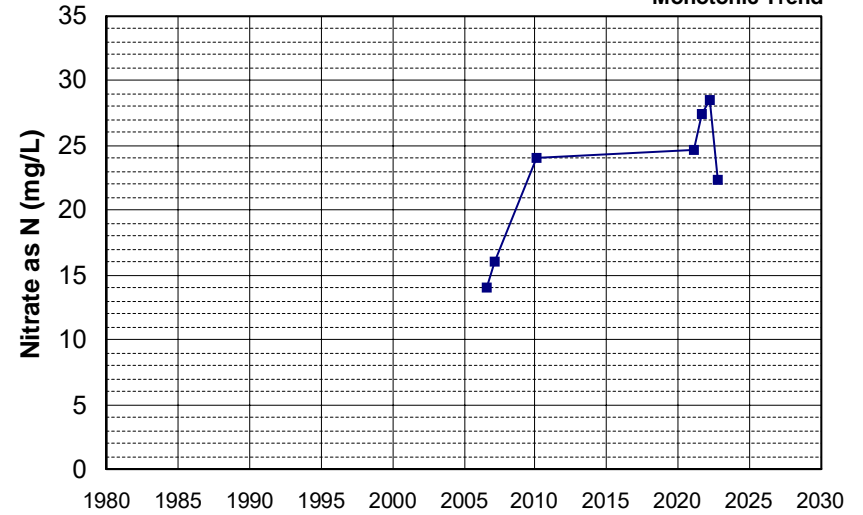
Well Name: CA4500342_001_001
 Well Depth (ft): 232
 Well Type: MUNICIPAL
 # of Measurements: 7
 Source: DDW
 Period of Record: 2006 - 2021
 Depth Zone: Upper
 Trend Since 2000: Insufficient Evidence of Monotonic Trend



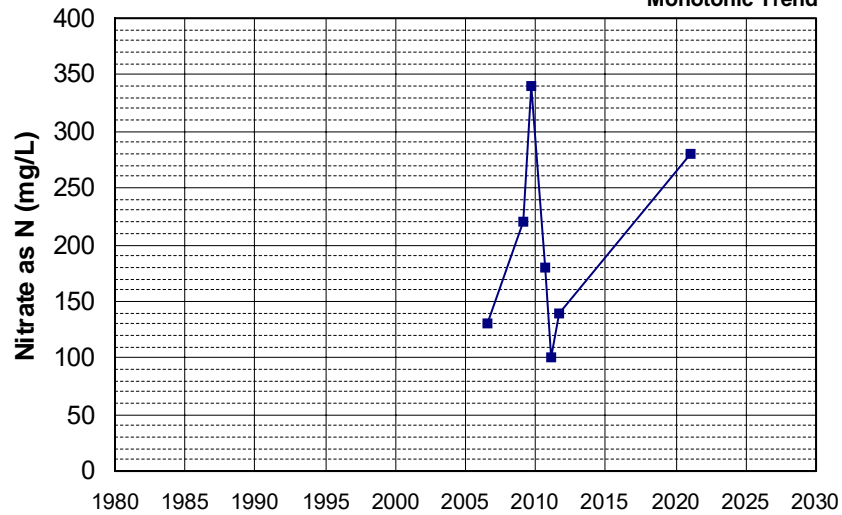
Well Name: SL0606742138-MW-14
 Well Depth (ft): 18.85
 Well Type: MONITORING
 # of Measurements: 7
 Source: WB_CLEANUP
 Period of Record: 2006 - 2013
 Depth Zone: Upper
 Trend Since 2000: Insufficient Evidence of Monotonic Trend



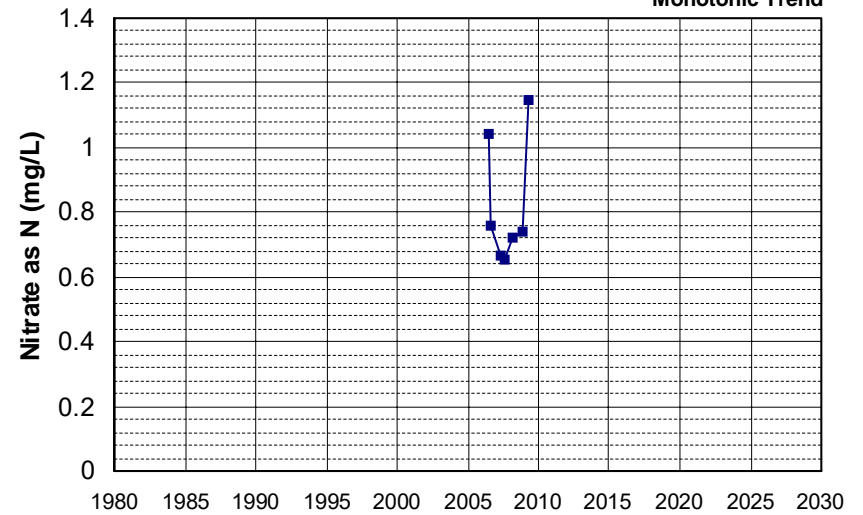
Well Name: SL205483017-C-6
 Well Depth (ft): 38
 Well Type: MONITORING
 # of Measurements: 7
 Source: WB_CLEANUP
 Period of Record: 2006 - 2022
 Depth Zone: Upper
 Trend Since 2000: Insufficient Evidence of Monotonic Trend



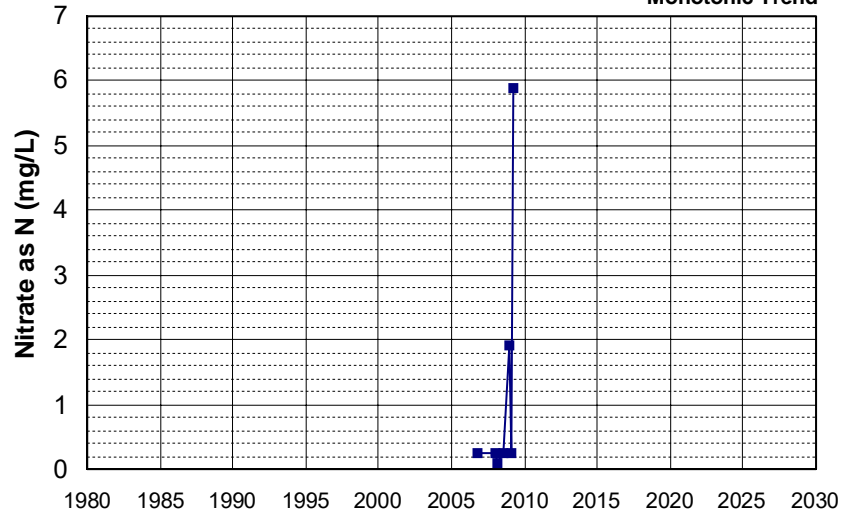
Well Name: SL205483017-P-7
 Well Depth (ft): 8.4
 Well Type: MONITORING
 # of Measurements: 7
 Source: WB_CLEANUP
 Period of Record: 2006 - 2021
 Depth Zone: Upper
 Trend Since 2000: Insufficient Evidence of Monotonic Trend



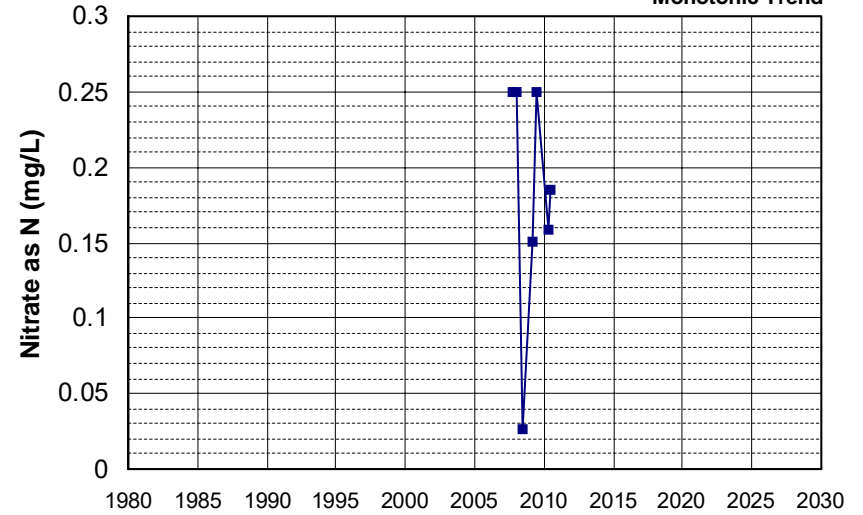
Well Name: T0600700233-MW-1
 Well Depth (ft): 65.5
 Well Type: MONITORING
 # of Measurements: 7
 Source: WB_CLEANUP
 Period of Record: 2006 - 2009
 Depth Zone: Upper
 Trend Since 2000: Insufficient Evidence of Monotonic Trend



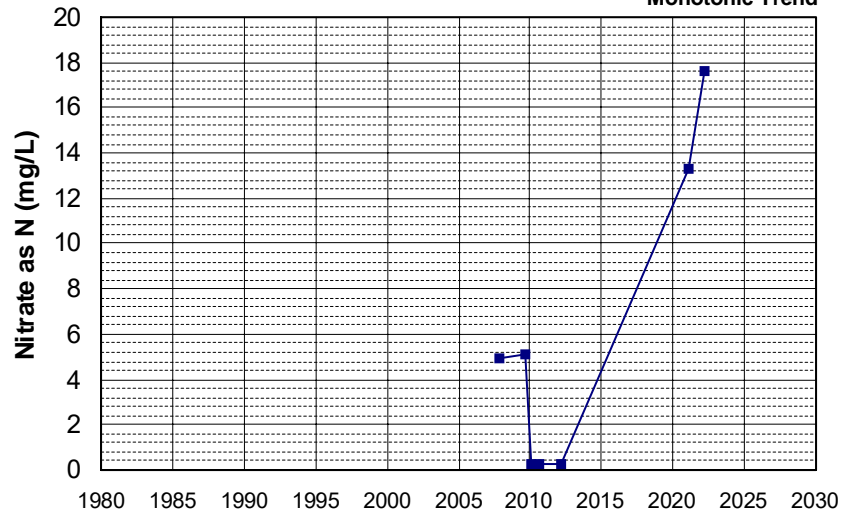
Well Name: T0611300132-MW-33R Well Depth (ft): 43.3
 Well Type: MONITORING # of Measurements: 7
 Source: WB_CLEANUP Period of Record: 2006 - 2009
 Depth Zone: Upper Trend Since 2000: Insufficient Evidence of Monotonic Trend



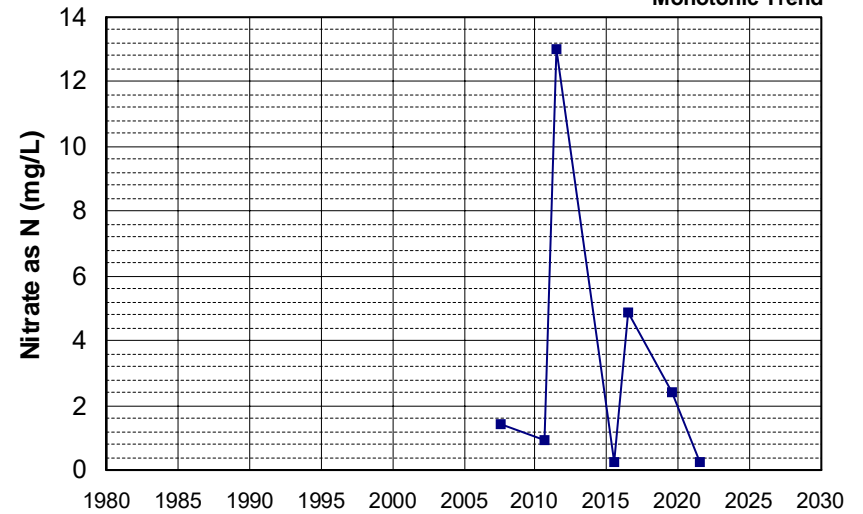
Well Name: SL0610328860-AGT MW-5 Well Depth (ft): 44.5
 Well Type: MONITORING # of Measurements: 7
 Source: WB_CLEANUP Period of Record: 2007 - 2010
 Depth Zone: Upper Trend Since 2000: Insufficient Evidence of Monotonic Trend



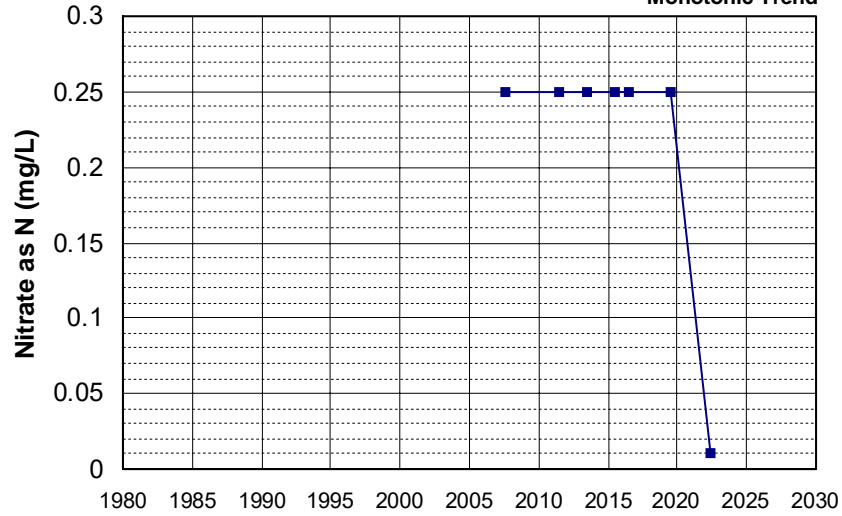
Well Name: SL205483017-C-16 Well Depth (ft): 69
 Well Type: MONITORING # of Measurements: 7
 Source: WB_CLEANUP Period of Record: 2007 - 2022
 Depth Zone: Upper Trend Since 2000: Insufficient Evidence of Monotonic Trend



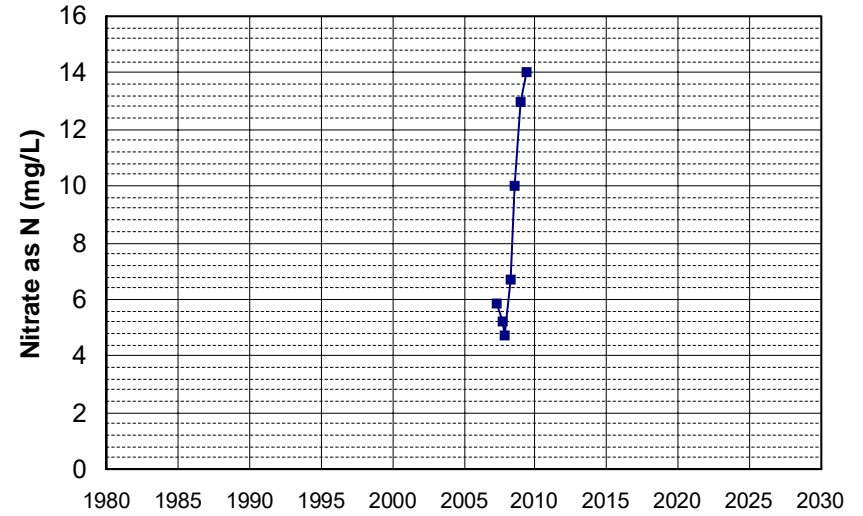
Well Name: SL375133637-MW-19 Well Depth (ft): N/A
 Well Type: MONITORING # of Measurements: 7
 Source: WB_CLEANUP Period of Record: 2007 - 2021
 Depth Zone: Upper Trend Since 2000: Insufficient Evidence of Monotonic Trend



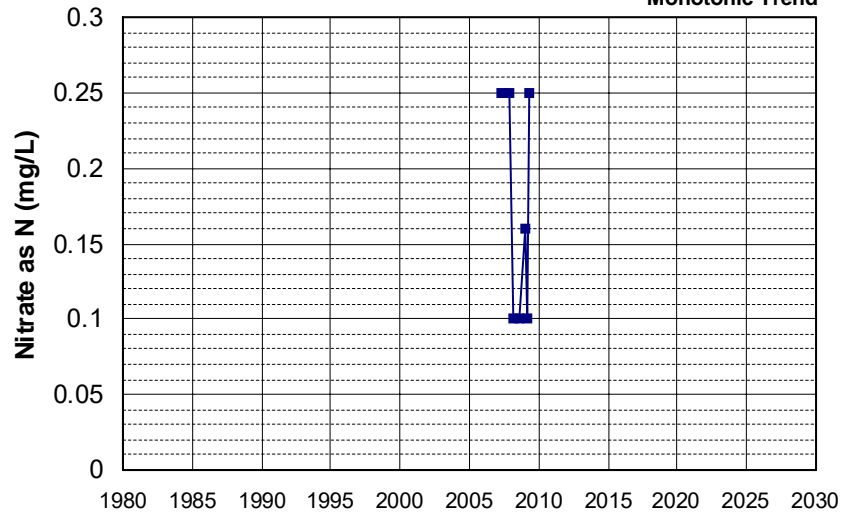
Well Name: SL375133637-MW-2
 Well Type: MONITORING
 Source: WB_CLEANUP
 Depth Zone: Upper
 Well Depth (ft): N/A
 # of Measurements: 7
 Period of Record: 2007 - 2022
 Trend Since 2000: Insufficient Evidence of Monotonic Trend



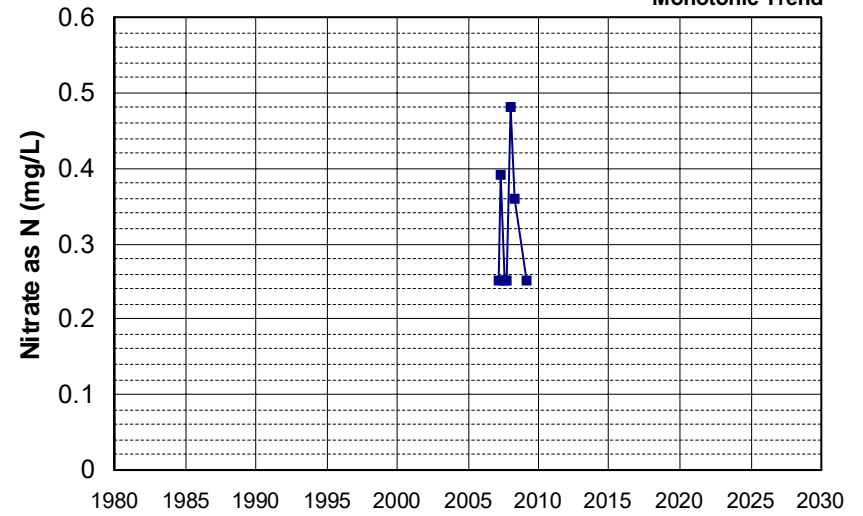
Well Name: T0601100001-MW-11
 Well Type: MONITORING
 Source: WB_CLEANUP
 Depth Zone: Upper
 Well Depth (ft): N/A
 # of Measurements: 7
 Period of Record: 2007 - 2009
 Trend Since 2000: Increasing Trend



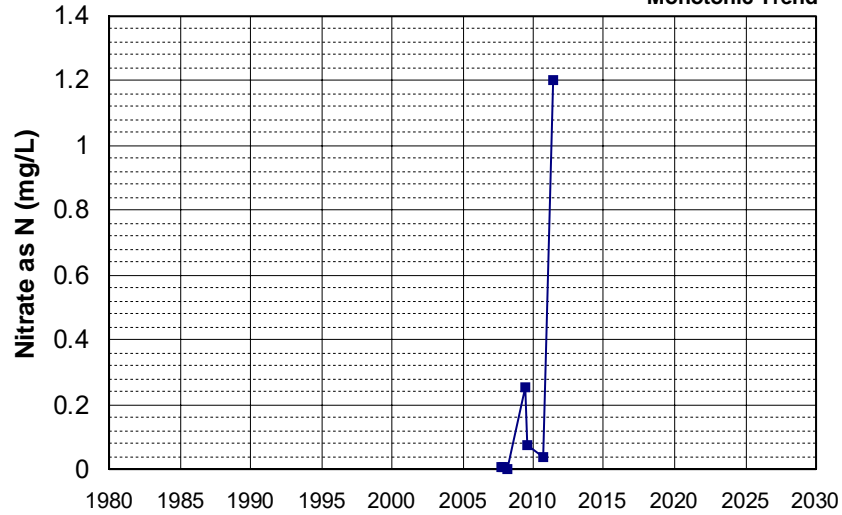
Well Name: T0601100001-MW-8
 Well Type: MONITORING
 Source: WB_CLEANUP
 Depth Zone: Upper
 Well Depth (ft): N/A
 # of Measurements: 7
 Period of Record: 2007 - 2009
 Trend Since 2000: Insufficient Evidence of Monotonic Trend



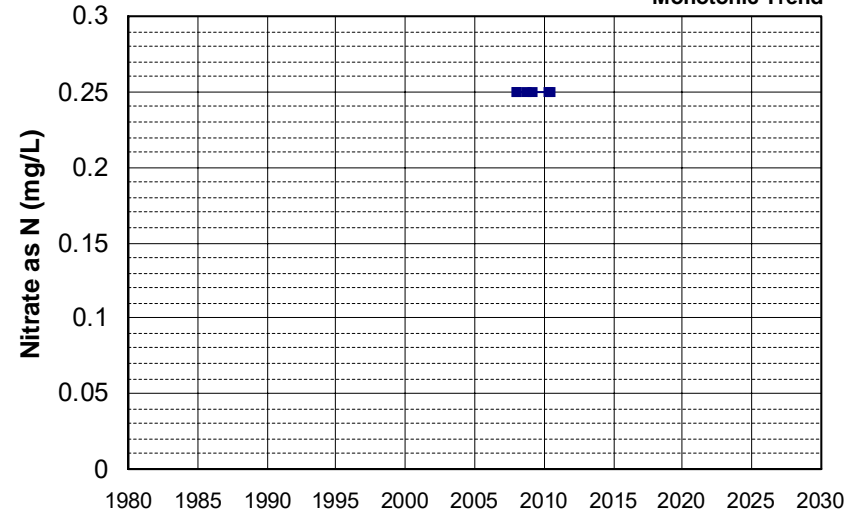
Well Name: T0608900206-MW-1
 Well Type: MONITORING
 Source: WB_CLEANUP
 Depth Zone: Upper
 Well Depth (ft): N/A
 # of Measurements: 7
 Period of Record: 2007 - 2009
 Trend Since 2000: Insufficient Evidence of Monotonic Trend



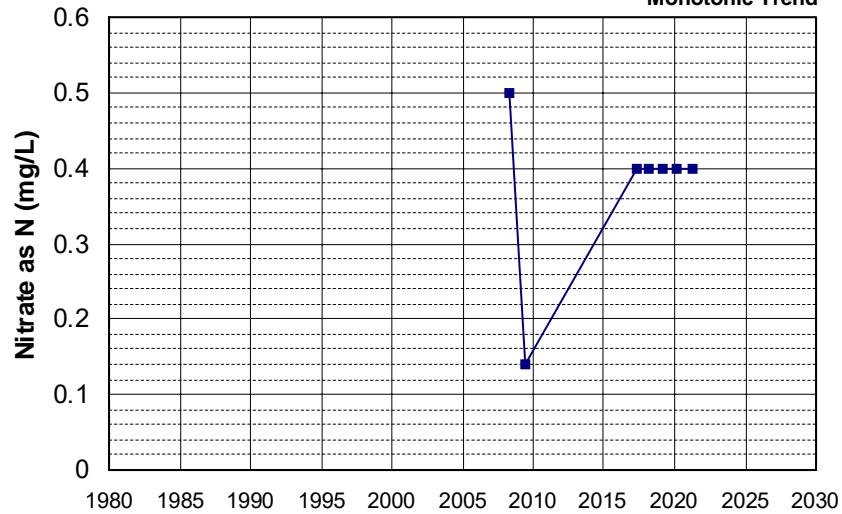
Well Name: T0608900283-MW-4
 Well Type: MONITORING
 Source: WB_CLEANUP
 Depth Zone: Upper
 Well Depth (ft): N/A
 # of Measurements: 7
 Period of Record: 2007 - 2011
 Trend Since 2000: Insufficient Evidence of Monotonic Trend



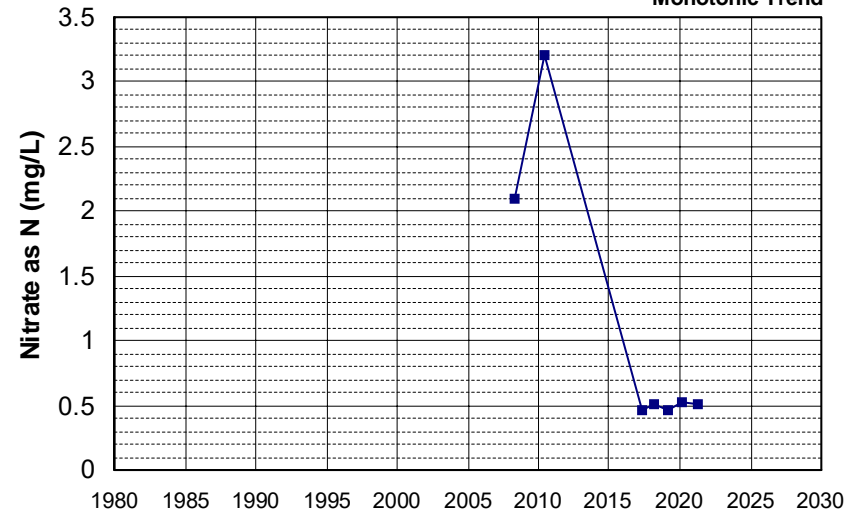
Well Name: T0610300019-AGT MW-1
 Well Type: MONITORING
 Source: WB_CLEANUP
 Depth Zone: Upper
 Well Depth (ft): 39.31
 # of Measurements: 7
 Period of Record: 2007 - 2010
 Trend Since 2000: Insufficient Evidence of Monotonic Trend



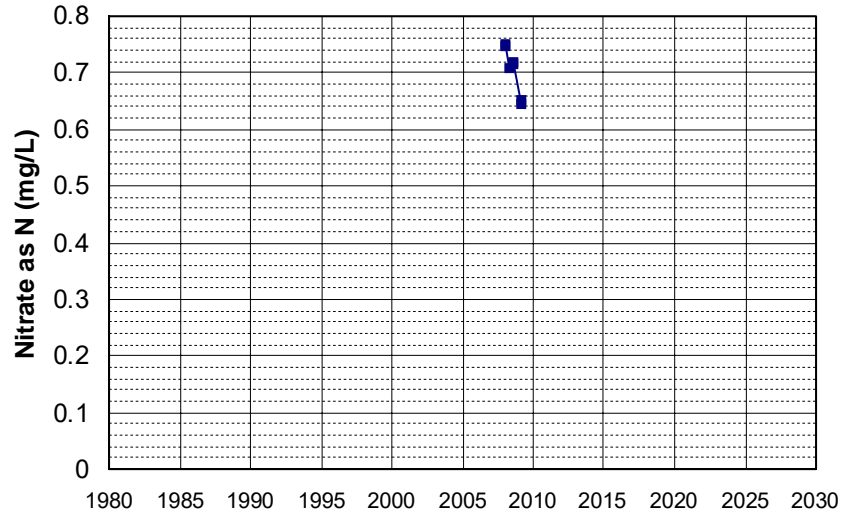
Well Name: CA3400137_002_002
 Well Type: MUNICIPAL
 Source: DDW
 Depth Zone: Upper
 Well Depth (ft): N/A
 # of Measurements: 7
 Period of Record: 2008 - 2021
 Trend Since 2000: Insufficient Evidence of Monotonic Trend



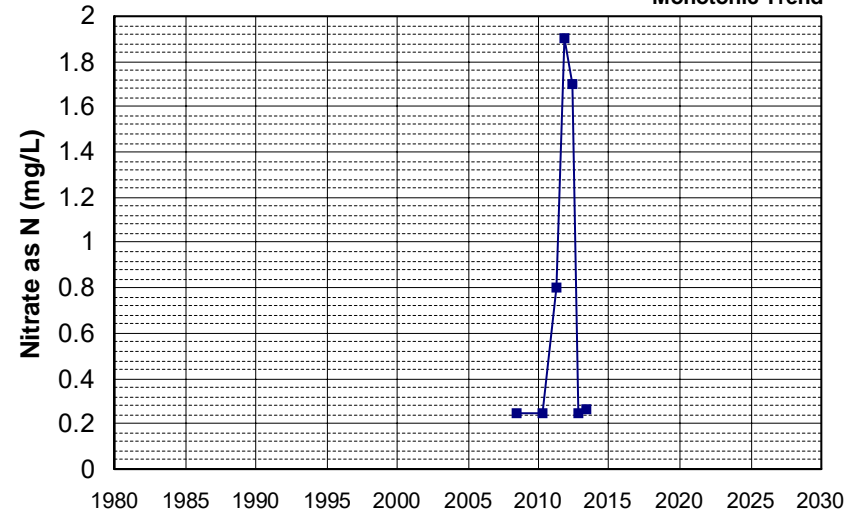
Well Name: CA3400179_002_002
 Well Type: MUNICIPAL
 Source: DDW
 Depth Zone: Upper
 Well Depth (ft): 17
 # of Measurements: 7
 Period of Record: 2008 - 2021
 Trend Since 2000: Insufficient Evidence of Monotonic Trend



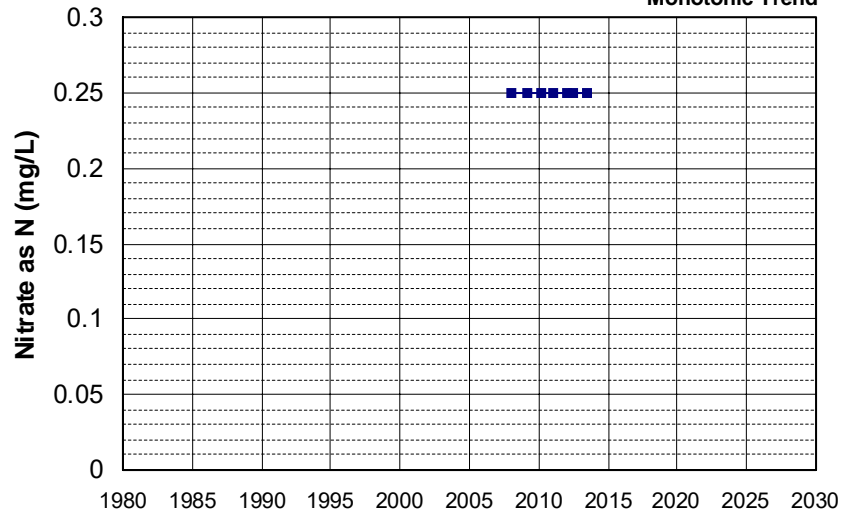
Well Name: DOD100376400-MW0082 Well Depth (ft): 131
 Well Type: MONITORING # of Measurements: 7
 Source: WB_CLEANUP Period of Record: 2008 - 2009
 Depth Zone: Upper Trend Since 2000: Decreasing Trend



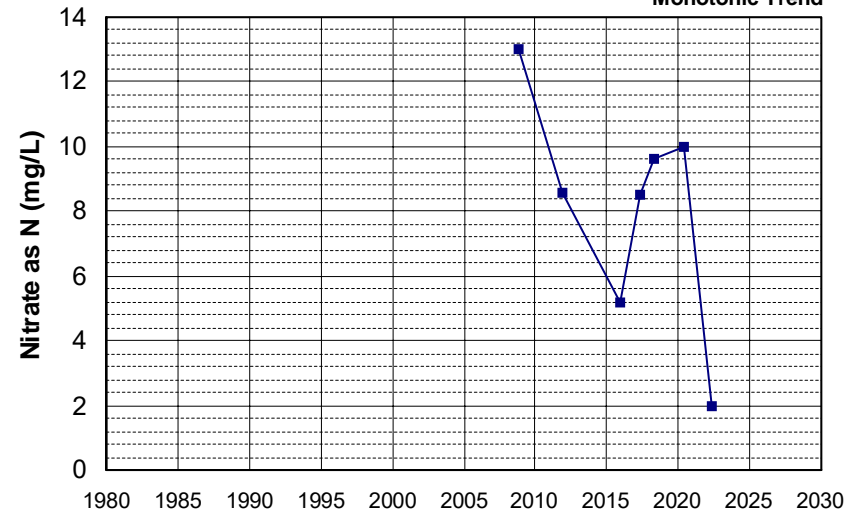
Well Name: L10006223066-MW-9 Well Depth (ft): 69
 Well Type: MONITORING # of Measurements: 7
 Source: WB_CLEANUP Period of Record: 2008 - 2013
 Depth Zone: Upper Trend Since 2000: Insufficient Evidence of Monotonic Trend



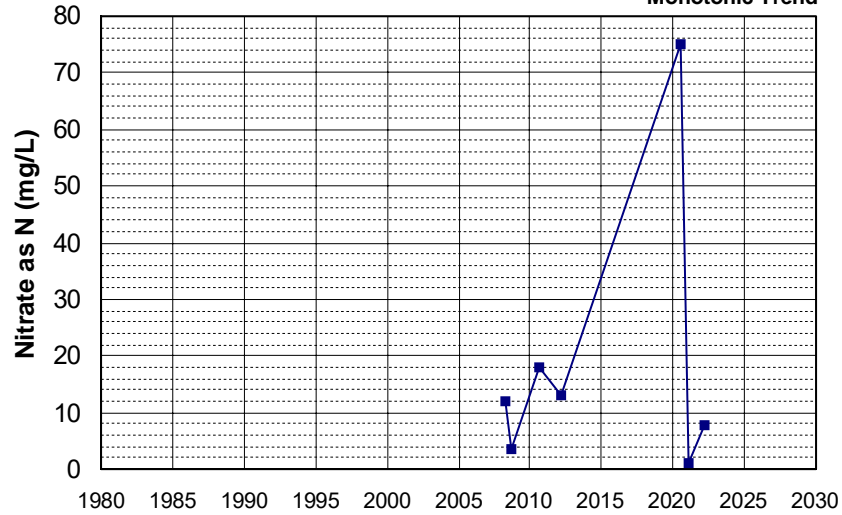
Well Name: SL0606742138-MW-8 Well Depth (ft): 28.75
 Well Type: MONITORING # of Measurements: 7
 Source: WB_CLEANUP Period of Record: 2008 - 2013
 Depth Zone: Upper Trend Since 2000: Insufficient Evidence of Monotonic Trend



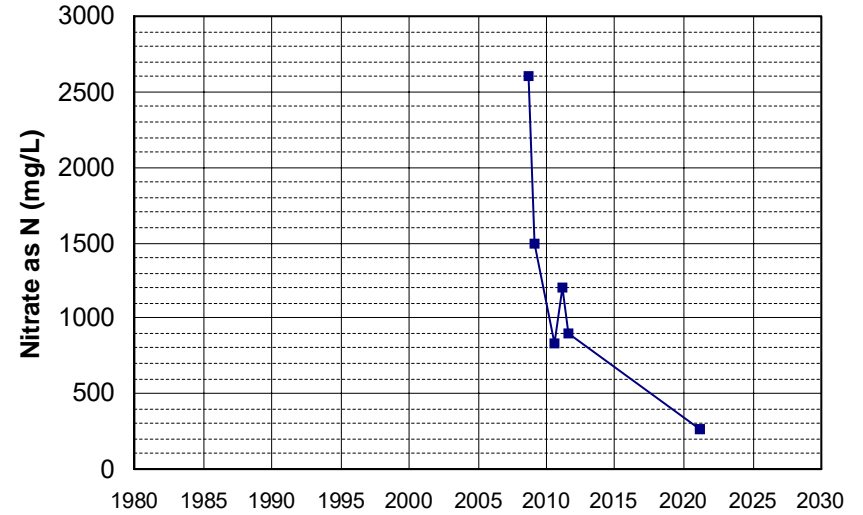
Well Name: SL186272984-UCD1-054 Well Depth (ft): 73
 Well Type: MONITORING # of Measurements: 7
 Source: WB_CLEANUP Period of Record: 2008 - 2022
 Depth Zone: Upper Trend Since 2000: Insufficient Evidence of Monotonic Trend



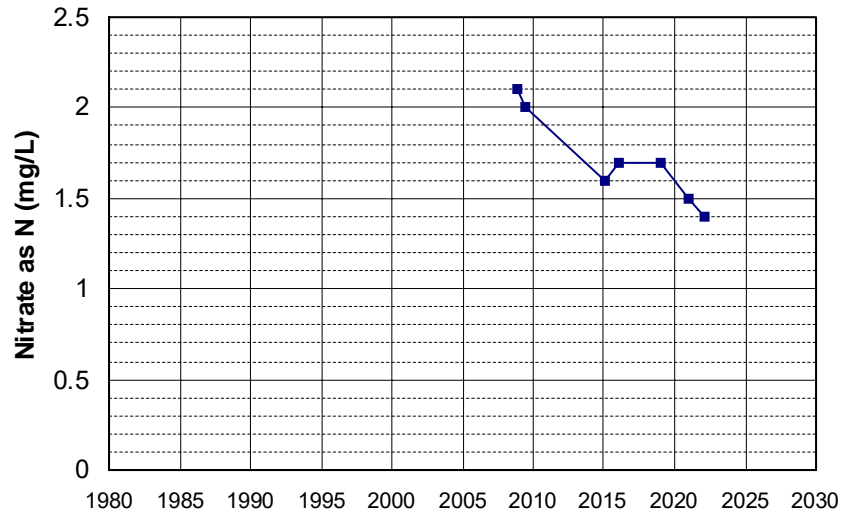
Well Name: SL205483017-C-15
 Well Type: MONITORING
 Source: WB_CLEANUP
 Depth Zone: Upper
 Well Depth (ft): 72
 # of Measurements: 7
 Period of Record: 2008 - 2022
 Trend Since 2000: Insufficient Evidence of Monotonic Trend



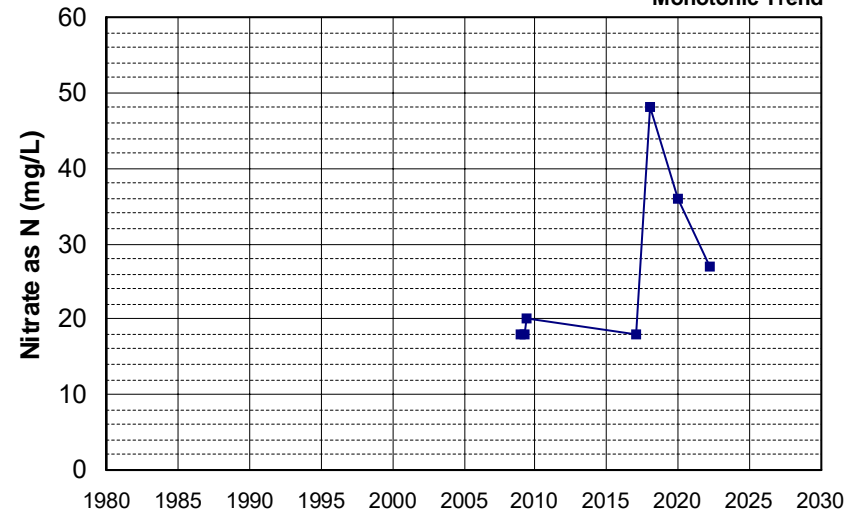
Well Name: SL205483017-PZ-4
 Well Type: MONITORING
 Source: WB_CLEANUP
 Depth Zone: Upper
 Well Depth (ft): 6
 # of Measurements: 7
 Period of Record: 2008 - 2021
 Trend Since 2000: Decreasing Trend



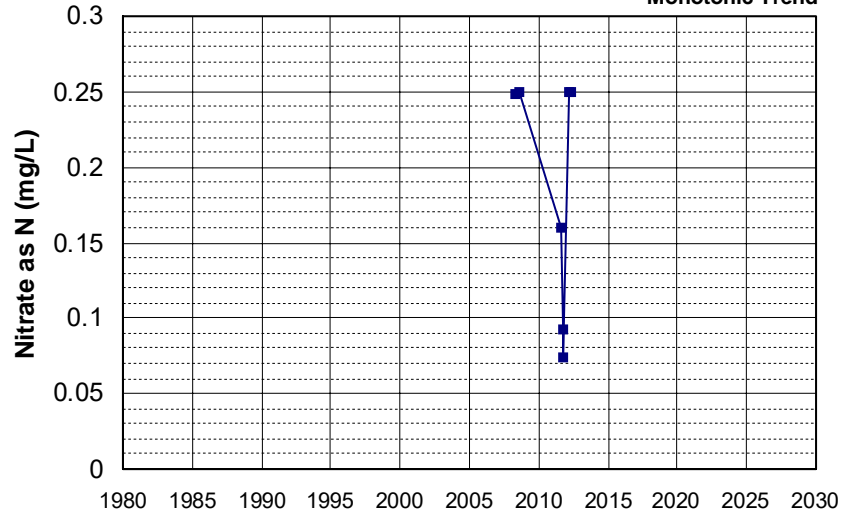
Well Name: SL373503622-GWM-17
 Well Type: MONITORING
 Source: WB_CLEANUP
 Depth Zone: Upper
 Well Depth (ft): N/A
 # of Measurements: 7
 Period of Record: 2008 - 2022
 Trend Since 2000: Decreasing Trend



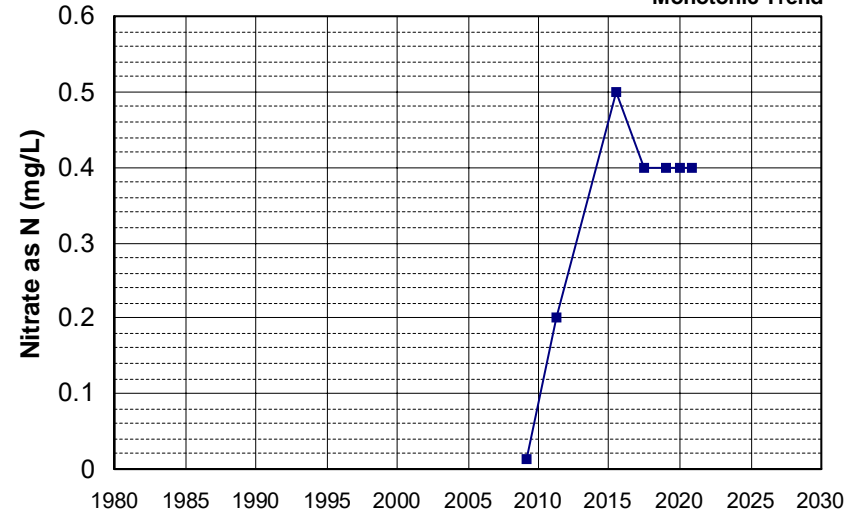
Well Name: SL373503622-GWM-18
 Well Type: MONITORING
 Source: WB_CLEANUP
 Depth Zone: Upper
 Well Depth (ft): N/A
 # of Measurements: 7
 Period of Record: 2008 - 2022
 Trend Since 2000: Insufficient Evidence of Monotonic Trend



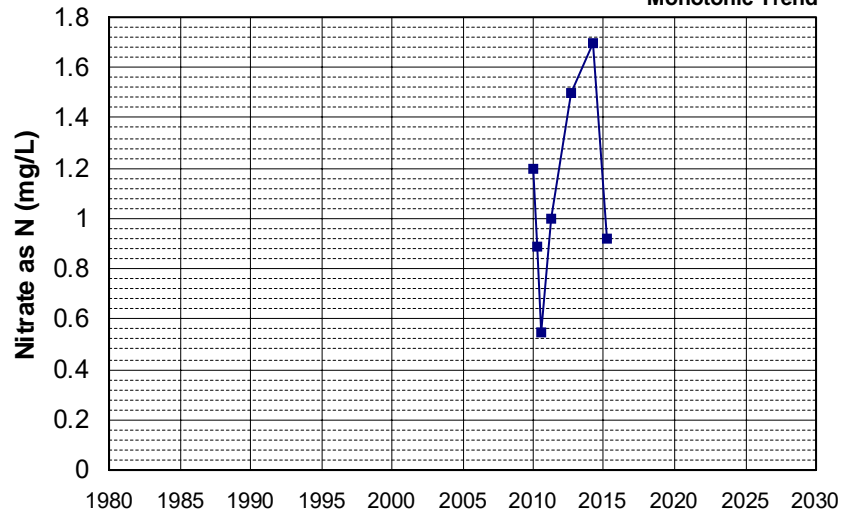
Well Name: T0606700657-MW-27
 Well Depth (ft): 38.14
 Well Type: MONITORING
 # of Measurements: 7
 Source: WB_CLEANUP
 Period of Record: 2008 - 2012
 Depth Zone: Upper
 Trend Since 2000: Insufficient Evidence of Monotonic Trend



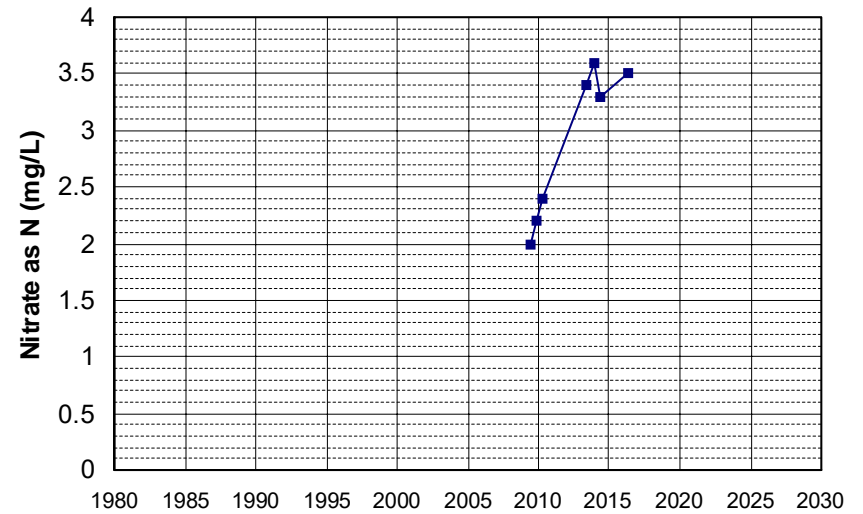
Well Name: CA3200105_003_003
 Well Depth (ft): 243
 Well Type: MUNICIPAL
 # of Measurements: 7
 Source: DDW
 Period of Record: 2009 - 2020
 Depth Zone: Upper
 Trend Since 2000: Insufficient Evidence of Monotonic Trend



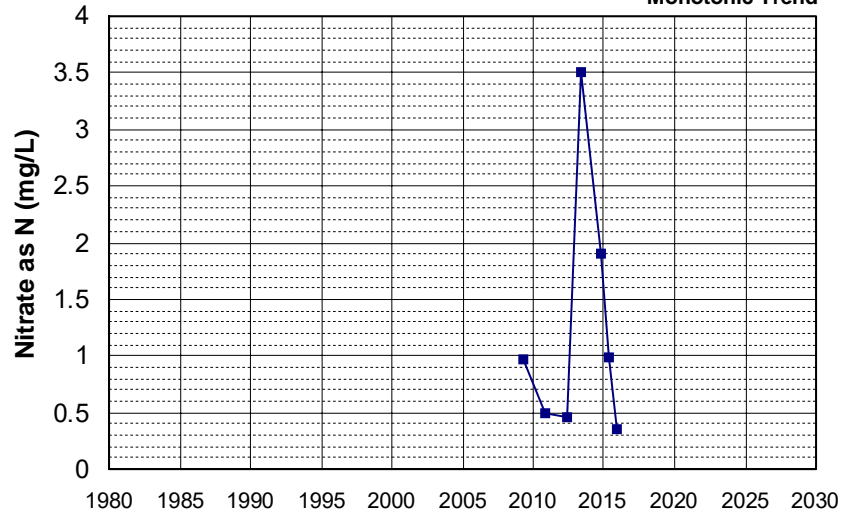
Well Name: L10003287628-MW-3
 Well Depth (ft): 32.9
 Well Type: MONITORING
 # of Measurements: 7
 Source: WB_CLEANUP
 Period of Record: 2009 - 2015
 Depth Zone: Upper
 Trend Since 2000: Insufficient Evidence of Monotonic Trend



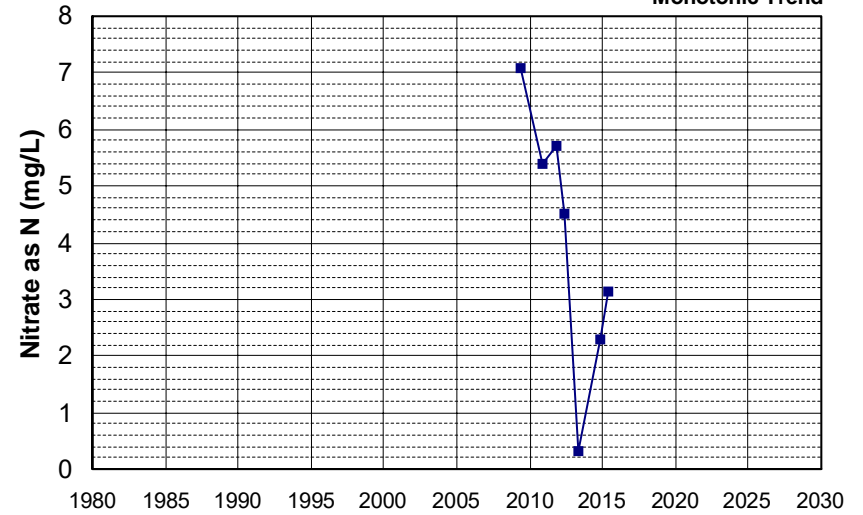
Well Name: L10004137499-MW-15
 Well Depth (ft): 99
 Well Type: MONITORING
 # of Measurements: 7
 Source: WB_CLEANUP
 Period of Record: 2009 - 2016
 Depth Zone: Upper
 Trend Since 2000: Increasing Trend



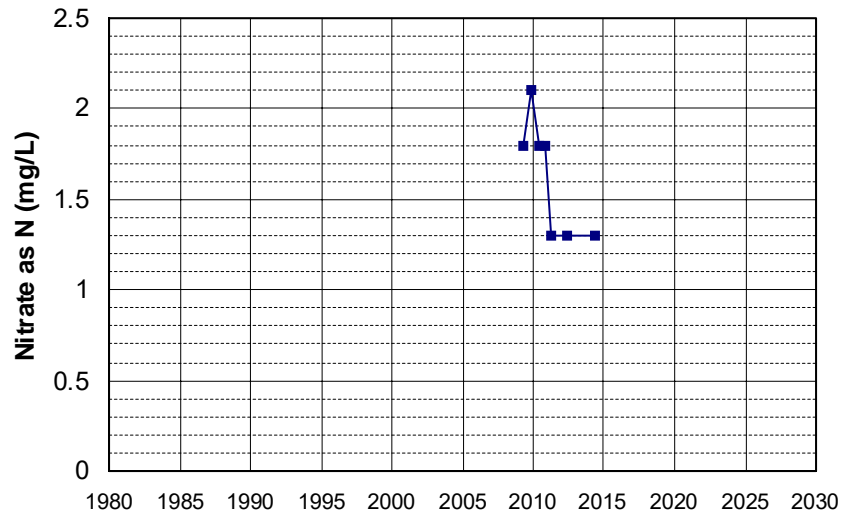
Well Name: SL0611549958-MW-MRY1-10 Well Depth (ft): 35.89
 Well Type: MONITORING # of Measurements: 7
 Source: WB_CLEANUP Period of Record: 2009 - 2015
 Depth Zone: Upper Trend Since 2000: Insufficient Evidence of Monotonic Trend



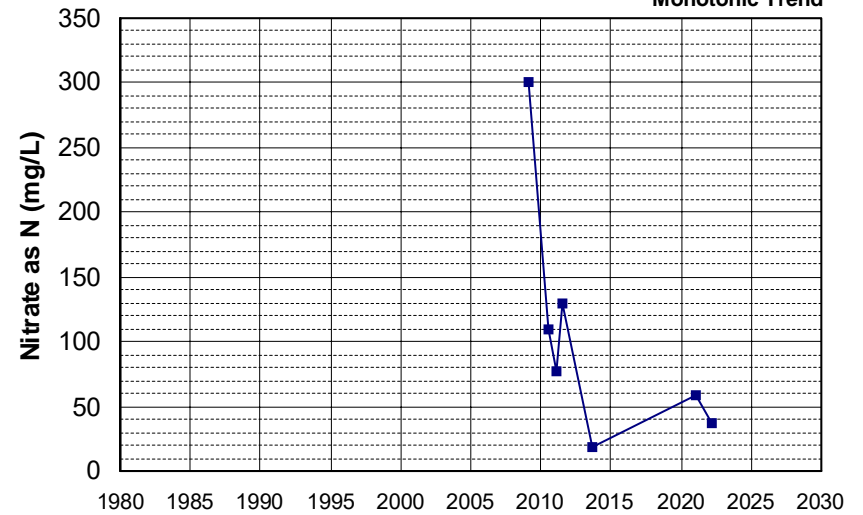
Well Name: SL0611549958-MW-MRY1-11 Well Depth (ft): 35.86
 Well Type: MONITORING # of Measurements: 7
 Source: WB_CLEANUP Period of Record: 2009 - 2015
 Depth Zone: Upper Trend Since 2000: Insufficient Evidence of Monotonic Trend



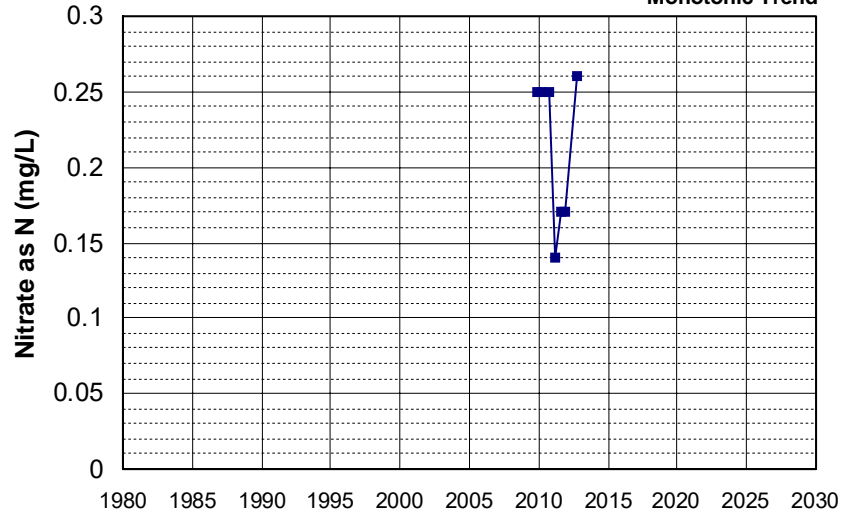
Well Name: SL0611549958-MW-MRY1-5 Well Depth (ft): 36.5
 Well Type: MONITORING # of Measurements: 7
 Source: WB_CLEANUP Period of Record: 2009 - 2014
 Depth Zone: Upper Trend Since 2000: Decreasing Trend



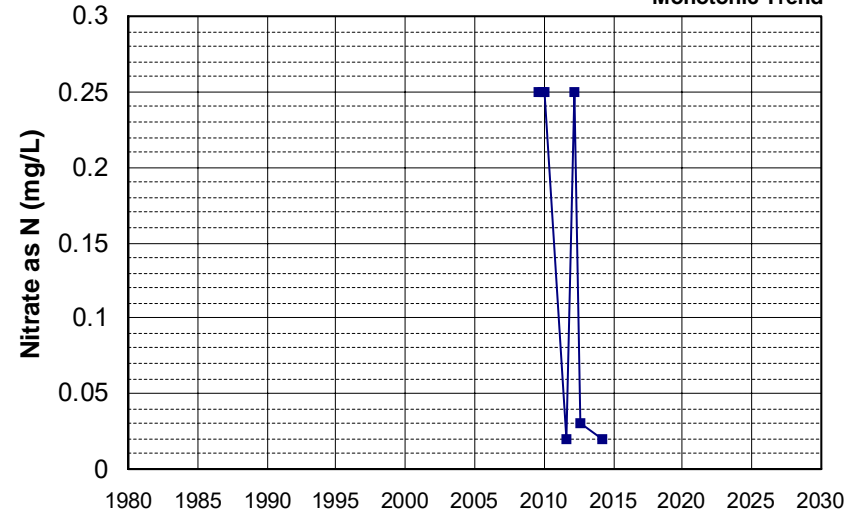
Well Name: SL205483017-PZ-7 Well Depth (ft): 7
 Well Type: MONITORING # of Measurements: 7
 Source: WB_CLEANUP Period of Record: 2009 - 2022
 Depth Zone: Upper Trend Since 2000: Insufficient Evidence of Monotonic Trend



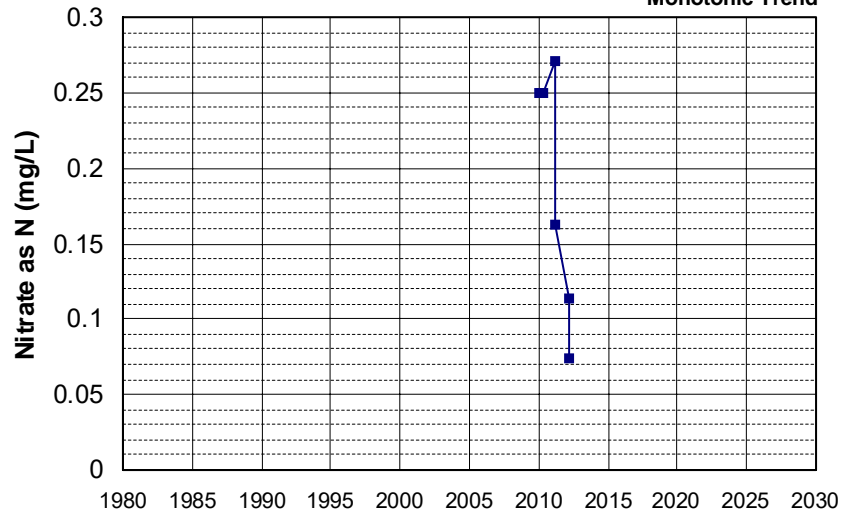
Well Name: T0606700280-GT-9
 Well Type: MONITORING
 Source: WB_CLEANUP
 Depth Zone: Upper
 Well Depth (ft): 32.4
 # of Measurements: 7
 Period of Record: 2009 - 2012
 Trend Since 2000: Insufficient Evidence of Monotonic Trend



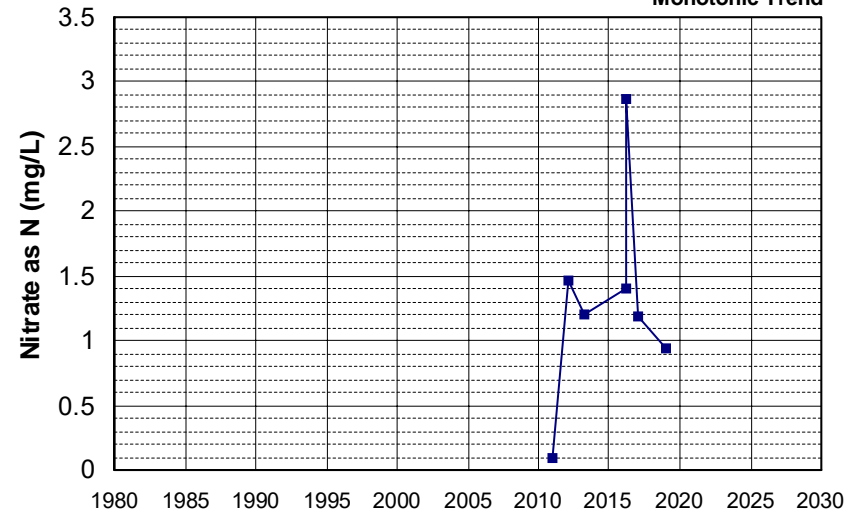
Well Name: T0606700550-MW-22B
 Well Type: MONITORING
 Source: WB_CLEANUP
 Depth Zone: Upper
 Well Depth (ft): 75
 # of Measurements: 7
 Period of Record: 2009 - 2014
 Trend Since 2000: Insufficient Evidence of Monotonic Trend



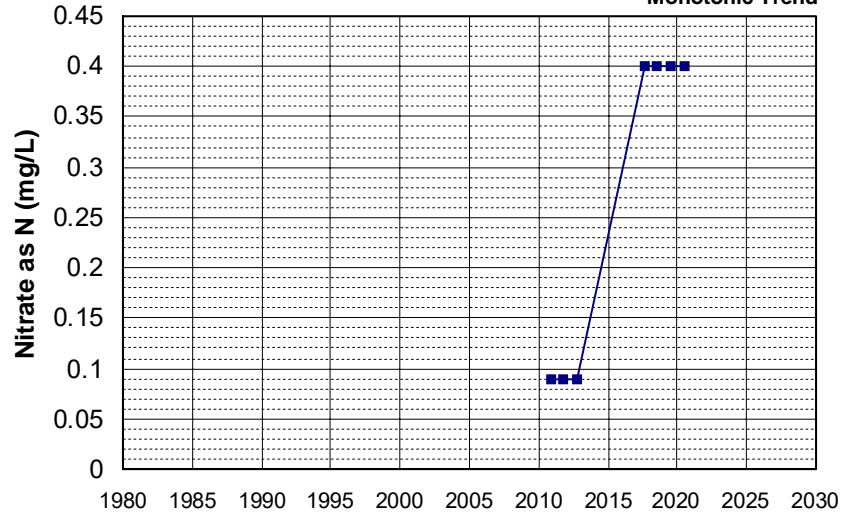
Well Name: T0611500006-MW-11
 Well Type: MONITORING
 Source: WB_CLEANUP
 Depth Zone: Upper
 Well Depth (ft): 23.82
 # of Measurements: 7
 Period of Record: 2009 - 2012
 Trend Since 2000: Insufficient Evidence of Monotonic Trend



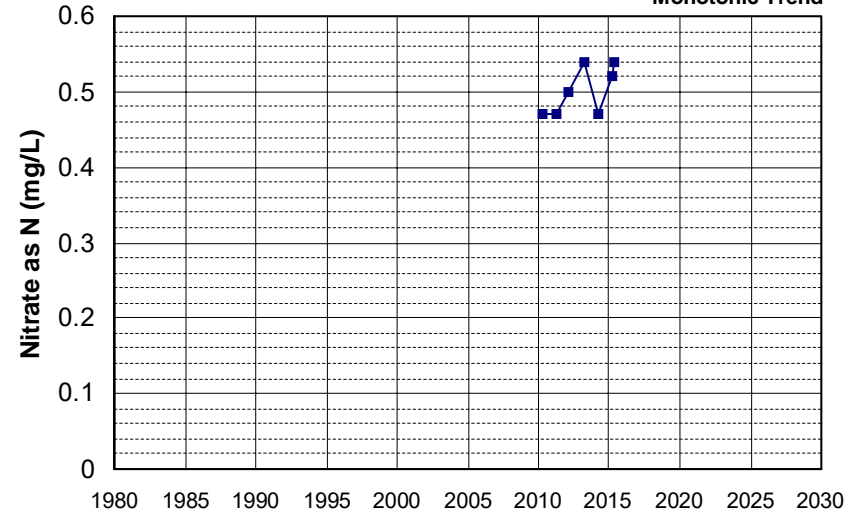
Well Name: CA2901994_002_002
 Well Type: MUNICIPAL
 Source: DDW
 Depth Zone: Upper
 Well Depth (ft): 160
 # of Measurements: 7
 Period of Record: 2010 - 2018
 Trend Since 2000: Insufficient Evidence of Monotonic Trend



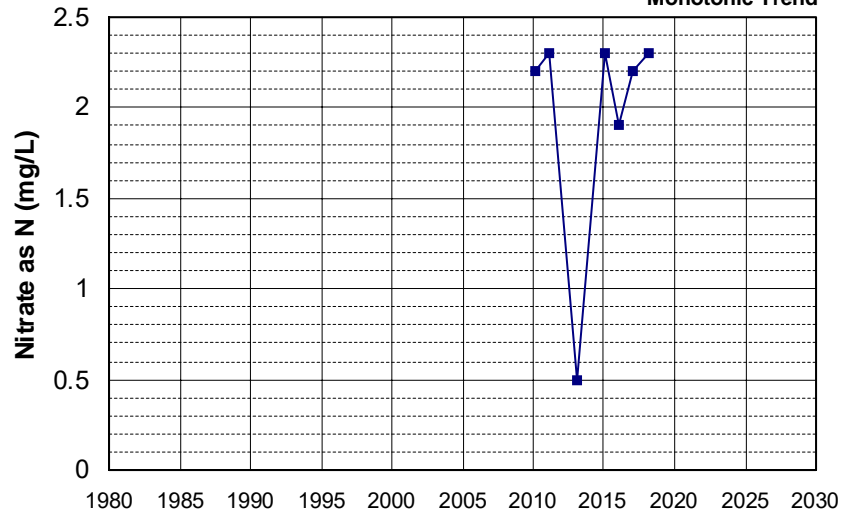
Well Name: CA3200406_001_001 Well Depth (ft): 80
 Well Type: MUNICIPAL # of Measurements: 7
 Source: DDW Period of Record: 2010 - 2020
 Depth Zone: Upper Trend Since 2000: Insufficient Evidence of Monotonic Trend



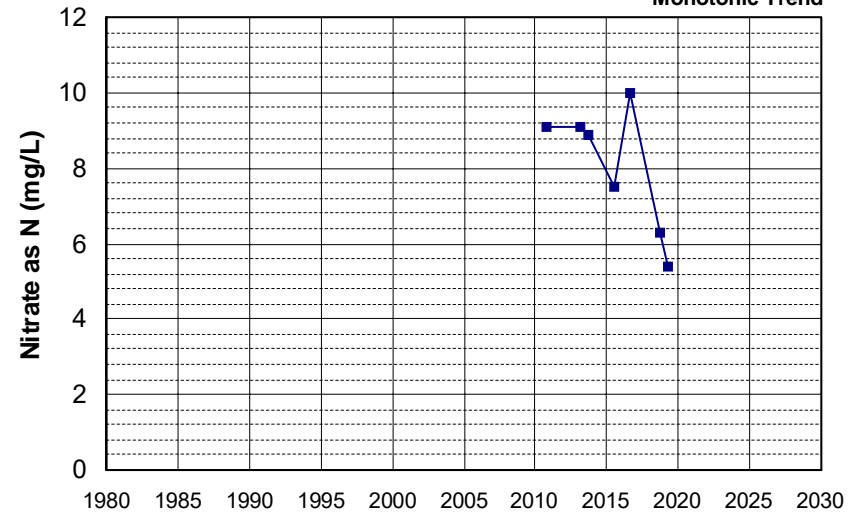
Well Name: CA3400210_006_006 Well Depth (ft): N/A
 Well Type: MUNICIPAL # of Measurements: 7
 Source: DDW Period of Record: 2010 - 2015
 Depth Zone: Upper Trend Since 2000: Insufficient Evidence of Monotonic Trend



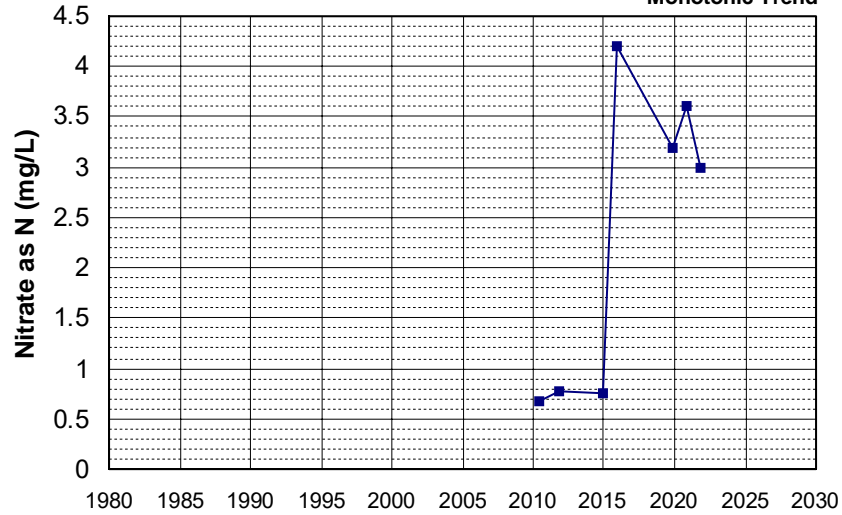
Well Name: CA3400297_002_002 Well Depth (ft): N/A
 Well Type: MUNICIPAL # of Measurements: 7
 Source: DDW Period of Record: 2010 - 2018
 Depth Zone: Upper Trend Since 2000: Insufficient Evidence of Monotonic Trend



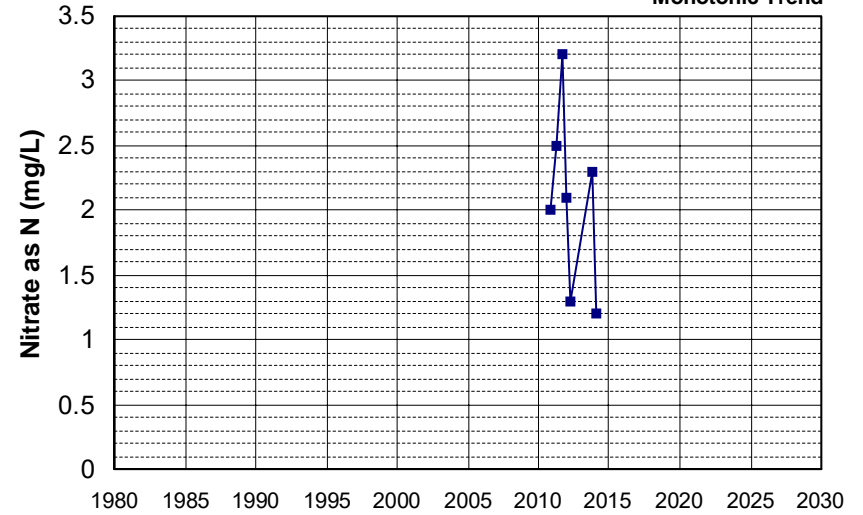
Well Name: L10005178265-OB-4 Well Depth (ft): N/A
 Well Type: MONITORING # of Measurements: 7
 Source: WB_CLEANUP Period of Record: 2010 - 2019
 Depth Zone: Upper Trend Since 2000: Insufficient Evidence of Monotonic Trend



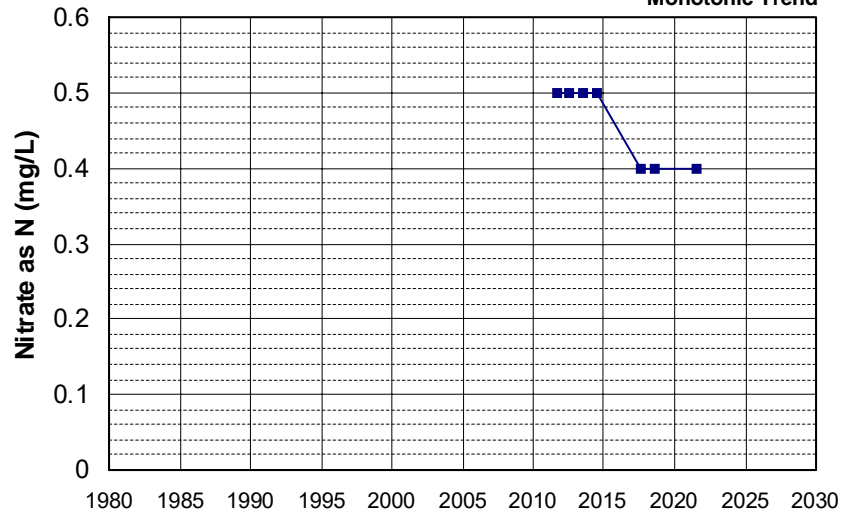
Well Name: L10007939295-LW-1
 Well Depth (ft): N/A
 Well Type: MONITORING
 # of Measurements: 7
 Source: WB_CLEANUP
 Period of Record: 2010 - 2021
 Depth Zone: Upper
 Trend Since 2000: Insufficient Evidence of Monotonic Trend



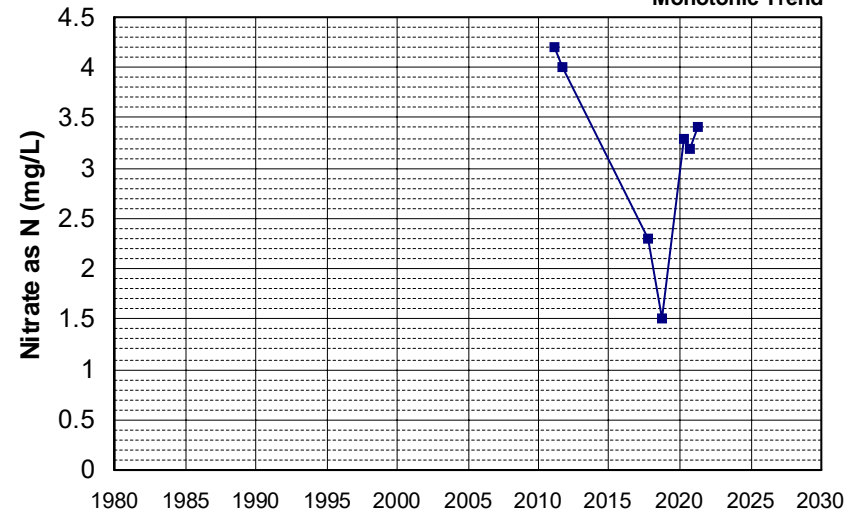
Well Name: T0600700225-MW-1
 Well Depth (ft): 47
 Well Type: MONITORING
 # of Measurements: 7
 Source: WB_CLEANUP
 Period of Record: 2010 - 2014
 Depth Zone: Upper
 Trend Since 2000: Insufficient Evidence of Monotonic Trend



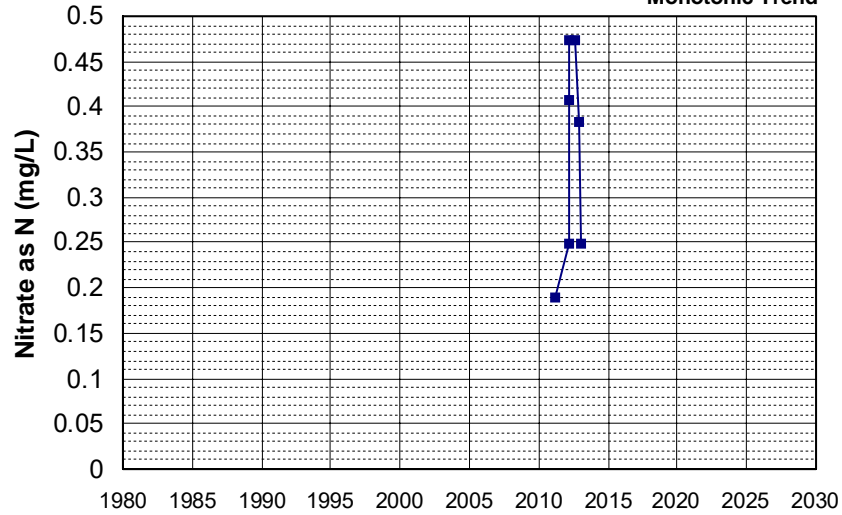
Well Name: CA2500538_002_002
 Well Depth (ft): 220
 Well Type: MUNICIPAL
 # of Measurements: 7
 Source: DDW
 Period of Record: 2011 - 2021
 Depth Zone: Upper
 Trend Since 2000: Insufficient Evidence of Monotonic Trend



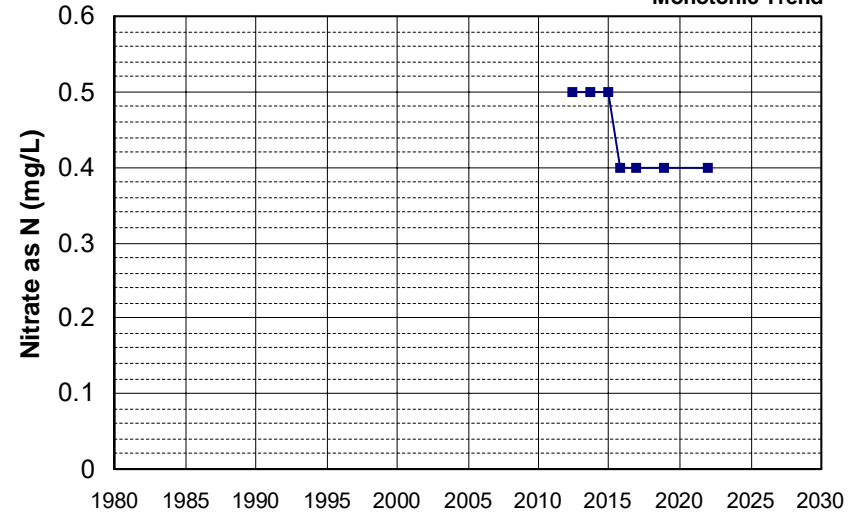
Well Name: L10001819539-EW16
 Well Depth (ft): N/A
 Well Type: MONITORING
 # of Measurements: 7
 Source: WB_CLEANUP
 Period of Record: 2011 - 2021
 Depth Zone: Upper
 Trend Since 2000: Insufficient Evidence of Monotonic Trend



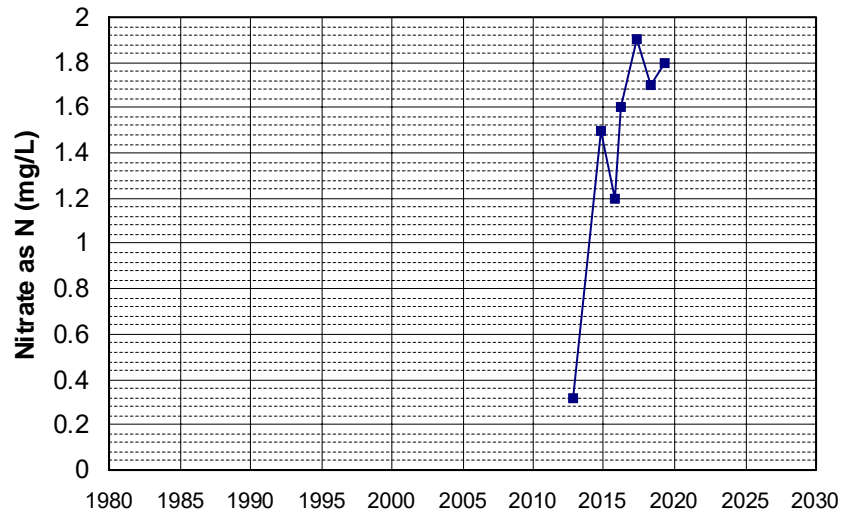
Well Name: T0611500006-MW-15
 Well Depth (ft): 30.2
 Well Type: MONITORING
 # of Measurements: 7
 Source: WB_CLEANUP
 Period of Record: 2011 - 2013
 Depth Zone: Upper
 Trend Since 2000: Insufficient Evidence of Monotonic Trend



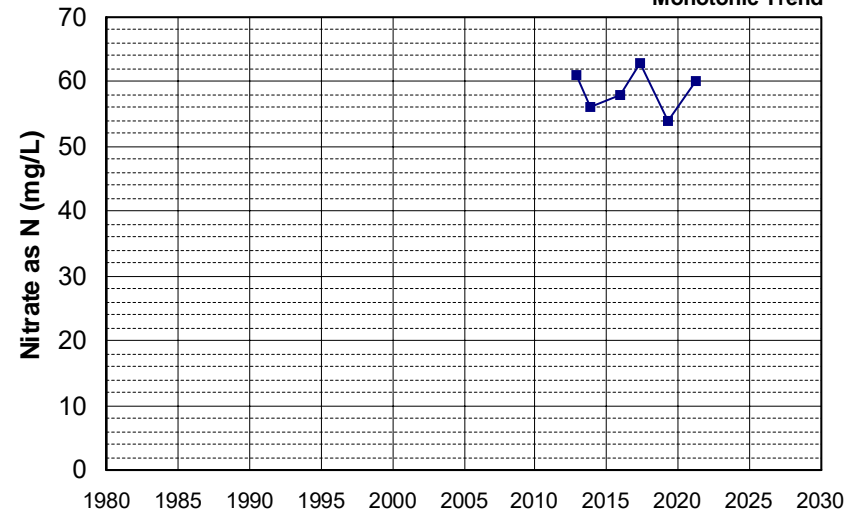
Well Name: CA3100102_002_002
 Well Depth (ft): N/A
 Well Type: MUNICIPAL
 # of Measurements: 7
 Source: DDW
 Period of Record: 2012 - 2021
 Depth Zone: Upper
 Trend Since 2000: Insufficient Evidence of Monotonic Trend



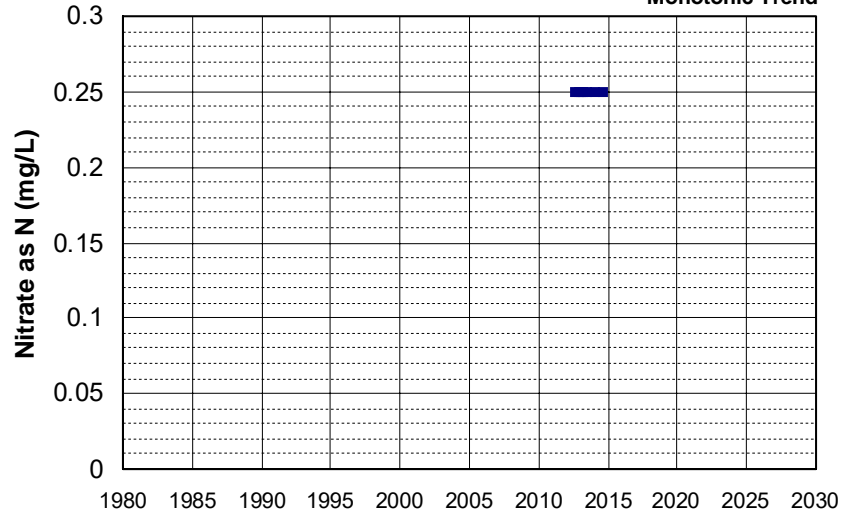
Well Name: L10009799269-MW-7
 Well Depth (ft): 93.7
 Well Type: MONITORING
 # of Measurements: 7
 Source: WB_CLEANUP
 Period of Record: 2012 - 2019
 Depth Zone: Upper
 Trend Since 2000: Increasing Trend



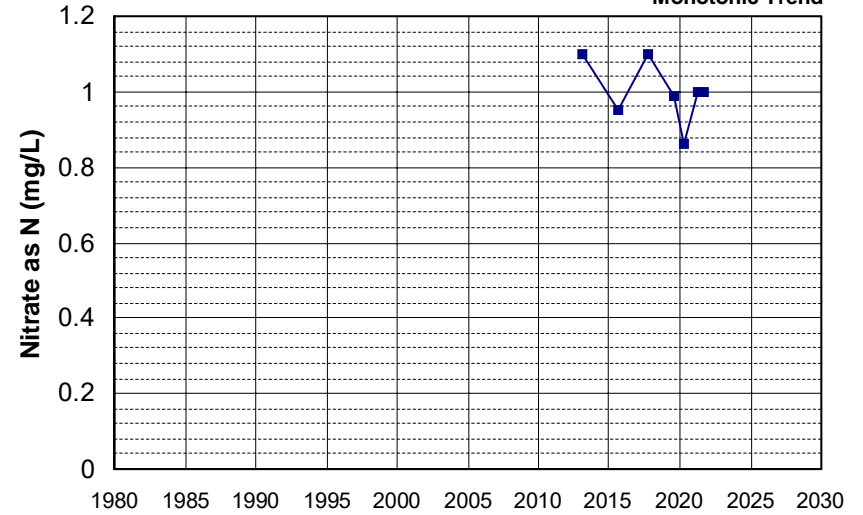
Well Name: SL186272984-UCD1-051
 Well Depth (ft): 69.7
 Well Type: MONITORING
 # of Measurements: 7
 Source: WB_CLEANUP
 Period of Record: 2012 - 2021
 Depth Zone: Upper
 Trend Since 2000: Insufficient Evidence of Monotonic Trend



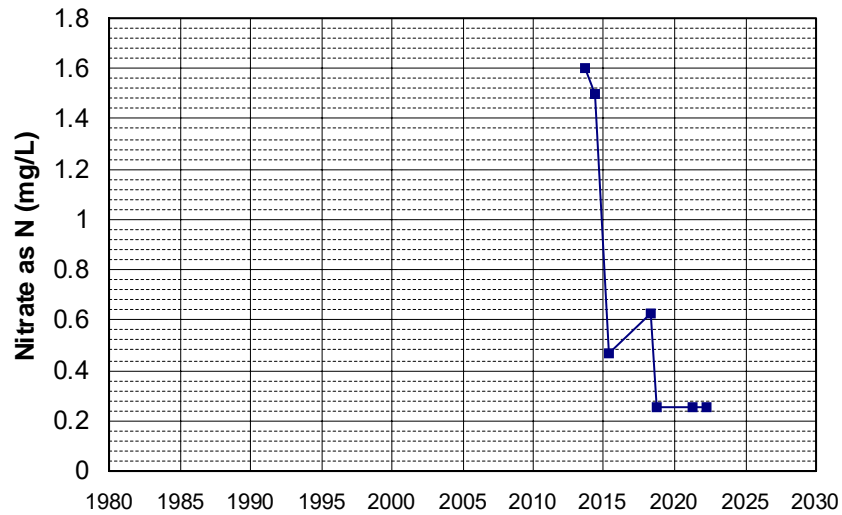
Well Name: T0606700736-U-2
 Well Type: MONITORING
 Source: WB_CLEANUP
 Depth Zone: Upper
 Well Depth (ft): N/A
 # of Measurements: 7
 Period of Record: 2012 - 2014
 Trend Since 2000: Insufficient Evidence of Monotonic Trend



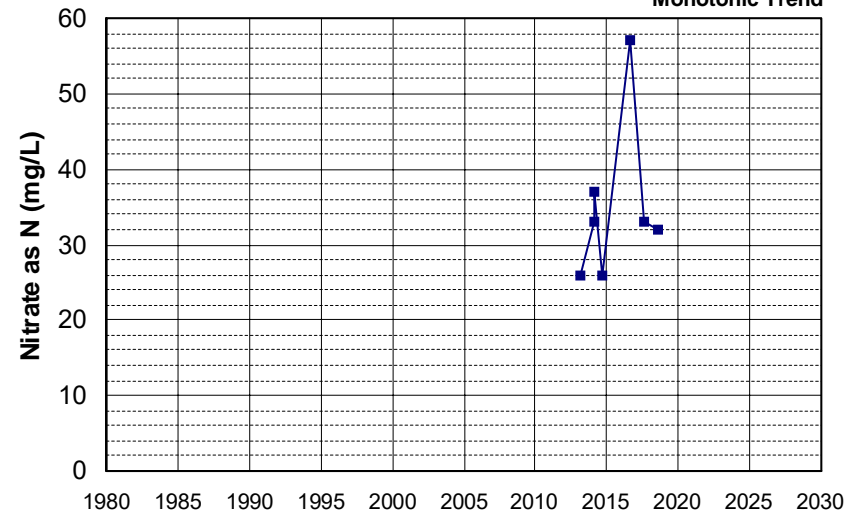
Well Name: L10004066371-OB-7
 Well Type: MONITORING
 Source: WB_CLEANUP
 Depth Zone: Upper
 Well Depth (ft): N/A
 # of Measurements: 7
 Period of Record: 2013 - 2021
 Trend Since 2000: Insufficient Evidence of Monotonic Trend



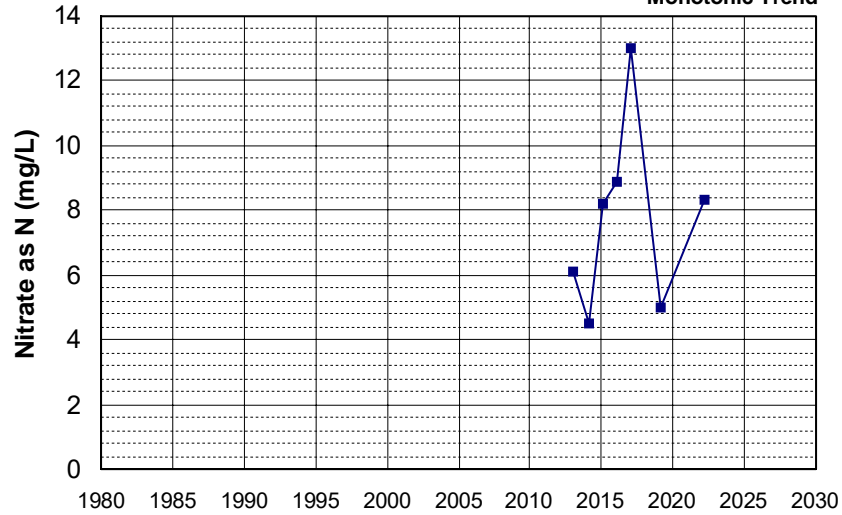
Well Name: L10009799269-MW-8
 Well Type: MONITORING
 Source: WB_CLEANUP
 Depth Zone: Upper
 Well Depth (ft): 88
 # of Measurements: 7
 Period of Record: 2013 - 2022
 Trend Since 2000: Decreasing Trend



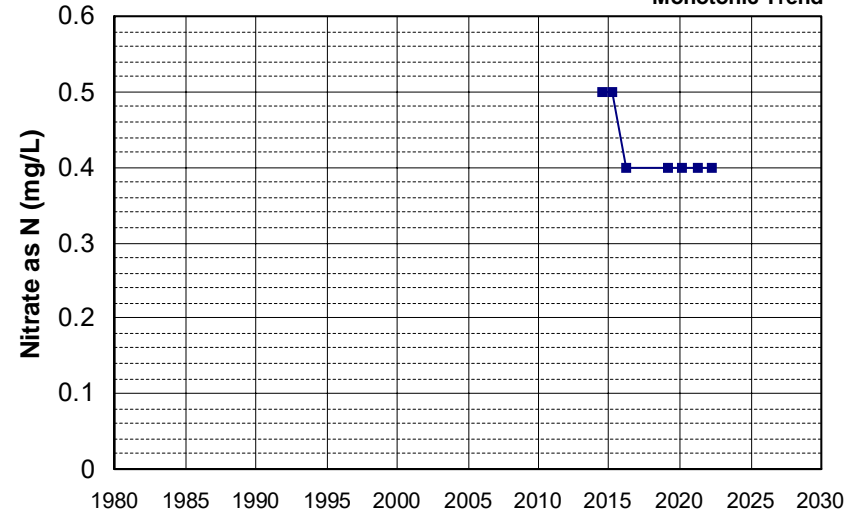
Well Name: SL185842946-MW-11
 Well Type: MONITORING
 Source: WB_CLEANUP
 Depth Zone: Upper
 Well Depth (ft): N/A
 # of Measurements: 7
 Period of Record: 2013 - 2018
 Trend Since 2000: Insufficient Evidence of Monotonic Trend



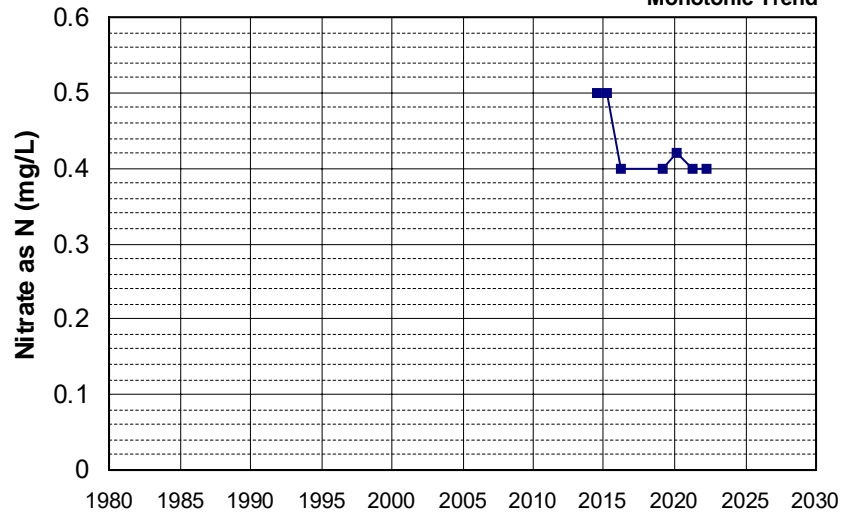
Well Name: SL373503622-GWM-19 Well Depth (ft): N/A
 Well Type: MONITORING # of Measurements: 7
 Source: WB_CLEANUP Period of Record: 2013 - 2022
 Depth Zone: Upper Trend Since 2000: Insufficient Evidence of Monotonic Trend



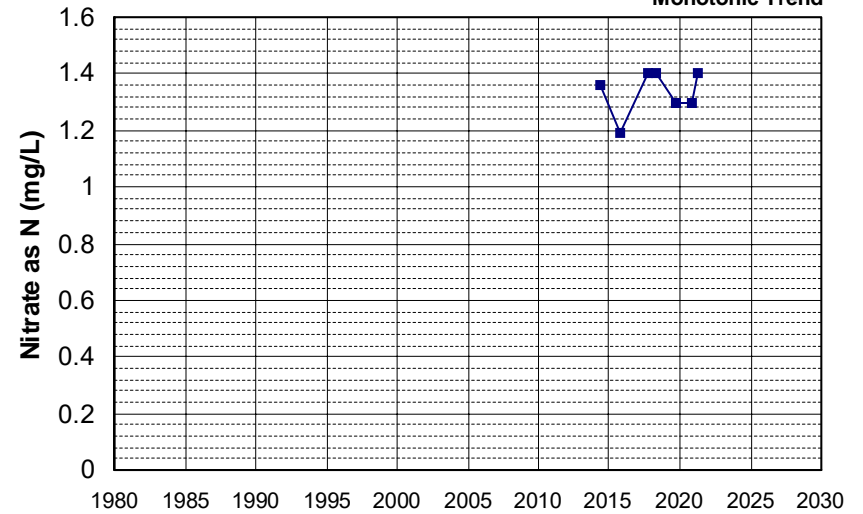
Well Name: CA1700704_002_002 Well Depth (ft): 120
 Well Type: MUNICIPAL # of Measurements: 7
 Source: DDW Period of Record: 2014 - 2022
 Depth Zone: Upper Trend Since 2000: Insufficient Evidence of Monotonic Trend



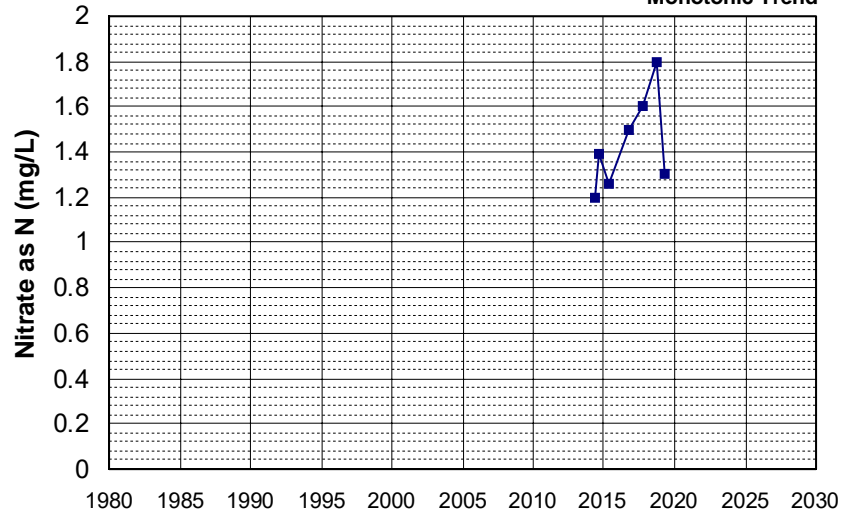
Well Name: CA1700704_003_003 Well Depth (ft): 120
 Well Type: MUNICIPAL # of Measurements: 7
 Source: DDW Period of Record: 2014 - 2022
 Depth Zone: Upper Trend Since 2000: Insufficient Evidence of Monotonic Trend



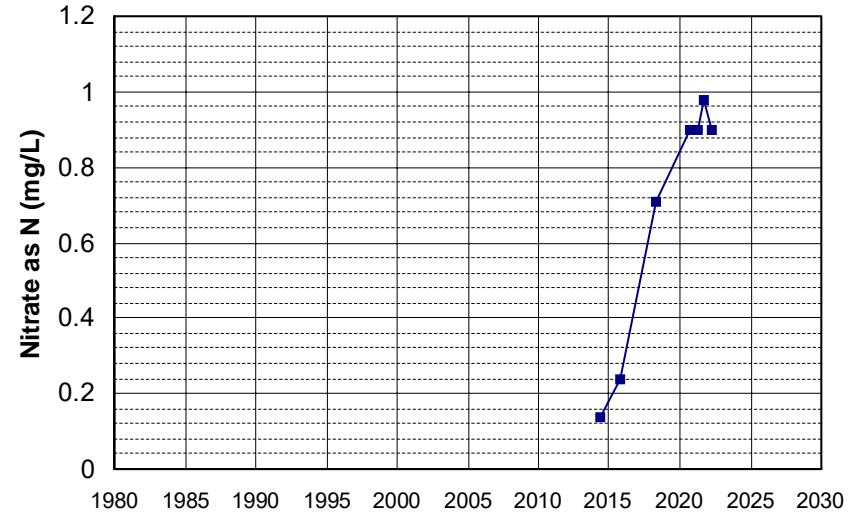
Well Name: L10007396297-MW-15B Well Depth (ft): 246
 Well Type: MONITORING # of Measurements: 7
 Source: WB_CLEANUP Period of Record: 2014 - 2021
 Depth Zone: Upper Trend Since 2000: Insufficient Evidence of Monotonic Trend



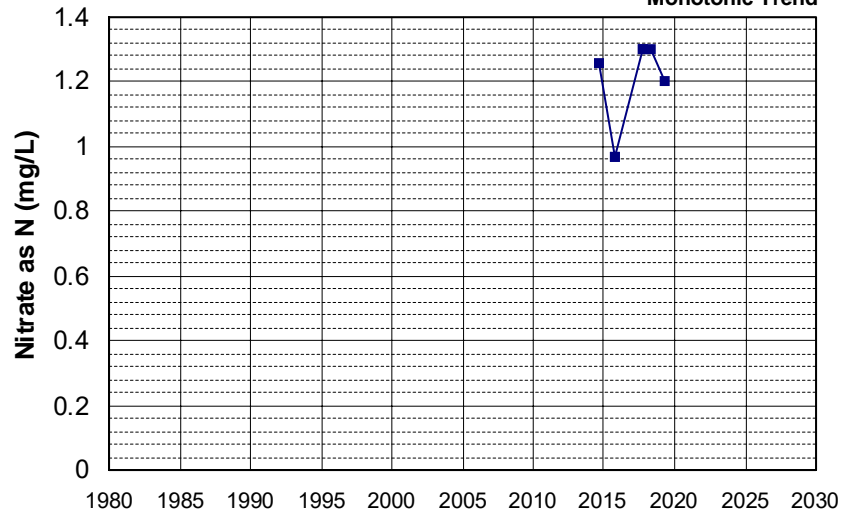
Well Name: L10007396297-MW-27A
 Well Depth (ft): 166
 Well Type: MONITORING
 # of Measurements: 7
 Source: WB_CLEANUP
 Period of Record: 2014 - 2019
 Depth Zone: Upper
 Trend Since 2000: Insufficient Evidence of Monotonic Trend



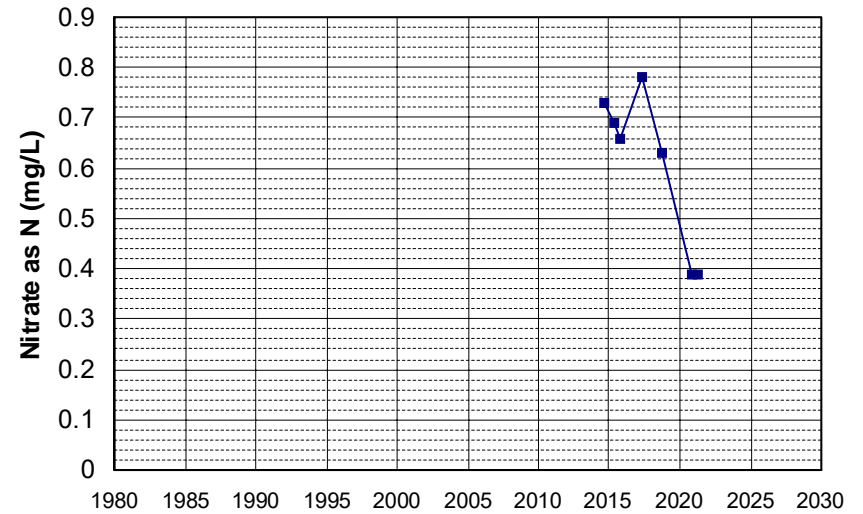
Well Name: L10007396297-MW-29A
 Well Depth (ft): 220
 Well Type: MONITORING
 # of Measurements: 7
 Source: WB_CLEANUP
 Period of Record: 2014 - 2022
 Depth Zone: Upper
 Trend Since 2000: Increasing Trend



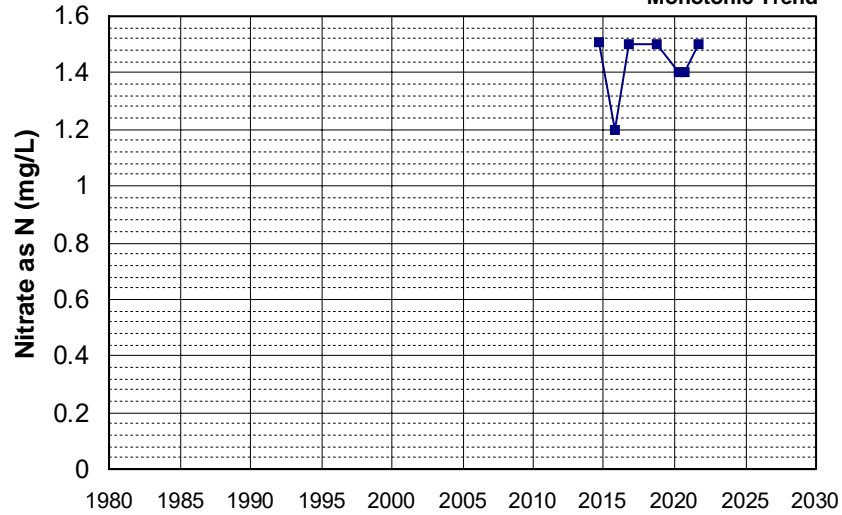
Well Name: L10007396297-MW-36A
 Well Depth (ft): 205
 Well Type: MONITORING
 # of Measurements: 7
 Source: WB_CLEANUP
 Period of Record: 2014 - 2019
 Depth Zone: Upper
 Trend Since 2000: Insufficient Evidence of Monotonic Trend



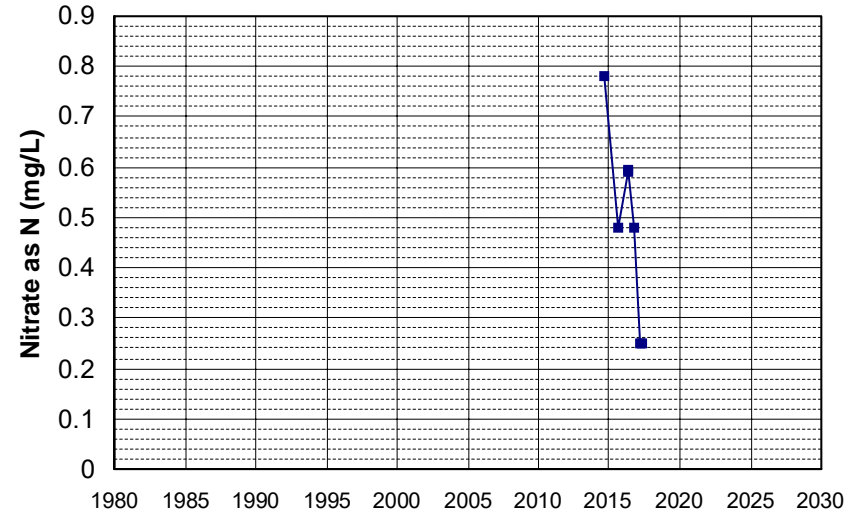
Well Name: L10007396297-MW-37A
 Well Depth (ft): 215
 Well Type: MONITORING
 # of Measurements: 7
 Source: WB_CLEANUP
 Period of Record: 2014 - 2021
 Depth Zone: Upper
 Trend Since 2000: Decreasing Trend



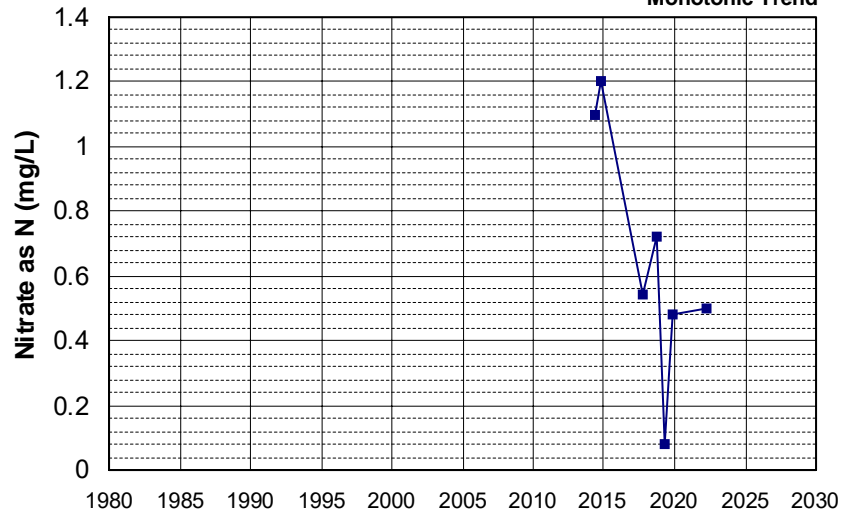
Well Name: L10007396297-MW-5B
 Well Depth (ft): 186
 Well Type: MONITORING
 # of Measurements: 7
 Source: WB_CLEANUP
 Period of Record: 2014 - 2021
 Depth Zone: Upper
 Trend Since 2000: Insufficient Evidence of Monotonic Trend



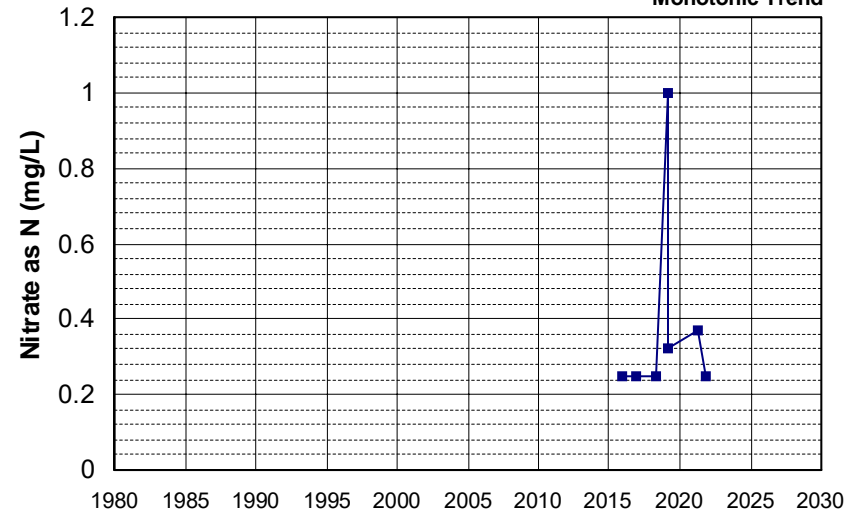
Well Name: L10008601447-HRC-2
 Well Depth (ft): 148
 Well Type: MONITORING
 # of Measurements: 7
 Source: WB_CLEANUP
 Period of Record: 2014 - 2017
 Depth Zone: Upper
 Trend Since 2000: Decreasing Trend



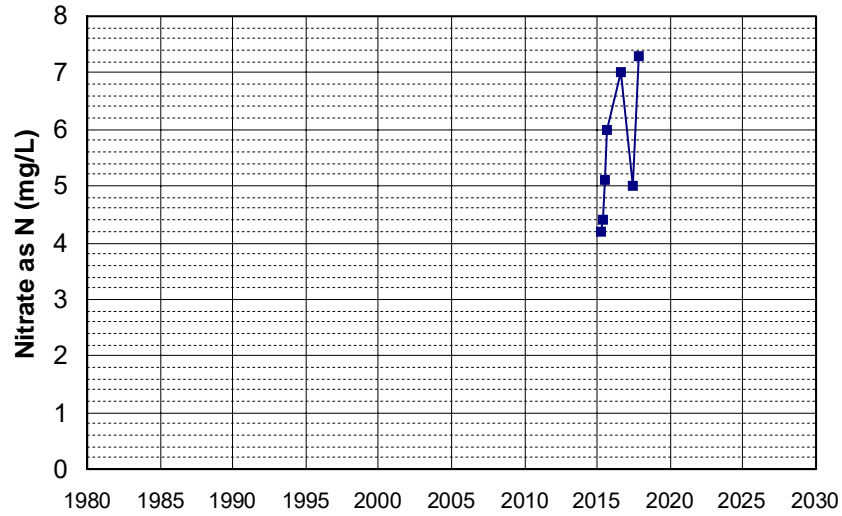
Well Name: L10009540332-MW-19
 Well Depth (ft): N/A
 Well Type: MONITORING
 # of Measurements: 7
 Source: WB_CLEANUP
 Period of Record: 2014 - 2022
 Depth Zone: Upper
 Trend Since 2000: Insufficient Evidence of Monotonic Trend



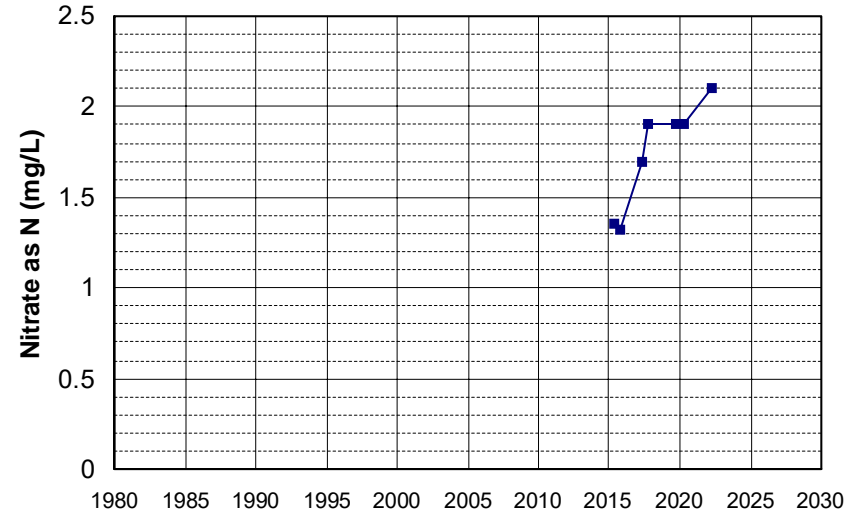
Well Name: L10004835054-MW-26
 Well Depth (ft): 107
 Well Type: MONITORING
 # of Measurements: 7
 Source: WB_CLEANUP
 Period of Record: 2015 - 2021
 Depth Zone: Upper
 Trend Since 2000: Insufficient Evidence of Monotonic Trend



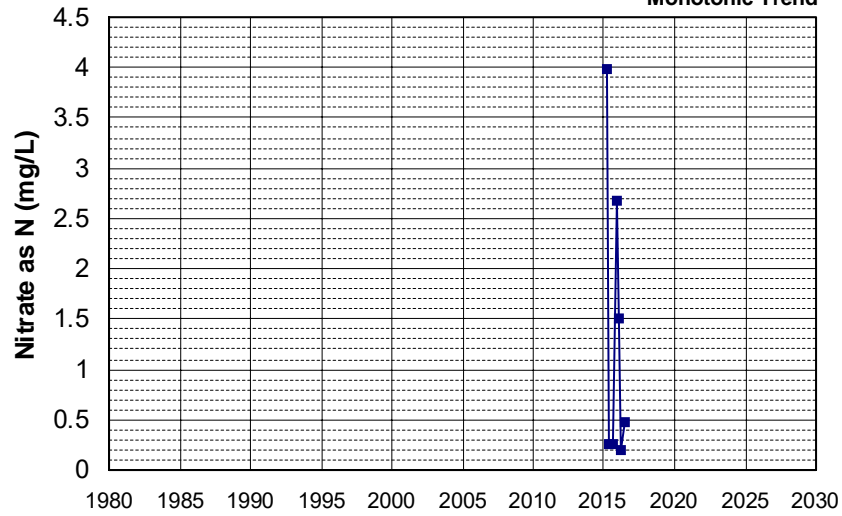
Well Name: L10007011530-G-37
 Well Type: MONITORING
 Source: WB_CLEANUP
 Depth Zone: Upper
 Well Depth (ft): 25.26
 # of Measurements: 7
 Period of Record: 2015 - 2017
 Trend Since 2000: Increasing Trend



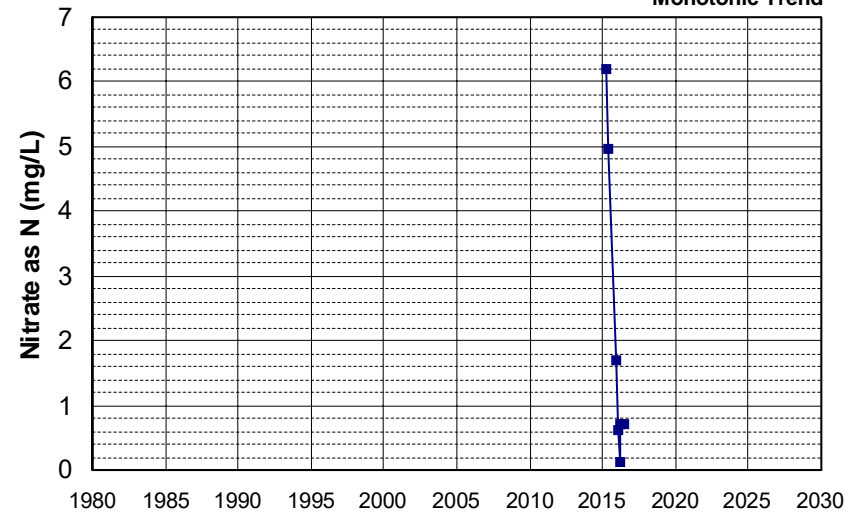
Well Name: L10007396297-MW-23B
 Well Type: MONITORING
 Source: WB_CLEANUP
 Depth Zone: Upper
 Well Depth (ft): 200
 # of Measurements: 7
 Period of Record: 2015 - 2022
 Trend Since 2000: Increasing Trend



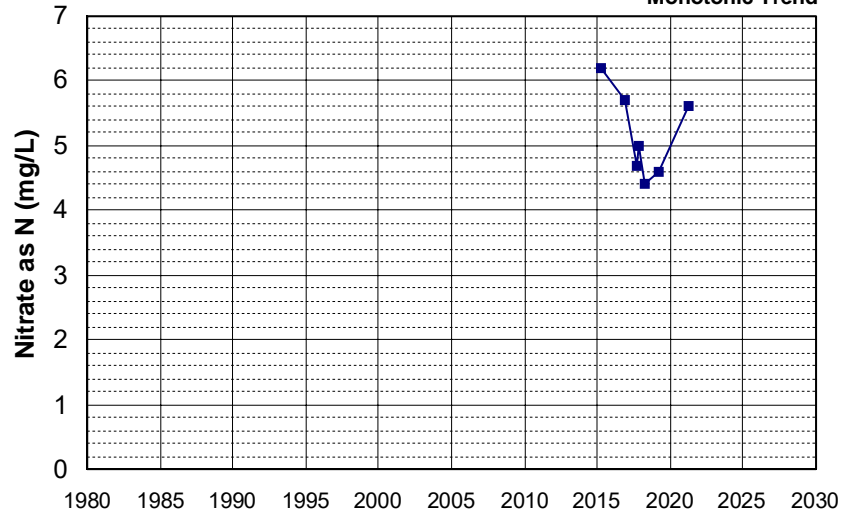
Well Name: SL186112969-49MW-6D
 Well Type: MONITORING
 Source: WB_CLEANUP
 Depth Zone: Upper
 Well Depth (ft): 50
 # of Measurements: 7
 Period of Record: 2015 - 2016
 Trend Since 2000: Insufficient Evidence of Monotonic Trend



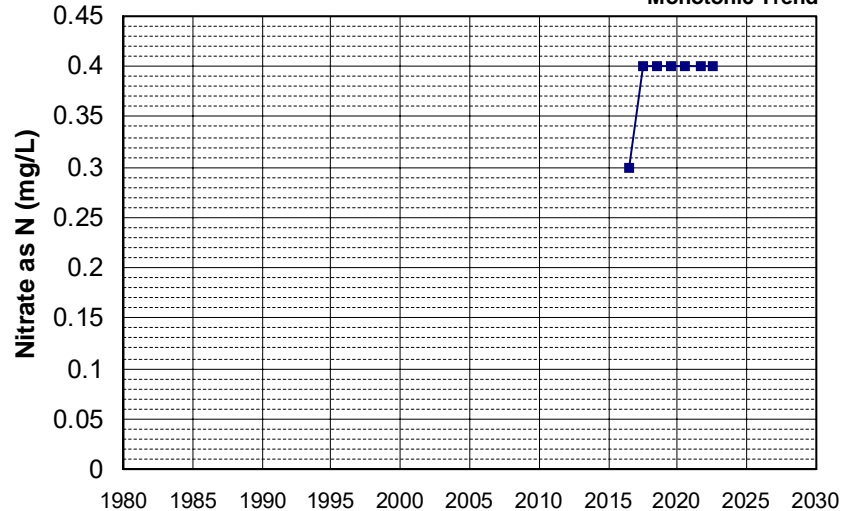
Well Name: SL186112969-49MW-9D
 Well Type: MONITORING
 Source: WB_CLEANUP
 Depth Zone: Upper
 Well Depth (ft): N/A
 # of Measurements: 7
 Period of Record: 2015 - 2016
 Trend Since 2000: Insufficient Evidence of Monotonic Trend



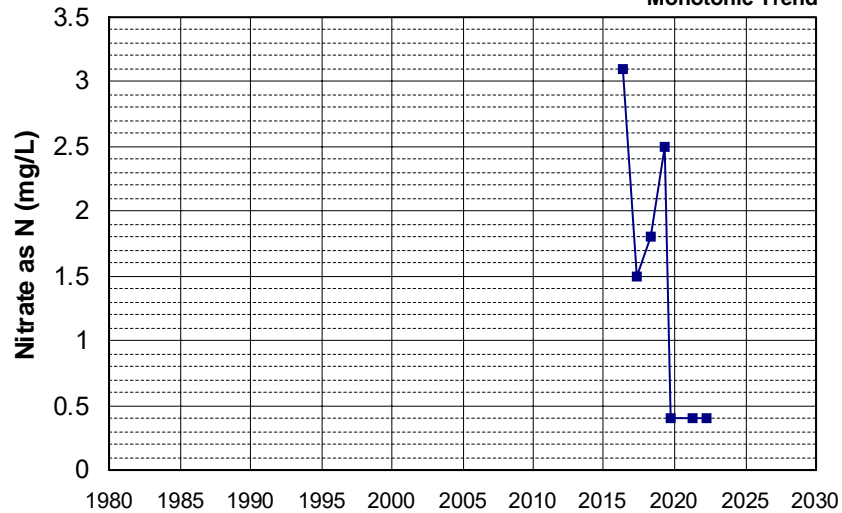
Well Name: SL186272984-UCD2-031
 Well Depth (ft): 109
 Well Type: MONITORING
 # of Measurements: 7
 Source: WB_CLEANUP
 Period of Record: 2015 - 2021
 Depth Zone: Upper
 Trend Since 2000: Insufficient Evidence of Monotonic Trend



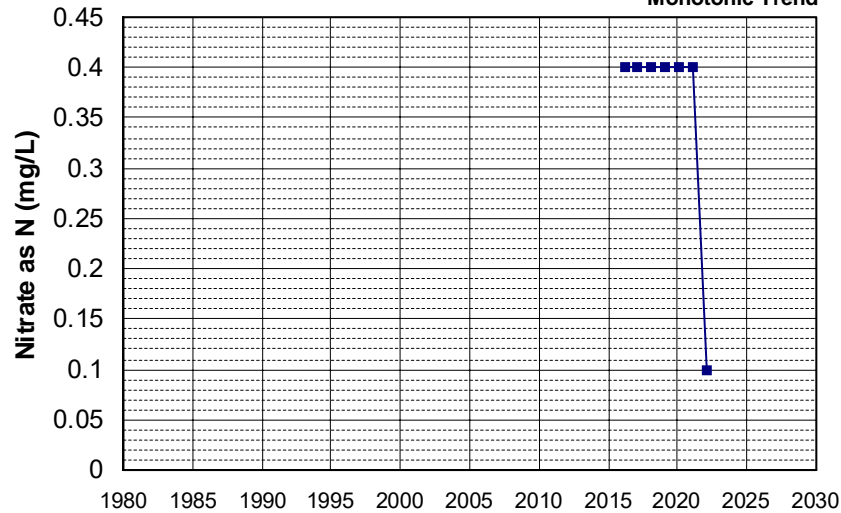
Well Name: CA3200162_001_001
 Well Depth (ft): 205
 Well Type: MUNICIPAL
 # of Measurements: 7
 Source: DDW
 Period of Record: 2016 - 2022
 Depth Zone: Upper
 Trend Since 2000: Insufficient Evidence of Monotonic Trend



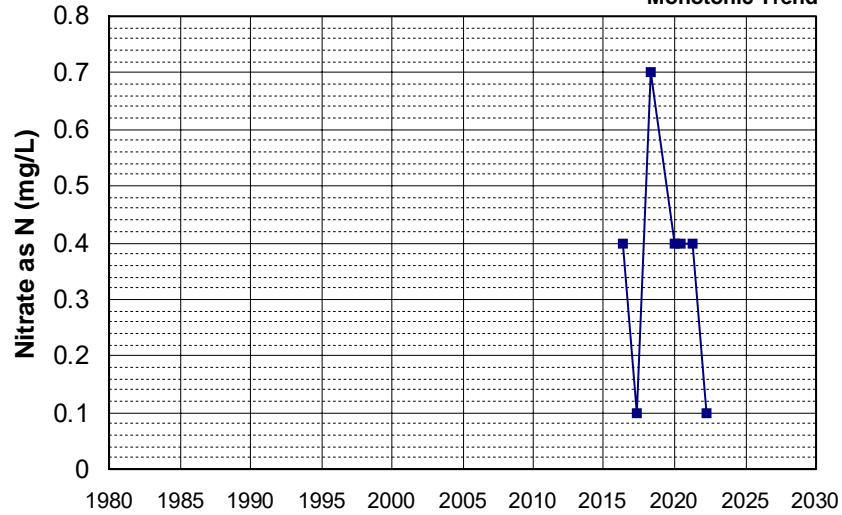
Well Name: CA3200211_001_001
 Well Depth (ft): 252
 Well Type: MUNICIPAL
 # of Measurements: 7
 Source: DDW
 Period of Record: 2016 - 2022
 Depth Zone: Upper
 Trend Since 2000: Insufficient Evidence of Monotonic Trend



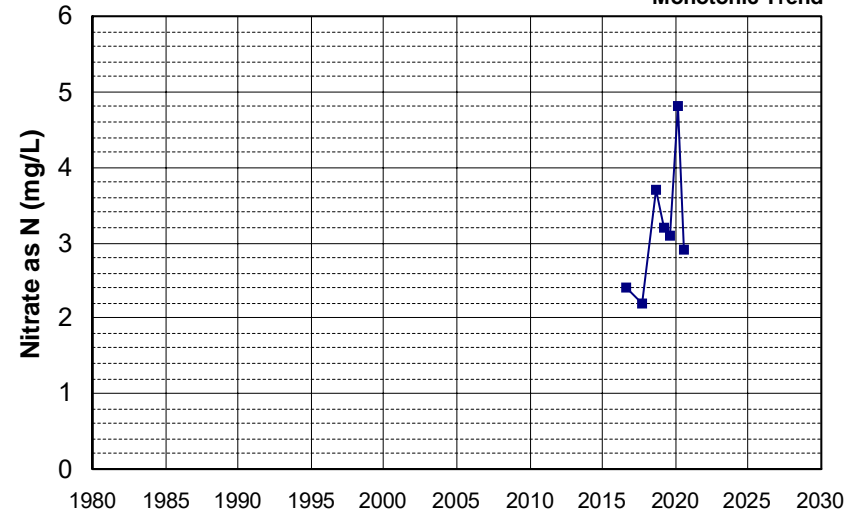
Well Name: CA4500331_003_003
 Well Depth (ft): 260
 Well Type: MUNICIPAL
 # of Measurements: 7
 Source: DDW
 Period of Record: 2016 - 2022
 Depth Zone: Upper
 Trend Since 2000: Insufficient Evidence of Monotonic Trend



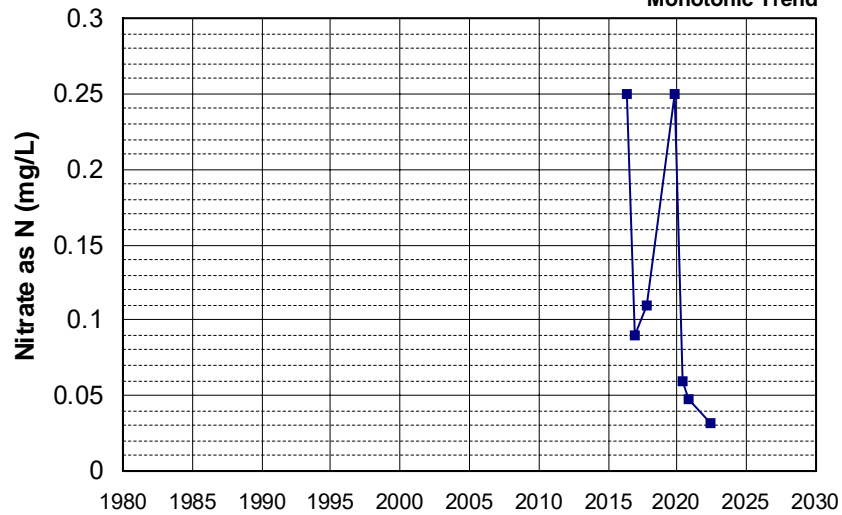
Well Name: CA5700713_003_003
 Well Depth (ft): 94
 Well Type: MUNICIPAL
 # of Measurements: 7
 Source: DDW
 Period of Record: 2016 - 2022
 Depth Zone: Upper
 Trend Since 2000: Insufficient Evidence of Monotonic Trend



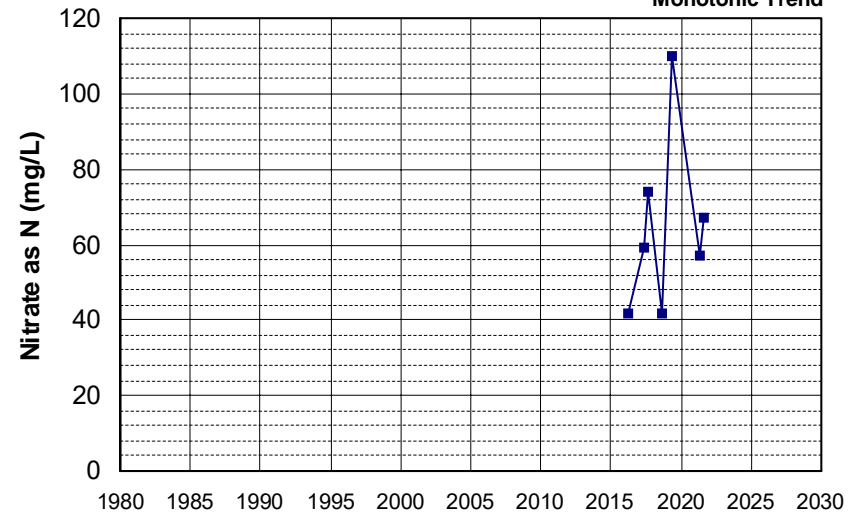
Well Name: L10001937128-T-1S
 Well Depth (ft): N/A
 Well Type: MONITORING
 # of Measurements: 7
 Source: WB_CLEANUP
 Period of Record: 2016 - 2020
 Depth Zone: Upper
 Trend Since 2000: Insufficient Evidence of Monotonic Trend



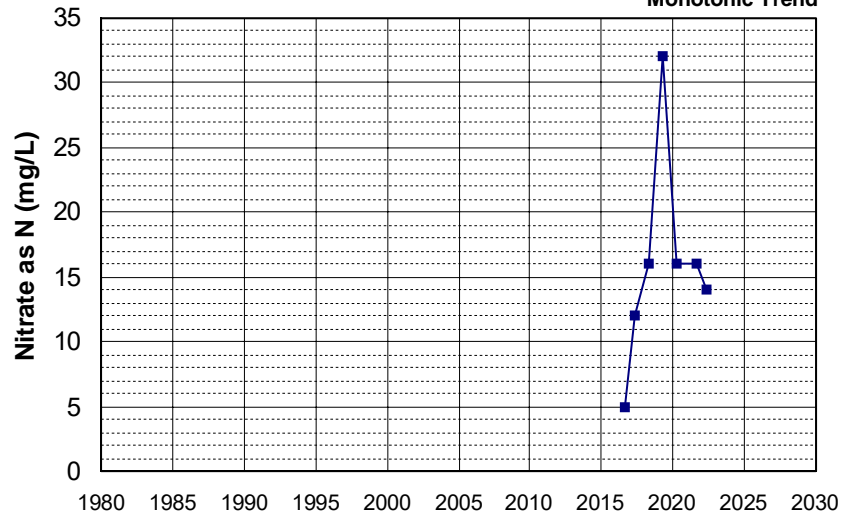
Well Name: L10004835054-MW-A-1
 Well Depth (ft): 30
 Well Type: MONITORING
 # of Measurements: 7
 Source: WB_CLEANUP
 Period of Record: 2016 - 2022
 Depth Zone: Upper
 Trend Since 2000: Insufficient Evidence of Monotonic Trend



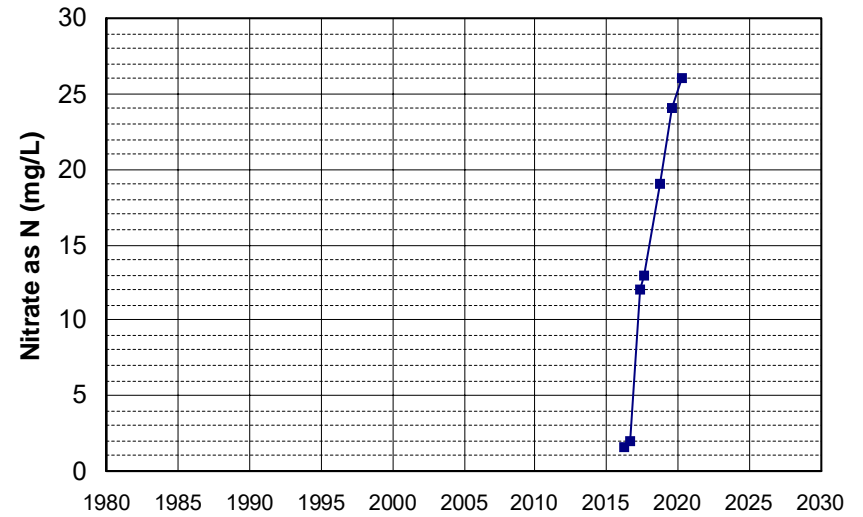
Well Name: L10007002783-MW-232
 Well Depth (ft): 46.82
 Well Type: MONITORING
 # of Measurements: 7
 Source: WB_CLEANUP
 Period of Record: 2016 - 2021
 Depth Zone: Upper
 Trend Since 2000: Insufficient Evidence of Monotonic Trend



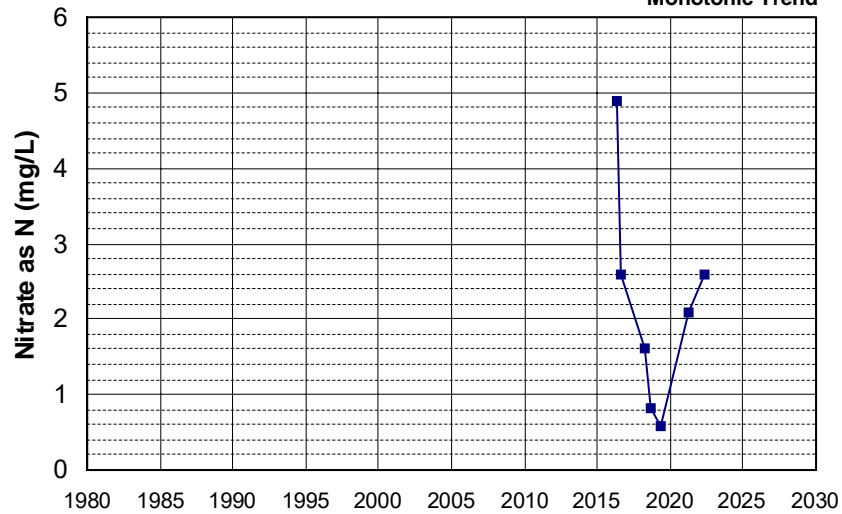
Well Name: L10007002783-MW-239
 Well Depth (ft): 45.55
 Well Type: MONITORING
 # of Measurements: 7
 Source: WB_CLEANUP
 Period of Record: 2016 - 2022
 Depth Zone: Upper
 Trend Since 2000: Insufficient Evidence of Monotonic Trend



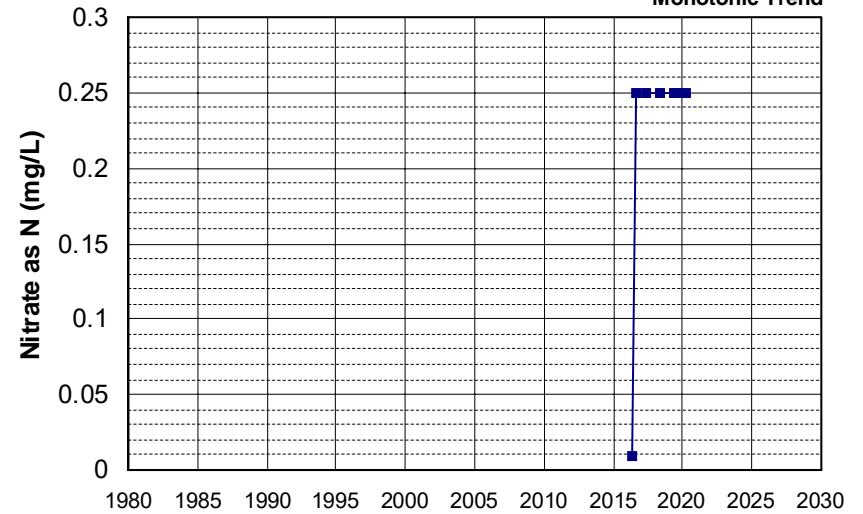
Well Name: L10007002783-MW-310
 Well Depth (ft): 64.92
 Well Type: MONITORING
 # of Measurements: 7
 Source: WB_CLEANUP
 Period of Record: 2016 - 2020
 Depth Zone: Upper
 Trend Since 2000: Increasing Trend



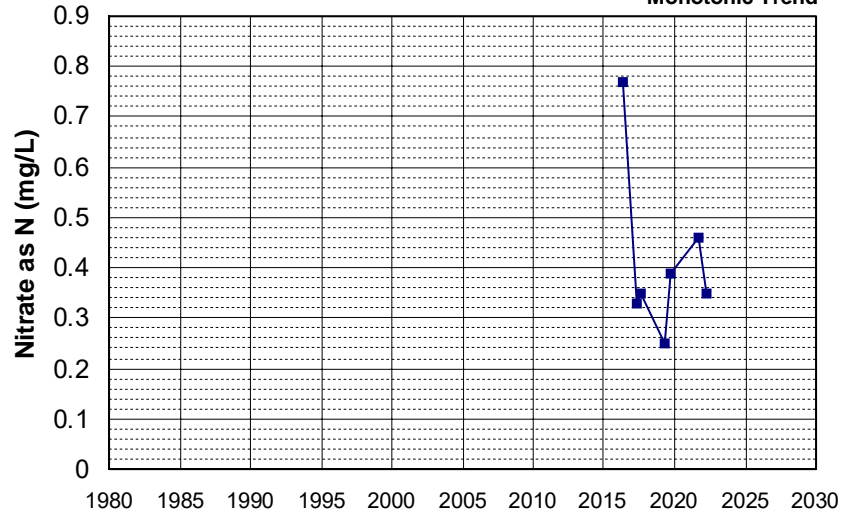
Well Name: L10007002783-MW-312
 Well Depth (ft): 74.11
 Well Type: MONITORING
 # of Measurements: 7
 Source: WB_CLEANUP
 Period of Record: 2016 - 2022
 Depth Zone: Upper
 Trend Since 2000: Insufficient Evidence of Monotonic Trend



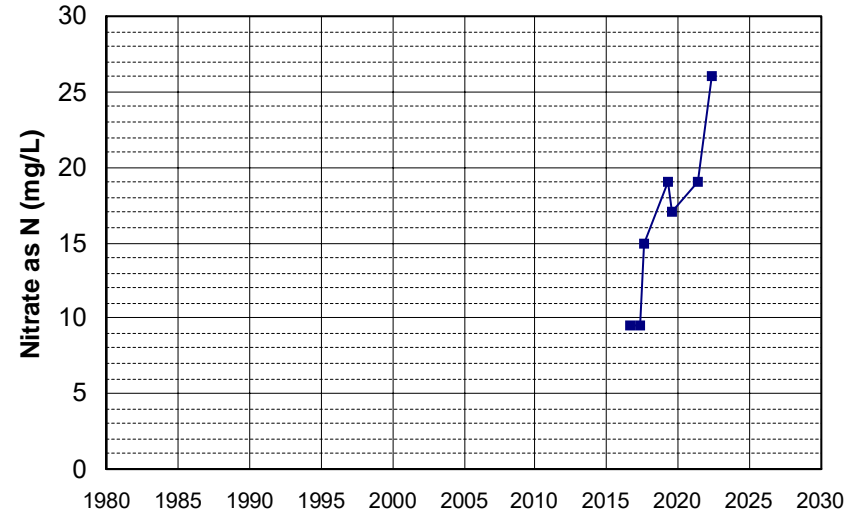
Well Name: L10007002783-MW-316
 Well Depth (ft): 87.46
 Well Type: MONITORING
 # of Measurements: 7
 Source: WB_CLEANUP
 Period of Record: 2016 - 2020
 Depth Zone: Upper
 Trend Since 2000: Insufficient Evidence of Monotonic Trend



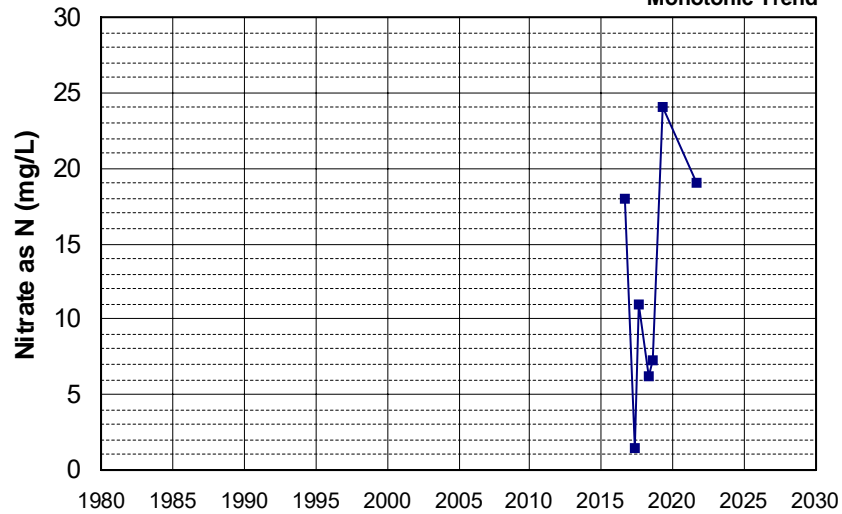
Well Name: L10007002783-MW-318
 Well Type: MONITORING
 Source: WB_CLEANUP
 Depth Zone: Upper
 Well Depth (ft): 63.73
 # of Measurements: 7
 Period of Record: 2016 - 2022
 Trend Since 2000: Insufficient Evidence of Monotonic Trend



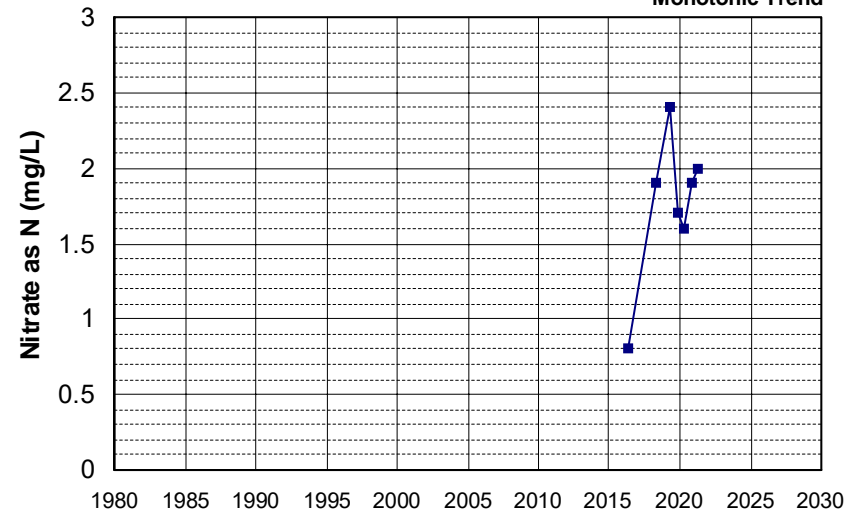
Well Name: L10007002783-MW-320
 Well Type: MONITORING
 Source: WB_CLEANUP
 Depth Zone: Upper
 Well Depth (ft): 67.77
 # of Measurements: 7
 Period of Record: 2016 - 2022
 Trend Since 2000: Increasing Trend



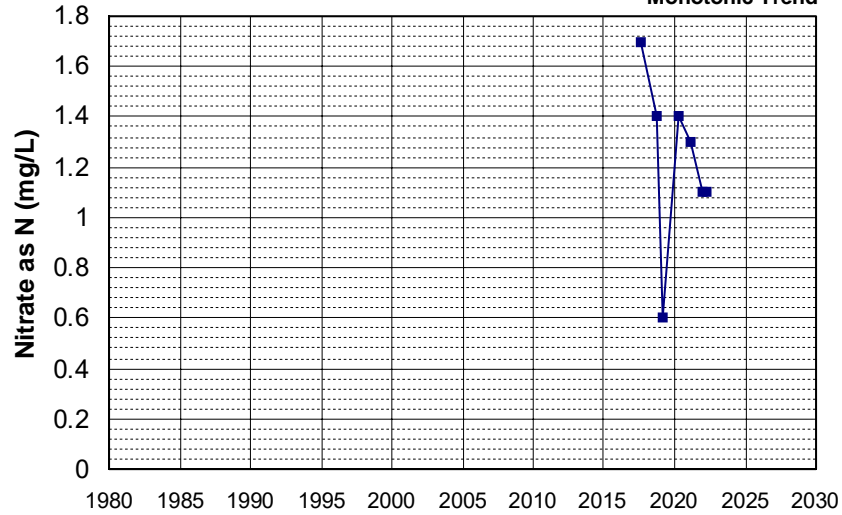
Well Name: L10007002783-MW-339
 Well Type: MONITORING
 Source: WB_CLEANUP
 Depth Zone: Upper
 Well Depth (ft): 66.32
 # of Measurements: 7
 Period of Record: 2016 - 2021
 Trend Since 2000: Insufficient Evidence of Monotonic Trend



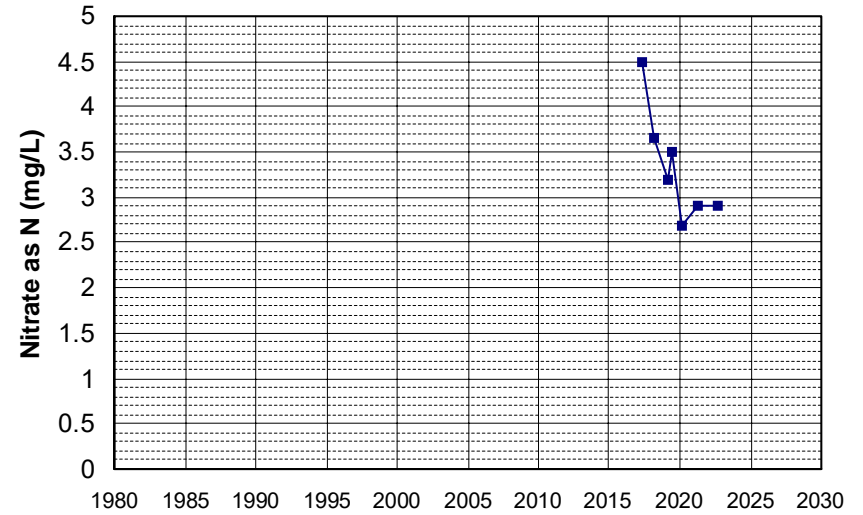
Well Name: L10009540332-MW-22
 Well Type: MONITORING
 Source: WB_CLEANUP
 Depth Zone: Upper
 Well Depth (ft): N/A
 # of Measurements: 7
 Period of Record: 2016 - 2021
 Trend Since 2000: Insufficient Evidence of Monotonic Trend



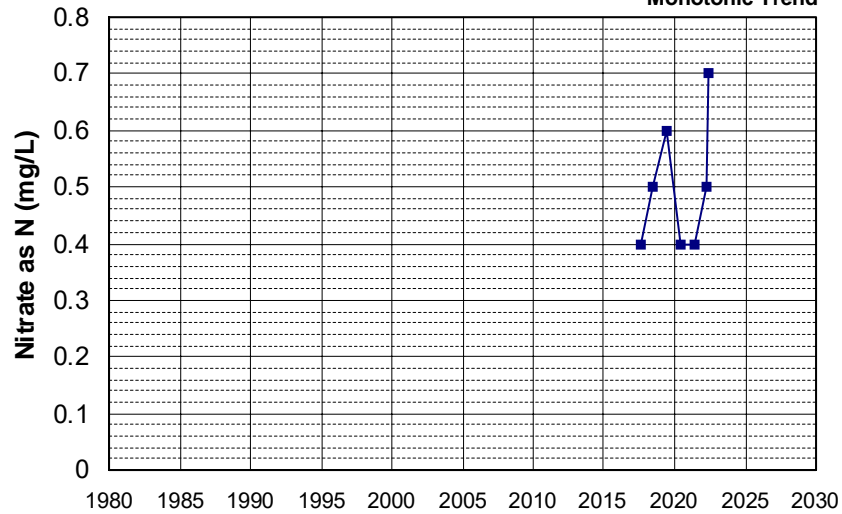
Well Name: CA0605002_005_005
 Well Depth (ft): 201
 Well Type: MUNICIPAL
 # of Measurements: 7
 Source: DDW
 Period of Record: 2017 - 2022
 Depth Zone: Upper
 Trend Since 2000: Insufficient Evidence of Monotonic Trend



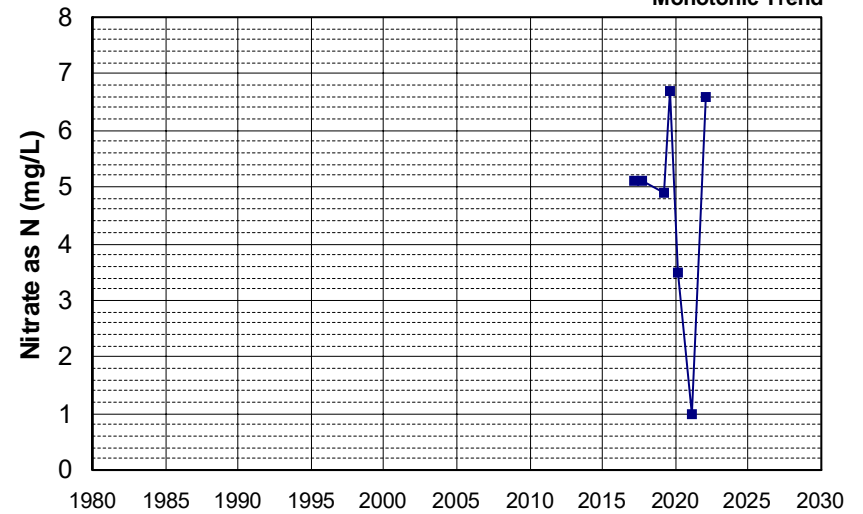
Well Name: CA2900532_003_003
 Well Depth (ft): 119
 Well Type: MUNICIPAL
 # of Measurements: 7
 Source: DDW
 Period of Record: 2017 - 2022
 Depth Zone: Upper
 Trend Since 2000: Decreasing Trend



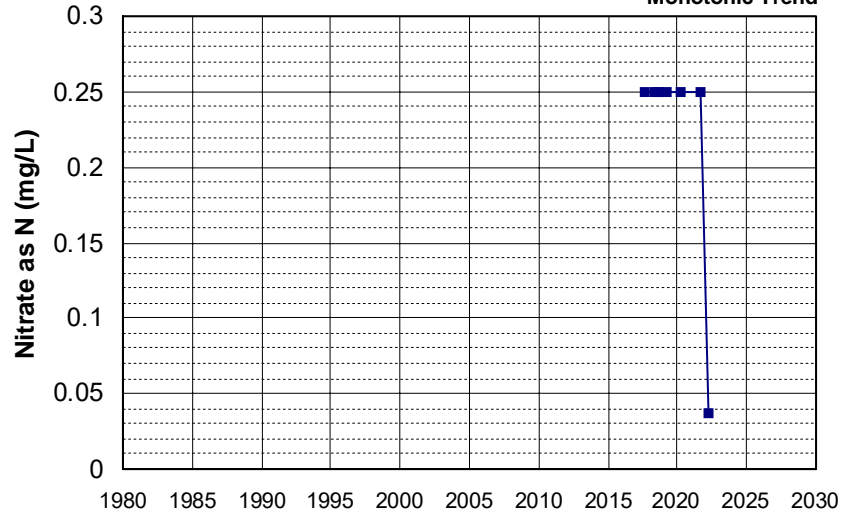
Well Name: CA5700702_016_016
 Well Depth (ft): 136
 Well Type: MUNICIPAL
 # of Measurements: 7
 Source: DDW
 Period of Record: 2017 - 2022
 Depth Zone: Upper
 Trend Since 2000: Insufficient Evidence of Monotonic Trend



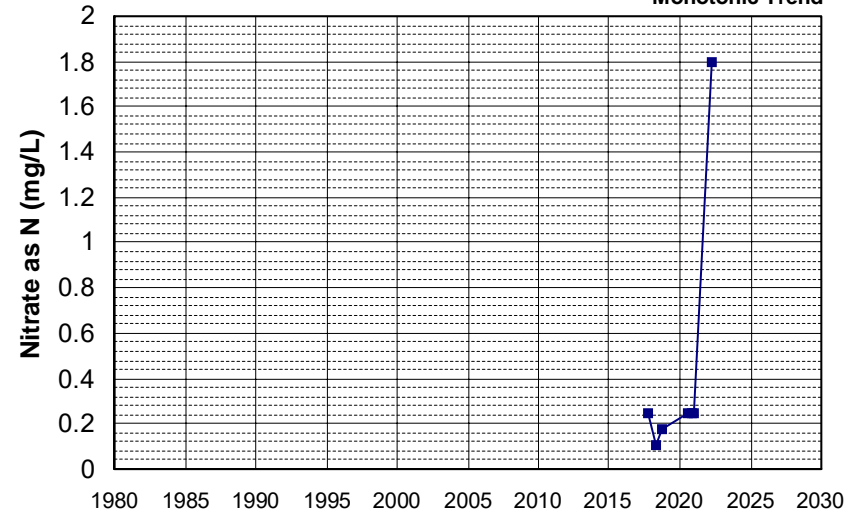
Well Name: L10001937128-MW-16S
 Well Depth (ft): N/A
 Well Type: MONITORING
 # of Measurements: 7
 Source: WB_CLEANUP
 Period of Record: 2017 - 2022
 Depth Zone: Upper
 Trend Since 2000: Insufficient Evidence of Monotonic Trend



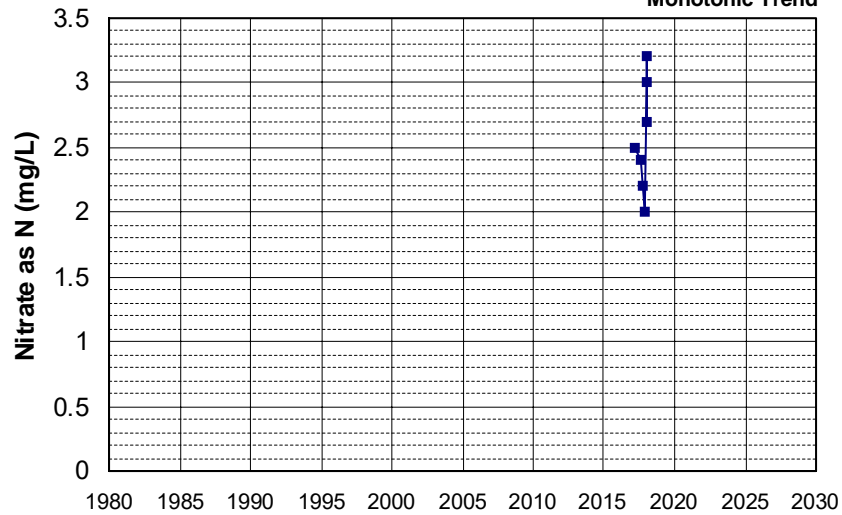
Well Name: L10007002783-MW-227R Well Depth (ft): 42.43
 Well Type: MONITORING # of Measurements: 7
 Source: WB_CLEANUP Period of Record: 2017 - 2022
 Depth Zone: Upper Trend Since 2000: Insufficient Evidence of Monotonic Trend



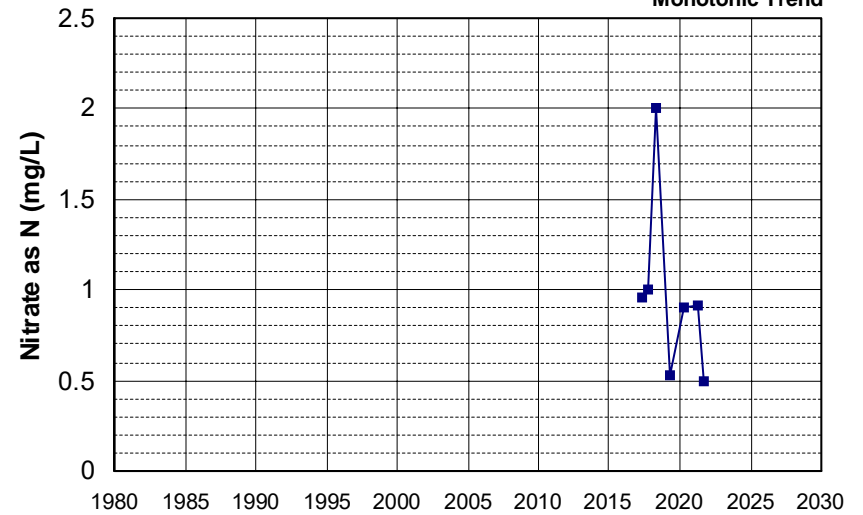
Well Name: L10007011530-CP-3S Well Depth (ft): 18.88
 Well Type: MONITORING # of Measurements: 7
 Source: WB_CLEANUP Period of Record: 2017 - 2022
 Depth Zone: Upper Trend Since 2000: Insufficient Evidence of Monotonic Trend



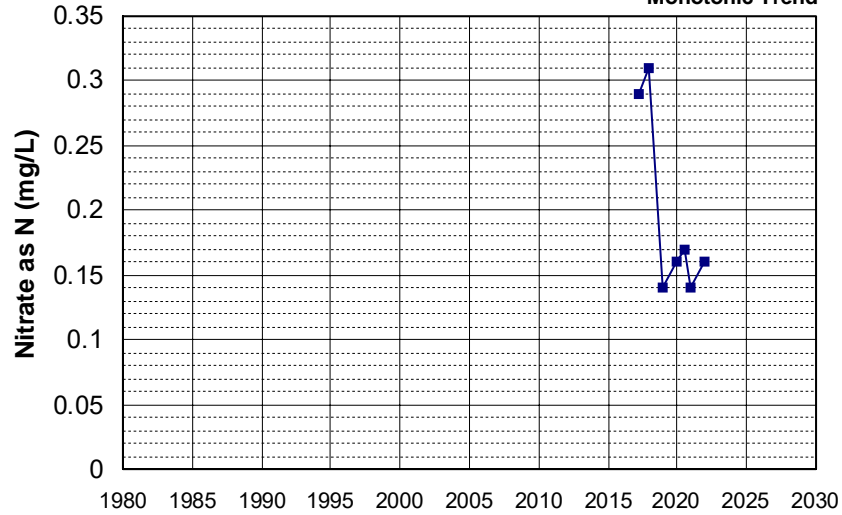
Well Name: L10007011530-G-44 Well Depth (ft): 34.5
 Well Type: MONITORING # of Measurements: 7
 Source: WB_CLEANUP Period of Record: 2017 - 2018
 Depth Zone: Upper Trend Since 2000: Insufficient Evidence of Monotonic Trend



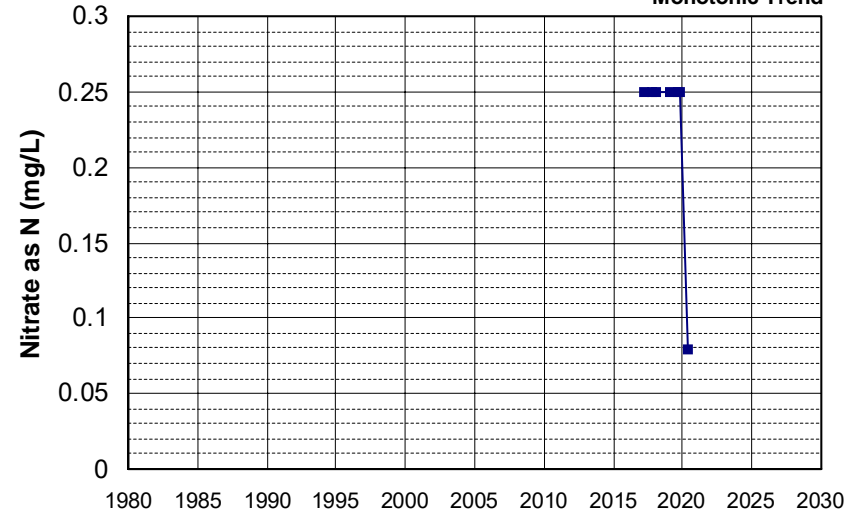
Well Name: L10007396297-MW-15A Well Depth (ft): 202
 Well Type: MONITORING # of Measurements: 7
 Source: WB_CLEANUP Period of Record: 2017 - 2021
 Depth Zone: Upper Trend Since 2000: Insufficient Evidence of Monotonic Trend



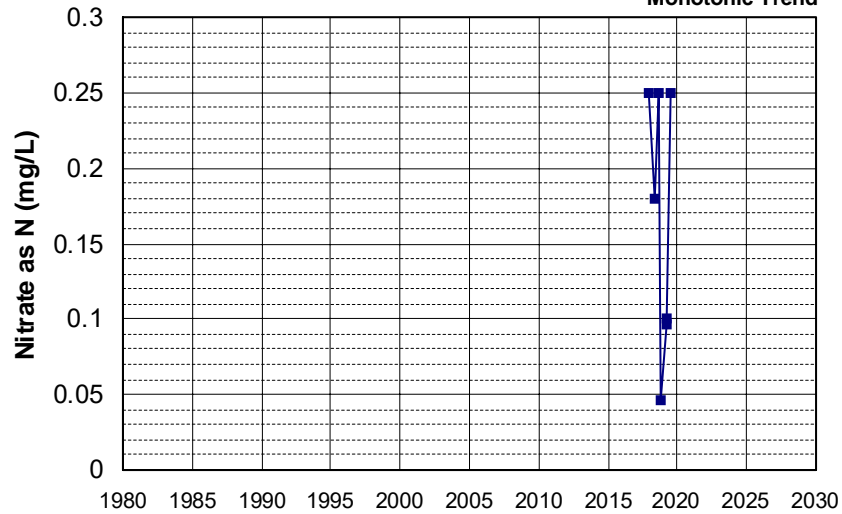
Well Name: L10007580959-OB-3
 Well Type: MONITORING
 Source: WB_CLEANUP
 Depth Zone: Upper
 Well Depth (ft): N/A
 # of Measurements: 7
 Period of Record: 2017 - 2021
 Trend Since 2000: Insufficient Evidence of Monotonic Trend



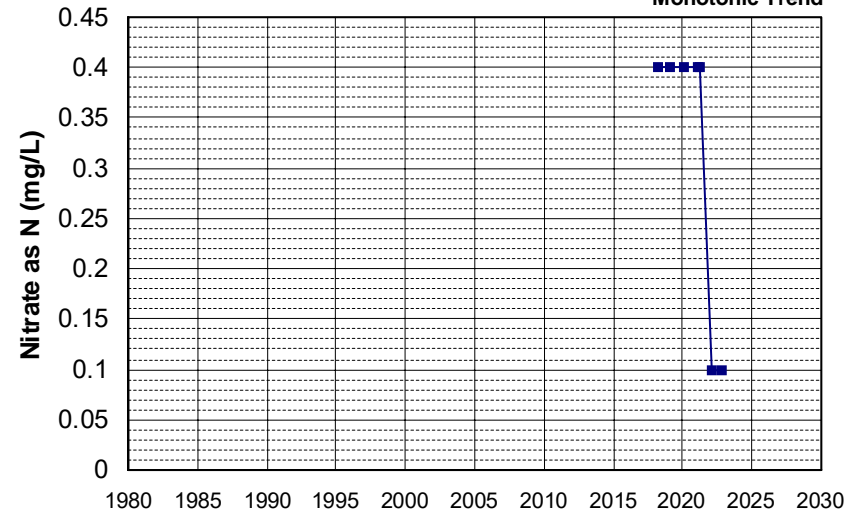
Well Name: L10009133662-MW-19
 Well Type: MONITORING
 Source: WB_CLEANUP
 Depth Zone: Upper
 Well Depth (ft): 37.4
 # of Measurements: 7
 Period of Record: 2017 - 2020
 Trend Since 2000: Insufficient Evidence of Monotonic Trend



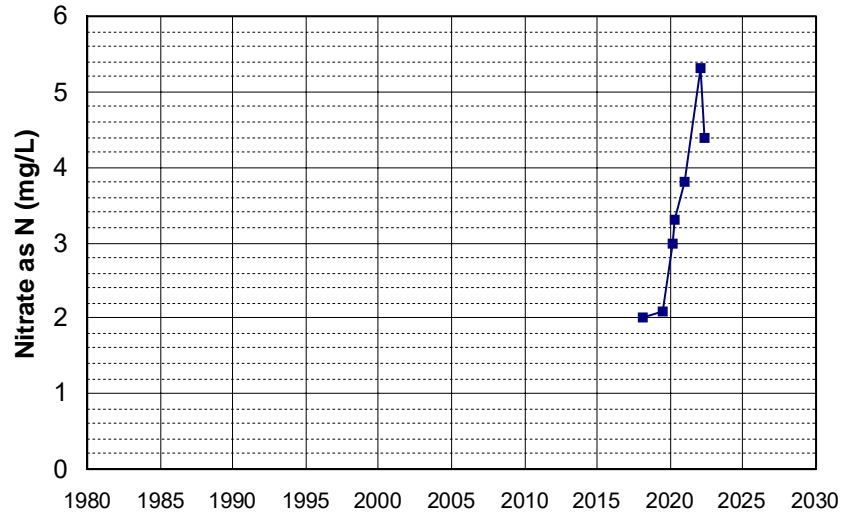
Well Name: T10000005772-NDMW-11
 Well Type: MONITORING
 Source: WB_CLEANUP
 Depth Zone: Upper
 Well Depth (ft): N/A
 # of Measurements: 7
 Period of Record: 2017 - 2019
 Trend Since 2000: Insufficient Evidence of Monotonic Trend



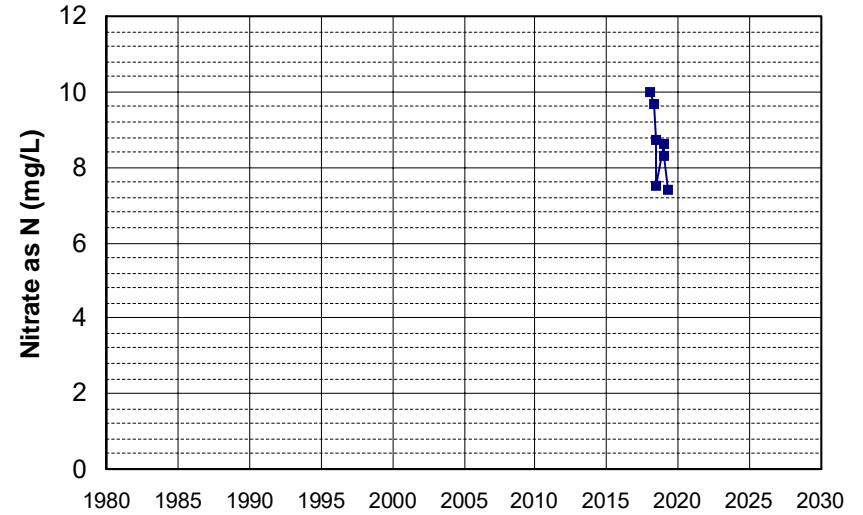
Well Name: CA5700523_001_001
 Well Type: MUNICIPAL
 Source: DDW
 Depth Zone: Upper
 Well Depth (ft): 89
 # of Measurements: 7
 Period of Record: 2018 - 2022
 Trend Since 2000: Insufficient Evidence of Monotonic Trend



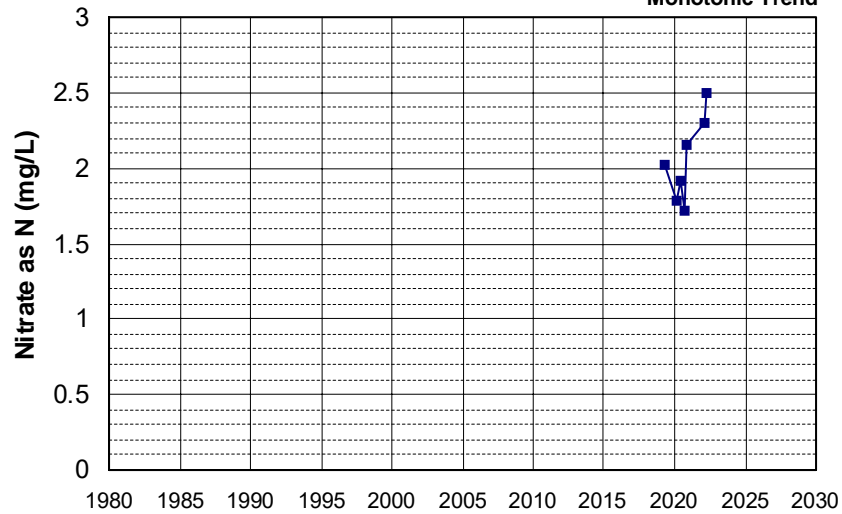
Well Name: L10007011530-CP-3D
 Well Depth (ft): 30.3
 Well Type: MONITORING
 # of Measurements: 7
 Source: WB_CLEANUP
 Period of Record: 2018 - 2022
 Depth Zone: Upper
 Trend Since 2000: Increasing Trend



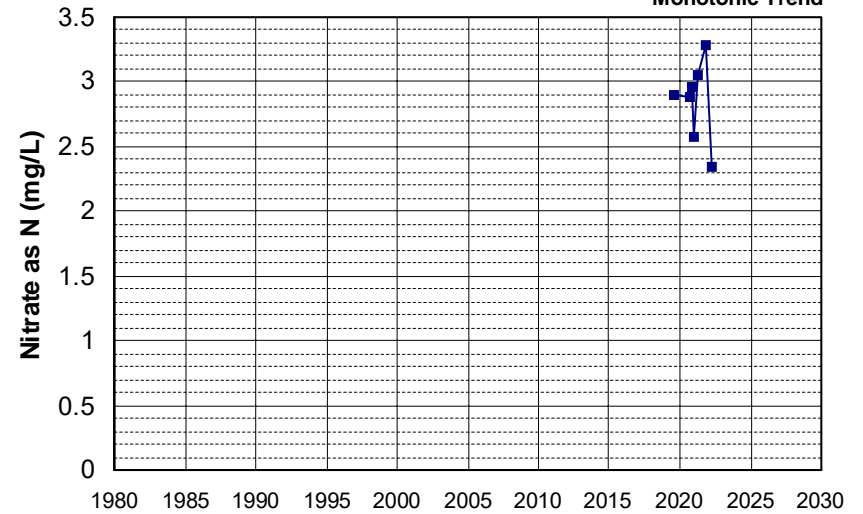
Well Name: L10007011530-G-48
 Well Depth (ft): 29
 Well Type: MONITORING
 # of Measurements: 7
 Source: WB_CLEANUP
 Period of Record: 2018 - 2019
 Depth Zone: Upper
 Trend Since 2000: Decreasing Trend



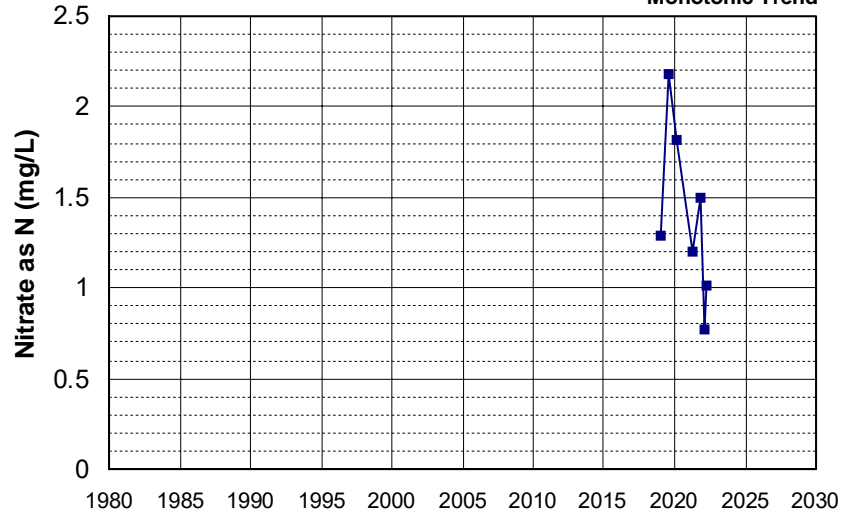
Well Name: L10002248429-GW-10
 Well Depth (ft): N/A
 Well Type: MONITORING
 # of Measurements: 7
 Source: WB_CLEANUP
 Period of Record: 2019 - 2022
 Depth Zone: Upper
 Trend Since 2000: Insufficient Evidence of Monotonic Trend



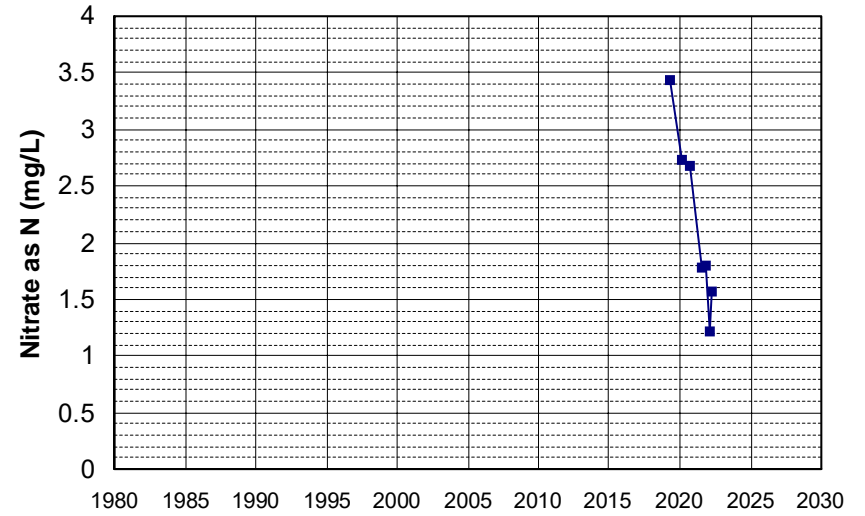
Well Name: L10002248429-GW-3
 Well Depth (ft): N/A
 Well Type: MONITORING
 # of Measurements: 7
 Source: WB_CLEANUP
 Period of Record: 2019 - 2022
 Depth Zone: Upper
 Trend Since 2000: Insufficient Evidence of Monotonic Trend



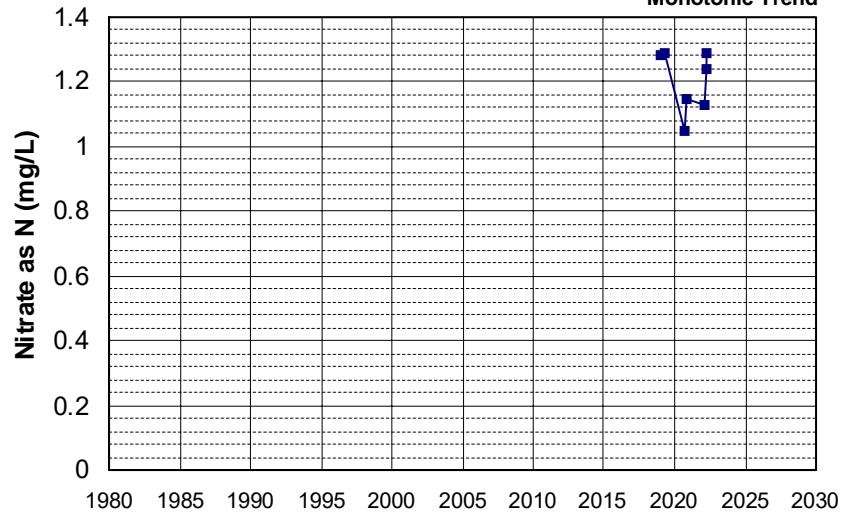
Well Name: L10002248429-GW-4
 Well Type: MONITORING
 Source: WB_CLEANUP
 Depth Zone: Upper
 Well Depth (ft): N/A
 # of Measurements: 7
 Period of Record: 2019 - 2022
 Trend Since 2000: Insufficient Evidence of Monotonic Trend



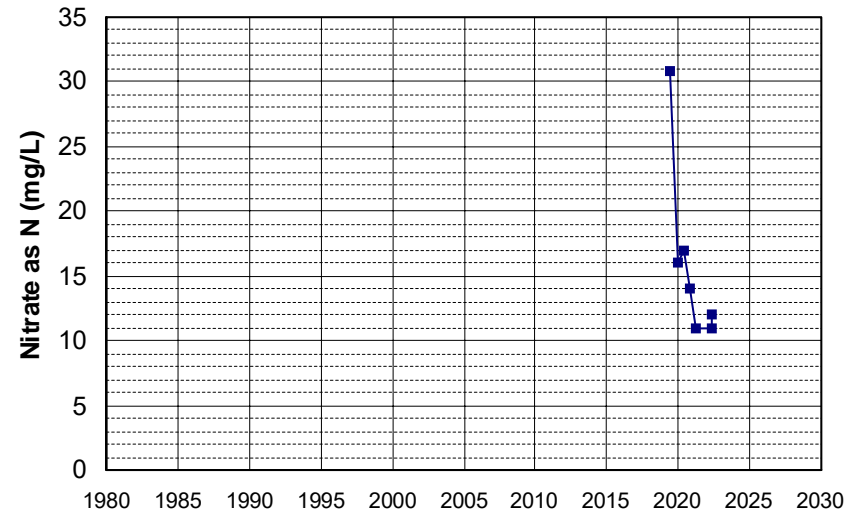
Well Name: L10002248429-GW-8
 Well Type: MONITORING
 Source: WB_CLEANUP
 Depth Zone: Upper
 Well Depth (ft): N/A
 # of Measurements: 7
 Period of Record: 2019 - 2022
 Trend Since 2000: Decreasing Trend



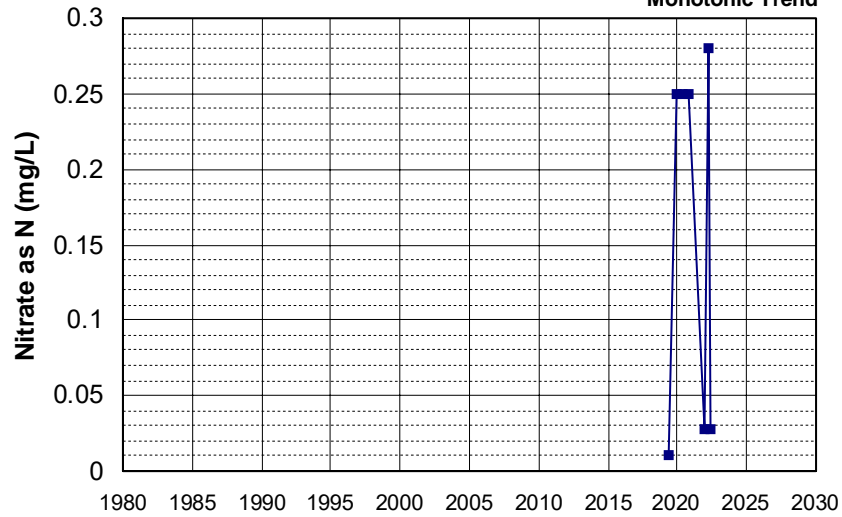
Well Name: L10002248429-GW-9
 Well Type: MONITORING
 Source: WB_CLEANUP
 Depth Zone: Upper
 Well Depth (ft): N/A
 # of Measurements: 7
 Period of Record: 2019 - 2022
 Trend Since 2000: Insufficient Evidence of Monotonic Trend



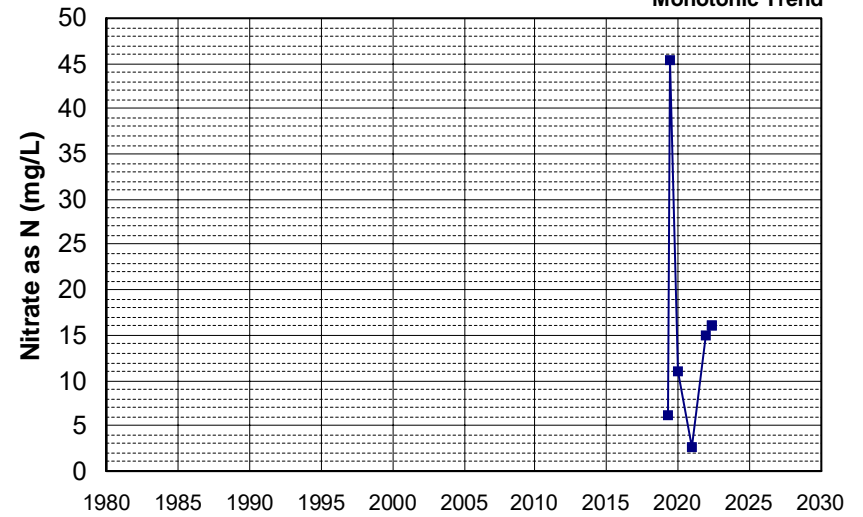
Well Name: L10009553902-MW-10A
 Well Type: MONITORING
 Source: WB_CLEANUP
 Depth Zone: Upper
 Well Depth (ft): N/A
 # of Measurements: 7
 Period of Record: 2019 - 2022
 Trend Since 2000: Decreasing Trend



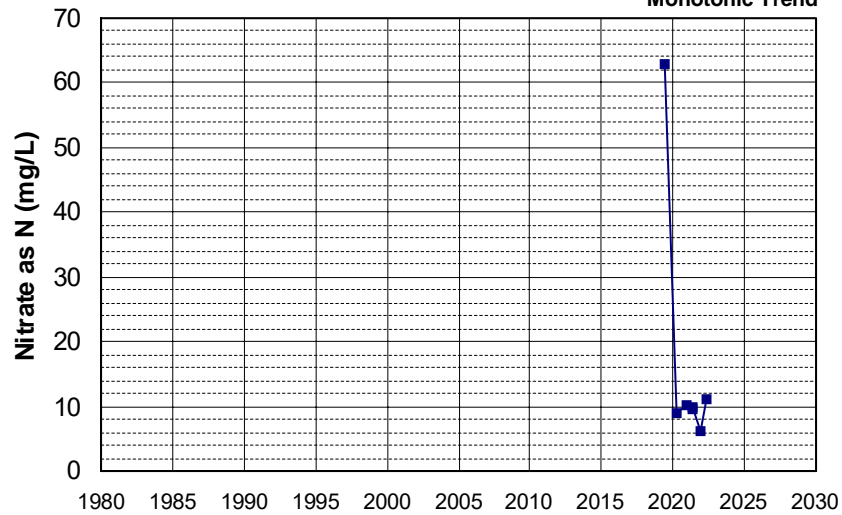
Well Name: L10009553902-MW-15A
 Well Depth (ft): 77
 Well Type: MONITORING
 # of Measurements: 7
 Source: WB_CLEANUP
 Period of Record: 2019 - 2022
 Depth Zone: Upper
 Trend Since 2000: Insufficient Evidence of Monotonic Trend



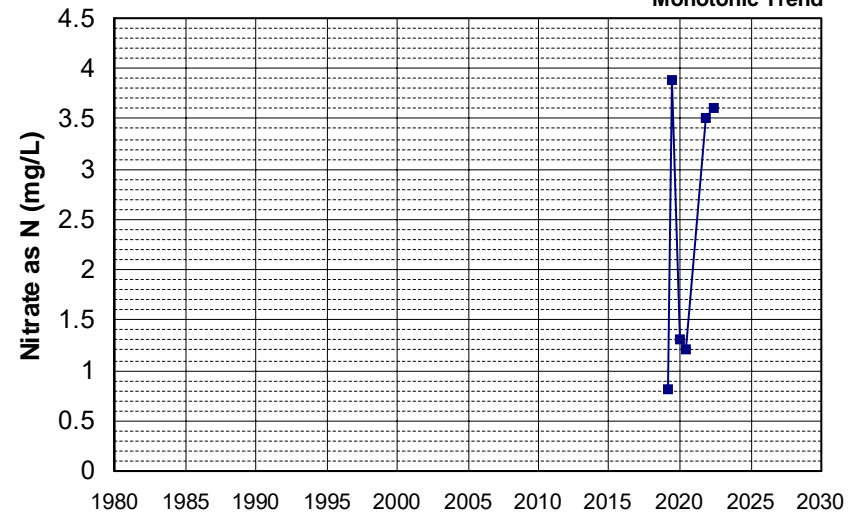
Well Name: L10009553902-MW-30B
 Well Depth (ft): 102.5
 Well Type: MONITORING
 # of Measurements: 7
 Source: WB_CLEANUP
 Period of Record: 2019 - 2022
 Depth Zone: Upper
 Trend Since 2000: Insufficient Evidence of Monotonic Trend



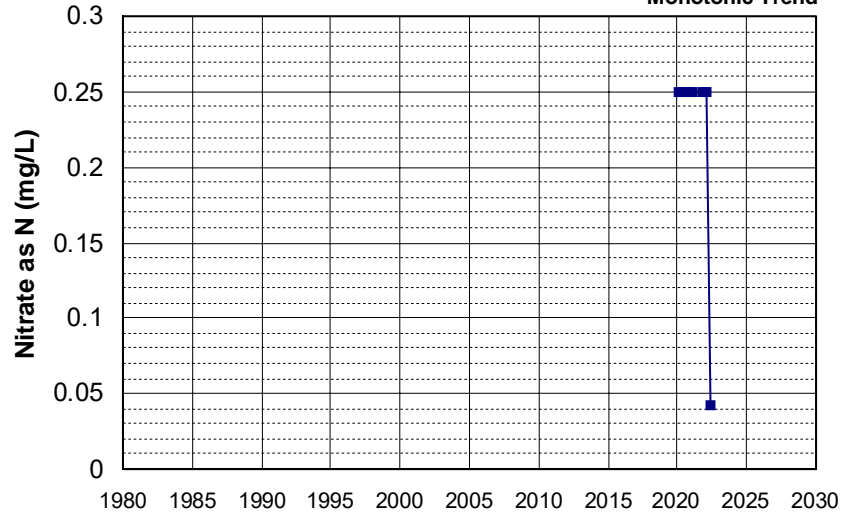
Well Name: L10009553902-MW-32B
 Well Depth (ft): 122.5
 Well Type: MONITORING
 # of Measurements: 7
 Source: WB_CLEANUP
 Period of Record: 2019 - 2022
 Depth Zone: Upper
 Trend Since 2000: Insufficient Evidence of Monotonic Trend



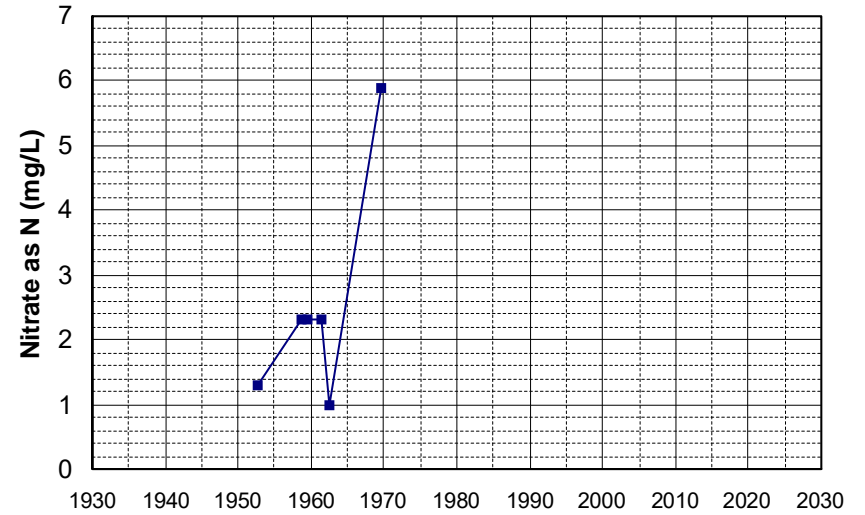
Well Name: L10009553902-MW-34A
 Well Depth (ft): 64
 Well Type: MONITORING
 # of Measurements: 7
 Source: WB_CLEANUP
 Period of Record: 2019 - 2022
 Depth Zone: Upper
 Trend Since 2000: Insufficient Evidence of Monotonic Trend



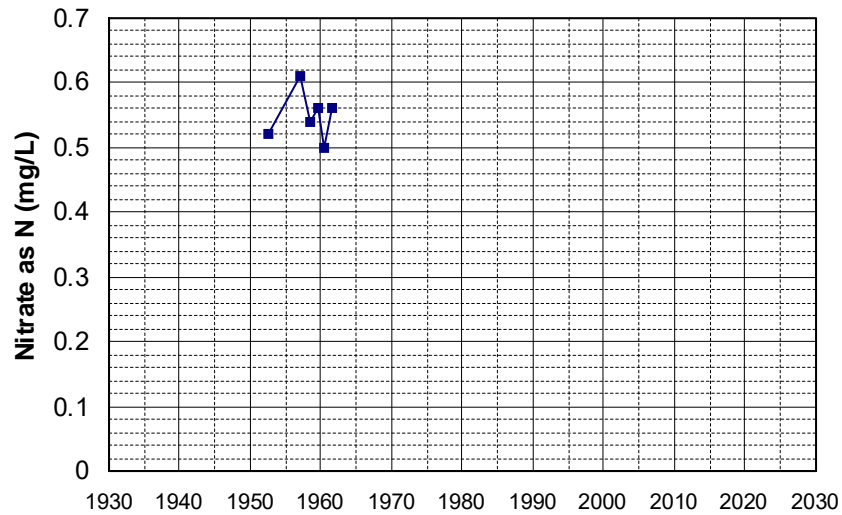
Well Name: L10009133662-MW-19R Well Depth (ft): N/A
 Well Type: MONITORING # of Measurements: 7
 Source: WB_CLEANUP Period of Record: 2020 - 2022
 Depth Zone: Upper Trend Since 2000: Insufficient Evidence of Monotonic Trend



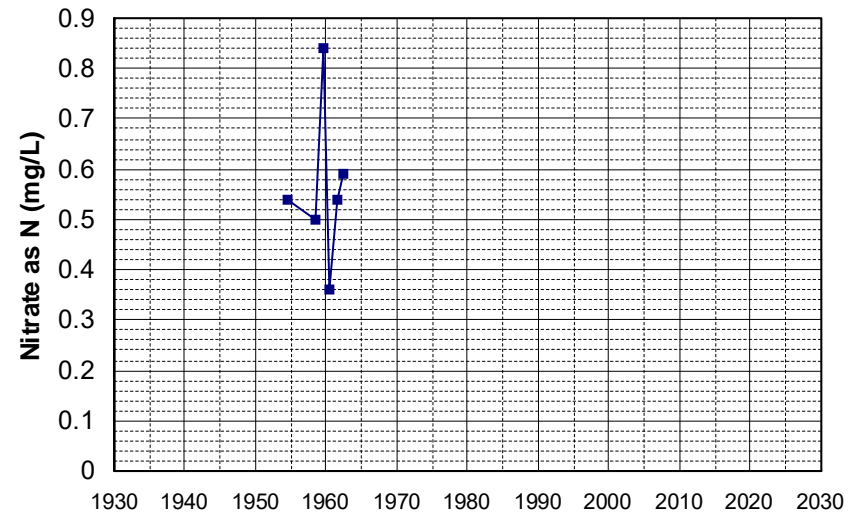
Well Name: 08N01E26F001M Well Depth (ft): 201
 Well Type: WATER SUPPLY, OTHER # of Measurements: 6
 Source: DWR Period of Record: 1952 - 1969
 Depth Zone: Upper Trend Since 2000: Insufficient Data



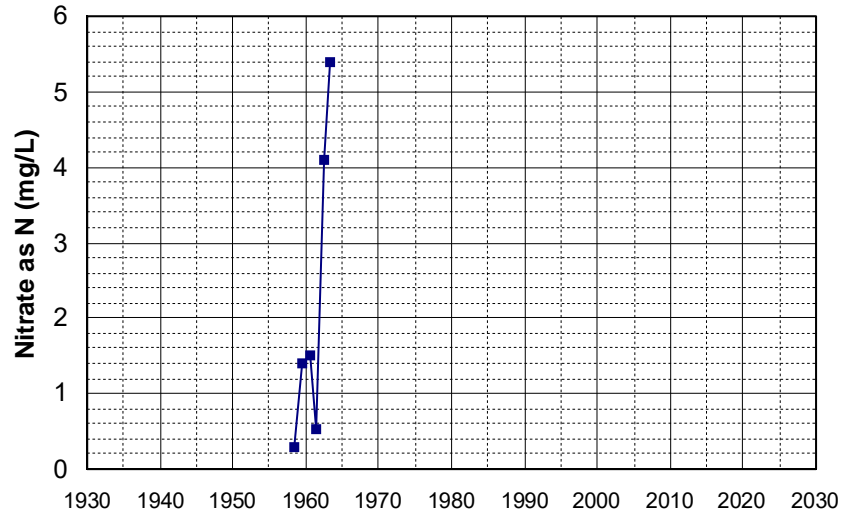
Well Name: 09N03E07D001M Well Depth (ft): 177
 Well Type: WATER SUPPLY, OTHER # of Measurements: 6
 Source: DWR Period of Record: 1952 - 1961
 Depth Zone: Upper Trend Since 2000: Insufficient Data



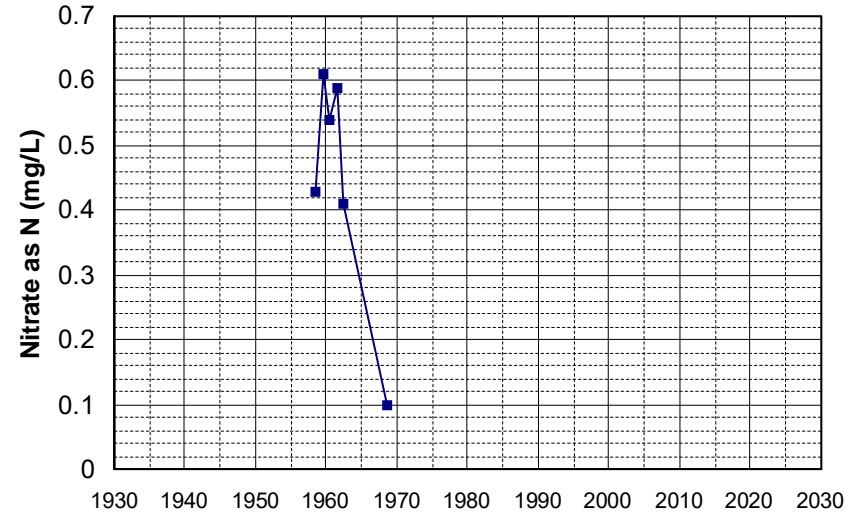
Well Name: 14N10W14E002M Well Depth (ft): 104
 Well Type: WATER SUPPLY, OTHER # of Measurements: 6
 Source: DWR Period of Record: 1954 - 1962
 Depth Zone: Upper Trend Since 2000: Insufficient Data



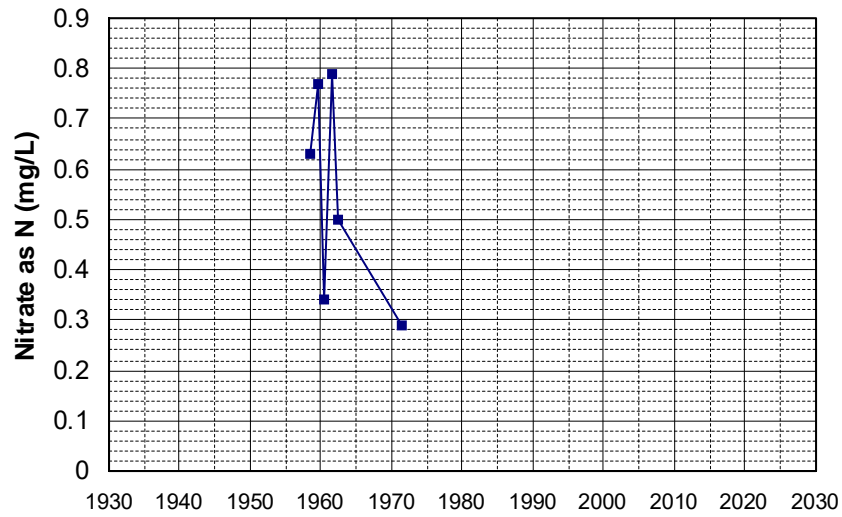
Well Name: 13N09W16D002M Well Depth (ft): 122
Well Type: WATER SUPPLY, OTHER # of Measurements: 6
Source: DWR Period of Record: 1958 - 1963
Depth Zone: Upper Trend Since 2000: Insufficient Data



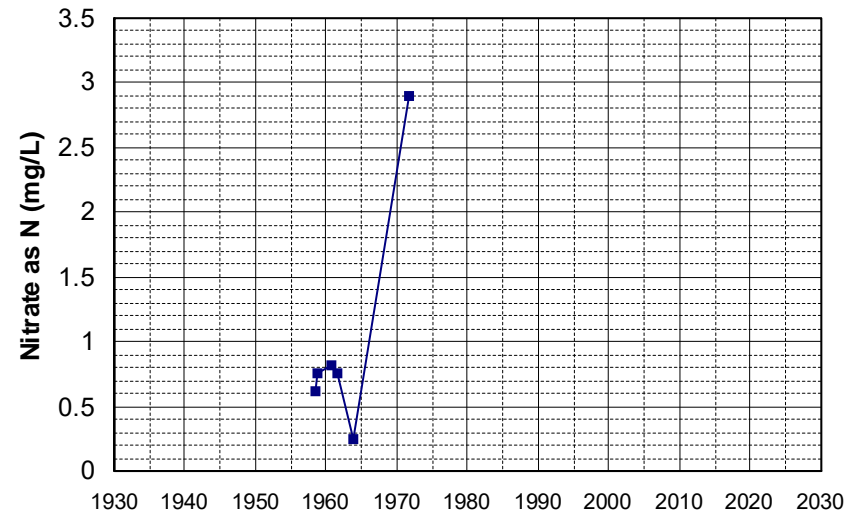
Well Name: 15N09W06F001M Well Depth (ft): 200
Well Type: WATER SUPPLY, OTHER # of Measurements: 6
Source: DWR Period of Record: 1958 - 1968
Depth Zone: Upper Trend Since 2000: Insufficient Data



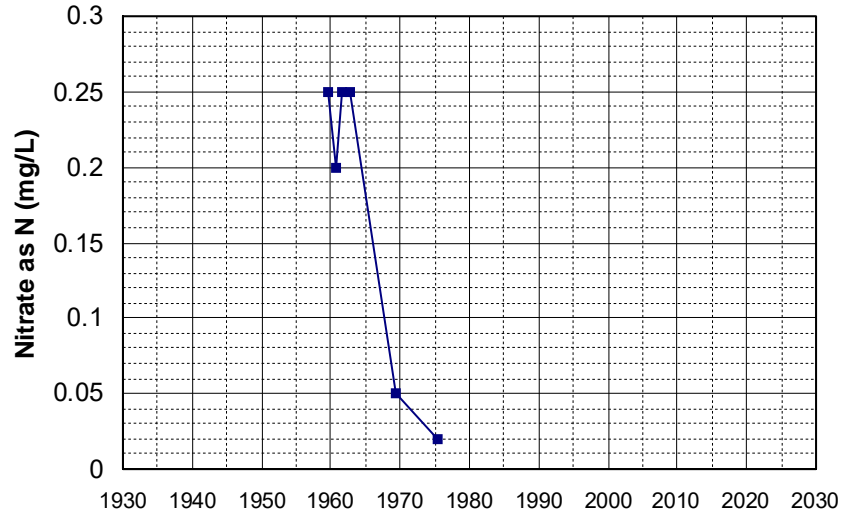
Well Name: 15N09W17P001M Well Depth (ft): 122
Well Type: WATER SUPPLY, OTHER # of Measurements: 6
Source: DWR Period of Record: 1958 - 1971
Depth Zone: Upper Trend Since 2000: Insufficient Data



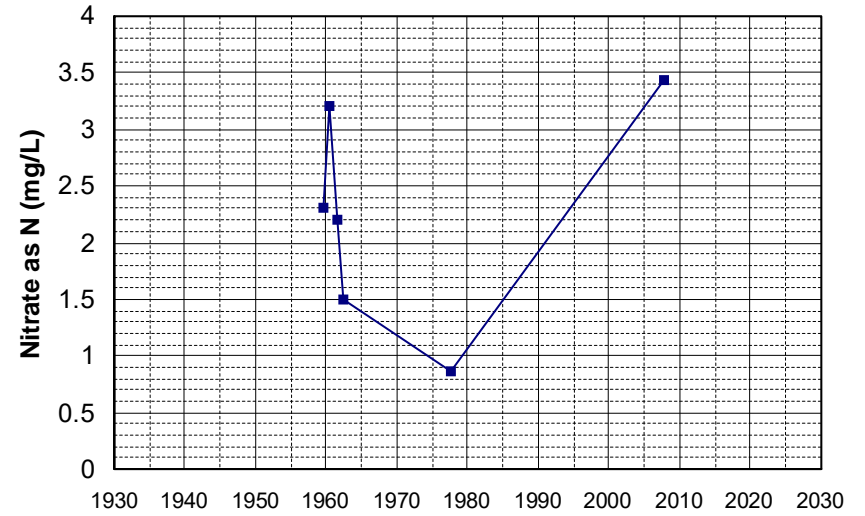
Well Name: 41N12E15H001M Well Depth (ft): 265
Well Type: WATER SUPPLY, OTHER # of Measurements: 6
Source: DWR Period of Record: 1958 - 1971
Depth Zone: Upper Trend Since 2000: Insufficient Data



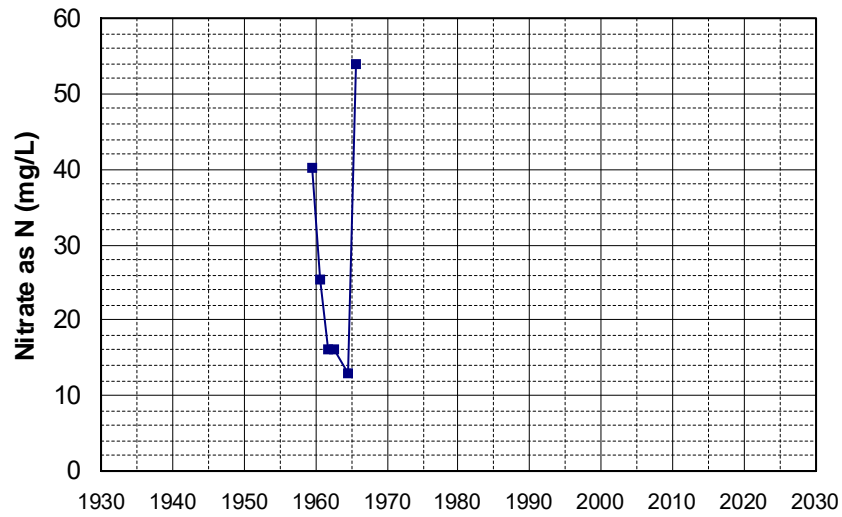
Well Name: 15N04E31A001M Well Depth (ft): 158
Well Type: WATER SUPPLY, OTHER # of Measurements: 6
Source: DWR Period of Record: 1959 - 1975
Depth Zone: Upper Trend Since 2000: Insufficient Data



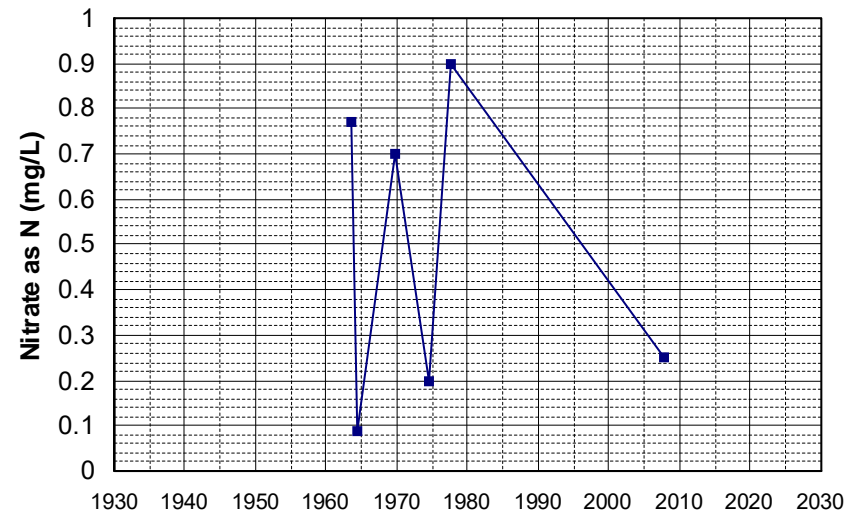
Well Name: 15N10W03C001M Well Depth (ft): 120
Well Type: WATER SUPPLY, OTHER # of Measurements: 6
Source: DWR Period of Record: 1959 - 2007
Depth Zone: Upper Trend Since 2000: Insufficient Data



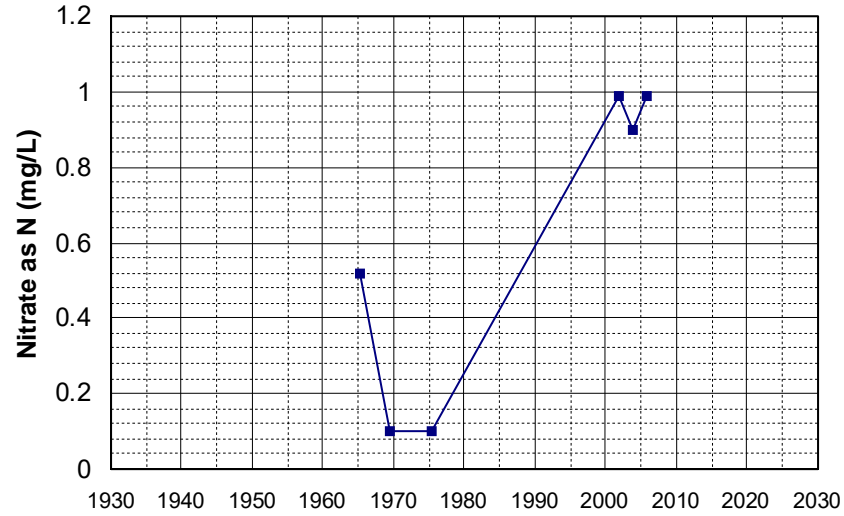
Well Name: 39N08E26J001M Well Depth (ft): 230
Well Type: WATER SUPPLY, OTHER # of Measurements: 6
Source: DWR Period of Record: 1959 - 1965
Depth Zone: Upper Trend Since 2000: Insufficient Data



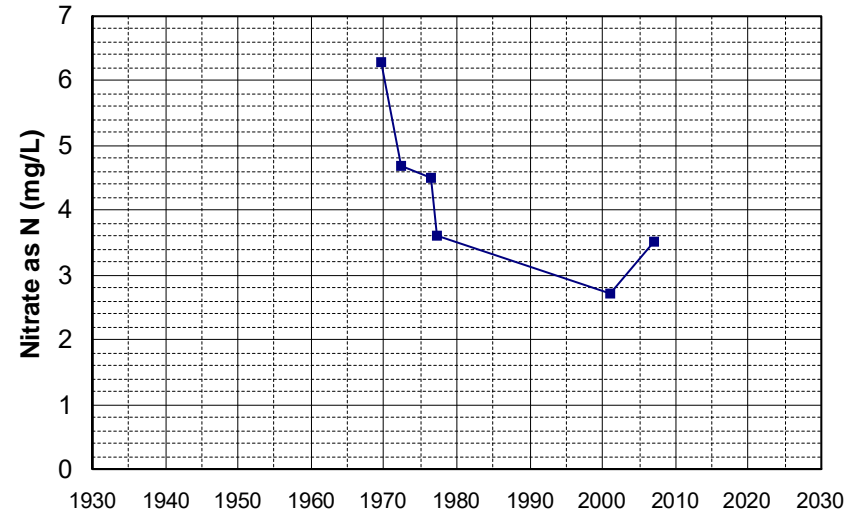
Well Name: 14N08W24B002M Well Depth (ft): 260
Well Type: WATER SUPPLY, OTHER # of Measurements: 6
Source: DWR Period of Record: 1963 - 2007
Depth Zone: Upper Trend Since 2000: Insufficient Data



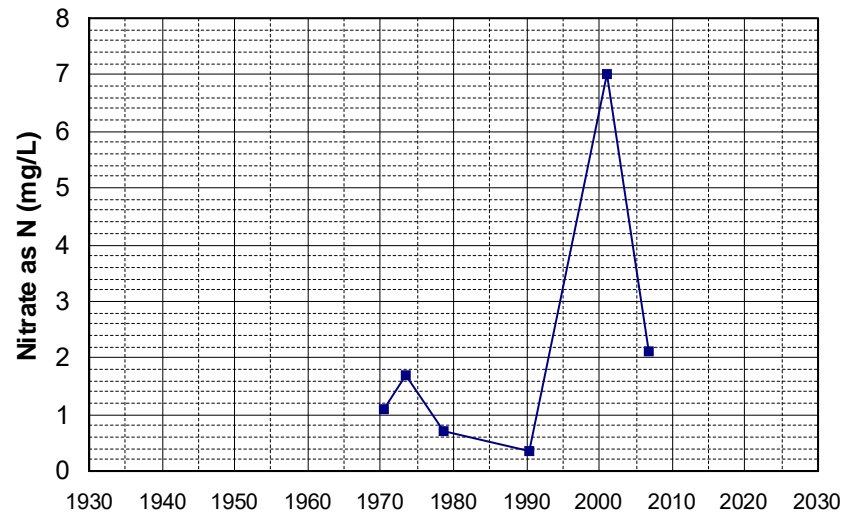
Well Name: 14N02E13L001M Well Depth (ft): 82
 Well Type: WATER SUPPLY, OTHER # of Measurements: 6
 Source: DWR Period of Record: 1965 - 2005
 Depth Zone: Upper Trend Since 2000: Insufficient Data



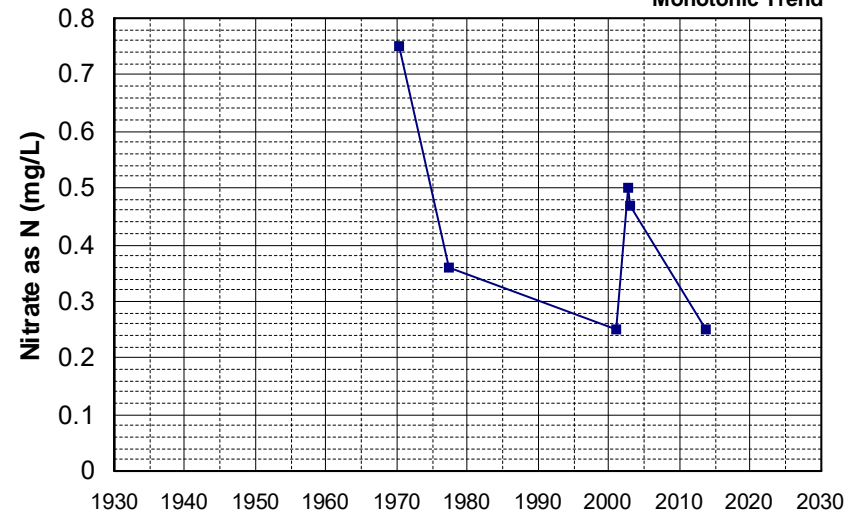
Well Name: 29N04W04R003M Well Depth (ft): 96
 Well Type: WATER SUPPLY, OTHER # of Measurements: 6
 Source: DWR Period of Record: 1969 - 2006
 Depth Zone: Upper Trend Since 2000: Insufficient Data



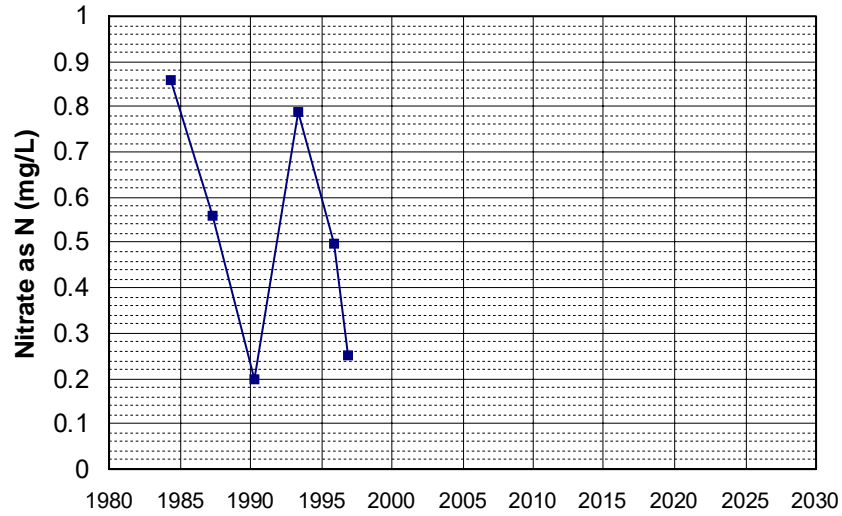
Well Name: 21N03W08A002M Well Depth (ft): 105
 Well Type: WATER SUPPLY, OTHER # of Measurements: 6
 Source: DWR Period of Record: 1970 - 2006
 Depth Zone: Upper Trend Since 2000: Insufficient Data



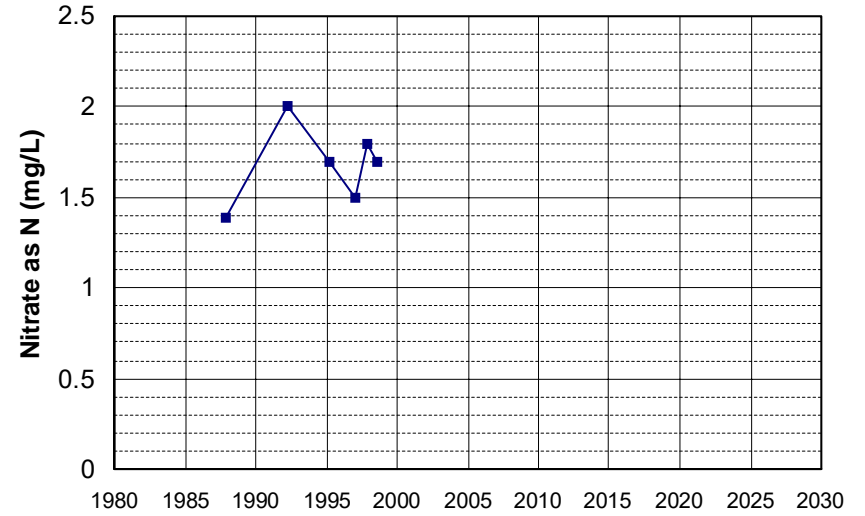
Well Name: 27N03W10B001M Well Depth (ft): 92
 Well Type: WATER SUPPLY, OTHER # of Measurements: 6
 Source: DWR Period of Record: 1970 - 2013
 Depth Zone: Upper Trend Since 2000: Insufficient Evidence of Monotonic Trend



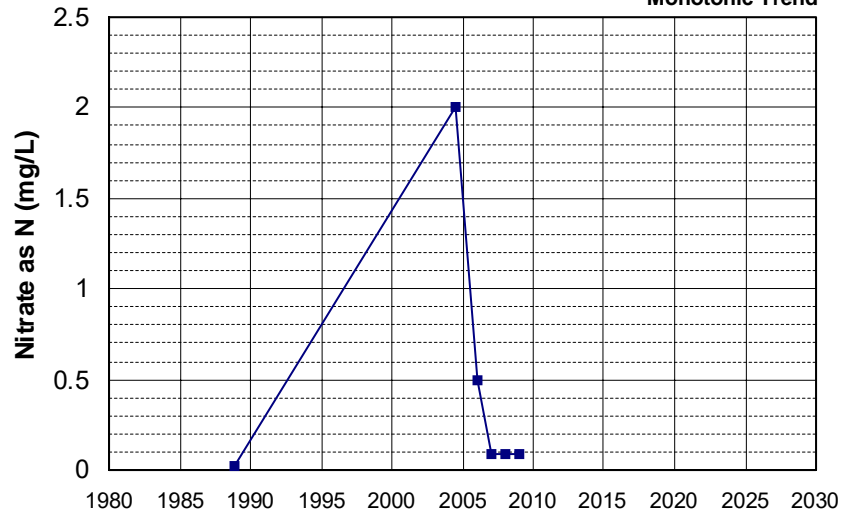
Well Name: CA3210008_004_004
 Well Depth (ft): 125
 Well Type: MUNICIPAL
 # of Measurements: 6
 Source: DDW
 Period of Record: 1984 - 1996
 Depth Zone: Upper
 Trend Since 2000: Insufficient Data



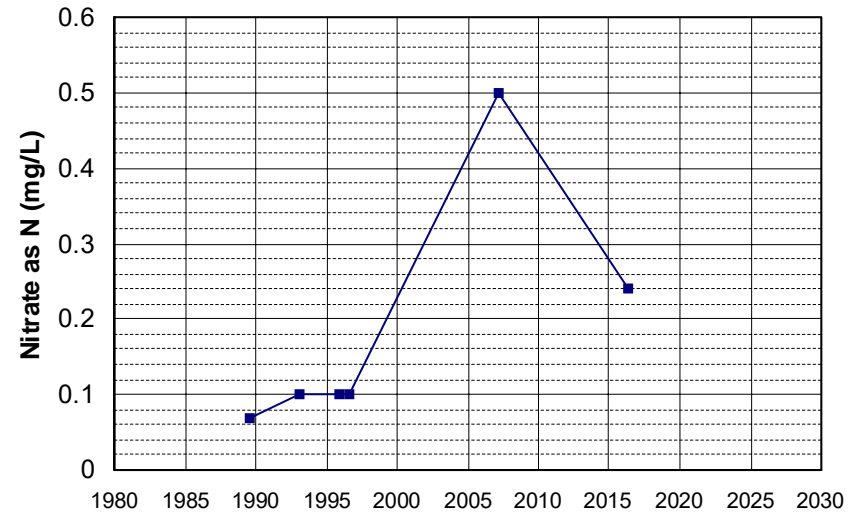
Well Name: CA4510001_005_005
 Well Depth (ft): 131
 Well Type: MUNICIPAL
 # of Measurements: 6
 Source: DDW
 Period of Record: 1987 - 1998
 Depth Zone: Upper
 Trend Since 2000: Insufficient Data



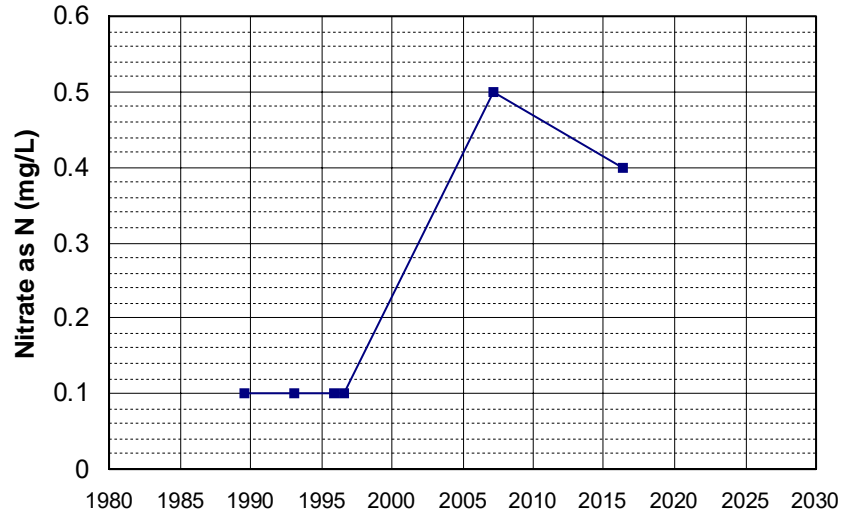
Well Name: CA5103325_001_001
 Well Depth (ft): N/A
 Well Type: MUNICIPAL
 # of Measurements: 6
 Source: DDW
 Period of Record: 1988 - 2009
 Depth Zone: Upper
 Trend Since 2000: Insufficient Evidence of Monotonic Trend



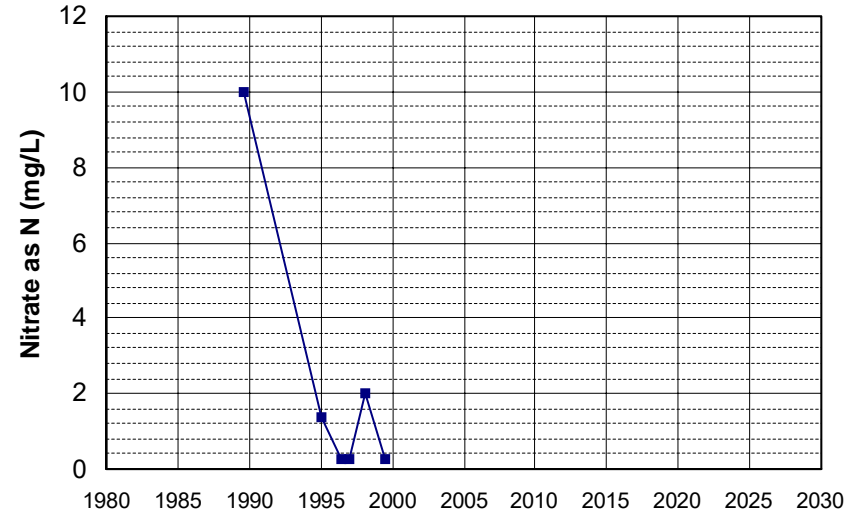
Well Name: CA3110003_002_002
 Well Depth (ft): 278
 Well Type: MUNICIPAL
 # of Measurements: 6
 Source: DDW
 Period of Record: 1989 - 2016
 Depth Zone: Upper
 Trend Since 2000: Insufficient Data



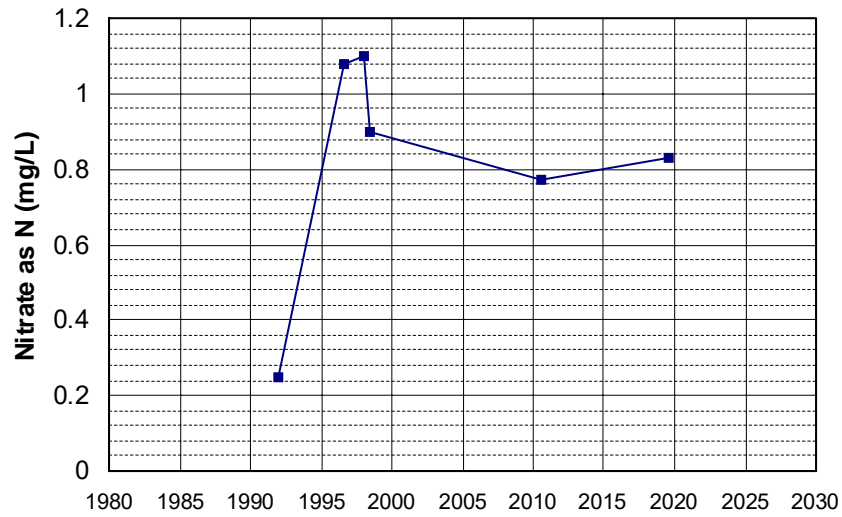
Well Name: CA3110003_003_003 Well Depth (ft): 278
 Well Type: MUNICIPAL # of Measurements: 6
 Source: DDW Period of Record: 1989 - 2016
 Depth Zone: Upper Trend Since 2000: Insufficient Data



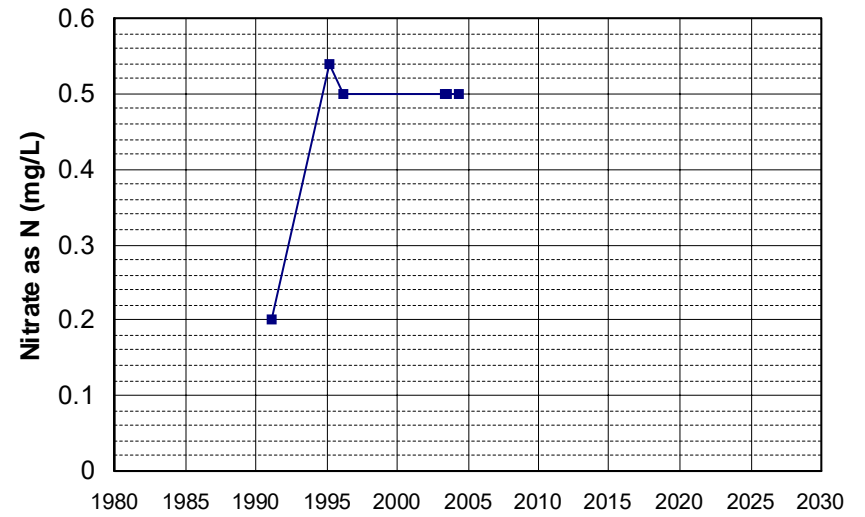
Well Name: CA3410002_009_009 Well Depth (ft): 172
 Well Type: MUNICIPAL # of Measurements: 6
 Source: DDW Period of Record: 1989 - 1999
 Depth Zone: Upper Trend Since 2000: Insufficient Data



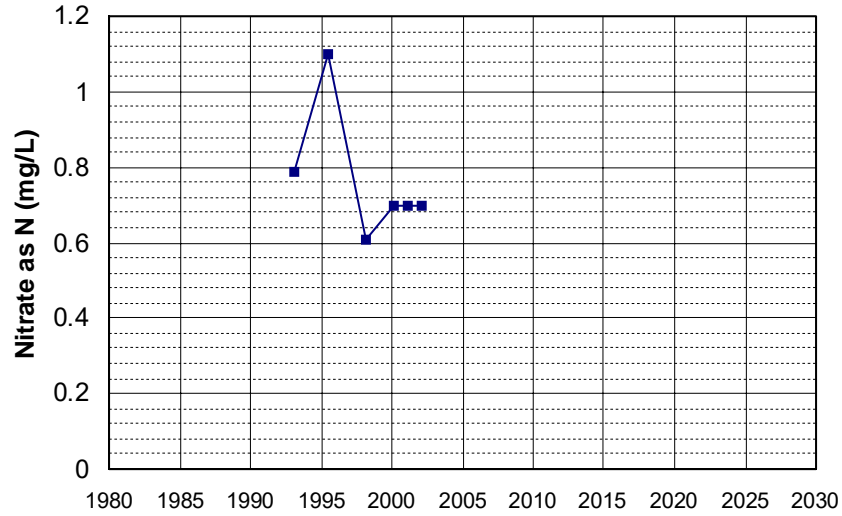
Well Name: CA4510005_009_009 Well Depth (ft): 215
 Well Type: MUNICIPAL # of Measurements: 6
 Source: DDW Period of Record: 1991 - 2019
 Depth Zone: Upper Trend Since 2000: Insufficient Data



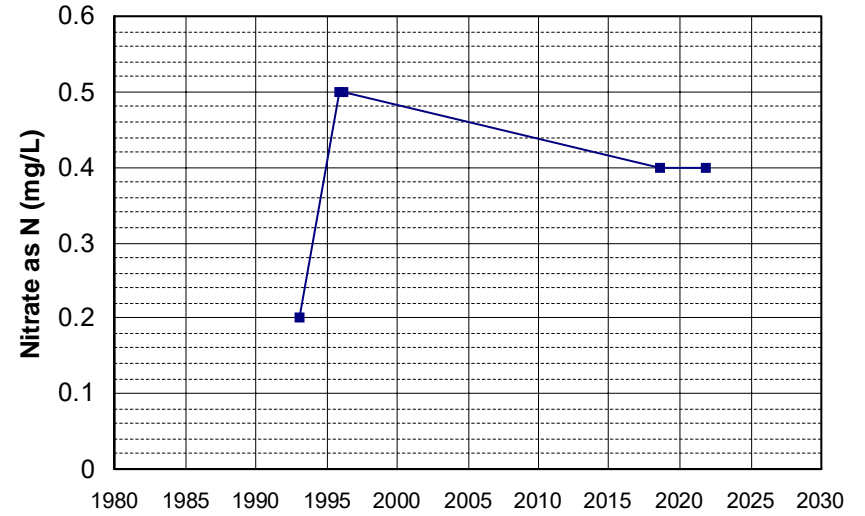
Well Name: CA5100150_001_001 Well Depth (ft): N/A
 Well Type: MUNICIPAL # of Measurements: 6
 Source: DDW Period of Record: 1991 - 2004
 Depth Zone: Upper Trend Since 2000: Insufficient Data



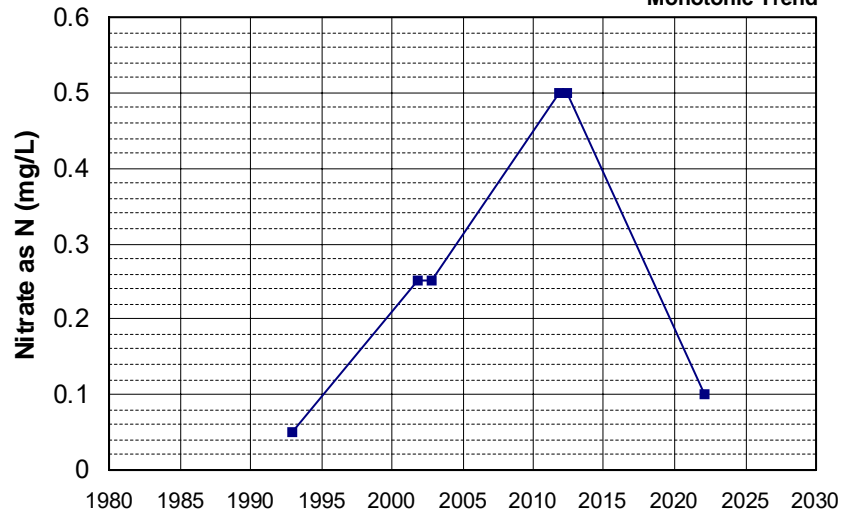
Well Name: CA0400022_001_001 Well Depth (ft): 95
 Well Type: MUNICIPAL # of Measurements: 6
 Source: DDW Period of Record: 1993 - 2002
 Depth Zone: Upper Trend Since 2000: Insufficient Data



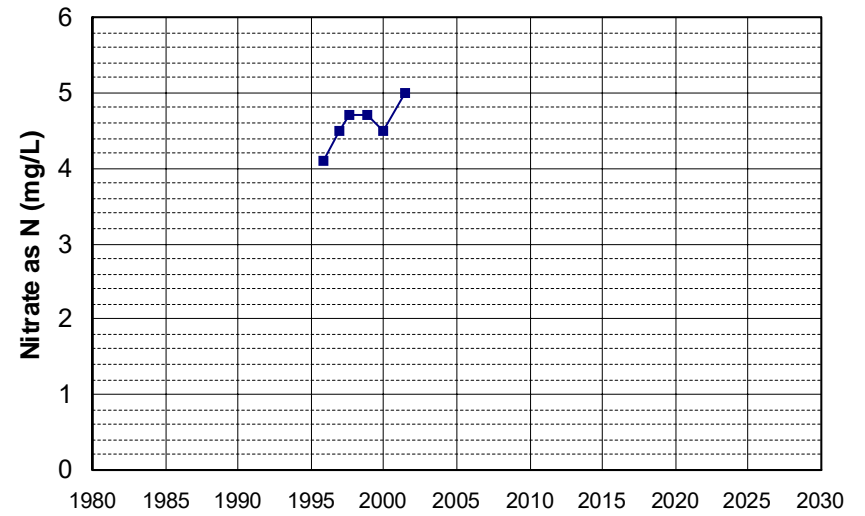
Well Name: CA0400049_001_001 Well Depth (ft): 10
 Well Type: MUNICIPAL # of Measurements: 6
 Source: DDW Period of Record: 1993 - 2021
 Depth Zone: Upper Trend Since 2000: Insufficient Data



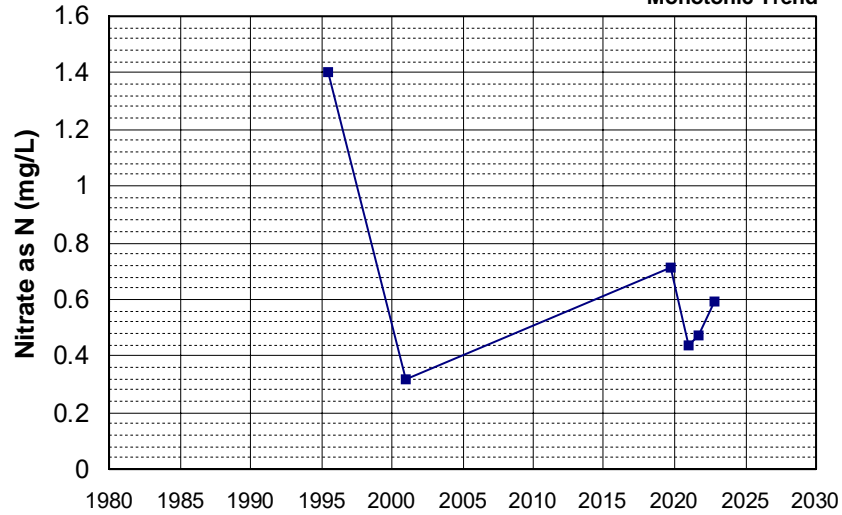
Well Name: CA4500169_001_001 Well Depth (ft): N/A
 Well Type: MUNICIPAL # of Measurements: 6
 Source: DDW Period of Record: 1993 - 2022
 Depth Zone: Upper Trend Since 2000: Insufficient Evidence of Monotonic Trend



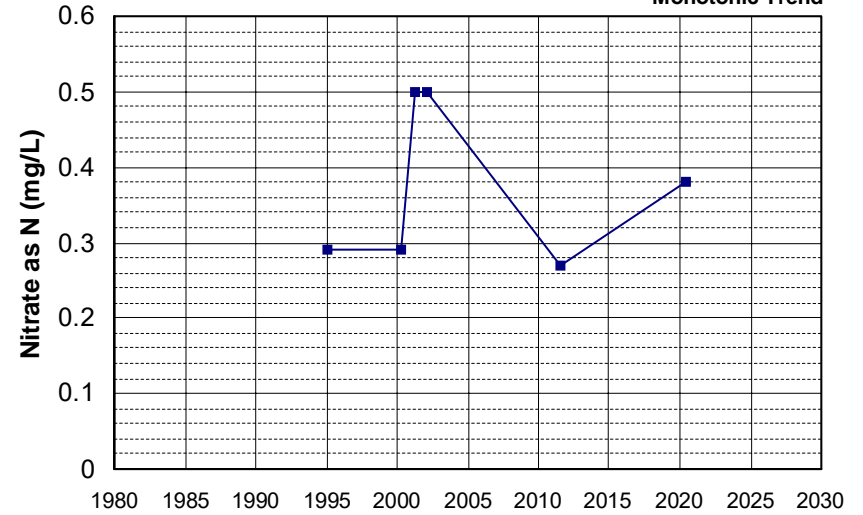
Well Name: CA1100445_001_001 Well Depth (ft): N/A
 Well Type: MUNICIPAL # of Measurements: 6
 Source: DDW Period of Record: 1995 - 2001
 Depth Zone: Upper Trend Since 2000: Insufficient Data



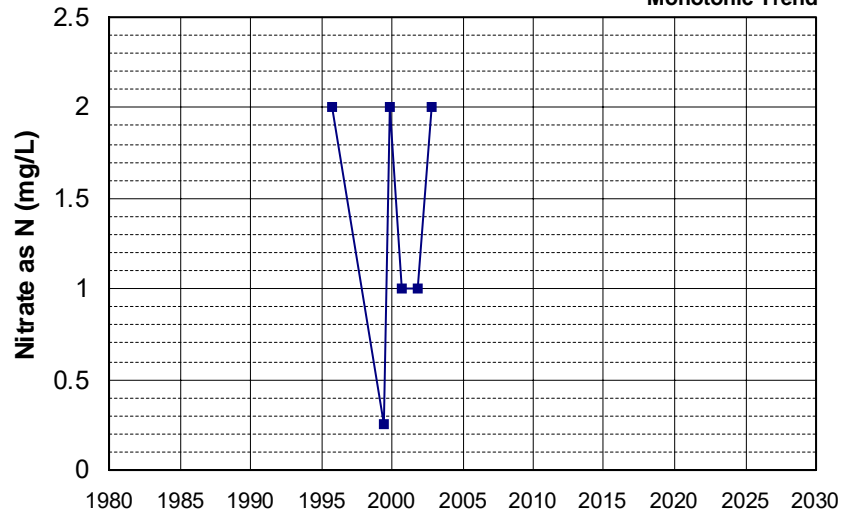
Well Name: CA1700710_001_001 Well Depth (ft): 125
 Well Type: MUNICIPAL # of Measurements: 6
 Source: DDW Period of Record: 1995 - 2022
 Depth Zone: Upper Trend Since 2000: Insufficient Evidence of Monotonic Trend



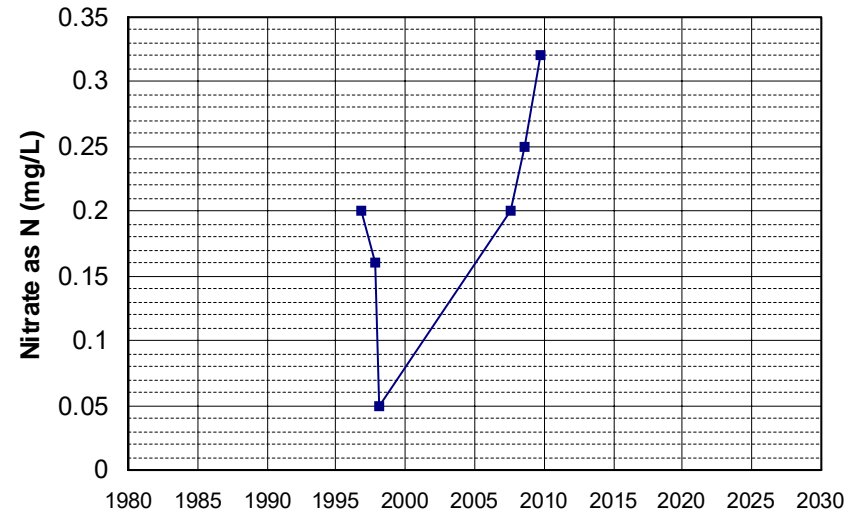
Well Name: CA2900546_002_002 Well Depth (ft): 100
 Well Type: MUNICIPAL # of Measurements: 6
 Source: DDW Period of Record: 1995 - 2020
 Depth Zone: Upper Trend Since 2000: Insufficient Evidence of Monotonic Trend



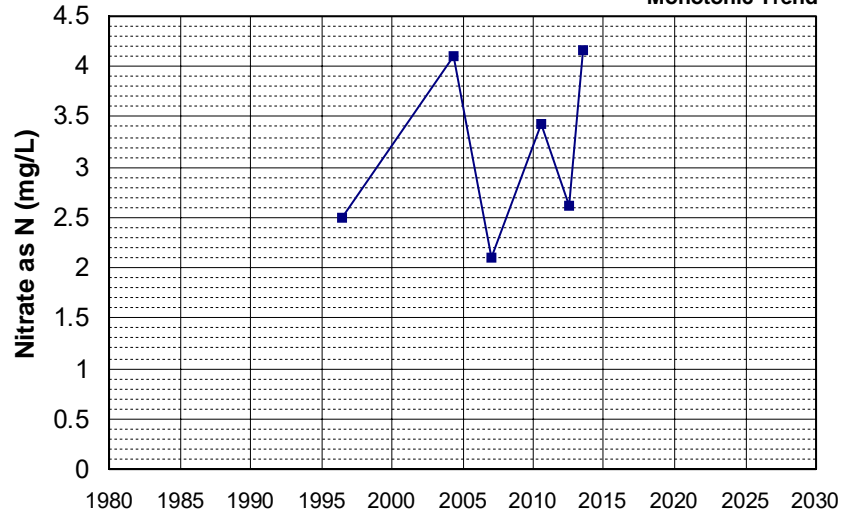
Well Name: CA4800738_001_001 Well Depth (ft): N/A
 Well Type: MUNICIPAL # of Measurements: 6
 Source: DDW Period of Record: 1995 - 2002
 Depth Zone: Upper Trend Since 2000: Insufficient Evidence of Monotonic Trend



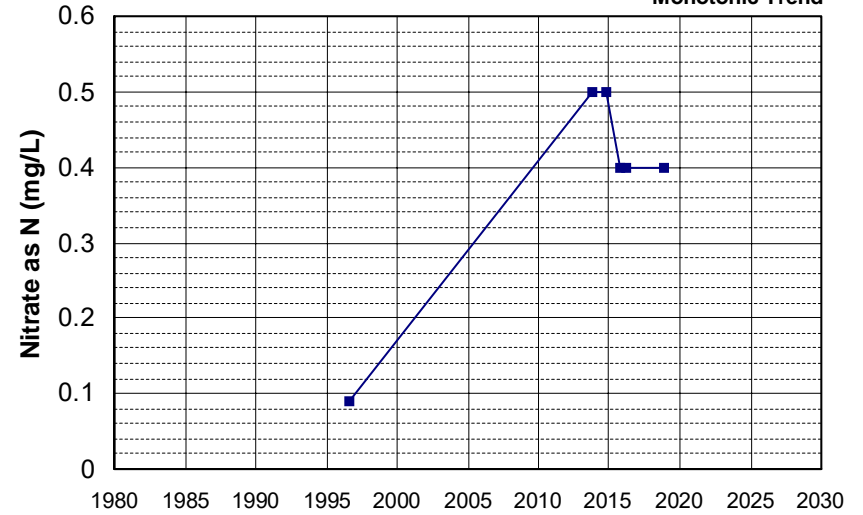
Well Name: CA0900202_001_001 Well Depth (ft): N/A
 Well Type: MUNICIPAL # of Measurements: 6
 Source: DDW Period of Record: 1996 - 2009
 Depth Zone: Upper Trend Since 2000: Insufficient Data



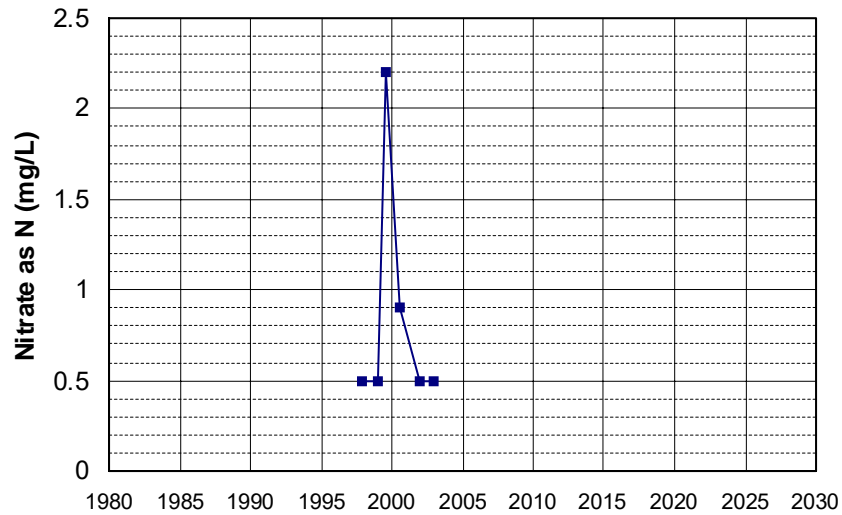
Well Name: CA1100406_001_001 Well Depth (ft): N/A
 Well Type: MUNICIPAL # of Measurements: 6
 Source: DDW Period of Record: 1996 - 2013
 Depth Zone: Upper Trend Since 2000: Insufficient Evidence of Monotonic Trend



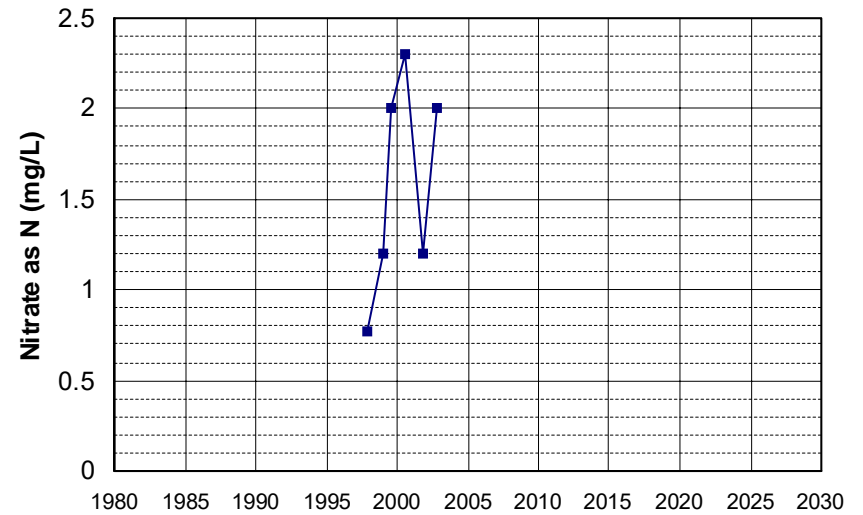
Well Name: CA3103209_001_001 Well Depth (ft): N/A
 Well Type: MUNICIPAL # of Measurements: 6
 Source: DDW Period of Record: 1996 - 2018
 Depth Zone: Upper Trend Since 2000: Insufficient Evidence of Monotonic Trend



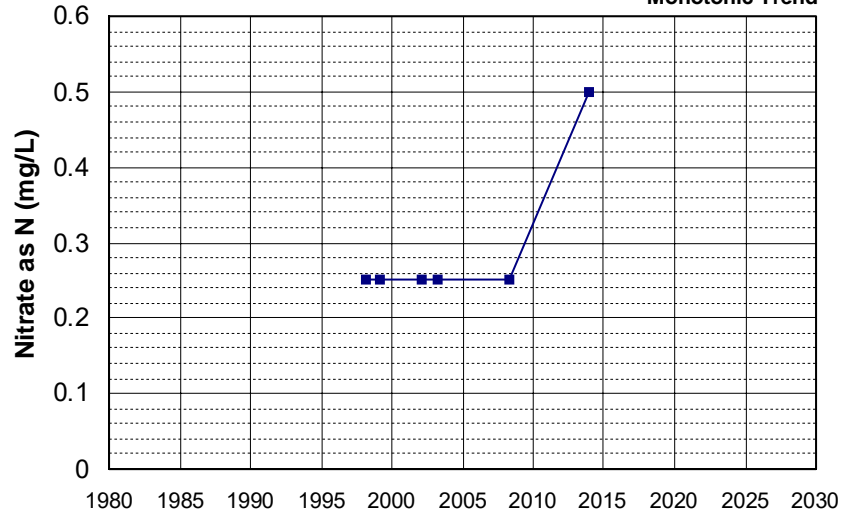
Well Name: CA1800618_001_001 Well Depth (ft): 160
 Well Type: MUNICIPAL # of Measurements: 6
 Source: DDW Period of Record: 1997 - 2002
 Depth Zone: Upper Trend Since 2000: Insufficient Data



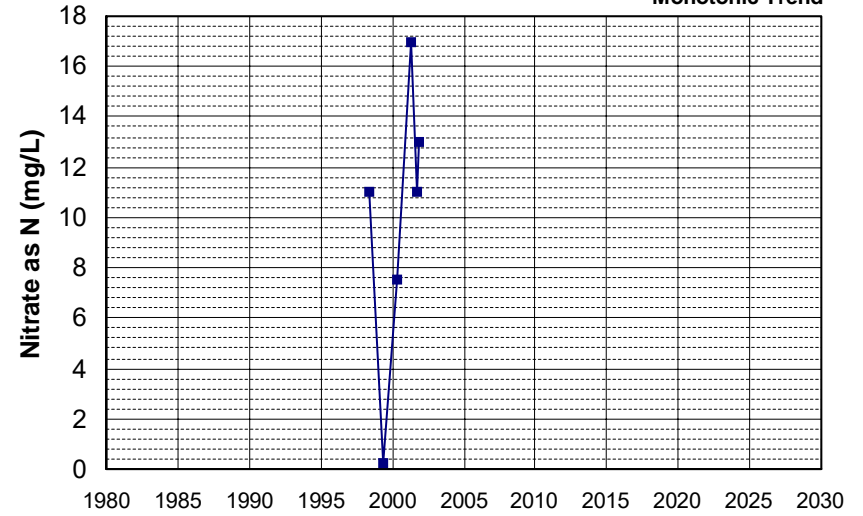
Well Name: CA2500563_001_001 Well Depth (ft): 230
 Well Type: MUNICIPAL # of Measurements: 6
 Source: DDW Period of Record: 1997 - 2002
 Depth Zone: Upper Trend Since 2000: Insufficient Data



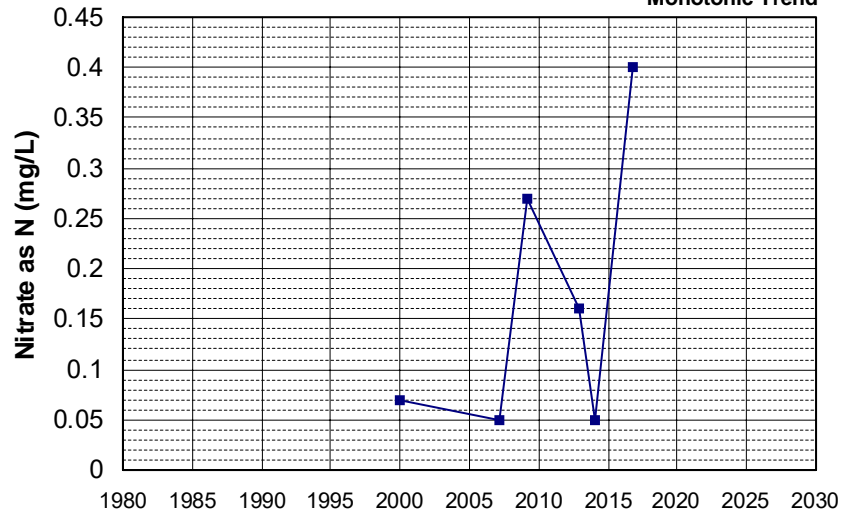
Well Name: CA4710006_002_002 Well Depth (ft): N/A
 Well Type: MUNICIPAL # of Measurements: 6
 Source: DDW Period of Record: 1998 - 2013
 Depth Zone: Upper Trend Since 2000: Insufficient Evidence of Monotonic Trend



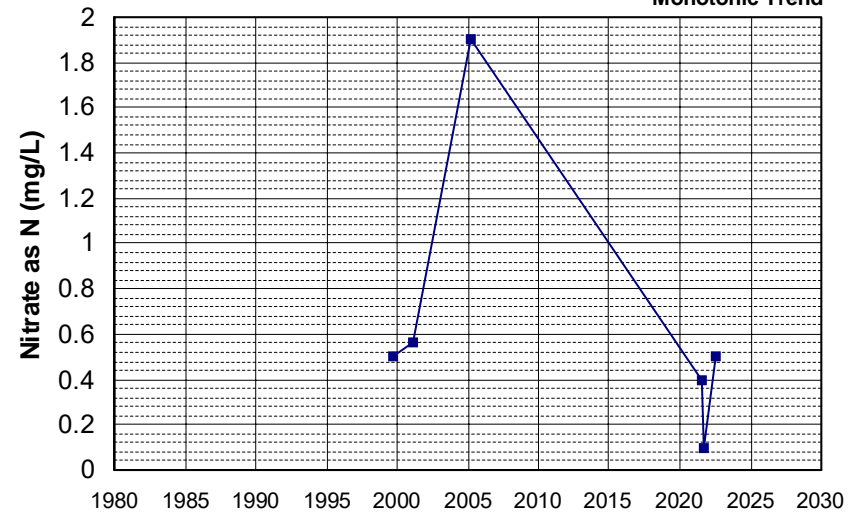
Well Name: CA4800817_001_001 Well Depth (ft): 60
 Well Type: MUNICIPAL # of Measurements: 6
 Source: DDW Period of Record: 1998 - 2001
 Depth Zone: Upper Trend Since 2000: Insufficient Evidence of Monotonic Trend



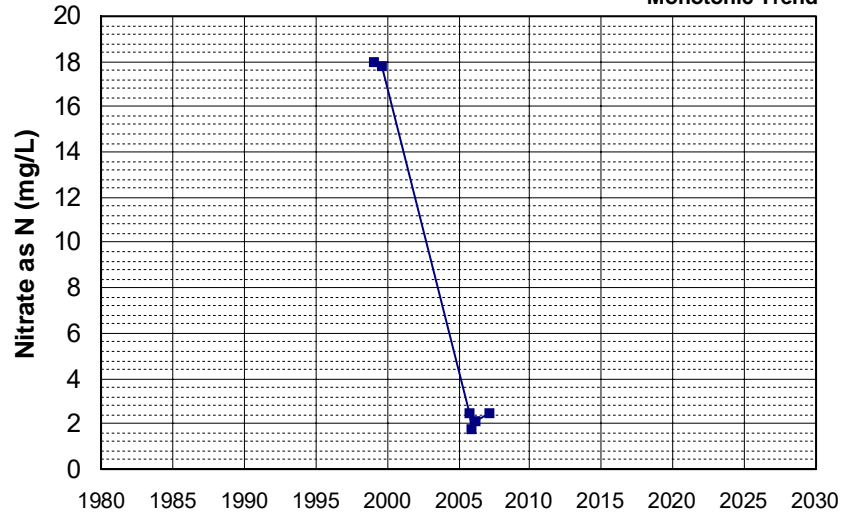
Well Name: CA0500016_001_001 Well Depth (ft): N/A
 Well Type: MUNICIPAL # of Measurements: 6
 Source: DDW Period of Record: 1999 - 2016
 Depth Zone: Upper Trend Since 2000: Insufficient Evidence of Monotonic Trend



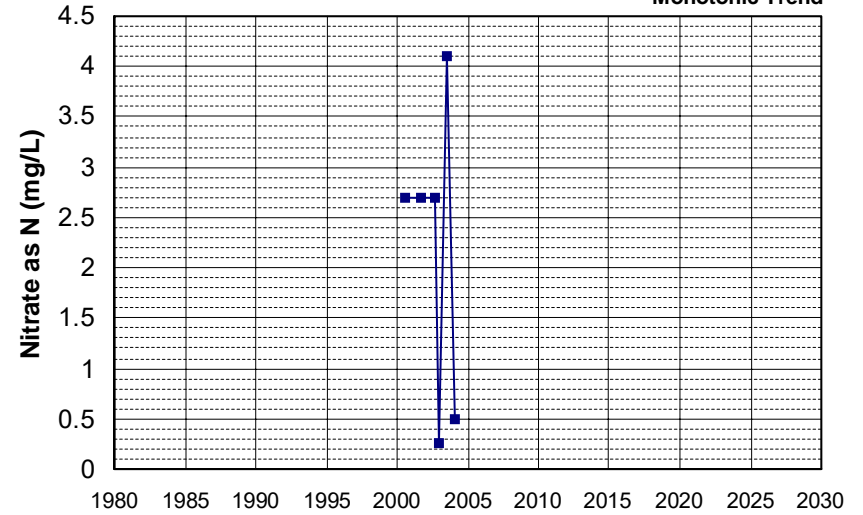
Well Name: CA4800564_003_003 Well Depth (ft): 40
 Well Type: MUNICIPAL # of Measurements: 6
 Source: DDW Period of Record: 1999 - 2022
 Depth Zone: Upper Trend Since 2000: Insufficient Evidence of Monotonic Trend



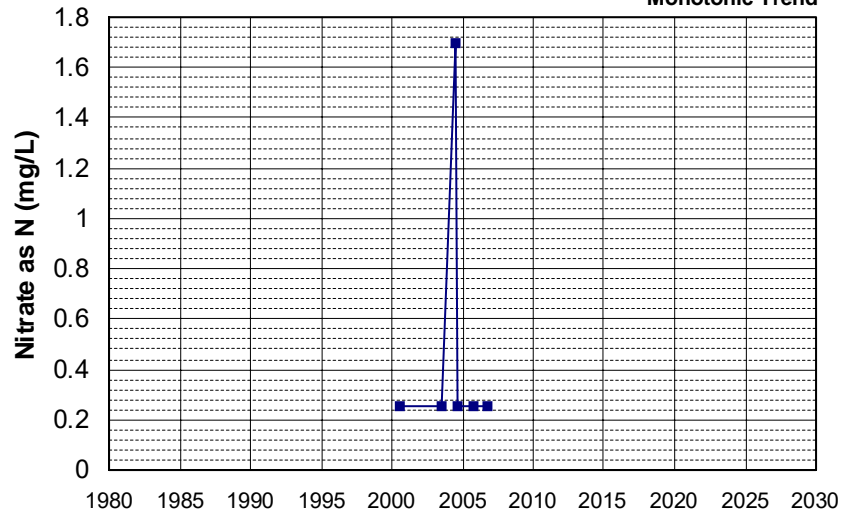
Well Name: CA4810016_002_002 Well Depth (ft): 80
 Well Type: MUNICIPAL # of Measurements: 6
 Source: DDW Period of Record: 1999 - 2007
 Depth Zone: Upper Trend Since 2000: Insufficient Evidence of Monotonic Trend



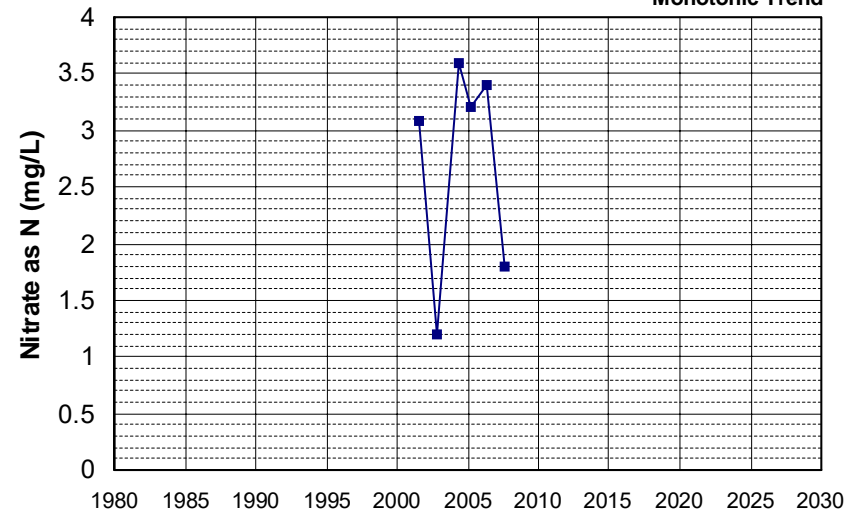
Well Name: CA3400162_001_001 Well Depth (ft): N/A
 Well Type: MUNICIPAL # of Measurements: 6
 Source: DDW Period of Record: 2000 - 2004
 Depth Zone: Upper Trend Since 2000: Insufficient Evidence of Monotonic Trend



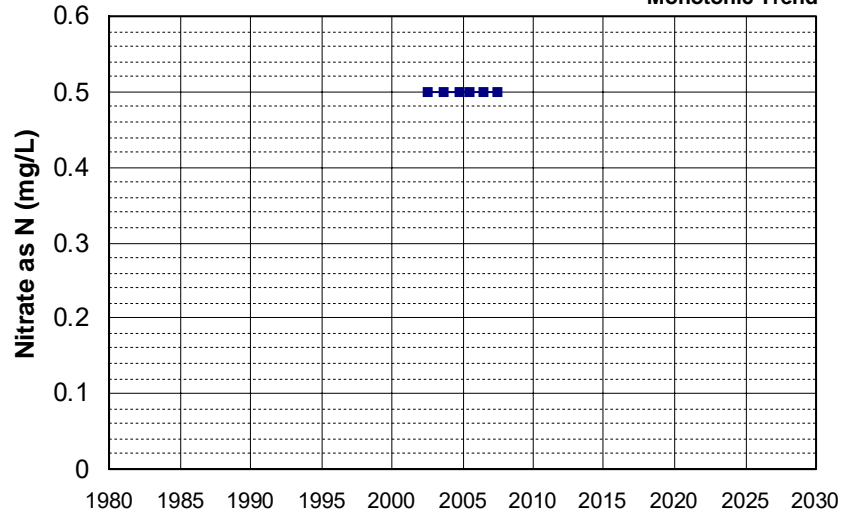
Well Name: CA3400268_002_002 Well Depth (ft): N/A
 Well Type: MUNICIPAL # of Measurements: 6
 Source: DDW Period of Record: 2000 - 2006
 Depth Zone: Upper Trend Since 2000: Insufficient Evidence of Monotonic Trend



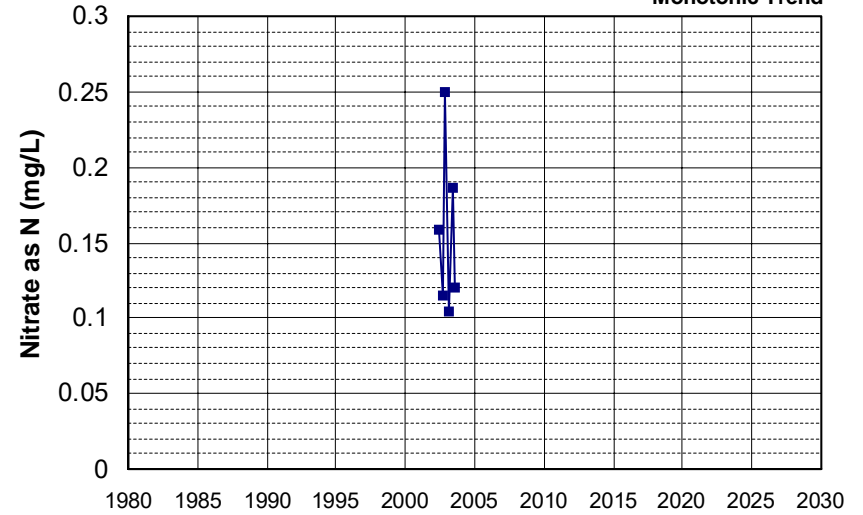
Well Name: CA5205009_001_001 Well Depth (ft): N/A
 Well Type: MUNICIPAL # of Measurements: 6
 Source: DDW Period of Record: 2001 - 2007
 Depth Zone: Upper Trend Since 2000: Insufficient Evidence of Monotonic Trend



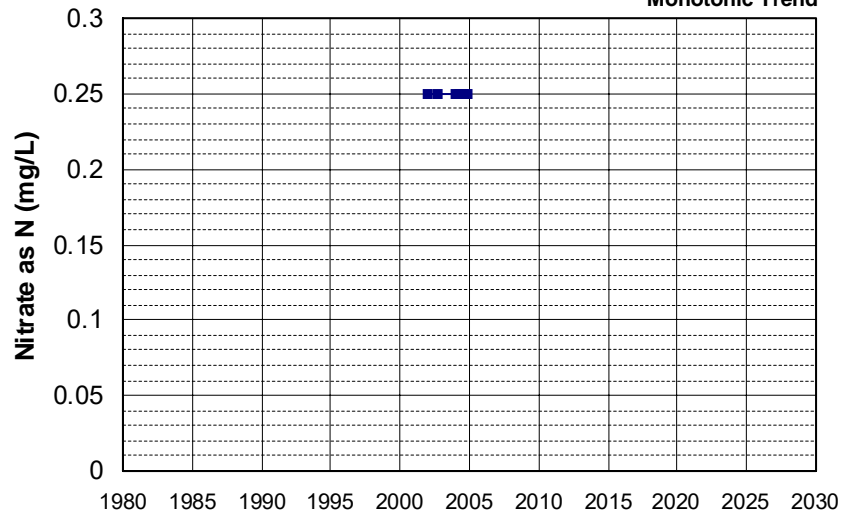
Well Name: CA0400144_001_001 Well Depth (ft): N/A
 Well Type: MUNICIPAL # of Measurements: 6
 Source: DDW Period of Record: 2002 - 2007
 Depth Zone: Upper Trend Since 2000: Insufficient Evidence of Monotonic Trend



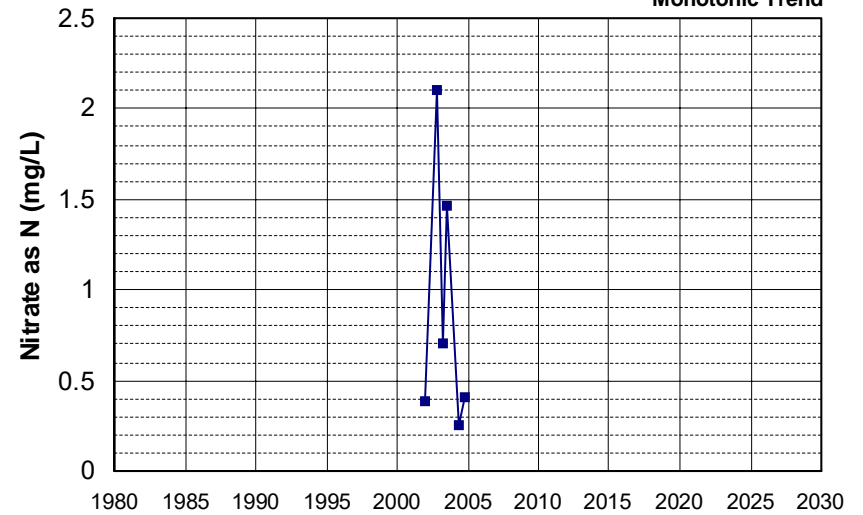
Well Name: T0601700009-MW-6 Well Depth (ft): 24.4
 Well Type: MONITORING # of Measurements: 6
 Source: WB_CLEANUP Period of Record: 2002 - 2003
 Depth Zone: Upper Trend Since 2000: Insufficient Evidence of Monotonic Trend



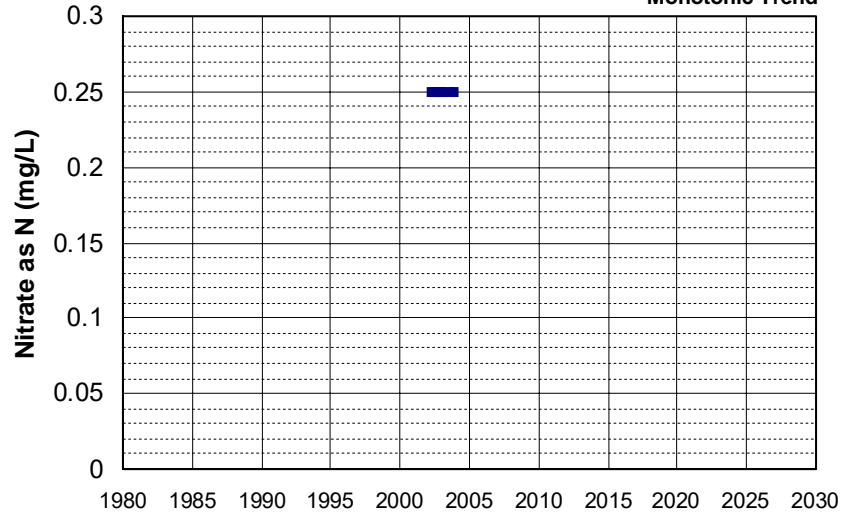
Well Name: T0606100013-MW-2 Well Depth (ft): N/A
 Well Type: MONITORING # of Measurements: 6
 Source: WB_CLEANUP Period of Record: 2002 - 2004
 Depth Zone: Upper Trend Since 2000: Insufficient Evidence of Monotonic Trend



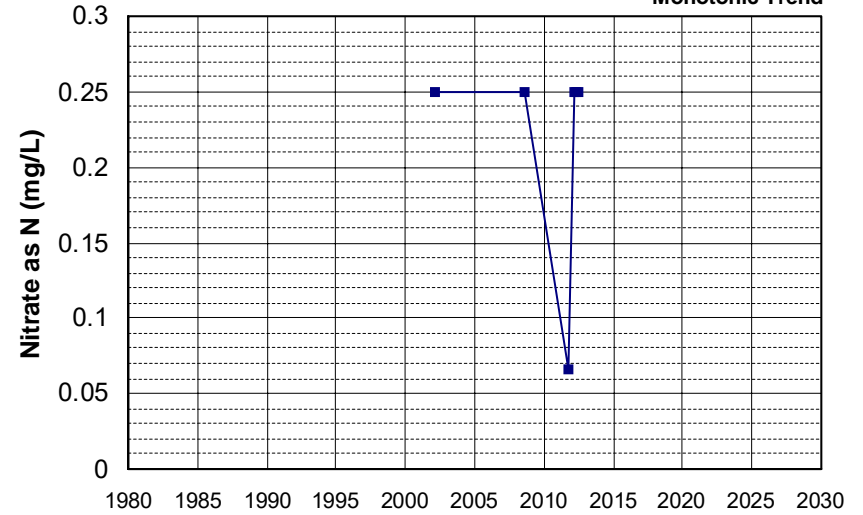
Well Name: T0606100013-MW-4 Well Depth (ft): N/A
 Well Type: MONITORING # of Measurements: 6
 Source: WB_CLEANUP Period of Record: 2002 - 2004
 Depth Zone: Upper Trend Since 2000: Insufficient Evidence of Monotonic Trend



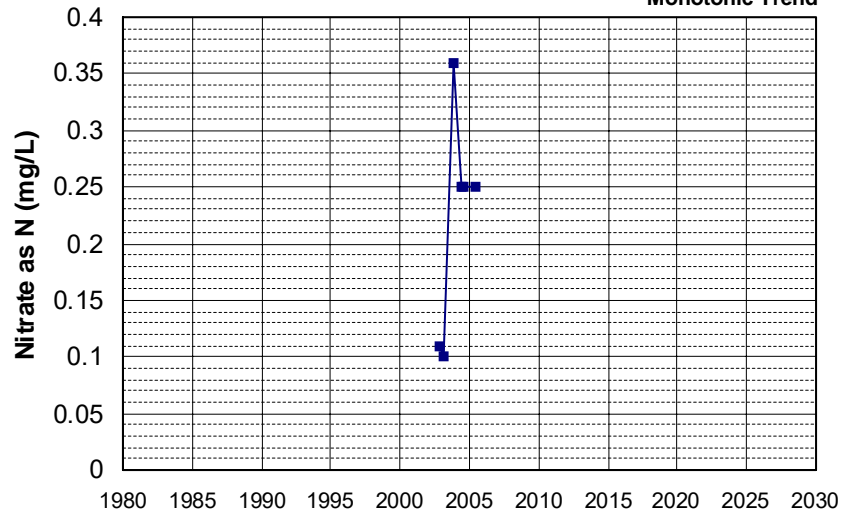
Well Name: T0606700657-MW-43
 Well Depth (ft): 34.25
 Well Type: MONITORING
 # of Measurements: 6
 Source: WB_CLEANUP
 Period of Record: 2002 - 2003
 Depth Zone: Upper
 Trend Since 2000: Insufficient Evidence of Monotonic Trend



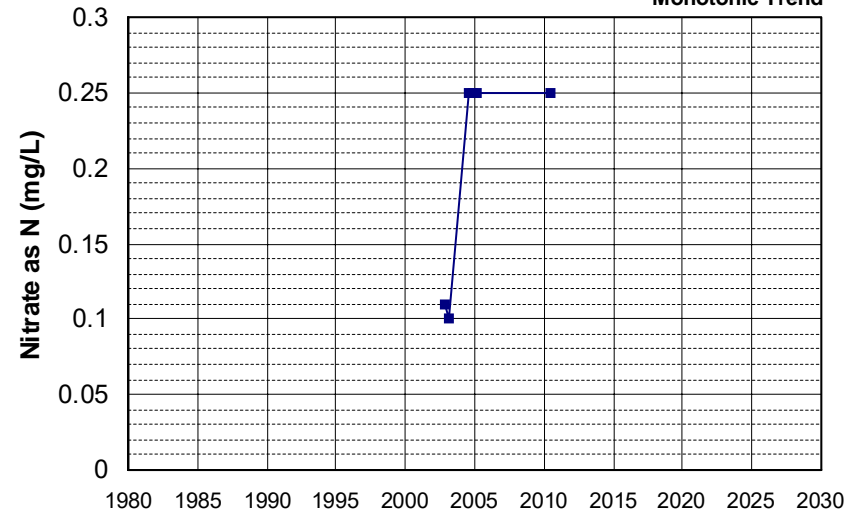
Well Name: T0606700657-MW-44
 Well Depth (ft): 23.6
 Well Type: MONITORING
 # of Measurements: 6
 Source: WB_CLEANUP
 Period of Record: 2002 - 2012
 Depth Zone: Upper
 Trend Since 2000: Insufficient Evidence of Monotonic Trend



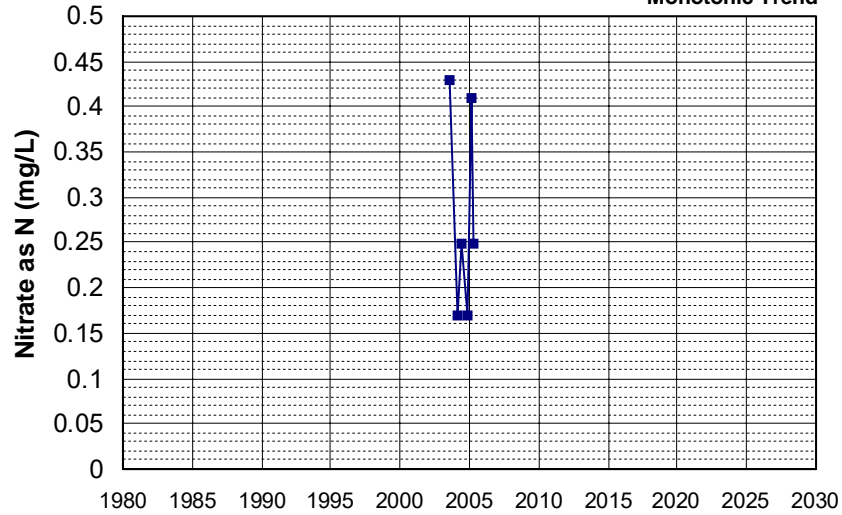
Well Name: T0611300235-S-1
 Well Depth (ft): N/A
 Well Type: MONITORING
 # of Measurements: 6
 Source: WB_CLEANUP
 Period of Record: 2002 - 2005
 Depth Zone: Upper
 Trend Since 2000: Insufficient Evidence of Monotonic Trend



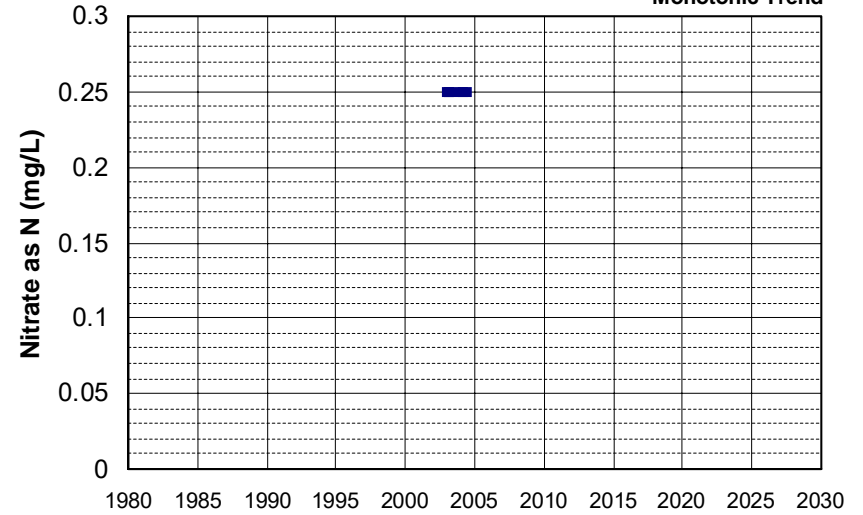
Well Name: T0611300235-S-4A
 Well Depth (ft): N/A
 Well Type: MONITORING
 # of Measurements: 6
 Source: WB_CLEANUP
 Period of Record: 2002 - 2010
 Depth Zone: Upper
 Trend Since 2000: Insufficient Evidence of Monotonic Trend



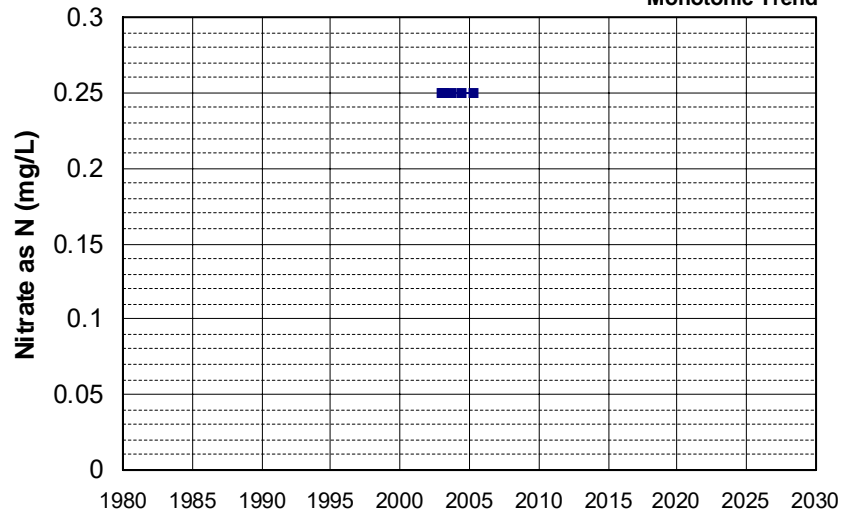
Well Name: T0600500046-MW-3
 Well Type: MONITORING
 Source: WB_CLEANUP
 Depth Zone: Upper
 Well Depth (ft): N/A
 # of Measurements: 6
 Period of Record: 2003 - 2005
 Trend Since 2000: Insufficient Evidence of Monotonic Trend



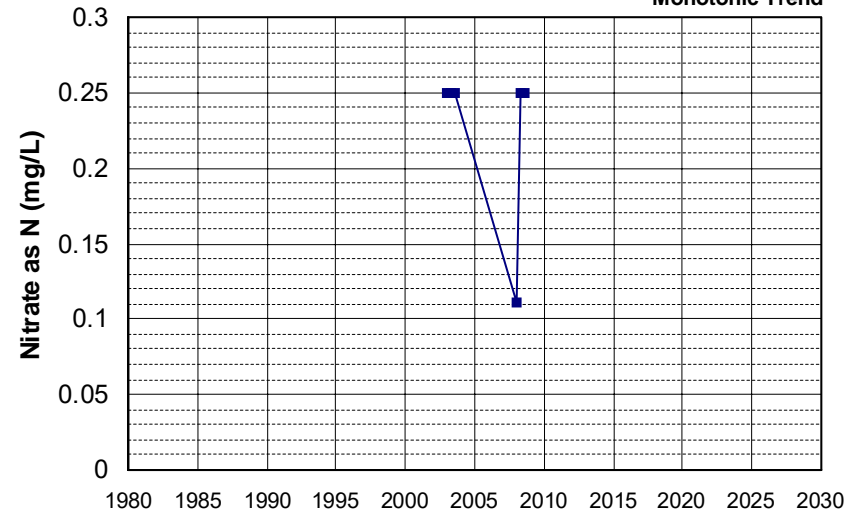
Well Name: T0602100010-MW-2
 Well Type: MONITORING
 Source: WB_CLEANUP
 Depth Zone: Upper
 Well Depth (ft): N/A
 # of Measurements: 6
 Period of Record: 2003 - 2004
 Trend Since 2000: Insufficient Evidence of Monotonic Trend



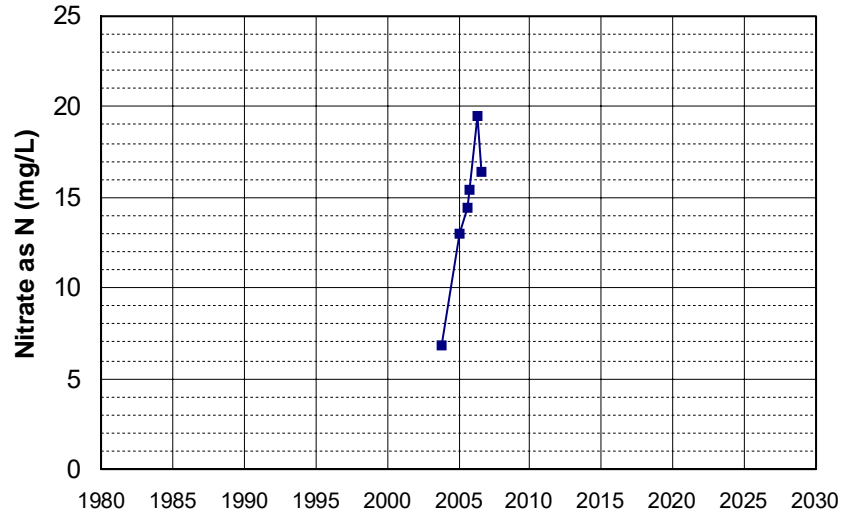
Well Name: T0602100010-MW-4
 Well Type: MONITORING
 Source: WB_CLEANUP
 Depth Zone: Upper
 Well Depth (ft): N/A
 # of Measurements: 6
 Period of Record: 2003 - 2005
 Trend Since 2000: Insufficient Evidence of Monotonic Trend



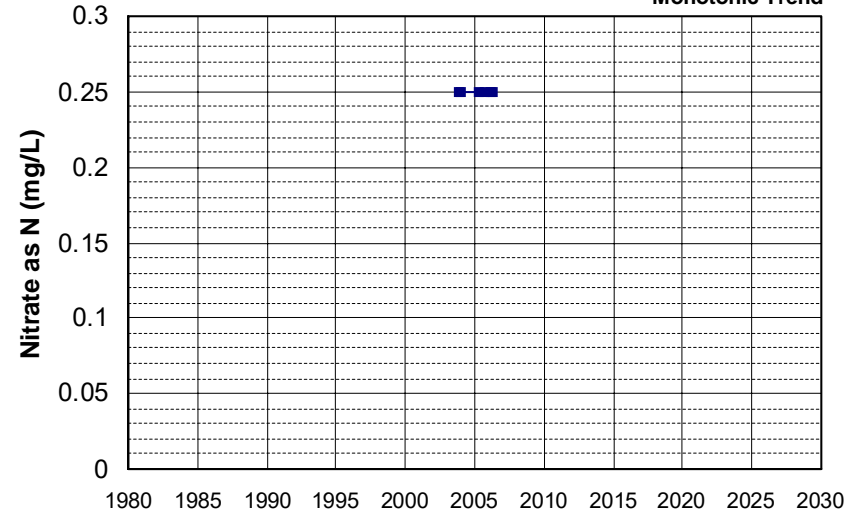
Well Name: T0606700657-MW-39
 Well Type: MONITORING
 Source: WB_CLEANUP
 Depth Zone: Upper
 Well Depth (ft): 33.53
 # of Measurements: 6
 Period of Record: 2003 - 2008
 Trend Since 2000: Insufficient Evidence of Monotonic Trend



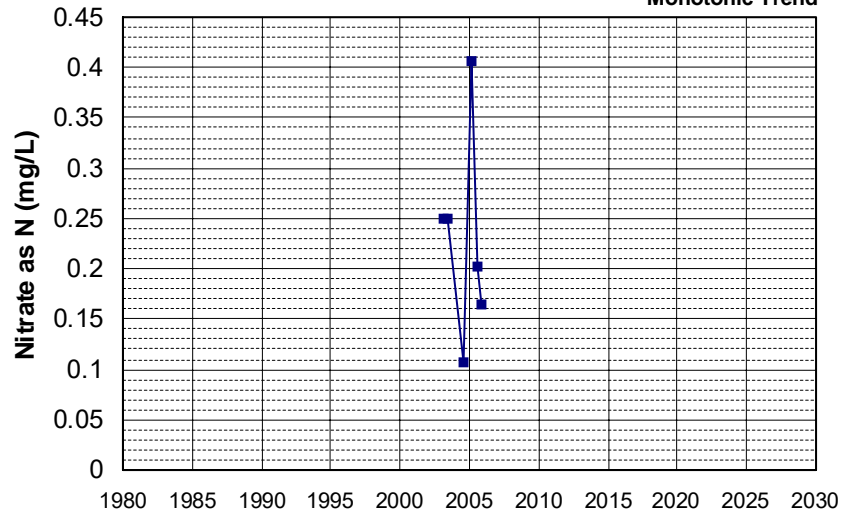
Well Name: T0610300029-MW-7
 Well Type: MONITORING
 Source: WB_CLEANUP
 Depth Zone: Upper
 Well Depth (ft): N/A
 # of Measurements: 6
 Period of Record: 2003 - 2006
 Trend Since 2000: Increasing Trend



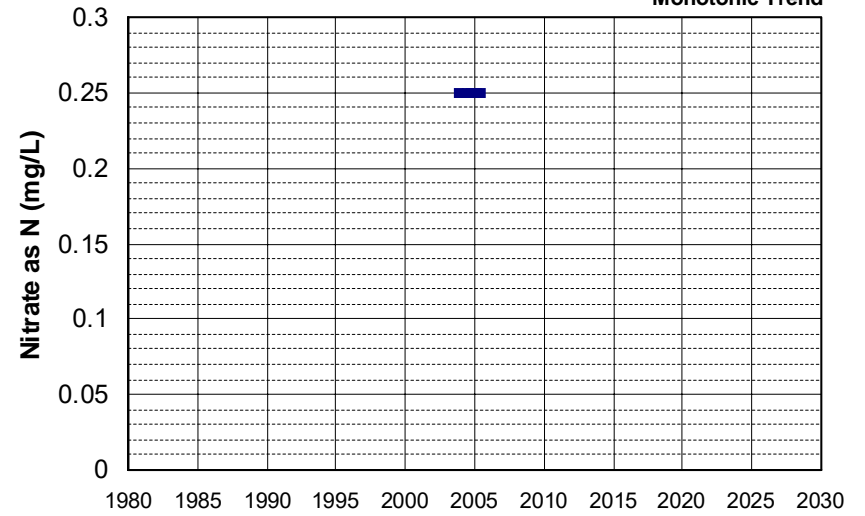
Well Name: T0610300049-MW-5
 Well Type: MONITORING
 Source: WB_CLEANUP
 Depth Zone: Upper
 Well Depth (ft): 35
 # of Measurements: 6
 Period of Record: 2003 - 2006
 Trend Since 2000: Insufficient Evidence of Monotonic Trend



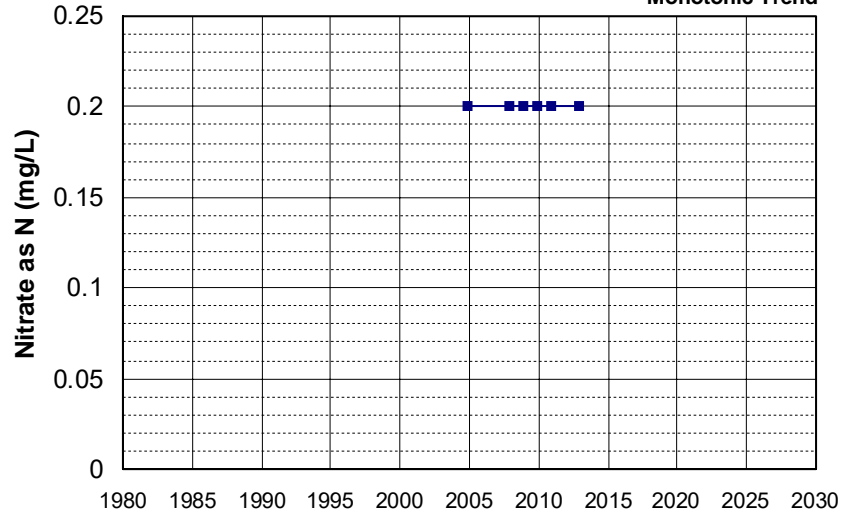
Well Name: T0611300215-MW-5
 Well Type: MONITORING
 Source: WB_CLEANUP
 Depth Zone: Upper
 Well Depth (ft): 39.81
 # of Measurements: 6
 Period of Record: 2003 - 2005
 Trend Since 2000: Insufficient Evidence of Monotonic Trend



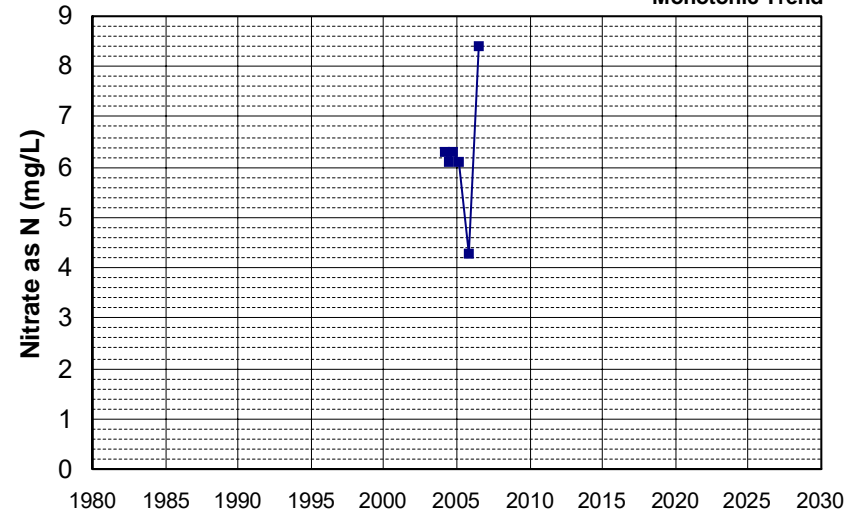
Well Name: T0611300235-S-9
 Well Type: MONITORING
 Source: WB_CLEANUP
 Depth Zone: Upper
 Well Depth (ft): N/A
 # of Measurements: 6
 Period of Record: 2003 - 2005
 Trend Since 2000: Insufficient Evidence of Monotonic Trend



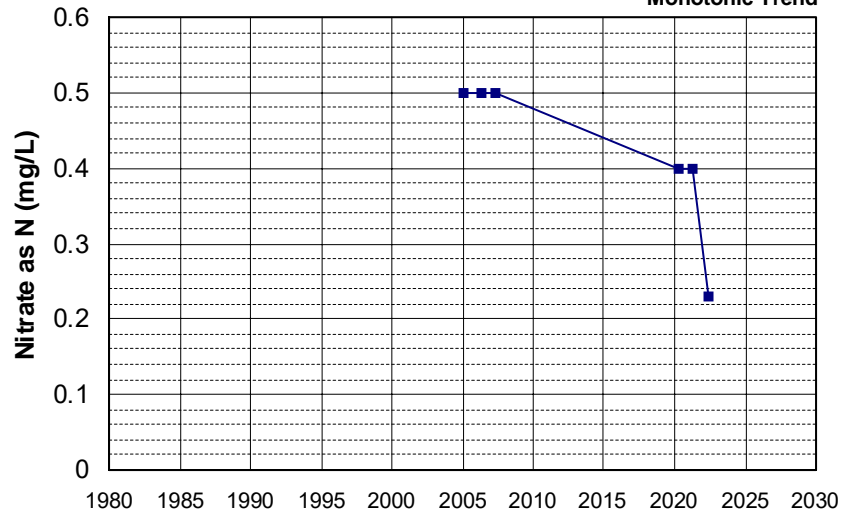
Well Name: CA1700723_001_001
 Well Depth (ft): 27
 Well Type: MUNICIPAL
 # of Measurements: 6
 Source: DDW
 Period of Record: 2004 - 2012
 Depth Zone: Upper
 Trend Since 2000: Insufficient Evidence of Monotonic Trend



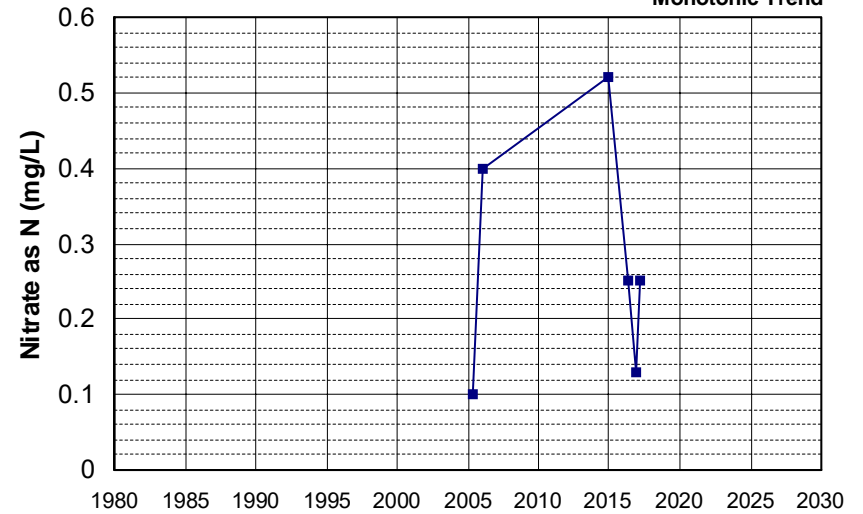
Well Name: T0606700289-MW-8
 Well Depth (ft): N/A
 Well Type: MONITORING
 # of Measurements: 6
 Source: WB_CLEANUP
 Period of Record: 2004 - 2006
 Depth Zone: Upper
 Trend Since 2000: Insufficient Evidence of Monotonic Trend



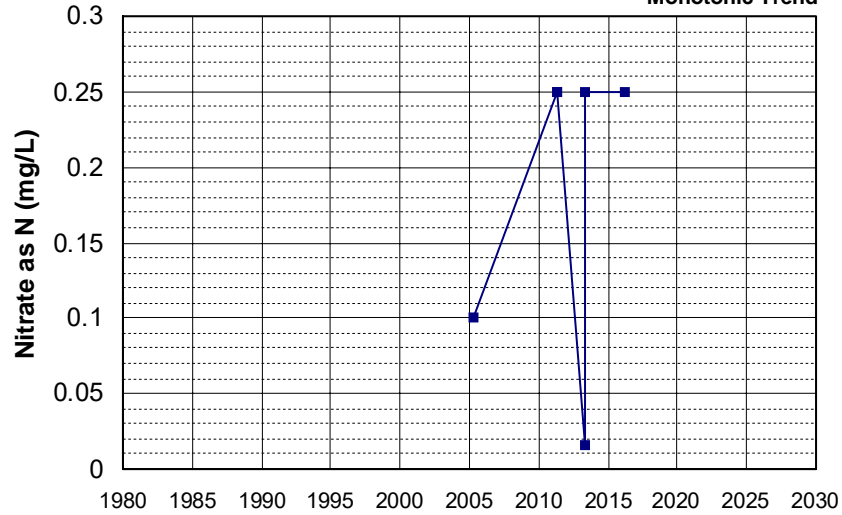
Well Name: CA3400139_002_002
 Well Depth (ft): 150
 Well Type: MUNICIPAL
 # of Measurements: 6
 Source: DDW
 Period of Record: 2005 - 2022
 Depth Zone: Upper
 Trend Since 2000: Insufficient Evidence of Monotonic Trend



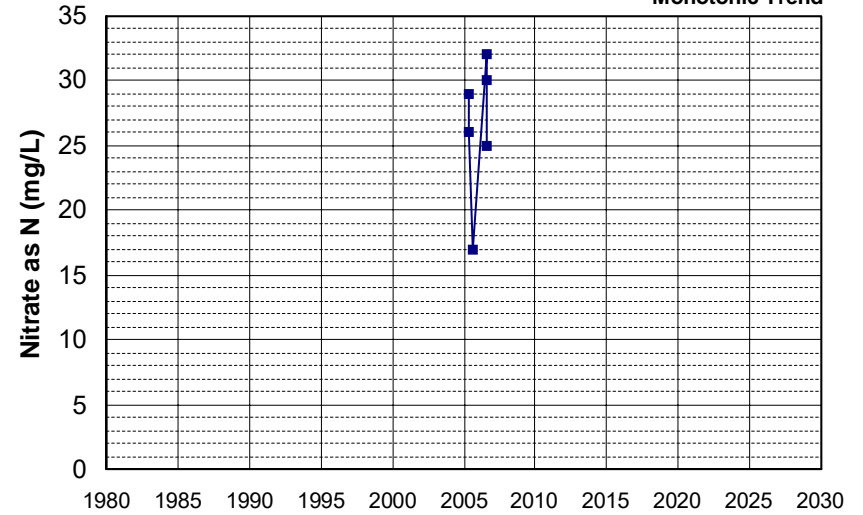
Well Name: L10003756160-SW-4
 Well Depth (ft): N/A
 Well Type: MONITORING
 # of Measurements: 6
 Source: WB_CLEANUP
 Period of Record: 2005 - 2017
 Depth Zone: Upper
 Trend Since 2000: Insufficient Evidence of Monotonic Trend



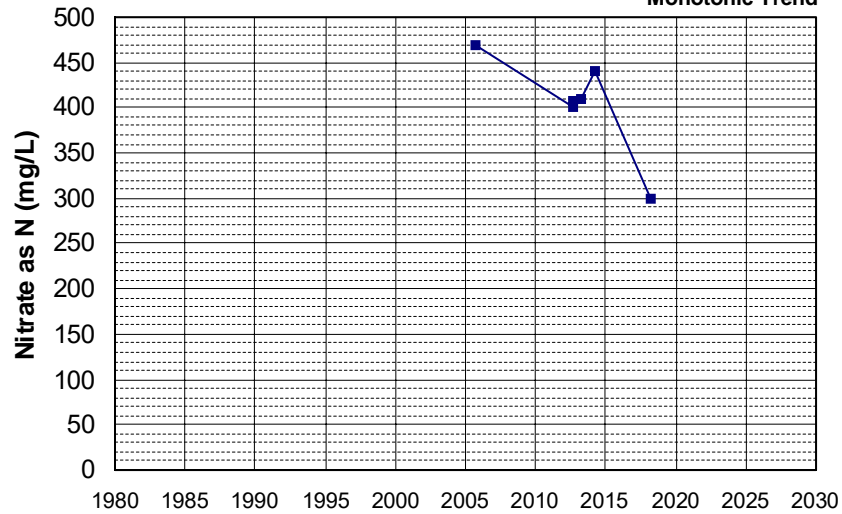
Well Name: L10008688958-CL-1
 Well Depth (ft): 17
 Well Type: MONITORING
 # of Measurements: 6
 Source: WB_CLEANUP
 Period of Record: 2005 - 2016
 Depth Zone: Upper
 Trend Since 2000: Insufficient Evidence of Monotonic Trend



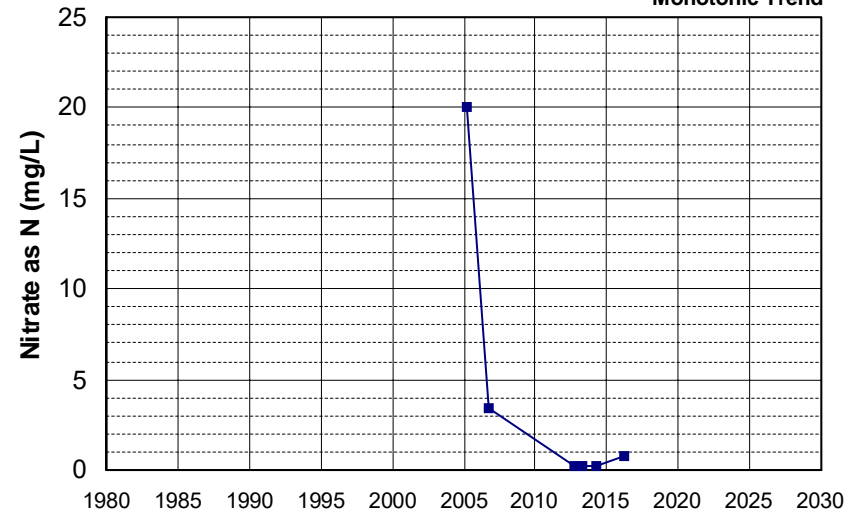
Well Name: SL185492919-GWE-1B
 Well Depth (ft): 75
 Well Type: MONITORING
 # of Measurements: 6
 Source: WB_CLEANUP
 Period of Record: 2005 - 2006
 Depth Zone: Upper
 Trend Since 2000: Insufficient Evidence of Monotonic Trend



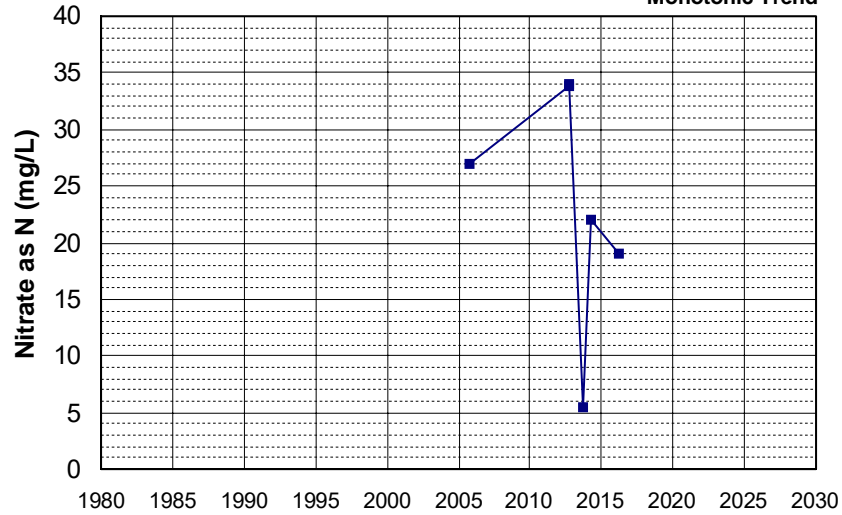
Well Name: SL185492919-MW-10
 Well Depth (ft): 42
 Well Type: MONITORING
 # of Measurements: 6
 Source: WB_CLEANUP
 Period of Record: 2005 - 2018
 Depth Zone: Upper
 Trend Since 2000: Insufficient Evidence of Monotonic Trend



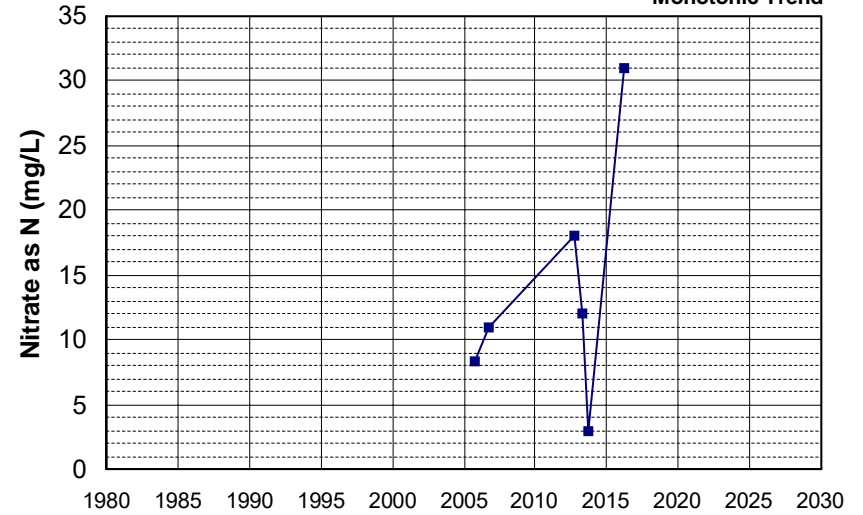
Well Name: SL185492919-MW-18A
 Well Depth (ft): 25
 Well Type: MONITORING
 # of Measurements: 6
 Source: WB_CLEANUP
 Period of Record: 2005 - 2016
 Depth Zone: Upper
 Trend Since 2000: Insufficient Evidence of Monotonic Trend



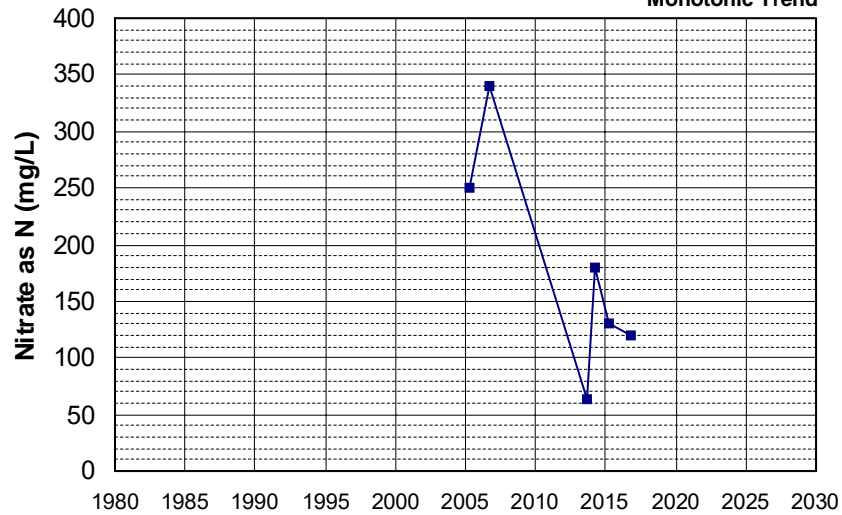
Well Name: SL185492919-MW-6A
 Well Depth (ft): 25
 Well Type: MONITORING
 # of Measurements: 6
 Source: WB_CLEANUP
 Period of Record: 2005 - 2016
 Depth Zone: Upper
 Trend Since 2000: Insufficient Evidence of Monotonic Trend



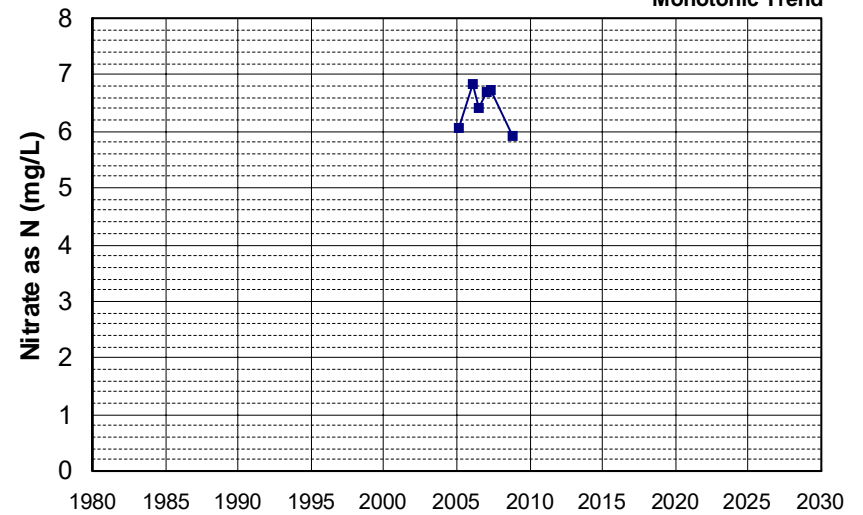
Well Name: SL185492919-MW-9
 Well Depth (ft): 43
 Well Type: MONITORING
 # of Measurements: 6
 Source: WB_CLEANUP
 Period of Record: 2005 - 2016
 Depth Zone: Upper
 Trend Since 2000: Insufficient Evidence of Monotonic Trend



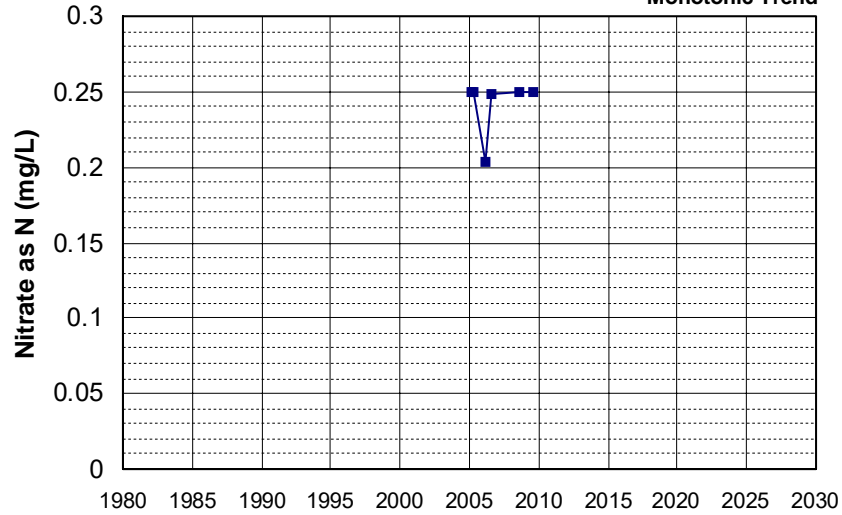
Well Name: SL185492919-PZ-6
 Well Depth (ft): 25
 Well Type: MONITORING
 # of Measurements: 6
 Source: WB_CLEANUP
 Period of Record: 2005 - 2016
 Depth Zone: Upper
 Trend Since 2000: Insufficient Evidence of Monotonic Trend



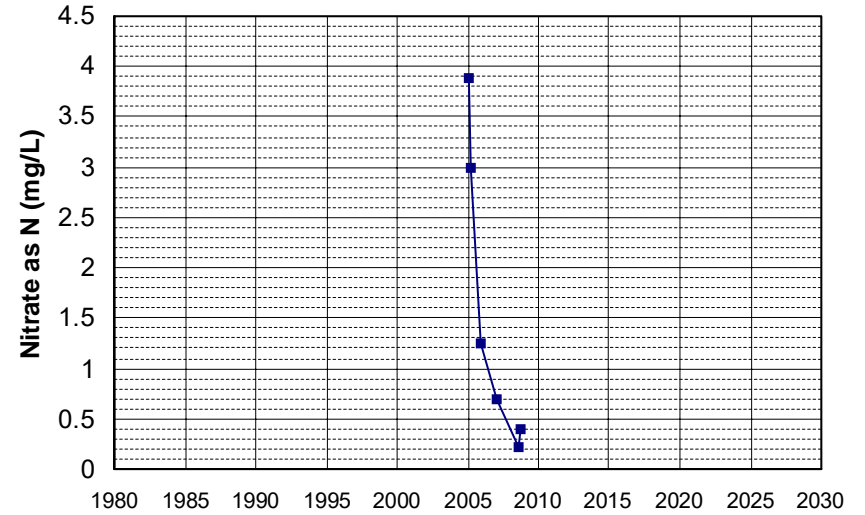
Well Name: SL185512858-MW-14
 Well Depth (ft): N/A
 Well Type: MONITORING
 # of Measurements: 6
 Source: WB_CLEANUP
 Period of Record: 2005 - 2008
 Depth Zone: Upper
 Trend Since 2000: Insufficient Evidence of Monotonic Trend



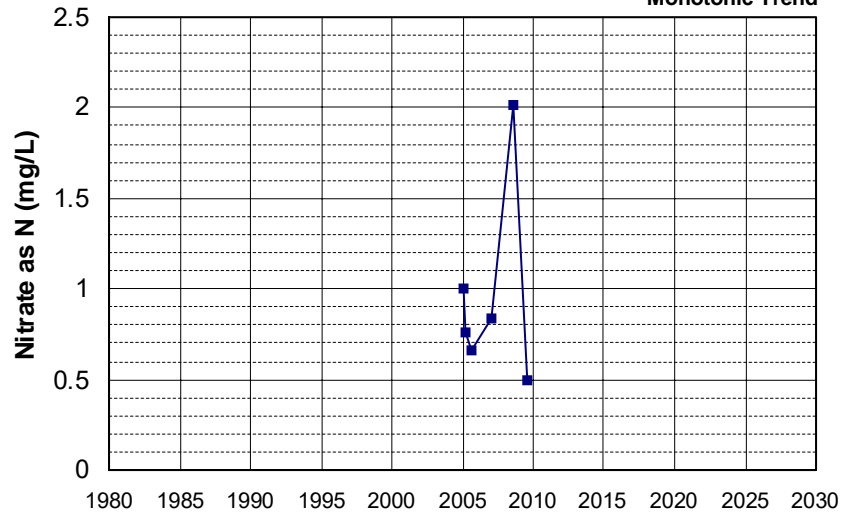
Well Name: SL185512858-MW-15
 Well Type: MONITORING
 Source: WB_CLEANUP
 Depth Zone: Upper
 Well Depth (ft): N/A
 # of Measurements: 6
 Period of Record: 2005 - 2009
 Trend Since 2000: Insufficient Evidence of Monotonic Trend



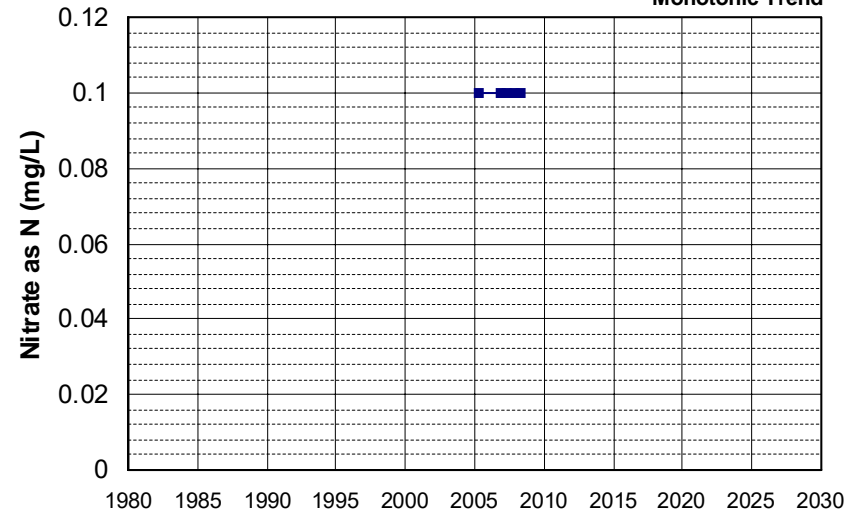
Well Name: SL185512858-MW-16
 Well Type: MONITORING
 Source: WB_CLEANUP
 Depth Zone: Upper
 Well Depth (ft): N/A
 # of Measurements: 6
 Period of Record: 2005 - 2008
 Trend Since 2000: Decreasing Trend



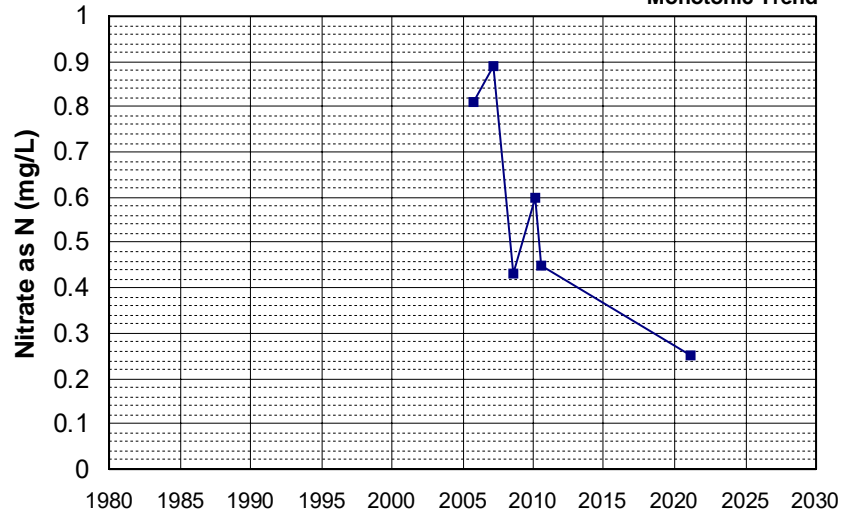
Well Name: SL185512858-MW-17
 Well Type: MONITORING
 Source: WB_CLEANUP
 Depth Zone: Upper
 Well Depth (ft): N/A
 # of Measurements: 6
 Period of Record: 2005 - 2009
 Trend Since 2000: Insufficient Evidence of Monotonic Trend



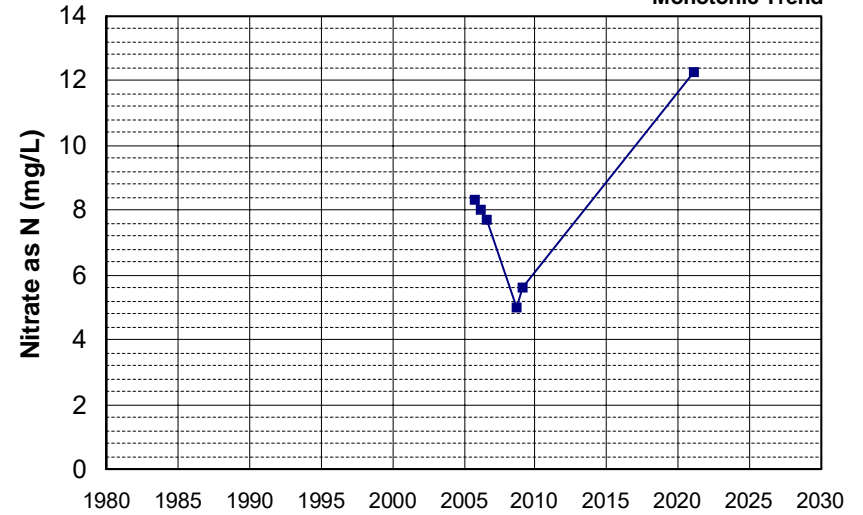
Well Name: SL185872948-WGMW-11
 Well Type: MONITORING
 Source: WB_CLEANUP
 Depth Zone: Upper
 Well Depth (ft): 103
 # of Measurements: 6
 Period of Record: 2005 - 2008
 Trend Since 2000: Insufficient Evidence of Monotonic Trend



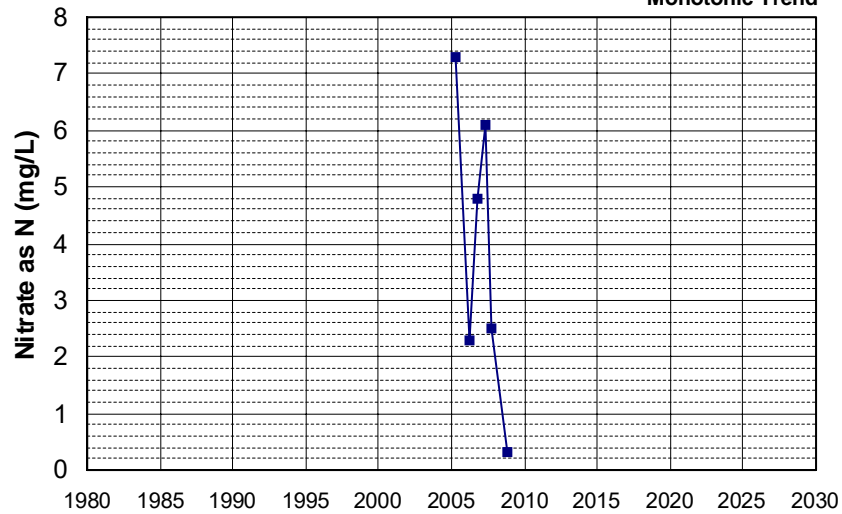
Well Name: SL205483017-C-1
 Well Type: MONITORING
 Source: WB_CLEANUP
 Depth Zone: Upper
 Well Depth (ft): 43
 # of Measurements: 6
 Period of Record: 2005 - 2021
 Trend Since 2000: Insufficient Evidence of Monotonic Trend



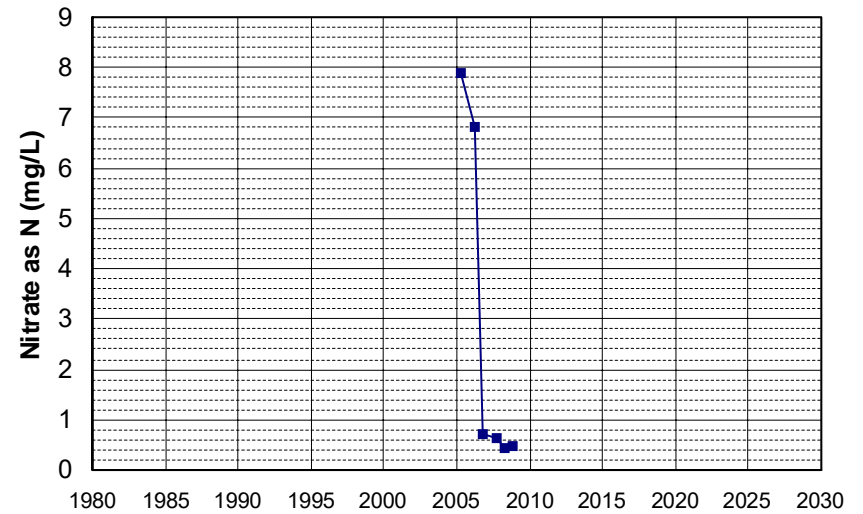
Well Name: SL205483017-C-4
 Well Type: MONITORING
 Source: WB_CLEANUP
 Depth Zone: Upper
 Well Depth (ft): 45
 # of Measurements: 6
 Period of Record: 2005 - 2021
 Trend Since 2000: Insufficient Evidence of Monotonic Trend



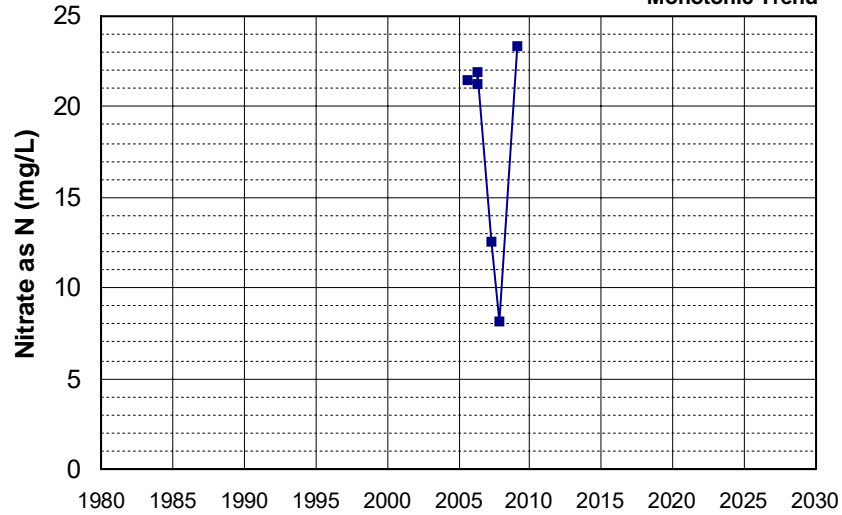
Well Name: SL205543022-W-1
 Well Type: MONITORING
 Source: WB_CLEANUP
 Depth Zone: Upper
 Well Depth (ft): 21
 # of Measurements: 6
 Period of Record: 2005 - 2008
 Trend Since 2000: Insufficient Evidence of Monotonic Trend



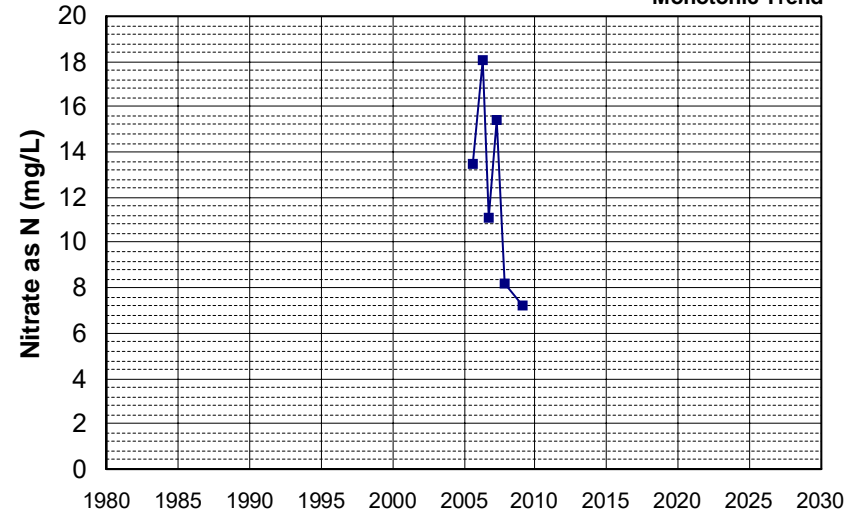
Well Name: SL205543022-W-5
 Well Type: MONITORING
 Source: WB_CLEANUP
 Depth Zone: Upper
 Well Depth (ft): 30
 # of Measurements: 6
 Period of Record: 2005 - 2008
 Trend Since 2000: Decreasing Trend



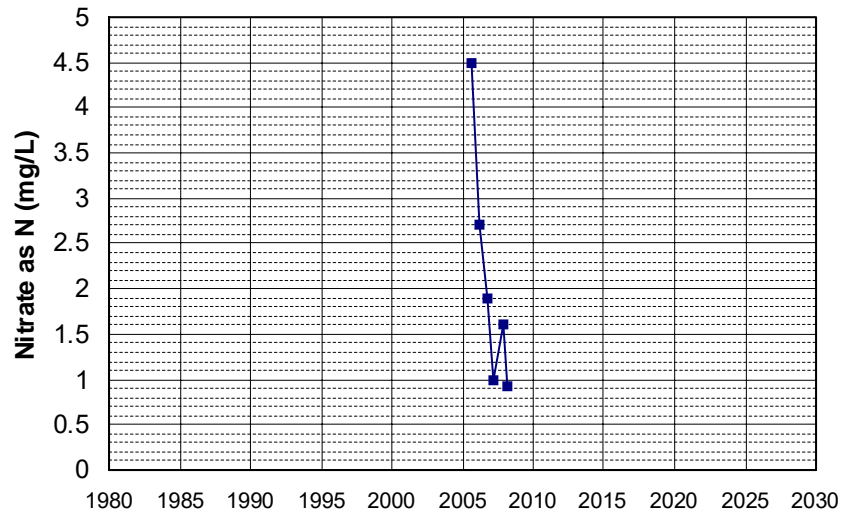
Well Name: SL205623030-MW-1
 Well Type: MONITORING
 Source: WB_CLEANUP
 Depth Zone: Upper
 Well Depth (ft): 20
 # of Measurements: 6
 Period of Record: 2005 - 2009
 Trend Since 2000: Insufficient Evidence of Monotonic Trend



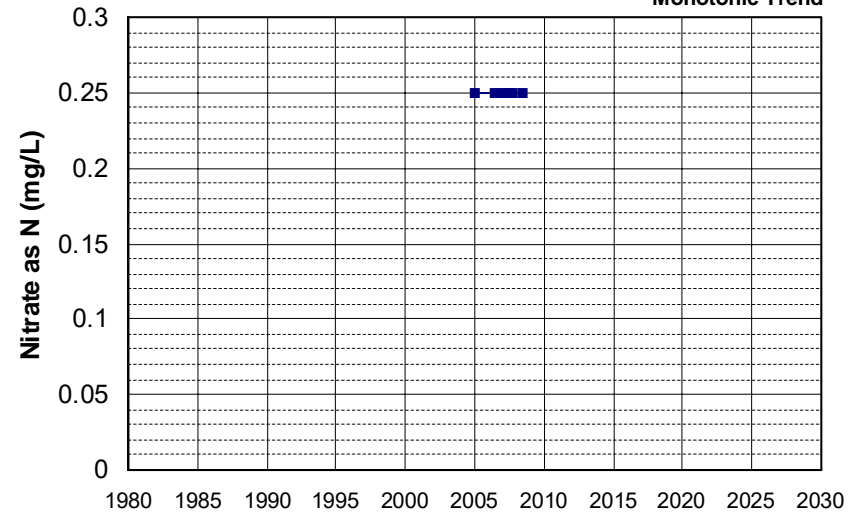
Well Name: SL205623030-MW-10
 Well Type: MONITORING
 Source: WB_CLEANUP
 Depth Zone: Upper
 Well Depth (ft): 20
 # of Measurements: 6
 Period of Record: 2005 - 2009
 Trend Since 2000: Insufficient Evidence of Monotonic Trend



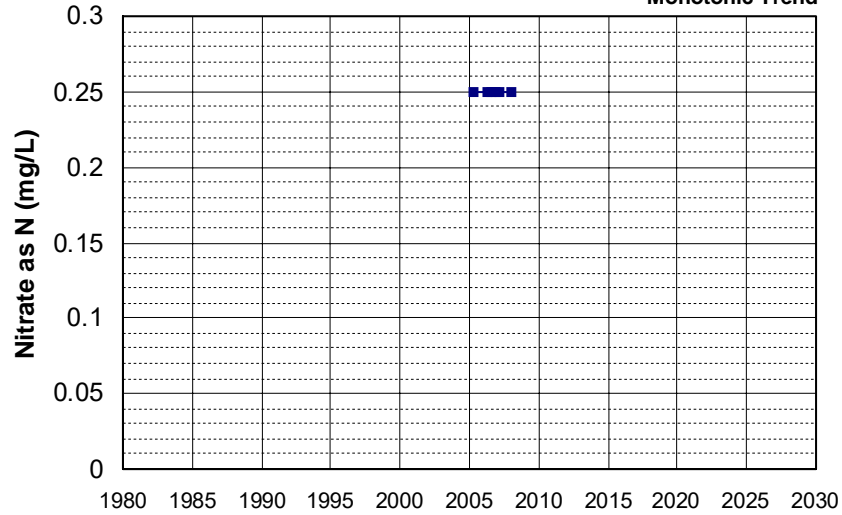
Well Name: T0603300072-MW-7
 Well Type: MONITORING
 Source: WB_CLEANUP
 Depth Zone: Upper
 Well Depth (ft): 20
 # of Measurements: 6
 Period of Record: 2005 - 2008
 Trend Since 2000: Decreasing Trend



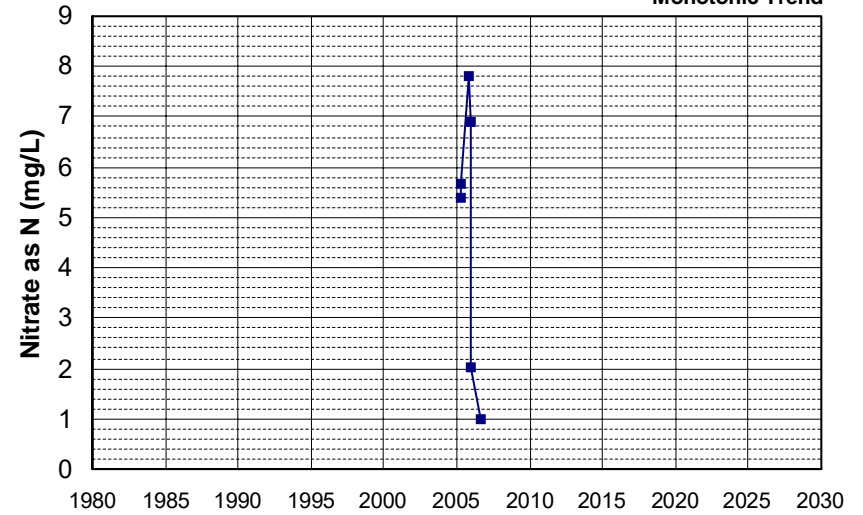
Well Name: T0605700083-MW-9
 Well Type: MONITORING
 Source: WB_CLEANUP
 Depth Zone: Upper
 Well Depth (ft): N/A
 # of Measurements: 6
 Period of Record: 2005 - 2008
 Trend Since 2000: Insufficient Evidence of Monotonic Trend



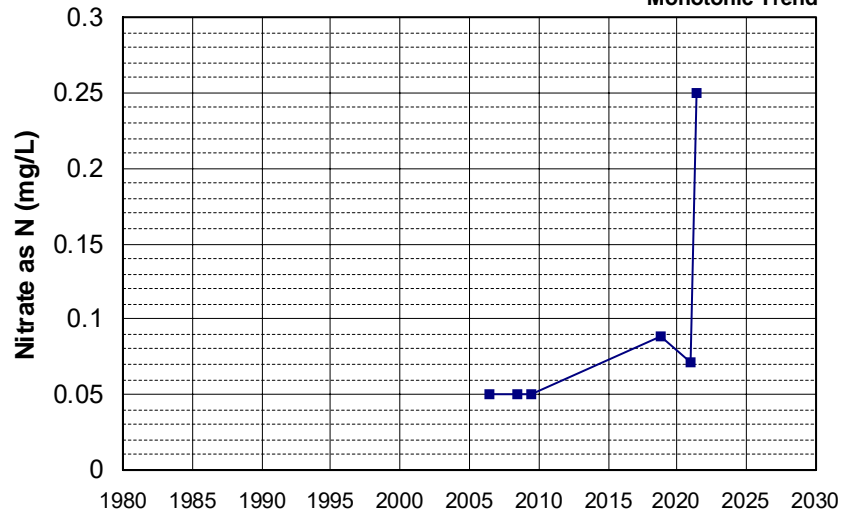
Well Name: T0608900032-RW-11
 Well Type: MONITORING
 Source: WB_CLEANUP
 Depth Zone: Upper
 Well Depth (ft): N/A
 # of Measurements: 6
 Period of Record: 2005 - 2008
 Trend Since 2000: Insufficient Evidence of Monotonic Trend



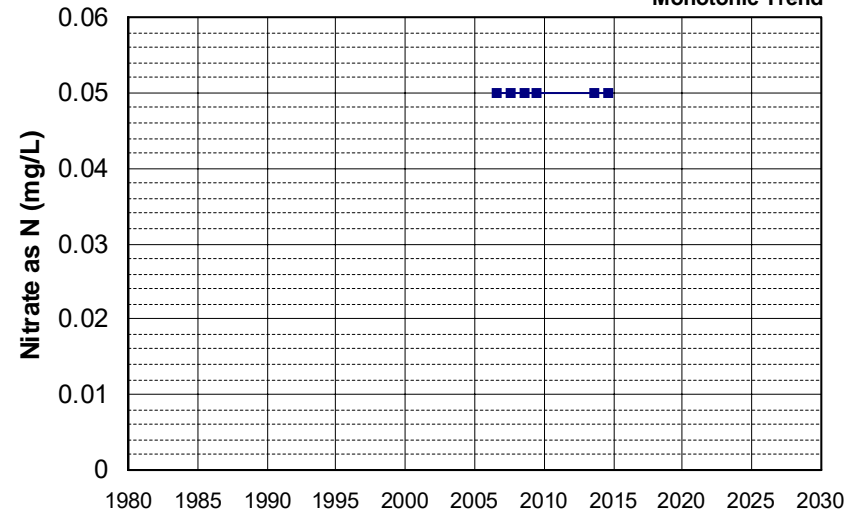
Well Name: T0610300056-MW-7
 Well Type: MONITORING
 Source: WB_CLEANUP
 Depth Zone: Upper
 Well Depth (ft): 20
 # of Measurements: 6
 Period of Record: 2005 - 2006
 Trend Since 2000: Insufficient Evidence of Monotonic Trend



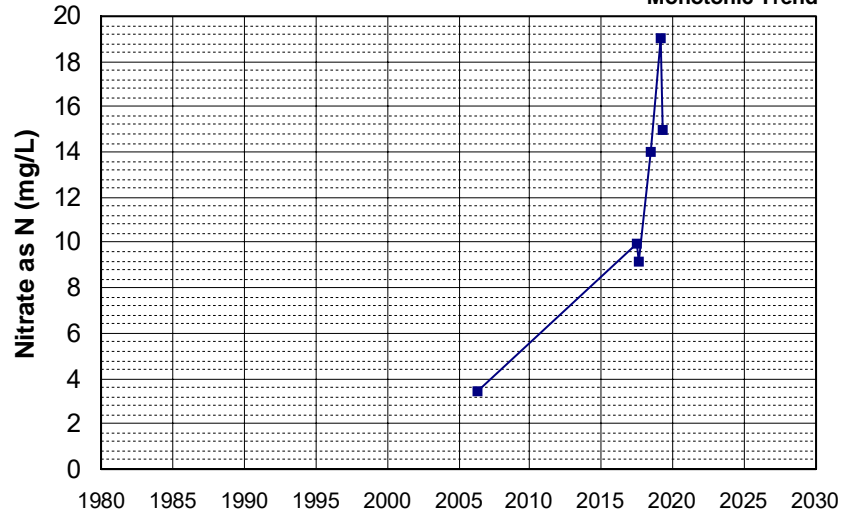
Well Name: CA0300051_002_002
 Well Type: MUNICIPAL
 Source: DDW
 Depth Zone: Upper
 Well Depth (ft): N/A
 # of Measurements: 6
 Period of Record: 2006 - 2021
 Trend Since 2000: Insufficient Evidence of Monotonic Trend



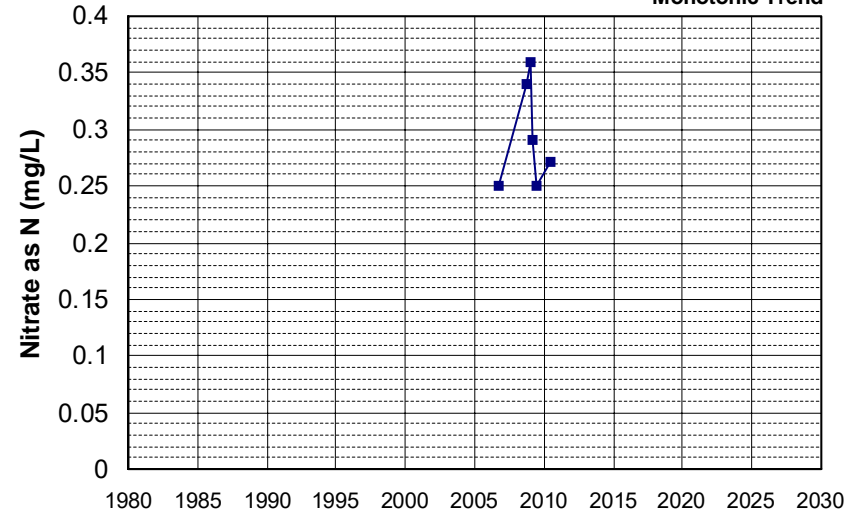
Well Name: CA0300074_001_001
 Well Type: MUNICIPAL
 Source: DDW
 Depth Zone: Upper
 Well Depth (ft): N/A
 # of Measurements: 6
 Period of Record: 2006 - 2014
 Trend Since 2000: Insufficient Evidence of Monotonic Trend



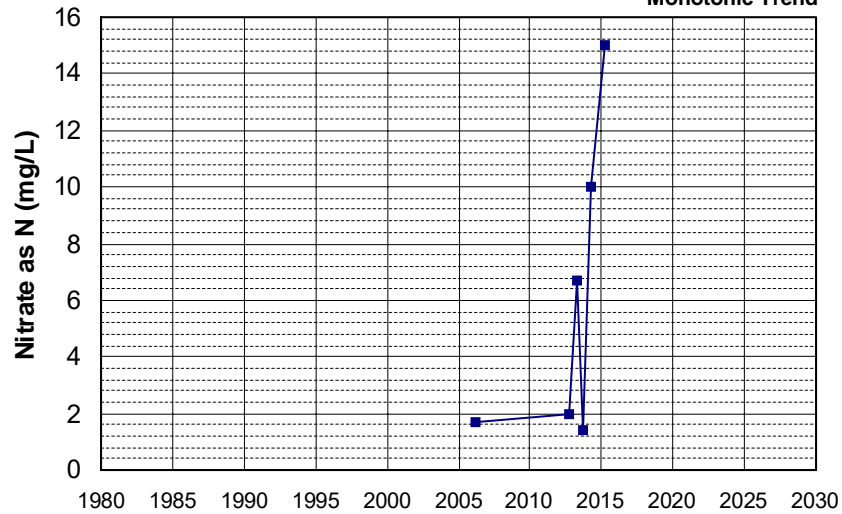
Well Name: L10001937128-PZ-13
 Well Type: MONITORING
 Source: WB_CLEANUP
 Depth Zone: Upper
 Well Depth (ft): N/A
 # of Measurements: 6
 Period of Record: 2006 - 2019
 Trend Since 2000: Insufficient Evidence of Monotonic Trend



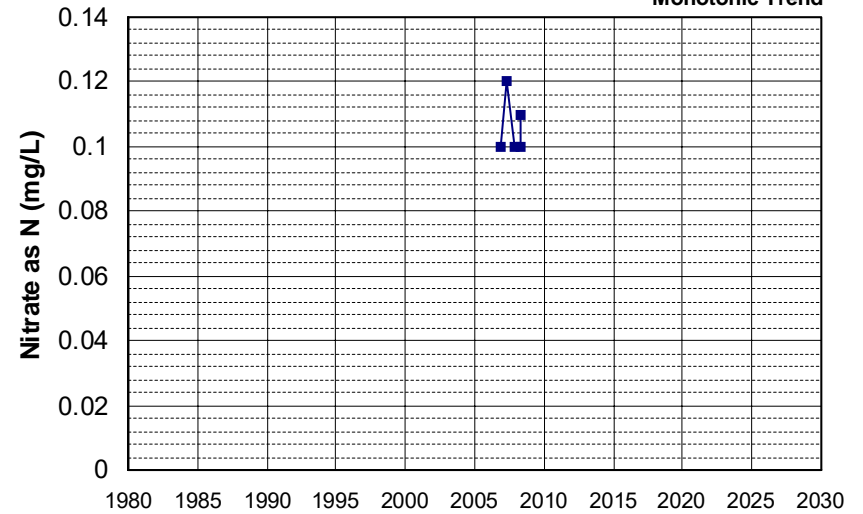
Well Name: SL0610328860-AGT MW-11
 Well Type: MONITORING
 Source: WB_CLEANUP
 Depth Zone: Upper
 Well Depth (ft): 38.79
 # of Measurements: 6
 Period of Record: 2006 - 2010
 Trend Since 2000: Insufficient Evidence of Monotonic Trend



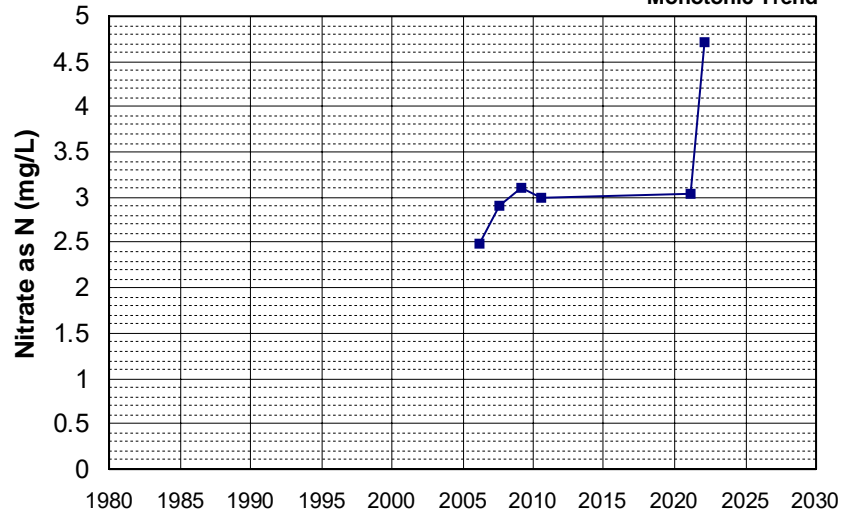
Well Name: SL185492919-MW-13
 Well Type: MONITORING
 Source: WB_CLEANUP
 Depth Zone: Upper
 Well Depth (ft): 45
 # of Measurements: 6
 Period of Record: 2006 - 2015
 Trend Since 2000: Insufficient Evidence of Monotonic Trend



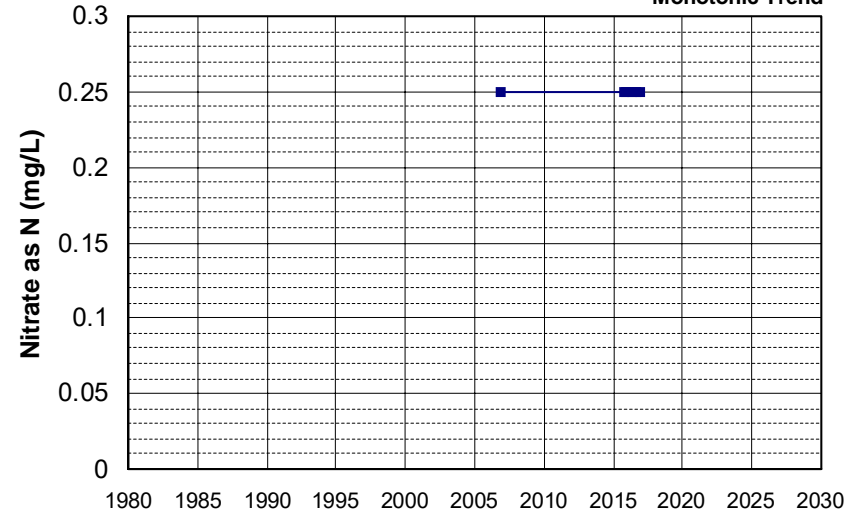
Well Name: SL185872948-WGMW-12
 Well Type: MONITORING
 Source: WB_CLEANUP
 Depth Zone: Upper
 Well Depth (ft): N/A
 # of Measurements: 6
 Period of Record: 2006 - 2008
 Trend Since 2000: Insufficient Evidence of Monotonic Trend



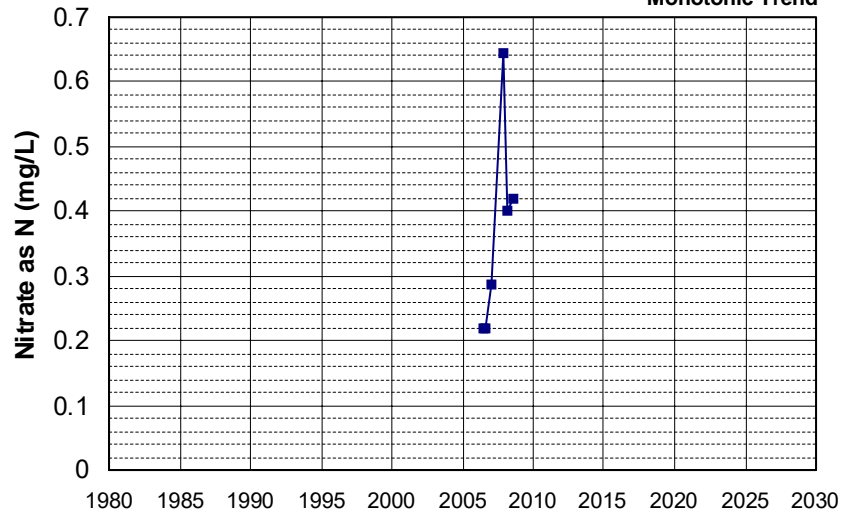
Well Name: SL205483017-C-9A
 Well Depth (ft): 46
 Well Type: MONITORING
 # of Measurements: 6
 Source: WB_CLEANUP
 Period of Record: 2006 - 2022
 Depth Zone: Upper
 Trend Since 2000: Insufficient Evidence of Monotonic Trend



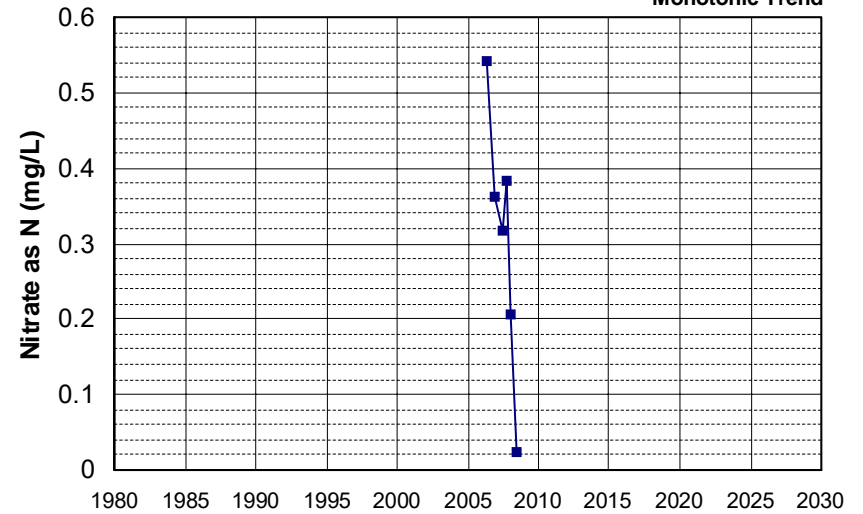
Well Name: SL375322881-MW-10D
 Well Depth (ft): 48.54
 Well Type: MONITORING
 # of Measurements: 6
 Source: WB_CLEANUP
 Period of Record: 2006 - 2016
 Depth Zone: Upper
 Trend Since 2000: Insufficient Evidence of Monotonic Trend



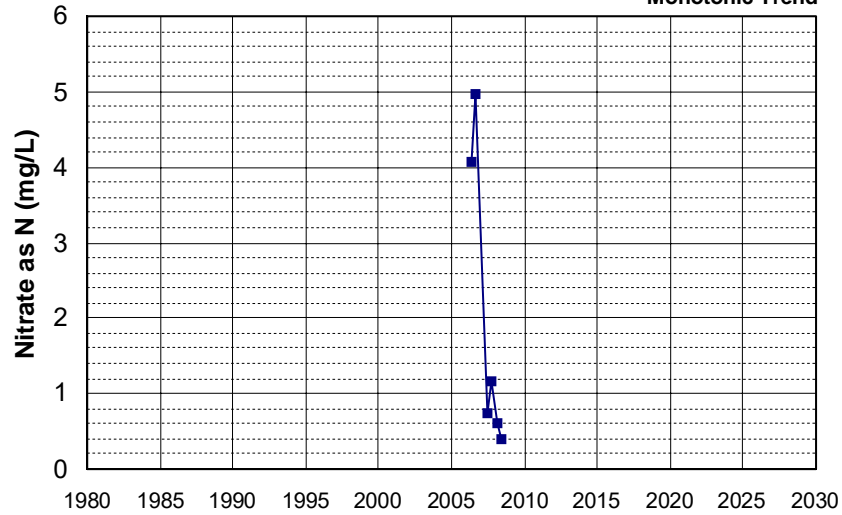
Well Name: T0600700233-MW-10
 Well Depth (ft): 106.45
 Well Type: MONITORING
 # of Measurements: 6
 Source: WB_CLEANUP
 Period of Record: 2006 - 2008
 Depth Zone: Upper
 Trend Since 2000: Insufficient Evidence of Monotonic Trend



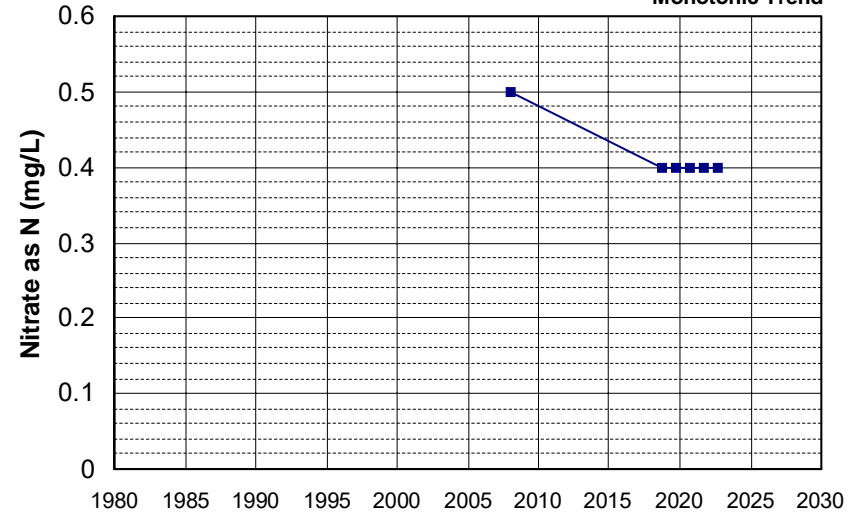
Well Name: T0606700701-MW-5
 Well Depth (ft): N/A
 Well Type: MONITORING
 # of Measurements: 6
 Source: WB_CLEANUP
 Period of Record: 2006 - 2008
 Depth Zone: Upper
 Trend Since 2000: Insufficient Evidence of Monotonic Trend



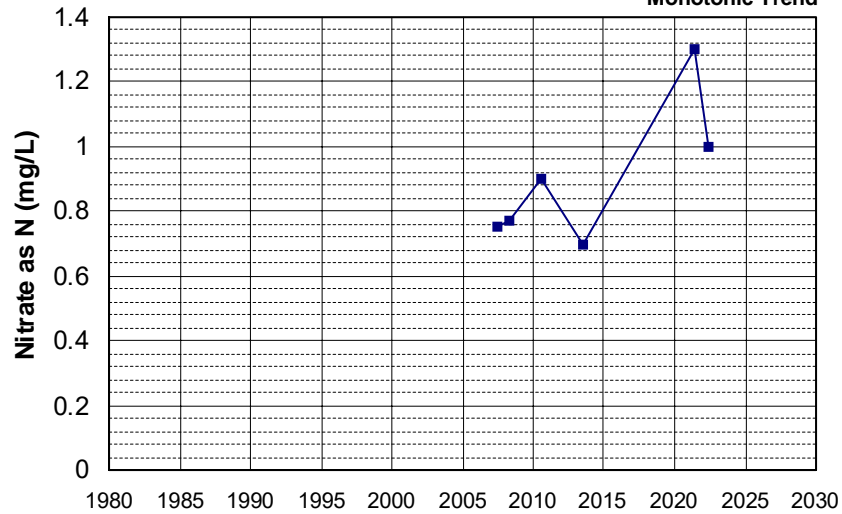
Well Name: T0606700701-MW-7
 Well Type: MONITORING
 Source: WB_CLEANUP
 Depth Zone: Upper
 Well Depth (ft): N/A
 # of Measurements: 6
 Period of Record: 2006 - 2008
 Trend Since 2000: Insufficient Evidence of Monotonic Trend



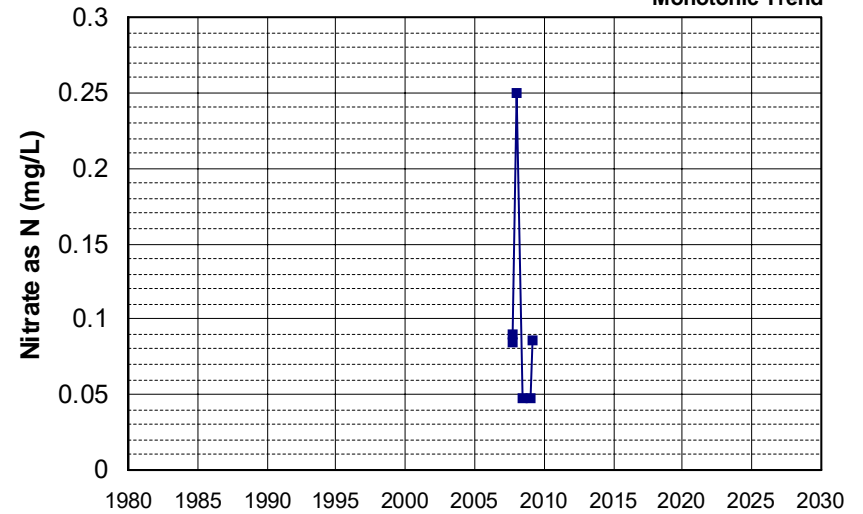
Well Name: CA3200113_001_001
 Well Type: MUNICIPAL
 Source: DDW
 Depth Zone: Upper
 Well Depth (ft): 260
 # of Measurements: 6
 Period of Record: 2007 - 2022
 Trend Since 2000: Insufficient Evidence of Monotonic Trend



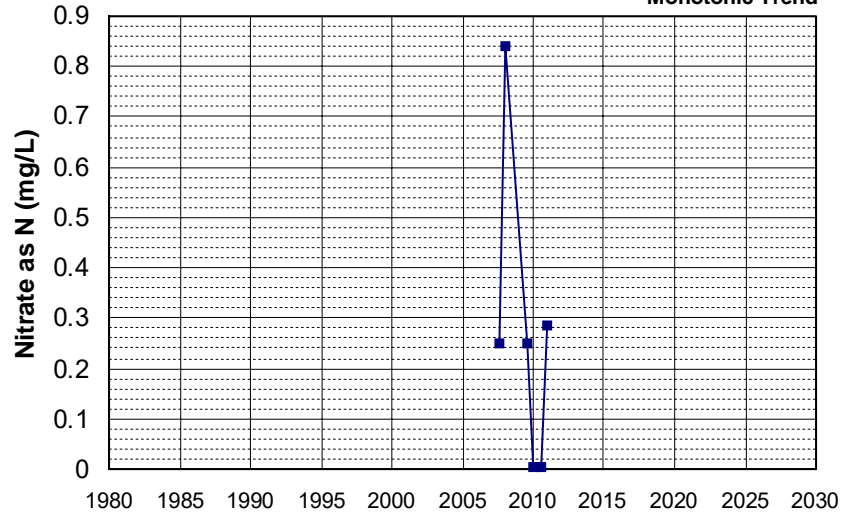
Well Name: CA3400387_001_001
 Well Type: MUNICIPAL
 Source: DDW
 Depth Zone: Upper
 Well Depth (ft): N/A
 # of Measurements: 6
 Period of Record: 2007 - 2022
 Trend Since 2000: Insufficient Evidence of Monotonic Trend



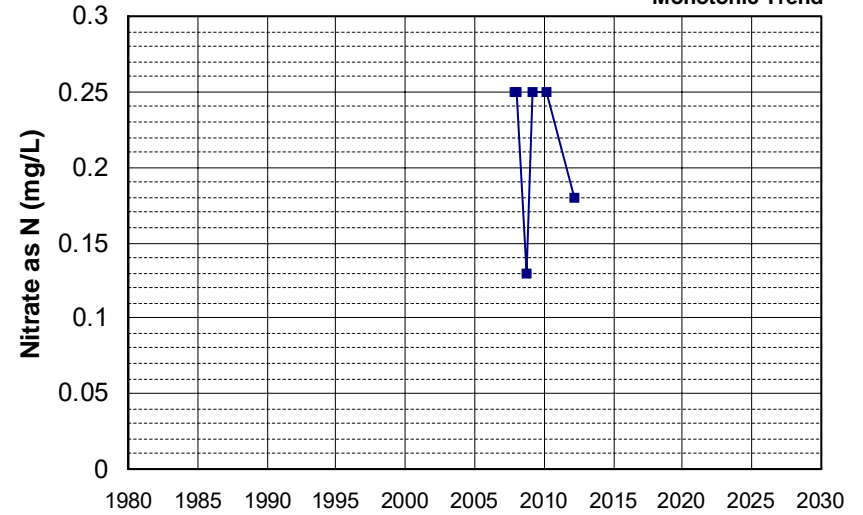
Well Name: SL0610328860-AGT MW-4
 Well Type: MONITORING
 Source: WB_CLEANUP
 Depth Zone: Upper
 Well Depth (ft): 45
 # of Measurements: 6
 Period of Record: 2007 - 2009
 Trend Since 2000: Insufficient Evidence of Monotonic Trend



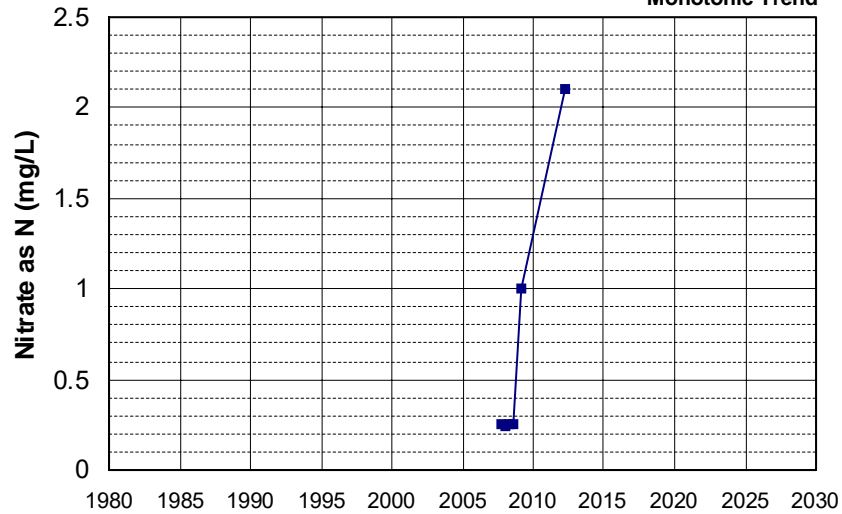
Well Name: SL185212901-MW-13
 Well Type: MONITORING
 Source: WB_CLEANUP
 Depth Zone: Upper
 Well Depth (ft): N/A
 # of Measurements: 6
 Period of Record: 2007 - 2011
 Trend Since 2000: Insufficient Evidence of Monotonic Trend



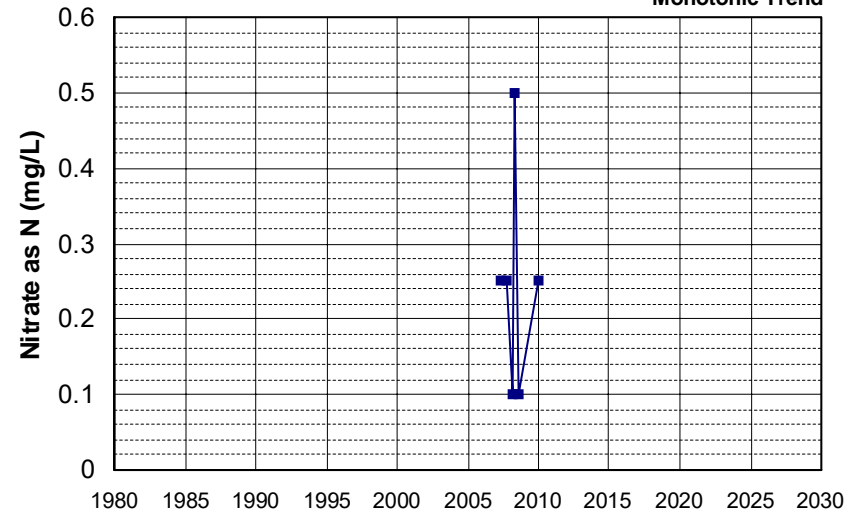
Well Name: SL375473652-MW-5
 Well Type: MONITORING
 Source: WB_CLEANUP
 Depth Zone: Upper
 Well Depth (ft): 12.73
 # of Measurements: 6
 Period of Record: 2007 - 2012
 Trend Since 2000: Insufficient Evidence of Monotonic Trend



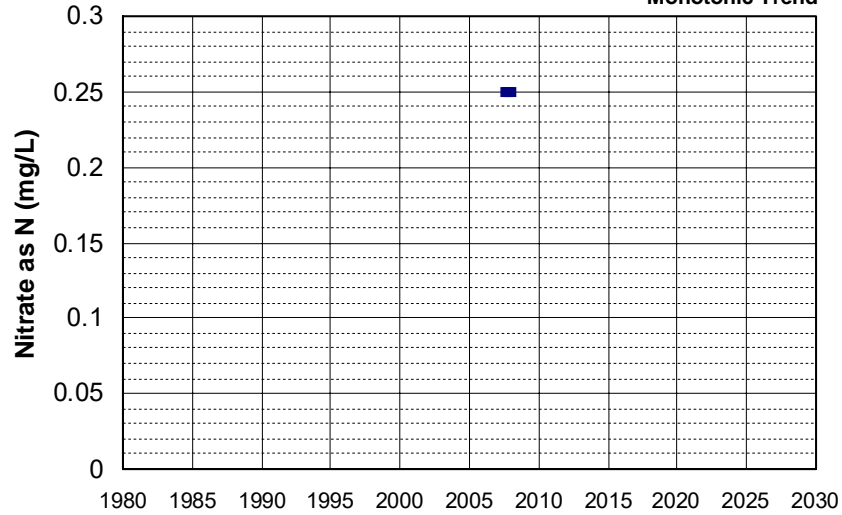
Well Name: SL375473652-MW-9
 Well Type: MONITORING
 Source: WB_CLEANUP
 Depth Zone: Upper
 Well Depth (ft): 10.22
 # of Measurements: 6
 Period of Record: 2007 - 2012
 Trend Since 2000: Insufficient Evidence of Monotonic Trend



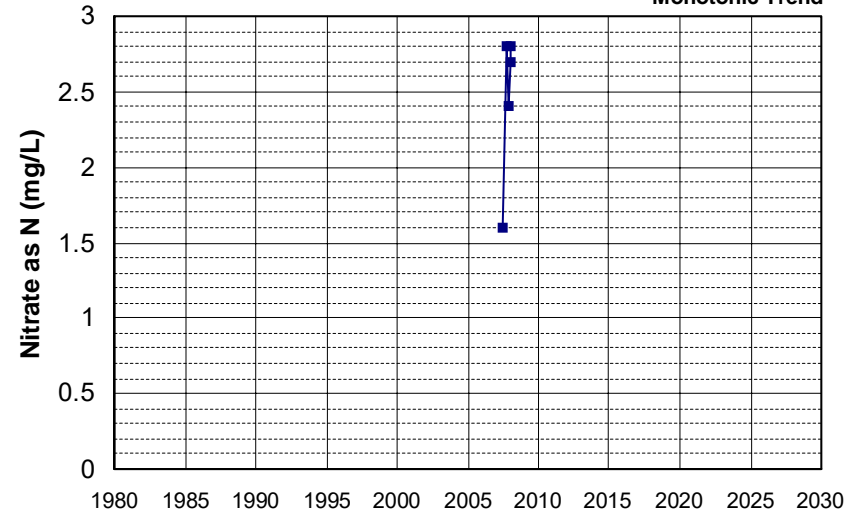
Well Name: T0601100001-MW-9
 Well Type: MONITORING
 Source: WB_CLEANUP
 Depth Zone: Upper
 Well Depth (ft): N/A
 # of Measurements: 6
 Period of Record: 2007 - 2009
 Trend Since 2000: Insufficient Evidence of Monotonic Trend



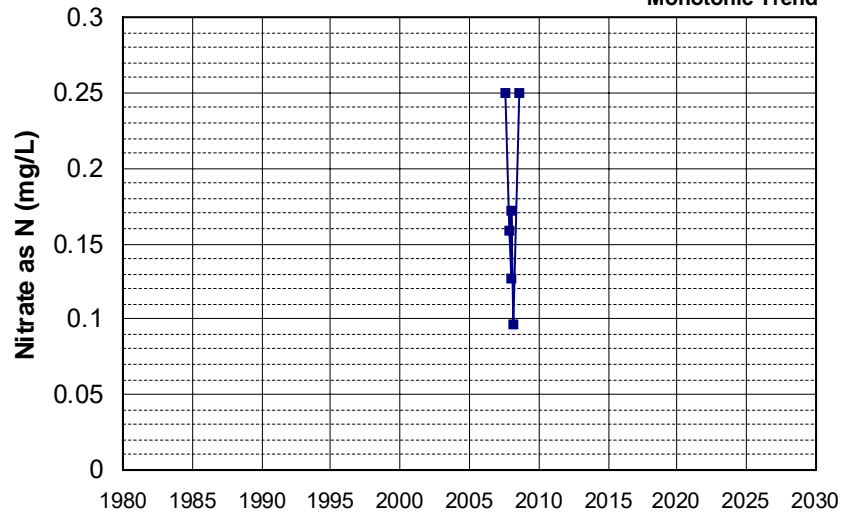
Well Name: T0601700013-MW-2
 Well Depth (ft): 29.5
 Well Type: MONITORING
 # of Measurements: 6
 Source: WB_CLEANUP
 Period of Record: 2007
 Depth Zone: Upper
 Trend Since 2000: Insufficient Evidence of Monotonic Trend



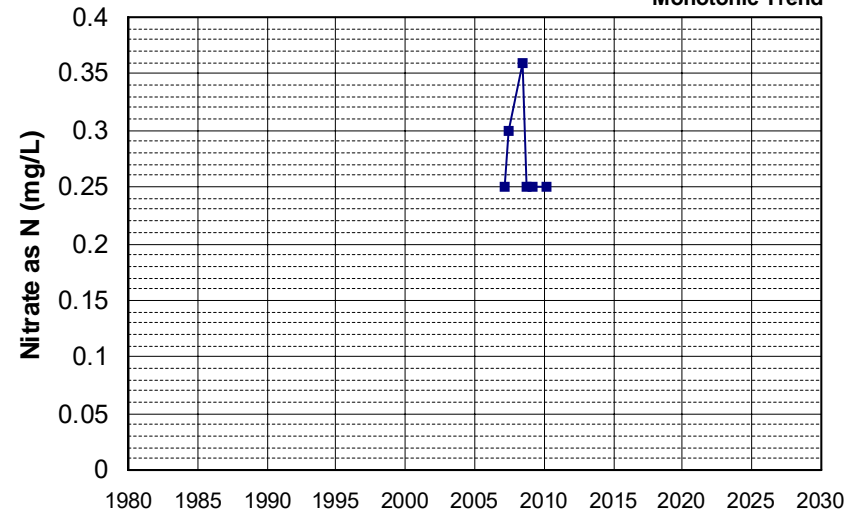
Well Name: T0601700013-MW-8
 Well Depth (ft): 30
 Well Type: MONITORING
 # of Measurements: 6
 Source: WB_CLEANUP
 Period of Record: 2007
 Depth Zone: Upper
 Trend Since 2000: Insufficient Evidence of Monotonic Trend



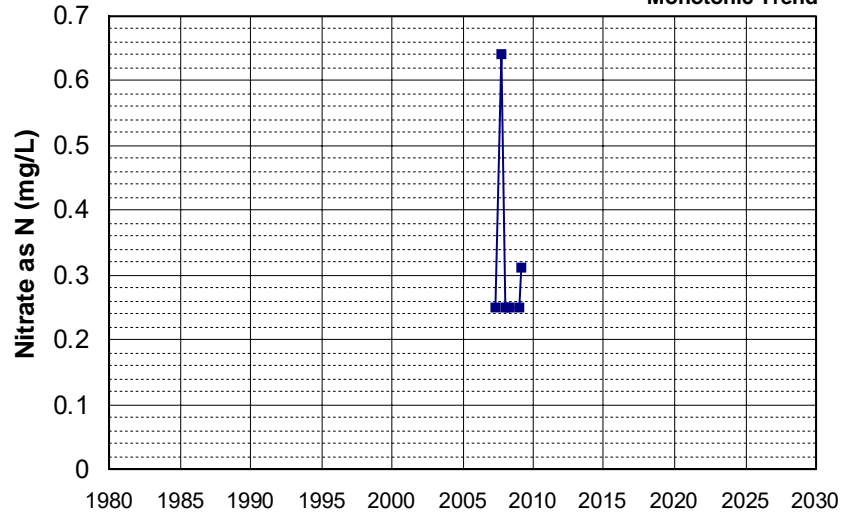
Well Name: T0604900003-MW-6
 Well Depth (ft): 20
 Well Type: MONITORING
 # of Measurements: 6
 Source: WB_CLEANUP
 Period of Record: 2007 - 2008
 Depth Zone: Upper
 Trend Since 2000: Insufficient Evidence of Monotonic Trend



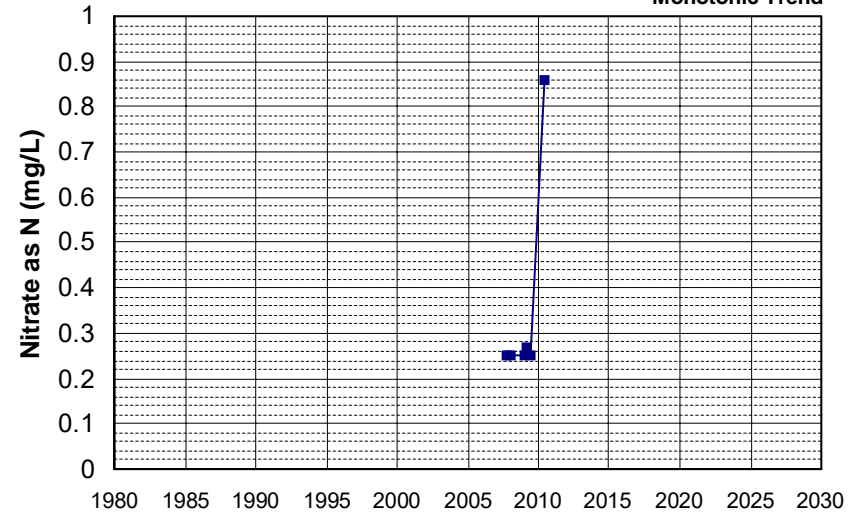
Well Name: T0608900206-EW-2
 Well Depth (ft): N/A
 Well Type: MONITORING
 # of Measurements: 6
 Source: WB_CLEANUP
 Period of Record: 2007 - 2010
 Depth Zone: Upper
 Trend Since 2000: Insufficient Evidence of Monotonic Trend



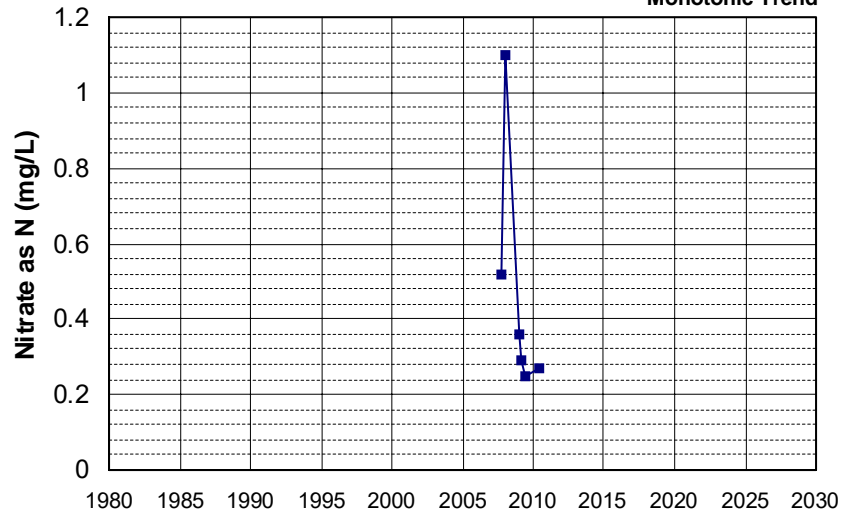
Well Name: T0608900206-MW-8 Well Depth (ft): N/A
 Well Type: MONITORING # of Measurements: 6
 Source: WB_CLEANUP Period of Record: 2007 - 2009
 Depth Zone: Upper Trend Since 2000: Insufficient Evidence of Monotonic Trend



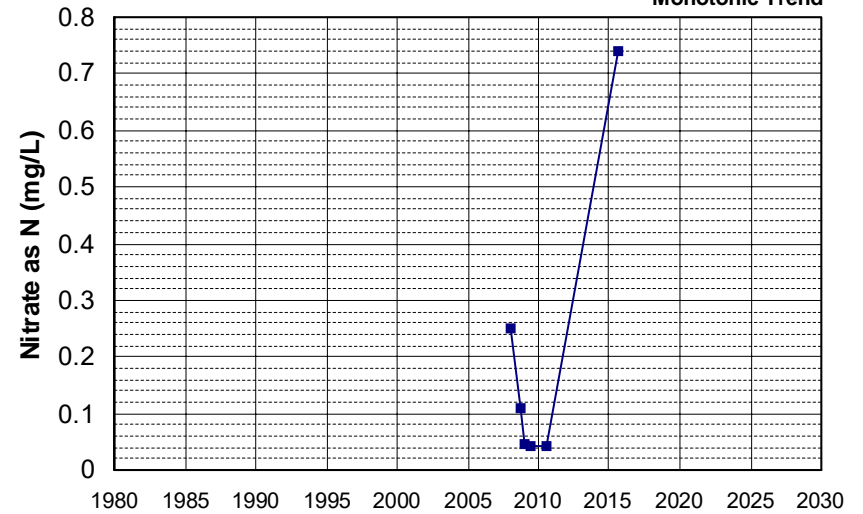
Well Name: T0610300019-AGT MW-10 Well Depth (ft): 18.3
 Well Type: MONITORING # of Measurements: 6
 Source: WB_CLEANUP Period of Record: 2007 - 2010
 Depth Zone: Upper Trend Since 2000: Insufficient Evidence of Monotonic Trend



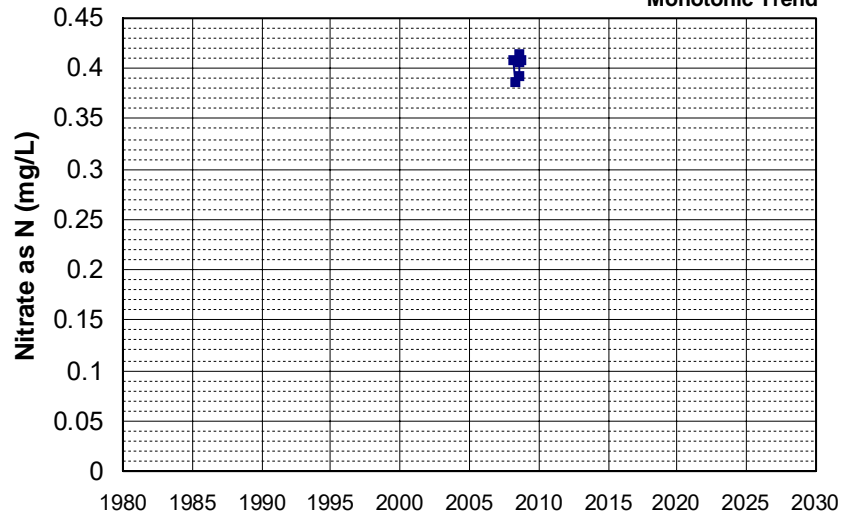
Well Name: T0610300019-AGT MW-11 Well Depth (ft): 38.77
 Well Type: MONITORING # of Measurements: 6
 Source: WB_CLEANUP Period of Record: 2007 - 2010
 Depth Zone: Upper Trend Since 2000: Insufficient Evidence of Monotonic Trend



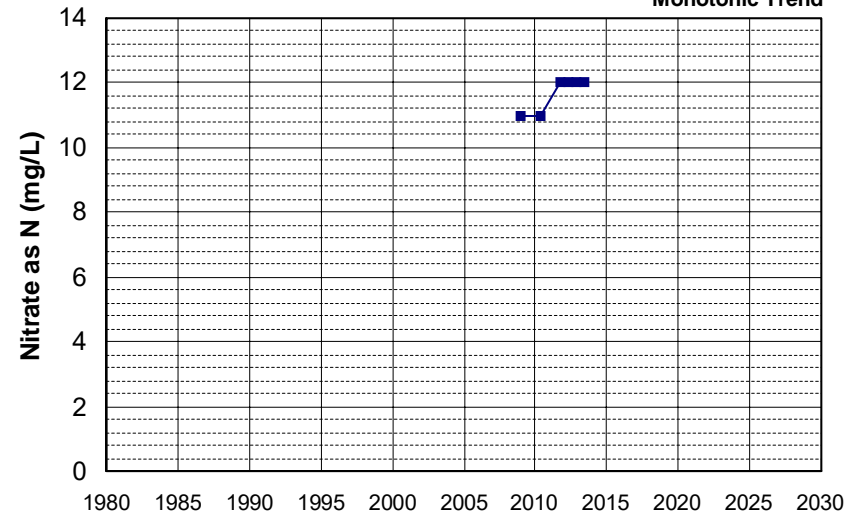
Well Name: T0610300019-AGT MW-4 Well Depth (ft): 41.28
 Well Type: MONITORING # of Measurements: 6
 Source: WB_CLEANUP Period of Record: 2007 - 2015
 Depth Zone: Upper Trend Since 2000: Insufficient Evidence of Monotonic Trend



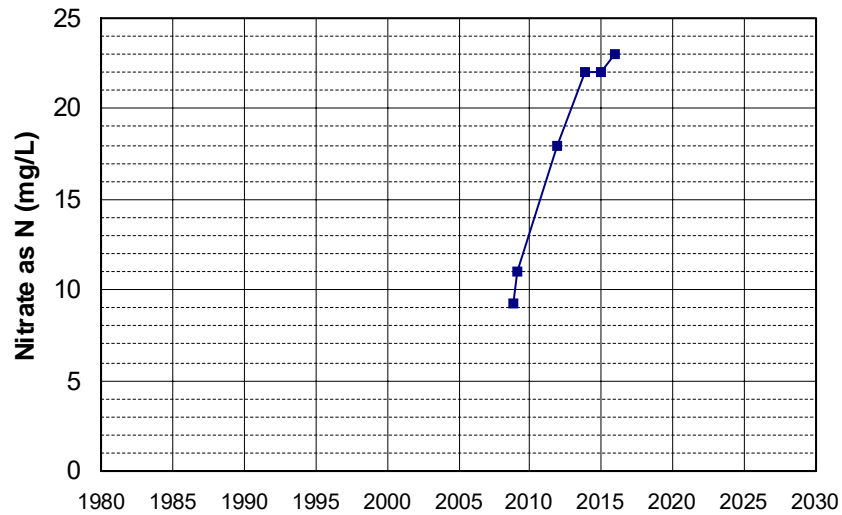
Well Name: DOD100376400-MW1004 Well Depth (ft): 147
 Well Type: MONITORING # of Measurements: 6
 Source: WB_CLEANUP Period of Record: 2008
 Depth Zone: Upper Trend Since 2000: Insufficient Evidence of Monotonic Trend



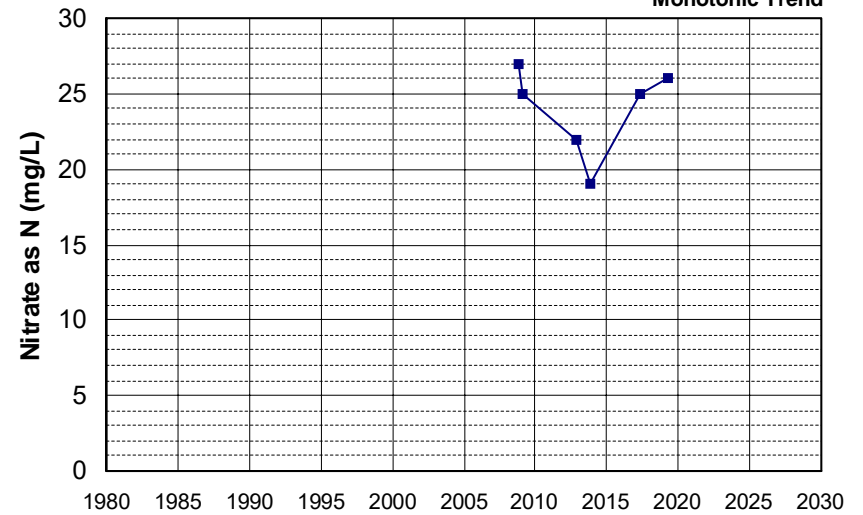
Well Name: L10006223066-MW-14 Well Depth (ft): 104
 Well Type: MONITORING # of Measurements: 6
 Source: WB_CLEANUP Period of Record: 2008 - 2013
 Depth Zone: Upper Trend Since 2000: Insufficient Evidence of Monotonic Trend



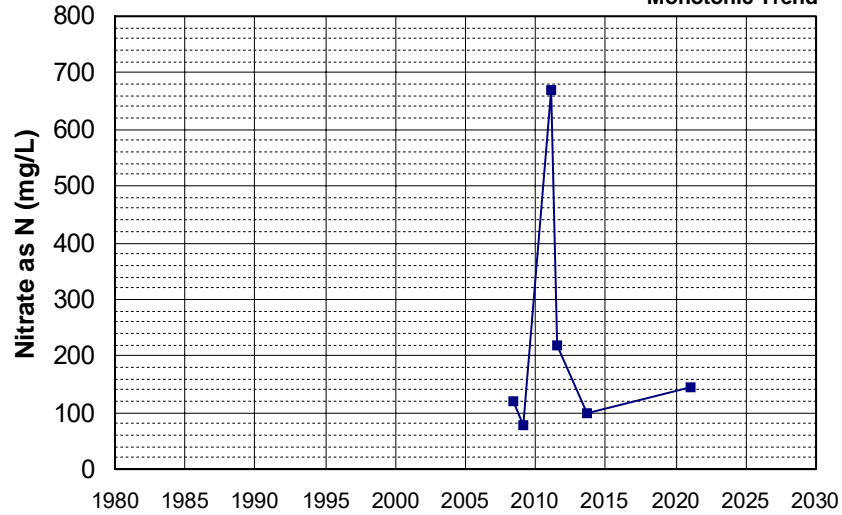
Well Name: SL186272984-UCD1-010 Well Depth (ft): 69
 Well Type: MONITORING # of Measurements: 6
 Source: WB_CLEANUP Period of Record: 2008 - 2015
 Depth Zone: Upper Trend Since 2000: Increasing Trend



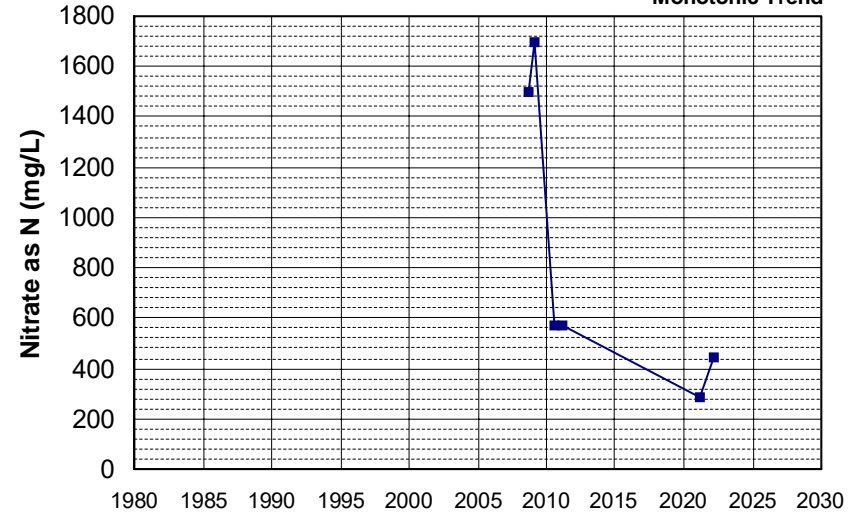
Well Name: SL186272984-UCD1-062 Well Depth (ft): 71
 Well Type: MONITORING # of Measurements: 6
 Source: WB_CLEANUP Period of Record: 2008 - 2019
 Depth Zone: Upper Trend Since 2000: Insufficient Evidence of Monotonic Trend



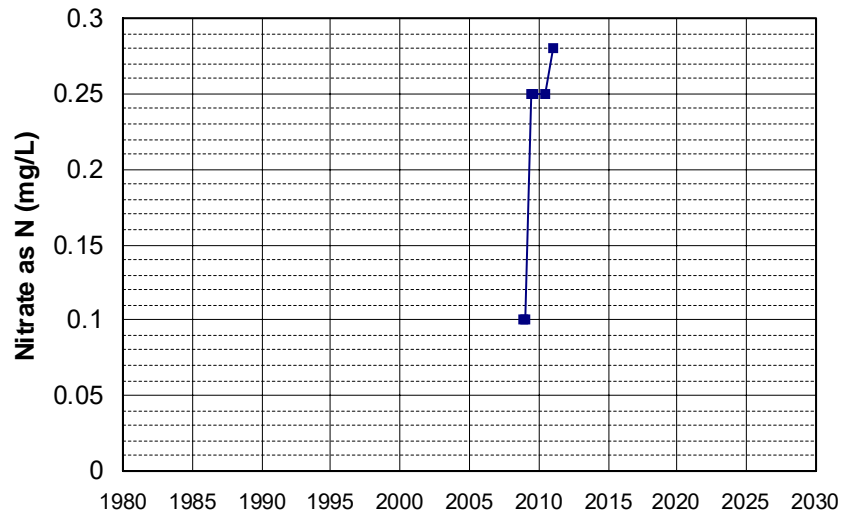
Well Name: SL205483017-PZ-1
 Well Type: MONITORING
 Source: WB_CLEANUP
 Depth Zone: Upper
 Well Depth (ft): 6
 # of Measurements: 6
 Period of Record: 2008 - 2021
 Trend Since 2000: Insufficient Evidence of Monotonic Trend



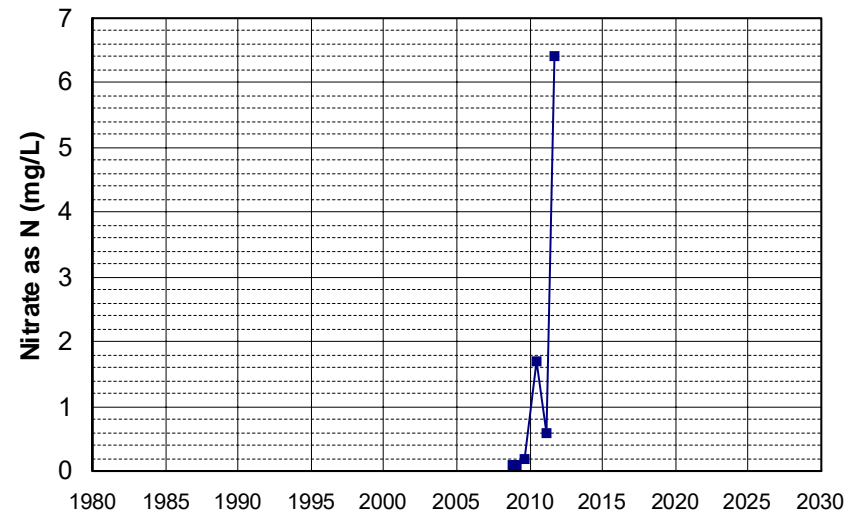
Well Name: SL205483017-PZ-5
 Well Type: MONITORING
 Source: WB_CLEANUP
 Depth Zone: Upper
 Well Depth (ft): 6
 # of Measurements: 6
 Period of Record: 2008 - 2022
 Trend Since 2000: Insufficient Evidence of Monotonic Trend



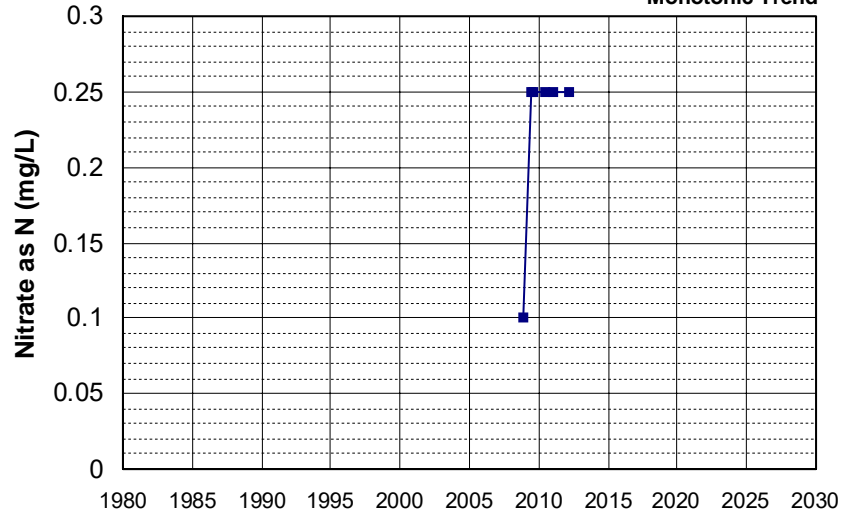
Well Name: SL373533625-MW-2
 Well Type: MONITORING
 Source: WB_CLEANUP
 Depth Zone: Upper
 Well Depth (ft): 52
 # of Measurements: 6
 Period of Record: 2008 - 2011
 Trend Since 2000: Increasing Trend



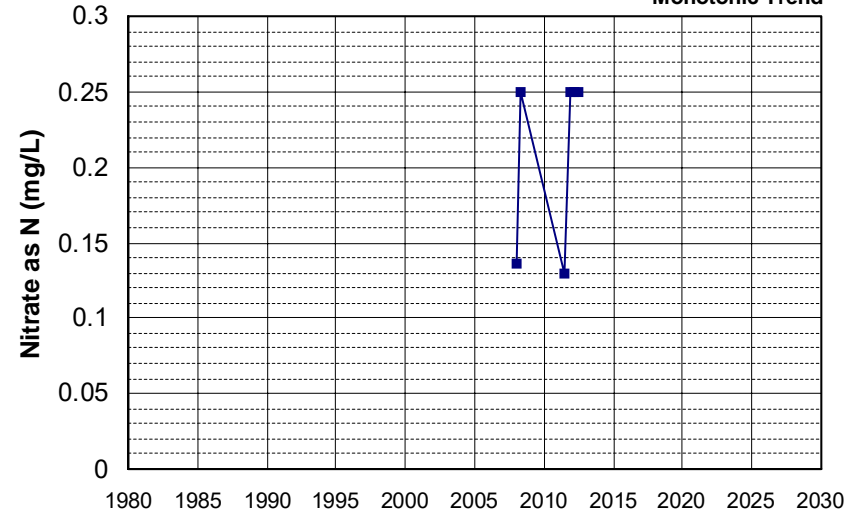
Well Name: SL373533625-MW-31
 Well Type: MONITORING
 Source: WB_CLEANUP
 Depth Zone: Upper
 Well Depth (ft): 35
 # of Measurements: 6
 Period of Record: 2008 - 2011
 Trend Since 2000: Increasing Trend



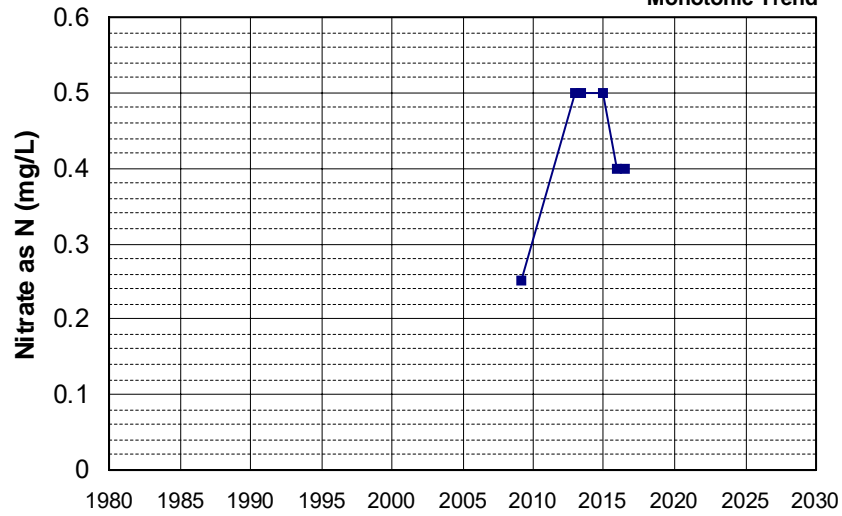
Well Name: SL373533625-MW-7
 Well Depth (ft): 40
 Well Type: MONITORING
 # of Measurements: 6
 Source: WB_CLEANUP
 Period of Record: 2008 - 2012
 Depth Zone: Upper
 Trend Since 2000: Insufficient Evidence of Monotonic Trend



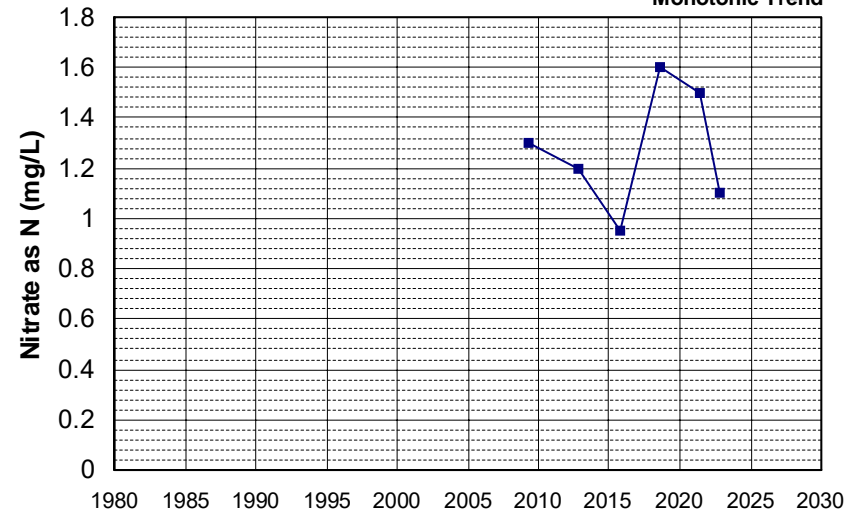
Well Name: T0606700657-MW-40
 Well Depth (ft): 33.13
 Well Type: MONITORING
 # of Measurements: 6
 Source: WB_CLEANUP
 Period of Record: 2008 - 2012
 Depth Zone: Upper
 Trend Since 2000: Insufficient Evidence of Monotonic Trend



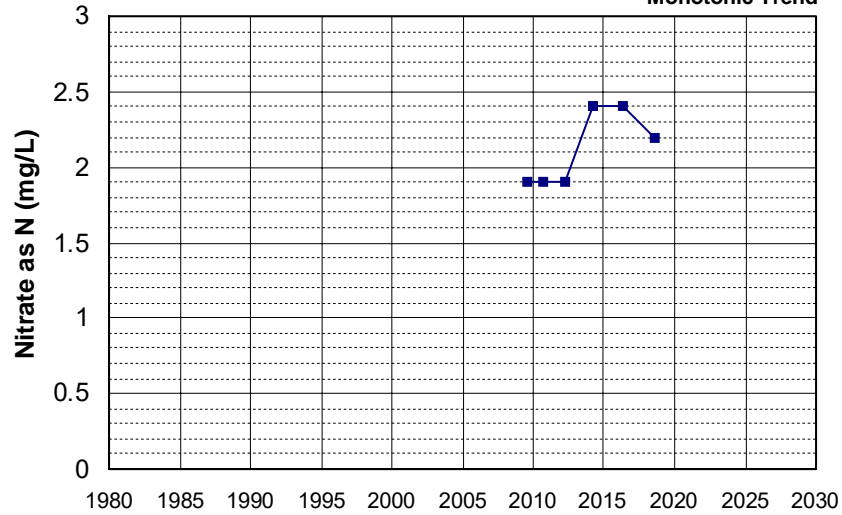
Well Name: CA3106501_001_001
 Well Depth (ft): N/A
 Well Type: MUNICIPAL
 # of Measurements: 6
 Source: DDW
 Period of Record: 2009 - 2016
 Depth Zone: Upper
 Trend Since 2000: Insufficient Evidence of Monotonic Trend



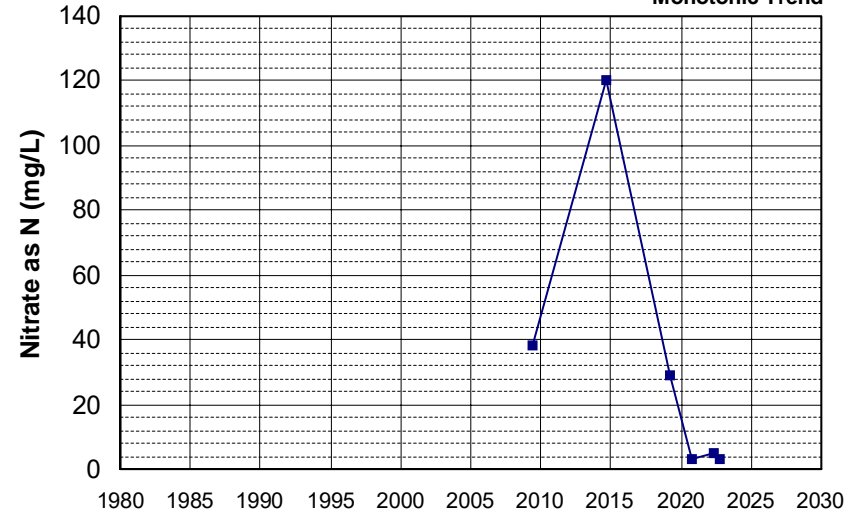
Well Name: CA4800527_002_002
 Well Depth (ft): 100
 Well Type: MUNICIPAL
 # of Measurements: 6
 Source: DDW
 Period of Record: 2009 - 2022
 Depth Zone: Upper
 Trend Since 2000: Insufficient Evidence of Monotonic Trend



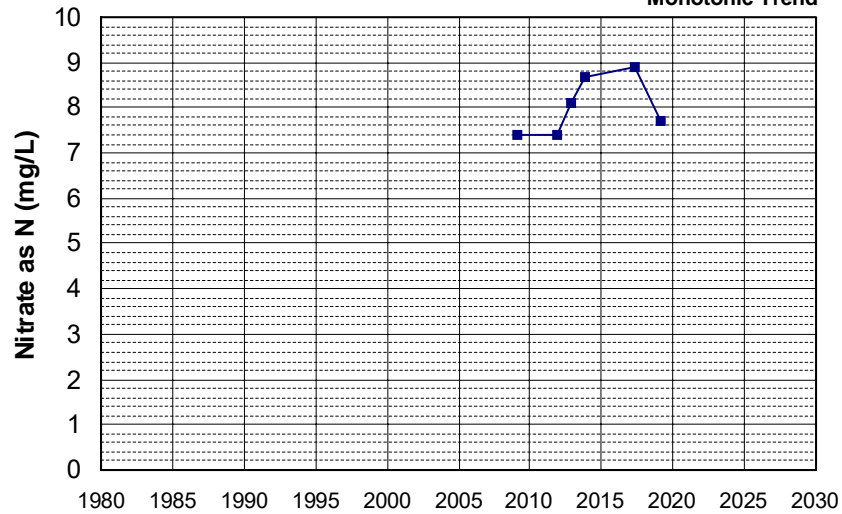
Well Name: L10001819539-OW5
 Well Type: MONITORING
 Source: WB_CLEANUP
 Depth Zone: Upper
 Well Depth (ft): N/A
 # of Measurements: 6
 Period of Record: 2009 - 2018
 Trend Since 2000: Insufficient Evidence of Monotonic Trend



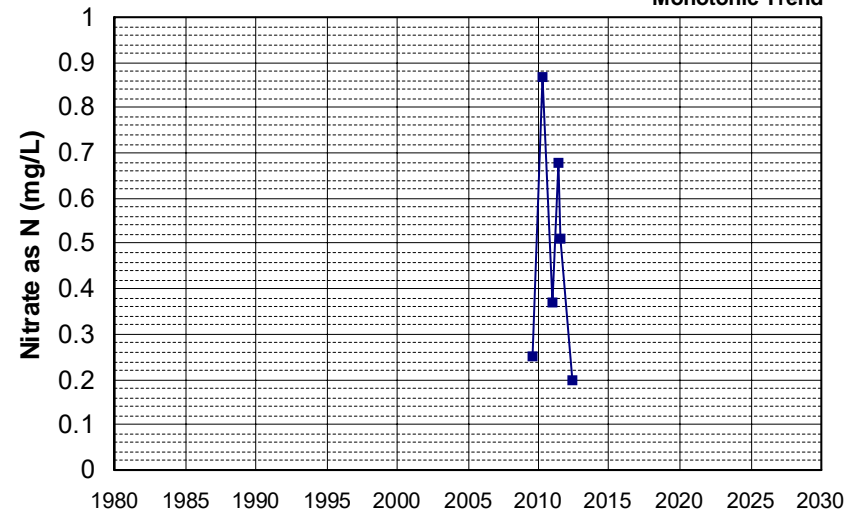
Well Name: SL185342906-MW-8
 Well Type: MONITORING
 Source: WB_CLEANUP
 Depth Zone: Upper
 Well Depth (ft): 30.5
 # of Measurements: 6
 Period of Record: 2009 - 2022
 Trend Since 2000: Insufficient Evidence of Monotonic Trend



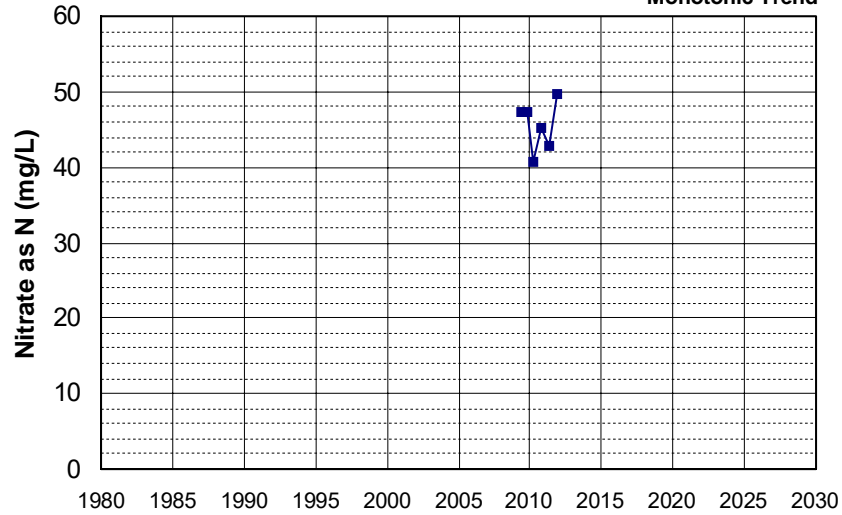
Well Name: SL186272984-UCD1-013
 Well Type: MONITORING
 Source: WB_CLEANUP
 Depth Zone: Upper
 Well Depth (ft): 65
 # of Measurements: 6
 Period of Record: 2009 - 2019
 Trend Since 2000: Insufficient Evidence of Monotonic Trend



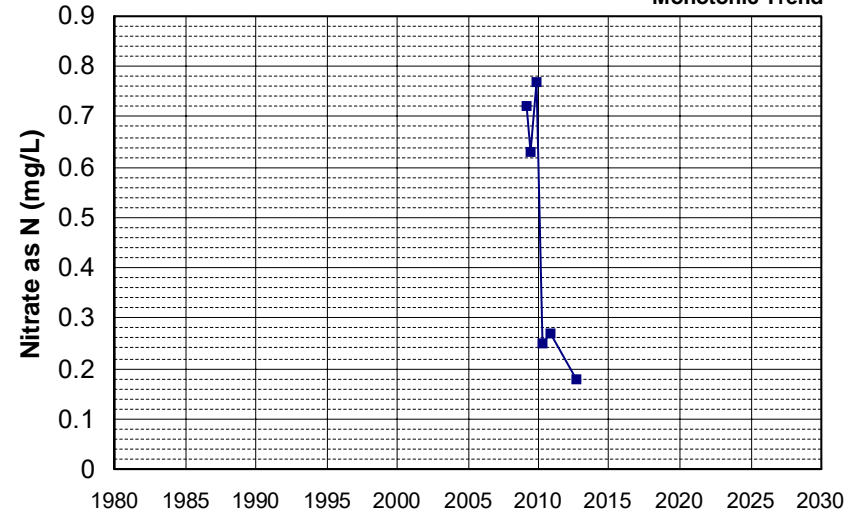
Well Name: T0606700280-WC-3
 Well Type: MONITORING
 Source: WB_CLEANUP
 Depth Zone: Upper
 Well Depth (ft): 28.4
 # of Measurements: 6
 Period of Record: 2009 - 2012
 Trend Since 2000: Insufficient Evidence of Monotonic Trend



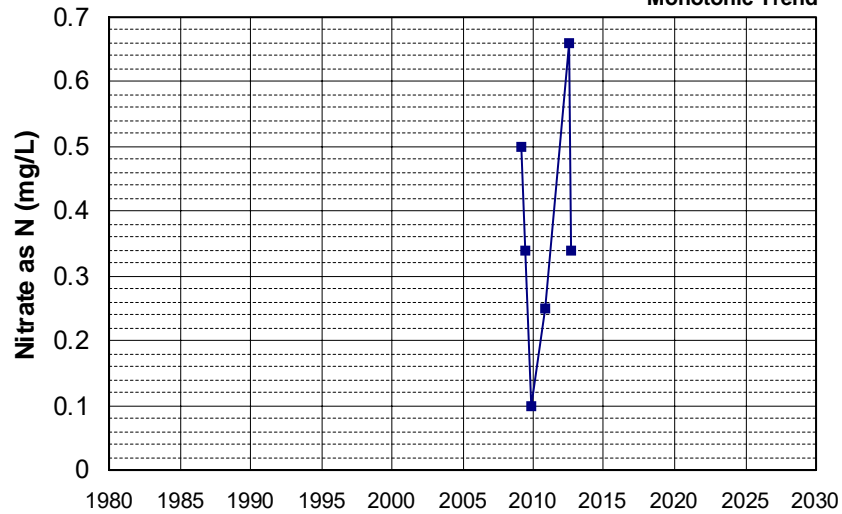
Well Name: T0606700429-MW-1
 Well Depth (ft): 29.98
 Well Type: MONITORING
 # of Measurements: 6
 Source: WB_CLEANUP
 Period of Record: 2009 - 2011
 Depth Zone: Upper
 Trend Since 2000: Insufficient Evidence of Monotonic Trend



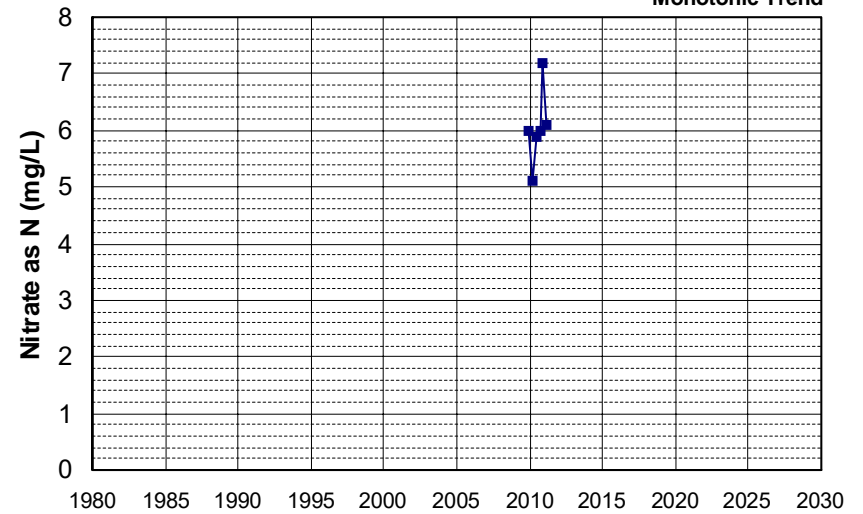
Well Name: T0606700429-MW-5
 Well Depth (ft): 31.7
 Well Type: MONITORING
 # of Measurements: 6
 Source: WB_CLEANUP
 Period of Record: 2009 - 2012
 Depth Zone: Upper
 Trend Since 2000: Insufficient Evidence of Monotonic Trend



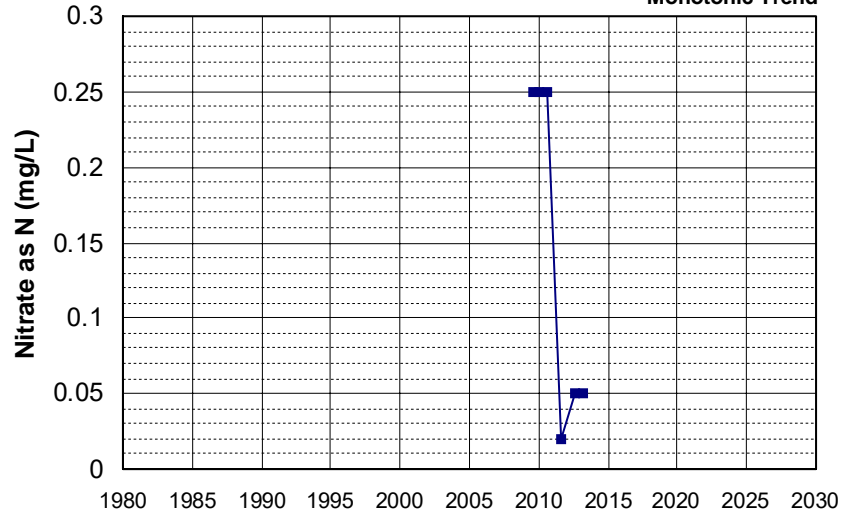
Well Name: T0606700429-MW-8
 Well Depth (ft): 24.6
 Well Type: MONITORING
 # of Measurements: 6
 Source: WB_CLEANUP
 Period of Record: 2009 - 2012
 Depth Zone: Upper
 Trend Since 2000: Insufficient Evidence of Monotonic Trend



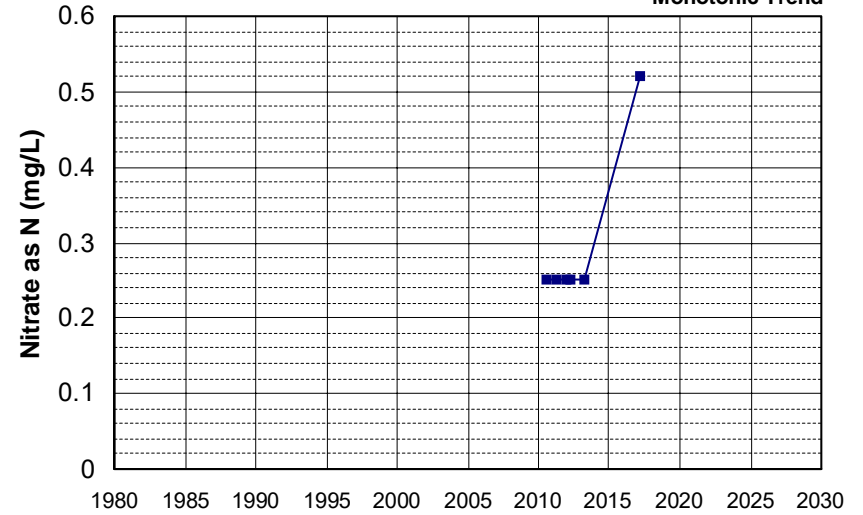
Well Name: T0606700483-MW-5
 Well Depth (ft): 55
 Well Type: MONITORING
 # of Measurements: 6
 Source: WB_CLEANUP
 Period of Record: 2009 - 2011
 Depth Zone: Upper
 Trend Since 2000: Insufficient Evidence of Monotonic Trend



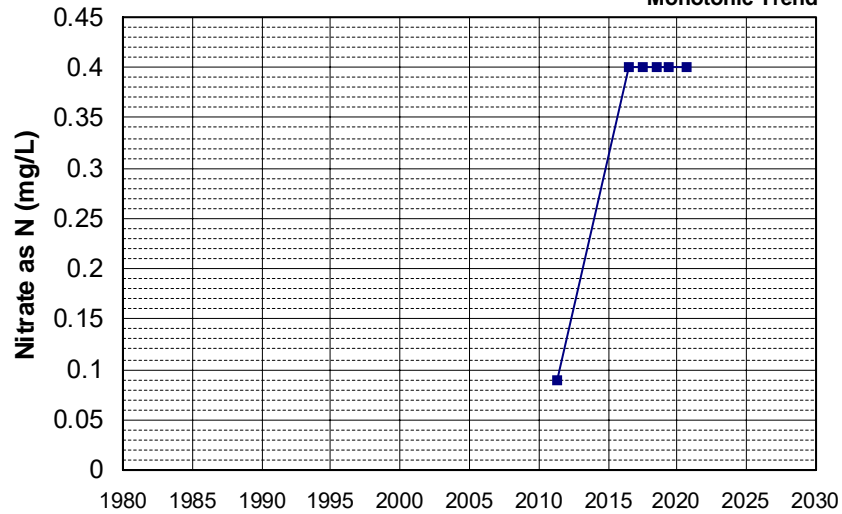
Well Name: T0606700550-MW-25A
 Well Depth (ft): 60
 Well Type: MONITORING
 # of Measurements: 6
 Source: WB_CLEANUP
 Period of Record: 2009 - 2013
 Depth Zone: Upper
 Trend Since 2000: Insufficient Evidence of Monotonic Trend



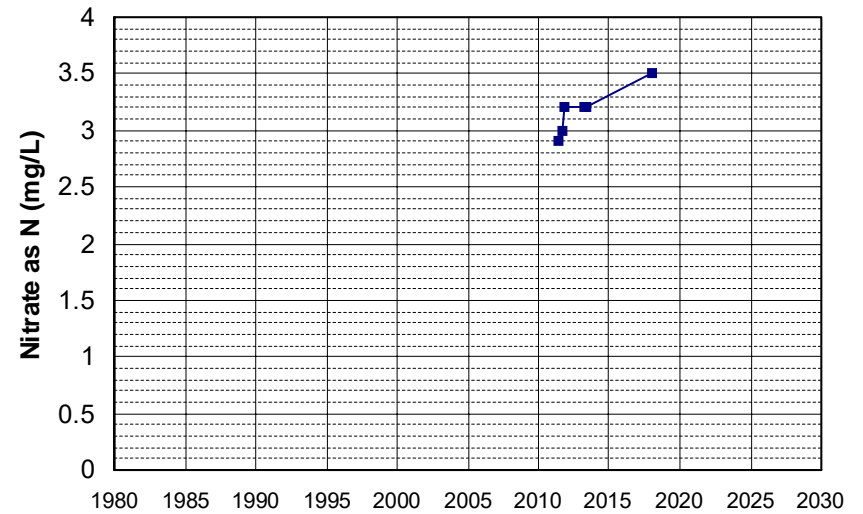
Well Name: T0609500432-OW-3
 Well Depth (ft): 45
 Well Type: MONITORING
 # of Measurements: 6
 Source: WB_CLEANUP
 Period of Record: 2010 - 2017
 Depth Zone: Upper
 Trend Since 2000: Insufficient Evidence of Monotonic Trend



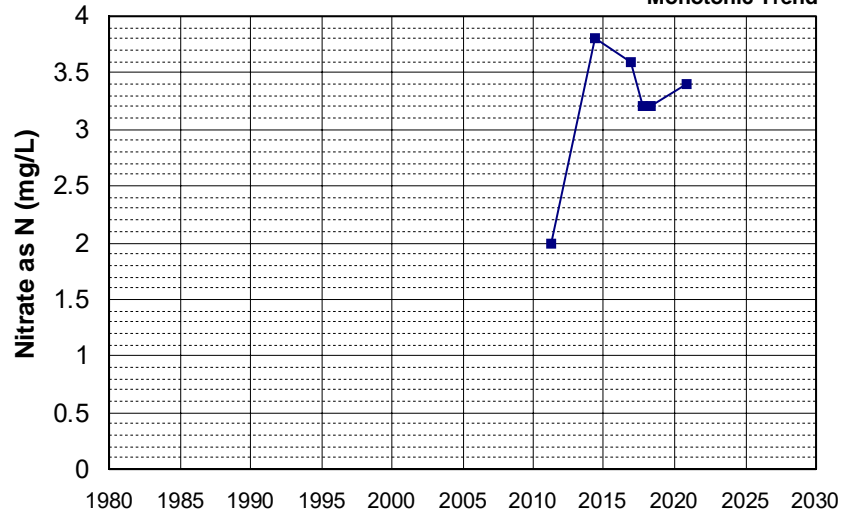
Well Name: CA3200194_001_001
 Well Depth (ft): 138
 Well Type: MUNICIPAL
 # of Measurements: 6
 Source: DDW
 Period of Record: 2011 - 2020
 Depth Zone: Upper
 Trend Since 2000: Insufficient Evidence of Monotonic Trend



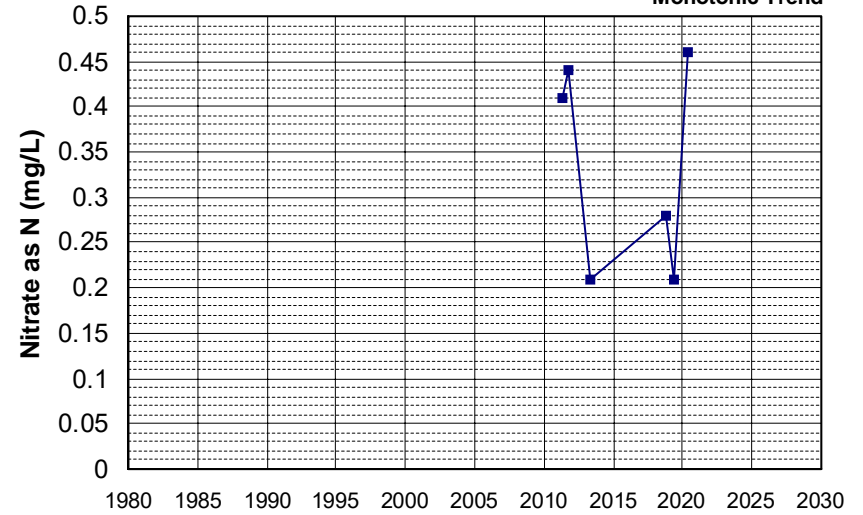
Well Name: L10002325362-M-5B
 Well Depth (ft): 143.5
 Well Type: MONITORING
 # of Measurements: 6
 Source: WB_CLEANUP
 Period of Record: 2011 - 2017
 Depth Zone: Upper
 Trend Since 2000: Increasing Trend



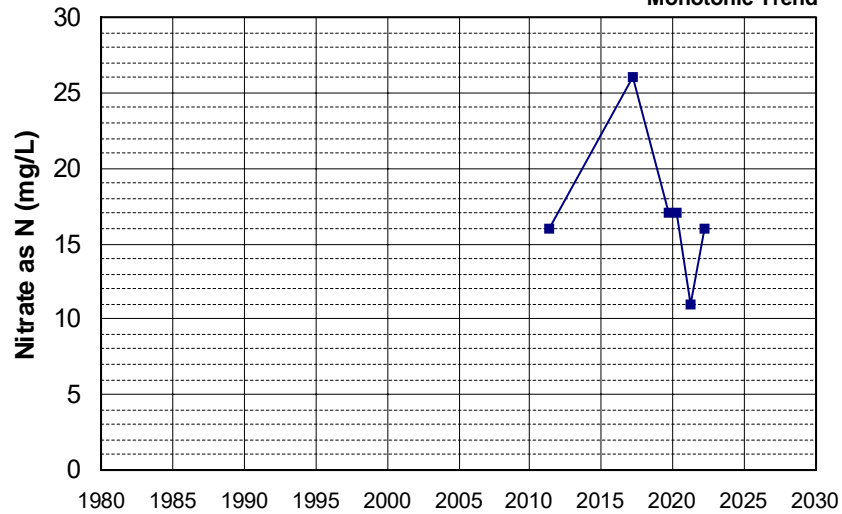
Well Name: L10009540332-MW-6
 Well Type: MONITORING
 Source: WB_CLEANUP
 Depth Zone: Upper
 Well Depth (ft): N/A
 # of Measurements: 6
 Period of Record: 2011 - 2020
 Trend Since 2000: Insufficient Evidence of Monotonic Trend



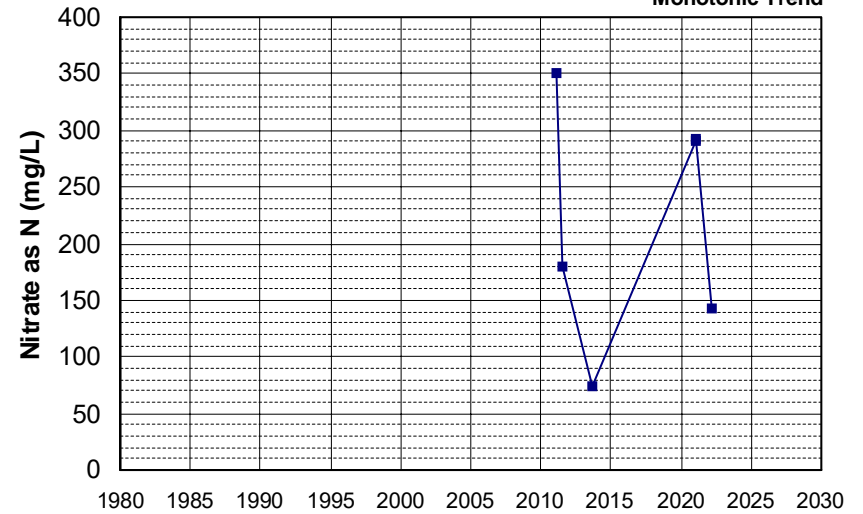
Well Name: L10009540332-MW-8
 Well Type: MONITORING
 Source: WB_CLEANUP
 Depth Zone: Upper
 Well Depth (ft): N/A
 # of Measurements: 6
 Period of Record: 2011 - 2020
 Trend Since 2000: Insufficient Evidence of Monotonic Trend



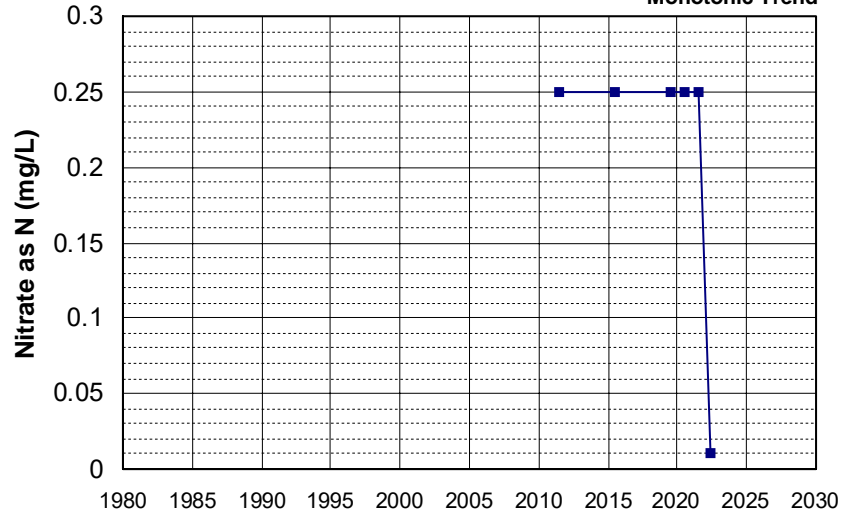
Well Name: SL185342906-MW-1
 Well Type: MONITORING
 Source: WB_CLEANUP
 Depth Zone: Upper
 Well Depth (ft): 36.5
 # of Measurements: 6
 Period of Record: 2011 - 2022
 Trend Since 2000: Insufficient Evidence of Monotonic Trend



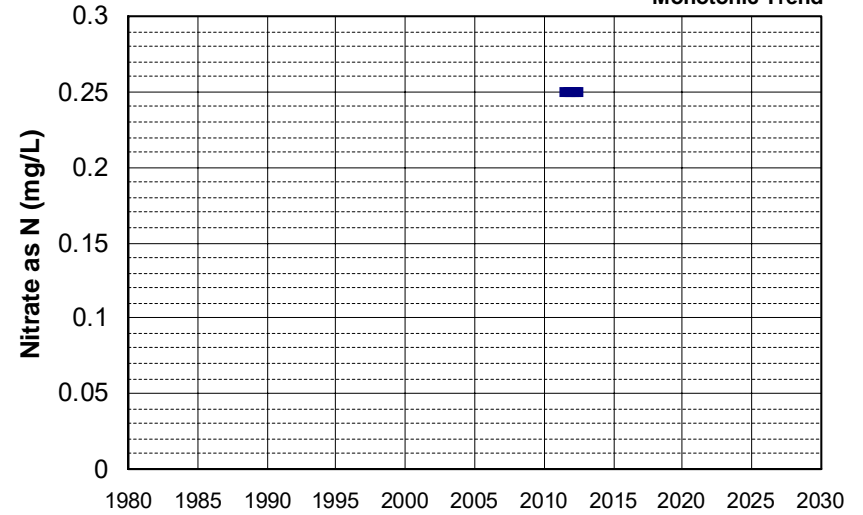
Well Name: SL205483017-PZ-6
 Well Type: MONITORING
 Source: WB_CLEANUP
 Depth Zone: Upper
 Well Depth (ft): 6.5
 # of Measurements: 6
 Period of Record: 2011 - 2022
 Trend Since 2000: Insufficient Evidence of Monotonic Trend



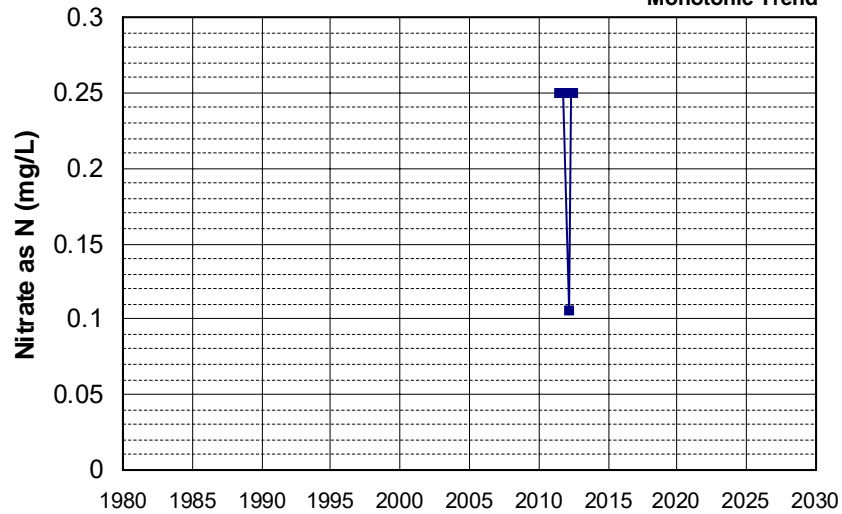
Well Name: SL375133637-MW-17R Well Depth (ft): N/A
 Well Type: MONITORING # of Measurements: 6
 Source: WB_CLEANUP Period of Record: 2011 - 2022
 Depth Zone: Upper Trend Since 2000: Insufficient Evidence of Monotonic Trend



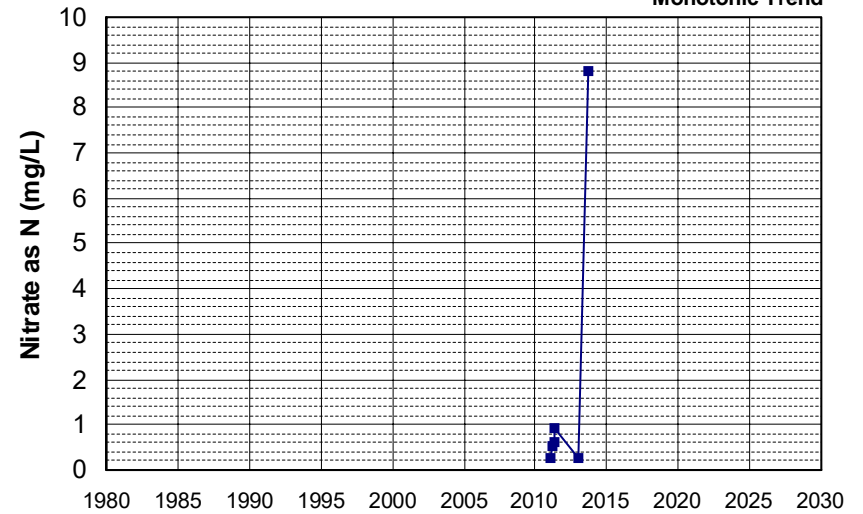
Well Name: T0606700657-A-8 Well Depth (ft): 24.89
 Well Type: MONITORING # of Measurements: 6
 Source: WB_CLEANUP Period of Record: 2011 - 2012
 Depth Zone: Upper Trend Since 2000: Insufficient Evidence of Monotonic Trend



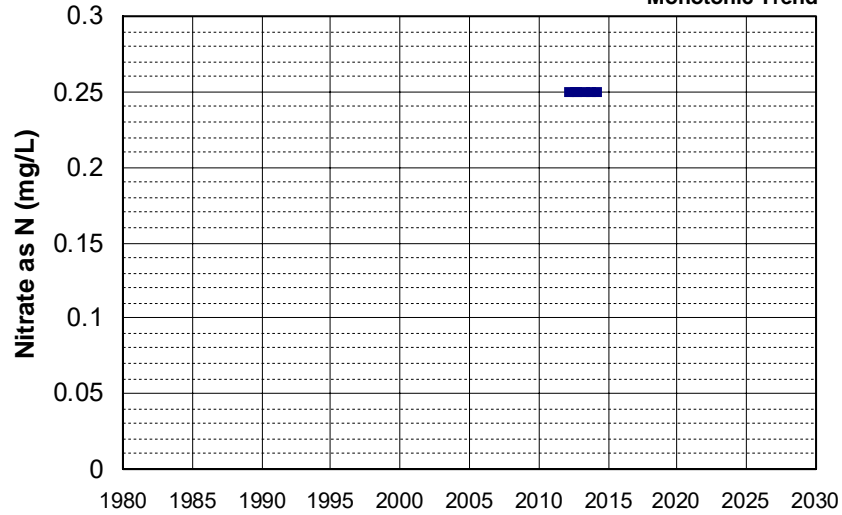
Well Name: T0606700657-T-2 Well Depth (ft): 14.52
 Well Type: MONITORING # of Measurements: 6
 Source: WB_CLEANUP Period of Record: 2011 - 2012
 Depth Zone: Upper Trend Since 2000: Insufficient Evidence of Monotonic Trend



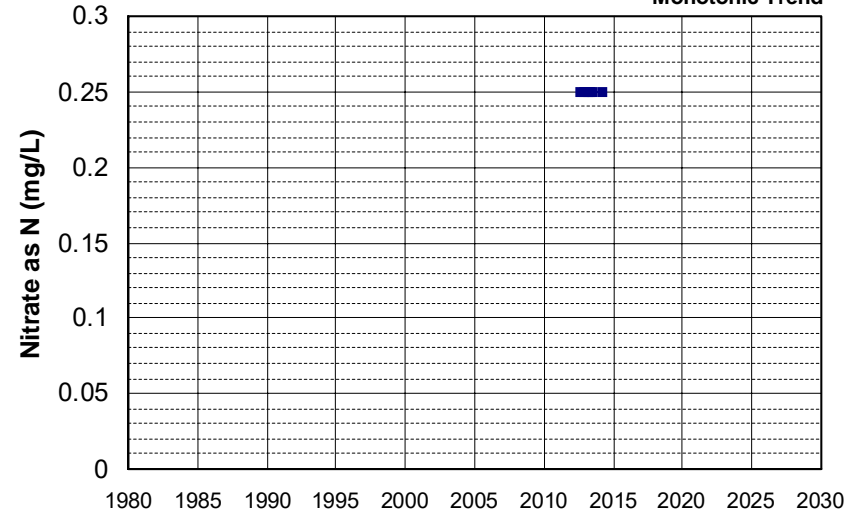
Well Name: T0606716025-MW-2 Well Depth (ft): N/A
 Well Type: MONITORING # of Measurements: 6
 Source: WB_CLEANUP Period of Record: 2011 - 2013
 Depth Zone: Upper Trend Since 2000: Insufficient Evidence of Monotonic Trend



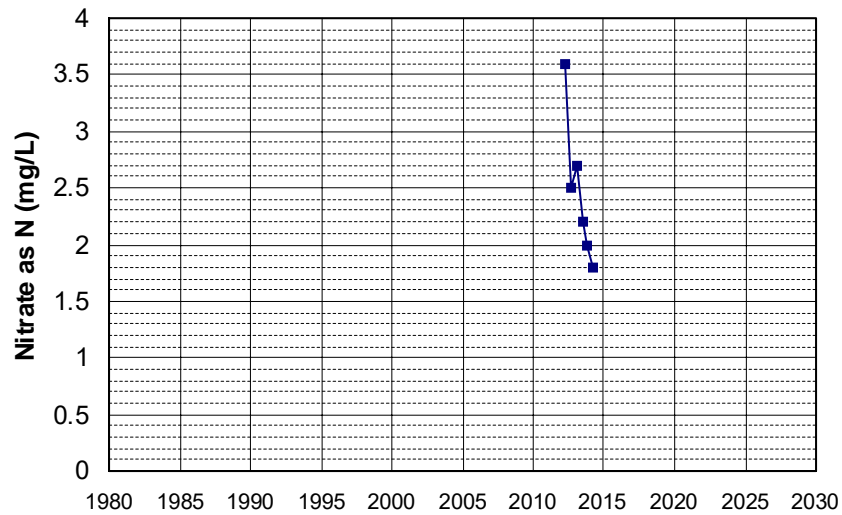
Well Name: SL185462917-IW-1
 Well Depth (ft): 40
 Well Type: MONITORING
 # of Measurements: 6
 Source: WB_CLEANUP
 Period of Record: 2012 - 2014
 Depth Zone: Upper
 Trend Since 2000: Insufficient Evidence of Monotonic Trend



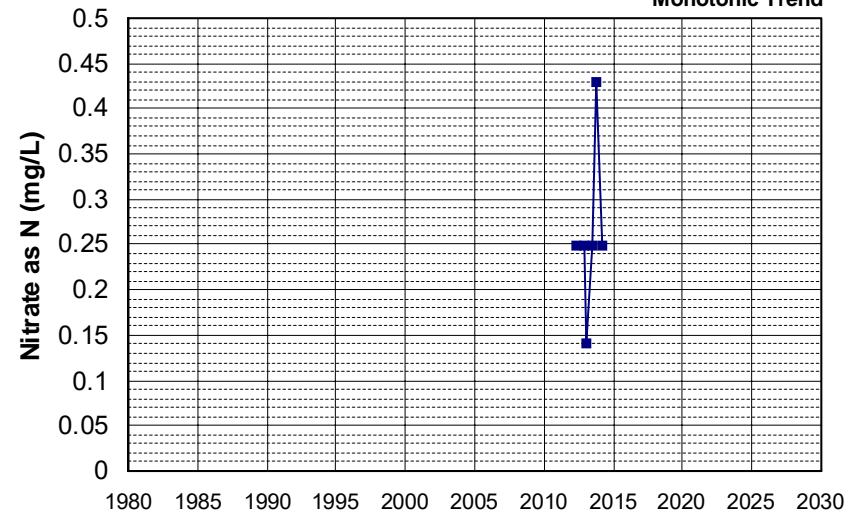
Well Name: SL185462917-PW-2
 Well Depth (ft): 45
 Well Type: MONITORING
 # of Measurements: 6
 Source: WB_CLEANUP
 Period of Record: 2012 - 2014
 Depth Zone: Upper
 Trend Since 2000: Insufficient Evidence of Monotonic Trend



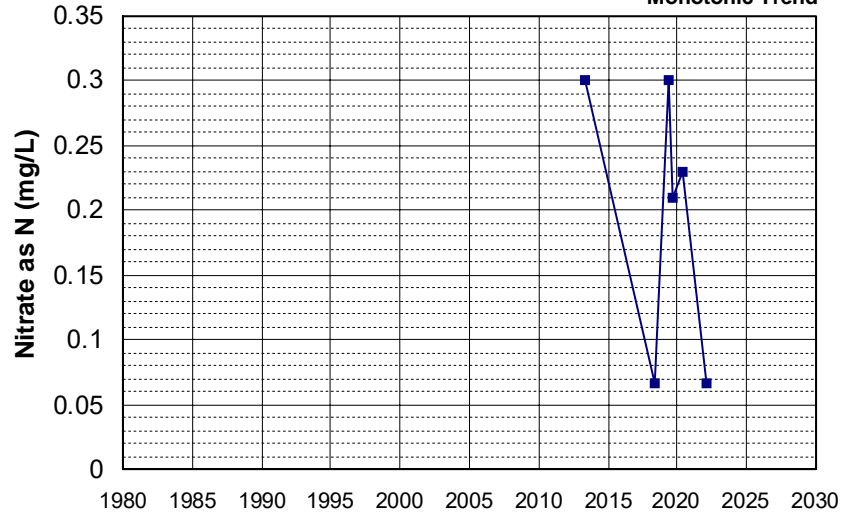
Well Name: T0606700736-U-7
 Well Depth (ft): N/A
 Well Type: MONITORING
 # of Measurements: 6
 Source: WB_CLEANUP
 Period of Record: 2012 - 2014
 Depth Zone: Upper
 Trend Since 2000: Decreasing Trend



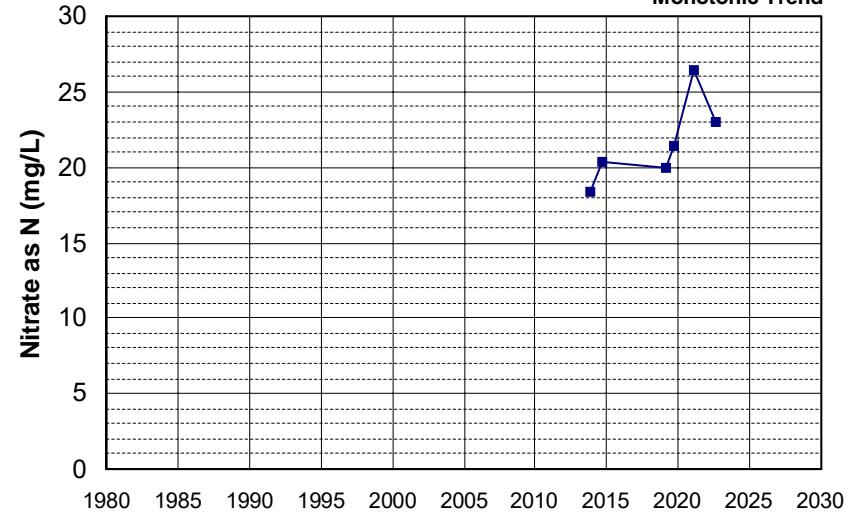
Well Name: T0606700736-U-8
 Well Depth (ft): N/A
 Well Type: MONITORING
 # of Measurements: 6
 Source: WB_CLEANUP
 Period of Record: 2012 - 2014
 Depth Zone: Upper
 Trend Since 2000: Insufficient Evidence of Monotonic Trend



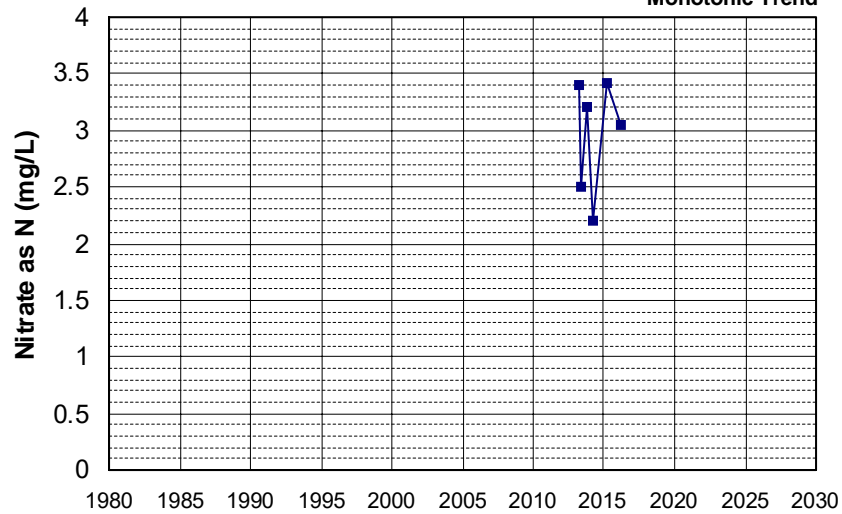
Well Name: L10008601447-MW-1
 Well Depth (ft): 135
 Well Type: MONITORING
 # of Measurements: 6
 Source: WB_CLEANUP
 Period of Record: 2013 - 2022
 Depth Zone: Upper
 Trend Since 2000: Insufficient Evidence of Monotonic Trend



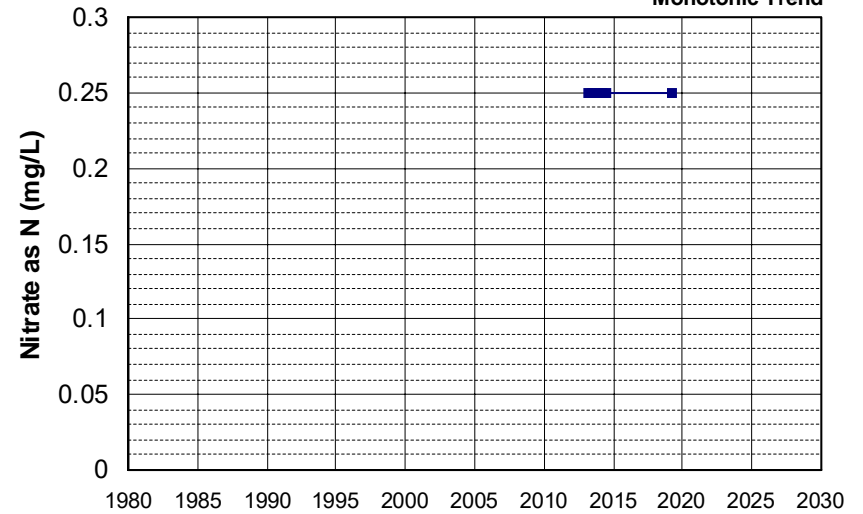
Well Name: SL0609524338-MW-12D
 Well Depth (ft): 71.5
 Well Type: MONITORING
 # of Measurements: 6
 Source: WB_CLEANUP
 Period of Record: 2013 - 2022
 Depth Zone: Upper
 Trend Since 2000: Insufficient Evidence of Monotonic Trend



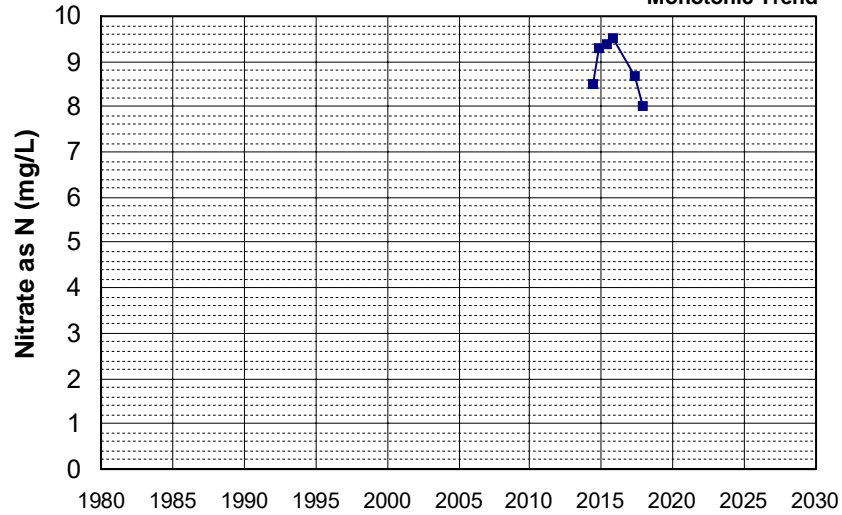
Well Name: T0600700115-MW-9
 Well Depth (ft): N/A
 Well Type: MONITORING
 # of Measurements: 6
 Source: WB_CLEANUP
 Period of Record: 2013 - 2016
 Depth Zone: Upper
 Trend Since 2000: Insufficient Evidence of Monotonic Trend



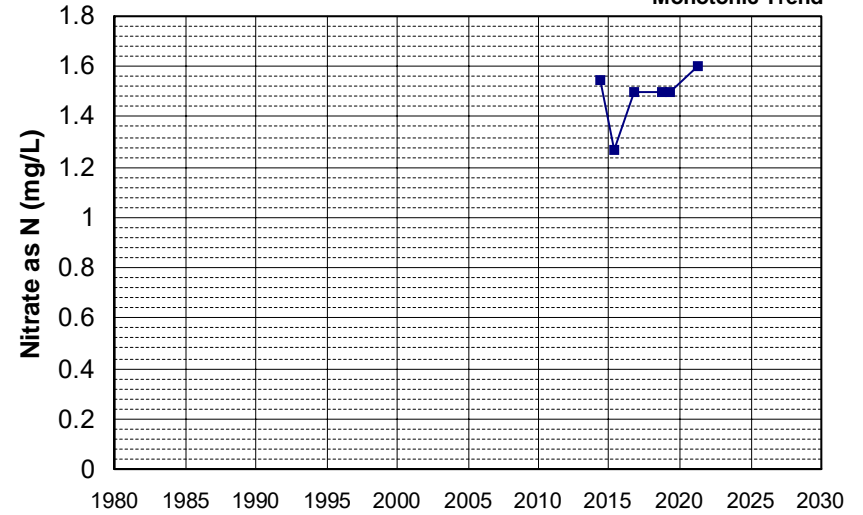
Well Name: T0609500432-MW-10R
 Well Depth (ft): 29.95
 Well Type: MONITORING
 # of Measurements: 6
 Source: WB_CLEANUP
 Period of Record: 2013 - 2019
 Depth Zone: Upper
 Trend Since 2000: Insufficient Evidence of Monotonic Trend



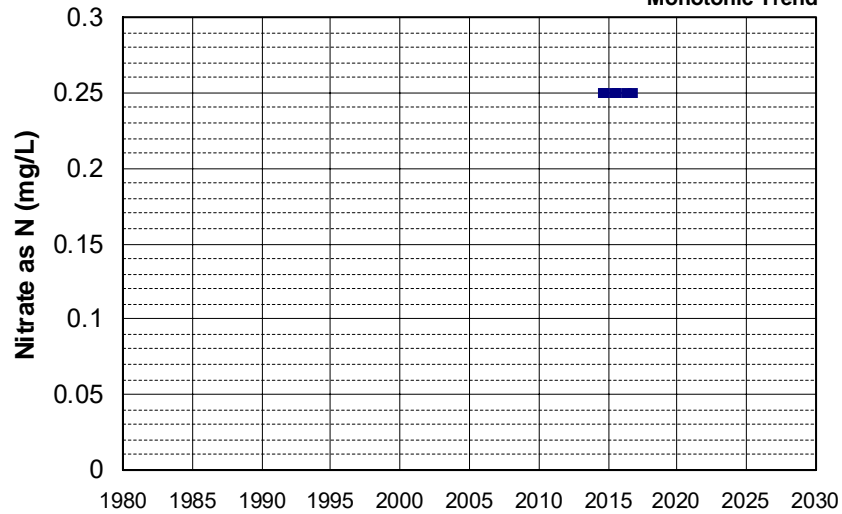
Well Name: L10005519750-AS MW-2
 Well Depth (ft): 105
 Well Type: MONITORING
 # of Measurements: 6
 Source: WB_CLEANUP
 Period of Record: 2014 - 2017
 Depth Zone: Upper
 Trend Since 2000: Insufficient Evidence of Monotonic Trend



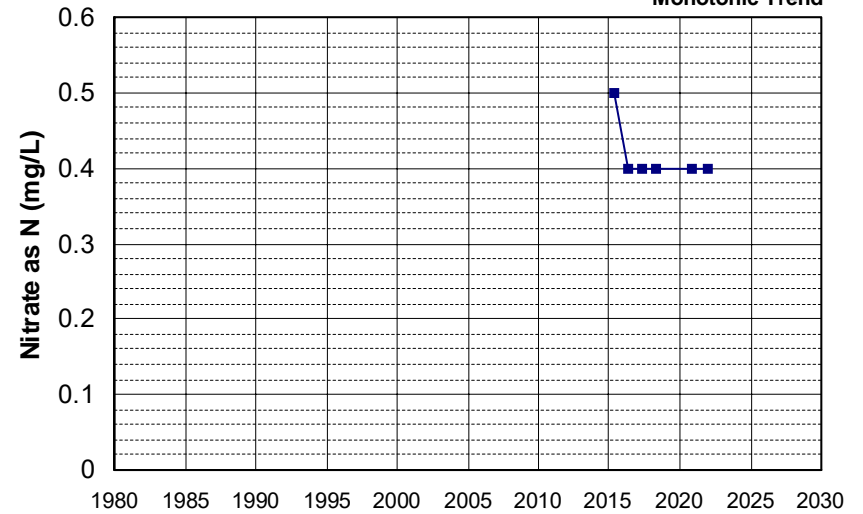
Well Name: L10007396297-MW-19A
 Well Depth (ft): 218
 Well Type: MONITORING
 # of Measurements: 6
 Source: WB_CLEANUP
 Period of Record: 2014 - 2021
 Depth Zone: Upper
 Trend Since 2000: Insufficient Evidence of Monotonic Trend



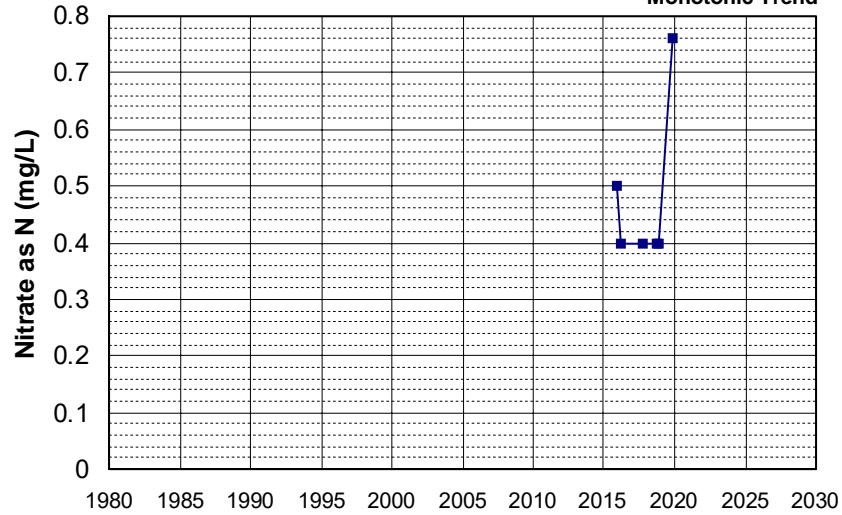
Well Name: L10008601447-HRC-3
 Well Depth (ft): 145
 Well Type: MONITORING
 # of Measurements: 6
 Source: WB_CLEANUP
 Period of Record: 2014 - 2016
 Depth Zone: Upper
 Trend Since 2000: Insufficient Evidence of Monotonic Trend



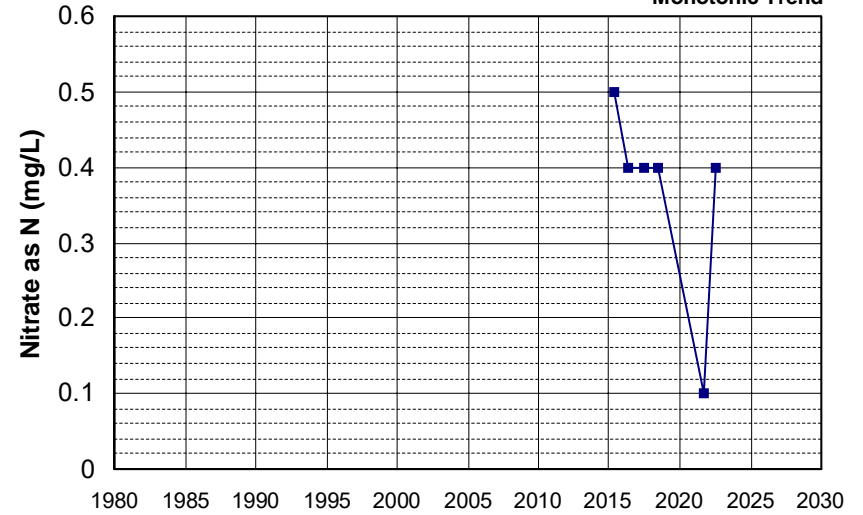
Well Name: CA0300649_002_002
 Well Depth (ft): 100
 Well Type: MUNICIPAL
 # of Measurements: 6
 Source: DDW
 Period of Record: 2015 - 2021
 Depth Zone: Upper
 Trend Since 2000: Insufficient Evidence of Monotonic Trend



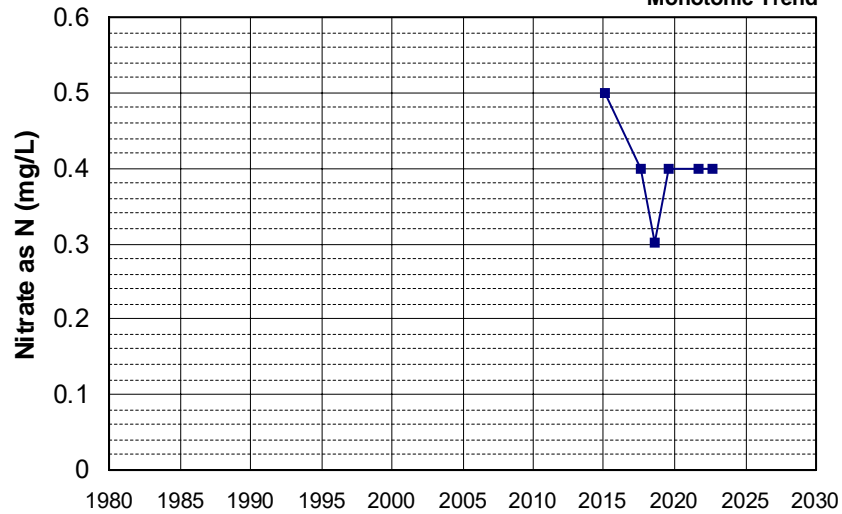
Well Name: CA1700563_005_005
Well Type: MUNICIPAL
Source: DDW
Depth Zone: Upper
Well Depth (ft): 165
of Measurements: 6
Period of Record: 2015 - 2019
Trend Since 2000: Insufficient Evidence of Monotonic Trend



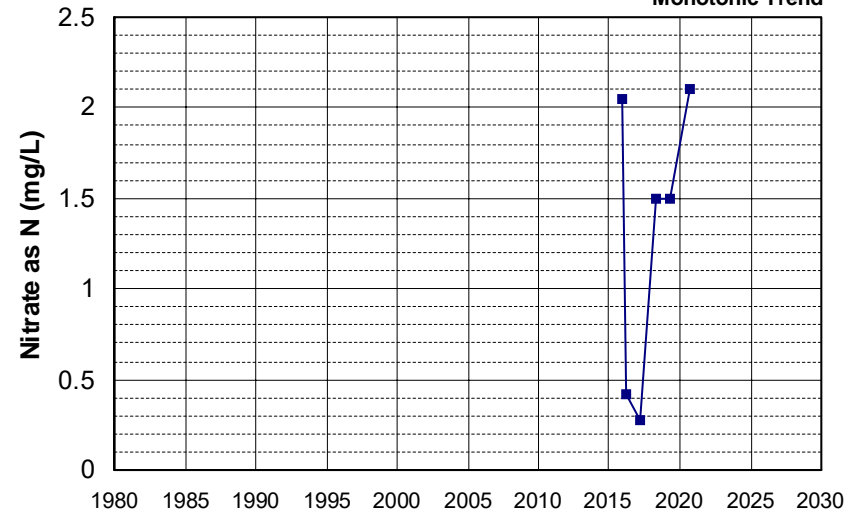
Well Name: CA3107332_001_001
Well Type: MUNICIPAL
Source: DDW
Depth Zone: Upper
Well Depth (ft): 172
of Measurements: 6
Period of Record: 2015 - 2022
Trend Since 2000: Insufficient Evidence of Monotonic Trend



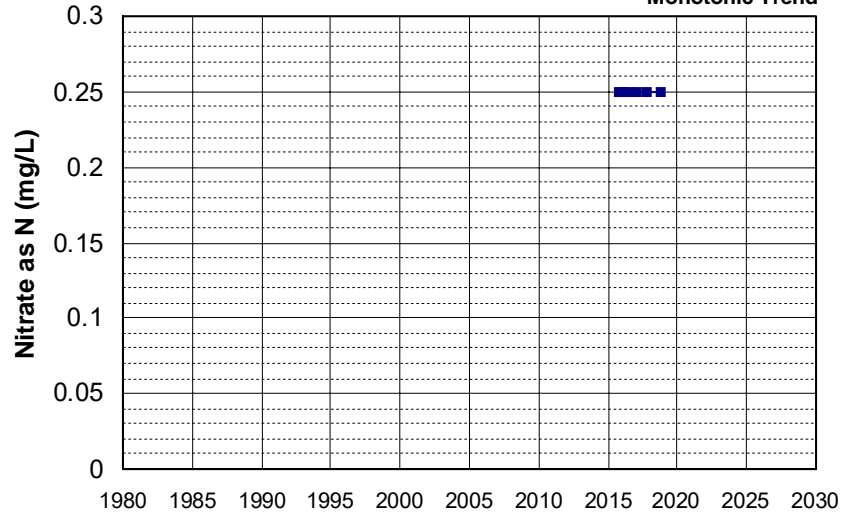
Well Name: CA3200205_004_004
Well Type: MUNICIPAL
Source: DDW
Depth Zone: Upper
Well Depth (ft): 300
of Measurements: 6
Period of Record: 2015 - 2022
Trend Since 2000: Insufficient Evidence of Monotonic Trend



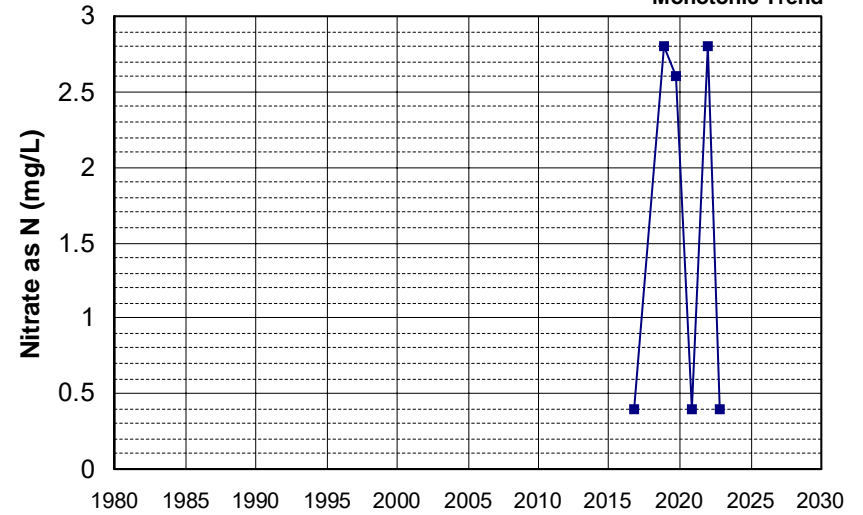
Well Name: L10004835054-MW-25
Well Type: MONITORING
Source: WB_CLEANUP
Depth Zone: Upper
Well Depth (ft): 69
of Measurements: 6
Period of Record: 2015 - 2020
Trend Since 2000: Insufficient Evidence of Monotonic Trend



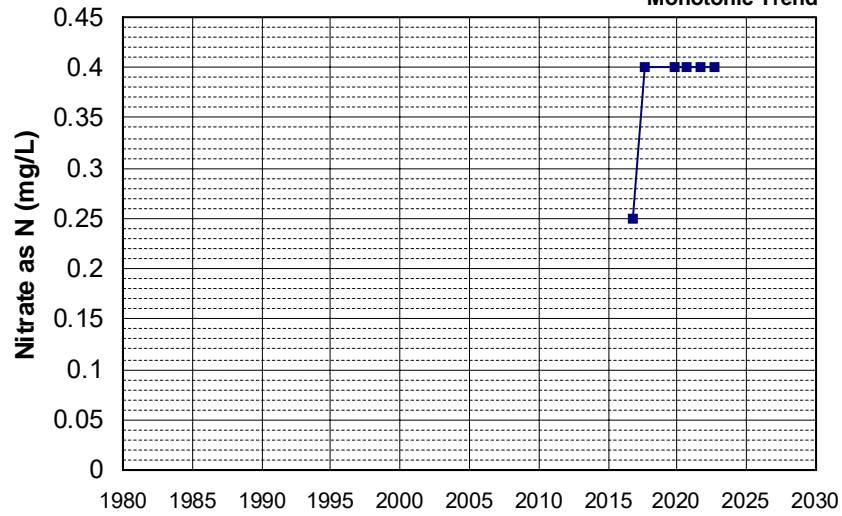
Well Name: T0606700230-MW-402
 Well Depth (ft): 85
 Well Type: MONITORING
 # of Measurements: 6
 Source: WB_CLEANUP
 Period of Record: 2015 - 2018
 Depth Zone: Upper
 Trend Since 2000: Insufficient Evidence of Monotonic Trend



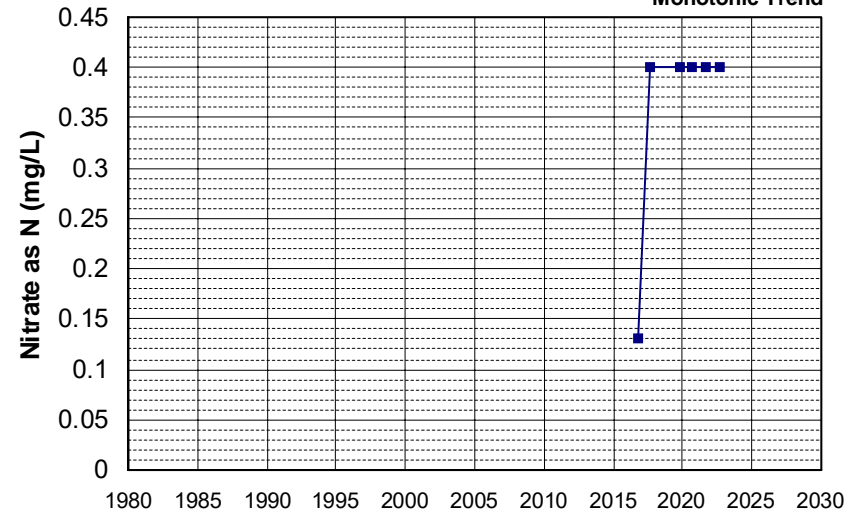
Well Name: CA1700677_005_005
 Well Depth (ft): 218
 Well Type: MUNICIPAL
 # of Measurements: 6
 Source: DDW
 Period of Record: 2016 - 2022
 Depth Zone: Upper
 Trend Since 2000: Insufficient Evidence of Monotonic Trend



Well Name: CA5210800_004_004
 Well Depth (ft): 220
 Well Type: MUNICIPAL
 # of Measurements: 6
 Source: DDW
 Period of Record: 2016 - 2022
 Depth Zone: Upper
 Trend Since 2000: Insufficient Evidence of Monotonic Trend

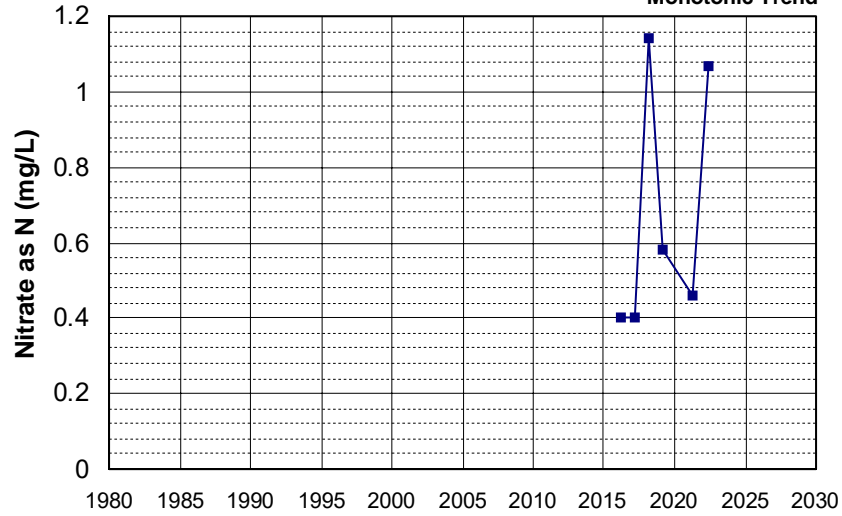


Well Name: CA5210800_005_005
 Well Depth (ft): 220
 Well Type: MUNICIPAL
 # of Measurements: 6
 Source: DDW
 Period of Record: 2016 - 2022
 Depth Zone: Upper
 Trend Since 2000: Insufficient Evidence of Monotonic Trend



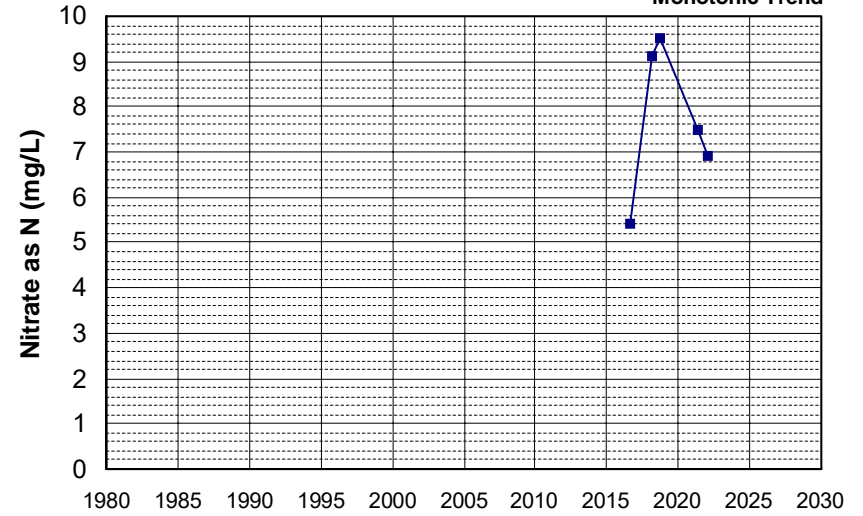
Well Name: CA5800009_001_001
Well Type: MUNICIPAL
Source: DDW
Depth Zone: Upper

Well Depth (ft): 229
of Measurements: 6
Period of Record: 2016 - 2022
Trend Since 2000: Insufficient Evidence of Monotonic Trend



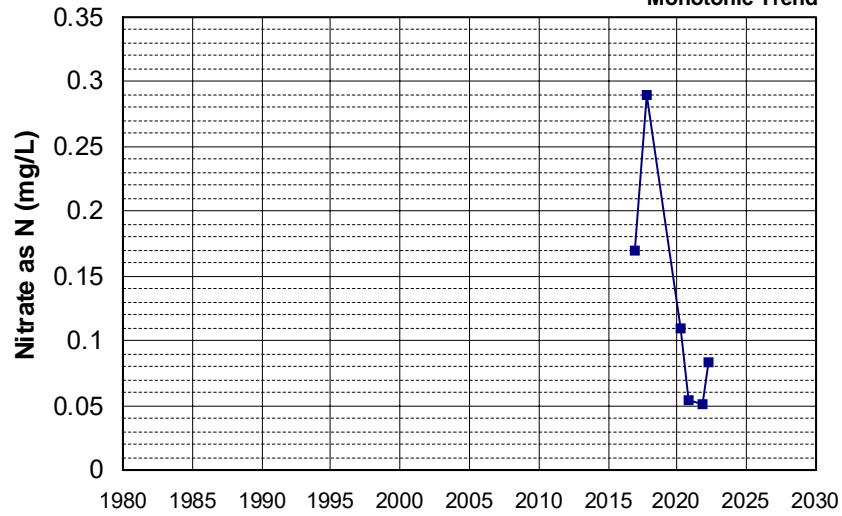
Well Name: L10001937128-VZW-6
Well Type: MONITORING
Source: WB_CLEANUP
Depth Zone: Upper

Well Depth (ft): N/A
of Measurements: 6
Period of Record: 2016 - 2022
Trend Since 2000: Insufficient Evidence of Monotonic Trend



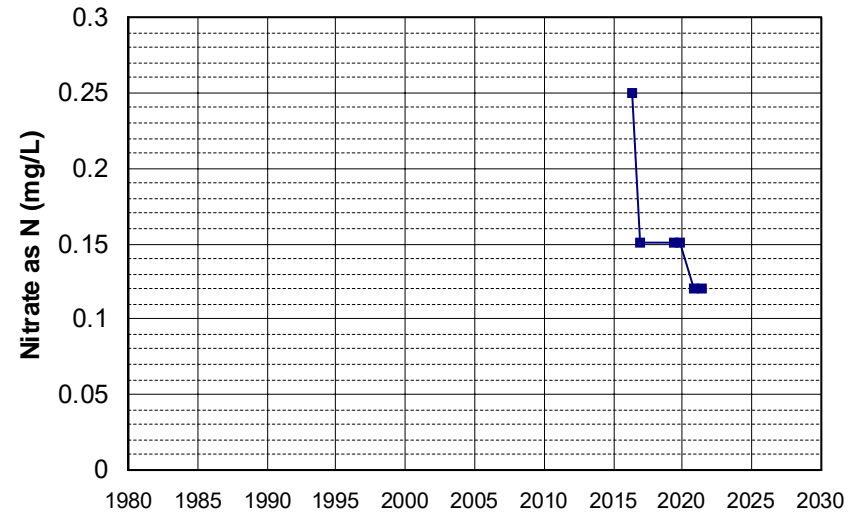
Well Name: L10004835054-MW-24
Well Type: MONITORING
Source: WB_CLEANUP
Depth Zone: Upper

Well Depth (ft): 45
of Measurements: 6
Period of Record: 2016 - 2022
Trend Since 2000: Insufficient Evidence of Monotonic Trend

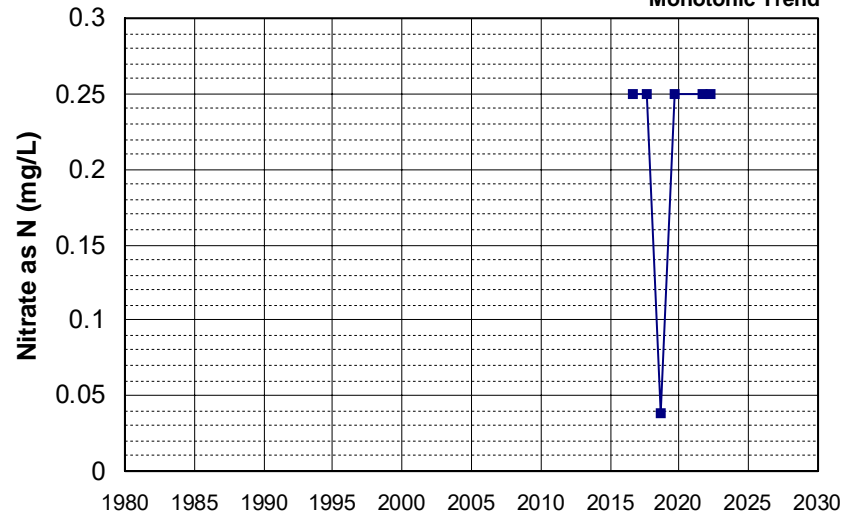


Well Name: L10004835054-MW-A-2
Well Type: MONITORING
Source: WB_CLEANUP
Depth Zone: Upper

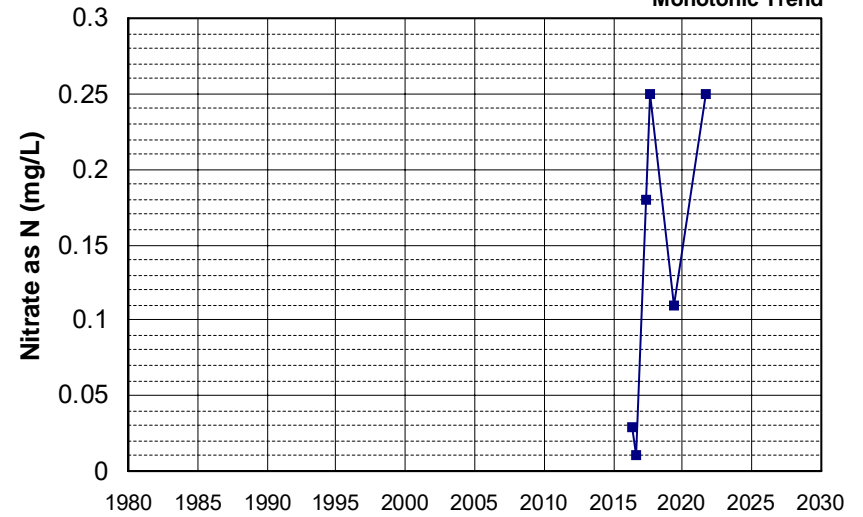
Well Depth (ft): 70
of Measurements: 6
Period of Record: 2016 - 2021
Trend Since 2000: Decreasing Trend



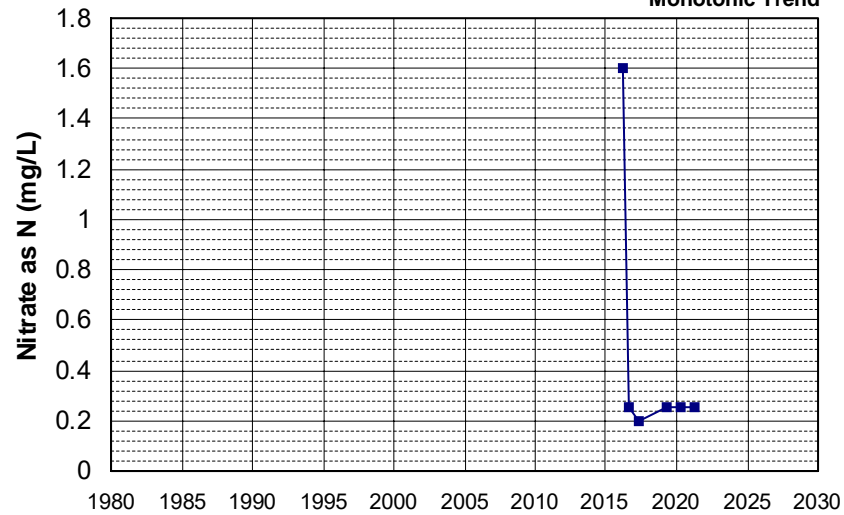
Well Name: L10007002783-MW-220
 Well Type: MONITORING
 Source: WB_CLEANUP
 Depth Zone: Upper
 Well Depth (ft): 50.3
 # of Measurements: 6
 Period of Record: 2016 - 2022
 Trend Since 2000: Insufficient Evidence of Monotonic Trend



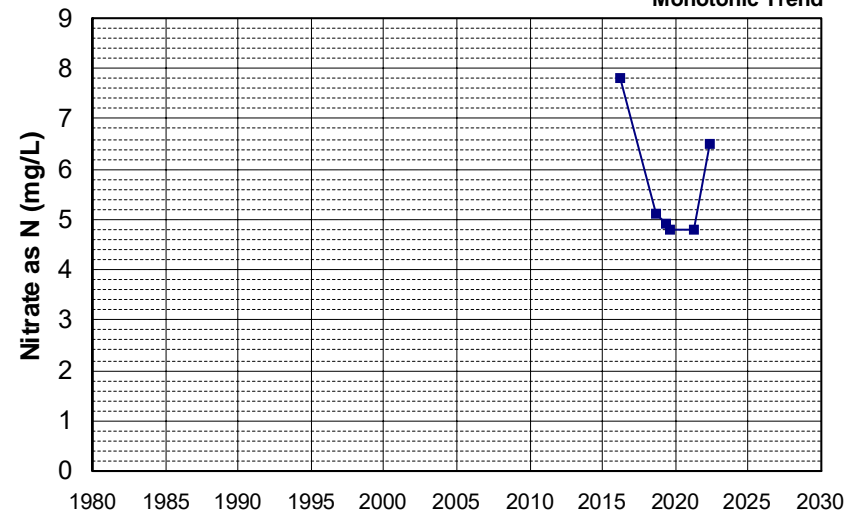
Well Name: L10007002783-MW-221R
 Well Type: MONITORING
 Source: WB_CLEANUP
 Depth Zone: Upper
 Well Depth (ft): 38.13
 # of Measurements: 6
 Period of Record: 2016 - 2021
 Trend Since 2000: Insufficient Evidence of Monotonic Trend



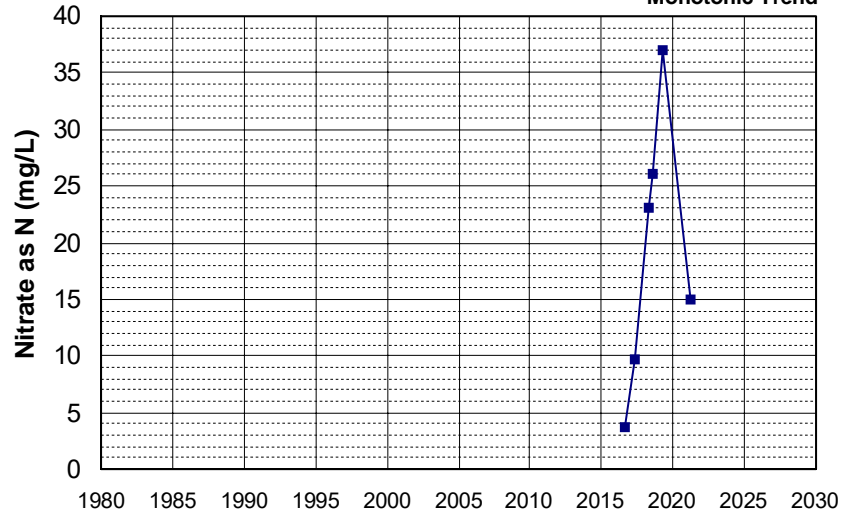
Well Name: L10007002783-MW-223
 Well Type: MONITORING
 Source: WB_CLEANUP
 Depth Zone: Upper
 Well Depth (ft): 60.38
 # of Measurements: 6
 Period of Record: 2016 - 2021
 Trend Since 2000: Insufficient Evidence of Monotonic Trend



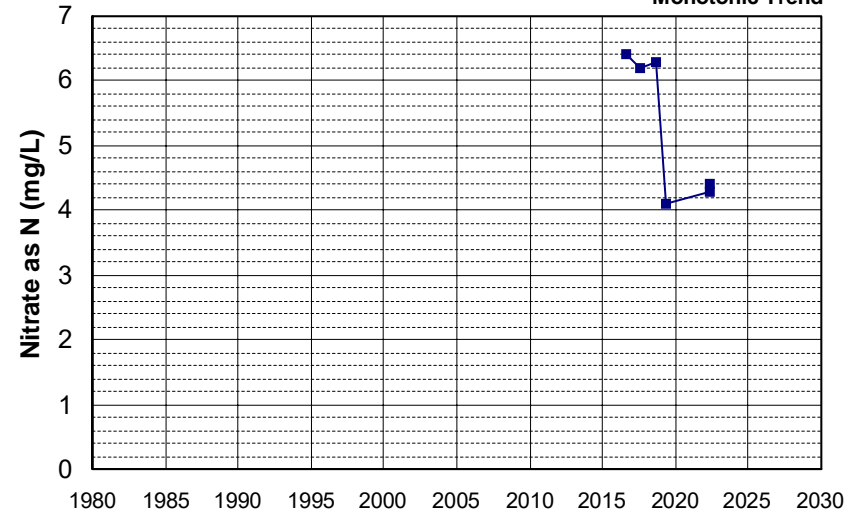
Well Name: L10007002783-MW-237
 Well Type: MONITORING
 Source: WB_CLEANUP
 Depth Zone: Upper
 Well Depth (ft): 51.8
 # of Measurements: 6
 Period of Record: 2016 - 2022
 Trend Since 2000: Insufficient Evidence of Monotonic Trend



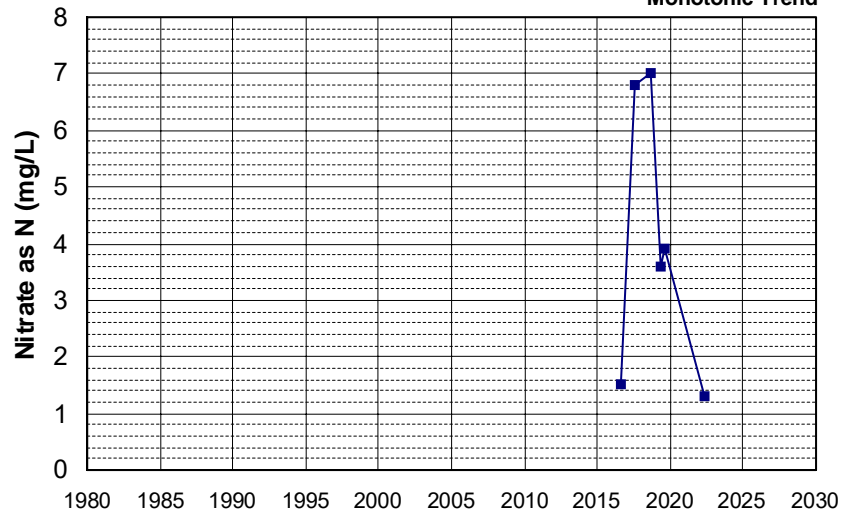
Well Name: L10007002783-MW-241
 Well Depth (ft): 39.69
 Well Type: MONITORING
 # of Measurements: 6
 Source: WB_CLEANUP
 Period of Record: 2016 - 2021
 Depth Zone: Upper
 Trend Since 2000: Insufficient Evidence of Monotonic Trend



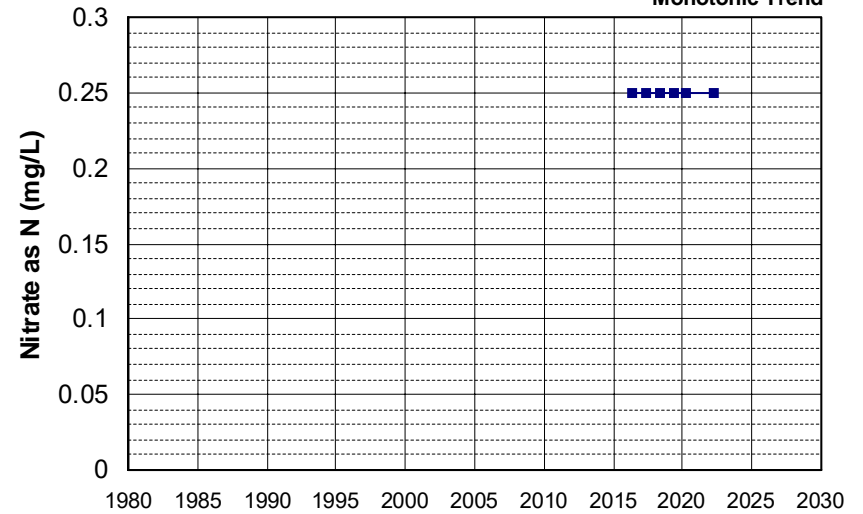
Well Name: L10007002783-MW-311
 Well Depth (ft): 68.81
 Well Type: MONITORING
 # of Measurements: 6
 Source: WB_CLEANUP
 Period of Record: 2016 - 2022
 Depth Zone: Upper
 Trend Since 2000: Insufficient Evidence of Monotonic Trend



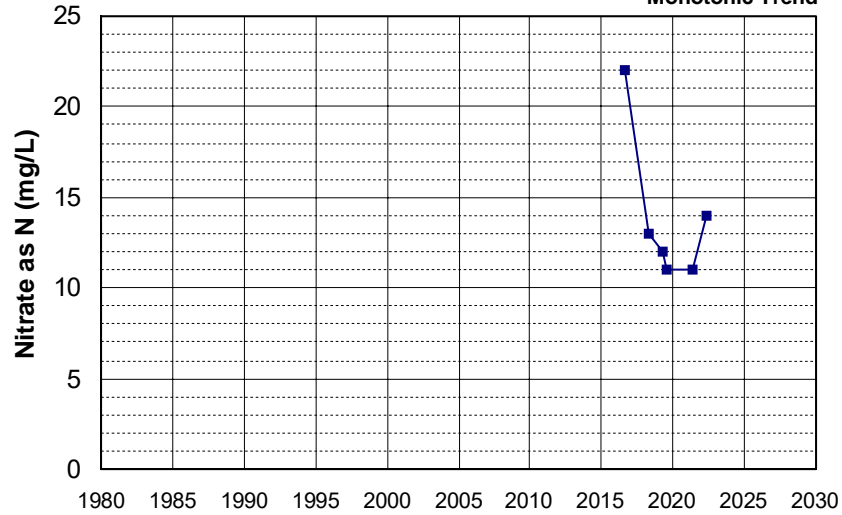
Well Name: L10007002783-MW-319
 Well Depth (ft): 62.53
 Well Type: MONITORING
 # of Measurements: 6
 Source: WB_CLEANUP
 Period of Record: 2016 - 2022
 Depth Zone: Upper
 Trend Since 2000: Insufficient Evidence of Monotonic Trend



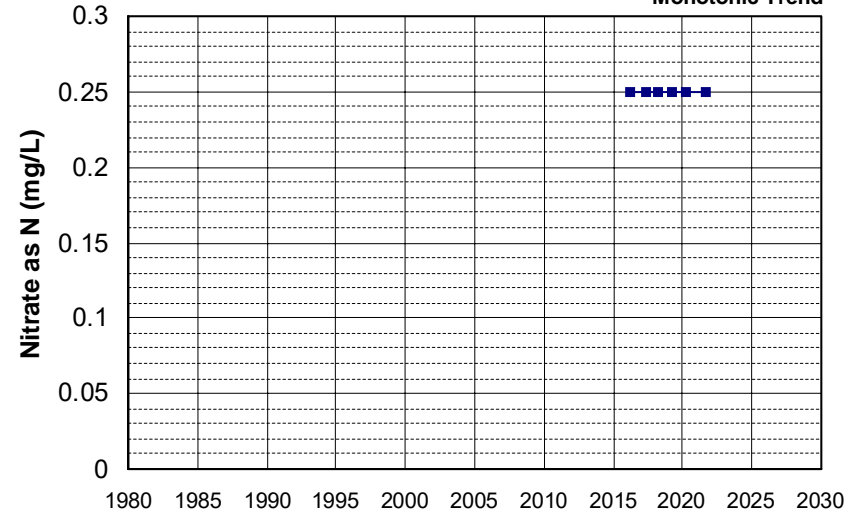
Well Name: L10007002783-MW-326
 Well Depth (ft): 80.58
 Well Type: MONITORING
 # of Measurements: 6
 Source: WB_CLEANUP
 Period of Record: 2016 - 2022
 Depth Zone: Upper
 Trend Since 2000: Insufficient Evidence of Monotonic Trend



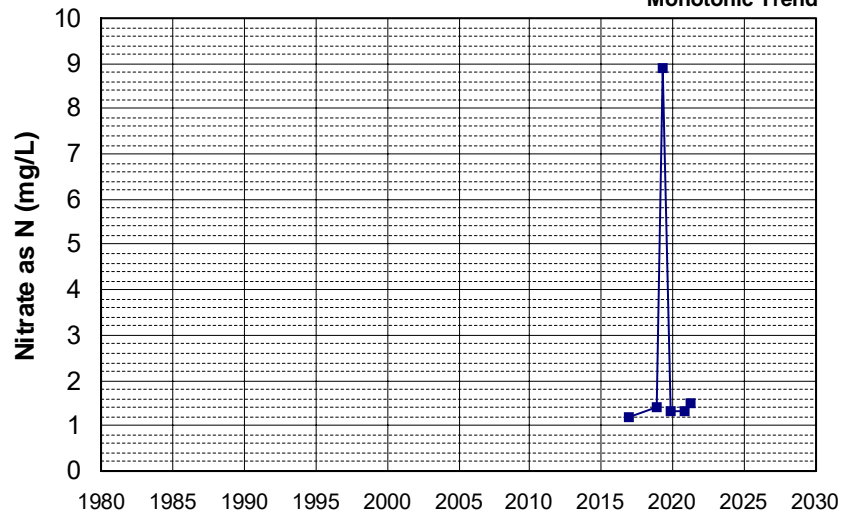
Well Name: L10007002783-MW-336
 Well Depth (ft): 66.56
 Well Type: MONITORING
 # of Measurements: 6
 Source: WB_CLEANUP
 Period of Record: 2016 - 2022
 Depth Zone: Upper
 Trend Since 2000: Insufficient Evidence of Monotonic Trend



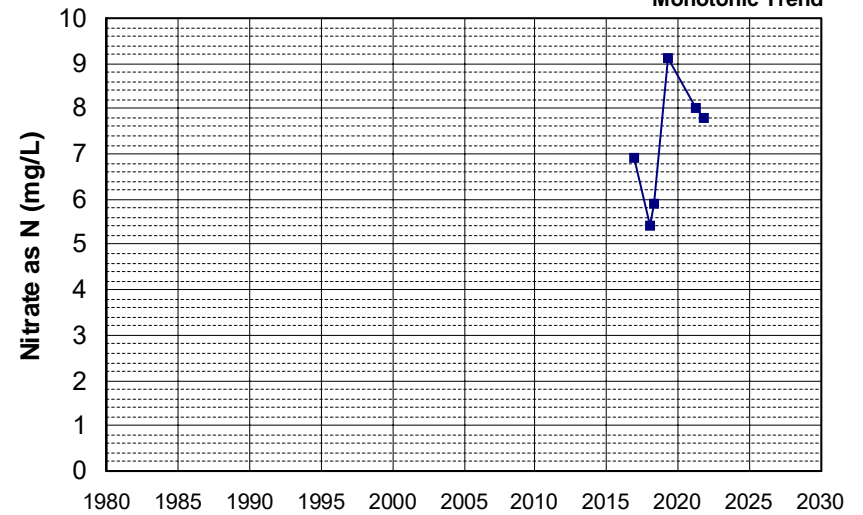
Well Name: L10007002783-MW-338
 Well Depth (ft): 76.56
 Well Type: MONITORING
 # of Measurements: 6
 Source: WB_CLEANUP
 Period of Record: 2016 - 2021
 Depth Zone: Upper
 Trend Since 2000: Insufficient Evidence of Monotonic Trend



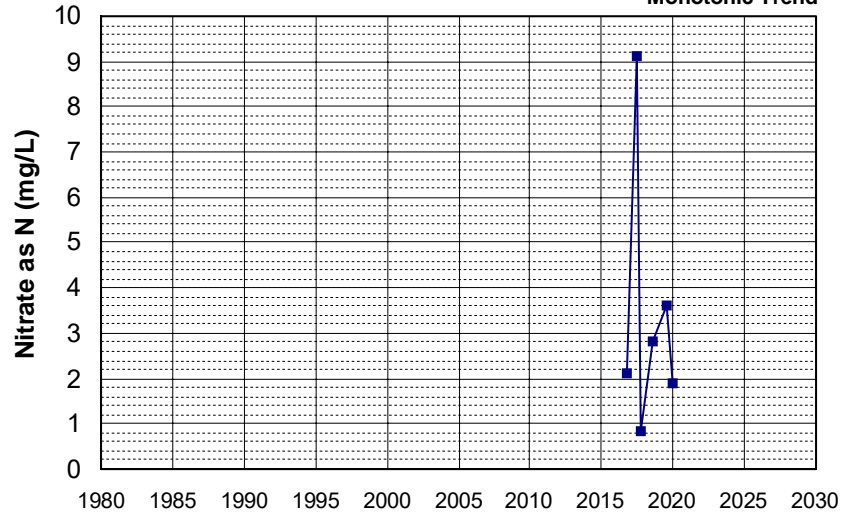
Well Name: L10007939295-CW-19D
 Well Depth (ft): N/A
 Well Type: MONITORING
 # of Measurements: 6
 Source: WB_CLEANUP
 Period of Record: 2016 - 2021
 Depth Zone: Upper
 Trend Since 2000: Insufficient Evidence of Monotonic Trend



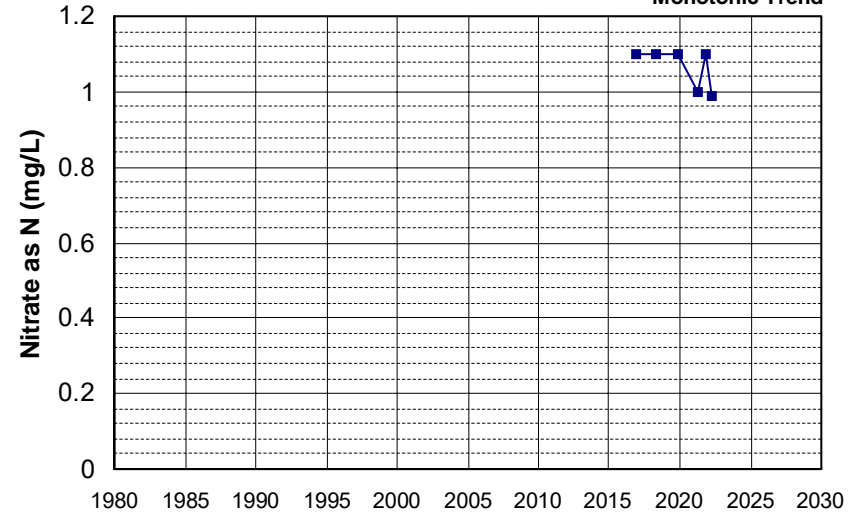
Well Name: L10007939295-CW-19S
 Well Depth (ft): N/A
 Well Type: MONITORING
 # of Measurements: 6
 Source: WB_CLEANUP
 Period of Record: 2016 - 2021
 Depth Zone: Upper
 Trend Since 2000: Insufficient Evidence of Monotonic Trend



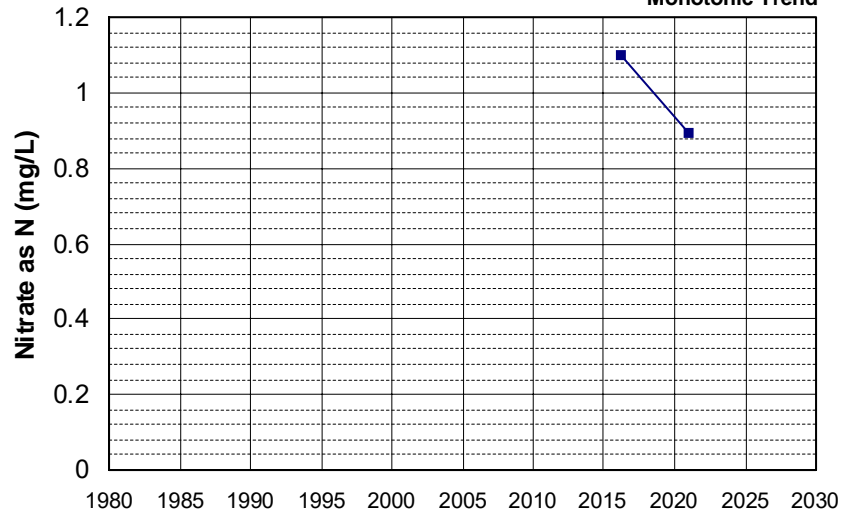
Well Name: L10009133662-MW-7S
 Well Depth (ft): N/A
 Well Type: MONITORING
 # of Measurements: 6
 Source: WB_CLEANUP
 Period of Record: 2016 - 2019
 Depth Zone: Upper
 Trend Since 2000: Insufficient Evidence of Monotonic Trend



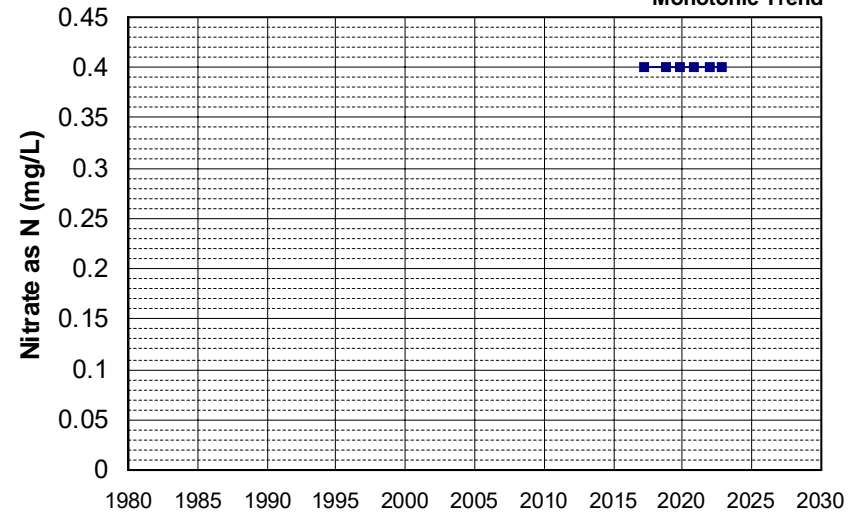
Well Name: L10009540332-MW-23
 Well Depth (ft): N/A
 Well Type: MONITORING
 # of Measurements: 6
 Source: WB_CLEANUP
 Period of Record: 2016 - 2022
 Depth Zone: Upper
 Trend Since 2000: Insufficient Evidence of Monotonic Trend



Well Name: S5-YB-Y19
 Well Depth (ft): 100
 Well Type: DOMESTIC
 # of Measurements: 6
 Source: GAMA_USGS
 Period of Record: 2016 - 2020
 Depth Zone: Upper
 Trend Since 2000: Insufficient Evidence of Monotonic Trend

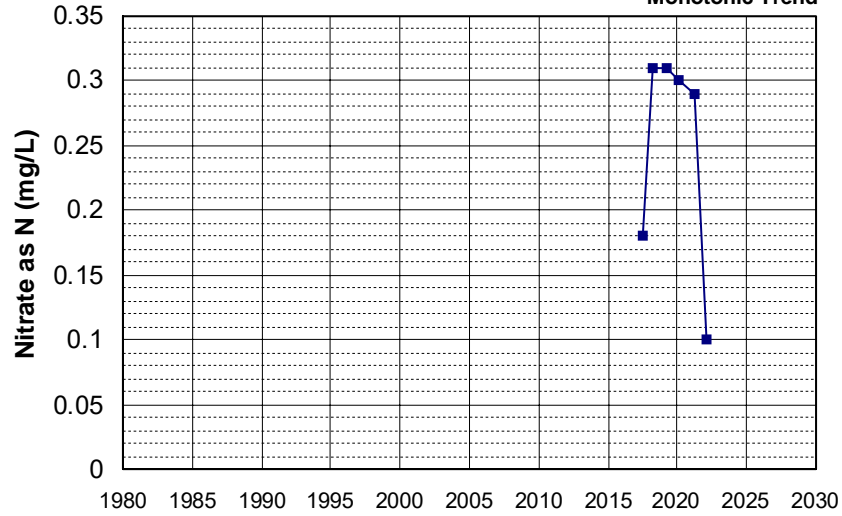


Well Name: CA1700733_001_001
 Well Depth (ft): 137
 Well Type: MUNICIPAL
 # of Measurements: 6
 Source: DDW
 Period of Record: 2017 - 2022
 Depth Zone: Upper
 Trend Since 2000: Insufficient Evidence of Monotonic Trend



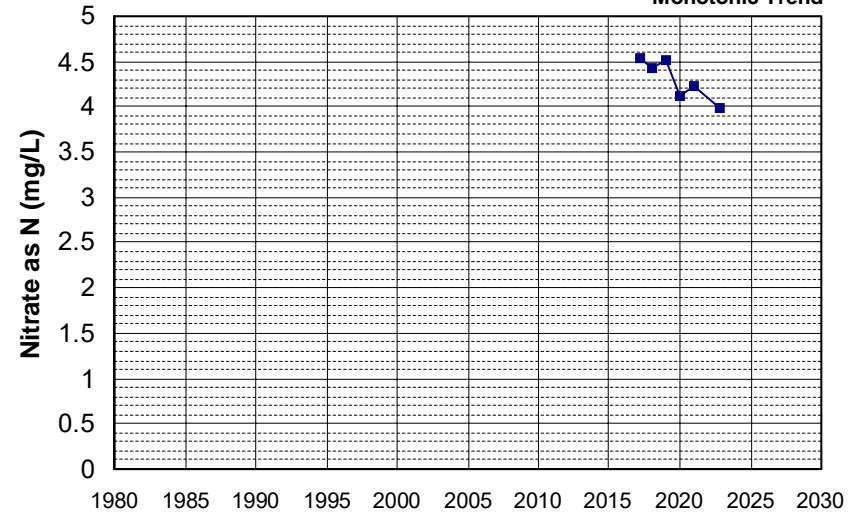
Well Name: CA2800594_003_004
Well Type: MUNICIPAL
Source: DDW
Depth Zone: Upper

Well Depth (ft): 277
of Measurements: 6
Period of Record: 2017 - 2022
Trend Since 2000: Insufficient Evidence of Monotonic Trend



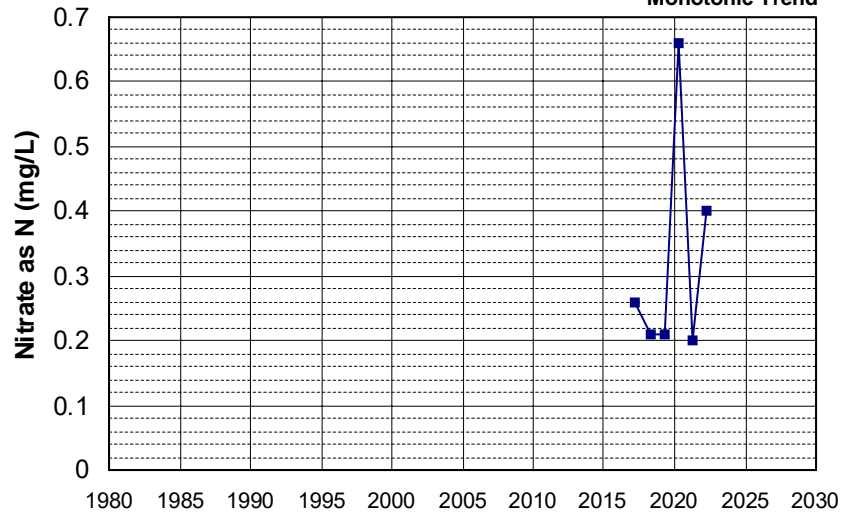
Well Name: CA2900112_001_001
Well Type: MUNICIPAL
Source: DDW
Depth Zone: Upper

Well Depth (ft): 180
of Measurements: 6
Period of Record: 2017 - 2022
Trend Since 2000: Insufficient Evidence of Monotonic Trend



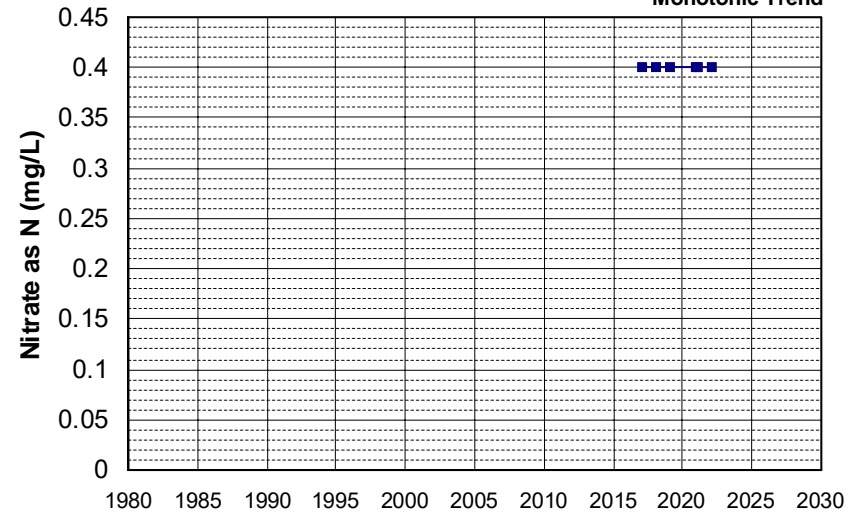
Well Name: CA2900274_001_001
Well Type: MUNICIPAL
Source: DDW
Depth Zone: Upper

Well Depth (ft): 220
of Measurements: 6
Period of Record: 2017 - 2022
Trend Since 2000: Insufficient Evidence of Monotonic Trend



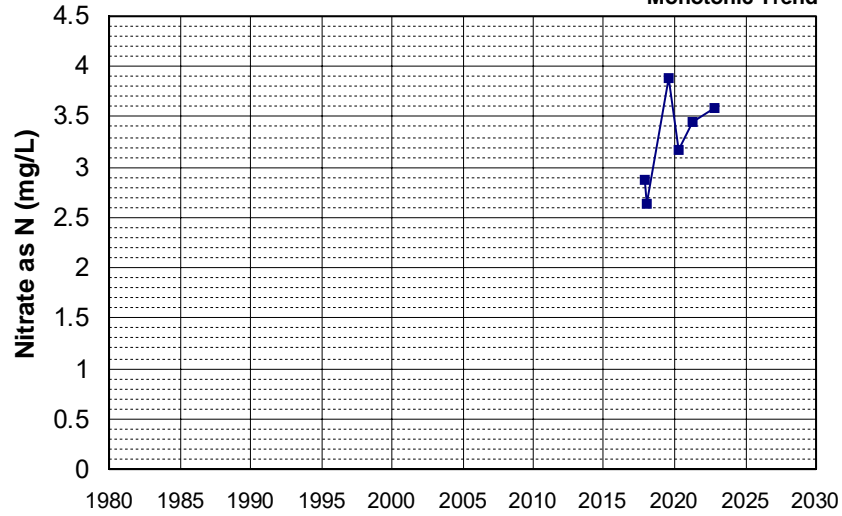
Well Name: CA2900330_001_001
Well Type: MUNICIPAL
Source: DDW
Depth Zone: Upper

Well Depth (ft): 252
of Measurements: 6
Period of Record: 2017 - 2022
Trend Since 2000: Insufficient Evidence of Monotonic Trend



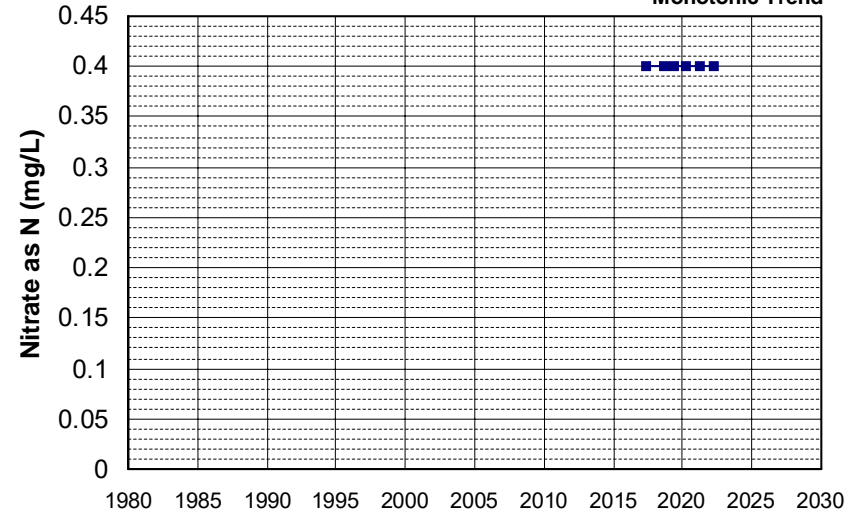
Well Name: CA4500247_002_002
Well Type: MUNICIPAL
Source: DDW
Depth Zone: Upper

Well Depth (ft): 148
of Measurements: 6
Period of Record: 2017 - 2022
Trend Since 2000: Insufficient Evidence of Monotonic Trend



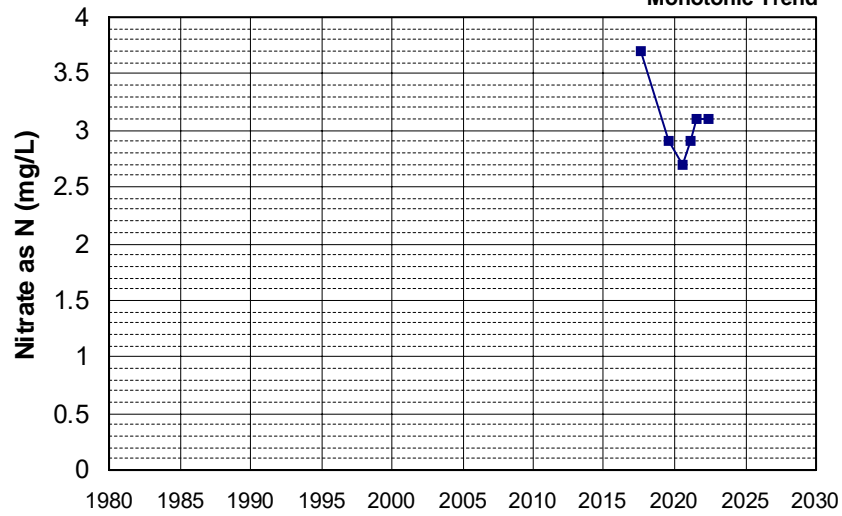
Well Name: CA4700541_003_003
Well Type: MUNICIPAL
Source: DDW
Depth Zone: Upper

Well Depth (ft): 236
of Measurements: 6
Period of Record: 2017 - 2022
Trend Since 2000: Insufficient Evidence of Monotonic Trend



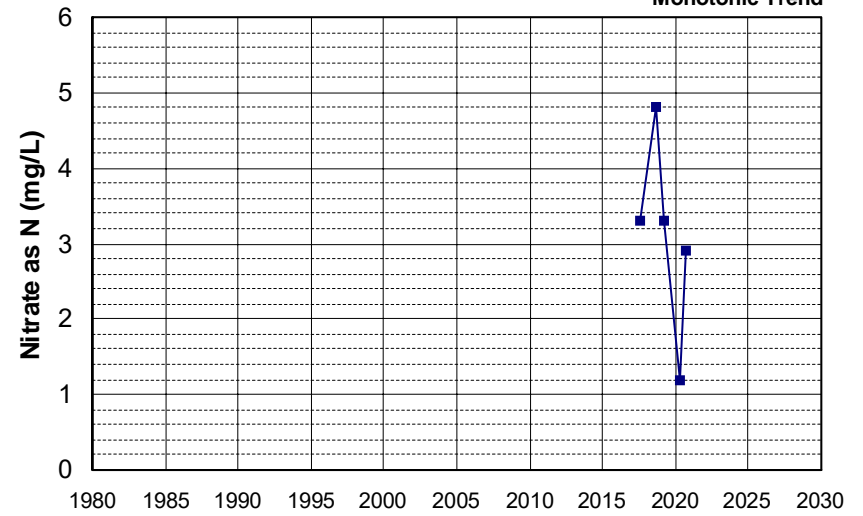
Well Name: CA4800773_003_003
Well Type: MUNICIPAL
Source: DDW
Depth Zone: Upper

Well Depth (ft): N/A
of Measurements: 6
Period of Record: 2017 - 2022
Trend Since 2000: Insufficient Evidence of Monotonic Trend

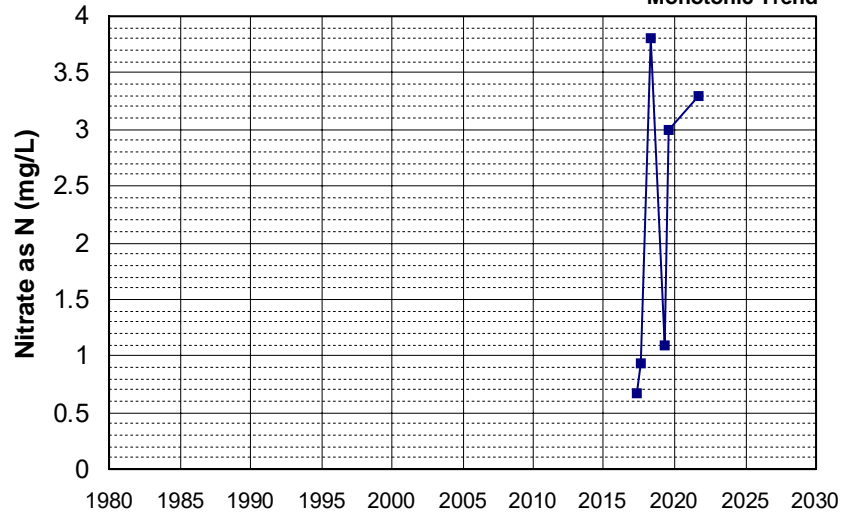


Well Name: L10001819539-OW30
Well Type: MONITORING
Source: WB_CLEANUP
Depth Zone: Upper

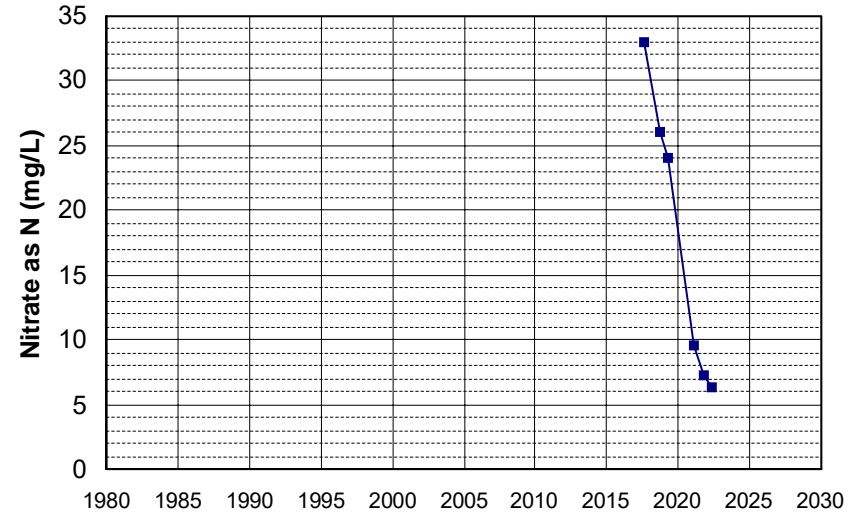
Well Depth (ft): 27
of Measurements: 6
Period of Record: 2017 - 2020
Trend Since 2000: Insufficient Evidence of Monotonic Trend



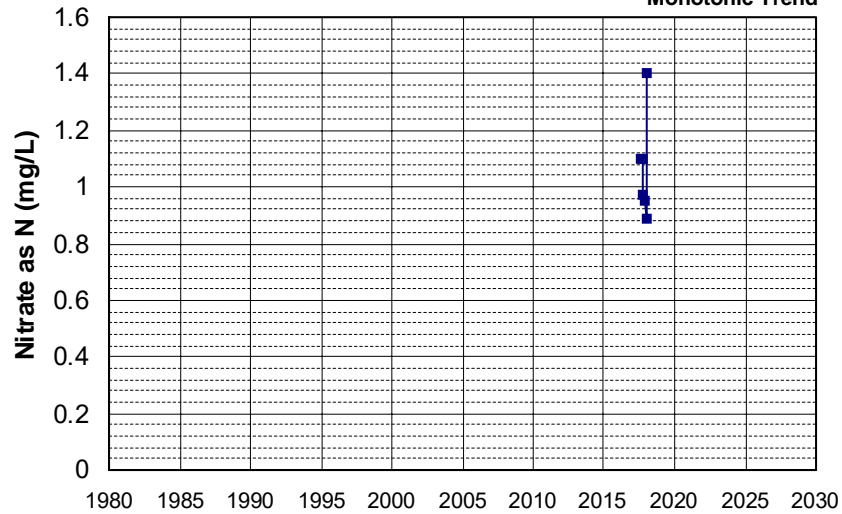
Well Name: L10007002783-MW-323
 Well Depth (ft): 70.72
 Well Type: MONITORING
 # of Measurements: 6
 Source: WB_CLEANUP
 Period of Record: 2017 - 2021
 Depth Zone: Upper
 Trend Since 2000: Insufficient Evidence of Monotonic Trend



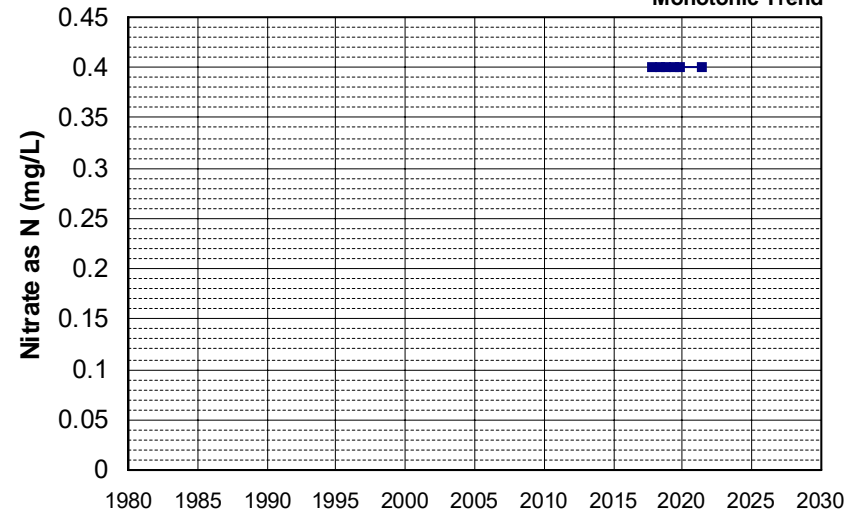
Well Name: L10007011530-CP-1D
 Well Depth (ft): 31.14
 Well Type: MONITORING
 # of Measurements: 6
 Source: WB_CLEANUP
 Period of Record: 2017 - 2022
 Depth Zone: Upper
 Trend Since 2000: Decreasing Trend



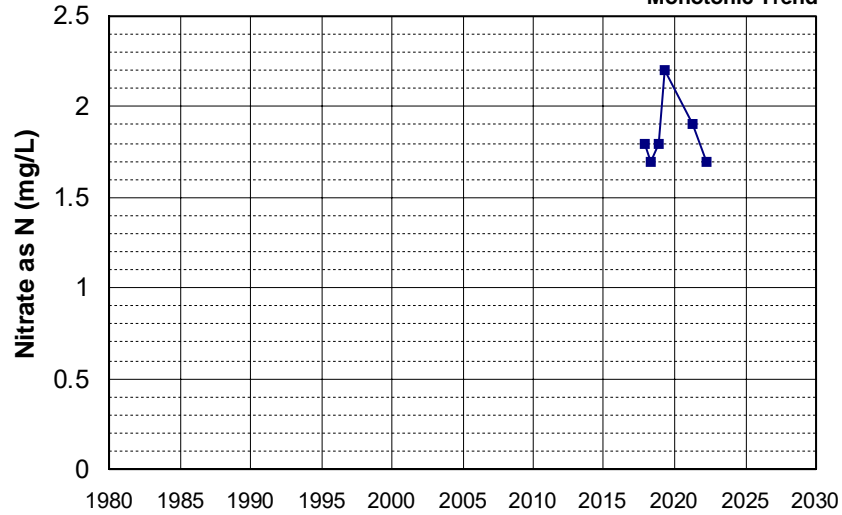
Well Name: L10007011530-G-39
 Well Depth (ft): 23
 Well Type: MONITORING
 # of Measurements: 6
 Source: WB_CLEANUP
 Period of Record: 2017 - 2018
 Depth Zone: Upper
 Trend Since 2000: Insufficient Evidence of Monotonic Trend



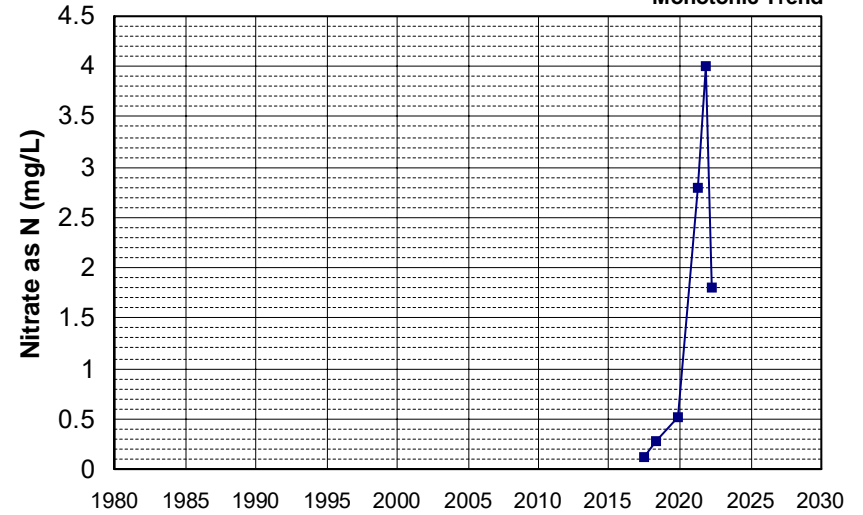
Well Name: L10007064608-MW-9
 Well Depth (ft): 217
 Well Type: MONITORING
 # of Measurements: 6
 Source: WB_CLEANUP
 Period of Record: 2017 - 2021
 Depth Zone: Upper
 Trend Since 2000: Insufficient Evidence of Monotonic Trend



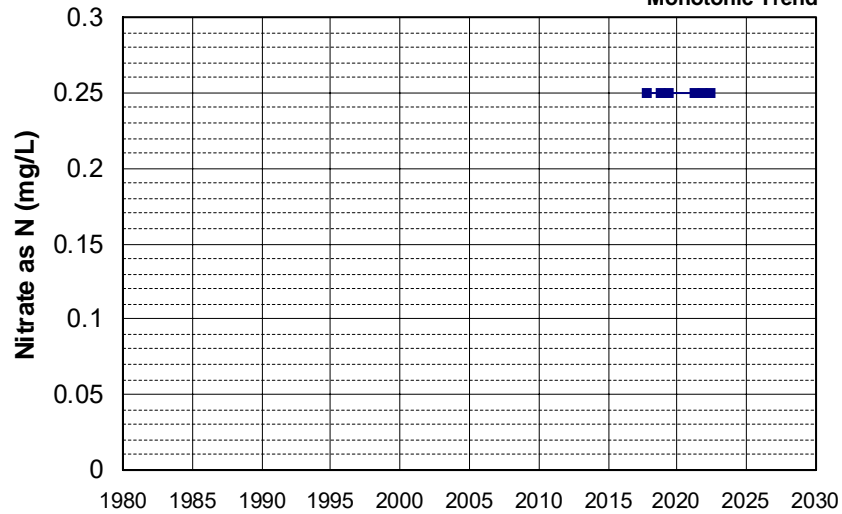
Well Name: L10007939295-CW-25D
 Well Depth (ft): N/A
 Well Type: MONITORING
 # of Measurements: 6
 Source: WB_CLEANUP
 Period of Record: 2017 - 2022
 Depth Zone: Upper
 Trend Since 2000: Insufficient Evidence of Monotonic Trend



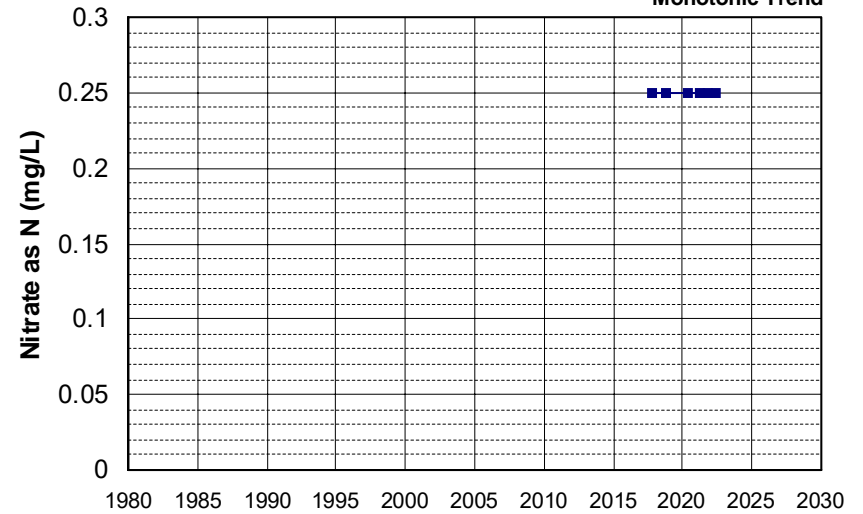
Well Name: L10007939295-CW-25S
 Well Depth (ft): N/A
 Well Type: MONITORING
 # of Measurements: 6
 Source: WB_CLEANUP
 Period of Record: 2017 - 2022
 Depth Zone: Upper
 Trend Since 2000: Insufficient Evidence of Monotonic Trend



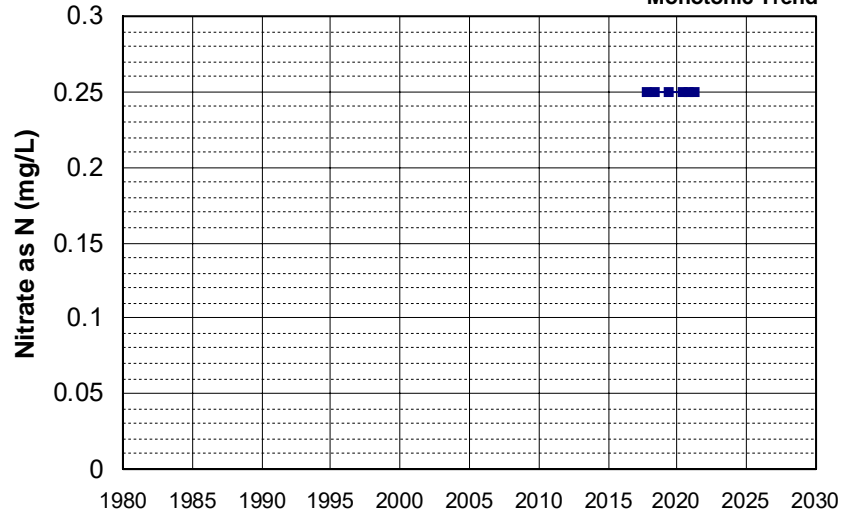
Well Name: L10009540332-MW-29
 Well Depth (ft): N/A
 Well Type: MONITORING
 # of Measurements: 6
 Source: WB_CLEANUP
 Period of Record: 2017 - 2022
 Depth Zone: Upper
 Trend Since 2000: Insufficient Evidence of Monotonic Trend



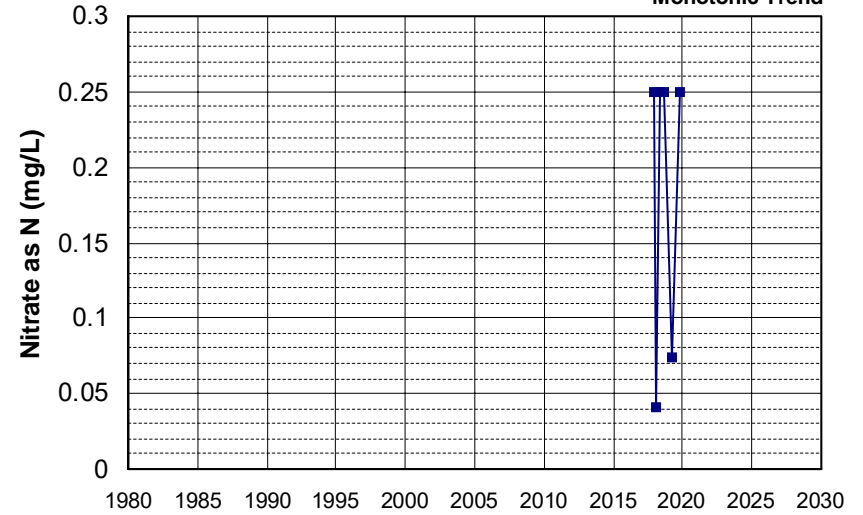
Well Name: L10009540332-MW-31
 Well Depth (ft): N/A
 Well Type: MONITORING
 # of Measurements: 6
 Source: WB_CLEANUP
 Period of Record: 2017 - 2022
 Depth Zone: Upper
 Trend Since 2000: Insufficient Evidence of Monotonic Trend



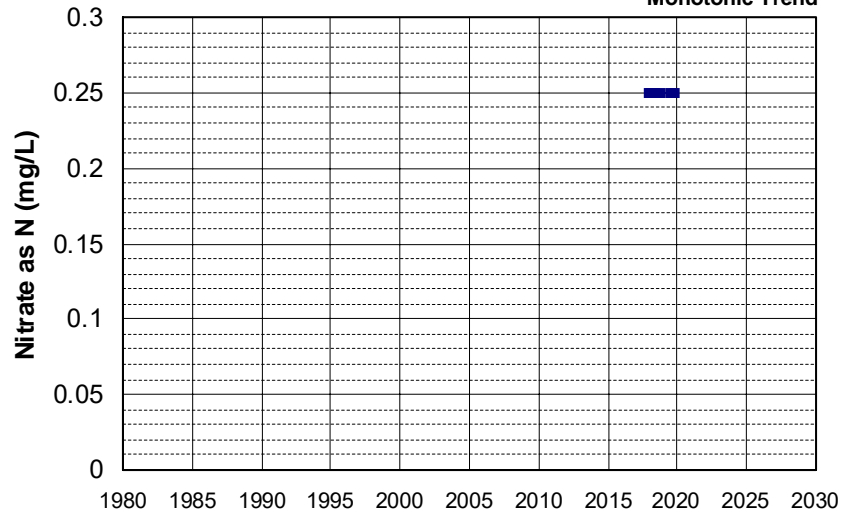
Well Name: L10009540332-MW-32 Well Depth (ft): N/A
 Well Type: MONITORING # of Measurements: 6
 Source: WB_CLEANUP Period of Record: 2017 - 2021
 Depth Zone: Upper Trend Since 2000: Insufficient Evidence of Monotonic Trend



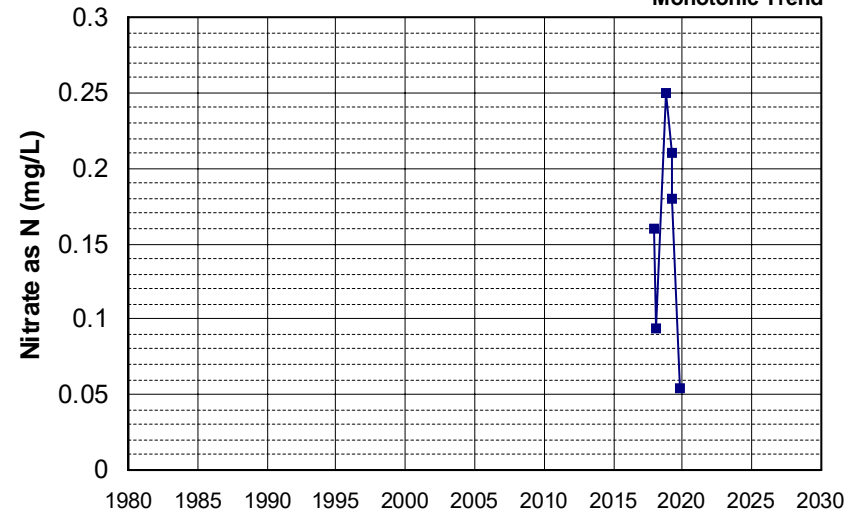
Well Name: T10000005772-MWX-02S Well Depth (ft): N/A
 Well Type: MONITORING # of Measurements: 6
 Source: WB_CLEANUP Period of Record: 2017 - 2019
 Depth Zone: Upper Trend Since 2000: Insufficient Evidence of Monotonic Trend



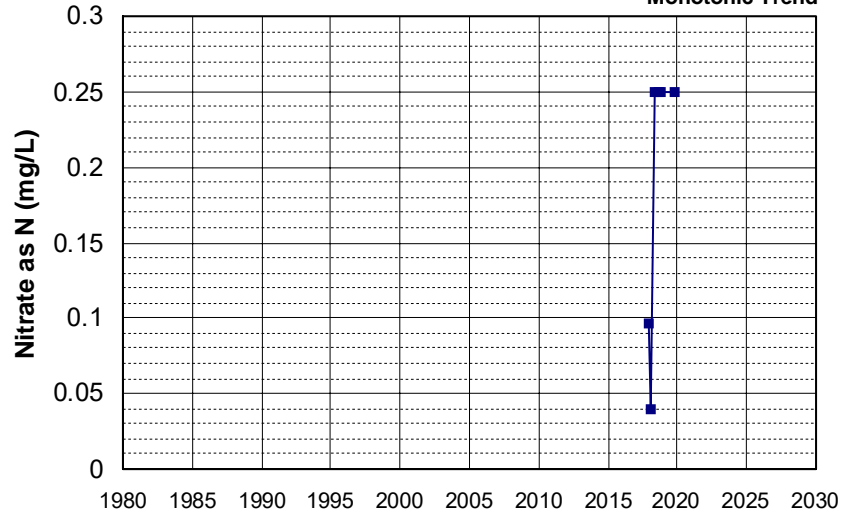
Well Name: T10000005772-NDMW-06 Well Depth (ft): N/A
 Well Type: MONITORING # of Measurements: 6
 Source: WB_CLEANUP Period of Record: 2017 - 2019
 Depth Zone: Upper Trend Since 2000: Insufficient Evidence of Monotonic Trend



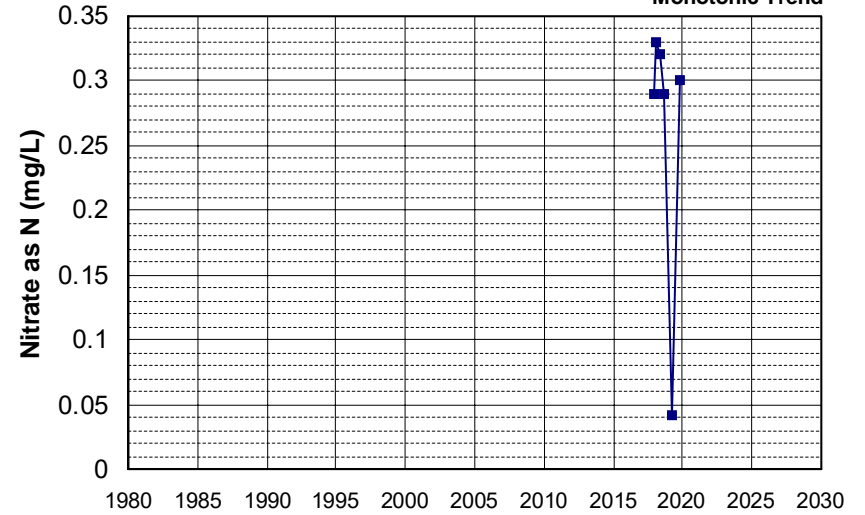
Well Name: T10000005772-NDMW-08 Well Depth (ft): N/A
 Well Type: MONITORING # of Measurements: 6
 Source: WB_CLEANUP Period of Record: 2017 - 2019
 Depth Zone: Upper Trend Since 2000: Insufficient Evidence of Monotonic Trend



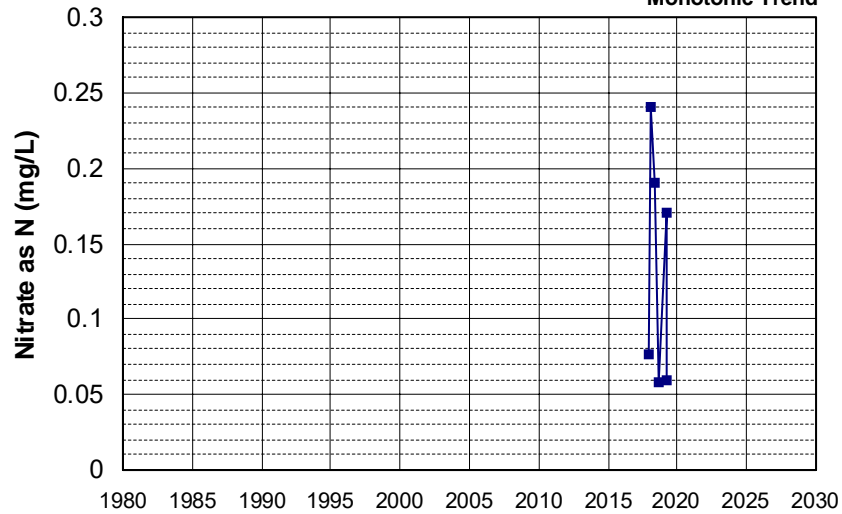
Well Name: T1000005772-NDMW-15 Well Depth (ft): N/A
 Well Type: MONITORING # of Measurements: 6
 Source: WB_CLEANUP Period of Record: 2017 - 2019
 Depth Zone: Upper Trend Since 2000: Insufficient Evidence of Monotonic Trend



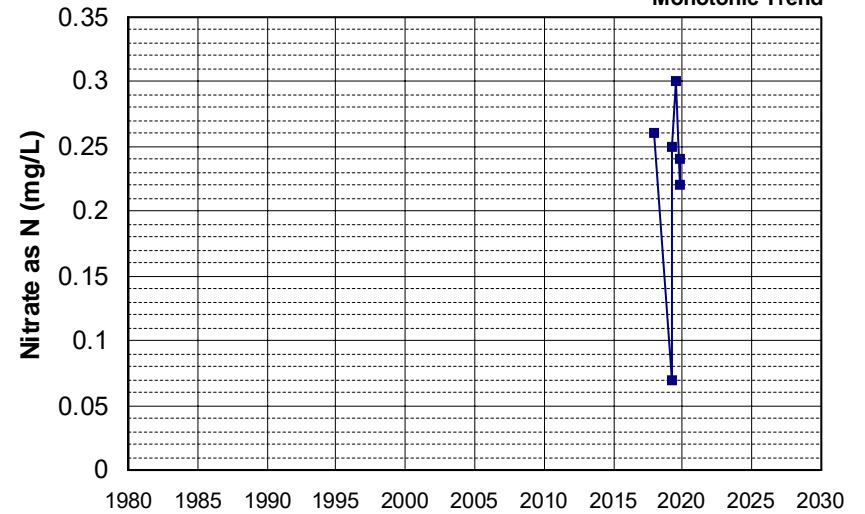
Well Name: T1000005772-NDPZ-09 Well Depth (ft): N/A
 Well Type: MONITORING # of Measurements: 6
 Source: WB_CLEANUP Period of Record: 2017 - 2019
 Depth Zone: Upper Trend Since 2000: Insufficient Evidence of Monotonic Trend



Well Name: T1000005772-NDPZ-13 Well Depth (ft): N/A
 Well Type: MONITORING # of Measurements: 6
 Source: WB_CLEANUP Period of Record: 2017 - 2019
 Depth Zone: Upper Trend Since 2000: Insufficient Evidence of Monotonic Trend

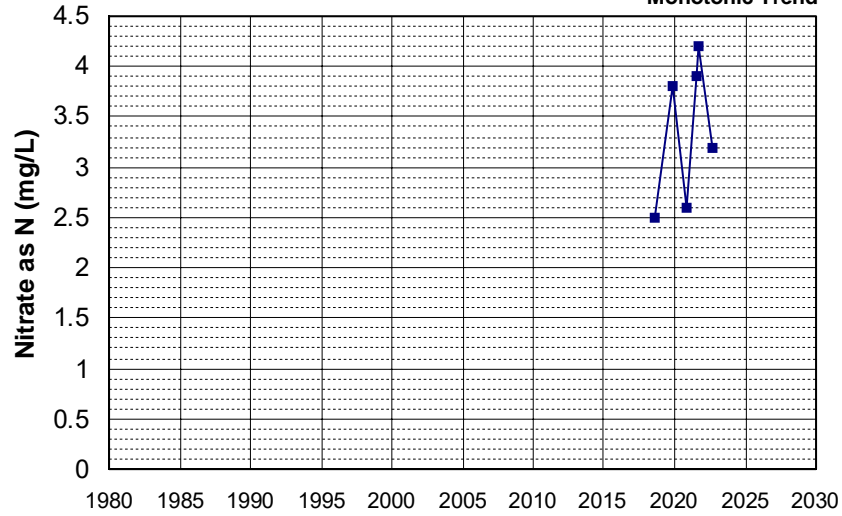


Well Name: T1000005772-PT-01 Well Depth (ft): N/A
 Well Type: MONITORING # of Measurements: 6
 Source: WB_CLEANUP Period of Record: 2017 - 2019
 Depth Zone: Upper Trend Since 2000: Insufficient Evidence of Monotonic Trend



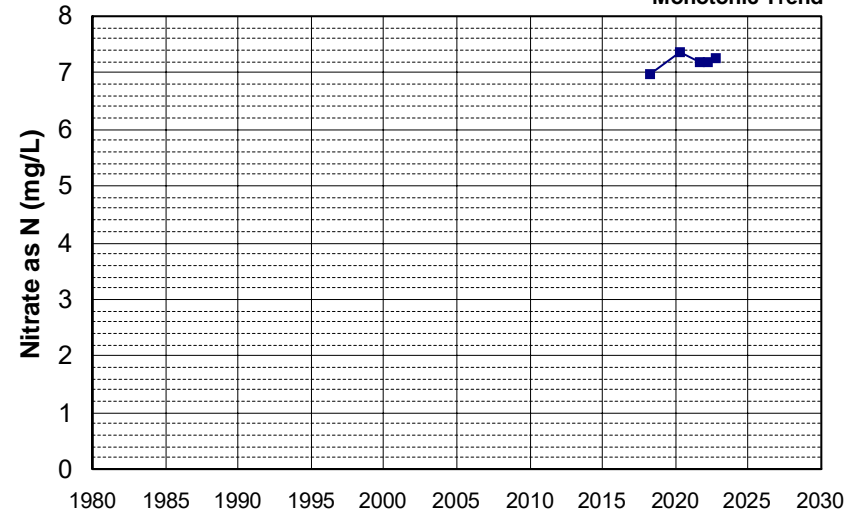
Well Name: CA0900213_002_002
Well Type: MUNICIPAL
Source: DDW
Depth Zone: Upper

Well Depth (ft): N/A
of Measurements: 6
Period of Record: 2018 - 2022
Trend Since 2000: Insufficient Evidence of Monotonic Trend



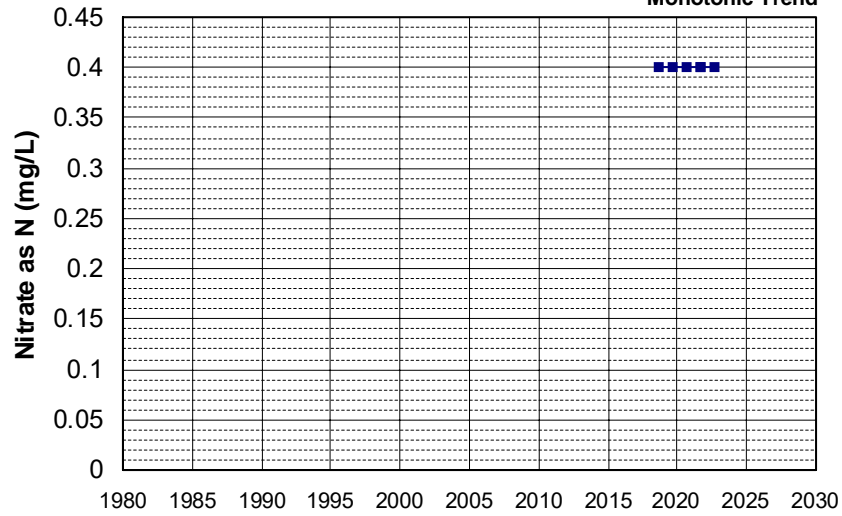
Well Name: CA1105004_001_001
Well Type: MUNICIPAL
Source: DDW
Depth Zone: Upper

Well Depth (ft): 200
of Measurements: 6
Period of Record: 2018 - 2022
Trend Since 2000: Insufficient Evidence of Monotonic Trend



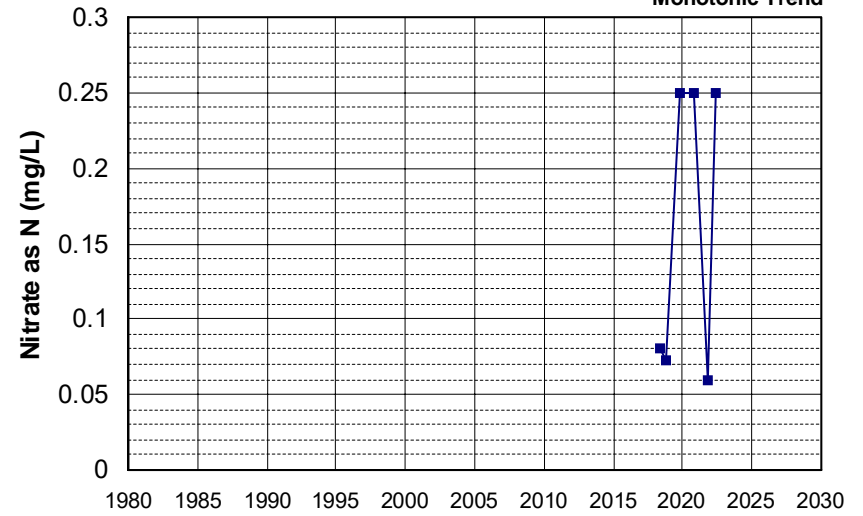
Well Name: CA5700508_006_006
Well Type: MUNICIPAL
Source: DDW
Depth Zone: Upper

Well Depth (ft): 116
of Measurements: 6
Period of Record: 2018 - 2022
Trend Since 2000: Insufficient Evidence of Monotonic Trend

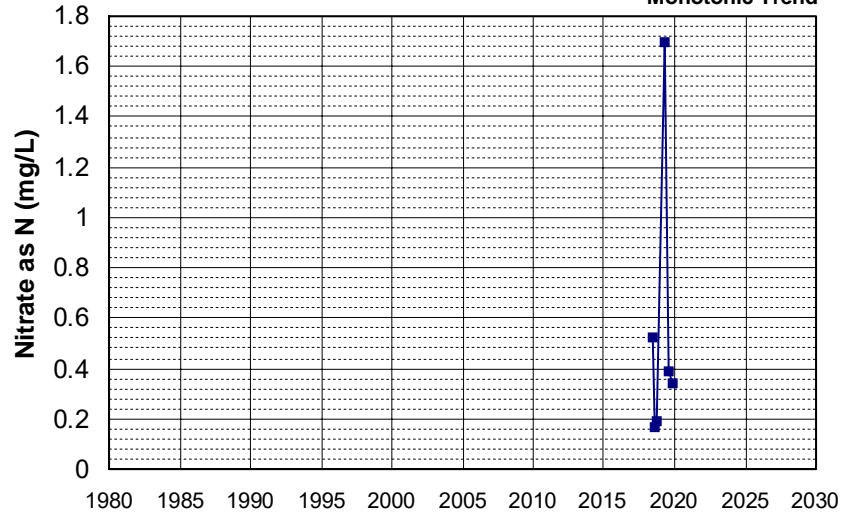


Well Name: L10009540332-MW-28
Well Type: MONITORING
Source: WB_CLEANUP
Depth Zone: Upper

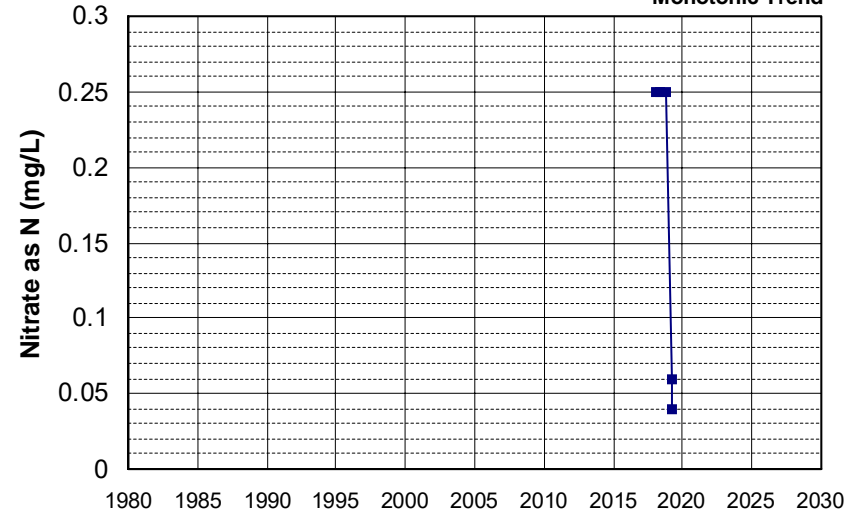
Well Depth (ft): N/A
of Measurements: 6
Period of Record: 2018 - 2022
Trend Since 2000: Insufficient Evidence of Monotonic Trend



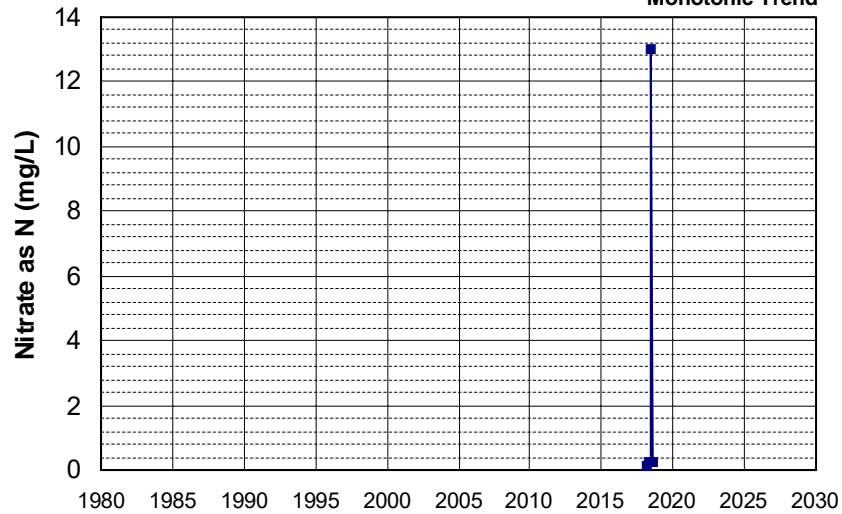
Well Name: T1000005772-NDMW-04 Well Depth (ft): N/A
 Well Type: MONITORING # of Measurements: 6
 Source: WB_CLEANUP Period of Record: 2018 - 2019
 Depth Zone: Upper Trend Since 2000: Insufficient Evidence of Monotonic Trend



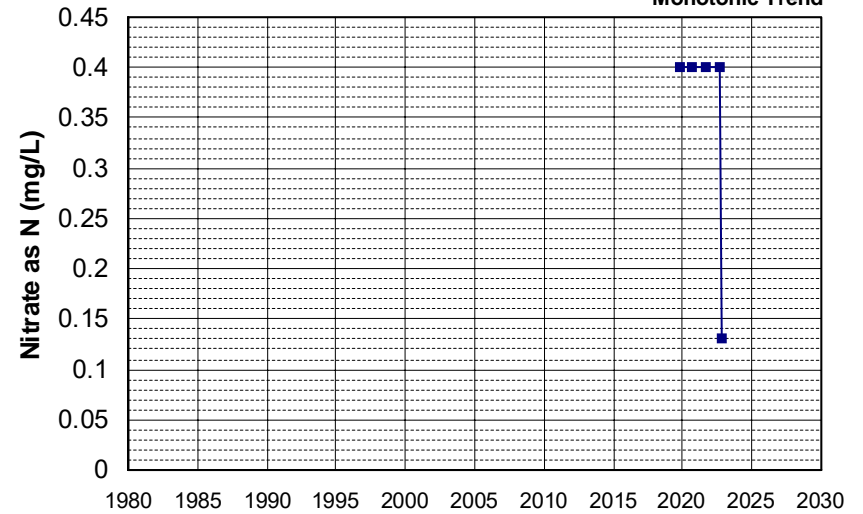
Well Name: T1000005772-NDMW-14 Well Depth (ft): N/A
 Well Type: MONITORING # of Measurements: 6
 Source: WB_CLEANUP Period of Record: 2018 - 2019
 Depth Zone: Upper Trend Since 2000: Insufficient Evidence of Monotonic Trend



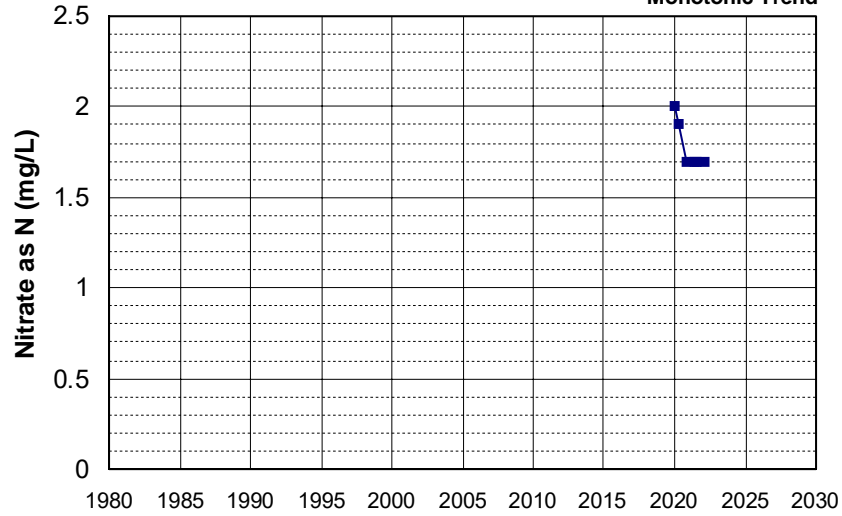
Well Name: T1000009265-MW-18 Well Depth (ft): N/A
 Well Type: MONITORING # of Measurements: 6
 Source: WB_CLEANUP Period of Record: 2018
 Depth Zone: Upper Trend Since 2000: Insufficient Evidence of Monotonic Trend



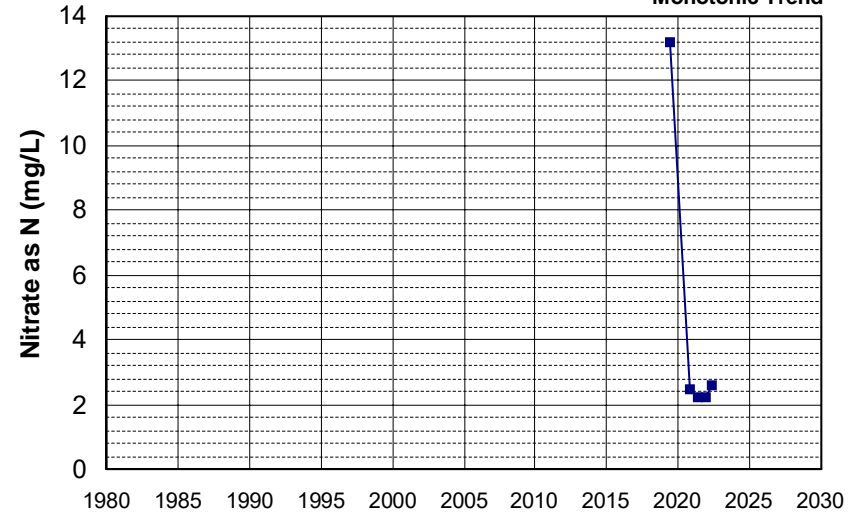
Well Name: CA3210010_004_004 Well Depth (ft): 235
 Well Type: MUNICIPAL # of Measurements: 6
 Source: DDW Period of Record: 2019 - 2022
 Depth Zone: Upper Trend Since 2000: Insufficient Evidence of Monotonic Trend



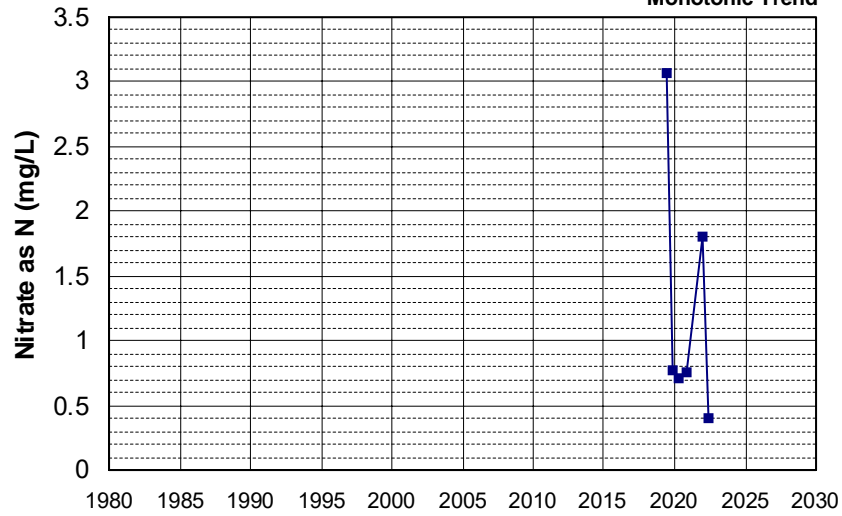
Well Name: L10001937128-MW-24
 Well Type: MONITORING
 Source: WB_CLEANUP
 Depth Zone: Upper
 Well Depth (ft): N/A
 # of Measurements: 6
 Period of Record: 2019 - 2022
 Trend Since 2000: Insufficient Evidence of Monotonic Trend



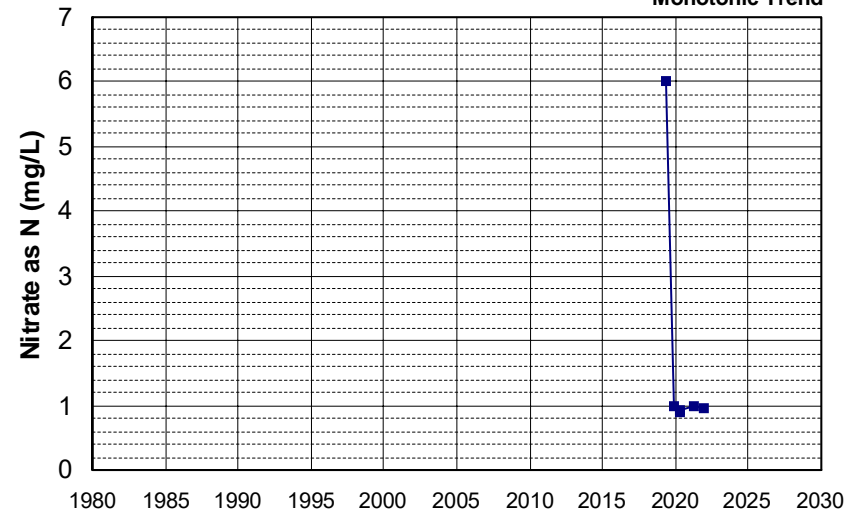
Well Name: L10009553902-MW-18C
 Well Type: MONITORING
 Source: WB_CLEANUP
 Depth Zone: Upper
 Well Depth (ft): 173
 # of Measurements: 6
 Period of Record: 2019 - 2022
 Trend Since 2000: Insufficient Evidence of Monotonic Trend



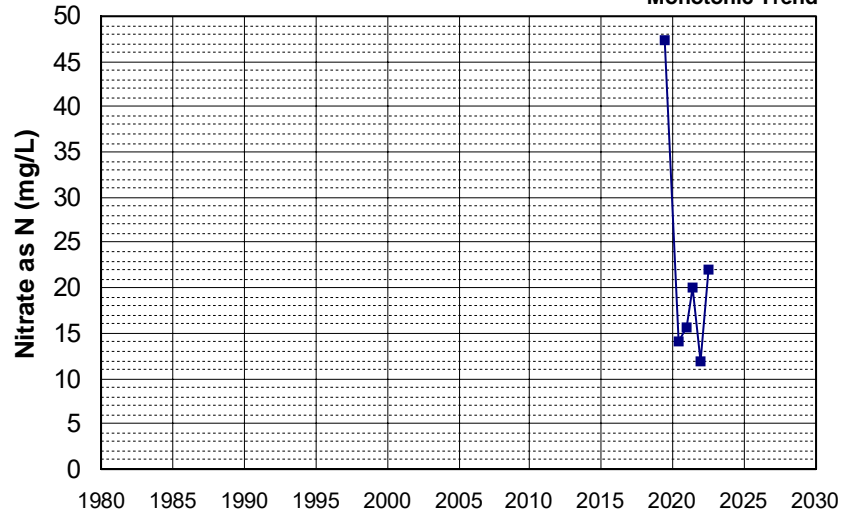
Well Name: L10009553902-MW-20C
 Well Type: MONITORING
 Source: WB_CLEANUP
 Depth Zone: Upper
 Well Depth (ft): 152.5
 # of Measurements: 6
 Period of Record: 2019 - 2022
 Trend Since 2000: Insufficient Evidence of Monotonic Trend



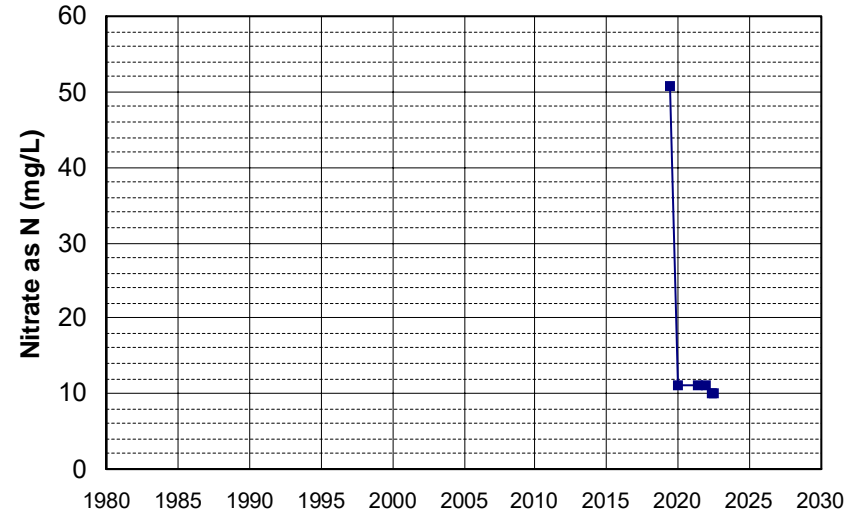
Well Name: L10009553902-MW-21C
 Well Type: MONITORING
 Source: WB_CLEANUP
 Depth Zone: Upper
 Well Depth (ft): 157.5
 # of Measurements: 6
 Period of Record: 2019 - 2021
 Trend Since 2000: Insufficient Evidence of Monotonic Trend



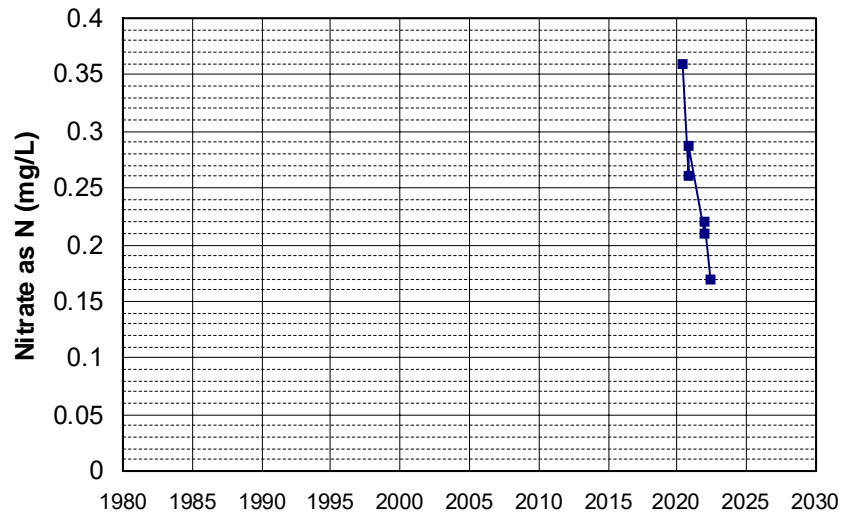
Well Name: L10009553902-MW-27B Well Depth (ft): 104.5
 Well Type: MONITORING # of Measurements: 6
 Source: WB_CLEANUP Period of Record: 2019 - 2022
 Depth Zone: Upper Trend Since 2000: Insufficient Evidence of Monotonic Trend



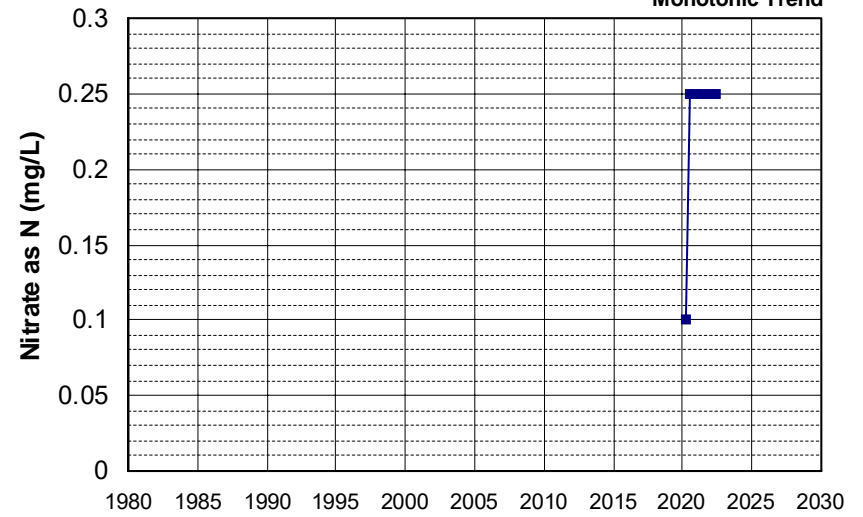
Well Name: L10009553902-MW-29B Well Depth (ft): 99.5
 Well Type: MONITORING # of Measurements: 6
 Source: WB_CLEANUP Period of Record: 2019 - 2022
 Depth Zone: Upper Trend Since 2000: Decreasing Trend



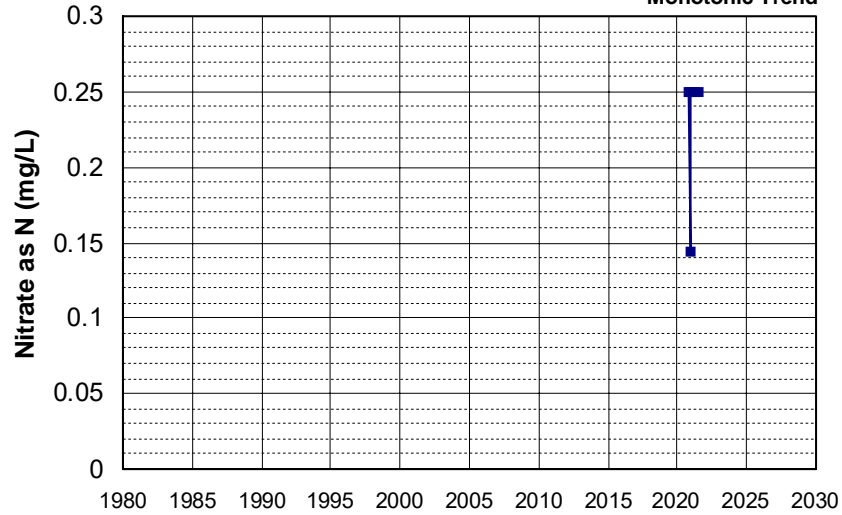
Well Name: L10009553902-MW-10B Well Depth (ft): 90.5
 Well Type: MONITORING # of Measurements: 6
 Source: WB_CLEANUP Period of Record: 2020 - 2022
 Depth Zone: Upper Trend Since 2000: Decreasing Trend



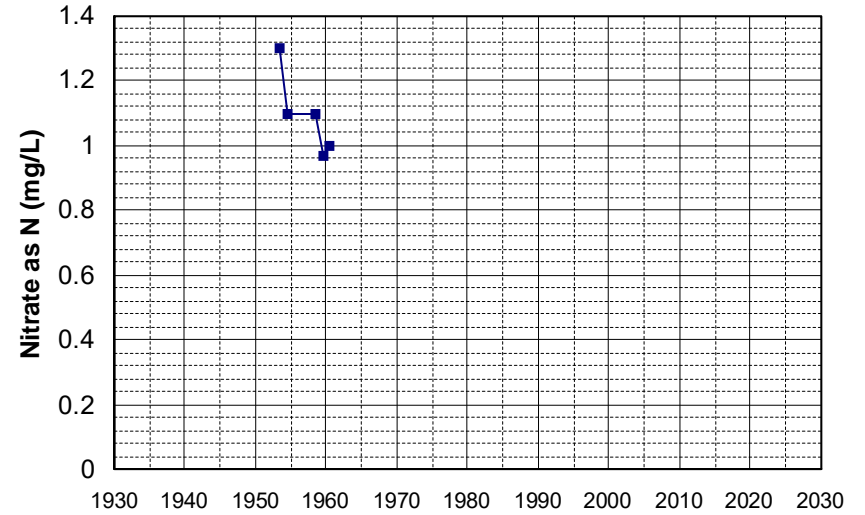
Well Name: T0600700129-MW-3 Well Depth (ft): 20
 Well Type: MONITORING # of Measurements: 6
 Source: WB_CLEANUP Period of Record: 2020 - 2022
 Depth Zone: Upper Trend Since 2000: Insufficient Evidence of Monotonic Trend



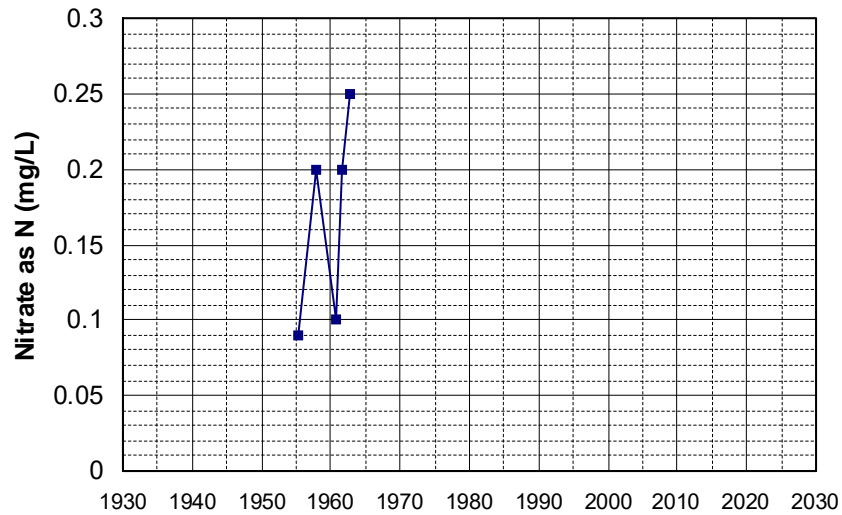
Well Name: T0601746518-WB-2
 Well Depth (ft): 50
 Well Type: MONITORING
 # of Measurements: 6
 Source: WB_CLEANUP
 Period of Record: 2020 - 2021
 Depth Zone: Upper
 Trend Since 2000: Insufficient Evidence of Monotonic Trend



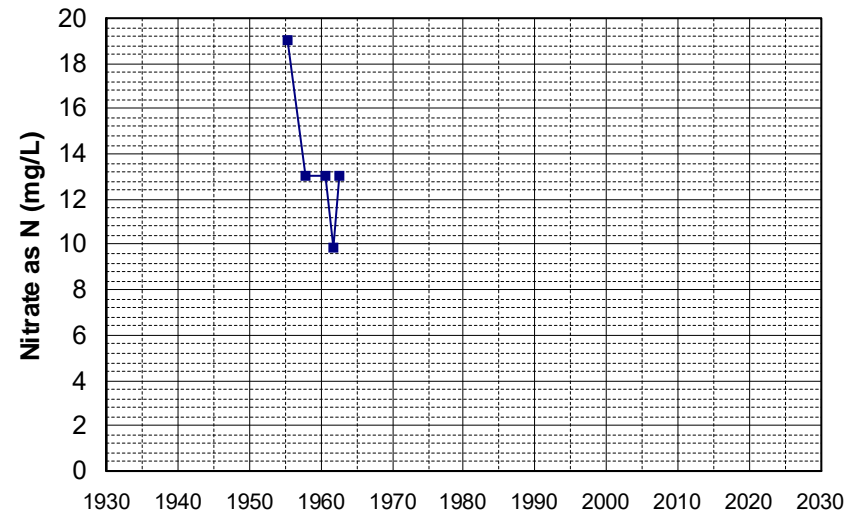
Well Name: 10N02W14A001M
 Well Depth (ft): 135
 Well Type: WATER SUPPLY, OTHER
 # of Measurements: 5
 Source: DWR
 Period of Record: 1953 - 1960
 Depth Zone: Upper
 Trend Since 2000: Insufficient Data



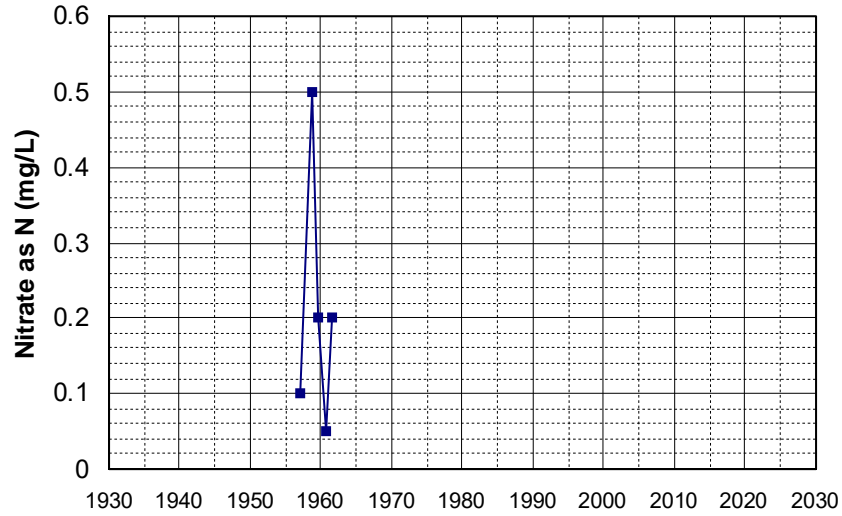
Well Name: 22N15E32F001M
 Well Depth (ft): 240
 Well Type: WATER SUPPLY, OTHER
 # of Measurements: 5
 Source: DWR
 Period of Record: 1955 - 1962
 Depth Zone: Upper
 Trend Since 2000: Insufficient Data



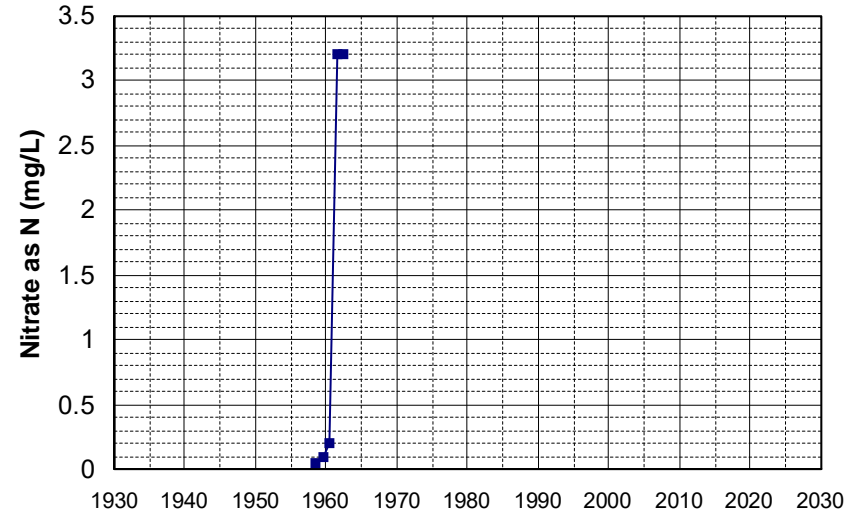
Well Name: 23N14E25G001M
 Well Depth (ft): 28
 Well Type: WATER SUPPLY, OTHER
 # of Measurements: 5
 Source: DWR
 Period of Record: 1955 - 1962
 Depth Zone: Upper
 Trend Since 2000: Insufficient Data



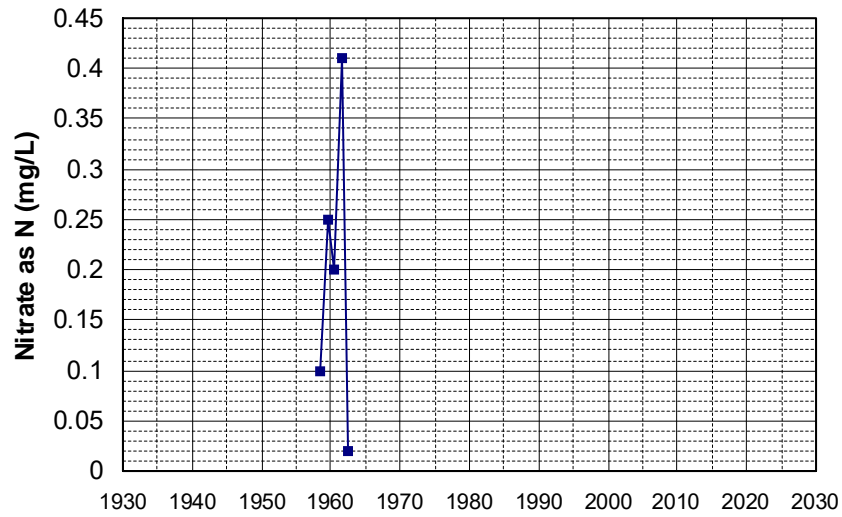
Well Name: 17N04E20L001M Well Depth (ft): 260
Well Type: WATER SUPPLY, OTHER # of Measurements: 5
Source: DWR Period of Record: 1957 - 1961
Depth Zone: Upper Trend Since 2000: Insufficient Data



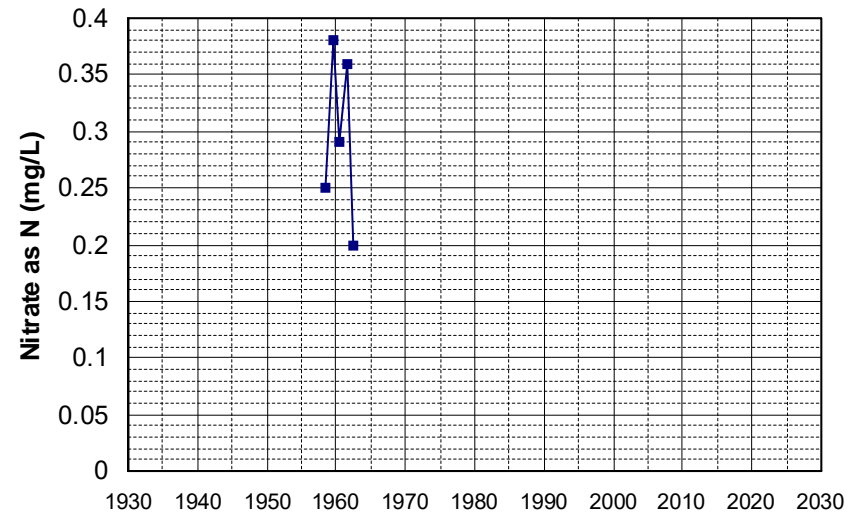
Well Name: 13N09W16D001M Well Depth (ft): 122
Well Type: WATER SUPPLY, OTHER # of Measurements: 5
Source: DWR Period of Record: 1958 - 1962
Depth Zone: Upper Trend Since 2000: Insufficient Data



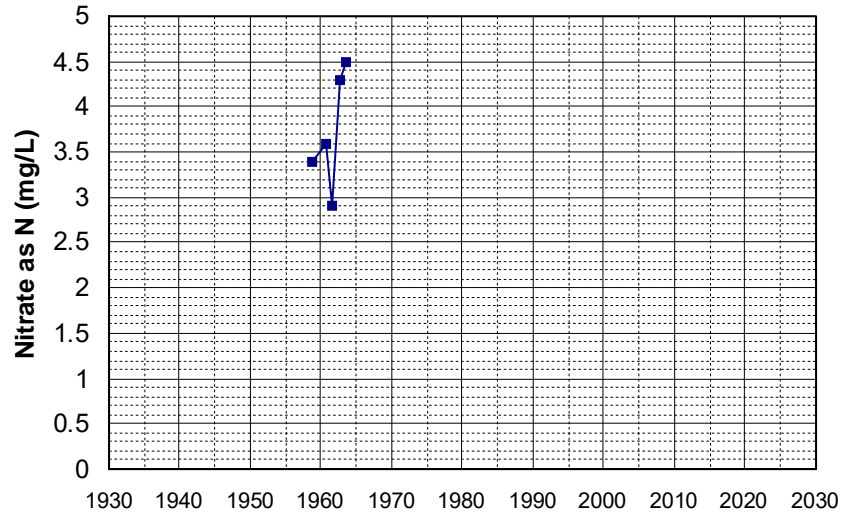
Well Name: 15N10W12K002M Well Depth (ft): 120
Well Type: WATER SUPPLY, OTHER # of Measurements: 5
Source: DWR Period of Record: 1958 - 1962
Depth Zone: Upper Trend Since 2000: Insufficient Data



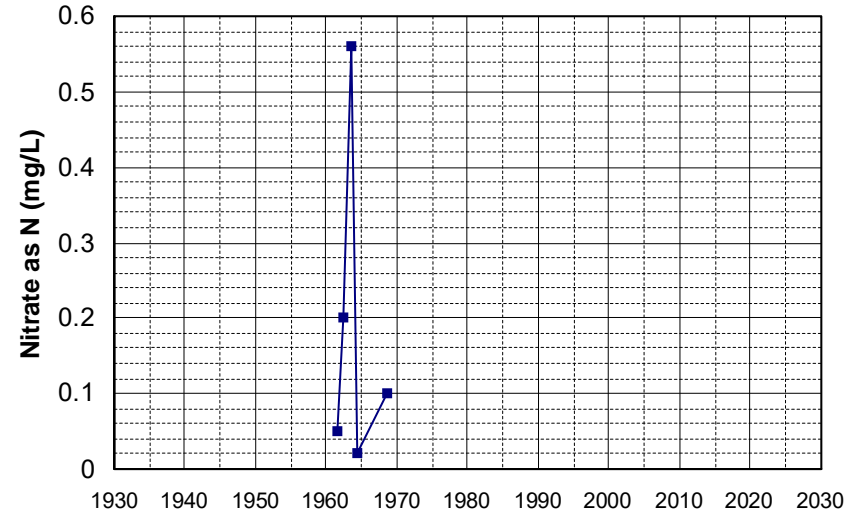
Well Name: 15N10W24H001M Well Depth (ft): 120
Well Type: WATER SUPPLY, OTHER # of Measurements: 5
Source: DWR Period of Record: 1958 - 1962
Depth Zone: Upper Trend Since 2000: Insufficient Data



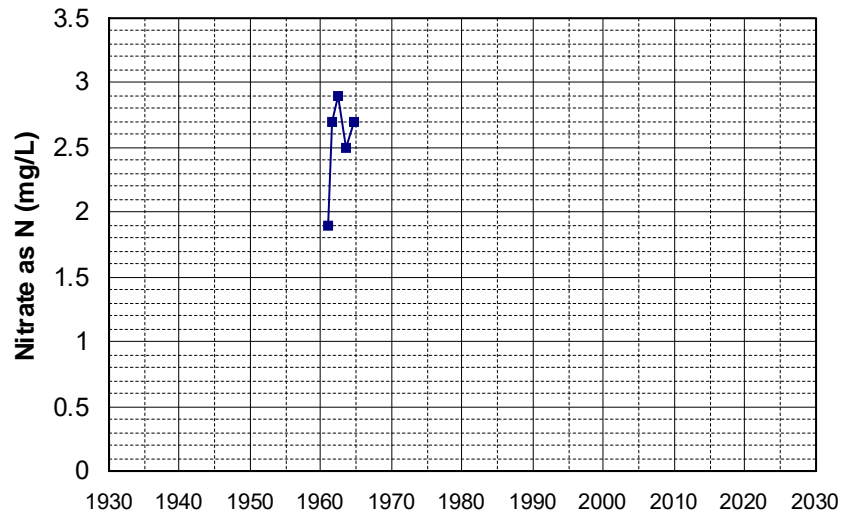
Well Name: 38N09E08E002M Well Depth (ft): 230
Well Type: WATER SUPPLY, OTHER # of Measurements: 5
Source: DWR Period of Record: 1958 - 1963
Depth Zone: Upper Trend Since 2000: Insufficient Data



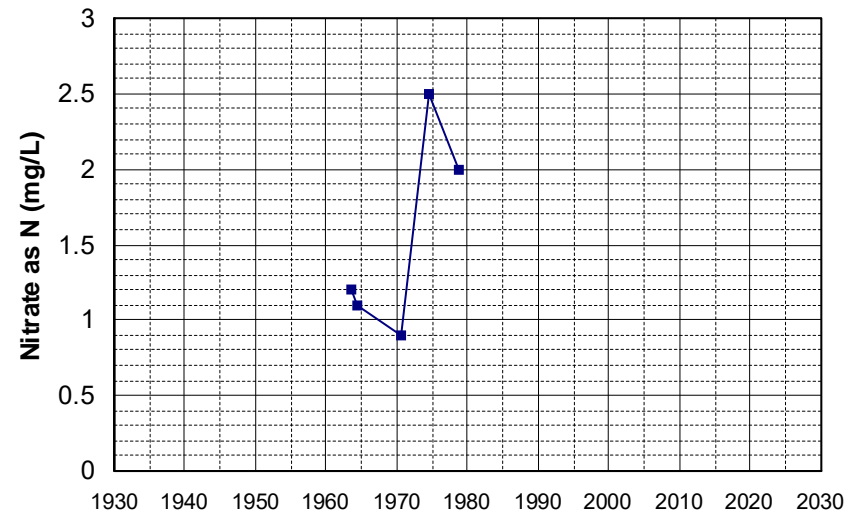
Well Name: 15N10W03J001M Well Depth (ft): 200
Well Type: WATER SUPPLY, OTHER # of Measurements: 5
Source: DWR Period of Record: 1961 - 1968
Depth Zone: Upper Trend Since 2000: Insufficient Data



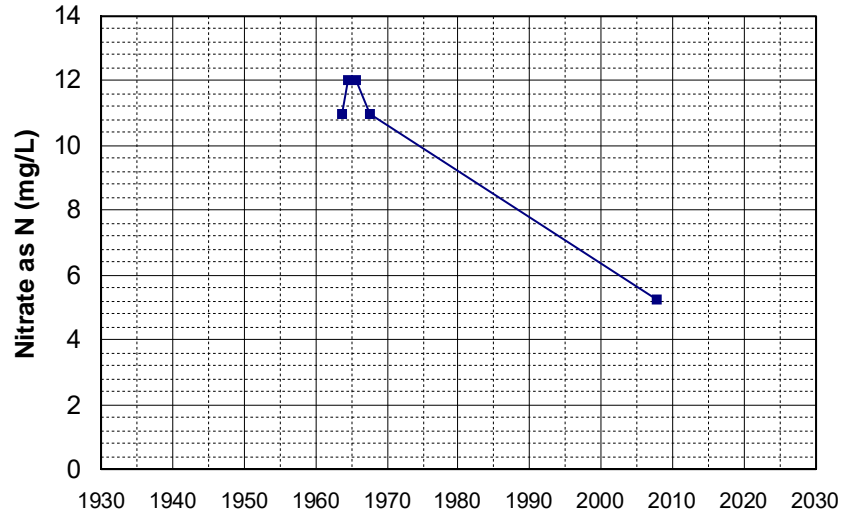
Well Name: 24N03W04K001M Well Depth (ft): 108
Well Type: WATER SUPPLY, OTHER # of Measurements: 5
Source: DWR Period of Record: 1961 - 1964
Depth Zone: Upper Trend Since 2000: Insufficient Data



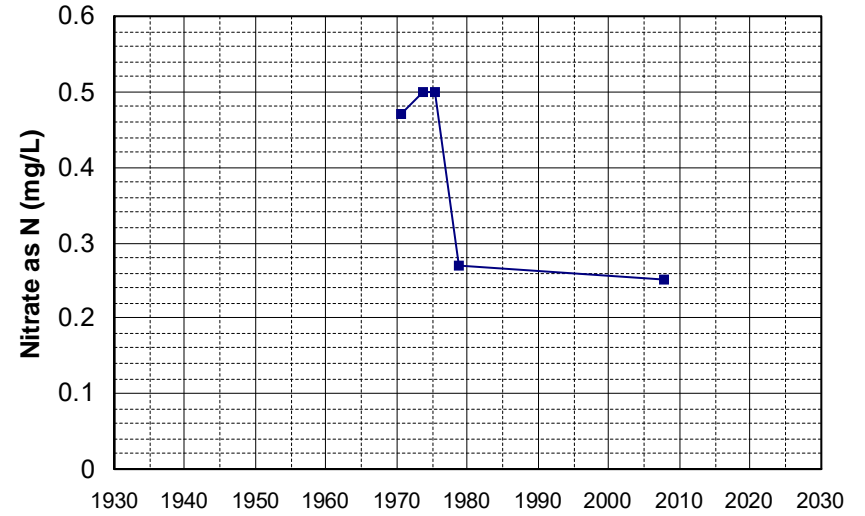
Well Name: 13N07W15N001M Well Depth (ft): 228
Well Type: WATER SUPPLY, OTHER # of Measurements: 5
Source: DWR Period of Record: 1963 - 1978
Depth Zone: Upper Trend Since 2000: Insufficient Data



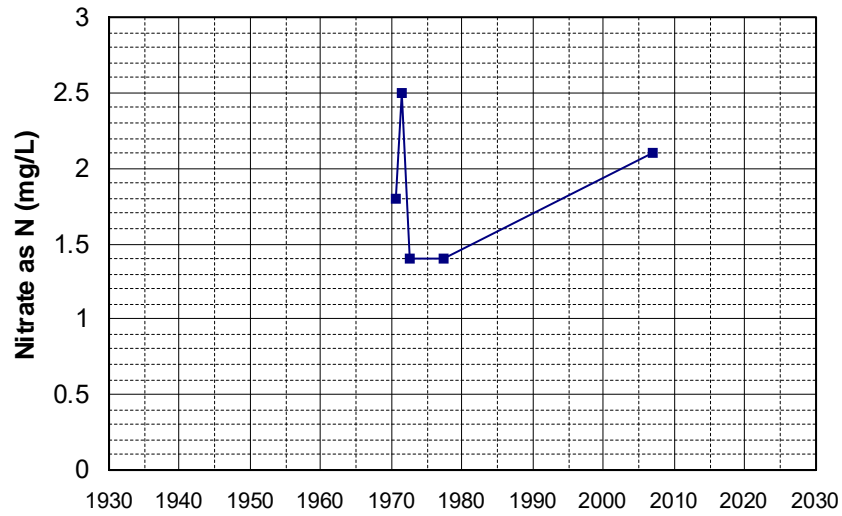
Well Name: 23N14E25G002M Well Depth (ft): 252
Well Type: WATER SUPPLY, OTHER # of Measurements: 5
Source: DWR Period of Record: 1963 - 2007
Depth Zone: Upper Trend Since 2000: Insufficient Data



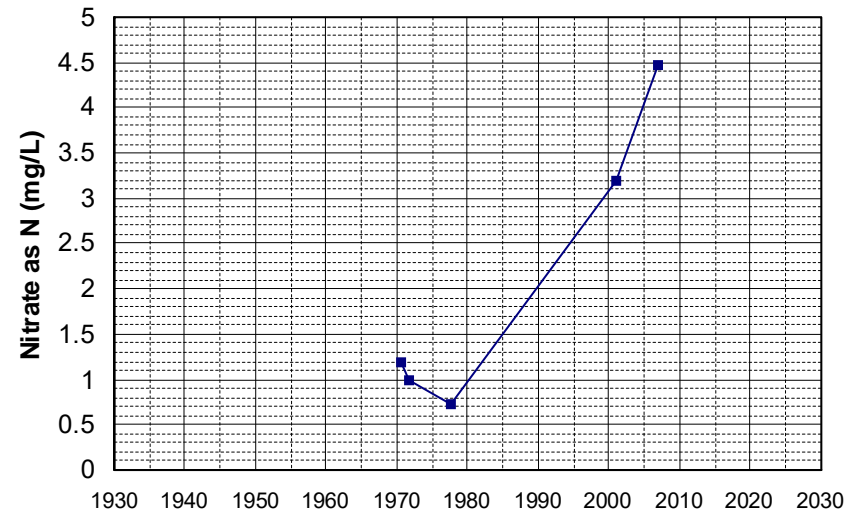
Well Name: 13N09W21F002M Well Depth (ft): 216
Well Type: WATER SUPPLY, OTHER # of Measurements: 5
Source: DWR Period of Record: 1970 - 2007
Depth Zone: Upper Trend Since 2000: Insufficient Data



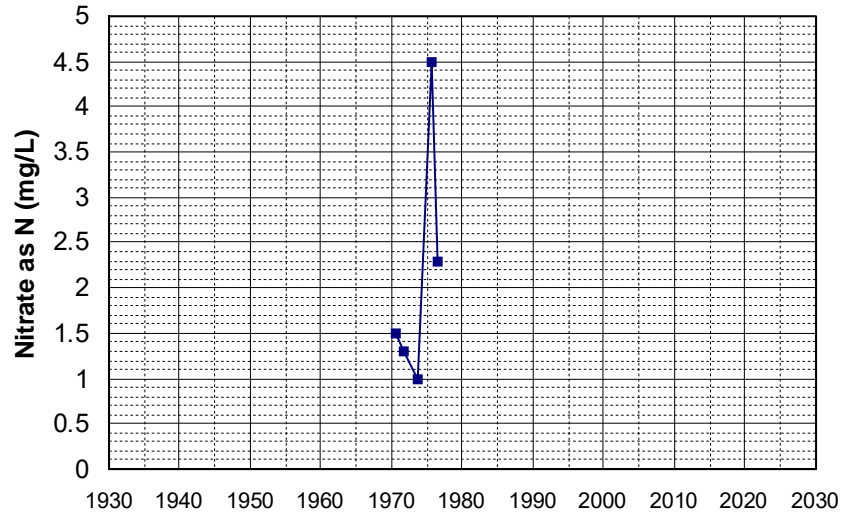
Well Name: 15N03W26L001M Well Depth (ft): 170
Well Type: WATER SUPPLY, OTHER # of Measurements: 5
Source: DWR Period of Record: 1970 - 2006
Depth Zone: Upper Trend Since 2000: Insufficient Data



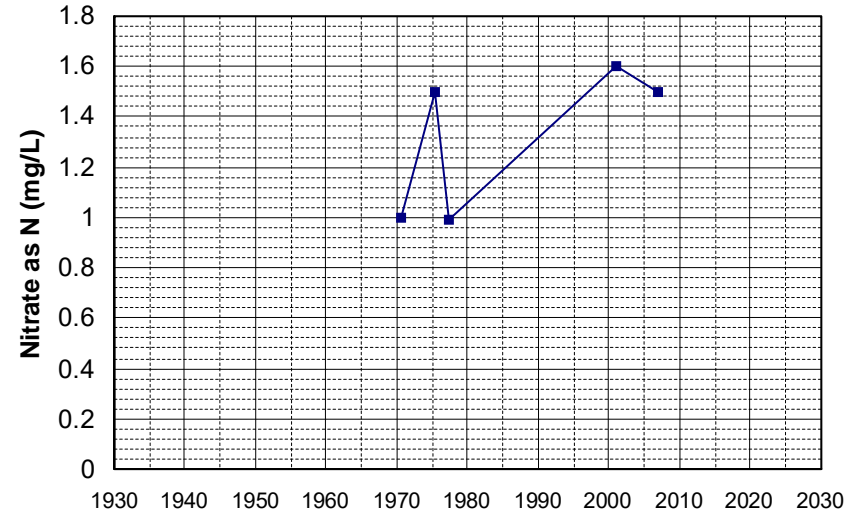
Well Name: 22N02W20Q001M Well Depth (ft): 60
Well Type: WATER SUPPLY, OTHER # of Measurements: 5
Source: DWR Period of Record: 1970 - 2006
Depth Zone: Upper Trend Since 2000: Insufficient Data



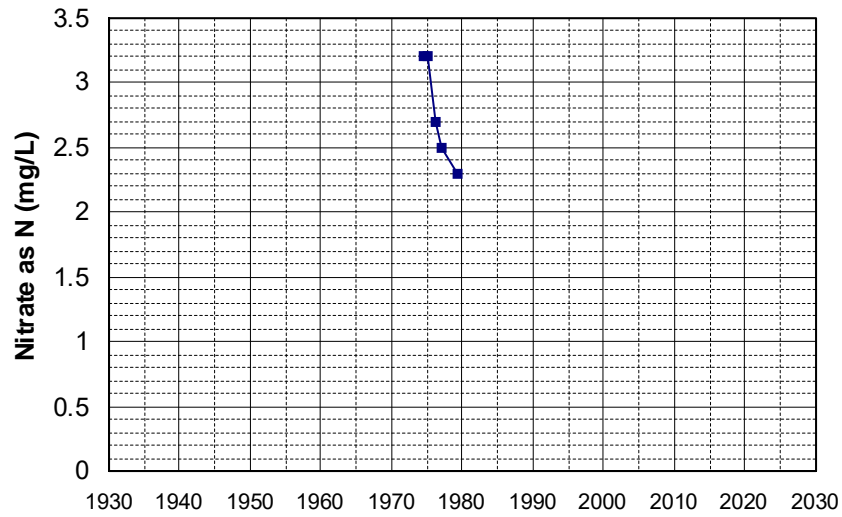
Well Name: 22N03W06H001M Well Depth (ft): 64
 Well Type: WATER SUPPLY, OTHER # of Measurements: 5
 Source: DWR Period of Record: 1970 - 1976
 Depth Zone: Upper Trend Since 2000: Insufficient Data



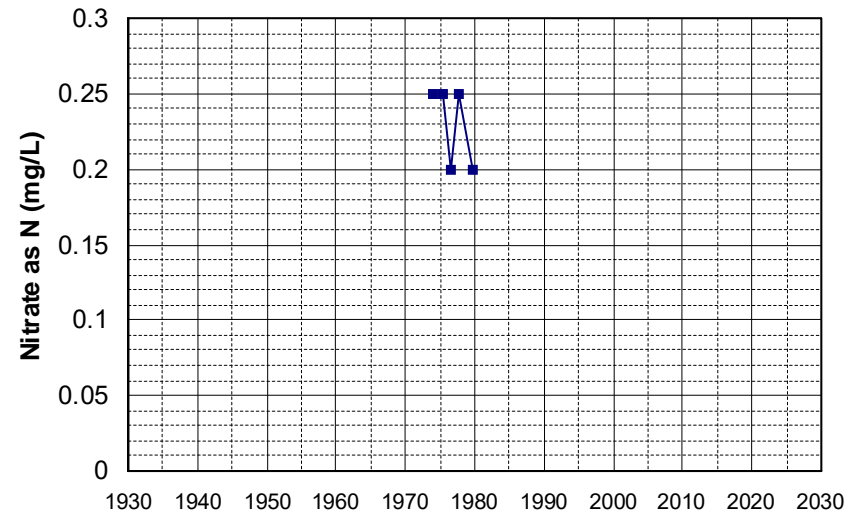
Well Name: 24N03W17M001M Well Depth (ft): 108
 Well Type: WATER SUPPLY, OTHER # of Measurements: 5
 Source: DWR Period of Record: 1970 - 2006
 Depth Zone: Upper Trend Since 2000: Insufficient Data



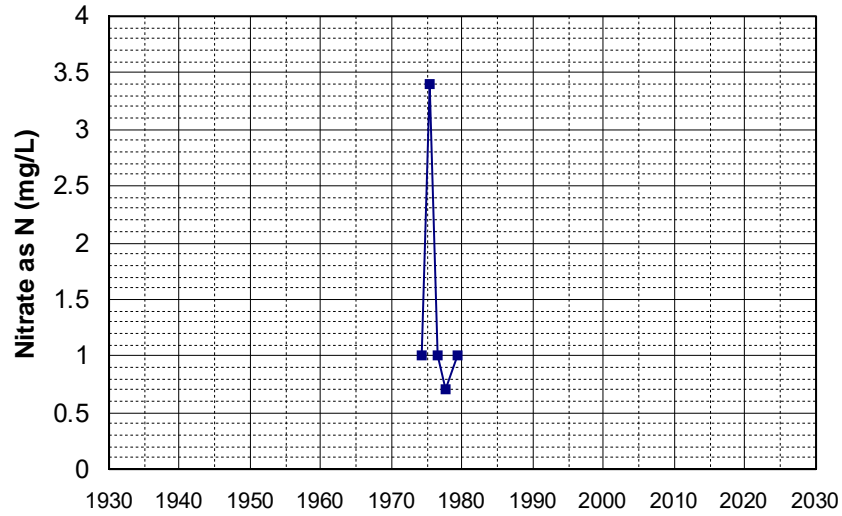
Well Name: 15N03E12R002M Well Depth (ft): 114
 Well Type: WATER SUPPLY, OTHER # of Measurements: 5
 Source: DWR Period of Record: 1974 - 1979
 Depth Zone: Upper Trend Since 2000: Insufficient Data



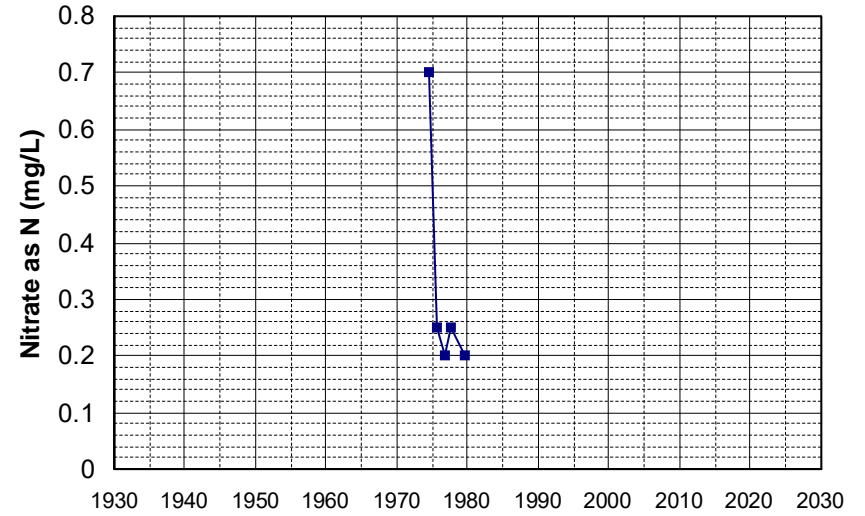
Well Name: 15N03E13N001M Well Depth (ft): 199
 Well Type: WATER SUPPLY, OTHER # of Measurements: 5
 Source: DWR Period of Record: 1974 - 1979
 Depth Zone: Upper Trend Since 2000: Insufficient Data



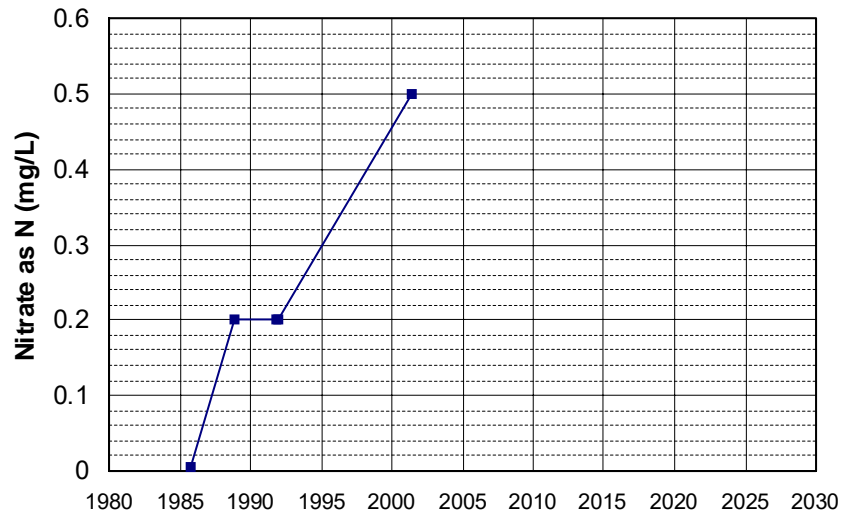
Well Name: 15N04E07M002M Well Depth (ft): 136
 Well Type: WATER SUPPLY, OTHER # of Measurements: 5
 Source: DWR Period of Record: 1974 - 1979
 Depth Zone: Upper Trend Since 2000: Insufficient Data



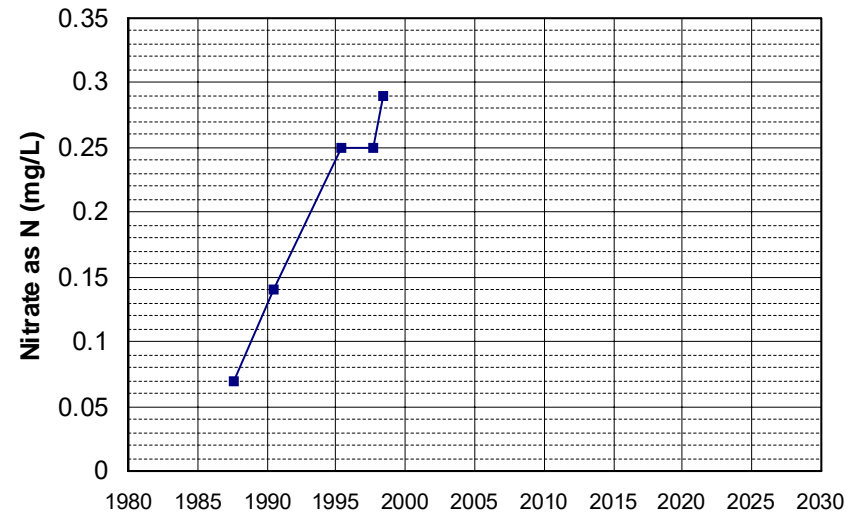
Well Name: 15N04E18C001M Well Depth (ft): 136
 Well Type: WATER SUPPLY, OTHER # of Measurements: 5
 Source: DWR Period of Record: 1974 - 1979
 Depth Zone: Upper Trend Since 2000: Insufficient Data



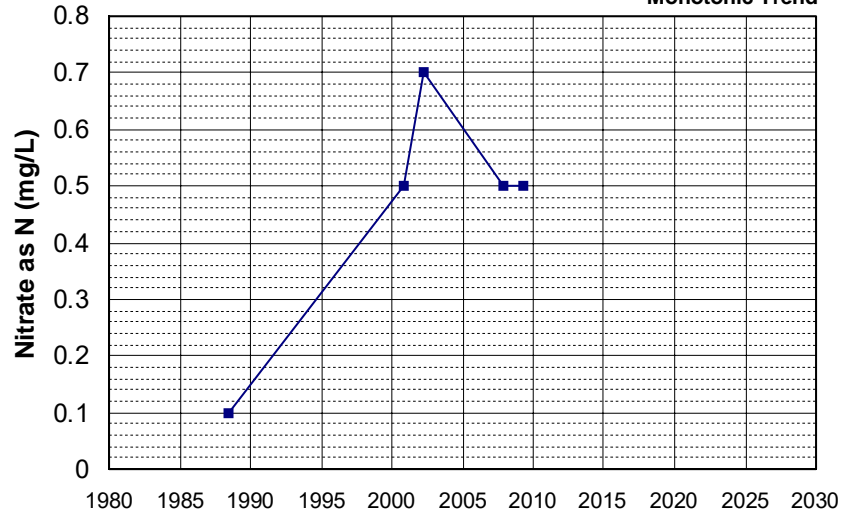
Well Name: CA1710001_002_002 Well Depth (ft): 61
 Well Type: MUNICIPAL # of Measurements: 5
 Source: DDW Period of Record: 1985 - 2001
 Depth Zone: Upper Trend Since 2000: Insufficient Data



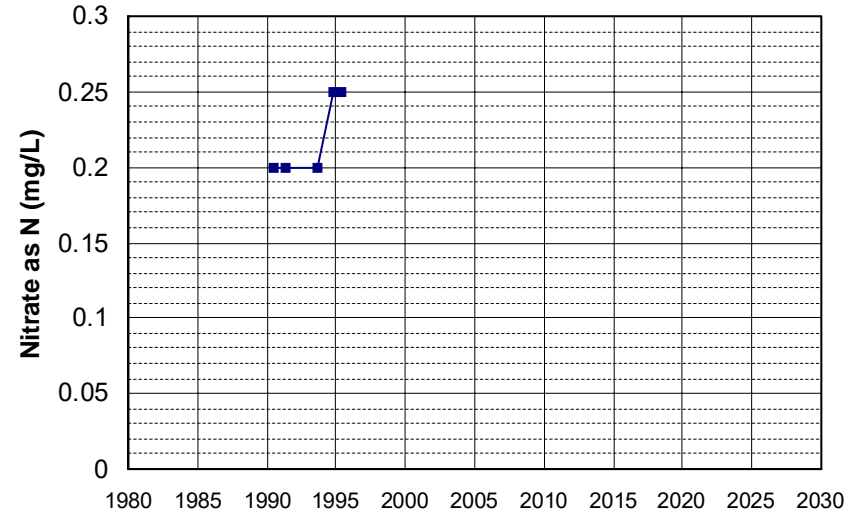
Well Name: CA1710007_001_001 Well Depth (ft): 30
 Well Type: MUNICIPAL # of Measurements: 5
 Source: DDW Period of Record: 1987 - 1998
 Depth Zone: Upper Trend Since 2000: Insufficient Data



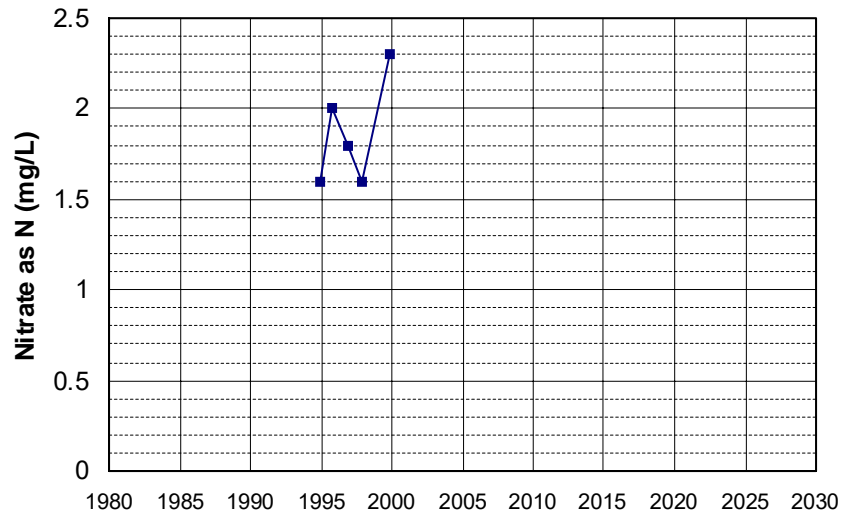
Well Name: CA1700668_001_001 Well Depth (ft): N/A
 Well Type: MUNICIPAL # of Measurements: 5
 Source: DDW Period of Record: 1988 - 2009
 Depth Zone: Upper Trend Since 2000: Insufficient Evidence of Monotonic Trend



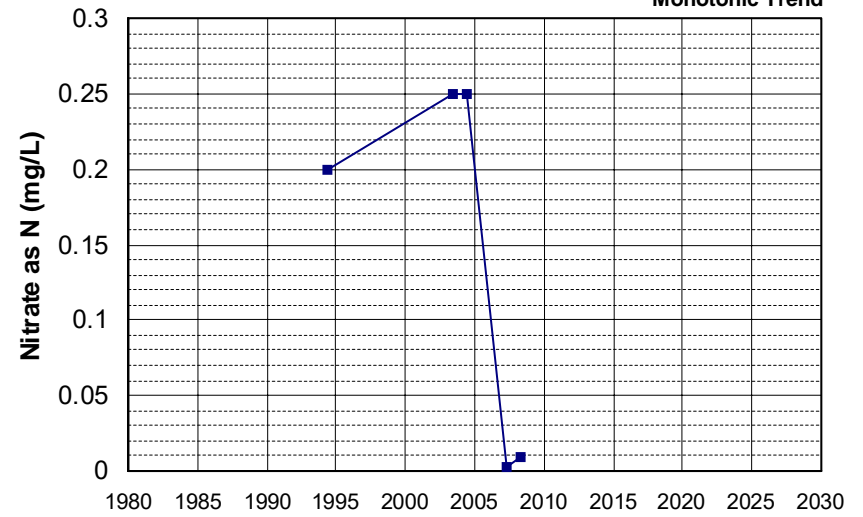
Well Name: CA3410047_002_002 Well Depth (ft): 50
 Well Type: MUNICIPAL # of Measurements: 5
 Source: DDW Period of Record: 1990 - 1995
 Depth Zone: Upper Trend Since 2000: Insufficient Data



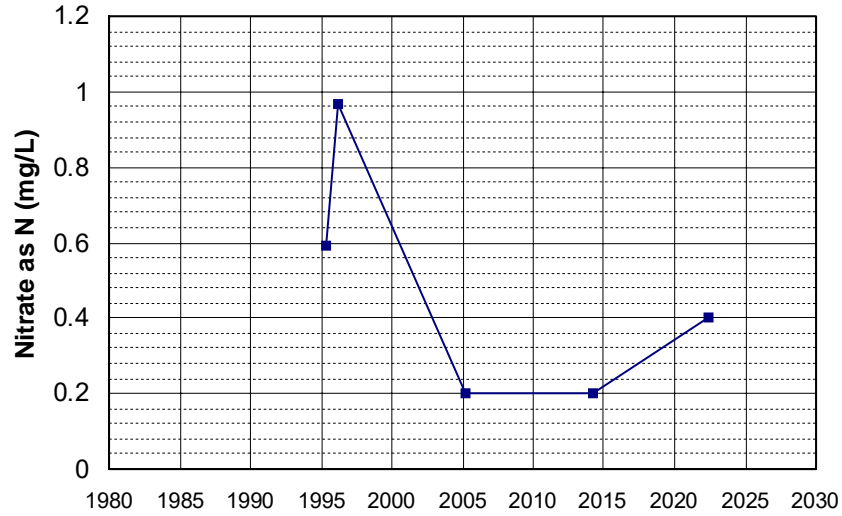
Well Name: CA5100136_001_001 Well Depth (ft): N/A
 Well Type: MUNICIPAL # of Measurements: 5
 Source: DDW Period of Record: 1994 - 1999
 Depth Zone: Upper Trend Since 2000: Insufficient Data



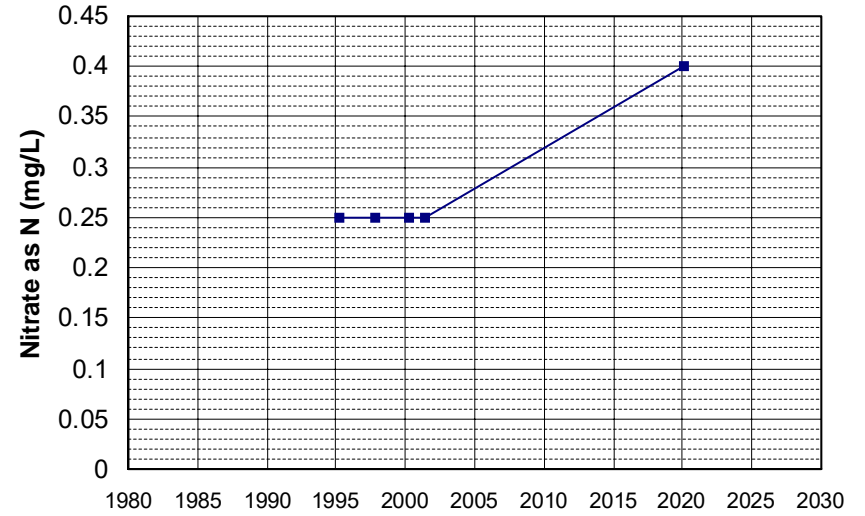
Well Name: CA5810001_005_005 Well Depth (ft): 136
 Well Type: MUNICIPAL # of Measurements: 5
 Source: DDW Period of Record: 1994 - 2008
 Depth Zone: Upper Trend Since 2000: Insufficient Evidence of Monotonic Trend



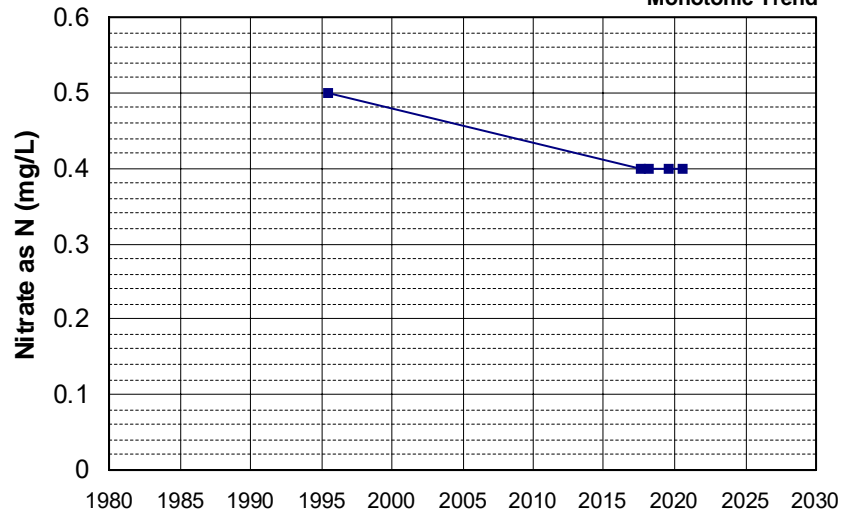
Well Name: CA1700554_001_001 Well Depth (ft): 60
 Well Type: MUNICIPAL # of Measurements: 5
 Source: DDW Period of Record: 1995 - 2022
 Depth Zone: Upper Trend Since 2000: Insufficient Data



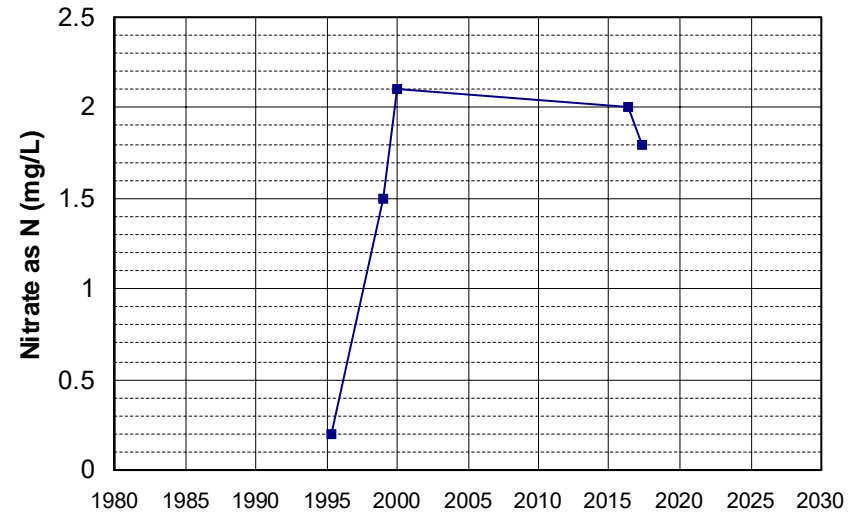
Well Name: CA1700686_001_001 Well Depth (ft): 90
 Well Type: MUNICIPAL # of Measurements: 5
 Source: DDW Period of Record: 1995 - 2020
 Depth Zone: Upper Trend Since 2000: Insufficient Data



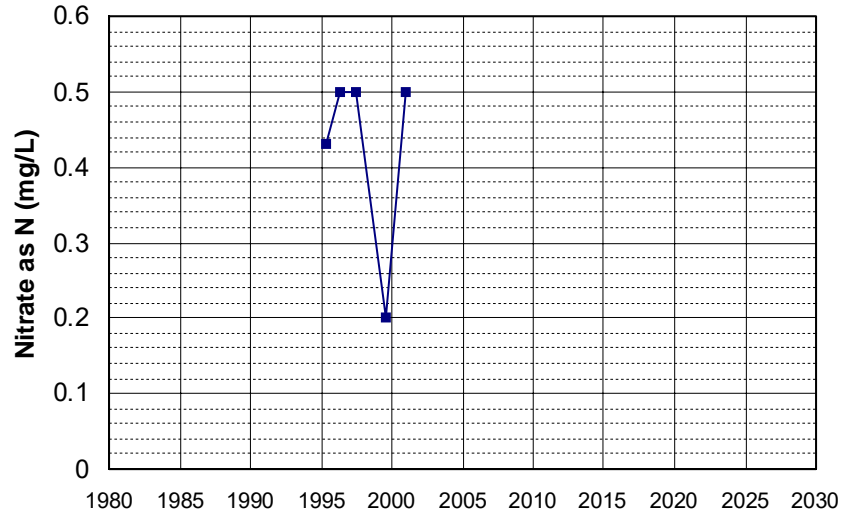
Well Name: CA3200129_001_001 Well Depth (ft): 225
 Well Type: MUNICIPAL # of Measurements: 5
 Source: DDW Period of Record: 1995 - 2020
 Depth Zone: Upper Trend Since 2000: Insufficient Evidence of Monotonic Trend



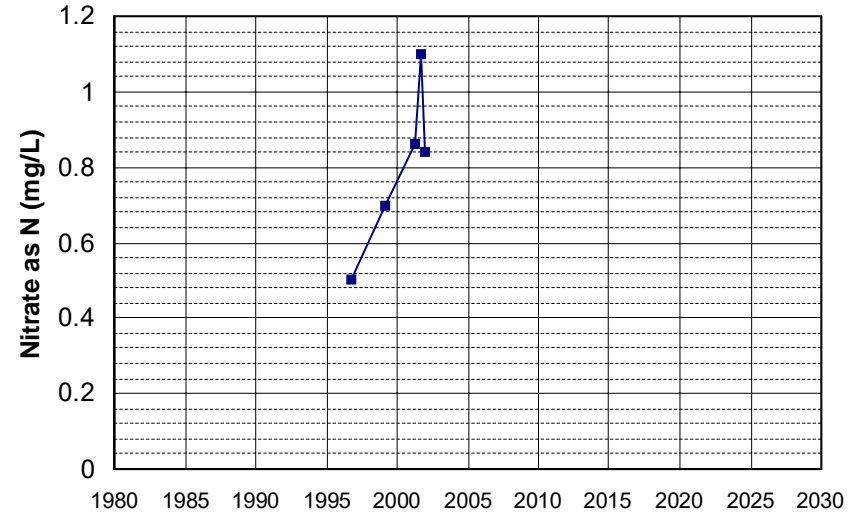
Well Name: CA3200618_001_001 Well Depth (ft): 231
 Well Type: MUNICIPAL # of Measurements: 5
 Source: DDW Period of Record: 1995 - 2017
 Depth Zone: Upper Trend Since 2000: Insufficient Data



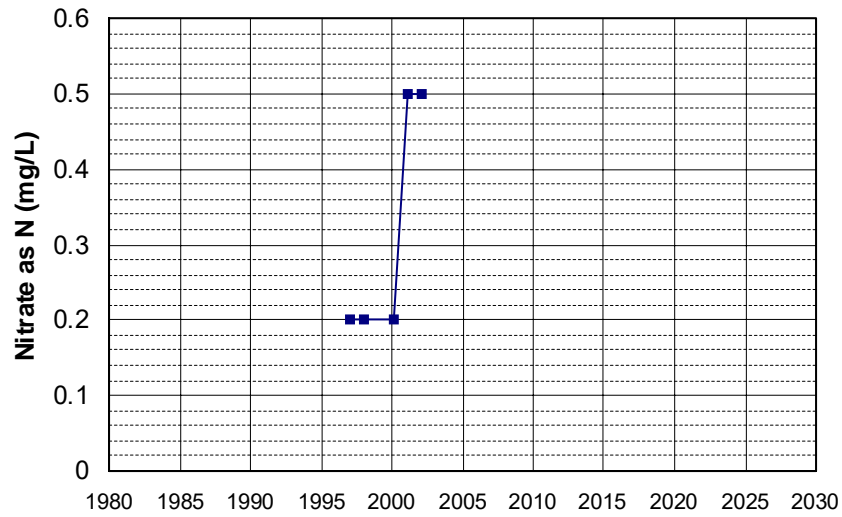
Well Name: CA5100117_001_001 Well Depth (ft): 126
 Well Type: MUNICIPAL # of Measurements: 5
 Source: DDW Period of Record: 1995 - 2000
 Depth Zone: Upper Trend Since 2000: Insufficient Data



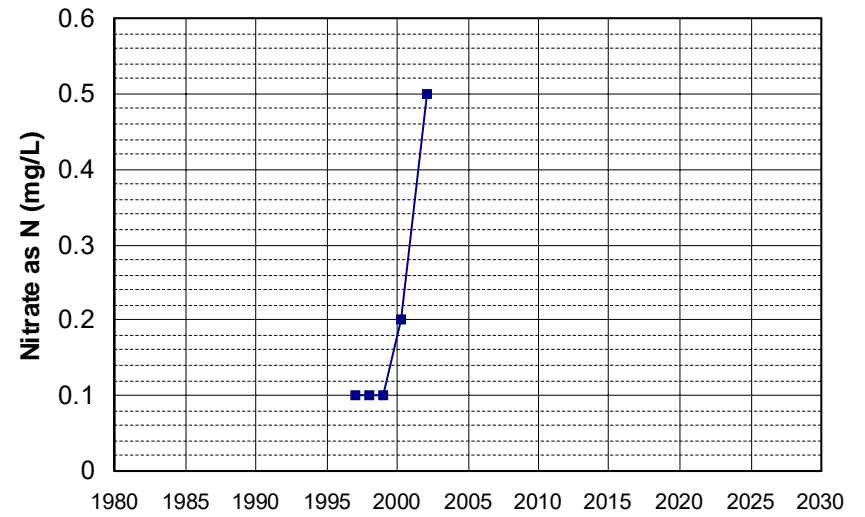
Well Name: CA0605003_001_001 Well Depth (ft): N/A
 Well Type: MUNICIPAL # of Measurements: 5
 Source: DDW Period of Record: 1996 - 2001
 Depth Zone: Upper Trend Since 2000: Insufficient Data



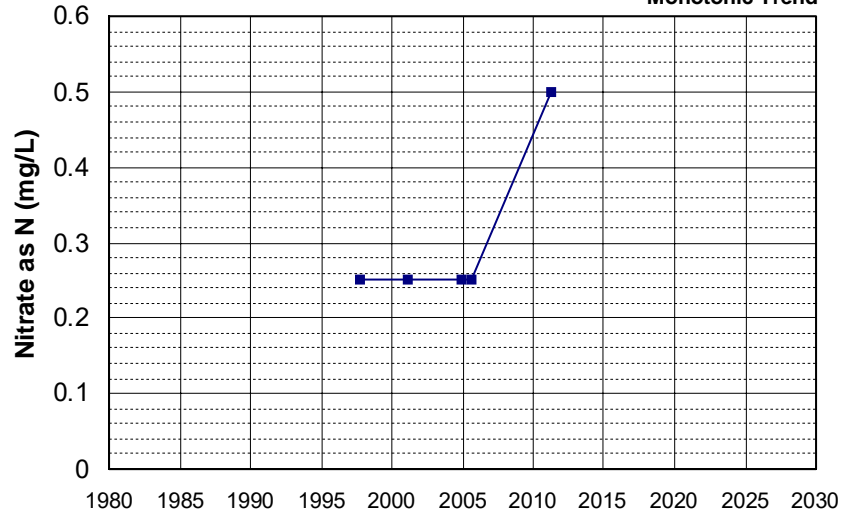
Well Name: CA2900573_001_001 Well Depth (ft): N/A
 Well Type: MUNICIPAL # of Measurements: 5
 Source: DDW Period of Record: 1997 - 2002
 Depth Zone: Upper Trend Since 2000: Insufficient Data



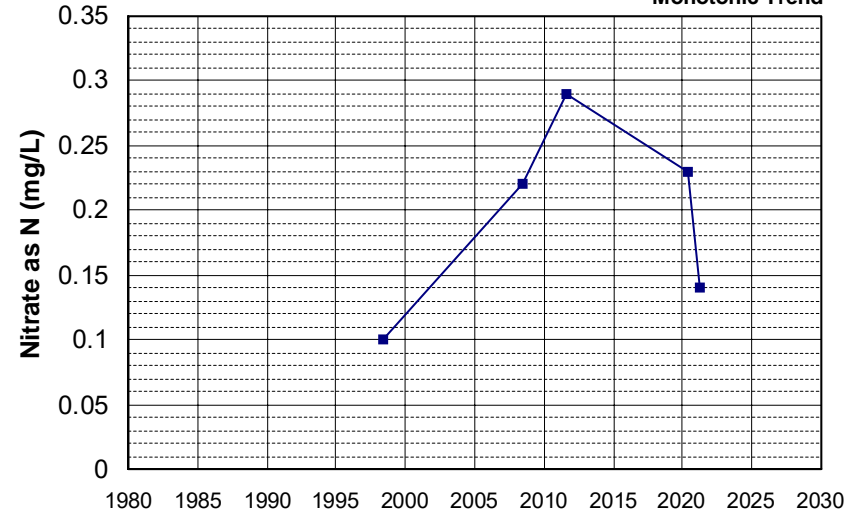
Well Name: CA2900584_001_001 Well Depth (ft): 135
 Well Type: MUNICIPAL # of Measurements: 5
 Source: DDW Period of Record: 1997 - 2002
 Depth Zone: Upper Trend Since 2000: Insufficient Data



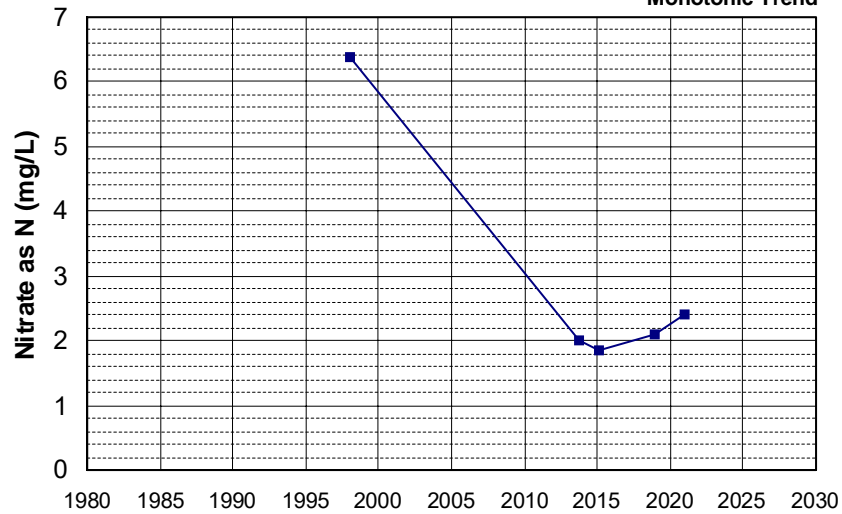
Well Name: CA4500324_001_001
 Well Type: MUNICIPAL
 Source: DDW
 Depth Zone: Upper
 Well Depth (ft): N/A
 # of Measurements: 5
 Period of Record: 1997 - 2011
 Trend Since 2000: Insufficient Evidence of Monotonic Trend



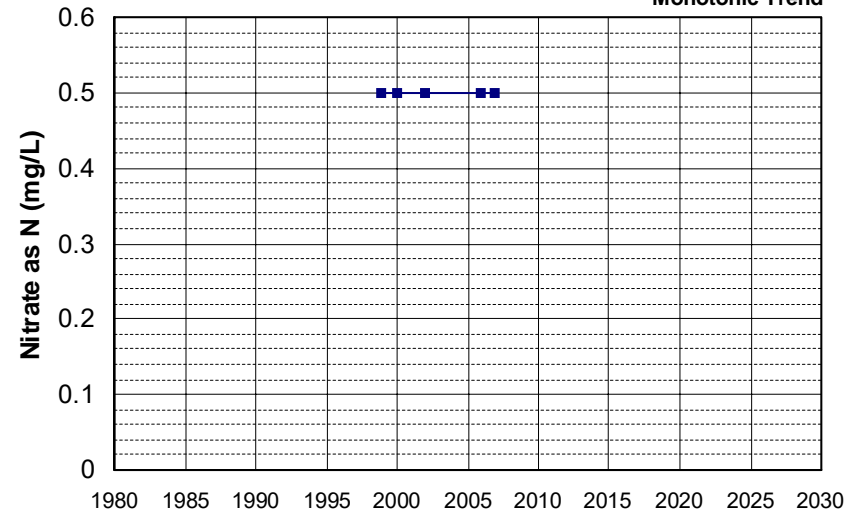
Well Name: CA0900306_001_001
 Well Type: MUNICIPAL
 Source: DDW
 Depth Zone: Upper
 Well Depth (ft): N/A
 # of Measurements: 5
 Period of Record: 1998 - 2021
 Trend Since 2000: Insufficient Evidence of Monotonic Trend



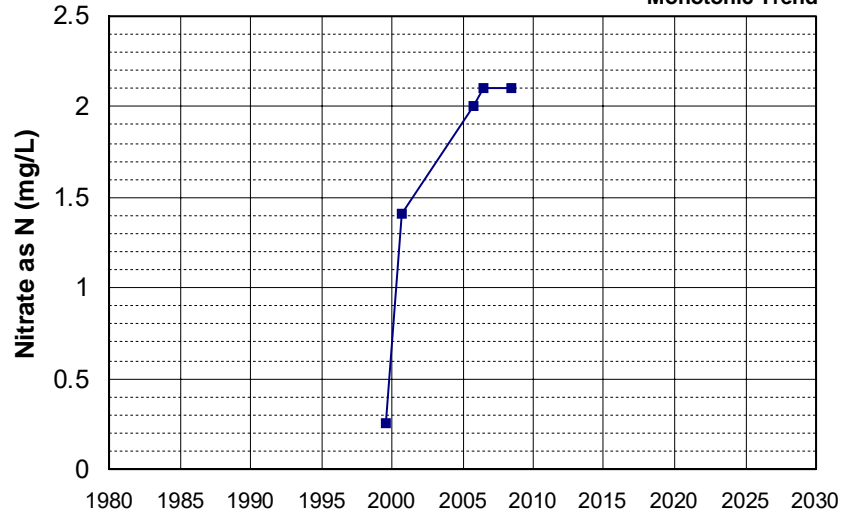
Well Name: CA3103234_001_001
 Well Type: MUNICIPAL
 Source: DDW
 Depth Zone: Upper
 Well Depth (ft): N/A
 # of Measurements: 5
 Period of Record: 1998 - 2020
 Trend Since 2000: Insufficient Evidence of Monotonic Trend



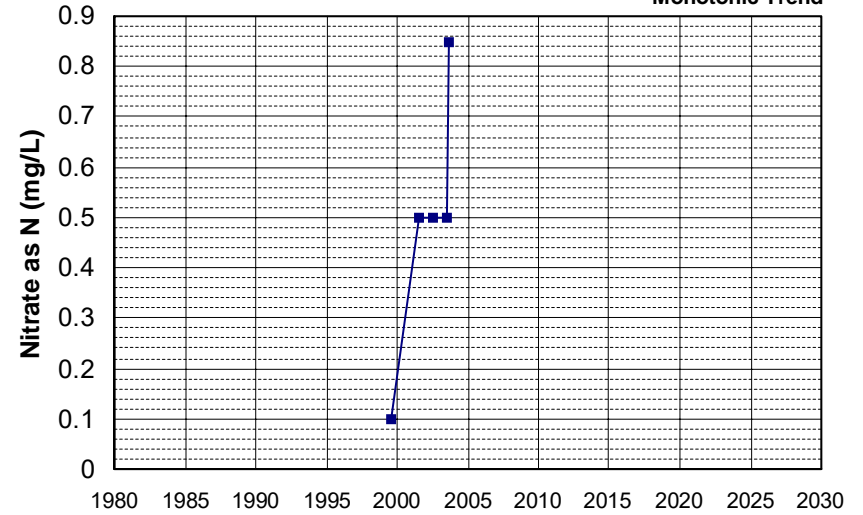
Well Name: CA3200059_001_001
 Well Type: MUNICIPAL
 Source: DDW
 Depth Zone: Upper
 Well Depth (ft): 200
 # of Measurements: 5
 Period of Record: 1998 - 2006
 Trend Since 2000: Insufficient Evidence of Monotonic Trend



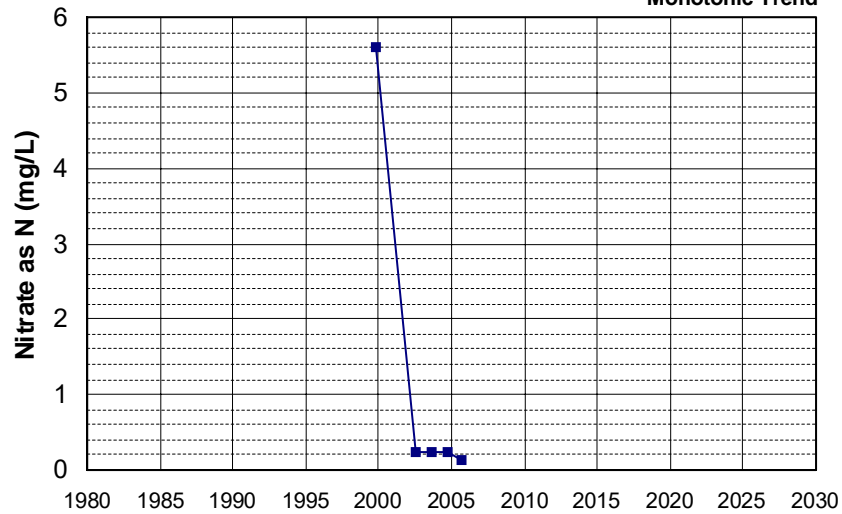
Well Name: CA4700863_001_001 Well Depth (ft): N/A
 Well Type: MUNICIPAL # of Measurements: 5
 Source: DDW Period of Record: 1999 - 2008
 Depth Zone: Upper Trend Since 2000: Insufficient Evidence of Monotonic Trend



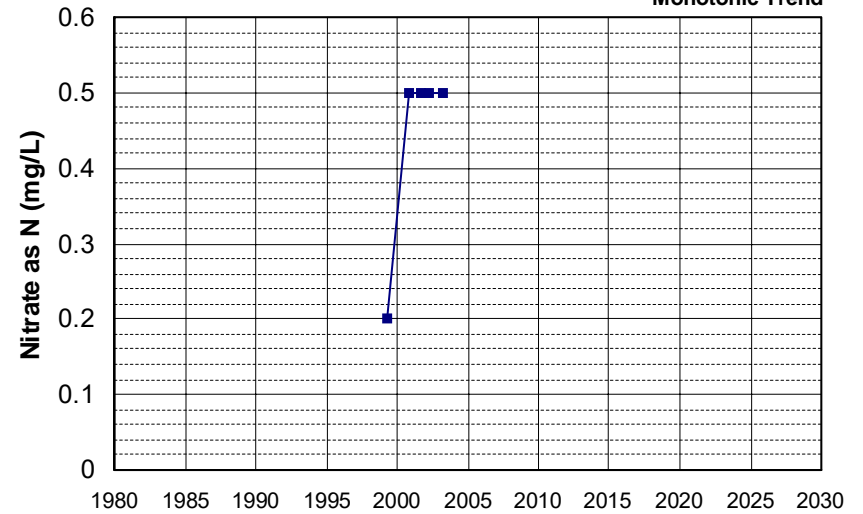
Well Name: CA5110008_001_001 Well Depth (ft): N/A
 Well Type: MUNICIPAL # of Measurements: 5
 Source: DDW Period of Record: 1999 - 2003
 Depth Zone: Upper Trend Since 2000: Insufficient Evidence of Monotonic Trend



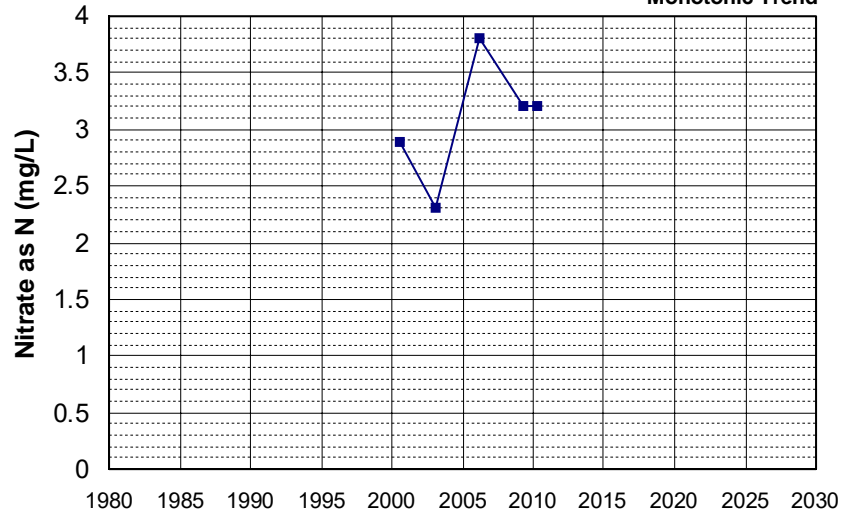
Well Name: CA5700503_001_001 Well Depth (ft): N/A
 Well Type: MUNICIPAL # of Measurements: 5
 Source: DDW Period of Record: 1999 - 2005
 Depth Zone: Upper Trend Since 2000: Insufficient Evidence of Monotonic Trend



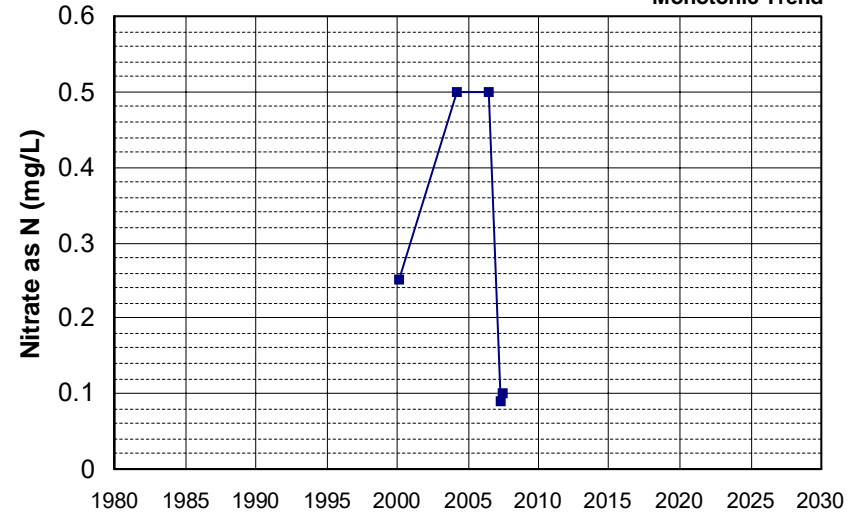
Well Name: CA5800910_001_001 Well Depth (ft): 10
 Well Type: MUNICIPAL # of Measurements: 5
 Source: DDW Period of Record: 1999 - 2003
 Depth Zone: Upper Trend Since 2000: Insufficient Evidence of Monotonic Trend



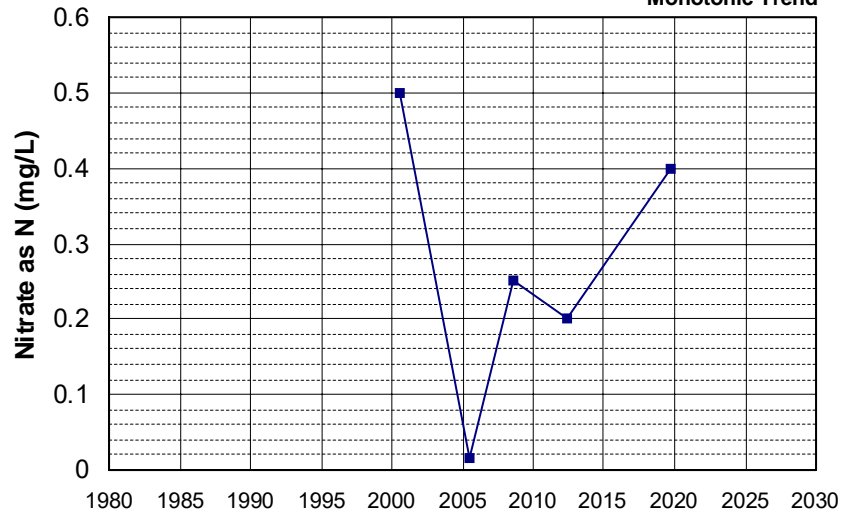
Well Name: CA0300064_001_001 Well Depth (ft): N/A
 Well Type: MUNICIPAL # of Measurements: 5
 Source: DDW Period of Record: 2000 - 2010
 Depth Zone: Upper Trend Since 2000: Insufficient Evidence of Monotonic Trend



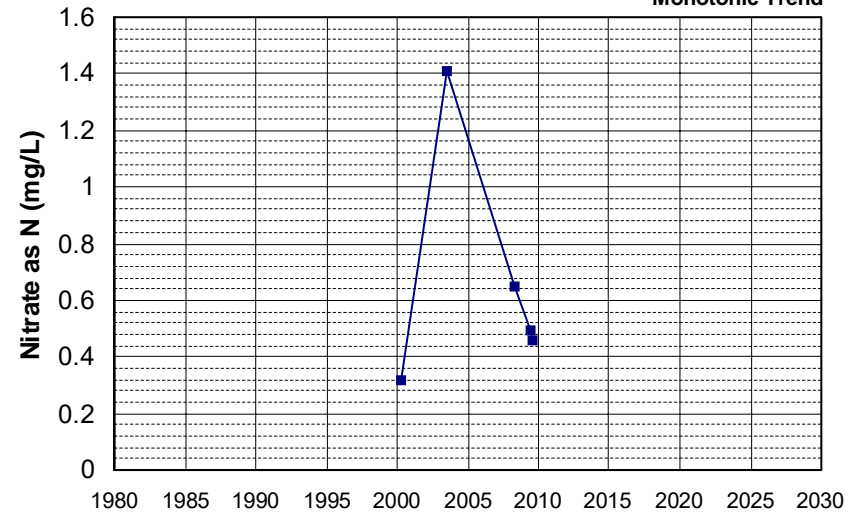
Well Name: CA0600016_001_001 Well Depth (ft): N/A
 Well Type: MUNICIPAL # of Measurements: 5
 Source: DDW Period of Record: 2000 - 2007
 Depth Zone: Upper Trend Since 2000: Insufficient Evidence of Monotonic Trend



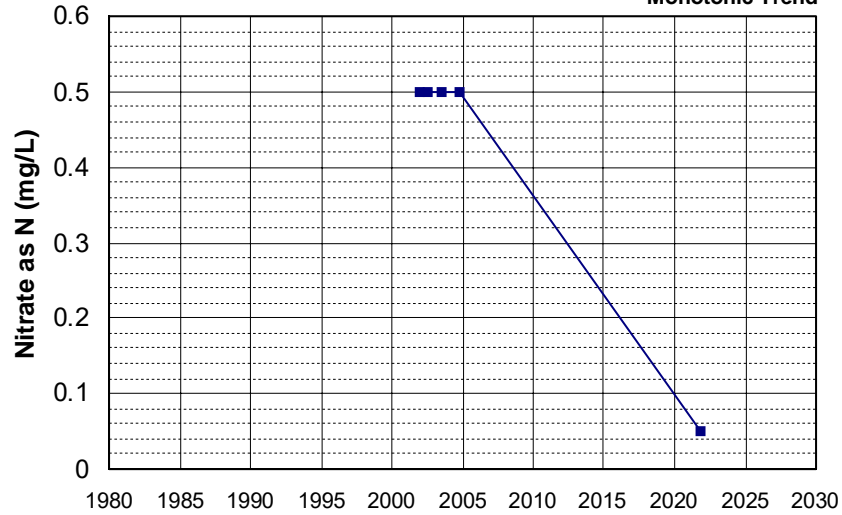
Well Name: CA0901223_003_003 Well Depth (ft): N/A
 Well Type: MUNICIPAL # of Measurements: 5
 Source: DDW Period of Record: 2000 - 2019
 Depth Zone: Upper Trend Since 2000: Insufficient Evidence of Monotonic Trend



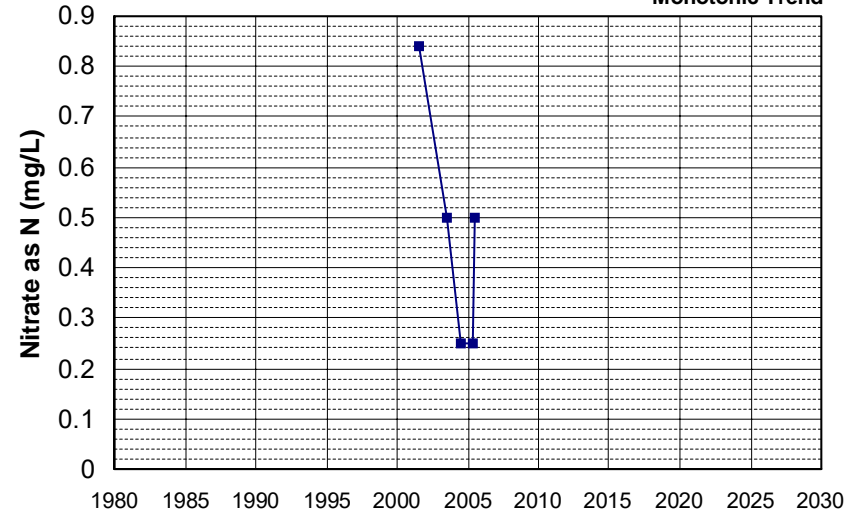
Well Name: CA5110003_004_004 Well Depth (ft): N/A
 Well Type: MUNICIPAL # of Measurements: 5
 Source: DDW Period of Record: 2000 - 2009
 Depth Zone: Upper Trend Since 2000: Insufficient Evidence of Monotonic Trend



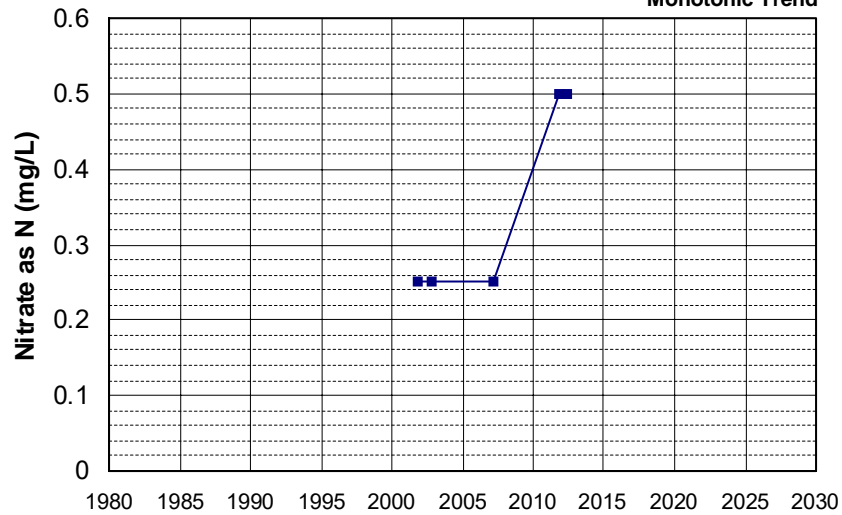
Well Name: CA0400065_002_002 Well Depth (ft): N/A
 Well Type: MUNICIPAL # of Measurements: 5
 Source: DDW Period of Record: 2001 - 2021
 Depth Zone: Upper Trend Since 2000: Insufficient Evidence of Monotonic Trend



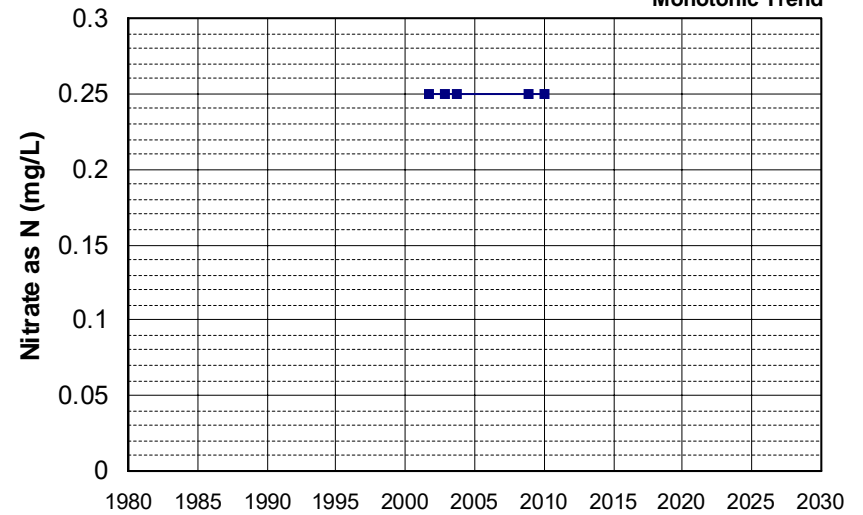
Well Name: CA3400413_001_001 Well Depth (ft): N/A
 Well Type: MUNICIPAL # of Measurements: 5
 Source: DDW Period of Record: 2001 - 2005
 Depth Zone: Upper Trend Since 2000: Insufficient Evidence of Monotonic Trend



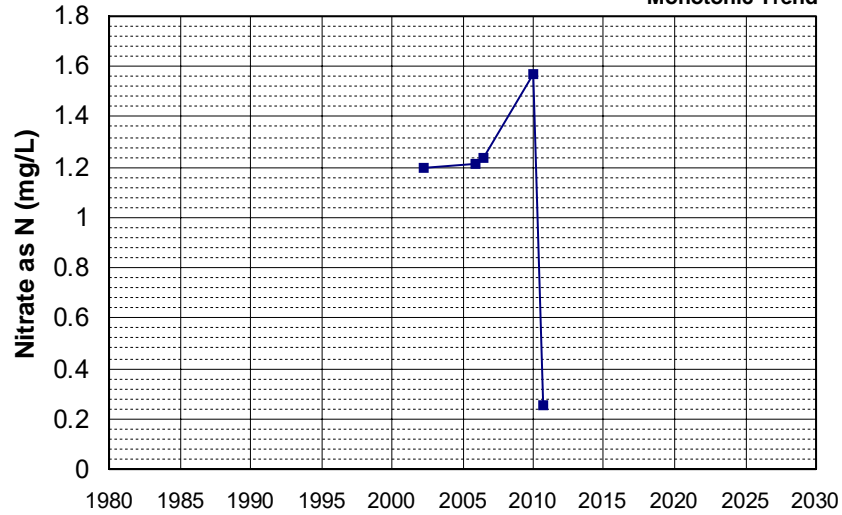
Well Name: CA4500170_001_001 Well Depth (ft): N/A
 Well Type: MUNICIPAL # of Measurements: 5
 Source: DDW Period of Record: 2001 - 2012
 Depth Zone: Upper Trend Since 2000: Insufficient Evidence of Monotonic Trend



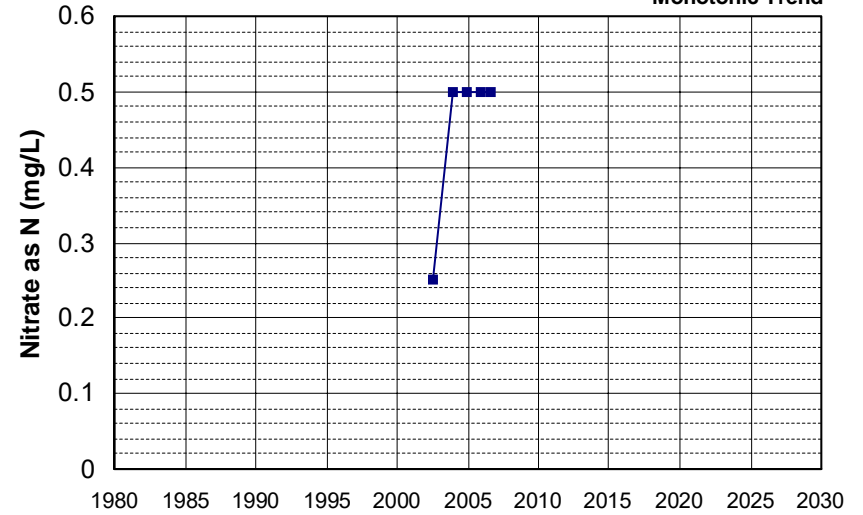
Well Name: CA4500186_001_001 Well Depth (ft): N/A
 Well Type: MUNICIPAL # of Measurements: 5
 Source: DDW Period of Record: 2001 - 2009
 Depth Zone: Upper Trend Since 2000: Insufficient Evidence of Monotonic Trend



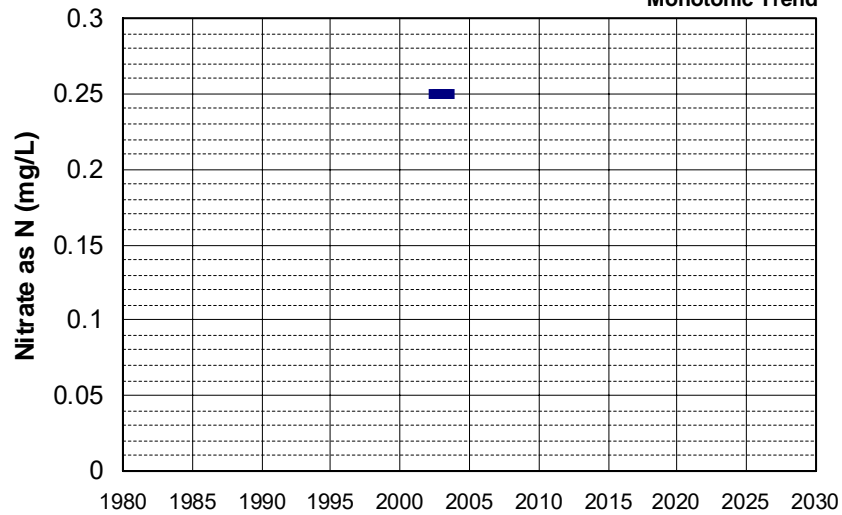
Well Name: CA0605009_001_001 Well Depth (ft): 170
 Well Type: MUNICIPAL # of Measurements: 5
 Source: DDW Period of Record: 2002 - 2010
 Depth Zone: Upper Trend Since 2000: Insufficient Evidence of Monotonic Trend



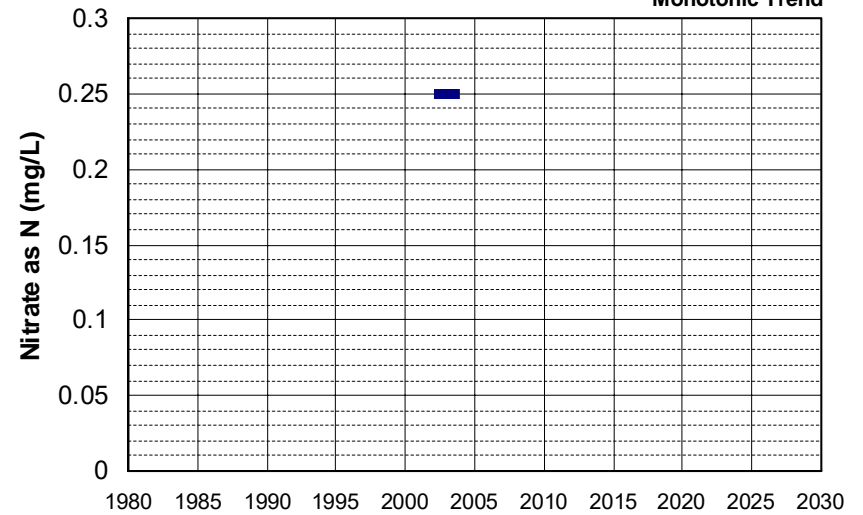
Well Name: CA5105003_001_001 Well Depth (ft): N/A
 Well Type: MUNICIPAL # of Measurements: 5
 Source: DDW Period of Record: 2002 - 2006
 Depth Zone: Upper Trend Since 2000: Insufficient Evidence of Monotonic Trend



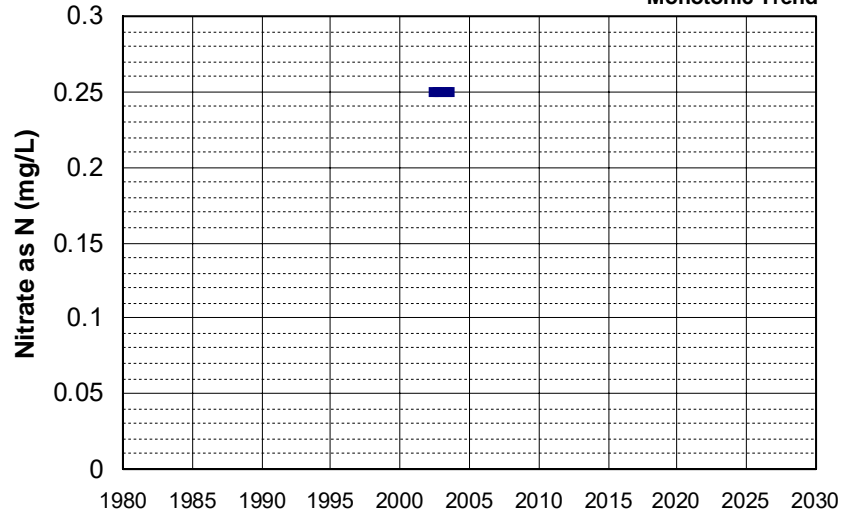
Well Name: T0601700009-MW-1 Well Depth (ft): 21.08
 Well Type: MONITORING # of Measurements: 5
 Source: WB_CLEANUP Period of Record: 2002 - 2003
 Depth Zone: Upper Trend Since 2000: Insufficient Evidence of Monotonic Trend



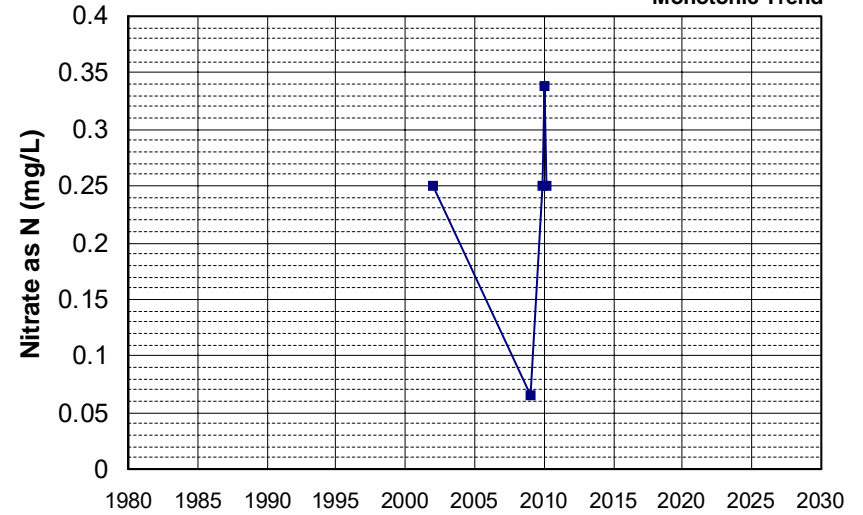
Well Name: T0601700009-MW-7A Well Depth (ft): 41.08
 Well Type: MONITORING # of Measurements: 5
 Source: WB_CLEANUP Period of Record: 2002 - 2003
 Depth Zone: Upper Trend Since 2000: Insufficient Evidence of Monotonic Trend



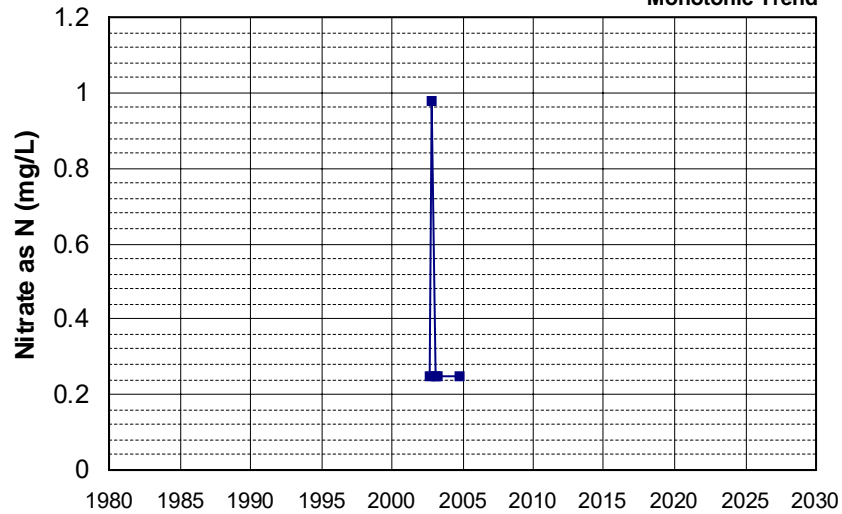
Well Name: T0601700009-RW-3
 Well Type: MONITORING
 Source: WB_CLEANUP
 Depth Zone: Upper
 Well Depth (ft): 24.35
 # of Measurements: 5
 Period of Record: 2002 - 2003
 Trend Since 2000: Insufficient Evidence of Monotonic Trend



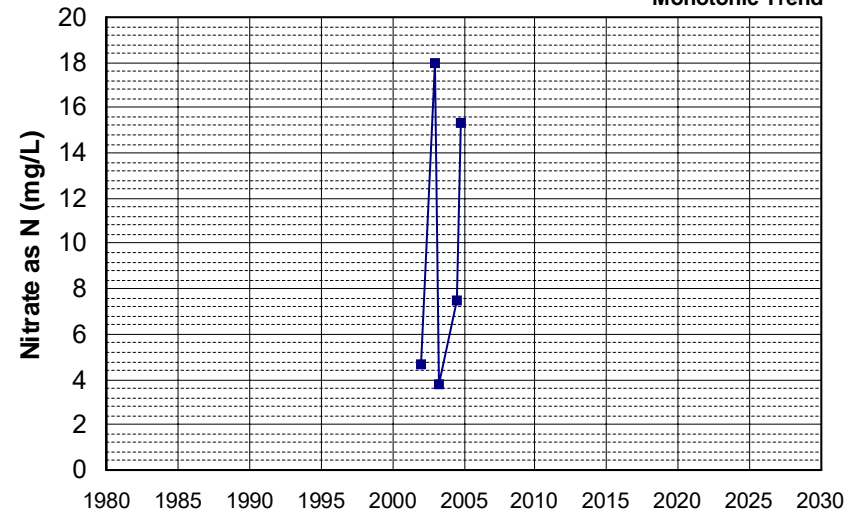
Well Name: T0602100009-C-2
 Well Type: MONITORING
 Source: WB_CLEANUP
 Depth Zone: Upper
 Well Depth (ft): 29.92
 # of Measurements: 5
 Period of Record: 2002 - 2010
 Trend Since 2000: Insufficient Evidence of Monotonic Trend



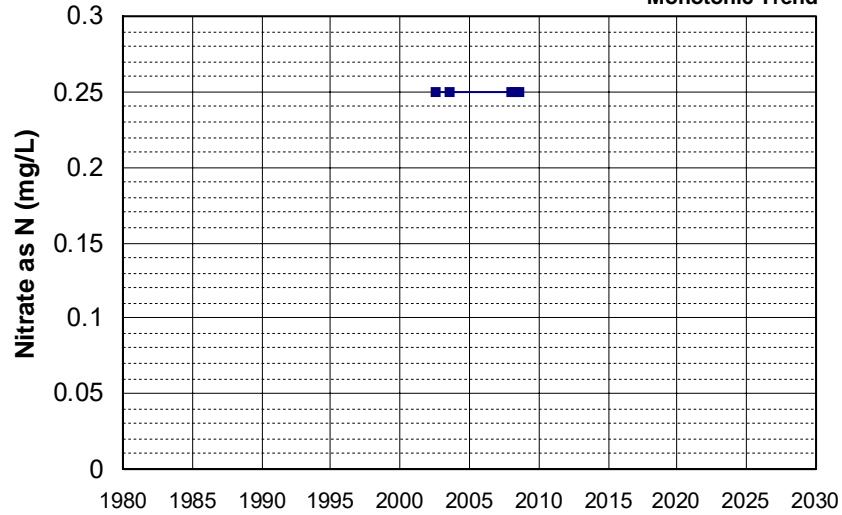
Well Name: T0606100013-MW-1
 Well Type: MONITORING
 Source: WB_CLEANUP
 Depth Zone: Upper
 Well Depth (ft): N/A
 # of Measurements: 5
 Period of Record: 2002 - 2004
 Trend Since 2000: Insufficient Evidence of Monotonic Trend



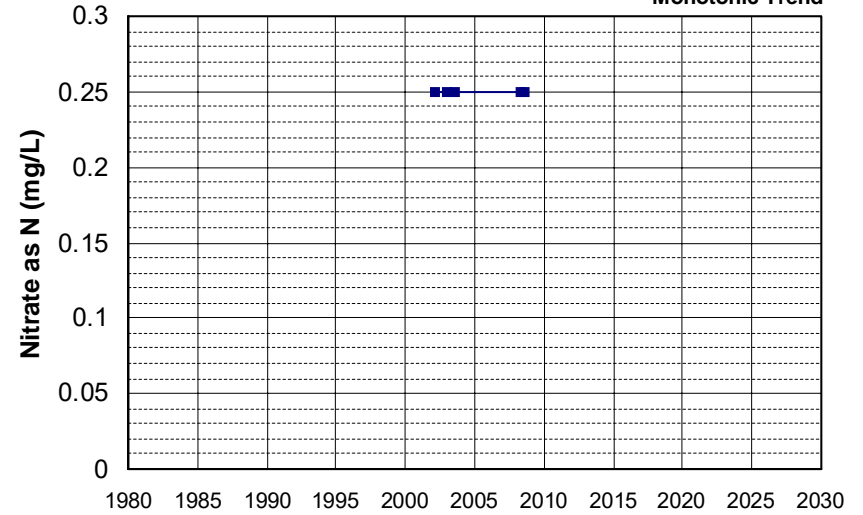
Well Name: T0606100013-MW-3
 Well Type: MONITORING
 Source: WB_CLEANUP
 Depth Zone: Upper
 Well Depth (ft): N/A
 # of Measurements: 5
 Period of Record: 2002 - 2004
 Trend Since 2000: Insufficient Evidence of Monotonic Trend



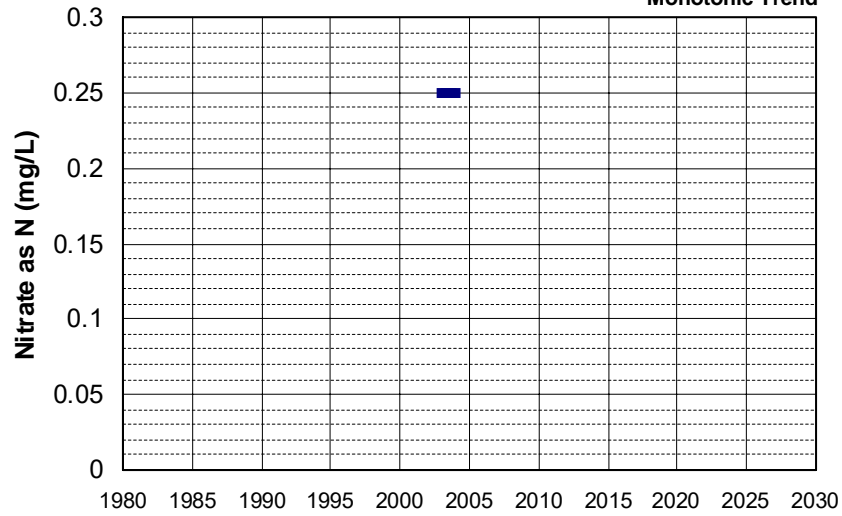
Well Name: T0606700657-MW-23
 Well Type: MONITORING
 Source: WB_CLEANUP
 Depth Zone: Upper
 Well Depth (ft): 30.01
 # of Measurements: 5
 Period of Record: 2002 - 2008
 Trend Since 2000: Insufficient Evidence of Monotonic Trend



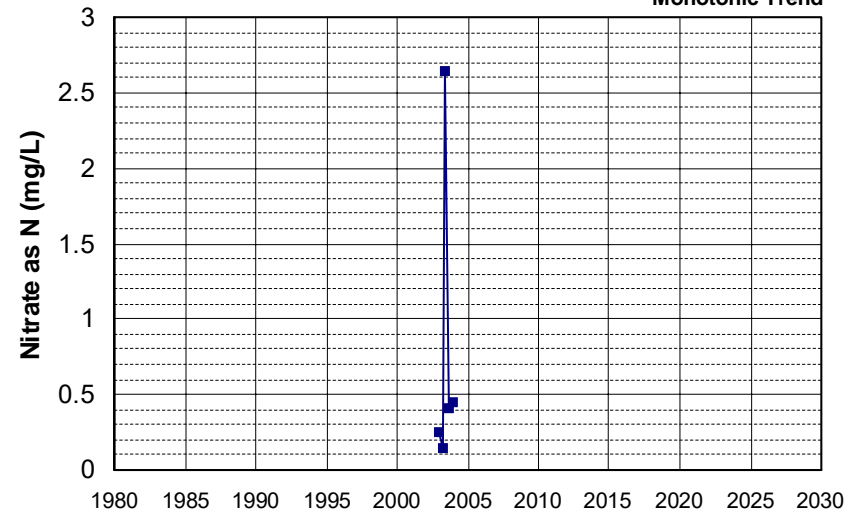
Well Name: T0606700657-MW-32
 Well Type: MONITORING
 Source: WB_CLEANUP
 Depth Zone: Upper
 Well Depth (ft): 33.34
 # of Measurements: 5
 Period of Record: 2002 - 2008
 Trend Since 2000: Insufficient Evidence of Monotonic Trend



Well Name: T0606700703-MW-11
 Well Type: MONITORING
 Source: WB_CLEANUP
 Depth Zone: Upper
 Well Depth (ft): 26.6
 # of Measurements: 5
 Period of Record: 2002 - 2003
 Trend Since 2000: Insufficient Evidence of Monotonic Trend

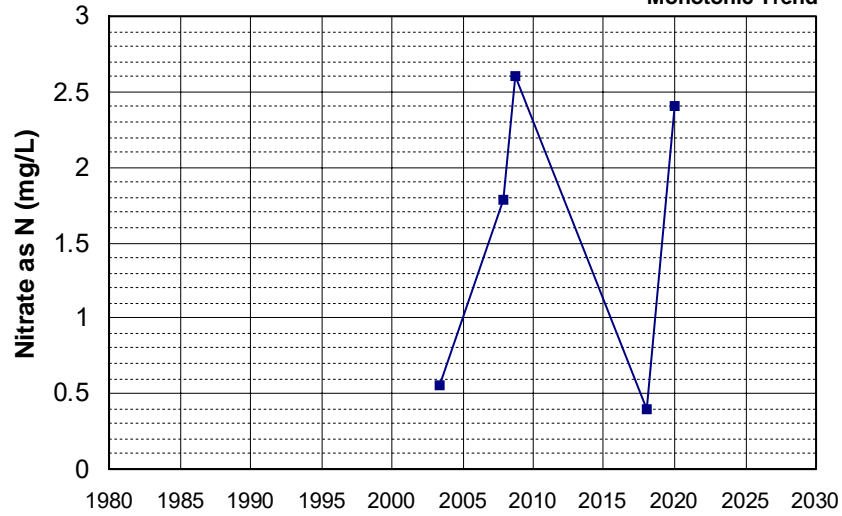


Well Name: T0606700703-MW-2
 Well Type: MONITORING
 Source: WB_CLEANUP
 Depth Zone: Upper
 Well Depth (ft): 34.95
 # of Measurements: 5
 Period of Record: 2002 - 2003
 Trend Since 2000: Insufficient Evidence of Monotonic Trend



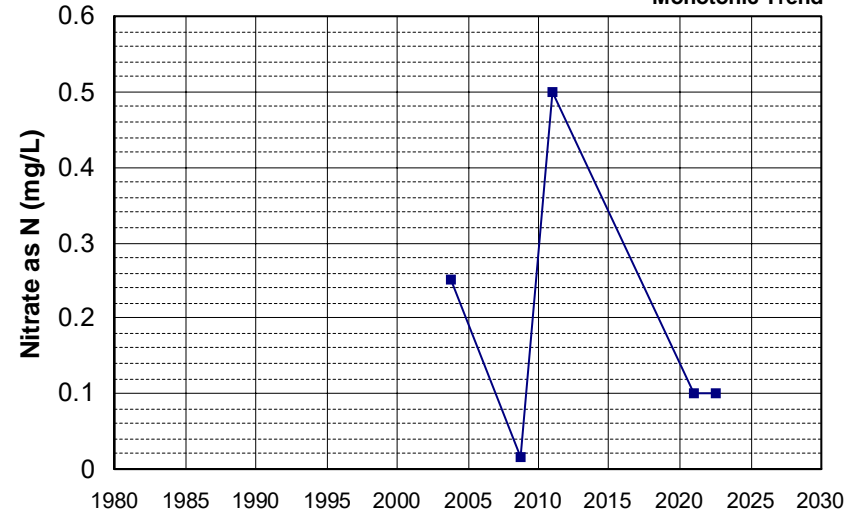
Well Name: CA0900100_002_002
Well Type: MUNICIPAL
Source: DDW
Depth Zone: Upper

Well Depth (ft): N/A
of Measurements: 5
Period of Record: 2003 - 2019
Trend Since 2000: Insufficient Evidence of Monotonic Trend



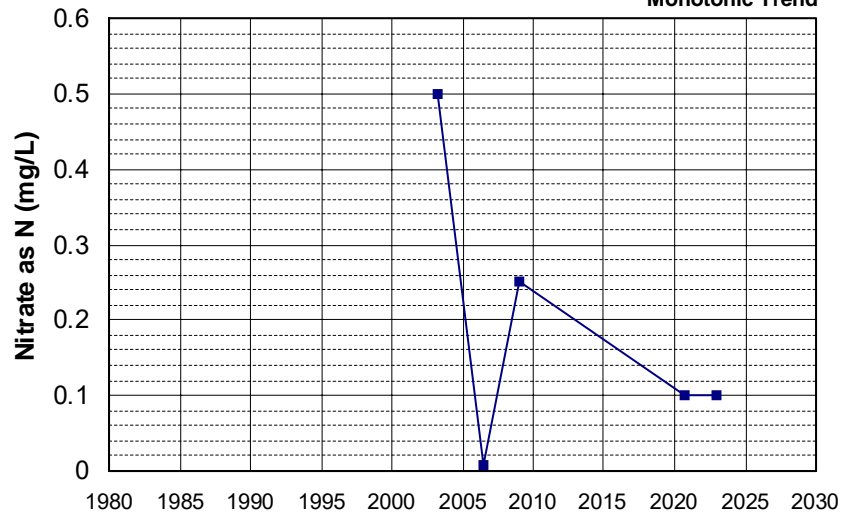
Well Name: CA0900103_001_001
Well Type: MUNICIPAL
Source: DDW
Depth Zone: Upper

Well Depth (ft): N/A
of Measurements: 5
Period of Record: 2003 - 2022
Trend Since 2000: Insufficient Evidence of Monotonic Trend



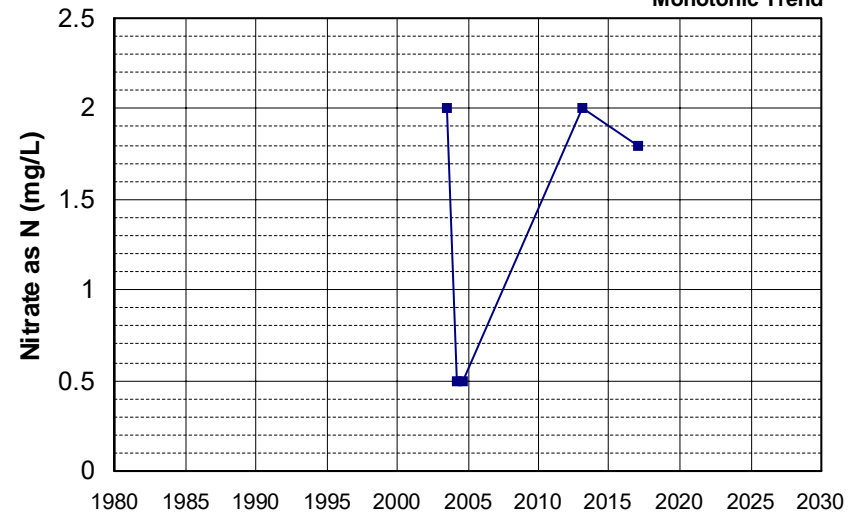
Well Name: CA0900307_001_001
Well Type: MUNICIPAL
Source: DDW
Depth Zone: Upper

Well Depth (ft): N/A
of Measurements: 5
Period of Record: 2003 - 2022
Trend Since 2000: Insufficient Evidence of Monotonic Trend

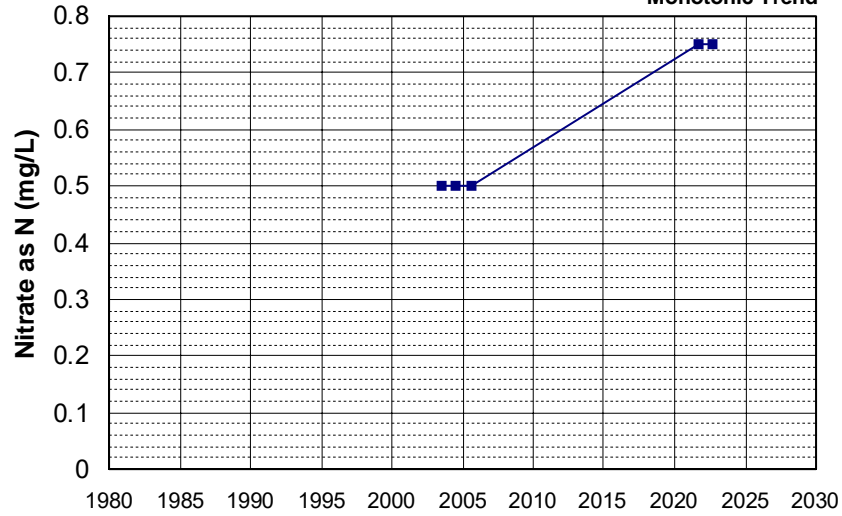


Well Name: CA2801038_001_001
Well Type: MUNICIPAL
Source: DDW
Depth Zone: Upper

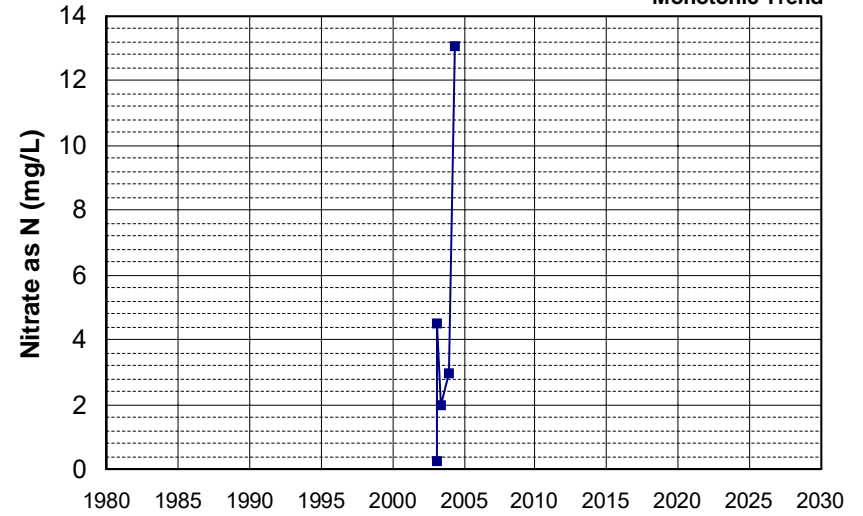
Well Depth (ft): N/A
of Measurements: 5
Period of Record: 2003 - 2017
Trend Since 2000: Insufficient Evidence of Monotonic Trend



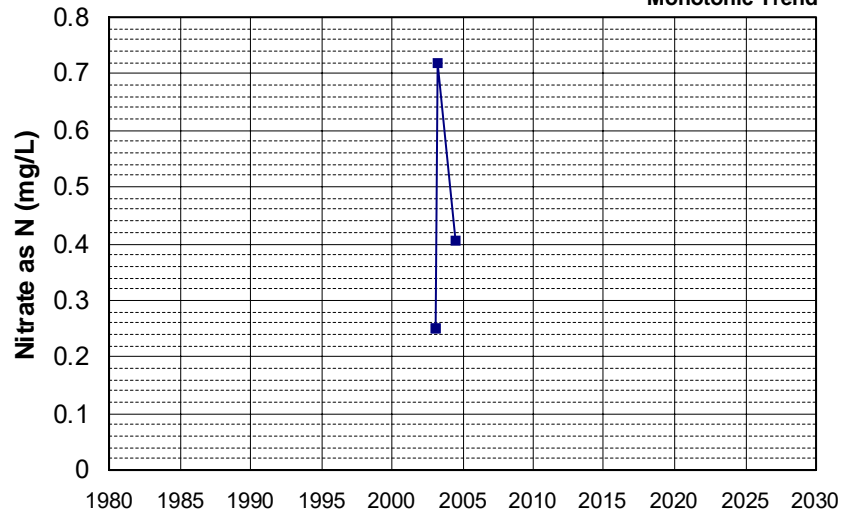
Well Name: CA3103297_001_001 Well Depth (ft): 98
 Well Type: MUNICIPAL # of Measurements: 5
 Source: DDW Period of Record: 2003 - 2022
 Depth Zone: Upper Trend Since 2000: Insufficient Evidence of Monotonic Trend



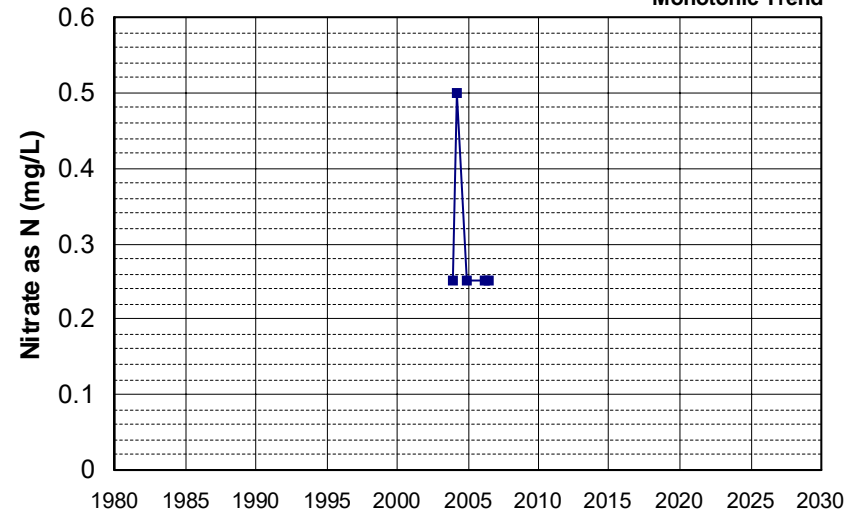
Well Name: T0602100010-MW-10 Well Depth (ft): 136.5
 Well Type: MONITORING # of Measurements: 5
 Source: WB_CLEANUP Period of Record: 2003 - 2004
 Depth Zone: Upper Trend Since 2000: Insufficient Evidence of Monotonic Trend



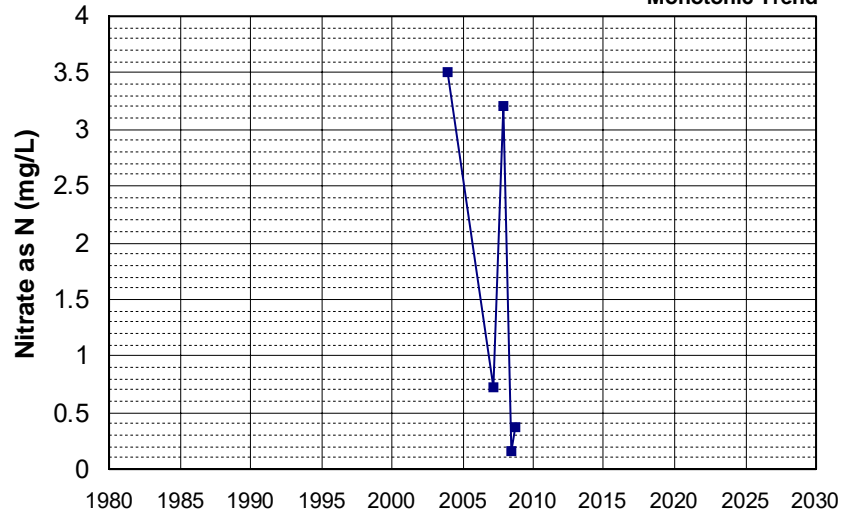
Well Name: T0602100010-MW-6 Well Depth (ft): N/A
 Well Type: MONITORING # of Measurements: 5
 Source: WB_CLEANUP Period of Record: 2003 - 2004
 Depth Zone: Upper Trend Since 2000: Insufficient Evidence of Monotonic Trend



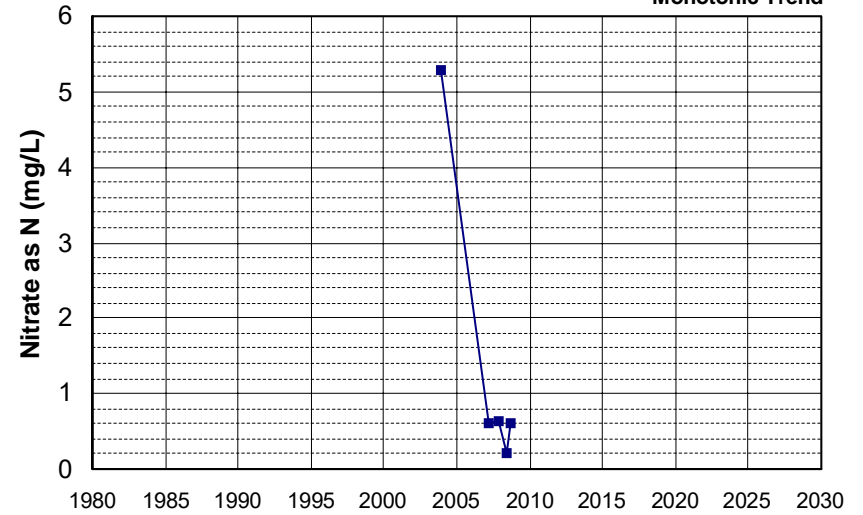
Well Name: T0606700289-MW-4 Well Depth (ft): N/A
 Well Type: MONITORING # of Measurements: 5
 Source: WB_CLEANUP Period of Record: 2003 - 2006
 Depth Zone: Upper Trend Since 2000: Insufficient Evidence of Monotonic Trend



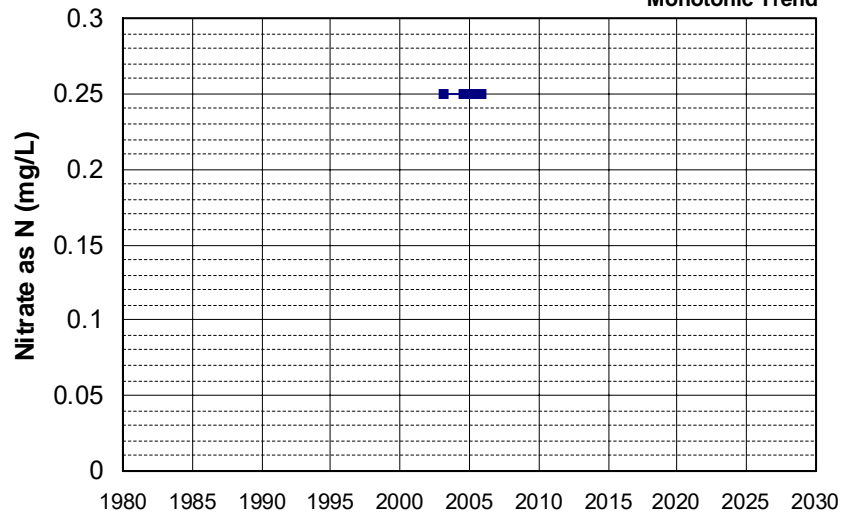
Well Name: T0608900272-MW-1
 Well Depth (ft): 30
 Well Type: MONITORING
 # of Measurements: 5
 Source: WB_CLEANUP
 Period of Record: 2003 - 2008
 Depth Zone: Upper
 Trend Since 2000: Insufficient Evidence of Monotonic Trend



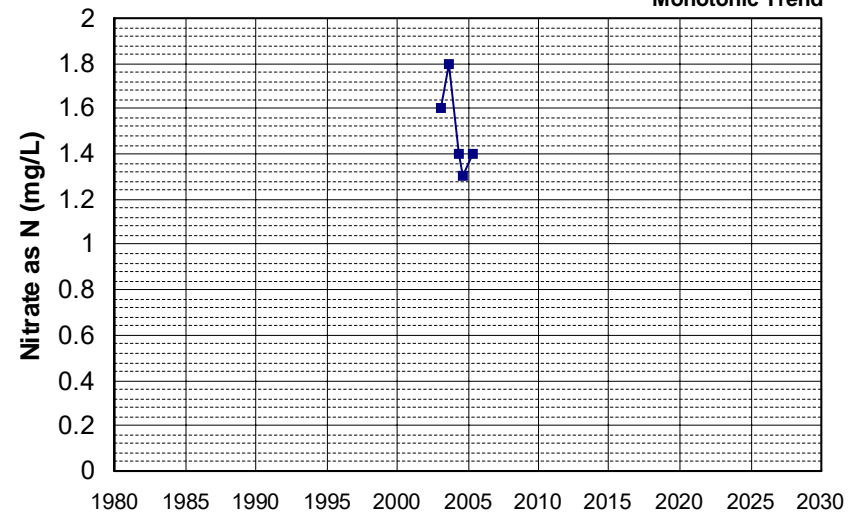
Well Name: T0608900272-MW-8
 Well Depth (ft): 30
 Well Type: MONITORING
 # of Measurements: 5
 Source: WB_CLEANUP
 Period of Record: 2003 - 2008
 Depth Zone: Upper
 Trend Since 2000: Insufficient Evidence of Monotonic Trend



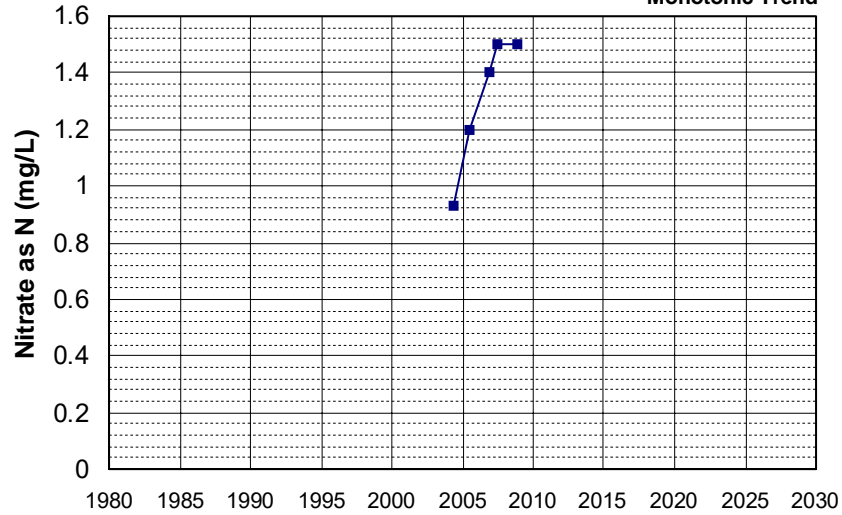
Well Name: T0611300215-MW-1
 Well Depth (ft): 41.53
 Well Type: MONITORING
 # of Measurements: 5
 Source: WB_CLEANUP
 Period of Record: 2003 - 2005
 Depth Zone: Upper
 Trend Since 2000: Insufficient Evidence of Monotonic Trend



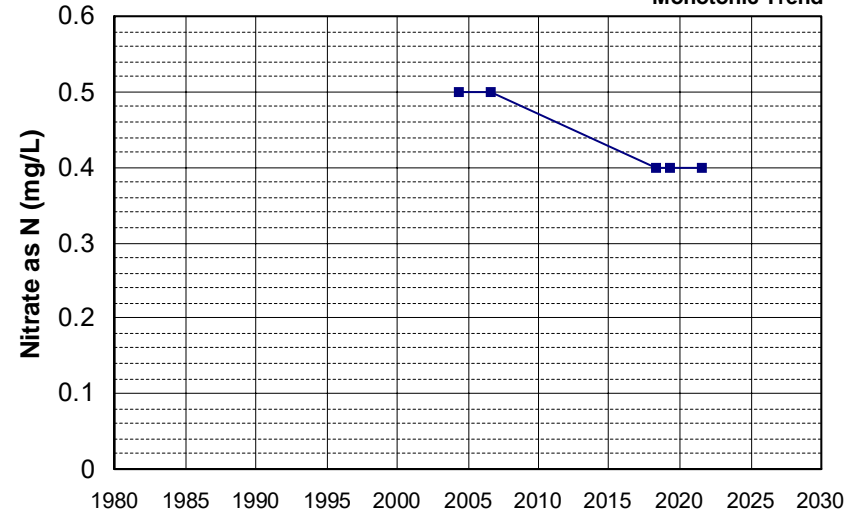
Well Name: T0611300235-S-12
 Well Depth (ft): N/A
 Well Type: MONITORING
 # of Measurements: 5
 Source: WB_CLEANUP
 Period of Record: 2003 - 2005
 Depth Zone: Upper
 Trend Since 2000: Insufficient Evidence of Monotonic Trend



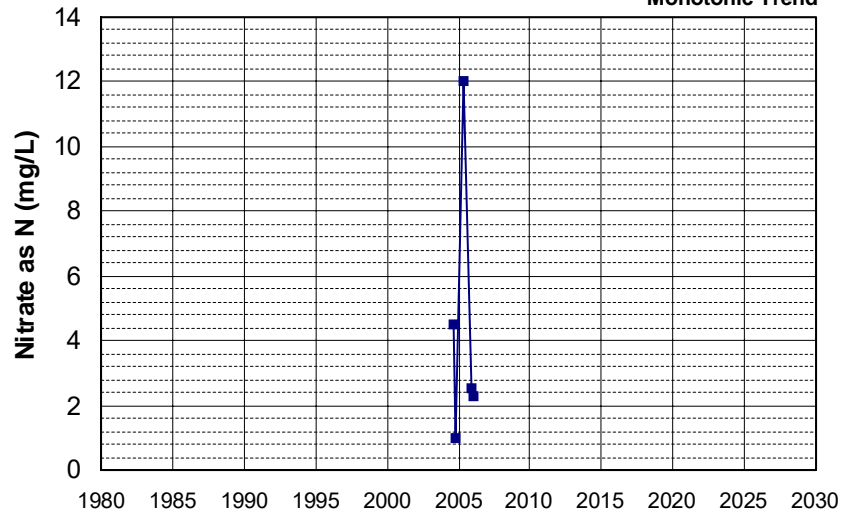
Well Name: CA2800593_003_003 Well Depth (ft): 170
 Well Type: MUNICIPAL # of Measurements: 5
 Source: DDW Period of Record: 2004 - 2008
 Depth Zone: Upper Trend Since 2000: Insufficient Evidence of Monotonic Trend



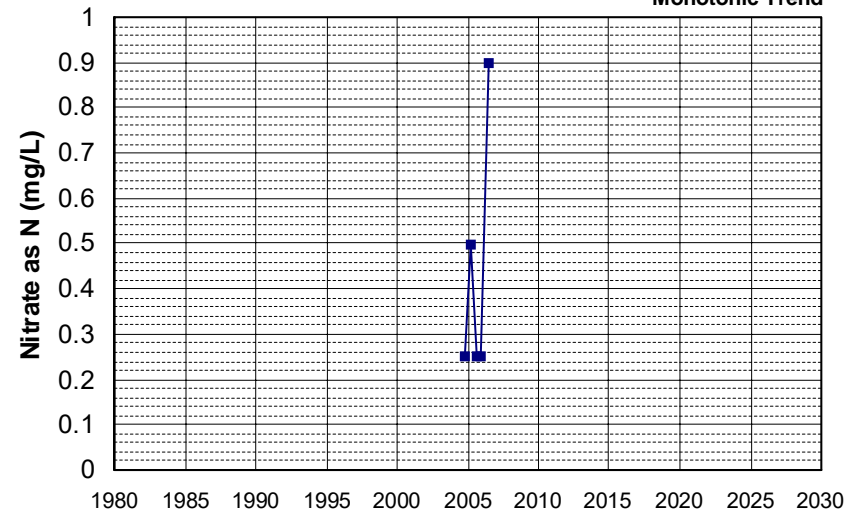
Well Name: CA3205007_001_001 Well Depth (ft): 165
 Well Type: MUNICIPAL # of Measurements: 5
 Source: DDW Period of Record: 2004 - 2021
 Depth Zone: Upper Trend Since 2000: Insufficient Evidence of Monotonic Trend



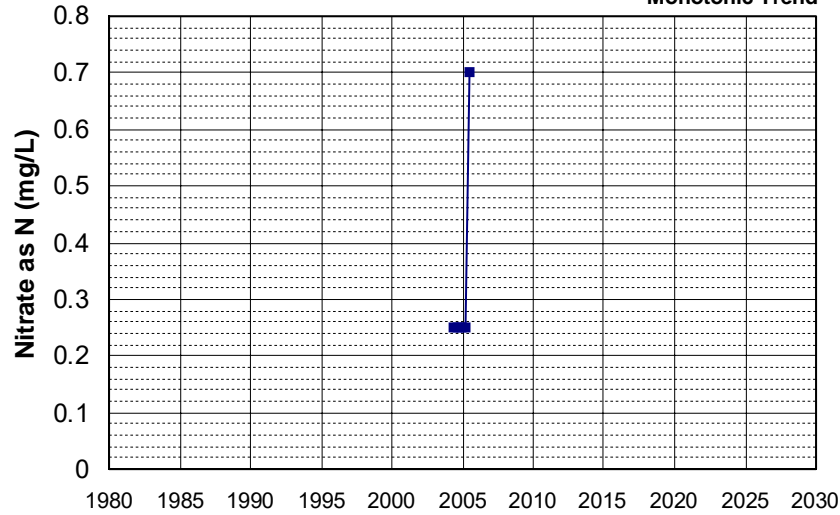
Well Name: T0606700037-MW-10 Well Depth (ft): N/A
 Well Type: MONITORING # of Measurements: 5
 Source: WB_CLEANUP Period of Record: 2004 - 2006
 Depth Zone: Upper Trend Since 2000: Insufficient Evidence of Monotonic Trend



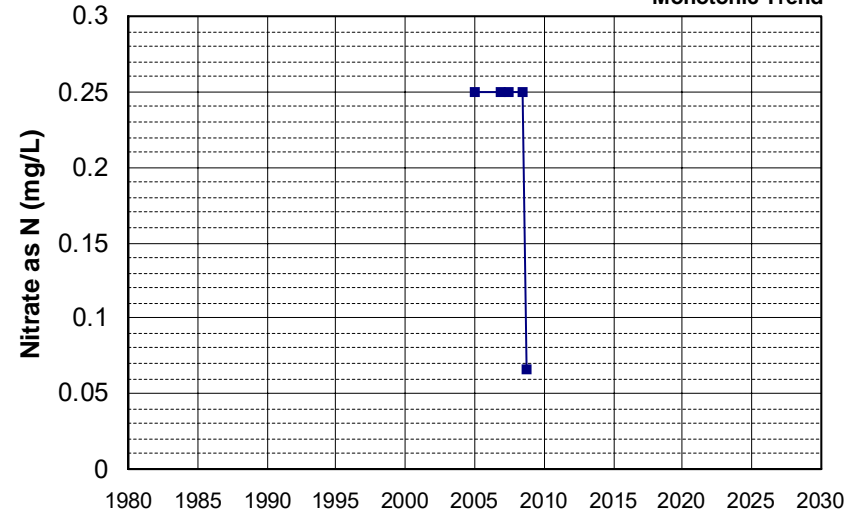
Well Name: T0606700289-MW-10 Well Depth (ft): N/A
 Well Type: MONITORING # of Measurements: 5
 Source: WB_CLEANUP Period of Record: 2004 - 2006
 Depth Zone: Upper Trend Since 2000: Insufficient Evidence of Monotonic Trend



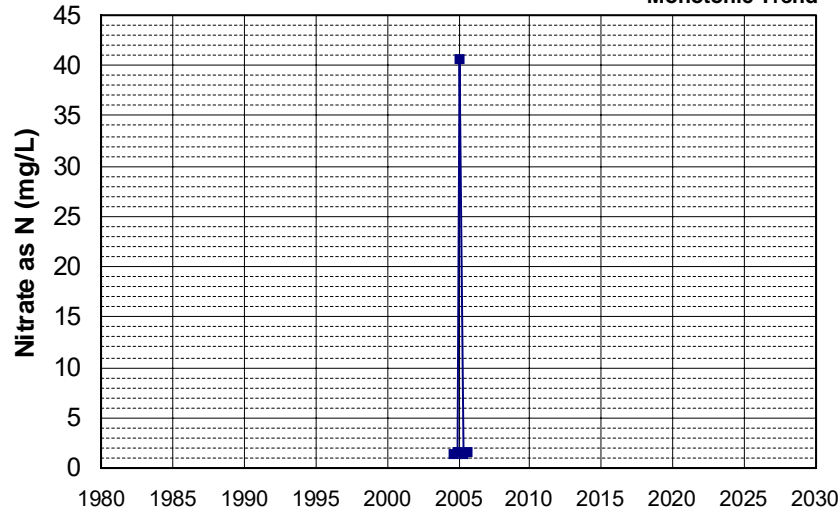
Well Name: T0606701009-MW-1
 Well Type: MONITORING
 Source: WB_CLEANUP
 Depth Zone: Upper
 Well Depth (ft): N/A
 # of Measurements: 5
 Period of Record: 2004 - 2005
 Trend Since 2000: Insufficient Evidence of Monotonic Trend



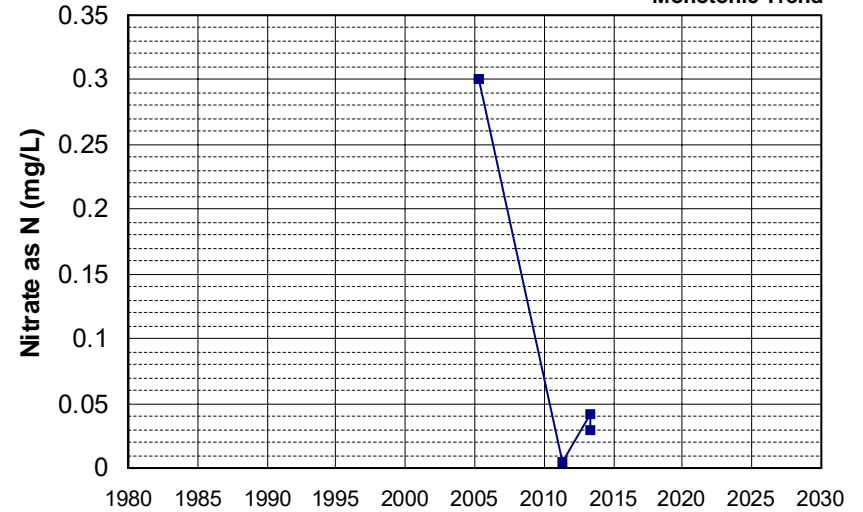
Well Name: T0609300178-MW-6A
 Well Type: MONITORING
 Source: WB_CLEANUP
 Depth Zone: Upper
 Well Depth (ft): 20
 # of Measurements: 5
 Period of Record: 2004 - 2008
 Trend Since 2000: Insufficient Evidence of Monotonic Trend



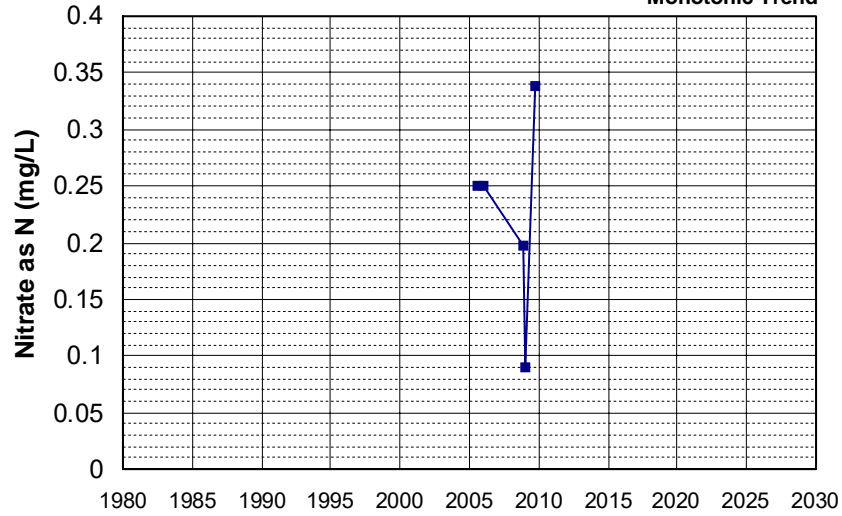
Well Name: T0610300029-MW-9
 Well Type: MONITORING
 Source: WB_CLEANUP
 Depth Zone: Upper
 Well Depth (ft): N/A
 # of Measurements: 5
 Period of Record: 2004 - 2005
 Trend Since 2000: Insufficient Evidence of Monotonic Trend



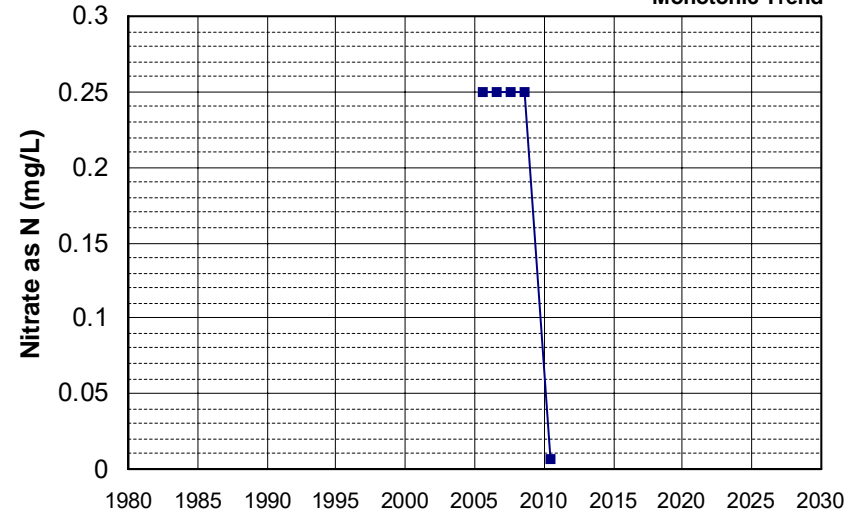
Well Name: L10008688958-CL-6
 Well Type: MONITORING
 Source: WB_CLEANUP
 Depth Zone: Upper
 Well Depth (ft): 29
 # of Measurements: 5
 Period of Record: 2005 - 2013
 Trend Since 2000: Insufficient Evidence of Monotonic Trend



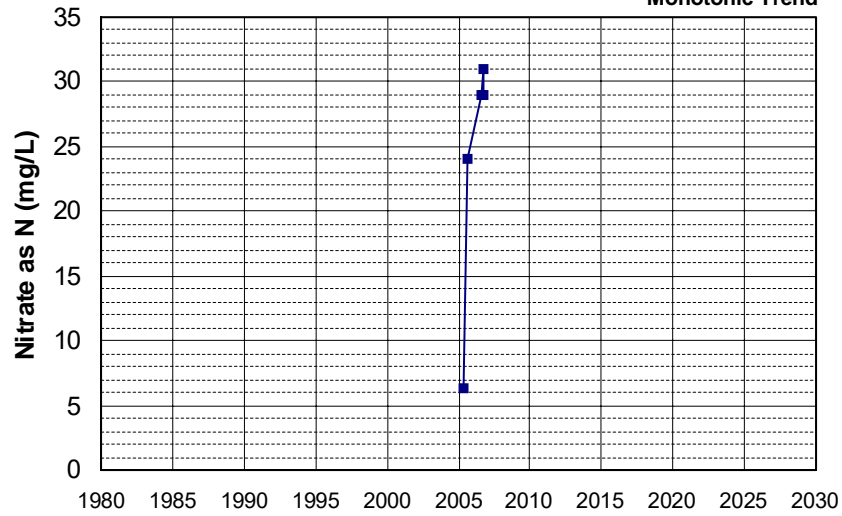
Well Name: SL0611361715-C-16
 Well Type: MONITORING
 Source: WB_CLEANUP
 Depth Zone: Upper
 Well Depth (ft): 64.97
 # of Measurements: 5
 Period of Record: 2005 - 2009
 Trend Since 2000: Insufficient Evidence of Monotonic Trend



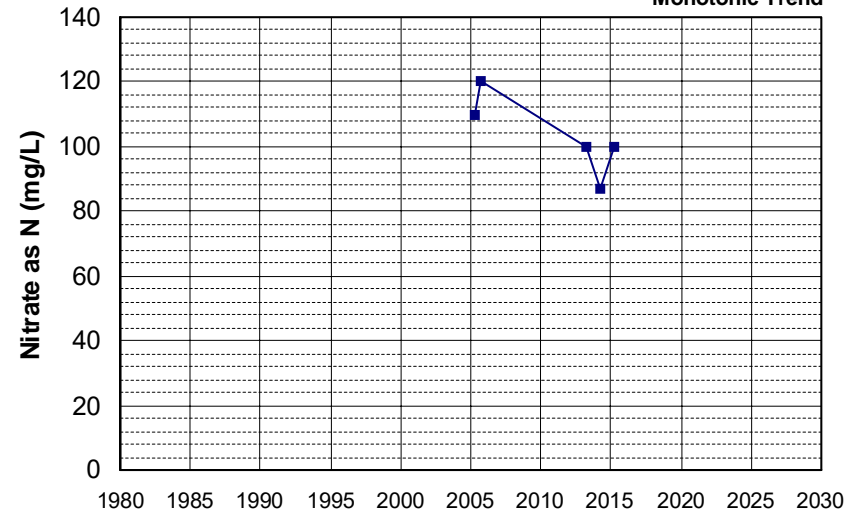
Well Name: SL185212901-MW-12
 Well Type: MONITORING
 Source: WB_CLEANUP
 Depth Zone: Upper
 Well Depth (ft): N/A
 # of Measurements: 5
 Period of Record: 2005 - 2010
 Trend Since 2000: Insufficient Evidence of Monotonic Trend



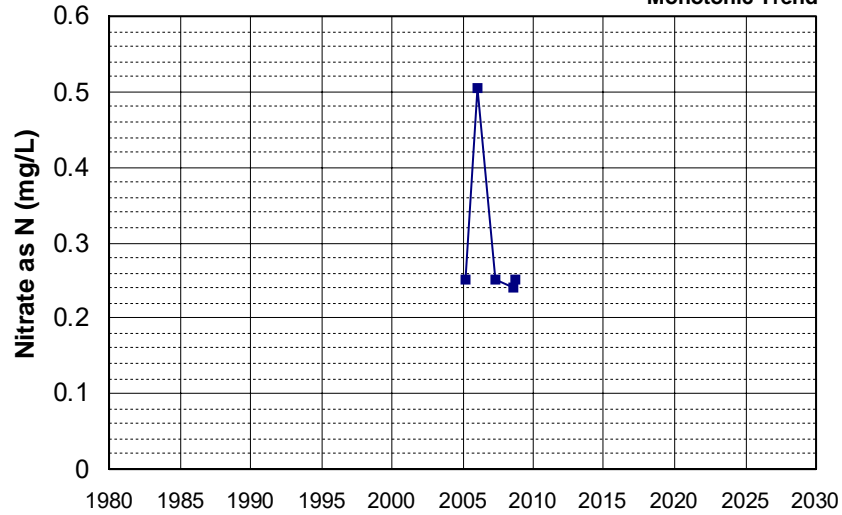
Well Name: SL185492919-GWE-1A
 Well Type: MONITORING
 Source: WB_CLEANUP
 Depth Zone: Upper
 Well Depth (ft): 40
 # of Measurements: 5
 Period of Record: 2005 - 2006
 Trend Since 2000: Insufficient Evidence of Monotonic Trend



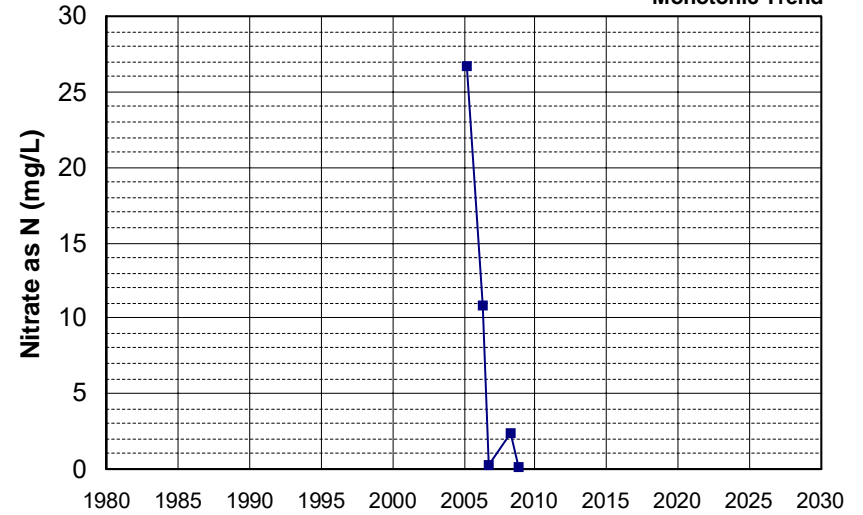
Well Name: SL185492919-PZ-7
 Well Type: MONITORING
 Source: WB_CLEANUP
 Depth Zone: Upper
 Well Depth (ft): 25
 # of Measurements: 5
 Period of Record: 2005 - 2015
 Trend Since 2000: Insufficient Evidence of Monotonic Trend



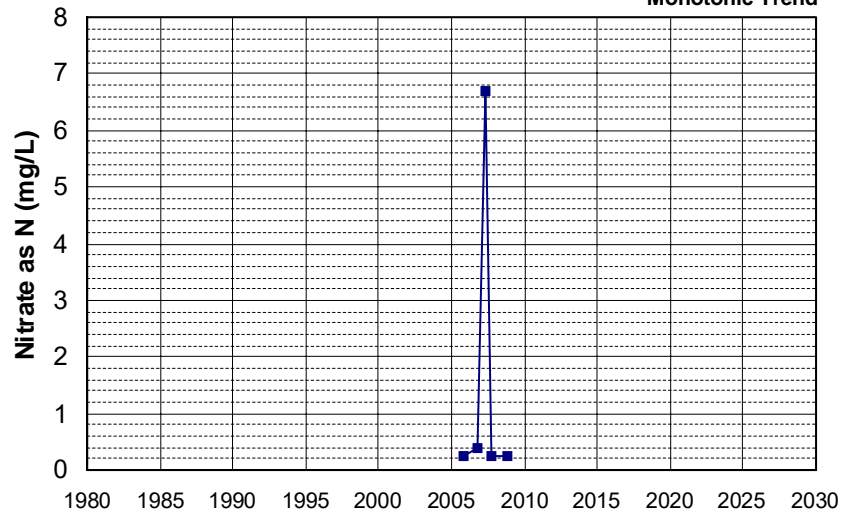
Well Name: SL185512858-MW-13
 Well Depth (ft): N/A
 Well Type: MONITORING
 # of Measurements: 5
 Source: WB_CLEANUP
 Period of Record: 2005 - 2008
 Depth Zone: Upper
 Trend Since 2000: Insufficient Evidence of Monotonic Trend



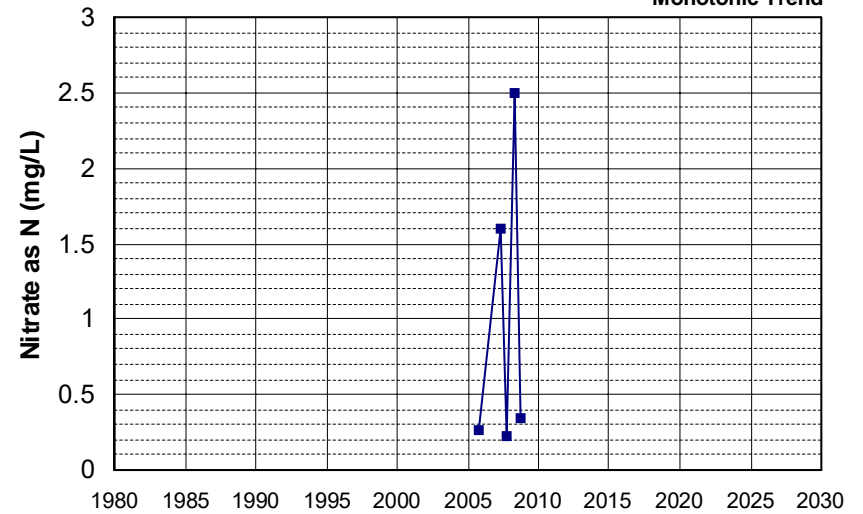
Well Name: SL205543022-W-3
 Well Depth (ft): 20
 Well Type: MONITORING
 # of Measurements: 5
 Source: WB_CLEANUP
 Period of Record: 2005 - 2008
 Depth Zone: Upper
 Trend Since 2000: Insufficient Evidence of Monotonic Trend



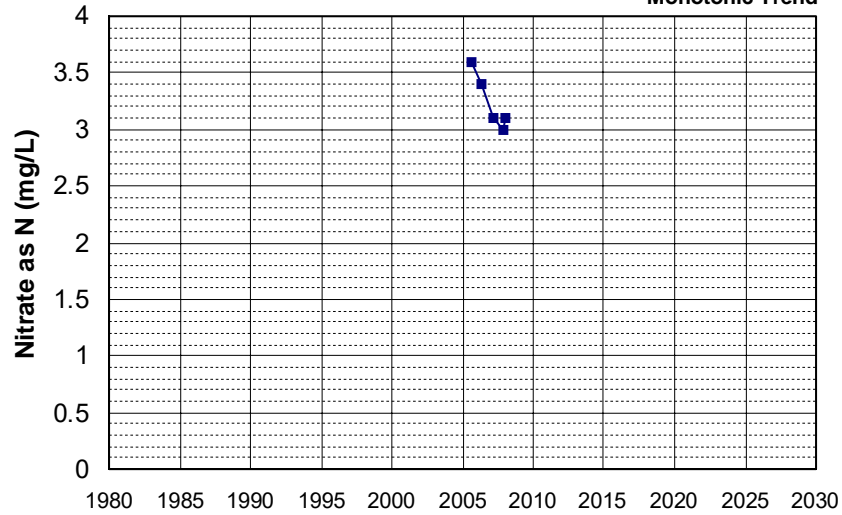
Well Name: SL205543022-W-6
 Well Depth (ft): 20
 Well Type: MONITORING
 # of Measurements: 5
 Source: WB_CLEANUP
 Period of Record: 2005 - 2008
 Depth Zone: Upper
 Trend Since 2000: Insufficient Evidence of Monotonic Trend



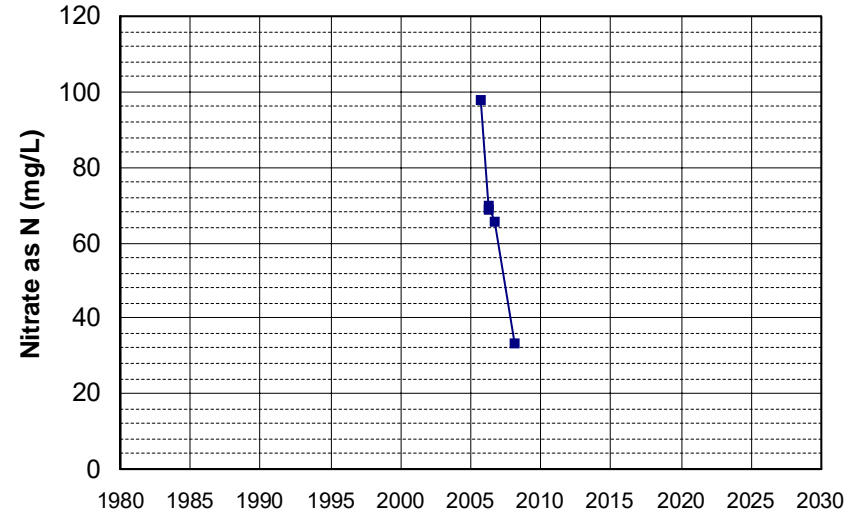
Well Name: SL205543022-W-7
 Well Depth (ft): 20
 Well Type: MONITORING
 # of Measurements: 5
 Source: WB_CLEANUP
 Period of Record: 2005 - 2008
 Depth Zone: Upper
 Trend Since 2000: Insufficient Evidence of Monotonic Trend



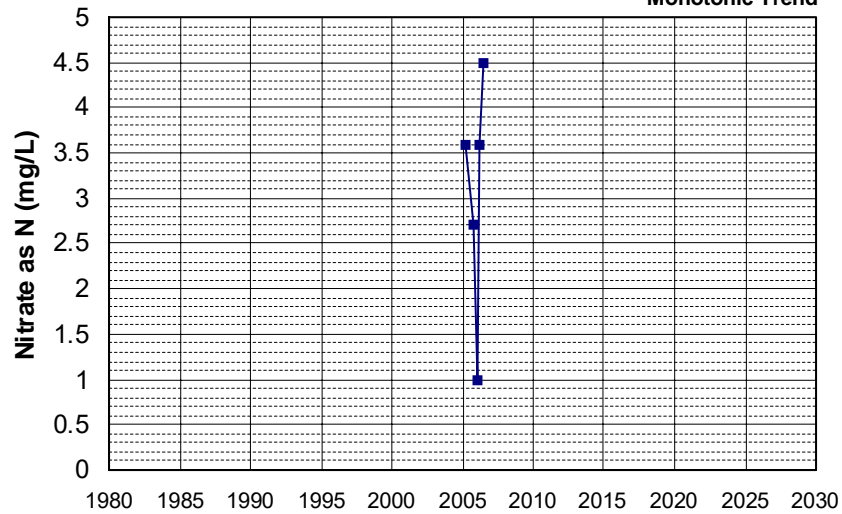
Well Name: SL205623030-MW-2
 Well Depth (ft): 20
 Well Type: MONITORING
 # of Measurements: 5
 Source: WB_CLEANUP
 Period of Record: 2005 - 2008
 Depth Zone: Upper
 Trend Since 2000: Insufficient Evidence of Monotonic Trend



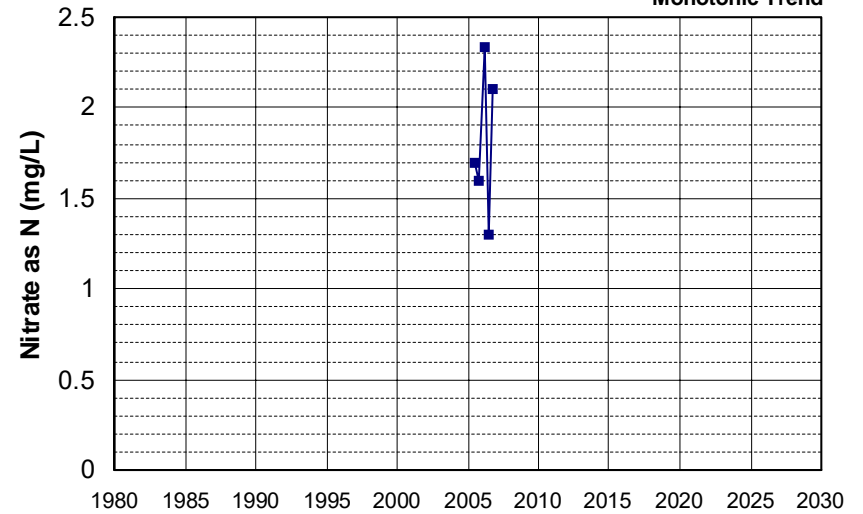
Well Name: SL205623030-MW-3
 Well Depth (ft): 20
 Well Type: MONITORING
 # of Measurements: 5
 Source: WB_CLEANUP
 Period of Record: 2005 - 2008
 Depth Zone: Upper
 Trend Since 2000: Decreasing Trend



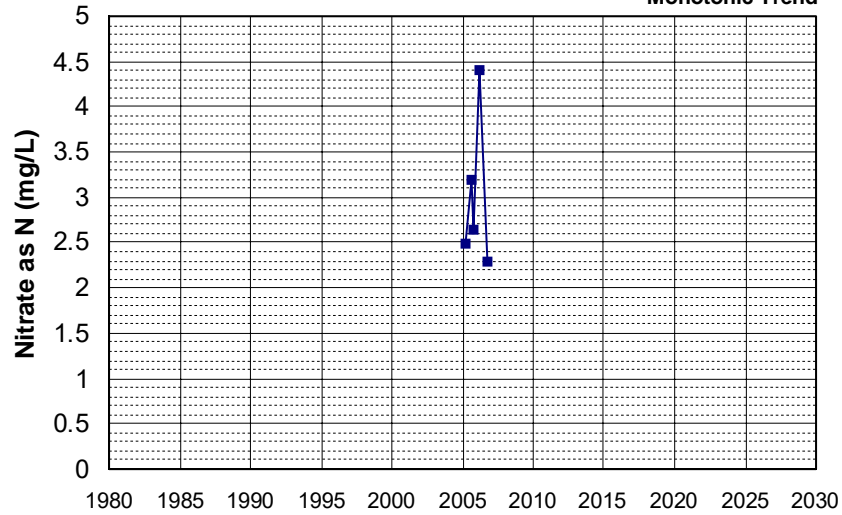
Well Name: T0606700050-MW-101
 Well Depth (ft): N/A
 Well Type: MONITORING
 # of Measurements: 5
 Source: WB_CLEANUP
 Period of Record: 2005 - 2006
 Depth Zone: Upper
 Trend Since 2000: Insufficient Evidence of Monotonic Trend



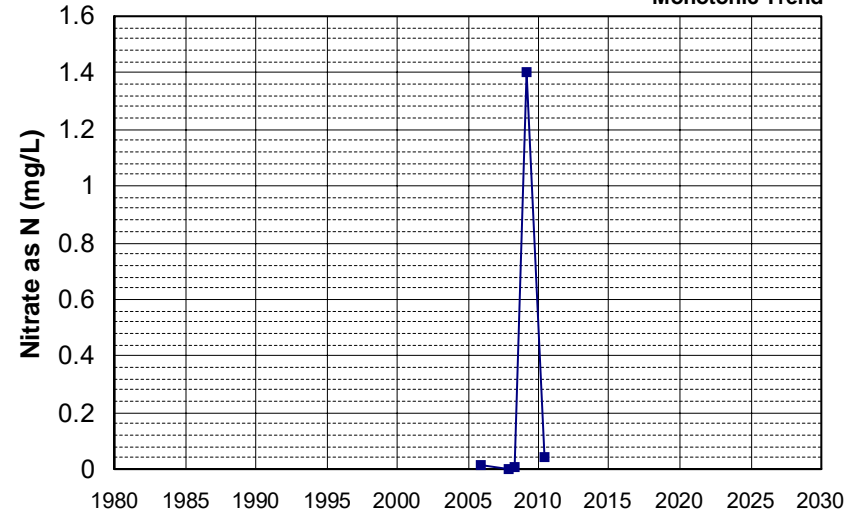
Well Name: T0608900184-MW-2
 Well Depth (ft): 30.48
 Well Type: MONITORING
 # of Measurements: 5
 Source: WB_CLEANUP
 Period of Record: 2005 - 2006
 Depth Zone: Upper
 Trend Since 2000: Insufficient Evidence of Monotonic Trend



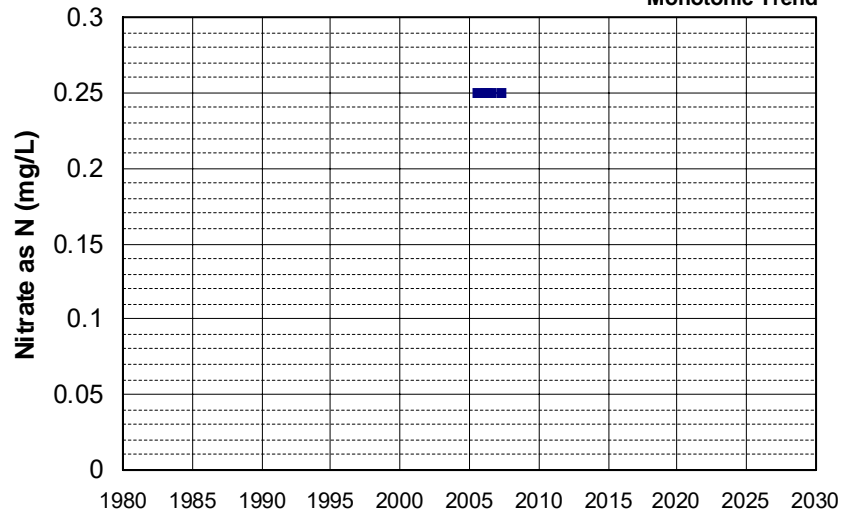
Well Name: T0608900184-MW-3
 Well Type: MONITORING
 Source: WB_CLEANUP
 Depth Zone: Upper
 Well Depth (ft): 29.82
 # of Measurements: 5
 Period of Record: 2005 - 2006
 Trend Since 2000: Insufficient Evidence of Monotonic Trend



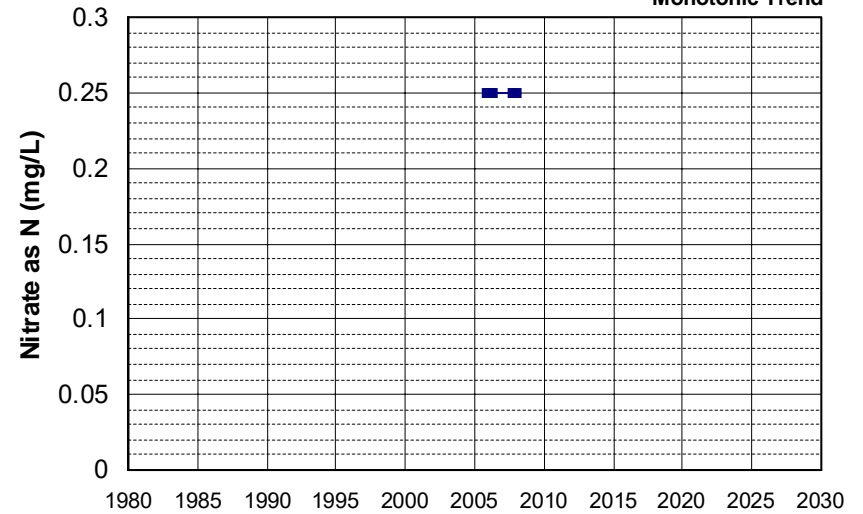
Well Name: T0608900274-MW-6
 Well Type: MONITORING
 Source: WB_CLEANUP
 Depth Zone: Upper
 Well Depth (ft): 22.5
 # of Measurements: 5
 Period of Record: 2005 - 2010
 Trend Since 2000: Insufficient Evidence of Monotonic Trend



Well Name: T0608932301-MW-3
 Well Type: MONITORING
 Source: WB_CLEANUP
 Depth Zone: Upper
 Well Depth (ft): 38
 # of Measurements: 5
 Period of Record: 2005 - 2007
 Trend Since 2000: Insufficient Evidence of Monotonic Trend

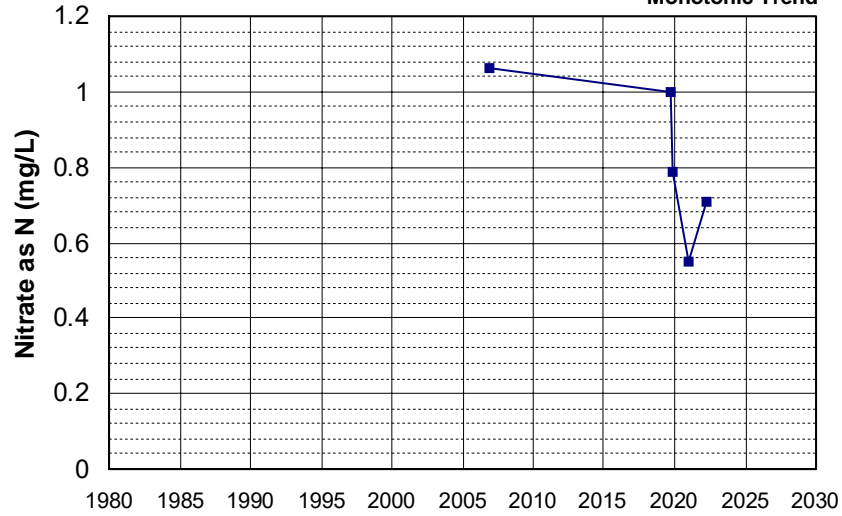


Well Name: T0608932301-MW-4
 Well Type: MONITORING
 Source: WB_CLEANUP
 Depth Zone: Upper
 Well Depth (ft): 37
 # of Measurements: 5
 Period of Record: 2005 - 2008
 Trend Since 2000: Insufficient Evidence of Monotonic Trend



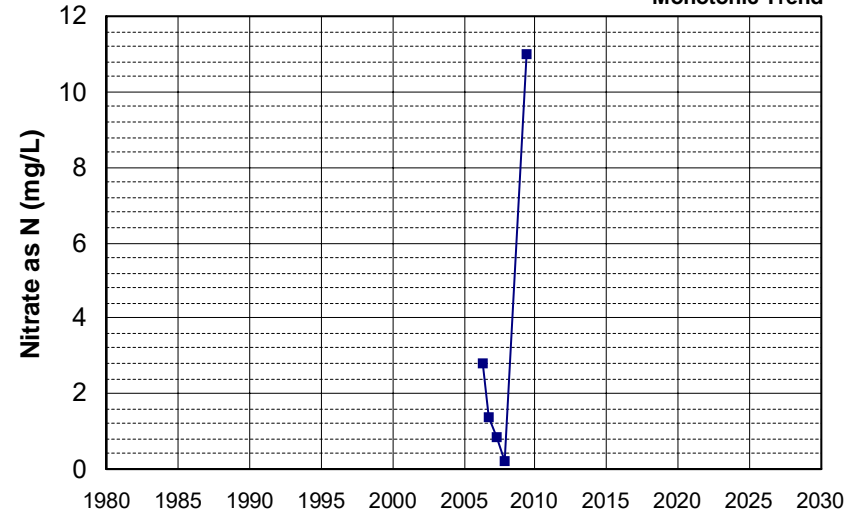
Well Name: CA0900105_003_003
Well Type: MUNICIPAL
Source: DDW
Depth Zone: Upper

Well Depth (ft): N/A
of Measurements: 5
Period of Record: 2006 - 2022
Trend Since 2000: Insufficient Evidence of Monotonic Trend



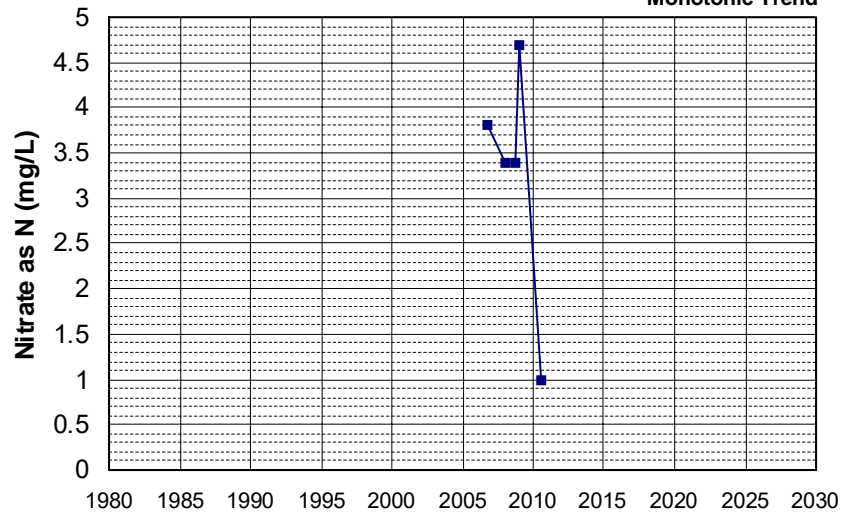
Well Name: L10007011530-G-4
Well Type: MONITORING
Source: WB_CLEANUP
Depth Zone: Upper

Well Depth (ft): N/A
of Measurements: 5
Period of Record: 2006 - 2009
Trend Since 2000: Insufficient Evidence of Monotonic Trend



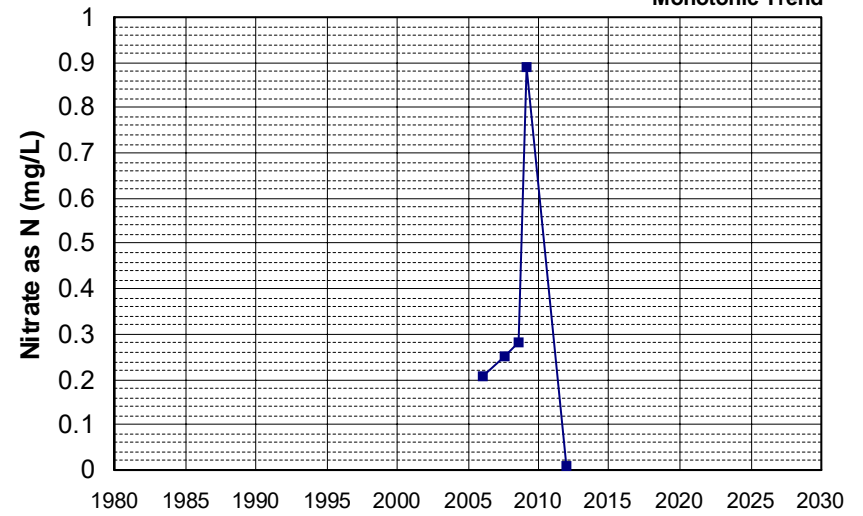
Well Name: SL0610328860-AGT MW-6
Well Type: MONITORING
Source: WB_CLEANUP
Depth Zone: Upper

Well Depth (ft): 44.5
of Measurements: 5
Period of Record: 2006 - 2010
Trend Since 2000: Insufficient Evidence of Monotonic Trend

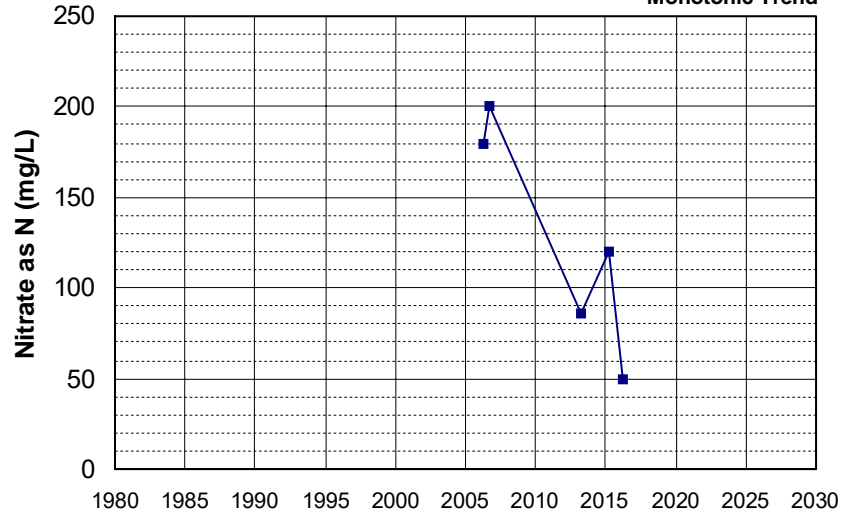


Well Name: SL185212901-MW-8
Well Type: MONITORING
Source: WB_CLEANUP
Depth Zone: Upper

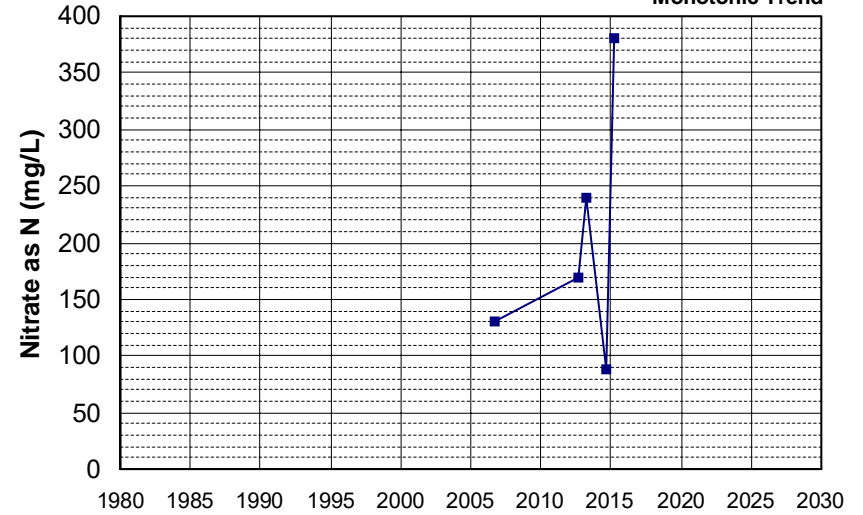
Well Depth (ft): N/A
of Measurements: 5
Period of Record: 2006 - 2012
Trend Since 2000: Insufficient Evidence of Monotonic Trend



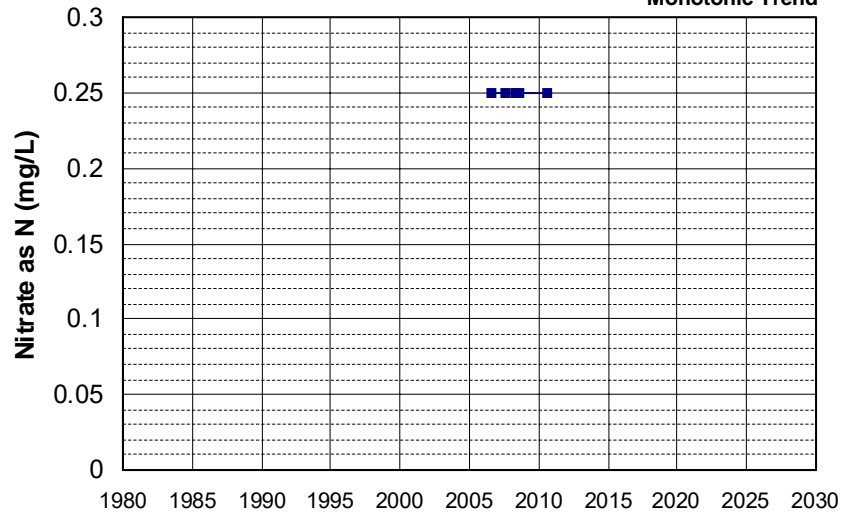
Well Name: SL185492919-MW-14
 Well Type: MONITORING
 Source: WB_CLEANUP
 Depth Zone: Upper
 Well Depth (ft): 45
 # of Measurements: 5
 Period of Record: 2006 - 2016
 Trend Since 2000: Insufficient Evidence of Monotonic Trend



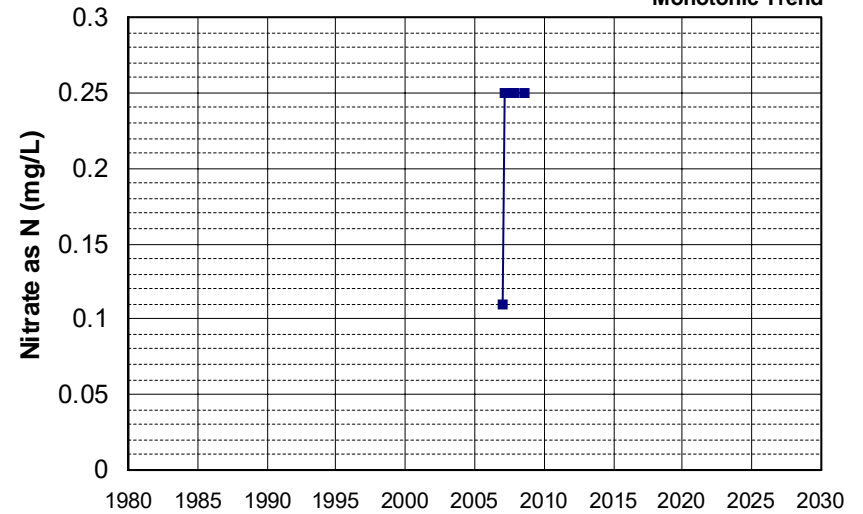
Well Name: SL185492919-MW-16
 Well Type: MONITORING
 Source: WB_CLEANUP
 Depth Zone: Upper
 Well Depth (ft): 45
 # of Measurements: 5
 Period of Record: 2006 - 2015
 Trend Since 2000: Insufficient Evidence of Monotonic Trend



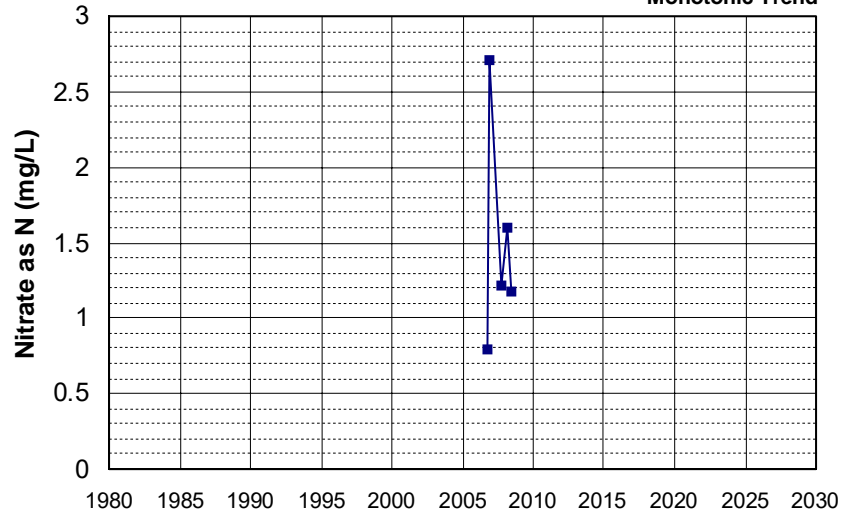
Well Name: SL375133637-MW-18
 Well Type: MONITORING
 Source: WB_CLEANUP
 Depth Zone: Upper
 Well Depth (ft): N/A
 # of Measurements: 5
 Period of Record: 2006 - 2010
 Trend Since 2000: Insufficient Evidence of Monotonic Trend



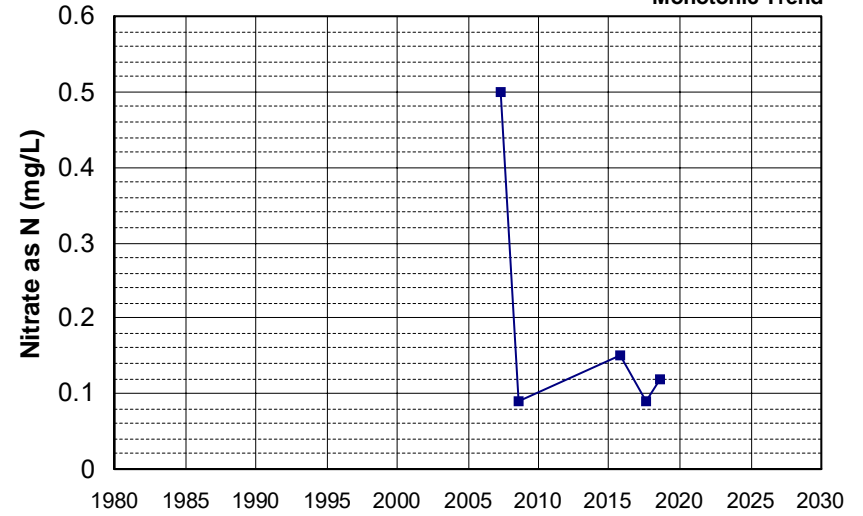
Well Name: T0603300069-MW-4
 Well Type: MONITORING
 Source: WB_CLEANUP
 Depth Zone: Upper
 Well Depth (ft): 19.8
 # of Measurements: 5
 Period of Record: 2006 - 2008
 Trend Since 2000: Insufficient Evidence of Monotonic Trend



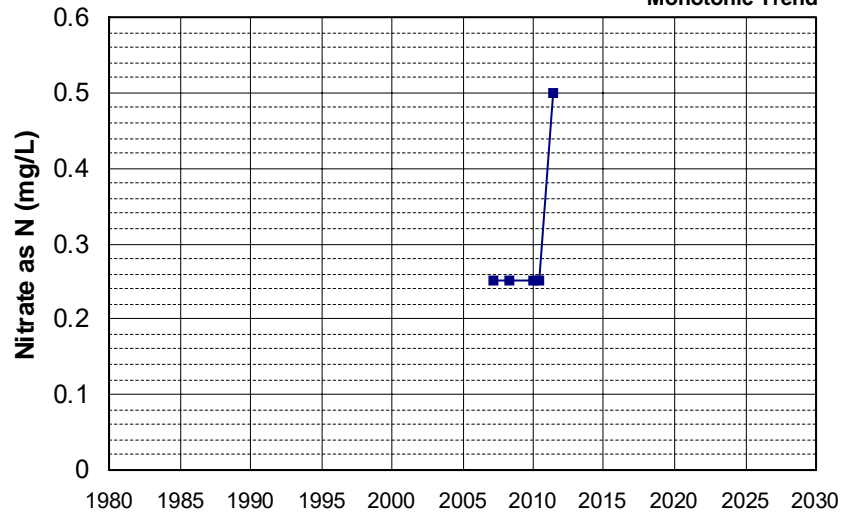
Well Name: T0606700701-MW-2
 Well Type: MONITORING
 Source: WB_CLEANUP
 Depth Zone: Upper
 Well Depth (ft): N/A
 # of Measurements: 5
 Period of Record: 2006 - 2008
 Trend Since 2000: Insufficient Evidence of Monotonic Trend



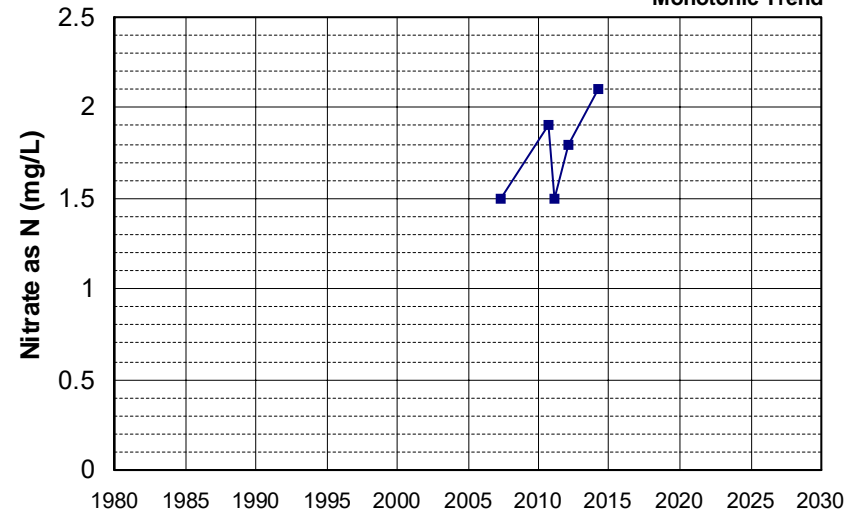
Well Name: CA3200187_002_002
 Well Type: MUNICIPAL
 Source: DDW
 Depth Zone: Upper
 Well Depth (ft): 155
 # of Measurements: 5
 Period of Record: 2007 - 2018
 Trend Since 2000: Insufficient Evidence of Monotonic Trend



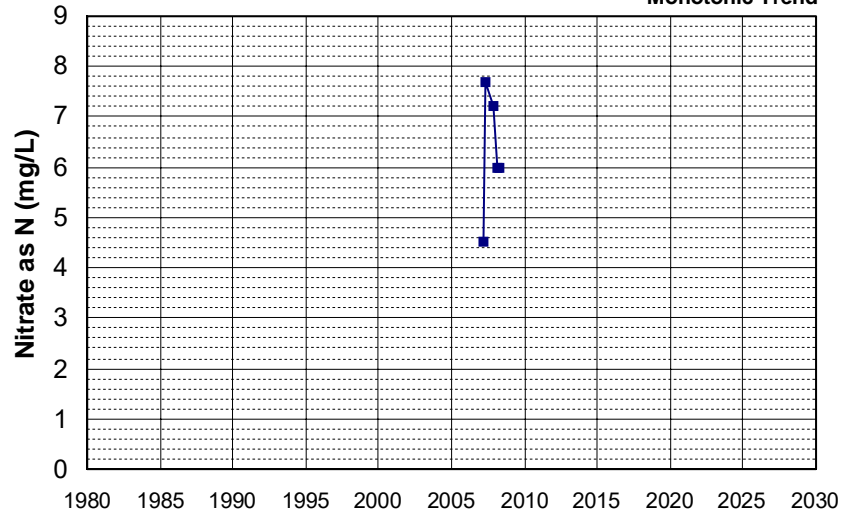
Well Name: CA4500187_003_003
 Well Type: MUNICIPAL
 Source: DDW
 Depth Zone: Upper
 Well Depth (ft): 20
 # of Measurements: 5
 Period of Record: 2007 - 2011
 Trend Since 2000: Insufficient Evidence of Monotonic Trend



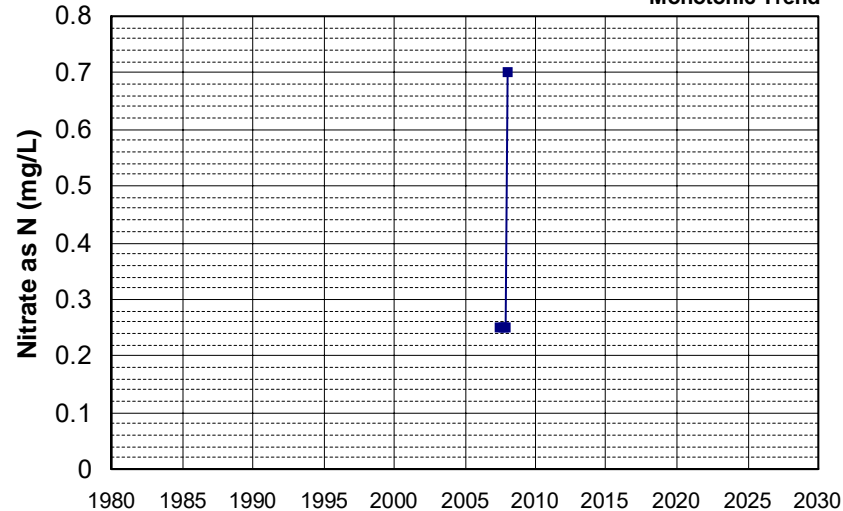
Well Name: L10001819539-OW21
 Well Type: MONITORING
 Source: WB_CLEANUP
 Depth Zone: Upper
 Well Depth (ft): N/A
 # of Measurements: 5
 Period of Record: 2007 - 2014
 Trend Since 2000: Insufficient Evidence of Monotonic Trend



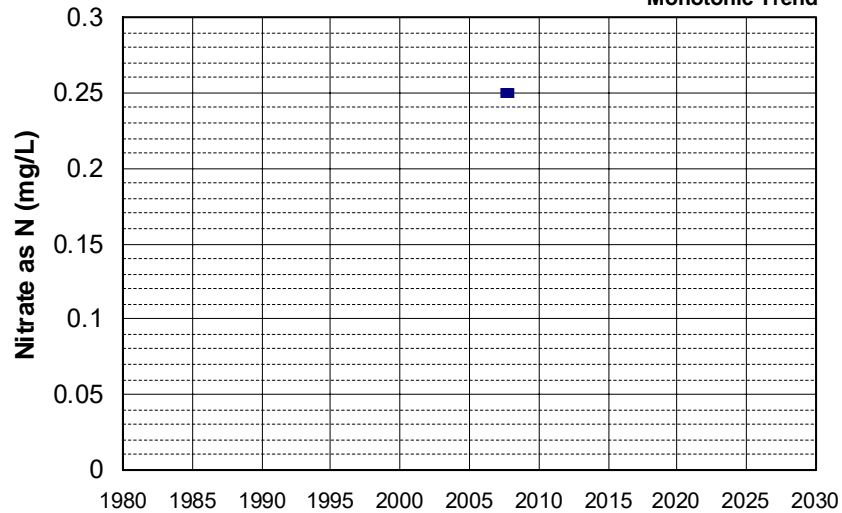
Well Name: T0601100001-MW-2 Well Depth (ft): N/A
 Well Type: MONITORING # of Measurements: 5
 Source: WB_CLEANUP Period of Record: 2007 - 2008
 Depth Zone: Upper Trend Since 2000: Insufficient Evidence of Monotonic Trend



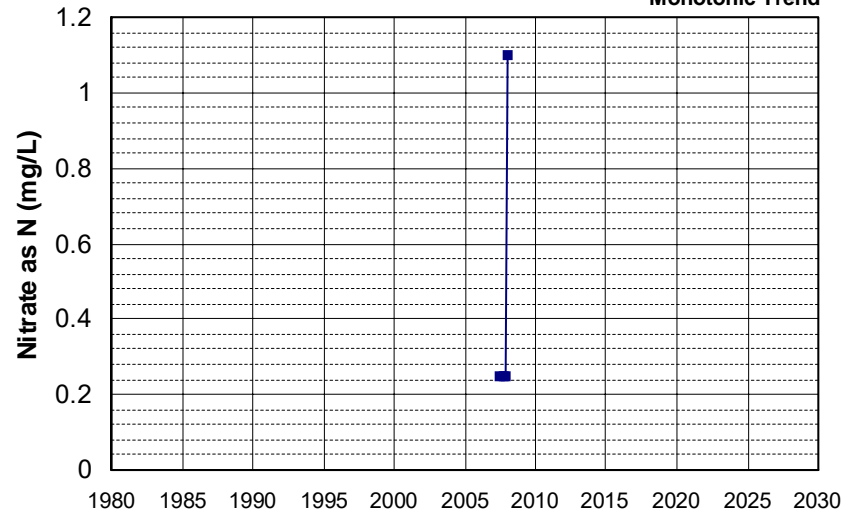
Well Name: T0601700013-MW-1 Well Depth (ft): 29
 Well Type: MONITORING # of Measurements: 5
 Source: WB_CLEANUP Period of Record: 2007
 Depth Zone: Upper Trend Since 2000: Insufficient Evidence of Monotonic Trend



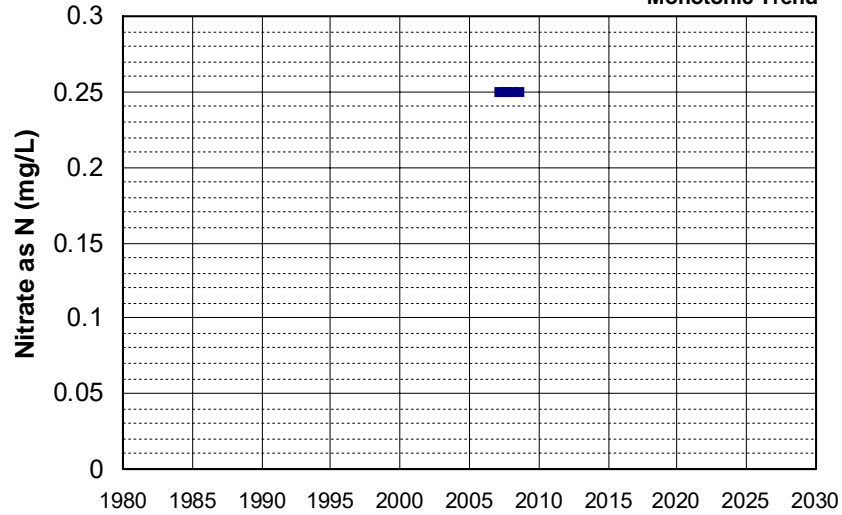
Well Name: T0601700013-MW-10 Well Depth (ft): 30
 Well Type: MONITORING # of Measurements: 5
 Source: WB_CLEANUP Period of Record: 2007
 Depth Zone: Upper Trend Since 2000: Insufficient Evidence of Monotonic Trend



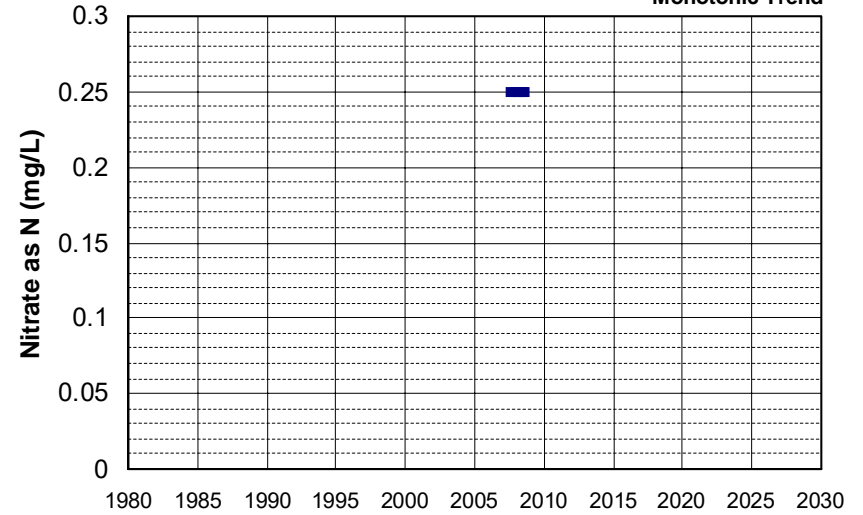
Well Name: T0601700013-MW-6 Well Depth (ft): 30
 Well Type: MONITORING # of Measurements: 5
 Source: WB_CLEANUP Period of Record: 2007
 Depth Zone: Upper Trend Since 2000: Insufficient Evidence of Monotonic Trend



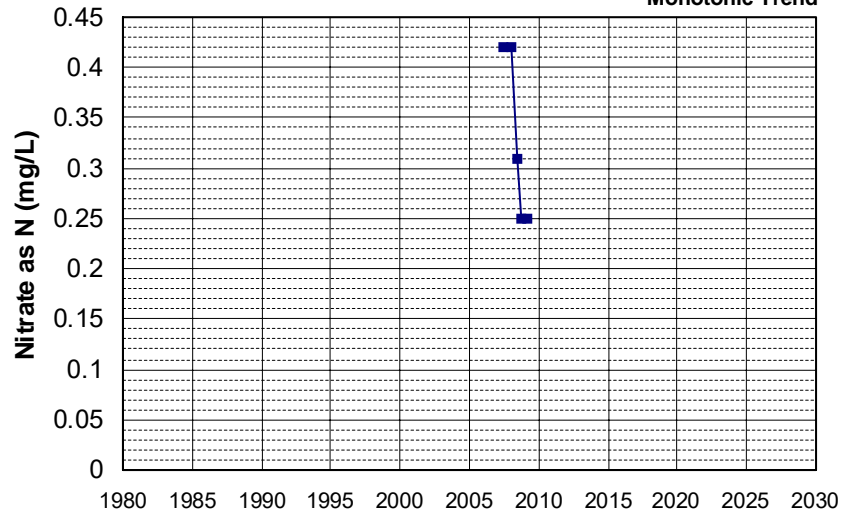
Well Name: T0603300069-MW-1
 Well Type: MONITORING
 Source: WB_CLEANUP
 Depth Zone: Upper
 Well Depth (ft): 19.7
 # of Measurements: 5
 Period of Record: 2007 - 2008
 Trend Since 2000: Insufficient Evidence of Monotonic Trend



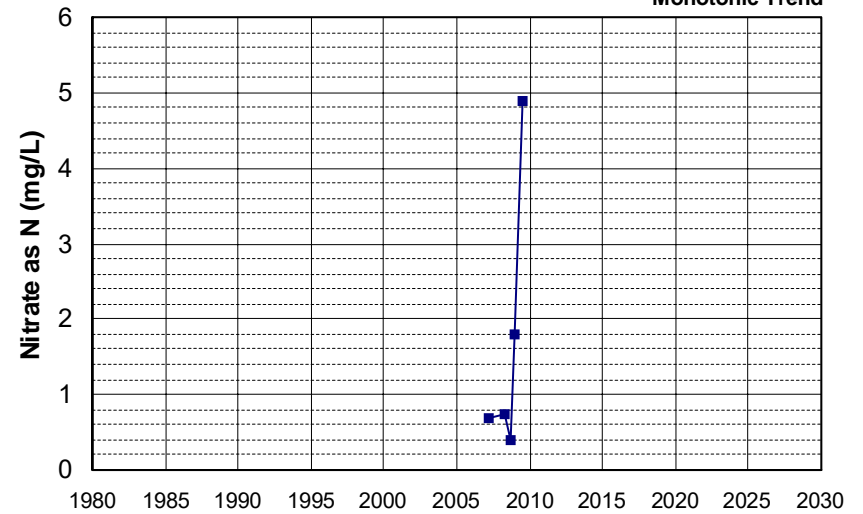
Well Name: T0604900003-MW-14
 Well Type: MONITORING
 Source: WB_CLEANUP
 Depth Zone: Upper
 Well Depth (ft): 12
 # of Measurements: 5
 Period of Record: 2007 - 2008
 Trend Since 2000: Insufficient Evidence of Monotonic Trend



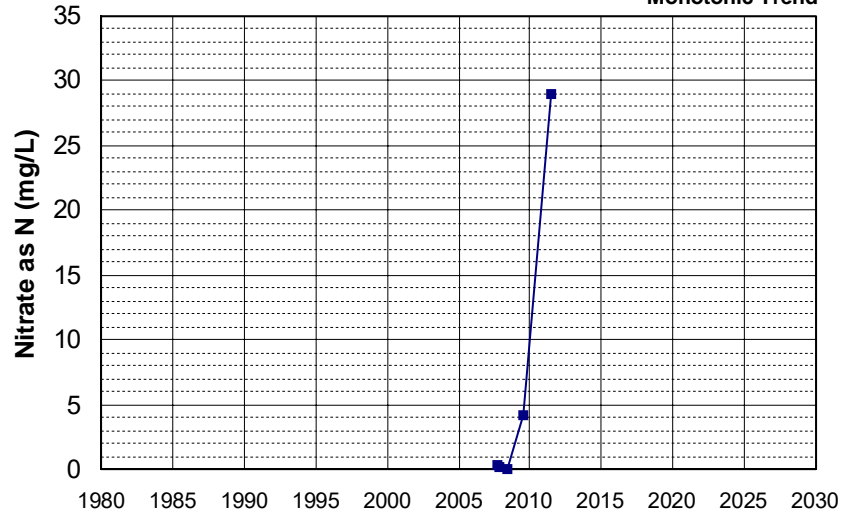
Well Name: T0608900206-MW-2
 Well Type: MONITORING
 Source: WB_CLEANUP
 Depth Zone: Upper
 Well Depth (ft): N/A
 # of Measurements: 5
 Period of Record: 2007 - 2009
 Trend Since 2000: Insufficient Evidence of Monotonic Trend



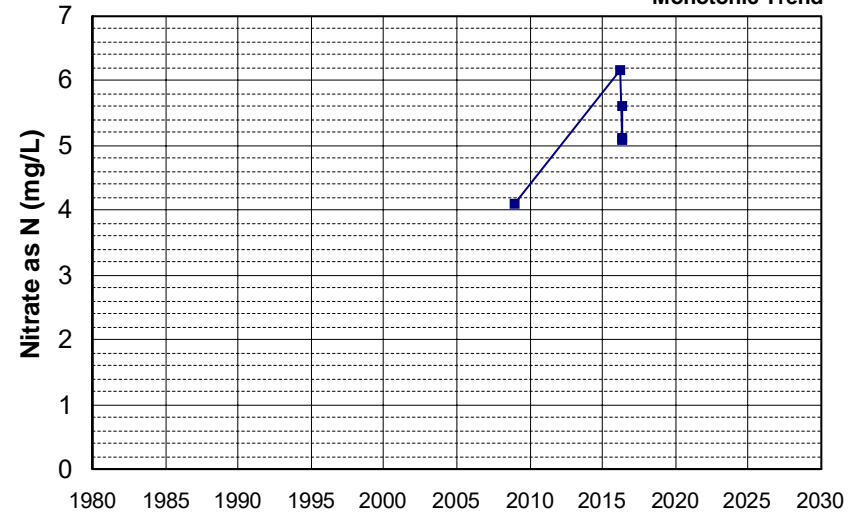
Well Name: T0608900272-MW-2
 Well Type: MONITORING
 Source: WB_CLEANUP
 Depth Zone: Upper
 Well Depth (ft): 30
 # of Measurements: 5
 Period of Record: 2007 - 2009
 Trend Since 2000: Insufficient Evidence of Monotonic Trend



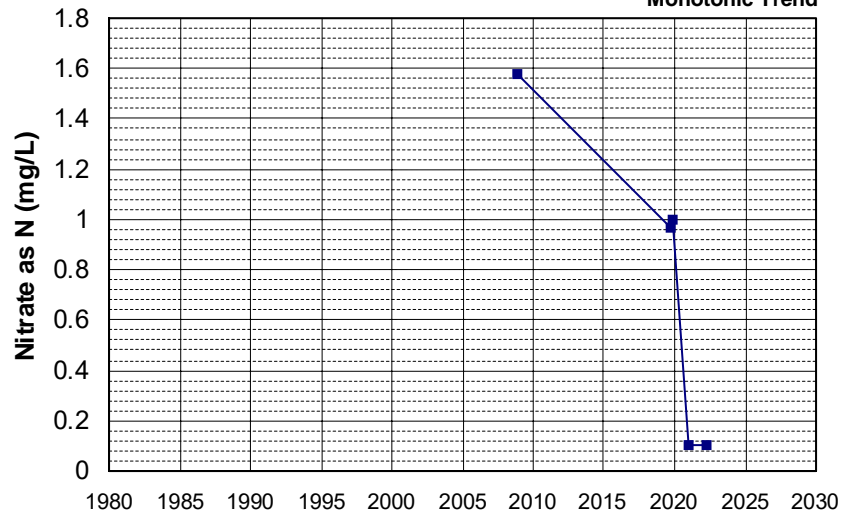
Well Name: T0608900283-MW-3
 Well Type: MONITORING
 Source: WB_CLEANUP
 Depth Zone: Upper
 Well Depth (ft): 15
 # of Measurements: 5
 Period of Record: 2007 - 2011
 Trend Since 2000: Insufficient Evidence of Monotonic Trend



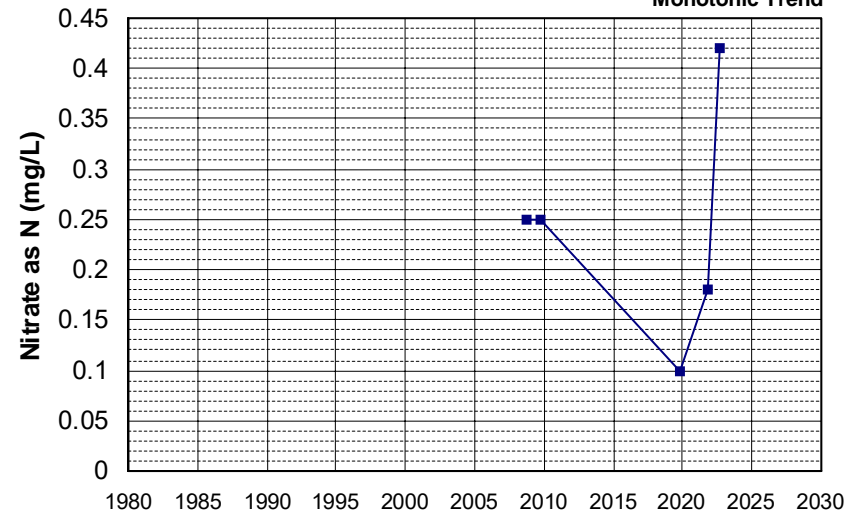
Well Name: 29N04W20A004M
 Well Type: WATER SUPPLY, OTHER
 Source: DWR
 Depth Zone: Upper
 Well Depth (ft): 76
 # of Measurements: 5
 Period of Record: 2008 - 2016
 Trend Since 2000: Insufficient Evidence of Monotonic Trend



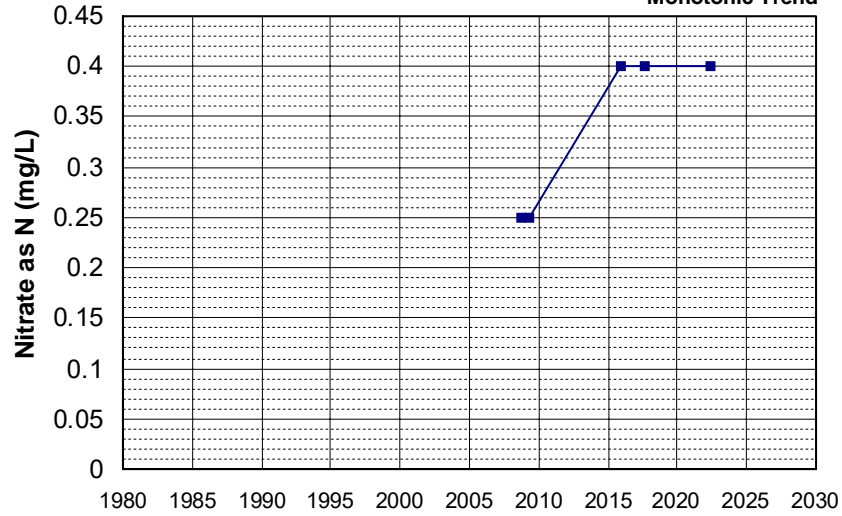
Well Name: CA0900105_001_001
 Well Type: MUNICIPAL
 Source: DDW
 Depth Zone: Upper
 Well Depth (ft): N/A
 # of Measurements: 5
 Period of Record: 2008 - 2022
 Trend Since 2000: Insufficient Evidence of Monotonic Trend



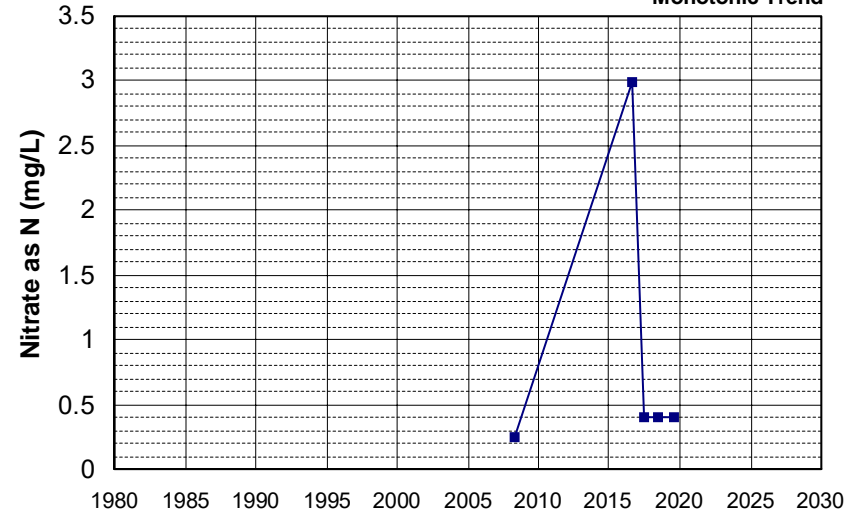
Well Name: CA0900204_008_008
 Well Type: MUNICIPAL
 Source: DDW
 Depth Zone: Upper
 Well Depth (ft): N/A
 # of Measurements: 5
 Period of Record: 2008 - 2022
 Trend Since 2000: Insufficient Evidence of Monotonic Trend



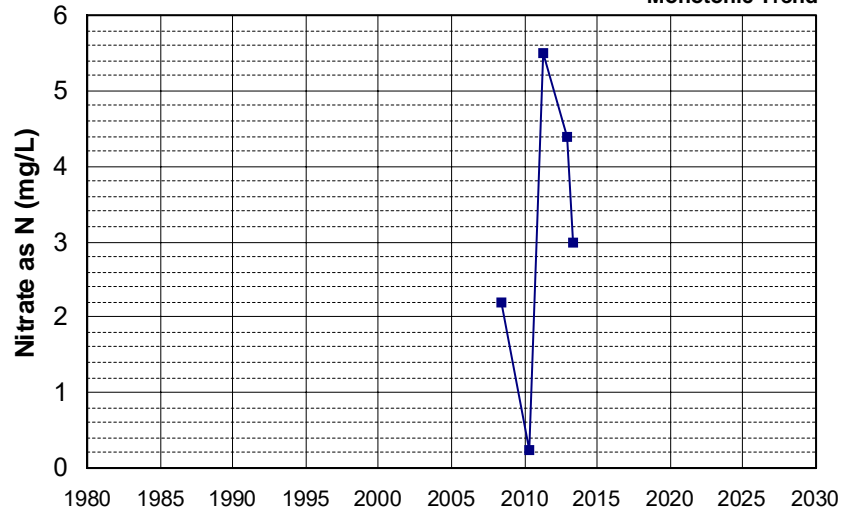
Well Name: CA3100048_001_001 Well Depth (ft): N/A
 Well Type: MUNICIPAL # of Measurements: 5
 Source: DDW Period of Record: 2008 - 2022
 Depth Zone: Upper Trend Since 2000: Insufficient Evidence of Monotonic Trend



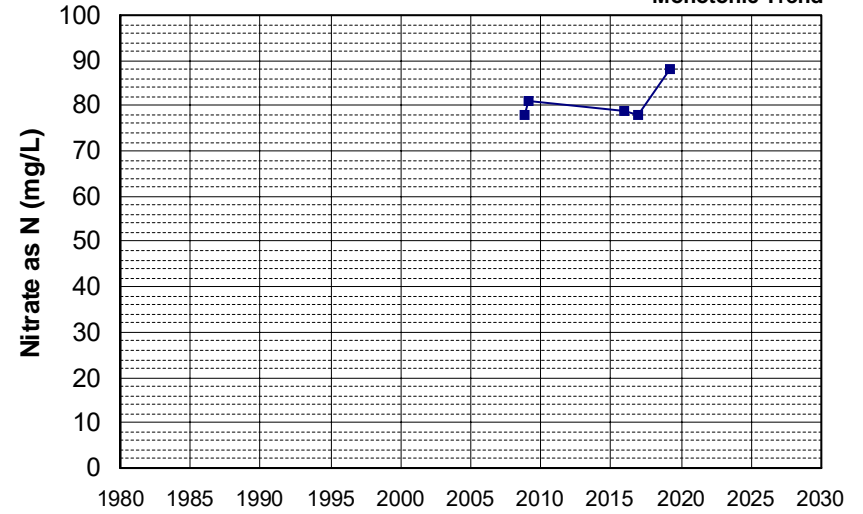
Well Name: CA4500002_001_001 Well Depth (ft): N/A
 Well Type: MUNICIPAL # of Measurements: 5
 Source: DDW Period of Record: 2008 - 2019
 Depth Zone: Upper Trend Since 2000: Insufficient Evidence of Monotonic Trend



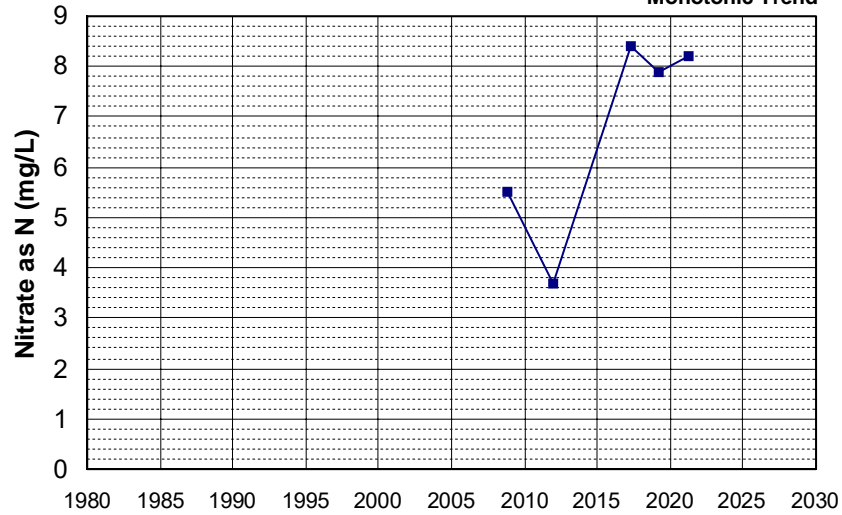
Well Name: L10006223066-MW-1A Well Depth (ft): 90
 Well Type: MONITORING # of Measurements: 5
 Source: WB_CLEANUP Period of Record: 2008 - 2013
 Depth Zone: Upper Trend Since 2000: Insufficient Evidence of Monotonic Trend



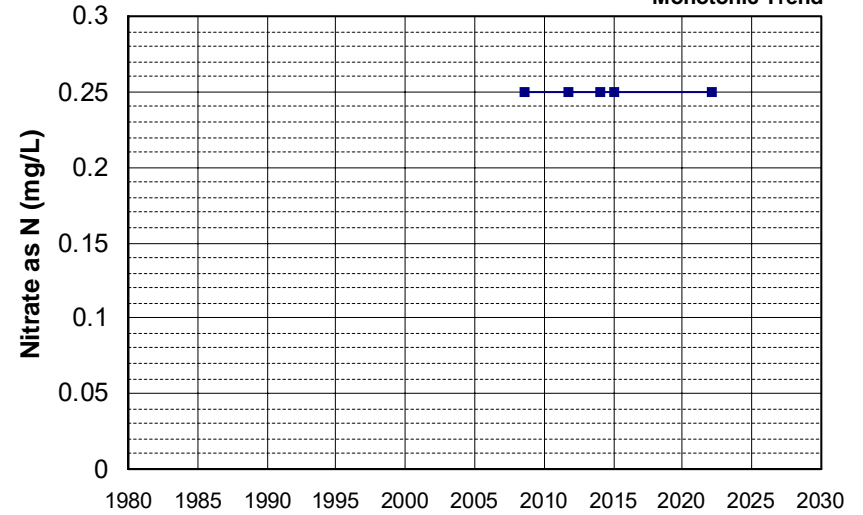
Well Name: SL186272984-UCD1-050 Well Depth (ft): 69.5
 Well Type: MONITORING # of Measurements: 5
 Source: WB_CLEANUP Period of Record: 2008 - 2019
 Depth Zone: Upper Trend Since 2000: Insufficient Evidence of Monotonic Trend



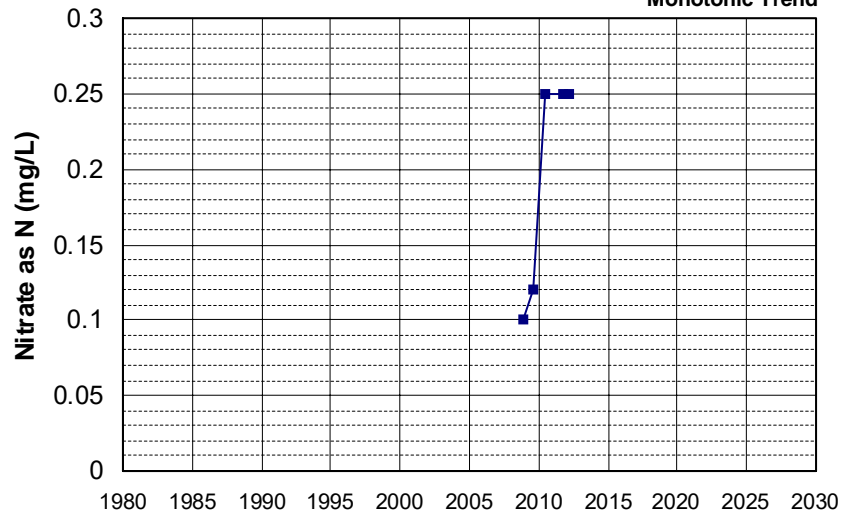
Well Name: SL186272984-UCD2-014
 Well Depth (ft): 85
 Well Type: MONITORING
 # of Measurements: 5
 Source: WB_CLEANUP
 Period of Record: 2008 - 2021
 Depth Zone: Upper
 Trend Since 2000: Insufficient Evidence of Monotonic Trend



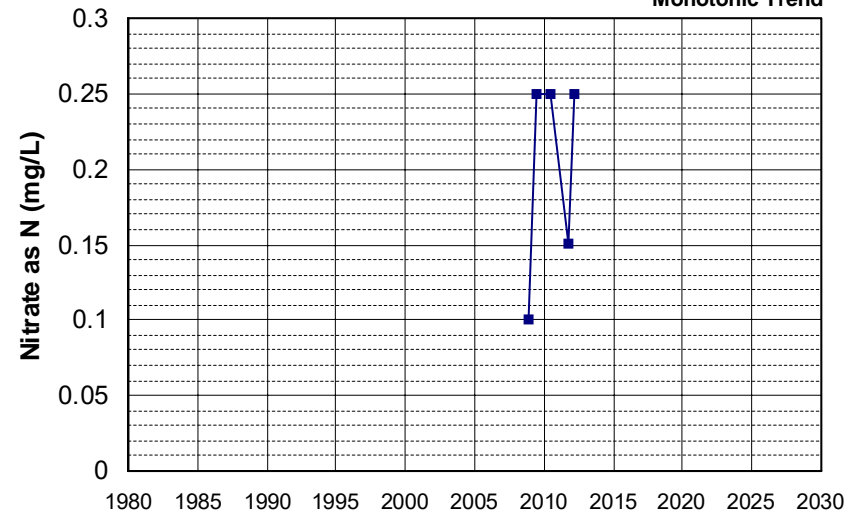
Well Name: SL373503622-GWM-6
 Well Depth (ft): N/A
 Well Type: MONITORING
 # of Measurements: 5
 Source: WB_CLEANUP
 Period of Record: 2008 - 2022
 Depth Zone: Upper
 Trend Since 2000: Insufficient Evidence of Monotonic Trend



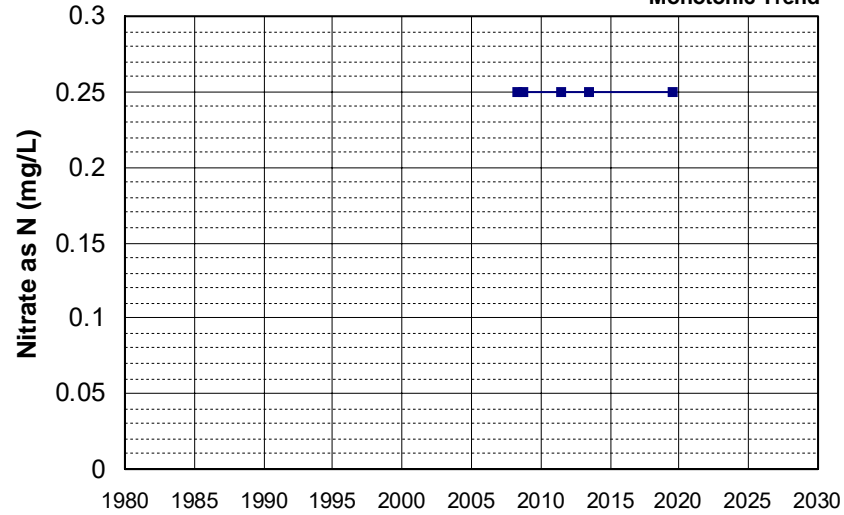
Well Name: SL373533625-DW-1
 Well Depth (ft): 71
 Well Type: MONITORING
 # of Measurements: 5
 Source: WB_CLEANUP
 Period of Record: 2008 - 2012
 Depth Zone: Upper
 Trend Since 2000: Insufficient Evidence of Monotonic Trend



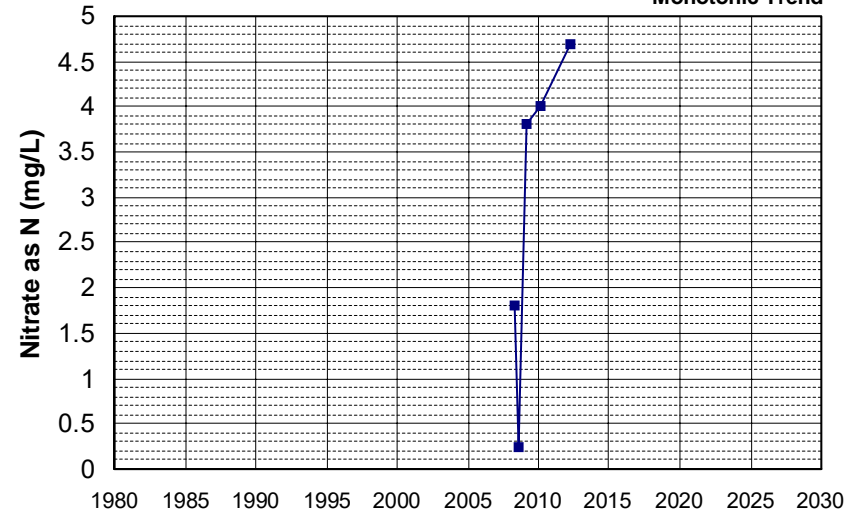
Well Name: SL373533625-MW-15
 Well Depth (ft): 49.5
 Well Type: MONITORING
 # of Measurements: 5
 Source: WB_CLEANUP
 Period of Record: 2008 - 2012
 Depth Zone: Upper
 Trend Since 2000: Insufficient Evidence of Monotonic Trend



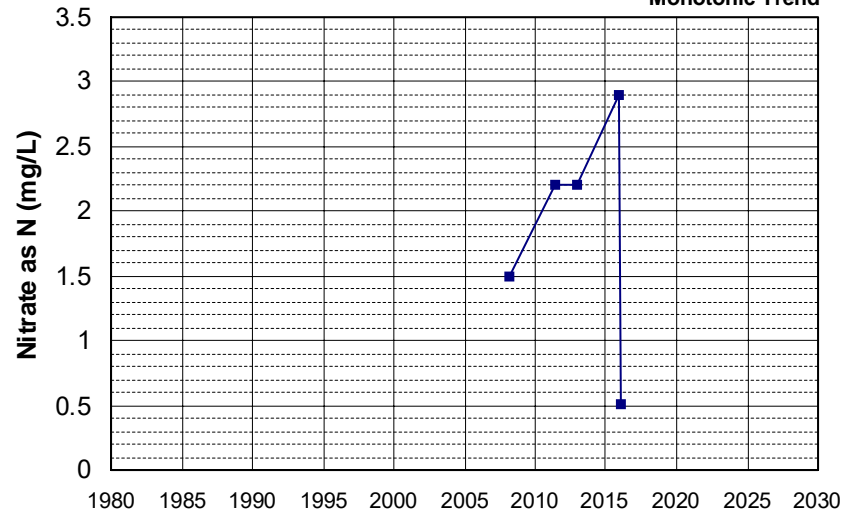
Well Name: SL375133637-MW-4
 Well Type: MONITORING
 Source: WB_CLEANUP
 Depth Zone: Upper
 Well Depth (ft): N/A
 # of Measurements: 5
 Period of Record: 2008 - 2019
 Trend Since 2000: Insufficient Evidence of Monotonic Trend



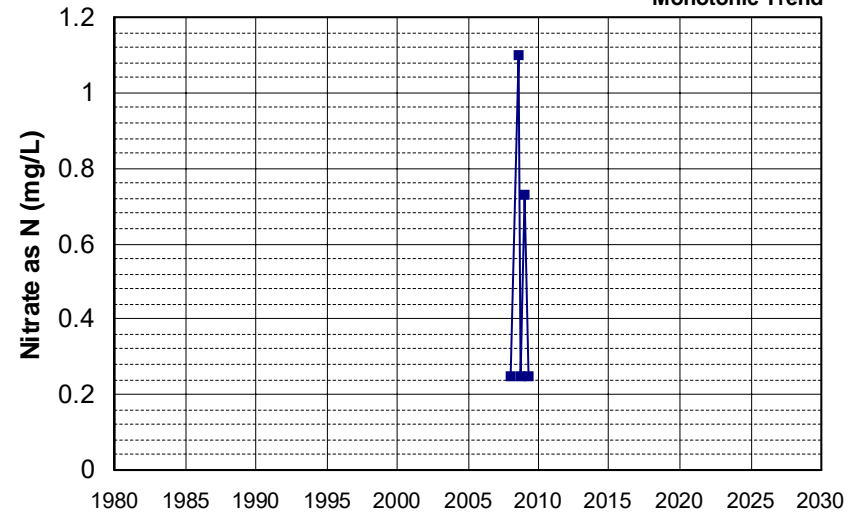
Well Name: SL375473652-MW-2
 Well Type: MONITORING
 Source: WB_CLEANUP
 Depth Zone: Upper
 Well Depth (ft): 7.97
 # of Measurements: 5
 Period of Record: 2008 - 2012
 Trend Since 2000: Insufficient Evidence of Monotonic Trend



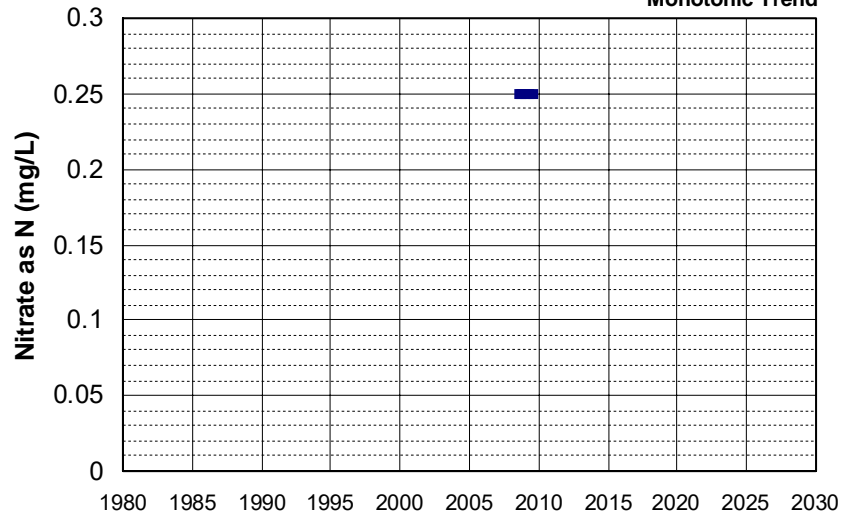
Well Name: T0610300122-MW-6
 Well Type: MONITORING
 Source: WB_CLEANUP
 Depth Zone: Upper
 Well Depth (ft): N/A
 # of Measurements: 5
 Period of Record: 2008 - 2016
 Trend Since 2000: Insufficient Evidence of Monotonic Trend



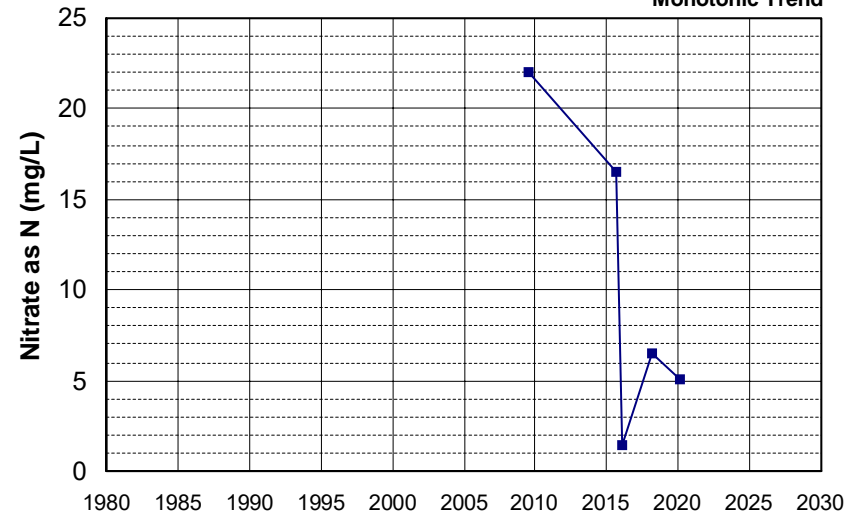
Well Name: T0611300132-SV-1
 Well Type: MONITORING
 Source: WB_CLEANUP
 Depth Zone: Upper
 Well Depth (ft): 15
 # of Measurements: 5
 Period of Record: 2008 - 2009
 Trend Since 2000: Insufficient Evidence of Monotonic Trend



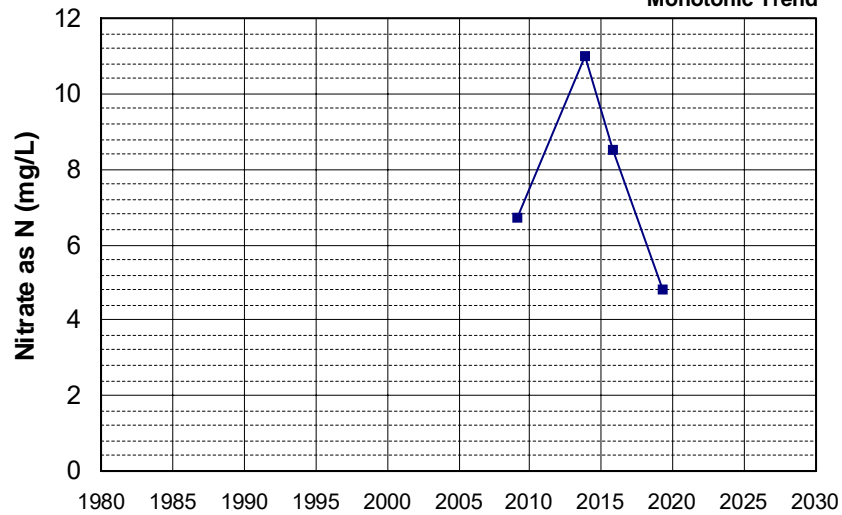
Well Name: T0611300132-VE-4
 Well Type: MONITORING
 Source: WB_CLEANUP
 Depth Zone: Upper
 Well Depth (ft): 15
 # of Measurements: 5
 Period of Record: 2008 - 2009
 Trend Since 2000: Insufficient Evidence of Monotonic Trend



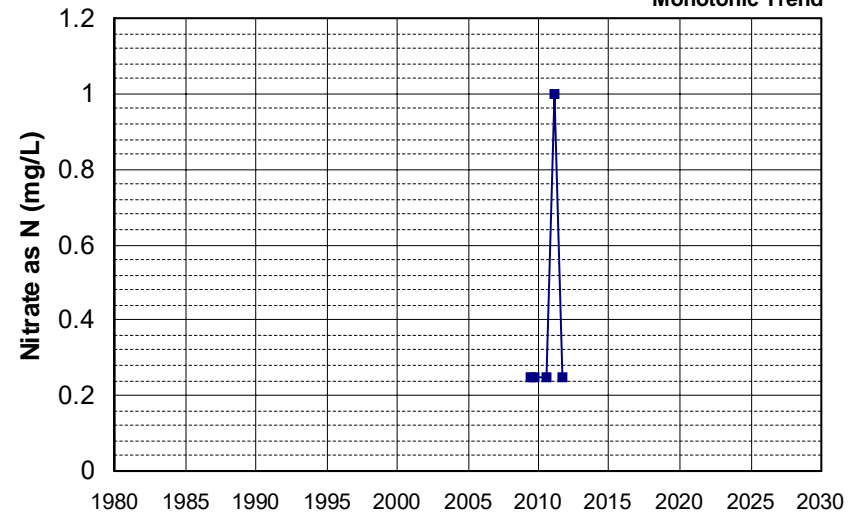
Well Name: SL185872948-WGMW-9
 Well Type: MONITORING
 Source: WB_CLEANUP
 Depth Zone: Upper
 Well Depth (ft): N/A
 # of Measurements: 5
 Period of Record: 2009 - 2020
 Trend Since 2000: Insufficient Evidence of Monotonic Trend



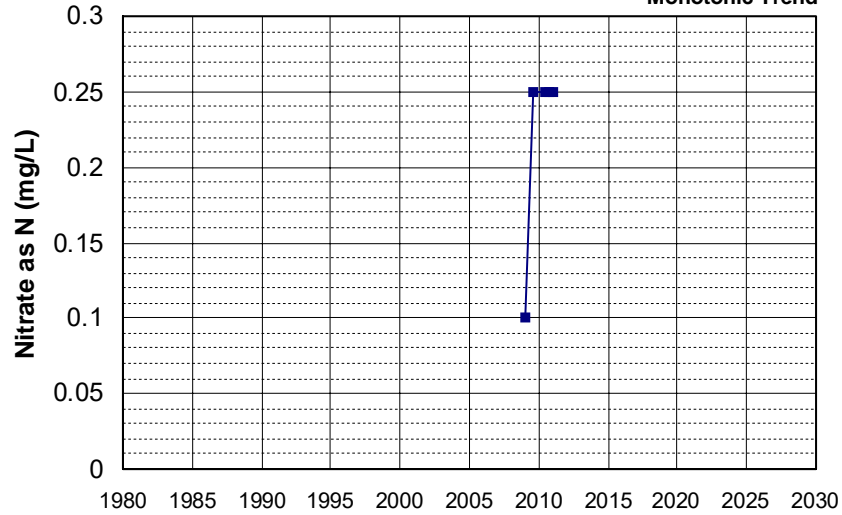
Well Name: SL186272984-UCD2-048
 Well Type: MONITORING
 Source: WB_CLEANUP
 Depth Zone: Upper
 Well Depth (ft): 100
 # of Measurements: 5
 Period of Record: 2009 - 2019
 Trend Since 2000: Insufficient Evidence of Monotonic Trend



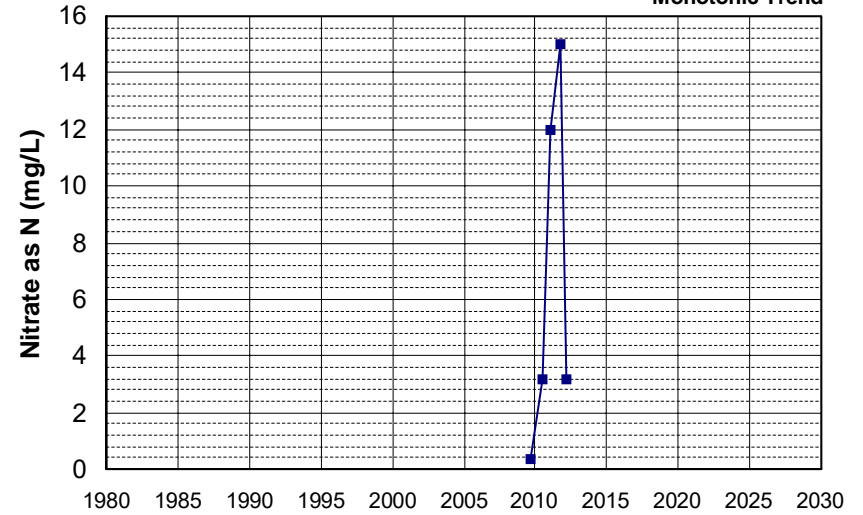
Well Name: SL373533625-MW-16
 Well Type: MONITORING
 Source: WB_CLEANUP
 Depth Zone: Upper
 Well Depth (ft): 54.5
 # of Measurements: 5
 Period of Record: 2009 - 2011
 Trend Since 2000: Insufficient Evidence of Monotonic Trend



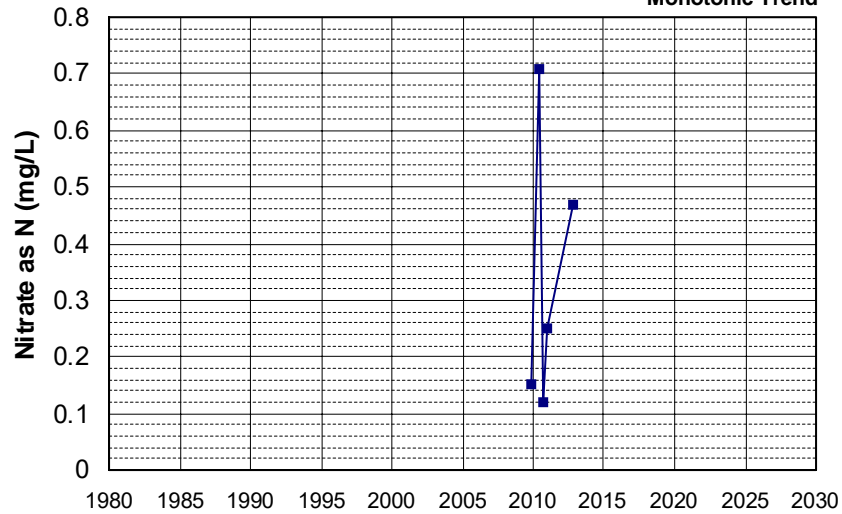
Well Name: SL373533625-MW-25
 Well Depth (ft): 36.5
 Well Type: MONITORING
 # of Measurements: 5
 Source: WB_CLEANUP
 Period of Record: 2009 - 2011
 Depth Zone: Upper
 Trend Since 2000: Insufficient Evidence of Monotonic Trend



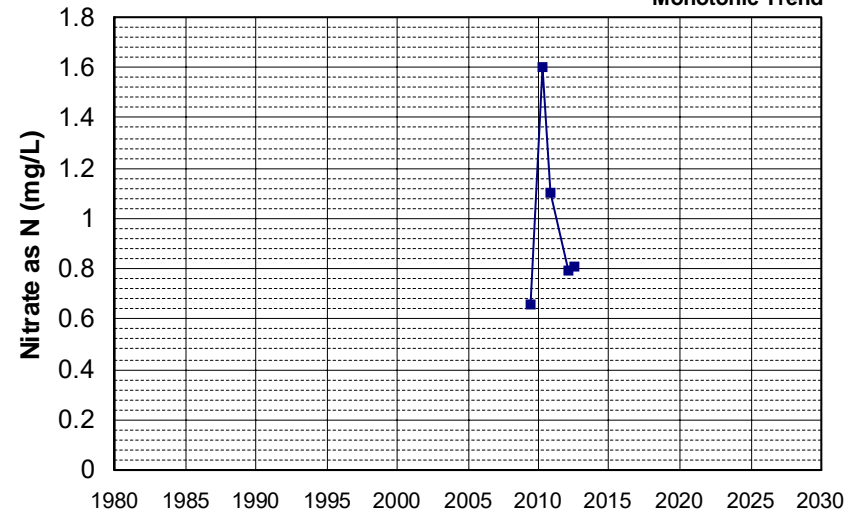
Well Name: SL373533625-MW-28
 Well Depth (ft): 29.5
 Well Type: MONITORING
 # of Measurements: 5
 Source: WB_CLEANUP
 Period of Record: 2009 - 2012
 Depth Zone: Upper
 Trend Since 2000: Insufficient Evidence of Monotonic Trend



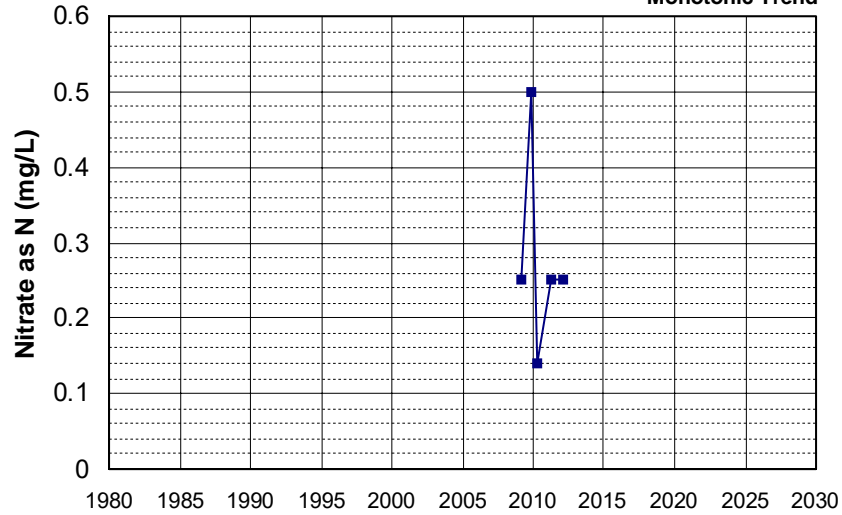
Well Name: T0606700280-GT-5
 Well Depth (ft): 33.74
 Well Type: MONITORING
 # of Measurements: 5
 Source: WB_CLEANUP
 Period of Record: 2009 - 2012
 Depth Zone: Upper
 Trend Since 2000: Insufficient Evidence of Monotonic Trend



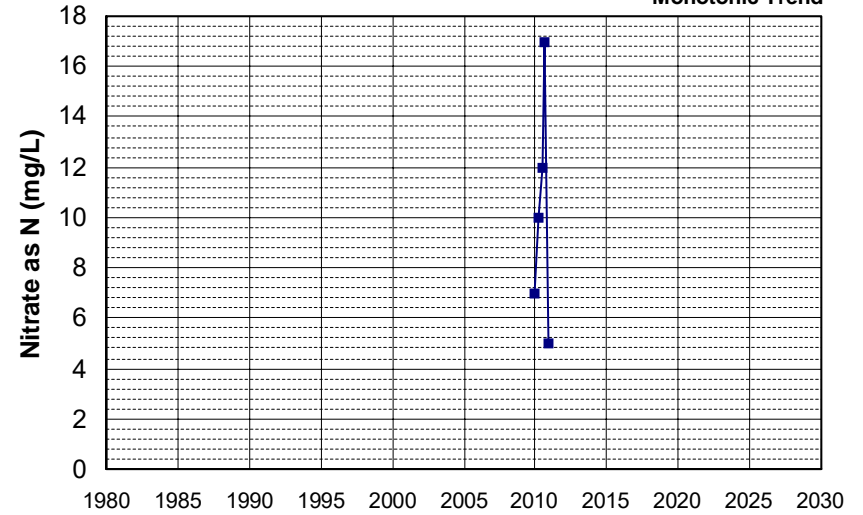
Well Name: T0606700429-MW-2
 Well Depth (ft): 29.55
 Well Type: MONITORING
 # of Measurements: 5
 Source: WB_CLEANUP
 Period of Record: 2009 - 2012
 Depth Zone: Upper
 Trend Since 2000: Insufficient Evidence of Monotonic Trend



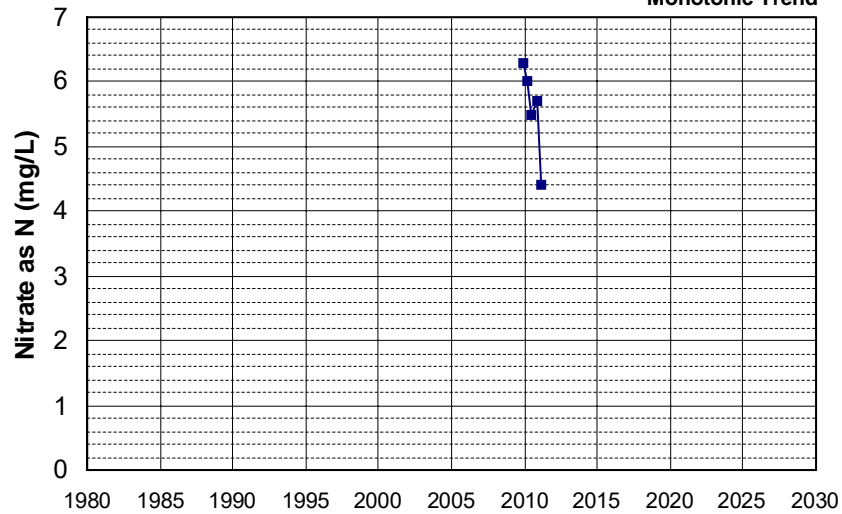
Well Name: T0606700429-MW-4
 Well Depth (ft): 29.36
 Well Type: MONITORING
 # of Measurements: 5
 Source: WB_CLEANUP
 Period of Record: 2009 - 2012
 Depth Zone: Upper
 Trend Since 2000: Insufficient Evidence of Monotonic Trend



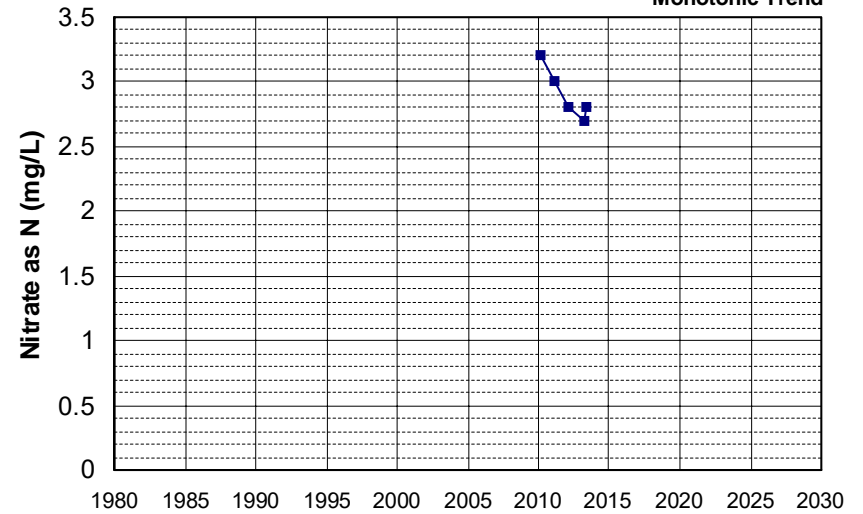
Well Name: T0606700483-MW-1
 Well Depth (ft): 55
 Well Type: MONITORING
 # of Measurements: 5
 Source: WB_CLEANUP
 Period of Record: 2009 - 2010
 Depth Zone: Upper
 Trend Since 2000: Insufficient Evidence of Monotonic Trend



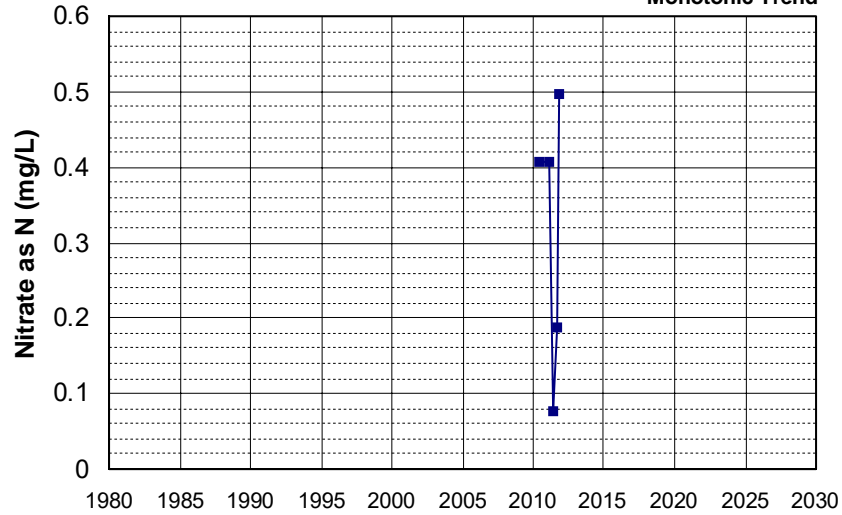
Well Name: T0606700483-MW-7
 Well Depth (ft): 55
 Well Type: MONITORING
 # of Measurements: 5
 Source: WB_CLEANUP
 Period of Record: 2009 - 2011
 Depth Zone: Upper
 Trend Since 2000: Insufficient Evidence of Monotonic Trend



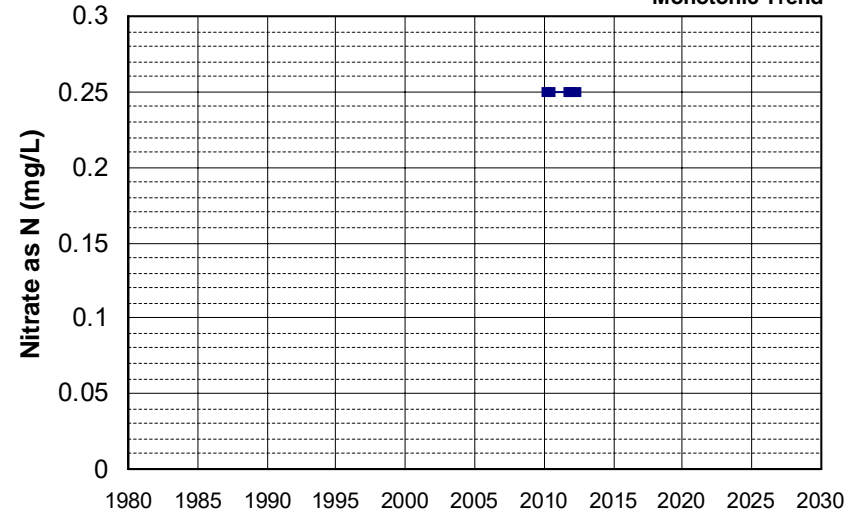
Well Name: L10002325362-M-4
 Well Depth (ft): 175.5
 Well Type: MONITORING
 # of Measurements: 5
 Source: WB_CLEANUP
 Period of Record: 2010 - 2013
 Depth Zone: Upper
 Trend Since 2000: Insufficient Evidence of Monotonic Trend



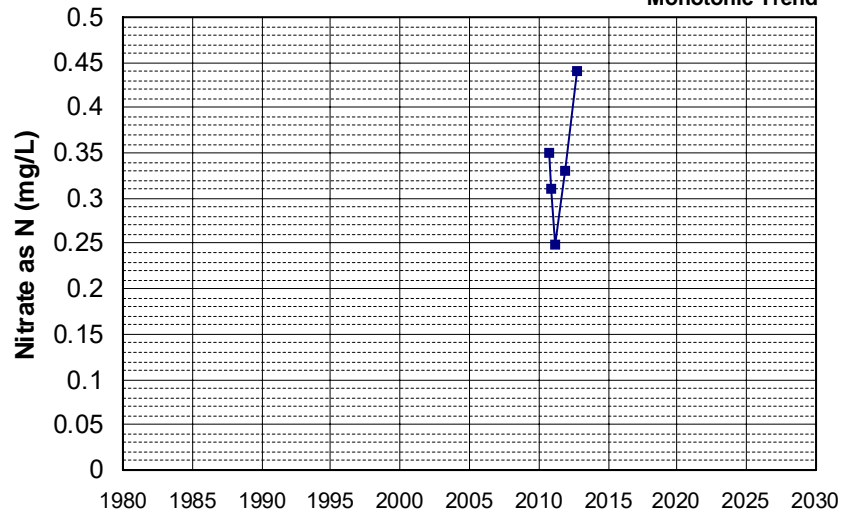
Well Name: SL0606140681-MW-10 Well Depth (ft): 15.7
 Well Type: MONITORING # of Measurements: 5
 Source: WB_CLEANUP Period of Record: 2010 - 2011
 Depth Zone: Upper Trend Since 2000: Insufficient Evidence of Monotonic Trend



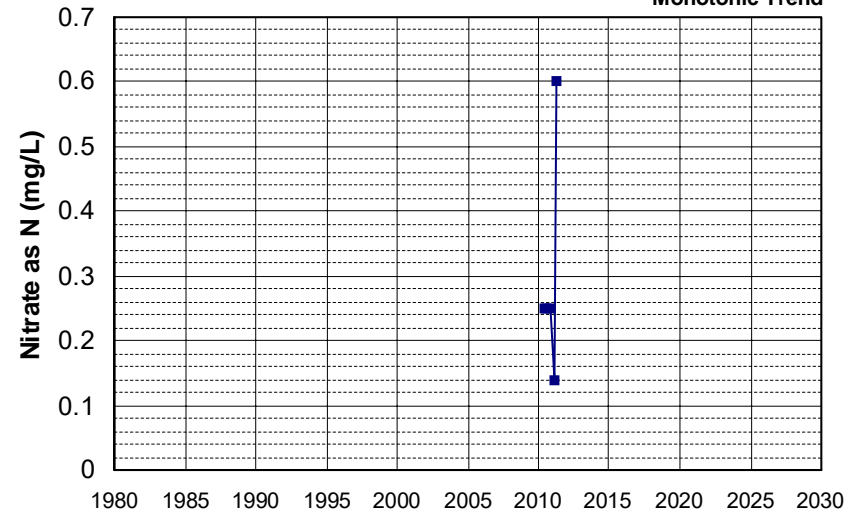
Well Name: SL0606140681-MW-3 Well Depth (ft): 43.51
 Well Type: MONITORING # of Measurements: 5
 Source: WB_CLEANUP Period of Record: 2010 - 2012
 Depth Zone: Upper Trend Since 2000: Insufficient Evidence of Monotonic Trend



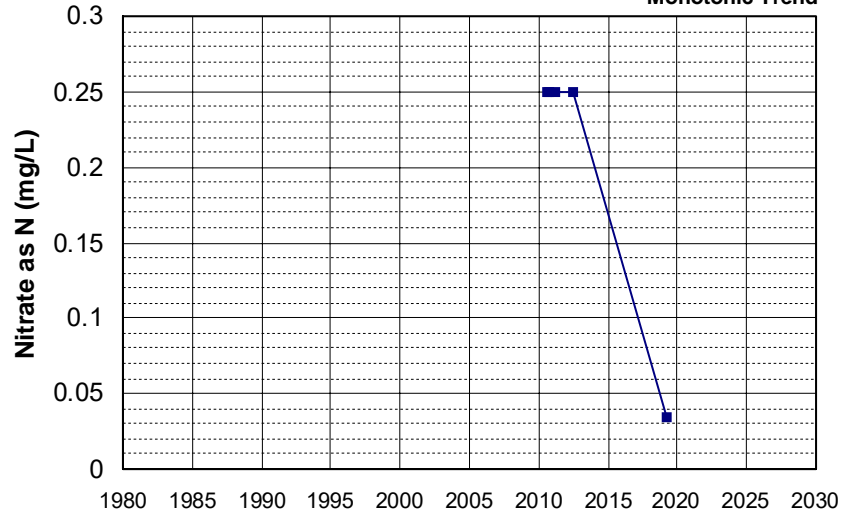
Well Name: T0606700280-MW-9 WCC Well Depth (ft): 33.85
 Well Type: MONITORING # of Measurements: 5
 Source: WB_CLEANUP Period of Record: 2010 - 2012
 Depth Zone: Upper Trend Since 2000: Insufficient Evidence of Monotonic Trend



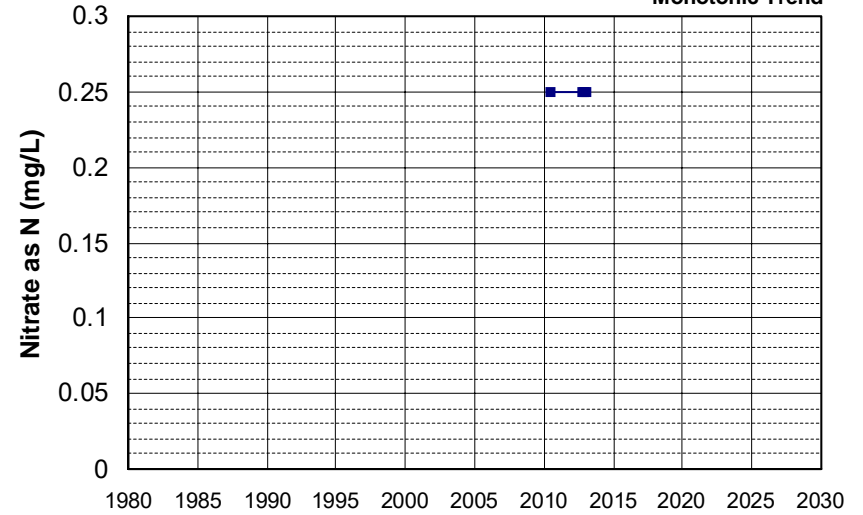
Well Name: T0606789695-MW-5 Well Depth (ft): 24.12
 Well Type: MONITORING # of Measurements: 5
 Source: WB_CLEANUP Period of Record: 2010 - 2011
 Depth Zone: Upper Trend Since 2000: Insufficient Evidence of Monotonic Trend



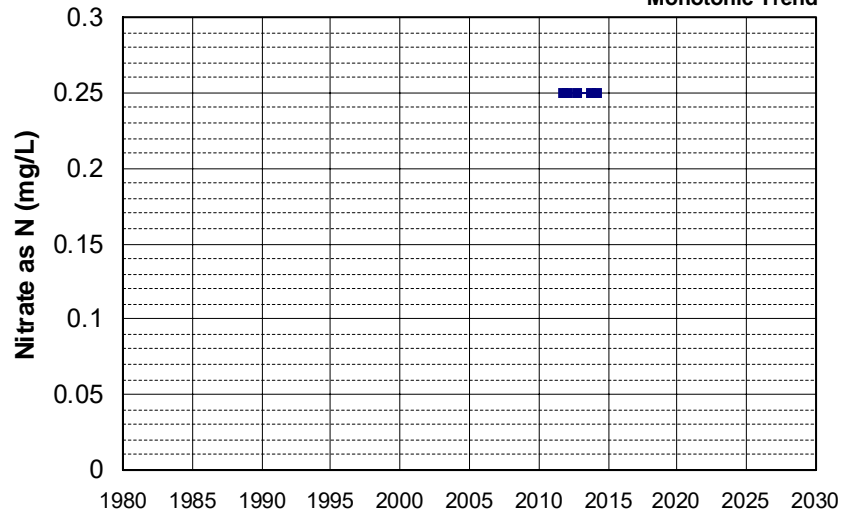
Well Name: T0609500432-MW-1
 Well Type: MONITORING
 Source: WB_CLEANUP
 Depth Zone: Upper
 Well Depth (ft): N/A
 # of Measurements: 5
 Period of Record: 2010 - 2019
 Trend Since 2000: Insufficient Evidence of Monotonic Trend



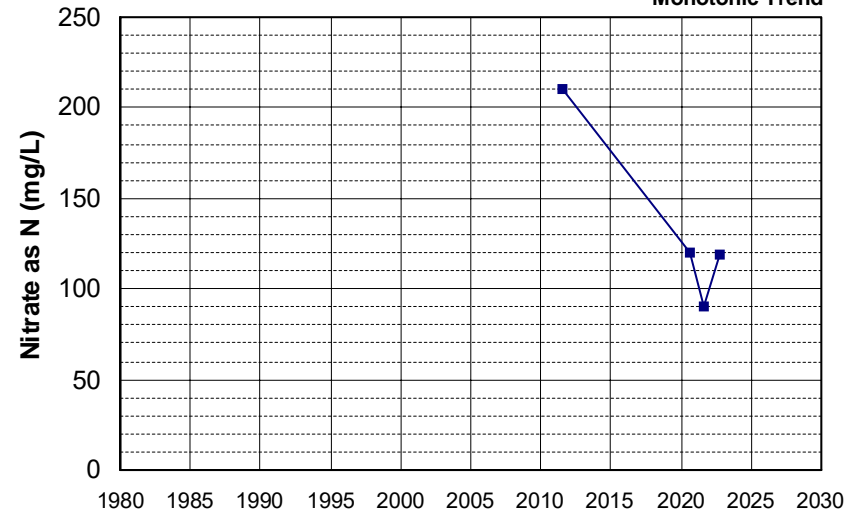
Well Name: T0611300132-ROW-6
 Well Type: MONITORING
 Source: WB_CLEANUP
 Depth Zone: Upper
 Well Depth (ft): N/A
 # of Measurements: 5
 Period of Record: 2010 - 2013
 Trend Since 2000: Insufficient Evidence of Monotonic Trend



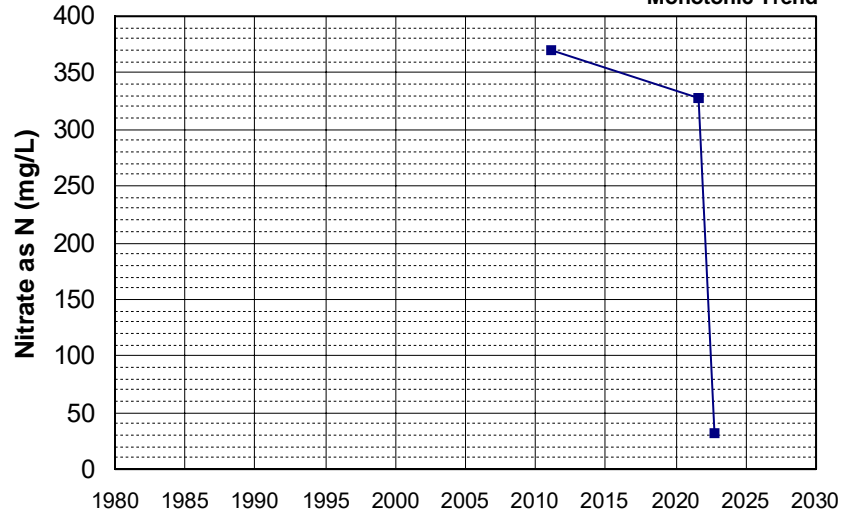
Well Name: SL0606774760-MW-13
 Well Type: MONITORING
 Source: WB_CLEANUP
 Depth Zone: Upper
 Well Depth (ft): N/A
 # of Measurements: 5
 Period of Record: 2011 - 2014
 Trend Since 2000: Insufficient Evidence of Monotonic Trend



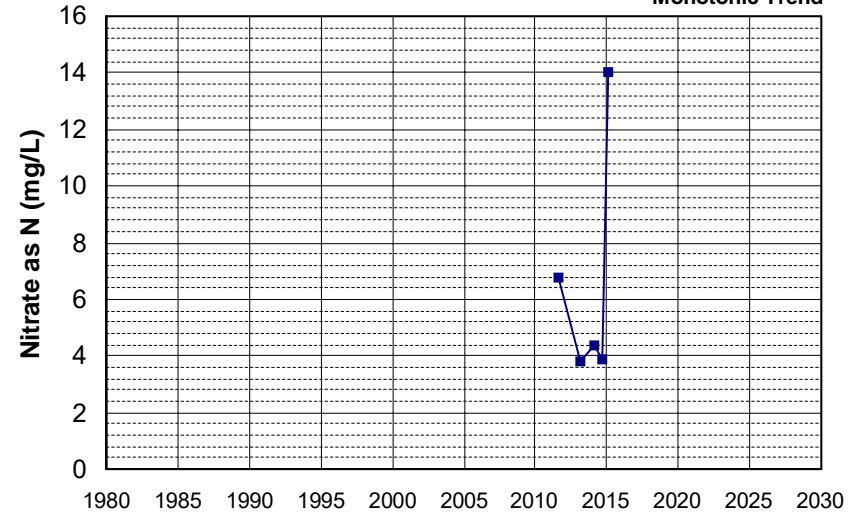
Well Name: SL205483017-C-7A
 Well Type: MONITORING
 Source: WB_CLEANUP
 Depth Zone: Upper
 Well Depth (ft): 38
 # of Measurements: 5
 Period of Record: 2011 - 2022
 Trend Since 2000: Insufficient Evidence of Monotonic Trend



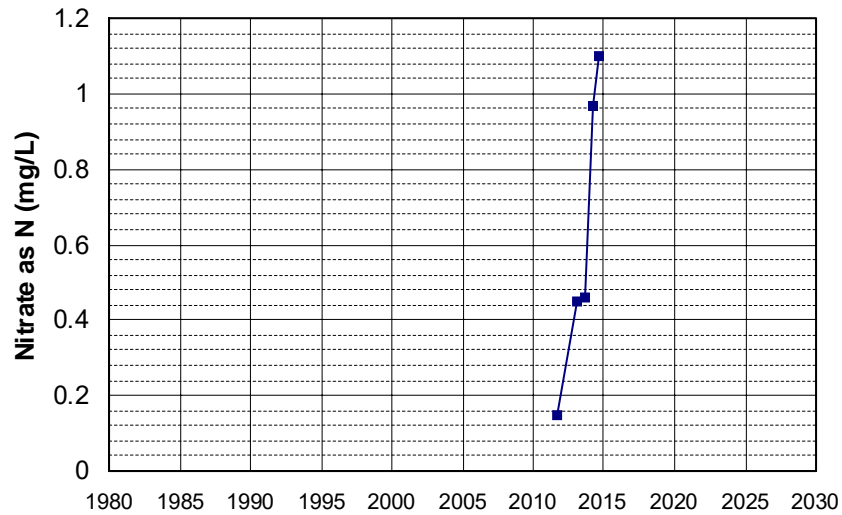
Well Name: SL205483017-P-3
 Well Type: MONITORING
 Source: WB_CLEANUP
 Depth Zone: Upper
 Well Depth (ft): 6.1
 # of Measurements: 5
 Period of Record: 2011 - 2022
 Trend Since 2000: Insufficient Evidence of Monotonic Trend



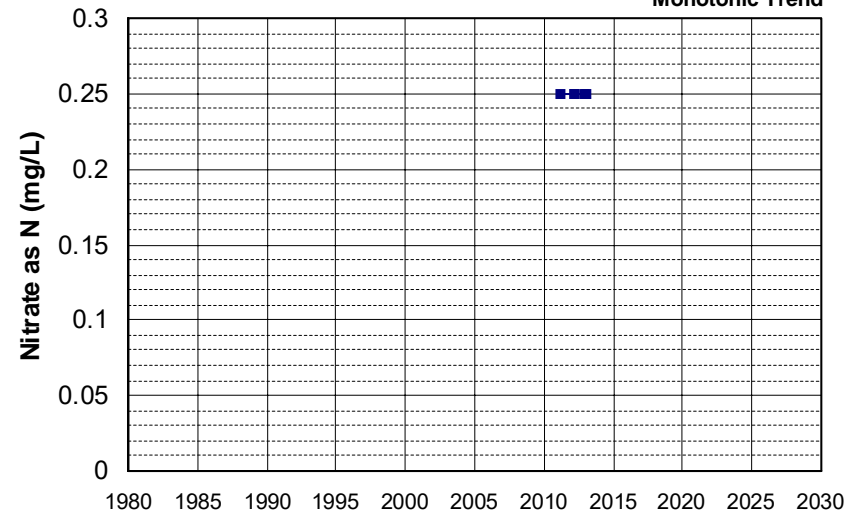
Well Name: T0606700550-MW-20A
 Well Type: MONITORING
 Source: WB_CLEANUP
 Depth Zone: Upper
 Well Depth (ft): 60
 # of Measurements: 5
 Period of Record: 2011 - 2015
 Trend Since 2000: Insufficient Evidence of Monotonic Trend



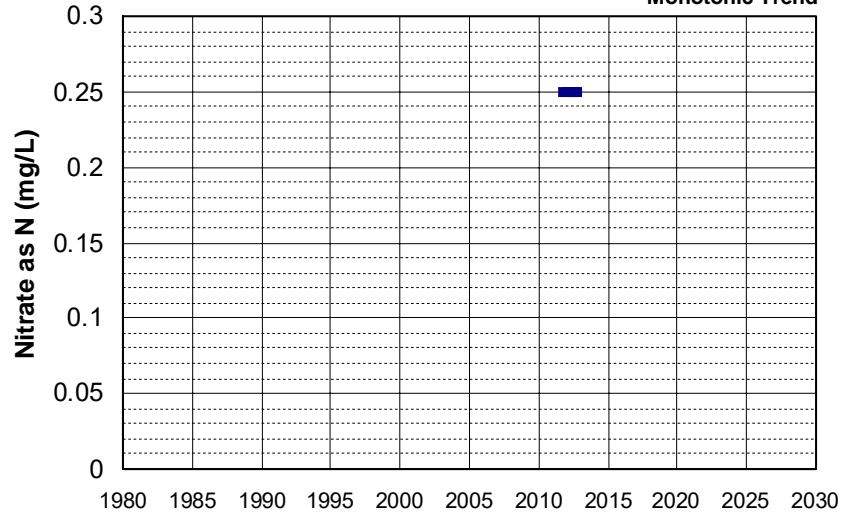
Well Name: T0606700550-MW-26B
 Well Type: MONITORING
 Source: WB_CLEANUP
 Depth Zone: Upper
 Well Depth (ft): 85
 # of Measurements: 5
 Period of Record: 2011 - 2014
 Trend Since 2000: Increasing Trend



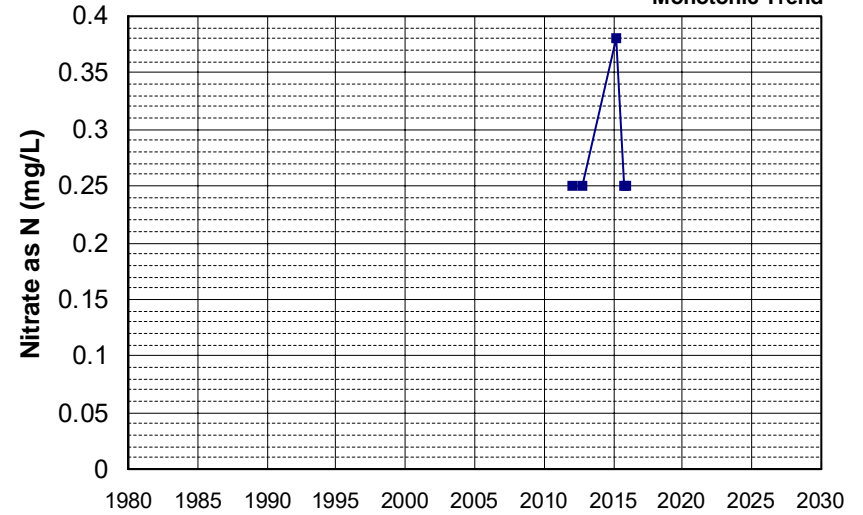
Well Name: T0611500006-MW-12
 Well Type: MONITORING
 Source: WB_CLEANUP
 Depth Zone: Upper
 Well Depth (ft): 24.29
 # of Measurements: 5
 Period of Record: 2011 - 2013
 Trend Since 2000: Insufficient Evidence of Monotonic Trend



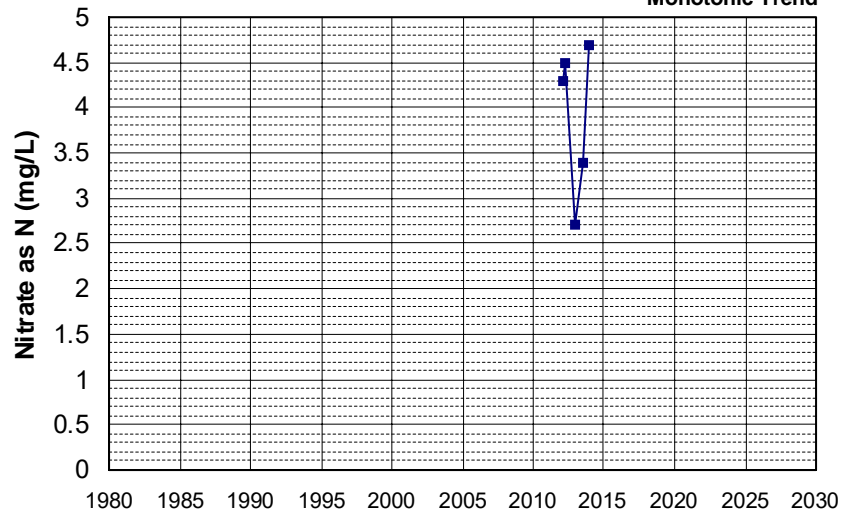
Well Name: T1000003259-CMW-3
 Well Type: MONITORING
 Source: WB_CLEANUP
 Depth Zone: Upper
 Well Depth (ft): 15.23
 # of Measurements: 5
 Period of Record: 2011 - 2012
 Trend Since 2000: Insufficient Evidence of Monotonic Trend



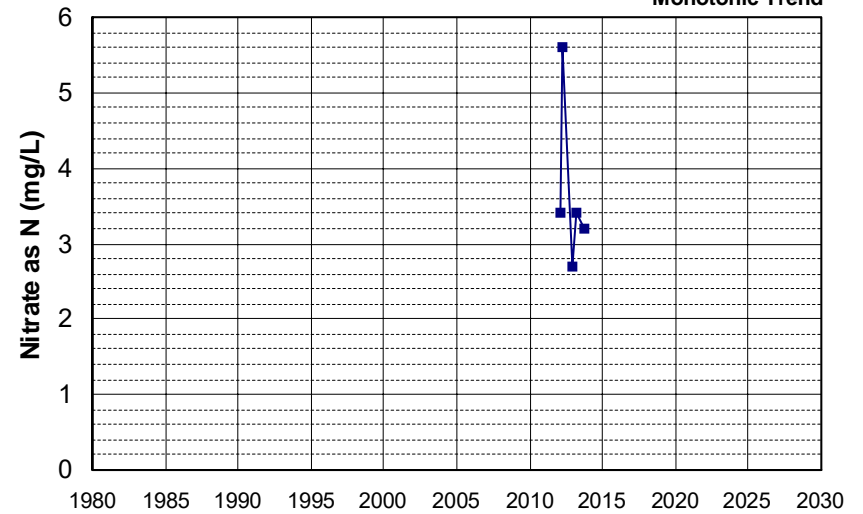
Well Name: SL0606774760-EX-2
 Well Type: MONITORING
 Source: WB_CLEANUP
 Depth Zone: Upper
 Well Depth (ft): N/A
 # of Measurements: 5
 Period of Record: 2012 - 2015
 Trend Since 2000: Insufficient Evidence of Monotonic Trend



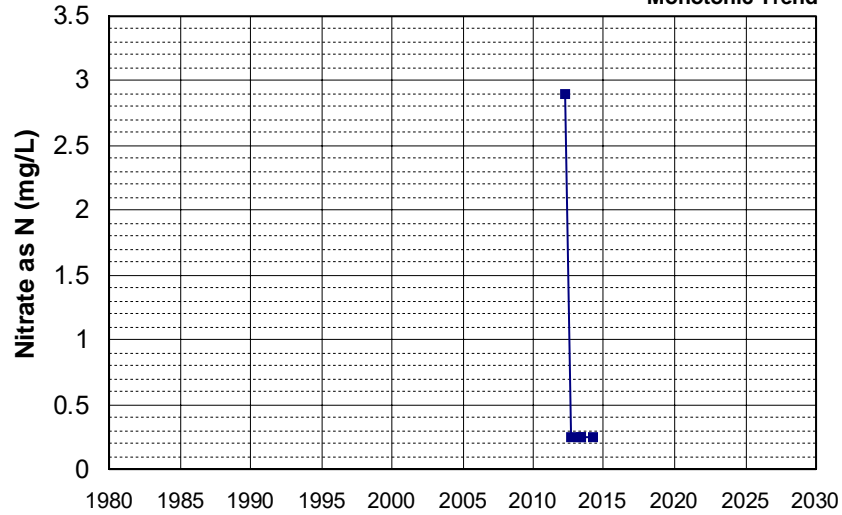
Well Name: SL0611350482-MW-5A
 Well Type: MONITORING
 Source: WB_CLEANUP
 Depth Zone: Upper
 Well Depth (ft): 44.2
 # of Measurements: 5
 Period of Record: 2012 - 2013
 Trend Since 2000: Insufficient Evidence of Monotonic Trend



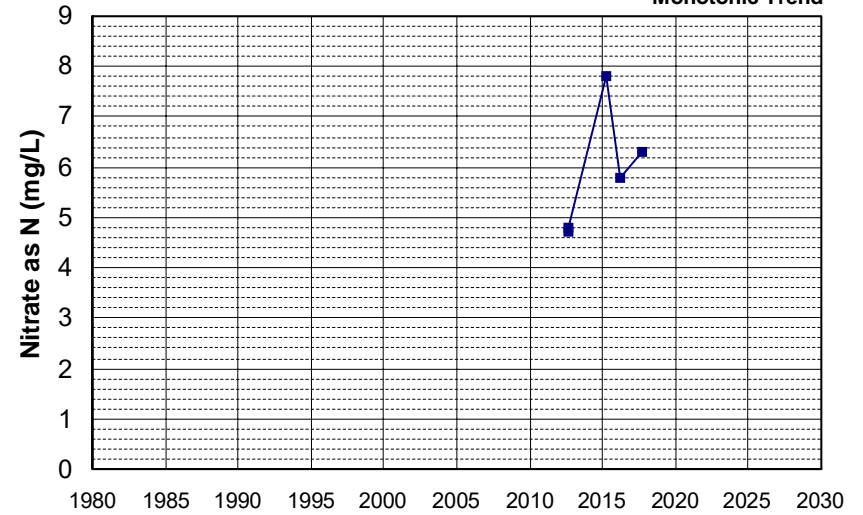
Well Name: SL0611350482-MW-6A
 Well Type: MONITORING
 Source: WB_CLEANUP
 Depth Zone: Upper
 Well Depth (ft): 44.25
 # of Measurements: 5
 Period of Record: 2012 - 2013
 Trend Since 2000: Insufficient Evidence of Monotonic Trend



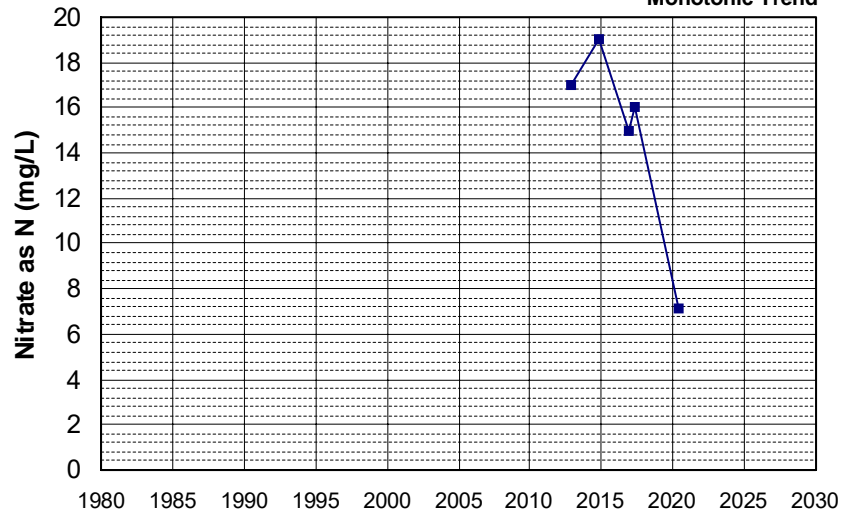
Well Name: SL185462917-GM-4
 Well Depth (ft): 20
 Well Type: MONITORING
 # of Measurements: 5
 Source: WB_CLEANUP
 Period of Record: 2012 - 2014
 Depth Zone: Upper
 Trend Since 2000: Insufficient Evidence of Monotonic Trend



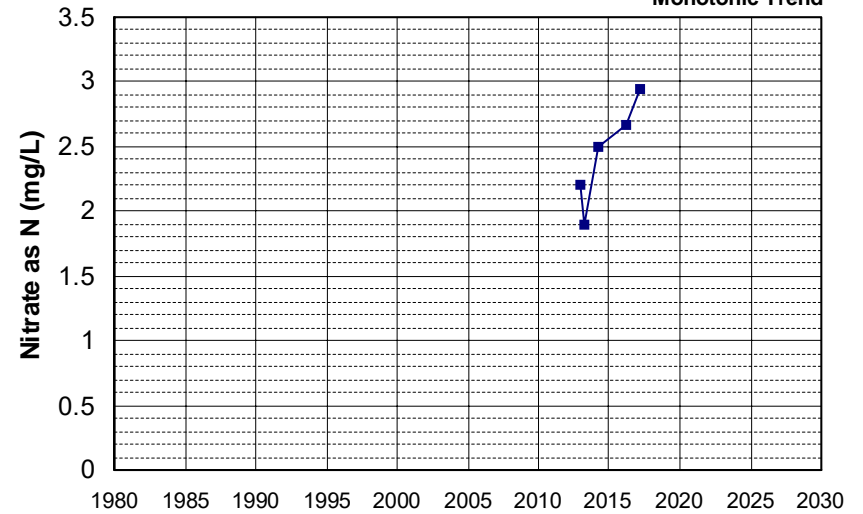
Well Name: SL185492919-MW-18
 Well Depth (ft): 45
 Well Type: MONITORING
 # of Measurements: 5
 Source: WB_CLEANUP
 Period of Record: 2012 - 2017
 Depth Zone: Upper
 Trend Since 2000: Insufficient Evidence of Monotonic Trend



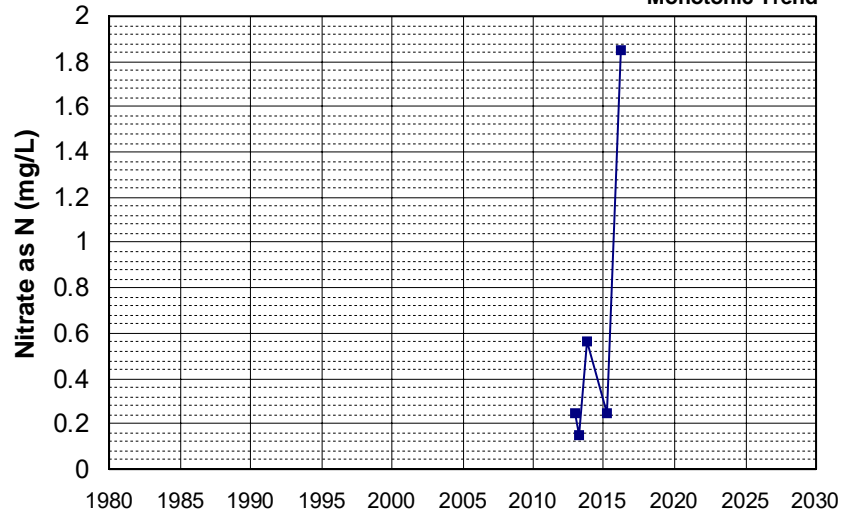
Well Name: SL186272984-UCD2-059
 Well Depth (ft): 112
 Well Type: MONITORING
 # of Measurements: 5
 Source: WB_CLEANUP
 Period of Record: 2012 - 2020
 Depth Zone: Upper
 Trend Since 2000: Insufficient Evidence of Monotonic Trend



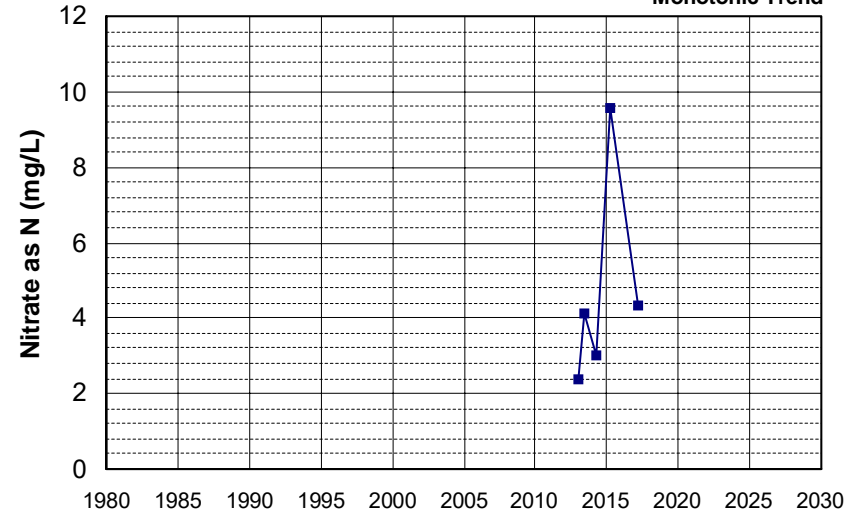
Well Name: T0600700115-MW-1
 Well Depth (ft): N/A
 Well Type: MONITORING
 # of Measurements: 5
 Source: WB_CLEANUP
 Period of Record: 2012 - 2017
 Depth Zone: Upper
 Trend Since 2000: Insufficient Evidence of Monotonic Trend



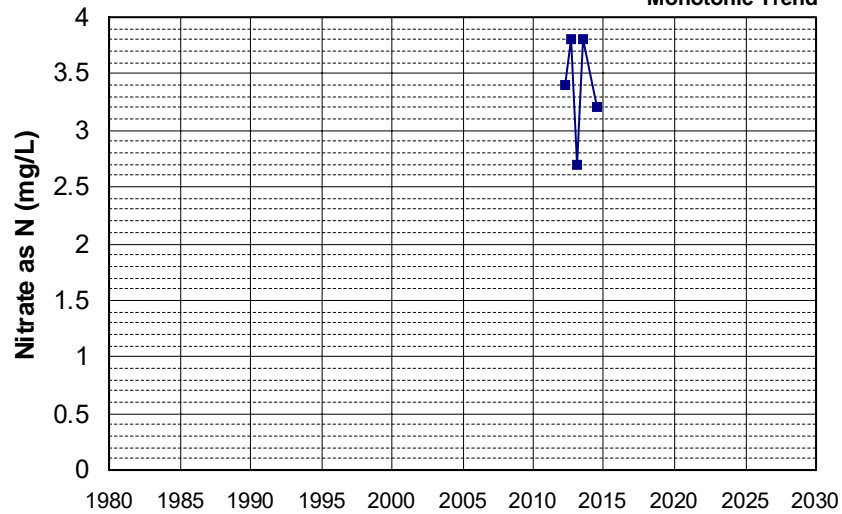
Well Name: T0600700115-MW-3
 Well Type: MONITORING
 Source: WB_CLEANUP
 Depth Zone: Upper
 Well Depth (ft): N/A
 # of Measurements: 5
 Period of Record: 2012 - 2016
 Trend Since 2000: Insufficient Evidence of Monotonic Trend



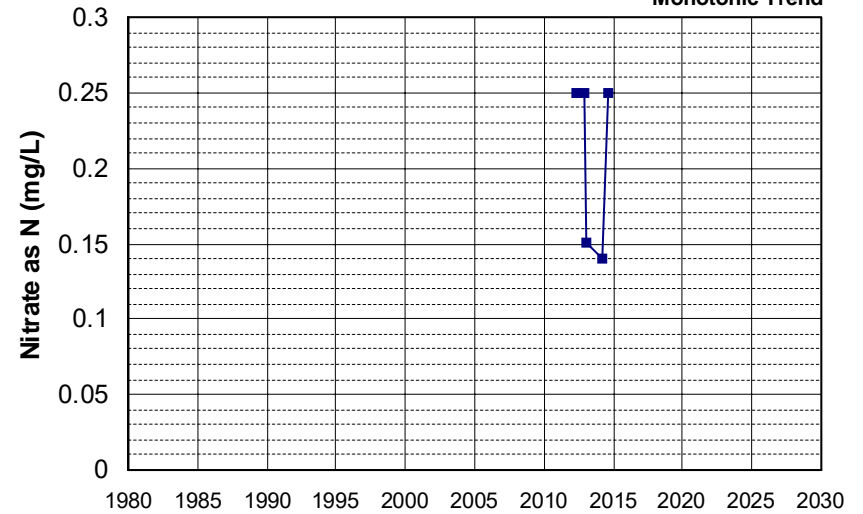
Well Name: T0600700115-MW-6
 Well Type: MONITORING
 Source: WB_CLEANUP
 Depth Zone: Upper
 Well Depth (ft): N/A
 # of Measurements: 5
 Period of Record: 2012 - 2017
 Trend Since 2000: Insufficient Evidence of Monotonic Trend



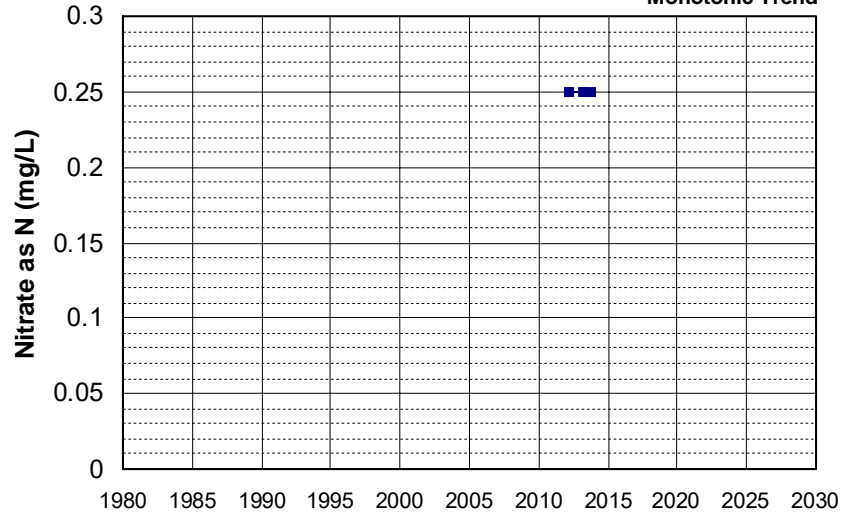
Well Name: T0606700736-MW-12
 Well Type: MONITORING
 Source: WB_CLEANUP
 Depth Zone: Upper
 Well Depth (ft): N/A
 # of Measurements: 5
 Period of Record: 2012 - 2014
 Trend Since 2000: Insufficient Evidence of Monotonic Trend



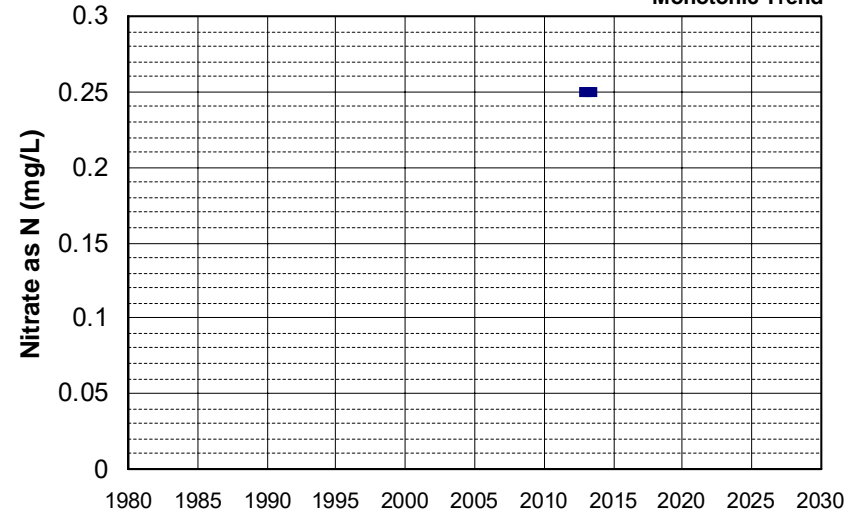
Well Name: T0606700736-U-1
 Well Type: MONITORING
 Source: WB_CLEANUP
 Depth Zone: Upper
 Well Depth (ft): N/A
 # of Measurements: 5
 Period of Record: 2012 - 2014
 Trend Since 2000: Insufficient Evidence of Monotonic Trend



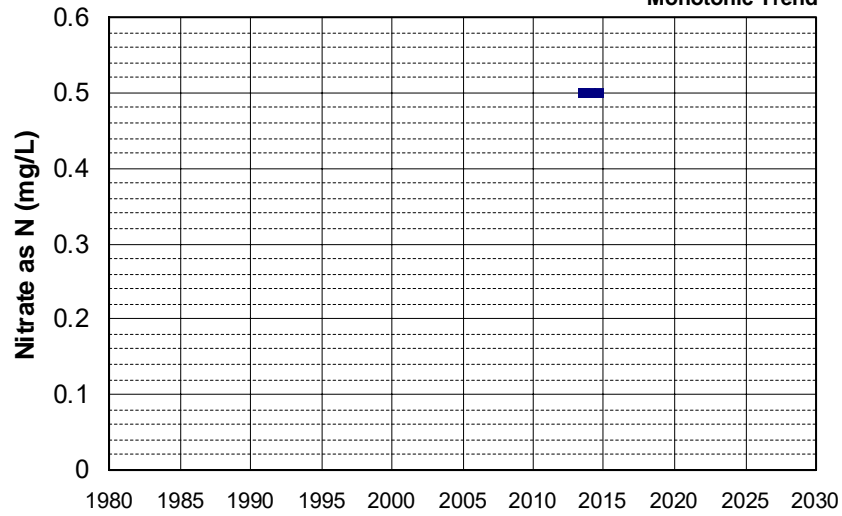
Well Name: T0610100078-MW-9
 Well Depth (ft): 24.9
 Well Type: MONITORING
 # of Measurements: 5
 Source: WB_CLEANUP
 Period of Record: 2012 - 2013
 Depth Zone: Upper
 Trend Since 2000: Insufficient Evidence of Monotonic Trend



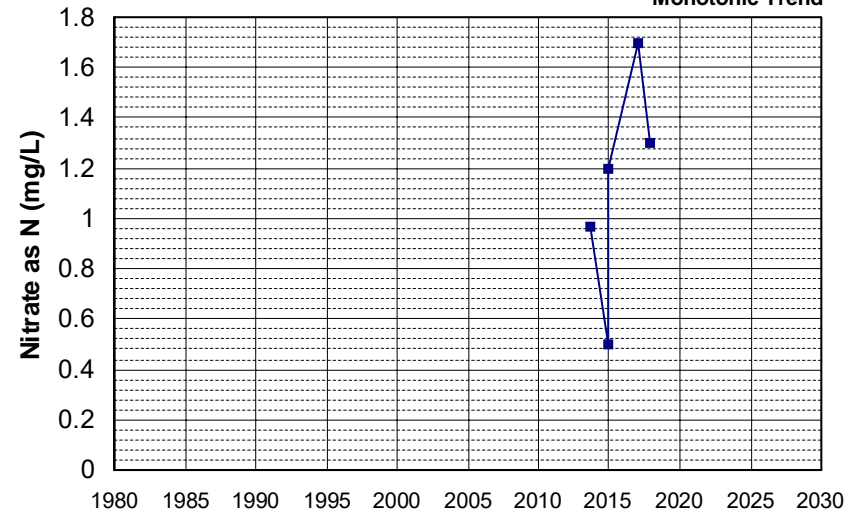
Well Name: T0611300132-ROW-2D
 Well Depth (ft): N/A
 Well Type: MONITORING
 # of Measurements: 5
 Source: WB_CLEANUP
 Period of Record: 2012 - 2013
 Depth Zone: Upper
 Trend Since 2000: Insufficient Evidence of Monotonic Trend



Well Name: CA1700511_007_007
 Well Depth (ft): 194
 Well Type: MUNICIPAL
 # of Measurements: 5
 Source: DDW
 Period of Record: 2013 - 2014
 Depth Zone: Upper
 Trend Since 2000: Insufficient Evidence of Monotonic Trend

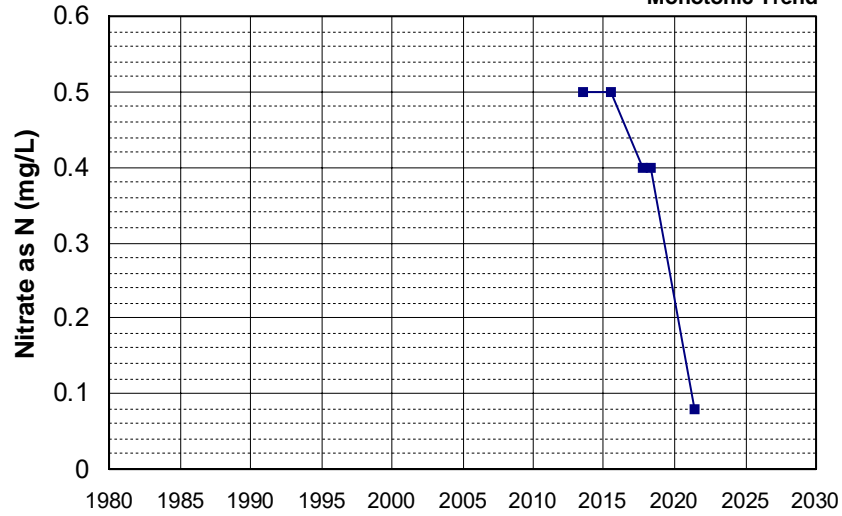


Well Name: CA1700695_003_003
 Well Depth (ft): 260
 Well Type: MUNICIPAL
 # of Measurements: 5
 Source: DDW
 Period of Record: 2013 - 2017
 Depth Zone: Upper
 Trend Since 2000: Insufficient Evidence of Monotonic Trend



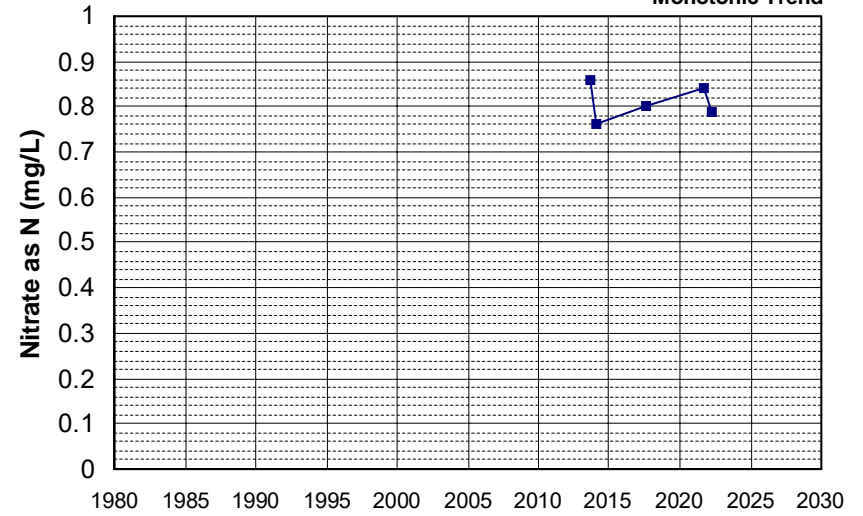
Well Name: CA3200159_001_001
Well Type: MUNICIPAL
Source: DDW
Depth Zone: Upper

Well Depth (ft): 300
of Measurements: 5
Period of Record: 2013 - 2021
Trend Since 2000: Insufficient Evidence of Monotonic Trend



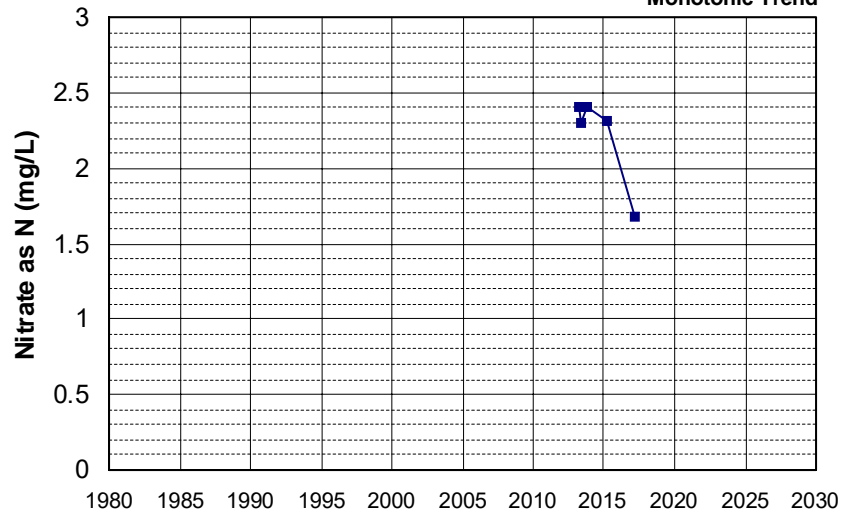
Well Name: L10004066371-OB-1
Well Type: MONITORING
Source: WB_CLEANUP
Depth Zone: Upper

Well Depth (ft): N/A
of Measurements: 5
Period of Record: 2013 - 2022
Trend Since 2000: Insufficient Evidence of Monotonic Trend



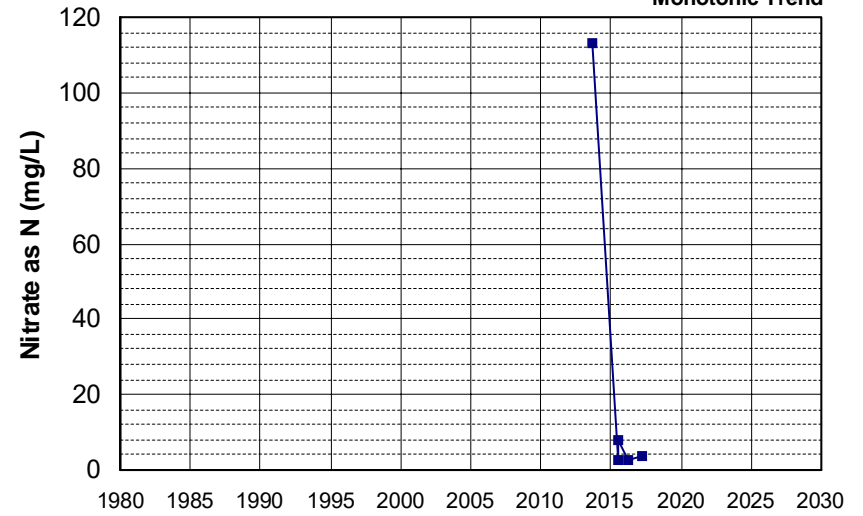
Well Name: T0600700115-MW-7
Well Type: MONITORING
Source: WB_CLEANUP
Depth Zone: Upper

Well Depth (ft): N/A
of Measurements: 5
Period of Record: 2013 - 2017
Trend Since 2000: Insufficient Evidence of Monotonic Trend

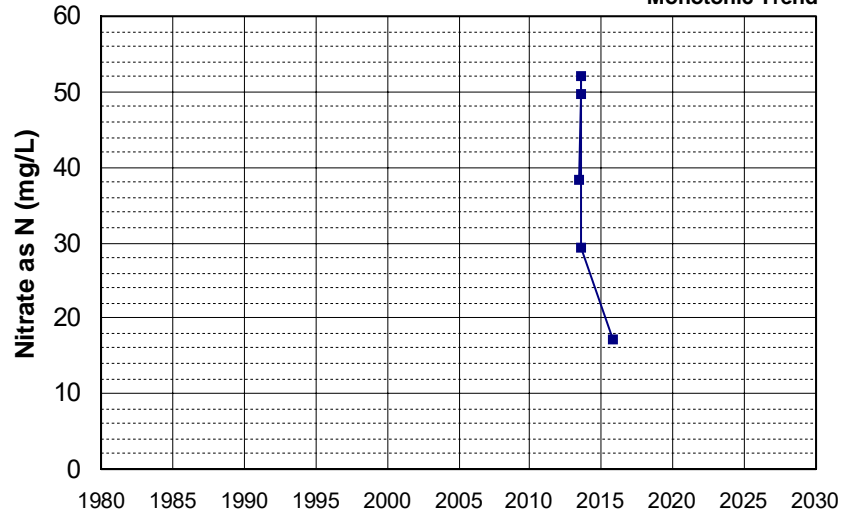


Well Name: T0600700145-MW-12
Well Type: MONITORING
Source: WB_CLEANUP
Depth Zone: Upper

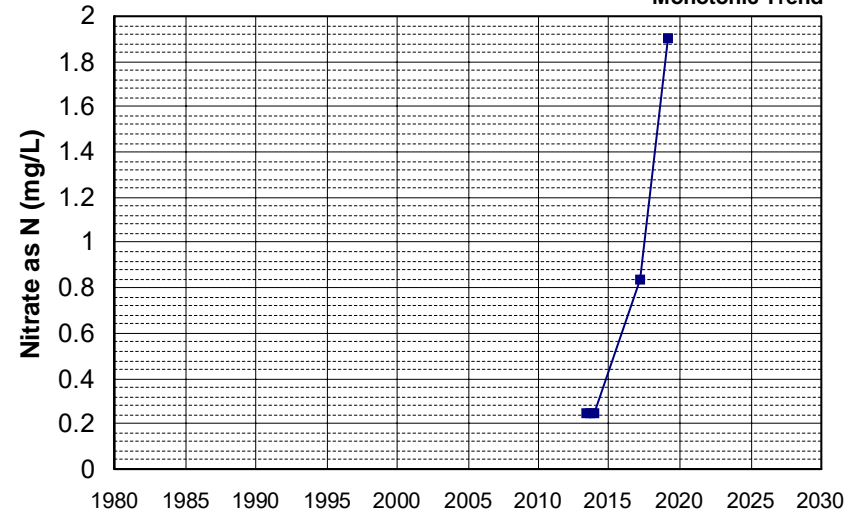
Well Depth (ft): 48.36
of Measurements: 5
Period of Record: 2013 - 2017
Trend Since 2000: Insufficient Evidence of Monotonic Trend



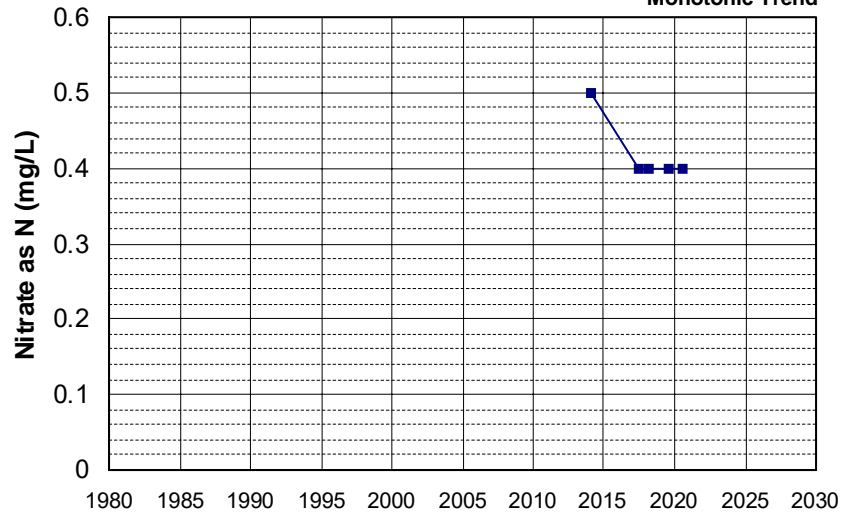
Well Name: T0600700145-MW-7
 Well Depth (ft): 43.72
 Well Type: MONITORING
 # of Measurements: 5
 Source: WB_CLEANUP
 Period of Record: 2013 - 2015
 Depth Zone: Upper
 Trend Since 2000: Insufficient Evidence of Monotonic Trend



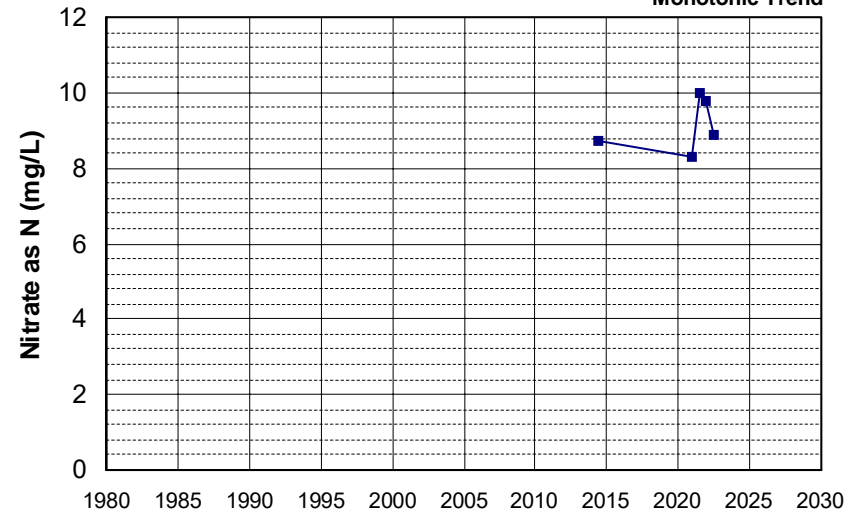
Well Name: T0609500432-MW-13
 Well Depth (ft): 30.28
 Well Type: MONITORING
 # of Measurements: 5
 Source: WB_CLEANUP
 Period of Record: 2013 - 2019
 Depth Zone: Upper
 Trend Since 2000: Insufficient Evidence of Monotonic Trend



Well Name: CA3200202_001_001
 Well Depth (ft): 225
 Well Type: MUNICIPAL
 # of Measurements: 5
 Source: DDW
 Period of Record: 2014 - 2020
 Depth Zone: Upper
 Trend Since 2000: Insufficient Evidence of Monotonic Trend

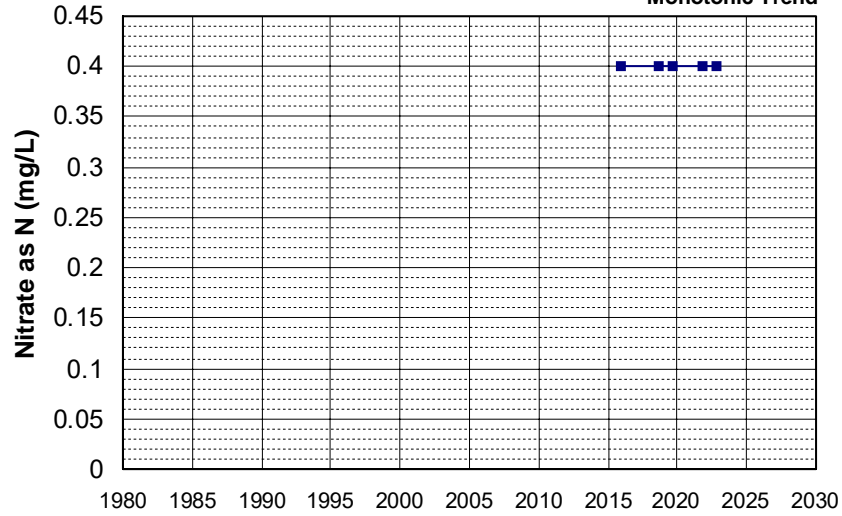


Well Name: L10005519750-MW-D
 Well Depth (ft): 111
 Well Type: MONITORING
 # of Measurements: 5
 Source: WB_CLEANUP
 Period of Record: 2014 - 2022
 Depth Zone: Upper
 Trend Since 2000: Insufficient Evidence of Monotonic Trend



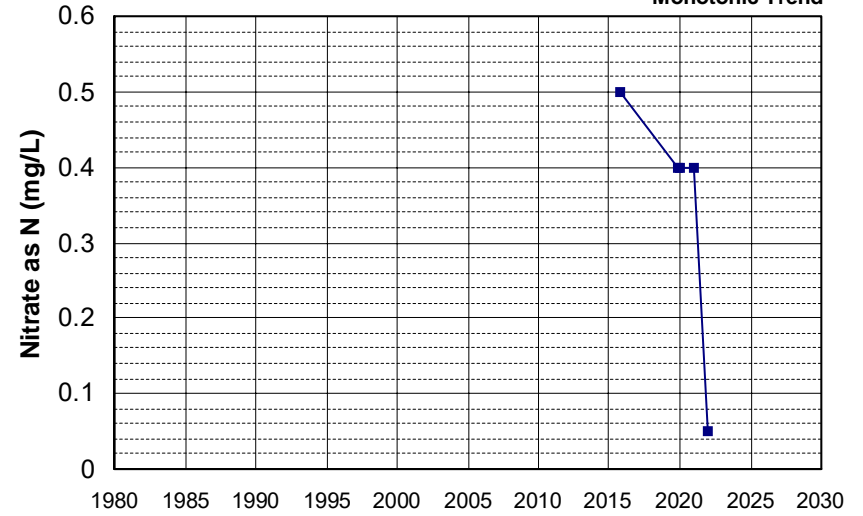
Well Name: CA310027_008_008
Well Type: MUNICIPAL
Source: DDW
Depth Zone: Upper

Well Depth (ft): 277
of Measurements: 5
Period of Record: 2015 - 2022
Trend Since 2000: Insufficient Evidence of Monotonic Trend



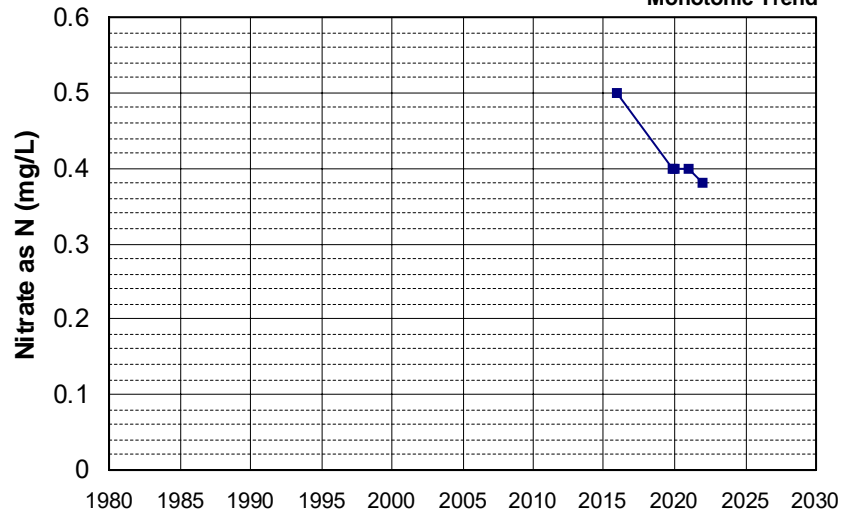
Well Name: CA4510505_003_003
Well Type: MUNICIPAL
Source: DDW
Depth Zone: Upper

Well Depth (ft): 286
of Measurements: 5
Period of Record: 2015 - 2022
Trend Since 2000: Insufficient Evidence of Monotonic Trend



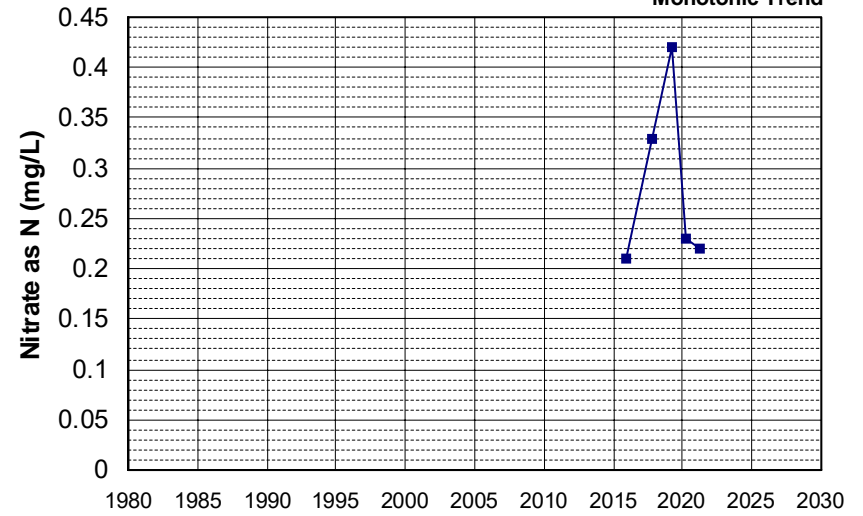
Well Name: CA4510505_004_004
Well Type: MUNICIPAL
Source: DDW
Depth Zone: Upper

Well Depth (ft): 286
of Measurements: 5
Period of Record: 2015 - 2022
Trend Since 2000: Insufficient Evidence of Monotonic Trend

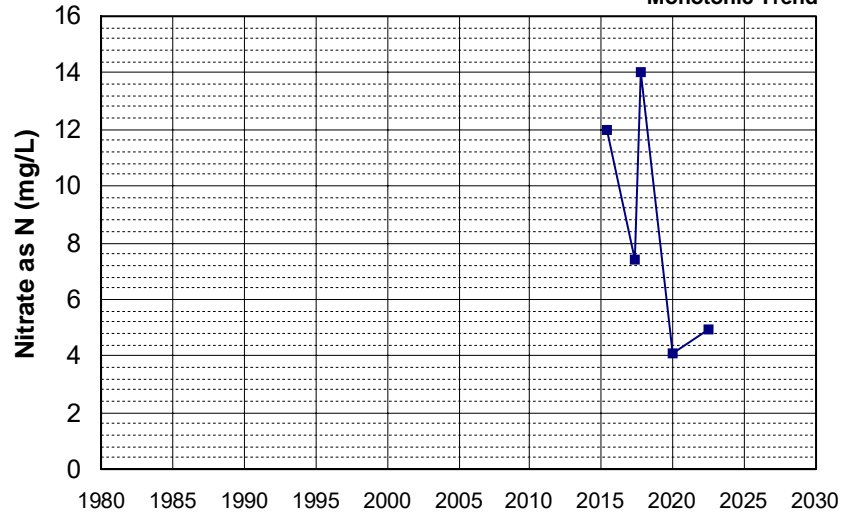


Well Name: L10004835054-MW-23
Well Type: MONITORING
Source: WB_CLEANUP
Depth Zone: Upper

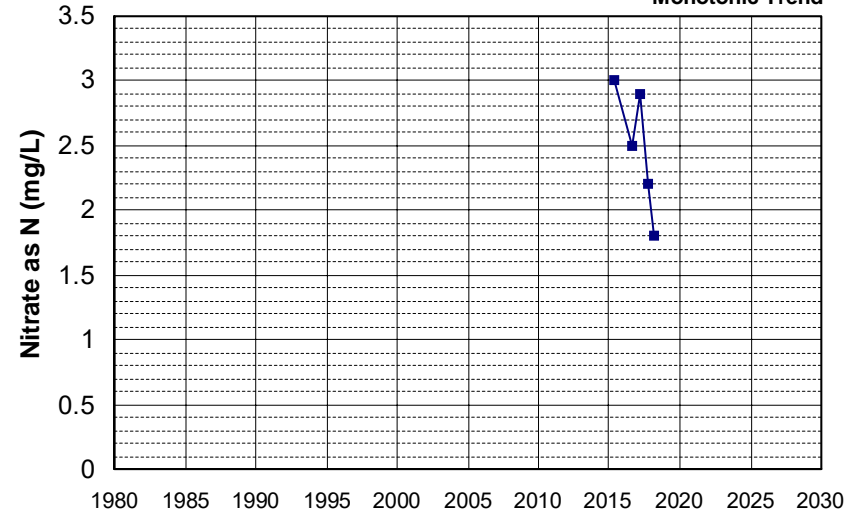
Well Depth (ft): 90
of Measurements: 5
Period of Record: 2015 - 2021
Trend Since 2000: Insufficient Evidence of Monotonic Trend



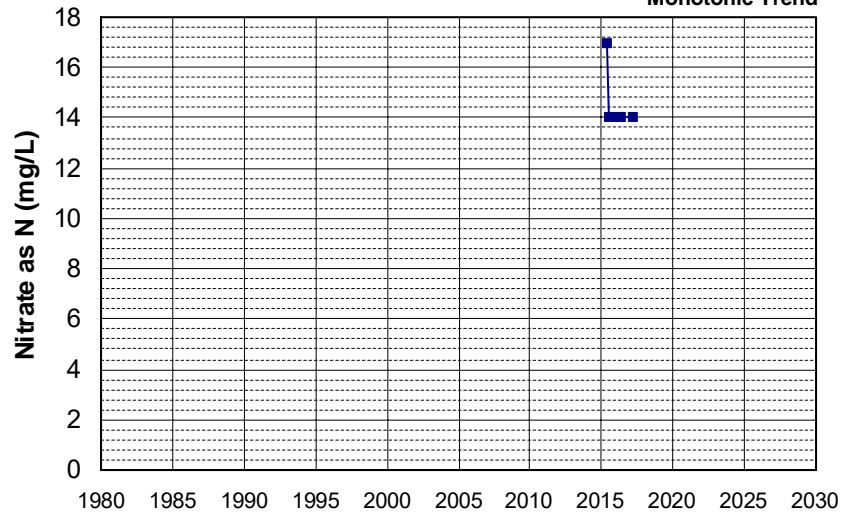
Well Name: L10005519750-MW-G(S) Well Depth (ft): 138
 Well Type: MONITORING # of Measurements: 5
 Source: WB_CLEANUP Period of Record: 2015 - 2022
 Depth Zone: Upper Trend Since 2000: Insufficient Evidence of Monotonic Trend



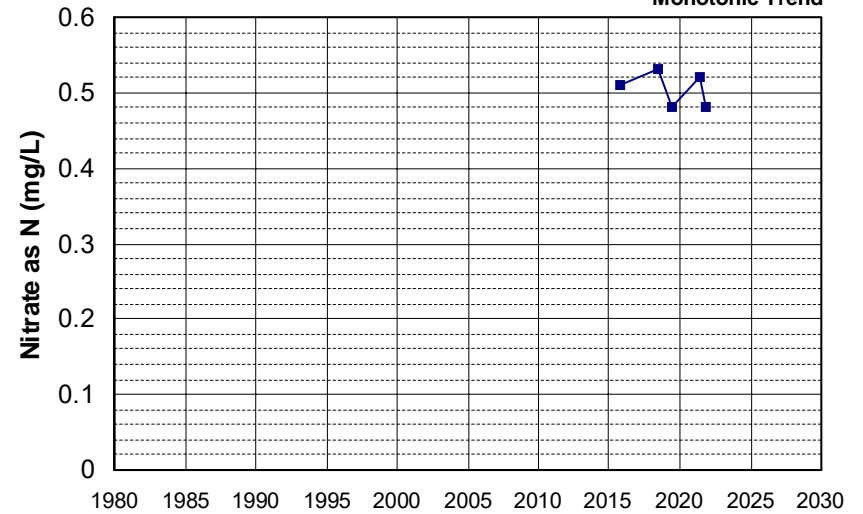
Well Name: L10007011530-G-35 Well Depth (ft): 30.33
 Well Type: MONITORING # of Measurements: 5
 Source: WB_CLEANUP Period of Record: 2015 - 2018
 Depth Zone: Upper Trend Since 2000: Insufficient Evidence of Monotonic Trend



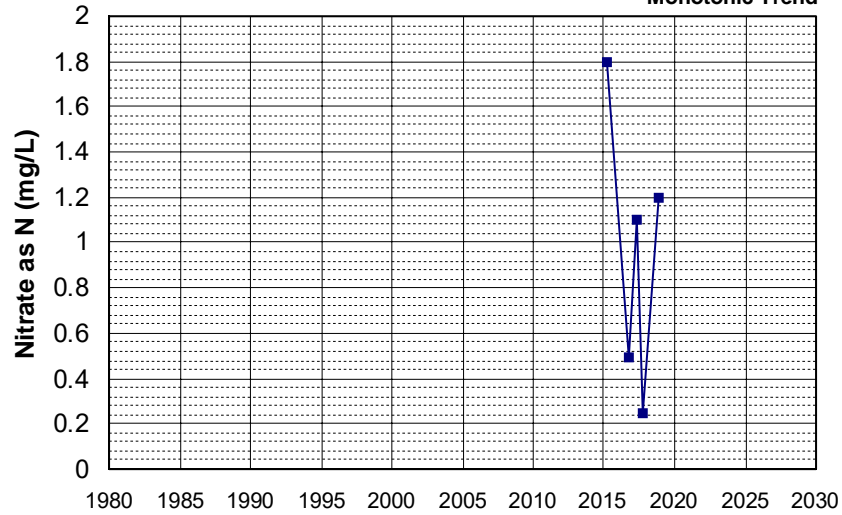
Well Name: L10007011530-G-36 Well Depth (ft): 25.59
 Well Type: MONITORING # of Measurements: 5
 Source: WB_CLEANUP Period of Record: 2015 - 2017
 Depth Zone: Upper Trend Since 2000: Insufficient Evidence of Monotonic Trend



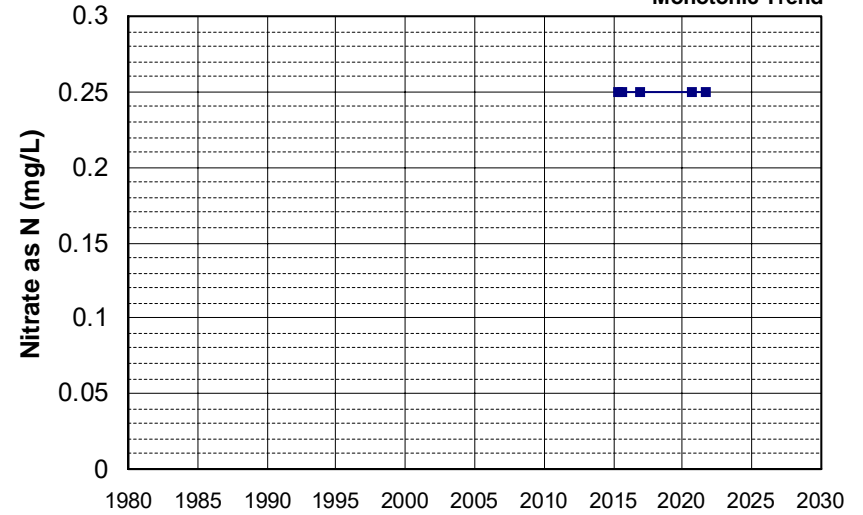
Well Name: L10008601447-MW-12 Well Depth (ft): 137
 Well Type: MONITORING # of Measurements: 5
 Source: WB_CLEANUP Period of Record: 2015 - 2021
 Depth Zone: Upper Trend Since 2000: Insufficient Evidence of Monotonic Trend



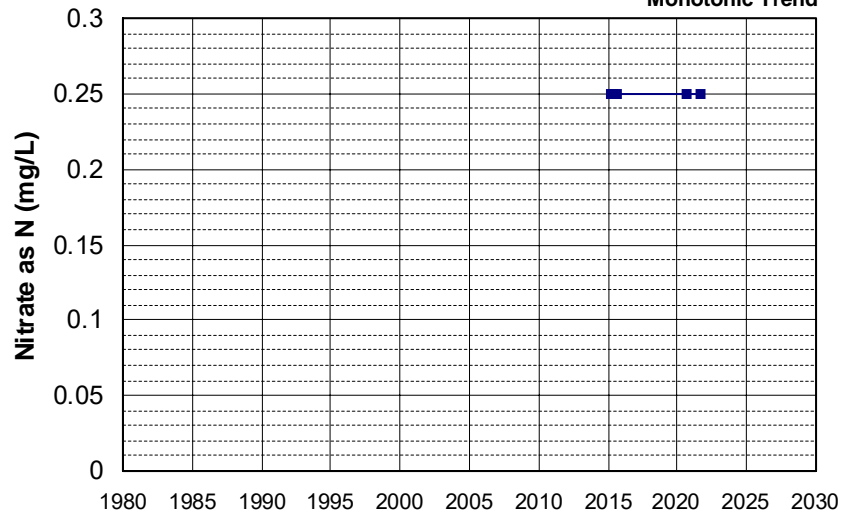
Well Name: T0606700230-MW-415
 Well Depth (ft): 85
 Well Type: MONITORING
 # of Measurements: 5
 Source: WB_CLEANUP
 Period of Record: 2015 - 2018
 Depth Zone: Upper
 Trend Since 2000: Insufficient Evidence of Monotonic Trend



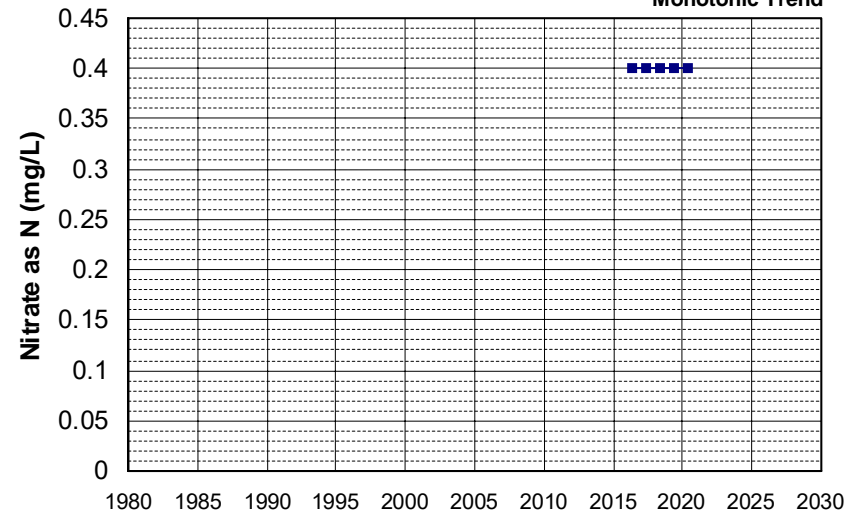
Well Name: T10000001938-MW-10
 Well Depth (ft): N/A
 Well Type: MONITORING
 # of Measurements: 5
 Source: WB_CLEANUP
 Period of Record: 2015 - 2021
 Depth Zone: Upper
 Trend Since 2000: Insufficient Evidence of Monotonic Trend



Well Name: T10000001938-MW-6
 Well Depth (ft): N/A
 Well Type: MONITORING
 # of Measurements: 5
 Source: WB_CLEANUP
 Period of Record: 2015 - 2021
 Depth Zone: Upper
 Trend Since 2000: Insufficient Evidence of Monotonic Trend

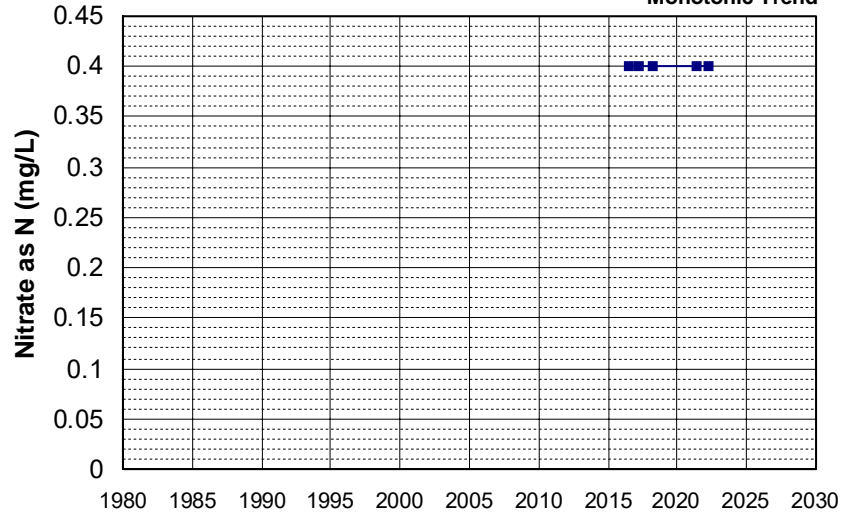


Well Name: CA1710012_018_018
 Well Depth (ft): 190
 Well Type: MUNICIPAL
 # of Measurements: 5
 Source: DDW
 Period of Record: 2016 - 2020
 Depth Zone: Upper
 Trend Since 2000: Insufficient Evidence of Monotonic Trend



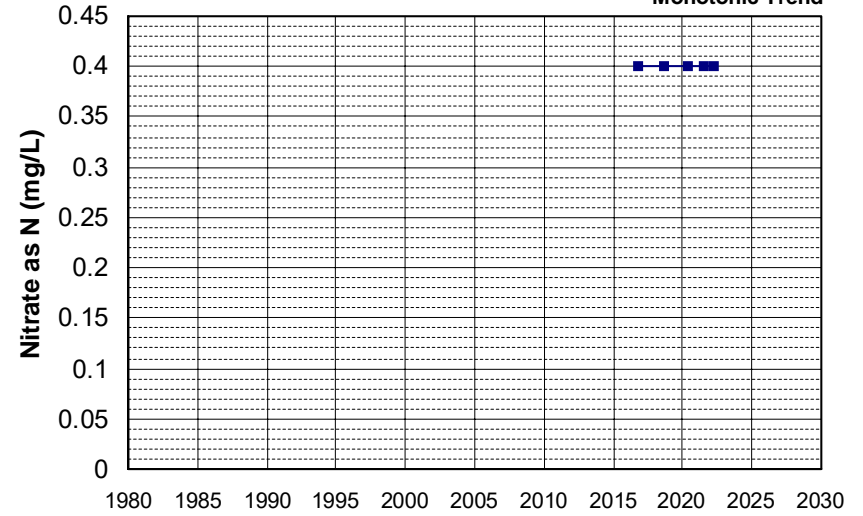
Well Name: CA2900613_002_002
Well Type: MUNICIPAL
Source: DDW
Depth Zone: Upper

Well Depth (ft): 200
of Measurements: 5
Period of Record: 2016 - 2022
Trend Since 2000: Insufficient Evidence of Monotonic Trend



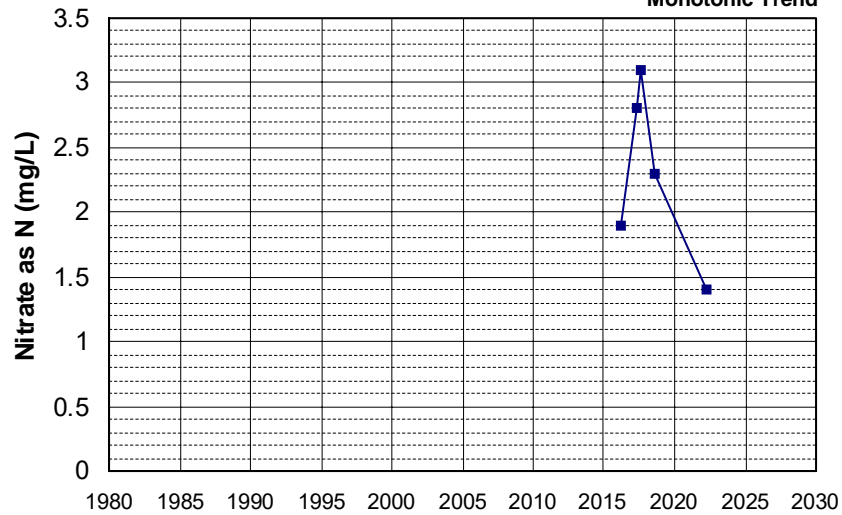
Well Name: CA3200101_003_003
Well Type: MUNICIPAL
Source: DDW
Depth Zone: Upper

Well Depth (ft): 160
of Measurements: 5
Period of Record: 2016 - 2022
Trend Since 2000: Insufficient Evidence of Monotonic Trend



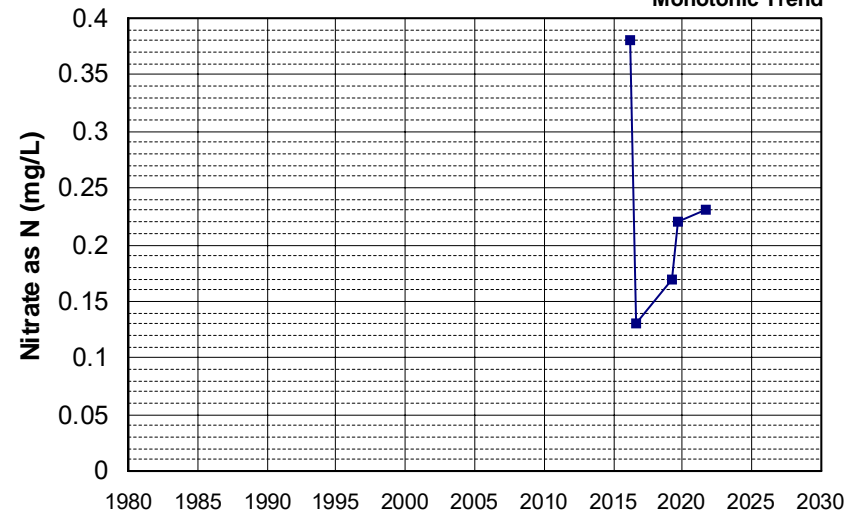
Well Name: L10007002783-MW-314
Well Type: MONITORING
Source: WB_CLEANUP
Depth Zone: Upper

Well Depth (ft): 68.75
of Measurements: 5
Period of Record: 2016 - 2022
Trend Since 2000: Insufficient Evidence of Monotonic Trend

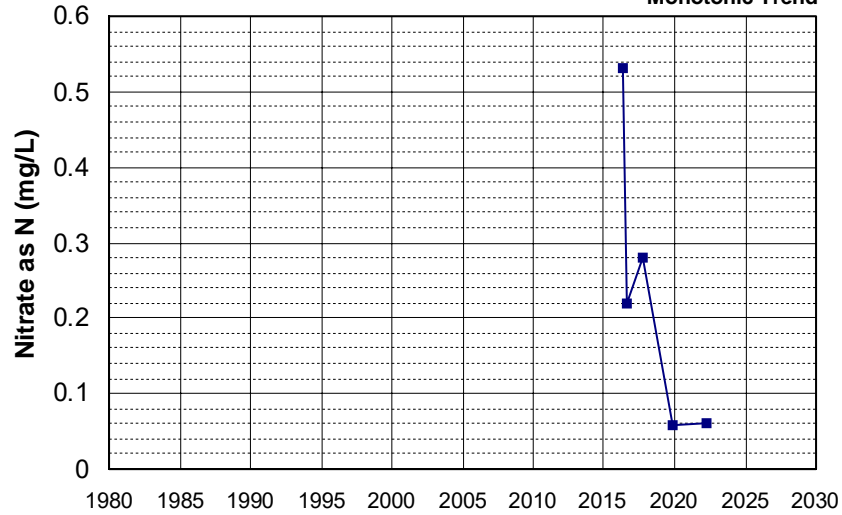


Well Name: L10007002783-MW-337
Well Type: MONITORING
Source: WB_CLEANUP
Depth Zone: Upper

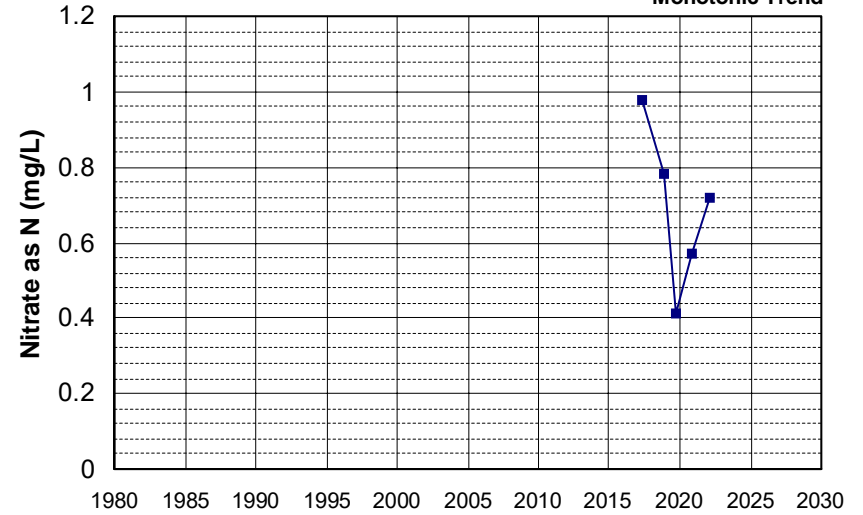
Well Depth (ft): 76.93
of Measurements: 5
Period of Record: 2016 - 2021
Trend Since 2000: Insufficient Evidence of Monotonic Trend



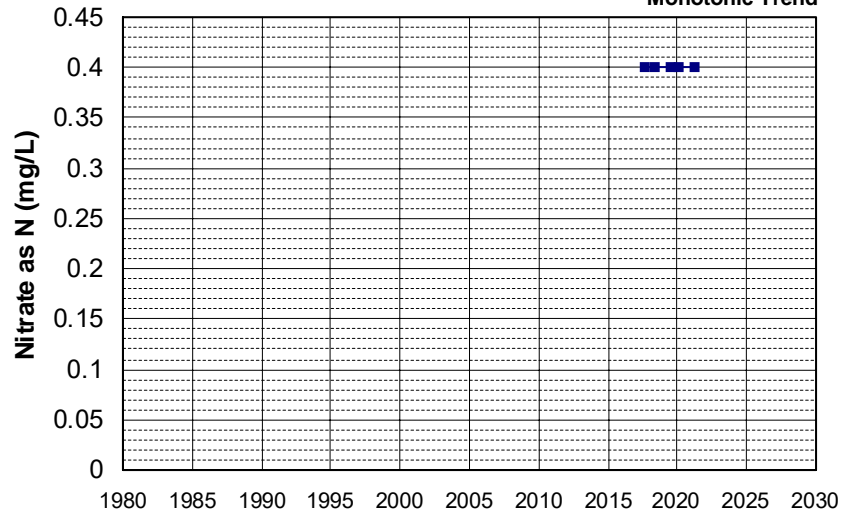
Well Name: L10009540332-MW-21
 Well Depth (ft): N/A
 Well Type: MONITORING
 # of Measurements: 5
 Source: WB_CLEANUP
 Period of Record: 2016 - 2022
 Depth Zone: Upper
 Trend Since 2000: Insufficient Evidence of Monotonic Trend



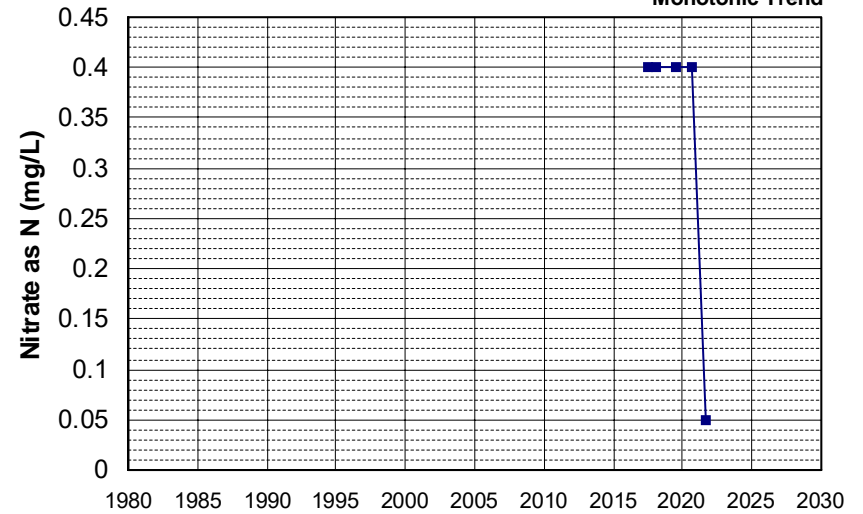
Well Name: CA1700739_001_001
 Well Depth (ft): 150
 Well Type: MUNICIPAL
 # of Measurements: 5
 Source: DDW
 Period of Record: 2017 - 2022
 Depth Zone: Upper
 Trend Since 2000: Insufficient Evidence of Monotonic Trend



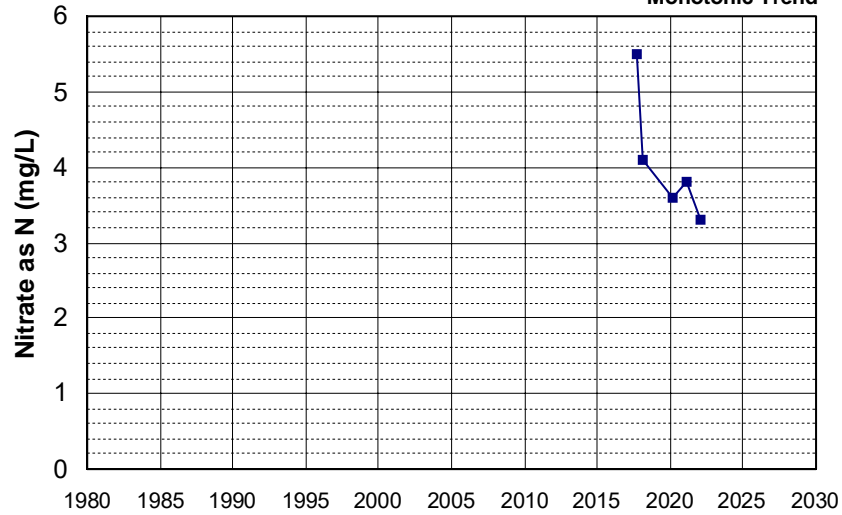
Well Name: CA2900508_005_005
 Well Depth (ft): 267
 Well Type: MUNICIPAL
 # of Measurements: 5
 Source: DDW
 Period of Record: 2017 - 2021
 Depth Zone: Upper
 Trend Since 2000: Insufficient Evidence of Monotonic Trend



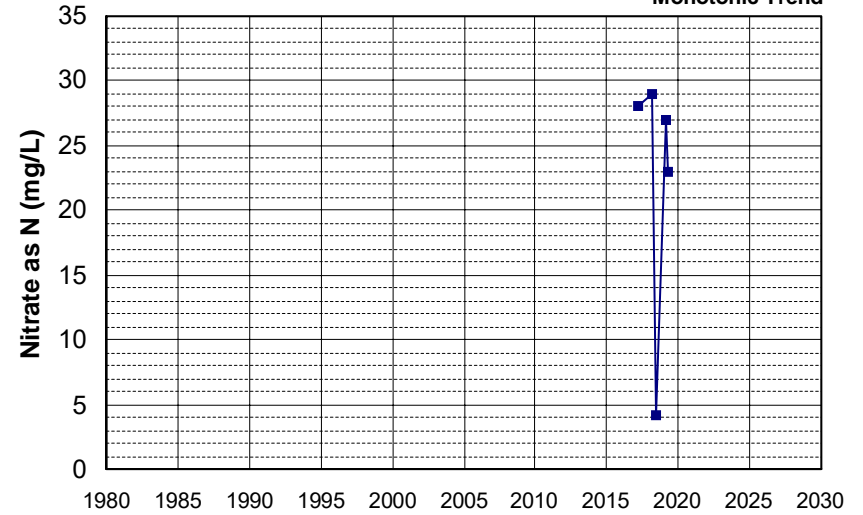
Well Name: CA3200215_001_001
 Well Depth (ft): 205
 Well Type: MUNICIPAL
 # of Measurements: 5
 Source: DDW
 Period of Record: 2017 - 2021
 Depth Zone: Upper
 Trend Since 2000: Insufficient Evidence of Monotonic Trend



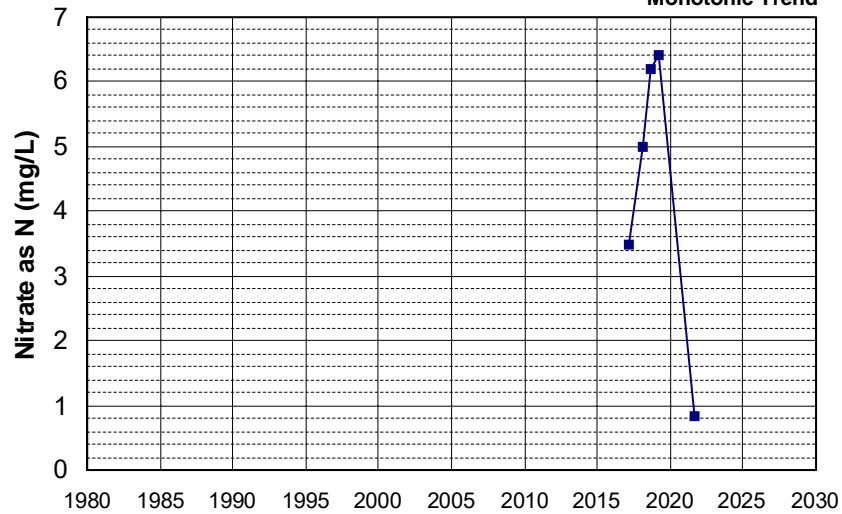
Well Name: L10001937128-MW-7S
 Well Type: MONITORING
 Source: WB_CLEANUP
 Depth Zone: Upper
 Well Depth (ft): N/A
 # of Measurements: 5
 Period of Record: 2017 - 2022
 Trend Since 2000: Insufficient Evidence of Monotonic Trend



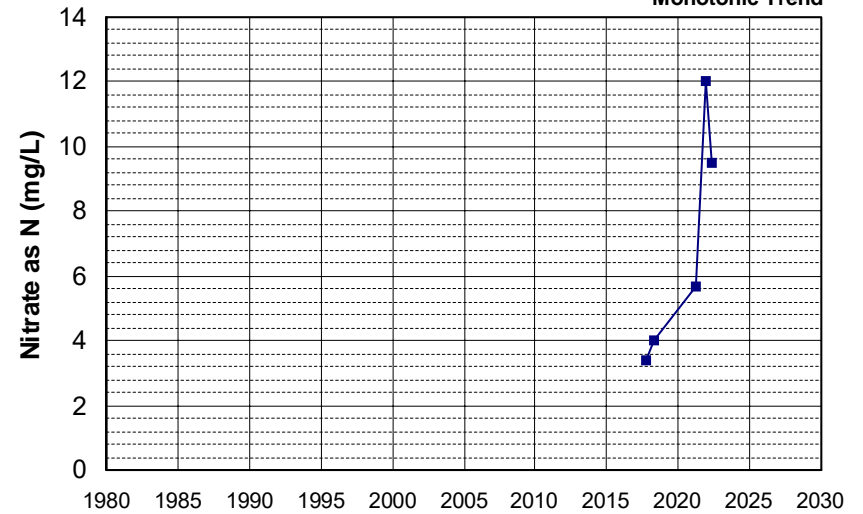
Well Name: L10001937128-PZ-12
 Well Type: MONITORING
 Source: WB_CLEANUP
 Depth Zone: Upper
 Well Depth (ft): N/A
 # of Measurements: 5
 Period of Record: 2017 - 2019
 Trend Since 2000: Insufficient Evidence of Monotonic Trend



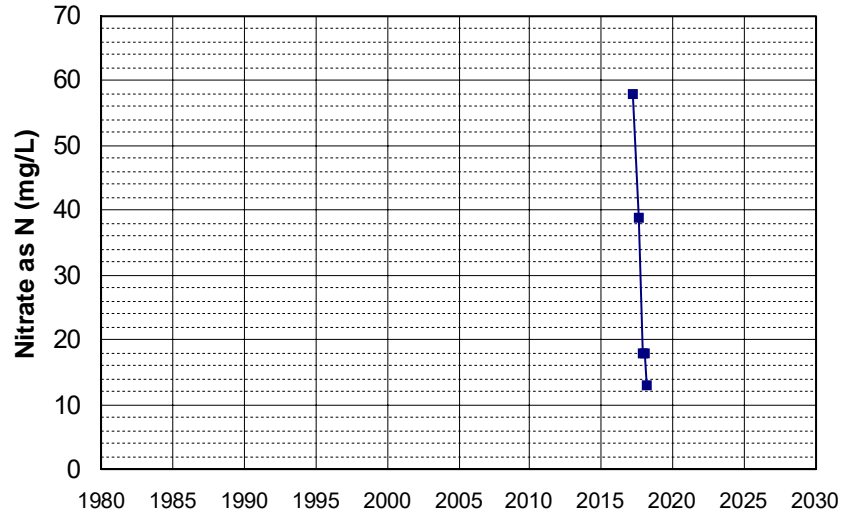
Well Name: L10001937128-T-3
 Well Type: MONITORING
 Source: WB_CLEANUP
 Depth Zone: Upper
 Well Depth (ft): N/A
 # of Measurements: 5
 Period of Record: 2017 - 2021
 Trend Since 2000: Insufficient Evidence of Monotonic Trend



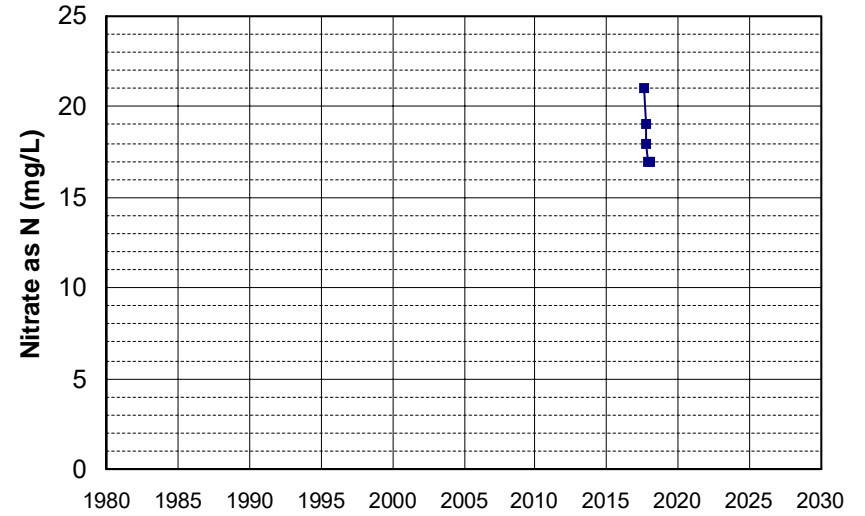
Well Name: L10002628544-MW-5
 Well Type: MONITORING
 Source: WB_CLEANUP
 Depth Zone: Upper
 Well Depth (ft): 104.98
 # of Measurements: 5
 Period of Record: 2017 - 2022
 Trend Since 2000: Insufficient Evidence of Monotonic Trend



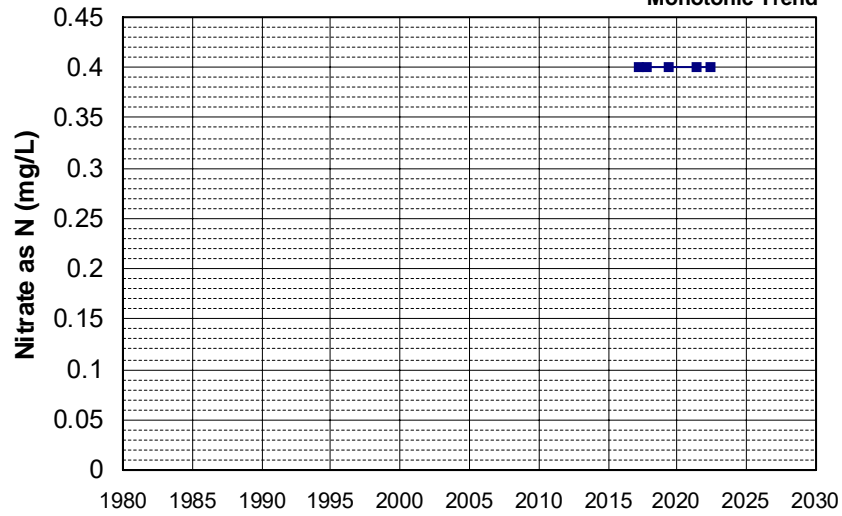
Well Name: L10007011530-G-41
 Well Type: MONITORING
 Source: WB_CLEANUP
 Depth Zone: Upper
 Well Depth (ft): 25.5
 # of Measurements: 5
 Period of Record: 2017 - 2018
 Trend Since 2000: Decreasing Trend



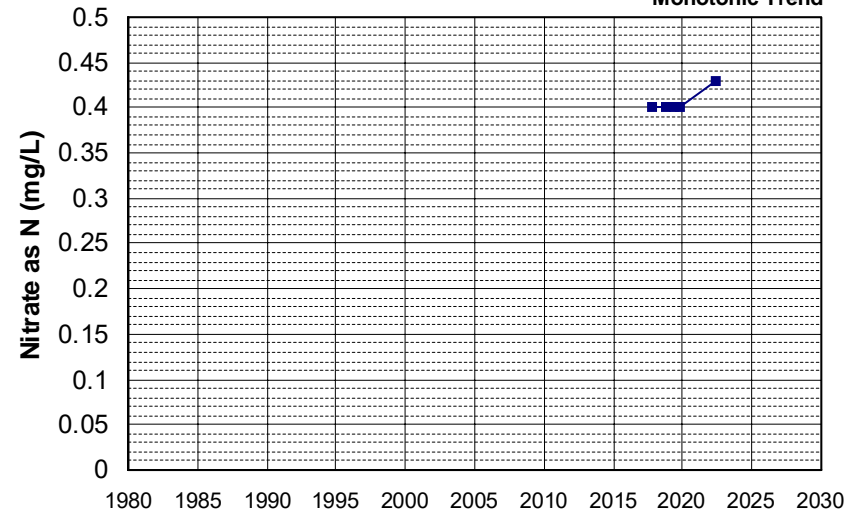
Well Name: L10007011530-G-43
 Well Type: MONITORING
 Source: WB_CLEANUP
 Depth Zone: Upper
 Well Depth (ft): 22.5
 # of Measurements: 5
 Period of Record: 2017 - 2018
 Trend Since 2000: Decreasing Trend



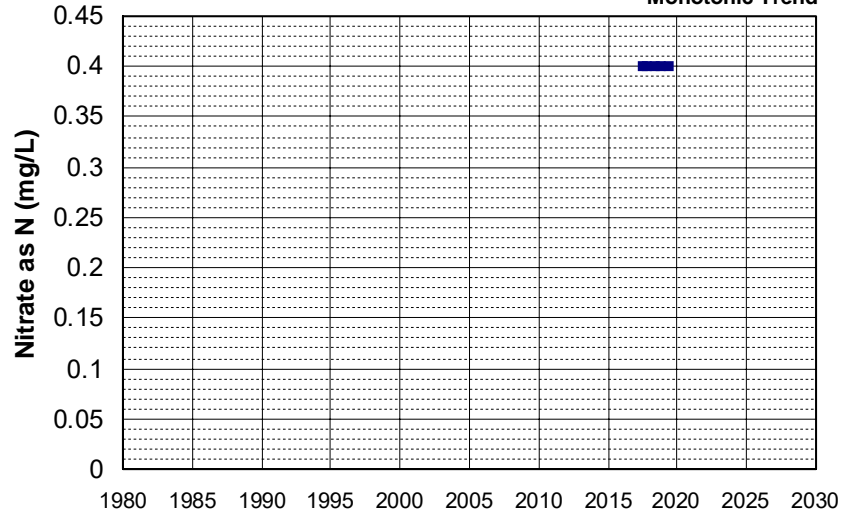
Well Name: L10007064608-MW-12
 Well Type: MONITORING
 Source: WB_CLEANUP
 Depth Zone: Upper
 Well Depth (ft): 26
 # of Measurements: 5
 Period of Record: 2017 - 2022
 Trend Since 2000: Insufficient Evidence of Monotonic Trend



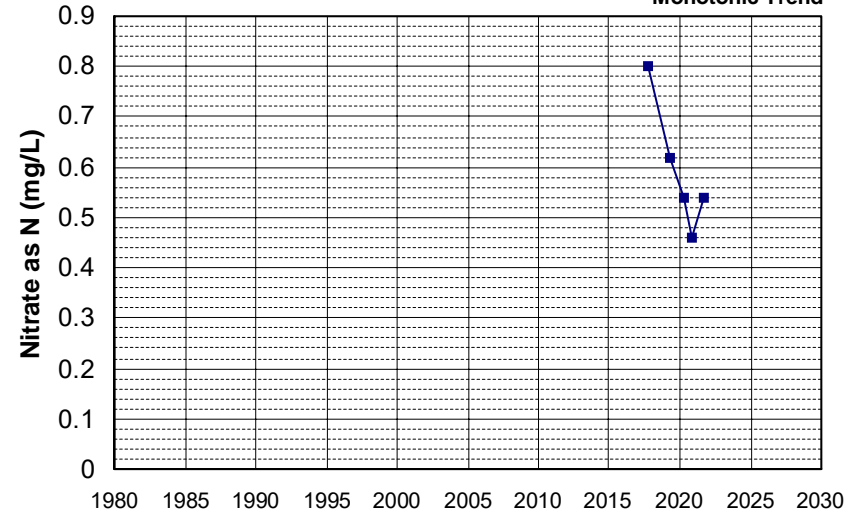
Well Name: L10007064608-MW-A
 Well Type: MONITORING
 Source: WB_CLEANUP
 Depth Zone: Upper
 Well Depth (ft): 34
 # of Measurements: 5
 Period of Record: 2017 - 2022
 Trend Since 2000: Insufficient Evidence of Monotonic Trend



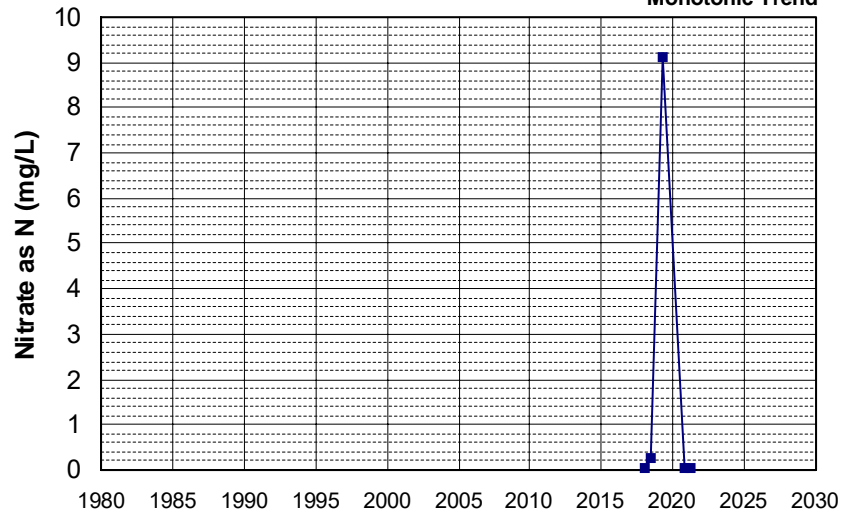
Well Name: L10007064608-MW-C
 Well Type: MONITORING
 Source: WB_CLEANUP
 Depth Zone: Upper
 Well Depth (ft): 50
 # of Measurements: 5
 Period of Record: 2017 - 2019
 Trend Since 2000: Insufficient Evidence of Monotonic Trend



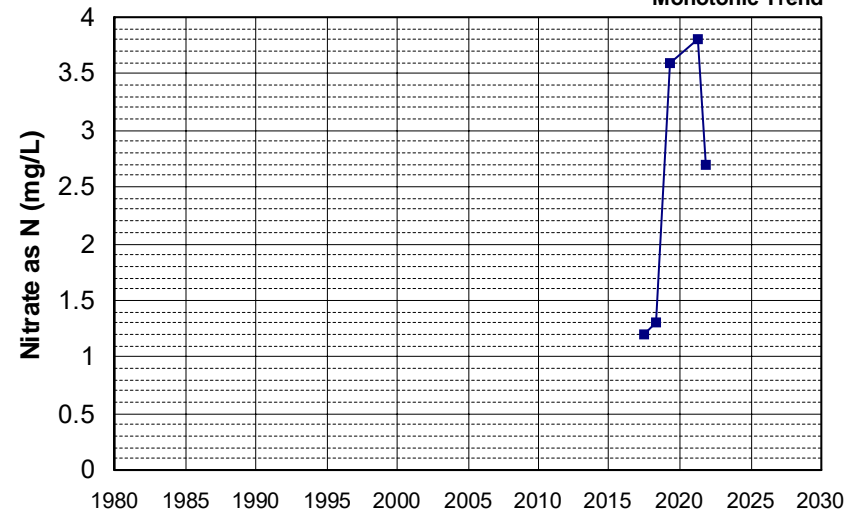
Well Name: L10007396297-MW-37B
 Well Type: MONITORING
 Source: WB_CLEANUP
 Depth Zone: Upper
 Well Depth (ft): 250
 # of Measurements: 5
 Period of Record: 2017 - 2021
 Trend Since 2000: Insufficient Evidence of Monotonic Trend



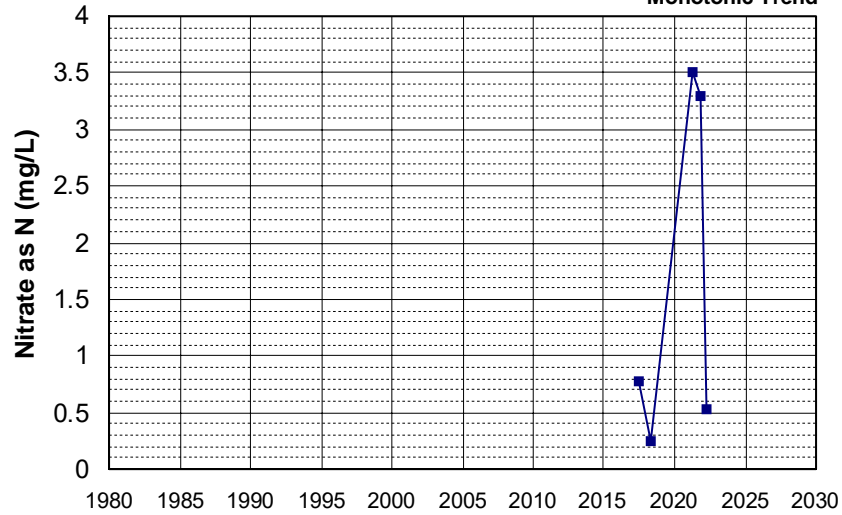
Well Name: L10007939295-CW-19M
 Well Type: MONITORING
 Source: WB_CLEANUP
 Depth Zone: Upper
 Well Depth (ft): N/A
 # of Measurements: 5
 Period of Record: 2017 - 2021
 Trend Since 2000: Insufficient Evidence of Monotonic Trend



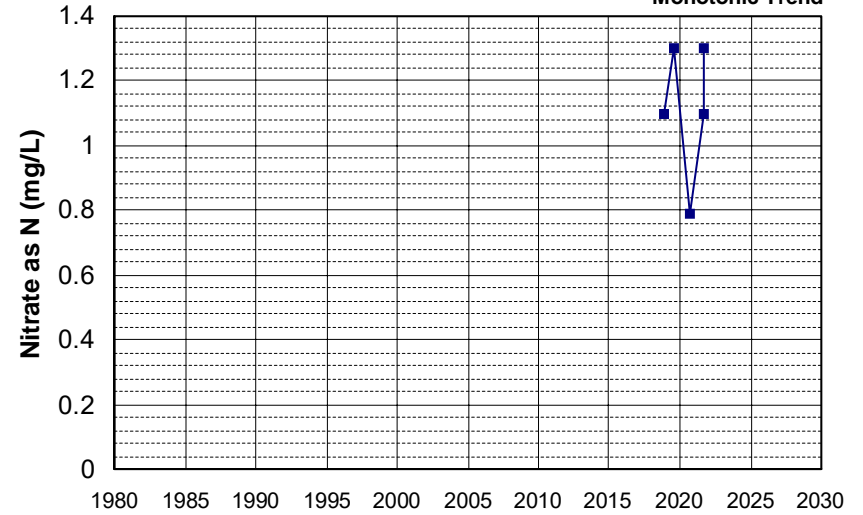
Well Name: L10007939295-CW-7D
 Well Type: MONITORING
 Source: WB_CLEANUP
 Depth Zone: Upper
 Well Depth (ft): N/A
 # of Measurements: 5
 Period of Record: 2017 - 2021
 Trend Since 2000: Insufficient Evidence of Monotonic Trend



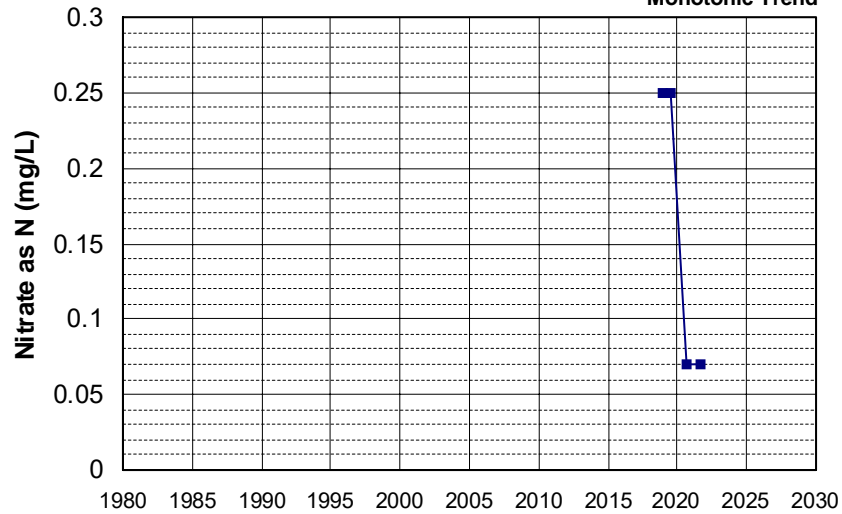
Well Name: L10007939295-CW-7M Well Depth (ft): N/A
 Well Type: MONITORING # of Measurements: 5
 Source: WB_CLEANUP Period of Record: 2017 - 2022
 Depth Zone: Upper Trend Since 2000: Insufficient Evidence of Monotonic Trend



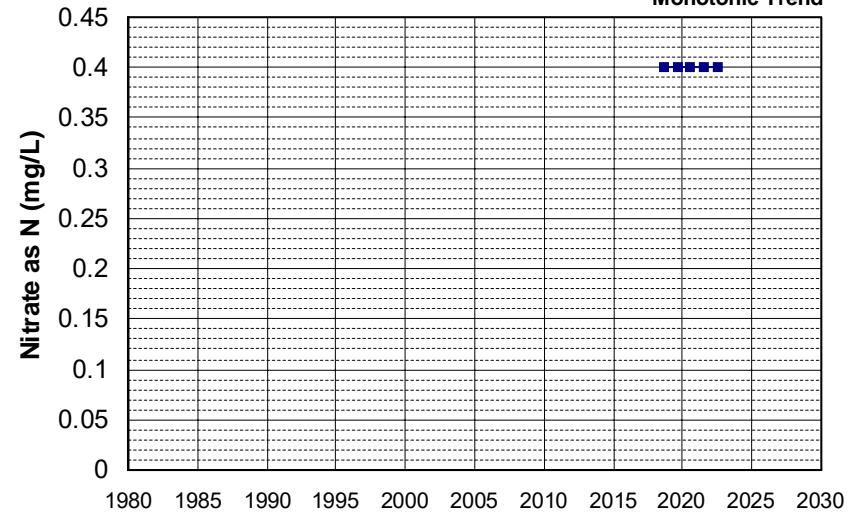
Well Name: AGC100012332-SVWQC00003 Well Depth (ft): 85
 Well Type: IRRIGATION / INDUSTRIAL # of Measurements: 5
 Source: WB_ILRP Period of Record: 2018 - 2021
 Depth Zone: Upper Trend Since 2000: Insufficient Evidence of Monotonic Trend



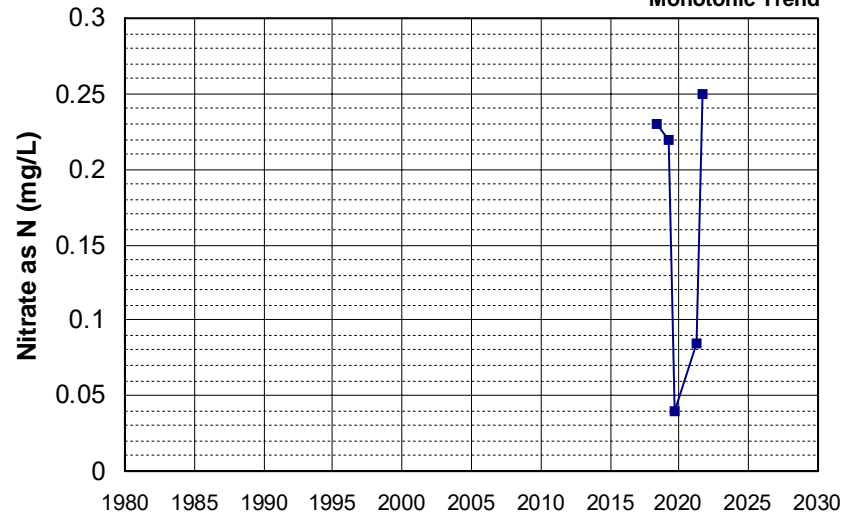
Well Name: AGC100012332-SVWQC000022 Well Depth (ft): 150
 Well Type: DOMESTIC # of Measurements: 5
 Source: WB_ILRP Period of Record: 2018 - 2021
 Depth Zone: Upper Trend Since 2000: Insufficient Evidence of Monotonic Trend



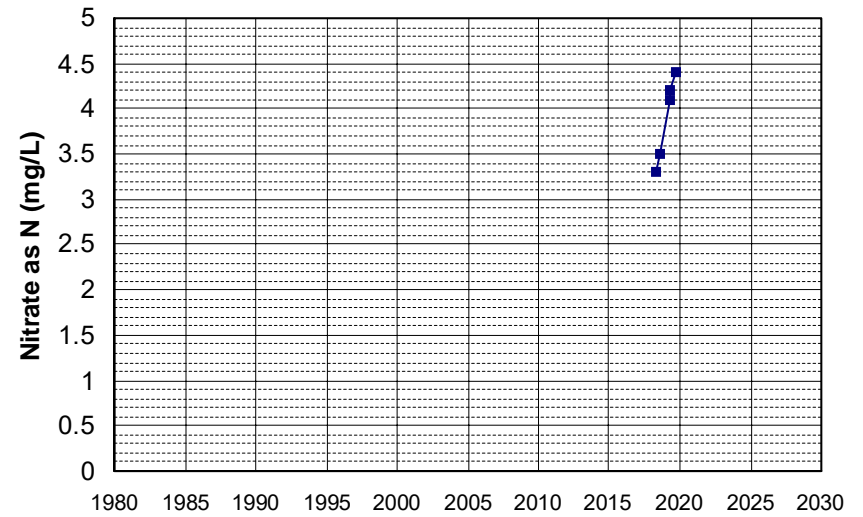
Well Name: CA0300113_001_001 Well Depth (ft): 270
 Well Type: MUNICIPAL # of Measurements: 5
 Source: DDW Period of Record: 2018 - 2022
 Depth Zone: Upper Trend Since 2000: Insufficient Evidence of Monotonic Trend



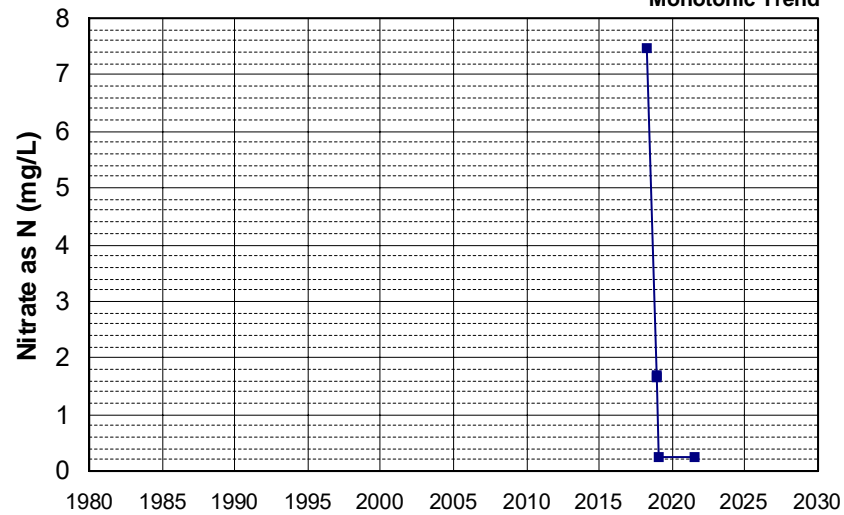
Well Name: L10007002783-MW-240
 Well Depth (ft): 41.53
 Well Type: MONITORING
 # of Measurements: 5
 Source: WB_CLEANUP
 Period of Record: 2018 - 2021
 Depth Zone: Upper
 Trend Since 2000: Insufficient Evidence of Monotonic Trend



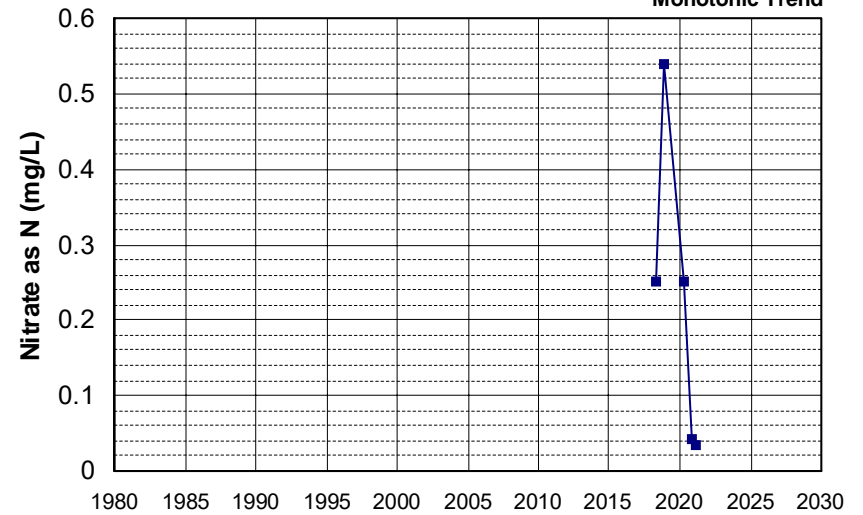
Well Name: L10007002783-MW-309
 Well Depth (ft): 81.79
 Well Type: MONITORING
 # of Measurements: 5
 Source: WB_CLEANUP
 Period of Record: 2018 - 2019
 Depth Zone: Upper
 Trend Since 2000: Increasing Trend



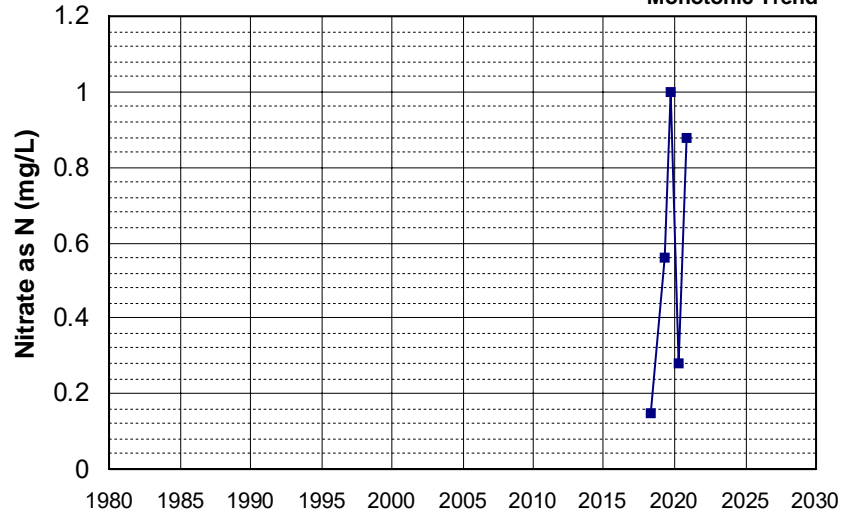
Well Name: SL185832945-MW-3D
 Well Depth (ft): 130
 Well Type: MONITORING
 # of Measurements: 5
 Source: WB_CLEANUP
 Period of Record: 2018 - 2021
 Depth Zone: Upper
 Trend Since 2000: Insufficient Evidence of Monotonic Trend



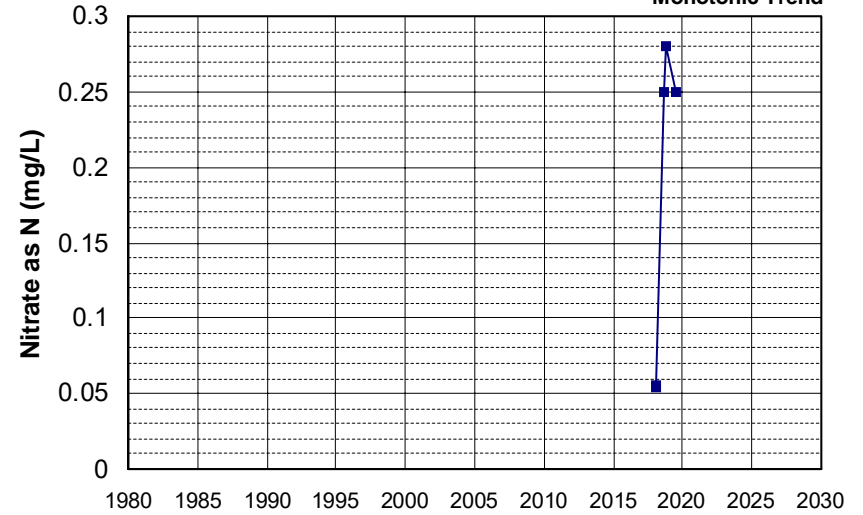
Well Name: T0606700288-MW-11
 Well Depth (ft): 22.3
 Well Type: MONITORING
 # of Measurements: 5
 Source: WB_CLEANUP
 Period of Record: 2018 - 2021
 Depth Zone: Upper
 Trend Since 2000: Insufficient Evidence of Monotonic Trend



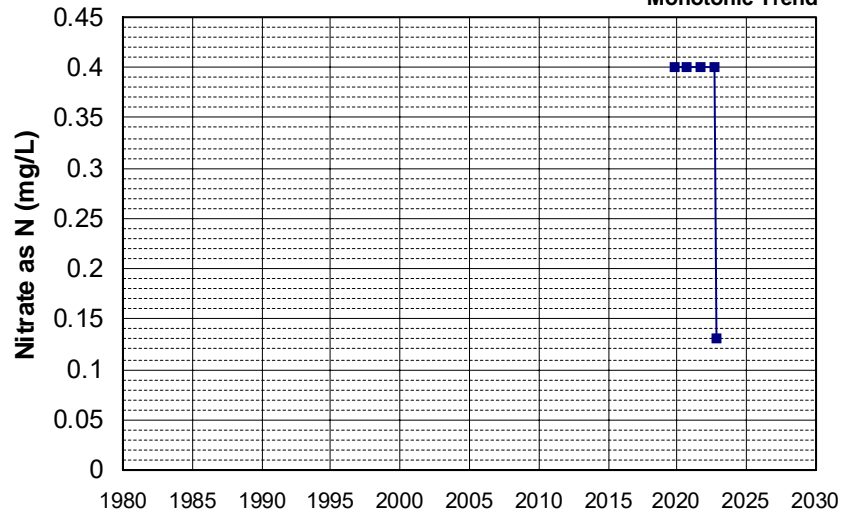
Well Name: T0606700288-MW-18
 Well Type: MONITORING
 Source: WB_CLEANUP
 Depth Zone: Upper
 Well Depth (ft): 9.9
 # of Measurements: 5
 Period of Record: 2018 - 2020
 Trend Since 2000: Insufficient Evidence of Monotonic Trend



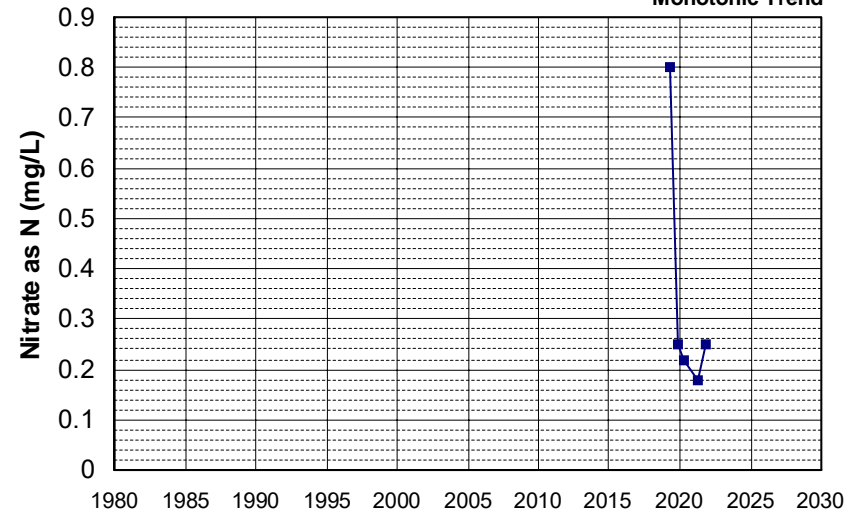
Well Name: T10000005772-NDPZ-06
 Well Type: MONITORING
 Source: WB_CLEANUP
 Depth Zone: Upper
 Well Depth (ft): N/A
 # of Measurements: 5
 Period of Record: 2018 - 2019
 Trend Since 2000: Insufficient Evidence of Monotonic Trend



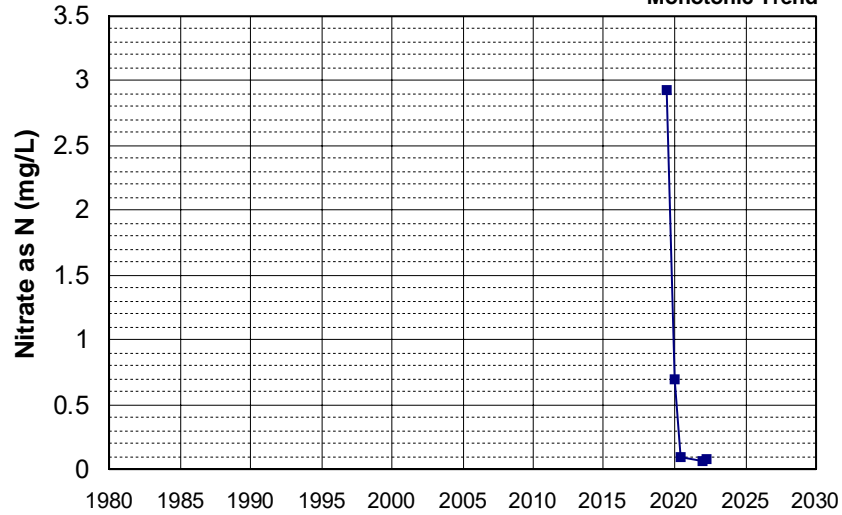
Well Name: CA3210010_003_003
 Well Type: MUNICIPAL
 Source: DDW
 Depth Zone: Upper
 Well Depth (ft): 235
 # of Measurements: 5
 Period of Record: 2019 - 2022
 Trend Since 2000: Insufficient Evidence of Monotonic Trend



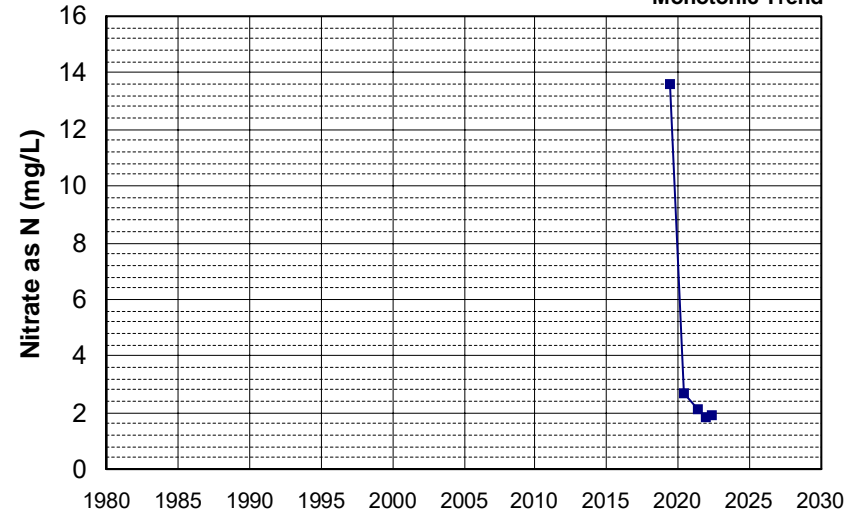
Well Name: L10007011530-G-7
 Well Type: MONITORING
 Source: WB_CLEANUP
 Depth Zone: Upper
 Well Depth (ft): 27.04
 # of Measurements: 5
 Period of Record: 2019 - 2021
 Trend Since 2000: Insufficient Evidence of Monotonic Trend



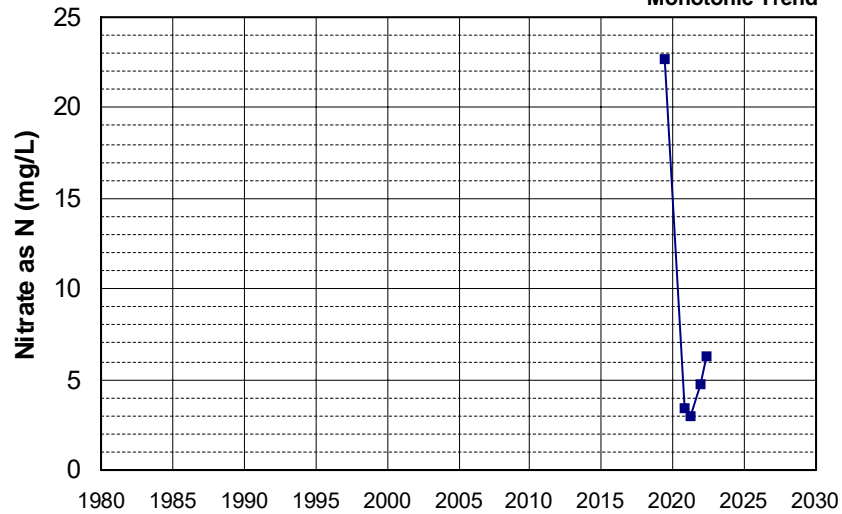
Well Name: L10009553902-MW-13A Well Depth (ft): 67
 Well Type: MONITORING # of Measurements: 5
 Source: WB_CLEANUP Period of Record: 2019 - 2022
 Depth Zone: Upper Trend Since 2000: Insufficient Evidence of Monotonic Trend



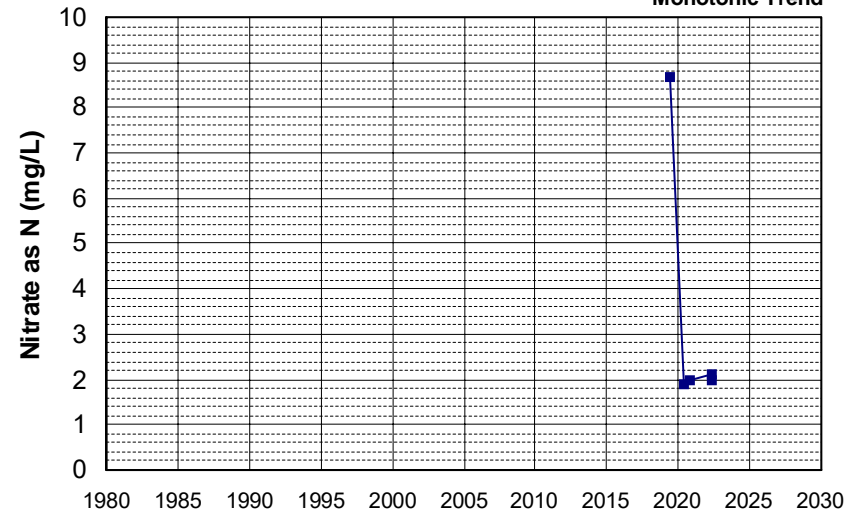
Well Name: L10009553902-MW-16B Well Depth (ft): 90
 Well Type: MONITORING # of Measurements: 5
 Source: WB_CLEANUP Period of Record: 2019 - 2022
 Depth Zone: Upper Trend Since 2000: Insufficient Evidence of Monotonic Trend



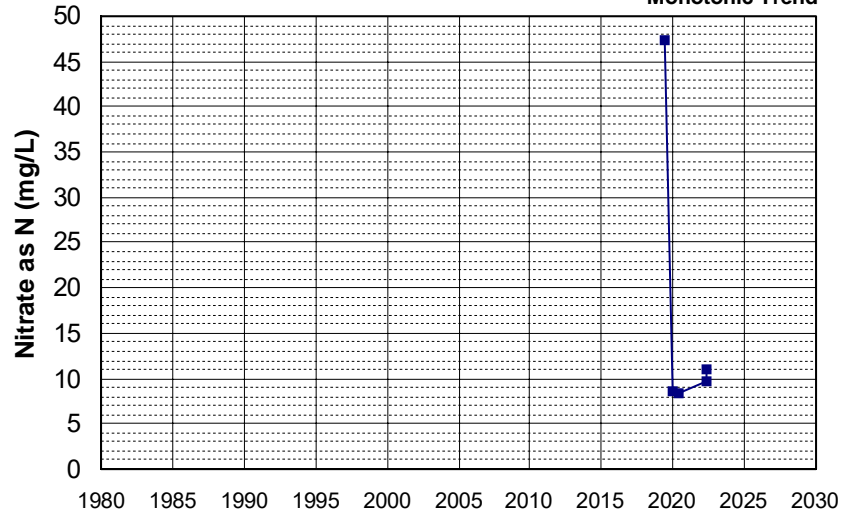
Well Name: L10009553902-MW-19C Well Depth (ft): 158.5
 Well Type: MONITORING # of Measurements: 5
 Source: WB_CLEANUP Period of Record: 2019 - 2022
 Depth Zone: Upper Trend Since 2000: Insufficient Evidence of Monotonic Trend



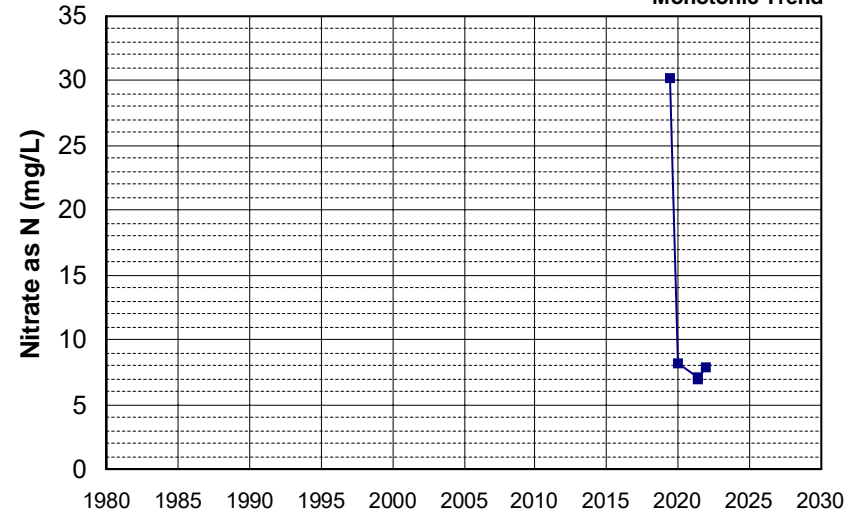
Well Name: L10009553902-MW-23B Well Depth (ft): 102.5
 Well Type: MONITORING # of Measurements: 5
 Source: WB_CLEANUP Period of Record: 2019 - 2022
 Depth Zone: Upper Trend Since 2000: Insufficient Evidence of Monotonic Trend



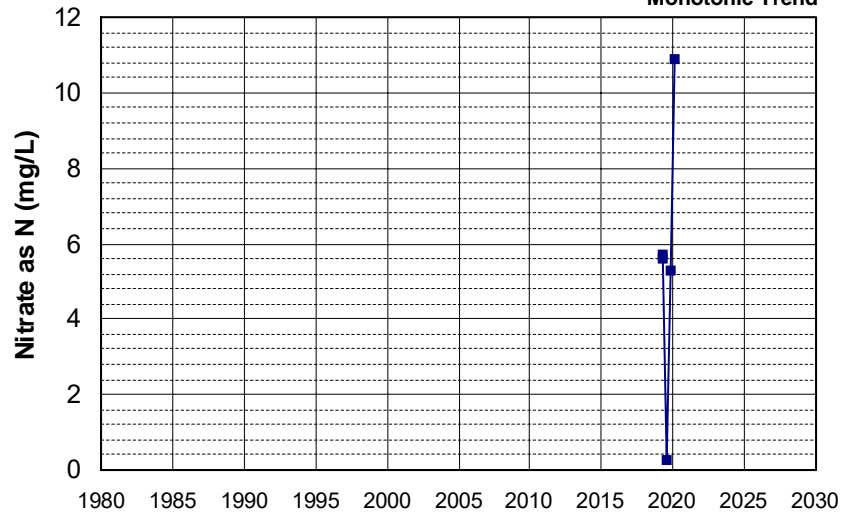
Well Name: L10009553902-MW-26B
 Well Depth (ft): 110
 Well Type: MONITORING
 # of Measurements: 5
 Source: WB_CLEANUP
 Period of Record: 2019 - 2022
 Depth Zone: Upper
 Trend Since 2000: Insufficient Evidence of Monotonic Trend



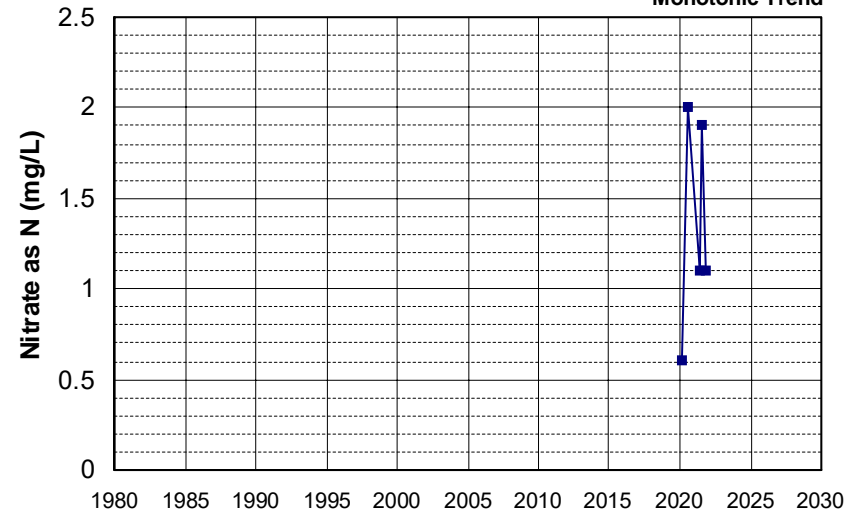
Well Name: L10009553902-MW-31B
 Well Depth (ft): 105.5
 Well Type: MONITORING
 # of Measurements: 5
 Source: WB_CLEANUP
 Period of Record: 2019 - 2021
 Depth Zone: Upper
 Trend Since 2000: Insufficient Evidence of Monotonic Trend



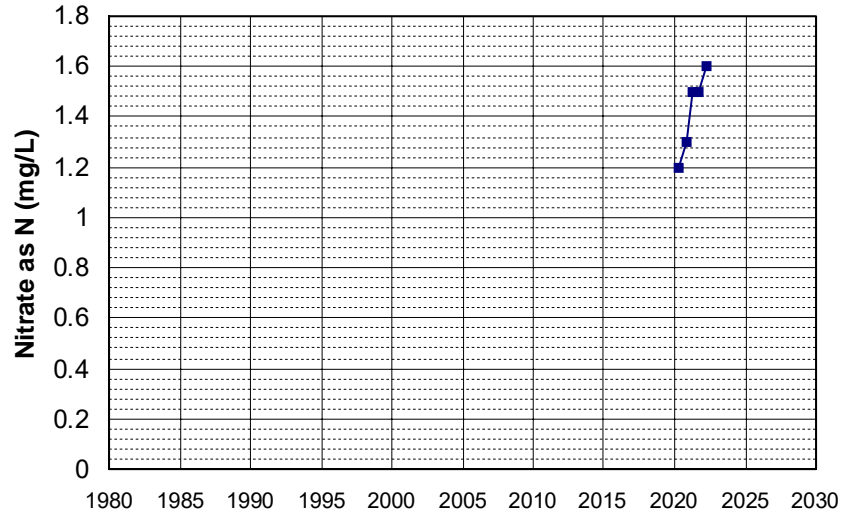
Well Name: T10000001191-MW-3
 Well Depth (ft): 21.06
 Well Type: MONITORING
 # of Measurements: 5
 Source: WB_CLEANUP
 Period of Record: 2019 - 2020
 Depth Zone: Upper
 Trend Since 2000: Insufficient Evidence of Monotonic Trend



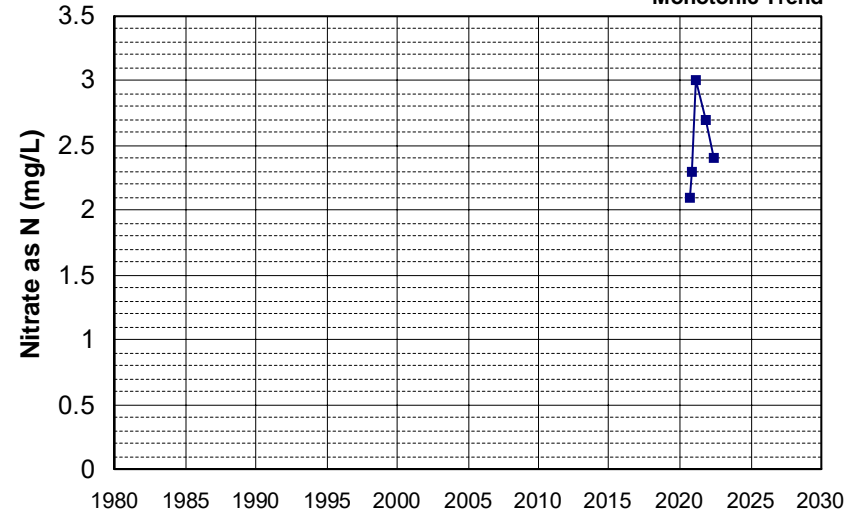
Well Name: L10001937128-MW-21
 Well Depth (ft): N/A
 Well Type: MONITORING
 # of Measurements: 5
 Source: WB_CLEANUP
 Period of Record: 2020 - 2021
 Depth Zone: Upper
 Trend Since 2000: Insufficient Evidence of Monotonic Trend



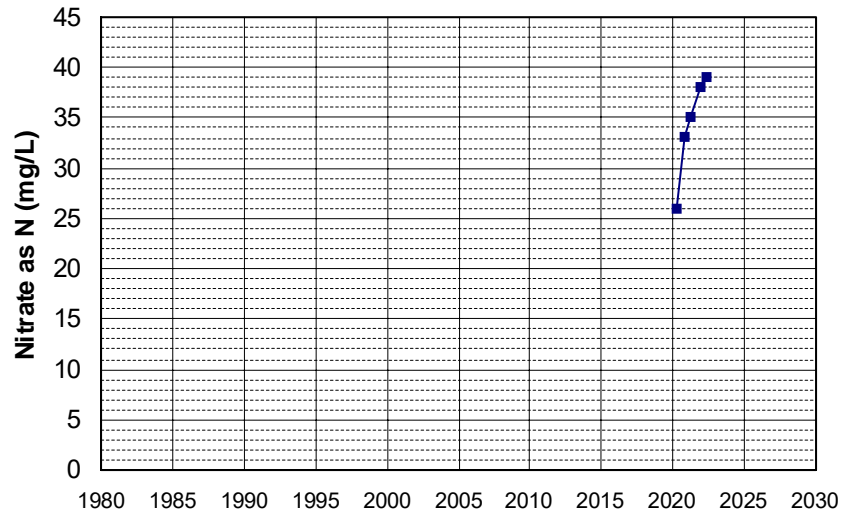
Well Name: L10007396297-MW-36AR Well Depth (ft): N/A
 Well Type: MONITORING # of Measurements: 5
 Source: WB_CLEANUP Period of Record: 2020 - 2022
 Depth Zone: Upper Trend Since 2000: Increasing Trend



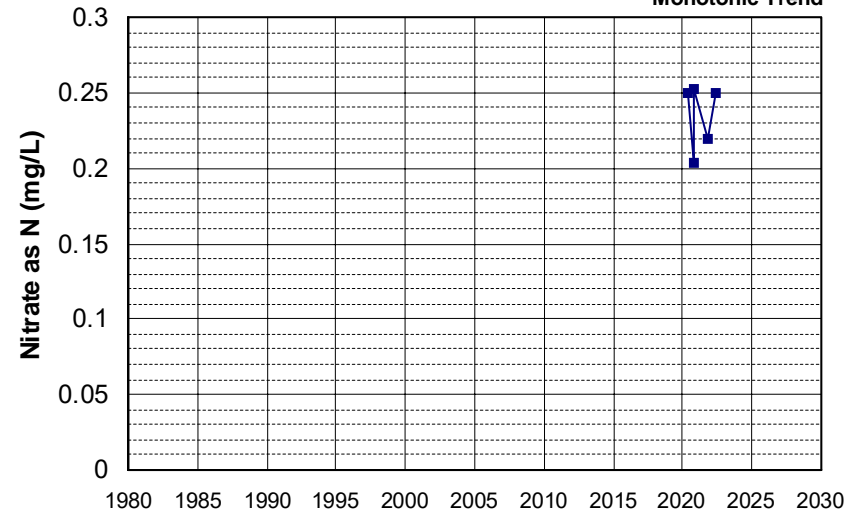
Well Name: L10009133662-MW-21 Well Depth (ft): 36
 Well Type: MONITORING # of Measurements: 5
 Source: WB_CLEANUP Period of Record: 2020 - 2022
 Depth Zone: Upper Trend Since 2000: Insufficient Evidence of Monotonic Trend



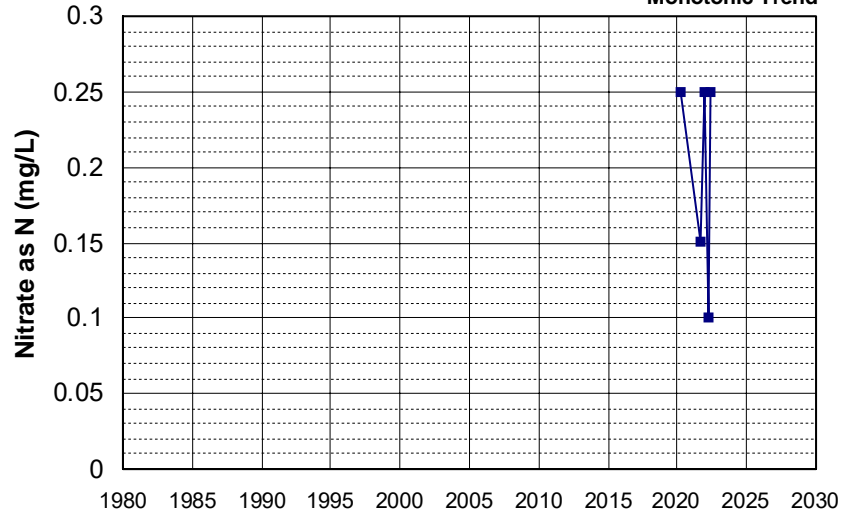
Well Name: L10009553902-MW-08A Well Depth (ft): 59.5
 Well Type: MONITORING # of Measurements: 5
 Source: WB_CLEANUP Period of Record: 2020 - 2022
 Depth Zone: Upper Trend Since 2000: Increasing Trend



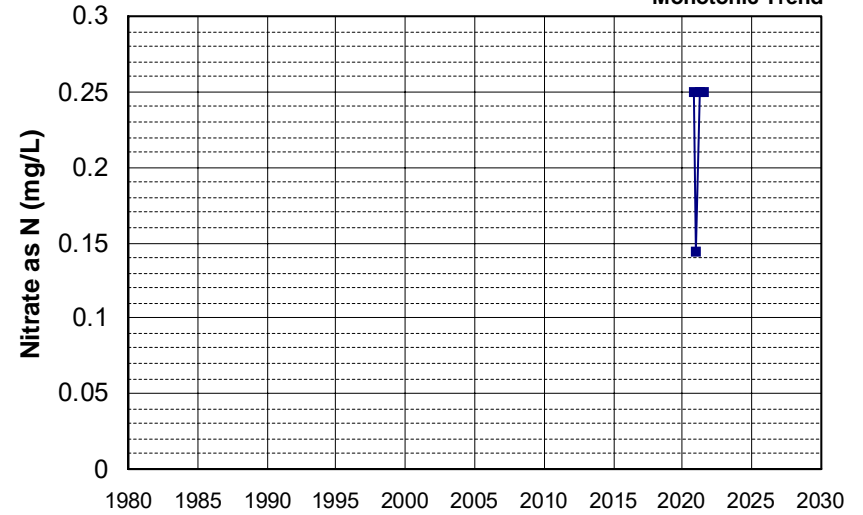
Well Name: L10009553902-MW-14A Well Depth (ft): 66.5
 Well Type: MONITORING # of Measurements: 5
 Source: WB_CLEANUP Period of Record: 2020 - 2022
 Depth Zone: Upper Trend Since 2000: Insufficient Evidence of Monotonic Trend



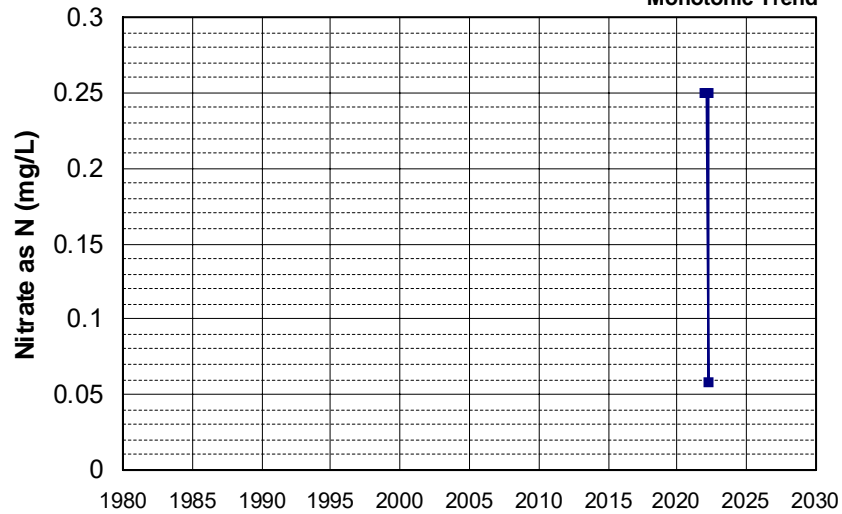
Well Name: T0600700129-MW-4
 Well Type: MONITORING
 Source: WB_CLEANUP
 Depth Zone: Upper
 Well Depth (ft): 19.5
 # of Measurements: 5
 Period of Record: 2020 - 2022
 Trend Since 2000: Insufficient Evidence of Monotonic Trend



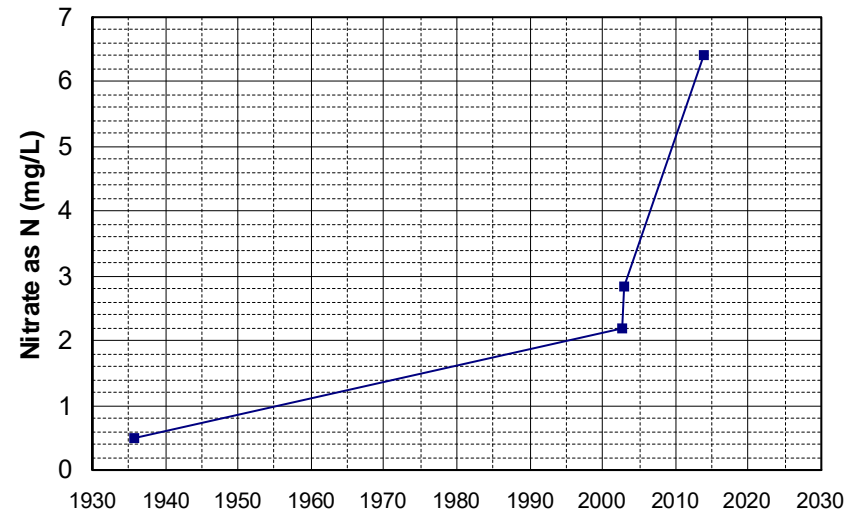
Well Name: T0601746518-WB-7
 Well Type: MONITORING
 Source: WB_CLEANUP
 Depth Zone: Upper
 Well Depth (ft): 54.35
 # of Measurements: 5
 Period of Record: 2020 - 2021
 Trend Since 2000: Insufficient Evidence of Monotonic Trend



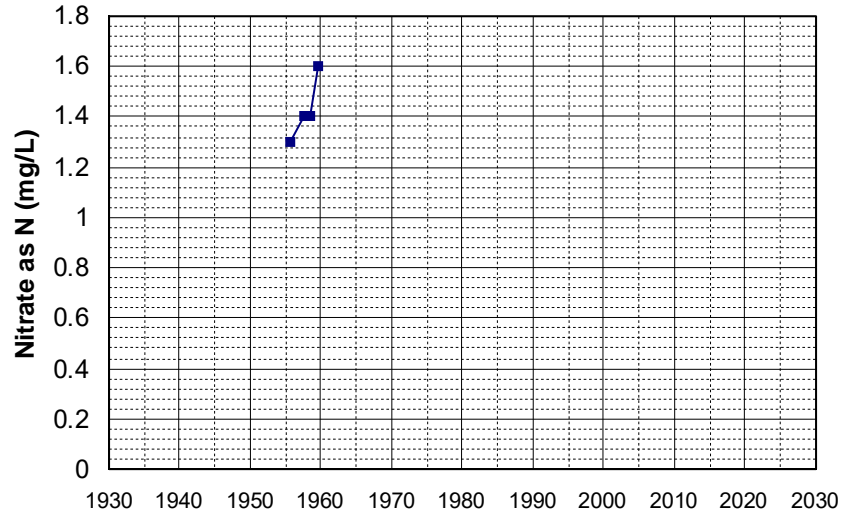
Well Name: L10007011530-G-30R
 Well Type: MONITORING
 Source: WB_CLEANUP
 Depth Zone: Upper
 Well Depth (ft): 39.7
 # of Measurements: 5
 Period of Record: 2021 - 2022
 Trend Since 2000: Insufficient Evidence of Monotonic Trend



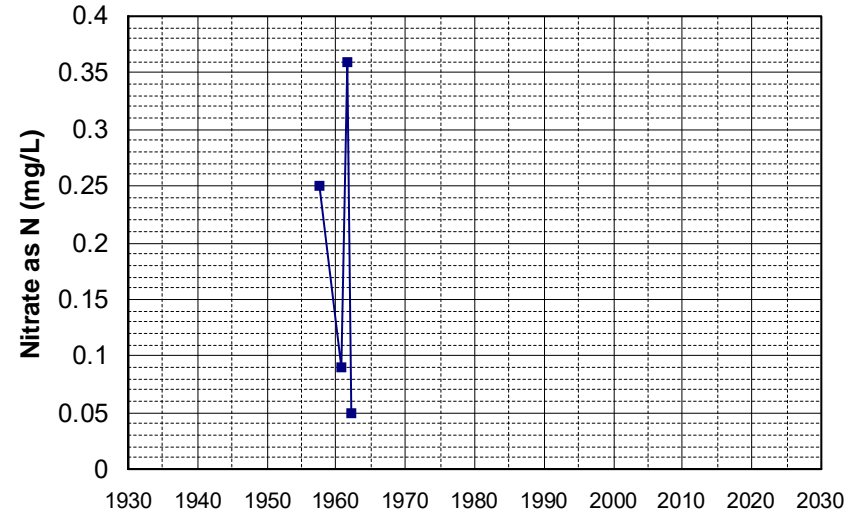
Well Name: 27N03W28A001M
 Well Type: WATER SUPPLY, OTHER
 Source: DWR
 Depth Zone: Upper
 Well Depth (ft): 32
 # of Measurements: 4
 Period of Record: 1935 - 2013
 Trend Since 2000: Insufficient Data



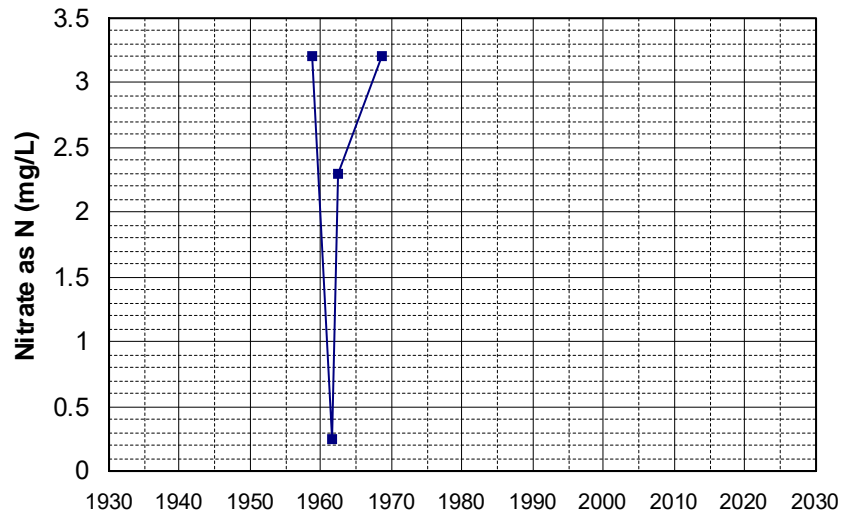
Well Name: 07N07E27P001M Well Depth (ft): 180
Well Type: WATER SUPPLY, OTHER # of Measurements: 4
Source: DWR Period of Record: 1955 - 1959
Depth Zone: Upper Trend Since 2000: Insufficient Data



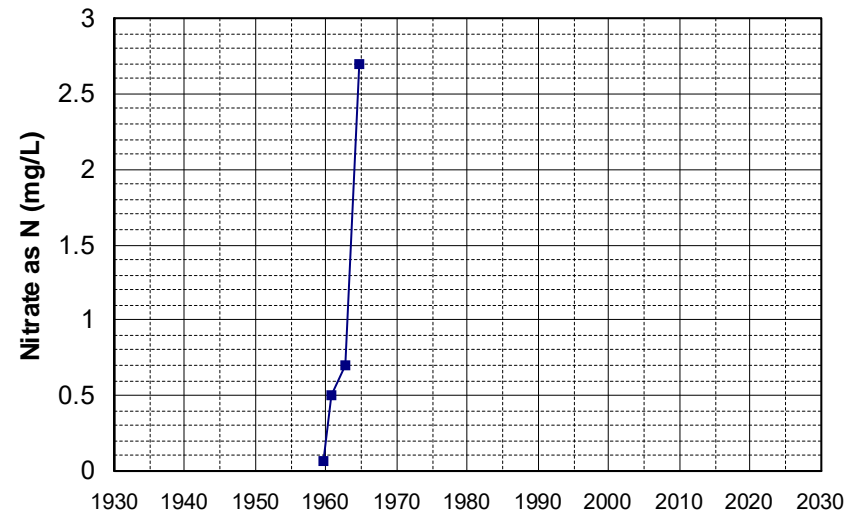
Well Name: 38N08E14P001M Well Depth (ft): 230
Well Type: WATER SUPPLY, OTHER # of Measurements: 4
Source: DWR Period of Record: 1957 - 1962
Depth Zone: Upper Trend Since 2000: Insufficient Data



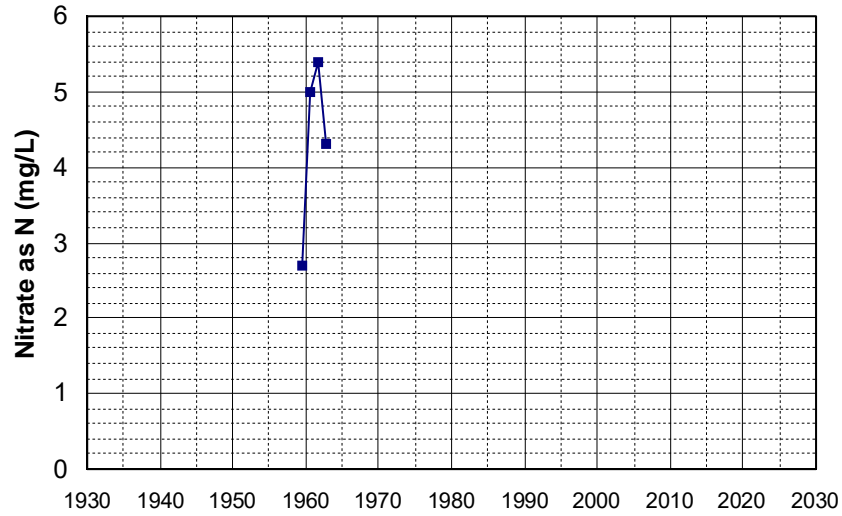
Well Name: 13N09W06B001M Well Depth (ft): 194
Well Type: WATER SUPPLY, OTHER # of Measurements: 4
Source: DWR Period of Record: 1958 - 1968
Depth Zone: Upper Trend Since 2000: Insufficient Data



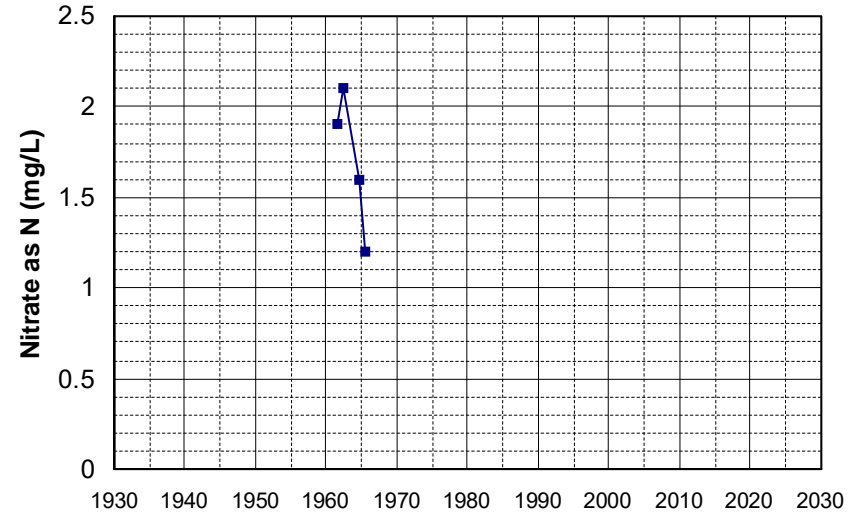
Well Name: 38N07E14G005M Well Depth (ft): 256
Well Type: WATER SUPPLY, OTHER # of Measurements: 4
Source: DWR Period of Record: 1959 - 1964
Depth Zone: Upper Trend Since 2000: Insufficient Data



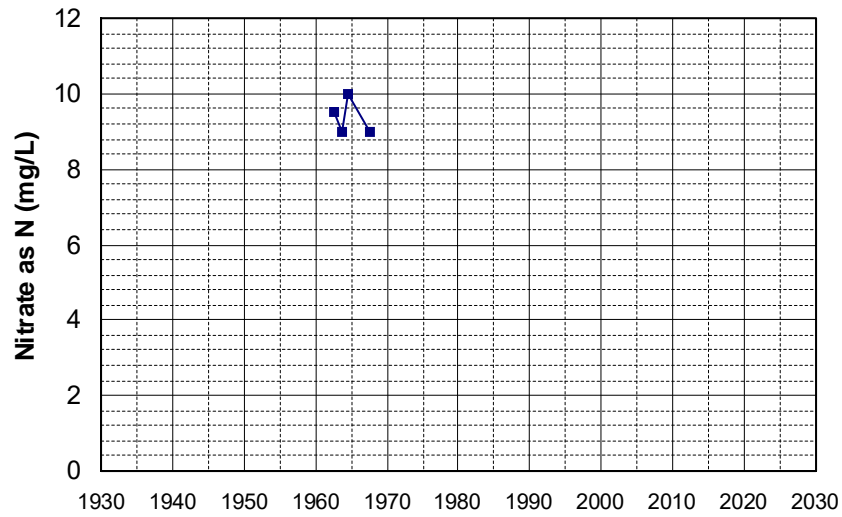
Well Name: 39N07E11A001M Well Depth (ft): 256
 Well Type: WATER SUPPLY, OTHER # of Measurements: 4
 Source: DWR Period of Record: 1959 - 1962
 Depth Zone: Upper Trend Since 2000: Insufficient Data



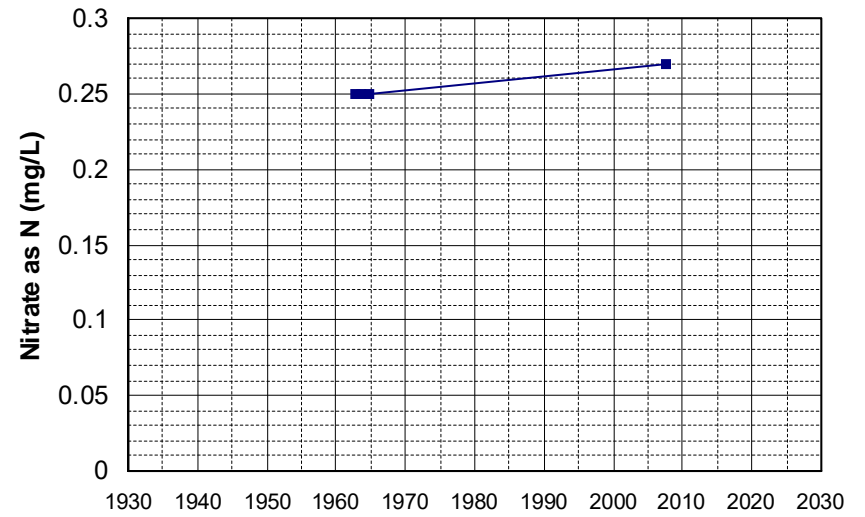
Well Name: 10N02W01M001M Well Depth (ft): 156
 Well Type: WATER SUPPLY, OTHER # of Measurements: 4
 Source: DWR Period of Record: 1961 - 1965
 Depth Zone: Upper Trend Since 2000: Insufficient Data



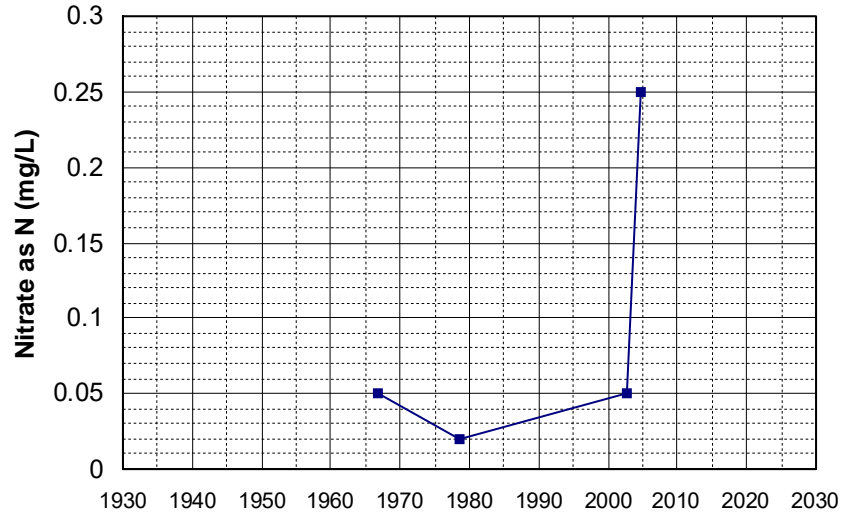
Well Name: 22N12E09Q001M Well Depth (ft): 80
 Well Type: WATER SUPPLY, OTHER # of Measurements: 4
 Source: DWR Period of Record: 1962 - 1967
 Depth Zone: Upper Trend Since 2000: Insufficient Data



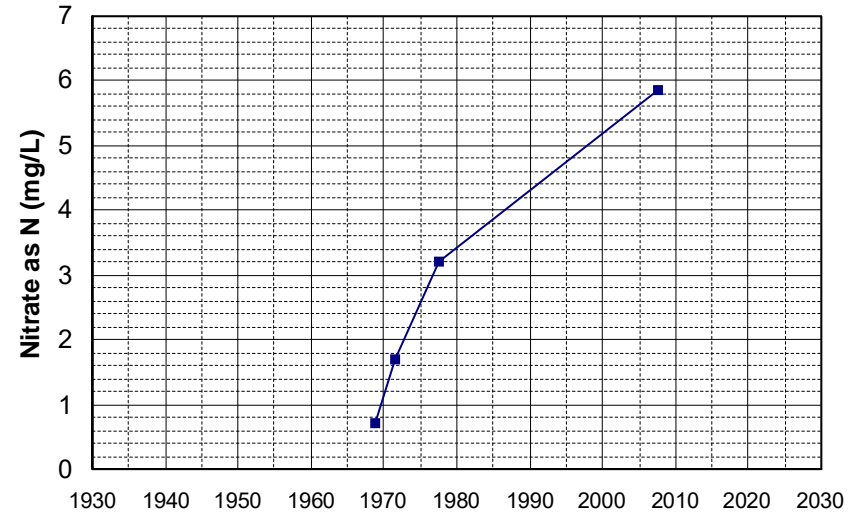
Well Name: 24N10E08L001M Well Depth (ft): 120
 Well Type: WATER SUPPLY, OTHER # of Measurements: 4
 Source: DWR Period of Record: 1962 - 2007
 Depth Zone: Upper Trend Since 2000: Insufficient Data



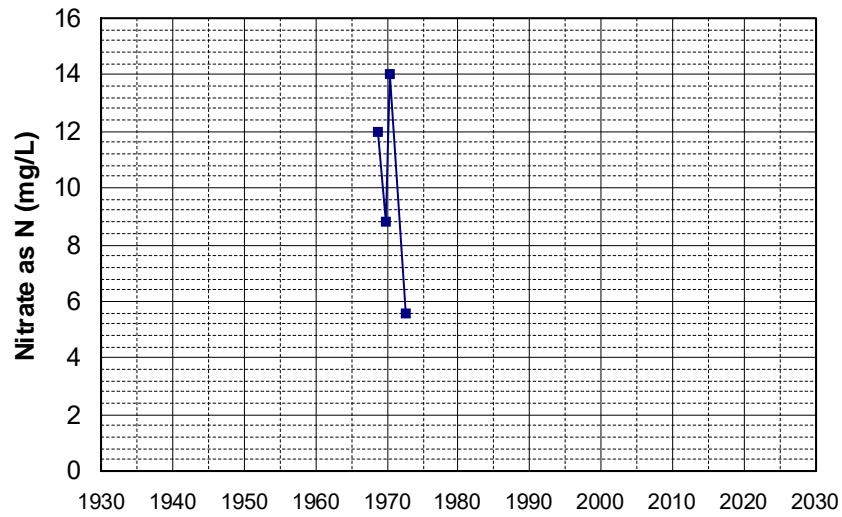
Well Name: 13N03E15C003M Well Depth (ft): 100
 Well Type: WATER SUPPLY, OTHER # of Measurements: 4
 Source: DWR Period of Record: 1966 - 2004
 Depth Zone: Upper Trend Since 2000: Insufficient Data



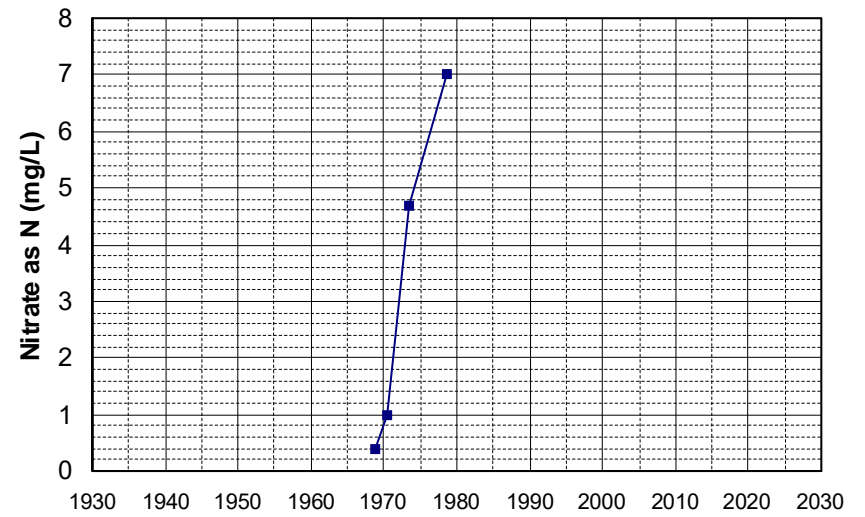
Well Name: 12N07W13N001M Well Depth (ft): 258
 Well Type: WATER SUPPLY, OTHER # of Measurements: 4
 Source: DWR Period of Record: 1968 - 2007
 Depth Zone: Upper Trend Since 2000: Insufficient Data



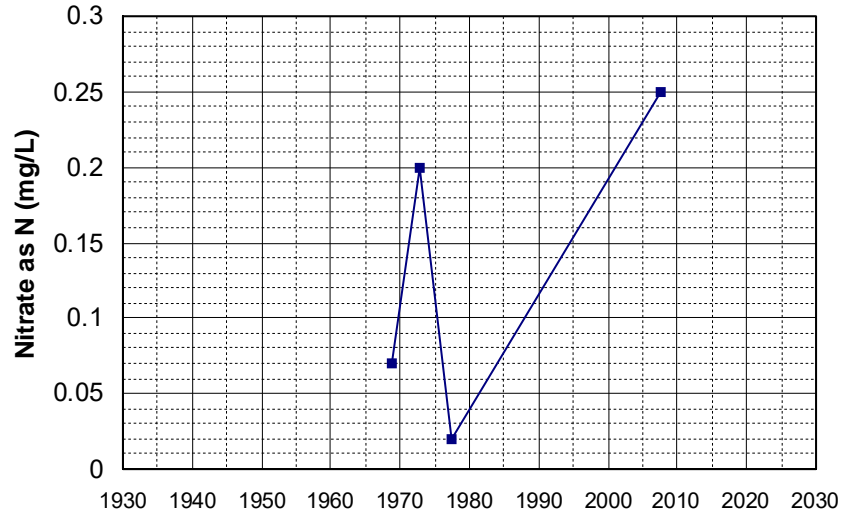
Well Name: 12N07W14C002M Well Depth (ft): 200
 Well Type: WATER SUPPLY, OTHER # of Measurements: 4
 Source: DWR Period of Record: 1968 - 1972
 Depth Zone: Upper Trend Since 2000: Insufficient Data



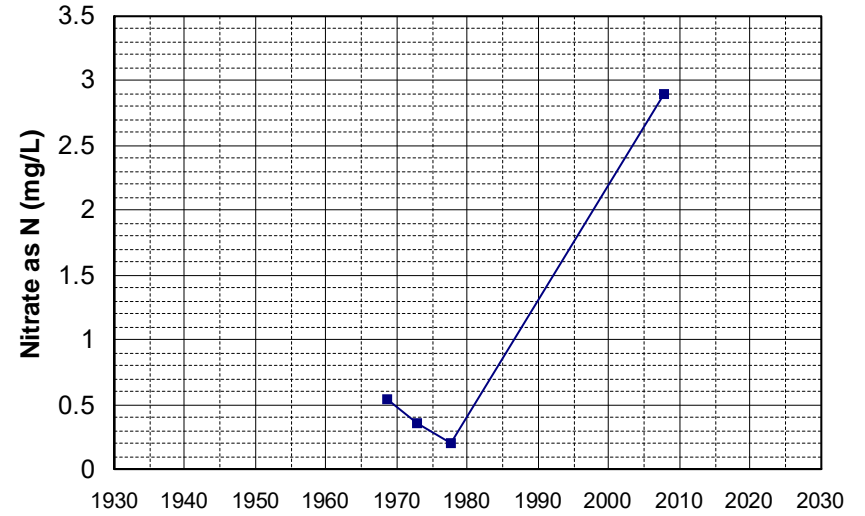
Well Name: 12N07W14F001M Well Depth (ft): 200
 Well Type: WATER SUPPLY, OTHER # of Measurements: 4
 Source: DWR Period of Record: 1968 - 1978
 Depth Zone: Upper Trend Since 2000: Insufficient Data



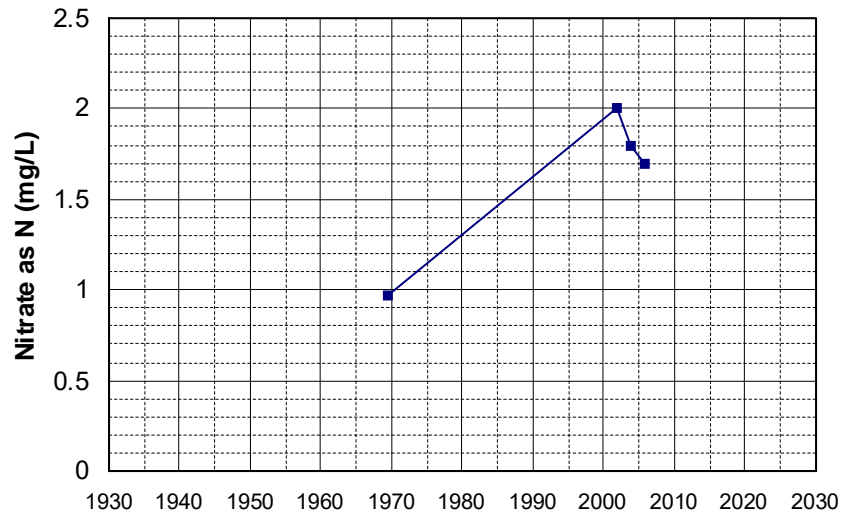
Well Name: 13N07W21J002M Well Depth (ft): 228
Well Type: WATER SUPPLY, OTHER # of Measurements: 4
Source: DWR Period of Record: 1968 - 2007
Depth Zone: Upper Trend Since 2000: Insufficient Data



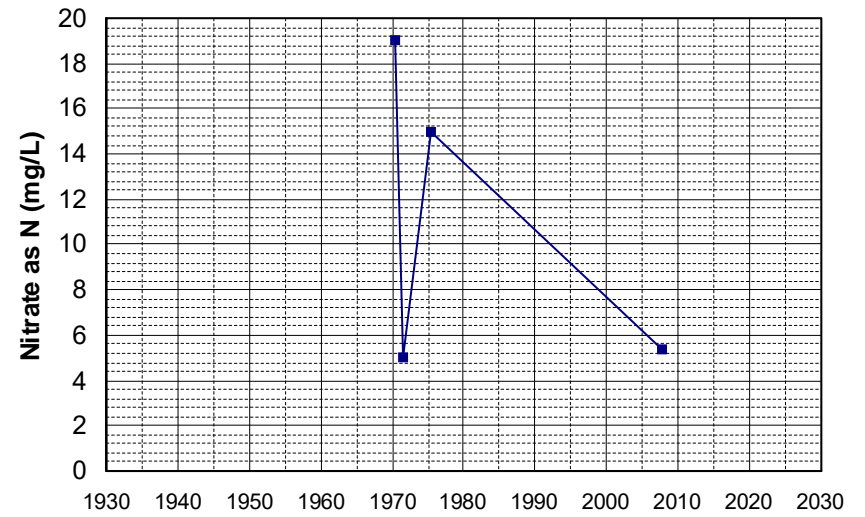
Well Name: 14N10W14E003M Well Depth (ft): 100
Well Type: WATER SUPPLY, OTHER # of Measurements: 4
Source: DWR Period of Record: 1968 - 2007
Depth Zone: Upper Trend Since 2000: Insufficient Data



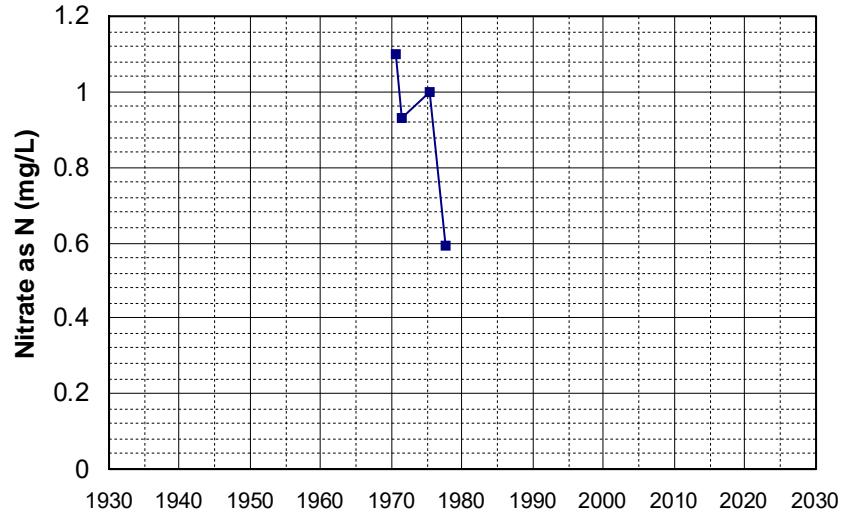
Well Name: 12N04E25N001M Well Depth (ft): 150
Well Type: WATER SUPPLY, OTHER # of Measurements: 4
Source: DWR Period of Record: 1969 - 2005
Depth Zone: Upper Trend Since 2000: Insufficient Data



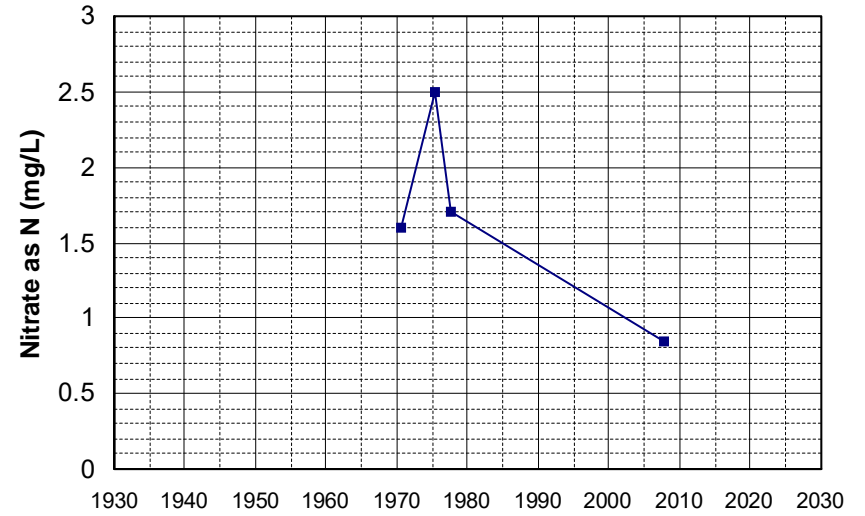
Well Name: 13N07W22B003M Well Depth (ft): 228
Well Type: WATER SUPPLY, OTHER # of Measurements: 4
Source: DWR Period of Record: 1970 - 2007
Depth Zone: Upper Trend Since 2000: Insufficient Data



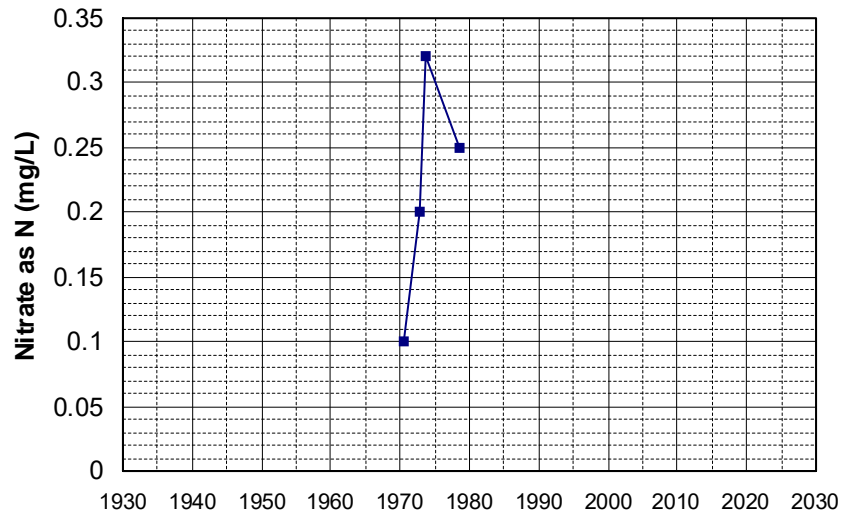
Well Name: 13N09W18J001M Well Depth (ft): 152
Well Type: WATER SUPPLY, OTHER # of Measurements: 4
Source: DWR Period of Record: 1970 - 1977
Depth Zone: Upper Trend Since 2000: Insufficient Data



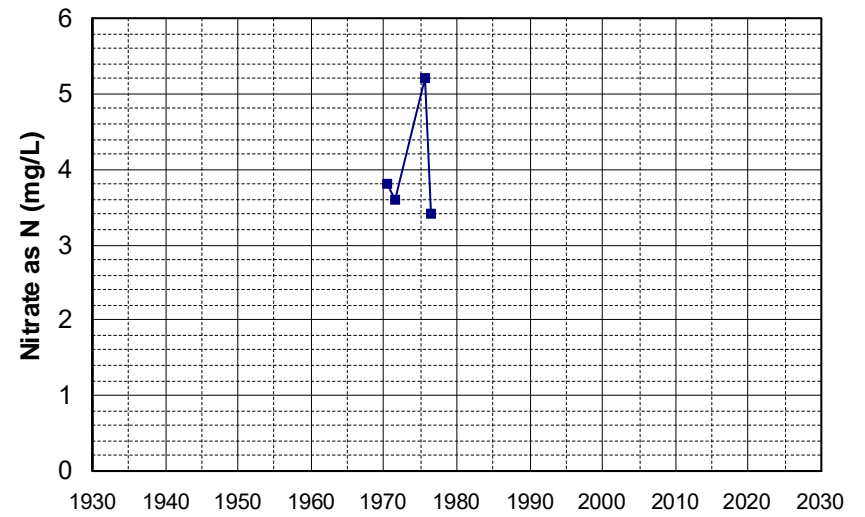
Well Name: 13N09W22C003M Well Depth (ft): 122
Well Type: WATER SUPPLY, OTHER # of Measurements: 4
Source: DWR Period of Record: 1970 - 2007
Depth Zone: Upper Trend Since 2000: Insufficient Data



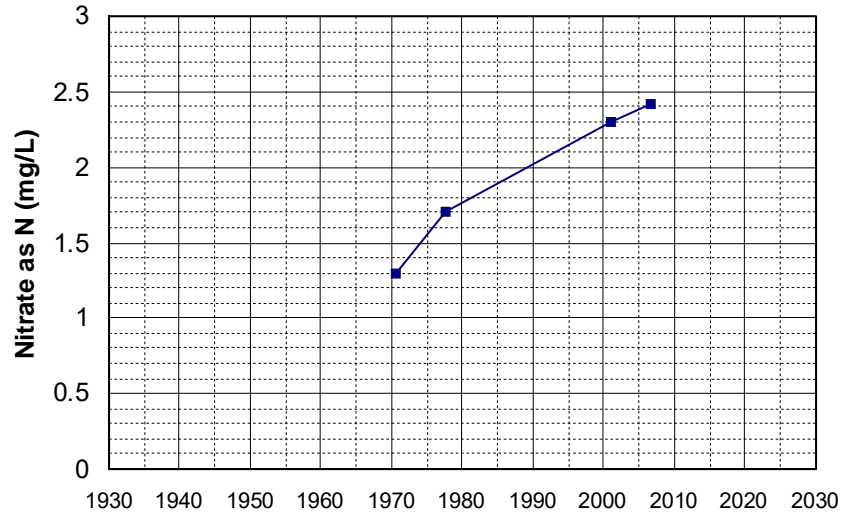
Well Name: 15N09W27E001M Well Depth (ft): 122
Well Type: WATER SUPPLY, OTHER # of Measurements: 4
Source: DWR Period of Record: 1970 - 1978
Depth Zone: Upper Trend Since 2000: Insufficient Data



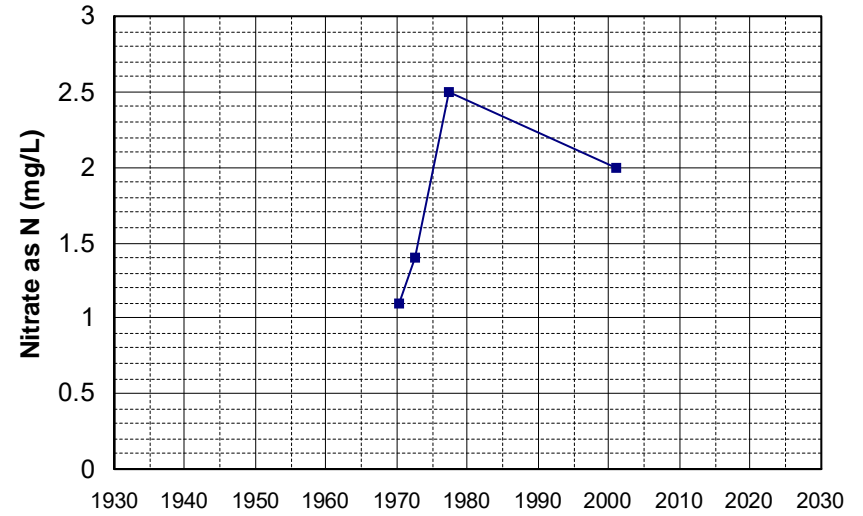
Well Name: 22N02W07N001M Well Depth (ft): 106
Well Type: WATER SUPPLY, OTHER # of Measurements: 4
Source: DWR Period of Record: 1970 - 1976
Depth Zone: Upper Trend Since 2000: Insufficient Data



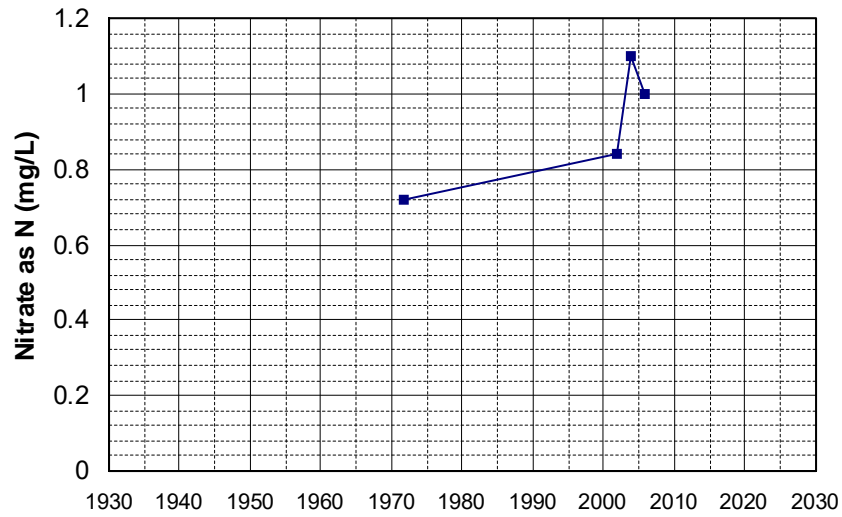
Well Name: 22N03W17E001M Well Depth (ft): 72
 Well Type: WATER SUPPLY, OTHER # of Measurements: 4
 Source: DWR Period of Record: 1970 - 2006
 Depth Zone: Upper Trend Since 2000: Insufficient Data



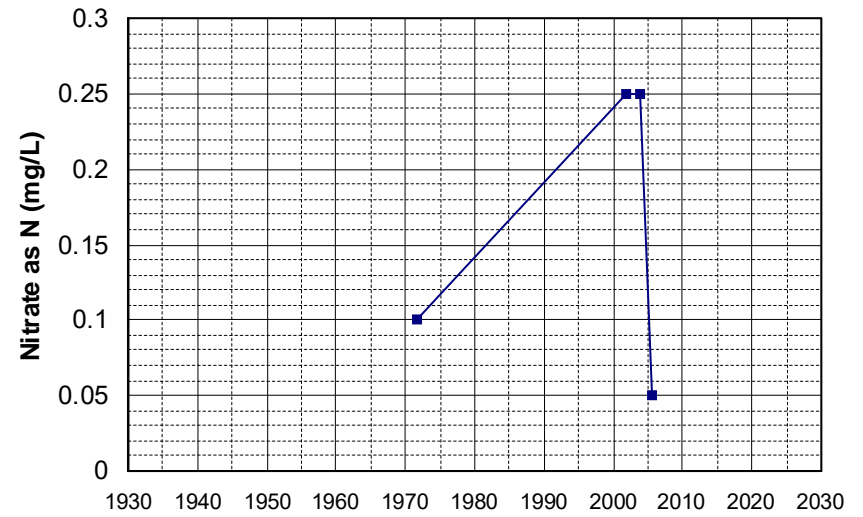
Well Name: 30N03W18F002M Well Depth (ft): 52
 Well Type: WATER SUPPLY, OTHER # of Measurements: 4
 Source: DWR Period of Record: 1970 - 2001
 Depth Zone: Upper Trend Since 2000: Insufficient Data



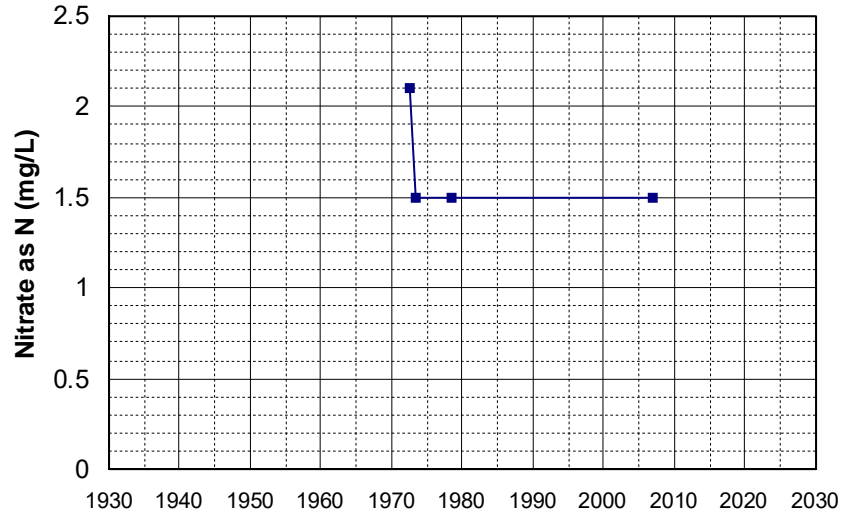
Well Name: 11N04E35J001M Well Depth (ft): 133
 Well Type: WATER SUPPLY, OTHER # of Measurements: 4
 Source: DWR Period of Record: 1971 - 2005
 Depth Zone: Upper Trend Since 2000: Insufficient Data



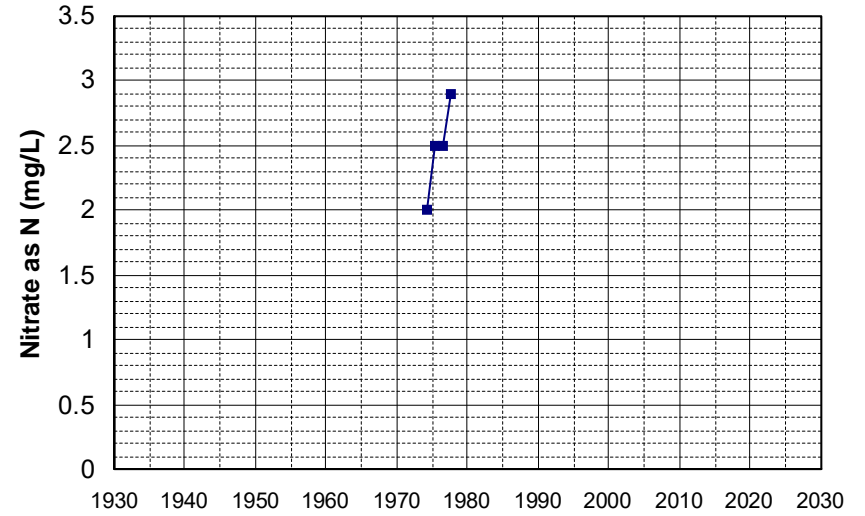
Well Name: 15N01W13R001M Well Depth (ft): 136
 Well Type: WATER SUPPLY, OTHER # of Measurements: 4
 Source: DWR Period of Record: 1971 - 2005
 Depth Zone: Upper Trend Since 2000: Insufficient Data



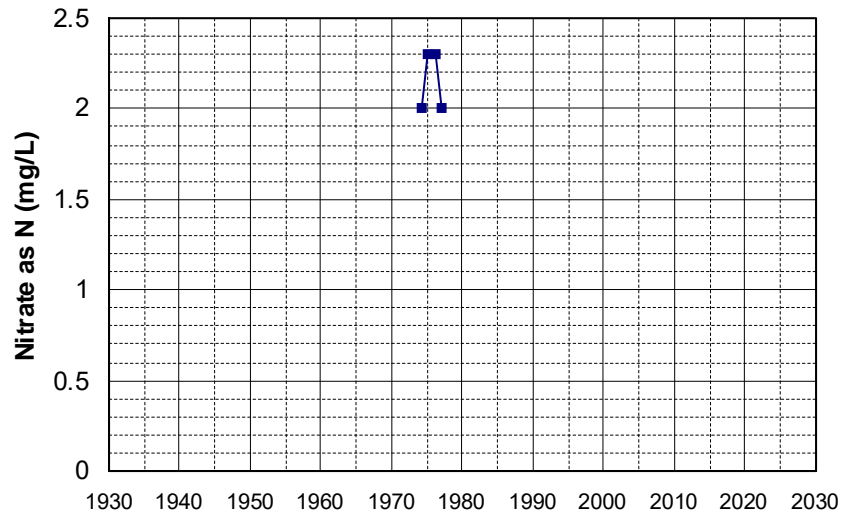
Well Name: 25N04W26A001M Well Depth (ft): 108
 Well Type: WATER SUPPLY, OTHER # of Measurements: 4
 Source: DWR Period of Record: 1972 - 2006
 Depth Zone: Upper Trend Since 2000: Insufficient Data



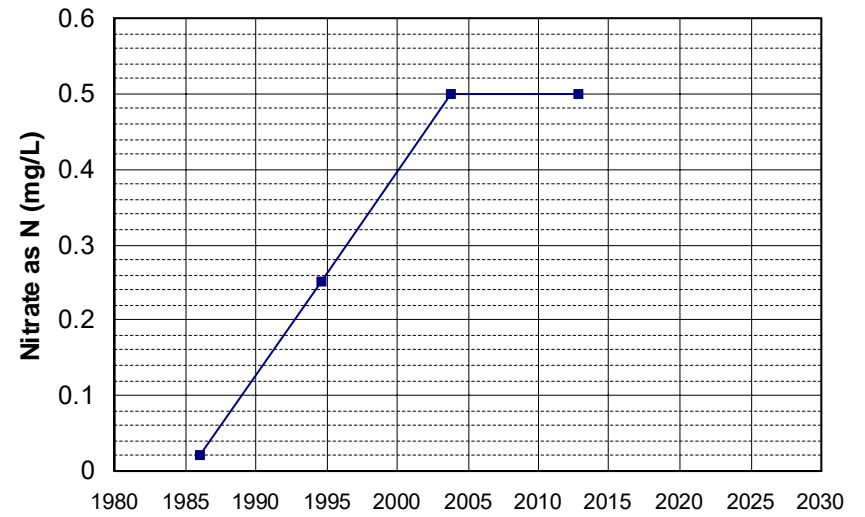
Well Name: 15N04E07L001M Well Depth (ft): 136
 Well Type: WATER SUPPLY, OTHER # of Measurements: 4
 Source: DWR Period of Record: 1974 - 1977
 Depth Zone: Upper Trend Since 2000: Insufficient Data



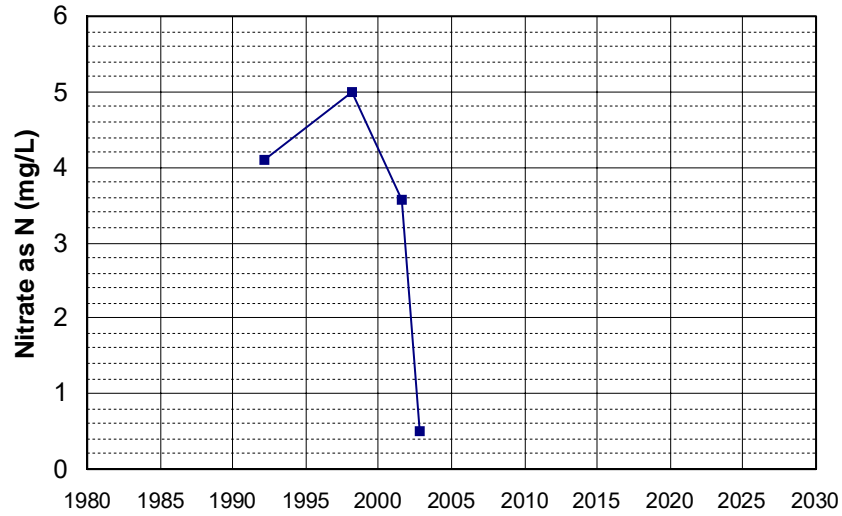
Well Name: 15N04E18D001M Well Depth (ft): 136
 Well Type: WATER SUPPLY, OTHER # of Measurements: 4
 Source: DWR Period of Record: 1974 - 1977
 Depth Zone: Upper Trend Since 2000: Insufficient Data



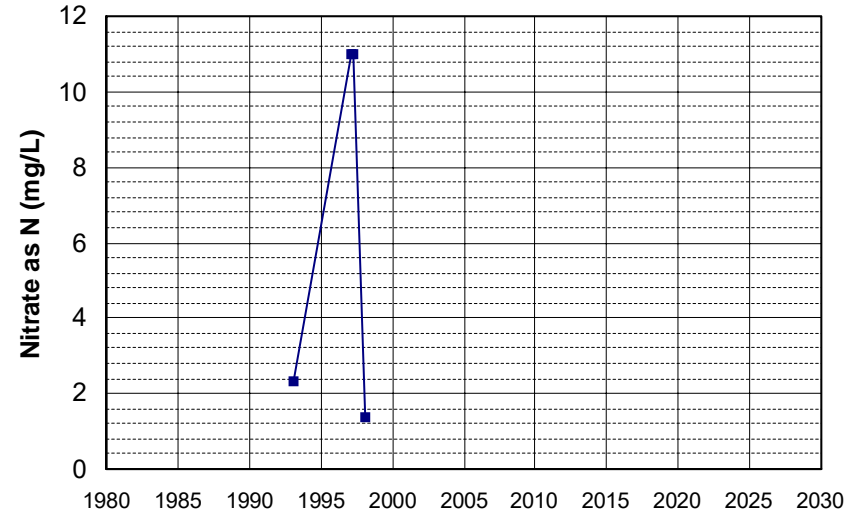
Well Name: CA1710013_002_002 Well Depth (ft): 188
 Well Type: MUNICIPAL # of Measurements: 4
 Source: DDW Period of Record: 1986 - 2012
 Depth Zone: Upper Trend Since 2000: Insufficient Data



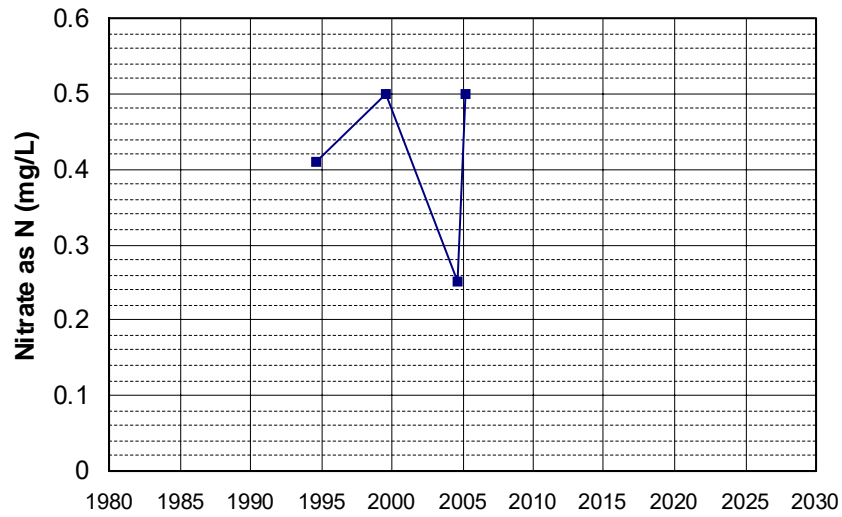
Well Name: CA5100131_004_004 Well Depth (ft): N/A
 Well Type: MUNICIPAL # of Measurements: 4
 Source: DDW Period of Record: 1992 - 2002
 Depth Zone: Upper Trend Since 2000: Insufficient Data



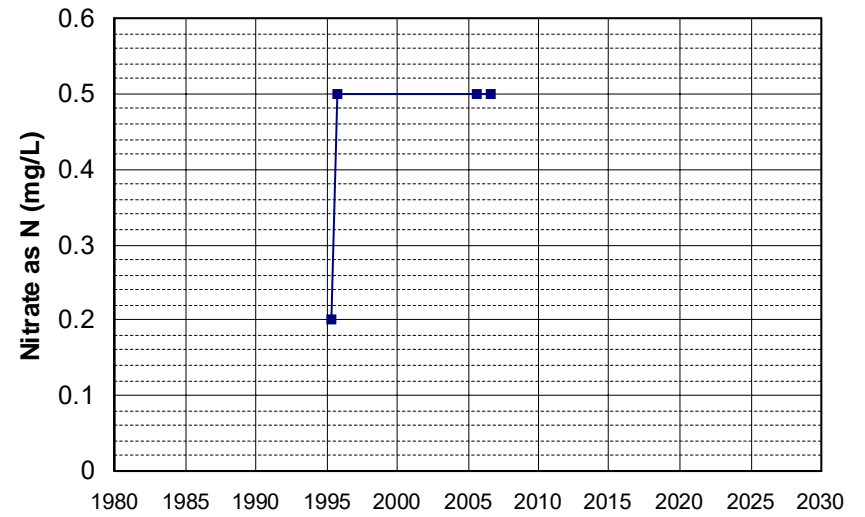
Well Name: CA0400048_001_001 Well Depth (ft): N/A
 Well Type: MUNICIPAL # of Measurements: 4
 Source: DDW Period of Record: 1993 - 1998
 Depth Zone: Upper Trend Since 2000: Insufficient Data



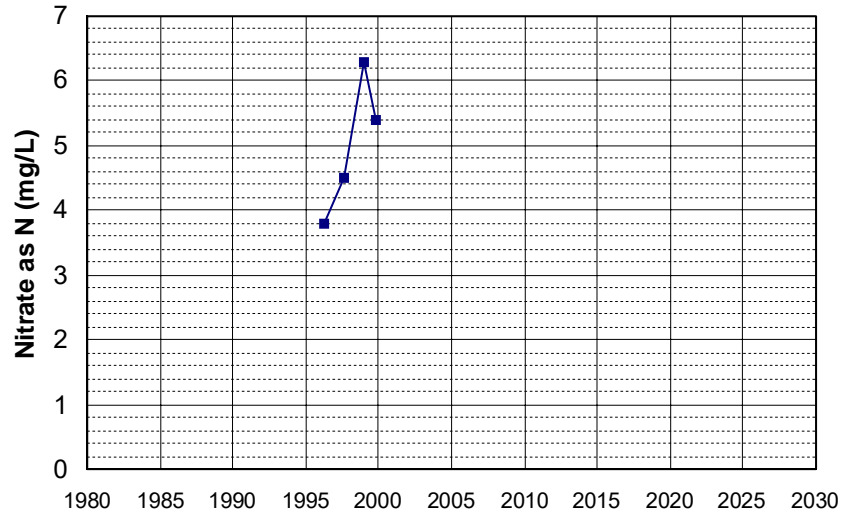
Well Name: CA4800555_001_001 Well Depth (ft): N/A
 Well Type: MUNICIPAL # of Measurements: 4
 Source: DDW Period of Record: 1994 - 2005
 Depth Zone: Upper Trend Since 2000: Insufficient Data



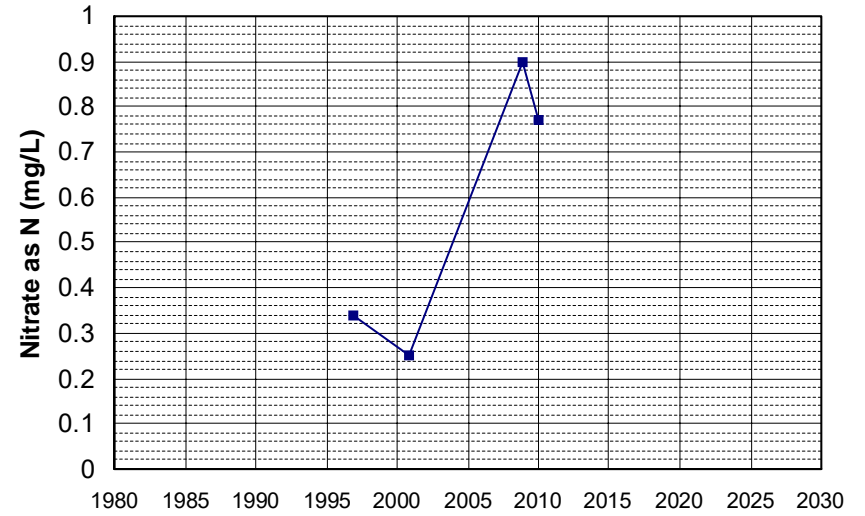
Well Name: CA5800805_001_001 Well Depth (ft): 10
 Well Type: MUNICIPAL # of Measurements: 4
 Source: DDW Period of Record: 1995 - 2006
 Depth Zone: Upper Trend Since 2000: Insufficient Data



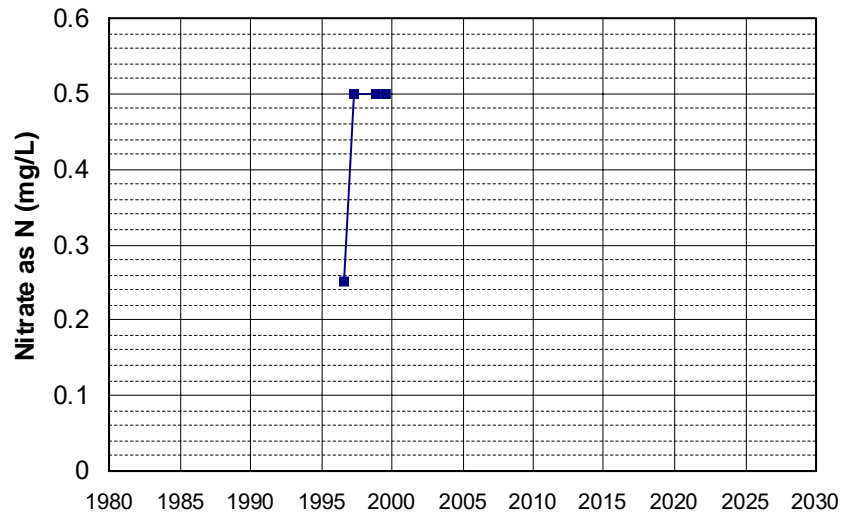
Well Name: CA1100510_001_001
Well Type: MUNICIPAL
Source: DDW
Depth Zone: Upper
Well Depth (ft): 135
of Measurements: 4
Period of Record: 1996 - 1999
Trend Since 2000: Insufficient Data



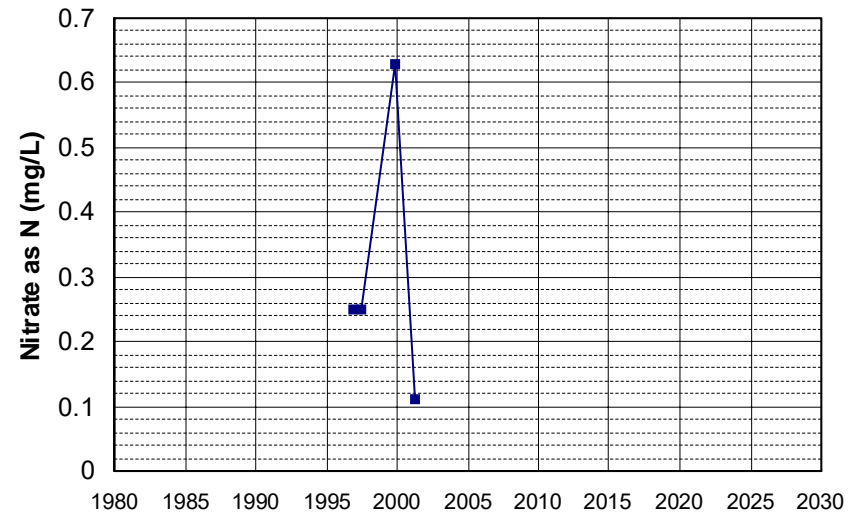
Well Name: CA1700623_001_001
Well Type: MUNICIPAL
Source: DDW
Depth Zone: Upper
Well Depth (ft): 96
of Measurements: 4
Period of Record: 1996 - 2009
Trend Since 2000: Insufficient Data



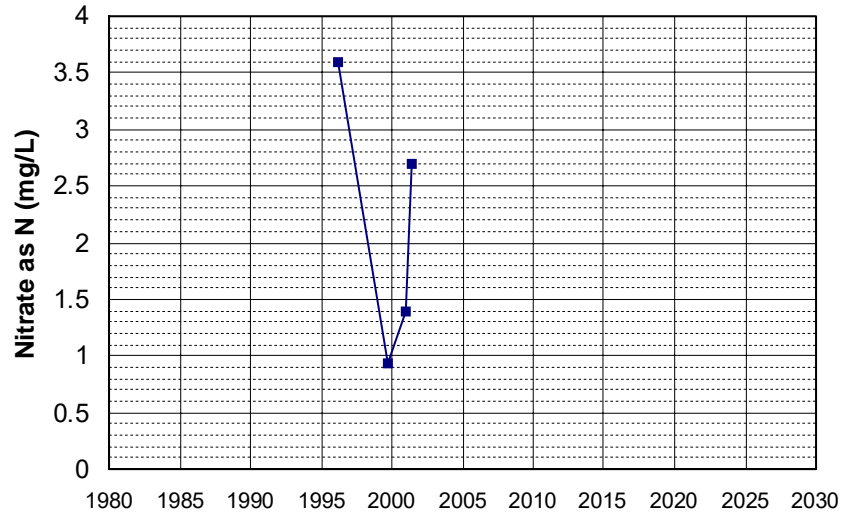
Well Name: CA4600067_002_002
Well Type: MUNICIPAL
Source: DDW
Depth Zone: Upper
Well Depth (ft): 300
of Measurements: 4
Period of Record: 1996 - 1999
Trend Since 2000: Insufficient Data



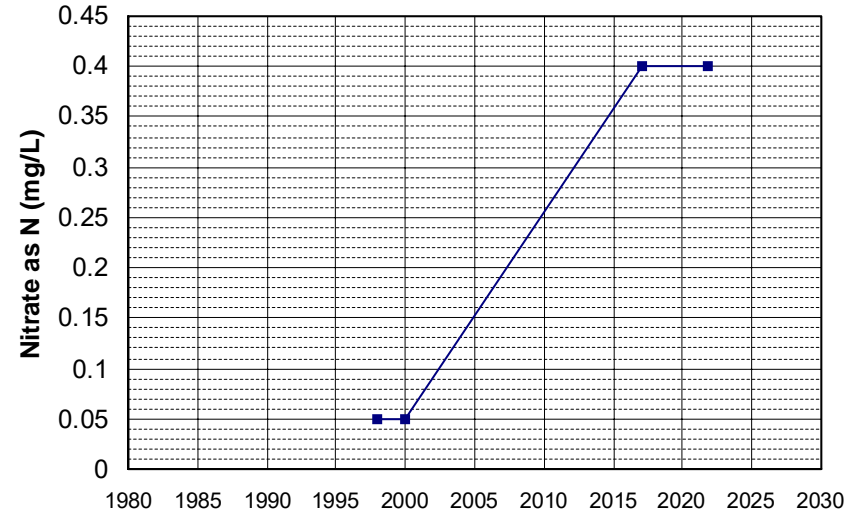
Well Name: CA4700573_001_001
Well Type: MUNICIPAL
Source: DDW
Depth Zone: Upper
Well Depth (ft): 200
of Measurements: 4
Period of Record: 1996 - 2001
Trend Since 2000: Insufficient Data



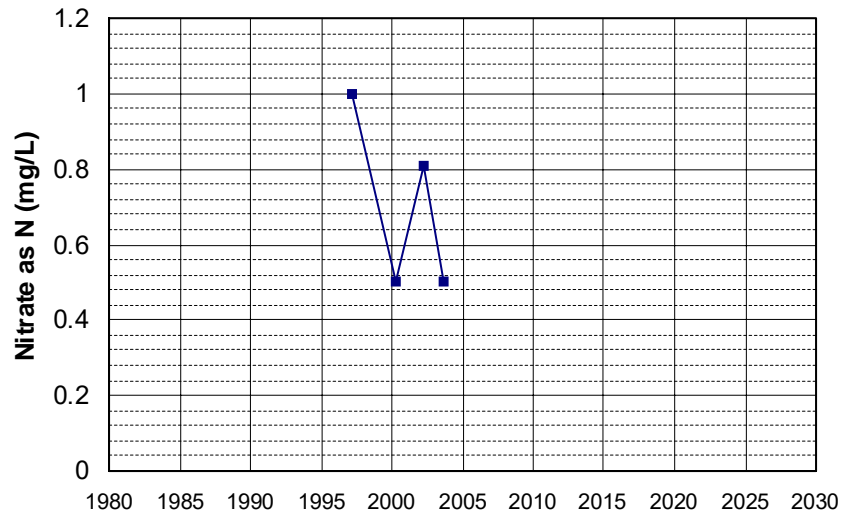
Well Name: CA5200519_001_001 Well Depth (ft): 50
 Well Type: MUNICIPAL # of Measurements: 4
 Source: DDW Period of Record: 1996 - 2001
 Depth Zone: Upper Trend Since 2000: Insufficient Data



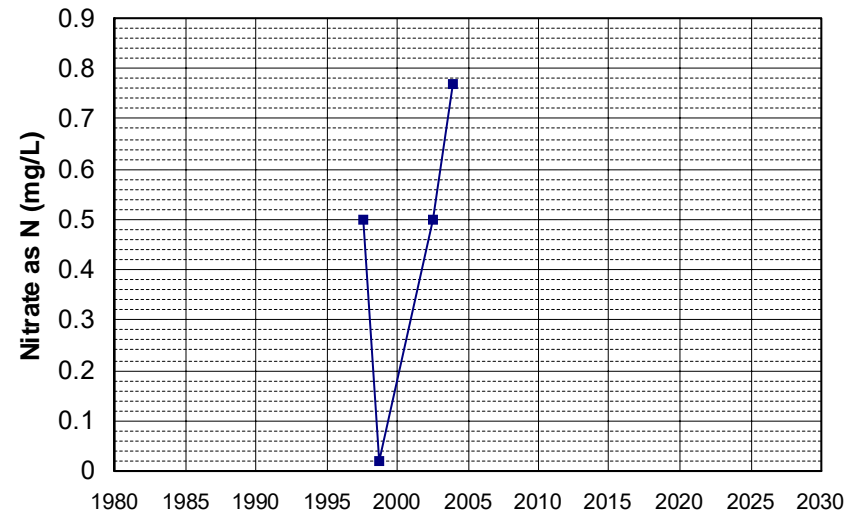
Well Name: CA0300048_001_001 Well Depth (ft): N/A
 Well Type: MUNICIPAL # of Measurements: 4
 Source: DDW Period of Record: 1997 - 2021
 Depth Zone: Upper Trend Since 2000: Insufficient Data



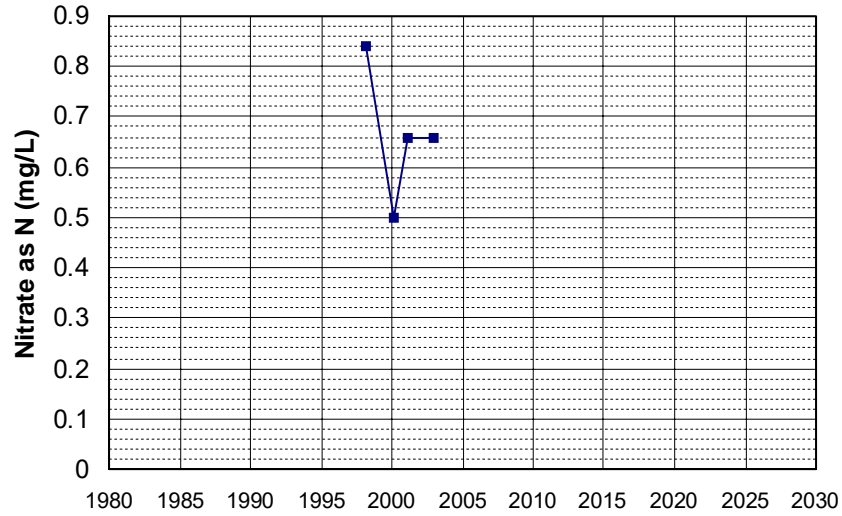
Well Name: CA1700556_001_001 Well Depth (ft): N/A
 Well Type: MUNICIPAL # of Measurements: 4
 Source: DDW Period of Record: 1997 - 2003
 Depth Zone: Upper Trend Since 2000: Insufficient Data



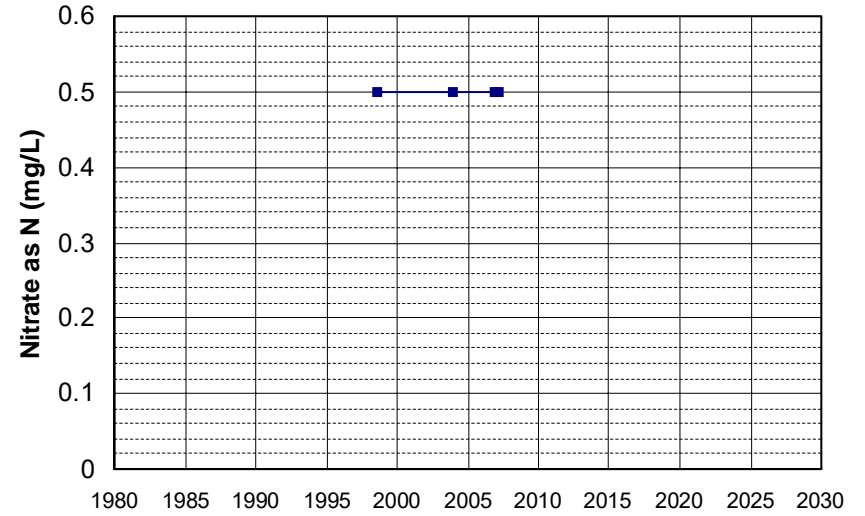
Well Name: CA3210011_003_003 Well Depth (ft): 240
 Well Type: MUNICIPAL # of Measurements: 4
 Source: DDW Period of Record: 1997 - 2003
 Depth Zone: Upper Trend Since 2000: Insufficient Data



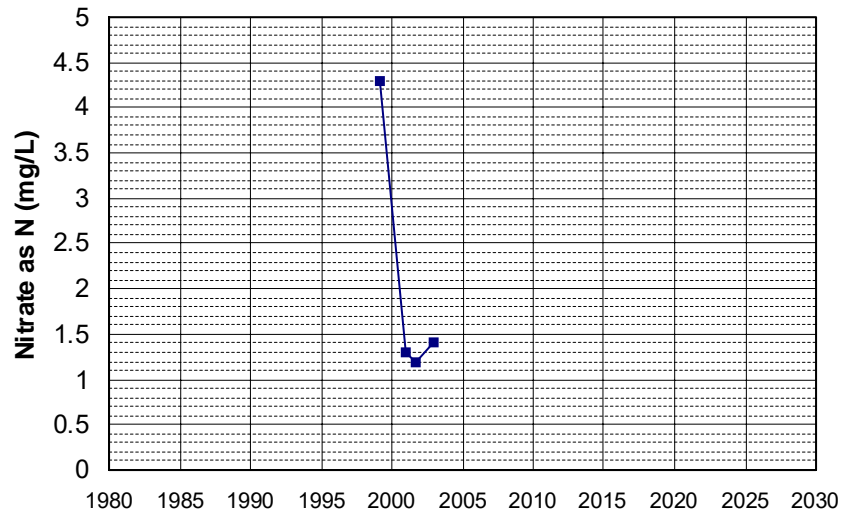
Well Name: CA0400125_001_001 Well Depth (ft): N/A
 Well Type: MUNICIPAL # of Measurements: 4
 Source: DDW Period of Record: 1998 - 2002
 Depth Zone: Upper Trend Since 2000: Insufficient Data



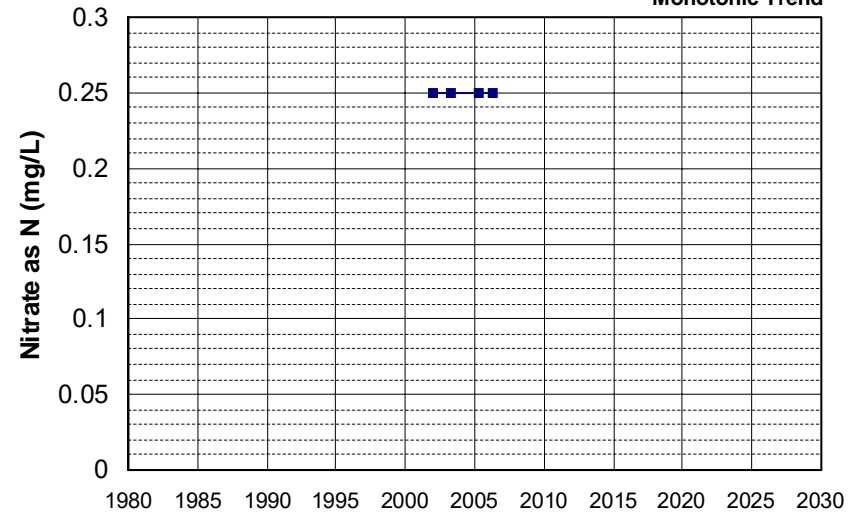
Well Name: CA3210002_003_003 Well Depth (ft): N/A
 Well Type: MUNICIPAL # of Measurements: 4
 Source: DDW Period of Record: 1998 - 2007
 Depth Zone: Upper Trend Since 2000: Insufficient Data



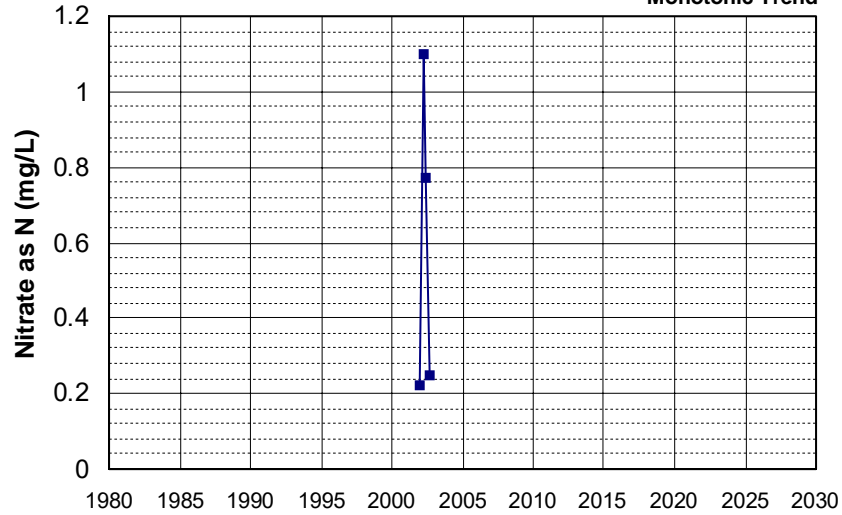
Well Name: CA5800203_001_001 Well Depth (ft): N/A
 Well Type: MUNICIPAL # of Measurements: 4
 Source: DDW Period of Record: 1999 - 2002
 Depth Zone: Upper Trend Since 2000: Insufficient Data



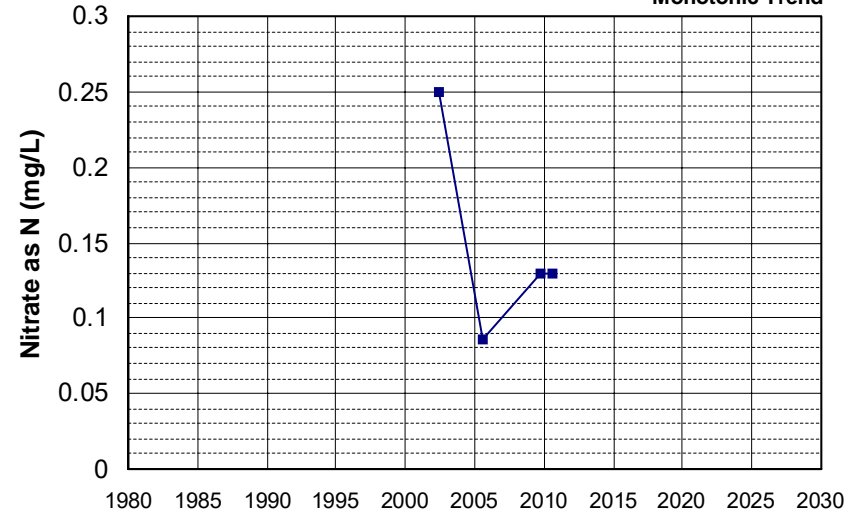
Well Name: CA5700823_001_001 Well Depth (ft): N/A
 Well Type: MUNICIPAL # of Measurements: 4
 Source: DDW Period of Record: 2001 - 2006
 Depth Zone: Upper Trend Since 2000: Insufficient Evidence of Monotonic Trend



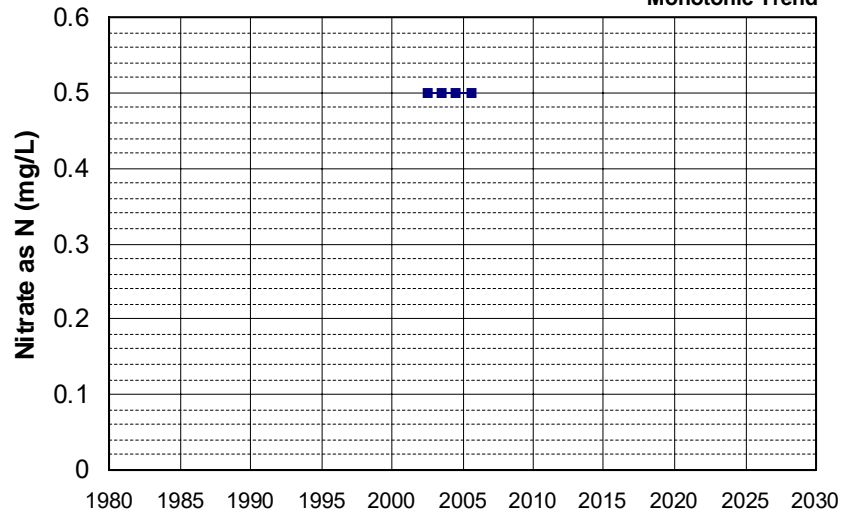
Well Name: T0611300196-MW-4
 Well Type: MONITORING
 Source: WB_CLEANUP
 Depth Zone: Upper
 Well Depth (ft): N/A
 # of Measurements: 4
 Period of Record: 2001 - 2002
 Trend Since 2000: Insufficient Evidence of Monotonic Trend



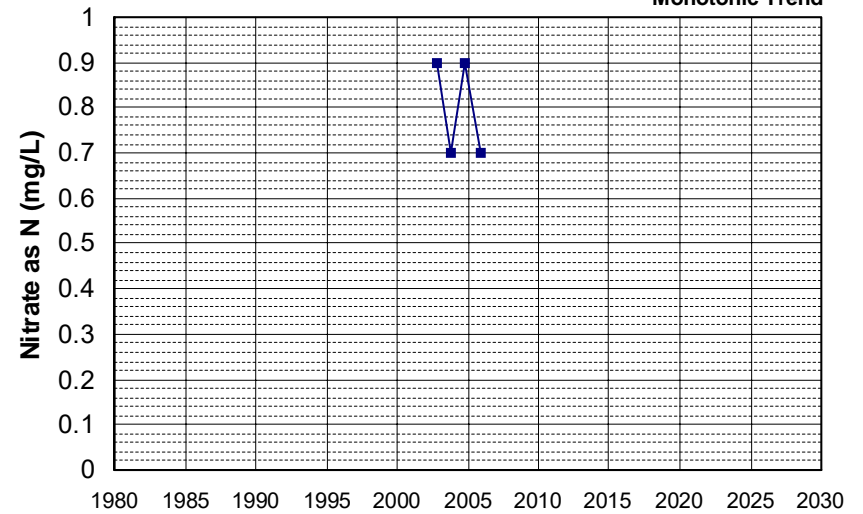
Well Name: CA0901294_002_002
 Well Type: MUNICIPAL
 Source: DDW
 Depth Zone: Upper
 Well Depth (ft): N/A
 # of Measurements: 4
 Period of Record: 2002 - 2010
 Trend Since 2000: Insufficient Evidence of Monotonic Trend



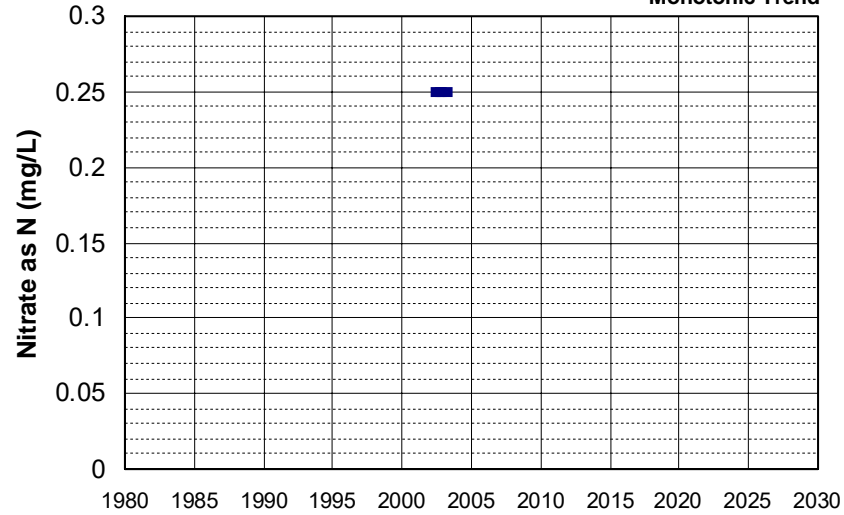
Well Name: CA3100088_002_002
 Well Type: MUNICIPAL
 Source: DDW
 Depth Zone: Upper
 Well Depth (ft): 35
 # of Measurements: 4
 Period of Record: 2002 - 2005
 Trend Since 2000: Insufficient Evidence of Monotonic Trend



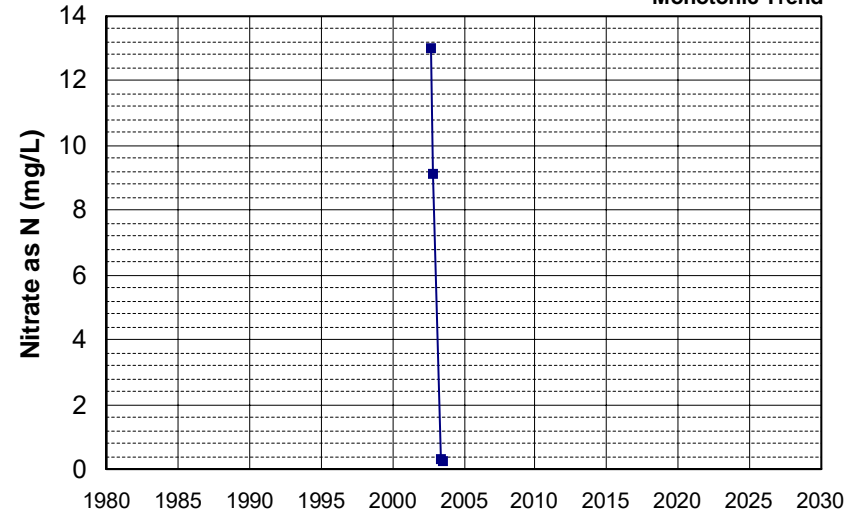
Well Name: CA5700540_001_001
 Well Type: MUNICIPAL
 Source: DDW
 Depth Zone: Upper
 Well Depth (ft): 140
 # of Measurements: 4
 Period of Record: 2002 - 2005
 Trend Since 2000: Insufficient Evidence of Monotonic Trend



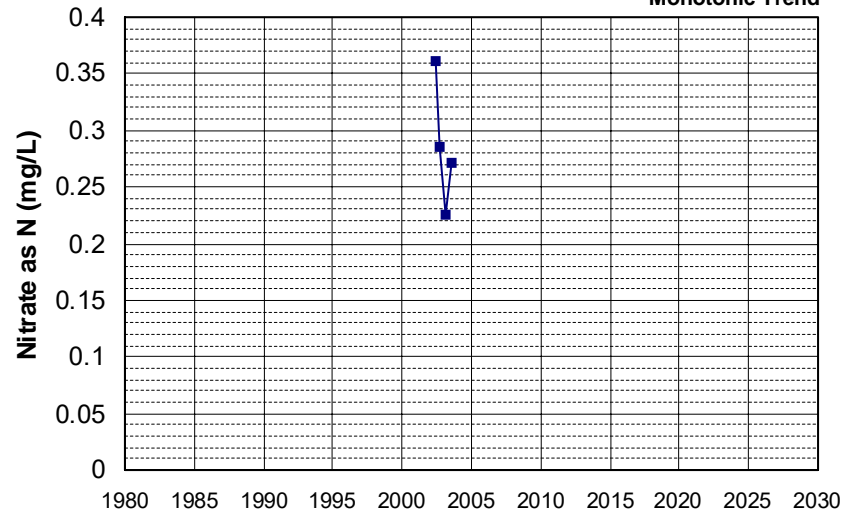
Well Name: T0601100012-MW-2
 Well Depth (ft): 14.34
 Well Type: MONITORING
 # of Measurements: 4
 Source: WB_CLEANUP
 Period of Record: 2002 - 2003
 Depth Zone: Upper
 Trend Since 2000: Insufficient Evidence of Monotonic Trend



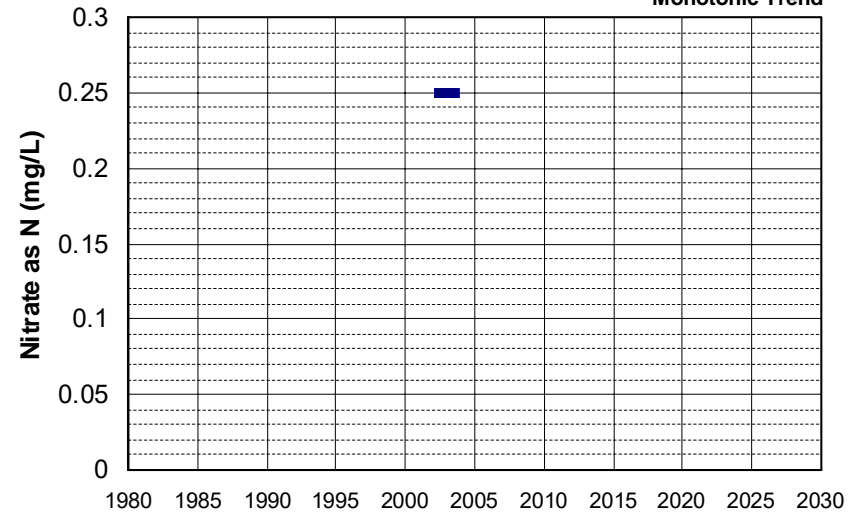
Well Name: T0601100012-MW-6
 Well Depth (ft): 19.13
 Well Type: MONITORING
 # of Measurements: 4
 Source: WB_CLEANUP
 Period of Record: 2002 - 2003
 Depth Zone: Upper
 Trend Since 2000: Insufficient Evidence of Monotonic Trend



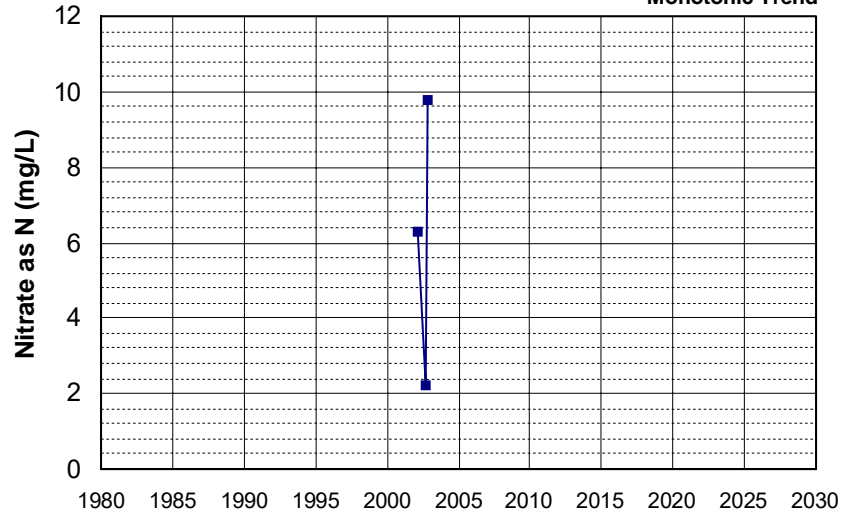
Well Name: T0601700009-MW-4
 Well Depth (ft): 25.04
 Well Type: MONITORING
 # of Measurements: 4
 Source: WB_CLEANUP
 Period of Record: 2002 - 2003
 Depth Zone: Upper
 Trend Since 2000: Insufficient Evidence of Monotonic Trend



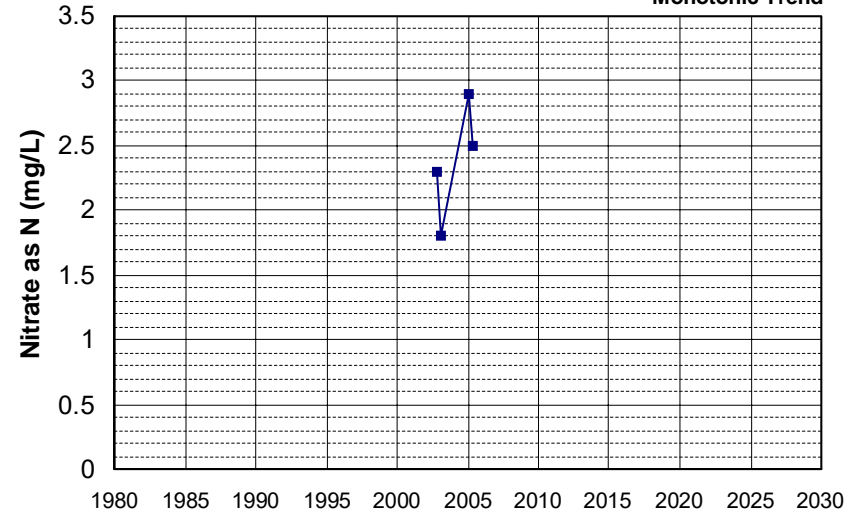
Well Name: T0601700009-MW-7B
 Well Depth (ft): 60.18
 Well Type: MONITORING
 # of Measurements: 4
 Source: WB_CLEANUP
 Period of Record: 2002 - 2003
 Depth Zone: Upper
 Trend Since 2000: Insufficient Evidence of Monotonic Trend



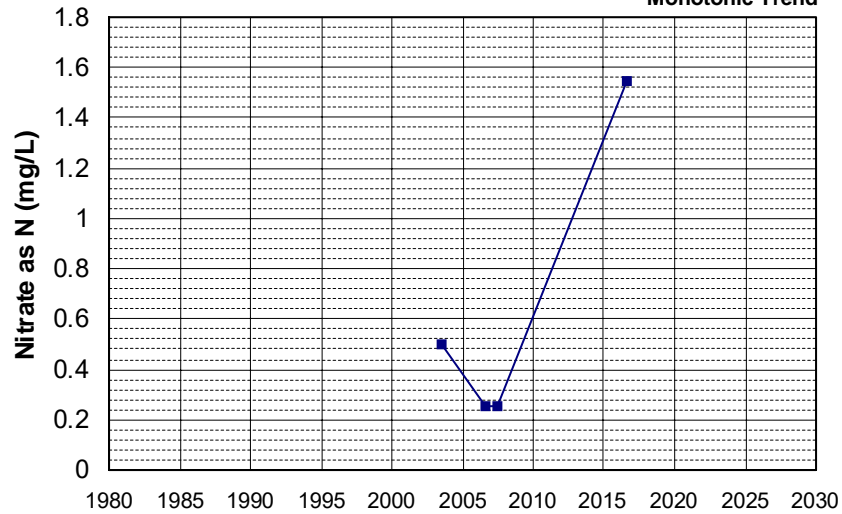
Well Name: T0611300196-MW-1
 Well Type: MONITORING
 Source: WB_CLEANUP
 Depth Zone: Upper
 Well Depth (ft): N/A
 # of Measurements: 4
 Period of Record: 2002
 Trend Since 2000: Insufficient Evidence of Monotonic Trend



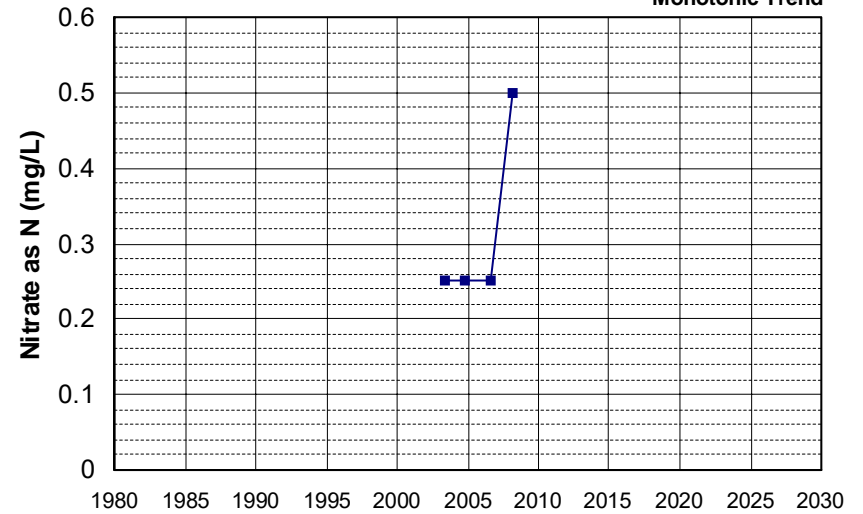
Well Name: T0611300235-S-5
 Well Type: MONITORING
 Source: WB_CLEANUP
 Depth Zone: Upper
 Well Depth (ft): N/A
 # of Measurements: 4
 Period of Record: 2002 - 2005
 Trend Since 2000: Insufficient Evidence of Monotonic Trend



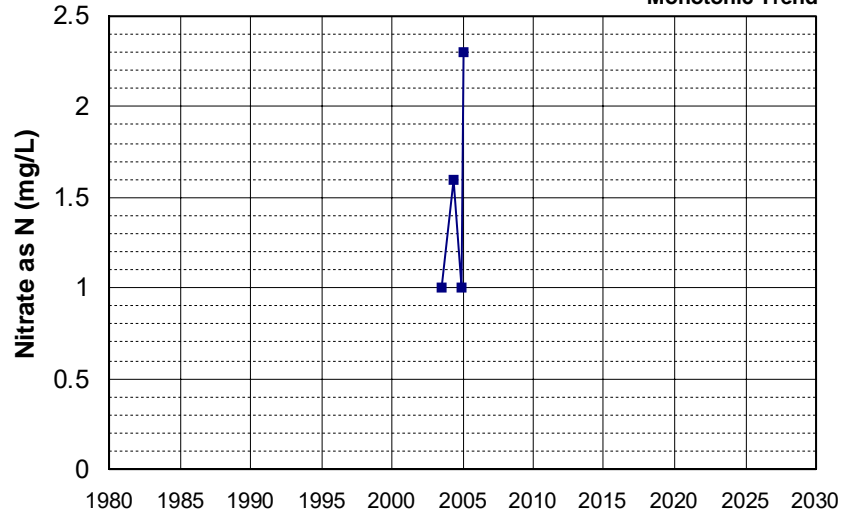
Well Name: CA3100077_001_001
 Well Type: MUNICIPAL
 Source: DDW
 Depth Zone: Upper
 Well Depth (ft): 290
 # of Measurements: 4
 Period of Record: 2003 - 2016
 Trend Since 2000: Insufficient Evidence of Monotonic Trend



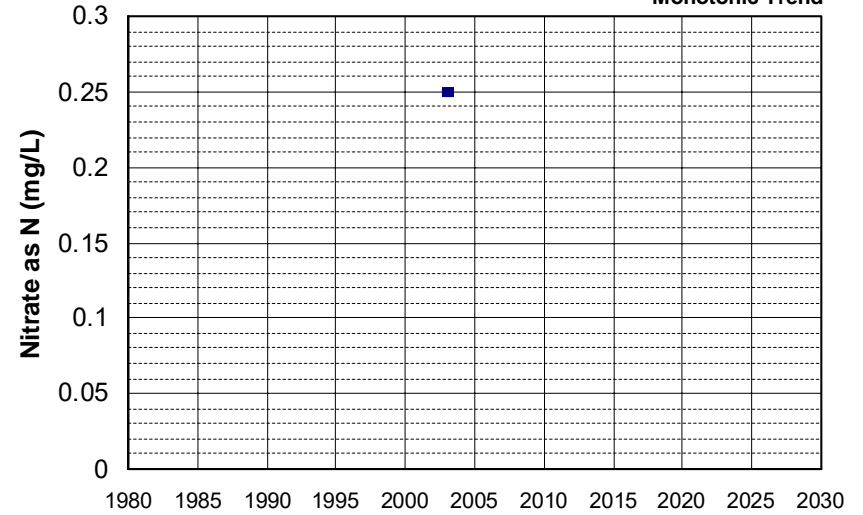
Well Name: CA3400263_001_001
 Well Type: MUNICIPAL
 Source: DDW
 Depth Zone: Upper
 Well Depth (ft): N/A
 # of Measurements: 4
 Period of Record: 2003 - 2008
 Trend Since 2000: Insufficient Evidence of Monotonic Trend



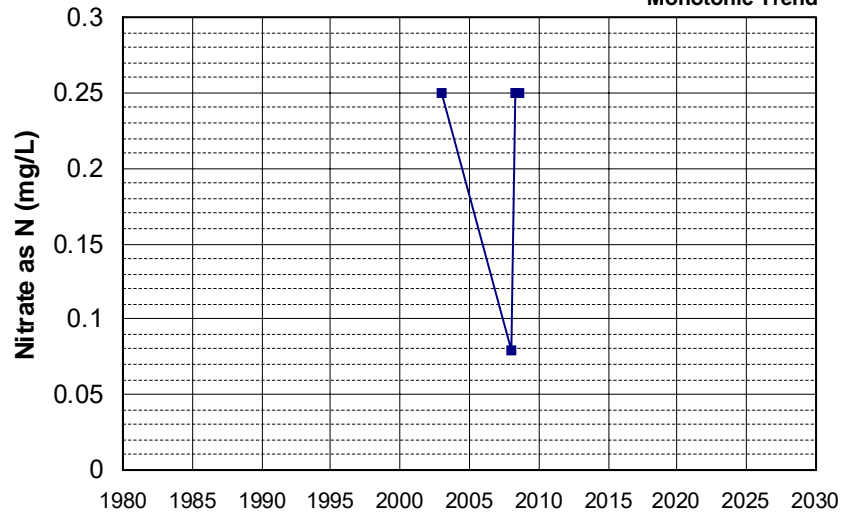
Well Name: T0600500046-MW-1
 Well Type: MONITORING
 Source: WB_CLEANUP
 Depth Zone: Upper
 Well Depth (ft): N/A
 # of Measurements: 4
 Period of Record: 2003 - 2005
 Trend Since 2000: Insufficient Evidence of Monotonic Trend



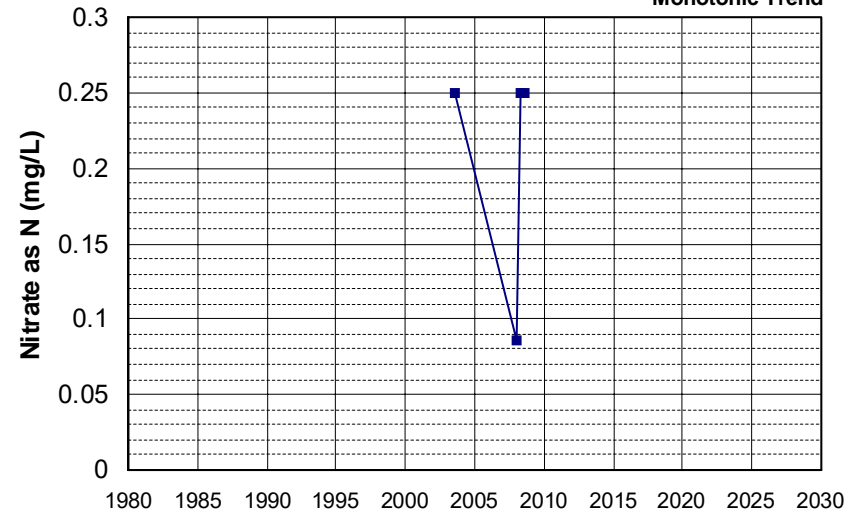
Well Name: T0602100010-MW-5
 Well Type: MONITORING
 Source: WB_CLEANUP
 Depth Zone: Upper
 Well Depth (ft): N/A
 # of Measurements: 4
 Period of Record: 2003
 Trend Since 2000: Insufficient Evidence of Monotonic Trend



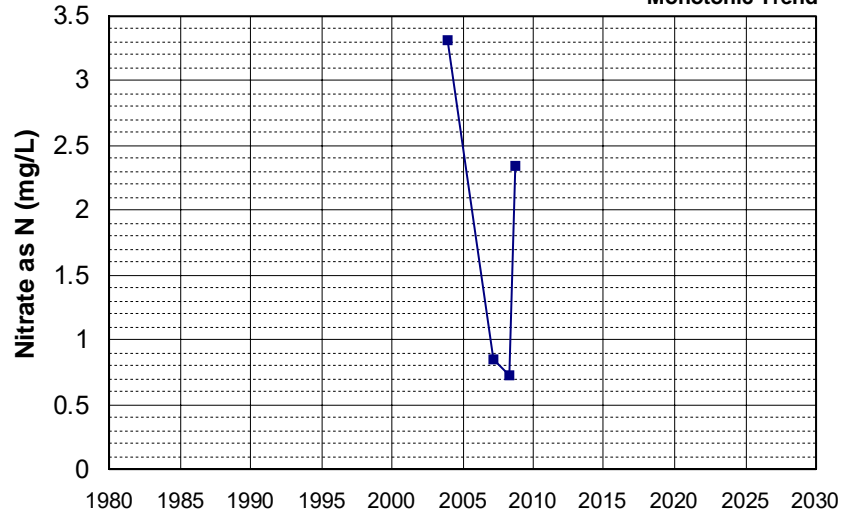
Well Name: T0606700657-MW-22
 Well Type: MONITORING
 Source: WB_CLEANUP
 Depth Zone: Upper
 Well Depth (ft): 28.87
 # of Measurements: 4
 Period of Record: 2003 - 2008
 Trend Since 2000: Insufficient Evidence of Monotonic Trend



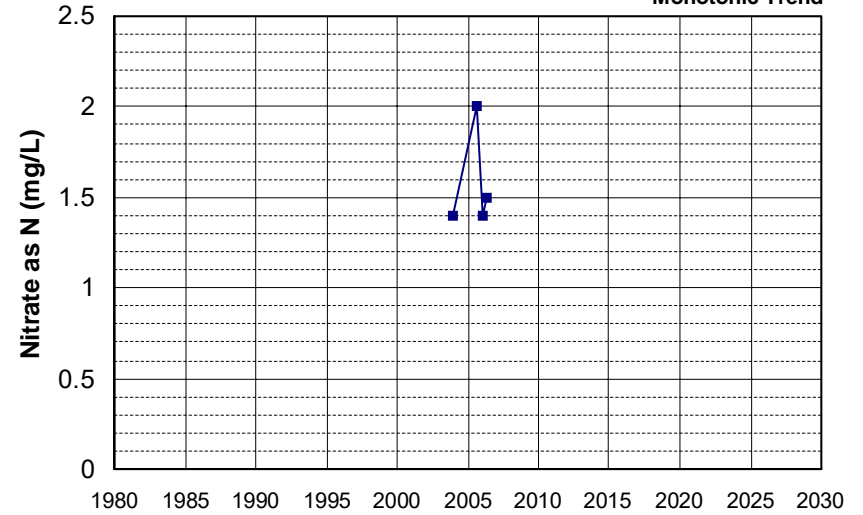
Well Name: T0606700657-MW-38
 Well Type: MONITORING
 Source: WB_CLEANUP
 Depth Zone: Upper
 Well Depth (ft): 31.48
 # of Measurements: 4
 Period of Record: 2003 - 2008
 Trend Since 2000: Insufficient Evidence of Monotonic Trend



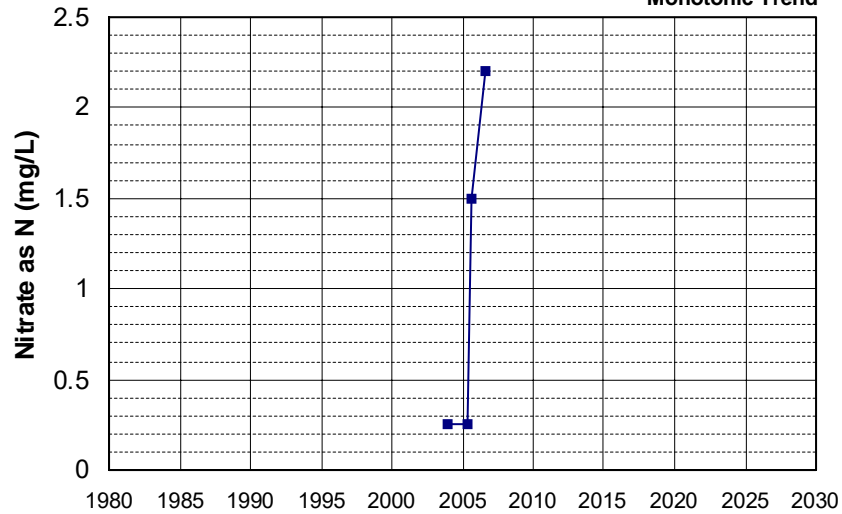
Well Name: T0608900272-MW-7
 Well Type: MONITORING
 Source: WB_CLEANUP
 Depth Zone: Upper
 Well Depth (ft): 30
 # of Measurements: 4
 Period of Record: 2003 - 2008
 Trend Since 2000: Insufficient Evidence of Monotonic Trend



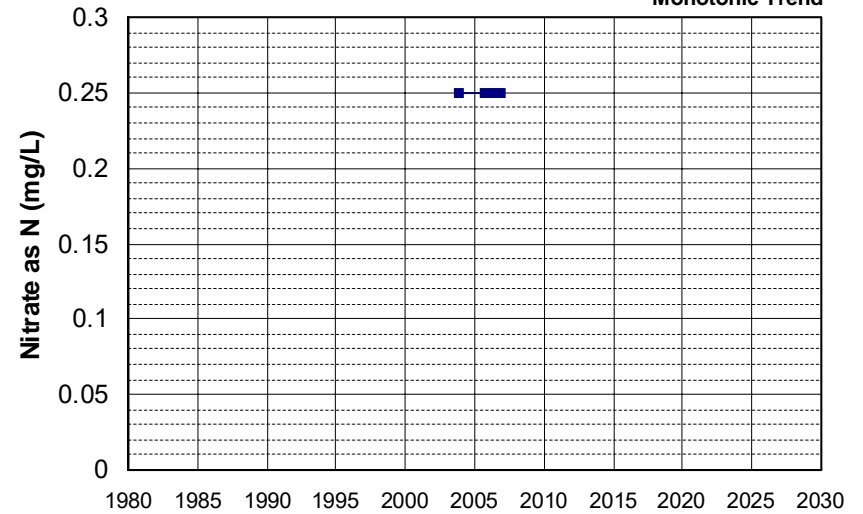
Well Name: T0610300029-MW-6
 Well Type: MONITORING
 Source: WB_CLEANUP
 Depth Zone: Upper
 Well Depth (ft): N/A
 # of Measurements: 4
 Period of Record: 2003 - 2006
 Trend Since 2000: Insufficient Evidence of Monotonic Trend



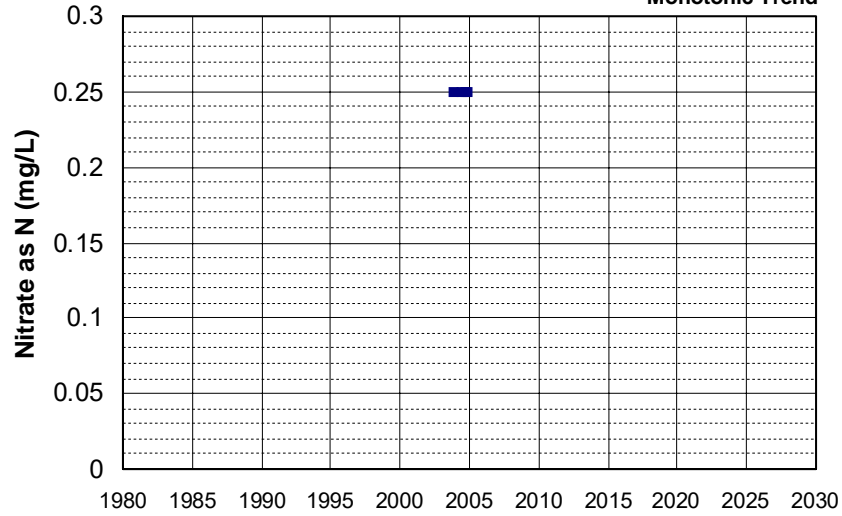
Well Name: T0610300049-MW-8
 Well Type: MONITORING
 Source: WB_CLEANUP
 Depth Zone: Upper
 Well Depth (ft): 25.5
 # of Measurements: 4
 Period of Record: 2003 - 2006
 Trend Since 2000: Insufficient Evidence of Monotonic Trend



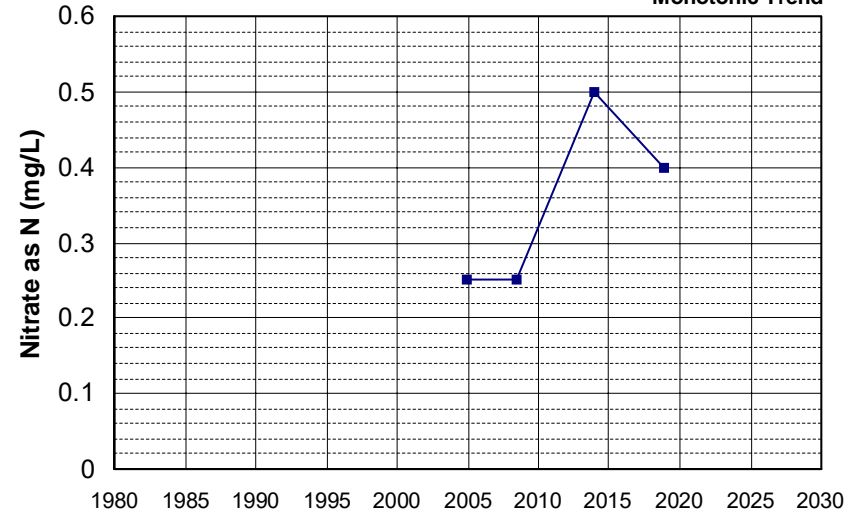
Well Name: T0610300049-MW-9A
 Well Type: MONITORING
 Source: WB_CLEANUP
 Depth Zone: Upper
 Well Depth (ft): 25.17
 # of Measurements: 4
 Period of Record: 2003 - 2006
 Trend Since 2000: Insufficient Evidence of Monotonic Trend



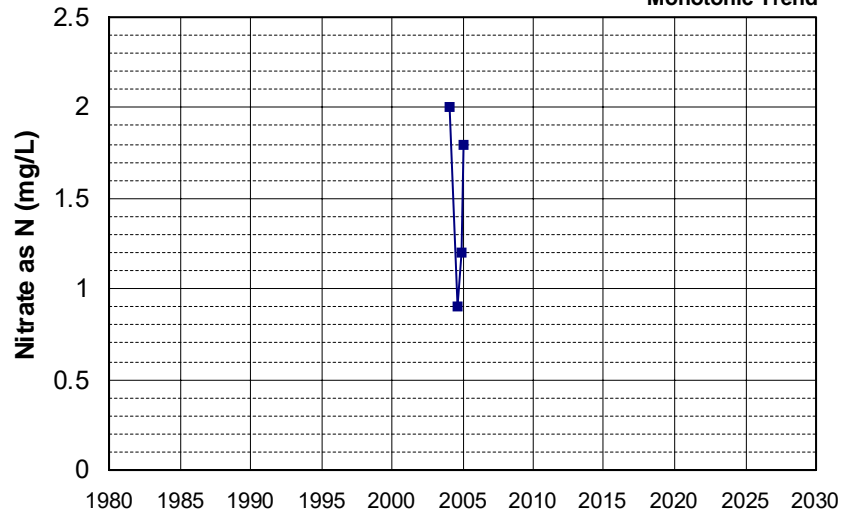
Well Name: T0611300235-S-14
 Well Type: MONITORING
 Source: WB_CLEANUP
 Depth Zone: Upper
 Well Depth (ft): N/A
 # of Measurements: 4
 Period of Record: 2003 - 2004
 Trend Since 2000: Insufficient Evidence of Monotonic Trend



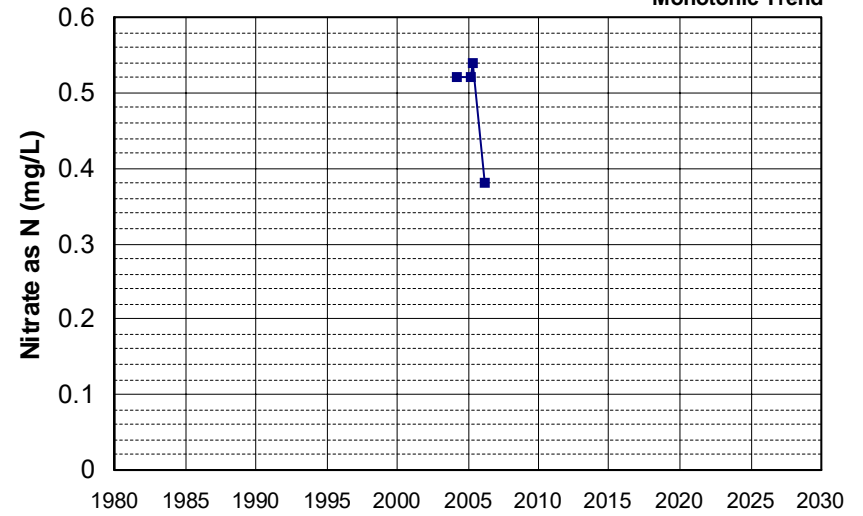
Well Name: CA2800561_003_003
 Well Type: MUNICIPAL
 Source: DDW
 Depth Zone: Upper
 Well Depth (ft): N/A
 # of Measurements: 4
 Period of Record: 2004 - 2018
 Trend Since 2000: Insufficient Evidence of Monotonic Trend



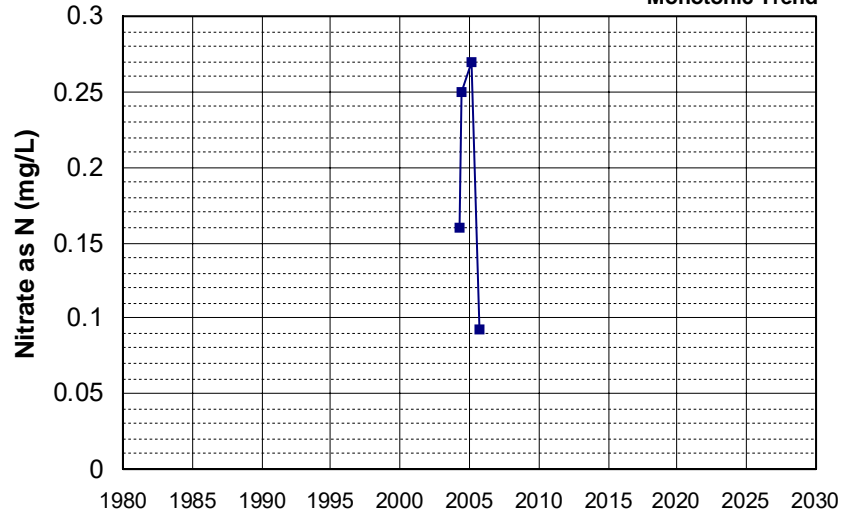
Well Name: T0600500046-MW-5
 Well Type: MONITORING
 Source: WB_CLEANUP
 Depth Zone: Upper
 Well Depth (ft): N/A
 # of Measurements: 4
 Period of Record: 2004 - 2005
 Trend Since 2000: Insufficient Evidence of Monotonic Trend



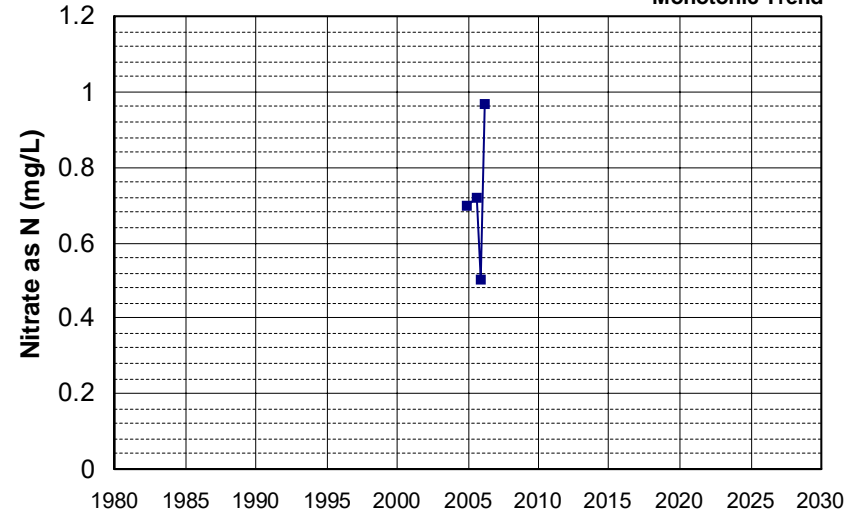
Well Name: T0600700139-MW-1R
 Well Type: MONITORING
 Source: WB_CLEANUP
 Depth Zone: Upper
 Well Depth (ft): N/A
 # of Measurements: 4
 Period of Record: 2004 - 2006
 Trend Since 2000: Insufficient Evidence of Monotonic Trend



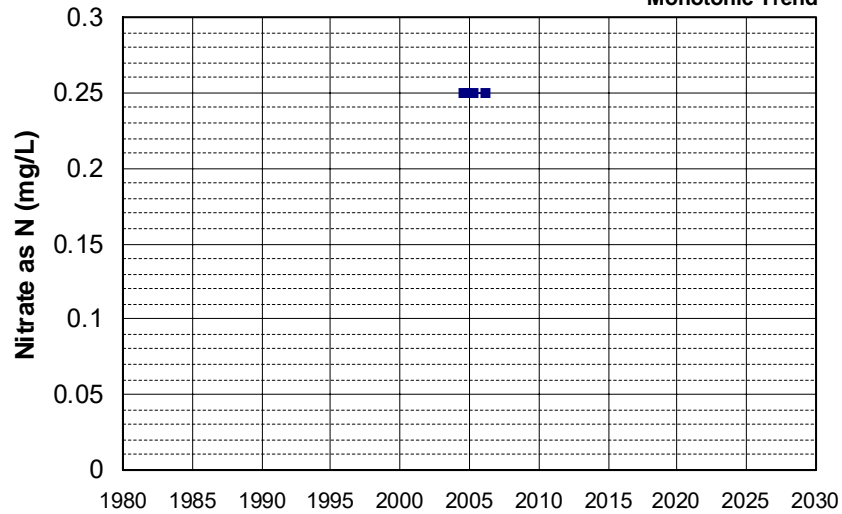
Well Name: T0600700139-VEW-1
 Well Type: MONITORING
 Source: WB_CLEANUP
 Depth Zone: Upper
 Well Depth (ft): N/A
 # of Measurements: 4
 Period of Record: 2004 - 2005
 Trend Since 2000: Insufficient Evidence of Monotonic Trend



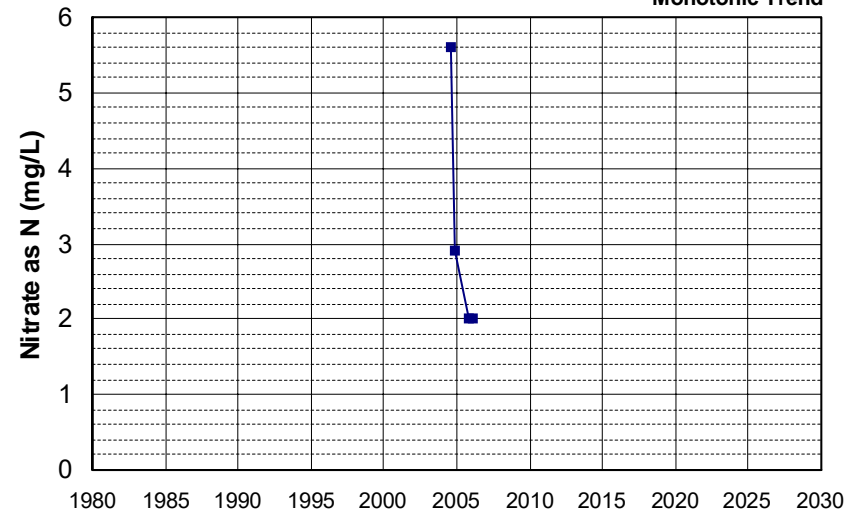
Well Name: T0600700139-VEW-3
 Well Type: MONITORING
 Source: WB_CLEANUP
 Depth Zone: Upper
 Well Depth (ft): N/A
 # of Measurements: 4
 Period of Record: 2004 - 2006
 Trend Since 2000: Insufficient Evidence of Monotonic Trend



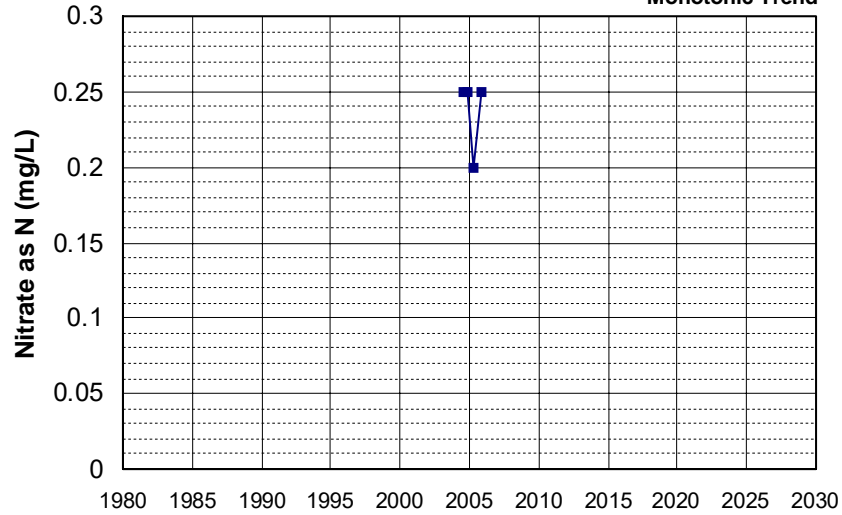
Well Name: T0606700037-MW-11
 Well Type: MONITORING
 Source: WB_CLEANUP
 Depth Zone: Upper
 Well Depth (ft): N/A
 # of Measurements: 4
 Period of Record: 2004 - 2006
 Trend Since 2000: Insufficient Evidence of Monotonic Trend



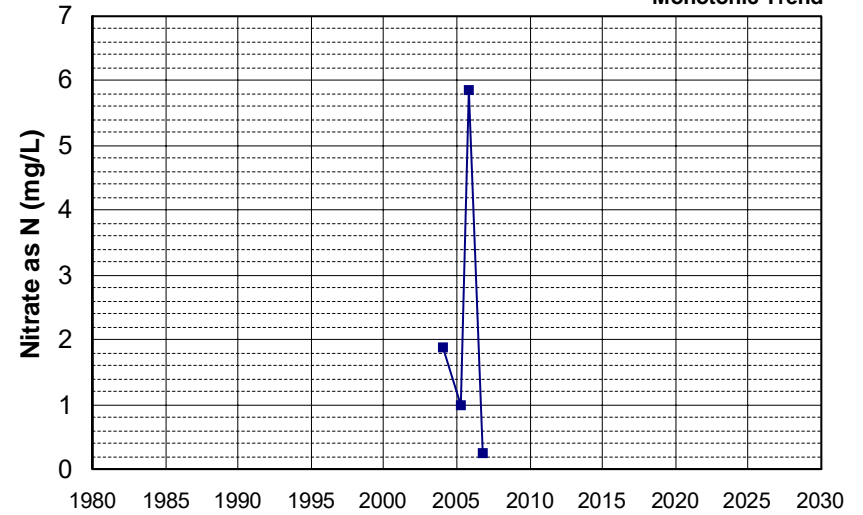
Well Name: T0606700037-MW-12
 Well Type: MONITORING
 Source: WB_CLEANUP
 Depth Zone: Upper
 Well Depth (ft): N/A
 # of Measurements: 4
 Period of Record: 2004 - 2006
 Trend Since 2000: Insufficient Evidence of Monotonic Trend



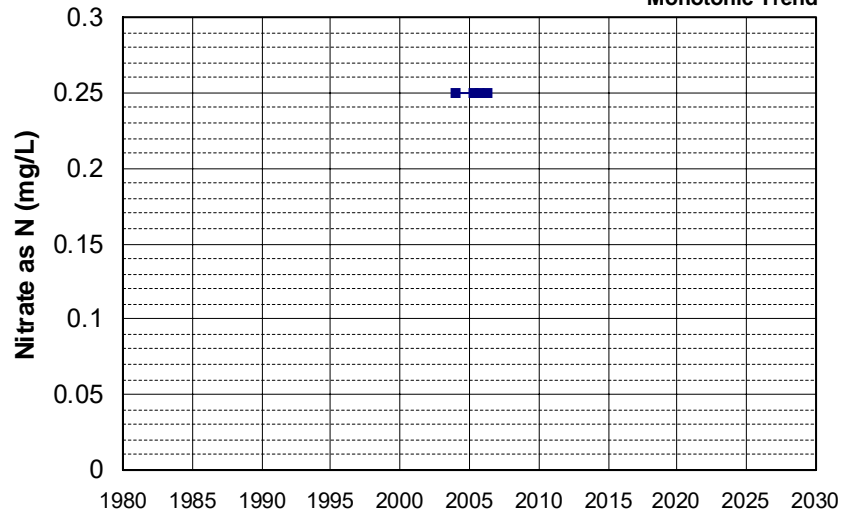
Well Name: T0606700037-RW-2
 Well Type: MONITORING
 Source: WB_CLEANUP
 Depth Zone: Upper
 Well Depth (ft): N/A
 # of Measurements: 4
 Period of Record: 2004 - 2005
 Trend Since 2000: Insufficient Evidence of Monotonic Trend



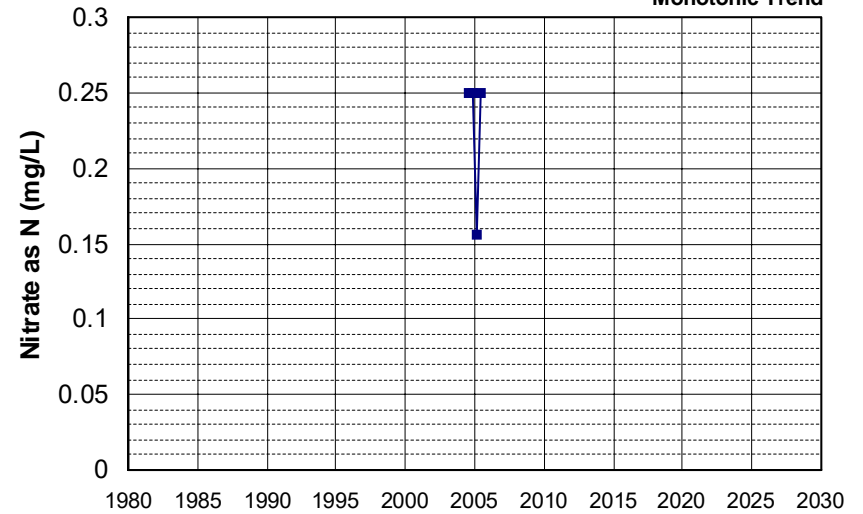
Well Name: T0608900032-RW-6
 Well Type: MONITORING
 Source: WB_CLEANUP
 Depth Zone: Upper
 Well Depth (ft): N/A
 # of Measurements: 4
 Period of Record: 2004 - 2006
 Trend Since 2000: Insufficient Evidence of Monotonic Trend



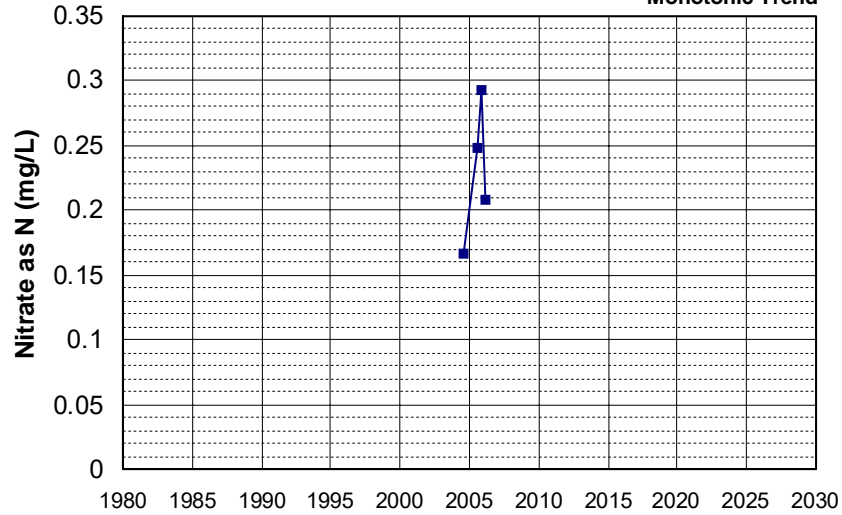
Well Name: T0610300049-MW-4
 Well Type: MONITORING
 Source: WB_CLEANUP
 Depth Zone: Upper
 Well Depth (ft): 27.5
 # of Measurements: 4
 Period of Record: 2004 - 2006
 Trend Since 2000: Insufficient Evidence of Monotonic Trend



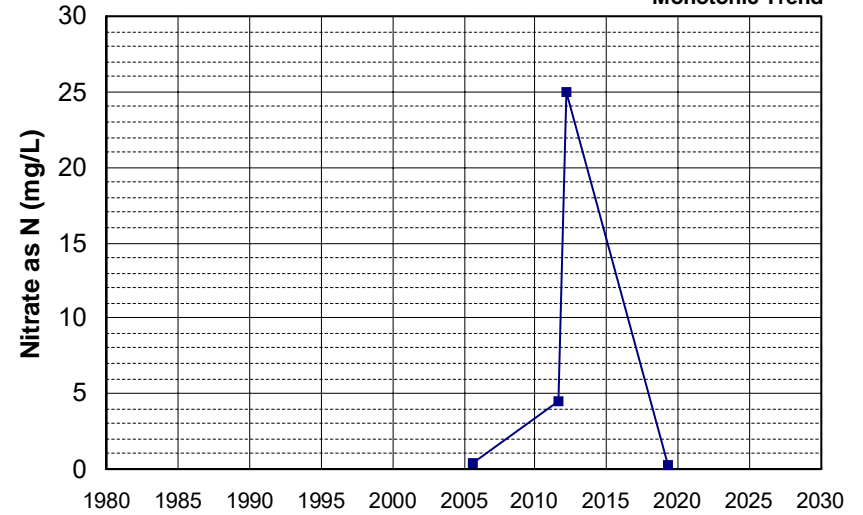
Well Name: T0611300013-MW-13
 Well Type: MONITORING
 Source: WB_CLEANUP
 Depth Zone: Upper
 Well Depth (ft): 74.96
 # of Measurements: 4
 Period of Record: 2004 - 2005
 Trend Since 2000: Insufficient Evidence of Monotonic Trend



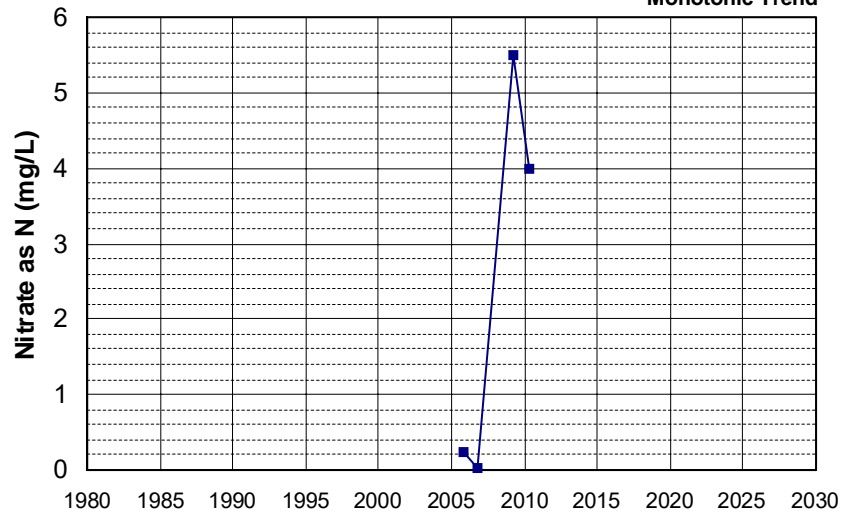
Well Name: T0611300215-MW-2
 Well Depth (ft): 44.07
 Well Type: MONITORING
 # of Measurements: 4
 Source: WB_CLEANUP
 Period of Record: 2004 - 2006
 Depth Zone: Upper
 Trend Since 2000: Insufficient Evidence of Monotonic Trend



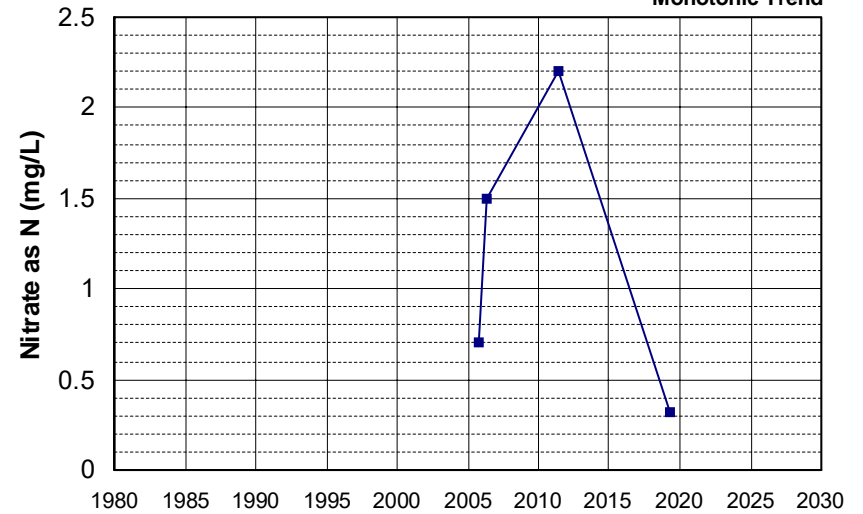
Well Name: L10001819539-H3-W-LD
 Well Depth (ft): N/A
 Well Type: MONITORING
 # of Measurements: 4
 Source: WB_CLEANUP
 Period of Record: 2005 - 2019
 Depth Zone: Upper
 Trend Since 2000: Insufficient Evidence of Monotonic Trend



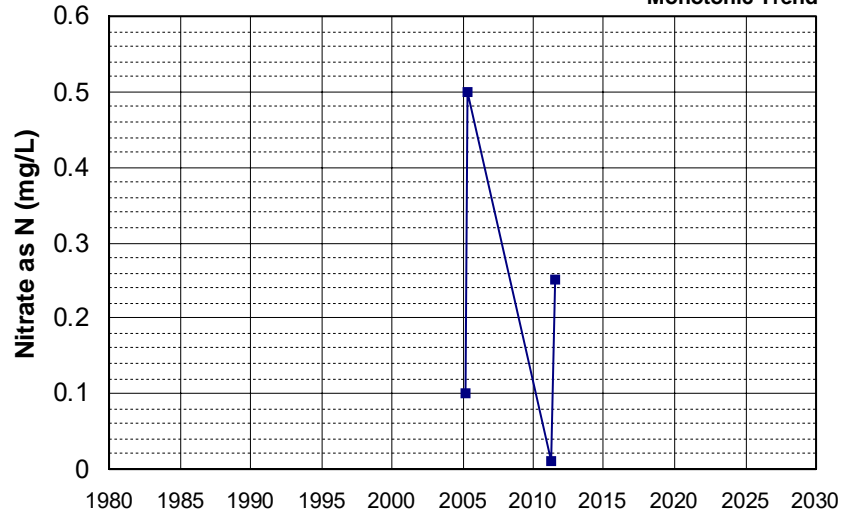
Well Name: L10004555712-U-3
 Well Depth (ft): N/A
 Well Type: MONITORING
 # of Measurements: 4
 Source: WB_CLEANUP
 Period of Record: 2005 - 2010
 Depth Zone: Upper
 Trend Since 2000: Insufficient Evidence of Monotonic Trend



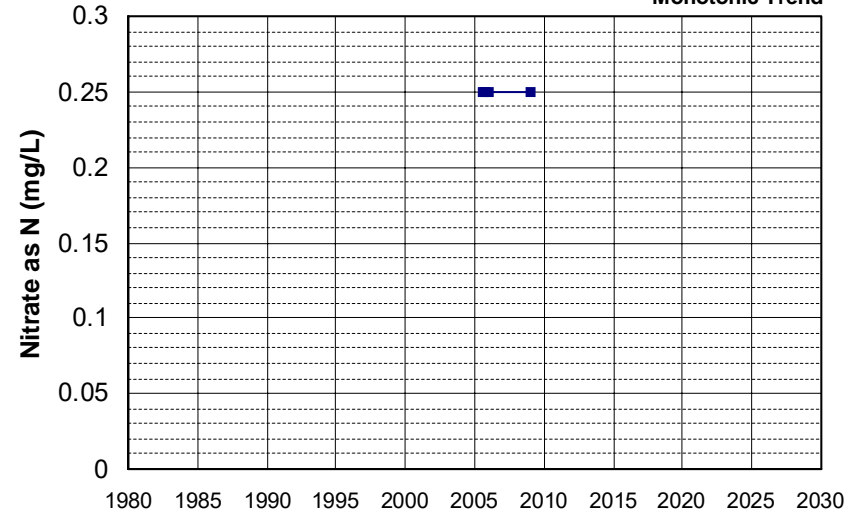
Well Name: L10007011530-G-11
 Well Depth (ft): 26.39
 Well Type: MONITORING
 # of Measurements: 4
 Source: WB_CLEANUP
 Period of Record: 2005 - 2019
 Depth Zone: Upper
 Trend Since 2000: Insufficient Evidence of Monotonic Trend



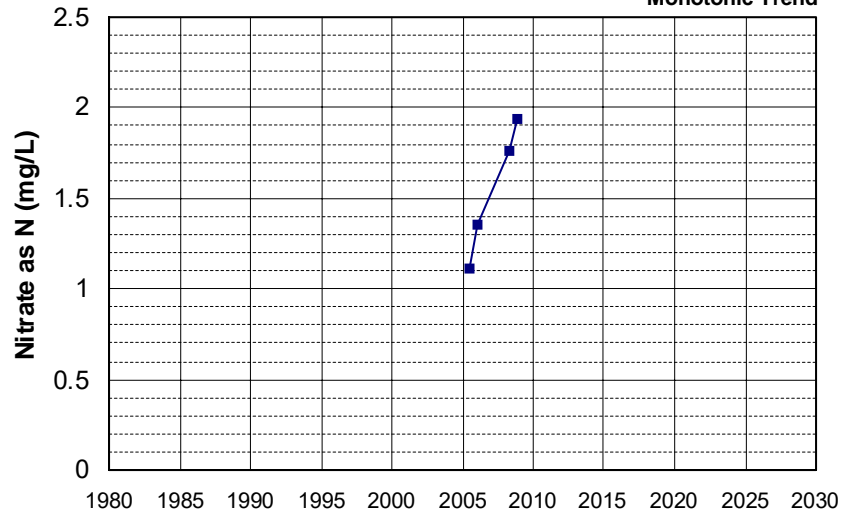
Well Name: L10008688958-CL-4A
 Well Depth (ft): 27
 Well Type: MONITORING
 # of Measurements: 4
 Source: WB_CLEANUP
 Period of Record: 2005 - 2011
 Depth Zone: Upper
 Trend Since 2000: Insufficient Evidence of Monotonic Trend



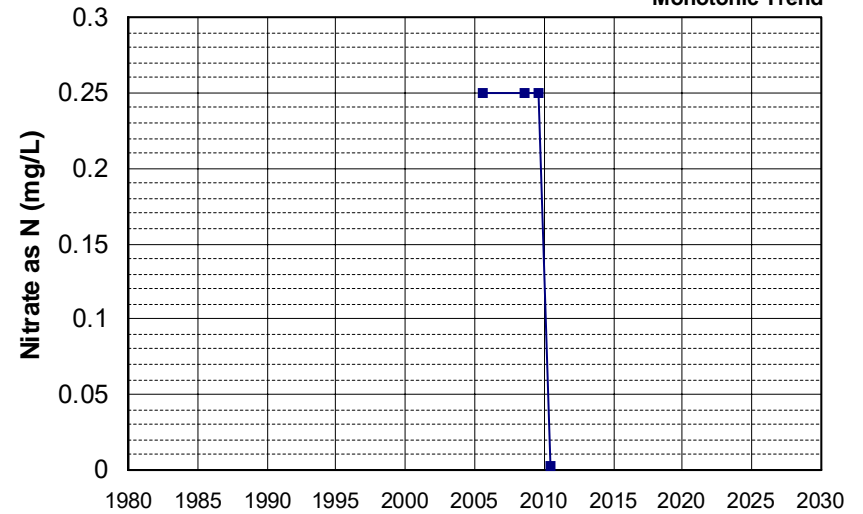
Well Name: SL0611361715-C-13
 Well Depth (ft): 63.29
 Well Type: MONITORING
 # of Measurements: 4
 Source: WB_CLEANUP
 Period of Record: 2005 - 2008
 Depth Zone: Upper
 Trend Since 2000: Insufficient Evidence of Monotonic Trend



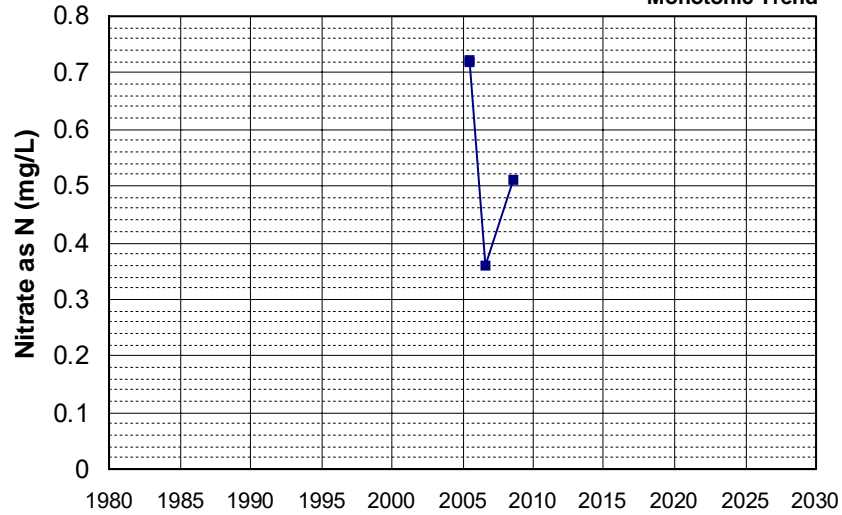
Well Name: SL0611361715-C-7
 Well Depth (ft): 47.92
 Well Type: MONITORING
 # of Measurements: 4
 Source: WB_CLEANUP
 Period of Record: 2005 - 2008
 Depth Zone: Upper
 Trend Since 2000: Insufficient Evidence of Monotonic Trend



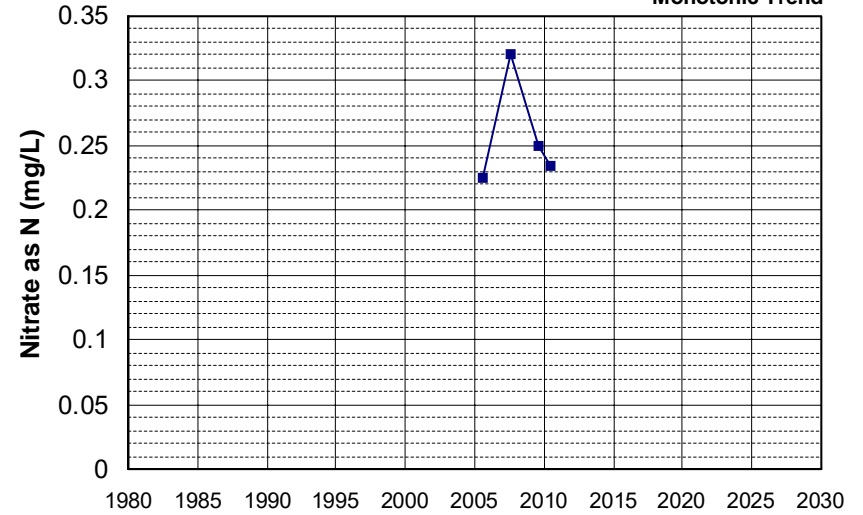
Well Name: SL185212901-MW-5
 Well Depth (ft): N/A
 Well Type: MONITORING
 # of Measurements: 4
 Source: WB_CLEANUP
 Period of Record: 2005 - 2010
 Depth Zone: Upper
 Trend Since 2000: Insufficient Evidence of Monotonic Trend



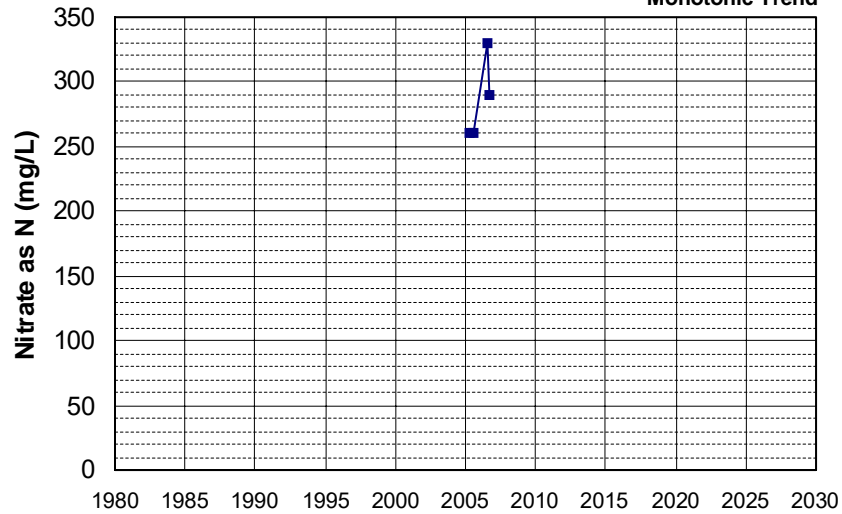
Well Name: SL185212901-MW-7
 Well Type: MONITORING
 Source: WB_CLEANUP
 Depth Zone: Upper
 Well Depth (ft): N/A
 # of Measurements: 4
 Period of Record: 2005 - 2008
 Trend Since 2000: Insufficient Evidence of Monotonic Trend



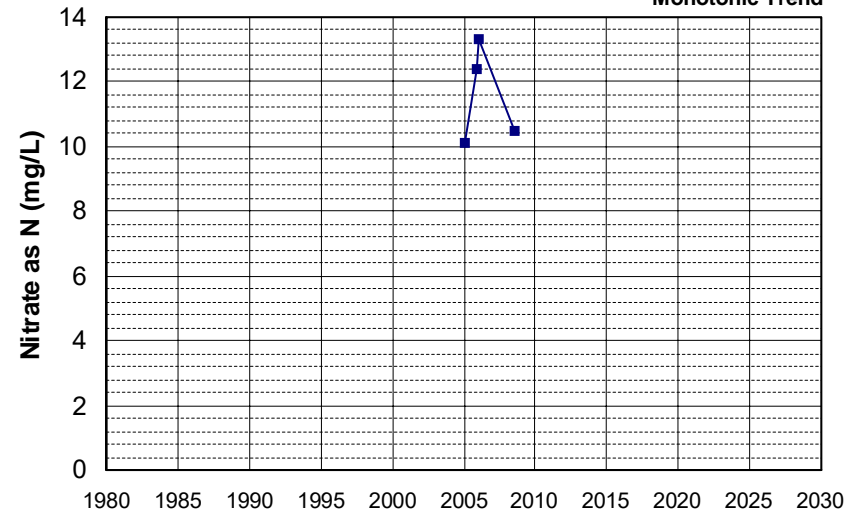
Well Name: SL185212901-MW-9
 Well Type: MONITORING
 Source: WB_CLEANUP
 Depth Zone: Upper
 Well Depth (ft): N/A
 # of Measurements: 4
 Period of Record: 2005 - 2010
 Trend Since 2000: Insufficient Evidence of Monotonic Trend



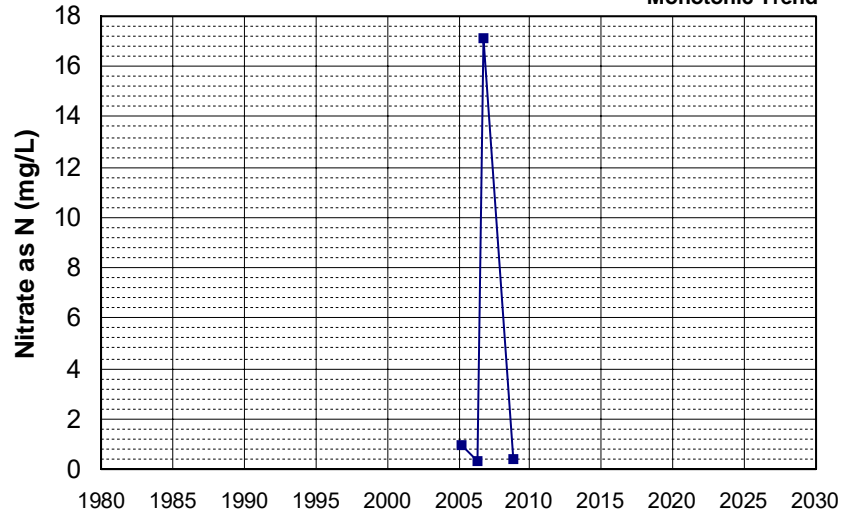
Well Name: SL185492919-GWE-3A
 Well Type: MONITORING
 Source: WB_CLEANUP
 Depth Zone: Upper
 Well Depth (ft): 40
 # of Measurements: 4
 Period of Record: 2005 - 2006
 Trend Since 2000: Insufficient Evidence of Monotonic Trend



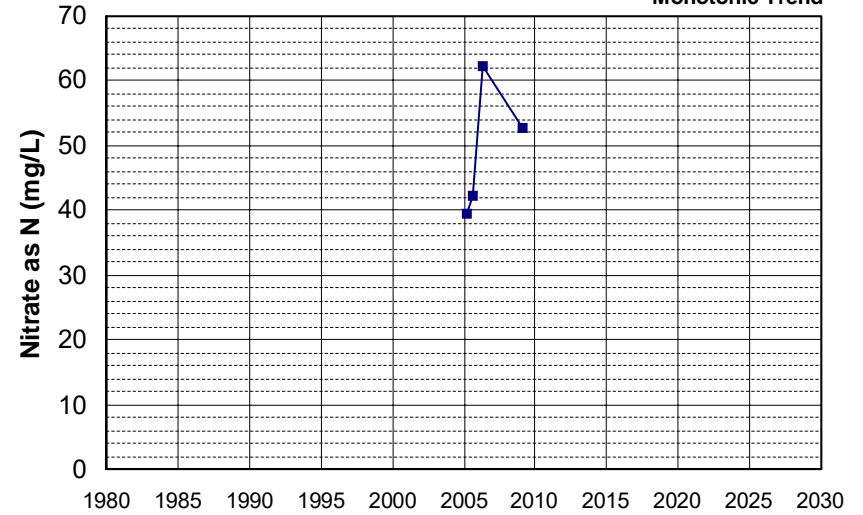
Well Name: SL185512858-MW-18
 Well Type: MONITORING
 Source: WB_CLEANUP
 Depth Zone: Upper
 Well Depth (ft): N/A
 # of Measurements: 4
 Period of Record: 2005 - 2008
 Trend Since 2000: Insufficient Evidence of Monotonic Trend



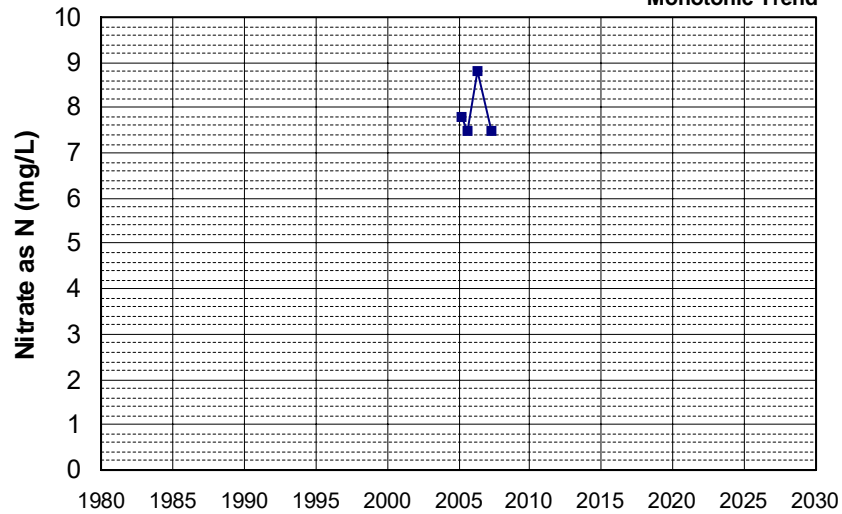
Well Name: SL205543022-W-4
 Well Type: MONITORING
 Source: WB_CLEANUP
 Depth Zone: Upper
 Well Depth (ft): 20
 # of Measurements: 4
 Period of Record: 2005 - 2008
 Trend Since 2000: Insufficient Evidence of Monotonic Trend



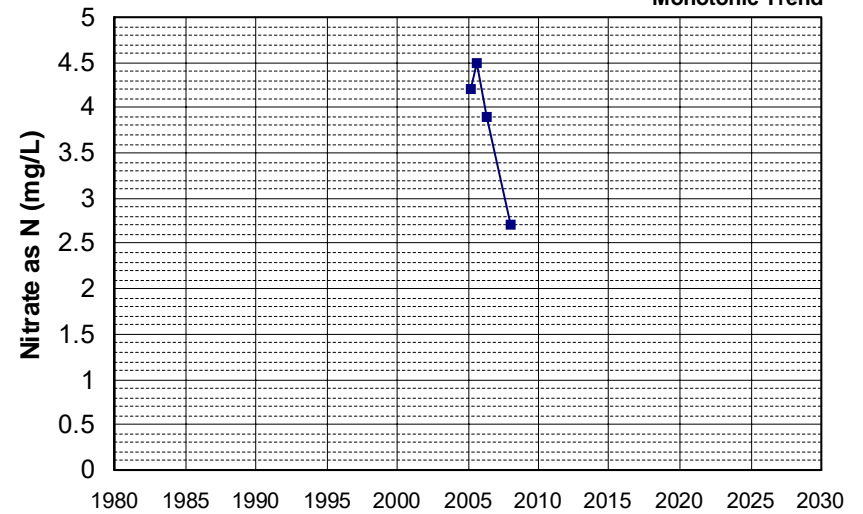
Well Name: SL205623030-MW-11
 Well Type: MONITORING
 Source: WB_CLEANUP
 Depth Zone: Upper
 Well Depth (ft): 20
 # of Measurements: 4
 Period of Record: 2005 - 2009
 Trend Since 2000: Insufficient Evidence of Monotonic Trend



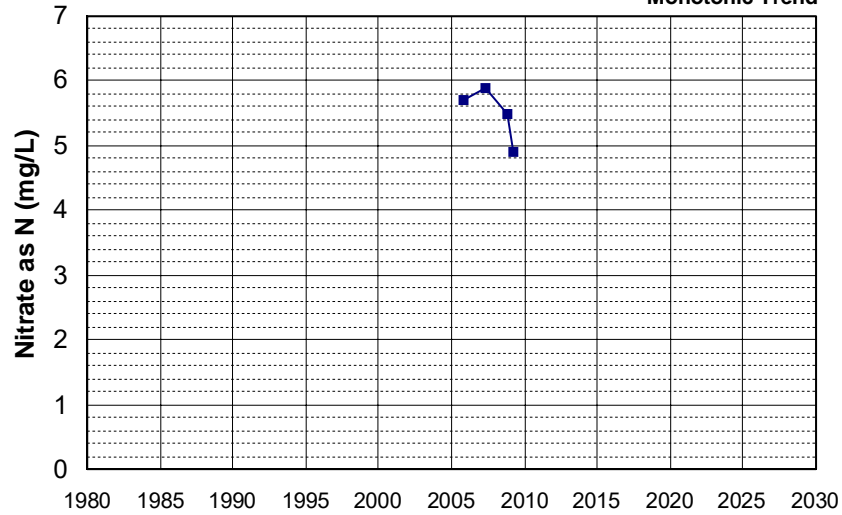
Well Name: SL205623030-MW-12
 Well Type: MONITORING
 Source: WB_CLEANUP
 Depth Zone: Upper
 Well Depth (ft): 20
 # of Measurements: 4
 Period of Record: 2005 - 2007
 Trend Since 2000: Insufficient Evidence of Monotonic Trend



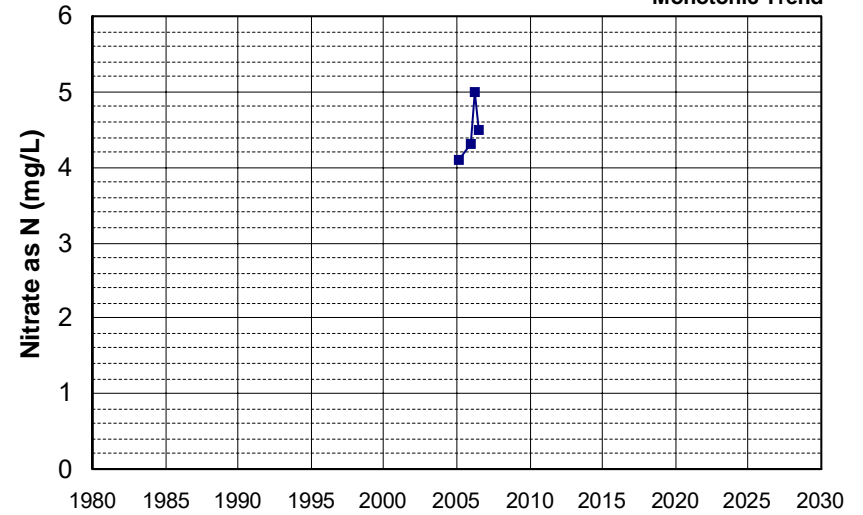
Well Name: SL205623030-MW-5
 Well Type: MONITORING
 Source: WB_CLEANUP
 Depth Zone: Upper
 Well Depth (ft): 20
 # of Measurements: 4
 Period of Record: 2005 - 2008
 Trend Since 2000: Insufficient Evidence of Monotonic Trend



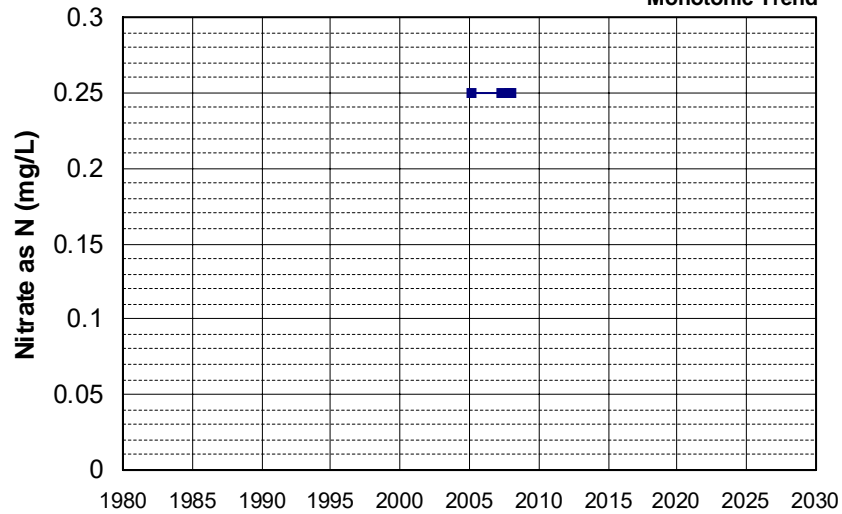
Well Name: SLT5SB073546-MW-11 Well Depth (ft): N/A
 Well Type: MONITORING # of Measurements: 4
 Source: WB_CLEANUP Period of Record: 2005 - 2009
 Depth Zone: Upper Trend Since 2000: Insufficient Evidence of Monotonic Trend



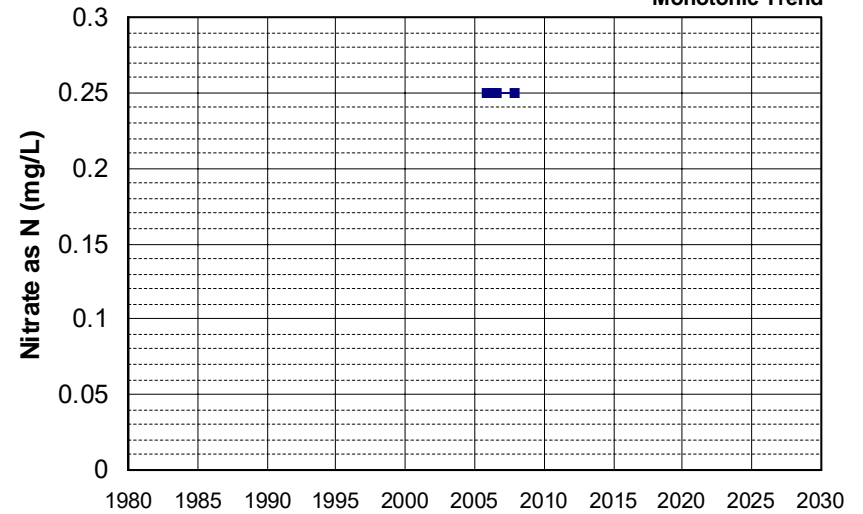
Well Name: T0606700050-MW-102 Well Depth (ft): N/A
 Well Type: MONITORING # of Measurements: 4
 Source: WB_CLEANUP Period of Record: 2005 - 2006
 Depth Zone: Upper Trend Since 2000: Insufficient Evidence of Monotonic Trend



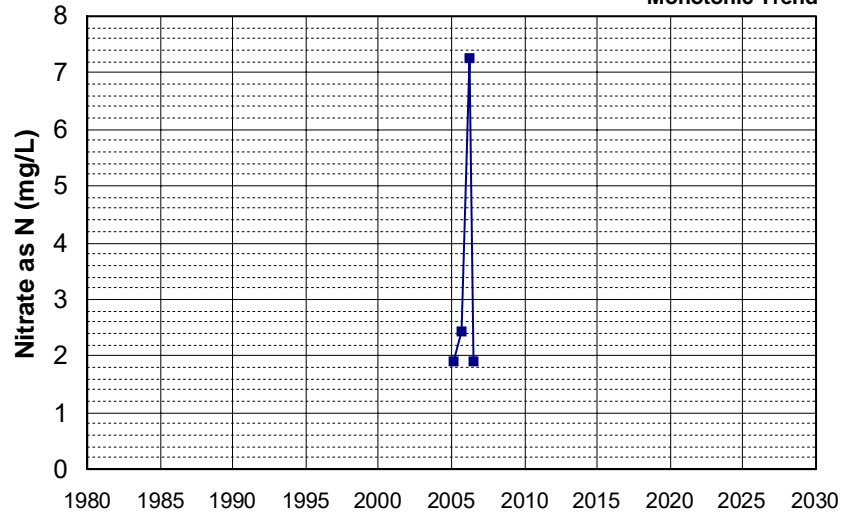
Well Name: T0608900032-EW-2 Well Depth (ft): N/A
 Well Type: MONITORING # of Measurements: 4
 Source: WB_CLEANUP Period of Record: 2005 - 2008
 Depth Zone: Upper Trend Since 2000: Insufficient Evidence of Monotonic Trend



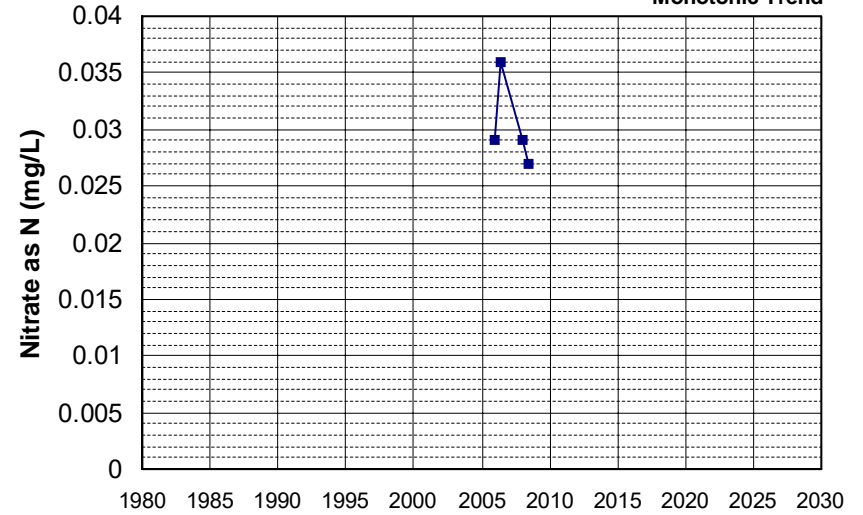
Well Name: T0608900032-RW-12 Well Depth (ft): N/A
 Well Type: MONITORING # of Measurements: 4
 Source: WB_CLEANUP Period of Record: 2005 - 2007
 Depth Zone: Upper Trend Since 2000: Insufficient Evidence of Monotonic Trend



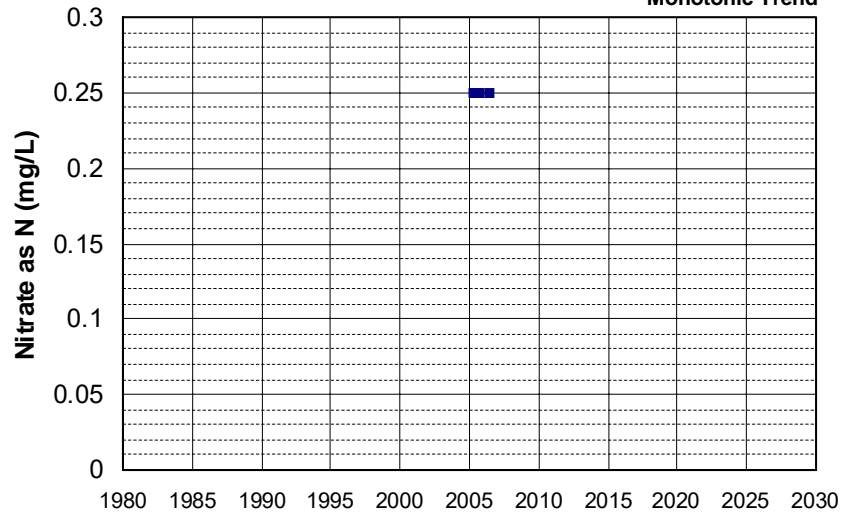
Well Name: T0608900184-MW-4
 Well Depth (ft): 29.89
 Well Type: MONITORING
 # of Measurements: 4
 Source: WB_CLEANUP
 Period of Record: 2005 - 2006
 Depth Zone: Upper
 Trend Since 2000: Insufficient Evidence of Monotonic Trend



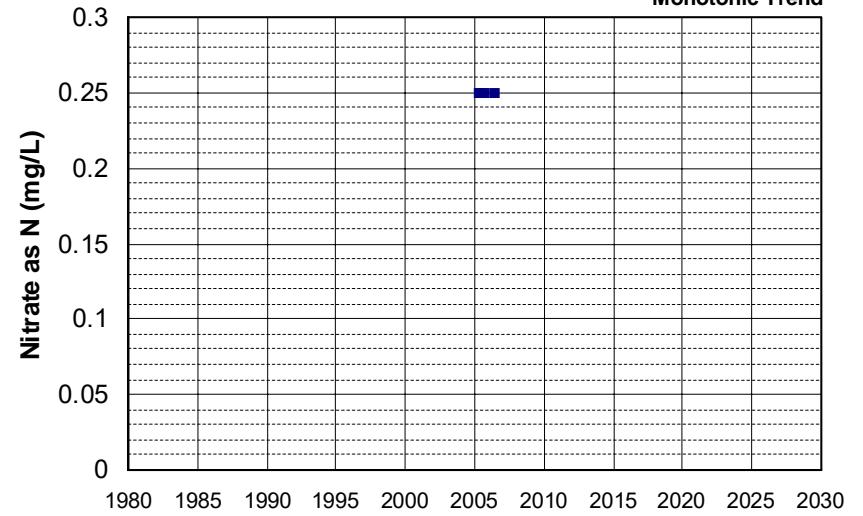
Well Name: T0608900274-MW-7
 Well Depth (ft): 25
 Well Type: MONITORING
 # of Measurements: 4
 Source: WB_CLEANUP
 Period of Record: 2005 - 2008
 Depth Zone: Upper
 Trend Since 2000: Insufficient Evidence of Monotonic Trend



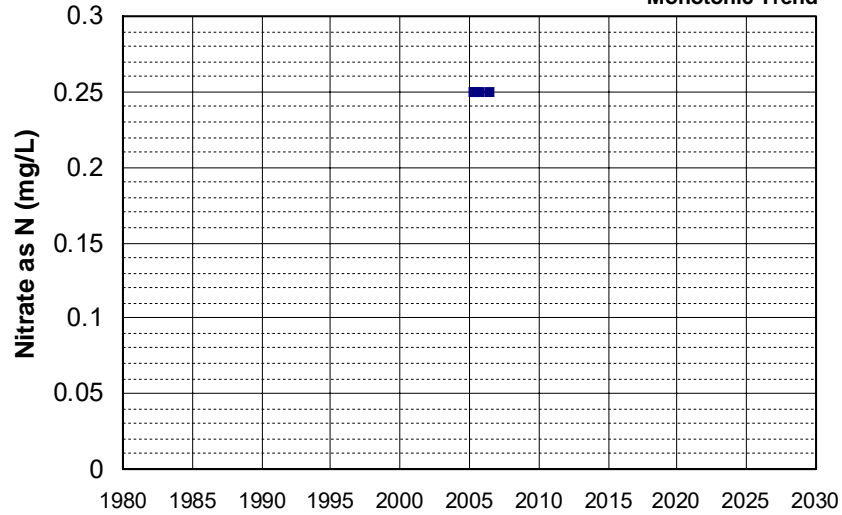
Well Name: T0608900282-MW-1
 Well Depth (ft): N/A
 Well Type: MONITORING
 # of Measurements: 4
 Source: WB_CLEANUP
 Period of Record: 2005 - 2006
 Depth Zone: Upper
 Trend Since 2000: Insufficient Evidence of Monotonic Trend



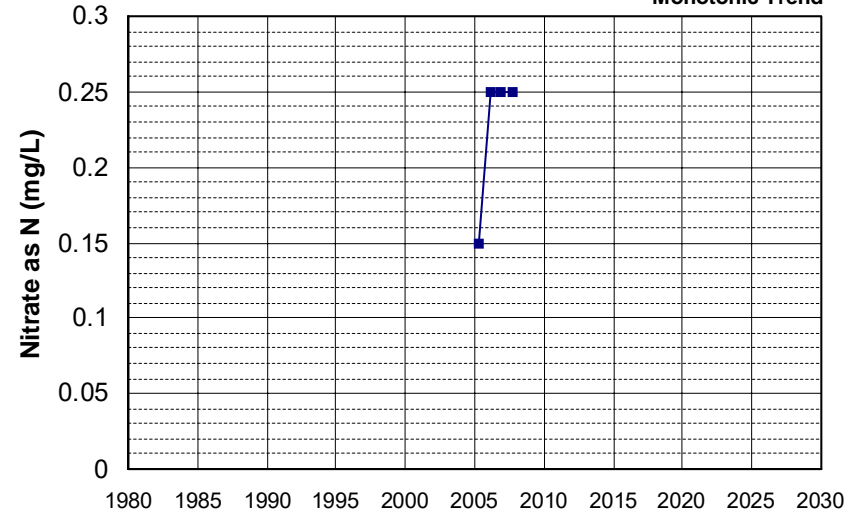
Well Name: T0608900282-MW-3
 Well Depth (ft): N/A
 Well Type: MONITORING
 # of Measurements: 4
 Source: WB_CLEANUP
 Period of Record: 2005 - 2006
 Depth Zone: Upper
 Trend Since 2000: Insufficient Evidence of Monotonic Trend



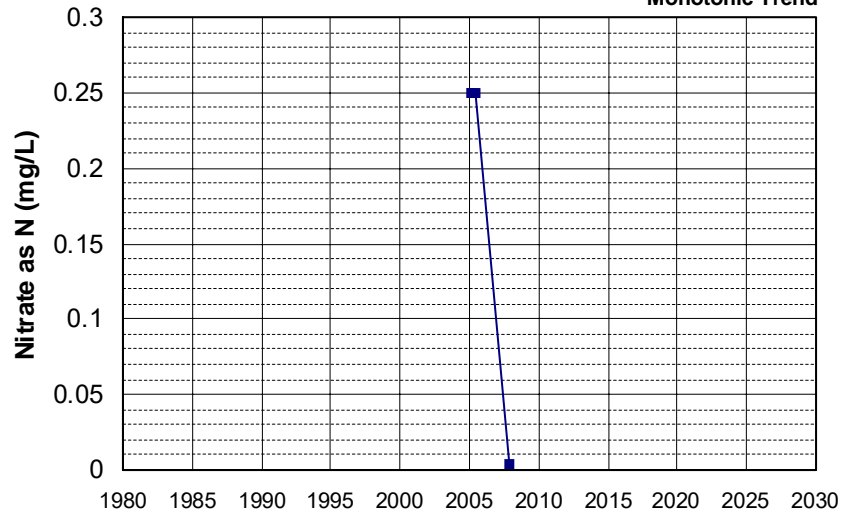
Well Name: T0608900282-MW-5
Well Type: MONITORING
Source: WB_CLEANUP
Depth Zone: Upper
Well Depth (ft): N/A
of Measurements: 4
Period of Record: 2005 - 2006
Trend Since 2000: Insufficient Evidence of Monotonic Trend



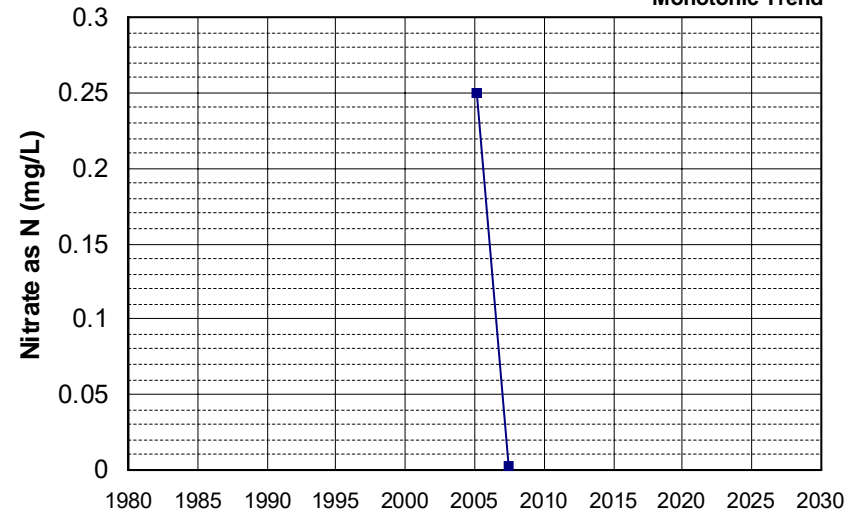
Well Name: T0608932301-MW-7
Well Type: MONITORING
Source: WB_CLEANUP
Depth Zone: Upper
Well Depth (ft): 38
of Measurements: 4
Period of Record: 2005 - 2007
Trend Since 2000: Insufficient Evidence of Monotonic Trend



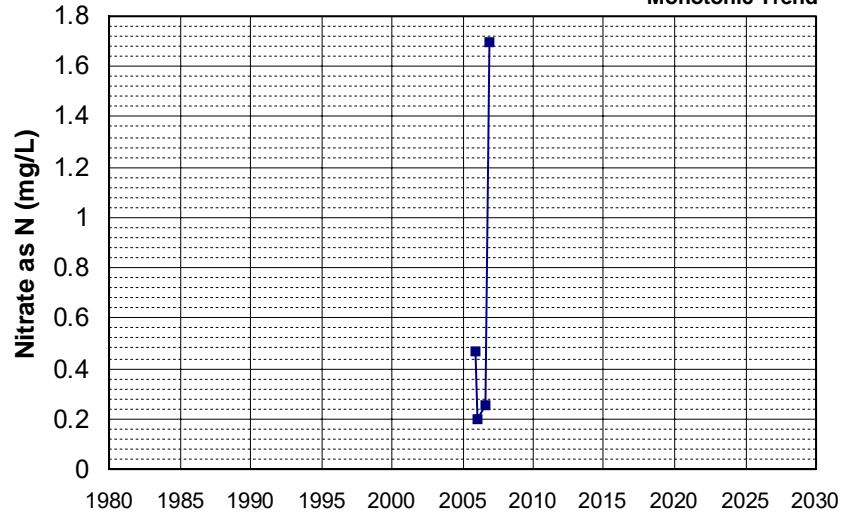
Well Name: T0609300170-MW-2
Well Type: MONITORING
Source: WB_CLEANUP
Depth Zone: Upper
Well Depth (ft): N/A
of Measurements: 4
Period of Record: 2005 - 2007
Trend Since 2000: Insufficient Evidence of Monotonic Trend



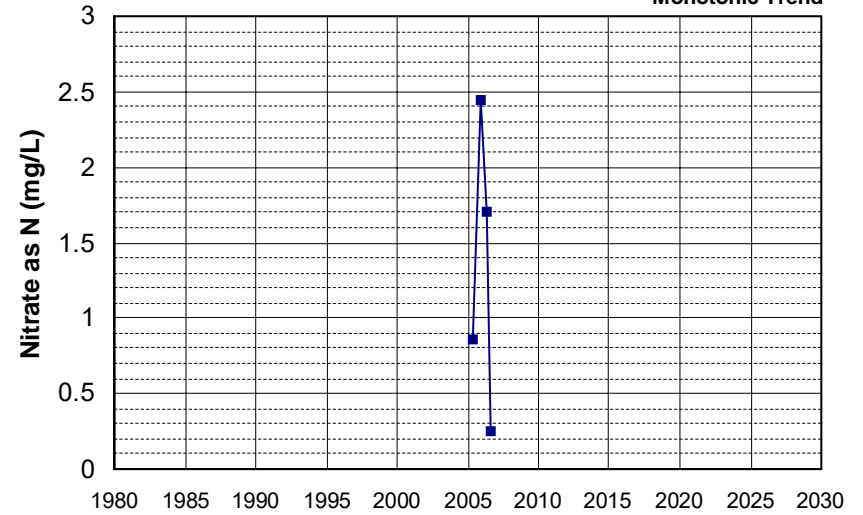
Well Name: T0609300170-MW-3
Well Type: MONITORING
Source: WB_CLEANUP
Depth Zone: Upper
Well Depth (ft): N/A
of Measurements: 4
Period of Record: 2005 - 2007
Trend Since 2000: Insufficient Evidence of Monotonic Trend



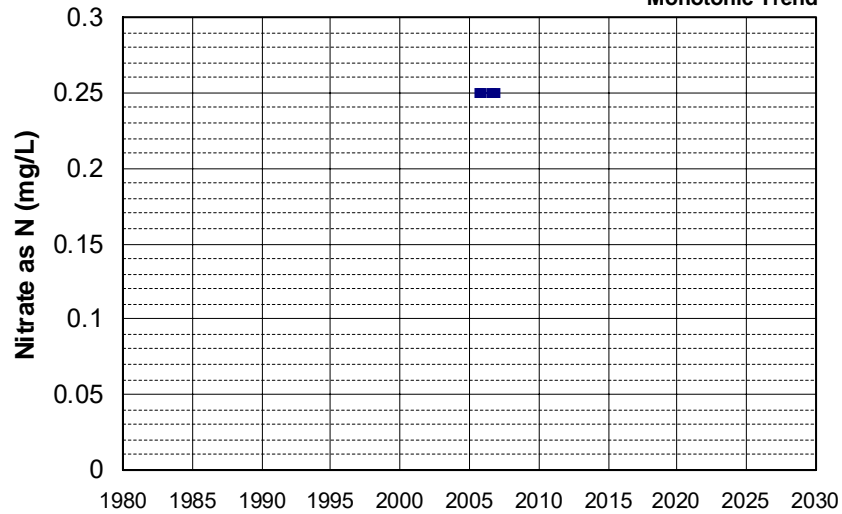
Well Name: T0610300049-MW-1
 Well Type: MONITORING
 Source: WB_CLEANUP
 Depth Zone: Upper
 Well Depth (ft): 25
 # of Measurements: 4
 Period of Record: 2005 - 2006
 Trend Since 2000: Insufficient Evidence of Monotonic Trend



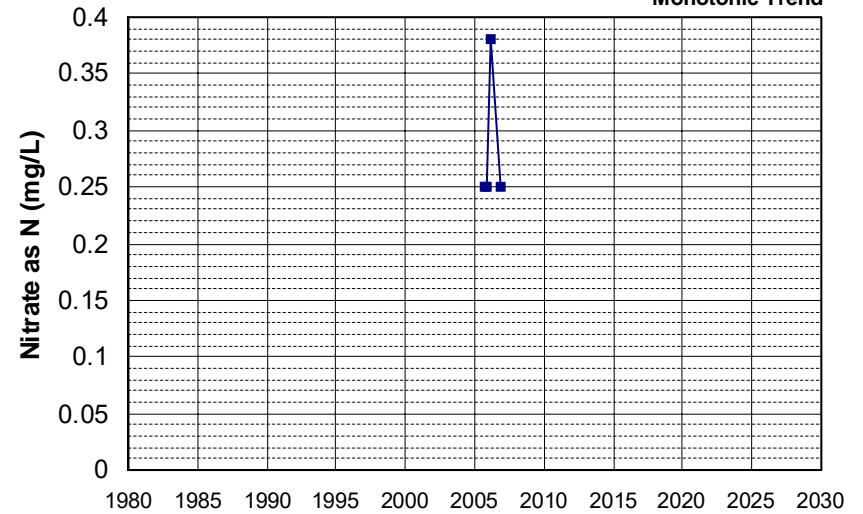
Well Name: T0610300049-MW-3
 Well Type: MONITORING
 Source: WB_CLEANUP
 Depth Zone: Upper
 Well Depth (ft): 30
 # of Measurements: 4
 Period of Record: 2005 - 2006
 Trend Since 2000: Insufficient Evidence of Monotonic Trend



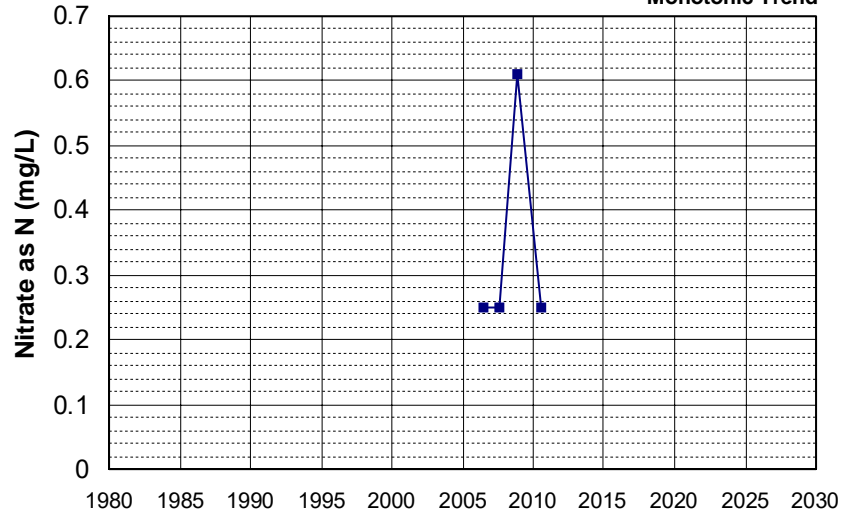
Well Name: T0610300049-MW-6
 Well Type: MONITORING
 Source: WB_CLEANUP
 Depth Zone: Upper
 Well Depth (ft): 35
 # of Measurements: 4
 Period of Record: 2005 - 2006
 Trend Since 2000: Insufficient Evidence of Monotonic Trend



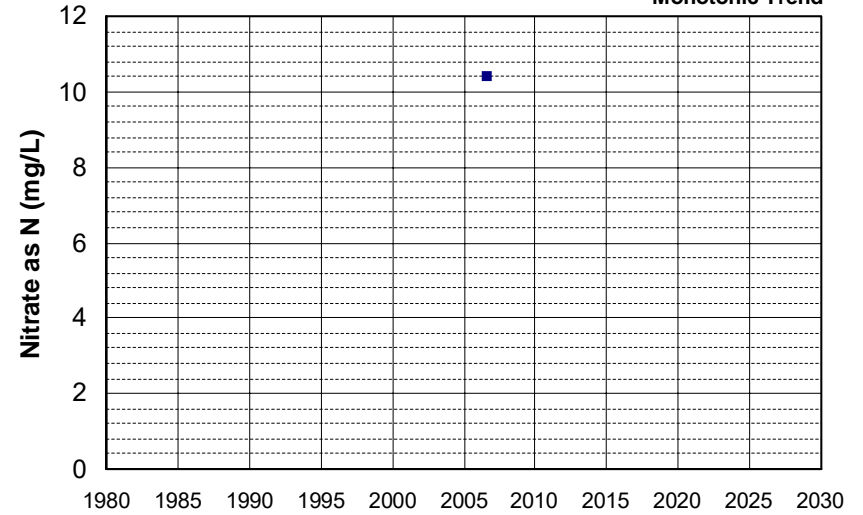
Well Name: T0610300049-MW-7
 Well Type: MONITORING
 Source: WB_CLEANUP
 Depth Zone: Upper
 Well Depth (ft): 27
 # of Measurements: 4
 Period of Record: 2005 - 2006
 Trend Since 2000: Insufficient Evidence of Monotonic Trend



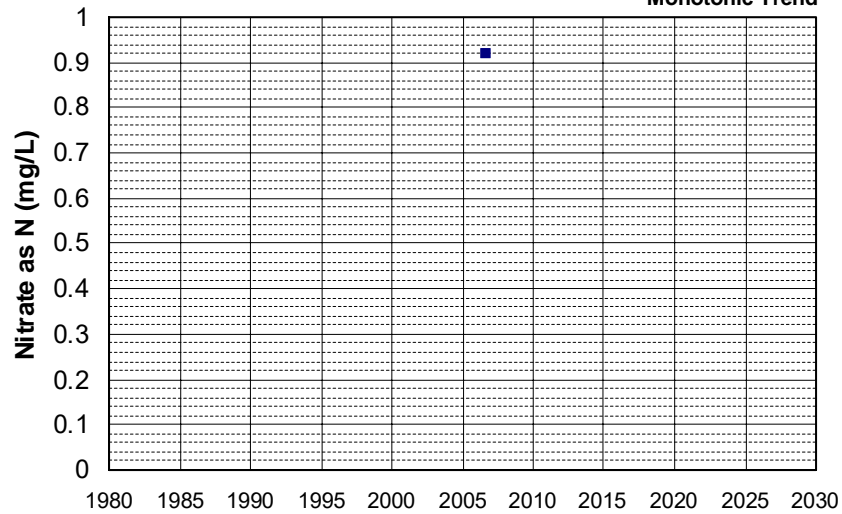
Well Name: CA4500261_001_001 Well Depth (ft): N/A
 Well Type: MUNICIPAL # of Measurements: 4
 Source: DDW Period of Record: 2006 - 2010
 Depth Zone: Upper Trend Since 2000: Insufficient Evidence of Monotonic Trend



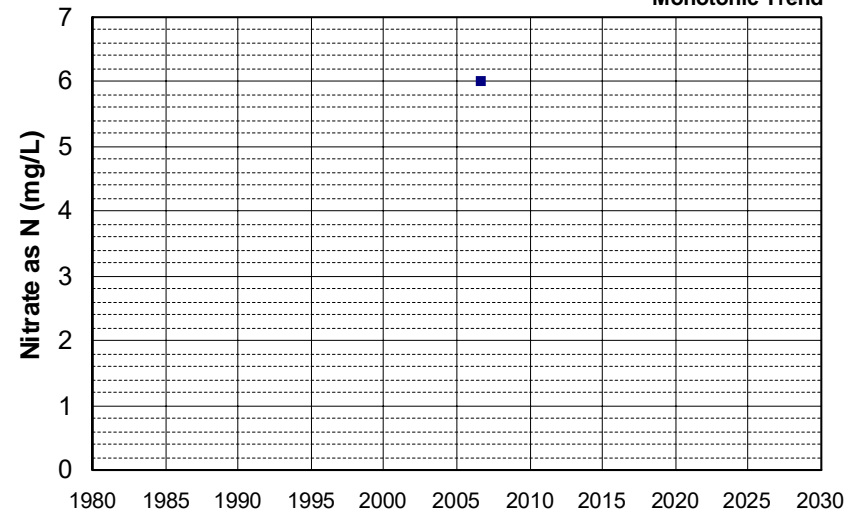
Well Name: ESAC-22 Well Depth (ft): 90
 Well Type: MUNICIPAL # of Measurements: 4
 Source: GAMA_USGS Period of Record: 2006
 Depth Zone: Upper Trend Since 2000: Insufficient Evidence of Monotonic Trend



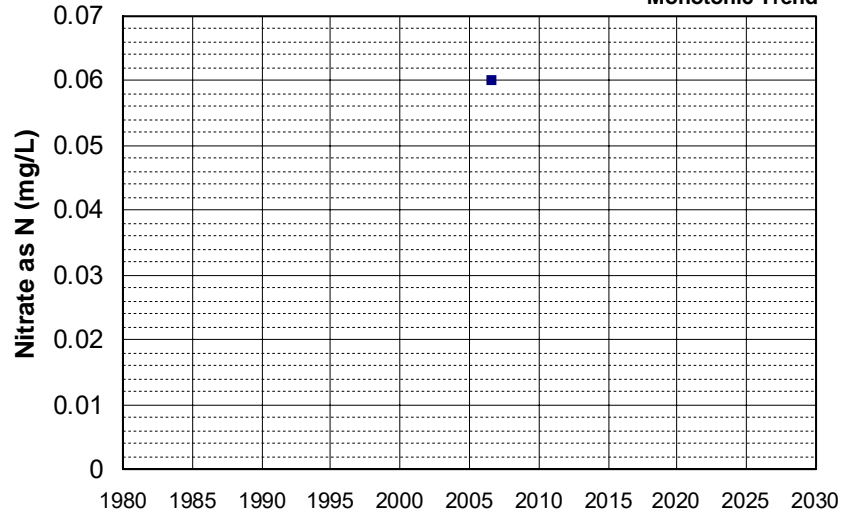
Well Name: ESAC-32 Well Depth (ft): 140
 Well Type: MUNICIPAL # of Measurements: 4
 Source: GAMA_USGS Period of Record: 2006
 Depth Zone: Upper Trend Since 2000: Insufficient Evidence of Monotonic Trend



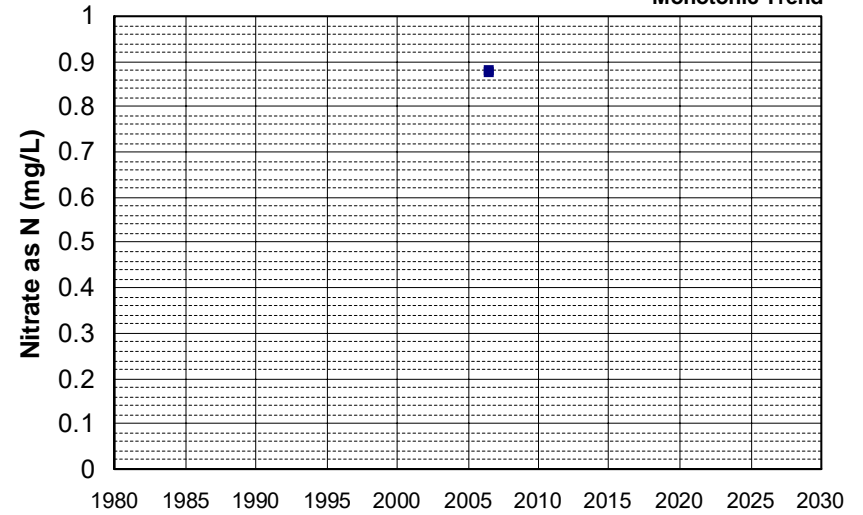
Well Name: ESAC-FP-05 Well Depth (ft): 100
 Well Type: MONITORING # of Measurements: 4
 Source: GAMA_USGS Period of Record: 2006
 Depth Zone: Upper Trend Since 2000: Insufficient Evidence of Monotonic Trend



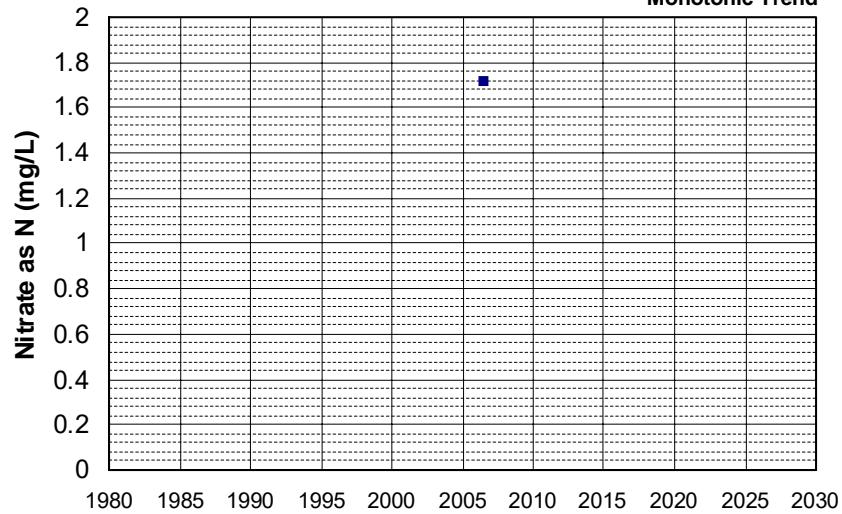
Well Name: RICE-01
Well Type: MONITORING
Source: GAMA_USGS
Depth Zone: Upper
Well Depth (ft): 50
of Measurements: 4
Period of Record: 2006
Trend Since 2000: Insufficient Evidence of Monotonic Trend



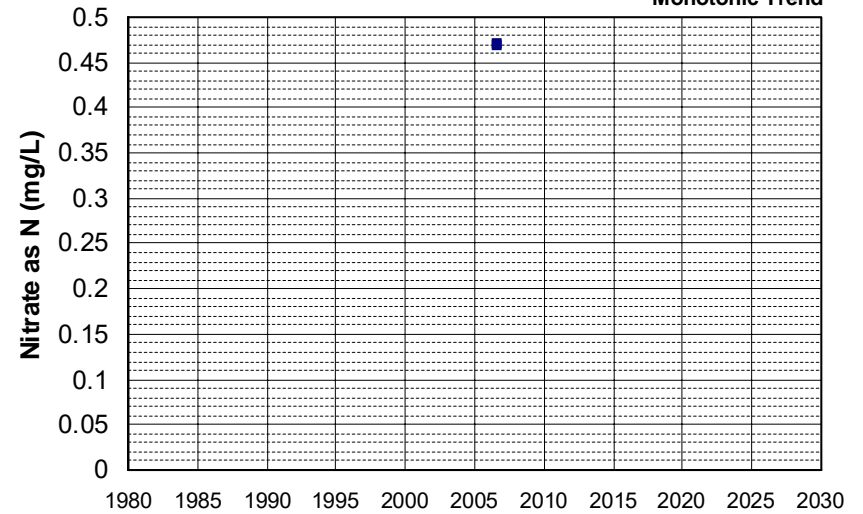
Well Name: RICE-02
Well Type: MONITORING
Source: GAMA_USGS
Depth Zone: Upper
Well Depth (ft): 44
of Measurements: 4
Period of Record: 2006
Trend Since 2000: Insufficient Evidence of Monotonic Trend



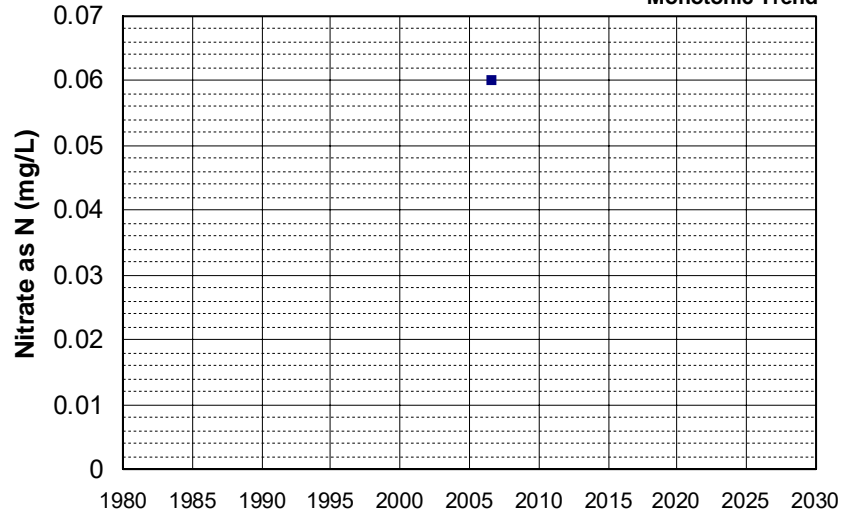
Well Name: RICE-03
Well Type: MONITORING
Source: GAMA_USGS
Depth Zone: Upper
Well Depth (ft): 35
of Measurements: 4
Period of Record: 2006
Trend Since 2000: Insufficient Evidence of Monotonic Trend



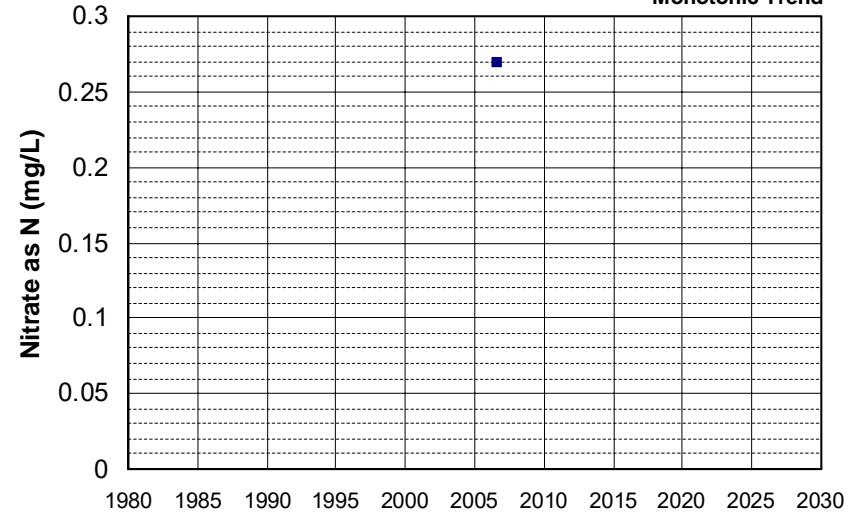
Well Name: RICE-04
Well Type: MONITORING
Source: GAMA_USGS
Depth Zone: Upper
Well Depth (ft): 35
of Measurements: 4
Period of Record: 2006
Trend Since 2000: Insufficient Evidence of Monotonic Trend



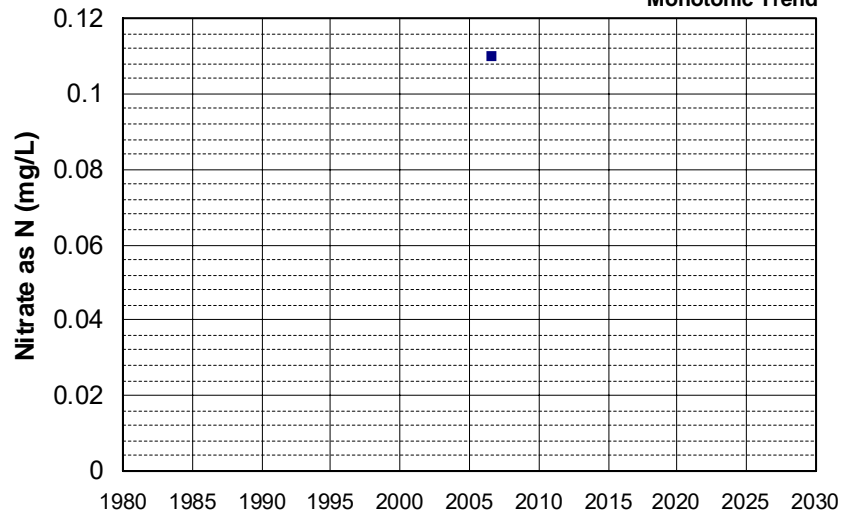
Well Name: RICE-05
Well Type: MONITORING
Source: GAMA_USGS
Depth Zone: Upper
Well Depth (ft): 35
of Measurements: 4
Period of Record: 2006
Trend Since 2000: Insufficient Evidence of Monotonic Trend



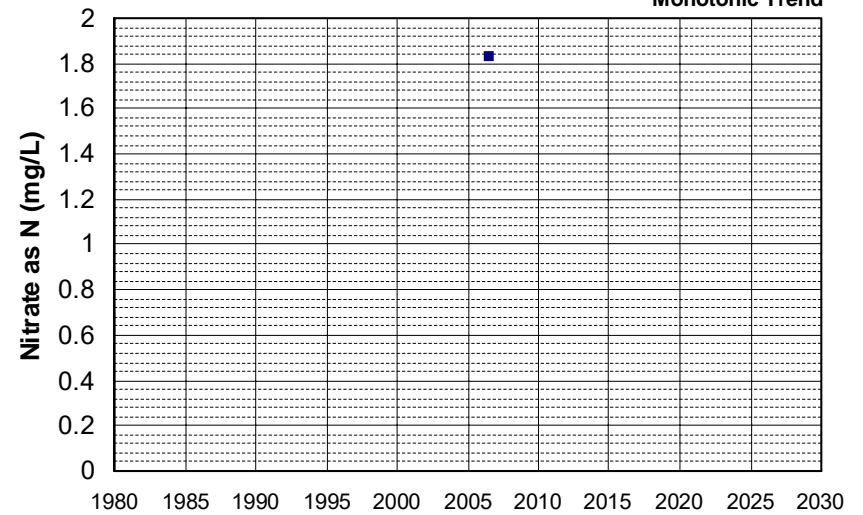
Well Name: RICE-06
Well Type: MONITORING
Source: GAMA_USGS
Depth Zone: Upper
Well Depth (ft): 35
of Measurements: 4
Period of Record: 2006
Trend Since 2000: Insufficient Evidence of Monotonic Trend



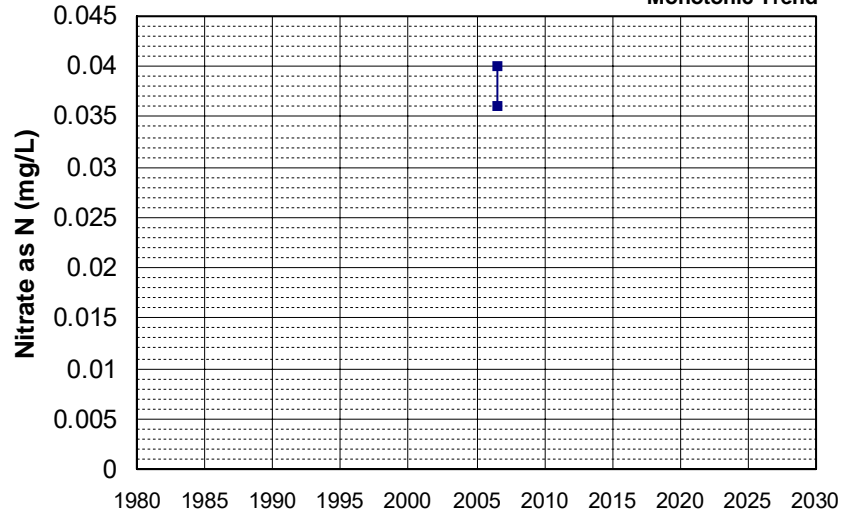
Well Name: RICE-07
Well Type: MONITORING
Source: GAMA_USGS
Depth Zone: Upper
Well Depth (ft): 45
of Measurements: 4
Period of Record: 2006
Trend Since 2000: Insufficient Evidence of Monotonic Trend



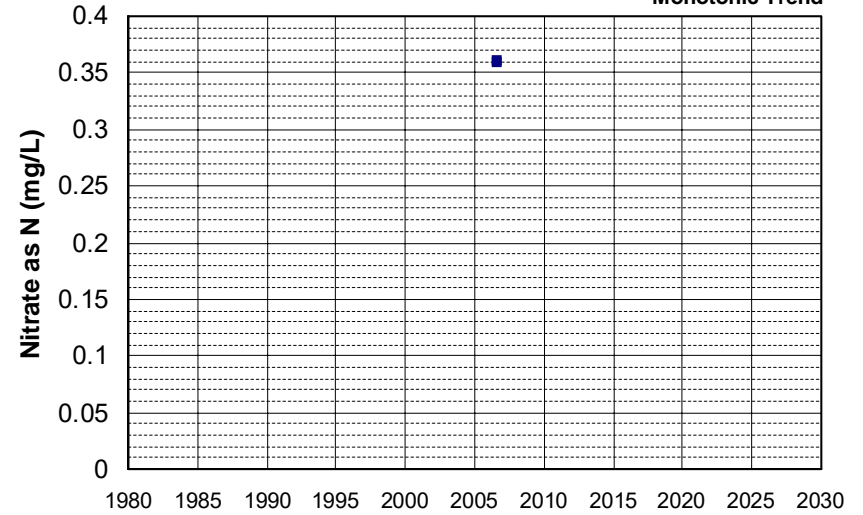
Well Name: RICE-08
Well Type: MONITORING
Source: GAMA_USGS
Depth Zone: Upper
Well Depth (ft): 35
of Measurements: 4
Period of Record: 2006
Trend Since 2000: Insufficient Evidence of Monotonic Trend



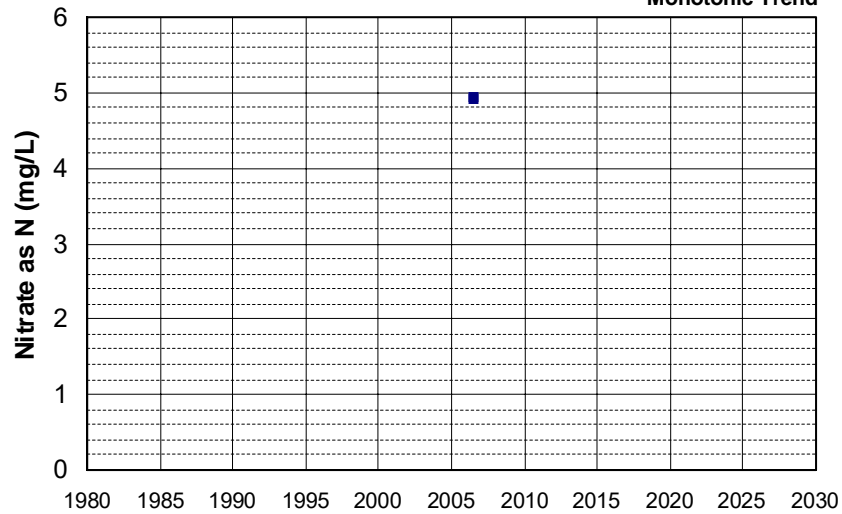
Well Name: RICE-09
Well Type: MONITORING
Source: GAMA_USGS
Depth Zone: Upper
Well Depth (ft): 35
of Measurements: 4
Period of Record: 2006
Trend Since 2000: Insufficient Evidence of Monotonic Trend



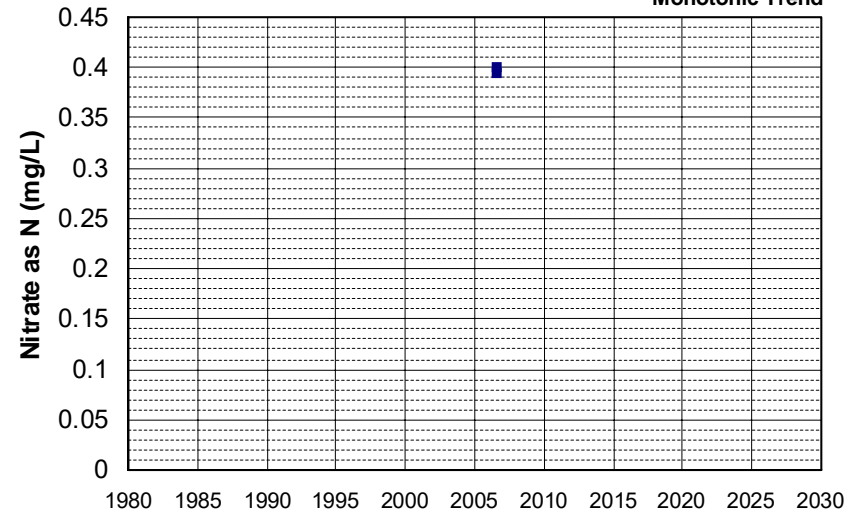
Well Name: RICE-10
Well Type: MONITORING
Source: GAMA_USGS
Depth Zone: Upper
Well Depth (ft): 35
of Measurements: 4
Period of Record: 2006
Trend Since 2000: Insufficient Evidence of Monotonic Trend



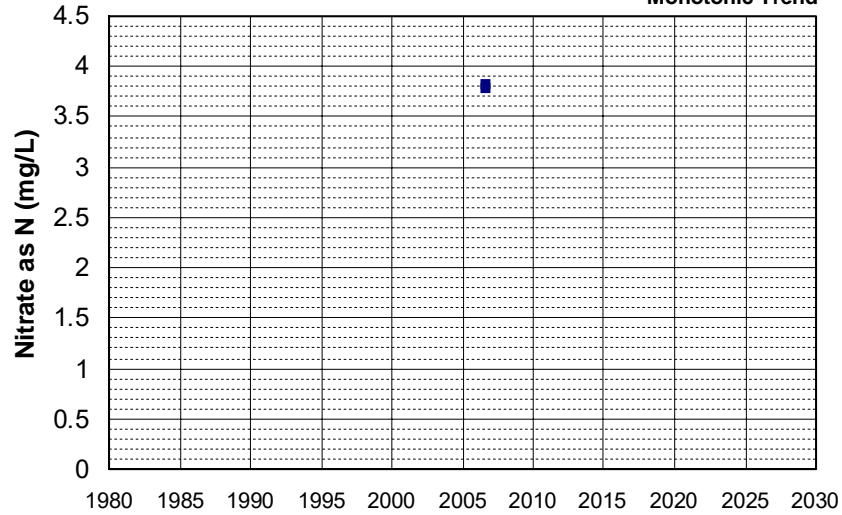
Well Name: RICE-11
Well Type: MONITORING
Source: GAMA_USGS
Depth Zone: Upper
Well Depth (ft): 35
of Measurements: 4
Period of Record: 2006
Trend Since 2000: Insufficient Evidence of Monotonic Trend



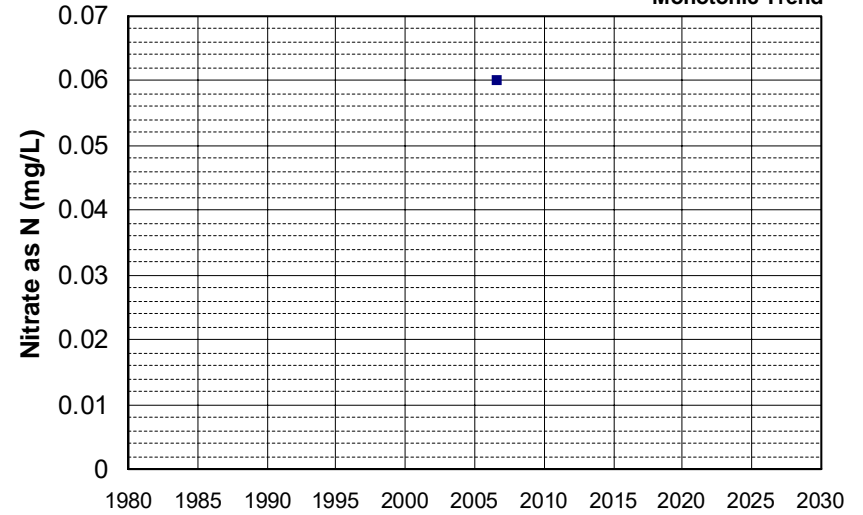
Well Name: RICE-12
Well Type: MONITORING
Source: GAMA_USGS
Depth Zone: Upper
Well Depth (ft): 35
of Measurements: 4
Period of Record: 2006
Trend Since 2000: Insufficient Evidence of Monotonic Trend



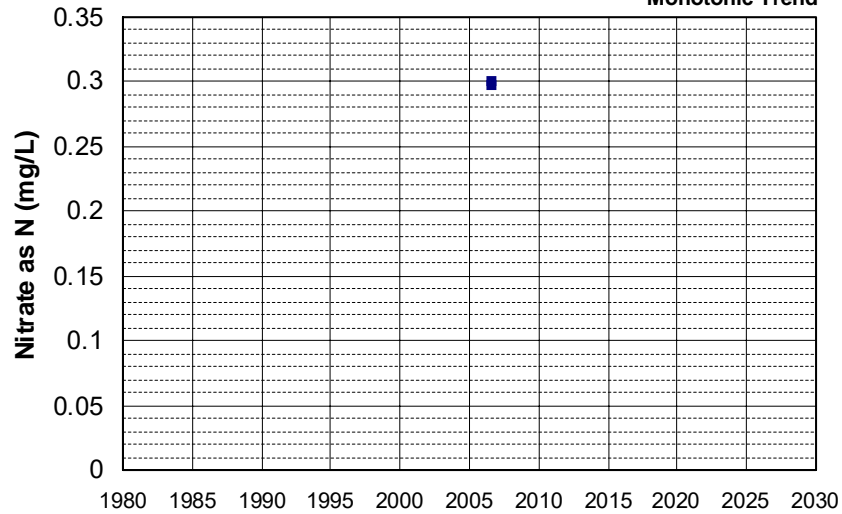
Well Name: RICE-13
Well Type: MONITORING
Source: GAMA_USGS
Depth Zone: Upper
Well Depth (ft): 35
of Measurements: 4
Period of Record: 2006
Trend Since 2000: Insufficient Evidence of Monotonic Trend



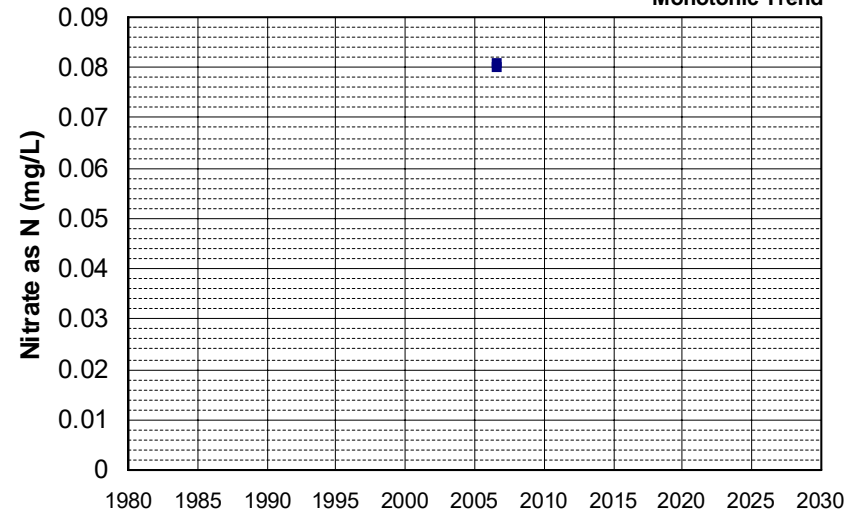
Well Name: RICE-14
Well Type: MONITORING
Source: GAMA_USGS
Depth Zone: Upper
Well Depth (ft): 35.5
of Measurements: 4
Period of Record: 2006
Trend Since 2000: Insufficient Evidence of Monotonic Trend



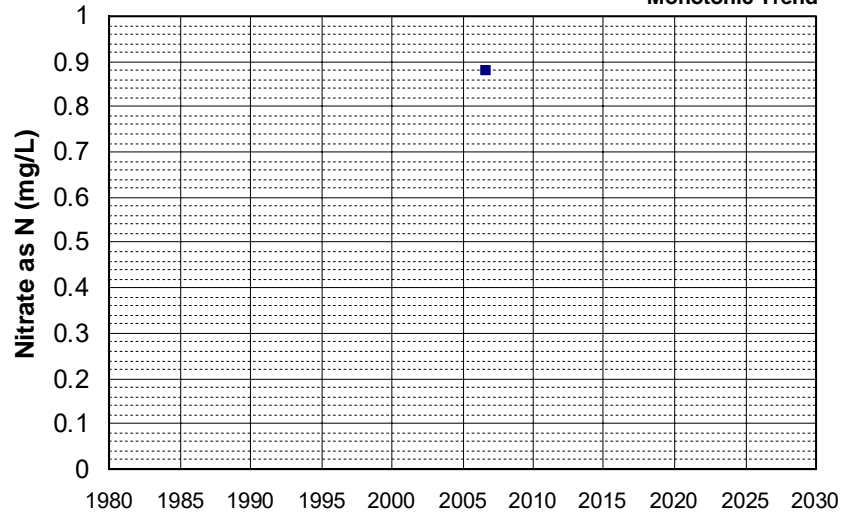
Well Name: RICE-15
Well Type: MONITORING
Source: GAMA_USGS
Depth Zone: Upper
Well Depth (ft): 35
of Measurements: 4
Period of Record: 2006
Trend Since 2000: Insufficient Evidence of Monotonic Trend



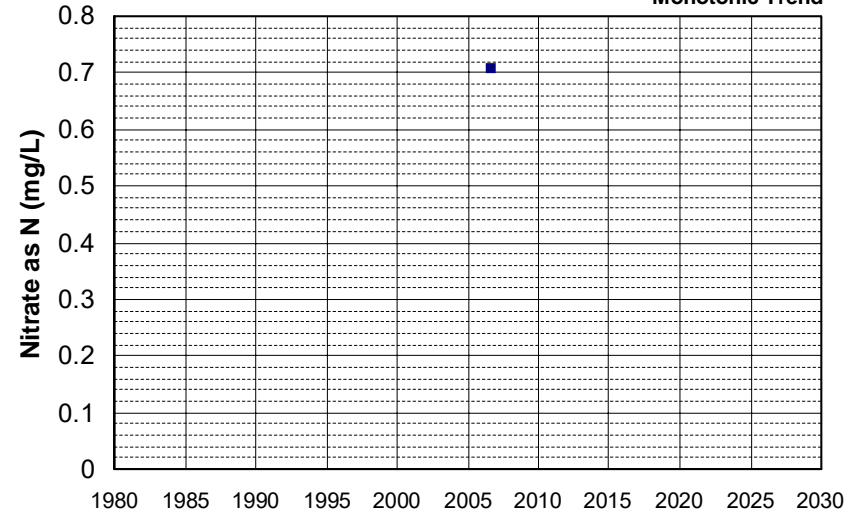
Well Name: RICE-16
Well Type: MONITORING
Source: GAMA_USGS
Depth Zone: Upper
Well Depth (ft): 35
of Measurements: 4
Period of Record: 2006
Trend Since 2000: Insufficient Evidence of Monotonic Trend



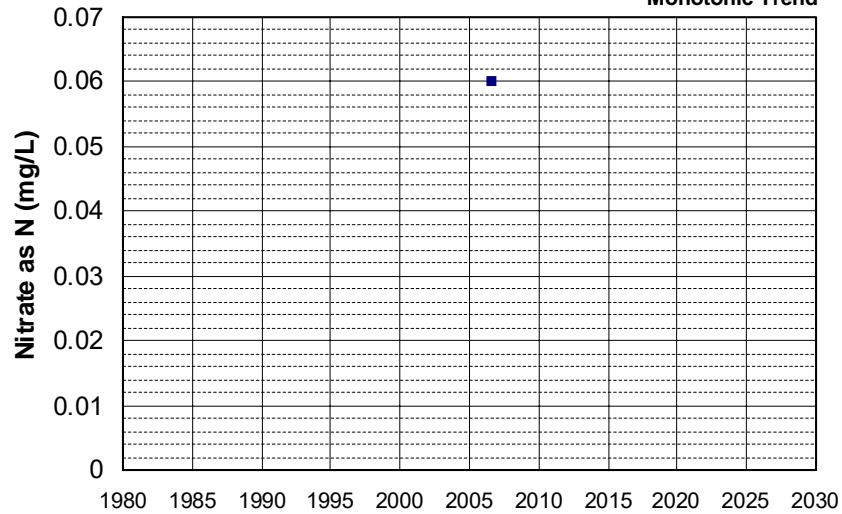
Well Name: RICE-17
Well Type: MONITORING
Source: GAMA_USGS
Depth Zone: Upper
Well Depth (ft): 35
of Measurements: 4
Period of Record: 2006
Trend Since 2000: Insufficient Evidence of Monotonic Trend



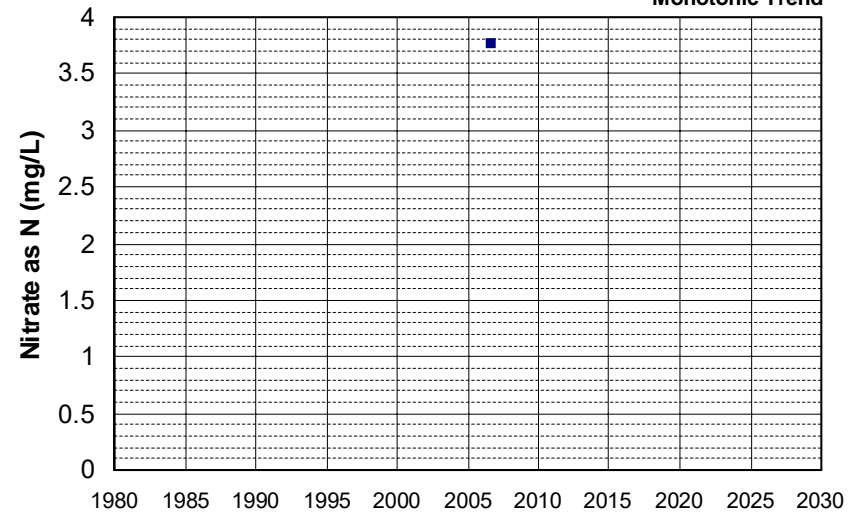
Well Name: RICE-18
Well Type: MONITORING
Source: GAMA_USGS
Depth Zone: Upper
Well Depth (ft): 38.5
of Measurements: 4
Period of Record: 2006
Trend Since 2000: Insufficient Evidence of Monotonic Trend



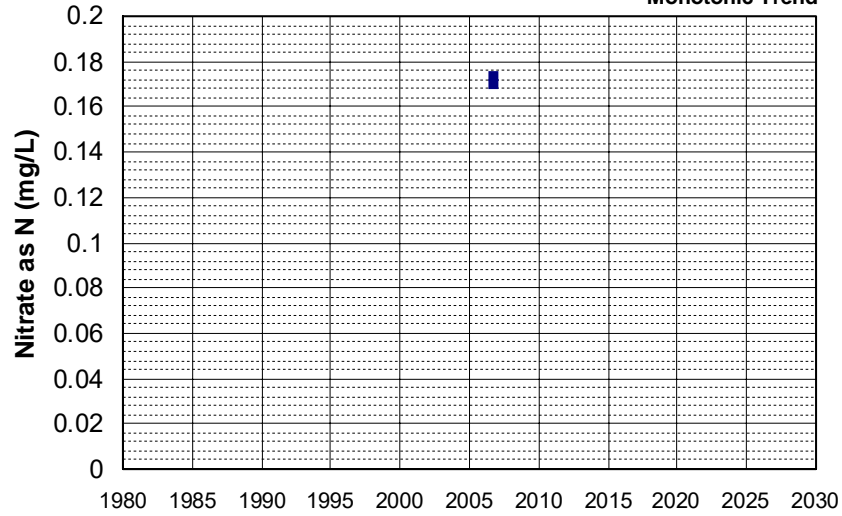
Well Name: RICE-19
Well Type: MONITORING
Source: GAMA_USGS
Depth Zone: Upper
Well Depth (ft): 38.5
of Measurements: 4
Period of Record: 2006
Trend Since 2000: Insufficient Evidence of Monotonic Trend



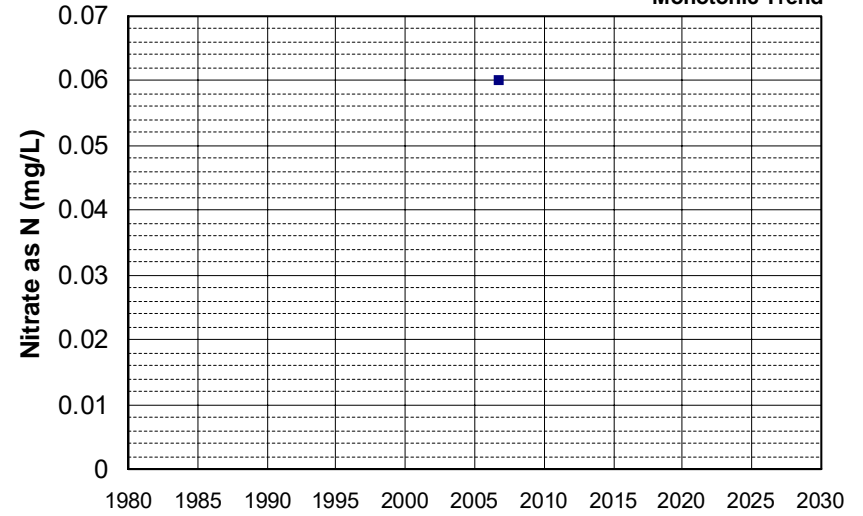
Well Name: RICE-20
Well Type: MONITORING
Source: GAMA_USGS
Depth Zone: Upper
Well Depth (ft): 35
of Measurements: 4
Period of Record: 2006
Trend Since 2000: Insufficient Evidence of Monotonic Trend



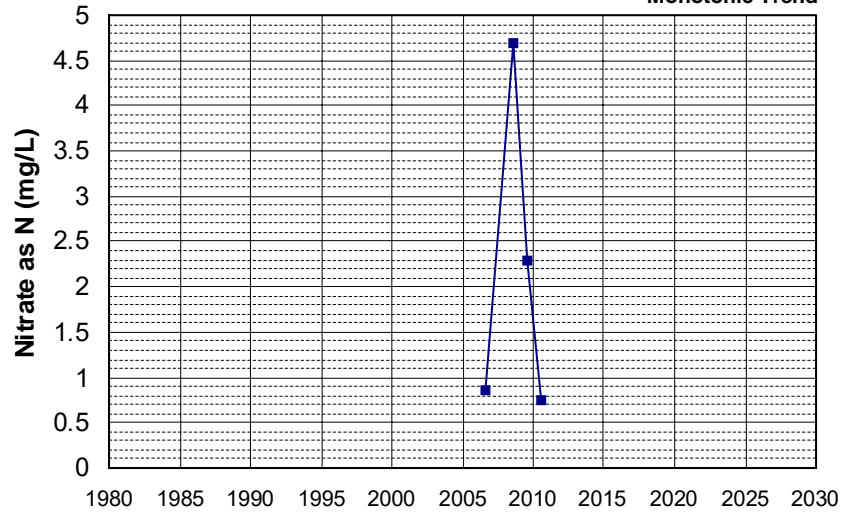
Well Name: RICE-21
 Well Type: MONITORING
 Source: GAMA_USGS
 Depth Zone: Upper
 Well Depth (ft): 35
 # of Measurements: 4
 Period of Record: 2006
 Trend Since 2000: Insufficient Evidence of Monotonic Trend



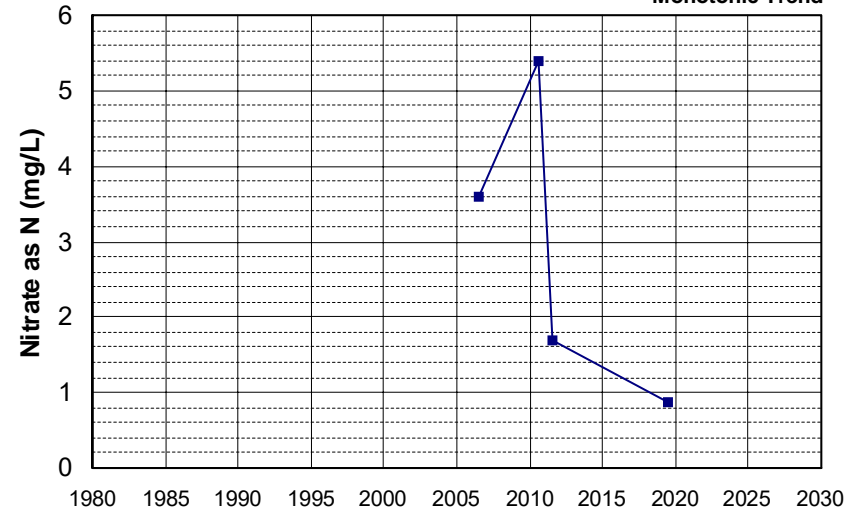
Well Name: RICE-22
 Well Type: MONITORING
 Source: GAMA_USGS
 Depth Zone: Upper
 Well Depth (ft): 35
 # of Measurements: 4
 Period of Record: 2006
 Trend Since 2000: Insufficient Evidence of Monotonic Trend



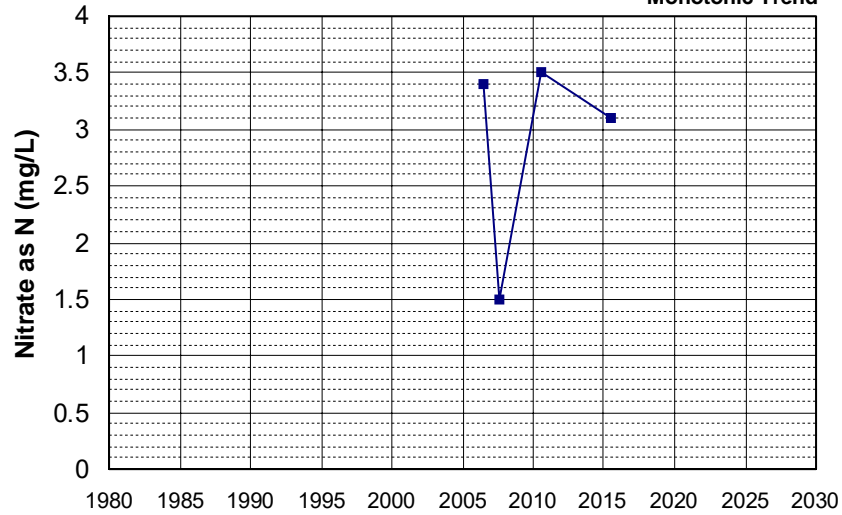
Well Name: SL185212901-MW-2
 Well Type: MONITORING
 Source: WB_CLEANUP
 Depth Zone: Upper
 Well Depth (ft): N/A
 # of Measurements: 4
 Period of Record: 2006 - 2010
 Trend Since 2000: Insufficient Evidence of Monotonic Trend



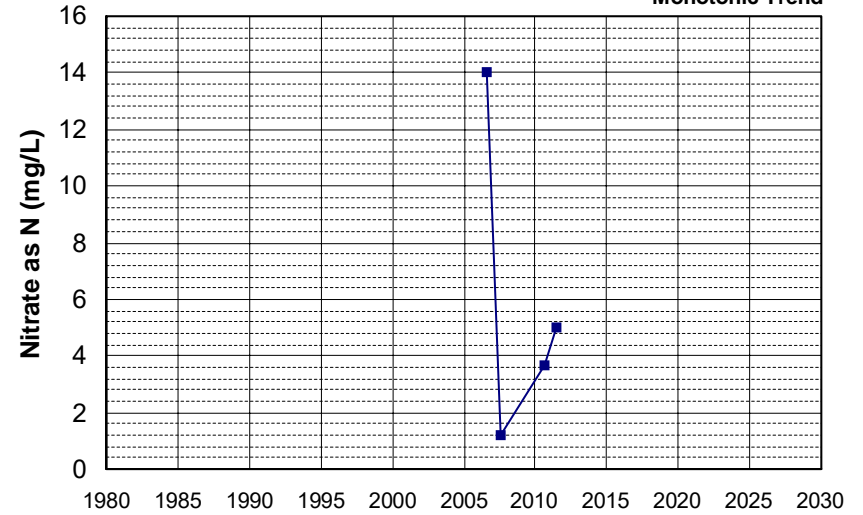
Well Name: SL375133637-MW-14
 Well Type: MONITORING
 Source: WB_CLEANUP
 Depth Zone: Upper
 Well Depth (ft): N/A
 # of Measurements: 4
 Period of Record: 2006 - 2019
 Trend Since 2000: Insufficient Evidence of Monotonic Trend



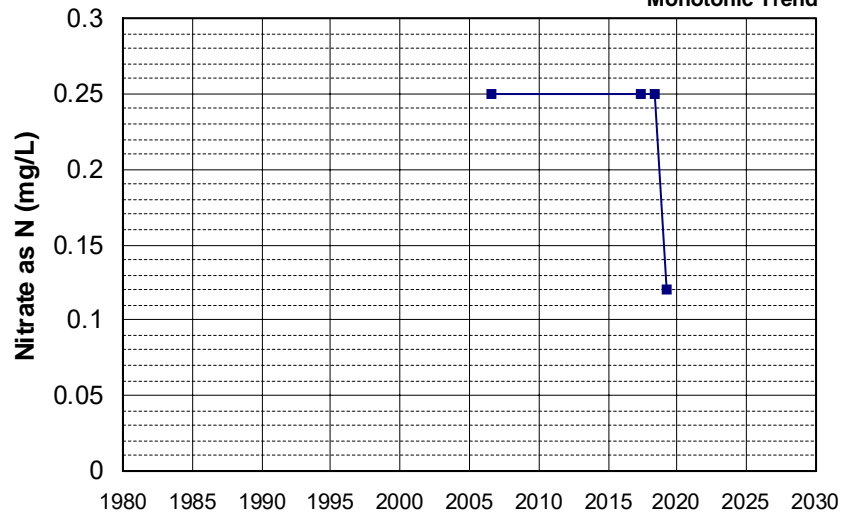
Well Name: SL375133637-MW-21
 Well Type: MONITORING
 Source: WB_CLEANUP
 Depth Zone: Upper
 Well Depth (ft): N/A
 # of Measurements: 4
 Period of Record: 2006 - 2015
 Trend Since 2000: Insufficient Evidence of Monotonic Trend



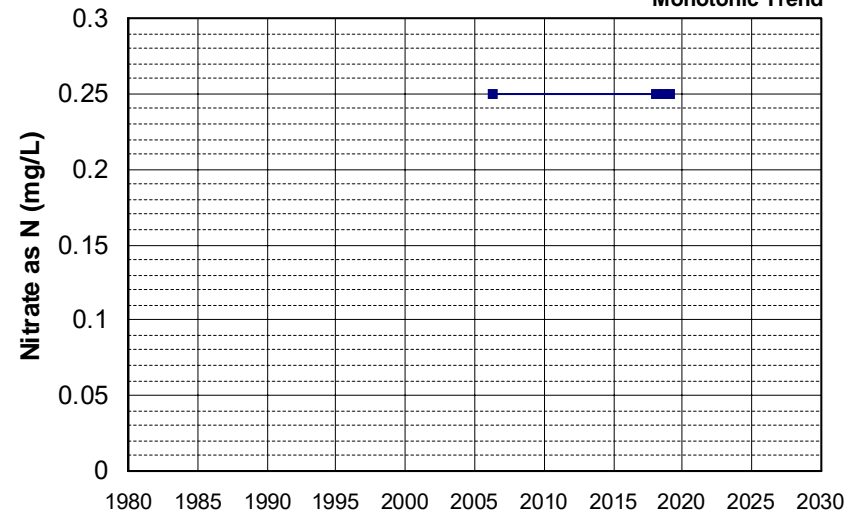
Well Name: SL375133637-MW-25
 Well Type: MONITORING
 Source: WB_CLEANUP
 Depth Zone: Upper
 Well Depth (ft): N/A
 # of Measurements: 4
 Period of Record: 2006 - 2011
 Trend Since 2000: Insufficient Evidence of Monotonic Trend



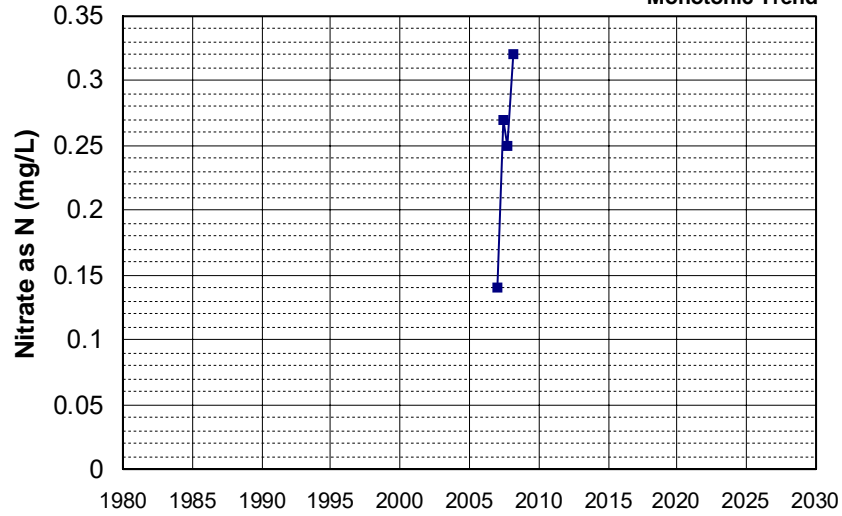
Well Name: SL375322881-MW-1
 Well Type: MONITORING
 Source: WB_CLEANUP
 Depth Zone: Upper
 Well Depth (ft): 9.53
 # of Measurements: 4
 Period of Record: 2006 - 2019
 Trend Since 2000: Insufficient Evidence of Monotonic Trend



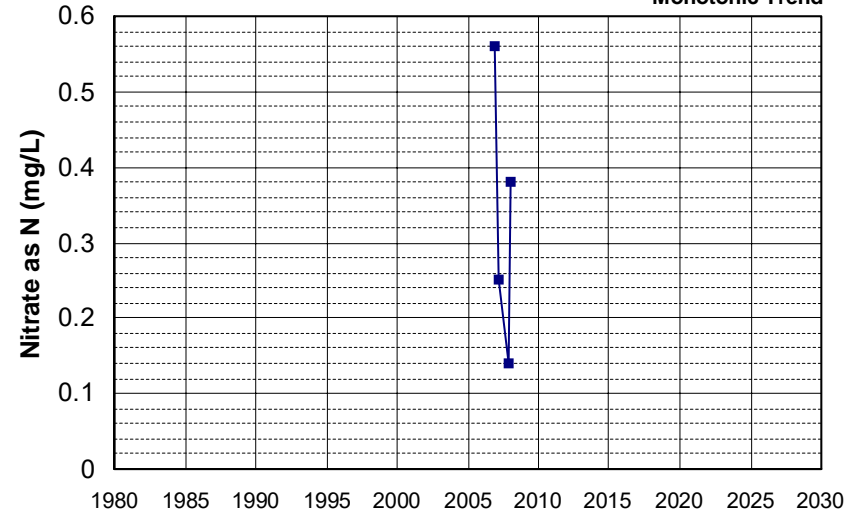
Well Name: SL375443649-MW-1
 Well Type: MONITORING
 Source: WB_CLEANUP
 Depth Zone: Upper
 Well Depth (ft): 29
 # of Measurements: 4
 Period of Record: 2006 - 2019
 Trend Since 2000: Insufficient Evidence of Monotonic Trend



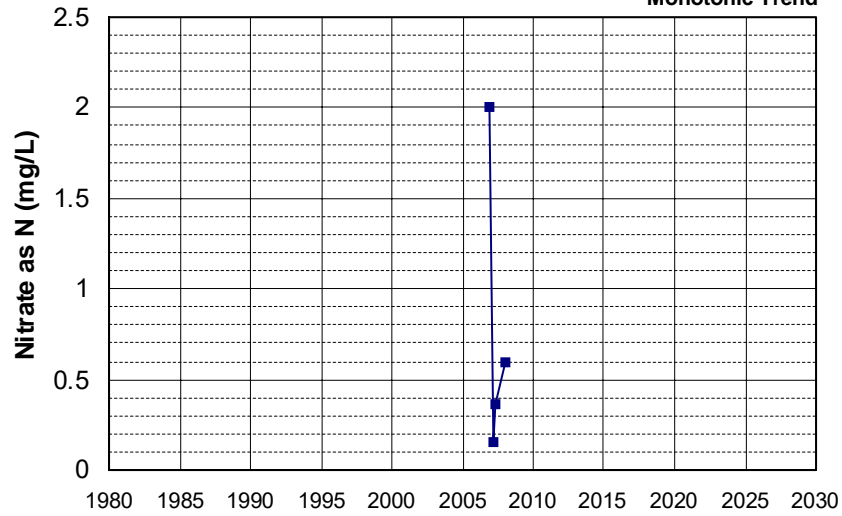
Well Name: T0603300069-MW-10 Well Depth (ft): 19.2
 Well Type: MONITORING # of Measurements: 4
 Source: WB_CLEANUP Period of Record: 2006 - 2008
 Depth Zone: Upper Trend Since 2000: Insufficient Evidence of Monotonic Trend



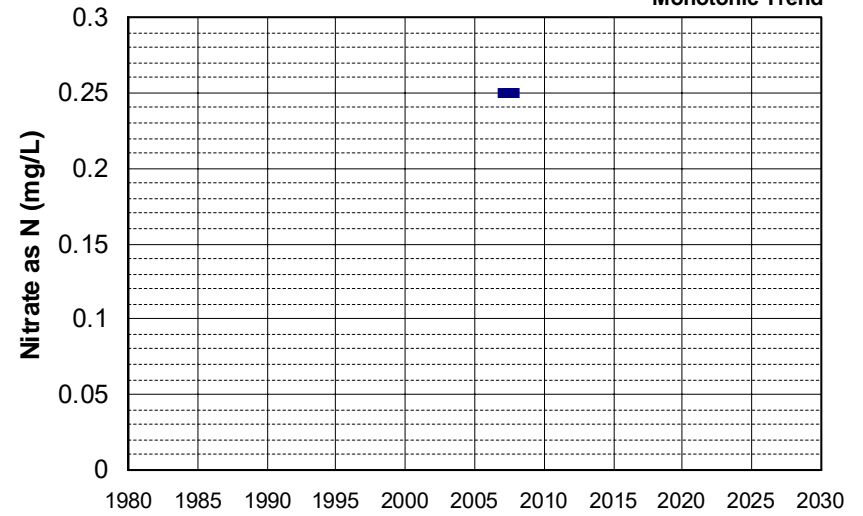
Well Name: T0603300069-MW-12 Well Depth (ft): 19.9
 Well Type: MONITORING # of Measurements: 4
 Source: WB_CLEANUP Period of Record: 2006 - 2008
 Depth Zone: Upper Trend Since 2000: Insufficient Evidence of Monotonic Trend



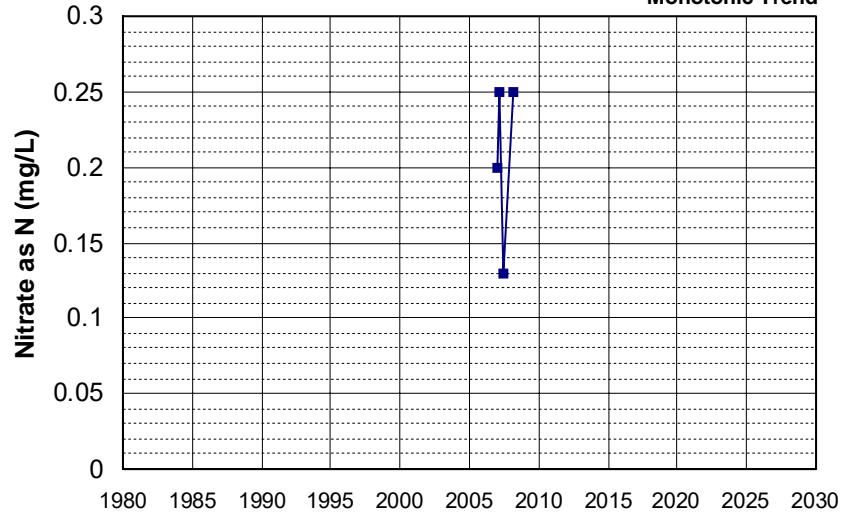
Well Name: T0603300069-MW-14 Well Depth (ft): 14.5
 Well Type: MONITORING # of Measurements: 4
 Source: WB_CLEANUP Period of Record: 2006 - 2008
 Depth Zone: Upper Trend Since 2000: Insufficient Evidence of Monotonic Trend



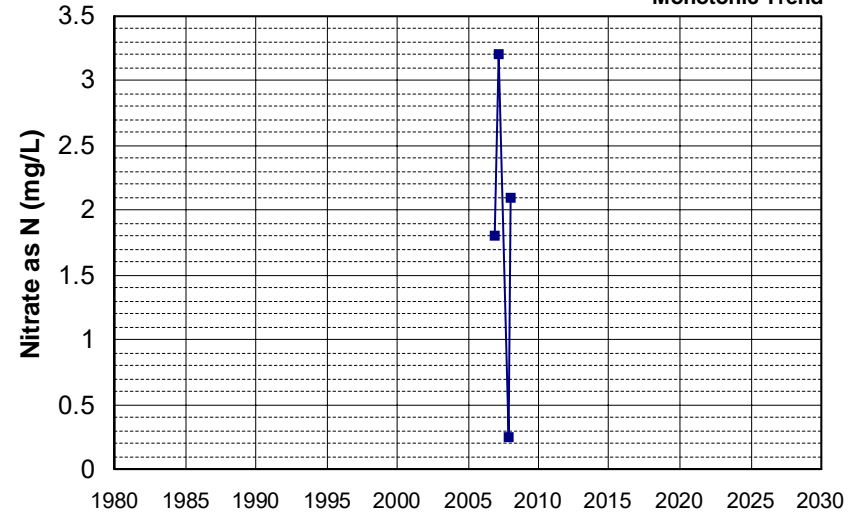
Well Name: T0603300069-MW-2 Well Depth (ft): 19.7
 Well Type: MONITORING # of Measurements: 4
 Source: WB_CLEANUP Period of Record: 2006 - 2007
 Depth Zone: Upper Trend Since 2000: Insufficient Evidence of Monotonic Trend



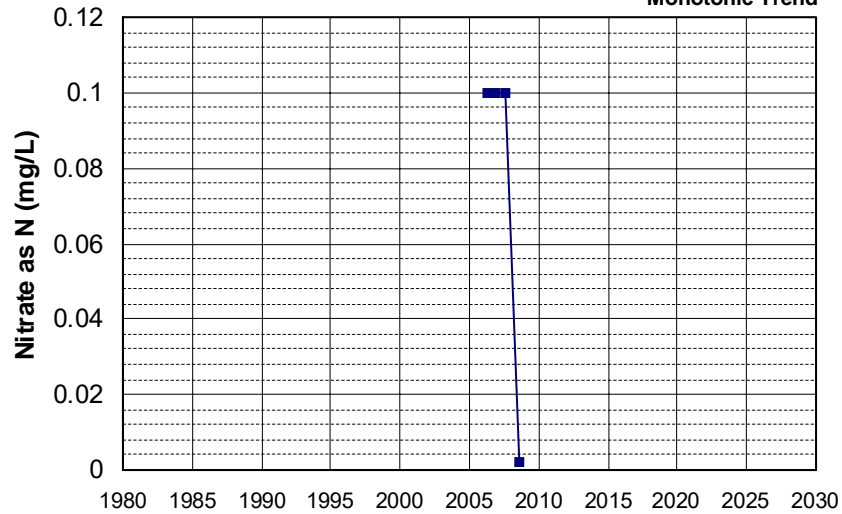
Well Name: T0603300069-MW-3
 Well Type: MONITORING
 Source: WB_CLEANUP
 Depth Zone: Upper
 Well Depth (ft): 19
 # of Measurements: 4
 Period of Record: 2006 - 2008
 Trend Since 2000: Insufficient Evidence of Monotonic Trend



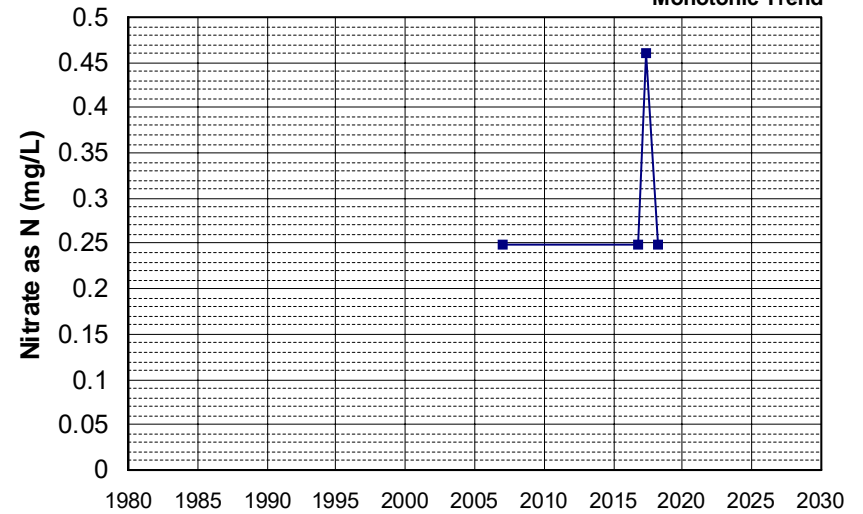
Well Name: T0603300069-MW-9
 Well Type: MONITORING
 Source: WB_CLEANUP
 Depth Zone: Upper
 Well Depth (ft): 19.4
 # of Measurements: 4
 Period of Record: 2006 - 2008
 Trend Since 2000: Insufficient Evidence of Monotonic Trend



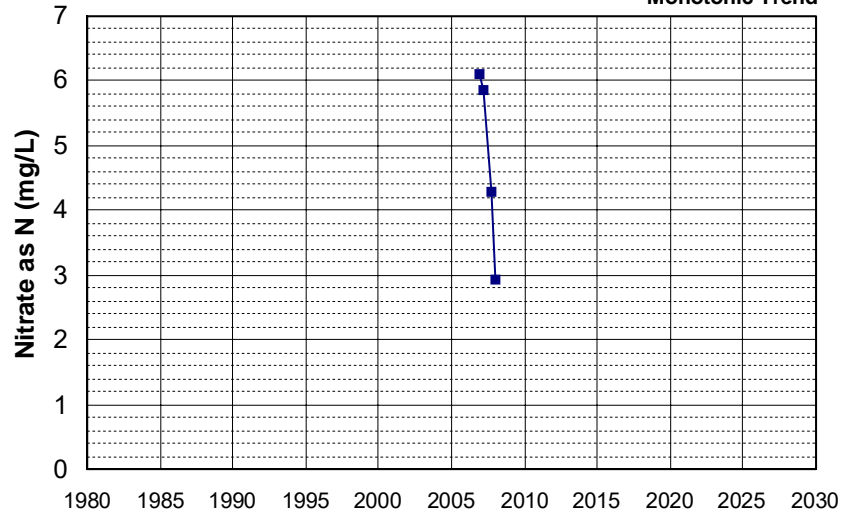
Well Name: T0603593601-MW-12
 Well Type: MONITORING
 Source: WB_CLEANUP
 Depth Zone: Upper
 Well Depth (ft): 60
 # of Measurements: 4
 Period of Record: 2006 - 2008
 Trend Since 2000: Insufficient Evidence of Monotonic Trend



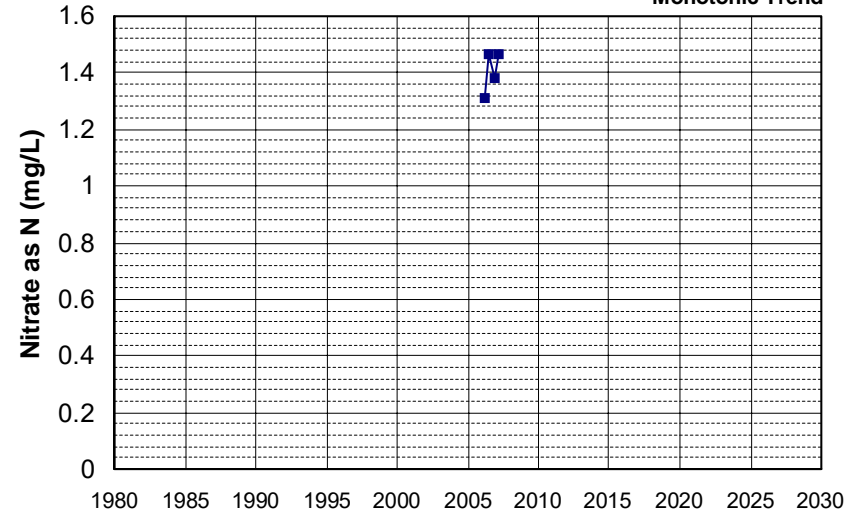
Well Name: T0606700230-MW-412
 Well Type: MONITORING
 Source: WB_CLEANUP
 Depth Zone: Upper
 Well Depth (ft): 79
 # of Measurements: 4
 Period of Record: 2006 - 2018
 Trend Since 2000: Insufficient Evidence of Monotonic Trend



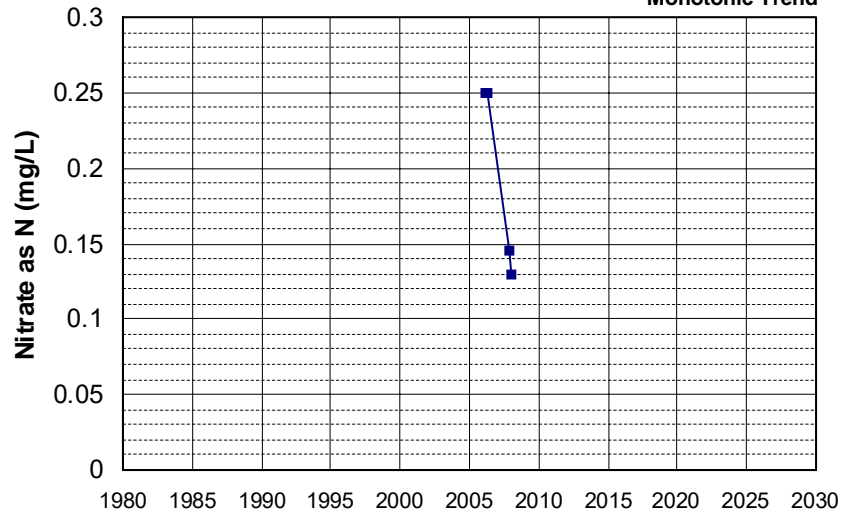
Well Name: T0606700701-MW-3
 Well Type: MONITORING
 Source: WB_CLEANUP
 Depth Zone: Upper
 Well Depth (ft): N/A
 # of Measurements: 4
 Period of Record: 2006 - 2007
 Trend Since 2000: Insufficient Evidence of Monotonic Trend



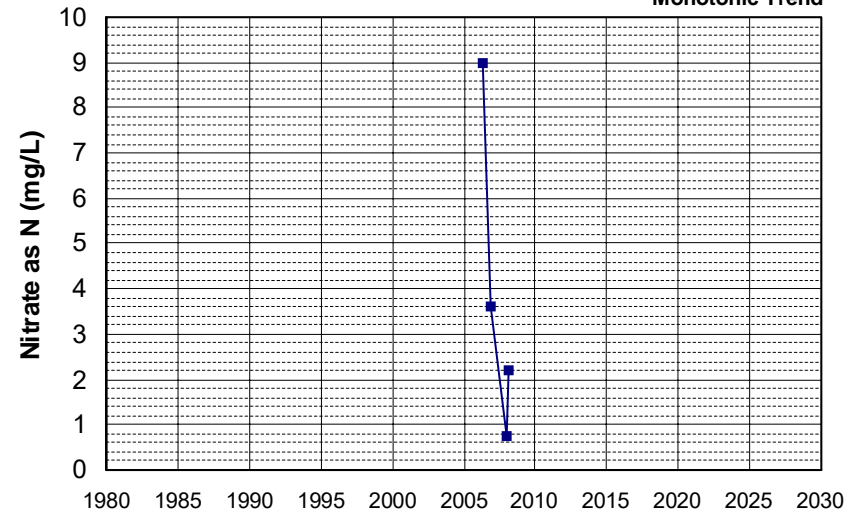
Well Name: T0606700856-MW-1
 Well Type: MONITORING
 Source: WB_CLEANUP
 Depth Zone: Upper
 Well Depth (ft): 50.15
 # of Measurements: 4
 Period of Record: 2006 - 2007
 Trend Since 2000: Insufficient Evidence of Monotonic Trend



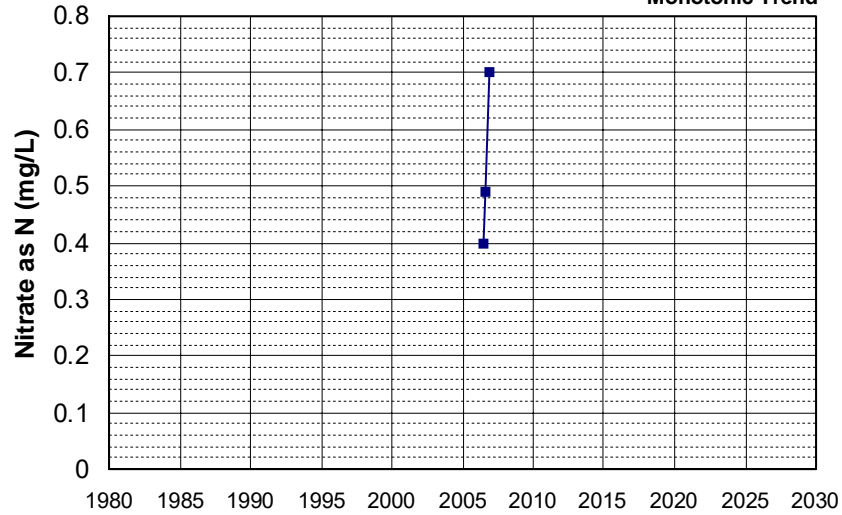
Well Name: T0608900032-RW-13
 Well Type: MONITORING
 Source: WB_CLEANUP
 Depth Zone: Upper
 Well Depth (ft): N/A
 # of Measurements: 4
 Period of Record: 2006 - 2008
 Trend Since 2000: Insufficient Evidence of Monotonic Trend



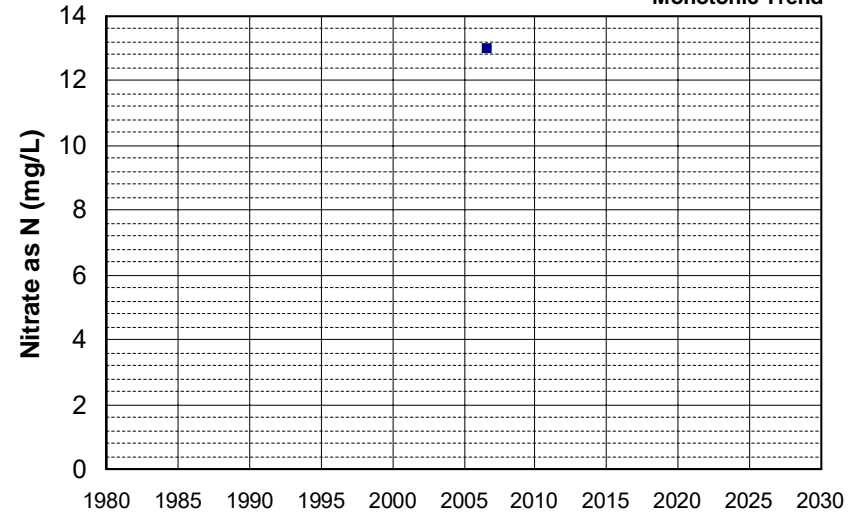
Well Name: T0611300132-MW-9T
 Well Type: MONITORING
 Source: WB_CLEANUP
 Depth Zone: Upper
 Well Depth (ft): 36.5
 # of Measurements: 4
 Period of Record: 2006 - 2008
 Trend Since 2000: Insufficient Evidence of Monotonic Trend



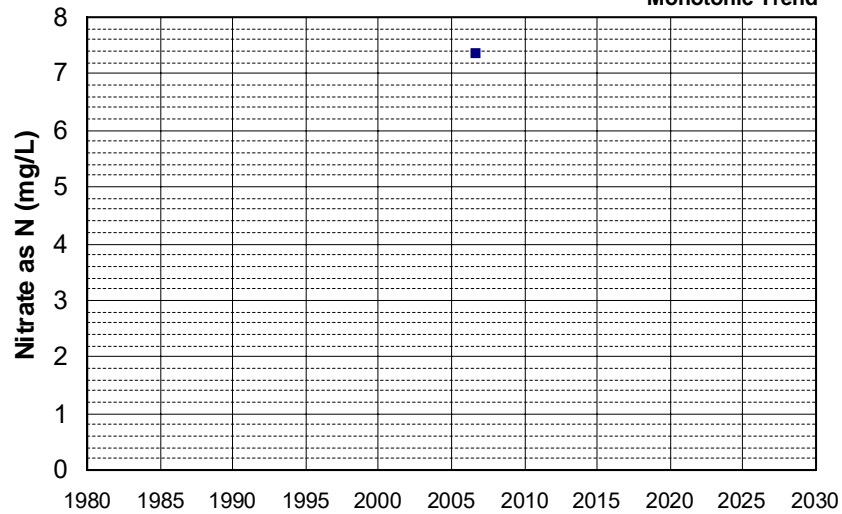
Well Name: T0611300217-MW-1
 Well Type: MONITORING
 Source: WB_CLEANUP
 Depth Zone: Upper
 Well Depth (ft): N/A
 # of Measurements: 4
 Period of Record: 2006
 Trend Since 2000: Insufficient Evidence of Monotonic Trend



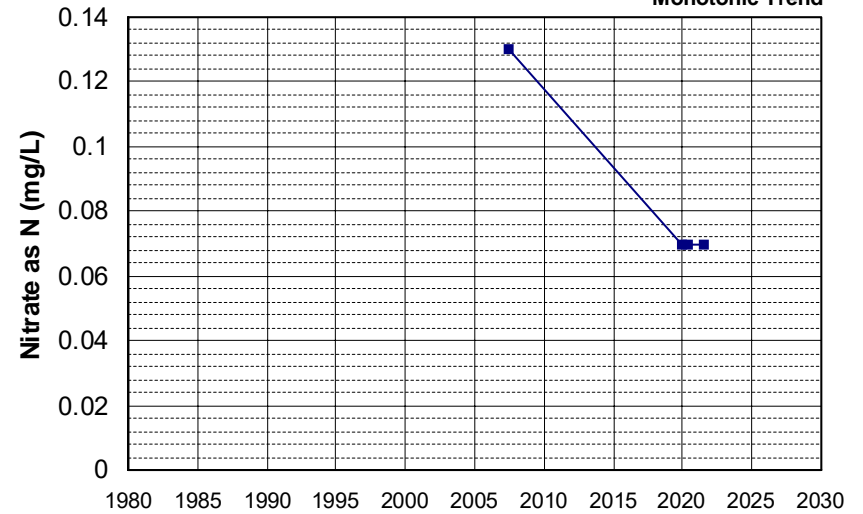
Well Name: WSAC-15
 Well Type: IRRIGATION / INDUSTRIAL
 Source: GAMA_USGS
 Depth Zone: Upper
 Well Depth (ft): 127
 # of Measurements: 4
 Period of Record: 2006
 Trend Since 2000: Insufficient Evidence of Monotonic Trend



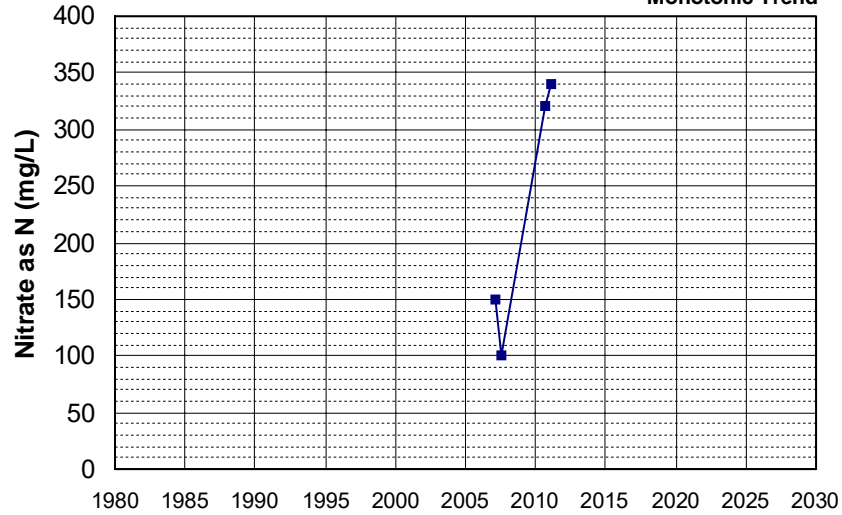
Well Name: WSAC-30
 Well Type: DOMESTIC
 Source: GAMA_USGS
 Depth Zone: Upper
 Well Depth (ft): 65
 # of Measurements: 4
 Period of Record: 2006
 Trend Since 2000: Insufficient Evidence of Monotonic Trend



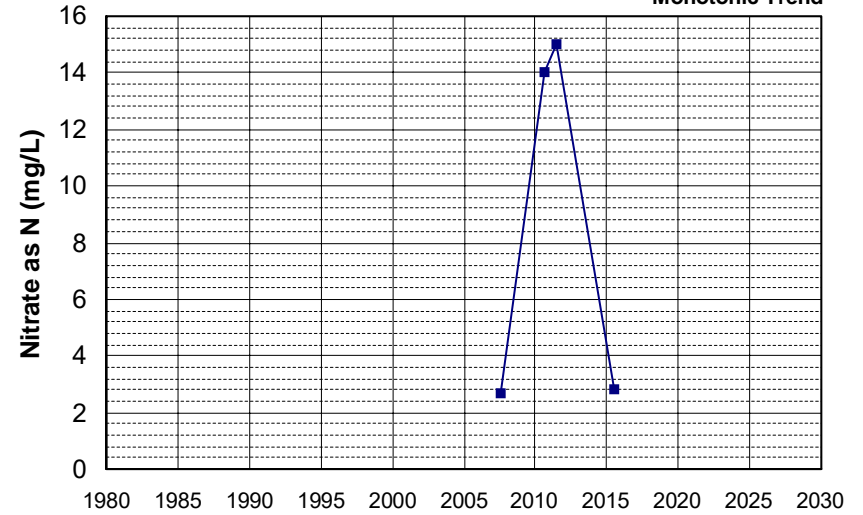
Well Name: L10008365060-VZ-10
 Well Type: MONITORING
 Source: WB_CLEANUP
 Depth Zone: Upper
 Well Depth (ft): N/A
 # of Measurements: 4
 Period of Record: 2007 - 2021
 Trend Since 2000: Insufficient Evidence of Monotonic Trend



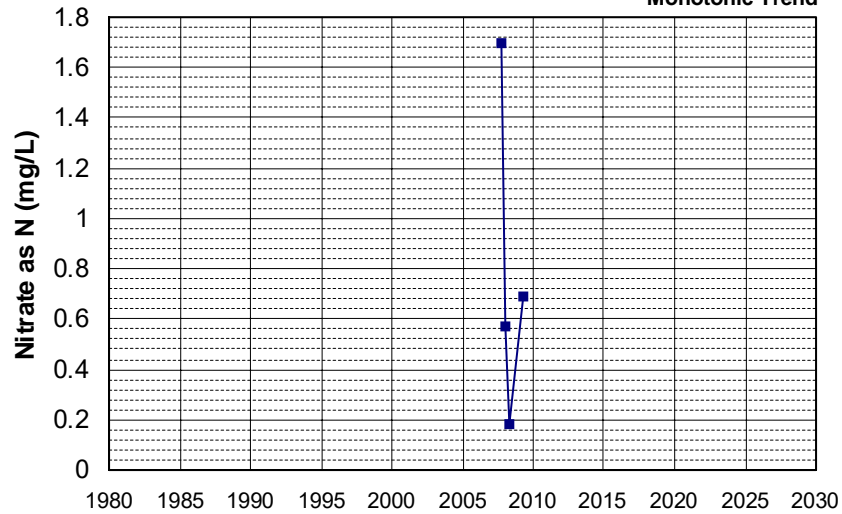
Well Name: SL205483017-P-2
 Well Type: MONITORING
 Source: WB_CLEANUP
 Depth Zone: Upper
 Well Depth (ft): 8.7
 # of Measurements: 4
 Period of Record: 2007 - 2011
 Trend Since 2000: Insufficient Evidence of Monotonic Trend



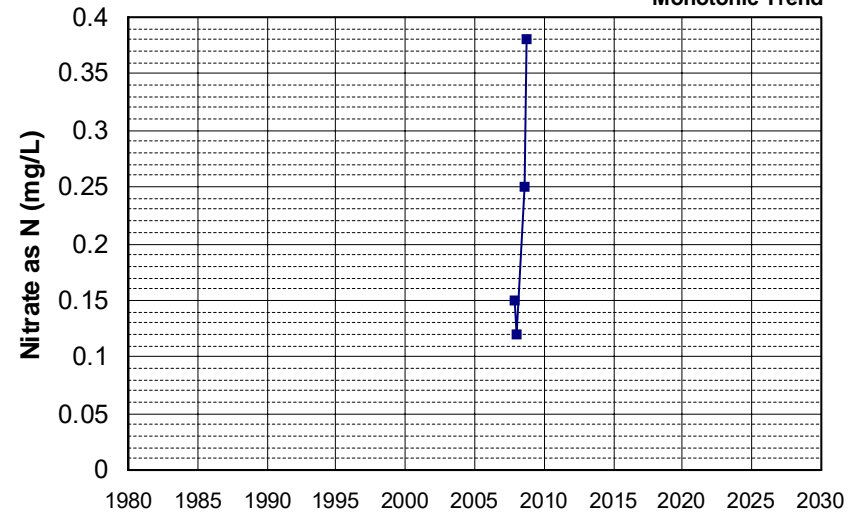
Well Name: SL375133637-MW-27
 Well Type: MONITORING
 Source: WB_CLEANUP
 Depth Zone: Upper
 Well Depth (ft): N/A
 # of Measurements: 4
 Period of Record: 2007 - 2015
 Trend Since 2000: Insufficient Evidence of Monotonic Trend



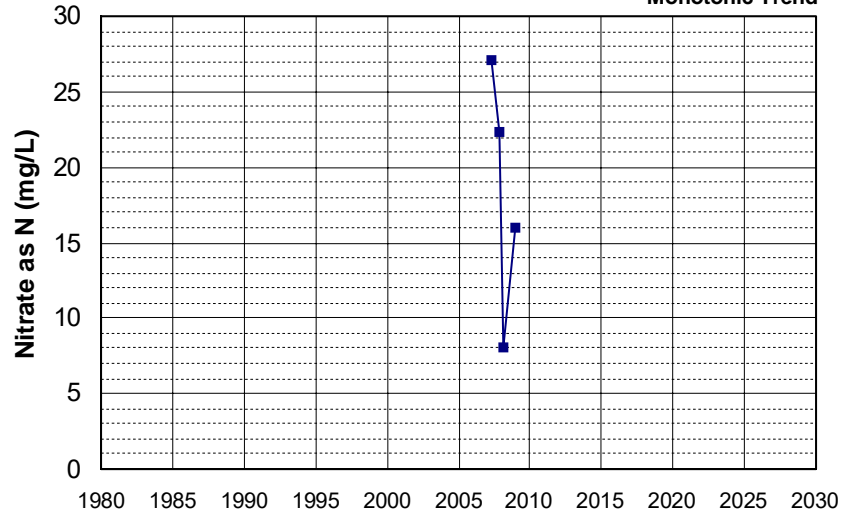
Well Name: SL375473652-MW-10
 Well Type: MONITORING
 Source: WB_CLEANUP
 Depth Zone: Upper
 Well Depth (ft): 9.7
 # of Measurements: 4
 Period of Record: 2007 - 2009
 Trend Since 2000: Insufficient Evidence of Monotonic Trend



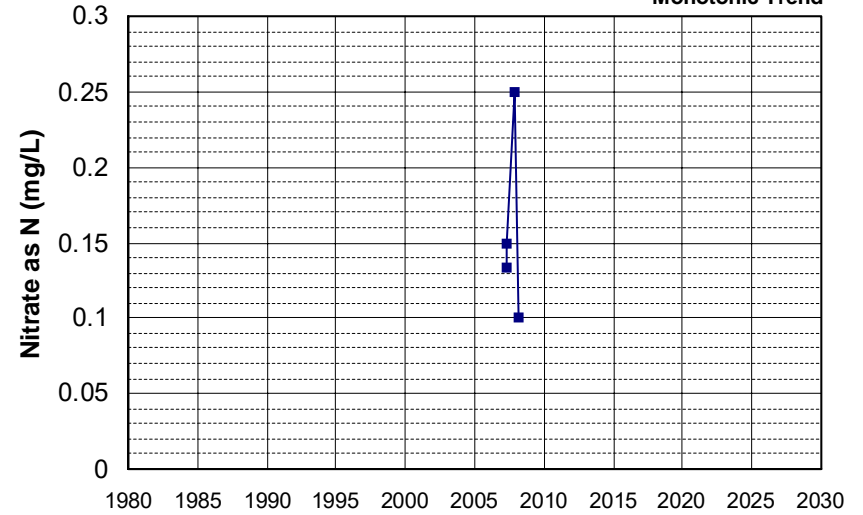
Well Name: SL375473652-MW-6
 Well Type: MONITORING
 Source: WB_CLEANUP
 Depth Zone: Upper
 Well Depth (ft): 10.76
 # of Measurements: 4
 Period of Record: 2007 - 2008
 Trend Since 2000: Insufficient Evidence of Monotonic Trend



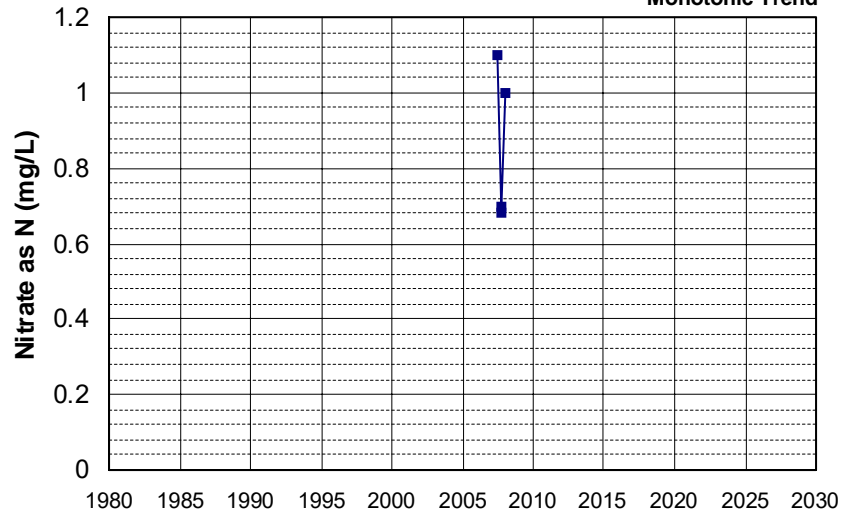
Well Name: T0601100001-MW-12 Well Depth (ft): N/A
 Well Type: MONITORING # of Measurements: 4
 Source: WB_CLEANUP Period of Record: 2007 - 2008
 Depth Zone: Upper Trend Since 2000: Insufficient Evidence of Monotonic Trend



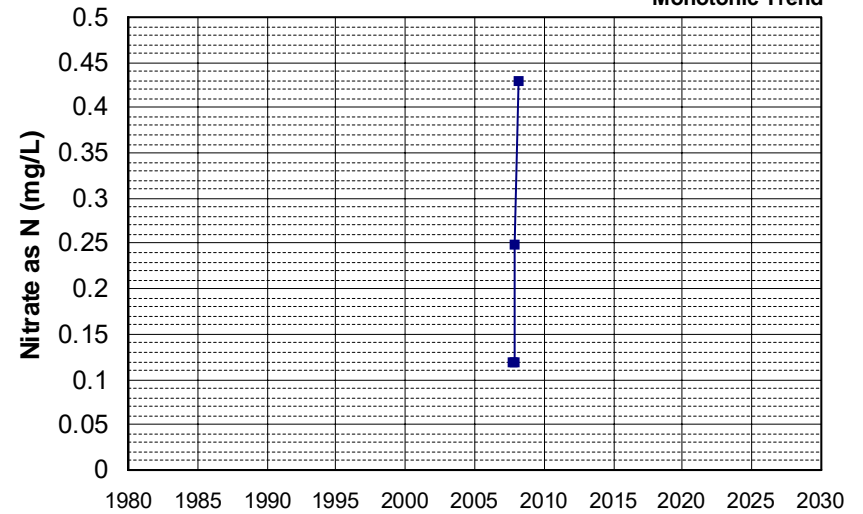
Well Name: T0601100001-MW-5 Well Depth (ft): N/A
 Well Type: MONITORING # of Measurements: 4
 Source: WB_CLEANUP Period of Record: 2007 - 2008
 Depth Zone: Upper Trend Since 2000: Insufficient Evidence of Monotonic Trend



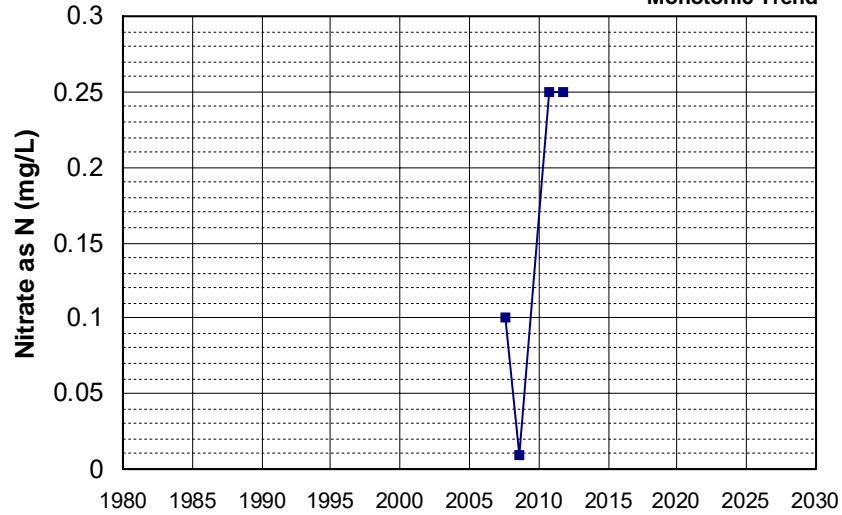
Well Name: T0601700013-MW-5 Well Depth (ft): 30
 Well Type: MONITORING # of Measurements: 4
 Source: WB_CLEANUP Period of Record: 2007
 Depth Zone: Upper Trend Since 2000: Insufficient Evidence of Monotonic Trend



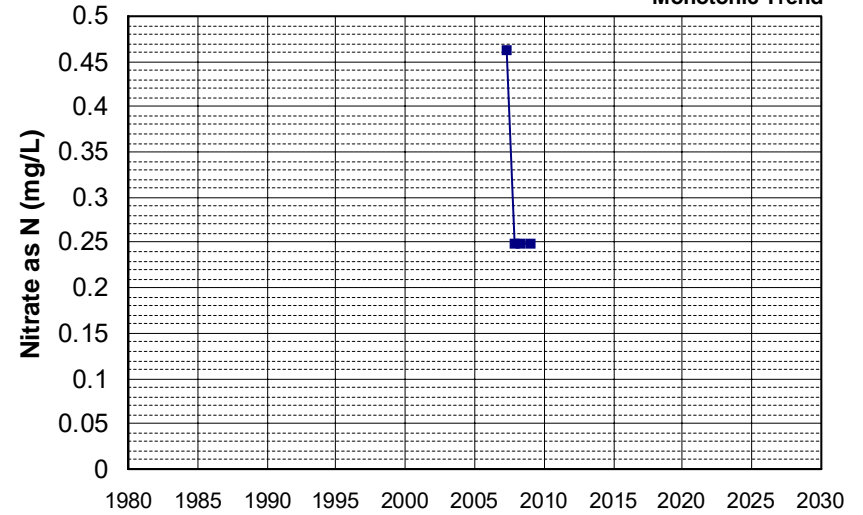
Well Name: T0603300069-MW-6 Well Depth (ft): 19.4
 Well Type: MONITORING # of Measurements: 4
 Source: WB_CLEANUP Period of Record: 2007 - 2008
 Depth Zone: Upper Trend Since 2000: Insufficient Evidence of Monotonic Trend



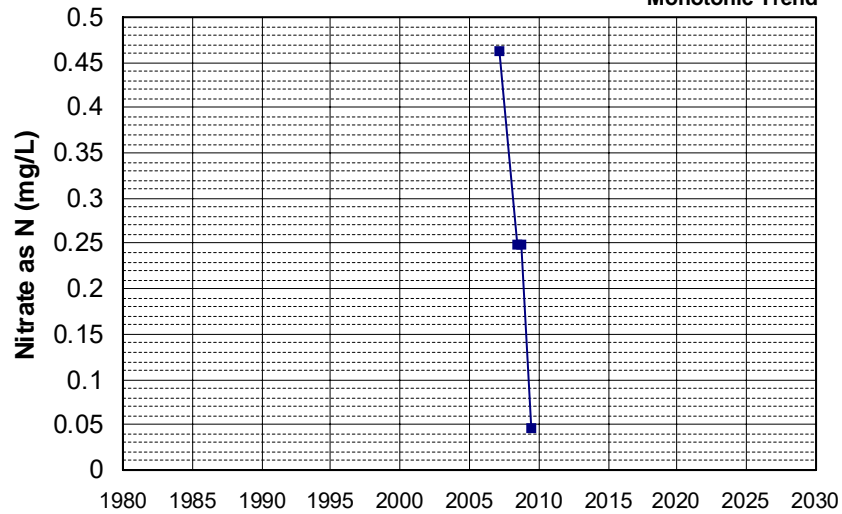
Well Name: T0603593601-MW-4
 Well Type: MONITORING
 Source: WB_CLEANUP
 Depth Zone: Upper
 Well Depth (ft): N/A
 # of Measurements: 4
 Period of Record: 2007 - 2011
 Trend Since 2000: Insufficient Evidence of Monotonic Trend



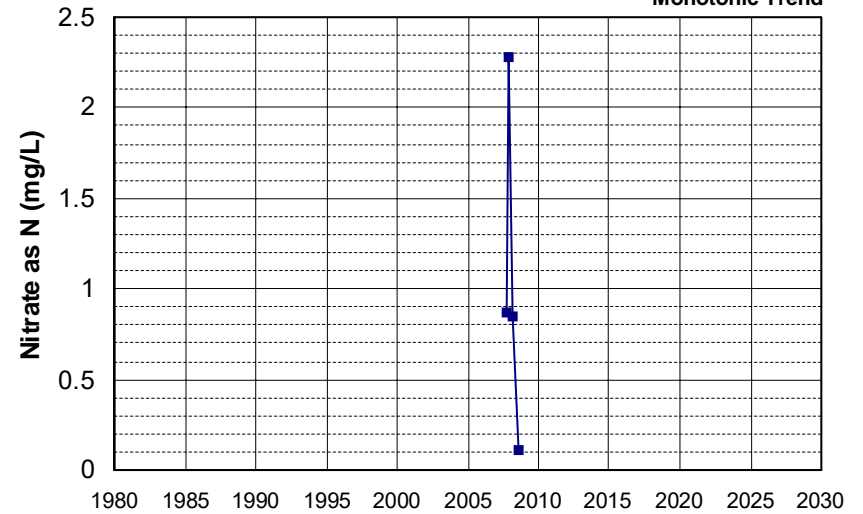
Well Name: T0605592744-MW-2
 Well Type: MONITORING
 Source: WB_CLEANUP
 Depth Zone: Upper
 Well Depth (ft): 22
 # of Measurements: 4
 Period of Record: 2007 - 2008
 Trend Since 2000: Insufficient Evidence of Monotonic Trend



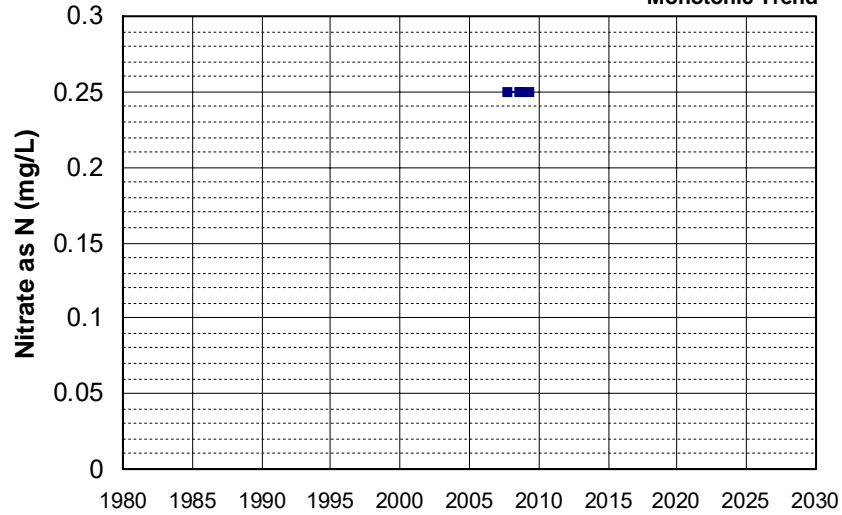
Well Name: T0608900272-MW-4
 Well Type: MONITORING
 Source: WB_CLEANUP
 Depth Zone: Upper
 Well Depth (ft): 30
 # of Measurements: 4
 Period of Record: 2007 - 2009
 Trend Since 2000: Insufficient Evidence of Monotonic Trend



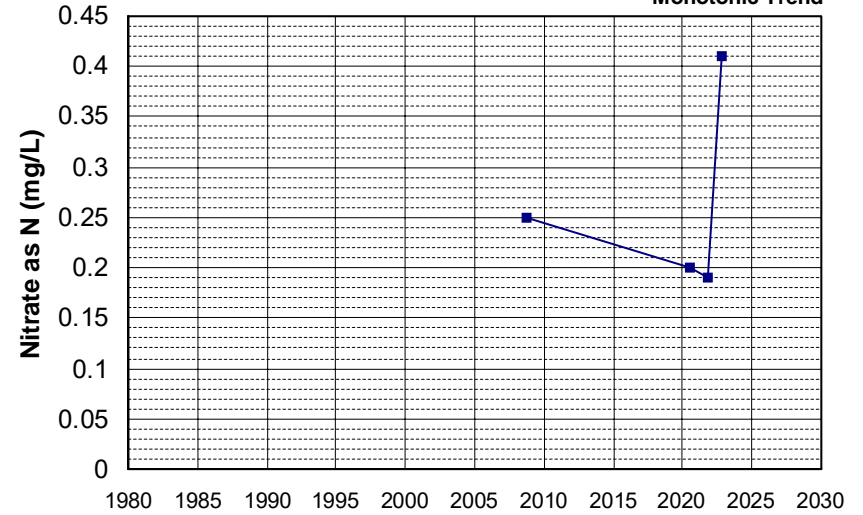
Well Name: T0608900283-MW-2
 Well Type: MONITORING
 Source: WB_CLEANUP
 Depth Zone: Upper
 Well Depth (ft): 15
 # of Measurements: 4
 Period of Record: 2007 - 2008
 Trend Since 2000: Insufficient Evidence of Monotonic Trend



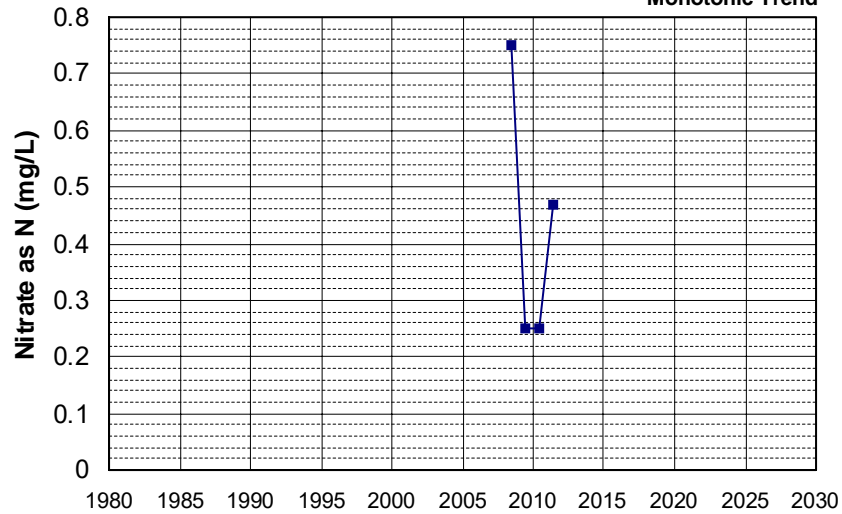
Well Name: T0611300132-MW-07T Well Depth (ft): 36.35
 Well Type: MONITORING # of Measurements: 4
 Source: WB_CLEANUP Period of Record: 2007 - 2009
 Depth Zone: Upper Trend Since 2000: Insufficient Evidence of Monotonic Trend



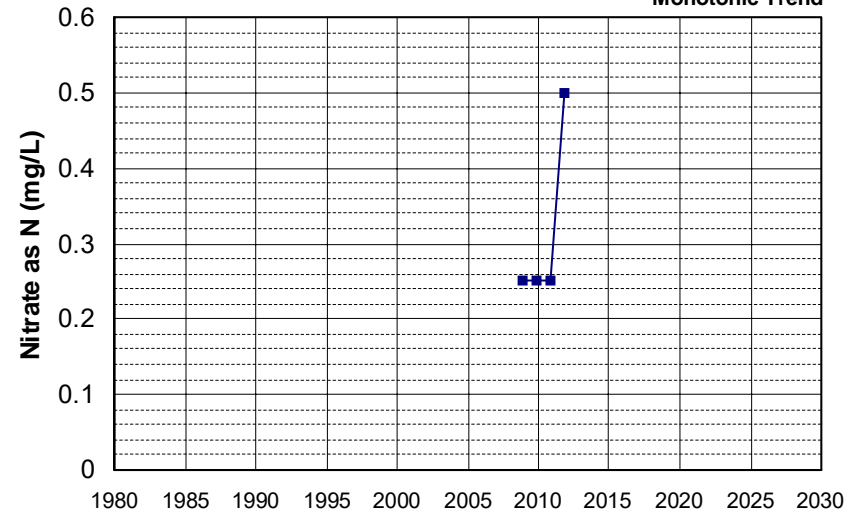
Well Name: CA0900204_001_001 Well Depth (ft): N/A
 Well Type: MUNICIPAL # of Measurements: 4
 Source: DDW Period of Record: 2008 - 2022
 Depth Zone: Upper Trend Since 2000: Insufficient Evidence of Monotonic Trend



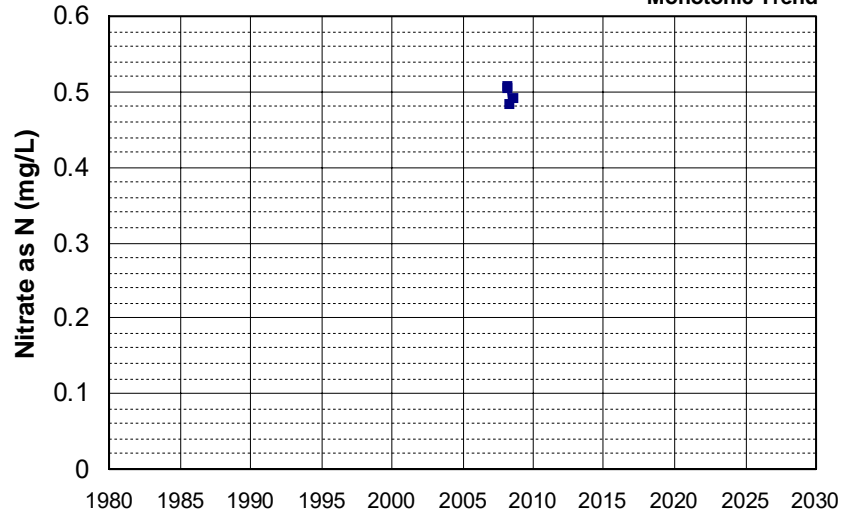
Well Name: CA3400166_002_002 Well Depth (ft): N/A
 Well Type: MUNICIPAL # of Measurements: 4
 Source: DDW Period of Record: 2008 - 2011
 Depth Zone: Upper Trend Since 2000: Insufficient Evidence of Monotonic Trend



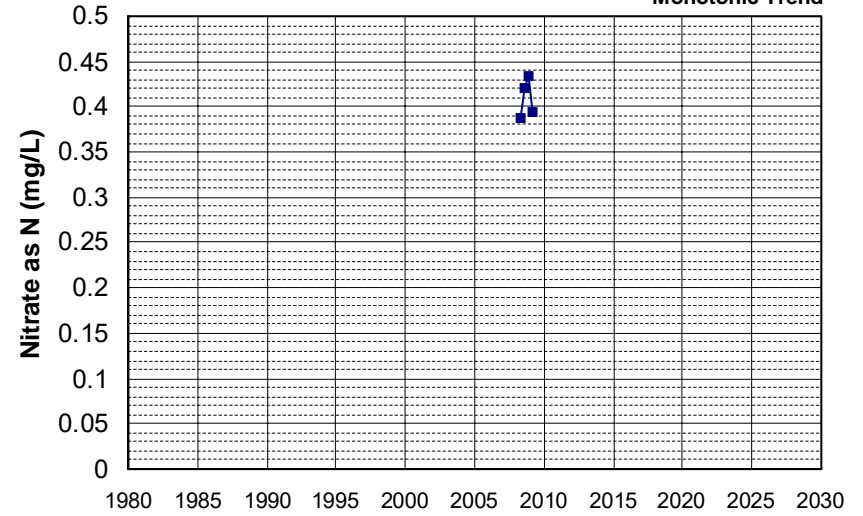
Well Name: CA5700673_002_002 Well Depth (ft): N/A
 Well Type: MUNICIPAL # of Measurements: 4
 Source: DDW Period of Record: 2008 - 2011
 Depth Zone: Upper Trend Since 2000: Insufficient Evidence of Monotonic Trend



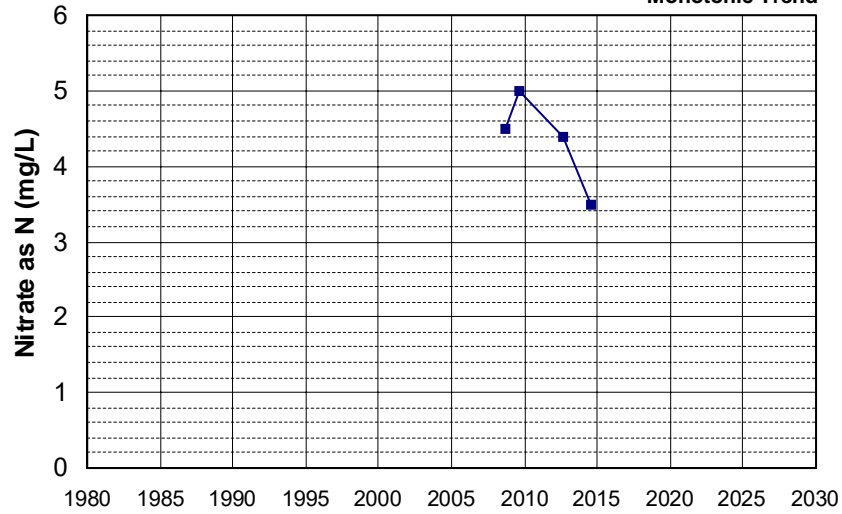
Well Name: DOD100376400-MW1005 Well Depth (ft): 120
 Well Type: MONITORING # of Measurements: 4
 Source: WB_CLEANUP Period of Record: 2008
 Depth Zone: Upper Trend Since 2000: Insufficient Evidence of Monotonic Trend



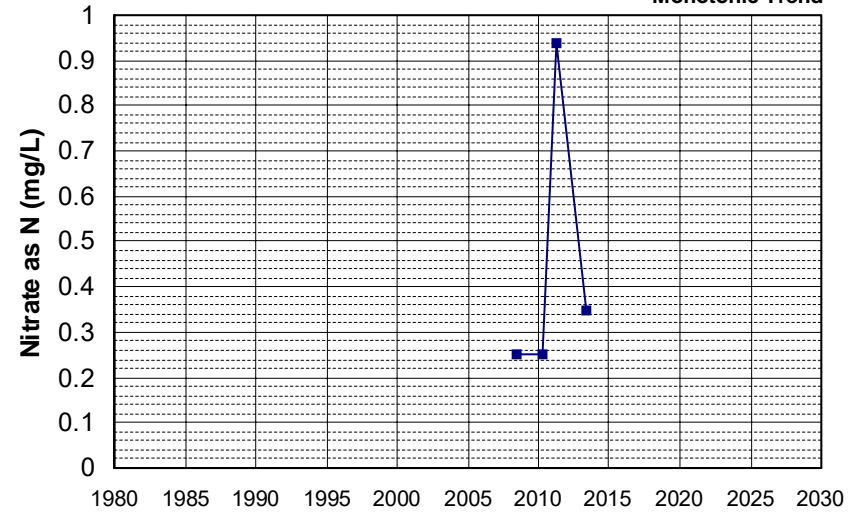
Well Name: DOD100376400-MW1037 Well Depth (ft): 106
 Well Type: MONITORING # of Measurements: 4
 Source: WB_CLEANUP Period of Record: 2008 - 2009
 Depth Zone: Upper Trend Since 2000: Insufficient Evidence of Monotonic Trend



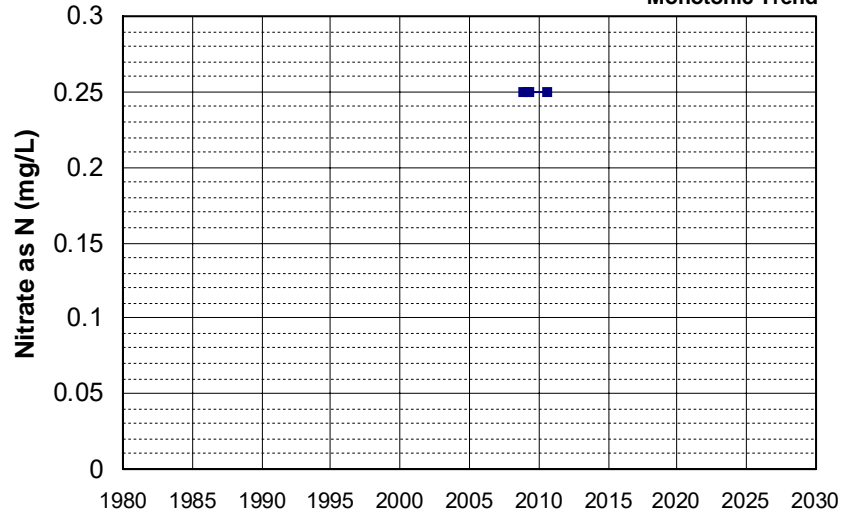
Well Name: L10003801379-E-21 Well Depth (ft): N/A
 Well Type: MONITORING # of Measurements: 4
 Source: WB_CLEANUP Period of Record: 2008 - 2014
 Depth Zone: Upper Trend Since 2000: Insufficient Evidence of Monotonic Trend



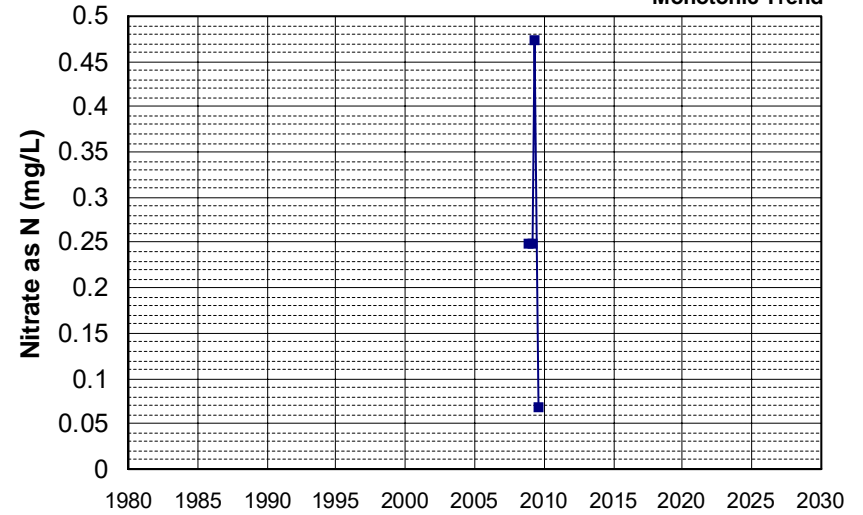
Well Name: L10006223066-MW-9A Well Depth (ft): 60
 Well Type: MONITORING # of Measurements: 4
 Source: WB_CLEANUP Period of Record: 2008 - 2013
 Depth Zone: Upper Trend Since 2000: Insufficient Evidence of Monotonic Trend



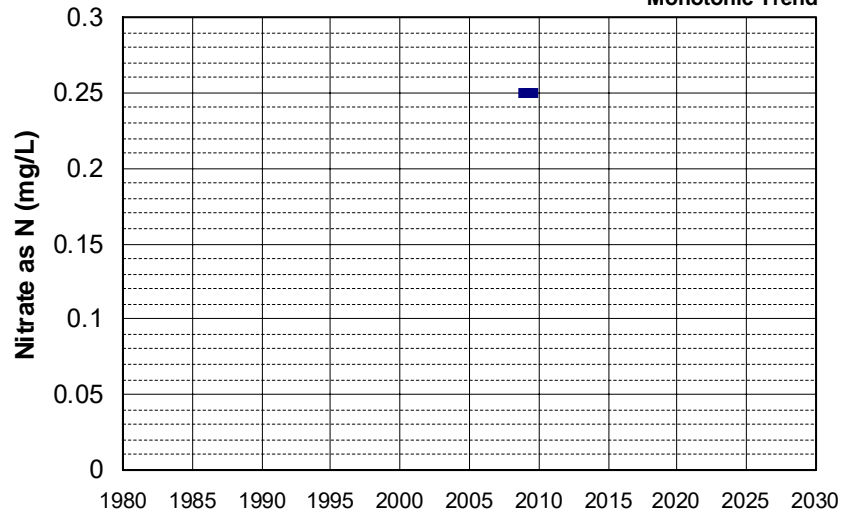
Well Name: SL185412913-MW-18
 Well Depth (ft): 10.4
 Well Type: MONITORING
 # of Measurements: 4
 Source: WB_CLEANUP
 Period of Record: 2008 - 2010
 Depth Zone: Upper
 Trend Since 2000: Insufficient Evidence of Monotonic Trend



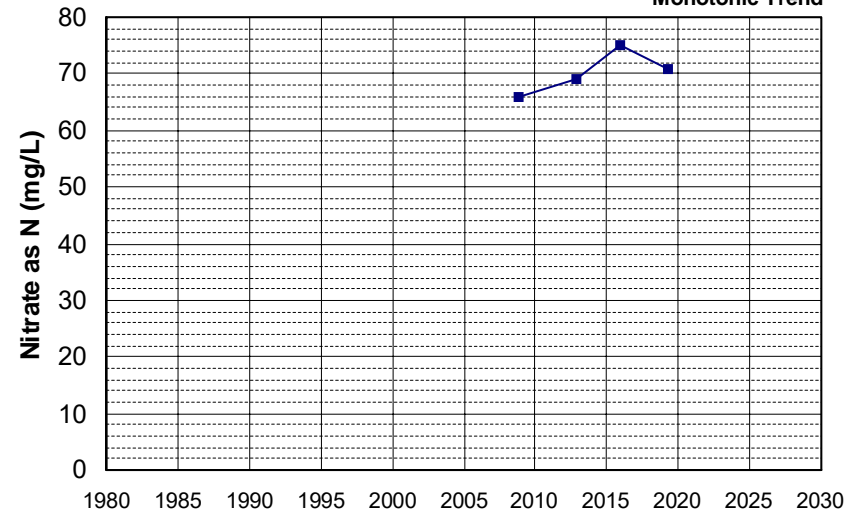
Well Name: SL185412913-MW-2
 Well Depth (ft): 11.53
 Well Type: MONITORING
 # of Measurements: 4
 Source: WB_CLEANUP
 Period of Record: 2008 - 2009
 Depth Zone: Upper
 Trend Since 2000: Insufficient Evidence of Monotonic Trend



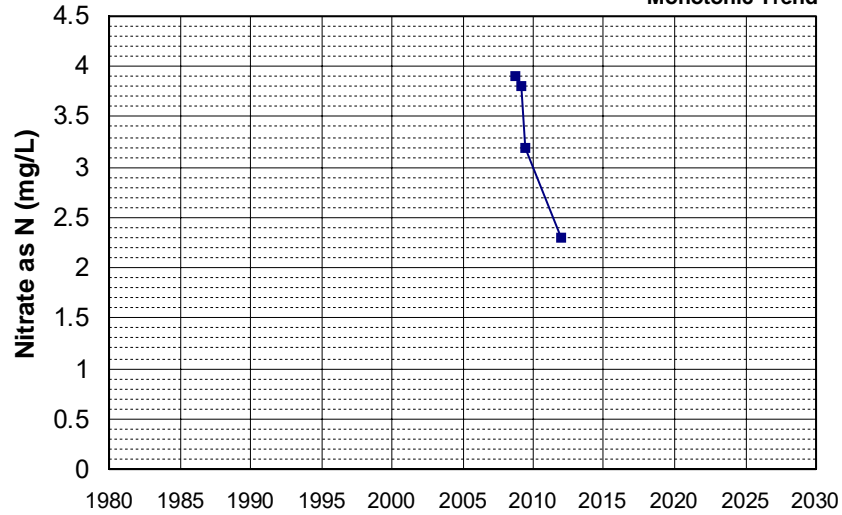
Well Name: SL185412913-MW-24
 Well Depth (ft): 11.9
 Well Type: MONITORING
 # of Measurements: 4
 Source: WB_CLEANUP
 Period of Record: 2008 - 2009
 Depth Zone: Upper
 Trend Since 2000: Insufficient Evidence of Monotonic Trend



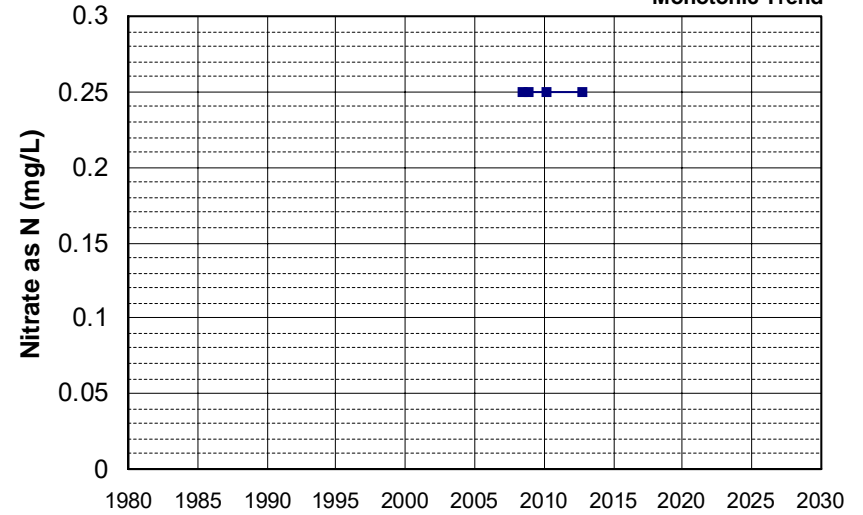
Well Name: SL186272984-UCD1-012
 Well Depth (ft): 64.5
 Well Type: MONITORING
 # of Measurements: 4
 Source: WB_CLEANUP
 Period of Record: 2008 - 2019
 Depth Zone: Upper
 Trend Since 2000: Insufficient Evidence of Monotonic Trend



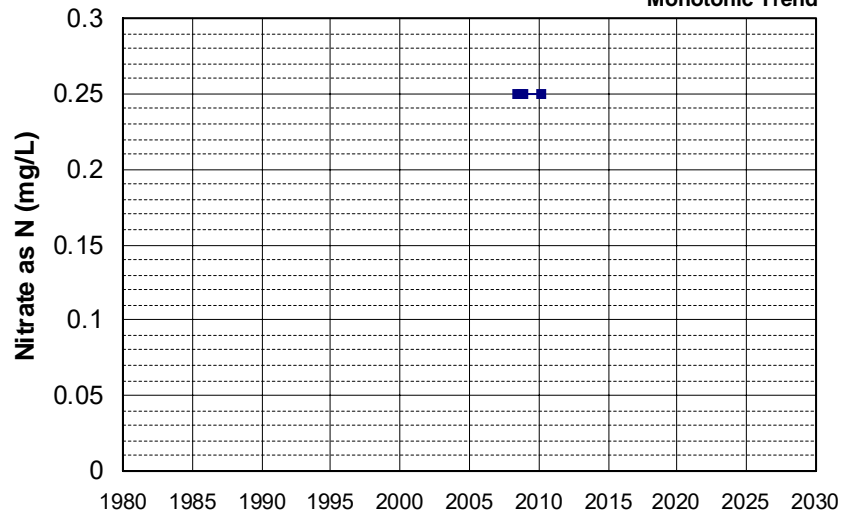
Well Name: SL186272984-UCD1-065
 Well Depth (ft): 67
 Well Type: MONITORING
 # of Measurements: 4
 Source: WB_CLEANUP
 Period of Record: 2008 - 2011
 Depth Zone: Upper
 Trend Since 2000: Insufficient Evidence of Monotonic Trend



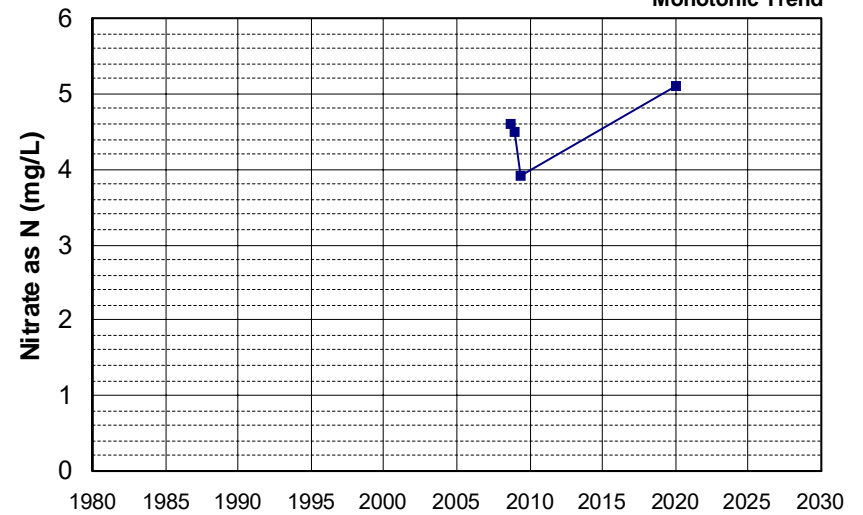
Well Name: SL33616-MW-1
 Well Depth (ft): 20
 Well Type: MONITORING
 # of Measurements: 4
 Source: WB_CLEANUP
 Period of Record: 2008 - 2012
 Depth Zone: Upper
 Trend Since 2000: Insufficient Evidence of Monotonic Trend



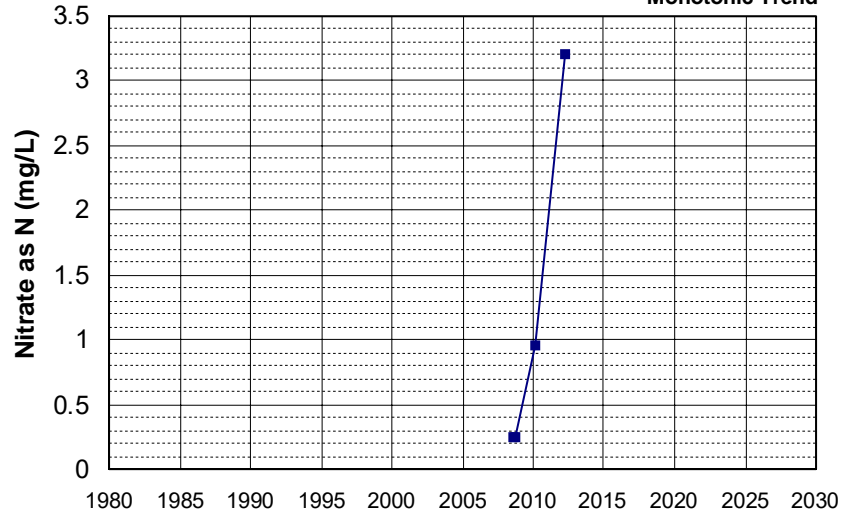
Well Name: SL33616-MW-10
 Well Depth (ft): 17
 Well Type: MONITORING
 # of Measurements: 4
 Source: WB_CLEANUP
 Period of Record: 2008 - 2010
 Depth Zone: Upper
 Trend Since 2000: Insufficient Evidence of Monotonic Trend



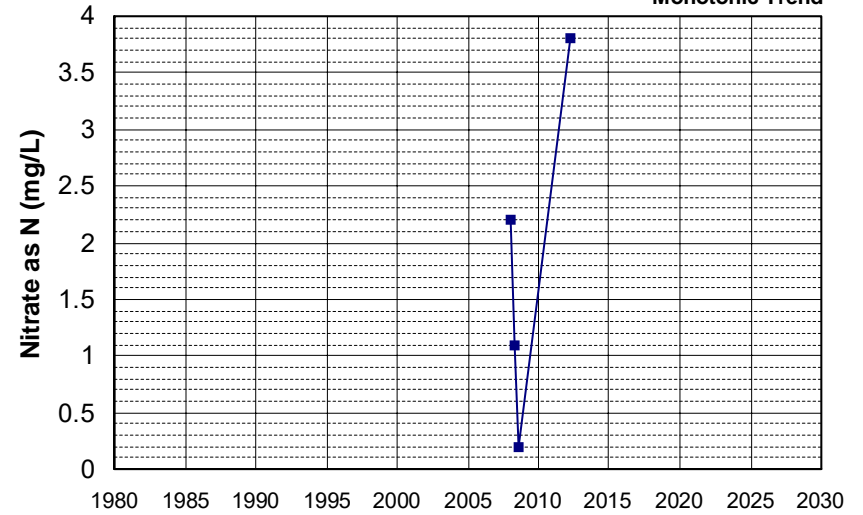
Well Name: SL373503622-GWM-10
 Well Depth (ft): N/A
 Well Type: MONITORING
 # of Measurements: 4
 Source: WB_CLEANUP
 Period of Record: 2008 - 2020
 Depth Zone: Upper
 Trend Since 2000: Insufficient Evidence of Monotonic Trend



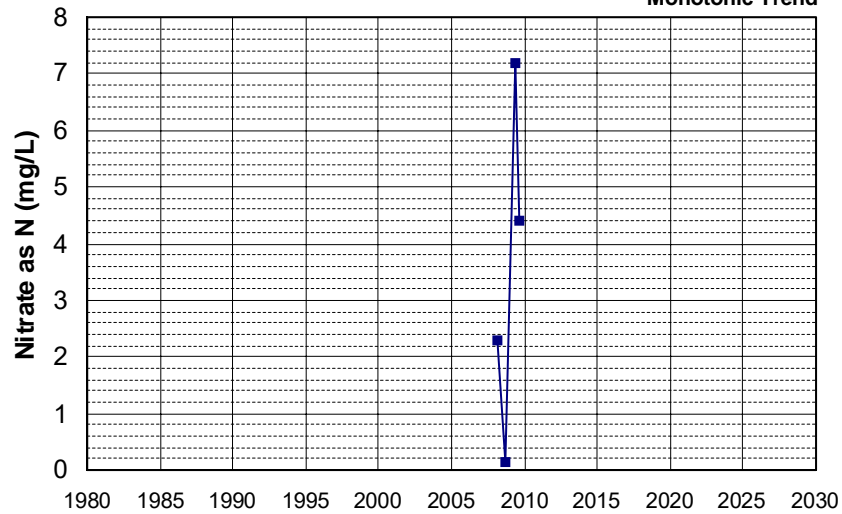
Well Name: SL375473652-MW-4
 Well Type: MONITORING
 Source: WB_CLEANUP
 Depth Zone: Upper
 Well Depth (ft): 10.2
 # of Measurements: 4
 Period of Record: 2008 - 2012
 Trend Since 2000: Insufficient Evidence of Monotonic Trend



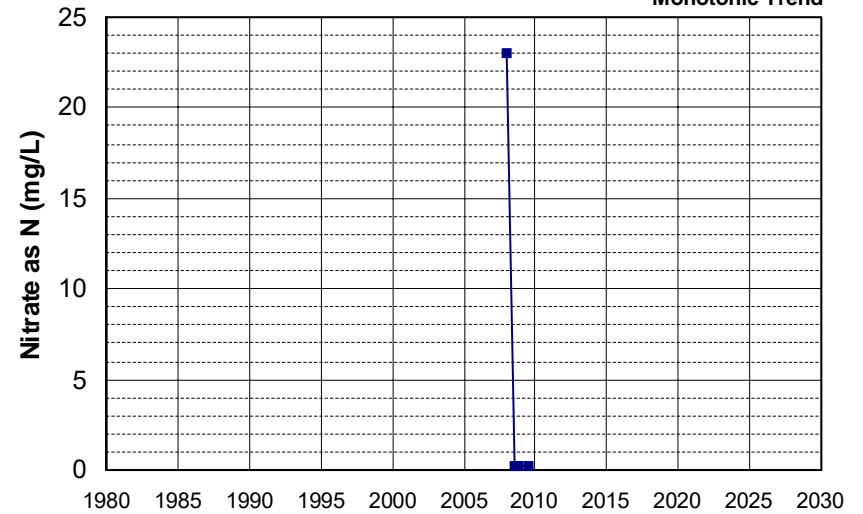
Well Name: SL375473652-MW-7
 Well Type: MONITORING
 Source: WB_CLEANUP
 Depth Zone: Upper
 Well Depth (ft): 15.18
 # of Measurements: 4
 Period of Record: 2008 - 2012
 Trend Since 2000: Insufficient Evidence of Monotonic Trend



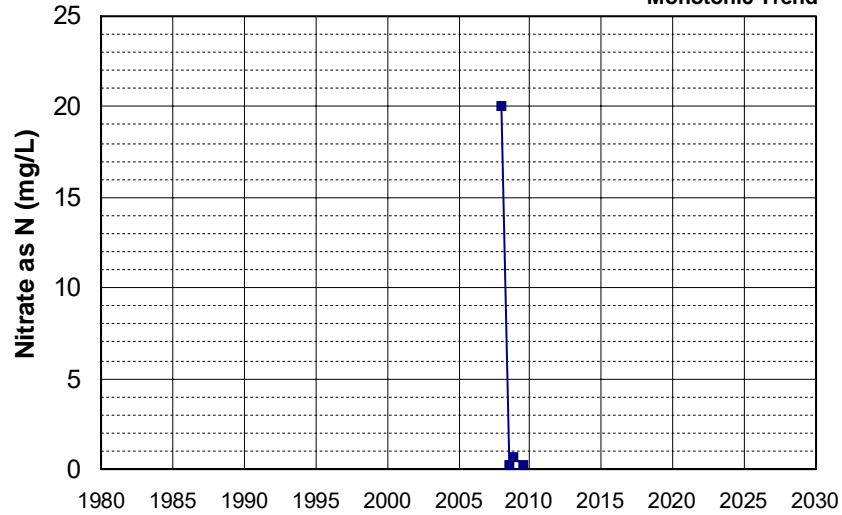
Well Name: T0608900283-MW-5
 Well Type: MONITORING
 Source: WB_CLEANUP
 Depth Zone: Upper
 Well Depth (ft): 44
 # of Measurements: 4
 Period of Record: 2008 - 2009
 Trend Since 2000: Insufficient Evidence of Monotonic Trend



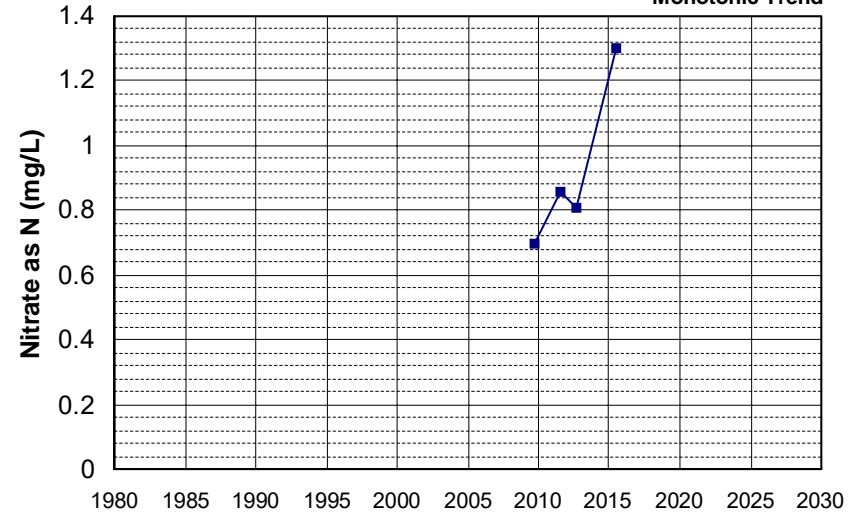
Well Name: T0611300132-VE-2
 Well Type: MONITORING
 Source: WB_CLEANUP
 Depth Zone: Upper
 Well Depth (ft): 15
 # of Measurements: 4
 Period of Record: 2008 - 2009
 Trend Since 2000: Insufficient Evidence of Monotonic Trend



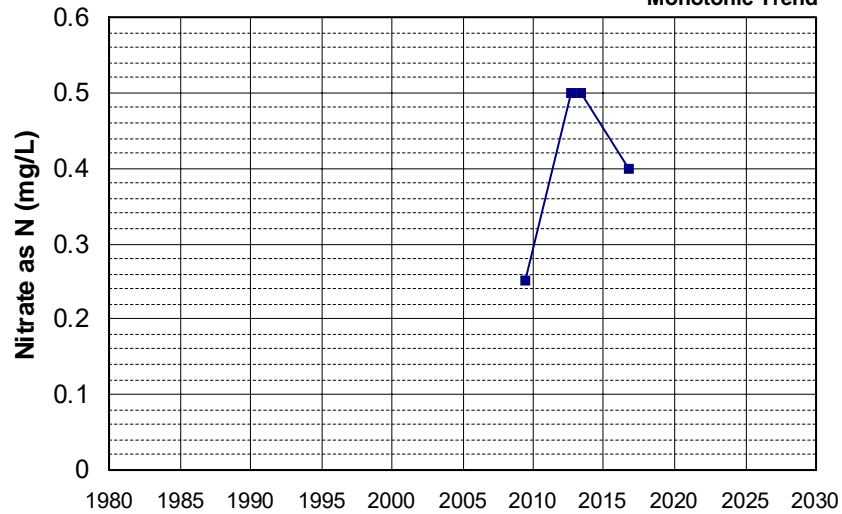
Well Name: T0611300132-VE-3
 Well Type: MONITORING
 Source: WB_CLEANUP
 Depth Zone: Upper
 Well Depth (ft): 15
 # of Measurements: 4
 Period of Record: 2008 - 2009
 Trend Since 2000: Insufficient Evidence of Monotonic Trend



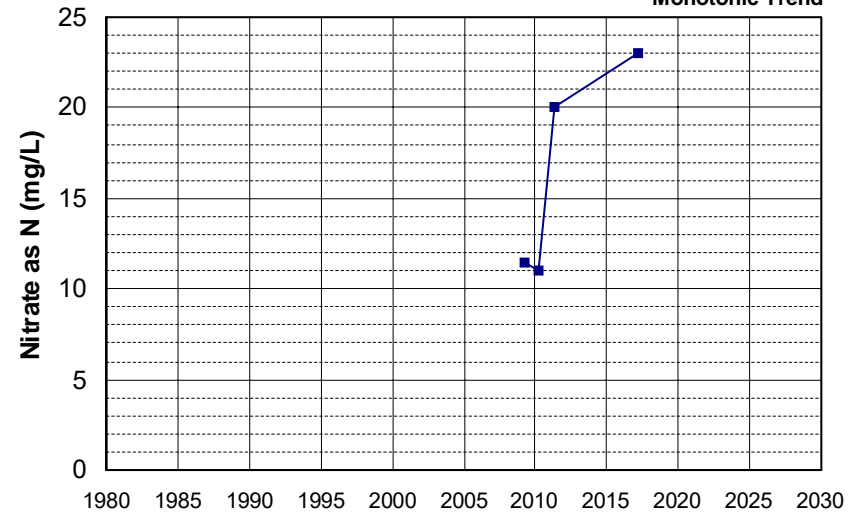
Well Name: CA0900422_004_004
 Well Type: MUNICIPAL
 Source: DDW
 Depth Zone: Upper
 Well Depth (ft): N/A
 # of Measurements: 4
 Period of Record: 2009 - 2015
 Trend Since 2000: Insufficient Evidence of Monotonic Trend



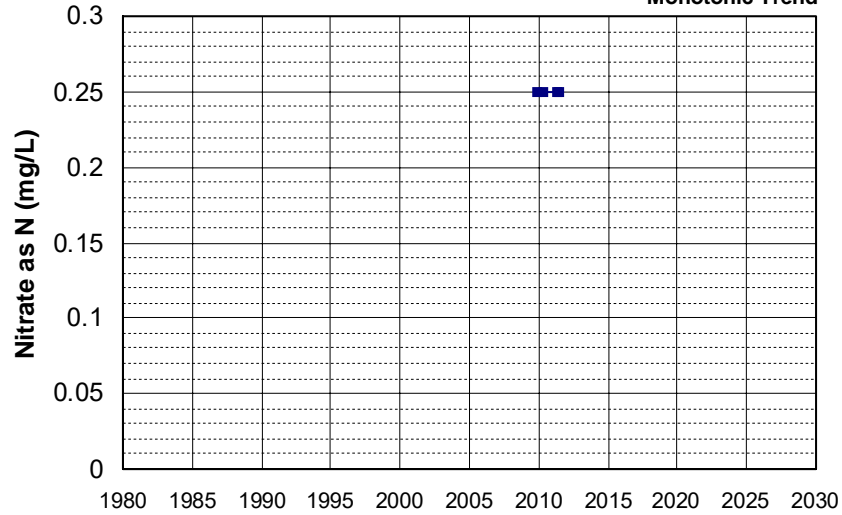
Well Name: CA4500091_001_001
 Well Type: MUNICIPAL
 Source: DDW
 Depth Zone: Upper
 Well Depth (ft): N/A
 # of Measurements: 4
 Period of Record: 2009 - 2016
 Trend Since 2000: Insufficient Evidence of Monotonic Trend



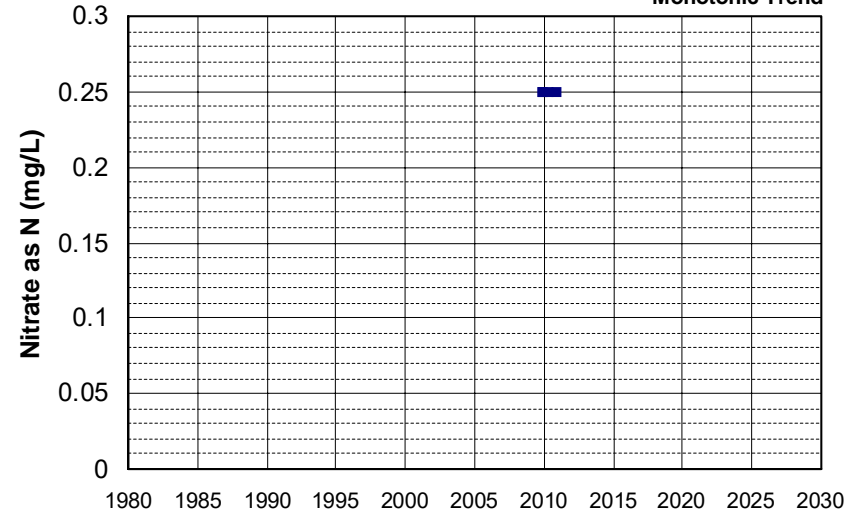
Well Name: L10003287628-MW-1
 Well Type: MONITORING
 Source: WB_CLEANUP
 Depth Zone: Upper
 Well Depth (ft): 34
 # of Measurements: 4
 Period of Record: 2009 - 2017
 Trend Since 2000: Insufficient Evidence of Monotonic Trend



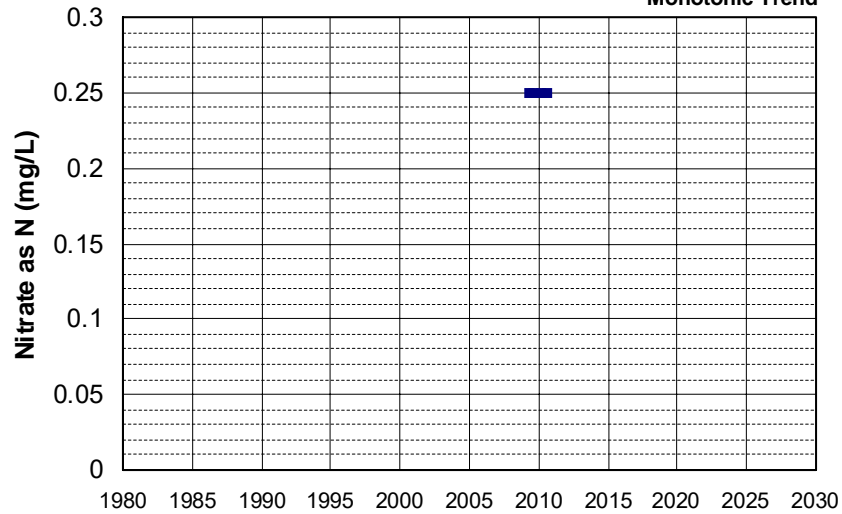
Well Name: SL0608905350-IW-3
Well Type: MONITORING
Source: WB_CLEANUP
Depth Zone: Upper
Well Depth (ft): 24.8
of Measurements: 4
Period of Record: 2009 - 2011
Trend Since 2000: Insufficient Evidence of Monotonic Trend



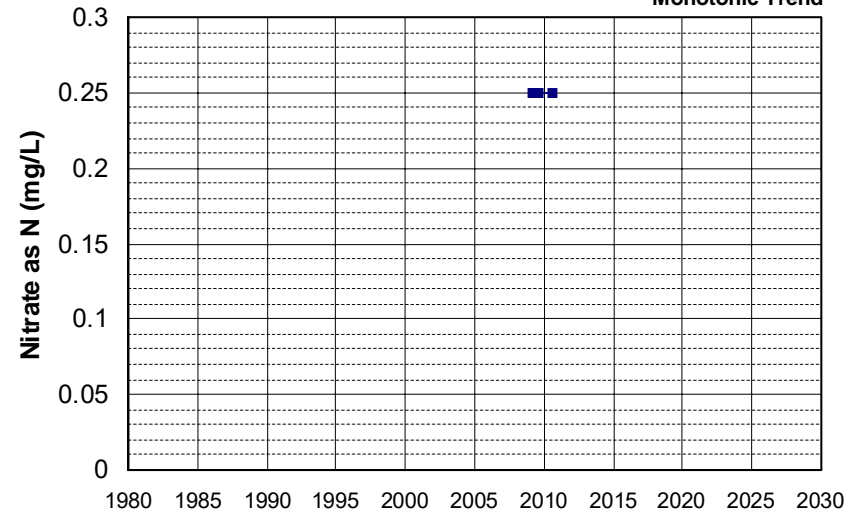
Well Name: SL0608905350-IW-6
Well Type: MONITORING
Source: WB_CLEANUP
Depth Zone: Upper
Well Depth (ft): 24.8
of Measurements: 4
Period of Record: 2009 - 2010
Trend Since 2000: Insufficient Evidence of Monotonic Trend



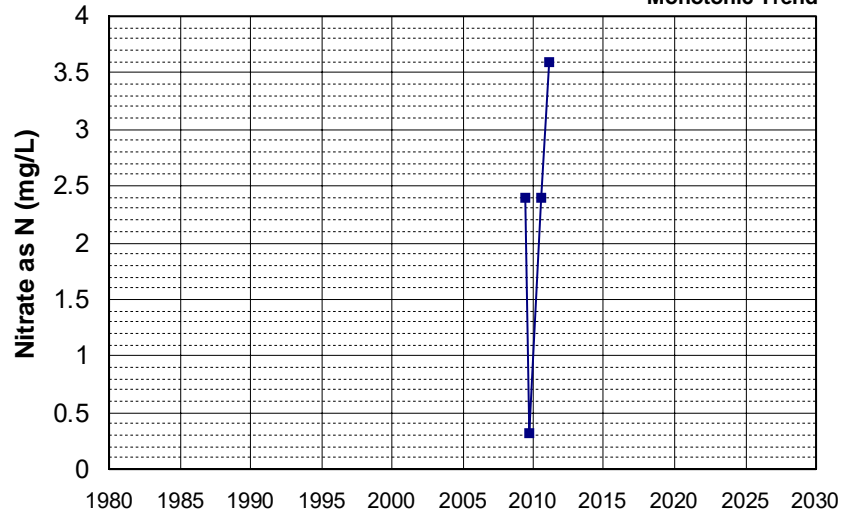
Well Name: SL185412913-MW-13
Well Type: MONITORING
Source: WB_CLEANUP
Depth Zone: Upper
Well Depth (ft): 11.85
of Measurements: 4
Period of Record: 2009 - 2010
Trend Since 2000: Insufficient Evidence of Monotonic Trend



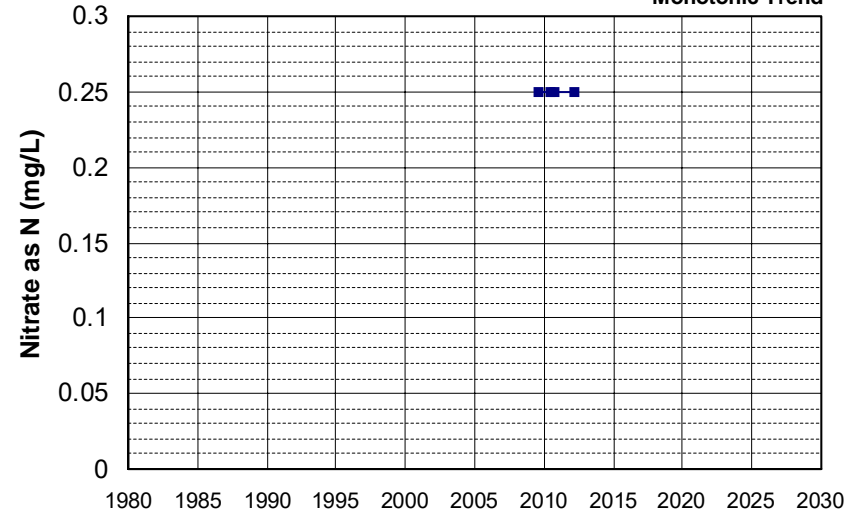
Well Name: SL185412913-MW-20
Well Type: MONITORING
Source: WB_CLEANUP
Depth Zone: Upper
Well Depth (ft): 11.2
of Measurements: 4
Period of Record: 2009 - 2010
Trend Since 2000: Insufficient Evidence of Monotonic Trend



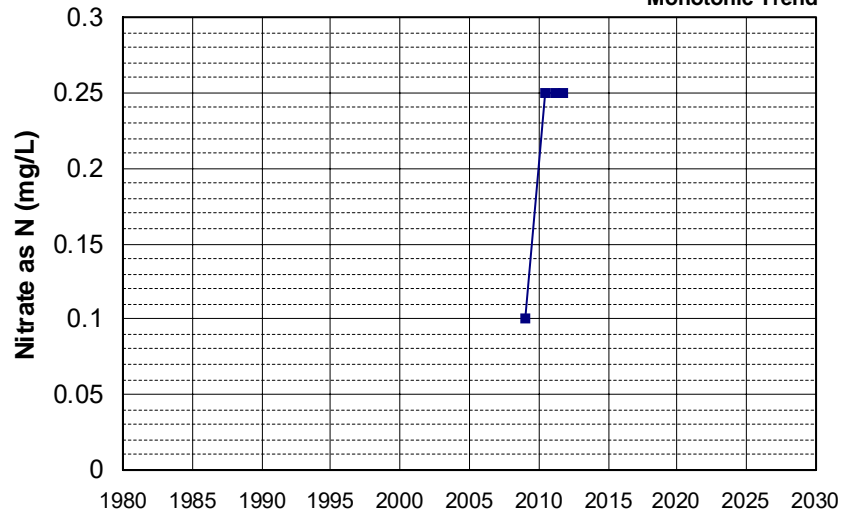
Well Name: SL373533625-MW-19
 Well Depth (ft): 58
 Well Type: MONITORING
 # of Measurements: 4
 Source: WB_CLEANUP
 Period of Record: 2009 - 2011
 Depth Zone: Upper
 Trend Since 2000: Insufficient Evidence of Monotonic Trend



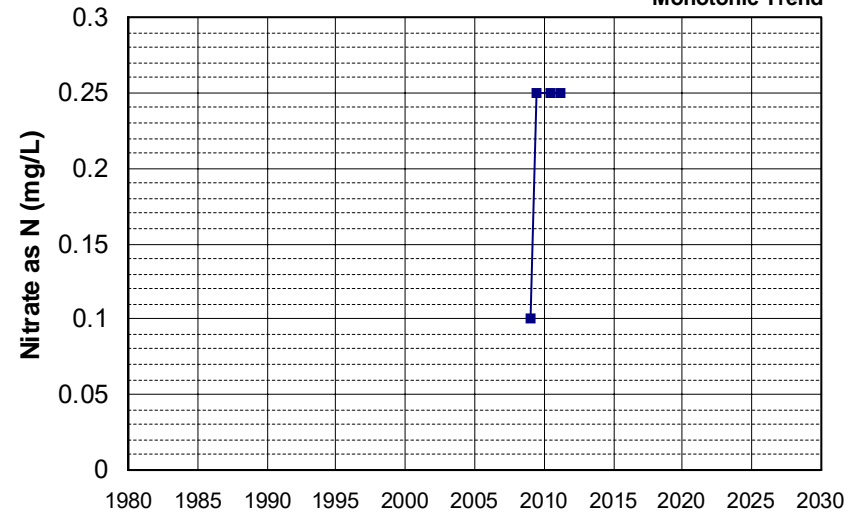
Well Name: SL373533625-MW-5
 Well Depth (ft): 40
 Well Type: MONITORING
 # of Measurements: 4
 Source: WB_CLEANUP
 Period of Record: 2009 - 2012
 Depth Zone: Upper
 Trend Since 2000: Insufficient Evidence of Monotonic Trend



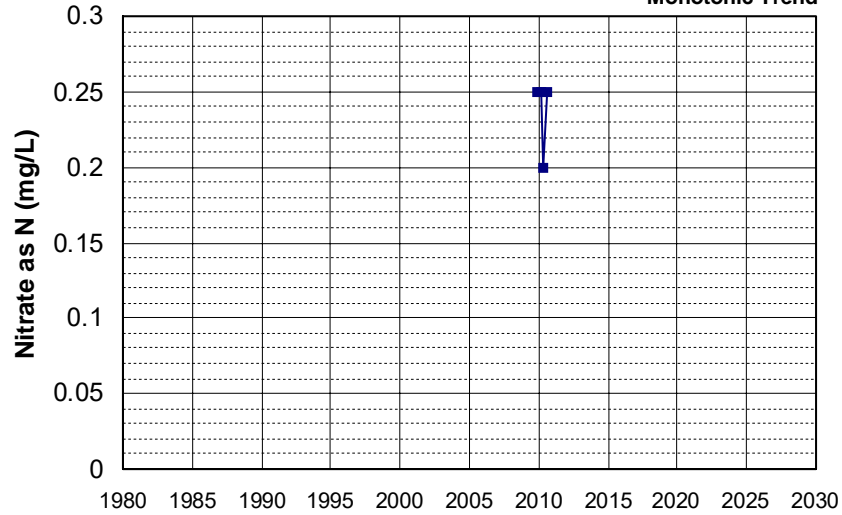
Well Name: T0601730907-MW-4
 Well Depth (ft): N/A
 Well Type: MONITORING
 # of Measurements: 4
 Source: WB_CLEANUP
 Period of Record: 2009 - 2011
 Depth Zone: Upper
 Trend Since 2000: Insufficient Evidence of Monotonic Trend



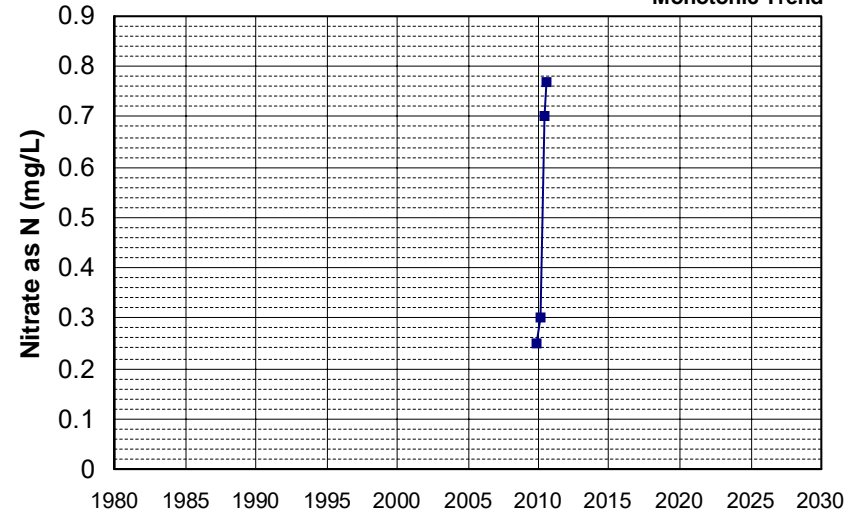
Well Name: T0601730907-MW-5
 Well Depth (ft): N/A
 Well Type: MONITORING
 # of Measurements: 4
 Source: WB_CLEANUP
 Period of Record: 2009 - 2011
 Depth Zone: Upper
 Trend Since 2000: Insufficient Evidence of Monotonic Trend



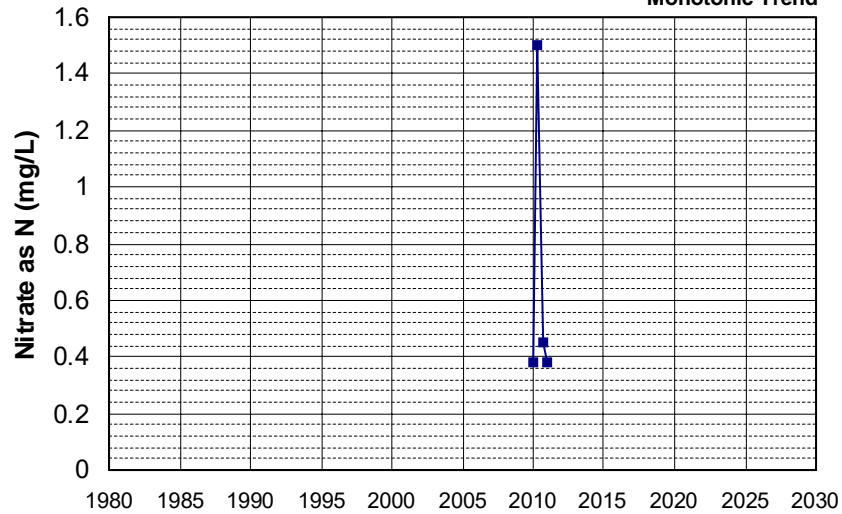
Well Name: T0605700066-MW-2
 Well Type: MONITORING
 Source: WB_CLEANUP
 Depth Zone: Upper
 Well Depth (ft): N/A
 # of Measurements: 4
 Period of Record: 2009 - 2010
 Trend Since 2000: Insufficient Evidence of Monotonic Trend



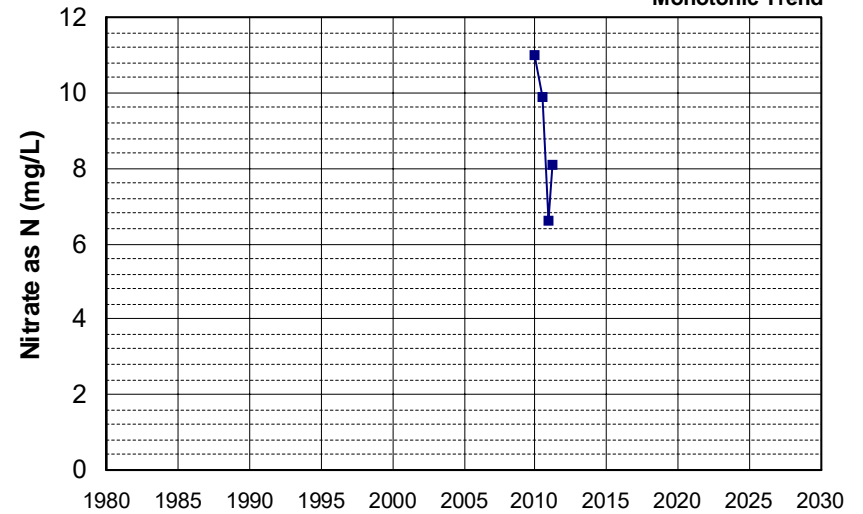
Well Name: T0605700066-MW-4
 Well Type: MONITORING
 Source: WB_CLEANUP
 Depth Zone: Upper
 Well Depth (ft): N/A
 # of Measurements: 4
 Period of Record: 2009 - 2010
 Trend Since 2000: Insufficient Evidence of Monotonic Trend



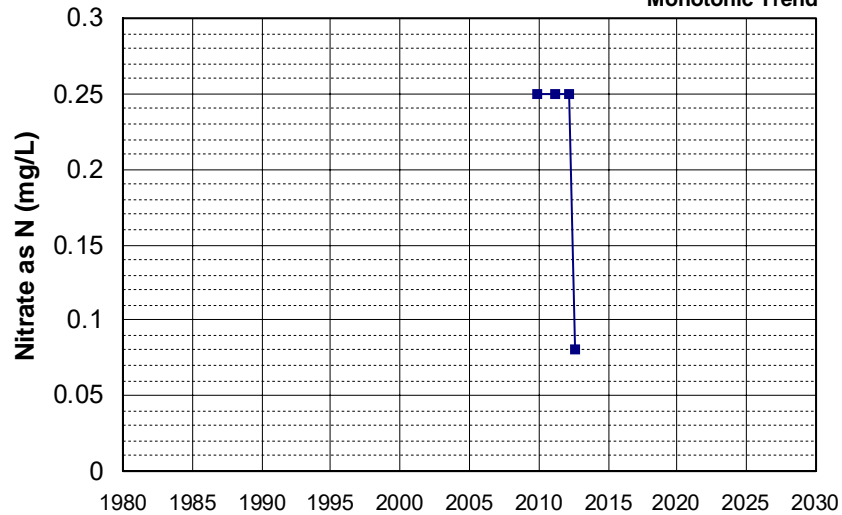
Well Name: T0606700483-MW-6
 Well Type: MONITORING
 Source: WB_CLEANUP
 Depth Zone: Upper
 Well Depth (ft): 55
 # of Measurements: 4
 Period of Record: 2009 - 2010
 Trend Since 2000: Insufficient Evidence of Monotonic Trend



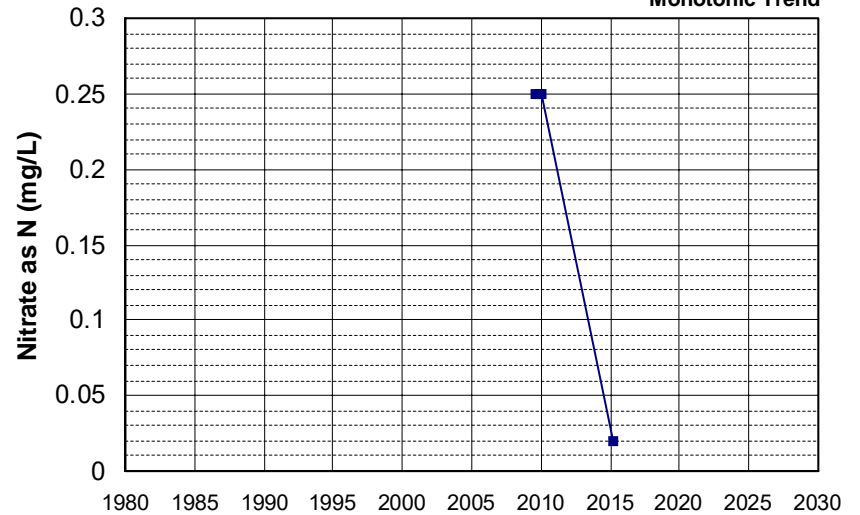
Well Name: T0606700483-MW-8
 Well Type: MONITORING
 Source: WB_CLEANUP
 Depth Zone: Upper
 Well Depth (ft): 55
 # of Measurements: 4
 Period of Record: 2009 - 2011
 Trend Since 2000: Insufficient Evidence of Monotonic Trend



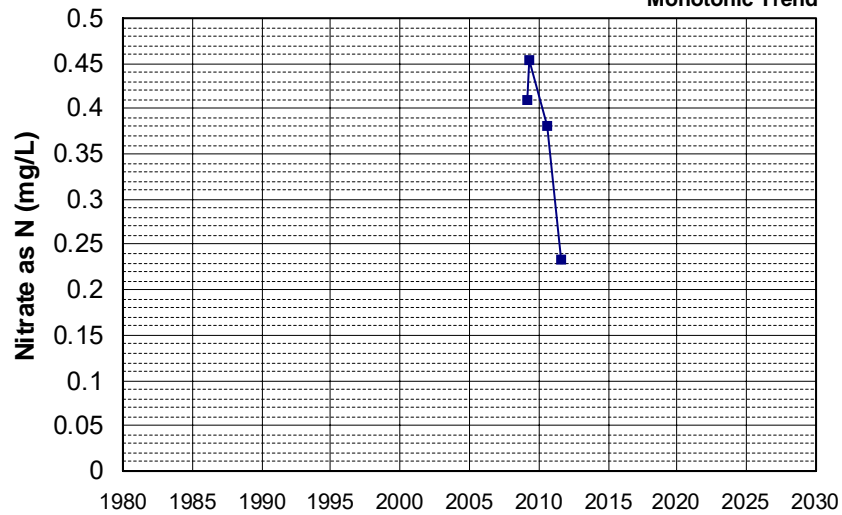
Well Name: T0606700550-MW-23
 Well Depth (ft): 75
 Well Type: MONITORING
 # of Measurements: 4
 Source: WB_CLEANUP
 Period of Record: 2009 - 2012
 Depth Zone: Upper
 Trend Since 2000: Insufficient Evidence of Monotonic Trend



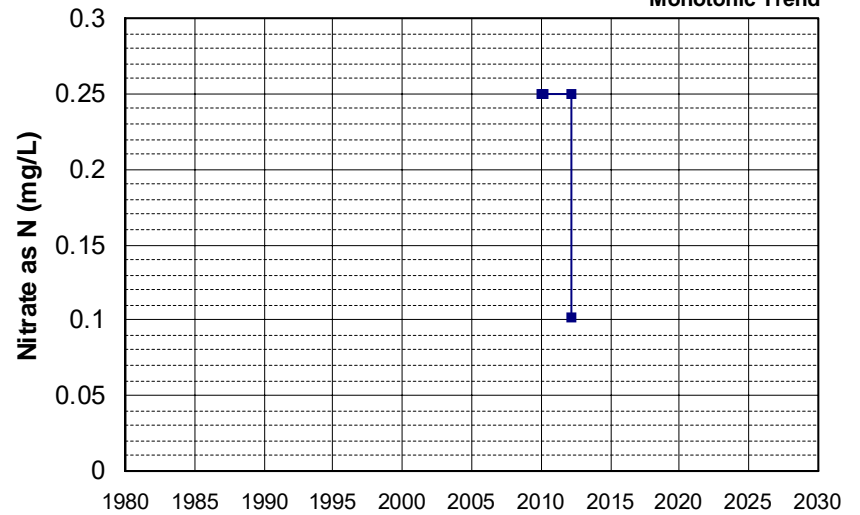
Well Name: T0606700550-MW-25B
 Well Depth (ft): 82
 Well Type: MONITORING
 # of Measurements: 4
 Source: WB_CLEANUP
 Period of Record: 2009 - 2015
 Depth Zone: Upper
 Trend Since 2000: Insufficient Evidence of Monotonic Trend



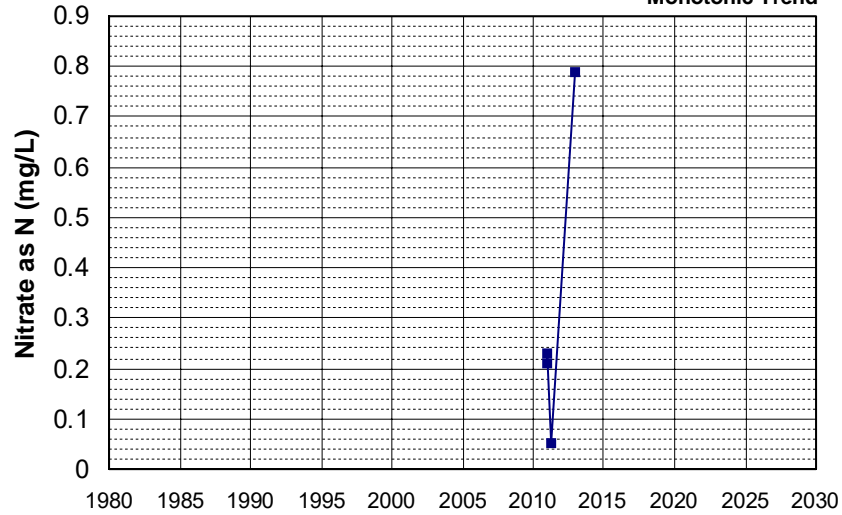
Well Name: T0608900262-MW-5
 Well Depth (ft): 37
 Well Type: MONITORING
 # of Measurements: 4
 Source: WB_CLEANUP
 Period of Record: 2009 - 2011
 Depth Zone: Upper
 Trend Since 2000: Insufficient Evidence of Monotonic Trend



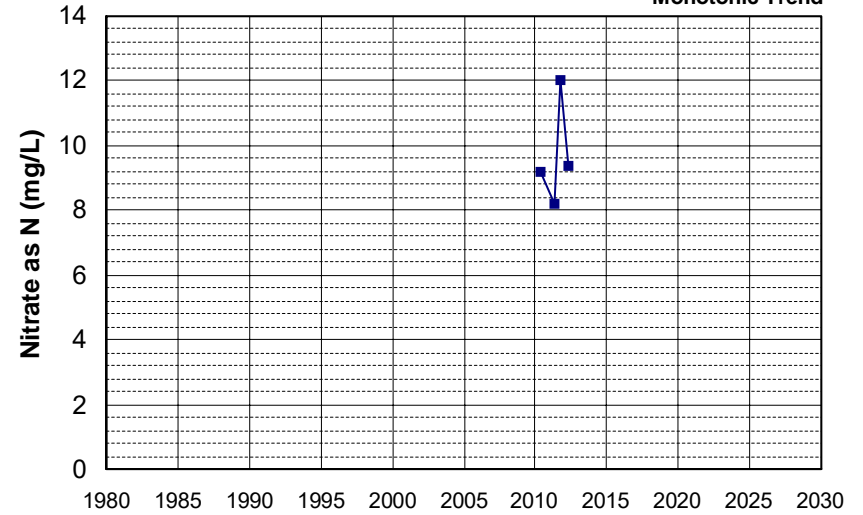
Well Name: T0611500006-MW-20
 Well Depth (ft): 24.93
 Well Type: MONITORING
 # of Measurements: 4
 Source: WB_CLEANUP
 Period of Record: 2009 - 2012
 Depth Zone: Upper
 Trend Since 2000: Insufficient Evidence of Monotonic Trend



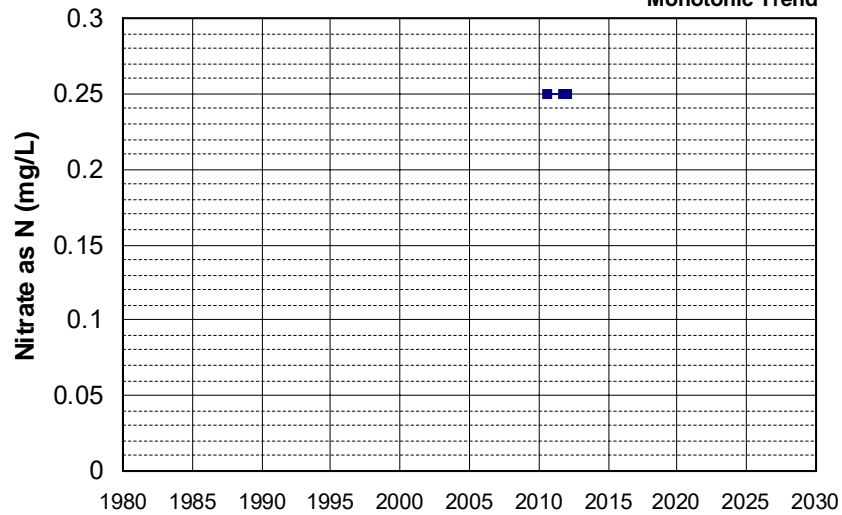
Well Name: L10004555712-SW-1 Well Depth (ft): N/A
 Well Type: MONITORING # of Measurements: 4
 Source: WB_CLEANUP Period of Record: 2010 - 2012
 Depth Zone: Upper Trend Since 2000: Insufficient Evidence of Monotonic Trend



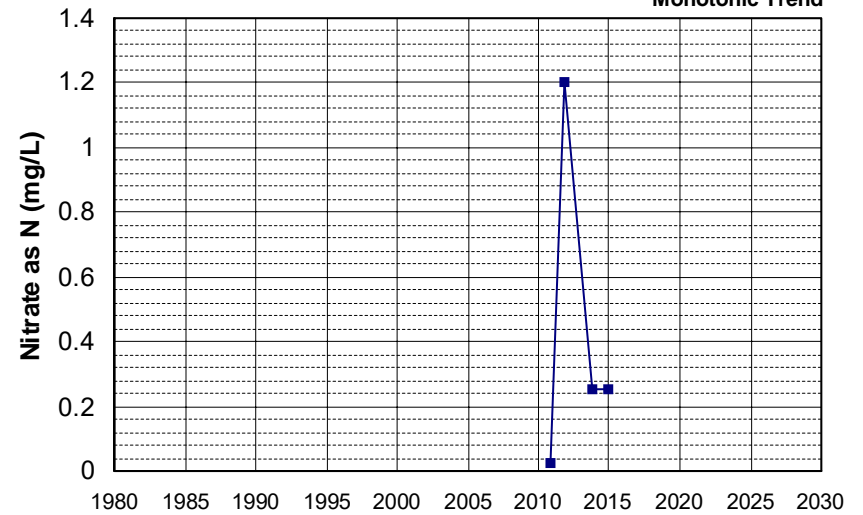
Well Name: L10006223066-MW-15 Well Depth (ft): 63
 Well Type: MONITORING # of Measurements: 4
 Source: WB_CLEANUP Period of Record: 2010 - 2012
 Depth Zone: Upper Trend Since 2000: Insufficient Evidence of Monotonic Trend



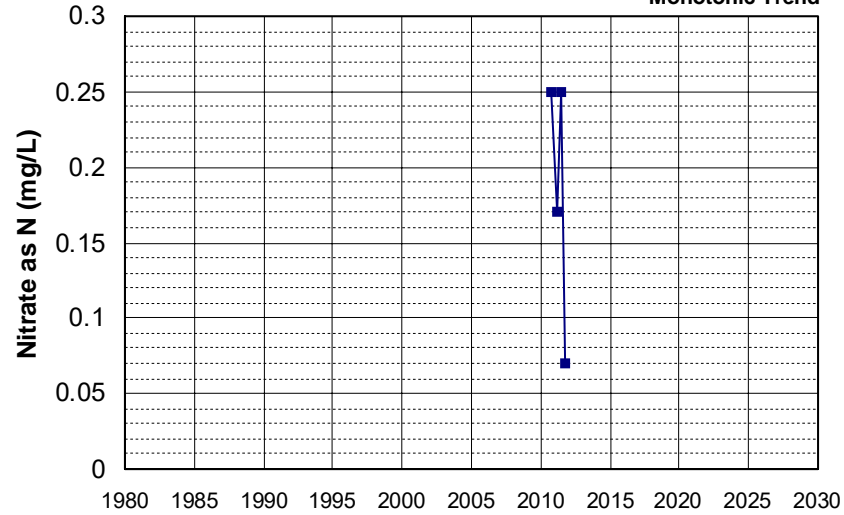
Well Name: SL0606140681-MW-8 Well Depth (ft): 52.5
 Well Type: MONITORING # of Measurements: 4
 Source: WB_CLEANUP Period of Record: 2010 - 2012
 Depth Zone: Upper Trend Since 2000: Insufficient Evidence of Monotonic Trend



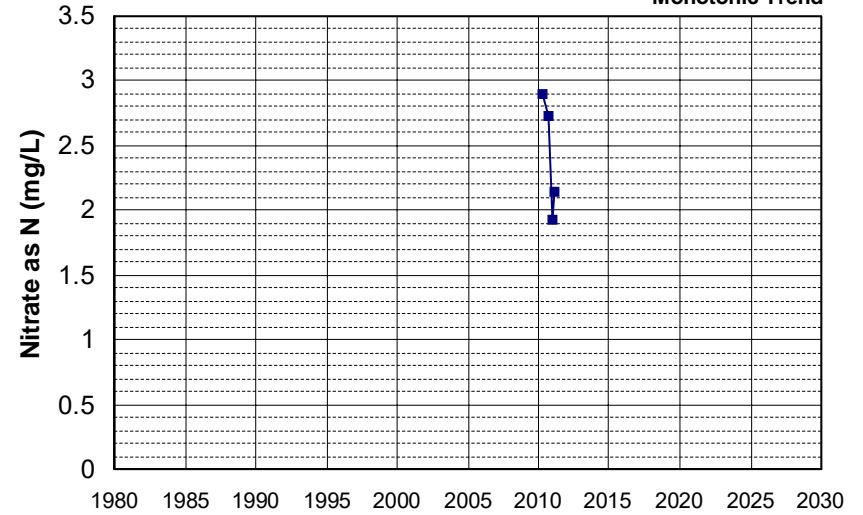
Well Name: SL0611549958-MW-MRY1-5D Well Depth (ft): 73.5
 Well Type: MONITORING # of Measurements: 4
 Source: WB_CLEANUP Period of Record: 2010 - 2014
 Depth Zone: Upper Trend Since 2000: Insufficient Evidence of Monotonic Trend



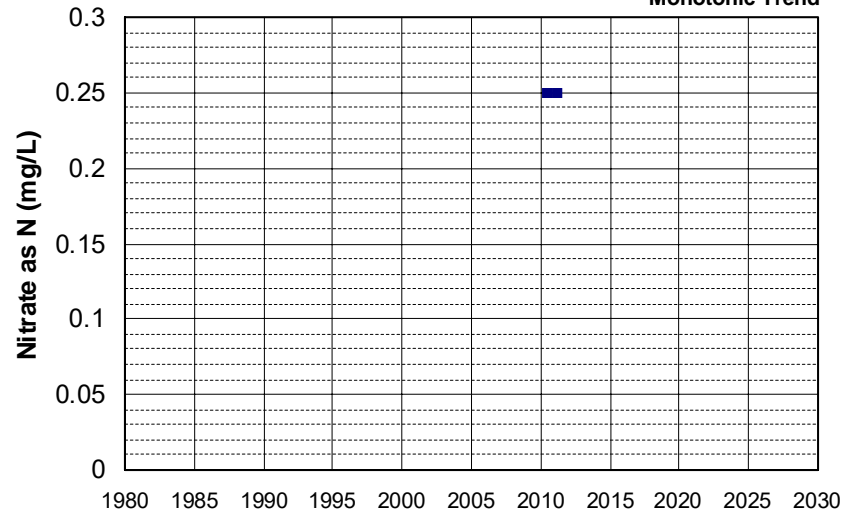
Well Name: SL205873047-MW-10
 Well Depth (ft): 45
 Well Type: MONITORING
 # of Measurements: 4
 Source: WB_CLEANUP
 Period of Record: 2010 - 2011
 Depth Zone: Upper
 Trend Since 2000: Insufficient Evidence of Monotonic Trend



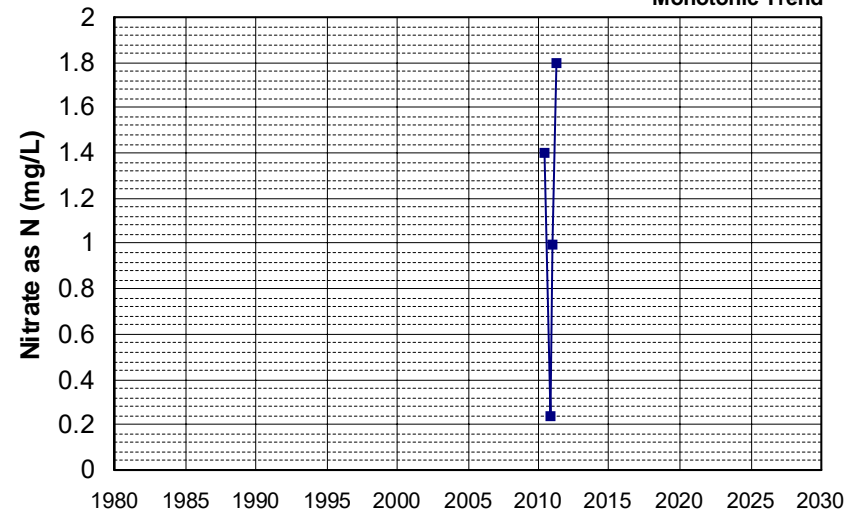
Well Name: T0606700280-GT-3
 Well Depth (ft): 34.65
 Well Type: MONITORING
 # of Measurements: 4
 Source: WB_CLEANUP
 Period of Record: 2010 - 2011
 Depth Zone: Upper
 Trend Since 2000: Insufficient Evidence of Monotonic Trend



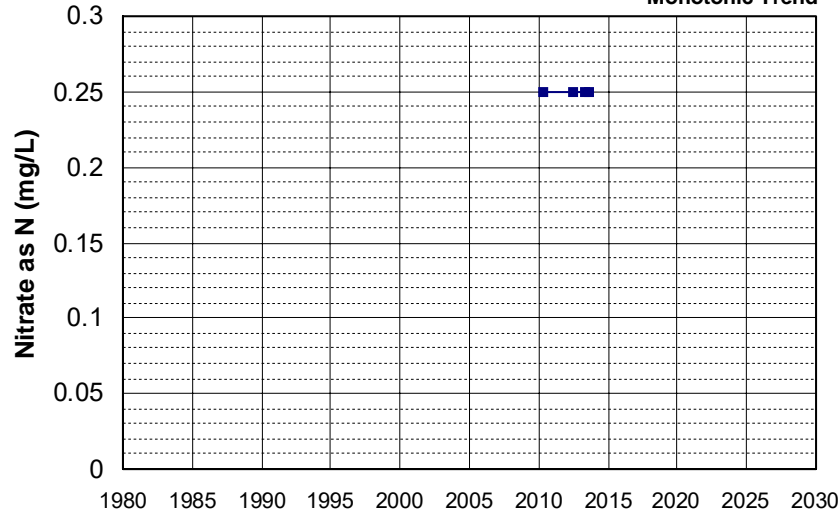
Well Name: T0606789695-MW-4
 Well Depth (ft): 24.1
 Well Type: MONITORING
 # of Measurements: 4
 Source: WB_CLEANUP
 Period of Record: 2010 - 2011
 Depth Zone: Upper
 Trend Since 2000: Insufficient Evidence of Monotonic Trend



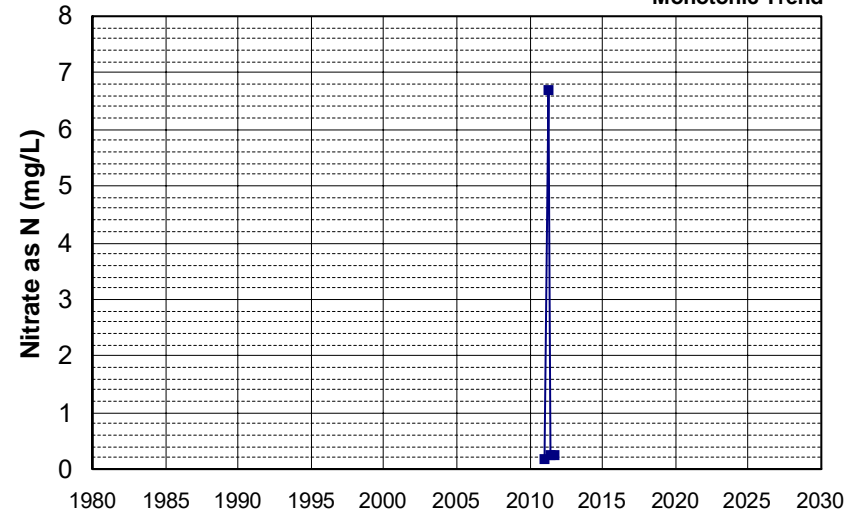
Well Name: T0606789695-MW-6
 Well Depth (ft): 23.9
 Well Type: MONITORING
 # of Measurements: 4
 Source: WB_CLEANUP
 Period of Record: 2010 - 2011
 Depth Zone: Upper
 Trend Since 2000: Insufficient Evidence of Monotonic Trend



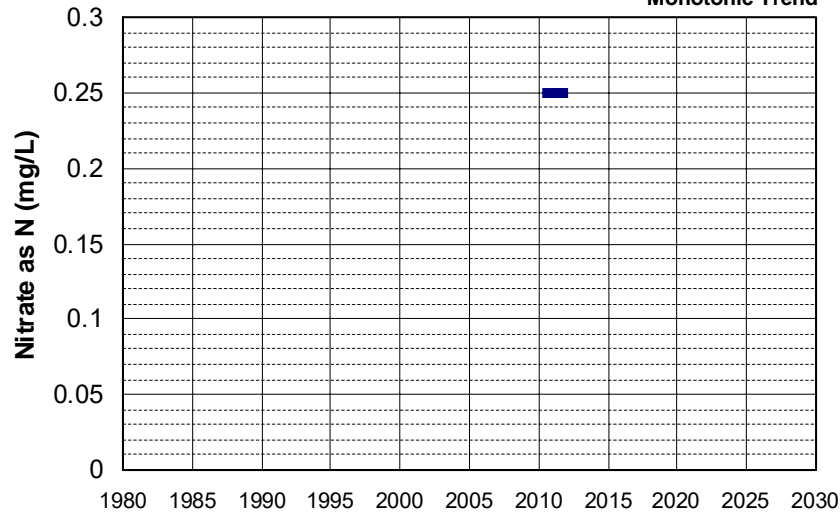
Well Name: T0611300009-MW-1
 Well Type: MONITORING
 Source: WB_CLEANUP
 Depth Zone: Upper
 Well Depth (ft): N/A
 # of Measurements: 4
 Period of Record: 2010 - 2013
 Trend Since 2000: Insufficient Evidence of Monotonic Trend



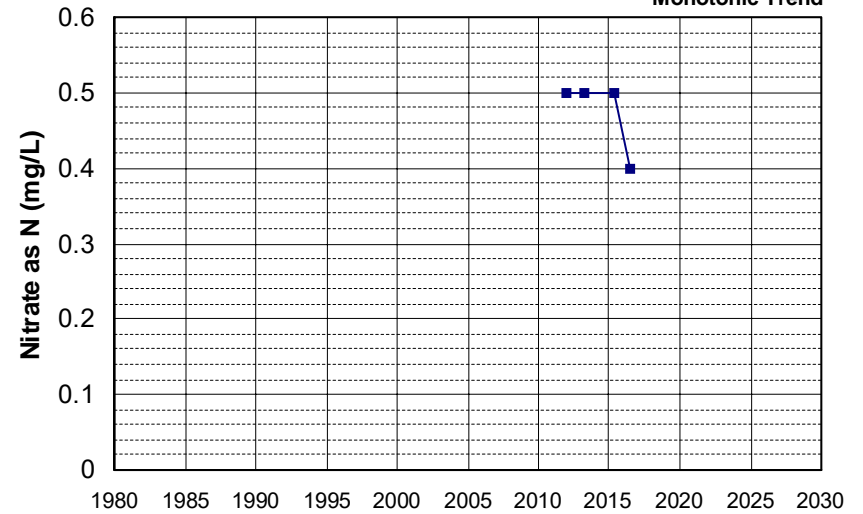
Well Name: T0611300211-MW-14
 Well Type: MONITORING
 Source: WB_CLEANUP
 Depth Zone: Upper
 Well Depth (ft): 20
 # of Measurements: 4
 Period of Record: 2010 - 2011
 Trend Since 2000: Insufficient Evidence of Monotonic Trend



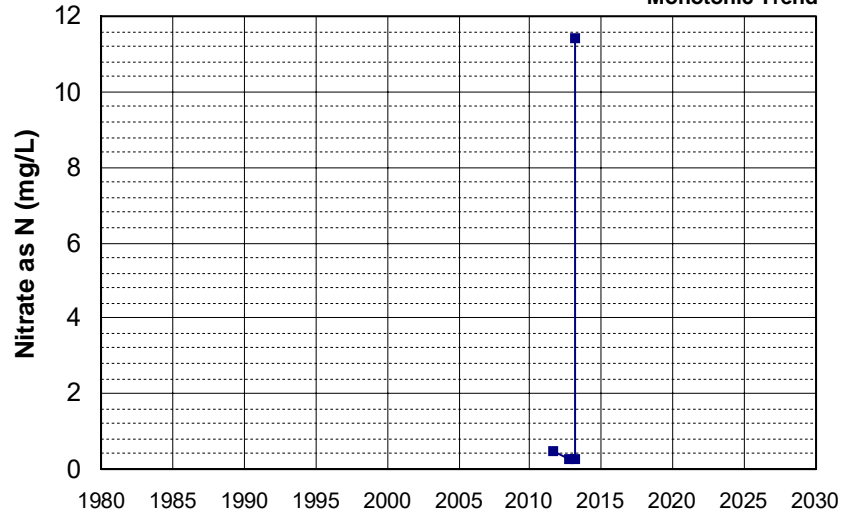
Well Name: T0611300211-MW-8
 Well Type: MONITORING
 Source: WB_CLEANUP
 Depth Zone: Upper
 Well Depth (ft): 22.5
 # of Measurements: 4
 Period of Record: 2010 - 2011
 Trend Since 2000: Insufficient Evidence of Monotonic Trend



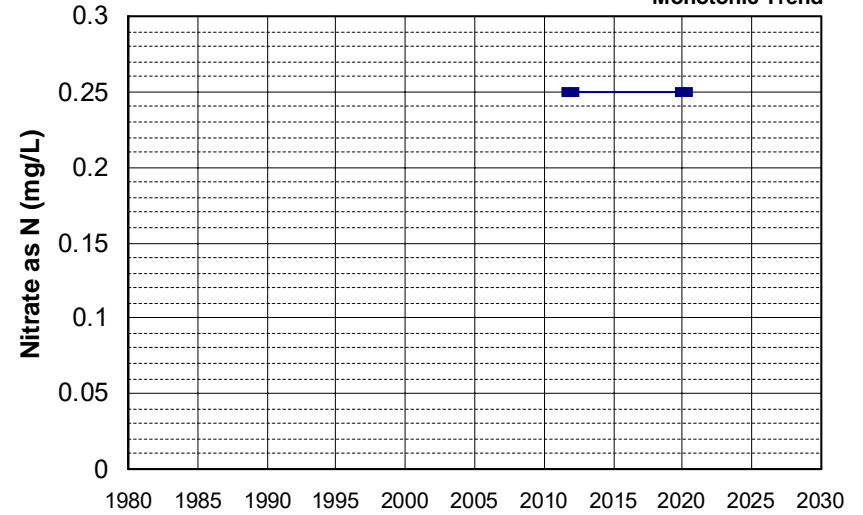
Well Name: CA0900305_001_001
 Well Type: MUNICIPAL
 Source: DDW
 Depth Zone: Upper
 Well Depth (ft): N/A
 # of Measurements: 4
 Period of Record: 2011 - 2016
 Trend Since 2000: Insufficient Evidence of Monotonic Trend



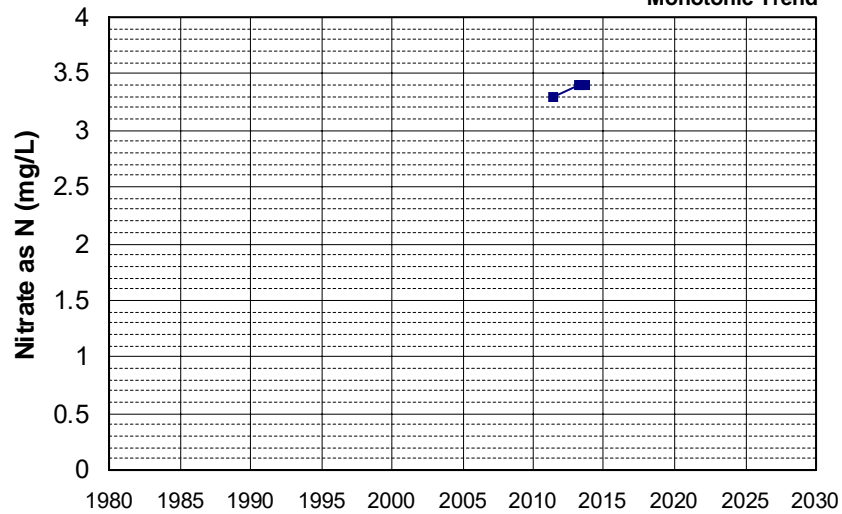
Well Name: DOD100026100-13C070VEW Well Depth (ft): N/A
 Well Type: MONITORING # of Measurements: 4
 Source: WB_CLEANUP Period of Record: 2011 - 2013
 Depth Zone: Upper Trend Since 2000: Insufficient Evidence of Monotonic Trend



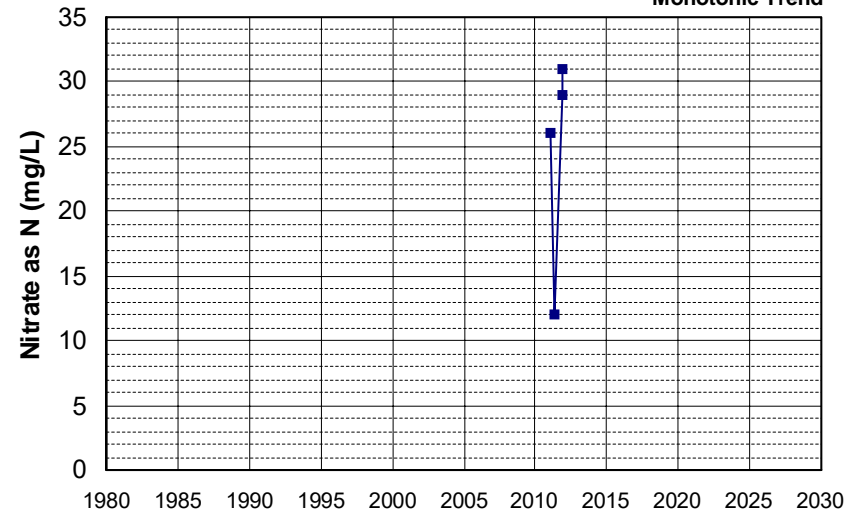
Well Name: L10001819539-6C-S-LYS Well Depth (ft): N/A
 Well Type: MONITORING # of Measurements: 4
 Source: WB_CLEANUP Period of Record: 2011 - 2020
 Depth Zone: Upper Trend Since 2000: Insufficient Evidence of Monotonic Trend



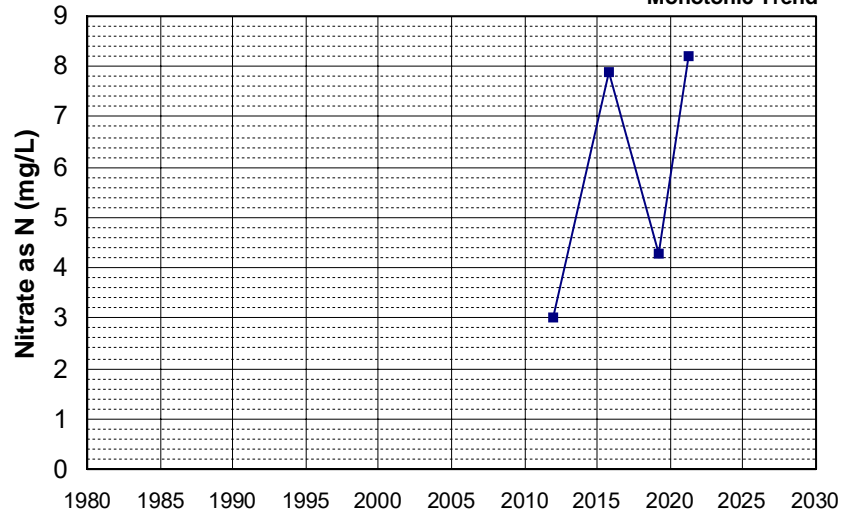
Well Name: L10002325362-M-7B Well Depth (ft): 177.5
 Well Type: MONITORING # of Measurements: 4
 Source: WB_CLEANUP Period of Record: 2011 - 2013
 Depth Zone: Upper Trend Since 2000: Insufficient Evidence of Monotonic Trend



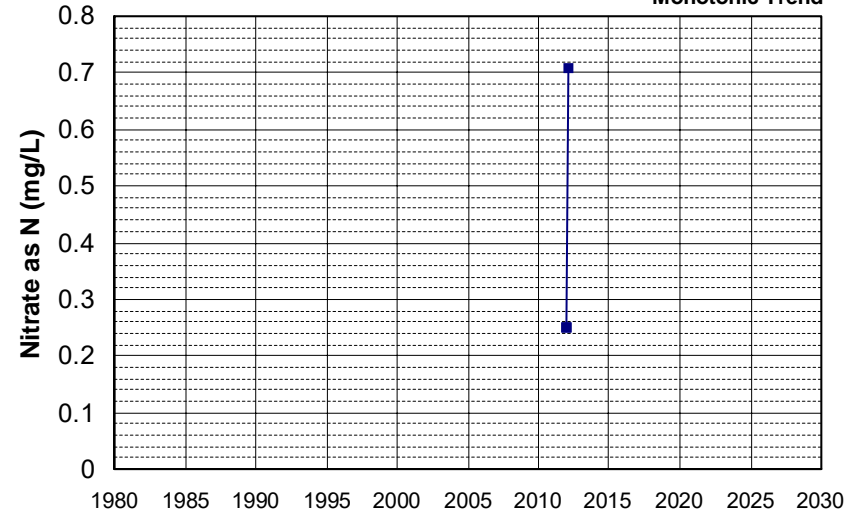
Well Name: SL0606765881-MW4 Well Depth (ft): 45
 Well Type: MONITORING # of Measurements: 4
 Source: WB_CLEANUP Period of Record: 2011
 Depth Zone: Upper Trend Since 2000: Insufficient Evidence of Monotonic Trend



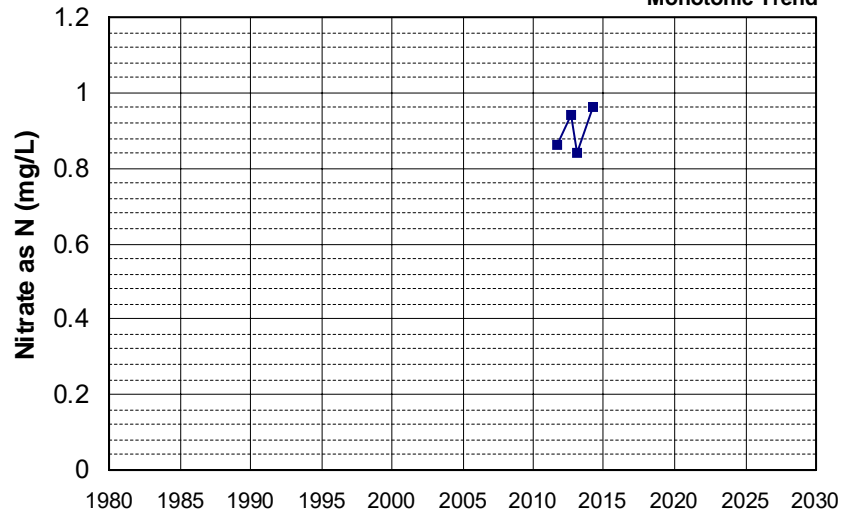
Well Name: SL186272984-UCD2-039
 Well Depth (ft): 107
 Well Type: MONITORING
 # of Measurements: 4
 Source: WB_CLEANUP
 Period of Record: 2011 - 2021
 Depth Zone: Upper
 Trend Since 2000: Insufficient Evidence of Monotonic Trend



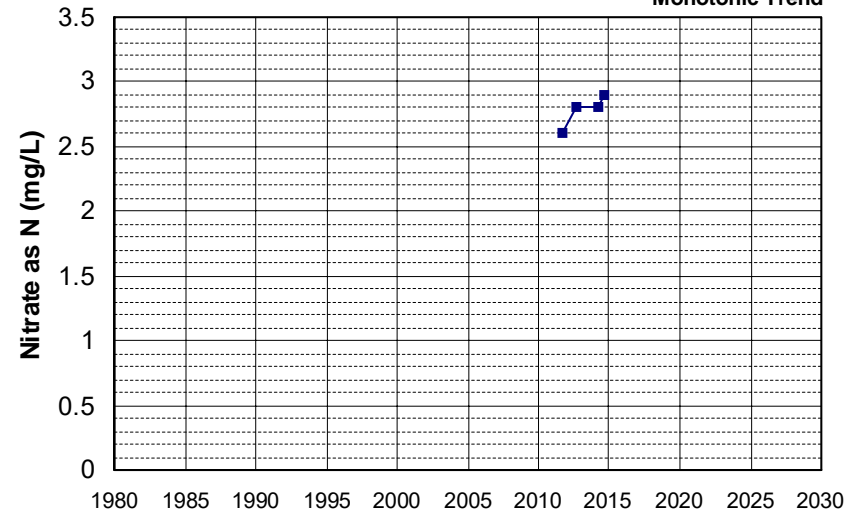
Well Name: T0601710437-MW-10
 Well Depth (ft): N/A
 Well Type: MONITORING
 # of Measurements: 4
 Source: WB_CLEANUP
 Period of Record: 2011 - 2012
 Depth Zone: Upper
 Trend Since 2000: Insufficient Evidence of Monotonic Trend



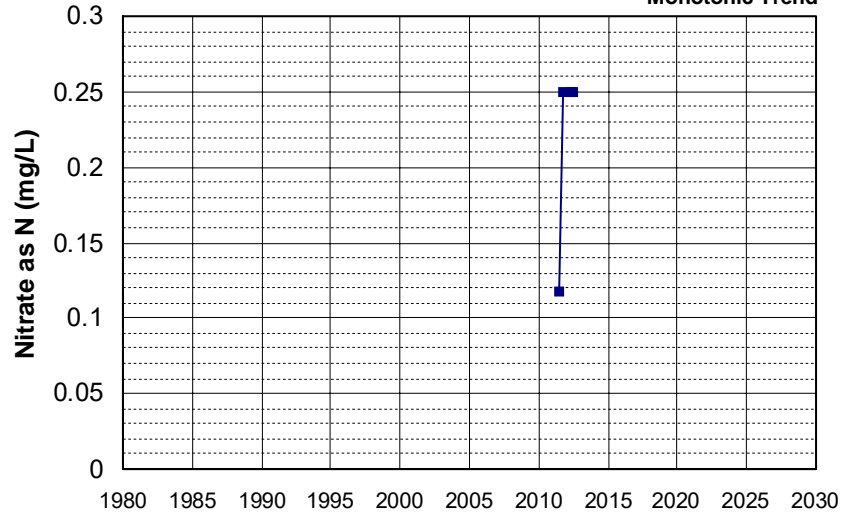
Well Name: T0606700550-MW-20C
 Well Depth (ft): 110
 Well Type: MONITORING
 # of Measurements: 4
 Source: WB_CLEANUP
 Period of Record: 2011 - 2014
 Depth Zone: Upper
 Trend Since 2000: Insufficient Evidence of Monotonic Trend



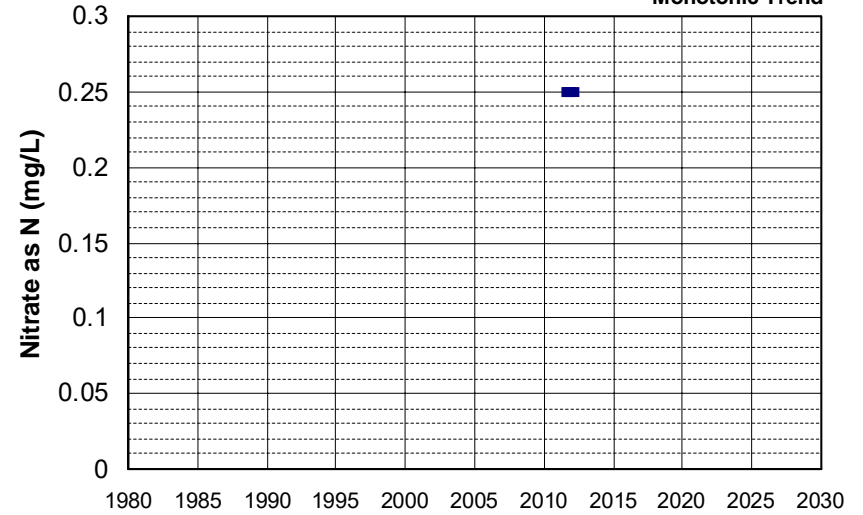
Well Name: T0606700550-MW-26A
 Well Depth (ft): 60
 Well Type: MONITORING
 # of Measurements: 4
 Source: WB_CLEANUP
 Period of Record: 2011 - 2014
 Depth Zone: Upper
 Trend Since 2000: Insufficient Evidence of Monotonic Trend



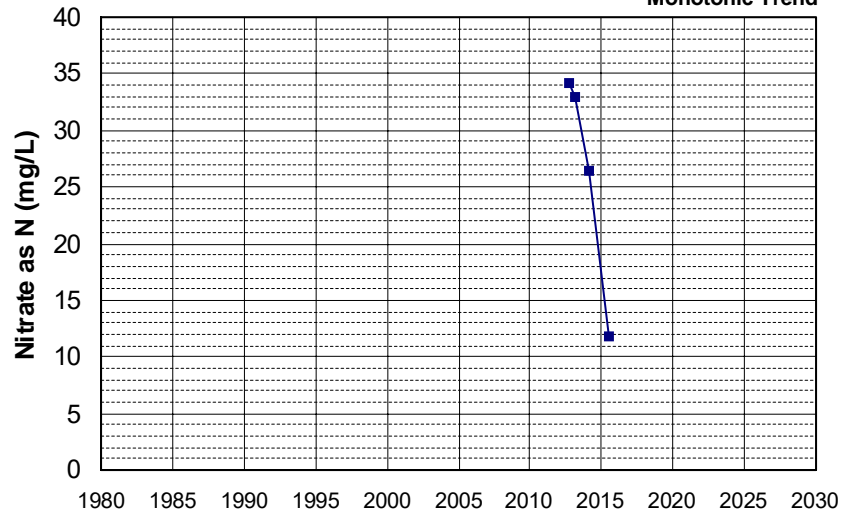
Well Name: T0606700657-A-7
 Well Depth (ft): 24.54
 Well Type: MONITORING
 # of Measurements: 4
 Source: WB_CLEANUP
 Period of Record: 2011 - 2012
 Depth Zone: Upper
 Trend Since 2000: Insufficient Evidence of Monotonic Trend



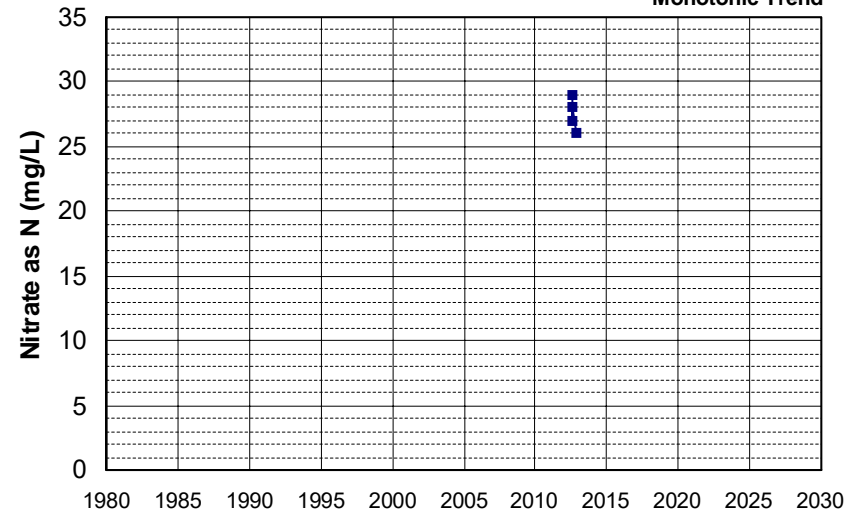
Well Name: T0606700657-T-3
 Well Depth (ft): 6.53
 Well Type: MONITORING
 # of Measurements: 4
 Source: WB_CLEANUP
 Period of Record: 2011 - 2012
 Depth Zone: Upper
 Trend Since 2000: Insufficient Evidence of Monotonic Trend



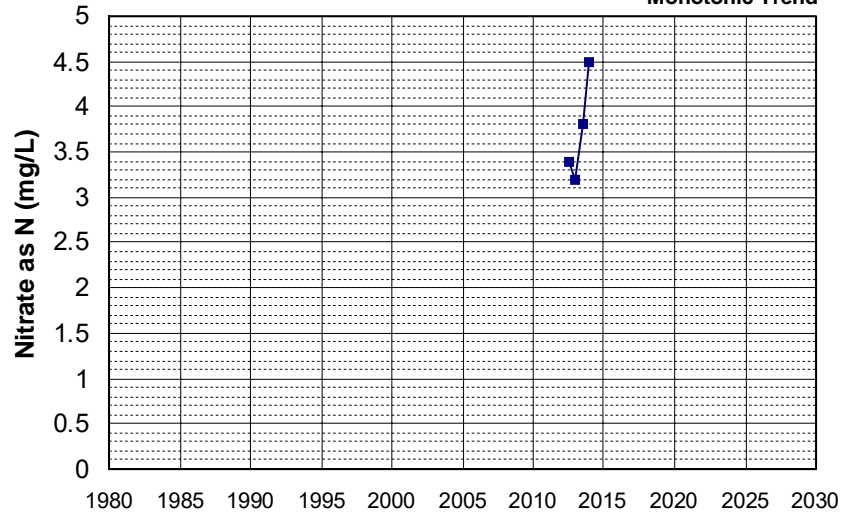
Well Name: DOD100026100-13C084MW
 Well Depth (ft): 79.5
 Well Type: MONITORING
 # of Measurements: 4
 Source: WB_CLEANUP
 Period of Record: 2012 - 2015
 Depth Zone: Upper
 Trend Since 2000: Insufficient Evidence of Monotonic Trend



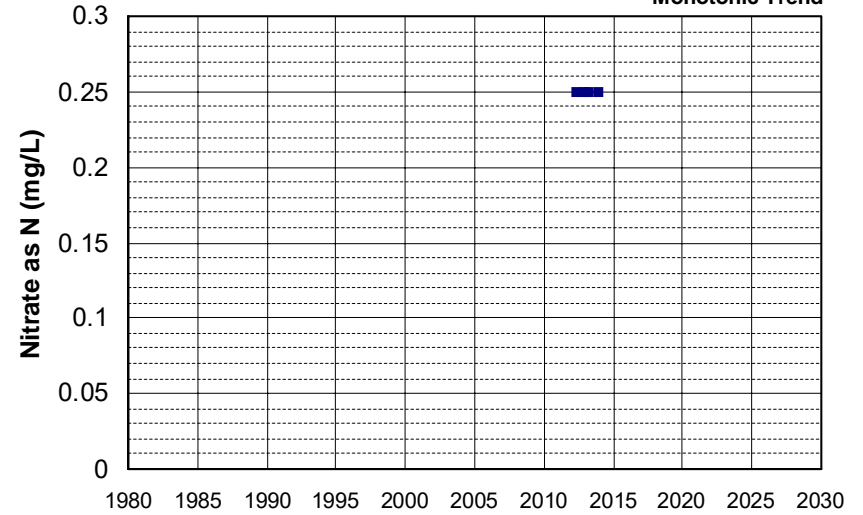
Well Name: L10007011530-G-31
 Well Depth (ft): N/A
 Well Type: MONITORING
 # of Measurements: 4
 Source: WB_CLEANUP
 Period of Record: 2012
 Depth Zone: Upper
 Trend Since 2000: Insufficient Evidence of Monotonic Trend



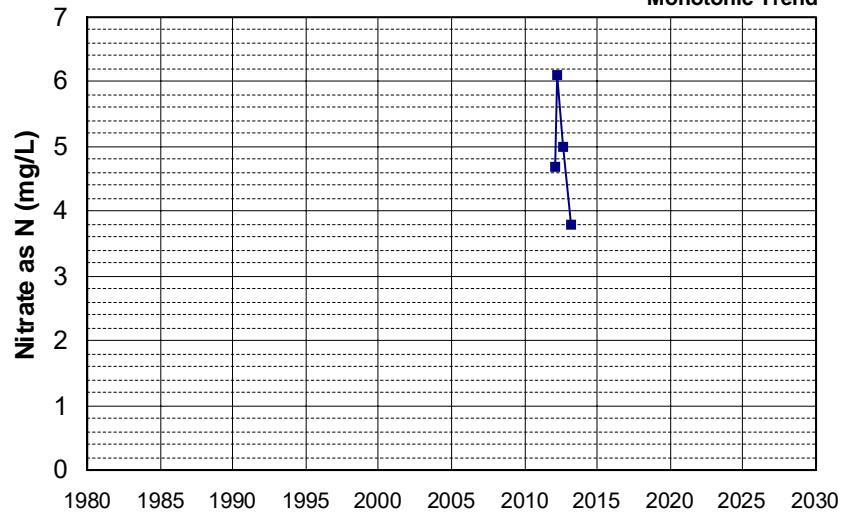
Well Name: SL0611350482-MW-3A Well Depth (ft): 44.35
 Well Type: MONITORING # of Measurements: 4
 Source: WB_CLEANUP Period of Record: 2012 - 2013
 Depth Zone: Upper Trend Since 2000: Insufficient Evidence of Monotonic Trend



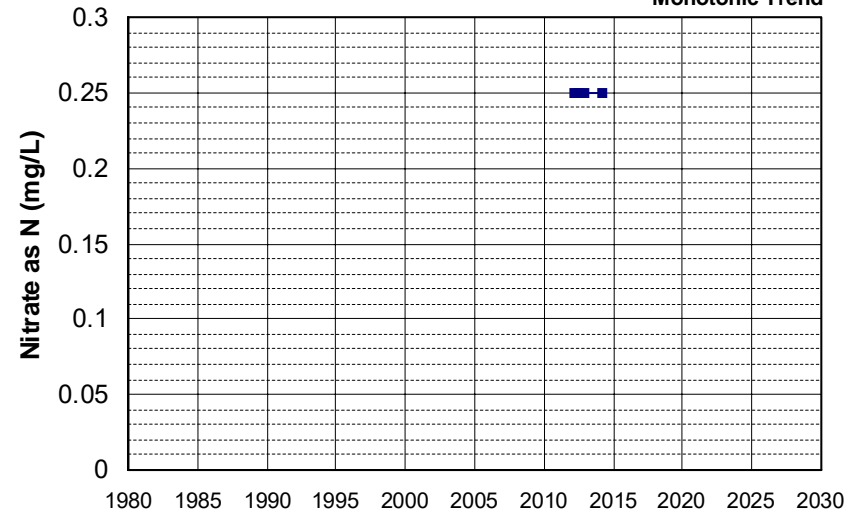
Well Name: SL0611350482-MW-4B Well Depth (ft): 43.62
 Well Type: MONITORING # of Measurements: 4
 Source: WB_CLEANUP Period of Record: 2012 - 2013
 Depth Zone: Upper Trend Since 2000: Insufficient Evidence of Monotonic Trend



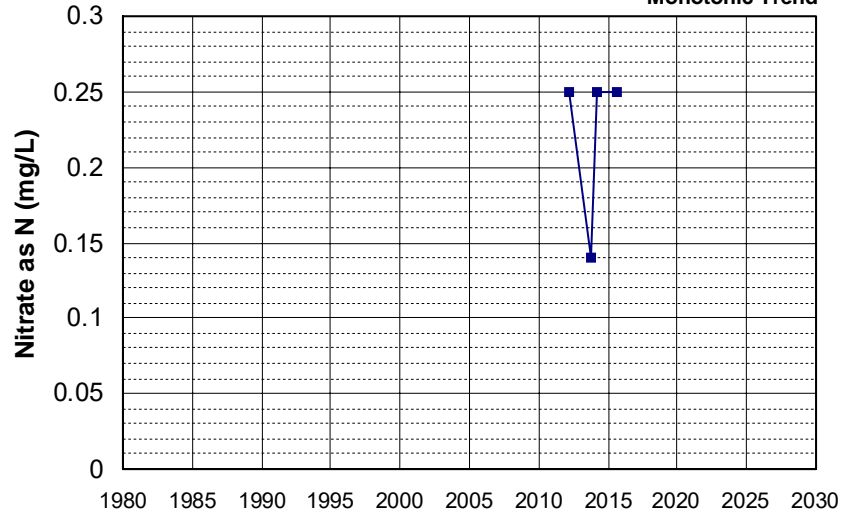
Well Name: SL0611350482-MW-7 Well Depth (ft): 24.96
 Well Type: MONITORING # of Measurements: 4
 Source: WB_CLEANUP Period of Record: 2012 - 2013
 Depth Zone: Upper Trend Since 2000: Insufficient Evidence of Monotonic Trend



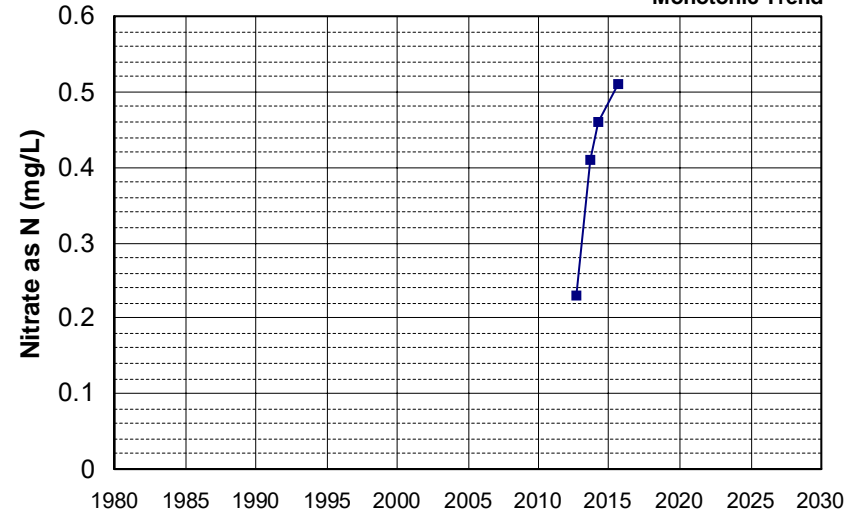
Well Name: SL185462917-IW-3 Well Depth (ft): 40
 Well Type: MONITORING # of Measurements: 4
 Source: WB_CLEANUP Period of Record: 2012 - 2014
 Depth Zone: Upper Trend Since 2000: Insufficient Evidence of Monotonic Trend



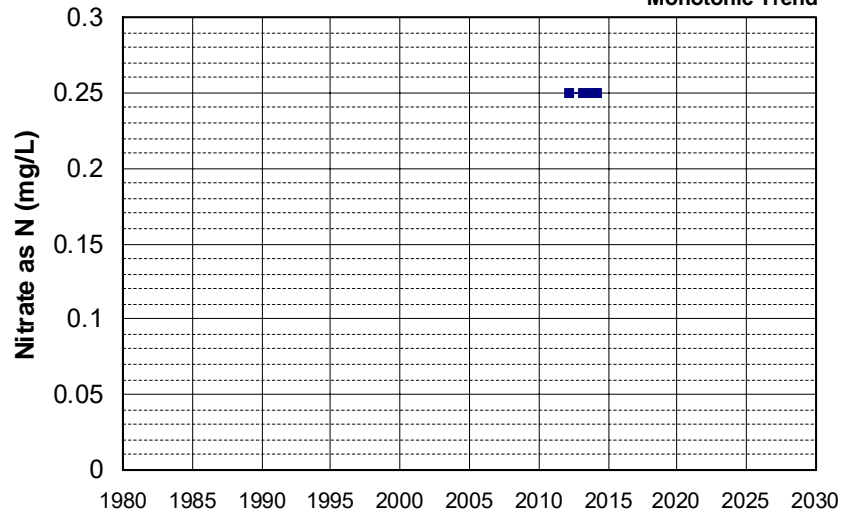
Well Name: SL185462917-MWS-4
 Well Depth (ft): 22
 Well Type: MONITORING
 # of Measurements: 4
 Source: WB_CLEANUP
 Period of Record: 2012 - 2015
 Depth Zone: Upper
 Trend Since 2000: Insufficient Evidence of Monotonic Trend



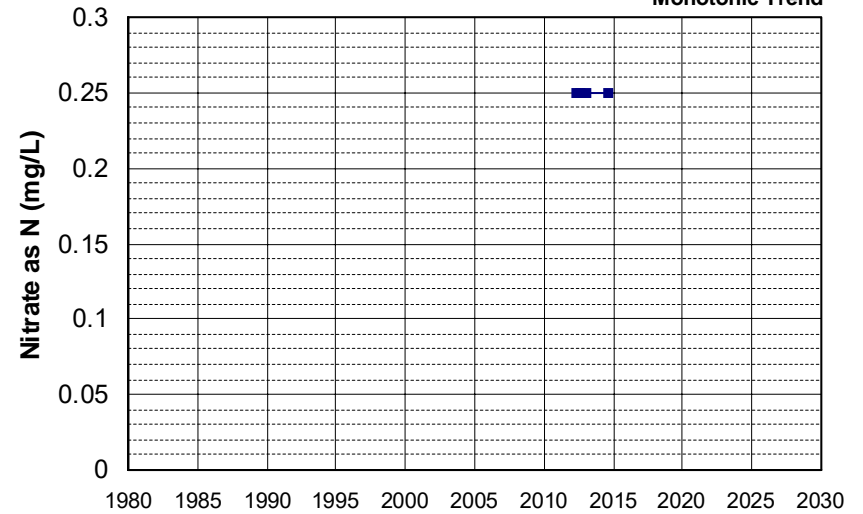
Well Name: SL185462917-MWS-8
 Well Depth (ft): 24.5
 Well Type: MONITORING
 # of Measurements: 4
 Source: WB_CLEANUP
 Period of Record: 2012 - 2015
 Depth Zone: Upper
 Trend Since 2000: Insufficient Evidence of Monotonic Trend



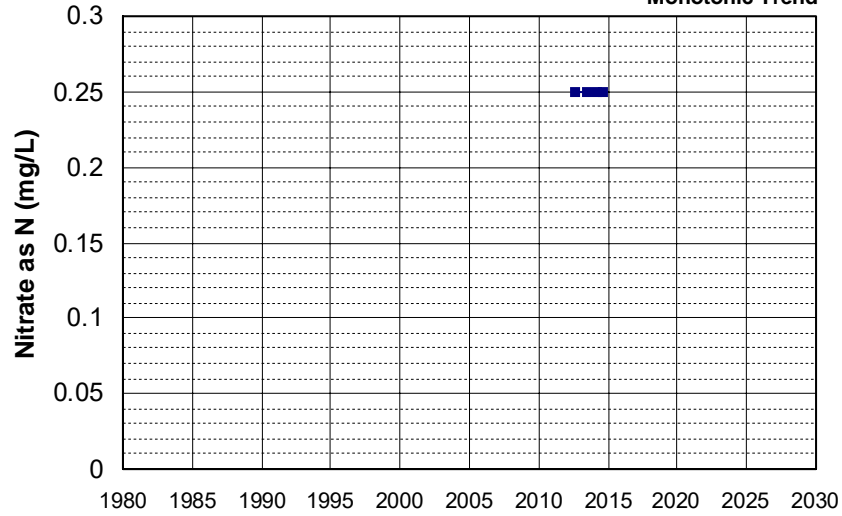
Well Name: SL185462917-PW-1
 Well Depth (ft): 43
 Well Type: MONITORING
 # of Measurements: 4
 Source: WB_CLEANUP
 Period of Record: 2012 - 2014
 Depth Zone: Upper
 Trend Since 2000: Insufficient Evidence of Monotonic Trend



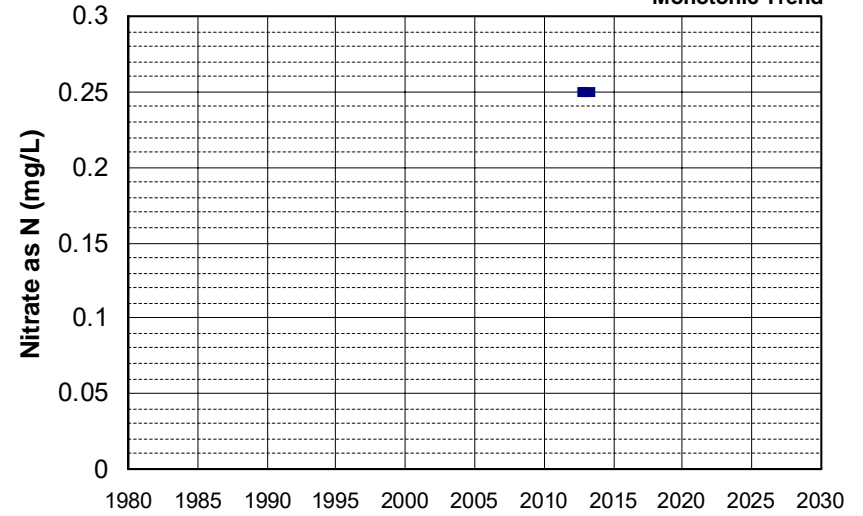
Well Name: T0606700736-U-4
 Well Depth (ft): N/A
 Well Type: MONITORING
 # of Measurements: 4
 Source: WB_CLEANUP
 Period of Record: 2012 - 2014
 Depth Zone: Upper
 Trend Since 2000: Insufficient Evidence of Monotonic Trend



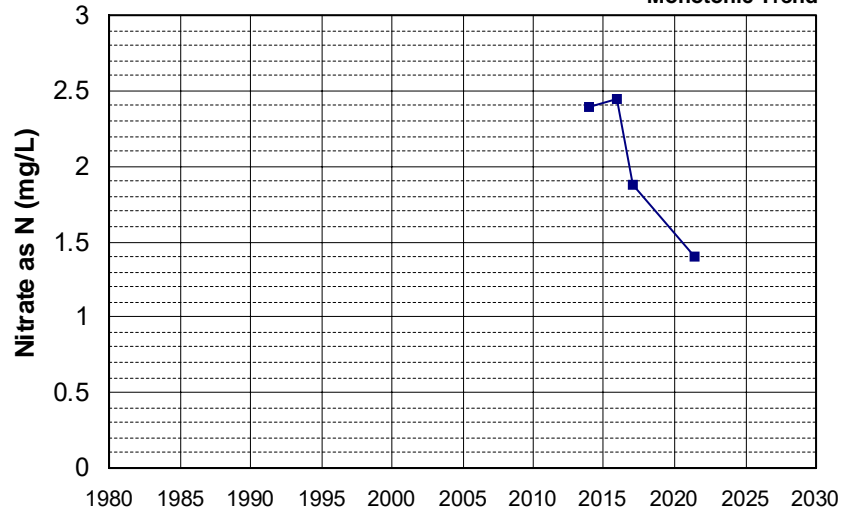
Well Name: T0606700736-U-9
 Well Type: MONITORING
 Source: WB_CLEANUP
 Depth Zone: Upper
 Well Depth (ft): N/A
 # of Measurements: 4
 Period of Record: 2012 - 2014
 Trend Since 2000: Insufficient Evidence of Monotonic Trend



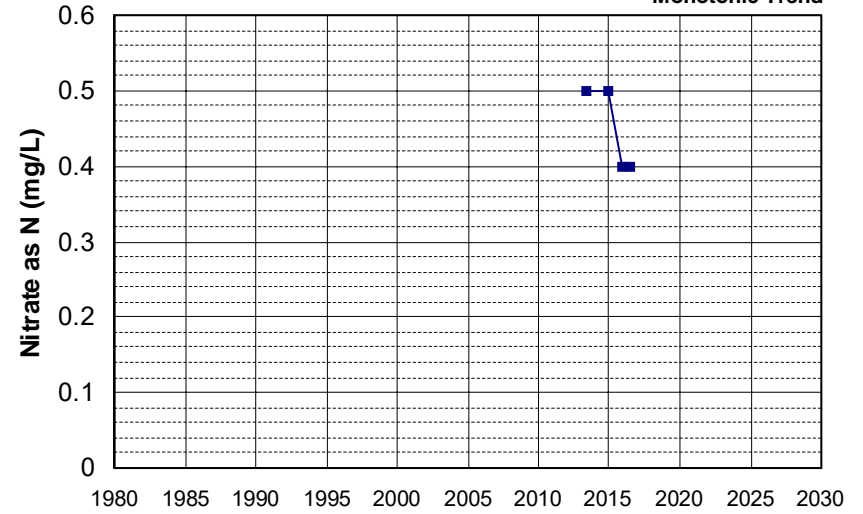
Well Name: T0611300132-ROW-2S
 Well Type: MONITORING
 Source: WB_CLEANUP
 Depth Zone: Upper
 Well Depth (ft): N/A
 # of Measurements: 4
 Period of Record: 2012 - 2013
 Trend Since 2000: Insufficient Evidence of Monotonic Trend



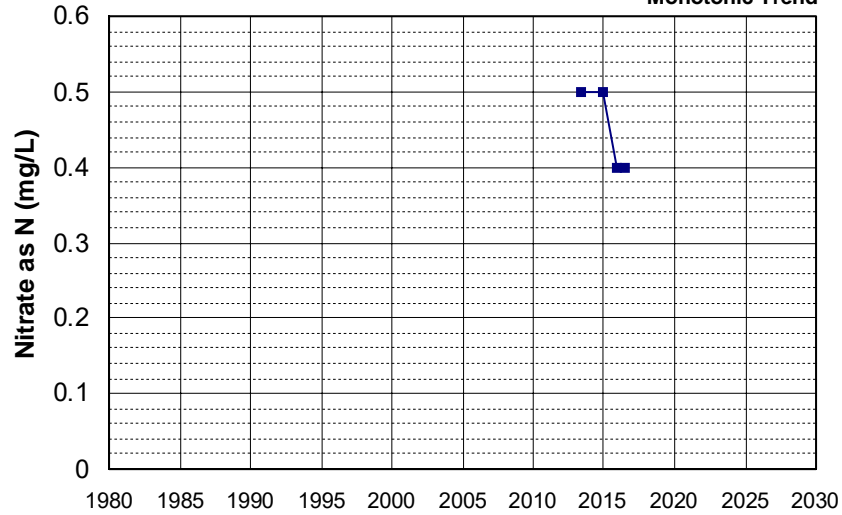
Well Name: CA0900411_003_003
 Well Type: MUNICIPAL
 Source: DDW
 Depth Zone: Upper
 Well Depth (ft): 220
 # of Measurements: 4
 Period of Record: 2013 - 2021
 Trend Since 2000: Insufficient Evidence of Monotonic Trend



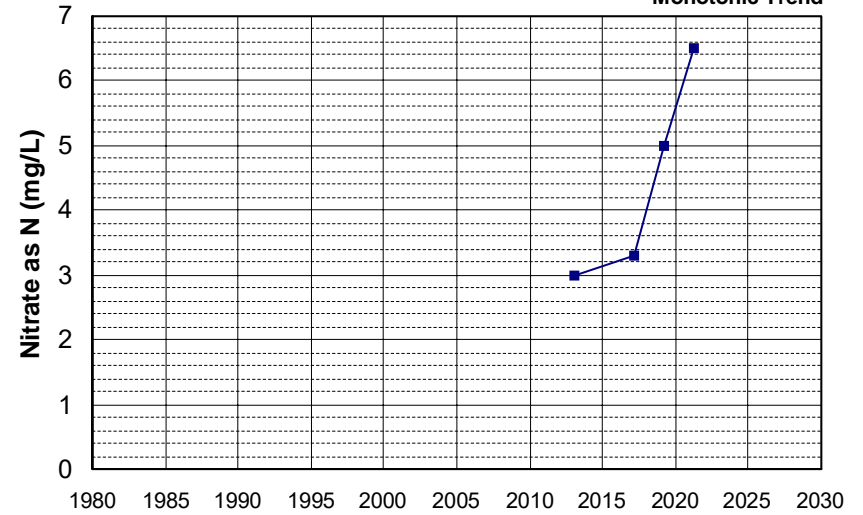
Well Name: CA3106501_002_002
 Well Type: MUNICIPAL
 Source: DDW
 Depth Zone: Upper
 Well Depth (ft): N/A
 # of Measurements: 4
 Period of Record: 2013 - 2016
 Trend Since 2000: Insufficient Evidence of Monotonic Trend



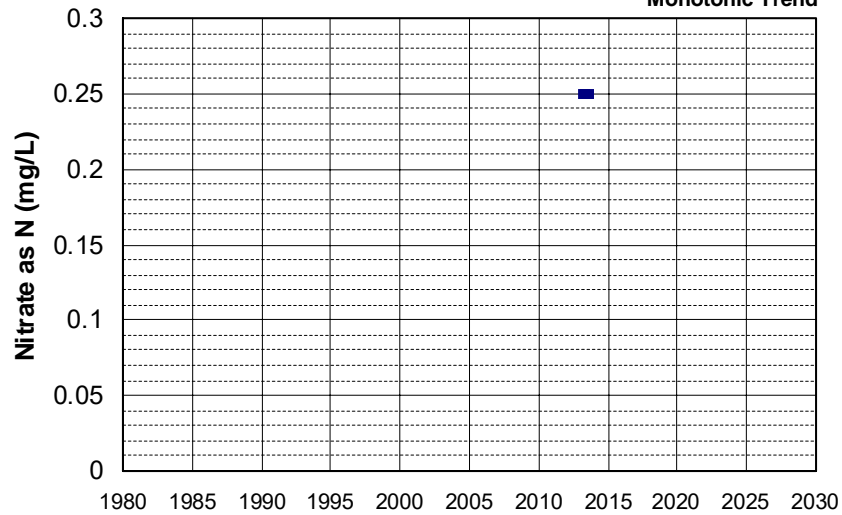
Well Name: CA3106501_003_003
 Well Type: MUNICIPAL
 Source: DDW
 Depth Zone: Upper
 Well Depth (ft): N/A
 # of Measurements: 4
 Period of Record: 2013 - 2016
 Trend Since 2000: Insufficient Evidence of Monotonic Trend



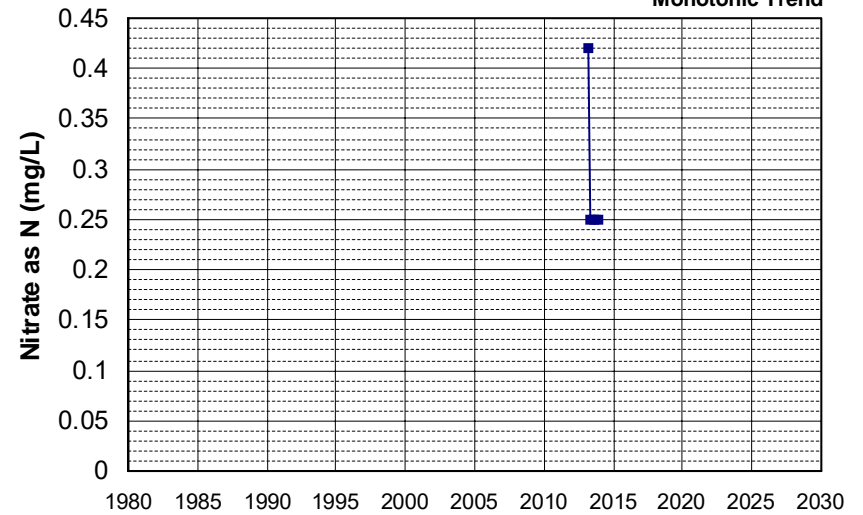
Well Name: SL185342906-MW-12
 Well Type: MONITORING
 Source: WB_CLEANUP
 Depth Zone: Upper
 Well Depth (ft): 90.5
 # of Measurements: 4
 Period of Record: 2013 - 2021
 Trend Since 2000: Insufficient Evidence of Monotonic Trend



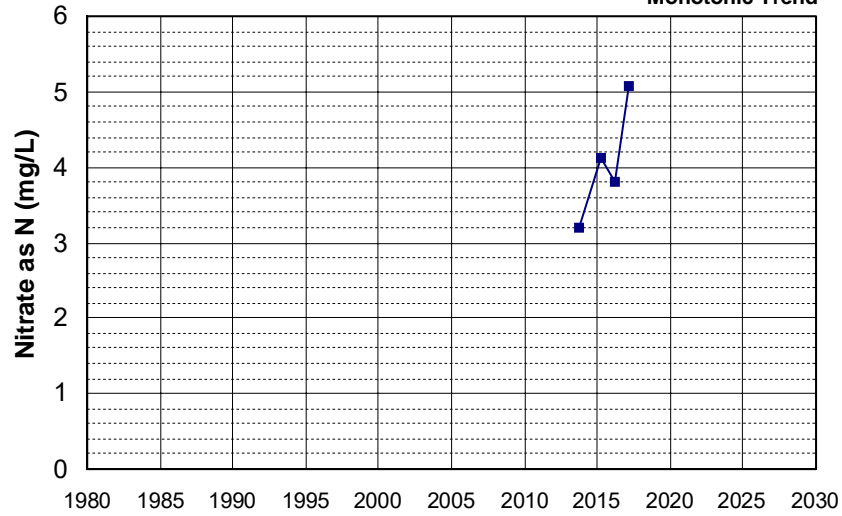
Well Name: SL205072992-LGW-20
 Well Type: MONITORING
 Source: WB_CLEANUP
 Depth Zone: Upper
 Well Depth (ft): 83.83
 # of Measurements: 4
 Period of Record: 2013
 Trend Since 2000: Insufficient Evidence of Monotonic Trend



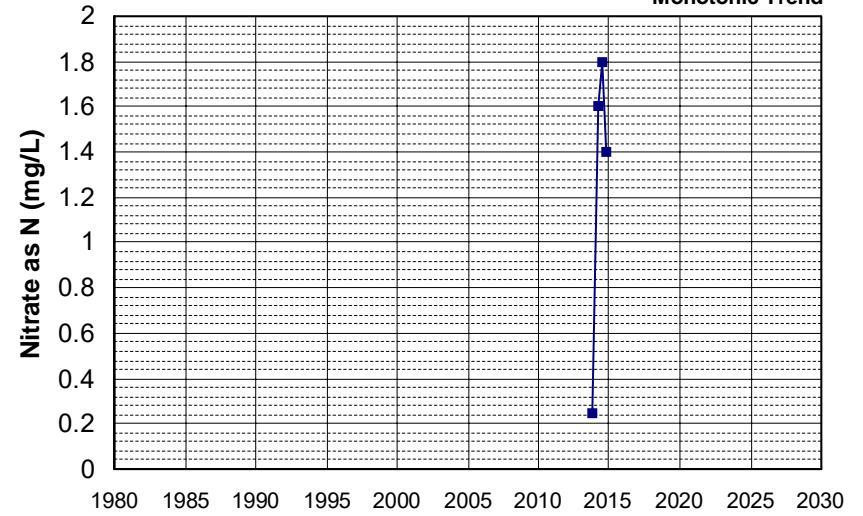
Well Name: SL205072992-NSW-30R
 Well Type: MONITORING
 Source: WB_CLEANUP
 Depth Zone: Upper
 Well Depth (ft): 83.01
 # of Measurements: 4
 Period of Record: 2013
 Trend Since 2000: Insufficient Evidence of Monotonic Trend



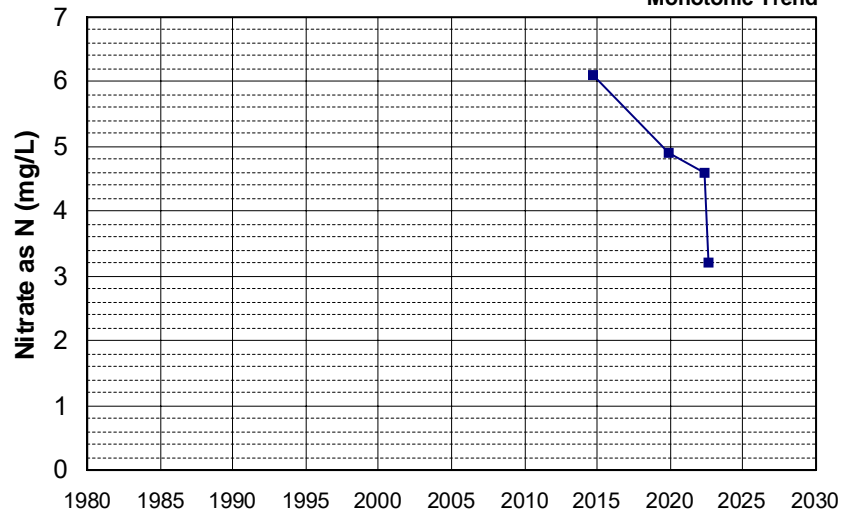
Well Name: T0600700115-MW-8
 Well Type: MONITORING
 Source: WB_CLEANUP
 Depth Zone: Upper
 Well Depth (ft): N/A
 # of Measurements: 4
 Period of Record: 2013 - 2017
 Trend Since 2000: Insufficient Evidence of Monotonic Trend



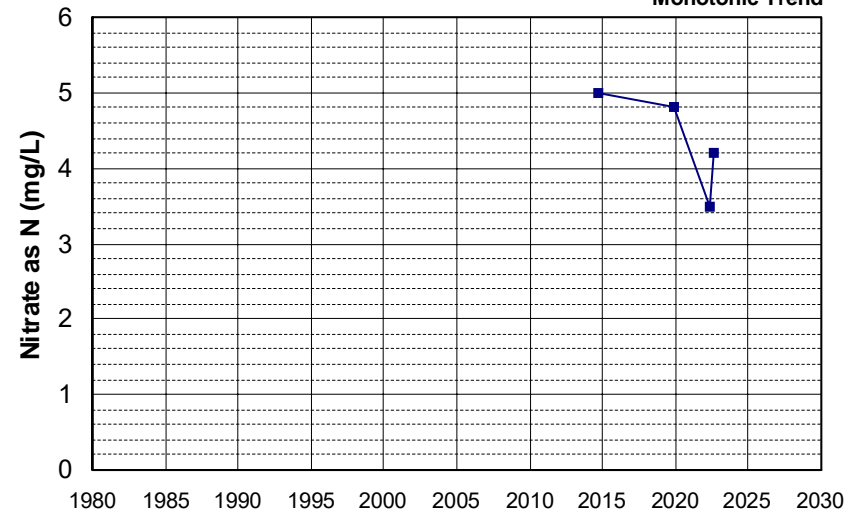
Well Name: T0611300158-MW-23
 Well Type: MONITORING
 Source: WB_CLEANUP
 Depth Zone: Upper
 Well Depth (ft): N/A
 # of Measurements: 4
 Period of Record: 2013 - 2014
 Trend Since 2000: Insufficient Evidence of Monotonic Trend



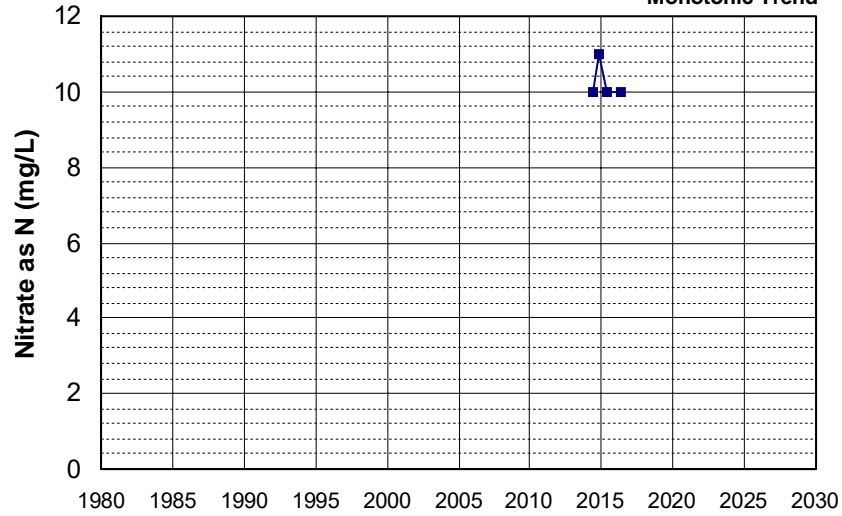
Well Name: CA3400451_001_001
 Well Type: MUNICIPAL
 Source: DDW
 Depth Zone: Upper
 Well Depth (ft): N/A
 # of Measurements: 4
 Period of Record: 2014 - 2022
 Trend Since 2000: Insufficient Evidence of Monotonic Trend



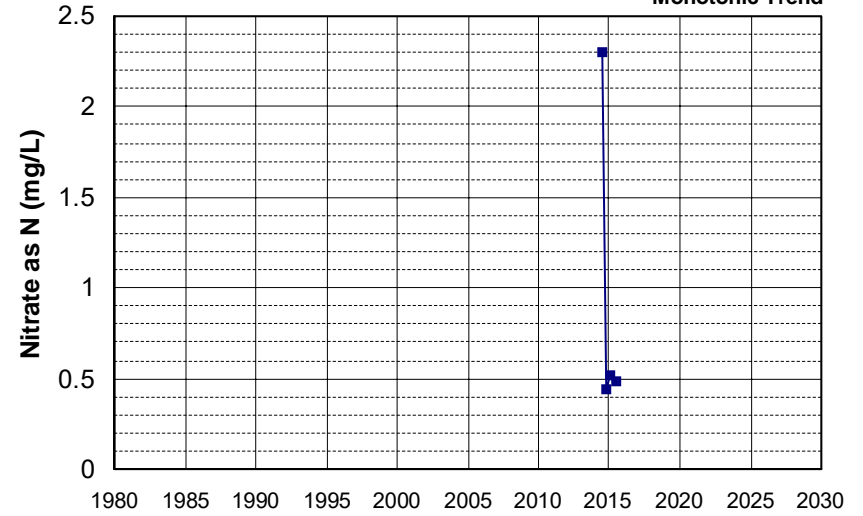
Well Name: CA3400451_002_002
 Well Type: MUNICIPAL
 Source: DDW
 Depth Zone: Upper
 Well Depth (ft): N/A
 # of Measurements: 4
 Period of Record: 2014 - 2022
 Trend Since 2000: Insufficient Evidence of Monotonic Trend



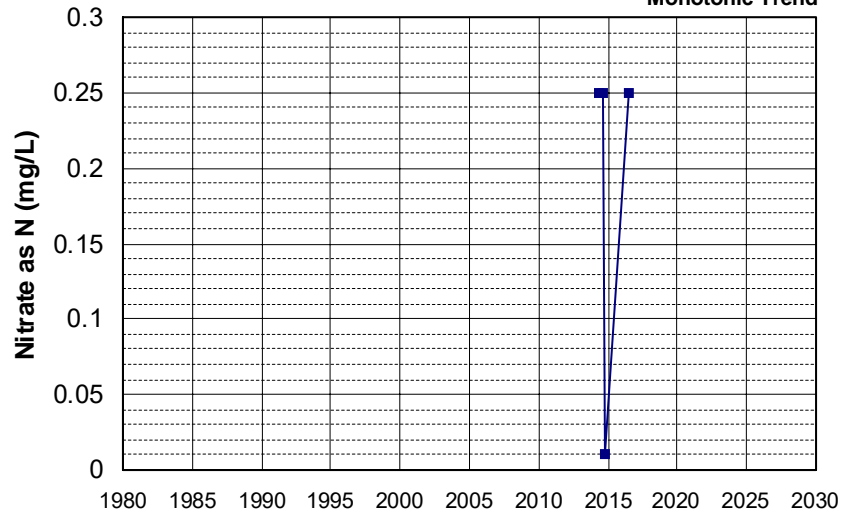
Well Name: L10005519750-AS MW-1
 Well Depth (ft): 105
 Well Type: MONITORING
 # of Measurements: 4
 Source: WB_CLEANUP
 Period of Record: 2014 - 2016
 Depth Zone: Upper
 Trend Since 2000: Insufficient Evidence of Monotonic Trend



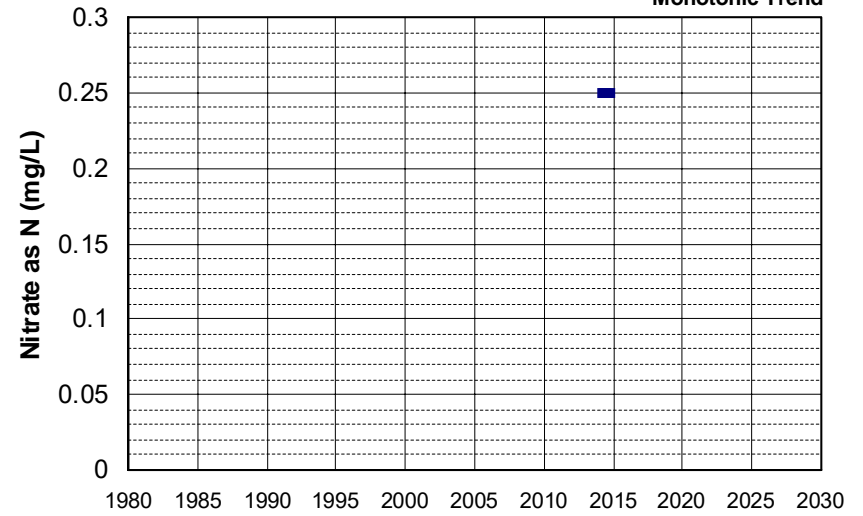
Well Name: T0608900278-MW-101
 Well Depth (ft): N/A
 Well Type: MONITORING
 # of Measurements: 4
 Source: WB_CLEANUP
 Period of Record: 2014 - 2015
 Depth Zone: Upper
 Trend Since 2000: Insufficient Evidence of Monotonic Trend



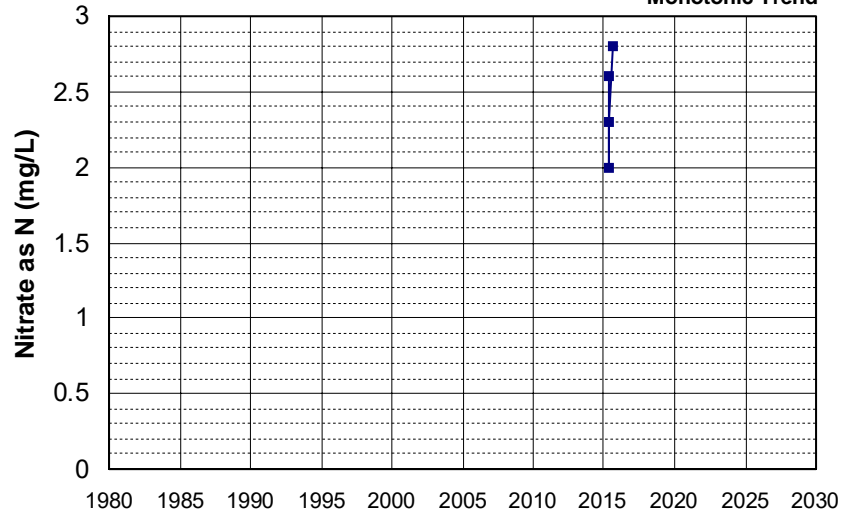
Well Name: T0608900278-MW-102
 Well Depth (ft): N/A
 Well Type: MONITORING
 # of Measurements: 4
 Source: WB_CLEANUP
 Period of Record: 2014 - 2016
 Depth Zone: Upper
 Trend Since 2000: Insufficient Evidence of Monotonic Trend



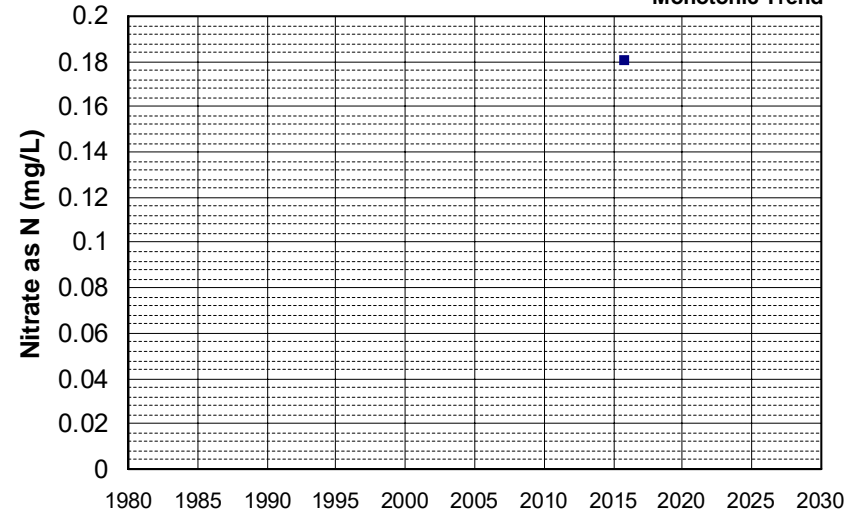
Well Name: T0611300158-IP-4
 Well Depth (ft): N/A
 Well Type: MONITORING
 # of Measurements: 4
 Source: WB_CLEANUP
 Period of Record: 2014
 Depth Zone: Upper
 Trend Since 2000: Insufficient Evidence of Monotonic Trend



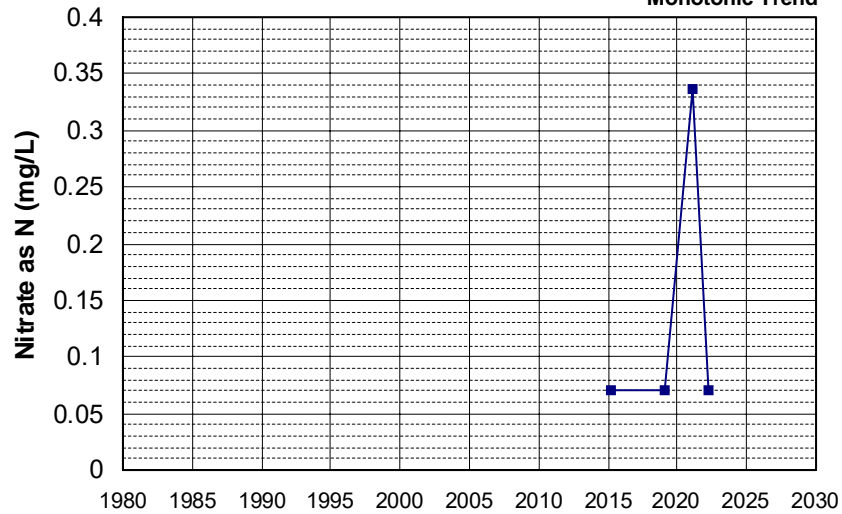
Well Name: L10007011530-G-33
 Well Type: MONITORING
 Source: WB_CLEANUP
 Depth Zone: Upper
 Well Depth (ft): 27
 # of Measurements: 4
 Period of Record: 2015
 Trend Since 2000: Insufficient Evidence of Monotonic Trend



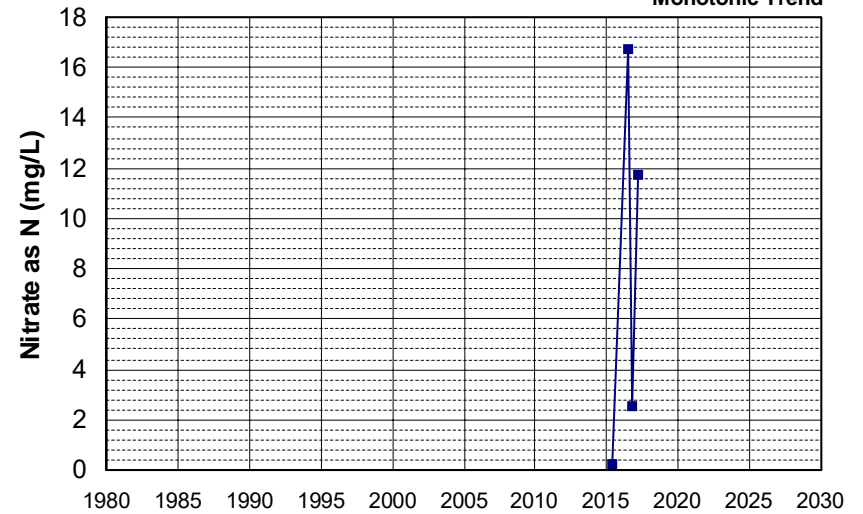
Well Name: S5-YB-B17
 Well Type: DOMESTIC
 Source: GAMA_USGS
 Depth Zone: Upper
 Well Depth (ft): 60
 # of Measurements: 4
 Period of Record: 2015
 Trend Since 2000: Insufficient Evidence of Monotonic Trend



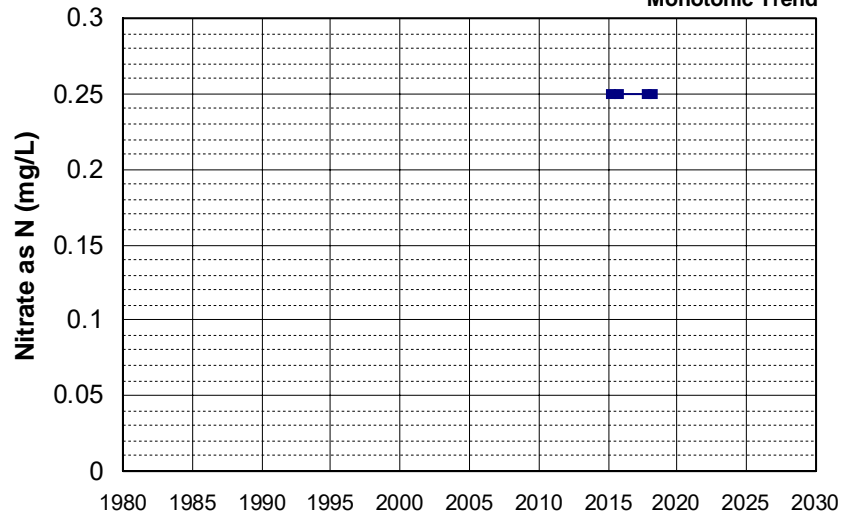
Well Name: SL185872948-WGMW-8
 Well Type: MONITORING
 Source: WB_CLEANUP
 Depth Zone: Upper
 Well Depth (ft): N/A
 # of Measurements: 4
 Period of Record: 2015 - 2022
 Trend Since 2000: Insufficient Evidence of Monotonic Trend



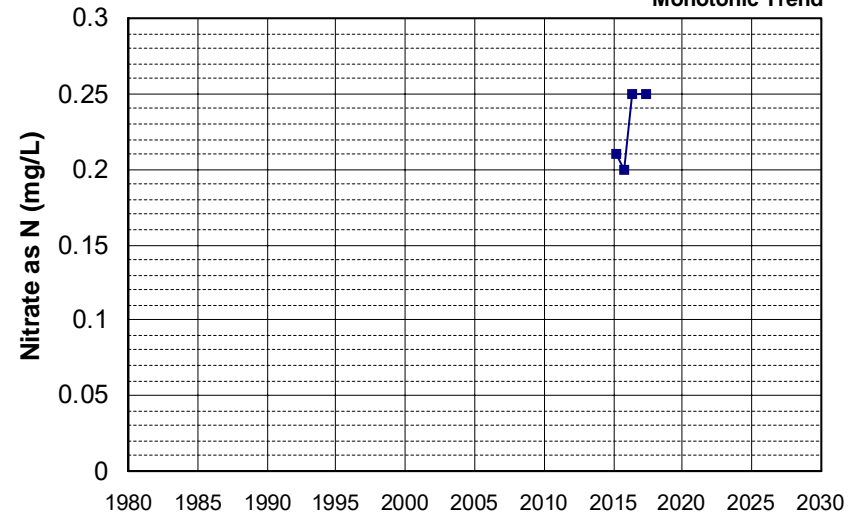
Well Name: T0600700145-EX-2
 Well Type: MONITORING
 Source: WB_CLEANUP
 Depth Zone: Upper
 Well Depth (ft): 49.72
 # of Measurements: 4
 Period of Record: 2015 - 2017
 Trend Since 2000: Insufficient Evidence of Monotonic Trend



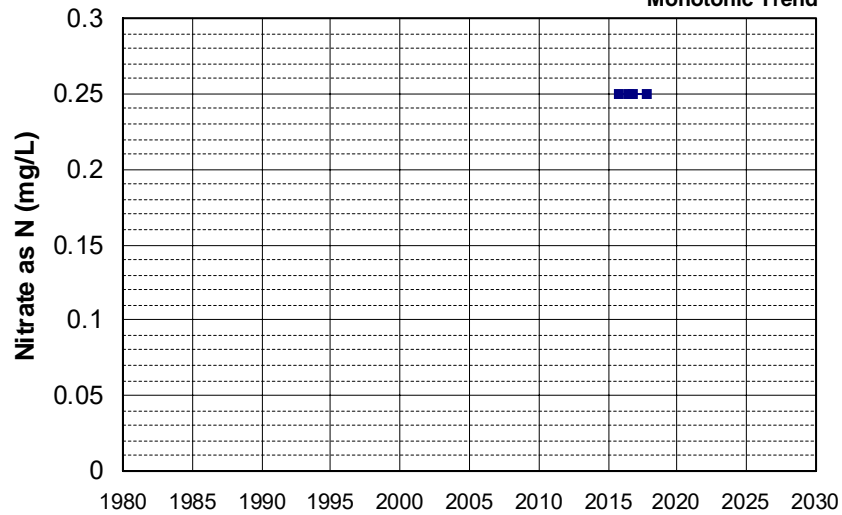
Well Name: T0606700230-MW-401
 Well Depth (ft): 85
 Well Type: MONITORING
 # of Measurements: 4
 Source: WB_CLEANUP
 Period of Record: 2015 - 2018
 Depth Zone: Upper
 Trend Since 2000: Insufficient Evidence of Monotonic Trend



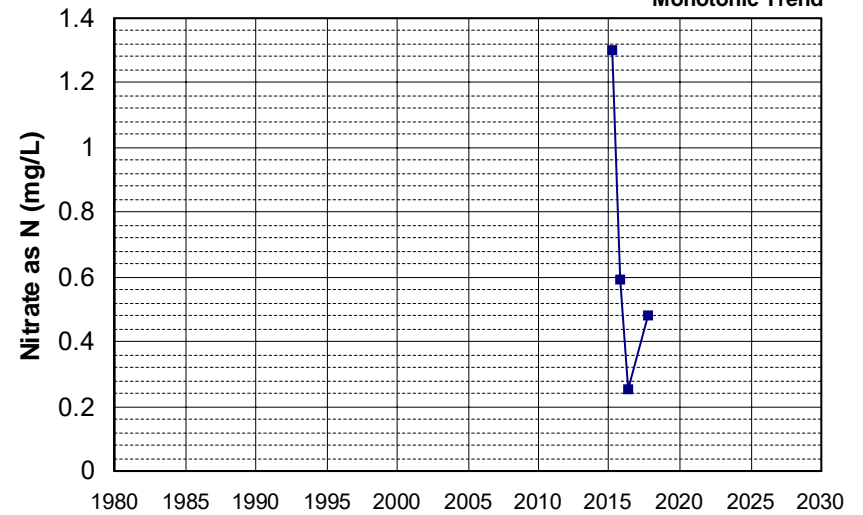
Well Name: T0606700230-MW-404
 Well Depth (ft): 80
 Well Type: MONITORING
 # of Measurements: 4
 Source: WB_CLEANUP
 Period of Record: 2015 - 2017
 Depth Zone: Upper
 Trend Since 2000: Insufficient Evidence of Monotonic Trend



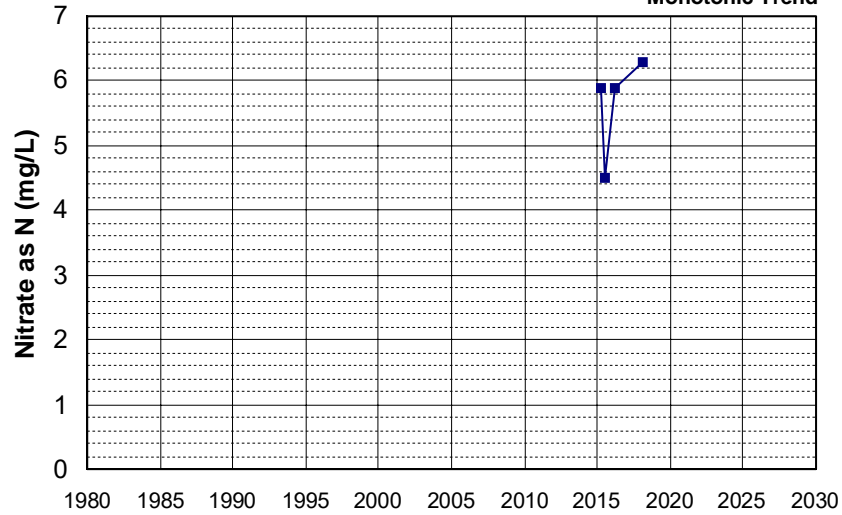
Well Name: T0606700230-MW-408
 Well Depth (ft): 80
 Well Type: MONITORING
 # of Measurements: 4
 Source: WB_CLEANUP
 Period of Record: 2015 - 2017
 Depth Zone: Upper
 Trend Since 2000: Insufficient Evidence of Monotonic Trend



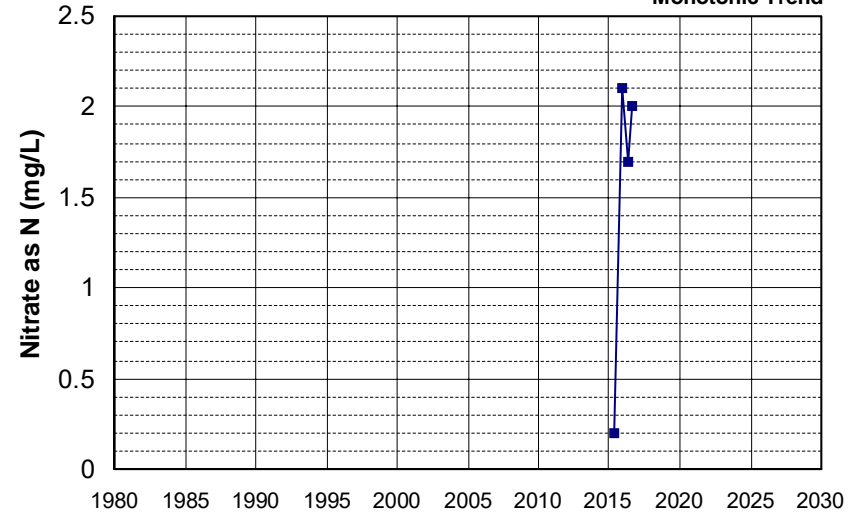
Well Name: T0606700230-MW-411
 Well Depth (ft): 79
 Well Type: MONITORING
 # of Measurements: 4
 Source: WB_CLEANUP
 Period of Record: 2015 - 2017
 Depth Zone: Upper
 Trend Since 2000: Insufficient Evidence of Monotonic Trend



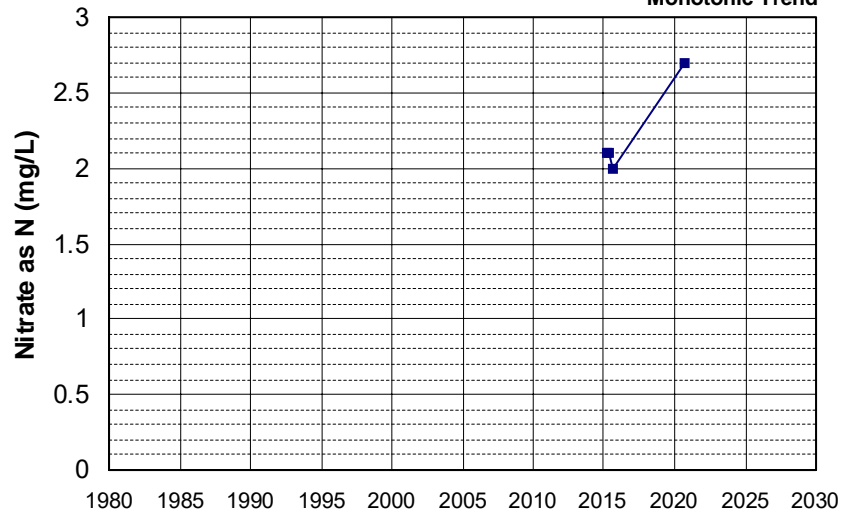
Well Name: T0609500432-MW-14
 Well Type: MONITORING
 Source: WB_CLEANUP
 Depth Zone: Upper
 Well Depth (ft): 90.91
 # of Measurements: 4
 Period of Record: 2015 - 2018
 Trend Since 2000: Insufficient Evidence of Monotonic Trend



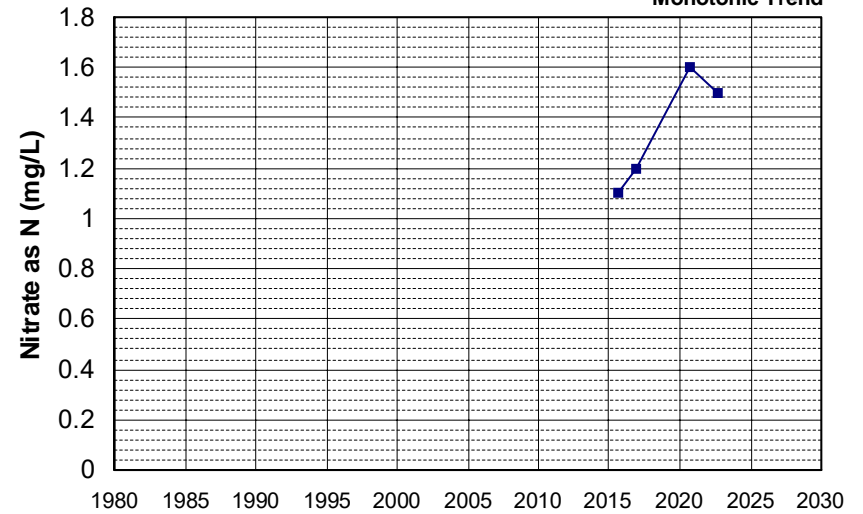
Well Name: T0610300122-MW-3
 Well Type: MONITORING
 Source: WB_CLEANUP
 Depth Zone: Upper
 Well Depth (ft): N/A
 # of Measurements: 4
 Period of Record: 2015 - 2016
 Trend Since 2000: Insufficient Evidence of Monotonic Trend



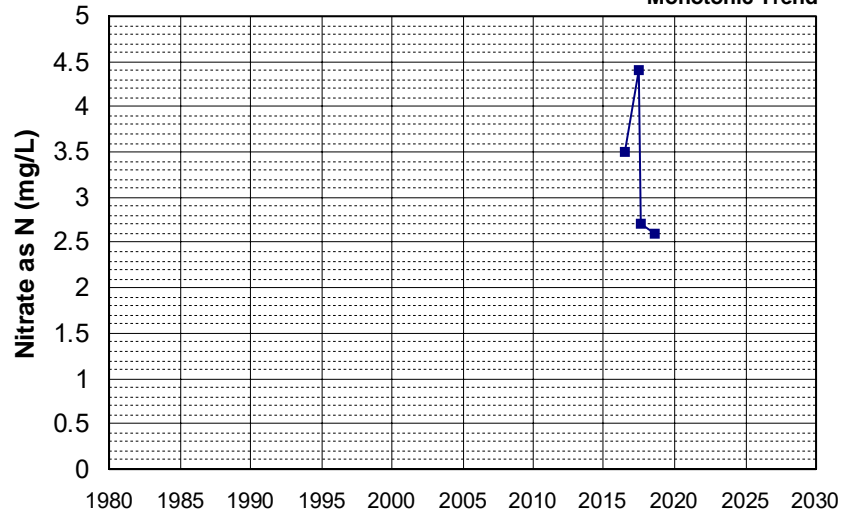
Well Name: T10000001938-MW-12
 Well Type: MONITORING
 Source: WB_CLEANUP
 Depth Zone: Upper
 Well Depth (ft): N/A
 # of Measurements: 4
 Period of Record: 2015 - 2020
 Trend Since 2000: Insufficient Evidence of Monotonic Trend



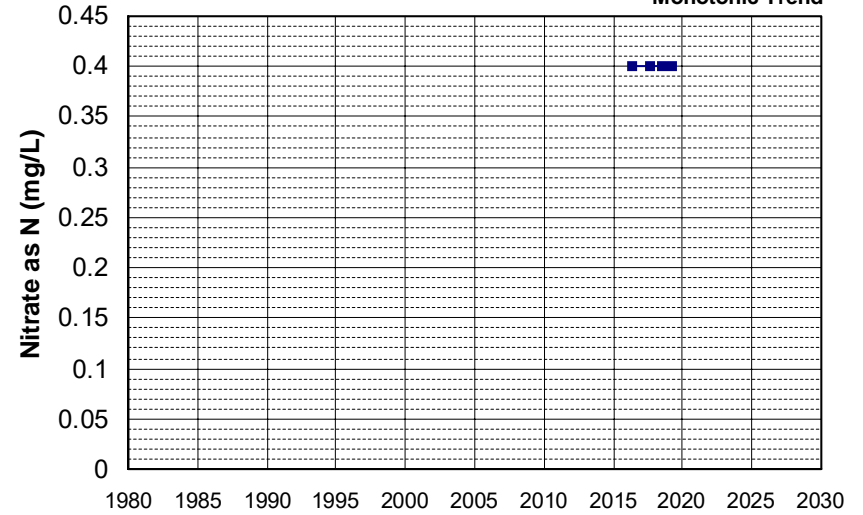
Well Name: T10000001938-MW-8
 Well Type: MONITORING
 Source: WB_CLEANUP
 Depth Zone: Upper
 Well Depth (ft): N/A
 # of Measurements: 4
 Period of Record: 2015 - 2022
 Trend Since 2000: Insufficient Evidence of Monotonic Trend



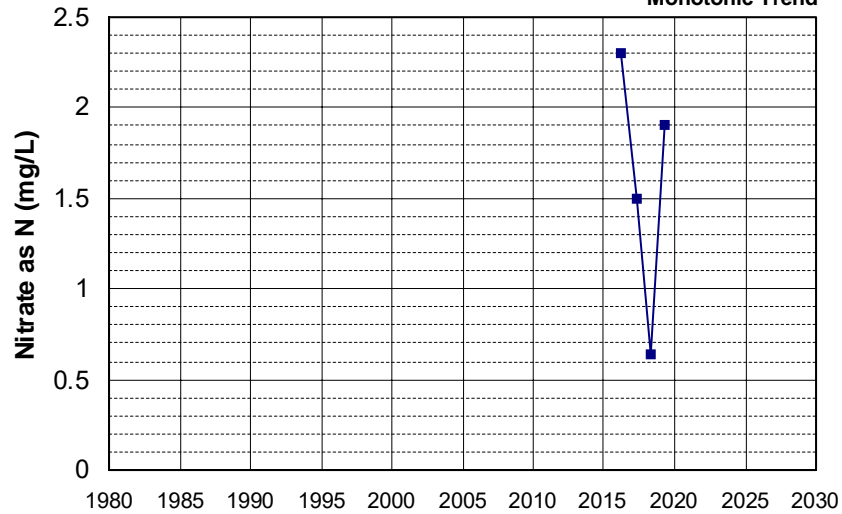
Well Name: CA0600061_005_005
 Well Depth (ft): 201
 Well Type: MUNICIPAL
 # of Measurements: 4
 Source: DDW
 Period of Record: 2016 - 2018
 Depth Zone: Upper
 Trend Since 2000: Insufficient Evidence of Monotonic Trend



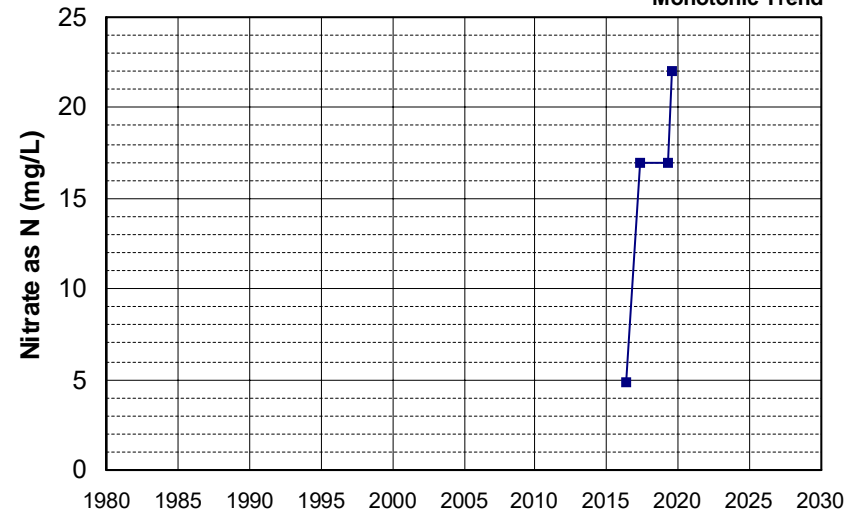
Well Name: CA0900102_003_003
 Well Depth (ft): 100
 Well Type: MUNICIPAL
 # of Measurements: 4
 Source: DDW
 Period of Record: 2016 - 2019
 Depth Zone: Upper
 Trend Since 2000: Insufficient Evidence of Monotonic Trend



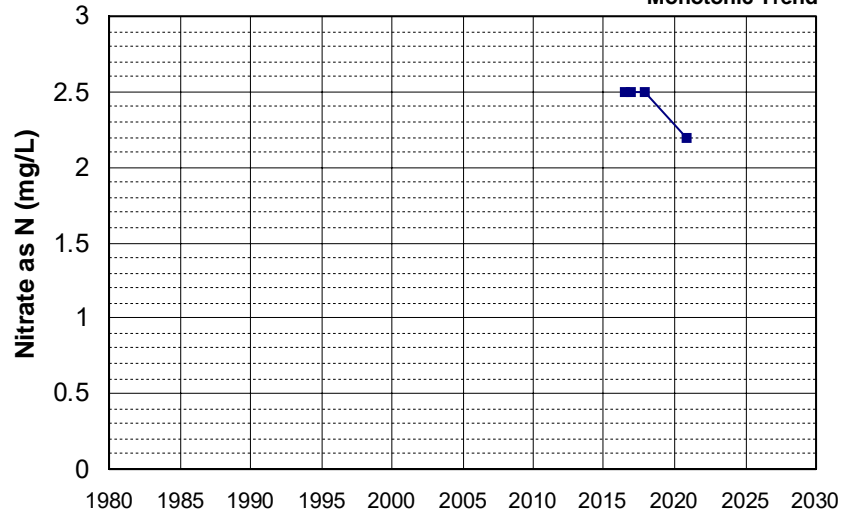
Well Name: L10007002783-MW-219R
 Well Depth (ft): 44.63
 Well Type: MONITORING
 # of Measurements: 4
 Source: WB_CLEANUP
 Period of Record: 2016 - 2019
 Depth Zone: Upper
 Trend Since 2000: Insufficient Evidence of Monotonic Trend



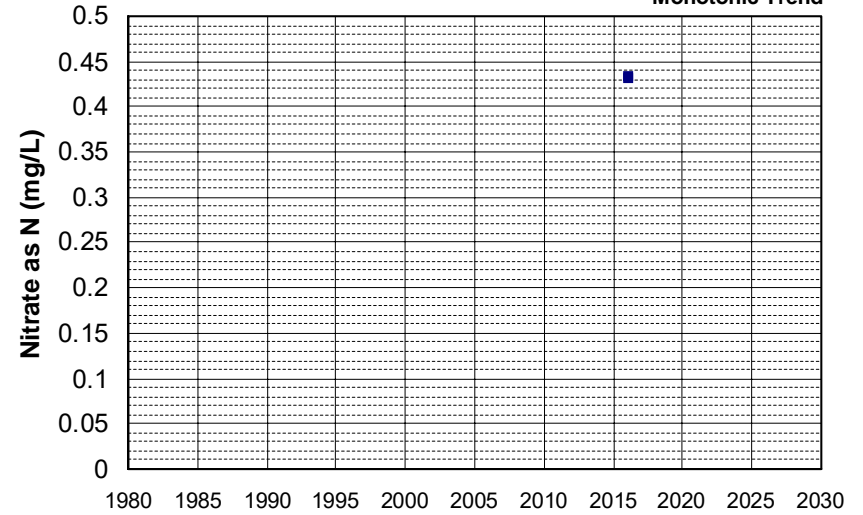
Well Name: L10007002783-MW-335
 Well Depth (ft): 66.74
 Well Type: MONITORING
 # of Measurements: 4
 Source: WB_CLEANUP
 Period of Record: 2016 - 2019
 Depth Zone: Upper
 Trend Since 2000: Insufficient Evidence of Monotonic Trend



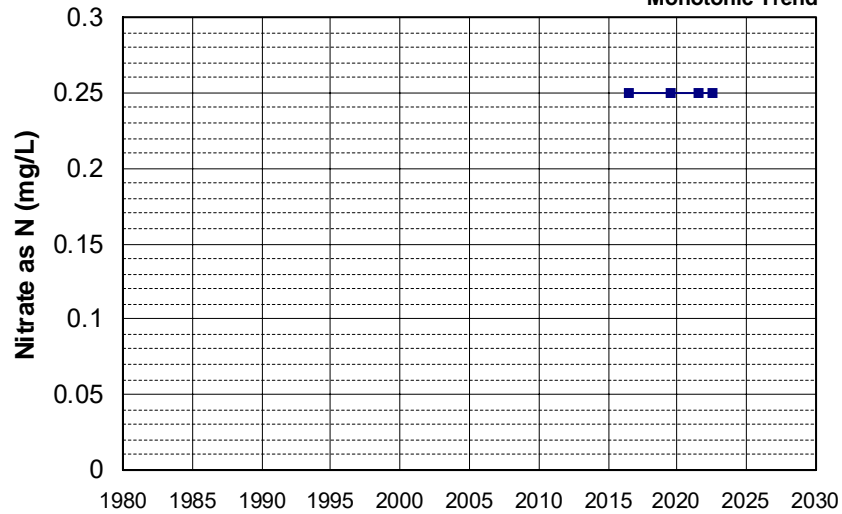
Well Name: L10007939295-MW-4
 Well Type: MONITORING
 Source: WB_CLEANUP
 Depth Zone: Upper
 Well Depth (ft): 133.25
 # of Measurements: 4
 Period of Record: 2016 - 2020
 Trend Since 2000: Insufficient Evidence of Monotonic Trend



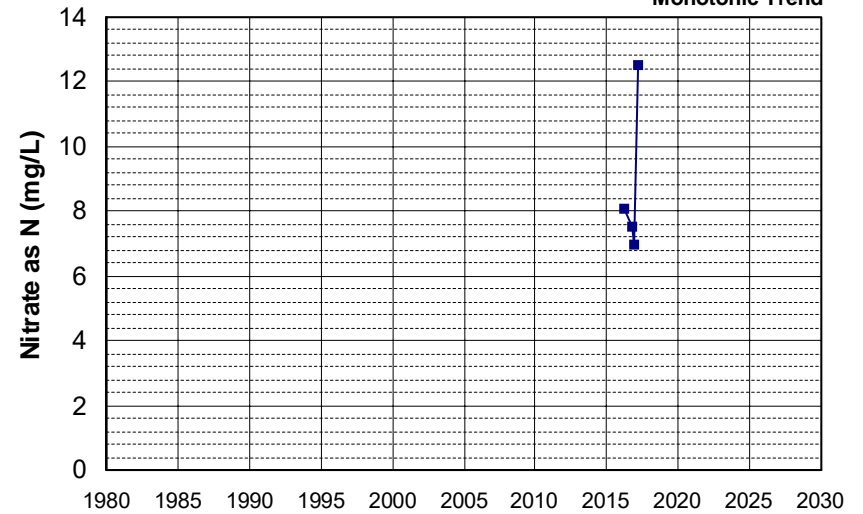
Well Name: S5-YB-B14
 Well Type: DOMESTIC
 Source: GAMA_USGS
 Depth Zone: Upper
 Well Depth (ft): 100
 # of Measurements: 4
 Period of Record: 2016
 Trend Since 2000: Insufficient Evidence of Monotonic Trend



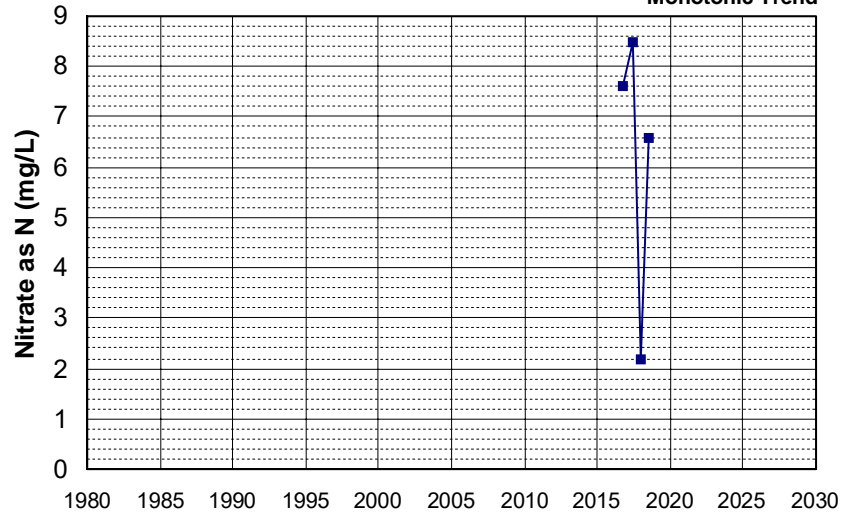
Well Name: SL375133637-MW-6
 Well Type: MONITORING
 Source: WB_CLEANUP
 Depth Zone: Upper
 Well Depth (ft): N/A
 # of Measurements: 4
 Period of Record: 2016 - 2022
 Trend Since 2000: Insufficient Evidence of Monotonic Trend



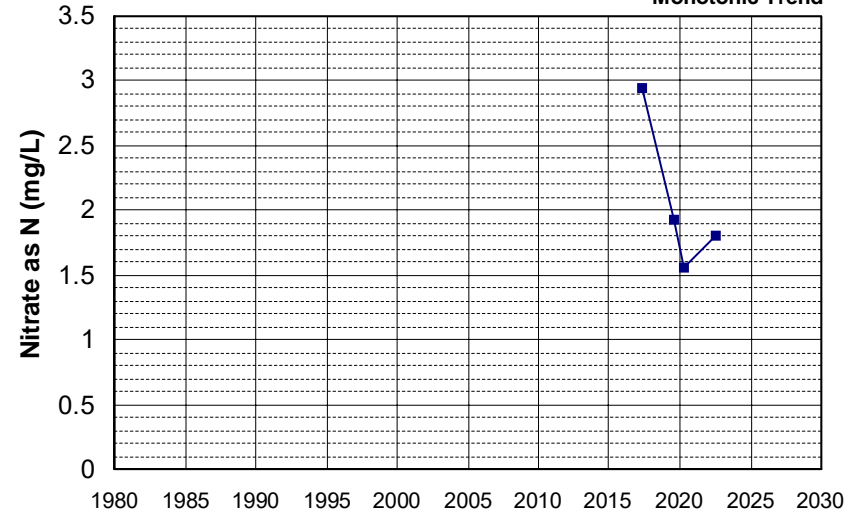
Well Name: T0600700145-MW-13
 Well Type: MONITORING
 Source: WB_CLEANUP
 Depth Zone: Upper
 Well Depth (ft): 48.56
 # of Measurements: 4
 Period of Record: 2016 - 2017
 Trend Since 2000: Insufficient Evidence of Monotonic Trend



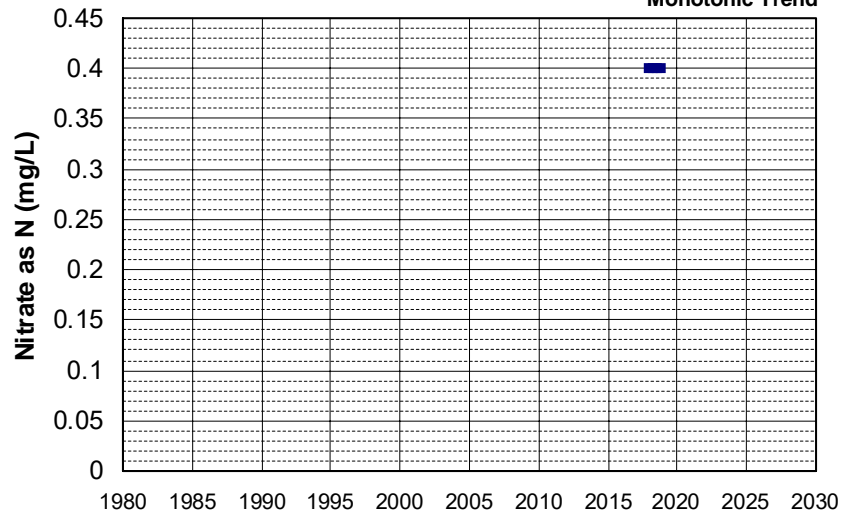
Well Name: T1000004660-GMW-1
 Well Depth (ft): N/A
 Well Type: MONITORING
 # of Measurements: 4
 Source: WB_CLEANUP
 Period of Record: 2016 - 2018
 Depth Zone: Upper
 Trend Since 2000: Insufficient Evidence of Monotonic Trend



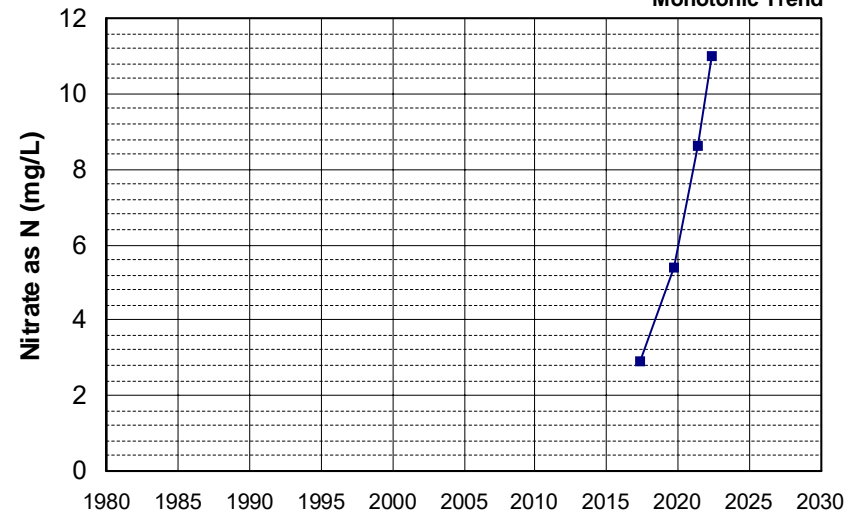
Well Name: CA5200506_002_002
 Well Depth (ft): 230
 Well Type: MUNICIPAL
 # of Measurements: 4
 Source: DDW
 Period of Record: 2017 - 2022
 Depth Zone: Upper
 Trend Since 2000: Insufficient Evidence of Monotonic Trend



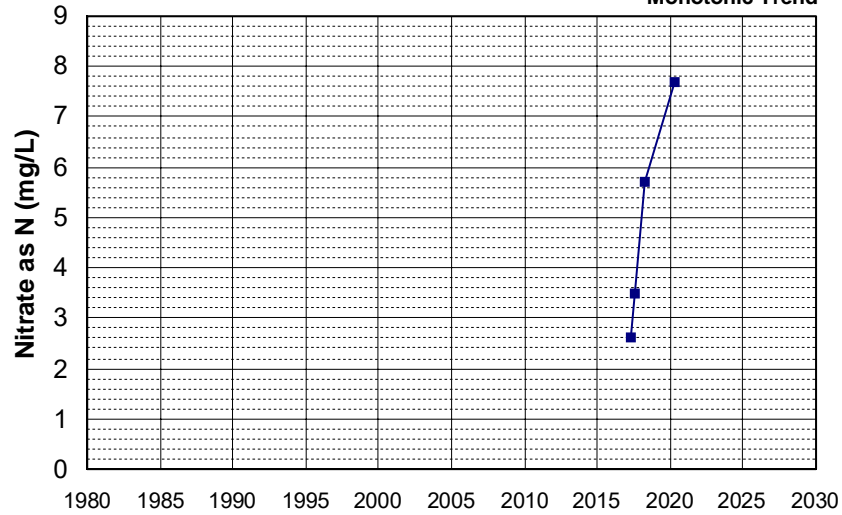
Well Name: CA5700508_001_001
 Well Depth (ft): 116
 Well Type: MUNICIPAL
 # of Measurements: 4
 Source: DDW
 Period of Record: 2017 - 2018
 Depth Zone: Upper
 Trend Since 2000: Insufficient Evidence of Monotonic Trend



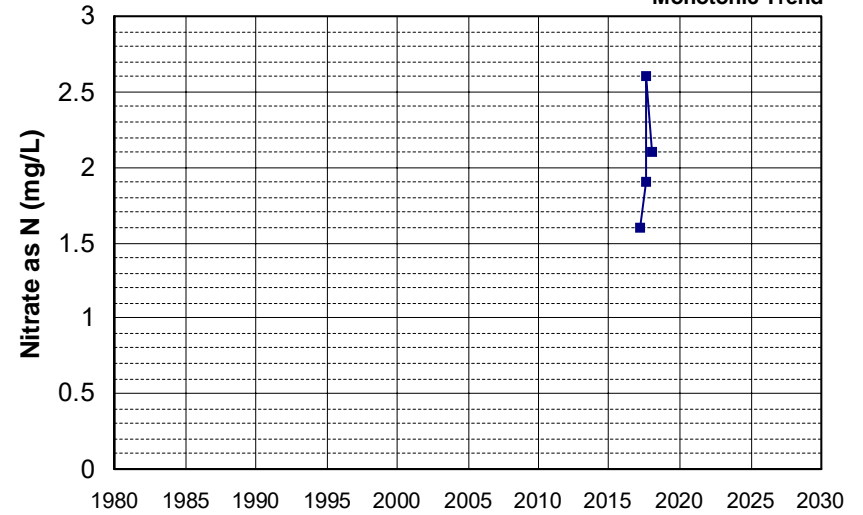
Well Name: L10007002783-MW-222R
 Well Depth (ft): 32.54
 Well Type: MONITORING
 # of Measurements: 4
 Source: WB_CLEANUP
 Period of Record: 2017 - 2022
 Depth Zone: Upper
 Trend Since 2000: Insufficient Evidence of Monotonic Trend



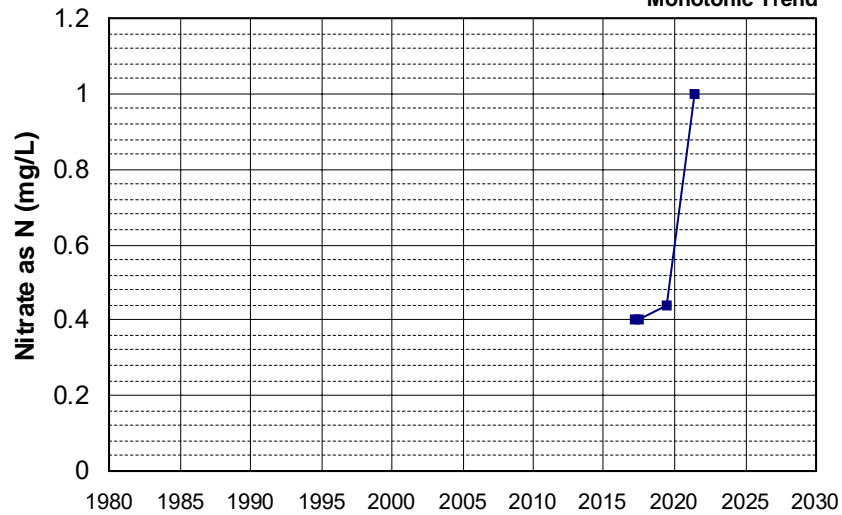
Well Name: L10007002783-MW-321
 Well Depth (ft): 68.74
 Well Type: MONITORING
 # of Measurements: 4
 Source: WB_CLEANUP
 Period of Record: 2017 - 2020
 Depth Zone: Upper
 Trend Since 2000: Insufficient Evidence of Monotonic Trend



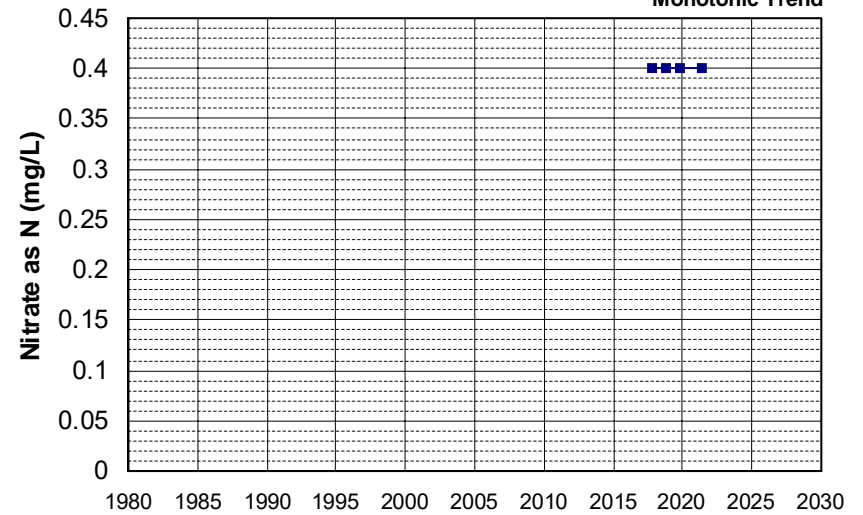
Well Name: L10007011530-G-42
 Well Depth (ft): 24.5
 Well Type: MONITORING
 # of Measurements: 4
 Source: WB_CLEANUP
 Period of Record: 2017 - 2018
 Depth Zone: Upper
 Trend Since 2000: Insufficient Evidence of Monotonic Trend



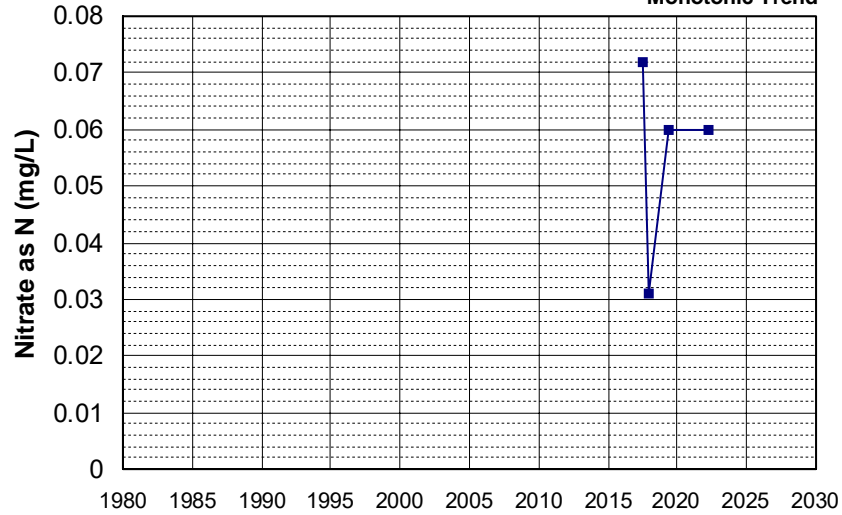
Well Name: L10007064608-MW-13
 Well Depth (ft): 44
 Well Type: MONITORING
 # of Measurements: 4
 Source: WB_CLEANUP
 Period of Record: 2017 - 2021
 Depth Zone: Upper
 Trend Since 2000: Insufficient Evidence of Monotonic Trend



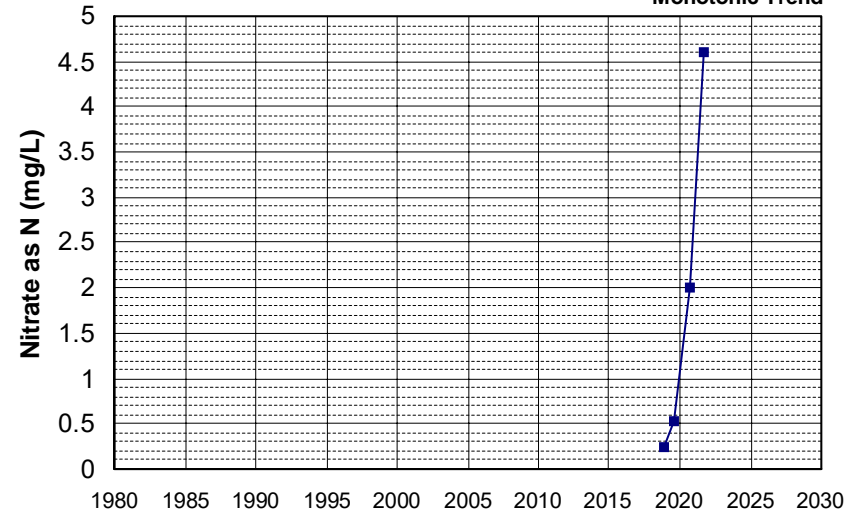
Well Name: L10007064608-MW-5
 Well Depth (ft): 40
 Well Type: MONITORING
 # of Measurements: 4
 Source: WB_CLEANUP
 Period of Record: 2017 - 2021
 Depth Zone: Upper
 Trend Since 2000: Insufficient Evidence of Monotonic Trend



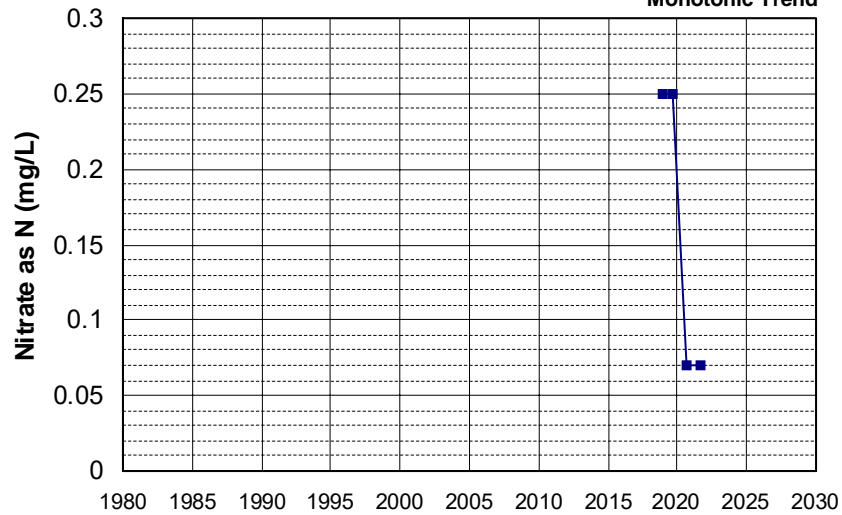
Well Name: L10007939295-CW-7S Well Depth (ft): N/A
 Well Type: MONITORING # of Measurements: 4
 Source: WB_CLEANUP Period of Record: 2017 - 2022
 Depth Zone: Upper Trend Since 2000: Insufficient Evidence of Monotonic Trend



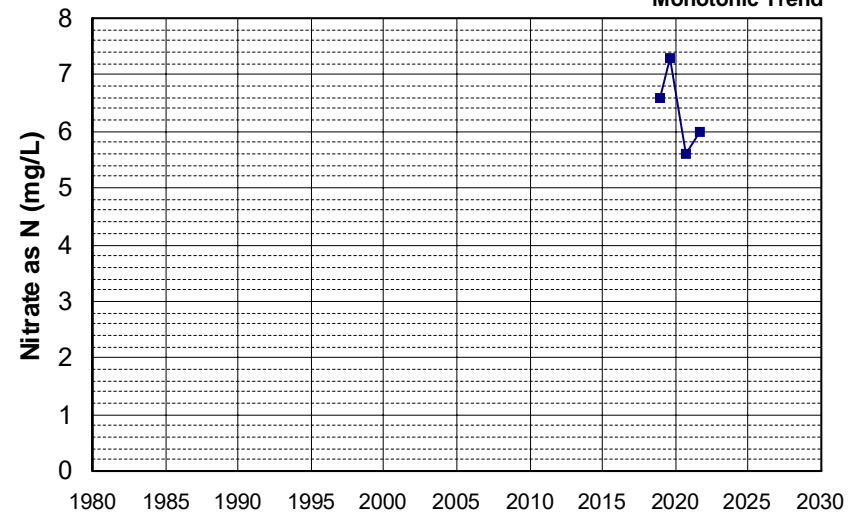
Well Name: AGC100012332-SVWQC00007 Well Depth (ft): 105
 Well Type: MUNICIPAL # of Measurements: 4
 Source: WB_ILRP Period of Record: 2018 - 2021
 Depth Zone: Upper Trend Since 2000: Insufficient Evidence of Monotonic Trend



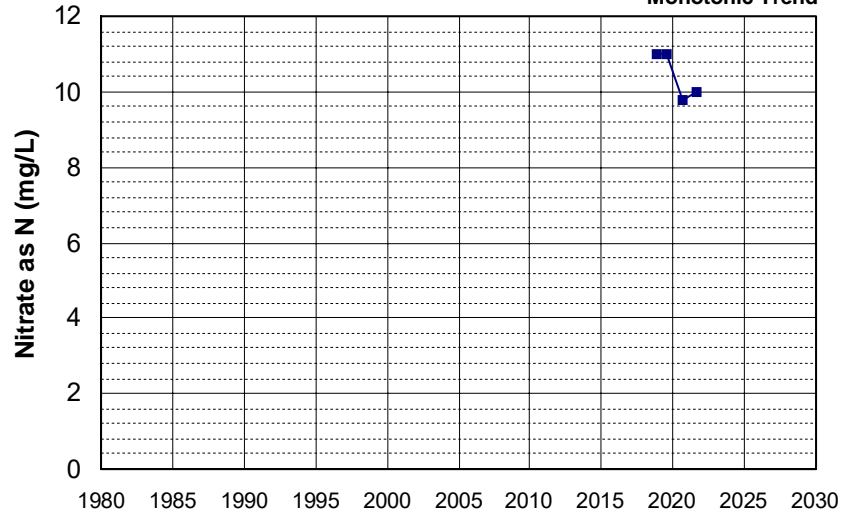
Well Name: AGC100012332-SVWQC00010 Well Depth (ft): 125
 Well Type: DOMESTIC # of Measurements: 4
 Source: WB_ILRP Period of Record: 2018 - 2021
 Depth Zone: Upper Trend Since 2000: Insufficient Evidence of Monotonic Trend



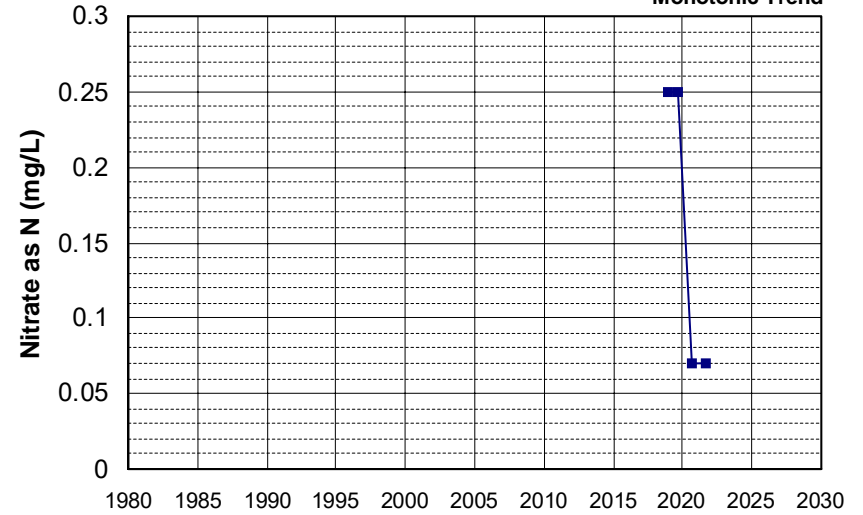
Well Name: AGC100012332-SVWQC00011 Well Depth (ft): 80
 Well Type: DOMESTIC # of Measurements: 4
 Source: WB_ILRP Period of Record: 2018 - 2021
 Depth Zone: Upper Trend Since 2000: Insufficient Evidence of Monotonic Trend



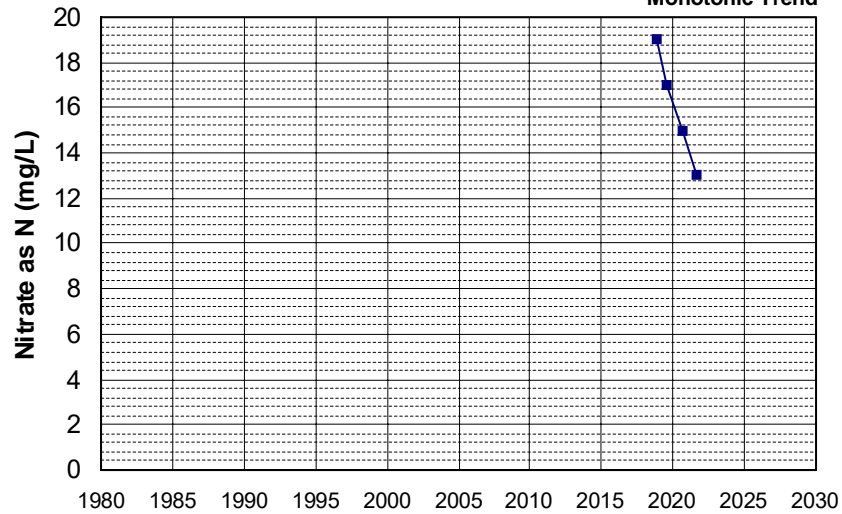
Well Name: AGC100012332-SVWQC00012 Well Depth (ft): 165
 Well Type: IRRIGATION / INDUSTRIAL # of Measurements: 4
 Source: WB_ILRP Period of Record: 2018 - 2021
 Depth Zone: Upper Trend Since 2000: Insufficient Evidence of Monotonic Trend



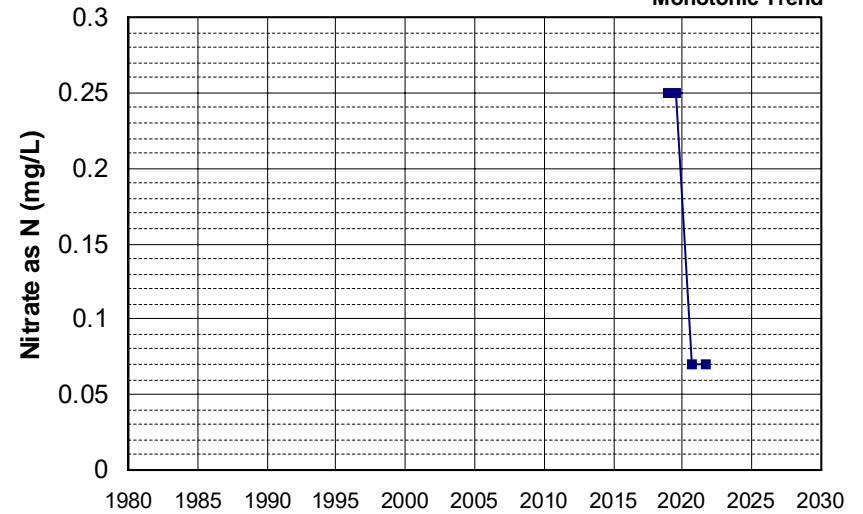
Well Name: AGC100012332-SVWQC00013 Well Depth (ft): 130
 Well Type: MONITORING # of Measurements: 4
 Source: WB_ILRP Period of Record: 2018 - 2021
 Depth Zone: Upper Trend Since 2000: Insufficient Evidence of Monotonic Trend



Well Name: AGC100012332-SVWQC00016 Well Depth (ft): 157
 Well Type: MUNICIPAL # of Measurements: 4
 Source: WB_ILRP Period of Record: 2018 - 2021
 Depth Zone: Upper Trend Since 2000: Insufficient Evidence of Monotonic Trend

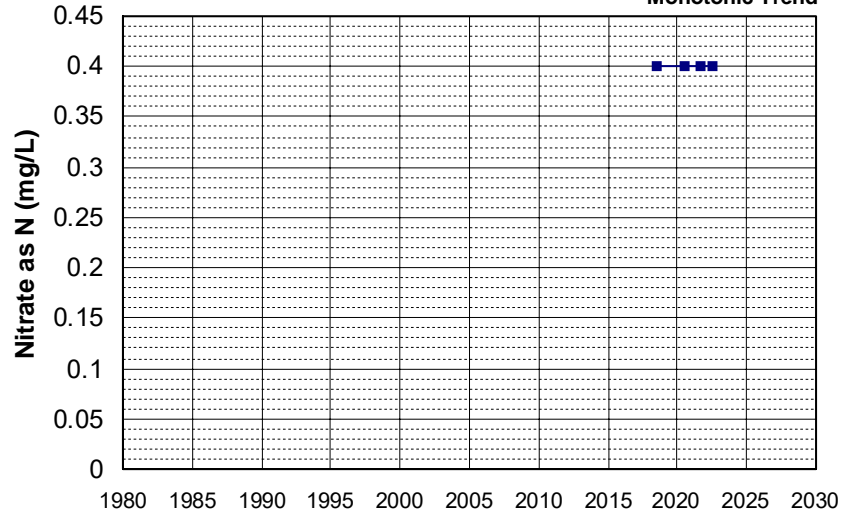


Well Name: AGC100012332-SVWQC00021 Well Depth (ft): 120
 Well Type: DOMESTIC # of Measurements: 4
 Source: WB_ILRP Period of Record: 2018 - 2021
 Depth Zone: Upper Trend Since 2000: Insufficient Evidence of Monotonic Trend



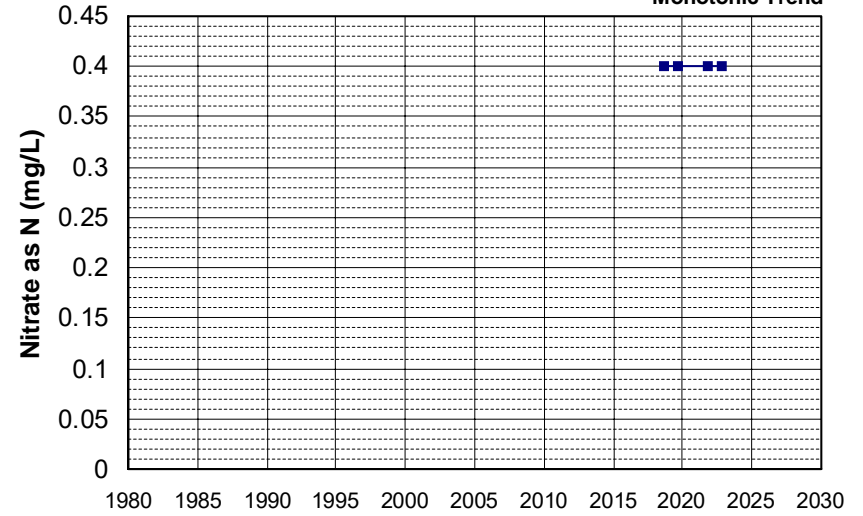
Well Name: CA0300104_001_001
Well Type: MUNICIPAL
Source: DDW
Depth Zone: Upper

Well Depth (ft): 270
of Measurements: 4
Period of Record: 2018 - 2022
Trend Since 2000: Insufficient Evidence of Monotonic Trend



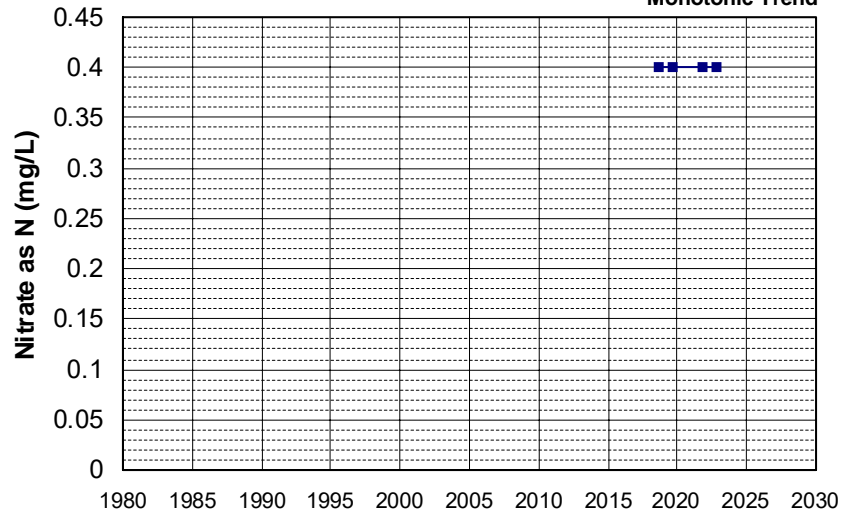
Well Name: CA3100027_004_004
Well Type: MUNICIPAL
Source: DDW
Depth Zone: Upper

Well Depth (ft): N/A
of Measurements: 4
Period of Record: 2018 - 2022
Trend Since 2000: Insufficient Evidence of Monotonic Trend



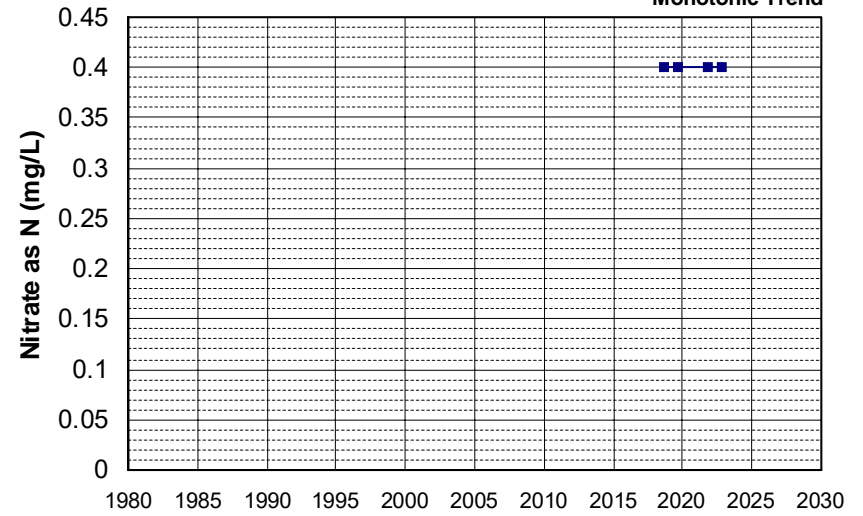
Well Name: CA3100027_005_005
Well Type: MUNICIPAL
Source: DDW
Depth Zone: Upper

Well Depth (ft): N/A
of Measurements: 4
Period of Record: 2018 - 2022
Trend Since 2000: Insufficient Evidence of Monotonic Trend

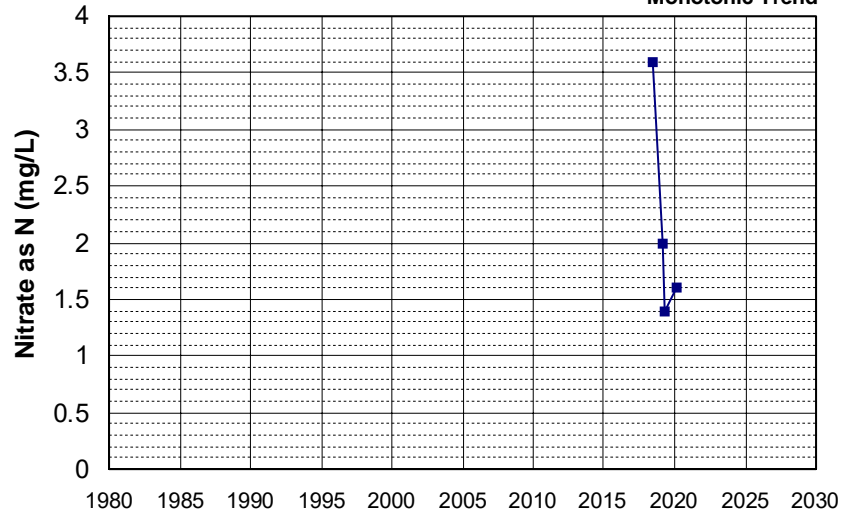


Well Name: CA3100027_006_006
Well Type: MUNICIPAL
Source: DDW
Depth Zone: Upper

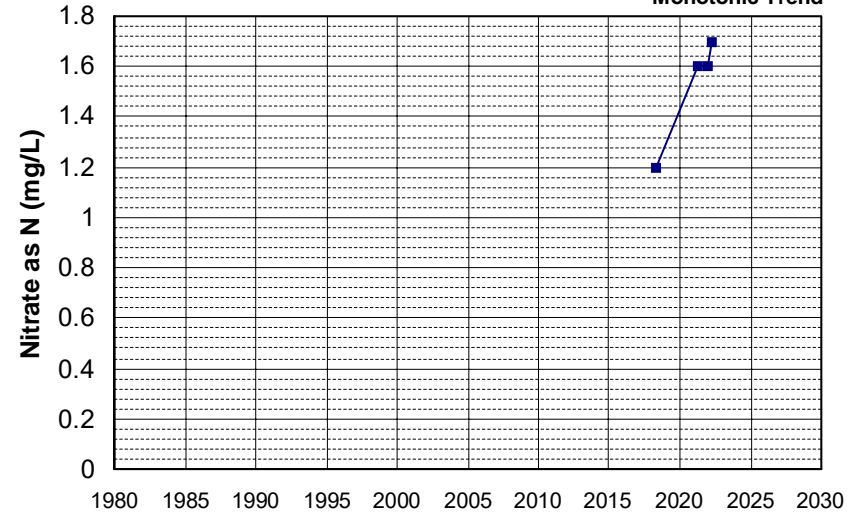
Well Depth (ft): N/A
of Measurements: 4
Period of Record: 2018 - 2022
Trend Since 2000: Insufficient Evidence of Monotonic Trend



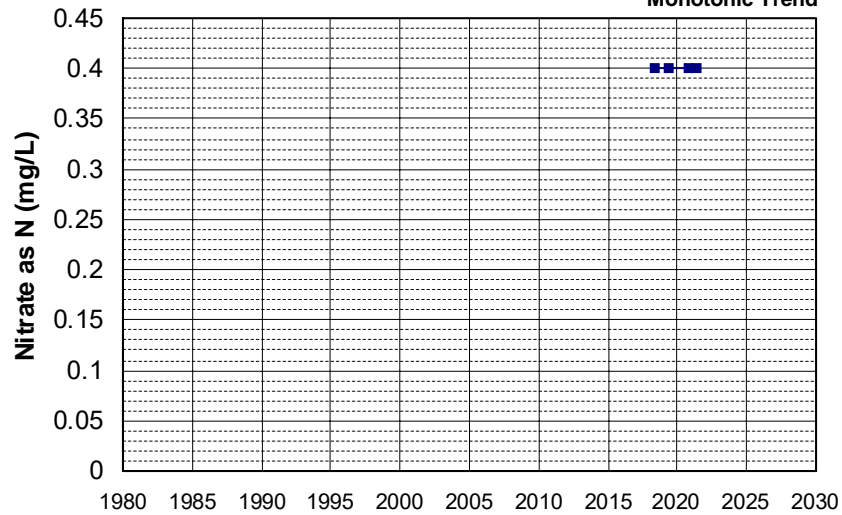
Well Name: L10001937128-VZW-19
 Well Depth (ft): 27.63
 Well Type: MONITORING
 # of Measurements: 4
 Source: WB_CLEANUP
 Period of Record: 2018 - 2020
 Depth Zone: Upper
 Trend Since 2000: Insufficient Evidence of Monotonic Trend



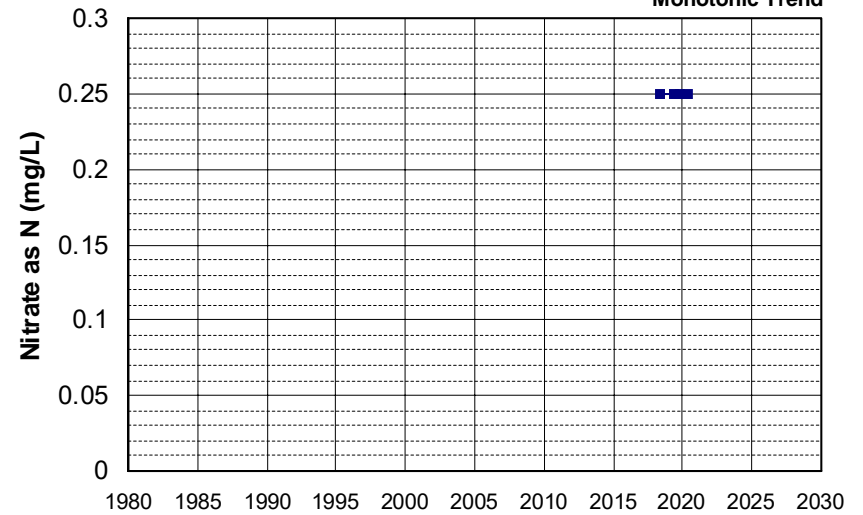
Well Name: L10002628544-MW-1
 Well Depth (ft): 140.17
 Well Type: MONITORING
 # of Measurements: 4
 Source: WB_CLEANUP
 Period of Record: 2018 - 2022
 Depth Zone: Upper
 Trend Since 2000: Insufficient Evidence of Monotonic Trend



Well Name: L10007064608-MW-10
 Well Depth (ft): 140
 Well Type: MONITORING
 # of Measurements: 4
 Source: WB_CLEANUP
 Period of Record: 2018 - 2021
 Depth Zone: Upper
 Trend Since 2000: Insufficient Evidence of Monotonic Trend

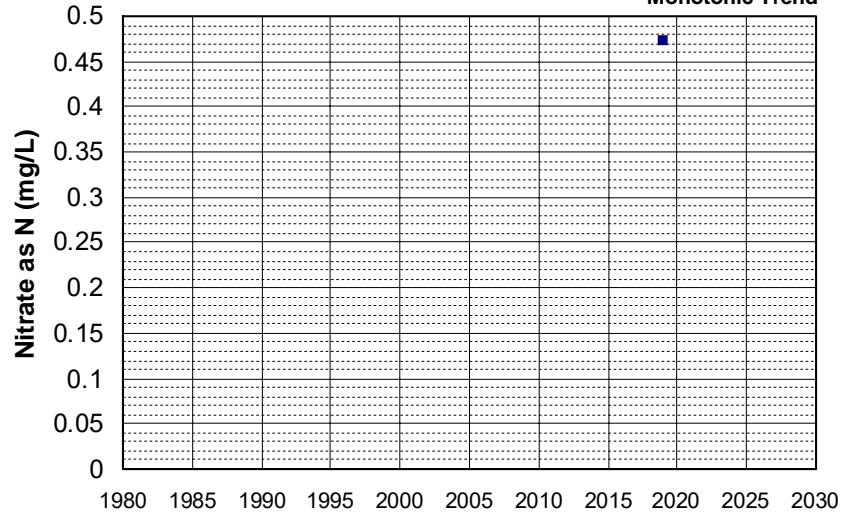


Well Name: L10009540332-MW-30
 Well Depth (ft): N/A
 Well Type: MONITORING
 # of Measurements: 4
 Source: WB_CLEANUP
 Period of Record: 2018 - 2020
 Depth Zone: Upper
 Trend Since 2000: Insufficient Evidence of Monotonic Trend



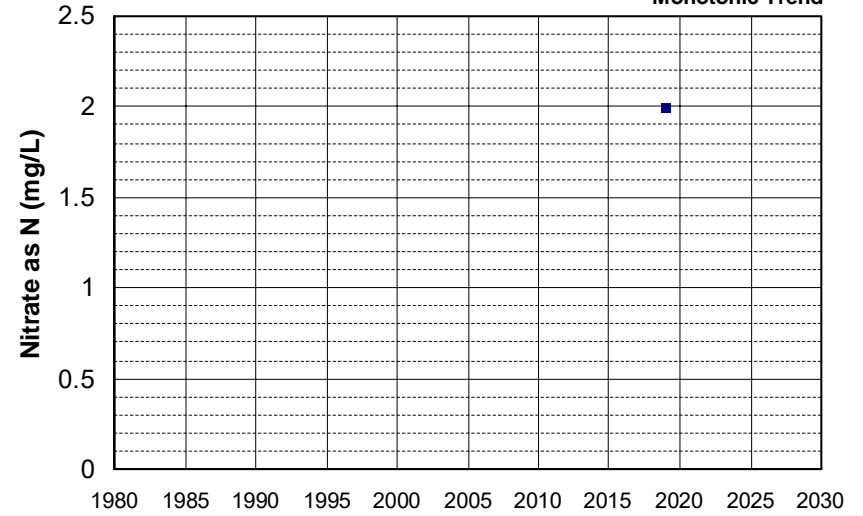
Well Name: S9_REDBLS_RB02
Well Type: DOMESTIC
Source: GAMA_USGS
Depth Zone: Upper

Well Depth (ft): 140
of Measurements: 4
Period of Record: 2018
Trend Since 2000: Insufficient Evidence of Monotonic Trend



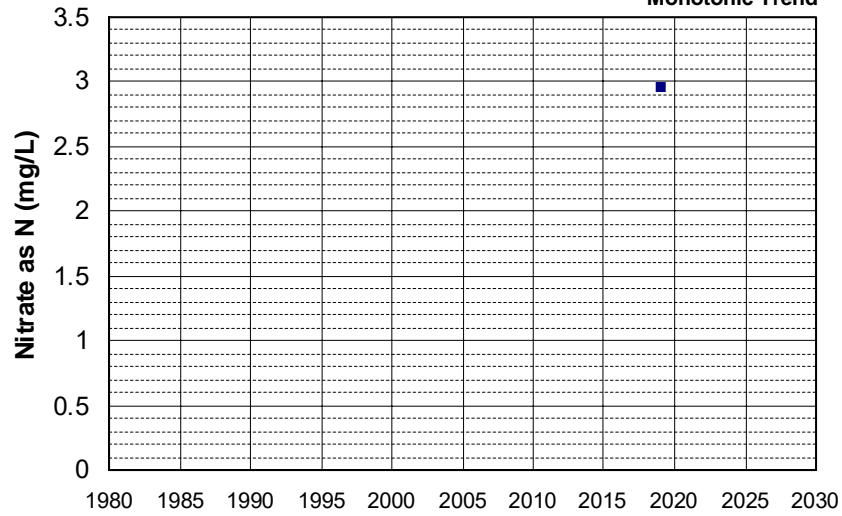
Well Name: S9_REDBLS_RB14
Well Type: DOMESTIC
Source: GAMA_USGS
Depth Zone: Upper

Well Depth (ft): 106
of Measurements: 4
Period of Record: 2018
Trend Since 2000: Insufficient Evidence of Monotonic Trend



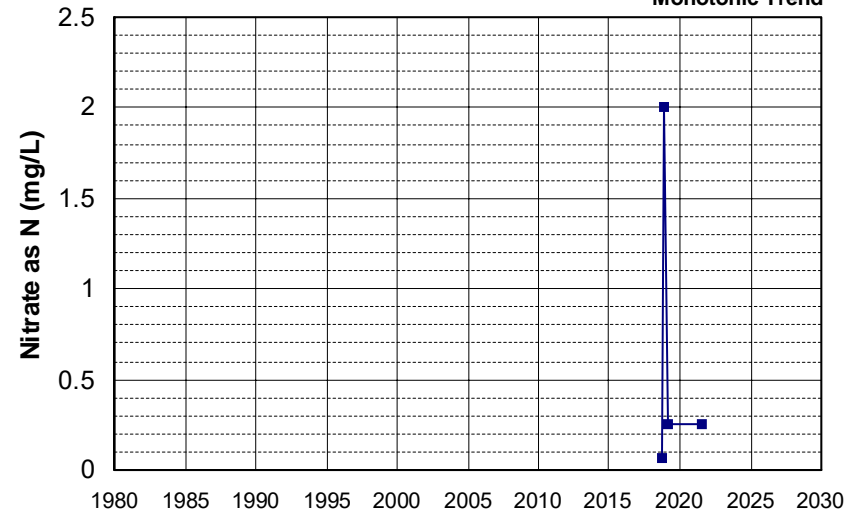
Well Name: S9_REDBLS_RB20
Well Type: DOMESTIC
Source: GAMA_USGS
Depth Zone: Upper

Well Depth (ft): 92
of Measurements: 4
Period of Record: 2018
Trend Since 2000: Insufficient Evidence of Monotonic Trend

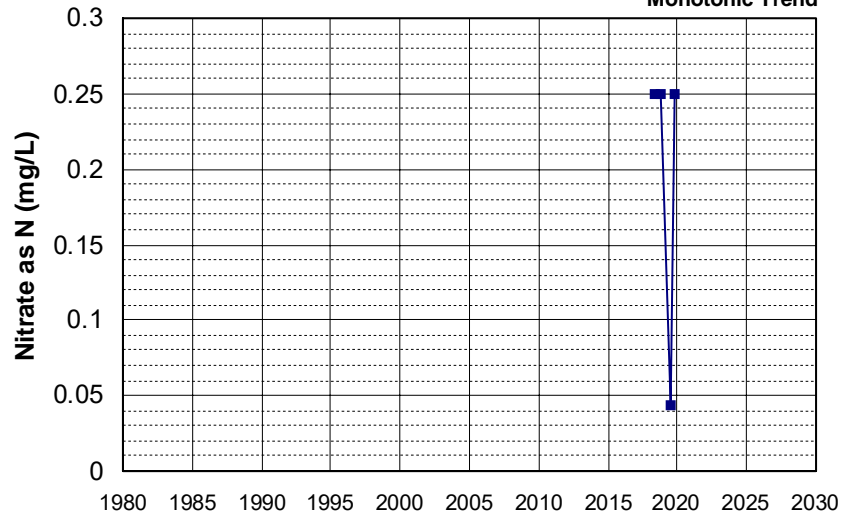


Well Name: SL185832945-MW-2D
Well Type: MONITORING
Source: WB_CLEANUP
Depth Zone: Upper

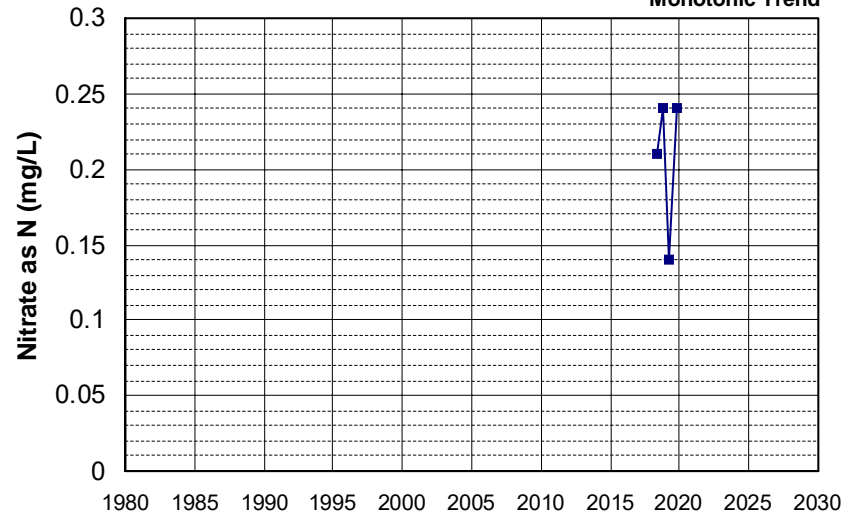
Well Depth (ft): 130
of Measurements: 4
Period of Record: 2018 - 2021
Trend Since 2000: Insufficient Evidence of Monotonic Trend



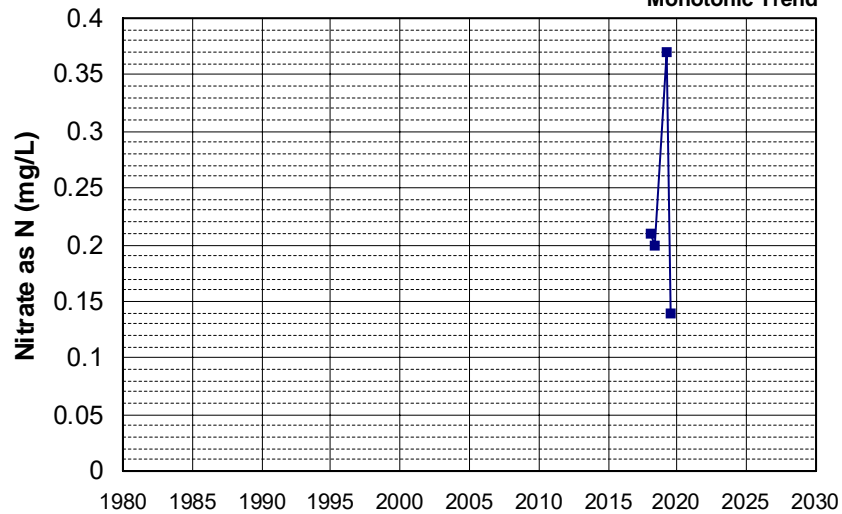
Well Name: T1000005772-NDMW-09
Well Type: MONITORING
Source: WB_CLEANUP
Depth Zone: Upper
Well Depth (ft): N/A
of Measurements: 4
Period of Record: 2018 - 2019
Trend Since 2000: Insufficient Evidence of Monotonic Trend



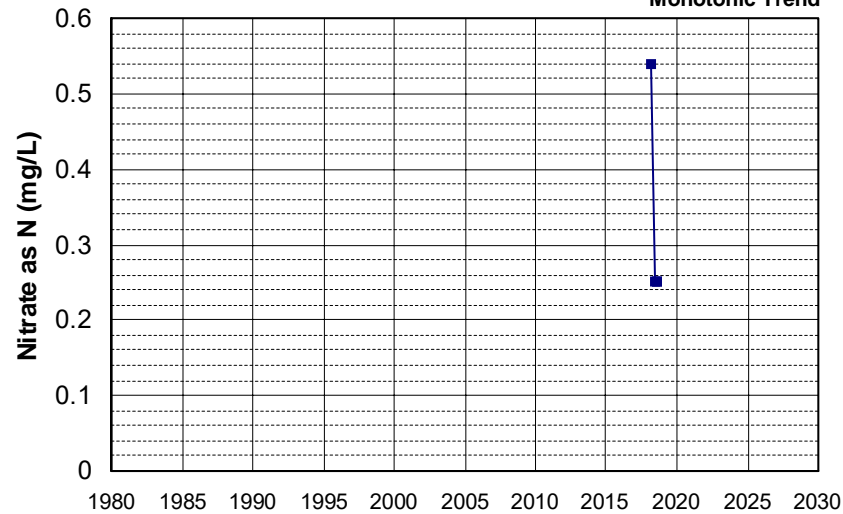
Well Name: T1000005772-NDMW-17
Well Type: MONITORING
Source: WB_CLEANUP
Depth Zone: Upper
Well Depth (ft): N/A
of Measurements: 4
Period of Record: 2018 - 2019
Trend Since 2000: Insufficient Evidence of Monotonic Trend



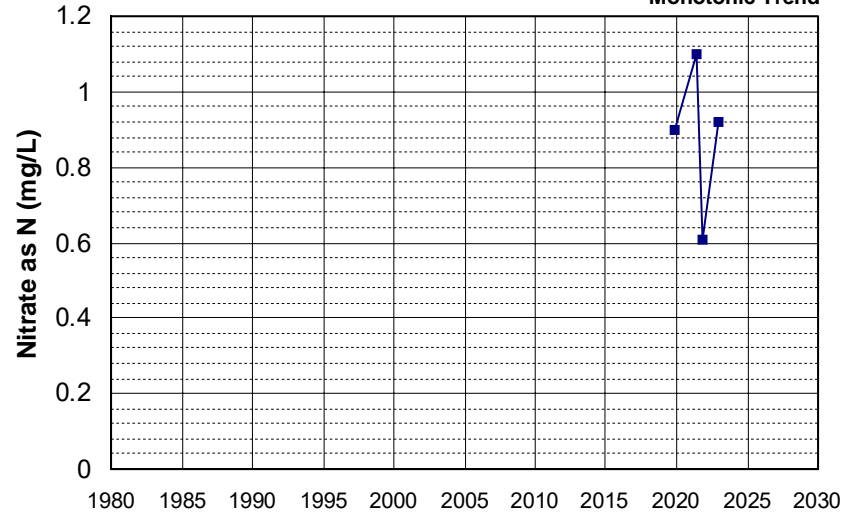
Well Name: T1000005772-SP-04S
Well Type: MONITORING
Source: WB_CLEANUP
Depth Zone: Upper
Well Depth (ft): N/A
of Measurements: 4
Period of Record: 2018 - 2019
Trend Since 2000: Insufficient Evidence of Monotonic Trend



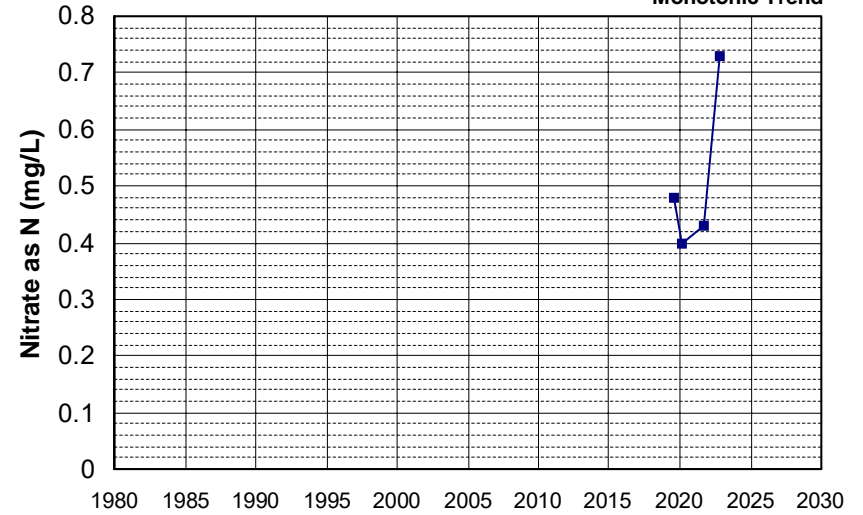
Well Name: T1000009265-MW-17
Well Type: MONITORING
Source: WB_CLEANUP
Depth Zone: Upper
Well Depth (ft): N/A
of Measurements: 4
Period of Record: 2018
Trend Since 2000: Insufficient Evidence of Monotonic Trend



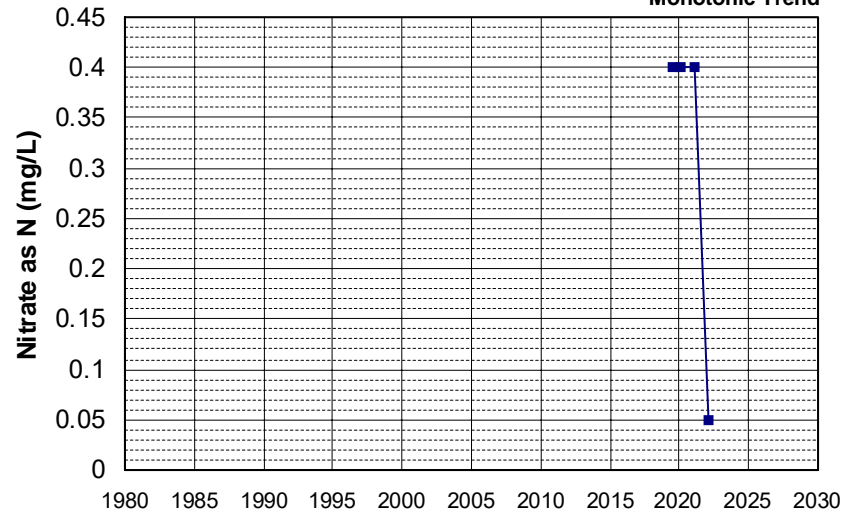
Well Name: CA0900116_003_003
 Well Depth (ft): 124
 Well Type: MUNICIPAL
 # of Measurements: 4
 Source: DDW
 Period of Record: 2019 - 2022
 Depth Zone: Upper
 Trend Since 2000: Insufficient Evidence of Monotonic Trend



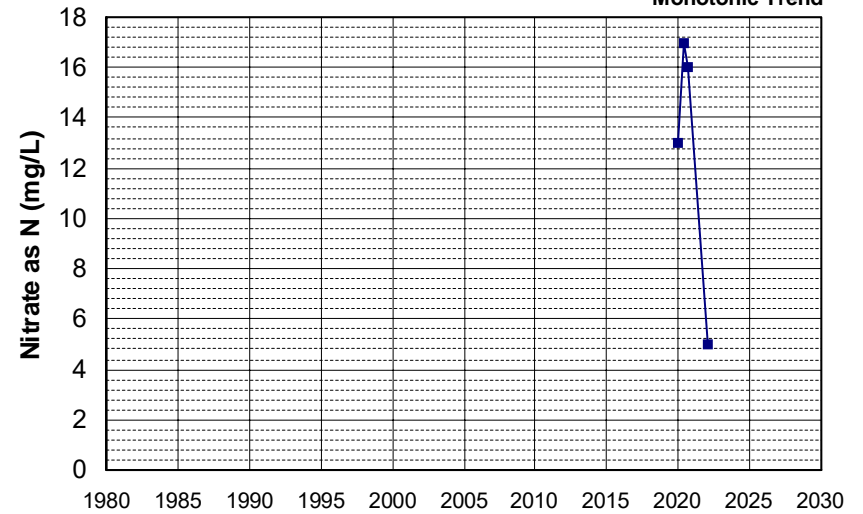
Well Name: CA4500190_003_003
 Well Depth (ft): 158
 Well Type: MUNICIPAL
 # of Measurements: 4
 Source: DDW
 Period of Record: 2019 - 2022
 Depth Zone: Upper
 Trend Since 2000: Insufficient Evidence of Monotonic Trend



Well Name: CA4500224_003_003
 Well Depth (ft): 173
 Well Type: MUNICIPAL
 # of Measurements: 4
 Source: DDW
 Period of Record: 2019 - 2022
 Depth Zone: Upper
 Trend Since 2000: Insufficient Evidence of Monotonic Trend

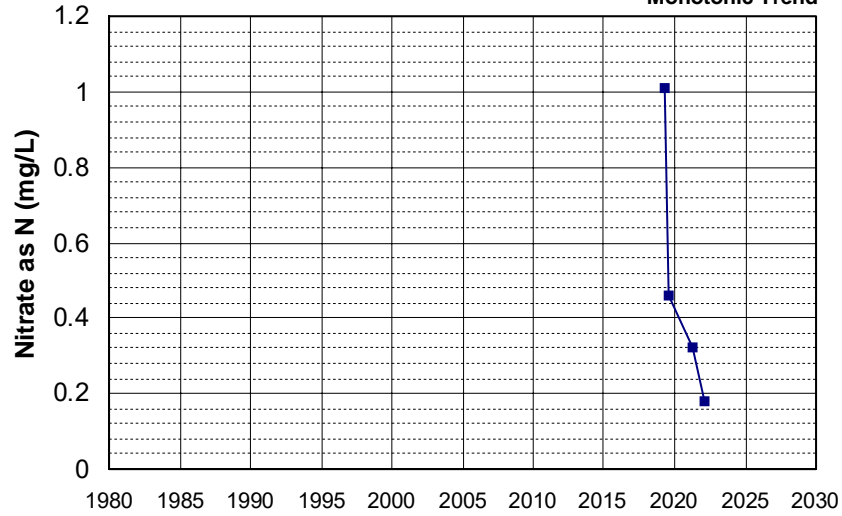


Well Name: L10001937128-VZW-24
 Well Depth (ft): N/A
 Well Type: MONITORING
 # of Measurements: 4
 Source: WB_CLEANUP
 Period of Record: 2019 - 2022
 Depth Zone: Upper
 Trend Since 2000: Insufficient Evidence of Monotonic Trend



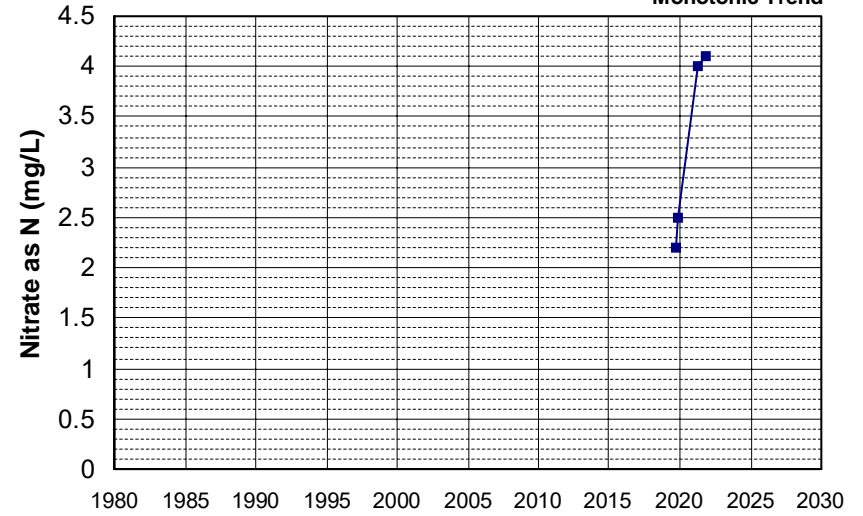
Well Name: L10002248429-GW-7
Well Type: MONITORING
Source: WB_CLEANUP
Depth Zone: Upper

Well Depth (ft): N/A
of Measurements: 4
Period of Record: 2019 - 2022
Trend Since 2000: Insufficient Evidence of Monotonic Trend



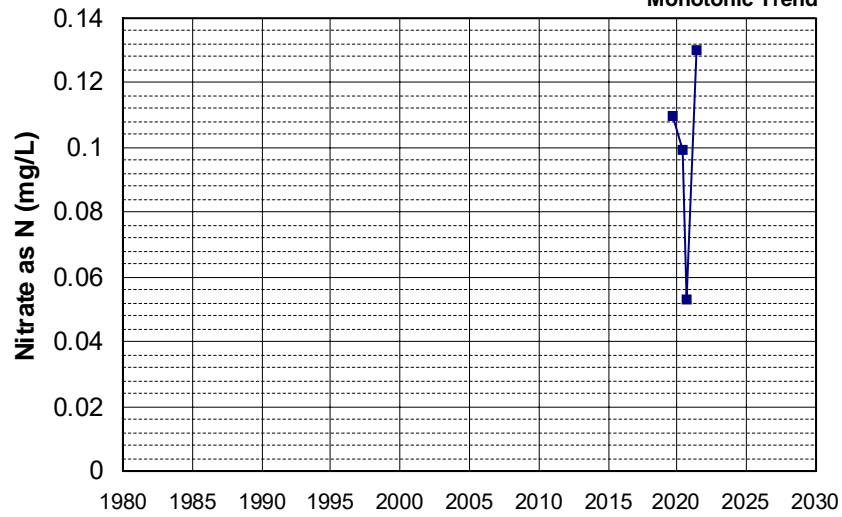
Well Name: L10003801379-MW-2
Well Type: MONITORING
Source: WB_CLEANUP
Depth Zone: Upper

Well Depth (ft): N/A
of Measurements: 4
Period of Record: 2019 - 2021
Trend Since 2000: Insufficient Evidence of Monotonic Trend



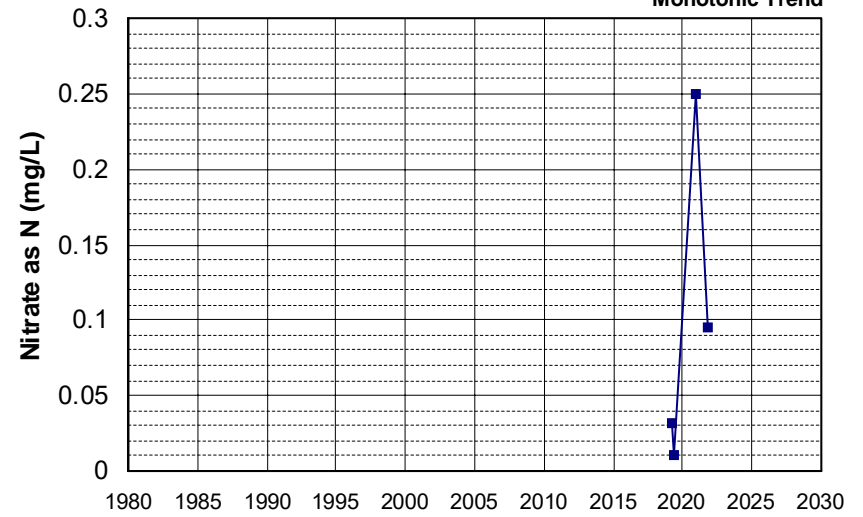
Well Name: L10003801379-PZ-1
Well Type: MONITORING
Source: WB_CLEANUP
Depth Zone: Upper

Well Depth (ft): N/A
of Measurements: 4
Period of Record: 2019 - 2021
Trend Since 2000: Insufficient Evidence of Monotonic Trend

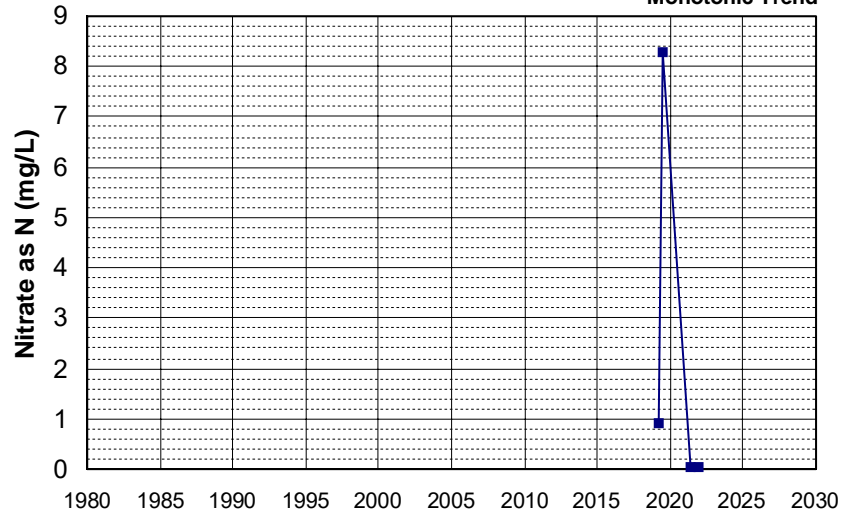


Well Name: L10009553902-LYS-6R
Well Type: MONITORING
Source: WB_CLEANUP
Depth Zone: Upper

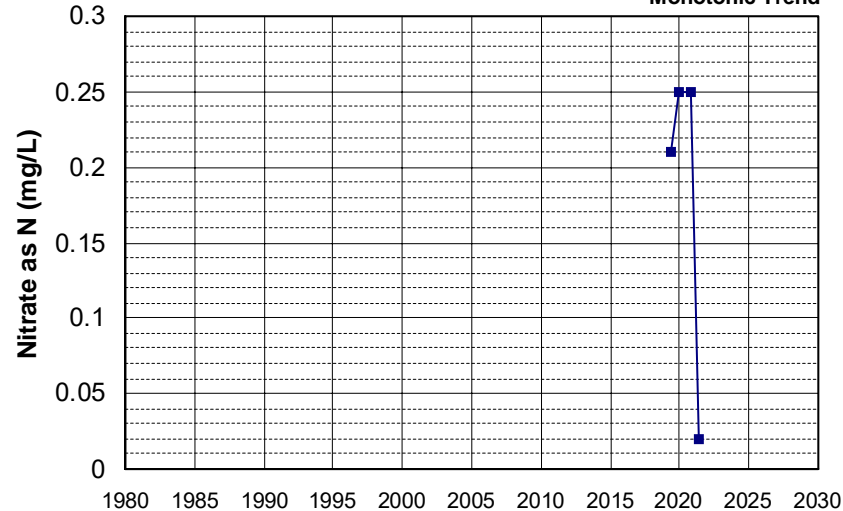
Well Depth (ft): N/A
of Measurements: 4
Period of Record: 2019 - 2021
Trend Since 2000: Insufficient Evidence of Monotonic Trend



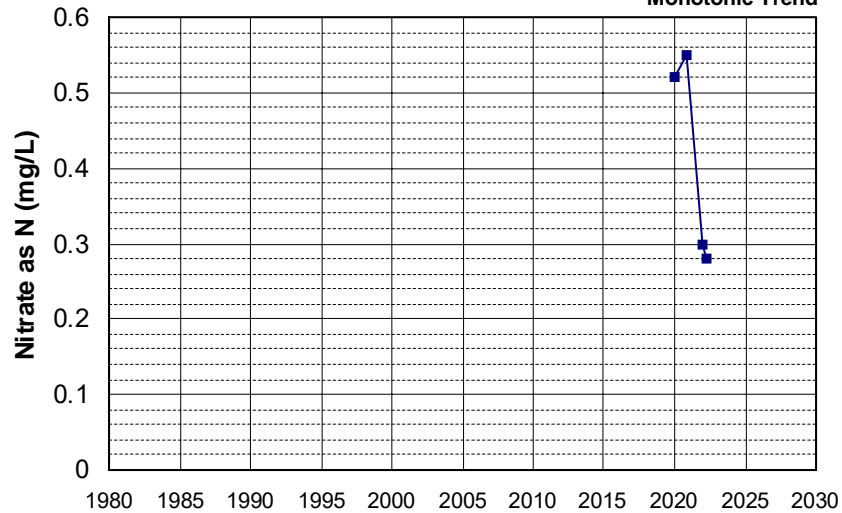
Well Name: L10009553902-LYS-78
 Well Type: MONITORING
 Source: WB_CLEANUP
 Depth Zone: Upper
 Well Depth (ft): N/A
 # of Measurements: 4
 Period of Record: 2019 - 2021
 Trend Since 2000: Insufficient Evidence of Monotonic Trend



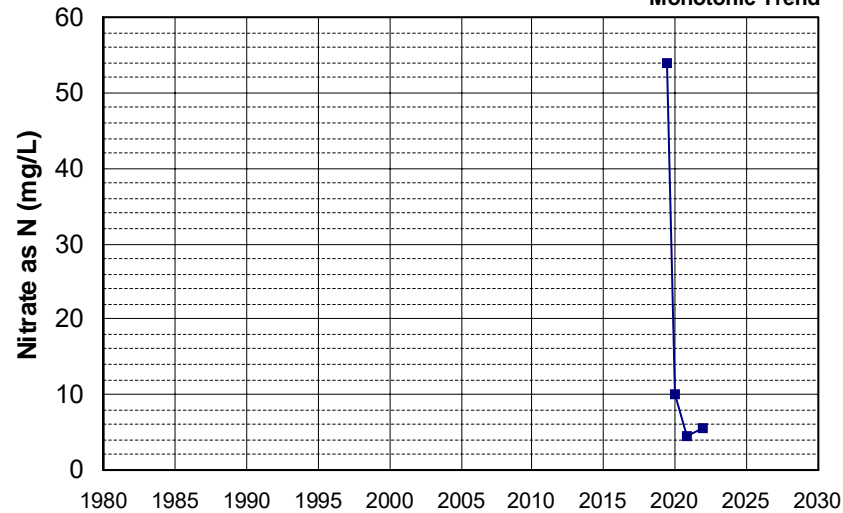
Well Name: L10009553902-MW-04A
 Well Type: MONITORING
 Source: WB_CLEANUP
 Depth Zone: Upper
 Well Depth (ft): 55.5
 # of Measurements: 4
 Period of Record: 2019 - 2021
 Trend Since 2000: Insufficient Evidence of Monotonic Trend



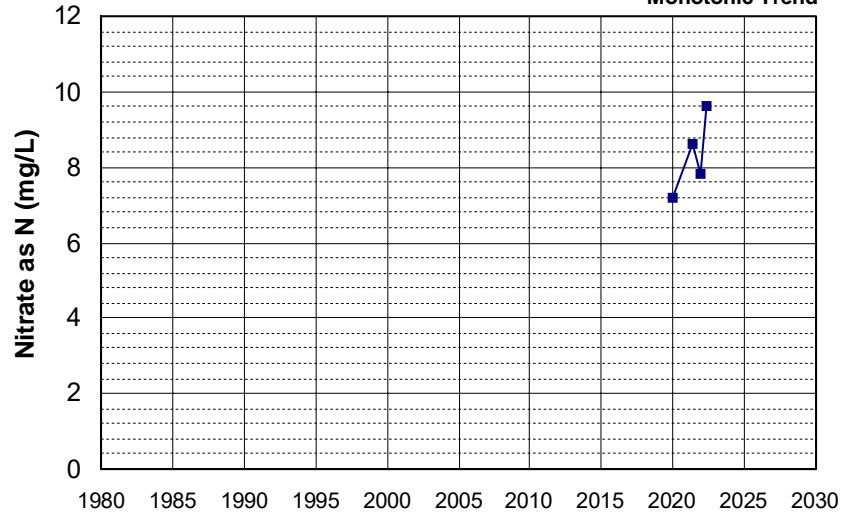
Well Name: L10009553902-MW-16C
 Well Type: MONITORING
 Source: WB_CLEANUP
 Depth Zone: Upper
 Well Depth (ft): 144
 # of Measurements: 4
 Period of Record: 2019 - 2022
 Trend Since 2000: Insufficient Evidence of Monotonic Trend



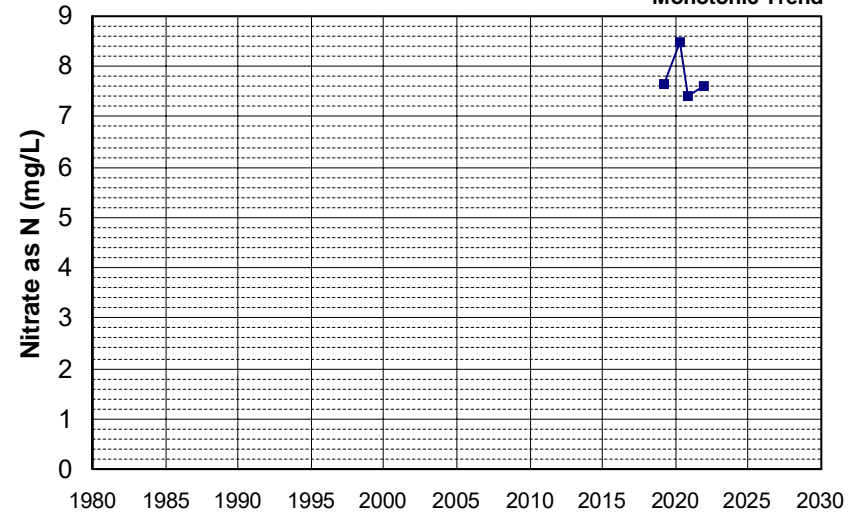
Well Name: L10009553902-MW-19B
 Well Type: MONITORING
 Source: WB_CLEANUP
 Depth Zone: Upper
 Well Depth (ft): 98
 # of Measurements: 4
 Period of Record: 2019 - 2021
 Trend Since 2000: Insufficient Evidence of Monotonic Trend



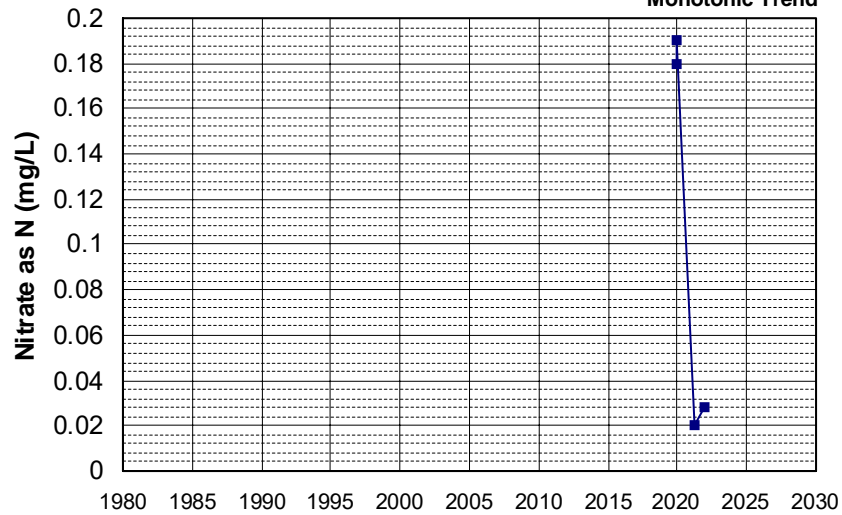
Well Name: L10009553902-MW-24B
 Well Depth (ft): 102.5
 Well Type: MONITORING
 # of Measurements: 4
 Source: WB_CLEANUP
 Period of Record: 2019 - 2022
 Depth Zone: Upper
 Trend Since 2000: Insufficient Evidence of Monotonic Trend



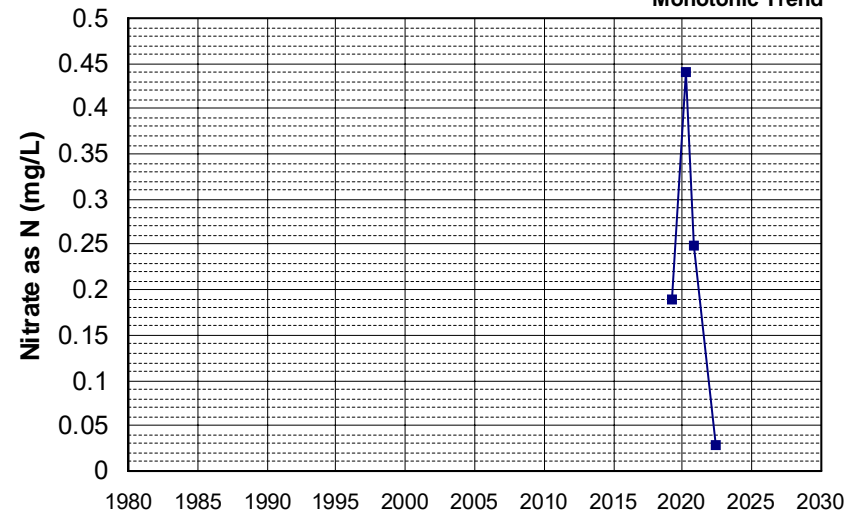
Well Name: L10009553902-MW-36B
 Well Depth (ft): 99.5
 Well Type: MONITORING
 # of Measurements: 4
 Source: WB_CLEANUP
 Period of Record: 2019 - 2021
 Depth Zone: Upper
 Trend Since 2000: Insufficient Evidence of Monotonic Trend



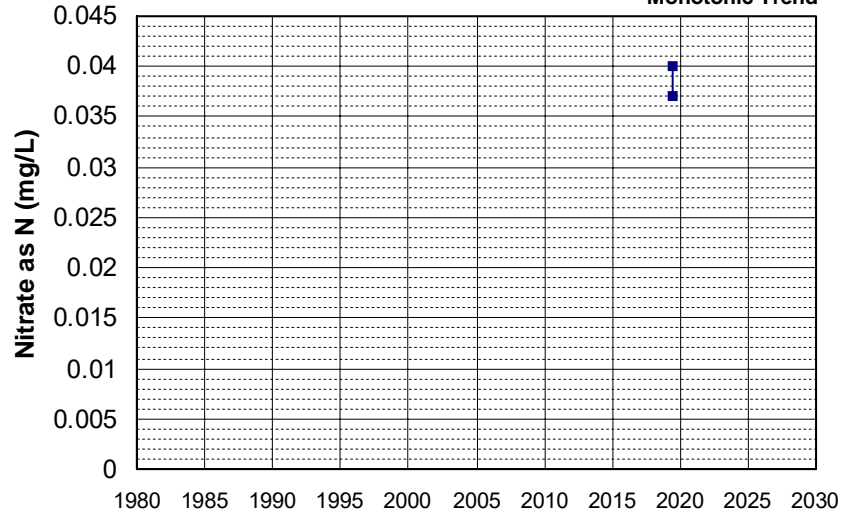
Well Name: L10009553902-SW-01
 Well Depth (ft): N/A
 Well Type: MONITORING
 # of Measurements: 4
 Source: WB_CLEANUP
 Period of Record: 2019 - 2021
 Depth Zone: Upper
 Trend Since 2000: Insufficient Evidence of Monotonic Trend



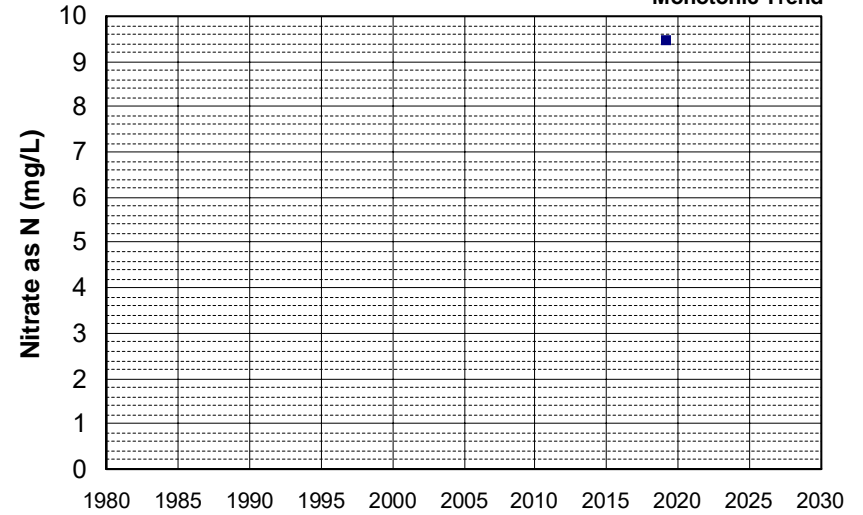
Well Name: L10009553902-SW-02
 Well Depth (ft): N/A
 Well Type: MONITORING
 # of Measurements: 4
 Source: WB_CLEANUP
 Period of Record: 2019 - 2022
 Depth Zone: Upper
 Trend Since 2000: Insufficient Evidence of Monotonic Trend



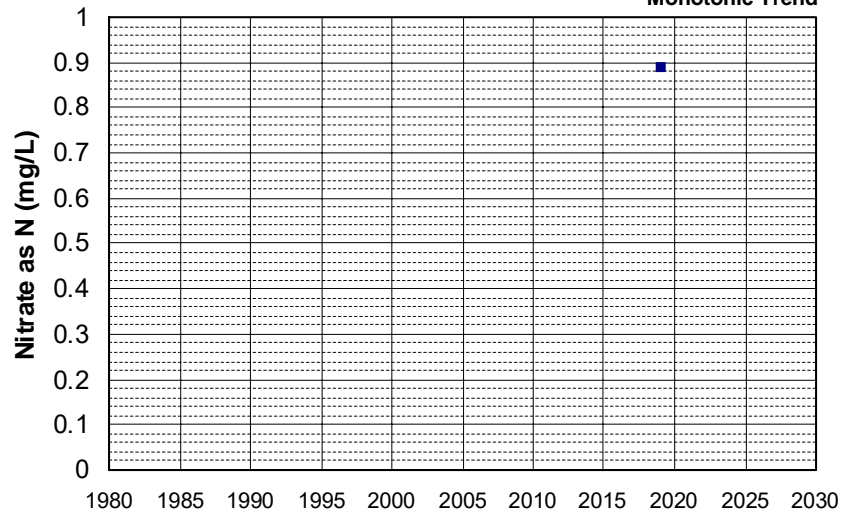
Well Name: NOCO-IN27, NOCO-IN-27 Well Depth (ft): 155
Well Type: MUNICIPAL # of Measurements: 4
Source: GAMA_USGS Period of Record: 2019
Depth Zone: Upper Trend Since 2000: Insufficient Evidence of Monotonic Trend



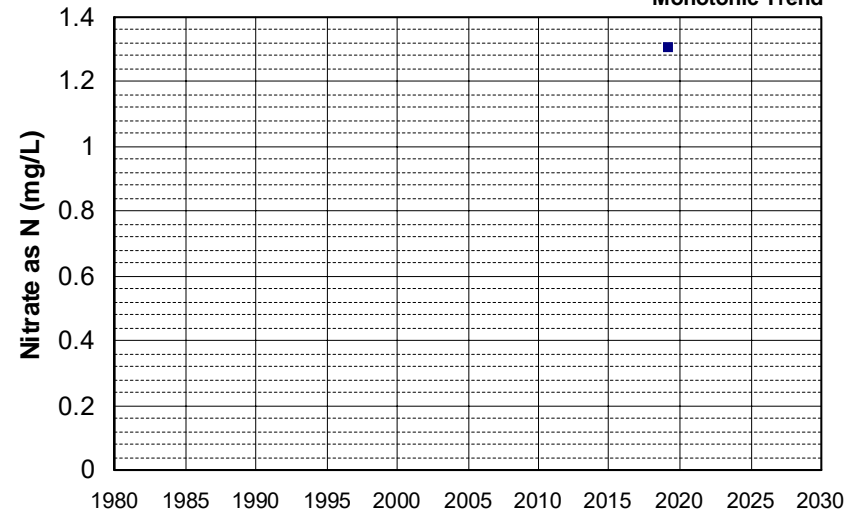
Well Name: S9_REDBLS_RB03 Well Depth (ft): 200
Well Type: DOMESTIC # of Measurements: 4
Source: GAMA_USGS Period of Record: 2019
Depth Zone: Upper Trend Since 2000: Insufficient Evidence of Monotonic Trend



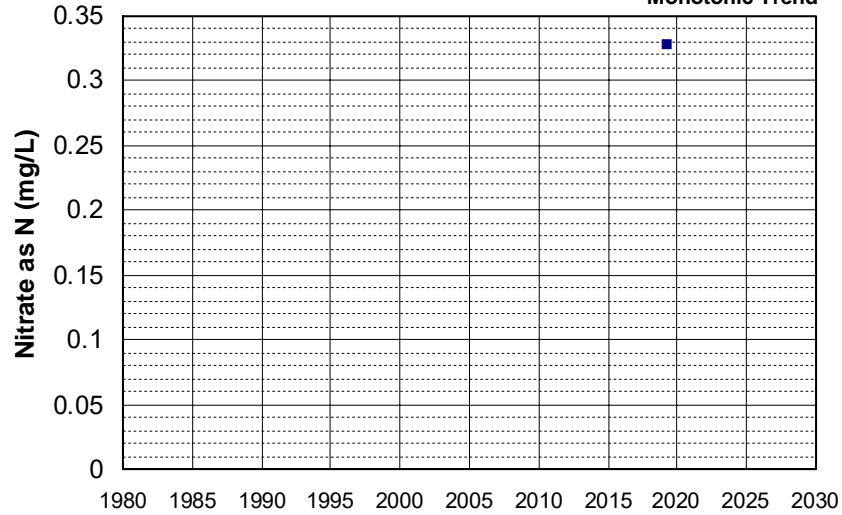
Well Name: S9_REDBLS_RB08, NSAC-U-04 Well Depth (ft): 198
Well Type: DOMESTIC # of Measurements: 4
Source: GAMA_USGS Period of Record: 2019
Depth Zone: Upper Trend Since 2000: Insufficient Evidence of Monotonic Trend



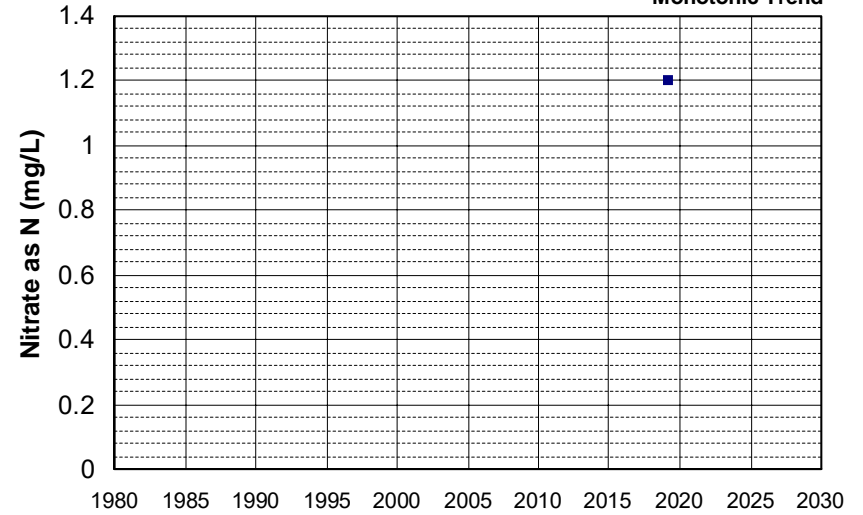
Well Name: S9_REDBLS_RB25 Well Depth (ft): 80
Well Type: DOMESTIC # of Measurements: 4
Source: GAMA_USGS Period of Record: 2019
Depth Zone: Upper Trend Since 2000: Insufficient Evidence of Monotonic Trend



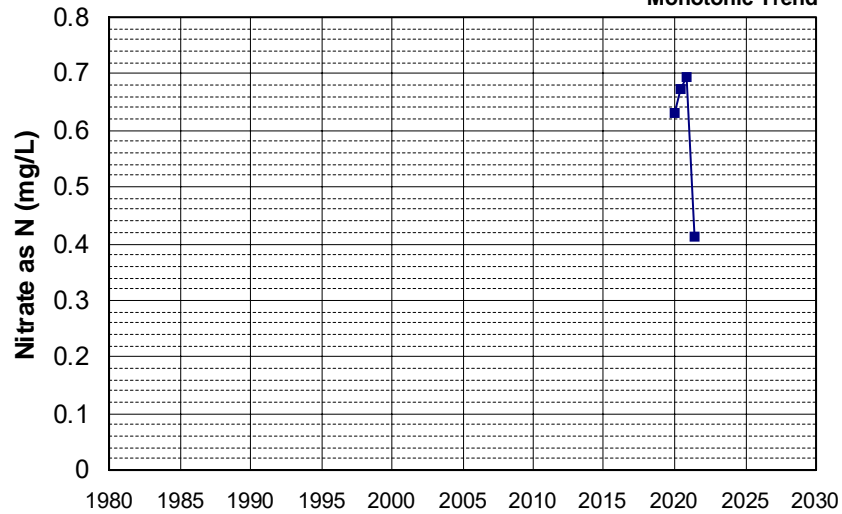
Well Name: S9_REDBLS_RED01
 Well Depth (ft): 230
 Well Type: DOMESTIC
 # of Measurements: 4
 Source: GAMA_USGS
 Period of Record: 2019
 Depth Zone: Upper
 Trend Since 2000: Insufficient Evidence of Monotonic Trend



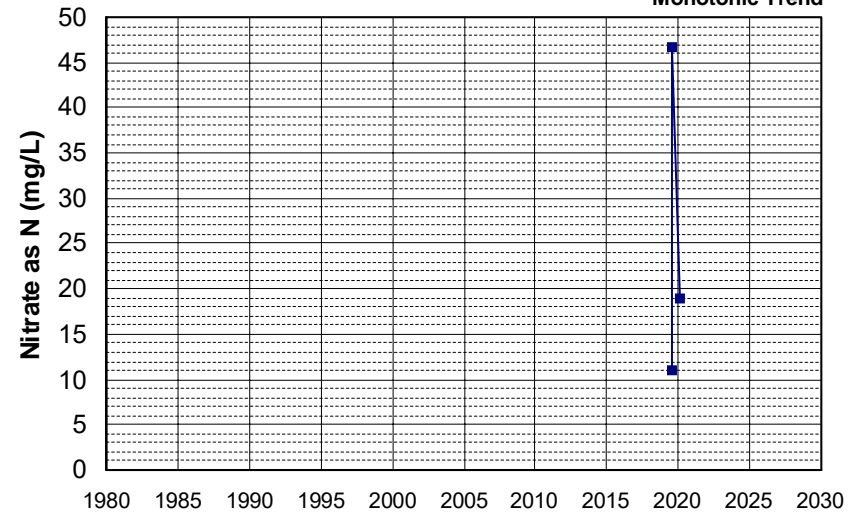
Well Name: S9_REDBLS_RED22
 Well Depth (ft): 100
 Well Type: DOMESTIC
 # of Measurements: 4
 Source: GAMA_USGS
 Period of Record: 2019
 Depth Zone: Upper
 Trend Since 2000: Insufficient Evidence of Monotonic Trend



Well Name: T0606700963-MW-14
 Well Depth (ft): 42.14
 Well Type: MONITORING
 # of Measurements: 4
 Source: WB_CLEANUP
 Period of Record: 2019 - 2021
 Depth Zone: Upper
 Trend Since 2000: Insufficient Evidence of Monotonic Trend

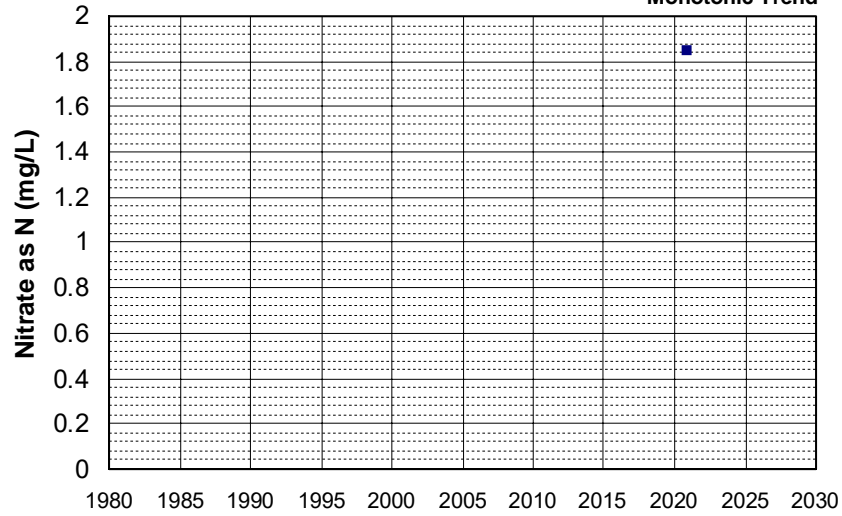


Well Name: T10000001191-MW-1
 Well Depth (ft): 22.41
 Well Type: MONITORING
 # of Measurements: 4
 Source: WB_CLEANUP
 Period of Record: 2019 - 2020
 Depth Zone: Upper
 Trend Since 2000: Insufficient Evidence of Monotonic Trend



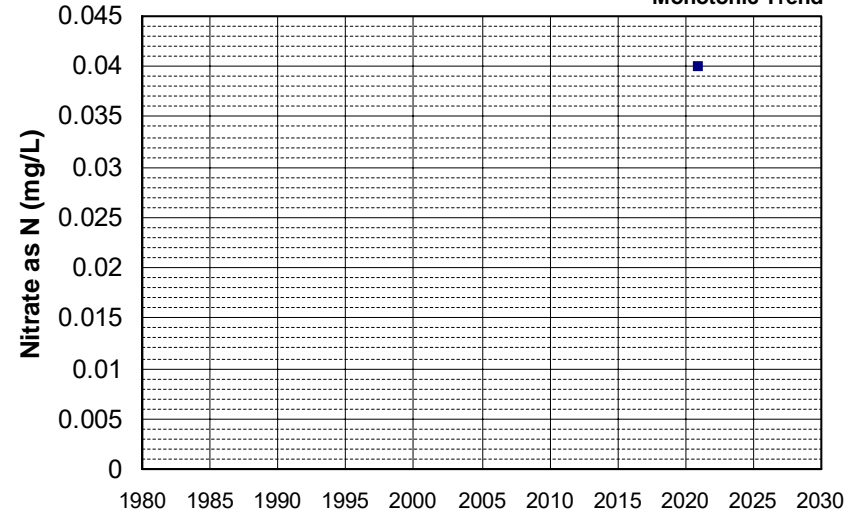
Well Name: CAMP-ES-02
Well Type: MUNICIPAL
Source: GAMA_USGS
Depth Zone: Upper

Well Depth (ft): 325
of Measurements: 4
Period of Record: 2020
Trend Since 2000: Insufficient Evidence of Monotonic Trend



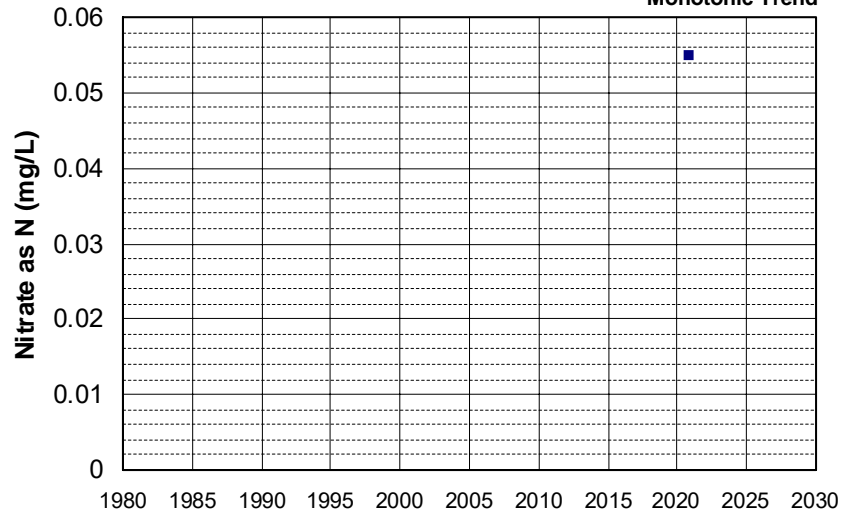
Well Name: CAMP-LU-06
Well Type: MUNICIPAL
Source: GAMA_USGS
Depth Zone: Upper

Well Depth (ft): 220
of Measurements: 4
Period of Record: 2020
Trend Since 2000: Insufficient Evidence of Monotonic Trend



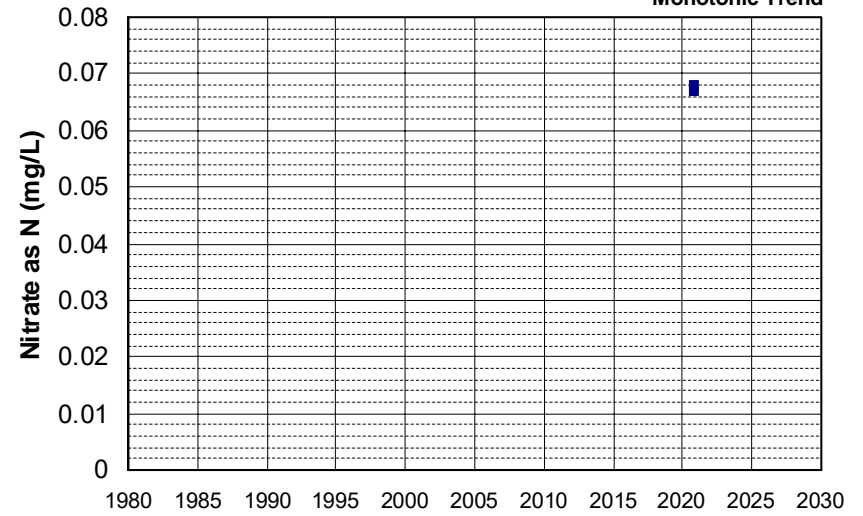
Well Name: CAMP-QV-02
Well Type: MUNICIPAL
Source: GAMA_USGS
Depth Zone: Upper

Well Depth (ft): 140
of Measurements: 4
Period of Record: 2020
Trend Since 2000: Insufficient Evidence of Monotonic Trend



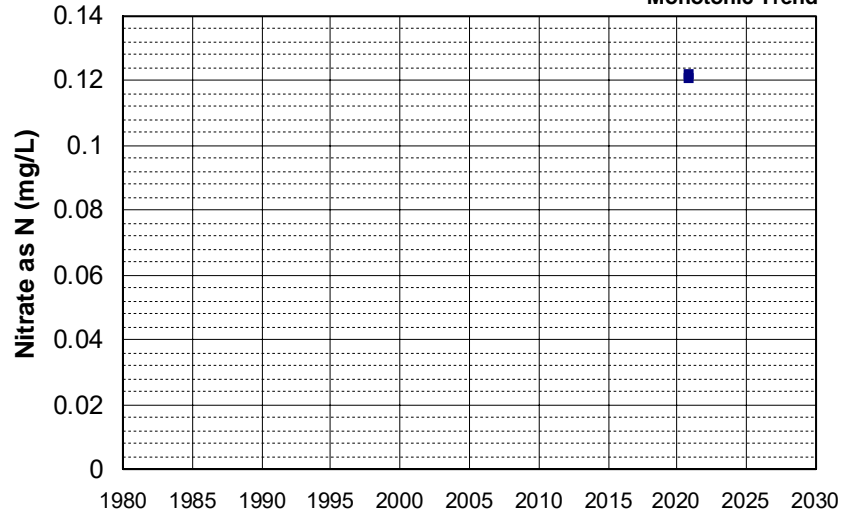
Well Name: CAMP-QV-12
Well Type: MUNICIPAL
Source: GAMA_USGS
Depth Zone: Upper

Well Depth (ft): 232
of Measurements: 4
Period of Record: 2020
Trend Since 2000: Insufficient Evidence of Monotonic Trend



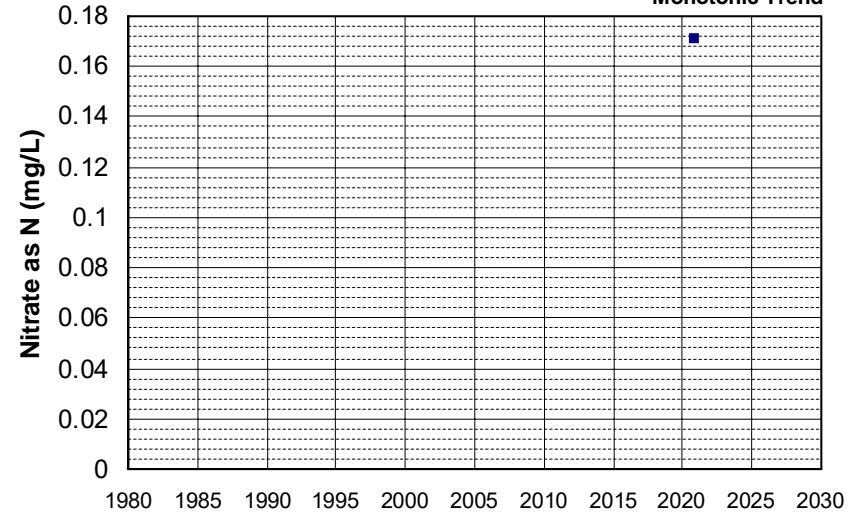
Well Name: CAMP-TV-04
Well Type: MUNICIPAL
Source: GAMA_USGS
Depth Zone: Upper

Well Depth (ft): 290
of Measurements: 4
Period of Record: 2020
Trend Since 2000: Insufficient Evidence of Monotonic Trend



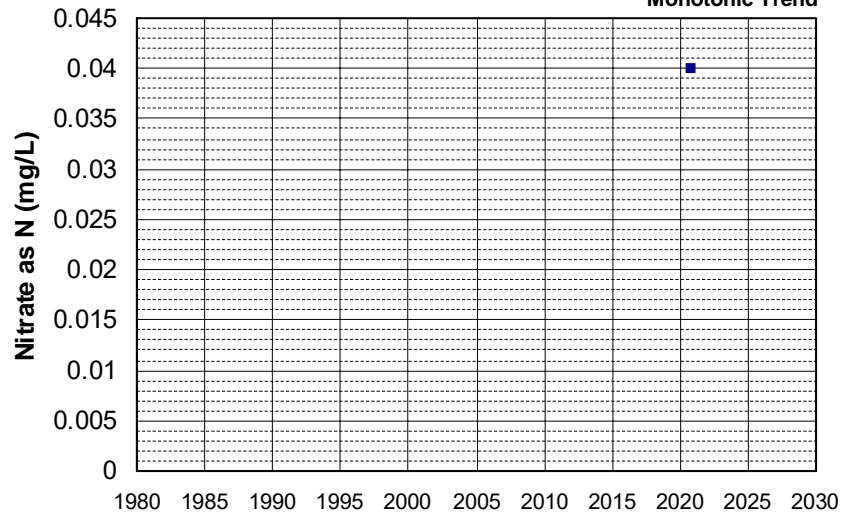
Well Name: CAMP-TV-07
Well Type: MUNICIPAL
Source: GAMA_USGS
Depth Zone: Upper

Well Depth (ft): 230
of Measurements: 4
Period of Record: 2020
Trend Since 2000: Insufficient Evidence of Monotonic Trend



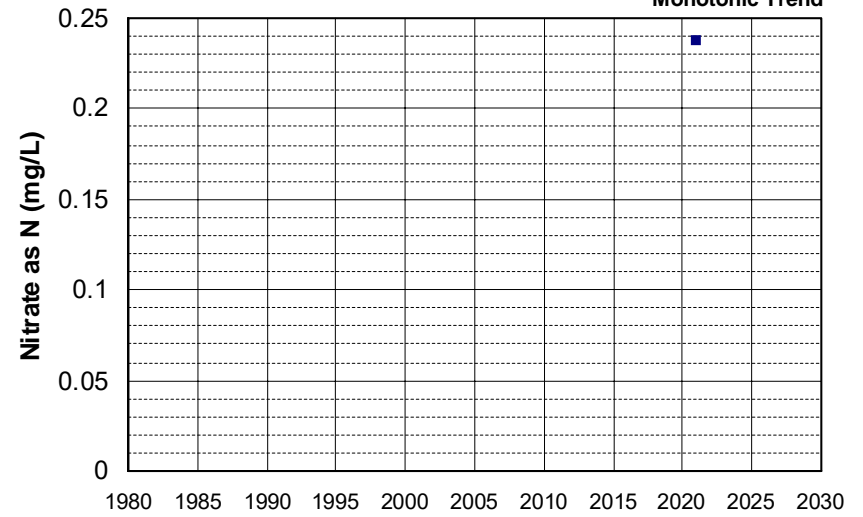
Well Name: CAMP-TV-12
Well Type: MUNICIPAL
Source: GAMA_USGS
Depth Zone: Upper

Well Depth (ft): 210
of Measurements: 4
Period of Record: 2020
Trend Since 2000: Insufficient Evidence of Monotonic Trend

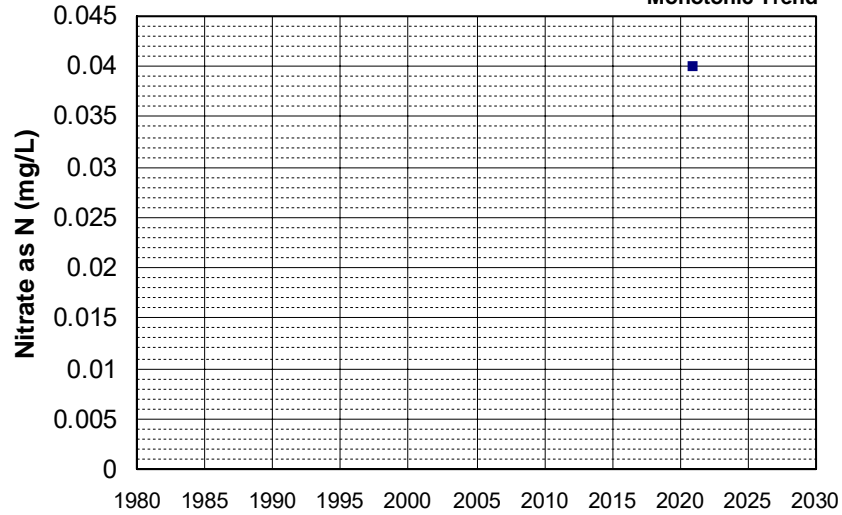


Well Name: KLAM-29
Well Type: MUNICIPAL
Source: GAMA_USGS
Depth Zone: Upper

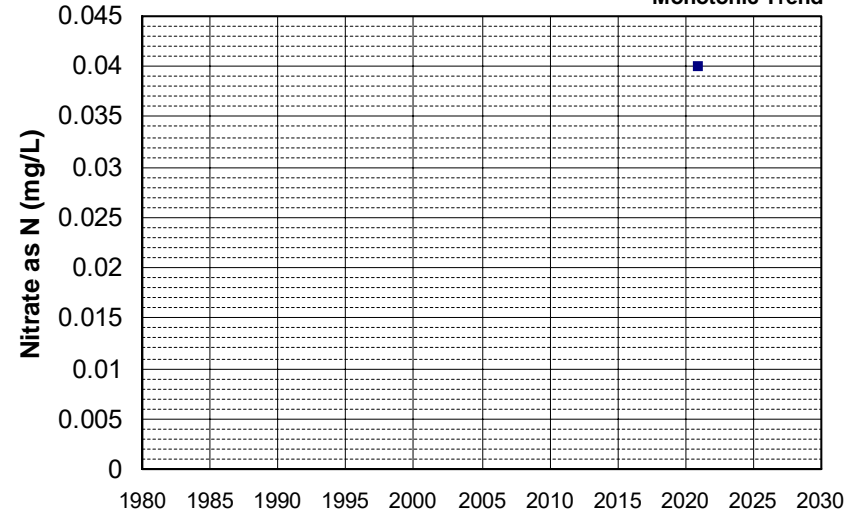
Well Depth (ft): 200
of Measurements: 4
Period of Record: 2020
Trend Since 2000: Insufficient Evidence of Monotonic Trend



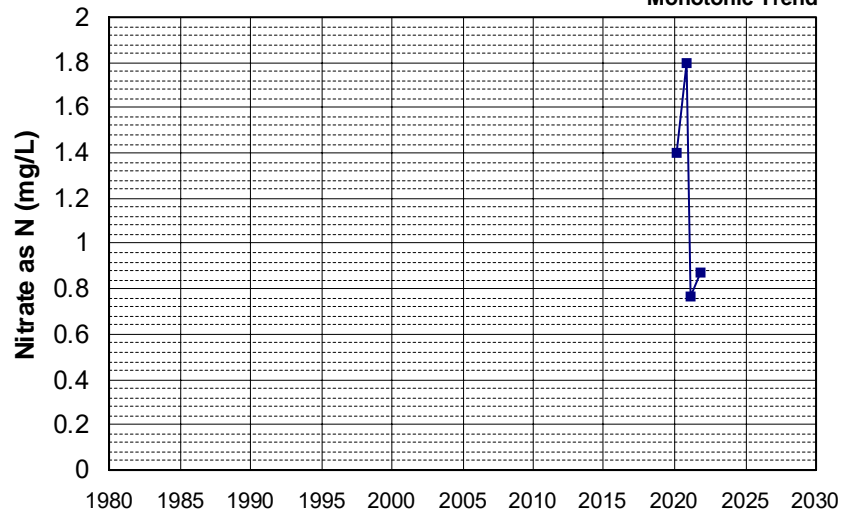
Well Name: KLAM-32
 Well Type: MUNICIPAL
 Source: GAMA_USGS
 Depth Zone: Upper
 Well Depth (ft): 227
 # of Measurements: 4
 Period of Record: 2020
 Trend Since 2000: Insufficient Evidence of Monotonic Trend



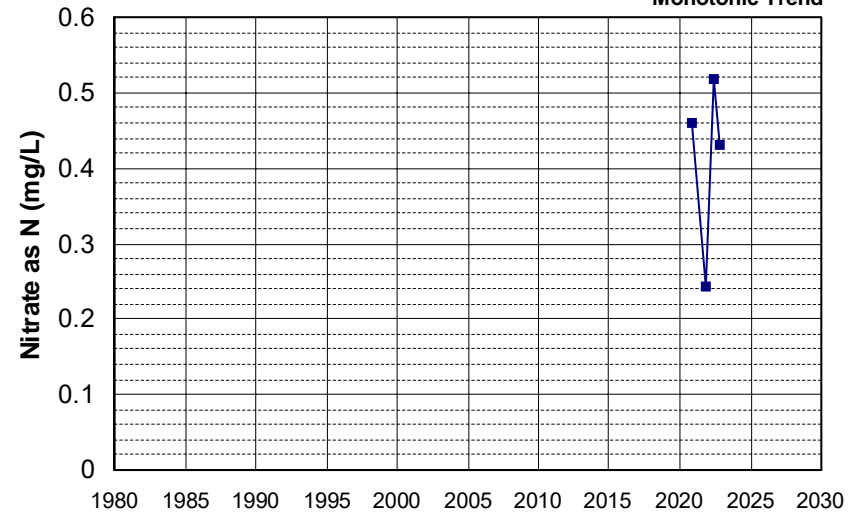
Well Name: KLAM-39
 Well Type: MUNICIPAL
 Source: GAMA_USGS
 Depth Zone: Upper
 Well Depth (ft): 210
 # of Measurements: 4
 Period of Record: 2020
 Trend Since 2000: Insufficient Evidence of Monotonic Trend



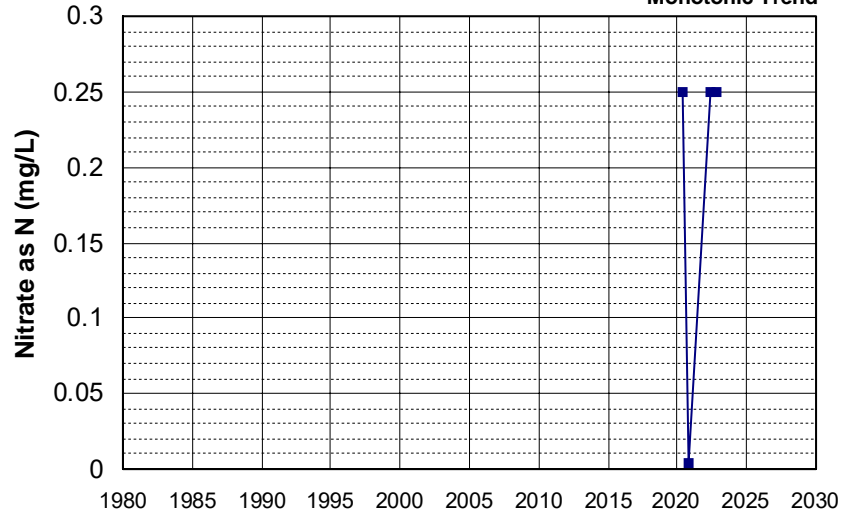
Well Name: L10001937128-MW-22
 Well Type: MONITORING
 Source: WB_CLEANUP
 Depth Zone: Upper
 Well Depth (ft): N/A
 # of Measurements: 4
 Period of Record: 2020 - 2021
 Trend Since 2000: Insufficient Evidence of Monotonic Trend



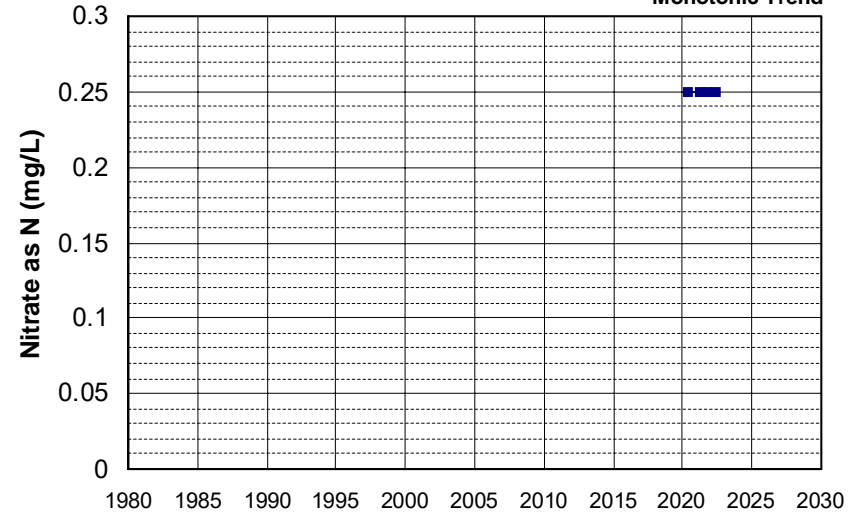
Well Name: L10008990142-OB-3B
 Well Type: MONITORING
 Source: WB_CLEANUP
 Depth Zone: Upper
 Well Depth (ft): N/A
 # of Measurements: 4
 Period of Record: 2020 - 2022
 Trend Since 2000: Insufficient Evidence of Monotonic Trend



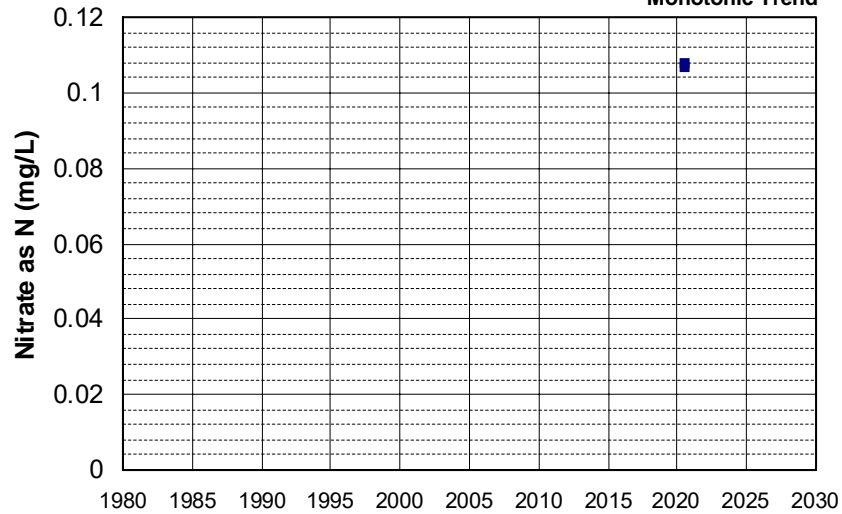
Well Name: L10008990142-OB-7
 Well Type: MONITORING
 Source: WB_CLEANUP
 Depth Zone: Upper
 Well Depth (ft): N/A
 # of Measurements: 4
 Period of Record: 2020 - 2022
 Trend Since 2000: Insufficient Evidence of Monotonic Trend



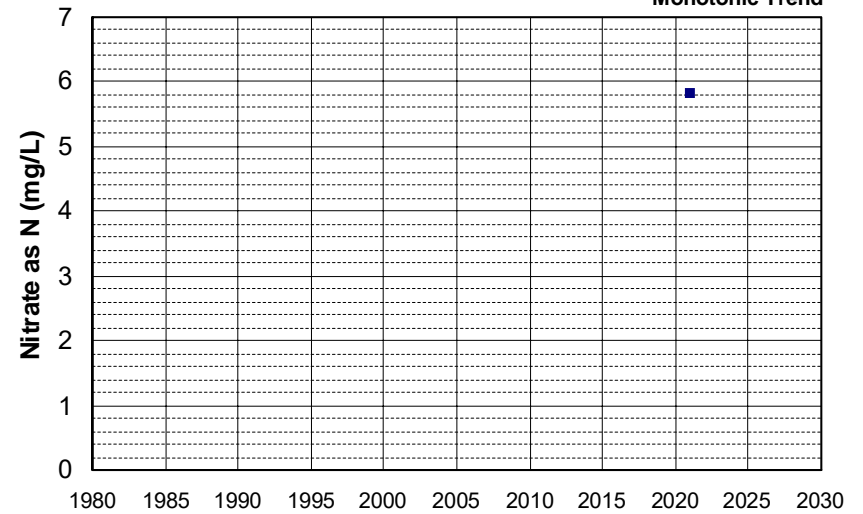
Well Name: L10009540332-MW-34
 Well Type: MONITORING
 Source: WB_CLEANUP
 Depth Zone: Upper
 Well Depth (ft): N/A
 # of Measurements: 4
 Period of Record: 2020 - 2022
 Trend Since 2000: Insufficient Evidence of Monotonic Trend



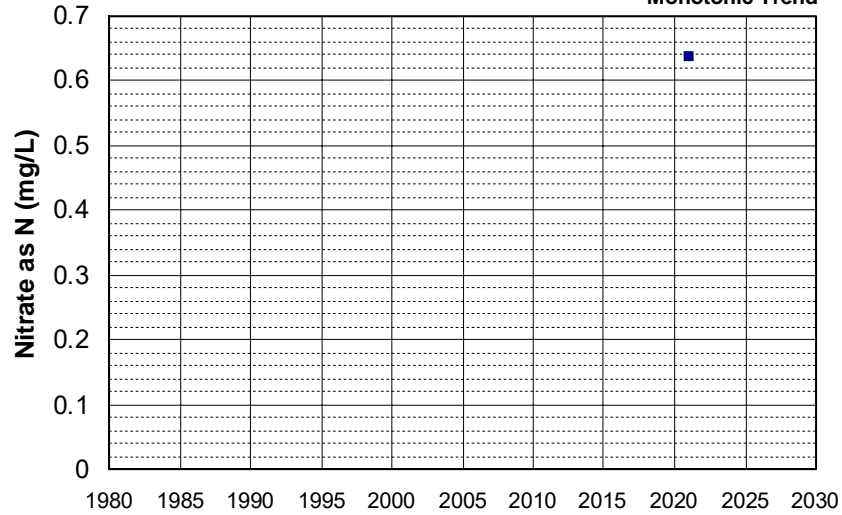
Well Name: NAM-10
 Well Type: MUNICIPAL
 Source: GAMA_USGS
 Depth Zone: Upper
 Well Depth (ft): 104
 # of Measurements: 4
 Period of Record: 2020
 Trend Since 2000: Insufficient Evidence of Monotonic Trend



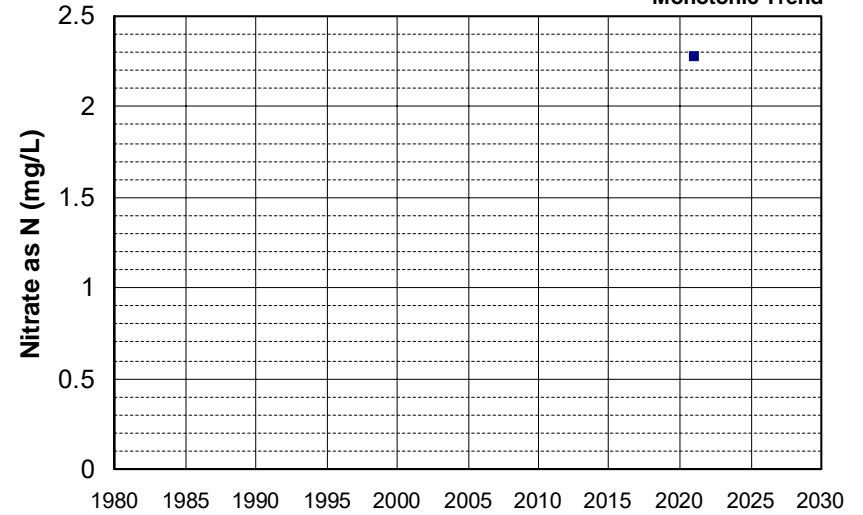
Well Name: S5-YB-B04
 Well Type: DOMESTIC
 Source: GAMA_USGS
 Depth Zone: Upper
 Well Depth (ft): 160
 # of Measurements: 4
 Period of Record: 2020
 Trend Since 2000: Insufficient Evidence of Monotonic Trend



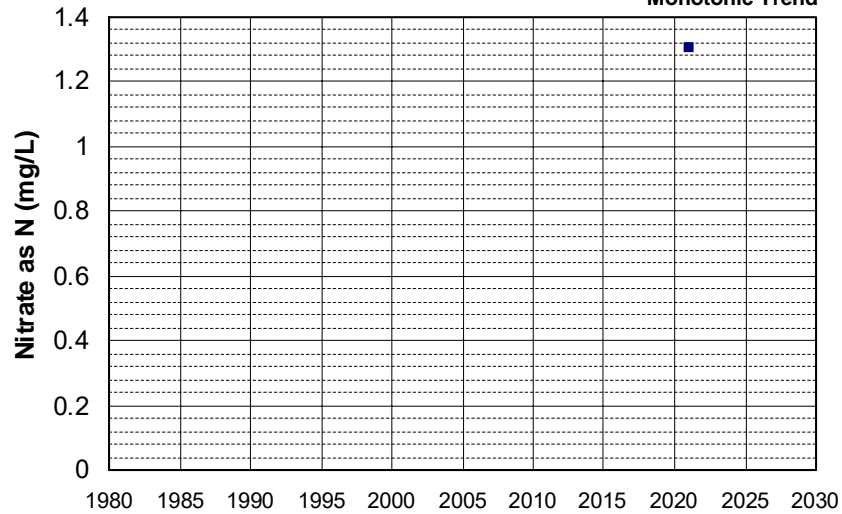
Well Name: S5-YB-B07
Well Type: DOMESTIC
Source: GAMA_USGS
Depth Zone: Upper
Well Depth (ft): 205
of Measurements: 4
Period of Record: 2020
Trend Since 2000: Insufficient Evidence of Monotonic Trend



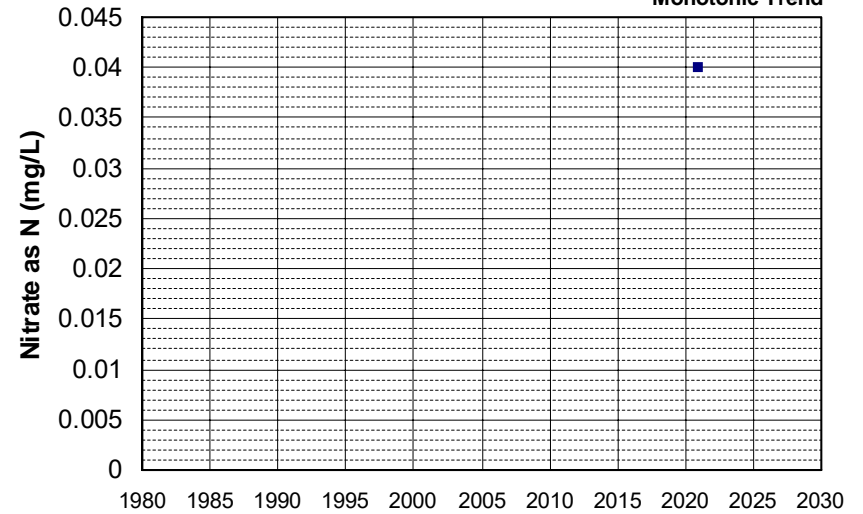
Well Name: S5-YB-B11
Well Type: DOMESTIC
Source: GAMA_USGS
Depth Zone: Upper
Well Depth (ft): 300
of Measurements: 4
Period of Record: 2020
Trend Since 2000: Insufficient Evidence of Monotonic Trend



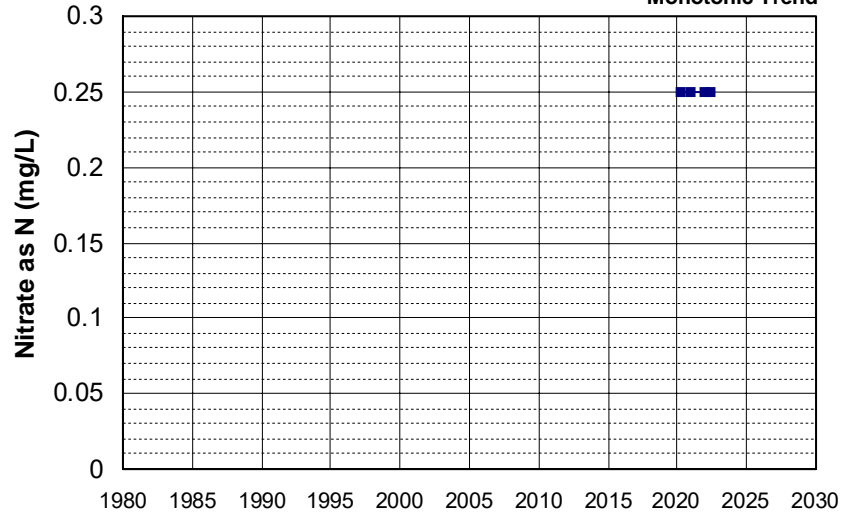
Well Name: S5-YB-Y09
Well Type: DOMESTIC
Source: GAMA_USGS
Depth Zone: Upper
Well Depth (ft): 205
of Measurements: 4
Period of Record: 2020
Trend Since 2000: Insufficient Evidence of Monotonic Trend



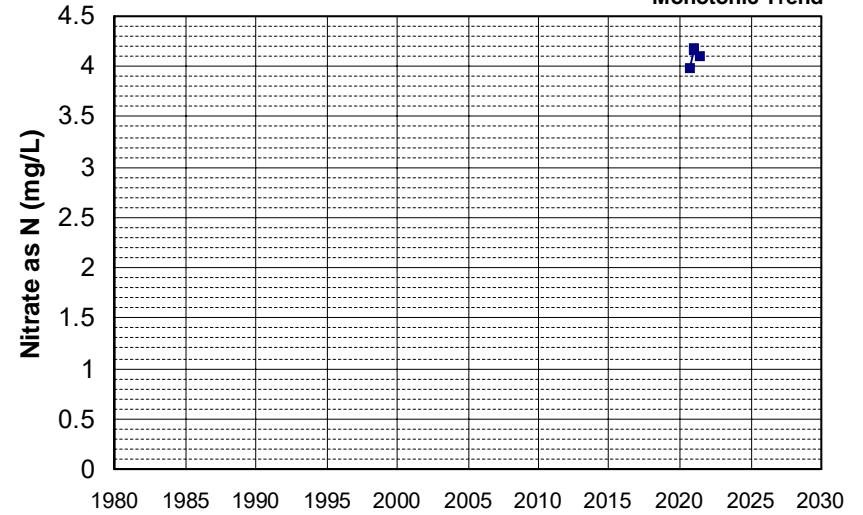
Well Name: S5-YB-Y28
Well Type: DOMESTIC
Source: GAMA_USGS
Depth Zone: Upper
Well Depth (ft): 200
of Measurements: 4
Period of Record: 2020
Trend Since 2000: Insufficient Evidence of Monotonic Trend



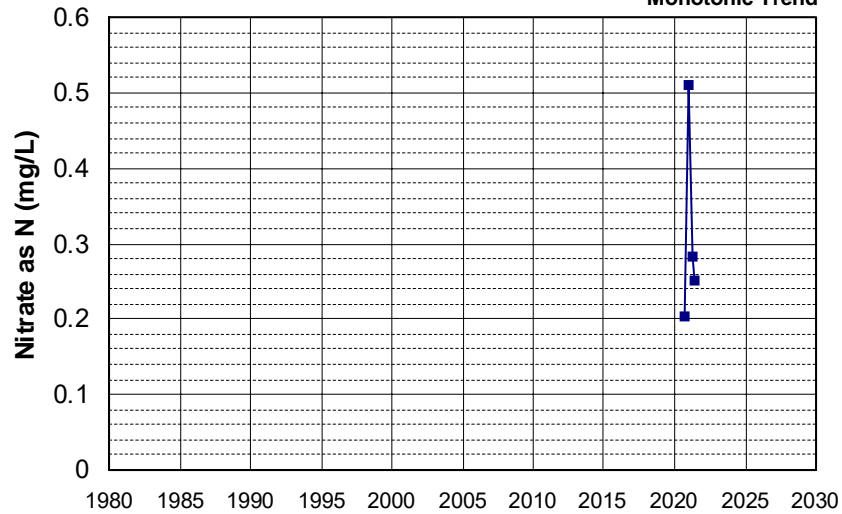
Well Name: T0600700129-MW-12 Well Depth (ft): 18.54
 Well Type: MONITORING # of Measurements: 4
 Source: WB_CLEANUP Period of Record: 2020 - 2022
 Depth Zone: Upper Trend Since 2000: Insufficient Evidence of Monotonic Trend



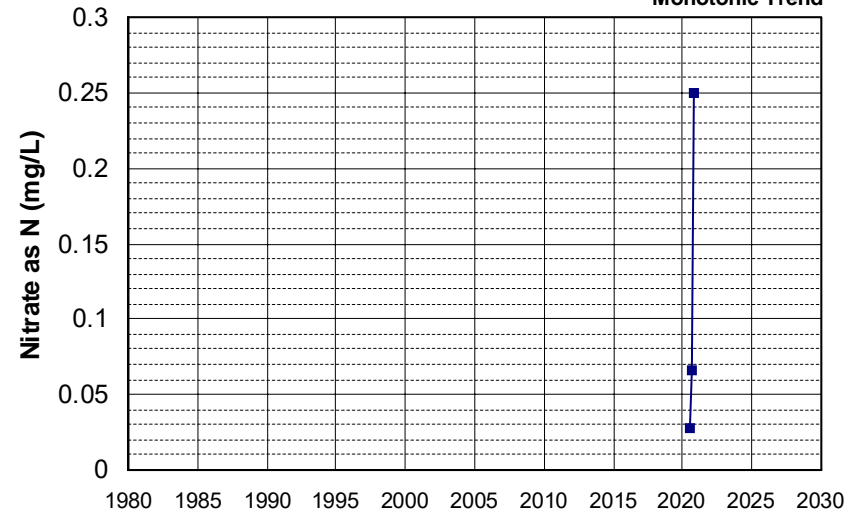
Well Name: T0601746518-WB-8 Well Depth (ft): 34.58
 Well Type: MONITORING # of Measurements: 4
 Source: WB_CLEANUP Period of Record: 2020 - 2021
 Depth Zone: Upper Trend Since 2000: Insufficient Evidence of Monotonic Trend



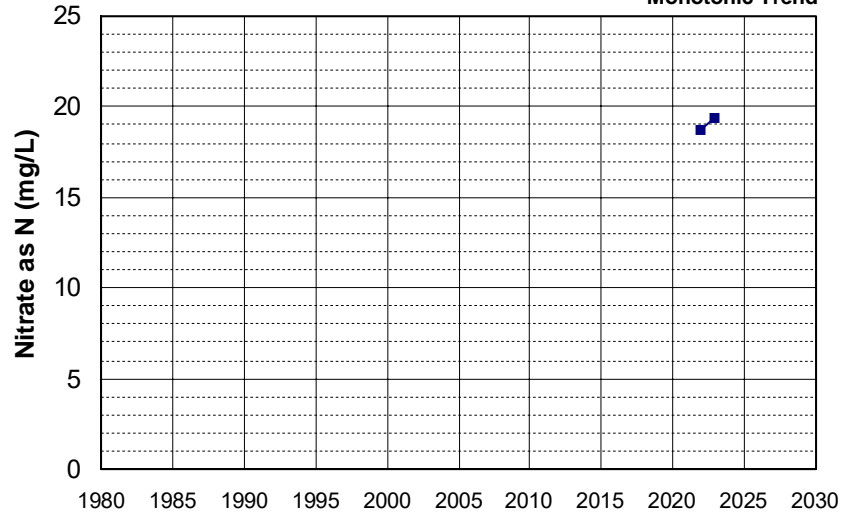
Well Name: T0601746518-WB-9 Well Depth (ft): 49.08
 Well Type: MONITORING # of Measurements: 4
 Source: WB_CLEANUP Period of Record: 2020 - 2021
 Depth Zone: Upper Trend Since 2000: Insufficient Evidence of Monotonic Trend



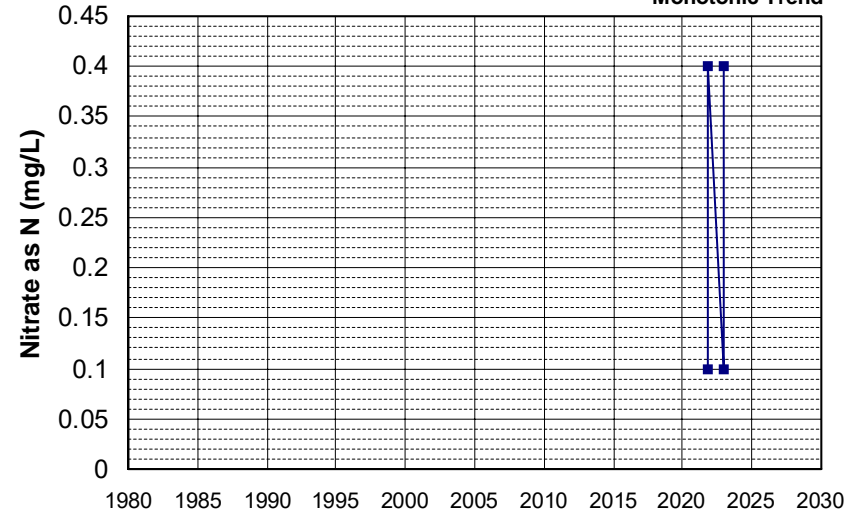
Well Name: T0606700288-MW-19 Well Depth (ft): 19.8
 Well Type: MONITORING # of Measurements: 4
 Source: WB_CLEANUP Period of Record: 2020
 Depth Zone: Upper Trend Since 2000: Insufficient Evidence of Monotonic Trend



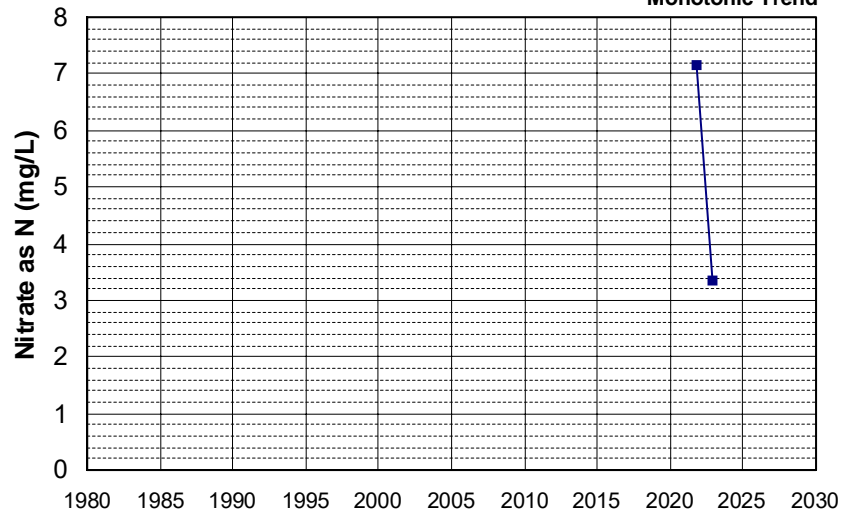
Well Name: AGW080019324-211
 Well Depth (ft): 199
 Well Type: DOMESTIC
 # of Measurements: 4
 Source: WB_ILRP
 Period of Record: 2021 - 2022
 Depth Zone: Upper
 Trend Since 2000: Insufficient Evidence of Monotonic Trend



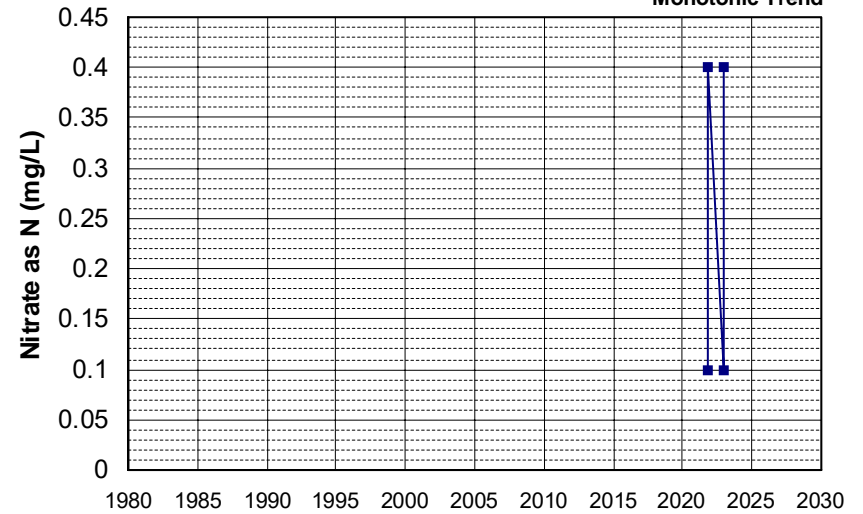
Well Name: AGW080019325-10
 Well Depth (ft): 146
 Well Type: DOMESTIC
 # of Measurements: 4
 Source: WB_ILRP
 Period of Record: 2021 - 2022
 Depth Zone: Upper
 Trend Since 2000: Insufficient Evidence of Monotonic Trend



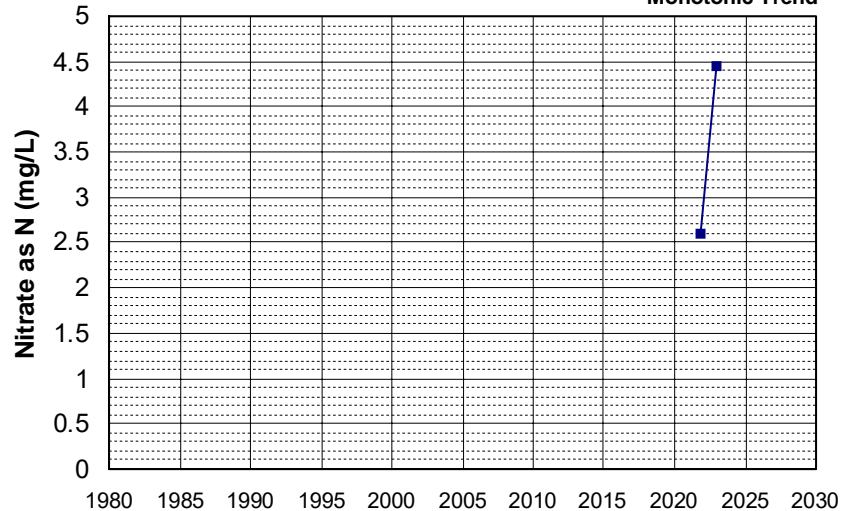
Well Name: AGW080019326-10W
 Well Depth (ft): 146
 Well Type: DOMESTIC
 # of Measurements: 4
 Source: WB_ILRP
 Period of Record: 2021 - 2022
 Depth Zone: Upper
 Trend Since 2000: Insufficient Evidence of Monotonic Trend



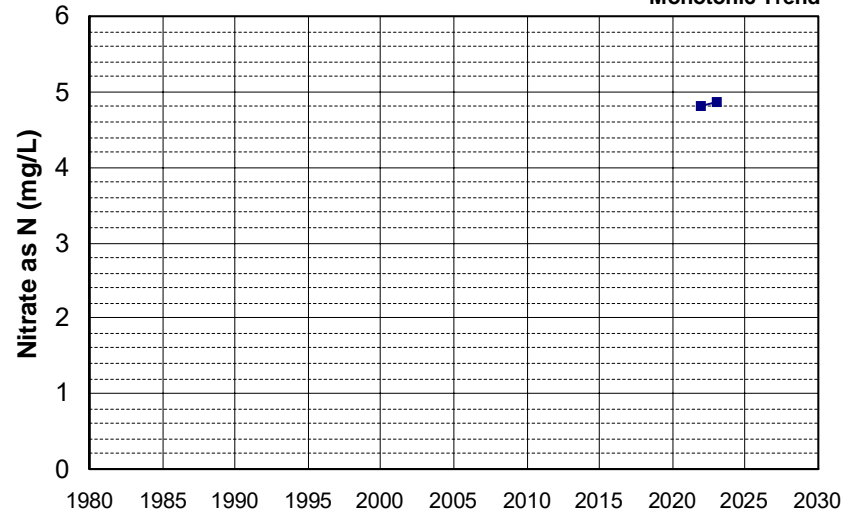
Well Name: AGW080019327-16
 Well Depth (ft): 146
 Well Type: DOMESTIC
 # of Measurements: 4
 Source: WB_ILRP
 Period of Record: 2021 - 2022
 Depth Zone: Upper
 Trend Since 2000: Insufficient Evidence of Monotonic Trend



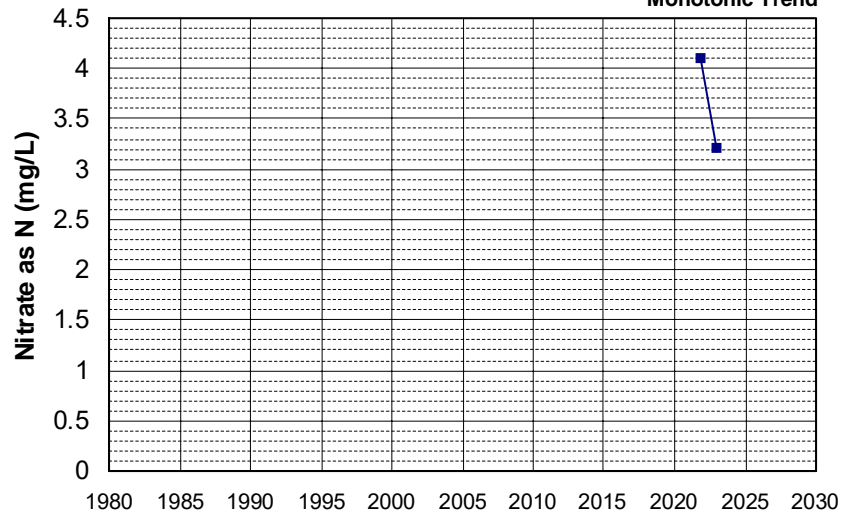
Well Name: AGW080019328-49
Well Type: DOMESTIC
Source: WB_ILRP
Depth Zone: Upper
Well Depth (ft): 150
of Measurements: 4
Period of Record: 2021 - 2022
Trend Since 2000: Insufficient Evidence of Monotonic Trend



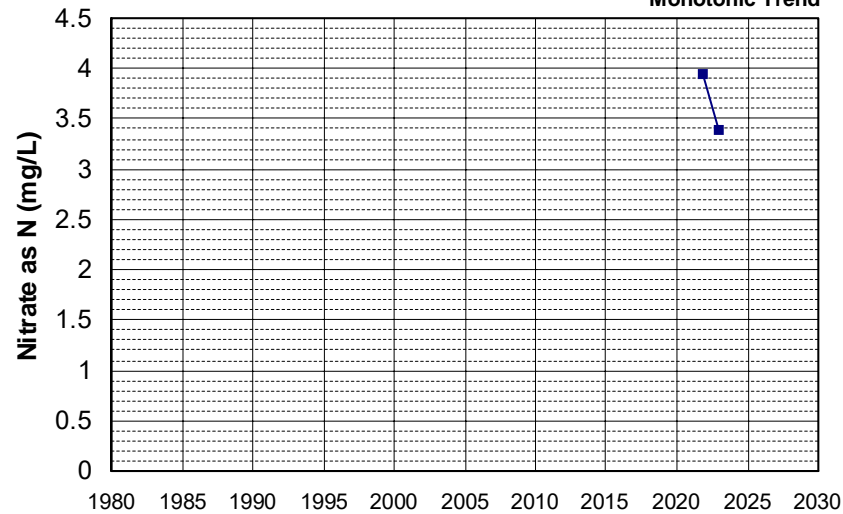
Well Name: AGW080019488-801
Well Type: DOMESTIC
Source: WB_ILRP
Depth Zone: Upper
Well Depth (ft): 133
of Measurements: 4
Period of Record: 2021 - 2022
Trend Since 2000: Insufficient Evidence of Monotonic Trend



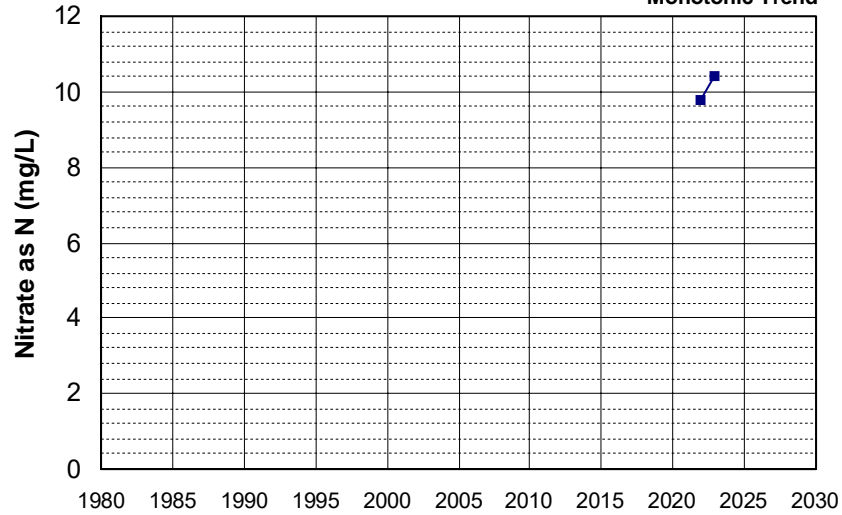
Well Name: AGW080019549-587
Well Type: DOMESTIC
Source: WB_ILRP
Depth Zone: Upper
Well Depth (ft): 97
of Measurements: 4
Period of Record: 2021 - 2022
Trend Since 2000: Insufficient Evidence of Monotonic Trend



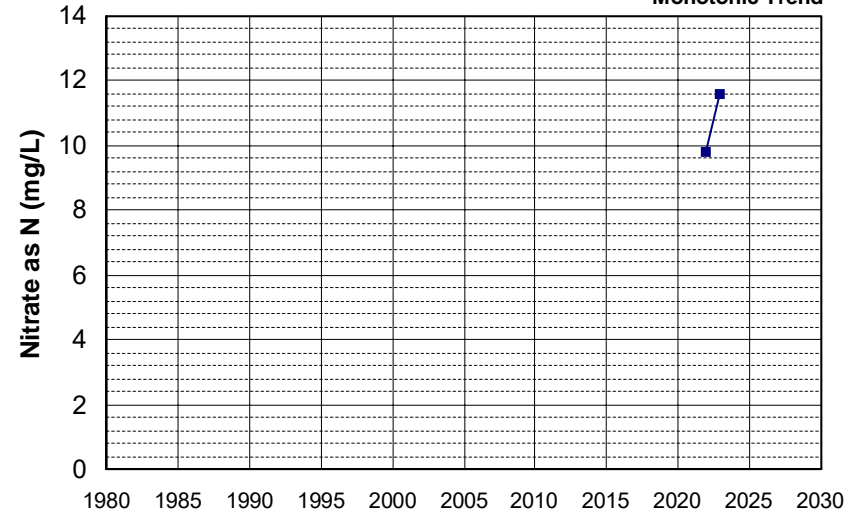
Well Name: AGW080019552-606
Well Type: DOMESTIC
Source: WB_ILRP
Depth Zone: Upper
Well Depth (ft): 97
of Measurements: 4
Period of Record: 2021 - 2022
Trend Since 2000: Insufficient Evidence of Monotonic Trend



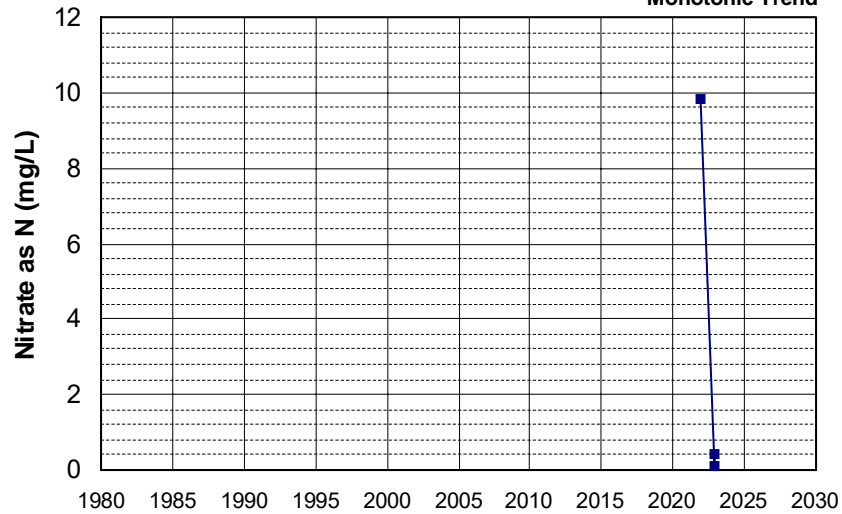
Well Name: AGW080019557-306
Well Type: DOMESTIC
Source: WB_ILRP
Depth Zone: Upper
Well Depth (ft): 224
of Measurements: 4
Period of Record: 2021 - 2022
Trend Since 2000: Insufficient Evidence of Monotonic Trend



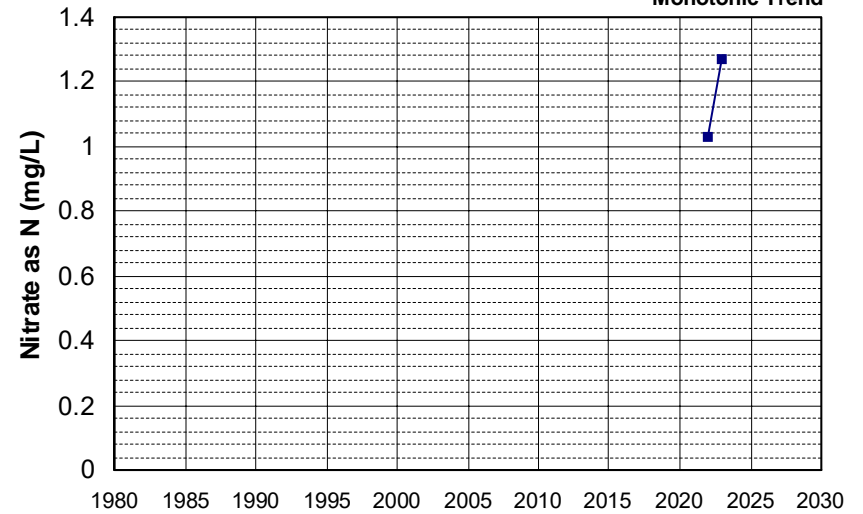
Well Name: AGW080019558-43
Well Type: DOMESTIC
Source: WB_ILRP
Depth Zone: Upper
Well Depth (ft): 212
of Measurements: 4
Period of Record: 2021 - 2022
Trend Since 2000: Insufficient Evidence of Monotonic Trend



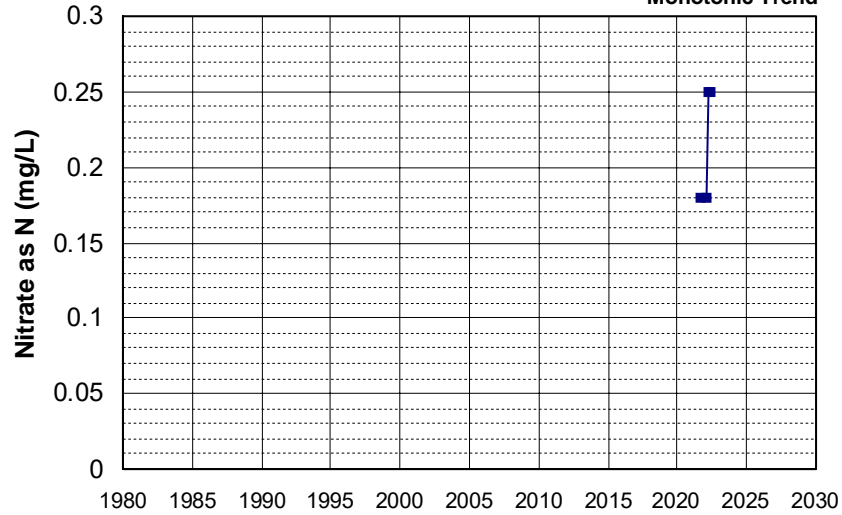
Well Name: AGW080019559-86
Well Type: DOMESTIC
Source: WB_ILRP
Depth Zone: Upper
Well Depth (ft): 212
of Measurements: 4
Period of Record: 2021 - 2022
Trend Since 2000: Insufficient Evidence of Monotonic Trend



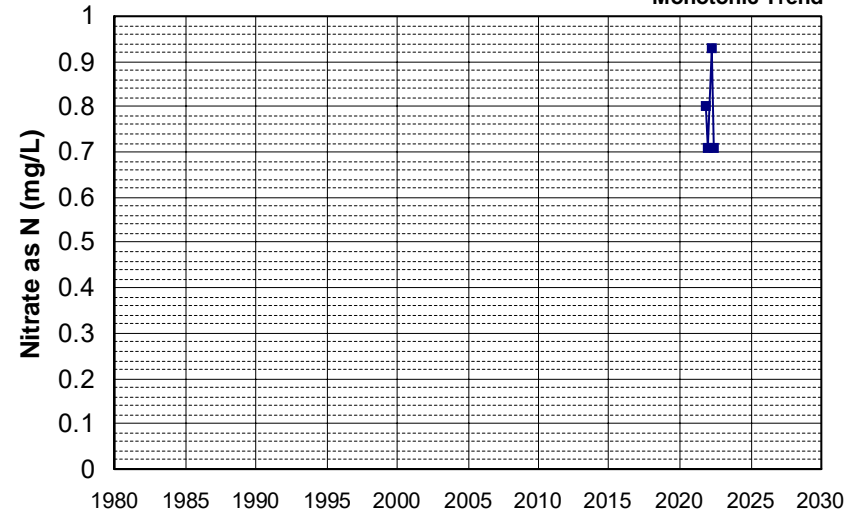
Well Name: AGW080019656-525
Well Type: DOMESTIC
Source: WB_ILRP
Depth Zone: Upper
Well Depth (ft): 133
of Measurements: 4
Period of Record: 2021 - 2022
Trend Since 2000: Insufficient Evidence of Monotonic Trend



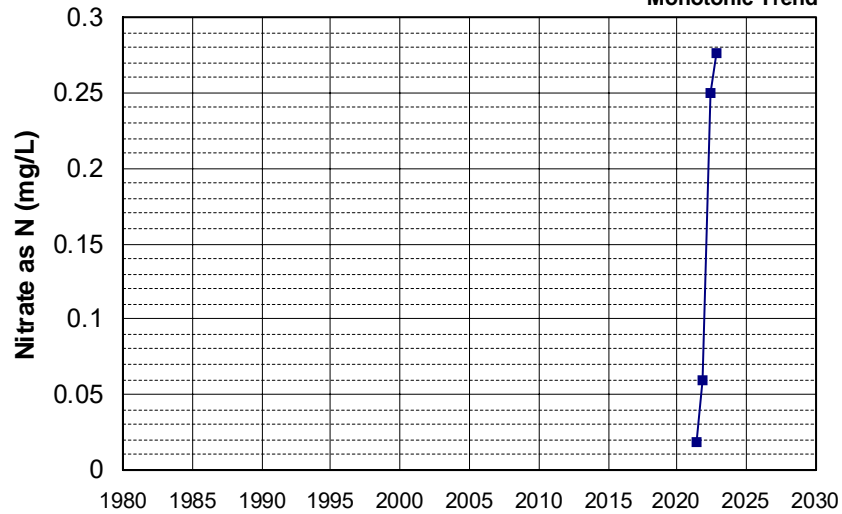
Well Name: L10007011530-G-56
 Well Depth (ft): 45.3
 Well Type: MONITORING
 # of Measurements: 4
 Source: WB_CLEANUP
 Period of Record: 2021 - 2022
 Depth Zone: Upper
 Trend Since 2000: Insufficient Evidence of Monotonic Trend



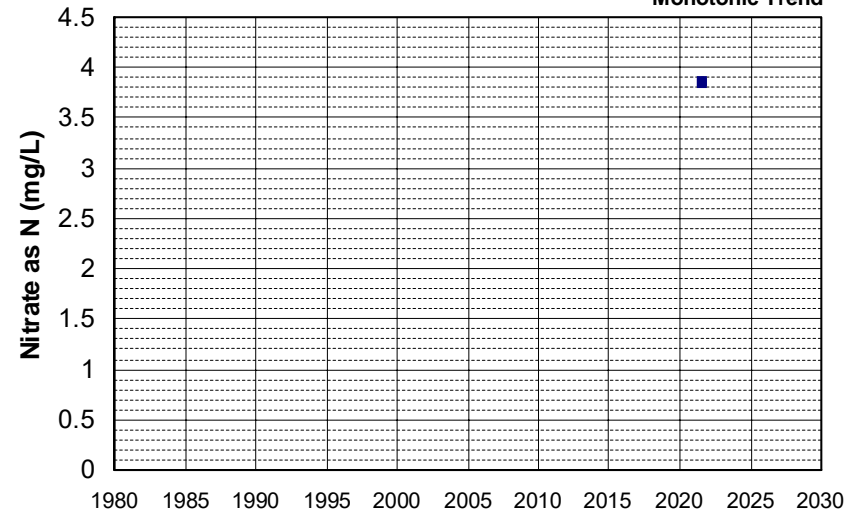
Well Name: L10007011530-G-57
 Well Depth (ft): 44.95
 Well Type: MONITORING
 # of Measurements: 4
 Source: WB_CLEANUP
 Period of Record: 2021 - 2022
 Depth Zone: Upper
 Trend Since 2000: Insufficient Evidence of Monotonic Trend



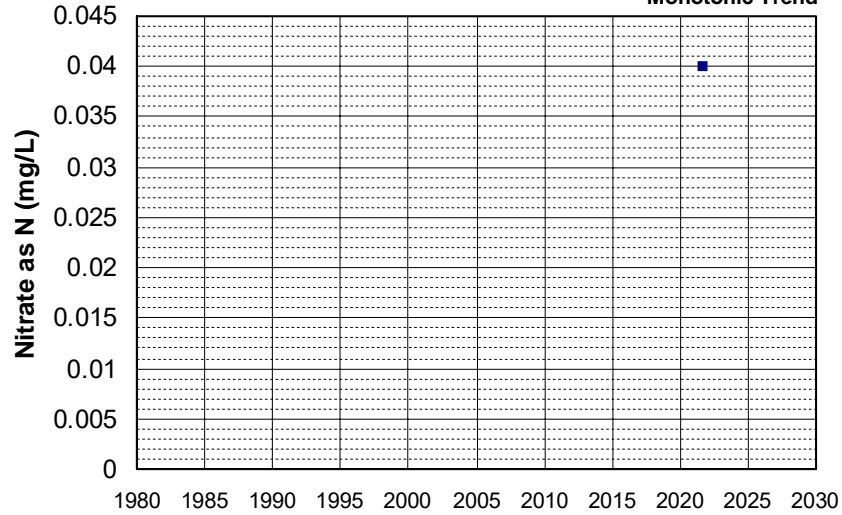
Well Name: L10008990142-OB-1
 Well Depth (ft): N/A
 Well Type: MONITORING
 # of Measurements: 4
 Source: WB_CLEANUP
 Period of Record: 2021 - 2022
 Depth Zone: Upper
 Trend Since 2000: Insufficient Evidence of Monotonic Trend



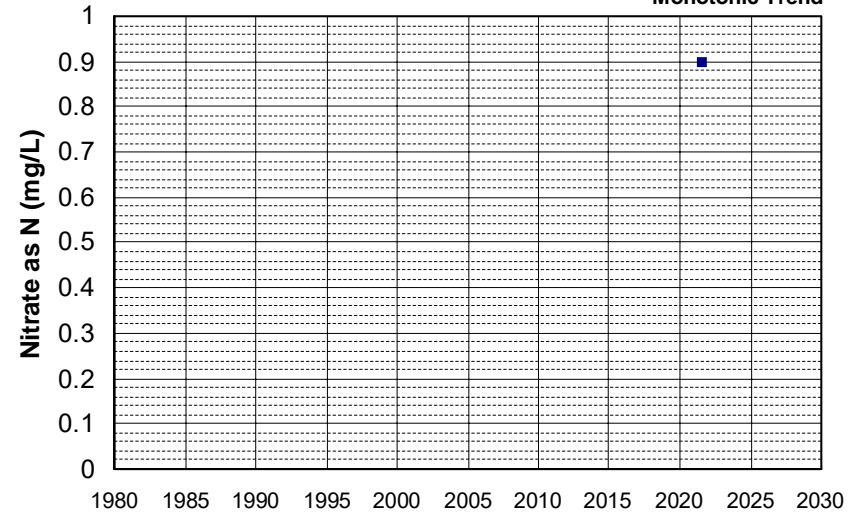
Well Name: S14-BUSY-SV01
 Well Depth (ft): 120
 Well Type: DOMESTIC
 # of Measurements: 4
 Source: GAMA_USGS
 Period of Record: 2021
 Depth Zone: Upper
 Trend Since 2000: Insufficient Evidence of Monotonic Trend



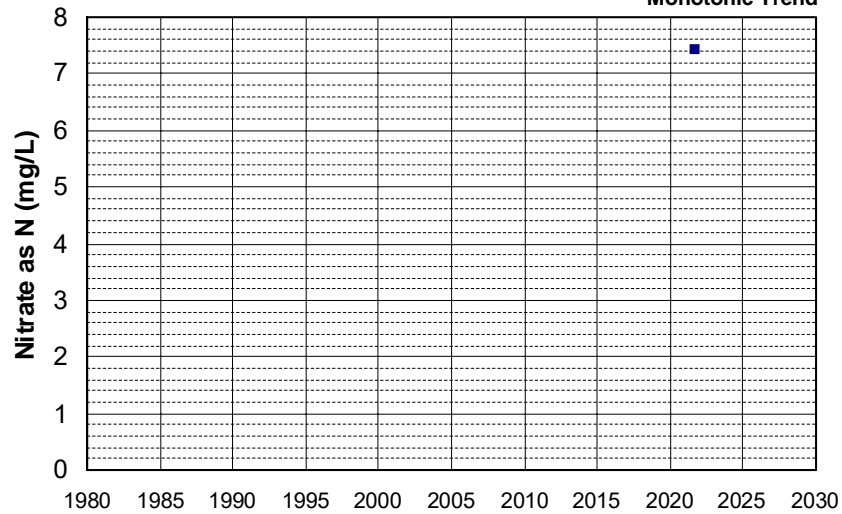
Well Name: S14-BUSY-SV05
Well Type: DOMESTIC
Source: GAMA_USGS
Depth Zone: Upper
Well Depth (ft): 120
of Measurements: 4
Period of Record: 2021
Trend Since 2000: Insufficient Evidence of Monotonic Trend



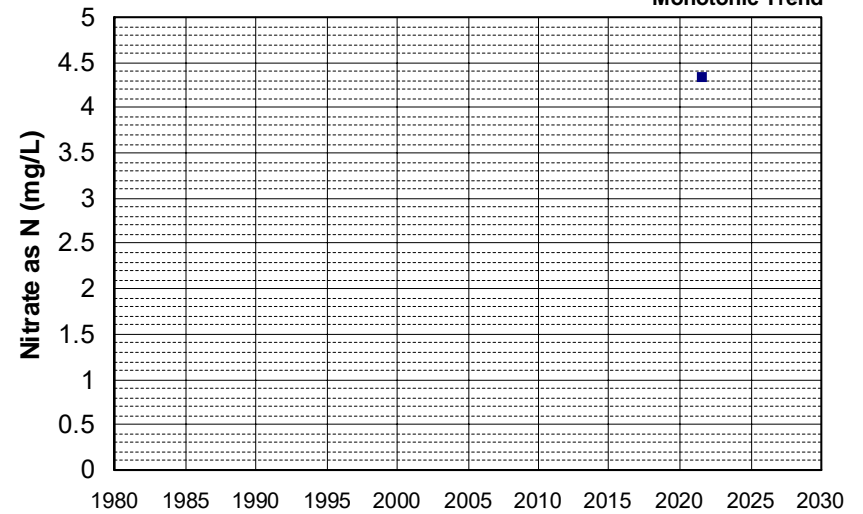
Well Name: S14-BUSY-SV08
Well Type: DOMESTIC
Source: GAMA_USGS
Depth Zone: Upper
Well Depth (ft): 115
of Measurements: 4
Period of Record: 2021
Trend Since 2000: Insufficient Evidence of Monotonic Trend



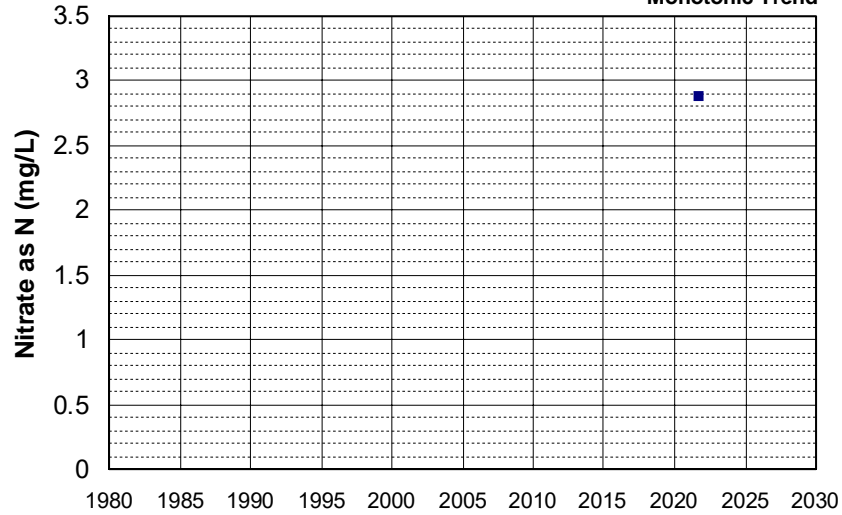
Well Name: S14-BUSY-SV09
Well Type: DOMESTIC
Source: GAMA_USGS
Depth Zone: Upper
Well Depth (ft): 120
of Measurements: 4
Period of Record: 2021
Trend Since 2000: Insufficient Evidence of Monotonic Trend



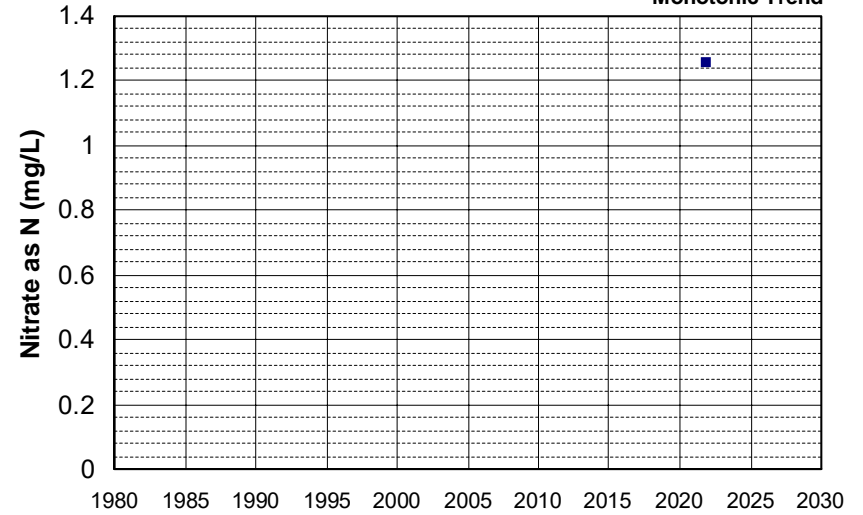
Well Name: S14-BUSY-SV11
Well Type: DOMESTIC
Source: GAMA_USGS
Depth Zone: Upper
Well Depth (ft): 100
of Measurements: 4
Period of Record: 2021
Trend Since 2000: Insufficient Evidence of Monotonic Trend



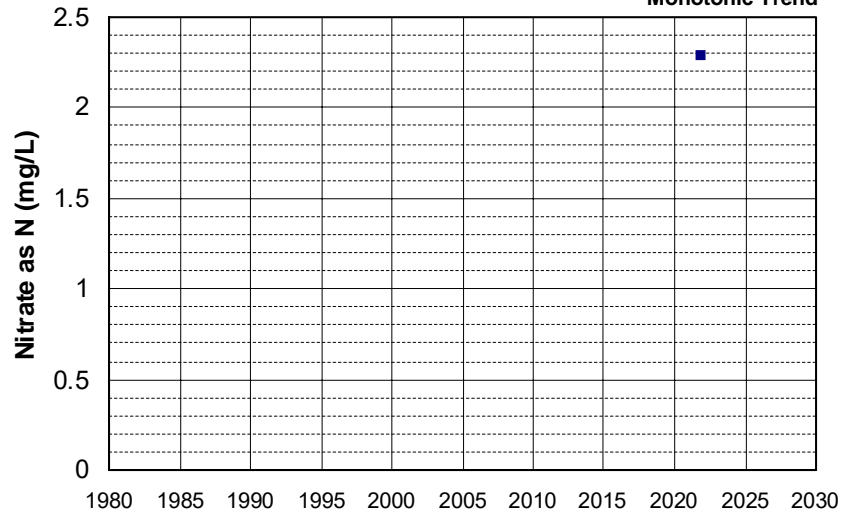
Well Name: S14-BUSY-SV16
Well Type: DOMESTIC
Source: GAMA_USGS
Depth Zone: Upper
Well Depth (ft): 80
of Measurements: 4
Period of Record: 2021
Trend Since 2000: Insufficient Evidence of Monotonic Trend



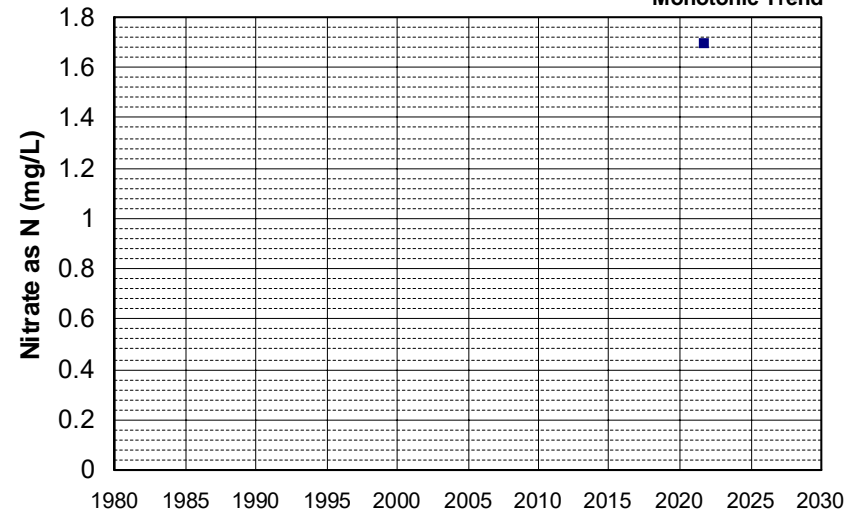
Well Name: S14-BUSY-SV20
Well Type: DOMESTIC
Source: GAMA_USGS
Depth Zone: Upper
Well Depth (ft): 71
of Measurements: 4
Period of Record: 2021
Trend Since 2000: Insufficient Evidence of Monotonic Trend



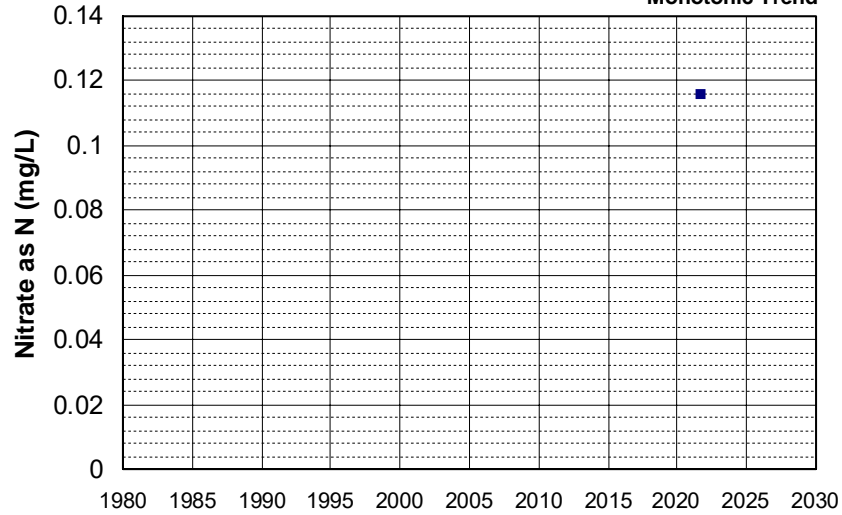
Well Name: S14-BUSY-SV24
Well Type: DOMESTIC
Source: GAMA_USGS
Depth Zone: Upper
Well Depth (ft): 130
of Measurements: 4
Period of Record: 2021
Trend Since 2000: Insufficient Evidence of Monotonic Trend



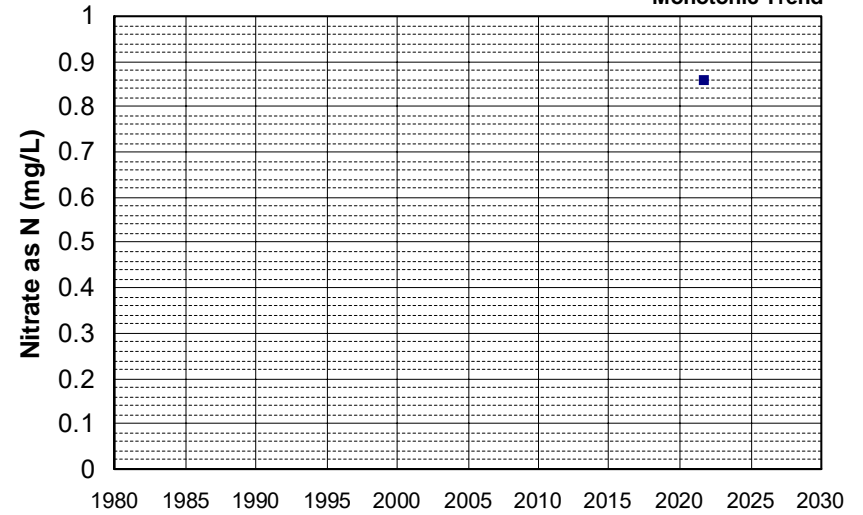
Well Name: S14-BUSY-UP02
Well Type: DOMESTIC
Source: GAMA_USGS
Depth Zone: Upper
Well Depth (ft): 240
of Measurements: 4
Period of Record: 2021
Trend Since 2000: Insufficient Evidence of Monotonic Trend



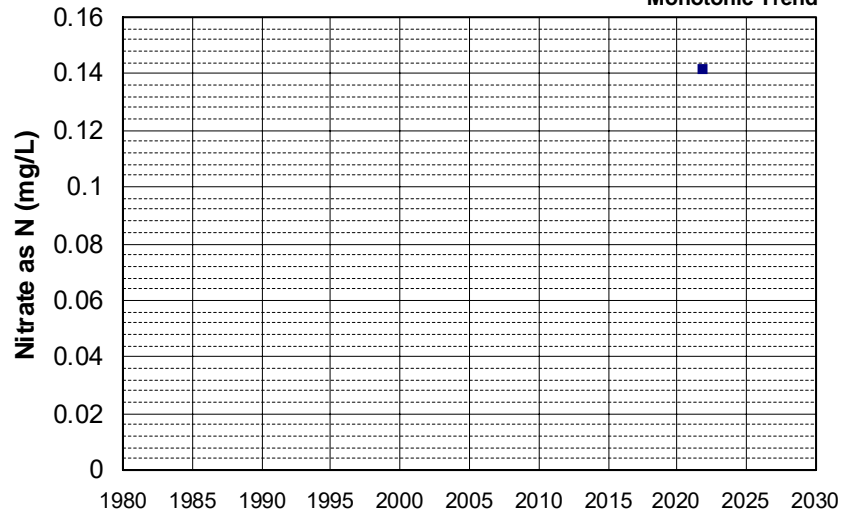
Well Name: S14-BUSY-UP05
Well Type: DOMESTIC
Source: GAMA_USGS
Depth Zone: Upper
Well Depth (ft): 240
of Measurements: 4
Period of Record: 2021
Trend Since 2000: Insufficient Evidence of Monotonic Trend



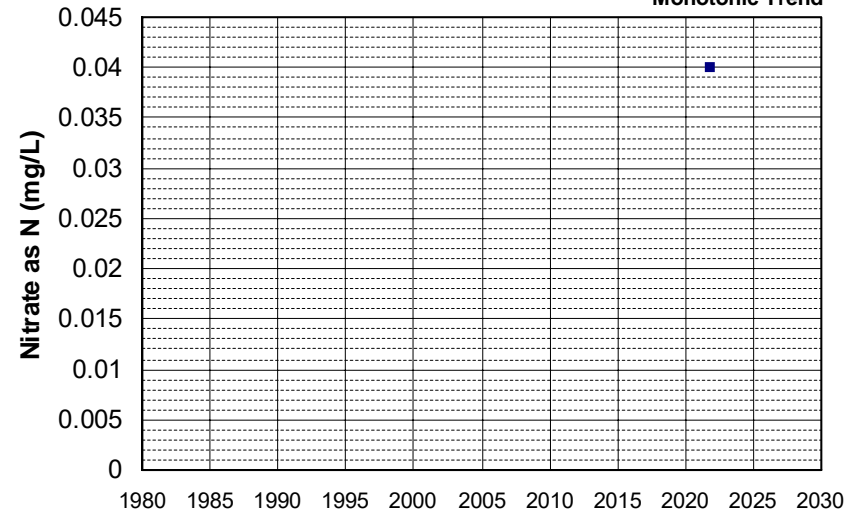
Well Name: S14-BUSY-UP06
Well Type: DOMESTIC
Source: GAMA_USGS
Depth Zone: Upper
Well Depth (ft): 220
of Measurements: 4
Period of Record: 2021
Trend Since 2000: Insufficient Evidence of Monotonic Trend



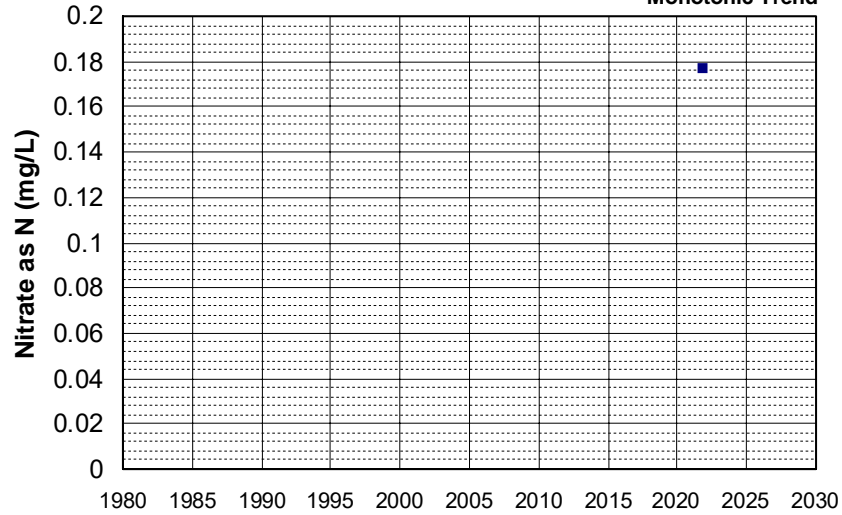
Well Name: S14-BUSY-UP07
Well Type: DOMESTIC
Source: GAMA_USGS
Depth Zone: Upper
Well Depth (ft): 200
of Measurements: 4
Period of Record: 2021
Trend Since 2000: Insufficient Evidence of Monotonic Trend



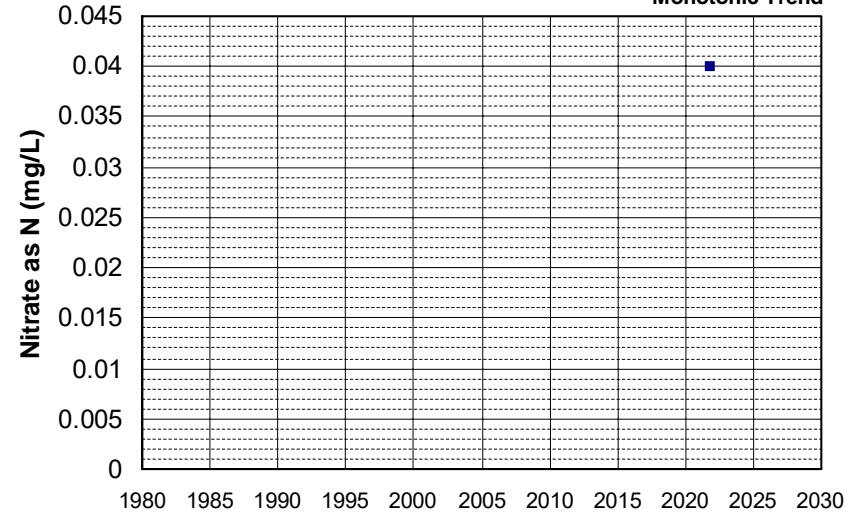
Well Name: S14-BUSY-UP09
Well Type: DOMESTIC
Source: GAMA_USGS
Depth Zone: Upper
Well Depth (ft): 100
of Measurements: 4
Period of Record: 2021
Trend Since 2000: Insufficient Evidence of Monotonic Trend



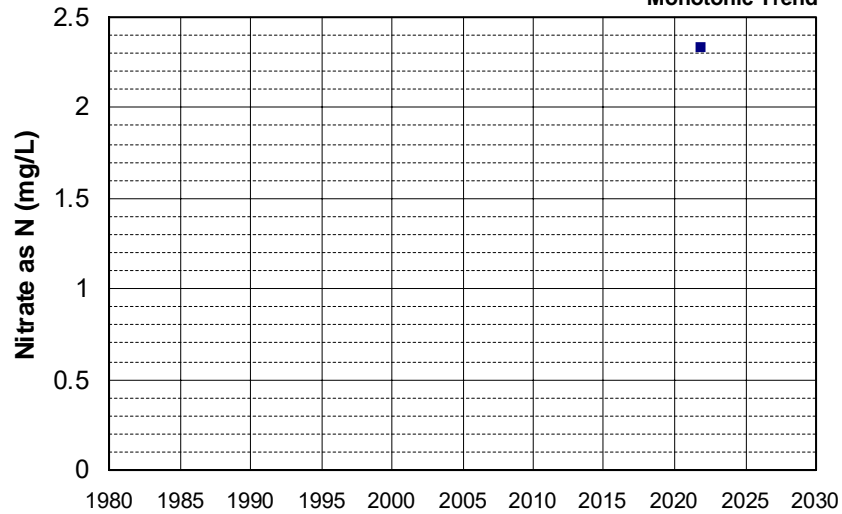
Well Name: S14-BUSY-UP10
Well Type: DOMESTIC
Source: GAMA_USGS
Depth Zone: Upper
Well Depth (ft): 200
of Measurements: 4
Period of Record: 2021
Trend Since 2000: Insufficient Evidence of Monotonic Trend



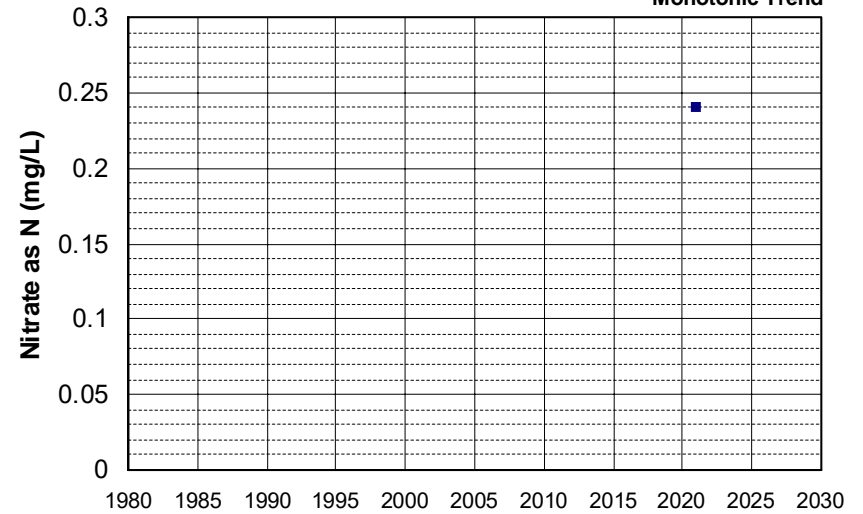
Well Name: S14-BUSY-UP11
Well Type: DOMESTIC
Source: GAMA_USGS
Depth Zone: Upper
Well Depth (ft): 300
of Measurements: 4
Period of Record: 2021
Trend Since 2000: Insufficient Evidence of Monotonic Trend



Well Name: S14-BUSY-UP14
Well Type: DOMESTIC
Source: GAMA_USGS
Depth Zone: Upper
Well Depth (ft): 185
of Measurements: 4
Period of Record: 2021
Trend Since 2000: Insufficient Evidence of Monotonic Trend

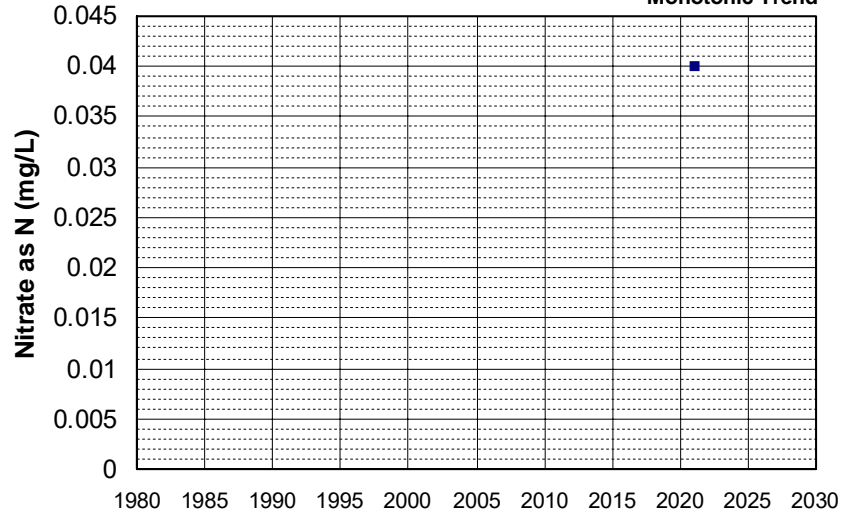


Well Name: S5-YB-B19
Well Type: DOMESTIC
Source: GAMA_USGS
Depth Zone: Upper
Well Depth (ft): 160
of Measurements: 4
Period of Record: 2021
Trend Since 2000: Insufficient Evidence of Monotonic Trend



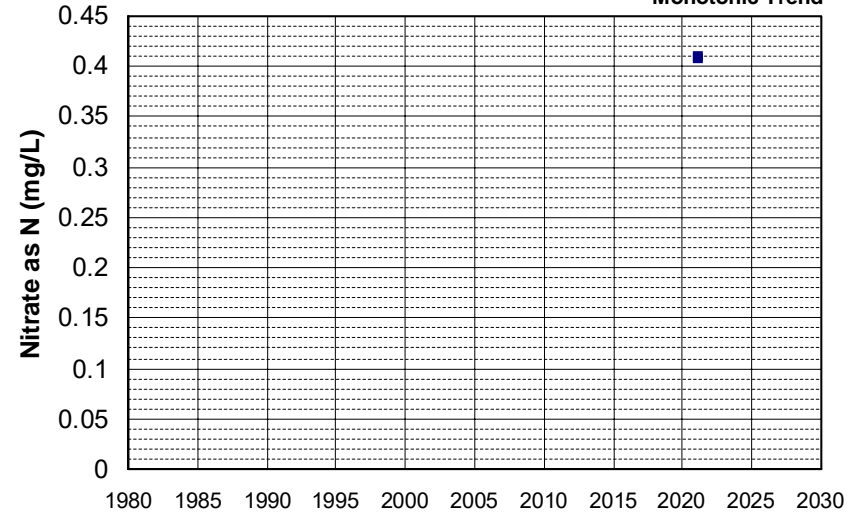
Well Name: S5-YB-Y06
Well Type: DOMESTIC
Source: GAMA_USGS
Depth Zone: Upper

Well Depth (ft): 220
of Measurements: 4
Period of Record: 2021
Trend Since 2000: Insufficient Evidence of Monotonic Trend



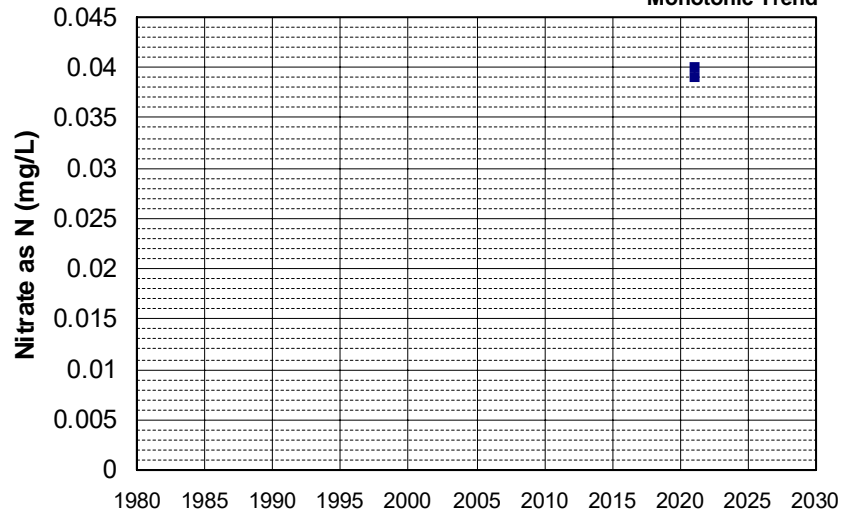
Well Name: S5-YB-Y14
Well Type: DOMESTIC
Source: GAMA_USGS
Depth Zone: Upper

Well Depth (ft): 105
of Measurements: 4
Period of Record: 2021
Trend Since 2000: Insufficient Evidence of Monotonic Trend



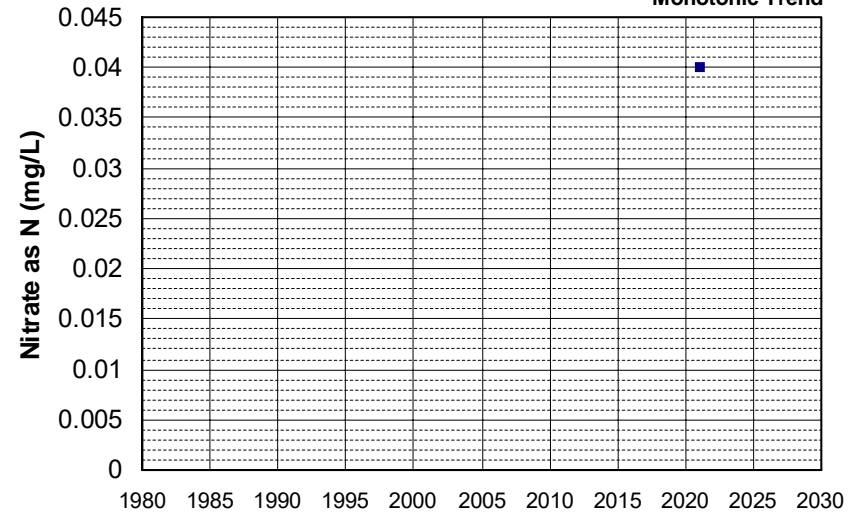
Well Name: S5-YB-Y22
Well Type: DOMESTIC
Source: GAMA_USGS
Depth Zone: Upper

Well Depth (ft): 140
of Measurements: 4
Period of Record: 2021
Trend Since 2000: Insufficient Evidence of Monotonic Trend

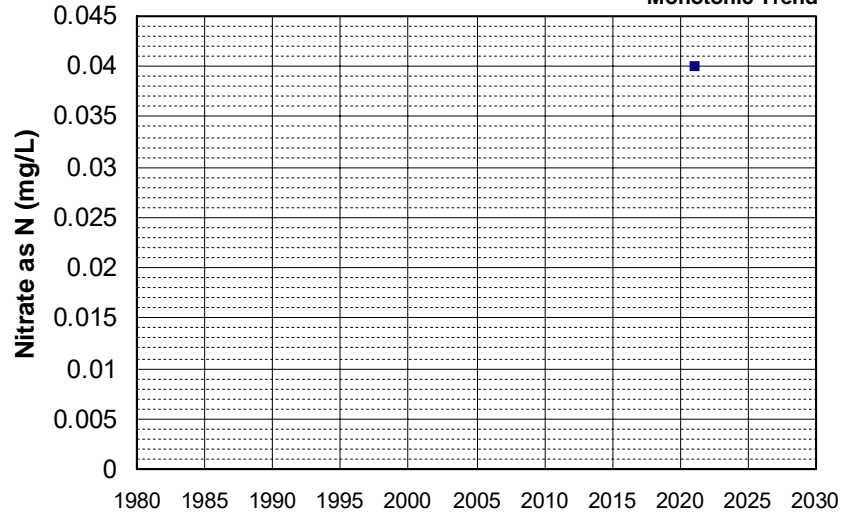


Well Name: S5-YB-Y30
Well Type: DOMESTIC
Source: GAMA_USGS
Depth Zone: Upper

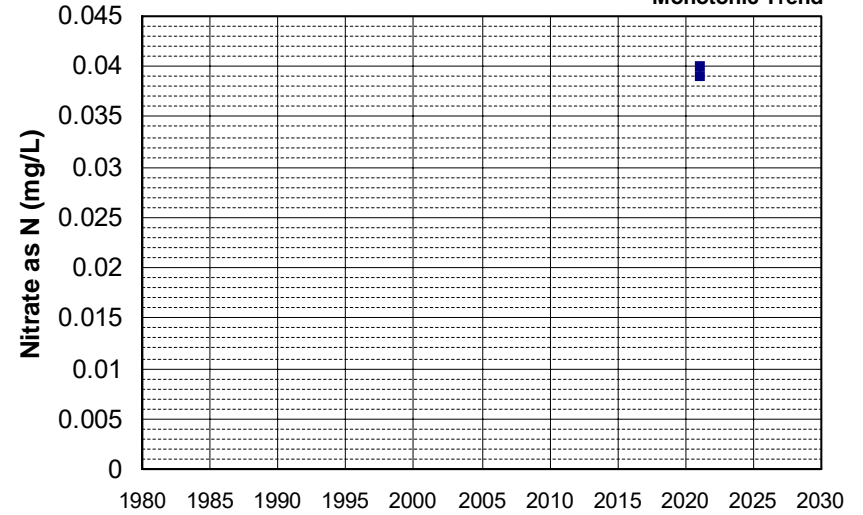
Well Depth (ft): 180
of Measurements: 4
Period of Record: 2021
Trend Since 2000: Insufficient Evidence of Monotonic Trend



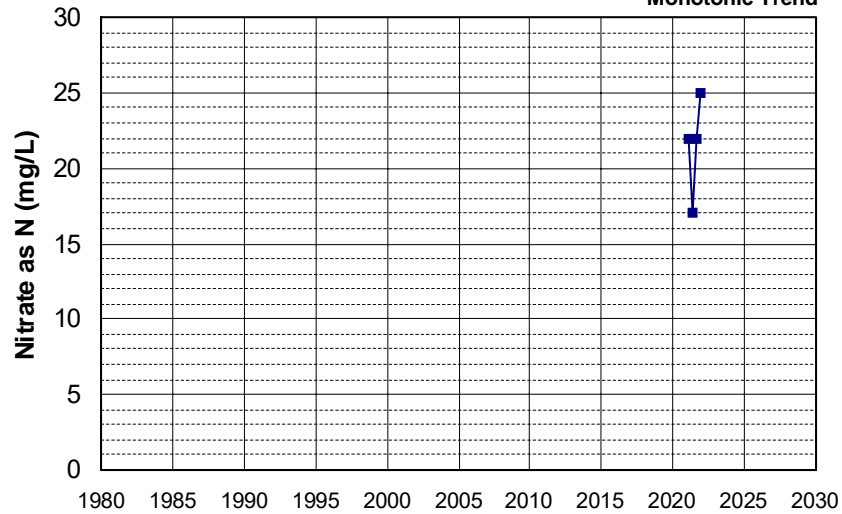
Well Name: S5-YB-Y40
 Well Type: DOMESTIC
 Source: GAMA_USGS
 Depth Zone: Upper
 Well Depth (ft): 150
 # of Measurements: 4
 Period of Record: 2021
 Trend Since 2000: Insufficient Evidence of Monotonic Trend



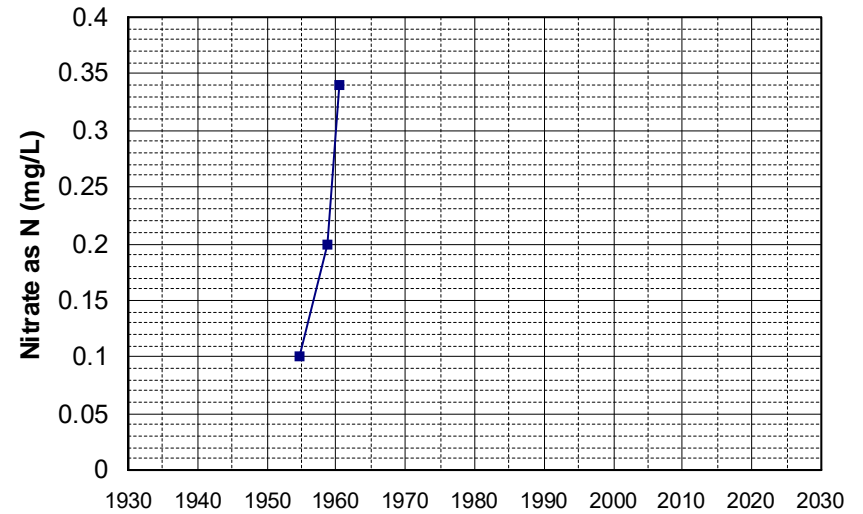
Well Name: S5-YB-Y42
 Well Type: DOMESTIC
 Source: GAMA_USGS
 Depth Zone: Upper
 Well Depth (ft): 300
 # of Measurements: 4
 Period of Record: 2021
 Trend Since 2000: Insufficient Evidence of Monotonic Trend



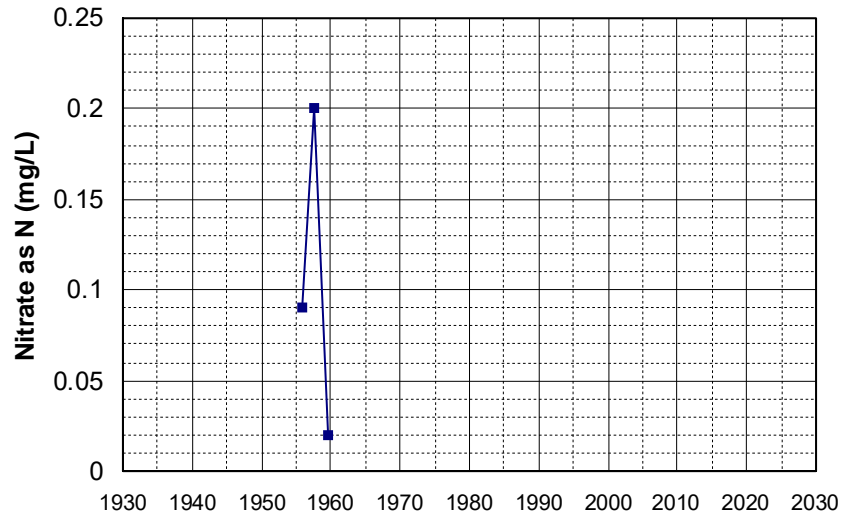
Well Name: SL0611326294-MW-1
 Well Type: MONITORING
 Source: WB_CLEANUP
 Depth Zone: Upper
 Well Depth (ft): 40
 # of Measurements: 4
 Period of Record: 2021
 Trend Since 2000: Insufficient Evidence of Monotonic Trend



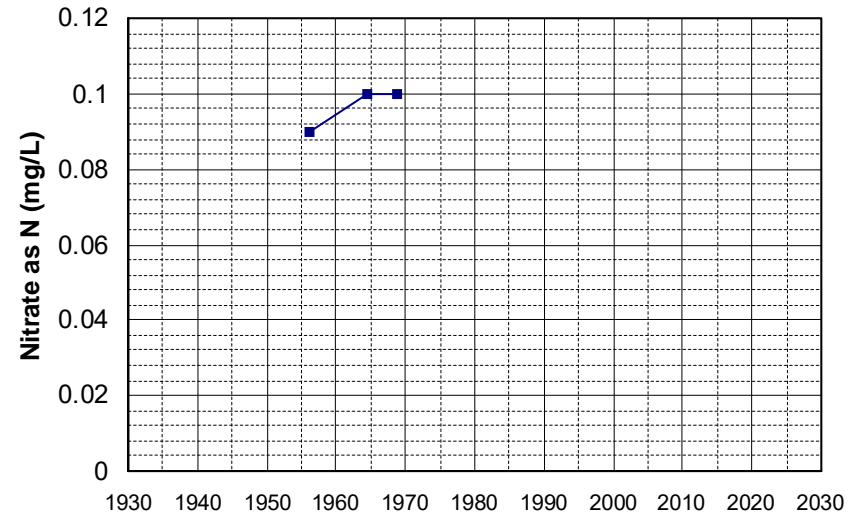
Well Name: 16N09W31L002M
 Well Type: WATER SUPPLY, OTHER
 Source: DWR
 Depth Zone: Upper
 Well Depth (ft): 200
 # of Measurements: 3
 Period of Record: 1954 - 1960
 Trend Since 2000: Insufficient Data



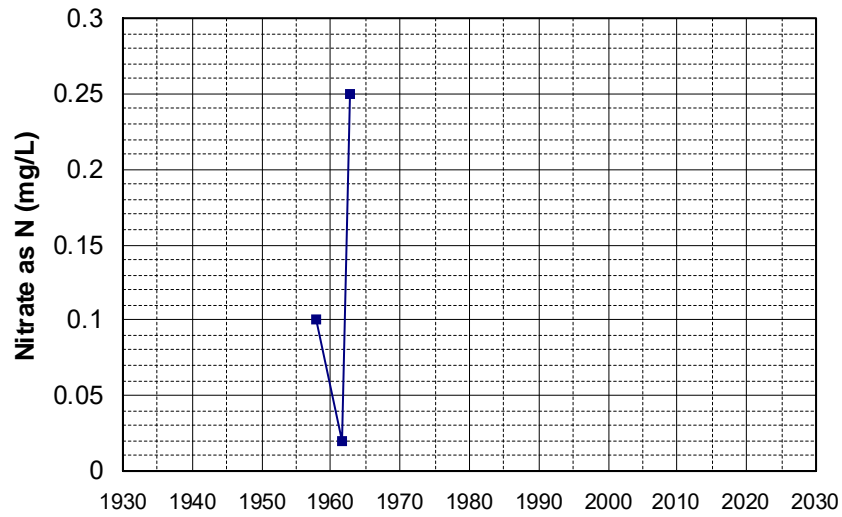
Well Name: 10N04E23A001M Well Depth (ft): 85
Well Type: WATER SUPPLY, OTHER # of Measurements: 3
Source: DWR Period of Record: 1955 - 1959
Depth Zone: Upper Trend Since 2000: Insufficient Data



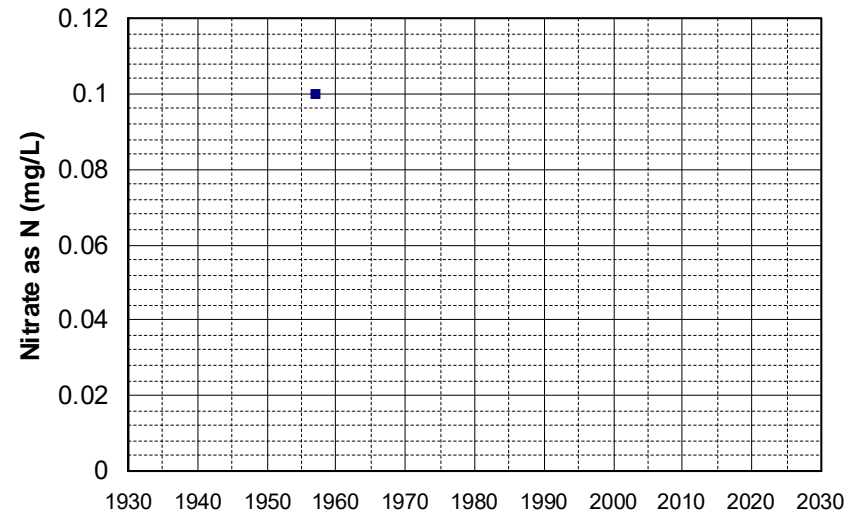
Well Name: 13N07W21H001M Well Depth (ft): 177
Well Type: WATER SUPPLY, OTHER # of Measurements: 3
Source: DWR Period of Record: 1956 - 1968
Depth Zone: Upper Trend Since 2000: Insufficient Data



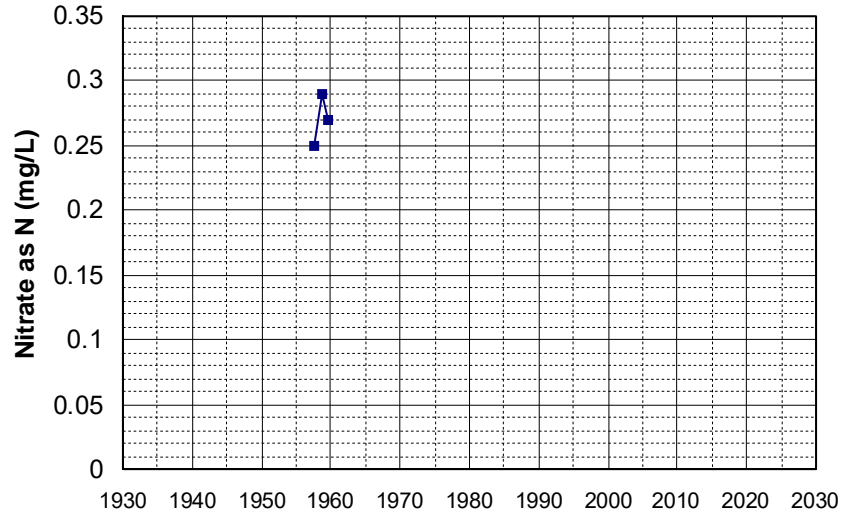
Well Name: 22N12E22C001M Well Depth (ft): 258
Well Type: WATER SUPPLY, OTHER # of Measurements: 3
Source: DWR Period of Record: 1957 - 1962
Depth Zone: Upper Trend Since 2000: Insufficient Data



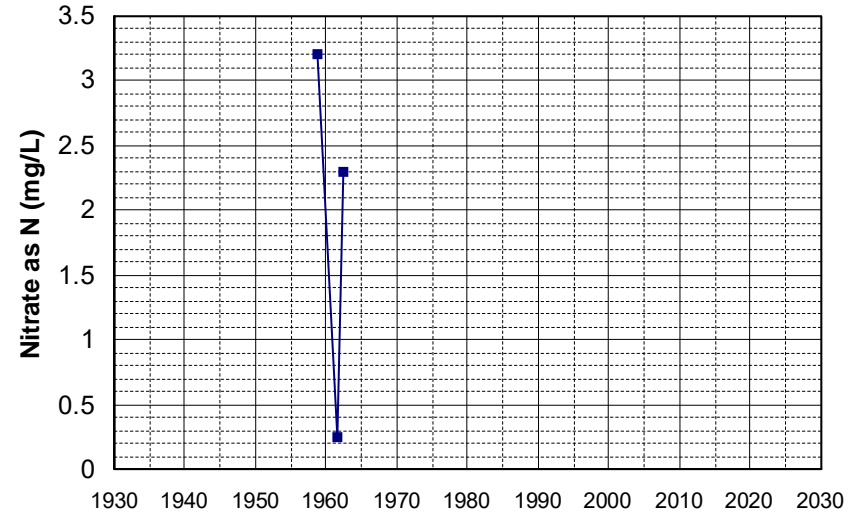
Well Name: 23N04W31?00?M Well Depth (ft): 275
Well Type: WATER SUPPLY, OTHER # of Measurements: 3
Source: DWR Period of Record: 1957 - 1960
Depth Zone: Upper Trend Since 2000: Insufficient Data



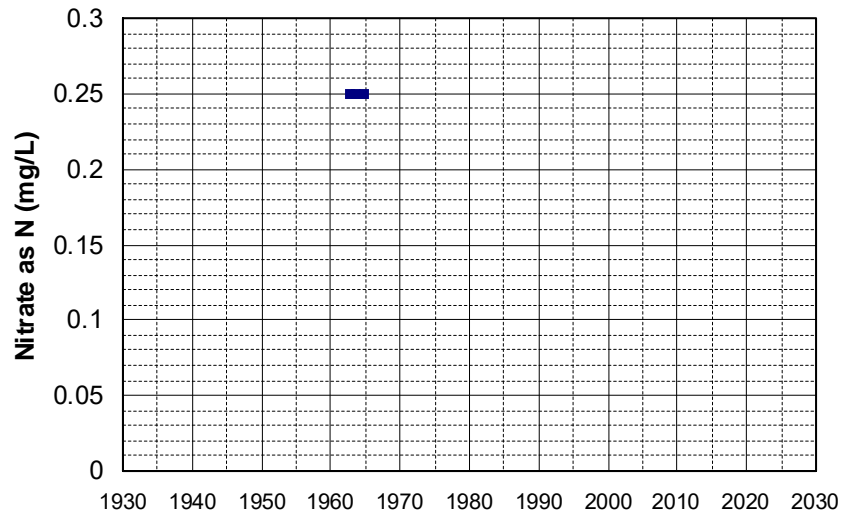
Well Name: 29N04W06N001M
Well Depth (ft): 148
Well Type: WATER SUPPLY, OTHER
of Measurements: 3
Source: DWR
Period of Record: 1957 - 1959
Depth Zone: Upper
Trend Since 2000: Insufficient Data



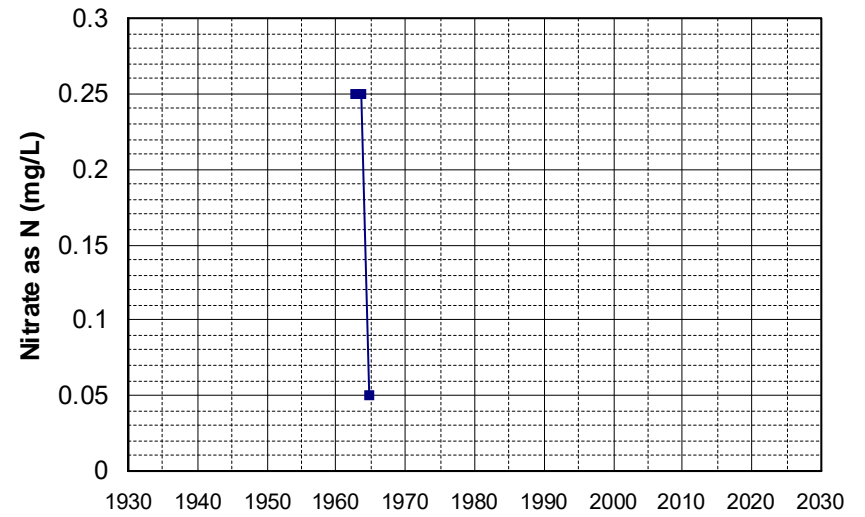
Well Name: 13N09W06C001M
Well Depth (ft): 194
Well Type: WATER SUPPLY, OTHER
of Measurements: 3
Source: DWR
Period of Record: 1958 - 1962
Depth Zone: Upper
Trend Since 2000: Insufficient Data



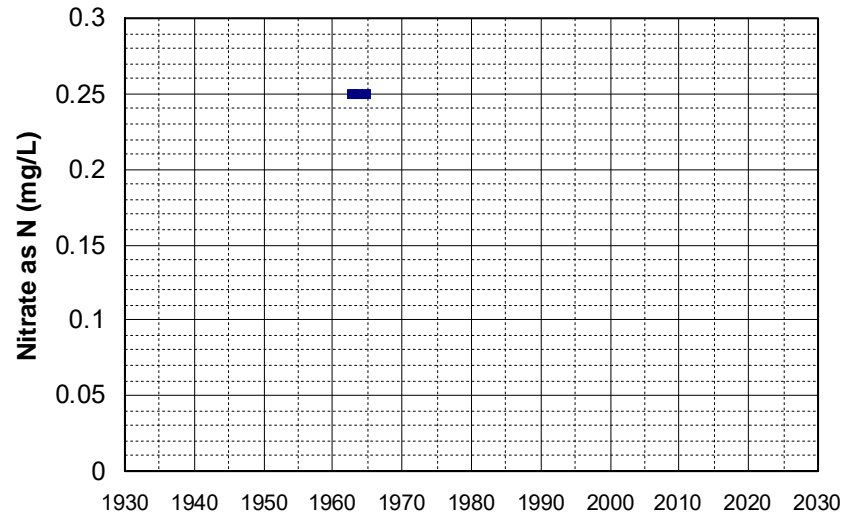
Well Name: 24N09E02A01 M
Well Depth (ft): 240
Well Type: WATER SUPPLY, OTHER
of Measurements: 3
Source: DWR
Period of Record: 1962 - 1964
Depth Zone: Upper
Trend Since 2000: Insufficient Data



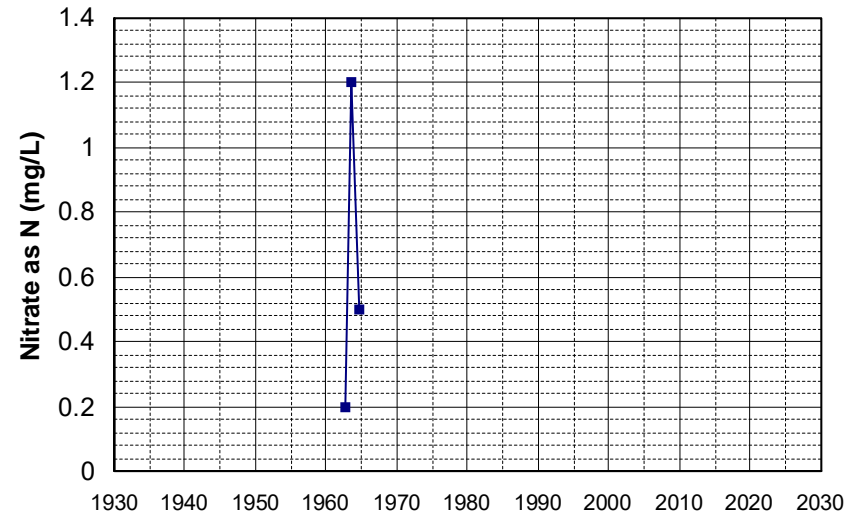
Well Name: 24N09E10H001M
Well Depth (ft): 153
Well Type: WATER SUPPLY, OTHER
of Measurements: 3
Source: DWR
Period of Record: 1962 - 1964
Depth Zone: Upper
Trend Since 2000: Insufficient Data



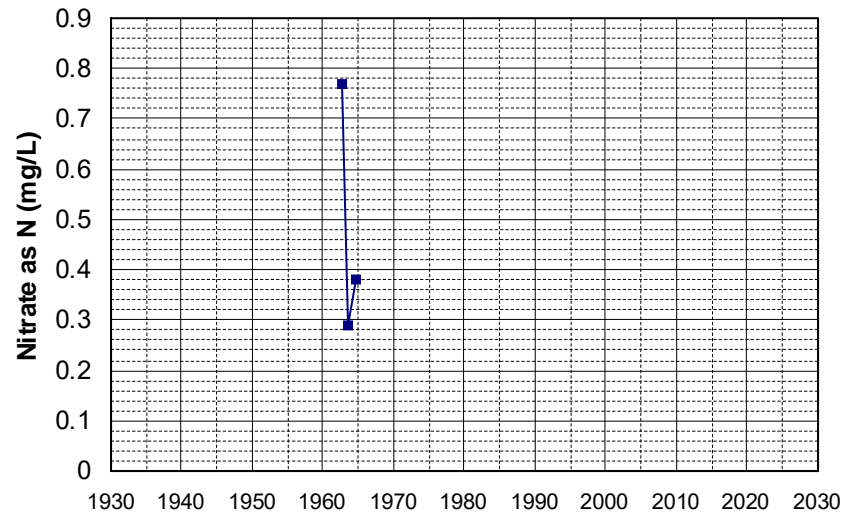
Well Name: 24N09E10L002M Well Depth (ft): 268
Well Type: WATER SUPPLY, OTHER # of Measurements: 3
Source: DWR Period of Record: 1962 - 1964
Depth Zone: Upper Trend Since 2000: Insufficient Data



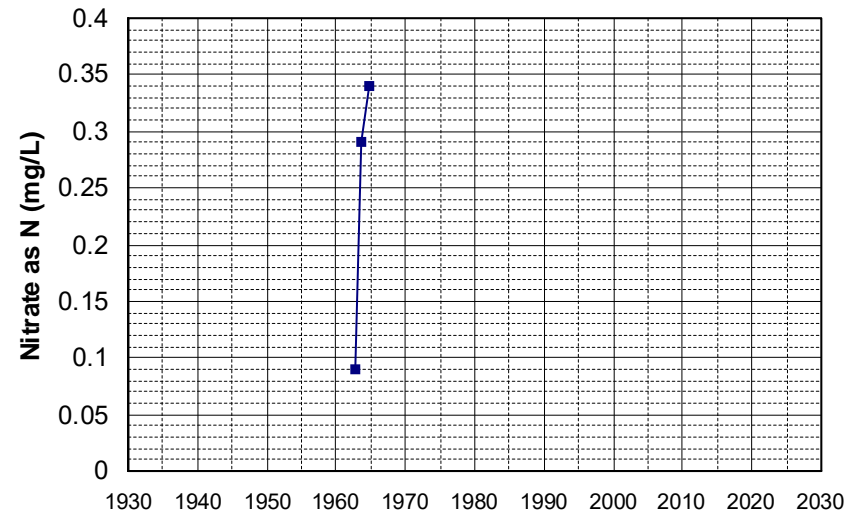
Well Name: 24N09E16H001M Well Depth (ft): 268
Well Type: WATER SUPPLY, OTHER # of Measurements: 3
Source: DWR Period of Record: 1962 - 1964
Depth Zone: Upper Trend Since 2000: Insufficient Data



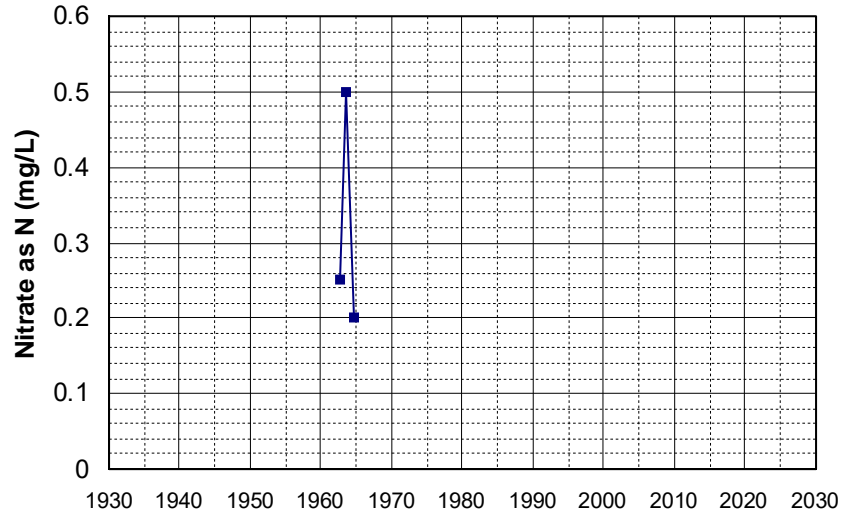
Well Name: 24N10E20D001M Well Depth (ft): 190
Well Type: WATER SUPPLY, OTHER # of Measurements: 3
Source: DWR Period of Record: 1962 - 1964
Depth Zone: Upper Trend Since 2000: Insufficient Data



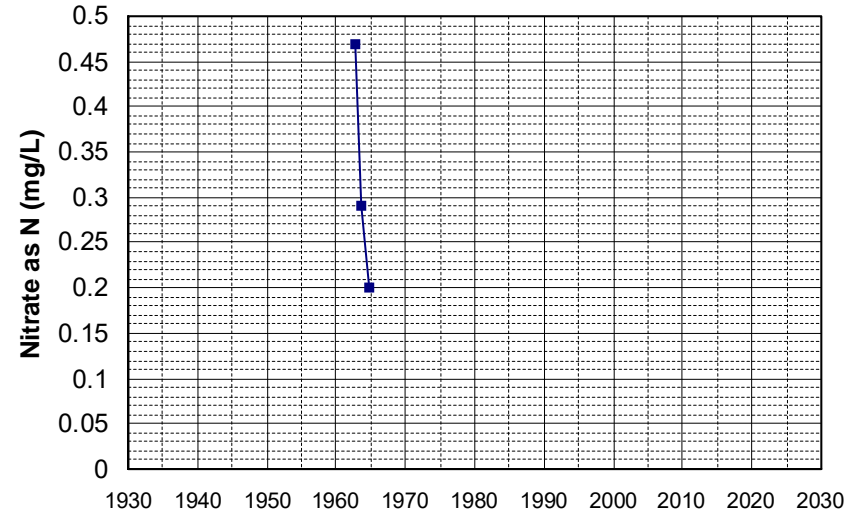
Well Name: 26N10E16P01 M Well Depth (ft): 205
Well Type: WATER SUPPLY, OTHER # of Measurements: 3
Source: DWR Period of Record: 1962 - 1964
Depth Zone: Upper Trend Since 2000: Insufficient Data



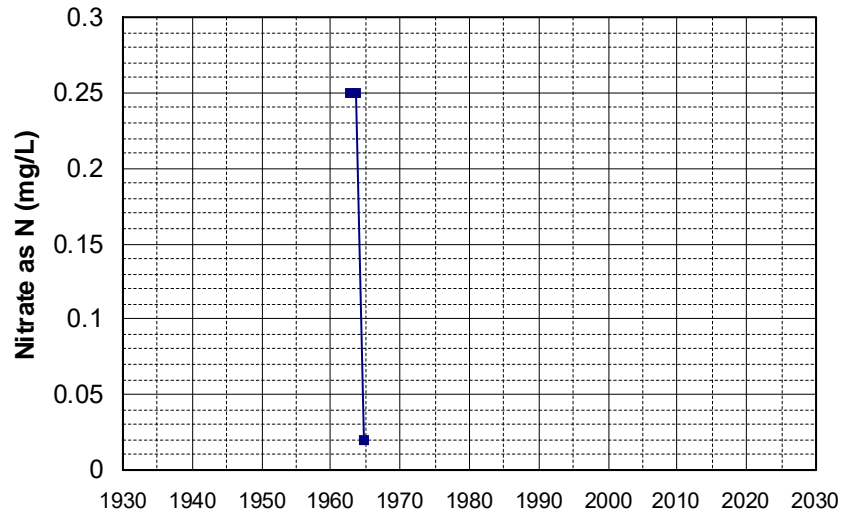
Well Name: 26N10E23A01 M Well Depth (ft): 205
Well Type: WATER SUPPLY, OTHER # of Measurements: 3
Source: DWR Period of Record: 1962 - 1964
Depth Zone: Upper Trend Since 2000: Insufficient Data



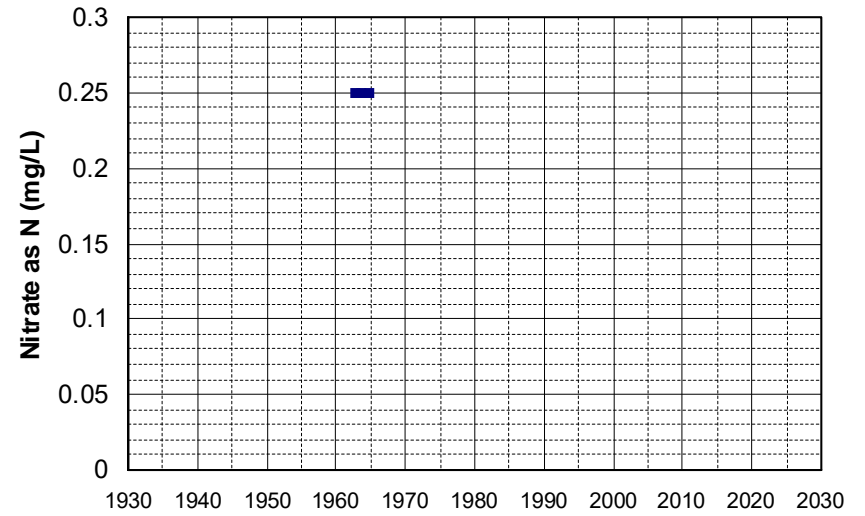
Well Name: 26N10E27R001M Well Depth (ft): 205
Well Type: WATER SUPPLY, OTHER # of Measurements: 3
Source: DWR Period of Record: 1962 - 1964
Depth Zone: Upper Trend Since 2000: Insufficient Data



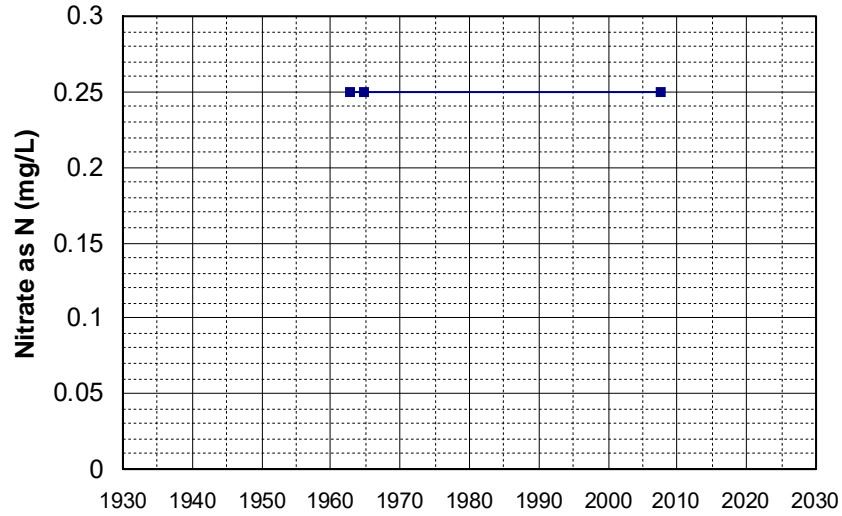
Well Name: 26N10E28M001M Well Depth (ft): 205
Well Type: WATER SUPPLY, OTHER # of Measurements: 3
Source: DWR Period of Record: 1962 - 1964
Depth Zone: Upper Trend Since 2000: Insufficient Data



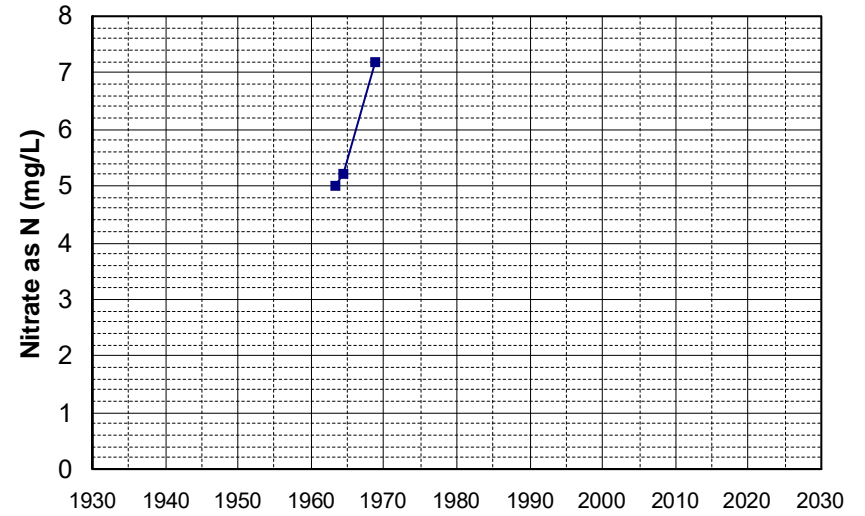
Well Name: 26N10E30F001M Well Depth (ft): 85
Well Type: WATER SUPPLY, OTHER # of Measurements: 3
Source: DWR Period of Record: 1962 - 1964
Depth Zone: Upper Trend Since 2000: Insufficient Data



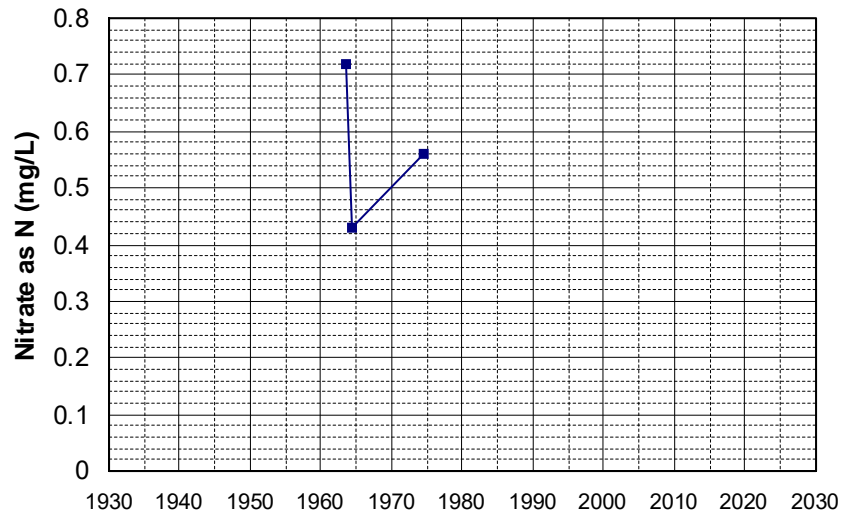
Well Name: 27N09E35P001M Well Depth (ft): 300
 Well Type: WATER SUPPLY, OTHER # of Measurements: 3
 Source: DWR Period of Record: 1962 - 2007
 Depth Zone: Upper Trend Since 2000: Insufficient Data



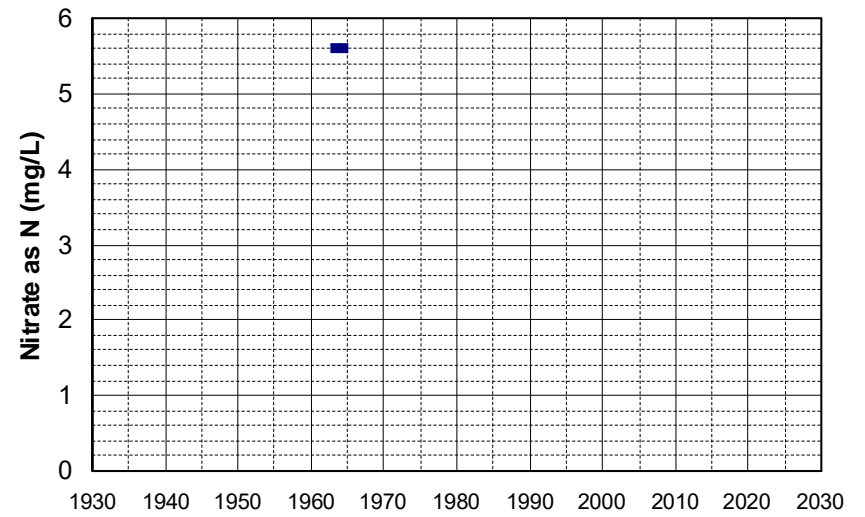
Well Name: 13N07W22B002M Well Depth (ft): 228
 Well Type: WATER SUPPLY, OTHER # of Measurements: 3
 Source: DWR Period of Record: 1963 - 1968
 Depth Zone: Upper Trend Since 2000: Insufficient Data



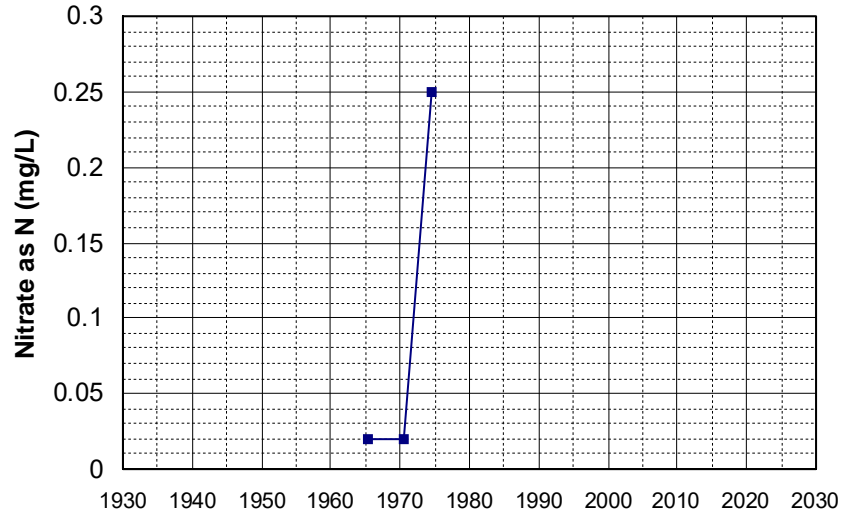
Well Name: 14N08W23K001M Well Depth (ft): 21
 Well Type: WATER SUPPLY, OTHER # of Measurements: 3
 Source: DWR Period of Record: 1963 - 1974
 Depth Zone: Upper Trend Since 2000: Insufficient Data



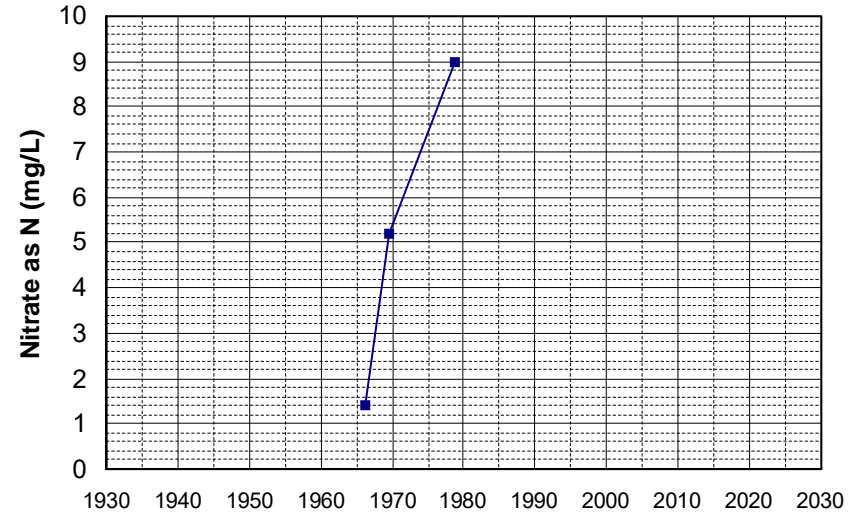
Well Name: 14N08W24L001M Well Depth (ft): 260
 Well Type: WATER SUPPLY, OTHER # of Measurements: 3
 Source: DWR Period of Record: 1963 - 1964
 Depth Zone: Upper Trend Since 2000: Insufficient Data



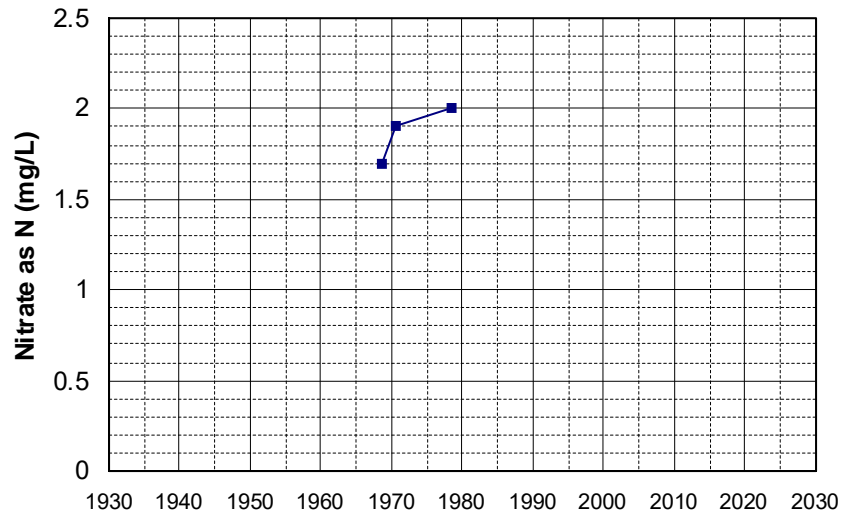
Well Name: 15N04E23Q001M Well Depth (ft): 120
Well Type: WATER SUPPLY, OTHER # of Measurements: 3
Source: DWR Period of Record: 1965 - 1974
Depth Zone: Upper Trend Since 2000: Insufficient Data



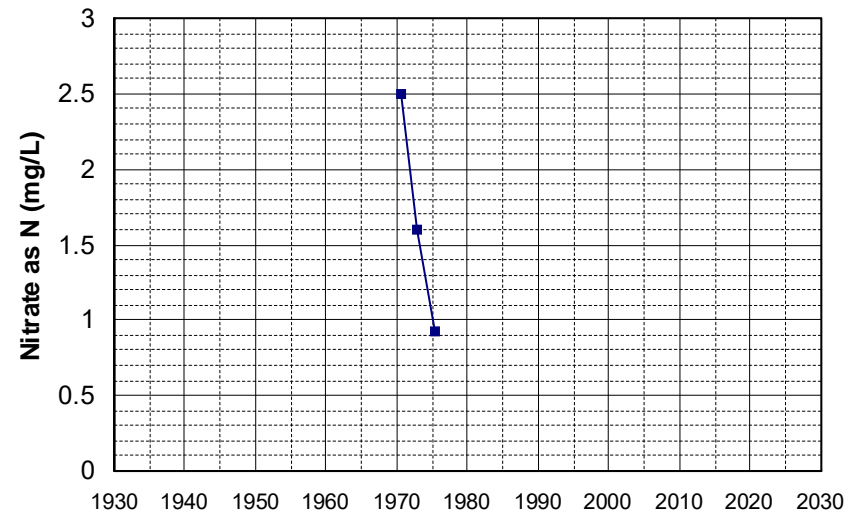
Well Name: 10N01W27C001M Well Depth (ft): 96
Well Type: WATER SUPPLY, OTHER # of Measurements: 3
Source: DWR Period of Record: 1966 - 1978
Depth Zone: Upper Trend Since 2000: Insufficient Data



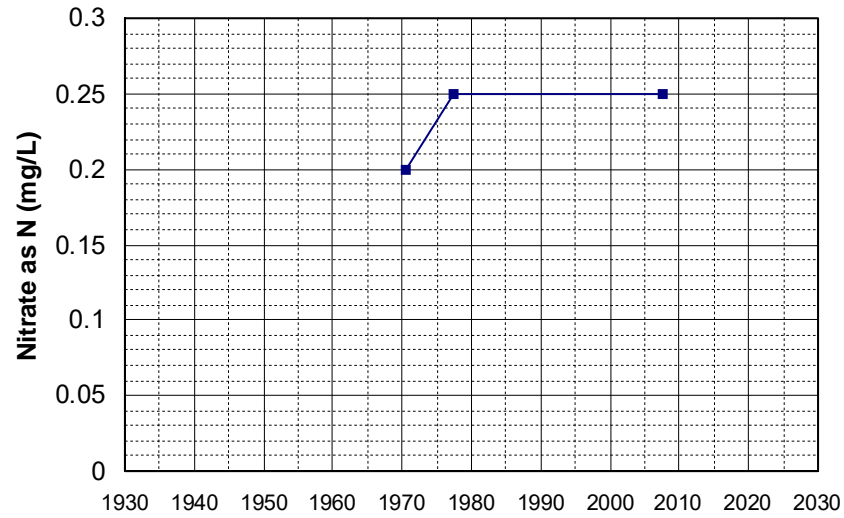
Well Name: 26N02W28P001M Well Depth (ft): 100
Well Type: WATER SUPPLY, OTHER # of Measurements: 3
Source: DWR Period of Record: 1968 - 1978
Depth Zone: Upper Trend Since 2000: Insufficient Data



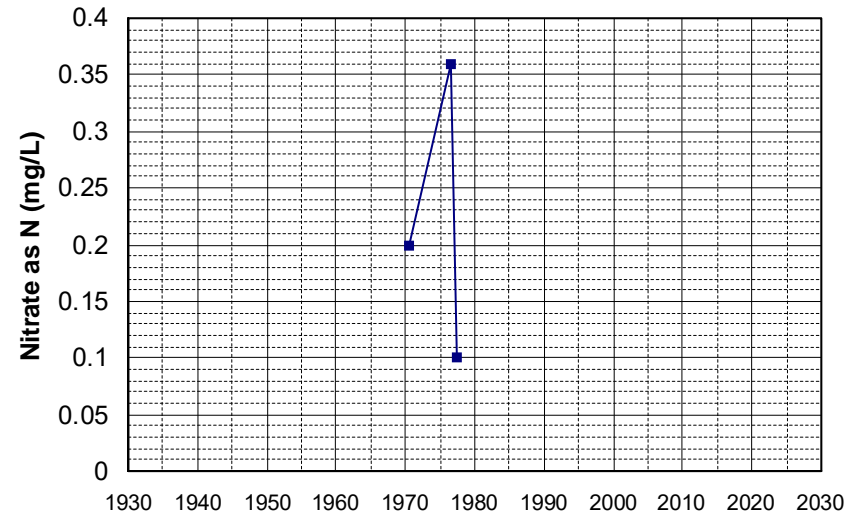
Well Name: 12N07W01F001M Well Depth (ft): 91
Well Type: WATER SUPPLY, OTHER # of Measurements: 3
Source: DWR Period of Record: 1970 - 1975
Depth Zone: Upper Trend Since 2000: Insufficient Data



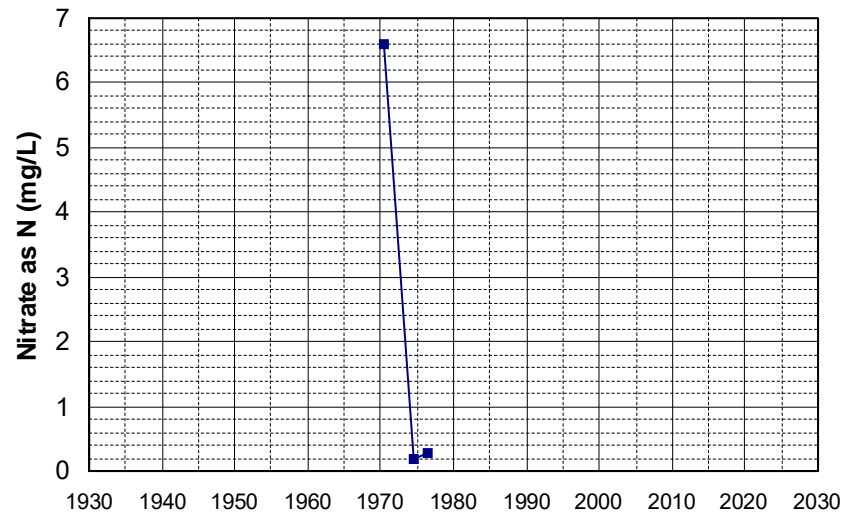
Well Name: 13N07W15J002M Well Depth (ft): 228
Well Type: WATER SUPPLY, OTHER # of Measurements: 3
Source: DWR Period of Record: 1970 - 2007
Depth Zone: Upper Trend Since 2000: Insufficient Data



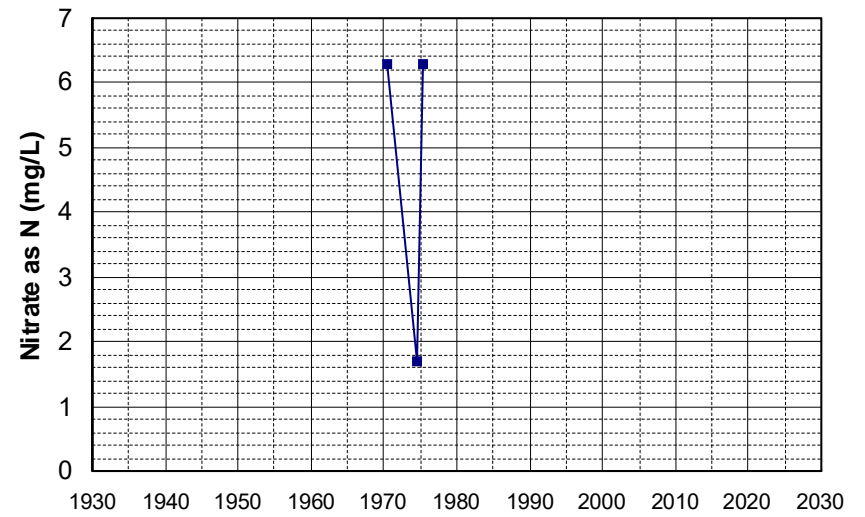
Well Name: 13N07W27C001M Well Depth (ft): 228
Well Type: WATER SUPPLY, OTHER # of Measurements: 3
Source: DWR Period of Record: 1970 - 1977
Depth Zone: Upper Trend Since 2000: Insufficient Data



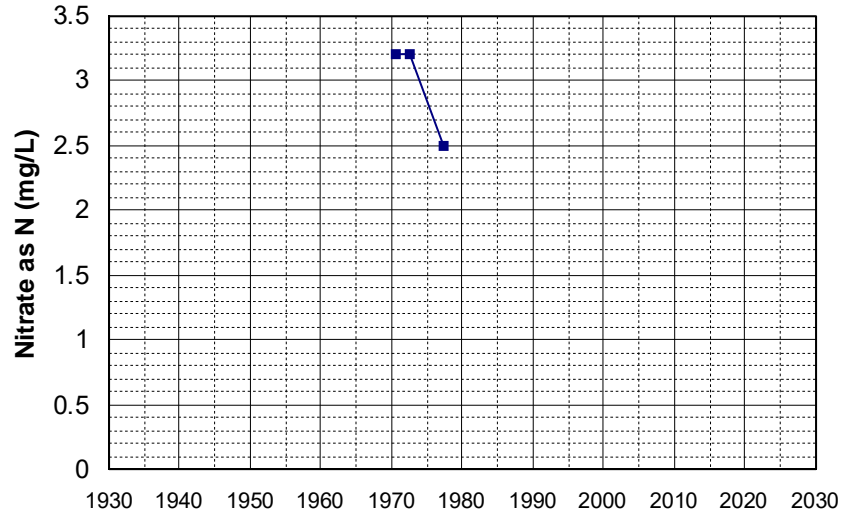
Well Name: 13N09W09F002M Well Depth (ft): 52
Well Type: WATER SUPPLY, OTHER # of Measurements: 3
Source: DWR Period of Record: 1970 - 1976
Depth Zone: Upper Trend Since 2000: Insufficient Data



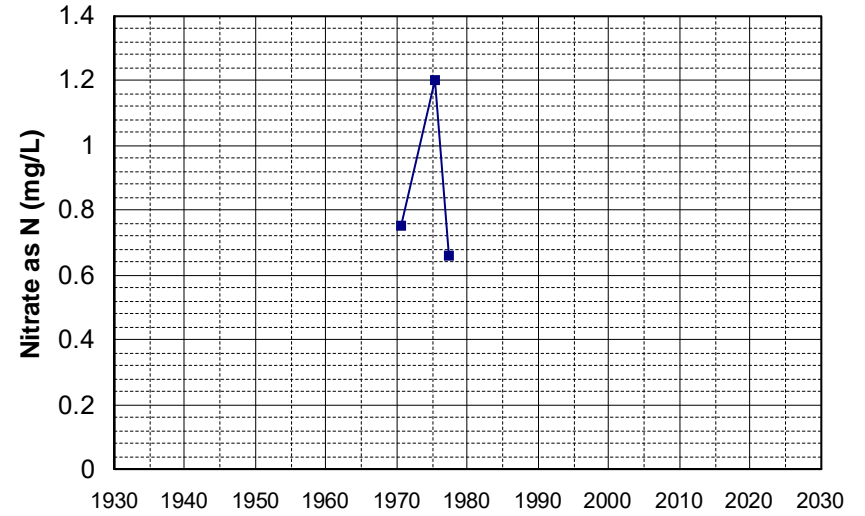
Well Name: 13N09W15D001M Well Depth (ft): 235
Well Type: WATER SUPPLY, OTHER # of Measurements: 3
Source: DWR Period of Record: 1970 - 1975
Depth Zone: Upper Trend Since 2000: Insufficient Data



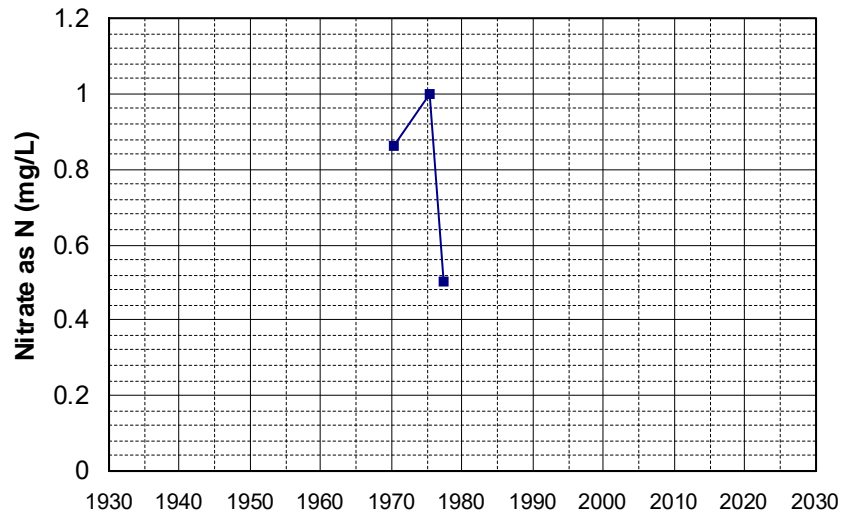
Well Name: 18N03E25J001M Well Depth (ft): 70
Well Type: WATER SUPPLY, OTHER # of Measurements: 3
Source: DWR Period of Record: 1970 - 1977
Depth Zone: Upper Trend Since 2000: Insufficient Data



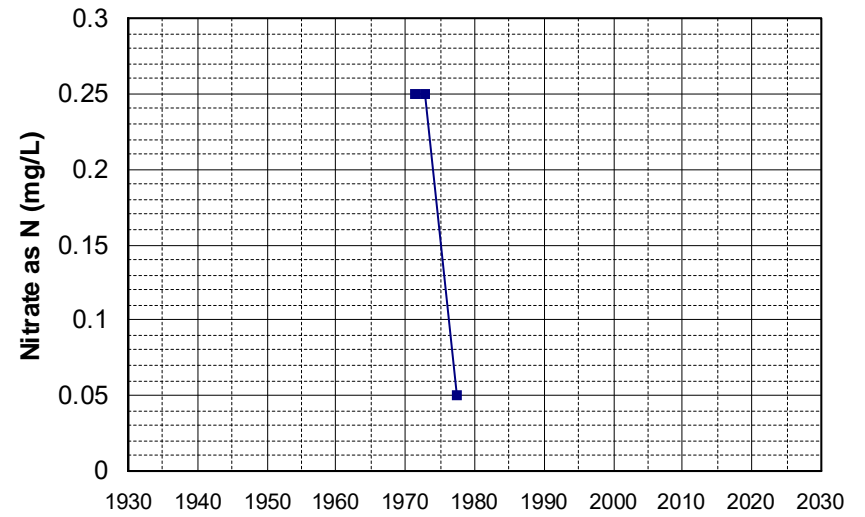
Well Name: 25N03W22D001M Well Depth (ft): 108
Well Type: WATER SUPPLY, OTHER # of Measurements: 3
Source: DWR Period of Record: 1970 - 1977
Depth Zone: Upper Trend Since 2000: Insufficient Data



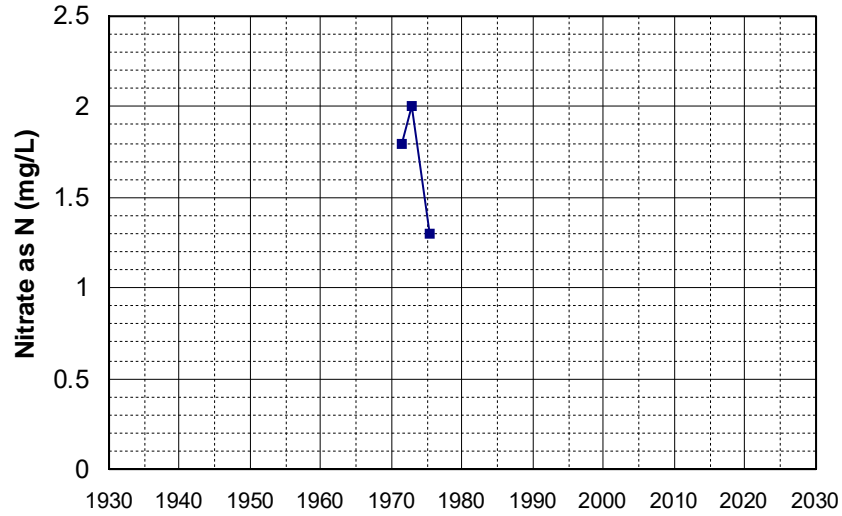
Well Name: 27N04W26J001M Well Depth (ft): 160
Well Type: WATER SUPPLY, OTHER # of Measurements: 3
Source: DWR Period of Record: 1970 - 1977
Depth Zone: Upper Trend Since 2000: Insufficient Data



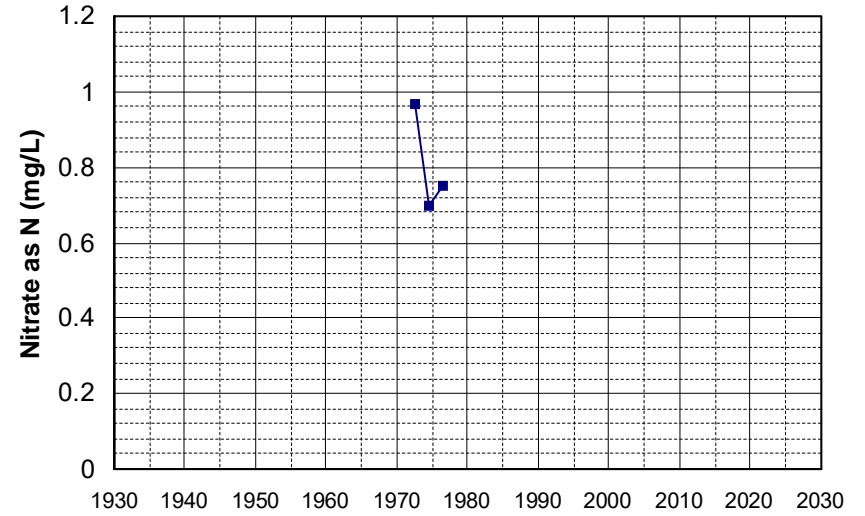
Well Name: 13N07W21L002M Well Depth (ft): 295
Well Type: WATER SUPPLY, OTHER # of Measurements: 3
Source: DWR Period of Record: 1971 - 1977
Depth Zone: Upper Trend Since 2000: Insufficient Data



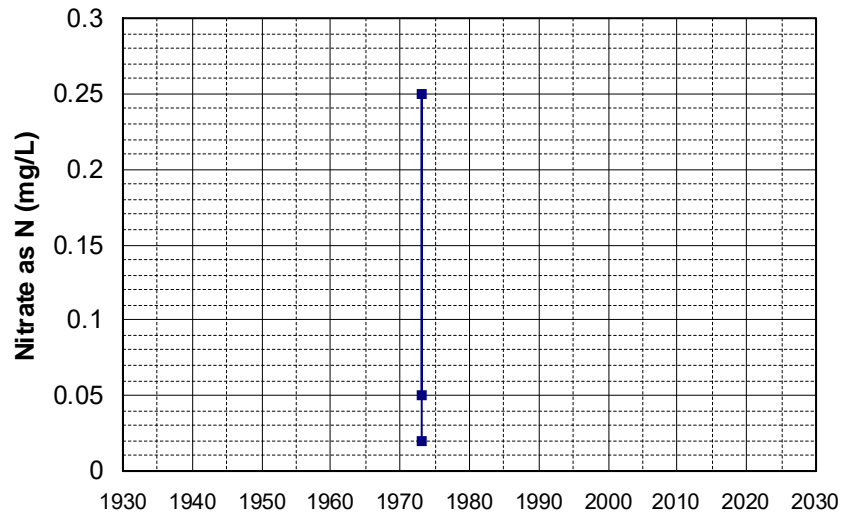
Well Name: 14N10W15A001M Well Depth (ft): 85
Well Type: WATER SUPPLY, OTHER # of Measurements: 3
Source: DWR Period of Record: 1971 - 1975
Depth Zone: Upper Trend Since 2000: Insufficient Data



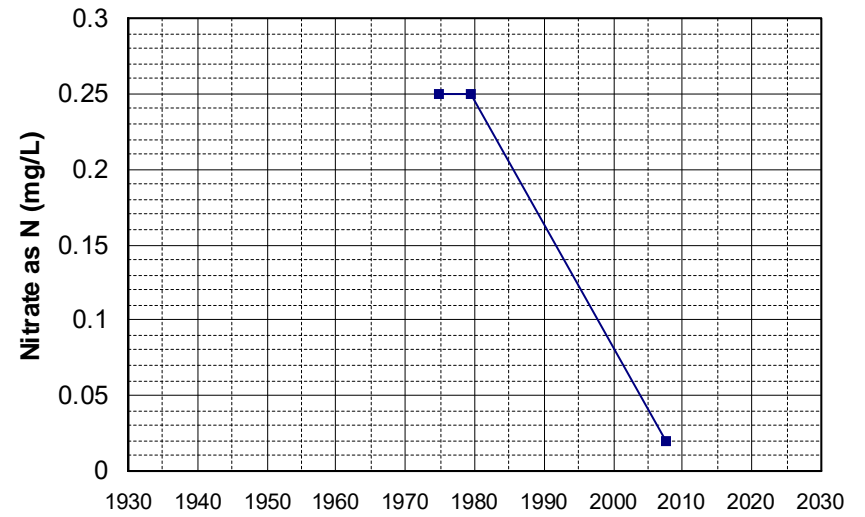
Well Name: 32N05W26M002M Well Depth (ft): 290
Well Type: WATER SUPPLY, OTHER # of Measurements: 3
Source: DWR Period of Record: 1972 - 1976
Depth Zone: Upper Trend Since 2000: Insufficient Data



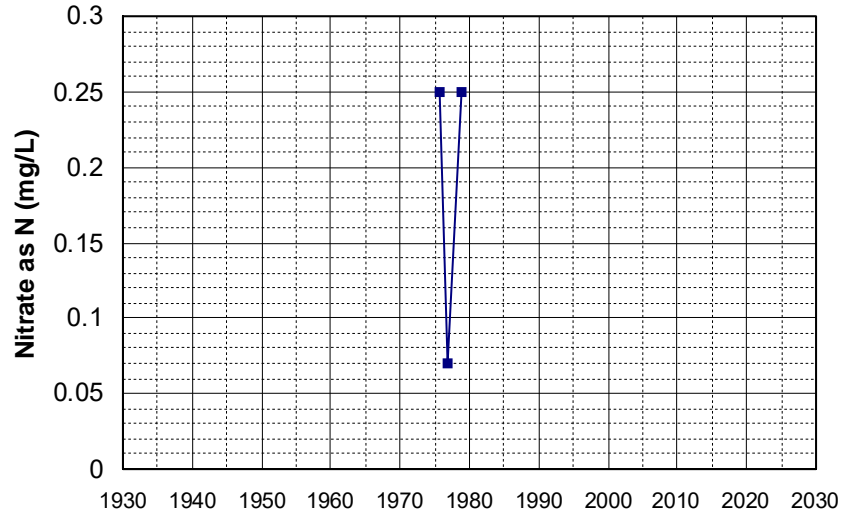
Well Name: 08N04E09L001M Well Depth (ft): 198
Well Type: WATER SUPPLY, OTHER # of Measurements: 3
Source: DWR Period of Record: 1973
Depth Zone: Upper Trend Since 2000: Insufficient Data



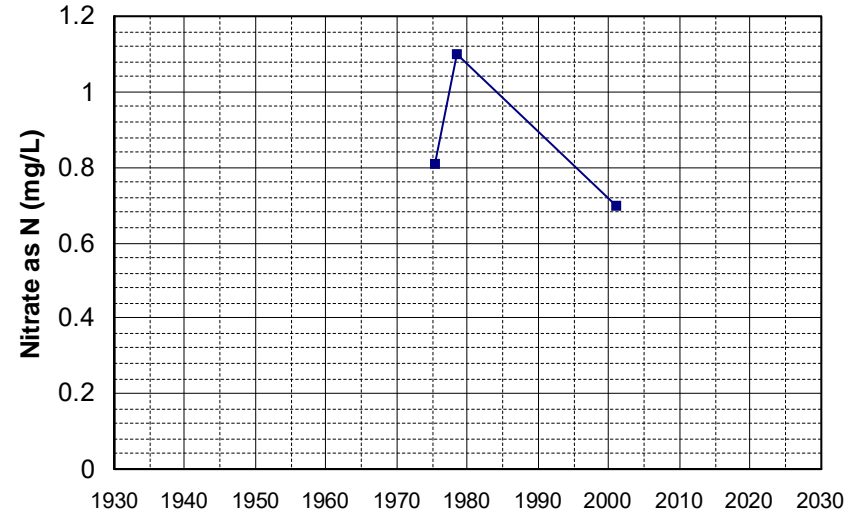
Well Name: 27N08E10G001M Well Depth (ft): 117
Well Type: WATER SUPPLY, OTHER # of Measurements: 3
Source: DWR Period of Record: 1974 - 2007
Depth Zone: Upper Trend Since 2000: Insufficient Data



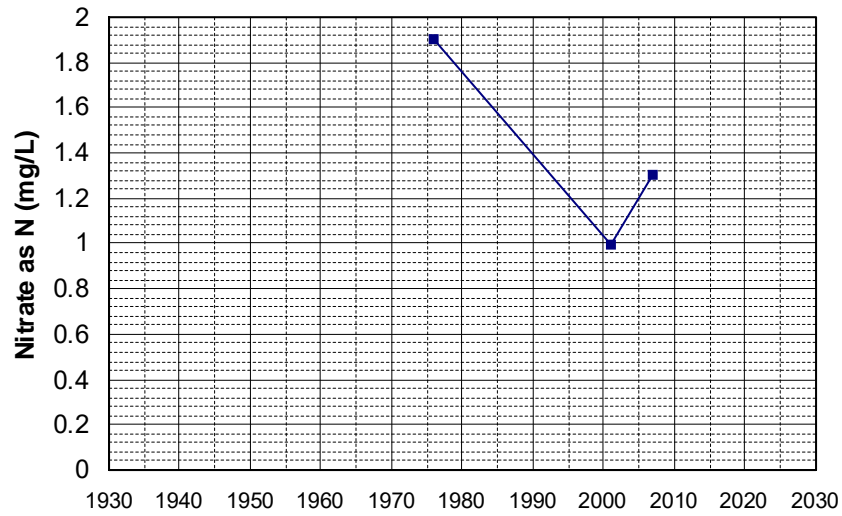
Well Name: 24N10E18N001M Well Depth (ft): 190
Well Type: WATER SUPPLY, OTHER # of Measurements: 3
Source: DWR Period of Record: 1975 - 1978
Depth Zone: Upper Trend Since 2000: Insufficient Data



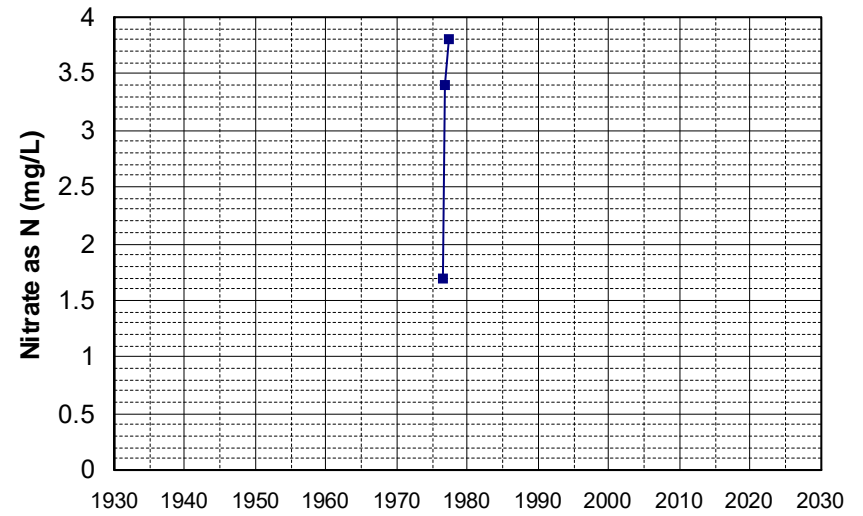
Well Name: 26N02W16C001M Well Depth (ft): 50
Well Type: WATER SUPPLY, OTHER # of Measurements: 3
Source: DWR Period of Record: 1975 - 2000
Depth Zone: Upper Trend Since 2000: Insufficient Data



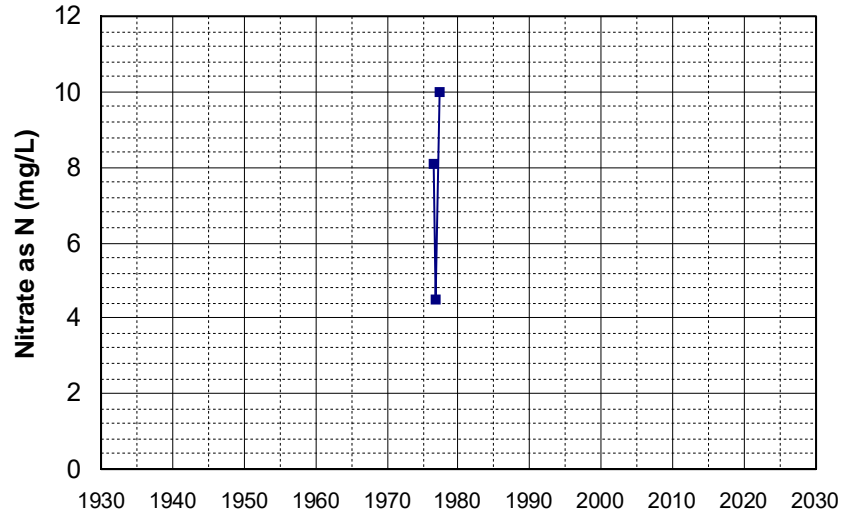
Well Name: 27N03W08M001M Well Depth (ft): 135
Well Type: WATER SUPPLY, OTHER # of Measurements: 3
Source: DWR Period of Record: 1975 - 2006
Depth Zone: Upper Trend Since 2000: Insufficient Data



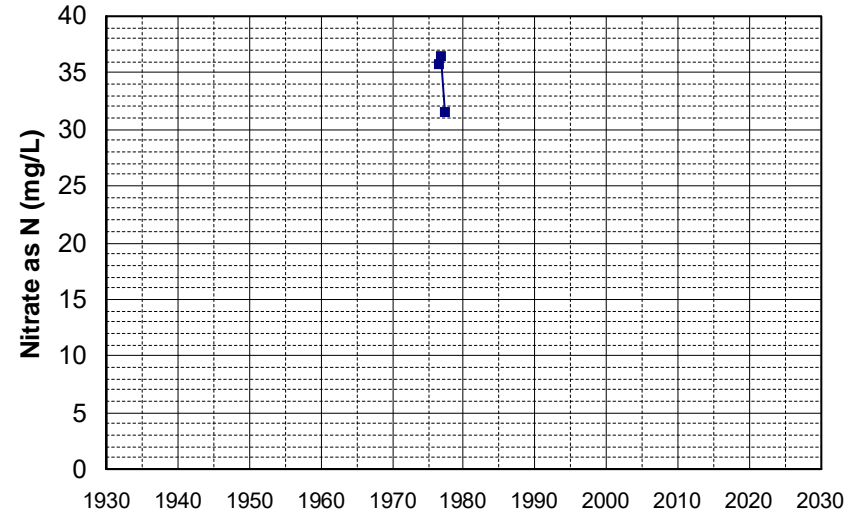
Well Name: 05N05E07P001M Well Depth (ft): 132
Well Type: WATER SUPPLY, OTHER # of Measurements: 3
Source: DWR Period of Record: 1976 - 1977
Depth Zone: Upper Trend Since 2000: Insufficient Data



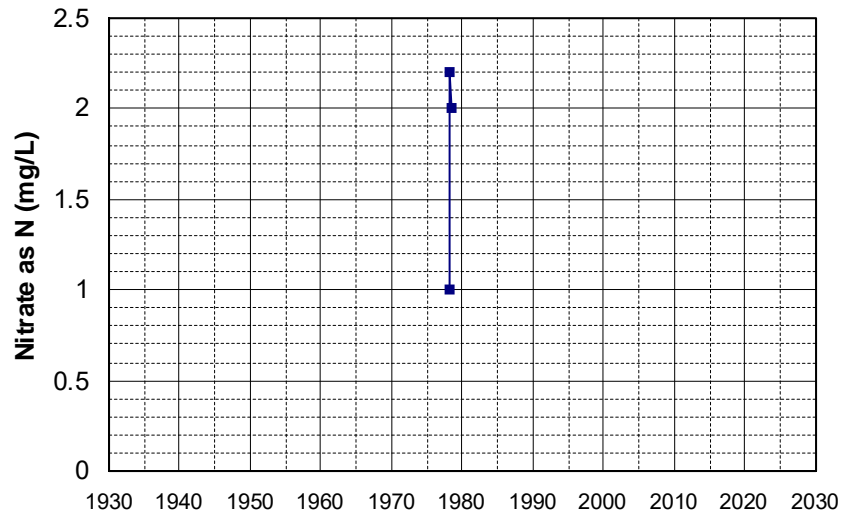
Well Name: 05N05E17N001M Well Depth (ft): 132
 Well Type: WATER SUPPLY, OTHER # of Measurements: 3
 Source: DWR Period of Record: 1976 - 1977
 Depth Zone: Upper Trend Since 2000: Insufficient Data



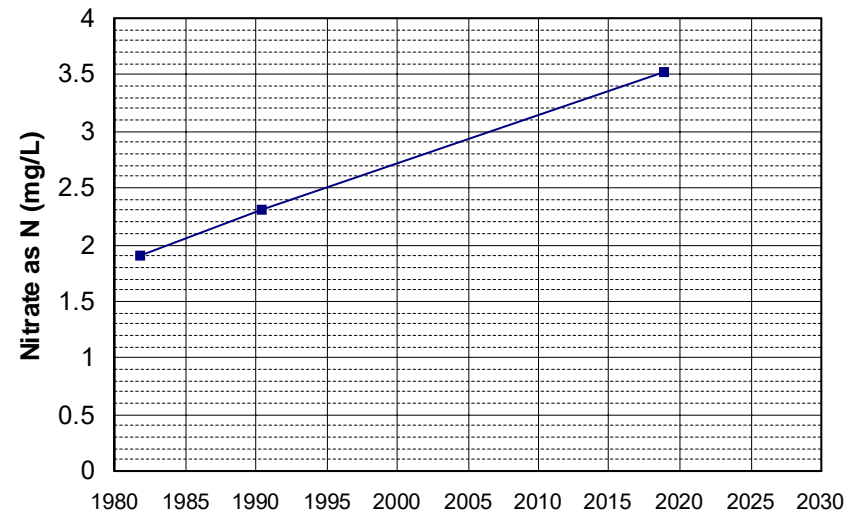
Well Name: 05N05E18A001M Well Depth (ft): 132
 Well Type: WATER SUPPLY, OTHER # of Measurements: 3
 Source: DWR Period of Record: 1976 - 1977
 Depth Zone: Upper Trend Since 2000: Insufficient Data



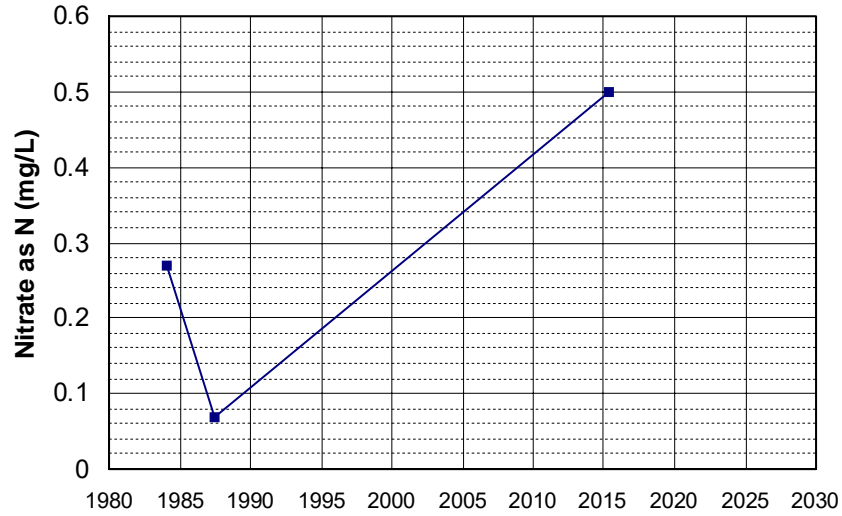
Well Name: 05N05E18G001M Well Depth (ft): 132
 Well Type: WATER SUPPLY, OTHER # of Measurements: 3
 Source: DWR Period of Record: 1978
 Depth Zone: Upper Trend Since 2000: Insufficient Data



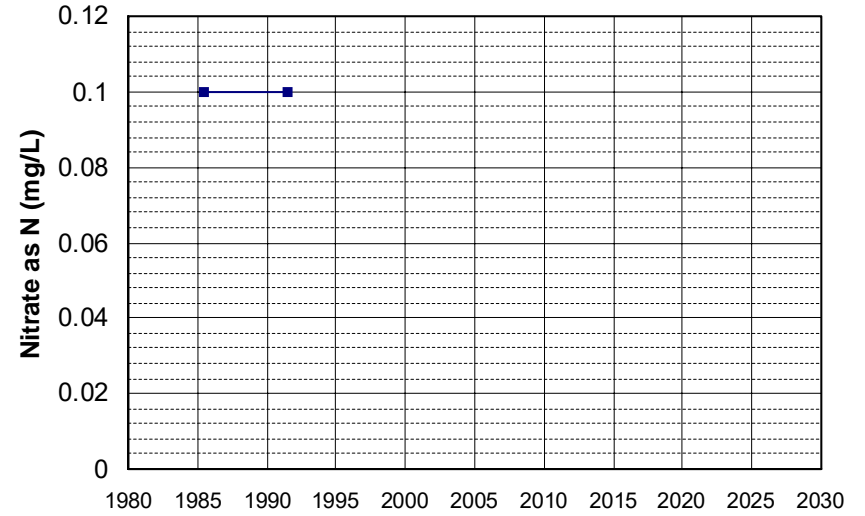
Well Name: CA5700556_001_001 Well Depth (ft): N/A
 Well Type: MUNICIPAL # of Measurements: 3
 Source: DDW Period of Record: 1981 - 2018
 Depth Zone: Upper Trend Since 2000: Insufficient Data



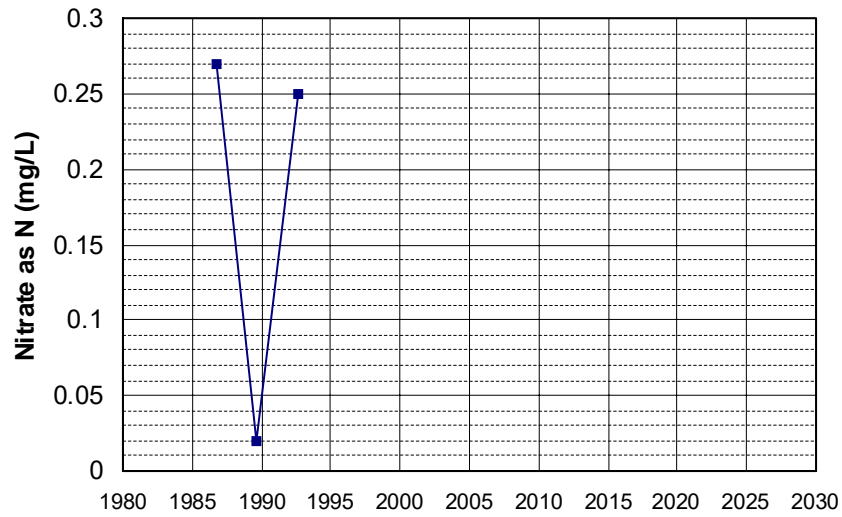
Well Name: CA0310005_003_003
Well Type: MUNICIPAL
Source: DDW
Depth Zone: Upper
Well Depth (ft): 284
of Measurements: 3
Period of Record: 1984 - 2015
Trend Since 2000: Insufficient Data



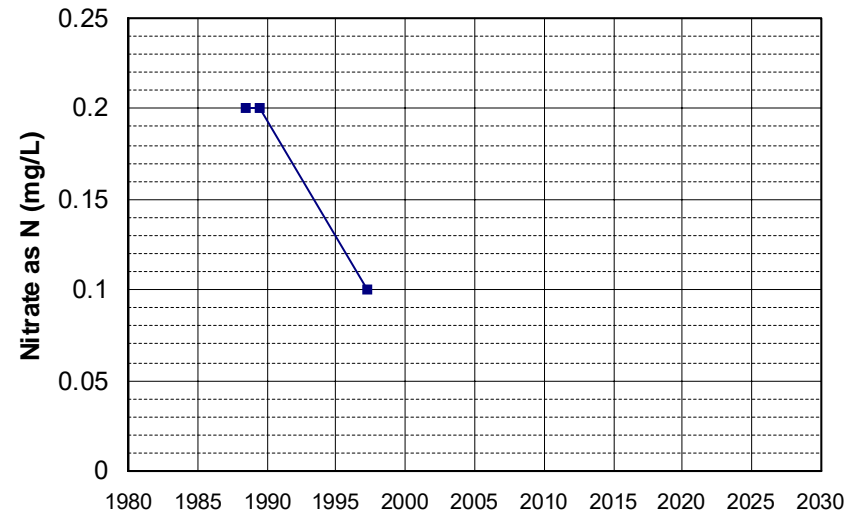
Well Name: CA3110018_003_003
Well Type: MUNICIPAL
Source: DDW
Depth Zone: Upper
Well Depth (ft): N/A
of Measurements: 3
Period of Record: 1985 - 1991
Trend Since 2000: Insufficient Data



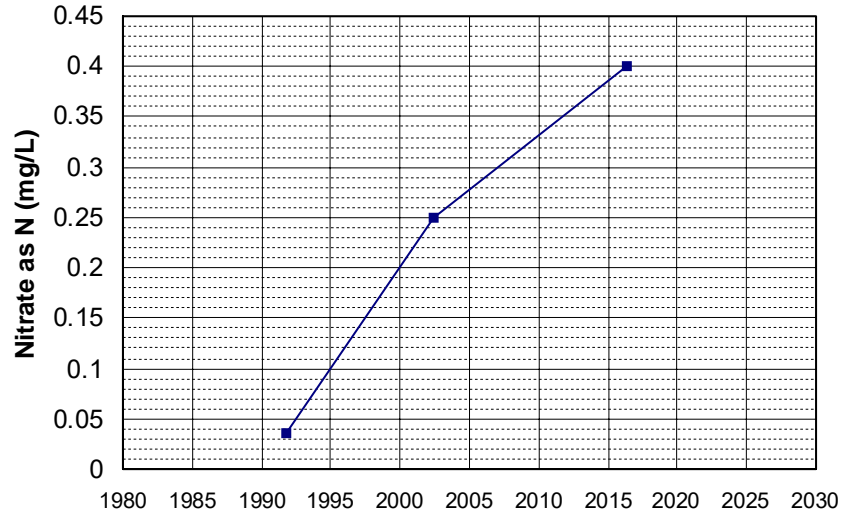
Well Name: CA1210700_002_002
Well Type: MUNICIPAL
Source: DDW
Depth Zone: Upper
Well Depth (ft): 282
of Measurements: 3
Period of Record: 1986 - 1992
Trend Since 2000: Insufficient Data



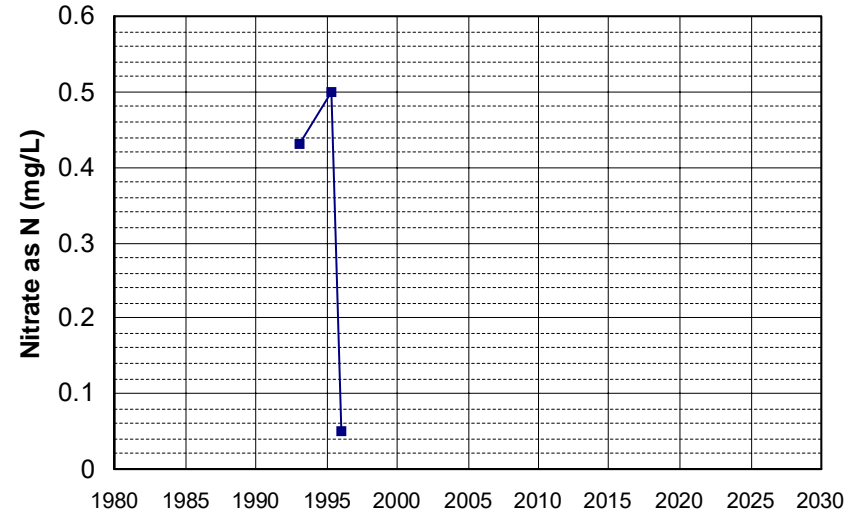
Well Name: CA0910021_003_003
Well Type: MUNICIPAL
Source: DDW
Depth Zone: Upper
Well Depth (ft): 277
of Measurements: 3
Period of Record: 1988 - 1997
Trend Since 2000: Insufficient Data



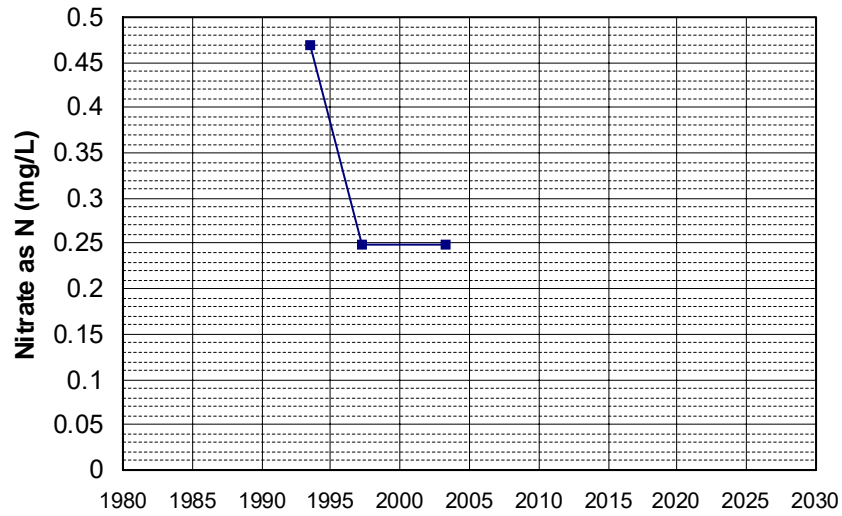
Well Name: CA4510009_002_002
Well Type: MUNICIPAL
Source: DDW
Depth Zone: Upper
Well Depth (ft): 170
of Measurements: 3
Period of Record: 1991 - 2016
Trend Since 2000: Insufficient Data



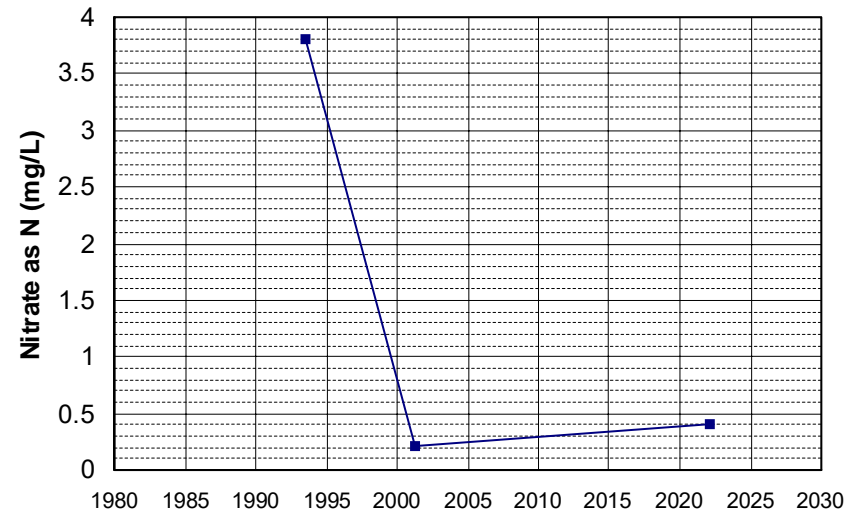
Well Name: CA0310004_003_003
Well Type: MUNICIPAL
Source: DDW
Depth Zone: Upper
Well Depth (ft): 32
of Measurements: 3
Period of Record: 1993 - 1996
Trend Since 2000: Insufficient Data



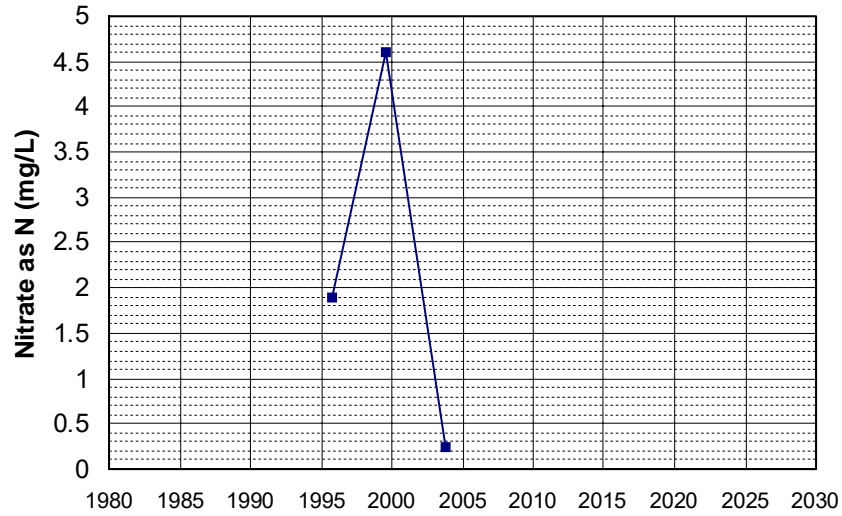
Well Name: CA1700574_001_001
Well Type: MUNICIPAL
Source: DDW
Depth Zone: Upper
Well Depth (ft): N/A
of Measurements: 3
Period of Record: 1993 - 2003
Trend Since 2000: Insufficient Data



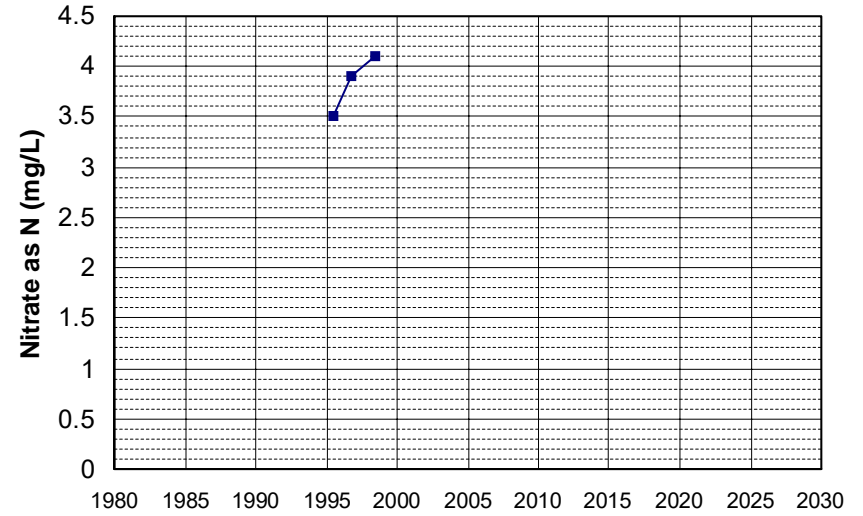
Well Name: CA1700659_001_001
Well Type: MUNICIPAL
Source: DDW
Depth Zone: Upper
Well Depth (ft): 200
of Measurements: 3
Period of Record: 1993 - 2022
Trend Since 2000: Insufficient Data



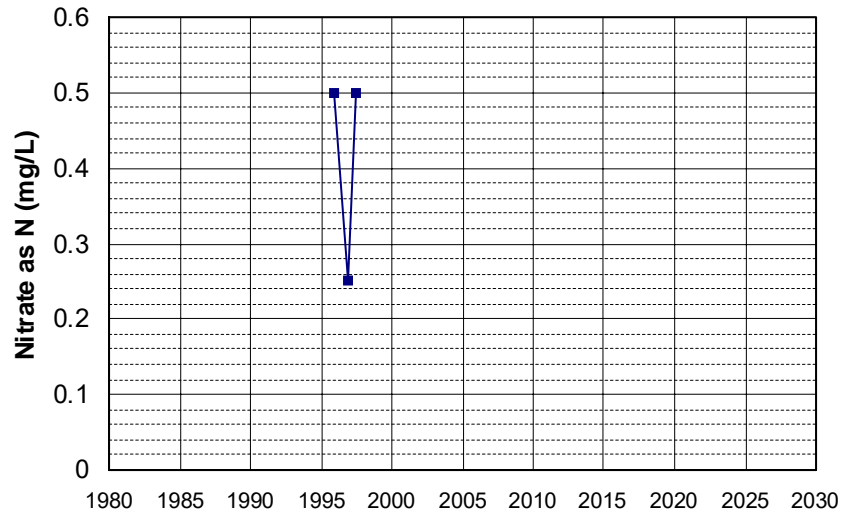
Well Name: CA2500545_001_001 Well Depth (ft): 230
 Well Type: MUNICIPAL # of Measurements: 3
 Source: DDW Period of Record: 1995 - 2003
 Depth Zone: Upper Trend Since 2000: Insufficient Data



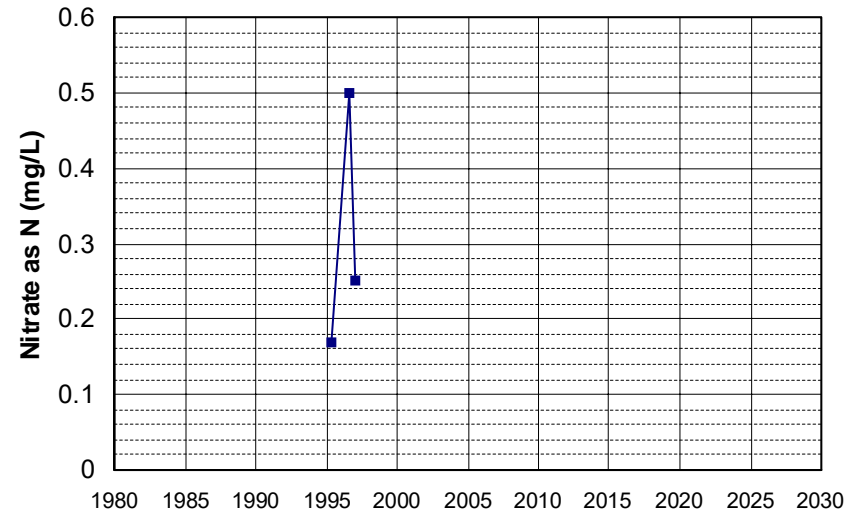
Well Name: CA3100021_002_002 Well Depth (ft): 200
 Well Type: MUNICIPAL # of Measurements: 3
 Source: DDW Period of Record: 1995 - 1998
 Depth Zone: Upper Trend Since 2000: Insufficient Data



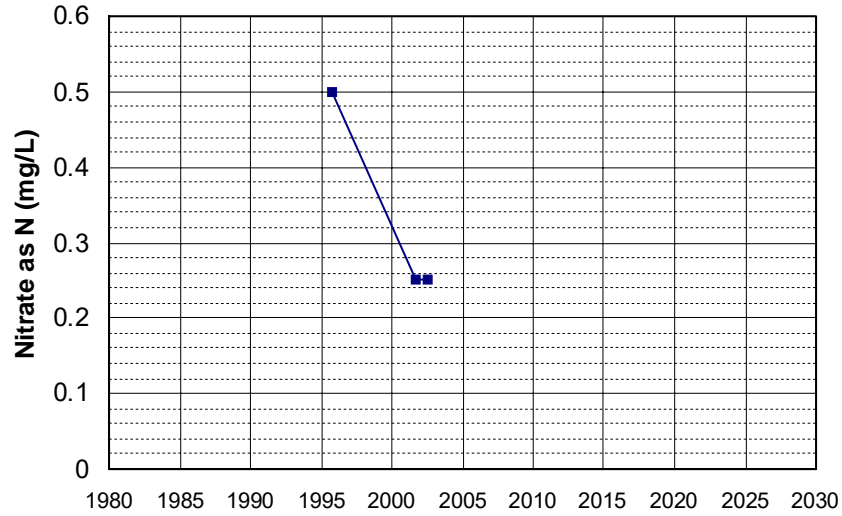
Well Name: CA3200111_002_002 Well Depth (ft): 60
 Well Type: MUNICIPAL # of Measurements: 3
 Source: DDW Period of Record: 1995 - 1997
 Depth Zone: Upper Trend Since 2000: Insufficient Data



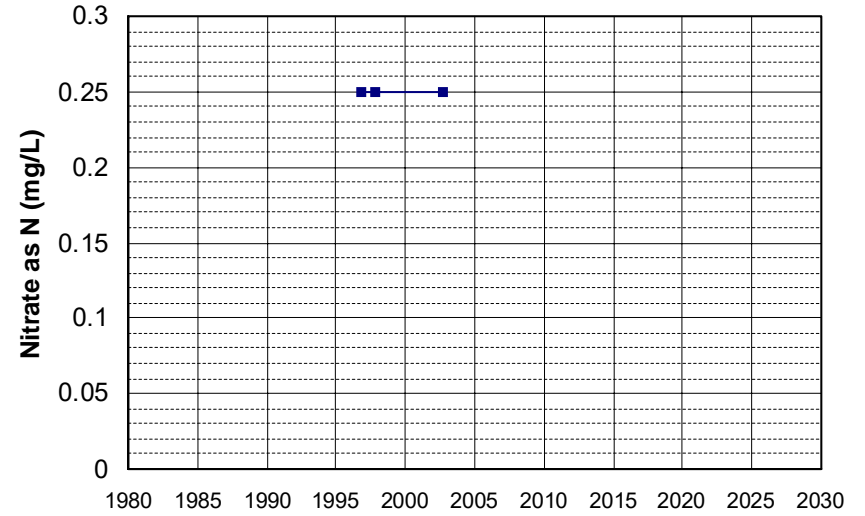
Well Name: CA3410001_036_036 Well Depth (ft): 43
 Well Type: MUNICIPAL # of Measurements: 3
 Source: DDW Period of Record: 1995 - 1997
 Depth Zone: Upper Trend Since 2000: Insufficient Data



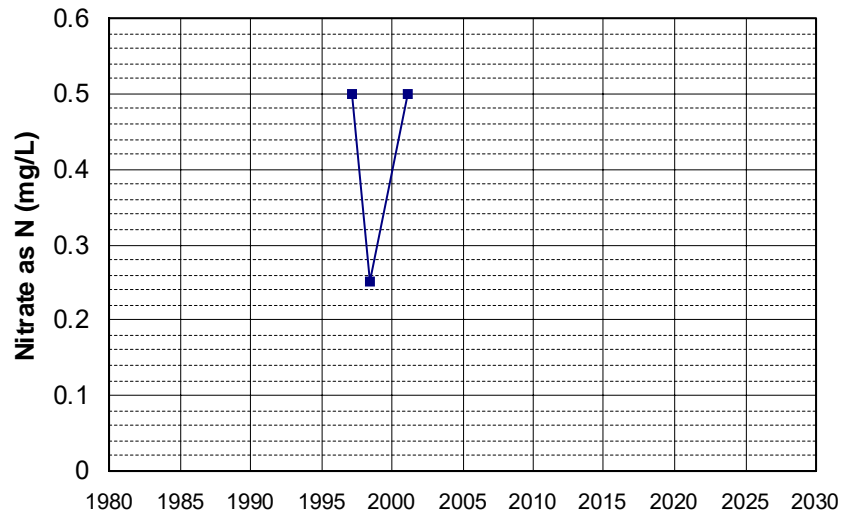
Well Name: CA4700835_001_001 Well Depth (ft): 220
Well Type: MUNICIPAL # of Measurements: 3
Source: DDW Period of Record: 1995 - 2002
Depth Zone: Upper Trend Since 2000: Insufficient Data



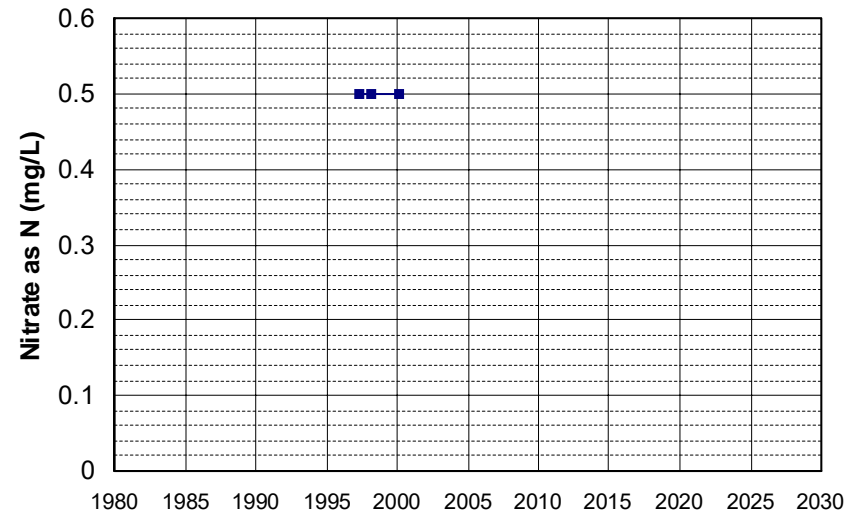
Well Name: CA4700541_001_001 Well Depth (ft): N/A
Well Type: MUNICIPAL # of Measurements: 3
Source: DDW Period of Record: 1996 - 2002
Depth Zone: Upper Trend Since 2000: Insufficient Data



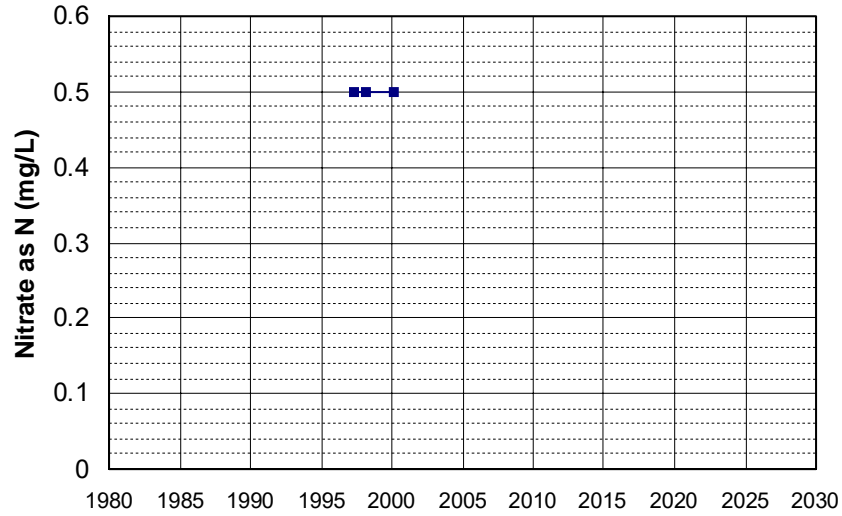
Well Name: CA0400090_001_001 Well Depth (ft): 120
Well Type: MUNICIPAL # of Measurements: 3
Source: DDW Period of Record: 1997 - 2001
Depth Zone: Upper Trend Since 2000: Insufficient Data



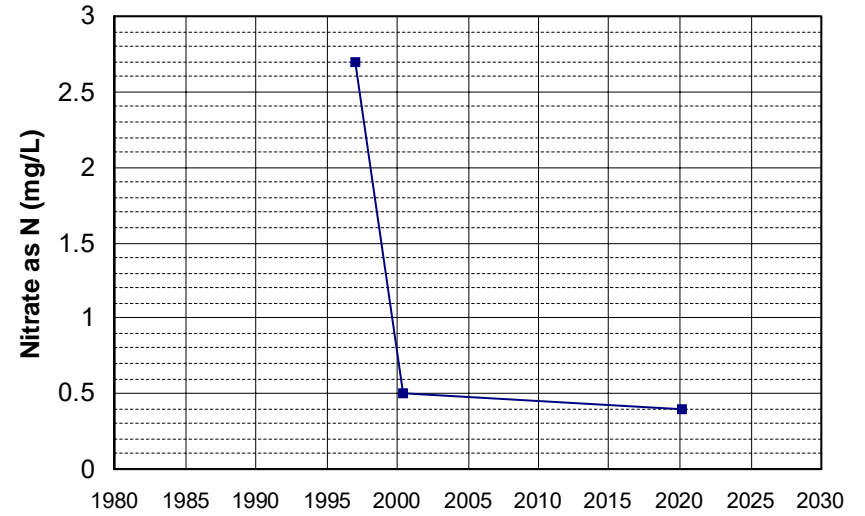
Well Name: CA0400112_001_001 Well Depth (ft): N/A
Well Type: MUNICIPAL # of Measurements: 3
Source: DDW Period of Record: 1997 - 2000
Depth Zone: Upper Trend Since 2000: Insufficient Data



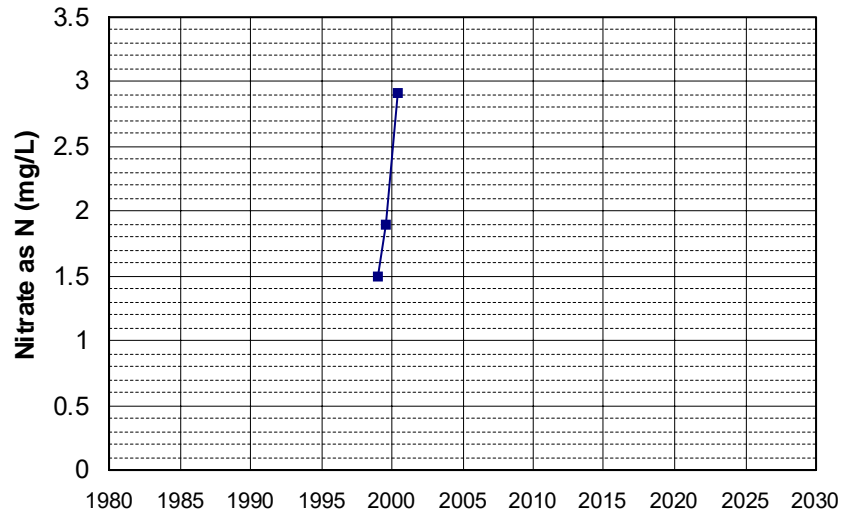
Well Name: CA0400116_001_001
Well Type: MUNICIPAL
Source: DDW
Depth Zone: Upper
Well Depth (ft): N/A
of Measurements: 3
Period of Record: 1997 - 2000
Trend Since 2000: Insufficient Data



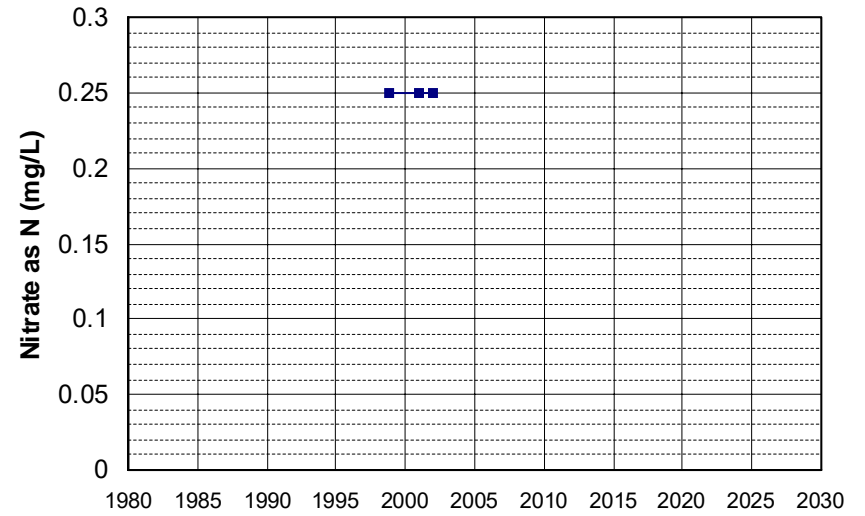
Well Name: CA1700706_001_001
Well Type: MUNICIPAL
Source: DDW
Depth Zone: Upper
Well Depth (ft): 226
of Measurements: 3
Period of Record: 1997 - 2020
Trend Since 2000: Insufficient Data



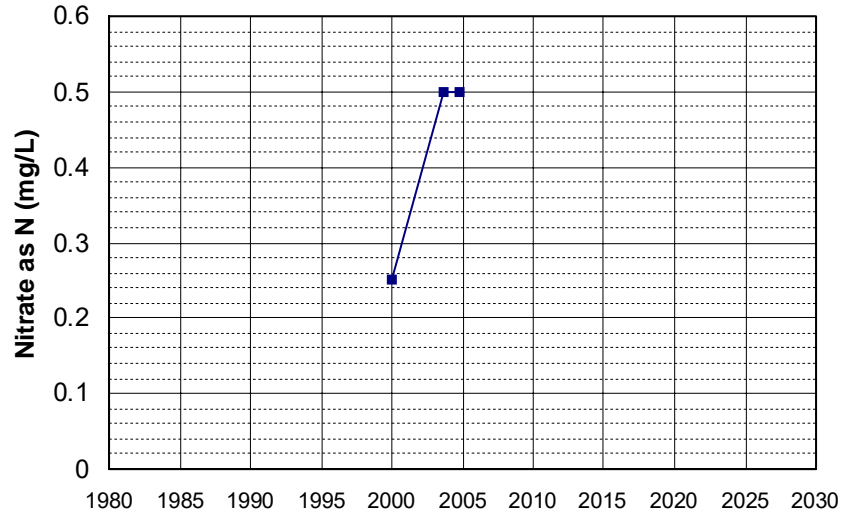
Well Name: CA1800604_001_001
Well Type: MUNICIPAL
Source: DDW
Depth Zone: Upper
Well Depth (ft): 256
of Measurements: 3
Period of Record: 1998 - 2000
Trend Since 2000: Insufficient Data



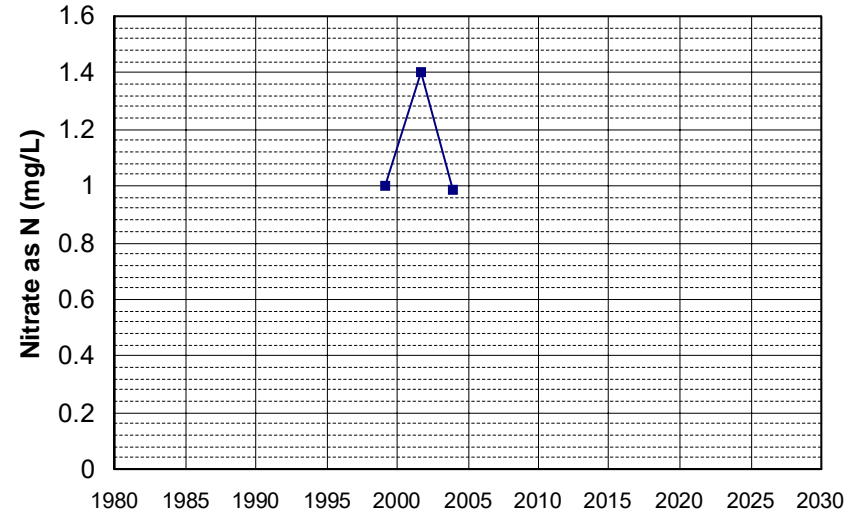
Well Name: CA5200503_003_003
Well Type: MUNICIPAL
Source: DDW
Depth Zone: Upper
Well Depth (ft): 224
of Measurements: 3
Period of Record: 1998 - 2001
Trend Since 2000: Insufficient Data



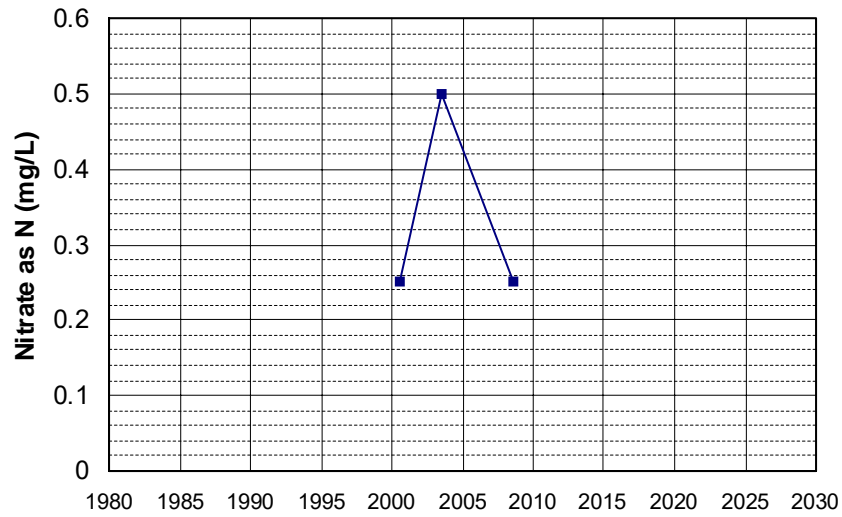
Well Name: CA5101019_001_001
Well Type: MUNICIPAL
Source: DDW
Depth Zone: Upper
Well Depth (ft): N/A
of Measurements: 3
Period of Record: 1999 - 2004
Trend Since 2000: Insufficient Data



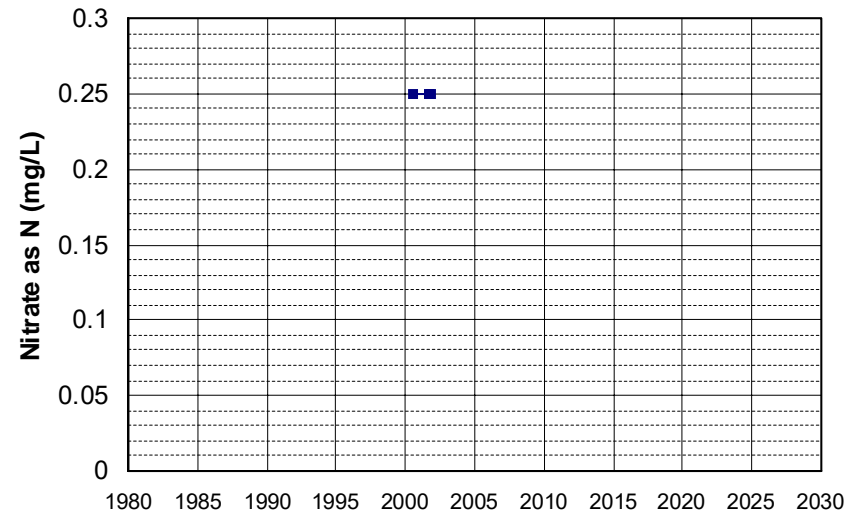
Well Name: CA5105001_001_001
Well Type: MUNICIPAL
Source: DDW
Depth Zone: Upper
Well Depth (ft): N/A
of Measurements: 3
Period of Record: 1999 - 2003
Trend Since 2000: Insufficient Data



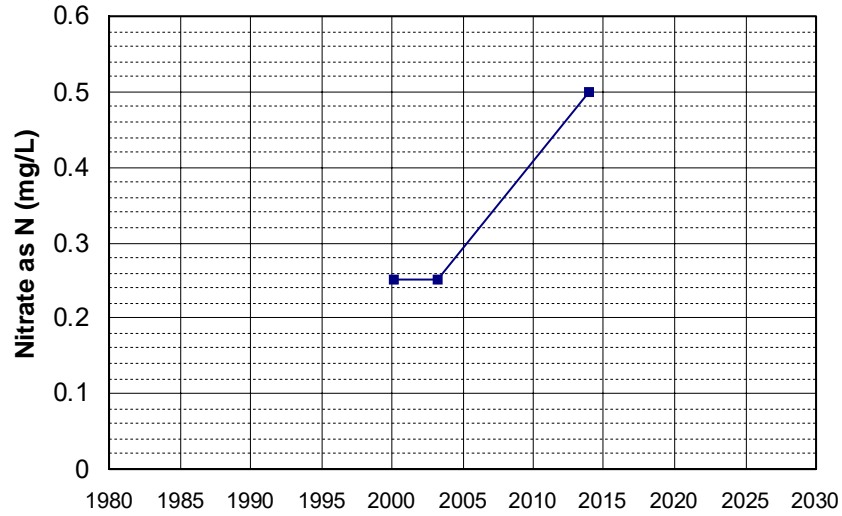
Well Name: CA0900114_001_001
Well Type: MUNICIPAL
Source: DDW
Depth Zone: Upper
Well Depth (ft): N/A
of Measurements: 3
Period of Record: 2000 - 2008
Trend Since 2000: Insufficient Data



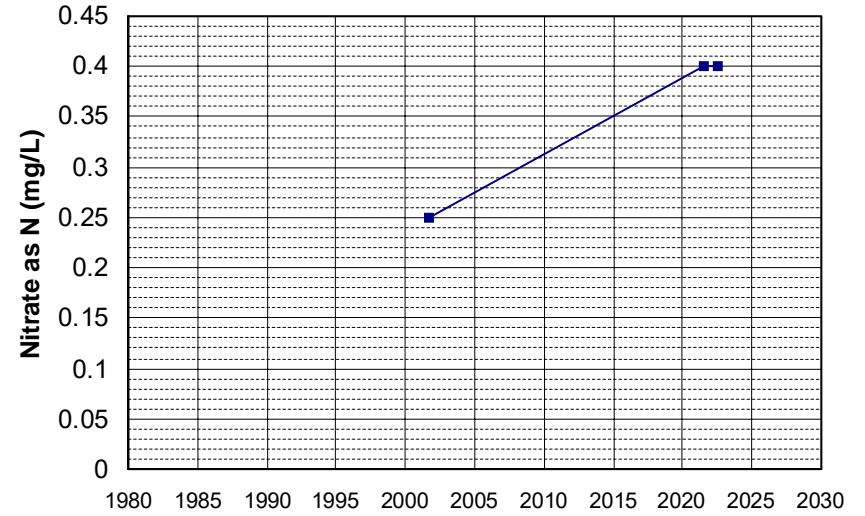
Well Name: CA3400129_001_001
Well Type: MUNICIPAL
Source: DDW
Depth Zone: Upper
Well Depth (ft): N/A
of Measurements: 3
Period of Record: 2000 - 2001
Trend Since 2000: Insufficient Data



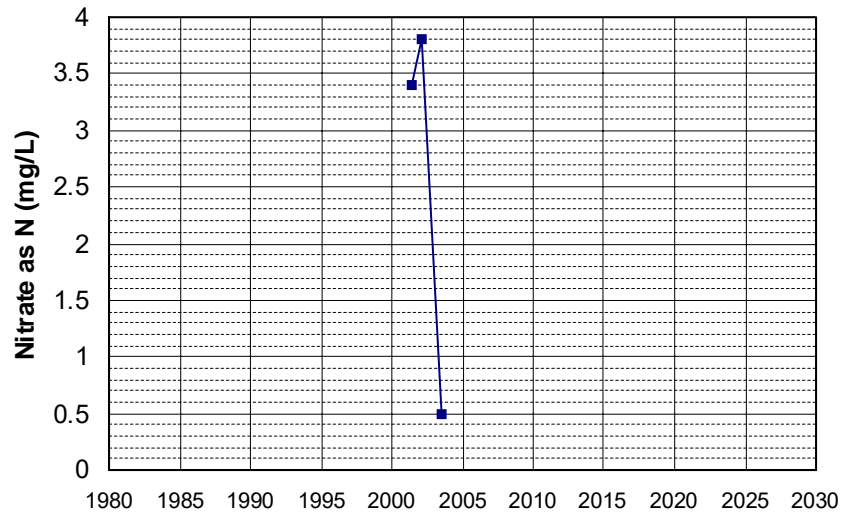
Well Name: CA4710006_004_004 Well Depth (ft): N/A
 Well Type: MUNICIPAL # of Measurements: 3
 Source: DDW Period of Record: 2000 - 2013
 Depth Zone: Upper Trend Since 2000: Insufficient Data



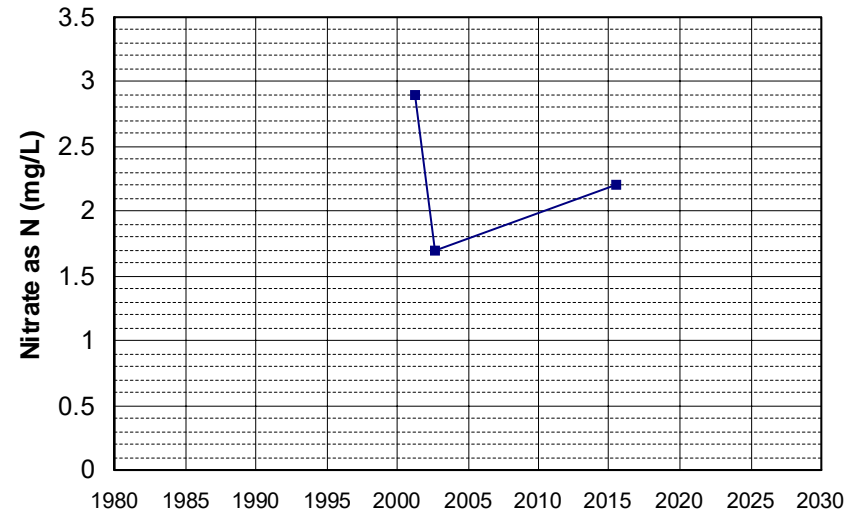
Well Name: CA1700638_001_001 Well Depth (ft): N/A
 Well Type: MUNICIPAL # of Measurements: 3
 Source: DDW Period of Record: 2001 - 2022
 Depth Zone: Upper Trend Since 2000: Insufficient Data



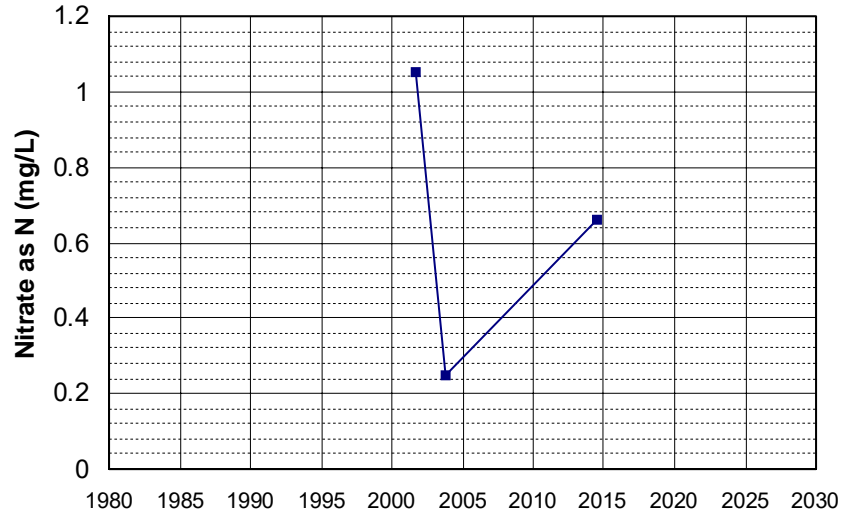
Well Name: CA3100046_001_001 Well Depth (ft): N/A
 Well Type: MUNICIPAL # of Measurements: 3
 Source: DDW Period of Record: 2001 - 2003
 Depth Zone: Upper Trend Since 2000: Insufficient Data



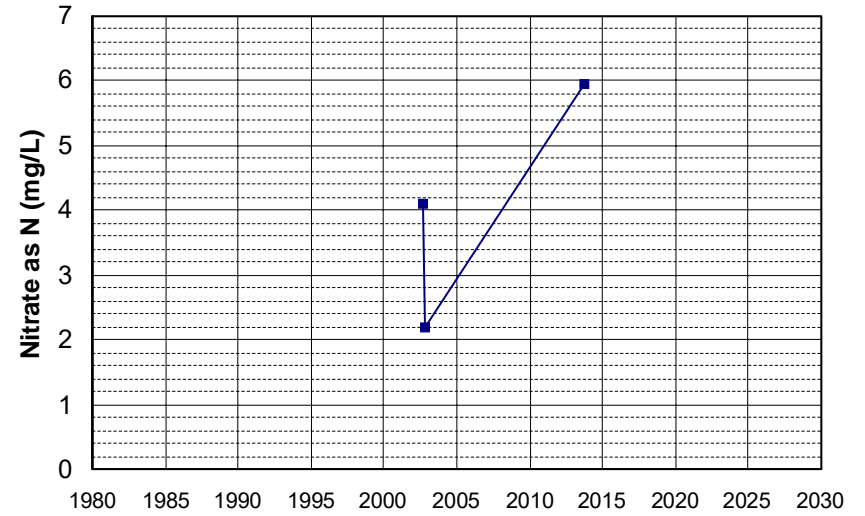
Well Name: CA3400370_001_001 Well Depth (ft): N/A
 Well Type: MUNICIPAL # of Measurements: 3
 Source: DDW Period of Record: 2001 - 2015
 Depth Zone: Upper Trend Since 2000: Insufficient Data



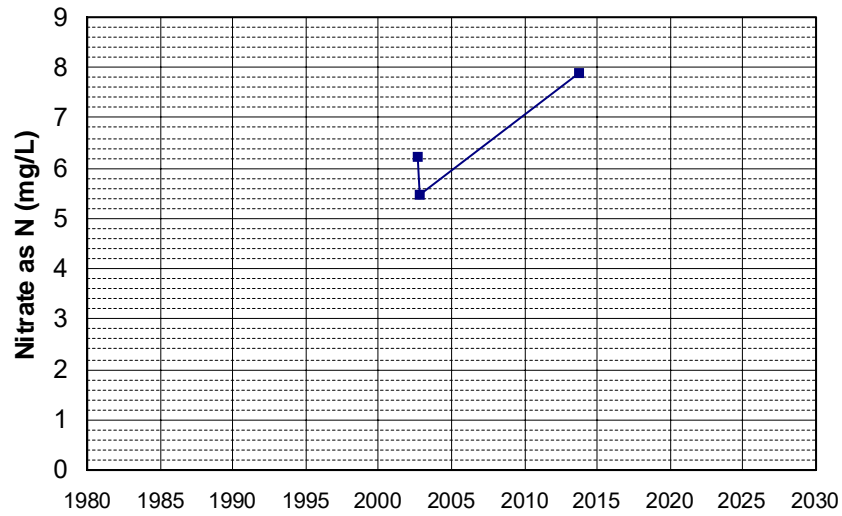
Well Name: CA4500099_001_001 Well Depth (ft): N/A
 Well Type: MUNICIPAL # of Measurements: 3
 Source: DDW Period of Record: 2001 - 2014
 Depth Zone: Upper Trend Since 2000: Insufficient Data



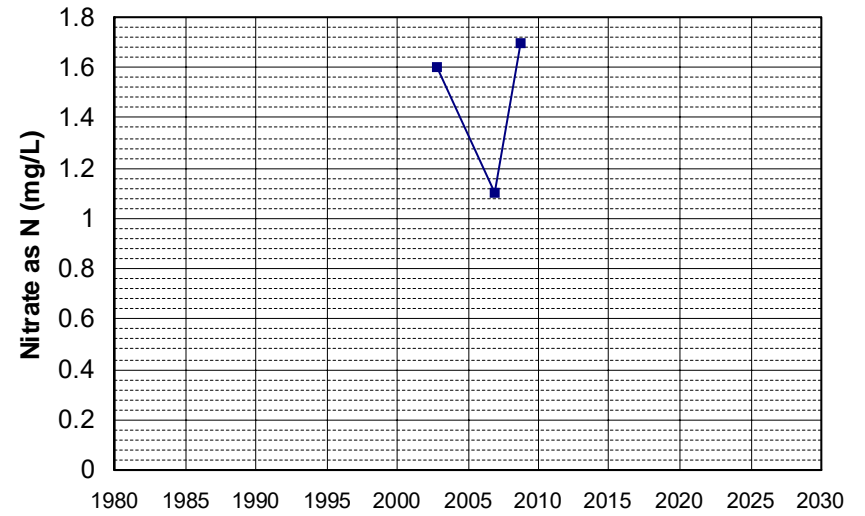
Well Name: 27N03W16N002M Well Depth (ft): 126
 Well Type: WATER SUPPLY, OTHER # of Measurements: 3
 Source: DWR Period of Record: 2002 - 2013
 Depth Zone: Upper Trend Since 2000: Insufficient Data



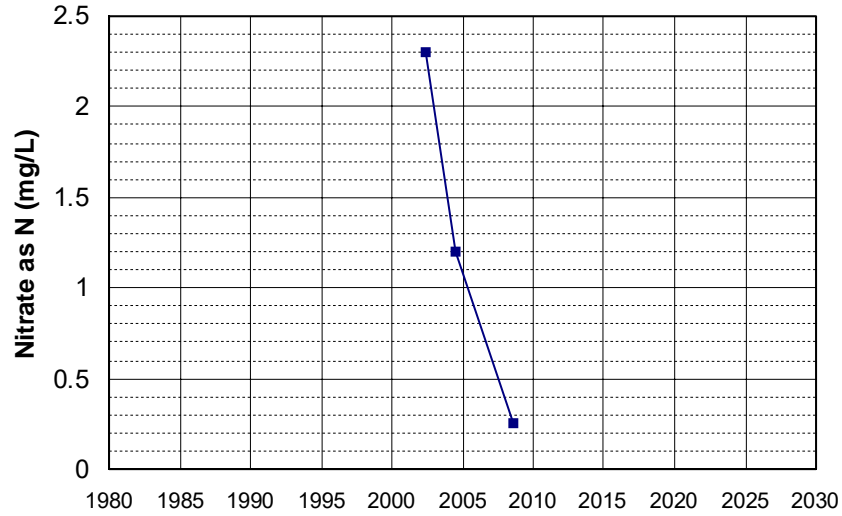
Well Name: 27N03W21G005M Well Depth (ft): 81
 Well Type: WATER SUPPLY, OTHER # of Measurements: 3
 Source: DWR Period of Record: 2002 - 2013
 Depth Zone: Upper Trend Since 2000: Insufficient Data



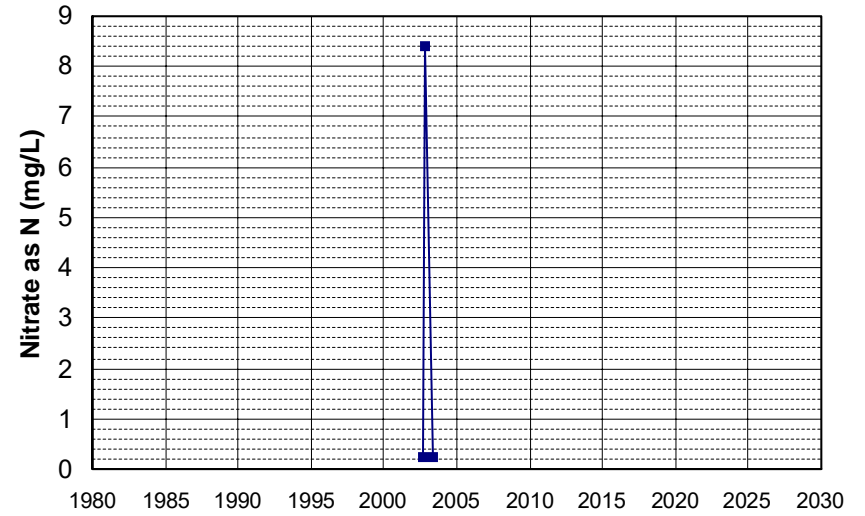
Well Name: CA0400025_002_002 Well Depth (ft): N/A
 Well Type: MUNICIPAL # of Measurements: 3
 Source: DDW Period of Record: 2002 - 2008
 Depth Zone: Upper Trend Since 2000: Insufficient Data



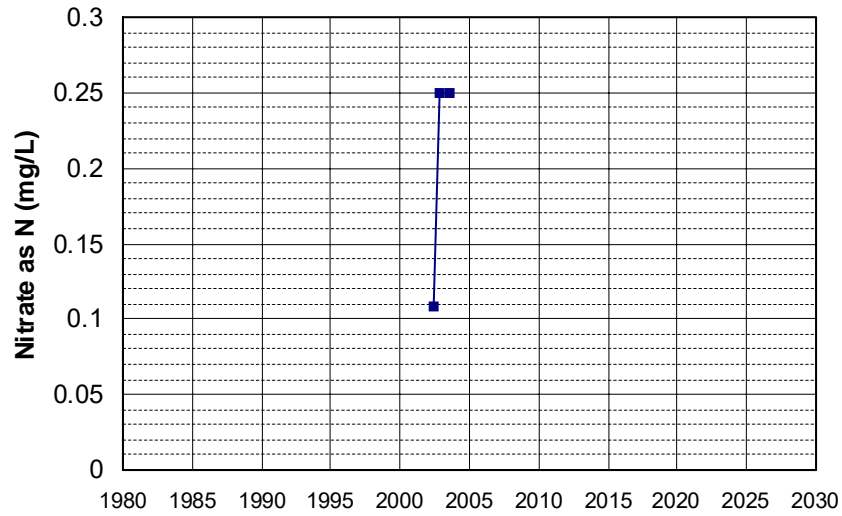
Well Name: CA2800521_002_002
Well Type: MUNICIPAL
Source: DDW
Depth Zone: Upper
Well Depth (ft): 113
of Measurements: 3
Period of Record: 2002 - 2008
Trend Since 2000: Insufficient Data



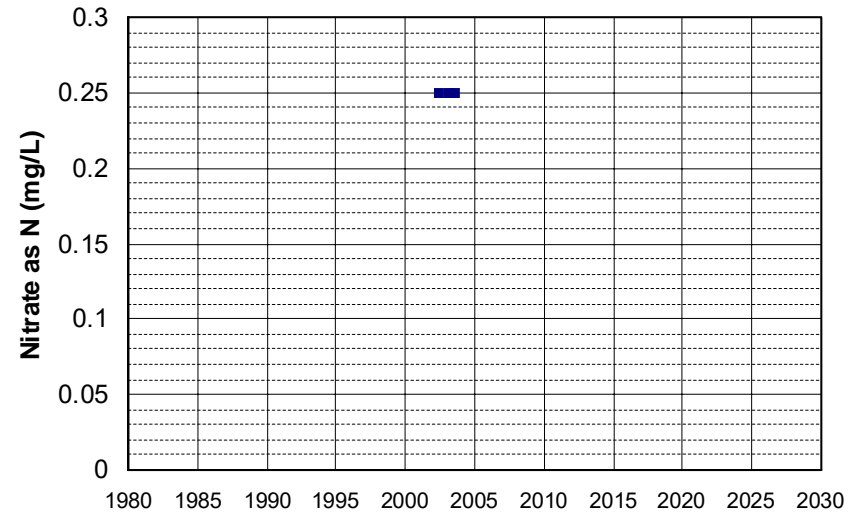
Well Name: T0601100012-MW-1
Well Type: MONITORING
Source: WB_CLEANUP
Depth Zone: Upper
Well Depth (ft): 16.4
of Measurements: 3
Period of Record: 2002 - 2003
Trend Since 2000: Insufficient Data



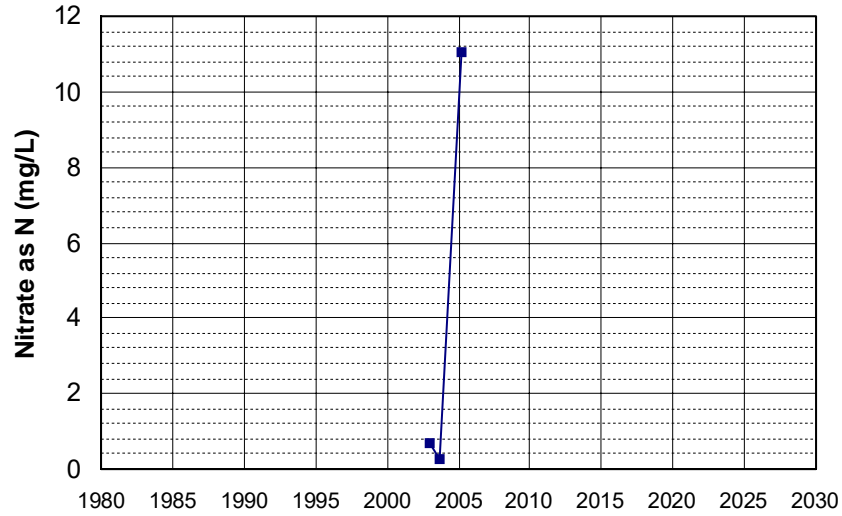
Well Name: T0601700009-MW-8
Well Type: MONITORING
Source: WB_CLEANUP
Depth Zone: Upper
Well Depth (ft): 25.01
of Measurements: 3
Period of Record: 2002 - 2003
Trend Since 2000: Insufficient Data



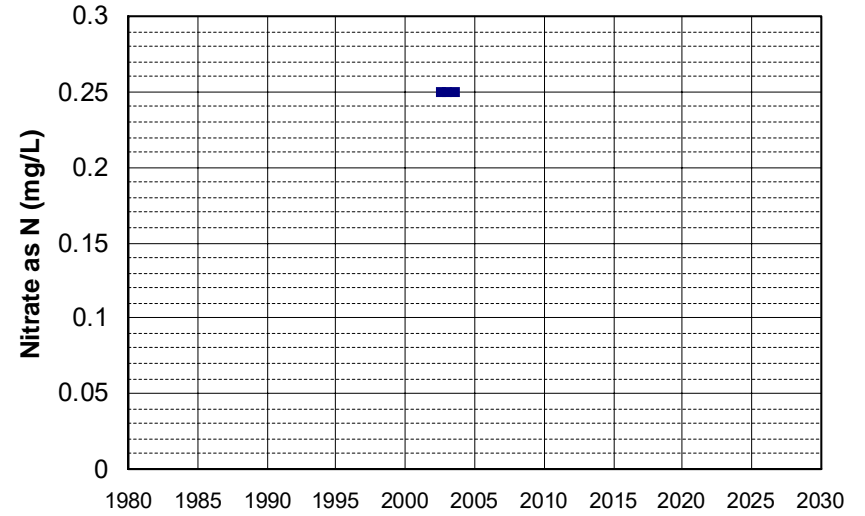
Well Name: T0601700009-RW-1
Well Type: MONITORING
Source: WB_CLEANUP
Depth Zone: Upper
Well Depth (ft): 24.28
of Measurements: 3
Period of Record: 2002 - 2003
Trend Since 2000: Insufficient Data



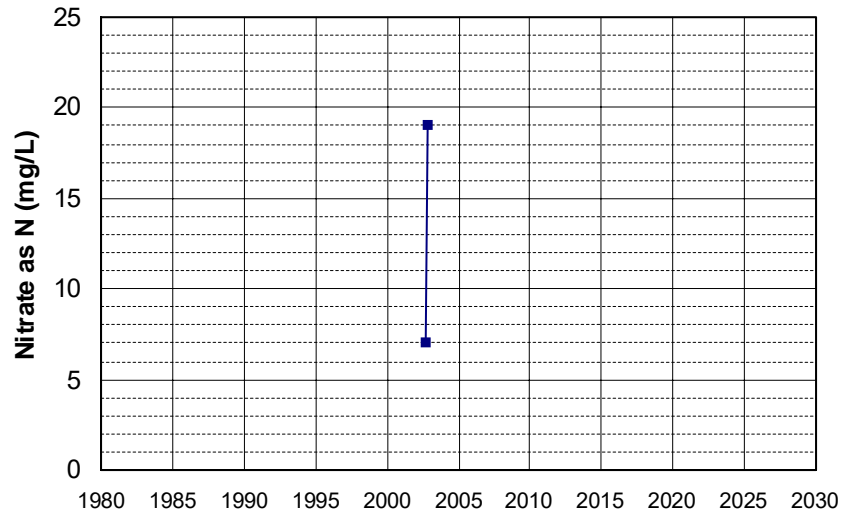
Well Name: T0602100010-MW-7
Well Type: MONITORING
Source: WB_CLEANUP
Depth Zone: Upper
Well Depth (ft): N/A
of Measurements: 3
Period of Record: 2002 - 2005
Trend Since 2000: Insufficient Data



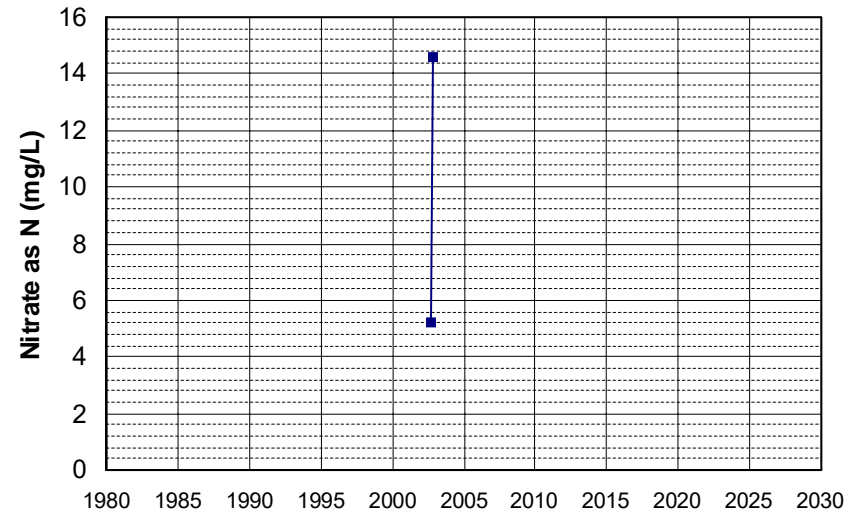
Well Name: T0606700657-MW-37
Well Type: MONITORING
Source: WB_CLEANUP
Depth Zone: Upper
Well Depth (ft): 28.22
of Measurements: 3
Period of Record: 2002 - 2003
Trend Since 2000: Insufficient Data



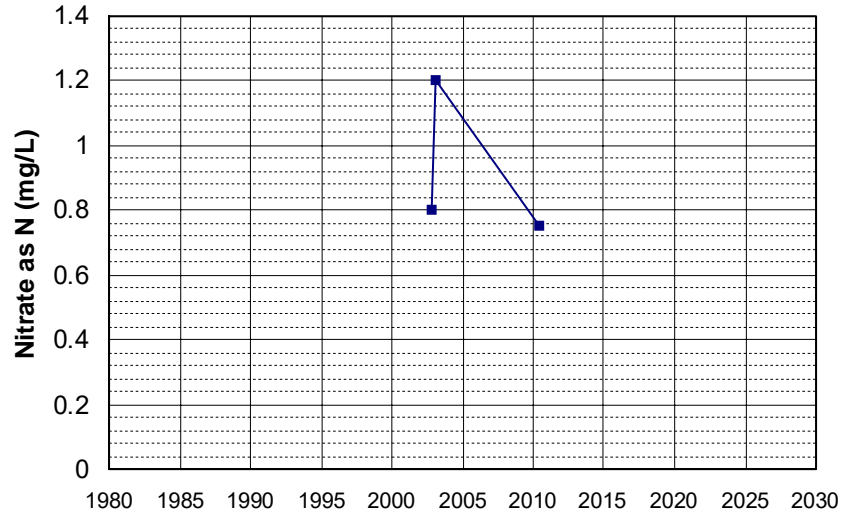
Well Name: T0611300196-MW-2
Well Type: MONITORING
Source: WB_CLEANUP
Depth Zone: Upper
Well Depth (ft): N/A
of Measurements: 3
Period of Record: 2002
Trend Since 2000: Insufficient Data



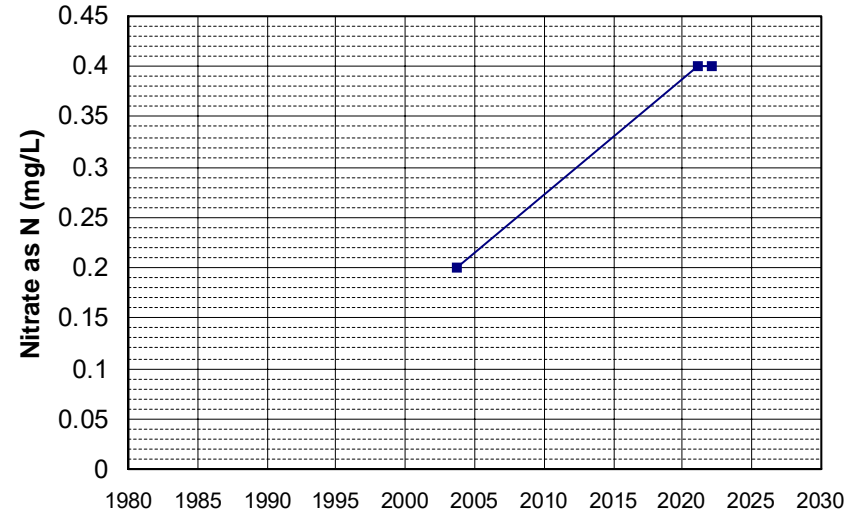
Well Name: T0611300196-MW-3A
Well Type: MONITORING
Source: WB_CLEANUP
Depth Zone: Upper
Well Depth (ft): N/A
of Measurements: 3
Period of Record: 2002
Trend Since 2000: Insufficient Data



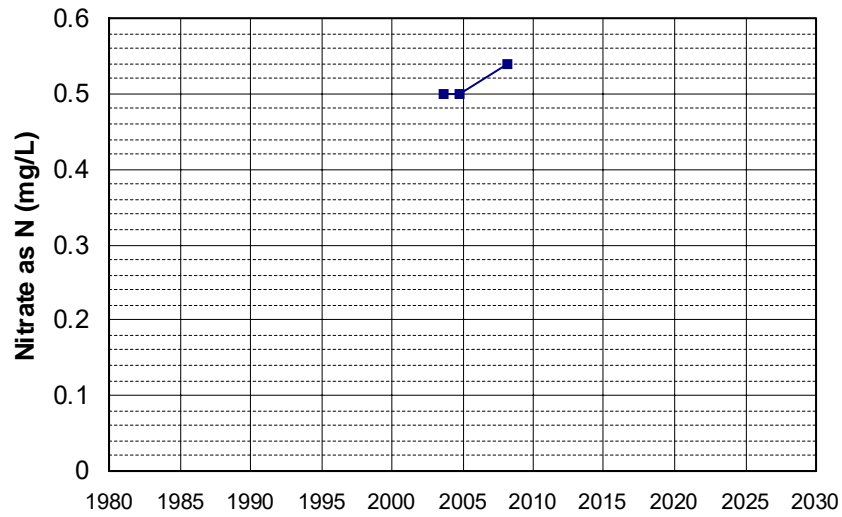
Well Name: T0611300235-S-15
Well Type: MONITORING
Source: WB_CLEANUP
Depth Zone: Upper
Well Depth (ft): N/A
of Measurements: 3
Period of Record: 2002 - 2010
Trend Since 2000: Insufficient Data



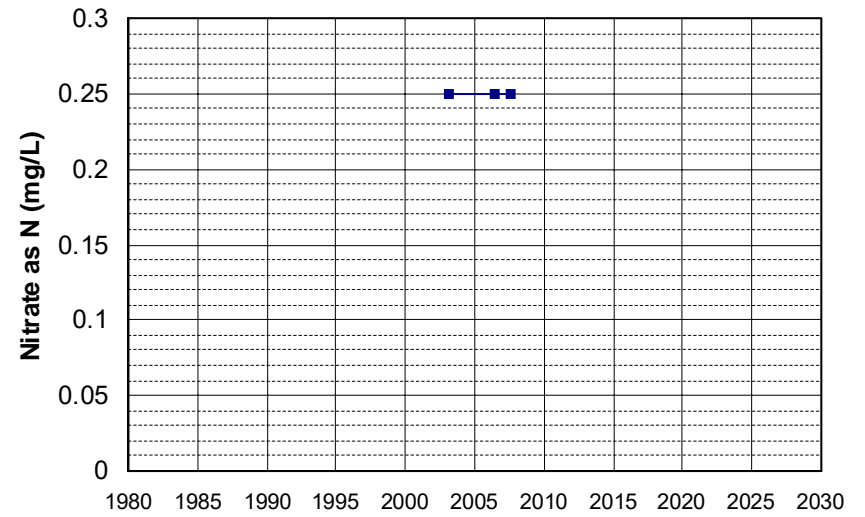
Well Name: CA1700649_001_001
Well Type: MUNICIPAL
Source: DDW
Depth Zone: Upper
Well Depth (ft): 150
of Measurements: 3
Period of Record: 2003 - 2022
Trend Since 2000: Insufficient Data



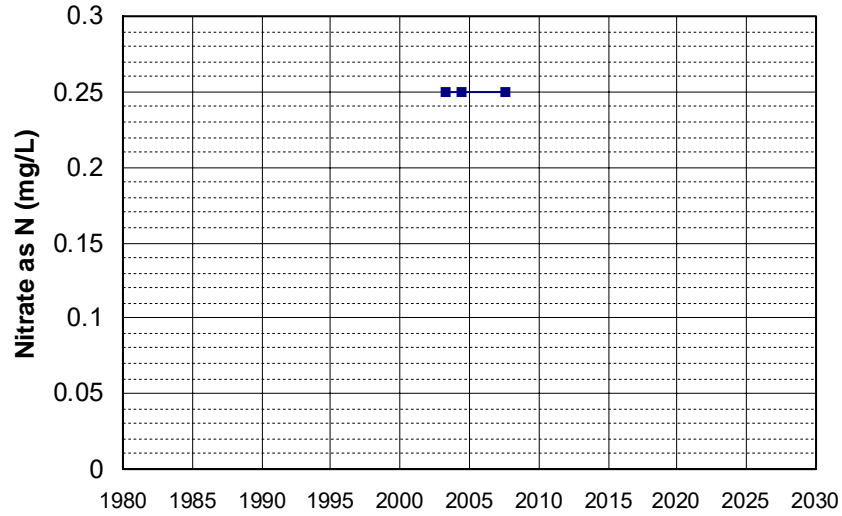
Well Name: CA3400260_001_001
Well Type: MUNICIPAL
Source: DDW
Depth Zone: Upper
Well Depth (ft): 81
of Measurements: 3
Period of Record: 2003 - 2008
Trend Since 2000: Insufficient Data



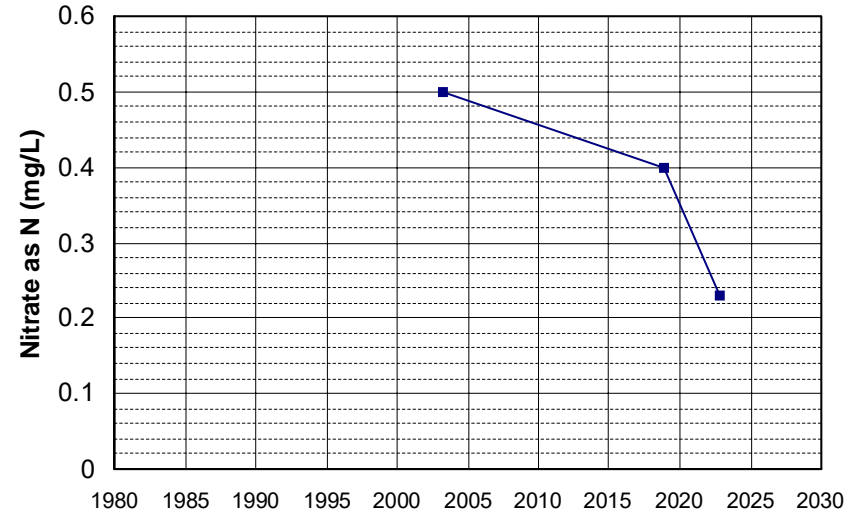
Well Name: CA4500218_001_001
Well Type: MUNICIPAL
Source: DDW
Depth Zone: Upper
Well Depth (ft): N/A
of Measurements: 3
Period of Record: 2003 - 2007
Trend Since 2000: Insufficient Data



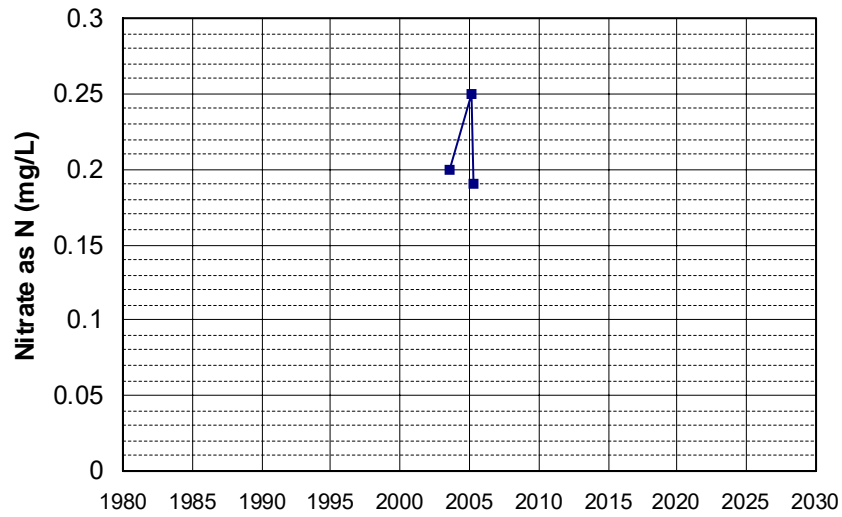
Well Name: CA4500293_002_002 Well Depth (ft): N/A
 Well Type: MUNICIPAL # of Measurements: 3
 Source: DDW Period of Record: 2003 - 2007
 Depth Zone: Upper Trend Since 2000: Insufficient Data



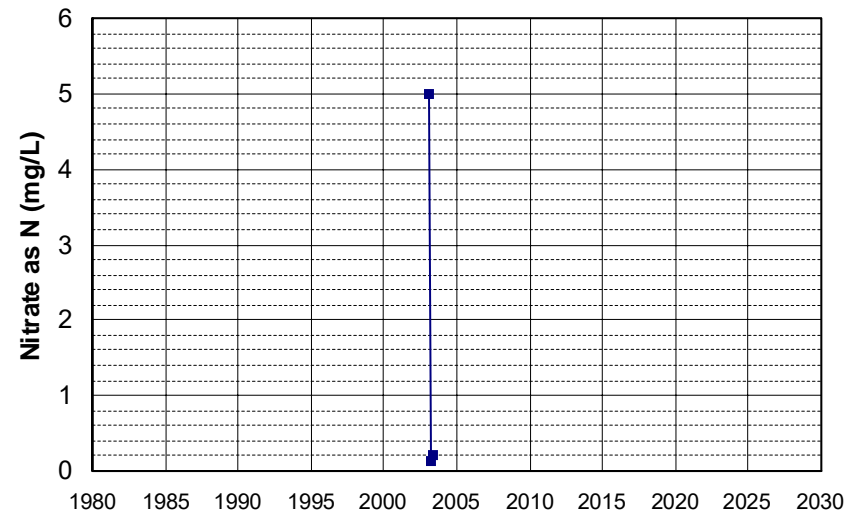
Well Name: CA5100107_004_004 Well Depth (ft): 108
 Well Type: MUNICIPAL # of Measurements: 3
 Source: DDW Period of Record: 2003 - 2022
 Depth Zone: Upper Trend Since 2000: Insufficient Data



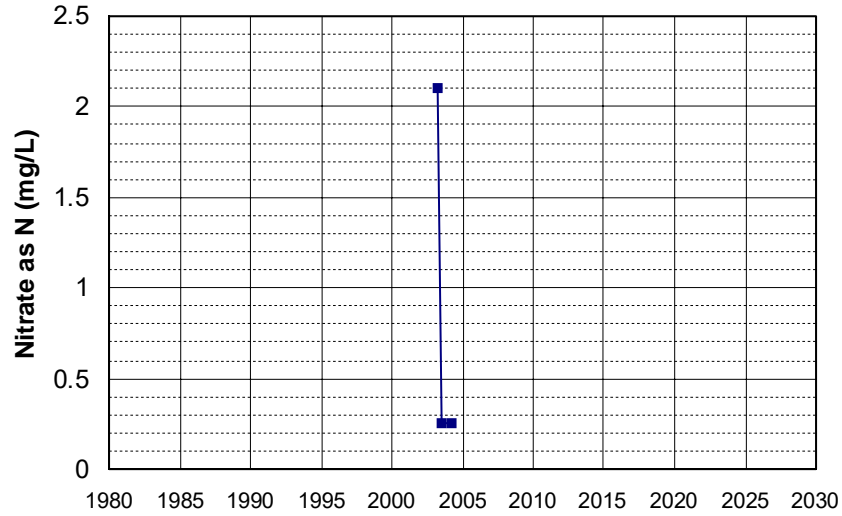
Well Name: T0600500046-MW-2 Well Depth (ft): N/A
 Well Type: MONITORING # of Measurements: 3
 Source: WB_CLEANUP Period of Record: 2003 - 2005
 Depth Zone: Upper Trend Since 2000: Insufficient Data



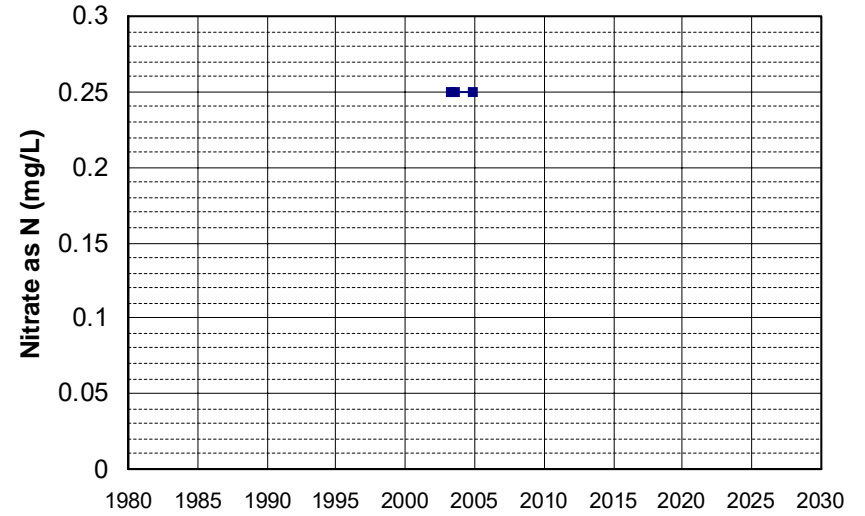
Well Name: T0602100010-MW-12 Well Depth (ft): N/A
 Well Type: MONITORING # of Measurements: 3
 Source: WB_CLEANUP Period of Record: 2003
 Depth Zone: Upper Trend Since 2000: Insufficient Data



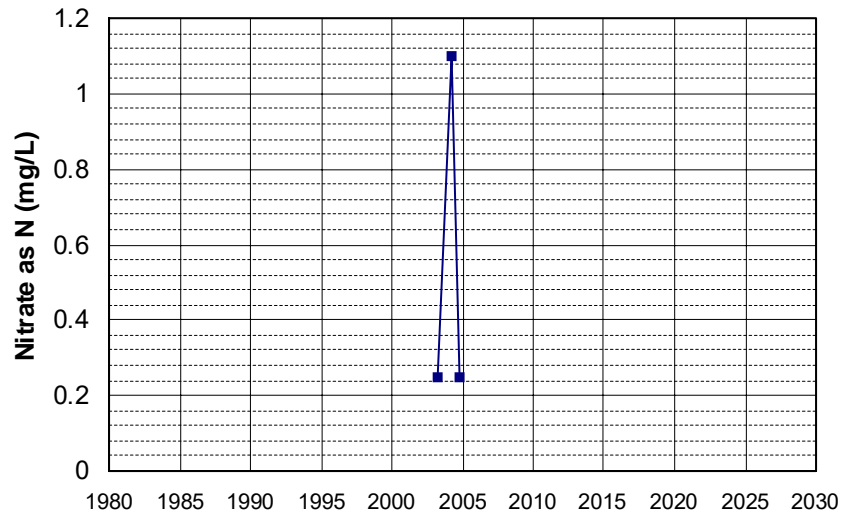
Well Name: T0603300068-MW-4
 Well Type: MONITORING
 Source: WB_CLEANUP
 Depth Zone: Upper
 Well Depth (ft): N/A
 # of Measurements: 3
 Period of Record: 2003 - 2004
 Trend Since 2000: Insufficient Data



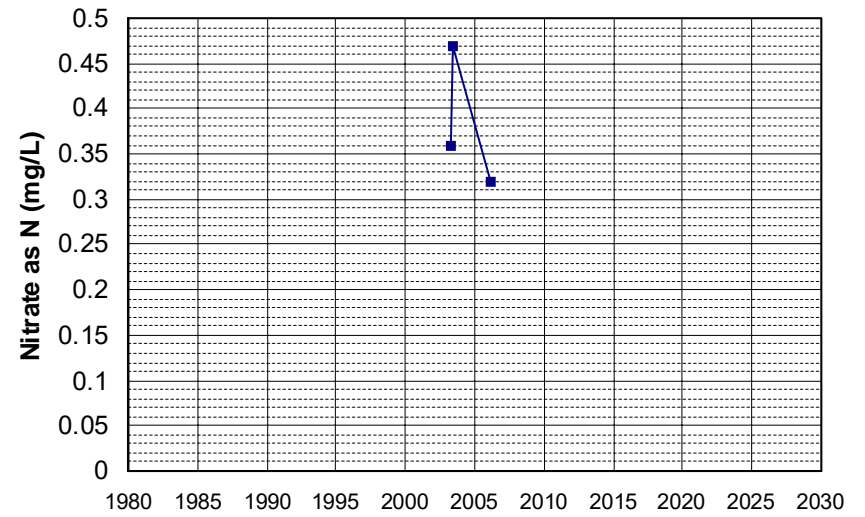
Well Name: T0603300068-MW-6
 Well Type: MONITORING
 Source: WB_CLEANUP
 Depth Zone: Upper
 Well Depth (ft): N/A
 # of Measurements: 3
 Period of Record: 2003 - 2004
 Trend Since 2000: Insufficient Data



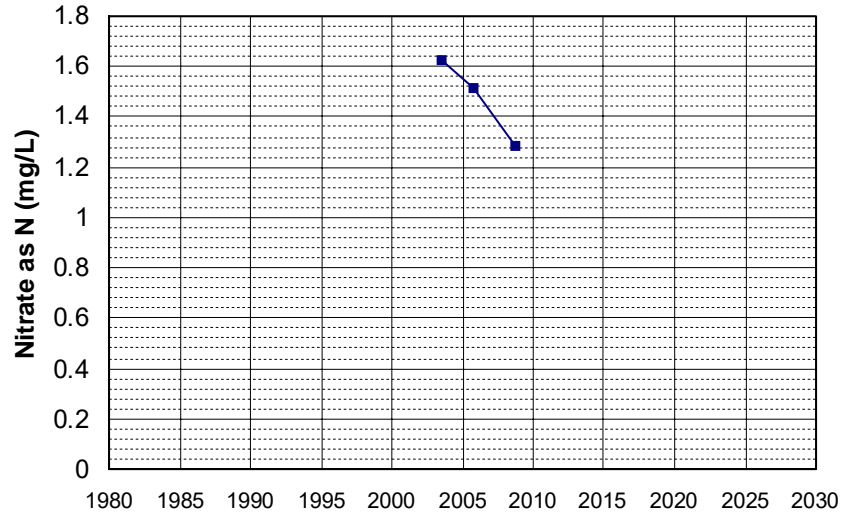
Well Name: T0603300068-MW-7
 Well Type: MONITORING
 Source: WB_CLEANUP
 Depth Zone: Upper
 Well Depth (ft): N/A
 # of Measurements: 3
 Period of Record: 2003 - 2004
 Trend Since 2000: Insufficient Data



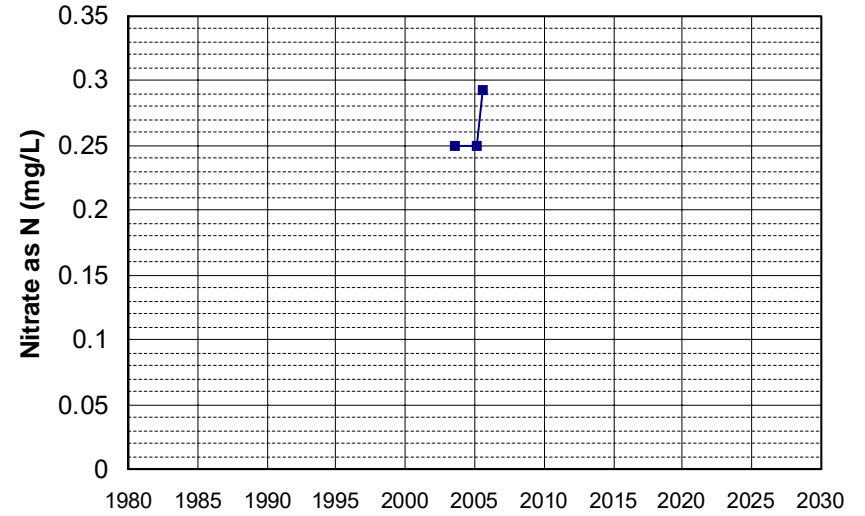
Well Name: T0603300072-MW-1
 Well Type: MONITORING
 Source: WB_CLEANUP
 Depth Zone: Upper
 Well Depth (ft): 20
 # of Measurements: 3
 Period of Record: 2003 - 2006
 Trend Since 2000: Insufficient Data



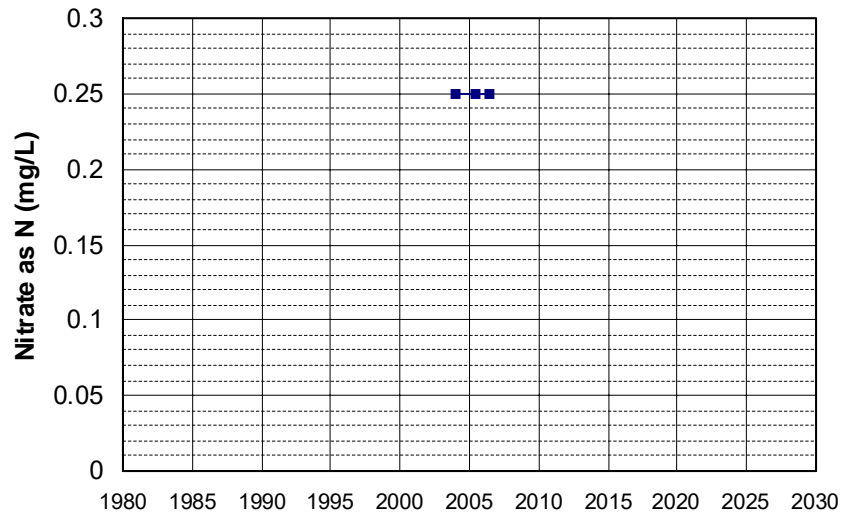
Well Name: T0606700077-MW-2
 Well Depth (ft): 68.58
 Well Type: MONITORING
 # of Measurements: 3
 Source: WB_CLEANUP
 Period of Record: 2003 - 2008
 Depth Zone: Upper
 Trend Since 2000: Insufficient Data



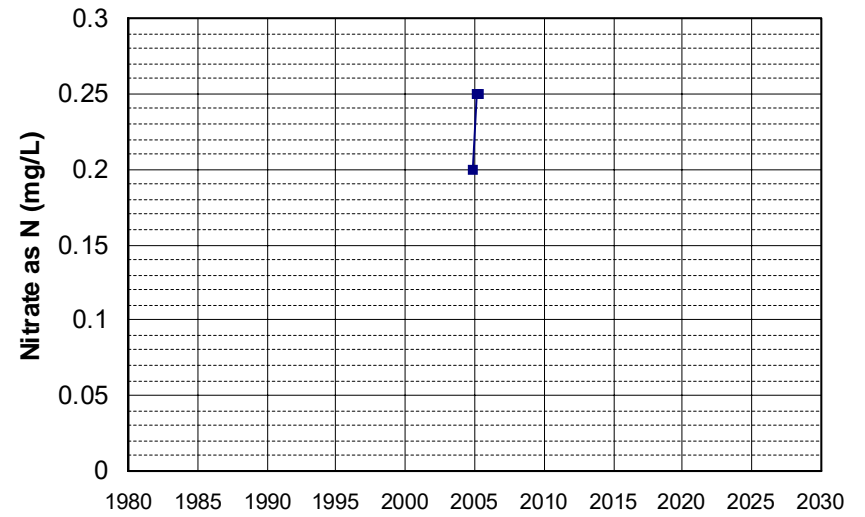
Well Name: T0608900032-RW-1
 Well Depth (ft): N/A
 Well Type: MONITORING
 # of Measurements: 3
 Source: WB_CLEANUP
 Period of Record: 2003 - 2005
 Depth Zone: Upper
 Trend Since 2000: Insufficient Data



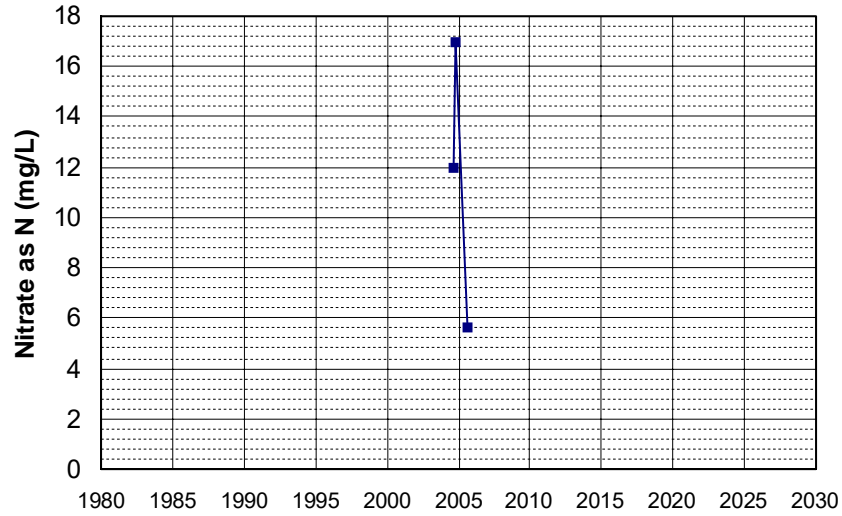
Well Name: CA5710008_002_002
 Well Depth (ft): 63
 Well Type: MUNICIPAL
 # of Measurements: 3
 Source: DDW
 Period of Record: 2004 - 2006
 Depth Zone: Upper
 Trend Since 2000: Insufficient Data



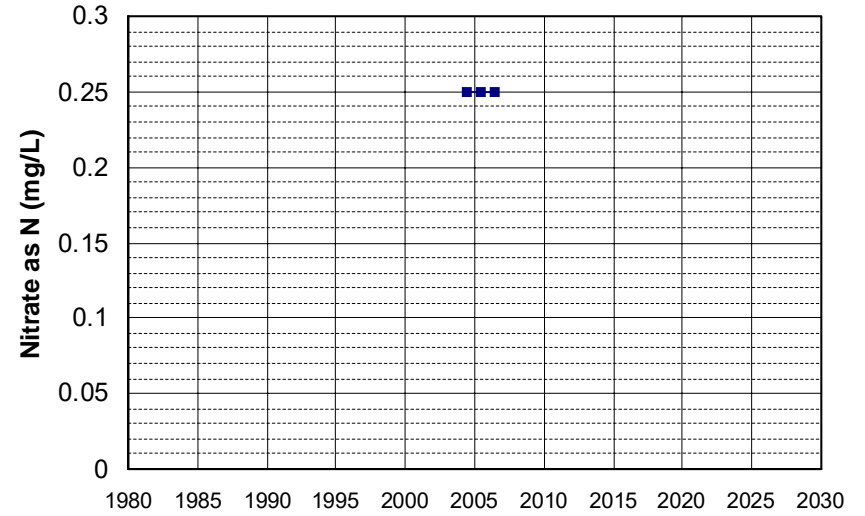
Well Name: T0600500014-MW-2
 Well Depth (ft): N/A
 Well Type: MONITORING
 # of Measurements: 3
 Source: WB_CLEANUP
 Period of Record: 2004 - 2005
 Depth Zone: Upper
 Trend Since 2000: Insufficient Data



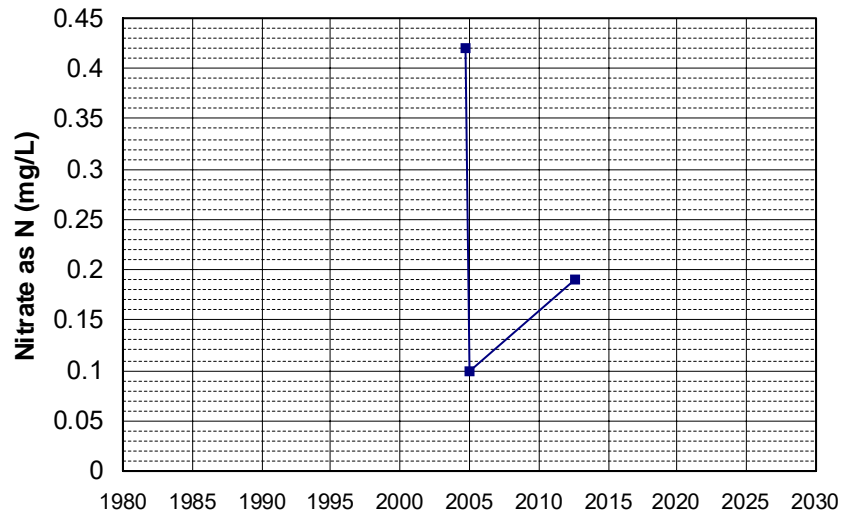
Well Name: T0606700037-MW-4
 Well Type: MONITORING
 Source: WB_CLEANUP
 Depth Zone: Upper
 Well Depth (ft): N/A
 # of Measurements: 3
 Period of Record: 2004 - 2005
 Trend Since 2000: Insufficient Data



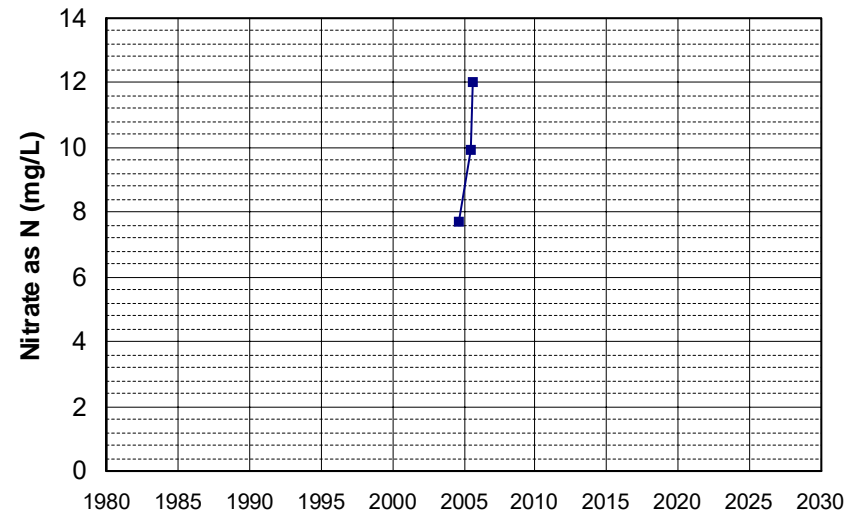
Well Name: T0606700289-MW-3
 Well Type: MONITORING
 Source: WB_CLEANUP
 Depth Zone: Upper
 Well Depth (ft): N/A
 # of Measurements: 3
 Period of Record: 2004 - 2006
 Trend Since 2000: Insufficient Data



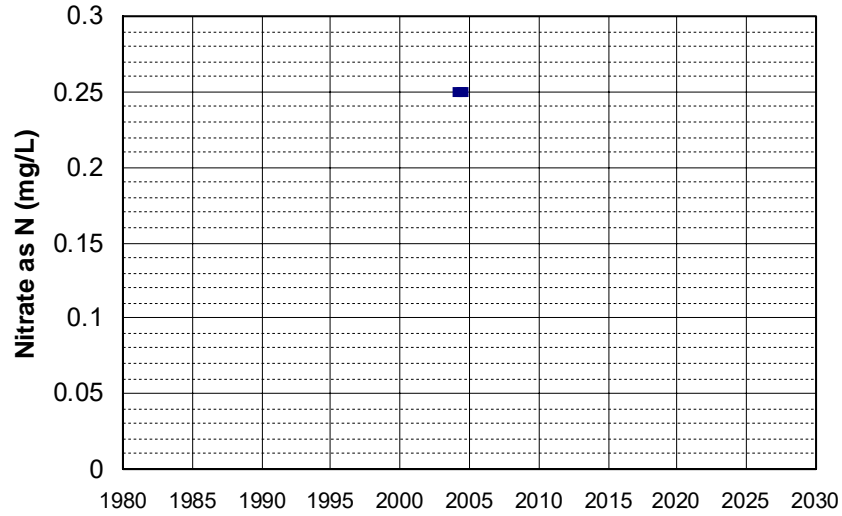
Well Name: T0606700550-MW-1
 Well Type: MONITORING
 Source: WB_CLEANUP
 Depth Zone: Upper
 Well Depth (ft): 83
 # of Measurements: 3
 Period of Record: 2004 - 2012
 Trend Since 2000: Insufficient Data



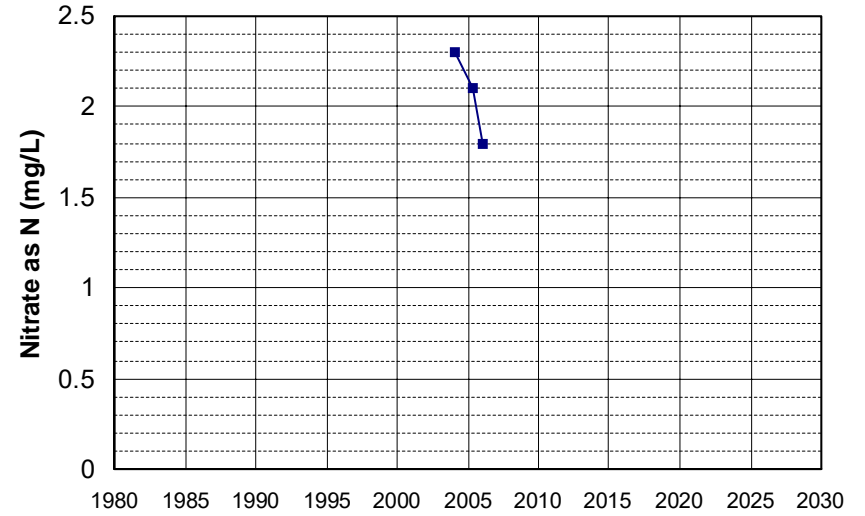
Well Name: T0606701009-MW-2
 Well Type: MONITORING
 Source: WB_CLEANUP
 Depth Zone: Upper
 Well Depth (ft): N/A
 # of Measurements: 3
 Period of Record: 2004 - 2005
 Trend Since 2000: Insufficient Data



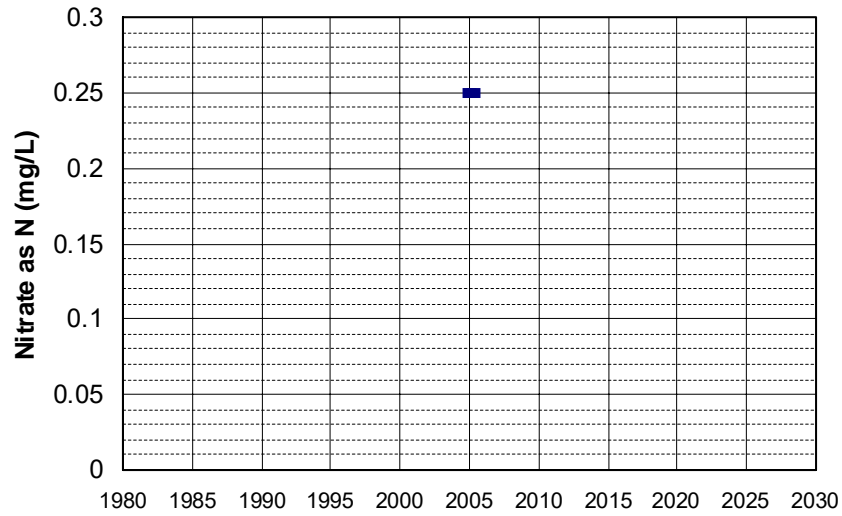
Well Name: T0609500432-MW-7
Well Type: MONITORING
Source: WB_CLEANUP
Depth Zone: Upper
Well Depth (ft): 30.08
of Measurements: 3
Period of Record: 2004
Trend Since 2000: Insufficient Data



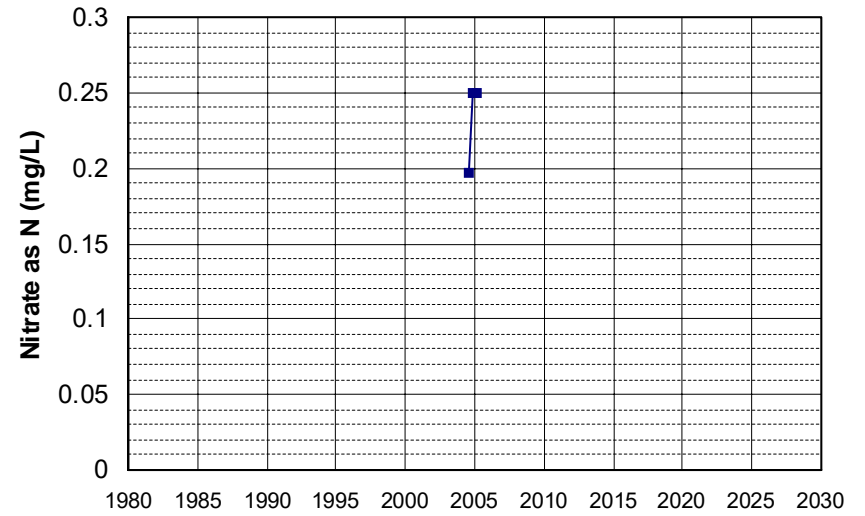
Well Name: T0610300049-MW-2
Well Type: MONITORING
Source: WB_CLEANUP
Depth Zone: Upper
Well Depth (ft): 27.3
of Measurements: 3
Period of Record: 2004 - 2006
Trend Since 2000: Insufficient Data



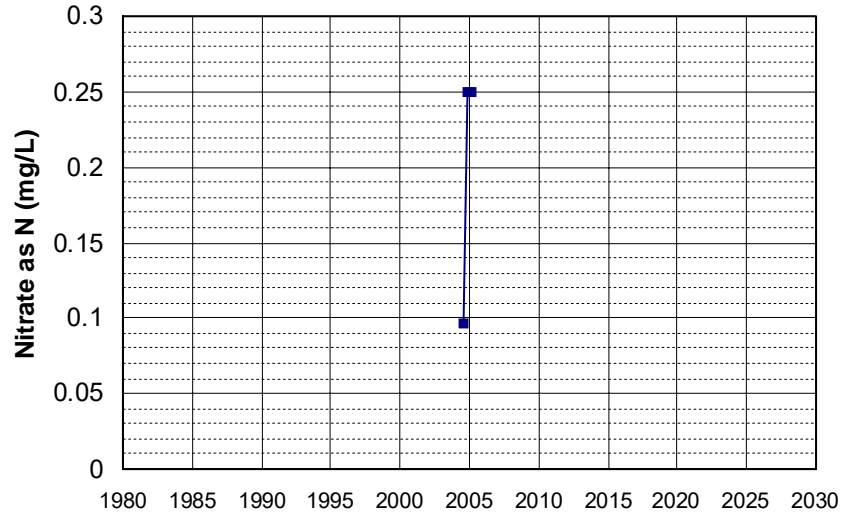
Well Name: T0611300013-MW-3
Well Type: MONITORING
Source: WB_CLEANUP
Depth Zone: Upper
Well Depth (ft): 45.2
of Measurements: 3
Period of Record: 2004 - 2005
Trend Since 2000: Insufficient Data



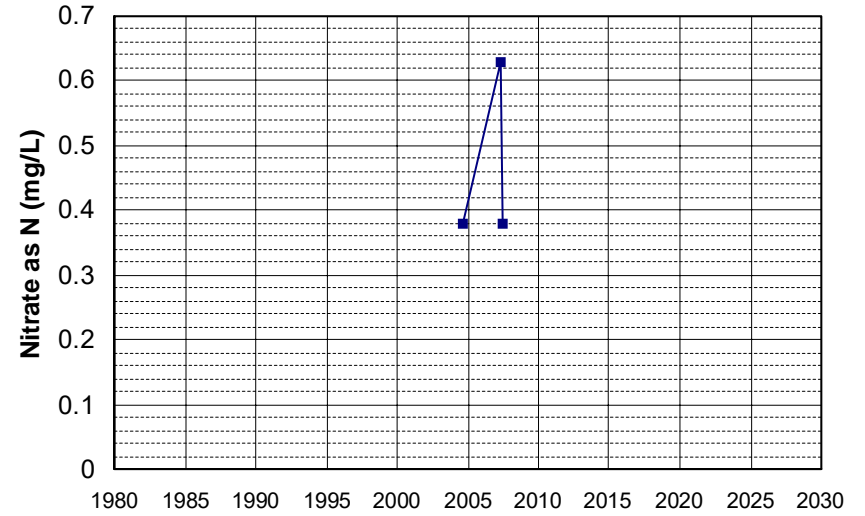
Well Name: T0611300013-MW-5
Well Type: MONITORING
Source: WB_CLEANUP
Depth Zone: Upper
Well Depth (ft): 48.9
of Measurements: 3
Period of Record: 2004 - 2005
Trend Since 2000: Insufficient Data



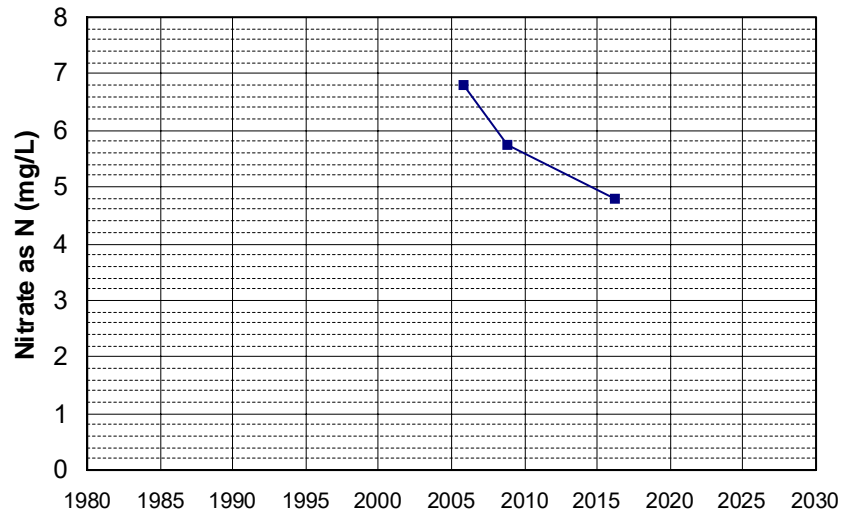
Well Name: T0611300013-MW-6
 Well Type: MONITORING
 Source: WB_CLEANUP
 Depth Zone: Upper
 Well Depth (ft): 48.54
 # of Measurements: 3
 Period of Record: 2004 - 2005
 Trend Since 2000: Insufficient Data



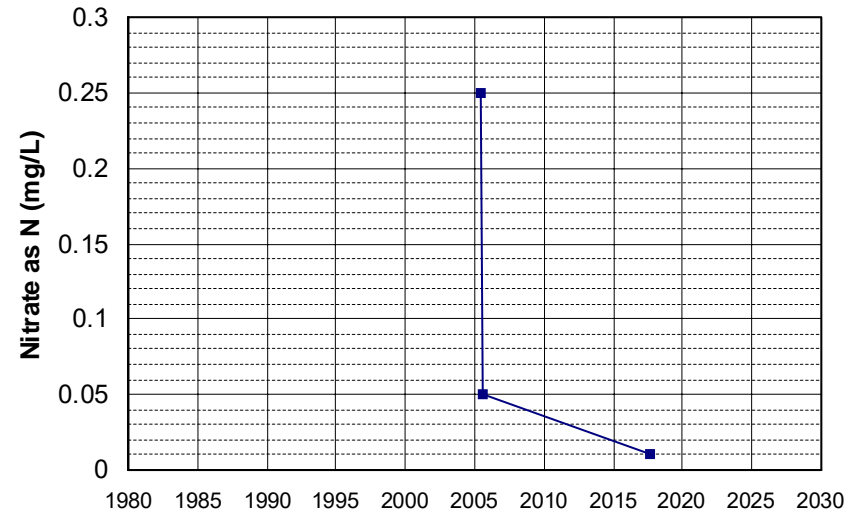
Well Name: YR-1A
 Well Type: WATER SUPPLY, OTHER
 Source: DWR
 Depth Zone: Upper
 Well Depth (ft): 107
 # of Measurements: 3
 Period of Record: 2004 - 2007
 Trend Since 2000: Insufficient Data



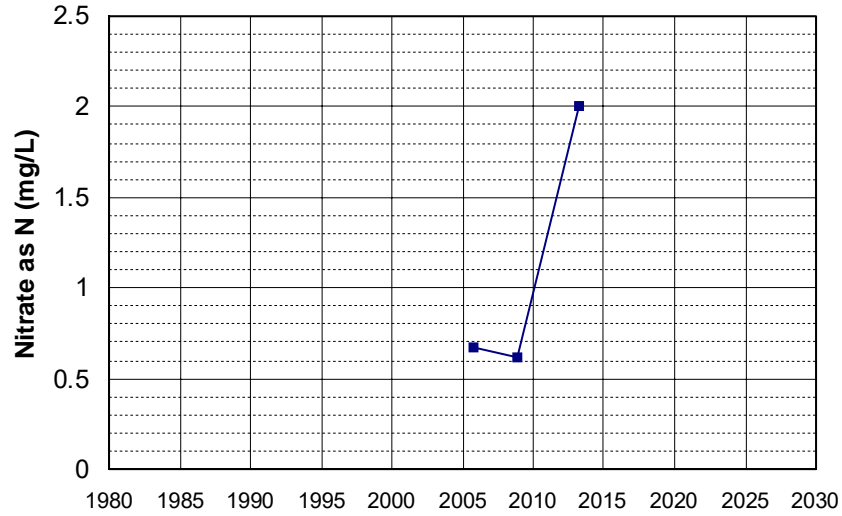
Well Name: 19N01W22D007M
 Well Type: WATER SUPPLY, OTHER
 Source: DWR
 Depth Zone: Upper
 Well Depth (ft): 120
 # of Measurements: 3
 Period of Record: 2005 - 2016
 Trend Since 2000: Insufficient Data



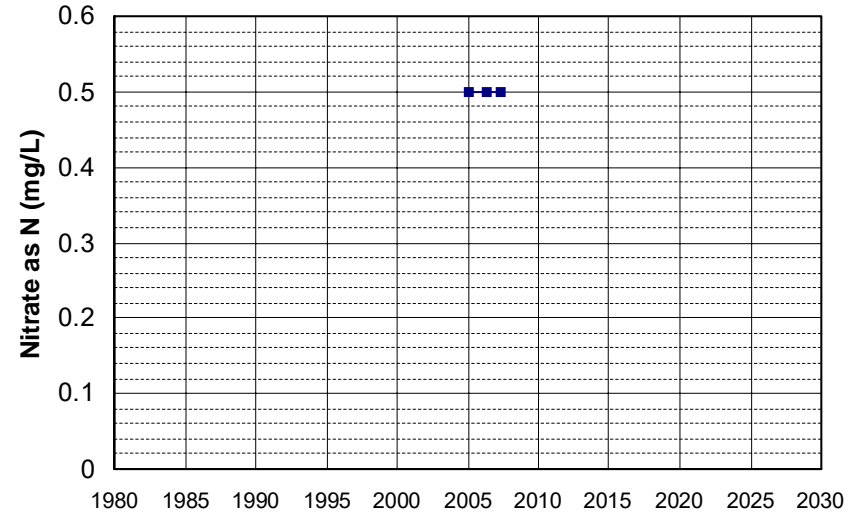
Well Name: 20N02E15H002M
 Well Type: WATER SUPPLY, OTHER
 Source: DWR
 Depth Zone: Upper
 Well Depth (ft): 75
 # of Measurements: 3
 Period of Record: 2005 - 2017
 Trend Since 2000: Insufficient Data



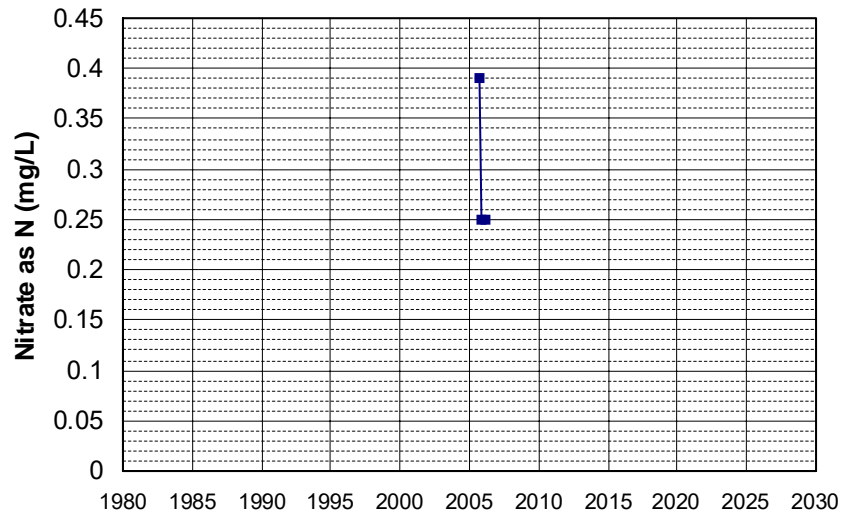
Well Name: CA0900211_001_001 Well Depth (ft): N/A
 Well Type: MUNICIPAL # of Measurements: 3
 Source: DDW Period of Record: 2005 - 2013
 Depth Zone: Upper Trend Since 2000: Insufficient Data



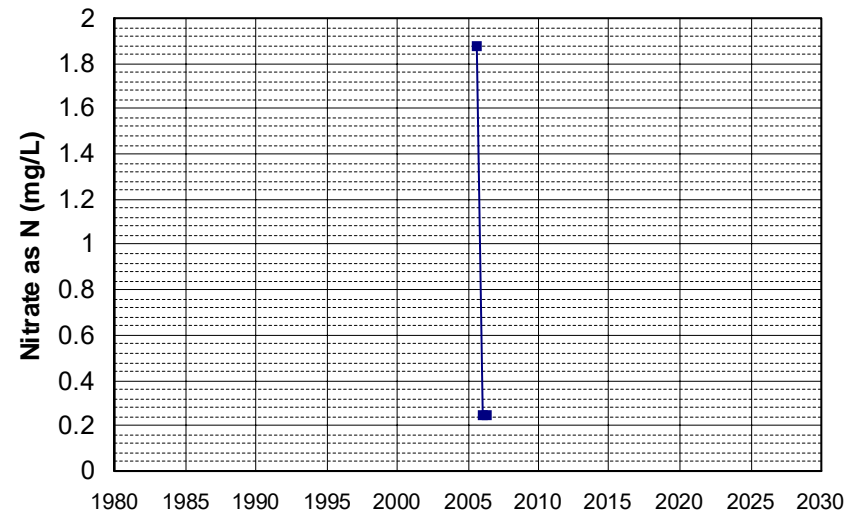
Well Name: CA3400139_003_003 Well Depth (ft): 150
 Well Type: MUNICIPAL # of Measurements: 3
 Source: DDW Period of Record: 2005 - 2007
 Depth Zone: Upper Trend Since 2000: Insufficient Data



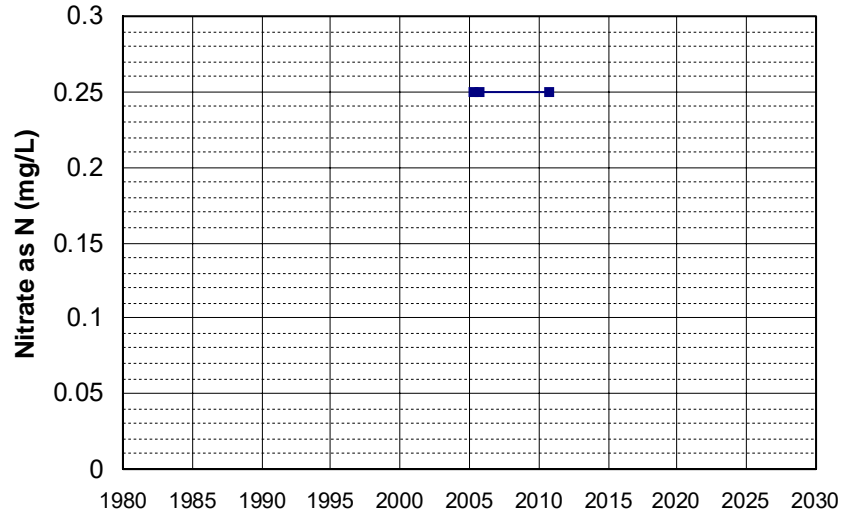
Well Name: DOD100030400-10C025MW Well Depth (ft): 57
 Well Type: MONITORING # of Measurements: 3
 Source: WB_CLEANUP Period of Record: 2005 - 2006
 Depth Zone: Upper Trend Since 2000: Insufficient Data



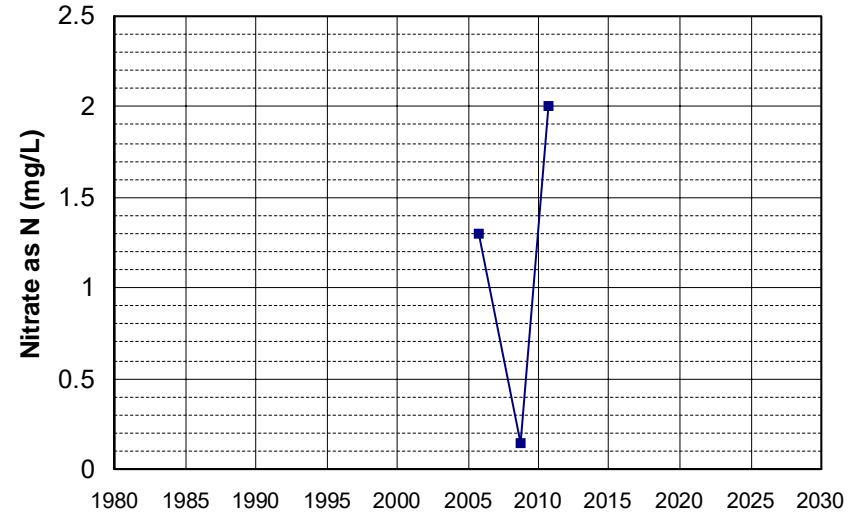
Well Name: DOD100030400-10C026MW Well Depth (ft): 60
 Well Type: MONITORING # of Measurements: 3
 Source: WB_CLEANUP Period of Record: 2005 - 2006
 Depth Zone: Upper Trend Since 2000: Insufficient Data



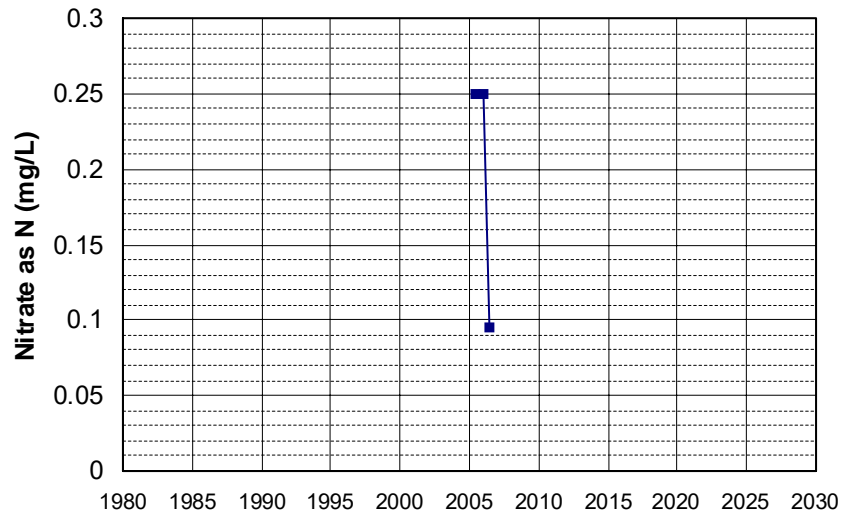
Well Name: L10001819539-CEC-SC Well Depth (ft): N/A
 Well Type: MONITORING # of Measurements: 3
 Source: WB_CLEANUP Period of Record: 2005 - 2010
 Depth Zone: Upper Trend Since 2000: Insufficient Data



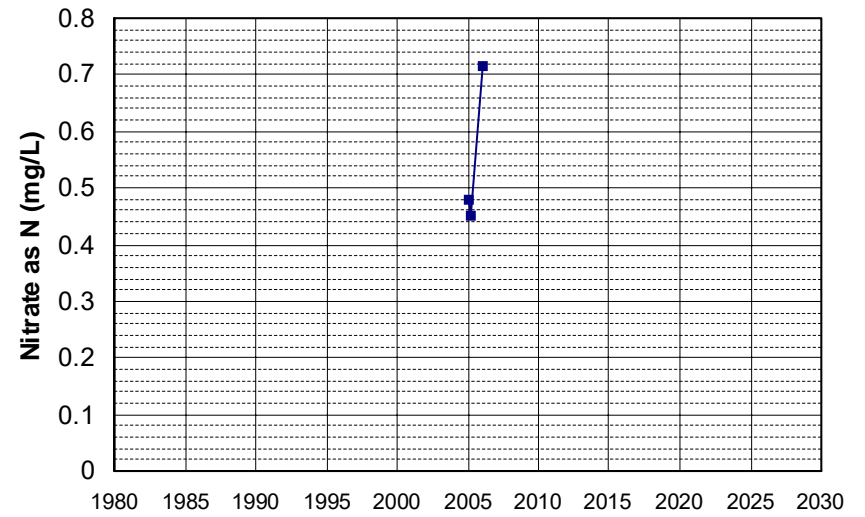
Well Name: L10003801379-E-1 Well Depth (ft): N/A
 Well Type: MONITORING # of Measurements: 3
 Source: WB_CLEANUP Period of Record: 2005 - 2010
 Depth Zone: Upper Trend Since 2000: Insufficient Data



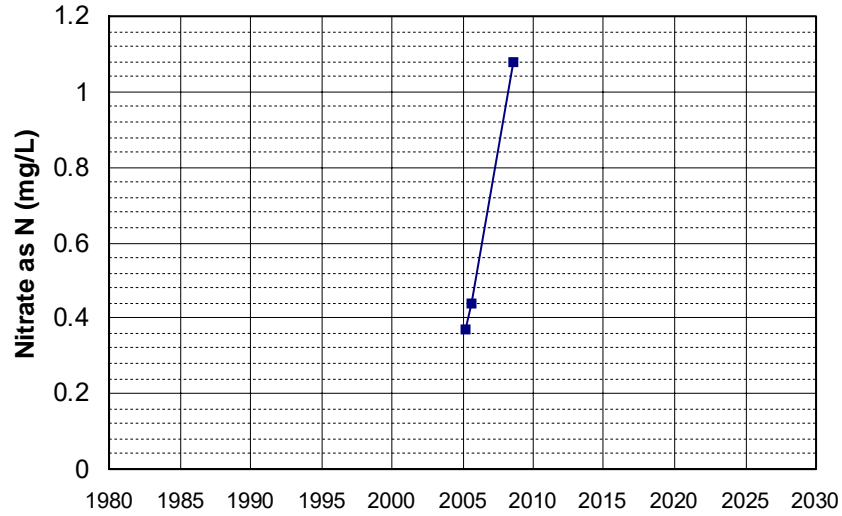
Well Name: SL185022889-DSW-10 Well Depth (ft): 41
 Well Type: MONITORING # of Measurements: 3
 Source: WB_CLEANUP Period of Record: 2005 - 2006
 Depth Zone: Upper Trend Since 2000: Insufficient Data



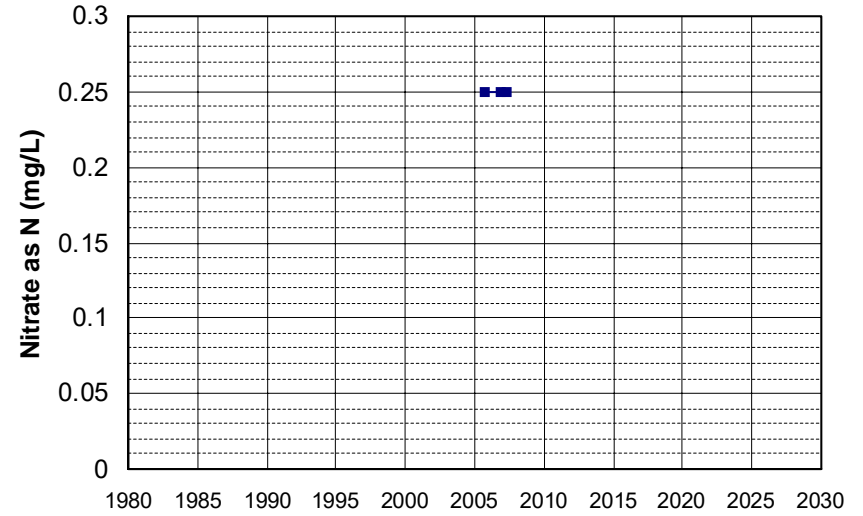
Well Name: SL185512858-MW-11 Well Depth (ft): N/A
 Well Type: MONITORING # of Measurements: 3
 Source: WB_CLEANUP Period of Record: 2005 - 2006
 Depth Zone: Upper Trend Since 2000: Insufficient Data



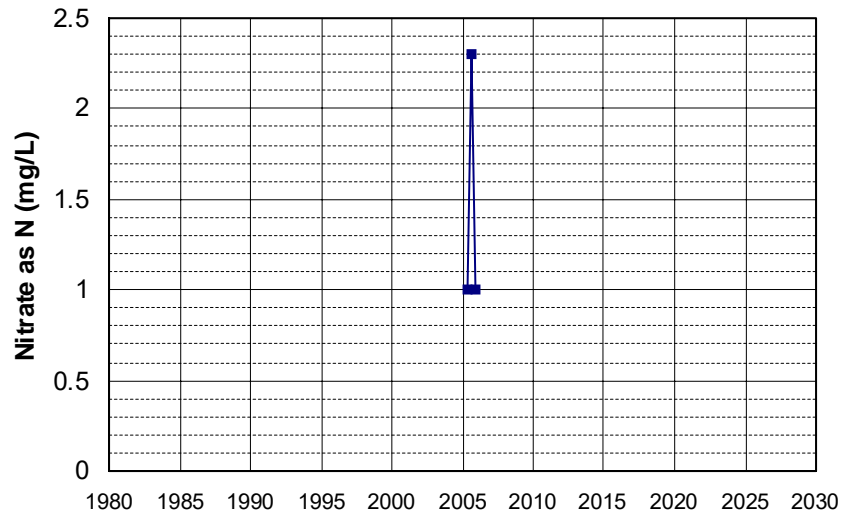
Well Name: SL185512858-MW-8
Well Type: MONITORING
Source: WB_CLEANUP
Depth Zone: Upper
Well Depth (ft): N/A
of Measurements: 3
Period of Record: 2005 - 2008
Trend Since 2000: Insufficient Data



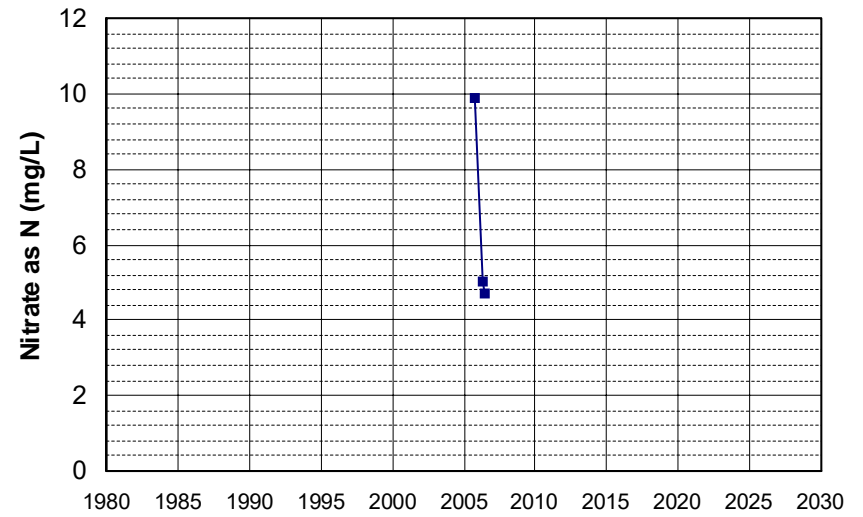
Well Name: SL205543022-W-2
Well Type: MONITORING
Source: WB_CLEANUP
Depth Zone: Upper
Well Depth (ft): 20
of Measurements: 3
Period of Record: 2005 - 2007
Trend Since 2000: Insufficient Data



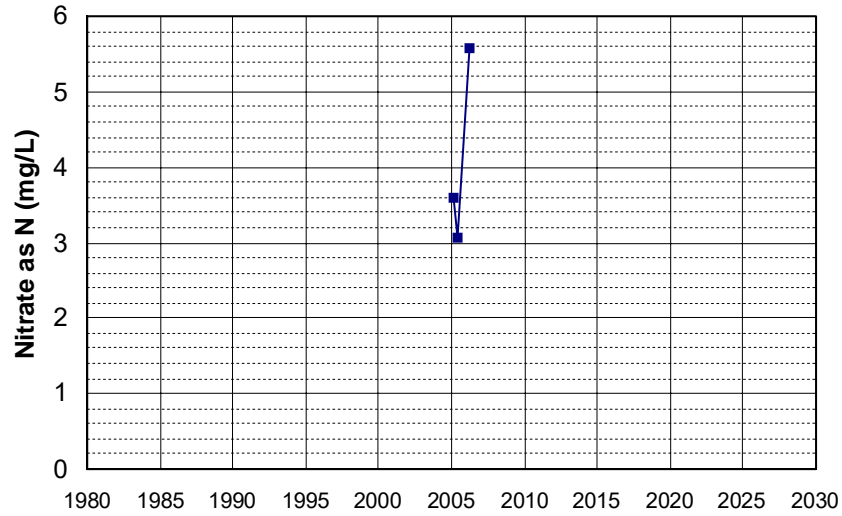
Well Name: T0606700037-MW-6
Well Type: MONITORING
Source: WB_CLEANUP
Depth Zone: Upper
Well Depth (ft): N/A
of Measurements: 3
Period of Record: 2005
Trend Since 2000: Insufficient Data



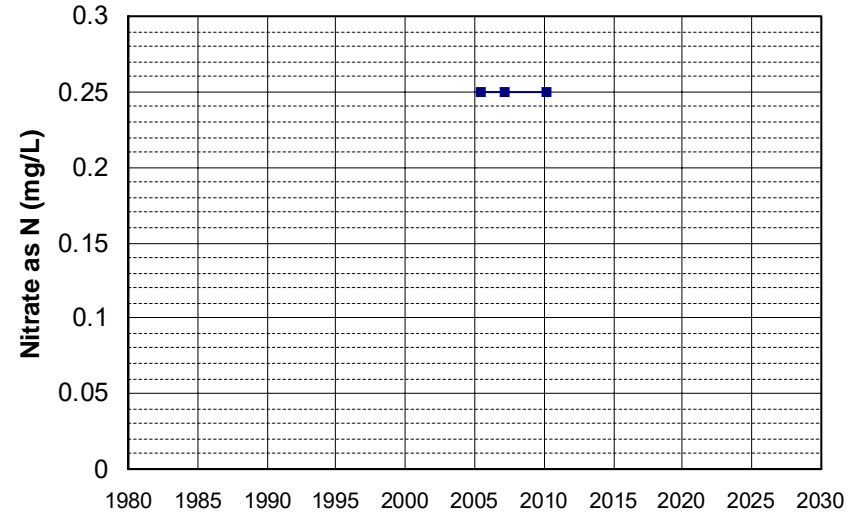
Well Name: T0606700050-MW-104
Well Type: MONITORING
Source: WB_CLEANUP
Depth Zone: Upper
Well Depth (ft): N/A
of Measurements: 3
Period of Record: 2005 - 2006
Trend Since 2000: Insufficient Data



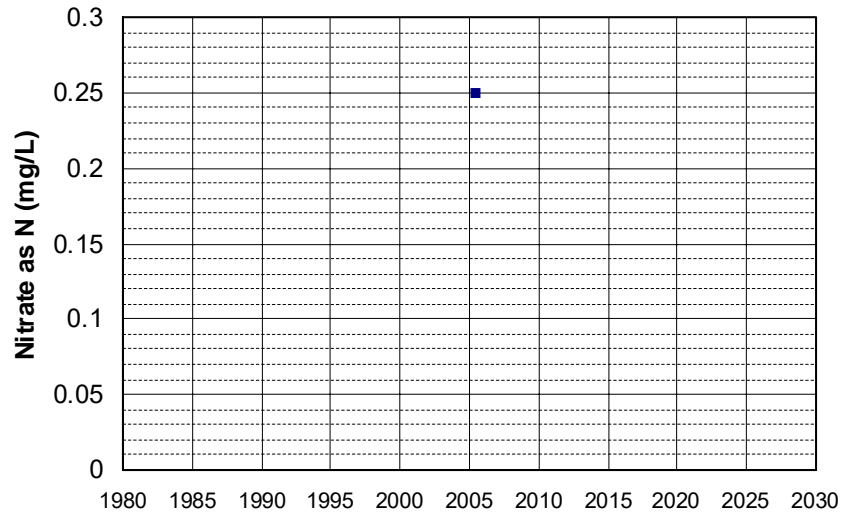
Well Name: T0608900184-MW-1
 Well Depth (ft): 30.83
 Well Type: MONITORING
 # of Measurements: 3
 Source: WB_CLEANUP
 Period of Record: 2005 - 2006
 Depth Zone: Upper
 Trend Since 2000: Insufficient Data



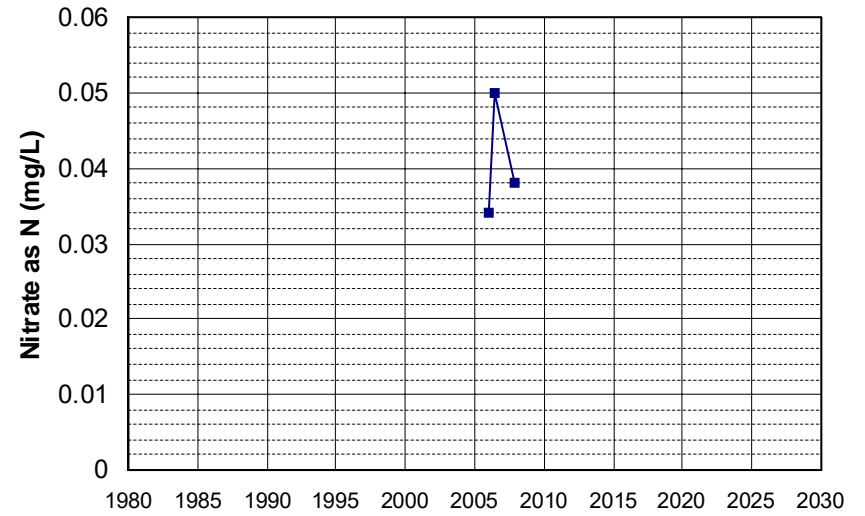
Well Name: T0608900206-MW-4
 Well Depth (ft): N/A
 Well Type: MONITORING
 # of Measurements: 3
 Source: WB_CLEANUP
 Period of Record: 2005 - 2010
 Depth Zone: Upper
 Trend Since 2000: Insufficient Data



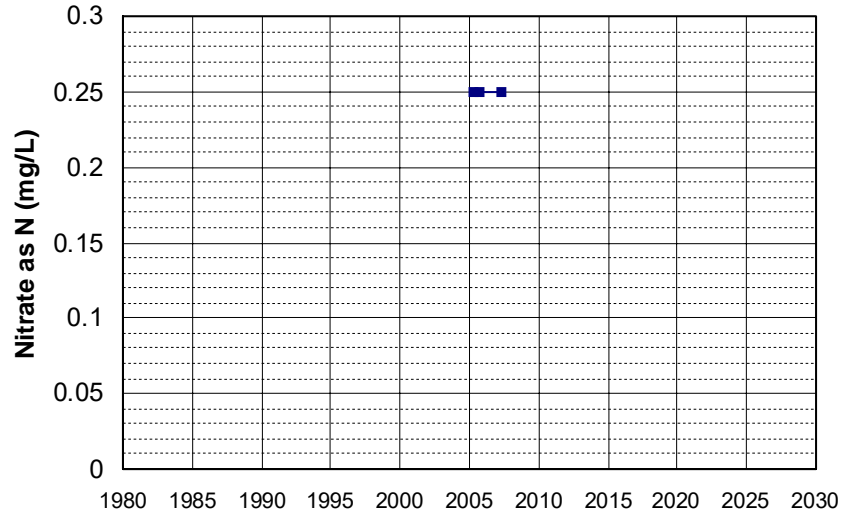
Well Name: T0608900206-MW-5
 Well Depth (ft): N/A
 Well Type: MONITORING
 # of Measurements: 3
 Source: WB_CLEANUP
 Period of Record: 2005
 Depth Zone: Upper
 Trend Since 2000: Insufficient Data



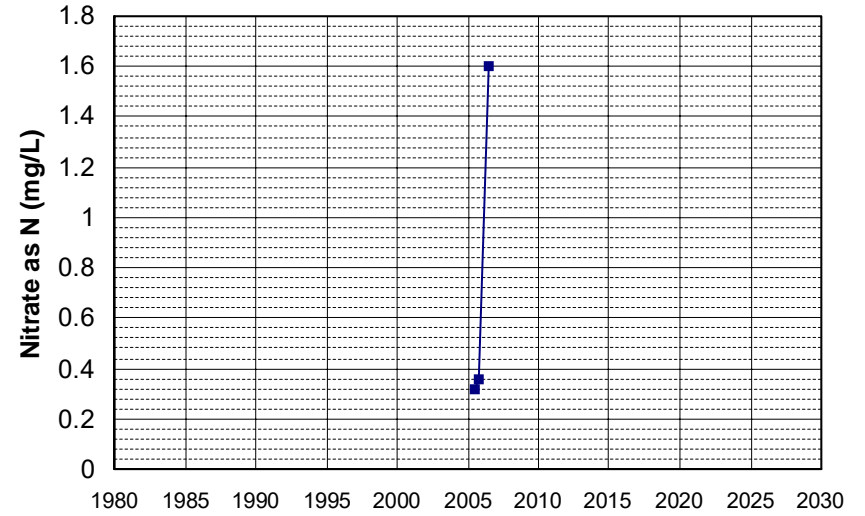
Well Name: T0608900274-MW-9
 Well Depth (ft): 40
 Well Type: MONITORING
 # of Measurements: 3
 Source: WB_CLEANUP
 Period of Record: 2005 - 2007
 Depth Zone: Upper
 Trend Since 2000: Insufficient Data



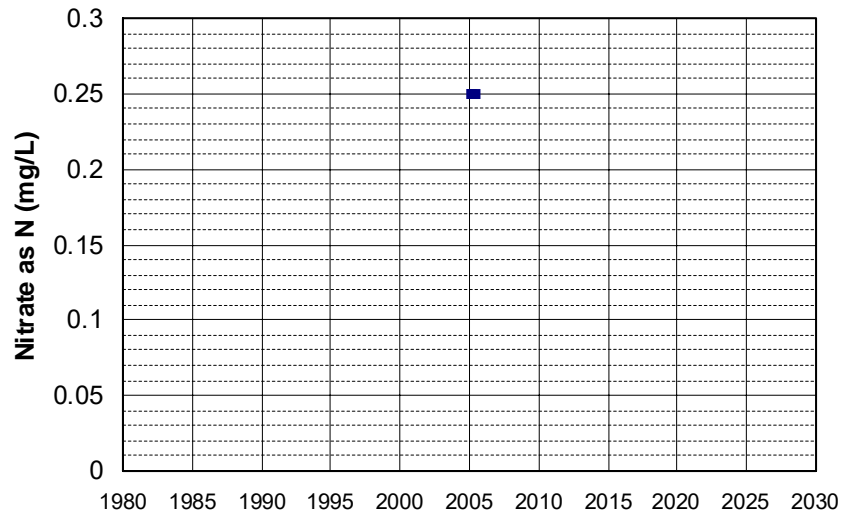
Well Name: T0608900282-MW-6
Well Type: MONITORING
Source: WB_CLEANUP
Depth Zone: Upper
Well Depth (ft): N/A
of Measurements: 3
Period of Record: 2005 - 2007
Trend Since 2000: Insufficient Data



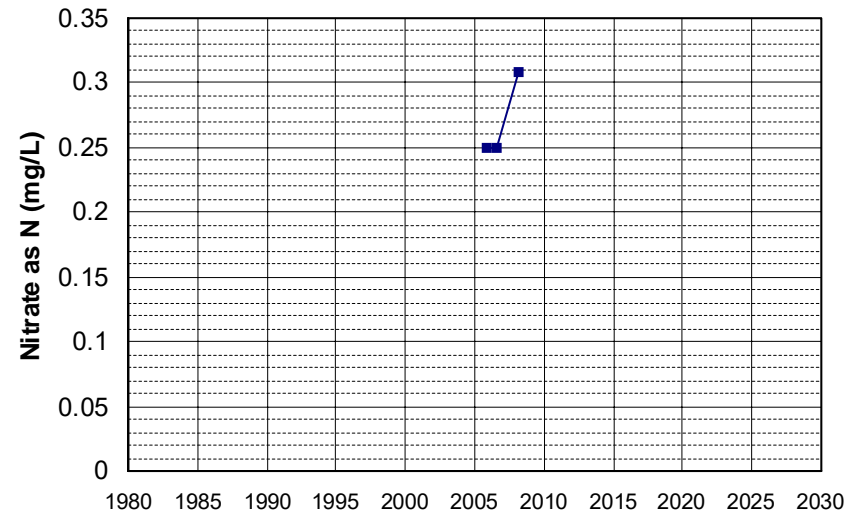
Well Name: T0608900282-MW-8
Well Type: MONITORING
Source: WB_CLEANUP
Depth Zone: Upper
Well Depth (ft): N/A
of Measurements: 3
Period of Record: 2005 - 2006
Trend Since 2000: Insufficient Data



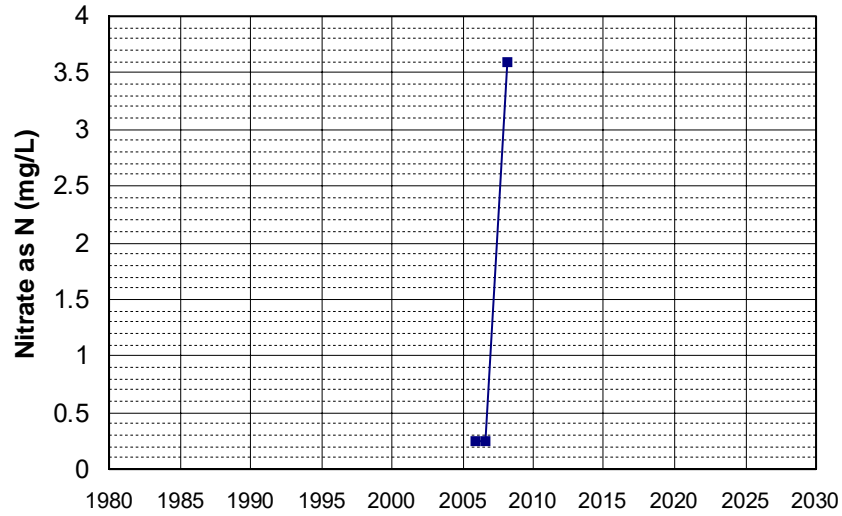
Well Name: T0609300170-MW-5
Well Type: MONITORING
Source: WB_CLEANUP
Depth Zone: Upper
Well Depth (ft): N/A
of Measurements: 3
Period of Record: 2005
Trend Since 2000: Insufficient Data



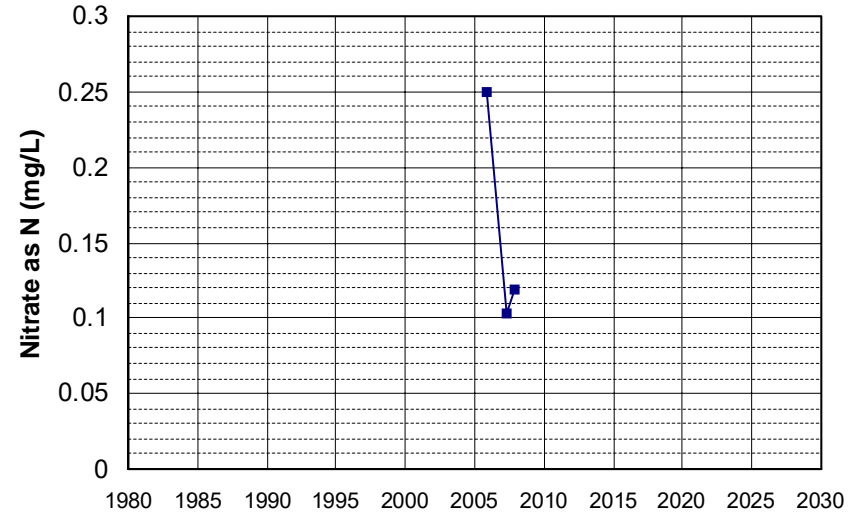
Well Name: T0610300005-BW-4
Well Type: MONITORING
Source: WB_CLEANUP
Depth Zone: Upper
Well Depth (ft): N/A
of Measurements: 3
Period of Record: 2005 - 2008
Trend Since 2000: Insufficient Data



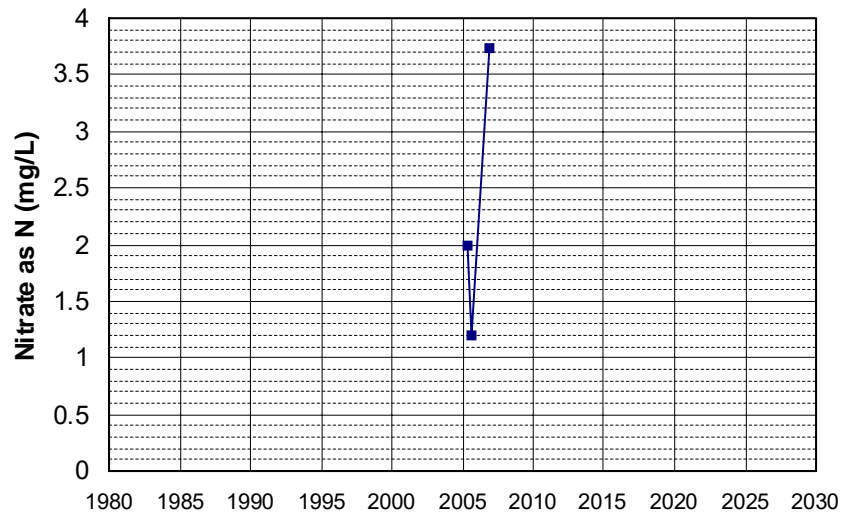
Well Name: T0610300005-BW-5
 Well Type: MONITORING
 Source: WB_CLEANUP
 Depth Zone: Upper
 Well Depth (ft): N/A
 # of Measurements: 3
 Period of Record: 2005 - 2008
 Trend Since 2000: Insufficient Data



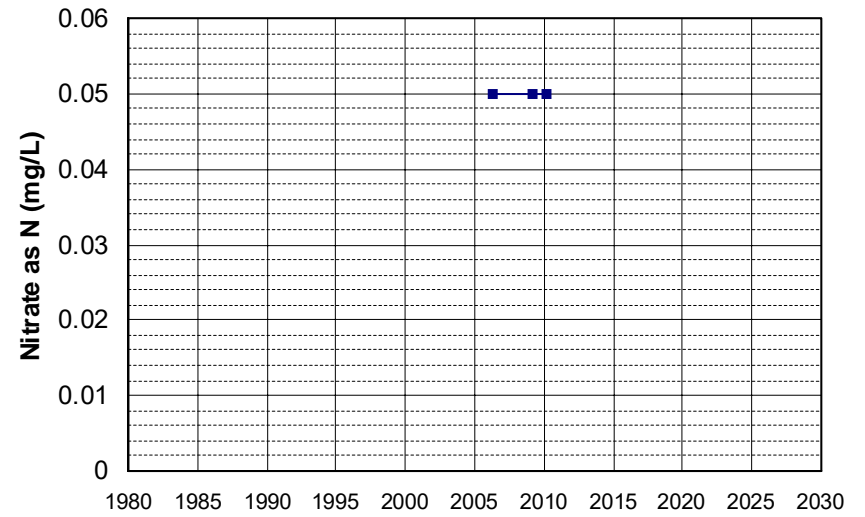
Well Name: T0610300005-BW-7
 Well Type: MONITORING
 Source: WB_CLEANUP
 Depth Zone: Upper
 Well Depth (ft): N/A
 # of Measurements: 3
 Period of Record: 2005 - 2007
 Trend Since 2000: Insufficient Data



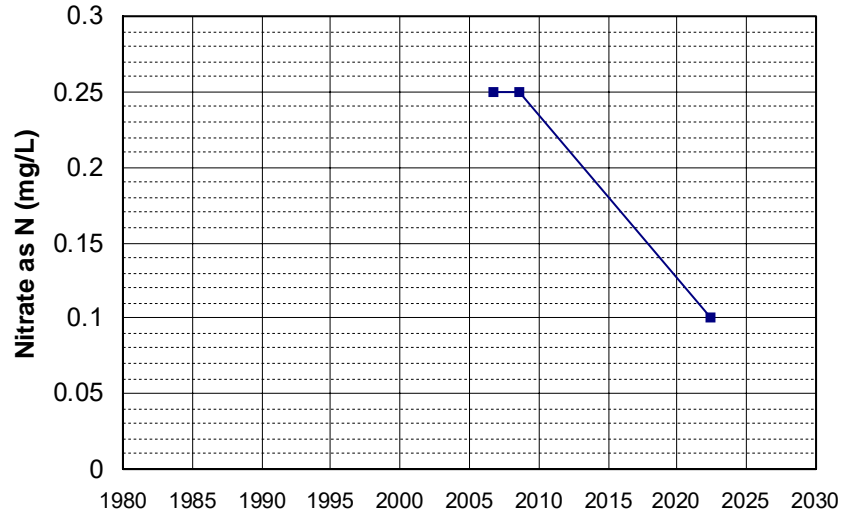
Well Name: T0610300049-MW-10
 Well Type: MONITORING
 Source: WB_CLEANUP
 Depth Zone: Upper
 Well Depth (ft): 24.62
 # of Measurements: 3
 Period of Record: 2005 - 2006
 Trend Since 2000: Insufficient Data



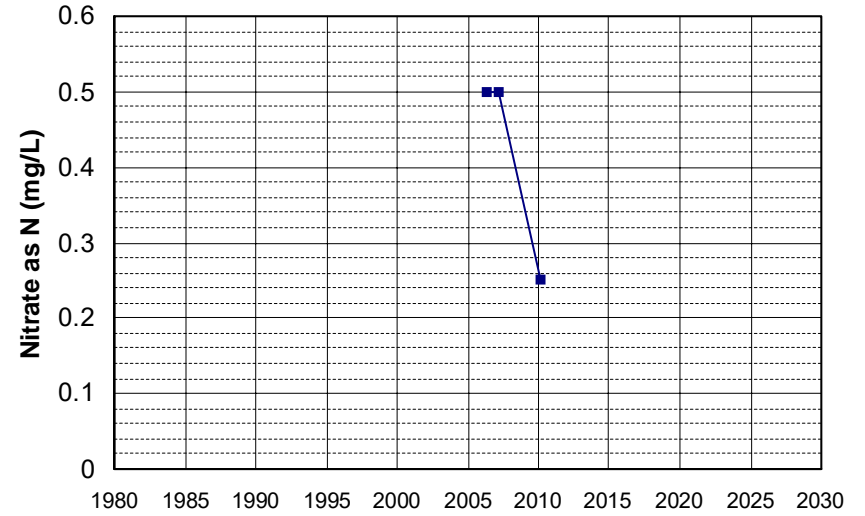
Well Name: CA0300518_001_001
 Well Type: MUNICIPAL
 Source: DDW
 Depth Zone: Upper
 Well Depth (ft): N/A
 # of Measurements: 3
 Period of Record: 2006 - 2010
 Trend Since 2000: Insufficient Data



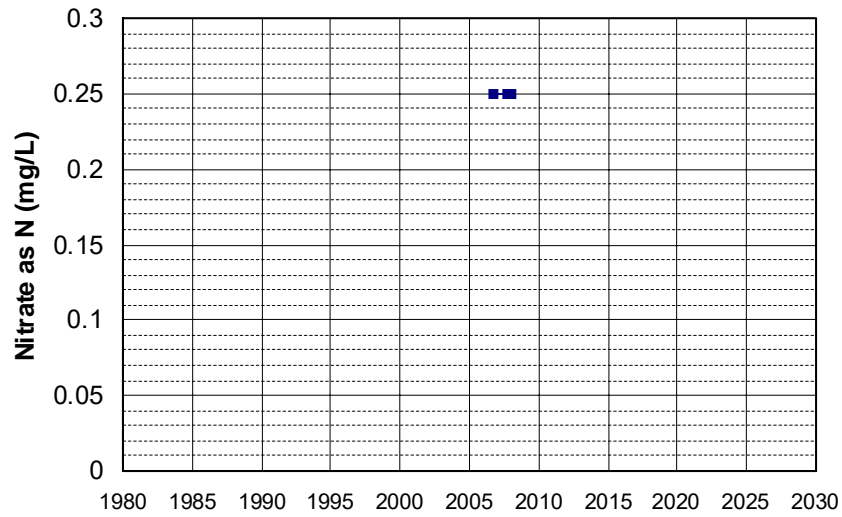
Well Name: CA0900420_001_001 Well Depth (ft): N/A
 Well Type: MUNICIPAL # of Measurements: 3
 Source: DDW Period of Record: 2006 - 2022
 Depth Zone: Upper Trend Since 2000: Insufficient Data



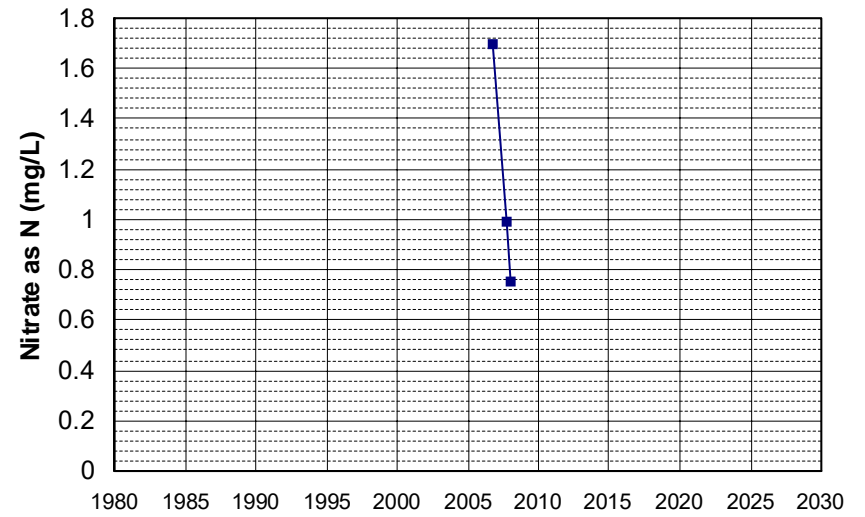
Well Name: CA3400182_001_001 Well Depth (ft): N/A
 Well Type: MUNICIPAL # of Measurements: 3
 Source: DDW Period of Record: 2006 - 2010
 Depth Zone: Upper Trend Since 2000: Insufficient Data



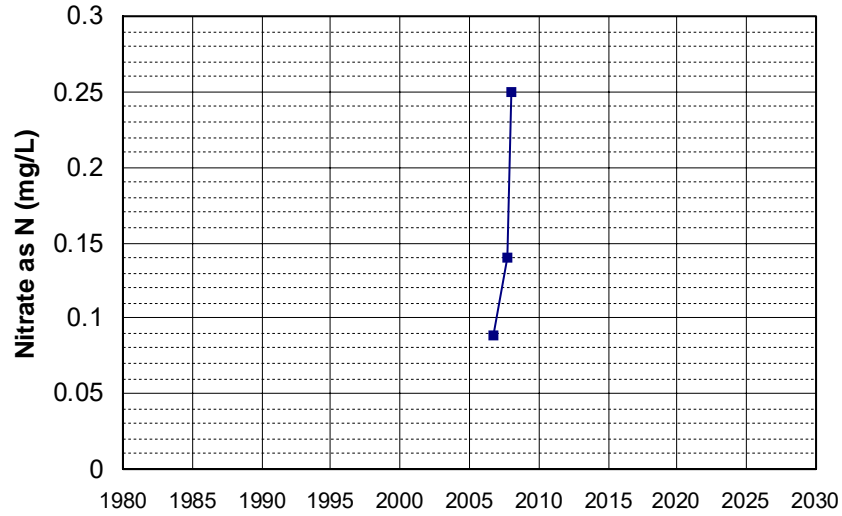
Well Name: SL0610328860-CLI MW-6 Well Depth (ft): 44.92
 Well Type: MONITORING # of Measurements: 3
 Source: WB_CLEANUP Period of Record: 2006 - 2007
 Depth Zone: Upper Trend Since 2000: Insufficient Data



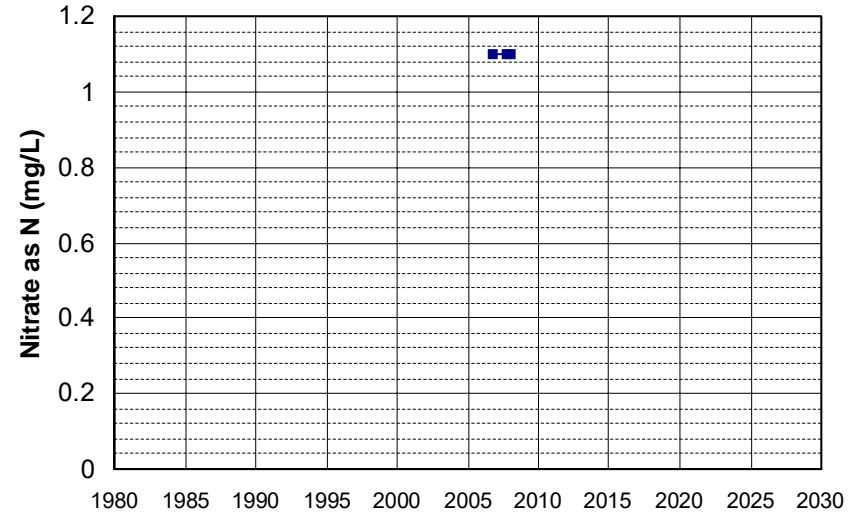
Well Name: SL0610328860-FC MW-3 Well Depth (ft): 32.83
 Well Type: MONITORING # of Measurements: 3
 Source: WB_CLEANUP Period of Record: 2006 - 2007
 Depth Zone: Upper Trend Since 2000: Insufficient Data



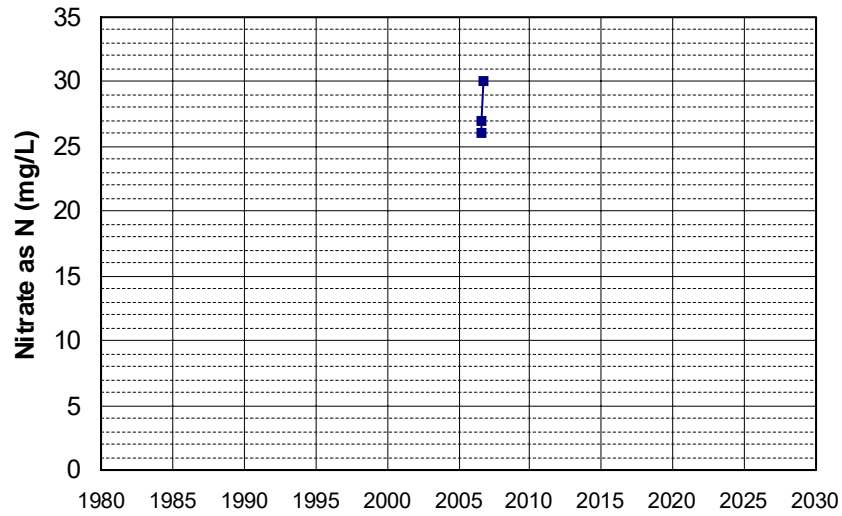
Well Name: SL0610328860-FI MW-2 Well Depth (ft): 33.54
 Well Type: MONITORING # of Measurements: 3
 Source: WB_CLEANUP Period of Record: 2006 - 2007
 Depth Zone: Upper Trend Since 2000: Insufficient Data



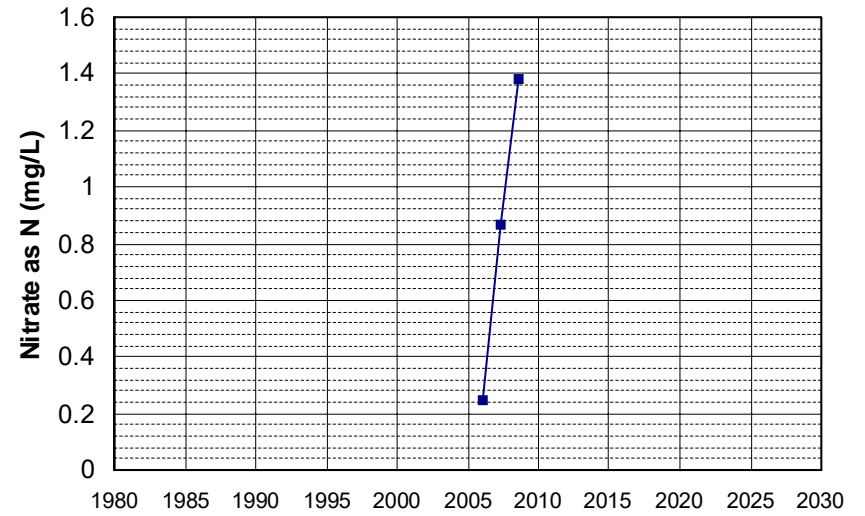
Well Name: SL0610328860-PB MW-2 Well Depth (ft): 58.76
 Well Type: MONITORING # of Measurements: 3
 Source: WB_CLEANUP Period of Record: 2006 - 2007
 Depth Zone: Upper Trend Since 2000: Insufficient Data



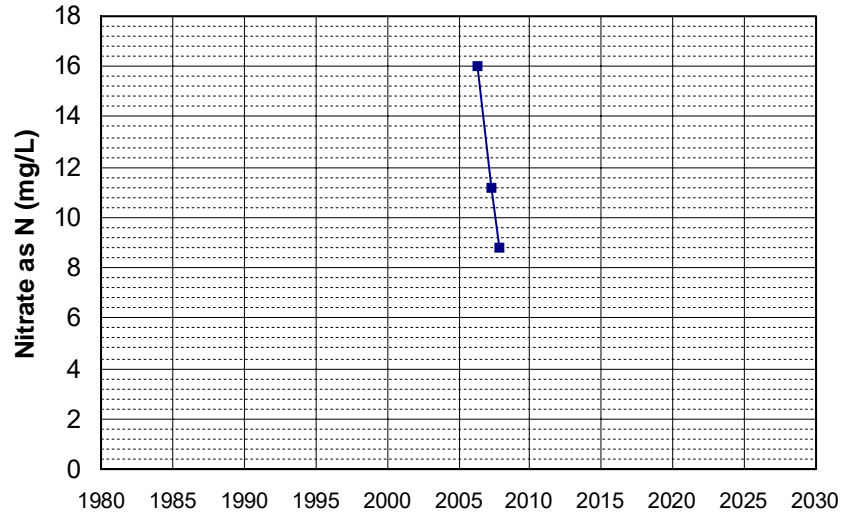
Well Name: SL185492919-GWE-2A Well Depth (ft): 40
 Well Type: MONITORING # of Measurements: 3
 Source: WB_CLEANUP Period of Record: 2006
 Depth Zone: Upper Trend Since 2000: Insufficient Data



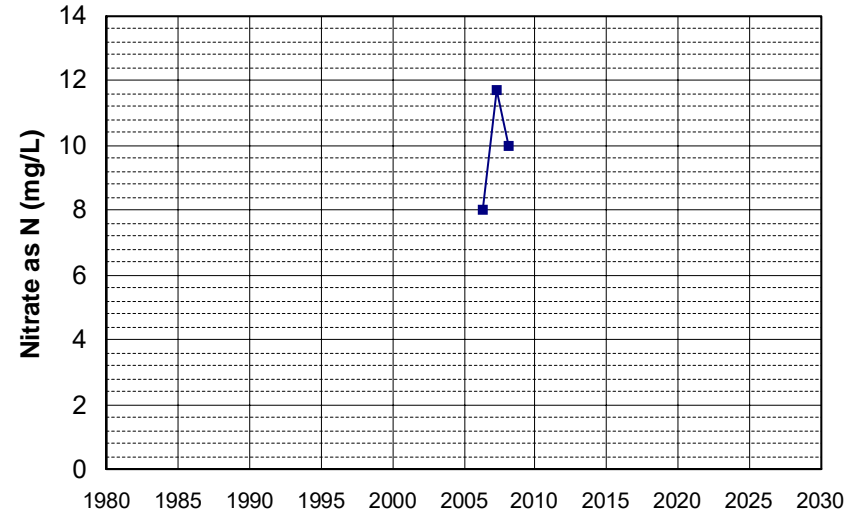
Well Name: SL185512858-MW-4 Well Depth (ft): N/A
 Well Type: MONITORING # of Measurements: 3
 Source: WB_CLEANUP Period of Record: 2006 - 2008
 Depth Zone: Upper Trend Since 2000: Insufficient Data



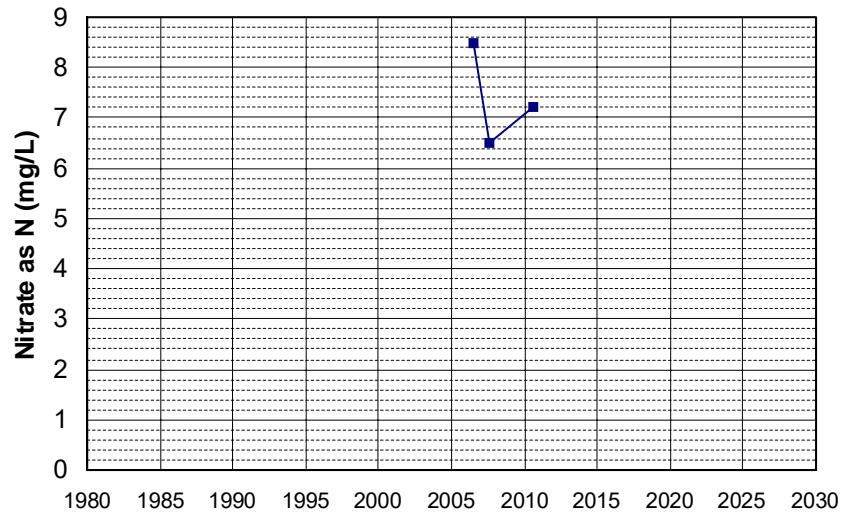
Well Name: SL205623030-MW-7
 Well Type: MONITORING
 Source: WB_CLEANUP
 Depth Zone: Upper
 Well Depth (ft): 20
 # of Measurements: 3
 Period of Record: 2006 - 2007
 Trend Since 2000: Insufficient Data



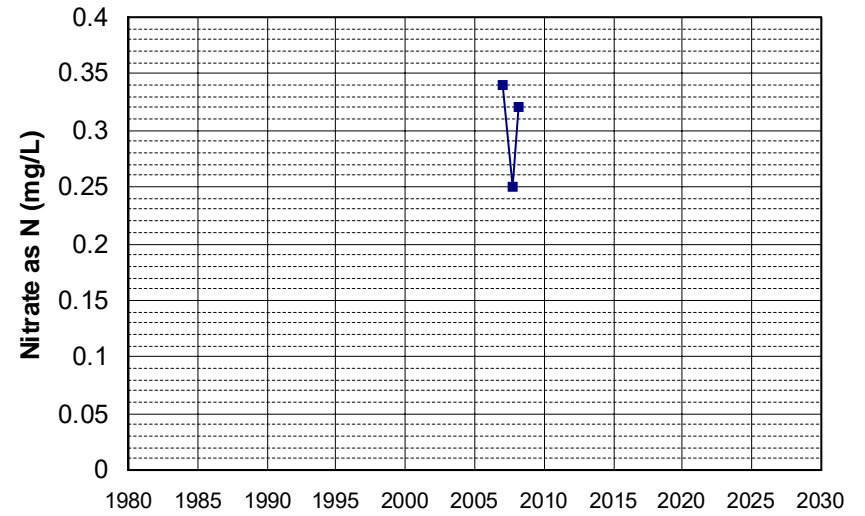
Well Name: SL205623030-MW-9
 Well Type: MONITORING
 Source: WB_CLEANUP
 Depth Zone: Upper
 Well Depth (ft): 20
 # of Measurements: 3
 Period of Record: 2006 - 2008
 Trend Since 2000: Insufficient Data



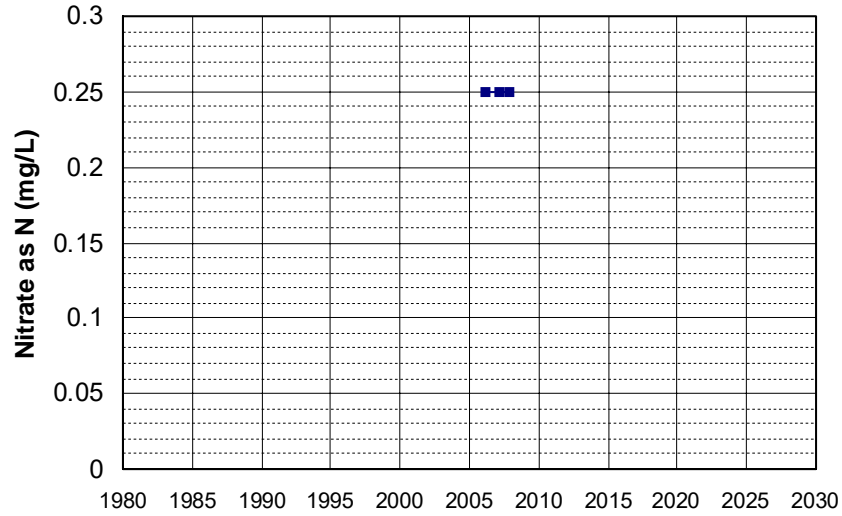
Well Name: SL375133637-MW-29
 Well Type: MONITORING
 Source: WB_CLEANUP
 Depth Zone: Upper
 Well Depth (ft): N/A
 # of Measurements: 3
 Period of Record: 2006 - 2010
 Trend Since 2000: Insufficient Data



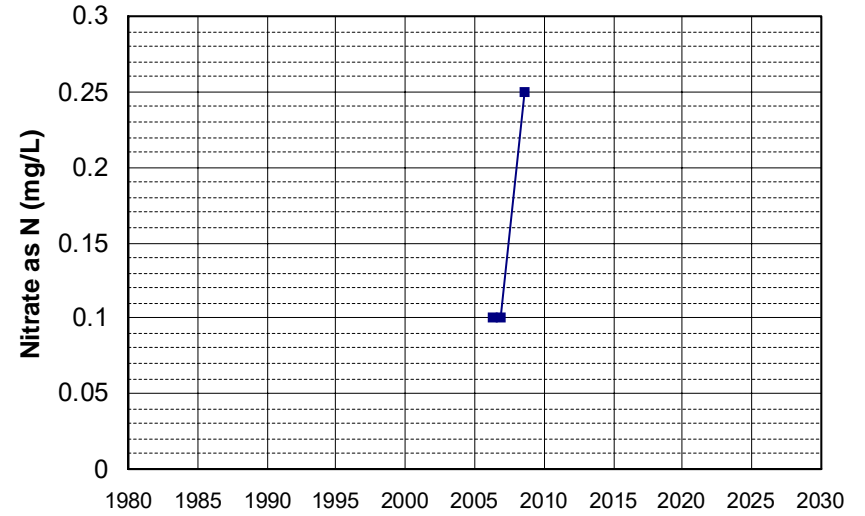
Well Name: T0603300069-MW-8
 Well Type: MONITORING
 Source: WB_CLEANUP
 Depth Zone: Upper
 Well Depth (ft): 19.1
 # of Measurements: 3
 Period of Record: 2006 - 2008
 Trend Since 2000: Insufficient Data



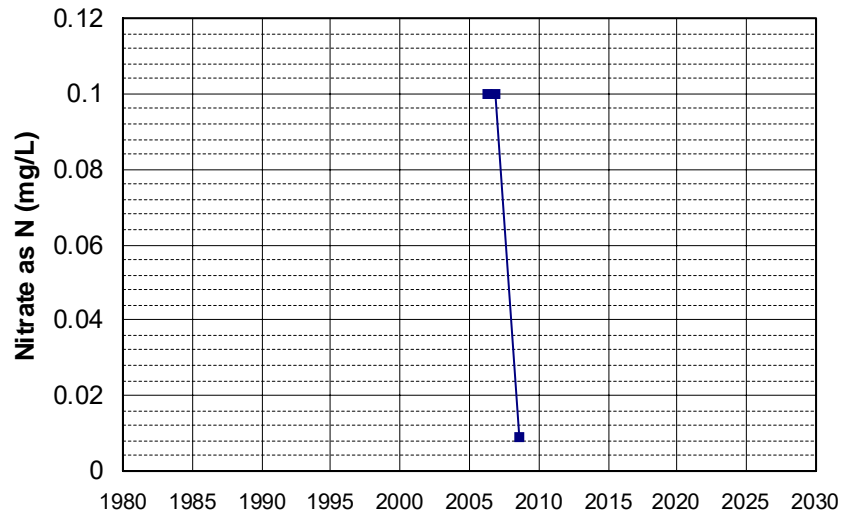
Well Name: T0603300072-MW-8
Well Type: MONITORING
Source: WB_CLEANUP
Depth Zone: Upper
Well Depth (ft): 35
of Measurements: 3
Period of Record: 2006 - 2007
Trend Since 2000: Insufficient Data



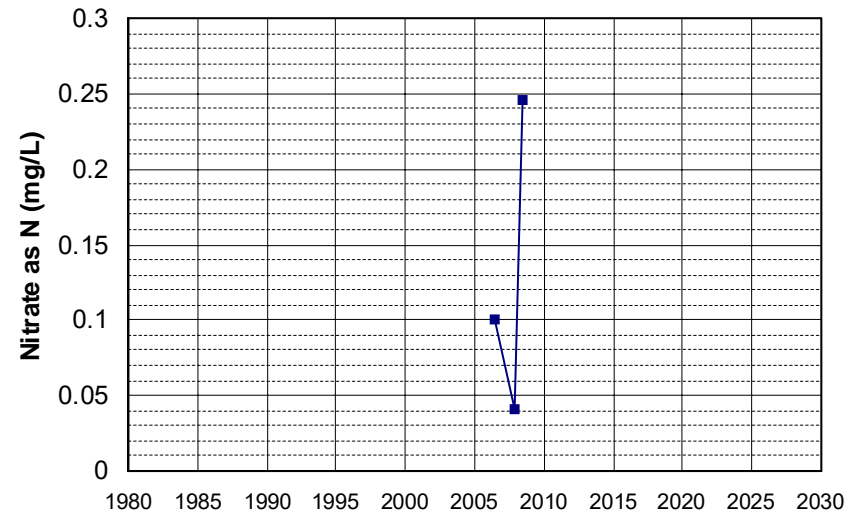
Well Name: T0603593601-MW-11
Well Type: MONITORING
Source: WB_CLEANUP
Depth Zone: Upper
Well Depth (ft): 60
of Measurements: 3
Period of Record: 2006 - 2008
Trend Since 2000: Insufficient Data



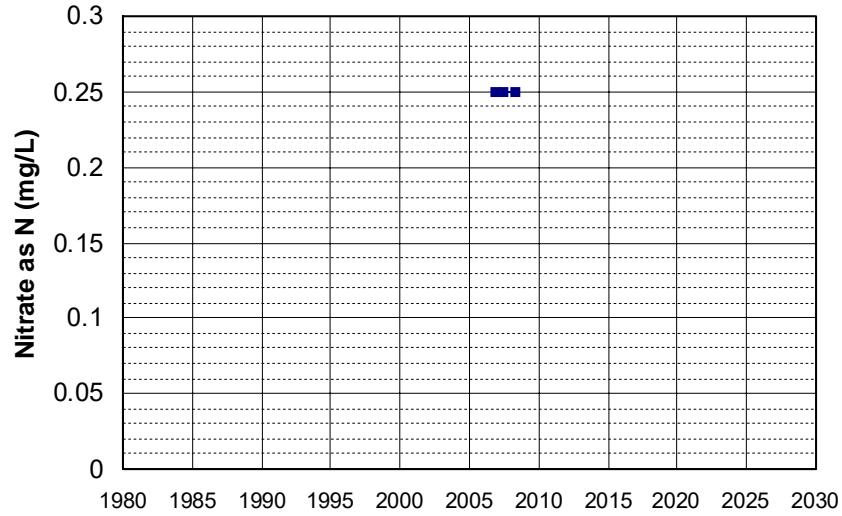
Well Name: T0603593601-MW-2
Well Type: MONITORING
Source: WB_CLEANUP
Depth Zone: Upper
Well Depth (ft): N/A
of Measurements: 3
Period of Record: 2006 - 2008
Trend Since 2000: Insufficient Data



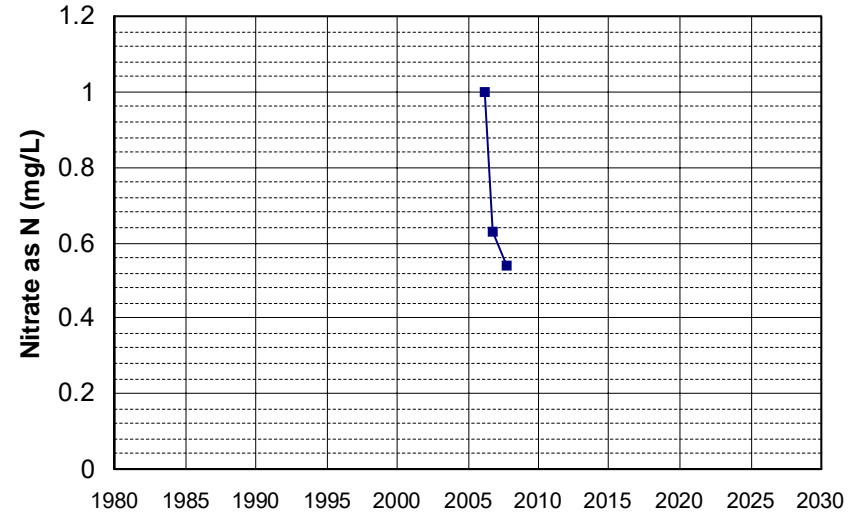
Well Name: T0608900274-MW-4
Well Type: MONITORING
Source: WB_CLEANUP
Depth Zone: Upper
Well Depth (ft): 22.5
of Measurements: 3
Period of Record: 2006 - 2008
Trend Since 2000: Insufficient Data



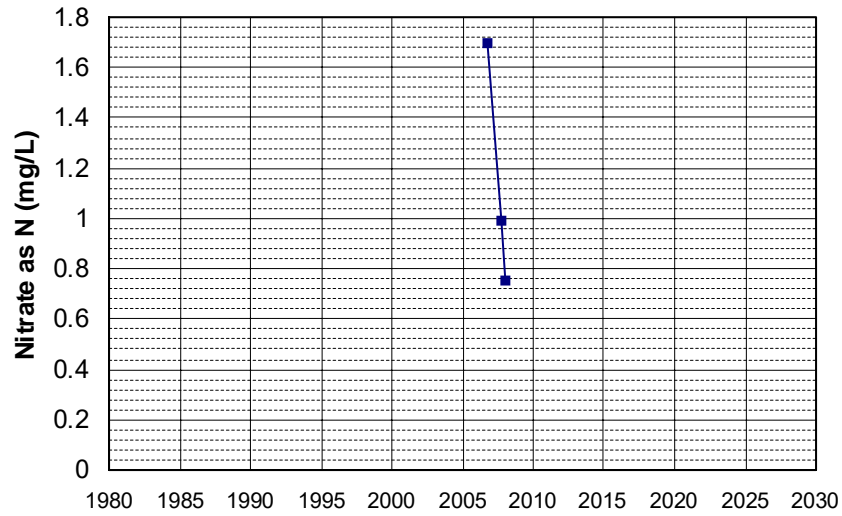
Well Name: T0609300178-PZ-3
Well Type: MONITORING
Source: WB_CLEANUP
Depth Zone: Upper
Well Depth (ft): N/A
of Measurements: 3
Period of Record: 2006 - 2008
Trend Since 2000: Insufficient Data



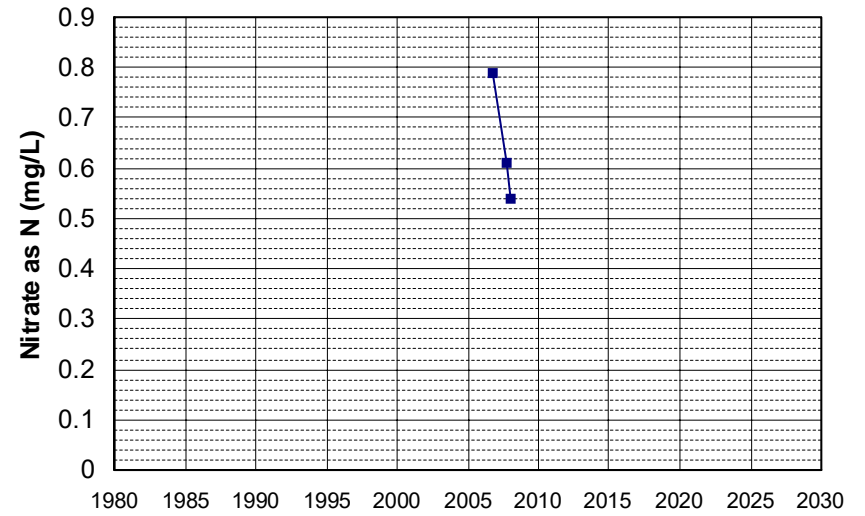
Well Name: T0610300019-DW-WEST-U
Well Type: MONITORING
Source: WB_CLEANUP
Depth Zone: Upper
Well Depth (ft): 114.79
of Measurements: 3
Period of Record: 2006 - 2007
Trend Since 2000: Insufficient Data



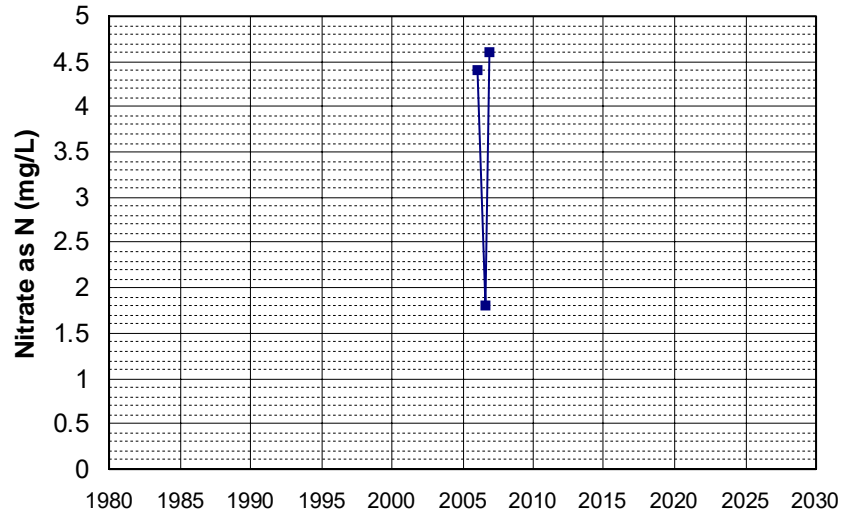
Well Name: T0610300019-FC MW-3
Well Type: MONITORING
Source: WB_CLEANUP
Depth Zone: Upper
Well Depth (ft): 32.18
of Measurements: 3
Period of Record: 2006 - 2007
Trend Since 2000: Insufficient Data



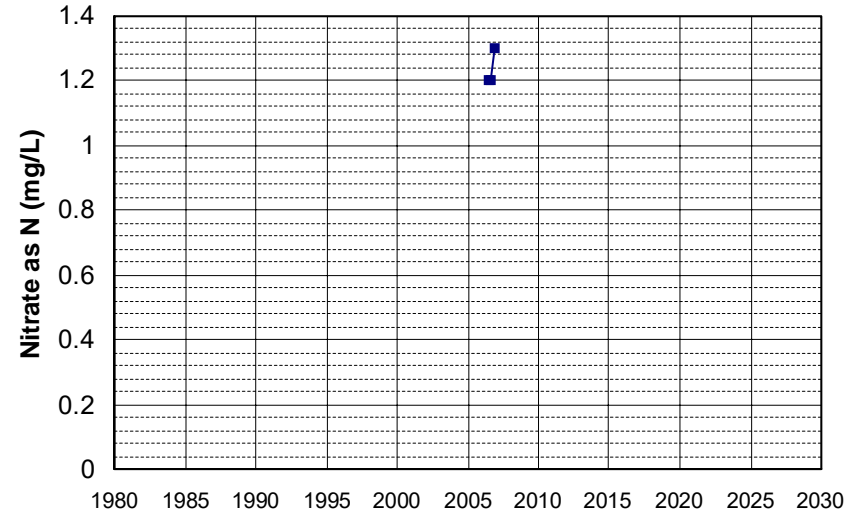
Well Name: T0610300019-FI MW-3
Well Type: MONITORING
Source: WB_CLEANUP
Depth Zone: Upper
Well Depth (ft): 41.73
of Measurements: 3
Period of Record: 2006 - 2007
Trend Since 2000: Insufficient Data



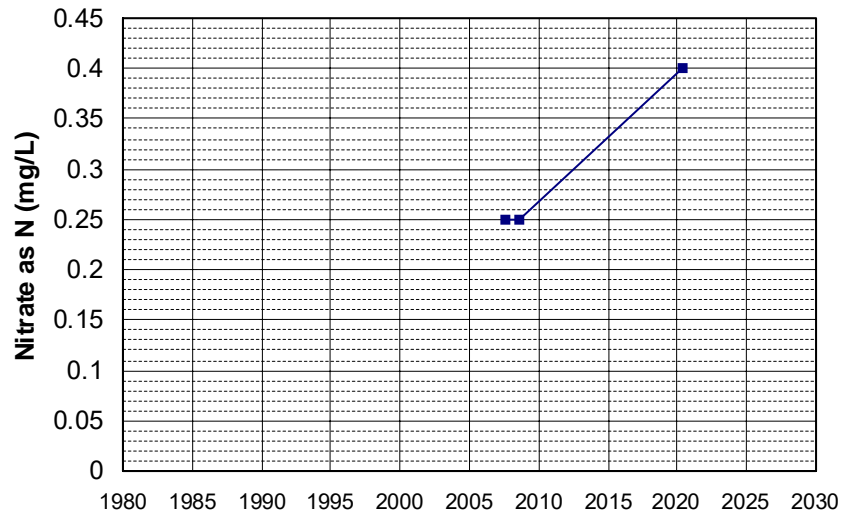
Well Name: T0610300049-MW-11 Well Depth (ft): 32.11
 Well Type: MONITORING # of Measurements: 3
 Source: WB_CLEANUP Period of Record: 2006
 Depth Zone: Upper Trend Since 2000: Insufficient Data



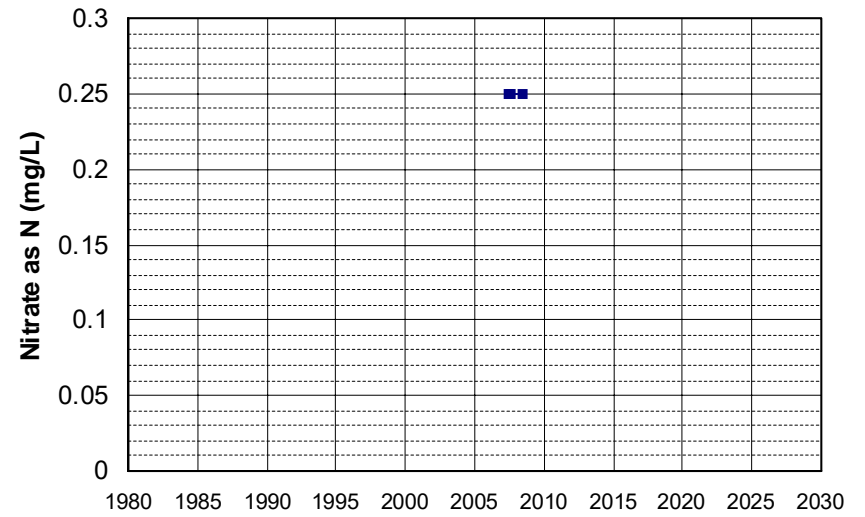
Well Name: T0611300217-MW-4 Well Depth (ft): N/A
 Well Type: MONITORING # of Measurements: 3
 Source: WB_CLEANUP Period of Record: 2006
 Depth Zone: Upper Trend Since 2000: Insufficient Data



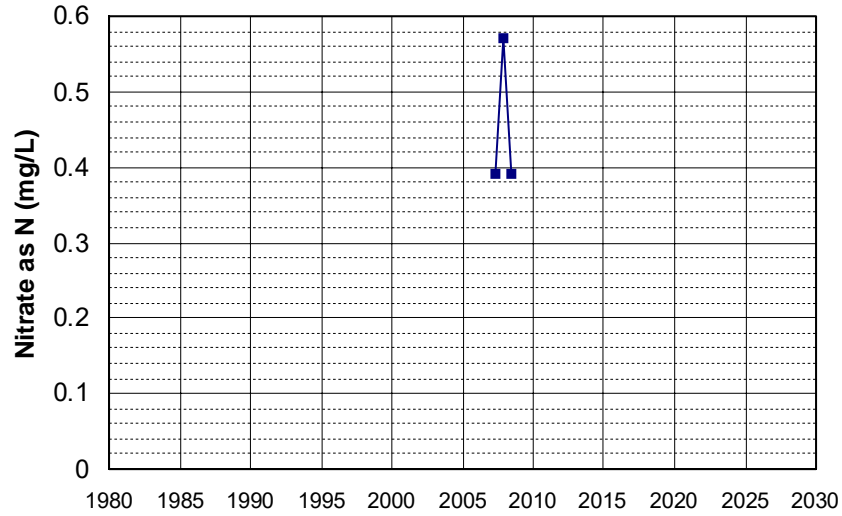
Well Name: CA0900316_001_001 Well Depth (ft): N/A
 Well Type: MUNICIPAL # of Measurements: 3
 Source: DDW Period of Record: 2007 - 2020
 Depth Zone: Upper Trend Since 2000: Insufficient Data



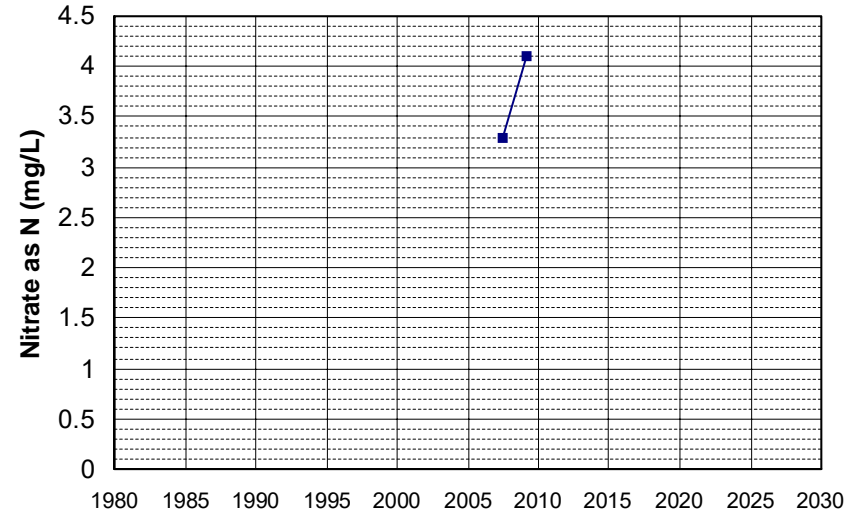
Well Name: CA5800805_003_003 Well Depth (ft): 10
 Well Type: MUNICIPAL # of Measurements: 3
 Source: DDW Period of Record: 2007 - 2008
 Depth Zone: Upper Trend Since 2000: Insufficient Data



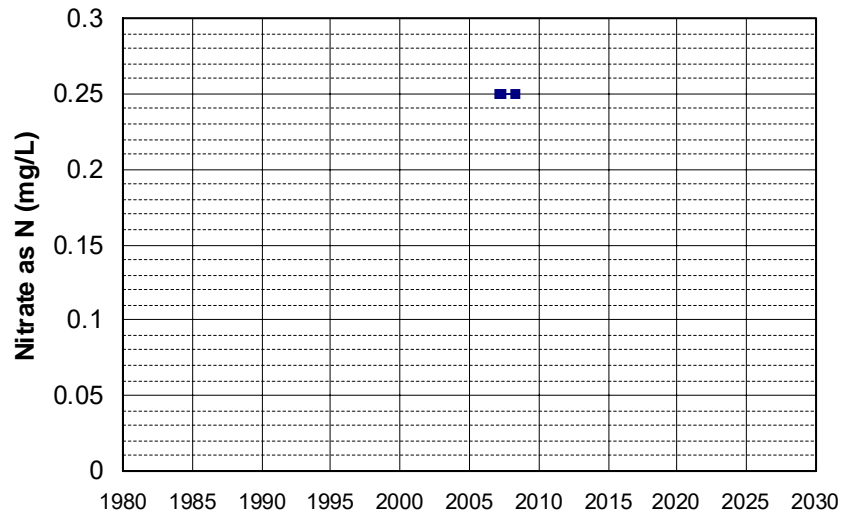
Well Name: L10001489269-MW-8
Well Type: MONITORING
Source: WB_CLEANUP
Depth Zone: Upper
Well Depth (ft): 75
of Measurements: 3
Period of Record: 2007 - 2008
Trend Since 2000: Insufficient Data



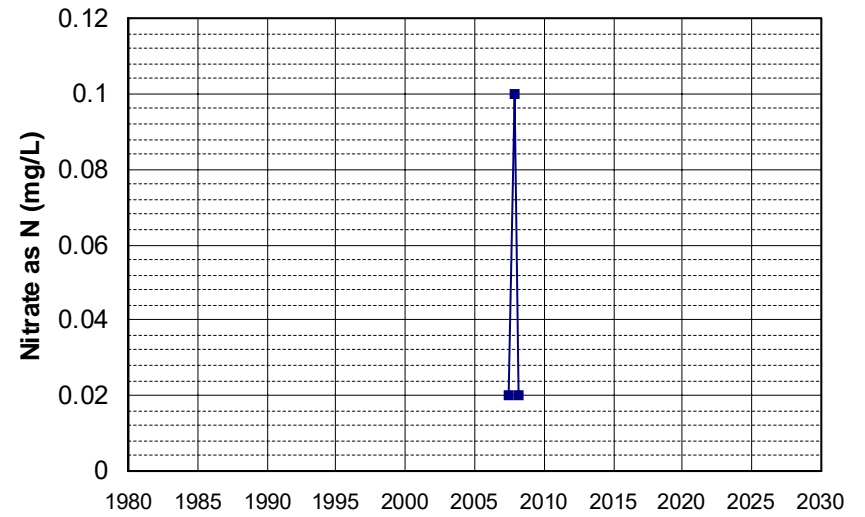
Well Name: SL185602928-MW-11
Well Type: MONITORING
Source: WB_CLEANUP
Depth Zone: Upper
Well Depth (ft): N/A
of Measurements: 3
Period of Record: 2007 - 2009
Trend Since 2000: Insufficient Data



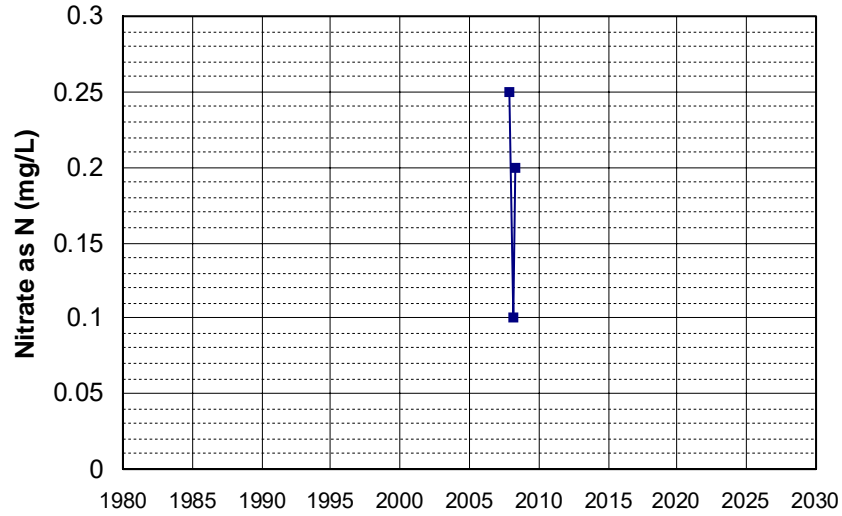
Well Name: T0600700233-MW-3
Well Type: MONITORING
Source: WB_CLEANUP
Depth Zone: Upper
Well Depth (ft): 65.5
of Measurements: 3
Period of Record: 2007 - 2008
Trend Since 2000: Insufficient Data



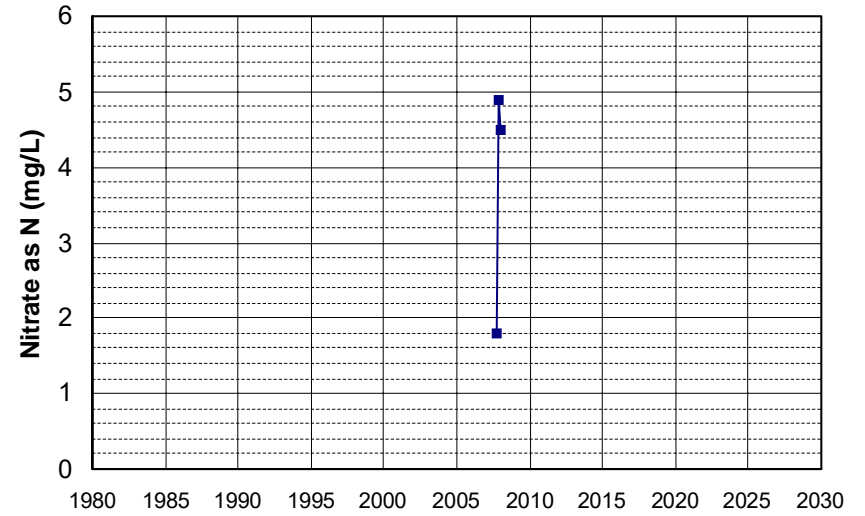
Well Name: T0600793583-MW-7
Well Type: MONITORING
Source: WB_CLEANUP
Depth Zone: Upper
Well Depth (ft): N/A
of Measurements: 3
Period of Record: 2007 - 2008
Trend Since 2000: Insufficient Data



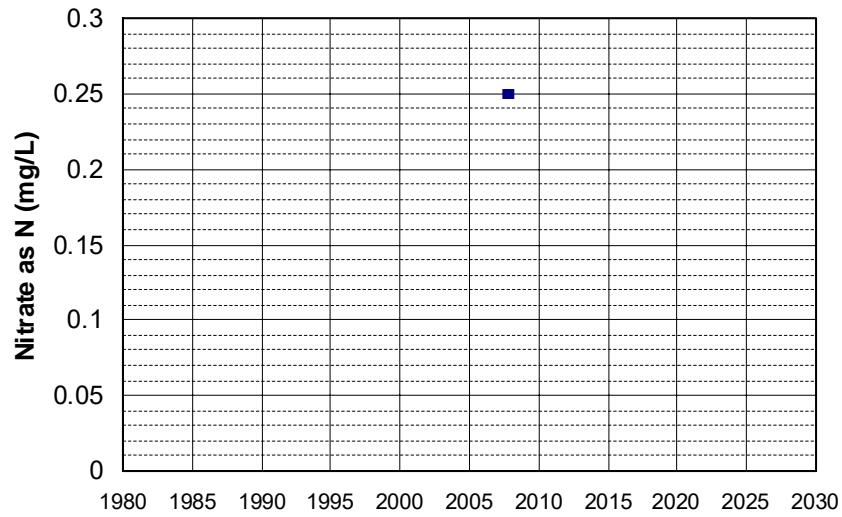
Well Name: T0601100001-MW-4
Well Type: MONITORING
Source: WB_CLEANUP
Depth Zone: Upper
Well Depth (ft): N/A
of Measurements: 3
Period of Record: 2007 - 2008
Trend Since 2000: Insufficient Data



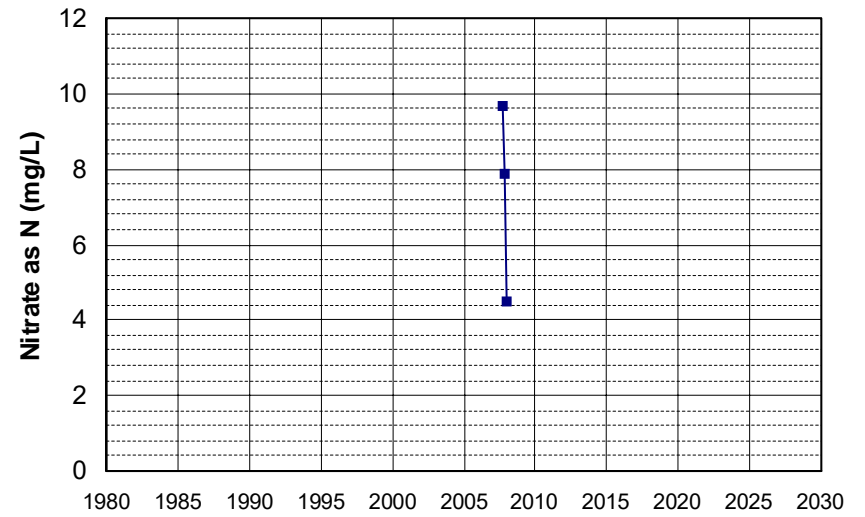
Well Name: T0601700013-MW-12
Well Type: MONITORING
Source: WB_CLEANUP
Depth Zone: Upper
Well Depth (ft): 20
of Measurements: 3
Period of Record: 2007
Trend Since 2000: Insufficient Data



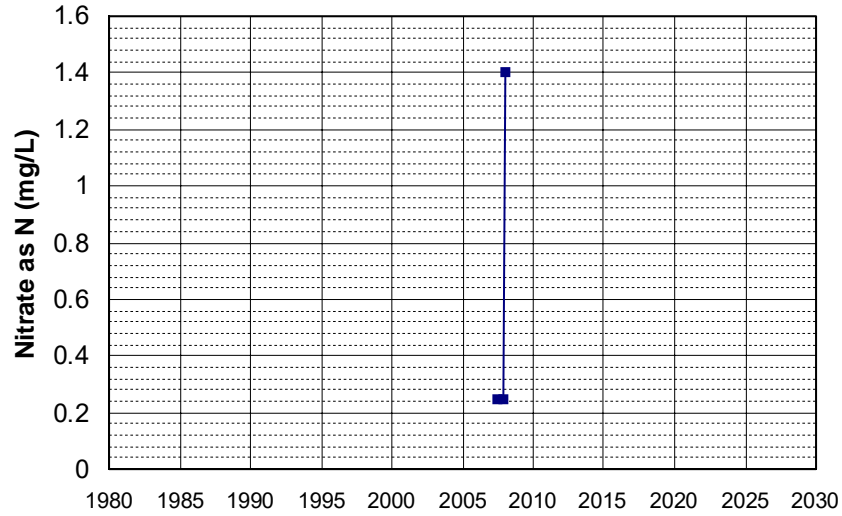
Well Name: T0601700013-MW-3
Well Type: MONITORING
Source: WB_CLEANUP
Depth Zone: Upper
Well Depth (ft): 30
of Measurements: 3
Period of Record: 2007
Trend Since 2000: Insufficient Data



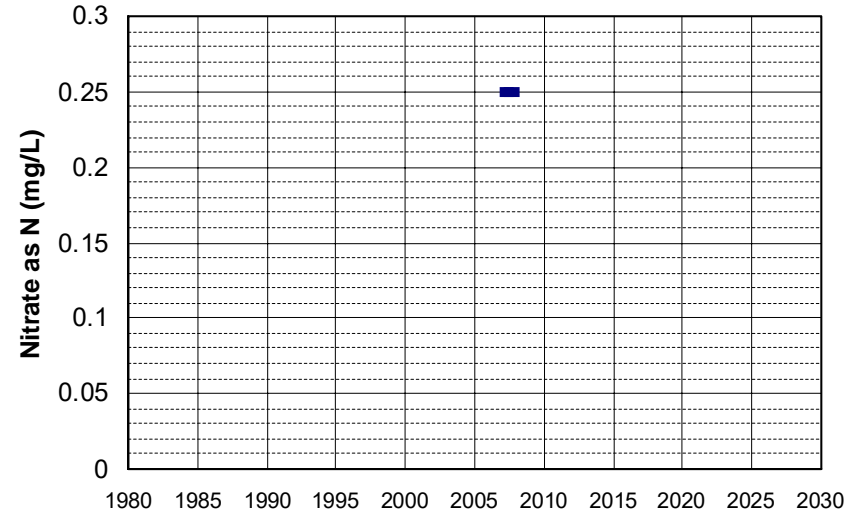
Well Name: T0601700013-MW-4
Well Type: MONITORING
Source: WB_CLEANUP
Depth Zone: Upper
Well Depth (ft): 30
of Measurements: 3
Period of Record: 2007
Trend Since 2000: Insufficient Data



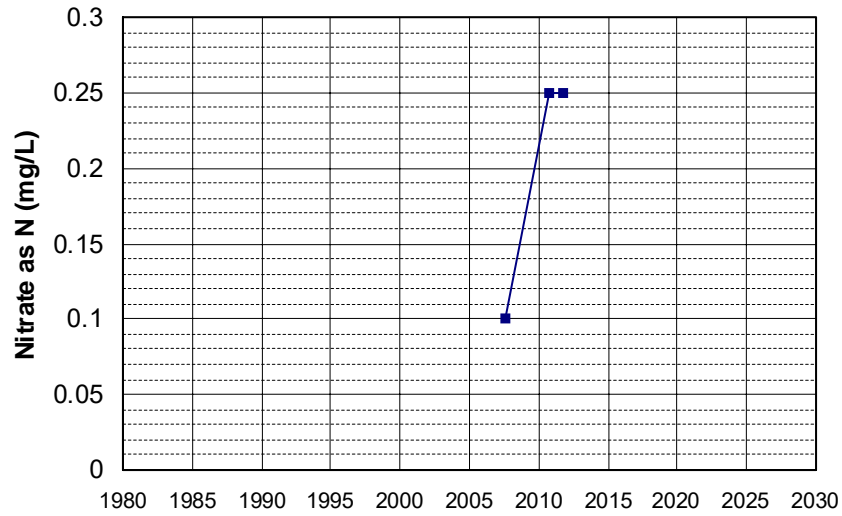
Well Name: T0601700013-MW-7
Well Type: MONITORING
Source: WB_CLEANUP
Depth Zone: Upper
Well Depth (ft): 29.5
of Measurements: 3
Period of Record: 2007
Trend Since 2000: Insufficient Data



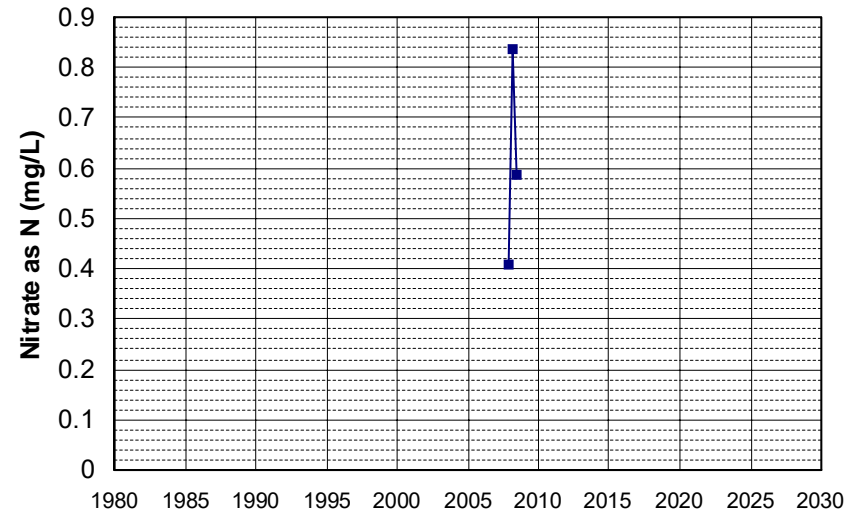
Well Name: T0603300069-MW-7
Well Type: MONITORING
Source: WB_CLEANUP
Depth Zone: Upper
Well Depth (ft): 19.5
of Measurements: 3
Period of Record: 2007
Trend Since 2000: Insufficient Data



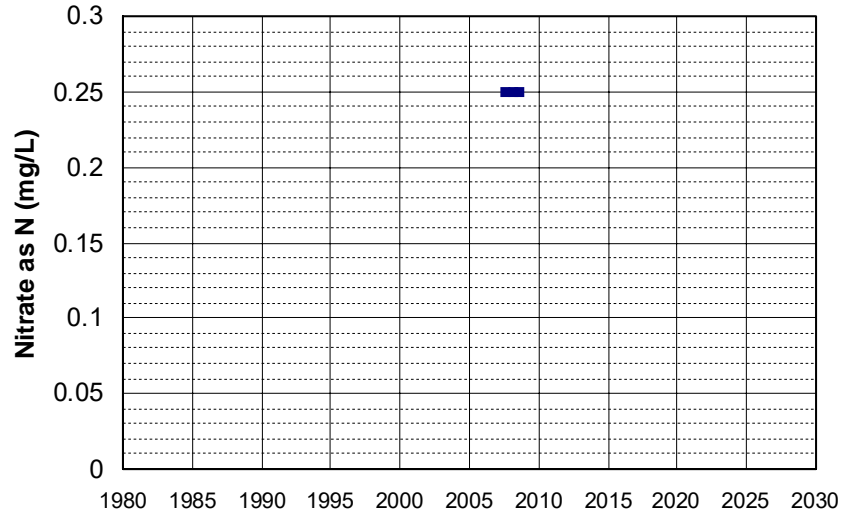
Well Name: T0603593601-MW-5
Well Type: MONITORING
Source: WB_CLEANUP
Depth Zone: Upper
Well Depth (ft): N/A
of Measurements: 3
Period of Record: 2007 - 2011
Trend Since 2000: Insufficient Data



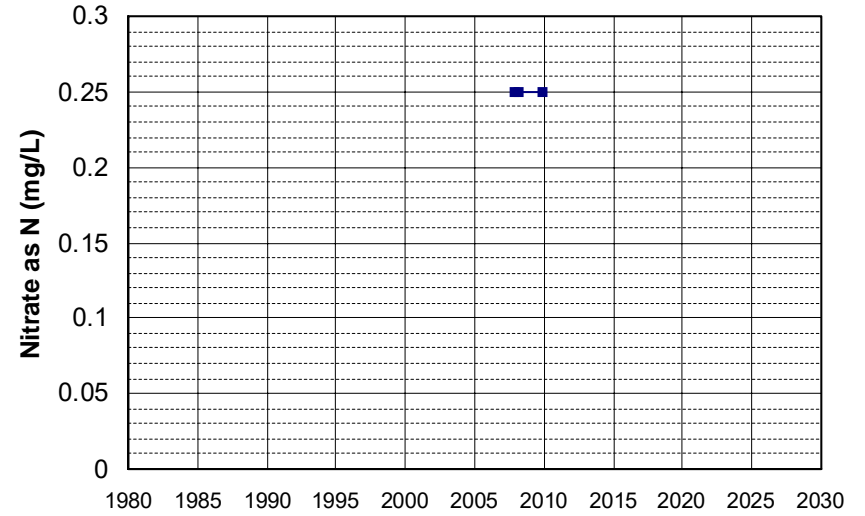
Well Name: T0604900003-MW-10
Well Type: MONITORING
Source: WB_CLEANUP
Depth Zone: Upper
Well Depth (ft): 23.3
of Measurements: 3
Period of Record: 2007 - 2008
Trend Since 2000: Insufficient Data



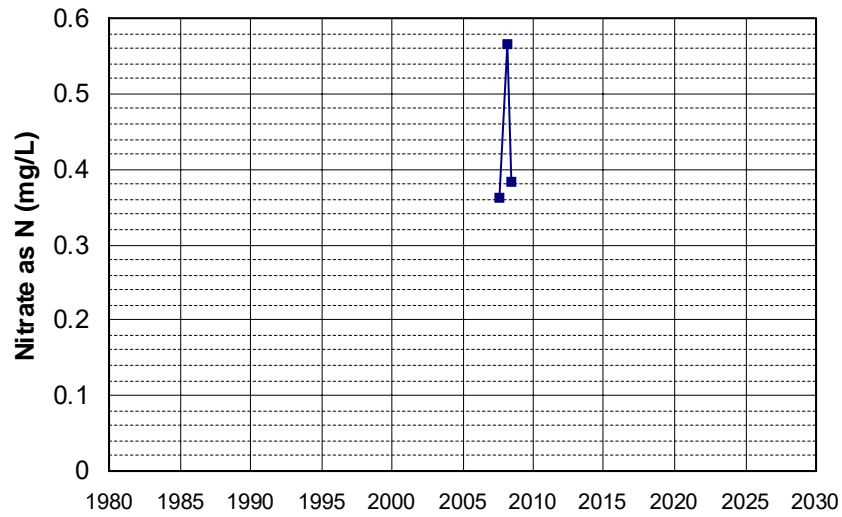
Well Name: T0604900003-MW-13
Well Type: MONITORING
Source: WB_CLEANUP
Depth Zone: Upper
Well Depth (ft): 19.1
of Measurements: 3
Period of Record: 2007 - 2008
Trend Since 2000: Insufficient Data



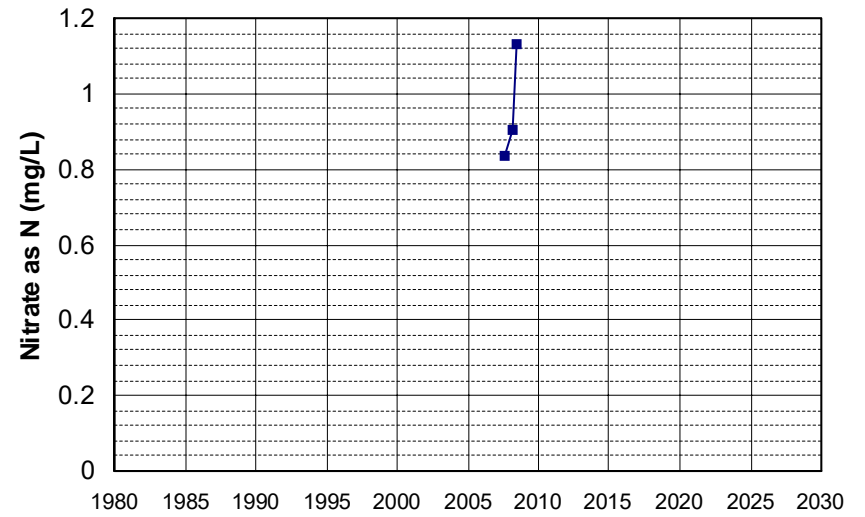
Well Name: T0604900003-MW-16
Well Type: MONITORING
Source: WB_CLEANUP
Depth Zone: Upper
Well Depth (ft): 60.3
of Measurements: 3
Period of Record: 2007 - 2009
Trend Since 2000: Insufficient Data



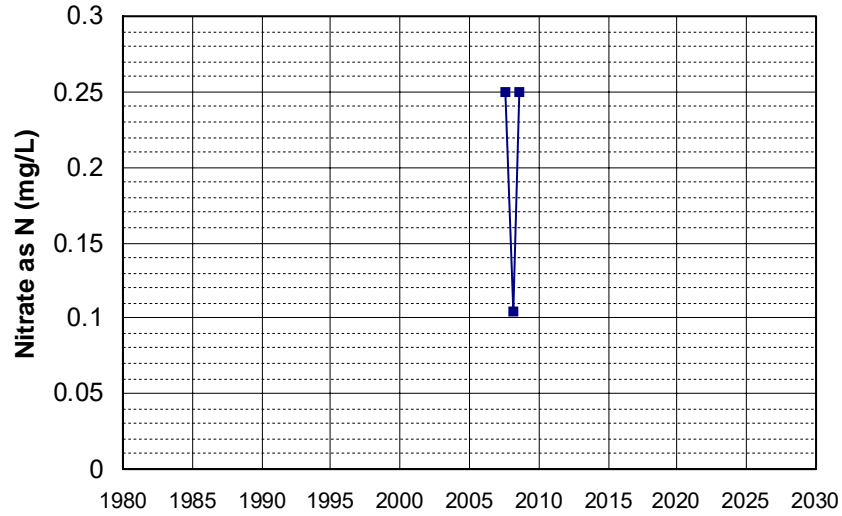
Well Name: T0604900003-MW-18
Well Type: MONITORING
Source: WB_CLEANUP
Depth Zone: Upper
Well Depth (ft): 25.4
of Measurements: 3
Period of Record: 2007 - 2008
Trend Since 2000: Insufficient Data



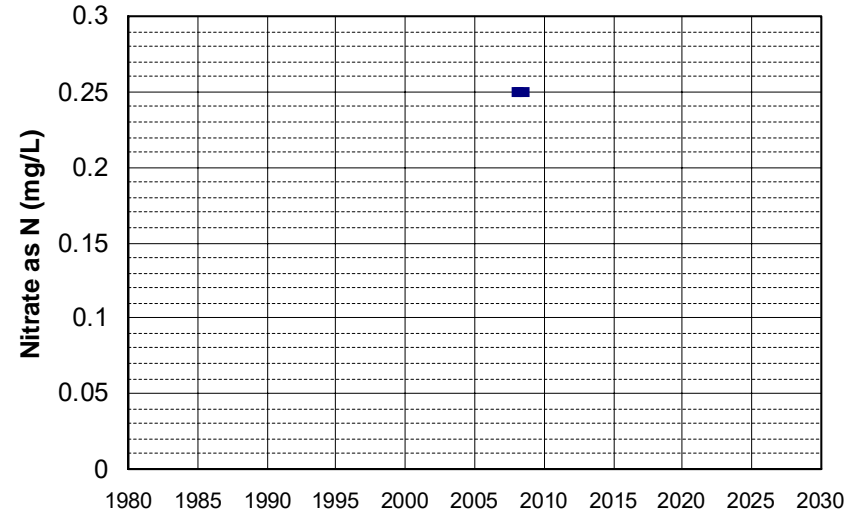
Well Name: T0604900003-MW-19
Well Type: MONITORING
Source: WB_CLEANUP
Depth Zone: Upper
Well Depth (ft): 24.83
of Measurements: 3
Period of Record: 2007 - 2008
Trend Since 2000: Insufficient Data



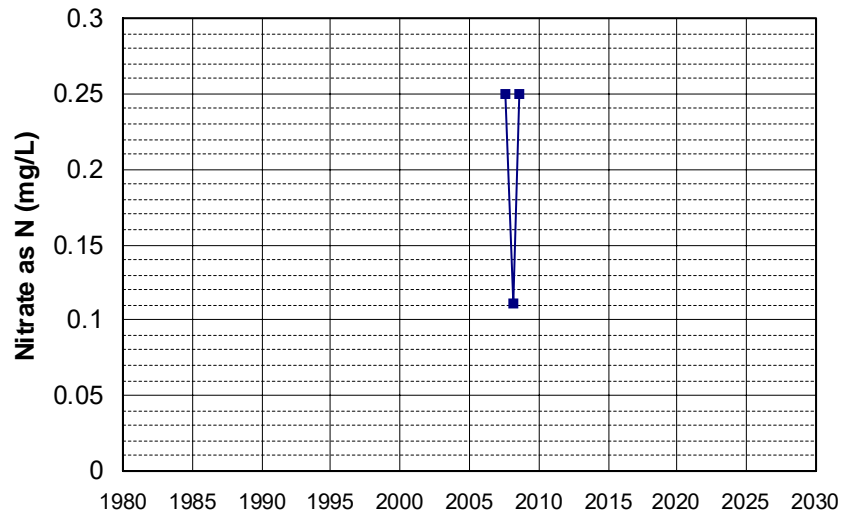
Well Name: T0604900003-MW-2
Well Depth (ft): 23.55
Well Type: MONITORING
of Measurements: 3
Source: WB_CLEANUP
Period of Record: 2007 - 2008
Depth Zone: Upper
Trend Since 2000: Insufficient Data



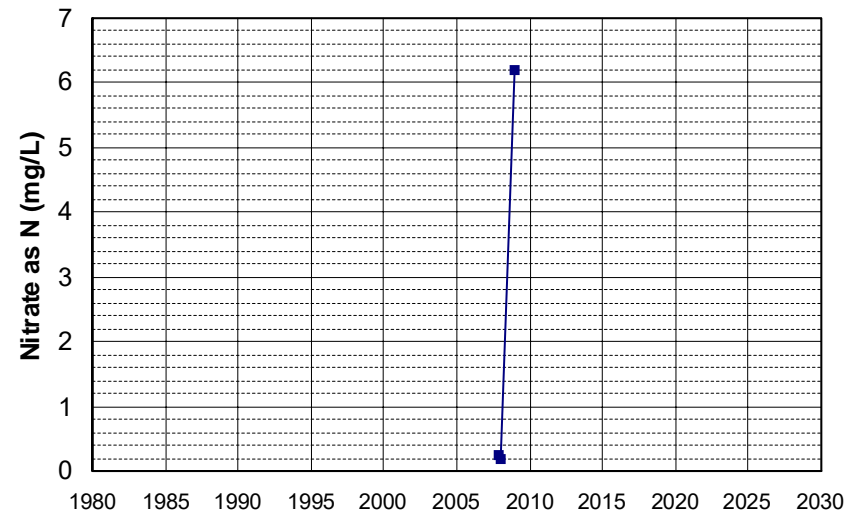
Well Name: T0604900003-MW-5
Well Depth (ft): 23.26
Well Type: MONITORING
of Measurements: 3
Source: WB_CLEANUP
Period of Record: 2007 - 2008
Depth Zone: Upper
Trend Since 2000: Insufficient Data



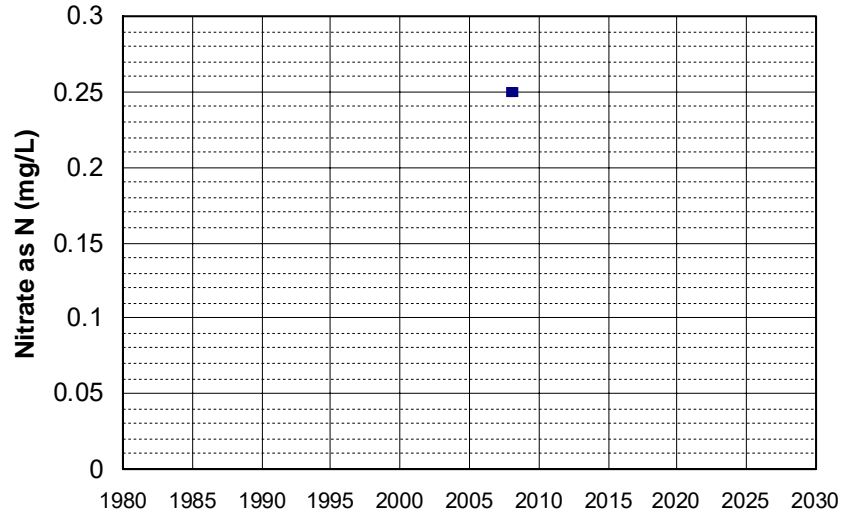
Well Name: T0604900003-MW-7
Well Depth (ft): 24.34
Well Type: MONITORING
of Measurements: 3
Source: WB_CLEANUP
Period of Record: 2007 - 2008
Depth Zone: Upper
Trend Since 2000: Insufficient Data



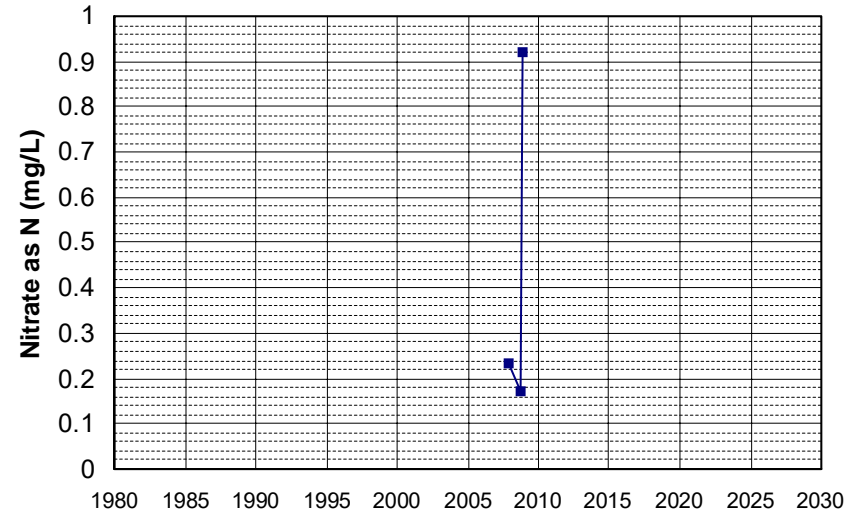
Well Name: T0605592744-MW-6
Well Depth (ft): 15
Well Type: MONITORING
of Measurements: 3
Source: WB_CLEANUP
Period of Record: 2007 - 2008
Depth Zone: Upper
Trend Since 2000: Insufficient Data



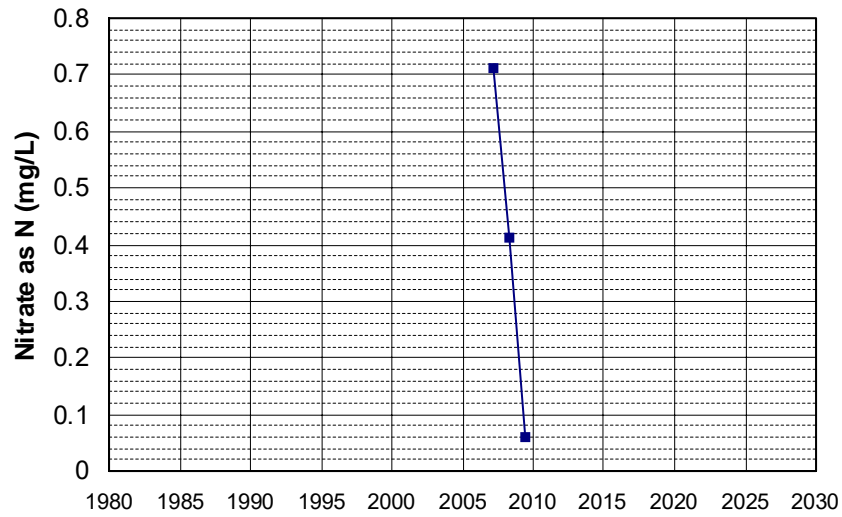
Well Name: T0606100032-MW-7
Well Type: MONITORING
Source: WB_CLEANUP
Depth Zone: Upper
Well Depth (ft): 25
of Measurements: 3
Period of Record: 2007 - 2008
Trend Since 2000: Insufficient Data



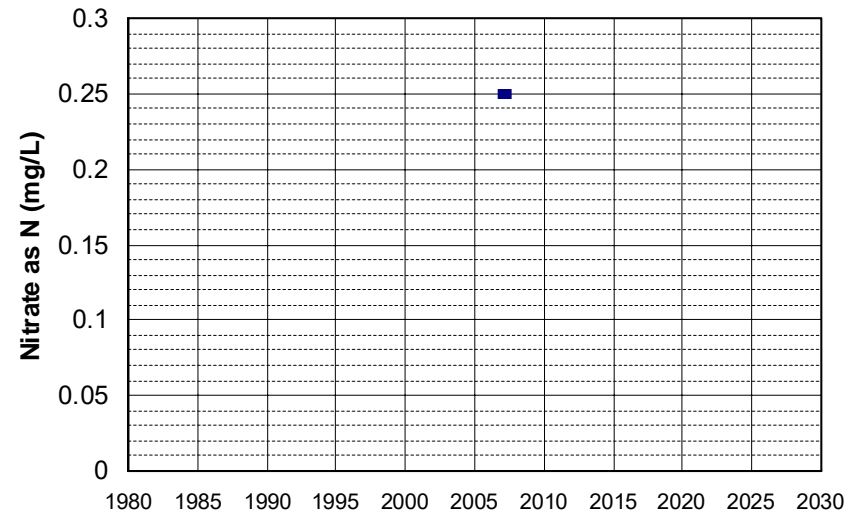
Well Name: T0608900272-MW-3
Well Type: MONITORING
Source: WB_CLEANUP
Depth Zone: Upper
Well Depth (ft): 30
of Measurements: 3
Period of Record: 2007 - 2008
Trend Since 2000: Insufficient Data



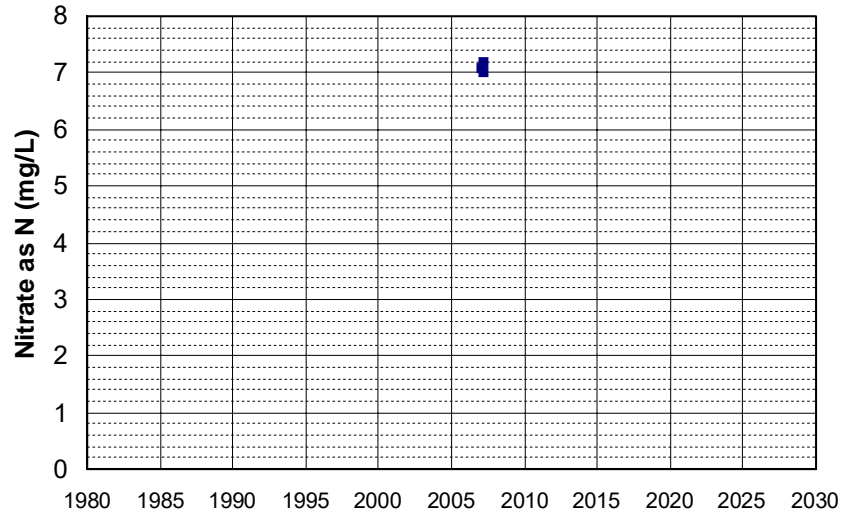
Well Name: T0608900272-MW-6
Well Type: MONITORING
Source: WB_CLEANUP
Depth Zone: Upper
Well Depth (ft): 30
of Measurements: 3
Period of Record: 2007 - 2009
Trend Since 2000: Insufficient Data



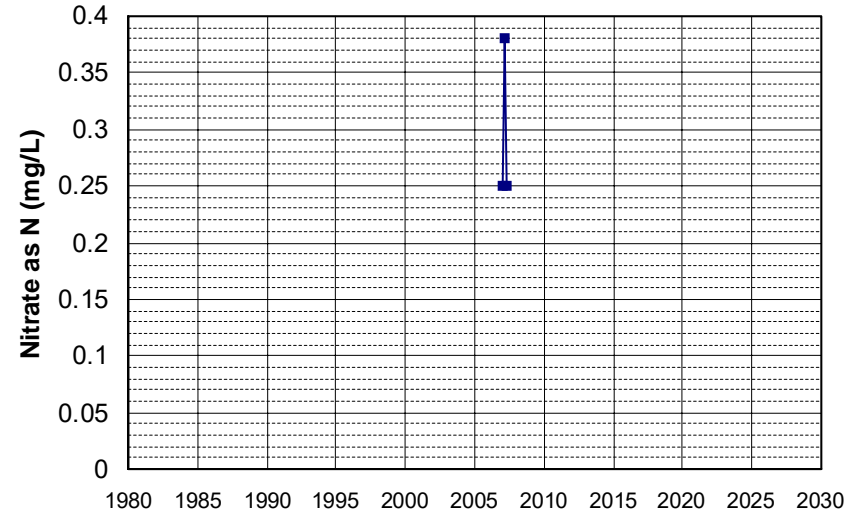
Well Name: T0610100063-MW-2
Well Type: MONITORING
Source: WB_CLEANUP
Depth Zone: Upper
Well Depth (ft): N/A
of Measurements: 3
Period of Record: 2007
Trend Since 2000: Insufficient Data



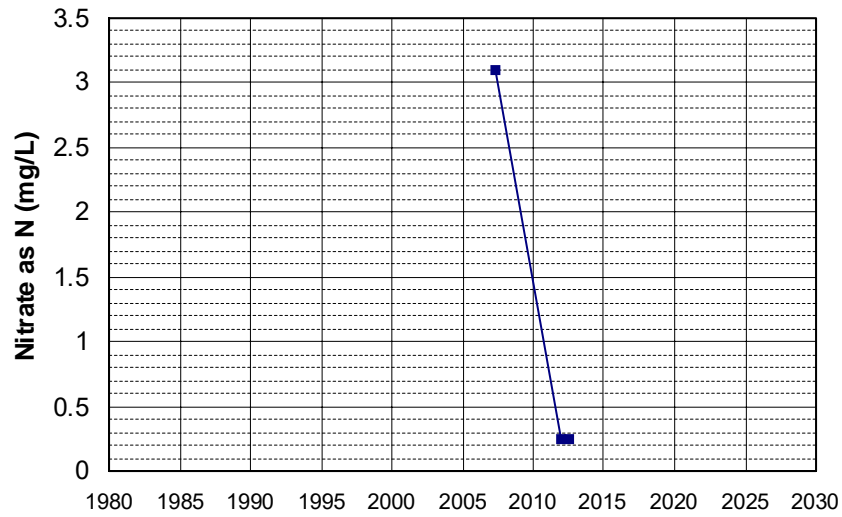
Well Name: T0610100063-MW-3
 Well Type: MONITORING
 Source: WB_CLEANUP
 Depth Zone: Upper
 Well Depth (ft): N/A
 # of Measurements: 3
 Period of Record: 2007
 Trend Since 2000: Insufficient Data



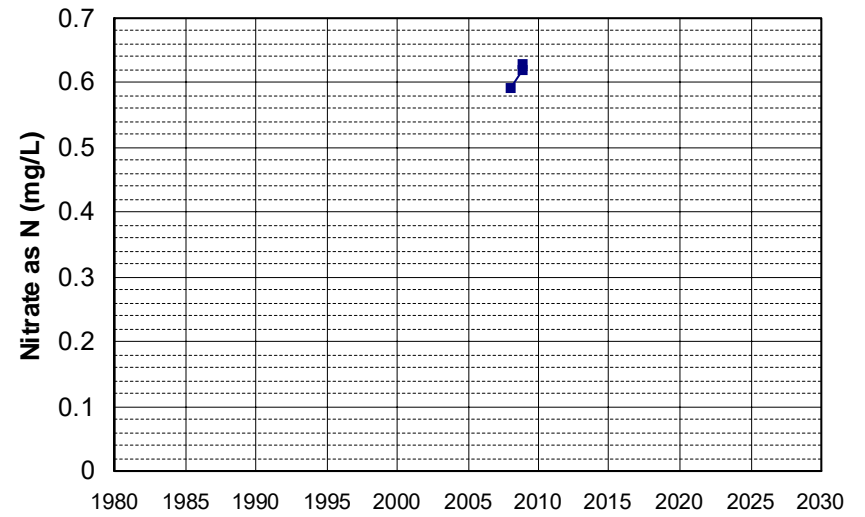
Well Name: T0610100063-MW-4
 Well Type: MONITORING
 Source: WB_CLEANUP
 Depth Zone: Upper
 Well Depth (ft): N/A
 # of Measurements: 3
 Period of Record: 2007
 Trend Since 2000: Insufficient Data



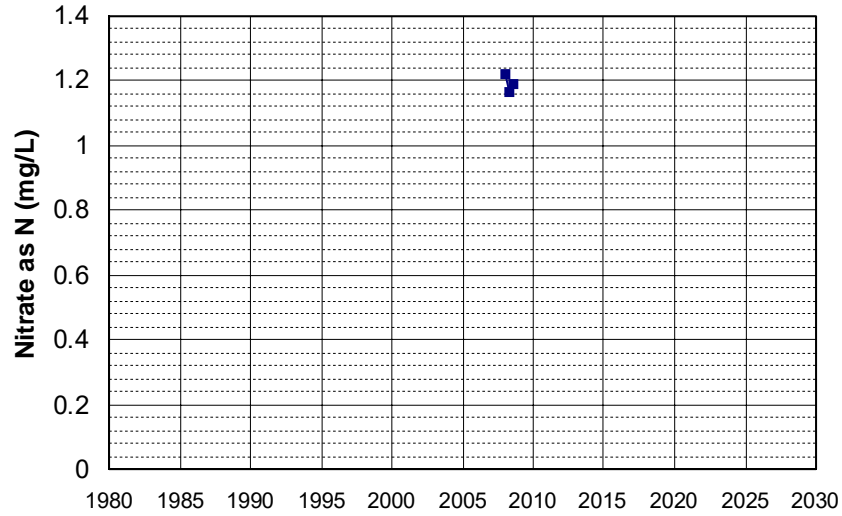
Well Name: T0610300070-MW-4
 Well Type: MONITORING
 Source: WB_CLEANUP
 Depth Zone: Upper
 Well Depth (ft): 38.5
 # of Measurements: 3
 Period of Record: 2007 - 2012
 Trend Since 2000: Insufficient Data



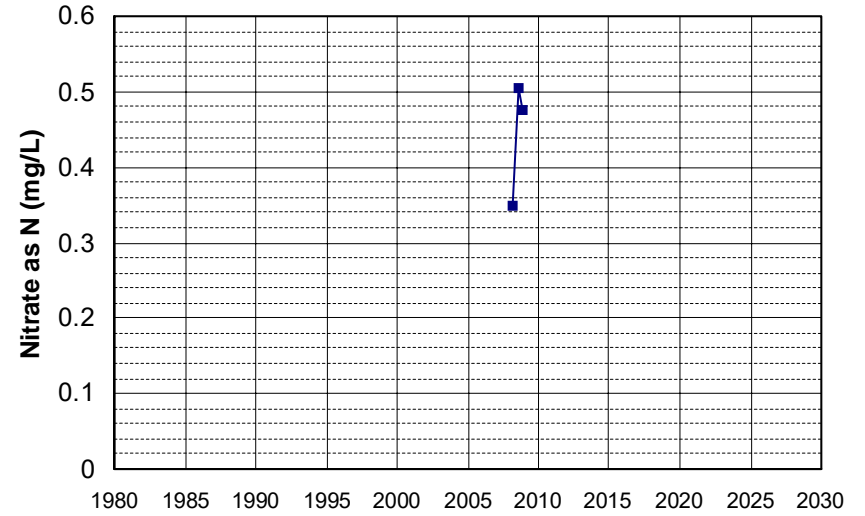
Well Name: DOD100376400-MW0074
 Well Type: MONITORING
 Source: WB_CLEANUP
 Depth Zone: Upper
 Well Depth (ft): 111
 # of Measurements: 3
 Period of Record: 2008
 Trend Since 2000: Insufficient Data



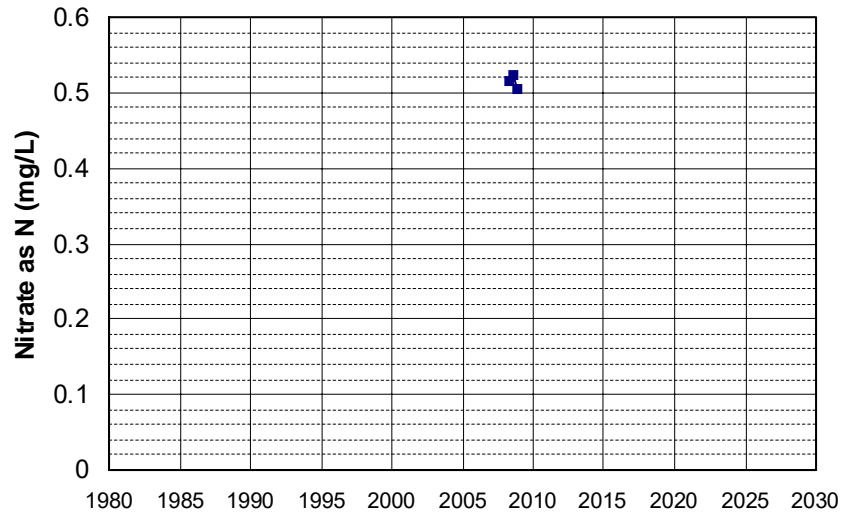
Well Name: DOD100376400-MW0083 Well Depth (ft): 105
Well Type: MONITORING # of Measurements: 3
Source: WB_CLEANUP Period of Record: 2008
Depth Zone: Upper Trend Since 2000: Insufficient Data



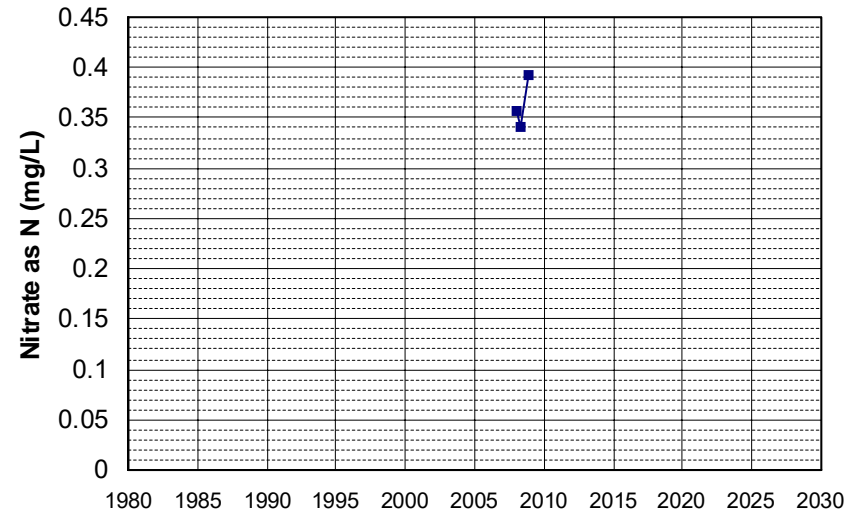
Well Name: DOD100376400-MW1024 Well Depth (ft): 106
Well Type: MONITORING # of Measurements: 3
Source: WB_CLEANUP Period of Record: 2008
Depth Zone: Upper Trend Since 2000: Insufficient Data



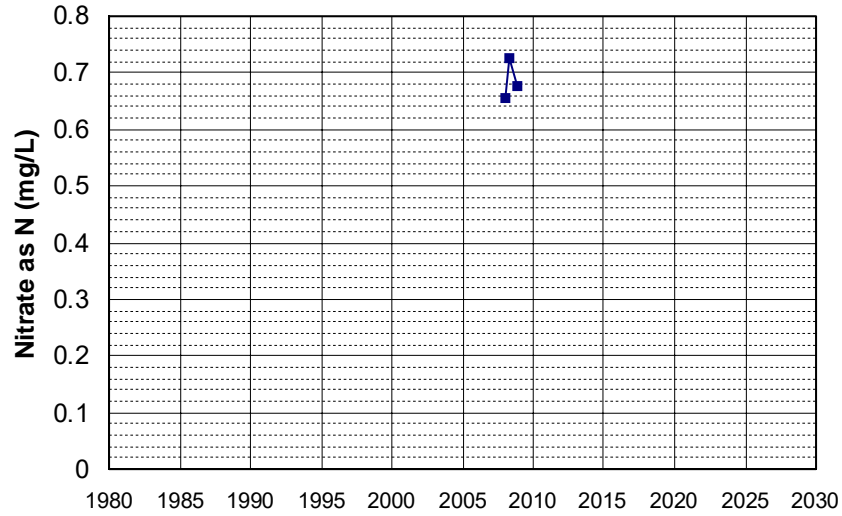
Well Name: DOD100376400-MW1027 Well Depth (ft): 139.07
Well Type: MONITORING # of Measurements: 3
Source: WB_CLEANUP Period of Record: 2008
Depth Zone: Upper Trend Since 2000: Insufficient Data



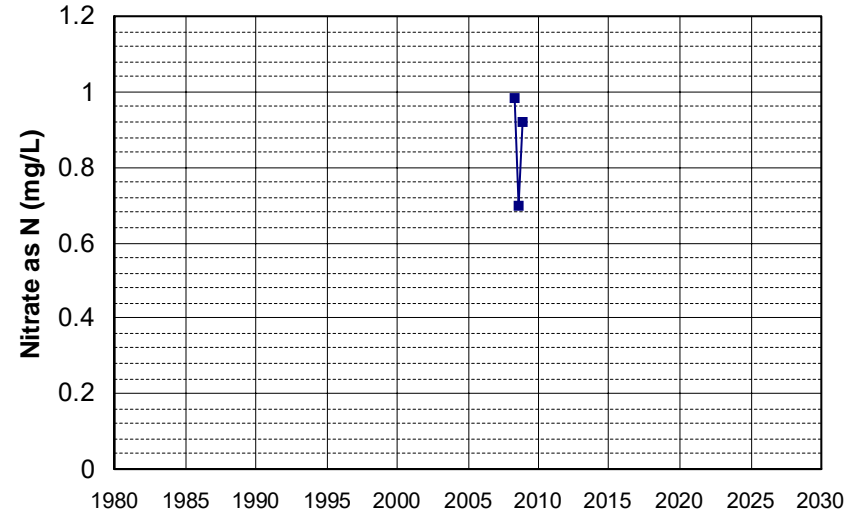
Well Name: DOD100376400-MW1030 Well Depth (ft): 132
Well Type: MONITORING # of Measurements: 3
Source: WB_CLEANUP Period of Record: 2008
Depth Zone: Upper Trend Since 2000: Insufficient Data



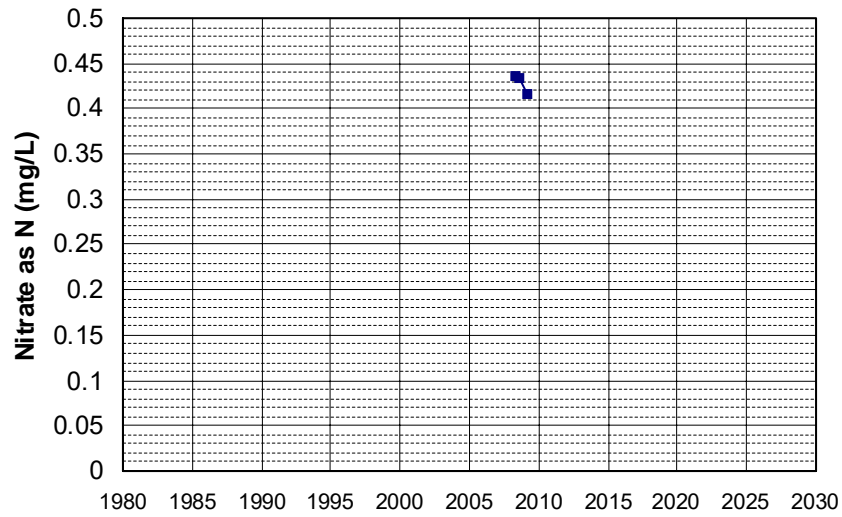
Well Name: DOD100376400-MW1032 Well Depth (ft): 131
Well Type: MONITORING # of Measurements: 3
Source: WB_CLEANUP Period of Record: 2008
Depth Zone: Upper Trend Since 2000: Insufficient Data



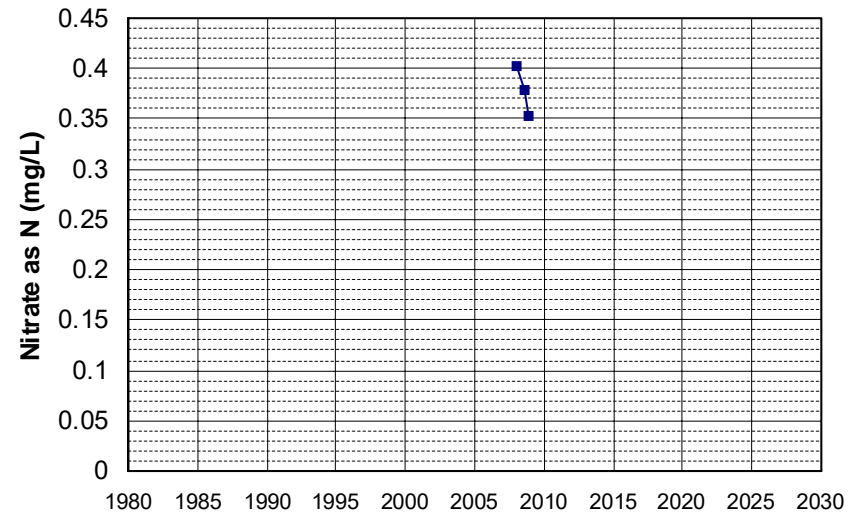
Well Name: DOD100376400-MW1033 Well Depth (ft): 100
Well Type: MONITORING # of Measurements: 3
Source: WB_CLEANUP Period of Record: 2008
Depth Zone: Upper Trend Since 2000: Insufficient Data



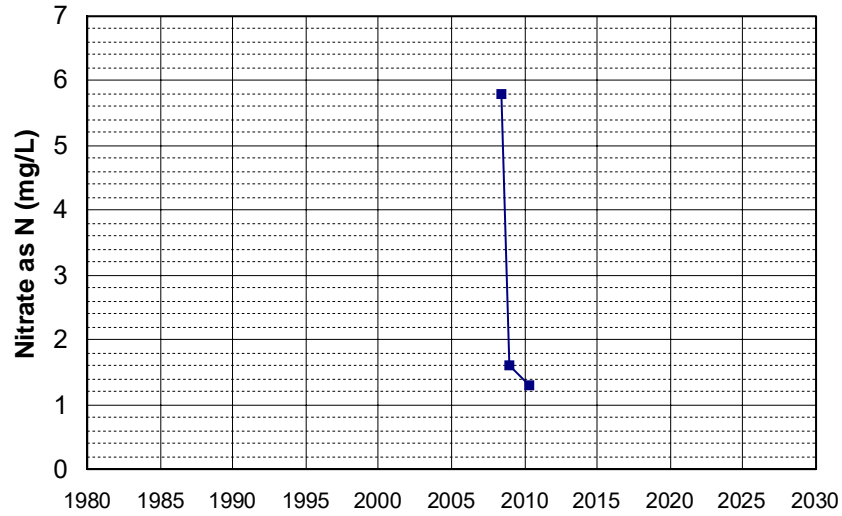
Well Name: DOD100376400-MW1035 Well Depth (ft): 109
Well Type: MONITORING # of Measurements: 3
Source: WB_CLEANUP Period of Record: 2008 - 2009
Depth Zone: Upper Trend Since 2000: Insufficient Data



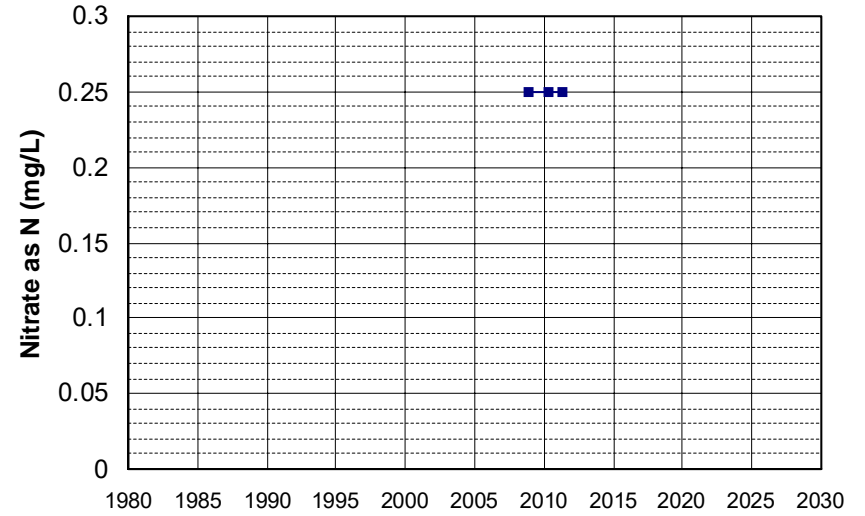
Well Name: DOD100376400-MW1036 Well Depth (ft): 136
Well Type: MONITORING # of Measurements: 3
Source: WB_CLEANUP Period of Record: 2008
Depth Zone: Upper Trend Since 2000: Insufficient Data



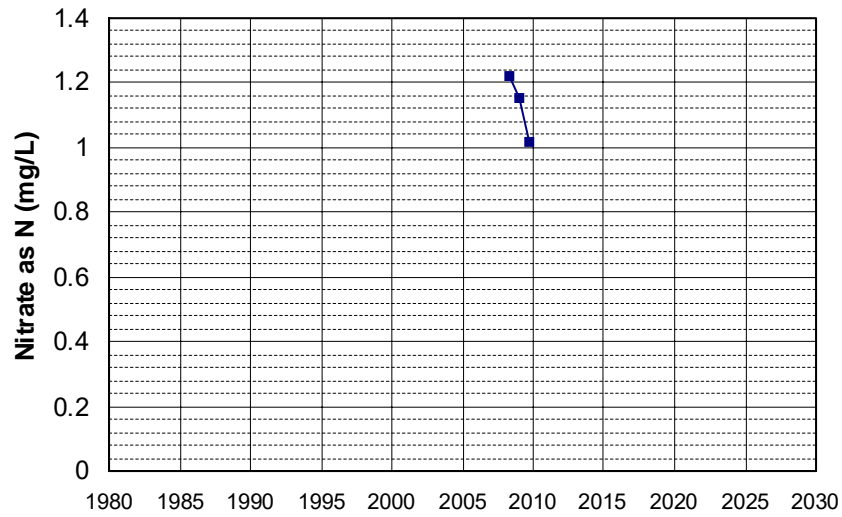
Well Name: L10006223066-MW-1
 Well Type: MONITORING
 Source: WB_CLEANUP
 Depth Zone: Upper
 Well Depth (ft): 64
 # of Measurements: 3
 Period of Record: 2008 - 2010
 Trend Since 2000: Insufficient Data



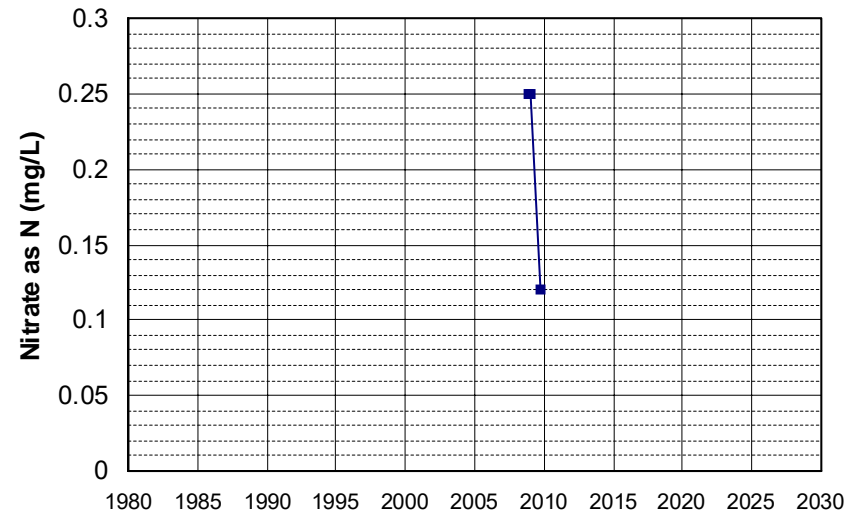
Well Name: L10006223066-MW-10
 Well Type: MONITORING
 Source: WB_CLEANUP
 Depth Zone: Upper
 Well Depth (ft): 68
 # of Measurements: 3
 Period of Record: 2008 - 2011
 Trend Since 2000: Insufficient Data



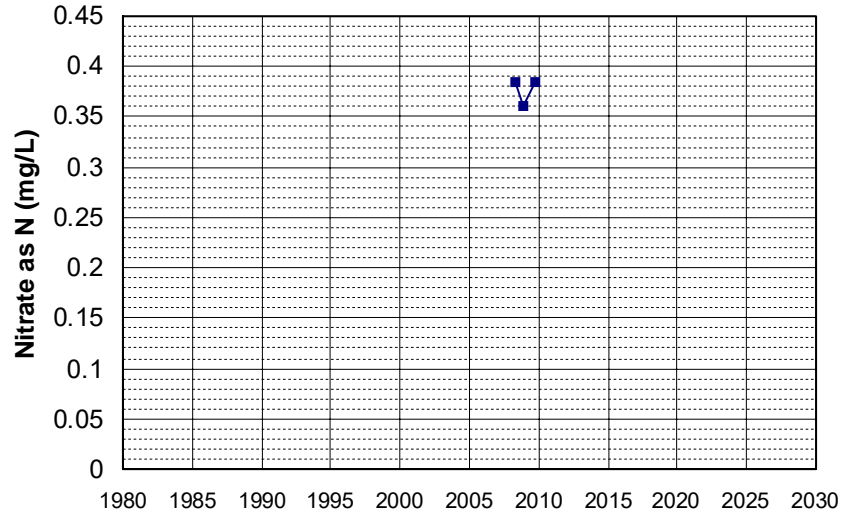
Well Name: SL0611361715-C-1
 Well Type: MONITORING
 Source: WB_CLEANUP
 Depth Zone: Upper
 Well Depth (ft): 48.5
 # of Measurements: 3
 Period of Record: 2008 - 2009
 Trend Since 2000: Insufficient Data



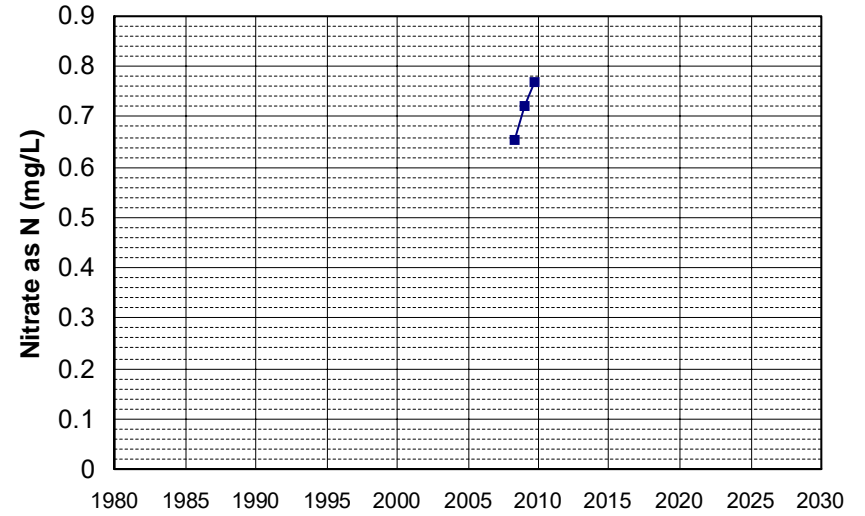
Well Name: SL0611361715-C-14
 Well Type: MONITORING
 Source: WB_CLEANUP
 Depth Zone: Upper
 Well Depth (ft): 35.88
 # of Measurements: 3
 Period of Record: 2008 - 2009
 Trend Since 2000: Insufficient Data



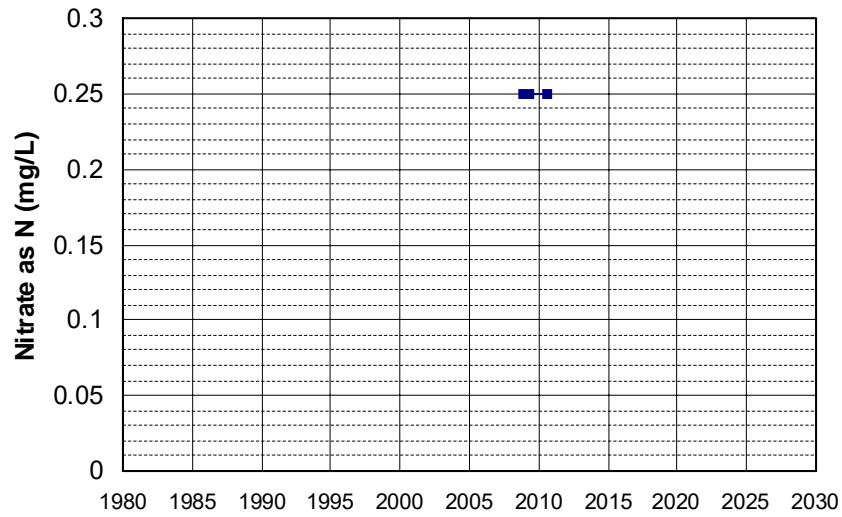
Well Name: SL0611361715-C-23
 Well Depth (ft): 205
 Well Type: MONITORING
 # of Measurements: 3
 Source: WB_CLEANUP
 Period of Record: 2008 - 2009
 Depth Zone: Upper
 Trend Since 2000: Insufficient Data



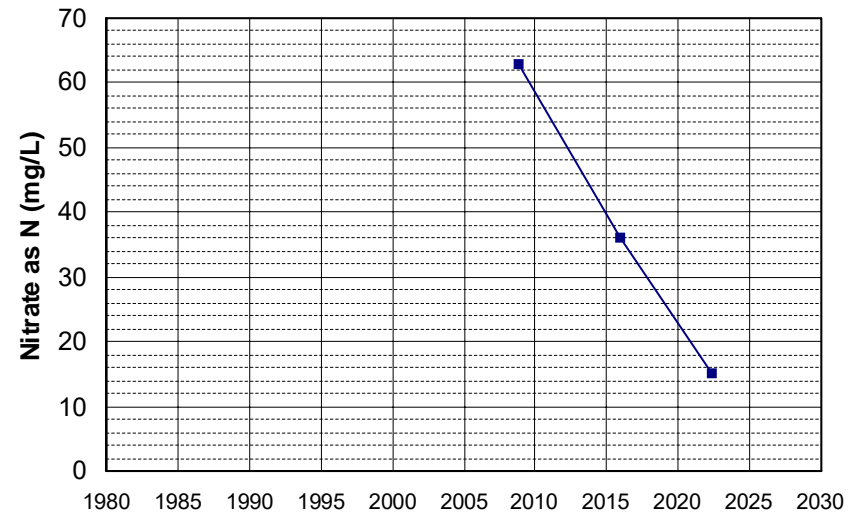
Well Name: SL0611361715-C-24
 Well Depth (ft): 122.9
 Well Type: MONITORING
 # of Measurements: 3
 Source: WB_CLEANUP
 Period of Record: 2008 - 2009
 Depth Zone: Upper
 Trend Since 2000: Insufficient Data



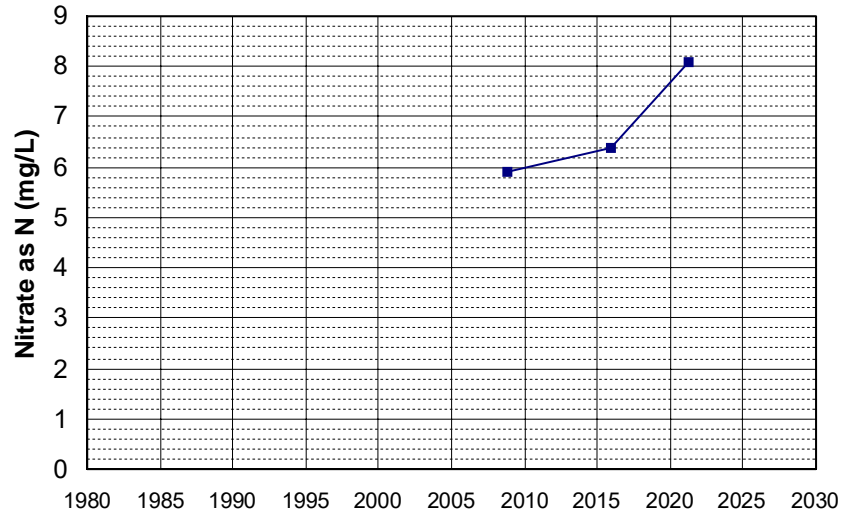
Well Name: SL185412913-MW-16
 Well Depth (ft): 12
 Well Type: MONITORING
 # of Measurements: 3
 Source: WB_CLEANUP
 Period of Record: 2008 - 2010
 Depth Zone: Upper
 Trend Since 2000: Insufficient Data



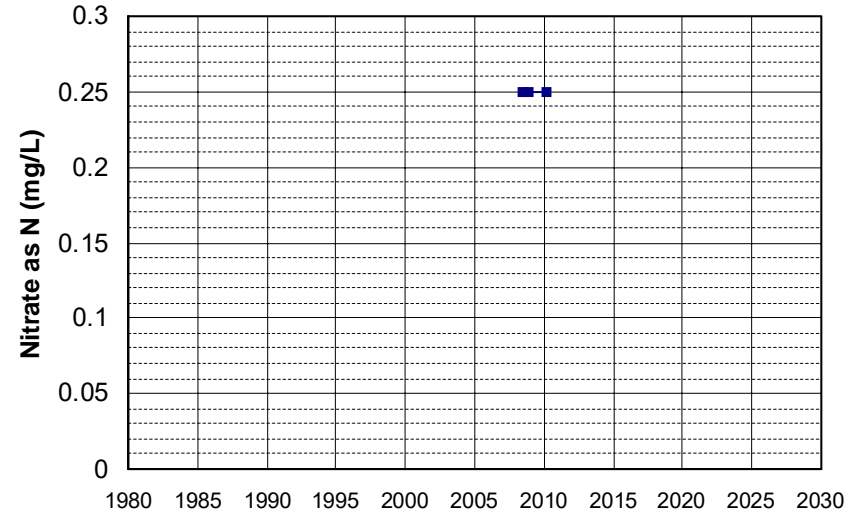
Well Name: SL186272984-UCD1-052
 Well Depth (ft): 68.5
 Well Type: MONITORING
 # of Measurements: 3
 Source: WB_CLEANUP
 Period of Record: 2008 - 2022
 Depth Zone: Upper
 Trend Since 2000: Insufficient Data



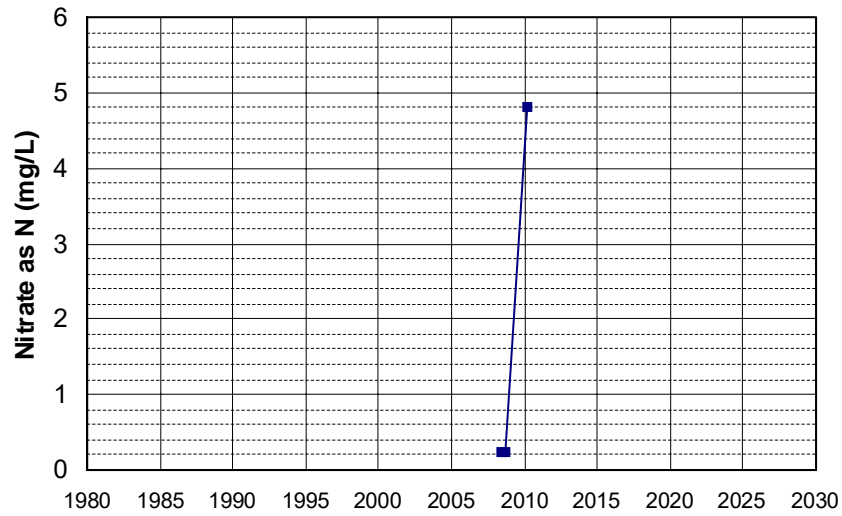
Well Name: SL186272984-UCD2-060 Well Depth (ft): 112
 Well Type: MONITORING # of Measurements: 3
 Source: WB_CLEANUP Period of Record: 2008 - 2021
 Depth Zone: Upper Trend Since 2000: Insufficient Data



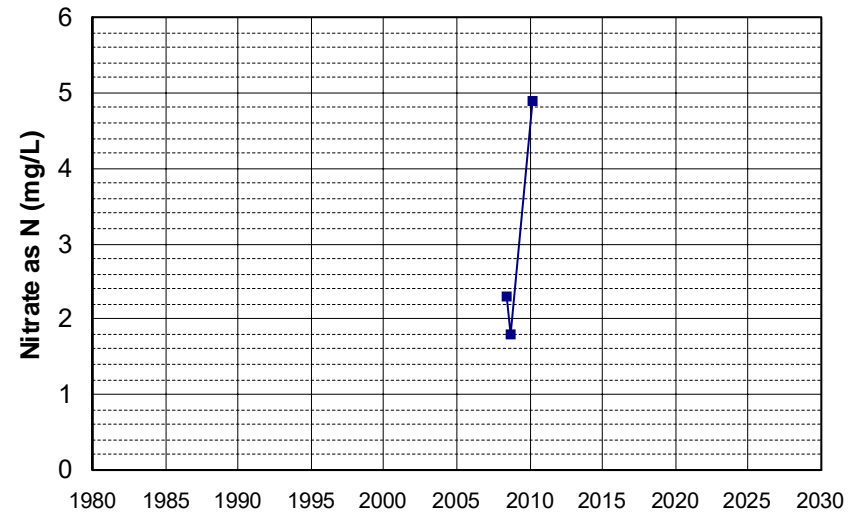
Well Name: SL33616-EX-7 Well Depth (ft): N/A
 Well Type: MONITORING # of Measurements: 3
 Source: WB_CLEANUP Period of Record: 2008 - 2010
 Depth Zone: Upper Trend Since 2000: Insufficient Data



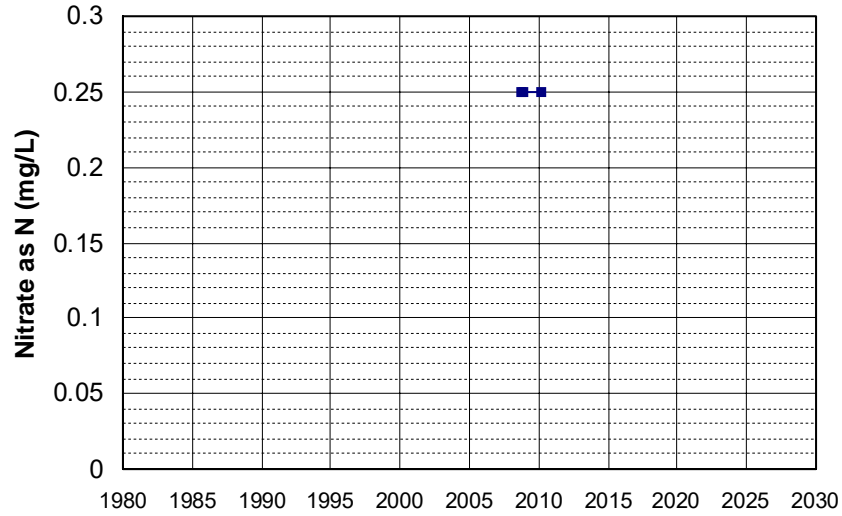
Well Name: SL33616-MW-3 Well Depth (ft): 19
 Well Type: MONITORING # of Measurements: 3
 Source: WB_CLEANUP Period of Record: 2008 - 2010
 Depth Zone: Upper Trend Since 2000: Insufficient Data



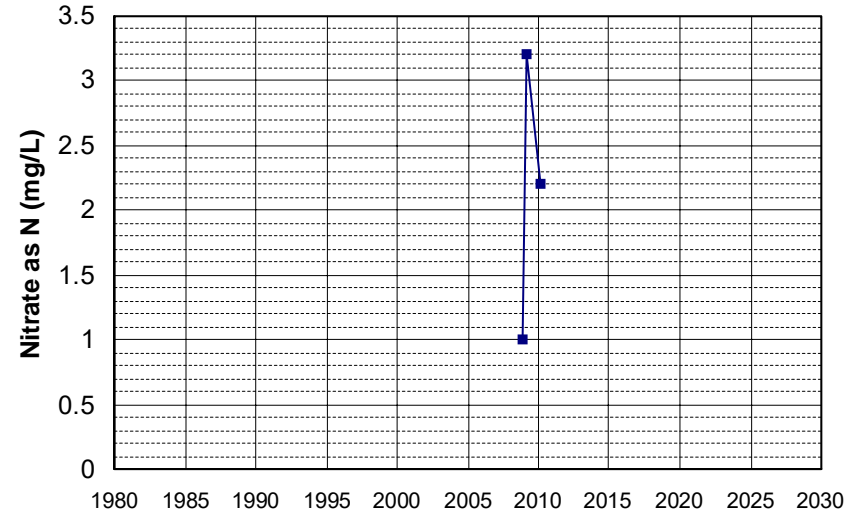
Well Name: SL33616-MW-4 Well Depth (ft): 17.5
 Well Type: MONITORING # of Measurements: 3
 Source: WB_CLEANUP Period of Record: 2008 - 2010
 Depth Zone: Upper Trend Since 2000: Insufficient Data



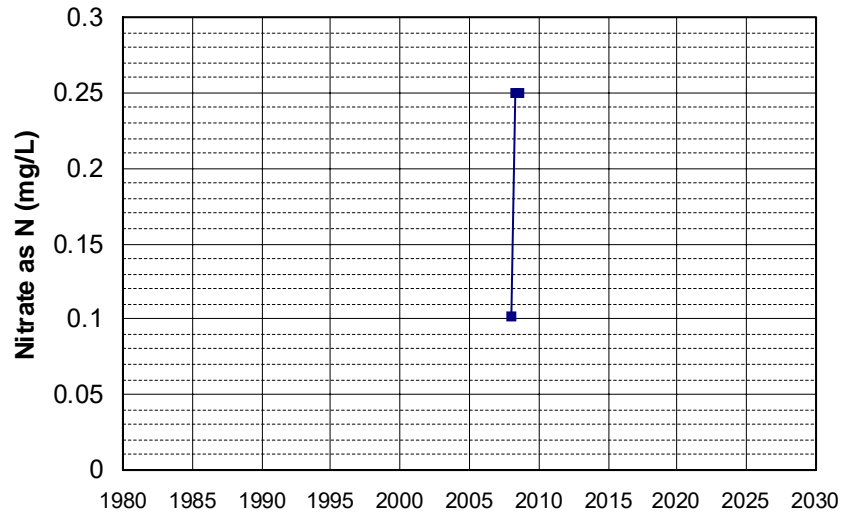
Well Name: SL33616-MW-5
Well Type: MONITORING
Source: WB_CLEANUP
Depth Zone: Upper
Well Depth (ft): 23
of Measurements: 3
Period of Record: 2008 - 2010
Trend Since 2000: Insufficient Data



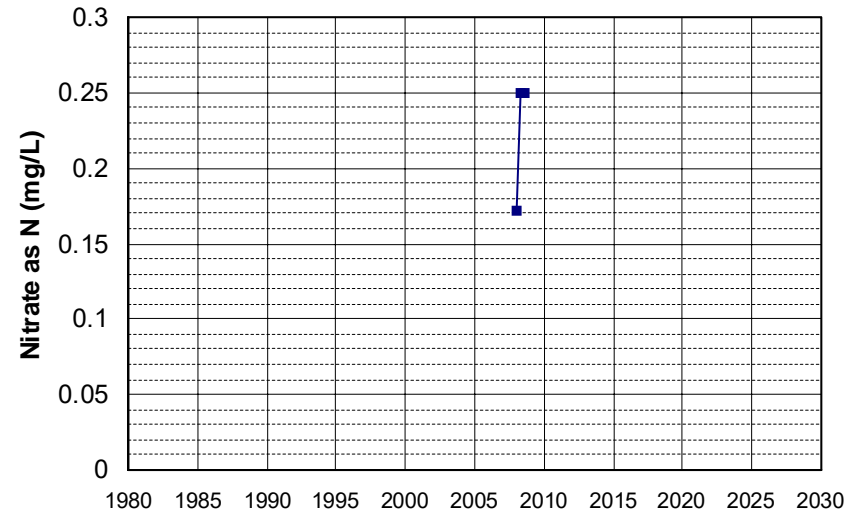
Well Name: SL375473652-MW-11
Well Type: MONITORING
Source: WB_CLEANUP
Depth Zone: Upper
Well Depth (ft): N/A
of Measurements: 3
Period of Record: 2008 - 2010
Trend Since 2000: Insufficient Data



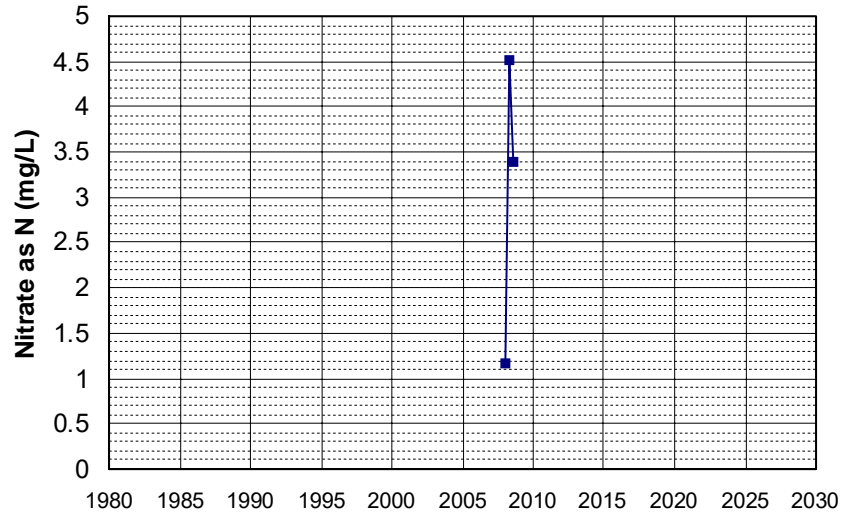
Well Name: T0606700657-B-7
Well Type: MONITORING
Source: WB_CLEANUP
Depth Zone: Upper
Well Depth (ft): 17.87
of Measurements: 3
Period of Record: 2008
Trend Since 2000: Insufficient Data



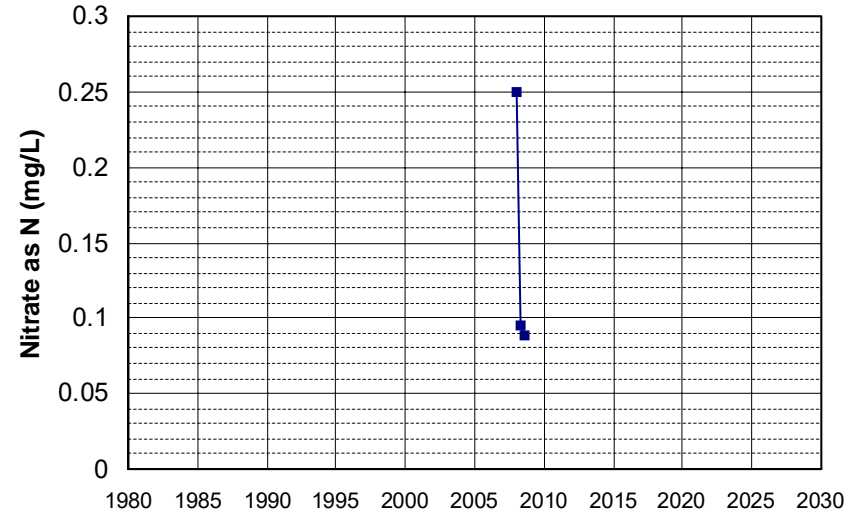
Well Name: T0606700657-MW-14
Well Type: MONITORING
Source: WB_CLEANUP
Depth Zone: Upper
Well Depth (ft): 22.96
of Measurements: 3
Period of Record: 2008
Trend Since 2000: Insufficient Data



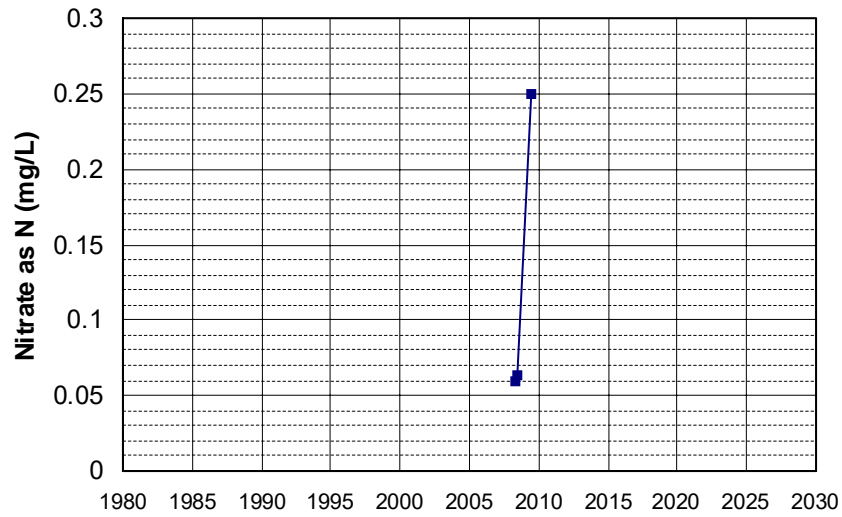
Well Name: T0606700657-MW-17
Well Type: MONITORING
Source: WB_CLEANUP
Depth Zone: Upper
Well Depth (ft): 25.45
of Measurements: 3
Period of Record: 2008
Trend Since 2000: Insufficient Data



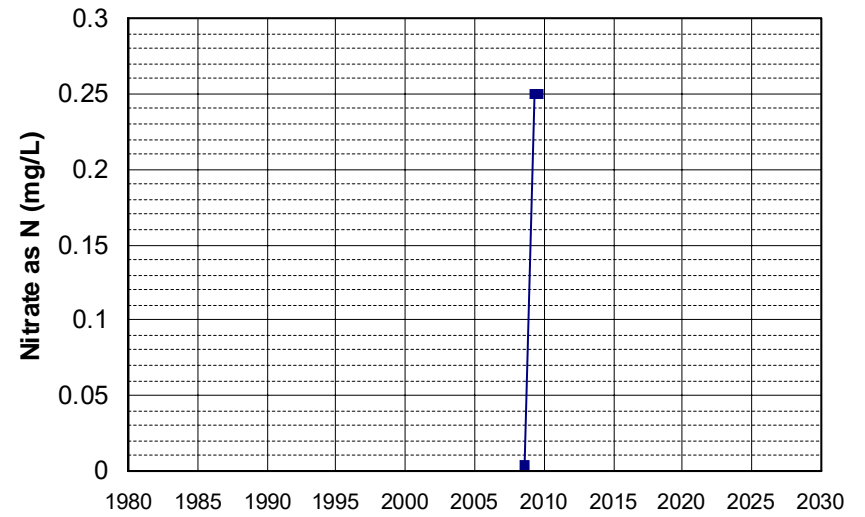
Well Name: T0606700657-MW-25
Well Type: MONITORING
Source: WB_CLEANUP
Depth Zone: Upper
Well Depth (ft): 30.75
of Measurements: 3
Period of Record: 2008
Trend Since 2000: Insufficient Data



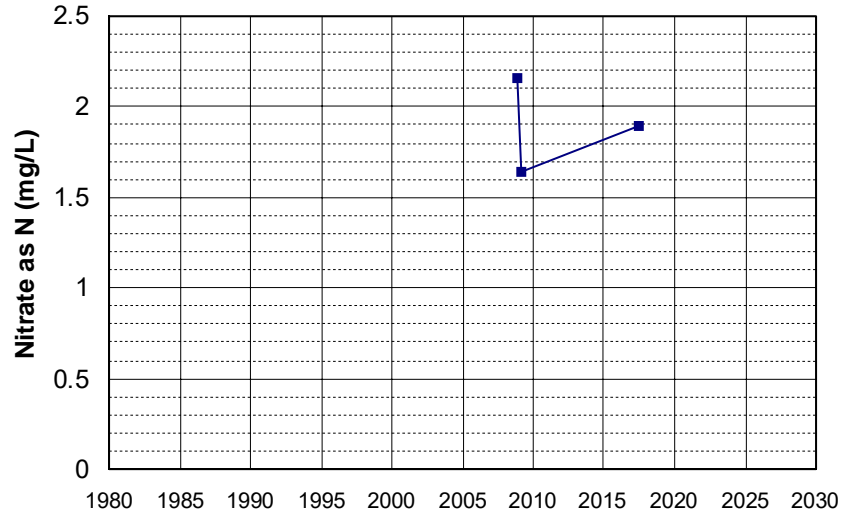
Well Name: T0608900272-MW-5
Well Type: MONITORING
Source: WB_CLEANUP
Depth Zone: Upper
Well Depth (ft): 30
of Measurements: 3
Period of Record: 2008 - 2009
Trend Since 2000: Insufficient Data



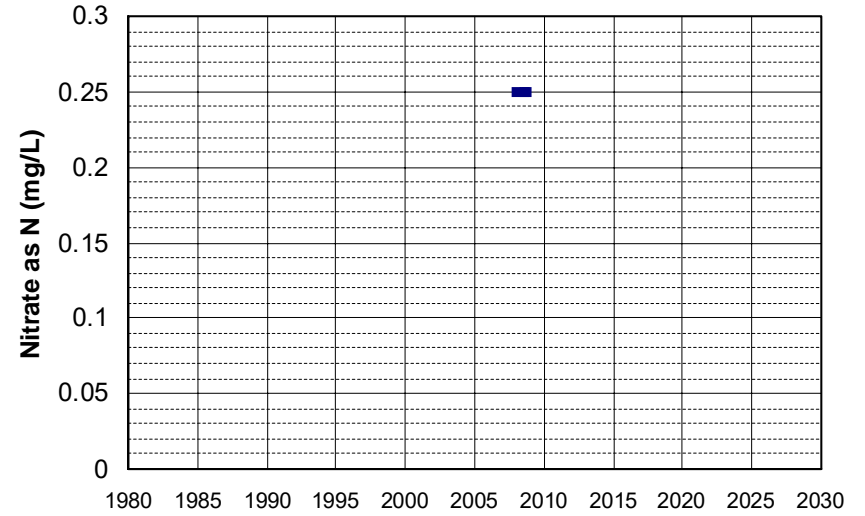
Well Name: T0608900283-MW-6D
Well Type: MONITORING
Source: WB_CLEANUP
Depth Zone: Upper
Well Depth (ft): 35
of Measurements: 3
Period of Record: 2008 - 2009
Trend Since 2000: Insufficient Data



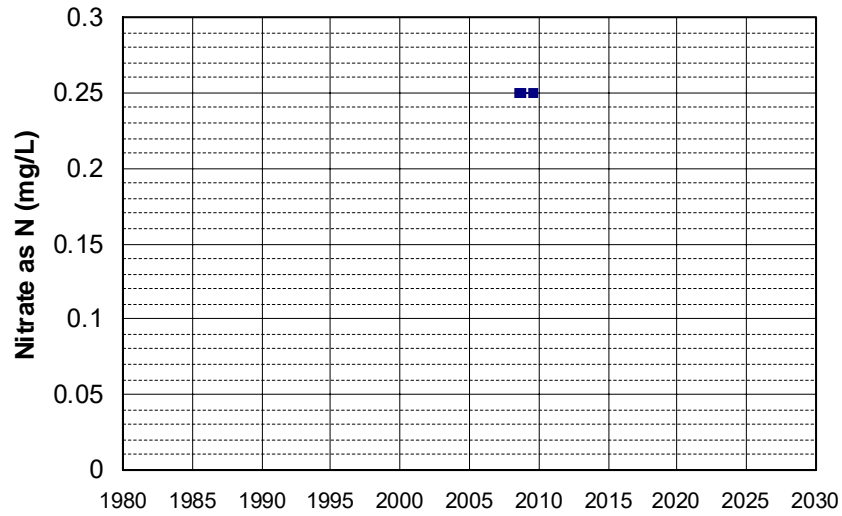
Well Name: T0608900318-MW-5
 Well Type: MONITORING
 Source: WB_CLEANUP
 Depth Zone: Upper
 Well Depth (ft): N/A
 # of Measurements: 3
 Period of Record: 2008 - 2017
 Trend Since 2000: Insufficient Data



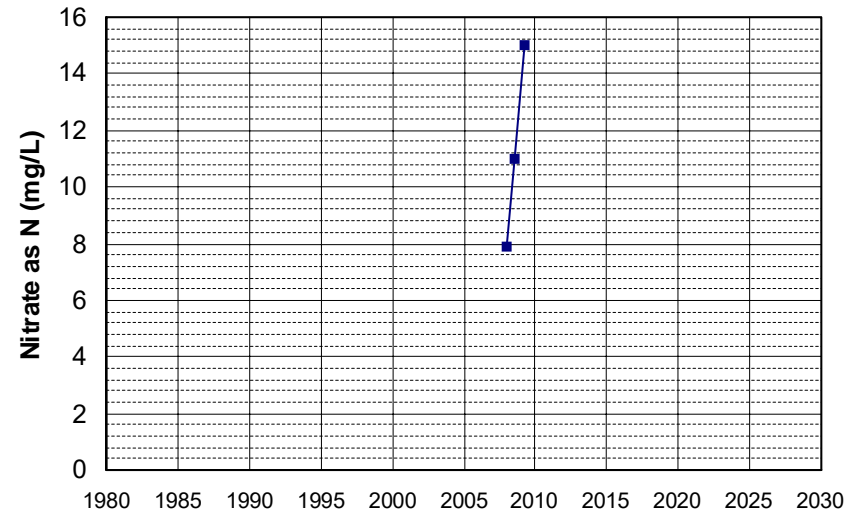
Well Name: T0611300132-MW-01T
 Well Type: MONITORING
 Source: WB_CLEANUP
 Depth Zone: Upper
 Well Depth (ft): 29.5
 # of Measurements: 3
 Period of Record: 2008
 Trend Since 2000: Insufficient Data



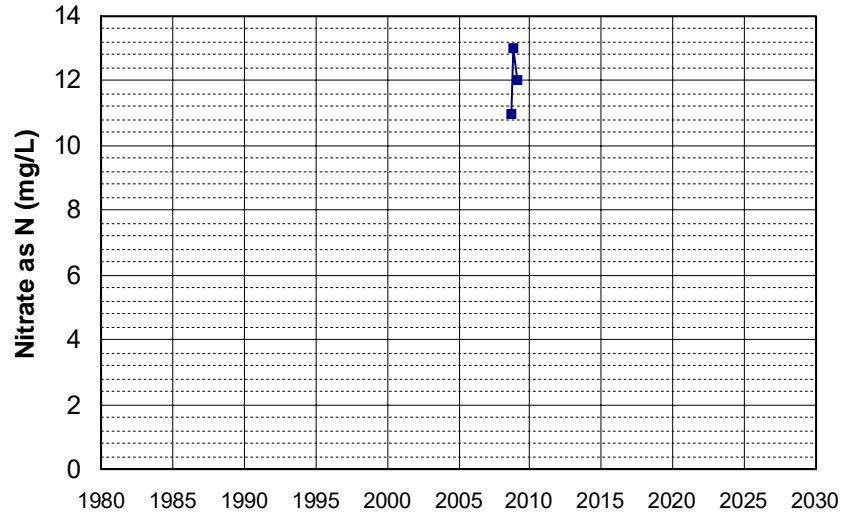
Well Name: T0611300132-MW-06T
 Well Type: MONITORING
 Source: WB_CLEANUP
 Depth Zone: Upper
 Well Depth (ft): 34
 # of Measurements: 3
 Period of Record: 2008 - 2009
 Trend Since 2000: Insufficient Data



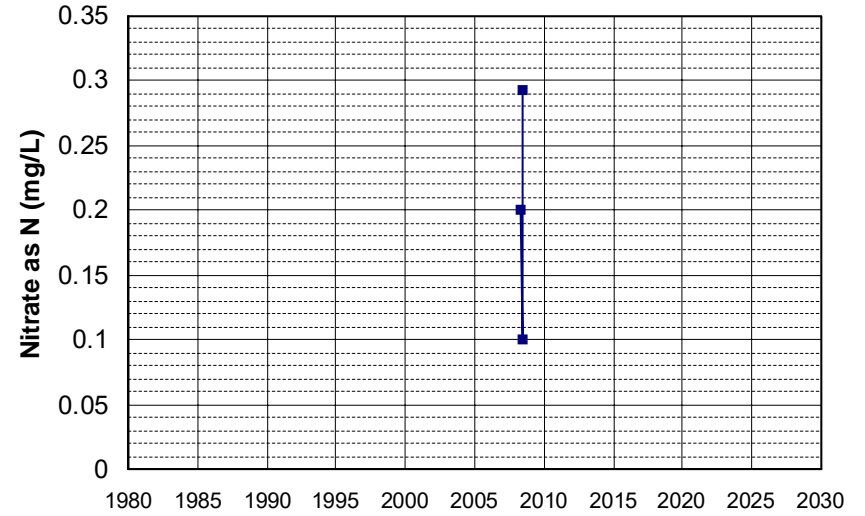
Well Name: T0611300132-MW-35T
 Well Type: MONITORING
 Source: WB_CLEANUP
 Depth Zone: Upper
 Well Depth (ft): 23.32
 # of Measurements: 3
 Period of Record: 2008 - 2009
 Trend Since 2000: Insufficient Data



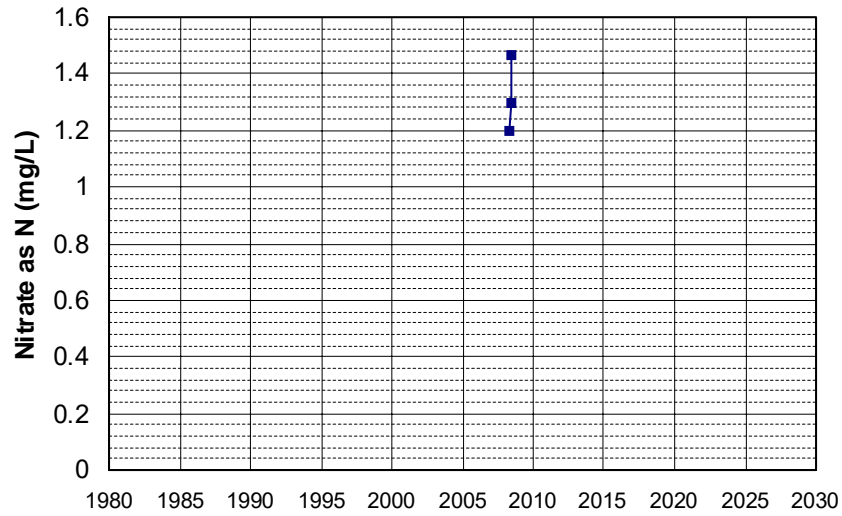
Well Name: T0611300181-MW-3
 Well Depth (ft): 49.54
 Well Type: MONITORING
 # of Measurements: 3
 Source: WB_CLEANUP
 Period of Record: 2008 - 2009
 Depth Zone: Upper
 Trend Since 2000: Insufficient Data



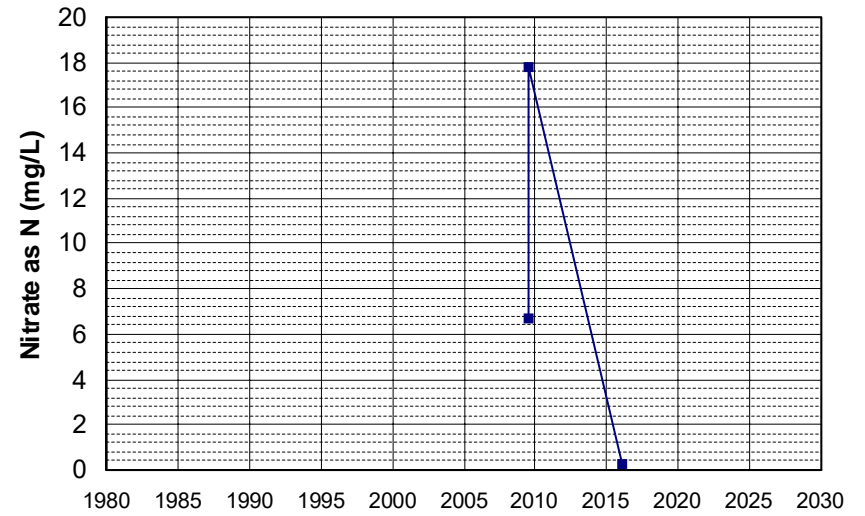
Well Name: T0611364437-MW-3
 Well Depth (ft): N/A
 Well Type: MONITORING
 # of Measurements: 3
 Source: WB_CLEANUP
 Period of Record: 2008
 Depth Zone: Upper
 Trend Since 2000: Insufficient Data



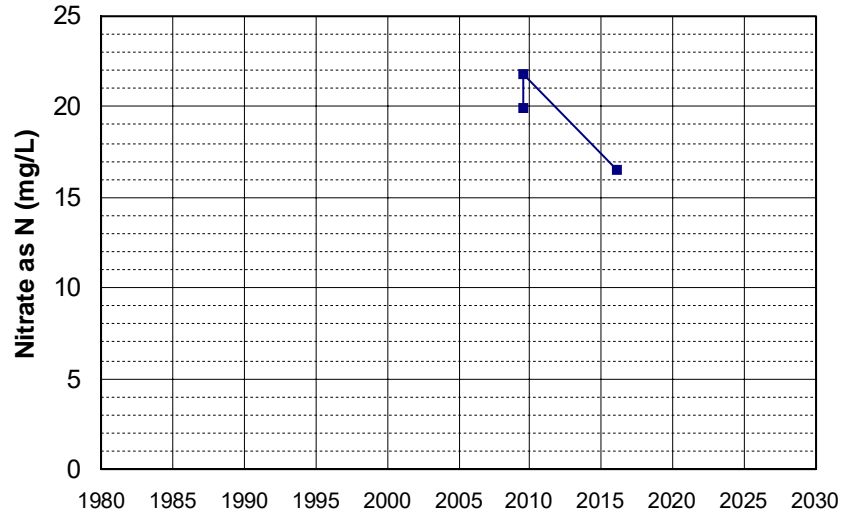
Well Name: T0611364437-MW-5
 Well Depth (ft): 30
 Well Type: MONITORING
 # of Measurements: 3
 Source: WB_CLEANUP
 Period of Record: 2008
 Depth Zone: Upper
 Trend Since 2000: Insufficient Data



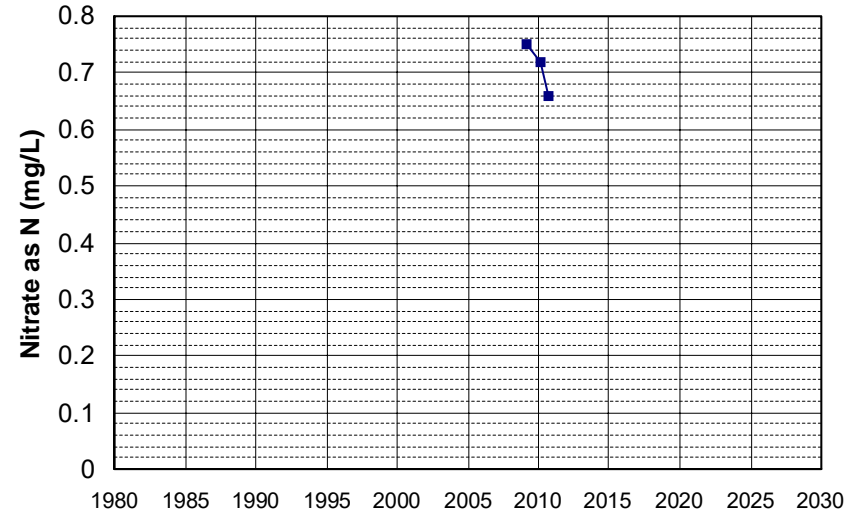
Well Name: 15N03W20Q003M
 Well Depth (ft): 82
 Well Type: WATER SUPPLY, OTHER
 # of Measurements: 3
 Source: DWR
 Period of Record: 2009 - 2016
 Depth Zone: Upper
 Trend Since 2000: Insufficient Data



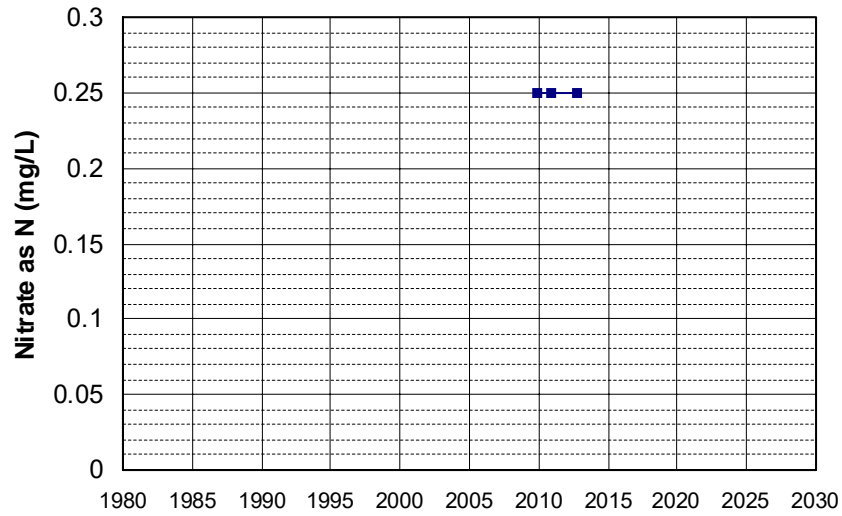
Well Name: 23N01W28M005M Well Depth (ft): 72
 Well Type: WATER SUPPLY, OTHER # of Measurements: 3
 Source: DWR Period of Record: 2009 - 2016
 Depth Zone: Upper Trend Since 2000: Insufficient Data



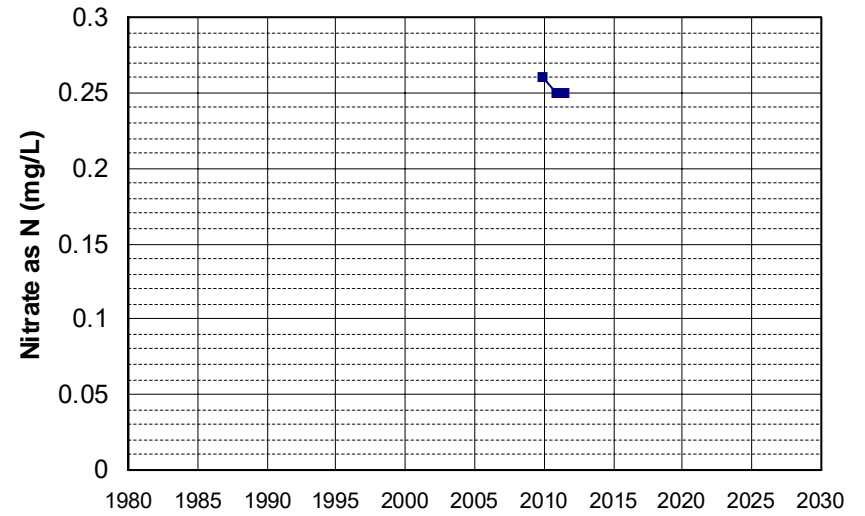
Well Name: CA5200551_002_002 Well Depth (ft): N/A
 Well Type: MUNICIPAL # of Measurements: 3
 Source: DDW Period of Record: 2009 - 2010
 Depth Zone: Upper Trend Since 2000: Insufficient Data



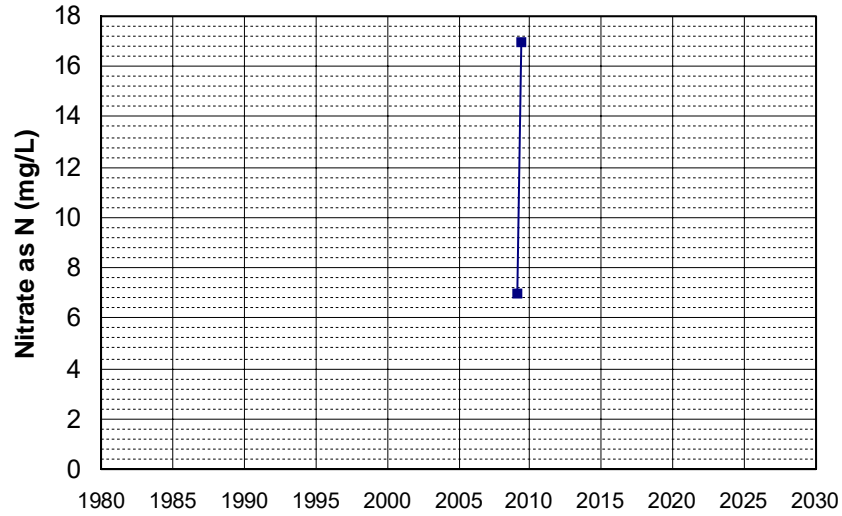
Well Name: SL0608905350-TW-14 Well Depth (ft): 26
 Well Type: WATER SUPPLY, OTHER # of Measurements: 3
 Source: WB_CLEANUP Period of Record: 2009 - 2012
 Depth Zone: Upper Trend Since 2000: Insufficient Data



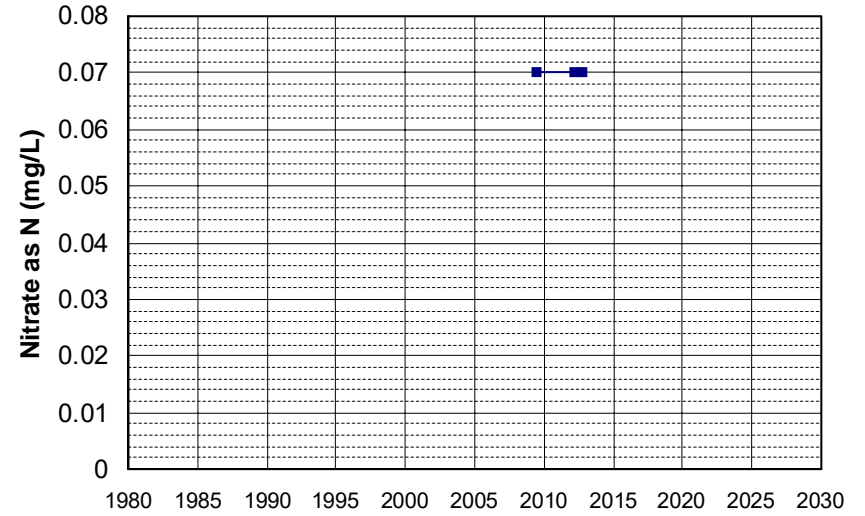
Well Name: SL0608905350-TW-15 Well Depth (ft): 26
 Well Type: WATER SUPPLY, OTHER # of Measurements: 3
 Source: WB_CLEANUP Period of Record: 2009 - 2011
 Depth Zone: Upper Trend Since 2000: Insufficient Data



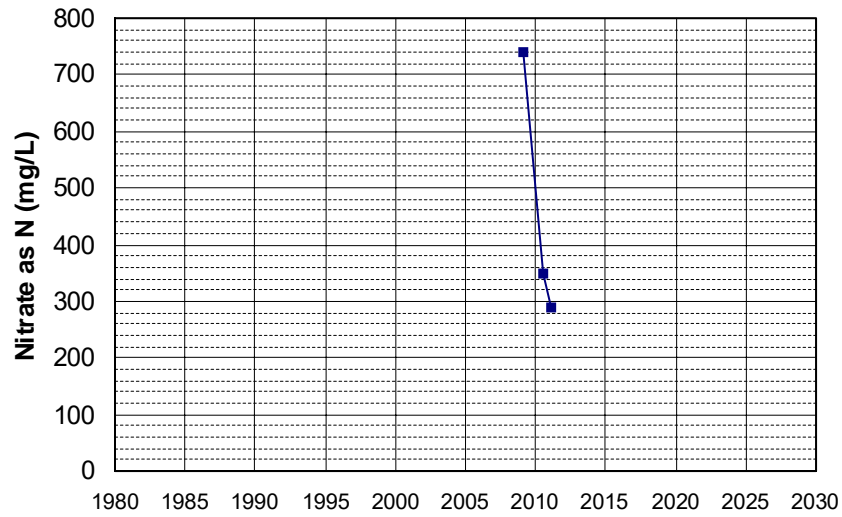
Well Name: SL185602928-MW-19
Well Type: MONITORING
Source: WB_CLEANUP
Depth Zone: Upper
Well Depth (ft): N/A
of Measurements: 3
Period of Record: 2009
Trend Since 2000: Insufficient Data



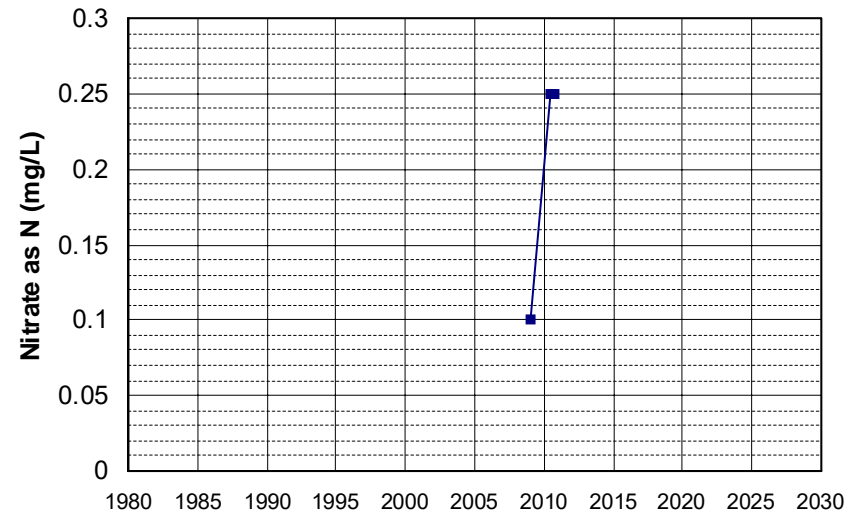
Well Name: SL185872948-WGMW-6
Well Type: MONITORING
Source: WB_CLEANUP
Depth Zone: Upper
Well Depth (ft): N/A
of Measurements: 3
Period of Record: 2009 - 2012
Trend Since 2000: Insufficient Data



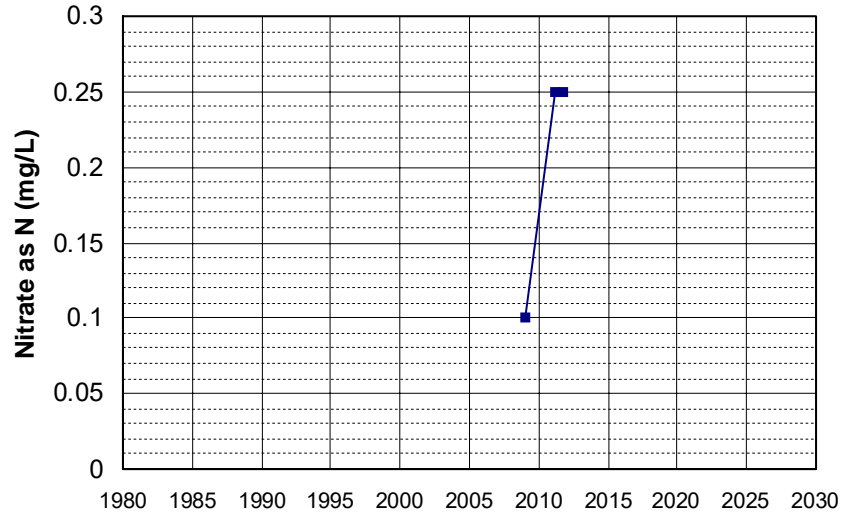
Well Name: SL205483017-PZ-3
Well Type: MONITORING
Source: WB_CLEANUP
Depth Zone: Upper
Well Depth (ft): 5
of Measurements: 3
Period of Record: 2009 - 2011
Trend Since 2000: Insufficient Data



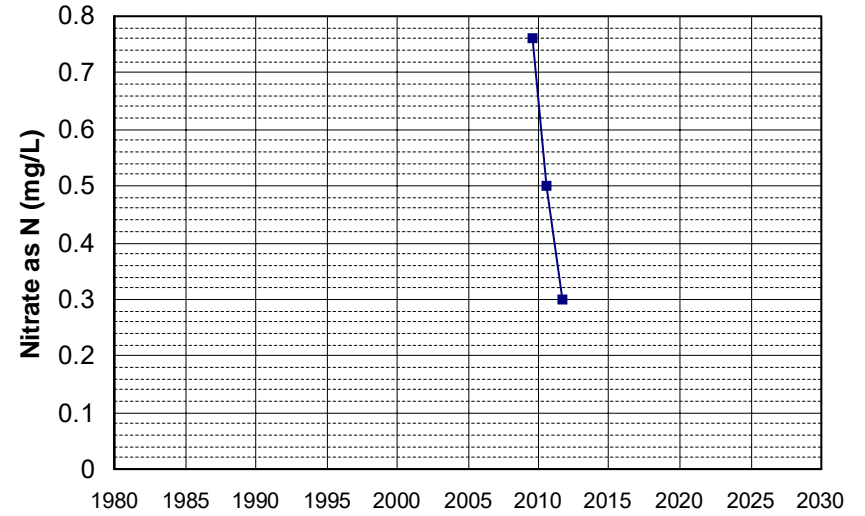
Well Name: SL373533625-MW-14
Well Type: MONITORING
Source: WB_CLEANUP
Depth Zone: Upper
Well Depth (ft): 50
of Measurements: 3
Period of Record: 2009 - 2010
Trend Since 2000: Insufficient Data



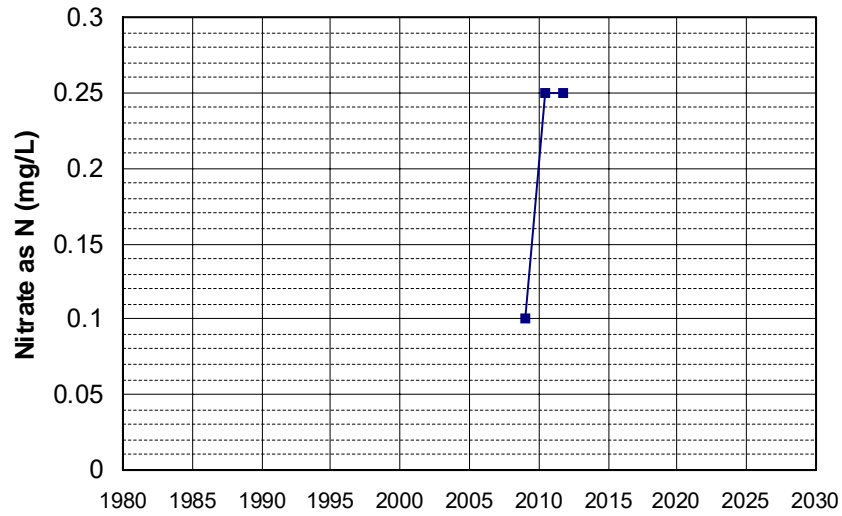
Well Name: T0601730907-MW-1
Well Type: MONITORING
Source: WB_CLEANUP
Depth Zone: Upper
Well Depth (ft): N/A
of Measurements: 3
Period of Record: 2009 - 2011
Trend Since 2000: Insufficient Data



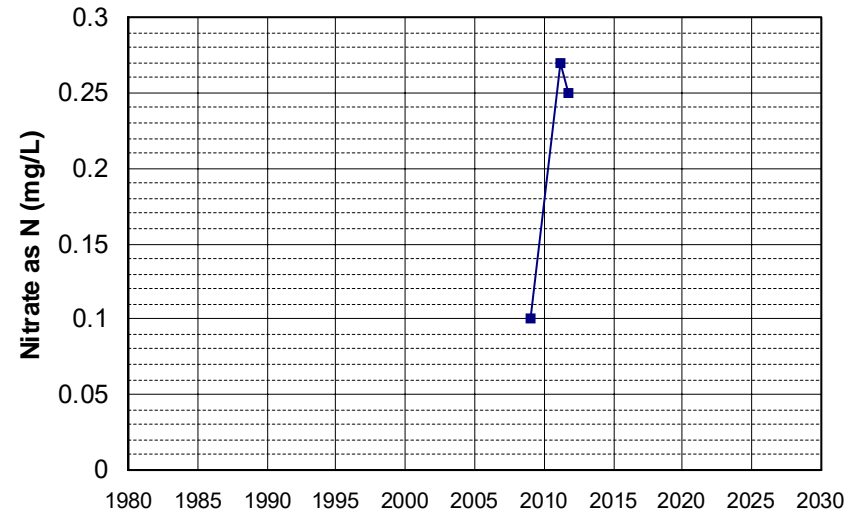
Well Name: T0601730907-MW-11
Well Type: MONITORING
Source: WB_CLEANUP
Depth Zone: Upper
Well Depth (ft): N/A
of Measurements: 3
Period of Record: 2009 - 2011
Trend Since 2000: Insufficient Data



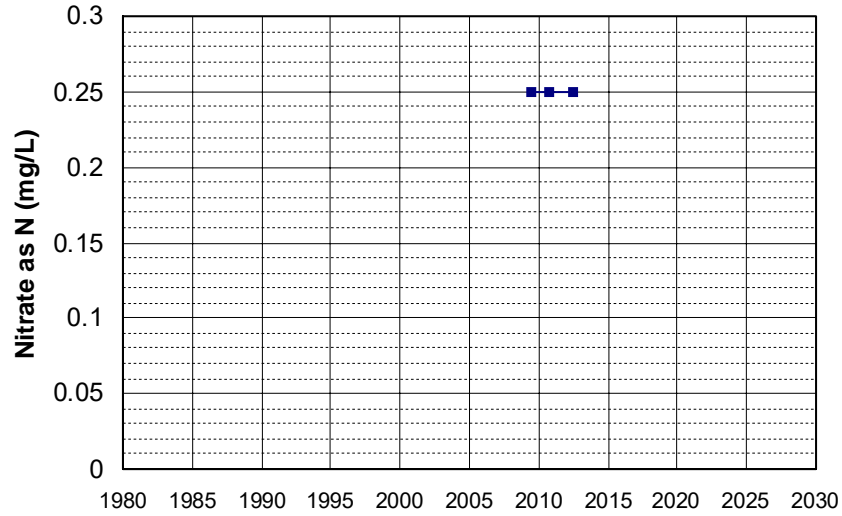
Well Name: T0601730907-MW-3
Well Type: MONITORING
Source: WB_CLEANUP
Depth Zone: Upper
Well Depth (ft): N/A
of Measurements: 3
Period of Record: 2009 - 2011
Trend Since 2000: Insufficient Data



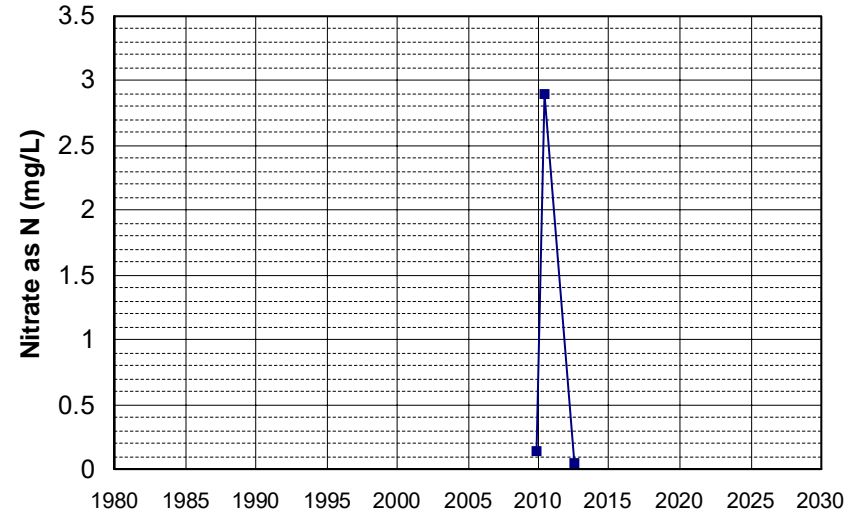
Well Name: T0601730907-MW-7
Well Type: MONITORING
Source: WB_CLEANUP
Depth Zone: Upper
Well Depth (ft): N/A
of Measurements: 3
Period of Record: 2009 - 2011
Trend Since 2000: Insufficient Data



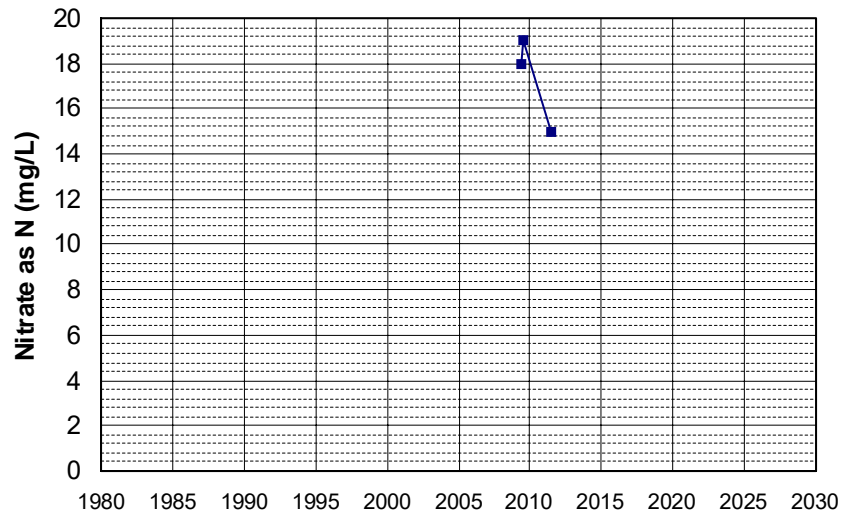
Well Name: T0606700429-MW-6
Well Type: MONITORING
Source: WB_CLEANUP
Depth Zone: Upper
Well Depth (ft): 28.7
of Measurements: 3
Period of Record: 2009 - 2012
Trend Since 2000: Insufficient Data



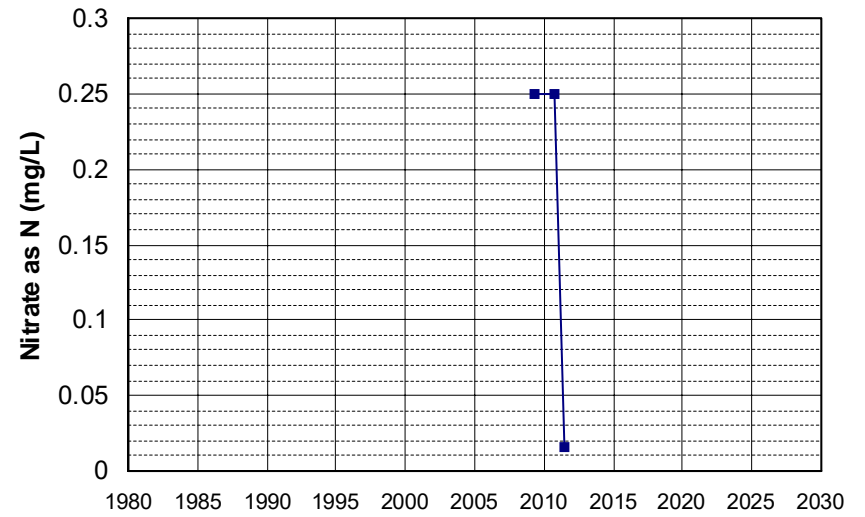
Well Name: T0606700965-S-4
Well Type: MONITORING
Source: WB_CLEANUP
Depth Zone: Upper
Well Depth (ft): 79.06
of Measurements: 3
Period of Record: 2009 - 2012
Trend Since 2000: Insufficient Data



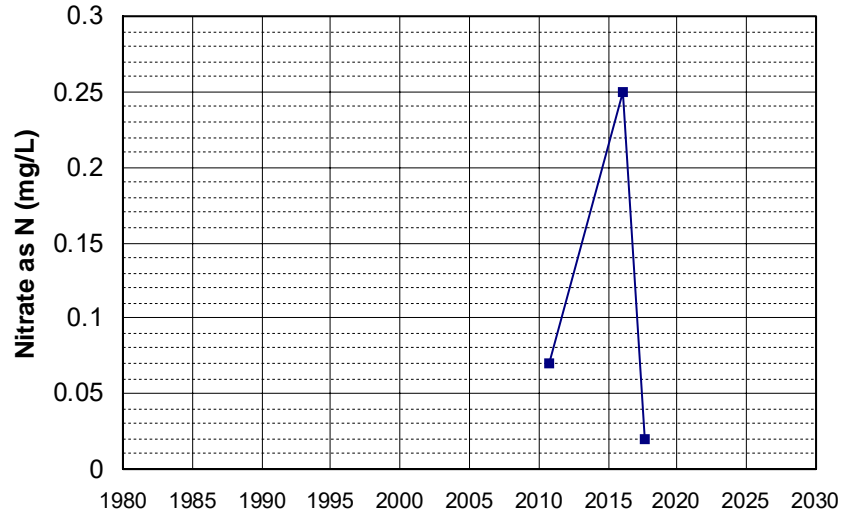
Well Name: T0608900283-MW-1
Well Type: MONITORING
Source: WB_CLEANUP
Depth Zone: Upper
Well Depth (ft): 30
of Measurements: 3
Period of Record: 2009 - 2011
Trend Since 2000: Insufficient Data



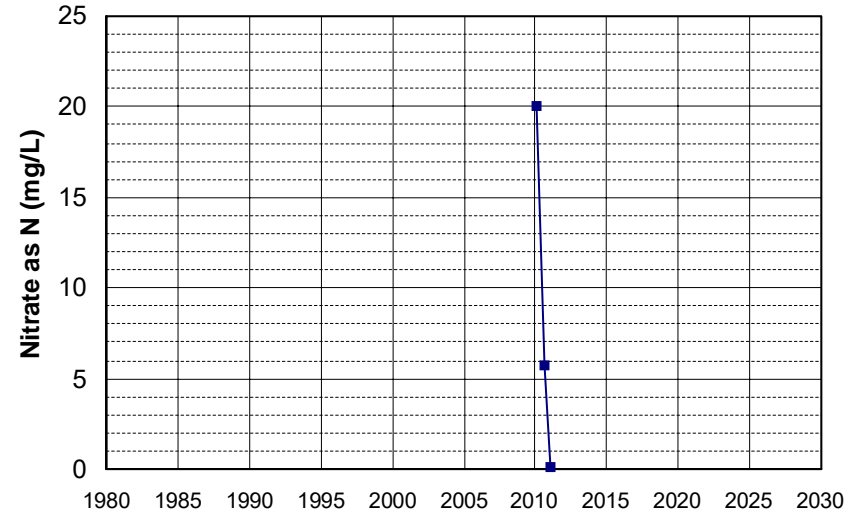
Well Name: T0608900283-MW-6S
Well Type: MONITORING
Source: WB_CLEANUP
Depth Zone: Upper
Well Depth (ft): 20
of Measurements: 3
Period of Record: 2009 - 2011
Trend Since 2000: Insufficient Data



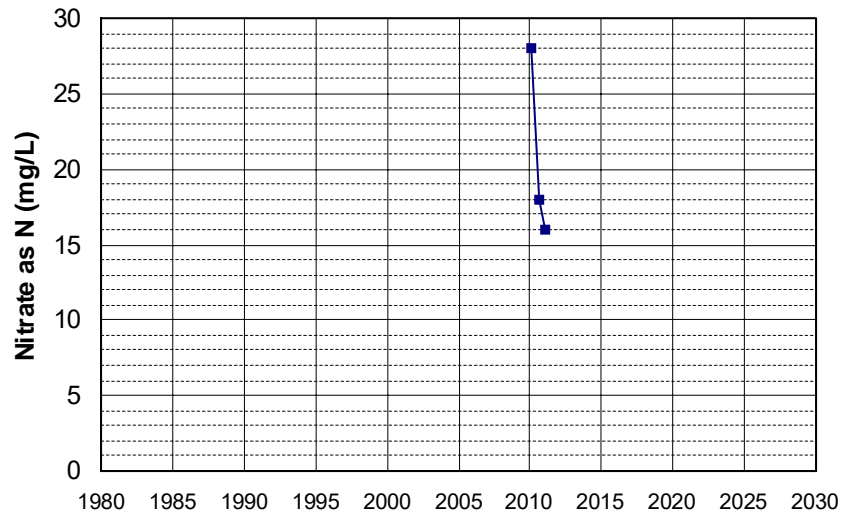
Well Name: 17N01W10A004M Well Depth (ft): 117
 Well Type: WATER SUPPLY, OTHER # of Measurements: 3
 Source: DWR Period of Record: 2010 - 2017
 Depth Zone: Upper Trend Since 2000: Insufficient Data



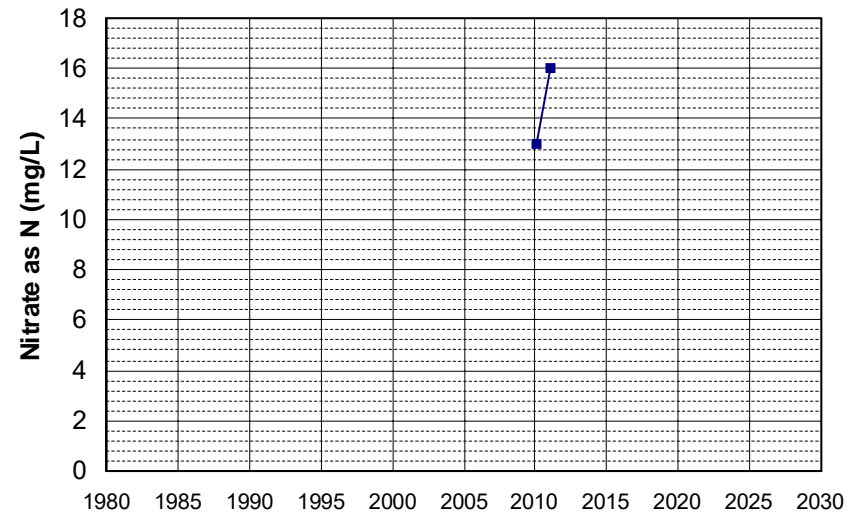
Well Name: DOD100030600-13C070VEW Well Depth (ft): 49.1
 Well Type: MONITORING # of Measurements: 3
 Source: WB_CLEANUP Period of Record: 2010 - 2011
 Depth Zone: Upper Trend Since 2000: Insufficient Data



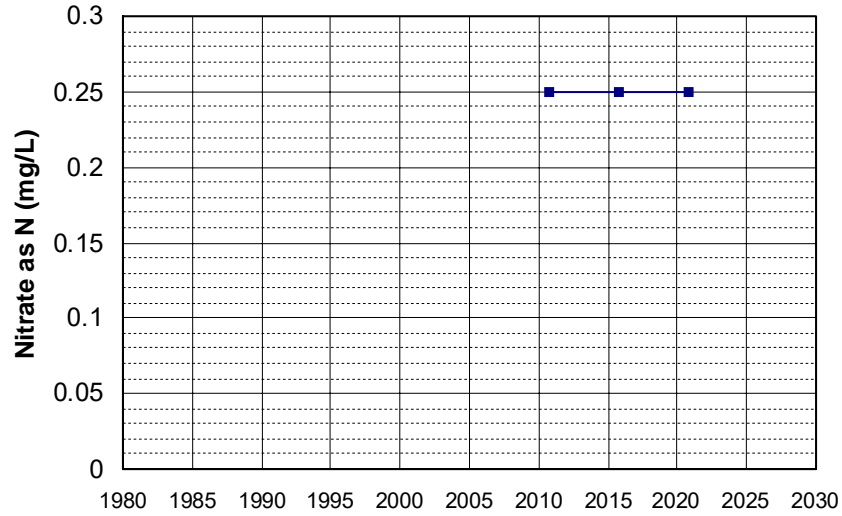
Well Name: DOD100030600-13C079VEW Well Depth (ft): 49
 Well Type: MONITORING # of Measurements: 3
 Source: WB_CLEANUP Period of Record: 2010 - 2011
 Depth Zone: Upper Trend Since 2000: Insufficient Data



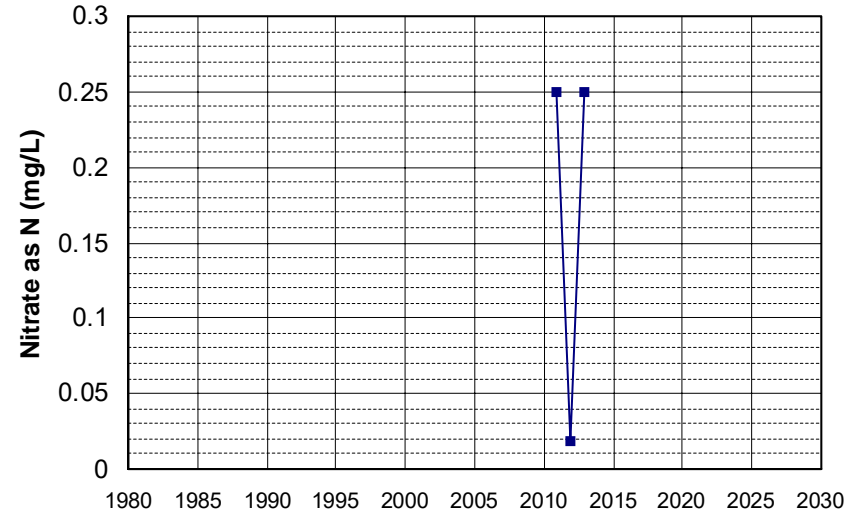
Well Name: DOD100030600-13C084MW Well Depth (ft): 50.5
 Well Type: MONITORING # of Measurements: 3
 Source: WB_CLEANUP Period of Record: 2010 - 2011
 Depth Zone: Upper Trend Since 2000: Insufficient Data



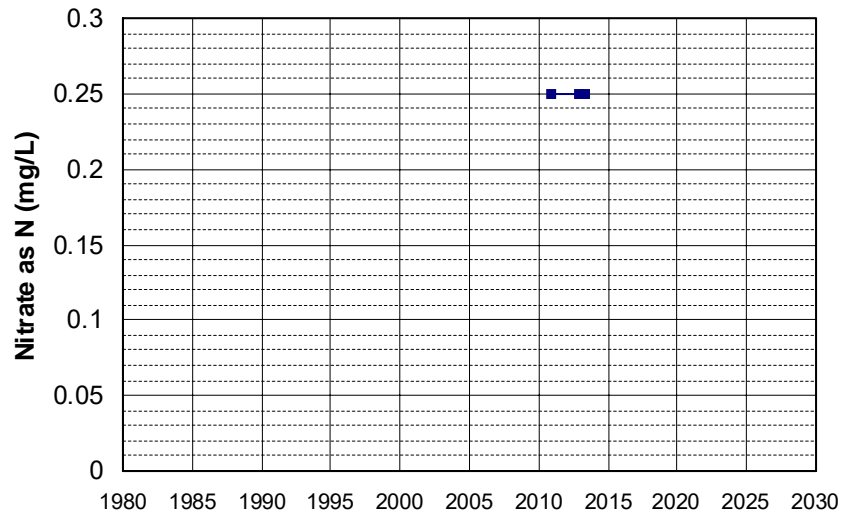
Well Name: L10002081339-MW-1
Well Type: MONITORING
Source: WB_CLEANUP
Depth Zone: Upper
Well Depth (ft): 135.3
of Measurements: 3
Period of Record: 2010 - 2020
Trend Since 2000: Insufficient Data



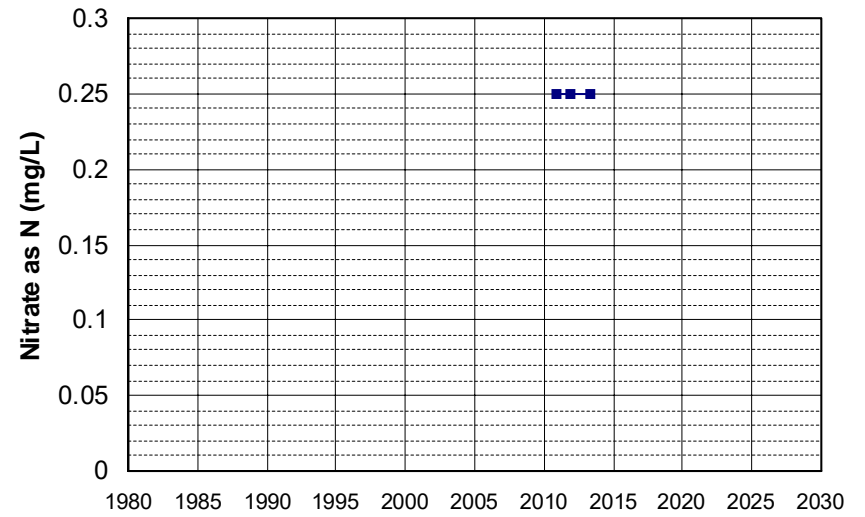
Well Name: SL205072992-NSW-06
Well Type: MONITORING
Source: WB_CLEANUP
Depth Zone: Upper
Well Depth (ft): 85
of Measurements: 3
Period of Record: 2010 - 2012
Trend Since 2000: Insufficient Data



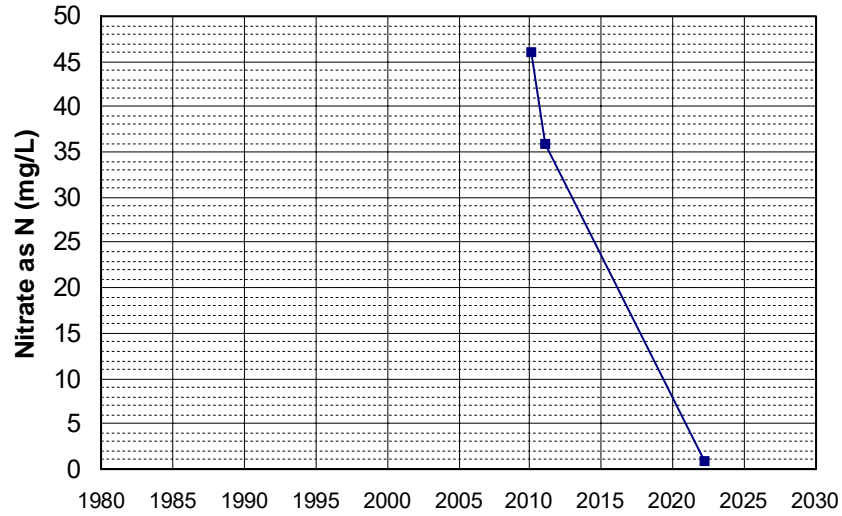
Well Name: SL205072992-NSW-11
Well Type: MONITORING
Source: WB_CLEANUP
Depth Zone: Upper
Well Depth (ft): 42.3
of Measurements: 3
Period of Record: 2010 - 2013
Trend Since 2000: Insufficient Data



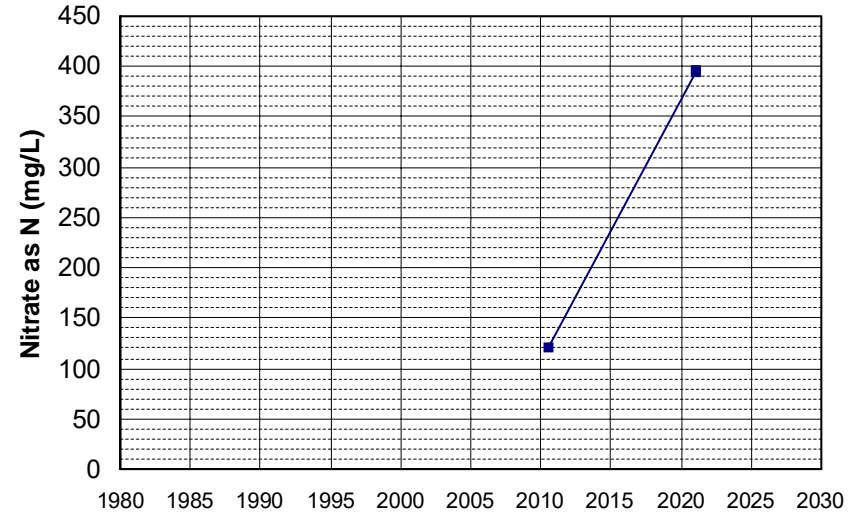
Well Name: SL205072992-NSW-15
Well Type: MONITORING
Source: WB_CLEANUP
Depth Zone: Upper
Well Depth (ft): 41.8
of Measurements: 3
Period of Record: 2010 - 2013
Trend Since 2000: Insufficient Data



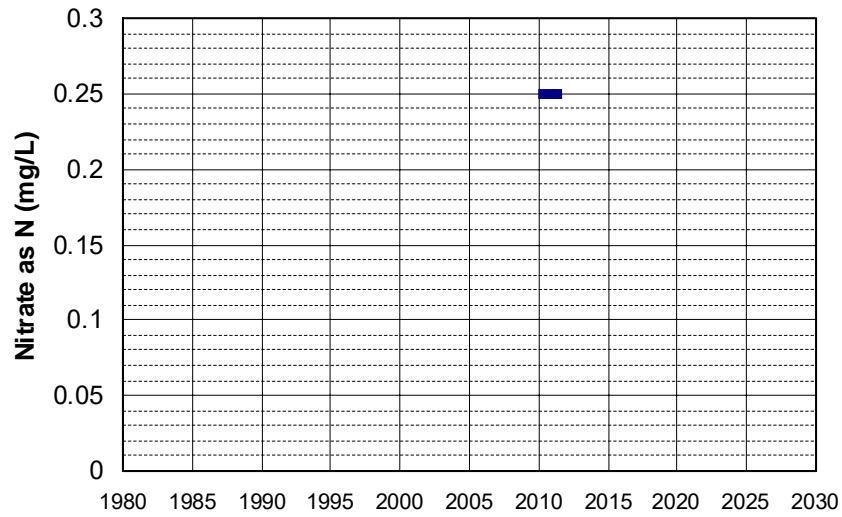
Well Name: SL205483017-P-14
 Well Depth (ft): 7.1
 Well Type: MONITORING
 # of Measurements: 3
 Source: WB_CLEANUP
 Period of Record: 2010 - 2022
 Depth Zone: Upper
 Trend Since 2000: Insufficient Data



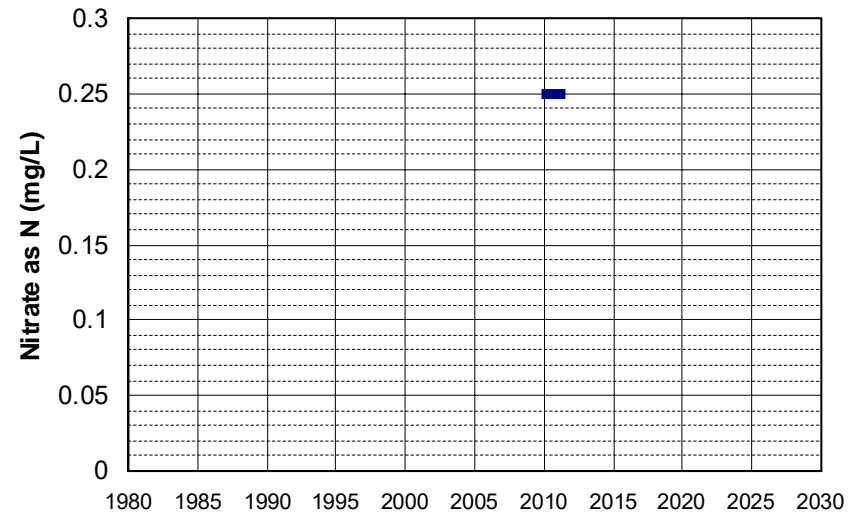
Well Name: SL205483017-PZ-2
 Well Depth (ft): 5.5
 Well Type: MONITORING
 # of Measurements: 3
 Source: WB_CLEANUP
 Period of Record: 2010 - 2021
 Depth Zone: Upper
 Trend Since 2000: Insufficient Data



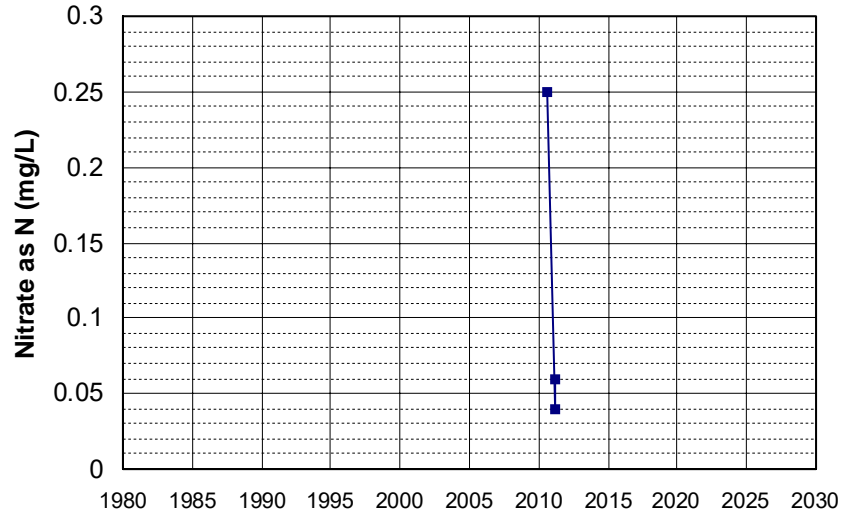
Well Name: T0603300005-MW-3
 Well Depth (ft): 17.6
 Well Type: MONITORING
 # of Measurements: 3
 Source: WB_CLEANUP
 Period of Record: 2010 - 2011
 Depth Zone: Upper
 Trend Since 2000: Insufficient Data



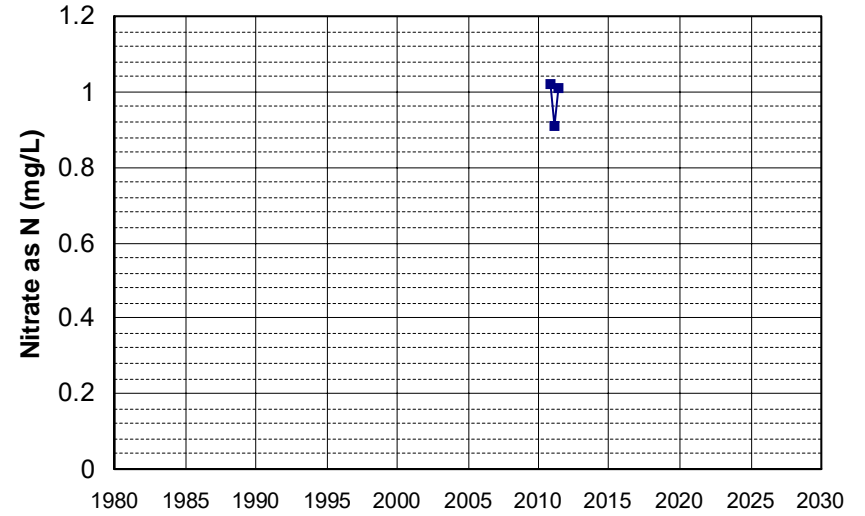
Well Name: T0606700483-MW-4
 Well Depth (ft): 55
 Well Type: MONITORING
 # of Measurements: 3
 Source: WB_CLEANUP
 Period of Record: 2010 - 2011
 Depth Zone: Upper
 Trend Since 2000: Insufficient Data



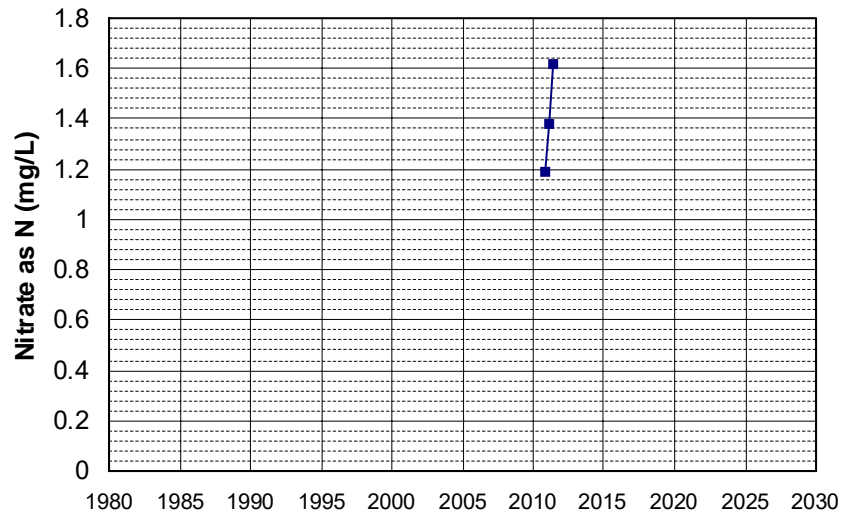
Well Name: T0606700550-MW-24B Well Depth (ft): 85
 Well Type: MONITORING # of Measurements: 3
 Source: WB_CLEANUP Period of Record: 2010 - 2011
 Depth Zone: Upper Trend Since 2000: Insufficient Data



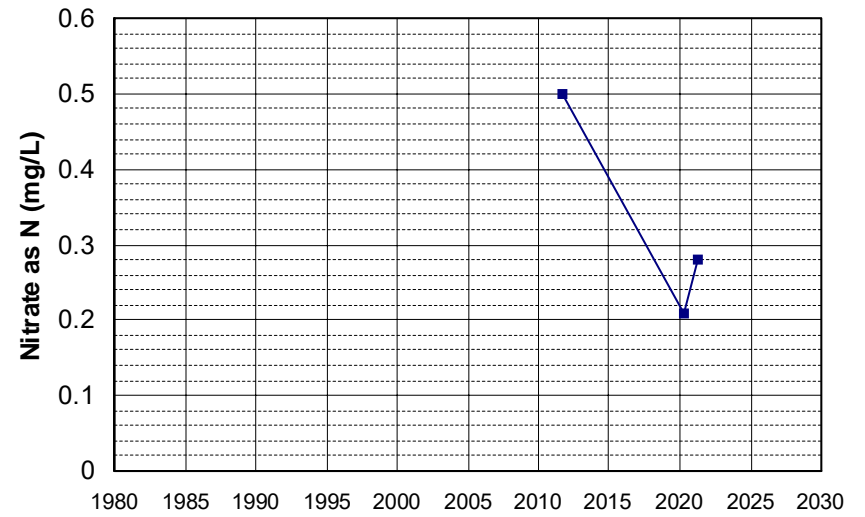
Well Name: T10000001080-MW2 Well Depth (ft): 50.41
 Well Type: MONITORING # of Measurements: 3
 Source: WB_CLEANUP Period of Record: 2010 - 2011
 Depth Zone: Upper Trend Since 2000: Insufficient Data



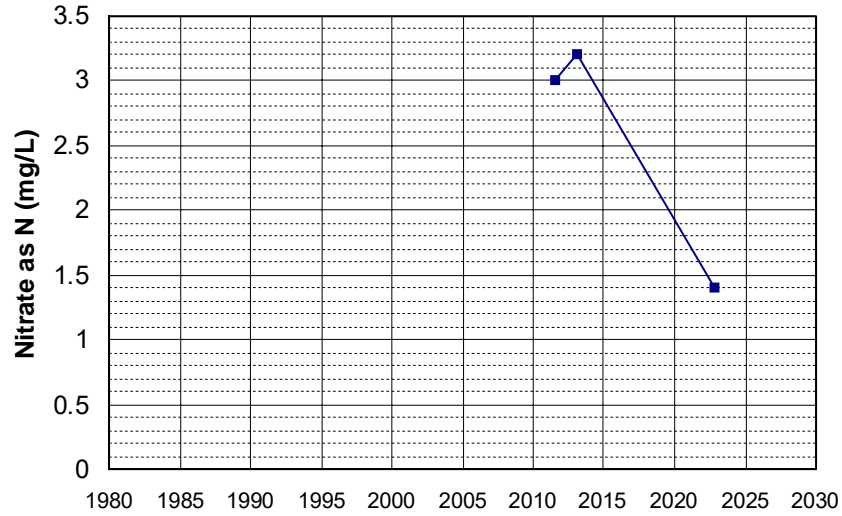
Well Name: T10000001080-MW4 Well Depth (ft): 50.4
 Well Type: MONITORING # of Measurements: 3
 Source: WB_CLEANUP Period of Record: 2010 - 2011
 Depth Zone: Upper Trend Since 2000: Insufficient Data



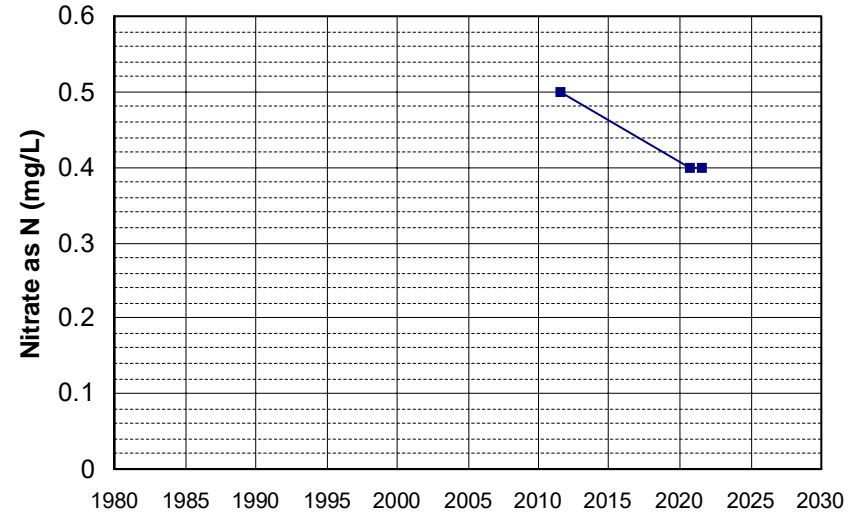
Well Name: CA0900306_003_003 Well Depth (ft): N/A
 Well Type: MUNICIPAL # of Measurements: 3
 Source: DDW Period of Record: 2011 - 2021
 Depth Zone: Upper Trend Since 2000: Insufficient Data



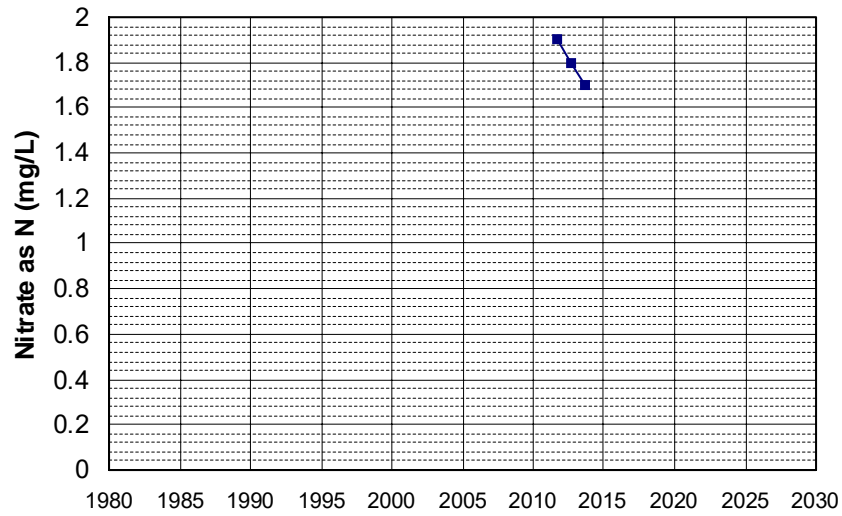
Well Name: CA0900411_001_001 Well Depth (ft): 220
 Well Type: MUNICIPAL # of Measurements: 3
 Source: DDW Period of Record: 2011 - 2022
 Depth Zone: Upper Trend Since 2000: Insufficient Data



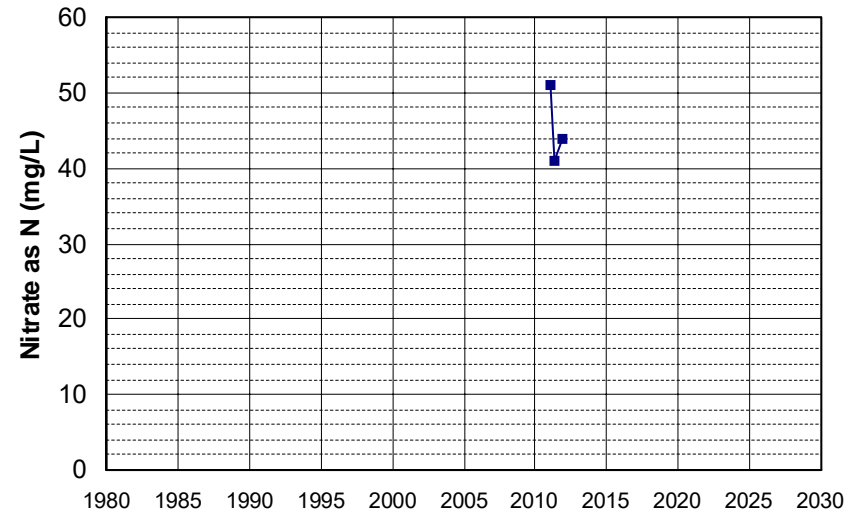
Well Name: CA3400267_002_002 Well Depth (ft): N/A
 Well Type: MUNICIPAL # of Measurements: 3
 Source: DDW Period of Record: 2011 - 2021
 Depth Zone: Upper Trend Since 2000: Insufficient Data



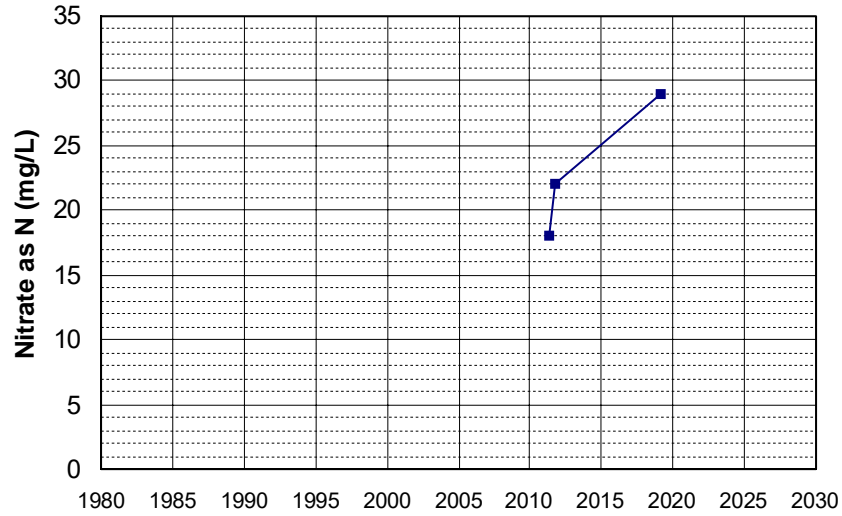
Well Name: L10007969151-MW-5 Well Depth (ft): 45
 Well Type: MONITORING # of Measurements: 3
 Source: WB_CLEANUP Period of Record: 2011 - 2013
 Depth Zone: Upper Trend Since 2000: Insufficient Data



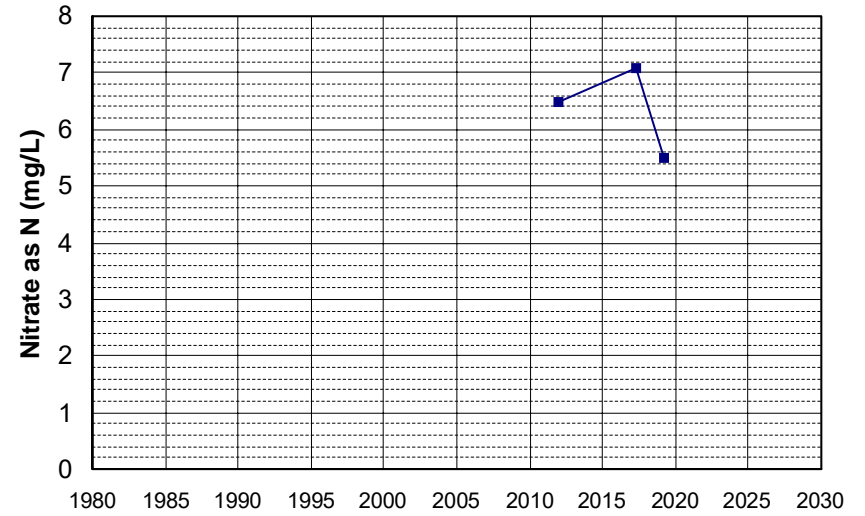
Well Name: SL0606765881-MW3 Well Depth (ft): 45
 Well Type: MONITORING # of Measurements: 3
 Source: WB_CLEANUP Period of Record: 2011
 Depth Zone: Upper Trend Since 2000: Insufficient Data



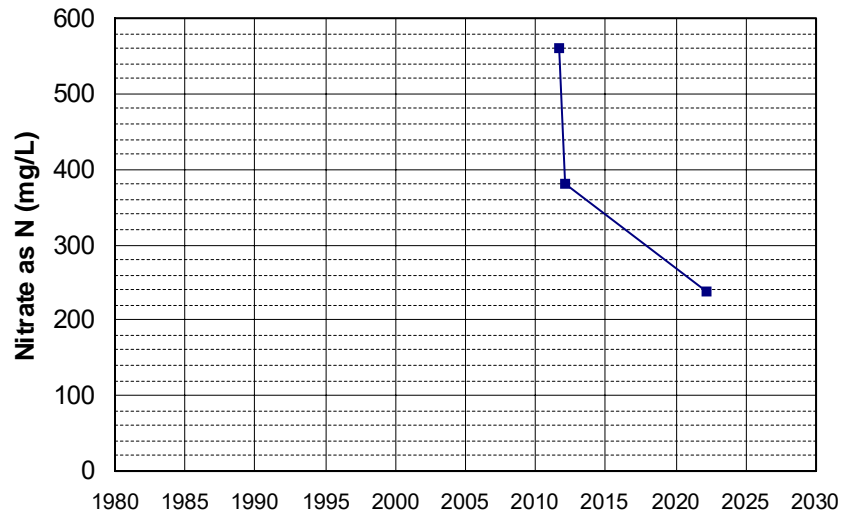
Well Name: SL185342906-MW-13R
Well Type: MONITORING
Source: WB_CLEANUP
Depth Zone: Upper
Well Depth (ft): 72
of Measurements: 3
Period of Record: 2011 - 2019
Trend Since 2000: Insufficient Data



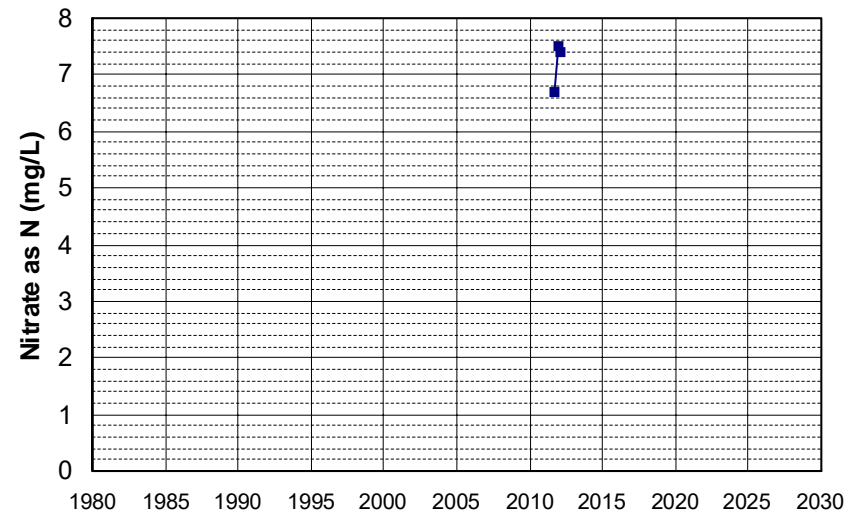
Well Name: SL186272984-UCD2-036
Well Type: MONITORING
Source: WB_CLEANUP
Depth Zone: Upper
Well Depth (ft): 102
of Measurements: 3
Period of Record: 2011 - 2019
Trend Since 2000: Insufficient Data



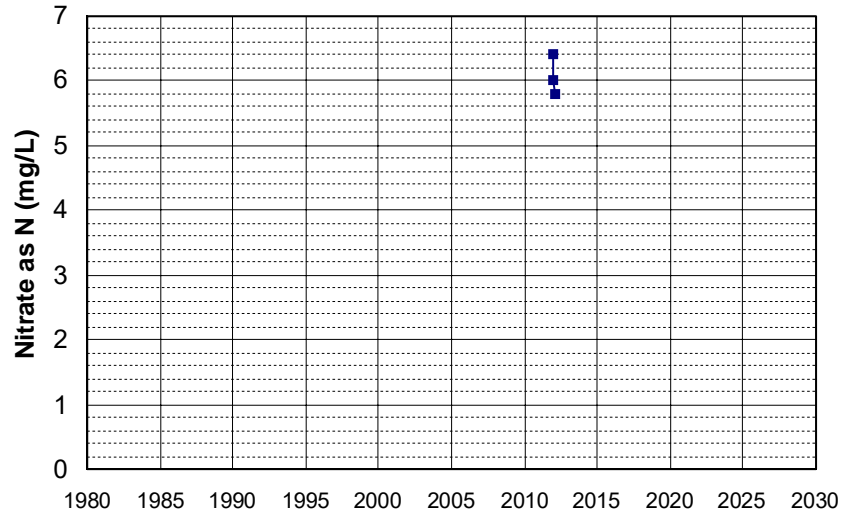
Well Name: SL205483017-P-4
Well Type: MONITORING
Source: WB_CLEANUP
Depth Zone: Upper
Well Depth (ft): 9.2
of Measurements: 3
Period of Record: 2011 - 2022
Trend Since 2000: Insufficient Data



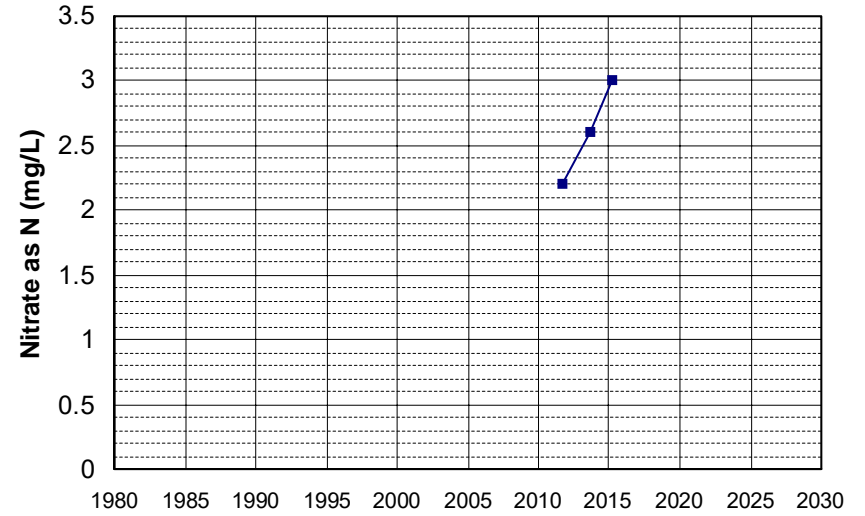
Well Name: T0601710437-MW-1
Well Type: MONITORING
Source: WB_CLEANUP
Depth Zone: Upper
Well Depth (ft): N/A
of Measurements: 3
Period of Record: 2011 - 2012
Trend Since 2000: Insufficient Data



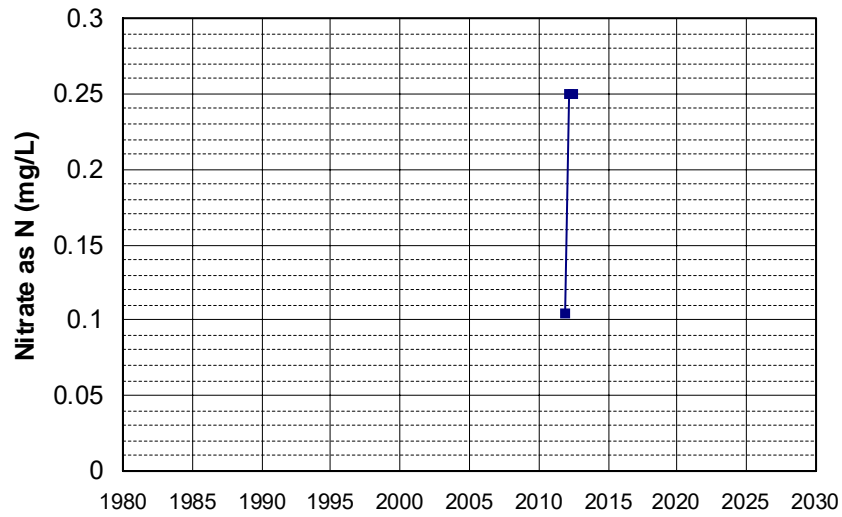
Well Name: T0601710437-MW-2
 Well Type: MONITORING
 Source: WB_CLEANUP
 Depth Zone: Upper
 Well Depth (ft): N/A
 # of Measurements: 3
 Period of Record: 2011 - 2012
 Trend Since 2000: Insufficient Data



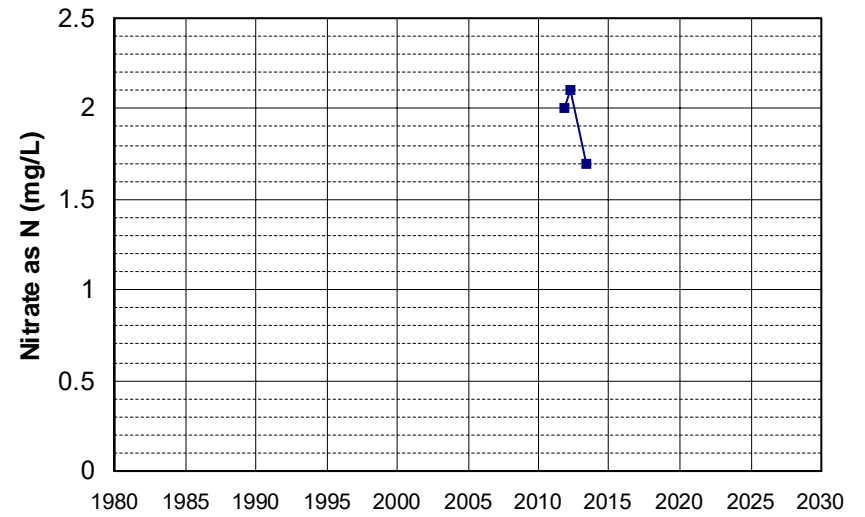
Well Name: T0606700550-MW-26C
 Well Type: MONITORING
 Source: WB_CLEANUP
 Depth Zone: Upper
 Well Depth (ft): 112
 # of Measurements: 3
 Period of Record: 2011 - 2015
 Trend Since 2000: Insufficient Data



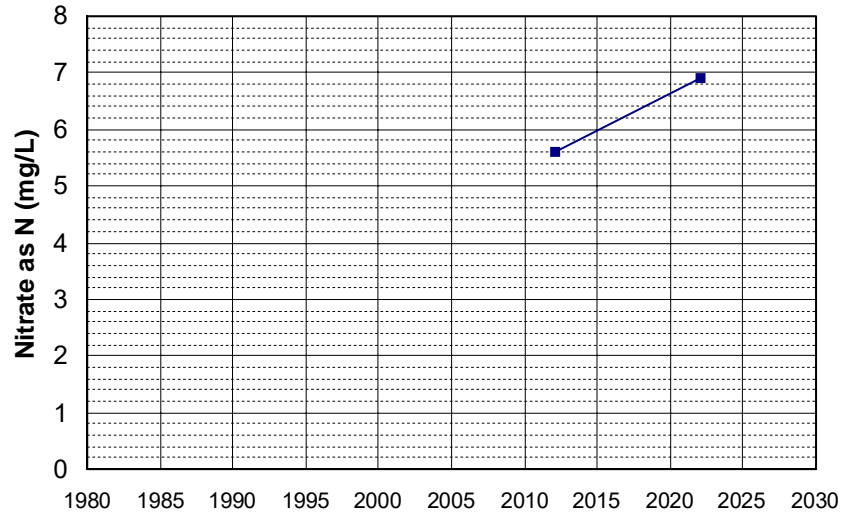
Well Name: T0606700657-T-4
 Well Type: MONITORING
 Source: WB_CLEANUP
 Depth Zone: Upper
 Well Depth (ft): 24.94
 # of Measurements: 3
 Period of Record: 2011 - 2012
 Trend Since 2000: Insufficient Data



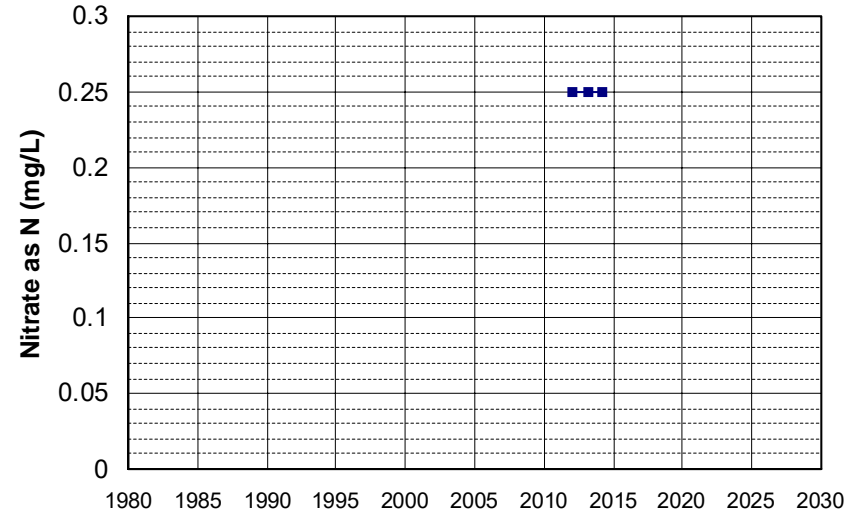
Well Name: T0611391875-MW-10B
 Well Type: MONITORING
 Source: WB_CLEANUP
 Depth Zone: Upper
 Well Depth (ft): 50
 # of Measurements: 3
 Period of Record: 2011 - 2013
 Trend Since 2000: Insufficient Data



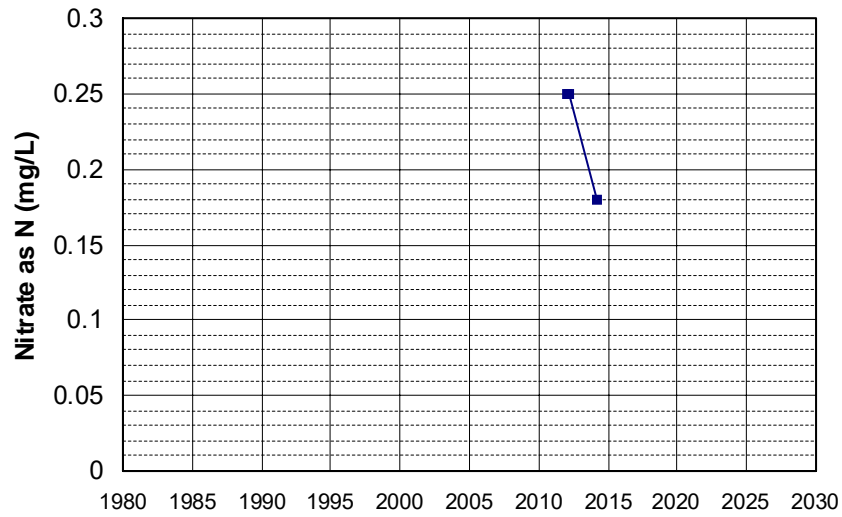
Well Name: CA3400296_002_002
 Well Depth (ft): N/A
 Well Type: MUNICIPAL
 # of Measurements: 3
 Source: DDW
 Period of Record: 2012 - 2022
 Depth Zone: Upper
 Trend Since 2000: Insufficient Data



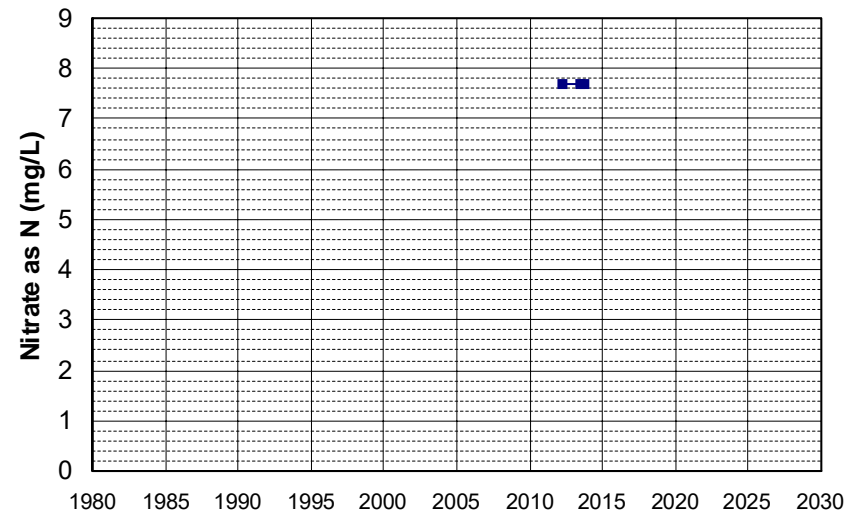
Well Name: SL0606774760-MW-10
 Well Depth (ft): N/A
 Well Type: MONITORING
 # of Measurements: 3
 Source: WB_CLEANUP
 Period of Record: 2012 - 2014
 Depth Zone: Upper
 Trend Since 2000: Insufficient Data



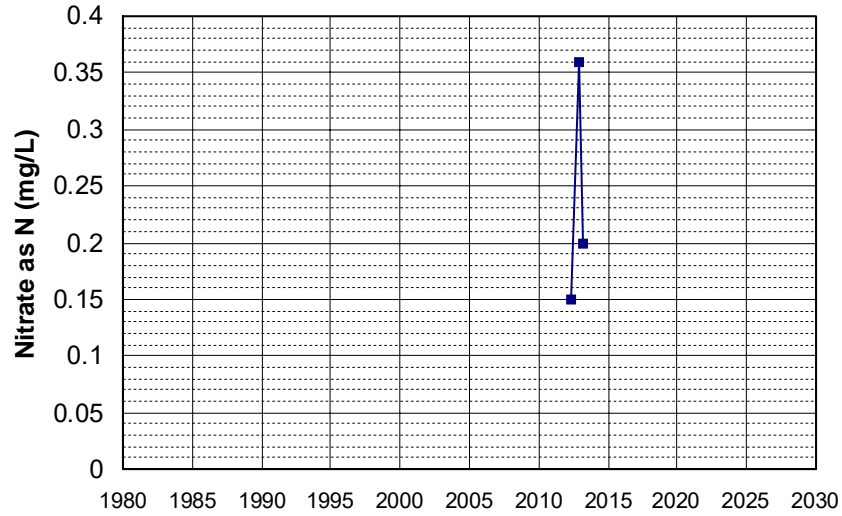
Well Name: SL0606774760-MW-7
 Well Depth (ft): N/A
 Well Type: MONITORING
 # of Measurements: 3
 Source: WB_CLEANUP
 Period of Record: 2012 - 2014
 Depth Zone: Upper
 Trend Since 2000: Insufficient Data



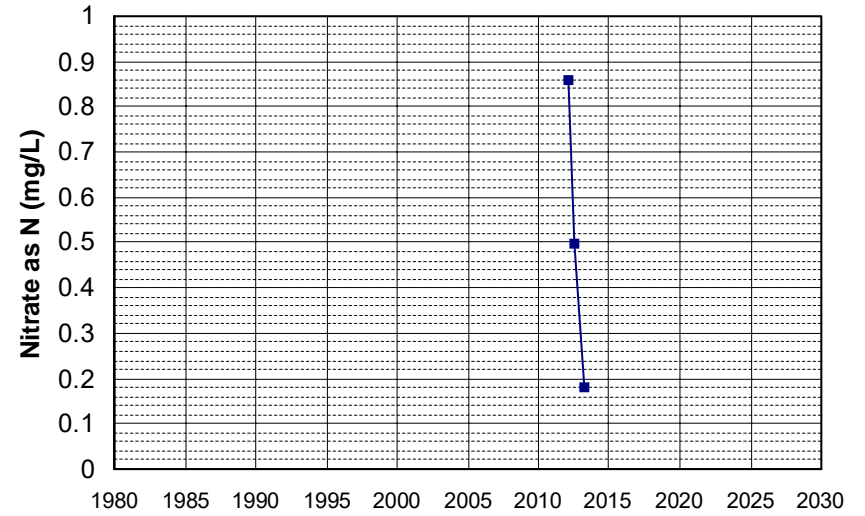
Well Name: SL0611350482-MW-2A
 Well Depth (ft): 41.1
 Well Type: MONITORING
 # of Measurements: 3
 Source: WB_CLEANUP
 Period of Record: 2012 - 2013
 Depth Zone: Upper
 Trend Since 2000: Insufficient Data



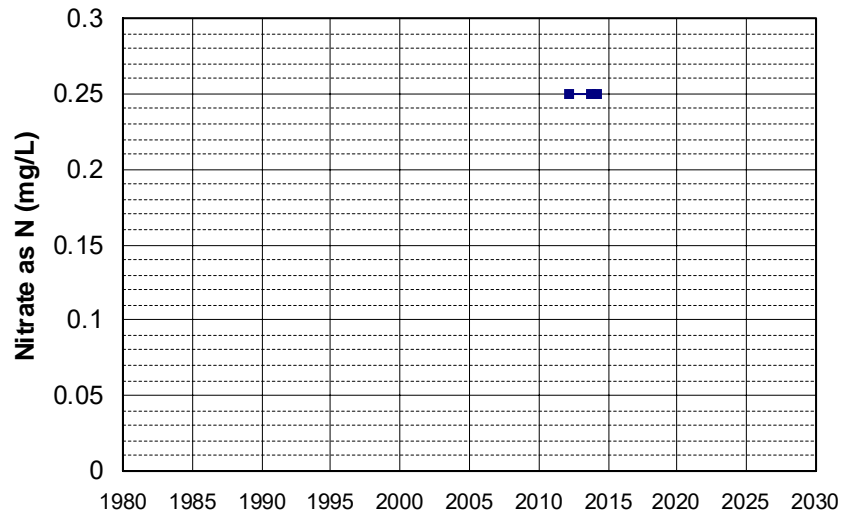
Well Name: SL0611350482-MW-7A Well Depth (ft): 43.35
 Well Type: MONITORING # of Measurements: 3
 Source: WB_CLEANUP Period of Record: 2012 - 2013
 Depth Zone: Upper Trend Since 2000: Insufficient Data



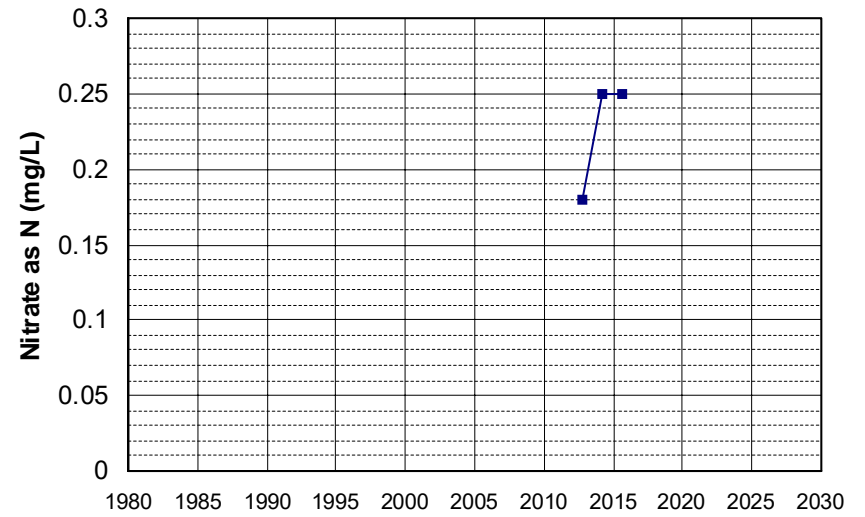
Well Name: SL0611350482-MW-8A Well Depth (ft): 45.17
 Well Type: MONITORING # of Measurements: 3
 Source: WB_CLEANUP Period of Record: 2012 - 2013
 Depth Zone: Upper Trend Since 2000: Insufficient Data



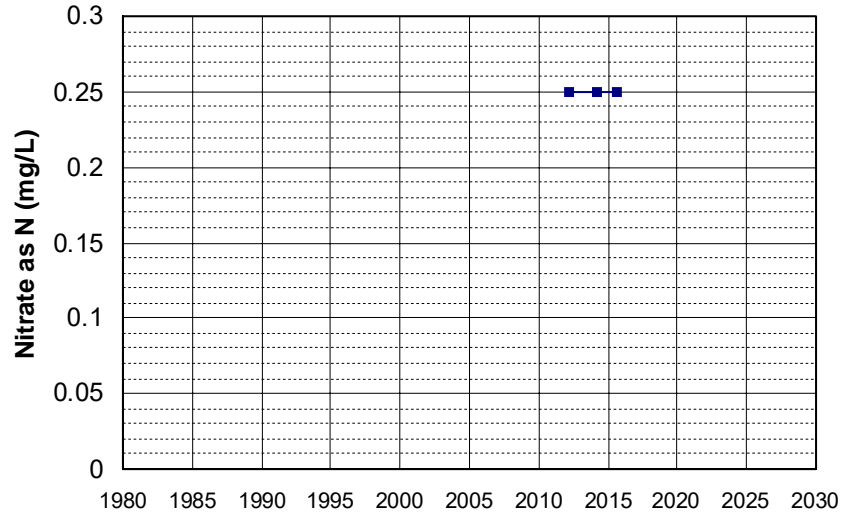
Well Name: SL185462917-EW-3 Well Depth (ft): 45
 Well Type: MONITORING # of Measurements: 3
 Source: WB_CLEANUP Period of Record: 2012 - 2014
 Depth Zone: Upper Trend Since 2000: Insufficient Data



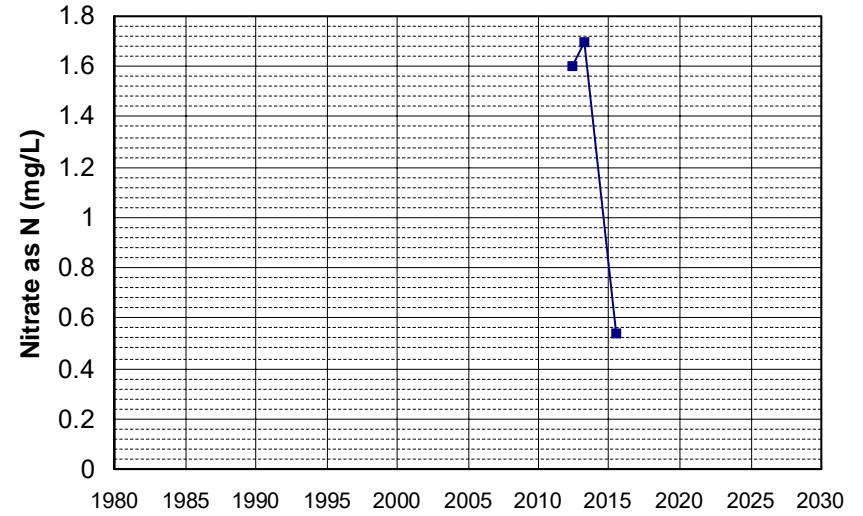
Well Name: SL185462917-GM-1 Well Depth (ft): 18.5
 Well Type: MONITORING # of Measurements: 3
 Source: WB_CLEANUP Period of Record: 2012 - 2015
 Depth Zone: Upper Trend Since 2000: Insufficient Data



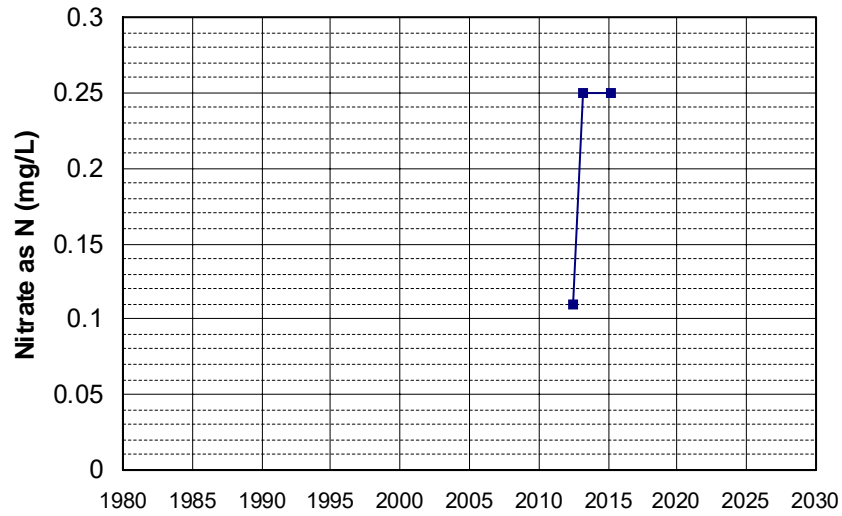
Well Name: SL185462917-MWS-5 Well Depth (ft): 30
Well Type: MONITORING # of Measurements: 3
Source: WB_CLEANUP Period of Record: 2012 - 2015
Depth Zone: Upper Trend Since 2000: Insufficient Data



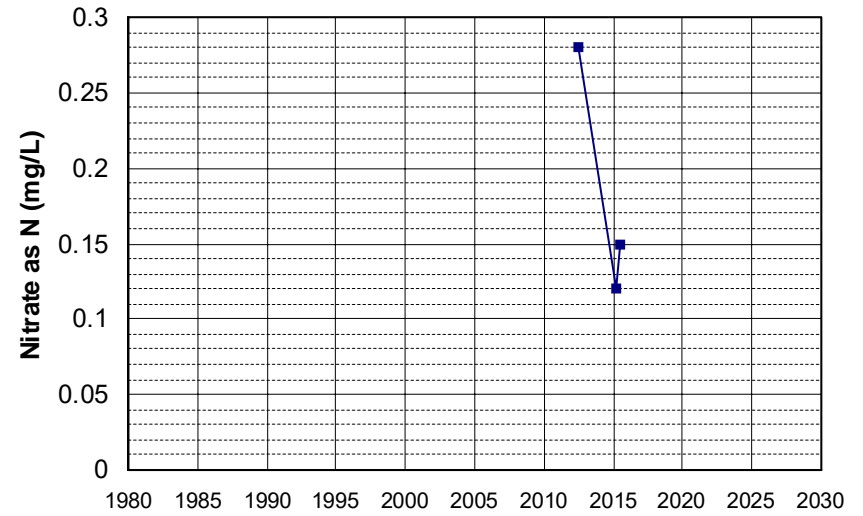
Well Name: SLT5R9102886-5965-MW1 Well Depth (ft): 29
Well Type: MONITORING # of Measurements: 3
Source: WB_CLEANUP Period of Record: 2012 - 2015
Depth Zone: Upper Trend Since 2000: Insufficient Data



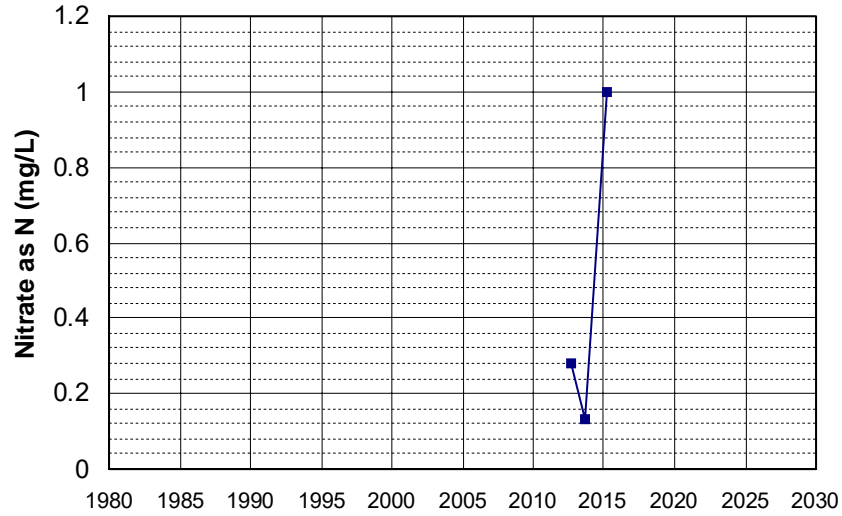
Well Name: SLT5R9102886-5965-MW2 Well Depth (ft): 18.68
Well Type: MONITORING # of Measurements: 3
Source: WB_CLEANUP Period of Record: 2012 - 2015
Depth Zone: Upper Trend Since 2000: Insufficient Data



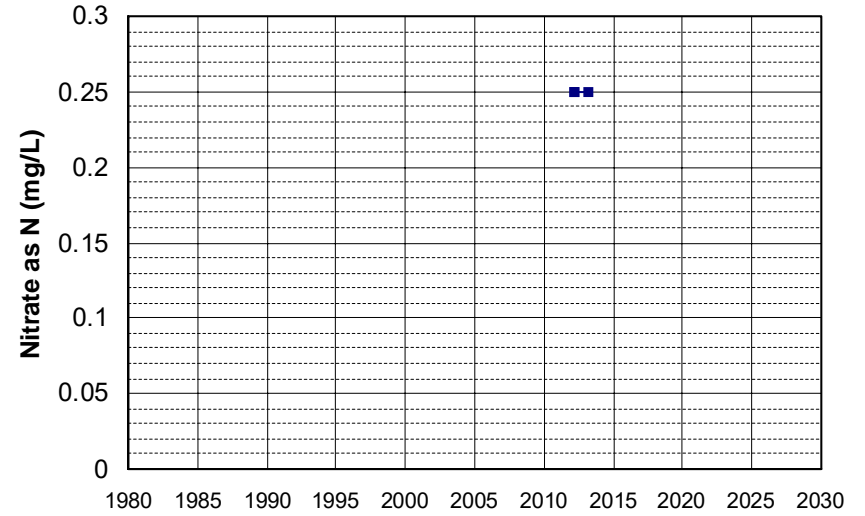
Well Name: SLT5R9102886-5965-MW4 Well Depth (ft): 32.92
Well Type: MONITORING # of Measurements: 3
Source: WB_CLEANUP Period of Record: 2012 - 2015
Depth Zone: Upper Trend Since 2000: Insufficient Data



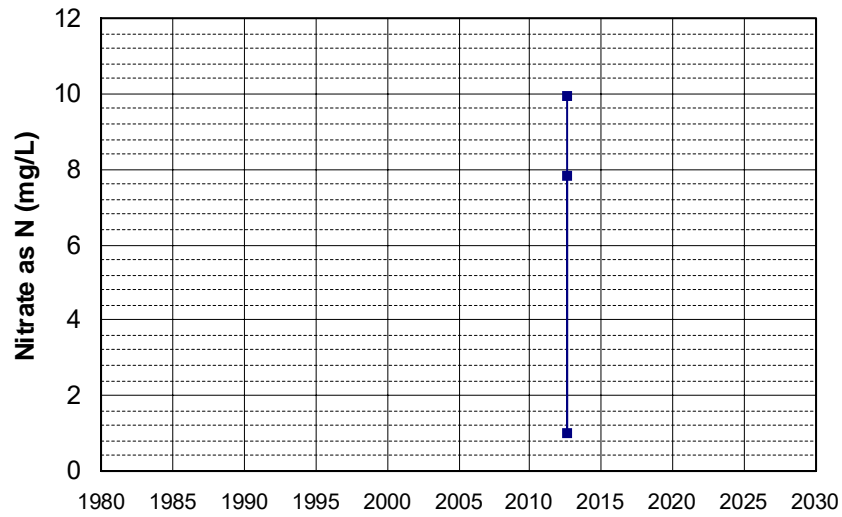
Well Name: T0606700550-MW-20B
Well Type: MONITORING
Source: WB_CLEANUP
Depth Zone: Upper
Well Depth (ft): 85
of Measurements: 3
Period of Record: 2012 - 2015
Trend Since 2000: Insufficient Data



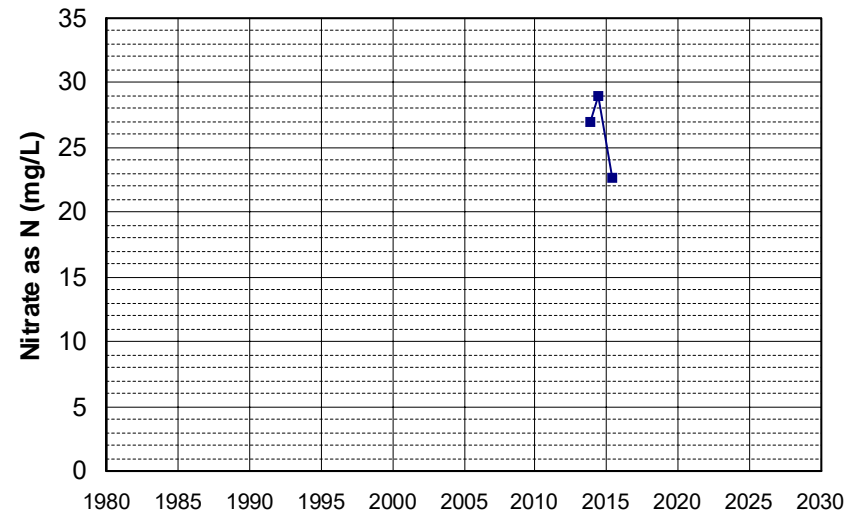
Well Name: T0610100078-MW-4
Well Type: MONITORING
Source: WB_CLEANUP
Depth Zone: Upper
Well Depth (ft): 18.38
of Measurements: 3
Period of Record: 2012 - 2013
Trend Since 2000: Insufficient Data



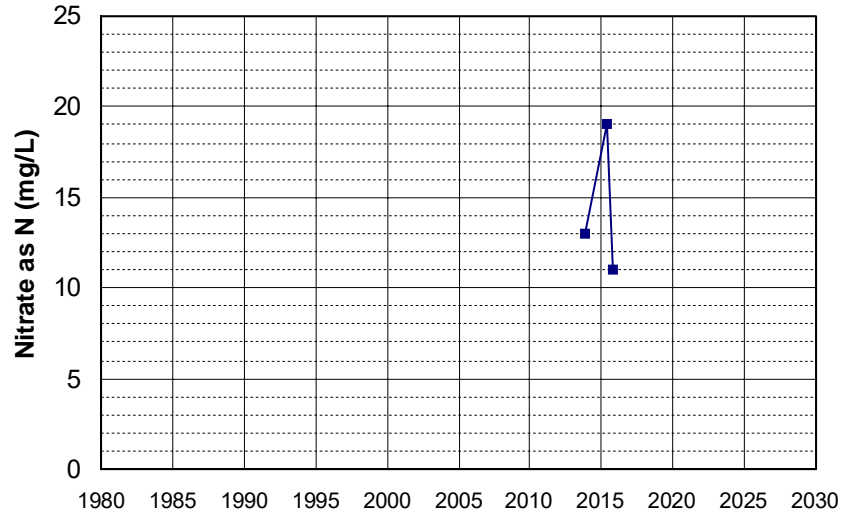
Well Name: T10000000372-MW1
Well Type: MONITORING
Source: WB_CLEANUP
Depth Zone: Upper
Well Depth (ft): 29.45
of Measurements: 3
Period of Record: 2012
Trend Since 2000: Insufficient Data



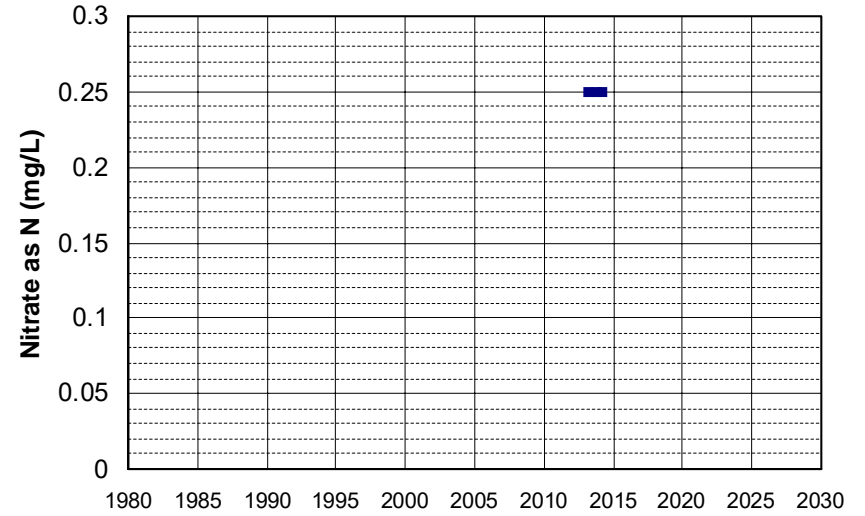
Well Name: SL0611549958-MW-MRY1-2
Well Type: MONITORING
Source: WB_CLEANUP
Depth Zone: Upper
Well Depth (ft): 36.5
of Measurements: 3
Period of Record: 2013 - 2015
Trend Since 2000: Insufficient Data



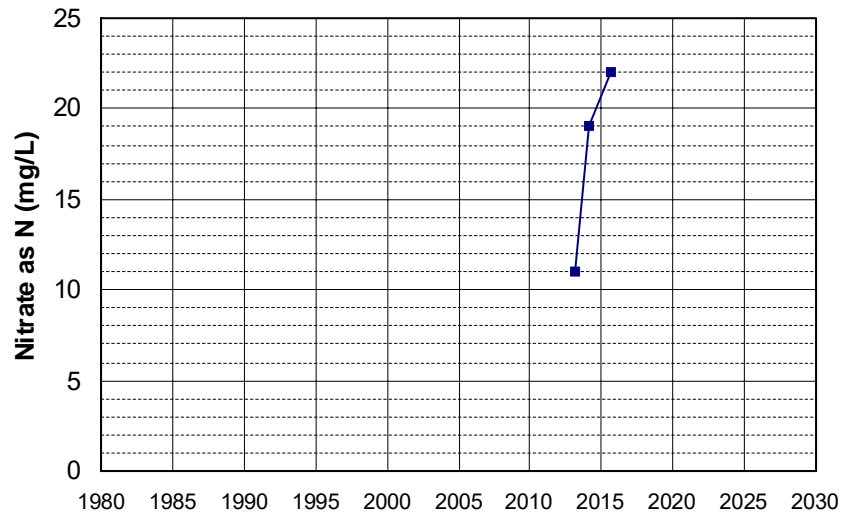
Well Name: SL0611549958-MW-MRY1-7 Well Depth (ft): 36.1
Well Type: MONITORING # of Measurements: 3
Source: WB_CLEANUP Period of Record: 2013 - 2015
Depth Zone: Upper Trend Since 2000: Insufficient Data



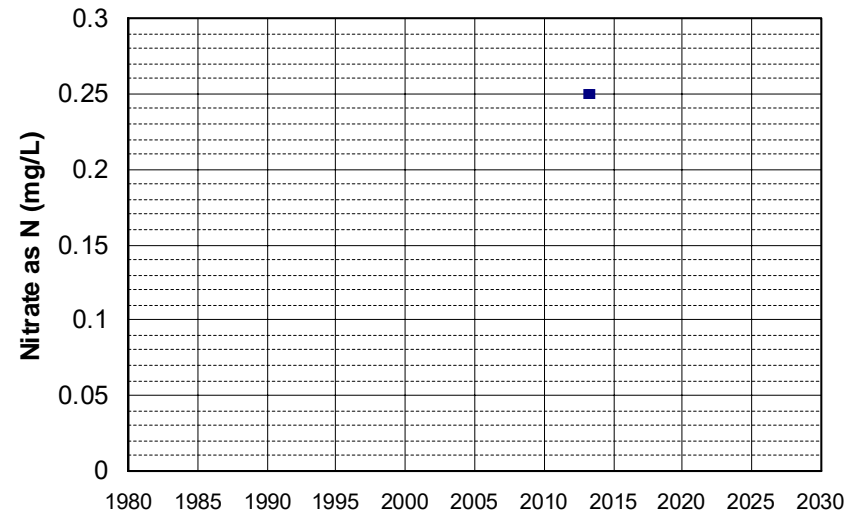
Well Name: SL185462917-EW-1 Well Depth (ft): 48
Well Type: MONITORING # of Measurements: 3
Source: WB_CLEANUP Period of Record: 2013 - 2014
Depth Zone: Upper Trend Since 2000: Insufficient Data



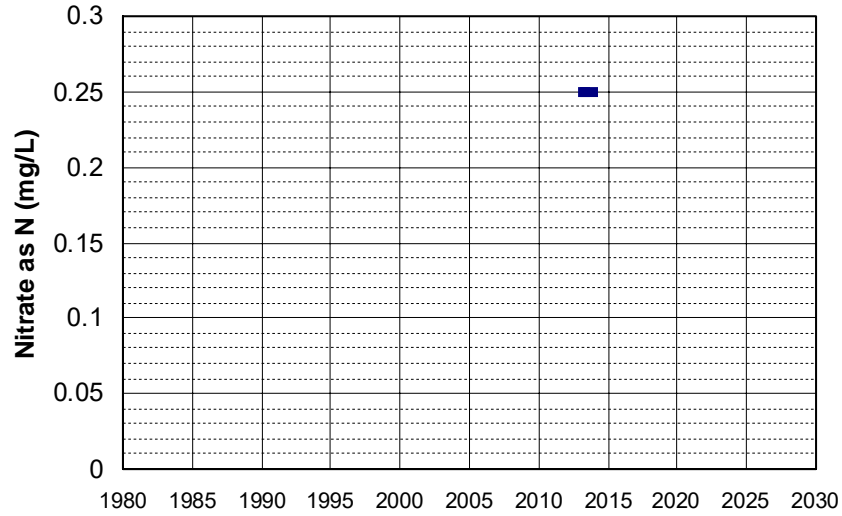
Well Name: SL185842946-MW-12 Well Depth (ft): N/A
Well Type: MONITORING # of Measurements: 3
Source: WB_CLEANUP Period of Record: 2013 - 2015
Depth Zone: Upper Trend Since 2000: Insufficient Data



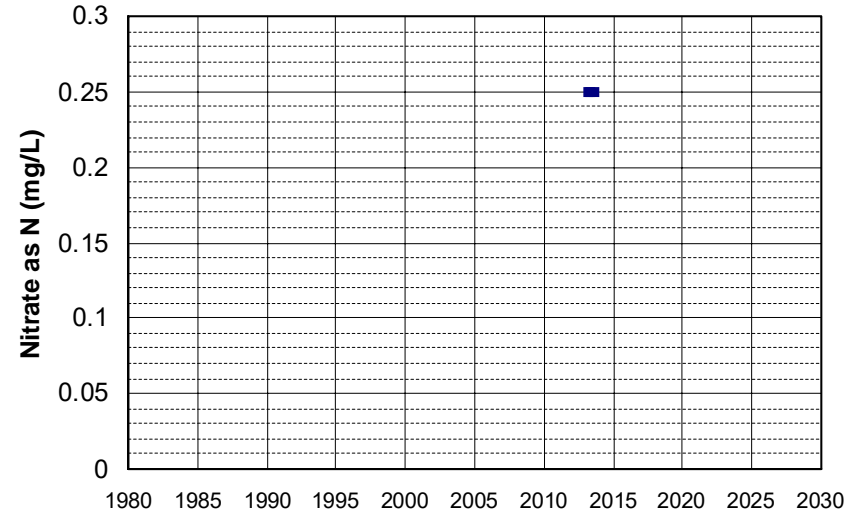
Well Name: SL205072992-NSW-24 Well Depth (ft): 87.3
Well Type: MONITORING # of Measurements: 3
Source: WB_CLEANUP Period of Record: 2013
Depth Zone: Upper Trend Since 2000: Insufficient Data



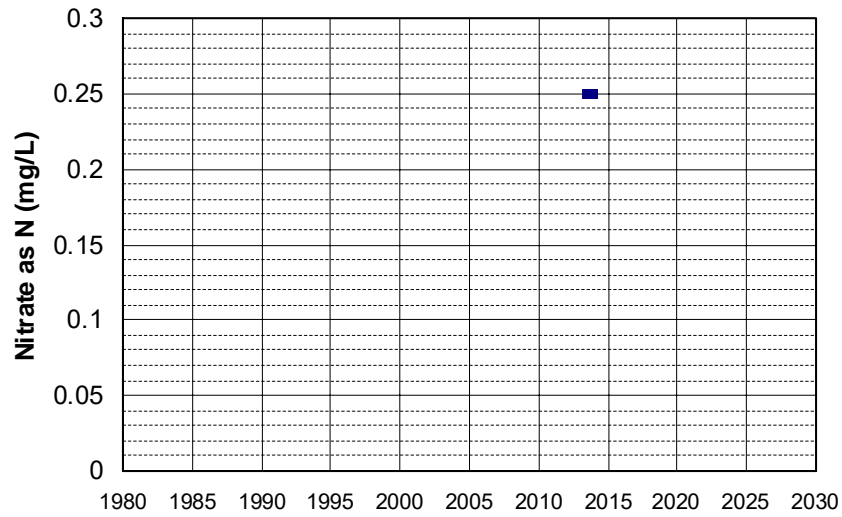
Well Name: SL205072992-NSW-31 Well Depth (ft): 86.17
Well Type: MONITORING # of Measurements: 3
Source: WB_CLEANUP Period of Record: 2013
Depth Zone: Upper Trend Since 2000: Insufficient Data



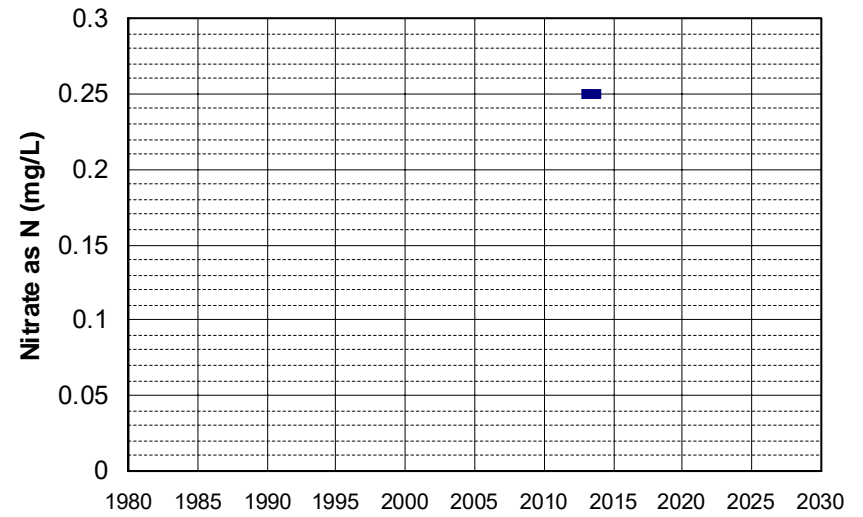
Well Name: SL205072992-NSW-32 Well Depth (ft): 93.45
Well Type: MONITORING # of Measurements: 3
Source: WB_CLEANUP Period of Record: 2013
Depth Zone: Upper Trend Since 2000: Insufficient Data



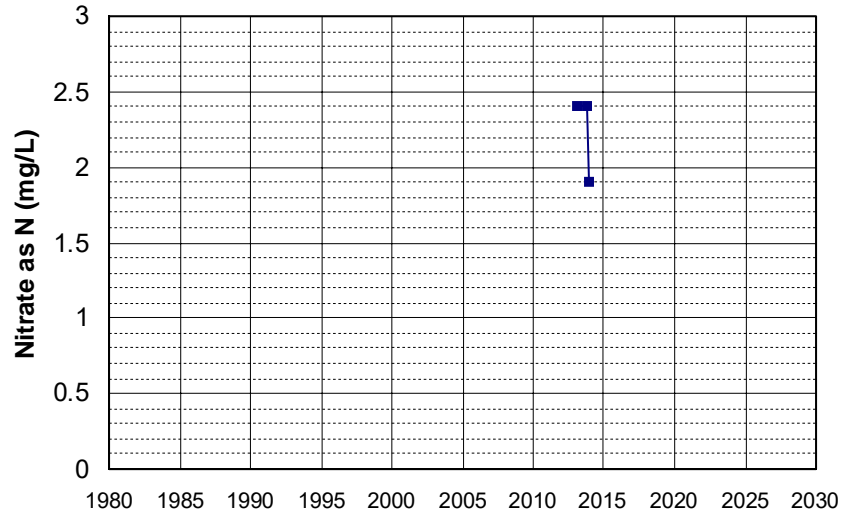
Well Name: T0600700145-MW-6 Well Depth (ft): 43
Well Type: MONITORING # of Measurements: 3
Source: WB_CLEANUP Period of Record: 2013
Depth Zone: Upper Trend Since 2000: Insufficient Data



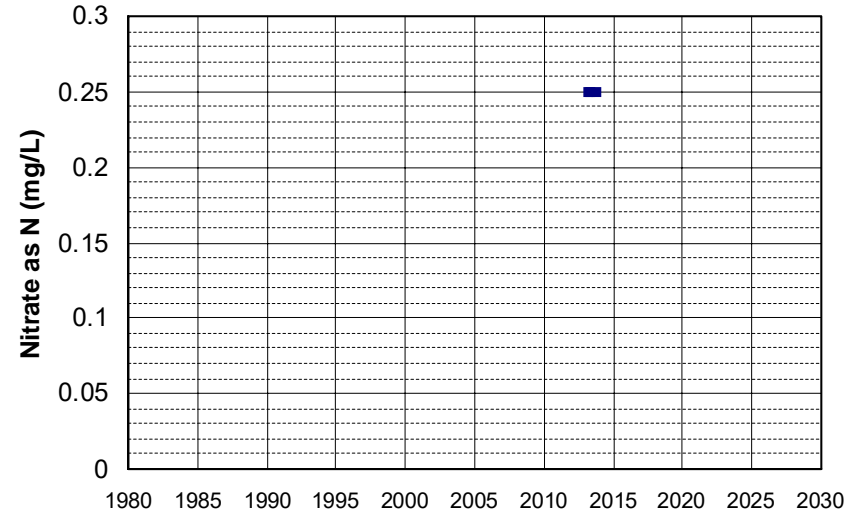
Well Name: T0606700736-MW-11 Well Depth (ft): N/A
Well Type: MONITORING # of Measurements: 3
Source: WB_CLEANUP Period of Record: 2013
Depth Zone: Upper Trend Since 2000: Insufficient Data



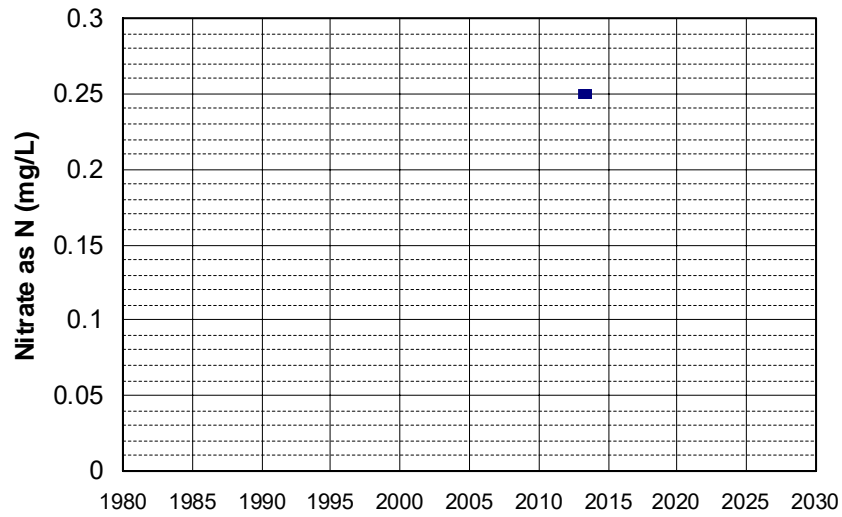
Well Name: T0606716025-MW-4
Well Type: MONITORING
Source: WB_CLEANUP
Depth Zone: Upper
Well Depth (ft): N/A
of Measurements: 3
Period of Record: 2013
Trend Since 2000: Insufficient Data



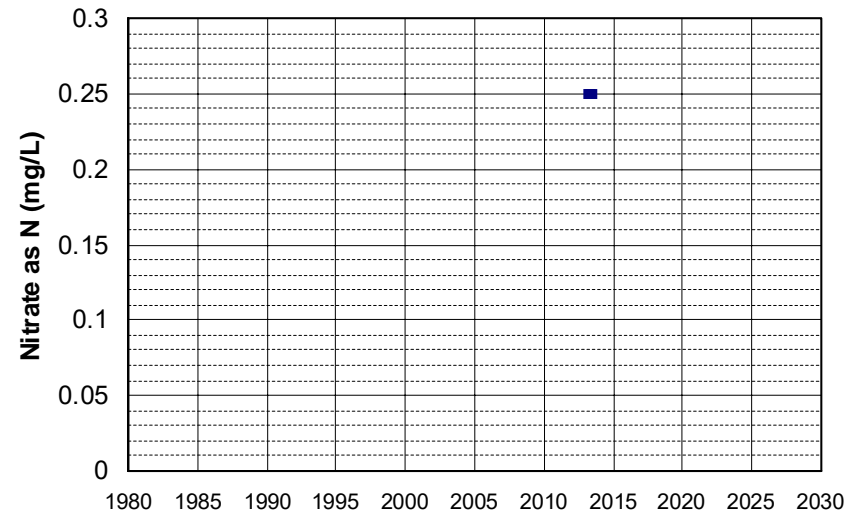
Well Name: T0610100078-MW-8
Well Type: MONITORING
Source: WB_CLEANUP
Depth Zone: Upper
Well Depth (ft): 24.75
of Measurements: 3
Period of Record: 2013
Trend Since 2000: Insufficient Data



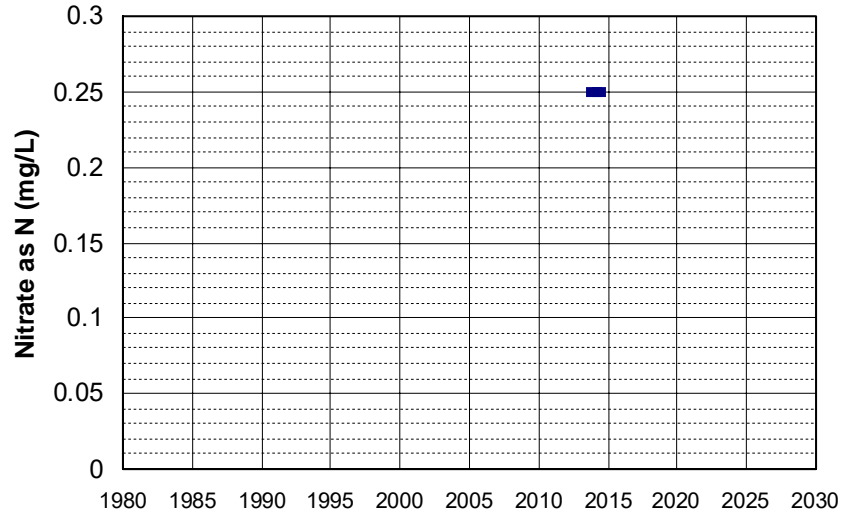
Well Name: T0611300132-OS-31
Well Type: MONITORING
Source: WB_CLEANUP
Depth Zone: Upper
Well Depth (ft): N/A
of Measurements: 3
Period of Record: 2013
Trend Since 2000: Insufficient Data



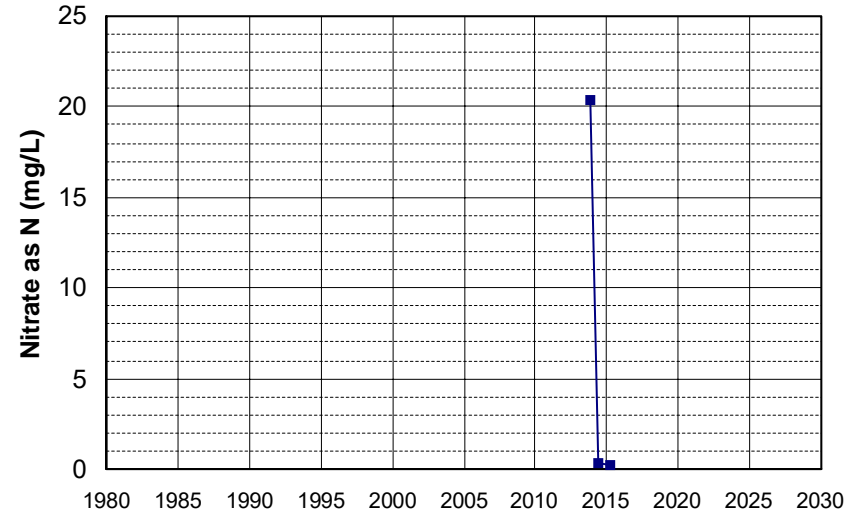
Well Name: T0611300132-ROW-10S
Well Type: MONITORING
Source: WB_CLEANUP
Depth Zone: Upper
Well Depth (ft): N/A
of Measurements: 3
Period of Record: 2013
Trend Since 2000: Insufficient Data



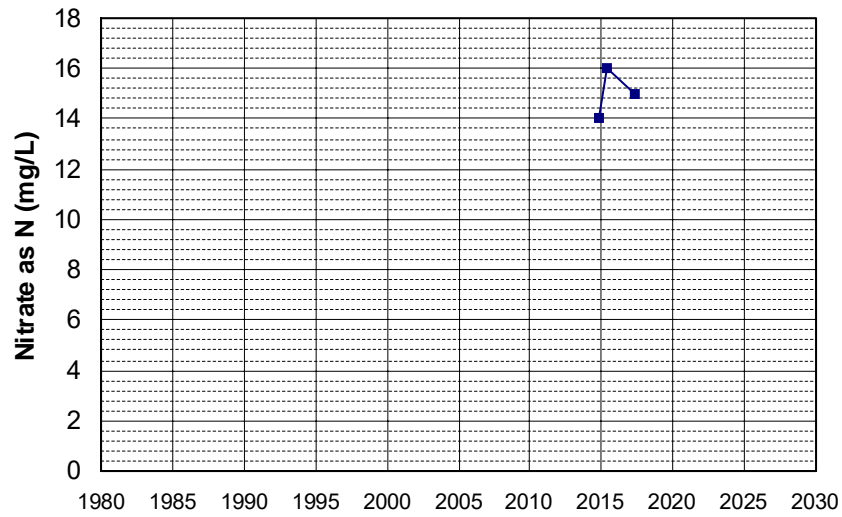
Well Name: T0611300158-MW-9
 Well Type: MONITORING
 Source: WB_CLEANUP
 Depth Zone: Upper
 Well Depth (ft): N/A
 # of Measurements: 3
 Period of Record: 2013 - 2014
 Trend Since 2000: Insufficient Data



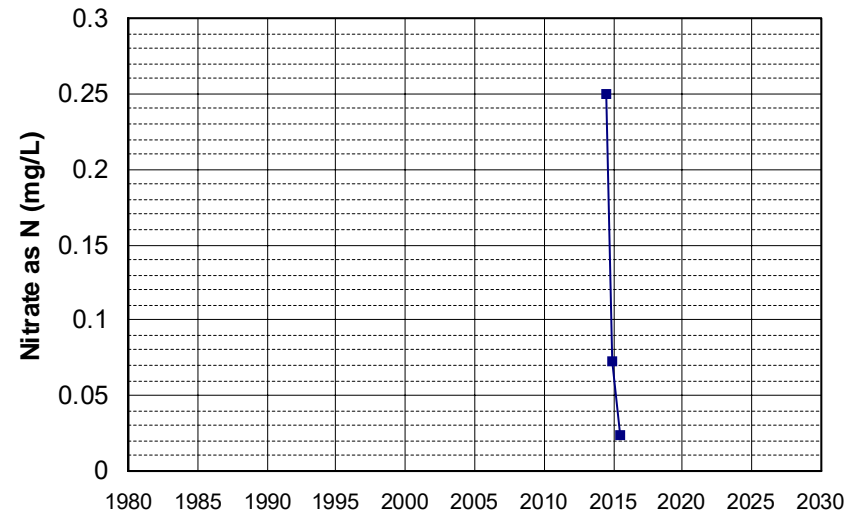
Well Name: T0611318306-MW-5
 Well Type: MONITORING
 Source: WB_CLEANUP
 Depth Zone: Upper
 Well Depth (ft): 49.98
 # of Measurements: 3
 Period of Record: 2013 - 2015
 Trend Since 2000: Insufficient Data



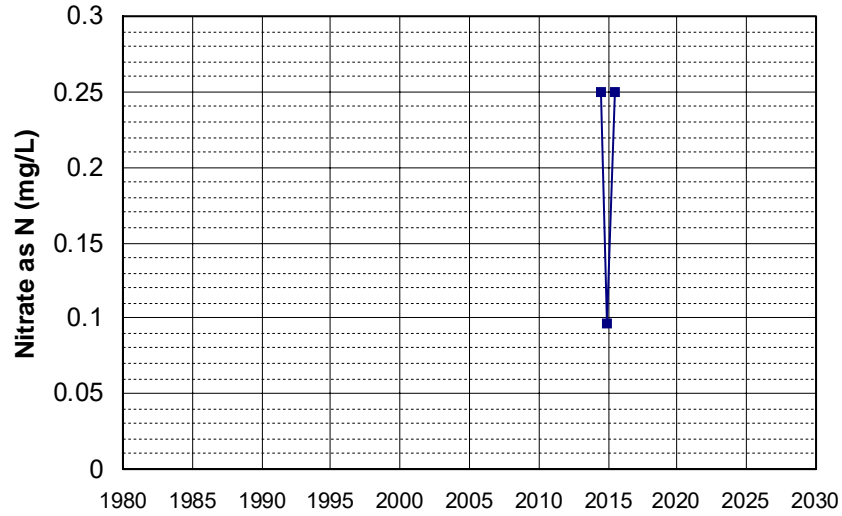
Well Name: L10005519750-AS MW-3
 Well Type: MONITORING
 Source: WB_CLEANUP
 Depth Zone: Upper
 Well Depth (ft): 111
 # of Measurements: 3
 Period of Record: 2014 - 2017
 Trend Since 2000: Insufficient Data



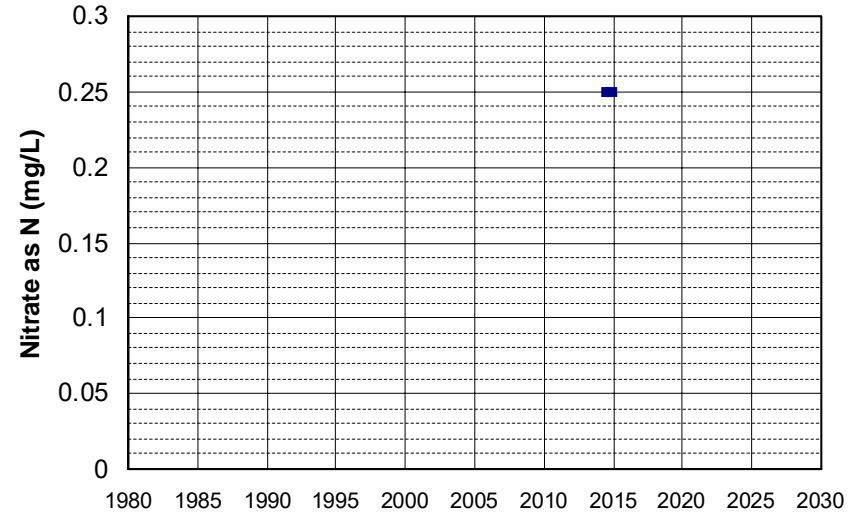
Well Name: SL205423013-MR-5
 Well Type: MONITORING
 Source: WB_CLEANUP
 Depth Zone: Upper
 Well Depth (ft): 44.72
 # of Measurements: 3
 Period of Record: 2014 - 2015
 Trend Since 2000: Insufficient Data



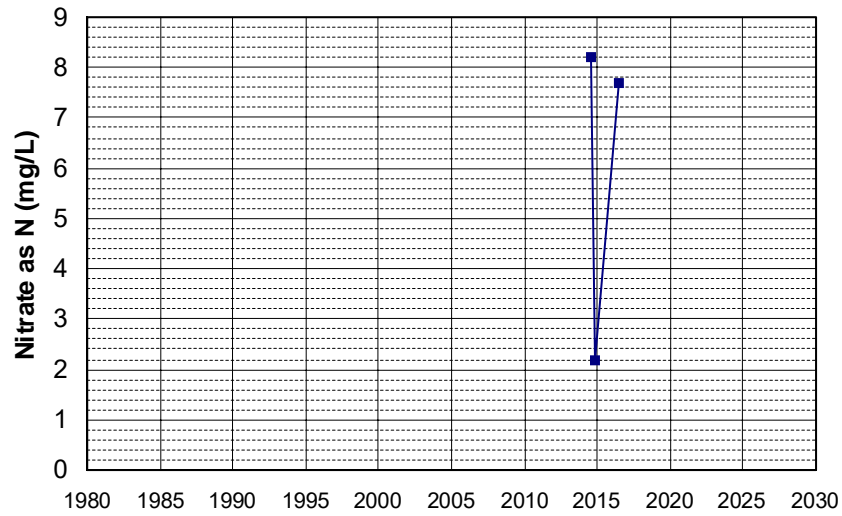
Well Name: SL205423013-MW-7
 Well Type: MONITORING
 Source: WB_CLEANUP
 Depth Zone: Upper
 Well Depth (ft): 95
 # of Measurements: 3
 Period of Record: 2014 - 2015
 Trend Since 2000: Insufficient Data



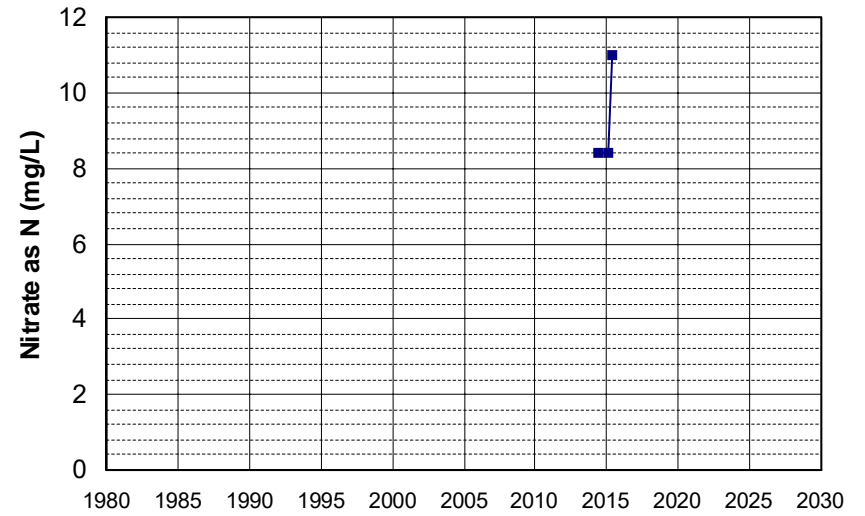
Well Name: T0606701042-MW-8
 Well Type: MONITORING
 Source: WB_CLEANUP
 Depth Zone: Upper
 Well Depth (ft): N/A
 # of Measurements: 3
 Period of Record: 2014
 Trend Since 2000: Insufficient Data



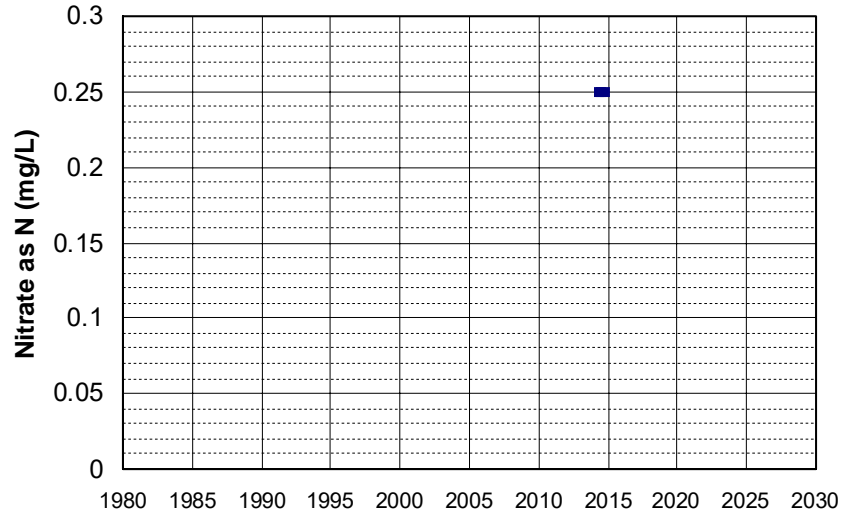
Well Name: T0608900278-MW-103
 Well Type: MONITORING
 Source: WB_CLEANUP
 Depth Zone: Upper
 Well Depth (ft): N/A
 # of Measurements: 3
 Period of Record: 2014 - 2016
 Trend Since 2000: Insufficient Data



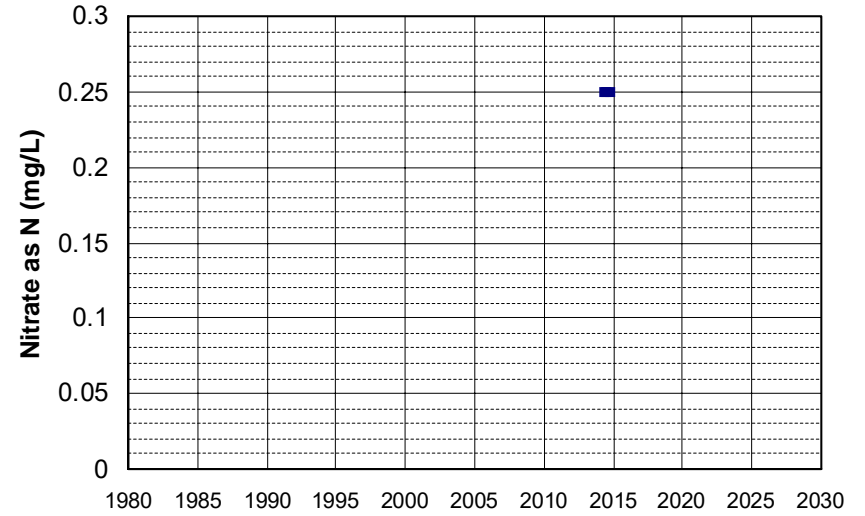
Well Name: T0610300019-AGT MW-14
 Well Type: MONITORING
 Source: WB_CLEANUP
 Depth Zone: Upper
 Well Depth (ft): 63.11
 # of Measurements: 3
 Period of Record: 2014 - 2015
 Trend Since 2000: Insufficient Data



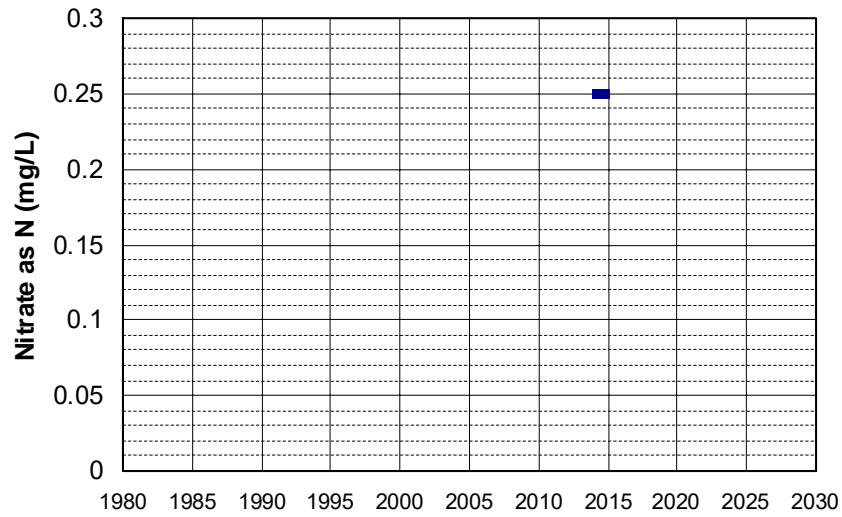
Well Name: T0611300158-IP-1
Well Type: MONITORING
Source: WB_CLEANUP
Depth Zone: Upper
Well Depth (ft): N/A
of Measurements: 3
Period of Record: 2014
Trend Since 2000: Insufficient Data



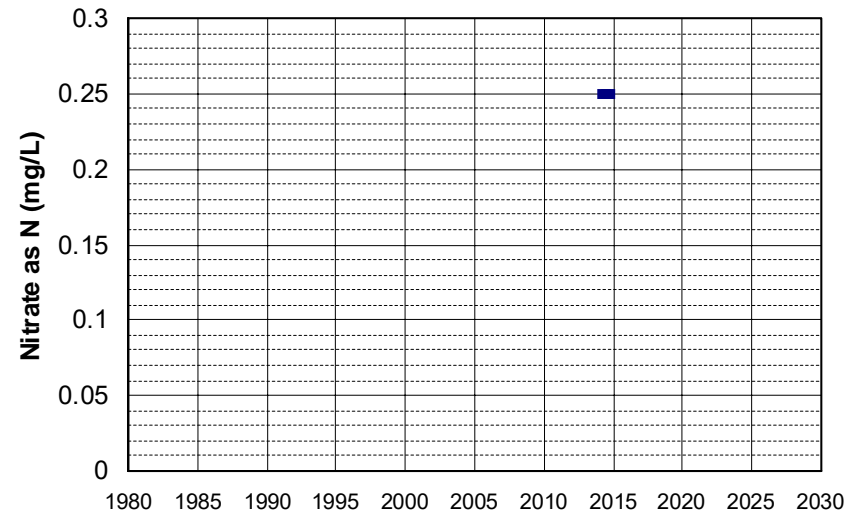
Well Name: T0611300158-IP-2
Well Type: MONITORING
Source: WB_CLEANUP
Depth Zone: Upper
Well Depth (ft): N/A
of Measurements: 3
Period of Record: 2014
Trend Since 2000: Insufficient Data



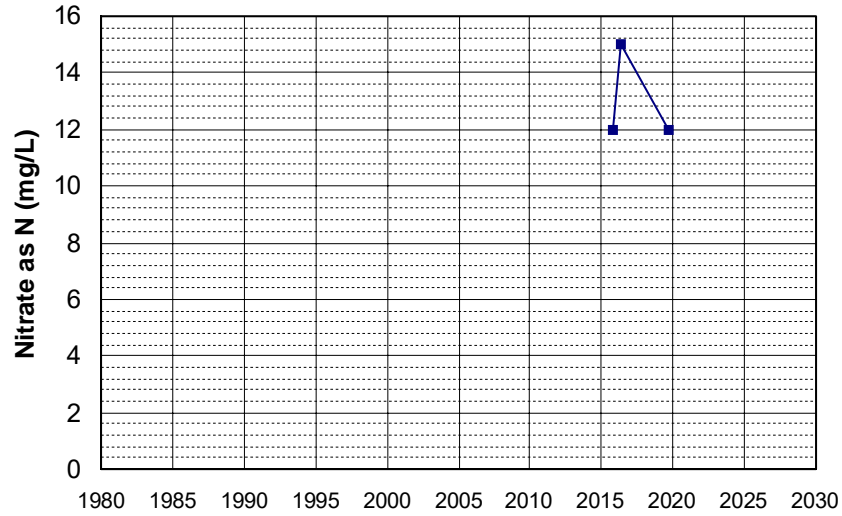
Well Name: T0611300158-IP-3
Well Type: MONITORING
Source: WB_CLEANUP
Depth Zone: Upper
Well Depth (ft): N/A
of Measurements: 3
Period of Record: 2014
Trend Since 2000: Insufficient Data



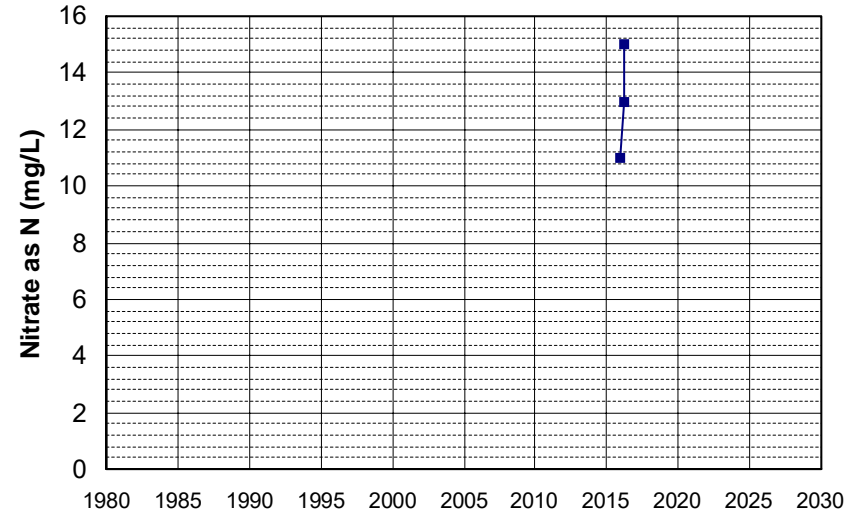
Well Name: T0611300158-MW-17
Well Type: MONITORING
Source: WB_CLEANUP
Depth Zone: Upper
Well Depth (ft): N/A
of Measurements: 3
Period of Record: 2014
Trend Since 2000: Insufficient Data



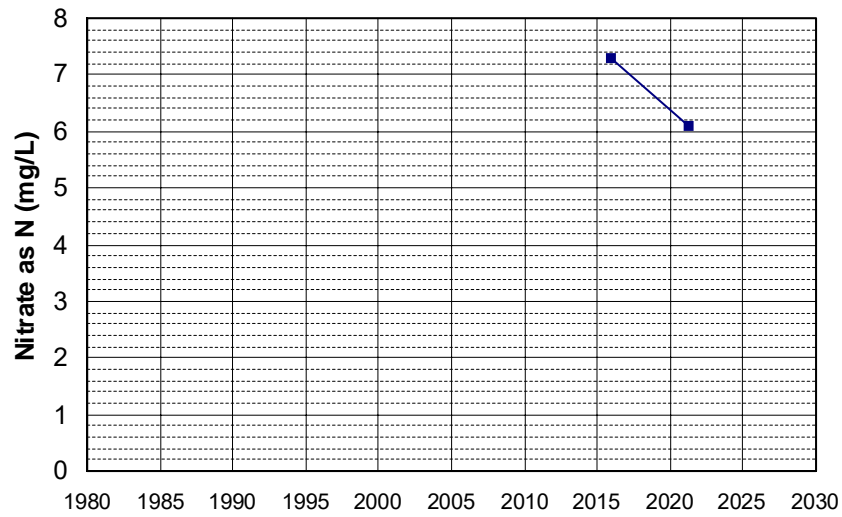
Well Name: L10004844696-MW4
 Well Depth (ft): N/A
 Well Type: MONITORING
 # of Measurements: 3
 Source: WB_CLEANUP
 Period of Record: 2015 - 2019
 Depth Zone: Upper
 Trend Since 2000: Insufficient Data



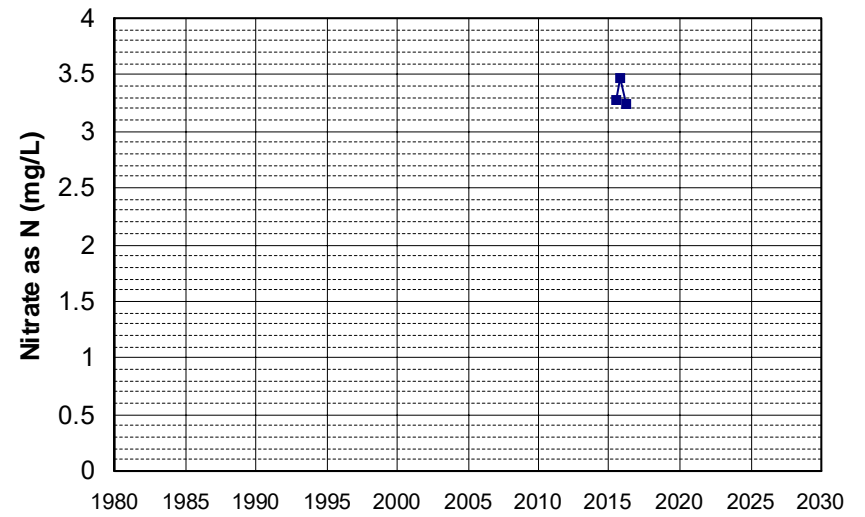
Well Name: SL186112969-49MW-8D
 Well Depth (ft): N/A
 Well Type: MONITORING
 # of Measurements: 3
 Source: WB_CLEANUP
 Period of Record: 2015 - 2016
 Depth Zone: Upper
 Trend Since 2000: Insufficient Data



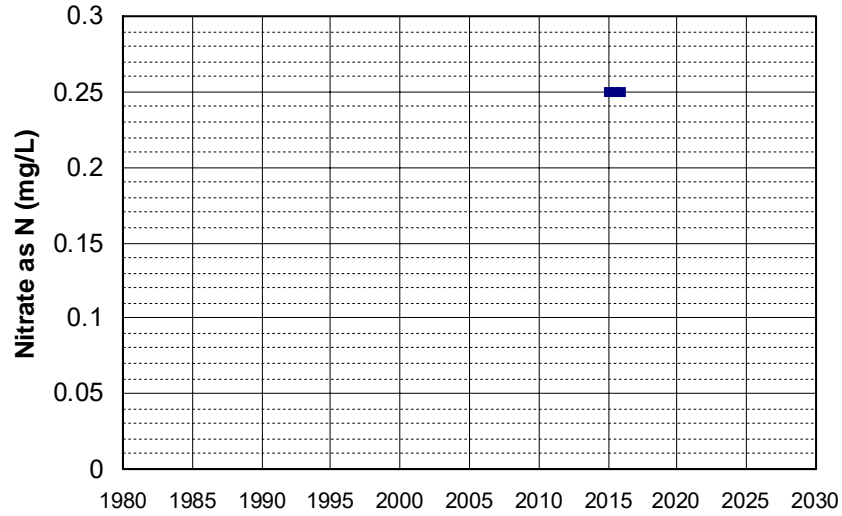
Well Name: SL186272984-UCD1-058
 Well Depth (ft): 70
 Well Type: MONITORING
 # of Measurements: 3
 Source: WB_CLEANUP
 Period of Record: 2015 - 2021
 Depth Zone: Upper
 Trend Since 2000: Insufficient Data



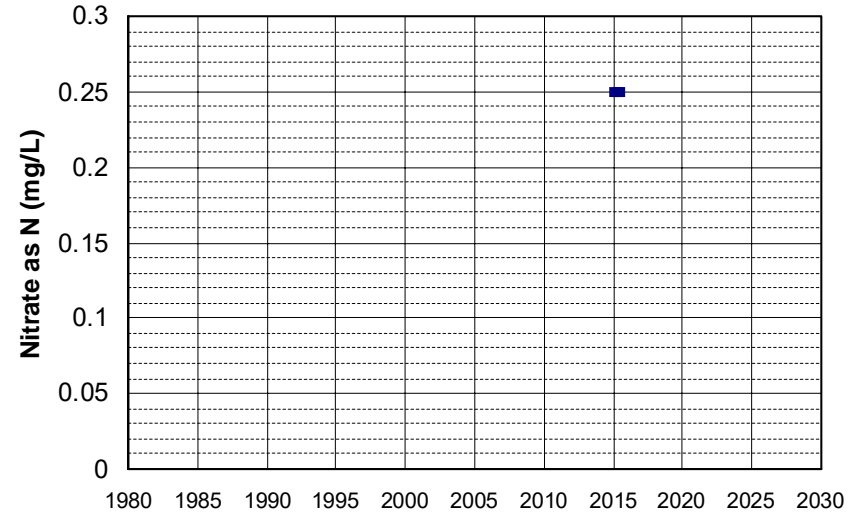
Well Name: T0600700145-RW-4D
 Well Depth (ft): 46.51
 Well Type: MONITORING
 # of Measurements: 3
 Source: WB_CLEANUP
 Period of Record: 2015 - 2016
 Depth Zone: Upper
 Trend Since 2000: Insufficient Data



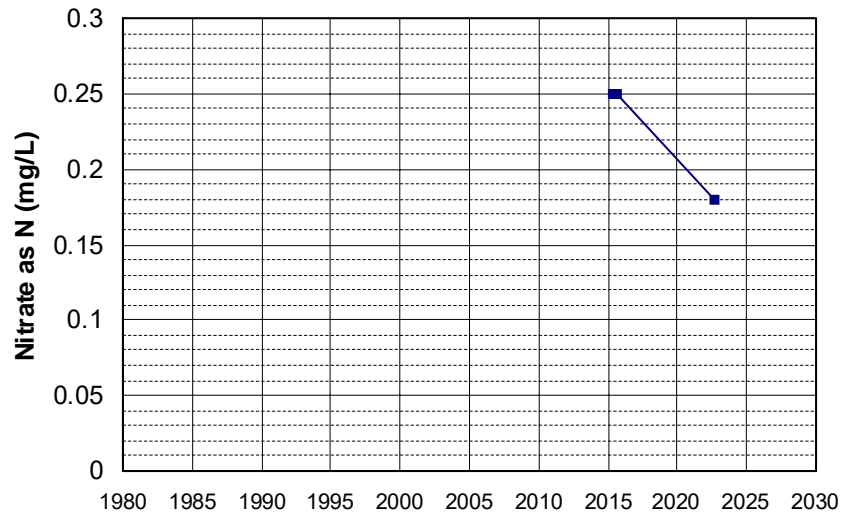
Well Name: T0610300126-MW-6A
 Well Type: MONITORING
 Source: WB_CLEANUP
 Depth Zone: Upper
 Well Depth (ft): 40
 # of Measurements: 3
 Period of Record: 2015
 Trend Since 2000: Insufficient Data



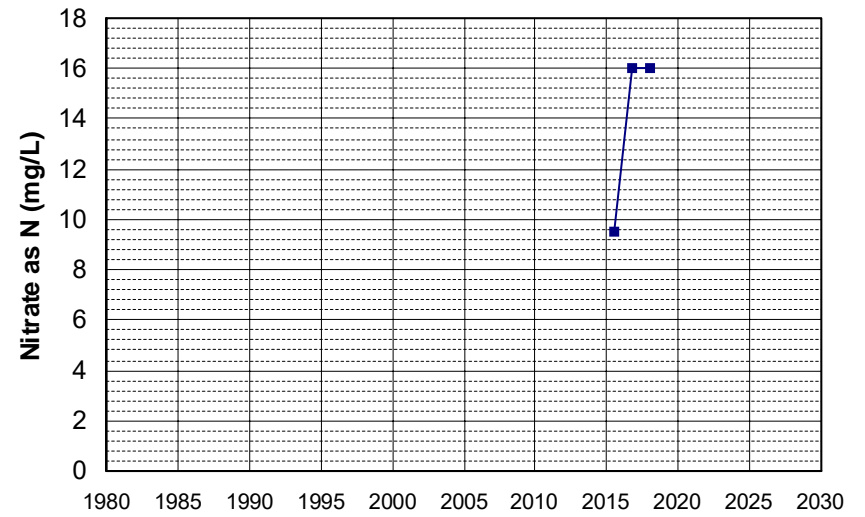
Well Name: T0610300126-MW-9B
 Well Type: MONITORING
 Source: WB_CLEANUP
 Depth Zone: Upper
 Well Depth (ft): N/A
 # of Measurements: 3
 Period of Record: 2015
 Trend Since 2000: Insufficient Data



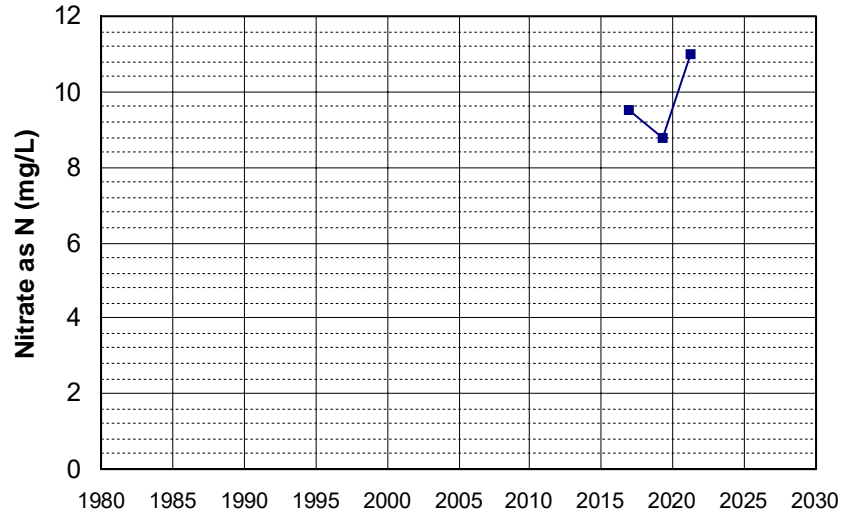
Well Name: T10000001938-MW-7
 Well Type: MONITORING
 Source: WB_CLEANUP
 Depth Zone: Upper
 Well Depth (ft): N/A
 # of Measurements: 3
 Period of Record: 2015 - 2022
 Trend Since 2000: Insufficient Data



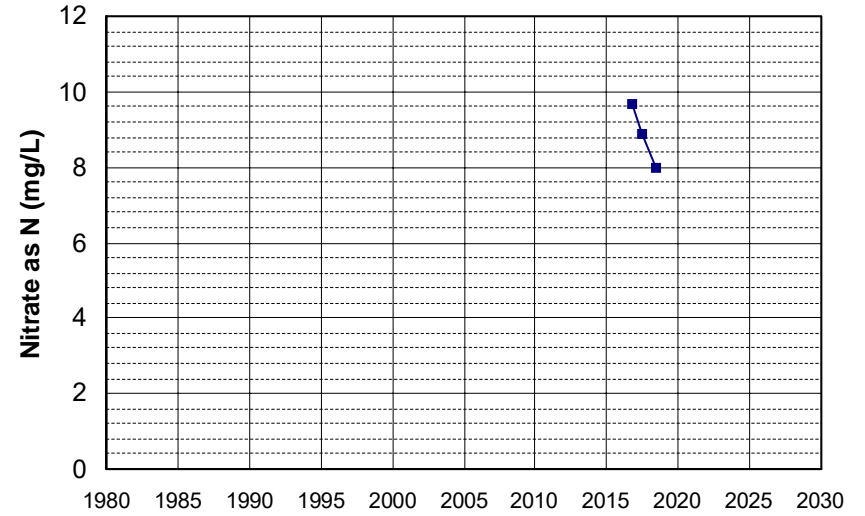
Well Name: T10000004660-MWS-6
 Well Type: MONITORING
 Source: WB_CLEANUP
 Depth Zone: Upper
 Well Depth (ft): N/A
 # of Measurements: 3
 Period of Record: 2015 - 2017
 Trend Since 2000: Insufficient Data



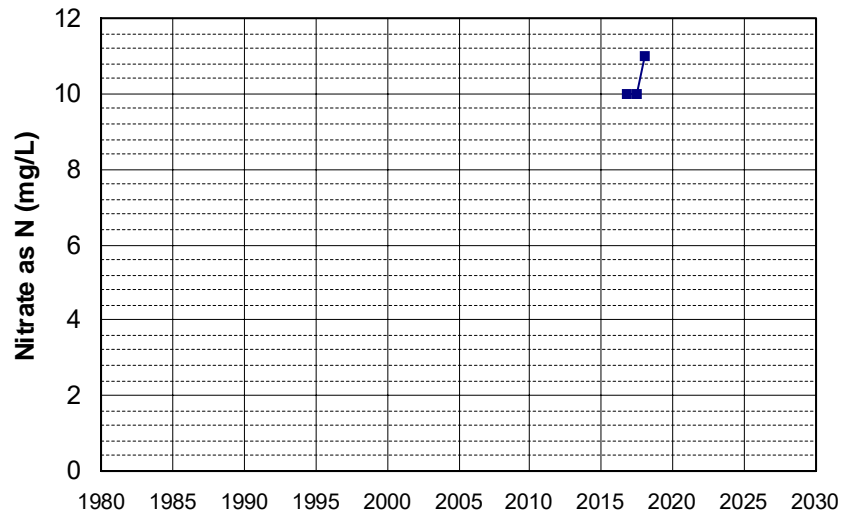
Well Name: SL186272984-UCD2-007
Well Type: MONITORING
Source: WB_CLEANUP
Depth Zone: Upper
Well Depth (ft): 90
of Measurements: 3
Period of Record: 2016 - 2021
Trend Since 2000: Insufficient Data



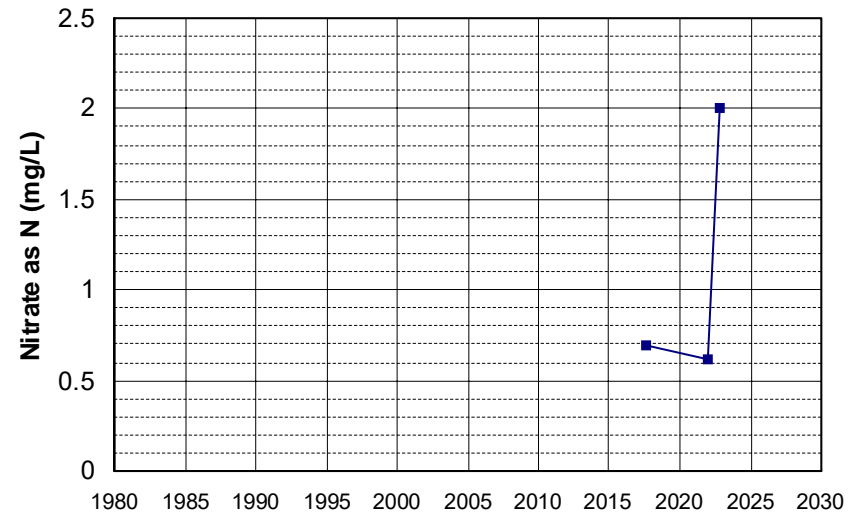
Well Name: T10000004660-MWS-7
Well Type: MONITORING
Source: WB_CLEANUP
Depth Zone: Upper
Well Depth (ft): N/A
of Measurements: 3
Period of Record: 2016 - 2018
Trend Since 2000: Insufficient Data



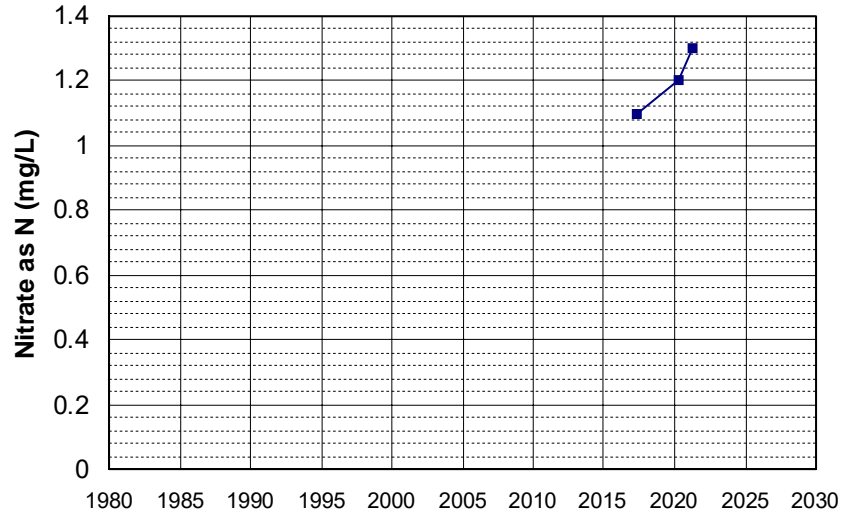
Well Name: T10000004660-MWS-9
Well Type: MONITORING
Source: WB_CLEANUP
Depth Zone: Upper
Well Depth (ft): N/A
of Measurements: 3
Period of Record: 2016 - 2017
Trend Since 2000: Insufficient Data



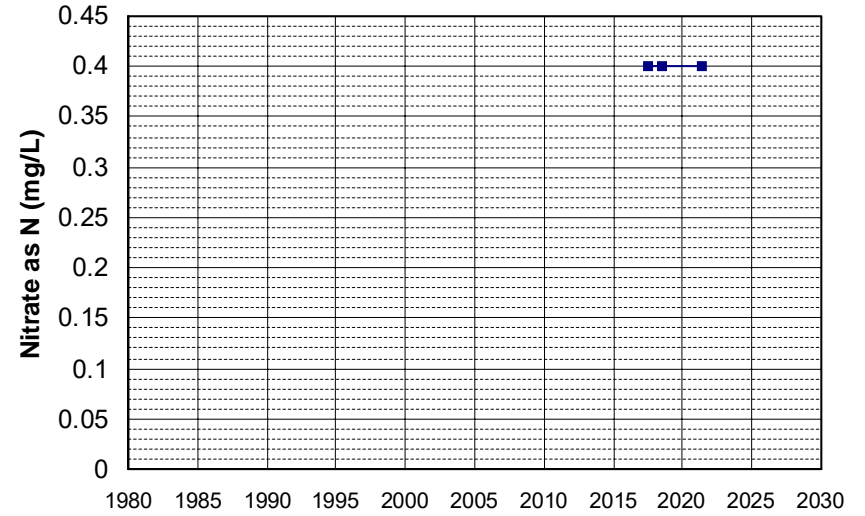
Well Name: CA0300095_001_001
Well Type: MUNICIPAL
Source: DDW
Depth Zone: Upper
Well Depth (ft): 270
of Measurements: 3
Period of Record: 2017 - 2022
Trend Since 2000: Insufficient Data



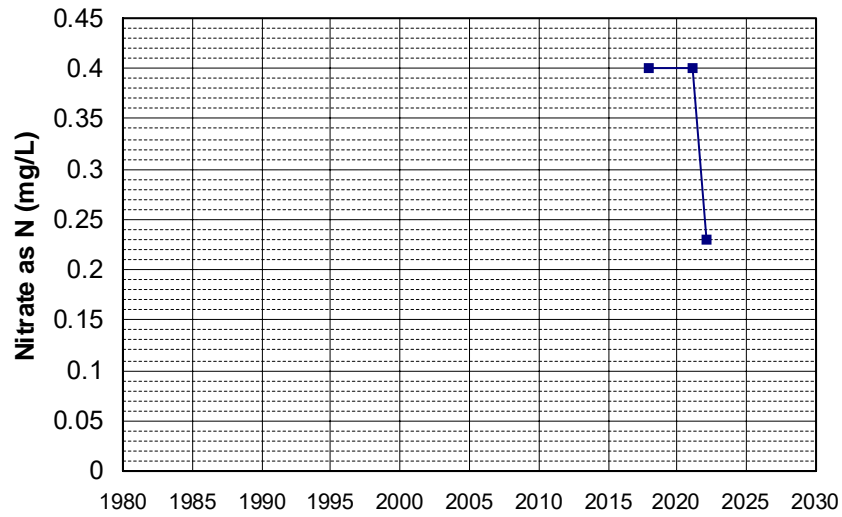
Well Name: CA0300102_001_001
Well Type: MUNICIPAL
Source: DDW
Depth Zone: Upper
Well Depth (ft): 220
of Measurements: 3
Period of Record: 2017 - 2021
Trend Since 2000: Insufficient Data



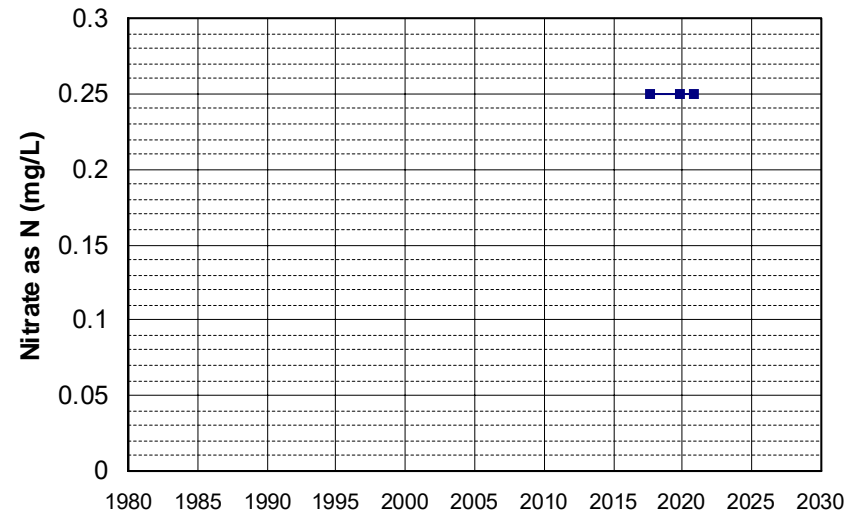
Well Name: CA0400064_002_002
Well Type: MUNICIPAL
Source: DDW
Depth Zone: Upper
Well Depth (ft): 160
of Measurements: 3
Period of Record: 2017 - 2021
Trend Since 2000: Insufficient Data



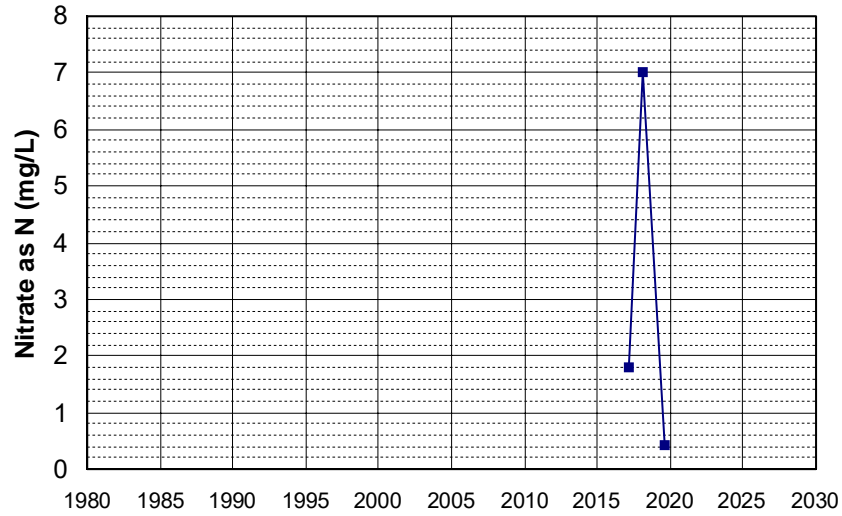
Well Name: CA3400416_001_001
Well Type: MUNICIPAL
Source: DDW
Depth Zone: Upper
Well Depth (ft): N/A
of Measurements: 3
Period of Record: 2017 - 2022
Trend Since 2000: Insufficient Data



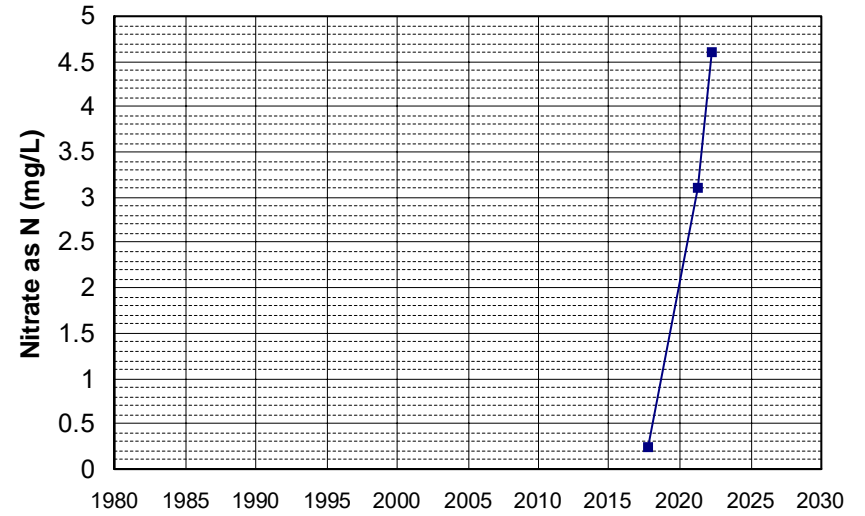
Well Name: L10001819539-OW8
Well Type: MONITORING
Source: WB_CLEANUP
Depth Zone: Upper
Well Depth (ft): N/A
of Measurements: 3
Period of Record: 2017 - 2020
Trend Since 2000: Insufficient Data



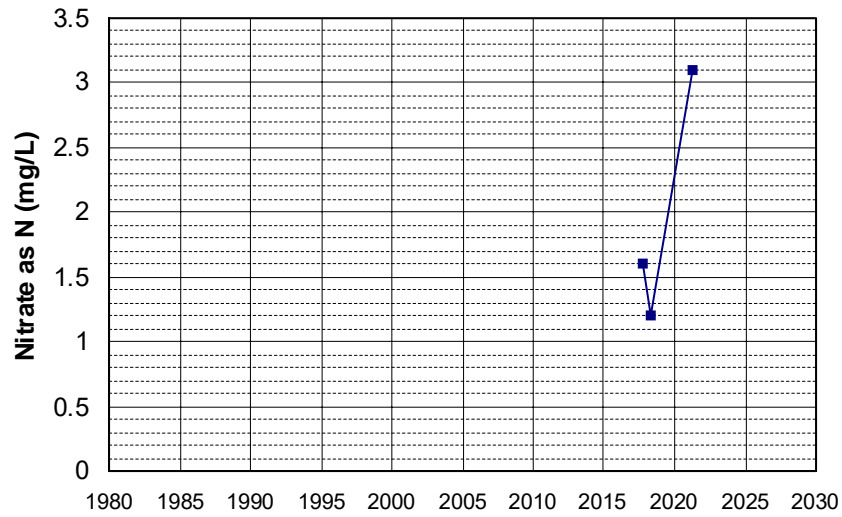
Well Name: L10001937128-VZW-T3
 Well Type: MONITORING
 Source: WB_CLEANUP
 Depth Zone: Upper
 Well Depth (ft): N/A
 # of Measurements: 3
 Period of Record: 2017 - 2019
 Trend Since 2000: Insufficient Data



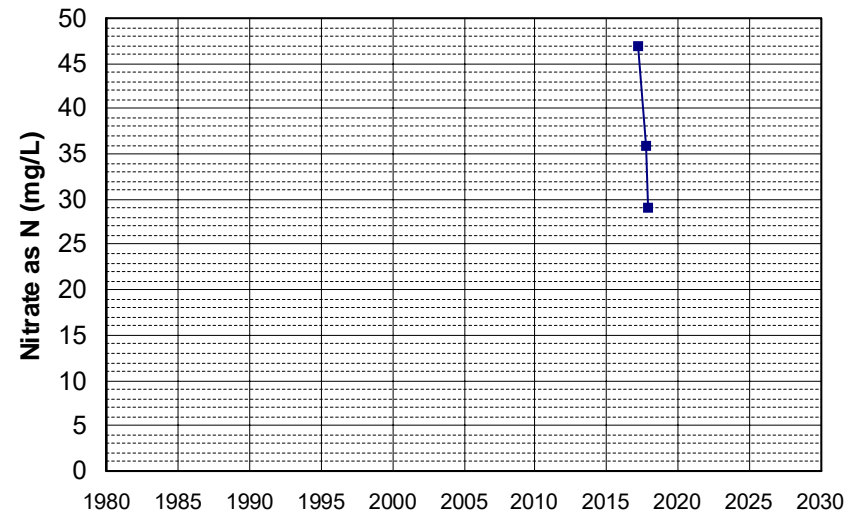
Well Name: L10002628544-MW-3
 Well Type: MONITORING
 Source: WB_CLEANUP
 Depth Zone: Upper
 Well Depth (ft): 131.02
 # of Measurements: 3
 Period of Record: 2017 - 2022
 Trend Since 2000: Insufficient Data



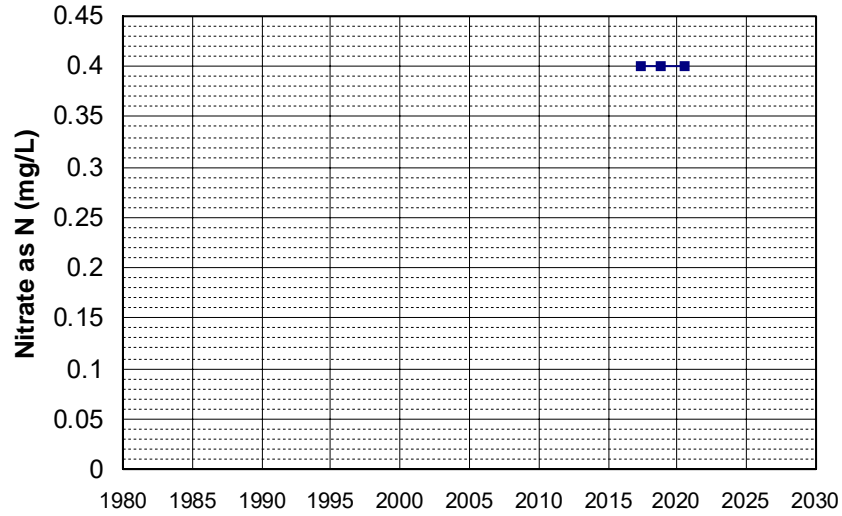
Well Name: L10002628544-MW-4
 Well Type: MONITORING
 Source: WB_CLEANUP
 Depth Zone: Upper
 Well Depth (ft): 150.71
 # of Measurements: 3
 Period of Record: 2017 - 2021
 Trend Since 2000: Insufficient Data



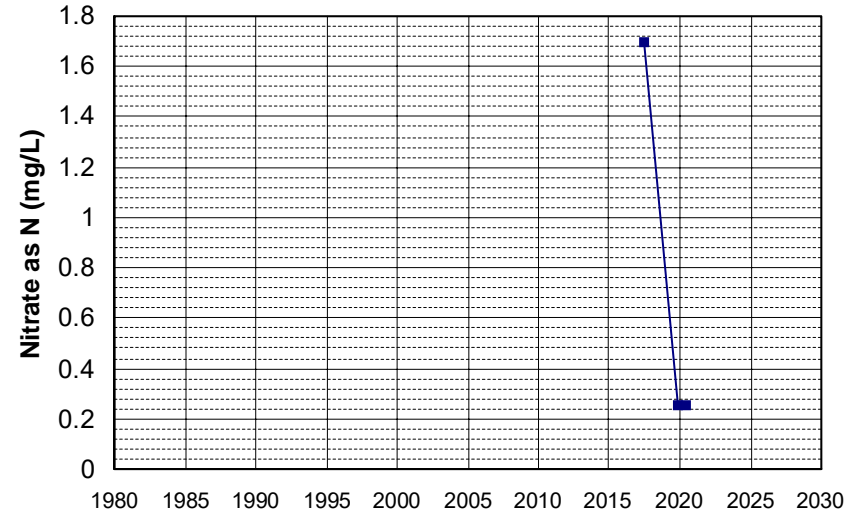
Well Name: L10007011530-G-40
 Well Type: MONITORING
 Source: WB_CLEANUP
 Depth Zone: Upper
 Well Depth (ft): 21
 # of Measurements: 3
 Period of Record: 2017
 Trend Since 2000: Insufficient Data



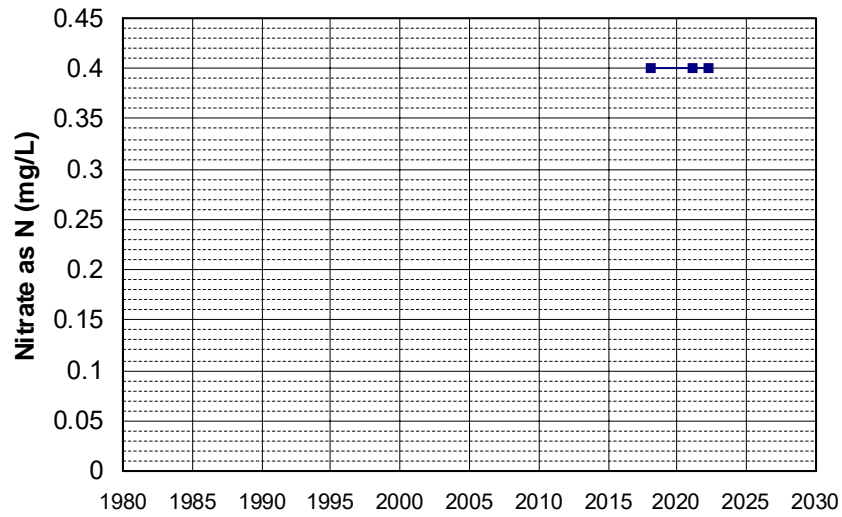
Well Name: L10007064608-MW-11
Well Depth (ft): 78
Well Type: MONITORING
of Measurements: 3
Source: WB_CLEANUP
Period of Record: 2017 - 2020
Depth Zone: Upper
Trend Since 2000: Insufficient Data



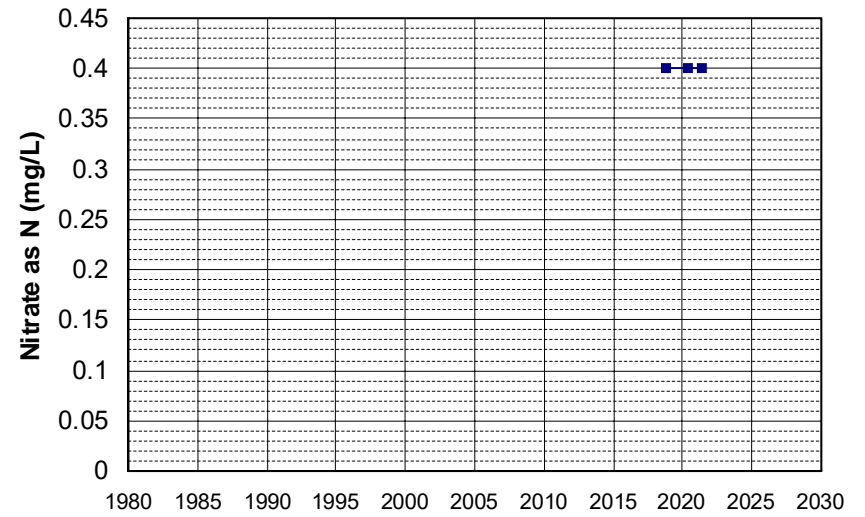
Well Name: L10009133662-MW-17
Well Depth (ft): N/A
Well Type: MONITORING
of Measurements: 3
Source: WB_CLEANUP
Period of Record: 2017 - 2020
Depth Zone: Upper
Trend Since 2000: Insufficient Data



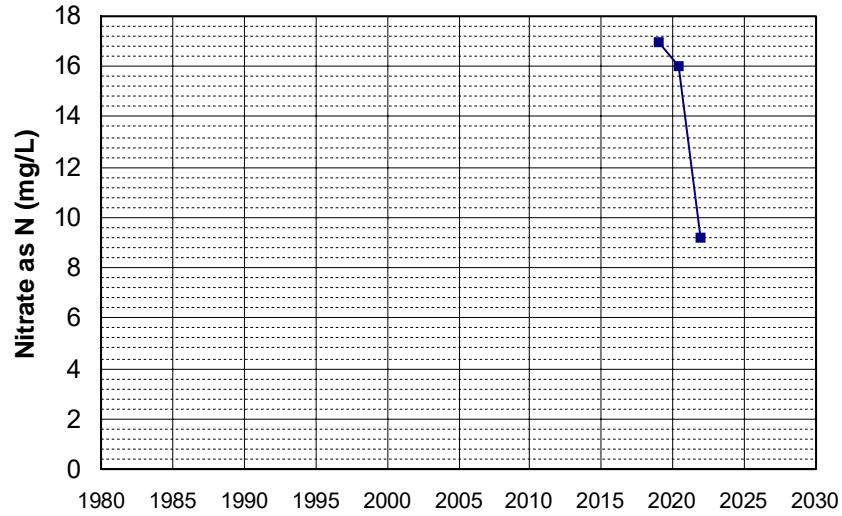
Well Name: CA3200157_001_001
Well Depth (ft): 300
Well Type: MUNICIPAL
of Measurements: 3
Source: DDW
Period of Record: 2018 - 2022
Depth Zone: Upper
Trend Since 2000: Insufficient Data



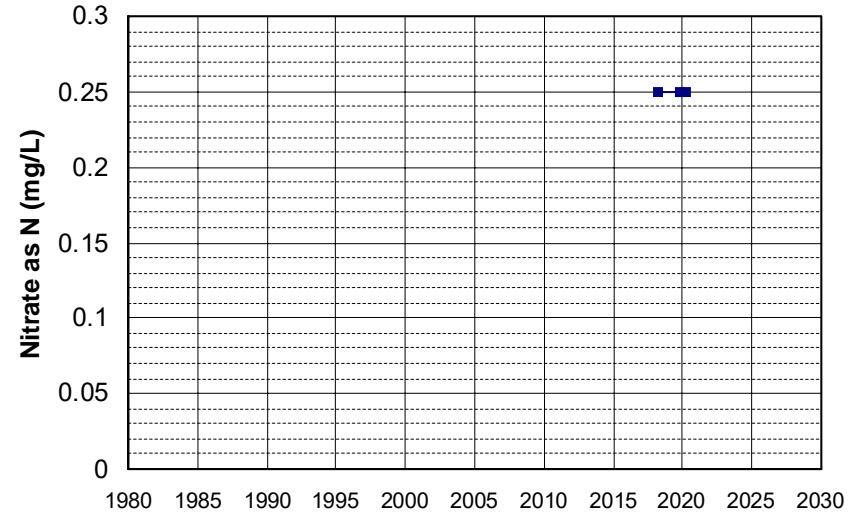
Well Name: CA4500006_006_006
Well Depth (ft): 228
Well Type: MUNICIPAL
of Measurements: 3
Source: DDW
Period of Record: 2018 - 2021
Depth Zone: Upper
Trend Since 2000: Insufficient Data



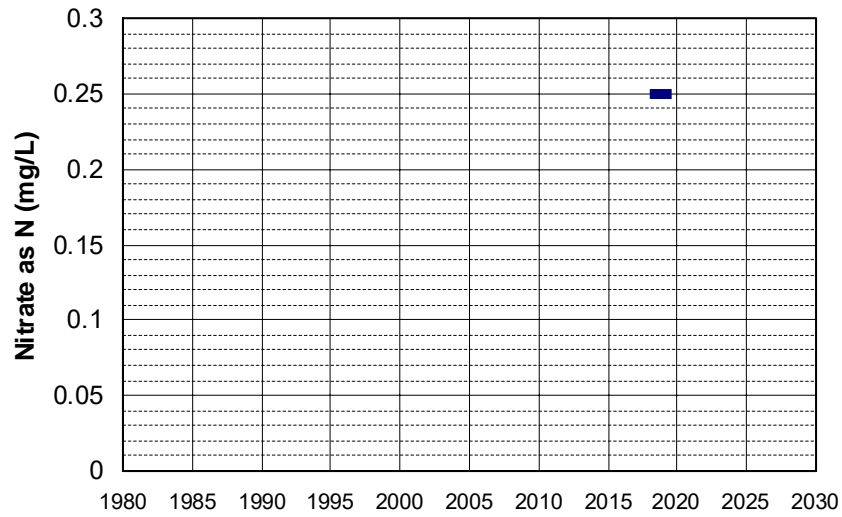
Well Name: L10005519750-FPL MW-2 Well Depth (ft): 48
 Well Type: MONITORING # of Measurements: 3
 Source: WB_CLEANUP Period of Record: 2018 - 2021
 Depth Zone: Upper Trend Since 2000: Insufficient Data



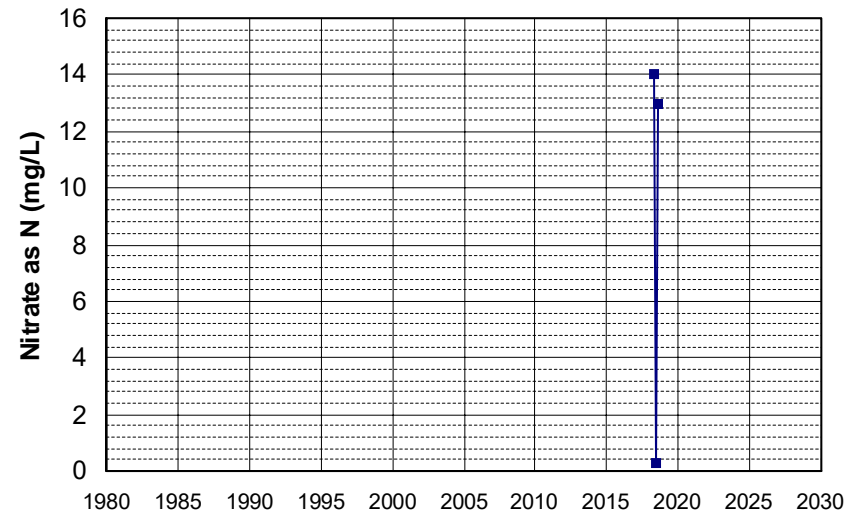
Well Name: T0606700288-MW-16 Well Depth (ft): 9.8
 Well Type: MONITORING # of Measurements: 3
 Source: WB_CLEANUP Period of Record: 2018 - 2020
 Depth Zone: Upper Trend Since 2000: Insufficient Data



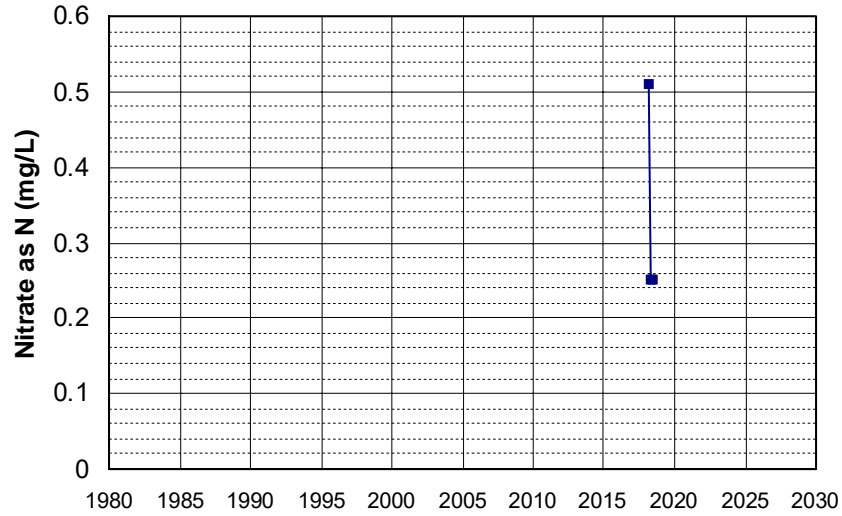
Well Name: T10000005772-NDMW-07 Well Depth (ft): N/A
 Well Type: MONITORING # of Measurements: 3
 Source: WB_CLEANUP Period of Record: 2018 - 2019
 Depth Zone: Upper Trend Since 2000: Insufficient Data



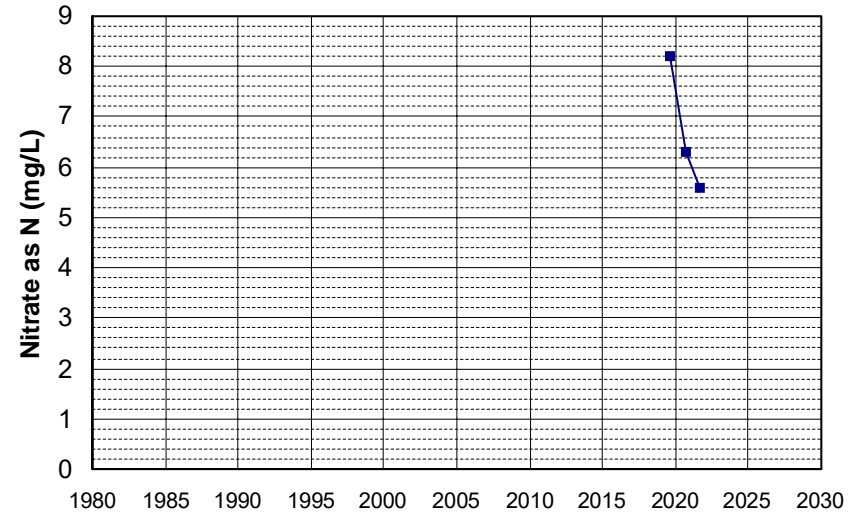
Well Name: T10000009265-MW-2 Well Depth (ft): N/A
 Well Type: MONITORING # of Measurements: 3
 Source: WB_CLEANUP Period of Record: 2018
 Depth Zone: Upper Trend Since 2000: Insufficient Data



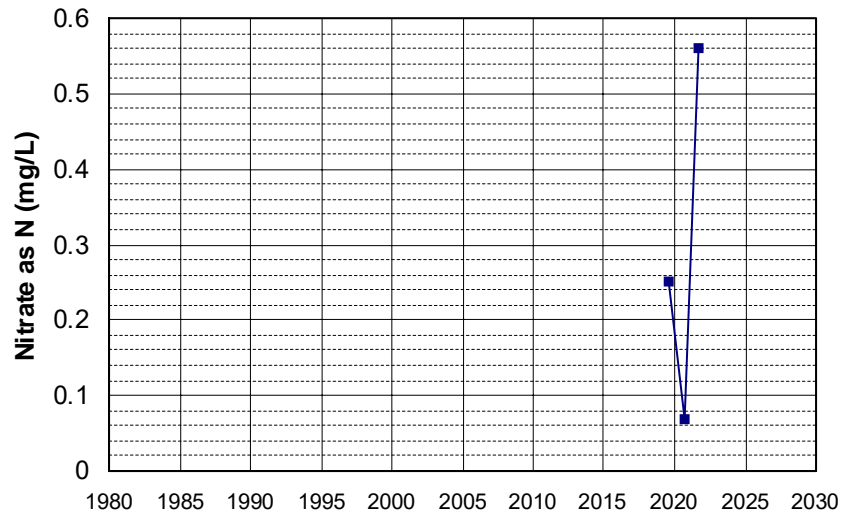
Well Name: T1000009265-MW-3 Well Depth (ft): N/A
 Well Type: MONITORING # of Measurements: 3
 Source: WB_CLEANUP Period of Record: 2018
 Depth Zone: Upper Trend Since 2000: Insufficient Data



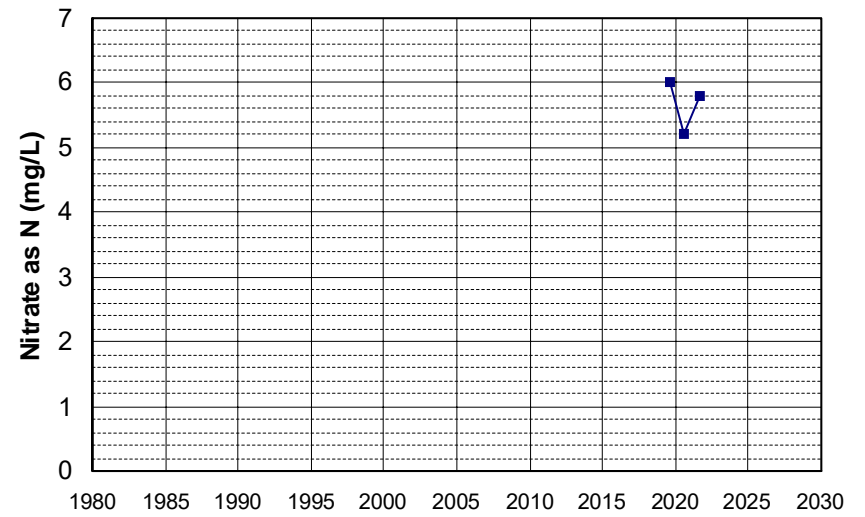
Well Name: AGC100012332-SVWQC00023 Well Depth (ft): 121
 Well Type: DOMESTIC # of Measurements: 3
 Source: WB_ILRP Period of Record: 2019 - 2021
 Depth Zone: Upper Trend Since 2000: Insufficient Data



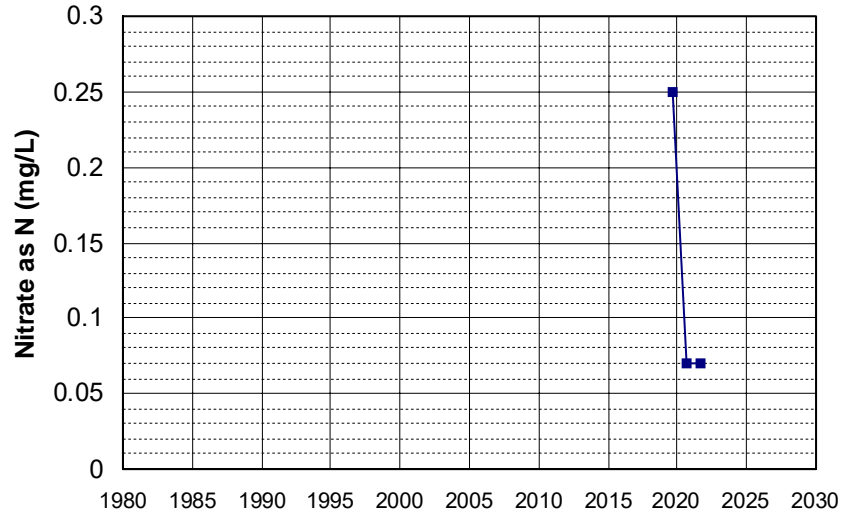
Well Name: AGC100012332-SVWQC00026 Well Depth (ft): 130
 Well Type: MUNICIPAL # of Measurements: 3
 Source: WB_ILRP Period of Record: 2019 - 2021
 Depth Zone: Upper Trend Since 2000: Insufficient Data



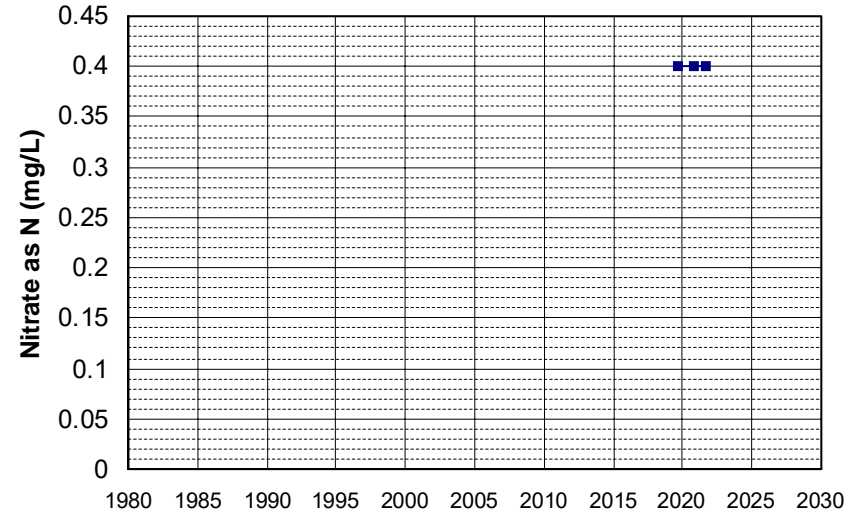
Well Name: AGC100012332-SVWQC00028 Well Depth (ft): 110
 Well Type: DOMESTIC # of Measurements: 3
 Source: WB_ILRP Period of Record: 2019 - 2021
 Depth Zone: Upper Trend Since 2000: Insufficient Data



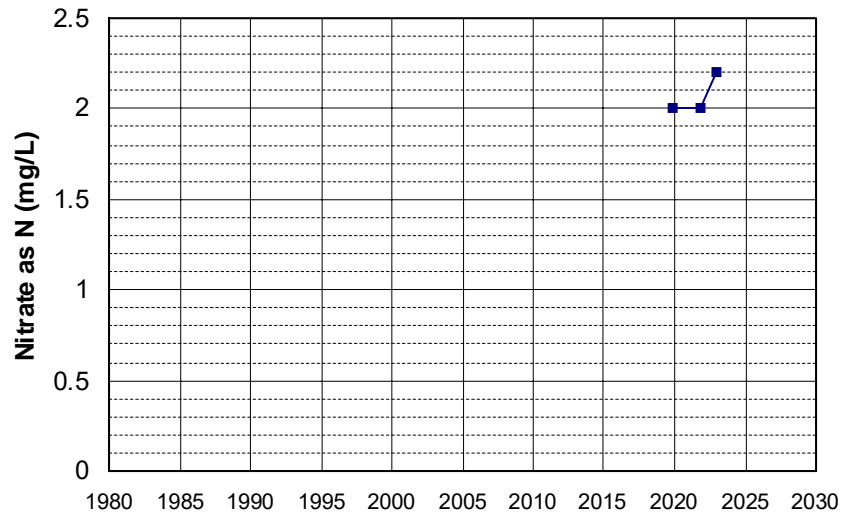
Well Name: AGC100012332-SVWQC00031 Well Depth (ft): 259
Well Type: DOMESTIC # of Measurements: 3
Source: WB_ILRP Period of Record: 2019 - 2021
Depth Zone: Upper Trend Since 2000: Insufficient Data



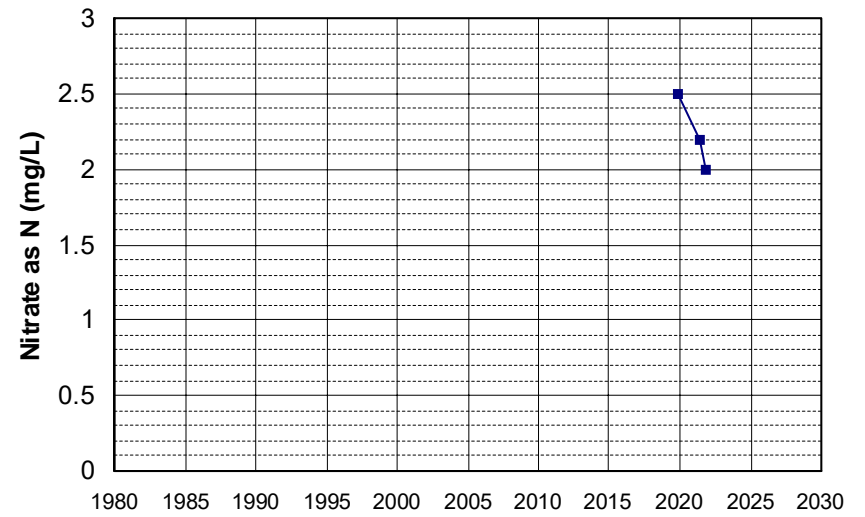
Well Name: CA0900109_001_001 Well Depth (ft): 240
Well Type: MUNICIPAL # of Measurements: 3
Source: DDW Period of Record: 2019 - 2021
Depth Zone: Upper Trend Since 2000: Insufficient Data



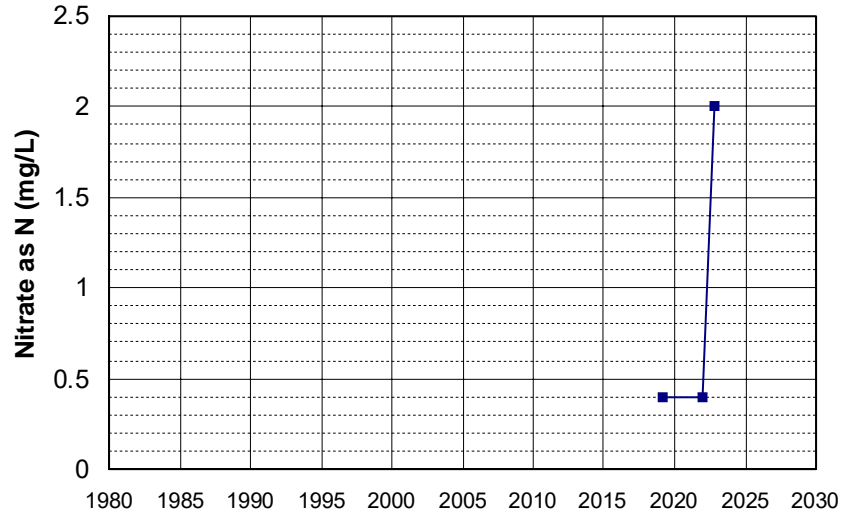
Well Name: CA0900116_001_001 Well Depth (ft): 124
Well Type: MUNICIPAL # of Measurements: 3
Source: DDW Period of Record: 2019 - 2022
Depth Zone: Upper Trend Since 2000: Insufficient Data



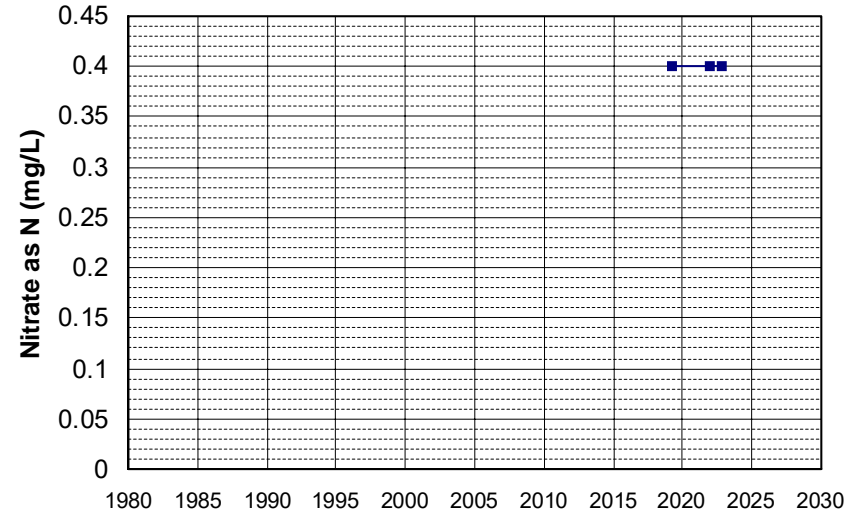
Well Name: CA0900116_002_002 Well Depth (ft): 124
Well Type: MUNICIPAL # of Measurements: 3
Source: DDW Period of Record: 2019 - 2021
Depth Zone: Upper Trend Since 2000: Insufficient Data



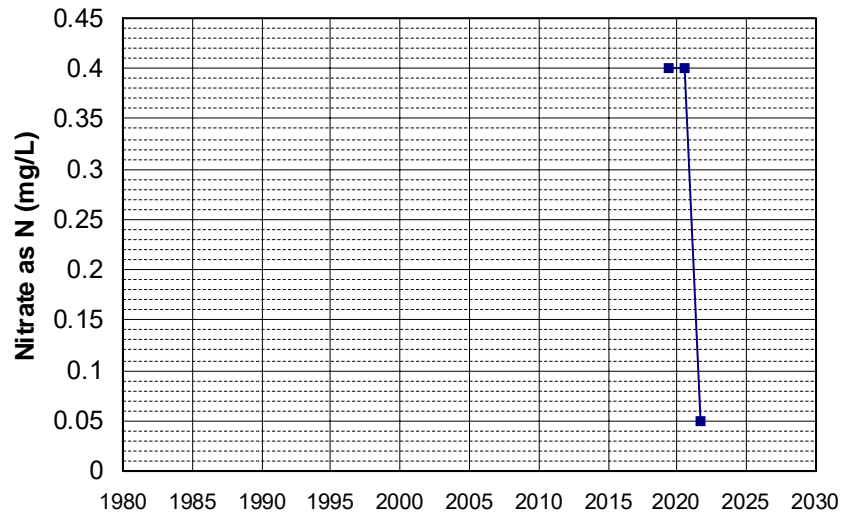
Well Name: CA2800297_003_003 Well Depth (ft): 277
 Well Type: MUNICIPAL # of Measurements: 3
 Source: DDW Period of Record: 2019 - 2022
 Depth Zone: Upper Trend Since 2000: Insufficient Data



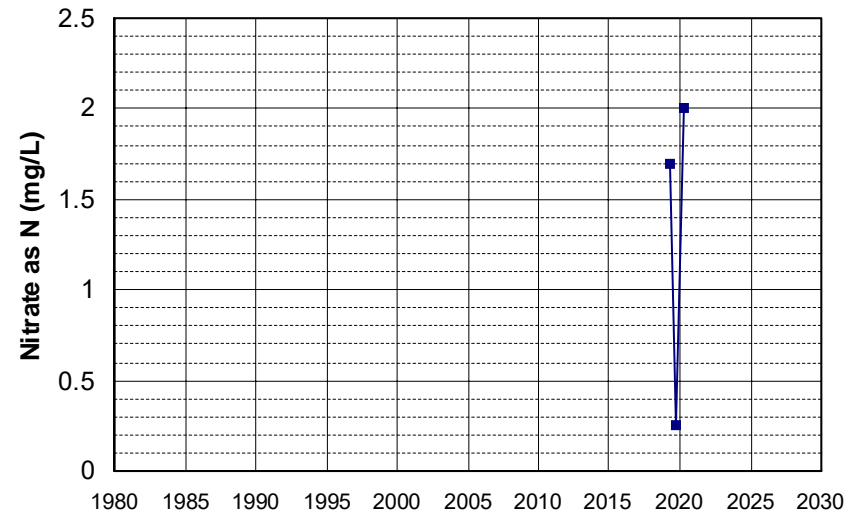
Well Name: CA2800297_004_004 Well Depth (ft): 277
 Well Type: MUNICIPAL # of Measurements: 3
 Source: DDW Period of Record: 2019 - 2022
 Depth Zone: Upper Trend Since 2000: Insufficient Data



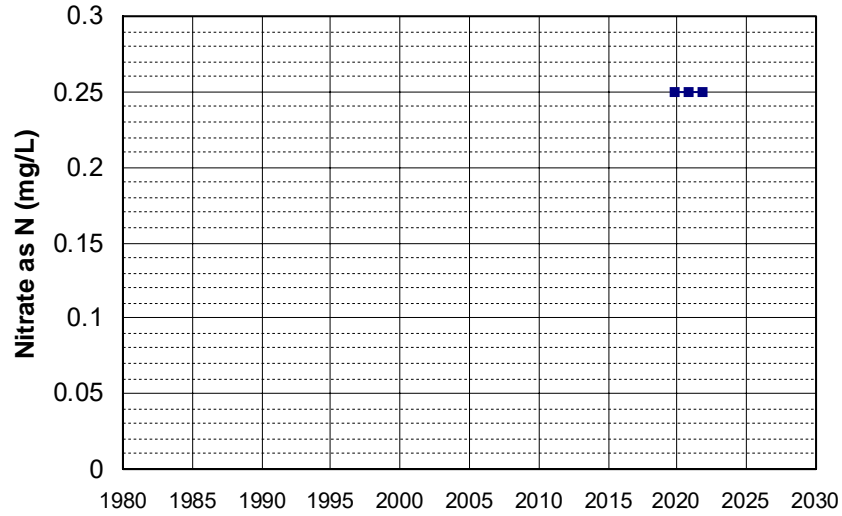
Well Name: CA3200219_001_001 Well Depth (ft): 258
 Well Type: MUNICIPAL # of Measurements: 3
 Source: DDW Period of Record: 2019 - 2021
 Depth Zone: Upper Trend Since 2000: Insufficient Data



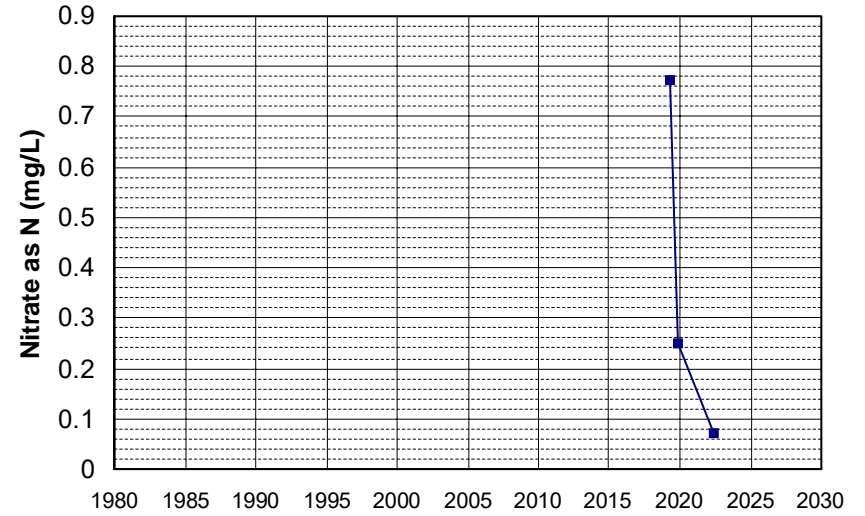
Well Name: L10001819539-OW9 Well Depth (ft): N/A
 Well Type: MONITORING # of Measurements: 3
 Source: WB_CLEANUP Period of Record: 2019 - 2020
 Depth Zone: Upper Trend Since 2000: Insufficient Data



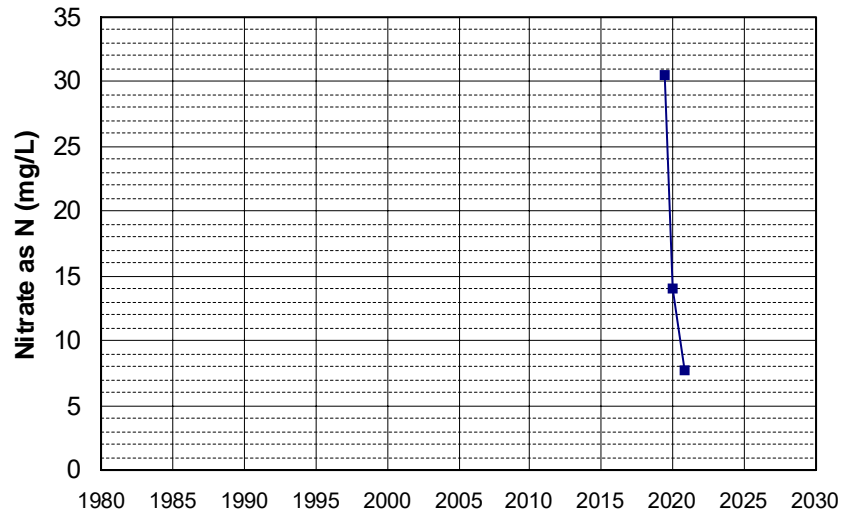
Well Name: L10009540332-MW-35
Well Type: MONITORING
Source: WB_CLEANUP
Depth Zone: Upper
Well Depth (ft): N/A
of Measurements: 3
Period of Record: 2019 - 2021
Trend Since 2000: Insufficient Data



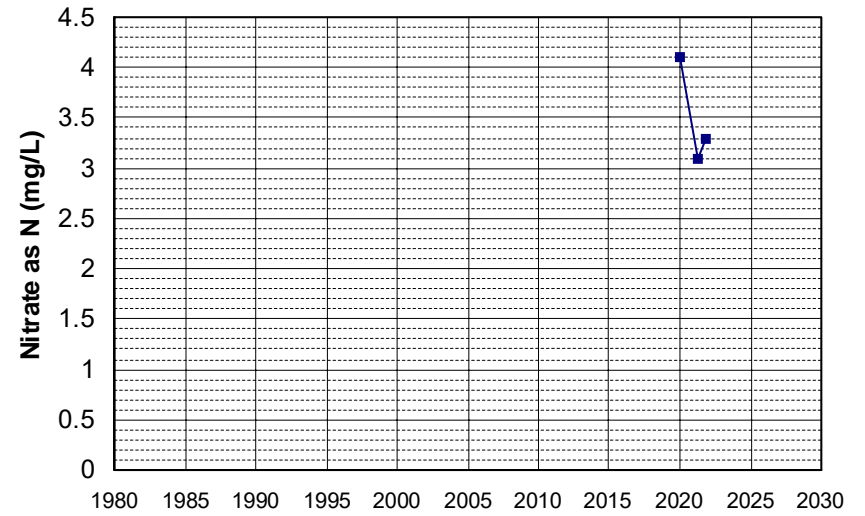
Well Name: L10009553902-LCRS-78
Well Type: MONITORING
Source: WB_CLEANUP
Depth Zone: Upper
Well Depth (ft): N/A
of Measurements: 3
Period of Record: 2019 - 2022
Trend Since 2000: Insufficient Data



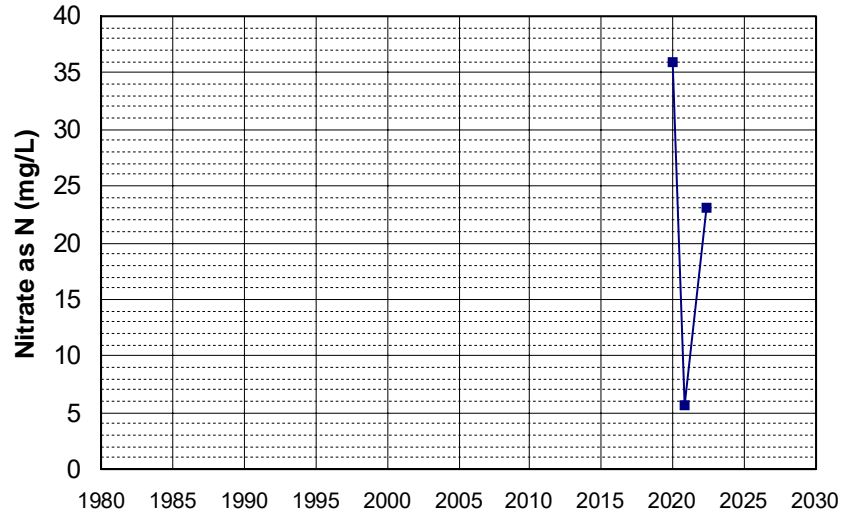
Well Name: L10009553902-MW-07A
Well Type: MONITORING
Source: WB_CLEANUP
Depth Zone: Upper
Well Depth (ft): 59.5
of Measurements: 3
Period of Record: 2019 - 2020
Trend Since 2000: Insufficient Data



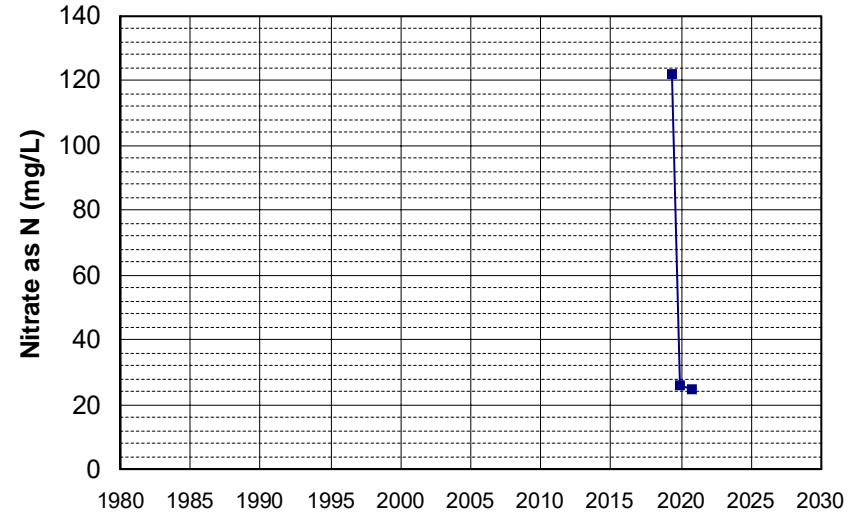
Well Name: L10009553902-MW-09A
Well Type: MONITORING
Source: WB_CLEANUP
Depth Zone: Upper
Well Depth (ft): N/A
of Measurements: 3
Period of Record: 2019 - 2021
Trend Since 2000: Insufficient Data



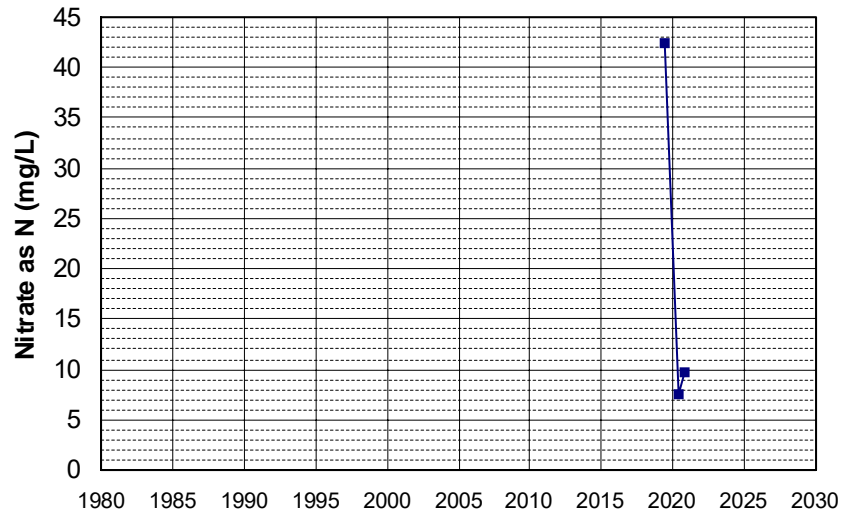
Well Name: L10009553902-MW-11A
 Well Depth (ft): N/A
 Well Type: MONITORING
 # of Measurements: 3
 Source: WB_CLEANUP
 Period of Record: 2019 - 2022
 Depth Zone: Upper
 Trend Since 2000: Insufficient Data



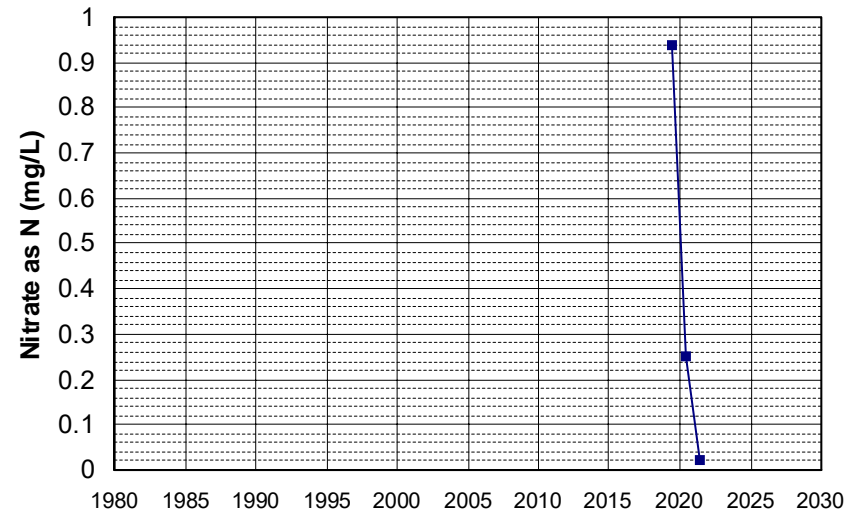
Well Name: L10009553902-MW-16A
 Well Depth (ft): 62
 Well Type: MONITORING
 # of Measurements: 3
 Source: WB_CLEANUP
 Period of Record: 2019 - 2020
 Depth Zone: Upper
 Trend Since 2000: Insufficient Data



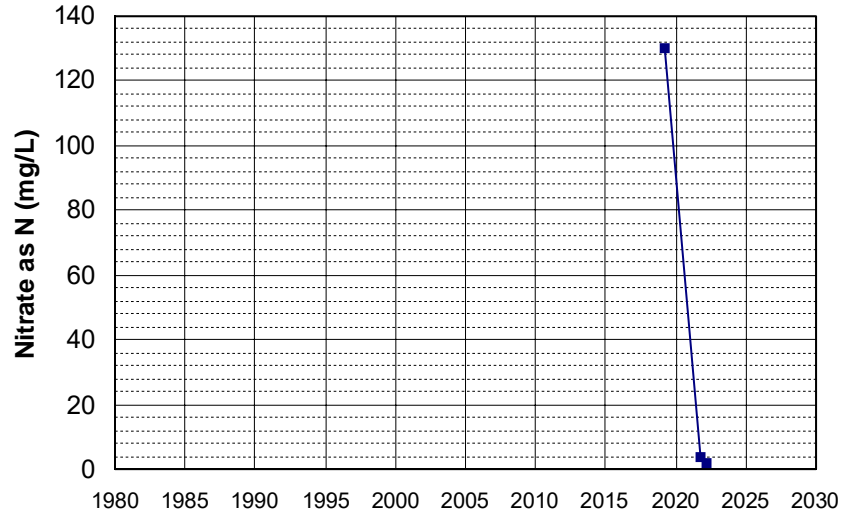
Well Name: L10009553902-MW-17B
 Well Depth (ft): 97.5
 Well Type: MONITORING
 # of Measurements: 3
 Source: WB_CLEANUP
 Period of Record: 2019 - 2020
 Depth Zone: Upper
 Trend Since 2000: Insufficient Data



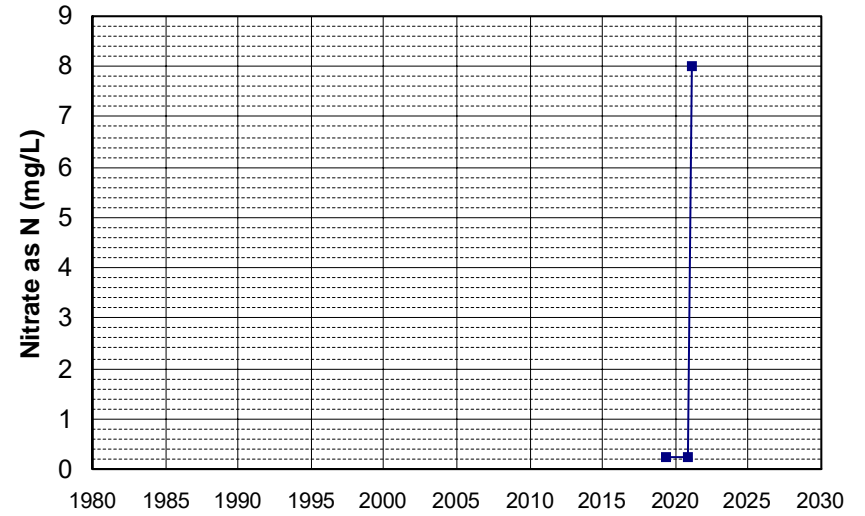
Well Name: L10009553902-MW-35A
 Well Depth (ft): 62
 Well Type: MONITORING
 # of Measurements: 3
 Source: WB_CLEANUP
 Period of Record: 2019 - 2021
 Depth Zone: Upper
 Trend Since 2000: Insufficient Data



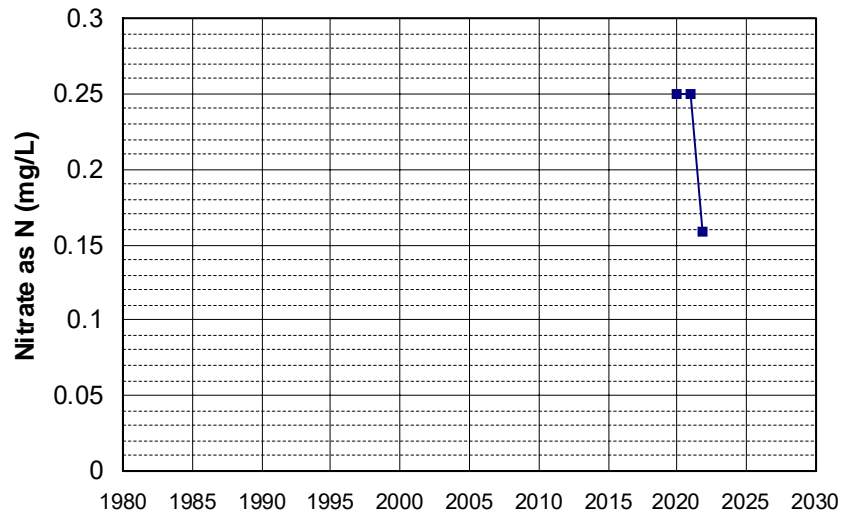
Well Name: SL185342906-MW-5
 Well Type: MONITORING
 Source: WB_CLEANUP
 Depth Zone: Upper
 Well Depth (ft): 30.5
 # of Measurements: 3
 Period of Record: 2019 - 2022
 Trend Since 2000: Insufficient Data



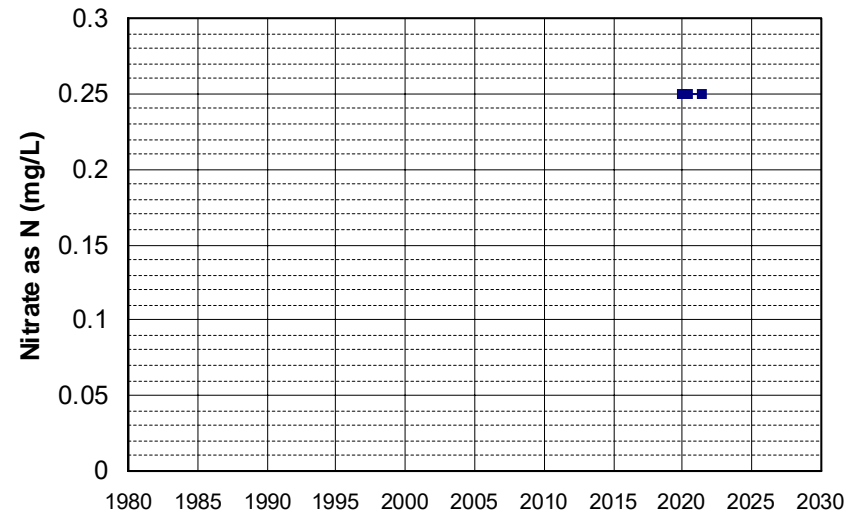
Well Name: T0606700288-MW-15
 Well Type: MONITORING
 Source: WB_CLEANUP
 Depth Zone: Upper
 Well Depth (ft): 9.8
 # of Measurements: 3
 Period of Record: 2019 - 2021
 Trend Since 2000: Insufficient Data



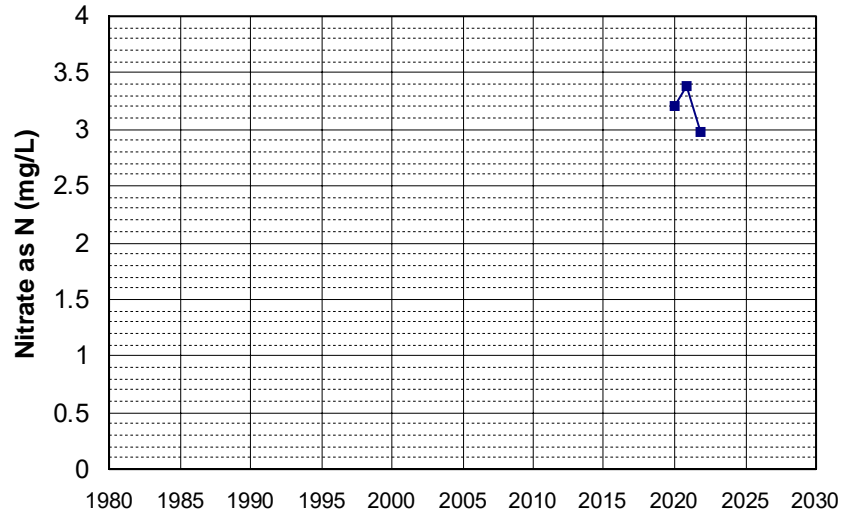
Well Name: T0606700963-MW-10
 Well Type: MONITORING
 Source: WB_CLEANUP
 Depth Zone: Upper
 Well Depth (ft): 79.49
 # of Measurements: 3
 Period of Record: 2019 - 2021
 Trend Since 2000: Insufficient Data



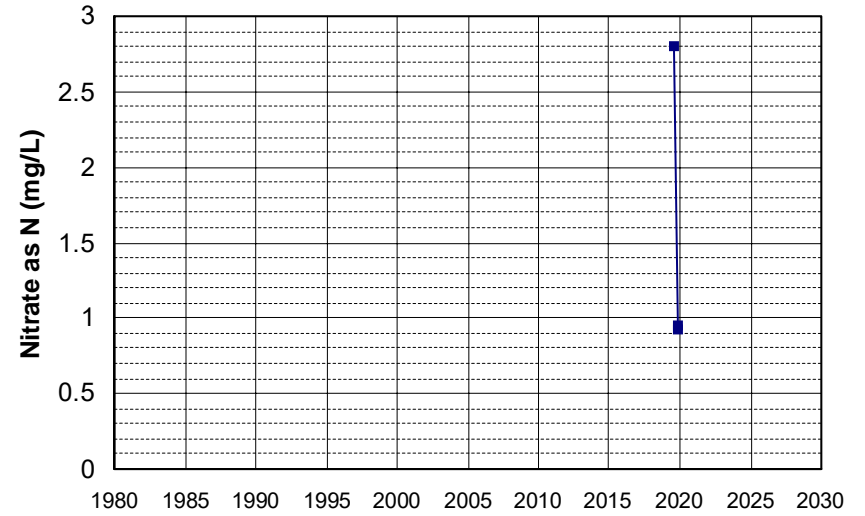
Well Name: T0606700963-MW-12
 Well Type: MONITORING
 Source: WB_CLEANUP
 Depth Zone: Upper
 Well Depth (ft): 26.27
 # of Measurements: 3
 Period of Record: 2019 - 2021
 Trend Since 2000: Insufficient Data



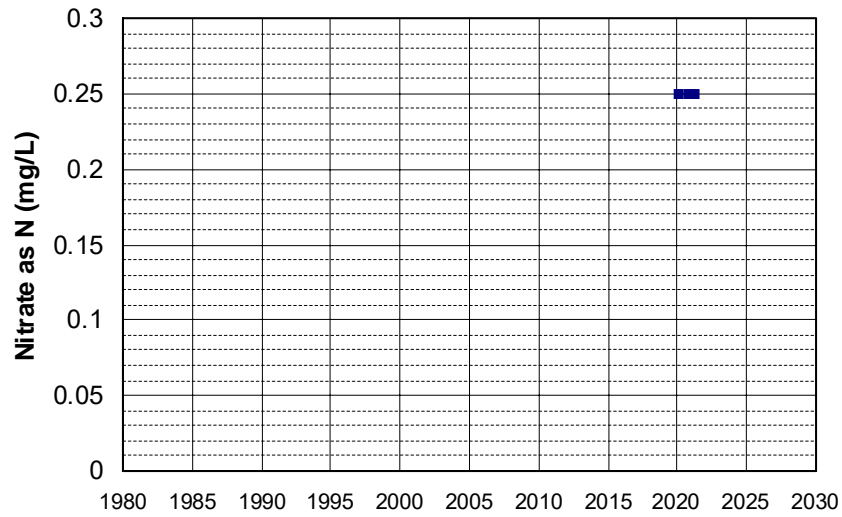
Well Name: T0606700963-MW-8
Well Type: MONITORING
Source: WB_CLEANUP
Depth Zone: Upper
Well Depth (ft): 26.08
of Measurements: 3
Period of Record: 2019 - 2021
Trend Since 2000: Insufficient Data



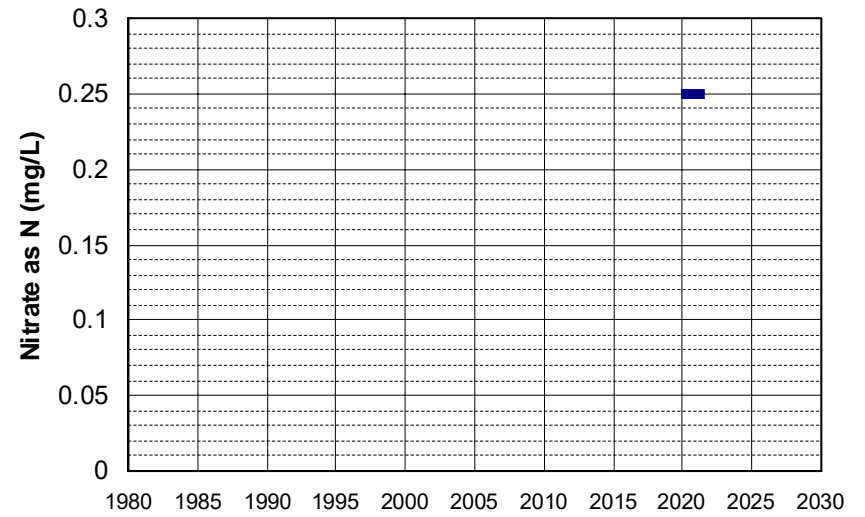
Well Name: T10000001183-MW-2
Well Type: MONITORING
Source: WB_CLEANUP
Depth Zone: Upper
Well Depth (ft): 19.91
of Measurements: 3
Period of Record: 2019
Trend Since 2000: Insufficient Data



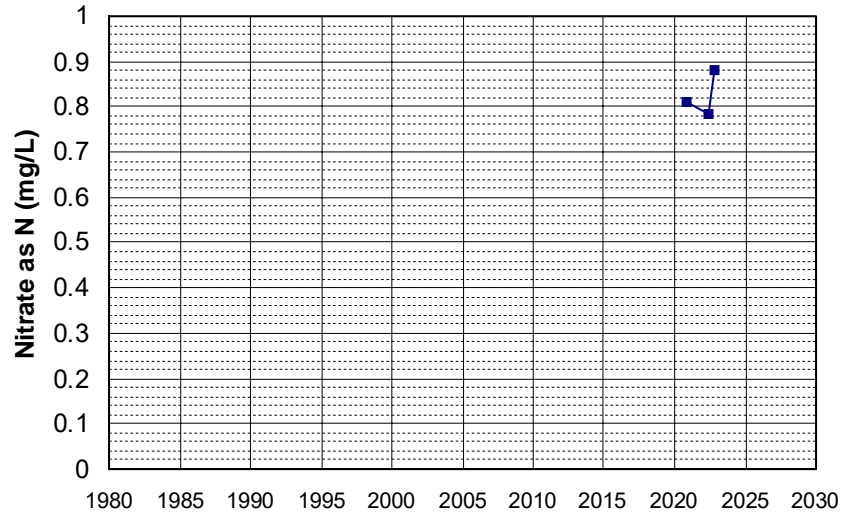
Well Name: L10007011530-G-53
Well Type: MONITORING
Source: WB_CLEANUP
Depth Zone: Upper
Well Depth (ft): 43.1
of Measurements: 3
Period of Record: 2020 - 2021
Trend Since 2000: Insufficient Data



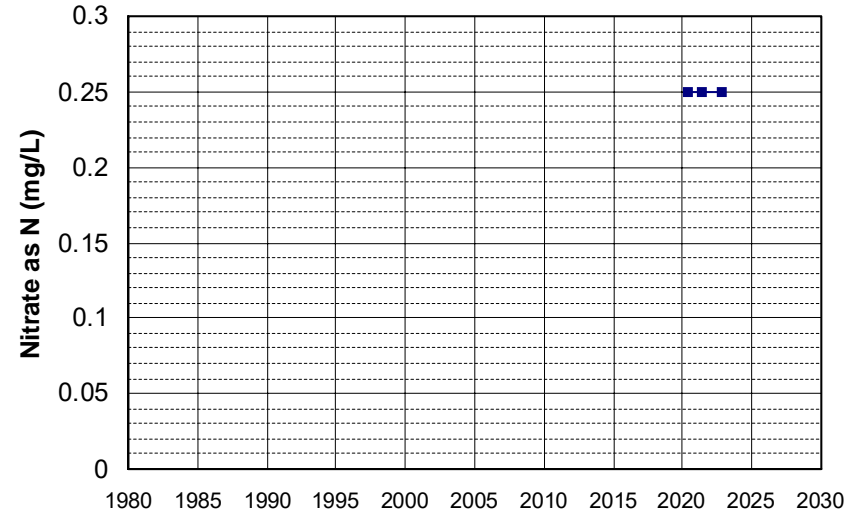
Well Name: L10007011530-G-54
Well Type: MONITORING
Source: WB_CLEANUP
Depth Zone: Upper
Well Depth (ft): 43.69
of Measurements: 3
Period of Record: 2020 - 2021
Trend Since 2000: Insufficient Data



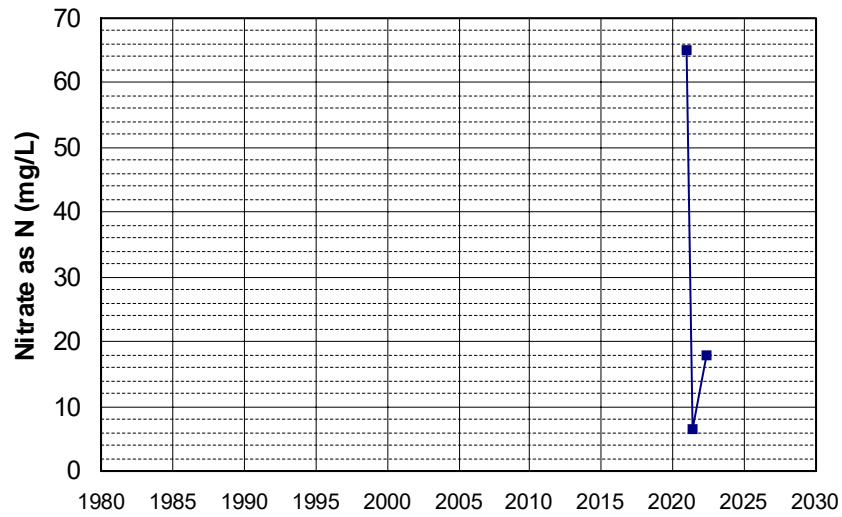
Well Name: L10008990142-OB-23
Well Type: MONITORING
Source: WB_CLEANUP
Depth Zone: Upper
Well Depth (ft): N/A
of Measurements: 3
Period of Record: 2020 - 2022
Trend Since 2000: Insufficient Data



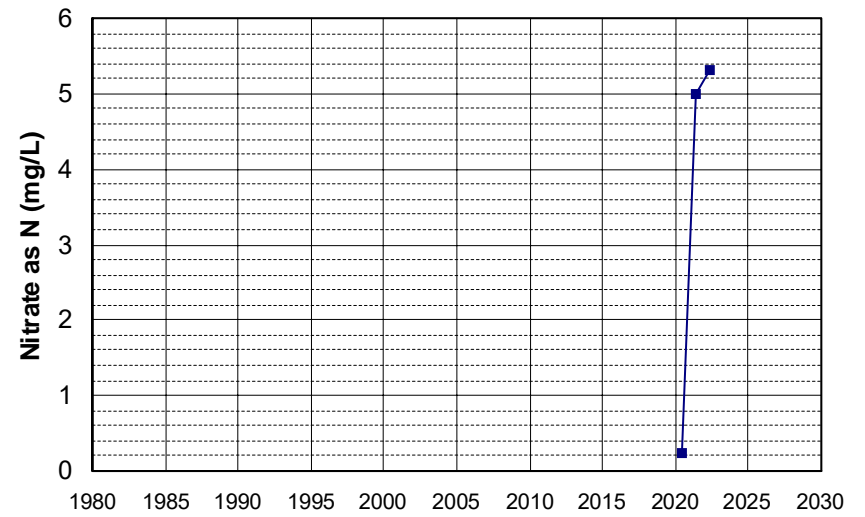
Well Name: L10008990142-OB-8
Well Type: MONITORING
Source: WB_CLEANUP
Depth Zone: Upper
Well Depth (ft): N/A
of Measurements: 3
Period of Record: 2020 - 2022
Trend Since 2000: Insufficient Data



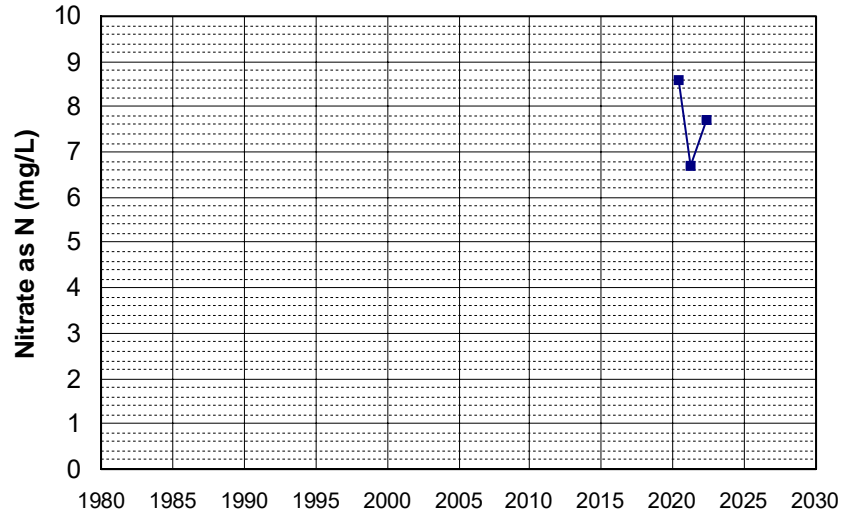
Well Name: L10009553902-LYS-6L
Well Type: MONITORING
Source: WB_CLEANUP
Depth Zone: Upper
Well Depth (ft): N/A
of Measurements: 3
Period of Record: 2020 - 2022
Trend Since 2000: Insufficient Data



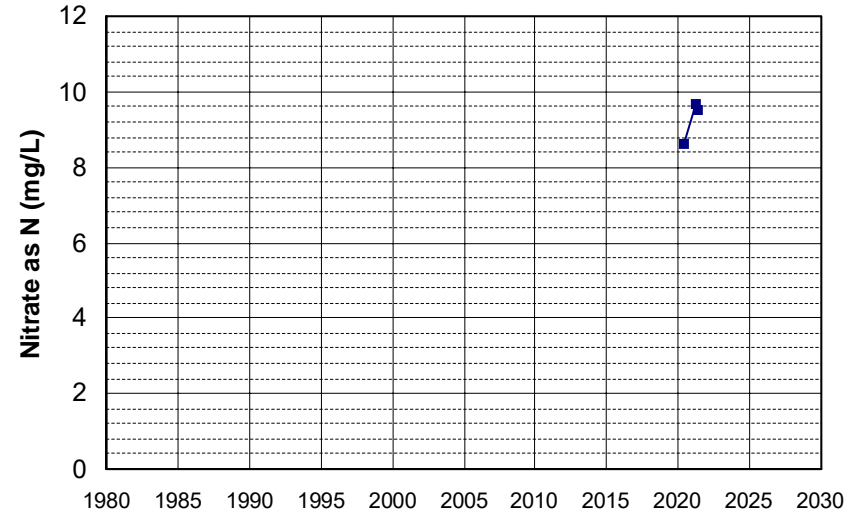
Well Name: L10009553902-MW-06A
Well Type: MONITORING
Source: WB_CLEANUP
Depth Zone: Upper
Well Depth (ft): 59.5
of Measurements: 3
Period of Record: 2020 - 2022
Trend Since 2000: Insufficient Data



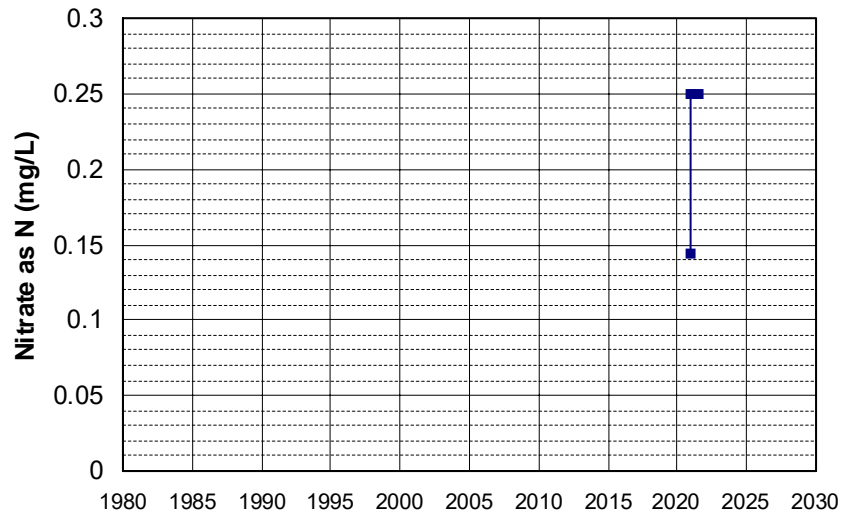
Well Name: L10009553902-MW-17A
 Well Depth (ft): 62
 Well Type: MONITORING
 # of Measurements: 3
 Source: WB_CLEANUP
 Period of Record: 2020 - 2022
 Depth Zone: Upper
 Trend Since 2000: Insufficient Data



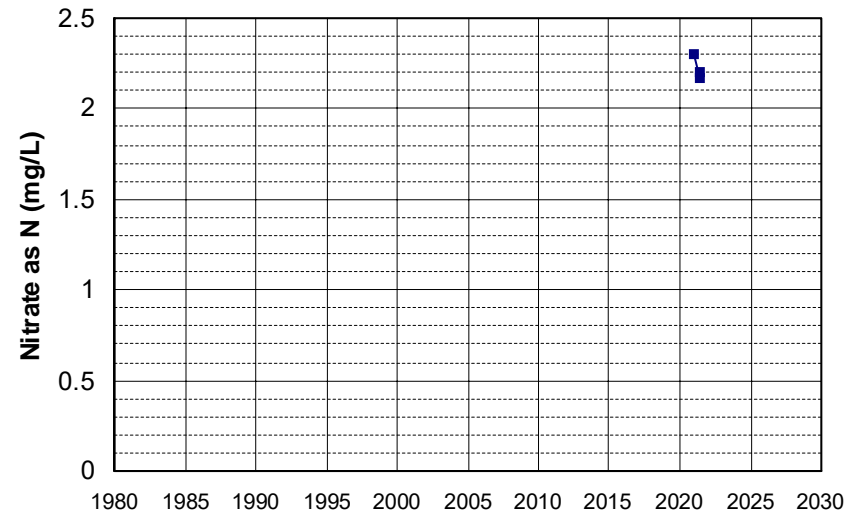
Well Name: L10009553902-MW-25B
 Well Depth (ft): 102.5
 Well Type: MONITORING
 # of Measurements: 3
 Source: WB_CLEANUP
 Period of Record: 2020 - 2021
 Depth Zone: Upper
 Trend Since 2000: Insufficient Data



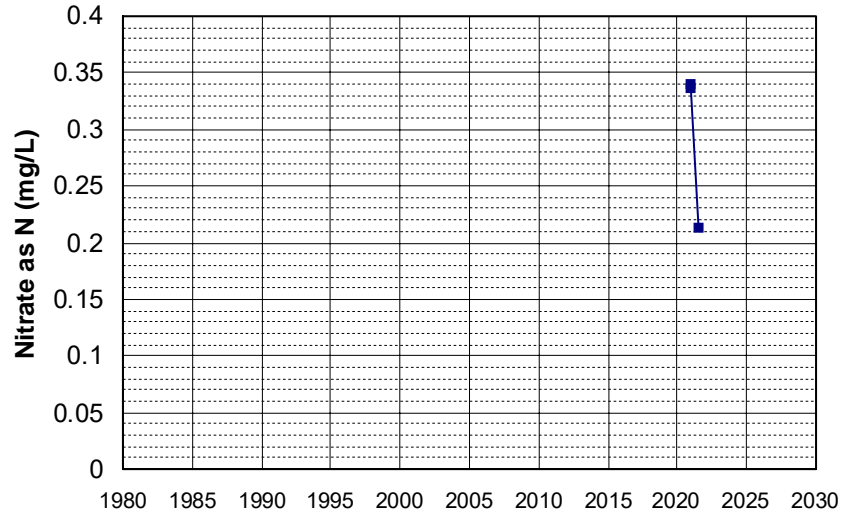
Well Name: T0601746518-WB-3
 Well Depth (ft): 49
 Well Type: MONITORING
 # of Measurements: 3
 Source: WB_CLEANUP
 Period of Record: 2020 - 2021
 Depth Zone: Upper
 Trend Since 2000: Insufficient Data



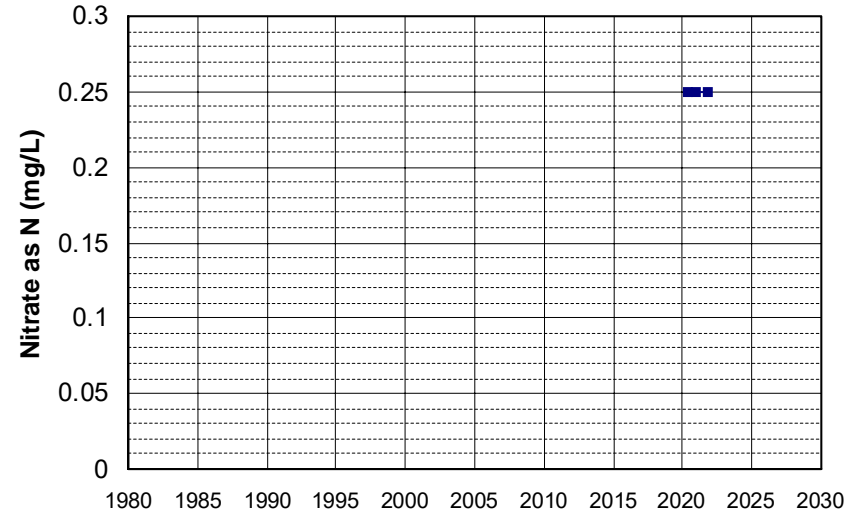
Well Name: T0601746518-WB-4
 Well Depth (ft): 44.5
 Well Type: MONITORING
 # of Measurements: 3
 Source: WB_CLEANUP
 Period of Record: 2020 - 2021
 Depth Zone: Upper
 Trend Since 2000: Insufficient Data



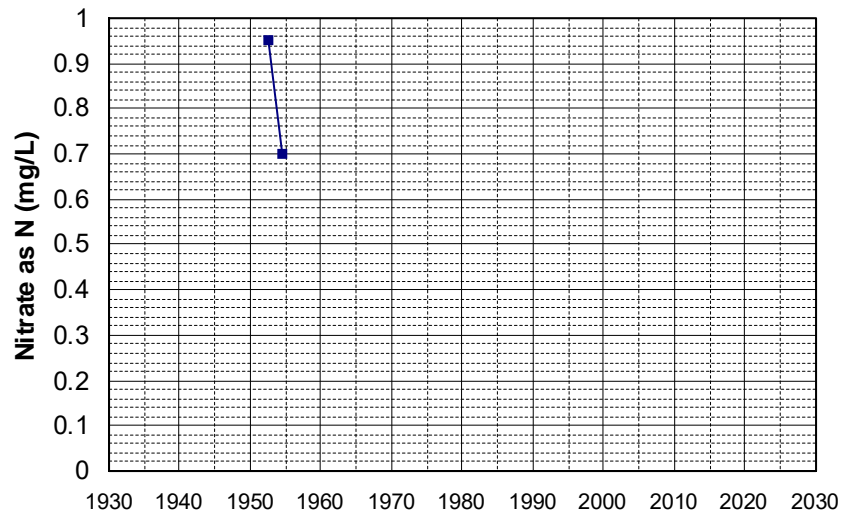
Well Name: T0601746518-WB-5
 Well Depth (ft): 45
 Well Type: MONITORING
 # of Measurements: 3
 Source: WB_CLEANUP
 Period of Record: 2020 - 2021
 Depth Zone: Upper
 Trend Since 2000: Insufficient Data



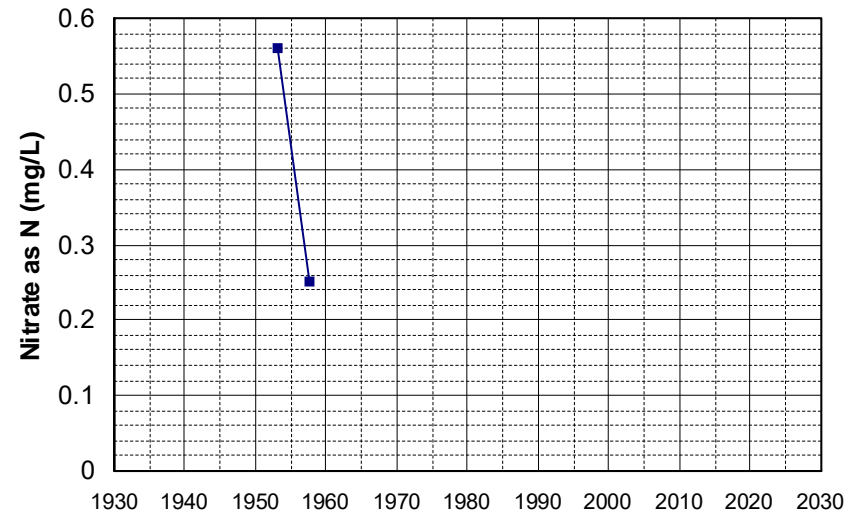
Well Name: T0606700963-MW-13
 Well Depth (ft): 26.58
 Well Type: MONITORING
 # of Measurements: 3
 Source: WB_CLEANUP
 Period of Record: 2020 - 2021
 Depth Zone: Upper
 Trend Since 2000: Insufficient Data



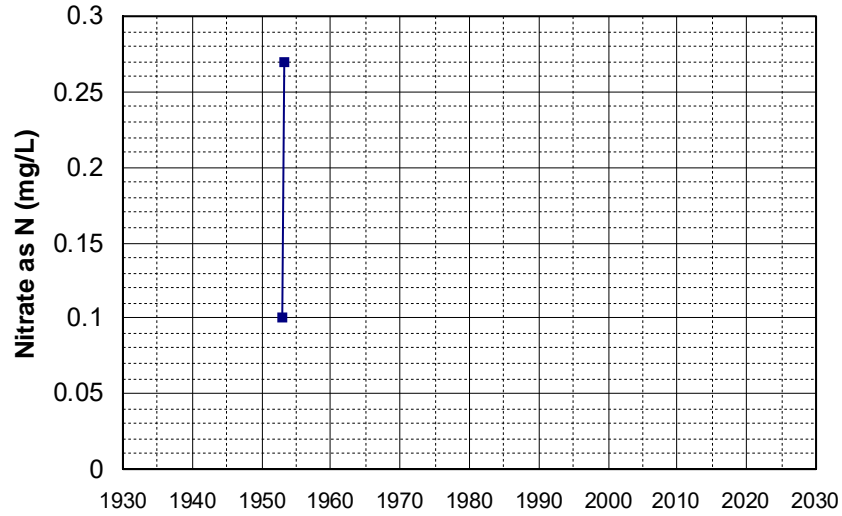
Well Name: 13N09W02L002M
 Well Depth (ft): 138
 Well Type: WATER SUPPLY, OTHER
 # of Measurements: 2
 Source: DWR
 Period of Record: 1952 - 1954
 Depth Zone: Upper
 Trend Since 2000: Insufficient Data



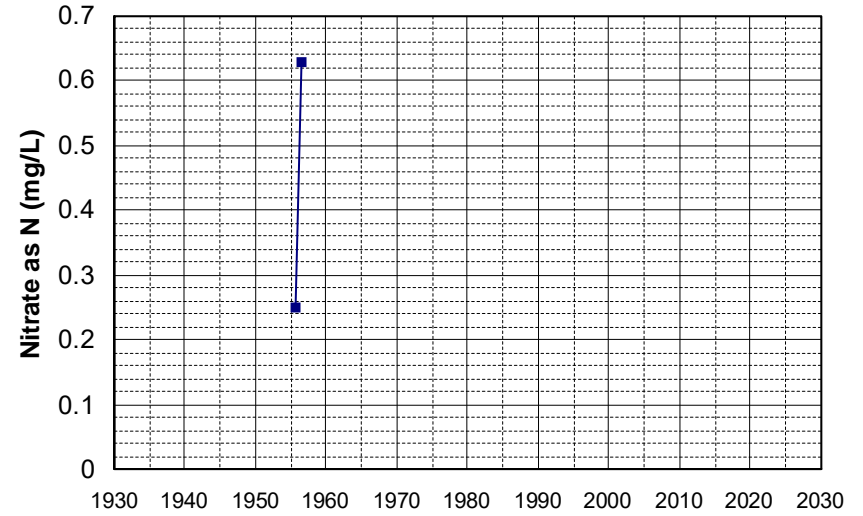
Well Name: 13N09W04P001M
 Well Depth (ft): 200
 Well Type: WATER SUPPLY, OTHER
 # of Measurements: 2
 Source: DWR
 Period of Record: 1952 - 1957
 Depth Zone: Upper
 Trend Since 2000: Insufficient Data



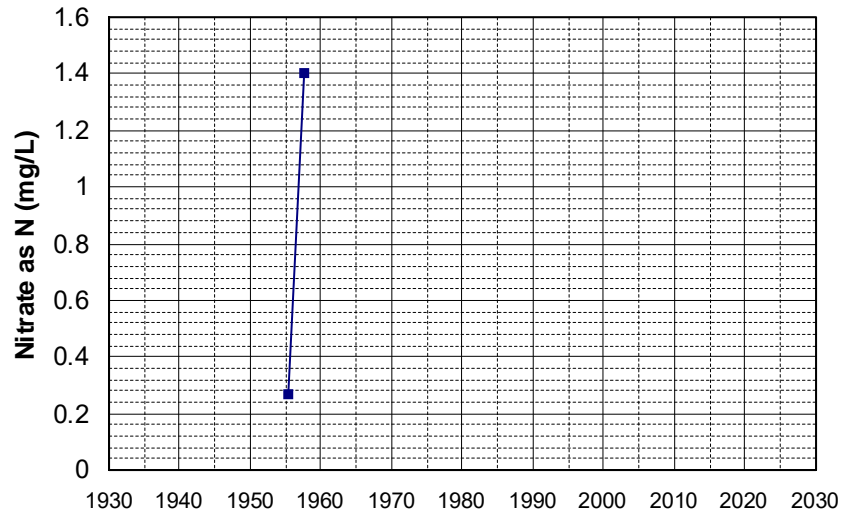
Well Name: 14N09W32H001M Well Depth (ft): 150
Well Type: WATER SUPPLY, OTHER # of Measurements: 2
Source: DWR Period of Record: 1953
Depth Zone: Upper Trend Since 2000: Insufficient Data



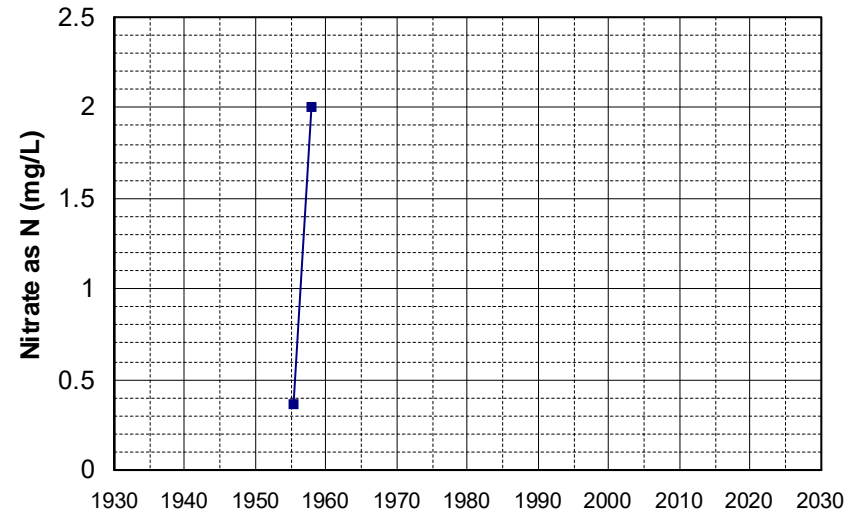
Well Name: 14N09W36?00?M Well Depth (ft): 118
Well Type: WATER SUPPLY, OTHER # of Measurements: 2
Source: DWR Period of Record: 1955 - 1956
Depth Zone: Upper Trend Since 2000: Insufficient Data



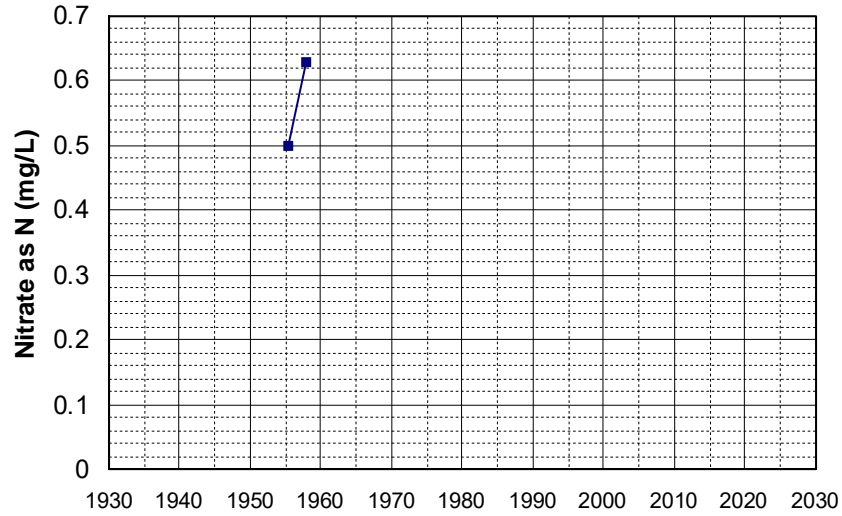
Well Name: 22N14E13K002M Well Depth (ft): 240
Well Type: WATER SUPPLY, OTHER # of Measurements: 2
Source: DWR Period of Record: 1955 - 1957
Depth Zone: Upper Trend Since 2000: Insufficient Data



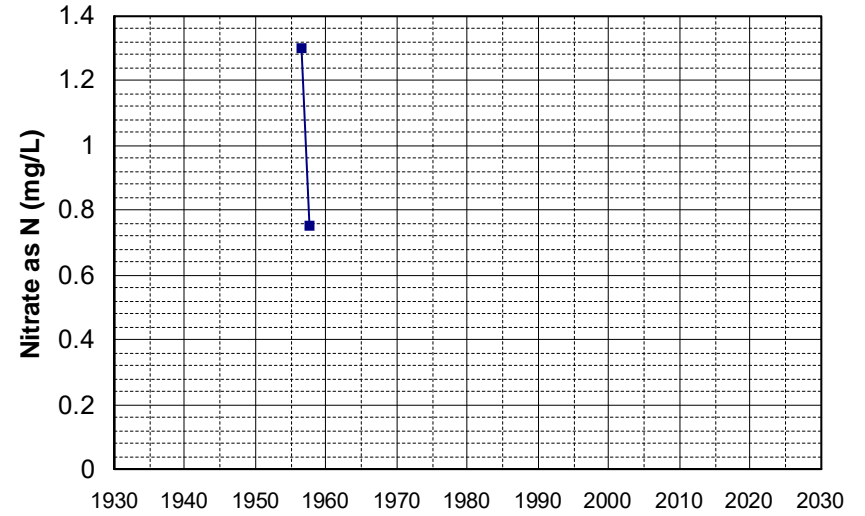
Well Name: 22N14E25H001M Well Depth (ft): 240
Well Type: WATER SUPPLY, OTHER # of Measurements: 2
Source: DWR Period of Record: 1955 - 1957
Depth Zone: Upper Trend Since 2000: Insufficient Data



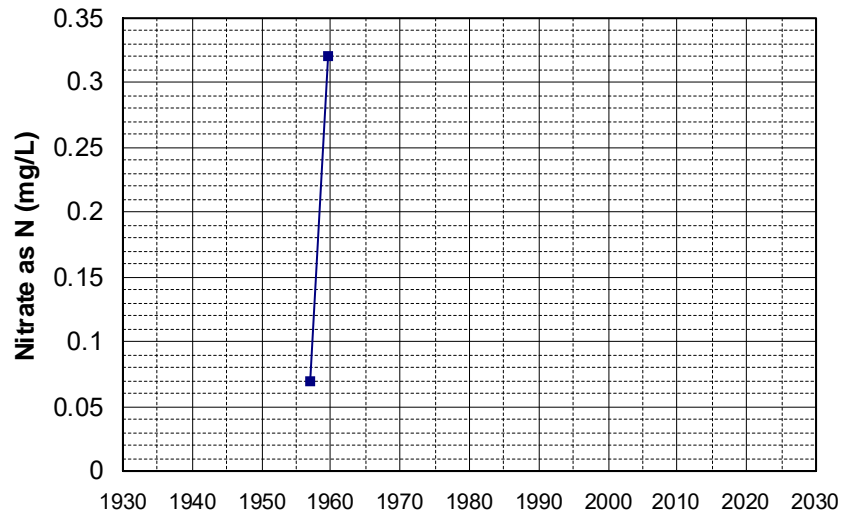
Well Name: 23N16E36M001M Well Depth (ft): 231
Well Type: WATER SUPPLY, OTHER # of Measurements: 2
Source: DWR Period of Record: 1955 - 1957
Depth Zone: Upper Trend Since 2000: Insufficient Data



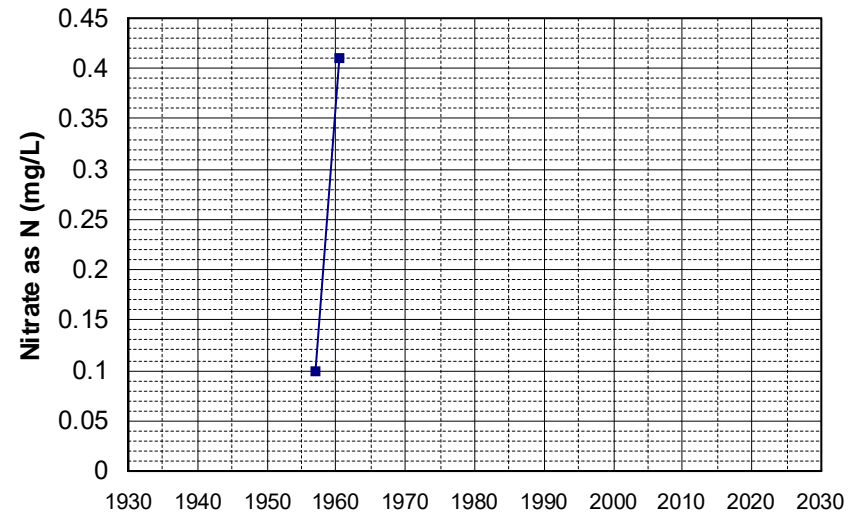
Well Name: 39N09E02P001M Well Depth (ft): 230
Well Type: WATER SUPPLY, OTHER # of Measurements: 2
Source: DWR Period of Record: 1956 - 1957
Depth Zone: Upper Trend Since 2000: Insufficient Data



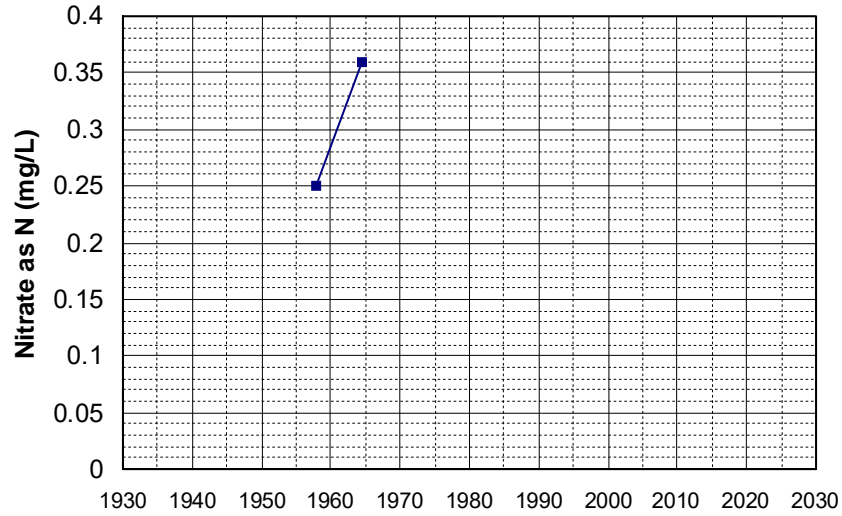
Well Name: 19N02W12H001M Well Depth (ft): 152
Well Type: WATER SUPPLY, OTHER # of Measurements: 2
Source: DWR Period of Record: 1957 - 1959
Depth Zone: Upper Trend Since 2000: Insufficient Data



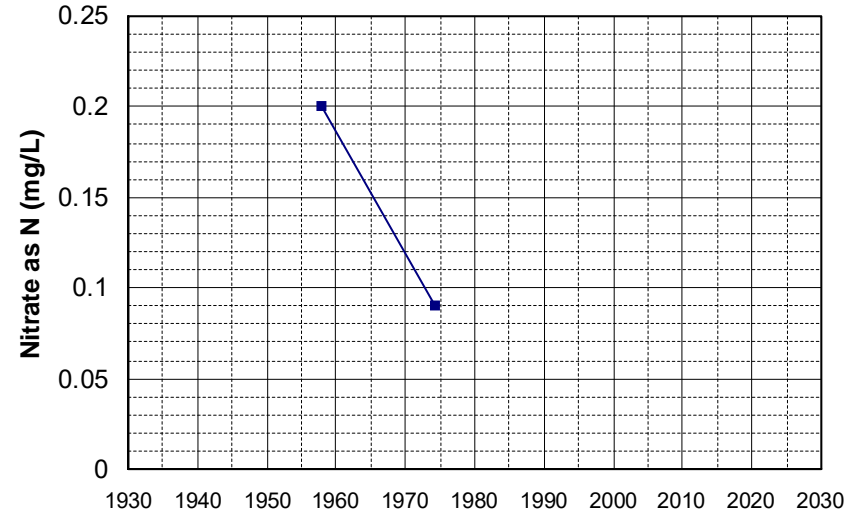
Well Name: 23N04W31G001M Well Depth (ft): 275
Well Type: WATER SUPPLY, OTHER # of Measurements: 2
Source: DWR Period of Record: 1957 - 1960
Depth Zone: Upper Trend Since 2000: Insufficient Data



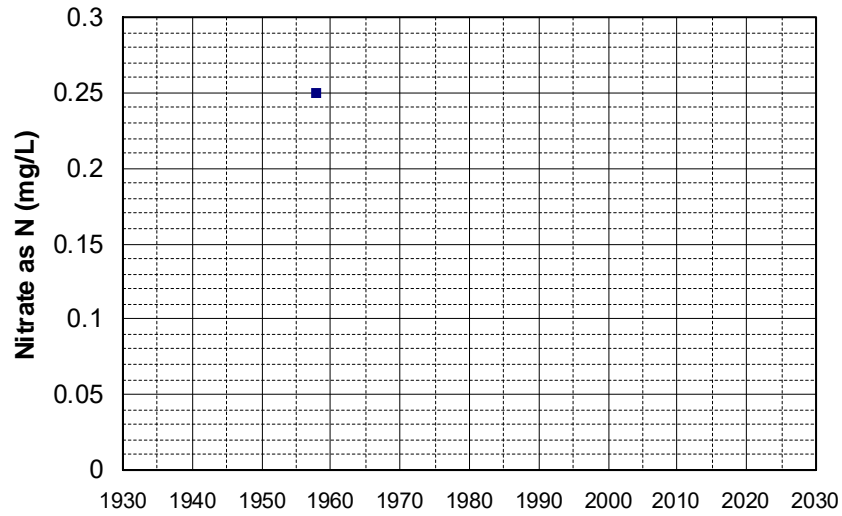
Well Name: 34N04E15E001M Well Depth (ft): 59
Well Type: WATER SUPPLY, OTHER # of Measurements: 2
Source: DWR Period of Record: 1957 - 1964
Depth Zone: Upper Trend Since 2000: Insufficient Data



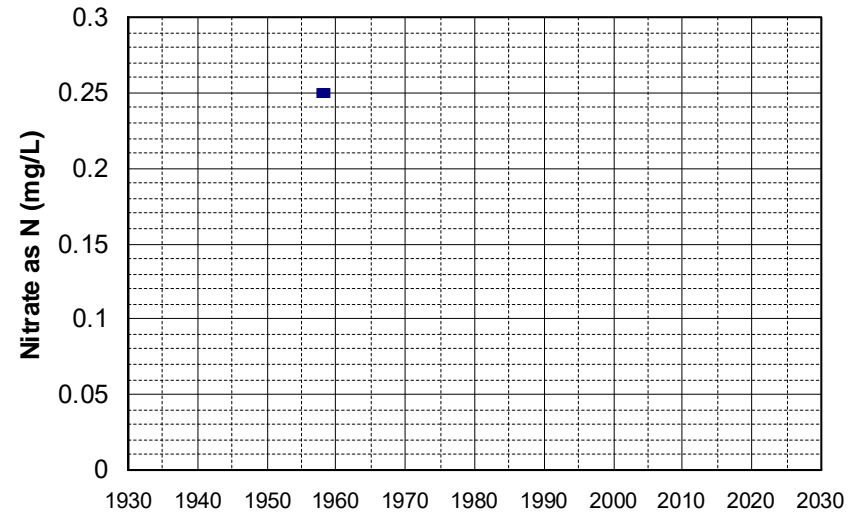
Well Name: 35N03E20L001M Well Depth (ft): 260
Well Type: WATER SUPPLY, OTHER # of Measurements: 2
Source: DWR Period of Record: 1957 - 1974
Depth Zone: Upper Trend Since 2000: Insufficient Data



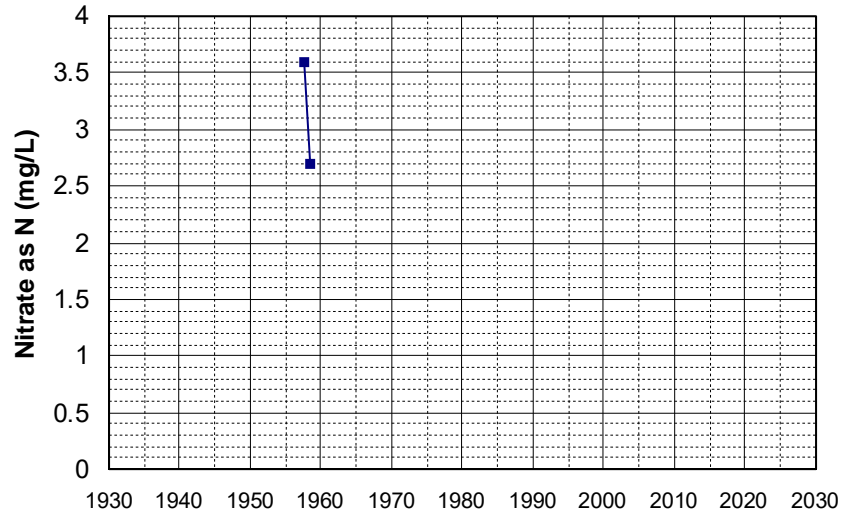
Well Name: 36N03E10Q001M Well Depth (ft): 206
Well Type: WATER SUPPLY, OTHER # of Measurements: 2
Source: DWR Period of Record: 1957
Depth Zone: Upper Trend Since 2000: Insufficient Data



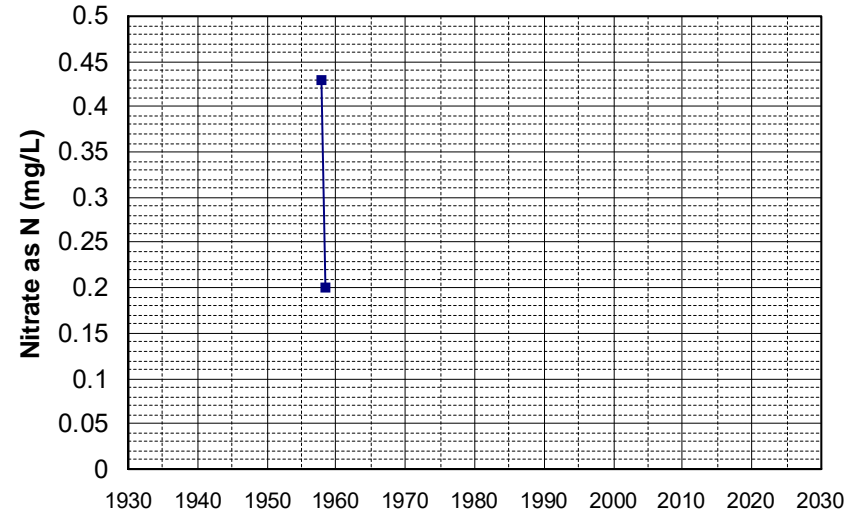
Well Name: 37N05E12D001M Well Depth (ft): 160
Well Type: WATER SUPPLY, OTHER # of Measurements: 2
Source: DWR Period of Record: 1957 - 1958
Depth Zone: Upper Trend Since 2000: Insufficient Data



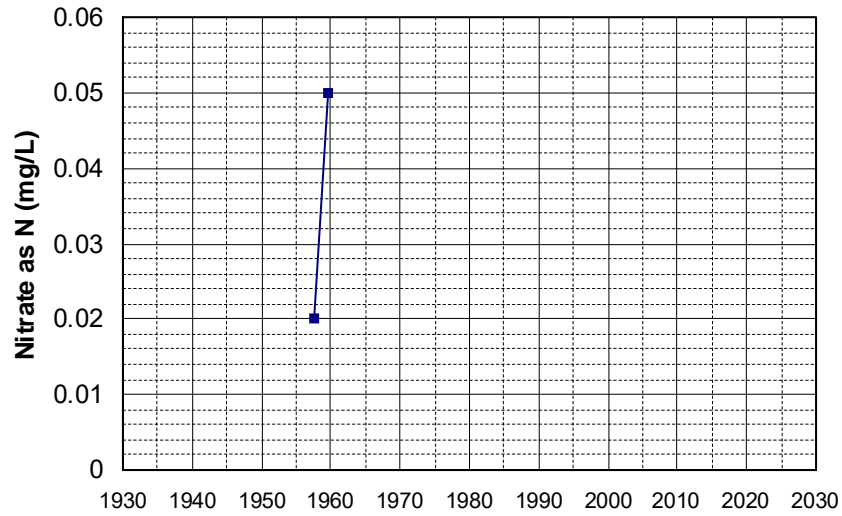
Well Name: 37N05E30Q002M Well Depth (ft): 160
Well Type: WATER SUPPLY, OTHER # of Measurements: 2
Source: DWR Period of Record: 1957 - 1958
Depth Zone: Upper Trend Since 2000: Insufficient Data



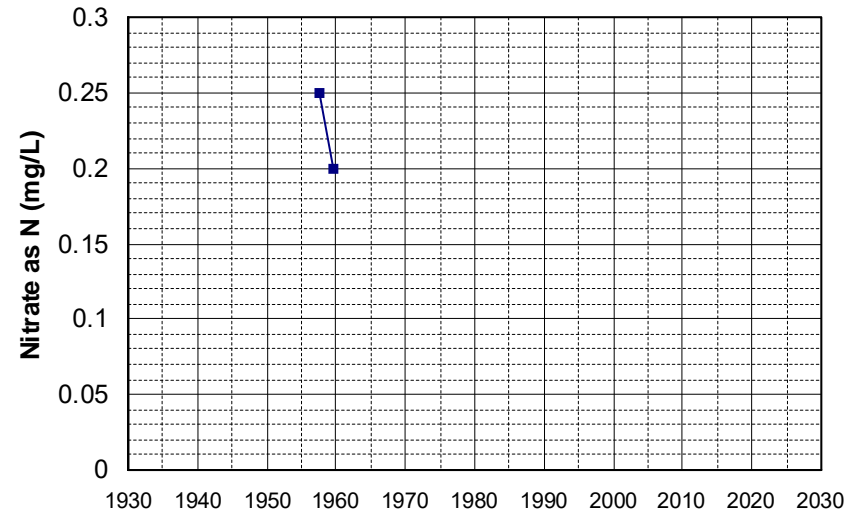
Well Name: 37N06E30N001M Well Depth (ft): 195
Well Type: WATER SUPPLY, OTHER # of Measurements: 2
Source: DWR Period of Record: 1957 - 1958
Depth Zone: Upper Trend Since 2000: Insufficient Data



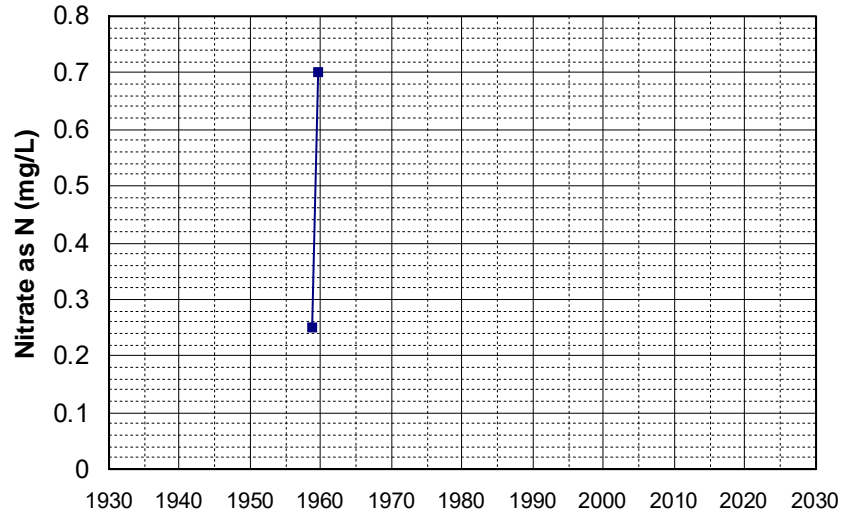
Well Name: 39N07E26N003M Well Depth (ft): 256
Well Type: WATER SUPPLY, OTHER # of Measurements: 2
Source: DWR Period of Record: 1957 - 1959
Depth Zone: Upper Trend Since 2000: Insufficient Data



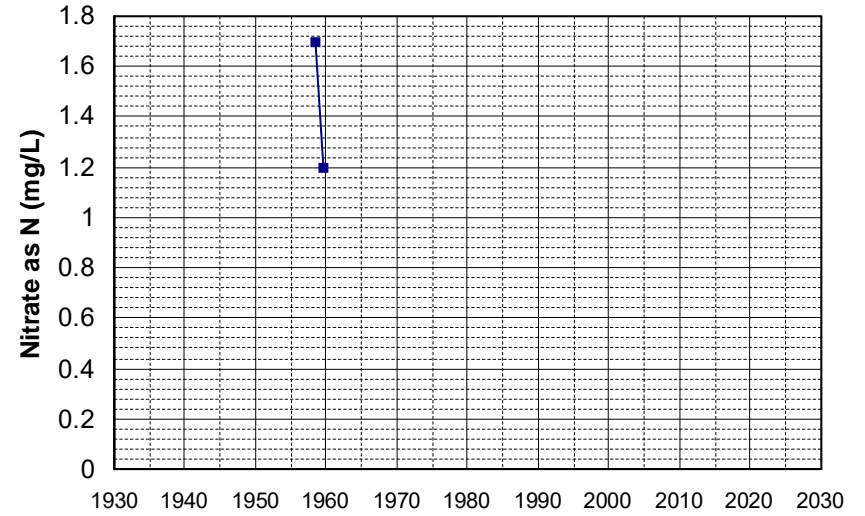
Well Name: 39N09E21Q002M Well Depth (ft): 230
Well Type: WATER SUPPLY, OTHER # of Measurements: 2
Source: DWR Period of Record: 1957 - 1959
Depth Zone: Upper Trend Since 2000: Insufficient Data



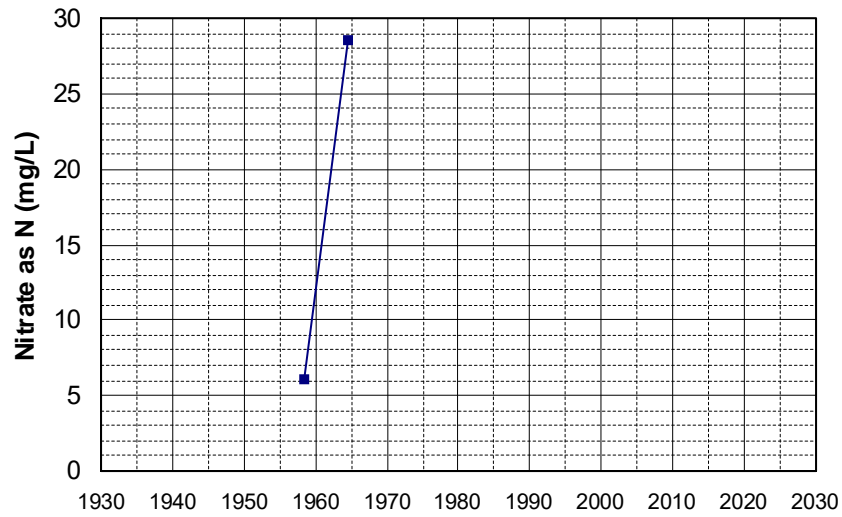
Well Name: 26N02W14F001M Well Depth (ft): 150
Well Type: WATER SUPPLY, OTHER # of Measurements: 2
Source: DWR Period of Record: 1958 - 1959
Depth Zone: Upper Trend Since 2000: Insufficient Data



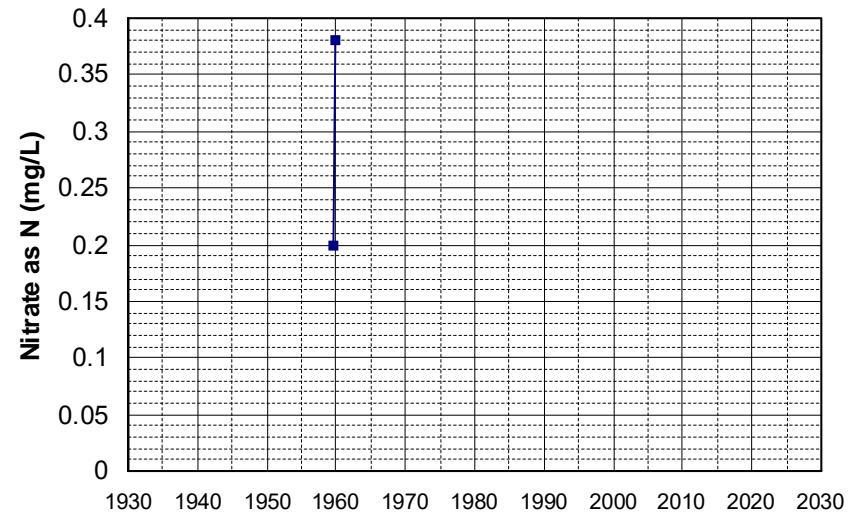
Well Name: 37N04E26A002M Well Depth (ft): 160
Well Type: WATER SUPPLY, OTHER # of Measurements: 2
Source: DWR Period of Record: 1958 - 1959
Depth Zone: Upper Trend Since 2000: Insufficient Data



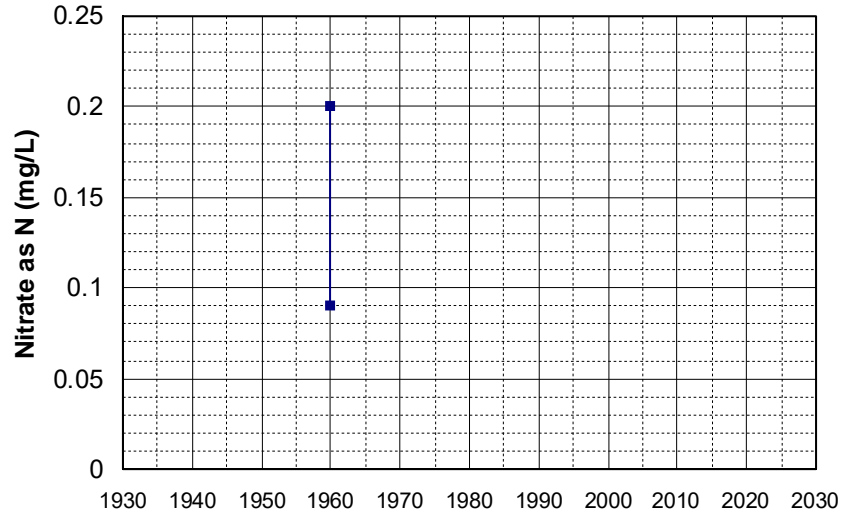
Well Name: 37N06E17L001M Well Depth (ft): 160
Well Type: WATER SUPPLY, OTHER # of Measurements: 2
Source: DWR Period of Record: 1958 - 1964
Depth Zone: Upper Trend Since 2000: Insufficient Data



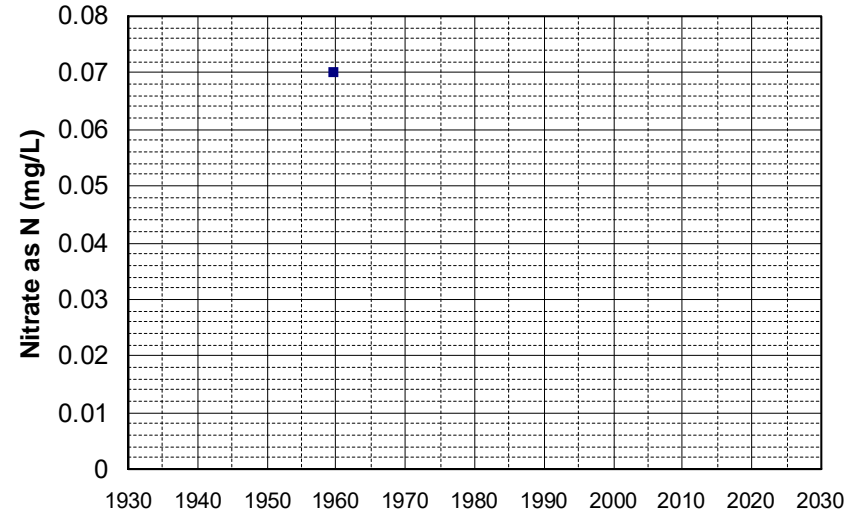
Well Name: 28N03W21R00?M Well Depth (ft): 131
Well Type: WATER SUPPLY, OTHER # of Measurements: 2
Source: DWR Period of Record: 1959
Depth Zone: Upper Trend Since 2000: Insufficient Data



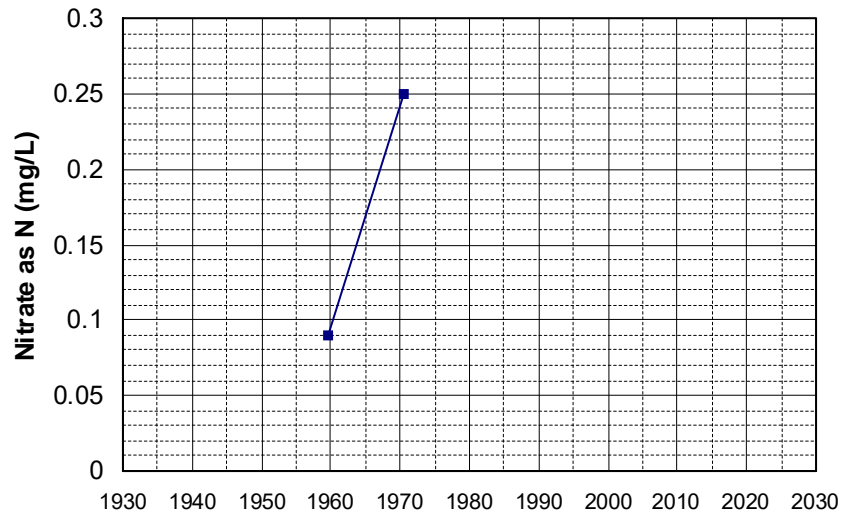
Well Name: 31N04W06N002M Well Depth (ft): 290
Well Type: WATER SUPPLY, OTHER # of Measurements: 2
Source: DWR Period of Record: 1959
Depth Zone: Upper Trend Since 2000: Insufficient Data



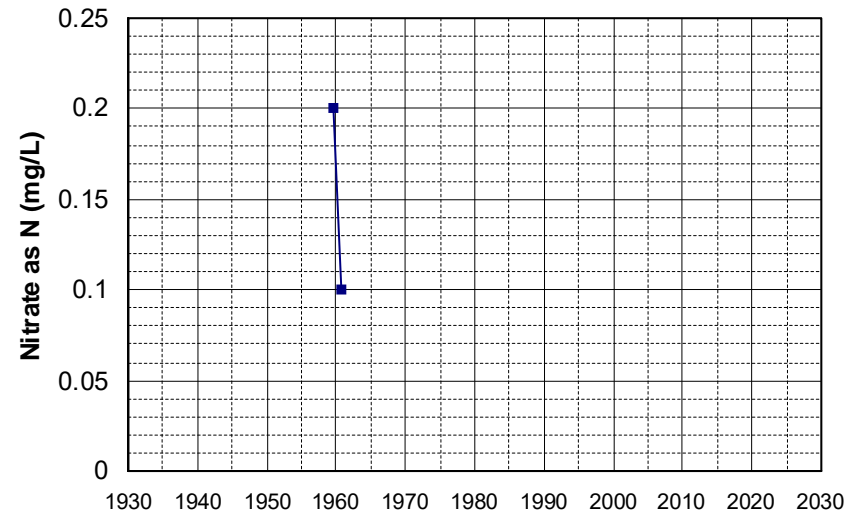
Well Name: 34N05W14?00?M Well Depth (ft): 265
Well Type: WATER SUPPLY, OTHER # of Measurements: 2
Source: DWR Period of Record: 1959
Depth Zone: Upper Trend Since 2000: Insufficient Data



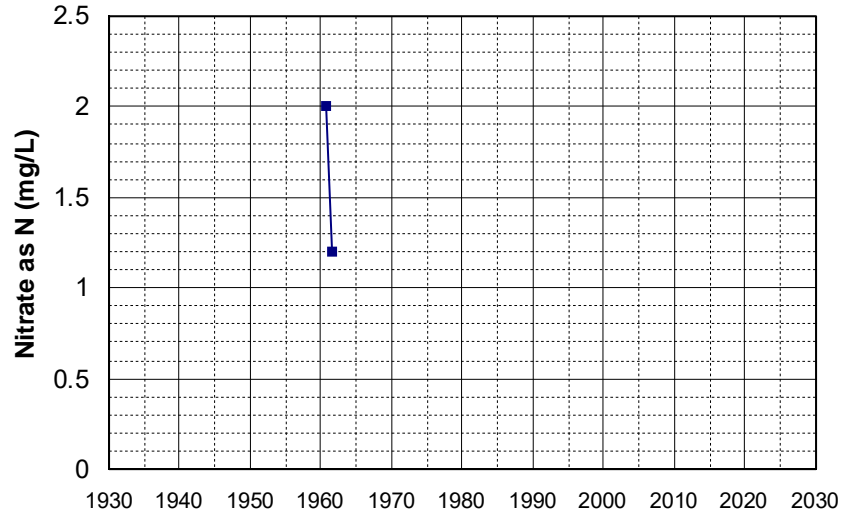
Well Name: 39N08E26J002M Well Depth (ft): 230
Well Type: WATER SUPPLY, OTHER # of Measurements: 2
Source: DWR Period of Record: 1959 - 1970
Depth Zone: Upper Trend Since 2000: Insufficient Data



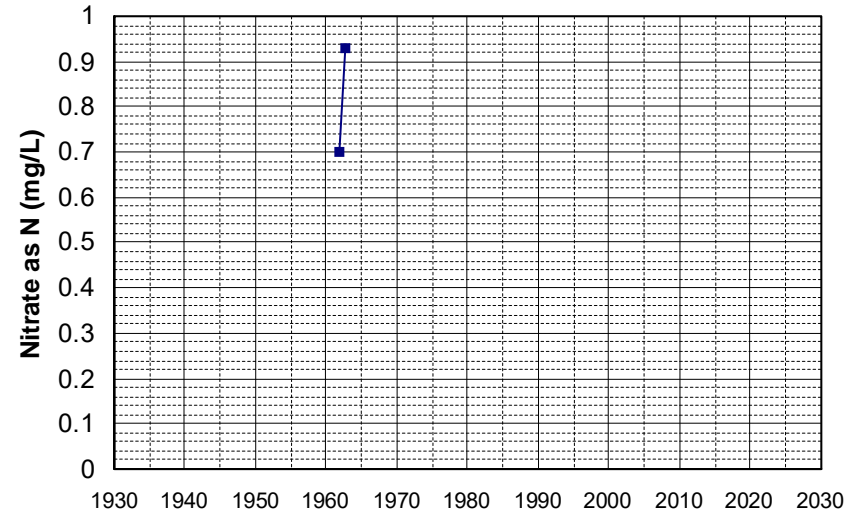
Well Name: 39N09E09A002M Well Depth (ft): 230
Well Type: WATER SUPPLY, OTHER # of Measurements: 2
Source: DWR Period of Record: 1959 - 1960
Depth Zone: Upper Trend Since 2000: Insufficient Data



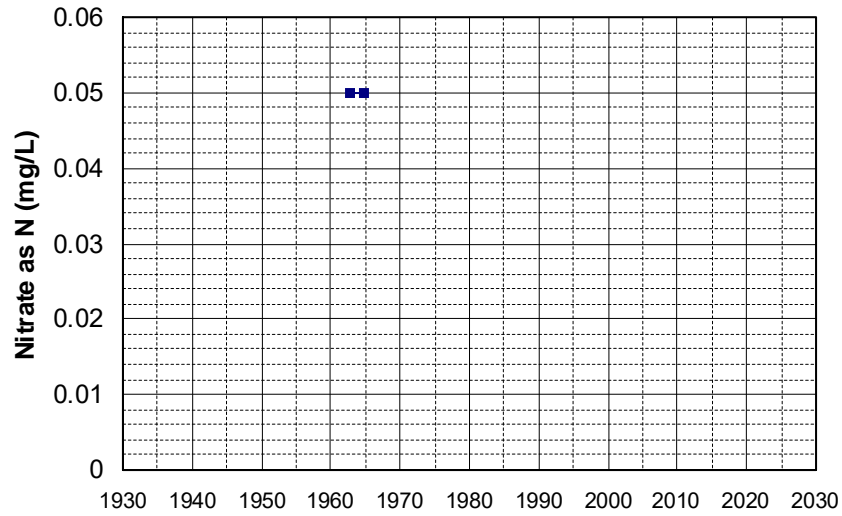
Well Name: 22N12E09A001M Well Depth (ft): 200
Well Type: WATER SUPPLY, OTHER # of Measurements: 2
Source: DWR Period of Record: 1960 - 1961
Depth Zone: Upper Trend Since 2000: Insufficient Data



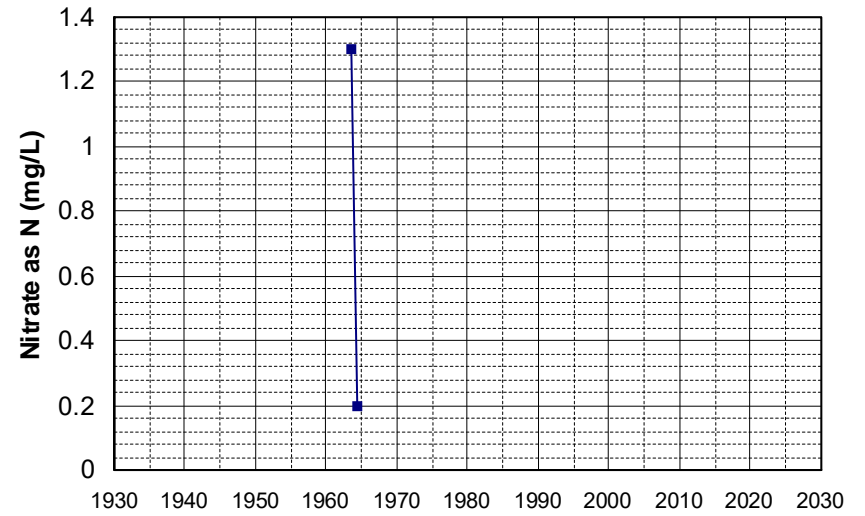
Well Name: 10N04E13P001M Well Depth (ft): 155
Well Type: WATER SUPPLY, OTHER # of Measurements: 2
Source: DWR Period of Record: 1961 - 1962
Depth Zone: Upper Trend Since 2000: Insufficient Data



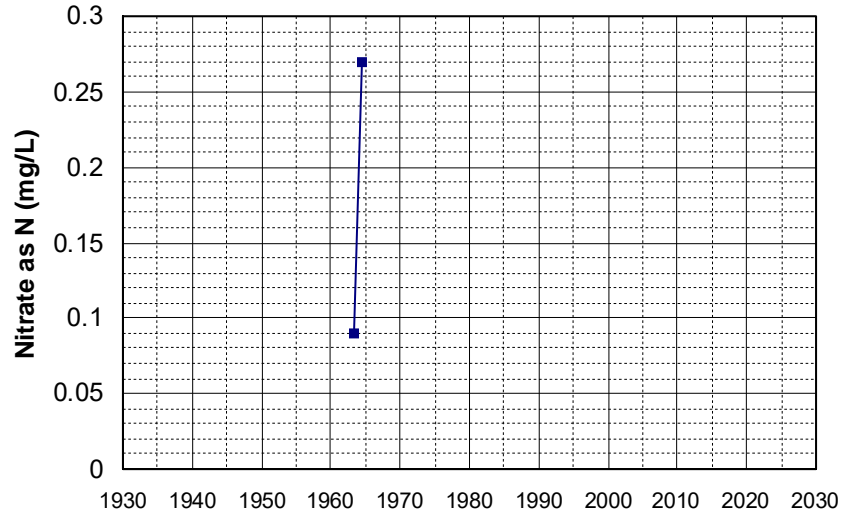
Well Name: 24N10E19B001M Well Depth (ft): 190
Well Type: WATER SUPPLY, OTHER # of Measurements: 2
Source: DWR Period of Record: 1962 - 1964
Depth Zone: Upper Trend Since 2000: Insufficient Data



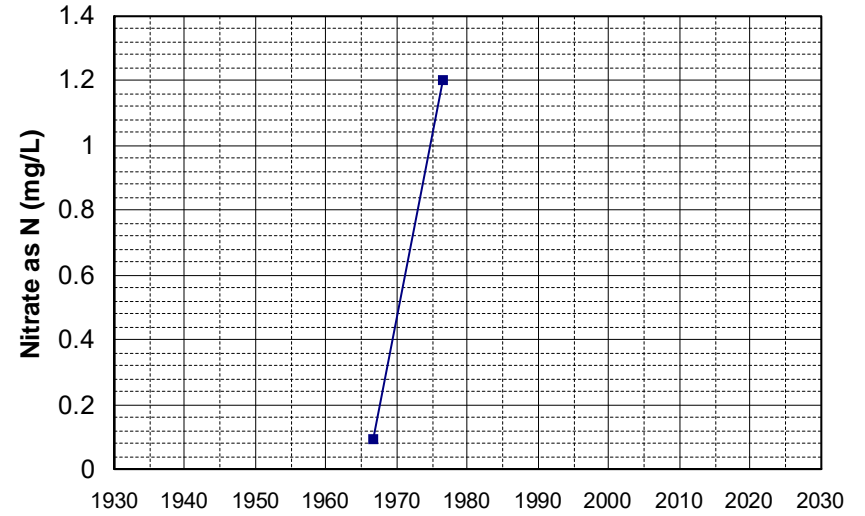
Well Name: 13N07W21B001M Well Depth (ft): 228
Well Type: WATER SUPPLY, OTHER # of Measurements: 2
Source: DWR Period of Record: 1963 - 1964
Depth Zone: Upper Trend Since 2000: Insufficient Data



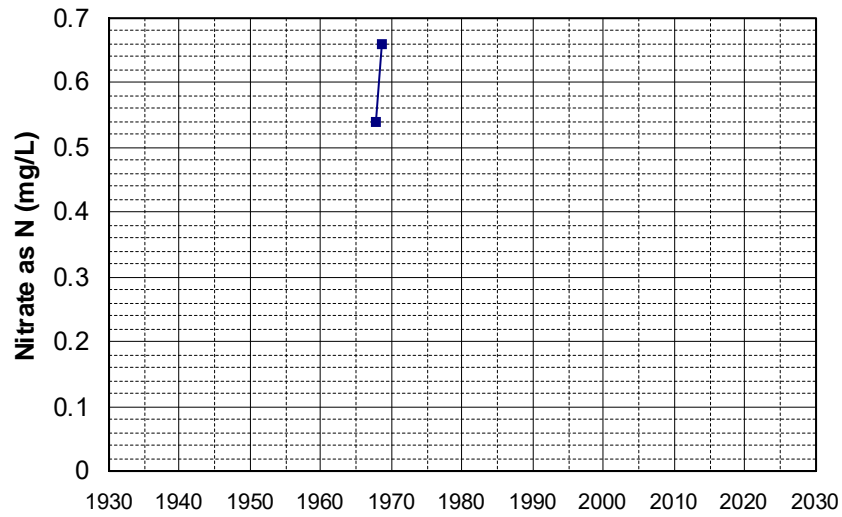
Well Name: 13N07W21J001M Well Depth (ft): 228
Well Type: WATER SUPPLY, OTHER # of Measurements: 2
Source: DWR Period of Record: 1963 - 1964
Depth Zone: Upper Trend Since 2000: Insufficient Data



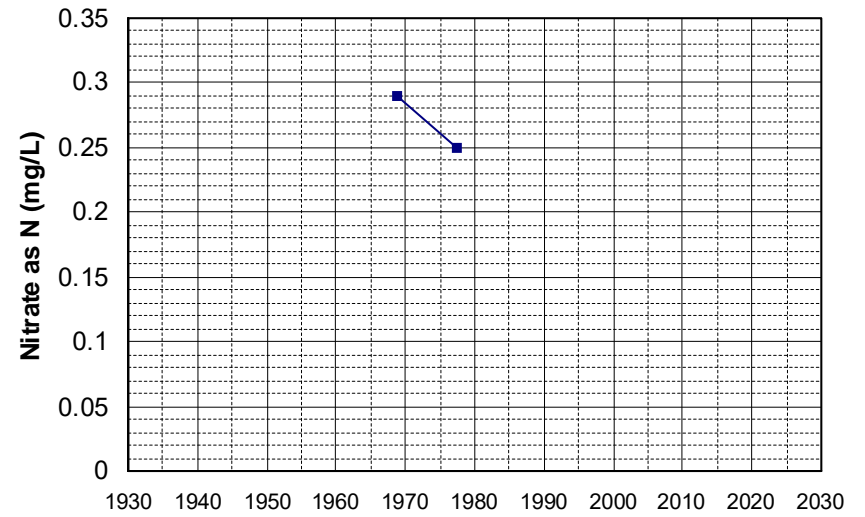
Well Name: 31N04W31D001M Well Depth (ft): 185
Well Type: WATER SUPPLY, OTHER # of Measurements: 2
Source: DWR Period of Record: 1966 - 1976
Depth Zone: Upper Trend Since 2000: Insufficient Data



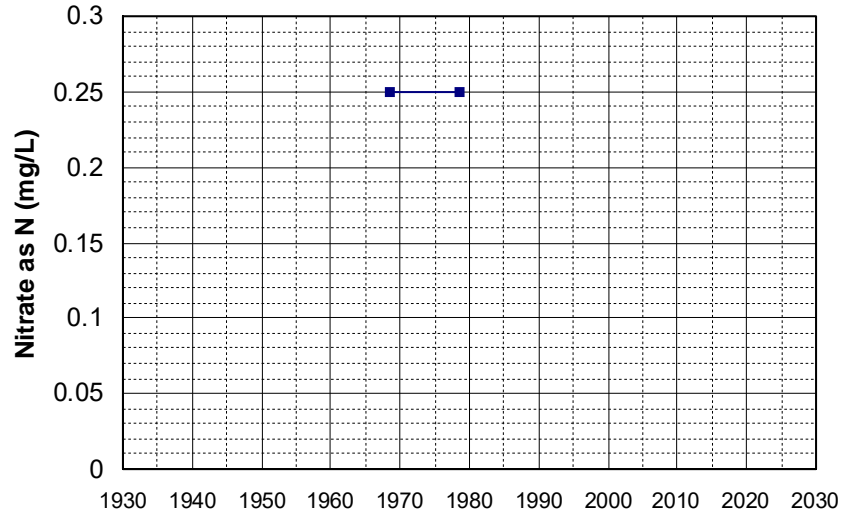
Well Name: 32N04W20H001M Well Depth (ft): 262
Well Type: WATER SUPPLY, OTHER # of Measurements: 2
Source: DWR Period of Record: 1967 - 1968
Depth Zone: Upper Trend Since 2000: Insufficient Data



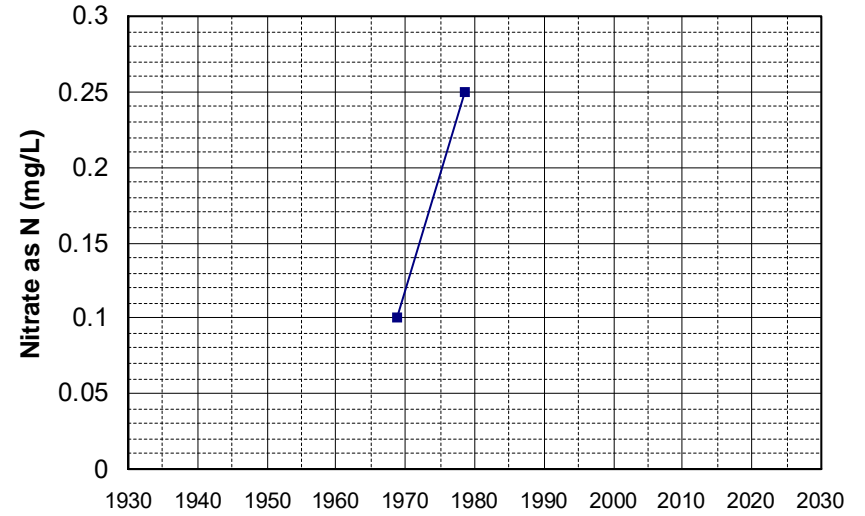
Well Name: 14N10W10P001M Well Depth (ft): 85
Well Type: WATER SUPPLY, OTHER # of Measurements: 2
Source: DWR Period of Record: 1968 - 1977
Depth Zone: Upper Trend Since 2000: Insufficient Data



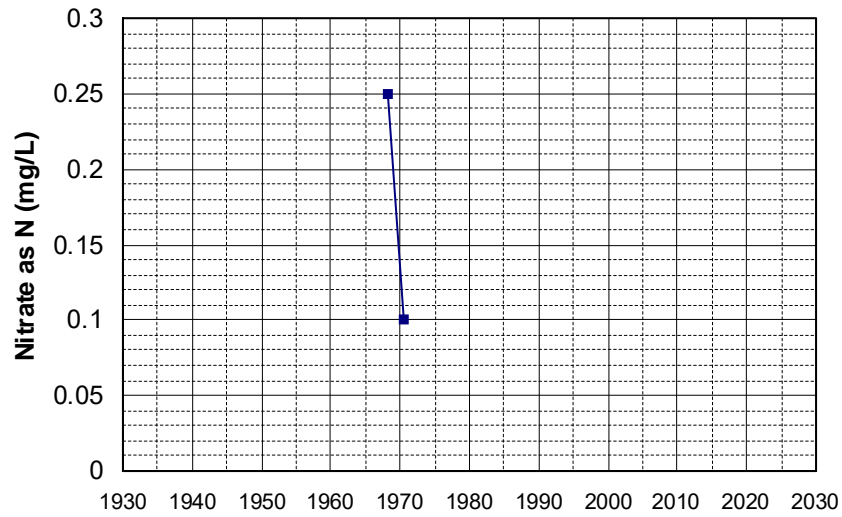
Well Name: 15N04E21D001M Well Depth (ft): 160
Well Type: WATER SUPPLY, OTHER # of Measurements: 2
Source: DWR Period of Record: 1968 - 1978
Depth Zone: Upper Trend Since 2000: Insufficient Data



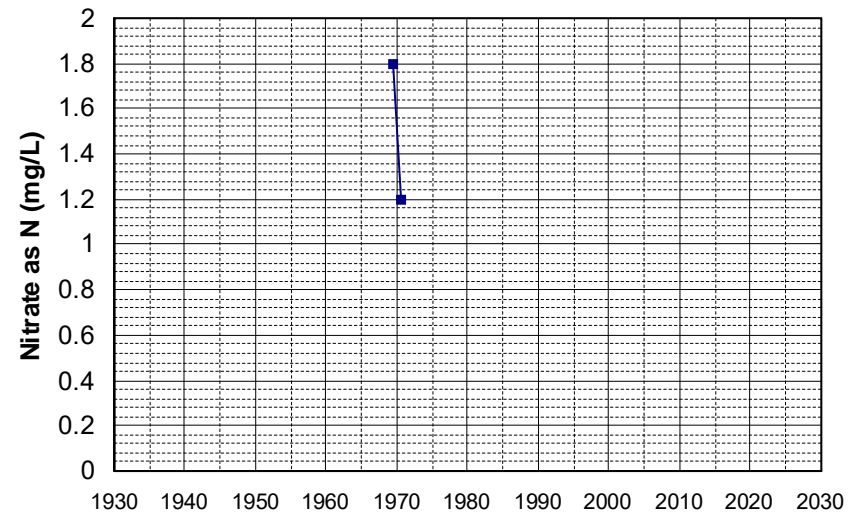
Well Name: 15N10W13A002M Well Depth (ft): 120
Well Type: WATER SUPPLY, OTHER # of Measurements: 2
Source: DWR Period of Record: 1968 - 1978
Depth Zone: Upper Trend Since 2000: Insufficient Data



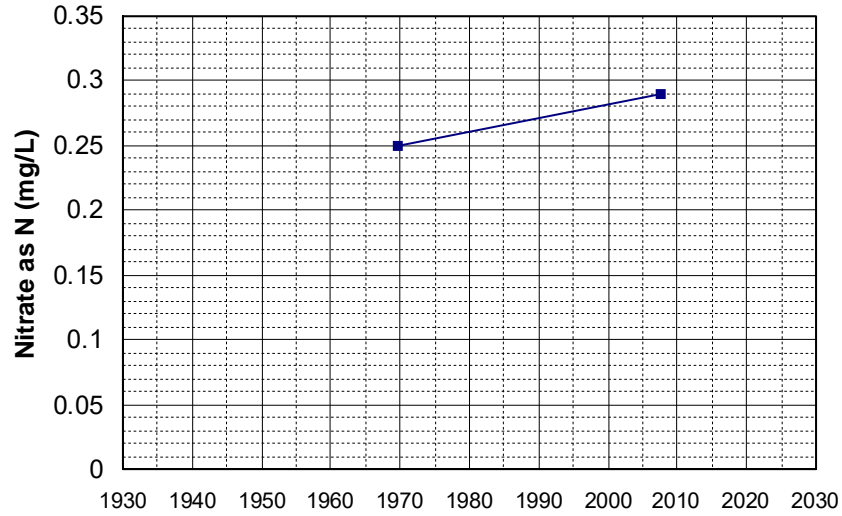
Well Name: 23N14E26H001M Well Depth (ft): 182
Well Type: WATER SUPPLY, OTHER # of Measurements: 2
Source: DWR Period of Record: 1968 - 1970
Depth Zone: Upper Trend Since 2000: Insufficient Data



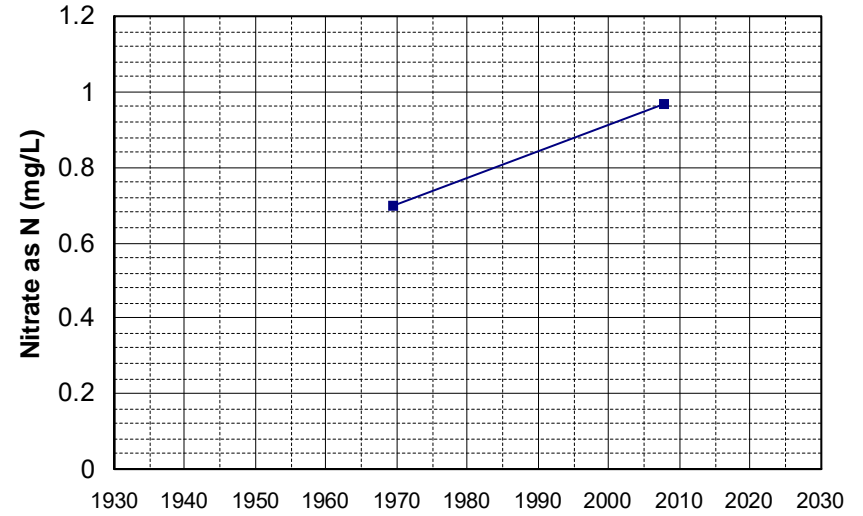
Well Name: 05N01E36A001M Well Depth (ft): 38
Well Type: WATER SUPPLY, OTHER # of Measurements: 2
Source: DWR Period of Record: 1969 - 1970
Depth Zone: Upper Trend Since 2000: Insufficient Data



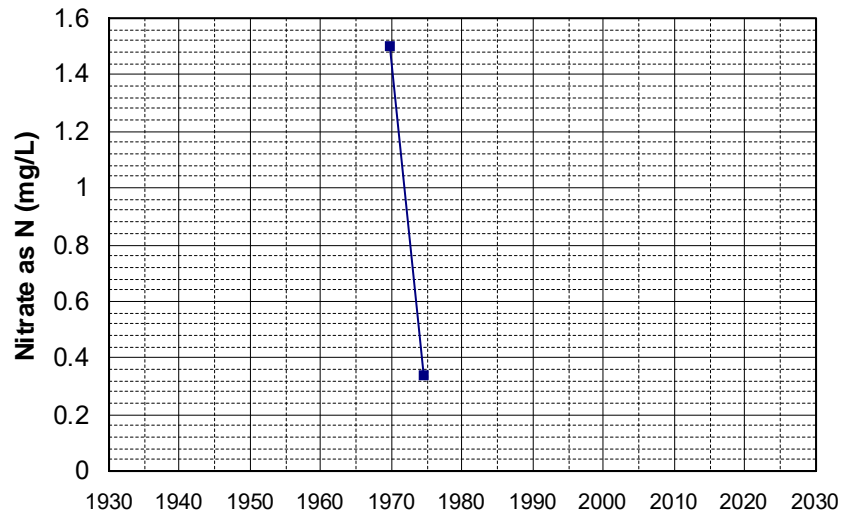
Well Name: 10N07W03L004M Well Depth (ft): 115
Well Type: WATER SUPPLY, OTHER # of Measurements: 2
Source: DWR Period of Record: 1969 - 2007
Depth Zone: Upper Trend Since 2000: Insufficient Data



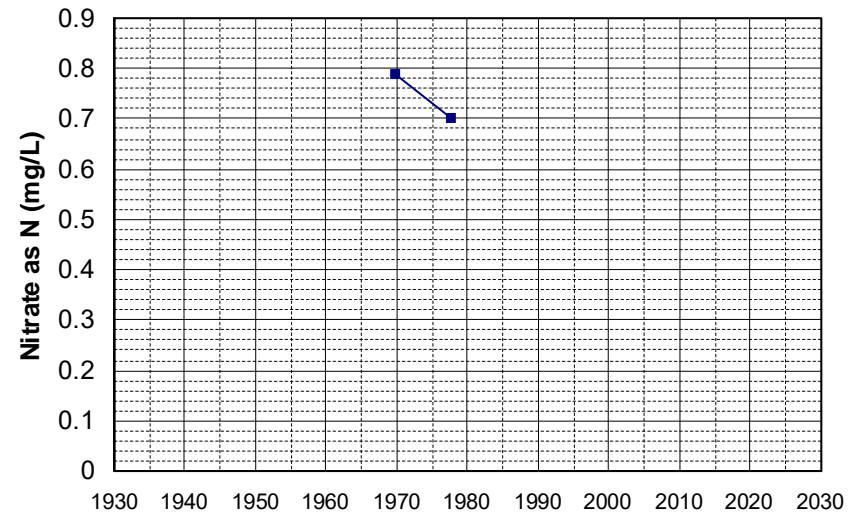
Well Name: 11N06W19P002M Well Depth (ft): 60
Well Type: WATER SUPPLY, OTHER # of Measurements: 2
Source: DWR Period of Record: 1969 - 2007
Depth Zone: Upper Trend Since 2000: Insufficient Data



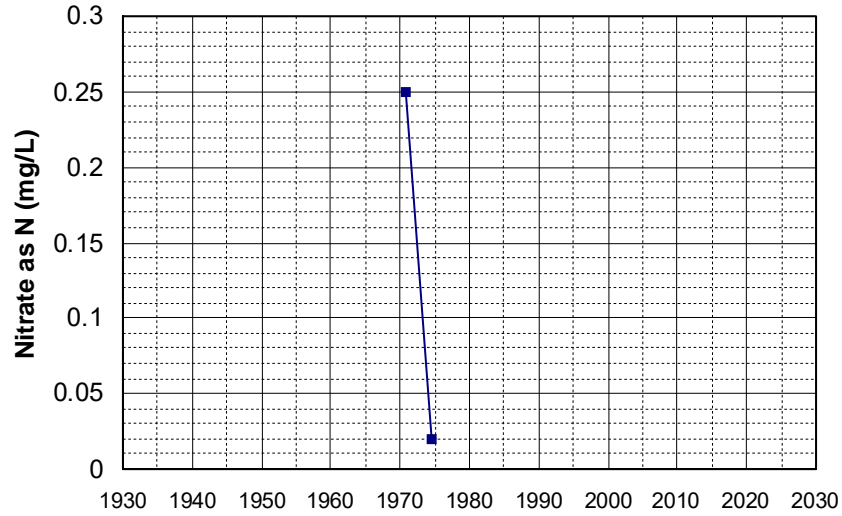
Well Name: 12N01W21A001M Well Depth (ft): 240
Well Type: WATER SUPPLY, OTHER # of Measurements: 2
Source: DWR Period of Record: 1969 - 1974
Depth Zone: Upper Trend Since 2000: Insufficient Data



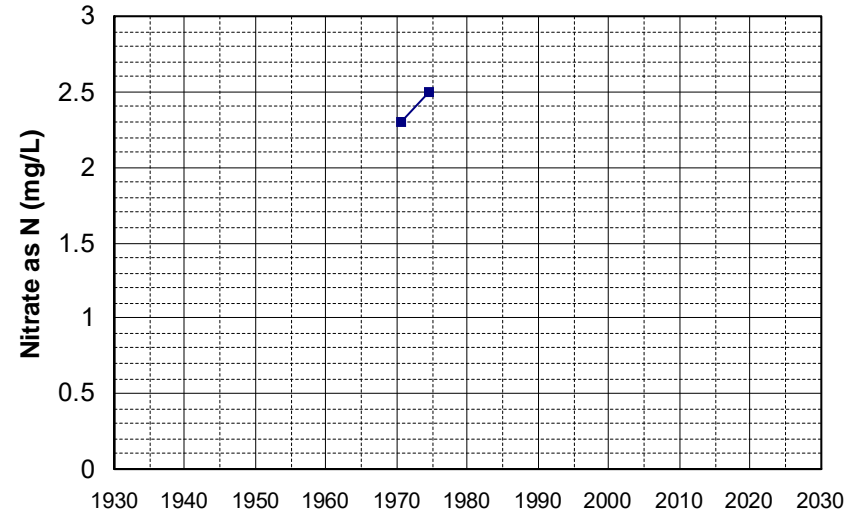
Well Name: 14N09W32J003M Well Depth (ft): 150
Well Type: WATER SUPPLY, OTHER # of Measurements: 2
Source: DWR Period of Record: 1969 - 1977
Depth Zone: Upper Trend Since 2000: Insufficient Data



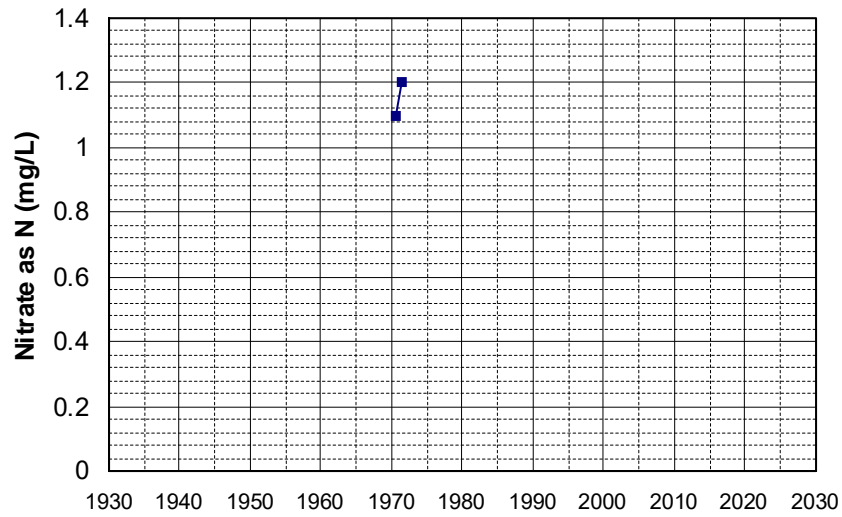
Well Name: 05N05E10C002M Well Depth (ft): 132
Well Type: WATER SUPPLY, OTHER # of Measurements: 2
Source: DWR Period of Record: 1970 - 1974
Depth Zone: Upper Trend Since 2000: Insufficient Data



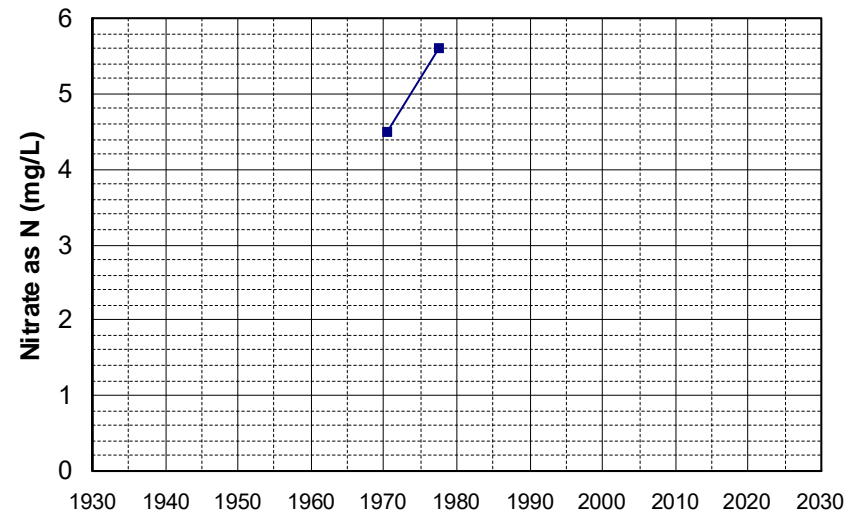
Well Name: 08N06E28P004M Well Depth (ft): 182
Well Type: WATER SUPPLY, OTHER # of Measurements: 2
Source: DWR Period of Record: 1970 - 1974
Depth Zone: Upper Trend Since 2000: Insufficient Data



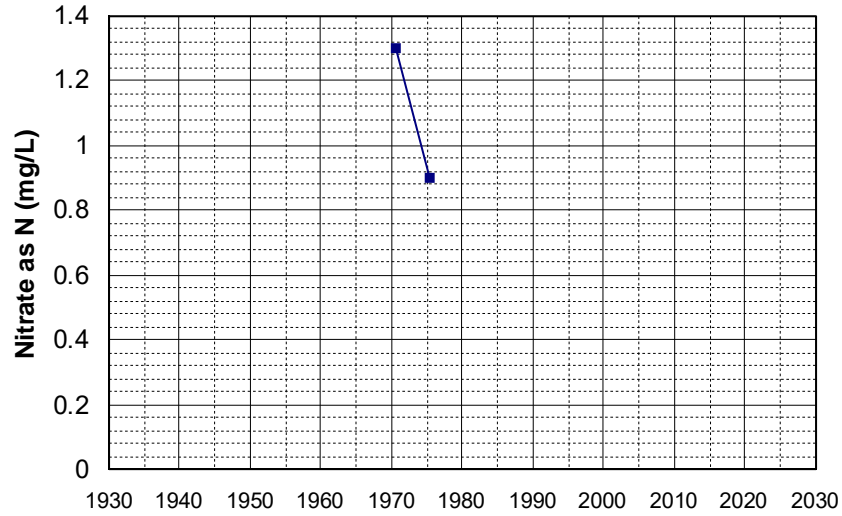
Well Name: 10N05E14Q002M Well Depth (ft): 225
Well Type: WATER SUPPLY, OTHER # of Measurements: 2
Source: DWR Period of Record: 1970 - 1971
Depth Zone: Upper Trend Since 2000: Insufficient Data



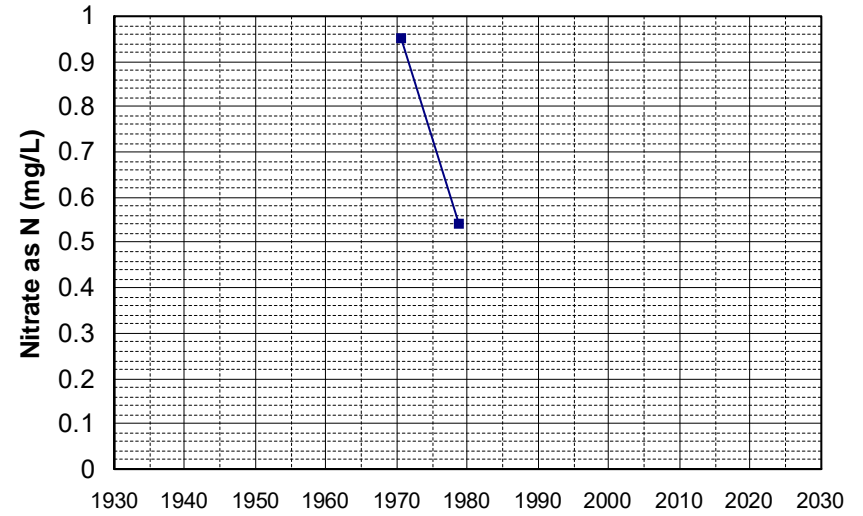
Well Name: 13N09W02G003M Well Depth (ft): 70
Well Type: WATER SUPPLY, OTHER # of Measurements: 2
Source: DWR Period of Record: 1970 - 1977
Depth Zone: Upper Trend Since 2000: Insufficient Data



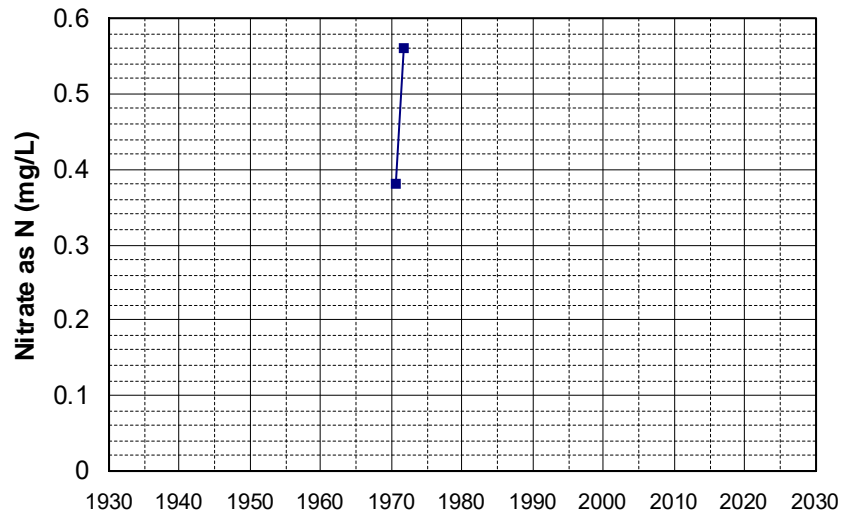
Well Name: 13N09W16D003M Well Depth (ft): 122
Well Type: WATER SUPPLY, OTHER # of Measurements: 2
Source: DWR Period of Record: 1970 - 1975
Depth Zone: Upper Trend Since 2000: Insufficient Data



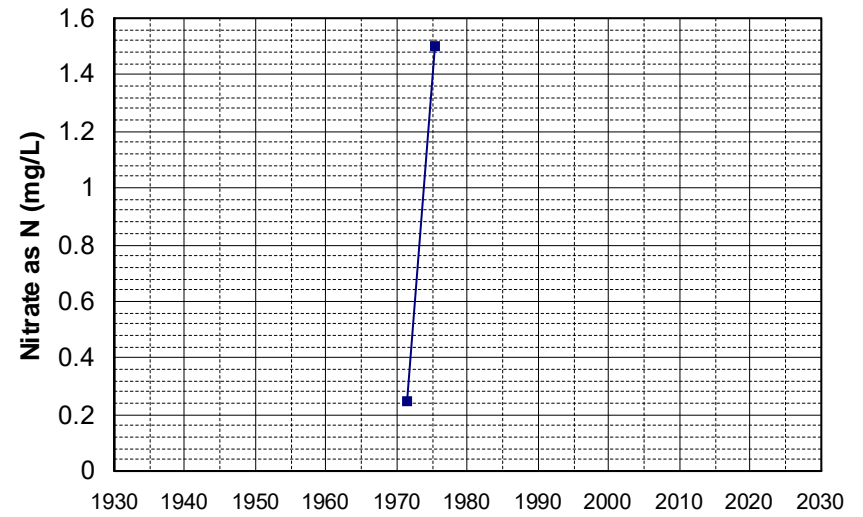
Well Name: 16N04E27F002M Well Depth (ft): 100
Well Type: WATER SUPPLY, OTHER # of Measurements: 2
Source: DWR Period of Record: 1970 - 1978
Depth Zone: Upper Trend Since 2000: Insufficient Data



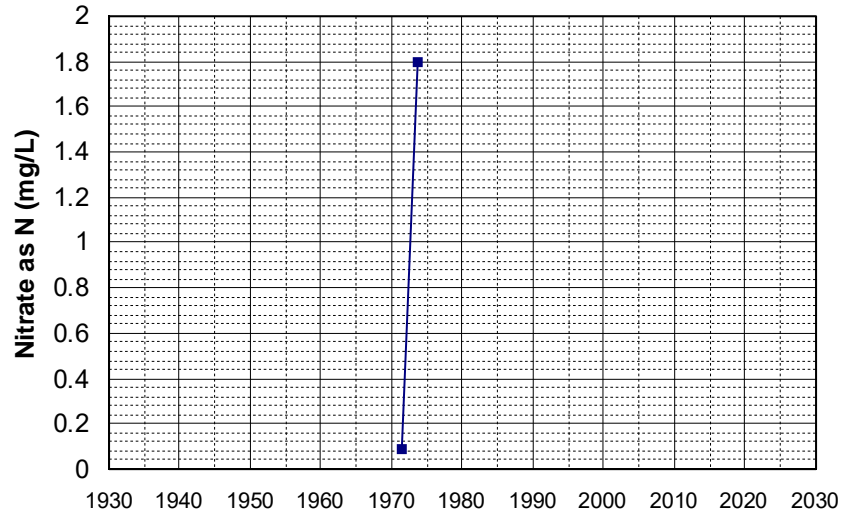
Well Name: 19N01W07B003M Well Depth (ft): 152
Well Type: WATER SUPPLY, OTHER # of Measurements: 2
Source: DWR Period of Record: 1970 - 1971
Depth Zone: Upper Trend Since 2000: Insufficient Data



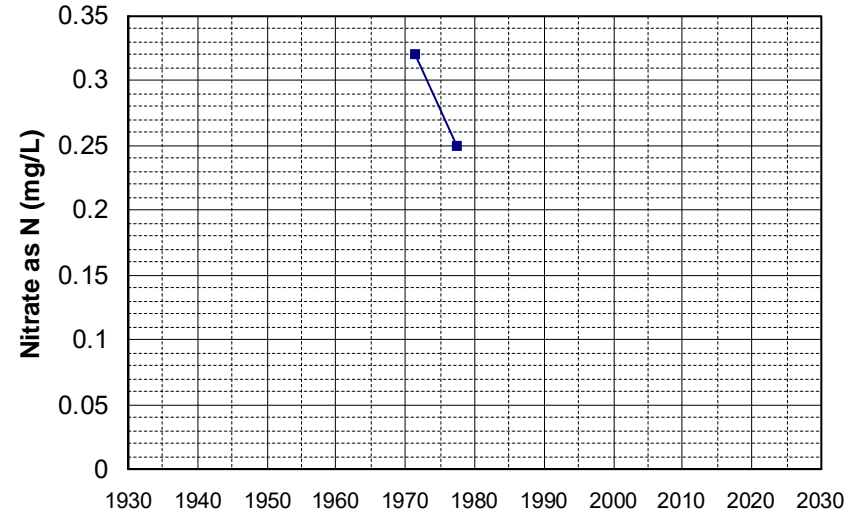
Well Name: 13N09W05D003M Well Depth (ft): 97
Well Type: WATER SUPPLY, OTHER # of Measurements: 2
Source: DWR Period of Record: 1971 - 1975
Depth Zone: Upper Trend Since 2000: Insufficient Data



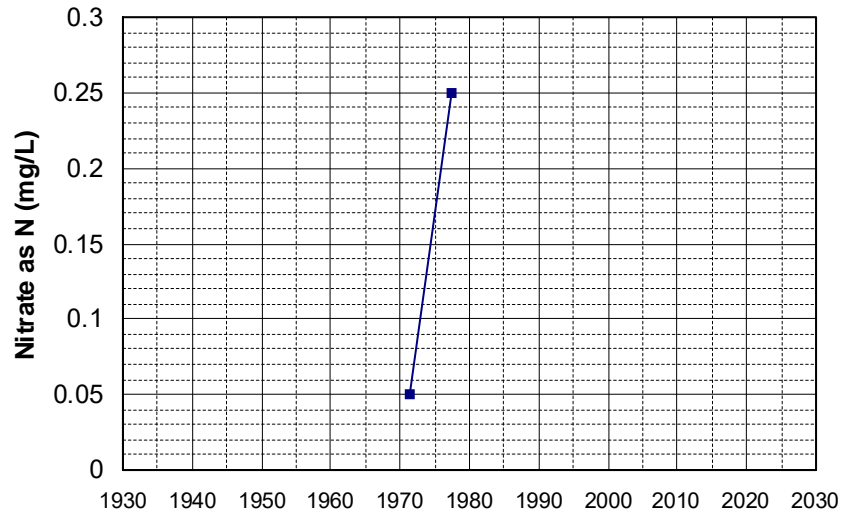
Well Name: 14N10W10Q002M Well Depth (ft): 70
Well Type: WATER SUPPLY, OTHER # of Measurements: 2
Source: DWR Period of Record: 1971 - 1973
Depth Zone: Upper Trend Since 2000: Insufficient Data



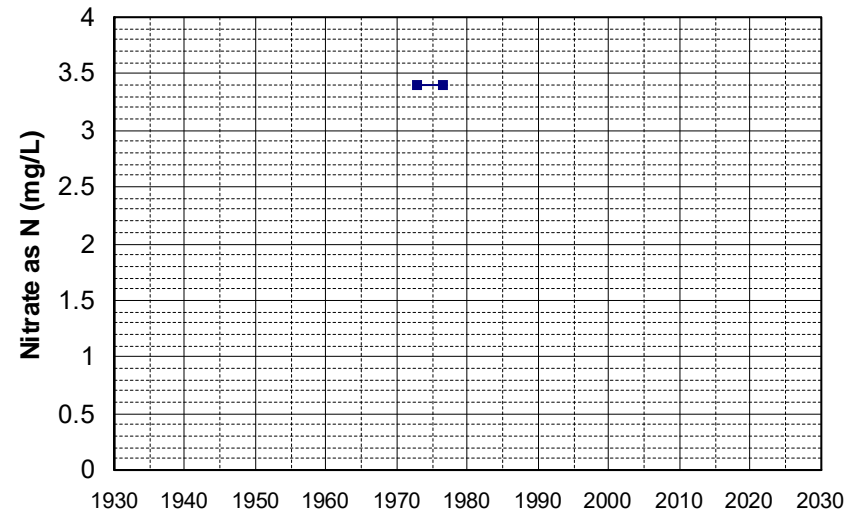
Well Name: 15N09W06Q001M Well Depth (ft): 163
Well Type: WATER SUPPLY, OTHER # of Measurements: 2
Source: DWR Period of Record: 1971 - 1977
Depth Zone: Upper Trend Since 2000: Insufficient Data



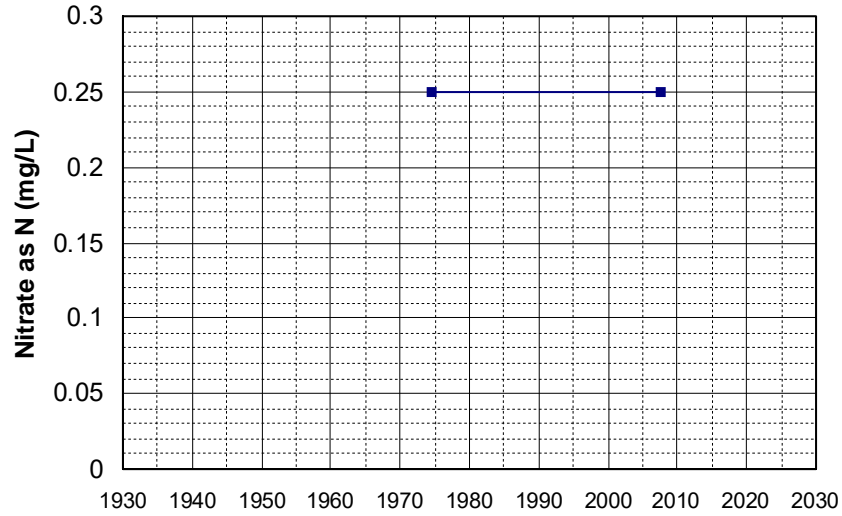
Well Name: 16N01W19F003M Well Depth (ft): 110
Well Type: WATER SUPPLY, OTHER # of Measurements: 2
Source: DWR Period of Record: 1971 - 1977
Depth Zone: Upper Trend Since 2000: Insufficient Data



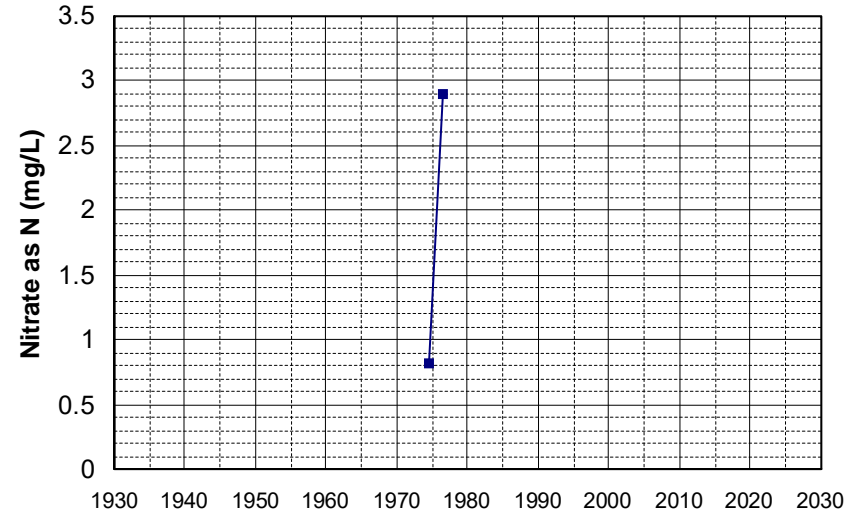
Well Name: 15N10W09L001M Well Depth (ft): 120
Well Type: WATER SUPPLY, OTHER # of Measurements: 2
Source: DWR Period of Record: 1972 - 1976
Depth Zone: Upper Trend Since 2000: Insufficient Data



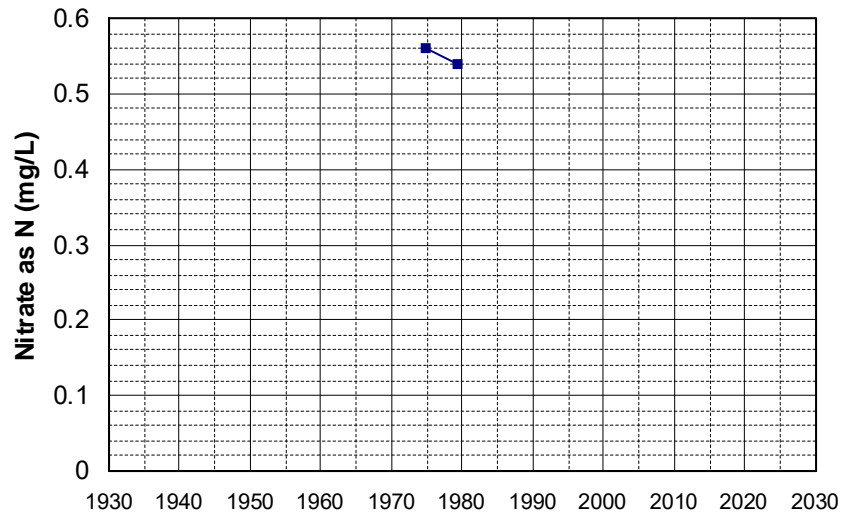
Well Name: 10N07W03M001M Well Depth (ft): 226
Well Type: WATER SUPPLY, OTHER # of Measurements: 2
Source: DWR Period of Record: 1974 - 2007
Depth Zone: Upper Trend Since 2000: Insufficient Data



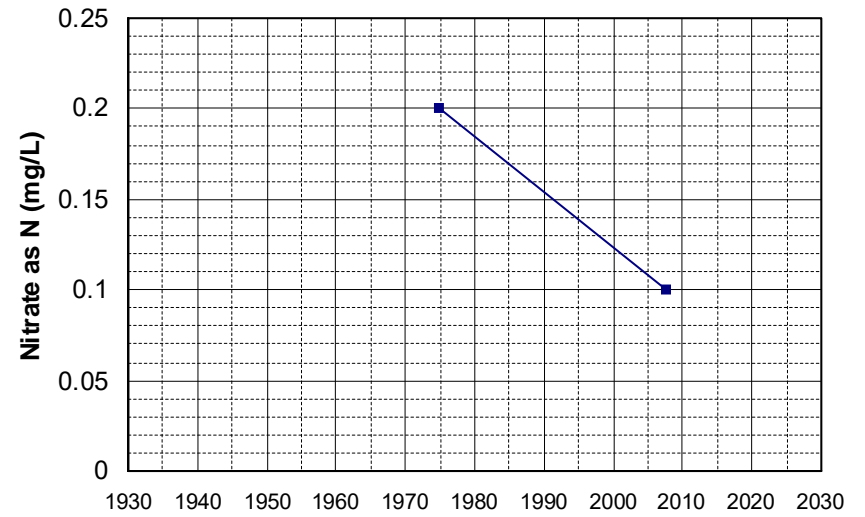
Well Name: 25N05W27C001M Well Depth (ft): 160
Well Type: WATER SUPPLY, OTHER # of Measurements: 2
Source: DWR Period of Record: 1974 - 1976
Depth Zone: Upper Trend Since 2000: Insufficient Data



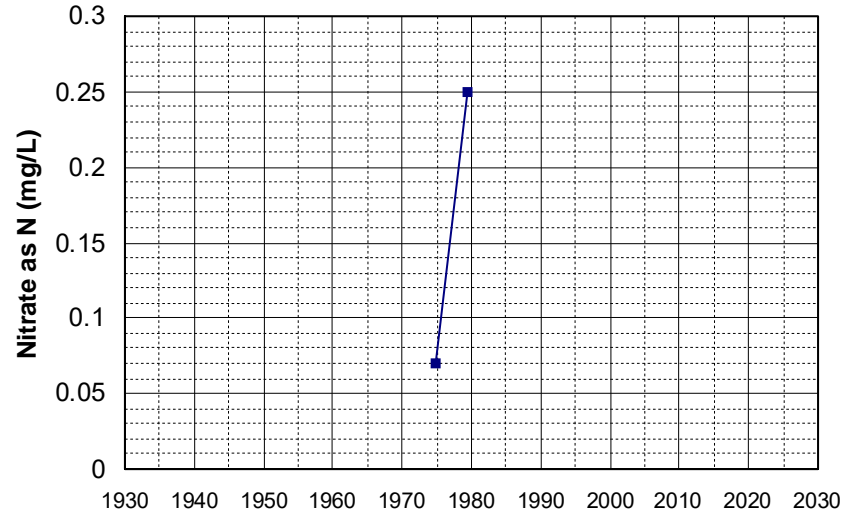
Well Name: 27N08E03E001M Well Depth (ft): 124
Well Type: WATER SUPPLY, OTHER # of Measurements: 2
Source: DWR Period of Record: 1974 - 1979
Depth Zone: Upper Trend Since 2000: Insufficient Data



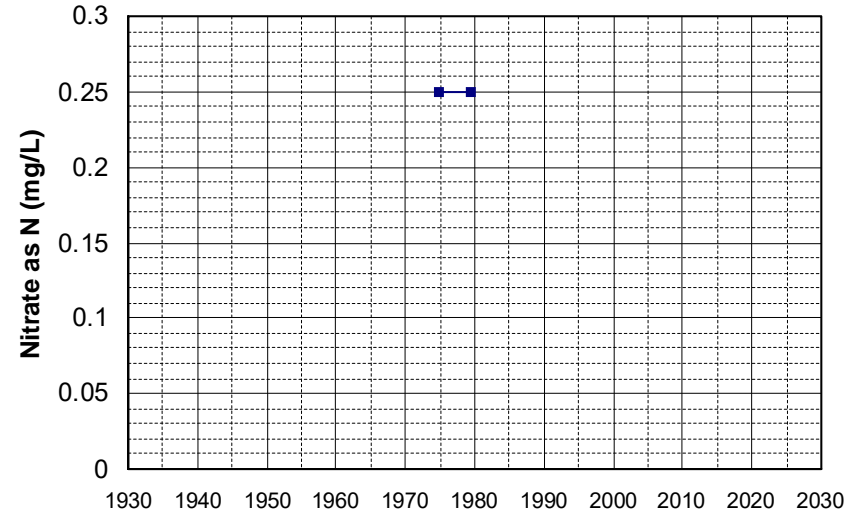
Well Name: 27N08E18J001M Well Depth (ft): 240
Well Type: WATER SUPPLY, OTHER # of Measurements: 2
Source: DWR Period of Record: 1974 - 2007
Depth Zone: Upper Trend Since 2000: Insufficient Data



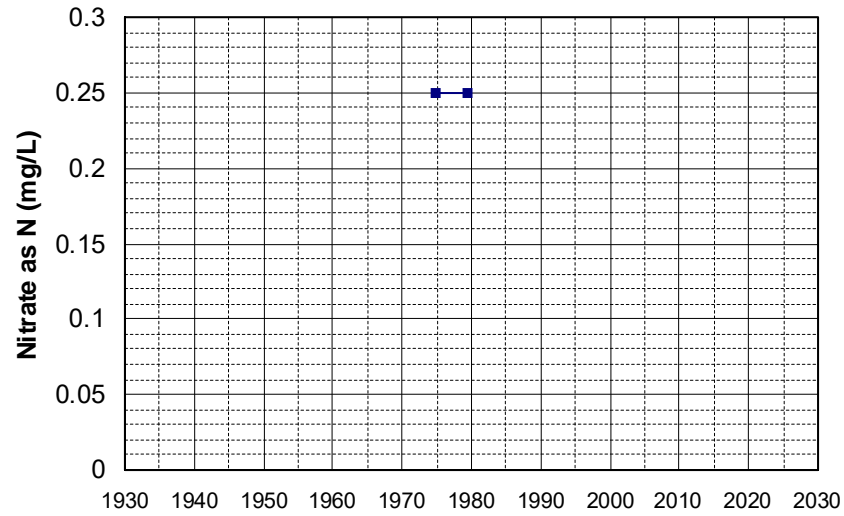
Well Name: 28N07E03N01 M
Well Type: WATER SUPPLY, OTHER
Source: DWR
Depth Zone: Upper
Well Depth (ft): 126
of Measurements: 2
Period of Record: 1974 - 1979
Trend Since 2000: Insufficient Data



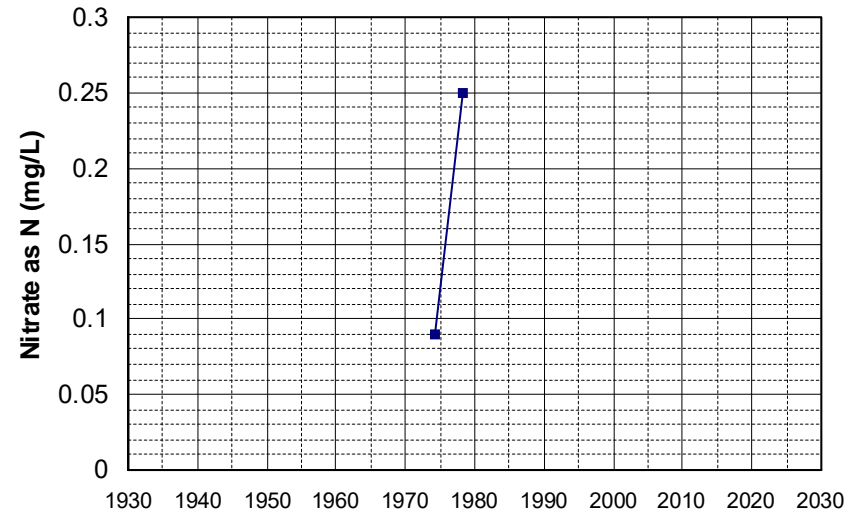
Well Name: 28N07E05M001M
Well Type: WATER SUPPLY, OTHER
Source: DWR
Depth Zone: Upper
Well Depth (ft): 145
of Measurements: 2
Period of Record: 1974 - 1979
Trend Since 2000: Insufficient Data



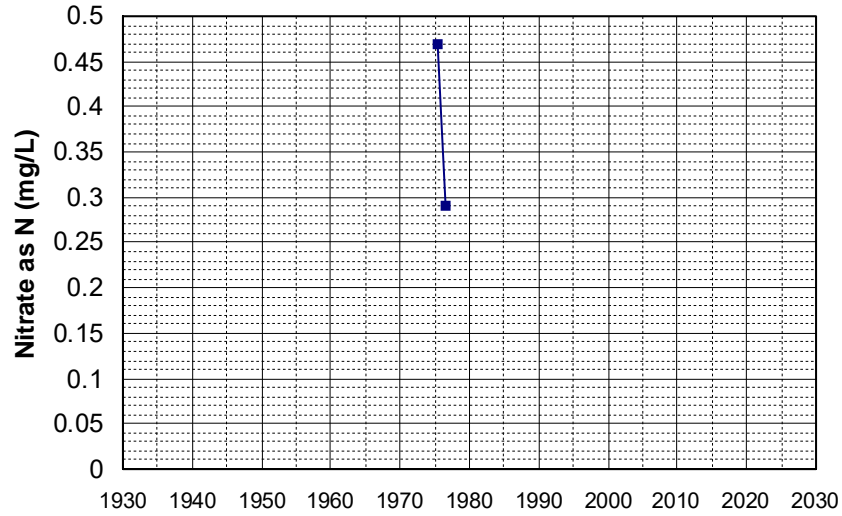
Well Name: 28N08E21K002M
Well Type: WATER SUPPLY, OTHER
Source: DWR
Depth Zone: Upper
Well Depth (ft): 95
of Measurements: 2
Period of Record: 1974 - 1979
Trend Since 2000: Insufficient Data



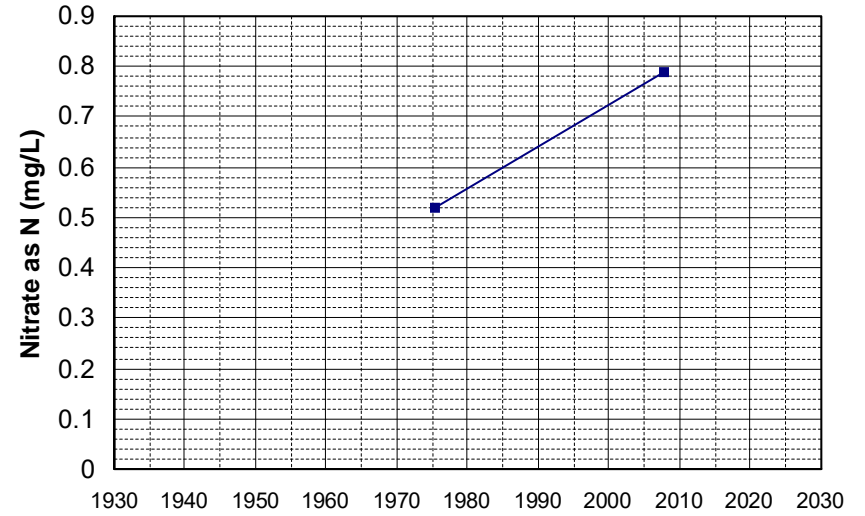
Well Name: 35N03E20Q001M
Well Type: WATER SUPPLY, OTHER
Source: DWR
Depth Zone: Upper
Well Depth (ft): 260
of Measurements: 2
Period of Record: 1974 - 1978
Trend Since 2000: Insufficient Data



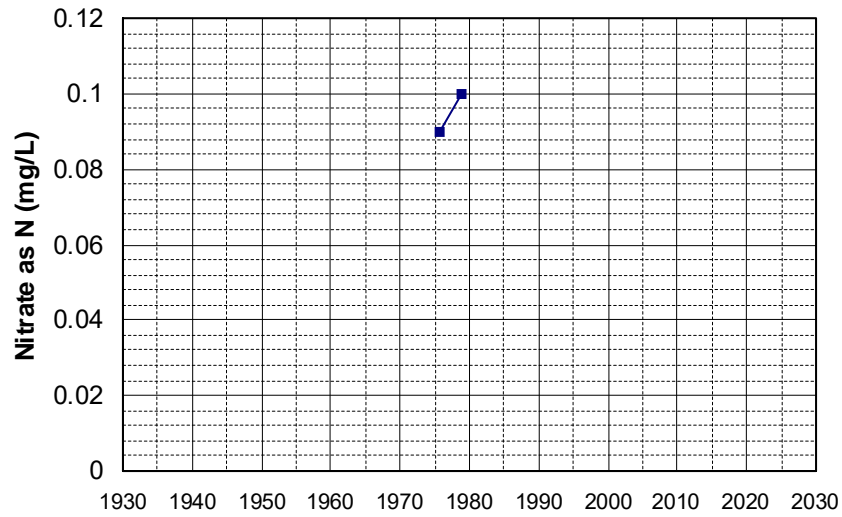
Well Name: 05N05E18R003M Well Depth (ft): 132
Well Type: WATER SUPPLY, OTHER # of Measurements: 2
Source: DWR Period of Record: 1975 - 1976
Depth Zone: Upper Trend Since 2000: Insufficient Data



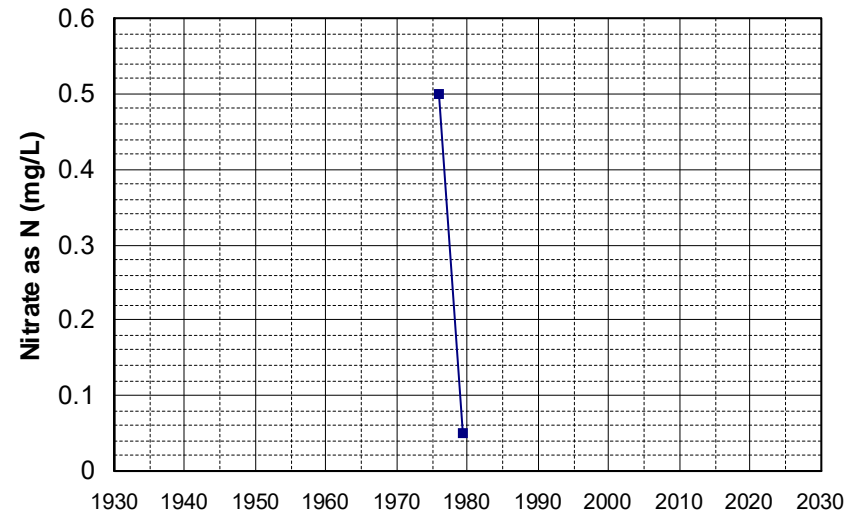
Well Name: 11N07W35E001M Well Depth (ft): 151
Well Type: WATER SUPPLY, OTHER # of Measurements: 2
Source: DWR Period of Record: 1975 - 2007
Depth Zone: Upper Trend Since 2000: Insufficient Data



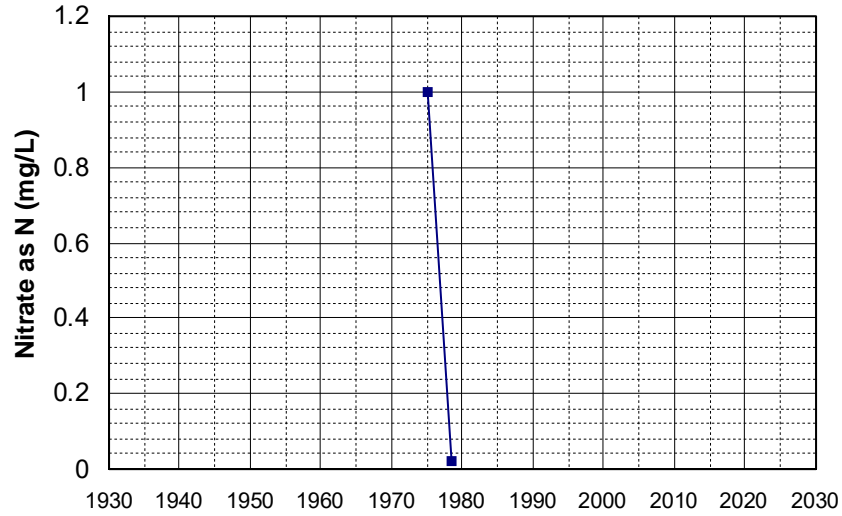
Well Name: 24N10E18M001M Well Depth (ft): 190
Well Type: WATER SUPPLY, OTHER # of Measurements: 2
Source: DWR Period of Record: 1975 - 1978
Depth Zone: Upper Trend Since 2000: Insufficient Data



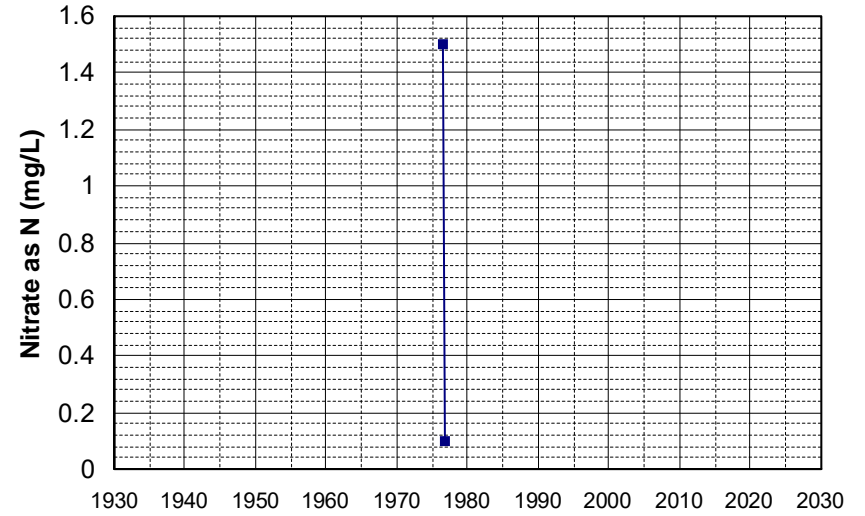
Well Name: 28N08E16B001SM Well Depth (ft): 235
Well Type: WATER SUPPLY, OTHER # of Measurements: 2
Source: DWR Period of Record: 1975 - 1979
Depth Zone: Upper Trend Since 2000: Insufficient Data



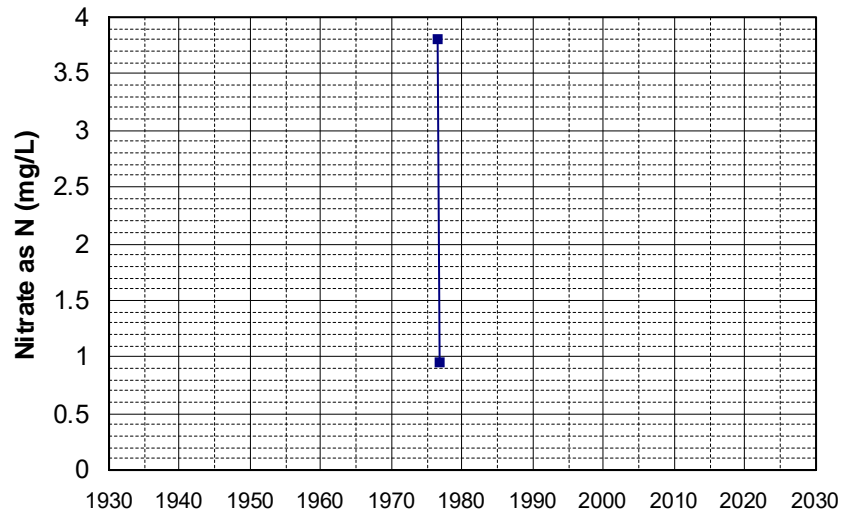
Well Name: 39N04W13H001M Well Depth (ft): 200
Well Type: WATER SUPPLY, OTHER # of Measurements: 2
Source: DWR Period of Record: 1975 - 1978
Depth Zone: Upper Trend Since 2000: Insufficient Data



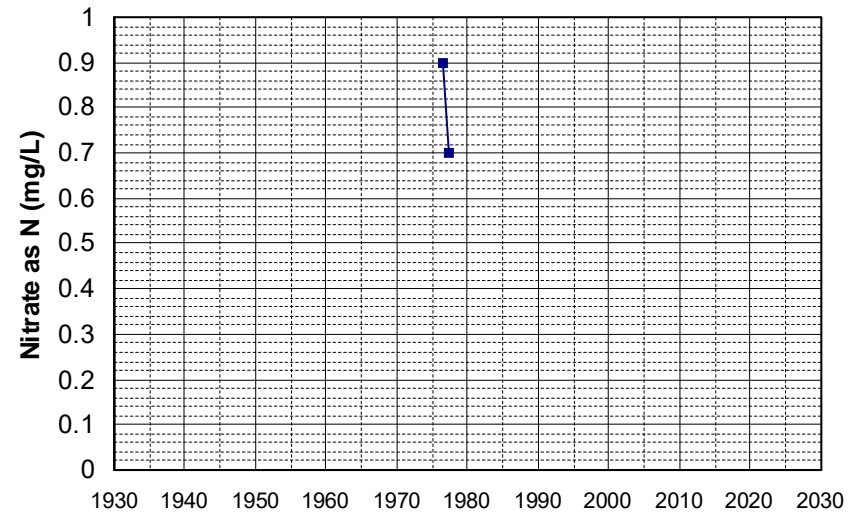
Well Name: 05N05E17F001M Well Depth (ft): 132
Well Type: WATER SUPPLY, OTHER # of Measurements: 2
Source: DWR Period of Record: 1976
Depth Zone: Upper Trend Since 2000: Insufficient Data



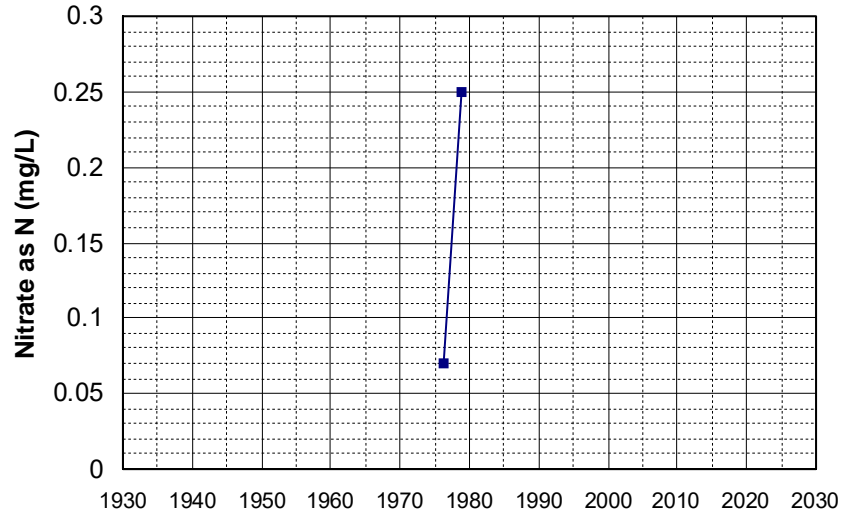
Well Name: 05N05E20K001M Well Depth (ft): 132
Well Type: WATER SUPPLY, OTHER # of Measurements: 2
Source: DWR Period of Record: 1976
Depth Zone: Upper Trend Since 2000: Insufficient Data



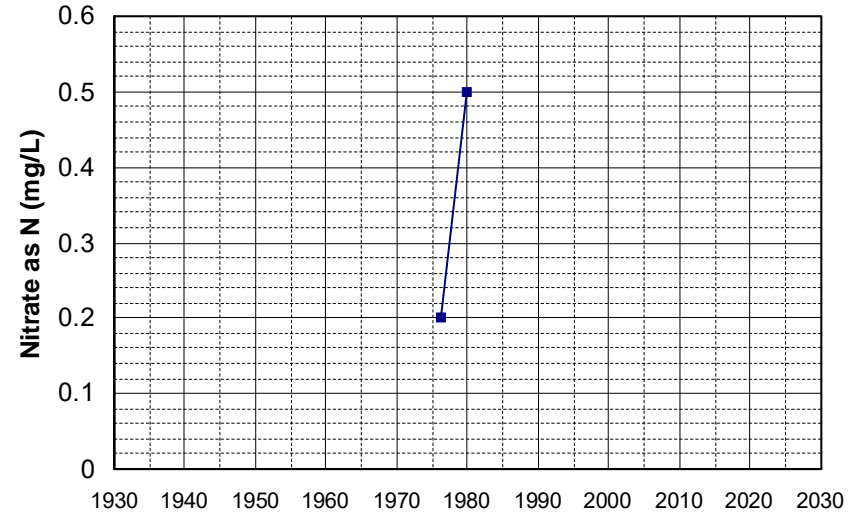
Well Name: 15N04E07Q001M Well Depth (ft): 136
Well Type: WATER SUPPLY, OTHER # of Measurements: 2
Source: DWR Period of Record: 1976 - 1977
Depth Zone: Upper Trend Since 2000: Insufficient Data



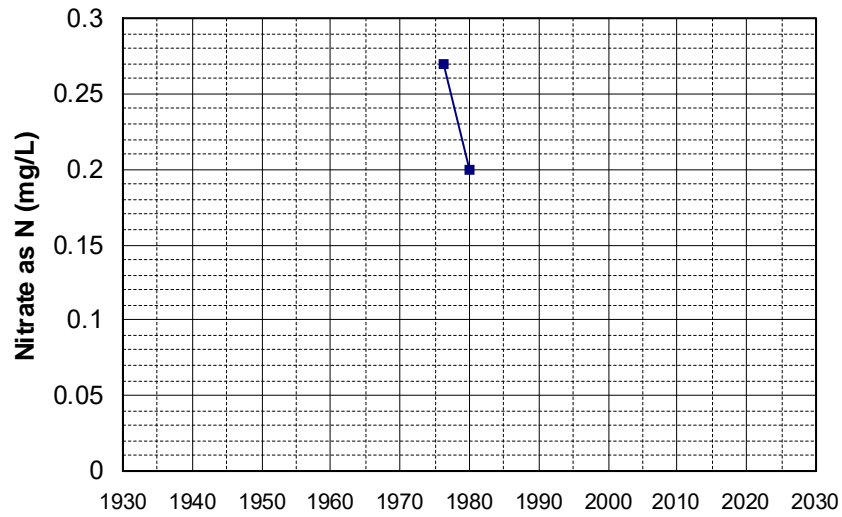
Well Name: 24N10E18P001M Well Depth (ft): 190
Well Type: WATER SUPPLY, OTHER # of Measurements: 2
Source: DWR Period of Record: 1976 - 1978
Depth Zone: Upper Trend Since 2000: Insufficient Data



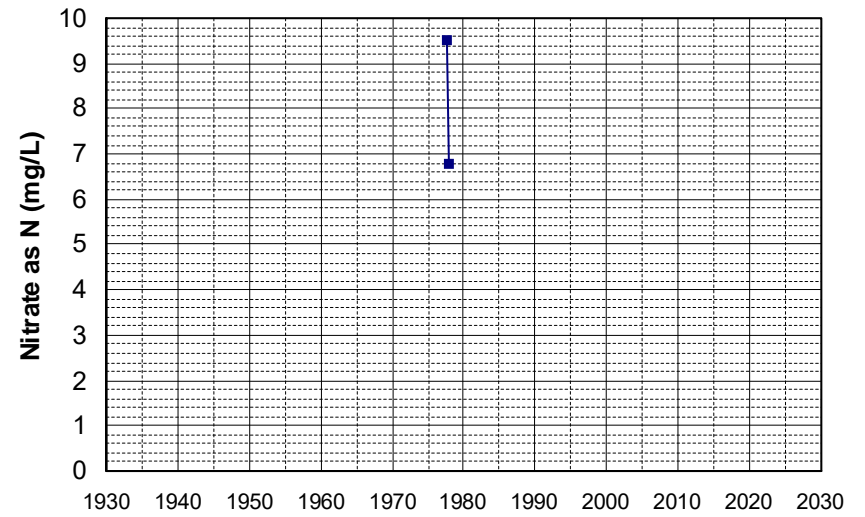
Well Name: 28N07E25L001M Well Depth (ft): 162
Well Type: WATER SUPPLY, OTHER # of Measurements: 2
Source: DWR Period of Record: 1976 - 1979
Depth Zone: Upper Trend Since 2000: Insufficient Data



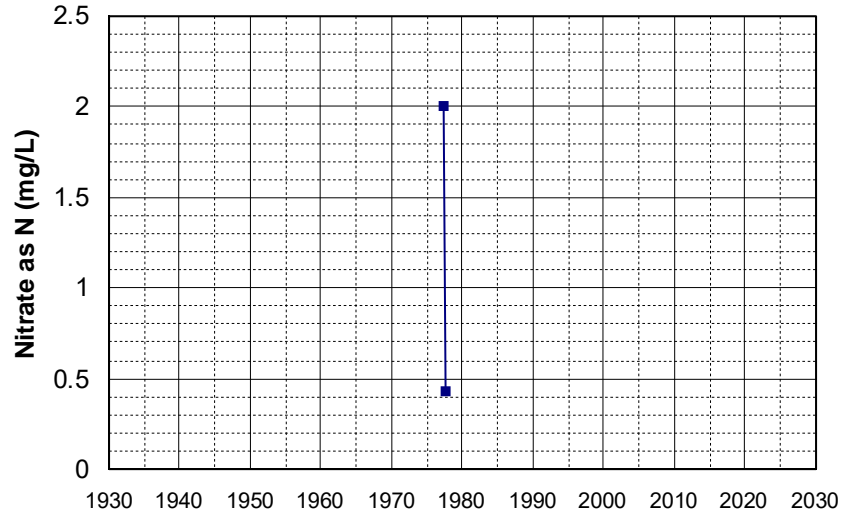
Well Name: 28N07E25L002M Well Depth (ft): 162
Well Type: WATER SUPPLY, OTHER # of Measurements: 2
Source: DWR Period of Record: 1976 - 1979
Depth Zone: Upper Trend Since 2000: Insufficient Data



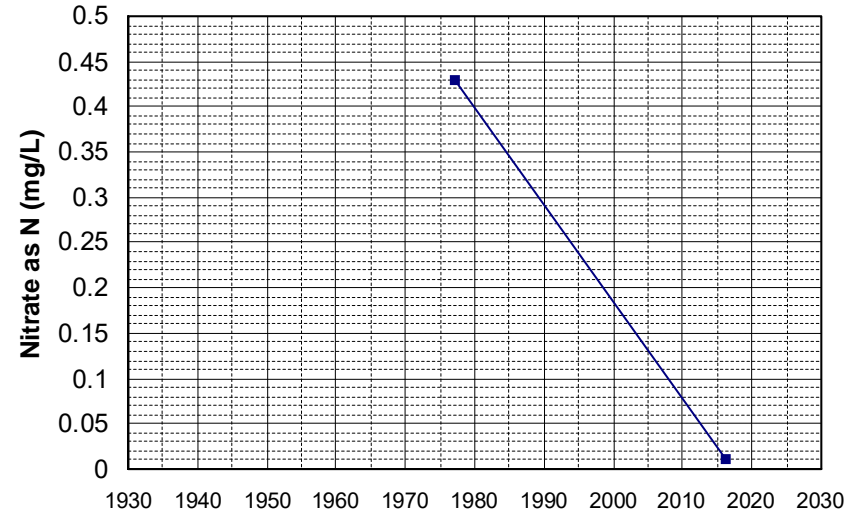
Well Name: 05N05E20E003M Well Depth (ft): 132
Well Type: WATER SUPPLY, OTHER # of Measurements: 2
Source: DWR Period of Record: 1977
Depth Zone: Upper Trend Since 2000: Insufficient Data



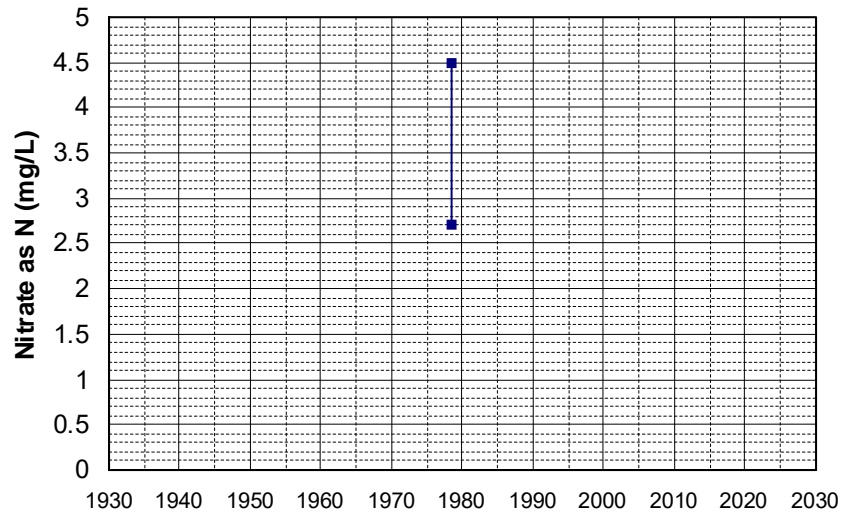
Well Name: 05N05E20G001M Well Depth (ft): 132
Well Type: WATER SUPPLY, OTHER # of Measurements: 2
Source: DWR Period of Record: 1977
Depth Zone: Upper Trend Since 2000: Insufficient Data



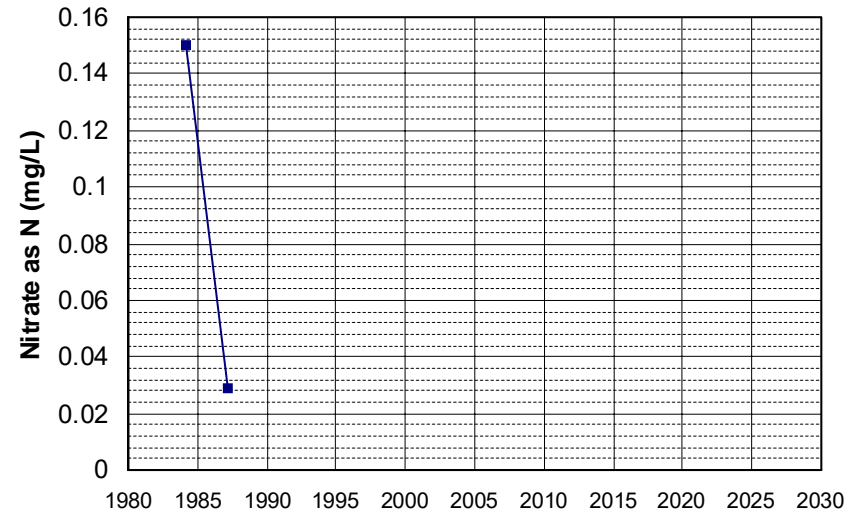
Well Name: 20N02W11A001M Well Depth (ft): 90
Well Type: WATER SUPPLY, OTHER # of Measurements: 2
Source: DWR Period of Record: 1977 - 2016
Depth Zone: Upper Trend Since 2000: Insufficient Data



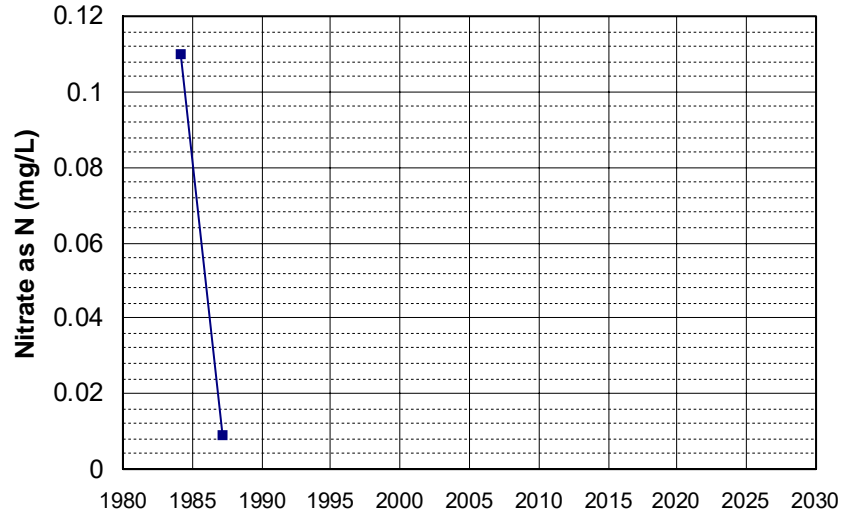
Well Name: 05N04E12A002M Well Depth (ft): 132
Well Type: WATER SUPPLY, OTHER # of Measurements: 2
Source: DWR Period of Record: 1978
Depth Zone: Upper Trend Since 2000: Insufficient Data



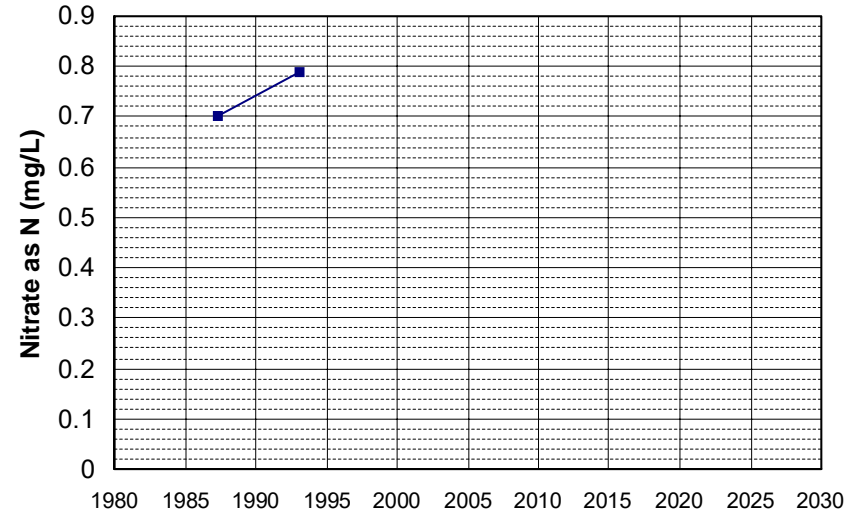
Well Name: CA0310009_004_004 Well Depth (ft): 210
Well Type: MUNICIPAL # of Measurements: 2
Source: DDW Period of Record: 1984 - 1987
Depth Zone: Upper Trend Since 2000: Insufficient Data



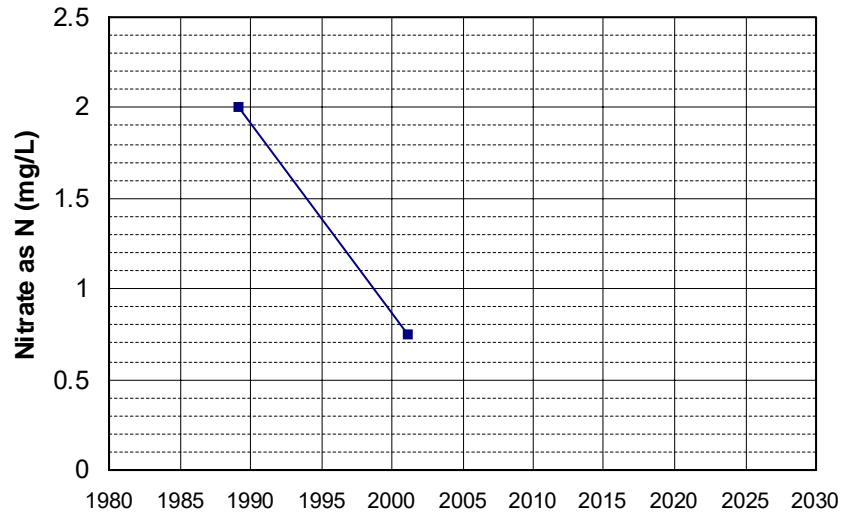
Well Name: CA0310013_004_004
Well Type: MUNICIPAL
Source: DDW
Depth Zone: Upper
Well Depth (ft): 135
of Measurements: 2
Period of Record: 1984 - 1987
Trend Since 2000: Insufficient Data



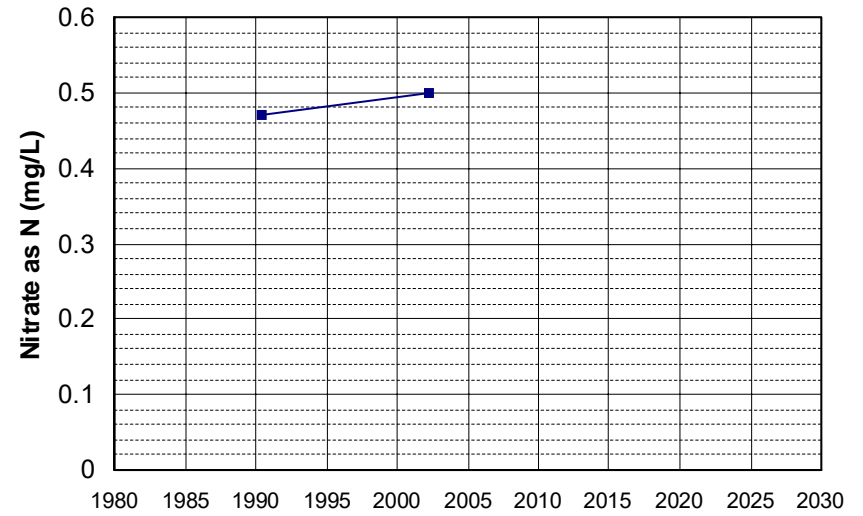
Well Name: CA3410001_006_006
Well Type: MUNICIPAL
Source: DDW
Depth Zone: Upper
Well Depth (ft): 26
of Measurements: 2
Period of Record: 1987 - 1993
Trend Since 2000: Insufficient Data



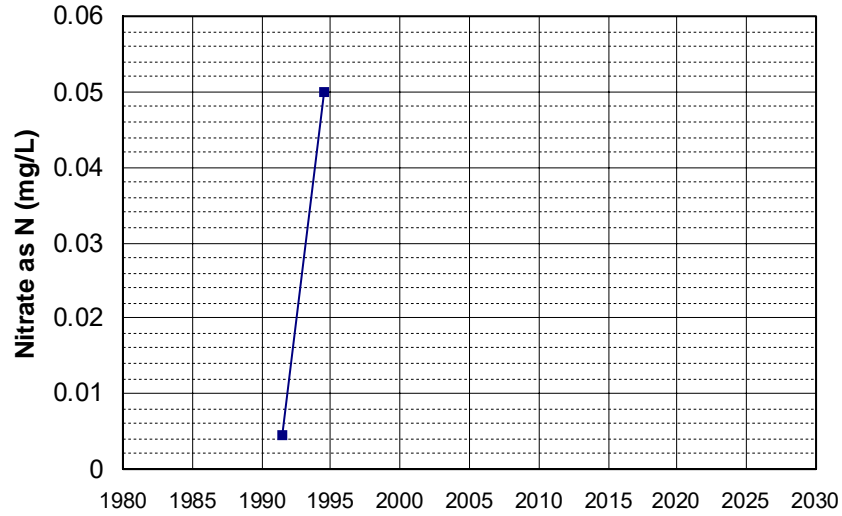
Well Name: CA5710009_006_006
Well Type: MUNICIPAL
Source: DDW
Depth Zone: Upper
Well Depth (ft): 63
of Measurements: 2
Period of Record: 1989 - 2001
Trend Since 2000: Insufficient Data



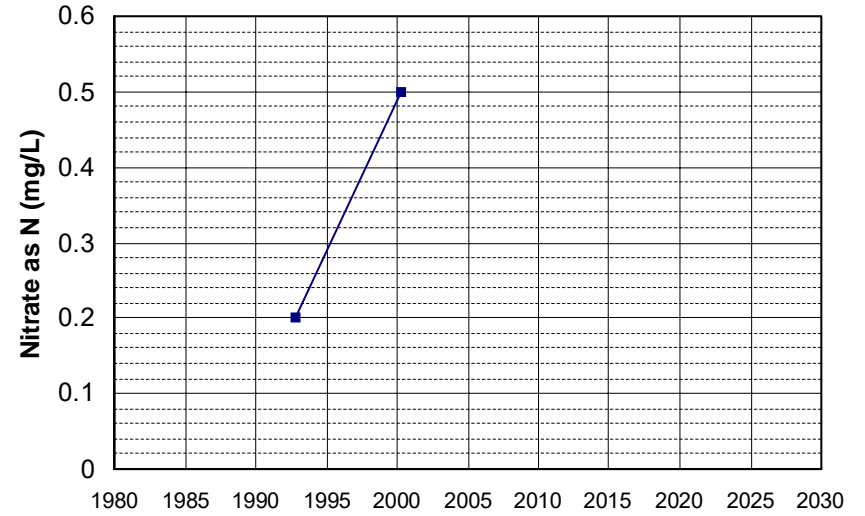
Well Name: CA0405001_010_006
Well Type: MUNICIPAL
Source: DDW
Depth Zone: Upper
Well Depth (ft): 364
of Measurements: 2
Period of Record: 1990 - 2002
Trend Since 2000: Insufficient Data



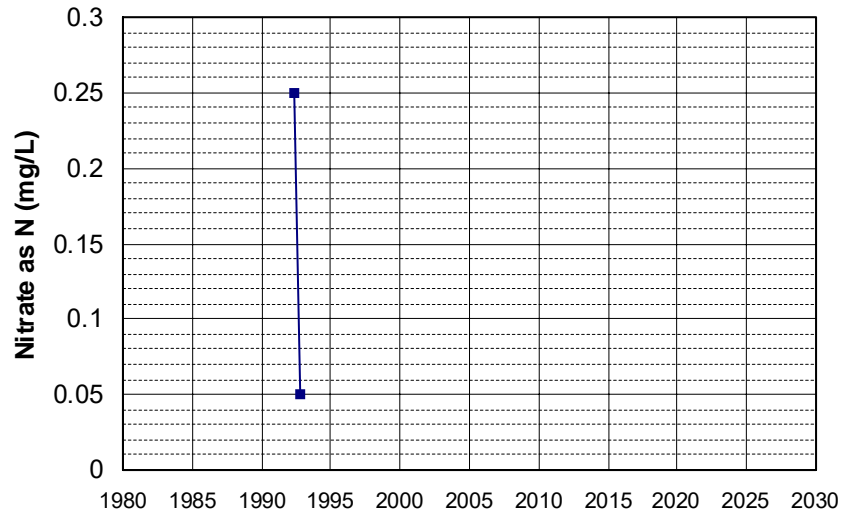
Well Name: CA0310300_001_001 Well Depth (ft): 284
Well Type: MUNICIPAL # of Measurements: 2
Source: DDW Period of Record: 1991 - 1994
Depth Zone: Upper Trend Since 2000: Insufficient Data



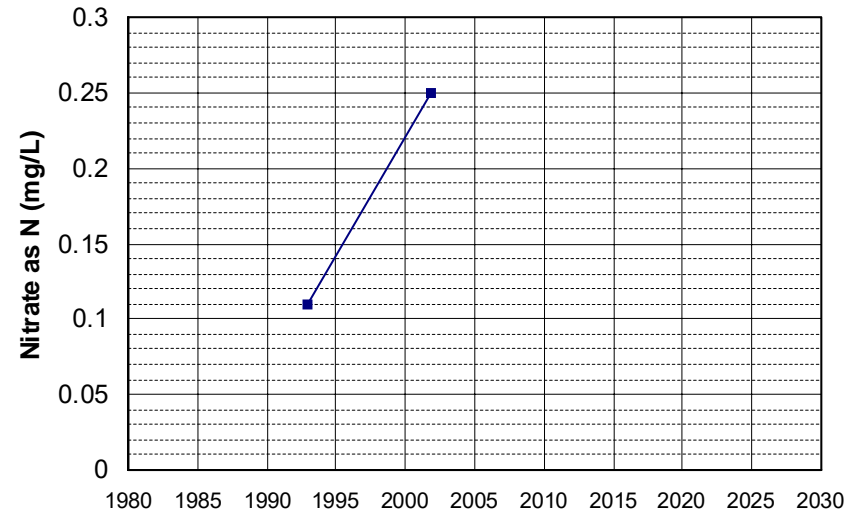
Well Name: CA1700609_001_001 Well Depth (ft): 257
Well Type: MUNICIPAL # of Measurements: 2
Source: DDW Period of Record: 1992 - 2000
Depth Zone: Upper Trend Since 2000: Insufficient Data



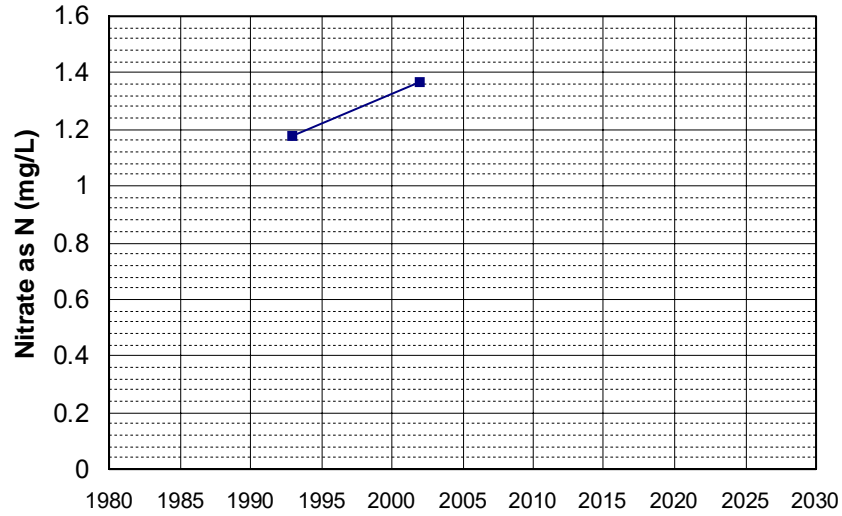
Well Name: CA4500065_001_001 Well Depth (ft): 190
Well Type: MUNICIPAL # of Measurements: 2
Source: DDW Period of Record: 1992
Depth Zone: Upper Trend Since 2000: Insufficient Data



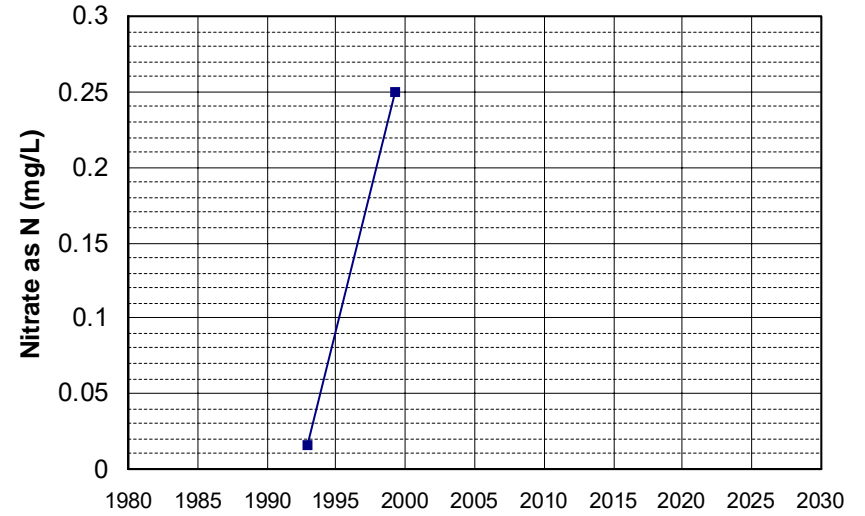
Well Name: CA4500188_001_001 Well Depth (ft): N/A
Well Type: MUNICIPAL # of Measurements: 2
Source: DDW Period of Record: 1992 - 2001
Depth Zone: Upper Trend Since 2000: Insufficient Data



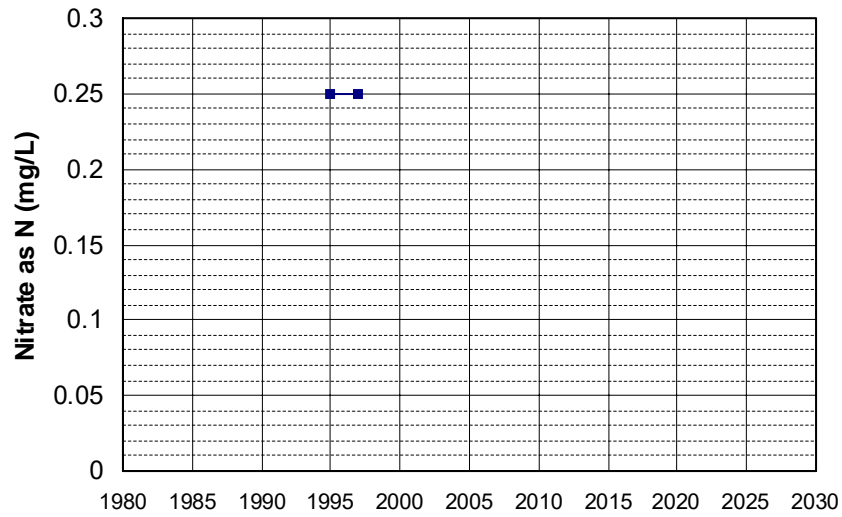
Well Name: CA4500222_001_001
Well Type: MUNICIPAL
Source: DDW
Depth Zone: Upper
Well Depth (ft): N/A
of Measurements: 2
Period of Record: 1992 - 2001
Trend Since 2000: Insufficient Data



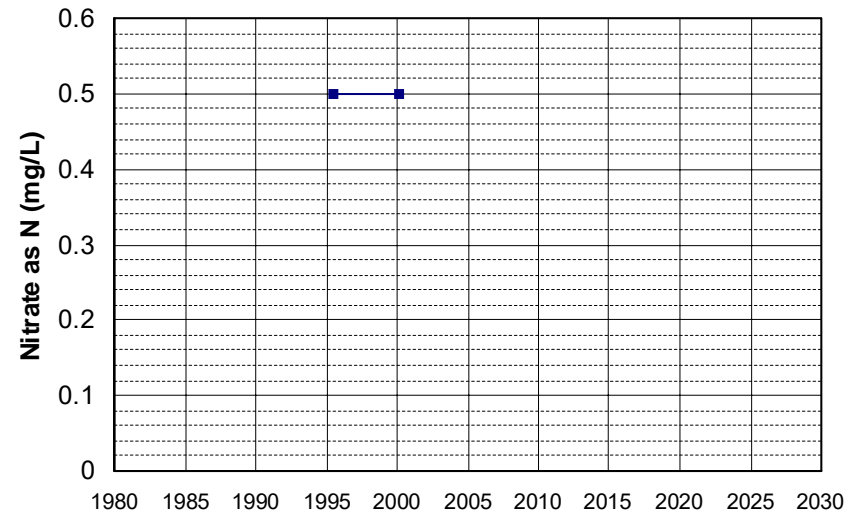
Well Name: CA4510015_002_002
Well Type: MUNICIPAL
Source: DDW
Depth Zone: Upper
Well Depth (ft): 10
of Measurements: 2
Period of Record: 1992 - 1999
Trend Since 2000: Insufficient Data



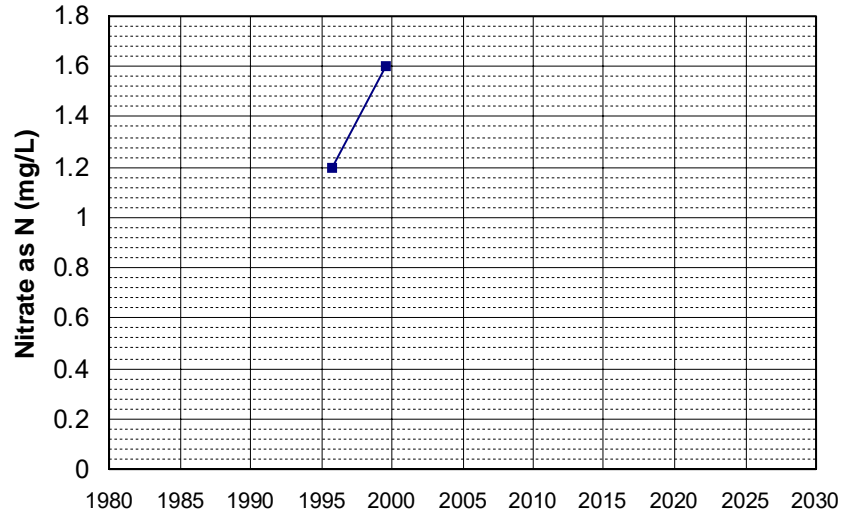
Well Name: CA1710301_001_001
Well Type: MUNICIPAL
Source: DDW
Depth Zone: Upper
Well Depth (ft): 118
of Measurements: 2
Period of Record: 1994 - 1996
Trend Since 2000: Insufficient Data



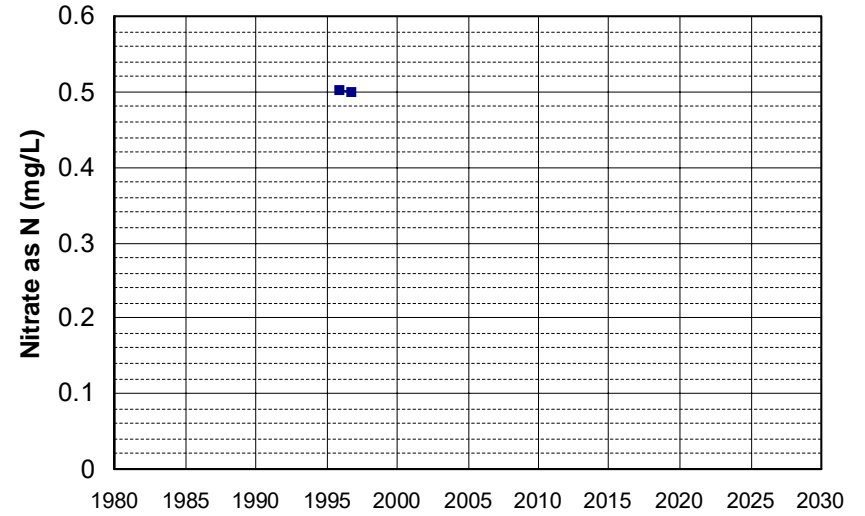
Well Name: CA0600021_001_001
Well Type: MUNICIPAL
Source: DDW
Depth Zone: Upper
Well Depth (ft): N/A
of Measurements: 2
Period of Record: 1995 - 2000
Trend Since 2000: Insufficient Data



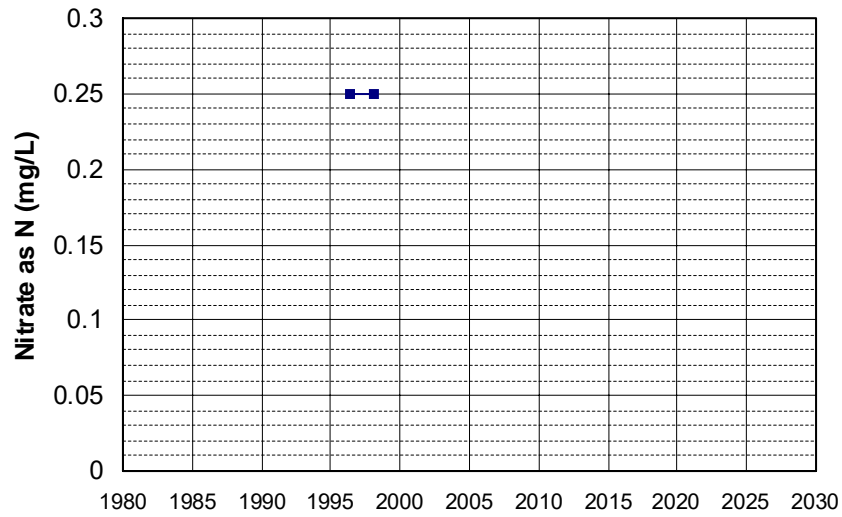
Well Name: CA2500547_001_001
Well Type: MUNICIPAL
Source: DDW
Depth Zone: Upper
Well Depth (ft): 230
of Measurements: 2
Period of Record: 1995 - 1999
Trend Since 2000: Insufficient Data



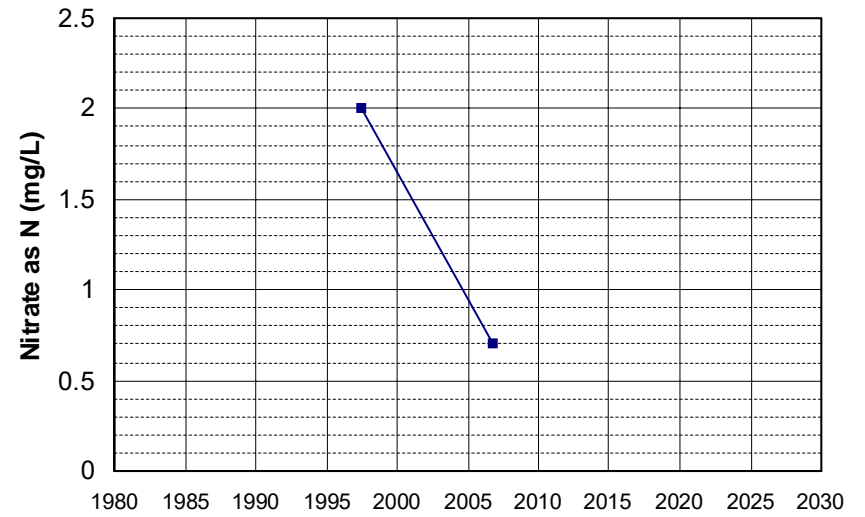
Well Name: CA4700721_001_001
Well Type: MUNICIPAL
Source: DDW
Depth Zone: Upper
Well Depth (ft): 236
of Measurements: 2
Period of Record: 1995 - 1996
Trend Since 2000: Insufficient Data



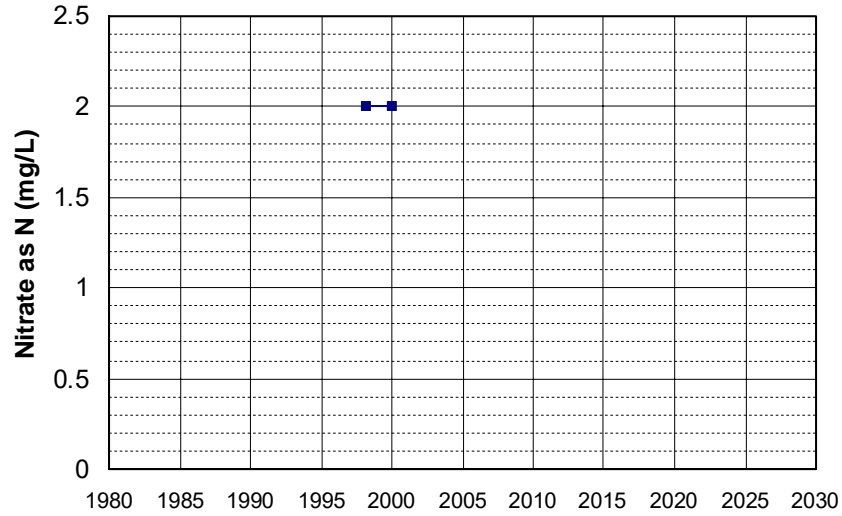
Well Name: CA4510003_003_003
Well Type: MUNICIPAL
Source: DDW
Depth Zone: Upper
Well Depth (ft): 260
of Measurements: 2
Period of Record: 1996 - 1998
Trend Since 2000: Insufficient Data



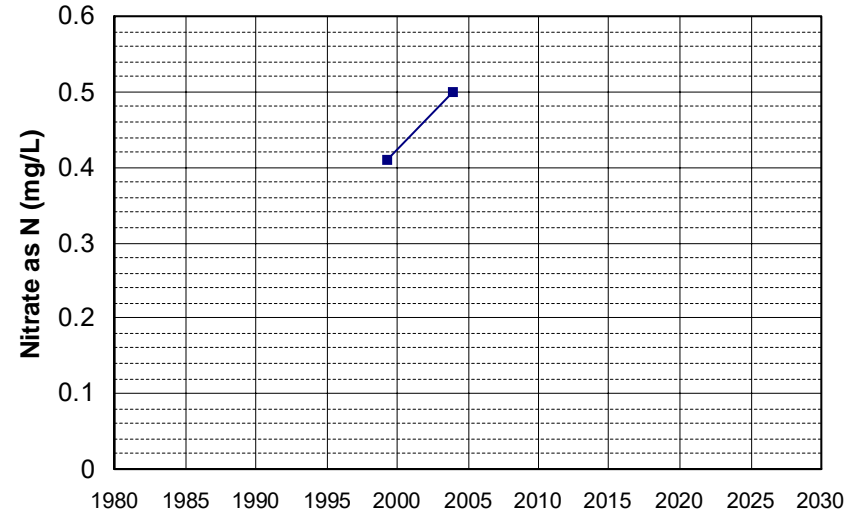
Well Name: CA4800595_002_002
Well Type: MUNICIPAL
Source: DDW
Depth Zone: Upper
Well Depth (ft): 84
of Measurements: 2
Period of Record: 1997 - 2006
Trend Since 2000: Insufficient Data



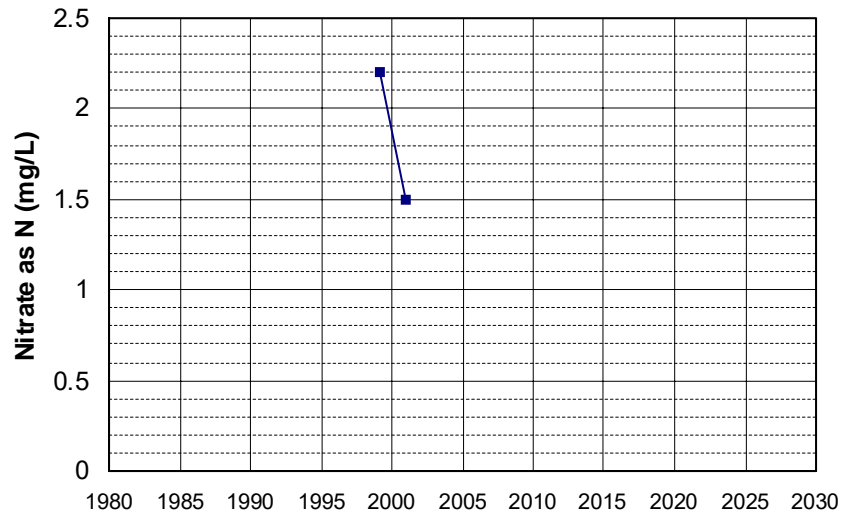
Well Name: CA3100043_001_001
Well Type: MUNICIPAL
Source: DDW
Depth Zone: Upper
Well Depth (ft): 180
of Measurements: 2
Period of Record: 1998 - 1999
Trend Since 2000: Insufficient Data



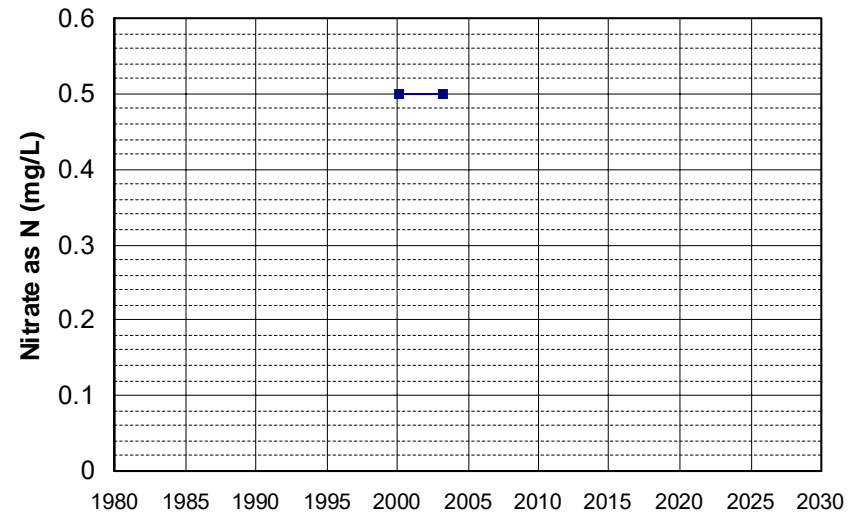
Well Name: CA5800805_002_002
Well Type: MUNICIPAL
Source: DDW
Depth Zone: Upper
Well Depth (ft): 10
of Measurements: 2
Period of Record: 1999 - 2003
Trend Since 2000: Insufficient Data



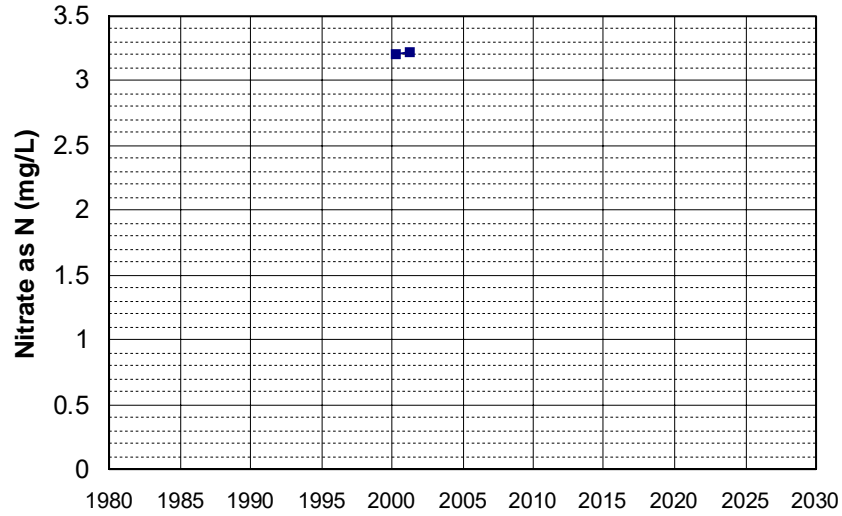
Well Name: CA5800889_001_001
Well Type: MUNICIPAL
Source: DDW
Depth Zone: Upper
Well Depth (ft): 229
of Measurements: 2
Period of Record: 1999 - 2000
Trend Since 2000: Insufficient Data



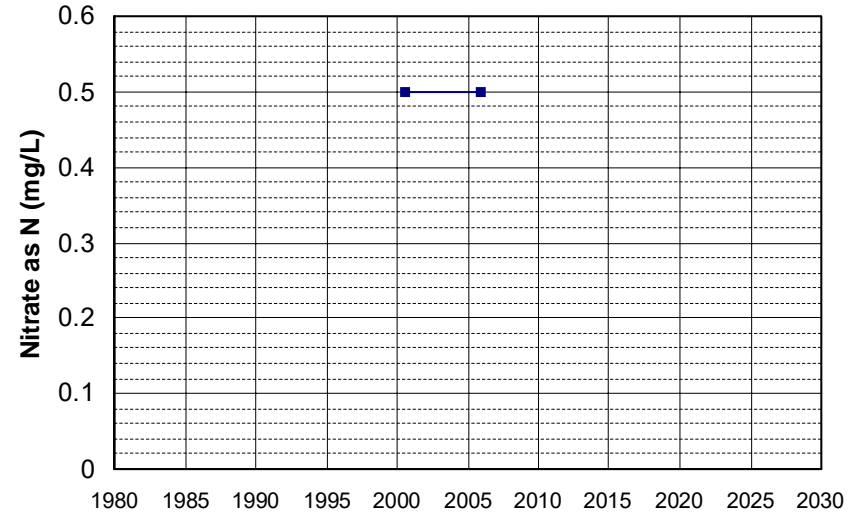
Well Name: CA0600072_001_001
Well Type: MUNICIPAL
Source: DDW
Depth Zone: Upper
Well Depth (ft): N/A
of Measurements: 2
Period of Record: 2000 - 2003
Trend Since 2000: Insufficient Data



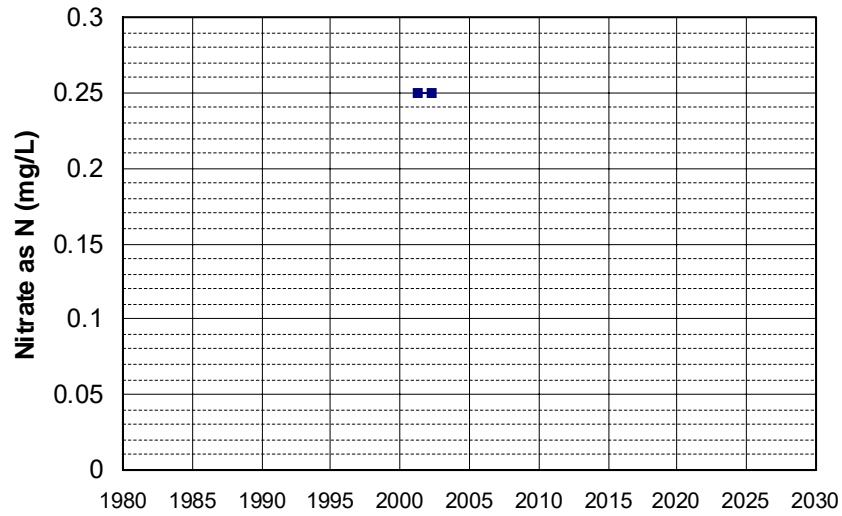
Well Name: CA2901493_001_001
Well Type: MUNICIPAL
Source: DDW
Depth Zone: Upper
Well Depth (ft): 253
of Measurements: 2
Period of Record: 2000 - 2001
Trend Since 2000: Insufficient Data



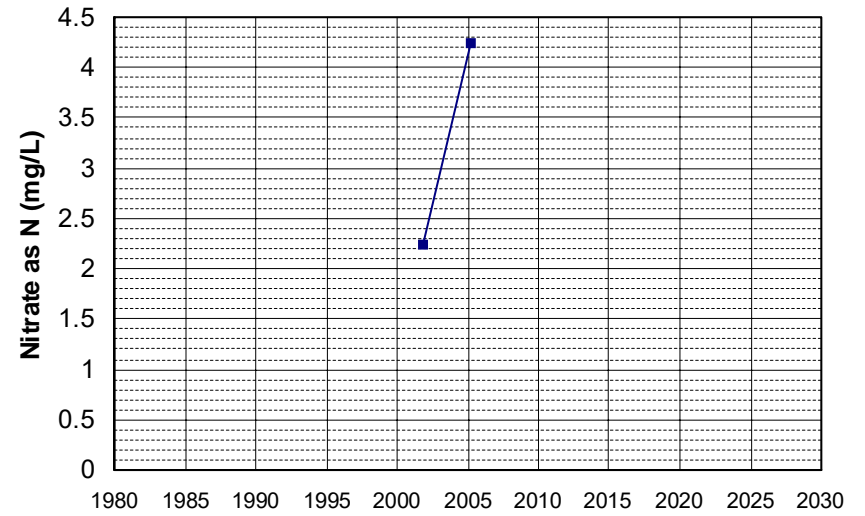
Well Name: CA4600067_001_001
Well Type: MUNICIPAL
Source: DDW
Depth Zone: Upper
Well Depth (ft): N/A
of Measurements: 2
Period of Record: 2000 - 2005
Trend Since 2000: Insufficient Data



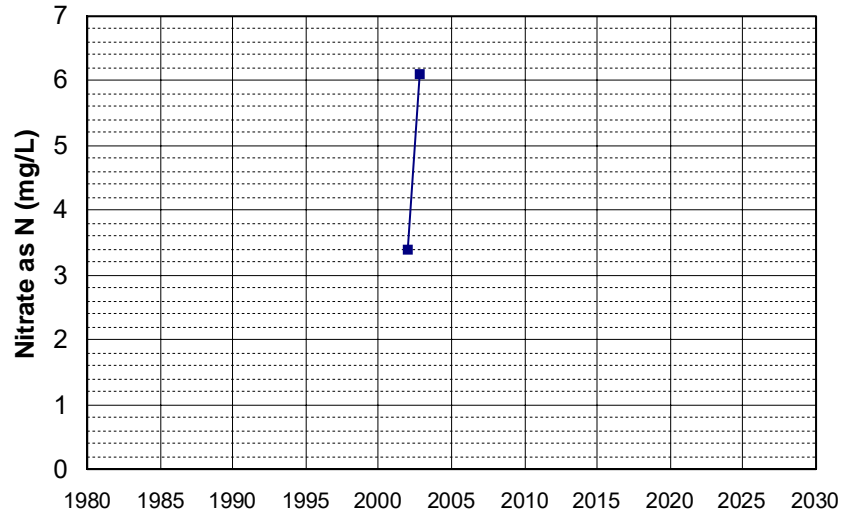
Well Name: CA1700514_001_001
Well Type: MUNICIPAL
Source: DDW
Depth Zone: Upper
Well Depth (ft): 122
of Measurements: 2
Period of Record: 2001 - 2002
Trend Since 2000: Insufficient Data



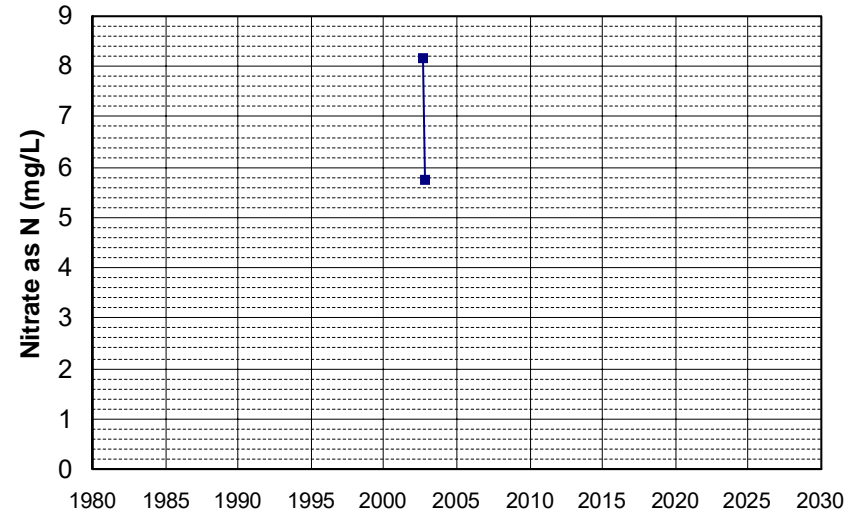
Well Name: CA4500116_001_001
Well Type: MUNICIPAL
Source: DDW
Depth Zone: Upper
Well Depth (ft): N/A
of Measurements: 2
Period of Record: 2001 - 2005
Trend Since 2000: Insufficient Data



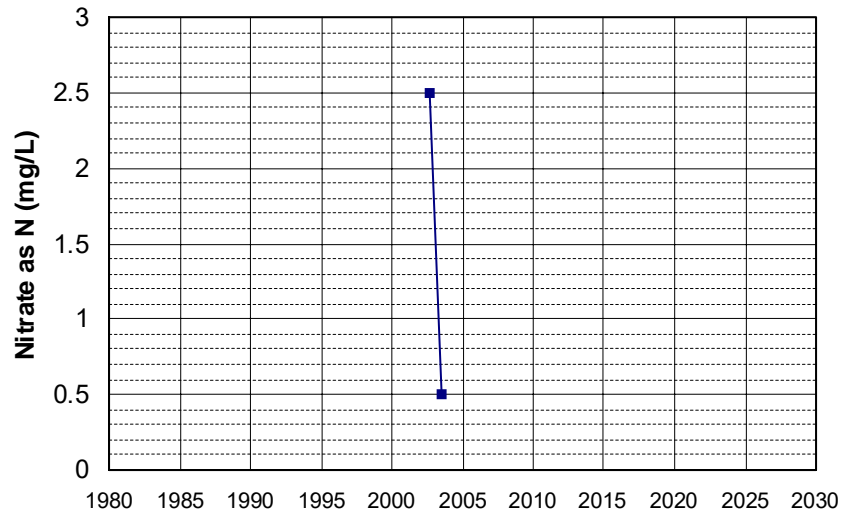
Well Name: CA5700794_001_001
Well Type: MUNICIPAL
Source: DDW
Depth Zone: Upper
Well Depth (ft): N/A
of Measurements: 2
Period of Record: 2001 - 2002
Trend Since 2000: Insufficient Data



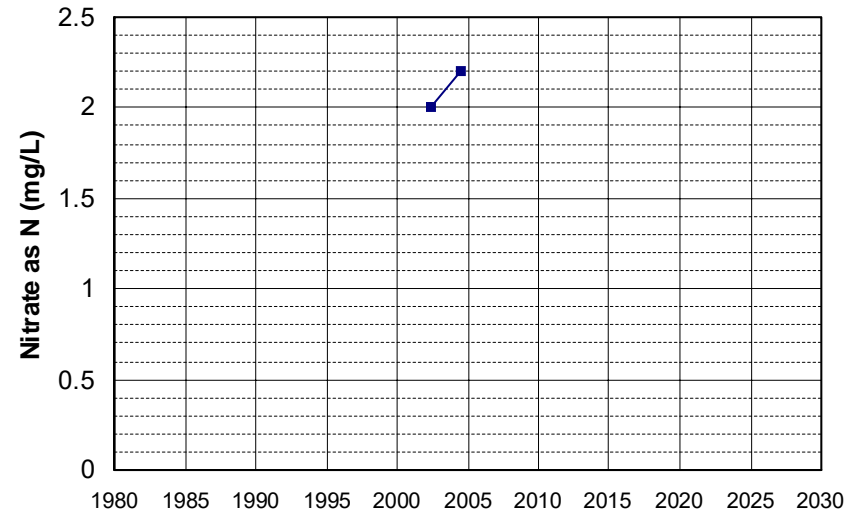
Well Name: 27N03W14H001M
Well Type: WATER SUPPLY, OTHER
Source: DWR
Depth Zone: Upper
Well Depth (ft): 95
of Measurements: 2
Period of Record: 2002
Trend Since 2000: Insufficient Data



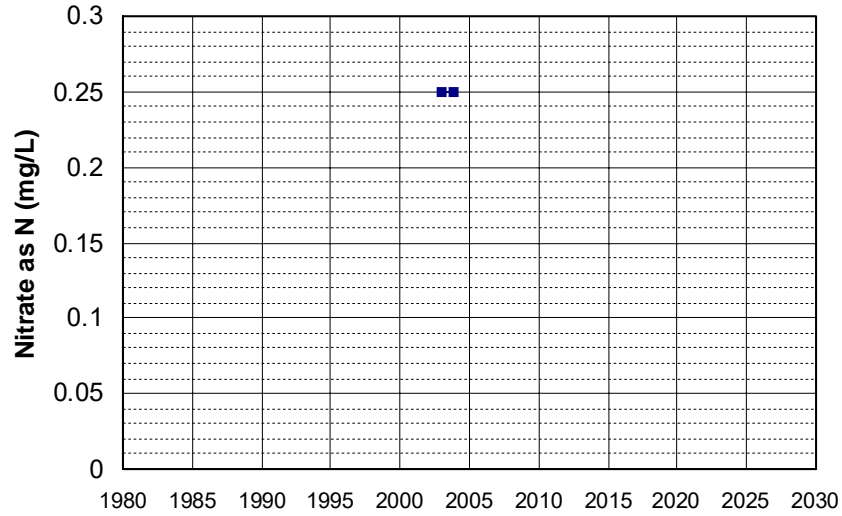
Well Name: CA1100229_001_001
Well Type: MUNICIPAL
Source: DDW
Depth Zone: Upper
Well Depth (ft): 60
of Measurements: 2
Period of Record: 2002 - 2003
Trend Since 2000: Insufficient Data



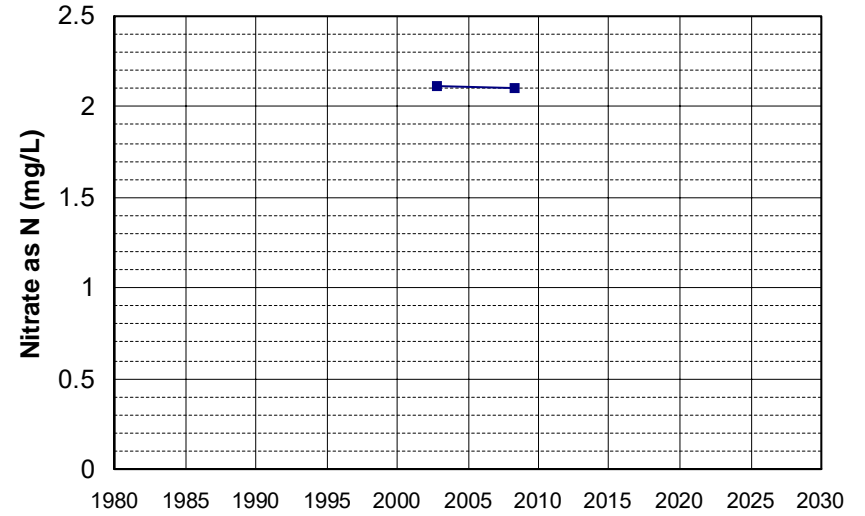
Well Name: CA3107126_001_001
Well Type: MUNICIPAL
Source: DDW
Depth Zone: Upper
Well Depth (ft): 50
of Measurements: 2
Period of Record: 2002 - 2004
Trend Since 2000: Insufficient Data



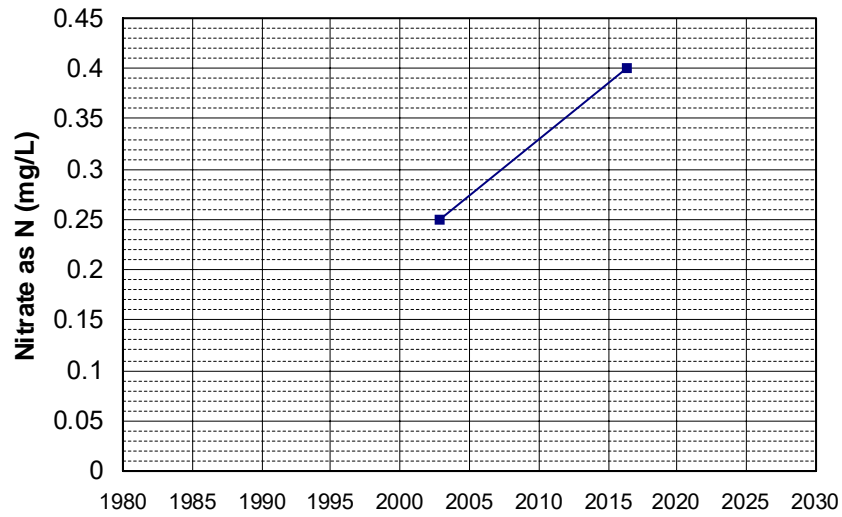
Well Name: CA4500020_002_002
Well Type: MUNICIPAL
Source: DDW
Depth Zone: Upper
Well Depth (ft): N/A
of Measurements: 2
Period of Record: 2002 - 2003
Trend Since 2000: Insufficient Data



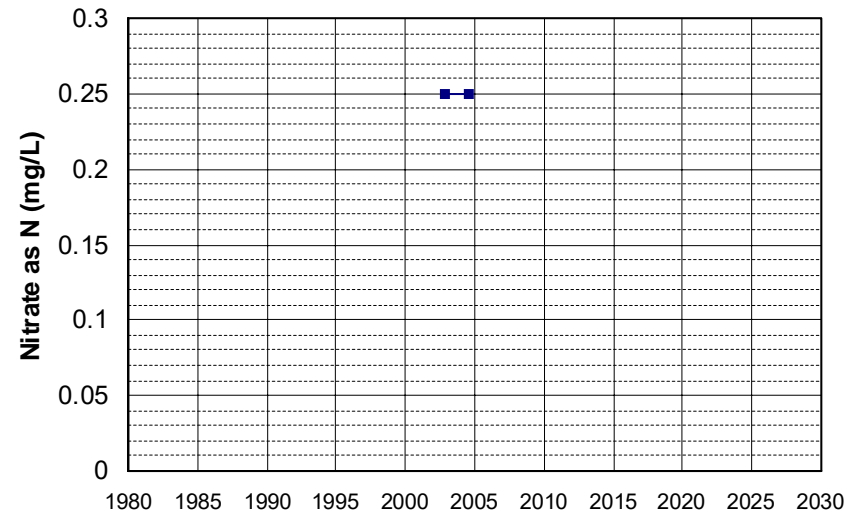
Well Name: CA4500094_002_002
Well Type: MUNICIPAL
Source: DDW
Depth Zone: Upper
Well Depth (ft): N/A
of Measurements: 2
Period of Record: 2002 - 2008
Trend Since 2000: Insufficient Data



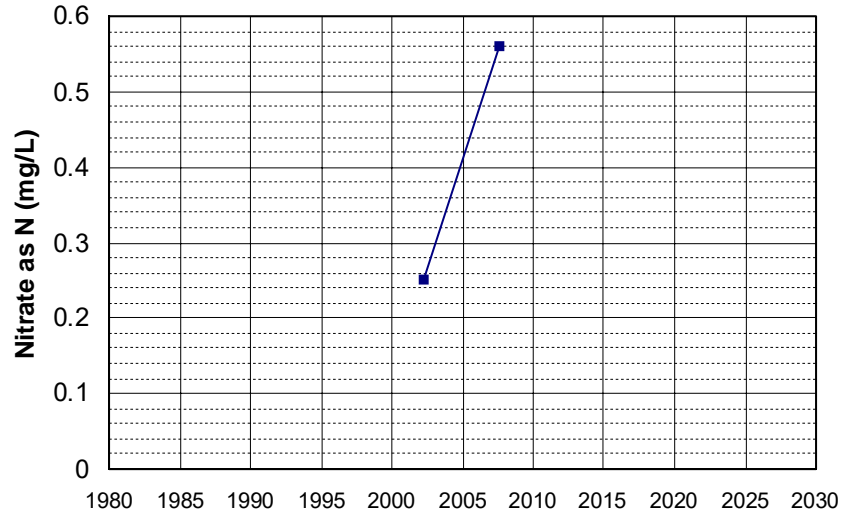
Well Name: CA4500314_001_001
Well Type: MUNICIPAL
Source: DDW
Depth Zone: Upper
Well Depth (ft): 60
of Measurements: 2
Period of Record: 2002 - 2016
Trend Since 2000: Insufficient Data



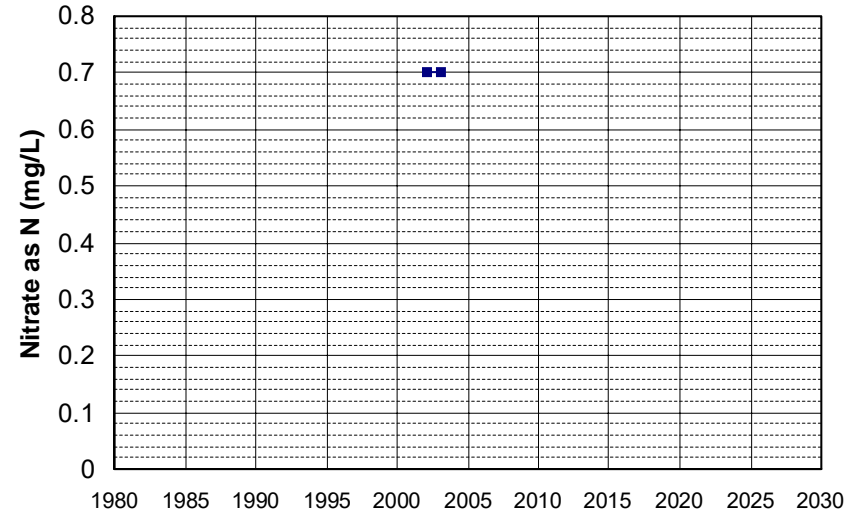
Well Name: CA4500325_001_001
Well Type: MUNICIPAL
Source: DDW
Depth Zone: Upper
Well Depth (ft): N/A
of Measurements: 2
Period of Record: 2002 - 2004
Trend Since 2000: Insufficient Data



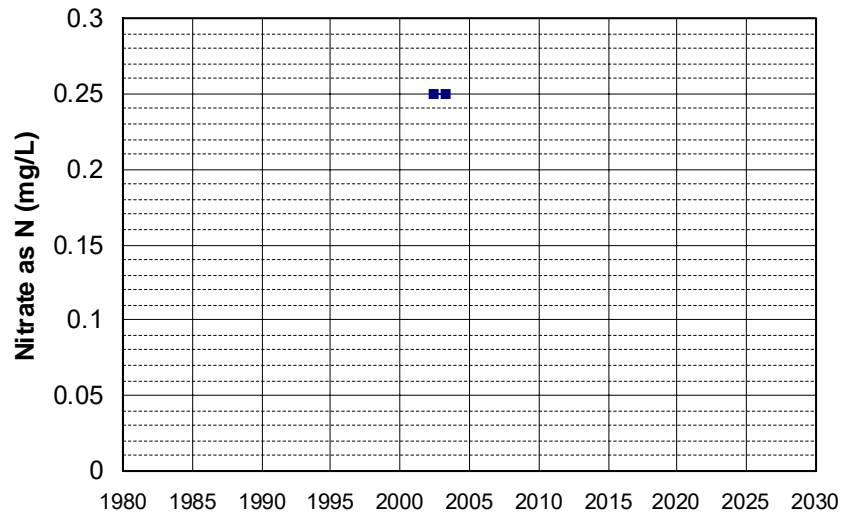
Well Name: CA4500331_001_001
Well Type: MUNICIPAL
Source: DDW
Depth Zone: Upper
Well Depth (ft): 260
of Measurements: 2
Period of Record: 2002 - 2007
Trend Since 2000: Insufficient Data



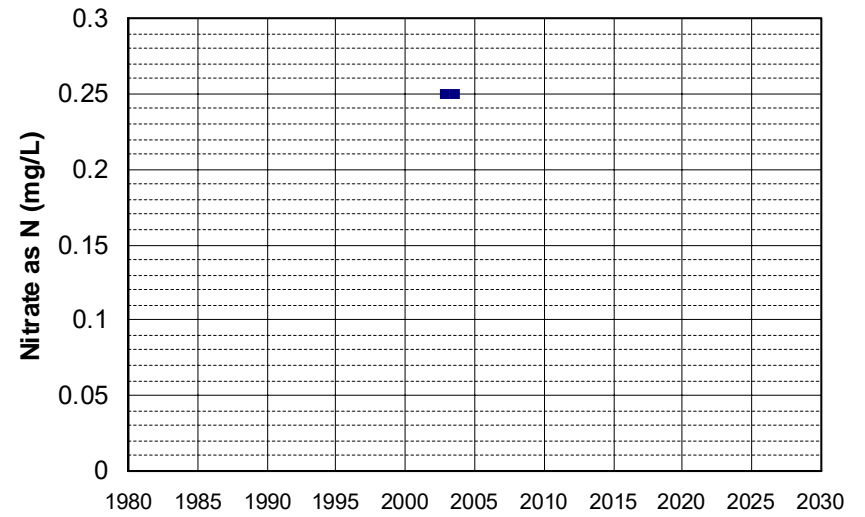
Well Name: CA5700760_001_001
Well Type: MUNICIPAL
Source: DDW
Depth Zone: Upper
Well Depth (ft): N/A
of Measurements: 2
Period of Record: 2002 - 2003
Trend Since 2000: Insufficient Data



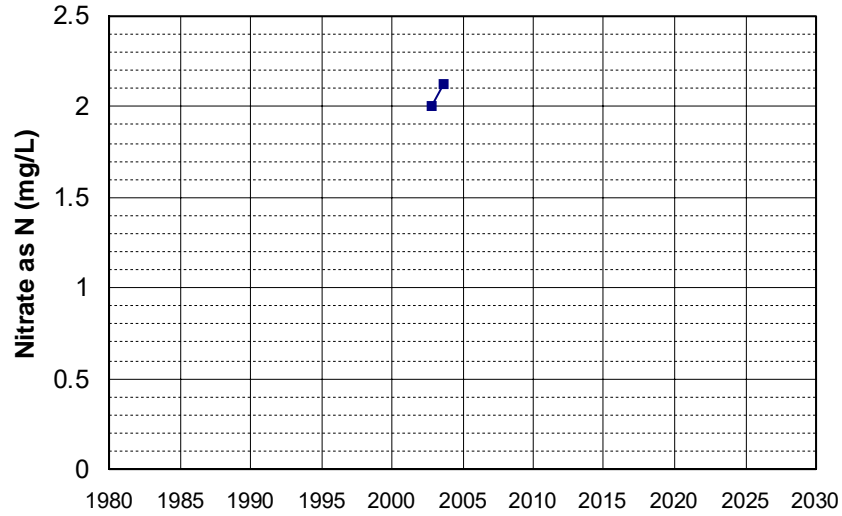
Well Name: T0601100012-MW-3
Well Type: MONITORING
Source: WB_CLEANUP
Depth Zone: Upper
Well Depth (ft): 17.62
of Measurements: 2
Period of Record: 2002 - 2003
Trend Since 2000: Insufficient Data



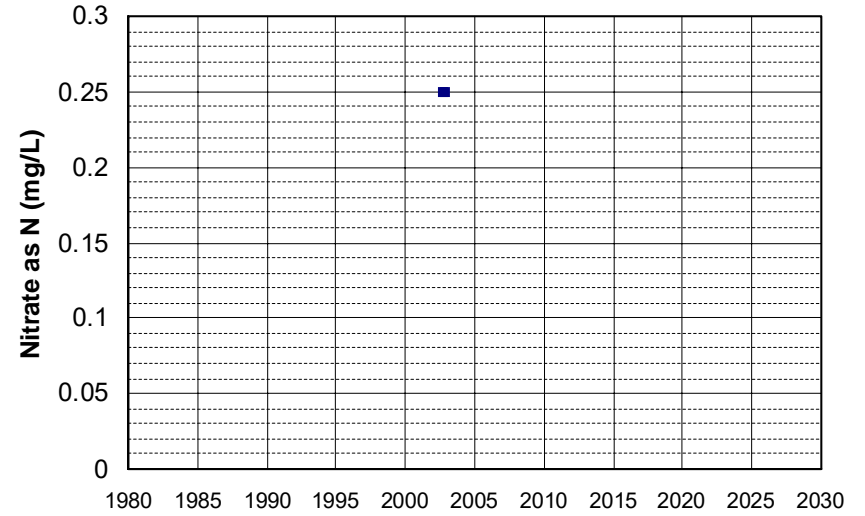
Well Name: T0601100012-MW-4
Well Type: MONITORING
Source: WB_CLEANUP
Depth Zone: Upper
Well Depth (ft): 16.24
of Measurements: 2
Period of Record: 2002 - 2003
Trend Since 2000: Insufficient Data



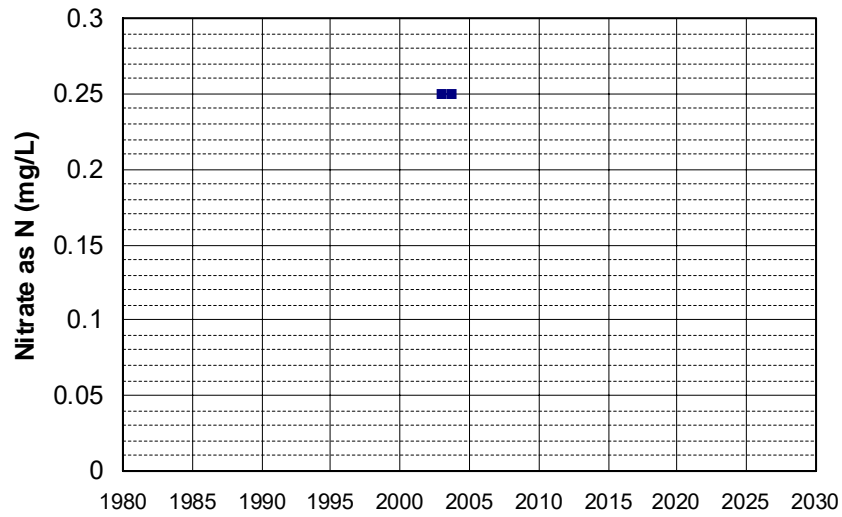
Well Name: T0601100012-MW-5
Well Type: MONITORING
Source: WB_CLEANUP
Depth Zone: Upper
Well Depth (ft): 17.5
of Measurements: 2
Period of Record: 2002 - 2003
Trend Since 2000: Insufficient Data



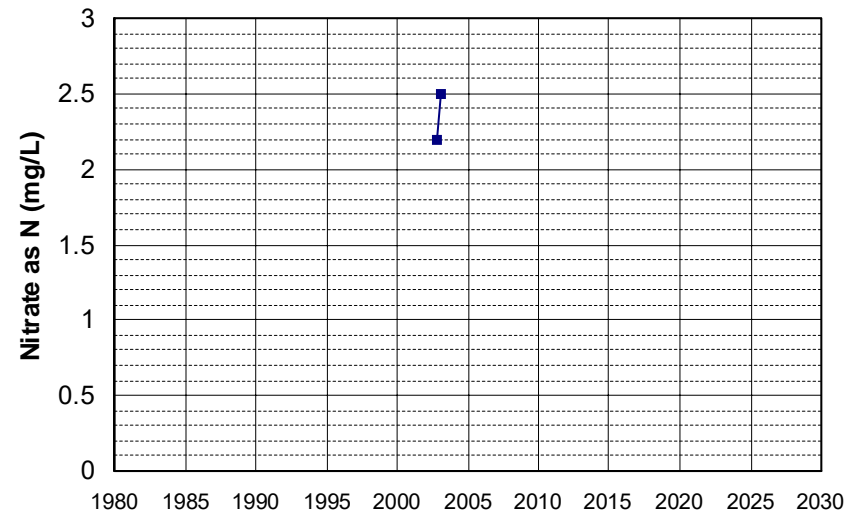
Well Name: T0601700009-MW-3
Well Type: MONITORING
Source: WB_CLEANUP
Depth Zone: Upper
Well Depth (ft): 20.46
of Measurements: 2
Period of Record: 2002
Trend Since 2000: Insufficient Data



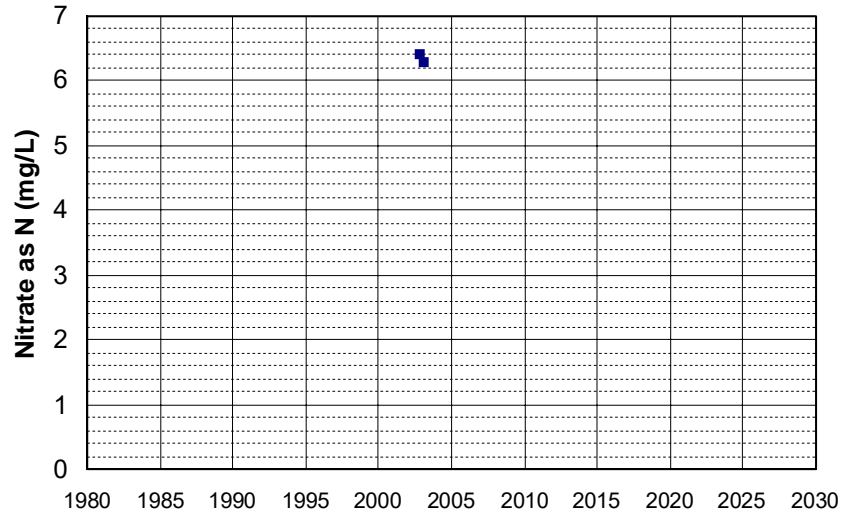
Well Name: T0606700703-MW-7
Well Type: MONITORING
Source: WB_CLEANUP
Depth Zone: Upper
Well Depth (ft): 28.25
of Measurements: 2
Period of Record: 2002 - 2003
Trend Since 2000: Insufficient Data



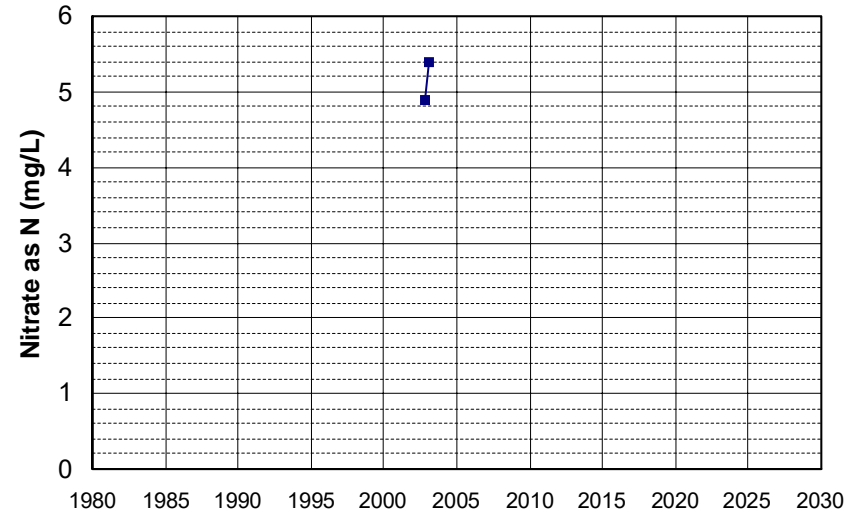
Well Name: T0611300235-S-10
Well Type: MONITORING
Source: WB_CLEANUP
Depth Zone: Upper
Well Depth (ft): N/A
of Measurements: 2
Period of Record: 2002 - 2003
Trend Since 2000: Insufficient Data



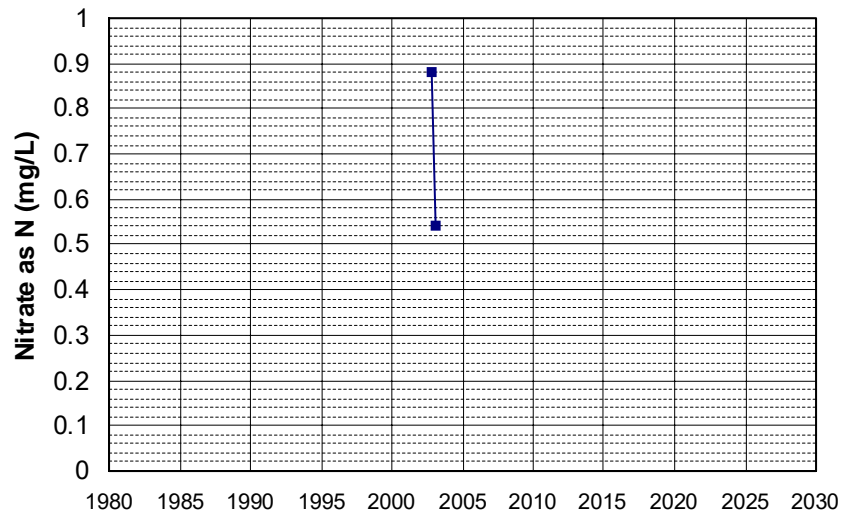
Well Name: T0611300235-S-11
 Well Depth (ft): N/A
 Well Type: MONITORING
 # of Measurements: 2
 Source: WB_CLEANUP
 Period of Record: 2002 - 2003
 Depth Zone: Upper
 Trend Since 2000: Insufficient Data



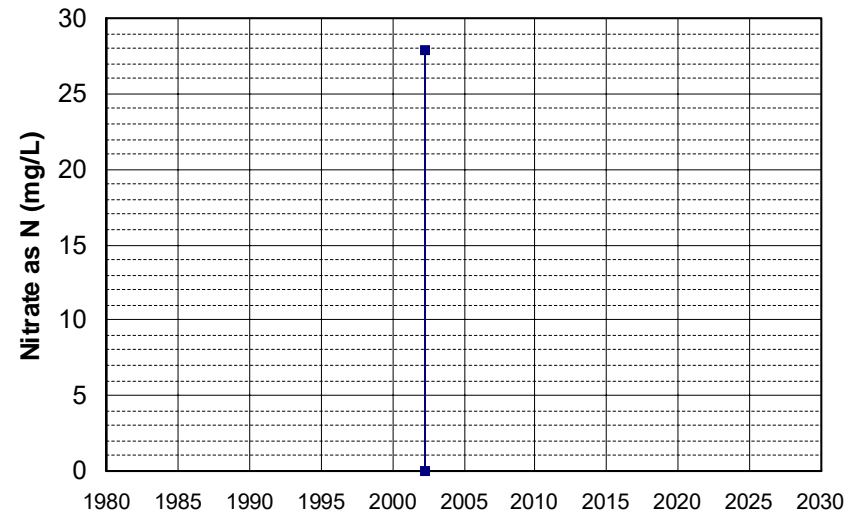
Well Name: T0611300235-S-7
 Well Depth (ft): N/A
 Well Type: MONITORING
 # of Measurements: 2
 Source: WB_CLEANUP
 Period of Record: 2002 - 2003
 Depth Zone: Upper
 Trend Since 2000: Insufficient Data



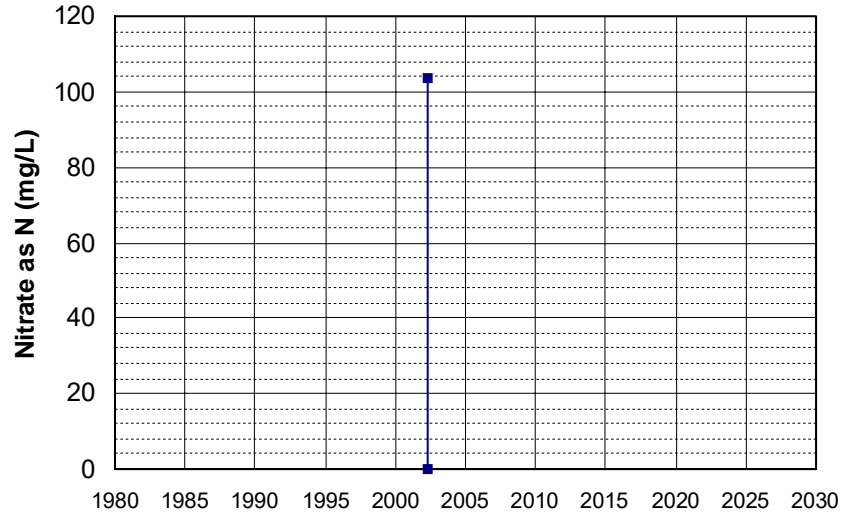
Well Name: T0611300235-S-8
 Well Depth (ft): N/A
 Well Type: MONITORING
 # of Measurements: 2
 Source: WB_CLEANUP
 Period of Record: 2002 - 2003
 Depth Zone: Upper
 Trend Since 2000: Insufficient Data



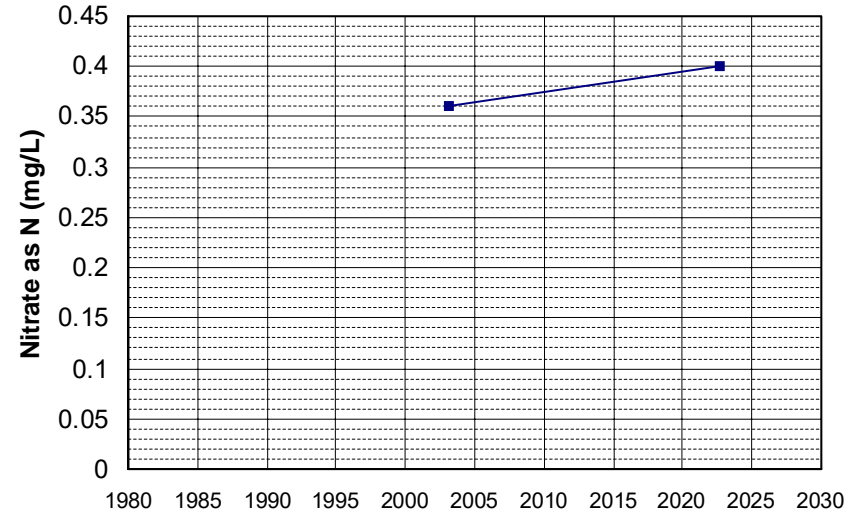
Well Name: YUB 279
 Well Depth (ft): 192
 Well Type: DOMESTIC
 # of Measurements: 2
 Source: GAMA_DOM
 Period of Record: 2002
 Depth Zone: Upper
 Trend Since 2000: Insufficient Data



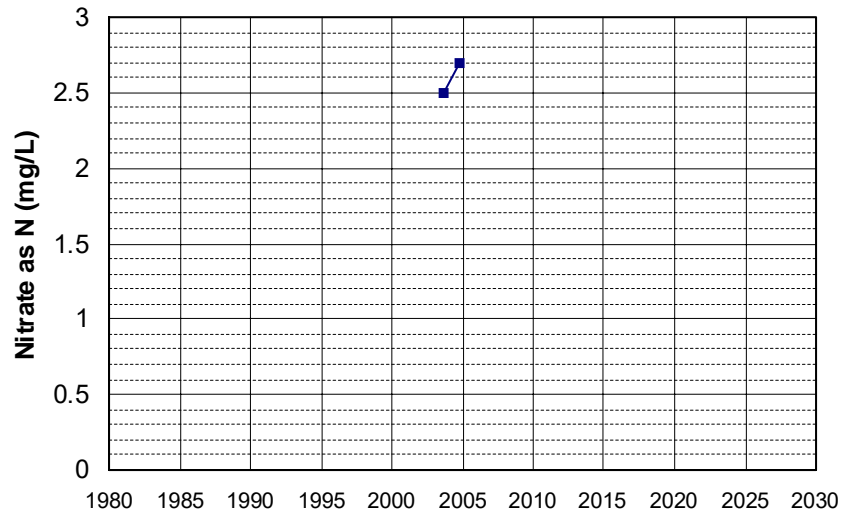
Well Name: YUB 304
 Well Type: DOMESTIC
 Source: GAMA_DOM
 Depth Zone: Upper
 Well Depth (ft): 294
 # of Measurements: 2
 Period of Record: 2002
 Trend Since 2000: Insufficient Data



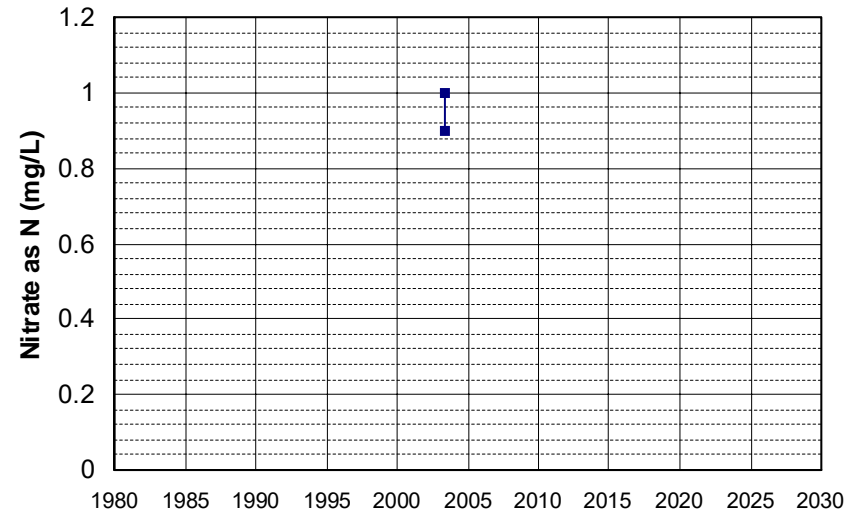
Well Name: CA0900418_001_001
 Well Type: MUNICIPAL
 Source: DDW
 Depth Zone: Upper
 Well Depth (ft): N/A
 # of Measurements: 2
 Period of Record: 2003 - 2022
 Trend Since 2000: Insufficient Data



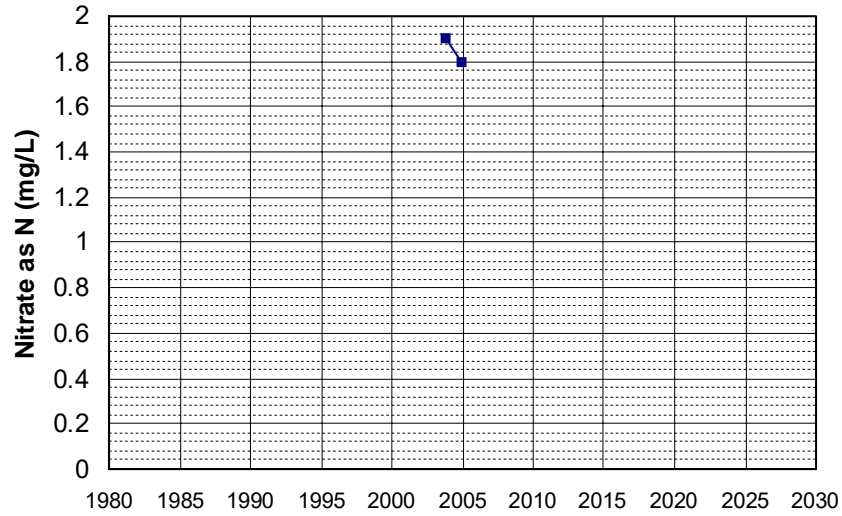
Well Name: CA3400261_001_001
 Well Type: MUNICIPAL
 Source: DDW
 Depth Zone: Upper
 Well Depth (ft): 80
 # of Measurements: 2
 Period of Record: 2003 - 2004
 Trend Since 2000: Insufficient Data



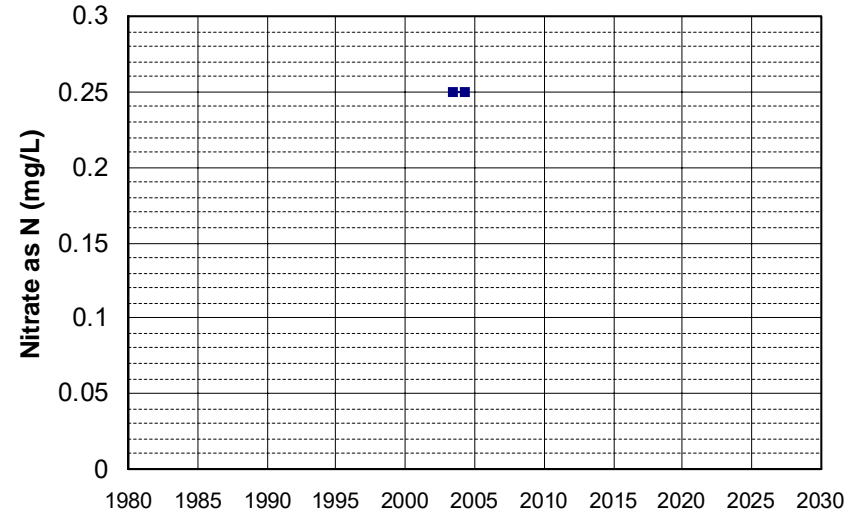
Well Name: CA3400262_001_001
 Well Type: MUNICIPAL
 Source: DDW
 Depth Zone: Upper
 Well Depth (ft): 112
 # of Measurements: 2
 Period of Record: 2003
 Trend Since 2000: Insufficient Data



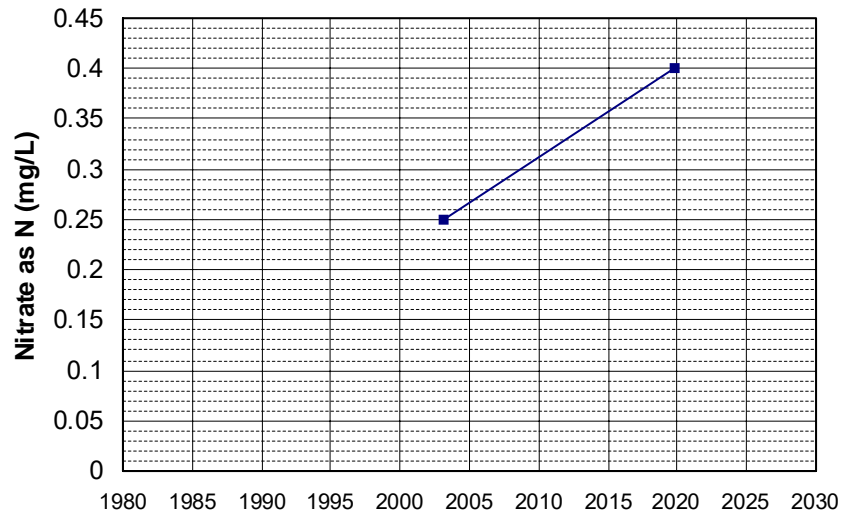
Well Name: CA4500035_002_002 Well Depth (ft): N/A
 Well Type: MUNICIPAL # of Measurements: 2
 Source: DDW Period of Record: 2003 - 2004
 Depth Zone: Upper Trend Since 2000: Insufficient Data



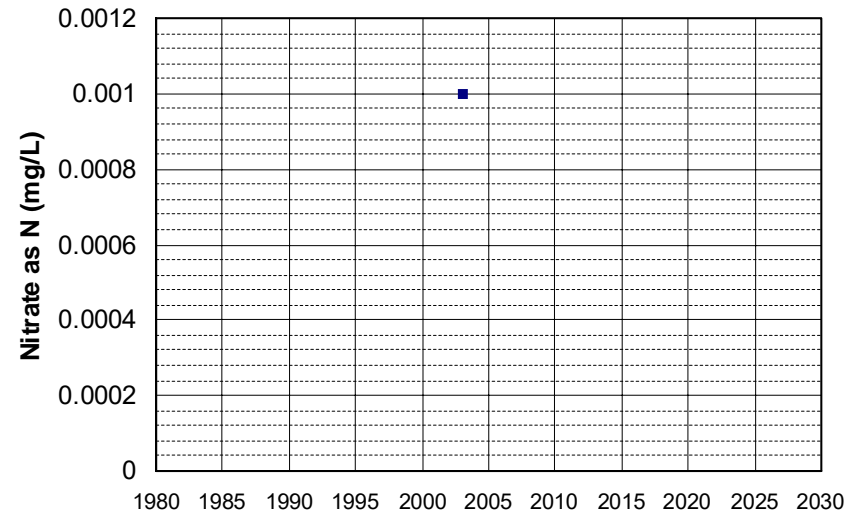
Well Name: CA4500076_001_001 Well Depth (ft): N/A
 Well Type: MUNICIPAL # of Measurements: 2
 Source: DDW Period of Record: 2003 - 2004
 Depth Zone: Upper Trend Since 2000: Insufficient Data



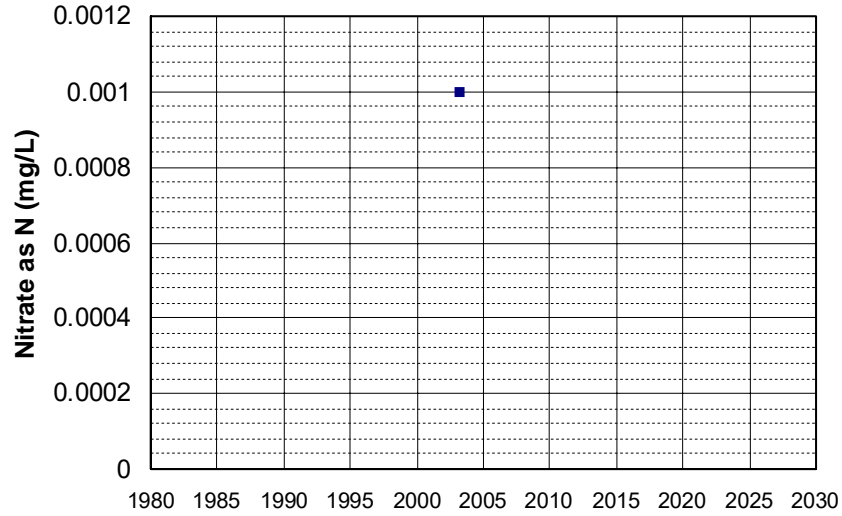
Well Name: CA4800780_003_003 Well Depth (ft): N/A
 Well Type: MUNICIPAL # of Measurements: 2
 Source: DDW Period of Record: 2003 - 2019
 Depth Zone: Upper Trend Since 2000: Insufficient Data



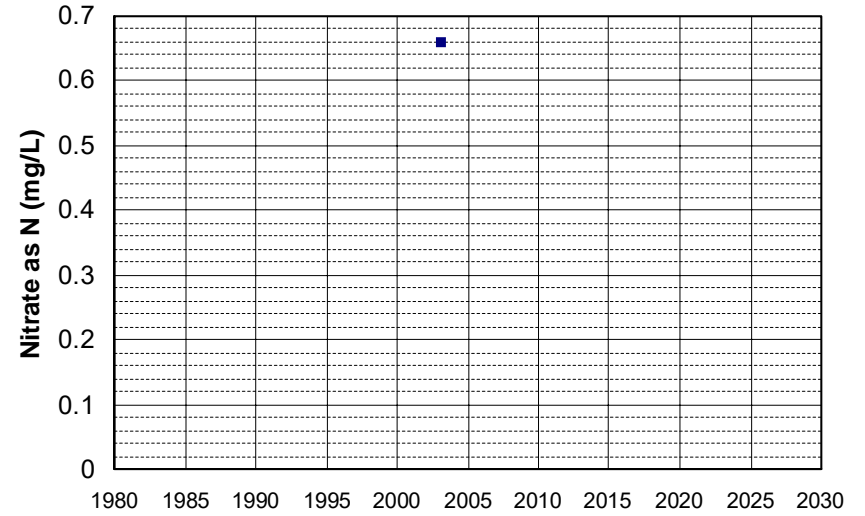
Well Name: ED 300 Well Depth (ft): 229
 Well Type: DOMESTIC # of Measurements: 2
 Source: GAMA_DOM Period of Record: 2003
 Depth Zone: Upper Trend Since 2000: Insufficient Data



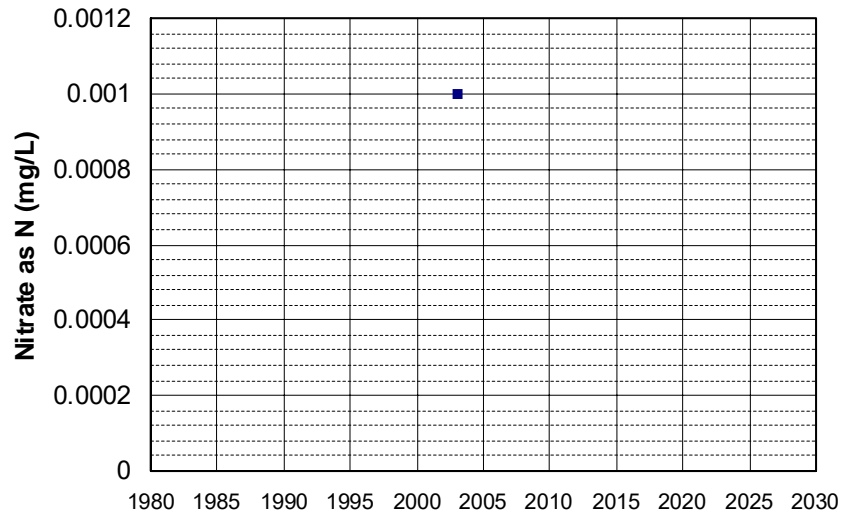
Well Name: ED 301
Well Type: DOMESTIC
Source: GAMA_DOM
Depth Zone: Upper
Well Depth (ft): 198
of Measurements: 2
Period of Record: 2003
Trend Since 2000: Insufficient Data



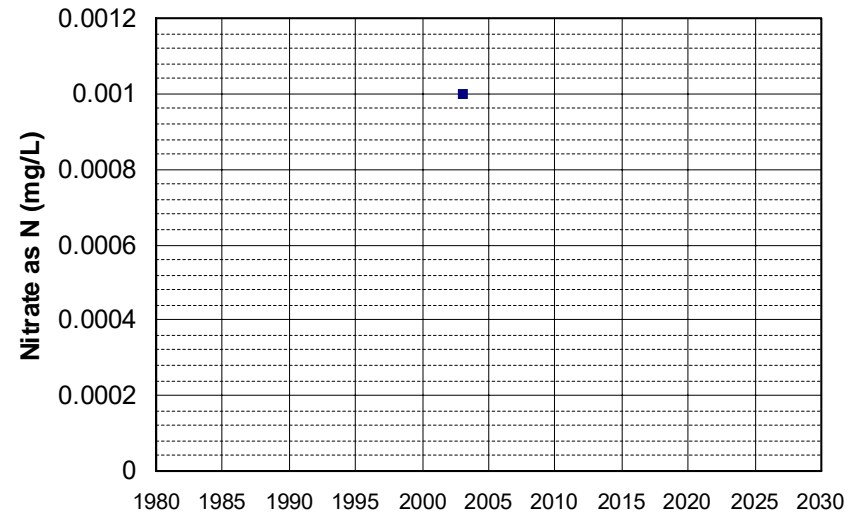
Well Name: ED 302
Well Type: DOMESTIC
Source: GAMA_DOM
Depth Zone: Upper
Well Depth (ft): 182
of Measurements: 2
Period of Record: 2003
Trend Since 2000: Insufficient Data



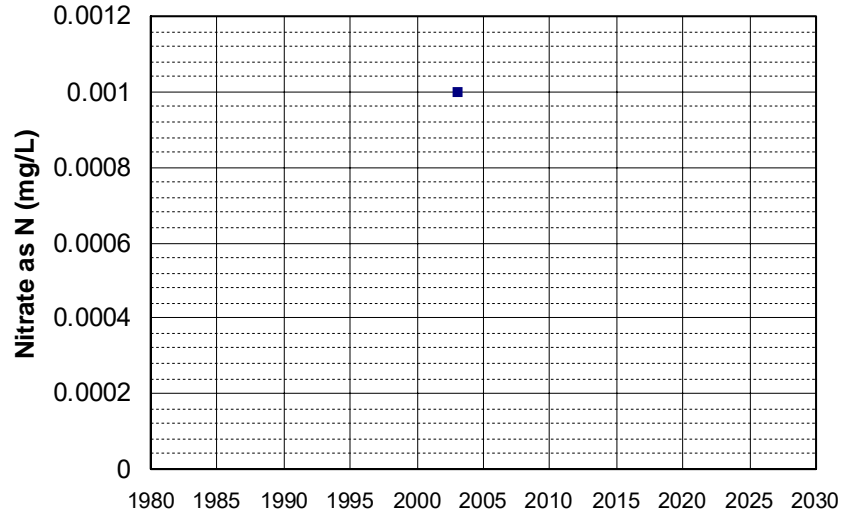
Well Name: ED 303
Well Type: DOMESTIC
Source: GAMA_DOM
Depth Zone: Upper
Well Depth (ft): 229
of Measurements: 2
Period of Record: 2003
Trend Since 2000: Insufficient Data



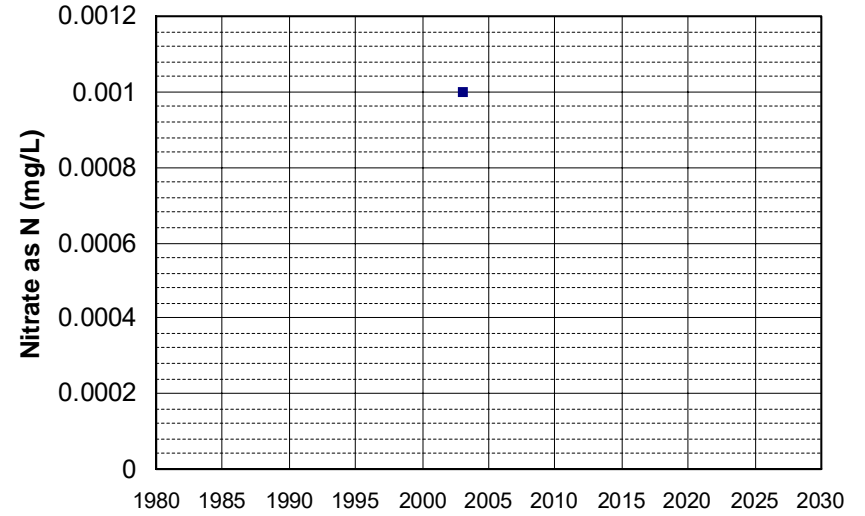
Well Name: ED 304
Well Type: DOMESTIC
Source: GAMA_DOM
Depth Zone: Upper
Well Depth (ft): 182
of Measurements: 2
Period of Record: 2003
Trend Since 2000: Insufficient Data



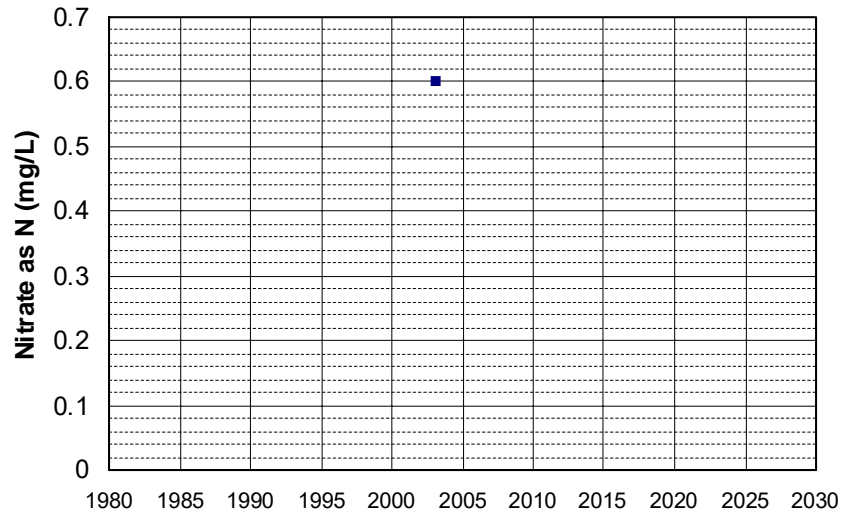
Well Name: ED 305
Well Type: DOMESTIC
Source: GAMA_DOM
Depth Zone: Upper
Well Depth (ft): 200
of Measurements: 2
Period of Record: 2003
Trend Since 2000: Insufficient Data



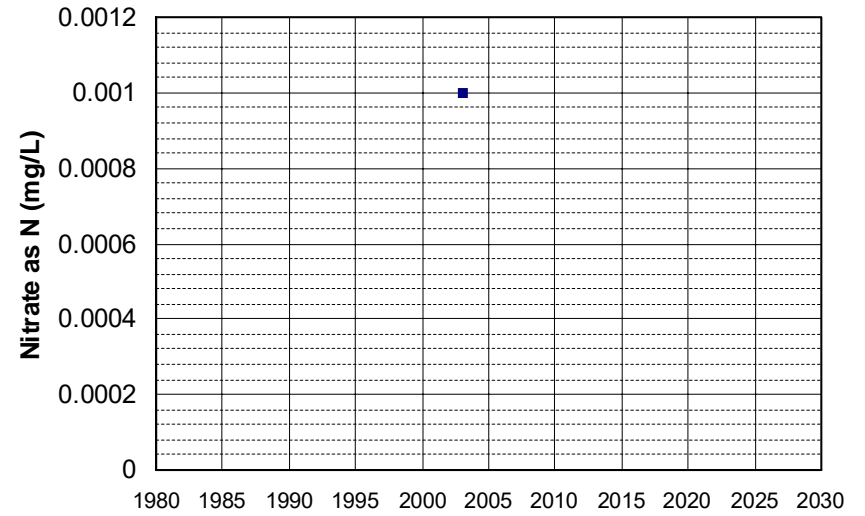
Well Name: ED 307
Well Type: DOMESTIC
Source: GAMA_DOM
Depth Zone: Upper
Well Depth (ft): 229
of Measurements: 2
Period of Record: 2003
Trend Since 2000: Insufficient Data



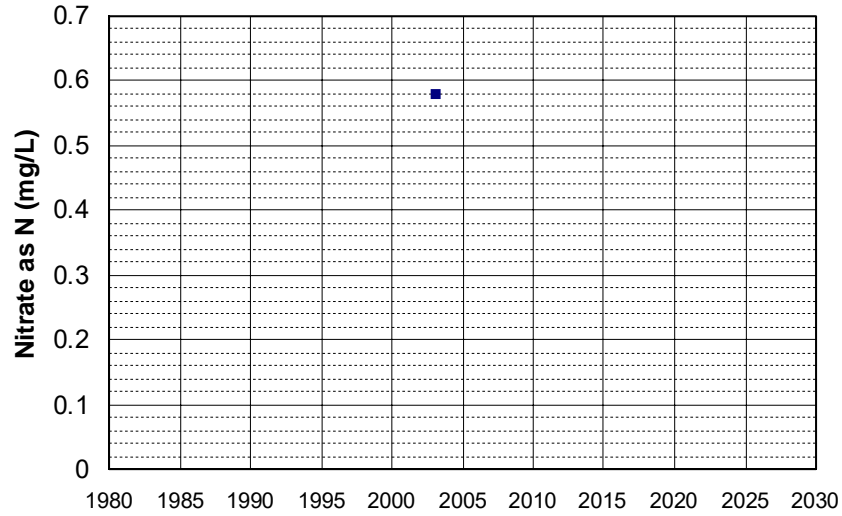
Well Name: ED 308
Well Type: DOMESTIC
Source: GAMA_DOM
Depth Zone: Upper
Well Depth (ft): 229
of Measurements: 2
Period of Record: 2003
Trend Since 2000: Insufficient Data



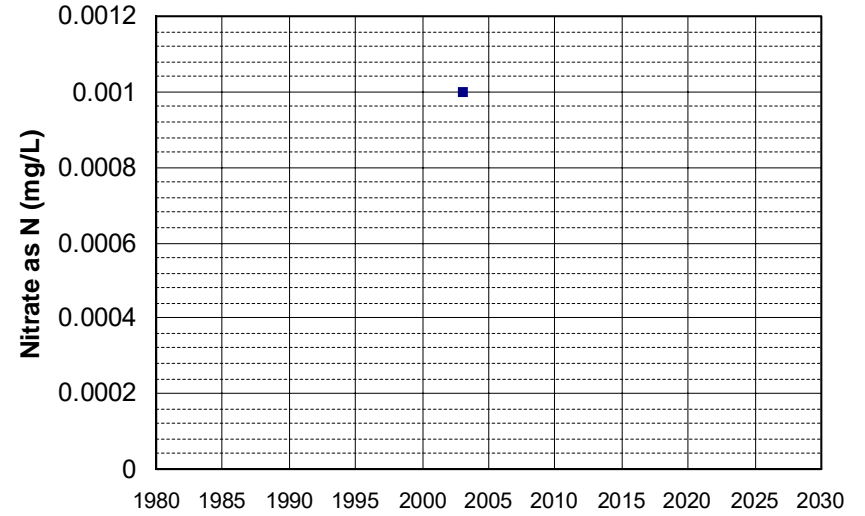
Well Name: ED 309
Well Type: DOMESTIC
Source: GAMA_DOM
Depth Zone: Upper
Well Depth (ft): 229
of Measurements: 2
Period of Record: 2003
Trend Since 2000: Insufficient Data



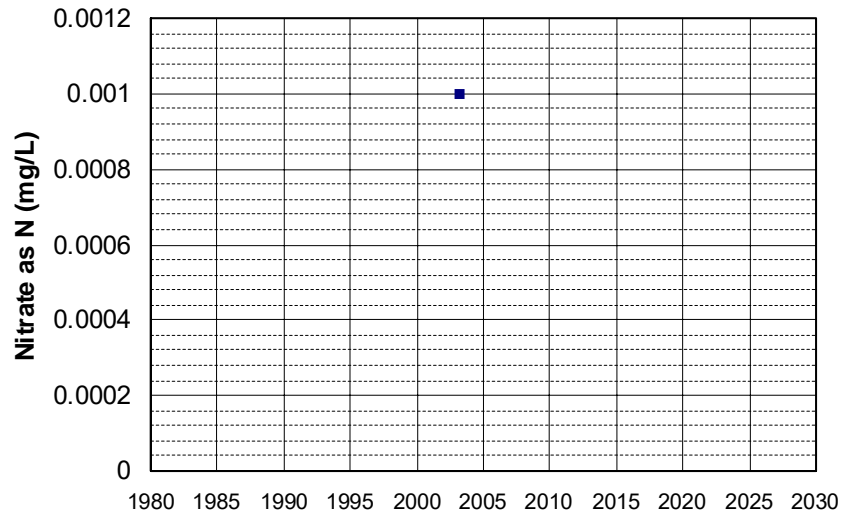
Well Name: ED 310
Well Type: DOMESTIC
Source: GAMA_DOM
Depth Zone: Upper
Well Depth (ft): 182
of Measurements: 2
Period of Record: 2003
Trend Since 2000: Insufficient Data



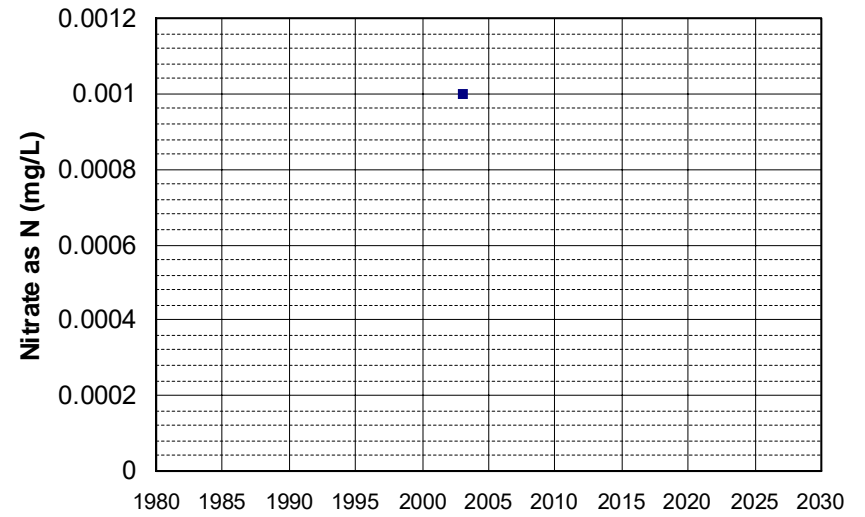
Well Name: ED 311
Well Type: DOMESTIC
Source: GAMA_DOM
Depth Zone: Upper
Well Depth (ft): 182
of Measurements: 2
Period of Record: 2003
Trend Since 2000: Insufficient Data



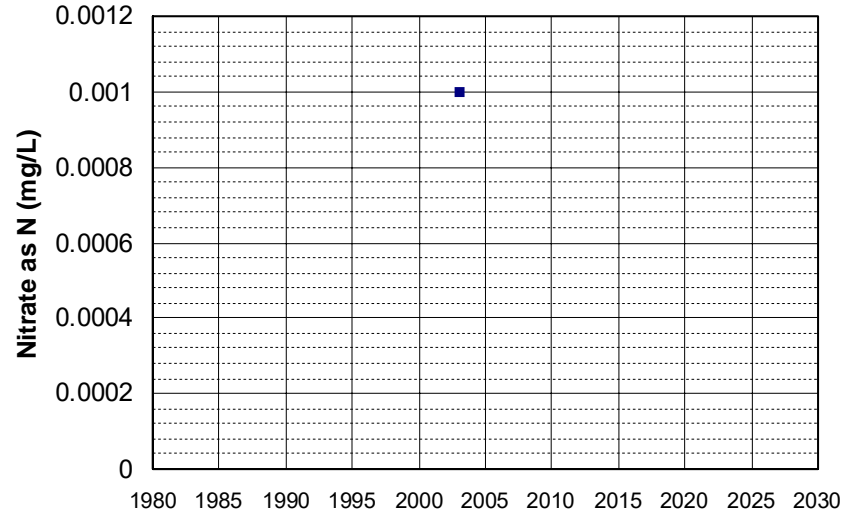
Well Name: ED 312
Well Type: DOMESTIC
Source: GAMA_DOM
Depth Zone: Upper
Well Depth (ft): 294
of Measurements: 2
Period of Record: 2003
Trend Since 2000: Insufficient Data



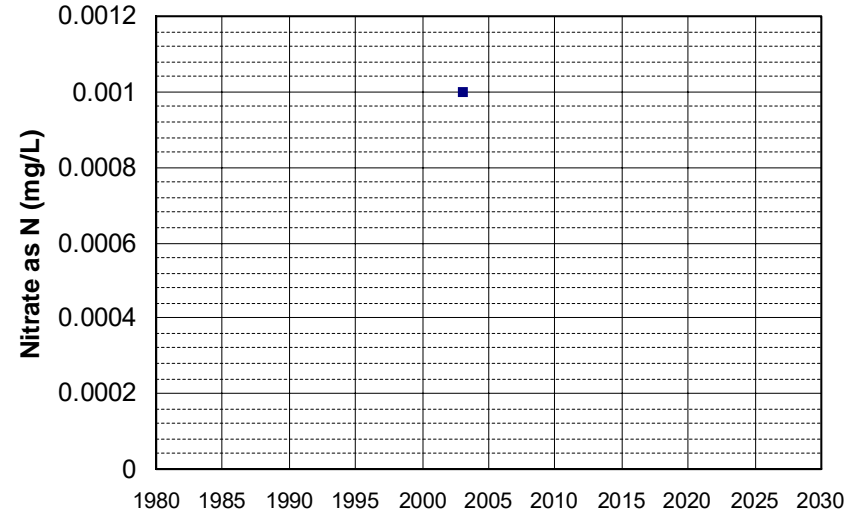
Well Name: ED 313
Well Type: DOMESTIC
Source: GAMA_DOM
Depth Zone: Upper
Well Depth (ft): 232
of Measurements: 2
Period of Record: 2003
Trend Since 2000: Insufficient Data



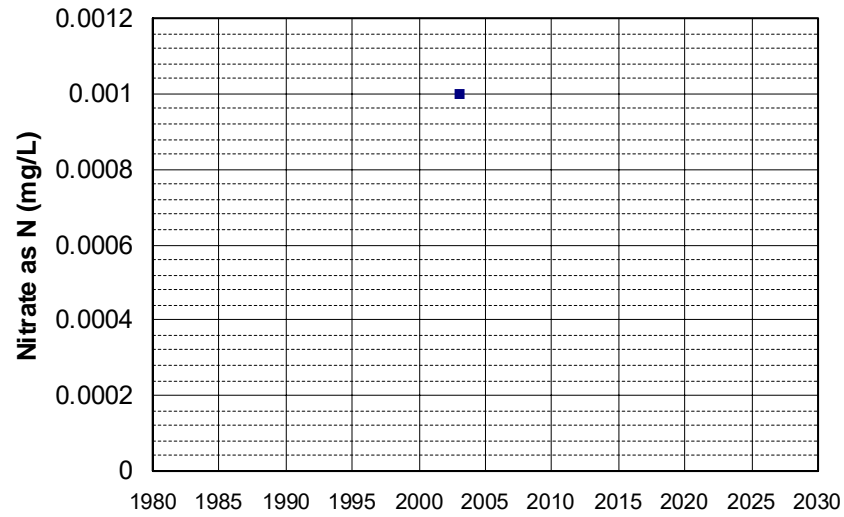
Well Name: ED 314
Well Type: DOMESTIC
Source: GAMA_DOM
Depth Zone: Upper
Well Depth (ft): 182
of Measurements: 2
Period of Record: 2003
Trend Since 2000: Insufficient Data



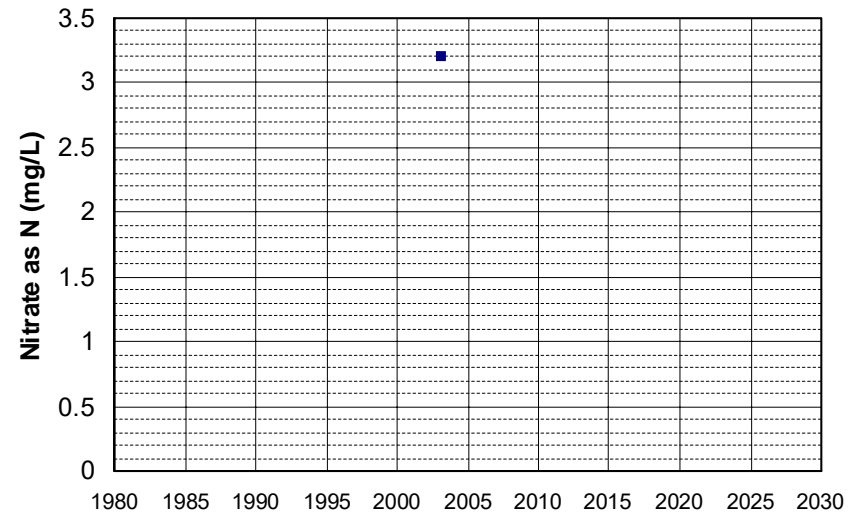
Well Name: ED 315
Well Type: DOMESTIC
Source: GAMA_DOM
Depth Zone: Upper
Well Depth (ft): 180
of Measurements: 2
Period of Record: 2003
Trend Since 2000: Insufficient Data



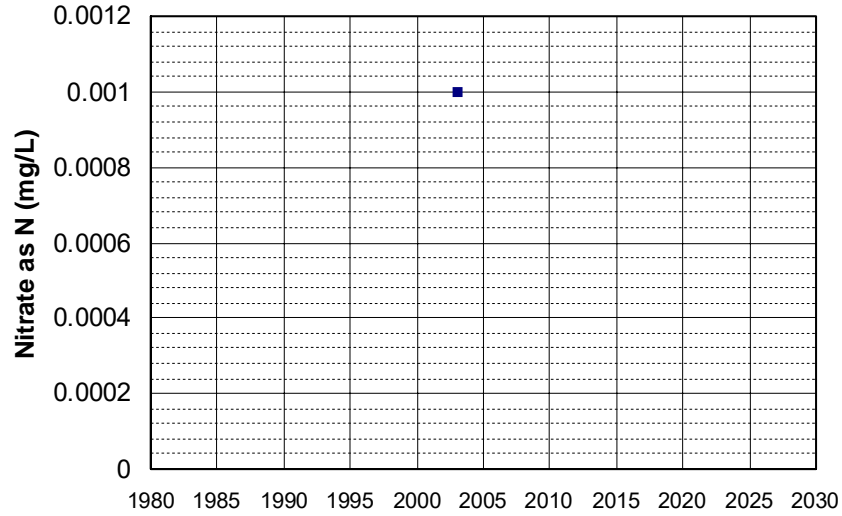
Well Name: ED 316
Well Type: DOMESTIC
Source: GAMA_DOM
Depth Zone: Upper
Well Depth (ft): 286
of Measurements: 2
Period of Record: 2003
Trend Since 2000: Insufficient Data



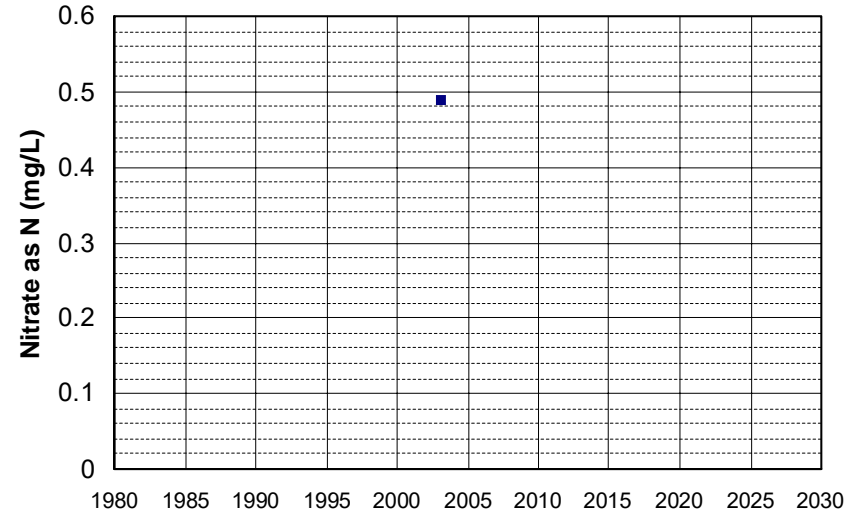
Well Name: ED 317
Well Type: DOMESTIC
Source: GAMA_DOM
Depth Zone: Upper
Well Depth (ft): 244
of Measurements: 2
Period of Record: 2003
Trend Since 2000: Insufficient Data



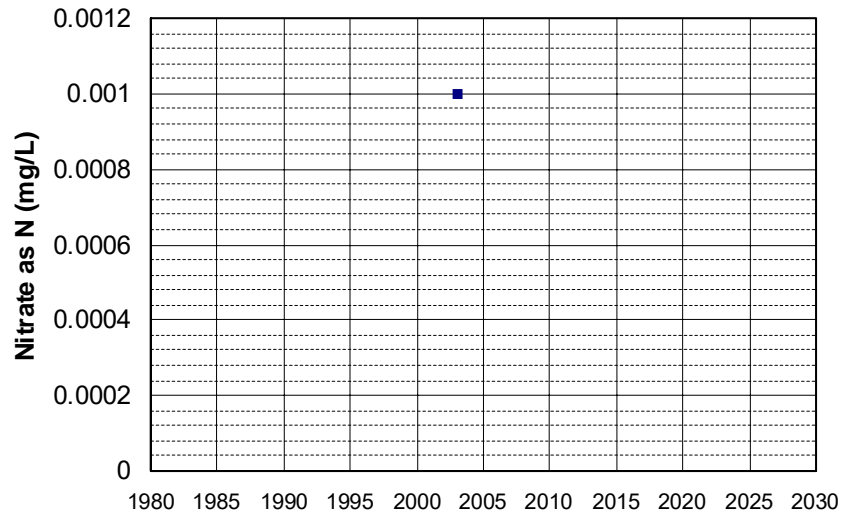
Well Name: ED 319
Well Type: DOMESTIC
Source: GAMA_DOM
Depth Zone: Upper
Well Depth (ft): 251
of Measurements: 2
Period of Record: 2003
Trend Since 2000: Insufficient Data



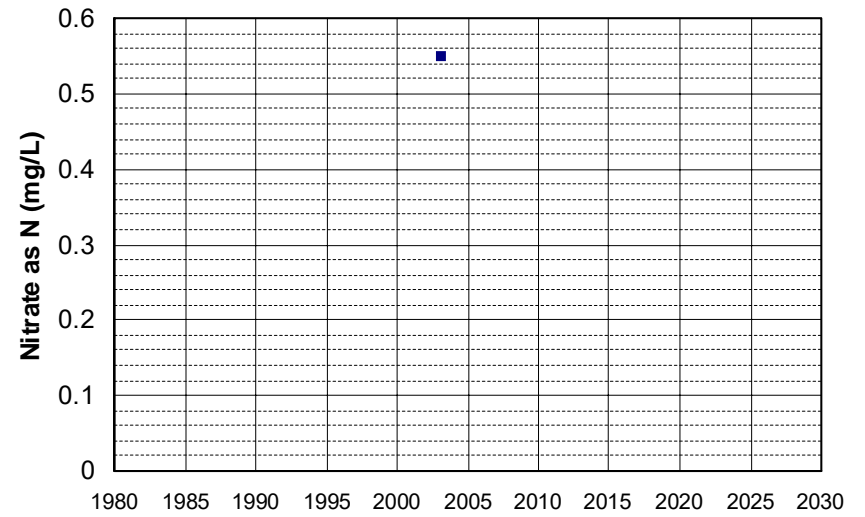
Well Name: ED 320
Well Type: DOMESTIC
Source: GAMA_DOM
Depth Zone: Upper
Well Depth (ft): 216
of Measurements: 2
Period of Record: 2003
Trend Since 2000: Insufficient Data



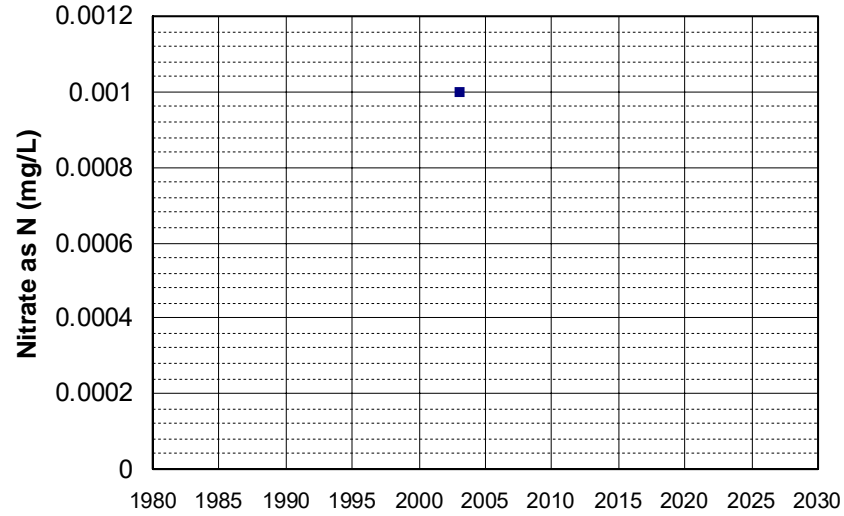
Well Name: ED 321
Well Type: DOMESTIC
Source: GAMA_DOM
Depth Zone: Upper
Well Depth (ft): 216
of Measurements: 2
Period of Record: 2003
Trend Since 2000: Insufficient Data



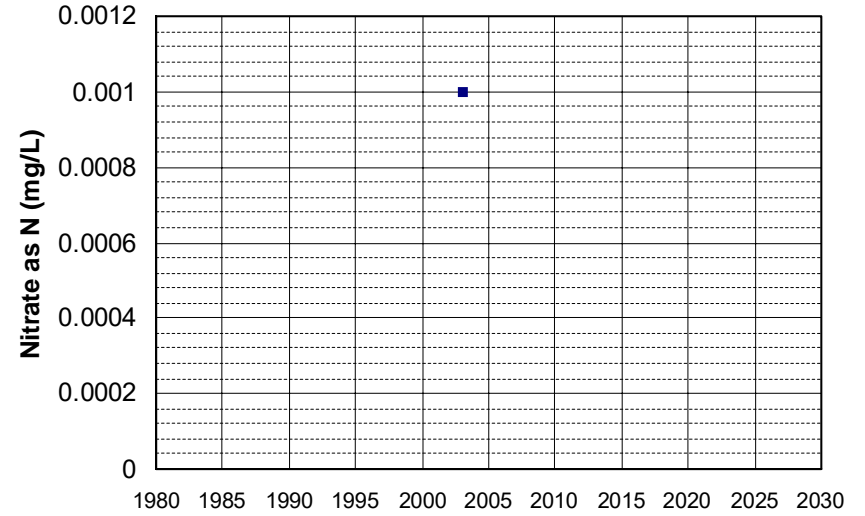
Well Name: ED 322
Well Type: DOMESTIC
Source: GAMA_DOM
Depth Zone: Upper
Well Depth (ft): 232
of Measurements: 2
Period of Record: 2003
Trend Since 2000: Insufficient Data



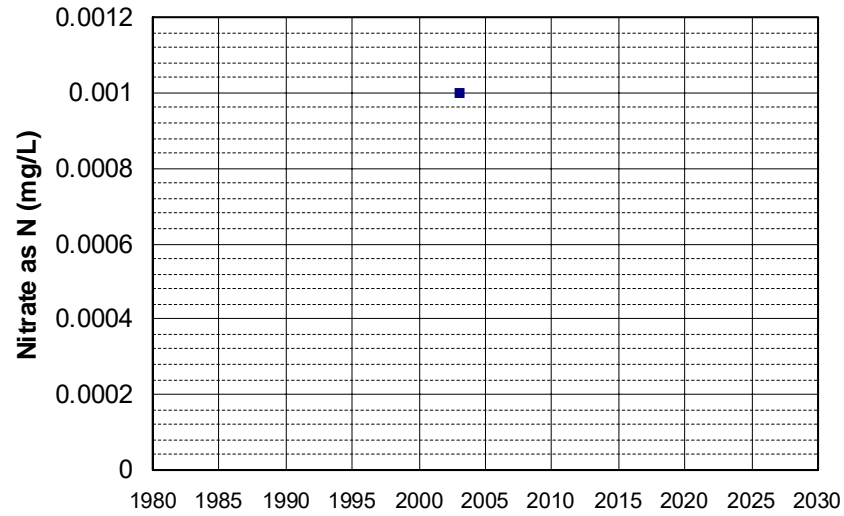
Well Name: ED 323
Well Type: DOMESTIC
Source: GAMA_DOM
Depth Zone: Upper
Well Depth (ft): 232
of Measurements: 2
Period of Record: 2003
Trend Since 2000: Insufficient Data



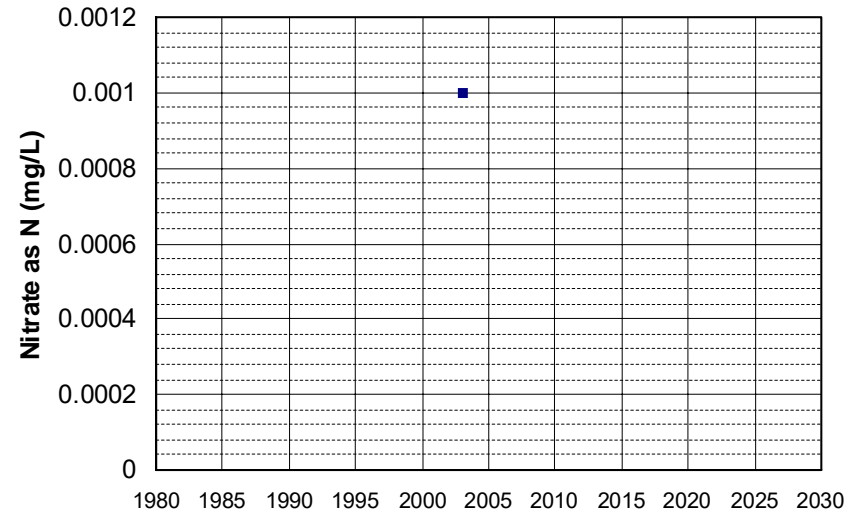
Well Name: ED 324
Well Type: DOMESTIC
Source: GAMA_DOM
Depth Zone: Upper
Well Depth (ft): 232
of Measurements: 2
Period of Record: 2003
Trend Since 2000: Insufficient Data



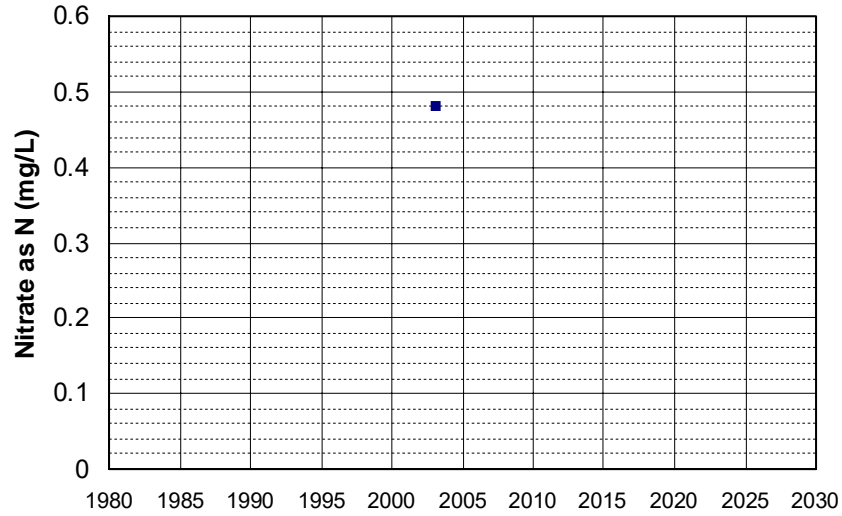
Well Name: ED 325
Well Type: DOMESTIC
Source: GAMA_DOM
Depth Zone: Upper
Well Depth (ft): 236
of Measurements: 2
Period of Record: 2003
Trend Since 2000: Insufficient Data



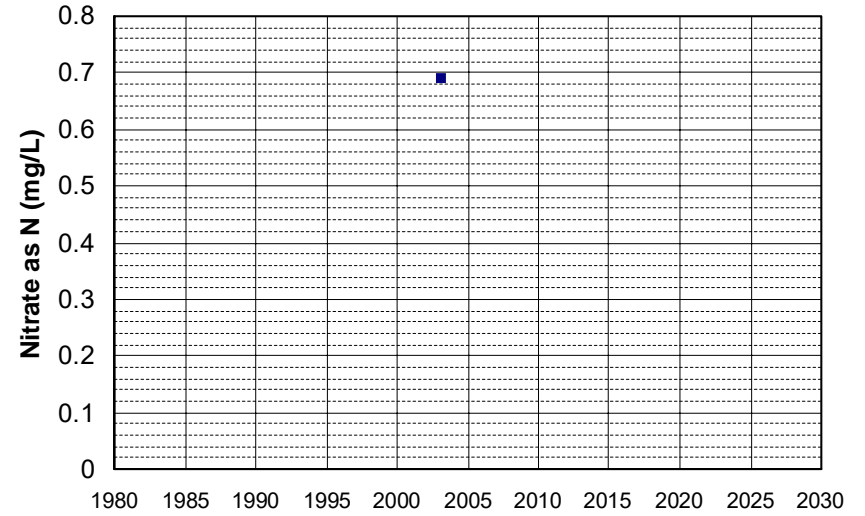
Well Name: ED 326
Well Type: DOMESTIC
Source: GAMA_DOM
Depth Zone: Upper
Well Depth (ft): 180
of Measurements: 2
Period of Record: 2003
Trend Since 2000: Insufficient Data



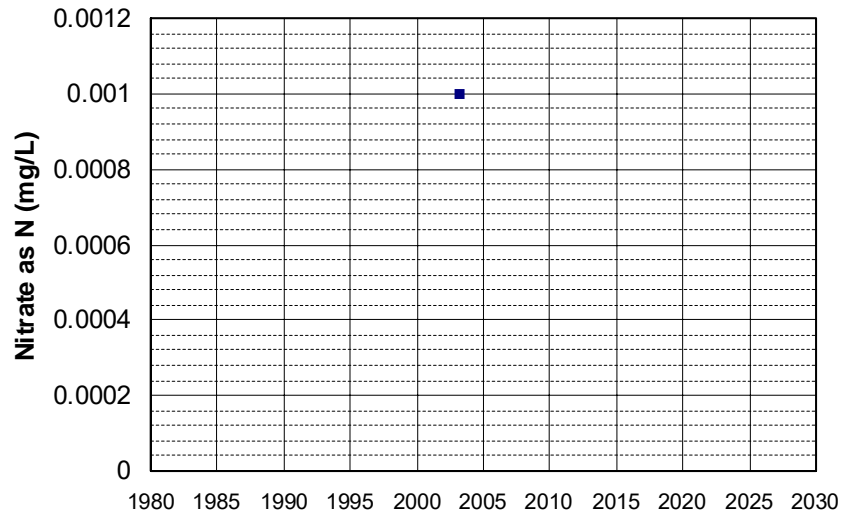
Well Name: ED 329
Well Type: DOMESTIC
Source: GAMA_DOM
Depth Zone: Upper
Well Depth (ft): 252
of Measurements: 2
Period of Record: 2003
Trend Since 2000: Insufficient Data



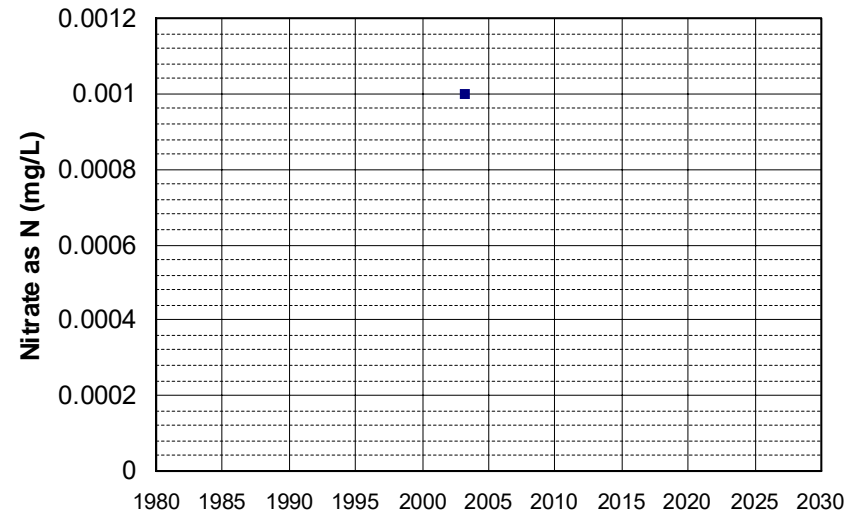
Well Name: ED 330
Well Type: DOMESTIC
Source: GAMA_DOM
Depth Zone: Upper
Well Depth (ft): 296
of Measurements: 2
Period of Record: 2003
Trend Since 2000: Insufficient Data



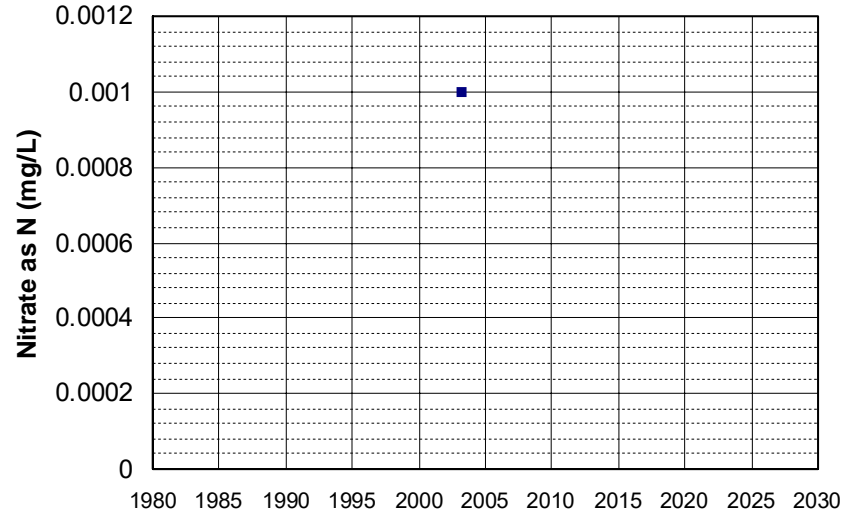
Well Name: ED 331
Well Type: DOMESTIC
Source: GAMA_DOM
Depth Zone: Upper
Well Depth (ft): 286
of Measurements: 2
Period of Record: 2003
Trend Since 2000: Insufficient Data



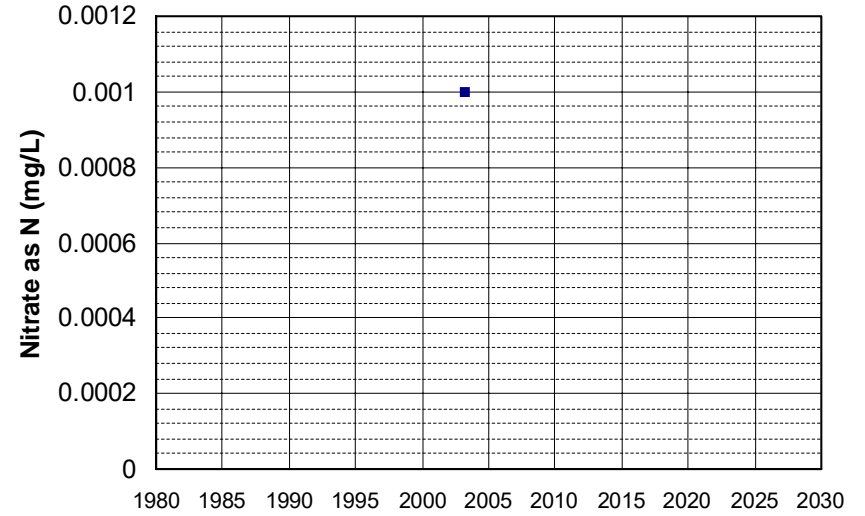
Well Name: ED 332
Well Type: DOMESTIC
Source: GAMA_DOM
Depth Zone: Upper
Well Depth (ft): 217
of Measurements: 2
Period of Record: 2003
Trend Since 2000: Insufficient Data



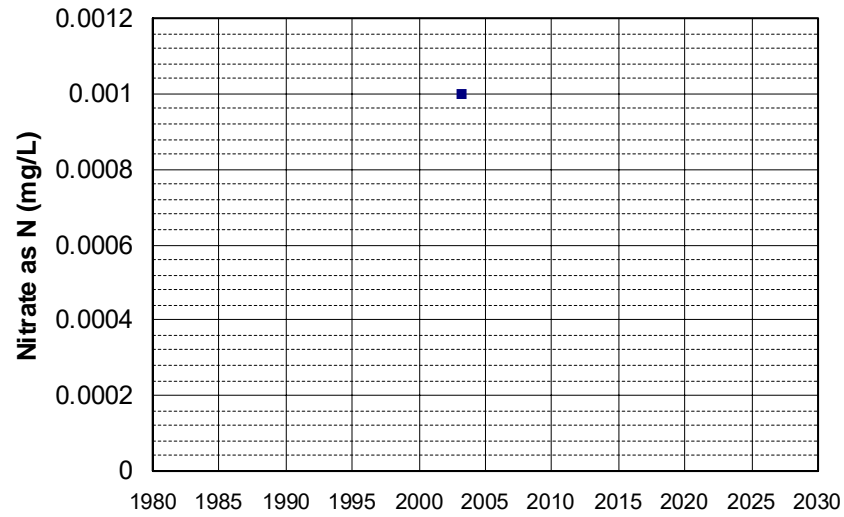
Well Name: ED 334
Well Type: DOMESTIC
Source: GAMA_DOM
Depth Zone: Upper
Well Depth (ft): 239
of Measurements: 2
Period of Record: 2003
Trend Since 2000: Insufficient Data



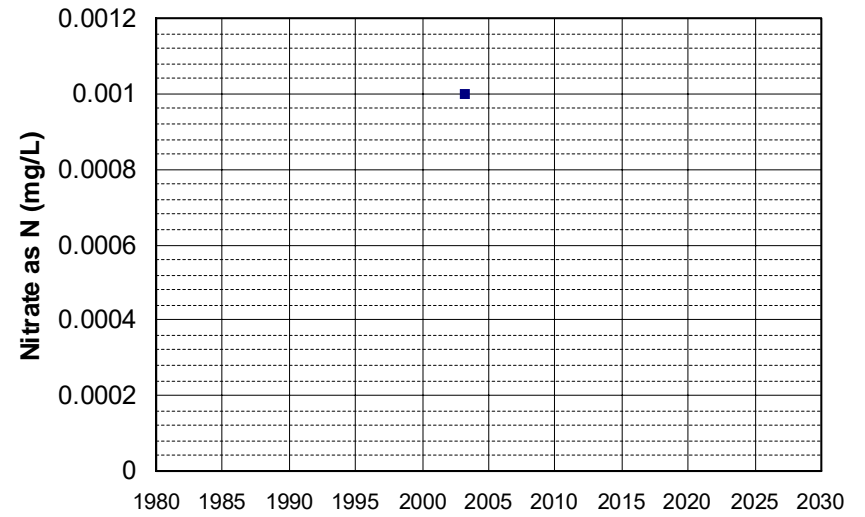
Well Name: ED 335
Well Type: DOMESTIC
Source: GAMA_DOM
Depth Zone: Upper
Well Depth (ft): 229
of Measurements: 2
Period of Record: 2003
Trend Since 2000: Insufficient Data



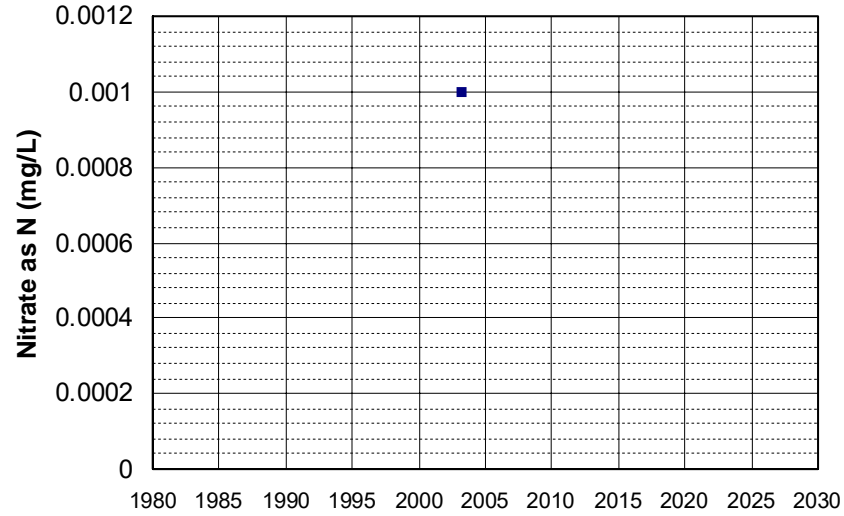
Well Name: ED 336
Well Type: DOMESTIC
Source: GAMA_DOM
Depth Zone: Upper
Well Depth (ft): 239
of Measurements: 2
Period of Record: 2003
Trend Since 2000: Insufficient Data



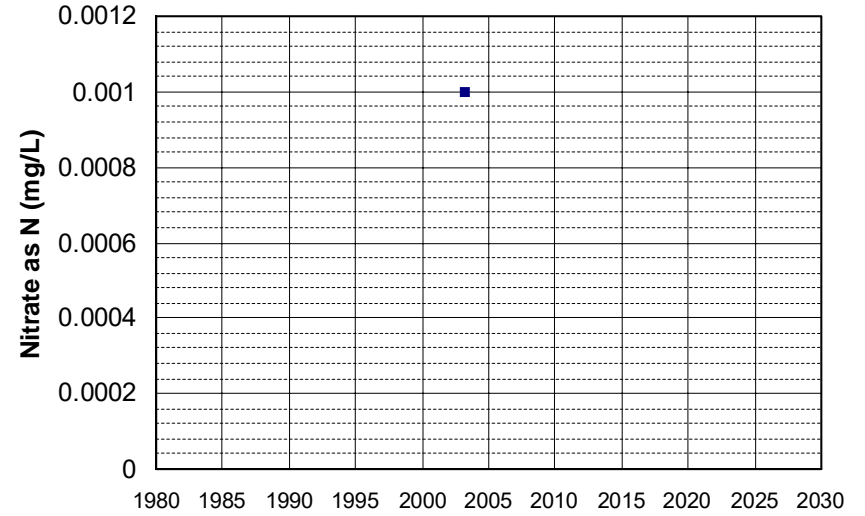
Well Name: ED 337
Well Type: DOMESTIC
Source: GAMA_DOM
Depth Zone: Upper
Well Depth (ft): 236
of Measurements: 2
Period of Record: 2003
Trend Since 2000: Insufficient Data



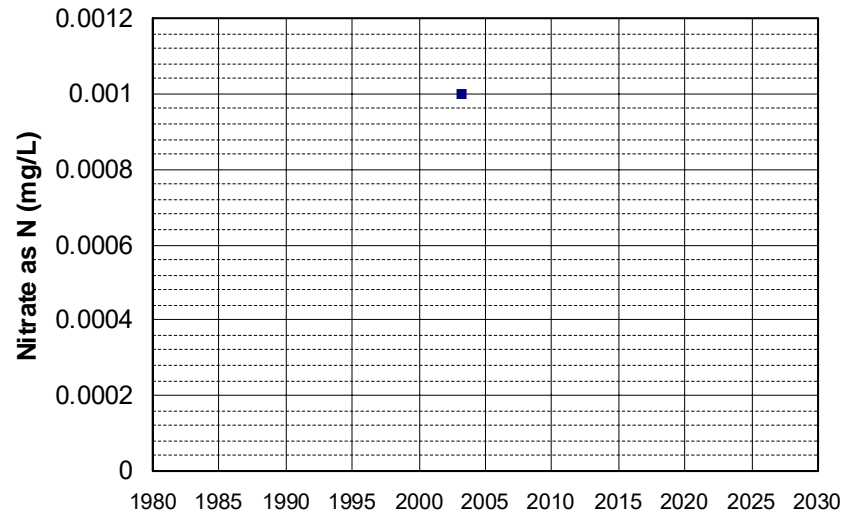
Well Name: ED 338
Well Type: DOMESTIC
Source: GAMA_DOM
Depth Zone: Upper
Well Depth (ft): 251
of Measurements: 2
Period of Record: 2003
Trend Since 2000: Insufficient Data



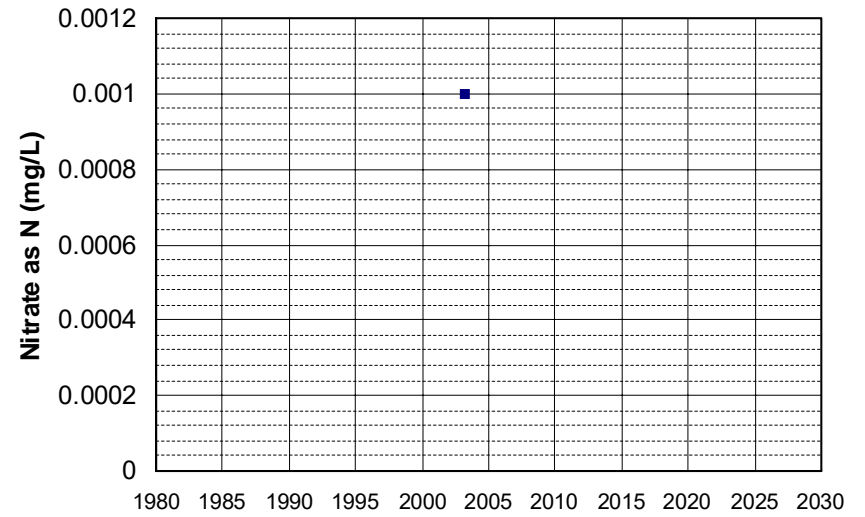
Well Name: ED 340
Well Type: DOMESTIC
Source: GAMA_DOM
Depth Zone: Upper
Well Depth (ft): 217
of Measurements: 2
Period of Record: 2003
Trend Since 2000: Insufficient Data



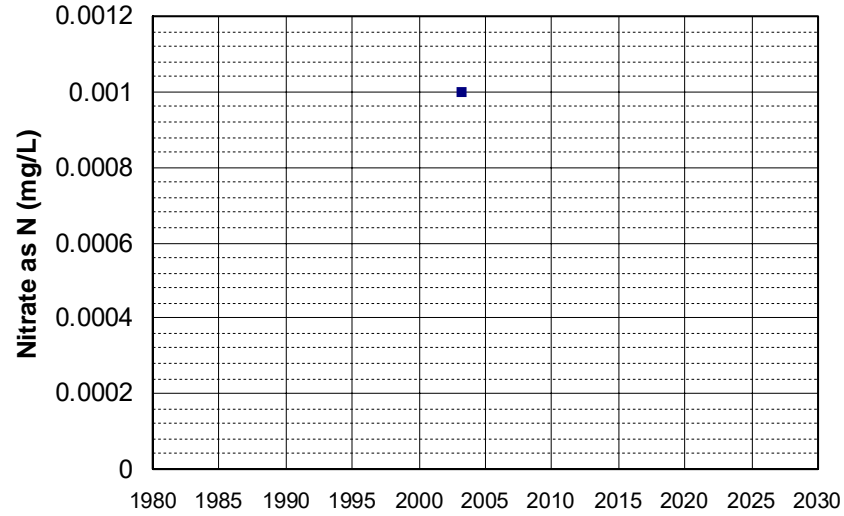
Well Name: ED 341
Well Type: DOMESTIC
Source: GAMA_DOM
Depth Zone: Upper
Well Depth (ft): 234
of Measurements: 2
Period of Record: 2003
Trend Since 2000: Insufficient Data



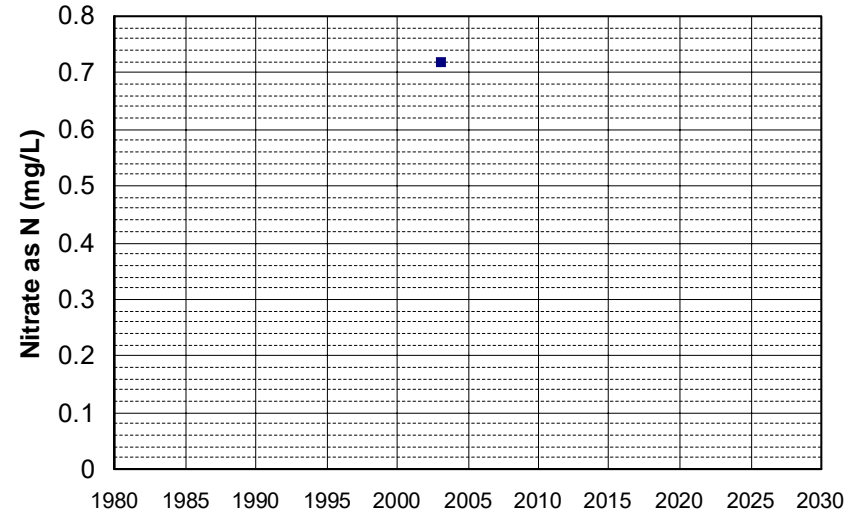
Well Name: ED 342
Well Type: DOMESTIC
Source: GAMA_DOM
Depth Zone: Upper
Well Depth (ft): 252
of Measurements: 2
Period of Record: 2003
Trend Since 2000: Insufficient Data



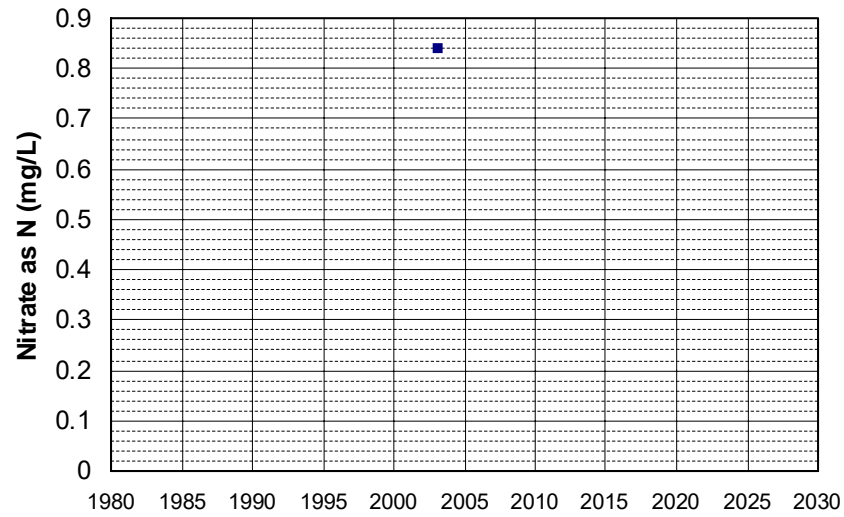
Well Name: ED 343
Well Type: DOMESTIC
Source: GAMA_DOM
Depth Zone: Upper
Well Depth (ft): 252
of Measurements: 2
Period of Record: 2003
Trend Since 2000: Insufficient Data



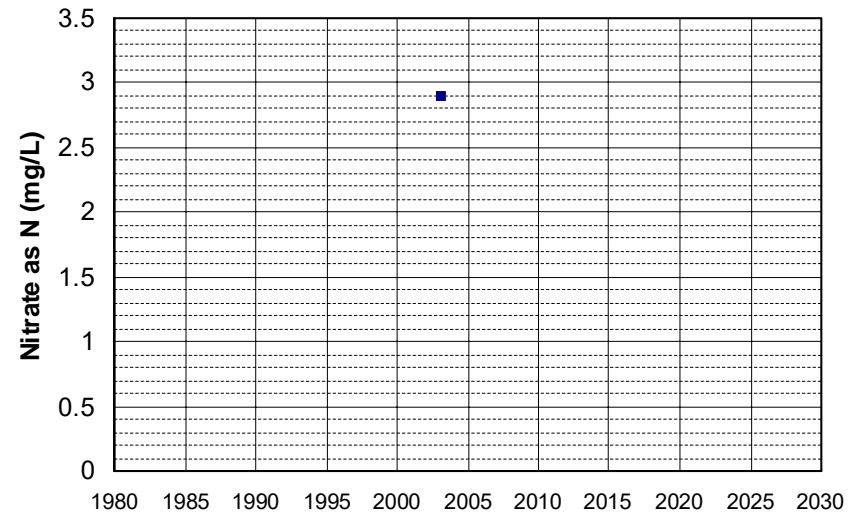
Well Name: ED 345
Well Type: DOMESTIC
Source: GAMA_DOM
Depth Zone: Upper
Well Depth (ft): 279
of Measurements: 2
Period of Record: 2003
Trend Since 2000: Insufficient Data



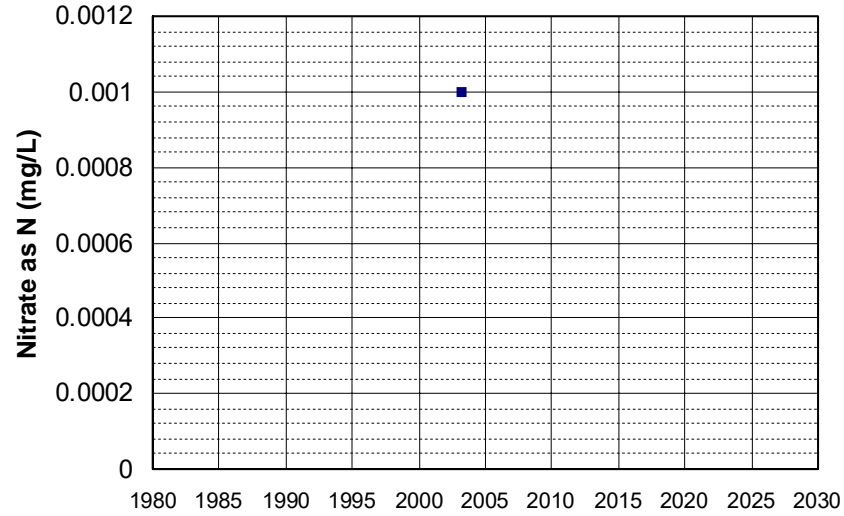
Well Name: ED 346
Well Type: DOMESTIC
Source: GAMA_DOM
Depth Zone: Upper
Well Depth (ft): 270
of Measurements: 2
Period of Record: 2003
Trend Since 2000: Insufficient Data



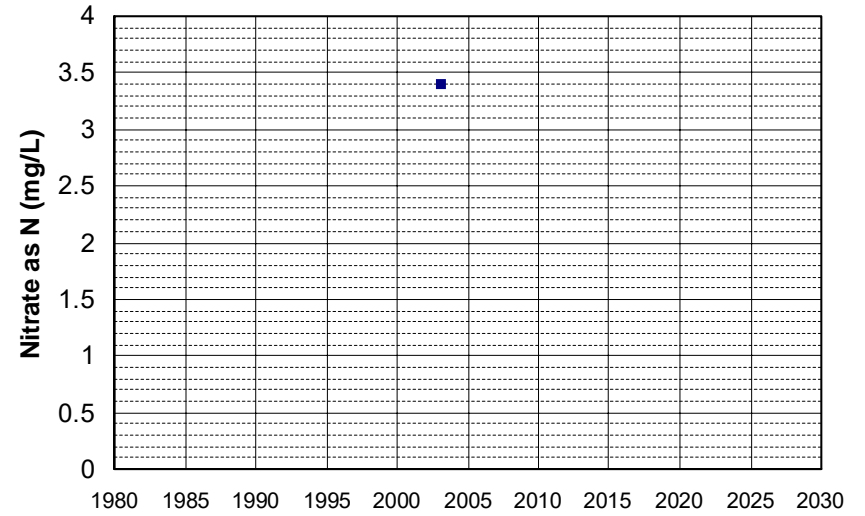
Well Name: ED 347
Well Type: DOMESTIC
Source: GAMA_DOM
Depth Zone: Upper
Well Depth (ft): 270
of Measurements: 2
Period of Record: 2003
Trend Since 2000: Insufficient Data



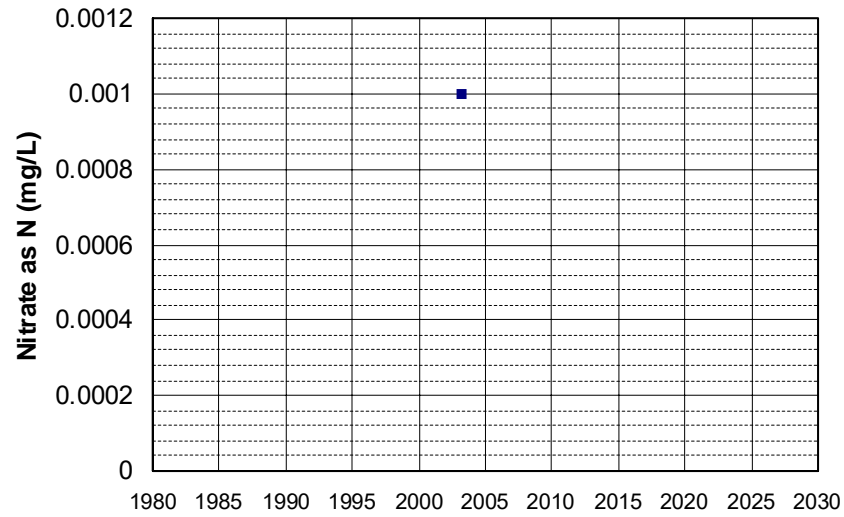
Well Name: ED 351
Well Type: DOMESTIC
Source: GAMA_DOM
Depth Zone: Upper
Well Depth (ft): 294
of Measurements: 2
Period of Record: 2003
Trend Since 2000: Insufficient Data



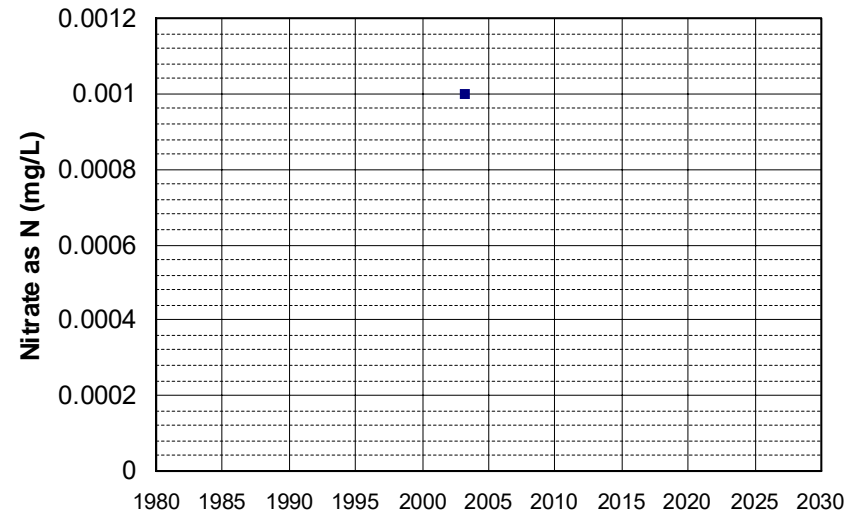
Well Name: ED 352
Well Type: DOMESTIC
Source: GAMA_DOM
Depth Zone: Upper
Well Depth (ft): 270
of Measurements: 2
Period of Record: 2003
Trend Since 2000: Insufficient Data



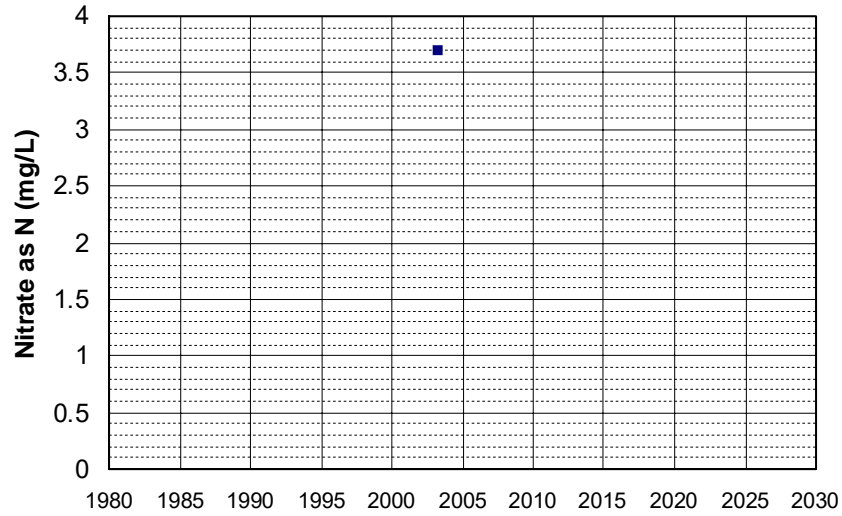
Well Name: ED 353
Well Type: DOMESTIC
Source: GAMA_DOM
Depth Zone: Upper
Well Depth (ft): 198
of Measurements: 2
Period of Record: 2003
Trend Since 2000: Insufficient Data



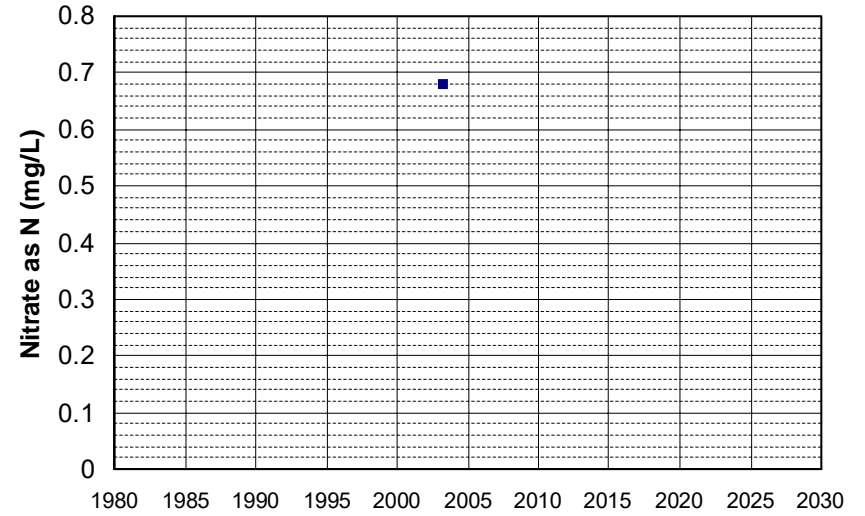
Well Name: ED 355
Well Type: DOMESTIC
Source: GAMA_DOM
Depth Zone: Upper
Well Depth (ft): 239
of Measurements: 2
Period of Record: 2003
Trend Since 2000: Insufficient Data



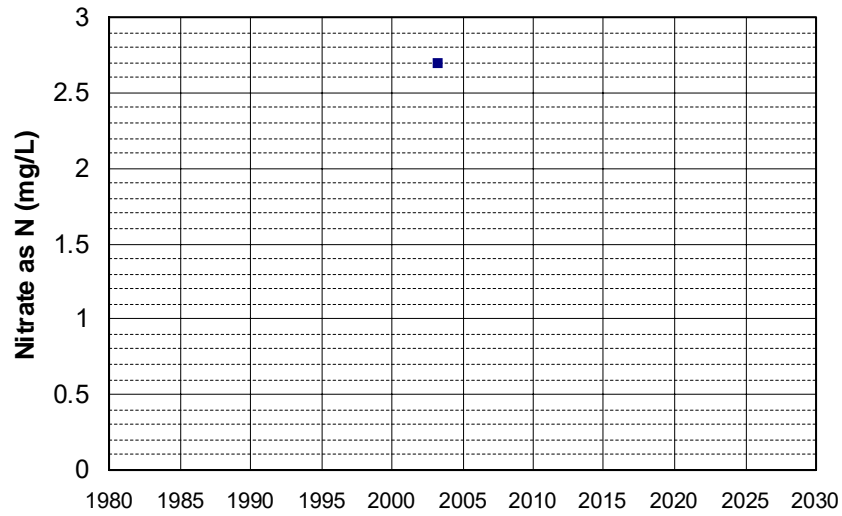
Well Name: ED 362
Well Type: DOMESTIC
Source: GAMA_DOM
Depth Zone: Upper
Well Depth (ft): 310
of Measurements: 2
Period of Record: 2003
Trend Since 2000: Insufficient Data



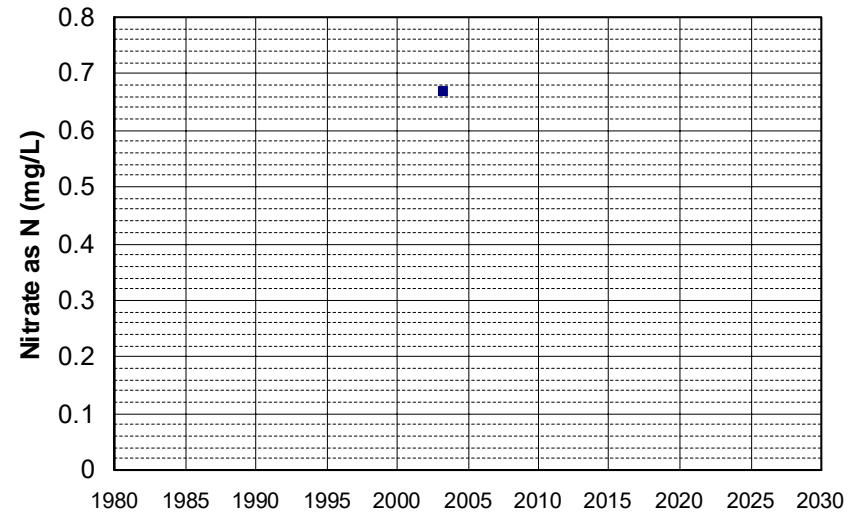
Well Name: ED 364
Well Type: DOMESTIC
Source: GAMA_DOM
Depth Zone: Upper
Well Depth (ft): 287
of Measurements: 2
Period of Record: 2003
Trend Since 2000: Insufficient Data



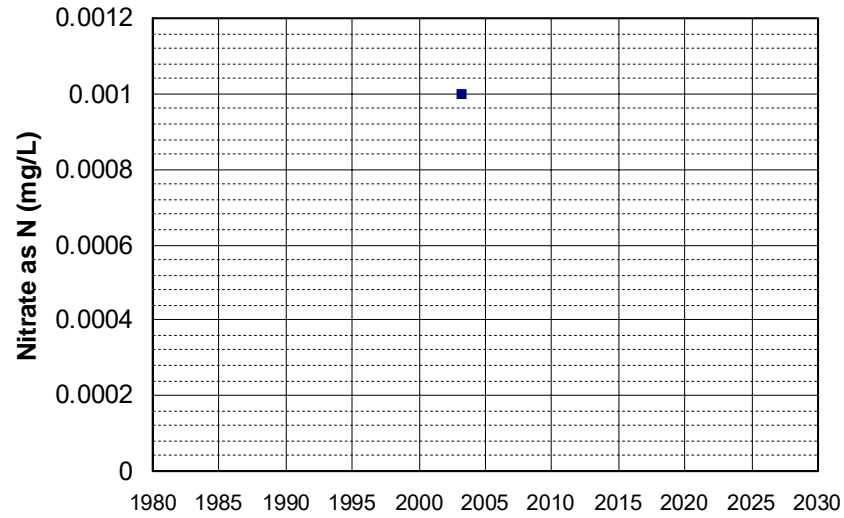
Well Name: ED 372
Well Type: DOMESTIC
Source: GAMA_DOM
Depth Zone: Upper
Well Depth (ft): 136
of Measurements: 2
Period of Record: 2003
Trend Since 2000: Insufficient Data



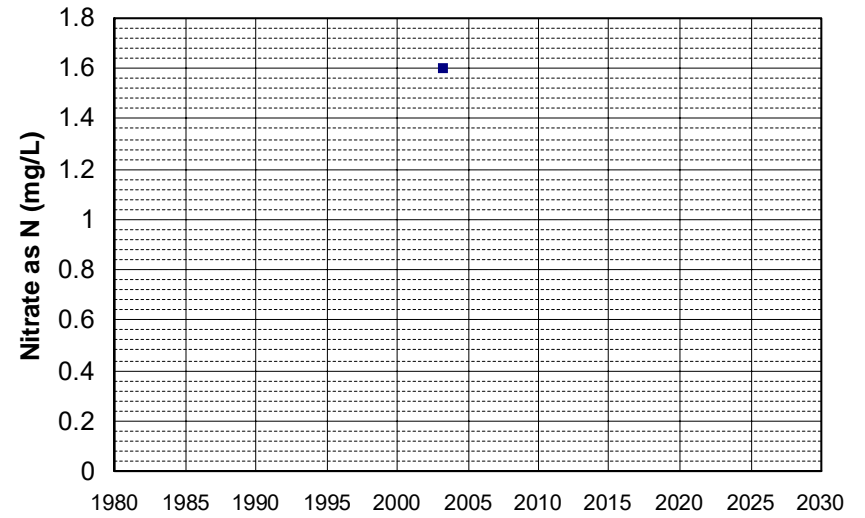
Well Name: ED 373
Well Type: DOMESTIC
Source: GAMA_DOM
Depth Zone: Upper
Well Depth (ft): 136
of Measurements: 2
Period of Record: 2003
Trend Since 2000: Insufficient Data



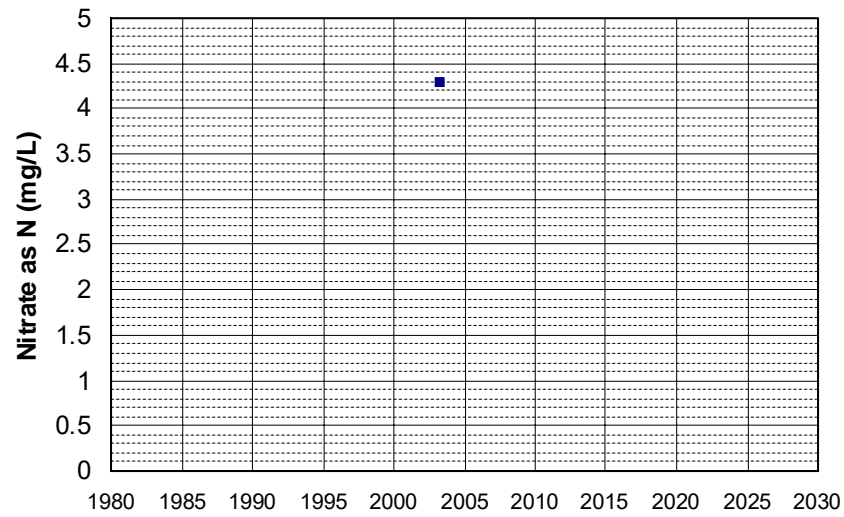
Well Name: ED 386
Well Type: DOMESTIC
Source: GAMA_DOM
Depth Zone: Upper
Well Depth (ft): 195
of Measurements: 2
Period of Record: 2003
Trend Since 2000: Insufficient Data



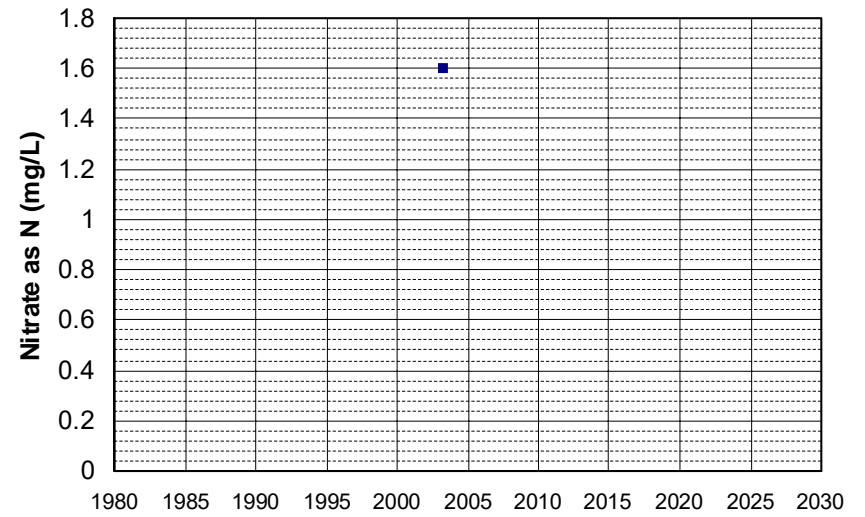
Well Name: ED 387
Well Type: DOMESTIC
Source: GAMA_DOM
Depth Zone: Upper
Well Depth (ft): 195
of Measurements: 2
Period of Record: 2003
Trend Since 2000: Insufficient Data



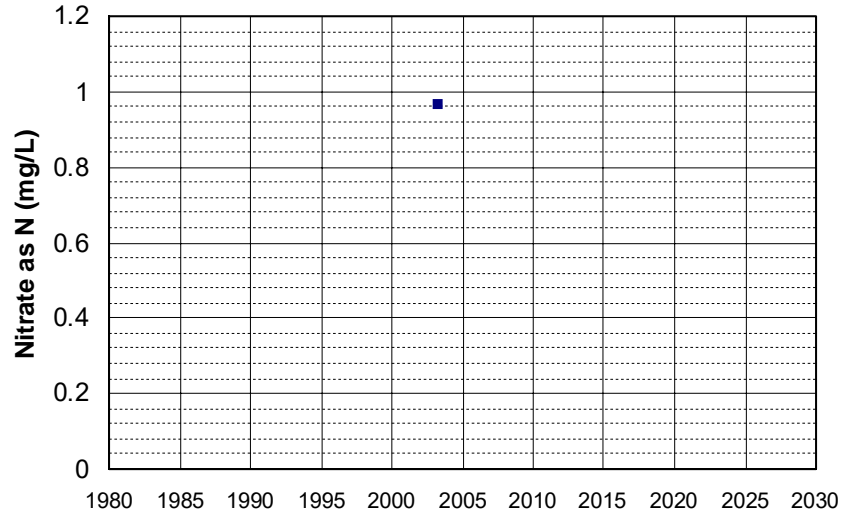
Well Name: ED 390
Well Type: DOMESTIC
Source: GAMA_DOM
Depth Zone: Upper
Well Depth (ft): 300
of Measurements: 2
Period of Record: 2003
Trend Since 2000: Insufficient Data



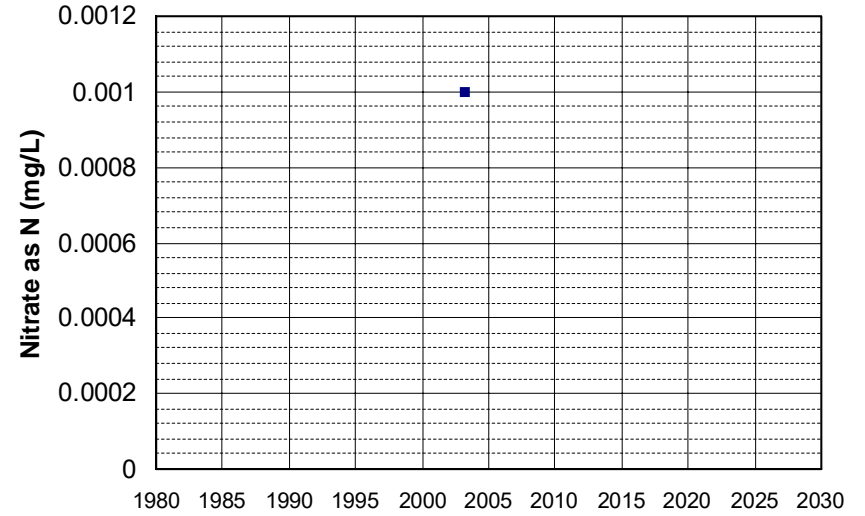
Well Name: ED 391
Well Type: DOMESTIC
Source: GAMA_DOM
Depth Zone: Upper
Well Depth (ft): 190
of Measurements: 2
Period of Record: 2003
Trend Since 2000: Insufficient Data



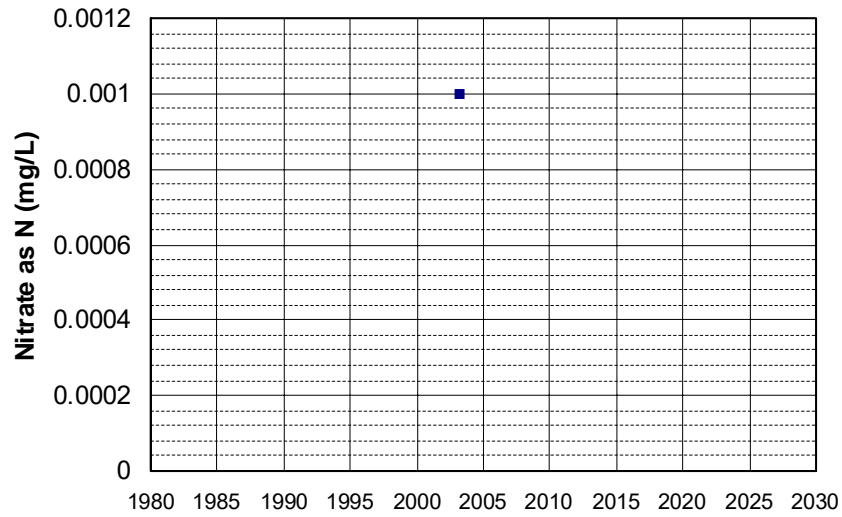
Well Name: ED 392
Well Type: DOMESTIC
Source: GAMA_DOM
Depth Zone: Upper
Well Depth (ft): 145
of Measurements: 2
Period of Record: 2003
Trend Since 2000: Insufficient Data



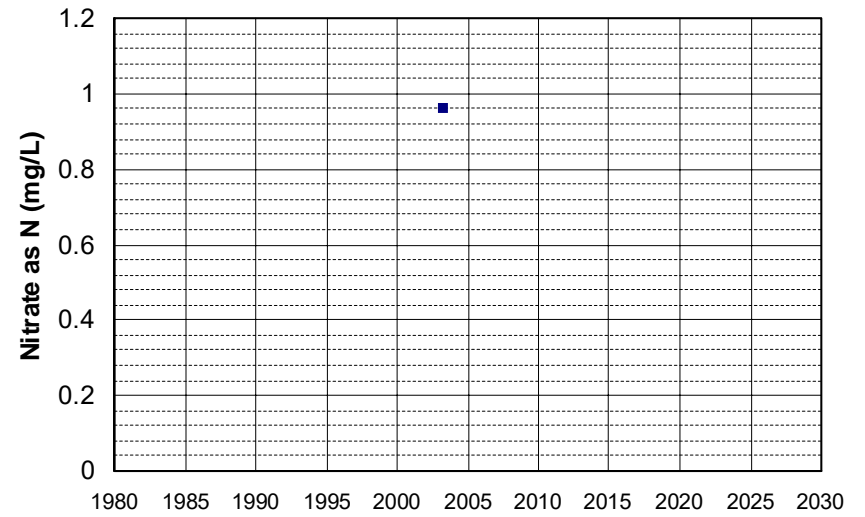
Well Name: ED 393
Well Type: DOMESTIC
Source: GAMA_DOM
Depth Zone: Upper
Well Depth (ft): 195
of Measurements: 2
Period of Record: 2003
Trend Since 2000: Insufficient Data



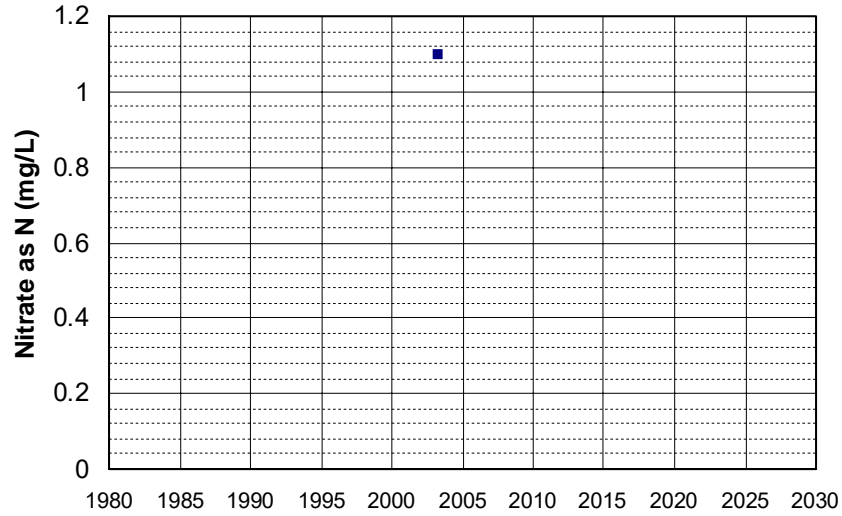
Well Name: ED 394
Well Type: DOMESTIC
Source: GAMA_DOM
Depth Zone: Upper
Well Depth (ft): 195
of Measurements: 2
Period of Record: 2003
Trend Since 2000: Insufficient Data



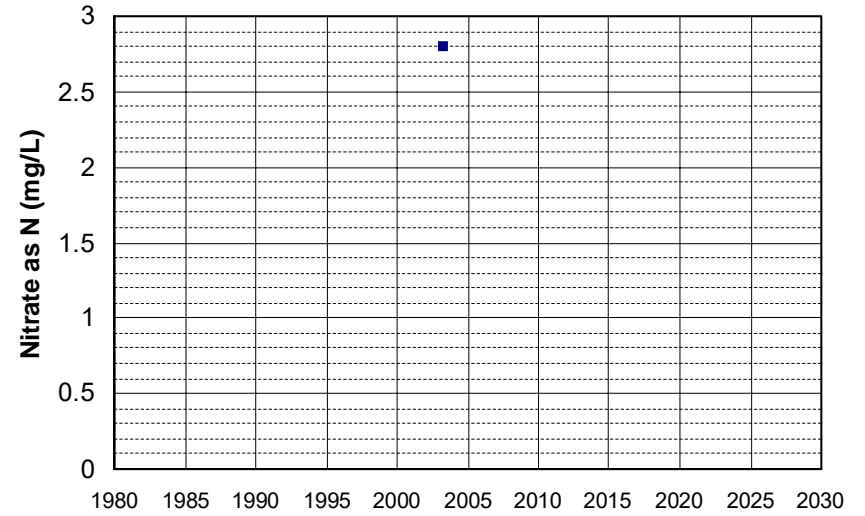
Well Name: ED 395
Well Type: DOMESTIC
Source: GAMA_DOM
Depth Zone: Upper
Well Depth (ft): 190
of Measurements: 2
Period of Record: 2003
Trend Since 2000: Insufficient Data



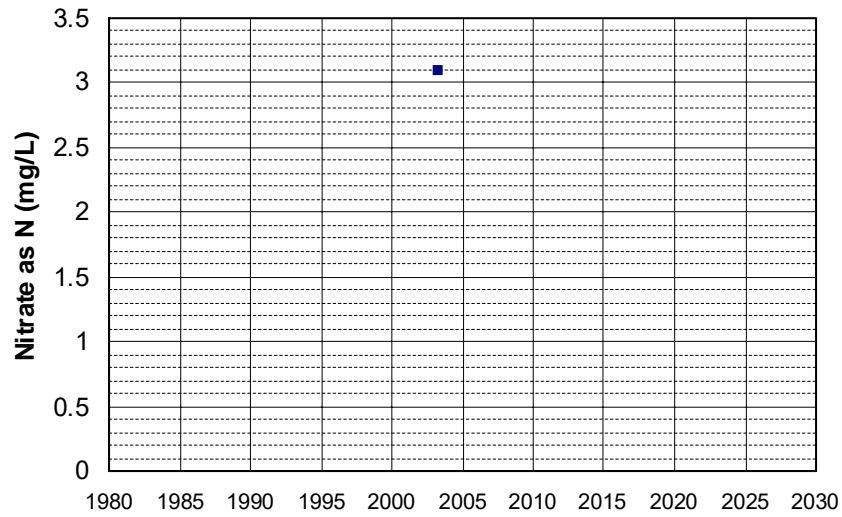
Well Name: ED 396
Well Type: DOMESTIC
Source: GAMA_DOM
Depth Zone: Upper
Well Depth (ft): 190
of Measurements: 2
Period of Record: 2003
Trend Since 2000: Insufficient Data



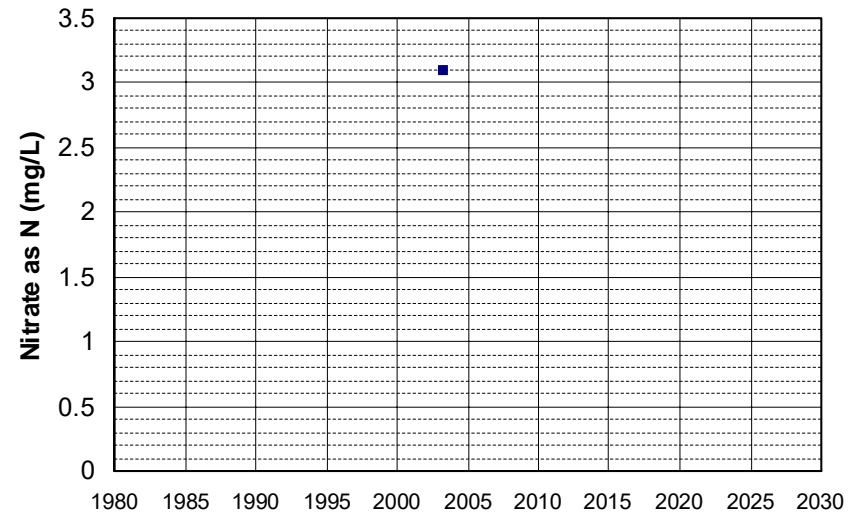
Well Name: ED 399
Well Type: DOMESTIC
Source: GAMA_DOM
Depth Zone: Upper
Well Depth (ft): 191
of Measurements: 2
Period of Record: 2003
Trend Since 2000: Insufficient Data



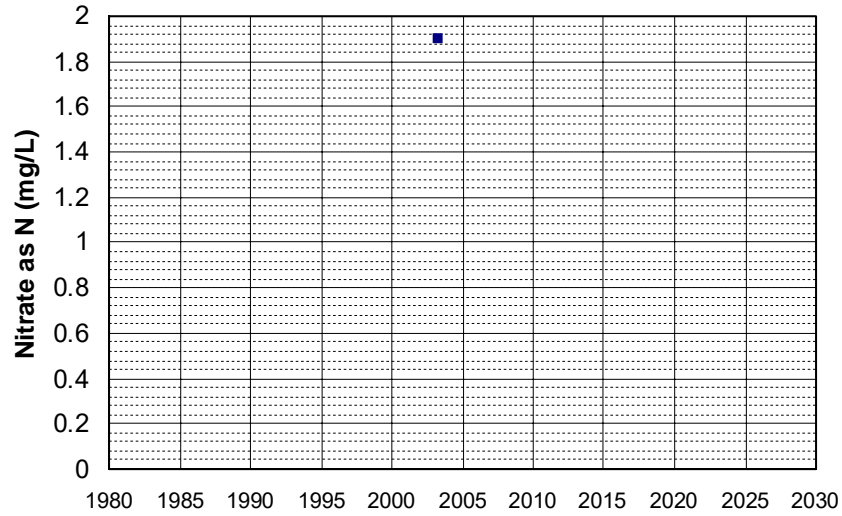
Well Name: ED 400
Well Type: DOMESTIC
Source: GAMA_DOM
Depth Zone: Upper
Well Depth (ft): 191
of Measurements: 2
Period of Record: 2003
Trend Since 2000: Insufficient Data



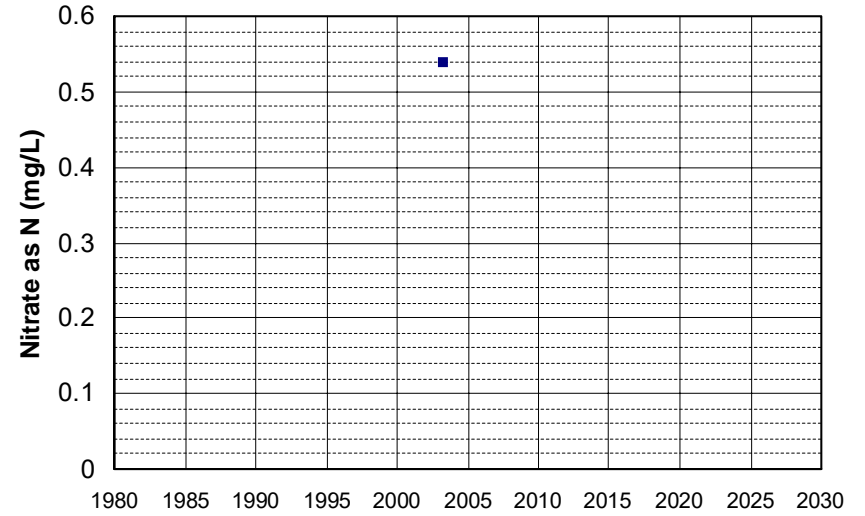
Well Name: ED 401
Well Type: DOMESTIC
Source: GAMA_DOM
Depth Zone: Upper
Well Depth (ft): 252
of Measurements: 2
Period of Record: 2003
Trend Since 2000: Insufficient Data



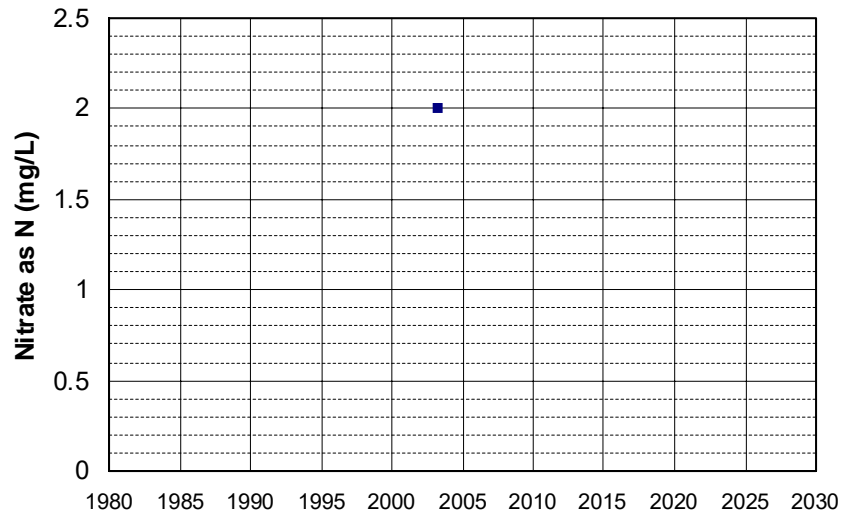
Well Name: ED 403
Well Type: DOMESTIC
Source: GAMA_DOM
Depth Zone: Upper
Well Depth (ft): 271
of Measurements: 2
Period of Record: 2003
Trend Since 2000: Insufficient Data



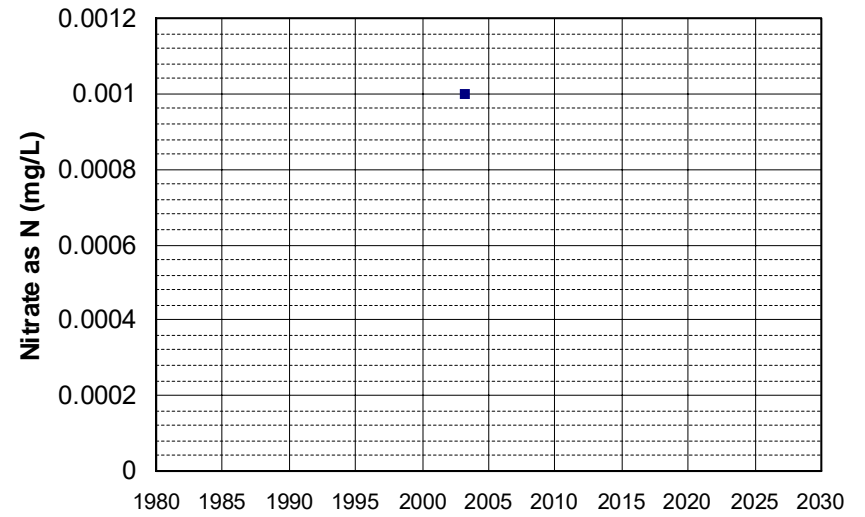
Well Name: ED 406
Well Type: DOMESTIC
Source: GAMA_DOM
Depth Zone: Upper
Well Depth (ft): 238
of Measurements: 2
Period of Record: 2003
Trend Since 2000: Insufficient Data



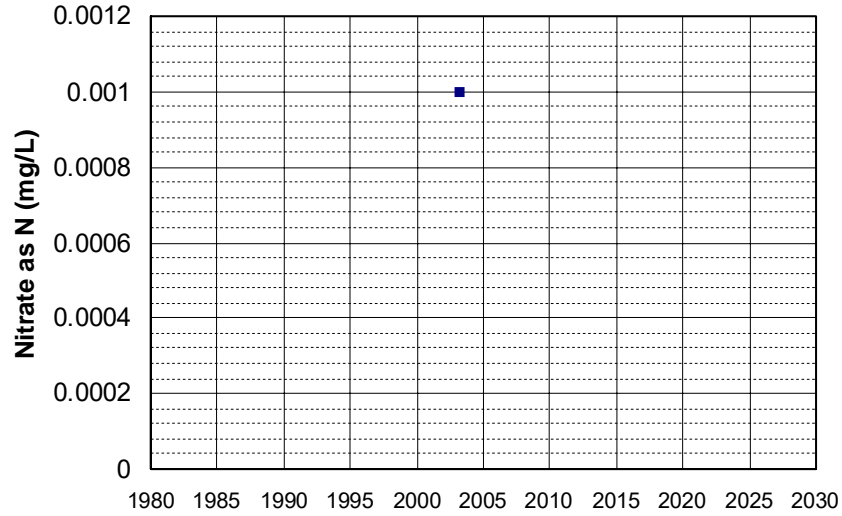
Well Name: ED 407
Well Type: DOMESTIC
Source: GAMA_DOM
Depth Zone: Upper
Well Depth (ft): 191
of Measurements: 2
Period of Record: 2003
Trend Since 2000: Insufficient Data



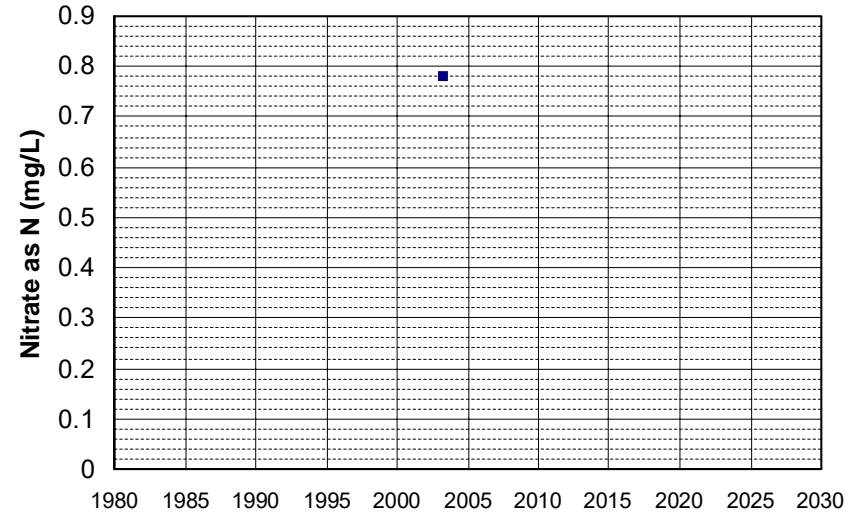
Well Name: ED 410
Well Type: DOMESTIC
Source: GAMA_DOM
Depth Zone: Upper
Well Depth (ft): 287
of Measurements: 2
Period of Record: 2003
Trend Since 2000: Insufficient Data



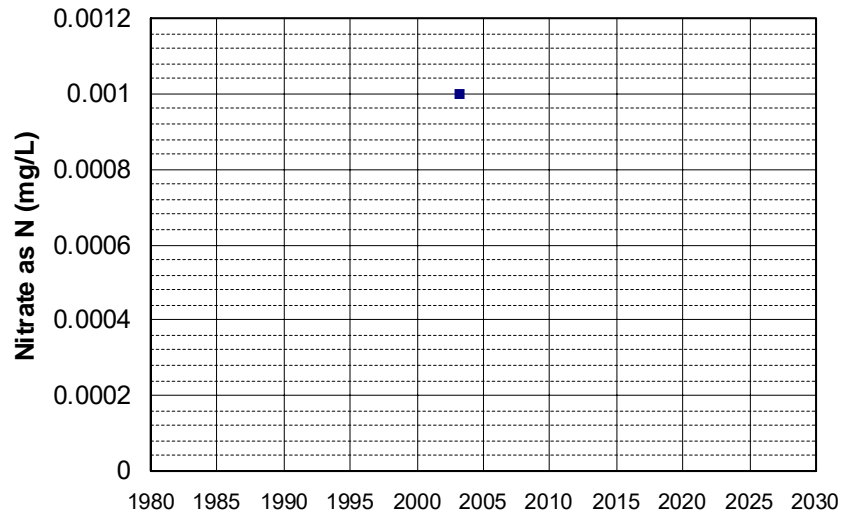
Well Name: ED 411
Well Type: DOMESTIC
Source: GAMA_DOM
Depth Zone: Upper
Well Depth (ft): 215
of Measurements: 2
Period of Record: 2003
Trend Since 2000: Insufficient Data



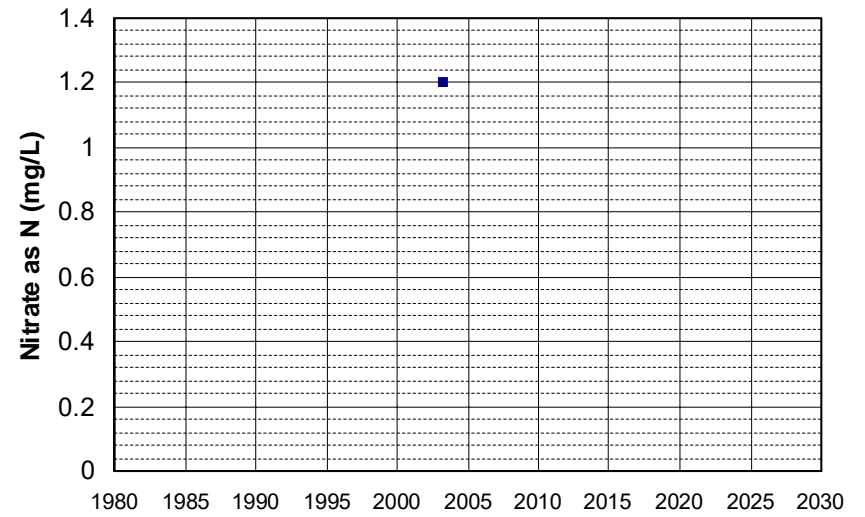
Well Name: ED 412
Well Type: DOMESTIC
Source: GAMA_DOM
Depth Zone: Upper
Well Depth (ft): 273
of Measurements: 2
Period of Record: 2003
Trend Since 2000: Insufficient Data



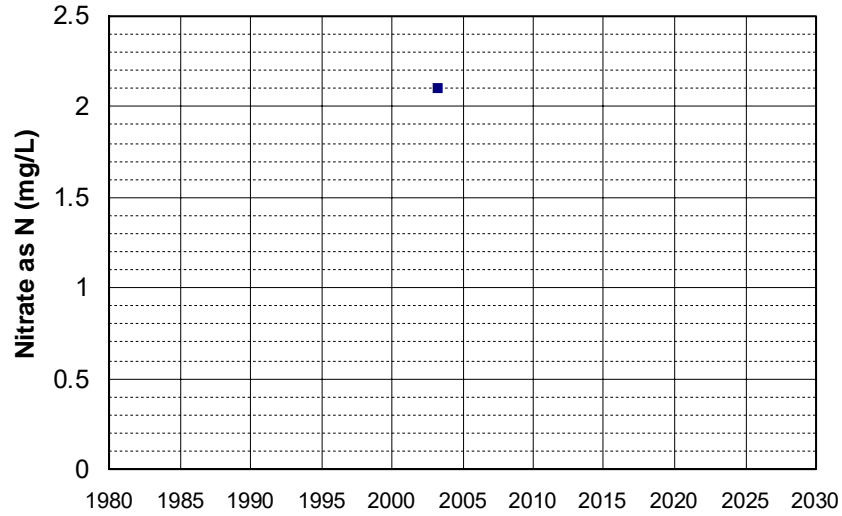
Well Name: ED 413
Well Type: DOMESTIC
Source: GAMA_DOM
Depth Zone: Upper
Well Depth (ft): 299
of Measurements: 2
Period of Record: 2003
Trend Since 2000: Insufficient Data



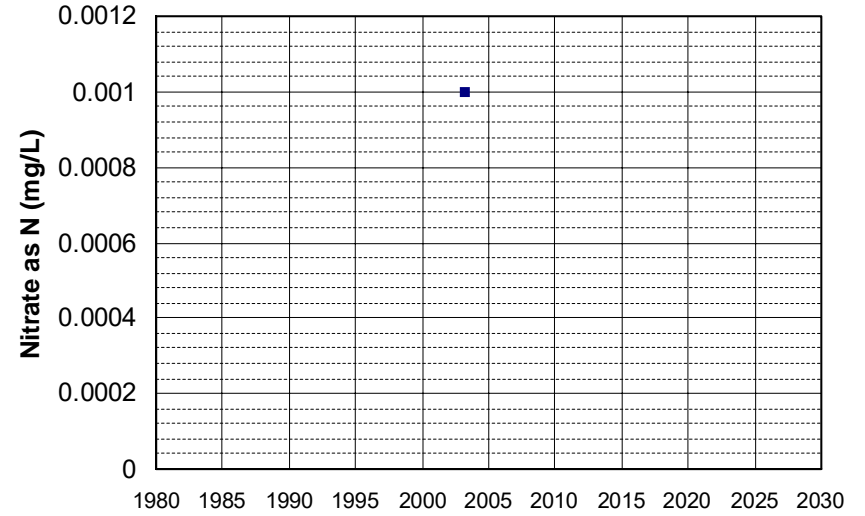
Well Name: ED 414
Well Type: DOMESTIC
Source: GAMA_DOM
Depth Zone: Upper
Well Depth (ft): 299
of Measurements: 2
Period of Record: 2003
Trend Since 2000: Insufficient Data



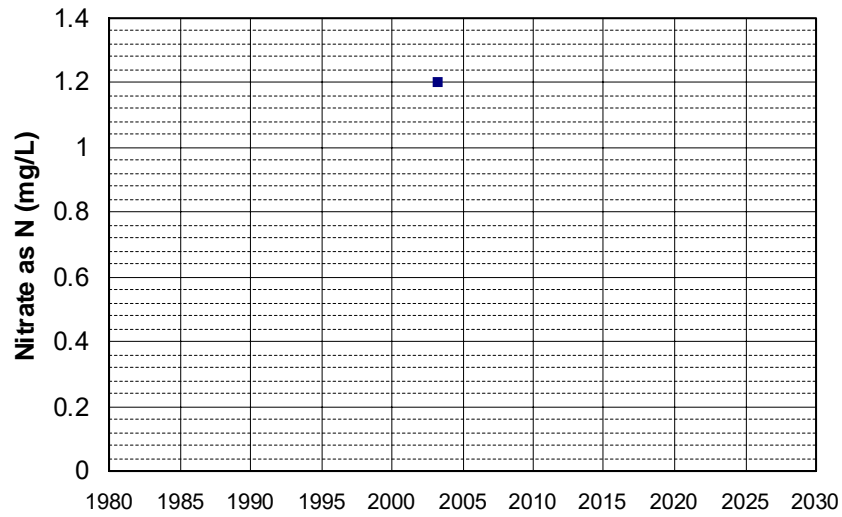
Well Name: ED 415
Well Type: DOMESTIC
Source: GAMA_DOM
Depth Zone: Upper
Well Depth (ft): 300
of Measurements: 2
Period of Record: 2003
Trend Since 2000: Insufficient Data



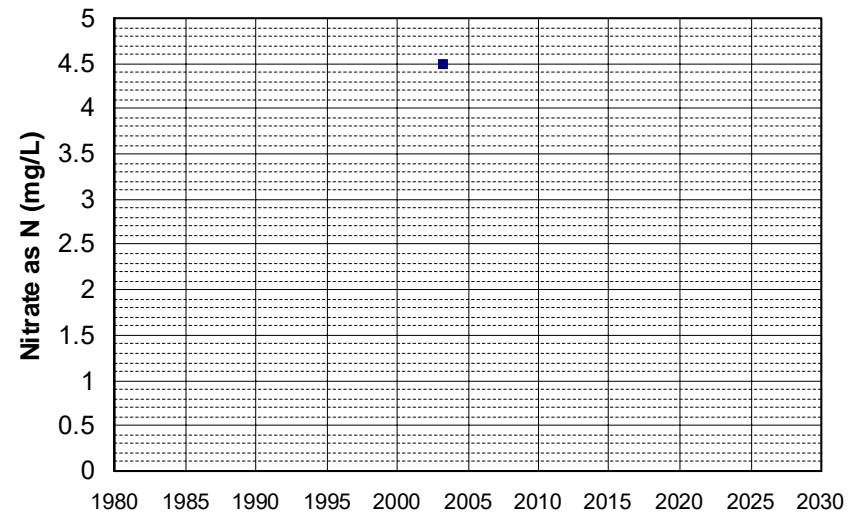
Well Name: ED 417
Well Type: DOMESTIC
Source: GAMA_DOM
Depth Zone: Upper
Well Depth (ft): 287
of Measurements: 2
Period of Record: 2003
Trend Since 2000: Insufficient Data



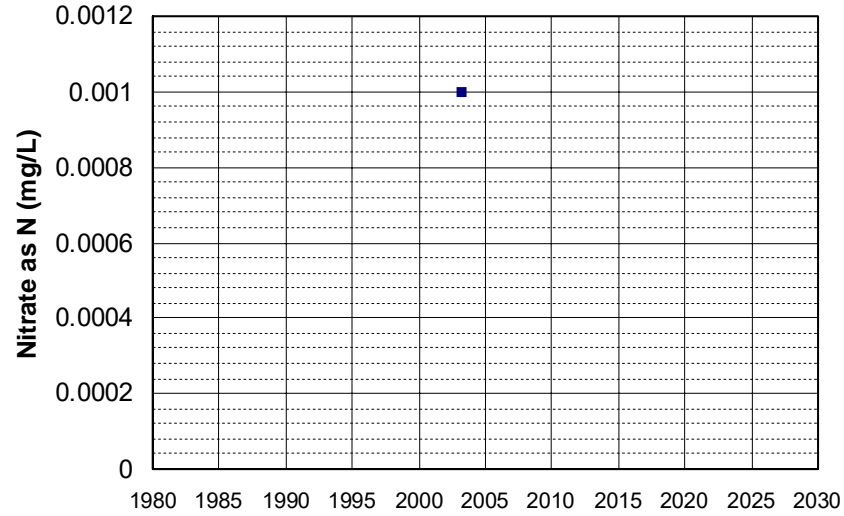
Well Name: ED 419
Well Type: DOMESTIC
Source: GAMA_DOM
Depth Zone: Upper
Well Depth (ft): 190
of Measurements: 2
Period of Record: 2003
Trend Since 2000: Insufficient Data



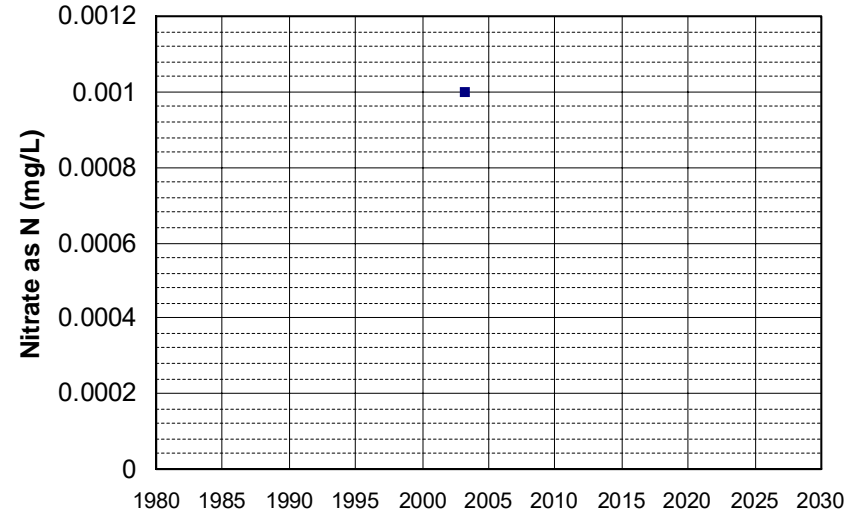
Well Name: ED 420
Well Type: DOMESTIC
Source: GAMA_DOM
Depth Zone: Upper
Well Depth (ft): 273
of Measurements: 2
Period of Record: 2003
Trend Since 2000: Insufficient Data



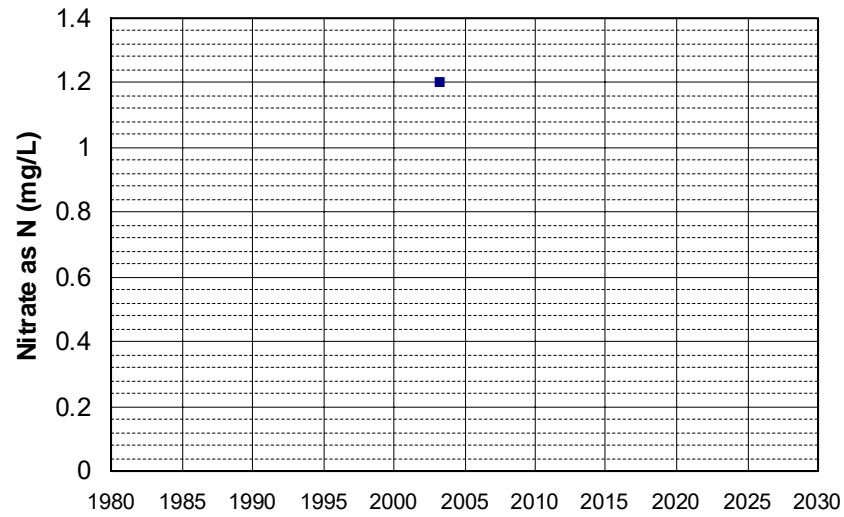
Well Name: ED 421
Well Type: DOMESTIC
Source: GAMA_DOM
Depth Zone: Upper
Well Depth (ft): 299
of Measurements: 2
Period of Record: 2003
Trend Since 2000: Insufficient Data



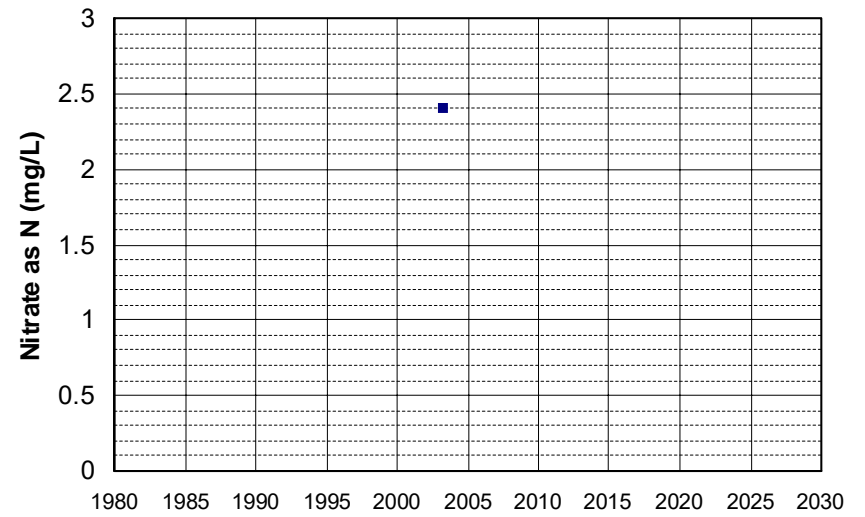
Well Name: ED 422
Well Type: DOMESTIC
Source: GAMA_DOM
Depth Zone: Upper
Well Depth (ft): 299
of Measurements: 2
Period of Record: 2003
Trend Since 2000: Insufficient Data



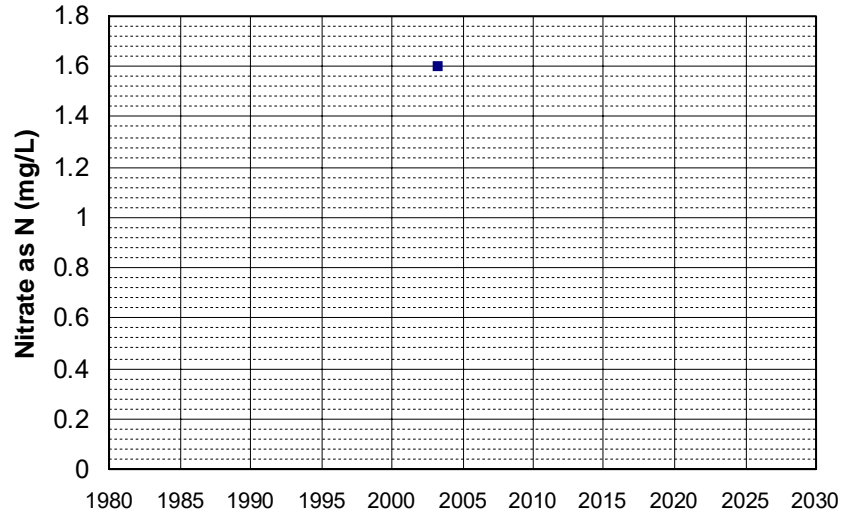
Well Name: ED 429
Well Type: DOMESTIC
Source: GAMA_DOM
Depth Zone: Upper
Well Depth (ft): 234
of Measurements: 2
Period of Record: 2003
Trend Since 2000: Insufficient Data



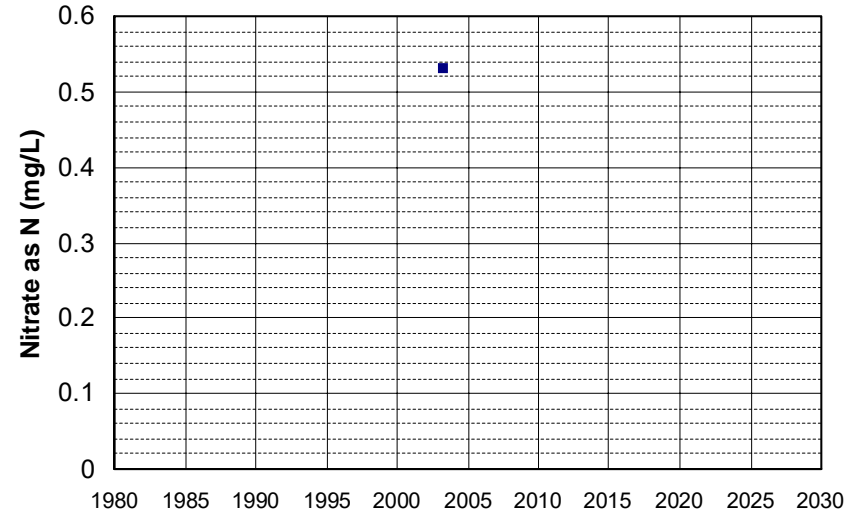
Well Name: ED 430
Well Type: DOMESTIC
Source: GAMA_DOM
Depth Zone: Upper
Well Depth (ft): 191
of Measurements: 2
Period of Record: 2003
Trend Since 2000: Insufficient Data



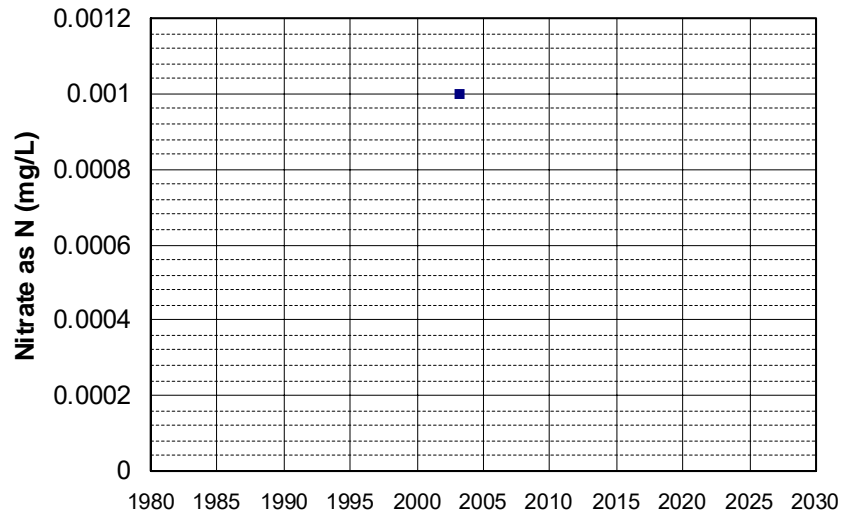
Well Name: ED 432
Well Type: DOMESTIC
Source: GAMA_DOM
Depth Zone: Upper
Well Depth (ft): 136
of Measurements: 2
Period of Record: 2003
Trend Since 2000: Insufficient Data



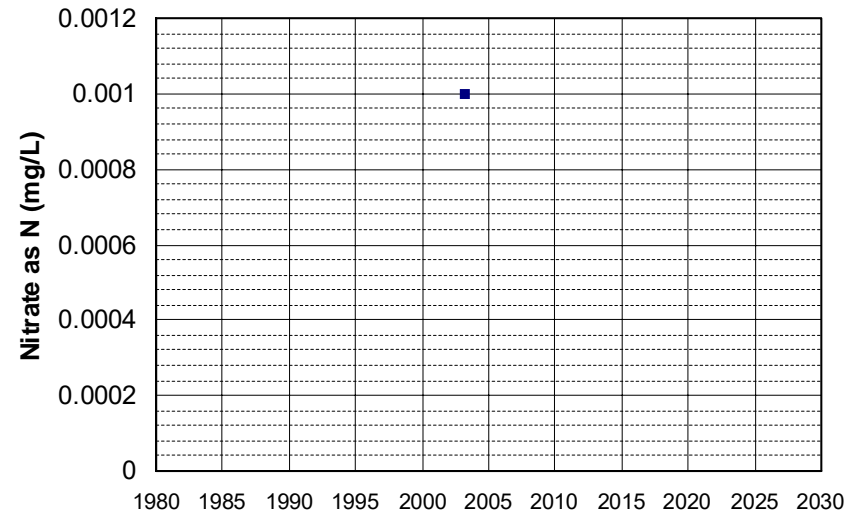
Well Name: ED 433
Well Type: DOMESTIC
Source: GAMA_DOM
Depth Zone: Upper
Well Depth (ft): 215
of Measurements: 2
Period of Record: 2003
Trend Since 2000: Insufficient Data



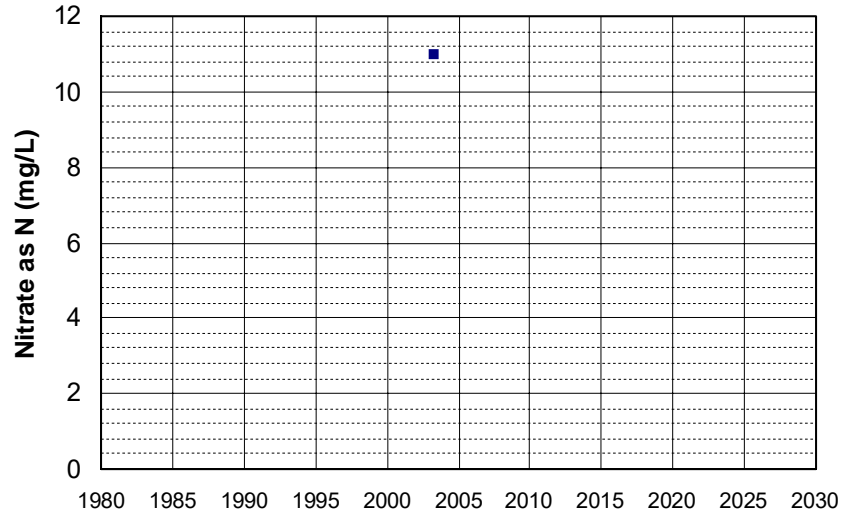
Well Name: ED 434
Well Type: DOMESTIC
Source: GAMA_DOM
Depth Zone: Upper
Well Depth (ft): 229
of Measurements: 2
Period of Record: 2003
Trend Since 2000: Insufficient Data



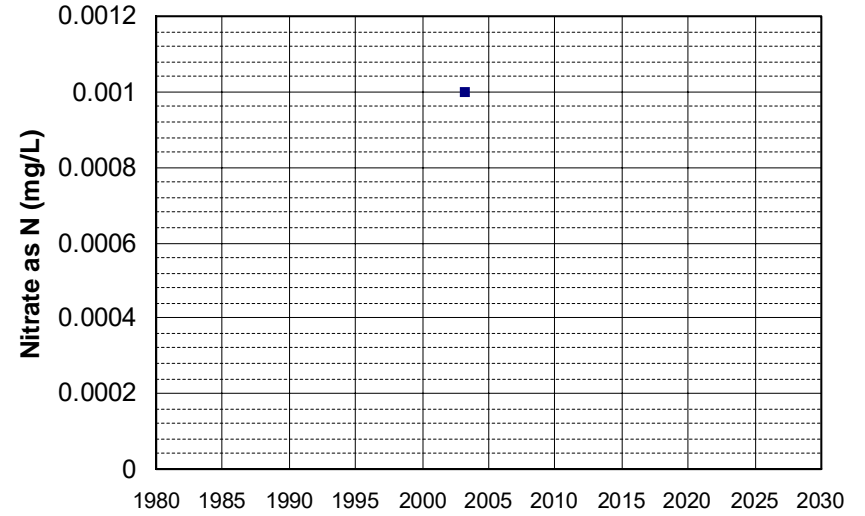
Well Name: ED 438
Well Type: DOMESTIC
Source: GAMA_DOM
Depth Zone: Upper
Well Depth (ft): 195
of Measurements: 2
Period of Record: 2003
Trend Since 2000: Insufficient Data



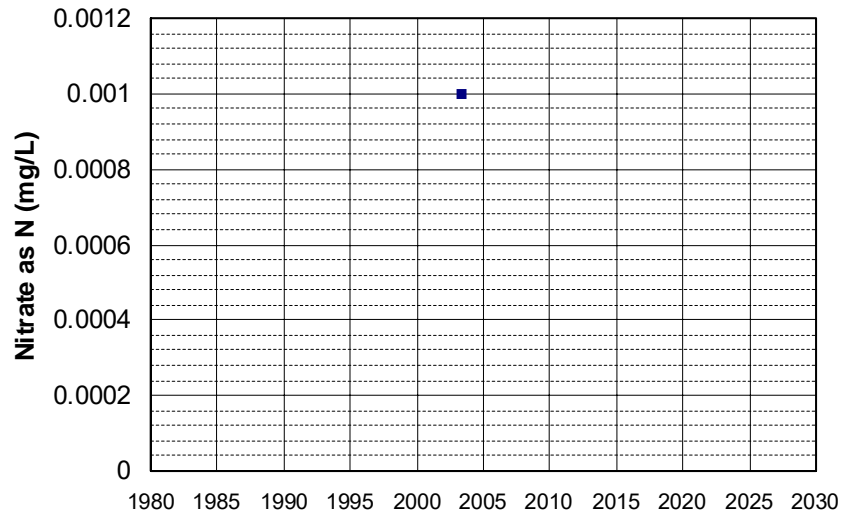
Well Name: ED 439
Well Type: DOMESTIC
Source: GAMA_DOM
Depth Zone: Upper
Well Depth (ft): 301
of Measurements: 2
Period of Record: 2003
Trend Since 2000: Insufficient Data



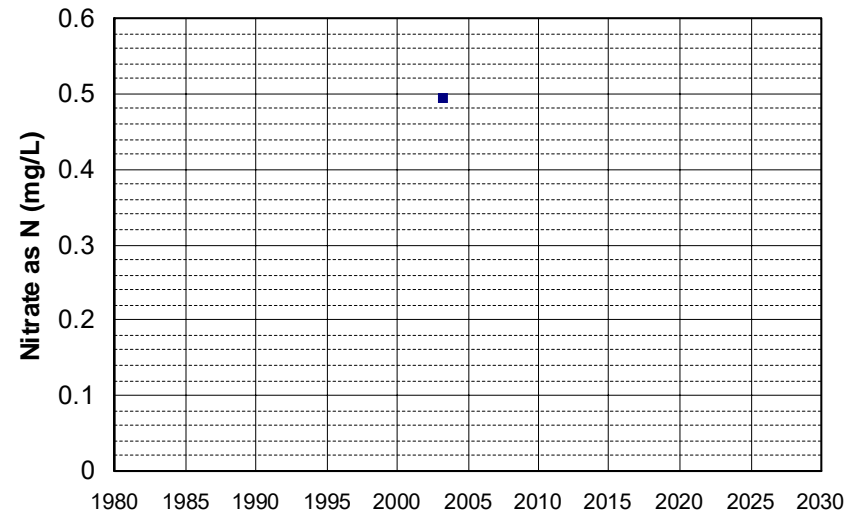
Well Name: ED 440
Well Type: DOMESTIC
Source: GAMA_DOM
Depth Zone: Upper
Well Depth (ft): 207
of Measurements: 2
Period of Record: 2003
Trend Since 2000: Insufficient Data



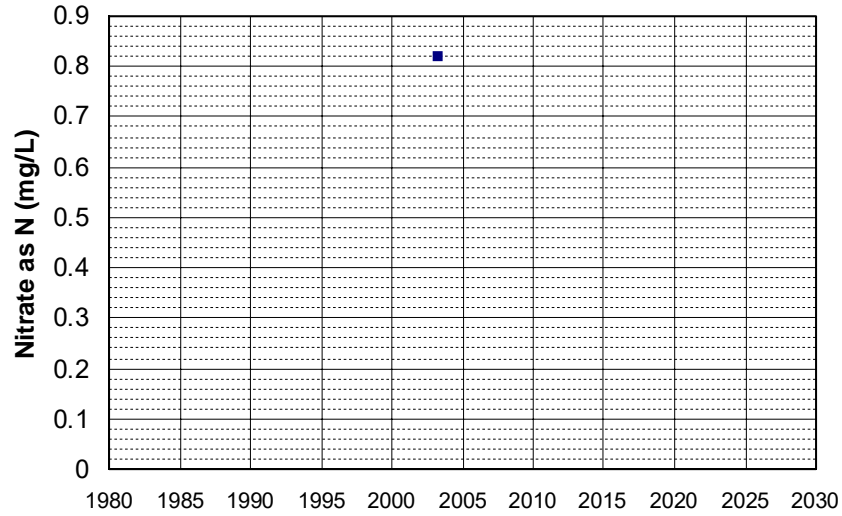
Well Name: ED 441
Well Type: DOMESTIC
Source: GAMA_DOM
Depth Zone: Upper
Well Depth (ft): 279
of Measurements: 2
Period of Record: 2003
Trend Since 2000: Insufficient Data



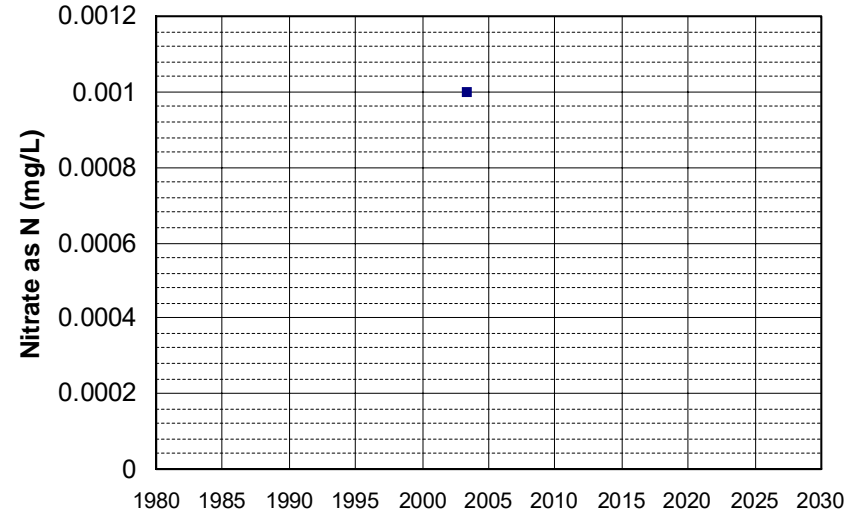
Well Name: ED 442
Well Type: DOMESTIC
Source: GAMA_DOM
Depth Zone: Upper
Well Depth (ft): 279
of Measurements: 2
Period of Record: 2003
Trend Since 2000: Insufficient Data



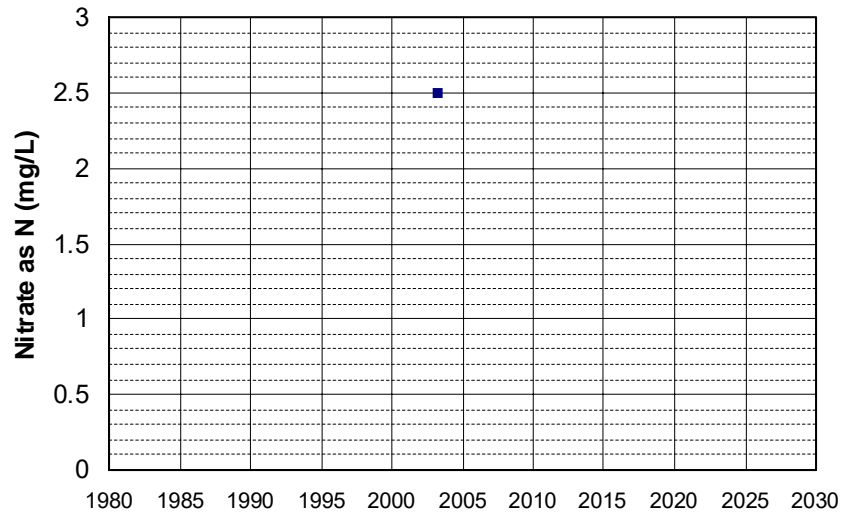
Well Name: ED 443
Well Type: DOMESTIC
Source: GAMA_DOM
Depth Zone: Upper
Well Depth (ft): 279
of Measurements: 2
Period of Record: 2003
Trend Since 2000: Insufficient Data



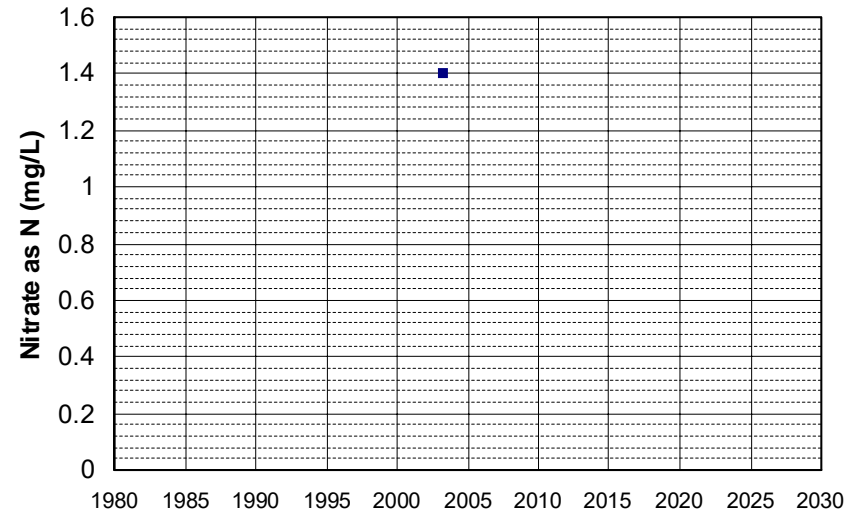
Well Name: ED 444
Well Type: DOMESTIC
Source: GAMA_DOM
Depth Zone: Upper
Well Depth (ft): 287
of Measurements: 2
Period of Record: 2003
Trend Since 2000: Insufficient Data



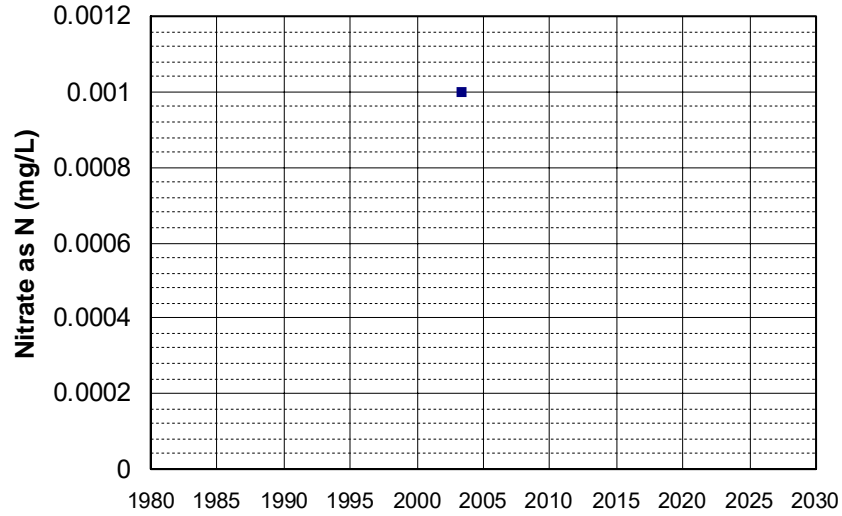
Well Name: ED 445
Well Type: DOMESTIC
Source: GAMA_DOM
Depth Zone: Upper
Well Depth (ft): 145
of Measurements: 2
Period of Record: 2003
Trend Since 2000: Insufficient Data



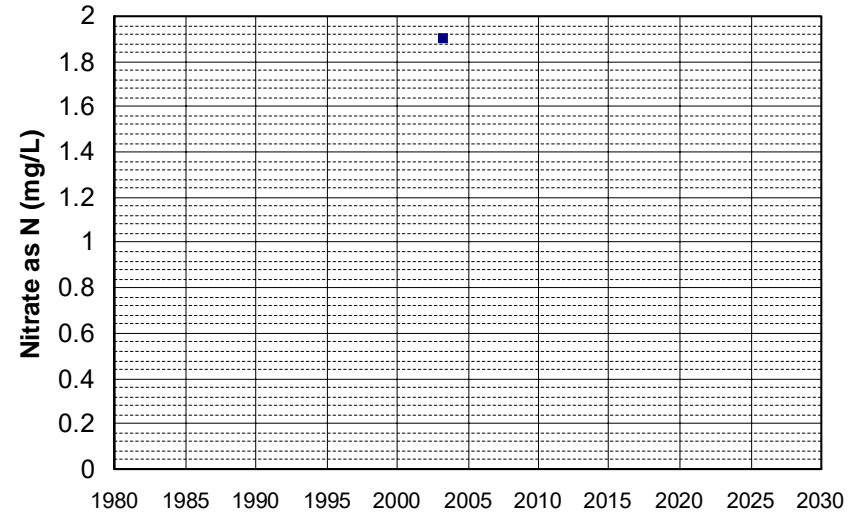
Well Name: ED 446
Well Type: DOMESTIC
Source: GAMA_DOM
Depth Zone: Upper
Well Depth (ft): 191
of Measurements: 2
Period of Record: 2003
Trend Since 2000: Insufficient Data



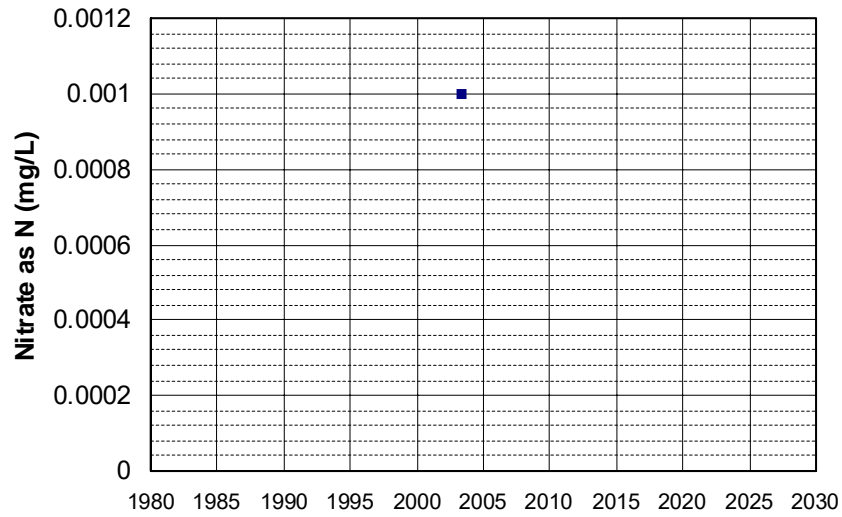
Well Name: ED 447
Well Type: DOMESTIC
Source: GAMA_DOM
Depth Zone: Upper
Well Depth (ft): 195
of Measurements: 2
Period of Record: 2003
Trend Since 2000: Insufficient Data



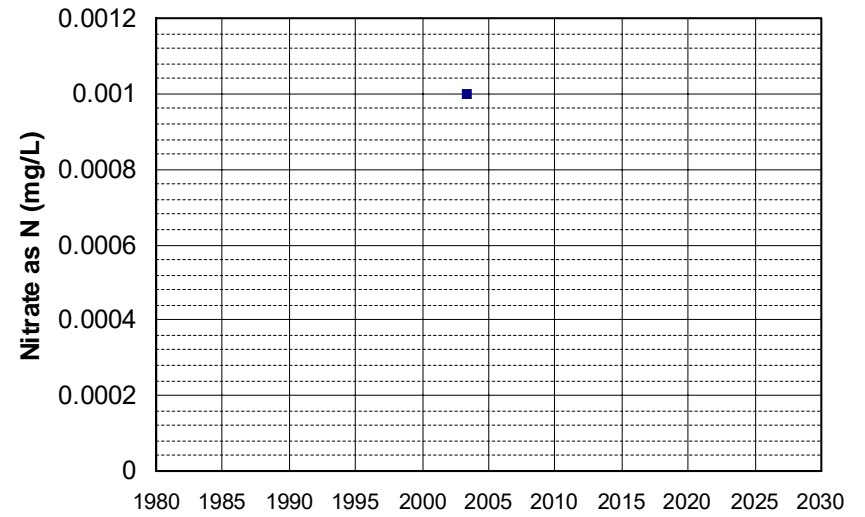
Well Name: ED 448
Well Type: DOMESTIC
Source: GAMA_DOM
Depth Zone: Upper
Well Depth (ft): 191
of Measurements: 2
Period of Record: 2003
Trend Since 2000: Insufficient Data



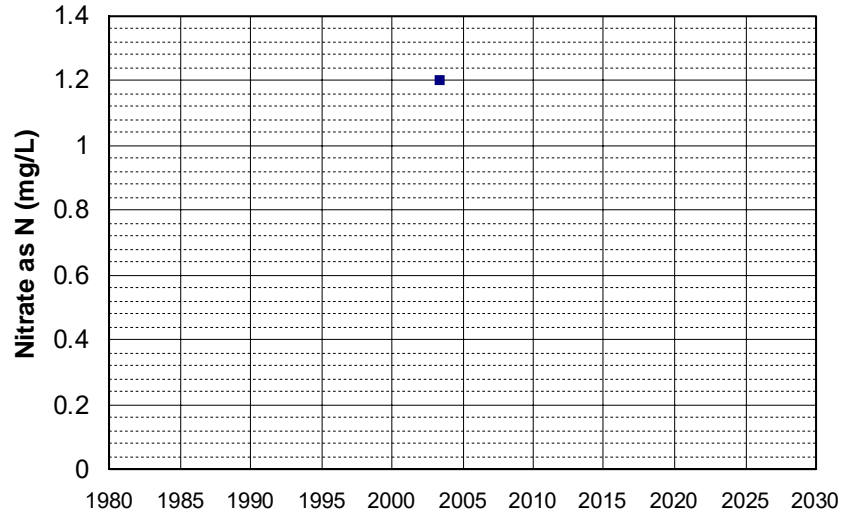
Well Name: ED 450
Well Type: DOMESTIC
Source: GAMA_DOM
Depth Zone: Upper
Well Depth (ft): 279
of Measurements: 2
Period of Record: 2003
Trend Since 2000: Insufficient Data



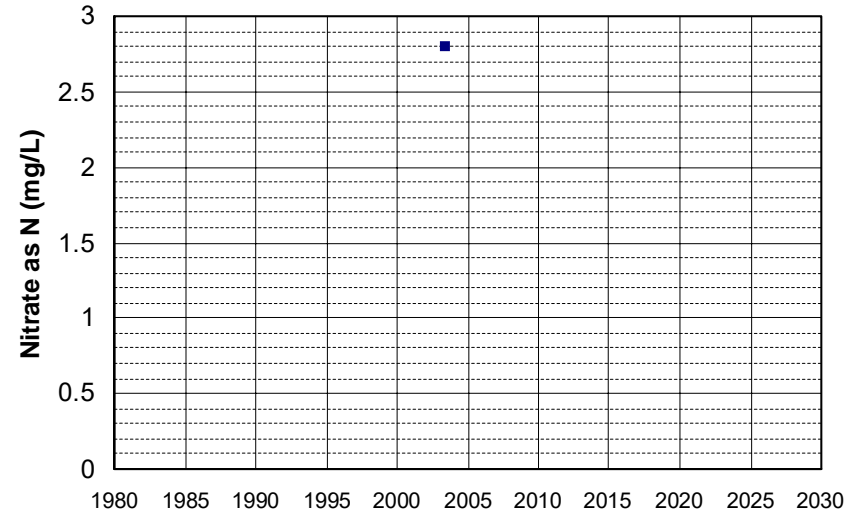
Well Name: ED 452
Well Type: DOMESTIC
Source: GAMA_DOM
Depth Zone: Upper
Well Depth (ft): 182
of Measurements: 2
Period of Record: 2003
Trend Since 2000: Insufficient Data



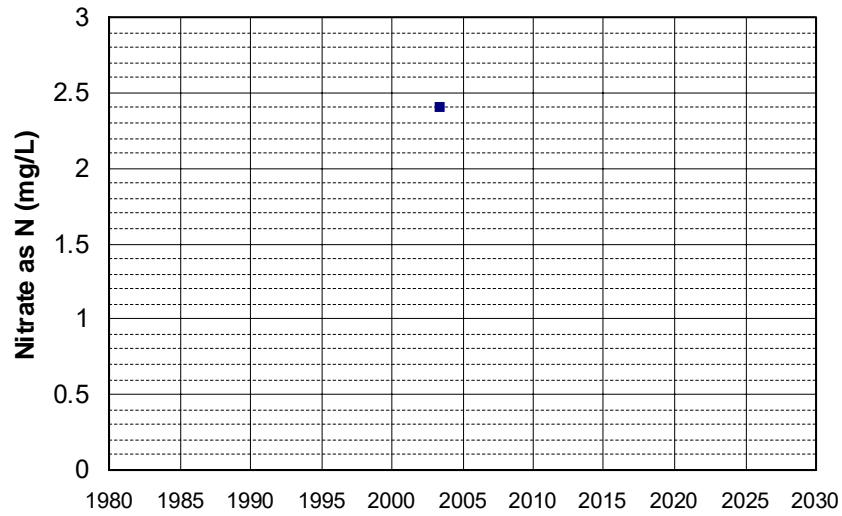
Well Name: ED 453
Well Type: DOMESTIC
Source: GAMA_DOM
Depth Zone: Upper
Well Depth (ft): 182
of Measurements: 2
Period of Record: 2003
Trend Since 2000: Insufficient Data



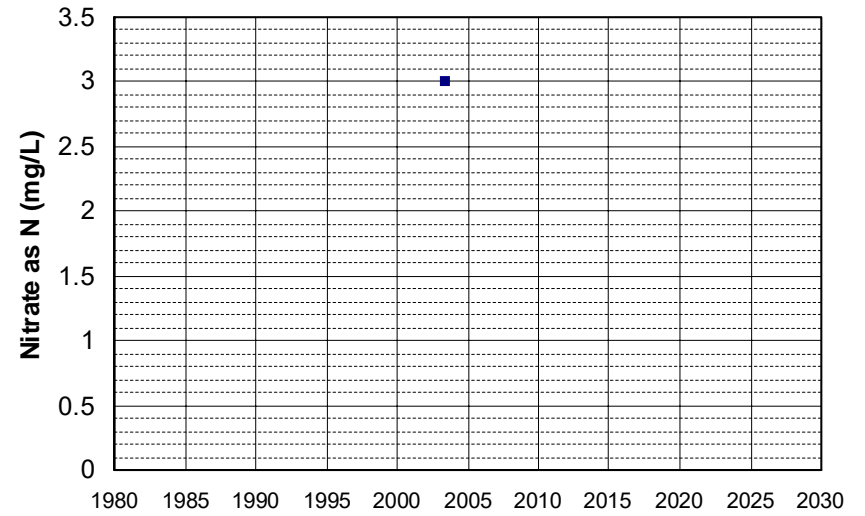
Well Name: ED 456
Well Type: DOMESTIC
Source: GAMA_DOM
Depth Zone: Upper
Well Depth (ft): 182
of Measurements: 2
Period of Record: 2003
Trend Since 2000: Insufficient Data



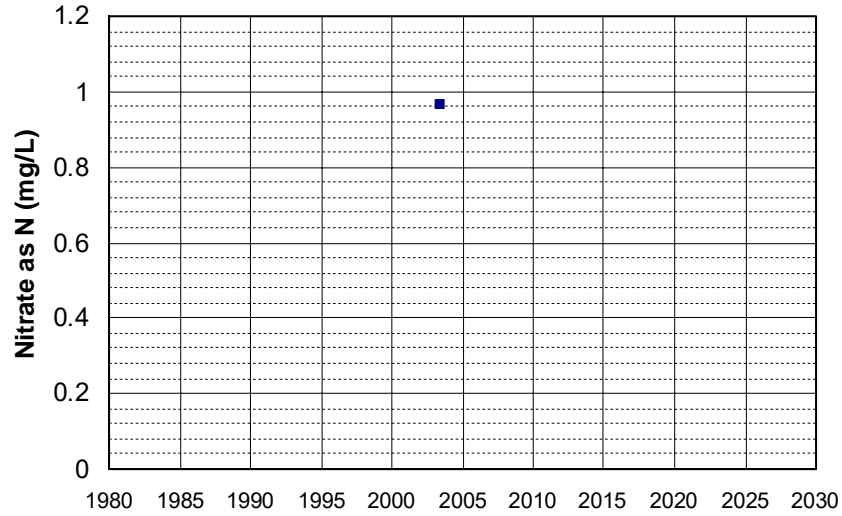
Well Name: ED 457
Well Type: DOMESTIC
Source: GAMA_DOM
Depth Zone: Upper
Well Depth (ft): 182
of Measurements: 2
Period of Record: 2003
Trend Since 2000: Insufficient Data



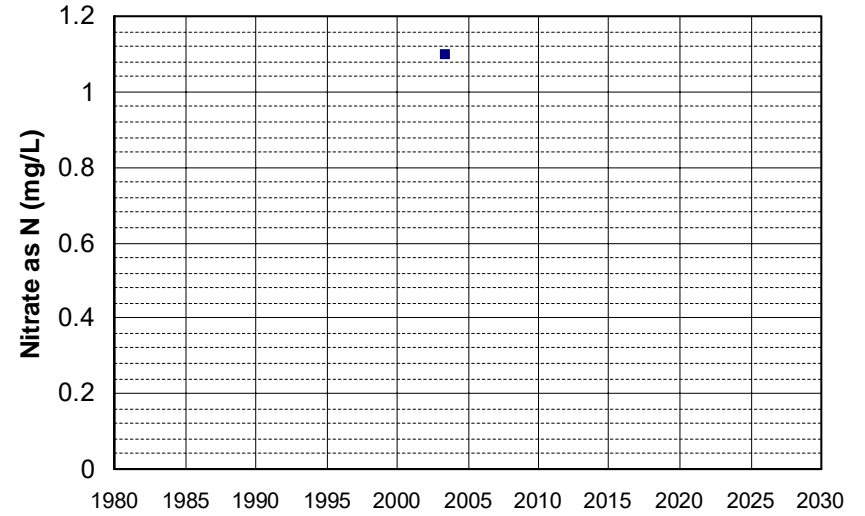
Well Name: ED 458
Well Type: DOMESTIC
Source: GAMA_DOM
Depth Zone: Upper
Well Depth (ft): 145
of Measurements: 2
Period of Record: 2003
Trend Since 2000: Insufficient Data



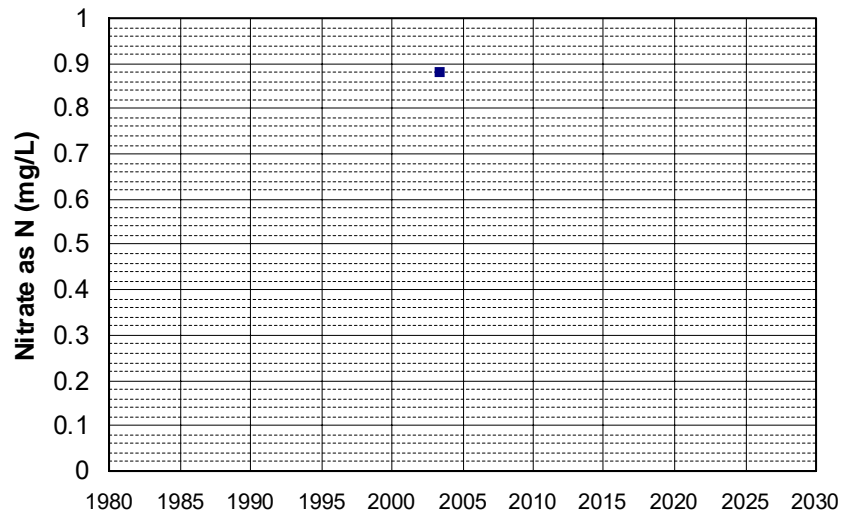
Well Name: ED 461
Well Type: DOMESTIC
Source: GAMA_DOM
Depth Zone: Upper
Well Depth (ft): 182
of Measurements: 2
Period of Record: 2003
Trend Since 2000: Insufficient Data



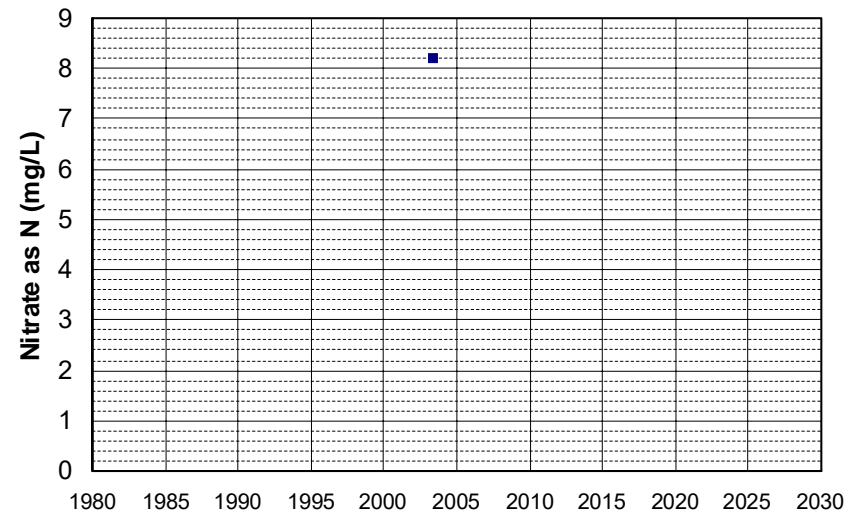
Well Name: ED 462
Well Type: DOMESTIC
Source: GAMA_DOM
Depth Zone: Upper
Well Depth (ft): 182
of Measurements: 2
Period of Record: 2003
Trend Since 2000: Insufficient Data



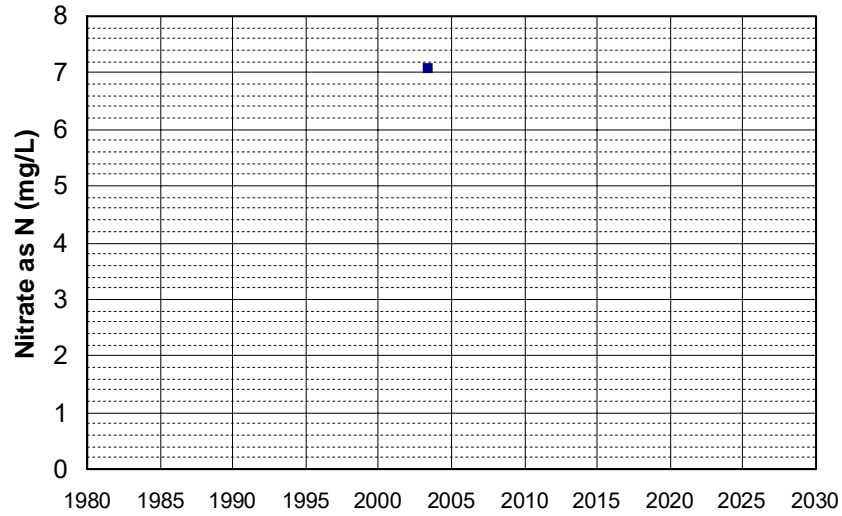
Well Name: ED 464
Well Type: DOMESTIC
Source: GAMA_DOM
Depth Zone: Upper
Well Depth (ft): 195
of Measurements: 2
Period of Record: 2003
Trend Since 2000: Insufficient Data



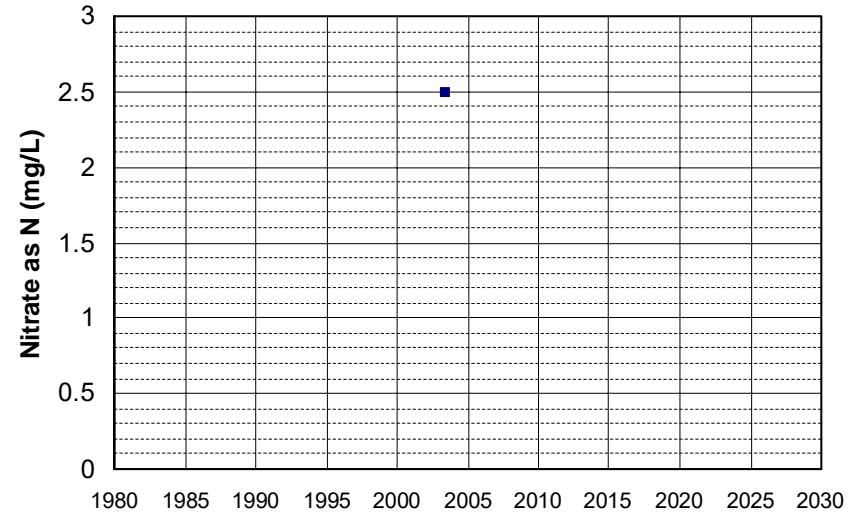
Well Name: ED 465
Well Type: DOMESTIC
Source: GAMA_DOM
Depth Zone: Upper
Well Depth (ft): 182
of Measurements: 2
Period of Record: 2003
Trend Since 2000: Insufficient Data



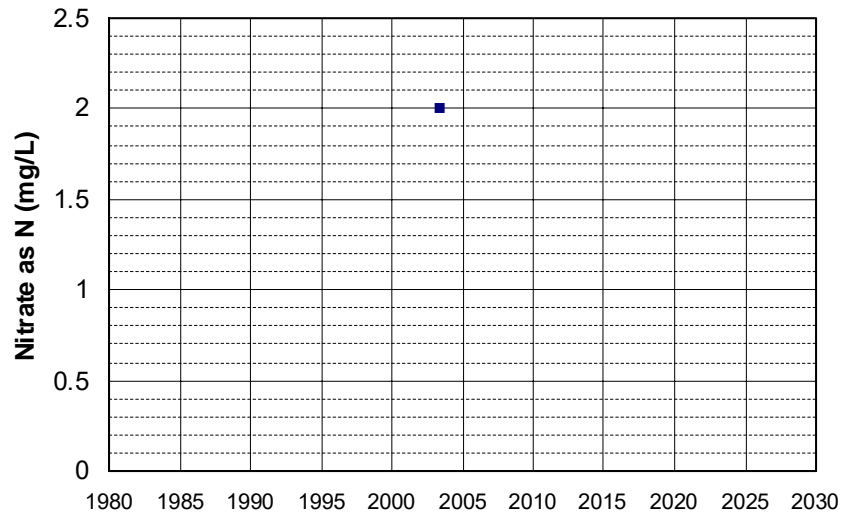
Well Name: ED 467
Well Type: DOMESTIC
Source: GAMA_DOM
Depth Zone: Upper
Well Depth (ft): 218
of Measurements: 2
Period of Record: 2003
Trend Since 2000: Insufficient Data



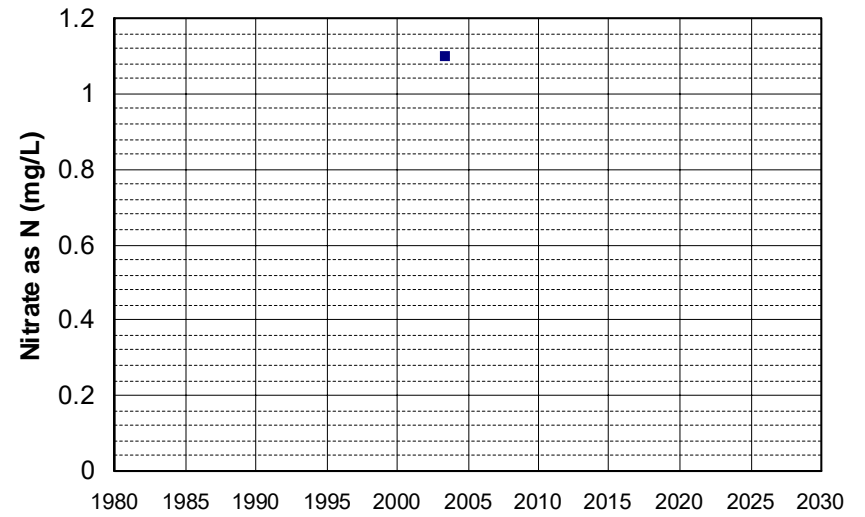
Well Name: ED 477
Well Type: DOMESTIC
Source: GAMA_DOM
Depth Zone: Upper
Well Depth (ft): 182
of Measurements: 2
Period of Record: 2003
Trend Since 2000: Insufficient Data



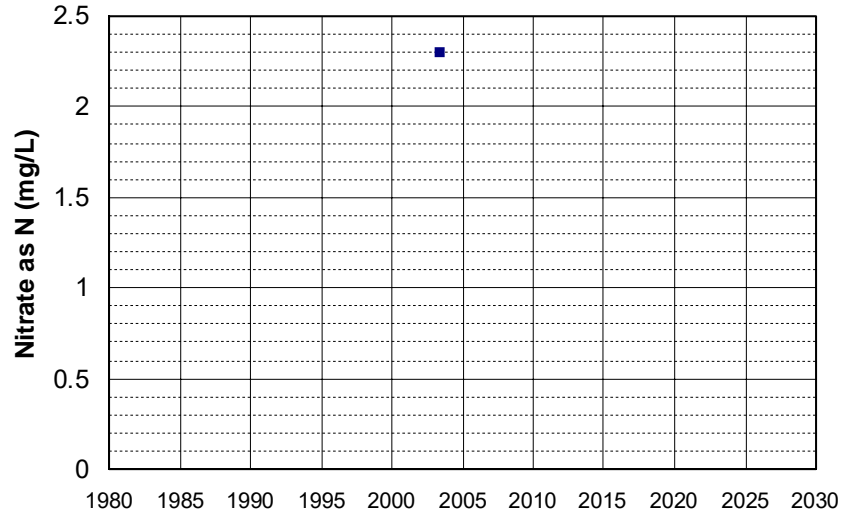
Well Name: ED 481
Well Type: DOMESTIC
Source: GAMA_DOM
Depth Zone: Upper
Well Depth (ft): 271
of Measurements: 2
Period of Record: 2003
Trend Since 2000: Insufficient Data



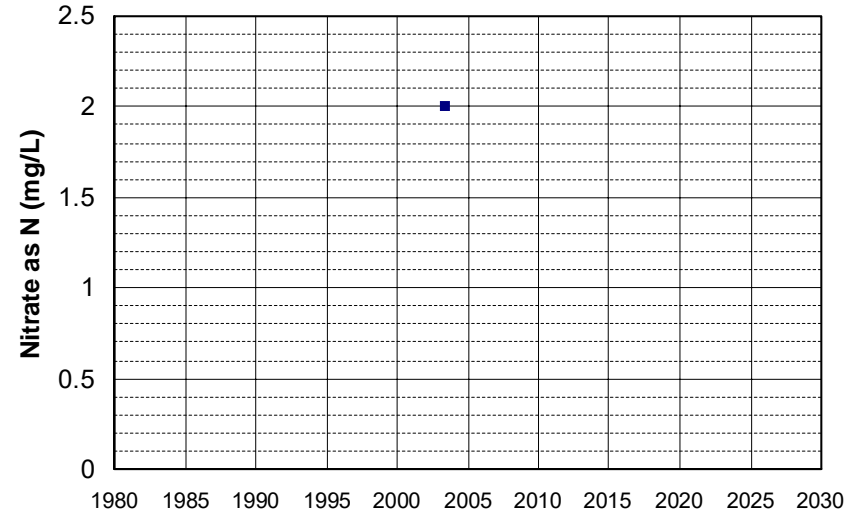
Well Name: ED 482
Well Type: DOMESTIC
Source: GAMA_DOM
Depth Zone: Upper
Well Depth (ft): 158
of Measurements: 2
Period of Record: 2003
Trend Since 2000: Insufficient Data



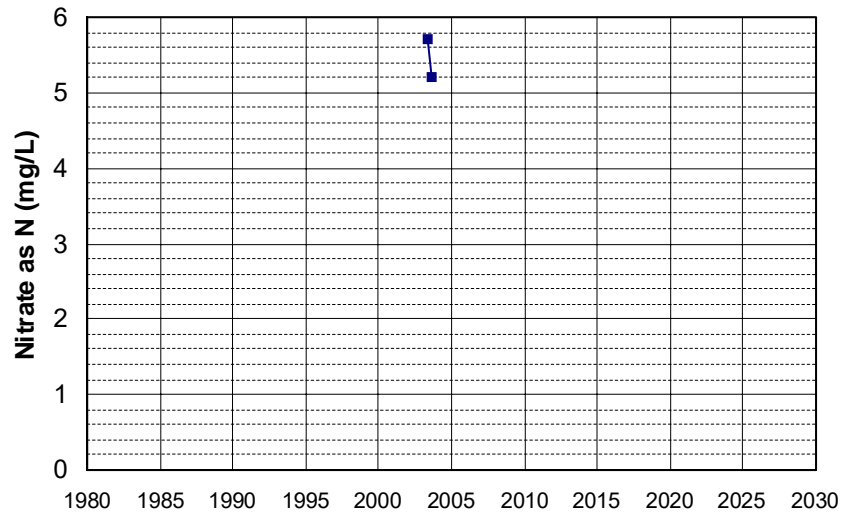
Well Name: ED 485
Well Type: DOMESTIC
Source: GAMA_DOM
Depth Zone: Upper
Well Depth (ft): 182
of Measurements: 2
Period of Record: 2003
Trend Since 2000: Insufficient Data



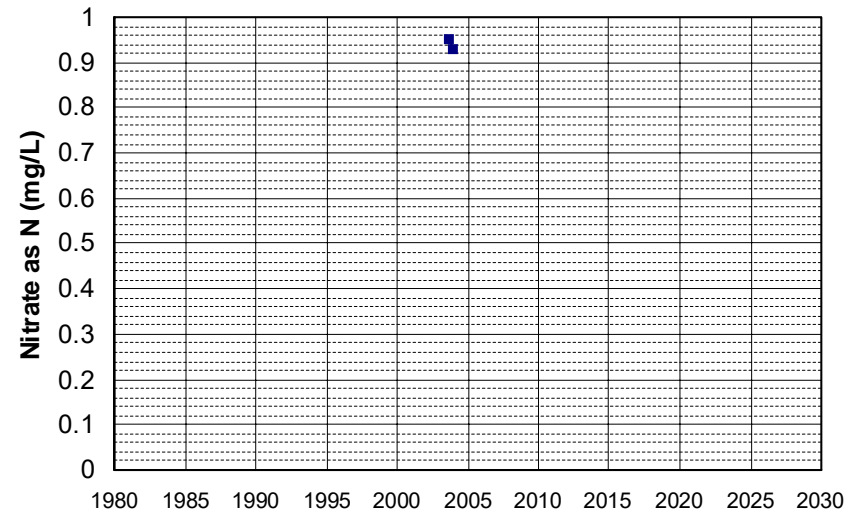
Well Name: ED 487
Well Type: DOMESTIC
Source: GAMA_DOM
Depth Zone: Upper
Well Depth (ft): 182
of Measurements: 2
Period of Record: 2003
Trend Since 2000: Insufficient Data



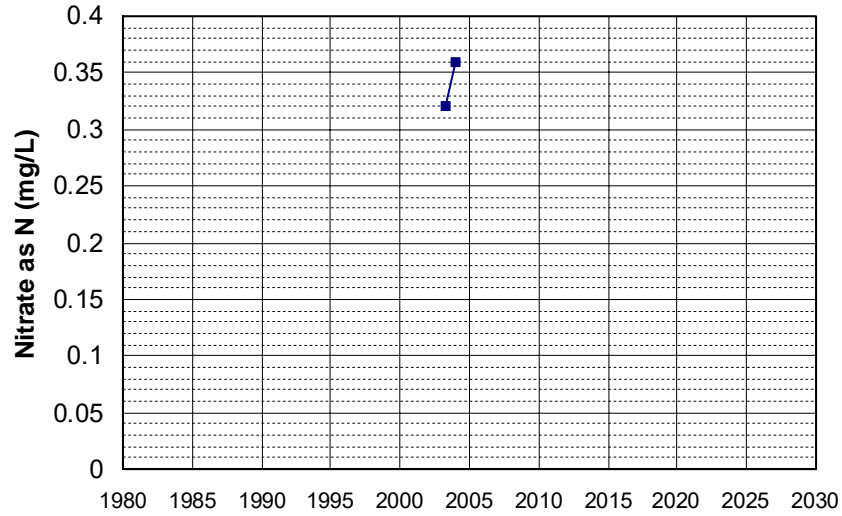
Well Name: T0600700015-MW-11
Well Type: MONITORING
Source: WB_CLEANUP
Depth Zone: Upper
Well Depth (ft): N/A
of Measurements: 2
Period of Record: 2003
Trend Since 2000: Insufficient Data



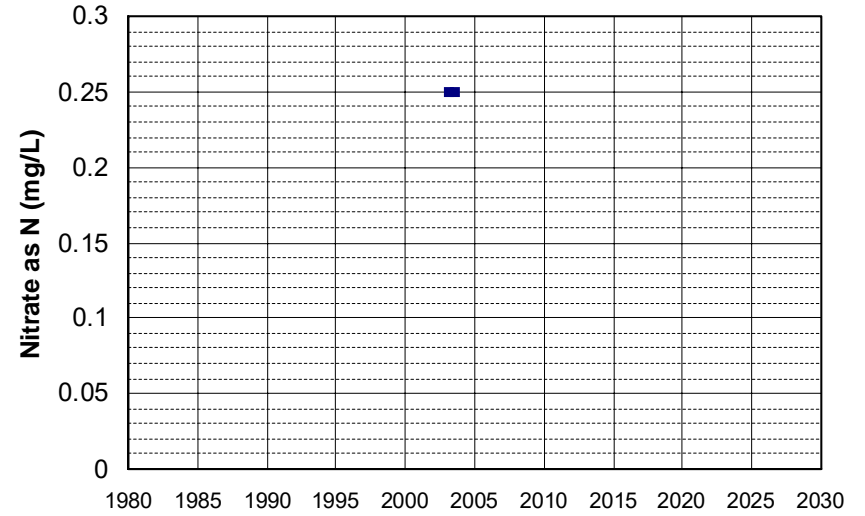
Well Name: T0600700015-MW-4
Well Type: MONITORING
Source: WB_CLEANUP
Depth Zone: Upper
Well Depth (ft): N/A
of Measurements: 2
Period of Record: 2003
Trend Since 2000: Insufficient Data



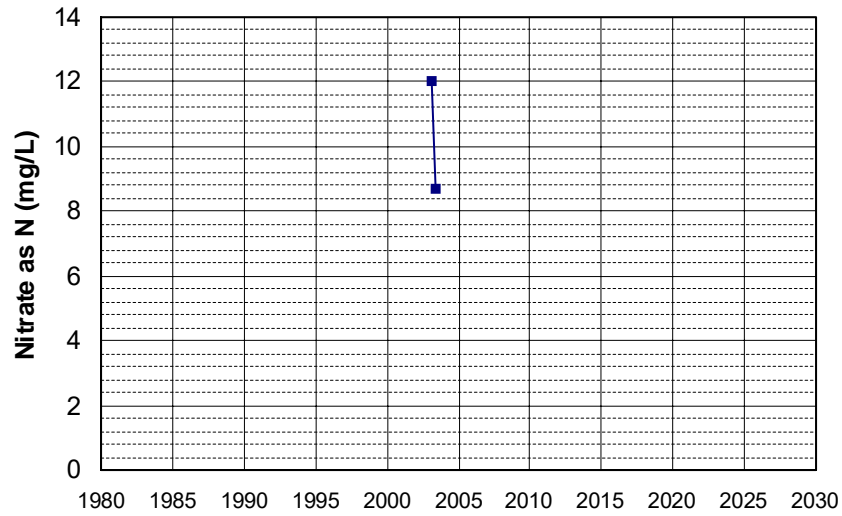
Well Name: T0600700015-PW-1
Well Type: MONITORING
Source: WB_CLEANUP
Depth Zone: Upper
Well Depth (ft): N/A
of Measurements: 2
Period of Record: 2003
Trend Since 2000: Insufficient Data



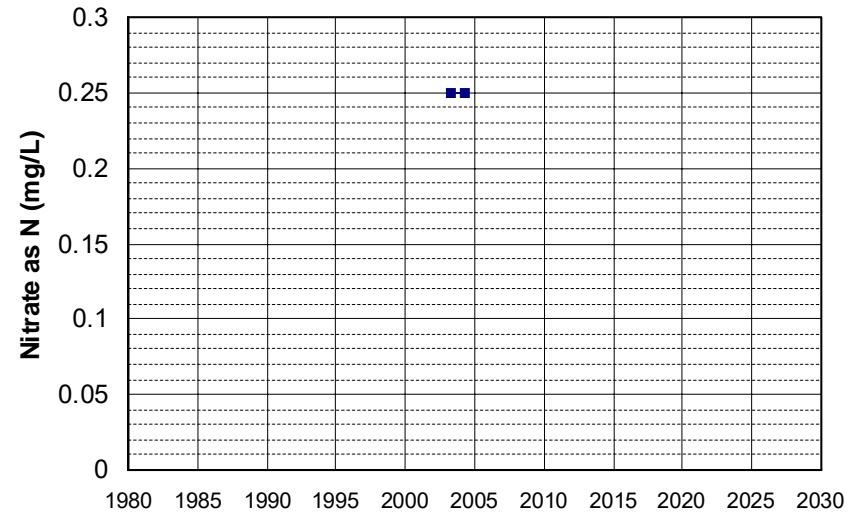
Well Name: T0601700009-RW-2
Well Type: MONITORING
Source: WB_CLEANUP
Depth Zone: Upper
Well Depth (ft): 28.49
of Measurements: 2
Period of Record: 2003
Trend Since 2000: Insufficient Data



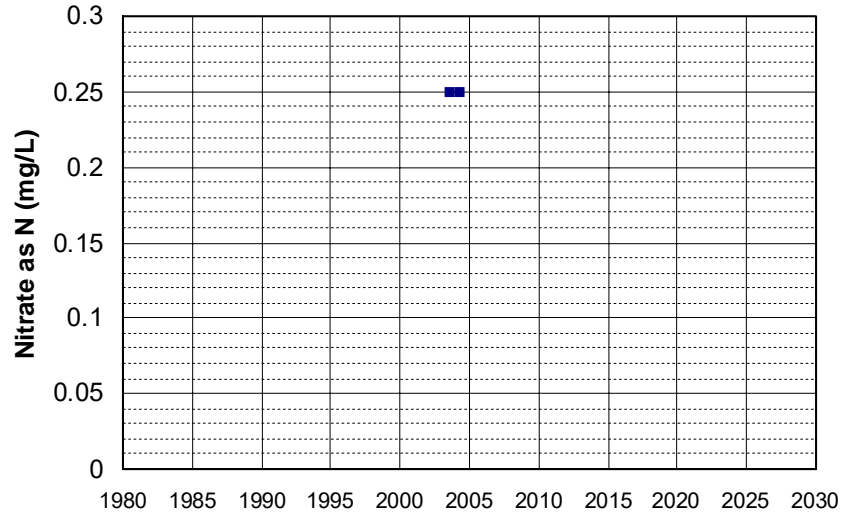
Well Name: T0602100010-MW-15
Well Type: MONITORING
Source: WB_CLEANUP
Depth Zone: Upper
Well Depth (ft): 136.29
of Measurements: 2
Period of Record: 2003
Trend Since 2000: Insufficient Data



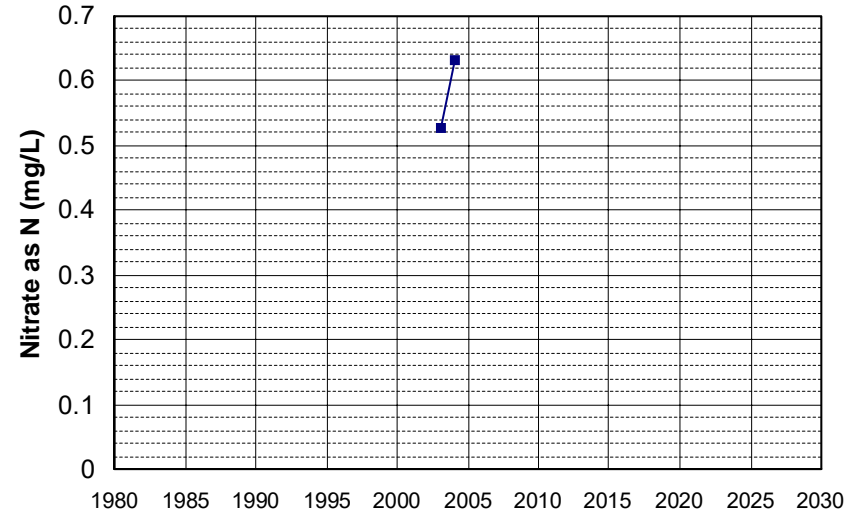
Well Name: T0603300068-MW-1
Well Type: MONITORING
Source: WB_CLEANUP
Depth Zone: Upper
Well Depth (ft): N/A
of Measurements: 2
Period of Record: 2003 - 2004
Trend Since 2000: Insufficient Data



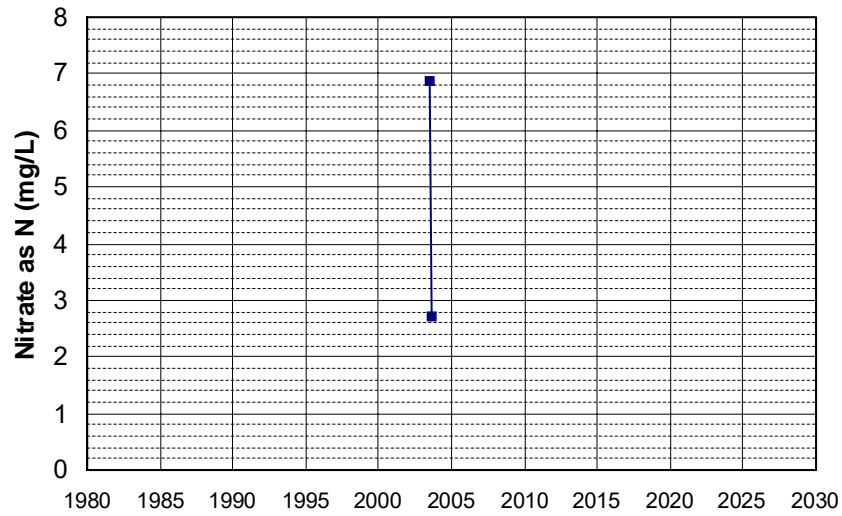
Well Name: T0603300068-MW-5
Well Type: MONITORING
Source: WB_CLEANUP
Depth Zone: Upper
Well Depth (ft): N/A
of Measurements: 2
Period of Record: 2003 - 2004
Trend Since 2000: Insufficient Data



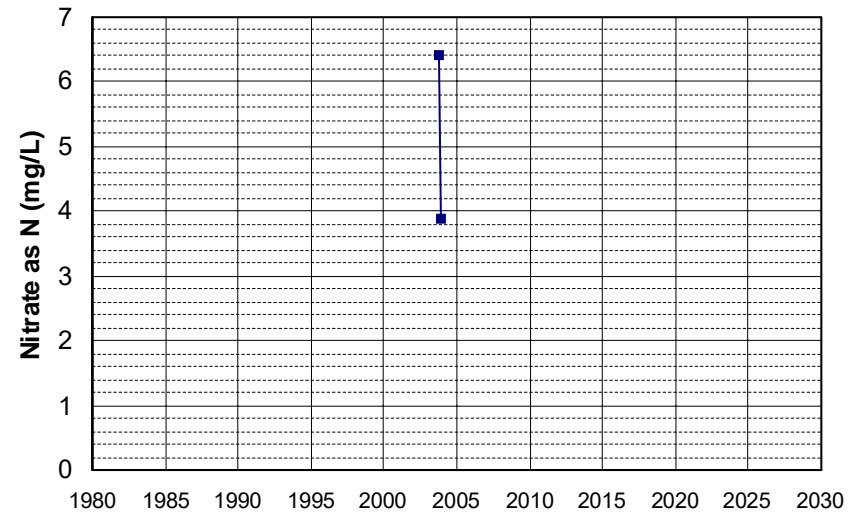
Well Name: T0606100001-MW-10
Well Type: MONITORING
Source: WB_CLEANUP
Depth Zone: Upper
Well Depth (ft): 30.9
of Measurements: 2
Period of Record: 2003 - 2004
Trend Since 2000: Insufficient Data



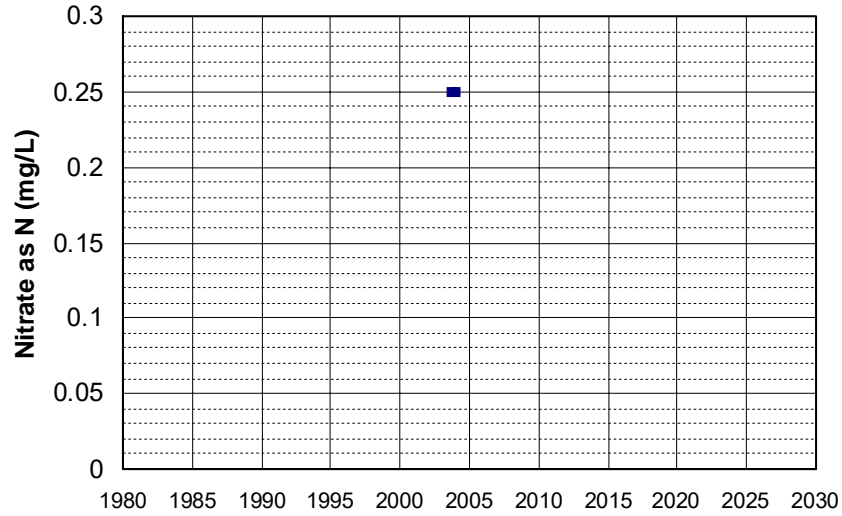
Well Name: T0606700703-MW-10
Well Type: MONITORING
Source: WB_CLEANUP
Depth Zone: Upper
Well Depth (ft): 27.7
of Measurements: 2
Period of Record: 2003
Trend Since 2000: Insufficient Data



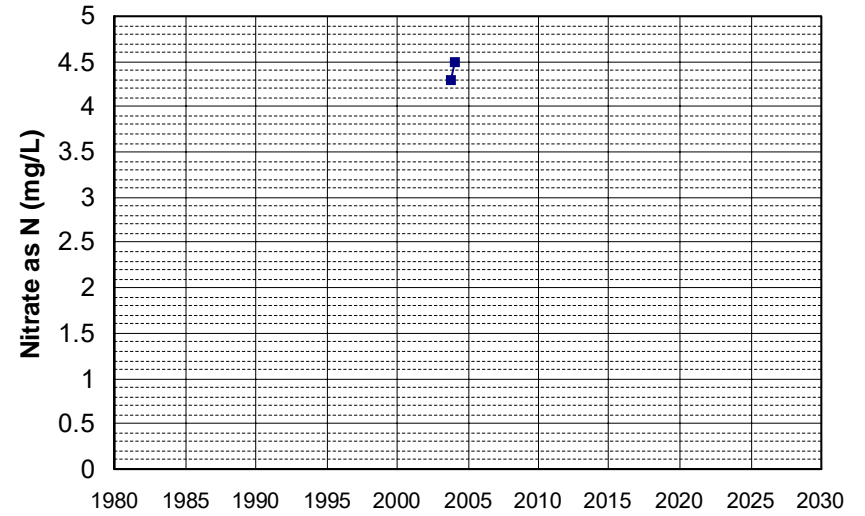
Well Name: T0606793634-MW-2
Well Type: MONITORING
Source: WB_CLEANUP
Depth Zone: Upper
Well Depth (ft): 28
of Measurements: 2
Period of Record: 2003
Trend Since 2000: Insufficient Data



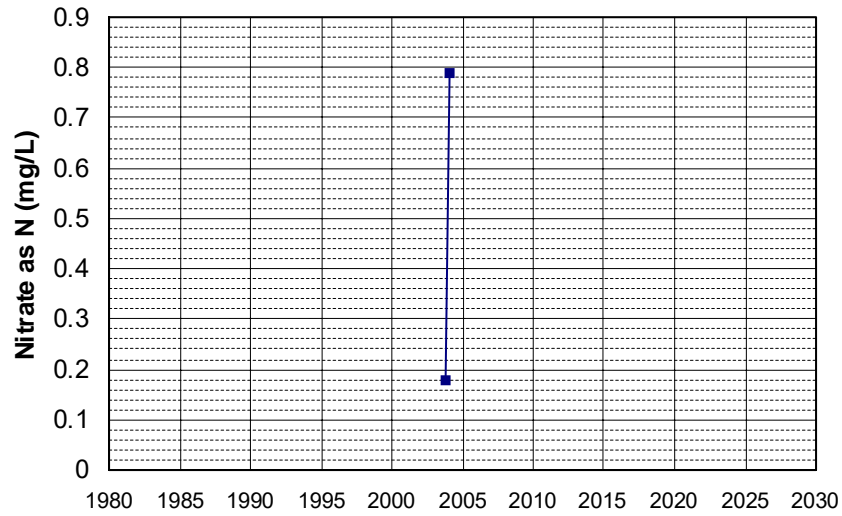
Well Name: T0606793634-MW-4
Well Type: MONITORING
Source: WB_CLEANUP
Depth Zone: Upper
Well Depth (ft): 27
of Measurements: 2
Period of Record: 2003
Trend Since 2000: Insufficient Data



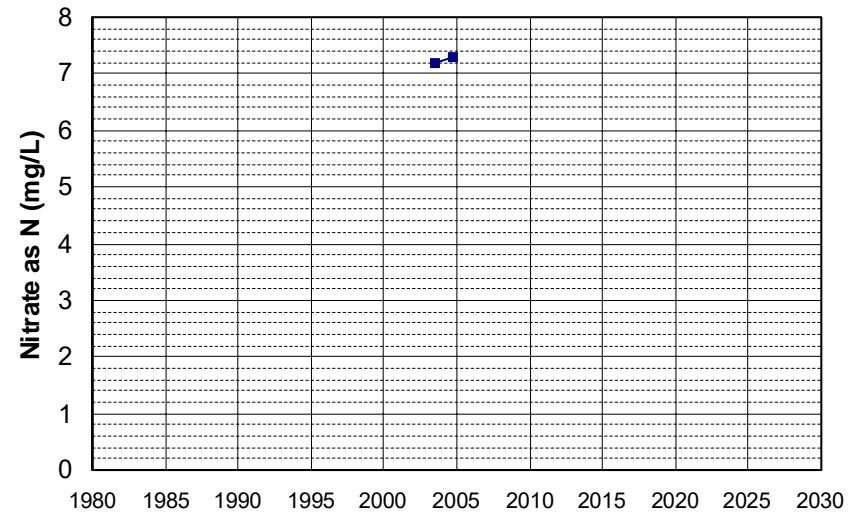
Well Name: T0610300046-MW-11S
Well Type: MONITORING
Source: WB_CLEANUP
Depth Zone: Upper
Well Depth (ft): N/A
of Measurements: 2
Period of Record: 2003 - 2004
Trend Since 2000: Insufficient Data



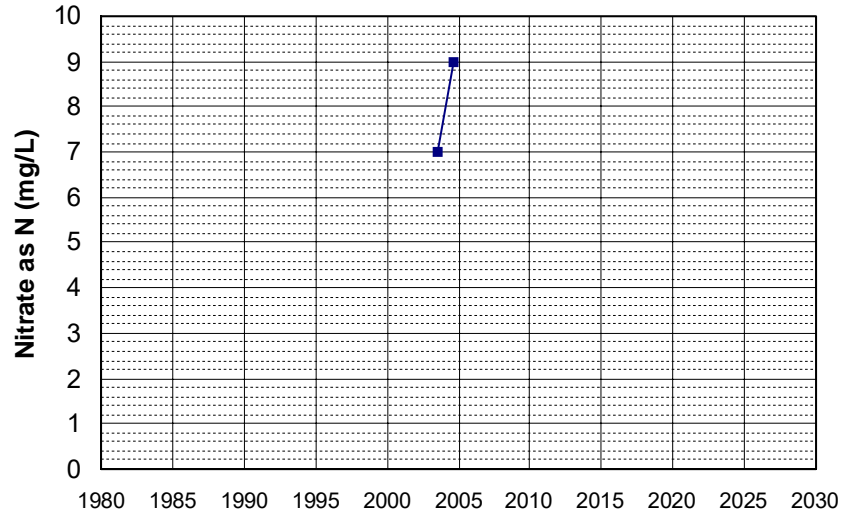
Well Name: T0610300046-MW-17R
Well Type: MONITORING
Source: WB_CLEANUP
Depth Zone: Upper
Well Depth (ft): N/A
of Measurements: 2
Period of Record: 2003 - 2004
Trend Since 2000: Insufficient Data



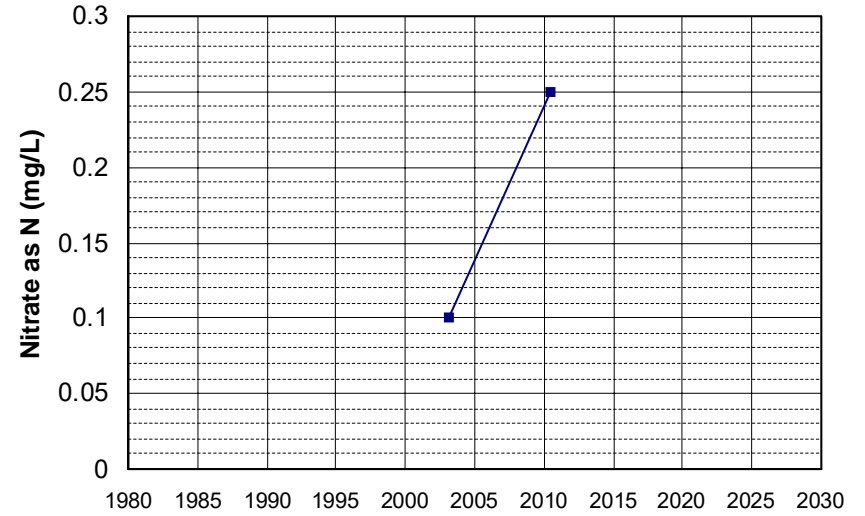
Well Name: T0611300193-MW-1
Well Type: MONITORING
Source: WB_CLEANUP
Depth Zone: Upper
Well Depth (ft): 46
of Measurements: 2
Period of Record: 2003 - 2004
Trend Since 2000: Insufficient Data



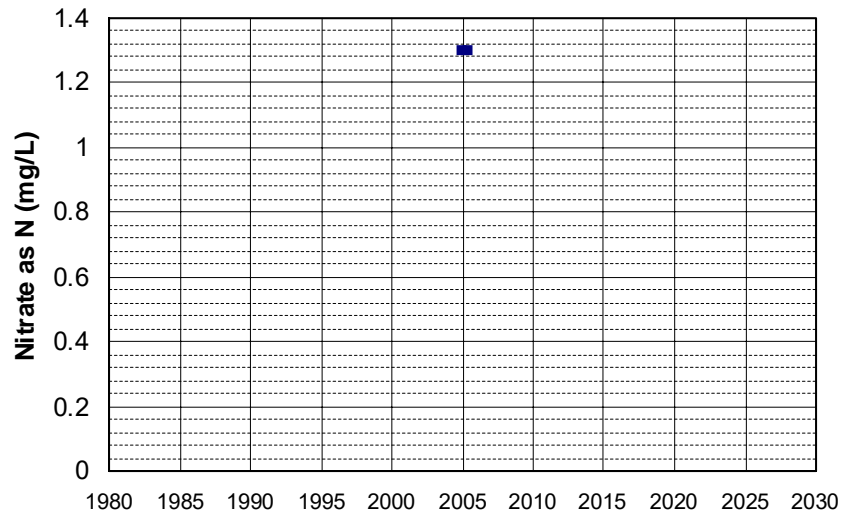
Well Name: T0611300193-MW-4
Well Type: MONITORING
Source: WB_CLEANUP
Depth Zone: Upper
Well Depth (ft): 42
of Measurements: 2
Period of Record: 2003 - 2004
Trend Since 2000: Insufficient Data



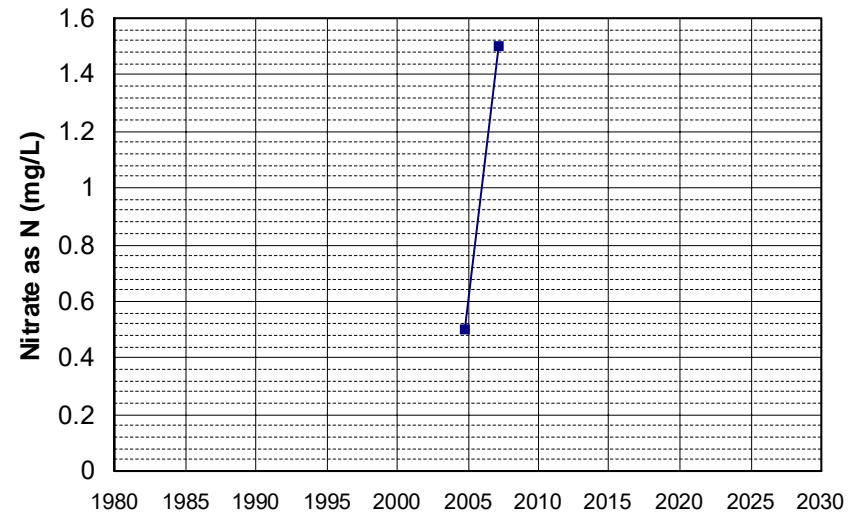
Well Name: T0611300235-S-16
Well Type: MONITORING
Source: WB_CLEANUP
Depth Zone: Upper
Well Depth (ft): N/A
of Measurements: 2
Period of Record: 2003 - 2010
Trend Since 2000: Insufficient Data



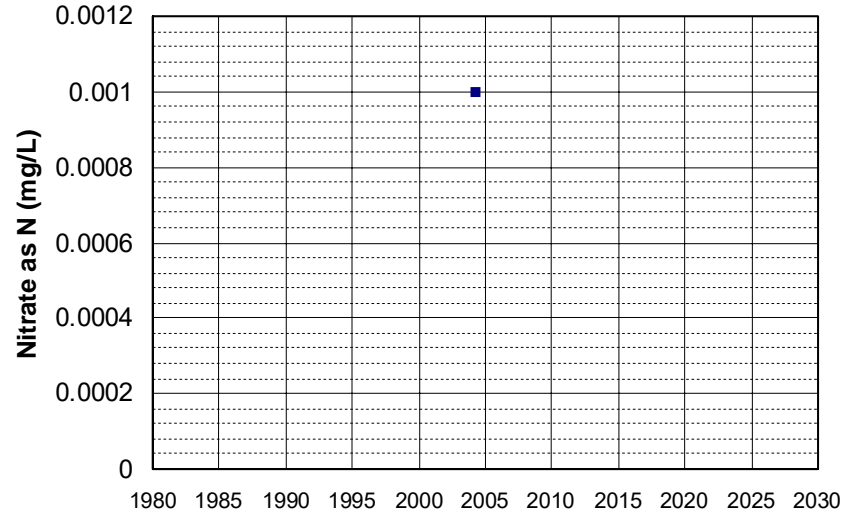
Well Name: CA4500105_001_001
Well Type: MUNICIPAL
Source: DDW
Depth Zone: Upper
Well Depth (ft): 358
of Measurements: 2
Period of Record: 2004 - 2005
Trend Since 2000: Insufficient Data



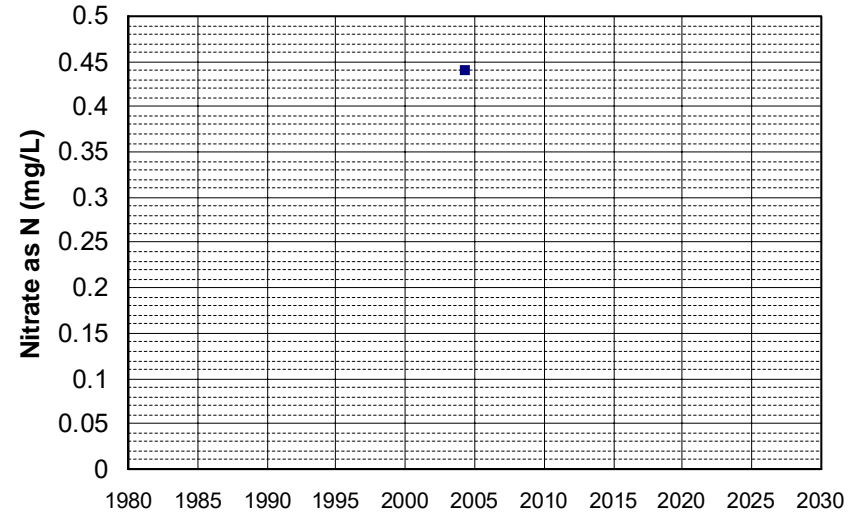
Well Name: CA4600065_001_001
Well Type: MUNICIPAL
Source: DDW
Depth Zone: Upper
Well Depth (ft): 130
of Measurements: 2
Period of Record: 2004 - 2007
Trend Since 2000: Insufficient Data



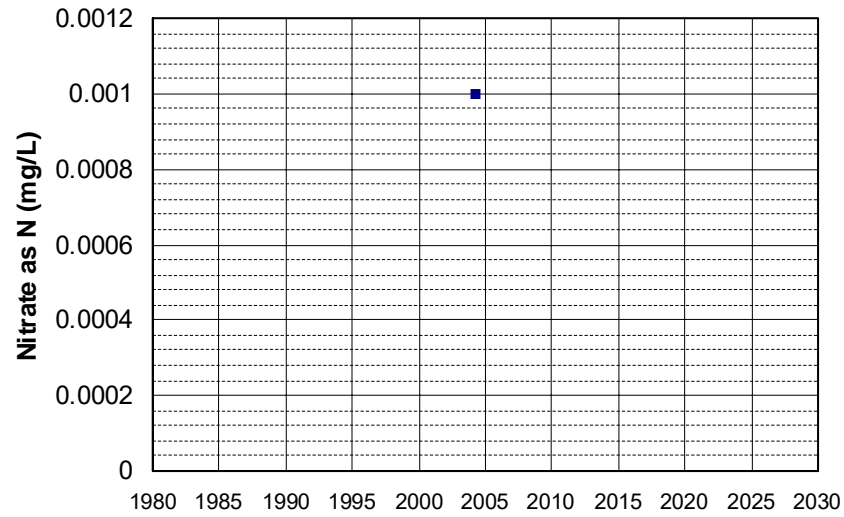
Well Name: ED 490
Well Type: DOMESTIC
Source: GAMA_DOM
Depth Zone: Upper
Well Depth (ft): 200
of Measurements: 2
Period of Record: 2004
Trend Since 2000: Insufficient Data



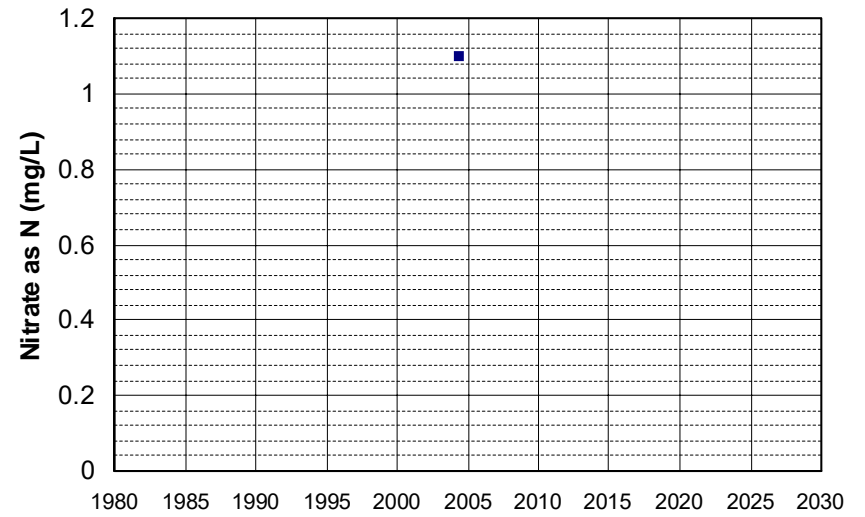
Well Name: ED 491
Well Type: DOMESTIC
Source: GAMA_DOM
Depth Zone: Upper
Well Depth (ft): 200
of Measurements: 2
Period of Record: 2004
Trend Since 2000: Insufficient Data



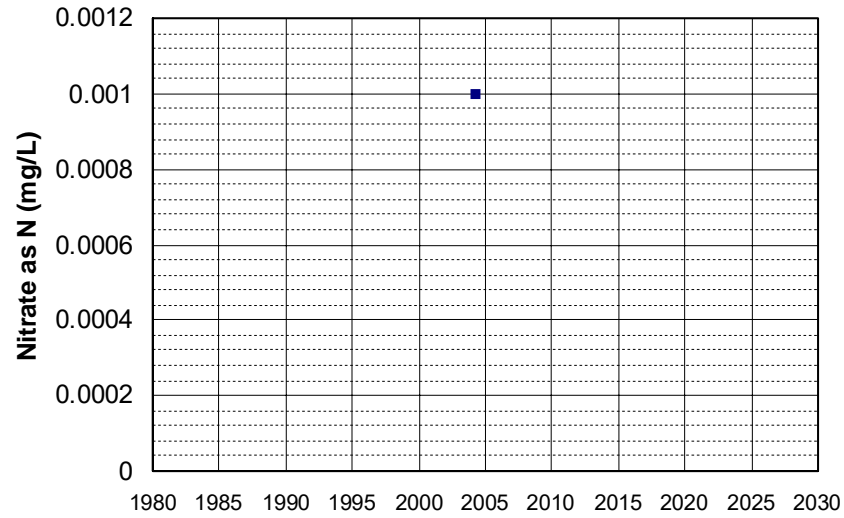
Well Name: ED 493
Well Type: DOMESTIC
Source: GAMA_DOM
Depth Zone: Upper
Well Depth (ft): 243
of Measurements: 2
Period of Record: 2004
Trend Since 2000: Insufficient Data



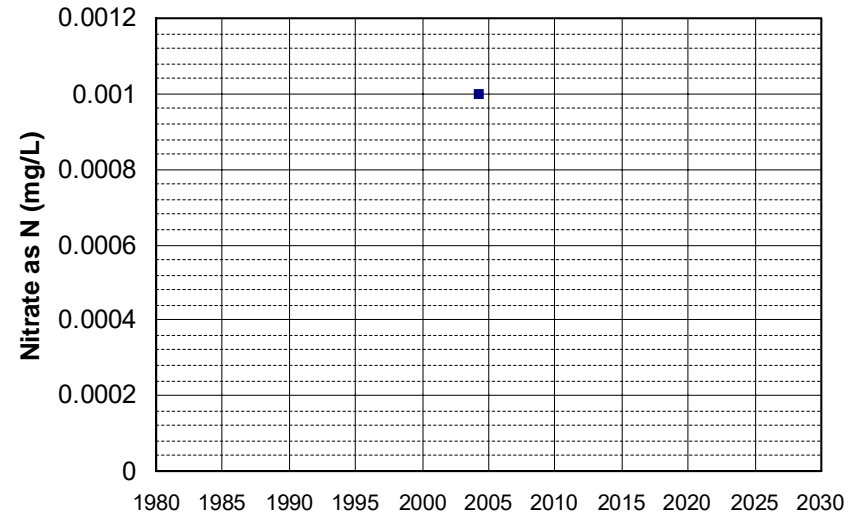
Well Name: ED 496
Well Type: DOMESTIC
Source: GAMA_DOM
Depth Zone: Upper
Well Depth (ft): 296
of Measurements: 2
Period of Record: 2004
Trend Since 2000: Insufficient Data



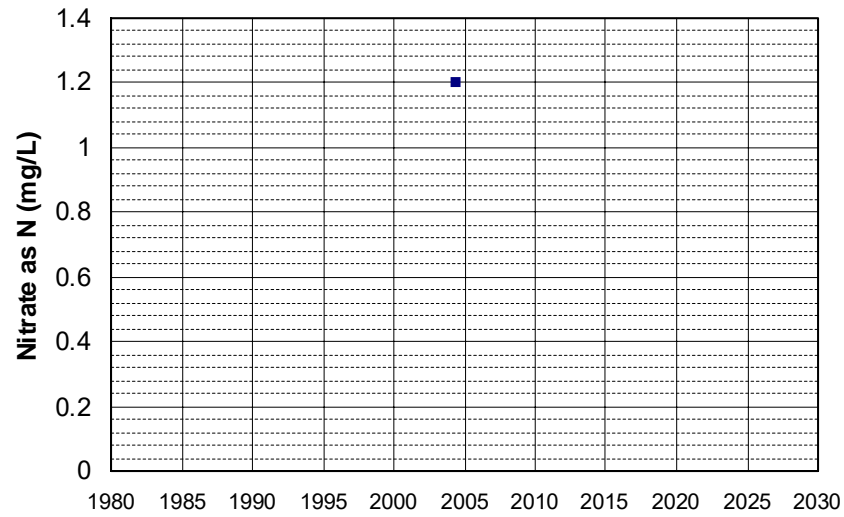
Well Name: ED 498
Well Type: DOMESTIC
Source: GAMA_DOM
Depth Zone: Upper
Well Depth (ft): 244
of Measurements: 2
Period of Record: 2004
Trend Since 2000: Insufficient Data



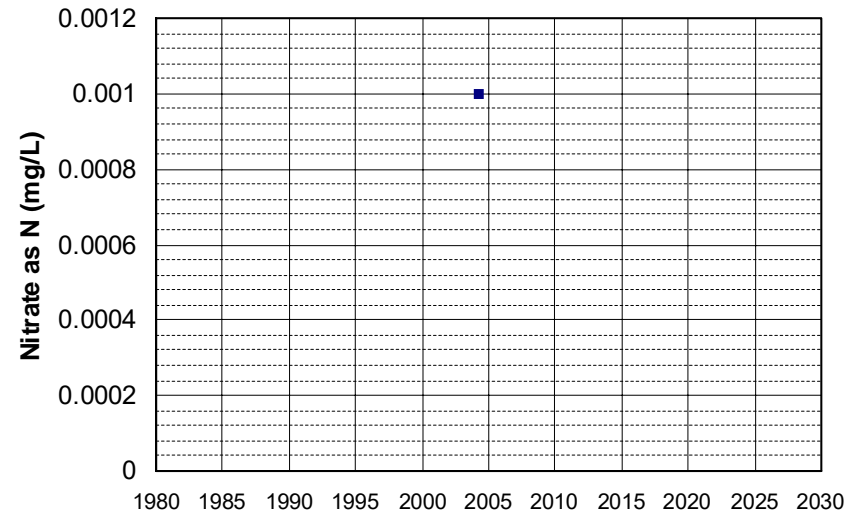
Well Name: ED 499
Well Type: DOMESTIC
Source: GAMA_DOM
Depth Zone: Upper
Well Depth (ft): 217
of Measurements: 2
Period of Record: 2004
Trend Since 2000: Insufficient Data



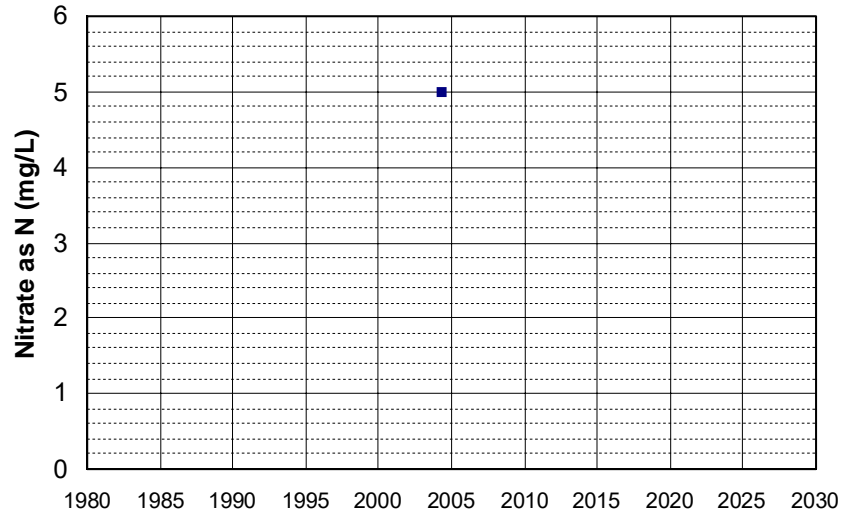
Well Name: ED 503
Well Type: DOMESTIC
Source: GAMA_DOM
Depth Zone: Upper
Well Depth (ft): 256
of Measurements: 2
Period of Record: 2004
Trend Since 2000: Insufficient Data



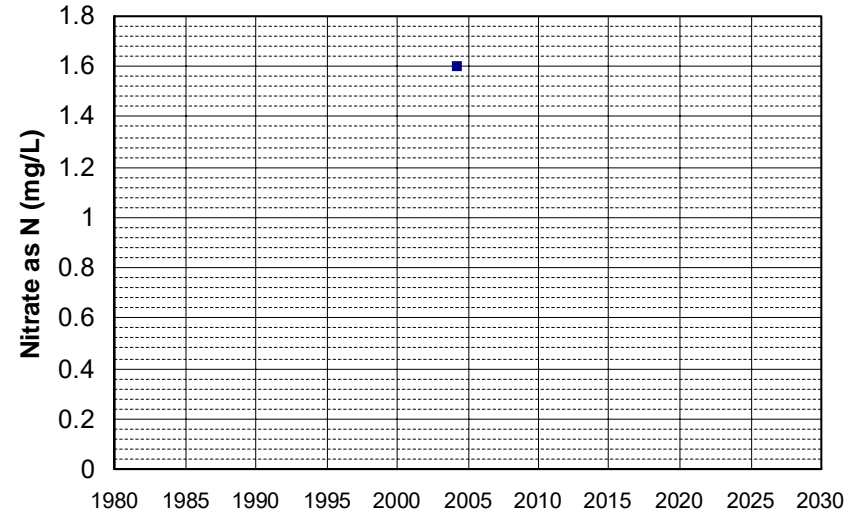
Well Name: ED 504
Well Type: DOMESTIC
Source: GAMA_DOM
Depth Zone: Upper
Well Depth (ft): 296
of Measurements: 2
Period of Record: 2004
Trend Since 2000: Insufficient Data



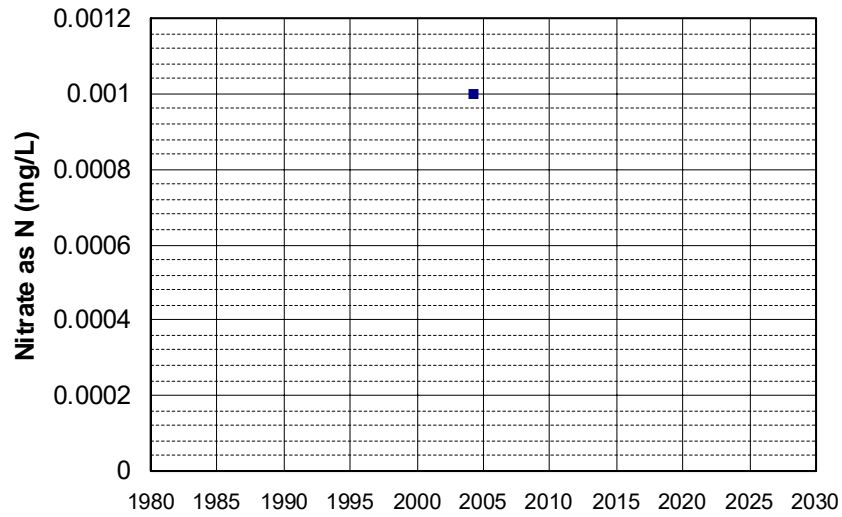
Well Name: ED 506
Well Type: DOMESTIC
Source: GAMA_DOM
Depth Zone: Upper
Well Depth (ft): 256
of Measurements: 2
Period of Record: 2004
Trend Since 2000: Insufficient Data



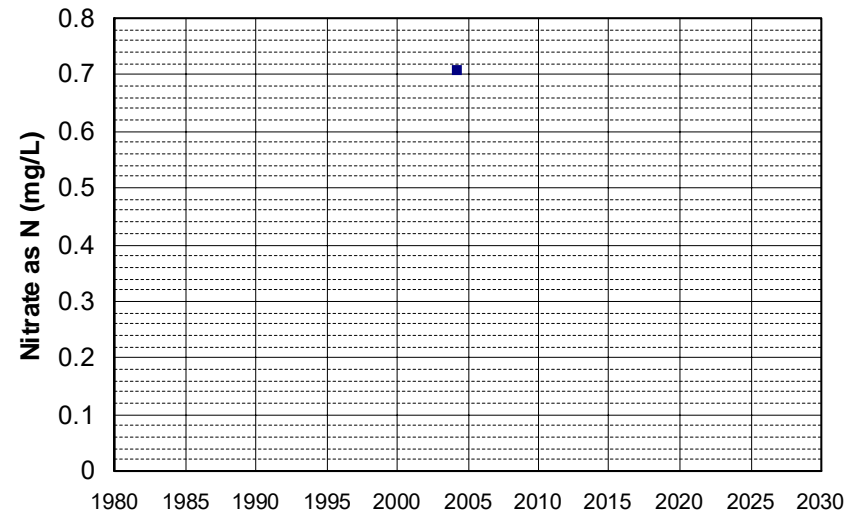
Well Name: ED 510
Well Type: DOMESTIC
Source: GAMA_DOM
Depth Zone: Upper
Well Depth (ft): 298
of Measurements: 2
Period of Record: 2004
Trend Since 2000: Insufficient Data



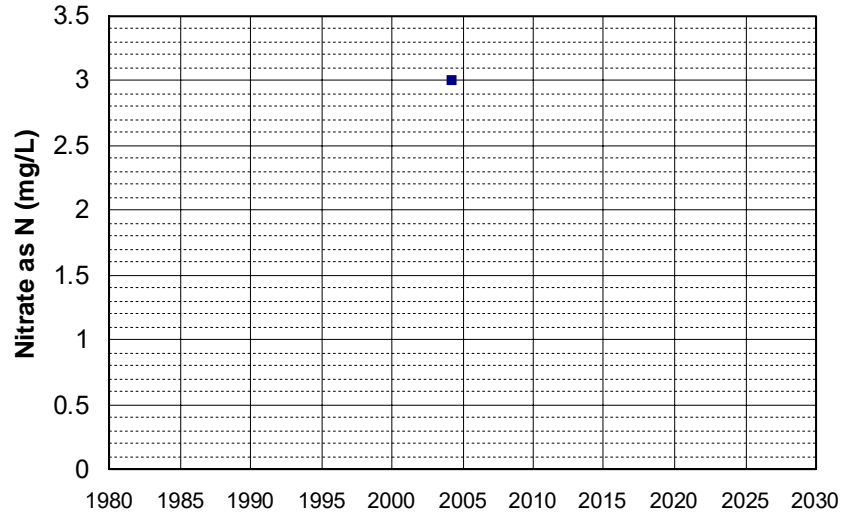
Well Name: ED 512
Well Type: DOMESTIC
Source: GAMA_DOM
Depth Zone: Upper
Well Depth (ft): 244
of Measurements: 2
Period of Record: 2004
Trend Since 2000: Insufficient Data



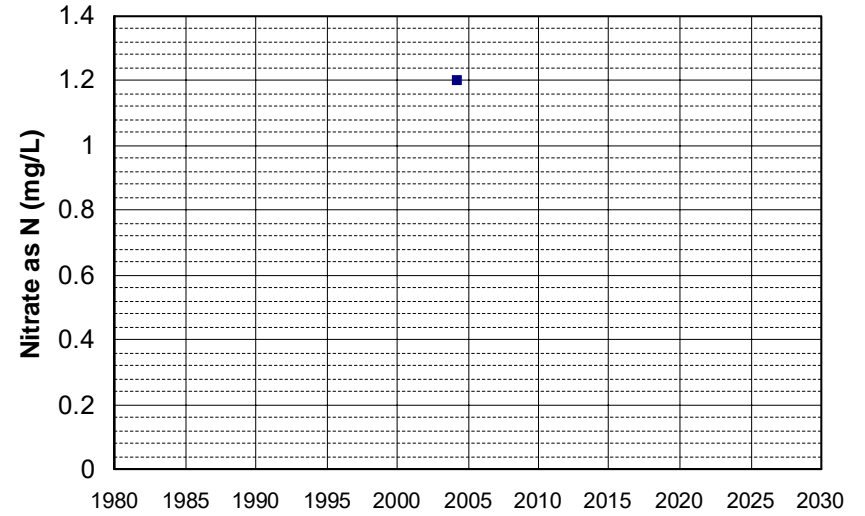
Well Name: ED 513
Well Type: DOMESTIC
Source: GAMA_DOM
Depth Zone: Upper
Well Depth (ft): 271
of Measurements: 2
Period of Record: 2004
Trend Since 2000: Insufficient Data



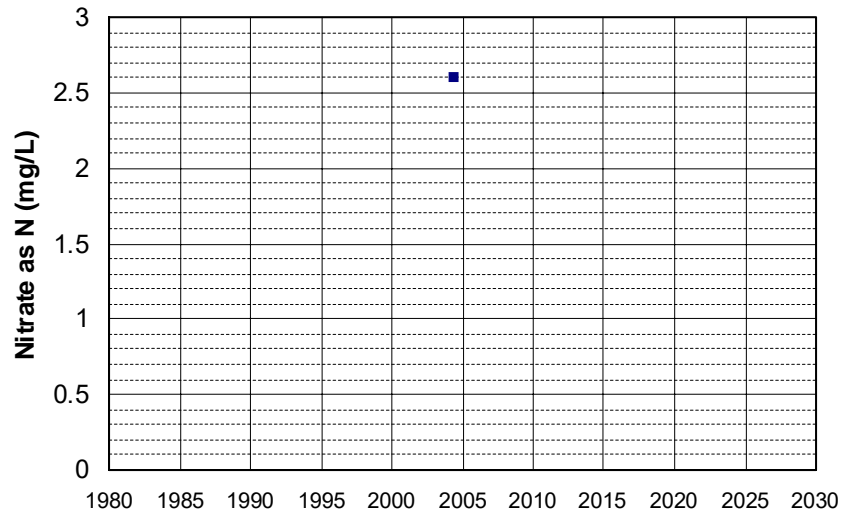
Well Name: ED 515
Well Type: DOMESTIC
Source: GAMA_DOM
Depth Zone: Upper
Well Depth (ft): 182
of Measurements: 2
Period of Record: 2004
Trend Since 2000: Insufficient Data



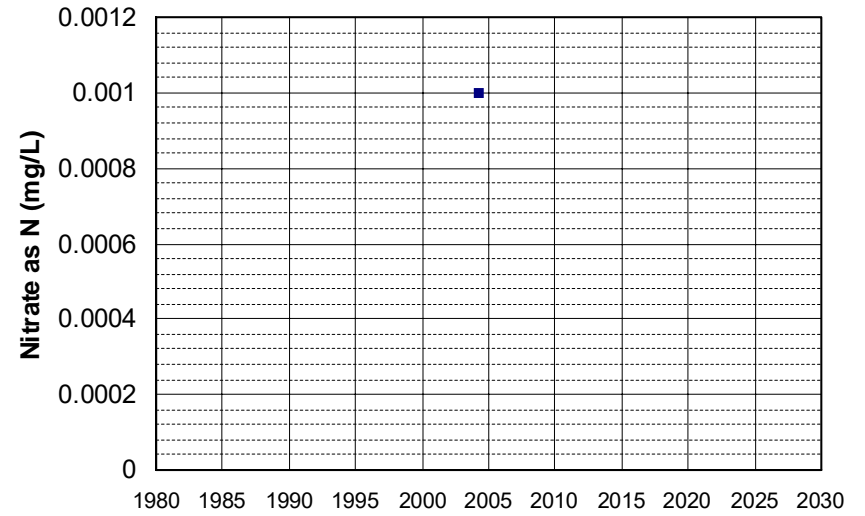
Well Name: ED 516
Well Type: DOMESTIC
Source: GAMA_DOM
Depth Zone: Upper
Well Depth (ft): 271
of Measurements: 2
Period of Record: 2004
Trend Since 2000: Insufficient Data



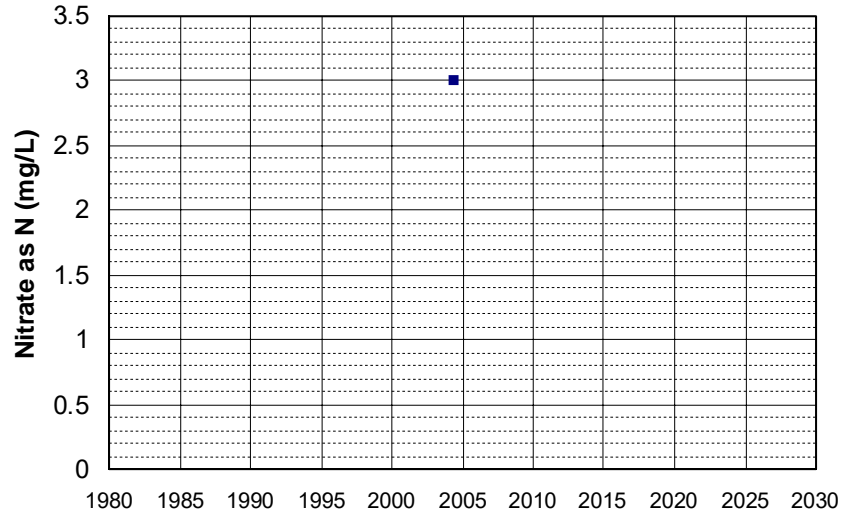
Well Name: ED 517
Well Type: DOMESTIC
Source: GAMA_DOM
Depth Zone: Upper
Well Depth (ft): 271
of Measurements: 2
Period of Record: 2004
Trend Since 2000: Insufficient Data



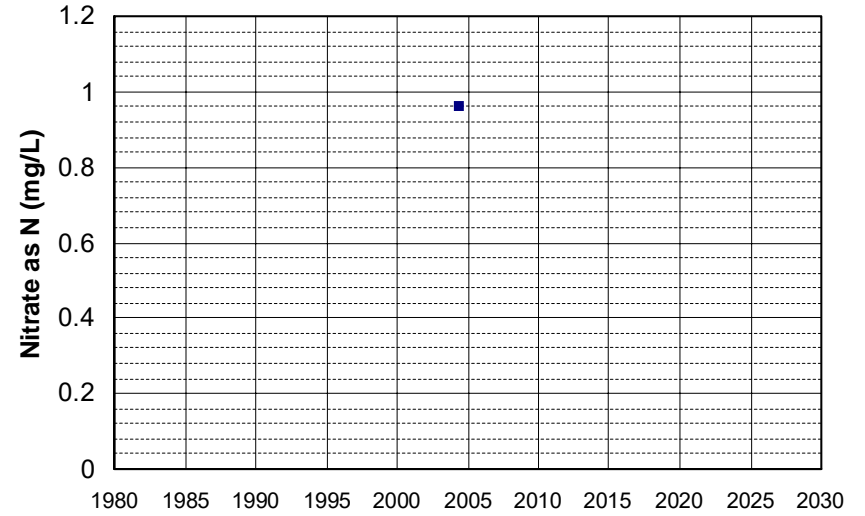
Well Name: ED 519
Well Type: DOMESTIC
Source: GAMA_DOM
Depth Zone: Upper
Well Depth (ft): 226
of Measurements: 2
Period of Record: 2004
Trend Since 2000: Insufficient Data



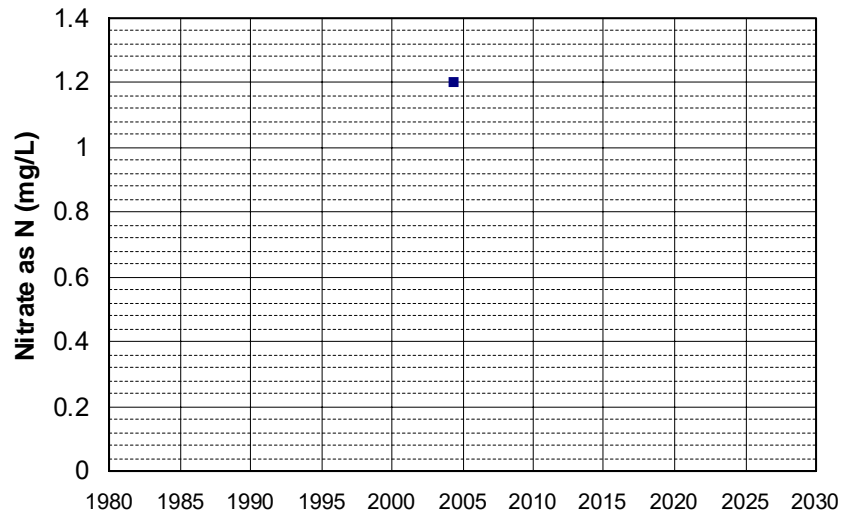
Well Name: ED 524
Well Type: DOMESTIC
Source: GAMA_DOM
Depth Zone: Upper
Well Depth (ft): 239
of Measurements: 2
Period of Record: 2004
Trend Since 2000: Insufficient Data



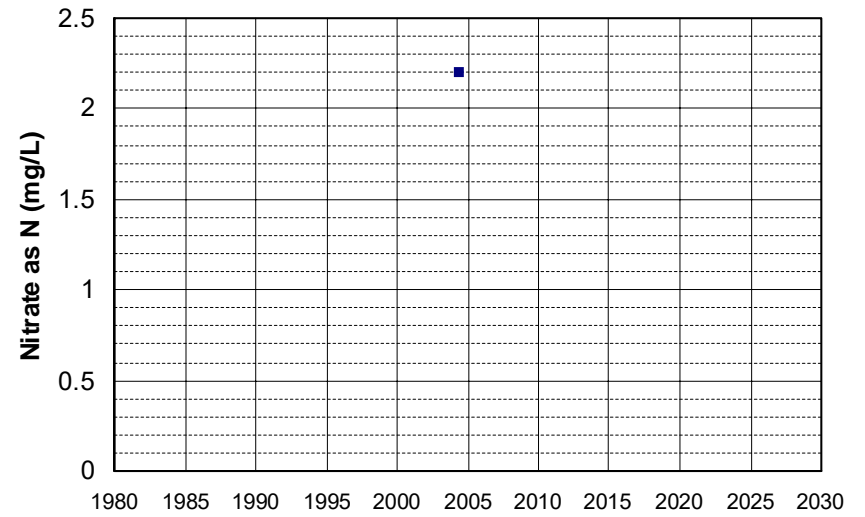
Well Name: ED 525
Well Type: DOMESTIC
Source: GAMA_DOM
Depth Zone: Upper
Well Depth (ft): 239
of Measurements: 2
Period of Record: 2004
Trend Since 2000: Insufficient Data



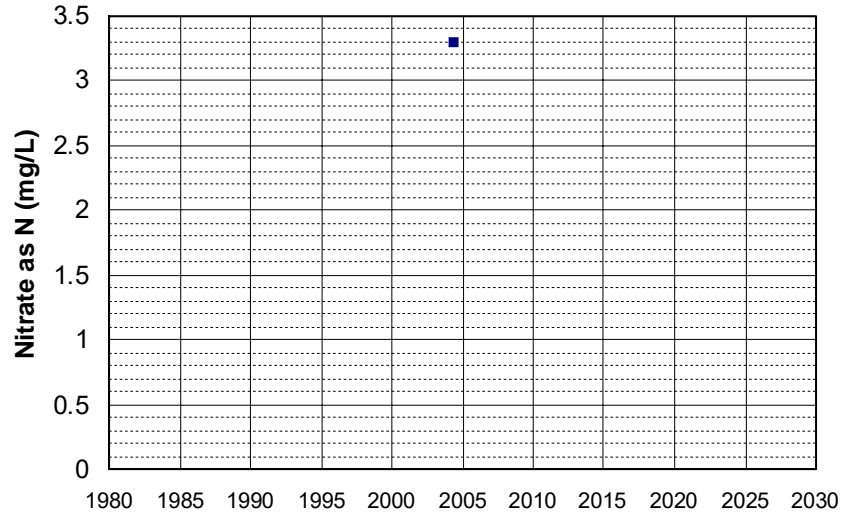
Well Name: ED 526
Well Type: DOMESTIC
Source: GAMA_DOM
Depth Zone: Upper
Well Depth (ft): 239
of Measurements: 2
Period of Record: 2004
Trend Since 2000: Insufficient Data



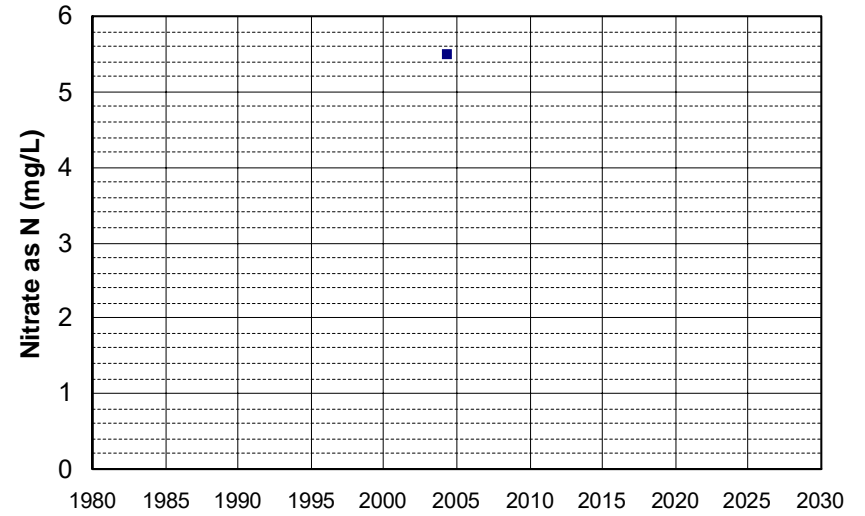
Well Name: ED 527
Well Type: DOMESTIC
Source: GAMA_DOM
Depth Zone: Upper
Well Depth (ft): 239
of Measurements: 2
Period of Record: 2004
Trend Since 2000: Insufficient Data



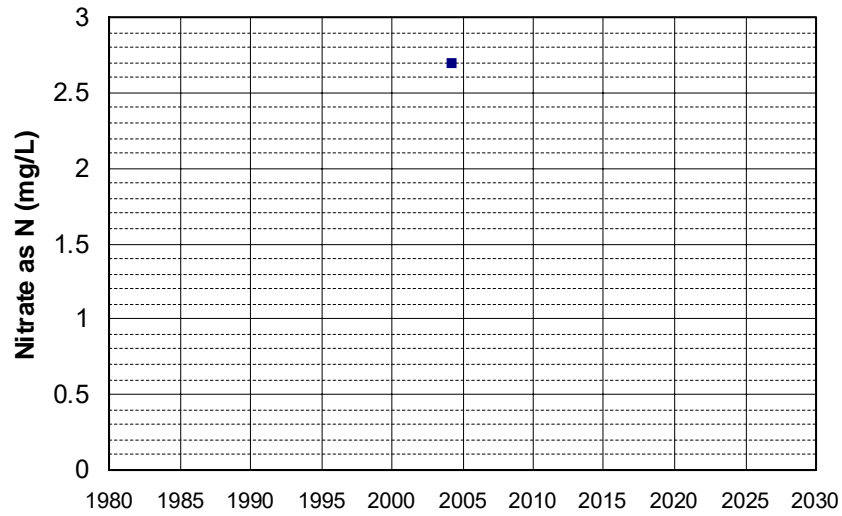
Well Name: ED 533
Well Type: DOMESTIC
Source: GAMA_DOM
Depth Zone: Upper
Well Depth (ft): 299
of Measurements: 2
Period of Record: 2004
Trend Since 2000: Insufficient Data



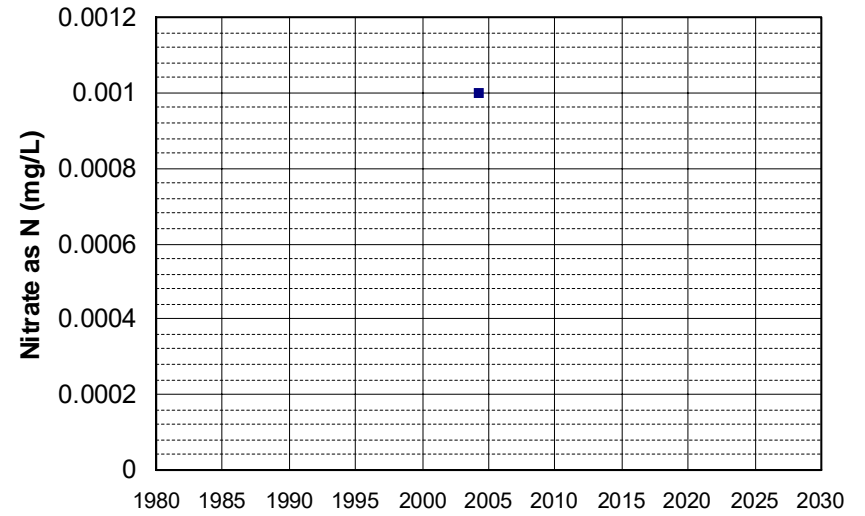
Well Name: ED 535
Well Type: DOMESTIC
Source: GAMA_DOM
Depth Zone: Upper
Well Depth (ft): 258
of Measurements: 2
Period of Record: 2004
Trend Since 2000: Insufficient Data



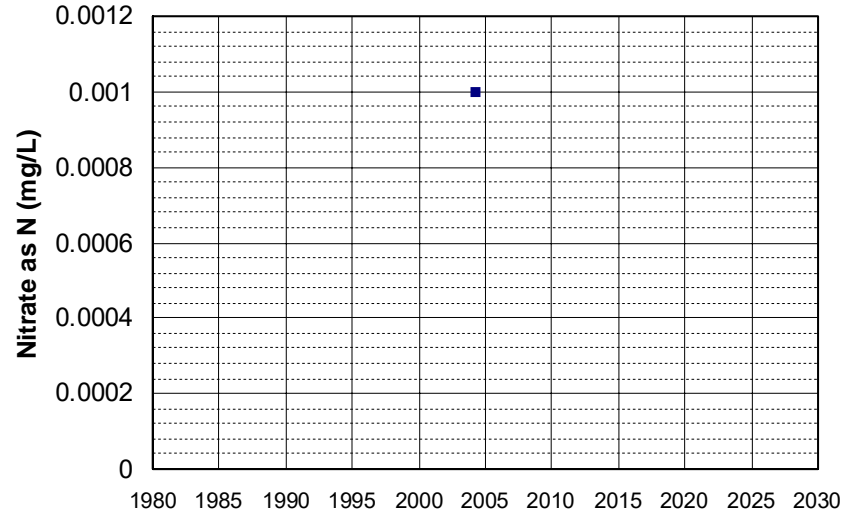
Well Name: ED 542
Well Type: DOMESTIC
Source: GAMA_DOM
Depth Zone: Upper
Well Depth (ft): 233
of Measurements: 2
Period of Record: 2004
Trend Since 2000: Insufficient Data



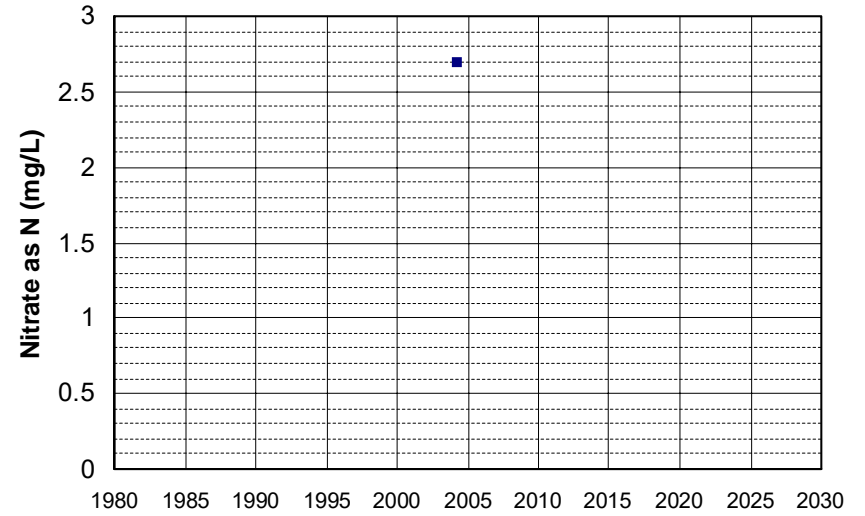
Well Name: ED 543
Well Type: DOMESTIC
Source: GAMA_DOM
Depth Zone: Upper
Well Depth (ft): 299
of Measurements: 2
Period of Record: 2004
Trend Since 2000: Insufficient Data



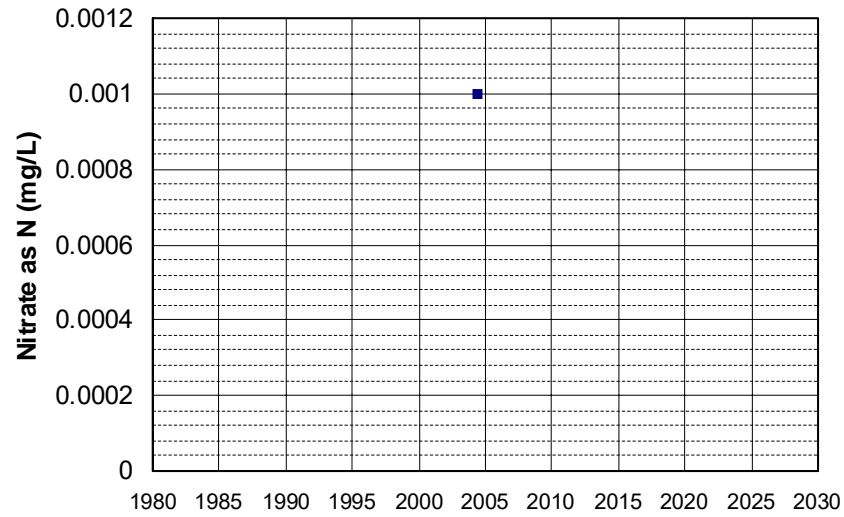
Well Name: ED 546
Well Type: DOMESTIC
Source: GAMA_DOM
Depth Zone: Upper
Well Depth (ft): 252
of Measurements: 2
Period of Record: 2004
Trend Since 2000: Insufficient Data



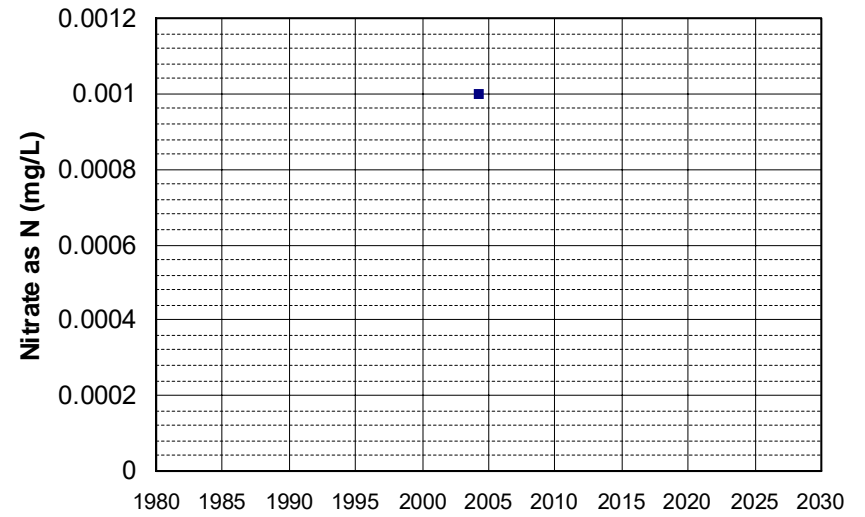
Well Name: ED 548
Well Type: DOMESTIC
Source: GAMA_DOM
Depth Zone: Upper
Well Depth (ft): 243
of Measurements: 2
Period of Record: 2004
Trend Since 2000: Insufficient Data



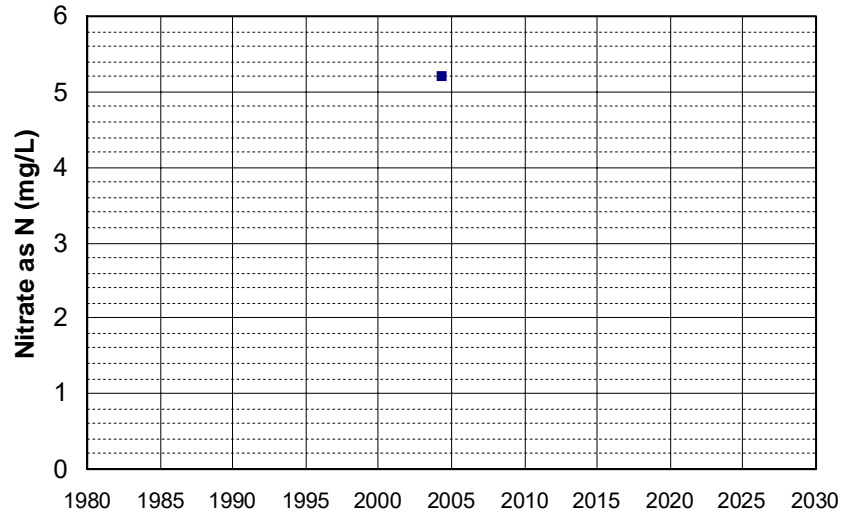
Well Name: ED 551
Well Type: DOMESTIC
Source: GAMA_DOM
Depth Zone: Upper
Well Depth (ft): 252
of Measurements: 2
Period of Record: 2004
Trend Since 2000: Insufficient Data



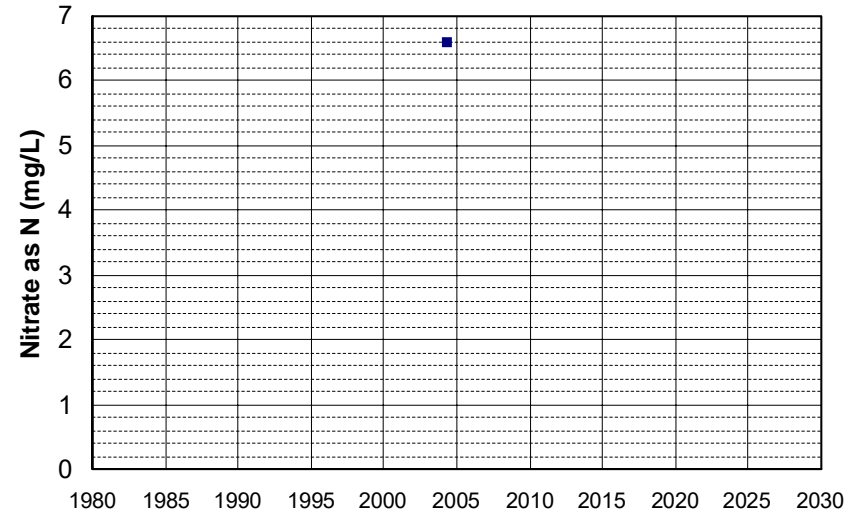
Well Name: ED 562
Well Type: DOMESTIC
Source: GAMA_DOM
Depth Zone: Upper
Well Depth (ft): 299
of Measurements: 2
Period of Record: 2004
Trend Since 2000: Insufficient Data



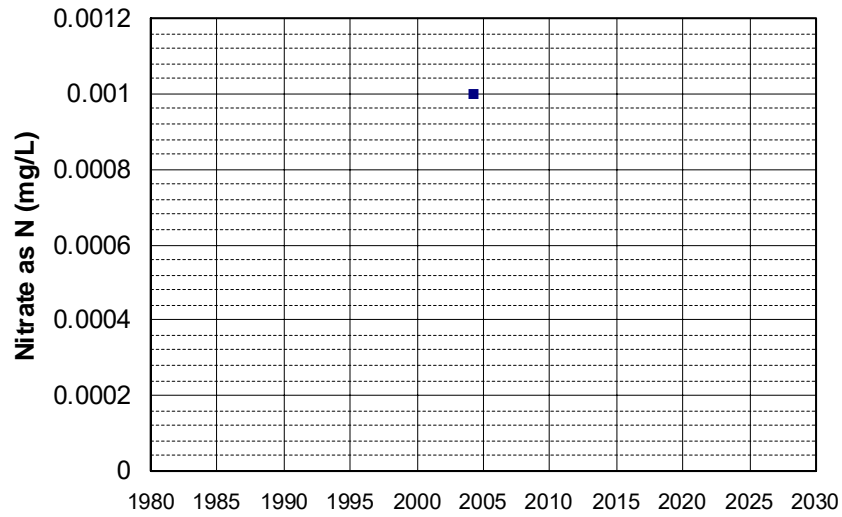
Well Name: ED 563
Well Type: DOMESTIC
Source: GAMA_DOM
Depth Zone: Upper
Well Depth (ft): 258
of Measurements: 2
Period of Record: 2004
Trend Since 2000: Insufficient Data



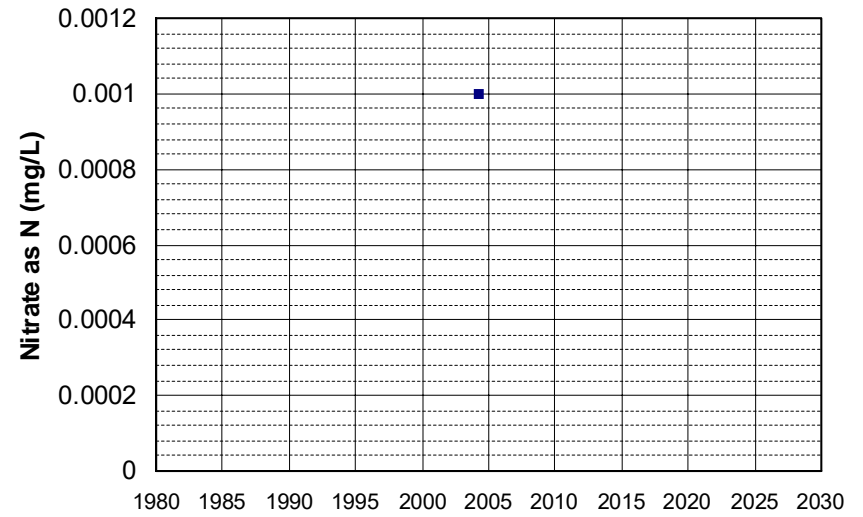
Well Name: ED 564
Well Type: DOMESTIC
Source: GAMA_DOM
Depth Zone: Upper
Well Depth (ft): 252
of Measurements: 2
Period of Record: 2004
Trend Since 2000: Insufficient Data



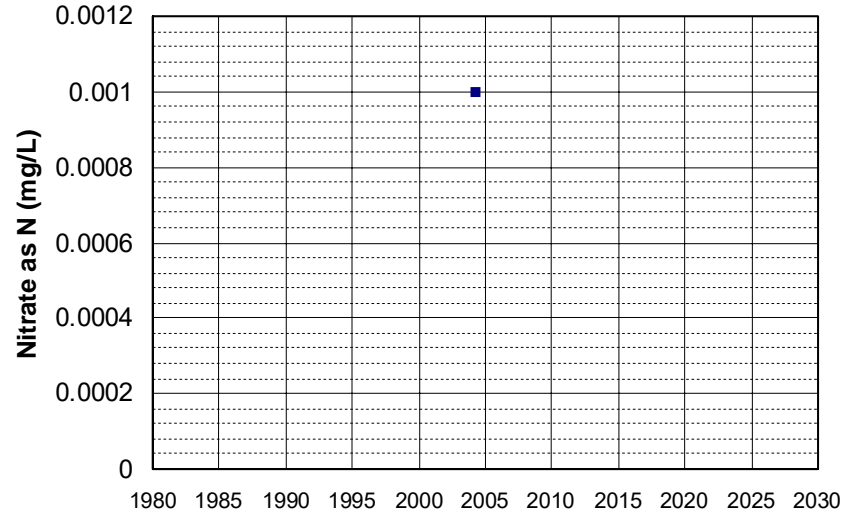
Well Name: ED 567
Well Type: DOMESTIC
Source: GAMA_DOM
Depth Zone: Upper
Well Depth (ft): 167
of Measurements: 2
Period of Record: 2004
Trend Since 2000: Insufficient Data



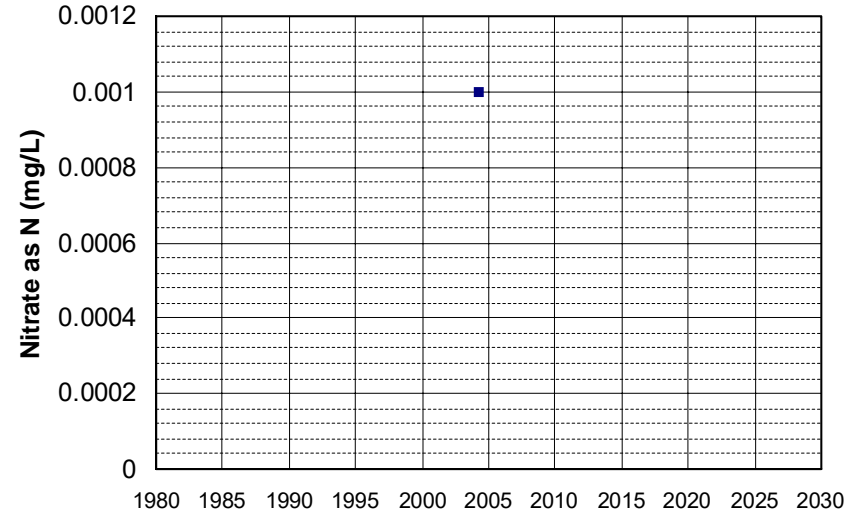
Well Name: ED 568
Well Type: DOMESTIC
Source: GAMA_DOM
Depth Zone: Upper
Well Depth (ft): 167
of Measurements: 2
Period of Record: 2004
Trend Since 2000: Insufficient Data



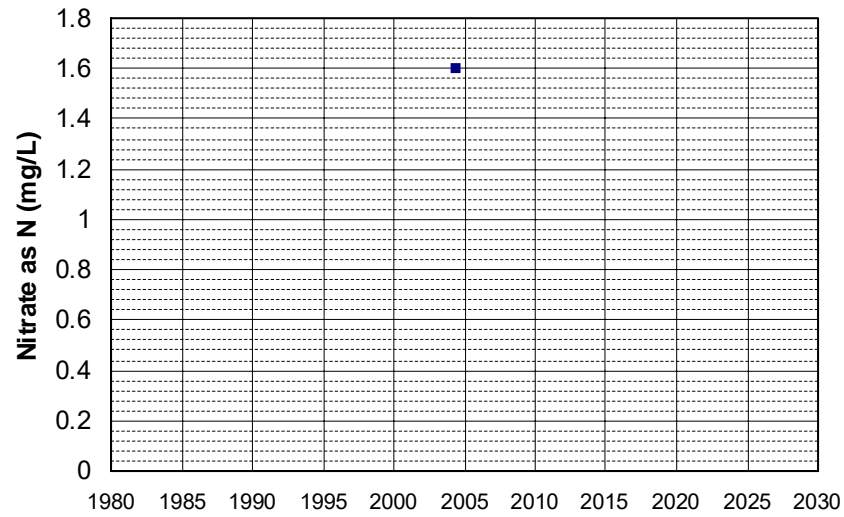
Well Name: ED 570
Well Type: DOMESTIC
Source: GAMA_DOM
Depth Zone: Upper
Well Depth (ft): 201
of Measurements: 2
Period of Record: 2004
Trend Since 2000: Insufficient Data



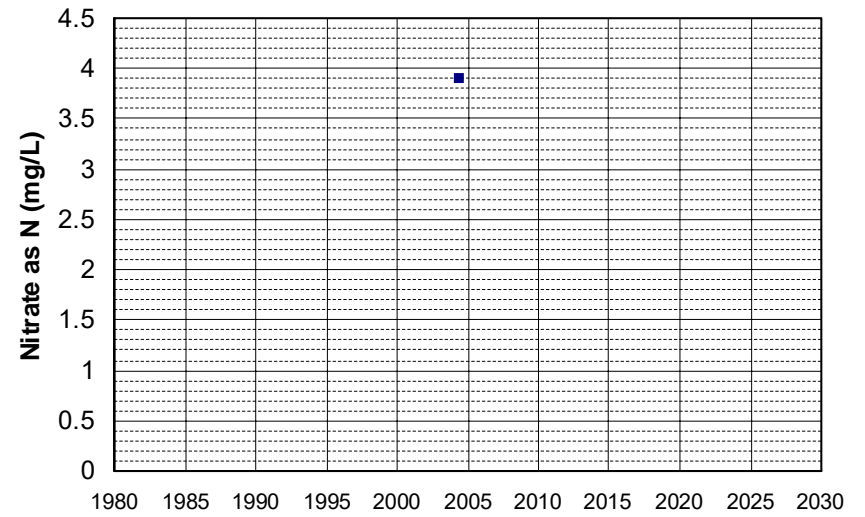
Well Name: ED 575
Well Type: DOMESTIC
Source: GAMA_DOM
Depth Zone: Upper
Well Depth (ft): 176
of Measurements: 2
Period of Record: 2004
Trend Since 2000: Insufficient Data



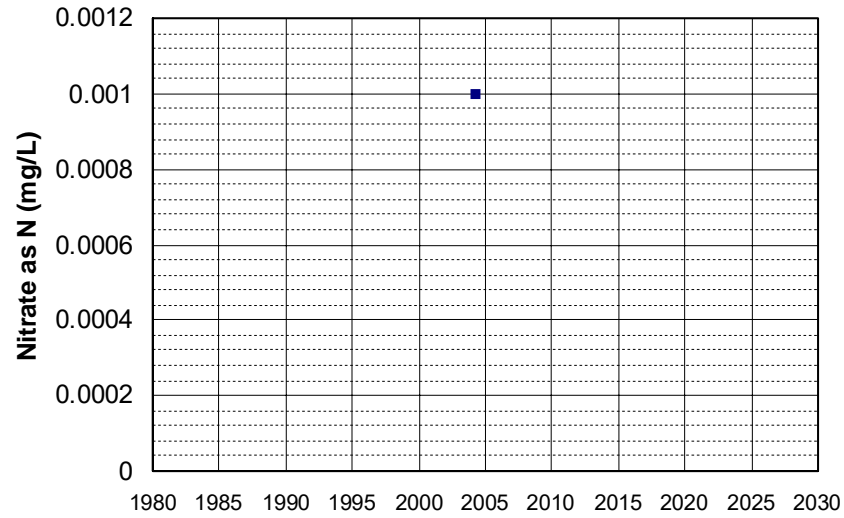
Well Name: ED 576
Well Type: DOMESTIC
Source: GAMA_DOM
Depth Zone: Upper
Well Depth (ft): 201
of Measurements: 2
Period of Record: 2004
Trend Since 2000: Insufficient Data



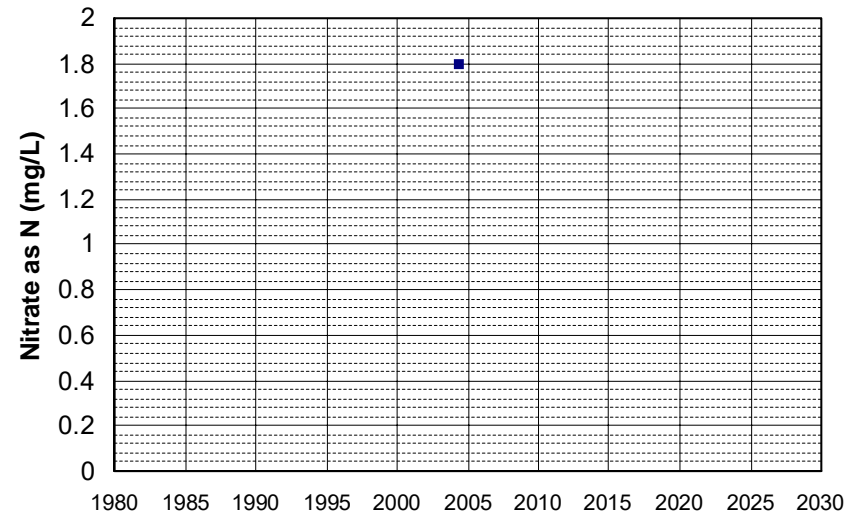
Well Name: ED 577
Well Type: DOMESTIC
Source: GAMA_DOM
Depth Zone: Upper
Well Depth (ft): 299
of Measurements: 2
Period of Record: 2004
Trend Since 2000: Insufficient Data



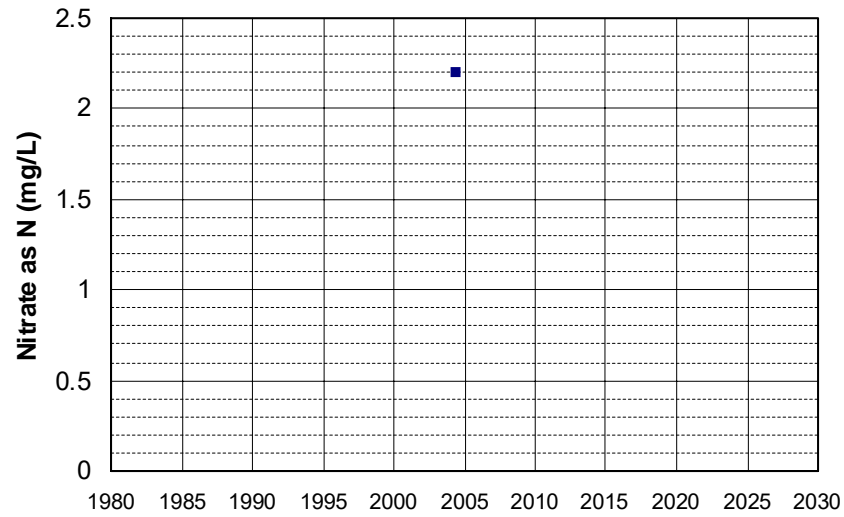
Well Name: ED 578
Well Type: DOMESTIC
Source: GAMA_DOM
Depth Zone: Upper
Well Depth (ft): 167
of Measurements: 2
Period of Record: 2004
Trend Since 2000: Insufficient Data



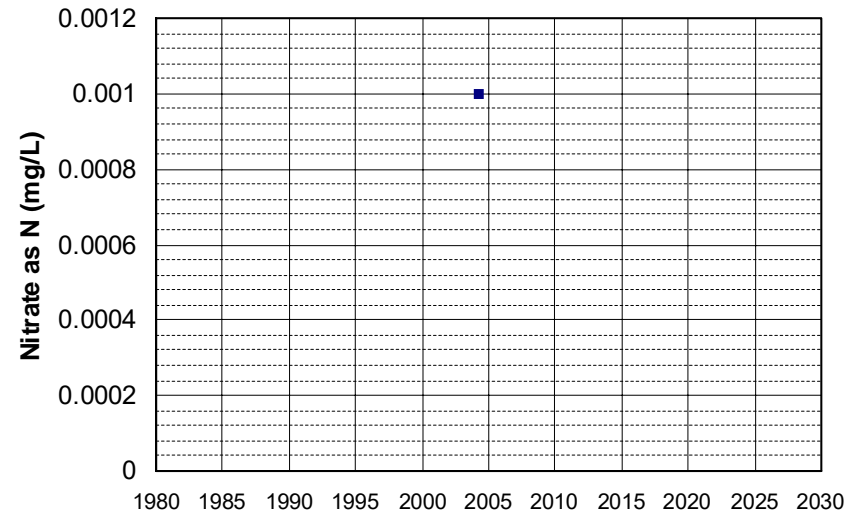
Well Name: ED 579
Well Type: DOMESTIC
Source: GAMA_DOM
Depth Zone: Upper
Well Depth (ft): 201
of Measurements: 2
Period of Record: 2004
Trend Since 2000: Insufficient Data



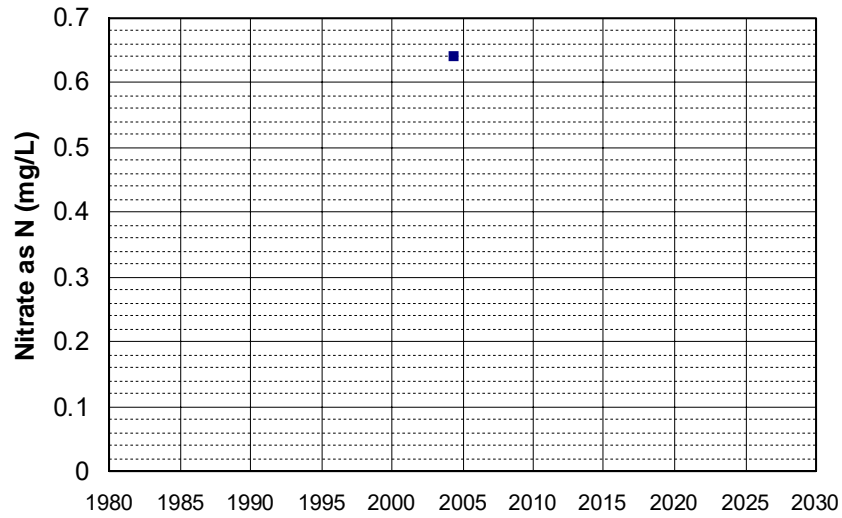
Well Name: ED 580
Well Type: DOMESTIC
Source: GAMA_DOM
Depth Zone: Upper
Well Depth (ft): 201
of Measurements: 2
Period of Record: 2004
Trend Since 2000: Insufficient Data



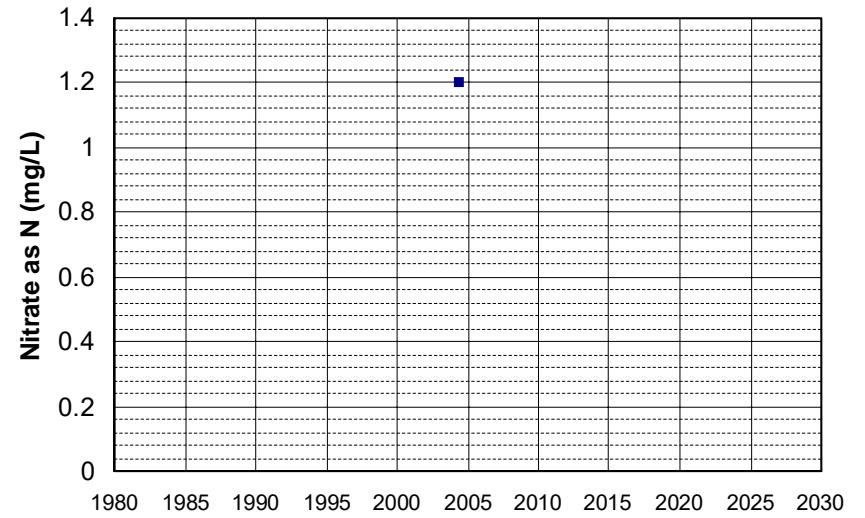
Well Name: ED 582
Well Type: DOMESTIC
Source: GAMA_DOM
Depth Zone: Upper
Well Depth (ft): 167
of Measurements: 2
Period of Record: 2004
Trend Since 2000: Insufficient Data



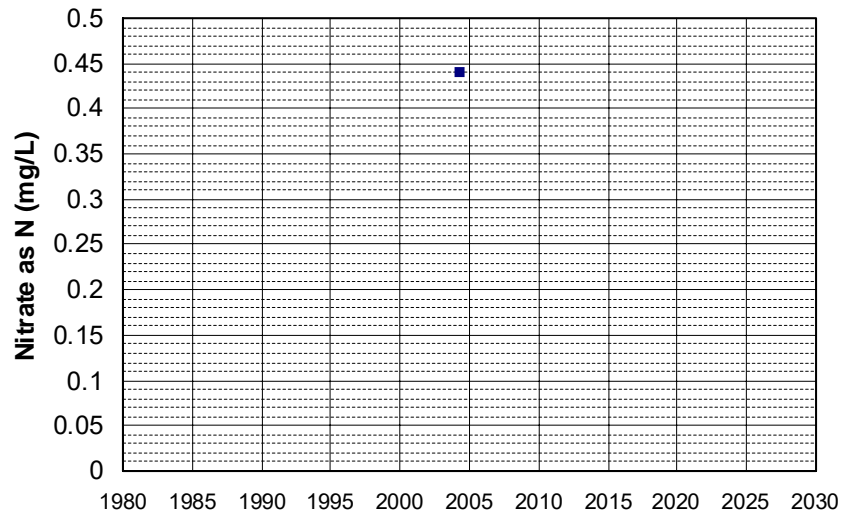
Well Name: ED 583
Well Type: DOMESTIC
Source: GAMA_DOM
Depth Zone: Upper
Well Depth (ft): 243
of Measurements: 2
Period of Record: 2004
Trend Since 2000: Insufficient Data



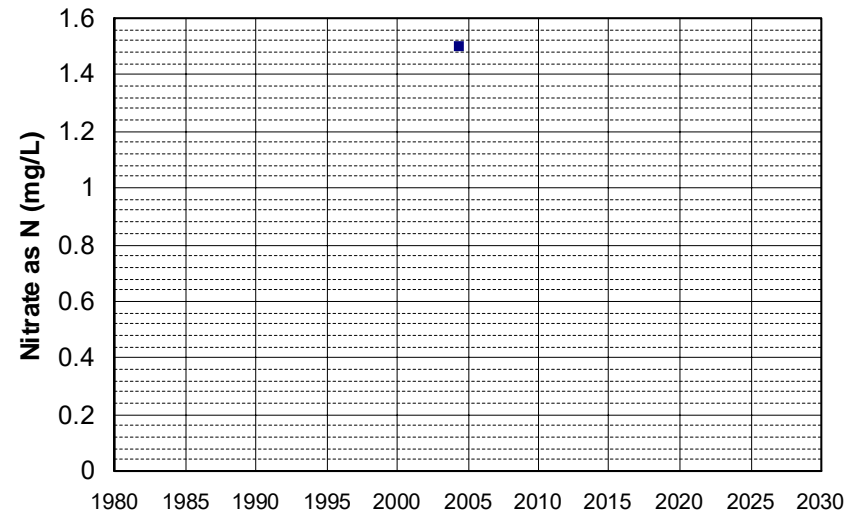
Well Name: ED 585
Well Type: DOMESTIC
Source: GAMA_DOM
Depth Zone: Upper
Well Depth (ft): 145
of Measurements: 2
Period of Record: 2004
Trend Since 2000: Insufficient Data



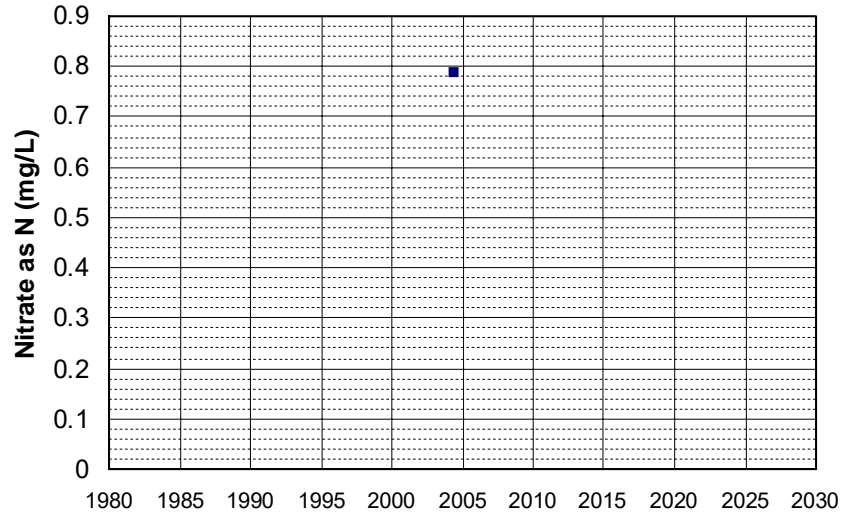
Well Name: ED 587
Well Type: DOMESTIC
Source: GAMA_DOM
Depth Zone: Upper
Well Depth (ft): 252
of Measurements: 2
Period of Record: 2004
Trend Since 2000: Insufficient Data



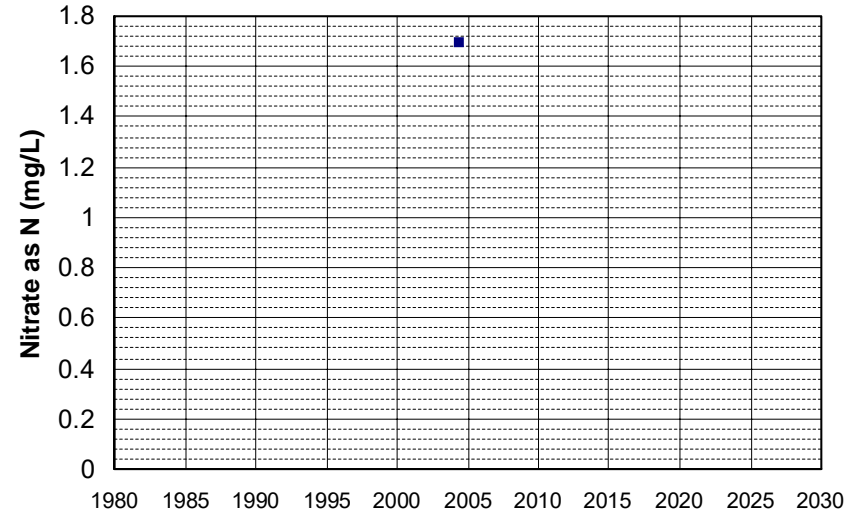
Well Name: ED 588
Well Type: DOMESTIC
Source: GAMA_DOM
Depth Zone: Upper
Well Depth (ft): 281
of Measurements: 2
Period of Record: 2004
Trend Since 2000: Insufficient Data



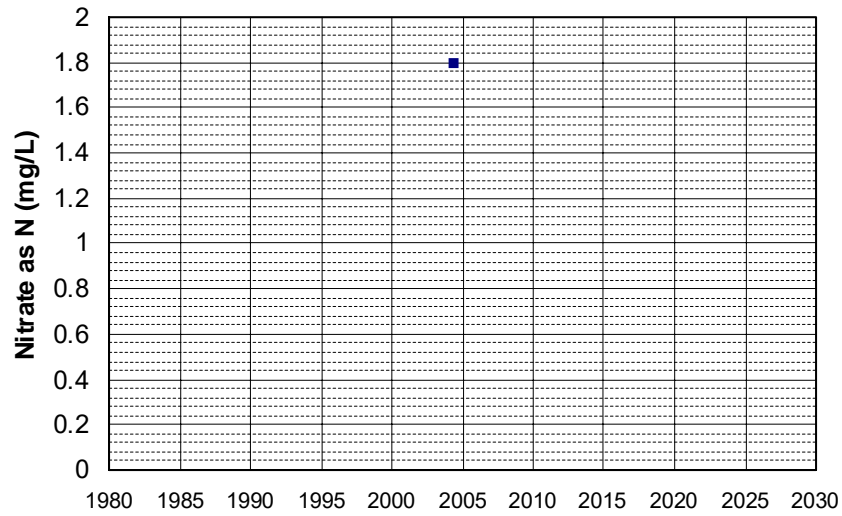
Well Name: ED 589
Well Type: DOMESTIC
Source: GAMA_DOM
Depth Zone: Upper
Well Depth (ft): 206
of Measurements: 2
Period of Record: 2004
Trend Since 2000: Insufficient Data



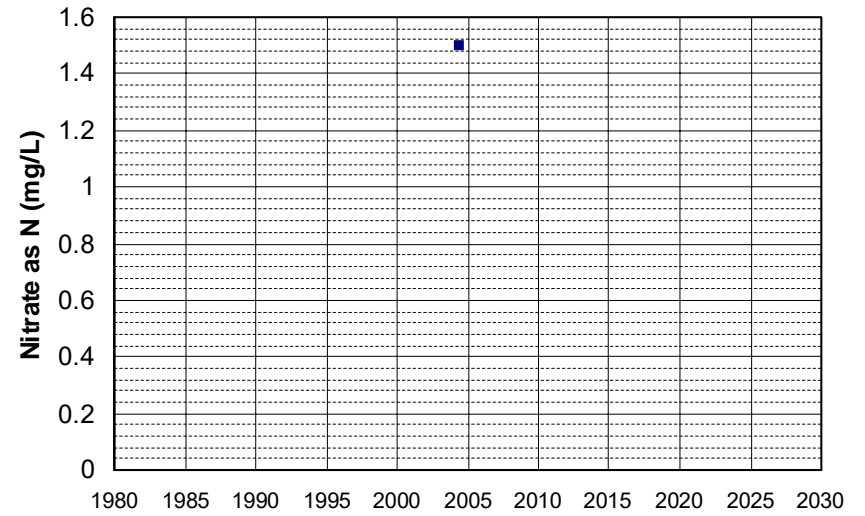
Well Name: ED 590
Well Type: DOMESTIC
Source: GAMA_DOM
Depth Zone: Upper
Well Depth (ft): 206
of Measurements: 2
Period of Record: 2004
Trend Since 2000: Insufficient Data



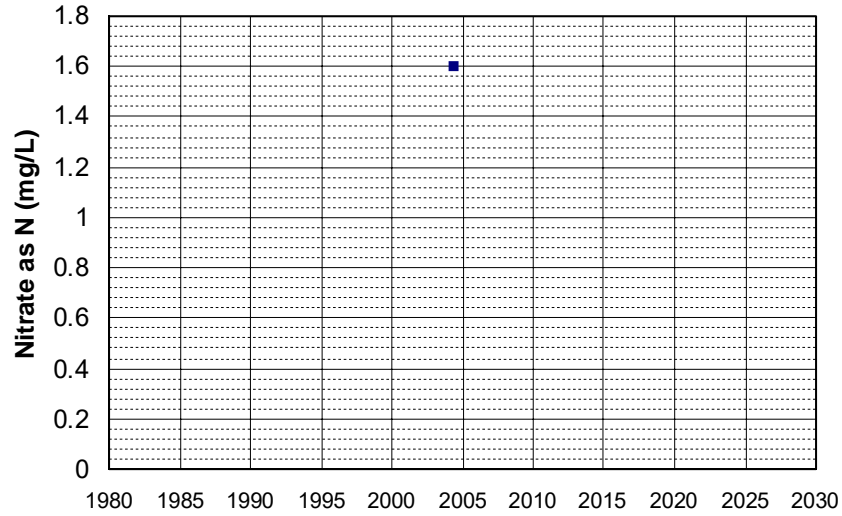
Well Name: ED 591
Well Type: DOMESTIC
Source: GAMA_DOM
Depth Zone: Upper
Well Depth (ft): 221
of Measurements: 2
Period of Record: 2004
Trend Since 2000: Insufficient Data



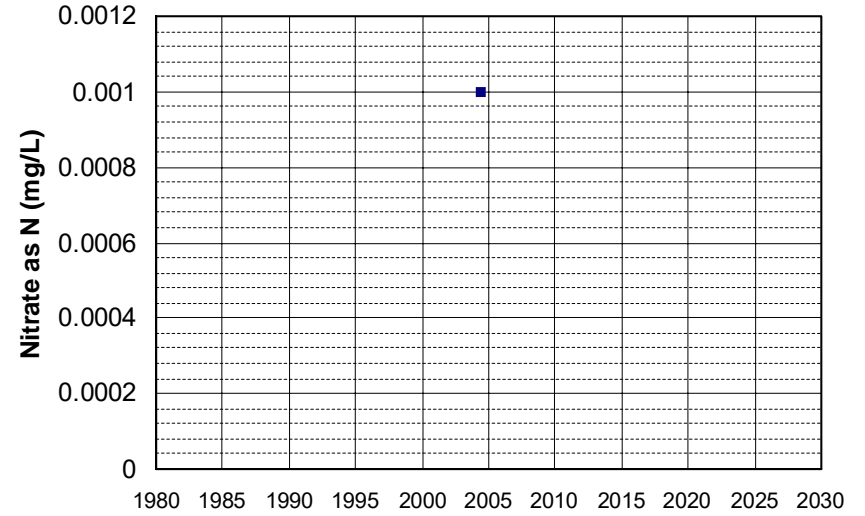
Well Name: ED 593
Well Type: DOMESTIC
Source: GAMA_DOM
Depth Zone: Upper
Well Depth (ft): 236
of Measurements: 2
Period of Record: 2004
Trend Since 2000: Insufficient Data



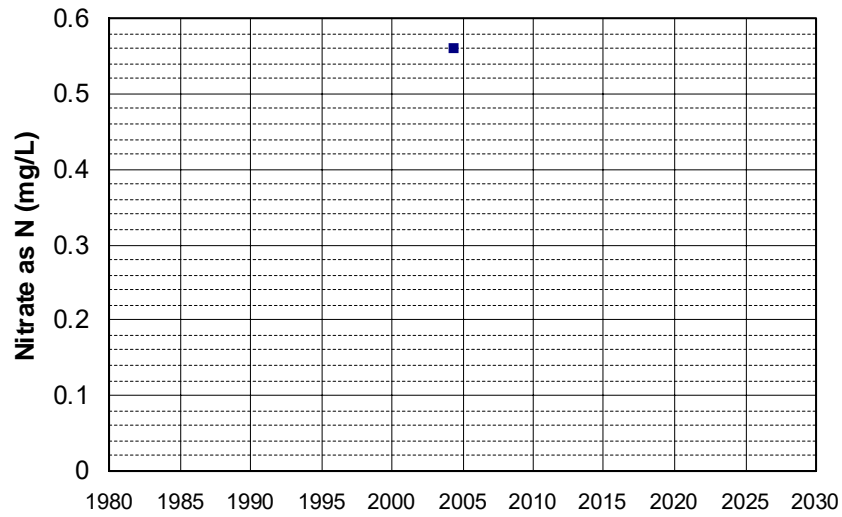
Well Name: ED 594
Well Type: DOMESTIC
Source: GAMA_DOM
Depth Zone: Upper
Well Depth (ft): 201
of Measurements: 2
Period of Record: 2004
Trend Since 2000: Insufficient Data



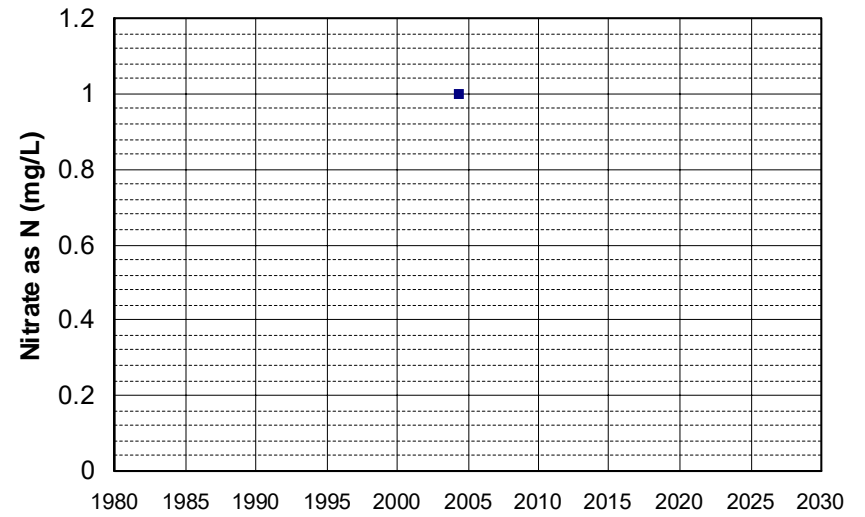
Well Name: ED 597
Well Type: DOMESTIC
Source: GAMA_DOM
Depth Zone: Upper
Well Depth (ft): 252
of Measurements: 2
Period of Record: 2004
Trend Since 2000: Insufficient Data



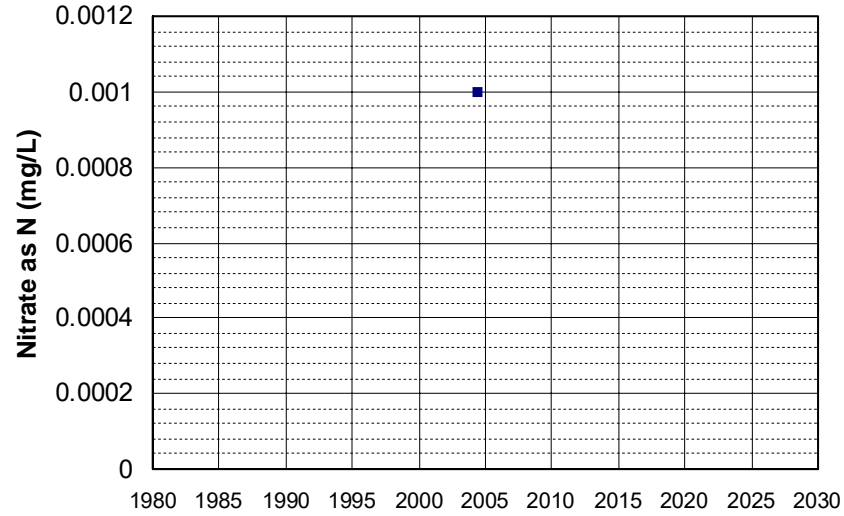
Well Name: ED 598
Well Type: DOMESTIC
Source: GAMA_DOM
Depth Zone: Upper
Well Depth (ft): 252
of Measurements: 2
Period of Record: 2004
Trend Since 2000: Insufficient Data



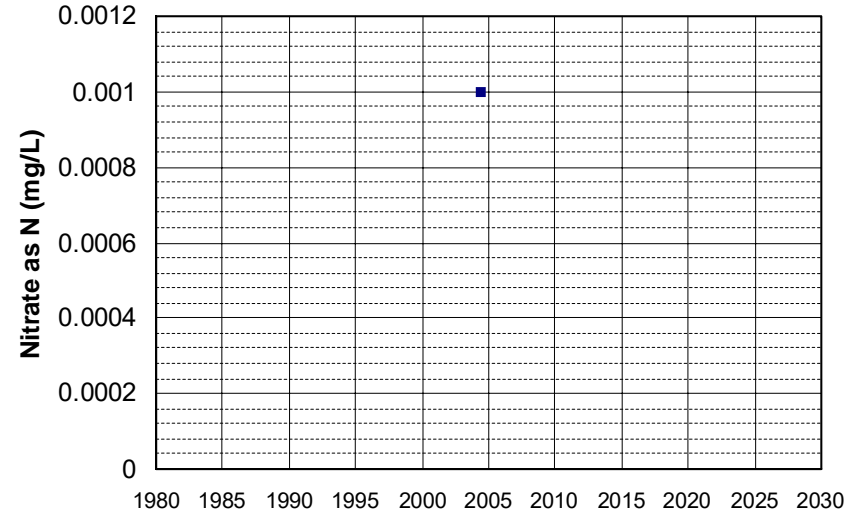
Well Name: ED 600
Well Type: DOMESTIC
Source: GAMA_DOM
Depth Zone: Upper
Well Depth (ft): 290
of Measurements: 2
Period of Record: 2004
Trend Since 2000: Insufficient Data



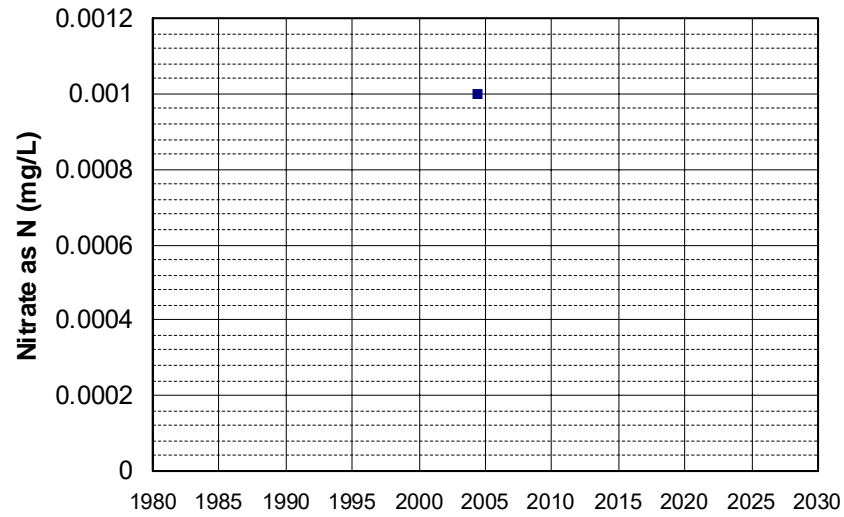
Well Name: ED 601
Well Type: DOMESTIC
Source: GAMA_DOM
Depth Zone: Upper
Well Depth (ft): 148
of Measurements: 2
Period of Record: 2004
Trend Since 2000: Insufficient Data



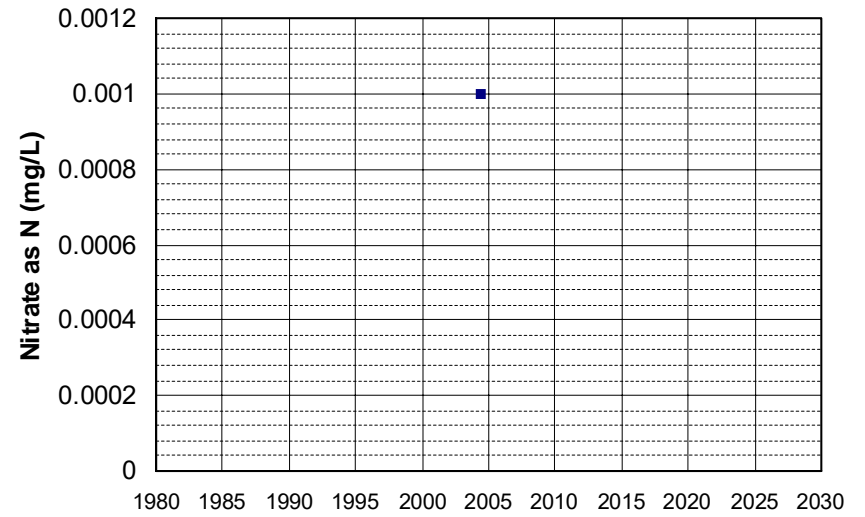
Well Name: ED 602
Well Type: DOMESTIC
Source: GAMA_DOM
Depth Zone: Upper
Well Depth (ft): 148
of Measurements: 2
Period of Record: 2004
Trend Since 2000: Insufficient Data



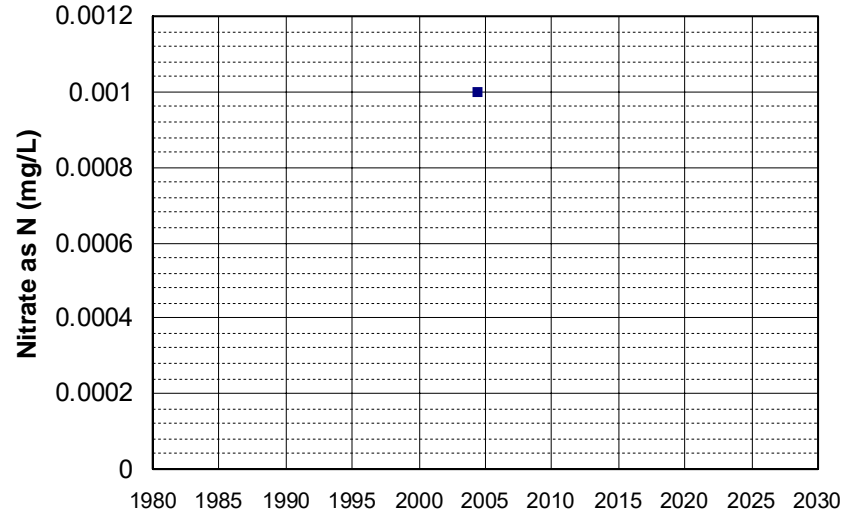
Well Name: ED 603
Well Type: DOMESTIC
Source: GAMA_DOM
Depth Zone: Upper
Well Depth (ft): 148
of Measurements: 2
Period of Record: 2004
Trend Since 2000: Insufficient Data



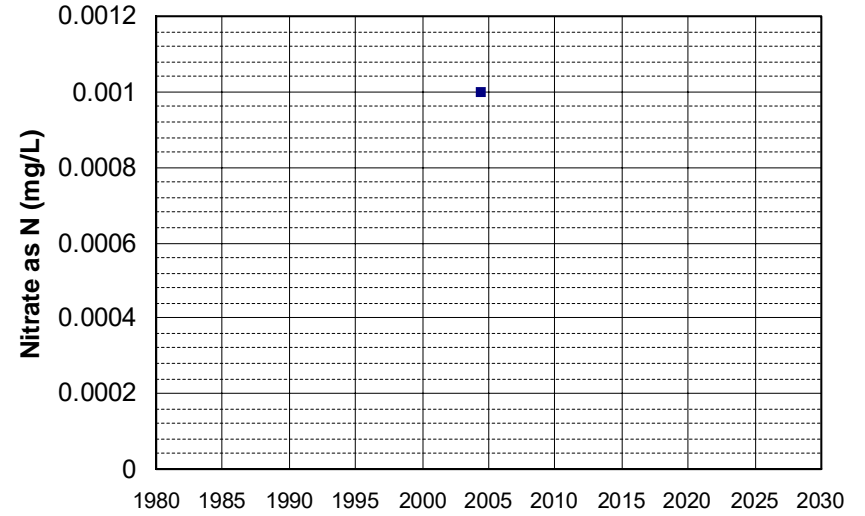
Well Name: ED 604
Well Type: DOMESTIC
Source: GAMA_DOM
Depth Zone: Upper
Well Depth (ft): 251
of Measurements: 2
Period of Record: 2004
Trend Since 2000: Insufficient Data



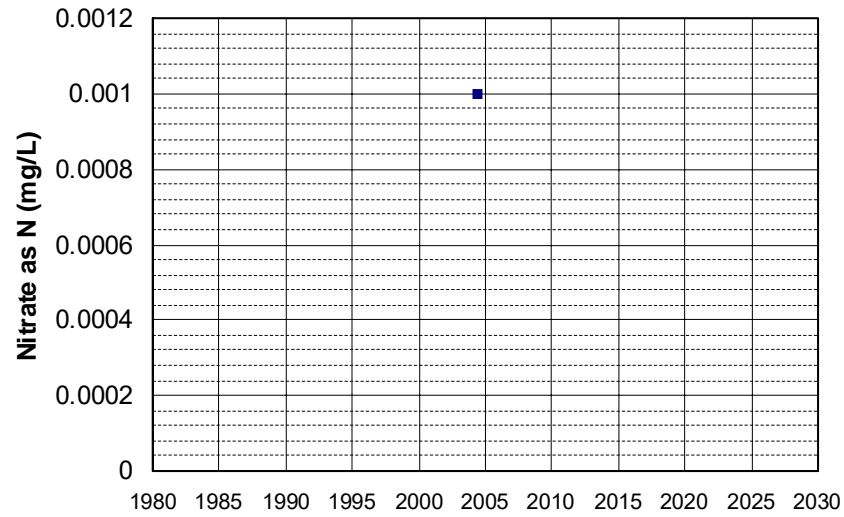
Well Name: ED 605
Well Type: DOMESTIC
Source: GAMA_DOM
Depth Zone: Upper
Well Depth (ft): 212
of Measurements: 2
Period of Record: 2004
Trend Since 2000: Insufficient Data



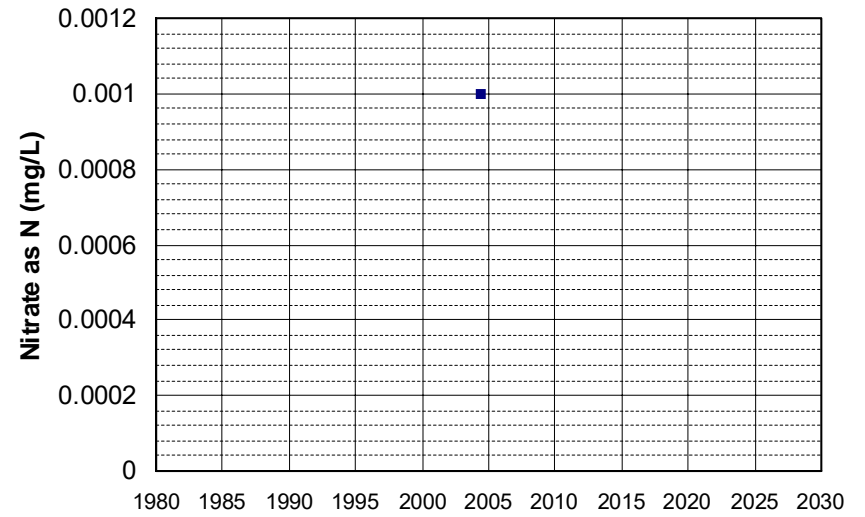
Well Name: ED 608
Well Type: DOMESTIC
Source: GAMA_DOM
Depth Zone: Upper
Well Depth (ft): 281
of Measurements: 2
Period of Record: 2004
Trend Since 2000: Insufficient Data



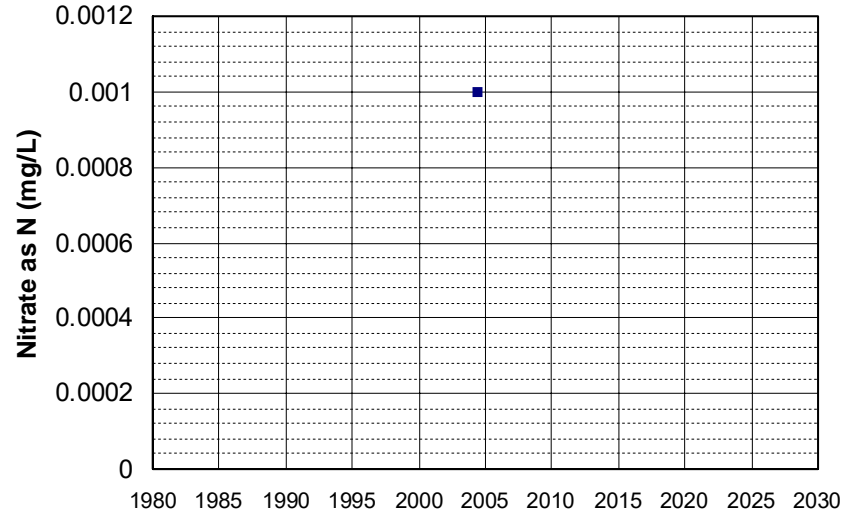
Well Name: ED 610
Well Type: DOMESTIC
Source: GAMA_DOM
Depth Zone: Upper
Well Depth (ft): 252
of Measurements: 2
Period of Record: 2004
Trend Since 2000: Insufficient Data



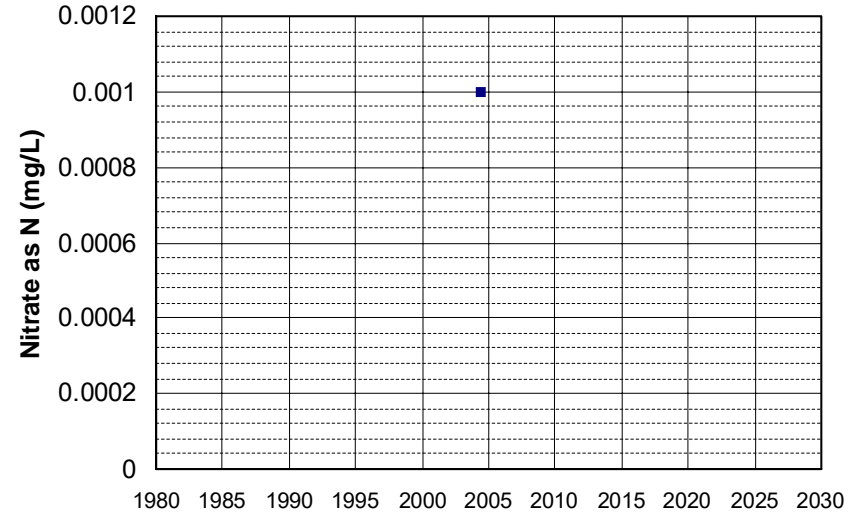
Well Name: ED 612
Well Type: DOMESTIC
Source: GAMA_DOM
Depth Zone: Upper
Well Depth (ft): 220
of Measurements: 2
Period of Record: 2004
Trend Since 2000: Insufficient Data



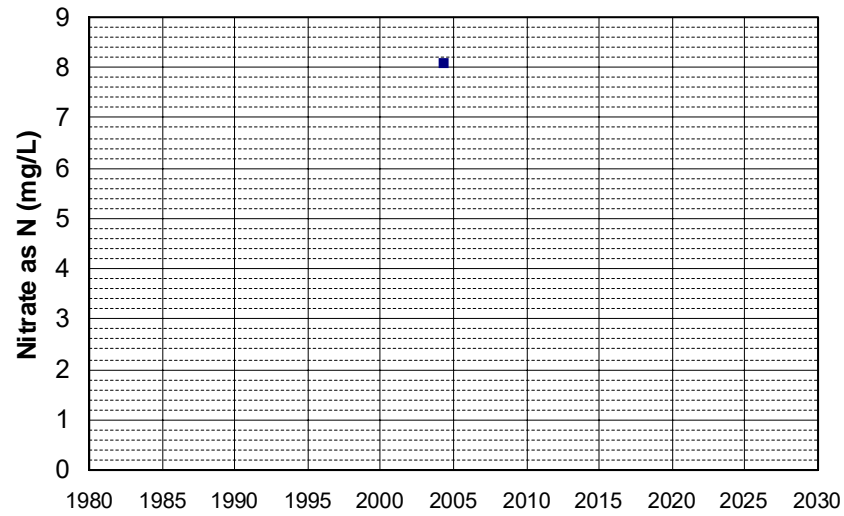
Well Name: ED 613
Well Type: DOMESTIC
Source: GAMA_DOM
Depth Zone: Upper
Well Depth (ft): 218
of Measurements: 2
Period of Record: 2004
Trend Since 2000: Insufficient Data



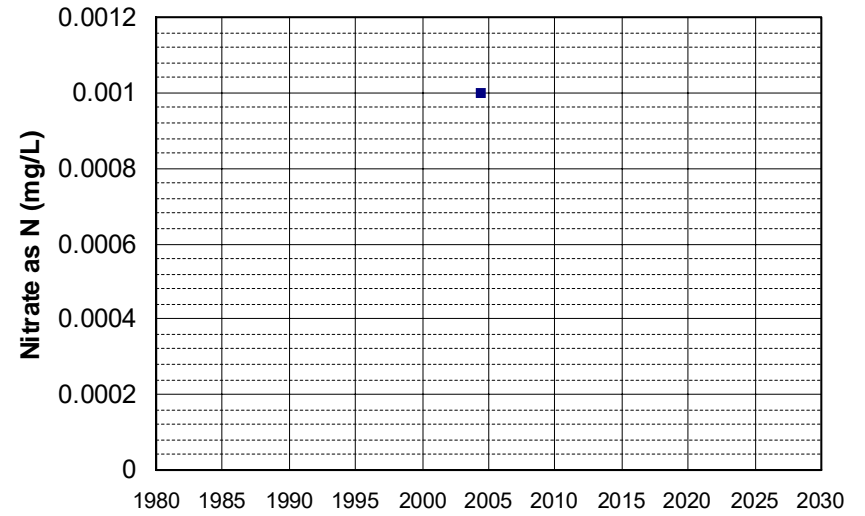
Well Name: ED 615
Well Type: DOMESTIC
Source: GAMA_DOM
Depth Zone: Upper
Well Depth (ft): 203
of Measurements: 2
Period of Record: 2004
Trend Since 2000: Insufficient Data



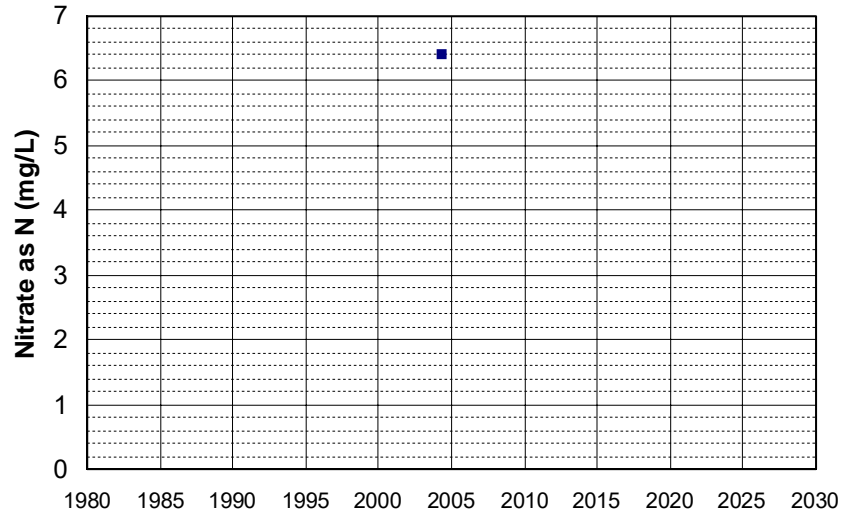
Well Name: ED 616
Well Type: DOMESTIC
Source: GAMA_DOM
Depth Zone: Upper
Well Depth (ft): 299
of Measurements: 2
Period of Record: 2004
Trend Since 2000: Insufficient Data



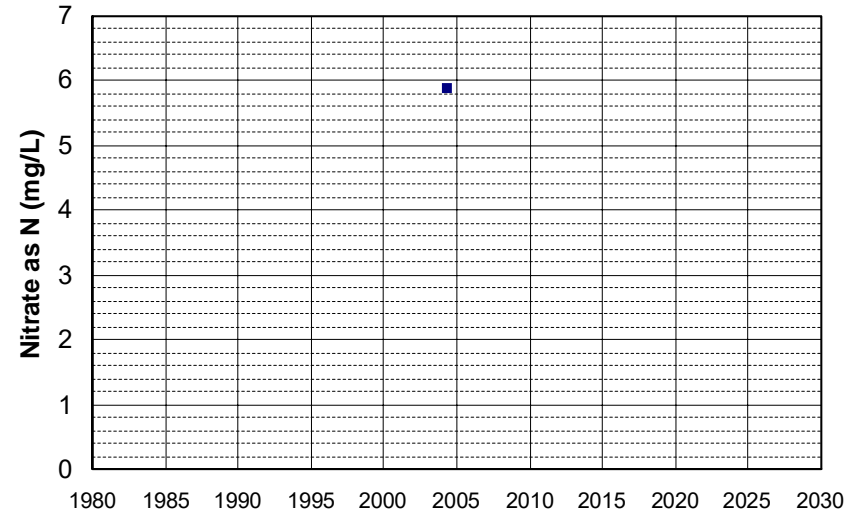
Well Name: ED 617
Well Type: DOMESTIC
Source: GAMA_DOM
Depth Zone: Upper
Well Depth (ft): 299
of Measurements: 2
Period of Record: 2004
Trend Since 2000: Insufficient Data



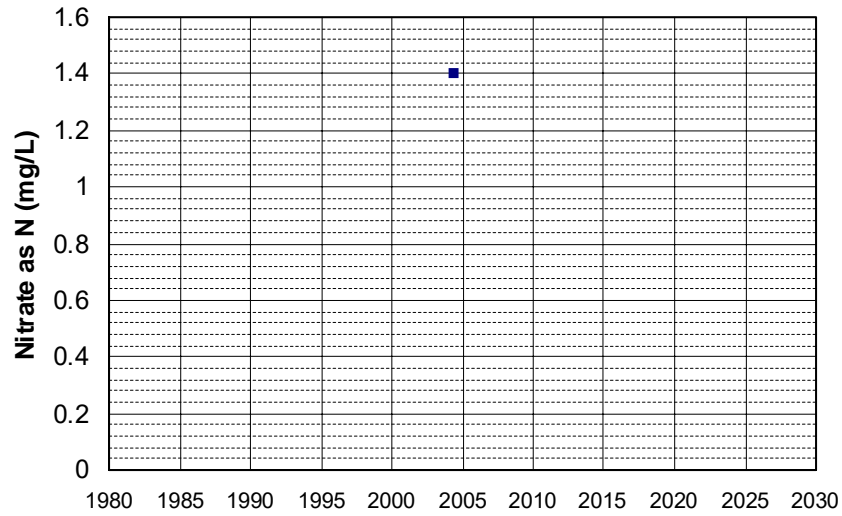
Well Name: ED 618
Well Type: DOMESTIC
Source: GAMA_DOM
Depth Zone: Upper
Well Depth (ft): 201
of Measurements: 2
Period of Record: 2004
Trend Since 2000: Insufficient Data



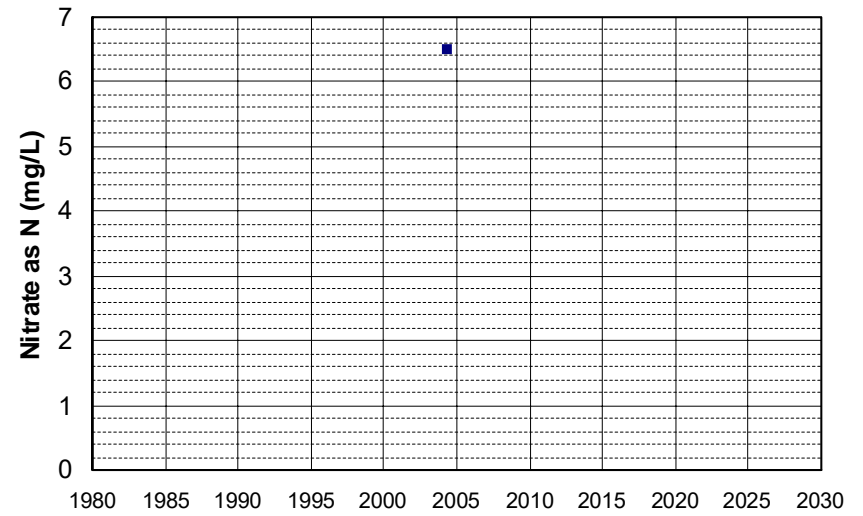
Well Name: ED 619
Well Type: DOMESTIC
Source: GAMA_DOM
Depth Zone: Upper
Well Depth (ft): 201
of Measurements: 2
Period of Record: 2004
Trend Since 2000: Insufficient Data



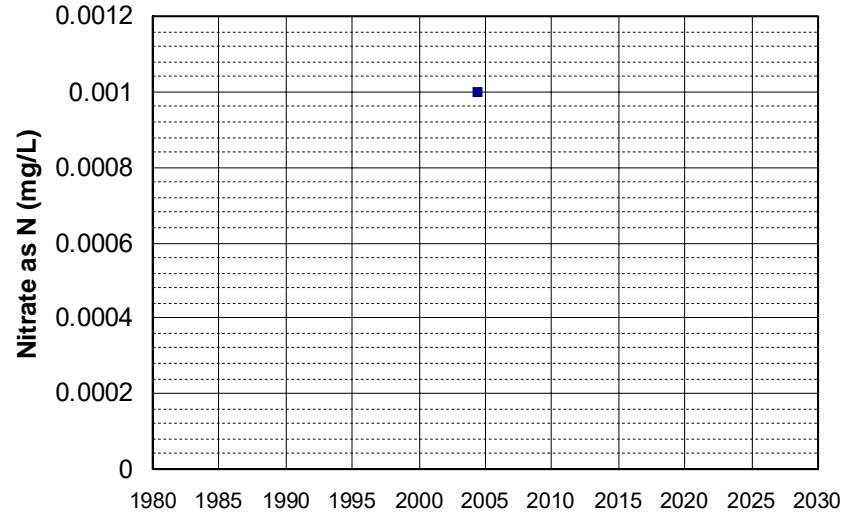
Well Name: ED 620
Well Type: DOMESTIC
Source: GAMA_DOM
Depth Zone: Upper
Well Depth (ft): 201
of Measurements: 2
Period of Record: 2004
Trend Since 2000: Insufficient Data



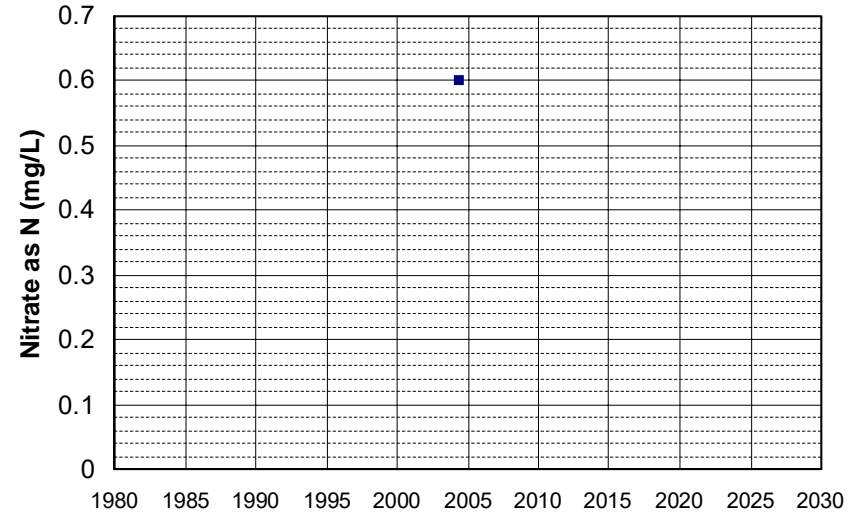
Well Name: ED 623
Well Type: DOMESTIC
Source: GAMA_DOM
Depth Zone: Upper
Well Depth (ft): 201
of Measurements: 2
Period of Record: 2004
Trend Since 2000: Insufficient Data



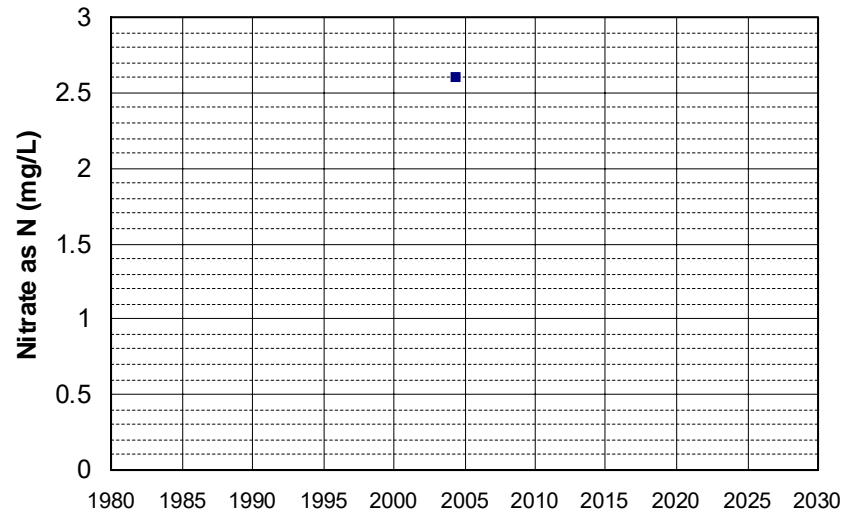
Well Name: ED 624
Well Type: DOMESTIC
Source: GAMA_DOM
Depth Zone: Upper
Well Depth (ft): 201
of Measurements: 2
Period of Record: 2004
Trend Since 2000: Insufficient Data



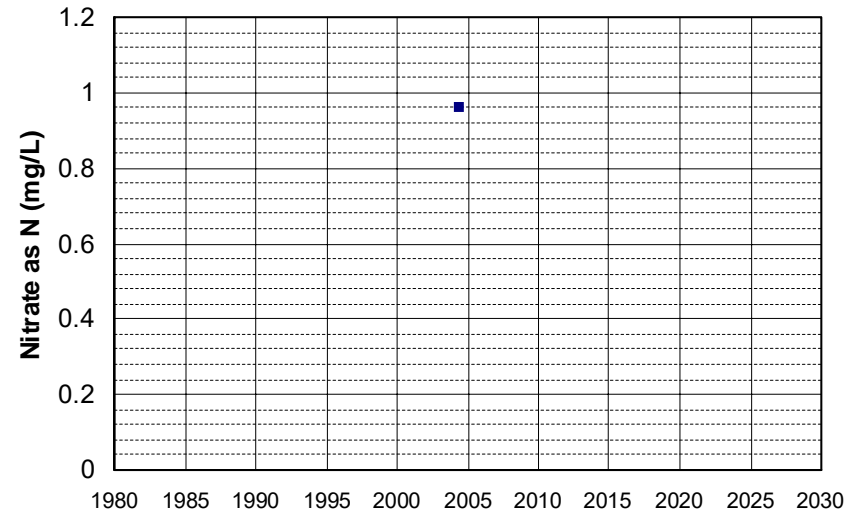
Well Name: ED 625
Well Type: DOMESTIC
Source: GAMA_DOM
Depth Zone: Upper
Well Depth (ft): 201
of Measurements: 2
Period of Record: 2004
Trend Since 2000: Insufficient Data



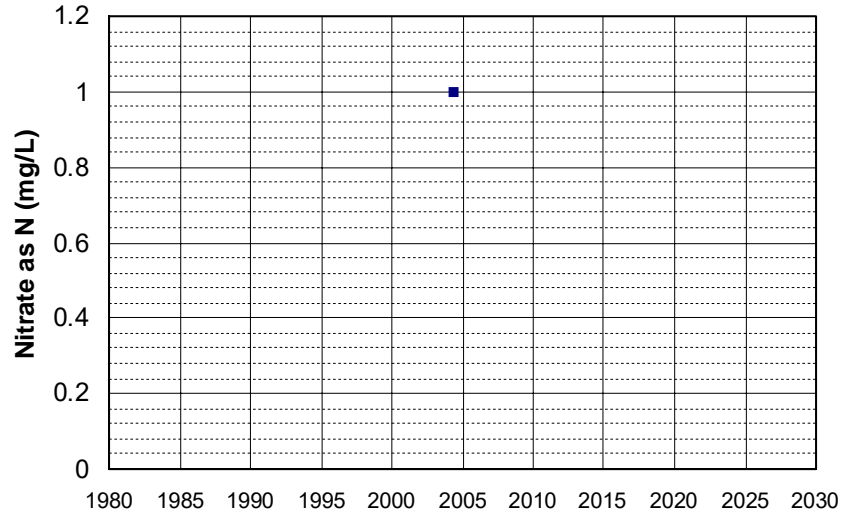
Well Name: ED 626
Well Type: DOMESTIC
Source: GAMA_DOM
Depth Zone: Upper
Well Depth (ft): 201
of Measurements: 2
Period of Record: 2004
Trend Since 2000: Insufficient Data



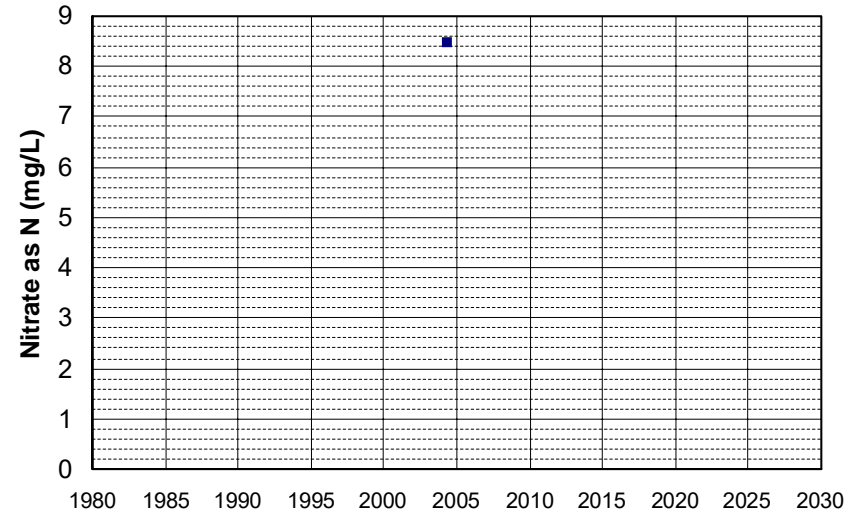
Well Name: ED 627
Well Type: DOMESTIC
Source: GAMA_DOM
Depth Zone: Upper
Well Depth (ft): 212
of Measurements: 2
Period of Record: 2004
Trend Since 2000: Insufficient Data



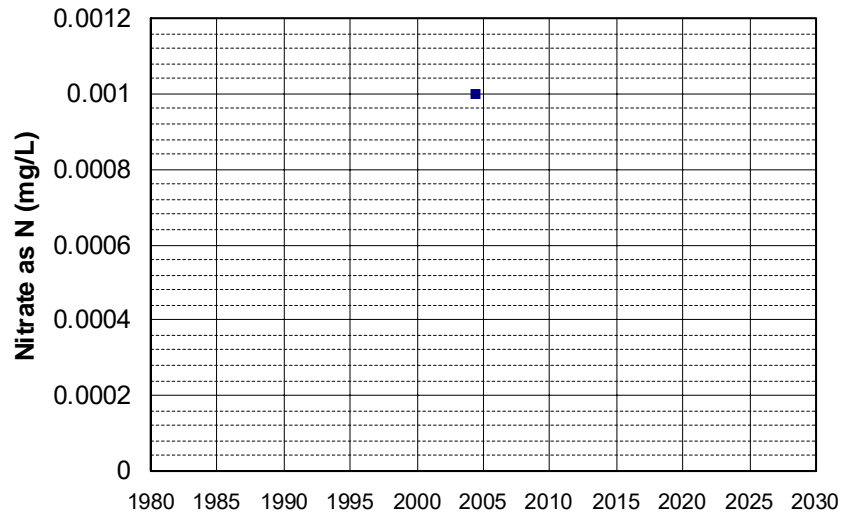
Well Name: ED 628
Well Type: DOMESTIC
Source: GAMA_DOM
Depth Zone: Upper
Well Depth (ft): 299
of Measurements: 2
Period of Record: 2004
Trend Since 2000: Insufficient Data



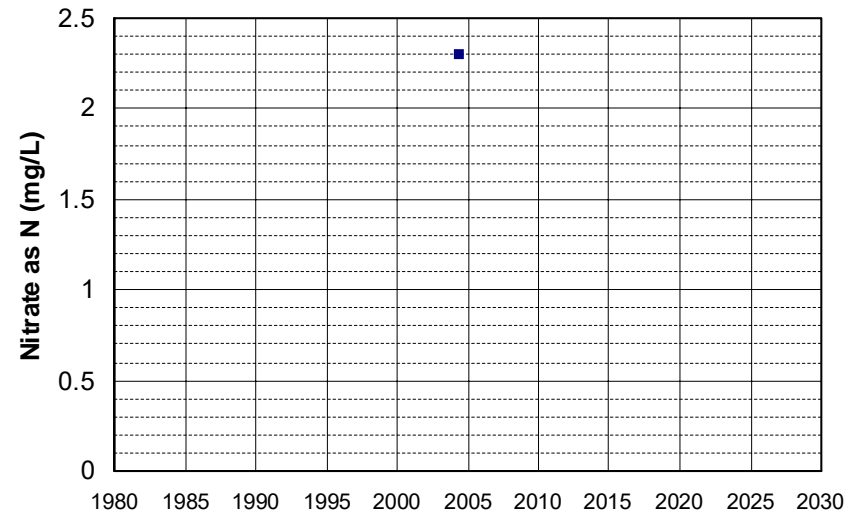
Well Name: ED 632
Well Type: DOMESTIC
Source: GAMA_DOM
Depth Zone: Upper
Well Depth (ft): 201
of Measurements: 2
Period of Record: 2004
Trend Since 2000: Insufficient Data



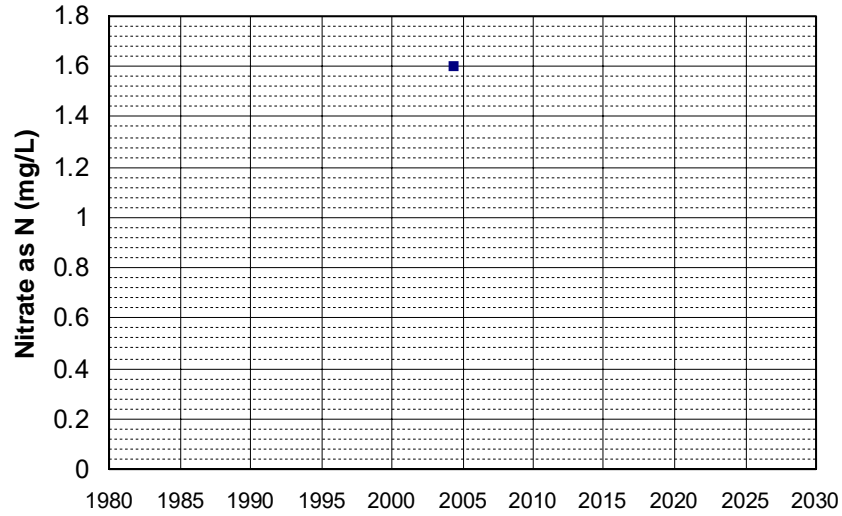
Well Name: ED 634
Well Type: DOMESTIC
Source: GAMA_DOM
Depth Zone: Upper
Well Depth (ft): 239
of Measurements: 2
Period of Record: 2004
Trend Since 2000: Insufficient Data



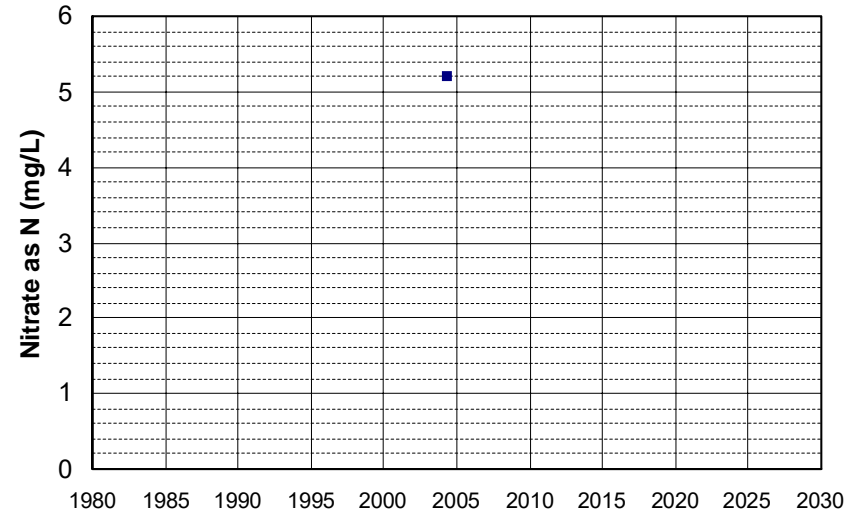
Well Name: ED 637
Well Type: DOMESTIC
Source: GAMA_DOM
Depth Zone: Upper
Well Depth (ft): 220
of Measurements: 2
Period of Record: 2004
Trend Since 2000: Insufficient Data



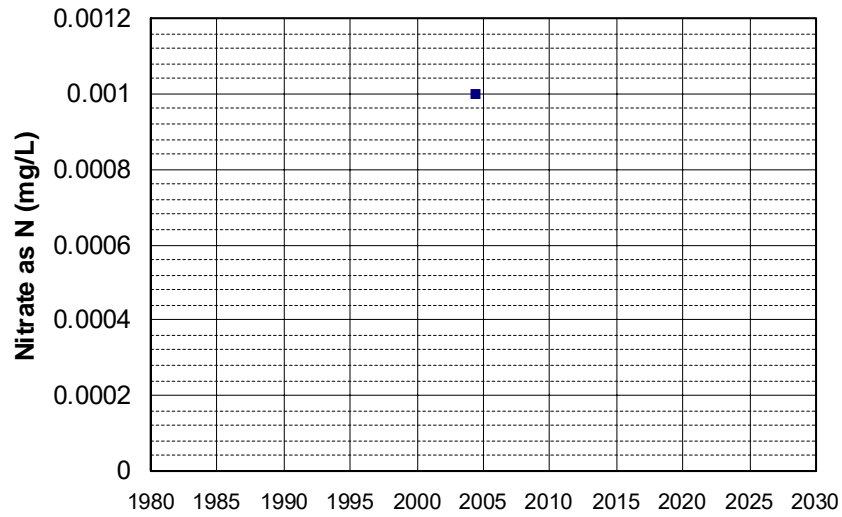
Well Name: ED 638
Well Type: DOMESTIC
Source: GAMA_DOM
Depth Zone: Upper
Well Depth (ft): 239
of Measurements: 2
Period of Record: 2004
Trend Since 2000: Insufficient Data



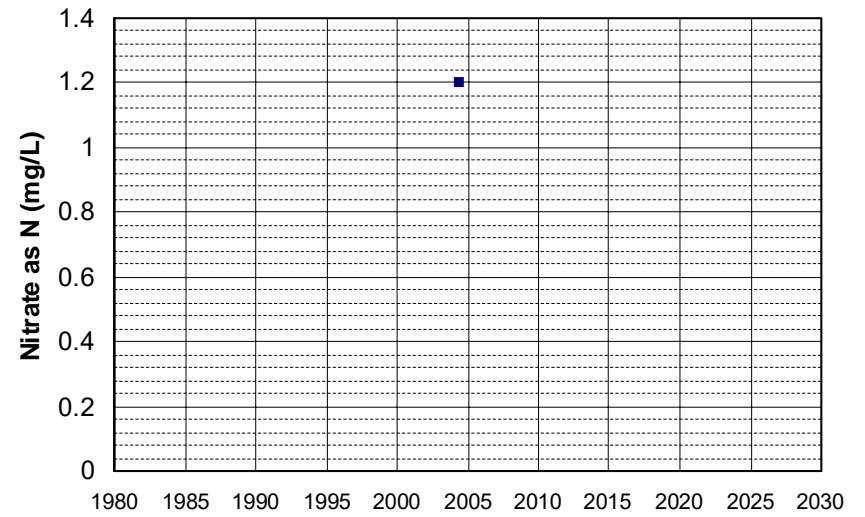
Well Name: ED 639
Well Type: DOMESTIC
Source: GAMA_DOM
Depth Zone: Upper
Well Depth (ft): 281
of Measurements: 2
Period of Record: 2004
Trend Since 2000: Insufficient Data



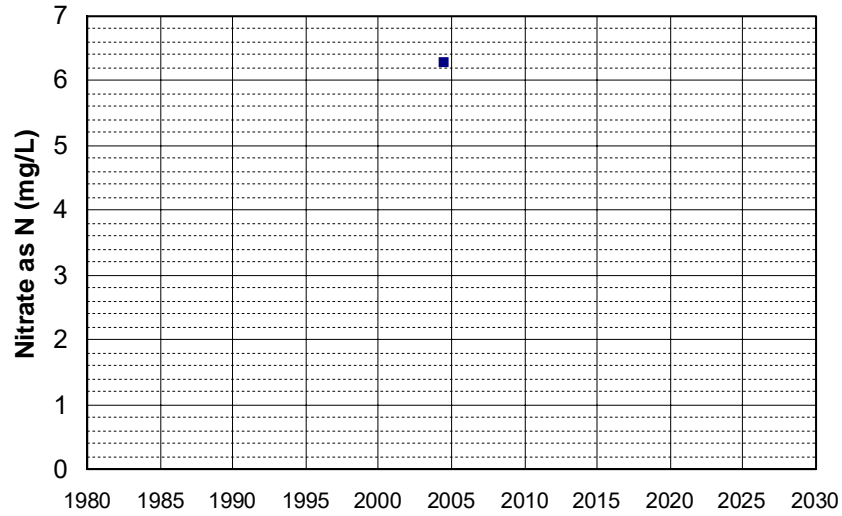
Well Name: ED 640
Well Type: DOMESTIC
Source: GAMA_DOM
Depth Zone: Upper
Well Depth (ft): 200
of Measurements: 2
Period of Record: 2004
Trend Since 2000: Insufficient Data



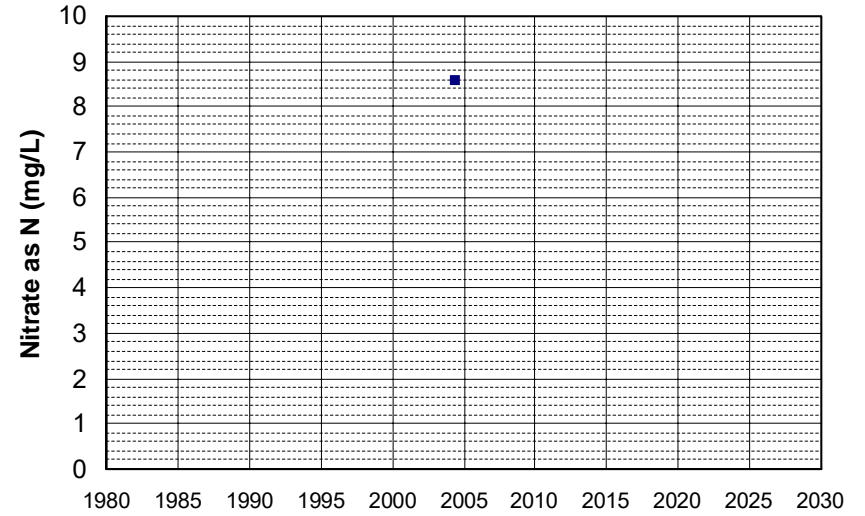
Well Name: ED 641
Well Type: DOMESTIC
Source: GAMA_DOM
Depth Zone: Upper
Well Depth (ft): 200
of Measurements: 2
Period of Record: 2004
Trend Since 2000: Insufficient Data



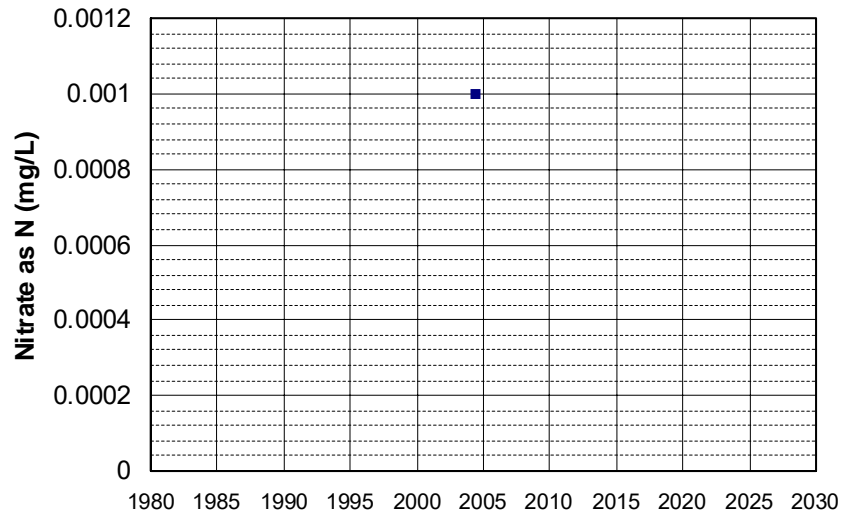
Well Name: ED 642
Well Type: DOMESTIC
Source: GAMA_DOM
Depth Zone: Upper
Well Depth (ft): 40
of Measurements: 2
Period of Record: 2004
Trend Since 2000: Insufficient Data



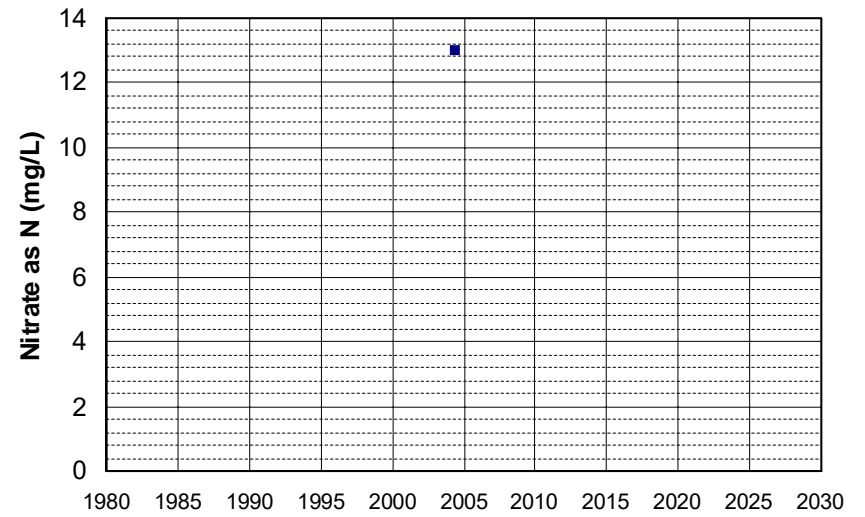
Well Name: ED 643
Well Type: DOMESTIC
Source: GAMA_DOM
Depth Zone: Upper
Well Depth (ft): 200
of Measurements: 2
Period of Record: 2004
Trend Since 2000: Insufficient Data



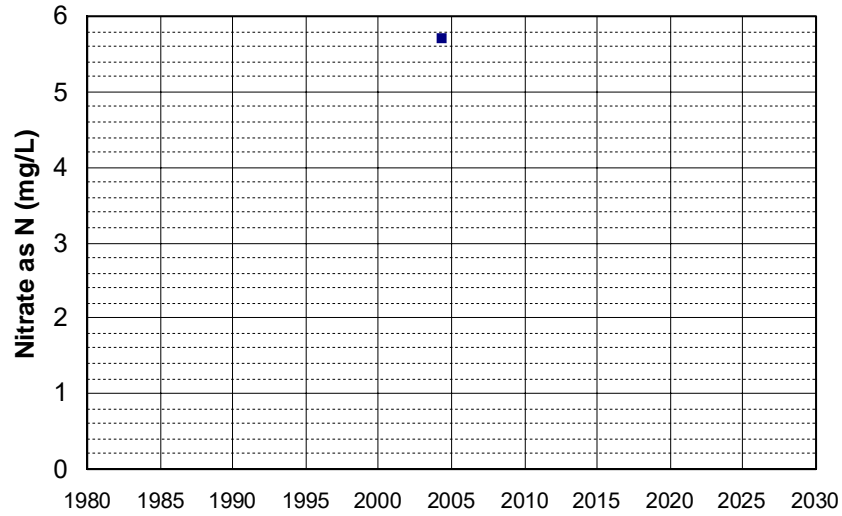
Well Name: ED 644
Well Type: DOMESTIC
Source: GAMA_DOM
Depth Zone: Upper
Well Depth (ft): 239
of Measurements: 2
Period of Record: 2004
Trend Since 2000: Insufficient Data



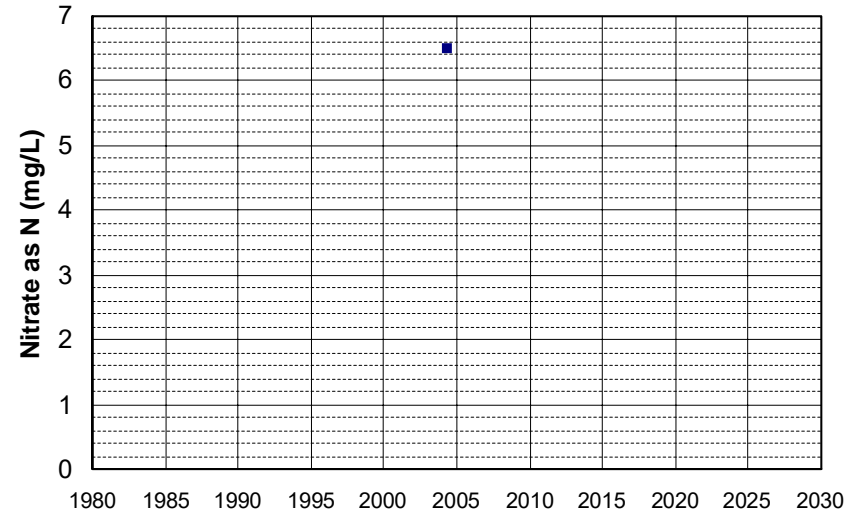
Well Name: ED 645
Well Type: DOMESTIC
Source: GAMA_DOM
Depth Zone: Upper
Well Depth (ft): 299
of Measurements: 2
Period of Record: 2004
Trend Since 2000: Insufficient Data



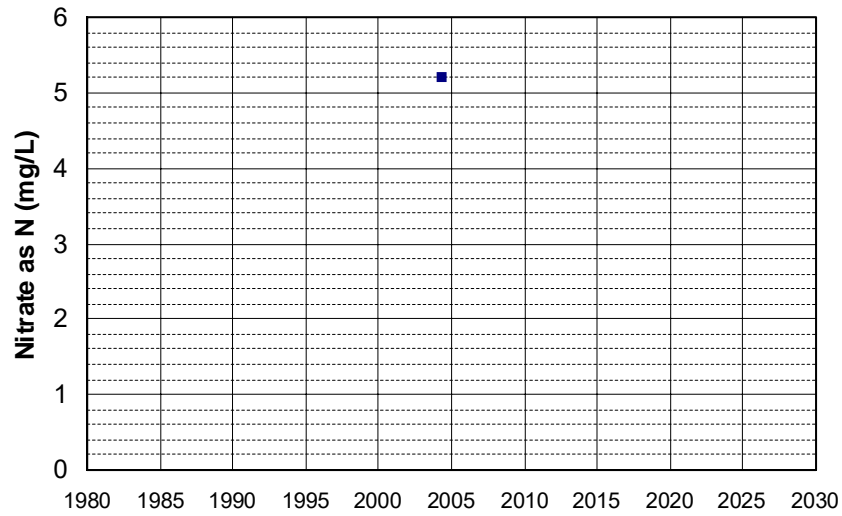
Well Name: ED 646
Well Type: DOMESTIC
Source: GAMA_DOM
Depth Zone: Upper
Well Depth (ft): 299
of Measurements: 2
Period of Record: 2004
Trend Since 2000: Insufficient Data



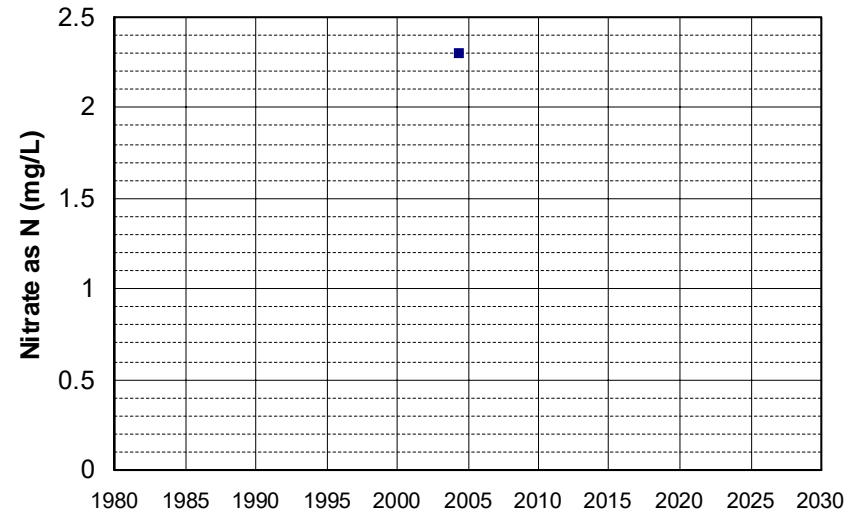
Well Name: ED 647
Well Type: DOMESTIC
Source: GAMA_DOM
Depth Zone: Upper
Well Depth (ft): 299
of Measurements: 2
Period of Record: 2004
Trend Since 2000: Insufficient Data



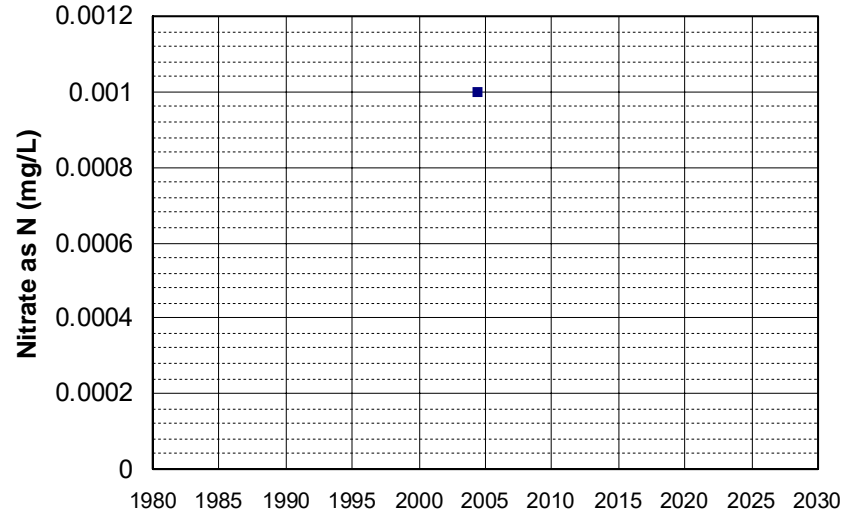
Well Name: ED 651
Well Type: DOMESTIC
Source: GAMA_DOM
Depth Zone: Upper
Well Depth (ft): 256
of Measurements: 2
Period of Record: 2004
Trend Since 2000: Insufficient Data



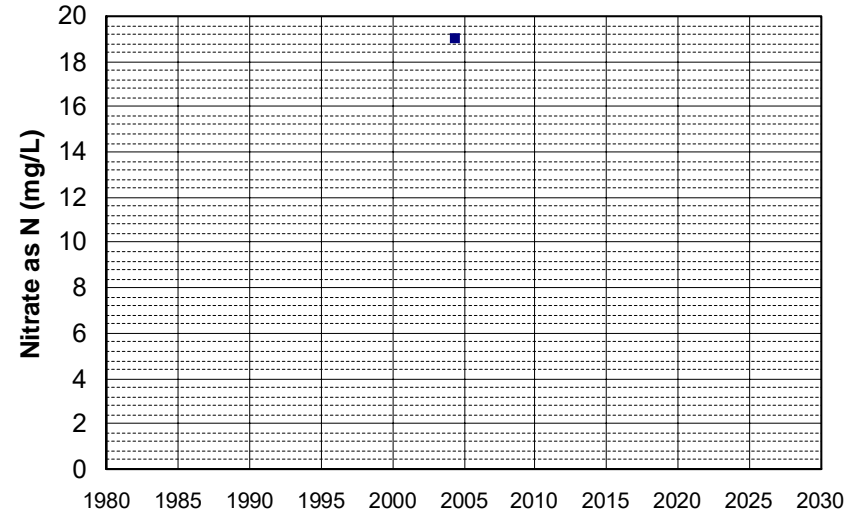
Well Name: ED 652
Well Type: DOMESTIC
Source: GAMA_DOM
Depth Zone: Upper
Well Depth (ft): 197
of Measurements: 2
Period of Record: 2004
Trend Since 2000: Insufficient Data



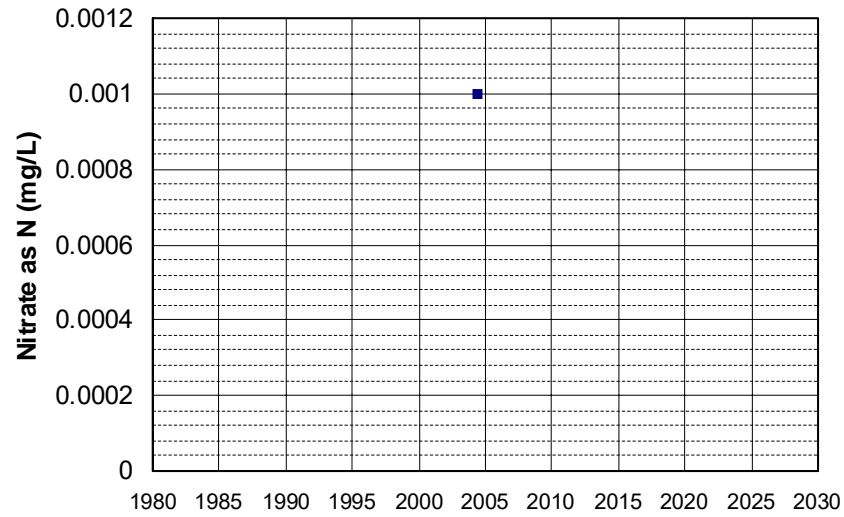
Well Name: ED 654
Well Type: DOMESTIC
Source: GAMA_DOM
Depth Zone: Upper
Well Depth (ft): 251
of Measurements: 2
Period of Record: 2004
Trend Since 2000: Insufficient Data



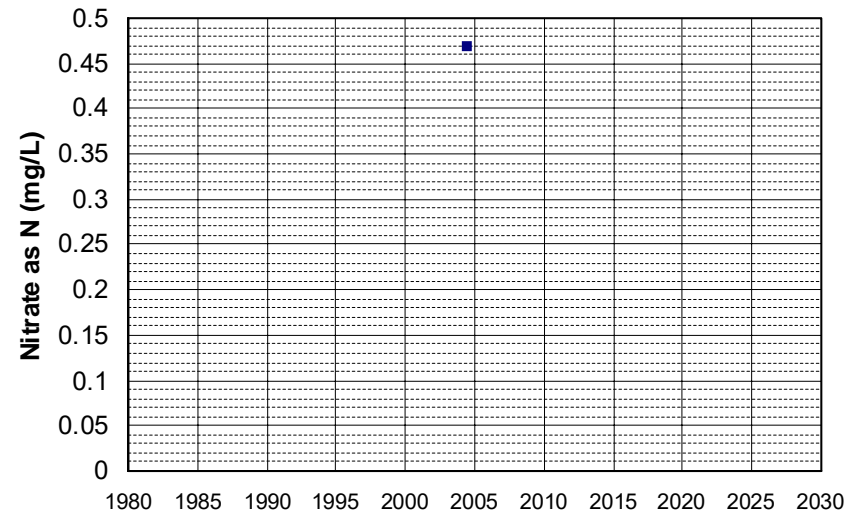
Well Name: ED 655
Well Type: DOMESTIC
Source: GAMA_DOM
Depth Zone: Upper
Well Depth (ft): 299
of Measurements: 2
Period of Record: 2004
Trend Since 2000: Insufficient Data



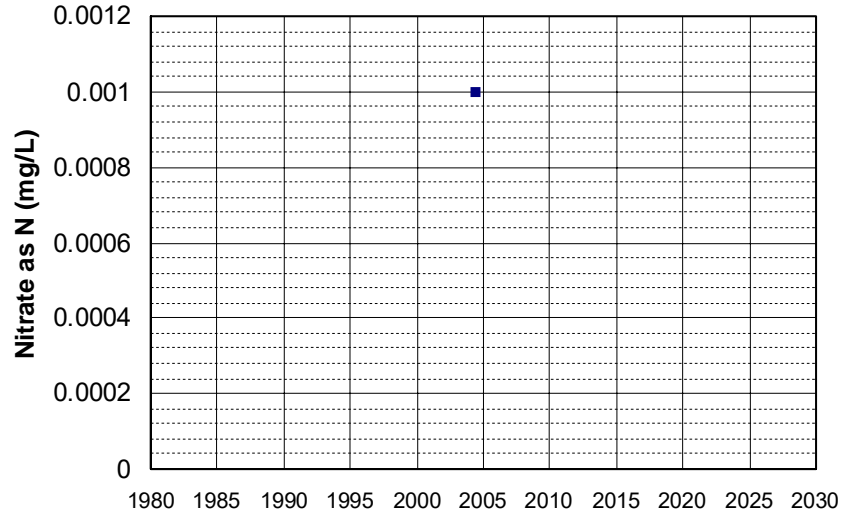
Well Name: ED 657
Well Type: DOMESTIC
Source: GAMA_DOM
Depth Zone: Upper
Well Depth (ft): 258
of Measurements: 2
Period of Record: 2004
Trend Since 2000: Insufficient Data



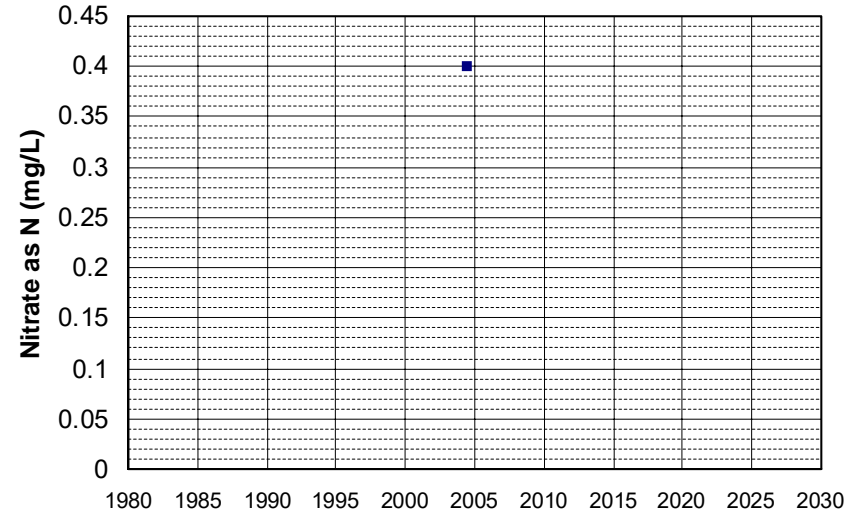
Well Name: ED 658
Well Type: DOMESTIC
Source: GAMA_DOM
Depth Zone: Upper
Well Depth (ft): 258
of Measurements: 2
Period of Record: 2004
Trend Since 2000: Insufficient Data



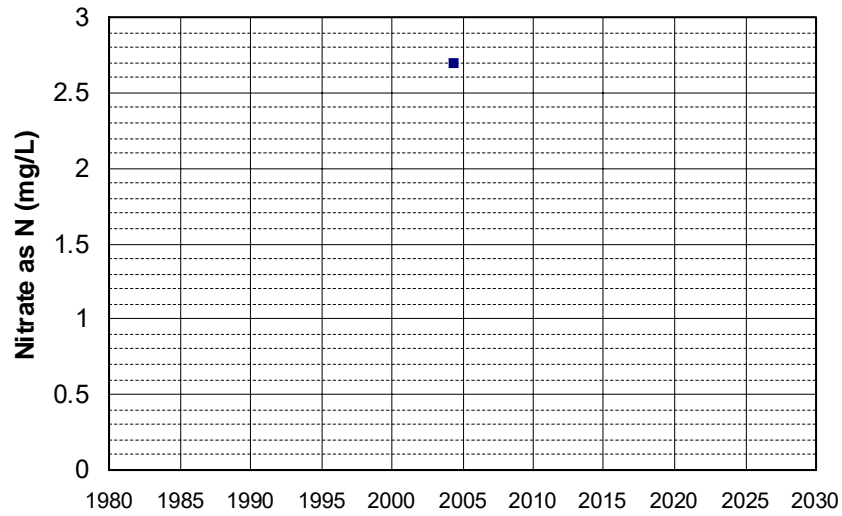
Well Name: ED 659
Well Type: DOMESTIC
Source: GAMA_DOM
Depth Zone: Upper
Well Depth (ft): 258
of Measurements: 2
Period of Record: 2004
Trend Since 2000: Insufficient Data



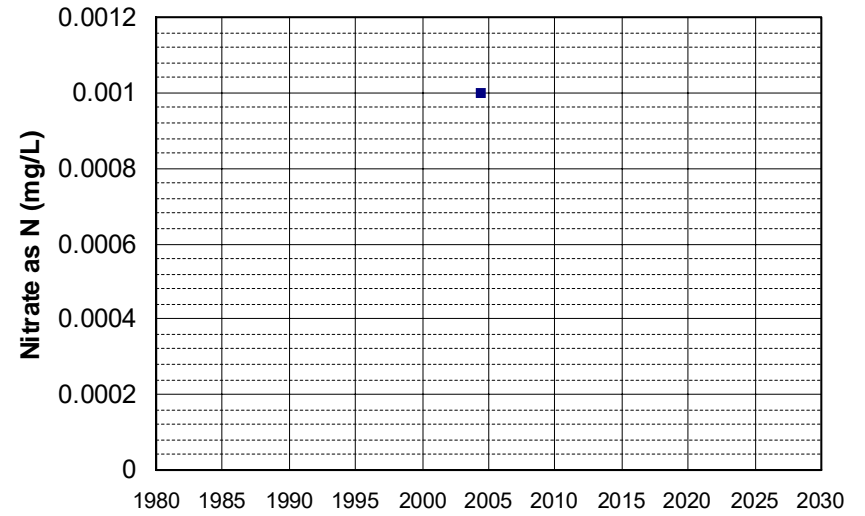
Well Name: ED 664
Well Type: DOMESTIC
Source: GAMA_DOM
Depth Zone: Upper
Well Depth (ft): 182
of Measurements: 2
Period of Record: 2004
Trend Since 2000: Insufficient Data



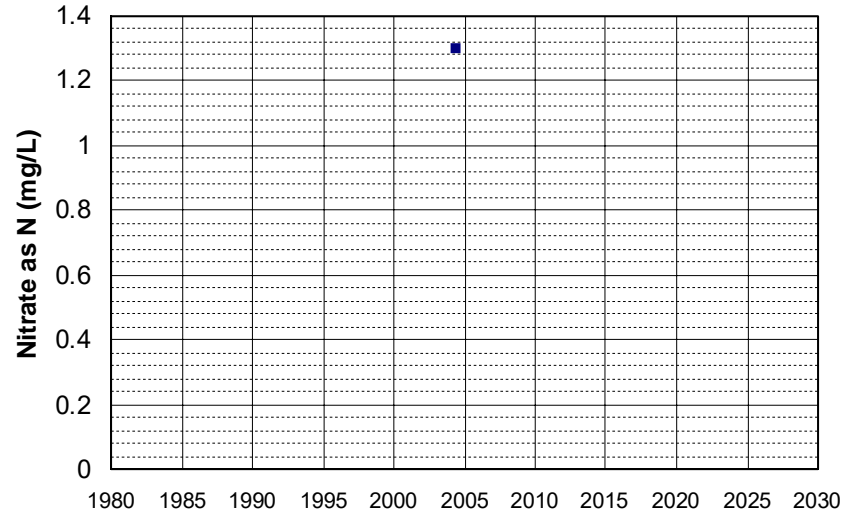
Well Name: ED 665
Well Type: DOMESTIC
Source: GAMA_DOM
Depth Zone: Upper
Well Depth (ft): 174
of Measurements: 2
Period of Record: 2004
Trend Since 2000: Insufficient Data



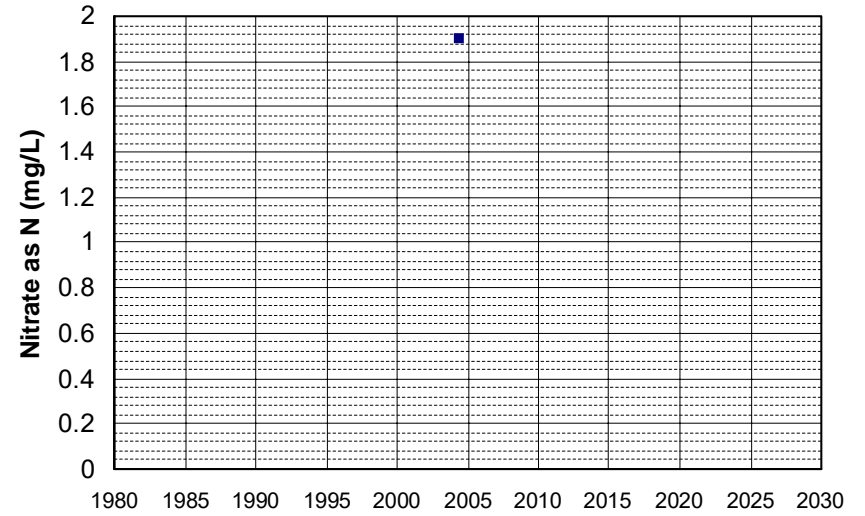
Well Name: ED 667
Well Type: DOMESTIC
Source: GAMA_DOM
Depth Zone: Upper
Well Depth (ft): 145
of Measurements: 2
Period of Record: 2004
Trend Since 2000: Insufficient Data



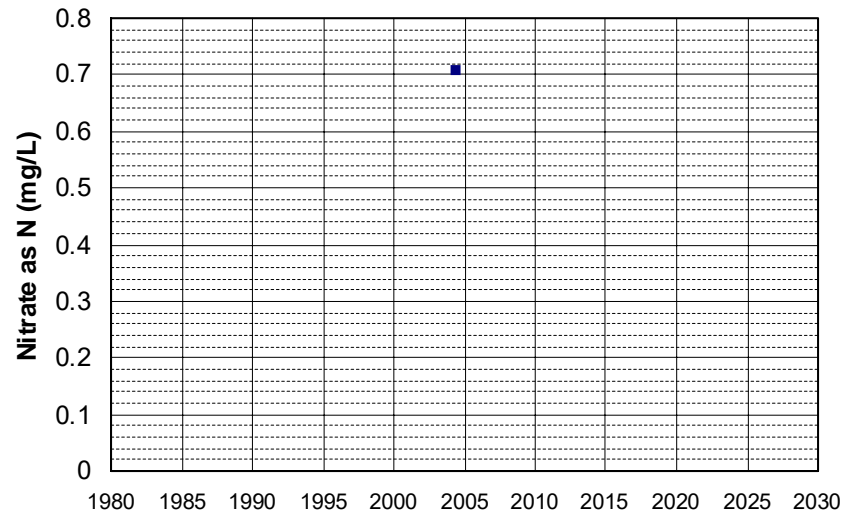
Well Name: ED 668
Well Type: DOMESTIC
Source: GAMA_DOM
Depth Zone: Upper
Well Depth (ft): 182
of Measurements: 2
Period of Record: 2004
Trend Since 2000: Insufficient Data



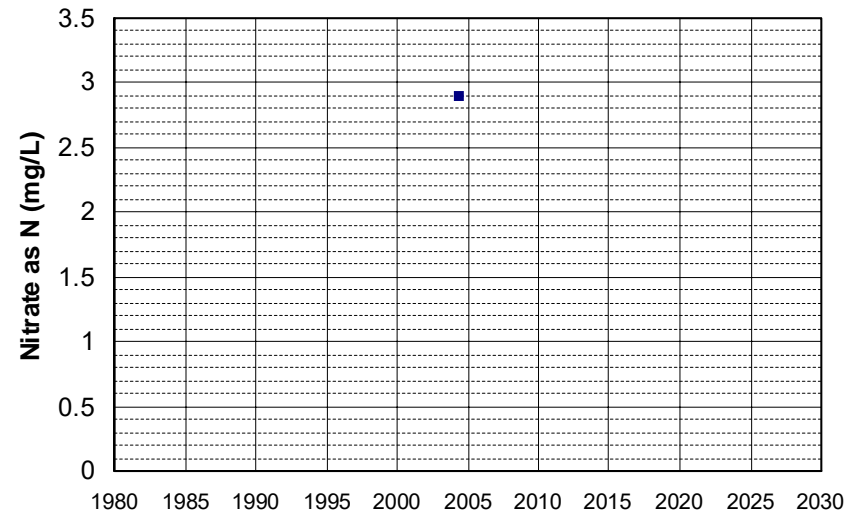
Well Name: ED 669
Well Type: DOMESTIC
Source: GAMA_DOM
Depth Zone: Upper
Well Depth (ft): 182
of Measurements: 2
Period of Record: 2004
Trend Since 2000: Insufficient Data



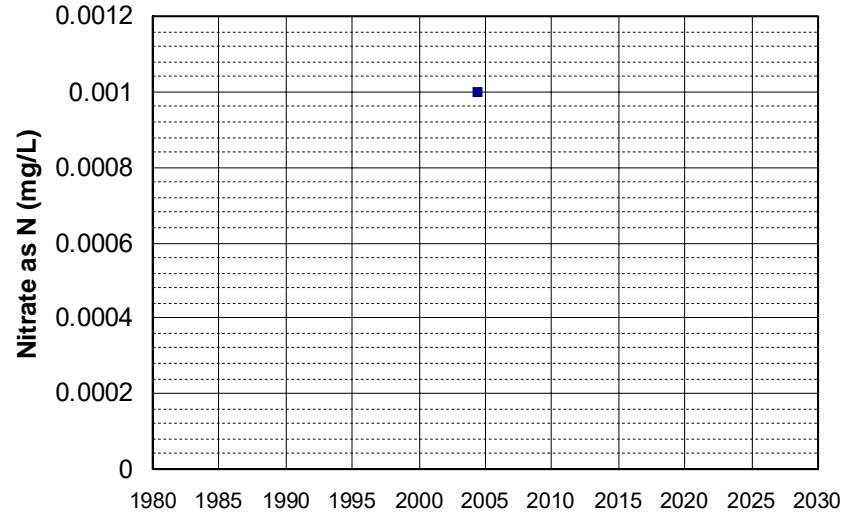
Well Name: ED 670
Well Type: DOMESTIC
Source: GAMA_DOM
Depth Zone: Upper
Well Depth (ft): 271
of Measurements: 2
Period of Record: 2004
Trend Since 2000: Insufficient Data



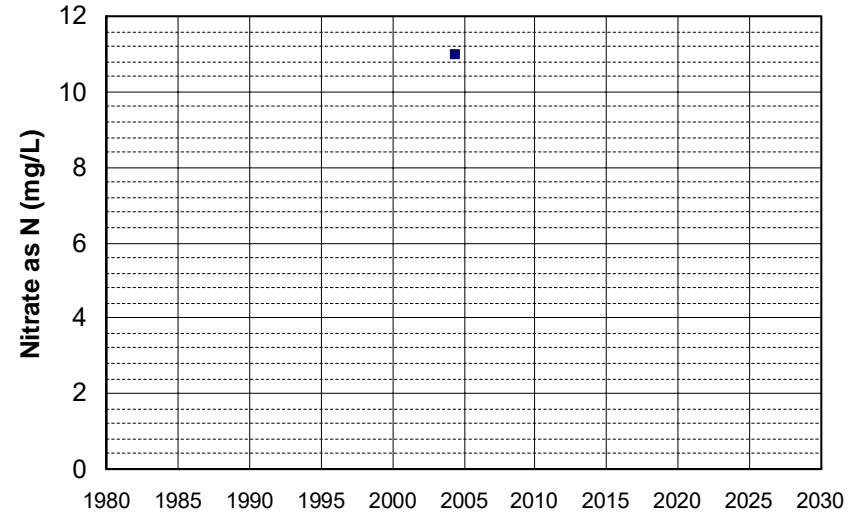
Well Name: ED 672
Well Type: DOMESTIC
Source: GAMA_DOM
Depth Zone: Upper
Well Depth (ft): 299
of Measurements: 2
Period of Record: 2004
Trend Since 2000: Insufficient Data



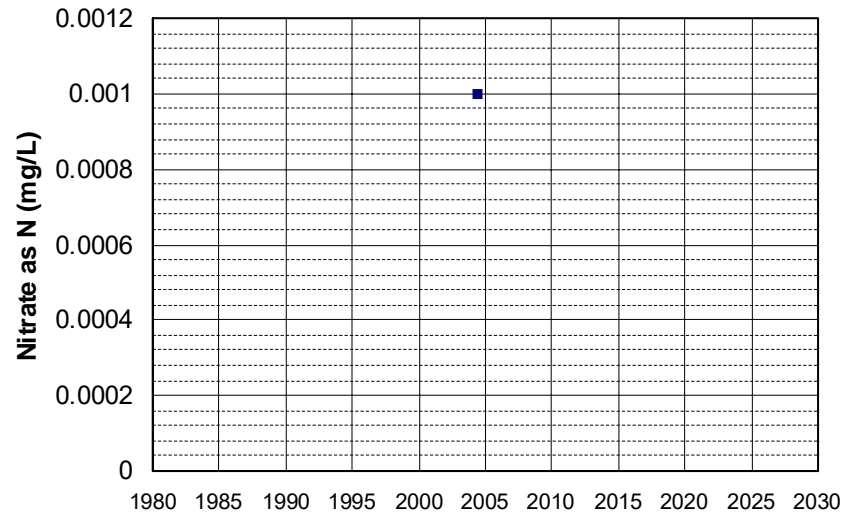
Well Name: ED 673
Well Type: DOMESTIC
Source: GAMA_DOM
Depth Zone: Upper
Well Depth (ft): 252
of Measurements: 2
Period of Record: 2004
Trend Since 2000: Insufficient Data



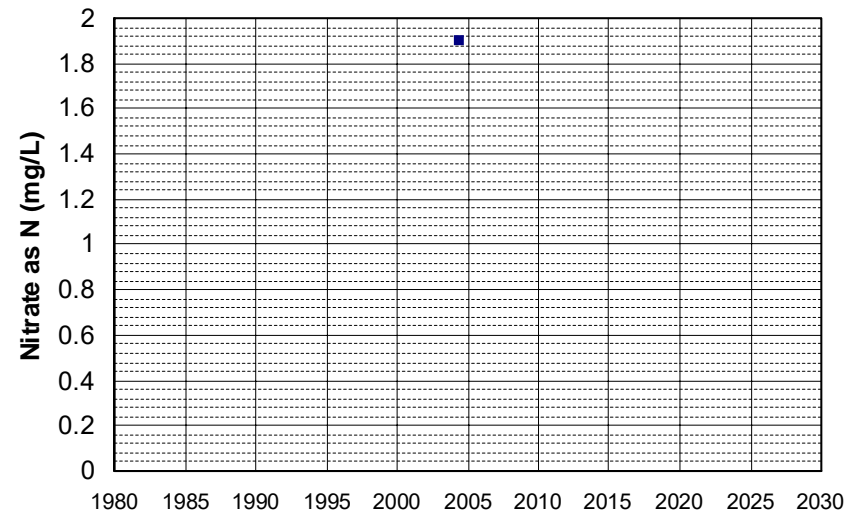
Well Name: ED 676
Well Type: DOMESTIC
Source: GAMA_DOM
Depth Zone: Upper
Well Depth (ft): 40
of Measurements: 2
Period of Record: 2004
Trend Since 2000: Insufficient Data



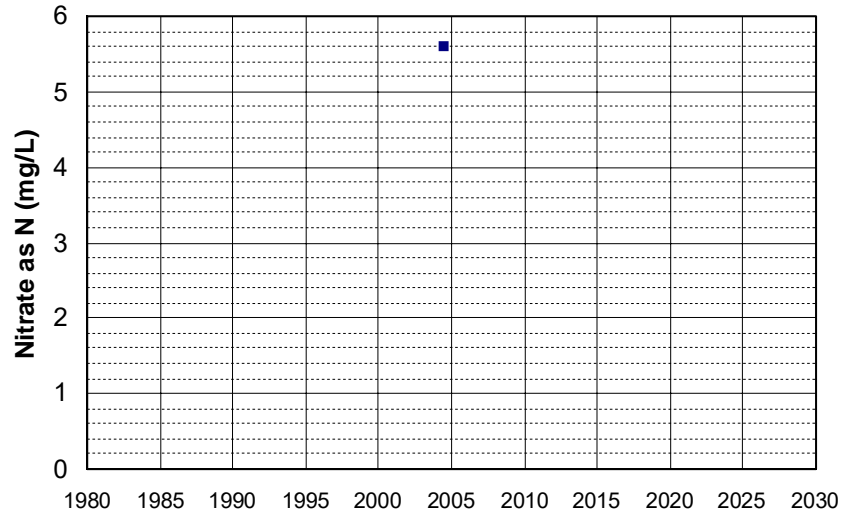
Well Name: ED 677
Well Type: DOMESTIC
Source: GAMA_DOM
Depth Zone: Upper
Well Depth (ft): 230
of Measurements: 2
Period of Record: 2004
Trend Since 2000: Insufficient Data



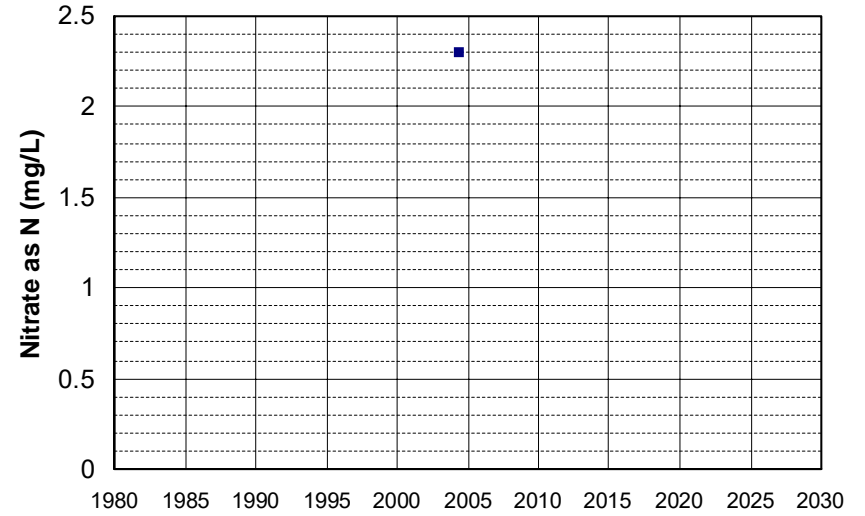
Well Name: ED 678
Well Type: DOMESTIC
Source: GAMA_DOM
Depth Zone: Upper
Well Depth (ft): 251
of Measurements: 2
Period of Record: 2004
Trend Since 2000: Insufficient Data



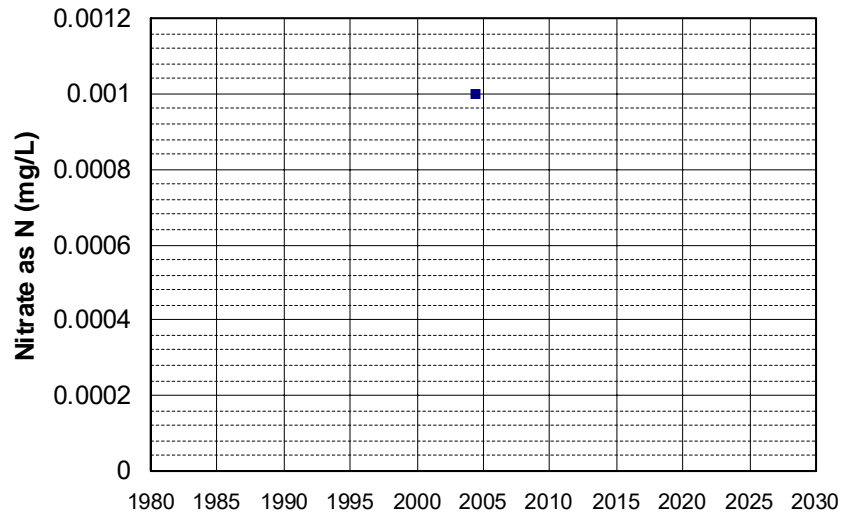
Well Name: ED 679
Well Type: DOMESTIC
Source: GAMA_DOM
Depth Zone: Upper
Well Depth (ft): 174
of Measurements: 2
Period of Record: 2004
Trend Since 2000: Insufficient Data



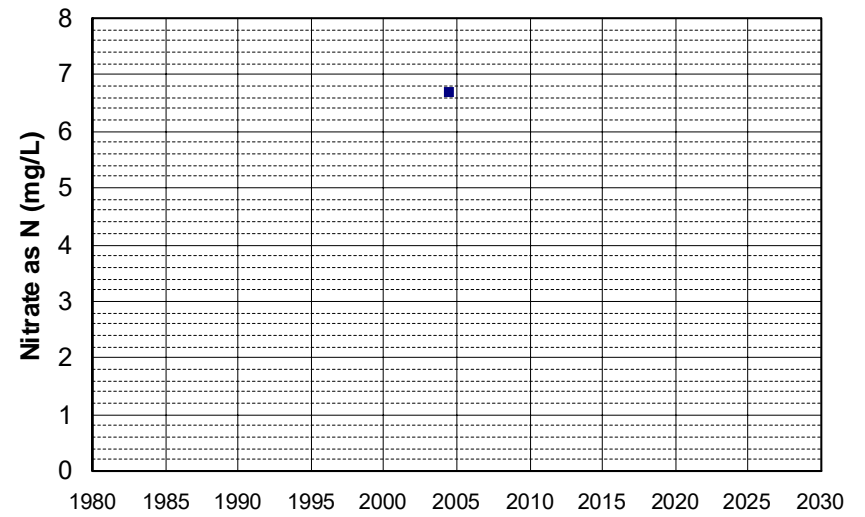
Well Name: ED 688
Well Type: DOMESTIC
Source: GAMA_DOM
Depth Zone: Upper
Well Depth (ft): 145
of Measurements: 2
Period of Record: 2004
Trend Since 2000: Insufficient Data



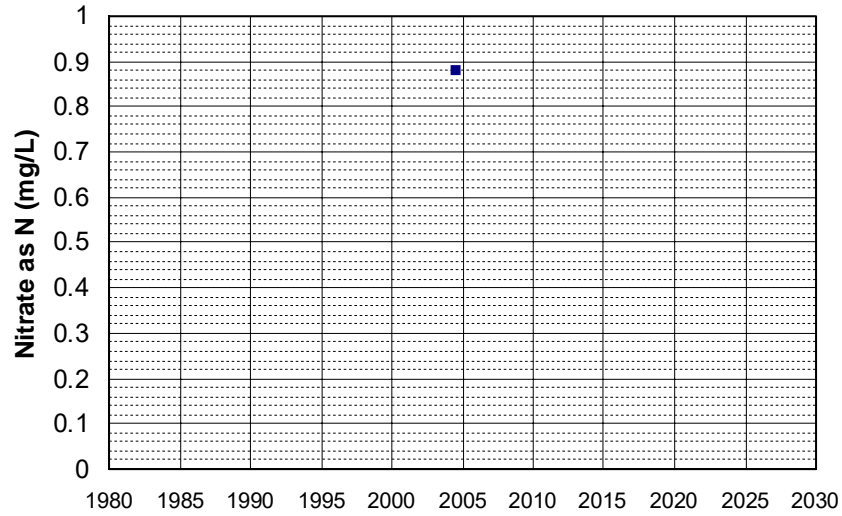
Well Name: ED 690
Well Type: DOMESTIC
Source: GAMA_DOM
Depth Zone: Upper
Well Depth (ft): 147
of Measurements: 2
Period of Record: 2004
Trend Since 2000: Insufficient Data



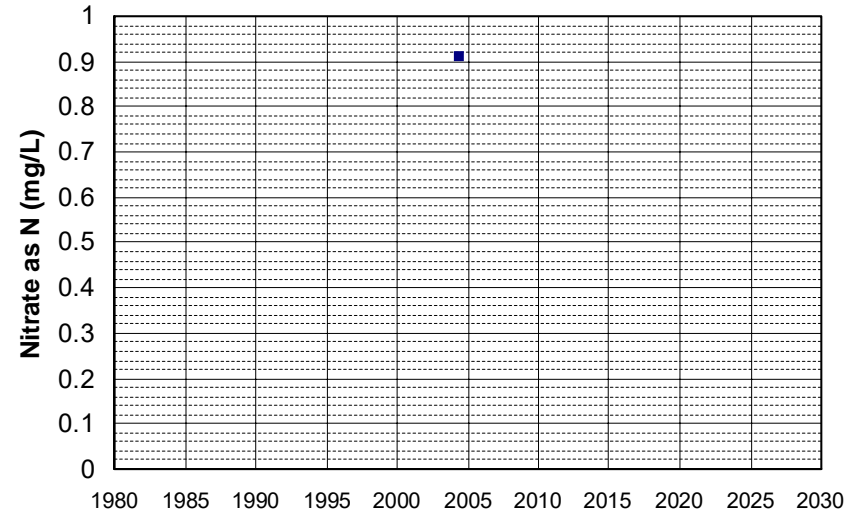
Well Name: ED 693
Well Type: DOMESTIC
Source: GAMA_DOM
Depth Zone: Upper
Well Depth (ft): 145
of Measurements: 2
Period of Record: 2004
Trend Since 2000: Insufficient Data



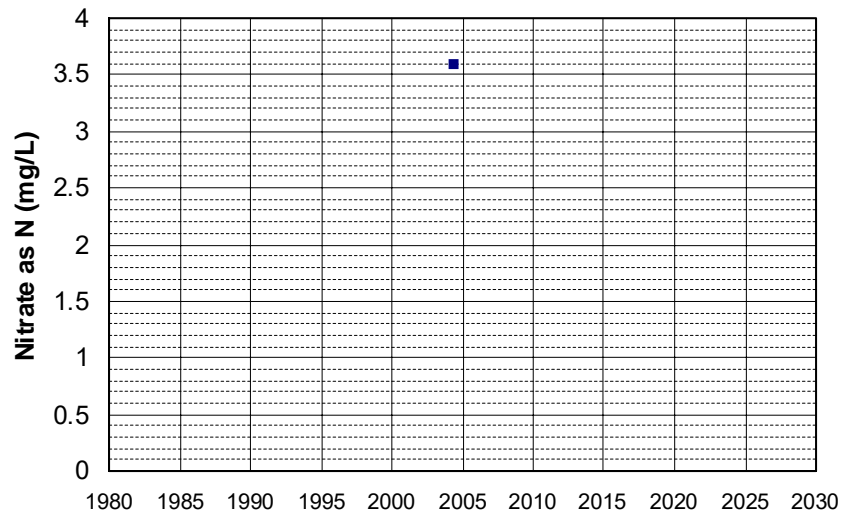
Well Name: ED 694
Well Type: DOMESTIC
Source: GAMA_DOM
Depth Zone: Upper
Well Depth (ft): 191
of Measurements: 2
Period of Record: 2004
Trend Since 2000: Insufficient Data



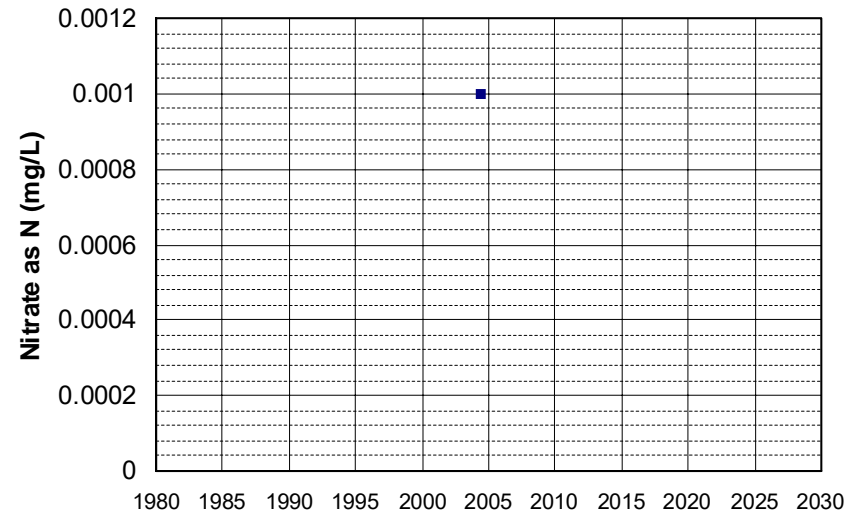
Well Name: ED 696
Well Type: DOMESTIC
Source: GAMA_DOM
Depth Zone: Upper
Well Depth (ft): 206
of Measurements: 2
Period of Record: 2004
Trend Since 2000: Insufficient Data



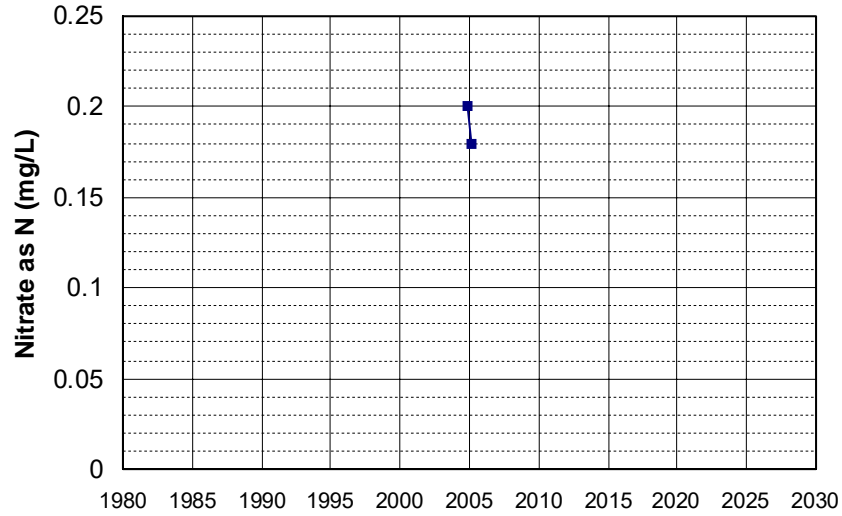
Well Name: ED 697
Well Type: DOMESTIC
Source: GAMA_DOM
Depth Zone: Upper
Well Depth (ft): 229
of Measurements: 2
Period of Record: 2004
Trend Since 2000: Insufficient Data



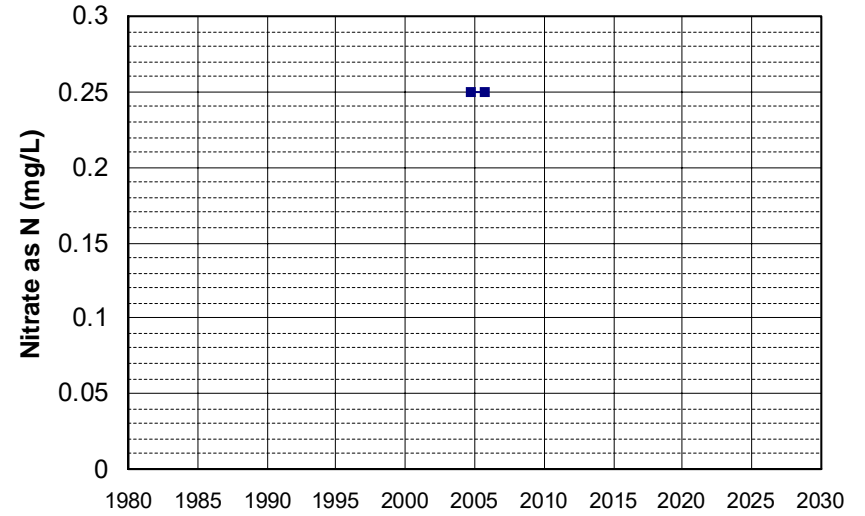
Well Name: ED 698
Well Type: DOMESTIC
Source: GAMA_DOM
Depth Zone: Upper
Well Depth (ft): 187
of Measurements: 2
Period of Record: 2004
Trend Since 2000: Insufficient Data



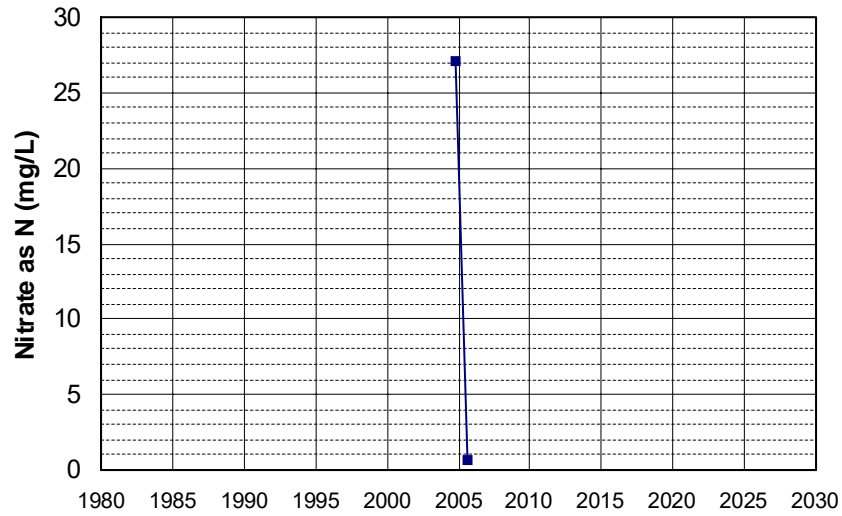
Well Name: T0600500046-MW-4
Well Type: MONITORING
Source: WB_CLEANUP
Depth Zone: Upper
Well Depth (ft): N/A
of Measurements: 2
Period of Record: 2004 - 2005
Trend Since 2000: Insufficient Data



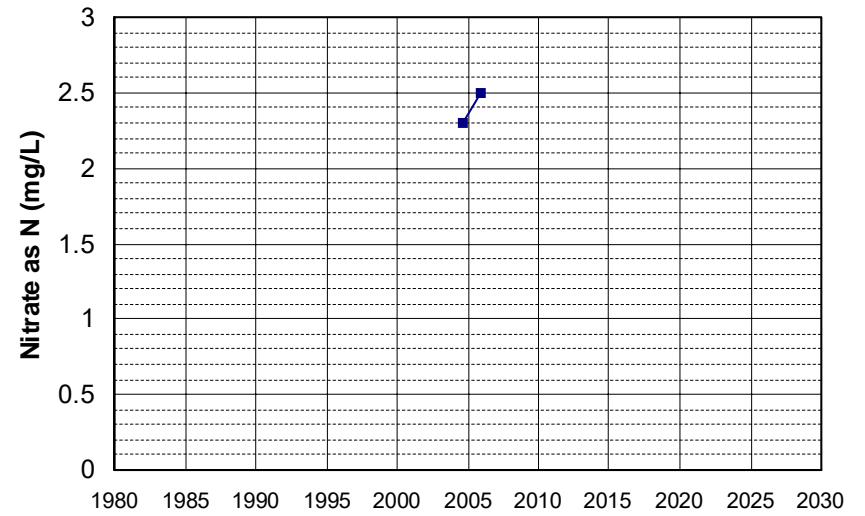
Well Name: T0600700139-MW-3
Well Type: MONITORING
Source: WB_CLEANUP
Depth Zone: Upper
Well Depth (ft): N/A
of Measurements: 2
Period of Record: 2004 - 2005
Trend Since 2000: Insufficient Data



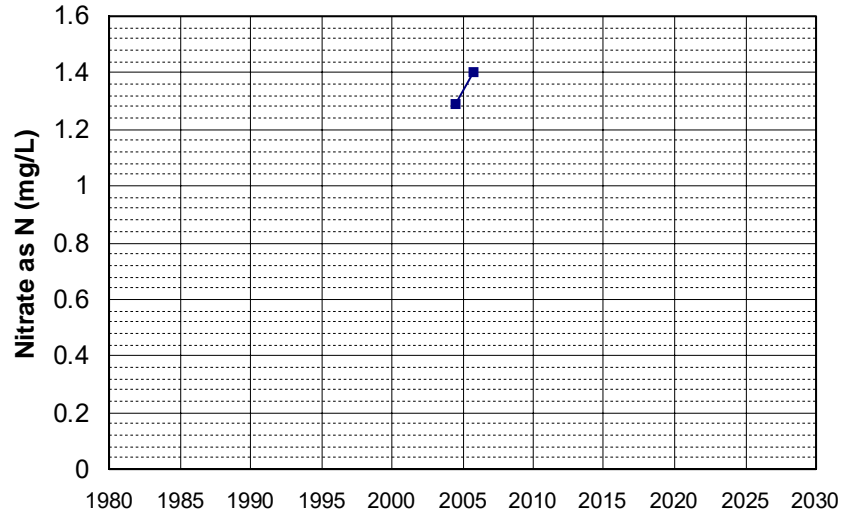
Well Name: T0606700037-MW-2
Well Type: MONITORING
Source: WB_CLEANUP
Depth Zone: Upper
Well Depth (ft): N/A
of Measurements: 2
Period of Record: 2004 - 2005
Trend Since 2000: Insufficient Data



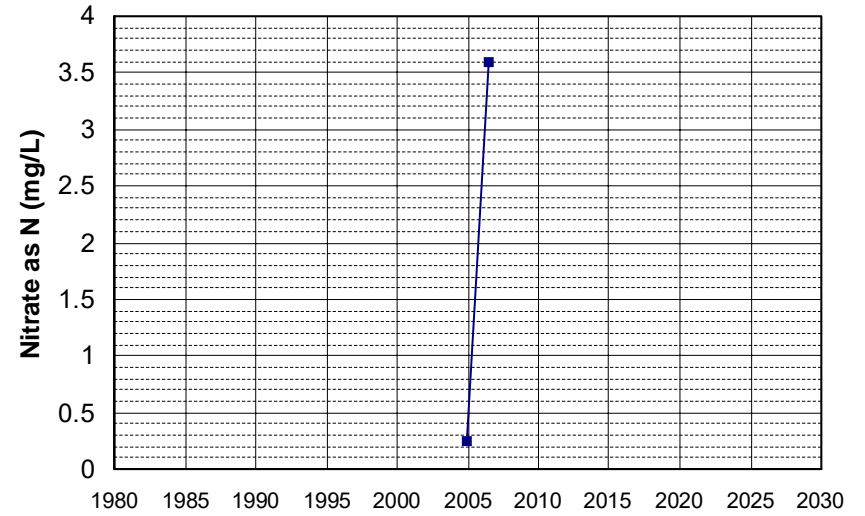
Well Name: T0606700037-MW-3
Well Type: MONITORING
Source: WB_CLEANUP
Depth Zone: Upper
Well Depth (ft): N/A
of Measurements: 2
Period of Record: 2004 - 2005
Trend Since 2000: Insufficient Data



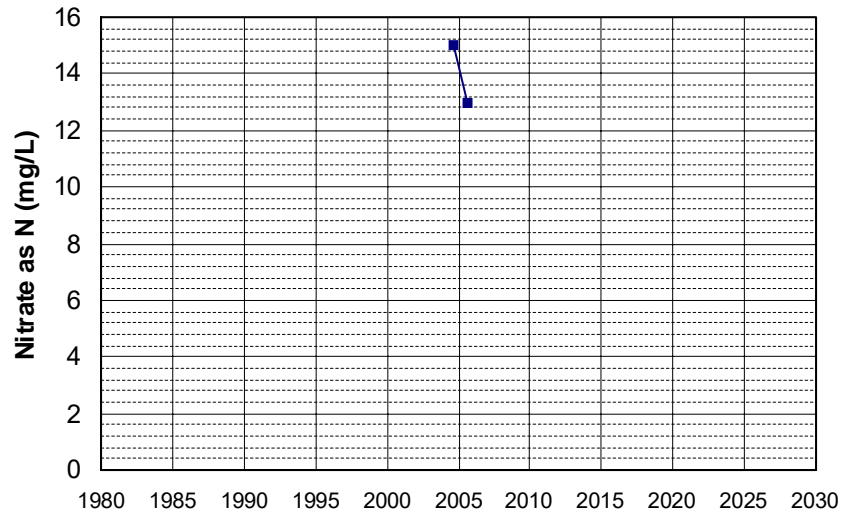
Well Name: T0606700077-MW-7
Well Type: MONITORING
Source: WB_CLEANUP
Depth Zone: Upper
Well Depth (ft): 69.09
of Measurements: 2
Period of Record: 2004 - 2005
Trend Since 2000: Insufficient Data



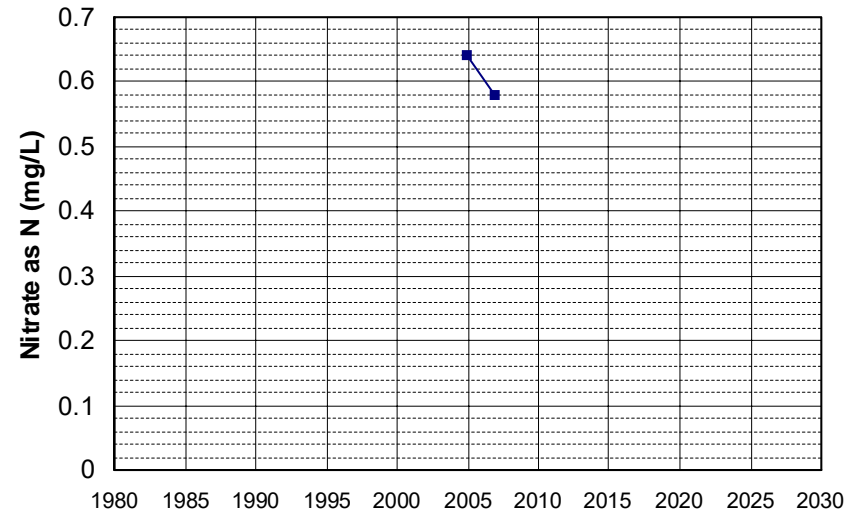
Well Name: T0606700289-MW-1
Well Type: MONITORING
Source: WB_CLEANUP
Depth Zone: Upper
Well Depth (ft): N/A
of Measurements: 2
Period of Record: 2004 - 2006
Trend Since 2000: Insufficient Data



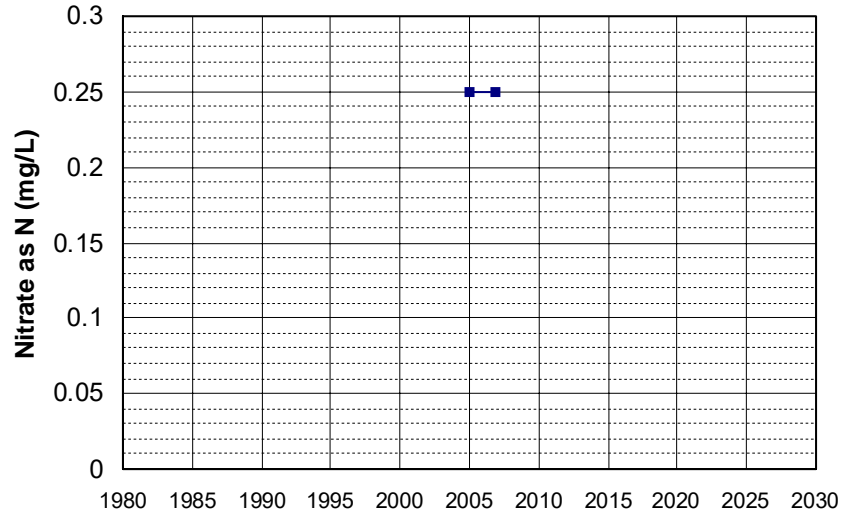
Well Name: T0606701009-MW-3
Well Type: MONITORING
Source: WB_CLEANUP
Depth Zone: Upper
Well Depth (ft): N/A
of Measurements: 2
Period of Record: 2004 - 2005
Trend Since 2000: Insufficient Data



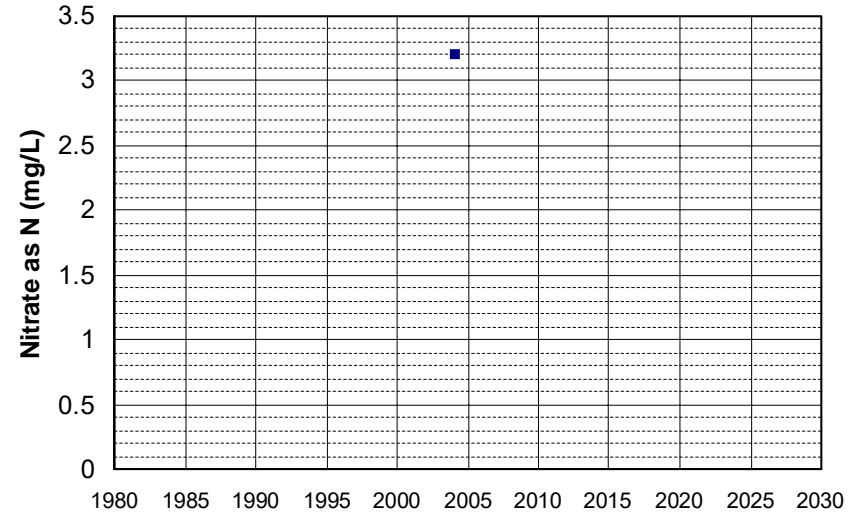
Well Name: T0609300178-MW-4A
Well Type: MONITORING
Source: WB_CLEANUP
Depth Zone: Upper
Well Depth (ft): 14.5
of Measurements: 2
Period of Record: 2004 - 2006
Trend Since 2000: Insufficient Data



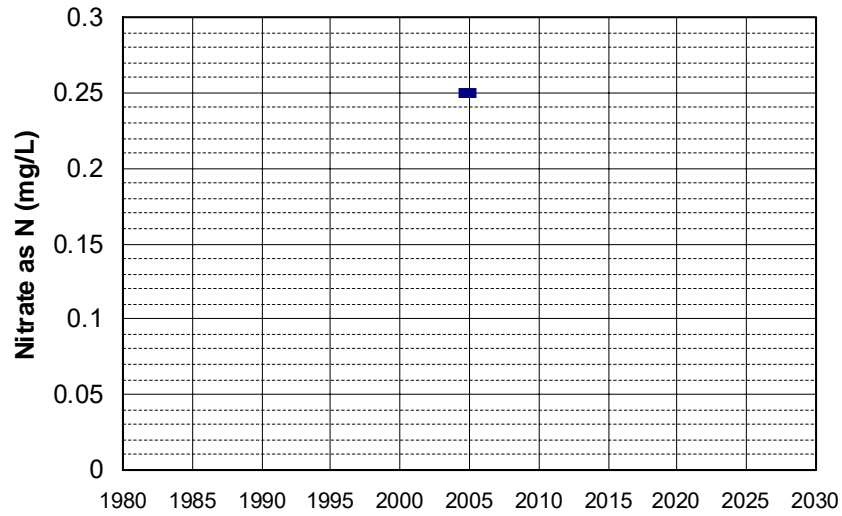
Well Name: T0609300178-MW-7
Well Type: MONITORING
Source: WB_CLEANUP
Depth Zone: Upper
Well Depth (ft): 14
of Measurements: 2
Period of Record: 2004 - 2006
Trend Since 2000: Insufficient Data



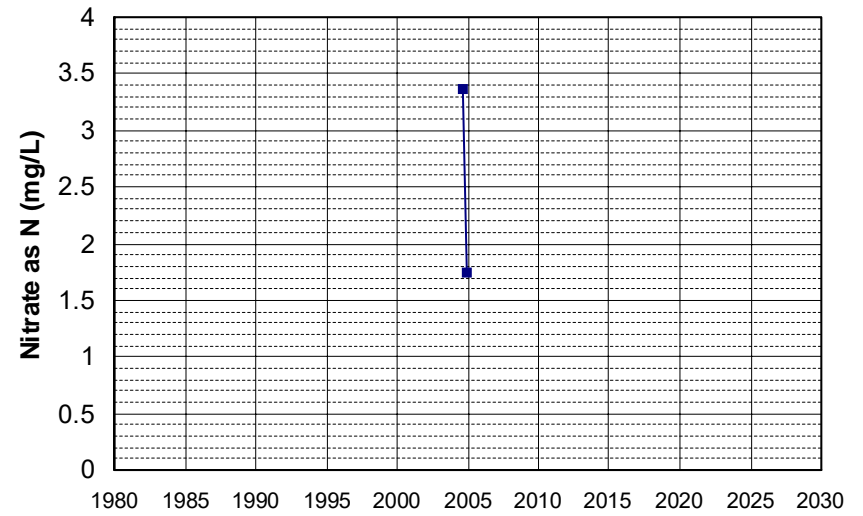
Well Name: T0610300046-MW-20DD
Well Type: MONITORING
Source: WB_CLEANUP
Depth Zone: Upper
Well Depth (ft): N/A
of Measurements: 2
Period of Record: 2004
Trend Since 2000: Insufficient Data



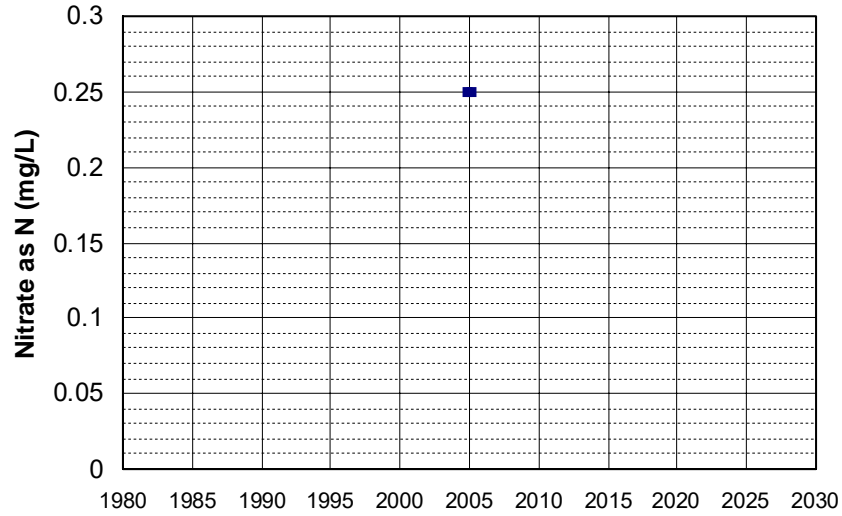
Well Name: T0611300013-MW-1
Well Type: MONITORING
Source: WB_CLEANUP
Depth Zone: Upper
Well Depth (ft): 46.17
of Measurements: 2
Period of Record: 2004 - 2005
Trend Since 2000: Insufficient Data



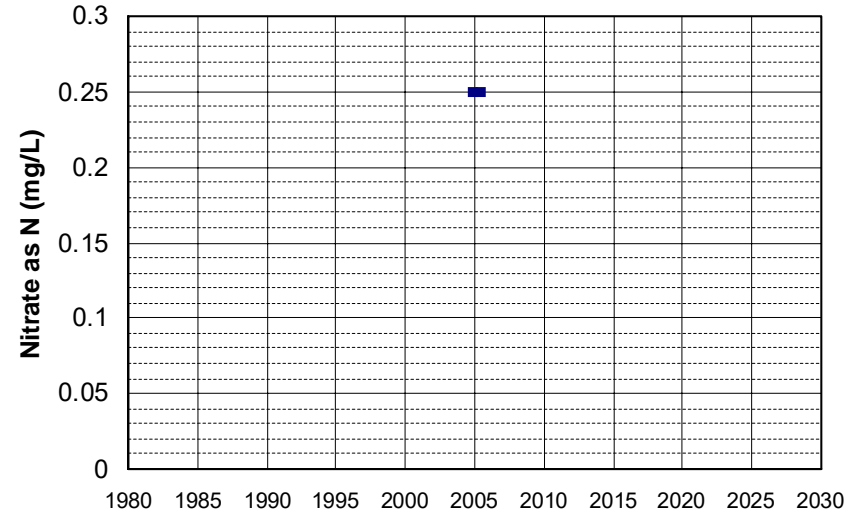
Well Name: T0611300013-MW-10
Well Type: MONITORING
Source: WB_CLEANUP
Depth Zone: Upper
Well Depth (ft): 40
of Measurements: 2
Period of Record: 2004
Trend Since 2000: Insufficient Data



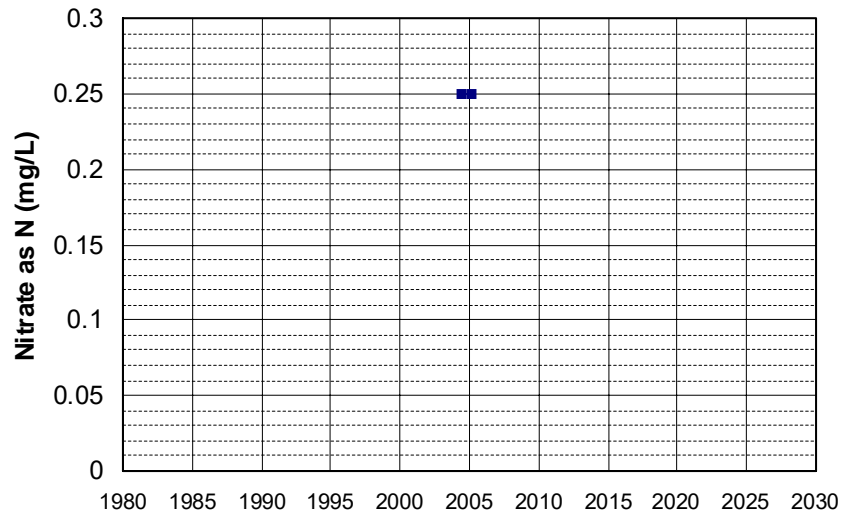
Well Name: T0611300013-MW-4
Well Type: MONITORING
Source: WB_CLEANUP
Depth Zone: Upper
Well Depth (ft): 49.01
of Measurements: 2
Period of Record: 2004 - 2005
Trend Since 2000: Insufficient Data



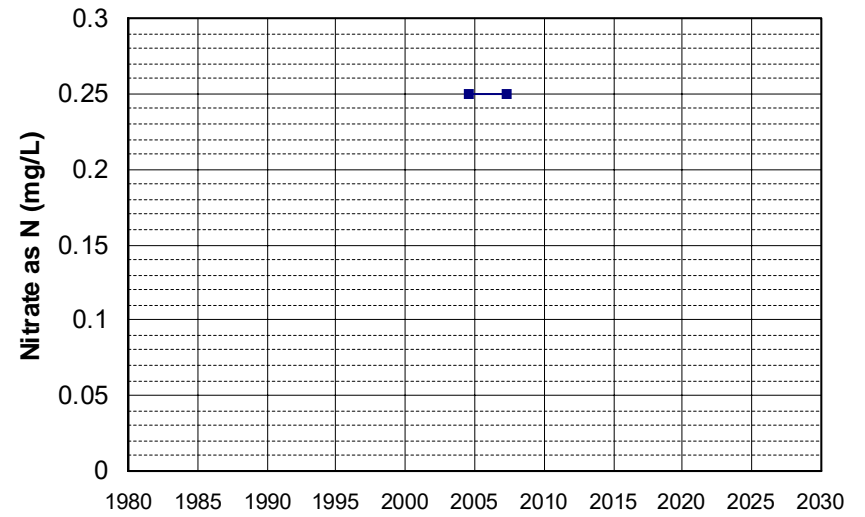
Well Name: T0611300013-MW-8
Well Type: MONITORING
Source: WB_CLEANUP
Depth Zone: Upper
Well Depth (ft): 43.01
of Measurements: 2
Period of Record: 2004 - 2005
Trend Since 2000: Insufficient Data



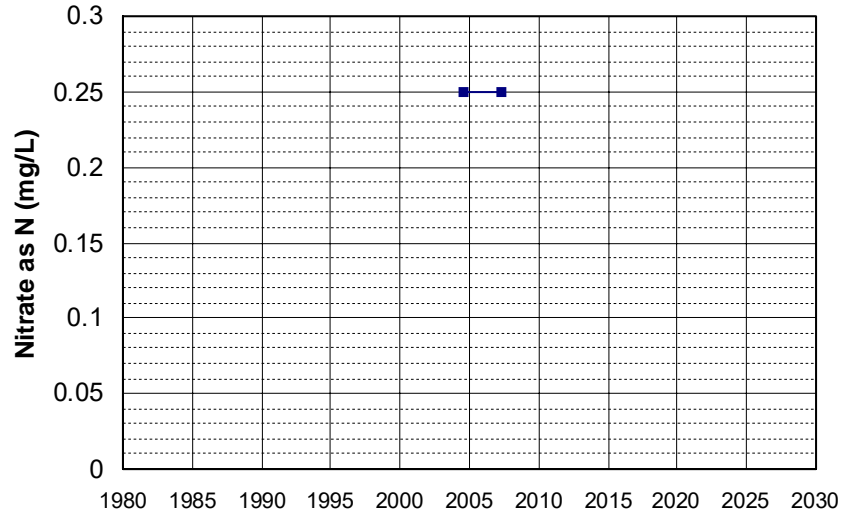
Well Name: T0611300235-S-4B
Well Type: MONITORING
Source: WB_CLEANUP
Depth Zone: Upper
Well Depth (ft): N/A
of Measurements: 2
Period of Record: 2004 - 2005
Trend Since 2000: Insufficient Data



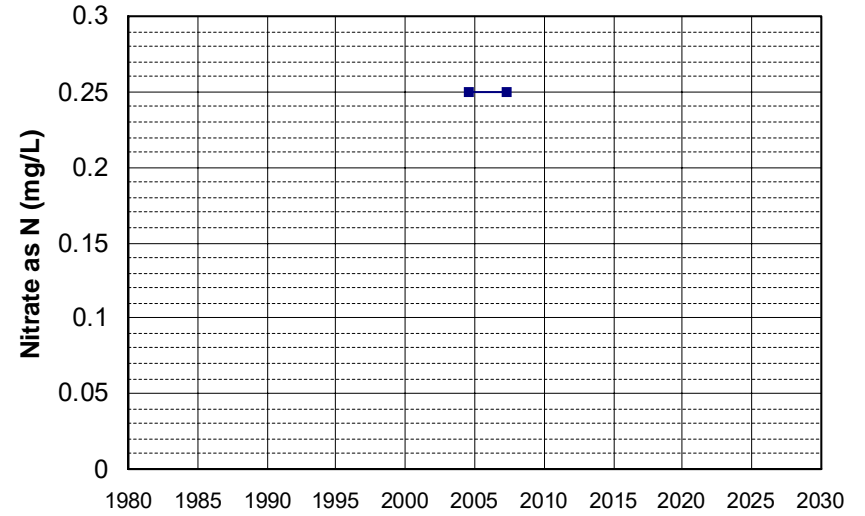
Well Name: YR-1B
Well Type: WATER SUPPLY, OTHER
Source: DWR
Depth Zone: Upper
Well Depth (ft): 107
of Measurements: 2
Period of Record: 2004 - 2007
Trend Since 2000: Insufficient Data



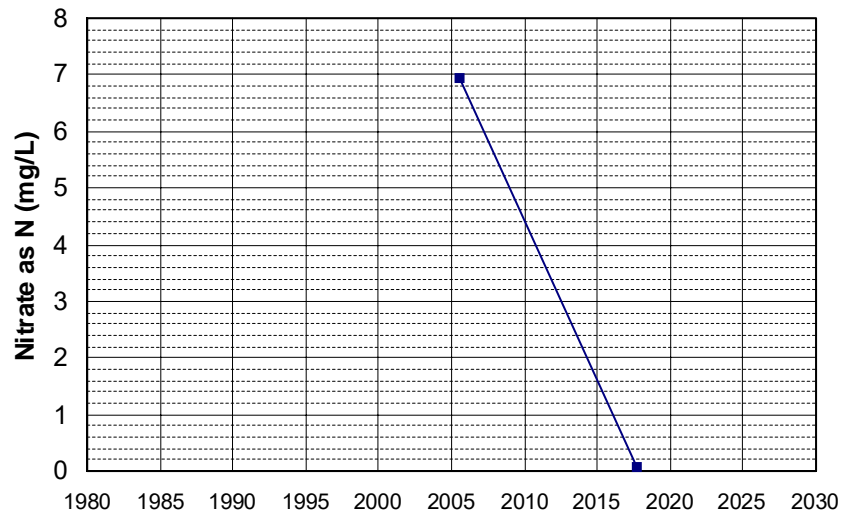
Well Name: YR-1C Well Depth (ft): 107
 Well Type: WATER SUPPLY, OTHER # of Measurements: 2
 Source: DWR Period of Record: 2004 - 2007
 Depth Zone: Upper Trend Since 2000: Insufficient Data



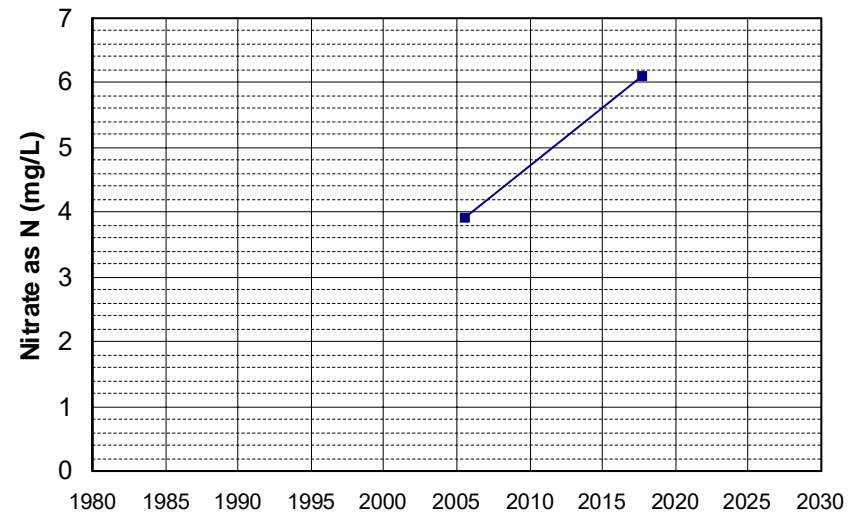
Well Name: YR-1D Well Depth (ft): 107
 Well Type: WATER SUPPLY, OTHER # of Measurements: 2
 Source: DWR Period of Record: 2004 - 2007
 Depth Zone: Upper Trend Since 2000: Insufficient Data



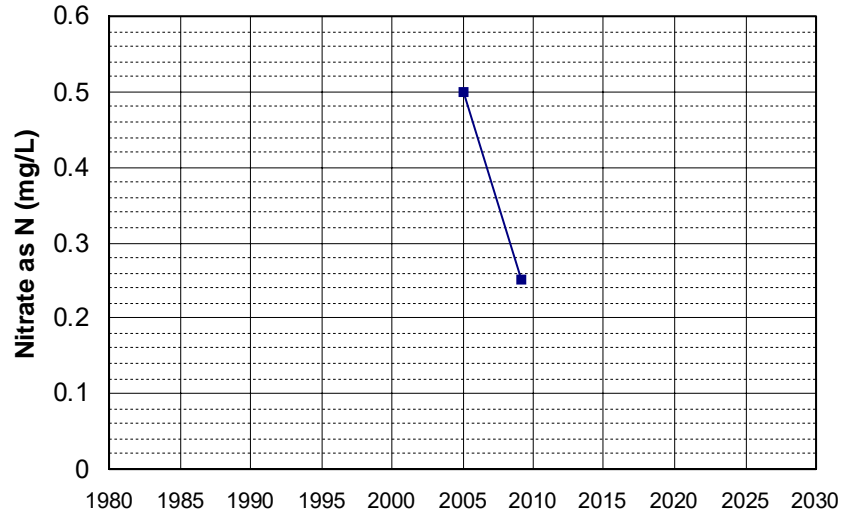
Well Name: 19N04W14M002M Well Depth (ft): 147
 Well Type: WATER SUPPLY, OTHER # of Measurements: 2
 Source: DWR Period of Record: 2005 - 2017
 Depth Zone: Upper Trend Since 2000: Insufficient Data



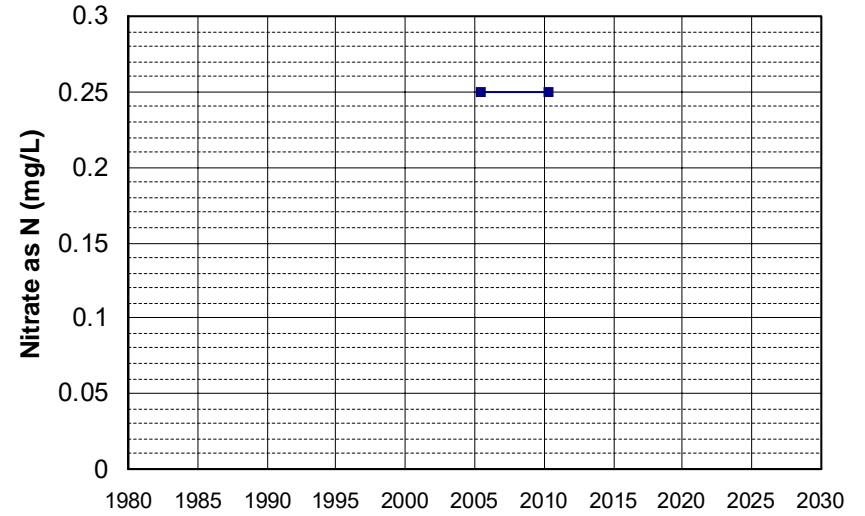
Well Name: 21N03W34Q004M Well Depth (ft): 108
 Well Type: WATER SUPPLY, OTHER # of Measurements: 2
 Source: DWR Period of Record: 2005 - 2017
 Depth Zone: Upper Trend Since 2000: Insufficient Data



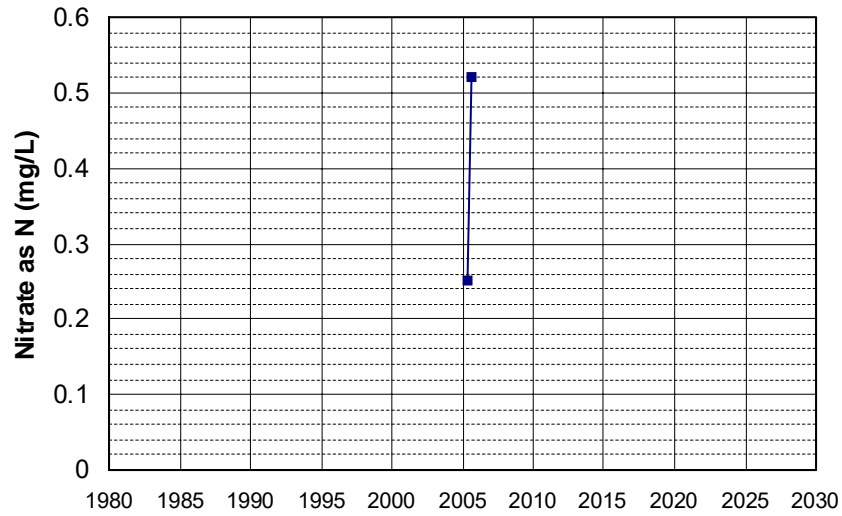
Well Name: CA3400298_001_001
Well Type: MUNICIPAL
Source: DDW
Depth Zone: Upper
Well Depth (ft): 11
of Measurements: 2
Period of Record: 2005 - 2009
Trend Since 2000: Insufficient Data



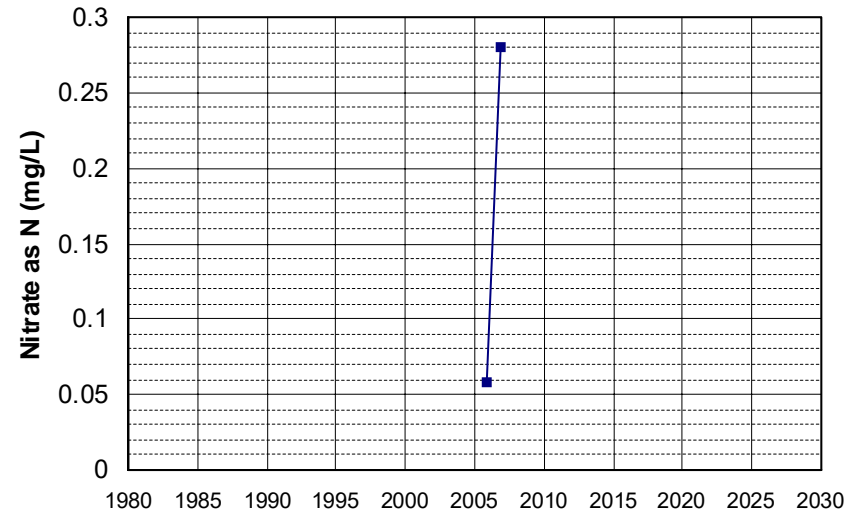
Well Name: CA4500326_001_001
Well Type: MUNICIPAL
Source: DDW
Depth Zone: Upper
Well Depth (ft): N/A
of Measurements: 2
Period of Record: 2005 - 2010
Trend Since 2000: Insufficient Data



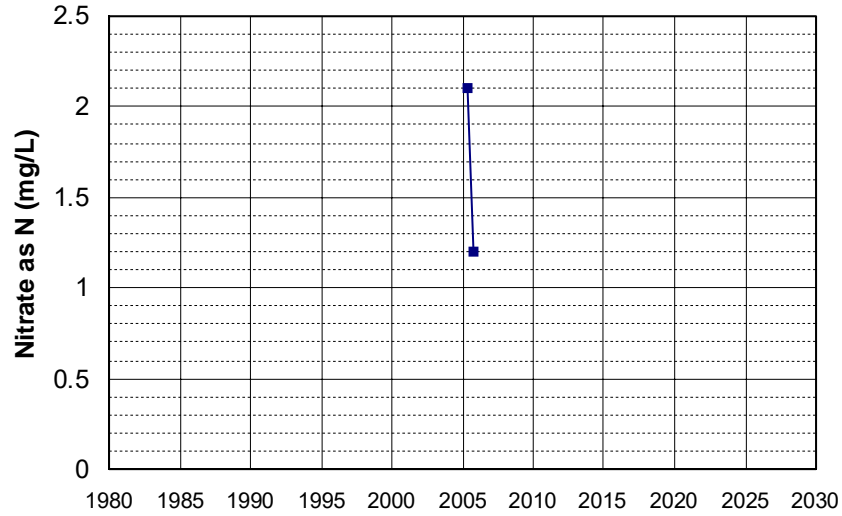
Well Name: L10001819539-DW1
Well Type: MONITORING
Source: WB_CLEANUP
Depth Zone: Upper
Well Depth (ft): N/A
of Measurements: 2
Period of Record: 2005
Trend Since 2000: Insufficient Data



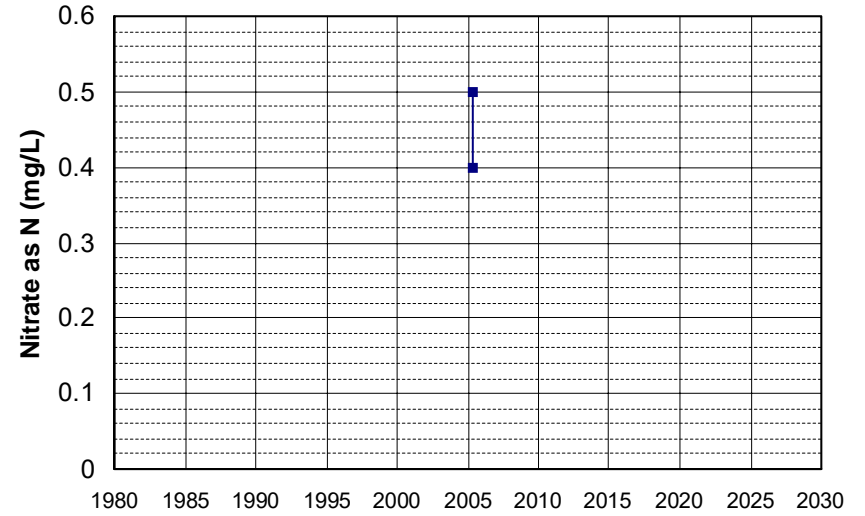
Well Name: L10004555712-U-5
Well Type: MONITORING
Source: WB_CLEANUP
Depth Zone: Upper
Well Depth (ft): N/A
of Measurements: 2
Period of Record: 2005 - 2006
Trend Since 2000: Insufficient Data



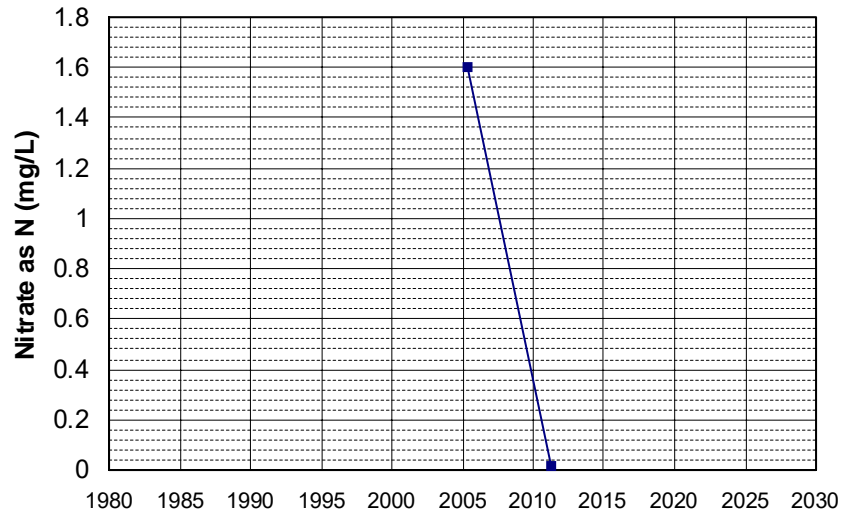
Well Name: L10007011530-G-10
Well Type: MONITORING
Source: WB_CLEANUP
Depth Zone: Upper
Well Depth (ft): 28.95
of Measurements: 2
Period of Record: 2005
Trend Since 2000: Insufficient Data



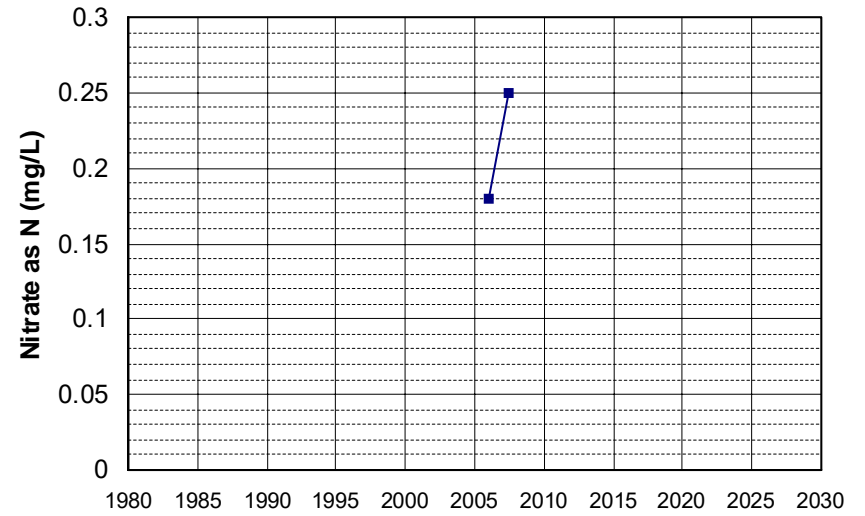
Well Name: L10008688958-CL-7
Well Type: MONITORING
Source: WB_CLEANUP
Depth Zone: Upper
Well Depth (ft): 30
of Measurements: 2
Period of Record: 2005
Trend Since 2000: Insufficient Data



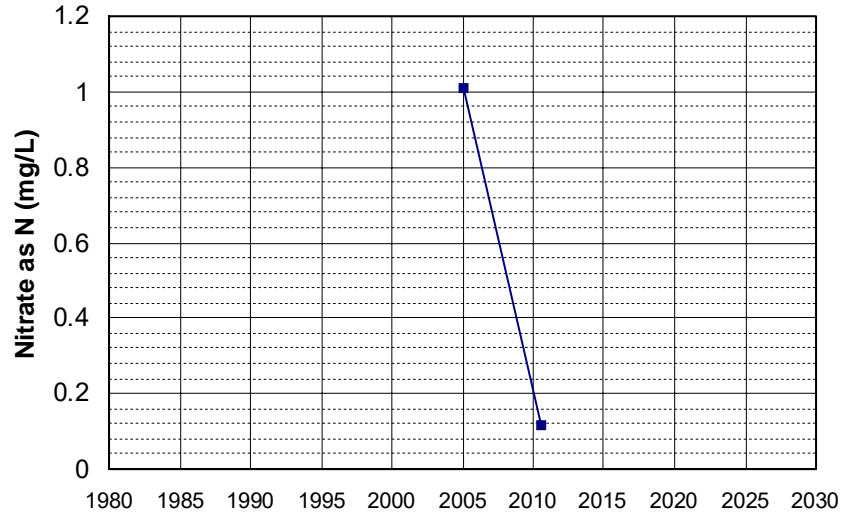
Well Name: L10008688958-CL-8
Well Type: MONITORING
Source: WB_CLEANUP
Depth Zone: Upper
Well Depth (ft): 30
of Measurements: 2
Period of Record: 2005 - 2011
Trend Since 2000: Insufficient Data



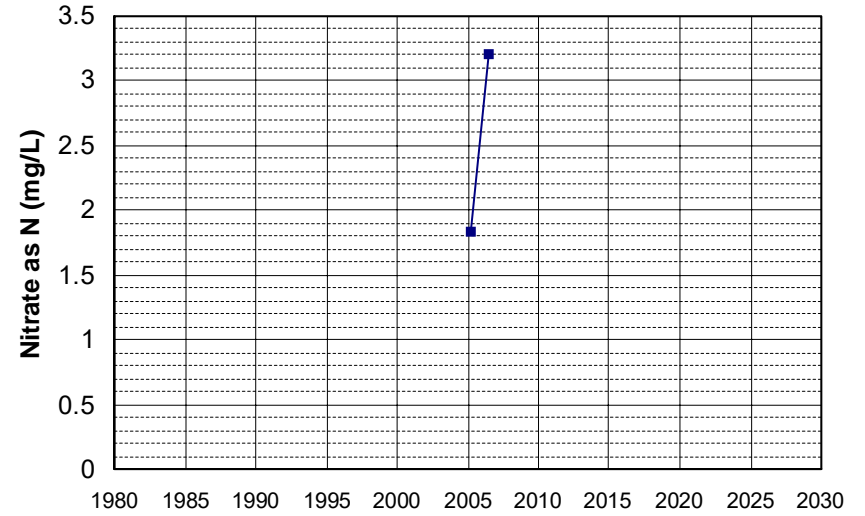
Well Name: SL185022889-DSW-07
Well Type: MONITORING
Source: WB_CLEANUP
Depth Zone: Upper
Well Depth (ft): 47
of Measurements: 2
Period of Record: 2005 - 2007
Trend Since 2000: Insufficient Data



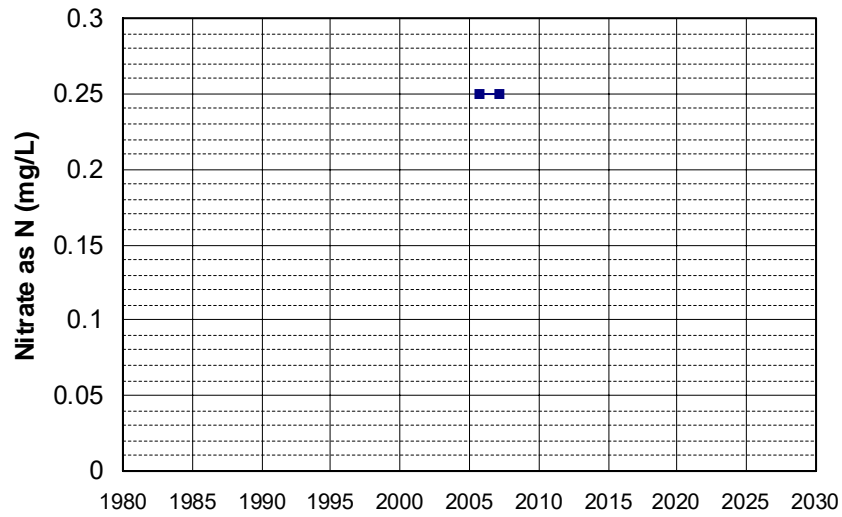
Well Name: SL185212901-MW-10
Well Type: MONITORING
Source: WB_CLEANUP
Depth Zone: Upper
Well Depth (ft): N/A
of Measurements: 2
Period of Record: 2005 - 2010
Trend Since 2000: Insufficient Data



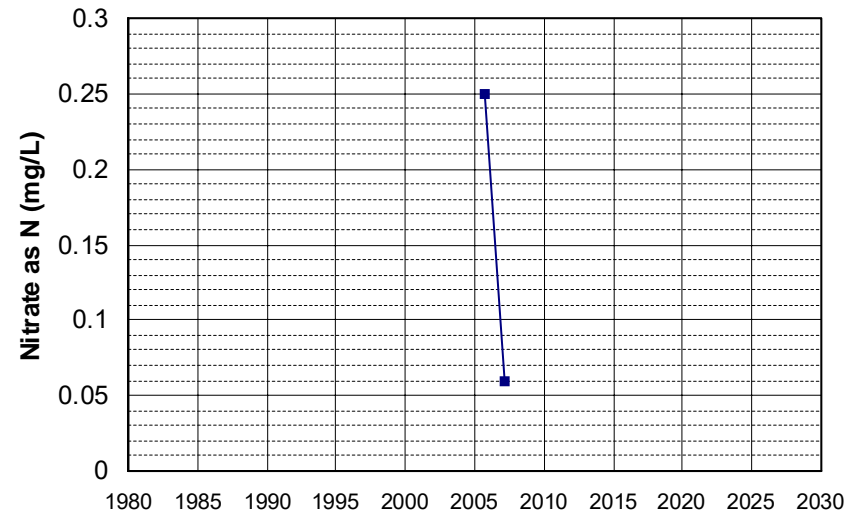
Well Name: SL185512858-MW-7
Well Type: MONITORING
Source: WB_CLEANUP
Depth Zone: Upper
Well Depth (ft): N/A
of Measurements: 2
Period of Record: 2005 - 2006
Trend Since 2000: Insufficient Data



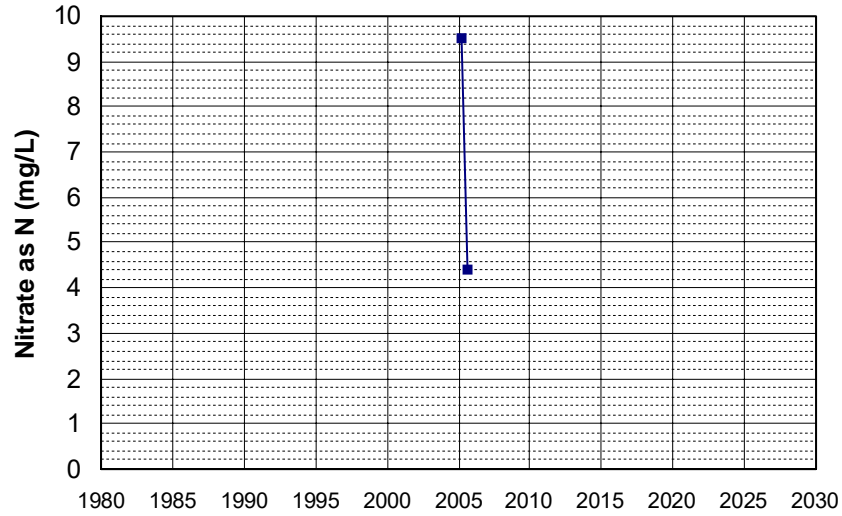
Well Name: SL205112995-CW5
Well Type: MONITORING
Source: WB_CLEANUP
Depth Zone: Upper
Well Depth (ft): 30
of Measurements: 2
Period of Record: 2005 - 2007
Trend Since 2000: Insufficient Data



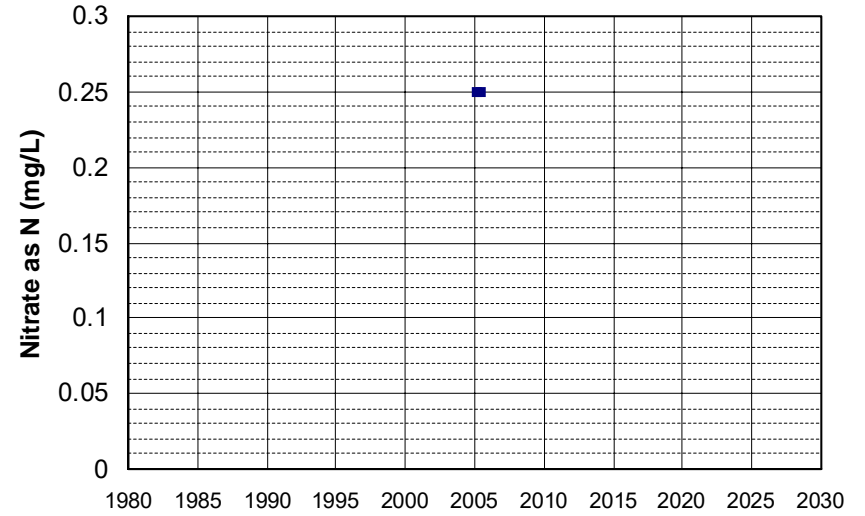
Well Name: SL205112995-MW18
Well Type: MONITORING
Source: WB_CLEANUP
Depth Zone: Upper
Well Depth (ft): 35.48
of Measurements: 2
Period of Record: 2005 - 2007
Trend Since 2000: Insufficient Data



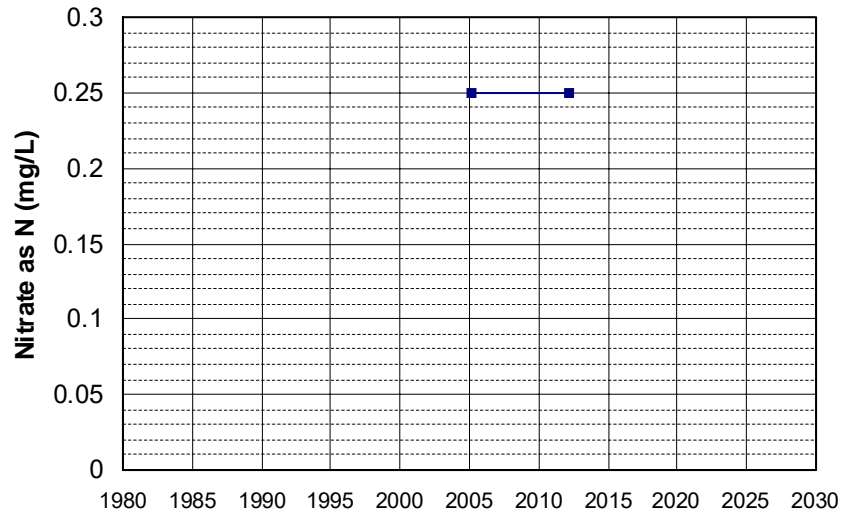
Well Name: SL205623030-MW-8
Well Type: MONITORING
Source: WB_CLEANUP
Depth Zone: Upper
Well Depth (ft): 20
of Measurements: 2
Period of Record: 2005
Trend Since 2000: Insufficient Data



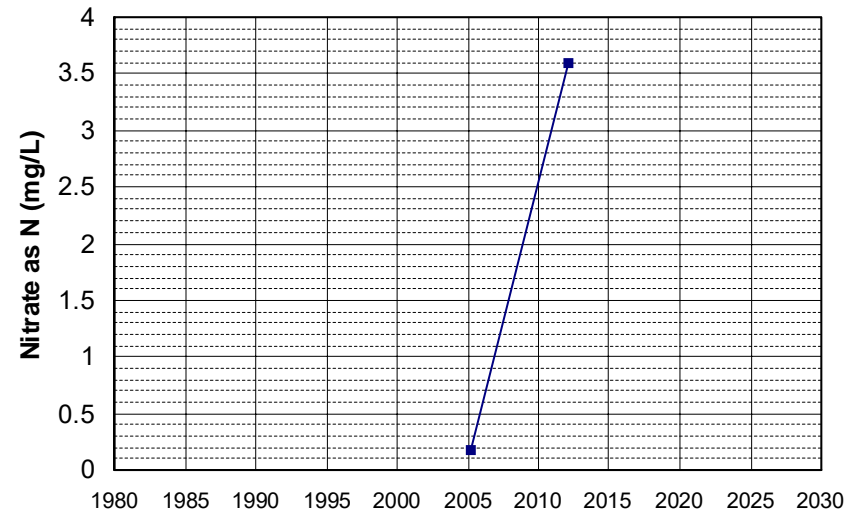
Well Name: T0600700139-MW-3R
Well Type: MONITORING
Source: WB_CLEANUP
Depth Zone: Upper
Well Depth (ft): 20
of Measurements: 2
Period of Record: 2005
Trend Since 2000: Insufficient Data



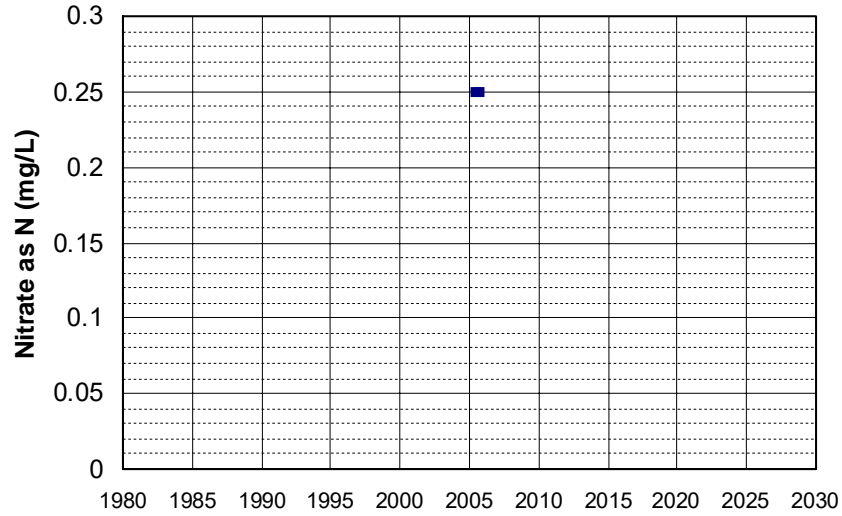
Well Name: T0600700139-RW-3
Well Type: MONITORING
Source: WB_CLEANUP
Depth Zone: Upper
Well Depth (ft): 20
of Measurements: 2
Period of Record: 2005 - 2012
Trend Since 2000: Insufficient Data



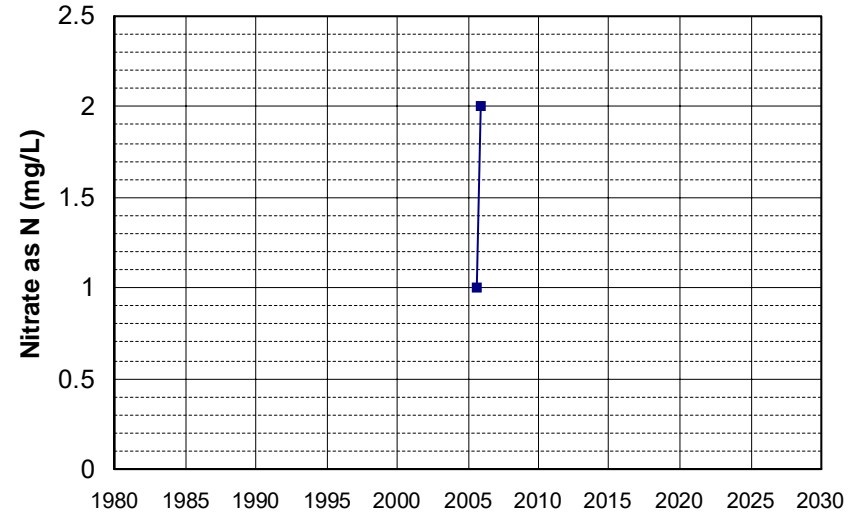
Well Name: T0600700139-RW-4
Well Type: MONITORING
Source: WB_CLEANUP
Depth Zone: Upper
Well Depth (ft): 20
of Measurements: 2
Period of Record: 2005 - 2012
Trend Since 2000: Insufficient Data



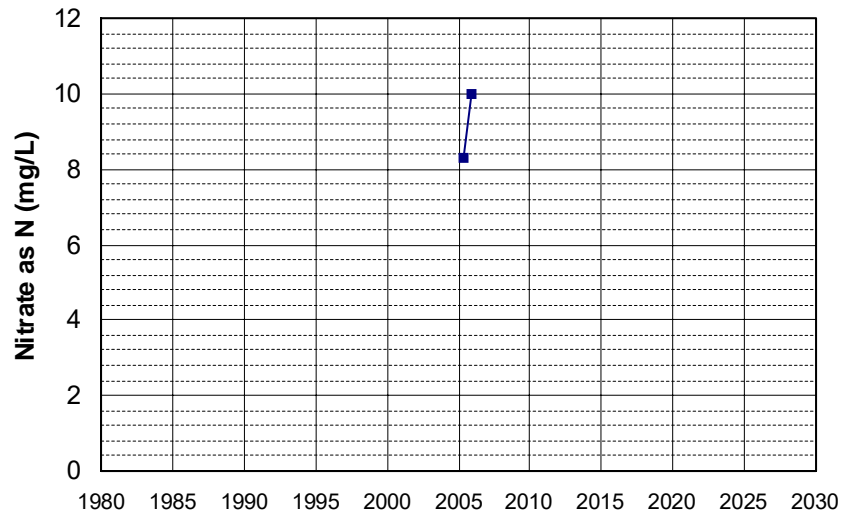
Well Name: T0605700116-MW-4
Well Type: MONITORING
Source: WB_CLEANUP
Depth Zone: Upper
Well Depth (ft): N/A
of Measurements: 2
Period of Record: 2005
Trend Since 2000: Insufficient Data



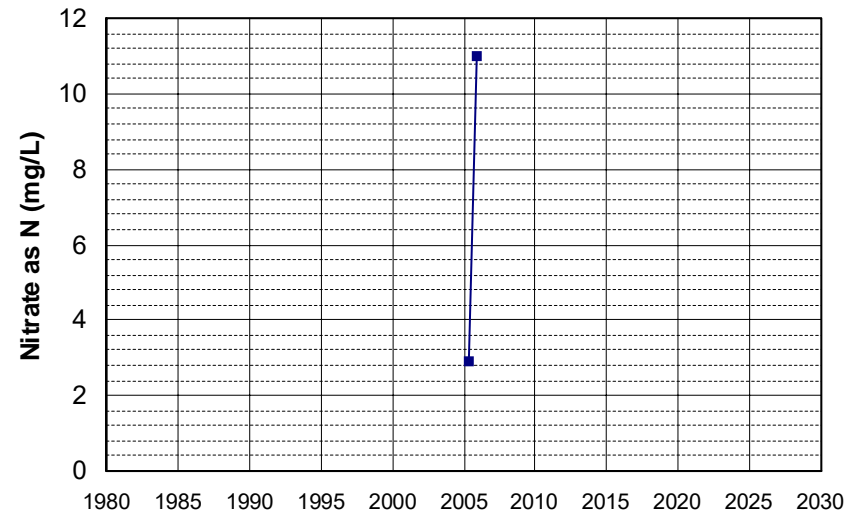
Well Name: T0606700037-MW-5
Well Type: MONITORING
Source: WB_CLEANUP
Depth Zone: Upper
Well Depth (ft): N/A
of Measurements: 2
Period of Record: 2005
Trend Since 2000: Insufficient Data



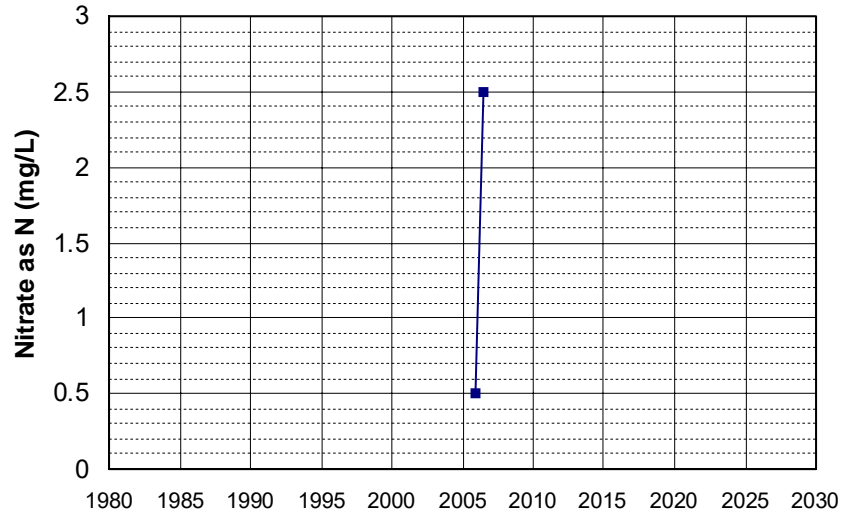
Well Name: T0606700038-MW-10
Well Type: MONITORING
Source: WB_CLEANUP
Depth Zone: Upper
Well Depth (ft): 40.5
of Measurements: 2
Period of Record: 2005
Trend Since 2000: Insufficient Data



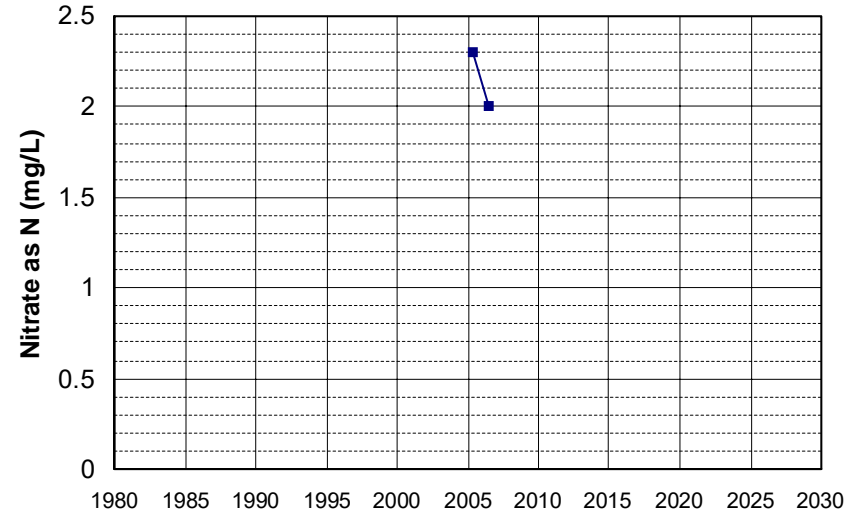
Well Name: T0606700038-MW-19
Well Type: MONITORING
Source: WB_CLEANUP
Depth Zone: Upper
Well Depth (ft): 36
of Measurements: 2
Period of Record: 2005
Trend Since 2000: Insufficient Data



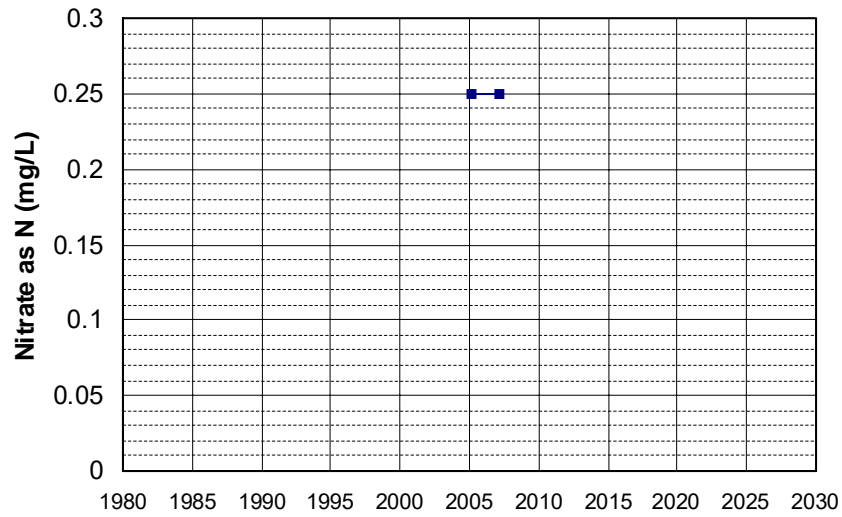
Well Name: T0606700218-MW-105
Well Type: MONITORING
Source: WB_CLEANUP
Depth Zone: Upper
Well Depth (ft): 68.7
of Measurements: 2
Period of Record: 2005 - 2006
Trend Since 2000: Insufficient Data



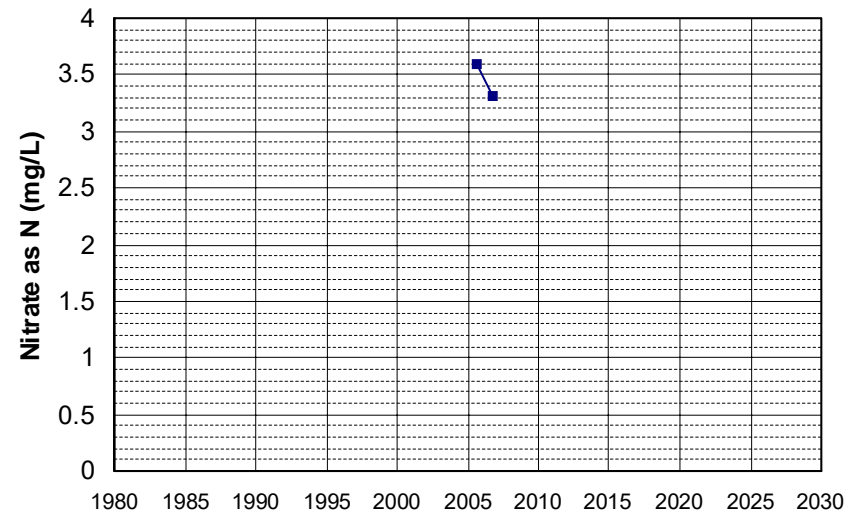
Well Name: T0606700289-MW-5
Well Type: MONITORING
Source: WB_CLEANUP
Depth Zone: Upper
Well Depth (ft): N/A
of Measurements: 2
Period of Record: 2005 - 2006
Trend Since 2000: Insufficient Data



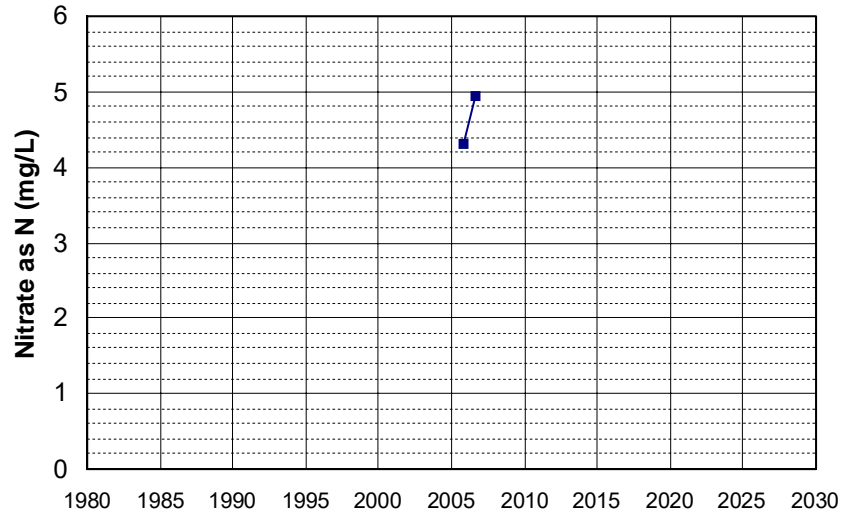
Well Name: T0608900032-EW-1
Well Type: MONITORING
Source: WB_CLEANUP
Depth Zone: Upper
Well Depth (ft): N/A
of Measurements: 2
Period of Record: 2005 - 2007
Trend Since 2000: Insufficient Data



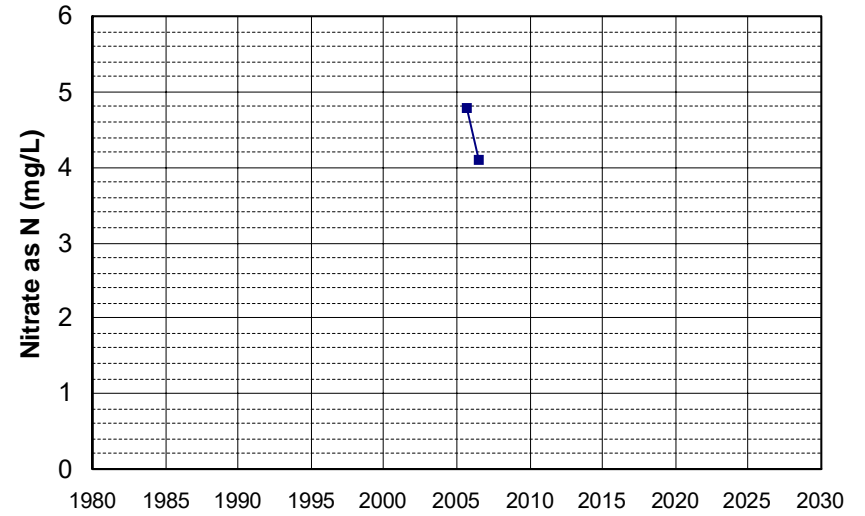
Well Name: T0608900184-MW-1ANE
Well Type: MONITORING
Source: WB_CLEANUP
Depth Zone: Upper
Well Depth (ft): 20.04
of Measurements: 2
Period of Record: 2005 - 2006
Trend Since 2000: Insufficient Data



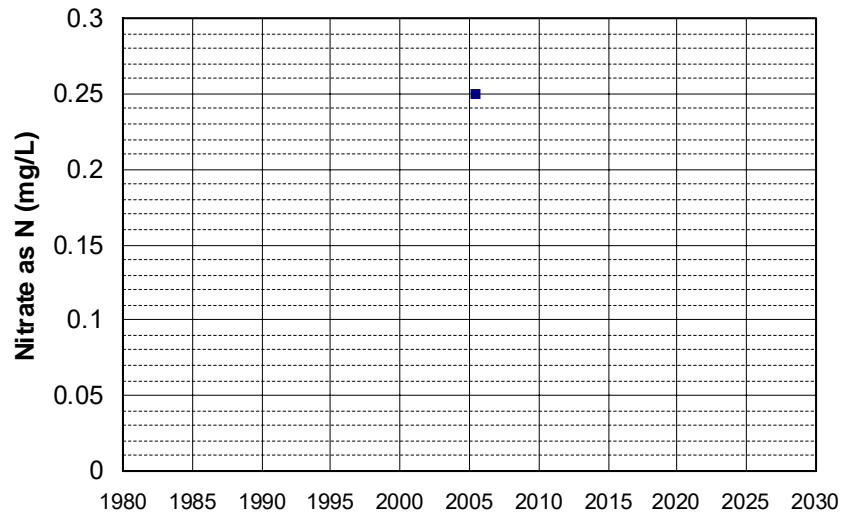
Well Name: T0608900184-MW-1ASE Well Depth (ft): 20.27
Well Type: MONITORING # of Measurements: 2
Source: WB_CLEANUP Period of Record: 2005 - 2006
Depth Zone: Upper Trend Since 2000: Insufficient Data



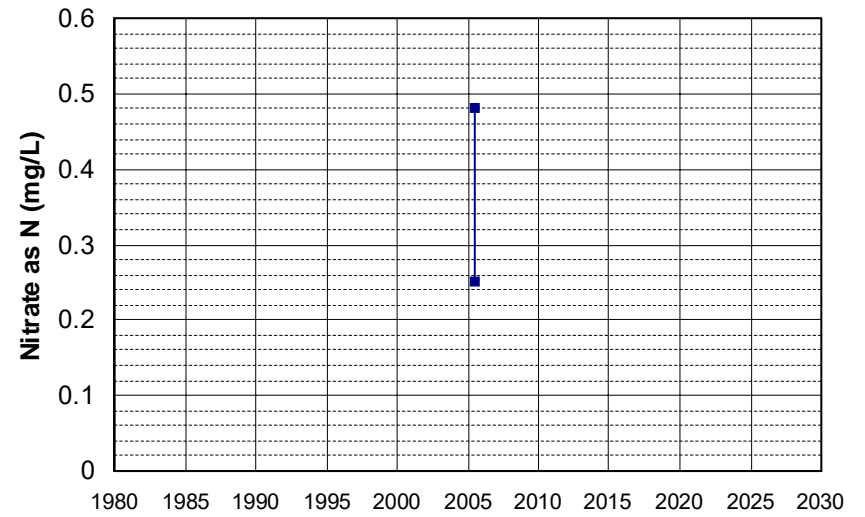
Well Name: T0608900184-MW-1ASW Well Depth (ft): 20.24
Well Type: MONITORING # of Measurements: 2
Source: WB_CLEANUP Period of Record: 2005 - 2006
Depth Zone: Upper Trend Since 2000: Insufficient Data



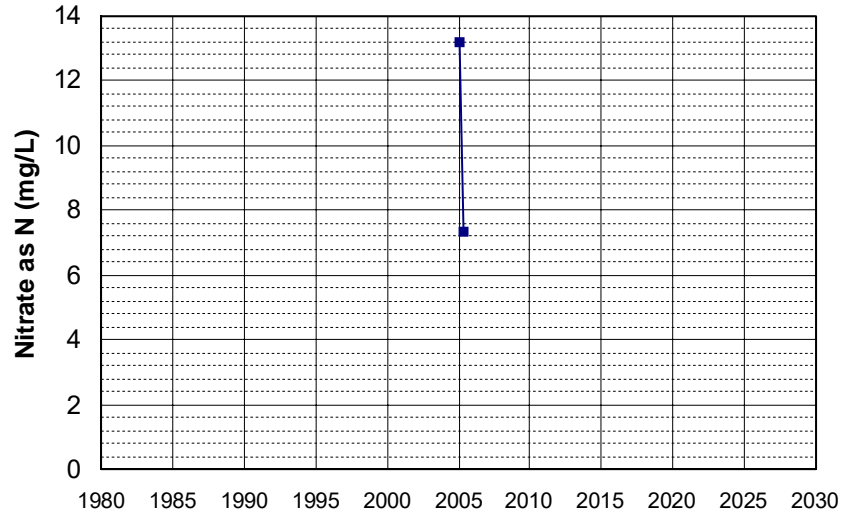
Well Name: T0608900206-MW-11 Well Depth (ft): N/A
Well Type: MONITORING # of Measurements: 2
Source: WB_CLEANUP Period of Record: 2005
Depth Zone: Upper Trend Since 2000: Insufficient Data



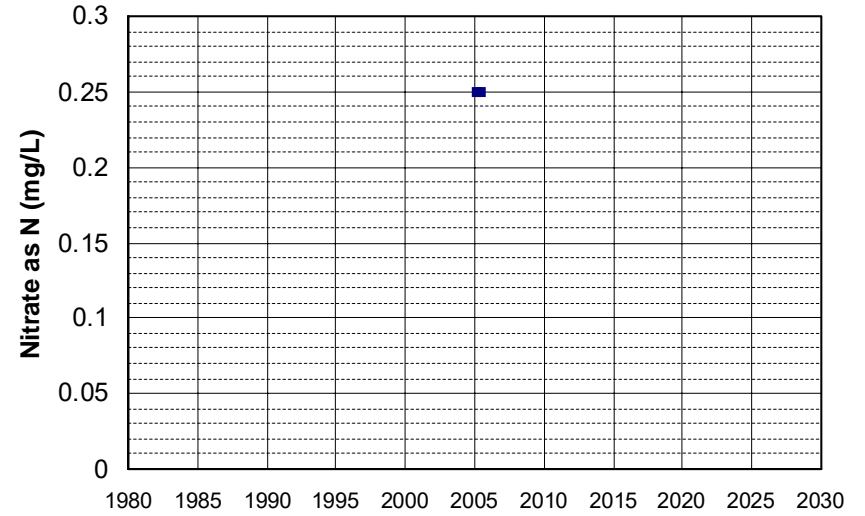
Well Name: T0609100009-B-14 Well Depth (ft): N/A
Well Type: MONITORING # of Measurements: 2
Source: WB_CLEANUP Period of Record: 2005
Depth Zone: Upper Trend Since 2000: Insufficient Data



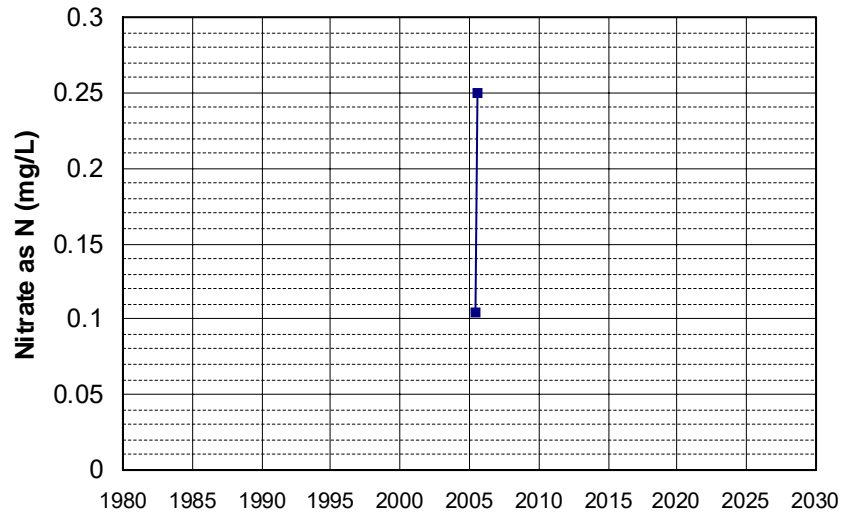
Well Name: T0611300013-MW-14
Well Type: MONITORING
Source: WB_CLEANUP
Depth Zone: Upper
Well Depth (ft): 28.98
of Measurements: 2
Period of Record: 2005
Trend Since 2000: Insufficient Data



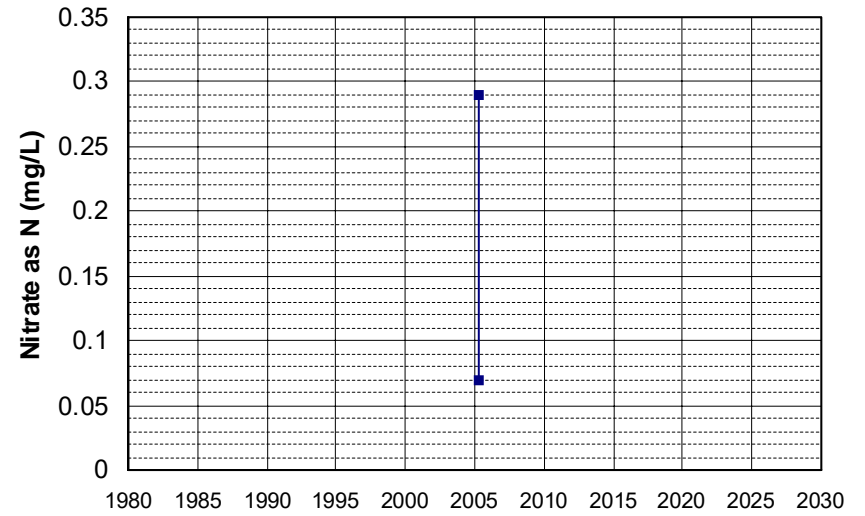
Well Name: T0611300013-MW-2
Well Type: MONITORING
Source: WB_CLEANUP
Depth Zone: Upper
Well Depth (ft): 45.75
of Measurements: 2
Period of Record: 2005
Trend Since 2000: Insufficient Data



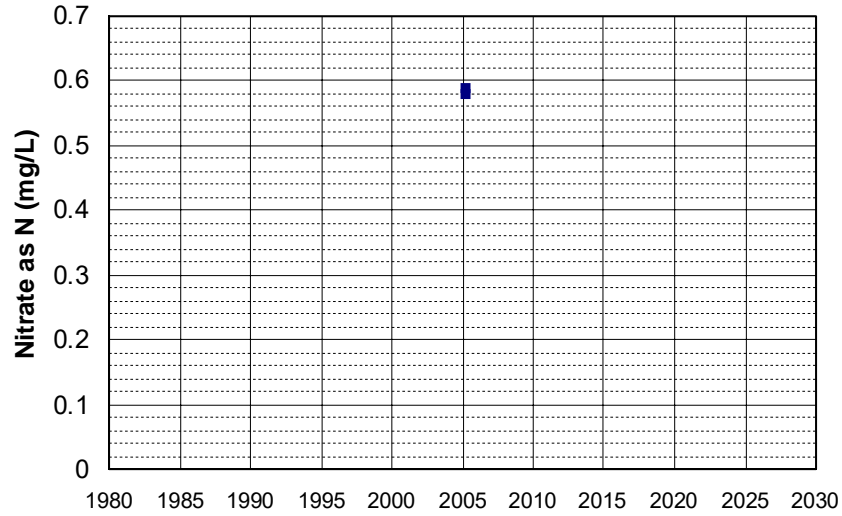
Well Name: T0611300215-MW-3
Well Type: MONITORING
Source: WB_CLEANUP
Depth Zone: Upper
Well Depth (ft): 49.1
of Measurements: 2
Period of Record: 2005
Trend Since 2000: Insufficient Data



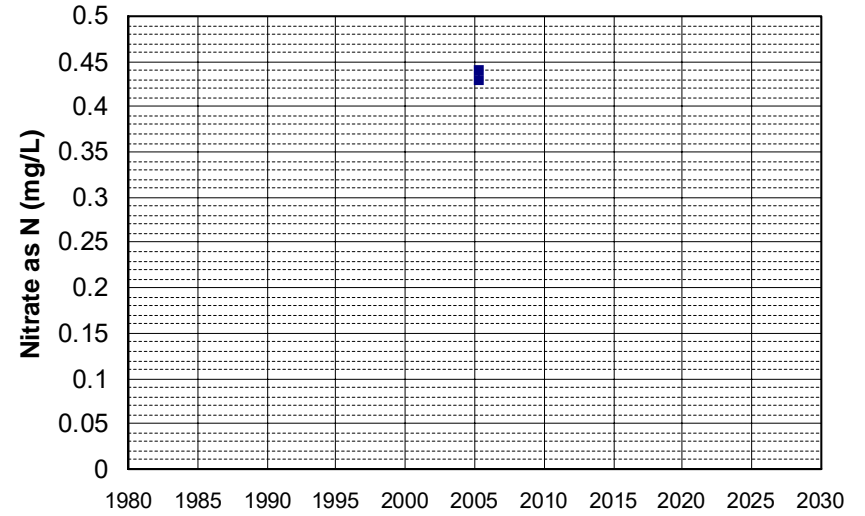
Well Name: TEH 646
Well Type: DOMESTIC
Source: GAMA_DOM
Depth Zone: Upper
Well Depth (ft): 313
of Measurements: 2
Period of Record: 2005
Trend Since 2000: Insufficient Data



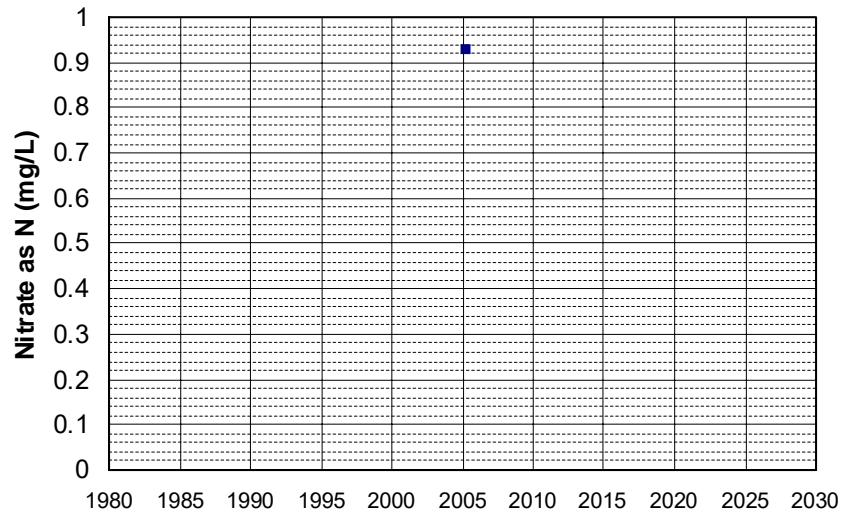
Well Name: TEH 647
Well Type: DOMESTIC
Source: GAMA_DOM
Depth Zone: Upper
Well Depth (ft): 354
of Measurements: 2
Period of Record: 2005
Trend Since 2000: Insufficient Data



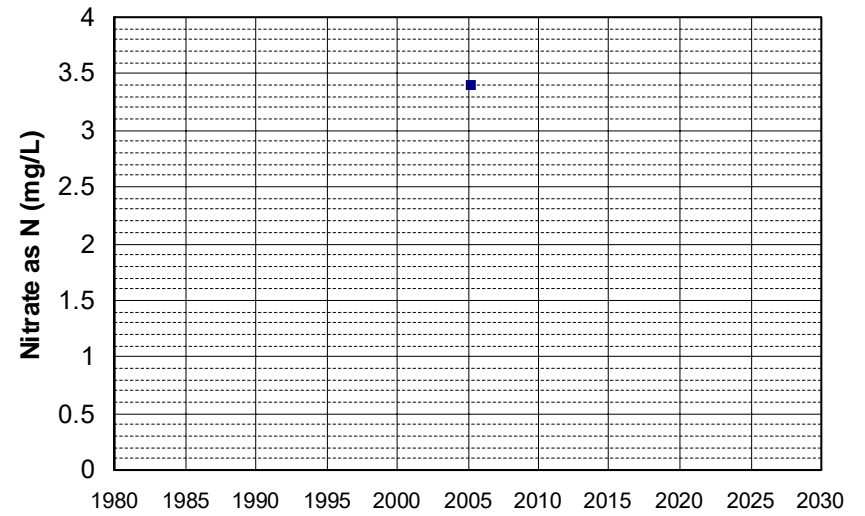
Well Name: TEH 648
Well Type: DOMESTIC
Source: GAMA_DOM
Depth Zone: Upper
Well Depth (ft): 313
of Measurements: 2
Period of Record: 2005
Trend Since 2000: Insufficient Data



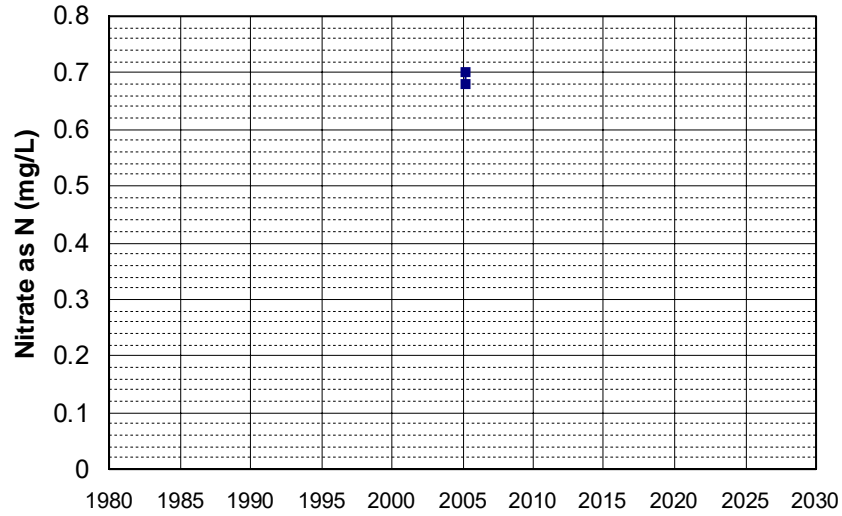
Well Name: TEH 654
Well Type: DOMESTIC
Source: GAMA_DOM
Depth Zone: Upper
Well Depth (ft): 177
of Measurements: 2
Period of Record: 2005
Trend Since 2000: Insufficient Data



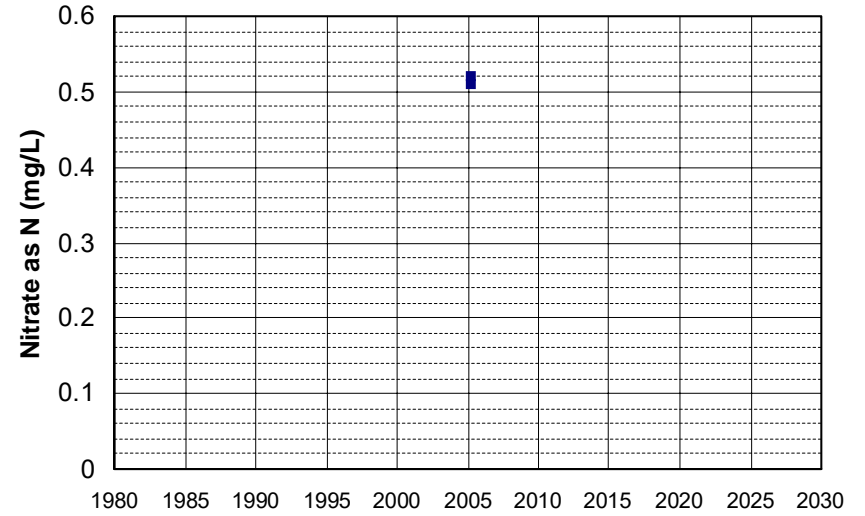
Well Name: TEH 655
Well Type: DOMESTIC
Source: GAMA_DOM
Depth Zone: Upper
Well Depth (ft): 149
of Measurements: 2
Period of Record: 2005
Trend Since 2000: Insufficient Data



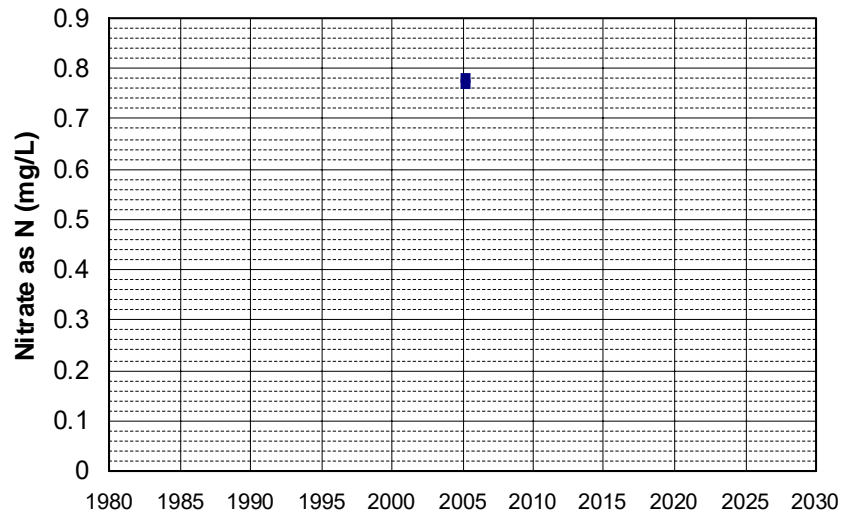
Well Name: TEH 665
Well Type: DOMESTIC
Source: GAMA_DOM
Depth Zone: Upper
Well Depth (ft): 313
of Measurements: 2
Period of Record: 2005
Trend Since 2000: Insufficient Data



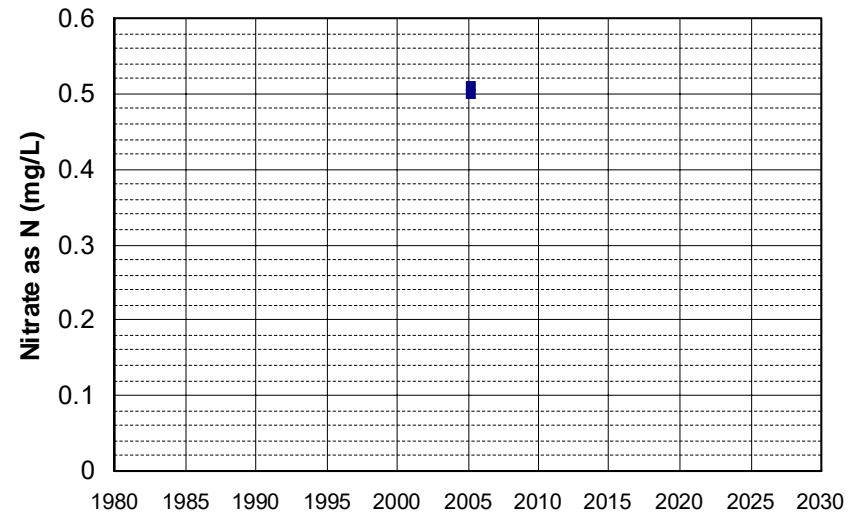
Well Name: TEH 666
Well Type: DOMESTIC
Source: GAMA_DOM
Depth Zone: Upper
Well Depth (ft): 324
of Measurements: 2
Period of Record: 2005
Trend Since 2000: Insufficient Data



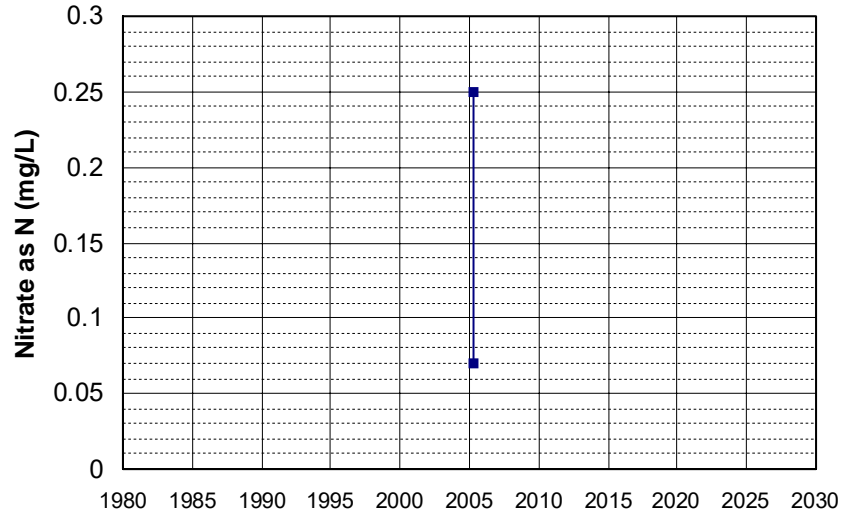
Well Name: TEH 669
Well Type: DOMESTIC
Source: GAMA_DOM
Depth Zone: Upper
Well Depth (ft): 355
of Measurements: 2
Period of Record: 2005
Trend Since 2000: Insufficient Data



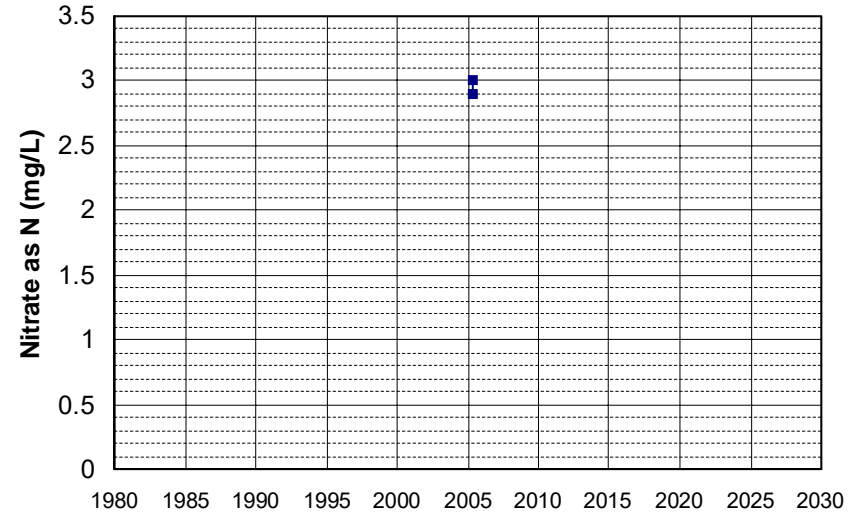
Well Name: TEH 679
Well Type: DOMESTIC
Source: GAMA_DOM
Depth Zone: Upper
Well Depth (ft): 366
of Measurements: 2
Period of Record: 2005
Trend Since 2000: Insufficient Data



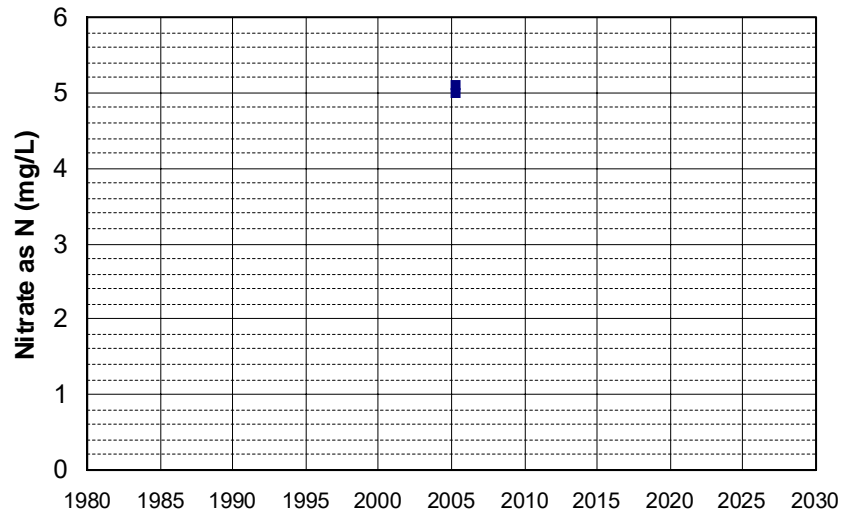
Well Name: TEH 687
Well Type: DOMESTIC
Source: GAMA_DOM
Depth Zone: Upper
Well Depth (ft): 355
of Measurements: 2
Period of Record: 2005
Trend Since 2000: Insufficient Data



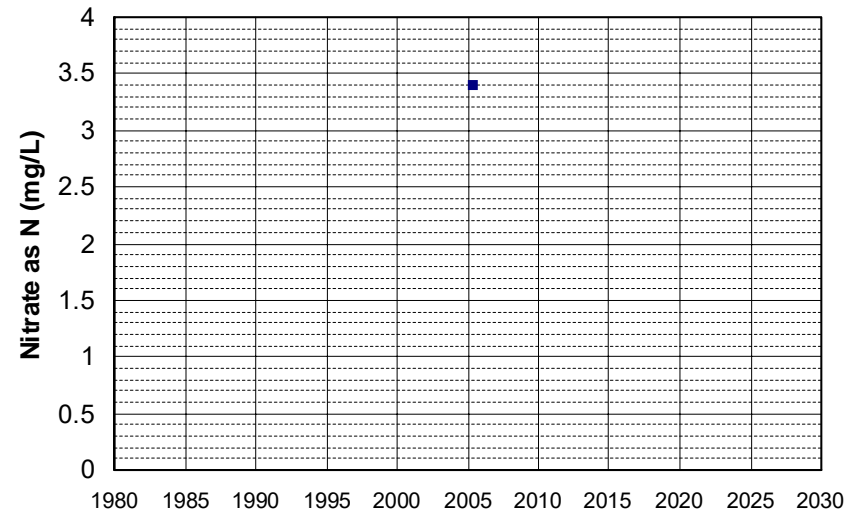
Well Name: TEH 688
Well Type: DOMESTIC
Source: GAMA_DOM
Depth Zone: Upper
Well Depth (ft): 132
of Measurements: 2
Period of Record: 2005
Trend Since 2000: Insufficient Data



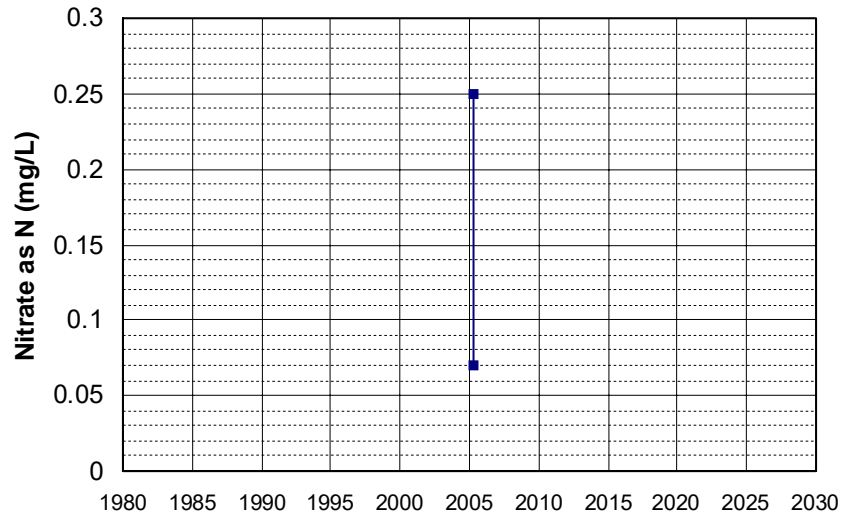
Well Name: TEH 689
Well Type: DOMESTIC
Source: GAMA_DOM
Depth Zone: Upper
Well Depth (ft): 132
of Measurements: 2
Period of Record: 2005
Trend Since 2000: Insufficient Data



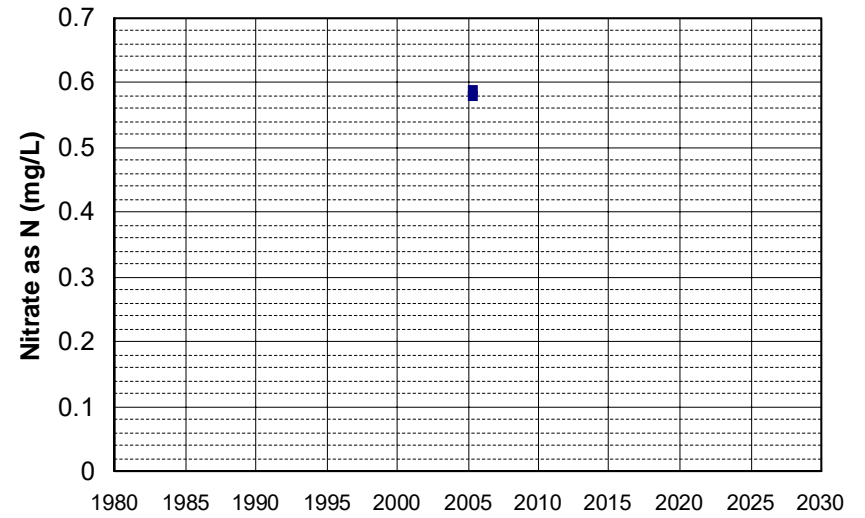
Well Name: TEH 690
Well Type: DOMESTIC
Source: GAMA_DOM
Depth Zone: Upper
Well Depth (ft): 132
of Measurements: 2
Period of Record: 2005
Trend Since 2000: Insufficient Data



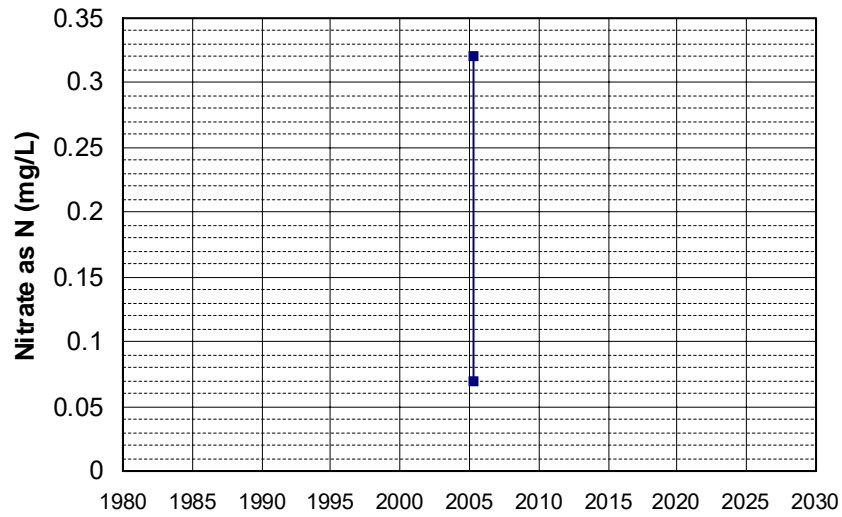
Well Name: TEH 691
Well Type: DOMESTIC
Source: GAMA_DOM
Depth Zone: Upper
Well Depth (ft): 132
of Measurements: 2
Period of Record: 2005
Trend Since 2000: Insufficient Data



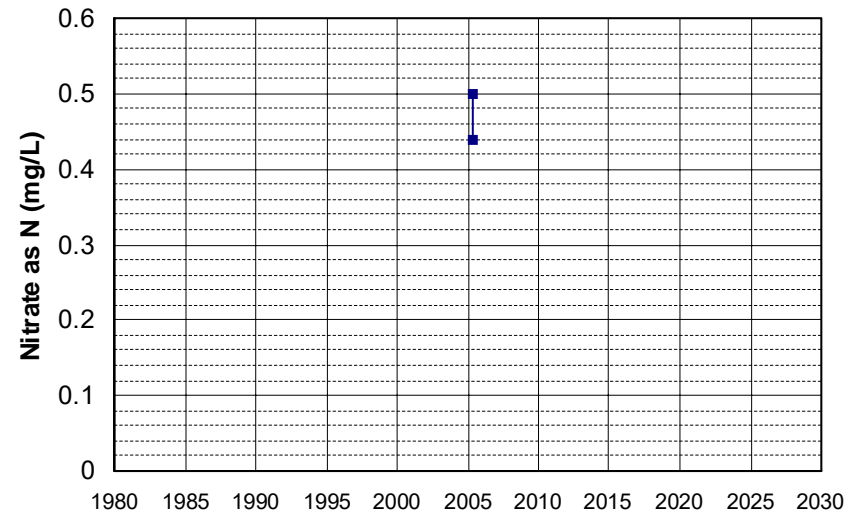
Well Name: TEH 693
Well Type: DOMESTIC
Source: GAMA_DOM
Depth Zone: Upper
Well Depth (ft): 366
of Measurements: 2
Period of Record: 2005
Trend Since 2000: Insufficient Data



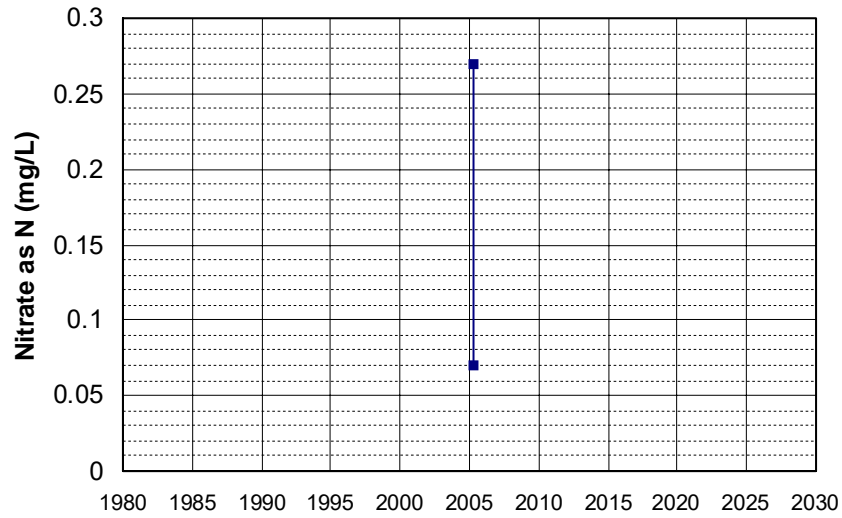
Well Name: TEH 694
Well Type: DOMESTIC
Source: GAMA_DOM
Depth Zone: Upper
Well Depth (ft): 265
of Measurements: 2
Period of Record: 2005
Trend Since 2000: Insufficient Data



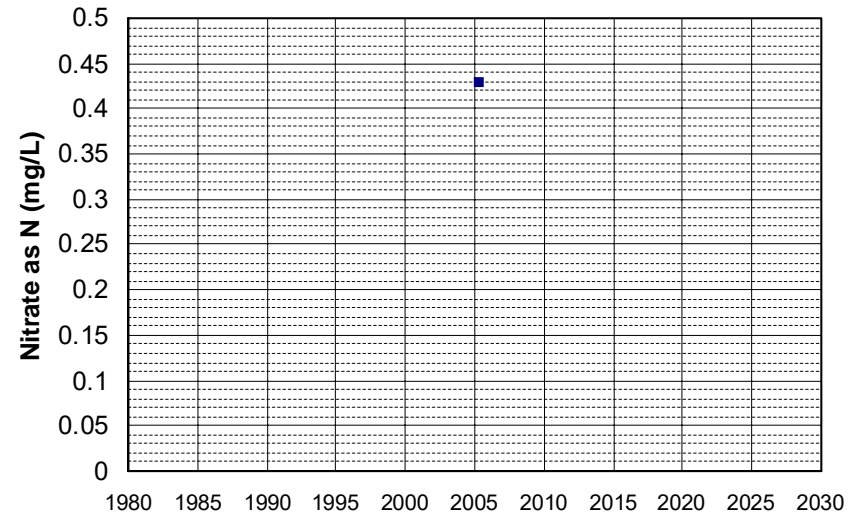
Well Name: TEH 696
Well Type: DOMESTIC
Source: GAMA_DOM
Depth Zone: Upper
Well Depth (ft): 355
of Measurements: 2
Period of Record: 2005
Trend Since 2000: Insufficient Data



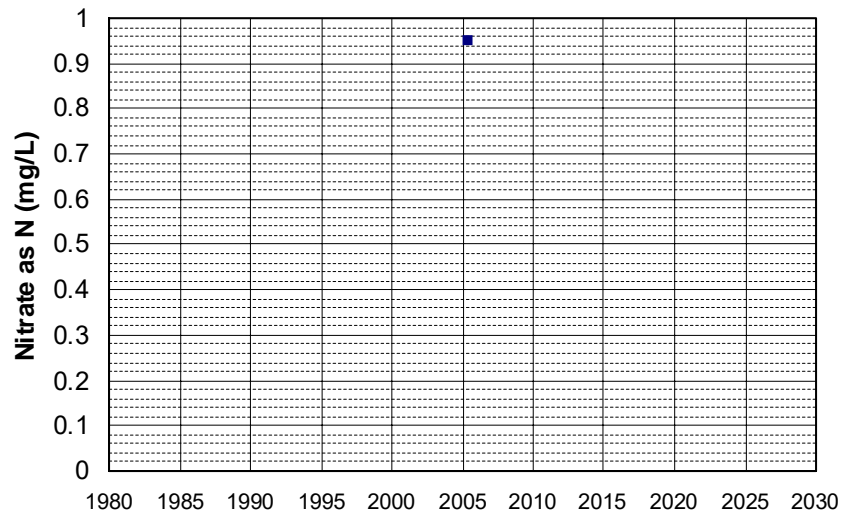
Well Name: TEH 697
Well Type: DOMESTIC
Source: GAMA_DOM
Depth Zone: Upper
Well Depth (ft): 313
of Measurements: 2
Period of Record: 2005
Trend Since 2000: Insufficient Data



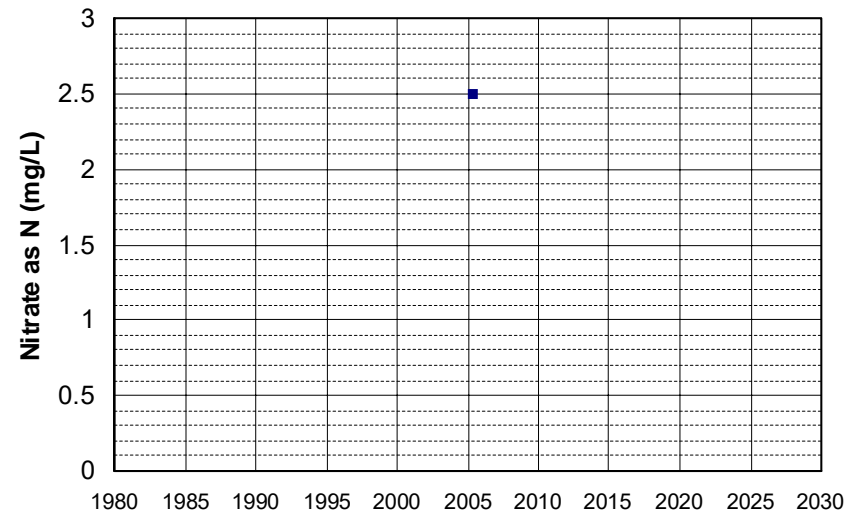
Well Name: TEH 701
Well Type: DOMESTIC
Source: GAMA_DOM
Depth Zone: Upper
Well Depth (ft): 324
of Measurements: 2
Period of Record: 2005
Trend Since 2000: Insufficient Data



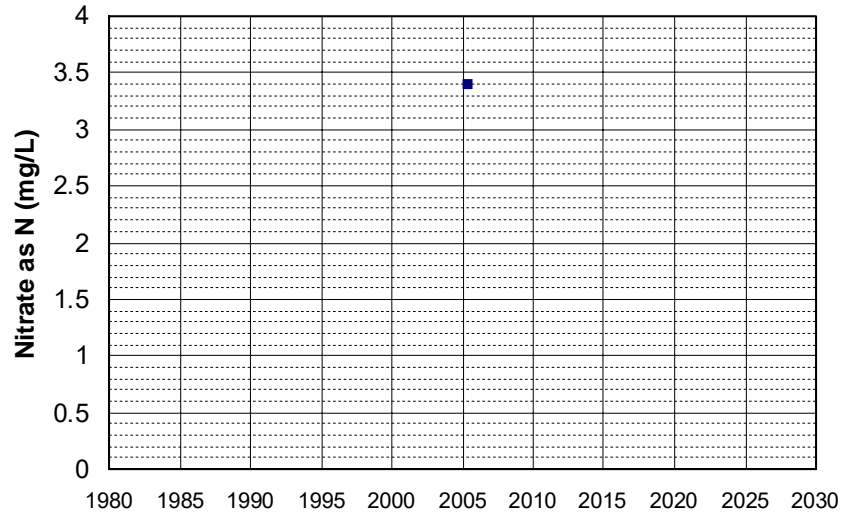
Well Name: TEH 725
Well Type: DOMESTIC
Source: GAMA_DOM
Depth Zone: Upper
Well Depth (ft): 87
of Measurements: 2
Period of Record: 2005
Trend Since 2000: Insufficient Data



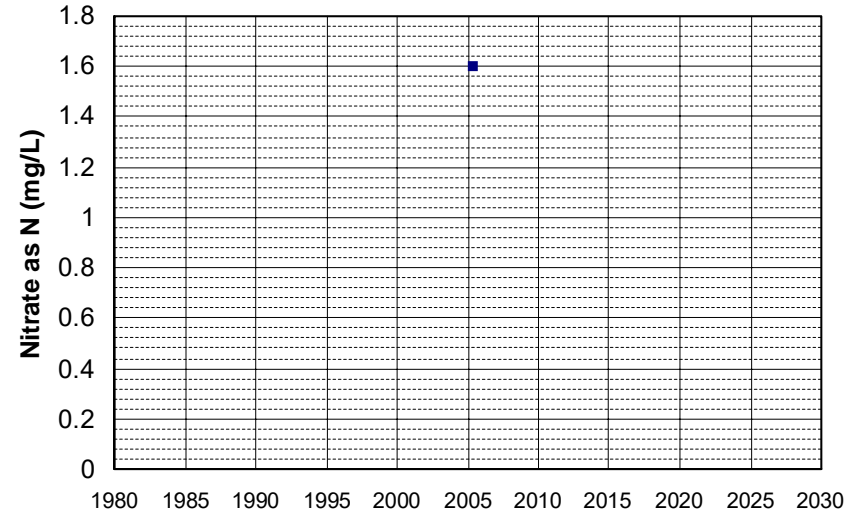
Well Name: TEH 726
Well Type: DOMESTIC
Source: GAMA_DOM
Depth Zone: Upper
Well Depth (ft): 87
of Measurements: 2
Period of Record: 2005
Trend Since 2000: Insufficient Data



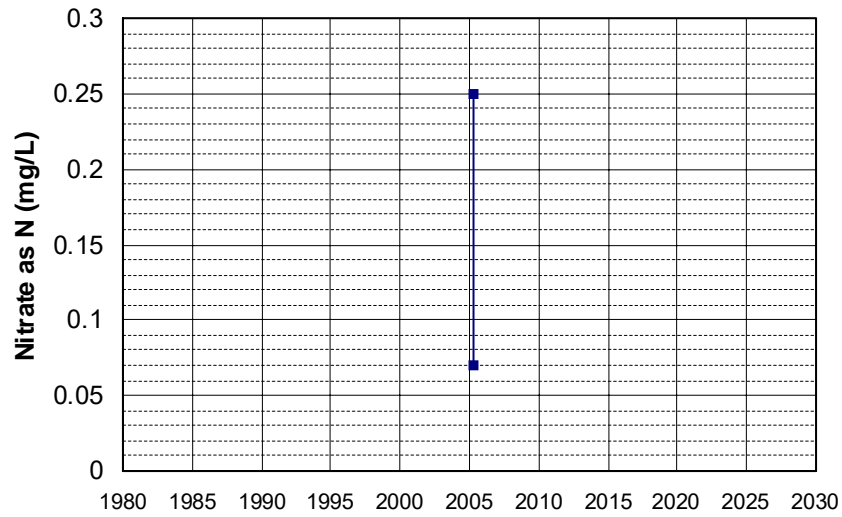
Well Name: TEH 727
Well Type: DOMESTIC
Source: GAMA_DOM
Depth Zone: Upper
Well Depth (ft): 87
of Measurements: 2
Period of Record: 2005
Trend Since 2000: Insufficient Data



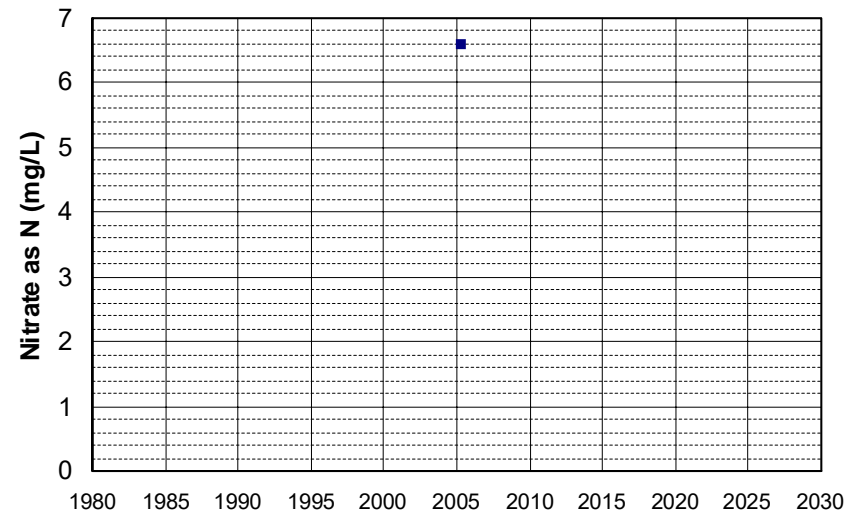
Well Name: TEH 728
Well Type: DOMESTIC
Source: GAMA_DOM
Depth Zone: Upper
Well Depth (ft): 87
of Measurements: 2
Period of Record: 2005
Trend Since 2000: Insufficient Data



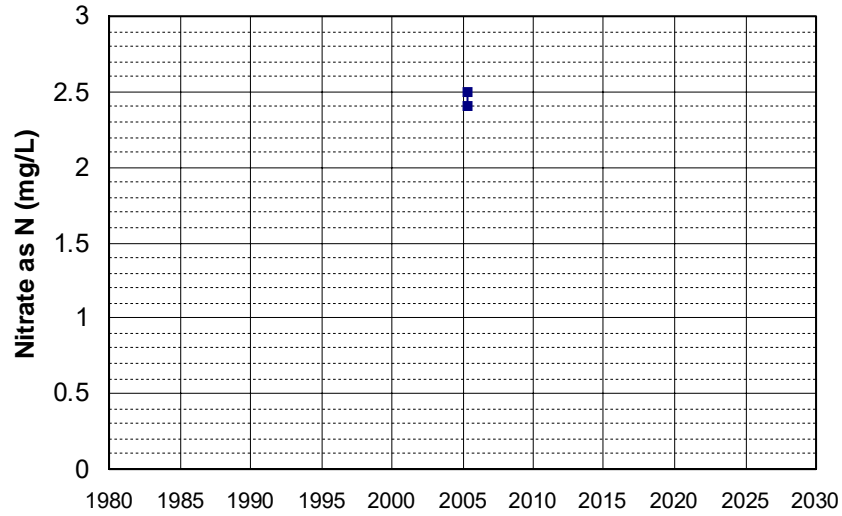
Well Name: TEH 729
Well Type: DOMESTIC
Source: GAMA_DOM
Depth Zone: Upper
Well Depth (ft): 87
of Measurements: 2
Period of Record: 2005
Trend Since 2000: Insufficient Data



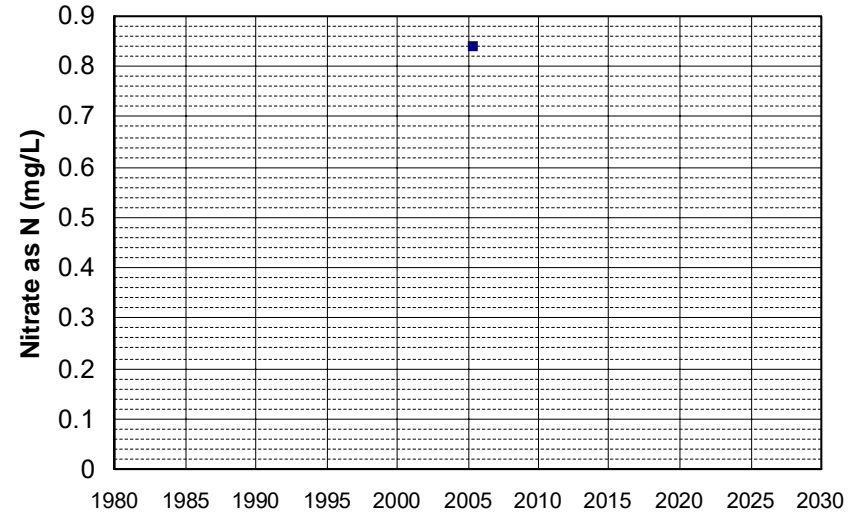
Well Name: TEH 730
Well Type: DOMESTIC
Source: GAMA_DOM
Depth Zone: Upper
Well Depth (ft): 132
of Measurements: 2
Period of Record: 2005
Trend Since 2000: Insufficient Data



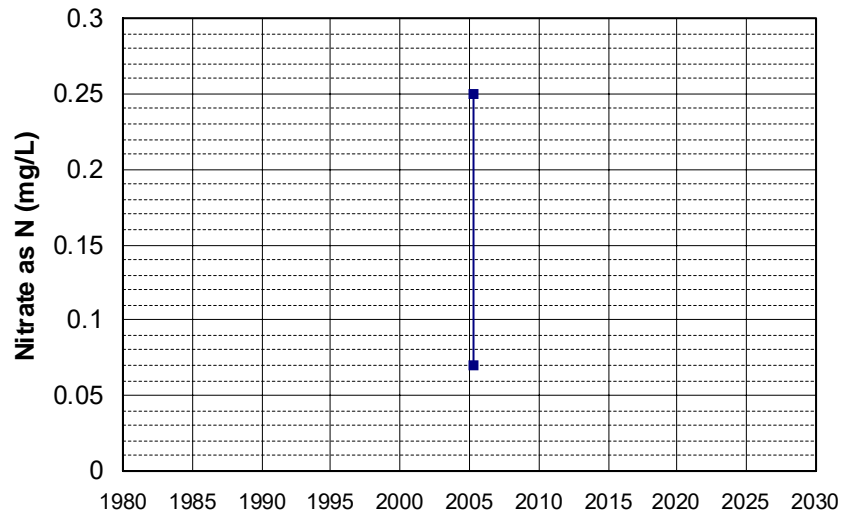
Well Name: TEH 735
Well Type: DOMESTIC
Source: GAMA_DOM
Depth Zone: Upper
Well Depth (ft): 132
of Measurements: 2
Period of Record: 2005
Trend Since 2000: Insufficient Data



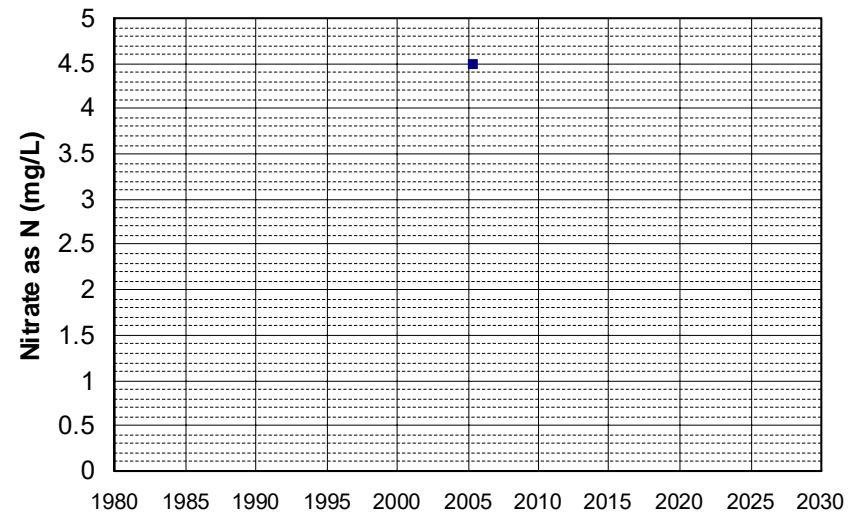
Well Name: TEH 737
Well Type: DOMESTIC
Source: GAMA_DOM
Depth Zone: Upper
Well Depth (ft): 335
of Measurements: 2
Period of Record: 2005
Trend Since 2000: Insufficient Data



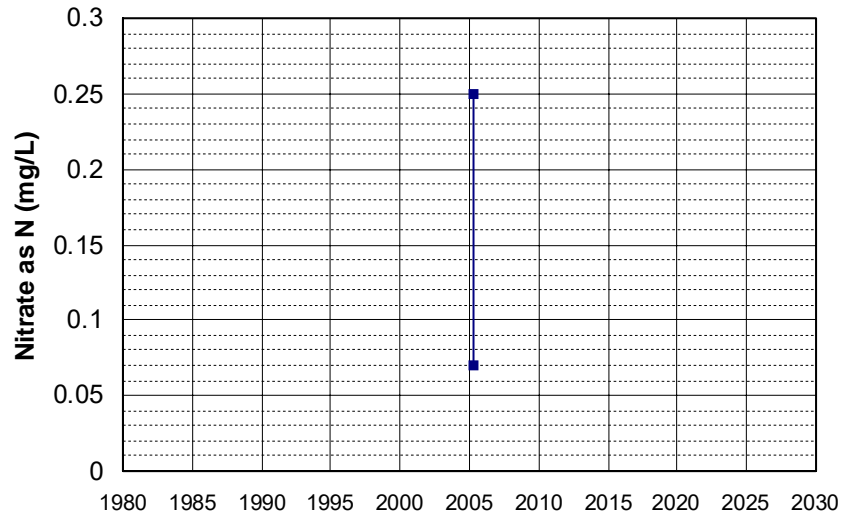
Well Name: TEH 738
Well Type: DOMESTIC
Source: GAMA_DOM
Depth Zone: Upper
Well Depth (ft): 132
of Measurements: 2
Period of Record: 2005
Trend Since 2000: Insufficient Data



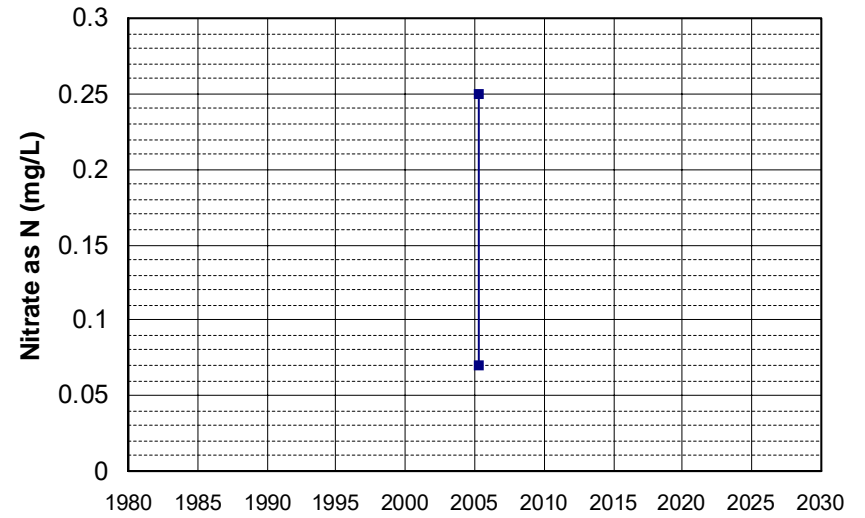
Well Name: TEH 743
Well Type: DOMESTIC
Source: GAMA_DOM
Depth Zone: Upper
Well Depth (ft): 132
of Measurements: 2
Period of Record: 2005
Trend Since 2000: Insufficient Data



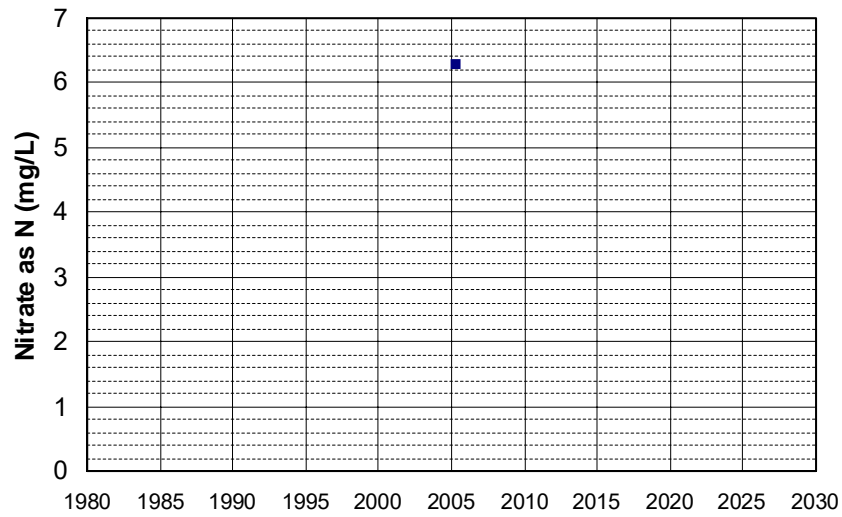
Well Name: TEH 758
Well Type: DOMESTIC
Source: GAMA_DOM
Depth Zone: Upper
Well Depth (ft): 132
of Measurements: 2
Period of Record: 2005
Trend Since 2000: Insufficient Data



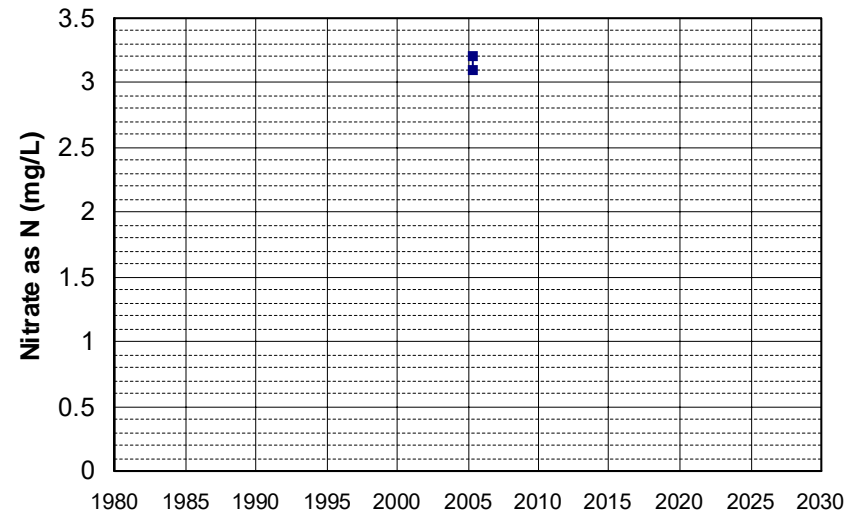
Well Name: TEH 759
Well Type: DOMESTIC
Source: GAMA_DOM
Depth Zone: Upper
Well Depth (ft): 132
of Measurements: 2
Period of Record: 2005
Trend Since 2000: Insufficient Data



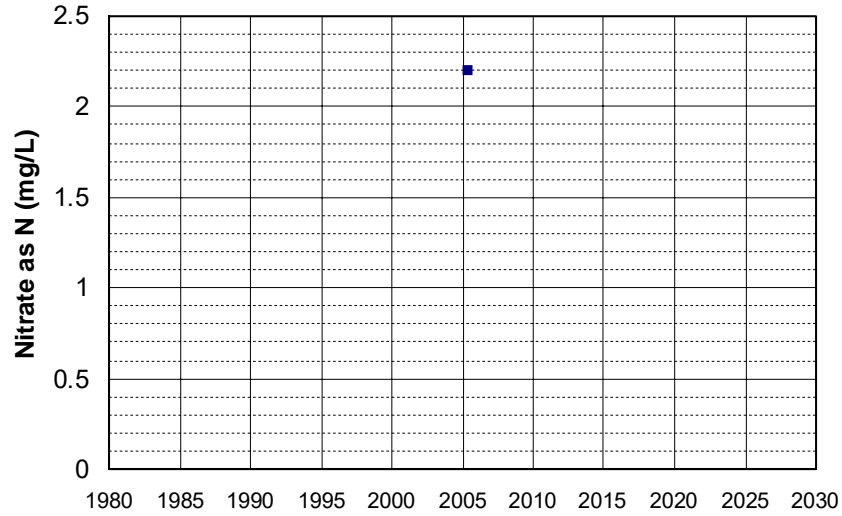
Well Name: TEH 760
Well Type: DOMESTIC
Source: GAMA_DOM
Depth Zone: Upper
Well Depth (ft): 132
of Measurements: 2
Period of Record: 2005
Trend Since 2000: Insufficient Data



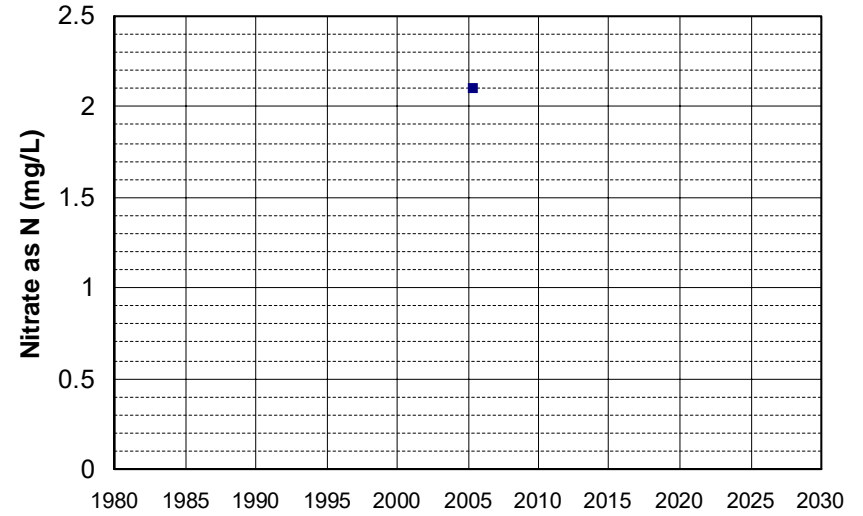
Well Name: TEH 761
Well Type: DOMESTIC
Source: GAMA_DOM
Depth Zone: Upper
Well Depth (ft): 132
of Measurements: 2
Period of Record: 2005
Trend Since 2000: Insufficient Data



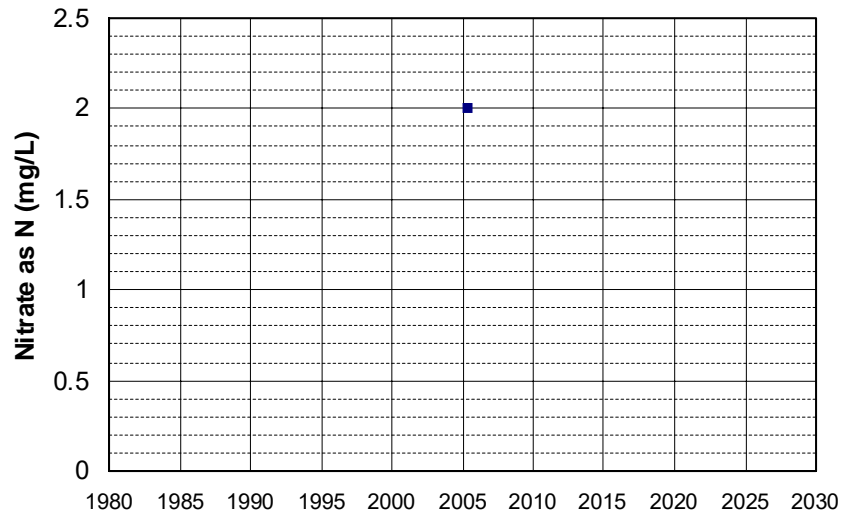
Well Name: TEH 765
Well Type: DOMESTIC
Source: GAMA_DOM
Depth Zone: Upper
Well Depth (ft): 292
of Measurements: 2
Period of Record: 2005
Trend Since 2000: Insufficient Data



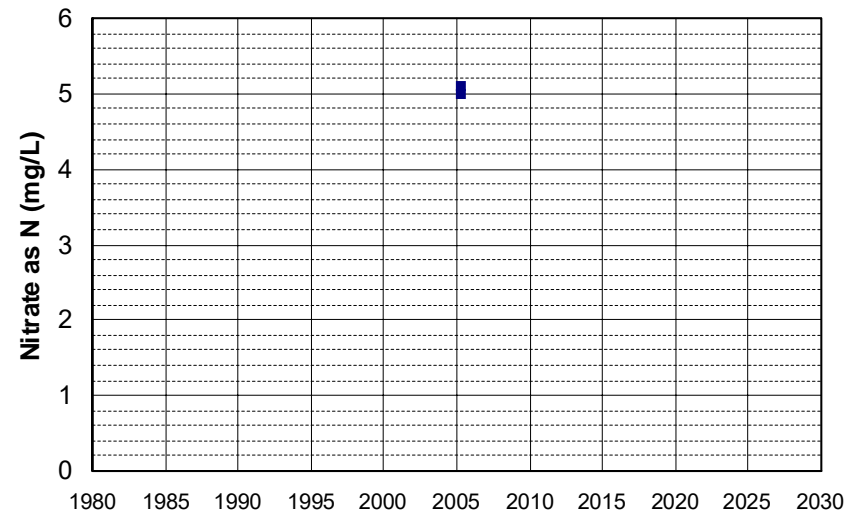
Well Name: TEH 766
Well Type: DOMESTIC
Source: GAMA_DOM
Depth Zone: Upper
Well Depth (ft): 292
of Measurements: 2
Period of Record: 2005
Trend Since 2000: Insufficient Data



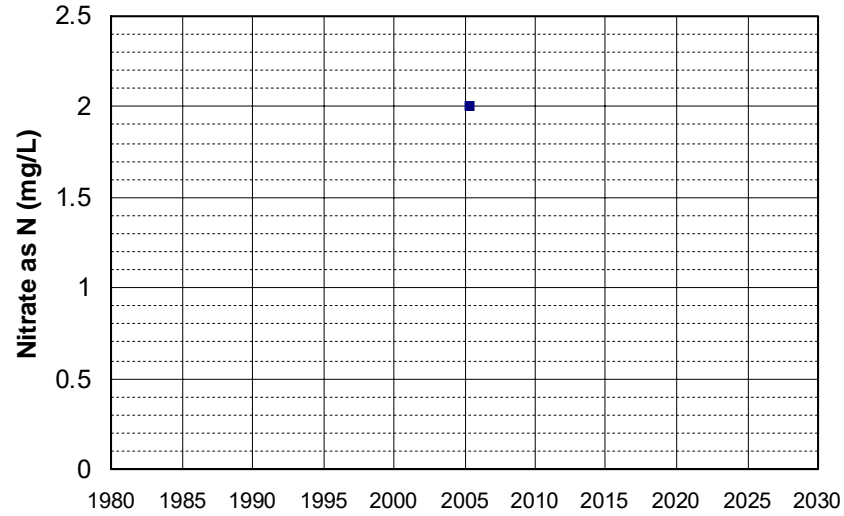
Well Name: TEH 767
Well Type: DOMESTIC
Source: GAMA_DOM
Depth Zone: Upper
Well Depth (ft): 87
of Measurements: 2
Period of Record: 2005
Trend Since 2000: Insufficient Data



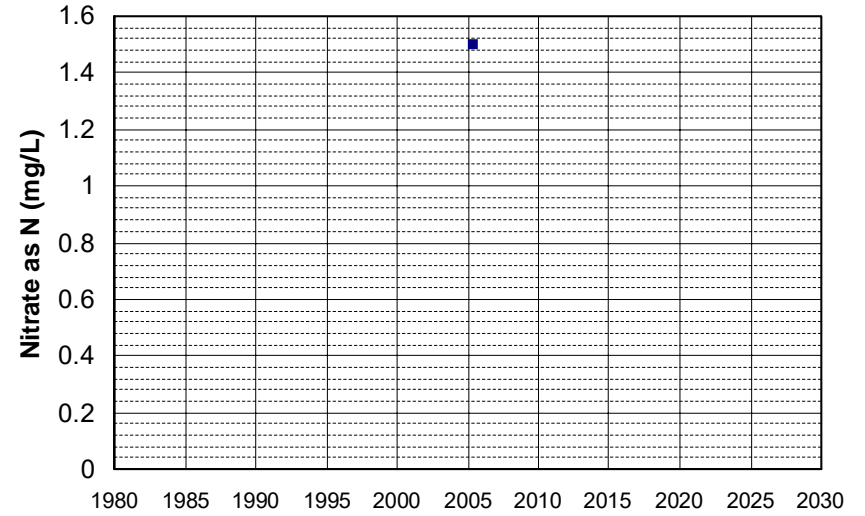
Well Name: TEH 770
Well Type: DOMESTIC
Source: GAMA_DOM
Depth Zone: Upper
Well Depth (ft): 132
of Measurements: 2
Period of Record: 2005
Trend Since 2000: Insufficient Data



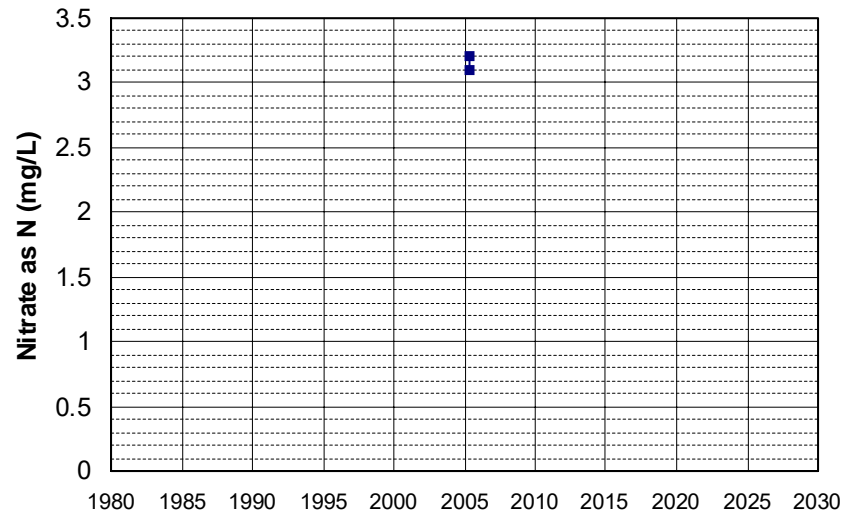
Well Name: TEH 772
Well Type: DOMESTIC
Source: GAMA_DOM
Depth Zone: Upper
Well Depth (ft): 87
of Measurements: 2
Period of Record: 2005
Trend Since 2000: Insufficient Data



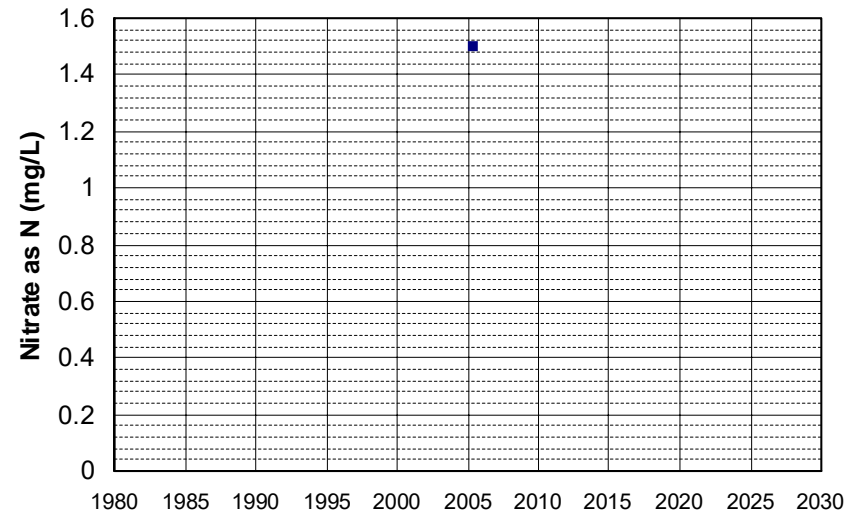
Well Name: TEH 774
Well Type: DOMESTIC
Source: GAMA_DOM
Depth Zone: Upper
Well Depth (ft): 87
of Measurements: 2
Period of Record: 2005
Trend Since 2000: Insufficient Data



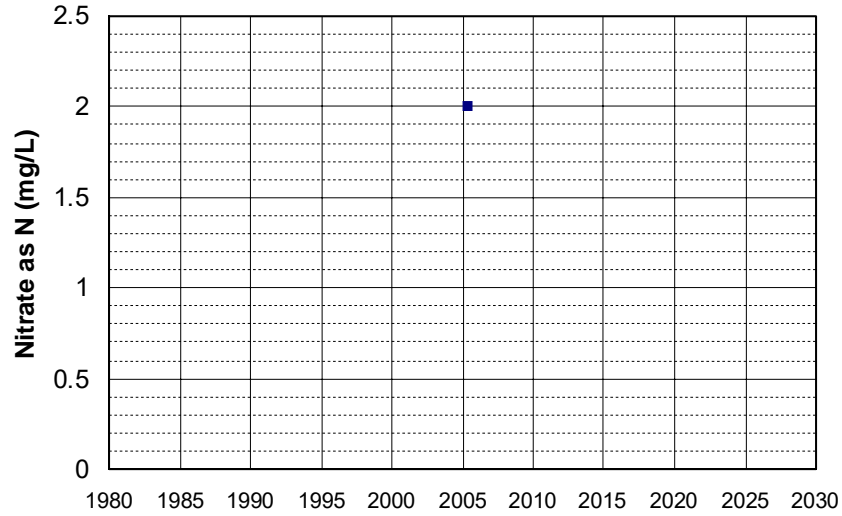
Well Name: TEH 775
Well Type: DOMESTIC
Source: GAMA_DOM
Depth Zone: Upper
Well Depth (ft): 93
of Measurements: 2
Period of Record: 2005
Trend Since 2000: Insufficient Data



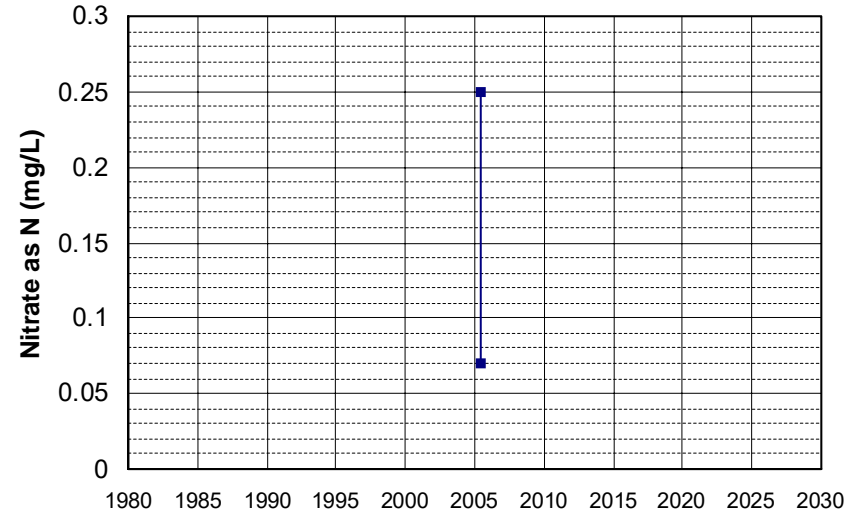
Well Name: TEH 780
Well Type: DOMESTIC
Source: GAMA_DOM
Depth Zone: Upper
Well Depth (ft): 87
of Measurements: 2
Period of Record: 2005
Trend Since 2000: Insufficient Data



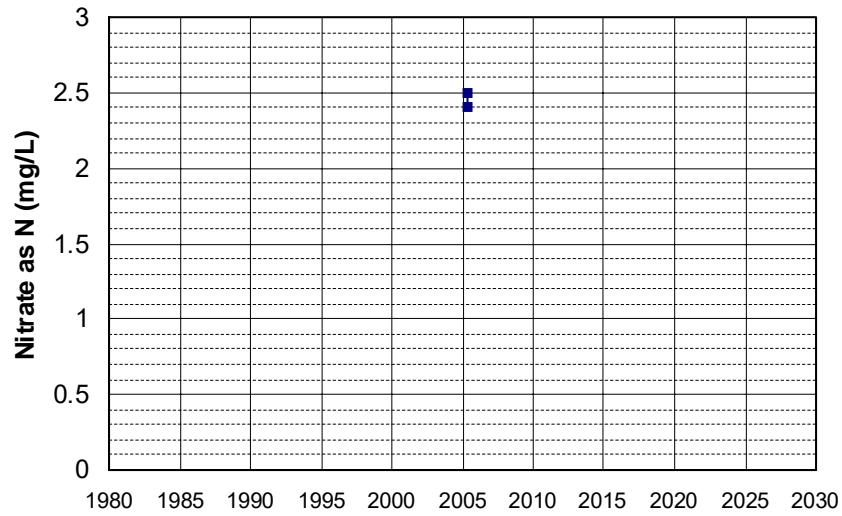
Well Name: TEH 785
Well Type: DOMESTIC
Source: GAMA_DOM
Depth Zone: Upper
Well Depth (ft): 93
of Measurements: 2
Period of Record: 2005
Trend Since 2000: Insufficient Data



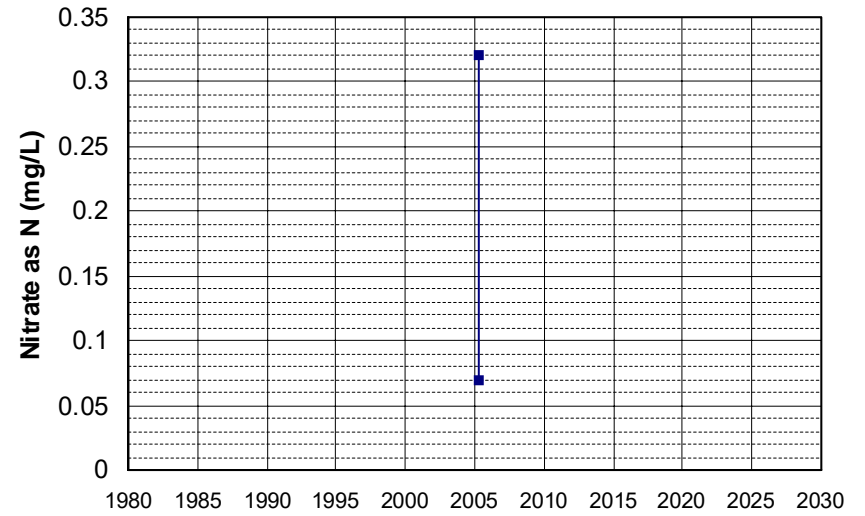
Well Name: TEH 786
Well Type: DOMESTIC
Source: GAMA_DOM
Depth Zone: Upper
Well Depth (ft): 135
of Measurements: 2
Period of Record: 2005
Trend Since 2000: Insufficient Data



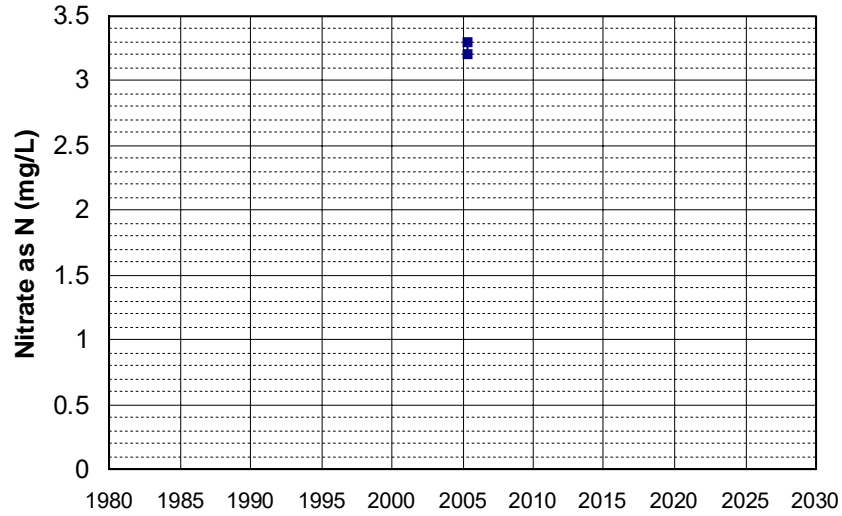
Well Name: TEH 791
Well Type: DOMESTIC
Source: GAMA_DOM
Depth Zone: Upper
Well Depth (ft): 135
of Measurements: 2
Period of Record: 2005
Trend Since 2000: Insufficient Data



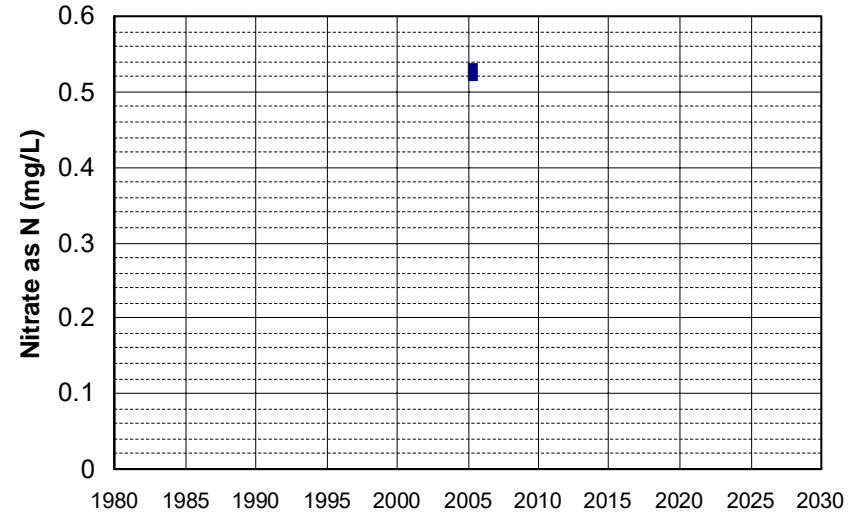
Well Name: TEH 793
Well Type: DOMESTIC
Source: GAMA_DOM
Depth Zone: Upper
Well Depth (ft): 114
of Measurements: 2
Period of Record: 2005
Trend Since 2000: Insufficient Data



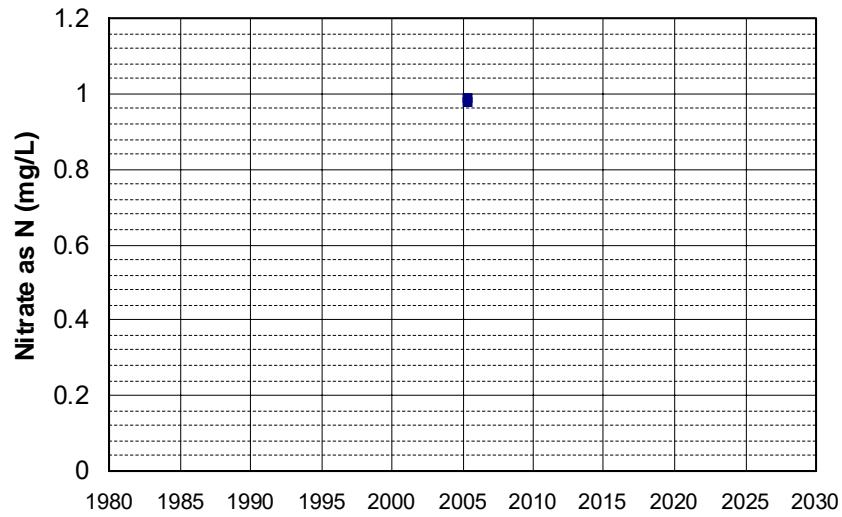
Well Name: TEH 794
Well Type: DOMESTIC
Source: GAMA_DOM
Depth Zone: Upper
Well Depth (ft): 132
of Measurements: 2
Period of Record: 2005
Trend Since 2000: Insufficient Data



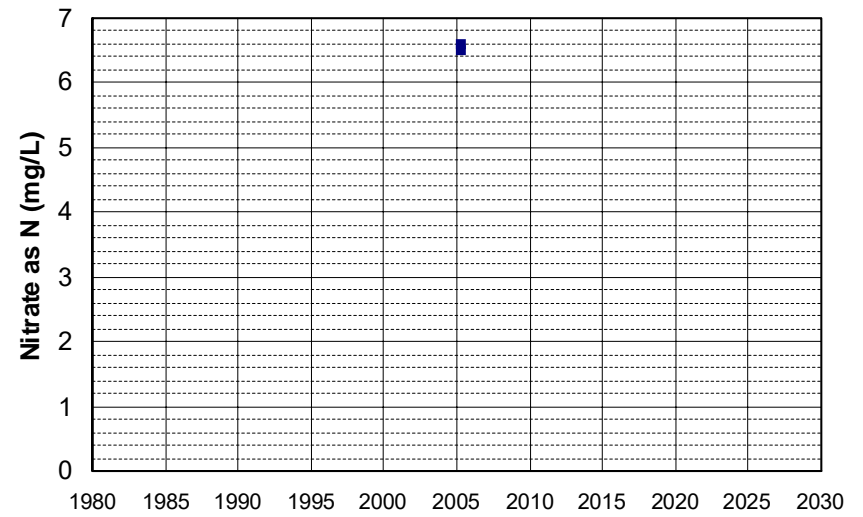
Well Name: TEH 795
Well Type: DOMESTIC
Source: GAMA_DOM
Depth Zone: Upper
Well Depth (ft): 132
of Measurements: 2
Period of Record: 2005
Trend Since 2000: Insufficient Data



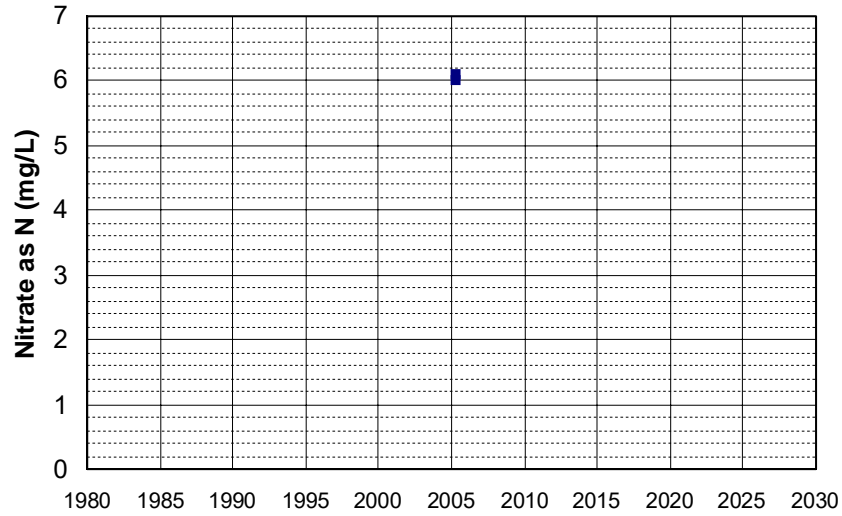
Well Name: TEH 797
Well Type: DOMESTIC
Source: GAMA_DOM
Depth Zone: Upper
Well Depth (ft): 149
of Measurements: 2
Period of Record: 2005
Trend Since 2000: Insufficient Data



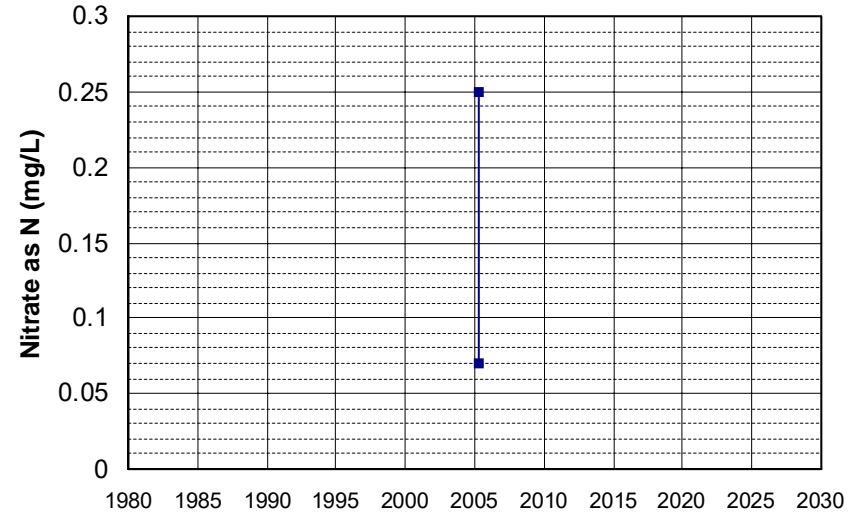
Well Name: TEH 799
Well Type: DOMESTIC
Source: GAMA_DOM
Depth Zone: Upper
Well Depth (ft): 132
of Measurements: 2
Period of Record: 2005
Trend Since 2000: Insufficient Data



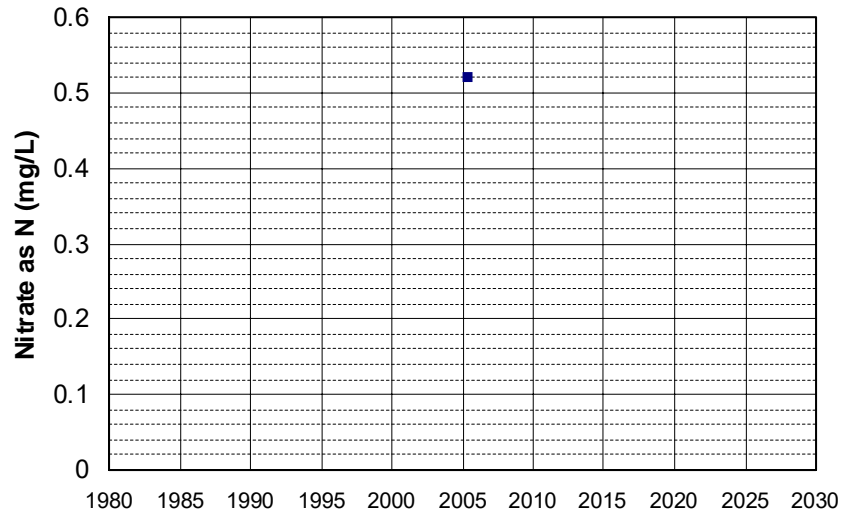
Well Name: TEH 800
Well Type: DOMESTIC
Source: GAMA_DOM
Depth Zone: Upper
Well Depth (ft): 132
of Measurements: 2
Period of Record: 2005
Trend Since 2000: Insufficient Data



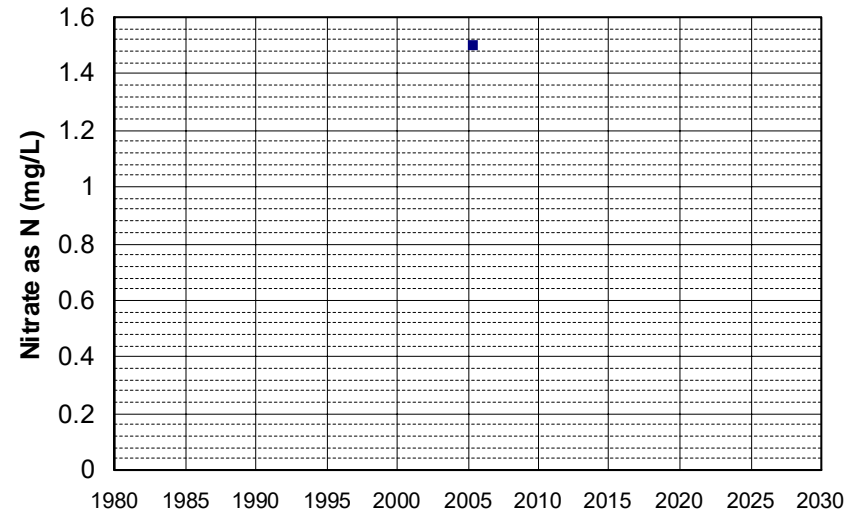
Well Name: TEH 803
Well Type: DOMESTIC
Source: GAMA_DOM
Depth Zone: Upper
Well Depth (ft): 181
of Measurements: 2
Period of Record: 2005
Trend Since 2000: Insufficient Data



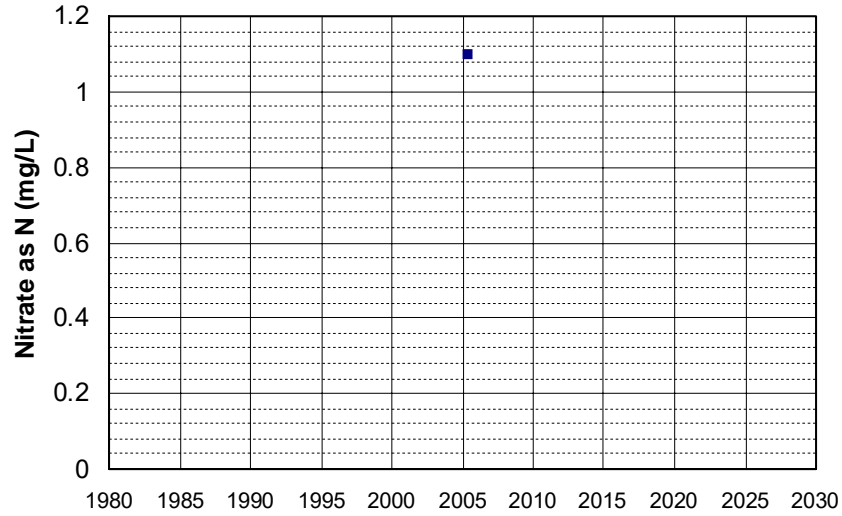
Well Name: TEH 804
Well Type: DOMESTIC
Source: GAMA_DOM
Depth Zone: Upper
Well Depth (ft): 175
of Measurements: 2
Period of Record: 2005
Trend Since 2000: Insufficient Data



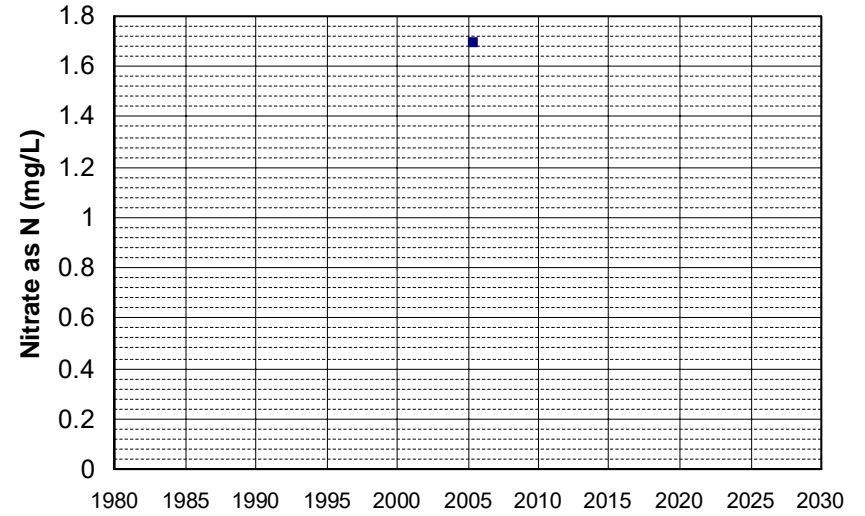
Well Name: TEH 806
Well Type: DOMESTIC
Source: GAMA_DOM
Depth Zone: Upper
Well Depth (ft): 149
of Measurements: 2
Period of Record: 2005
Trend Since 2000: Insufficient Data



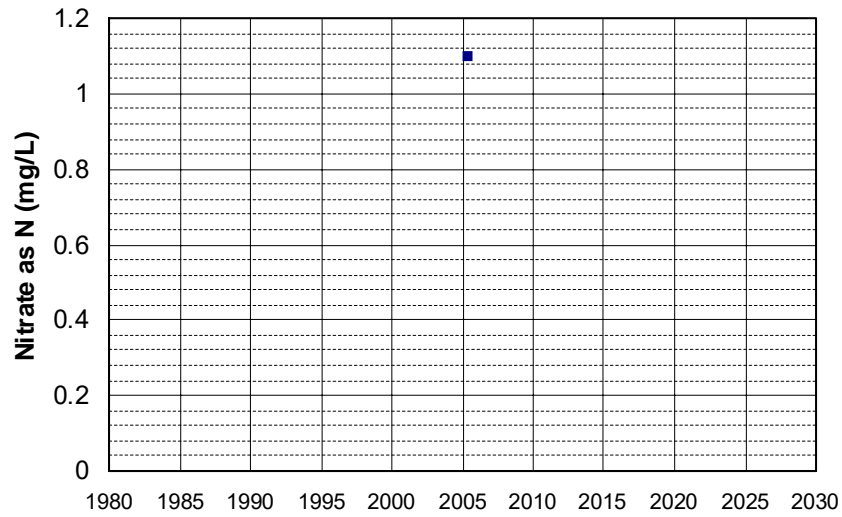
Well Name: TEH 807
Well Type: DOMESTIC
Source: GAMA_DOM
Depth Zone: Upper
Well Depth (ft): 178
of Measurements: 2
Period of Record: 2005
Trend Since 2000: Insufficient Data



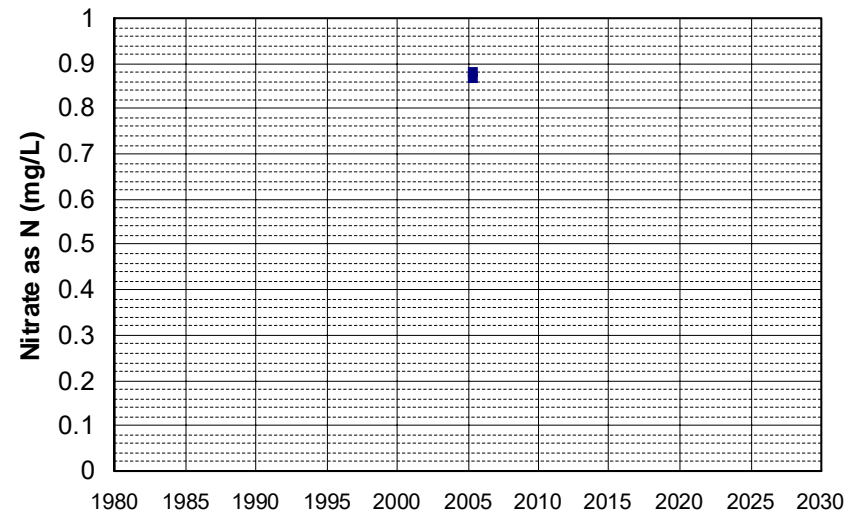
Well Name: TEH 809
Well Type: DOMESTIC
Source: GAMA_DOM
Depth Zone: Upper
Well Depth (ft): 152
of Measurements: 2
Period of Record: 2005
Trend Since 2000: Insufficient Data



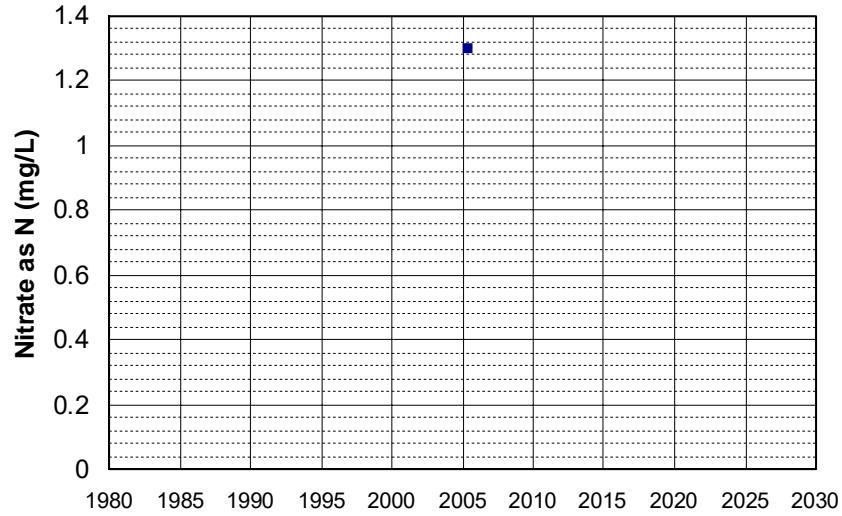
Well Name: TEH 812
Well Type: DOMESTIC
Source: GAMA_DOM
Depth Zone: Upper
Well Depth (ft): 149
of Measurements: 2
Period of Record: 2005
Trend Since 2000: Insufficient Data



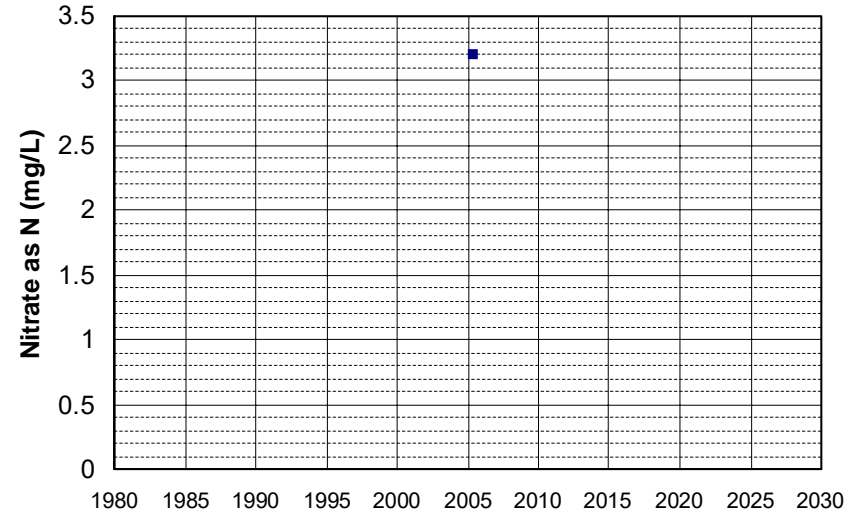
Well Name: TEH 813
Well Type: DOMESTIC
Source: GAMA_DOM
Depth Zone: Upper
Well Depth (ft): 149
of Measurements: 2
Period of Record: 2005
Trend Since 2000: Insufficient Data



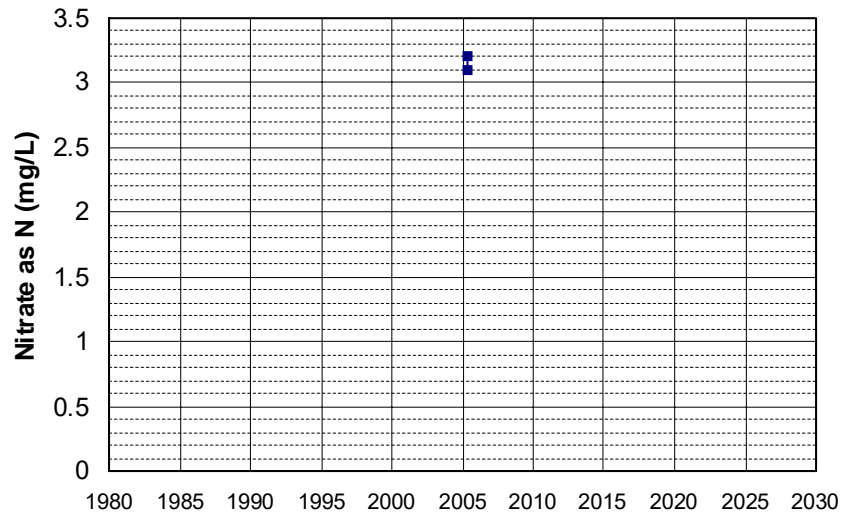
Well Name: TEH 814
Well Type: DOMESTIC
Source: GAMA_DOM
Depth Zone: Upper
Well Depth (ft): 93
of Measurements: 2
Period of Record: 2005
Trend Since 2000: Insufficient Data



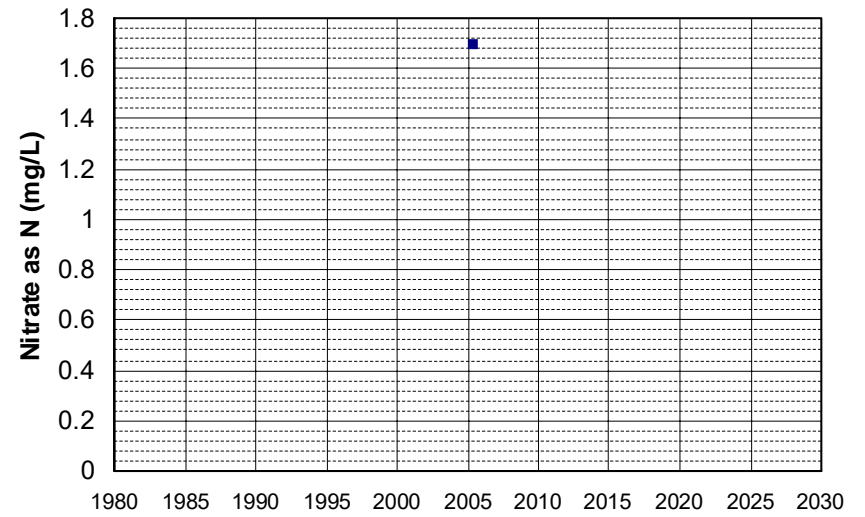
Well Name: TEH 815
Well Type: DOMESTIC
Source: GAMA_DOM
Depth Zone: Upper
Well Depth (ft): 85
of Measurements: 2
Period of Record: 2005
Trend Since 2000: Insufficient Data



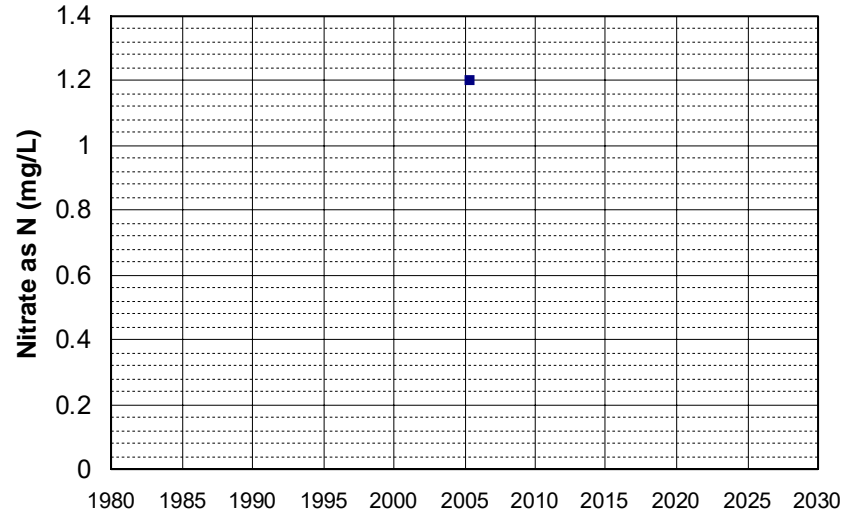
Well Name: TEH 816
Well Type: DOMESTIC
Source: GAMA_DOM
Depth Zone: Upper
Well Depth (ft): 93
of Measurements: 2
Period of Record: 2005
Trend Since 2000: Insufficient Data



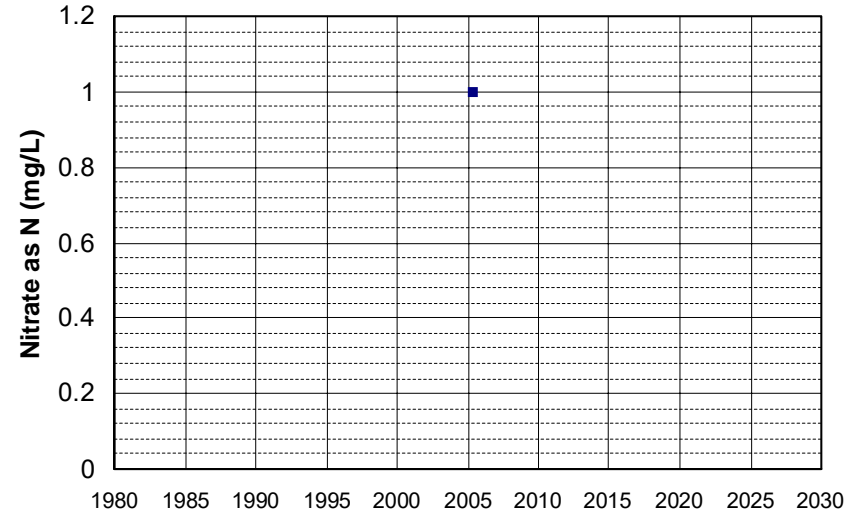
Well Name: TEH 817
Well Type: DOMESTIC
Source: GAMA_DOM
Depth Zone: Upper
Well Depth (ft): 93
of Measurements: 2
Period of Record: 2005
Trend Since 2000: Insufficient Data



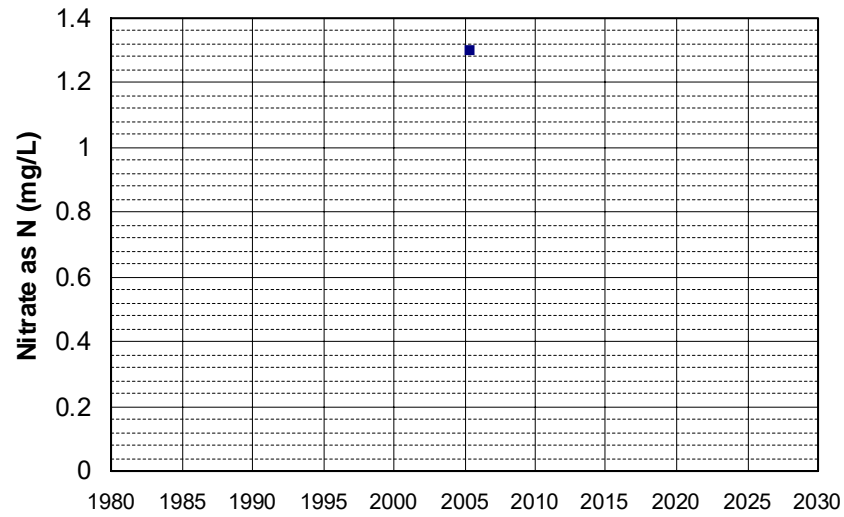
Well Name: TEH 818
Well Type: DOMESTIC
Source: GAMA_DOM
Depth Zone: Upper
Well Depth (ft): 93
of Measurements: 2
Period of Record: 2005
Trend Since 2000: Insufficient Data



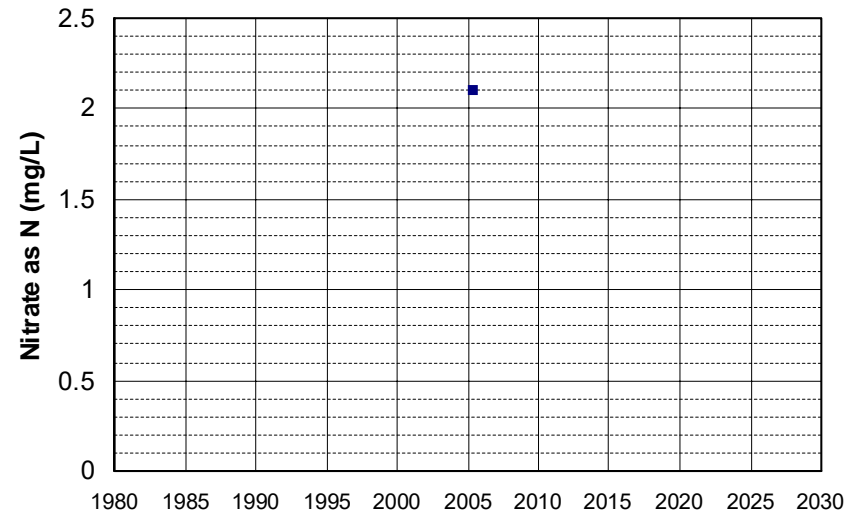
Well Name: TEH 819
Well Type: DOMESTIC
Source: GAMA_DOM
Depth Zone: Upper
Well Depth (ft): 93
of Measurements: 2
Period of Record: 2005
Trend Since 2000: Insufficient Data



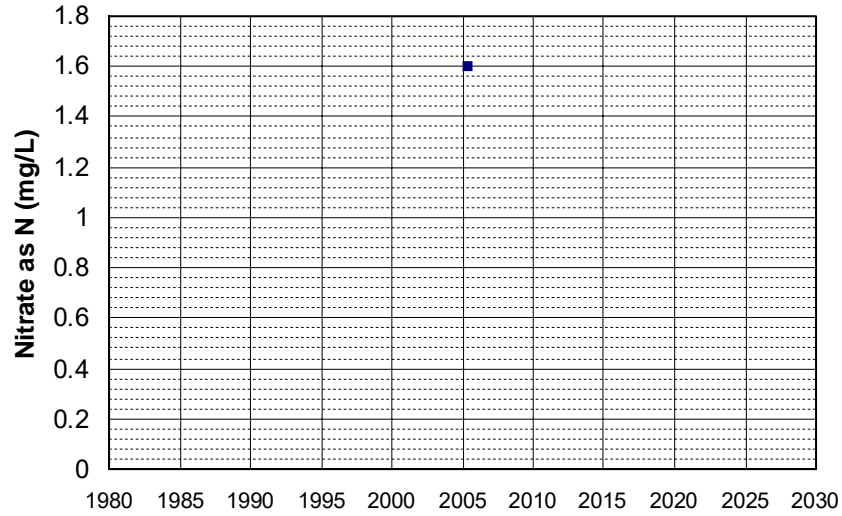
Well Name: TEH 821
Well Type: DOMESTIC
Source: GAMA_DOM
Depth Zone: Upper
Well Depth (ft): 178
of Measurements: 2
Period of Record: 2005
Trend Since 2000: Insufficient Data



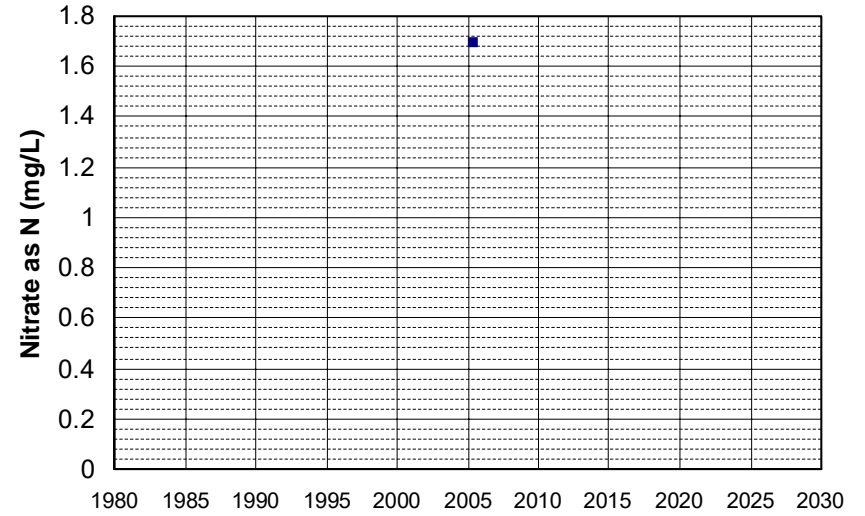
Well Name: TEH 822
Well Type: DOMESTIC
Source: GAMA_DOM
Depth Zone: Upper
Well Depth (ft): 85
of Measurements: 2
Period of Record: 2005
Trend Since 2000: Insufficient Data



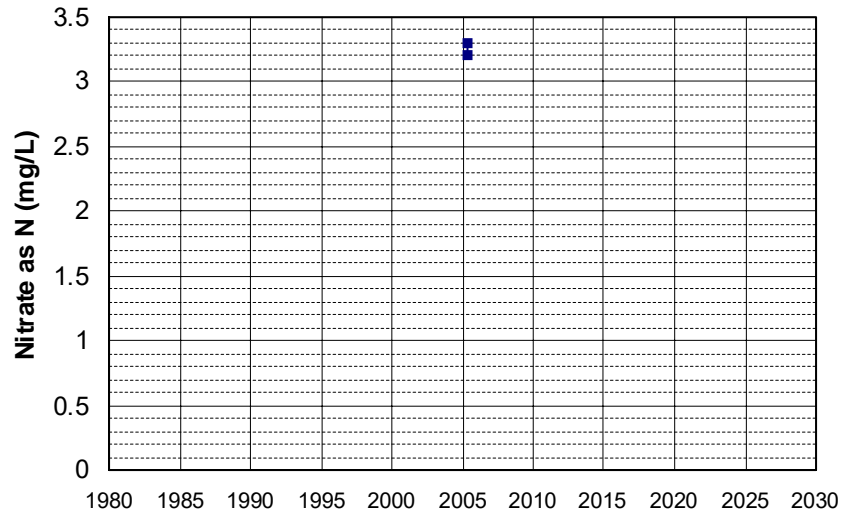
Well Name: TEH 823
Well Type: DOMESTIC
Source: GAMA_DOM
Depth Zone: Upper
Well Depth (ft): 85
of Measurements: 2
Period of Record: 2005
Trend Since 2000: Insufficient Data



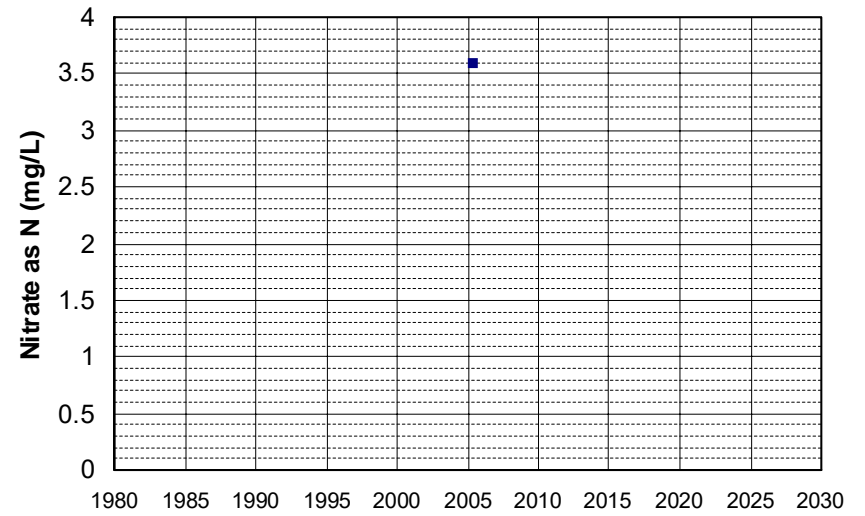
Well Name: TEH 824
Well Type: DOMESTIC
Source: GAMA_DOM
Depth Zone: Upper
Well Depth (ft): 93
of Measurements: 2
Period of Record: 2005
Trend Since 2000: Insufficient Data



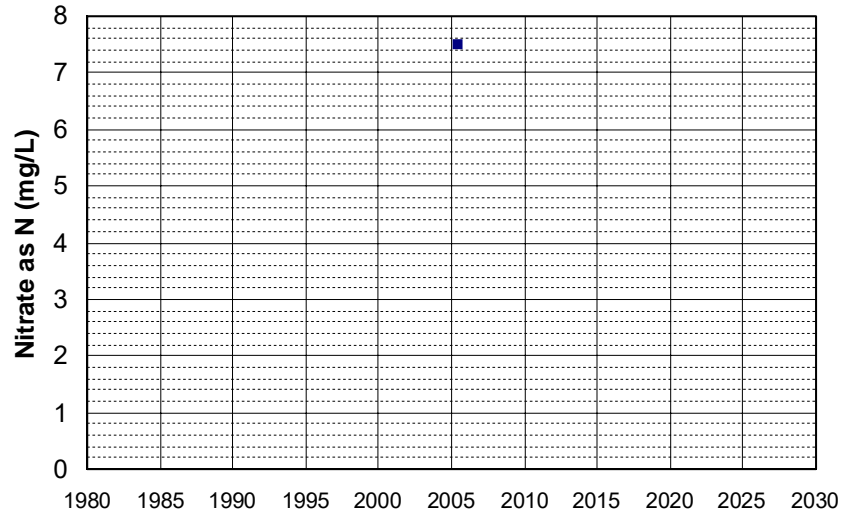
Well Name: TEH 828
Well Type: DOMESTIC
Source: GAMA_DOM
Depth Zone: Upper
Well Depth (ft): 132
of Measurements: 2
Period of Record: 2005
Trend Since 2000: Insufficient Data



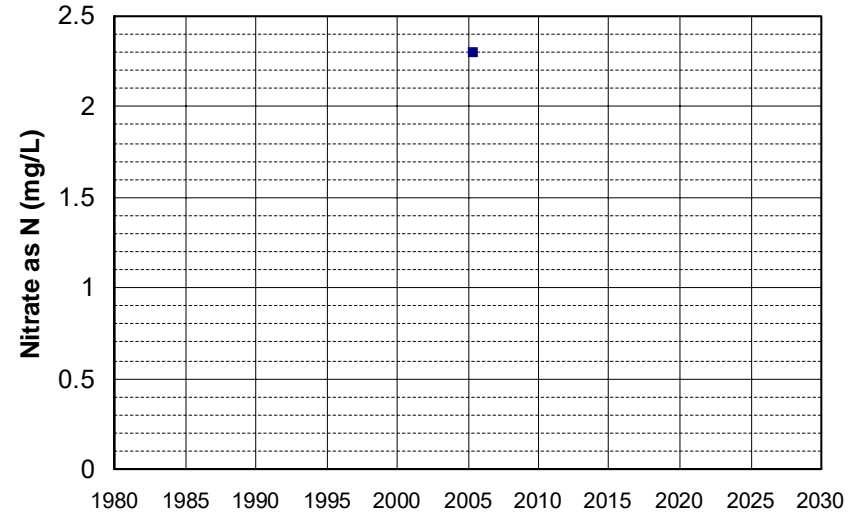
Well Name: TEH 830
Well Type: DOMESTIC
Source: GAMA_DOM
Depth Zone: Upper
Well Depth (ft): 132
of Measurements: 2
Period of Record: 2005
Trend Since 2000: Insufficient Data



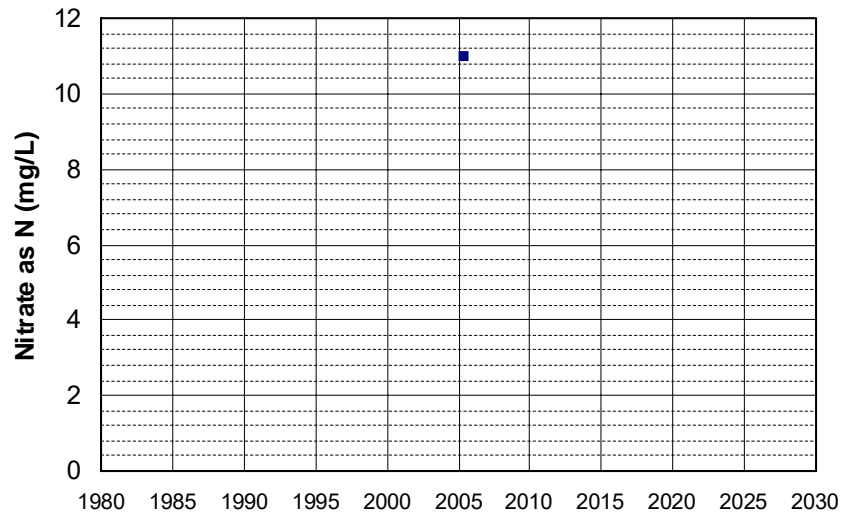
Well Name: TEH 831
Well Type: DOMESTIC
Source: GAMA_DOM
Depth Zone: Upper
Well Depth (ft): 85
of Measurements: 2
Period of Record: 2005
Trend Since 2000: Insufficient Data



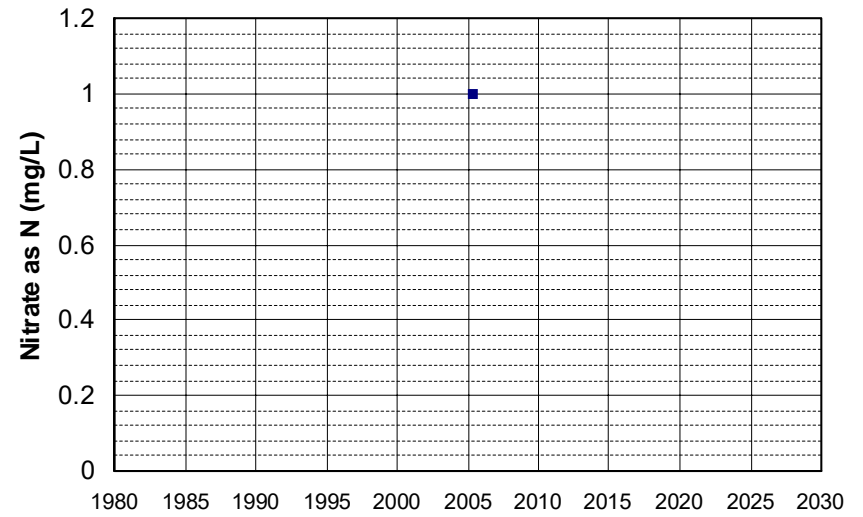
Well Name: TEH 832
Well Type: DOMESTIC
Source: GAMA_DOM
Depth Zone: Upper
Well Depth (ft): 85
of Measurements: 2
Period of Record: 2005
Trend Since 2000: Insufficient Data



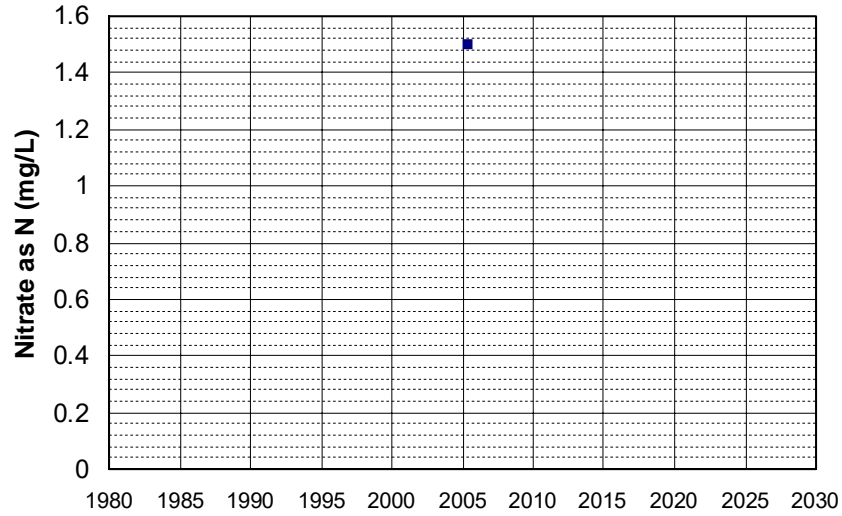
Well Name: TEH 833
Well Type: DOMESTIC
Source: GAMA_DOM
Depth Zone: Upper
Well Depth (ft): 132
of Measurements: 2
Period of Record: 2005
Trend Since 2000: Insufficient Data



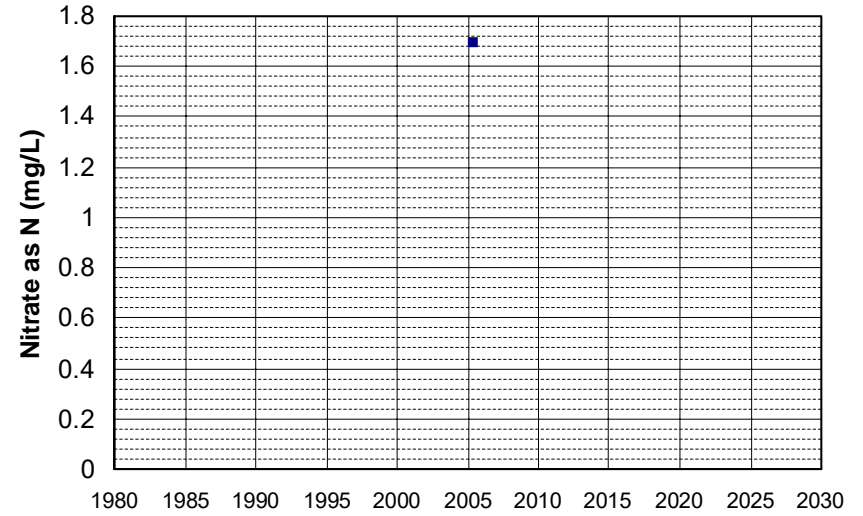
Well Name: TEH 835
Well Type: DOMESTIC
Source: GAMA_DOM
Depth Zone: Upper
Well Depth (ft): 93
of Measurements: 2
Period of Record: 2005
Trend Since 2000: Insufficient Data



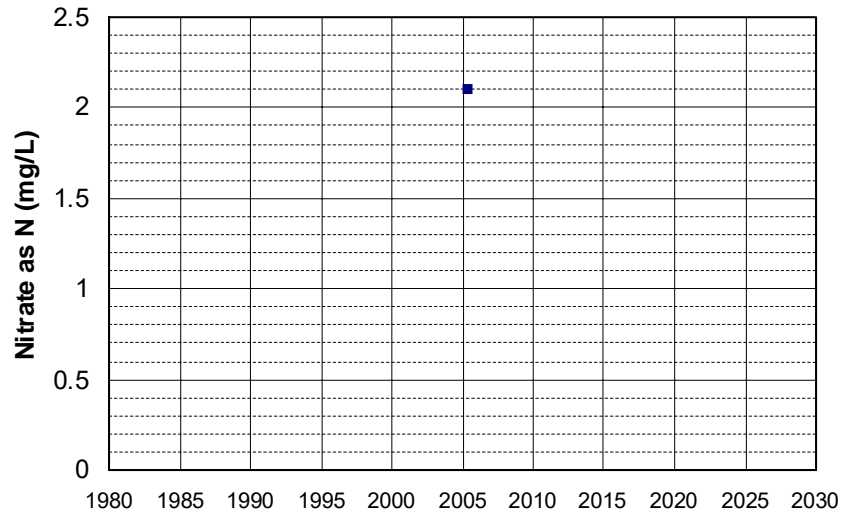
Well Name: TEH 838
Well Type: DOMESTIC
Source: GAMA_DOM
Depth Zone: Upper
Well Depth (ft): 93
of Measurements: 2
Period of Record: 2005
Trend Since 2000: Insufficient Data



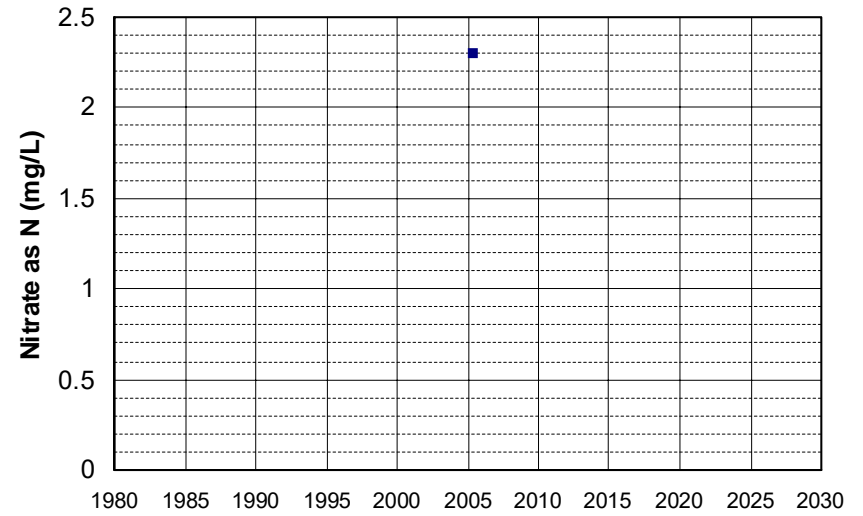
Well Name: TEH 839
Well Type: DOMESTIC
Source: GAMA_DOM
Depth Zone: Upper
Well Depth (ft): 87
of Measurements: 2
Period of Record: 2005
Trend Since 2000: Insufficient Data



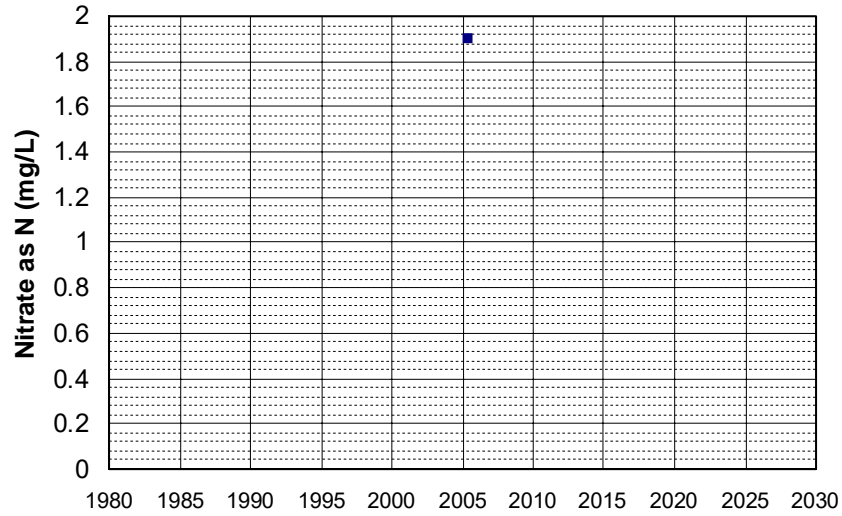
Well Name: TEH 840
Well Type: DOMESTIC
Source: GAMA_DOM
Depth Zone: Upper
Well Depth (ft): 85
of Measurements: 2
Period of Record: 2005
Trend Since 2000: Insufficient Data



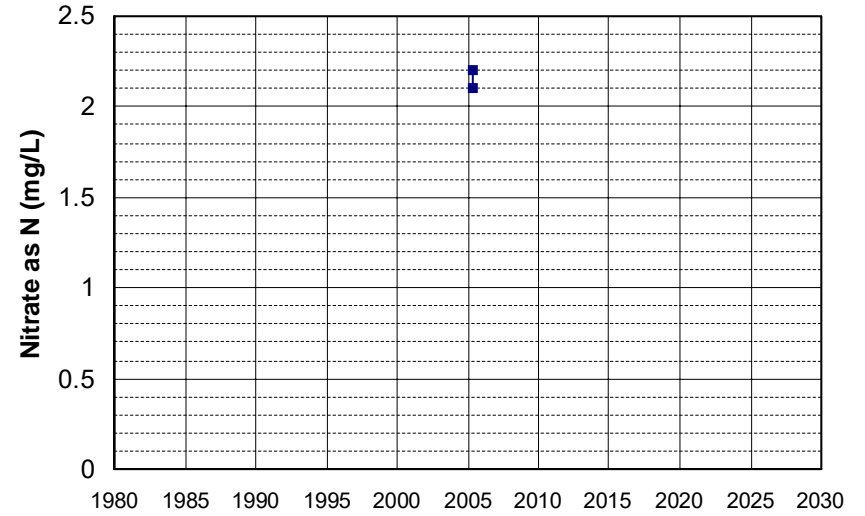
Well Name: TEH 841
Well Type: DOMESTIC
Source: GAMA_DOM
Depth Zone: Upper
Well Depth (ft): 85
of Measurements: 2
Period of Record: 2005
Trend Since 2000: Insufficient Data



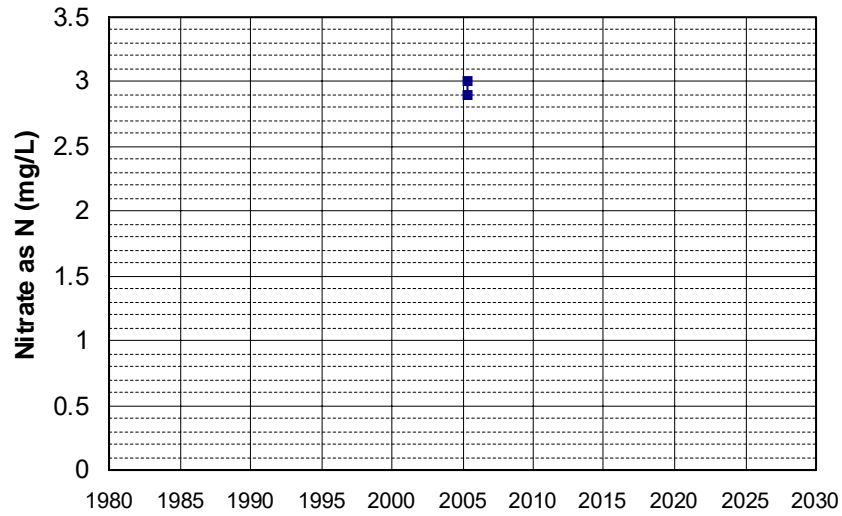
Well Name: TEH 842
Well Type: DOMESTIC
Source: GAMA_DOM
Depth Zone: Upper
Well Depth (ft): 87
of Measurements: 2
Period of Record: 2005
Trend Since 2000: Insufficient Data



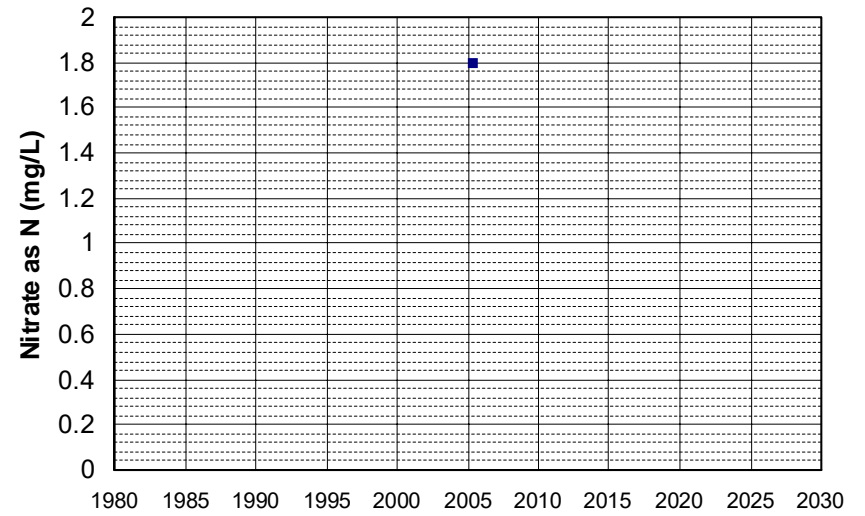
Well Name: TEH 843
Well Type: DOMESTIC
Source: GAMA_DOM
Depth Zone: Upper
Well Depth (ft): 87
of Measurements: 2
Period of Record: 2005
Trend Since 2000: Insufficient Data



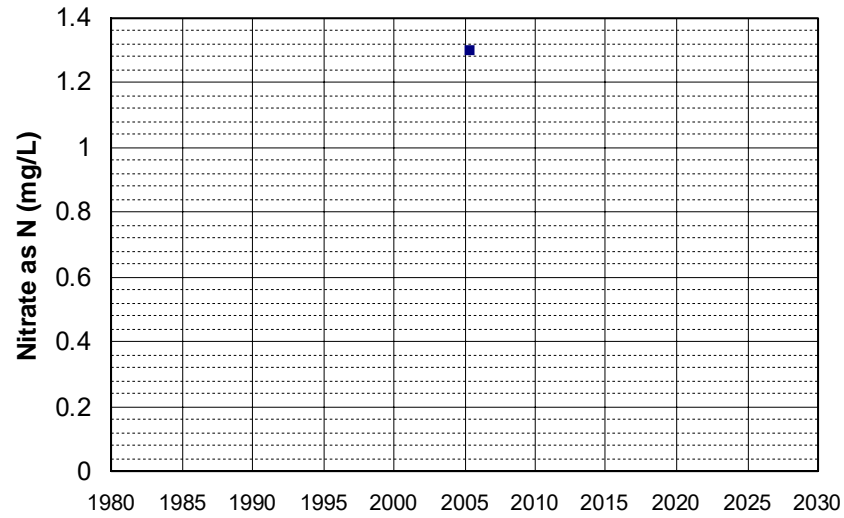
Well Name: TEH 844
Well Type: DOMESTIC
Source: GAMA_DOM
Depth Zone: Upper
Well Depth (ft): 93
of Measurements: 2
Period of Record: 2005
Trend Since 2000: Insufficient Data



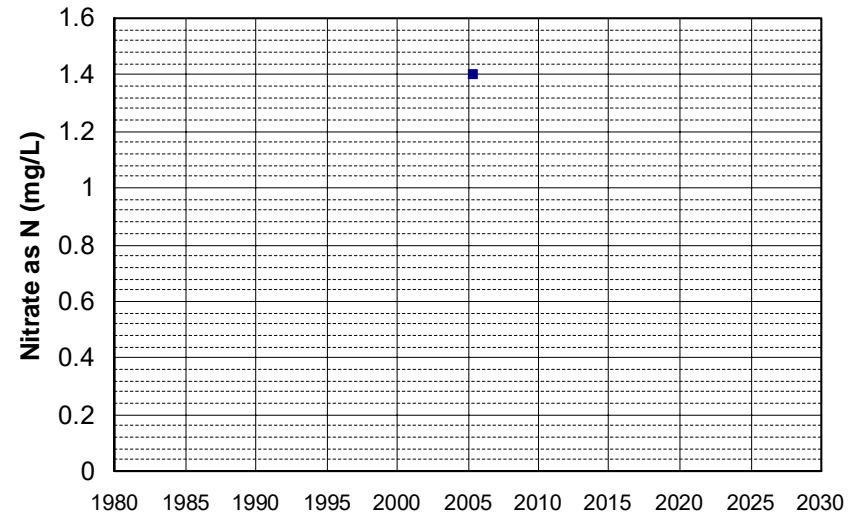
Well Name: TEH 845
Well Type: DOMESTIC
Source: GAMA_DOM
Depth Zone: Upper
Well Depth (ft): 93
of Measurements: 2
Period of Record: 2005
Trend Since 2000: Insufficient Data



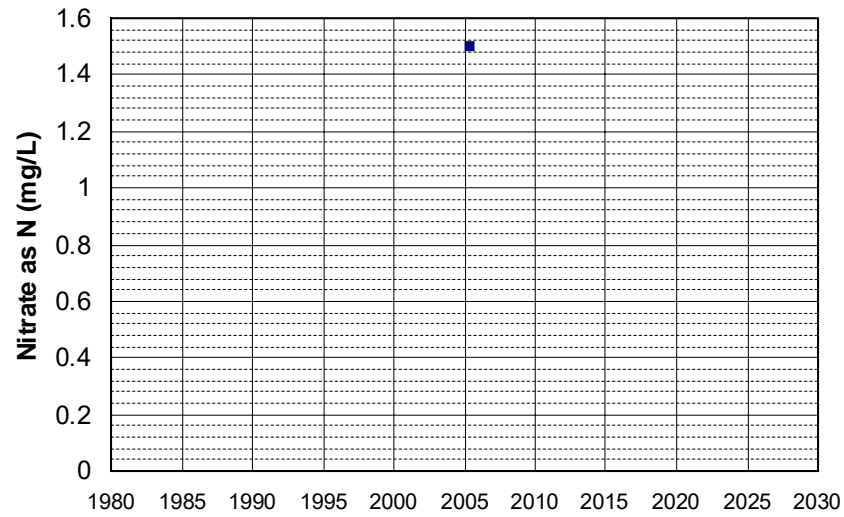
Well Name: TEH 846
Well Type: DOMESTIC
Source: GAMA_DOM
Depth Zone: Upper
Well Depth (ft): 93
of Measurements: 2
Period of Record: 2005
Trend Since 2000: Insufficient Data



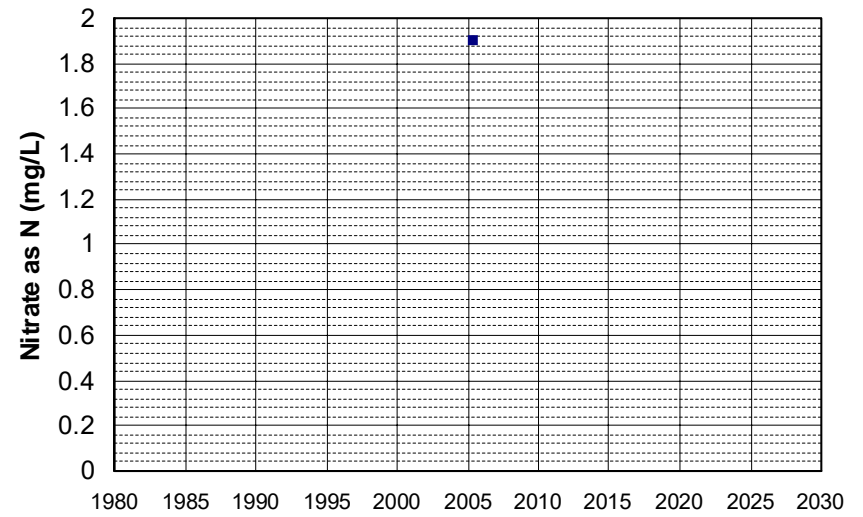
Well Name: TEH 847
Well Type: DOMESTIC
Source: GAMA_DOM
Depth Zone: Upper
Well Depth (ft): 116
of Measurements: 2
Period of Record: 2005
Trend Since 2000: Insufficient Data



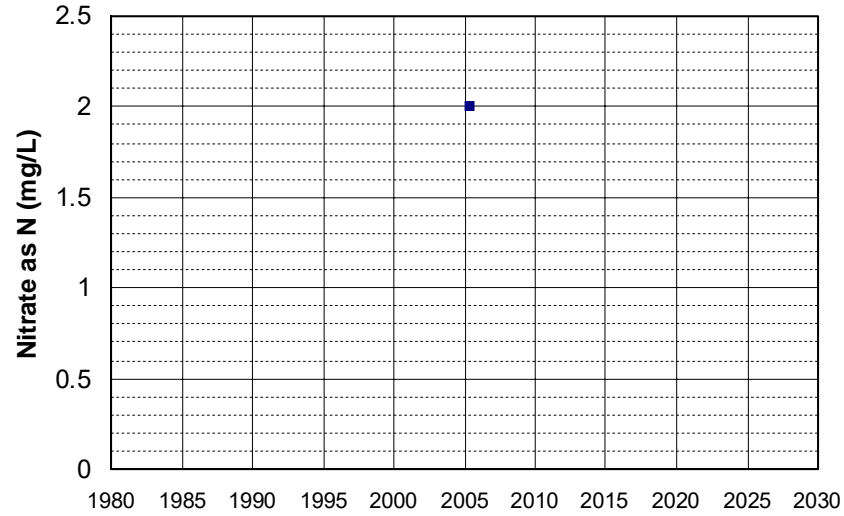
Well Name: TEH 848
Well Type: DOMESTIC
Source: GAMA_DOM
Depth Zone: Upper
Well Depth (ft): 93
of Measurements: 2
Period of Record: 2005
Trend Since 2000: Insufficient Data



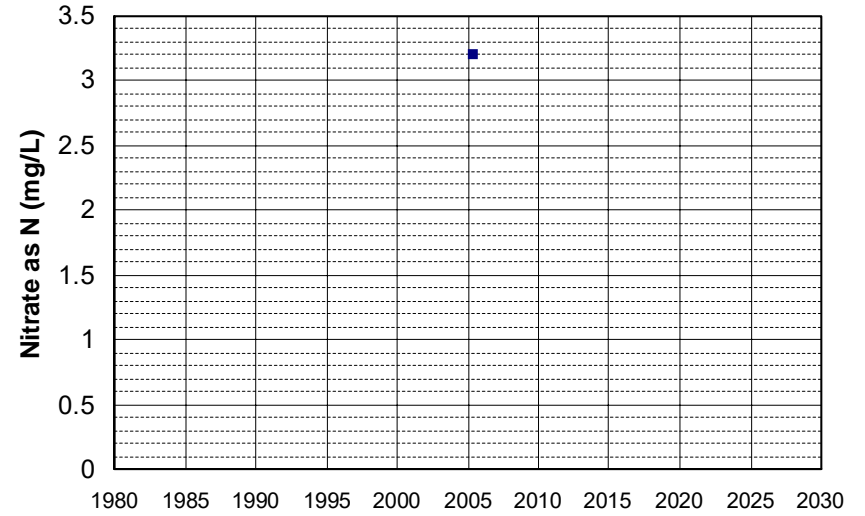
Well Name: TEH 849
Well Type: DOMESTIC
Source: GAMA_DOM
Depth Zone: Upper
Well Depth (ft): 85
of Measurements: 2
Period of Record: 2005
Trend Since 2000: Insufficient Data



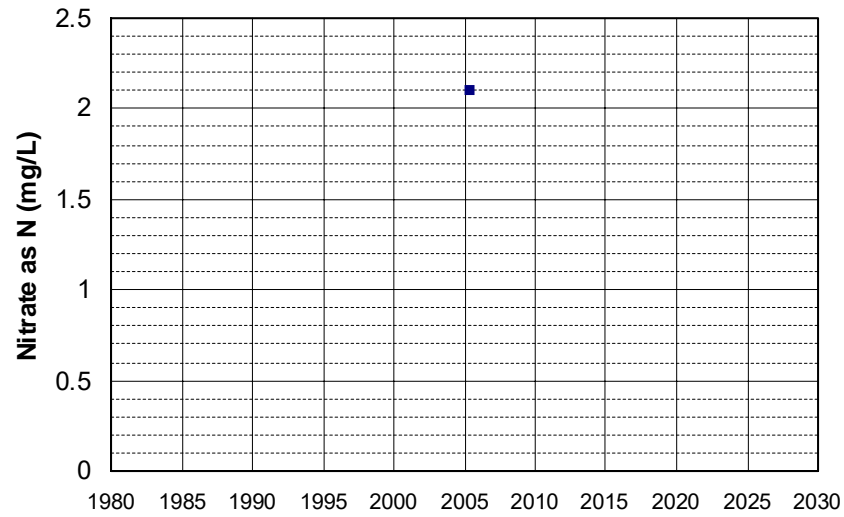
Well Name: TEH 850
Well Type: DOMESTIC
Source: GAMA_DOM
Depth Zone: Upper
Well Depth (ft): 87
of Measurements: 2
Period of Record: 2005
Trend Since 2000: Insufficient Data



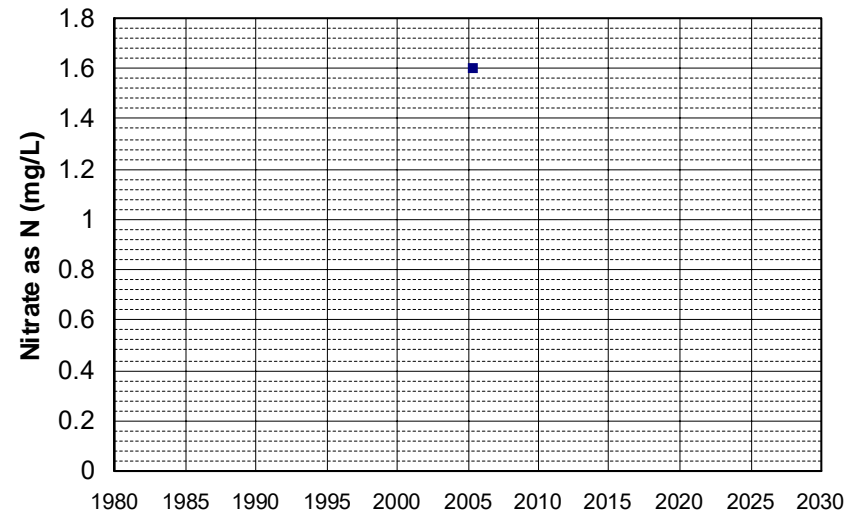
Well Name: TEH 851
Well Type: DOMESTIC
Source: GAMA_DOM
Depth Zone: Upper
Well Depth (ft): 93
of Measurements: 2
Period of Record: 2005
Trend Since 2000: Insufficient Data



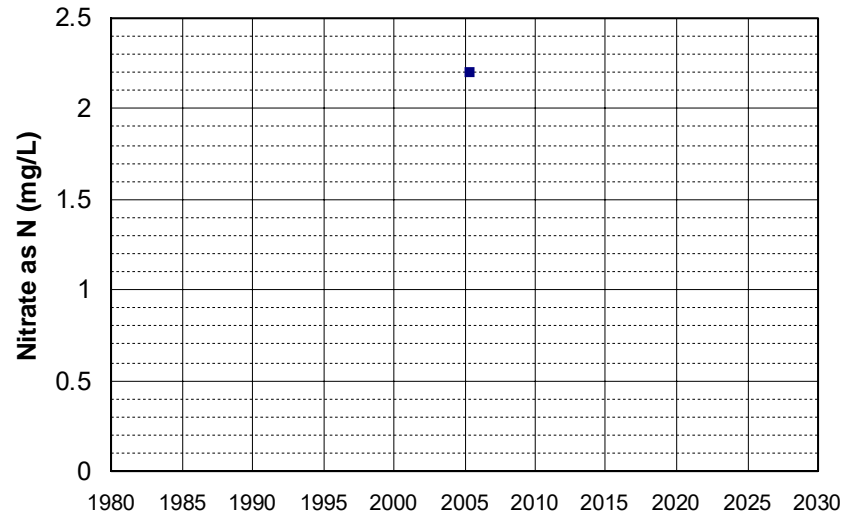
Well Name: TEH 852
Well Type: DOMESTIC
Source: GAMA_DOM
Depth Zone: Upper
Well Depth (ft): 93
of Measurements: 2
Period of Record: 2005
Trend Since 2000: Insufficient Data



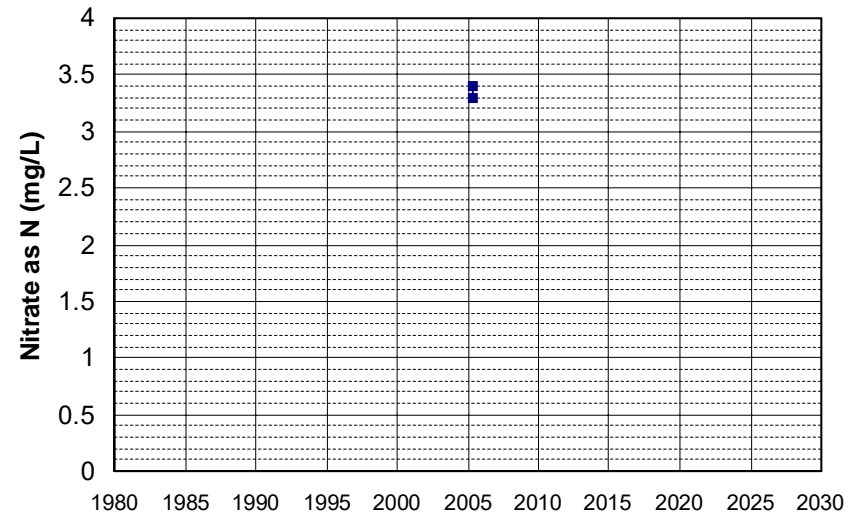
Well Name: TEH 853
Well Type: DOMESTIC
Source: GAMA_DOM
Depth Zone: Upper
Well Depth (ft): 93
of Measurements: 2
Period of Record: 2005
Trend Since 2000: Insufficient Data



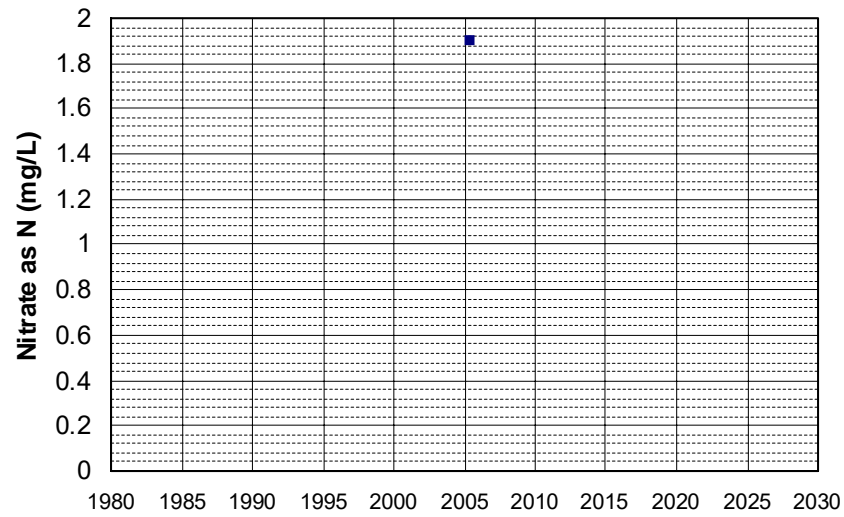
Well Name: TEH 857
Well Type: DOMESTIC
Source: GAMA_DOM
Depth Zone: Upper
Well Depth (ft): 85
of Measurements: 2
Period of Record: 2005
Trend Since 2000: Insufficient Data



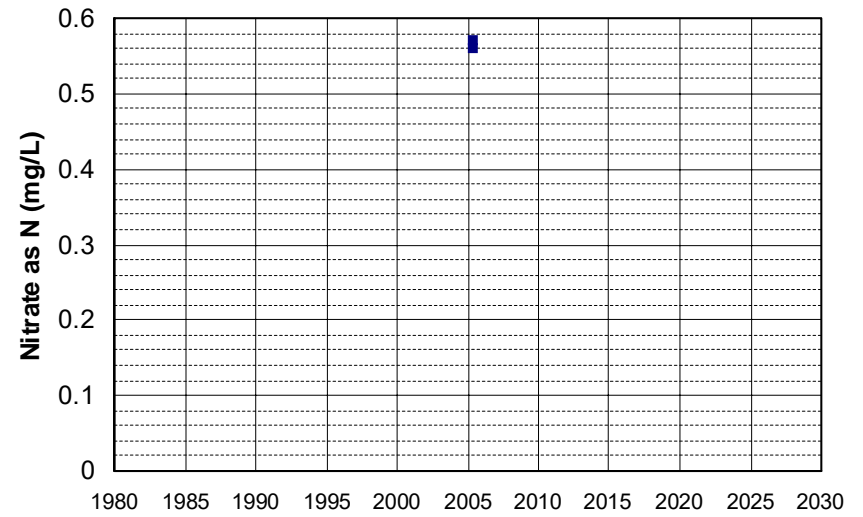
Well Name: TEH 858
Well Type: DOMESTIC
Source: GAMA_DOM
Depth Zone: Upper
Well Depth (ft): 92
of Measurements: 2
Period of Record: 2005
Trend Since 2000: Insufficient Data



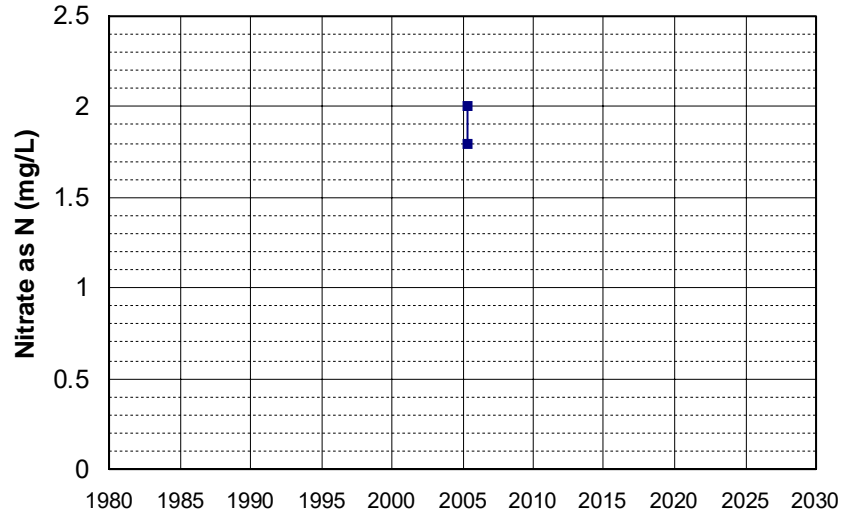
Well Name: TEH 859
Well Type: DOMESTIC
Source: GAMA_DOM
Depth Zone: Upper
Well Depth (ft): 85
of Measurements: 2
Period of Record: 2005
Trend Since 2000: Insufficient Data



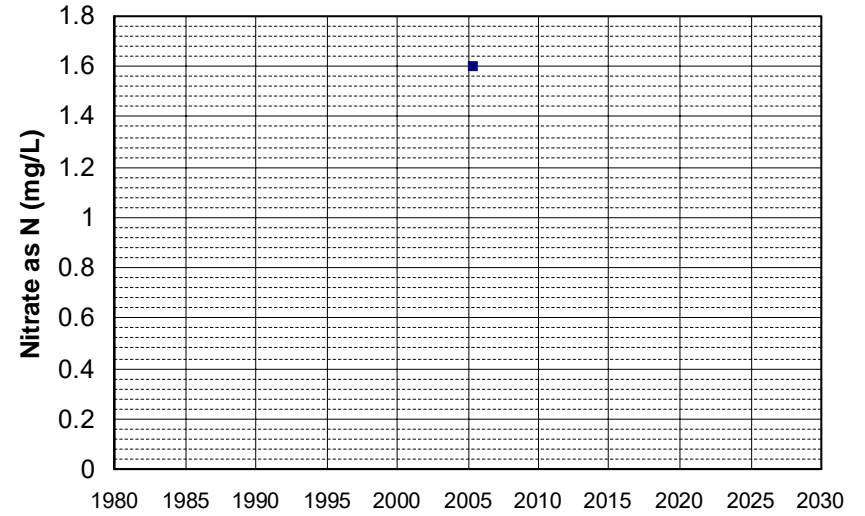
Well Name: TEH 861
Well Type: DOMESTIC
Source: GAMA_DOM
Depth Zone: Upper
Well Depth (ft): 87
of Measurements: 2
Period of Record: 2005
Trend Since 2000: Insufficient Data



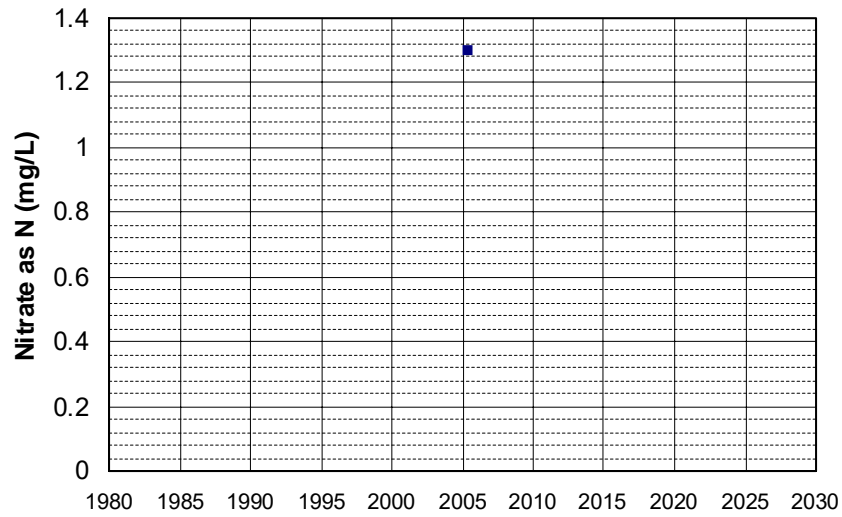
Well Name: TEH 862
Well Type: DOMESTIC
Source: GAMA_DOM
Depth Zone: Upper
Well Depth (ft): 87
of Measurements: 2
Period of Record: 2005
Trend Since 2000: Insufficient Data



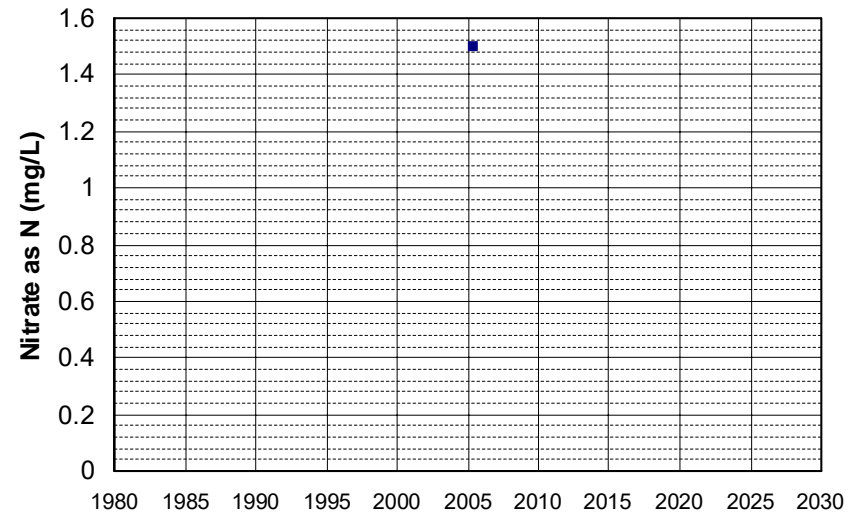
Well Name: TEH 863
Well Type: DOMESTIC
Source: GAMA_DOM
Depth Zone: Upper
Well Depth (ft): 60
of Measurements: 2
Period of Record: 2005
Trend Since 2000: Insufficient Data



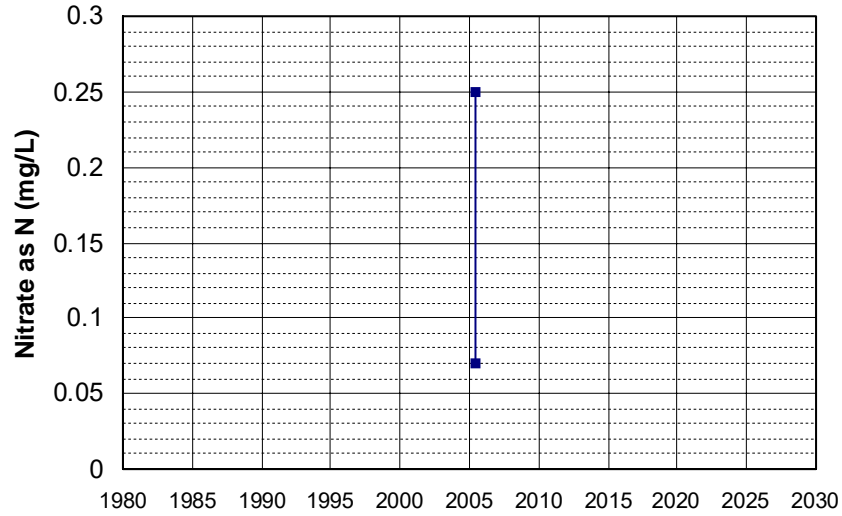
Well Name: TEH 864
Well Type: DOMESTIC
Source: GAMA_DOM
Depth Zone: Upper
Well Depth (ft): 87
of Measurements: 2
Period of Record: 2005
Trend Since 2000: Insufficient Data



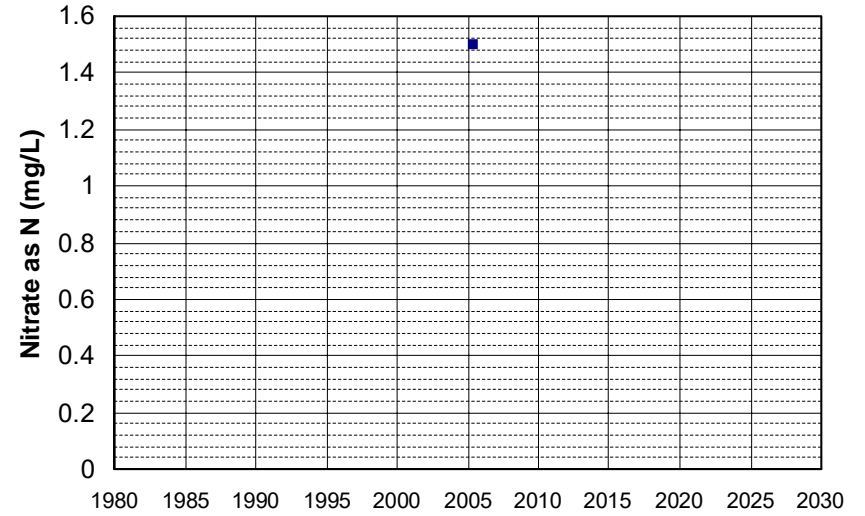
Well Name: TEH 865
Well Type: DOMESTIC
Source: GAMA_DOM
Depth Zone: Upper
Well Depth (ft): 87
of Measurements: 2
Period of Record: 2005
Trend Since 2000: Insufficient Data



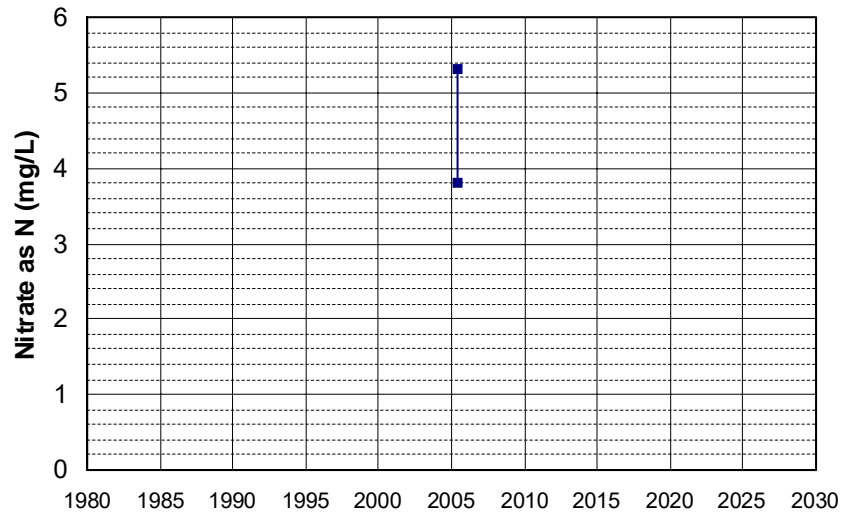
Well Name: TEH 866
Well Type: DOMESTIC
Source: GAMA_DOM
Depth Zone: Upper
Well Depth (ft): 87
of Measurements: 2
Period of Record: 2005
Trend Since 2000: Insufficient Data



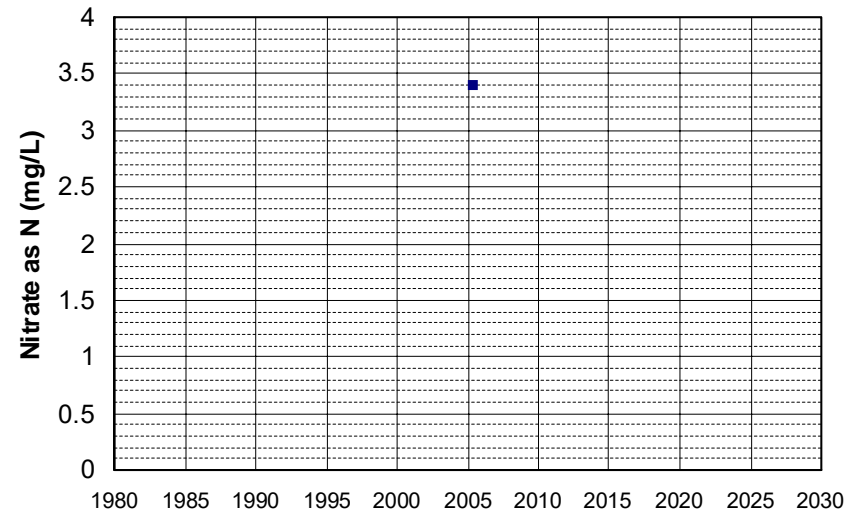
Well Name: TEH 867
Well Type: DOMESTIC
Source: GAMA_DOM
Depth Zone: Upper
Well Depth (ft): 87
of Measurements: 2
Period of Record: 2005
Trend Since 2000: Insufficient Data



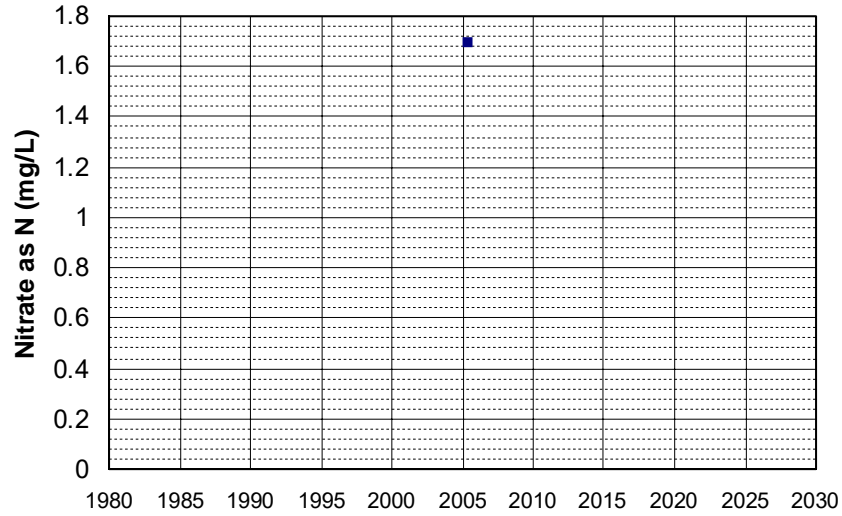
Well Name: TEH 868
Well Type: DOMESTIC
Source: GAMA_DOM
Depth Zone: Upper
Well Depth (ft): 93
of Measurements: 2
Period of Record: 2005
Trend Since 2000: Insufficient Data



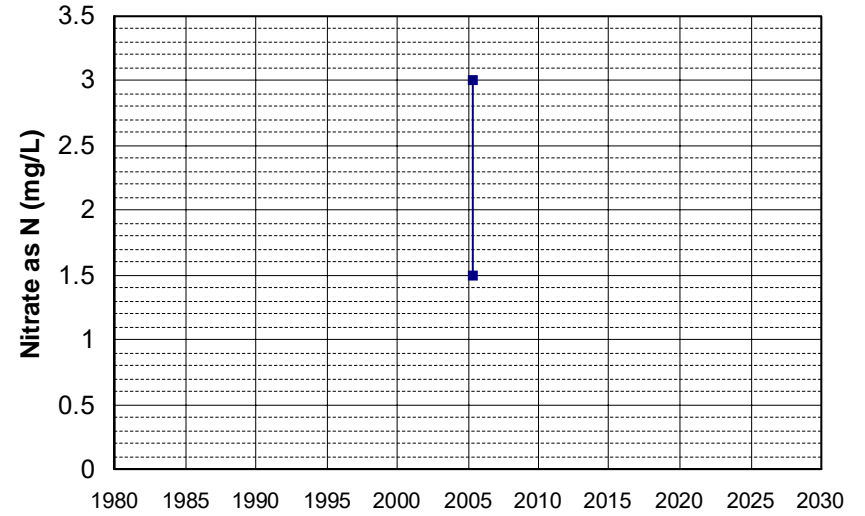
Well Name: TEH 869
Well Type: DOMESTIC
Source: GAMA_DOM
Depth Zone: Upper
Well Depth (ft): 93
of Measurements: 2
Period of Record: 2005
Trend Since 2000: Insufficient Data



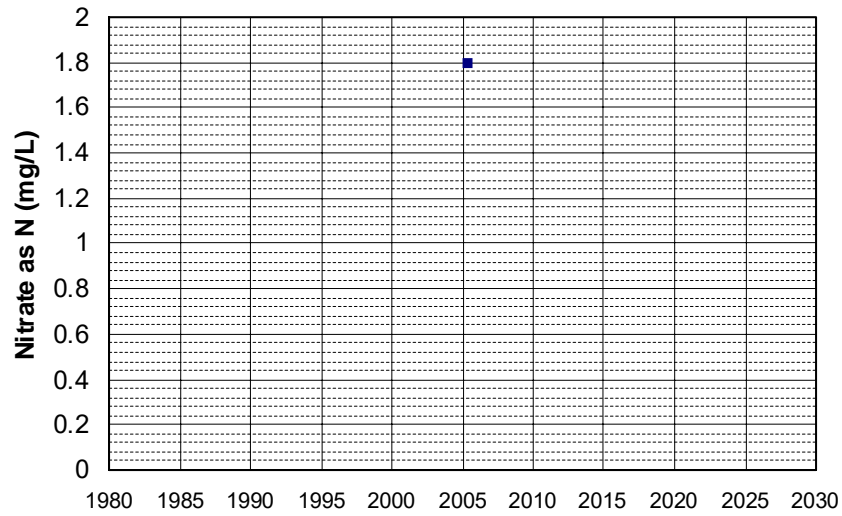
Well Name: TEH 870
Well Type: DOMESTIC
Source: GAMA_DOM
Depth Zone: Upper
Well Depth (ft): 93
of Measurements: 2
Period of Record: 2005
Trend Since 2000: Insufficient Data



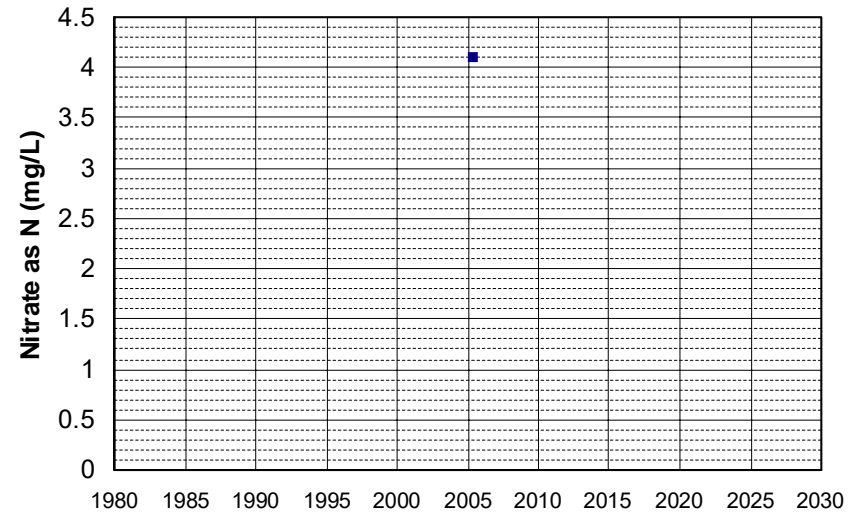
Well Name: TEH 871
Well Type: DOMESTIC
Source: GAMA_DOM
Depth Zone: Upper
Well Depth (ft): 93
of Measurements: 2
Period of Record: 2005
Trend Since 2000: Insufficient Data



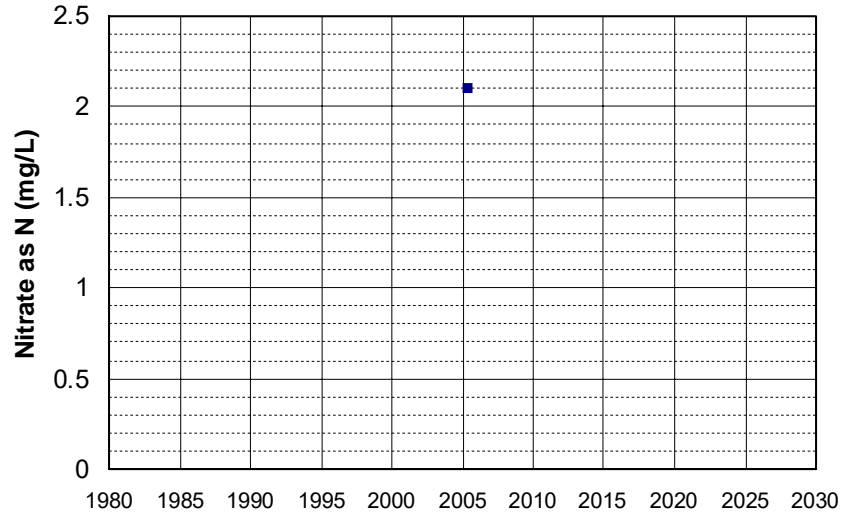
Well Name: TEH 872
Well Type: DOMESTIC
Source: GAMA_DOM
Depth Zone: Upper
Well Depth (ft): 101
of Measurements: 2
Period of Record: 2005
Trend Since 2000: Insufficient Data



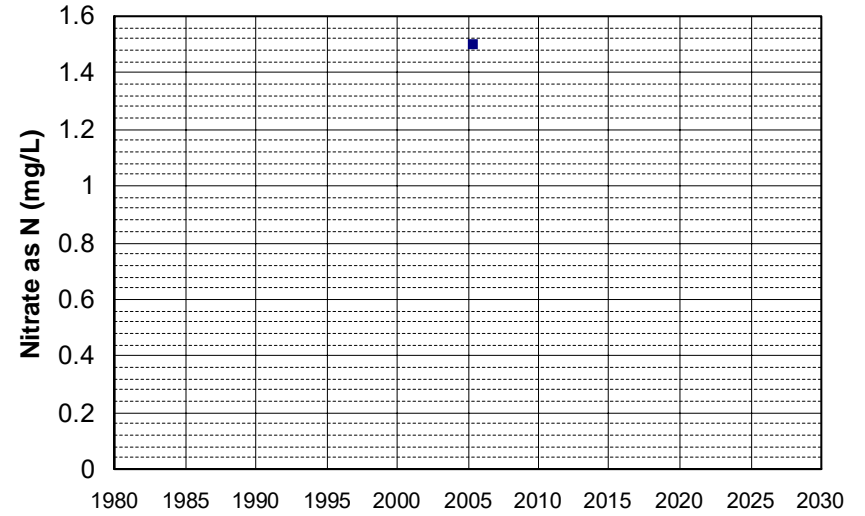
Well Name: TEH 873
Well Type: DOMESTIC
Source: GAMA_DOM
Depth Zone: Upper
Well Depth (ft): 93
of Measurements: 2
Period of Record: 2005
Trend Since 2000: Insufficient Data



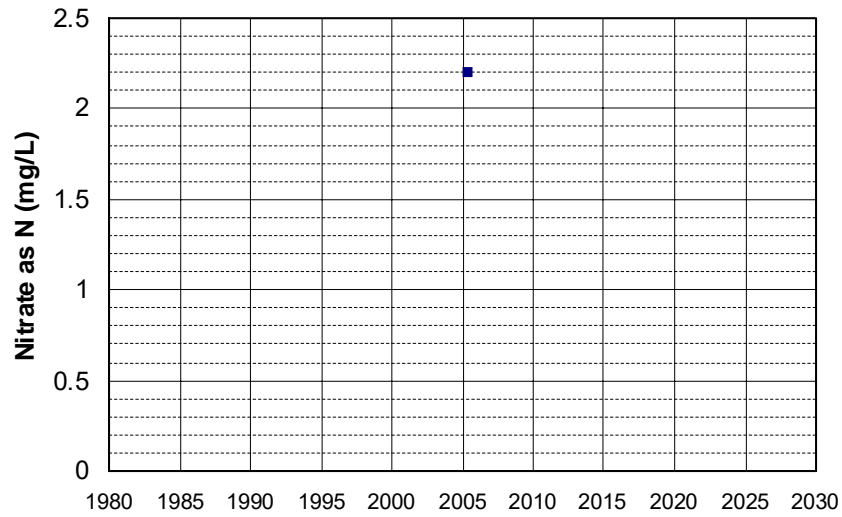
Well Name: TEH 875
Well Type: DOMESTIC
Source: GAMA_DOM
Depth Zone: Upper
Well Depth (ft): 87
of Measurements: 2
Period of Record: 2005
Trend Since 2000: Insufficient Data



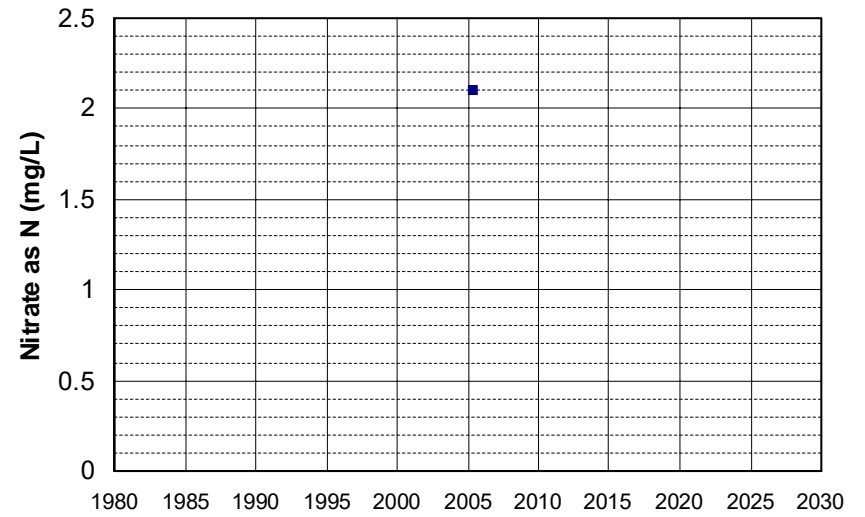
Well Name: TEH 876
Well Type: DOMESTIC
Source: GAMA_DOM
Depth Zone: Upper
Well Depth (ft): 87
of Measurements: 2
Period of Record: 2005
Trend Since 2000: Insufficient Data



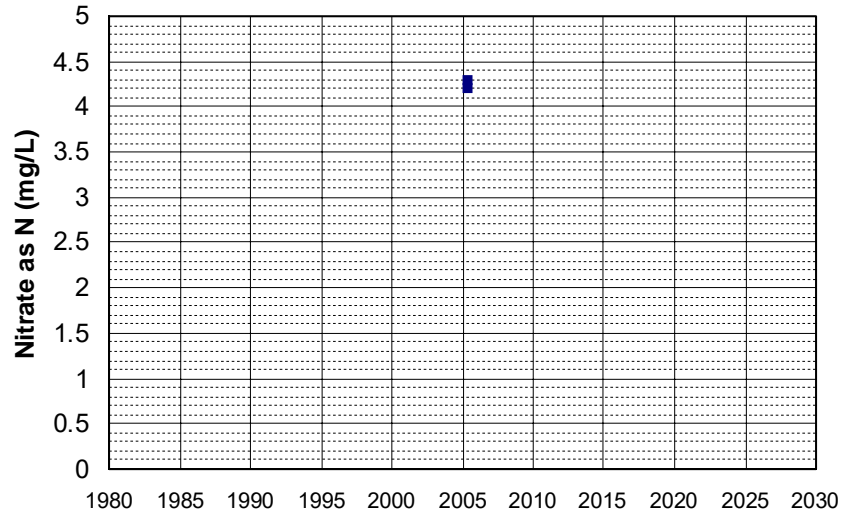
Well Name: TEH 877
Well Type: DOMESTIC
Source: GAMA_DOM
Depth Zone: Upper
Well Depth (ft): 85
of Measurements: 2
Period of Record: 2005
Trend Since 2000: Insufficient Data



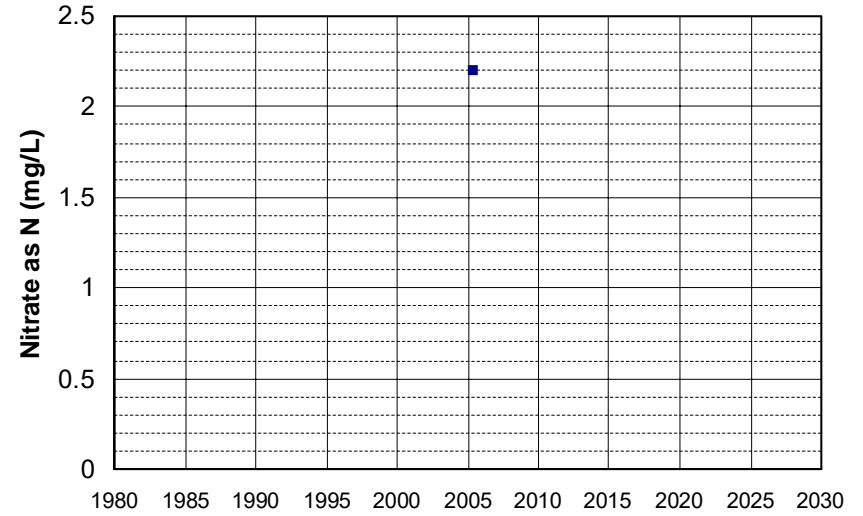
Well Name: TEH 878
Well Type: DOMESTIC
Source: GAMA_DOM
Depth Zone: Upper
Well Depth (ft): 95
of Measurements: 2
Period of Record: 2005
Trend Since 2000: Insufficient Data



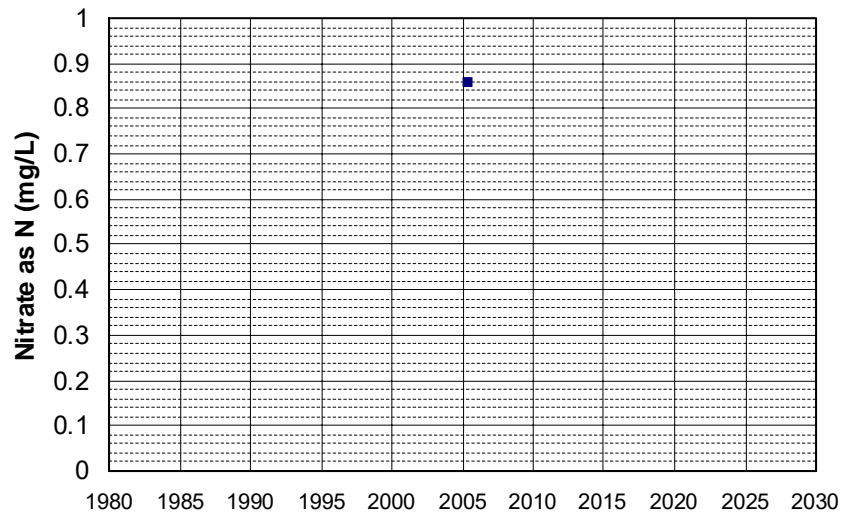
Well Name: TEH 879
Well Type: DOMESTIC
Source: GAMA_DOM
Depth Zone: Upper
Well Depth (ft): 93
of Measurements: 2
Period of Record: 2005
Trend Since 2000: Insufficient Data



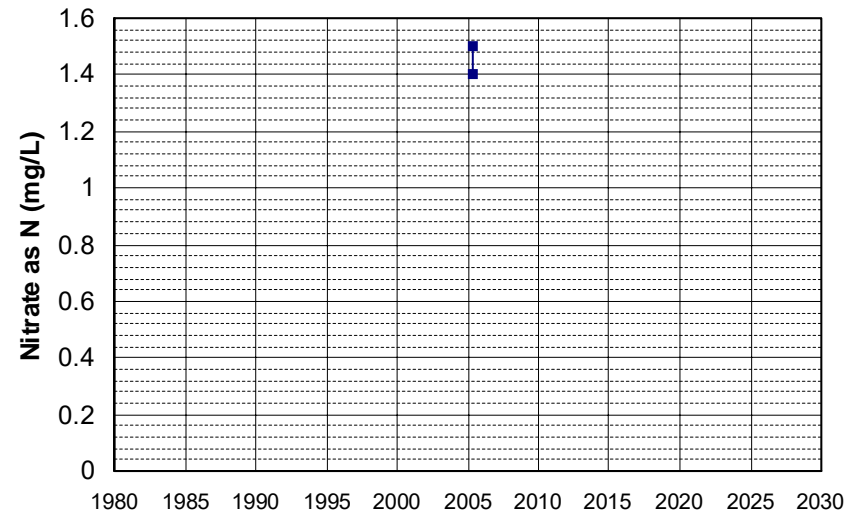
Well Name: TEH 880
Well Type: DOMESTIC
Source: GAMA_DOM
Depth Zone: Upper
Well Depth (ft): 99
of Measurements: 2
Period of Record: 2005
Trend Since 2000: Insufficient Data



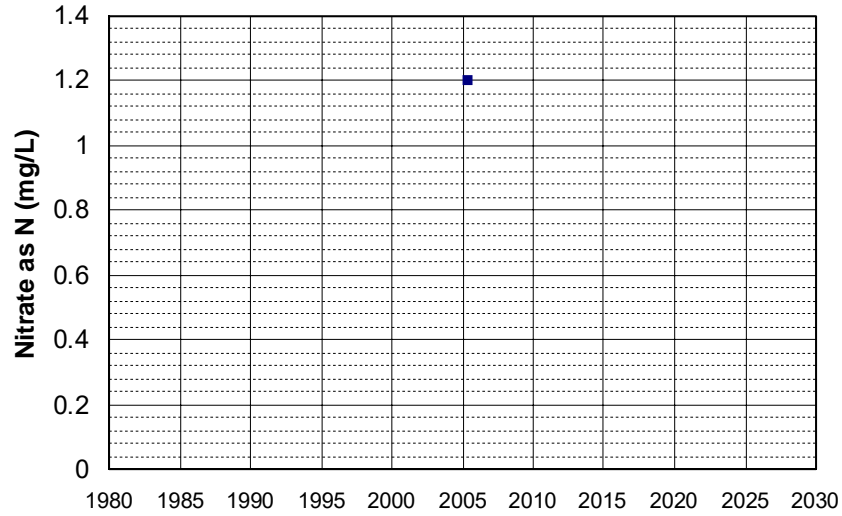
Well Name: TEH 881
Well Type: DOMESTIC
Source: GAMA_DOM
Depth Zone: Upper
Well Depth (ft): 87
of Measurements: 2
Period of Record: 2005
Trend Since 2000: Insufficient Data



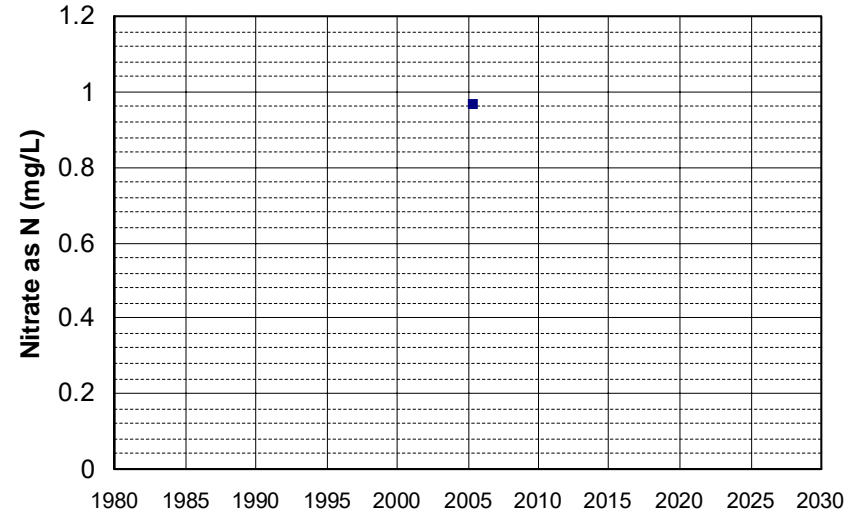
Well Name: TEH 882
Well Type: DOMESTIC
Source: GAMA_DOM
Depth Zone: Upper
Well Depth (ft): 87
of Measurements: 2
Period of Record: 2005
Trend Since 2000: Insufficient Data



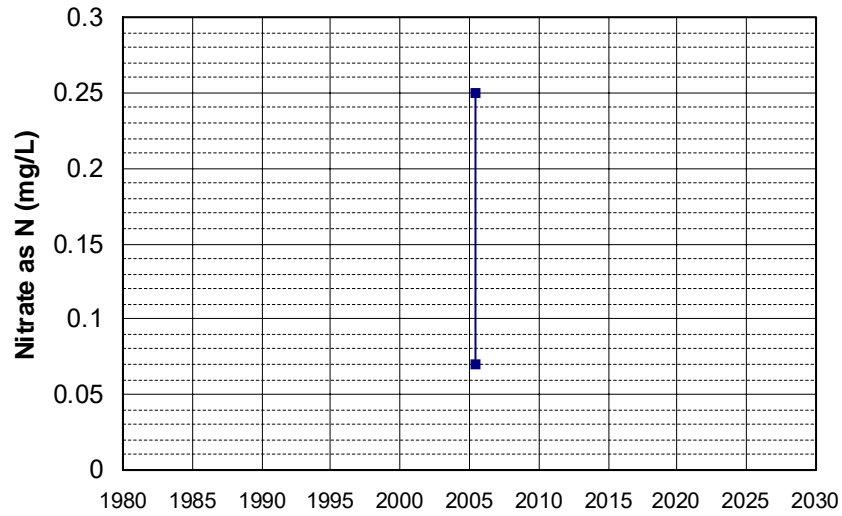
Well Name: TEH 888
Well Type: DOMESTIC
Source: GAMA_DOM
Depth Zone: Upper
Well Depth (ft): 87
of Measurements: 2
Period of Record: 2005
Trend Since 2000: Insufficient Data



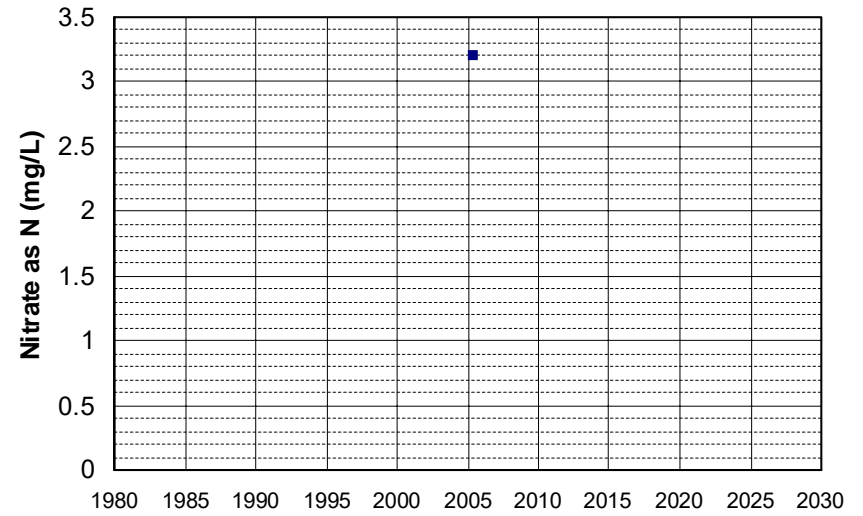
Well Name: TEH 890
Well Type: DOMESTIC
Source: GAMA_DOM
Depth Zone: Upper
Well Depth (ft): 116
of Measurements: 2
Period of Record: 2005
Trend Since 2000: Insufficient Data



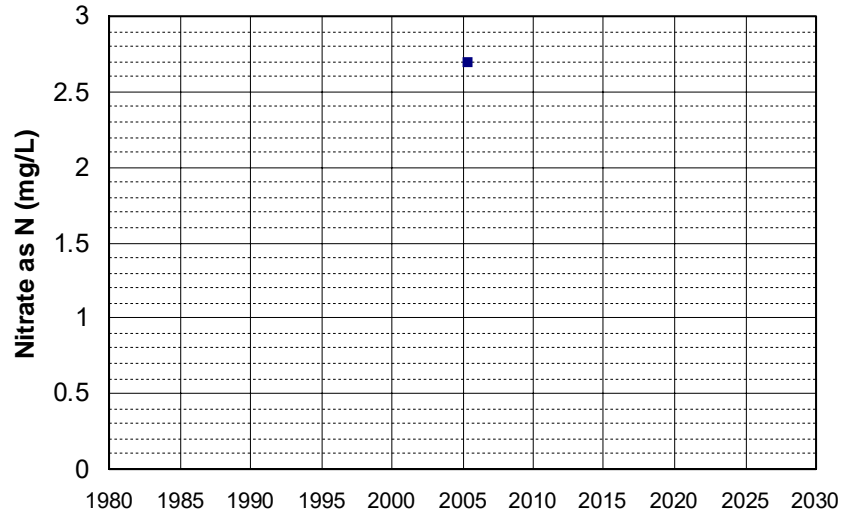
Well Name: TEH 891
Well Type: DOMESTIC
Source: GAMA_DOM
Depth Zone: Upper
Well Depth (ft): 87
of Measurements: 2
Period of Record: 2005
Trend Since 2000: Insufficient Data



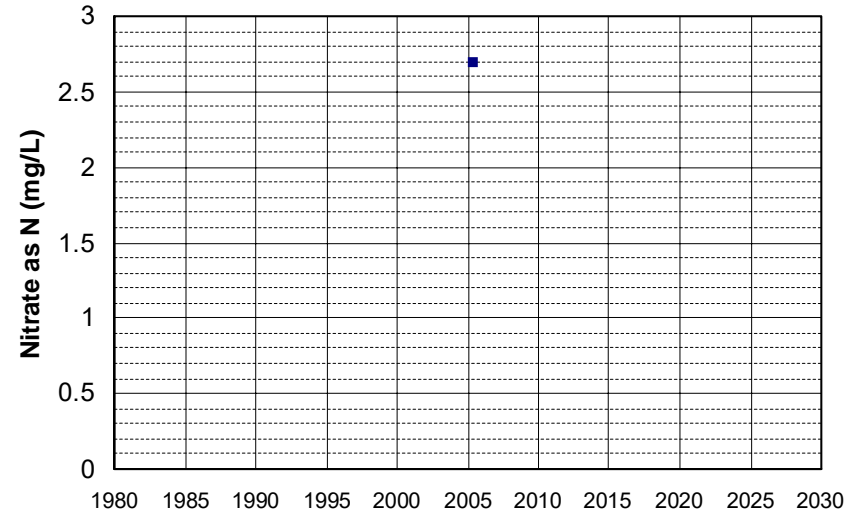
Well Name: TEH 892
Well Type: DOMESTIC
Source: GAMA_DOM
Depth Zone: Upper
Well Depth (ft): 93
of Measurements: 2
Period of Record: 2005
Trend Since 2000: Insufficient Data



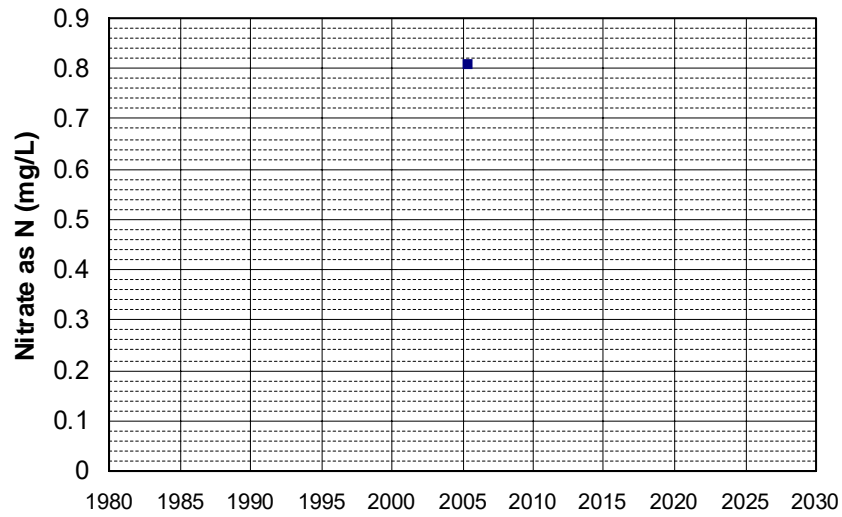
Well Name: TEH 893
Well Type: DOMESTIC
Source: GAMA_DOM
Depth Zone: Upper
Well Depth (ft): 87
of Measurements: 2
Period of Record: 2005
Trend Since 2000: Insufficient Data



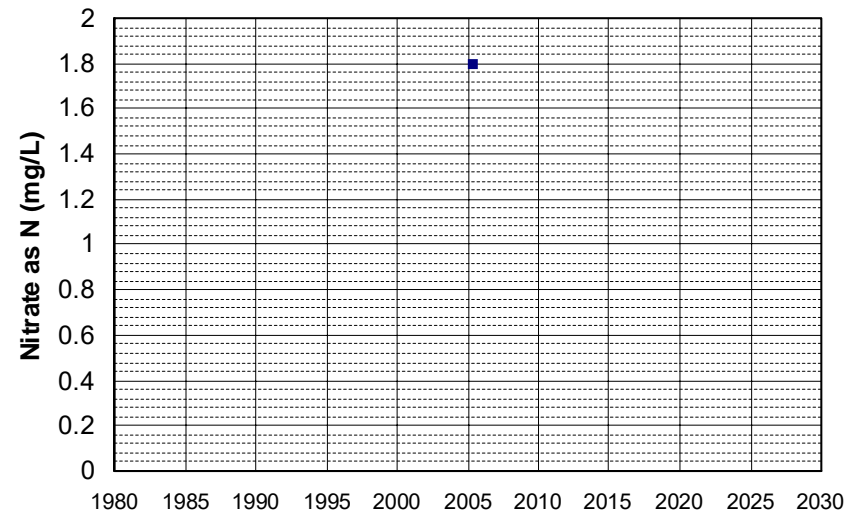
Well Name: TEH 894
Well Type: DOMESTIC
Source: GAMA_DOM
Depth Zone: Upper
Well Depth (ft): 87
of Measurements: 2
Period of Record: 2005
Trend Since 2000: Insufficient Data



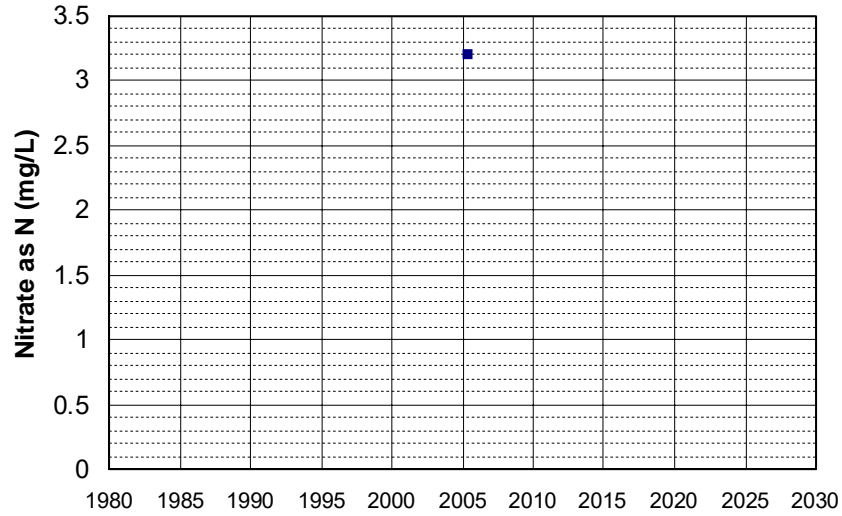
Well Name: TEH 896
Well Type: DOMESTIC
Source: GAMA_DOM
Depth Zone: Upper
Well Depth (ft): 118
of Measurements: 2
Period of Record: 2005
Trend Since 2000: Insufficient Data



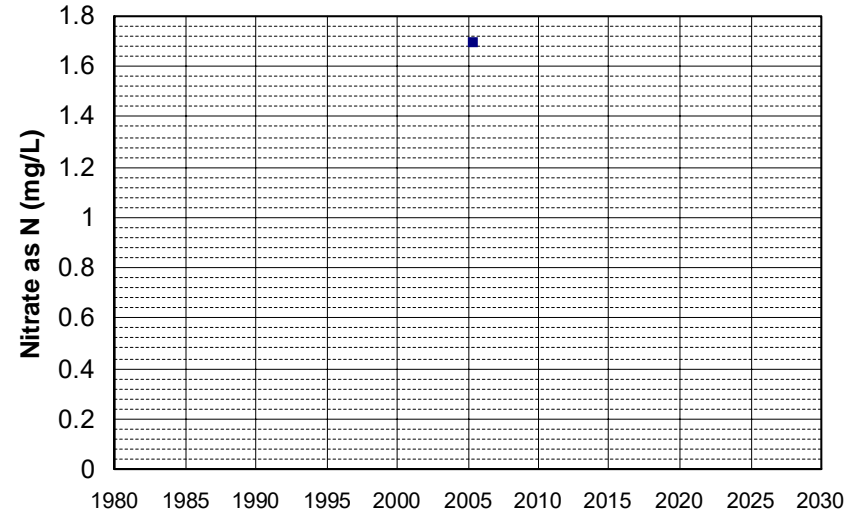
Well Name: TEH 897
Well Type: DOMESTIC
Source: GAMA_DOM
Depth Zone: Upper
Well Depth (ft): 87
of Measurements: 2
Period of Record: 2005
Trend Since 2000: Insufficient Data



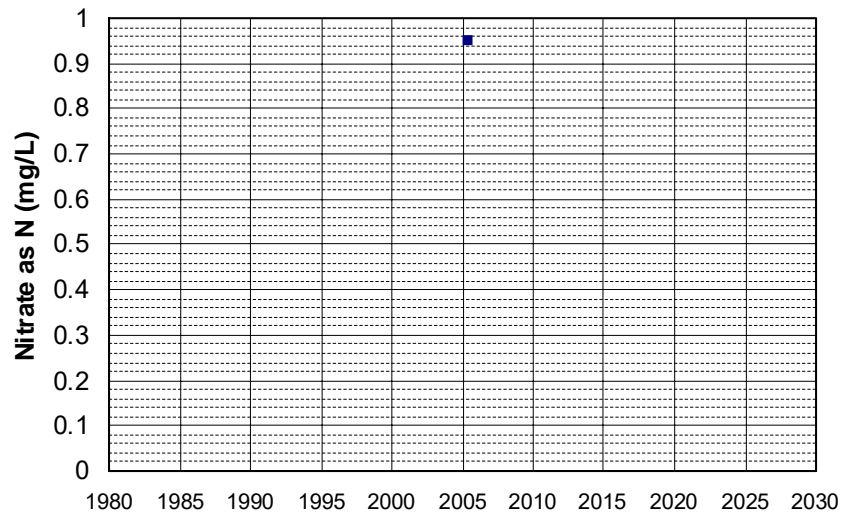
Well Name: TEH 898
 Well Type: DOMESTIC
 Source: GAMA_DOM
 Depth Zone: Upper
 Well Depth (ft): 93
 # of Measurements: 2
 Period of Record: 2005
 Trend Since 2000: Insufficient Data



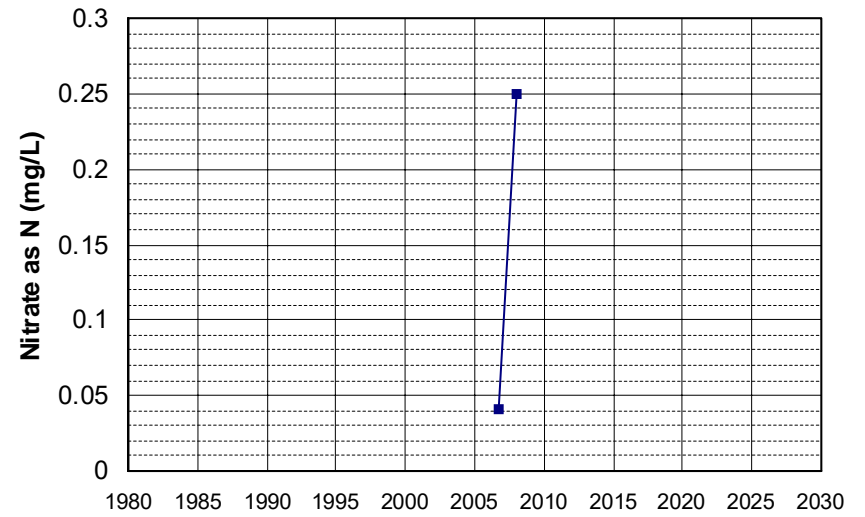
Well Name: TEH 899
 Well Type: DOMESTIC
 Source: GAMA_DOM
 Depth Zone: Upper
 Well Depth (ft): 87
 # of Measurements: 2
 Period of Record: 2005
 Trend Since 2000: Insufficient Data



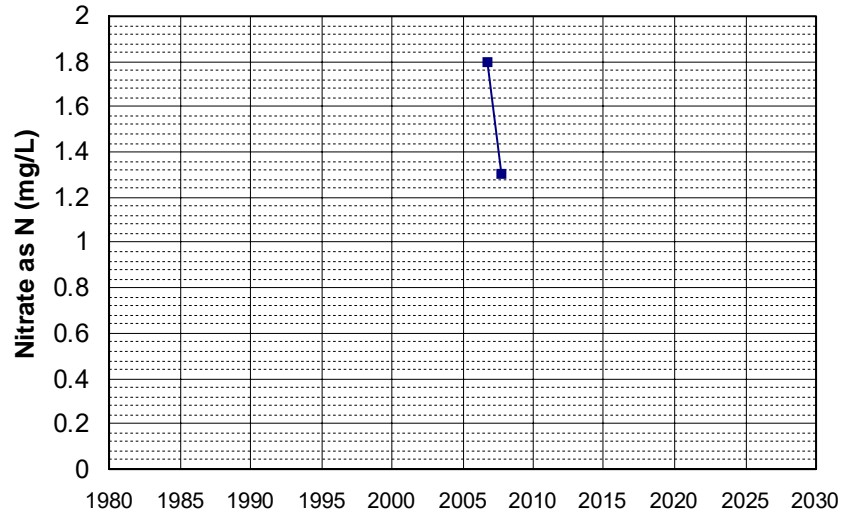
Well Name: TEH 900
 Well Type: DOMESTIC
 Source: GAMA_DOM
 Depth Zone: Upper
 Well Depth (ft): 93
 # of Measurements: 2
 Period of Record: 2005
 Trend Since 2000: Insufficient Data



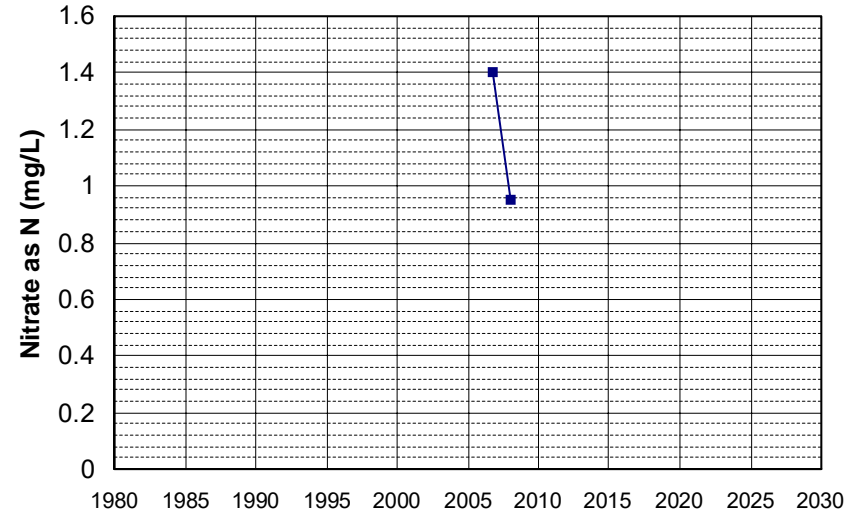
Well Name: SL0610328860-AGT MW-10
 Well Type: MONITORING
 Source: WB_CLEANUP
 Depth Zone: Upper
 Well Depth (ft): 18.3
 # of Measurements: 2
 Period of Record: 2006 - 2007
 Trend Since 2000: Insufficient Data



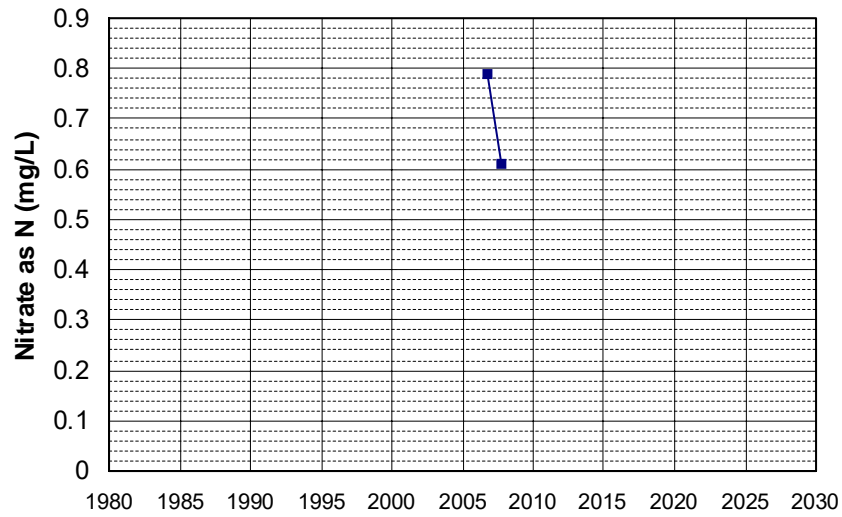
Well Name: SL0610328860-FC MW-1 Well Depth (ft): 35.23
Well Type: MONITORING # of Measurements: 2
Source: WB_CLEANUP Period of Record: 2006 - 2007
Depth Zone: Upper Trend Since 2000: Insufficient Data



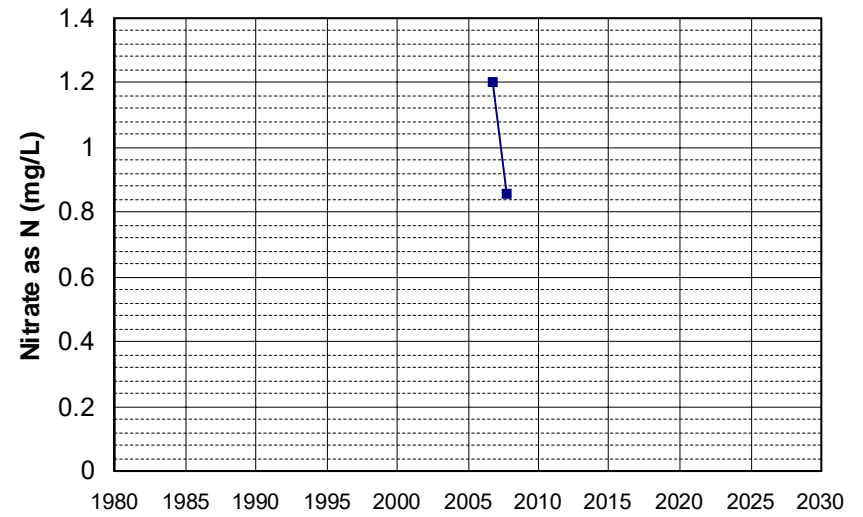
Well Name: SL0610328860-FC MW-2 Well Depth (ft): 34.99
Well Type: MONITORING # of Measurements: 2
Source: WB_CLEANUP Period of Record: 2006 - 2007
Depth Zone: Upper Trend Since 2000: Insufficient Data



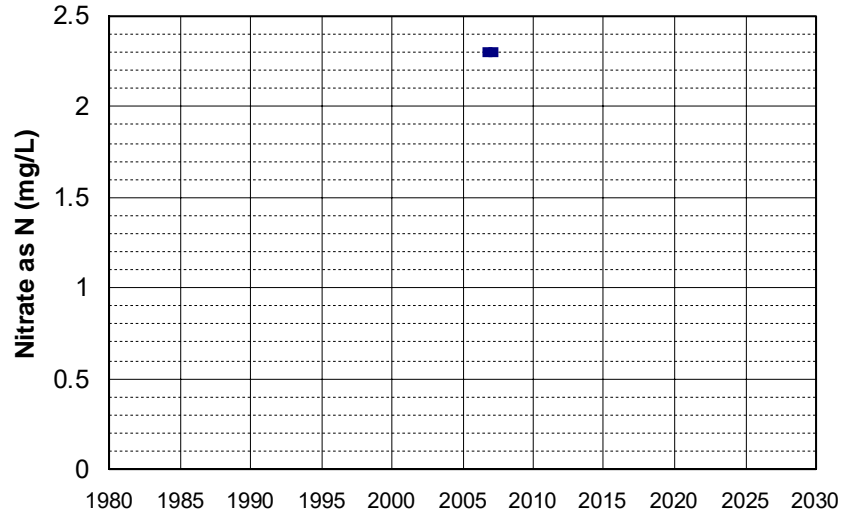
Well Name: SL0610328860-FI MW-3 Well Depth (ft): 41.77
Well Type: MONITORING # of Measurements: 2
Source: WB_CLEANUP Period of Record: 2006 - 2007
Depth Zone: Upper Trend Since 2000: Insufficient Data



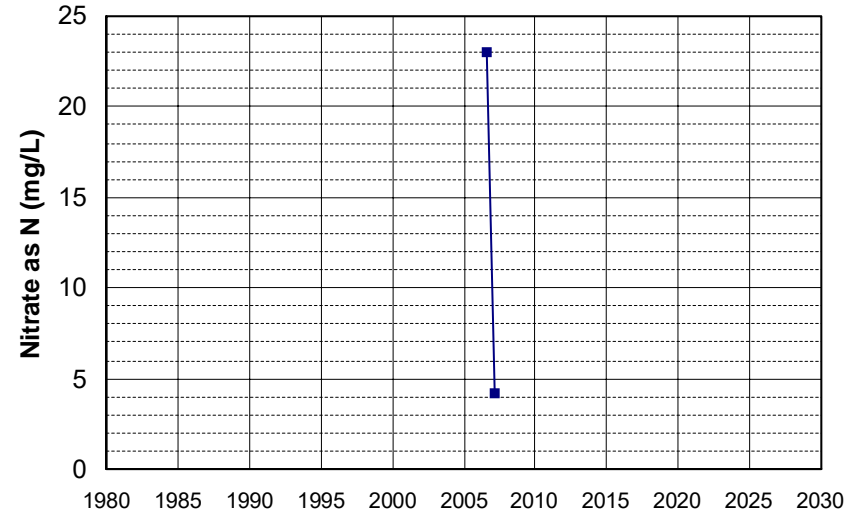
Well Name: SL0610328860-OSS MW-3 Well Depth (ft): 23.83
Well Type: MONITORING # of Measurements: 2
Source: WB_CLEANUP Period of Record: 2006 - 2007
Depth Zone: Upper Trend Since 2000: Insufficient Data



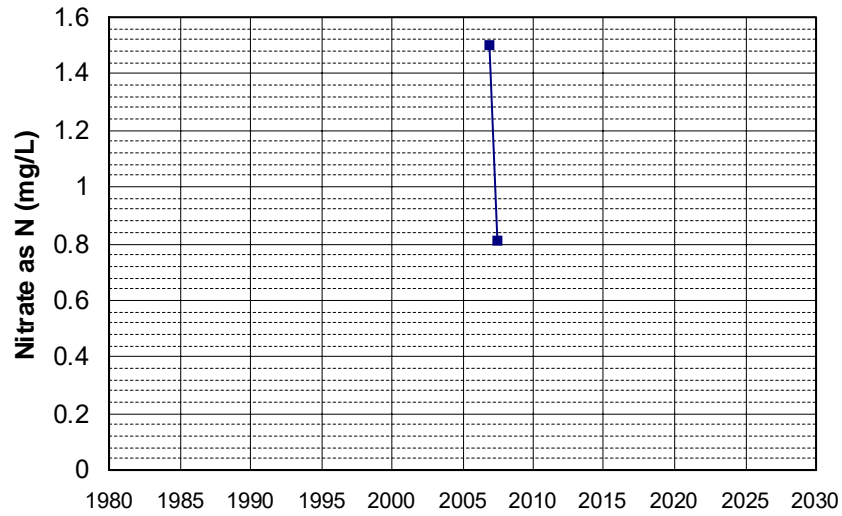
Well Name: SL205623030-DMW-4
Well Type: MONITORING
Source: WB_CLEANUP
Depth Zone: Upper
Well Depth (ft): 20
of Measurements: 2
Period of Record: 2006 - 2007
Trend Since 2000: Insufficient Data



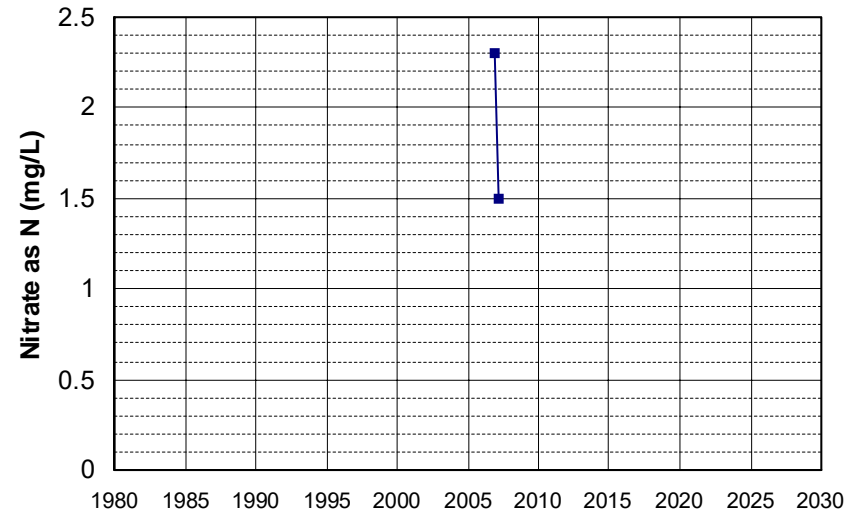
Well Name: SL372513618-MK-15
Well Type: MONITORING
Source: WB_CLEANUP
Depth Zone: Upper
Well Depth (ft): 34.6
of Measurements: 2
Period of Record: 2006 - 2007
Trend Since 2000: Insufficient Data



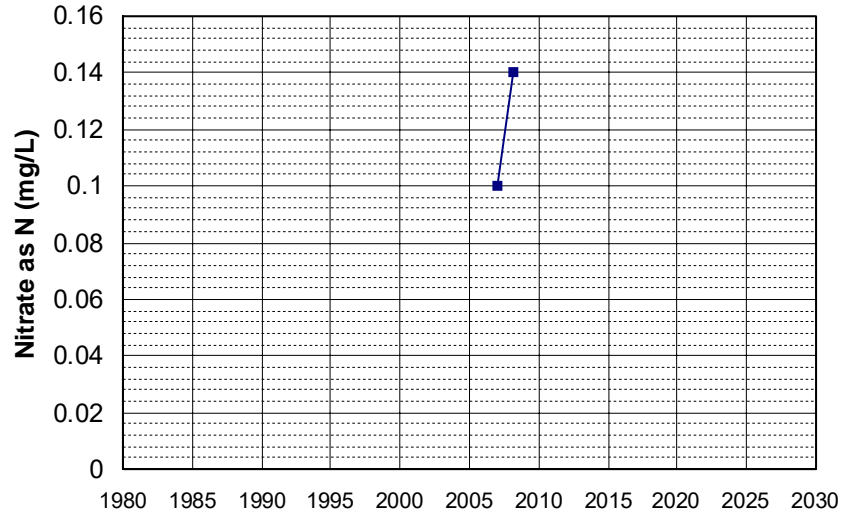
Well Name: T0603300034-MW-10
Well Type: MONITORING
Source: WB_CLEANUP
Depth Zone: Upper
Well Depth (ft): 19.14
of Measurements: 2
Period of Record: 2006 - 2007
Trend Since 2000: Insufficient Data



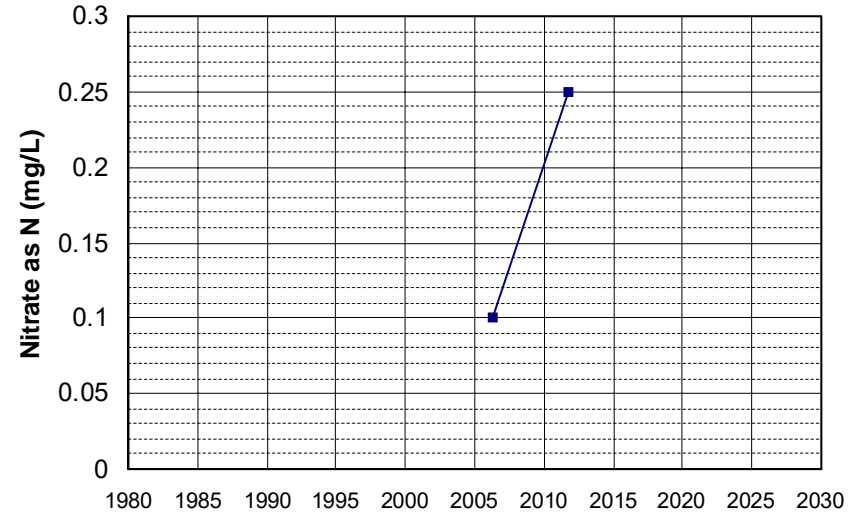
Well Name: T0603300069-MW-11
Well Type: MONITORING
Source: WB_CLEANUP
Depth Zone: Upper
Well Depth (ft): 19.5
of Measurements: 2
Period of Record: 2006 - 2007
Trend Since 2000: Insufficient Data



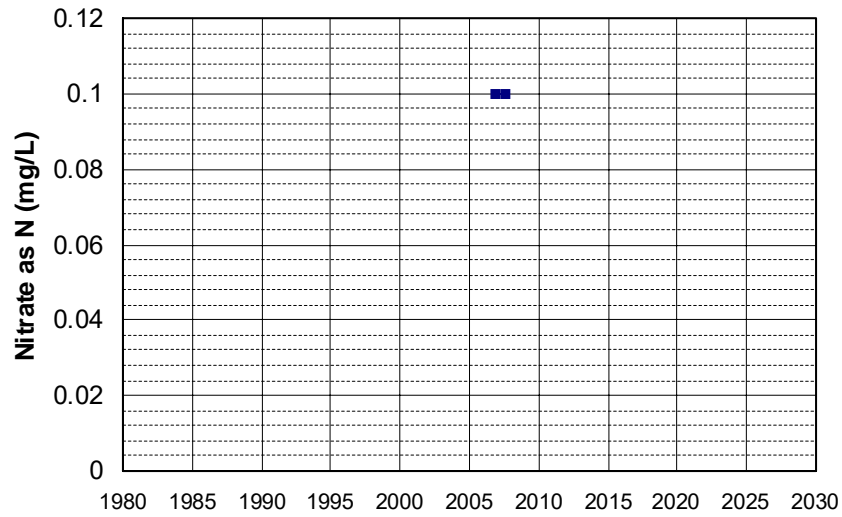
Well Name: T0603300069-MW-13
Well Type: MONITORING
Source: WB_CLEANUP
Depth Zone: Upper
Well Depth (ft): 14.7
of Measurements: 2
Period of Record: 2006 - 2008
Trend Since 2000: Insufficient Data



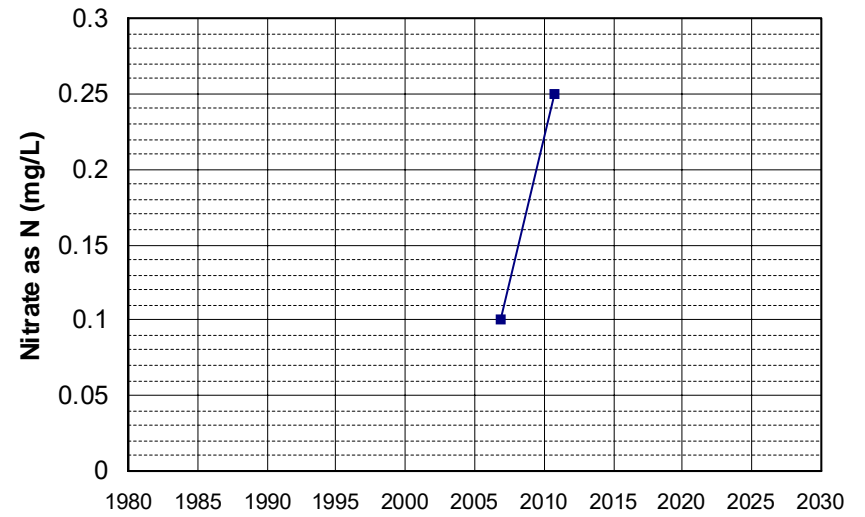
Well Name: T0603593601-MW-10
Well Type: MONITORING
Source: WB_CLEANUP
Depth Zone: Upper
Well Depth (ft): 50
of Measurements: 2
Period of Record: 2006 - 2011
Trend Since 2000: Insufficient Data



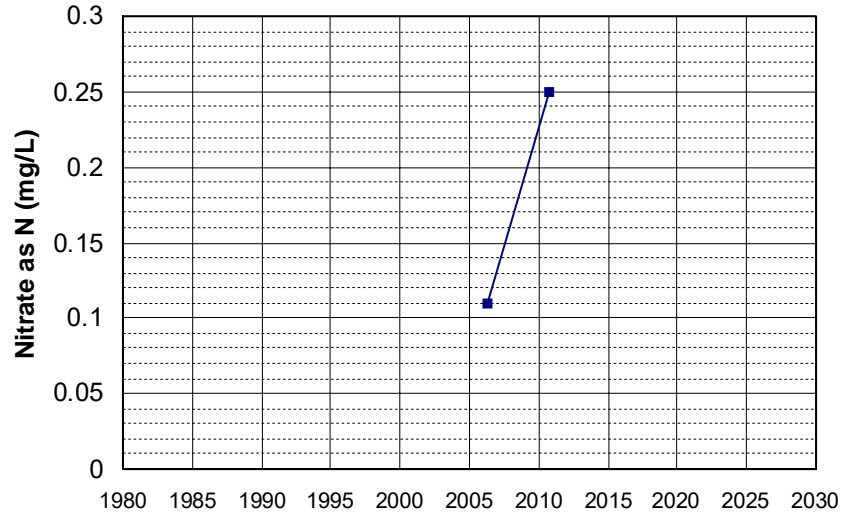
Well Name: T0603593601-MW-16
Well Type: MONITORING
Source: WB_CLEANUP
Depth Zone: Upper
Well Depth (ft): N/A
of Measurements: 2
Period of Record: 2006 - 2007
Trend Since 2000: Insufficient Data



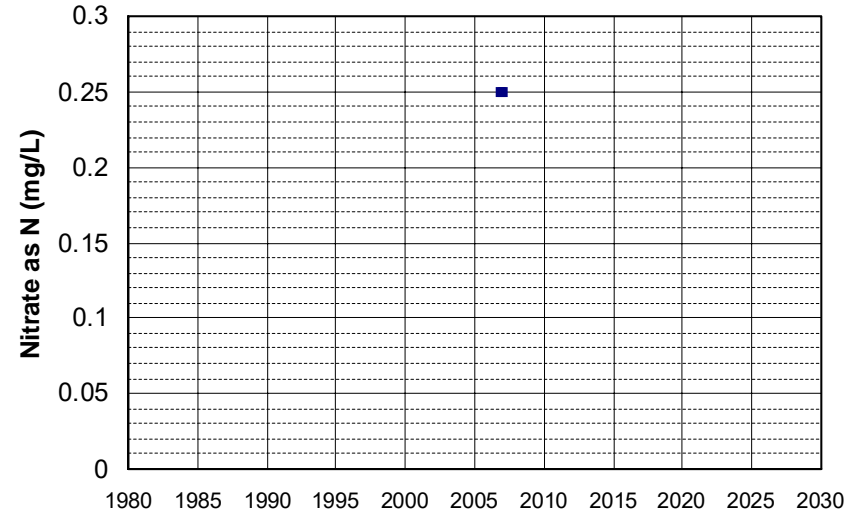
Well Name: T0603593601-MW-17
Well Type: MONITORING
Source: WB_CLEANUP
Depth Zone: Upper
Well Depth (ft): N/A
of Measurements: 2
Period of Record: 2006 - 2010
Trend Since 2000: Insufficient Data



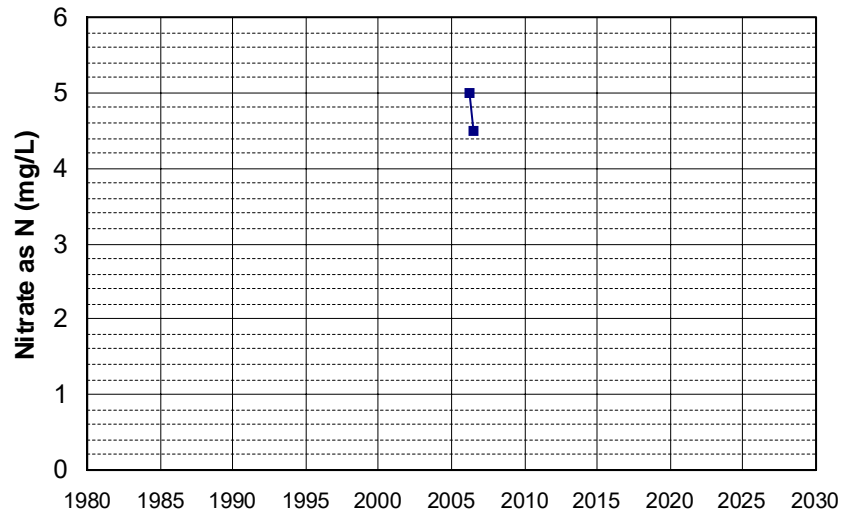
Well Name: T0603593601-MW-3
Well Type: MONITORING
Source: WB_CLEANUP
Depth Zone: Upper
Well Depth (ft): N/A
of Measurements: 2
Period of Record: 2006 - 2010
Trend Since 2000: Insufficient Data



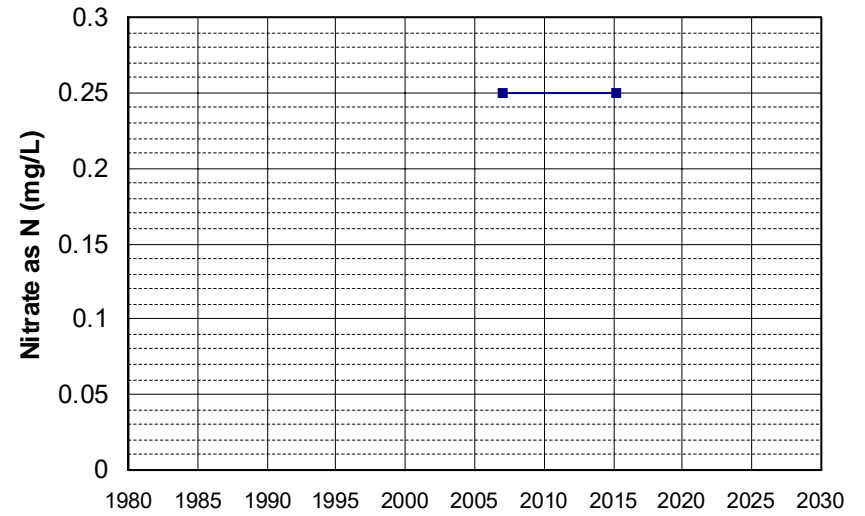
Well Name: T0606398115-MW-1
Well Type: MONITORING
Source: WB_CLEANUP
Depth Zone: Upper
Well Depth (ft): 19.5
of Measurements: 2
Period of Record: 2006 - 2007
Trend Since 2000: Insufficient Data



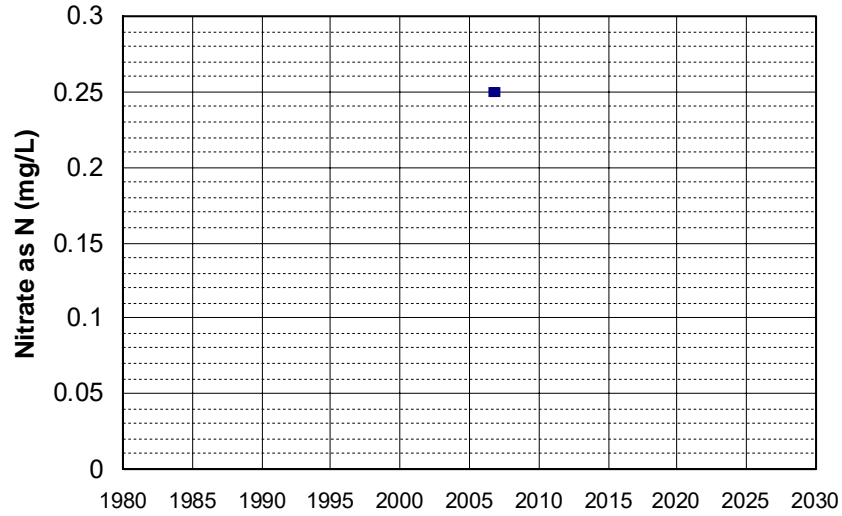
Well Name: T0606700050-MW-103
Well Type: MONITORING
Source: WB_CLEANUP
Depth Zone: Upper
Well Depth (ft): N/A
of Measurements: 2
Period of Record: 2006
Trend Since 2000: Insufficient Data



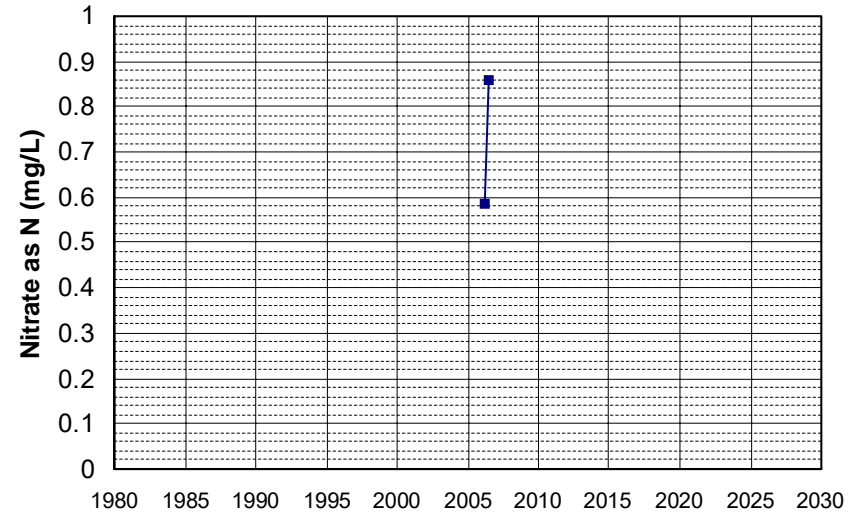
Well Name: T0606700230-MW-414
Well Type: MONITORING
Source: WB_CLEANUP
Depth Zone: Upper
Well Depth (ft): 85
of Measurements: 2
Period of Record: 2006 - 2015
Trend Since 2000: Insufficient Data



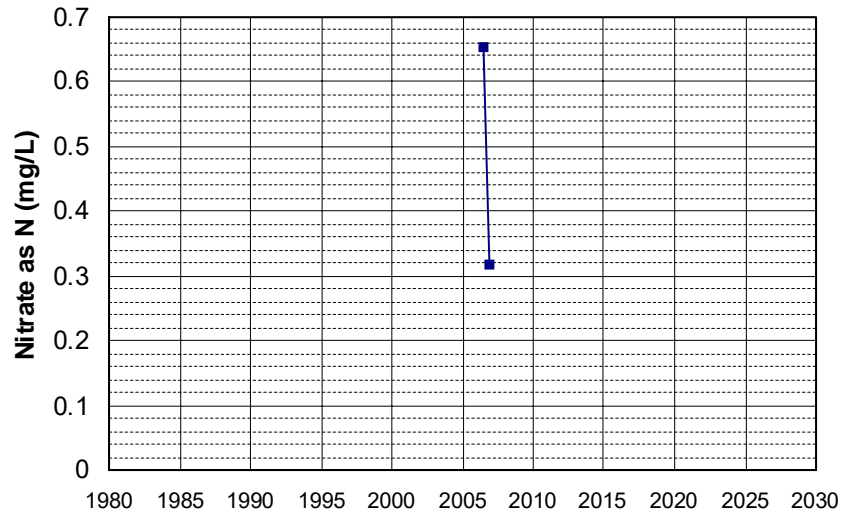
Well Name: T0606700832-MW-1
Well Type: MONITORING
Source: WB_CLEANUP
Depth Zone: Upper
Well Depth (ft): 34.89
of Measurements: 2
Period of Record: 2006
Trend Since 2000: Insufficient Data



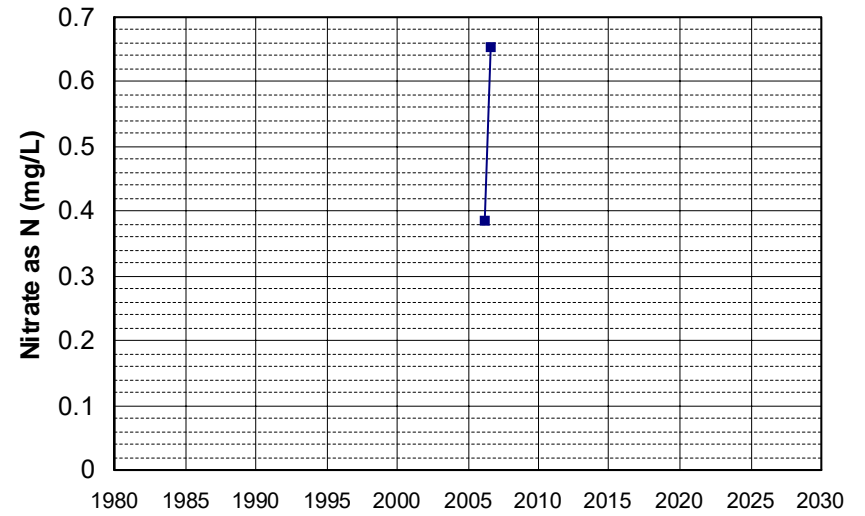
Well Name: T0606700856-MW-2
Well Type: MONITORING
Source: WB_CLEANUP
Depth Zone: Upper
Well Depth (ft): 49.82
of Measurements: 2
Period of Record: 2006
Trend Since 2000: Insufficient Data



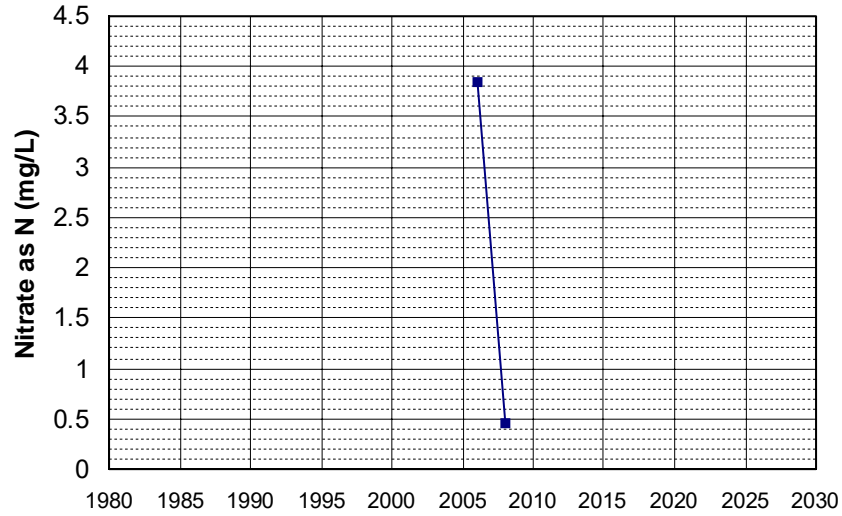
Well Name: T0606700856-MW-3
Well Type: MONITORING
Source: WB_CLEANUP
Depth Zone: Upper
Well Depth (ft): 49.45
of Measurements: 2
Period of Record: 2006
Trend Since 2000: Insufficient Data



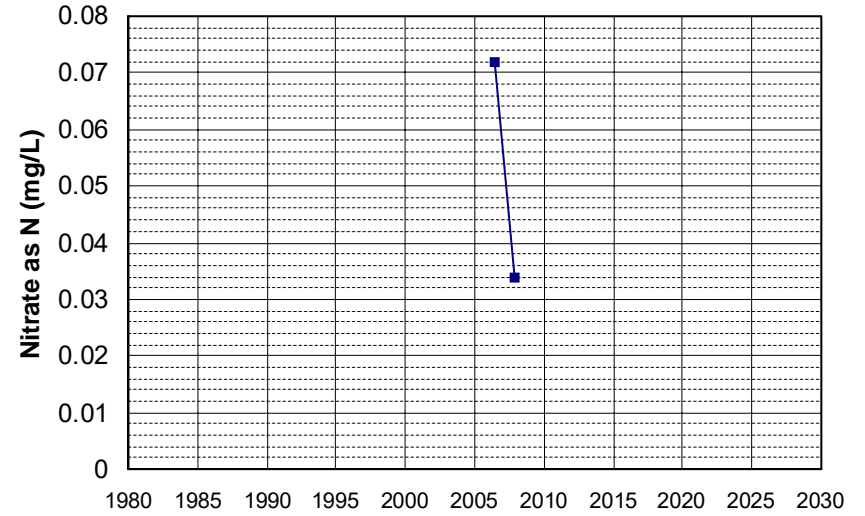
Well Name: T0606700856-MW-4
Well Type: MONITORING
Source: WB_CLEANUP
Depth Zone: Upper
Well Depth (ft): 47.98
of Measurements: 2
Period of Record: 2006
Trend Since 2000: Insufficient Data



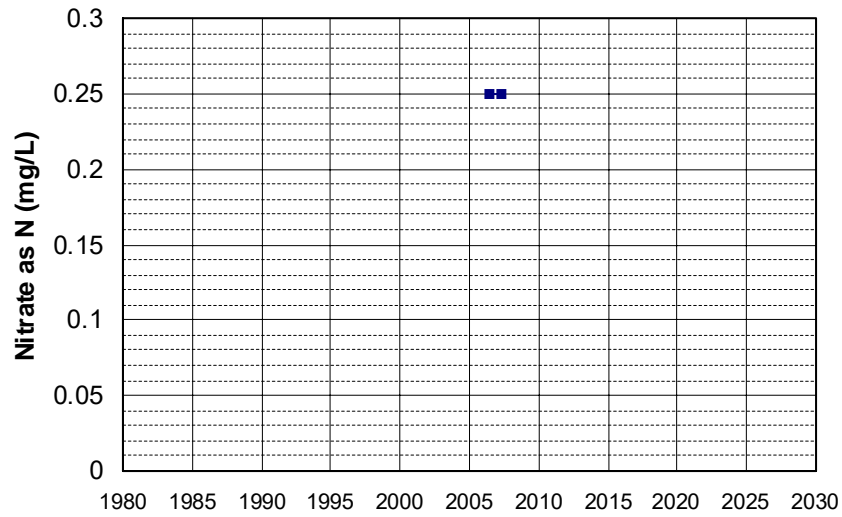
Well Name: T0608900032-RW-3
Well Type: MONITORING
Source: WB_CLEANUP
Depth Zone: Upper
Well Depth (ft): N/A
of Measurements: 2
Period of Record: 2006 - 2008
Trend Since 2000: Insufficient Data



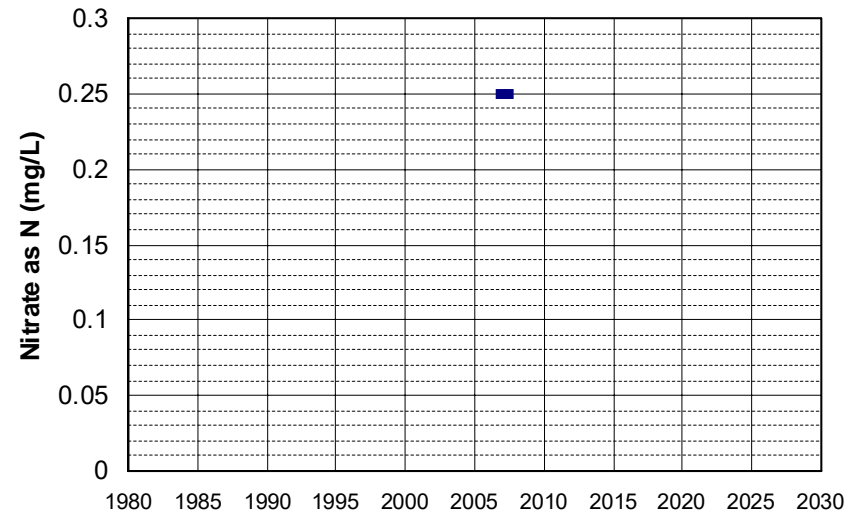
Well Name: T0608900274-MW-10
Well Type: MONITORING
Source: WB_CLEANUP
Depth Zone: Upper
Well Depth (ft): 40
of Measurements: 2
Period of Record: 2006 - 2007
Trend Since 2000: Insufficient Data



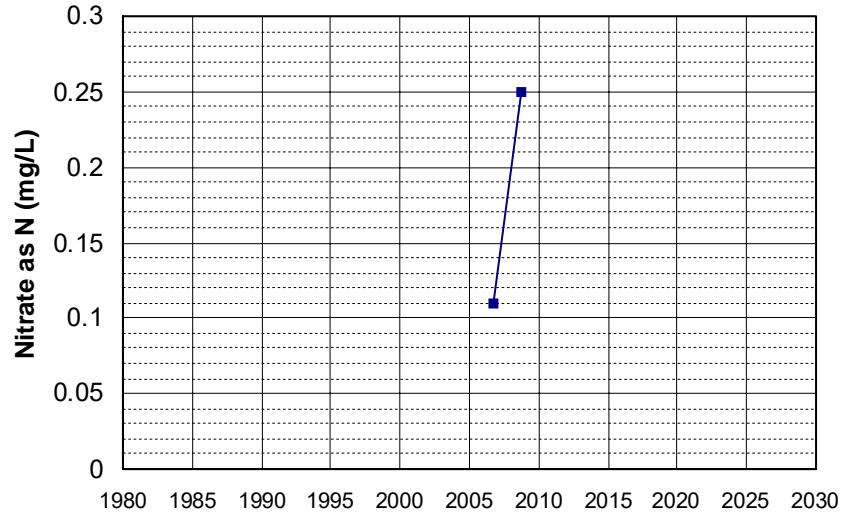
Well Name: T0608900282-MW-7
Well Type: MONITORING
Source: WB_CLEANUP
Depth Zone: Upper
Well Depth (ft): N/A
of Measurements: 2
Period of Record: 2006 - 2007
Trend Since 2000: Insufficient Data



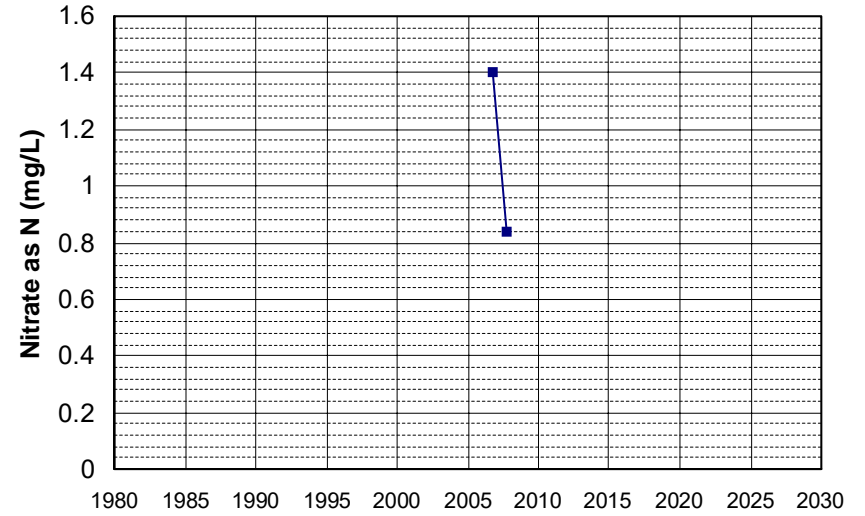
Well Name: T0609300178-PZ-2
Well Type: MONITORING
Source: WB_CLEANUP
Depth Zone: Upper
Well Depth (ft): N/A
of Measurements: 2
Period of Record: 2006 - 2007
Trend Since 2000: Insufficient Data



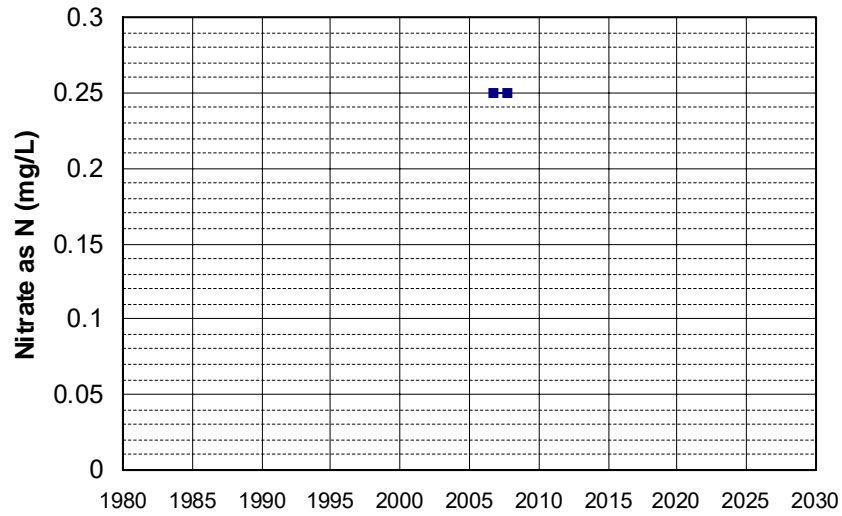
Well Name: T0610300019-AGT MW-7 Well Depth (ft): 40.28
Well Type: MONITORING # of Measurements: 2
Source: WB_CLEANUP Period of Record: 2006 - 2008
Depth Zone: Upper Trend Since 2000: Insufficient Data



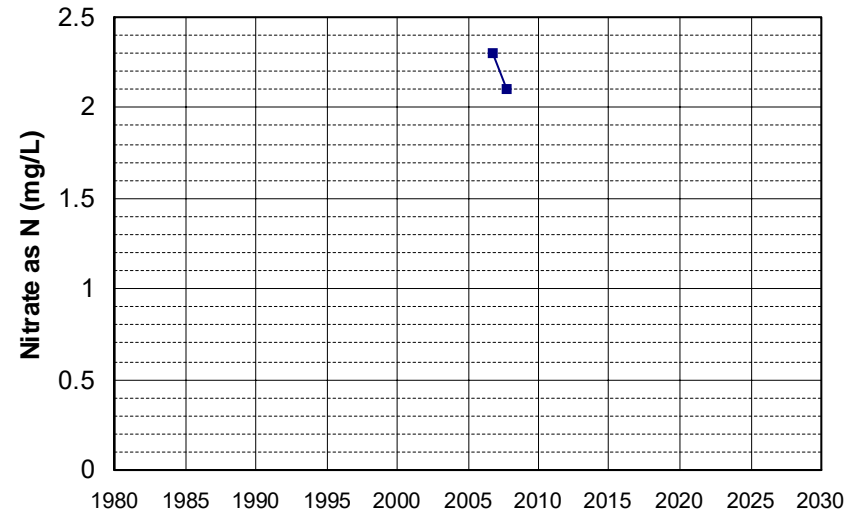
Well Name: T0610300019-FC MW-2 Well Depth (ft): 34.83
Well Type: MONITORING # of Measurements: 2
Source: WB_CLEANUP Period of Record: 2006 - 2007
Depth Zone: Upper Trend Since 2000: Insufficient Data



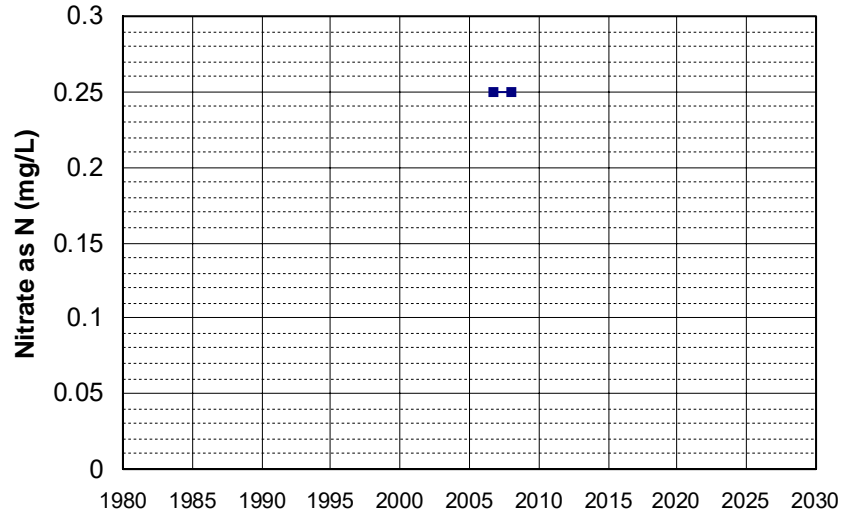
Well Name: T0610300019-FI MW-1 Well Depth (ft): 35.29
Well Type: MONITORING # of Measurements: 2
Source: WB_CLEANUP Period of Record: 2006 - 2007
Depth Zone: Upper Trend Since 2000: Insufficient Data



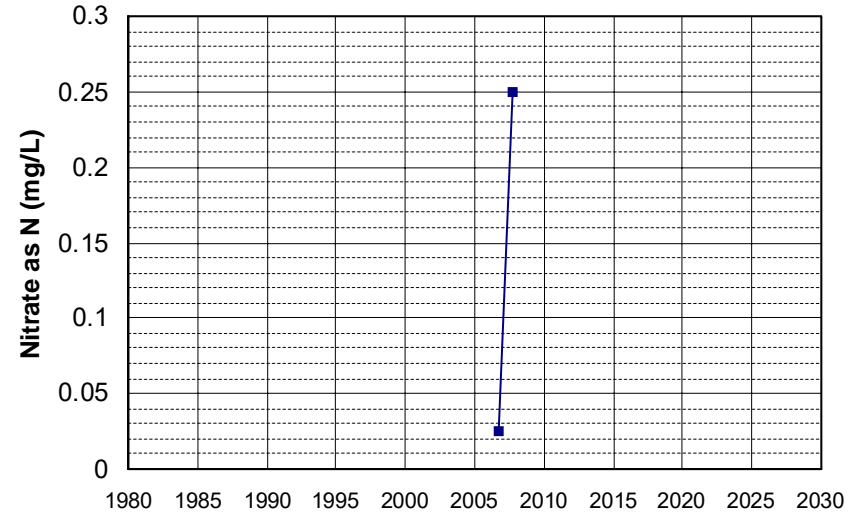
Well Name: T0610300019-FI MW-4 Well Depth (ft): 35.57
Well Type: MONITORING # of Measurements: 2
Source: WB_CLEANUP Period of Record: 2006 - 2007
Depth Zone: Upper Trend Since 2000: Insufficient Data



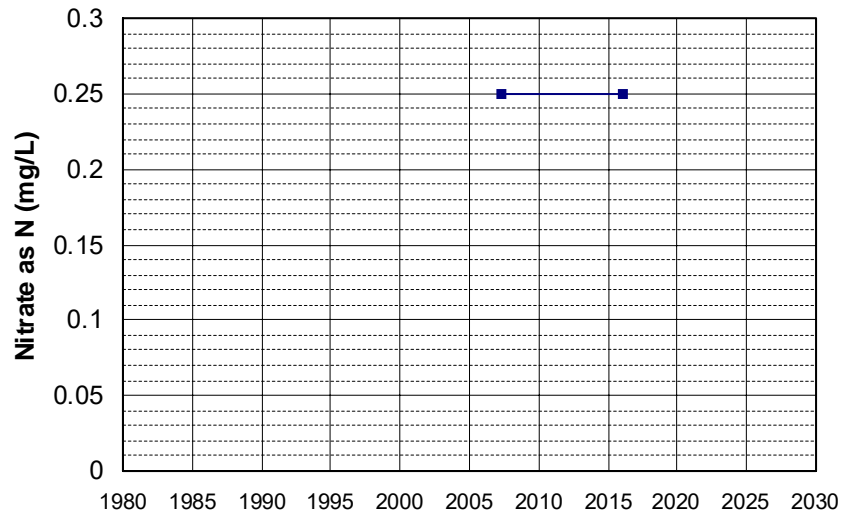
Well Name: T0610300019-OSS MW-6
Well Depth (ft): 60.78
Well Type: MONITORING
of Measurements: 2
Source: WB_CLEANUP
Period of Record: 2006 - 2007
Depth Zone: Upper
Trend Since 2000: Insufficient Data



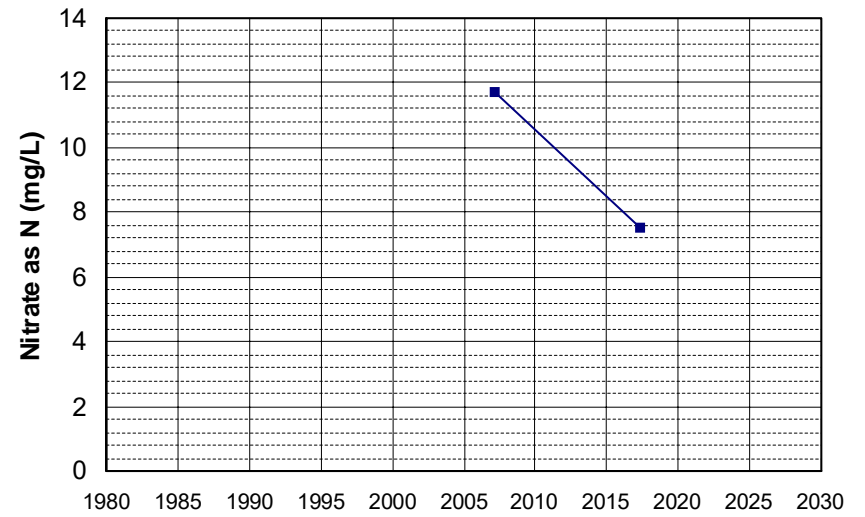
Well Name: T0610300019-OSS MW-7
Well Depth (ft): 19.24
Well Type: MONITORING
of Measurements: 2
Source: WB_CLEANUP
Period of Record: 2006 - 2007
Depth Zone: Upper
Trend Since 2000: Insufficient Data



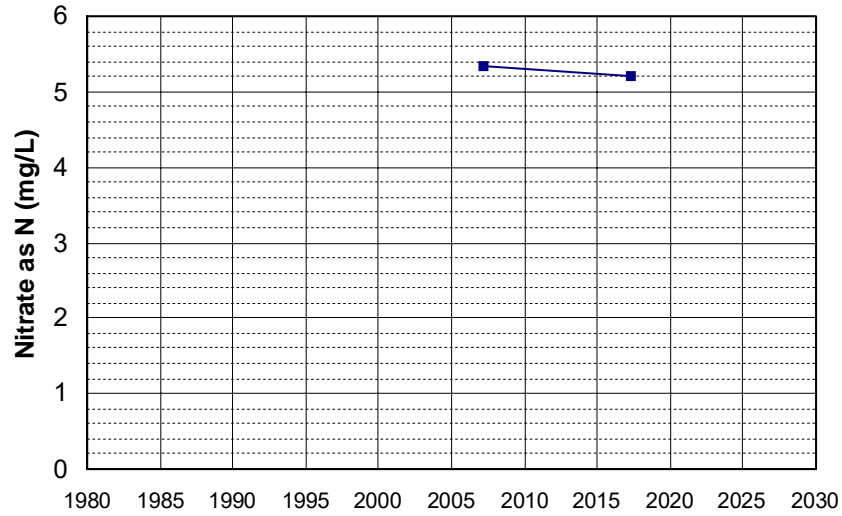
Well Name: 17N01E24A006M
Well Depth (ft): 75
Well Type: WATER SUPPLY, OTHER
of Measurements: 2
Source: DWR
Period of Record: 2007 - 2016
Depth Zone: Upper
Trend Since 2000: Insufficient Data



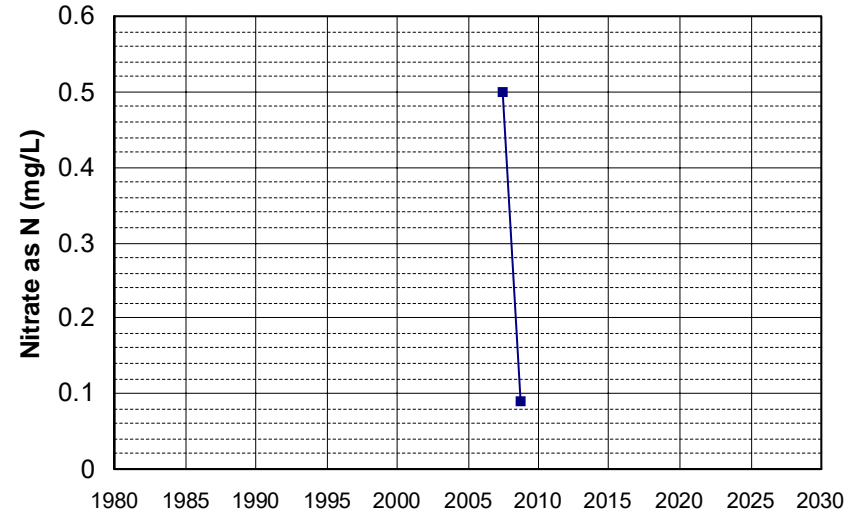
Well Name: 21N02W04G005M
Well Depth (ft): 99
Well Type: WATER SUPPLY, OTHER
of Measurements: 2
Source: DWR
Period of Record: 2007 - 2017
Depth Zone: Upper
Trend Since 2000: Insufficient Data



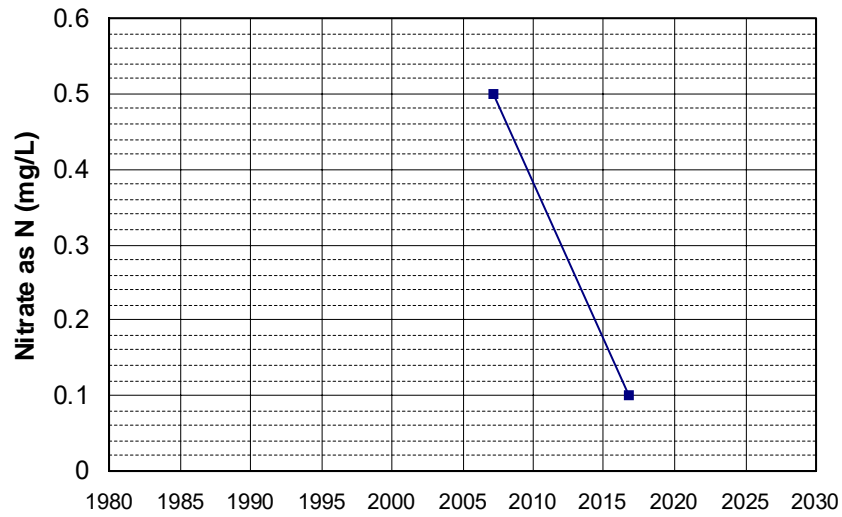
Well Name: 22N02W18C004M Well Depth (ft): 90
Well Type: WATER SUPPLY, OTHER # of Measurements: 2
Source: DWR Period of Record: 2007 - 2017
Depth Zone: Upper Trend Since 2000: Insufficient Data



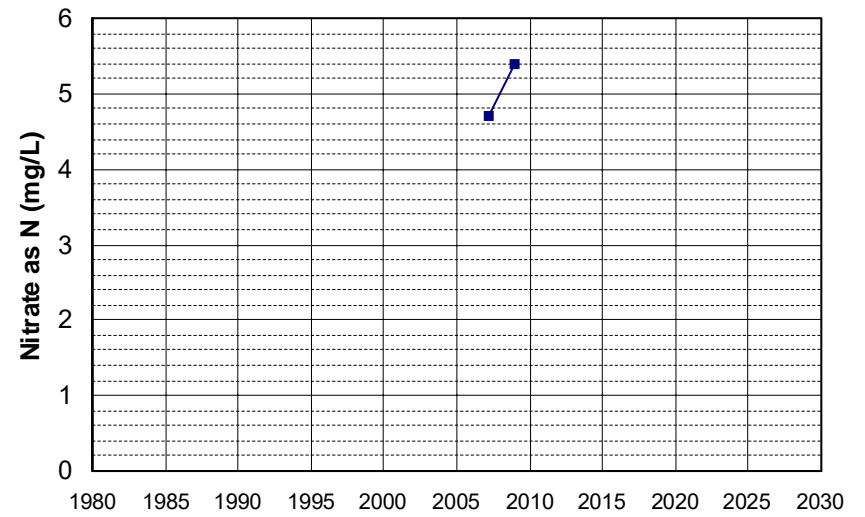
Well Name: CA3200049_002_002 Well Depth (ft): N/A
Well Type: MUNICIPAL # of Measurements: 2
Source: DDW Period of Record: 2007 - 2008
Depth Zone: Upper Trend Since 2000: Insufficient Data



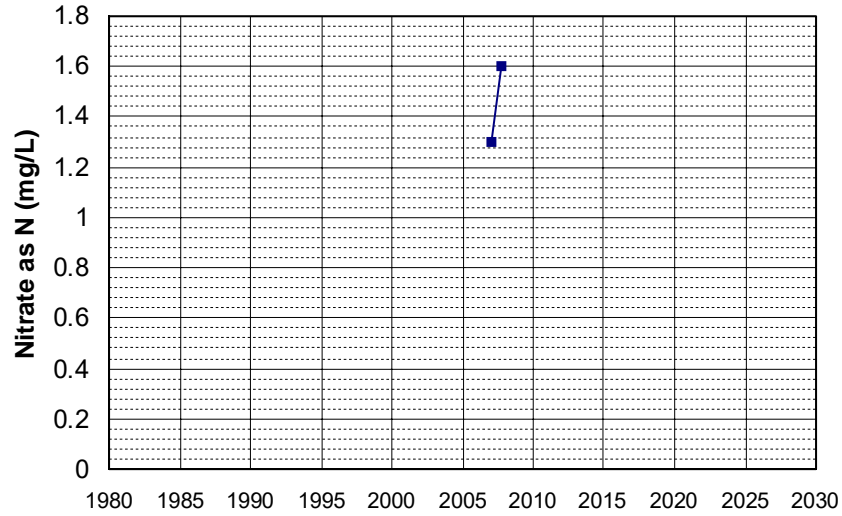
Well Name: CA3200064_002_002 Well Depth (ft): 300
Well Type: MUNICIPAL # of Measurements: 2
Source: DDW Period of Record: 2007 - 2016
Depth Zone: Upper Trend Since 2000: Insufficient Data



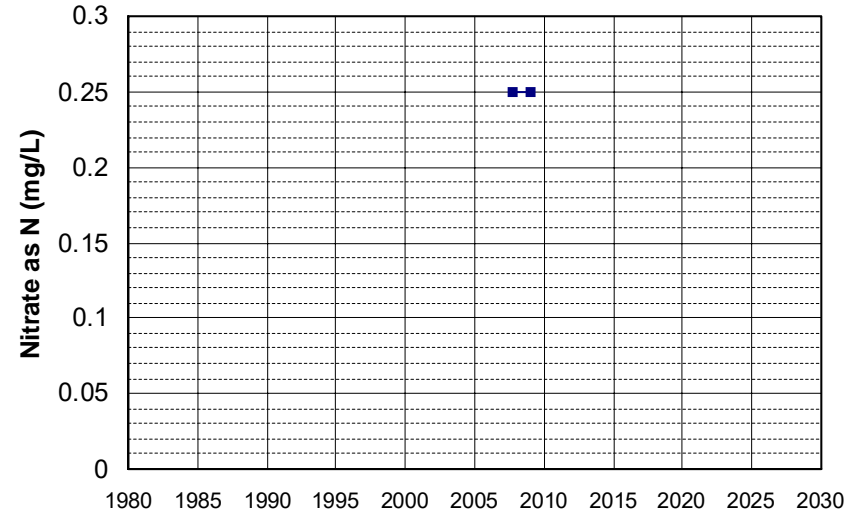
Well Name: CA4800768_001_001 Well Depth (ft): N/A
Well Type: MUNICIPAL # of Measurements: 2
Source: DDW Period of Record: 2007 - 2008
Depth Zone: Upper Trend Since 2000: Insufficient Data



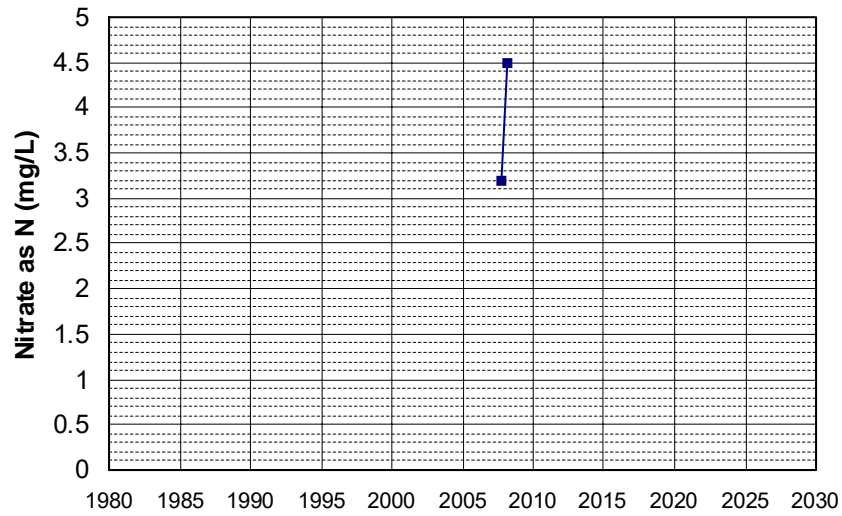
Well Name: L10003659506-B-5
Well Depth (ft): 35
Well Type: MONITORING
of Measurements: 2
Source: WB_CLEANUP
Period of Record: 2007
Depth Zone: Upper
Trend Since 2000: Insufficient Data



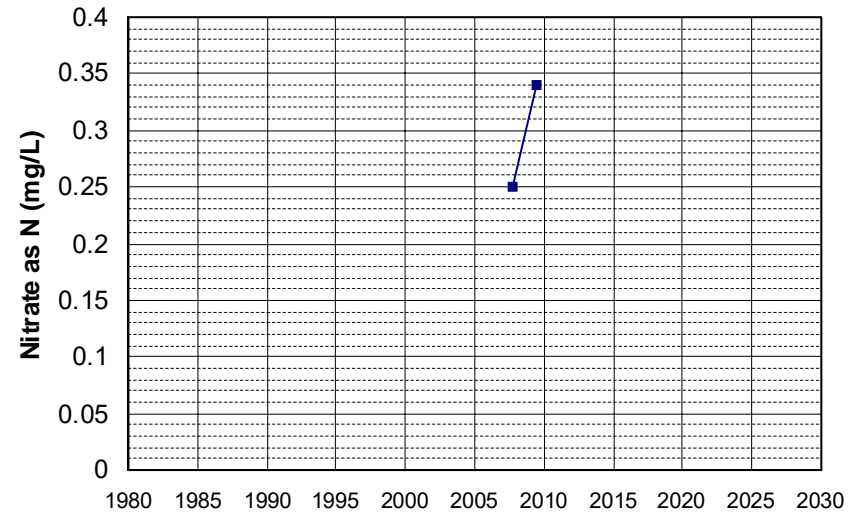
Well Name: L10003659506-D-15
Well Depth (ft): 30
Well Type: MONITORING
of Measurements: 2
Source: WB_CLEANUP
Period of Record: 2007 - 2009
Depth Zone: Upper
Trend Since 2000: Insufficient Data



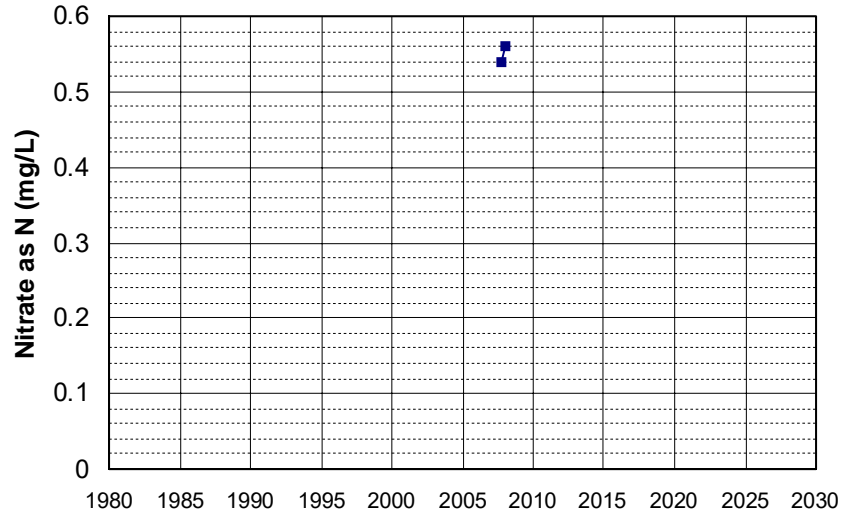
Well Name: SL0609509383-OB-1
Well Depth (ft): 34.53
Well Type: MONITORING
of Measurements: 2
Source: WB_CLEANUP
Period of Record: 2007 - 2008
Depth Zone: Upper
Trend Since 2000: Insufficient Data



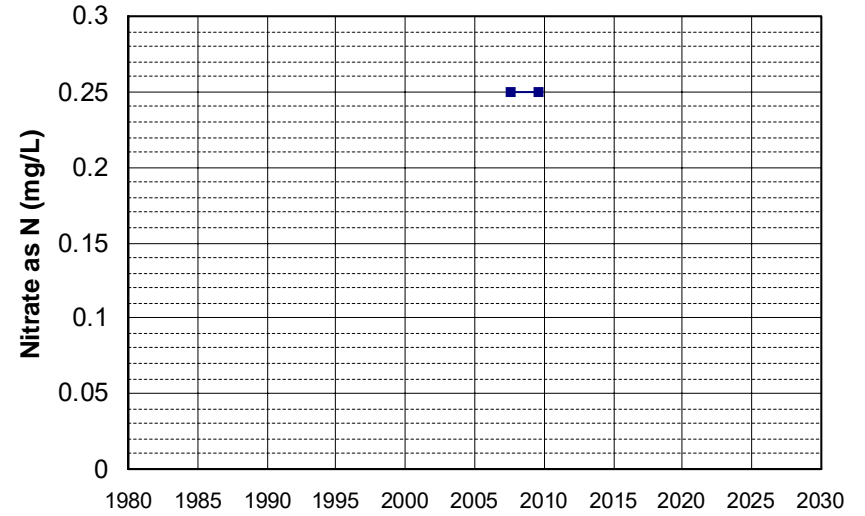
Well Name: SL0610328860-AGT MW-7
Well Depth (ft): 40.29
Well Type: MONITORING
of Measurements: 2
Source: WB_CLEANUP
Period of Record: 2007 - 2009
Depth Zone: Upper
Trend Since 2000: Insufficient Data



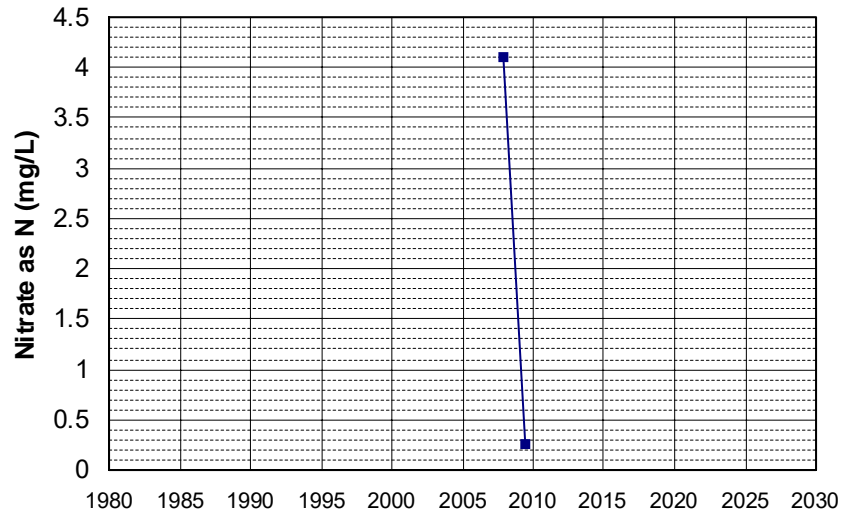
Well Name: SL0610328860-DW-WEST-U Well Depth (ft): 115
Well Type: MONITORING # of Measurements: 2
Source: WB_CLEANUP Period of Record: 2007
Depth Zone: Upper Trend Since 2000: Insufficient Data



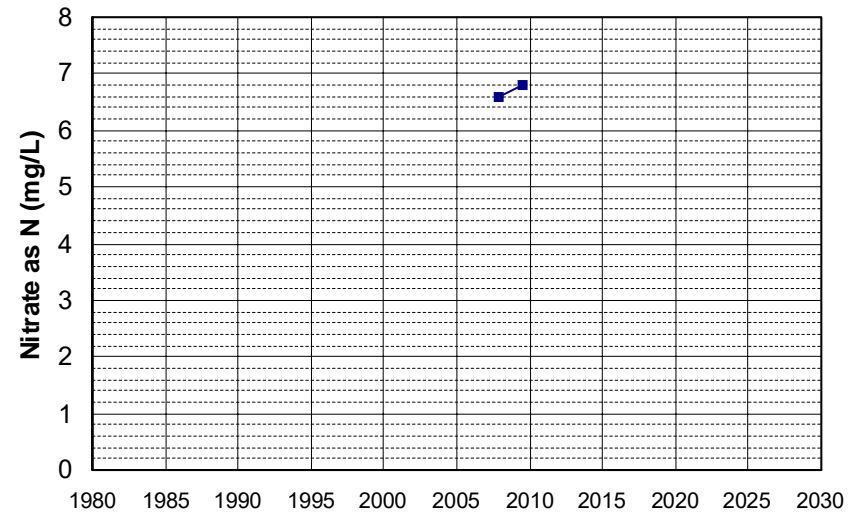
Well Name: SL185212901-MW-3 Well Depth (ft): N/A
Well Type: MONITORING # of Measurements: 2
Source: WB_CLEANUP Period of Record: 2007 - 2009
Depth Zone: Upper Trend Since 2000: Insufficient Data



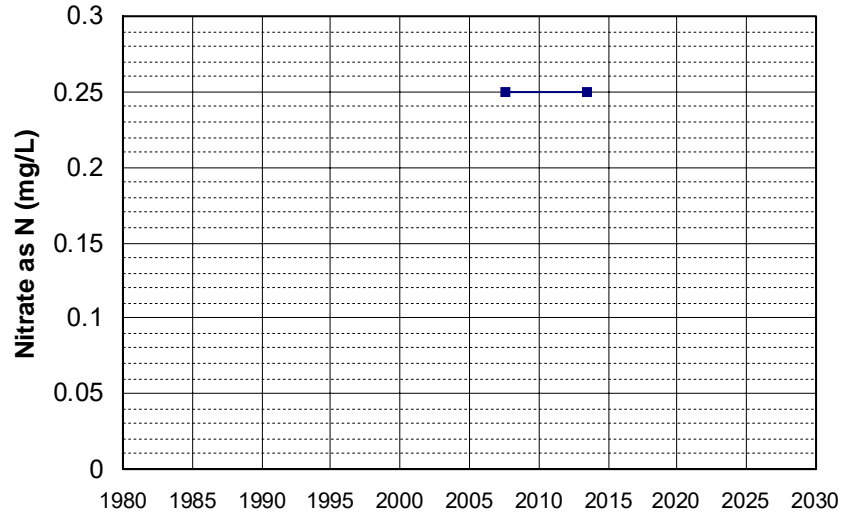
Well Name: SL205413012-EX-06B Well Depth (ft): 50
Well Type: MONITORING # of Measurements: 2
Source: WB_CLEANUP Period of Record: 2007 - 2009
Depth Zone: Upper Trend Since 2000: Insufficient Data



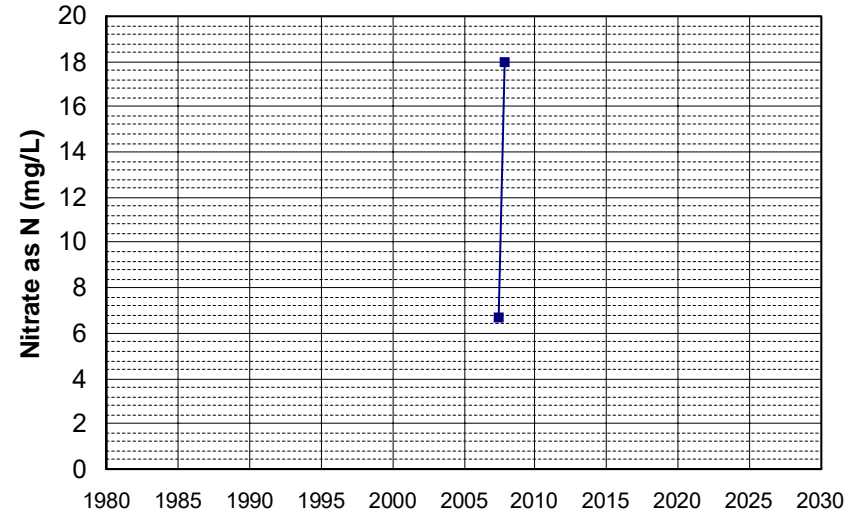
Well Name: SL205413012-MW-21C Well Depth (ft): 68.7
Well Type: MONITORING # of Measurements: 2
Source: WB_CLEANUP Period of Record: 2007 - 2009
Depth Zone: Upper Trend Since 2000: Insufficient Data



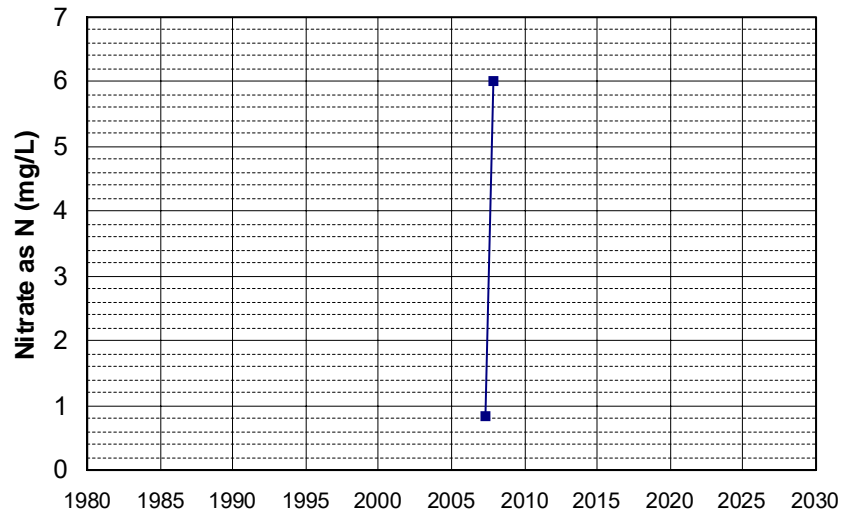
Well Name: SL375133637-MW-5
Well Type: MONITORING
Source: WB_CLEANUP
Depth Zone: Upper
Well Depth (ft): N/A
of Measurements: 2
Period of Record: 2007 - 2013
Trend Since 2000: Insufficient Data



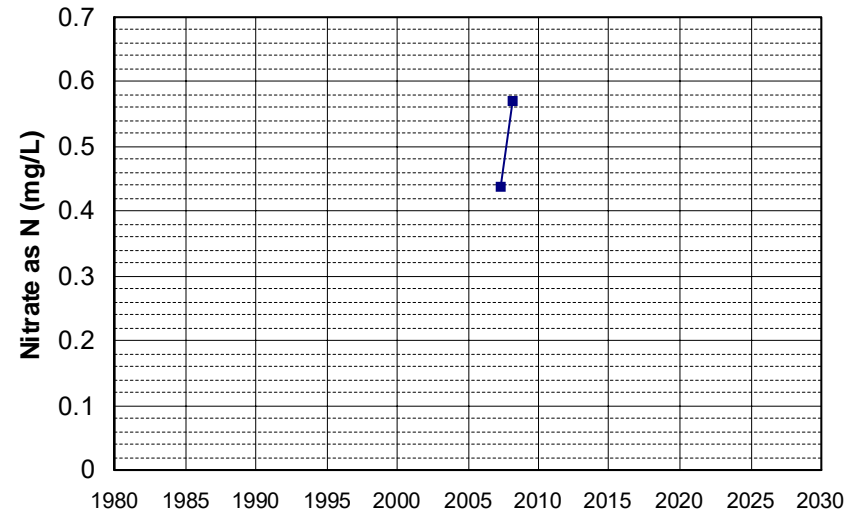
Well Name: T0600793583-MW-1
Well Type: MONITORING
Source: WB_CLEANUP
Depth Zone: Upper
Well Depth (ft): 45
of Measurements: 2
Period of Record: 2007
Trend Since 2000: Insufficient Data



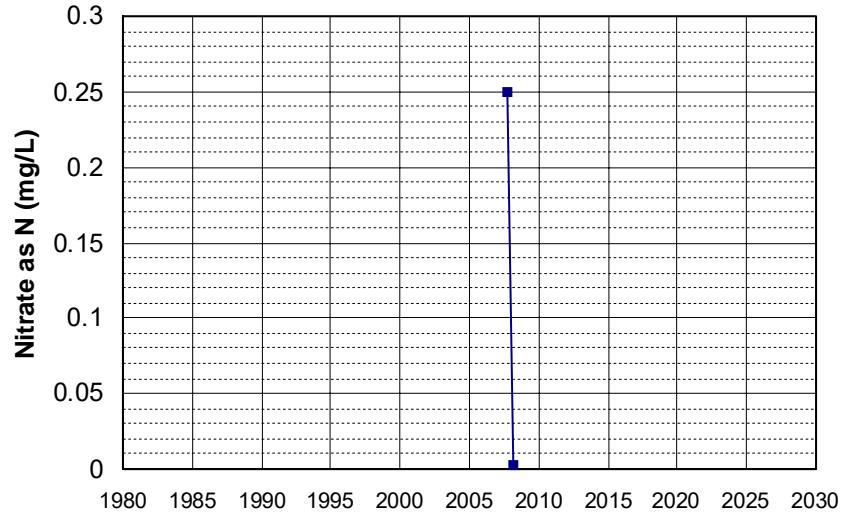
Well Name: T0600793583-MW-5
Well Type: MONITORING
Source: WB_CLEANUP
Depth Zone: Upper
Well Depth (ft): N/A
of Measurements: 2
Period of Record: 2007
Trend Since 2000: Insufficient Data



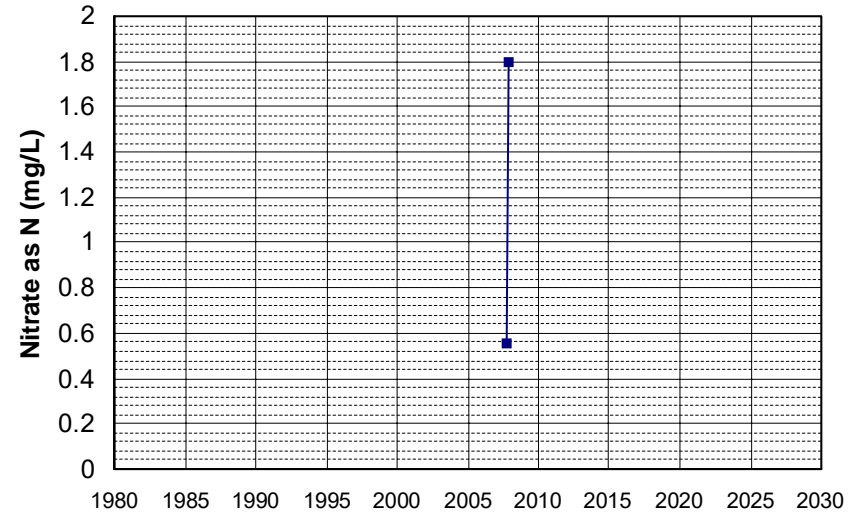
Well Name: T0600793583-MW-6
Well Type: MONITORING
Source: WB_CLEANUP
Depth Zone: Upper
Well Depth (ft): N/A
of Measurements: 2
Period of Record: 2007 - 2008
Trend Since 2000: Insufficient Data



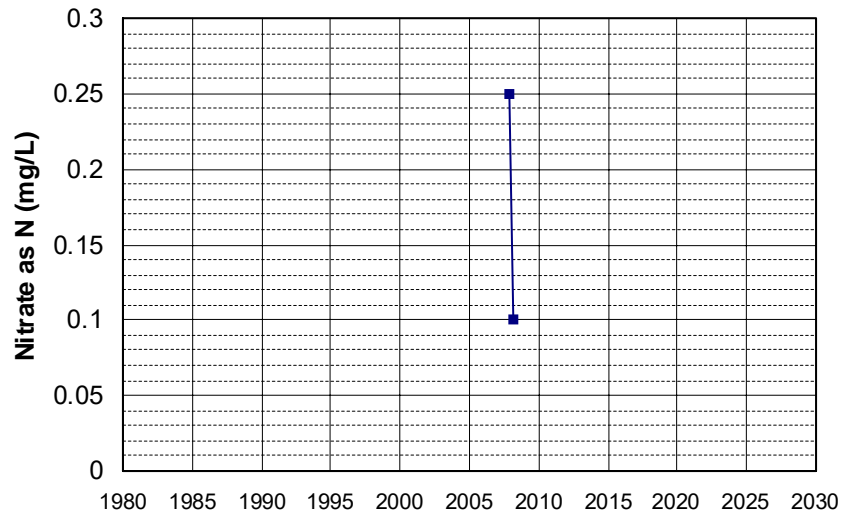
Well Name: T0600793583-MW-8
Well Type: MONITORING
Source: WB_CLEANUP
Depth Zone: Upper
Well Depth (ft): N/A
of Measurements: 2
Period of Record: 2007 - 2008
Trend Since 2000: Insufficient Data



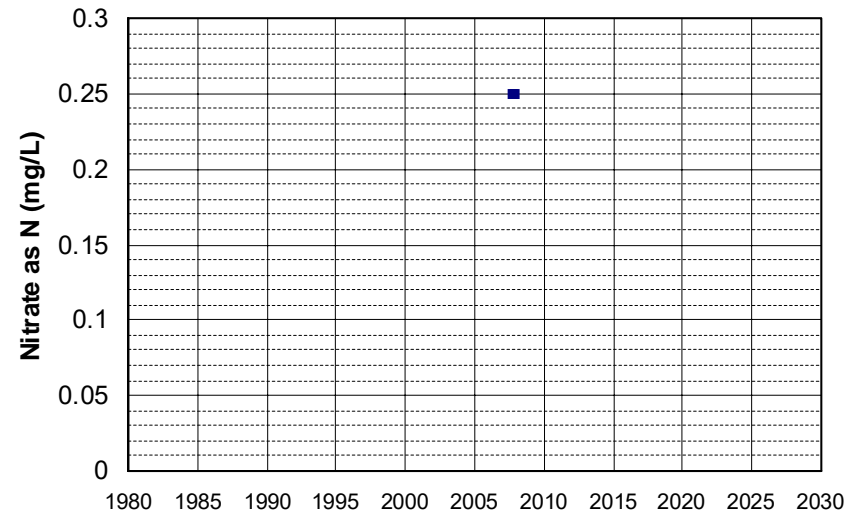
Well Name: T0600793583-MW-9
Well Type: MONITORING
Source: WB_CLEANUP
Depth Zone: Upper
Well Depth (ft): N/A
of Measurements: 2
Period of Record: 2007
Trend Since 2000: Insufficient Data



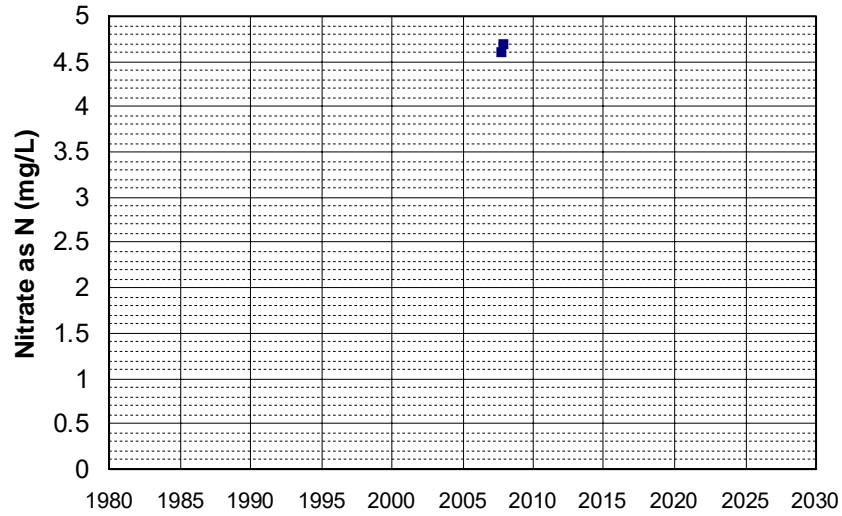
Well Name: T0601100001-MW-3
Well Type: MONITORING
Source: WB_CLEANUP
Depth Zone: Upper
Well Depth (ft): N/A
of Measurements: 2
Period of Record: 2007 - 2008
Trend Since 2000: Insufficient Data



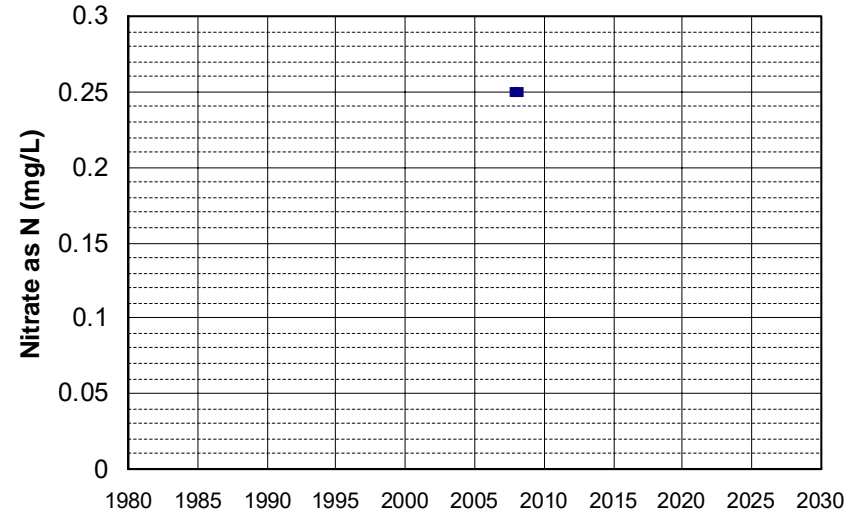
Well Name: T0601100001-MW-7
Well Type: MONITORING
Source: WB_CLEANUP
Depth Zone: Upper
Well Depth (ft): N/A
of Measurements: 2
Period of Record: 2007
Trend Since 2000: Insufficient Data



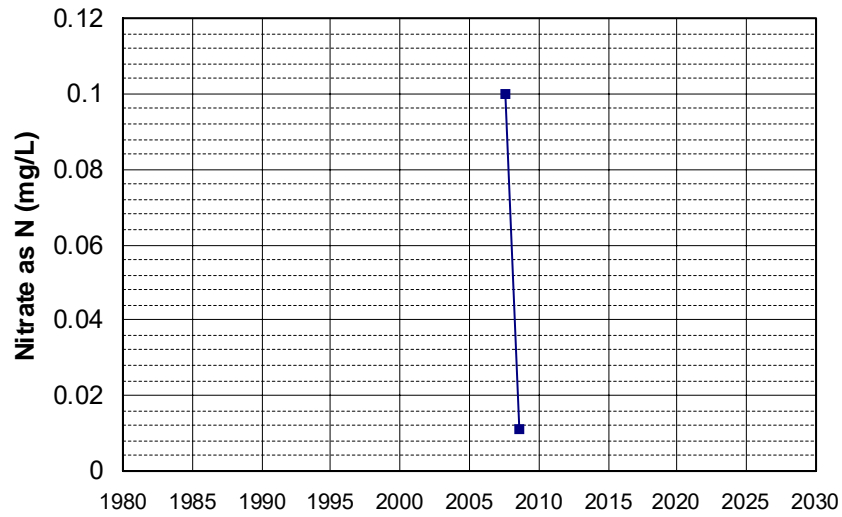
Well Name: T0601700013-MW-9
Well Type: MONITORING
Source: WB_CLEANUP
Depth Zone: Upper
Well Depth (ft): 29.5
of Measurements: 2
Period of Record: 2007
Trend Since 2000: Insufficient Data



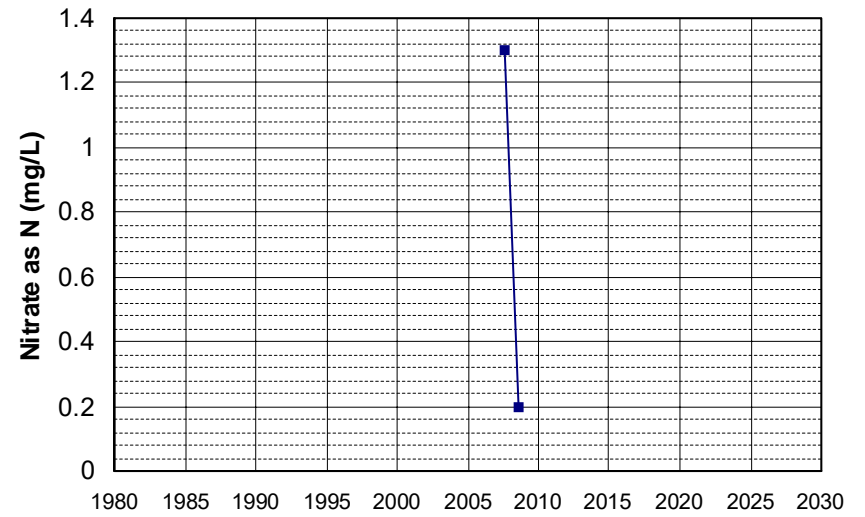
Well Name: T0603300069-MW-5
Well Type: MONITORING
Source: WB_CLEANUP
Depth Zone: Upper
Well Depth (ft): 19.5
of Measurements: 2
Period of Record: 2007 - 2008
Trend Since 2000: Insufficient Data



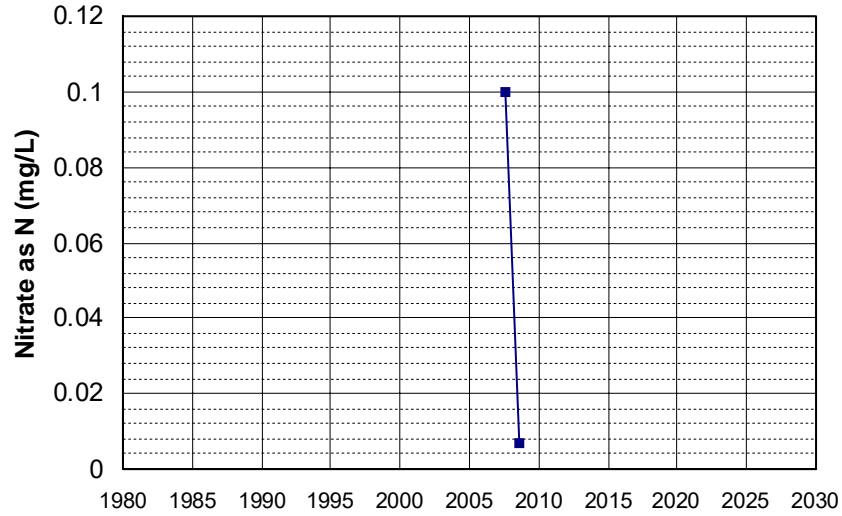
Well Name: T0603593601-MW-14
Well Type: MONITORING
Source: WB_CLEANUP
Depth Zone: Upper
Well Depth (ft): N/A
of Measurements: 2
Period of Record: 2007 - 2008
Trend Since 2000: Insufficient Data



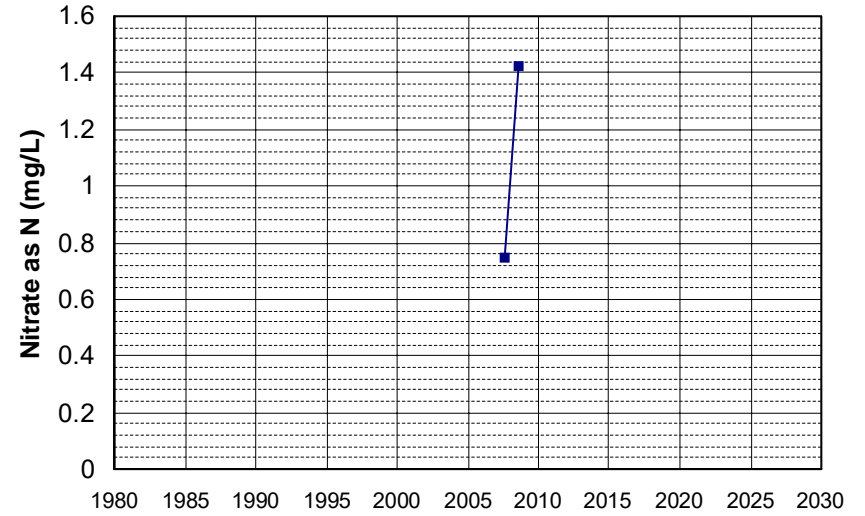
Well Name: T0603593601-MW-15
Well Type: MONITORING
Source: WB_CLEANUP
Depth Zone: Upper
Well Depth (ft): N/A
of Measurements: 2
Period of Record: 2007 - 2008
Trend Since 2000: Insufficient Data



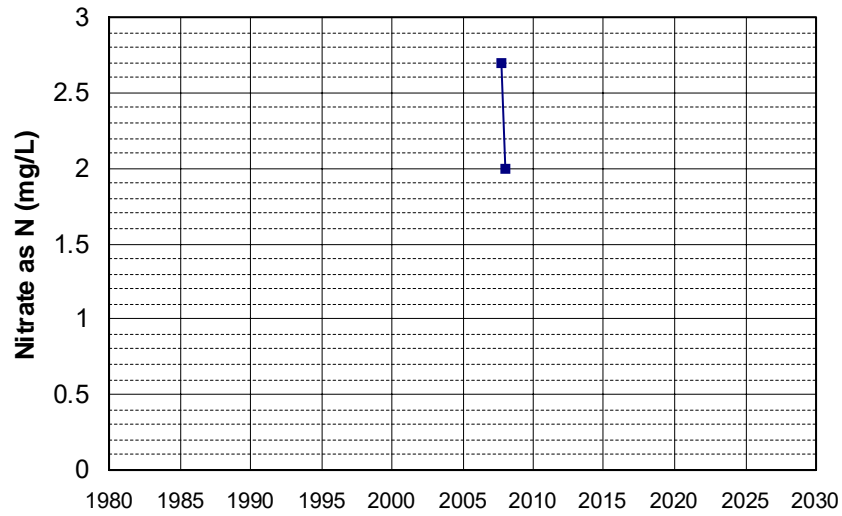
Well Name: T0603593601-MW-6
 Well Type: MONITORING
 Source: WB_CLEANUP
 Depth Zone: Upper
 Well Depth (ft): N/A
 # of Measurements: 2
 Period of Record: 2007 - 2008
 Trend Since 2000: Insufficient Data



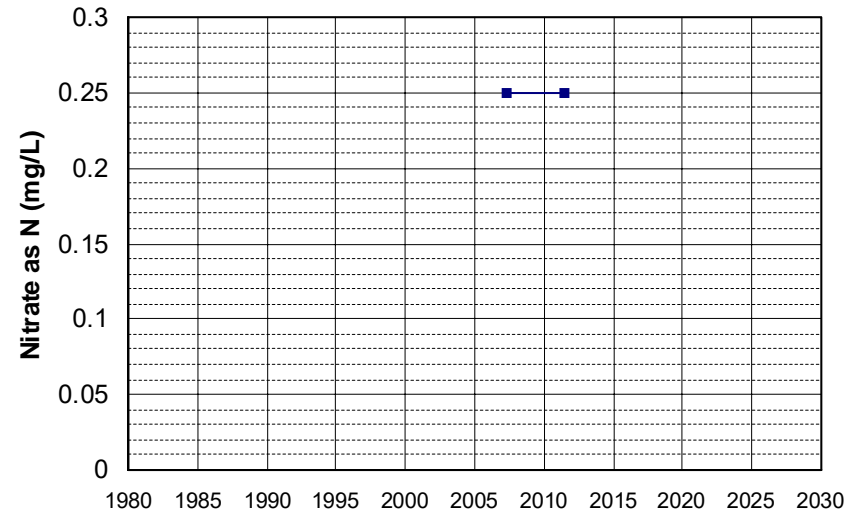
Well Name: T0604900003-EW-4
 Well Type: MONITORING
 Source: WB_CLEANUP
 Depth Zone: Upper
 Well Depth (ft): 24.7
 # of Measurements: 2
 Period of Record: 2007 - 2008
 Trend Since 2000: Insufficient Data



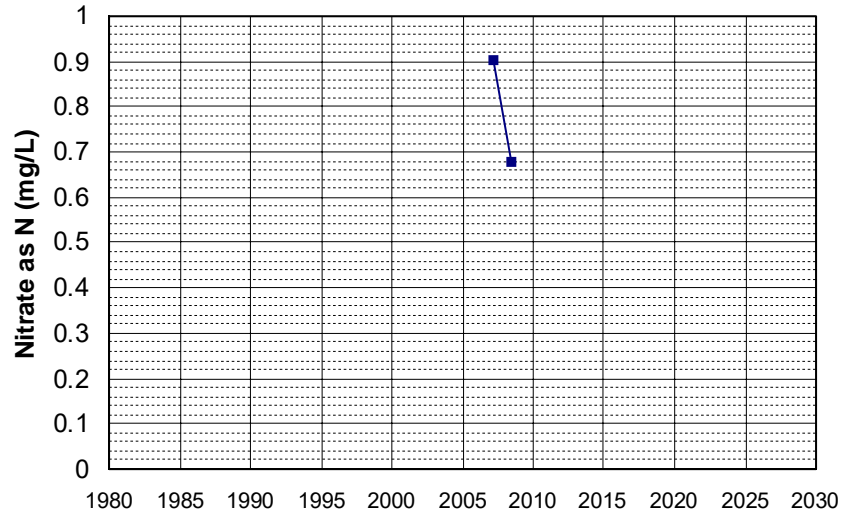
Well Name: T0606100032-MW-15
 Well Type: MONITORING
 Source: WB_CLEANUP
 Depth Zone: Upper
 Well Depth (ft): 18.3
 # of Measurements: 2
 Period of Record: 2007
 Trend Since 2000: Insufficient Data



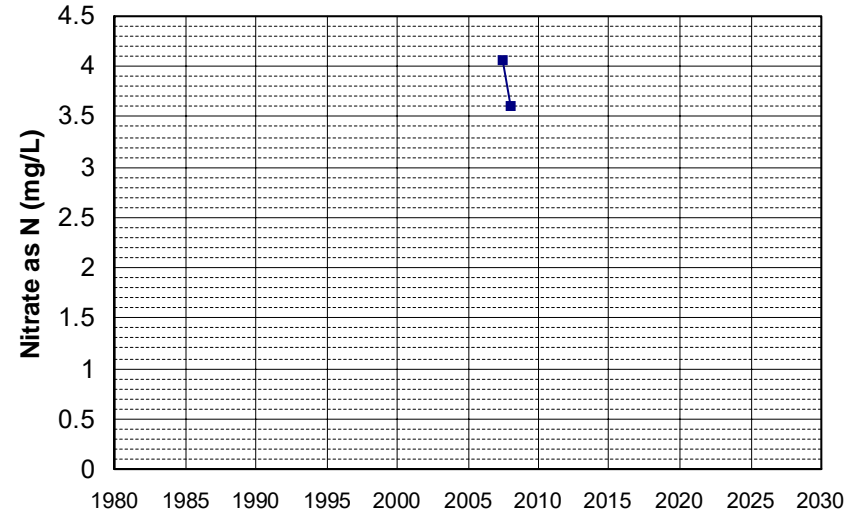
Well Name: T0606700204-MW-4
 Well Type: MONITORING
 Source: WB_CLEANUP
 Depth Zone: Upper
 Well Depth (ft): N/A
 # of Measurements: 2
 Period of Record: 2007 - 2011
 Trend Since 2000: Insufficient Data



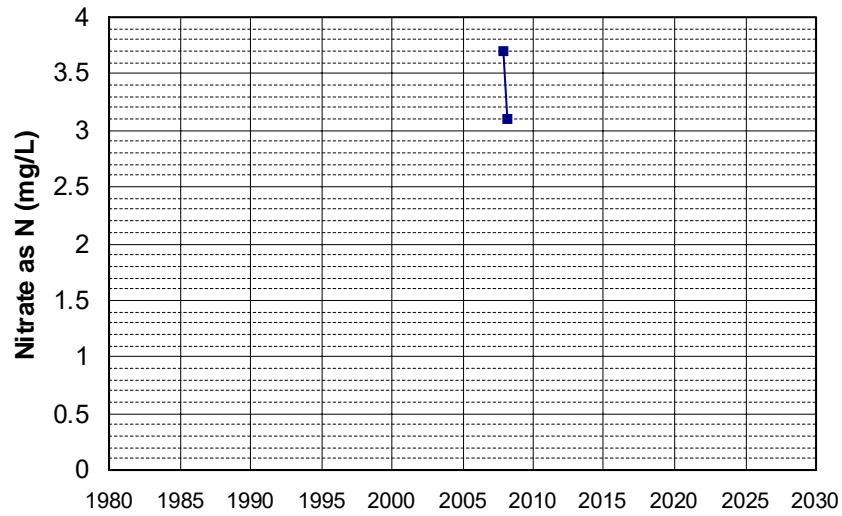
Well Name: T0606700701-MW-4
Well Type: MONITORING
Source: WB_CLEANUP
Depth Zone: Upper
Well Depth (ft): N/A
of Measurements: 2
Period of Record: 2007 - 2008
Trend Since 2000: Insufficient Data



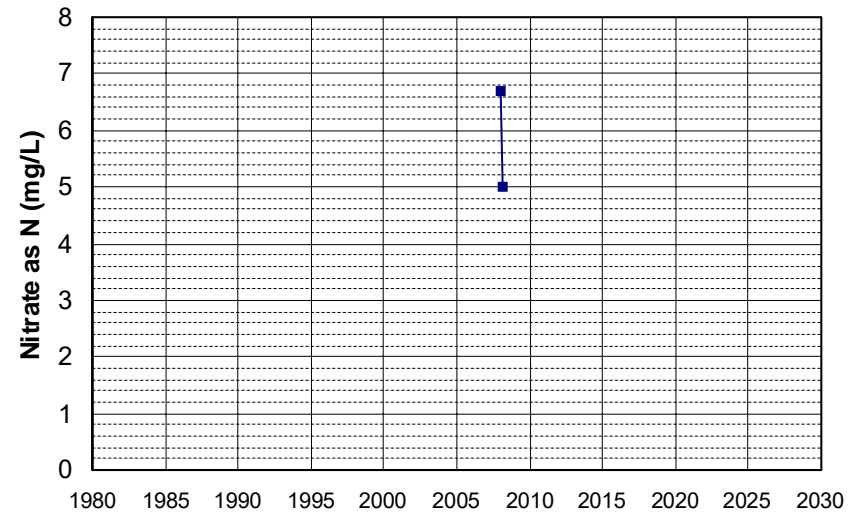
Well Name: T0606700701-MW-6
Well Type: MONITORING
Source: WB_CLEANUP
Depth Zone: Upper
Well Depth (ft): N/A
of Measurements: 2
Period of Record: 2007
Trend Since 2000: Insufficient Data



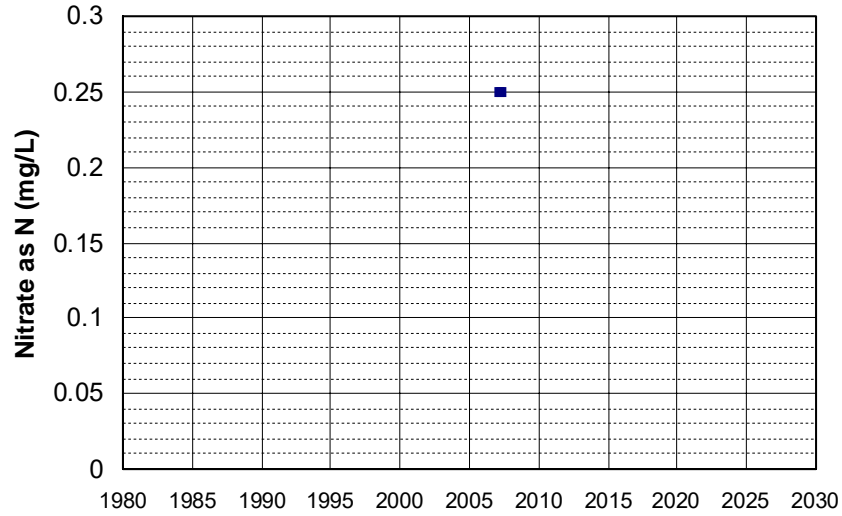
Well Name: T0606753991-MW-5
Well Type: MONITORING
Source: WB_CLEANUP
Depth Zone: Upper
Well Depth (ft): N/A
of Measurements: 2
Period of Record: 2007 - 2008
Trend Since 2000: Insufficient Data



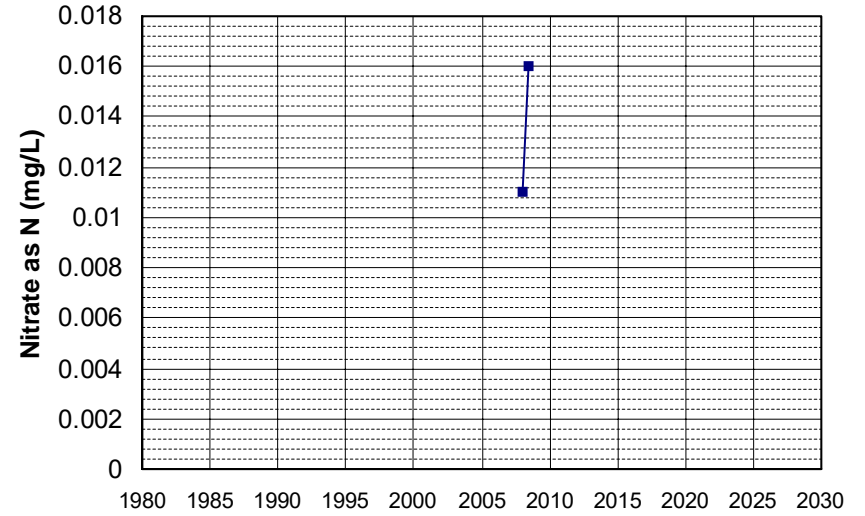
Well Name: T0606753991-MW-8
Well Type: MONITORING
Source: WB_CLEANUP
Depth Zone: Upper
Well Depth (ft): N/A
of Measurements: 2
Period of Record: 2007 - 2008
Trend Since 2000: Insufficient Data



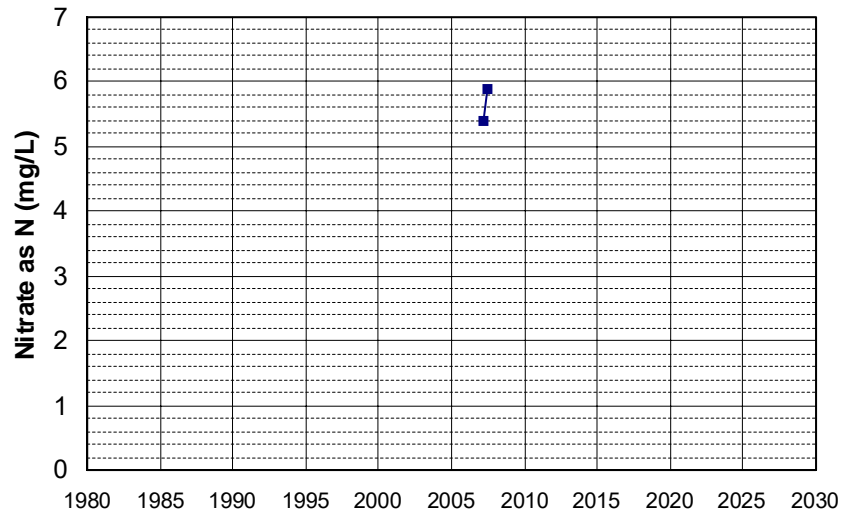
Well Name: T0608900257-MW-3
Well Type: MONITORING
Source: WB_CLEANUP
Depth Zone: Upper
Well Depth (ft): N/A
of Measurements: 2
Period of Record: 2007
Trend Since 2000: Insufficient Data



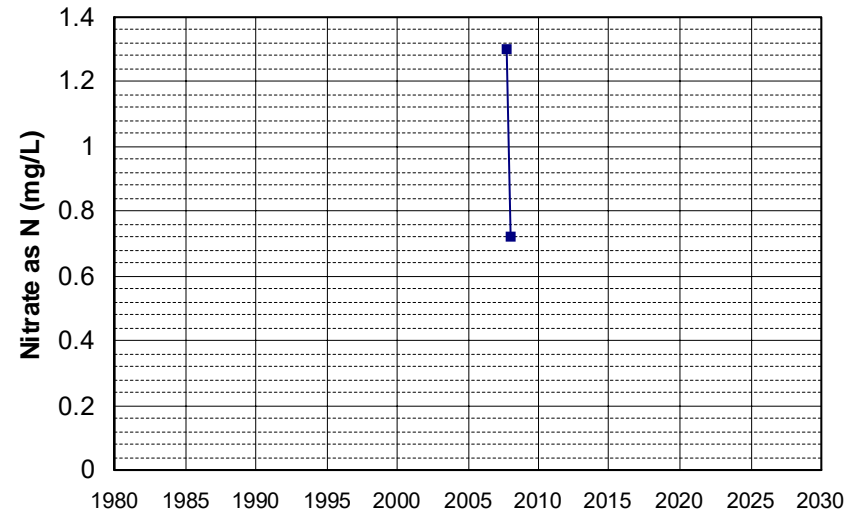
Well Name: T0608900274-MW-8
Well Type: MONITORING
Source: WB_CLEANUP
Depth Zone: Upper
Well Depth (ft): 25
of Measurements: 2
Period of Record: 2007 - 2008
Trend Since 2000: Insufficient Data



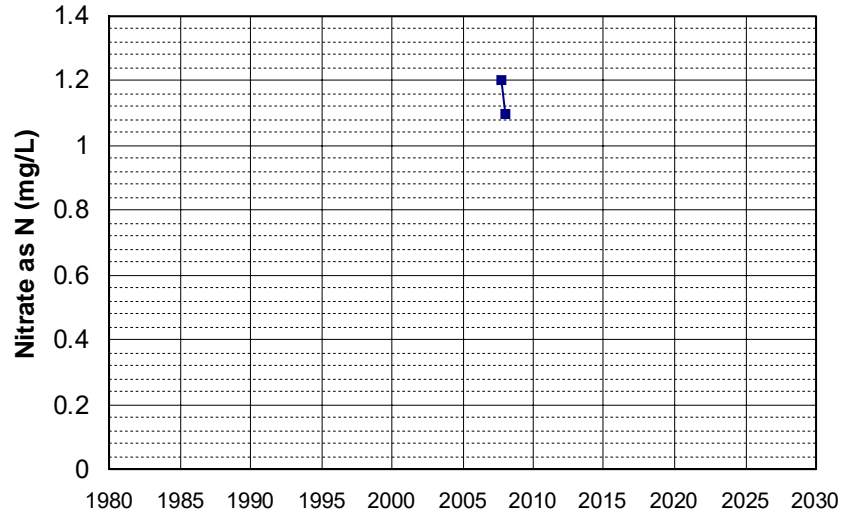
Well Name: T0610100046-MW-1
Well Type: MONITORING
Source: WB_CLEANUP
Depth Zone: Upper
Well Depth (ft): N/A
of Measurements: 2
Period of Record: 2007
Trend Since 2000: Insufficient Data



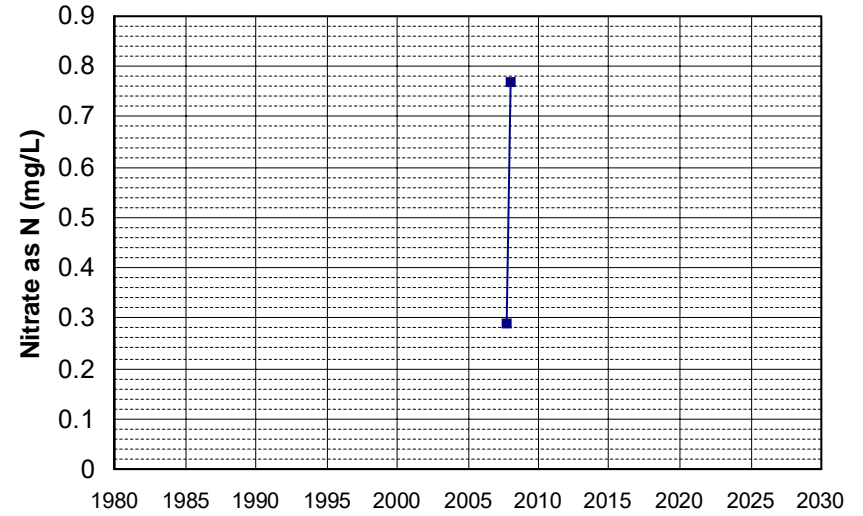
Well Name: T0610300019-FC MW-1
Well Type: MONITORING
Source: WB_CLEANUP
Depth Zone: Upper
Well Depth (ft): 35.18
of Measurements: 2
Period of Record: 2007
Trend Since 2000: Insufficient Data



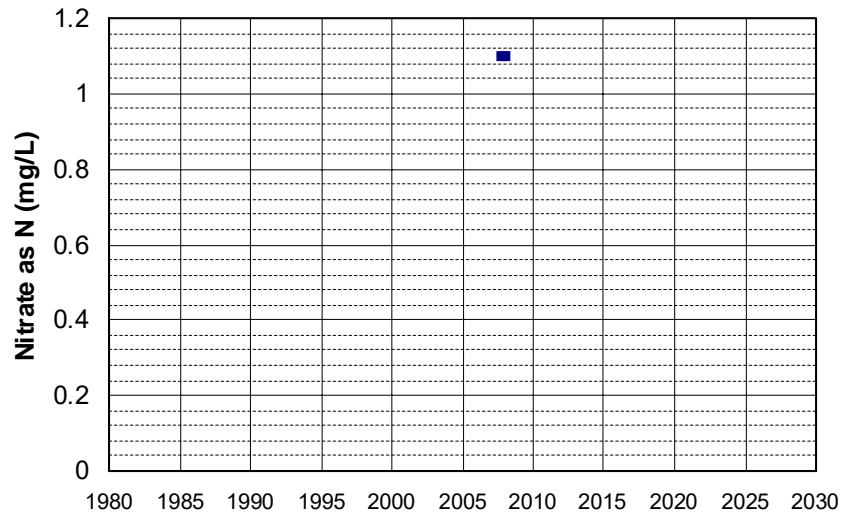
Well Name: T0610300019-OSS MW-2 Well Depth (ft): 28.9
Well Type: MONITORING # of Measurements: 2
Source: WB_CLEANUP Period of Record: 2007
Depth Zone: Upper Trend Since 2000: Insufficient Data



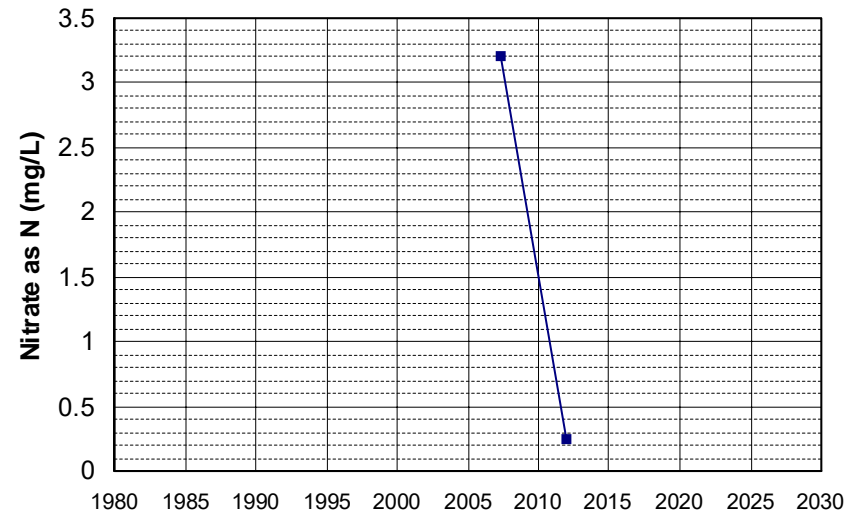
Well Name: T0610300019-OSS MW-4 Well Depth (ft): 48
Well Type: MONITORING # of Measurements: 2
Source: WB_CLEANUP Period of Record: 2007
Depth Zone: Upper Trend Since 2000: Insufficient Data



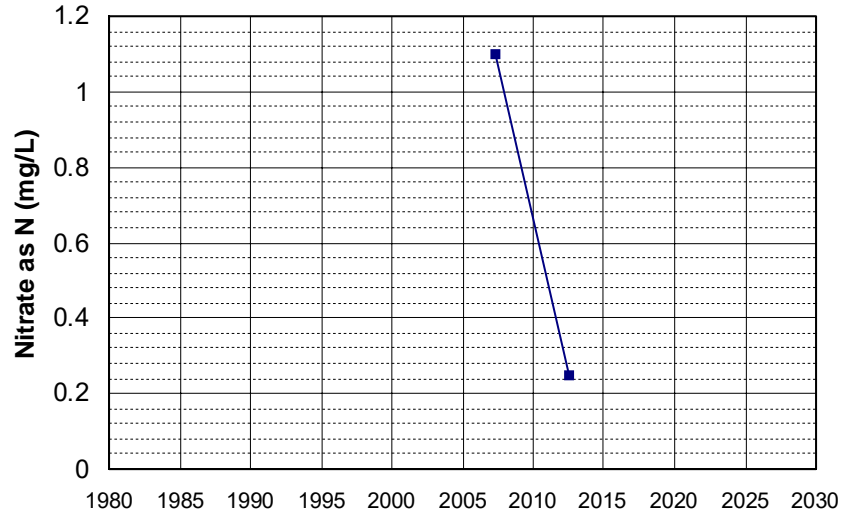
Well Name: T0610300019-PB MW-2 Well Depth (ft): 58.72
Well Type: MONITORING # of Measurements: 2
Source: WB_CLEANUP Period of Record: 2007
Depth Zone: Upper Trend Since 2000: Insufficient Data



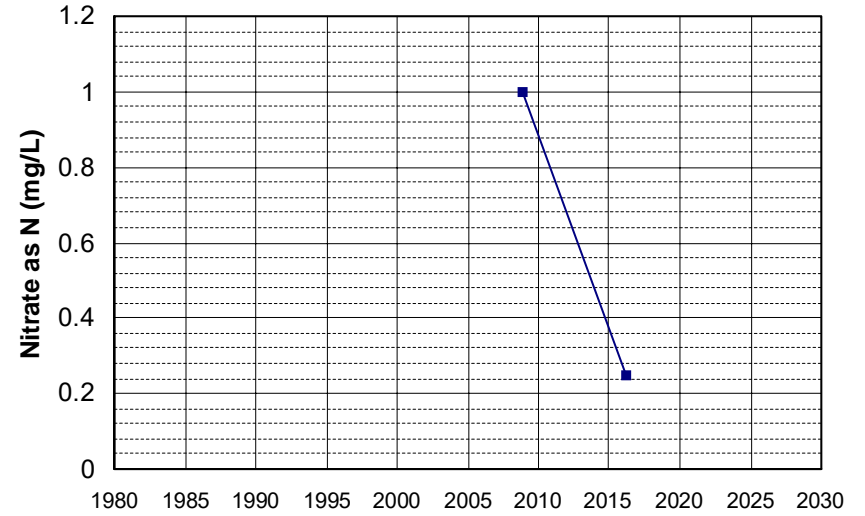
Well Name: T0610300070-MW-5 Well Depth (ft): 38.5
Well Type: MONITORING # of Measurements: 2
Source: WB_CLEANUP Period of Record: 2007 - 2012
Depth Zone: Upper Trend Since 2000: Insufficient Data



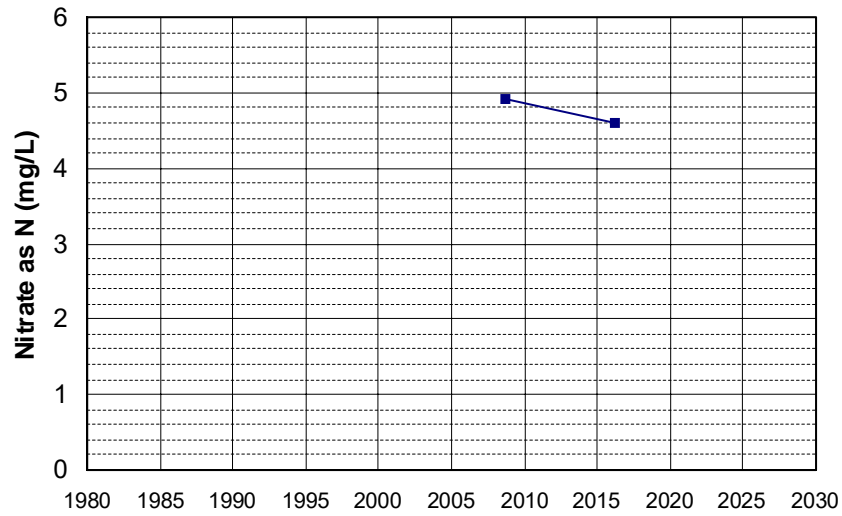
Well Name: T0610300070-MW-6
Well Type: MONITORING
Source: WB_CLEANUP
Depth Zone: Upper
Well Depth (ft): 38.5
of Measurements: 2
Period of Record: 2007 - 2012
Trend Since 2000: Insufficient Data



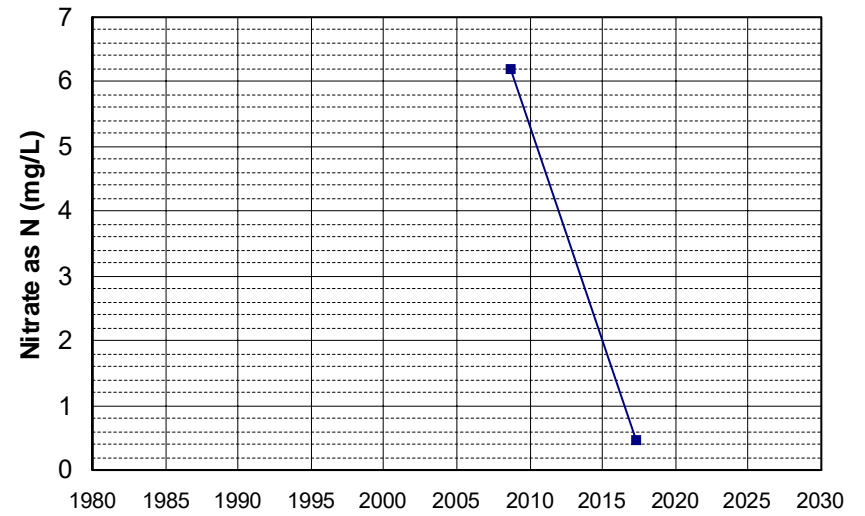
Well Name: 20N02W25F004M
Well Type: WATER SUPPLY, OTHER
Source: DWR
Depth Zone: Upper
Well Depth (ft): 101
of Measurements: 2
Period of Record: 2008 - 2016
Trend Since 2000: Insufficient Data



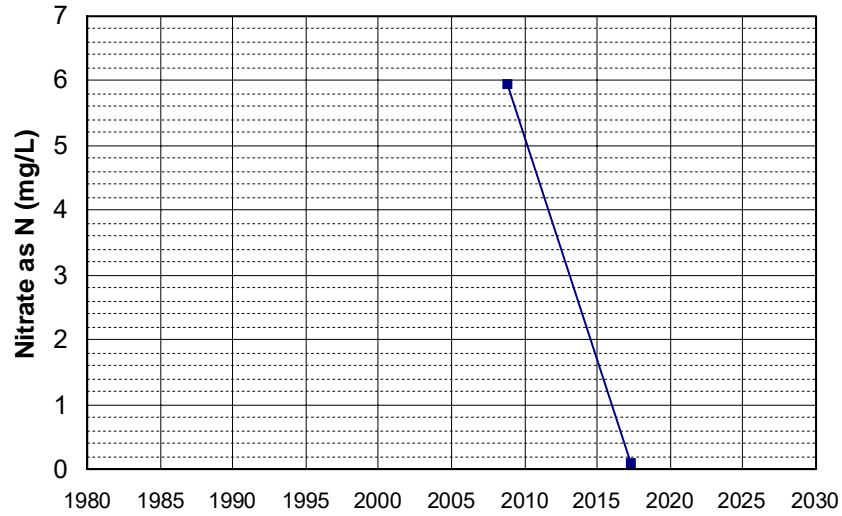
Well Name: 20N03W07E004M
Well Type: WATER SUPPLY, OTHER
Source: DWR
Depth Zone: Upper
Well Depth (ft): 160
of Measurements: 2
Period of Record: 2008 - 2016
Trend Since 2000: Insufficient Data



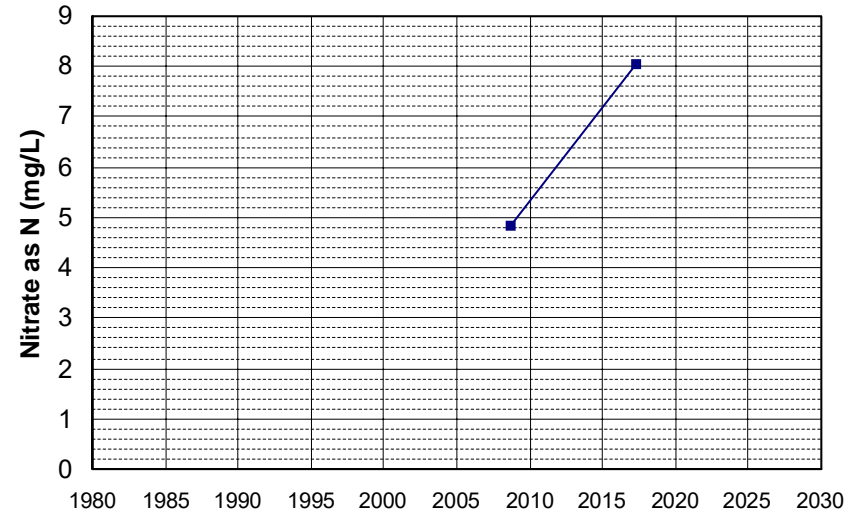
Well Name: 21N02W05M003M
Well Type: WATER SUPPLY, OTHER
Source: DWR
Depth Zone: Upper
Well Depth (ft): 73
of Measurements: 2
Period of Record: 2008 - 2017
Trend Since 2000: Insufficient Data



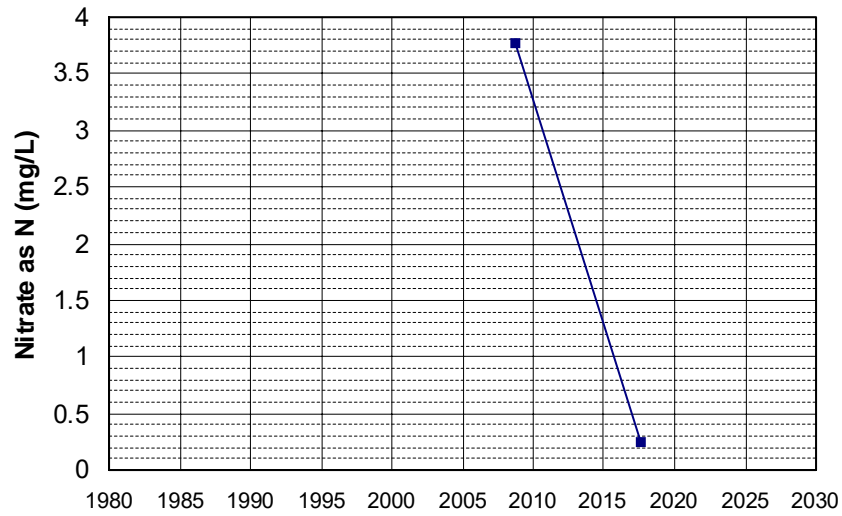
Well Name: 22N02W15C005M Well Depth (ft): 100
Well Type: WATER SUPPLY, OTHER # of Measurements: 2
Source: DWR Period of Record: 2008 - 2017
Depth Zone: Upper Trend Since 2000: Insufficient Data



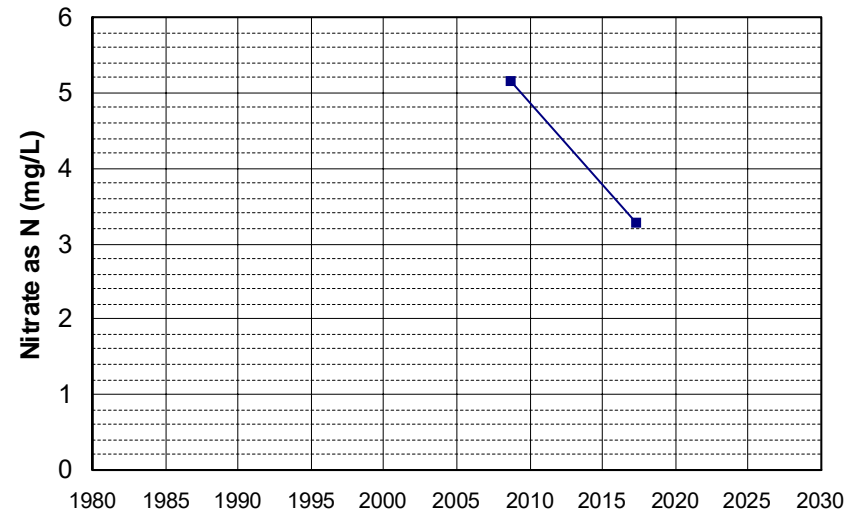
Well Name: 22N03W01R003M Well Depth (ft): 103
Well Type: WATER SUPPLY, OTHER # of Measurements: 2
Source: DWR Period of Record: 2008 - 2017
Depth Zone: Upper Trend Since 2000: Insufficient Data



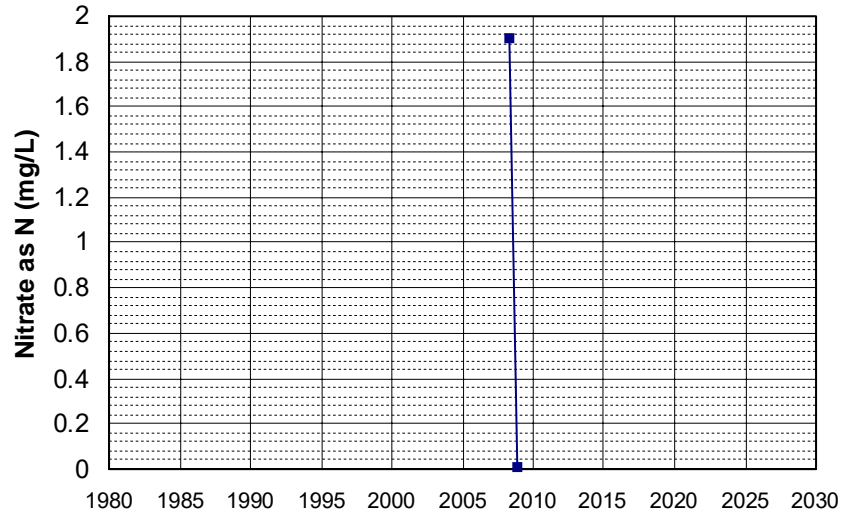
Well Name: 22N03W28P003M Well Depth (ft): 69
Well Type: WATER SUPPLY, OTHER # of Measurements: 2
Source: DWR Period of Record: 2008 - 2017
Depth Zone: Upper Trend Since 2000: Insufficient Data



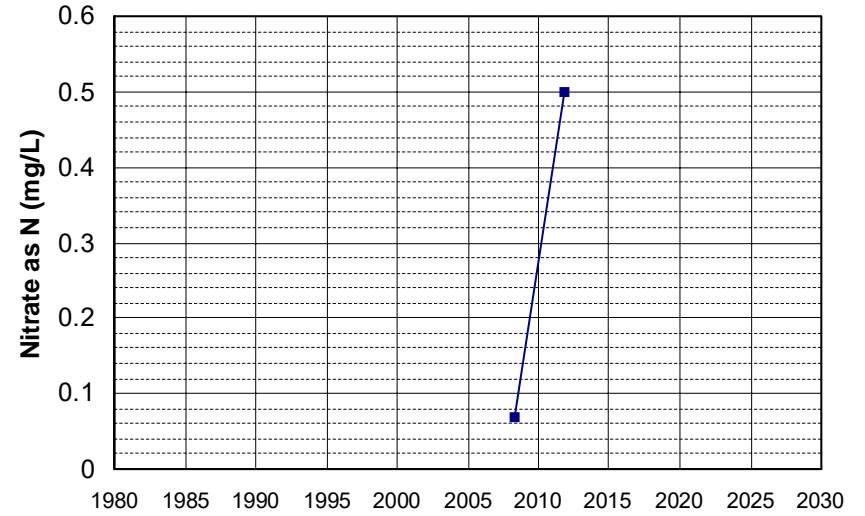
Well Name: 23N01W31M004M Well Depth (ft): 106
Well Type: WATER SUPPLY, OTHER # of Measurements: 2
Source: DWR Period of Record: 2008 - 2017
Depth Zone: Upper Trend Since 2000: Insufficient Data



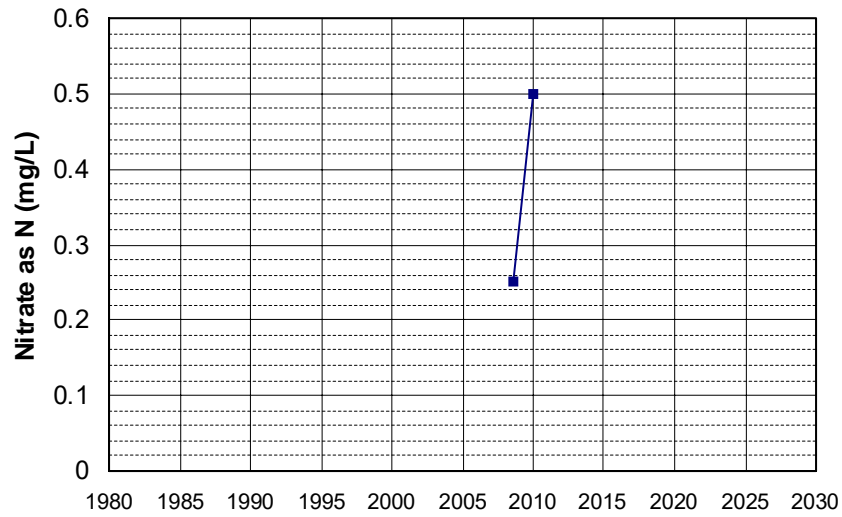
Well Name: 23N03W13C007M Well Depth (ft): 71
 Well Type: WATER SUPPLY, OTHER # of Measurements: 2
 Source: DWR Period of Record: 2008
 Depth Zone: Upper Trend Since 2000: Insufficient Data



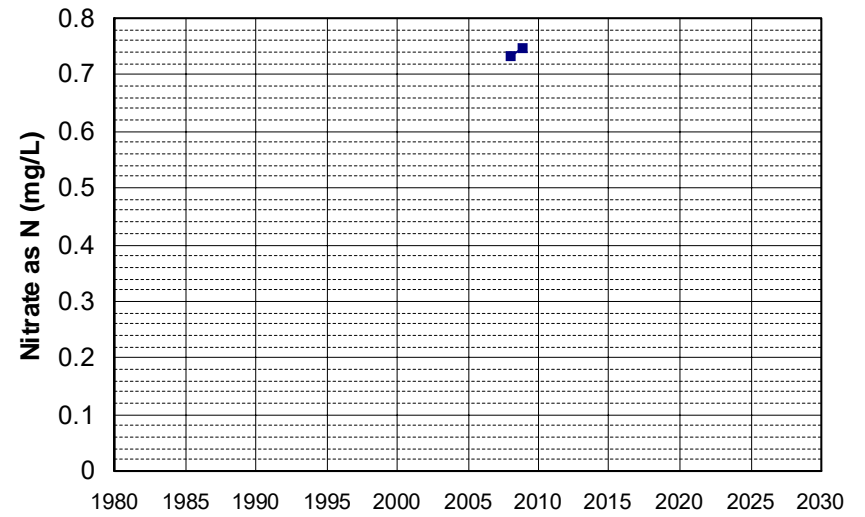
Well Name: CA0900206_001_001 Well Depth (ft): N/A
 Well Type: MUNICIPAL # of Measurements: 2
 Source: DDW Period of Record: 2008 - 2011
 Depth Zone: Upper Trend Since 2000: Insufficient Data



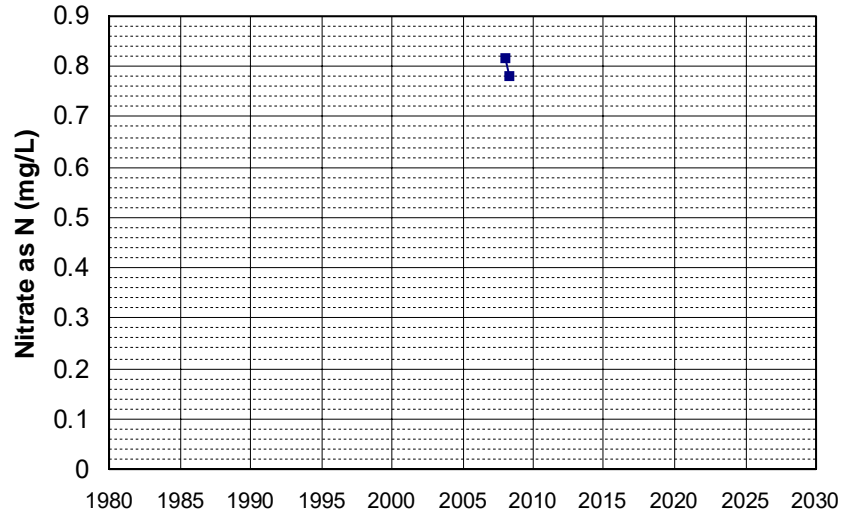
Well Name: CA0900317_001_001 Well Depth (ft): N/A
 Well Type: MUNICIPAL # of Measurements: 2
 Source: DDW Period of Record: 2008 - 2009
 Depth Zone: Upper Trend Since 2000: Insufficient Data



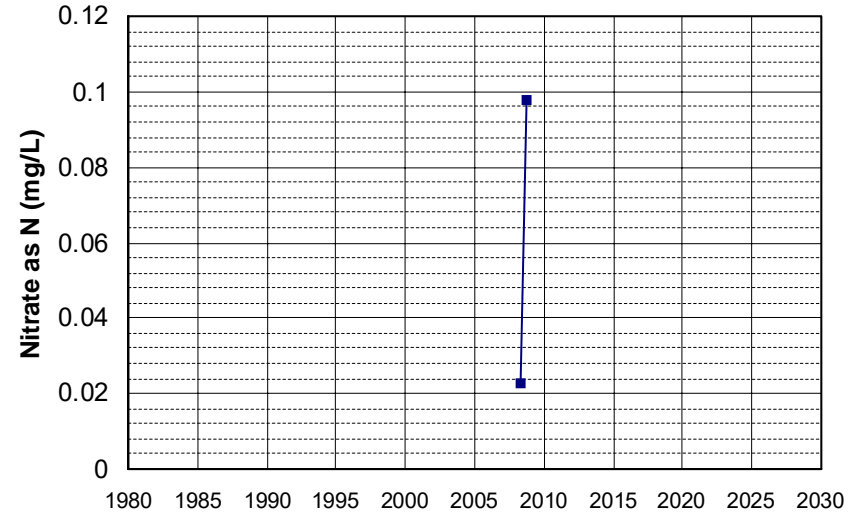
Well Name: DOD100376400-MW0016 Well Depth (ft): 107
 Well Type: MONITORING # of Measurements: 2
 Source: WB_CLEANUP Period of Record: 2008
 Depth Zone: Upper Trend Since 2000: Insufficient Data



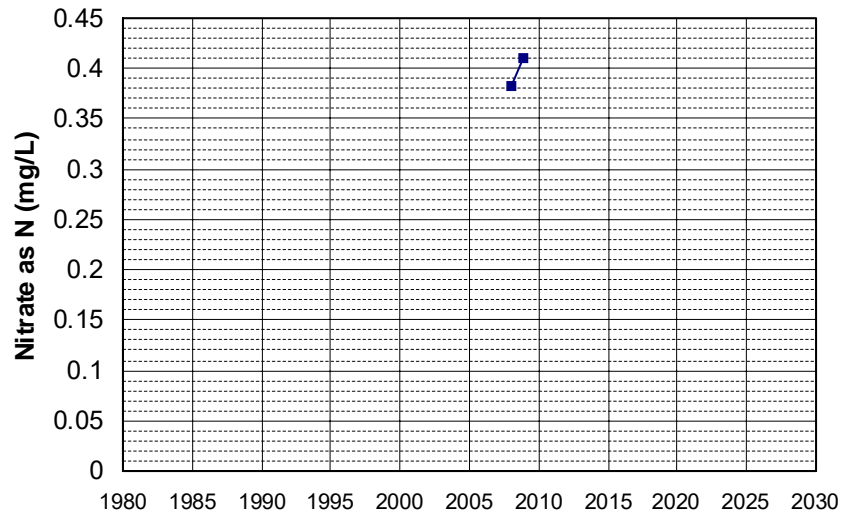
Well Name: DOD100376400-MW0019 Well Depth (ft): 108.5
Well Type: MONITORING # of Measurements: 2
Source: WB_CLEANUP Period of Record: 2008
Depth Zone: Upper Trend Since 2000: Insufficient Data



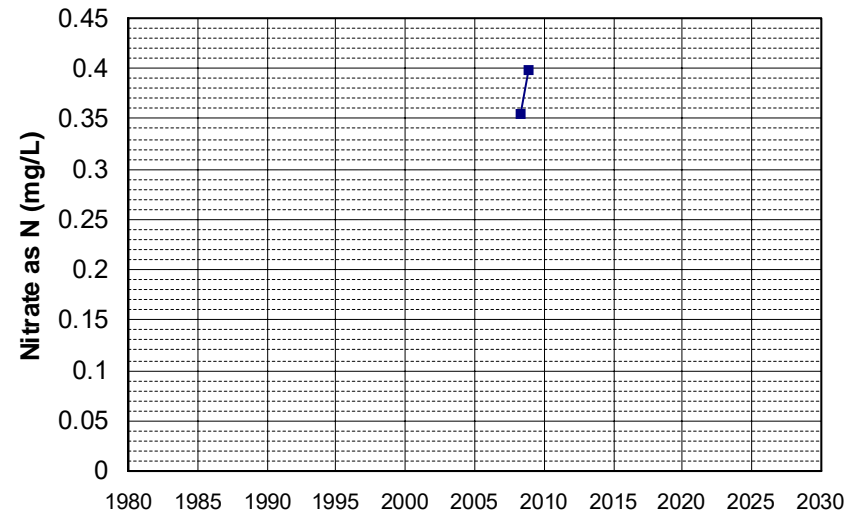
Well Name: DOD100376400-MW1023 Well Depth (ft): 135
Well Type: MONITORING # of Measurements: 2
Source: WB_CLEANUP Period of Record: 2008
Depth Zone: Upper Trend Since 2000: Insufficient Data



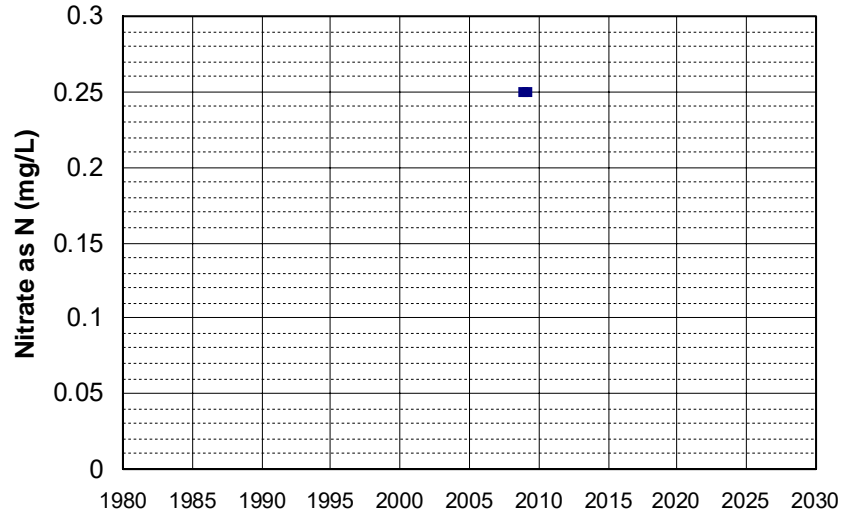
Well Name: DOD100376400-MW1031 Well Depth (ft): 101
Well Type: MONITORING # of Measurements: 2
Source: WB_CLEANUP Period of Record: 2008
Depth Zone: Upper Trend Since 2000: Insufficient Data



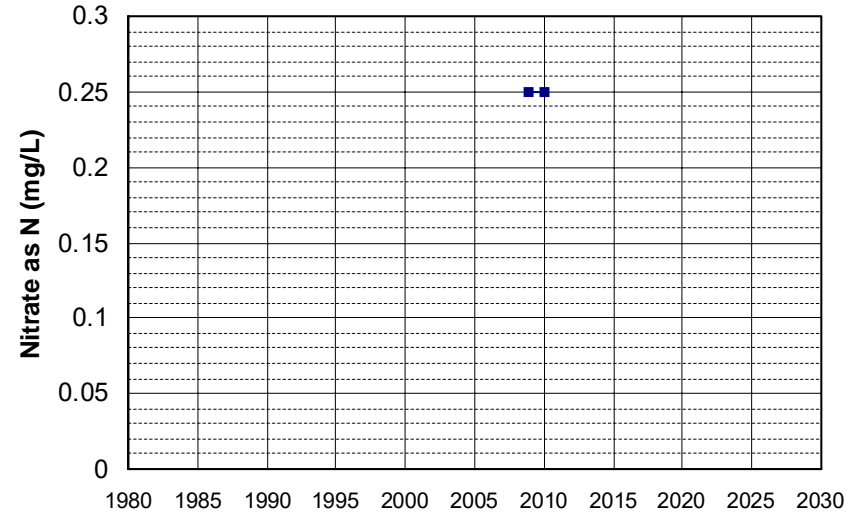
Well Name: DOD100376400-MW1034 Well Depth (ft): 136
Well Type: MONITORING # of Measurements: 2
Source: WB_CLEANUP Period of Record: 2008
Depth Zone: Upper Trend Since 2000: Insufficient Data



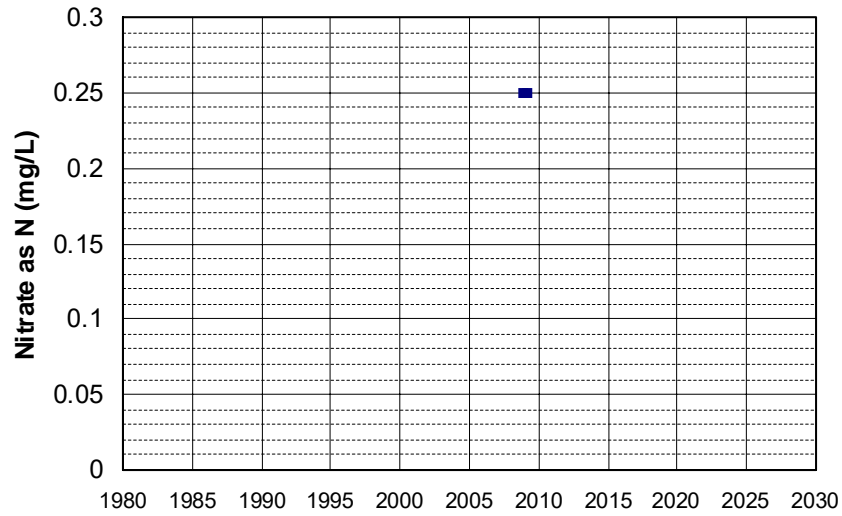
Well Name: SL185412913-MW-23
Well Type: MONITORING
Source: WB_CLEANUP
Depth Zone: Upper
Well Depth (ft): 12.4
of Measurements: 2
Period of Record: 2008 - 2009
Trend Since 2000: Insufficient Data



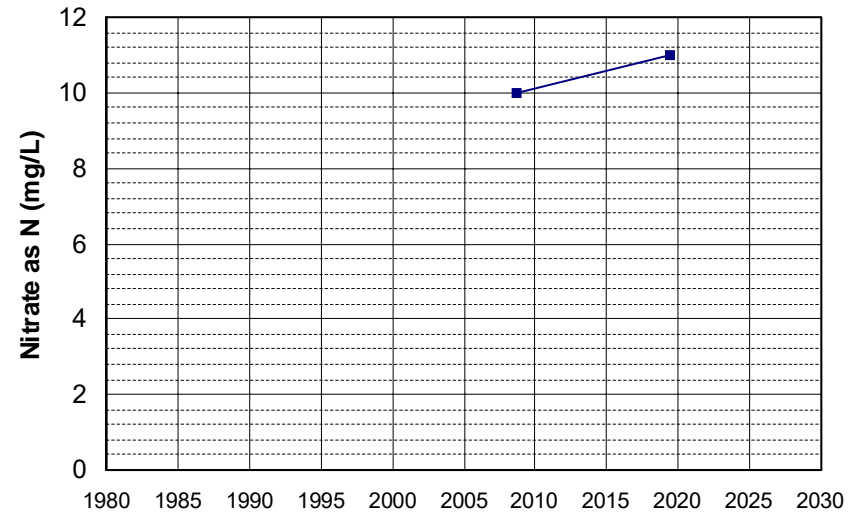
Well Name: SL185412913-MW-7
Well Type: MONITORING
Source: WB_CLEANUP
Depth Zone: Upper
Well Depth (ft): 14
of Measurements: 2
Period of Record: 2008 - 2010
Trend Since 2000: Insufficient Data



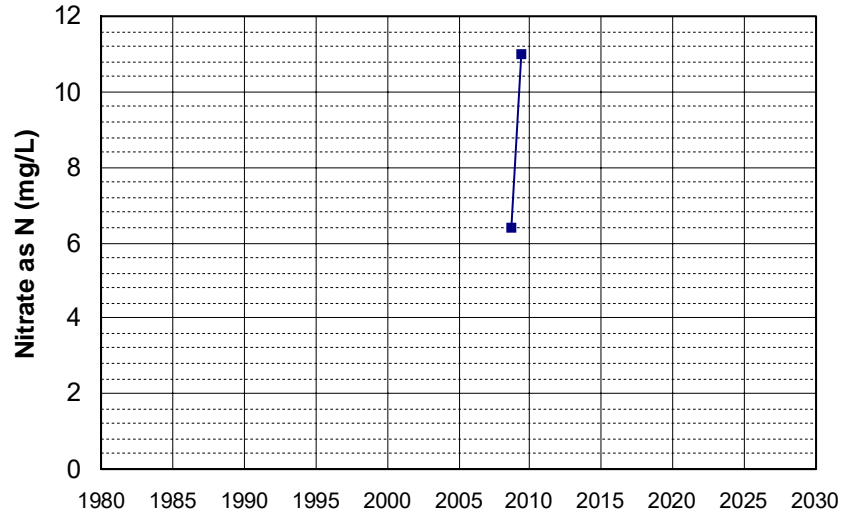
Well Name: SL185412913-MW-8
Well Type: MONITORING
Source: WB_CLEANUP
Depth Zone: Upper
Well Depth (ft): 11.53
of Measurements: 2
Period of Record: 2008 - 2009
Trend Since 2000: Insufficient Data



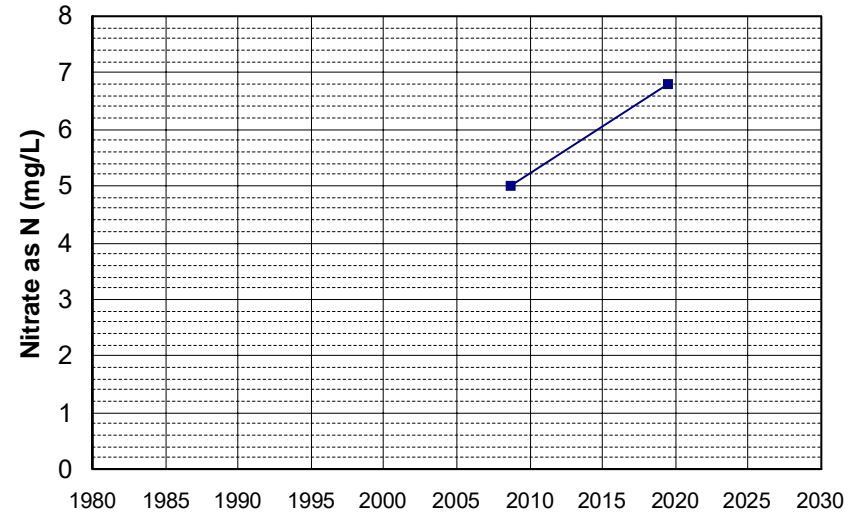
Well Name: SL205413012-MW-17D
Well Type: MONITORING
Source: WB_CLEANUP
Depth Zone: Upper
Well Depth (ft): 84
of Measurements: 2
Period of Record: 2008 - 2019
Trend Since 2000: Insufficient Data



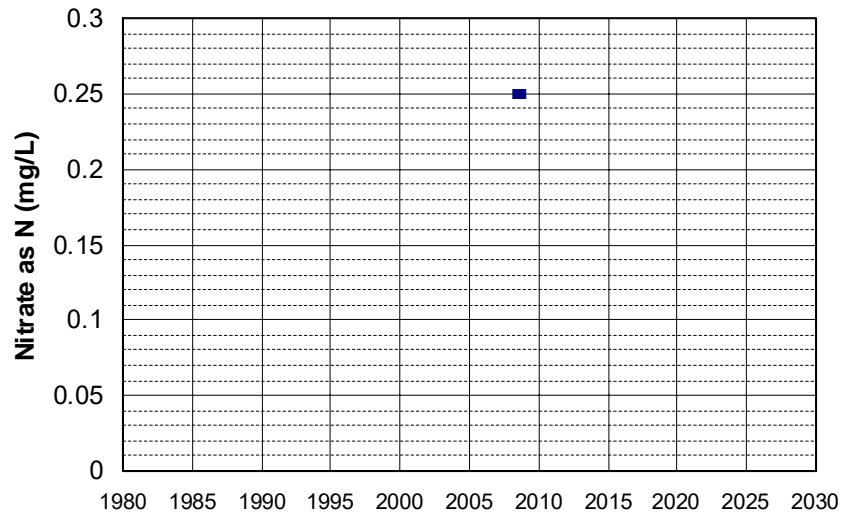
Well Name: SL205413012-MW-18B
Well Type: MONITORING
Source: WB_CLEANUP
Depth Zone: Upper
Well Depth (ft): 45
of Measurements: 2
Period of Record: 2008 - 2009
Trend Since 2000: Insufficient Data



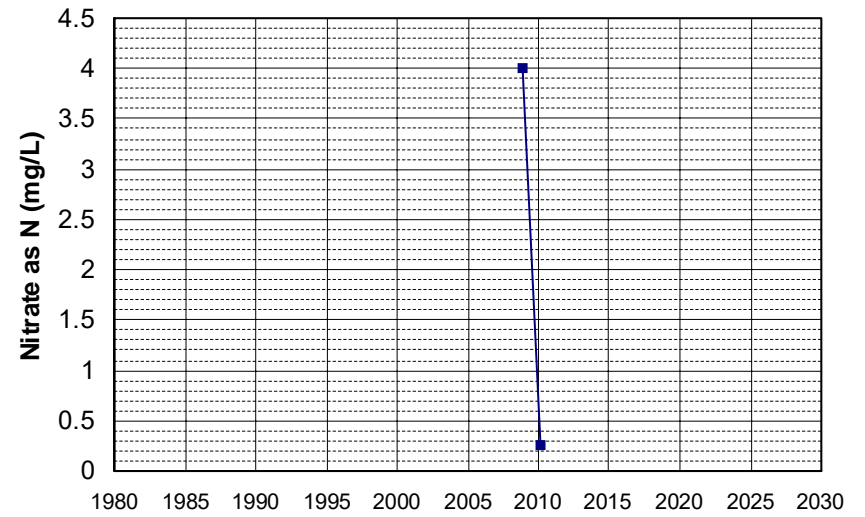
Well Name: SL205413012-MW-18C
Well Type: MONITORING
Source: WB_CLEANUP
Depth Zone: Upper
Well Depth (ft): 67
of Measurements: 2
Period of Record: 2008 - 2019
Trend Since 2000: Insufficient Data



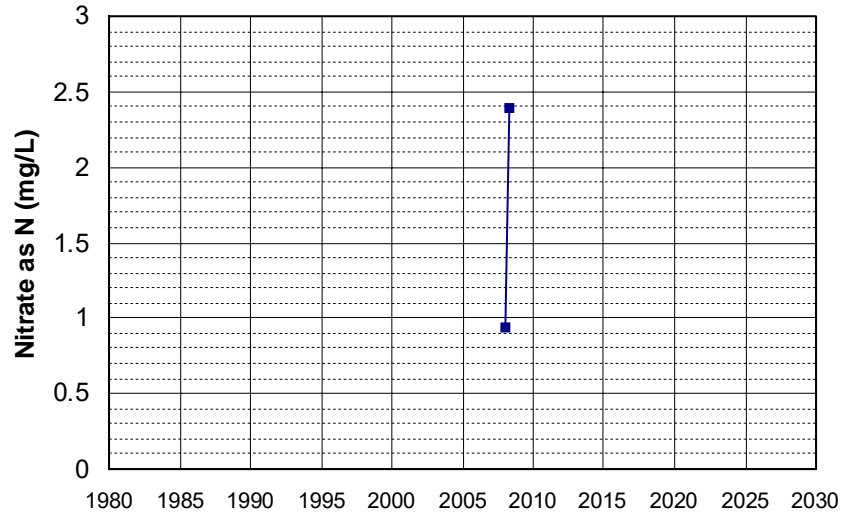
Well Name: SL33616-EX-4
Well Type: MONITORING
Source: WB_CLEANUP
Depth Zone: Upper
Well Depth (ft): N/A
of Measurements: 2
Period of Record: 2008
Trend Since 2000: Insufficient Data



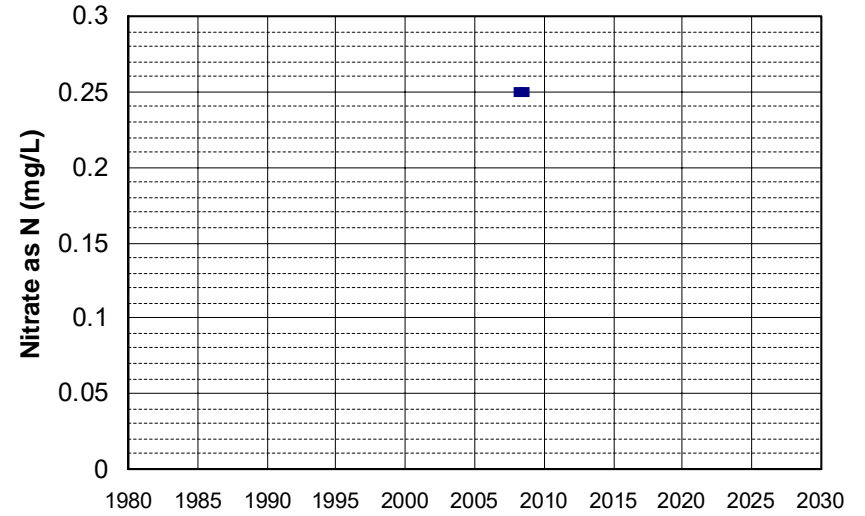
Well Name: SL33616-MW-9
Well Type: MONITORING
Source: WB_CLEANUP
Depth Zone: Upper
Well Depth (ft): 19
of Measurements: 2
Period of Record: 2008 - 2010
Trend Since 2000: Insufficient Data



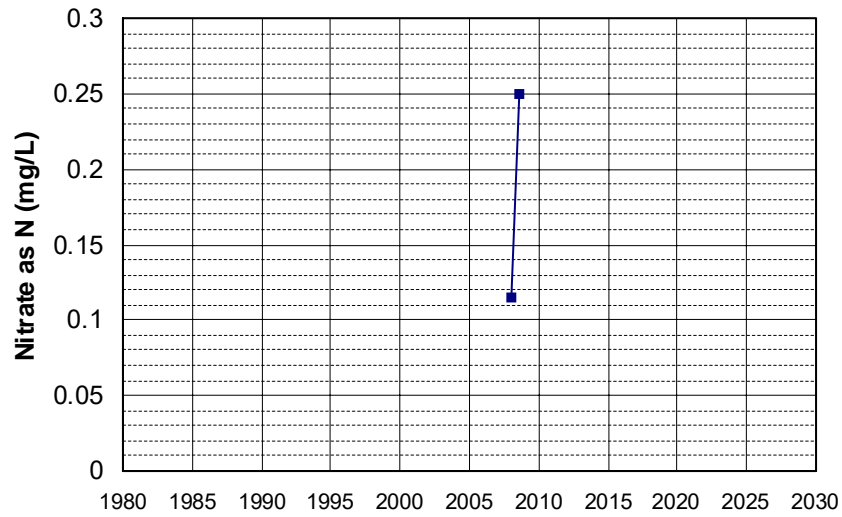
Well Name: T0605592744-MW-3
Well Type: MONITORING
Source: WB_CLEANUP
Depth Zone: Upper
Well Depth (ft): 22
of Measurements: 2
Period of Record: 2008
Trend Since 2000: Insufficient Data



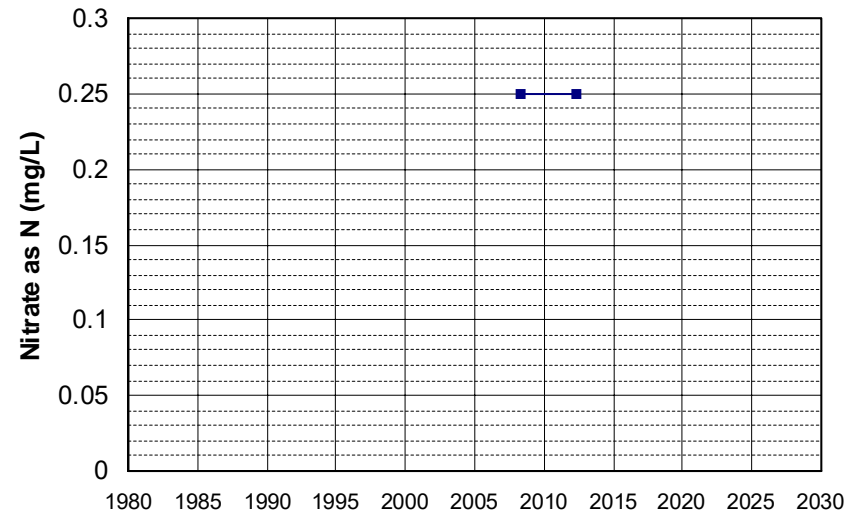
Well Name: T0605700083-MW-6
Well Type: MONITORING
Source: WB_CLEANUP
Depth Zone: Upper
Well Depth (ft): N/A
of Measurements: 2
Period of Record: 2008
Trend Since 2000: Insufficient Data



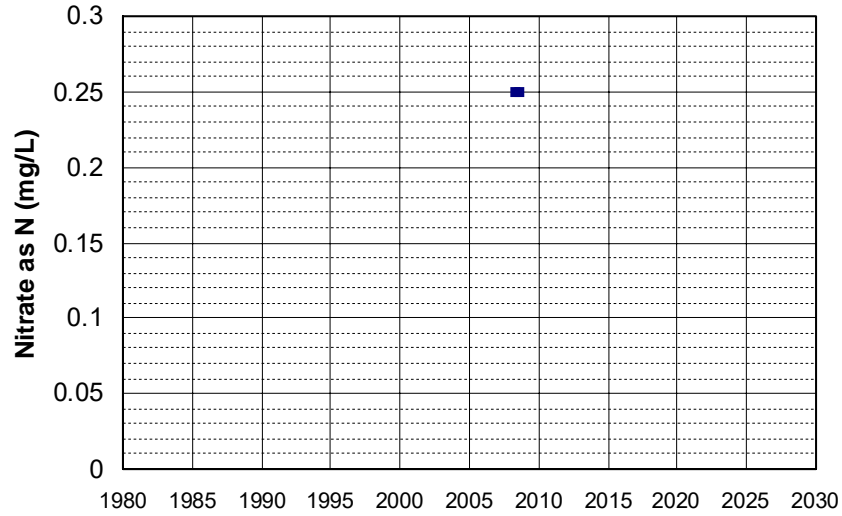
Well Name: T0606700657-MW-11
Well Type: MONITORING
Source: WB_CLEANUP
Depth Zone: Upper
Well Depth (ft): 31.76
of Measurements: 2
Period of Record: 2008
Trend Since 2000: Insufficient Data



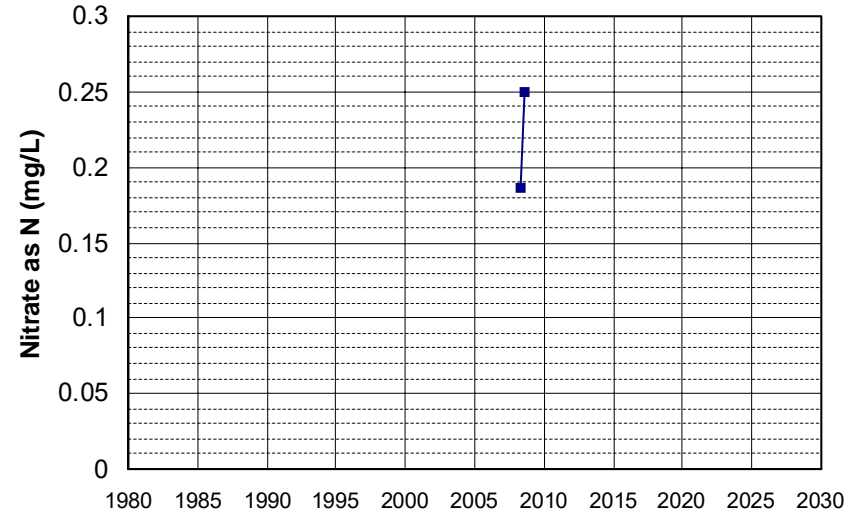
Well Name: T0606700657-MW-15
Well Type: MONITORING
Source: WB_CLEANUP
Depth Zone: Upper
Well Depth (ft): 18.93
of Measurements: 2
Period of Record: 2008 - 2012
Trend Since 2000: Insufficient Data



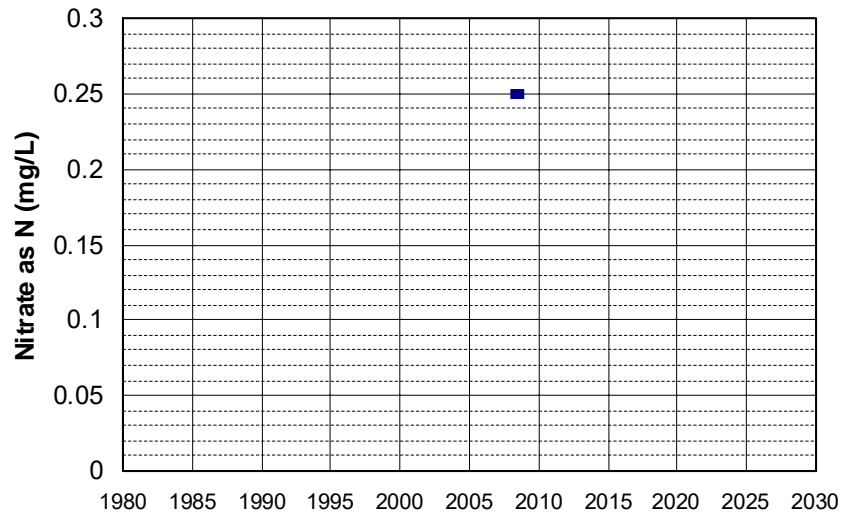
Well Name: T0606700657-MW-24
Well Depth (ft): 30.11
Well Type: MONITORING
of Measurements: 2
Source: WB_CLEANUP
Period of Record: 2008
Depth Zone: Upper
Trend Since 2000: Insufficient Data



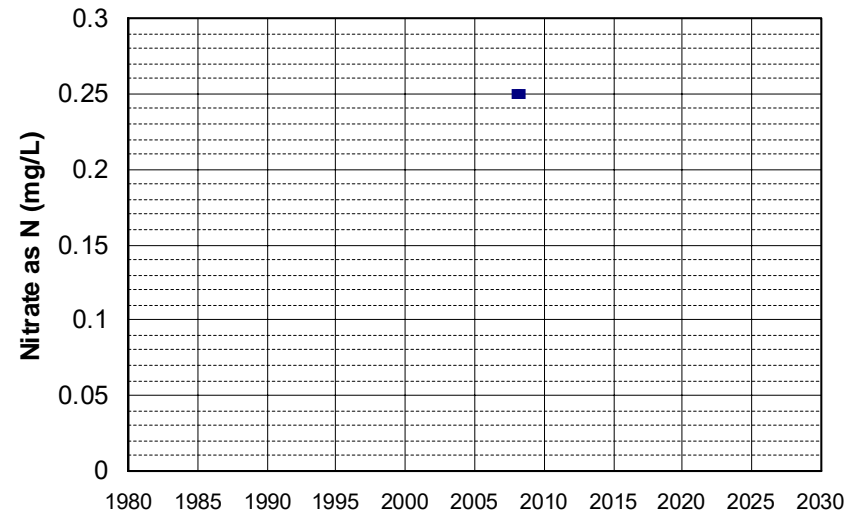
Well Name: T0606700657-MW-26
Well Depth (ft): 45.22
Well Type: MONITORING
of Measurements: 2
Source: WB_CLEANUP
Period of Record: 2008
Depth Zone: Upper
Trend Since 2000: Insufficient Data



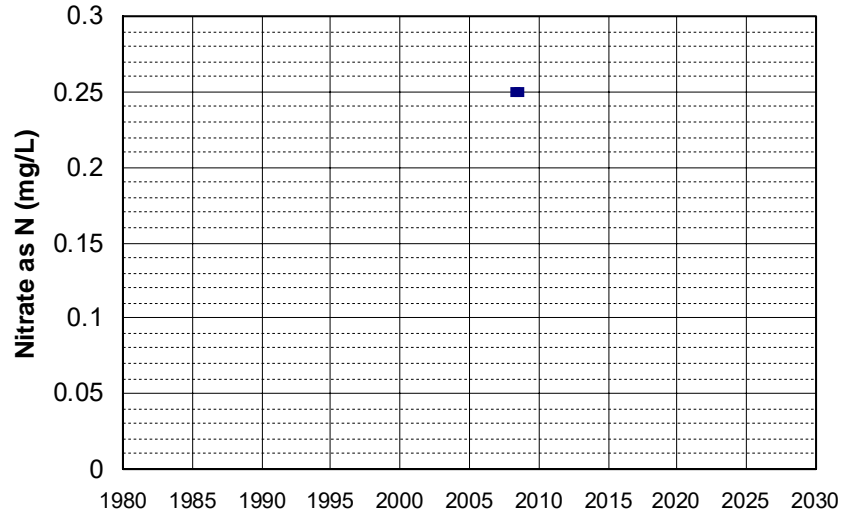
Well Name: T0606700657-MW-28
Well Depth (ft): 38.93
Well Type: MONITORING
of Measurements: 2
Source: WB_CLEANUP
Period of Record: 2008
Depth Zone: Upper
Trend Since 2000: Insufficient Data



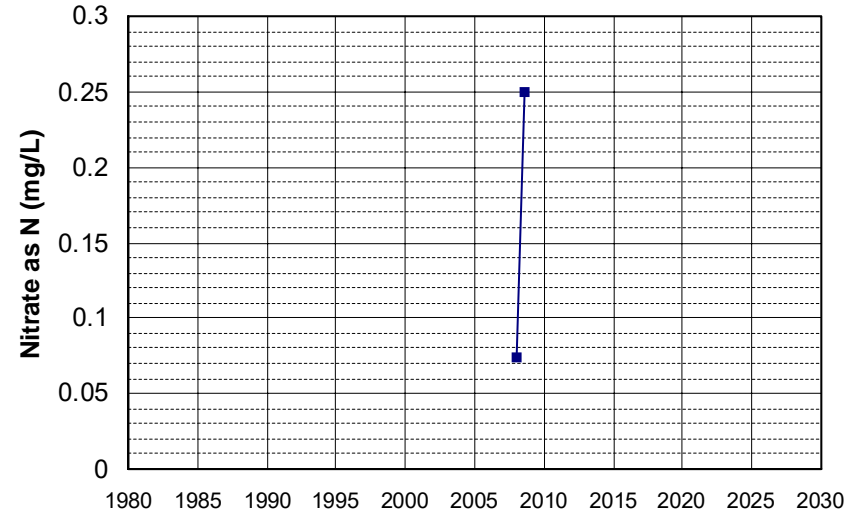
Well Name: T0606700657-MW-34
Well Depth (ft): 33.49
Well Type: MONITORING
of Measurements: 2
Source: WB_CLEANUP
Period of Record: 2008
Depth Zone: Upper
Trend Since 2000: Insufficient Data



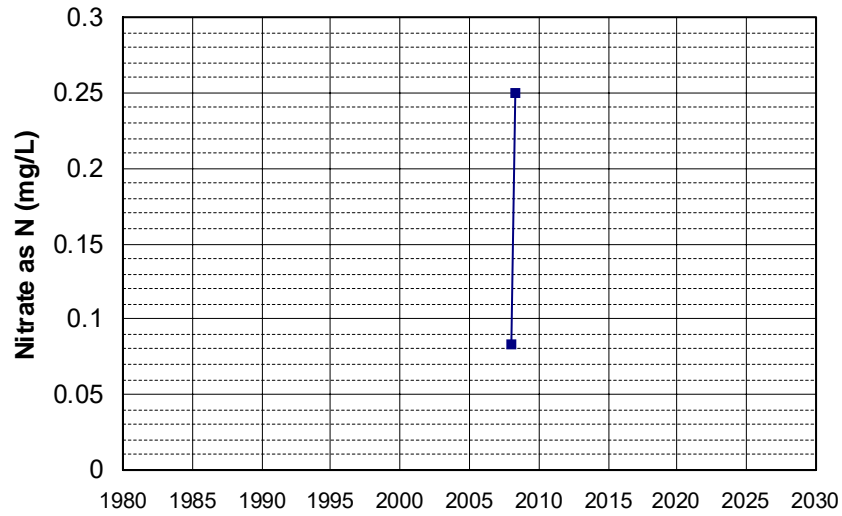
Well Name: T0606700657-MW-36
Well Type: MONITORING
Source: WB_CLEANUP
Depth Zone: Upper
Well Depth (ft): 31.93
of Measurements: 2
Period of Record: 2008
Trend Since 2000: Insufficient Data



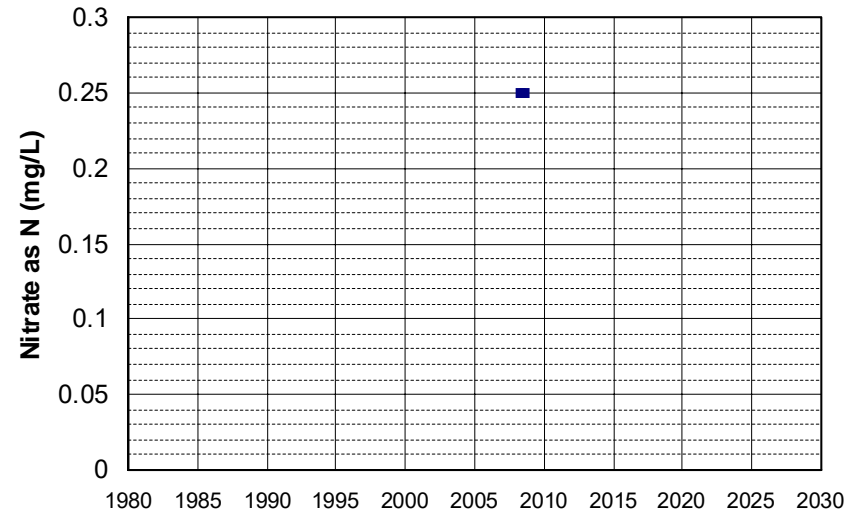
Well Name: T0606700657-MW-41
Well Type: MONITORING
Source: WB_CLEANUP
Depth Zone: Upper
Well Depth (ft): 32.64
of Measurements: 2
Period of Record: 2008
Trend Since 2000: Insufficient Data



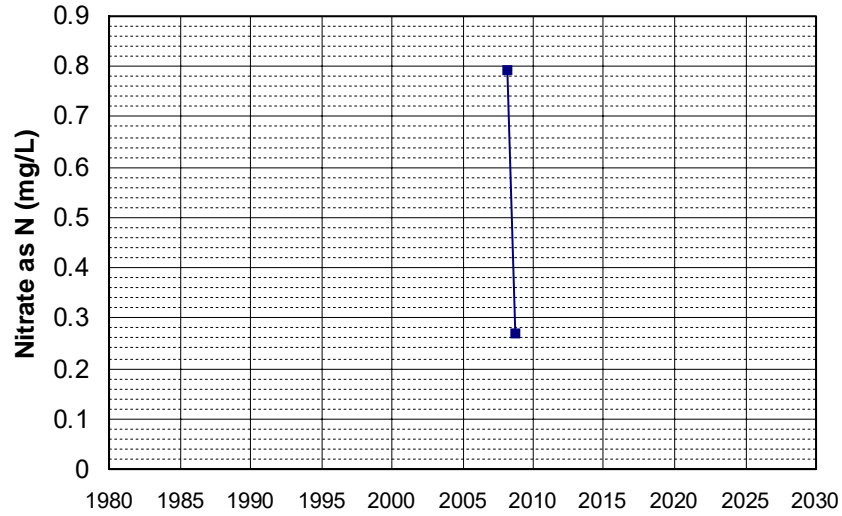
Well Name: T0606700657-MW-46
Well Type: MONITORING
Source: WB_CLEANUP
Depth Zone: Upper
Well Depth (ft): 22.61
of Measurements: 2
Period of Record: 2008
Trend Since 2000: Insufficient Data



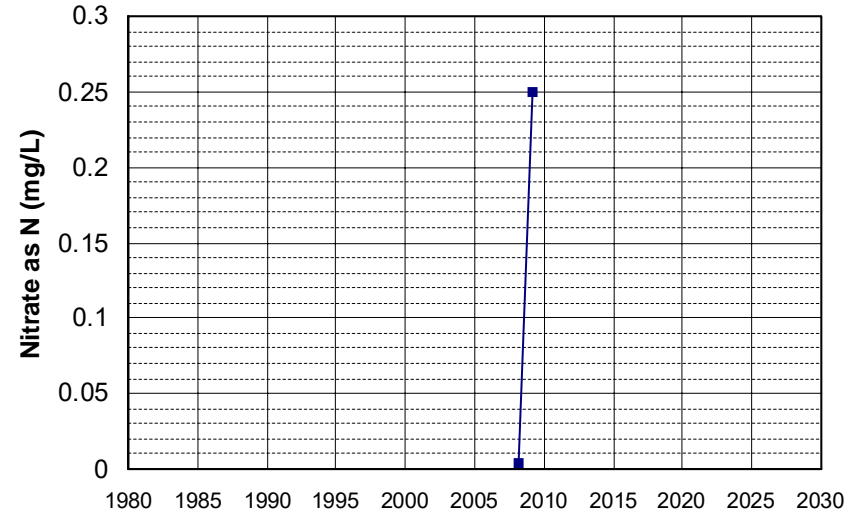
Well Name: T0606700657-MW-6
Well Type: MONITORING
Source: WB_CLEANUP
Depth Zone: Upper
Well Depth (ft): 32.11
of Measurements: 2
Period of Record: 2008
Trend Since 2000: Insufficient Data



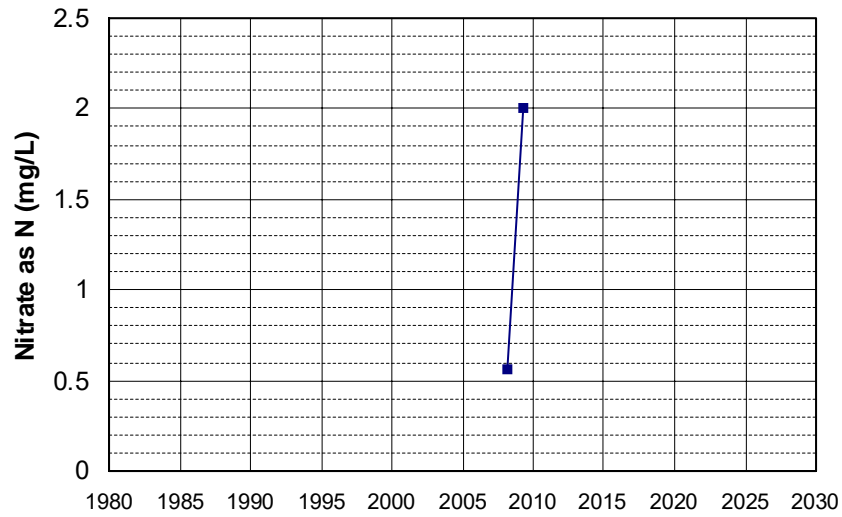
Well Name: T0608900227-MW-2
Well Depth (ft): 25
Well Type: MONITORING
of Measurements: 2
Source: WB_CLEANUP
Period of Record: 2008
Depth Zone: Upper
Trend Since 2000: Insufficient Data



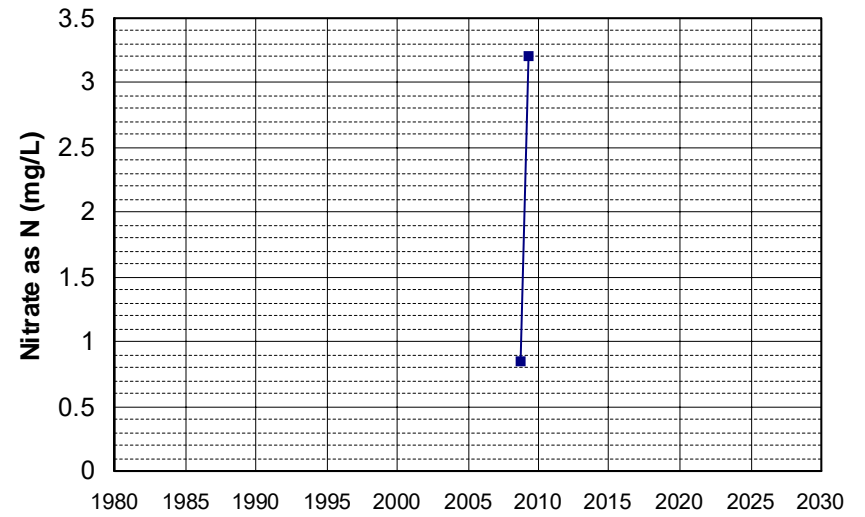
Well Name: T0608900227-MW-4
Well Depth (ft): 25
Well Type: MONITORING
of Measurements: 2
Source: WB_CLEANUP
Period of Record: 2008 - 2009
Depth Zone: Upper
Trend Since 2000: Insufficient Data



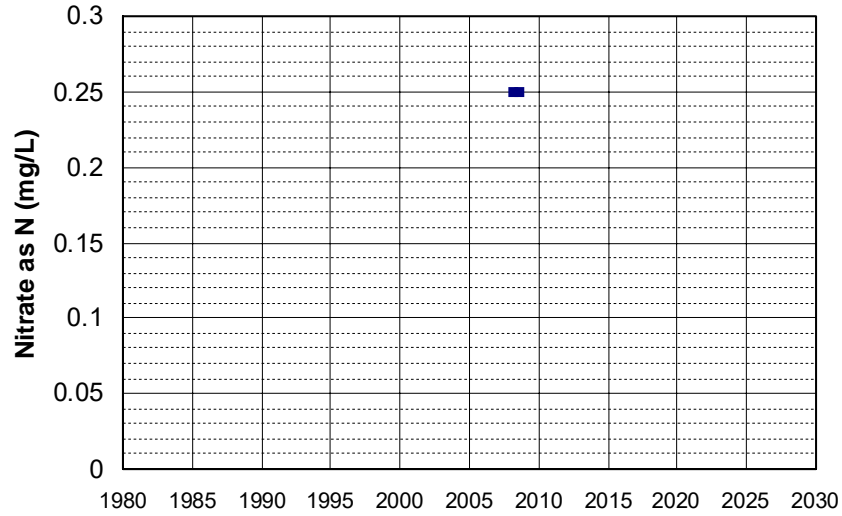
Well Name: T0608900227-MW-5
Well Depth (ft): 25
Well Type: MONITORING
of Measurements: 2
Source: WB_CLEANUP
Period of Record: 2008 - 2009
Depth Zone: Upper
Trend Since 2000: Insufficient Data



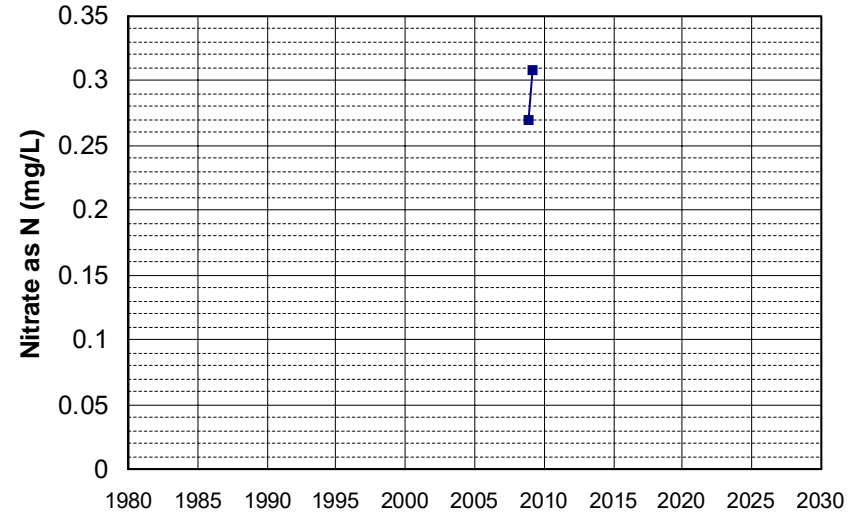
Well Name: T0608900227-MW-6
Well Depth (ft): 25
Well Type: MONITORING
of Measurements: 2
Source: WB_CLEANUP
Period of Record: 2008 - 2009
Depth Zone: Upper
Trend Since 2000: Insufficient Data



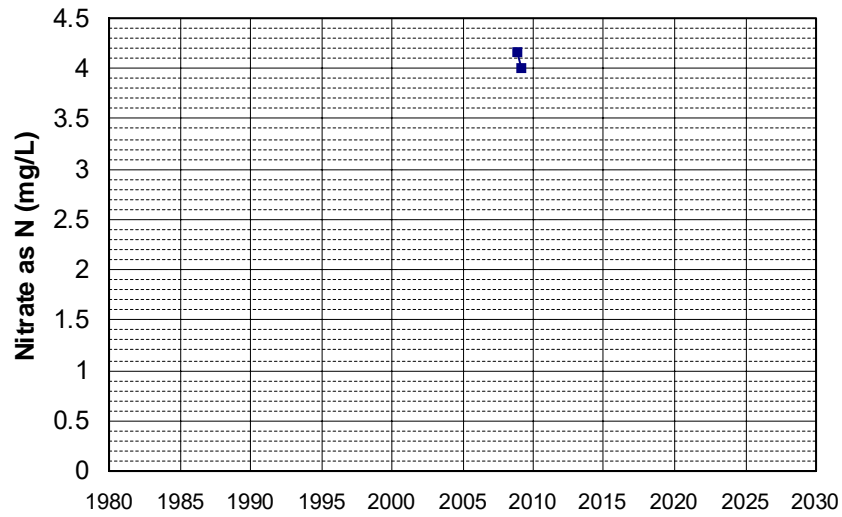
Well Name: T0608900253-MW-3
Well Type: MONITORING
Source: WB_CLEANUP
Depth Zone: Upper
Well Depth (ft): 19.5
of Measurements: 2
Period of Record: 2008
Trend Since 2000: Insufficient Data



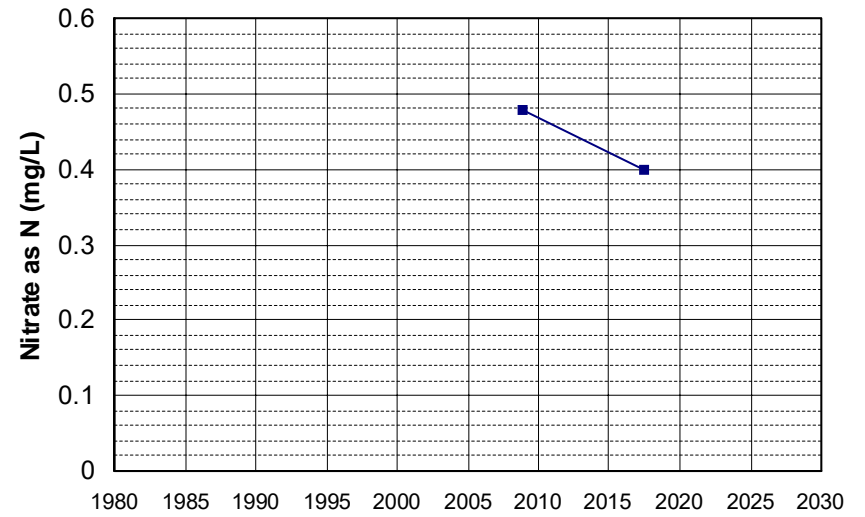
Well Name: T0608900318-MW-4
Well Type: MONITORING
Source: WB_CLEANUP
Depth Zone: Upper
Well Depth (ft): N/A
of Measurements: 2
Period of Record: 2008 - 2009
Trend Since 2000: Insufficient Data



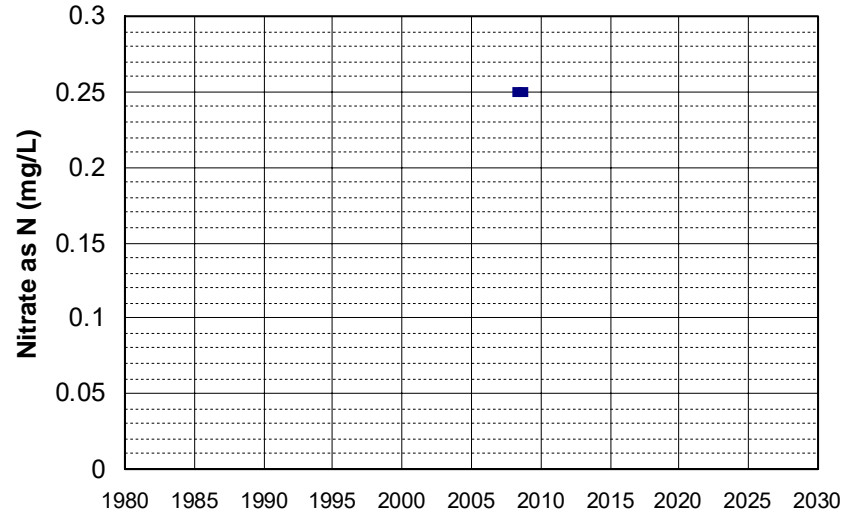
Well Name: T0608900318-MW-7
Well Type: MONITORING
Source: WB_CLEANUP
Depth Zone: Upper
Well Depth (ft): N/A
of Measurements: 2
Period of Record: 2008 - 2009
Trend Since 2000: Insufficient Data



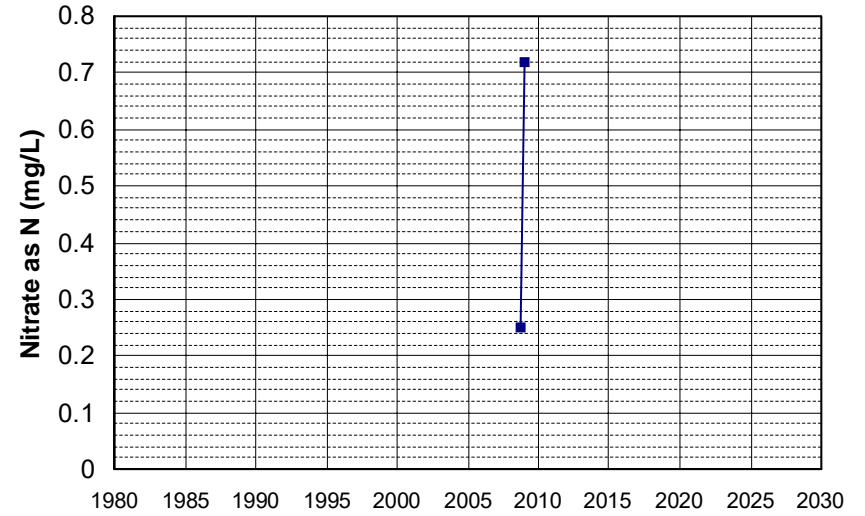
Well Name: T0608900318-MW-8
Well Type: MONITORING
Source: WB_CLEANUP
Depth Zone: Upper
Well Depth (ft): N/A
of Measurements: 2
Period of Record: 2008 - 2017
Trend Since 2000: Insufficient Data



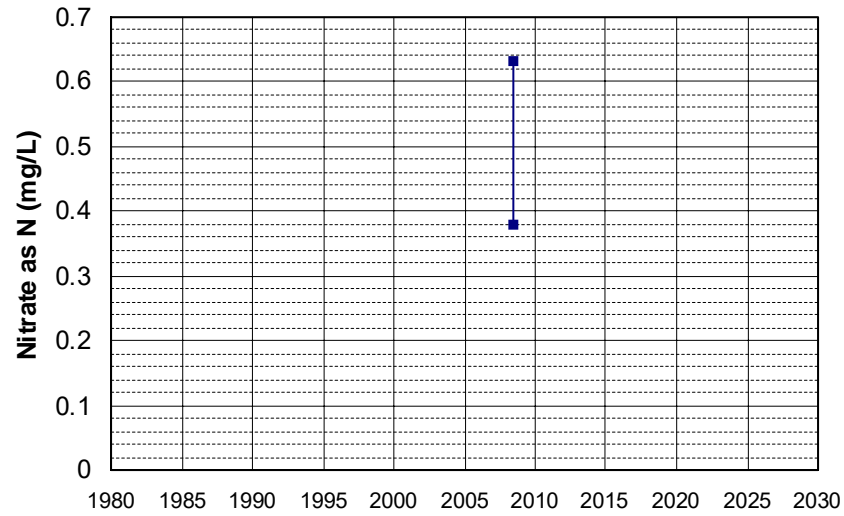
Well Name: T0609300178-MW-3
Well Type: MONITORING
Source: WB_CLEANUP
Depth Zone: Upper
Well Depth (ft): 17
of Measurements: 2
Period of Record: 2008
Trend Since 2000: Insufficient Data



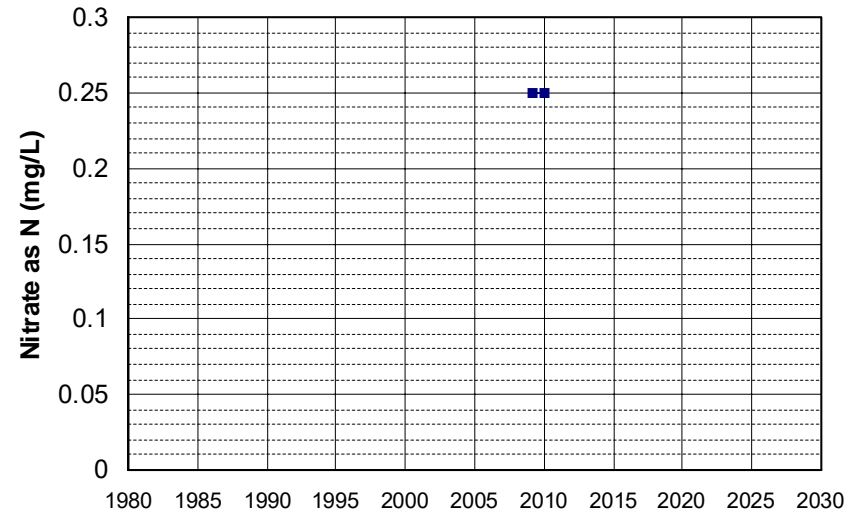
Well Name: T0611300132-MW-25T
Well Type: MONITORING
Source: WB_CLEANUP
Depth Zone: Upper
Well Depth (ft): 58.2
of Measurements: 2
Period of Record: 2008 - 2009
Trend Since 2000: Insufficient Data



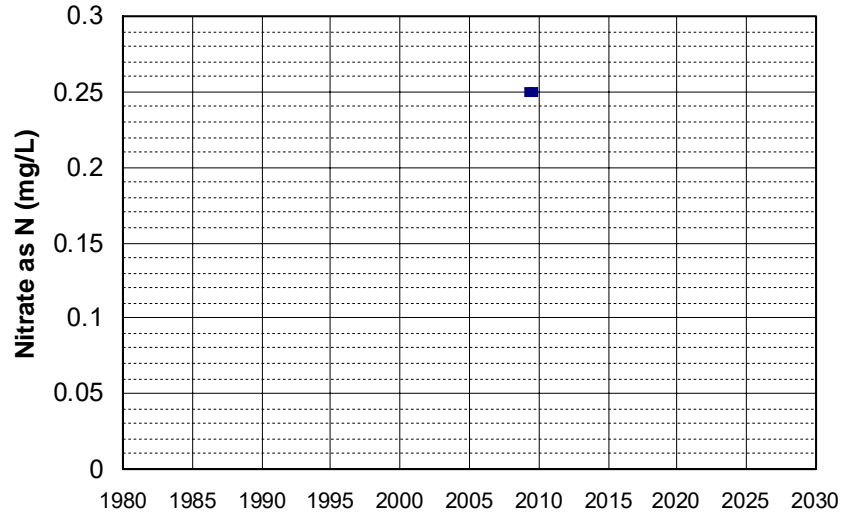
Well Name: T0611364437-MW-1
Well Type: MONITORING
Source: WB_CLEANUP
Depth Zone: Upper
Well Depth (ft): N/A
of Measurements: 2
Period of Record: 2008
Trend Since 2000: Insufficient Data



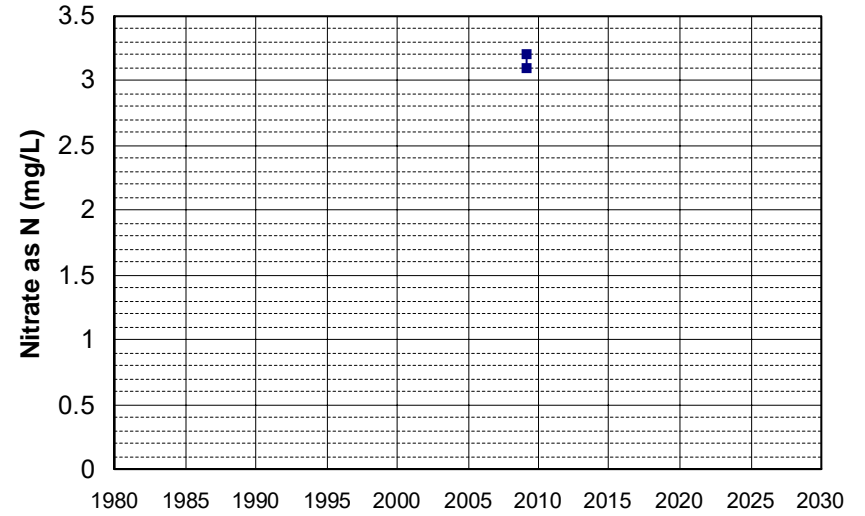
Well Name: SL185412913-MW-17
Well Type: MONITORING
Source: WB_CLEANUP
Depth Zone: Upper
Well Depth (ft): 10.1
of Measurements: 2
Period of Record: 2009 - 2010
Trend Since 2000: Insufficient Data



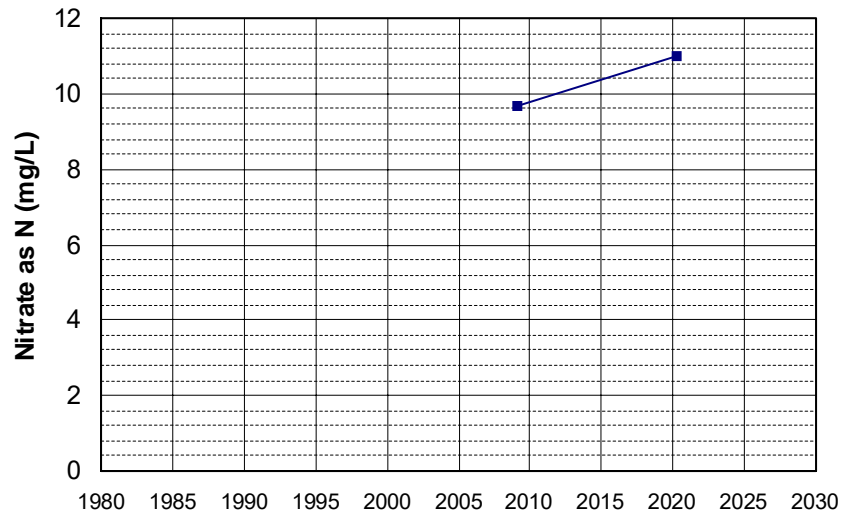
Well Name: SL185412913-MW-22 Well Depth (ft): 12.4
Well Type: MONITORING # of Measurements: 2
Source: WB_CLEANUP Period of Record: 2009
Depth Zone: Upper Trend Since 2000: Insufficient Data



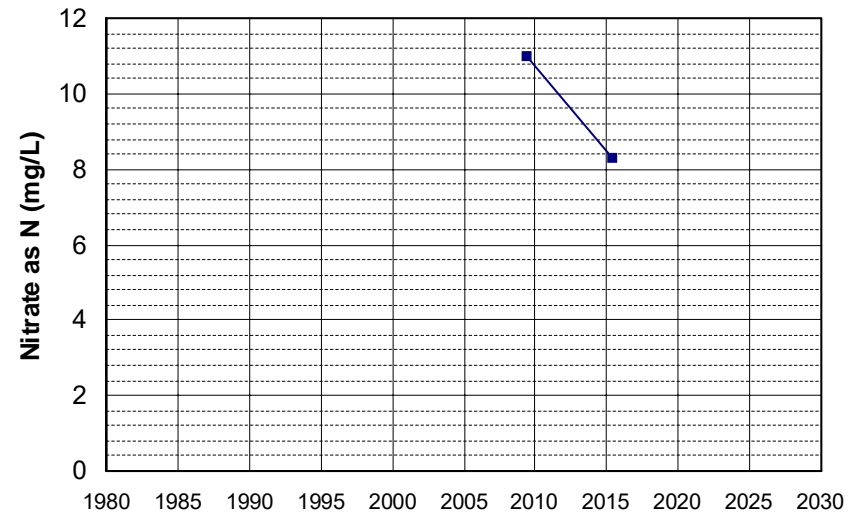
Well Name: SL185602928-MW-20 Well Depth (ft): N/A
Well Type: MONITORING # of Measurements: 2
Source: WB_CLEANUP Period of Record: 2009
Depth Zone: Upper Trend Since 2000: Insufficient Data



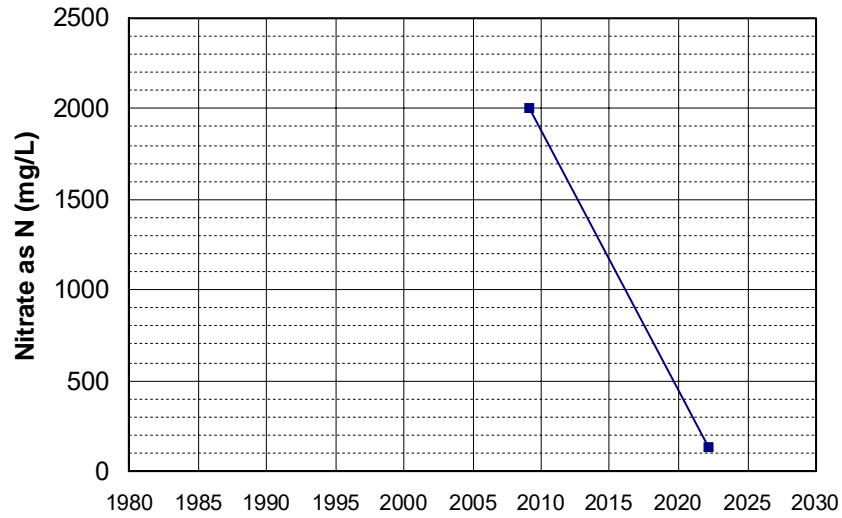
Well Name: SL186272984-UCD1-024 Well Depth (ft): 72
Well Type: MONITORING # of Measurements: 2
Source: WB_CLEANUP Period of Record: 2009 - 2020
Depth Zone: Upper Trend Since 2000: Insufficient Data



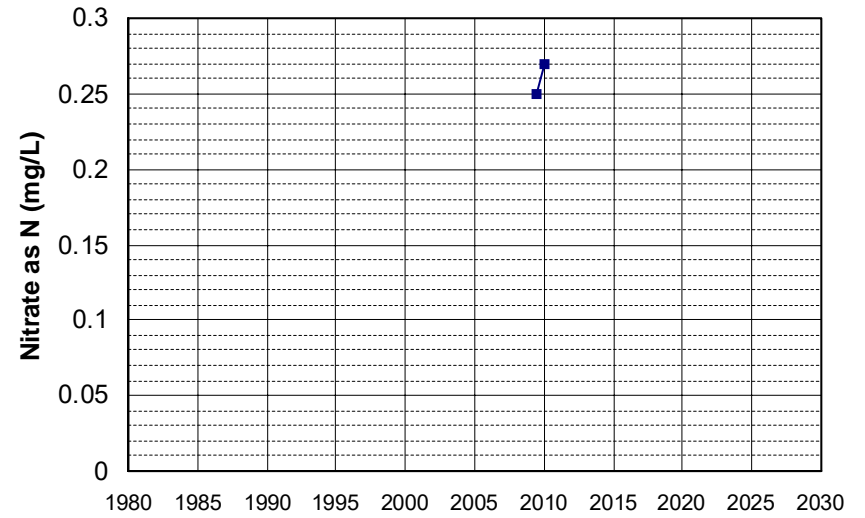
Well Name: SL205413012-MW-15B Well Depth (ft): 52
Well Type: MONITORING # of Measurements: 2
Source: WB_CLEANUP Period of Record: 2009 - 2015
Depth Zone: Upper Trend Since 2000: Insufficient Data



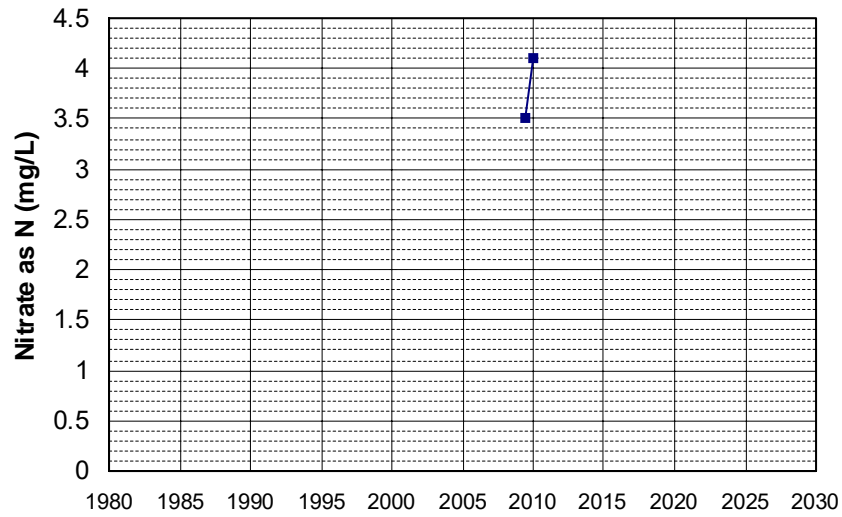
Well Name: SL205483017-P-15
Well Type: MONITORING
Source: WB_CLEANUP
Depth Zone: Upper
Well Depth (ft): 10
of Measurements: 2
Period of Record: 2009 - 2022
Trend Since 2000: Insufficient Data



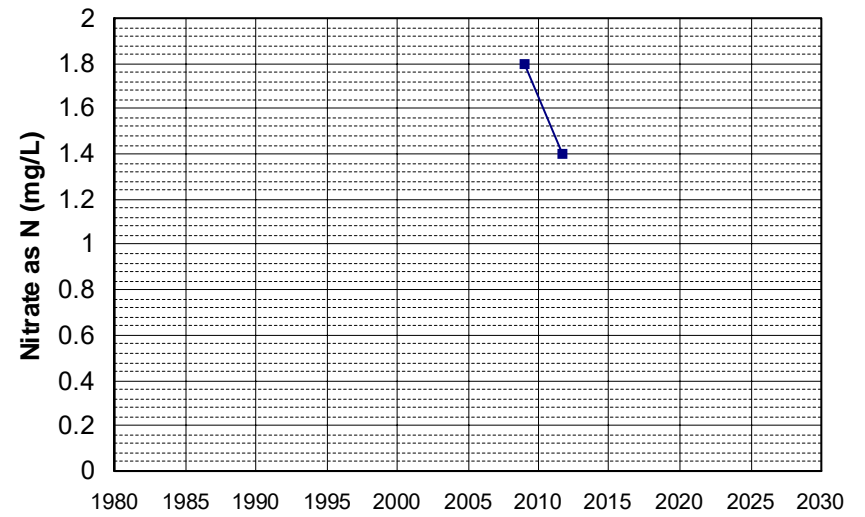
Well Name: T0600789155-MW-2
Well Type: MONITORING
Source: WB_CLEANUP
Depth Zone: Upper
Well Depth (ft): 24.3
of Measurements: 2
Period of Record: 2009
Trend Since 2000: Insufficient Data



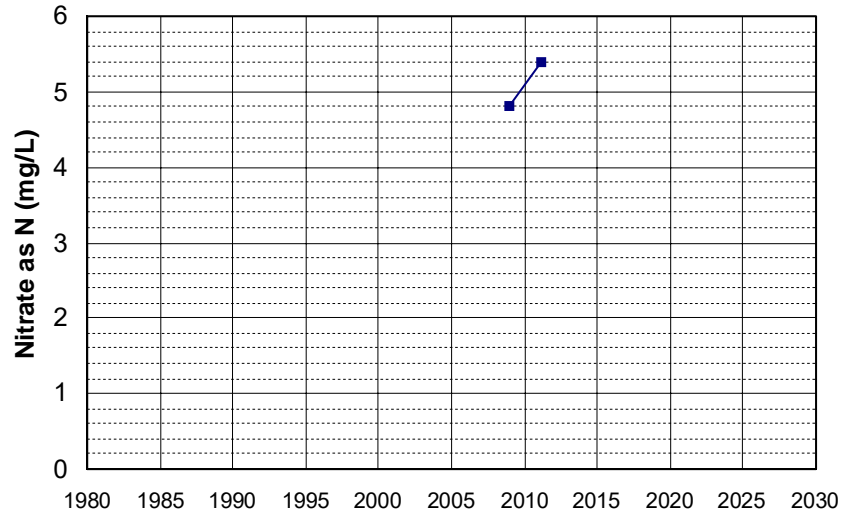
Well Name: T0600789155-MW-6
Well Type: MONITORING
Source: WB_CLEANUP
Depth Zone: Upper
Well Depth (ft): 24.75
of Measurements: 2
Period of Record: 2009
Trend Since 2000: Insufficient Data



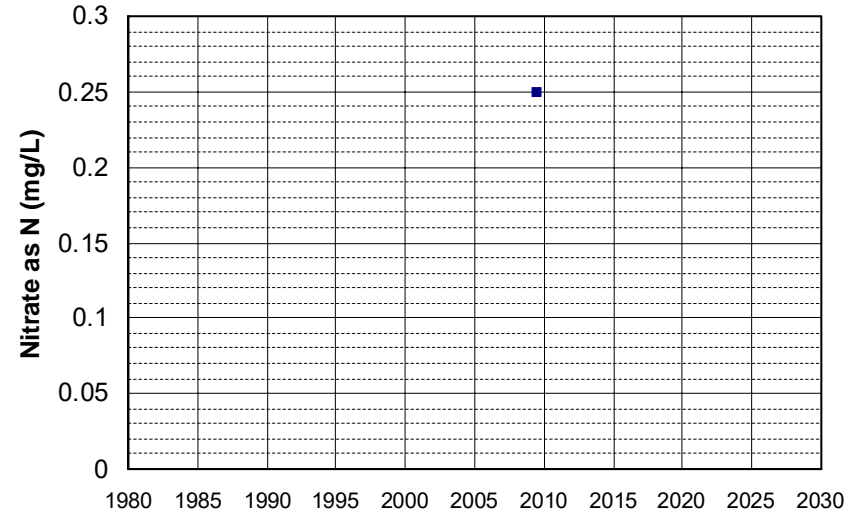
Well Name: T0601730907-MW-6
Well Type: MONITORING
Source: WB_CLEANUP
Depth Zone: Upper
Well Depth (ft): N/A
of Measurements: 2
Period of Record: 2009 - 2011
Trend Since 2000: Insufficient Data



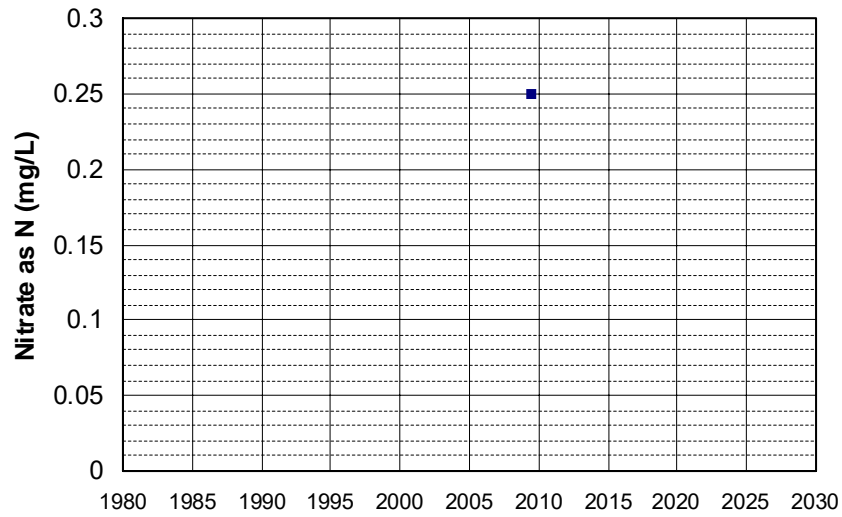
Well Name: T0601730907-MW-9
Well Type: MONITORING
Source: WB_CLEANUP
Depth Zone: Upper
Well Depth (ft): N/A
of Measurements: 2
Period of Record: 2009 - 2011
Trend Since 2000: Insufficient Data



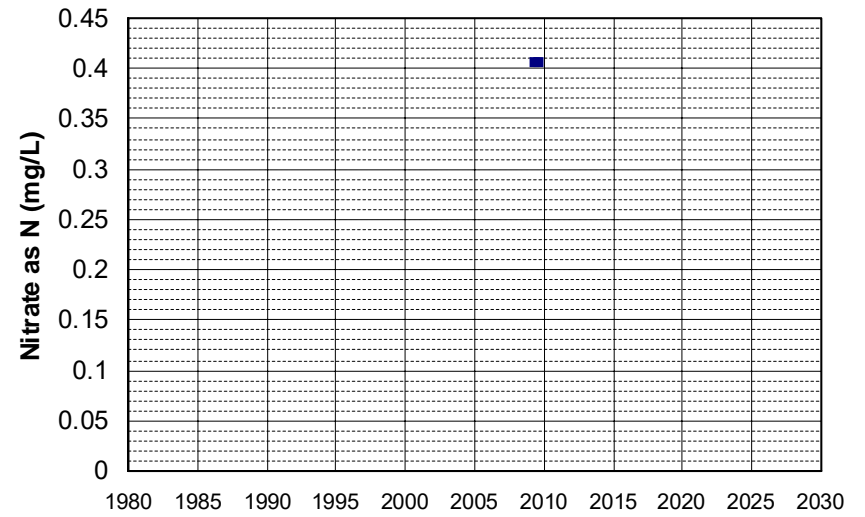
Well Name: T0606100002-MW-10
Well Type: MONITORING
Source: WB_CLEANUP
Depth Zone: Upper
Well Depth (ft): N/A
of Measurements: 2
Period of Record: 2009
Trend Since 2000: Insufficient Data



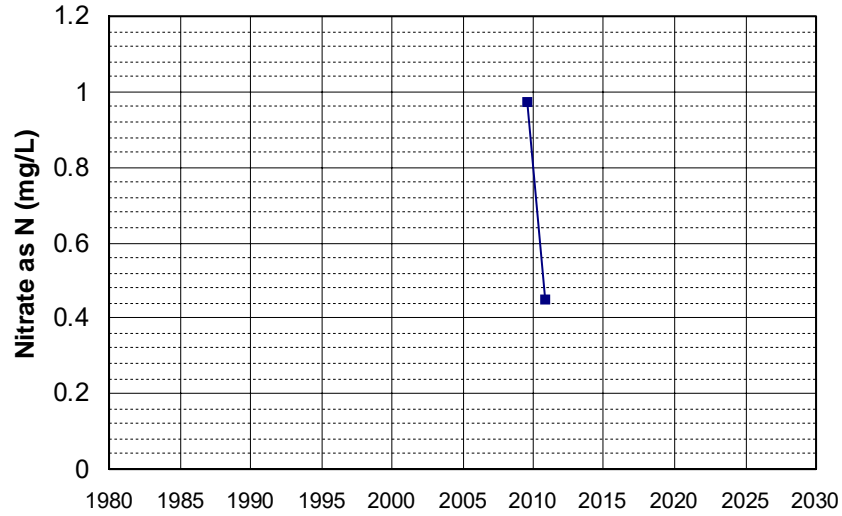
Well Name: T0606100002-MW-2
Well Type: MONITORING
Source: WB_CLEANUP
Depth Zone: Upper
Well Depth (ft): N/A
of Measurements: 2
Period of Record: 2009
Trend Since 2000: Insufficient Data



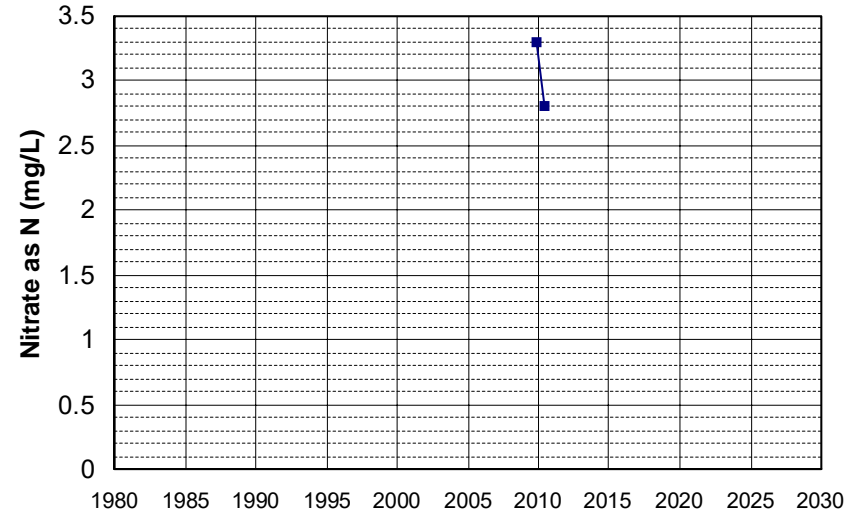
Well Name: T0606700944-EX-2
Well Type: MONITORING
Source: WB_CLEANUP
Depth Zone: Upper
Well Depth (ft): 29.72
of Measurements: 2
Period of Record: 2009
Trend Since 2000: Insufficient Data



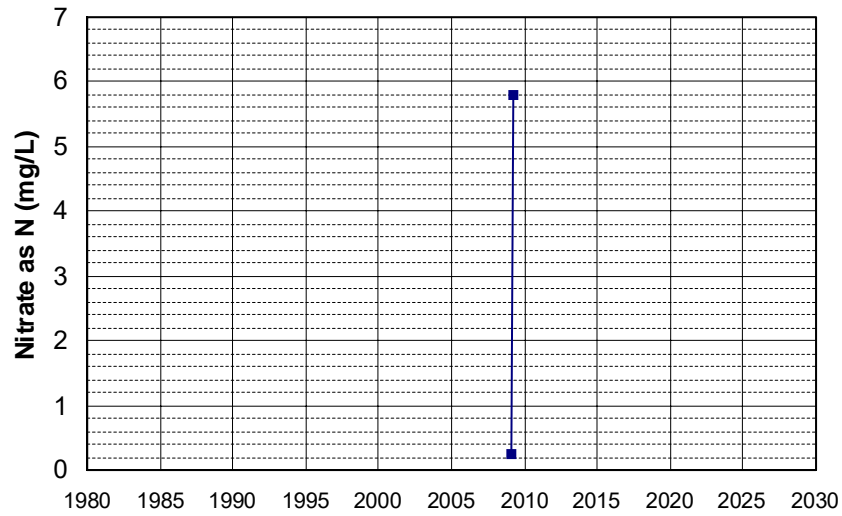
Well Name: T0606700944-MW-5
 Well Type: MONITORING
 Source: WB_CLEANUP
 Depth Zone: Upper
 Well Depth (ft): 26.6
 # of Measurements: 2
 Period of Record: 2009 - 2010
 Trend Since 2000: Insufficient Data



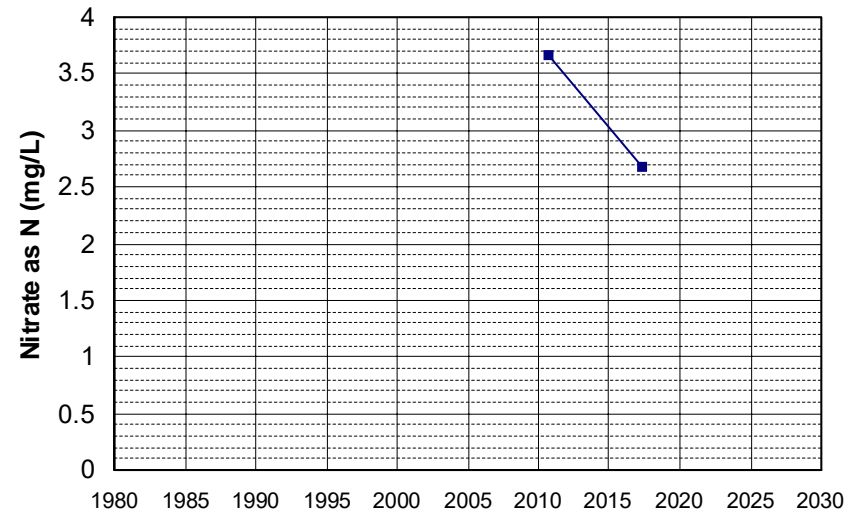
Well Name: T0606700965-S-7
 Well Type: MONITORING
 Source: WB_CLEANUP
 Depth Zone: Upper
 Well Depth (ft): 79.09
 # of Measurements: 2
 Period of Record: 2009 - 2010
 Trend Since 2000: Insufficient Data



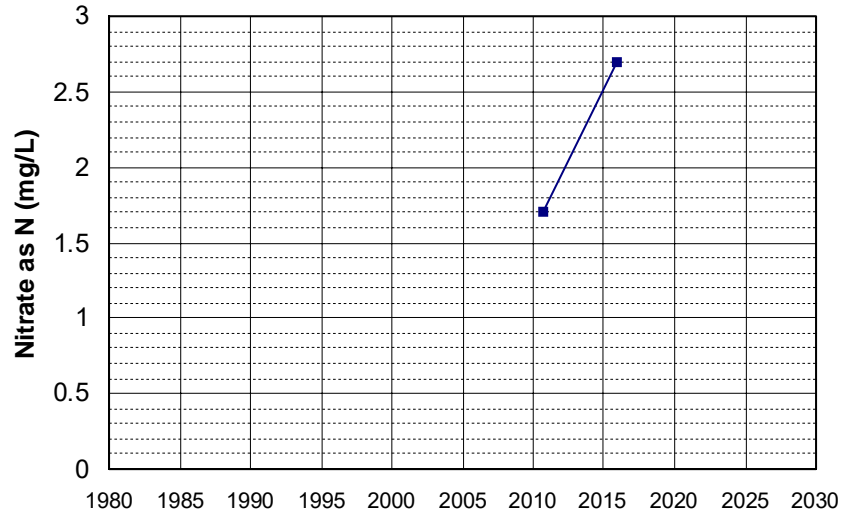
Well Name: T0611300132-VE-6
 Well Type: MONITORING
 Source: WB_CLEANUP
 Depth Zone: Upper
 Well Depth (ft): 30
 # of Measurements: 2
 Period of Record: 2009
 Trend Since 2000: Insufficient Data



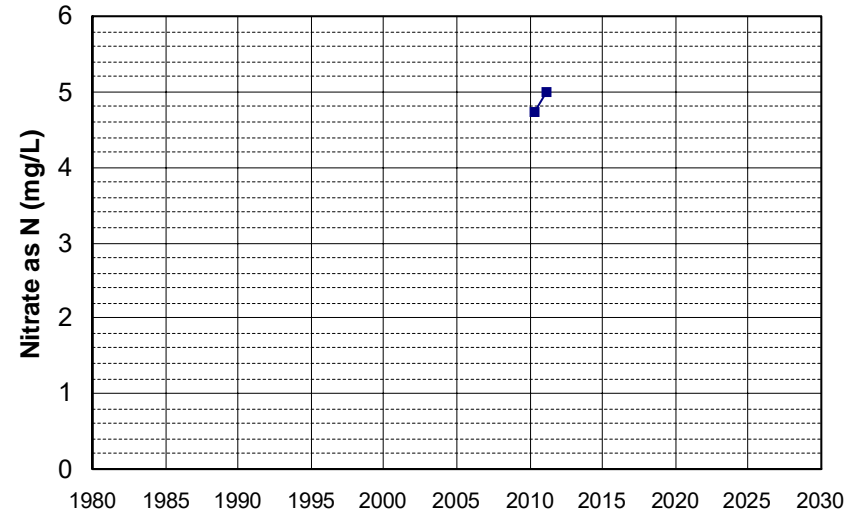
Well Name: 22N01W29N004M
 Well Type: WATER SUPPLY, OTHER
 Source: DWR
 Depth Zone: Upper
 Well Depth (ft): 120
 # of Measurements: 2
 Period of Record: 2010 - 2017
 Trend Since 2000: Insufficient Data



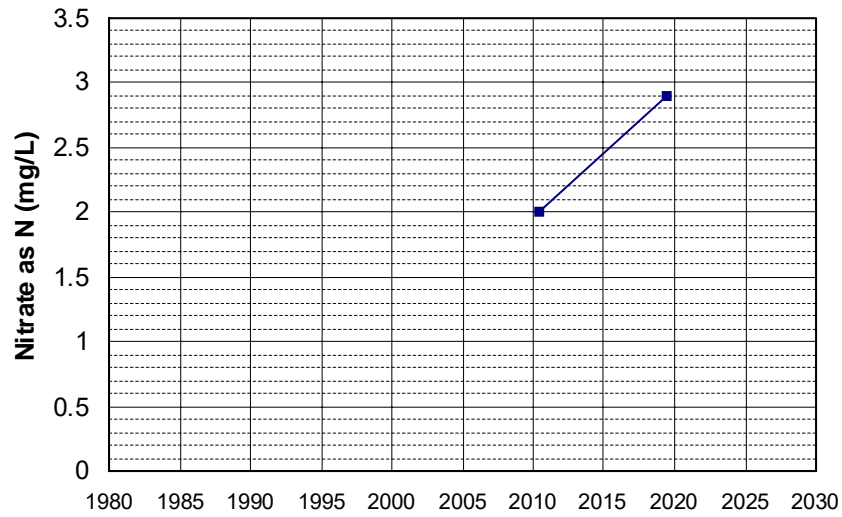
Well Name: 29N04W03R006M Well Depth (ft): 76
Well Type: WATER SUPPLY, OTHER # of Measurements: 2
Source: DWR Period of Record: 2010 - 2015
Depth Zone: Upper Trend Since 2000: Insufficient Data



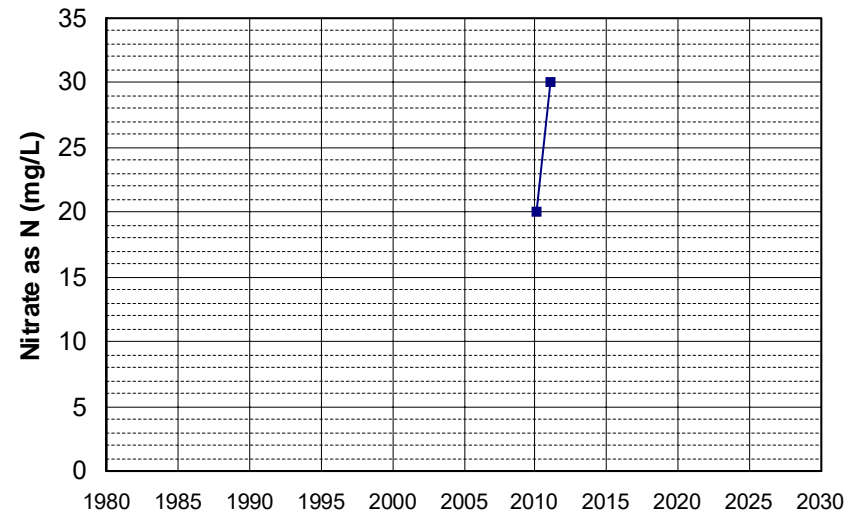
Well Name: CA2904008_001_001 Well Depth (ft): 175
Well Type: MUNICIPAL # of Measurements: 2
Source: DDW Period of Record: 2010 - 2011
Depth Zone: Upper Trend Since 2000: Insufficient Data



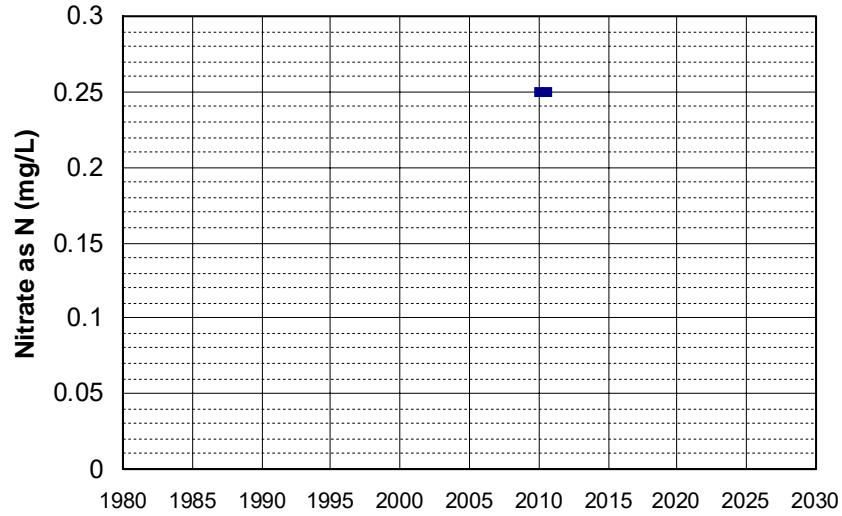
Well Name: CA3901176_001_001 Well Depth (ft): N/A
Well Type: MUNICIPAL # of Measurements: 2
Source: DDW Period of Record: 2010 - 2019
Depth Zone: Upper Trend Since 2000: Insufficient Data



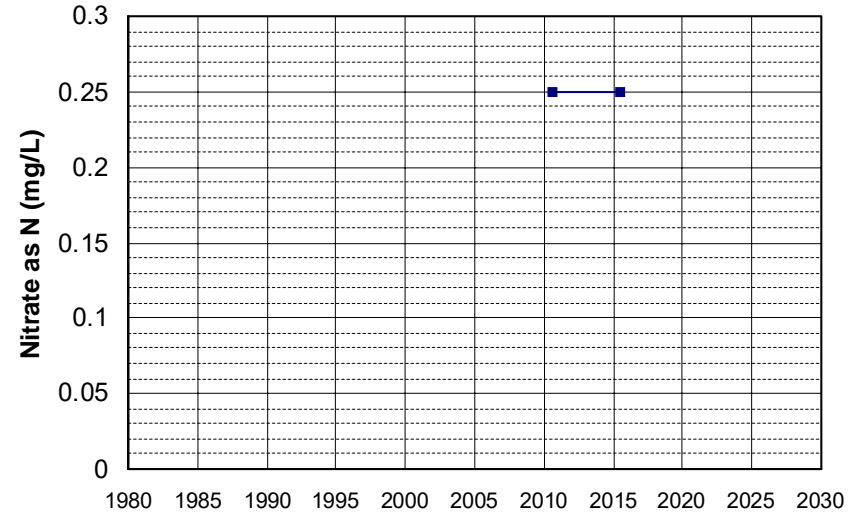
Well Name: DOD100030600-13C085MW Well Depth (ft): 80.5
Well Type: MONITORING # of Measurements: 2
Source: WB_CLEANUP Period of Record: 2010 - 2011
Depth Zone: Upper Trend Since 2000: Insufficient Data



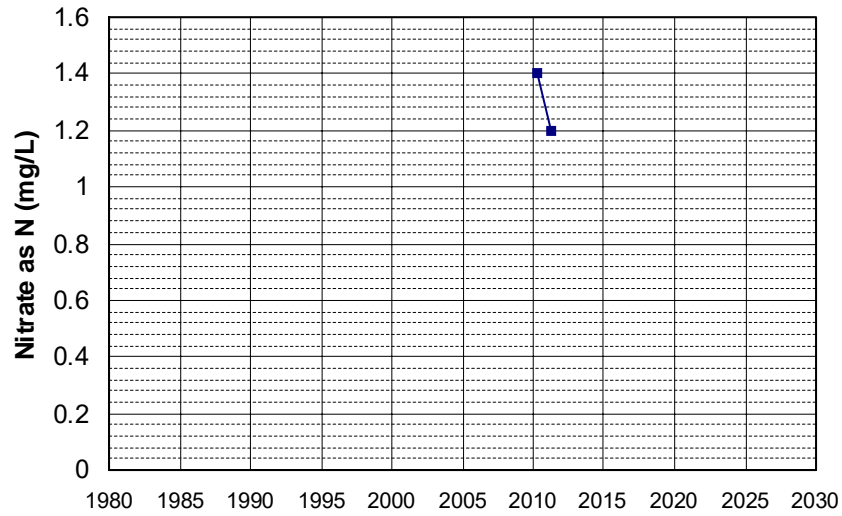
Well Name: SL185412913-MW-19
Well Type: MONITORING
Source: WB_CLEANUP
Depth Zone: Upper
Well Depth (ft): 11.8
of Measurements: 2
Period of Record: 2010
Trend Since 2000: Insufficient Data



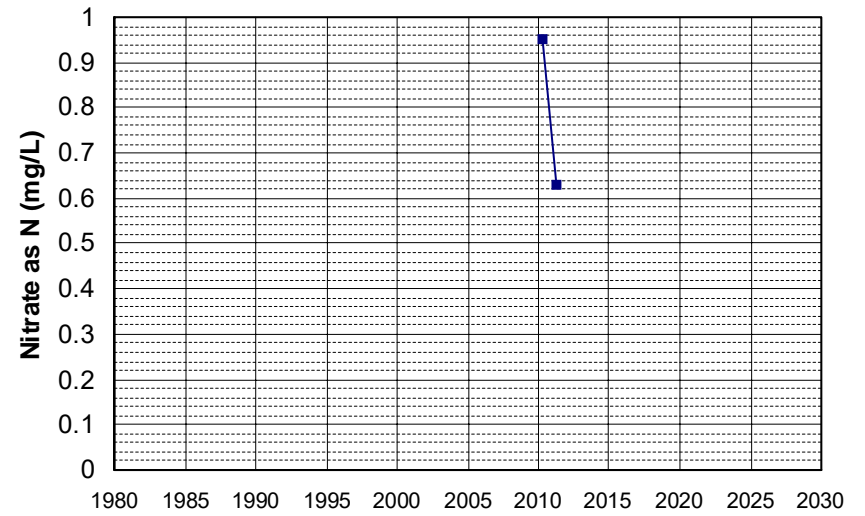
Well Name: SL186383609-MW-11
Well Type: MONITORING
Source: WB_CLEANUP
Depth Zone: Upper
Well Depth (ft): 125
of Measurements: 2
Period of Record: 2010 - 2015
Trend Since 2000: Insufficient Data



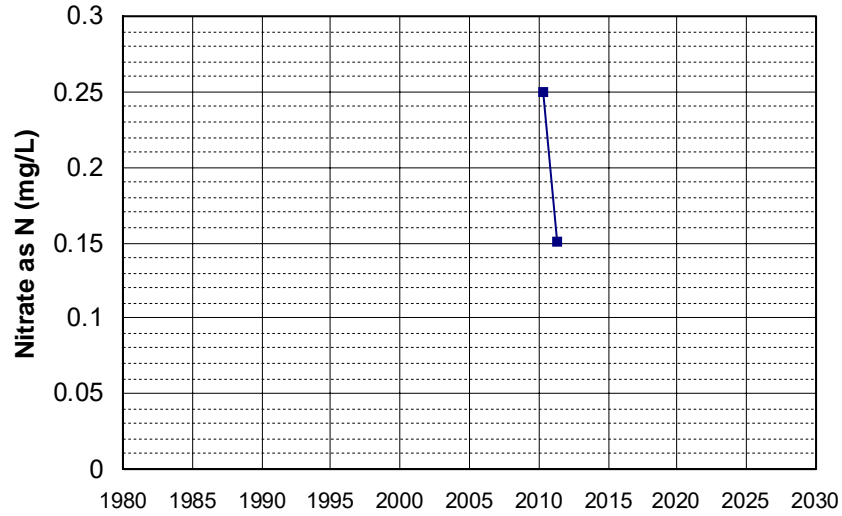
Well Name: T0601700075-S-2
Well Type: MONITORING
Source: WB_CLEANUP
Depth Zone: Upper
Well Depth (ft): N/A
of Measurements: 2
Period of Record: 2010 - 2011
Trend Since 2000: Insufficient Data



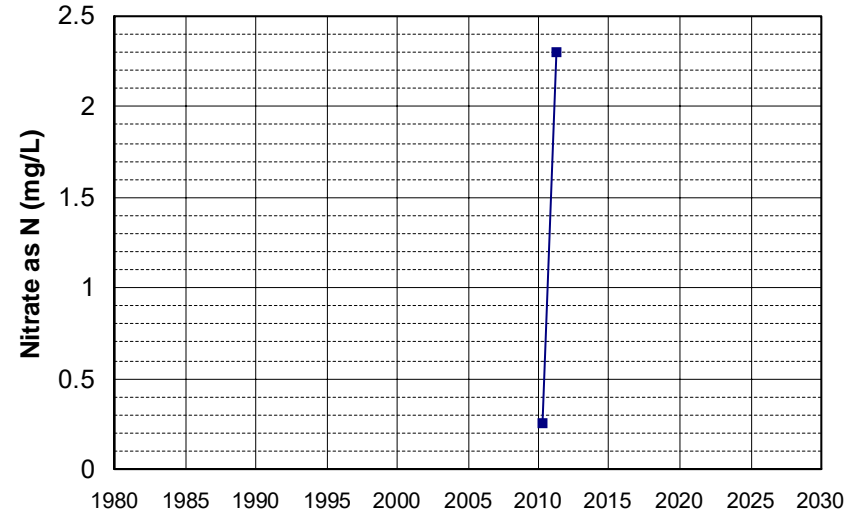
Well Name: T0601700075-S-3
Well Type: MONITORING
Source: WB_CLEANUP
Depth Zone: Upper
Well Depth (ft): N/A
of Measurements: 2
Period of Record: 2010 - 2011
Trend Since 2000: Insufficient Data



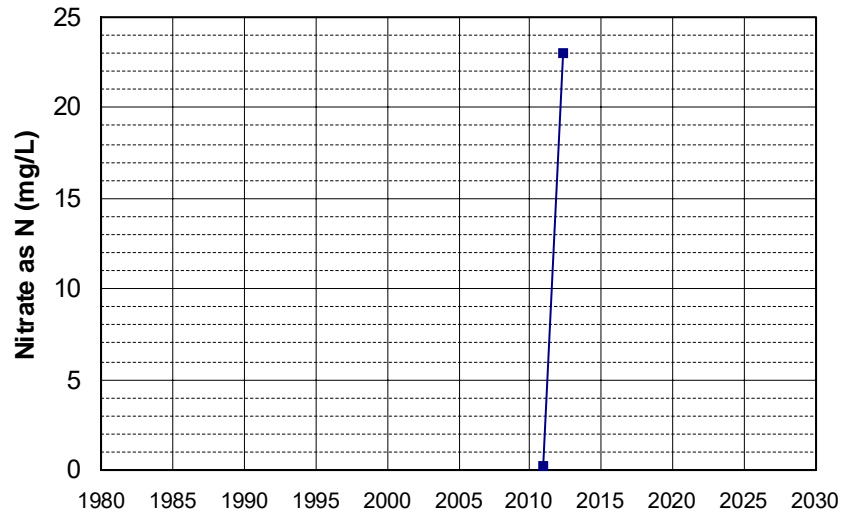
Well Name: T0601700075-S-4
Well Type: MONITORING
Source: WB_CLEANUP
Depth Zone: Upper
Well Depth (ft): N/A
of Measurements: 2
Period of Record: 2010 - 2011
Trend Since 2000: Insufficient Data



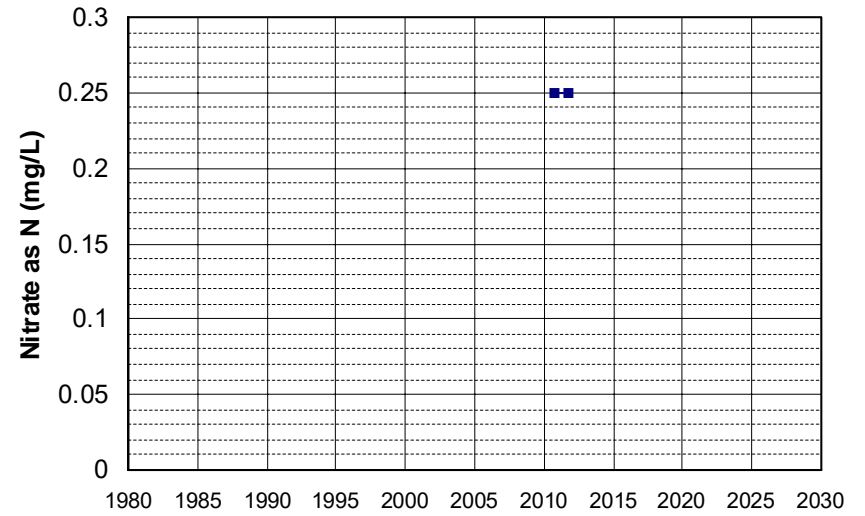
Well Name: T0601700075-S-5
Well Type: MONITORING
Source: WB_CLEANUP
Depth Zone: Upper
Well Depth (ft): N/A
of Measurements: 2
Period of Record: 2010 - 2011
Trend Since 2000: Insufficient Data



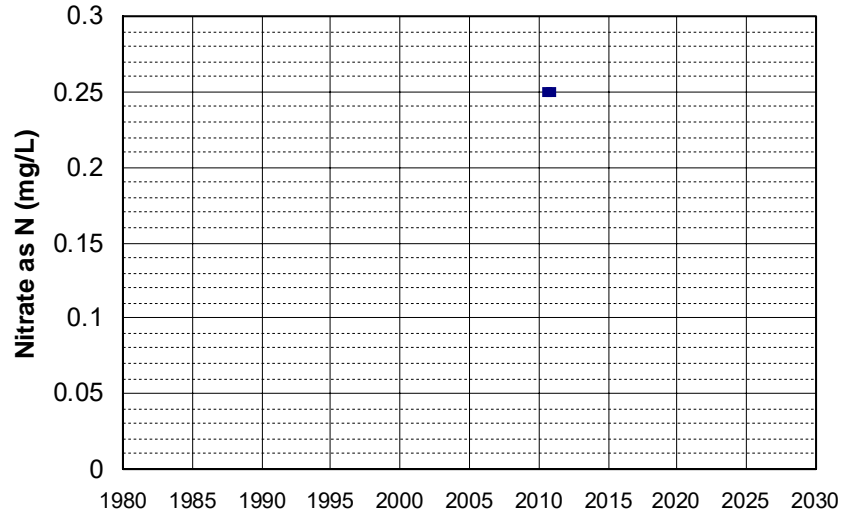
Well Name: T0603300005-MW-7
Well Type: MONITORING
Source: WB_CLEANUP
Depth Zone: Upper
Well Depth (ft): 19.1
of Measurements: 2
Period of Record: 2010 - 2012
Trend Since 2000: Insufficient Data



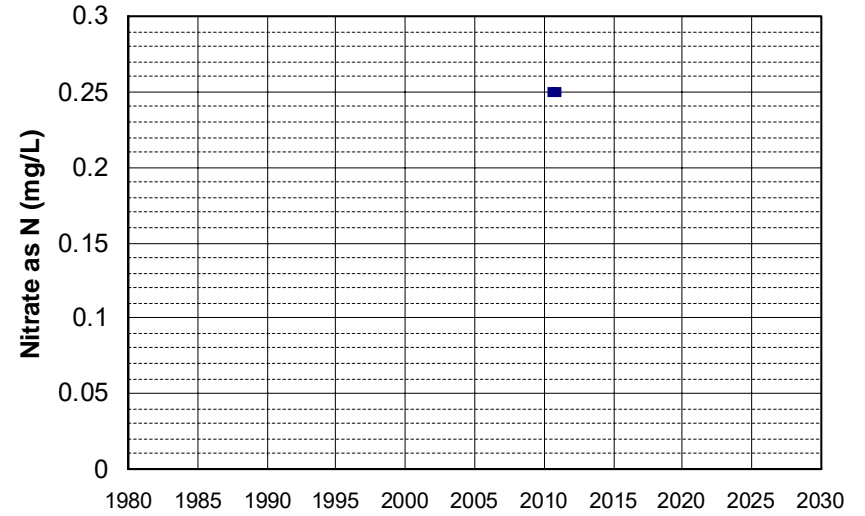
Well Name: T0603593601-MW-13
Well Type: MONITORING
Source: WB_CLEANUP
Depth Zone: Upper
Well Depth (ft): 45
of Measurements: 2
Period of Record: 2010 - 2011
Trend Since 2000: Insufficient Data



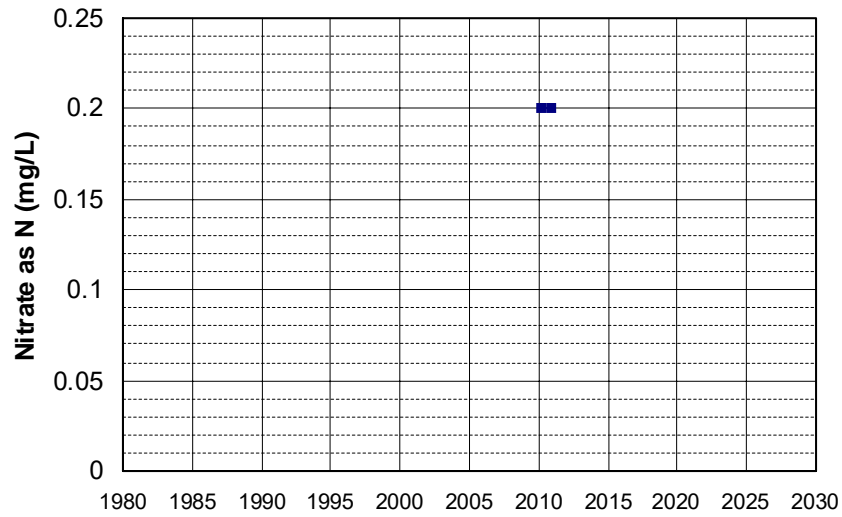
Well Name: T0605700066-MW-1AR
Well Type: MONITORING
Source: WB_CLEANUP
Depth Zone: Upper
Well Depth (ft): 33
of Measurements: 2
Period of Record: 2010
Trend Since 2000: Insufficient Data



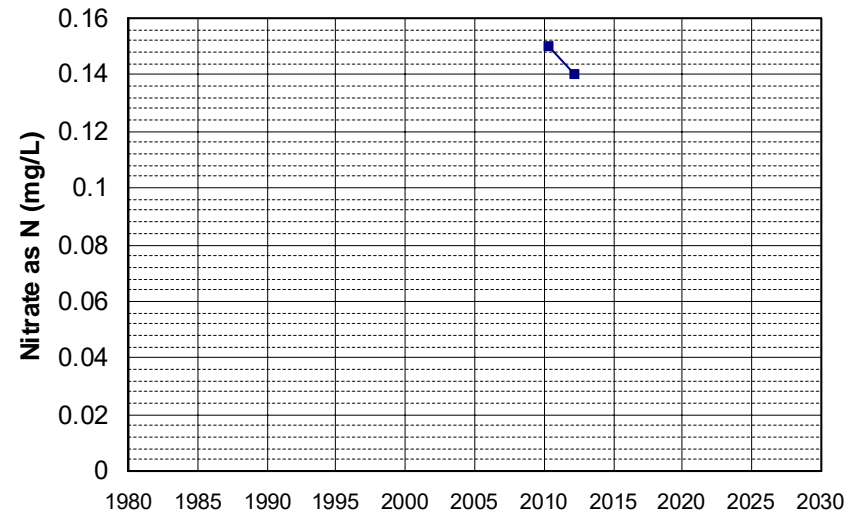
Well Name: T0605700066-MW-1BR
Well Type: MONITORING
Source: WB_CLEANUP
Depth Zone: Upper
Well Depth (ft): 42
of Measurements: 2
Period of Record: 2010
Trend Since 2000: Insufficient Data



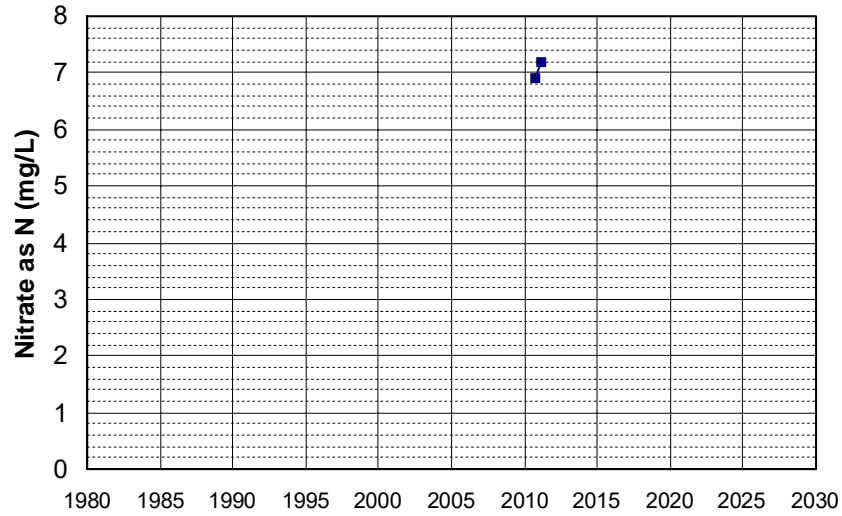
Well Name: T0605700066-MW-3
Well Type: MONITORING
Source: WB_CLEANUP
Depth Zone: Upper
Well Depth (ft): N/A
of Measurements: 2
Period of Record: 2010
Trend Since 2000: Insufficient Data



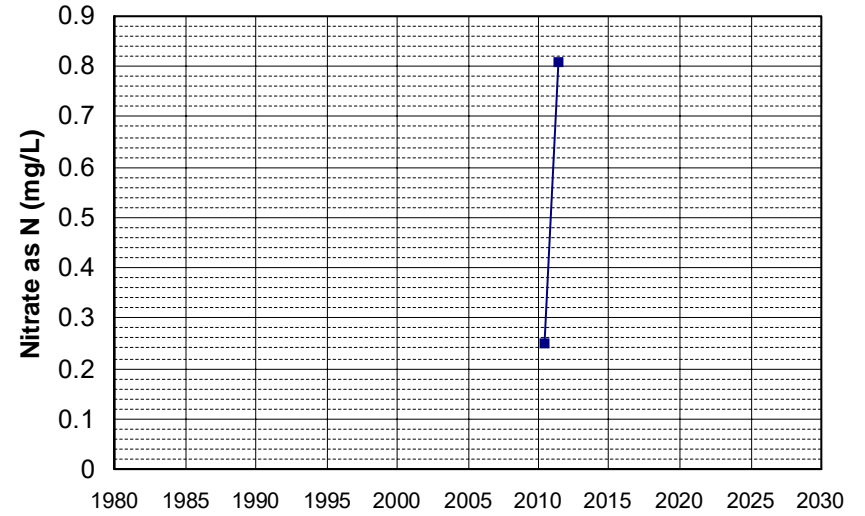
Well Name: T0606700429-RW-1
Well Type: MONITORING
Source: WB_CLEANUP
Depth Zone: Upper
Well Depth (ft): 31.22
of Measurements: 2
Period of Record: 2010 - 2012
Trend Since 2000: Insufficient Data



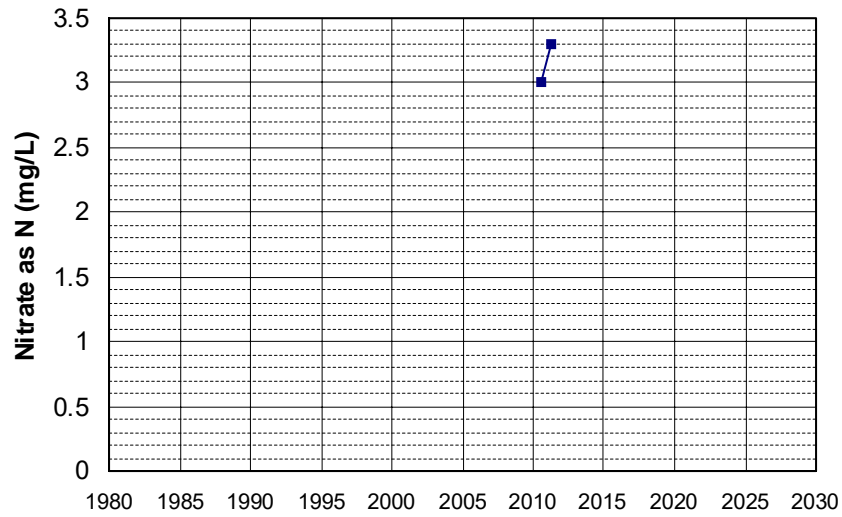
Well Name: T0606700483-MW-3
Well Type: MONITORING
Source: WB_CLEANUP
Depth Zone: Upper
Well Depth (ft): 54
of Measurements: 2
Period of Record: 2010 - 2011
Trend Since 2000: Insufficient Data



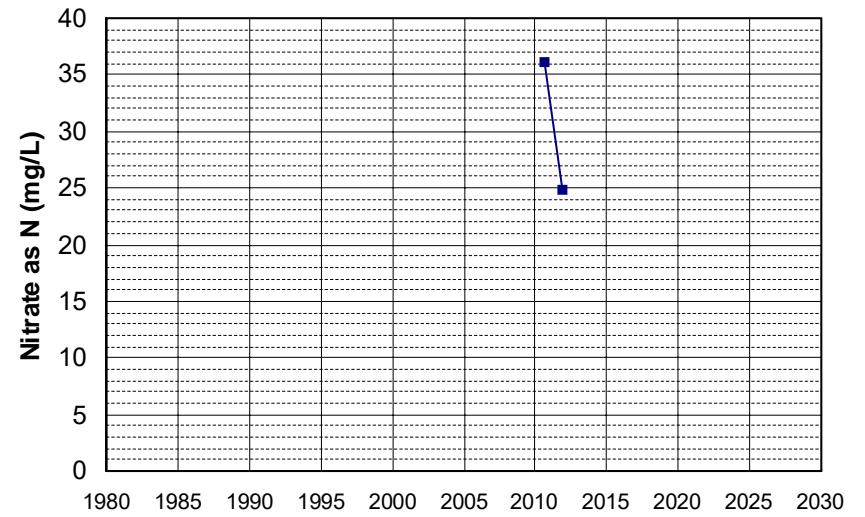
Well Name: T0606700965-S-6
Well Type: MONITORING
Source: WB_CLEANUP
Depth Zone: Upper
Well Depth (ft): 74.64
of Measurements: 2
Period of Record: 2010 - 2011
Trend Since 2000: Insufficient Data



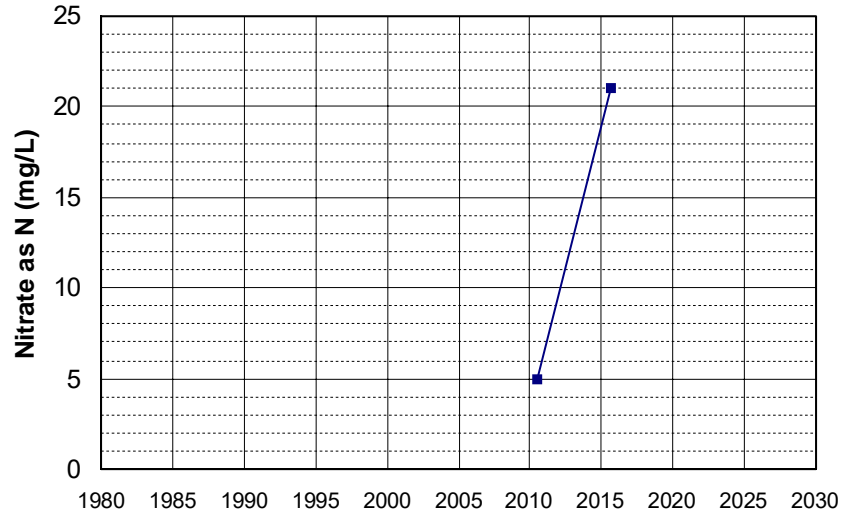
Well Name: T0606792015-MW-5
Well Type: MONITORING
Source: WB_CLEANUP
Depth Zone: Upper
Well Depth (ft): N/A
of Measurements: 2
Period of Record: 2010 - 2011
Trend Since 2000: Insufficient Data



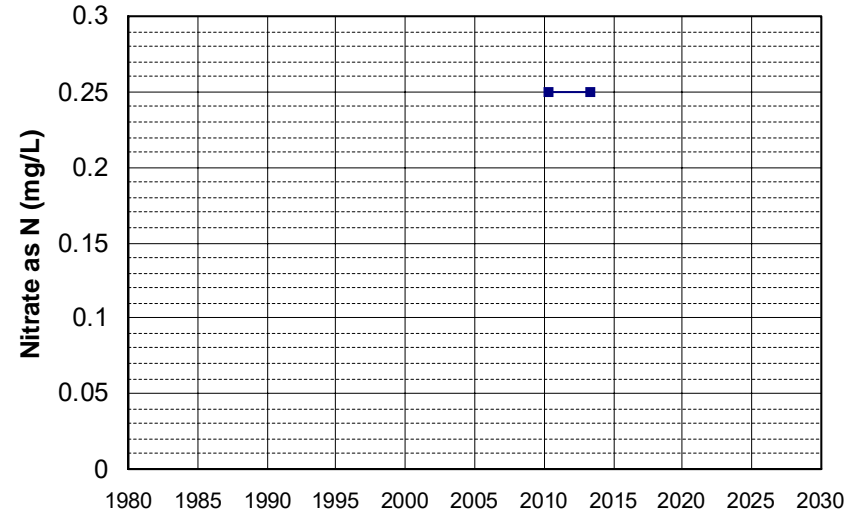
Well Name: T0609500432-MW-12
Well Type: MONITORING
Source: WB_CLEANUP
Depth Zone: Upper
Well Depth (ft): 25.15
of Measurements: 2
Period of Record: 2010 - 2011
Trend Since 2000: Insufficient Data



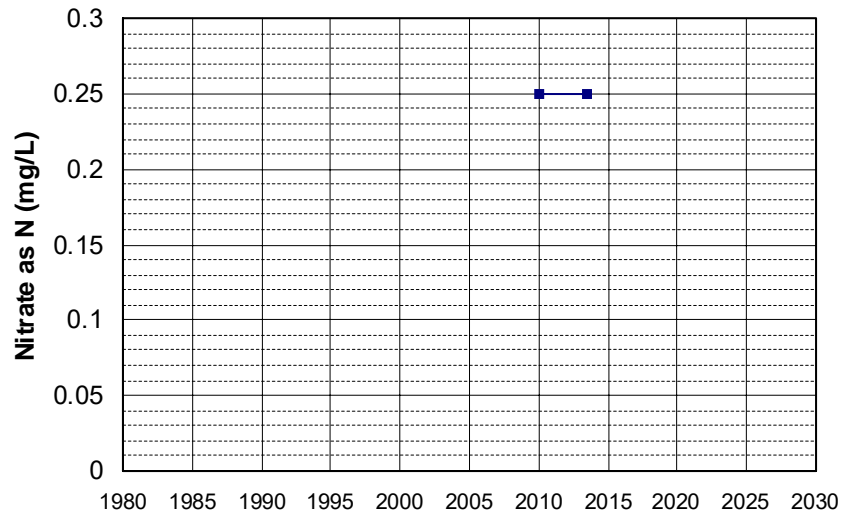
Well Name: T0610300019-AGT MW-12 Well Depth (ft): 39.73
Well Type: MONITORING # of Measurements: 2
Source: WB_CLEANUP Period of Record: 2010 - 2015
Depth Zone: Upper Trend Since 2000: Insufficient Data



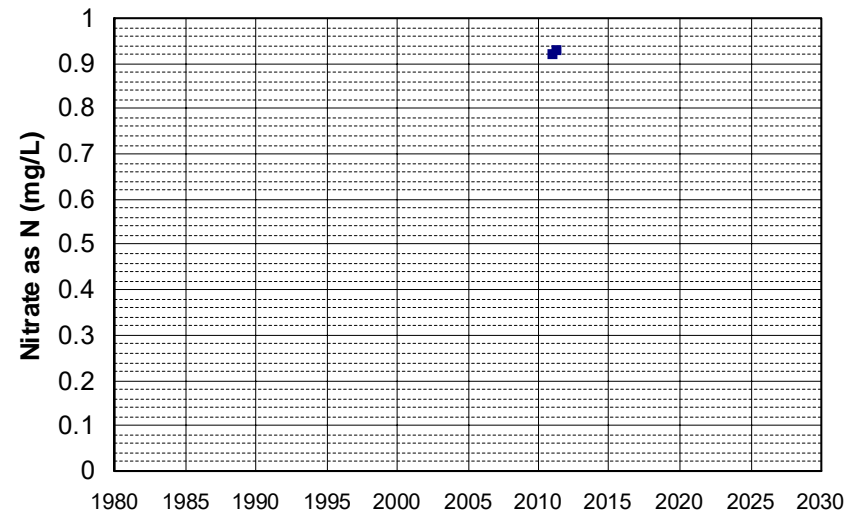
Well Name: T0611300009-MW-4 Well Depth (ft): N/A
Well Type: MONITORING # of Measurements: 2
Source: WB_CLEANUP Period of Record: 2010 - 2013
Depth Zone: Upper Trend Since 2000: Insufficient Data



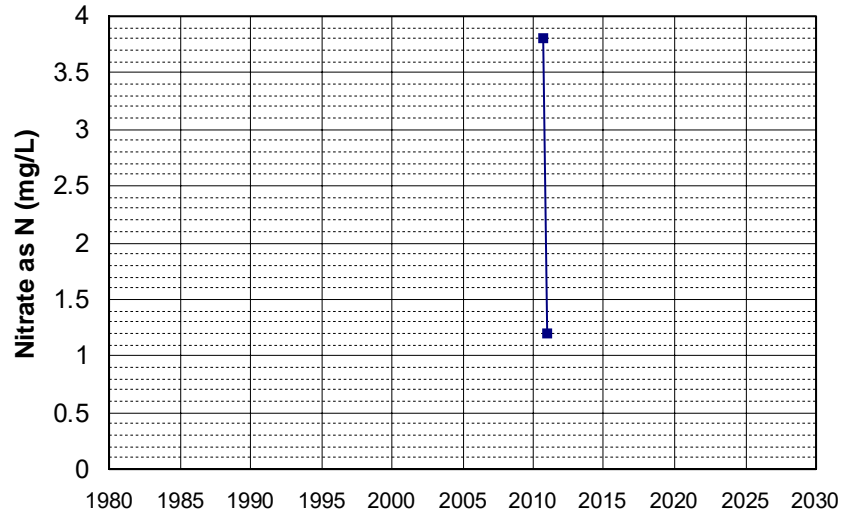
Well Name: T0611300132-OS-20 Well Depth (ft): 14
Well Type: MONITORING # of Measurements: 2
Source: WB_CLEANUP Period of Record: 2010 - 2013
Depth Zone: Upper Trend Since 2000: Insufficient Data



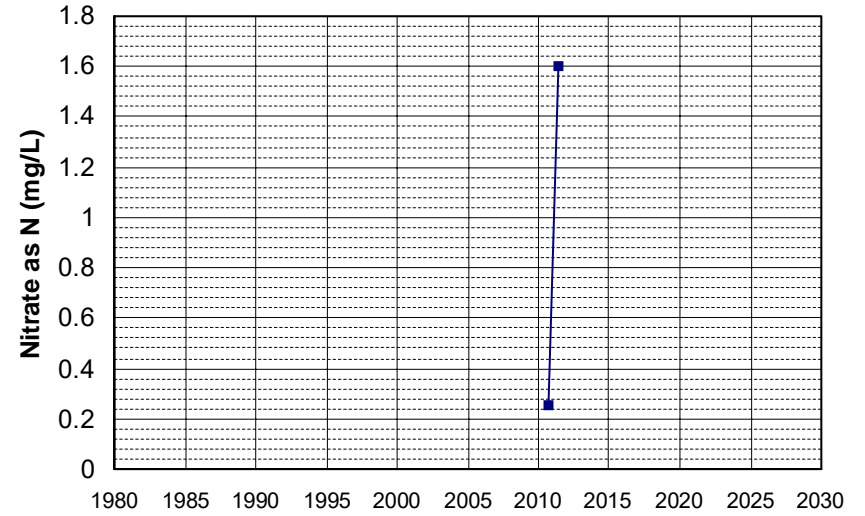
Well Name: T0611300211-MW-13 Well Depth (ft): 20
Well Type: MONITORING # of Measurements: 2
Source: WB_CLEANUP Period of Record: 2010 - 2011
Depth Zone: Upper Trend Since 2000: Insufficient Data



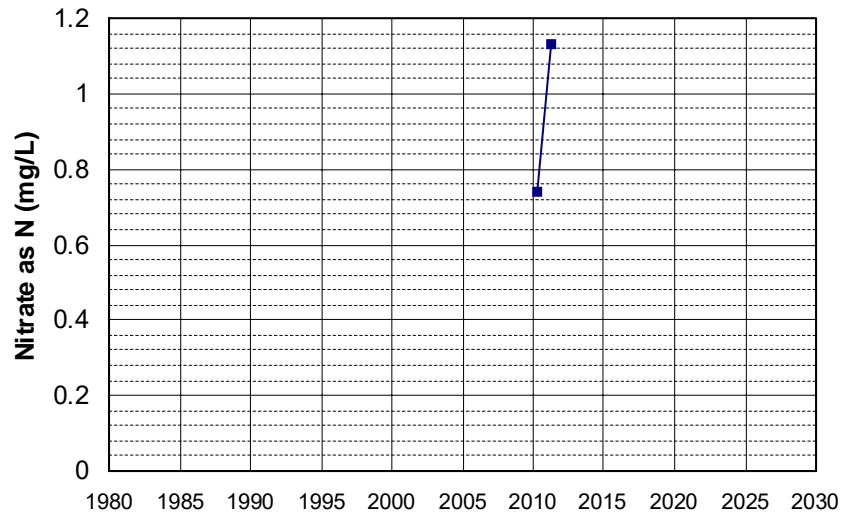
Well Name: T0611300211-MW-1R Well Depth (ft): 25
Well Type: MONITORING # of Measurements: 2
Source: WB_CLEANUP Period of Record: 2010
Depth Zone: Upper Trend Since 2000: Insufficient Data



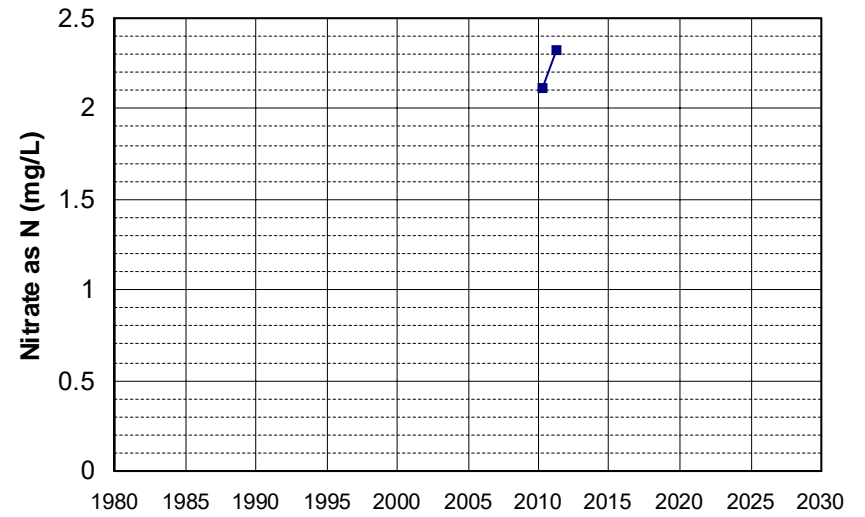
Well Name: T0611300211-MW-7 Well Depth (ft): 33
Well Type: MONITORING # of Measurements: 2
Source: WB_CLEANUP Period of Record: 2010 - 2011
Depth Zone: Upper Trend Since 2000: Insufficient Data



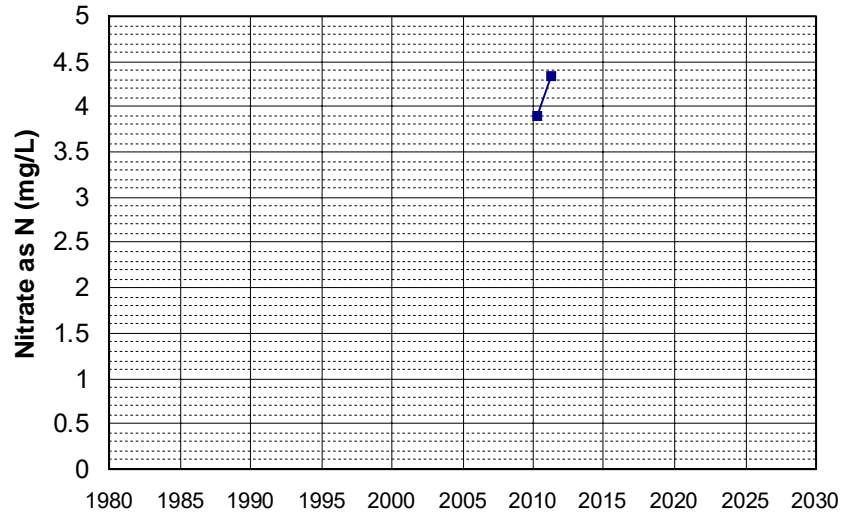
Well Name: T0611500075-JSTMW13 Well Depth (ft): 75.89
Well Type: MONITORING # of Measurements: 2
Source: WB_CLEANUP Period of Record: 2010 - 2011
Depth Zone: Upper Trend Since 2000: Insufficient Data



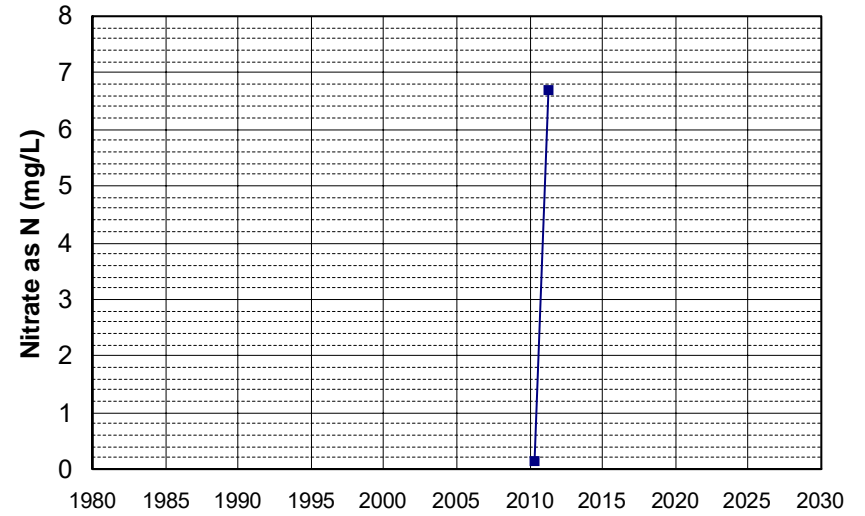
Well Name: T0611500075-JSTMW8 Well Depth (ft): 75.5
Well Type: MONITORING # of Measurements: 2
Source: WB_CLEANUP Period of Record: 2010 - 2011
Depth Zone: Upper Trend Since 2000: Insufficient Data



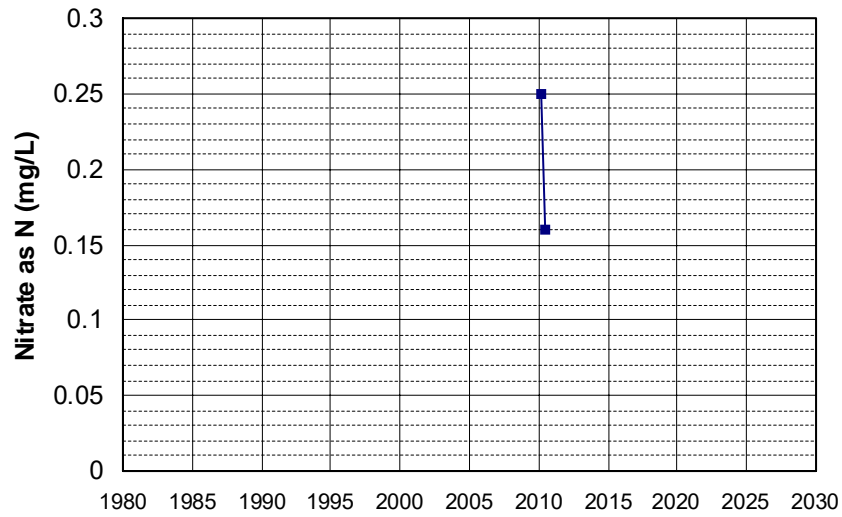
Well Name: T0611500075-VE4
Well Type: MONITORING
Source: WB_CLEANUP
Depth Zone: Upper
Well Depth (ft): 65
of Measurements: 2
Period of Record: 2010 - 2011
Trend Since 2000: Insufficient Data



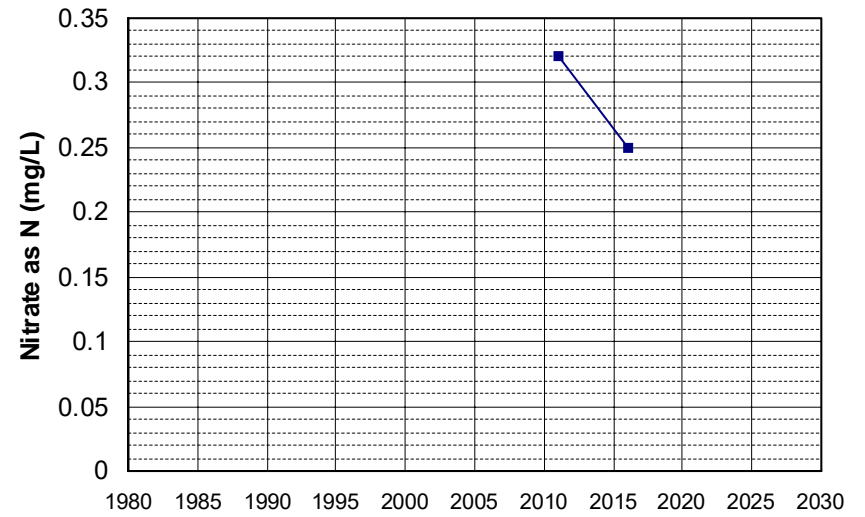
Well Name: T0611500075-VE5
Well Type: MONITORING
Source: WB_CLEANUP
Depth Zone: Upper
Well Depth (ft): 65
of Measurements: 2
Period of Record: 2010 - 2011
Trend Since 2000: Insufficient Data



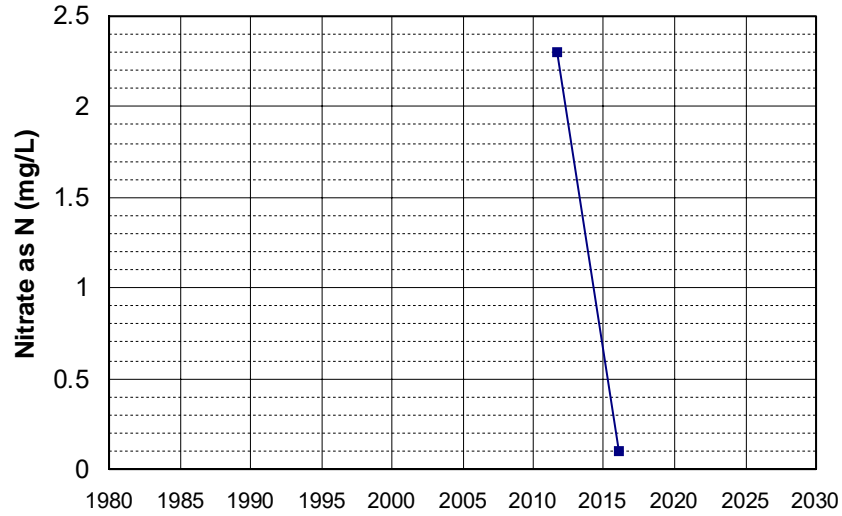
Well Name: T0611500101-EW-1
Well Type: MONITORING
Source: WB_CLEANUP
Depth Zone: Upper
Well Depth (ft): 65
of Measurements: 2
Period of Record: 2010
Trend Since 2000: Insufficient Data



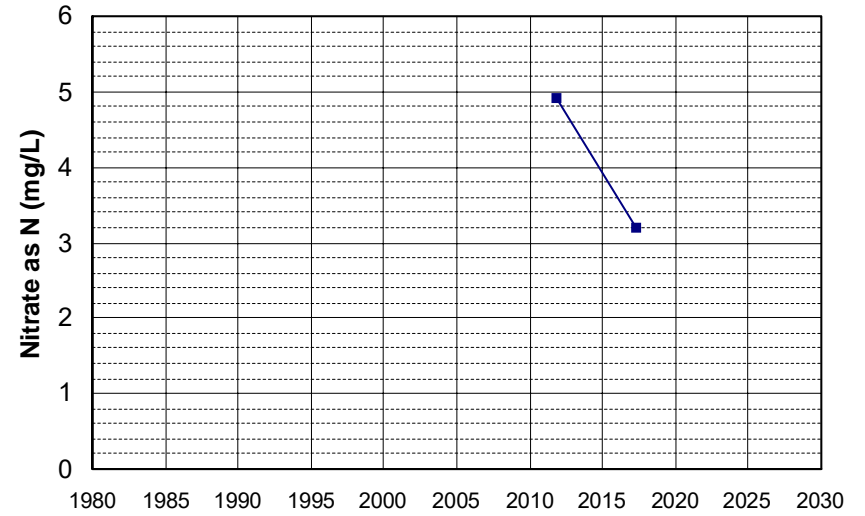
Well Name: 14N01E35P004M
Well Type: WATER SUPPLY, OTHER
Source: DWR
Depth Zone: Upper
Well Depth (ft): 71
of Measurements: 2
Period of Record: 2011 - 2016
Trend Since 2000: Insufficient Data



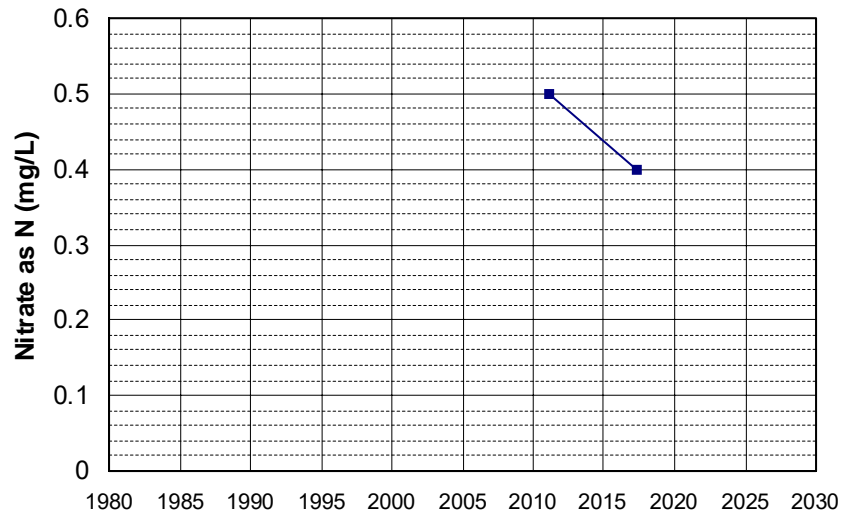
Well Name: 21N01W11A003M Well Depth (ft): 104
Well Type: WATER SUPPLY, OTHER # of Measurements: 2
Source: DWR Period of Record: 2011 - 2016
Depth Zone: Upper Trend Since 2000: Insufficient Data



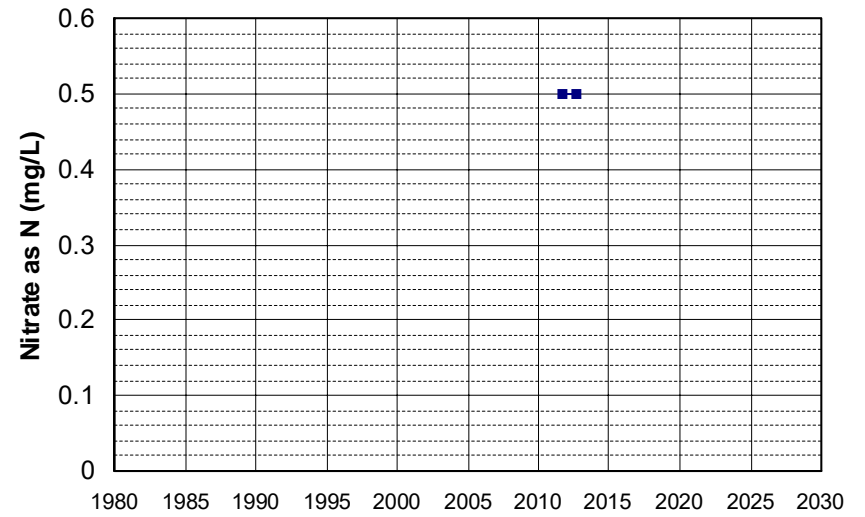
Well Name: 22N02W30H004M Well Depth (ft): 88
Well Type: WATER SUPPLY, OTHER # of Measurements: 2
Source: DWR Period of Record: 2011 - 2017
Depth Zone: Upper Trend Since 2000: Insufficient Data



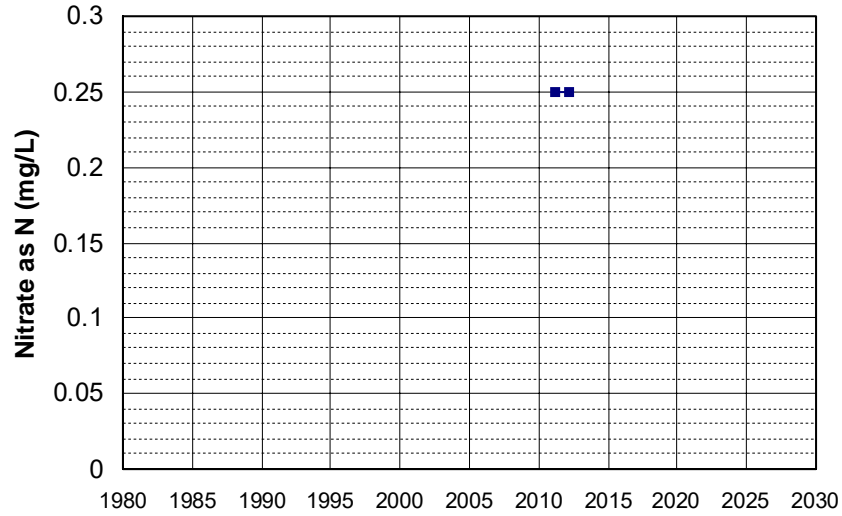
Well Name: CA2900530_002_002 Well Depth (ft): N/A
Well Type: MUNICIPAL # of Measurements: 2
Source: DDW Period of Record: 2011 - 2017
Depth Zone: Upper Trend Since 2000: Insufficient Data



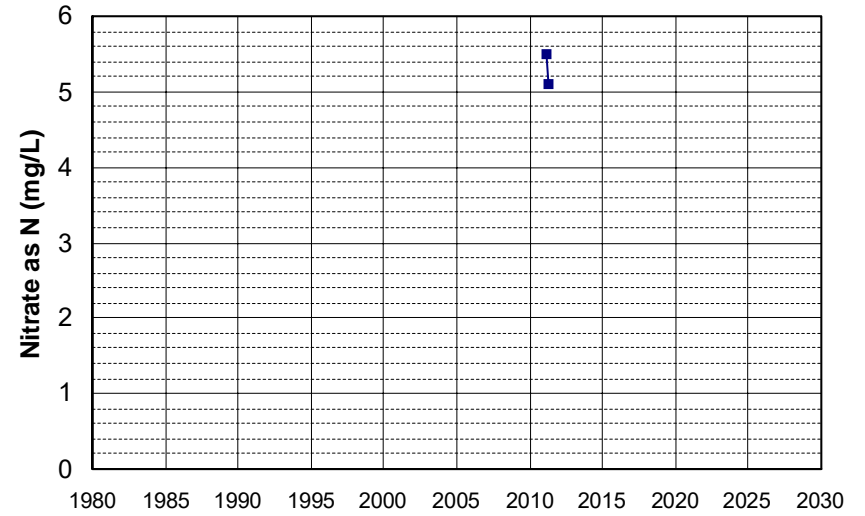
Well Name: CA3100120_001_001 Well Depth (ft): N/A
Well Type: MUNICIPAL # of Measurements: 2
Source: DDW Period of Record: 2011 - 2012
Depth Zone: Upper Trend Since 2000: Insufficient Data



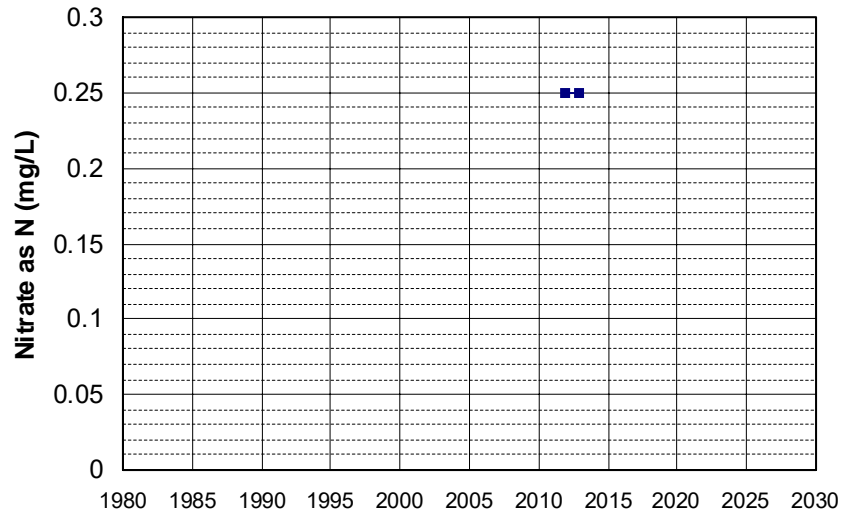
Well Name: L10001819539-G-LYS-1
Well Type: MONITORING
Source: WB_CLEANUP
Depth Zone: Upper
Well Depth (ft): N/A
of Measurements: 2
Period of Record: 2011 - 2012
Trend Since 2000: Insufficient Data



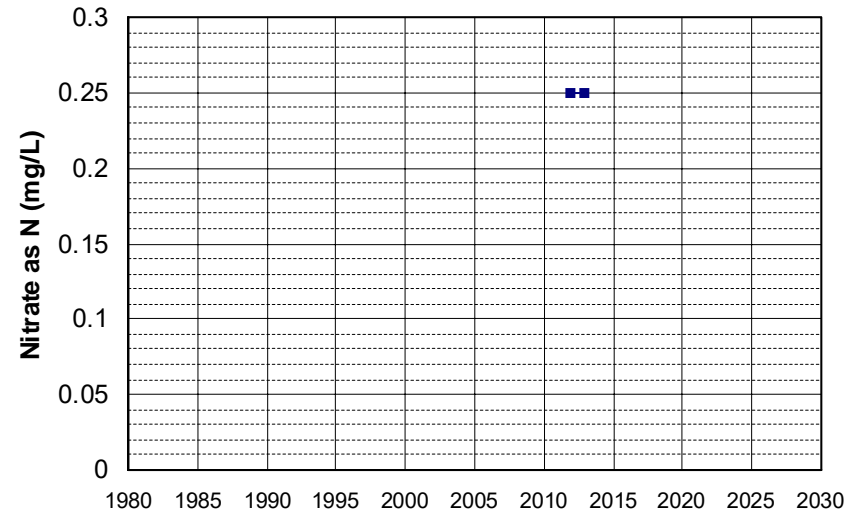
Well Name: SL0606765881-MW2
Well Type: MONITORING
Source: WB_CLEANUP
Depth Zone: Upper
Well Depth (ft): 45
of Measurements: 2
Period of Record: 2011
Trend Since 2000: Insufficient Data



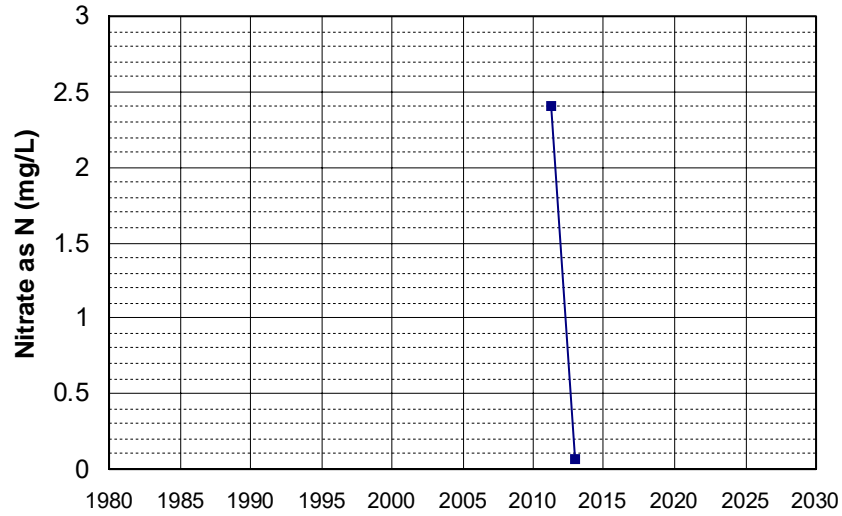
Well Name: SL205072992-NSW-12
Well Type: MONITORING
Source: WB_CLEANUP
Depth Zone: Upper
Well Depth (ft): 41.2
of Measurements: 2
Period of Record: 2011 - 2012
Trend Since 2000: Insufficient Data



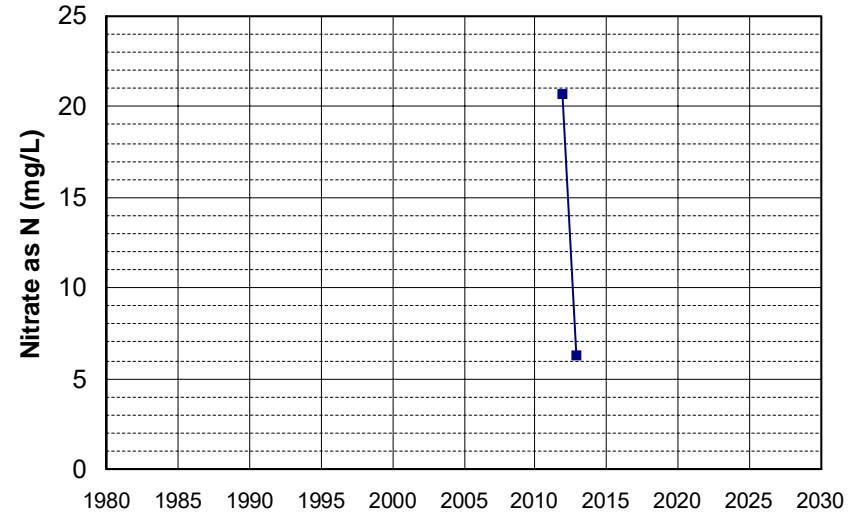
Well Name: SL205072992-NSW-13
Well Type: MONITORING
Source: WB_CLEANUP
Depth Zone: Upper
Well Depth (ft): 81.4
of Measurements: 2
Period of Record: 2011 - 2012
Trend Since 2000: Insufficient Data



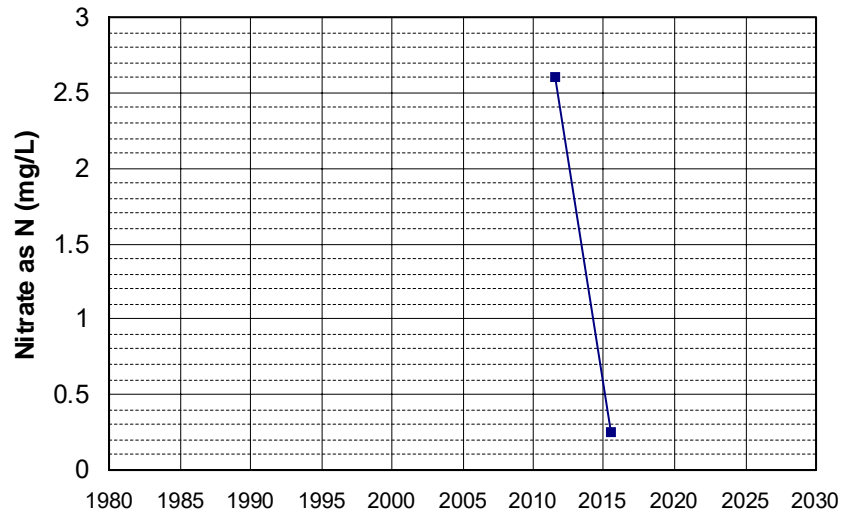
Well Name: SL205072992-NSW-16
Well Type: MONITORING
Source: WB_CLEANUP
Depth Zone: Upper
Well Depth (ft): 33.4
of Measurements: 2
Period of Record: 2011 - 2012
Trend Since 2000: Insufficient Data



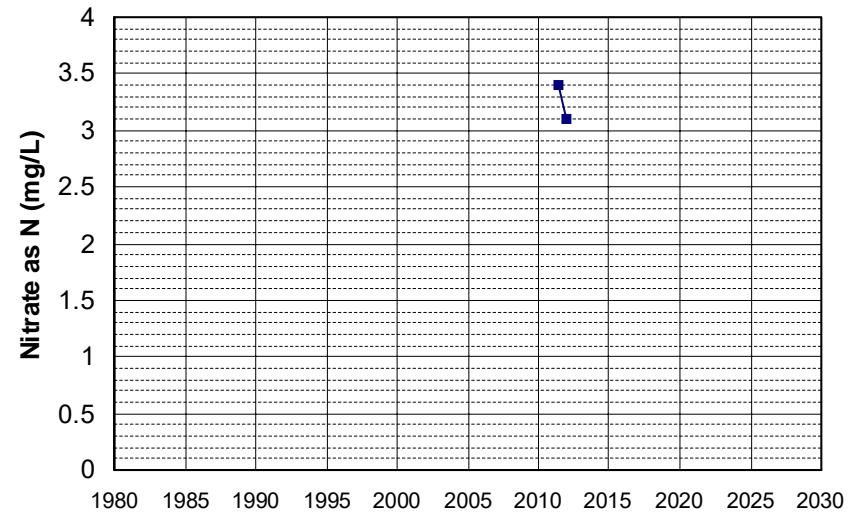
Well Name: SL205072992-W-02
Well Type: MONITORING
Source: WB_CLEANUP
Depth Zone: Upper
Well Depth (ft): 32.2
of Measurements: 2
Period of Record: 2011 - 2012
Trend Since 2000: Insufficient Data



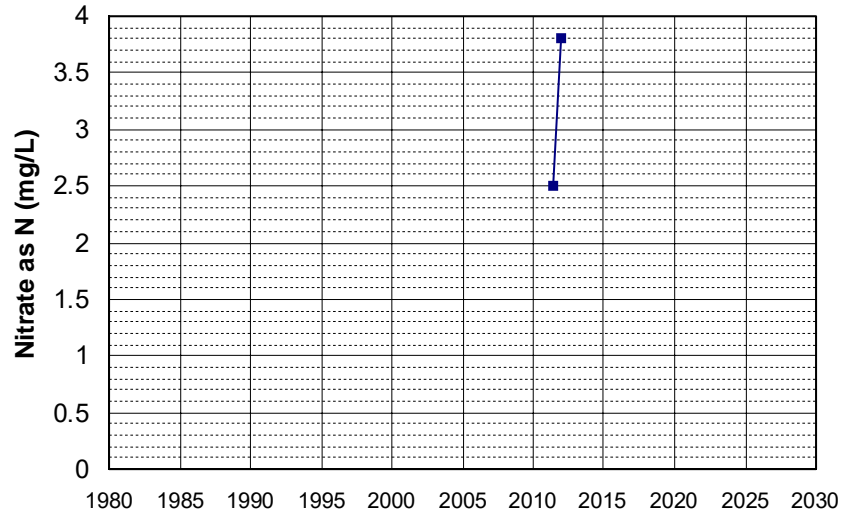
Well Name: SL375133637-MW-23
Well Type: MONITORING
Source: WB_CLEANUP
Depth Zone: Upper
Well Depth (ft): N/A
of Measurements: 2
Period of Record: 2011 - 2015
Trend Since 2000: Insufficient Data



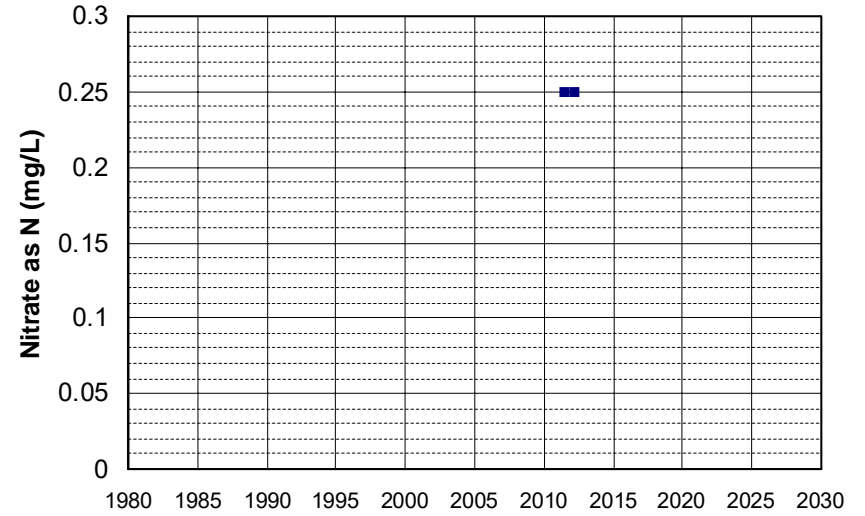
Well Name: T0600700142-MW-7
Well Type: MONITORING
Source: WB_CLEANUP
Depth Zone: Upper
Well Depth (ft): 30
of Measurements: 2
Period of Record: 2011
Trend Since 2000: Insufficient Data



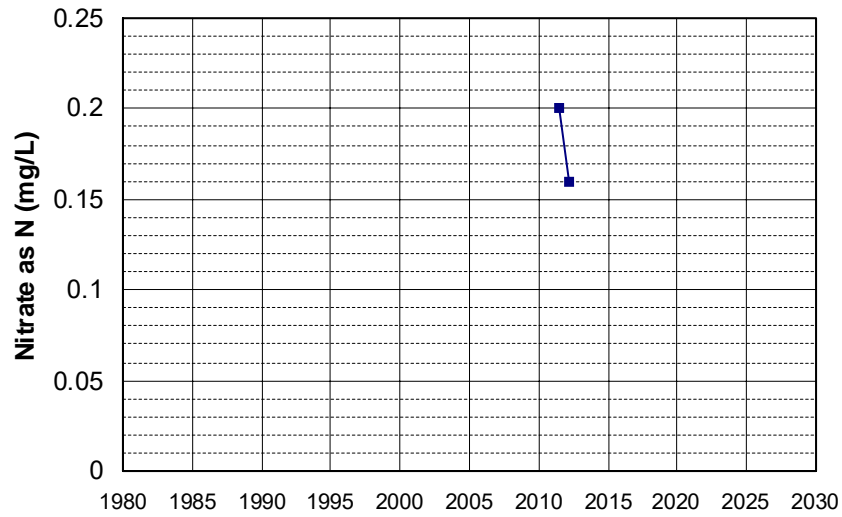
Well Name: T0600700142-MW-8
Well Depth (ft): 30
Well Type: MONITORING
of Measurements: 2
Source: WB_CLEANUP
Period of Record: 2011
Depth Zone: Upper
Trend Since 2000: Insufficient Data



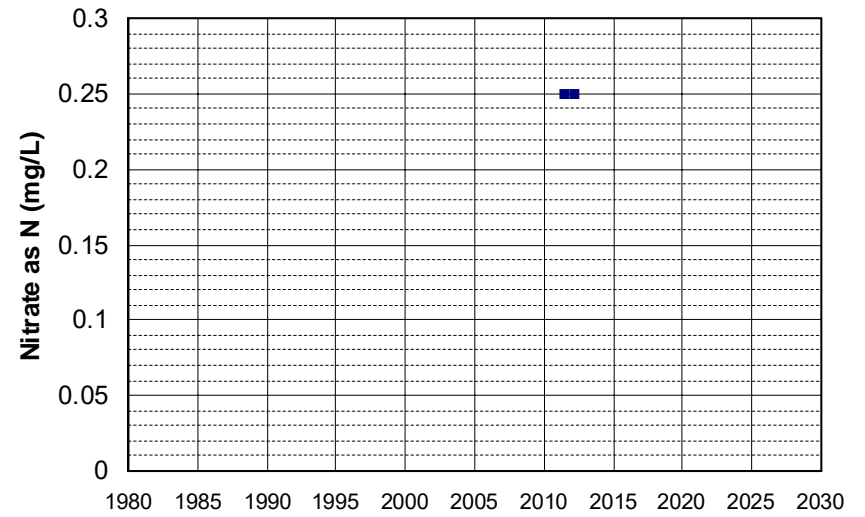
Well Name: T0601100041-MW-18
Well Depth (ft): 25
Well Type: MONITORING
of Measurements: 2
Source: WB_CLEANUP
Period of Record: 2011 - 2012
Depth Zone: Upper
Trend Since 2000: Insufficient Data



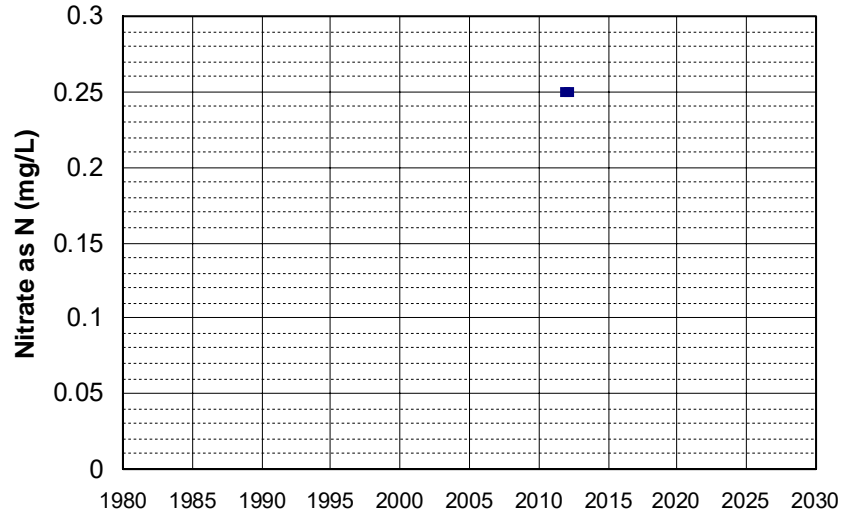
Well Name: T0601100041-MW-8D
Well Depth (ft): N/A
Well Type: MONITORING
of Measurements: 2
Source: WB_CLEANUP
Period of Record: 2011 - 2012
Depth Zone: Upper
Trend Since 2000: Insufficient Data



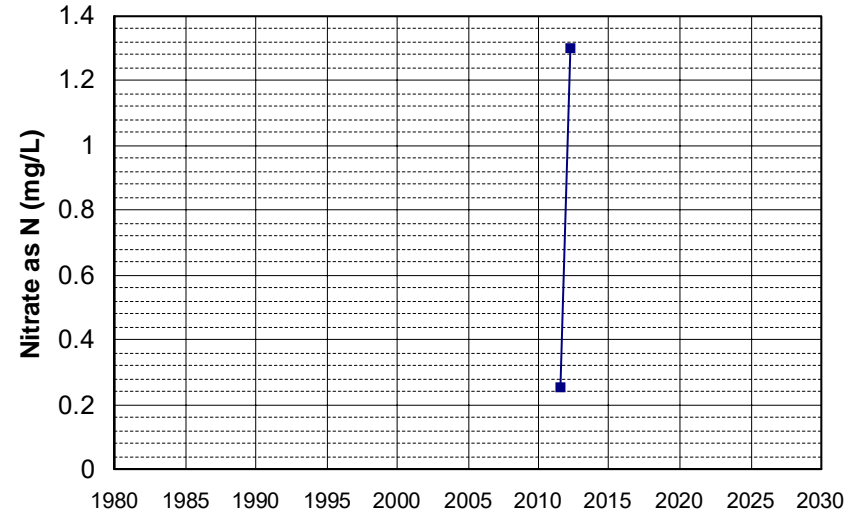
Well Name: T0604900007-MW-5
Well Depth (ft): 15.5
Well Type: MONITORING
of Measurements: 2
Source: WB_CLEANUP
Period of Record: 2011 - 2012
Depth Zone: Upper
Trend Since 2000: Insufficient Data



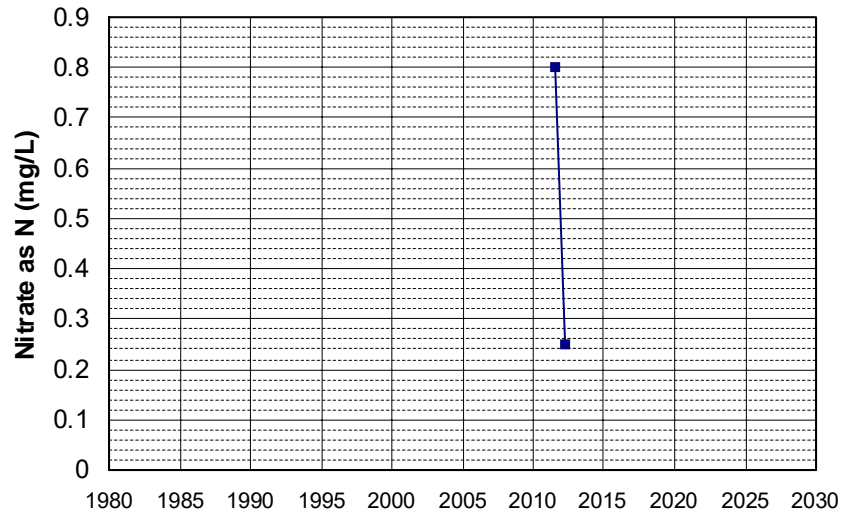
Well Name: T0606103313-MW-2S
Well Type: MONITORING
Source: WB_CLEANUP
Depth Zone: Upper
Well Depth (ft): N/A
of Measurements: 2
Period of Record: 2011 - 2012
Trend Since 2000: Insufficient Data



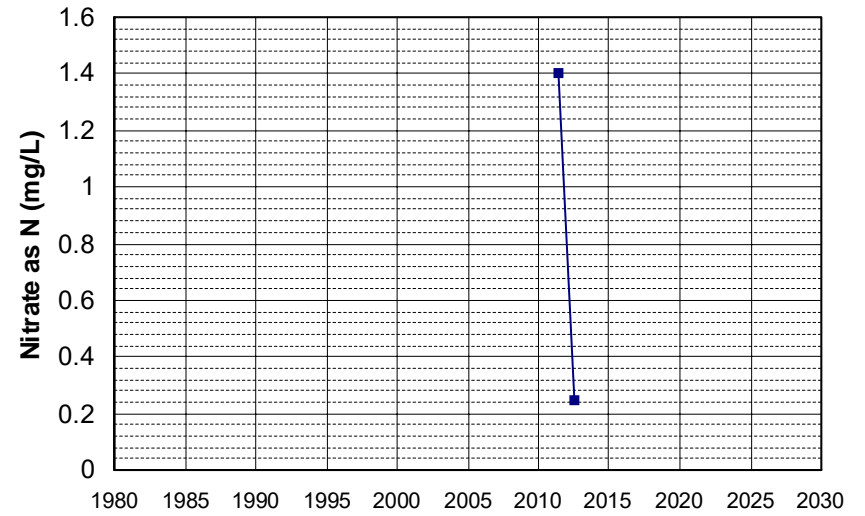
Well Name: T0606103313-MW-4S
Well Type: MONITORING
Source: WB_CLEANUP
Depth Zone: Upper
Well Depth (ft): N/A
of Measurements: 2
Period of Record: 2011 - 2012
Trend Since 2000: Insufficient Data



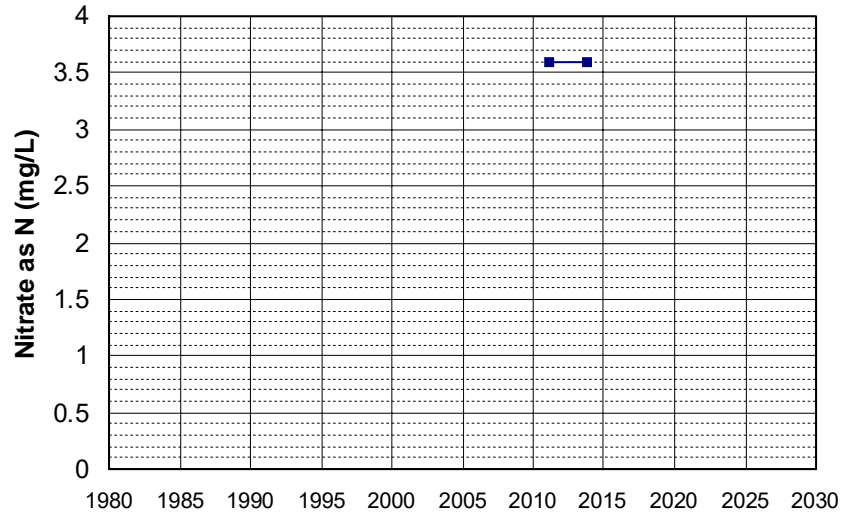
Well Name: T0606103313-MW-5S
Well Type: MONITORING
Source: WB_CLEANUP
Depth Zone: Upper
Well Depth (ft): N/A
of Measurements: 2
Period of Record: 2011 - 2012
Trend Since 2000: Insufficient Data



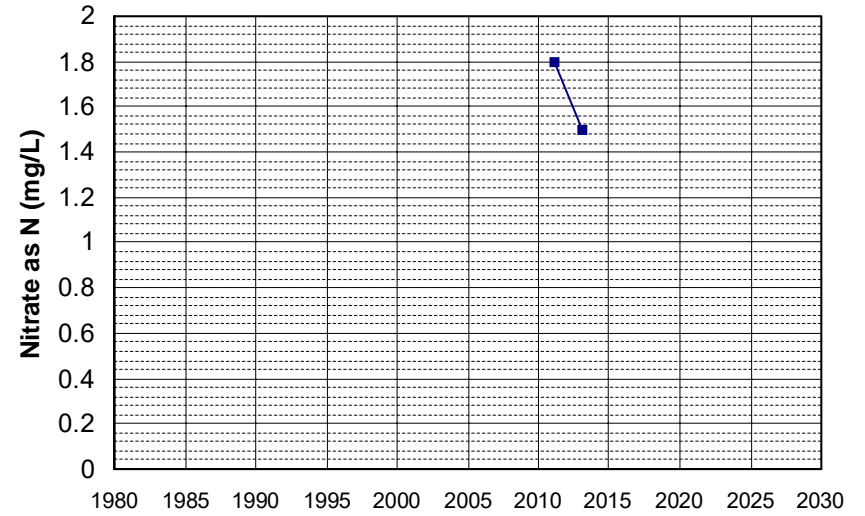
Well Name: T0606700965-S-1
Well Type: MONITORING
Source: WB_CLEANUP
Depth Zone: Upper
Well Depth (ft): 44.69
of Measurements: 2
Period of Record: 2011 - 2012
Trend Since 2000: Insufficient Data



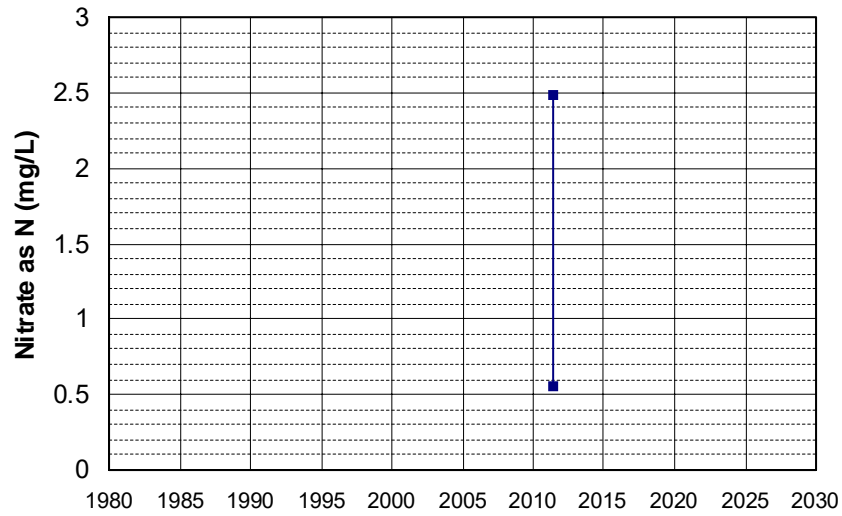
Well Name: T0606716025-MW-5
Well Type: MONITORING
Source: WB_CLEANUP
Depth Zone: Upper
Well Depth (ft): N/A
of Measurements: 2
Period of Record: 2011 - 2013
Trend Since 2000: Insufficient Data



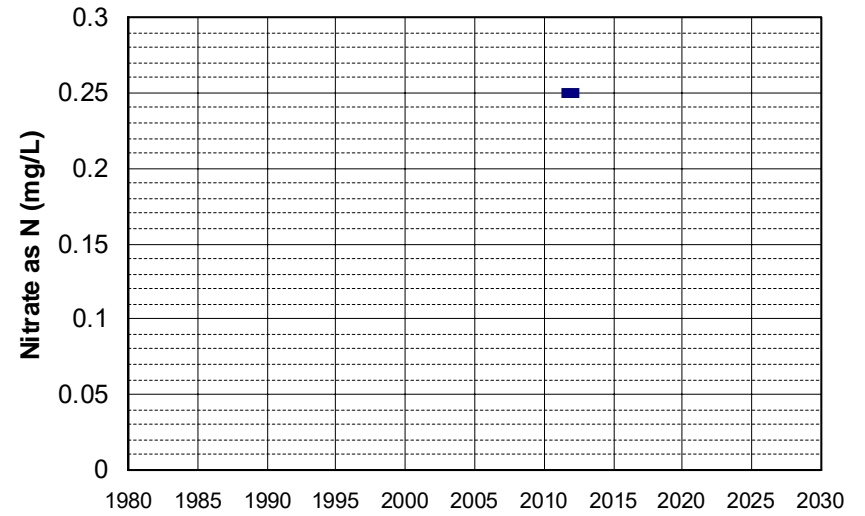
Well Name: T0606716025-MW-6
Well Type: MONITORING
Source: WB_CLEANUP
Depth Zone: Upper
Well Depth (ft): N/A
of Measurements: 2
Period of Record: 2011 - 2013
Trend Since 2000: Insufficient Data



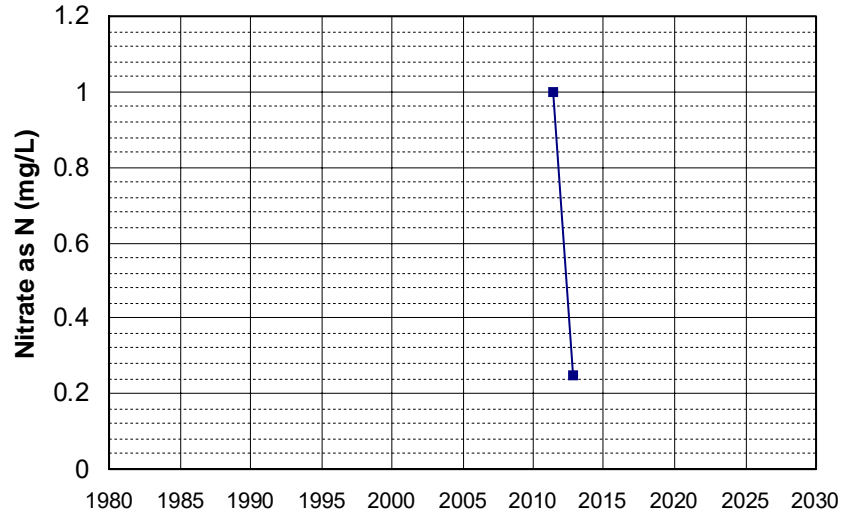
Well Name: T0606791921-MW-10
Well Type: MONITORING
Source: WB_CLEANUP
Depth Zone: Upper
Well Depth (ft): N/A
of Measurements: 2
Period of Record: 2011
Trend Since 2000: Insufficient Data



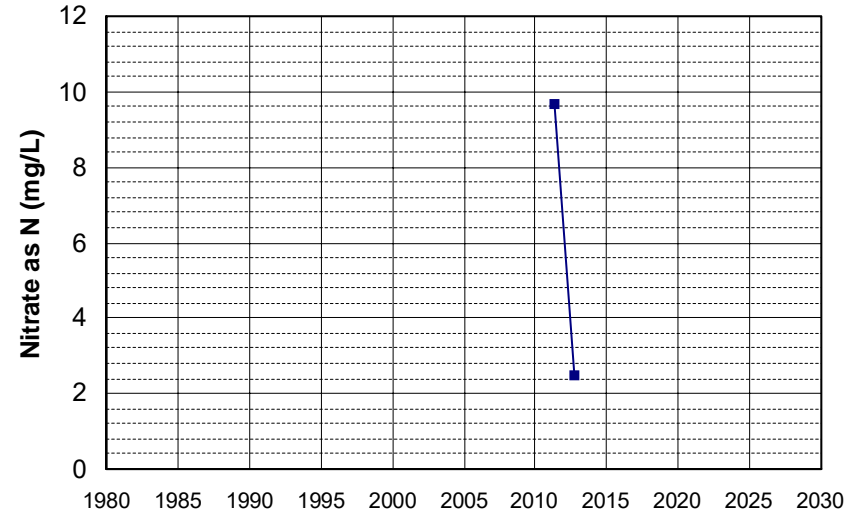
Well Name: T0609100005-MW-2
Well Type: MONITORING
Source: WB_CLEANUP
Depth Zone: Upper
Well Depth (ft): N/A
of Measurements: 2
Period of Record: 2011 - 2012
Trend Since 2000: Insufficient Data



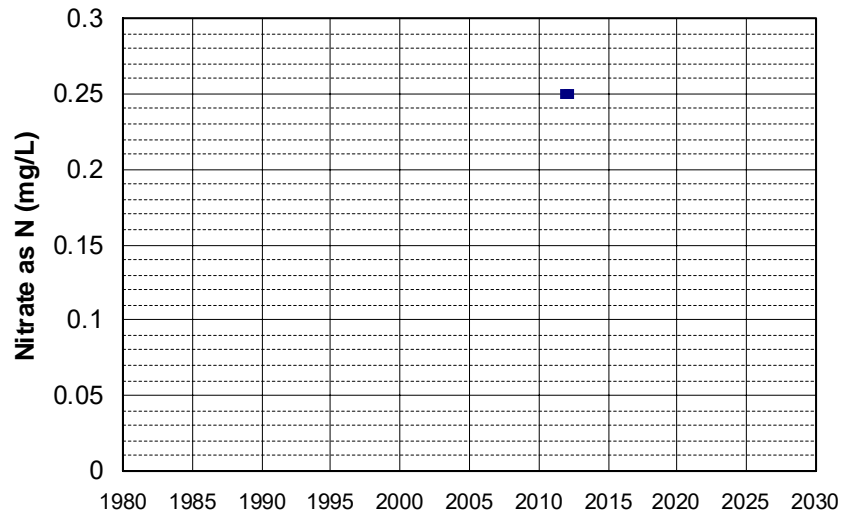
Well Name: T0610100044-MW-3
Well Type: MONITORING
Source: WB_CLEANUP
Depth Zone: Upper
Well Depth (ft): 15
of Measurements: 2
Period of Record: 2011 - 2012
Trend Since 2000: Insufficient Data



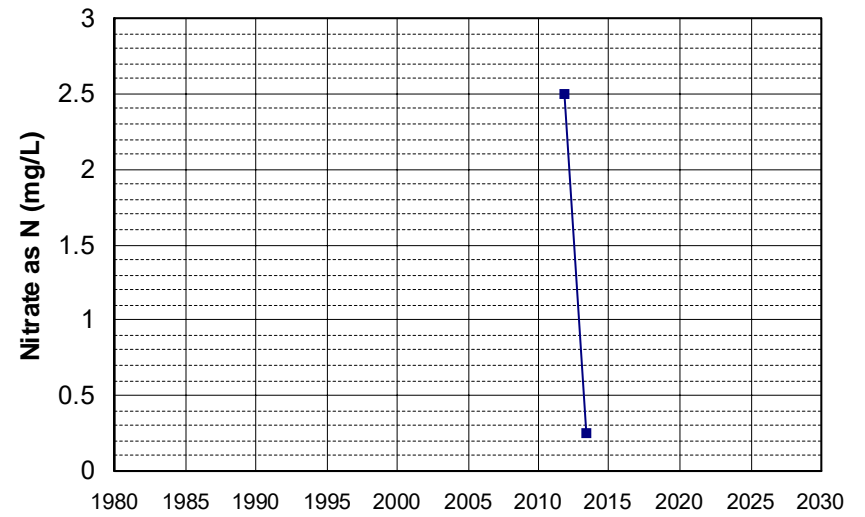
Well Name: T0610100044-MW-6
Well Type: MONITORING
Source: WB_CLEANUP
Depth Zone: Upper
Well Depth (ft): 15
of Measurements: 2
Period of Record: 2011 - 2012
Trend Since 2000: Insufficient Data



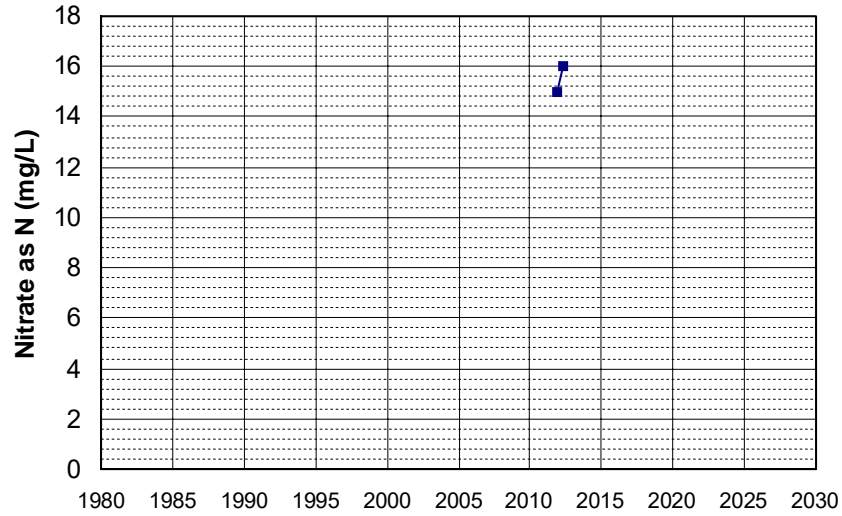
Well Name: T0610100078-MW-3
Well Type: MONITORING
Source: WB_CLEANUP
Depth Zone: Upper
Well Depth (ft): 16.61
of Measurements: 2
Period of Record: 2011 - 2012
Trend Since 2000: Insufficient Data



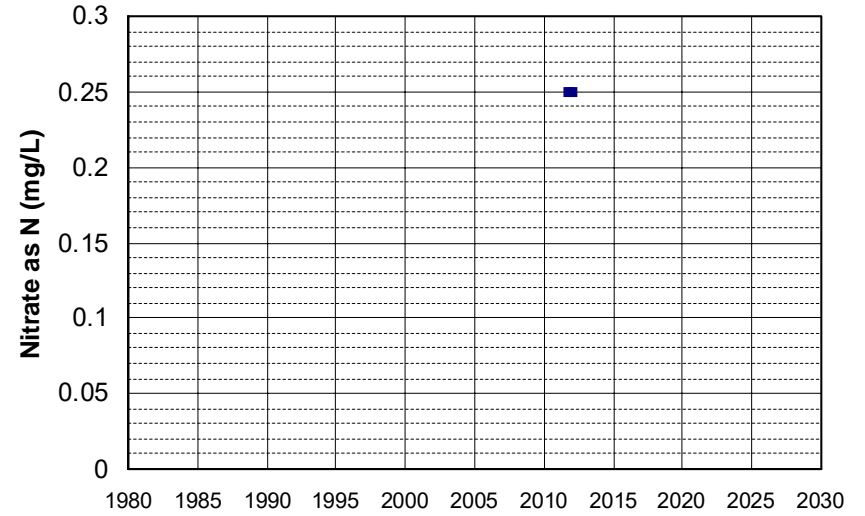
Well Name: T0611391875-MW-12C
Well Type: MONITORING
Source: WB_CLEANUP
Depth Zone: Upper
Well Depth (ft): 65
of Measurements: 2
Period of Record: 2011 - 2013
Trend Since 2000: Insufficient Data



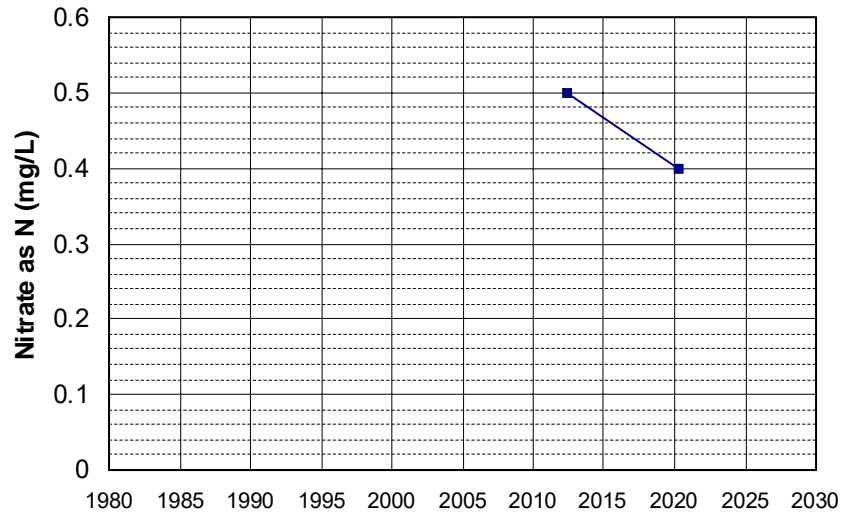
Well Name: T0611391875-MW-2
Well Type: MONITORING
Source: WB_CLEANUP
Depth Zone: Upper
Well Depth (ft): 25
of Measurements: 2
Period of Record: 2011 - 2012
Trend Since 2000: Insufficient Data



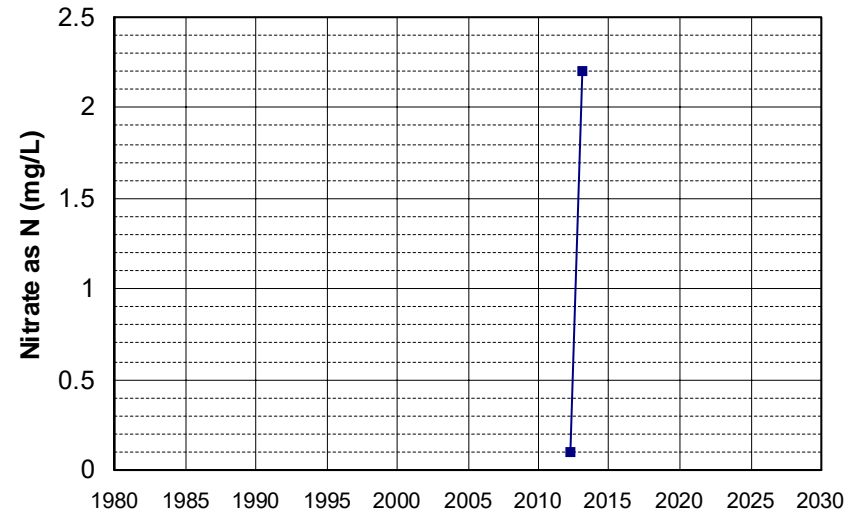
Well Name: T10000003259-CMW-1
Well Type: MONITORING
Source: WB_CLEANUP
Depth Zone: Upper
Well Depth (ft): 14.95
of Measurements: 2
Period of Record: 2011 - 2012
Trend Since 2000: Insufficient Data



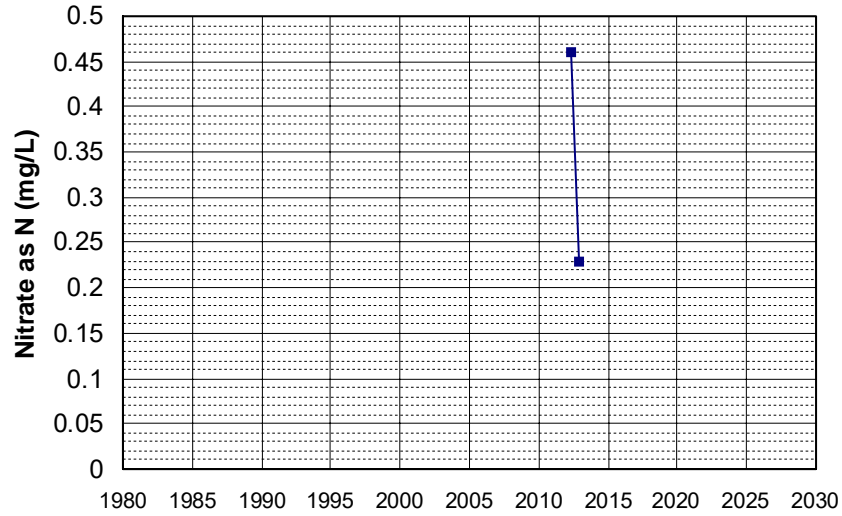
Well Name: CA4510008_005_005
Well Type: MUNICIPAL
Source: DDW
Depth Zone: Upper
Well Depth (ft): 160
of Measurements: 2
Period of Record: 2012 - 2020
Trend Since 2000: Insufficient Data



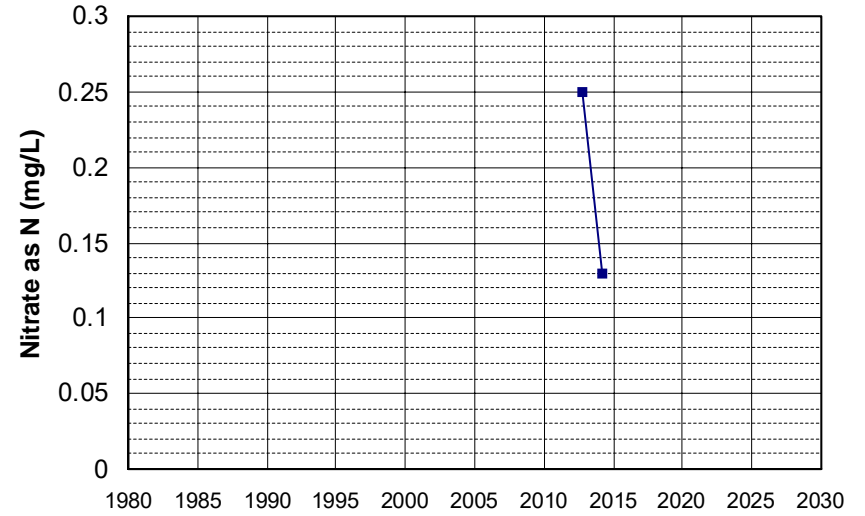
Well Name: L10001819539-SIMW1
Well Type: MONITORING
Source: WB_CLEANUP
Depth Zone: Upper
Well Depth (ft): N/A
of Measurements: 2
Period of Record: 2012 - 2013
Trend Since 2000: Insufficient Data



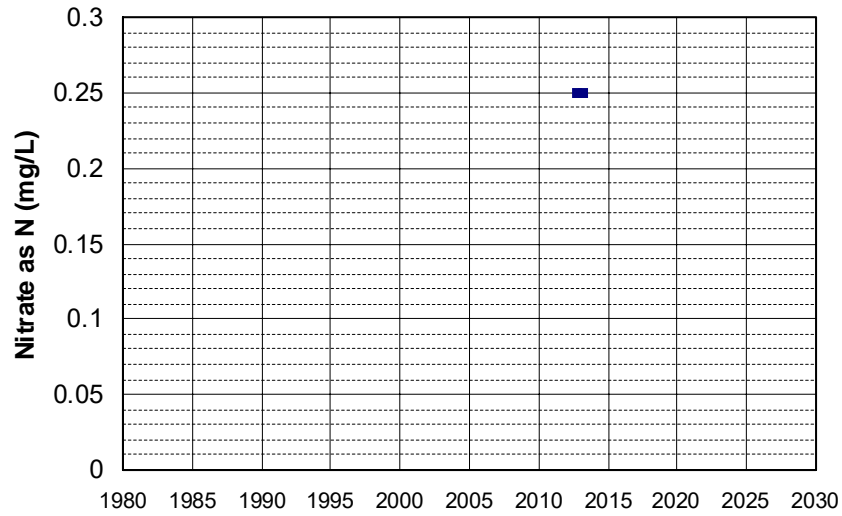
Well Name: L10009540332-MW-16
Well Type: MONITORING
Source: WB_CLEANUP
Depth Zone: Upper
Well Depth (ft): N/A
of Measurements: 2
Period of Record: 2012
Trend Since 2000: Insufficient Data



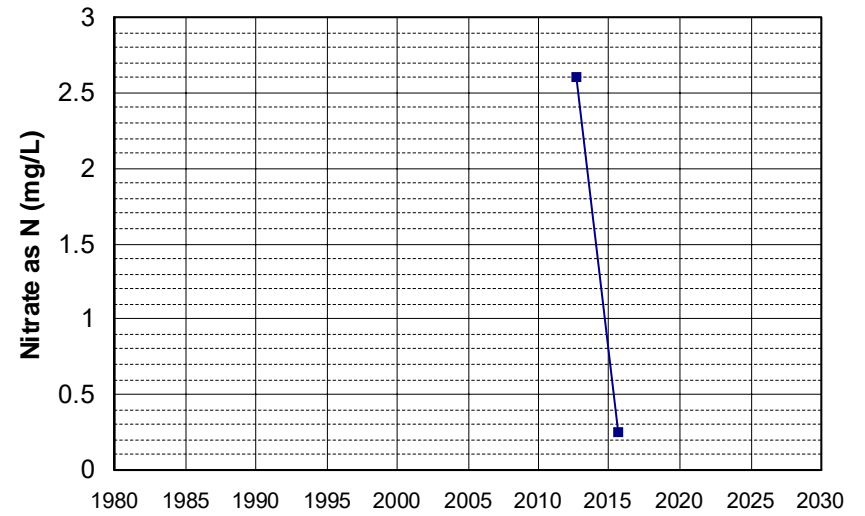
Well Name: SL0606774760-MW-14
Well Type: MONITORING
Source: WB_CLEANUP
Depth Zone: Upper
Well Depth (ft): N/A
of Measurements: 2
Period of Record: 2012 - 2014
Trend Since 2000: Insufficient Data



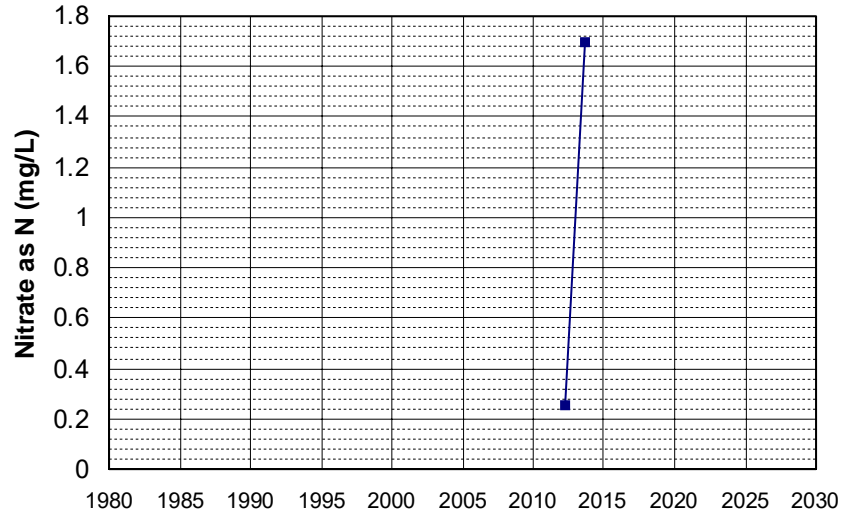
Well Name: SL185462917-EW-2
Well Type: MONITORING
Source: WB_CLEANUP
Depth Zone: Upper
Well Depth (ft): 47
of Measurements: 2
Period of Record: 2012 - 2013
Trend Since 2000: Insufficient Data



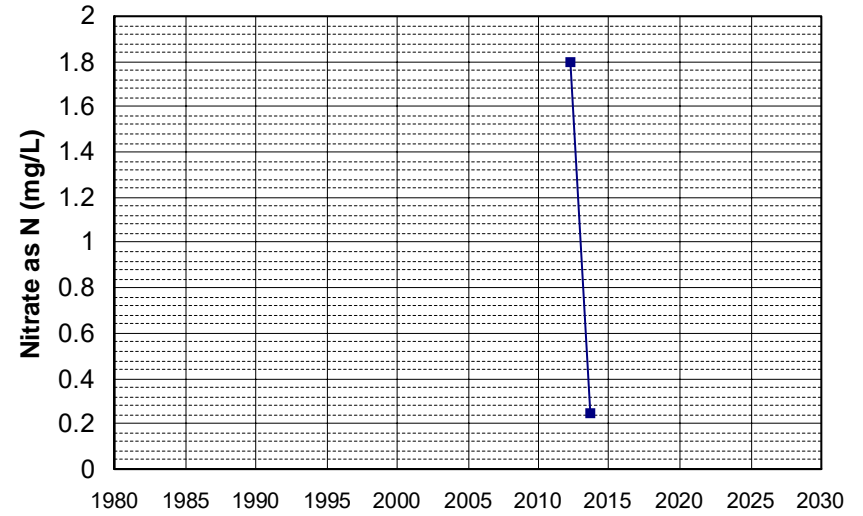
Well Name: SL185462917-GM-2
Well Type: MONITORING
Source: WB_CLEANUP
Depth Zone: Upper
Well Depth (ft): 18.5
of Measurements: 2
Period of Record: 2012 - 2015
Trend Since 2000: Insufficient Data



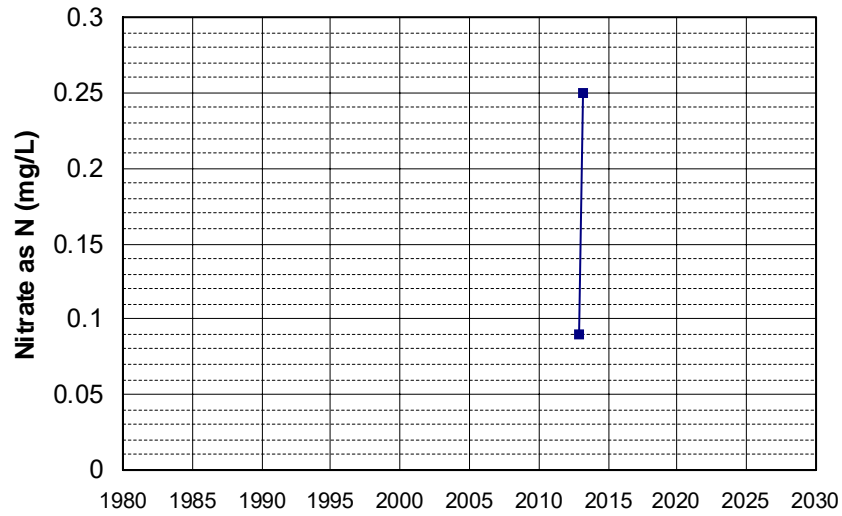
Well Name: SL185462917-MWS-1
Well Type: MONITORING
Source: WB_CLEANUP
Depth Zone: Upper
Well Depth (ft): 15
of Measurements: 2
Period of Record: 2012 - 2013
Trend Since 2000: Insufficient Data



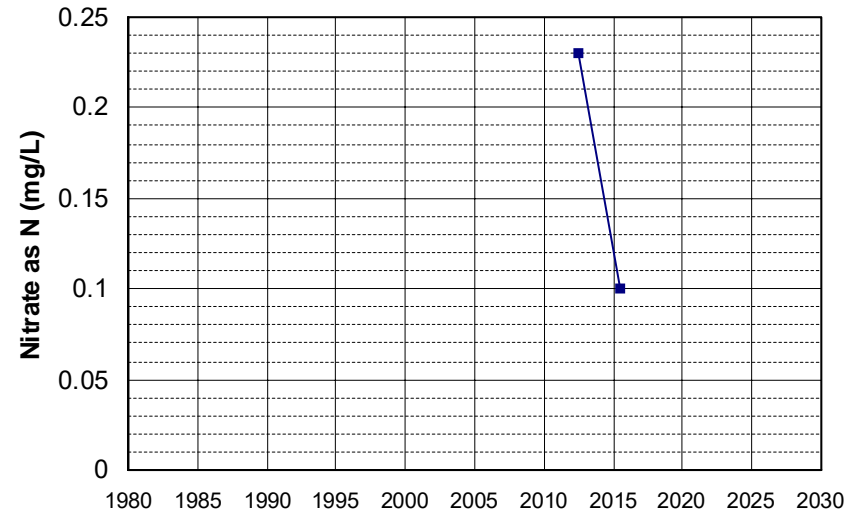
Well Name: SL185462917-MWS-7
Well Type: MONITORING
Source: WB_CLEANUP
Depth Zone: Upper
Well Depth (ft): 21.5
of Measurements: 2
Period of Record: 2012 - 2013
Trend Since 2000: Insufficient Data



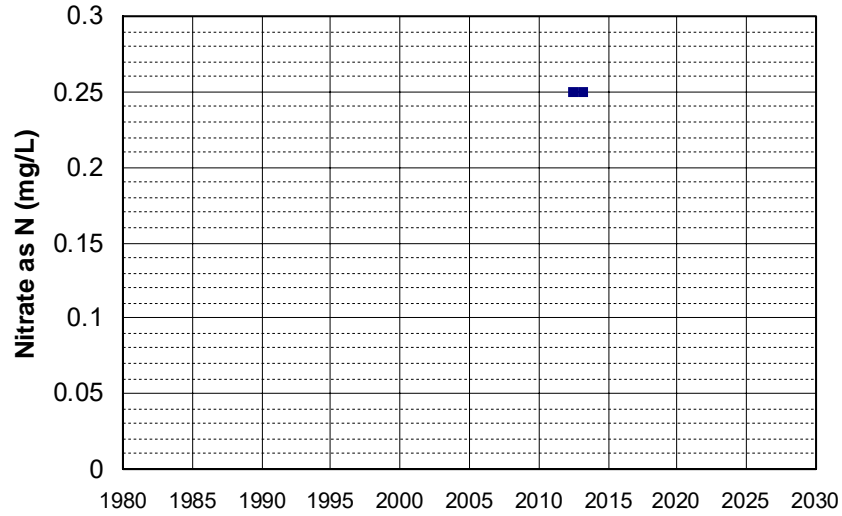
Well Name: SL205072992-NSW-22
Well Type: MONITORING
Source: WB_CLEANUP
Depth Zone: Upper
Well Depth (ft): 31.54
of Measurements: 2
Period of Record: 2012 - 2013
Trend Since 2000: Insufficient Data



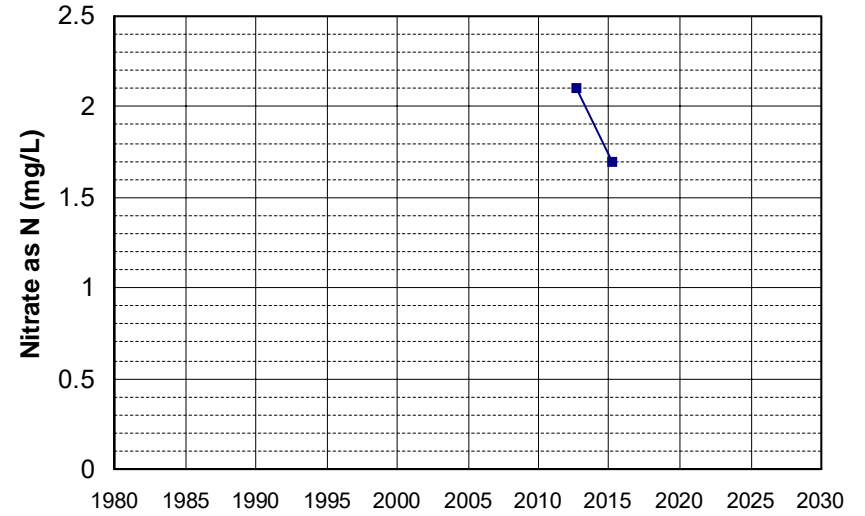
Well Name: SLT5R9102886-5965-MW5
Well Type: MONITORING
Source: WB_CLEANUP
Depth Zone: Upper
Well Depth (ft): N/A
of Measurements: 2
Period of Record: 2012 - 2015
Trend Since 2000: Insufficient Data



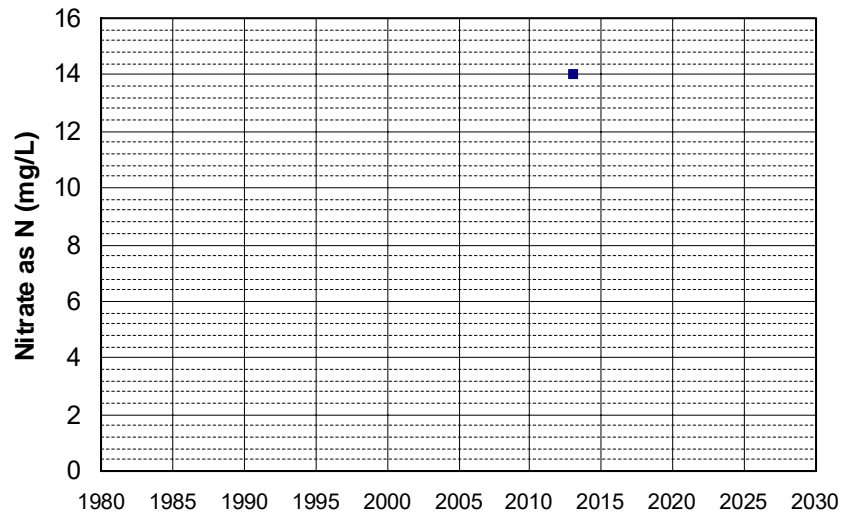
Well Name: SLT5R9102886-5965-PW1 Well Depth (ft): N/A
Well Type: MONITORING # of Measurements: 2
Source: WB_CLEANUP Period of Record: 2012 - 2013
Depth Zone: Upper Trend Since 2000: Insufficient Data



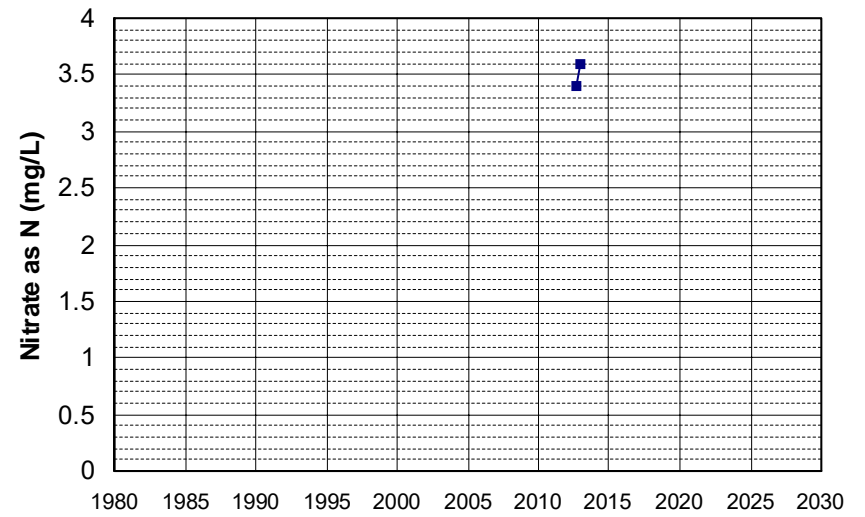
Well Name: T0600700170-MW-4 Well Depth (ft): N/A
Well Type: MONITORING # of Measurements: 2
Source: WB_CLEANUP Period of Record: 2012 - 2015
Depth Zone: Upper Trend Since 2000: Insufficient Data



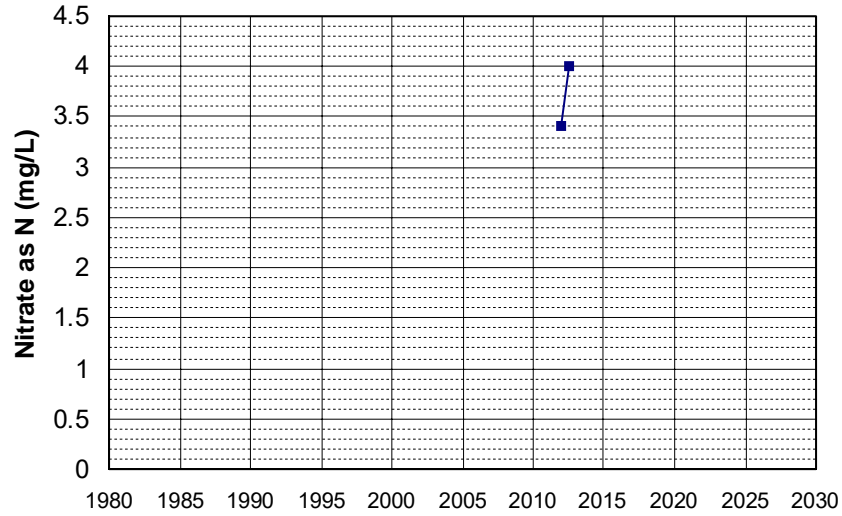
Well Name: T0609500446-MW-3 Well Depth (ft): N/A
Well Type: MONITORING # of Measurements: 2
Source: WB_CLEANUP Period of Record: 2012
Depth Zone: Upper Trend Since 2000: Insufficient Data



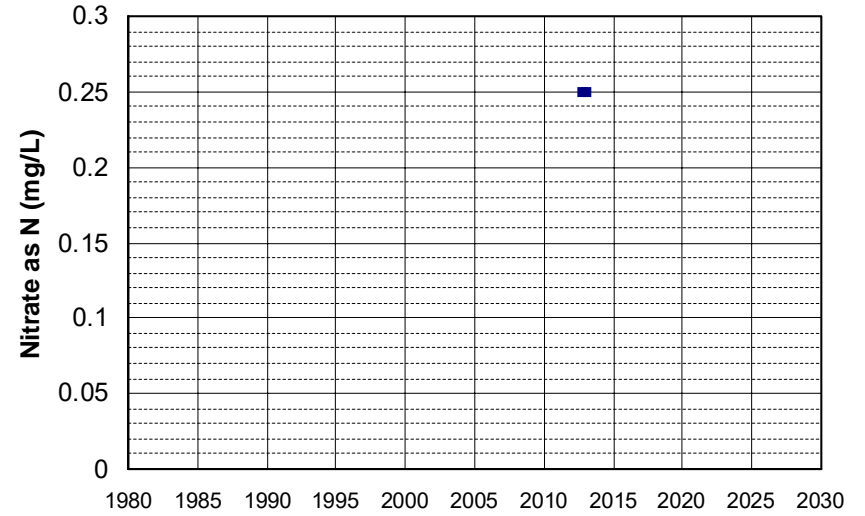
Well Name: T0610100044-MW-4 Well Depth (ft): 15
Well Type: MONITORING # of Measurements: 2
Source: WB_CLEANUP Period of Record: 2012
Depth Zone: Upper Trend Since 2000: Insufficient Data



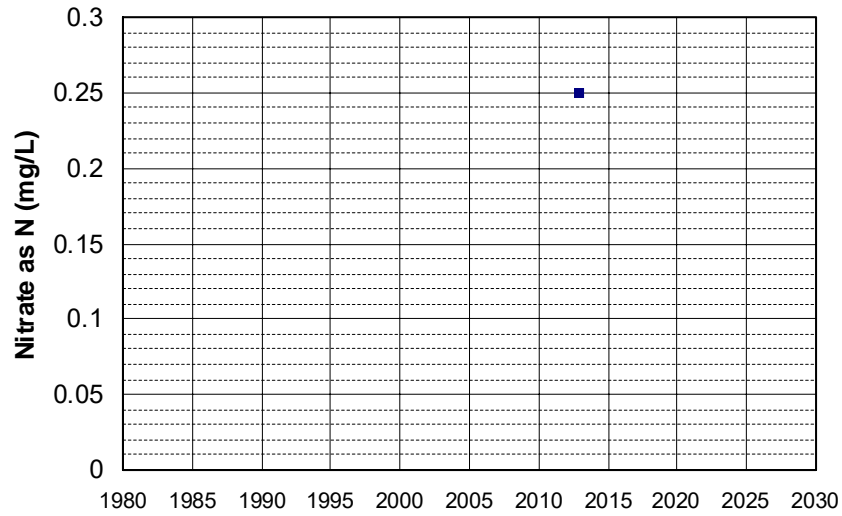
Well Name: T0610300070-MW-2
Well Type: MONITORING
Source: WB_CLEANUP
Depth Zone: Upper
Well Depth (ft): 38.5
of Measurements: 2
Period of Record: 2012
Trend Since 2000: Insufficient Data



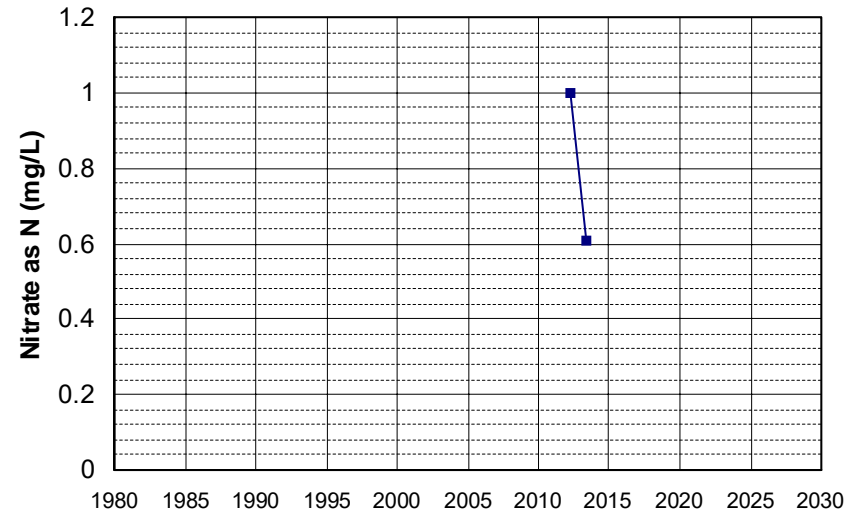
Well Name: T0611300132-ROW-1D
Well Type: MONITORING
Source: WB_CLEANUP
Depth Zone: Upper
Well Depth (ft): N/A
of Measurements: 2
Period of Record: 2012 - 2013
Trend Since 2000: Insufficient Data



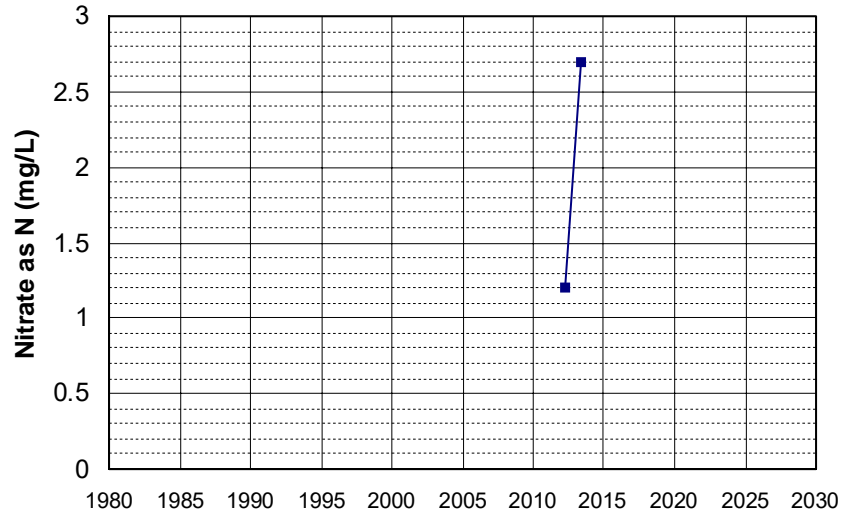
Well Name: T0611300132-ROW-1S
Well Type: MONITORING
Source: WB_CLEANUP
Depth Zone: Upper
Well Depth (ft): N/A
of Measurements: 2
Period of Record: 2012
Trend Since 2000: Insufficient Data



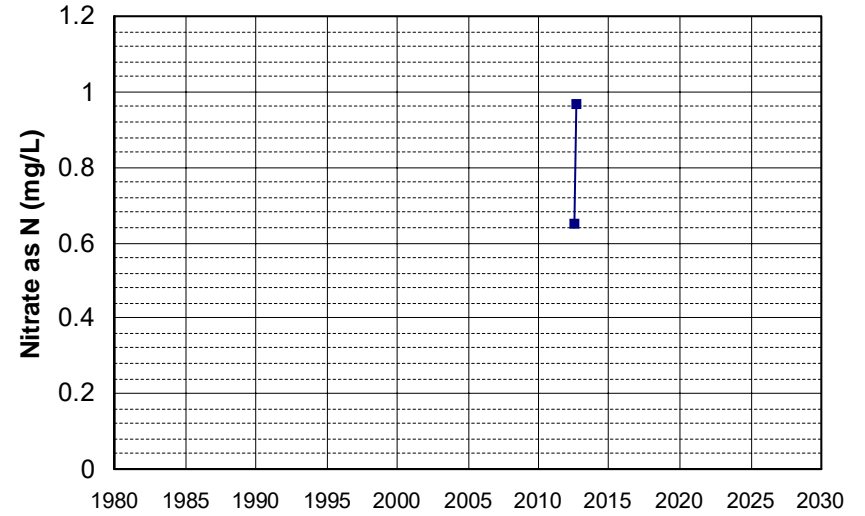
Well Name: T0611391875-MW-11B
Well Type: MONITORING
Source: WB_CLEANUP
Depth Zone: Upper
Well Depth (ft): 50
of Measurements: 2
Period of Record: 2012 - 2013
Trend Since 2000: Insufficient Data



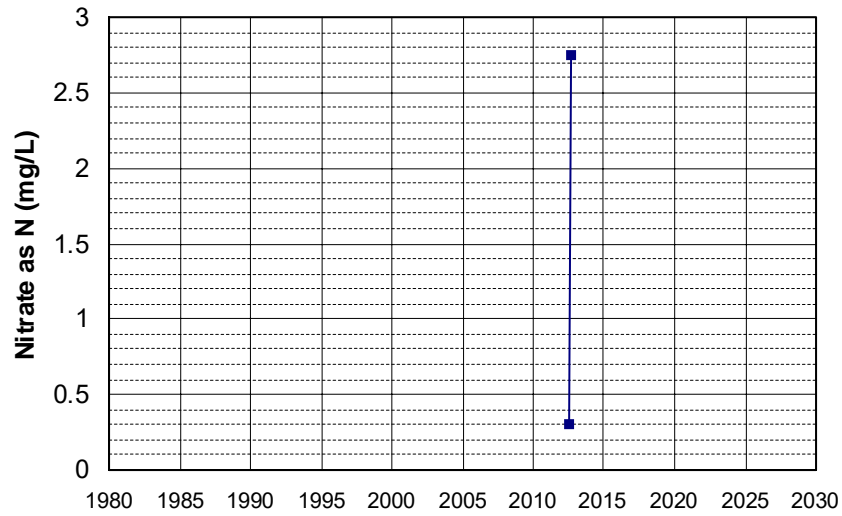
Well Name: T0611391875-MW-3
Well Type: MONITORING
Source: WB_CLEANUP
Depth Zone: Upper
Well Depth (ft): 25
of Measurements: 2
Period of Record: 2012 - 2013
Trend Since 2000: Insufficient Data



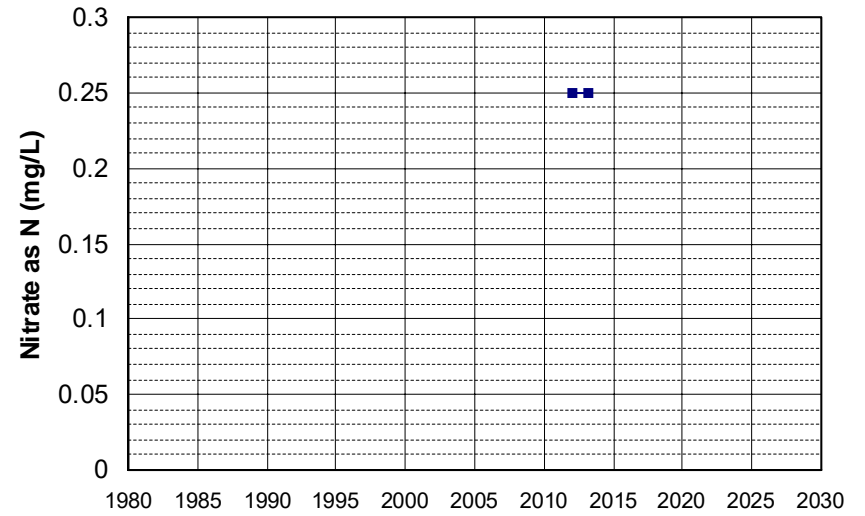
Well Name: T1000000372-MW5
Well Type: MONITORING
Source: WB_CLEANUP
Depth Zone: Upper
Well Depth (ft): 29.05
of Measurements: 2
Period of Record: 2012
Trend Since 2000: Insufficient Data



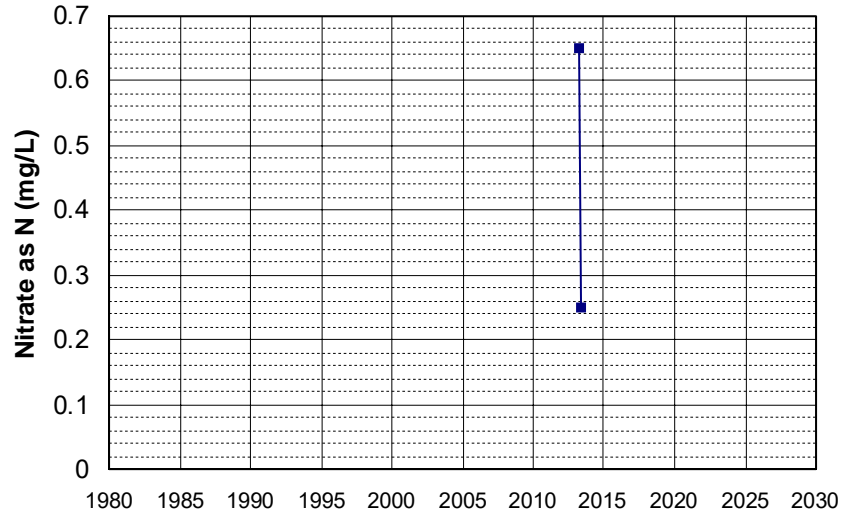
Well Name: T1000000372-MW6
Well Type: MONITORING
Source: WB_CLEANUP
Depth Zone: Upper
Well Depth (ft): 28.7
of Measurements: 2
Period of Record: 2012
Trend Since 2000: Insufficient Data



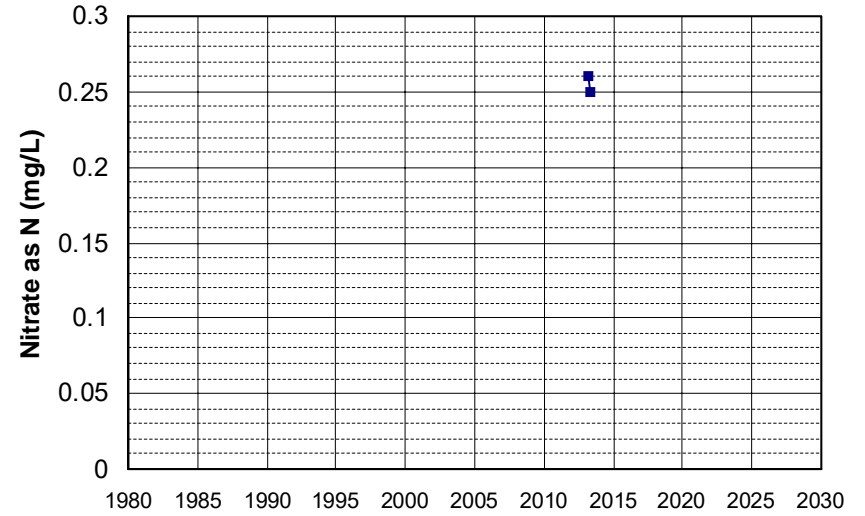
Well Name: T10000003259-CMW-5
Well Type: MONITORING
Source: WB_CLEANUP
Depth Zone: Upper
Well Depth (ft): 15.23
of Measurements: 2
Period of Record: 2012 - 2013
Trend Since 2000: Insufficient Data



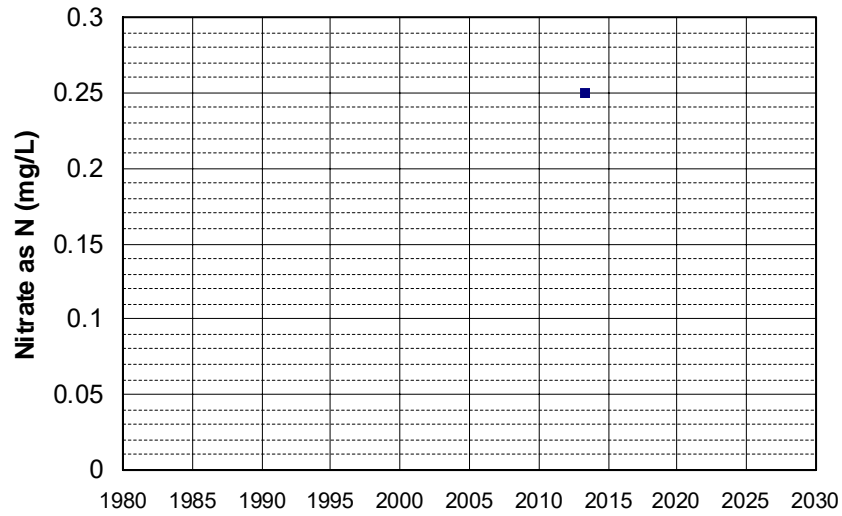
Well Name: SL205072992-CCW-09
Well Type: MONITORING
Source: WB_CLEANUP
Depth Zone: Upper
Well Depth (ft): 32.63
of Measurements: 2
Period of Record: 2013
Trend Since 2000: Insufficient Data



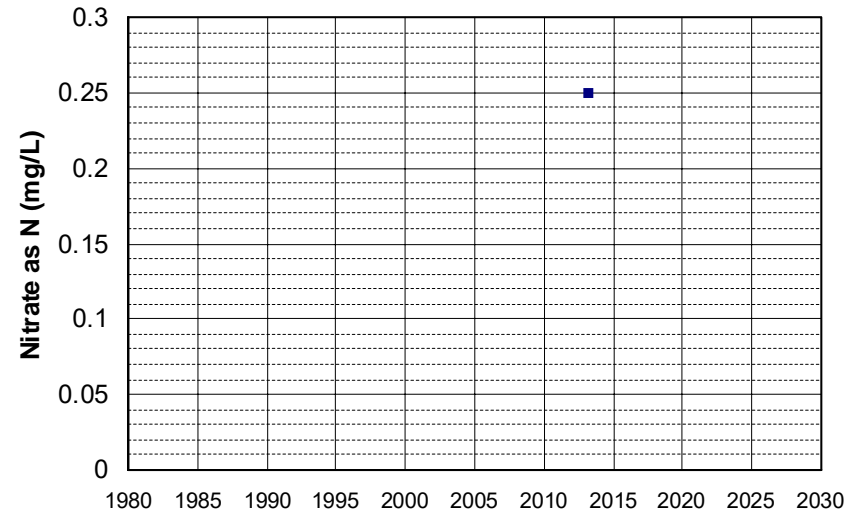
Well Name: SL205072992-CCW-11
Well Type: MONITORING
Source: WB_CLEANUP
Depth Zone: Upper
Well Depth (ft): 31.2
of Measurements: 2
Period of Record: 2013
Trend Since 2000: Insufficient Data



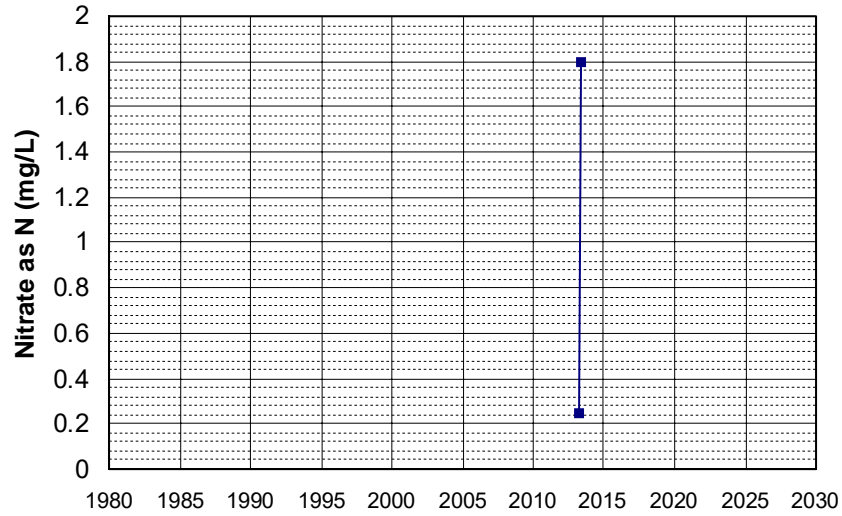
Well Name: SL205072992-LGW-17
Well Type: MONITORING
Source: WB_CLEANUP
Depth Zone: Upper
Well Depth (ft): 31.8
of Measurements: 2
Period of Record: 2013
Trend Since 2000: Insufficient Data



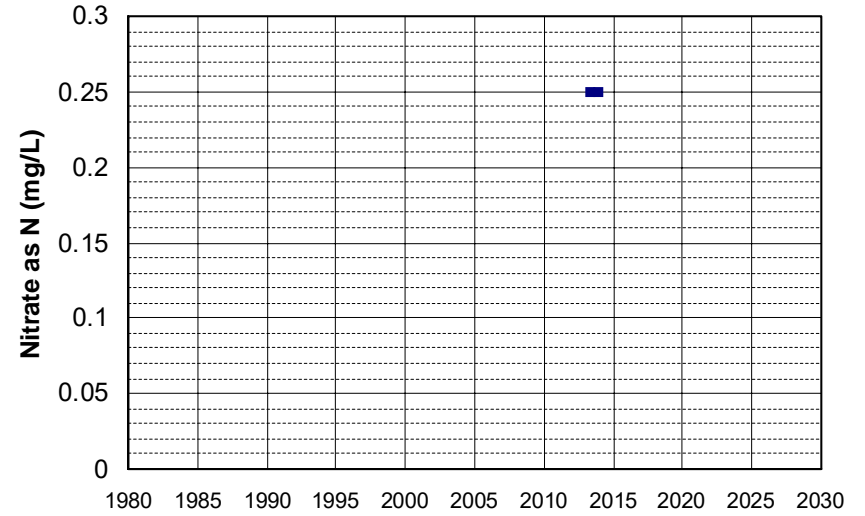
Well Name: SL205072992-NSW-20
Well Type: MONITORING
Source: WB_CLEANUP
Depth Zone: Upper
Well Depth (ft): 39.84
of Measurements: 2
Period of Record: 2013
Trend Since 2000: Insufficient Data



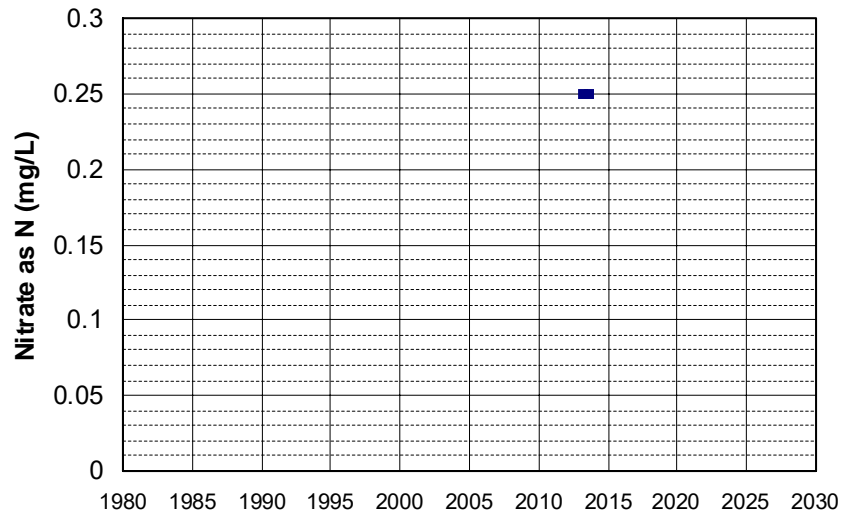
Well Name: SL205072992-NSW-23
Well Type: MONITORING
Source: WB_CLEANUP
Depth Zone: Upper
Well Depth (ft): 32.47
of Measurements: 2
Period of Record: 2013
Trend Since 2000: Insufficient Data



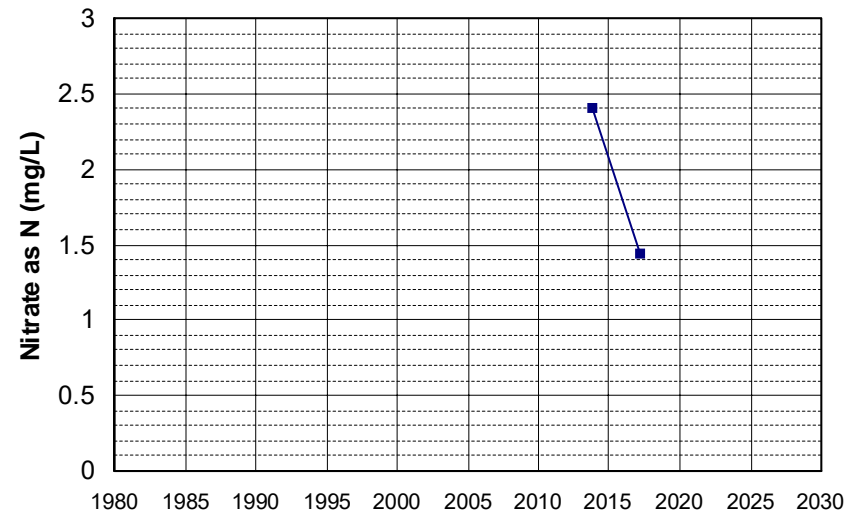
Well Name: SL205072992-NSW-25
Well Type: MONITORING
Source: WB_CLEANUP
Depth Zone: Upper
Well Depth (ft): 91.1
of Measurements: 2
Period of Record: 2013
Trend Since 2000: Insufficient Data



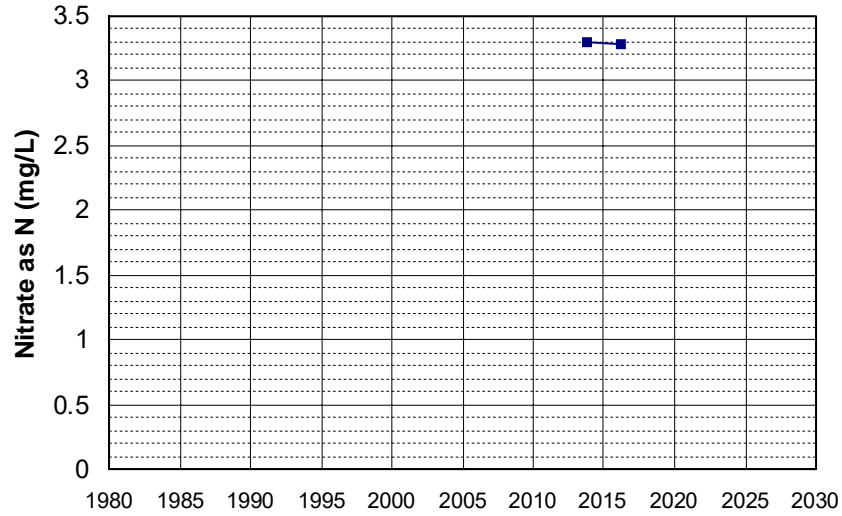
Well Name: SL205072992-NSW-29
Well Type: MONITORING
Source: WB_CLEANUP
Depth Zone: Upper
Well Depth (ft): 38.66
of Measurements: 2
Period of Record: 2013
Trend Since 2000: Insufficient Data



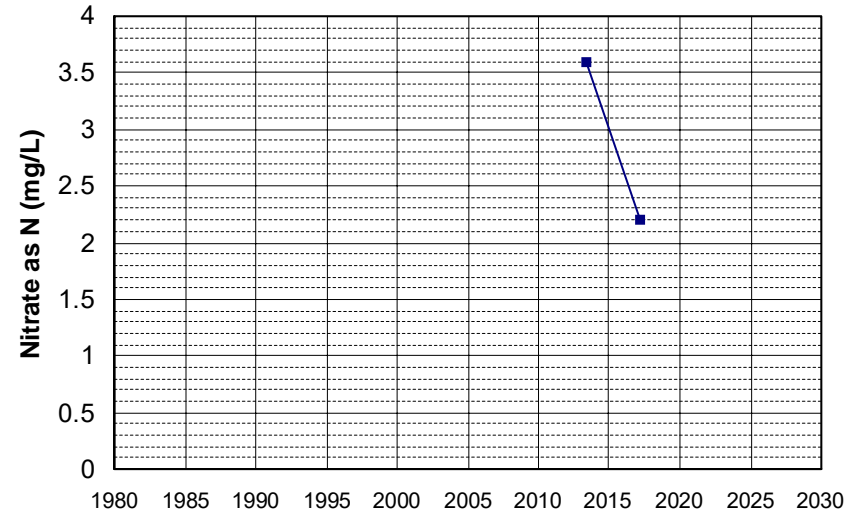
Well Name: T0600700115-MW-10
Well Type: MONITORING
Source: WB_CLEANUP
Depth Zone: Upper
Well Depth (ft): N/A
of Measurements: 2
Period of Record: 2013 - 2017
Trend Since 2000: Insufficient Data



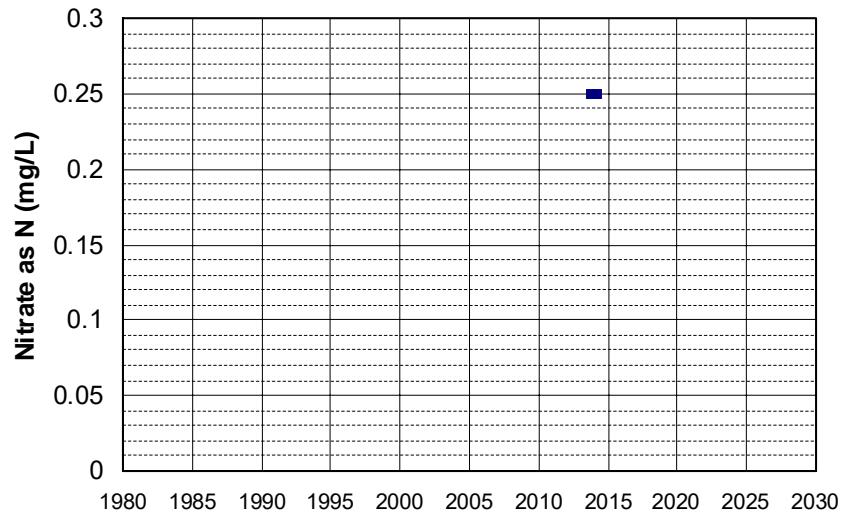
Well Name: T0600700115-MW-4
 Well Type: MONITORING
 Source: WB_CLEANUP
 Depth Zone: Upper
 Well Depth (ft): N/A
 # of Measurements: 2
 Period of Record: 2013 - 2016
 Trend Since 2000: Insufficient Data



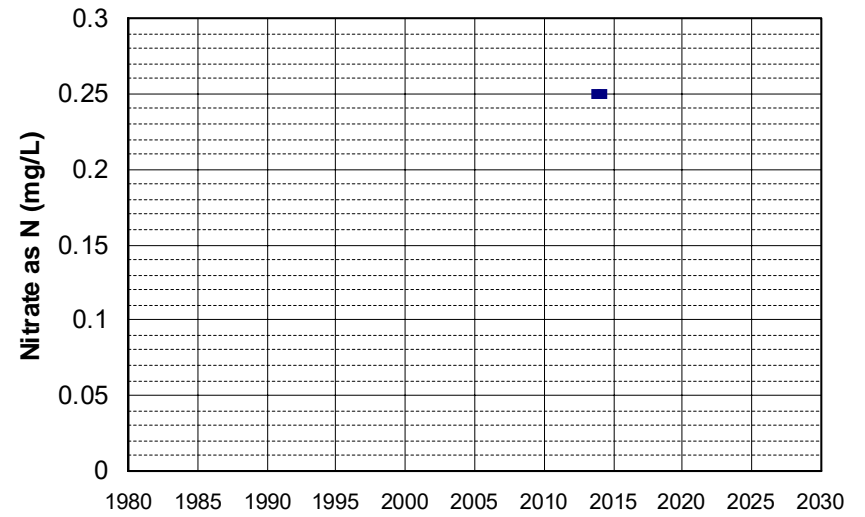
Well Name: T0609500432-MW-8
 Well Type: MONITORING
 Source: WB_CLEANUP
 Depth Zone: Upper
 Well Depth (ft): 30.1
 # of Measurements: 2
 Period of Record: 2013 - 2017
 Trend Since 2000: Insufficient Data



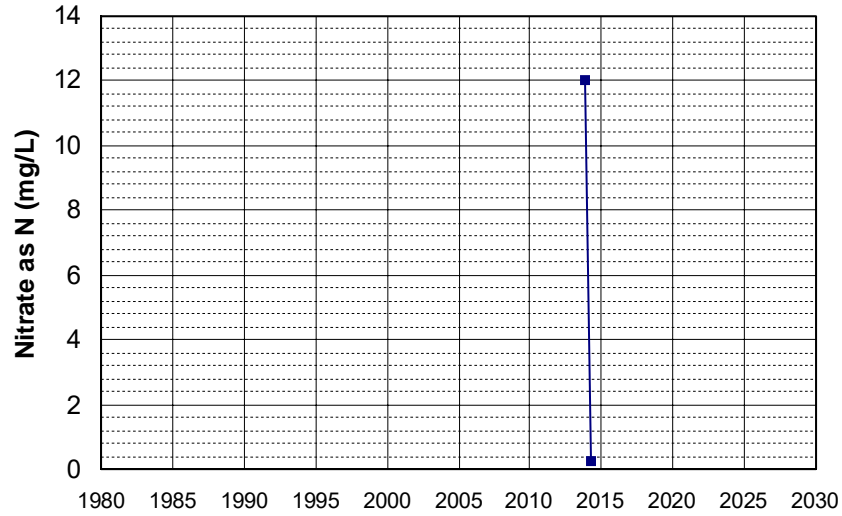
Well Name: T0611300158-DP-1
 Well Type: MONITORING
 Source: WB_CLEANUP
 Depth Zone: Upper
 Well Depth (ft): N/A
 # of Measurements: 2
 Period of Record: 2013 - 2014
 Trend Since 2000: Insufficient Data



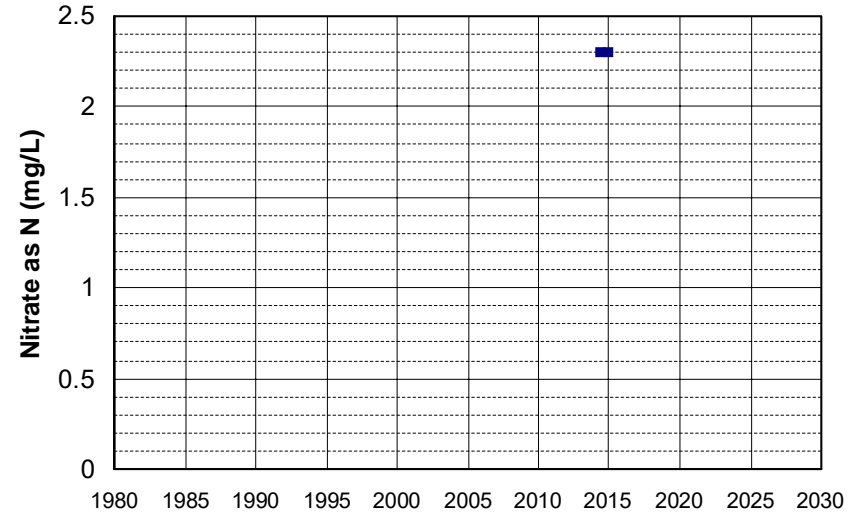
Well Name: T0611300158-MW-24
 Well Type: MONITORING
 Source: WB_CLEANUP
 Depth Zone: Upper
 Well Depth (ft): N/A
 # of Measurements: 2
 Period of Record: 2013 - 2014
 Trend Since 2000: Insufficient Data



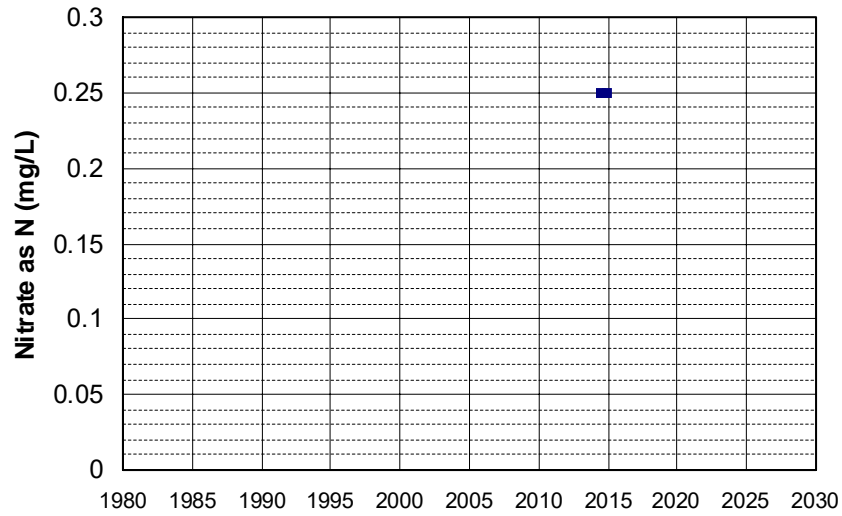
Well Name: T0611300158-MW-5
Well Type: MONITORING
Source: WB_CLEANUP
Depth Zone: Upper
Well Depth (ft): N/A
of Measurements: 2
Period of Record: 2013 - 2014
Trend Since 2000: Insufficient Data



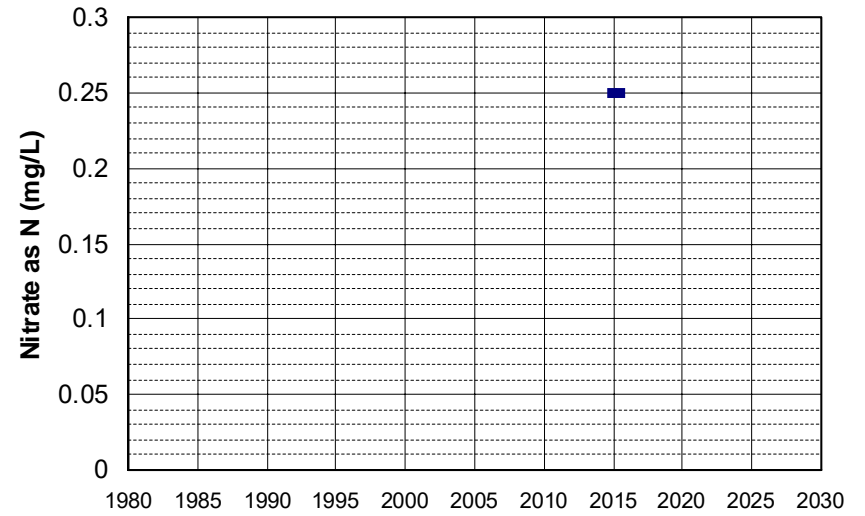
Well Name: L10005519750-JRL MW-1
Well Type: MONITORING
Source: WB_CLEANUP
Depth Zone: Upper
Well Depth (ft): 140
of Measurements: 2
Period of Record: 2014
Trend Since 2000: Insufficient Data



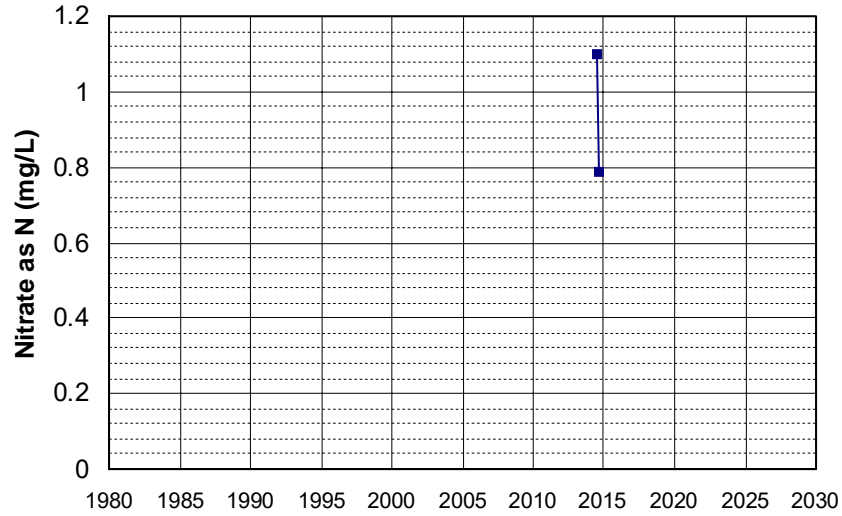
Well Name: SL205423013-GCVE-1
Well Type: MONITORING
Source: WB_CLEANUP
Depth Zone: Upper
Well Depth (ft): 81
of Measurements: 2
Period of Record: 2014
Trend Since 2000: Insufficient Data



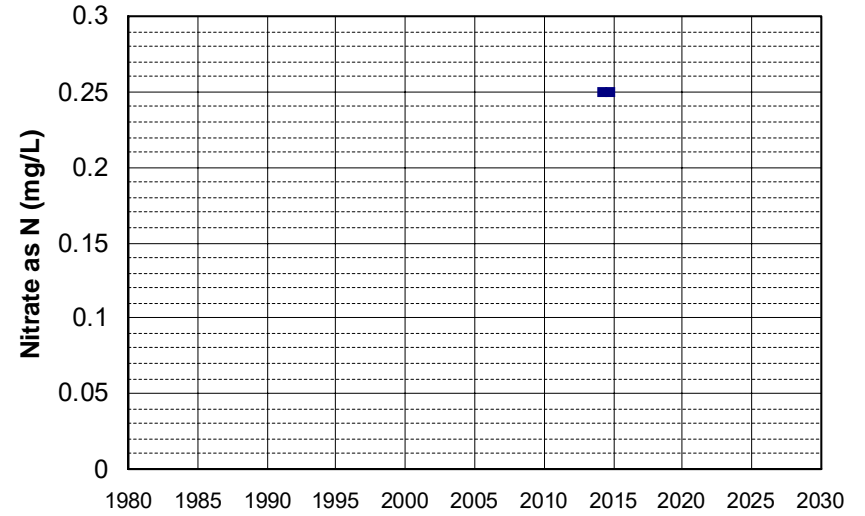
Well Name: SL205423013-MR-3
Well Type: MONITORING
Source: WB_CLEANUP
Depth Zone: Upper
Well Depth (ft): 50
of Measurements: 2
Period of Record: 2014 - 2015
Trend Since 2000: Insufficient Data



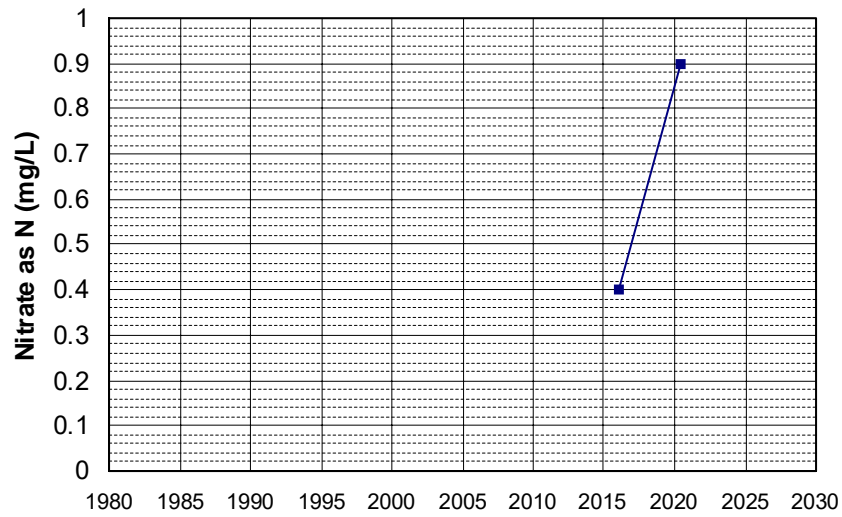
Well Name: T0606701042-MW-1
Well Type: MONITORING
Source: WB_CLEANUP
Depth Zone: Upper
Well Depth (ft): N/A
of Measurements: 2
Period of Record: 2014
Trend Since 2000: Insufficient Data



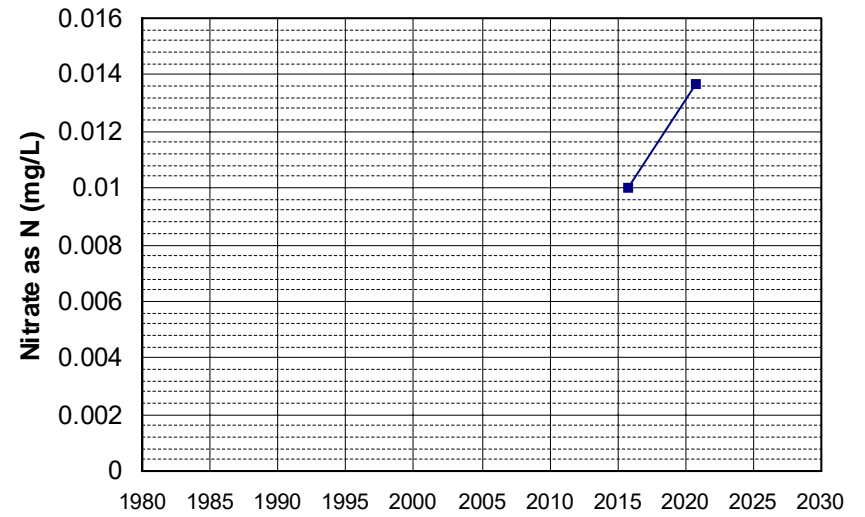
Well Name: T0611300158-MW-25
Well Type: MONITORING
Source: WB_CLEANUP
Depth Zone: Upper
Well Depth (ft): N/A
of Measurements: 2
Period of Record: 2014
Trend Since 2000: Insufficient Data



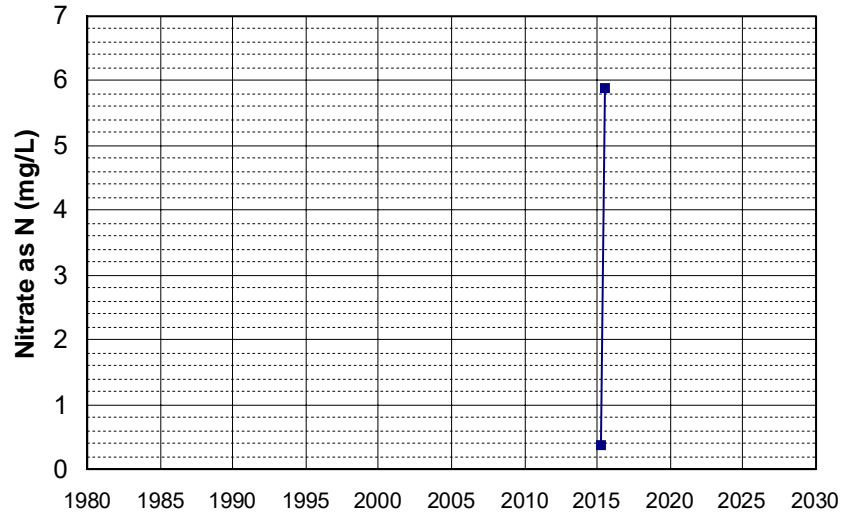
Well Name: CA0900300_004_004
Well Type: MUNICIPAL
Source: DDW
Depth Zone: Upper
Well Depth (ft): 300
of Measurements: 2
Period of Record: 2015 - 2020
Trend Since 2000: Insufficient Data



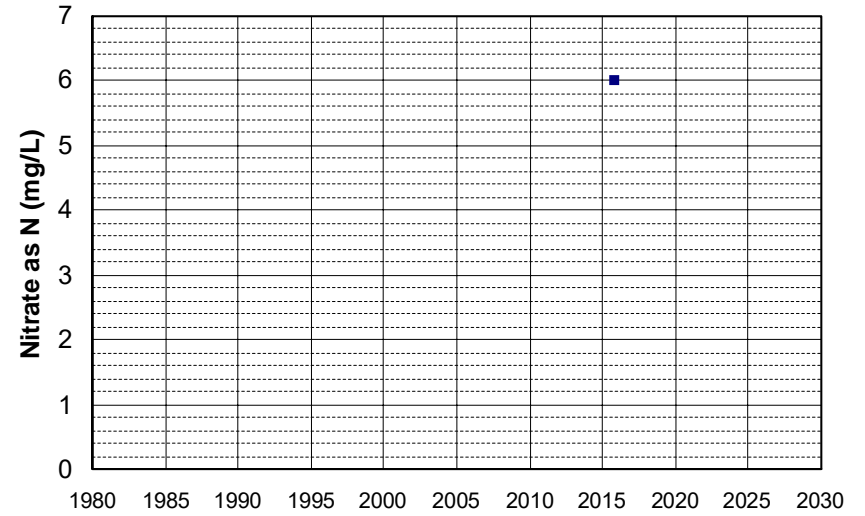
Well Name: L10002081339-MW-2
Well Type: MONITORING
Source: WB_CLEANUP
Depth Zone: Upper
Well Depth (ft): 90.8
of Measurements: 2
Period of Record: 2015 - 2020
Trend Since 2000: Insufficient Data



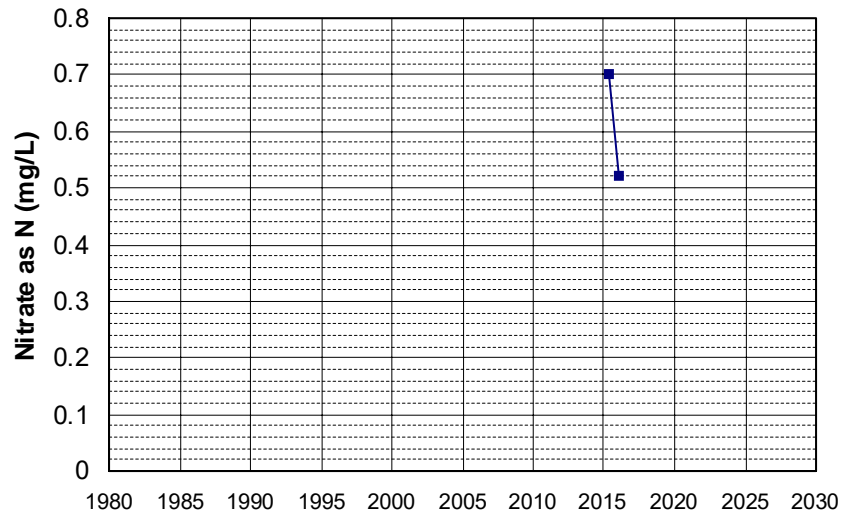
Well Name: SL0606774760-MW-6
Well Type: MONITORING
Source: WB_CLEANUP
Depth Zone: Upper
Well Depth (ft): N/A
of Measurements: 2
Period of Record: 2015
Trend Since 2000: Insufficient Data



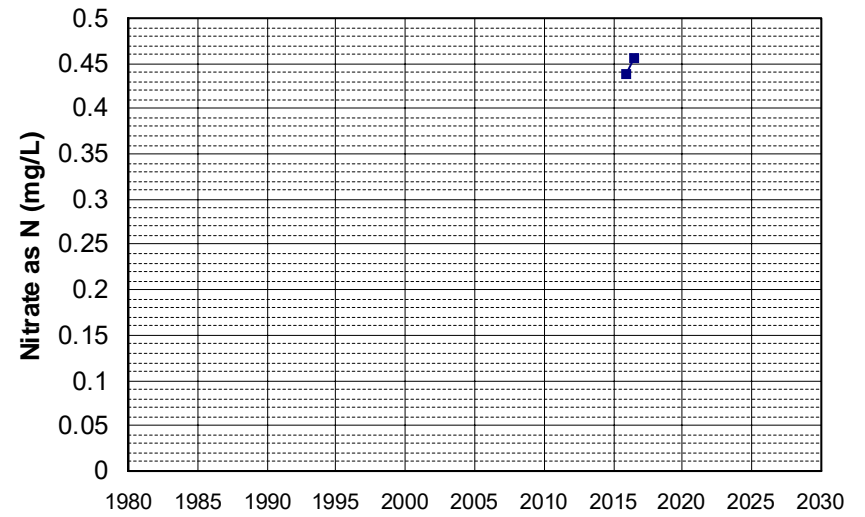
Well Name: SL186272984-UCD2-016
Well Type: MONITORING
Source: WB_CLEANUP
Depth Zone: Upper
Well Depth (ft): 117
of Measurements: 2
Period of Record: 2015
Trend Since 2000: Insufficient Data



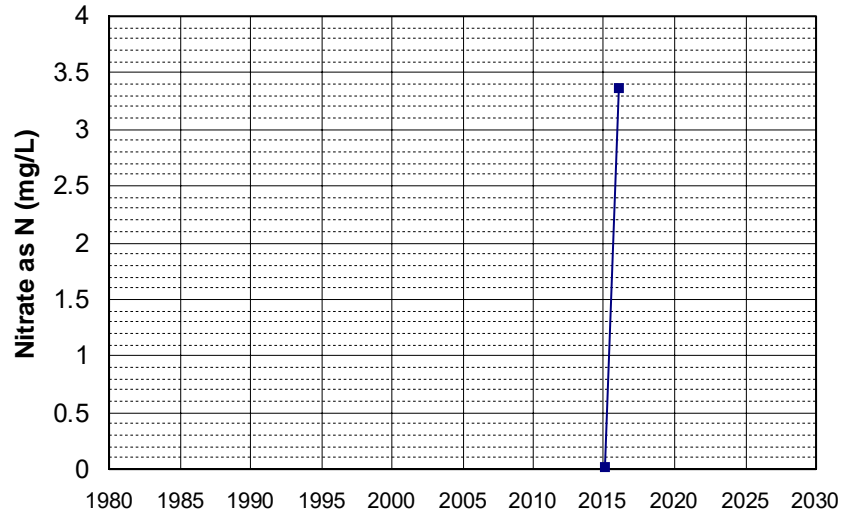
Well Name: T0600700145-MW-6R
Well Type: MONITORING
Source: WB_CLEANUP
Depth Zone: Upper
Well Depth (ft): 50.24
of Measurements: 2
Period of Record: 2015
Trend Since 2000: Insufficient Data



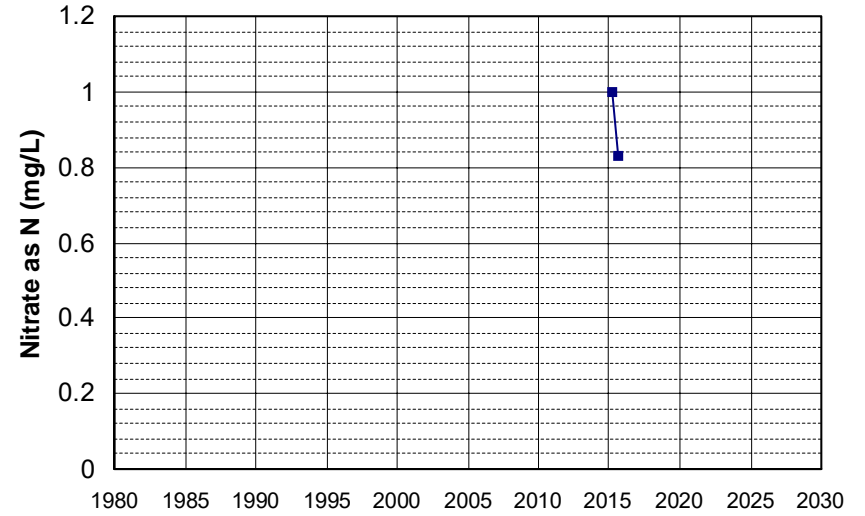
Well Name: T0608900284-MW-7D
Well Type: MONITORING
Source: WB_CLEANUP
Depth Zone: Upper
Well Depth (ft): 45
of Measurements: 2
Period of Record: 2015 - 2016
Trend Since 2000: Insufficient Data



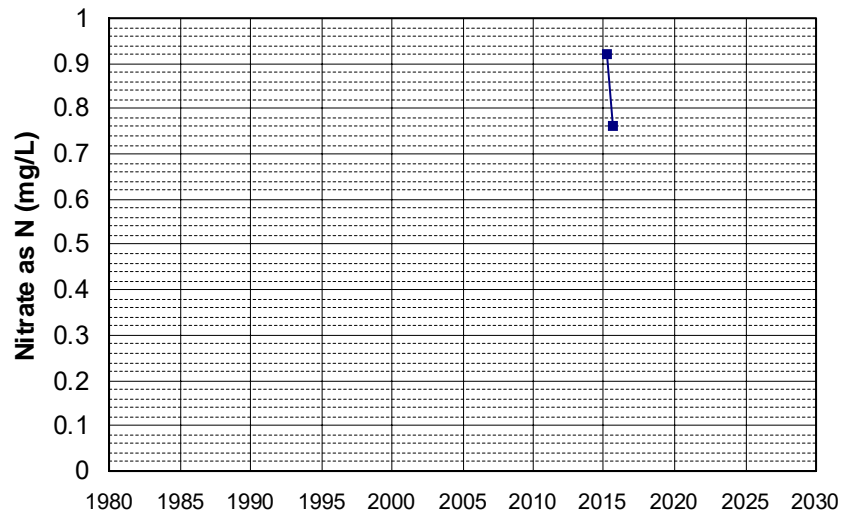
Well Name: T0610300126-MW-5B
Well Type: MONITORING
Source: WB_CLEANUP
Depth Zone: Upper
Well Depth (ft): 20
of Measurements: 2
Period of Record: 2015
Trend Since 2000: Insufficient Data



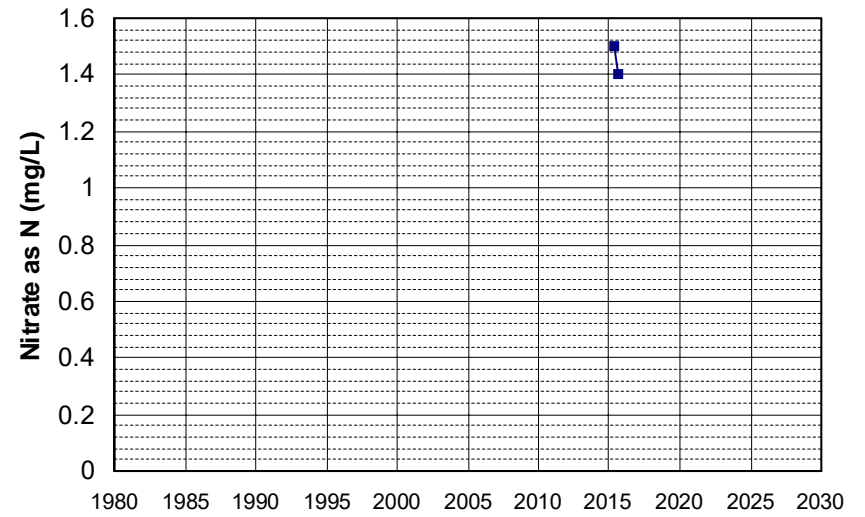
Well Name: T10000001938-MW-11
Well Type: MONITORING
Source: WB_CLEANUP
Depth Zone: Upper
Well Depth (ft): N/A
of Measurements: 2
Period of Record: 2015
Trend Since 2000: Insufficient Data



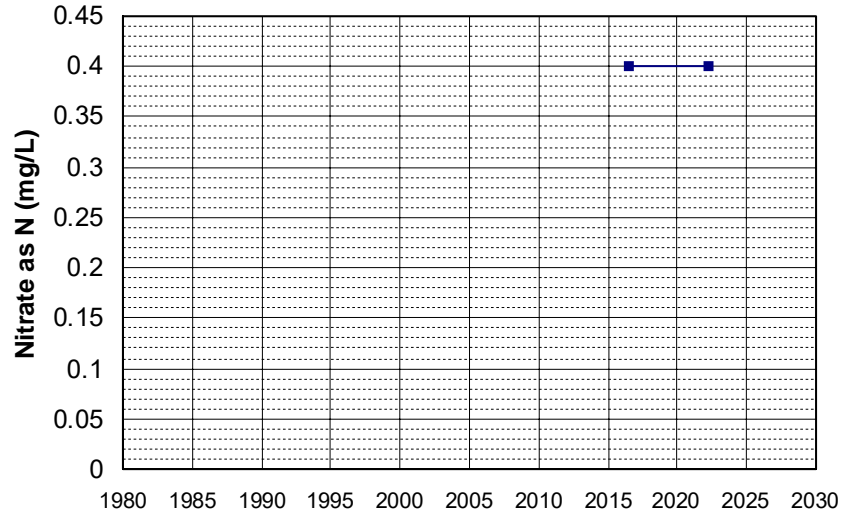
Well Name: T10000001938-MW-4
Well Type: MONITORING
Source: WB_CLEANUP
Depth Zone: Upper
Well Depth (ft): N/A
of Measurements: 2
Period of Record: 2015
Trend Since 2000: Insufficient Data



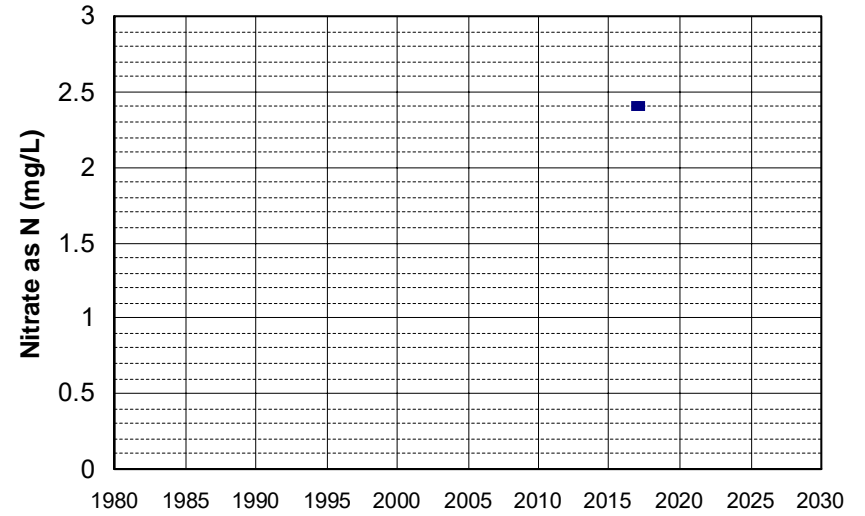
Well Name: T10000001938-MW-5
Well Type: MONITORING
Source: WB_CLEANUP
Depth Zone: Upper
Well Depth (ft): N/A
of Measurements: 2
Period of Record: 2015
Trend Since 2000: Insufficient Data



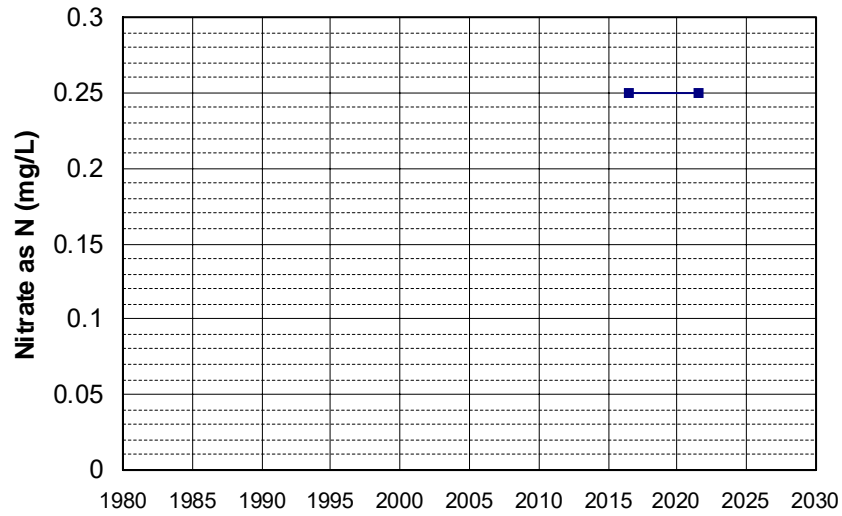
Well Name: CA1710013_008_008 Well Depth (ft): 243
 Well Type: MUNICIPAL # of Measurements: 2
 Source: DDW Period of Record: 2016 - 2022
 Depth Zone: Upper Trend Since 2000: Insufficient Data



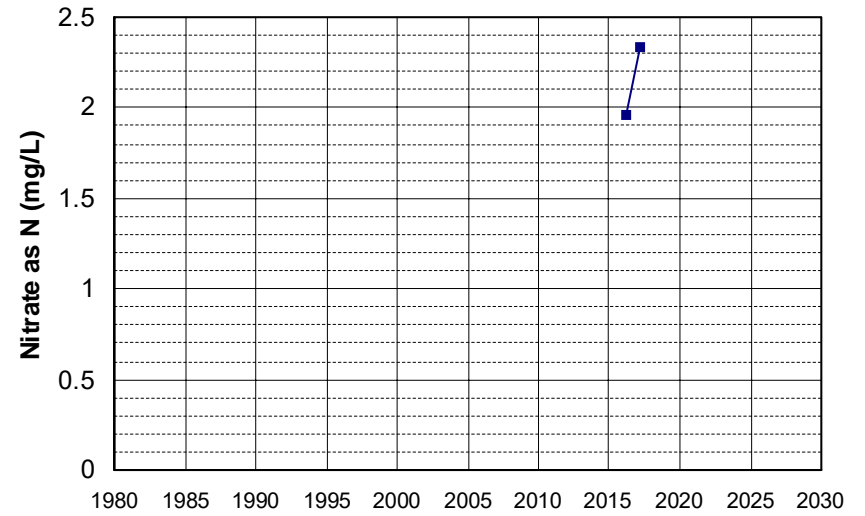
Well Name: L10007011530-G-33R Well Depth (ft): 23.5
 Well Type: MONITORING # of Measurements: 2
 Source: WB_CLEANUP Period of Record: 2016 - 2017
 Depth Zone: Upper Trend Since 2000: Insufficient Data



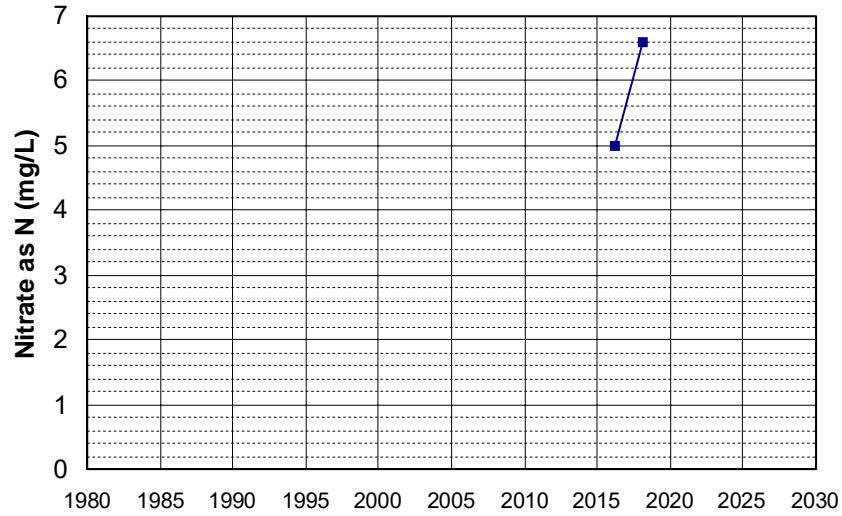
Well Name: SL375133637-MW-7 Well Depth (ft): N/A
 Well Type: MONITORING # of Measurements: 2
 Source: WB_CLEANUP Period of Record: 2016 - 2021
 Depth Zone: Upper Trend Since 2000: Insufficient Data



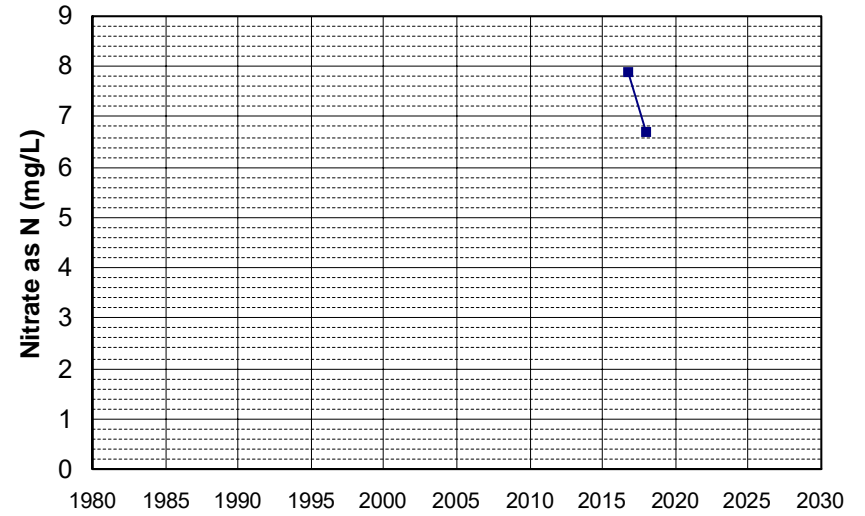
Well Name: T0600700115-MW-5 Well Depth (ft): N/A
 Well Type: MONITORING # of Measurements: 2
 Source: WB_CLEANUP Period of Record: 2016 - 2017
 Depth Zone: Upper Trend Since 2000: Insufficient Data



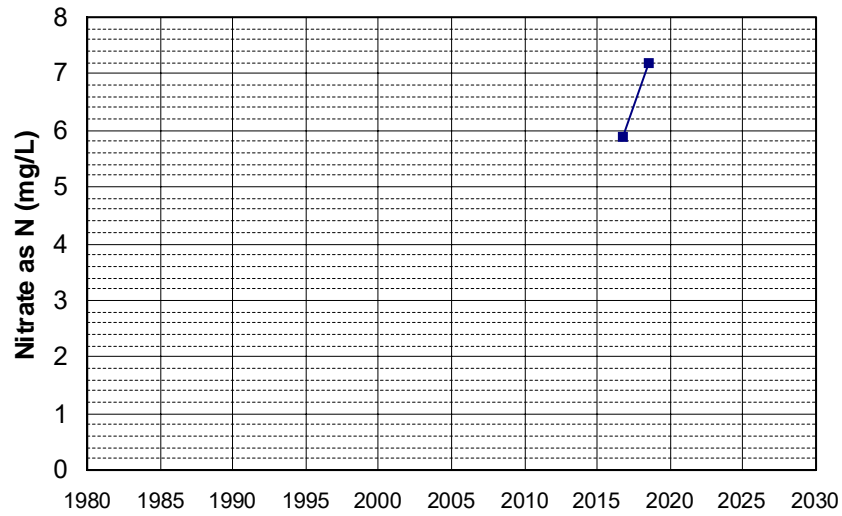
Well Name: T0609500432-MW-15
 Well Type: MONITORING
 Source: WB_CLEANUP
 Depth Zone: Upper
 Well Depth (ft): 90.15
 # of Measurements: 2
 Period of Record: 2016 - 2018
 Trend Since 2000: Insufficient Data



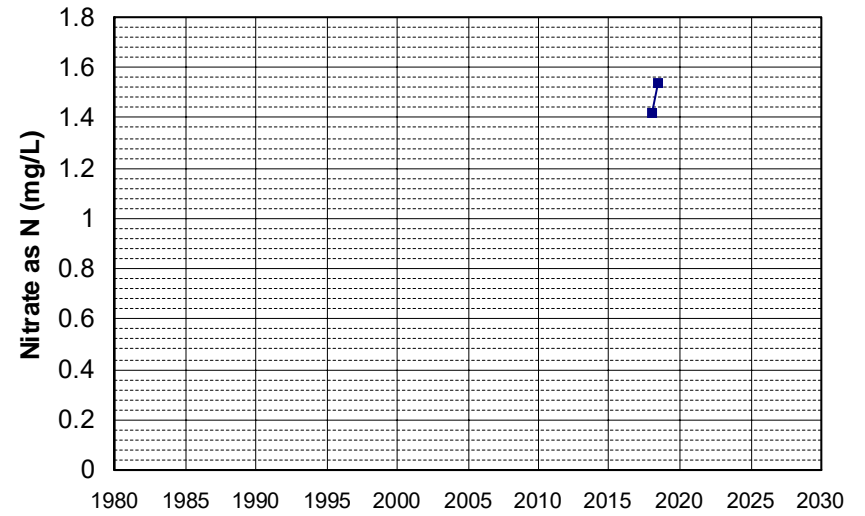
Well Name: T10000004660-CWS-1
 Well Type: MONITORING
 Source: WB_CLEANUP
 Depth Zone: Upper
 Well Depth (ft): N/A
 # of Measurements: 2
 Period of Record: 2016 - 2017
 Trend Since 2000: Insufficient Data



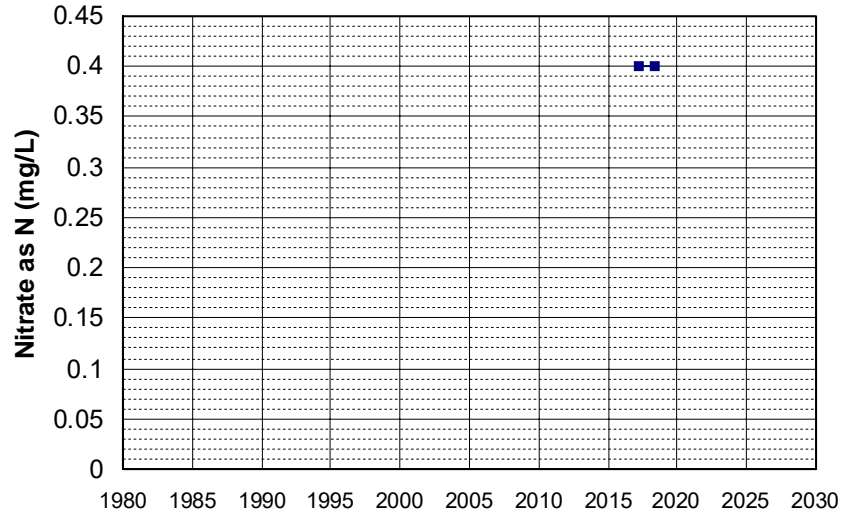
Well Name: T10000004660-MWS-10
 Well Type: MONITORING
 Source: WB_CLEANUP
 Depth Zone: Upper
 Well Depth (ft): N/A
 # of Measurements: 2
 Period of Record: 2016 - 2018
 Trend Since 2000: Insufficient Data



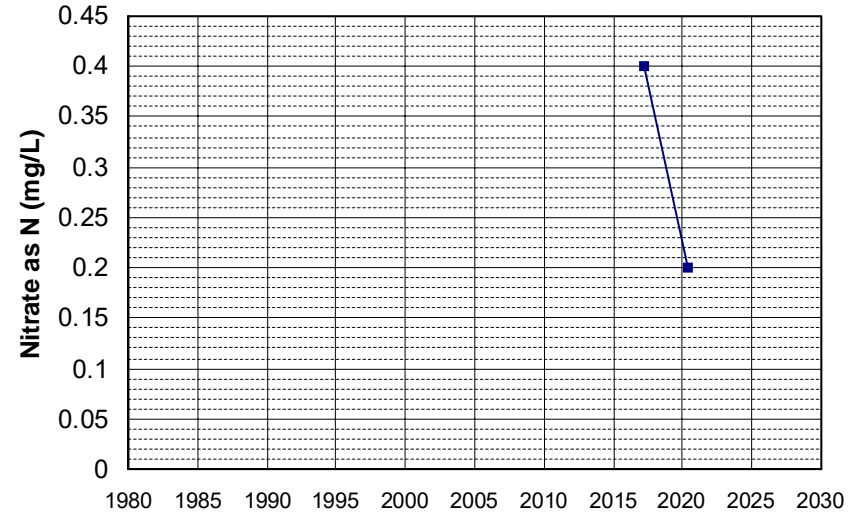
Well Name: AGL020027878-CASSERLY
 Well Type: IRRIGATION / INDUSTRIAL
 Source: WB_ILRP
 Depth Zone: Upper
 Well Depth (ft): 70
 # of Measurements: 2
 Period of Record: 2017 - 2018
 Trend Since 2000: Insufficient Data



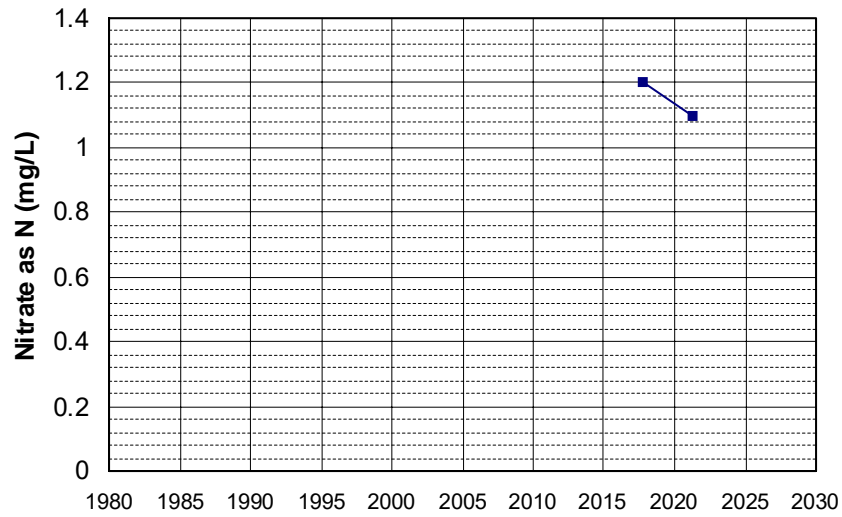
Well Name: CA1700712_003_003
Well Type: MUNICIPAL
Source: DDW
Depth Zone: Upper
Well Depth (ft): 137
of Measurements: 2
Period of Record: 2017 - 2018
Trend Since 2000: Insufficient Data



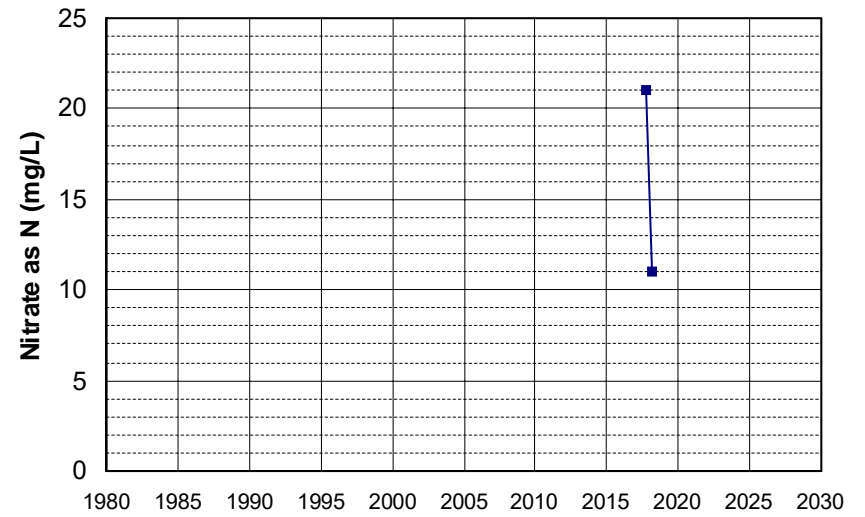
Well Name: CA5200716_001_001
Well Type: MUNICIPAL
Source: DDW
Depth Zone: Upper
Well Depth (ft): 77
of Measurements: 2
Period of Record: 2017 - 2020
Trend Since 2000: Insufficient Data



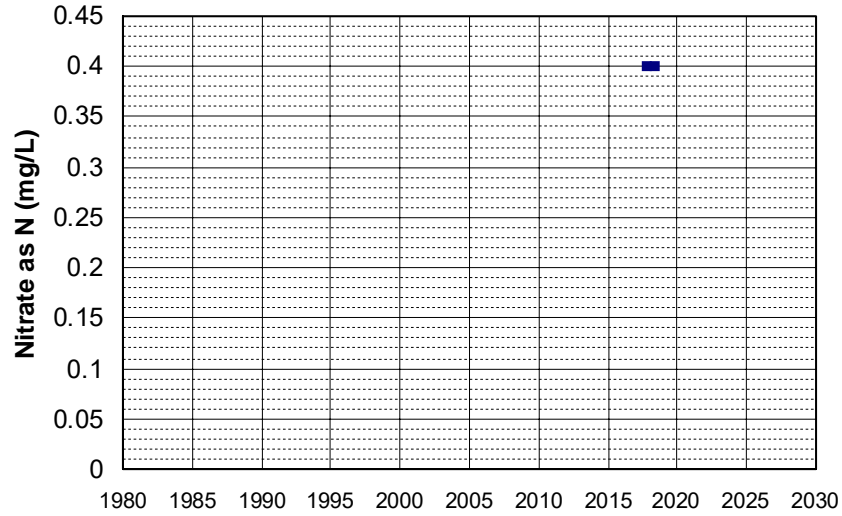
Well Name: L10002628544-MW-2
Well Type: MONITORING
Source: WB_CLEANUP
Depth Zone: Upper
Well Depth (ft): 127.64
of Measurements: 2
Period of Record: 2017 - 2021
Trend Since 2000: Insufficient Data



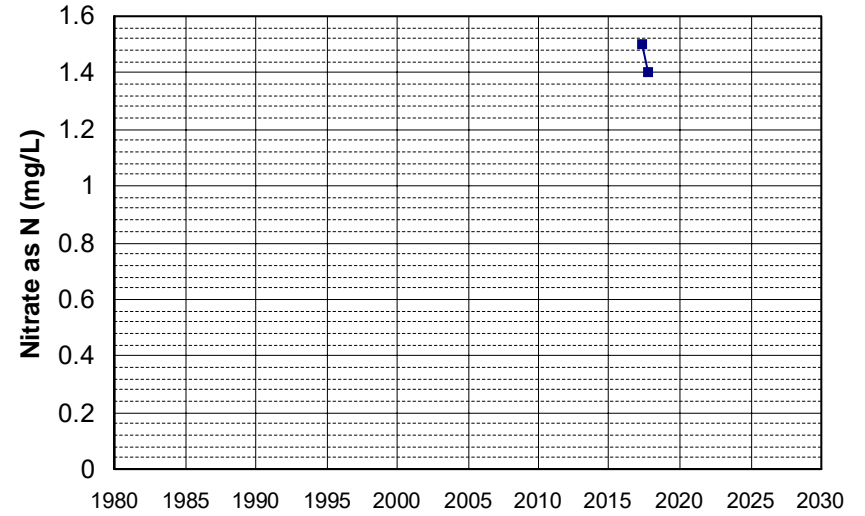
Well Name: L10007011530-G-47D
Well Type: MONITORING
Source: WB_CLEANUP
Depth Zone: Upper
Well Depth (ft): 50
of Measurements: 2
Period of Record: 2017 - 2018
Trend Since 2000: Insufficient Data



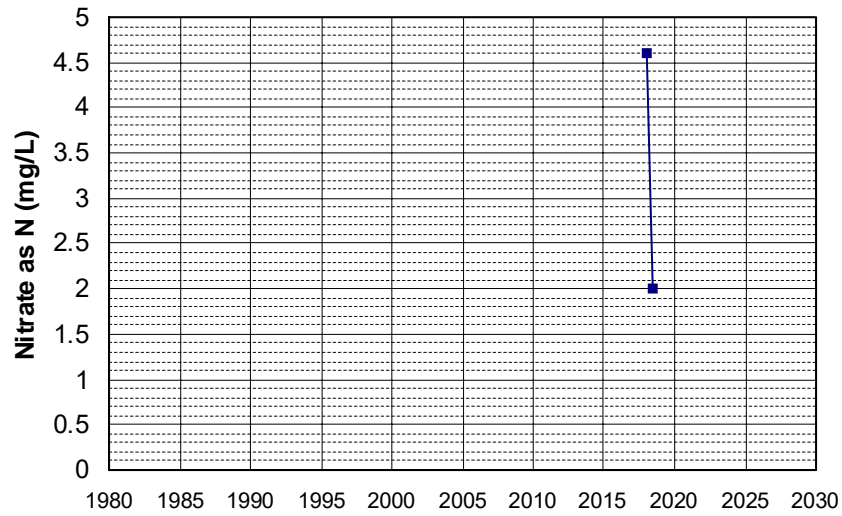
Well Name: L10007064608-UM-3
Well Type: MONITORING
Source: WB_CLEANUP
Depth Zone: Upper
Well Depth (ft): 90
of Measurements: 2
Period of Record: 2017 - 2018
Trend Since 2000: Insufficient Data



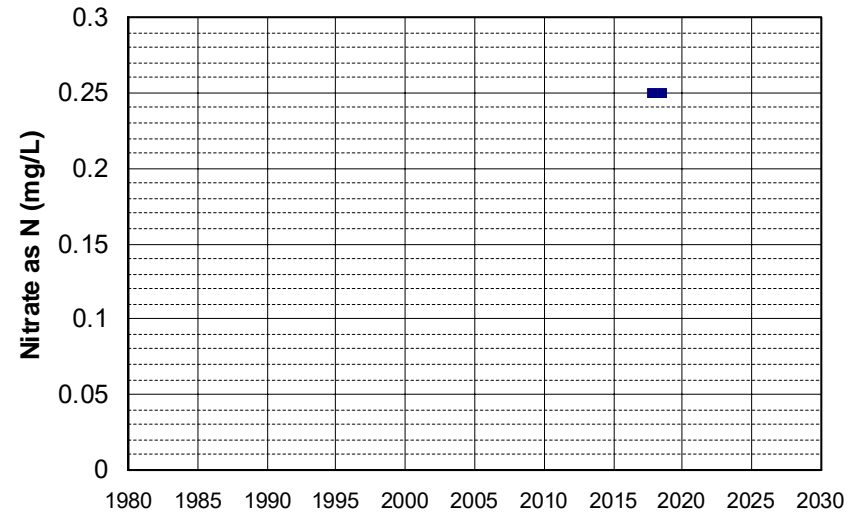
Well Name: SL205493018-EX-3
Well Type: MONITORING
Source: WB_CLEANUP
Depth Zone: Upper
Well Depth (ft): N/A
of Measurements: 2
Period of Record: 2017
Trend Since 2000: Insufficient Data



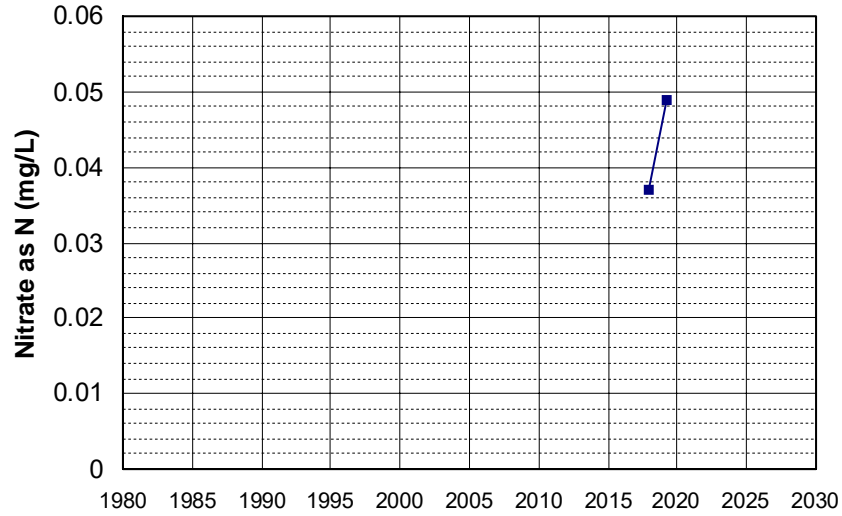
Well Name: T10000004660-CWS-2
Well Type: MONITORING
Source: WB_CLEANUP
Depth Zone: Upper
Well Depth (ft): N/A
of Measurements: 2
Period of Record: 2017 - 2018
Trend Since 2000: Insufficient Data



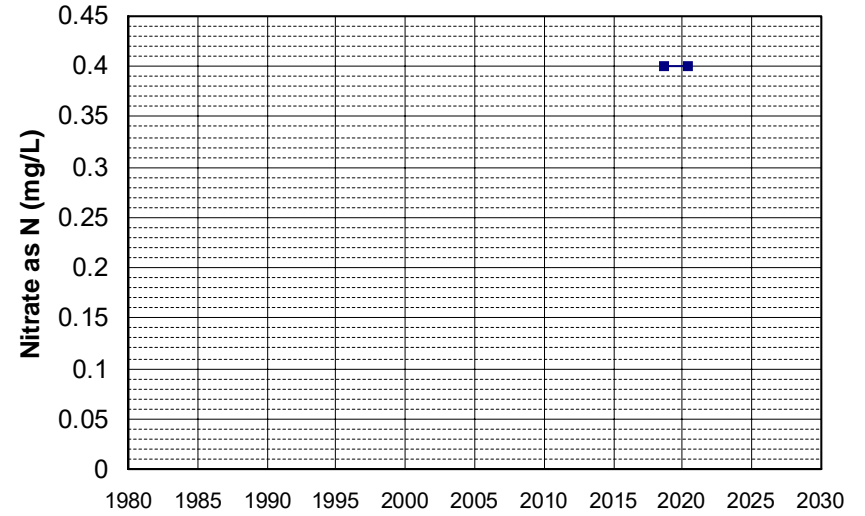
Well Name: T10000004660-GMW-4
Well Type: MONITORING
Source: WB_CLEANUP
Depth Zone: Upper
Well Depth (ft): N/A
of Measurements: 2
Period of Record: 2017 - 2018
Trend Since 2000: Insufficient Data



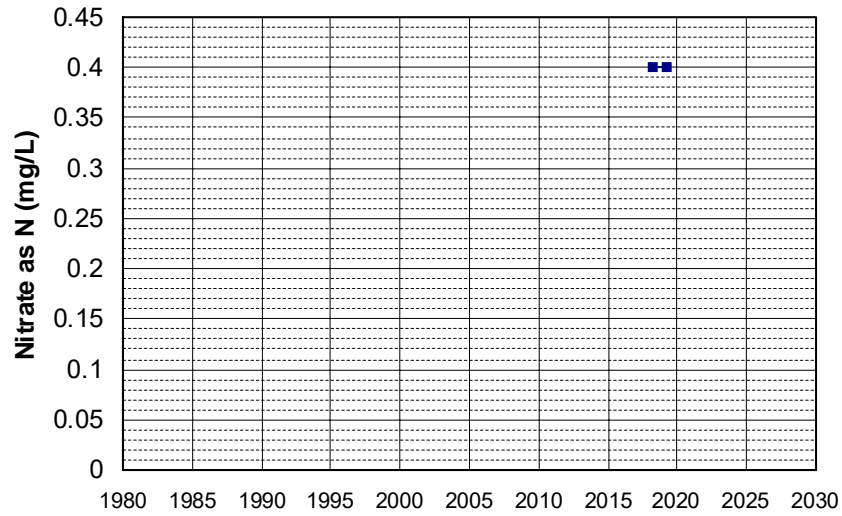
Well Name: T1000005772-SP-04
 Well Type: MONITORING
 Source: WB_CLEANUP
 Depth Zone: Upper
 Well Depth (ft): N/A
 # of Measurements: 2
 Period of Record: 2017 - 2019
 Trend Since 2000: Insufficient Data



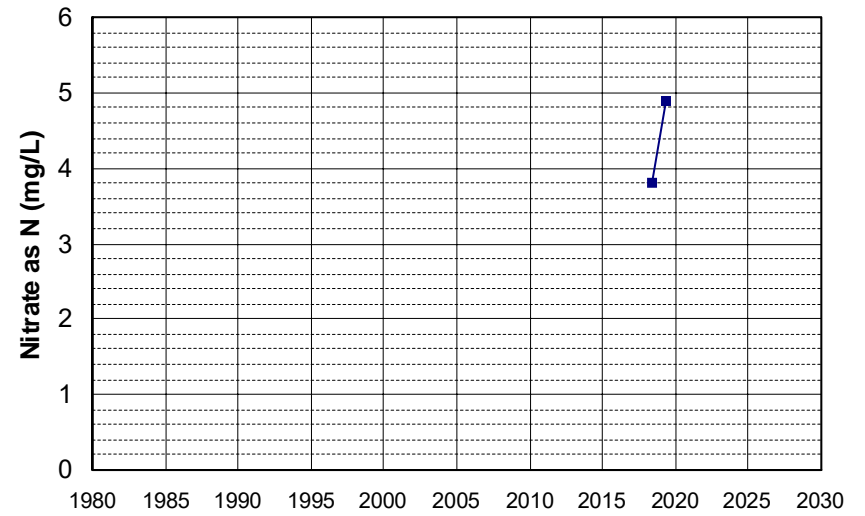
Well Name: CA3100034_002_002
 Well Type: MUNICIPAL
 Source: DDW
 Depth Zone: Upper
 Well Depth (ft): N/A
 # of Measurements: 2
 Period of Record: 2018 - 2020
 Trend Since 2000: Insufficient Data



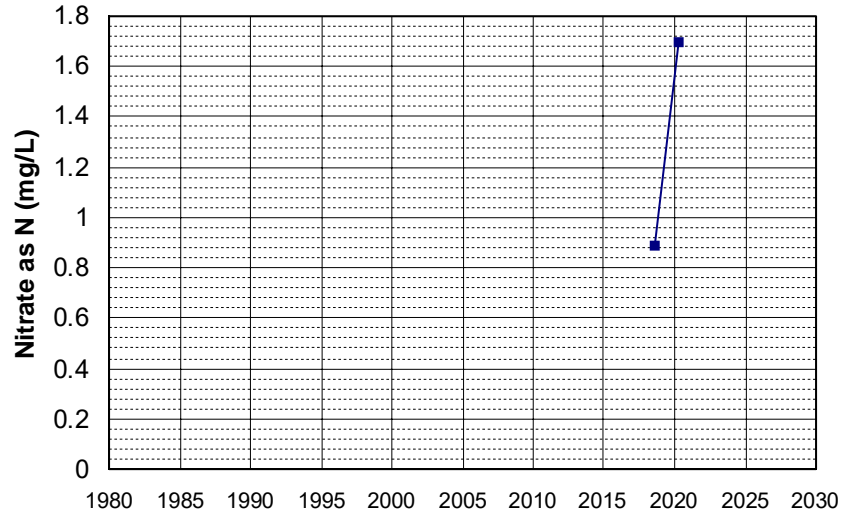
Well Name: CA3200046_003_003
 Well Type: MUNICIPAL
 Source: DDW
 Depth Zone: Upper
 Well Depth (ft): 145
 # of Measurements: 2
 Period of Record: 2018 - 2019
 Trend Since 2000: Insufficient Data



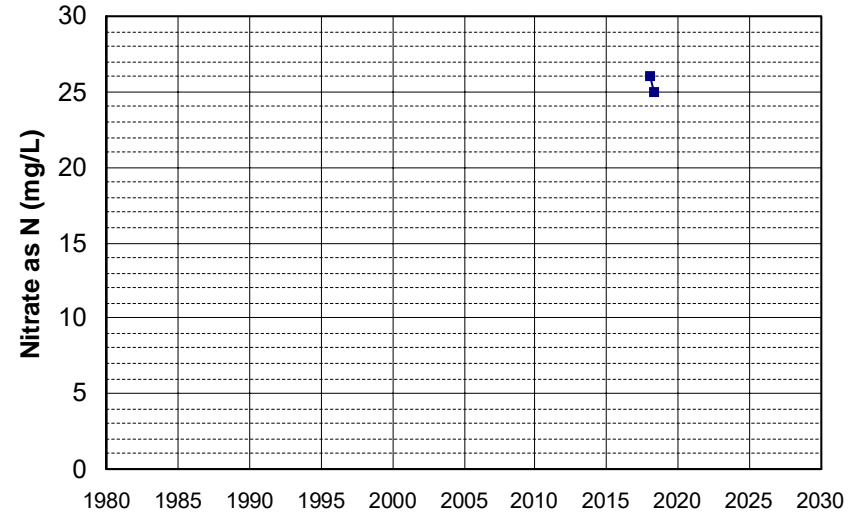
Well Name: L10001937128-VZW-17
 Well Type: MONITORING
 Source: WB_CLEANUP
 Depth Zone: Upper
 Well Depth (ft): 23.69
 # of Measurements: 2
 Period of Record: 2018 - 2019
 Trend Since 2000: Insufficient Data



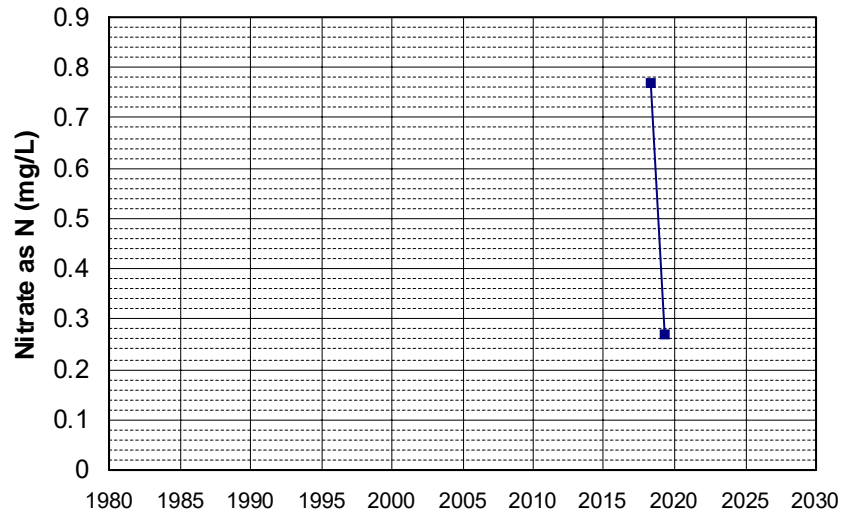
Well Name: L10001937128-VZW-20
Well Depth (ft): 28.15
Well Type: MONITORING
of Measurements: 2
Source: WB_CLEANUP
Period of Record: 2018 - 2020
Depth Zone: Upper
Trend Since 2000: Insufficient Data



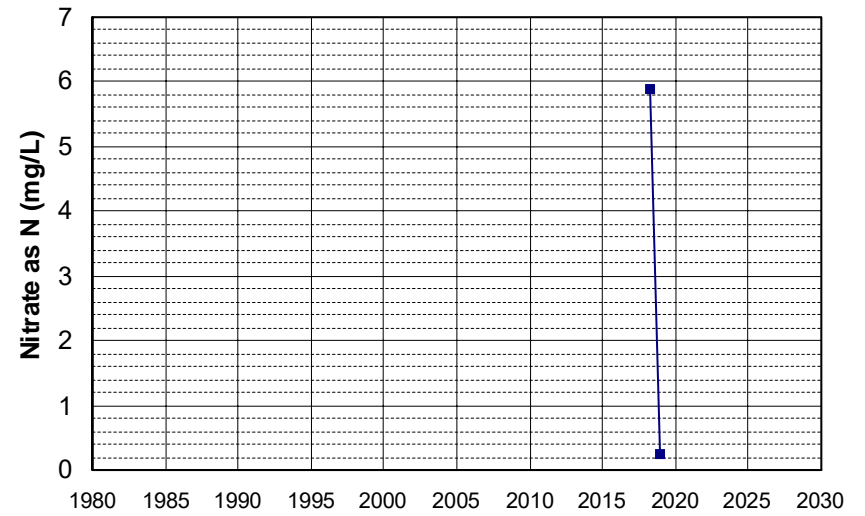
Well Name: L10007011530-G-45
Well Depth (ft): 26
Well Type: MONITORING
of Measurements: 2
Source: WB_CLEANUP
Period of Record: 2018
Depth Zone: Upper
Trend Since 2000: Insufficient Data



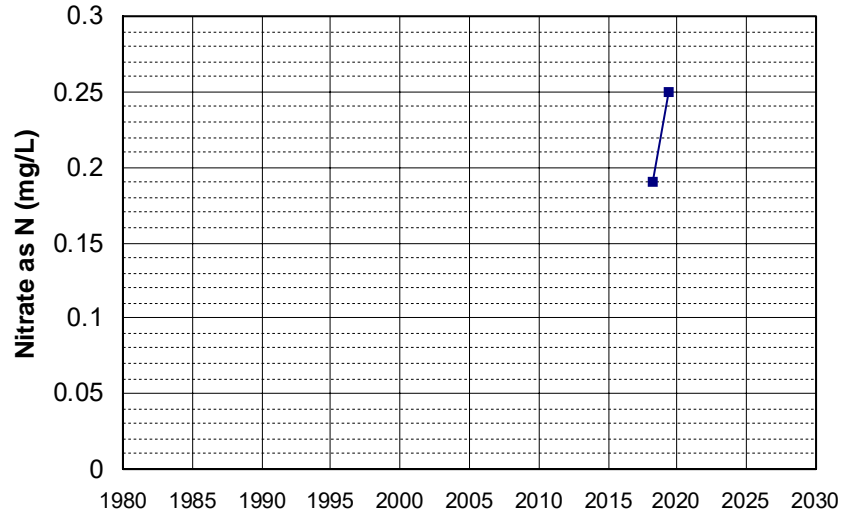
Well Name: T0606700288-MW-13
Well Depth (ft): 16.25
Well Type: MONITORING
of Measurements: 2
Source: WB_CLEANUP
Period of Record: 2018 - 2019
Depth Zone: Upper
Trend Since 2000: Insufficient Data



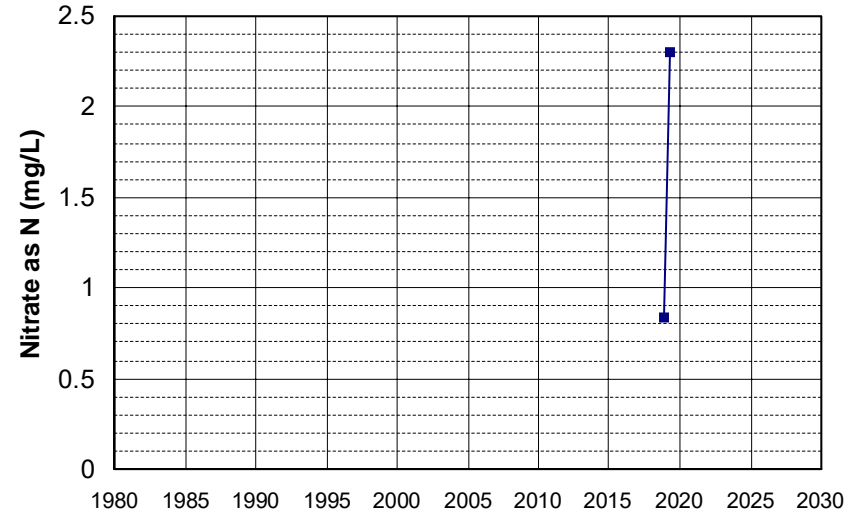
Well Name: T0606700288-MW-14
Well Depth (ft): 14.2
Well Type: MONITORING
of Measurements: 2
Source: WB_CLEANUP
Period of Record: 2018
Depth Zone: Upper
Trend Since 2000: Insufficient Data



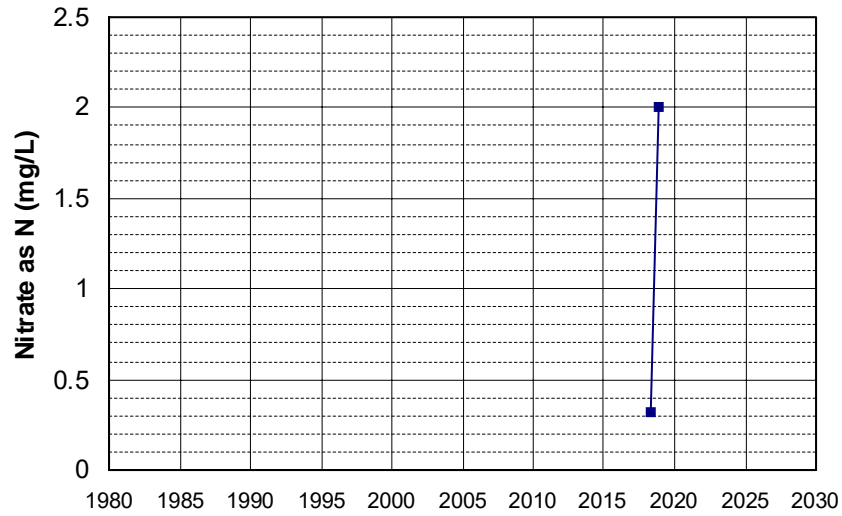
Well Name: T0606700288-MW-5
Well Type: MONITORING
Source: WB_CLEANUP
Depth Zone: Upper
Well Depth (ft): 24.59
of Measurements: 2
Period of Record: 2018 - 2019
Trend Since 2000: Insufficient Data



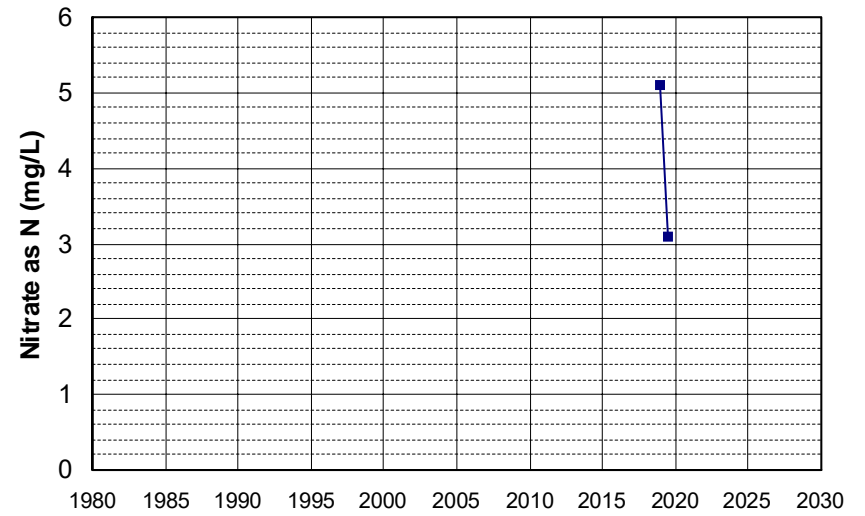
Well Name: T0606700288-MW-8
Well Type: MONITORING
Source: WB_CLEANUP
Depth Zone: Upper
Well Depth (ft): 22.3
of Measurements: 2
Period of Record: 2018 - 2019
Trend Since 2000: Insufficient Data



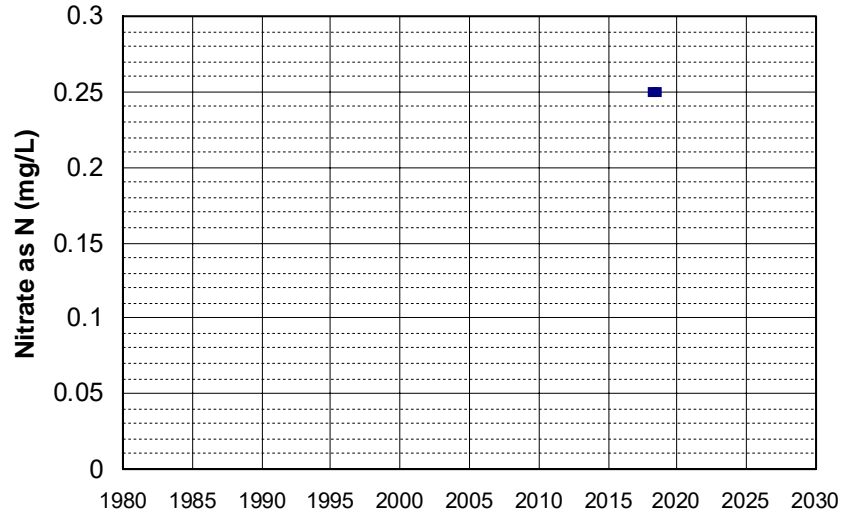
Well Name: T0606700288-MW-9
Well Type: MONITORING
Source: WB_CLEANUP
Depth Zone: Upper
Well Depth (ft): 23.58
of Measurements: 2
Period of Record: 2018
Trend Since 2000: Insufficient Data



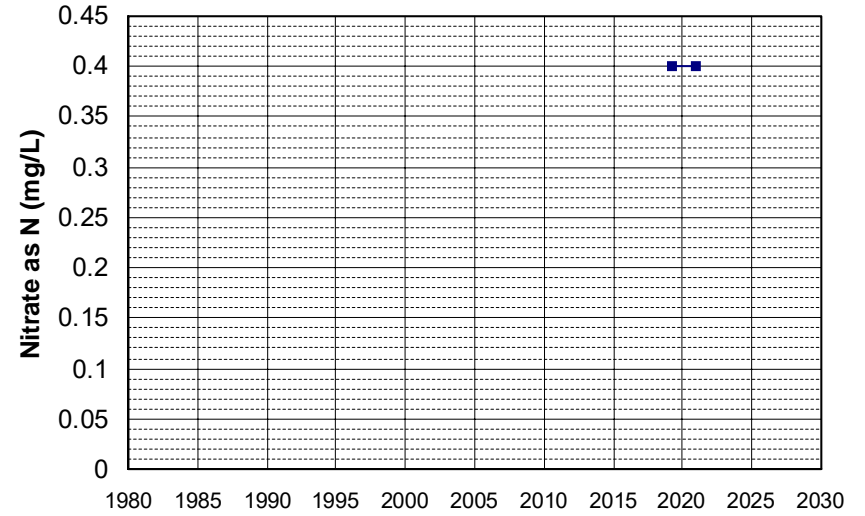
Well Name: T0611300201-ATC-2D
Well Type: MONITORING
Source: WB_CLEANUP
Depth Zone: Upper
Well Depth (ft): 59.97
of Measurements: 2
Period of Record: 2018 - 2019
Trend Since 2000: Insufficient Data



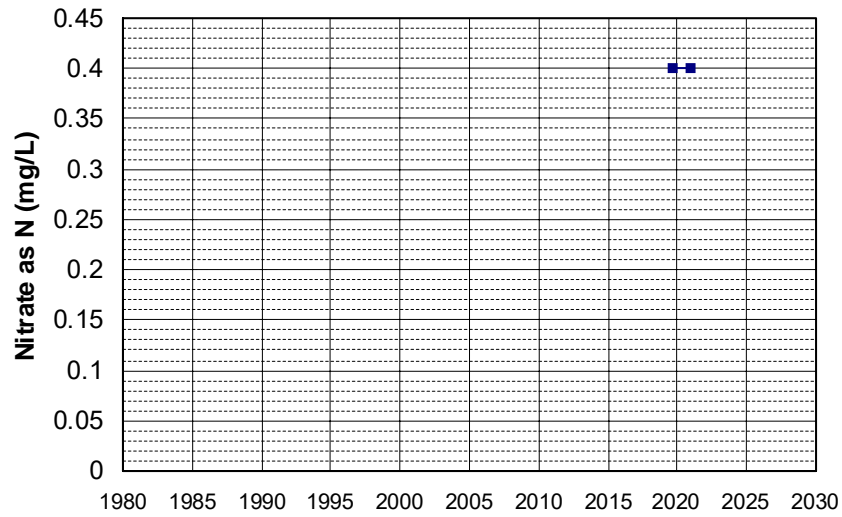
Well Name: T1000009265-MW-14
Well Type: MONITORING
Source: WB_CLEANUP
Depth Zone: Upper
Well Depth (ft): N/A
of Measurements: 2
Period of Record: 2018
Trend Since 2000: Insufficient Data



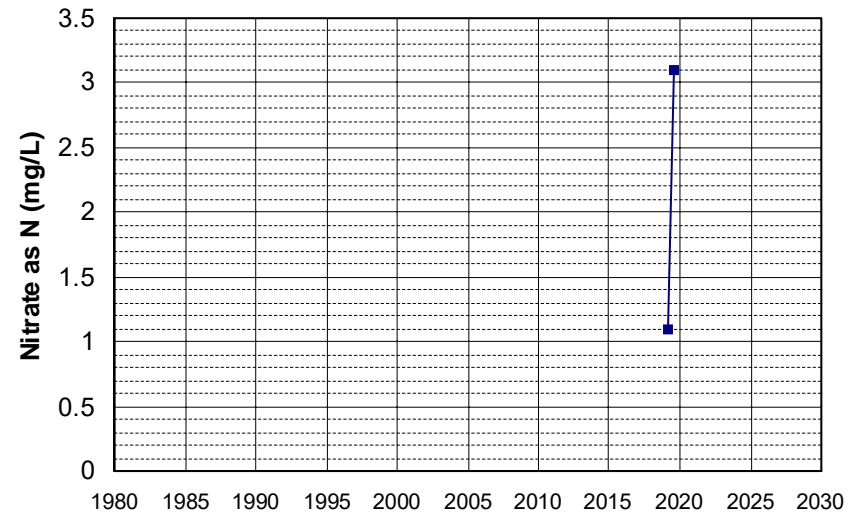
Well Name: CA1700518_006_006
Well Type: MUNICIPAL
Source: DDW
Depth Zone: Upper
Well Depth (ft): 278
of Measurements: 2
Period of Record: 2019 - 2020
Trend Since 2000: Insufficient Data



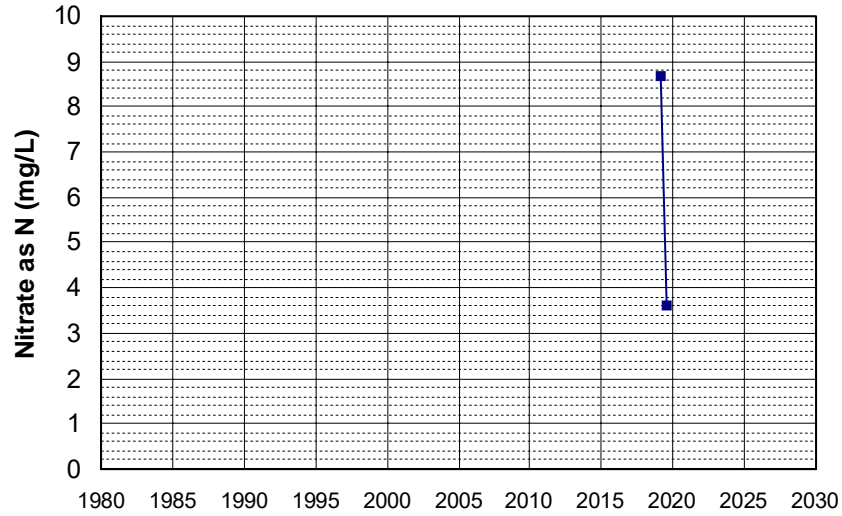
Well Name: CA2600572_001_001
Well Type: MUNICIPAL
Source: DDW
Depth Zone: Upper
Well Depth (ft): 300
of Measurements: 2
Period of Record: 2019 - 2020
Trend Since 2000: Insufficient Data



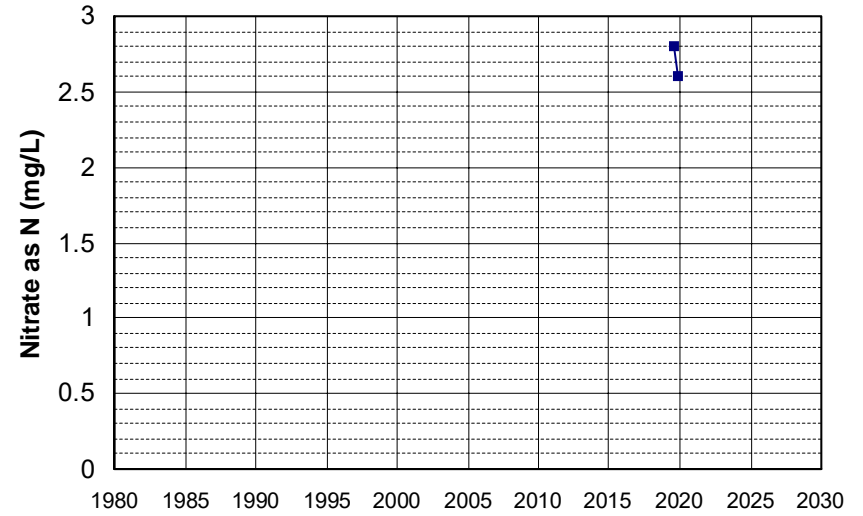
Well Name: L10001937128-VZW-16
Well Type: MONITORING
Source: WB_CLEANUP
Depth Zone: Upper
Well Depth (ft): N/A
of Measurements: 2
Period of Record: 2019
Trend Since 2000: Insufficient Data



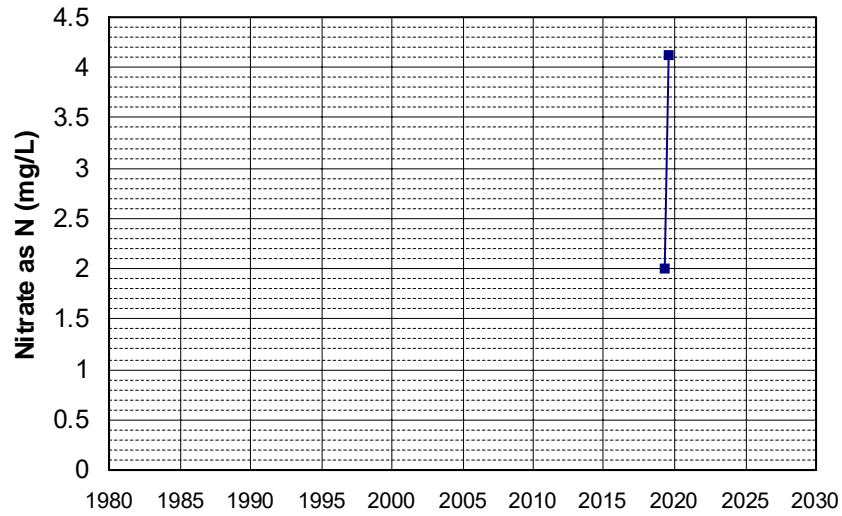
Well Name: L10001937128-VZW-T2
Well Type: MONITORING
Source: WB_CLEANUP
Depth Zone: Upper
Well Depth (ft): N/A
of Measurements: 2
Period of Record: 2019
Trend Since 2000: Insufficient Data



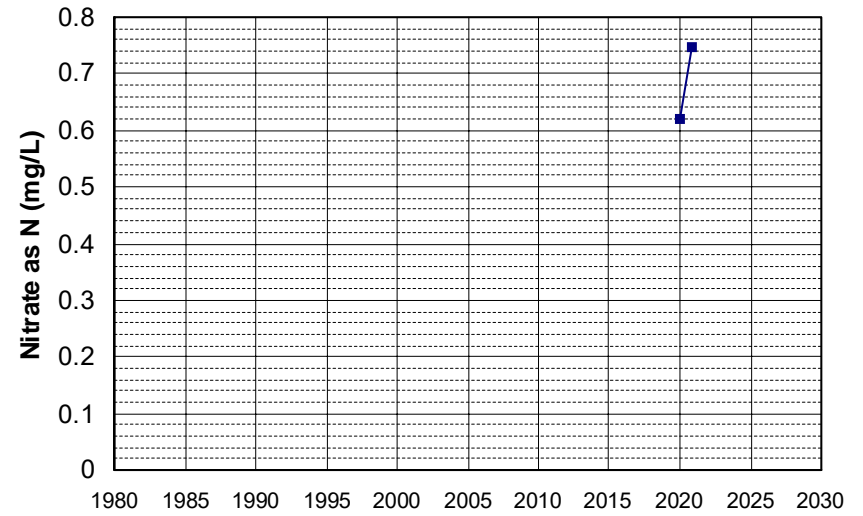
Well Name: L10002248429-GW-13
Well Type: MONITORING
Source: WB_CLEANUP
Depth Zone: Upper
Well Depth (ft): N/A
of Measurements: 2
Period of Record: 2019
Trend Since 2000: Insufficient Data



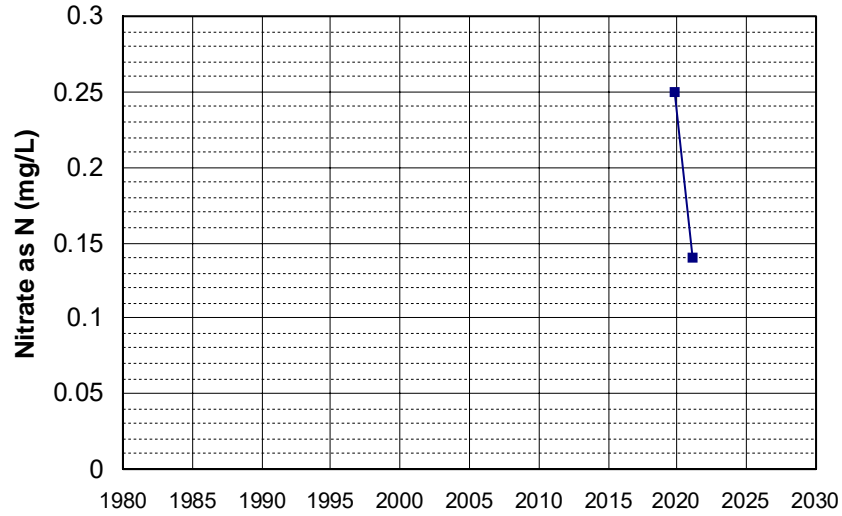
Well Name: L10002248429-GW-5
Well Type: MONITORING
Source: WB_CLEANUP
Depth Zone: Upper
Well Depth (ft): N/A
of Measurements: 2
Period of Record: 2019
Trend Since 2000: Insufficient Data



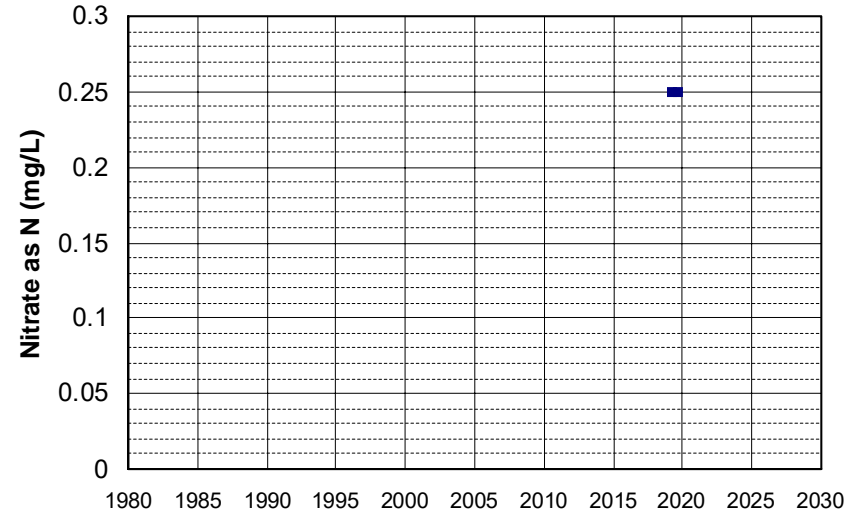
Well Name: L10009553902-MW-22C
Well Type: MONITORING
Source: WB_CLEANUP
Depth Zone: Upper
Well Depth (ft): 148.5
of Measurements: 2
Period of Record: 2019 - 2020
Trend Since 2000: Insufficient Data



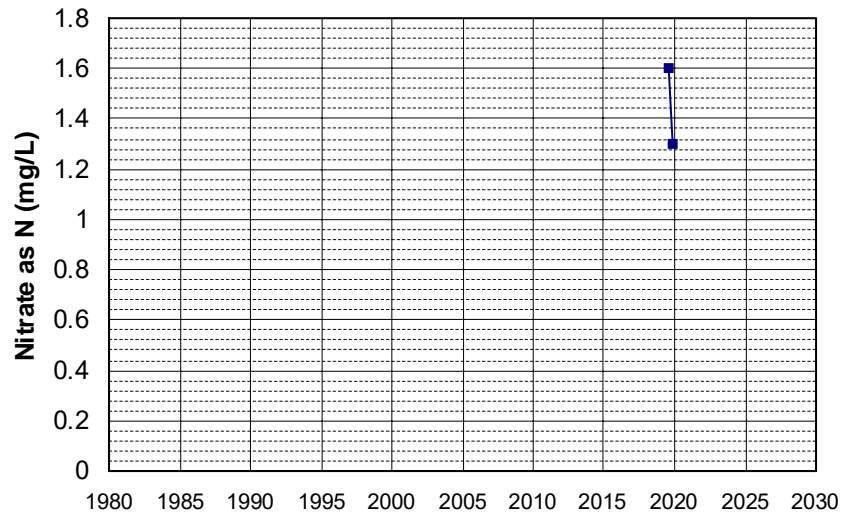
Well Name: T0606700288-MW-17
Well Type: MONITORING
Source: WB_CLEANUP
Depth Zone: Upper
Well Depth (ft): 9.9
of Measurements: 2
Period of Record: 2019 - 2021
Trend Since 2000: Insufficient Data



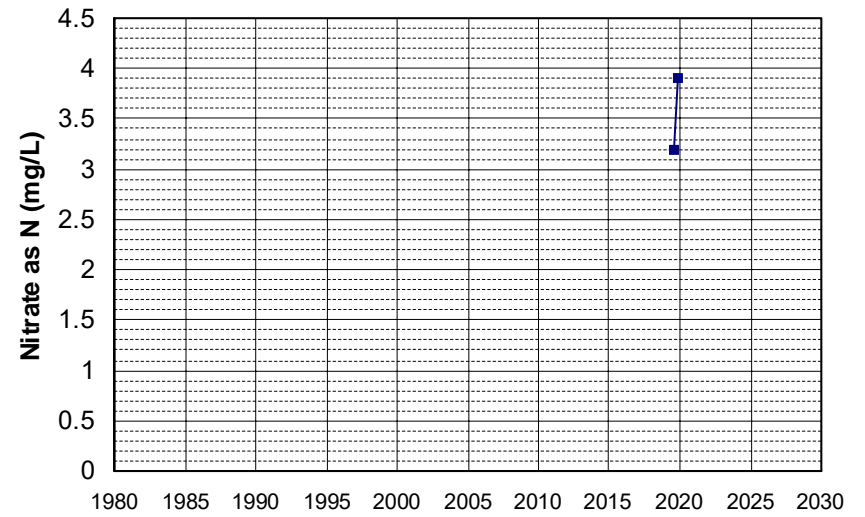
Well Name: T0611300201-ATC-1D
Well Type: MONITORING
Source: WB_CLEANUP
Depth Zone: Upper
Well Depth (ft): 62.86
of Measurements: 2
Period of Record: 2019
Trend Since 2000: Insufficient Data



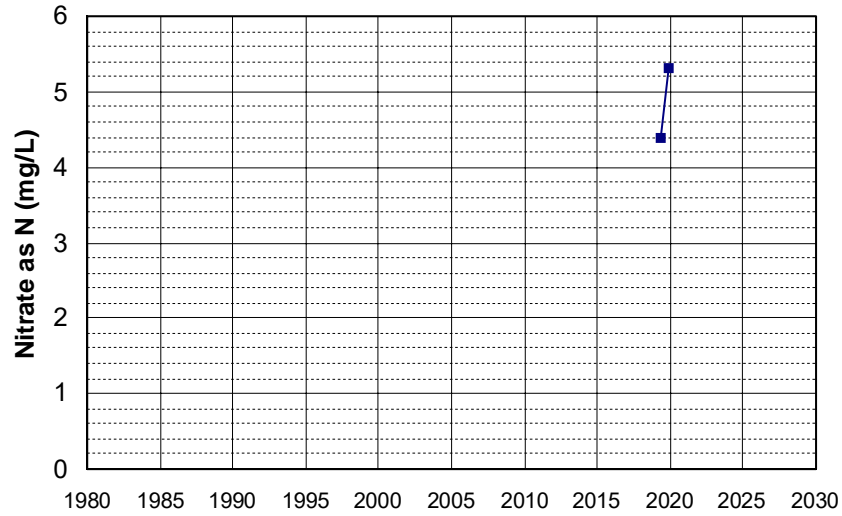
Well Name: T10000001183-MW-3
Well Type: MONITORING
Source: WB_CLEANUP
Depth Zone: Upper
Well Depth (ft): 19.12
of Measurements: 2
Period of Record: 2019
Trend Since 2000: Insufficient Data



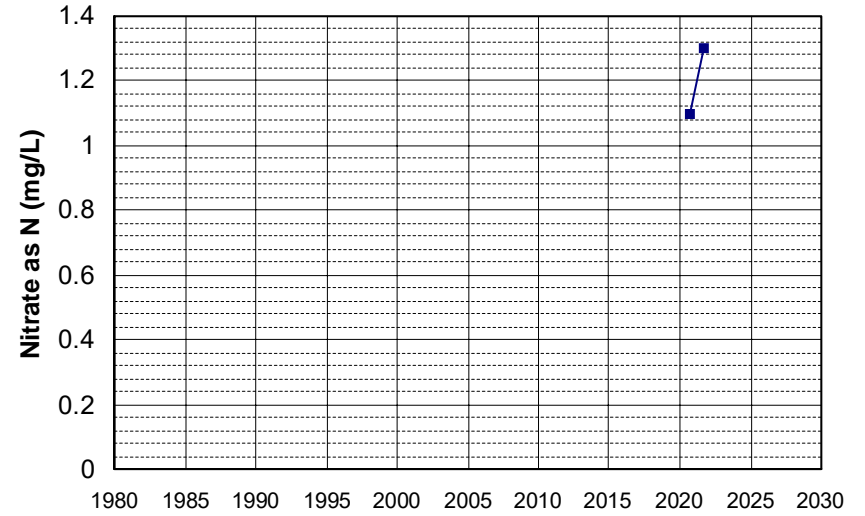
Well Name: T10000001183-MW-5
Well Type: MONITORING
Source: WB_CLEANUP
Depth Zone: Upper
Well Depth (ft): 18.32
of Measurements: 2
Period of Record: 2019
Trend Since 2000: Insufficient Data



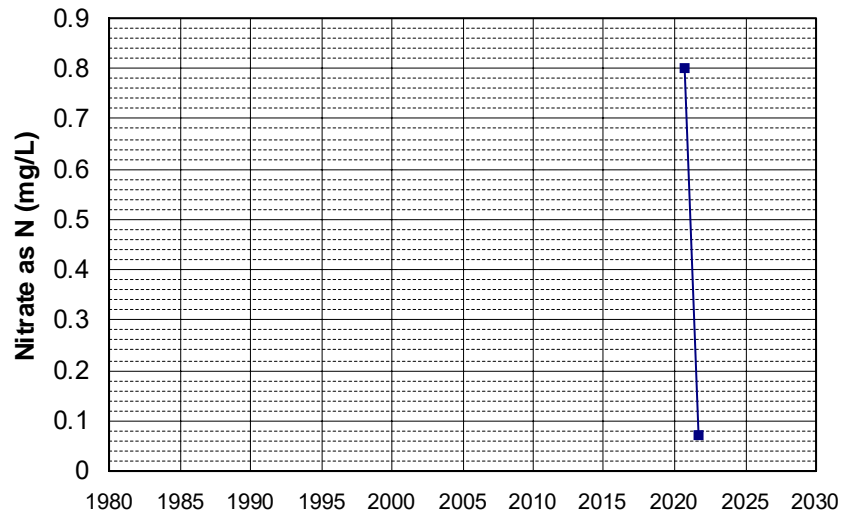
Well Name: T1000001191-MW-2 Well Depth (ft): 20.27
 Well Type: MONITORING # of Measurements: 2
 Source: WB_CLEANUP Period of Record: 2019
 Depth Zone: Upper Trend Since 2000: Insufficient Data



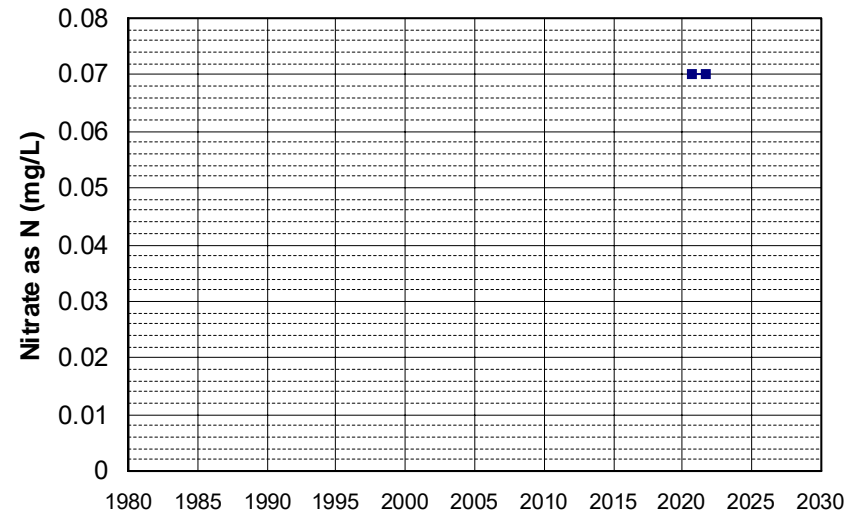
Well Name: AGC100012332-SVWQC00034 Well Depth (ft): 100
 Well Type: DOMESTIC # of Measurements: 2
 Source: WB_ILRP Period of Record: 2020 - 2021
 Depth Zone: Upper Trend Since 2000: Insufficient Data



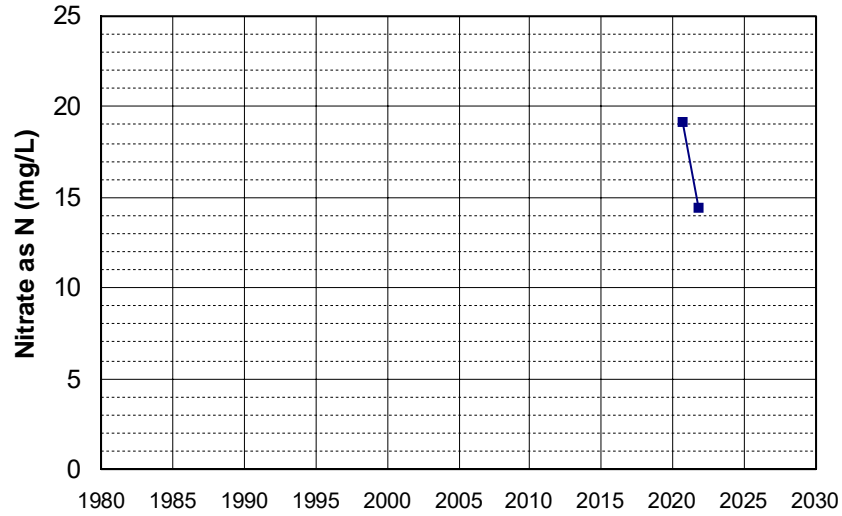
Well Name: AGW080014235-DANTONI W6 Well Depth (ft): 150
 Well Type: DOMESTIC # of Measurements: 2
 Source: WB_ILRP Period of Record: 2020 - 2021
 Depth Zone: Upper Trend Since 2000: Insufficient Data



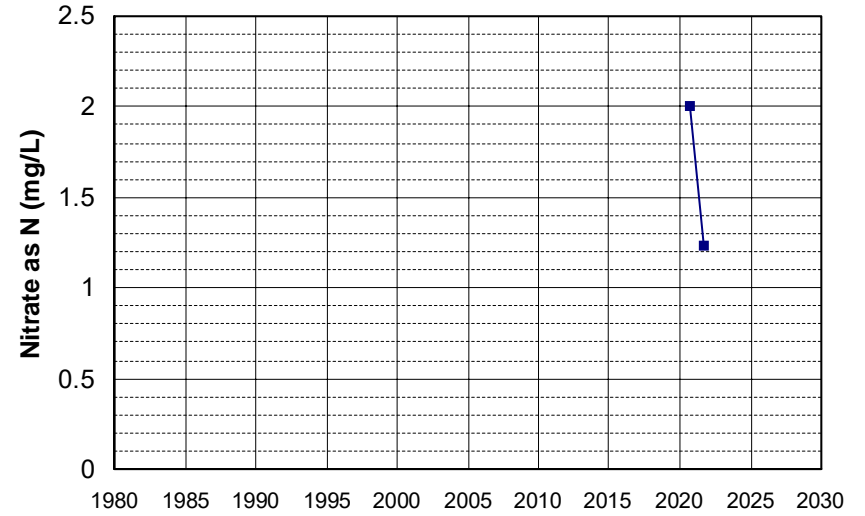
Well Name: AGW080014236-FR W3 Well Depth (ft): 128
 Well Type: DOMESTIC # of Measurements: 2
 Source: WB_ILRP Period of Record: 2020 - 2021
 Depth Zone: Upper Trend Since 2000: Insufficient Data



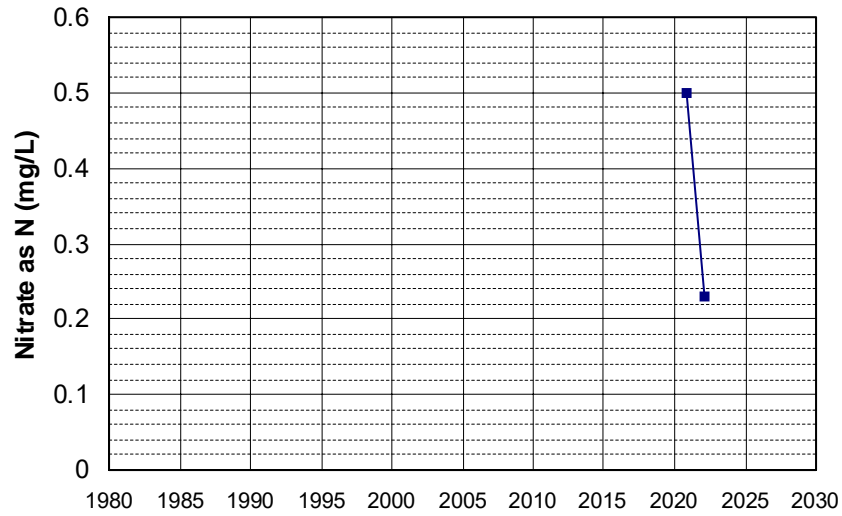
Well Name: AGW080014237-FR W11 Well Depth (ft): 96
Well Type: DOMESTIC # of Measurements: 2
Source: WB_ILRP Period of Record: 2020 - 2021
Depth Zone: Upper Trend Since 2000: Insufficient Data



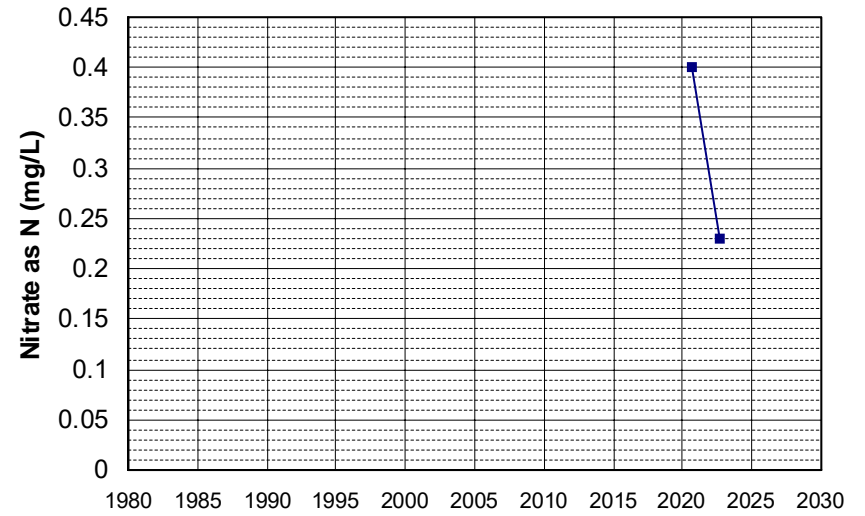
Well Name: AGW080014238-DANTONIW12 Well Depth (ft): 150
Well Type: DOMESTIC # of Measurements: 2
Source: WB_ILRP Period of Record: 2020 - 2021
Depth Zone: Upper Trend Since 2000: Insufficient Data



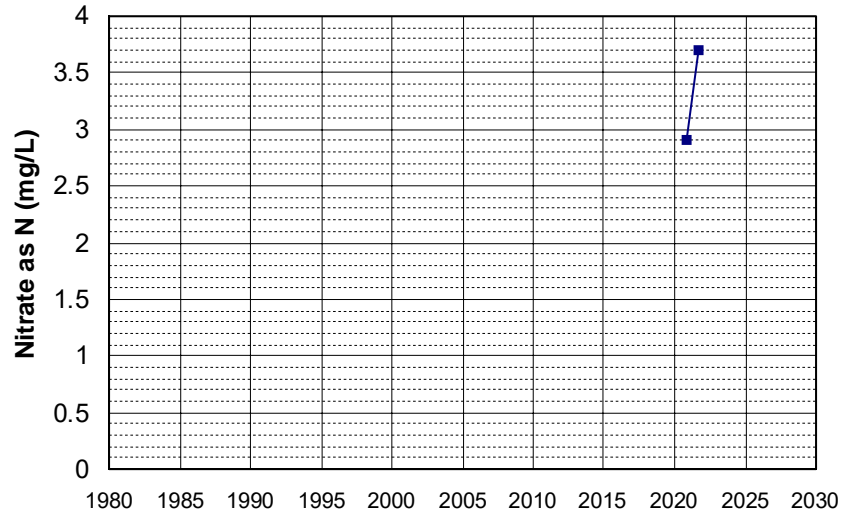
Well Name: CA5700516_001_001 Well Depth (ft): 89
Well Type: MUNICIPAL # of Measurements: 2
Source: DDW Period of Record: 2020 - 2022
Depth Zone: Upper Trend Since 2000: Insufficient Data



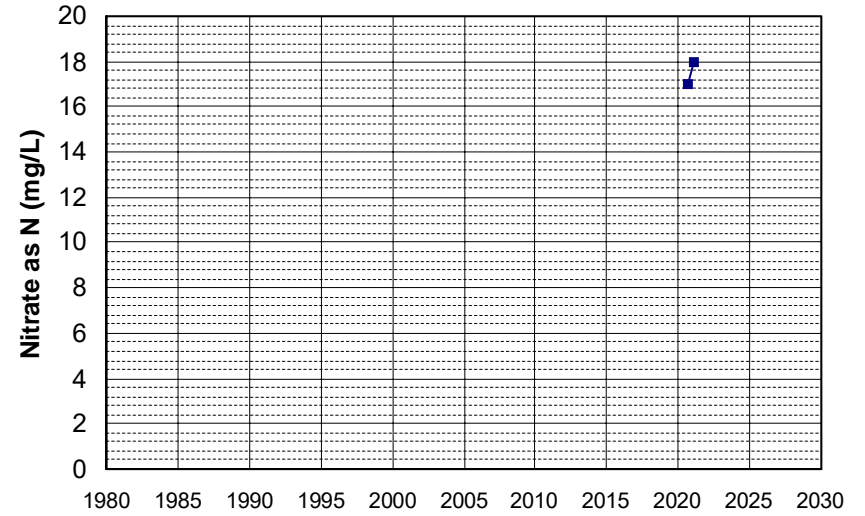
Well Name: CA5700597_001_001 Well Depth (ft): 116
Well Type: MUNICIPAL # of Measurements: 2
Source: DDW Period of Record: 2020 - 2022
Depth Zone: Upper Trend Since 2000: Insufficient Data



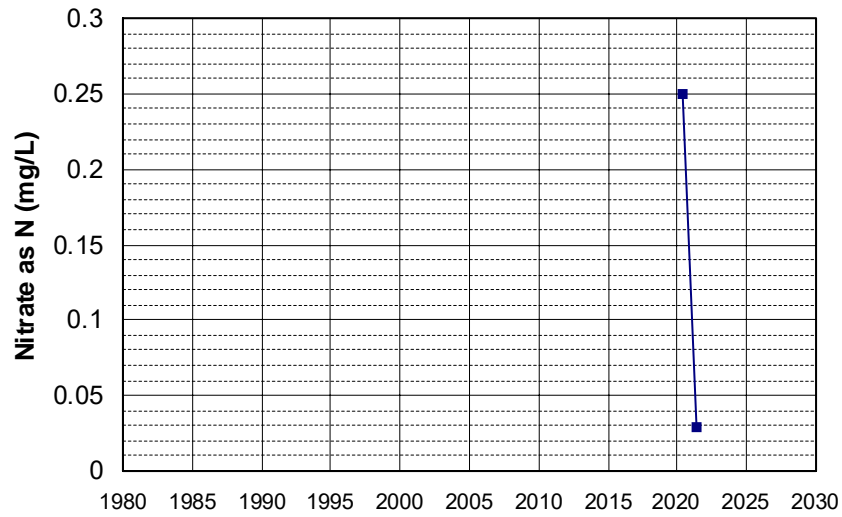
Well Name: L10001819539-OW31
Well Depth (ft): 30
Well Type: MONITORING
of Measurements: 2
Source: WB_CLEANUP
Period of Record: 2020 - 2021
Depth Zone: Upper
Trend Since 2000: Insufficient Data



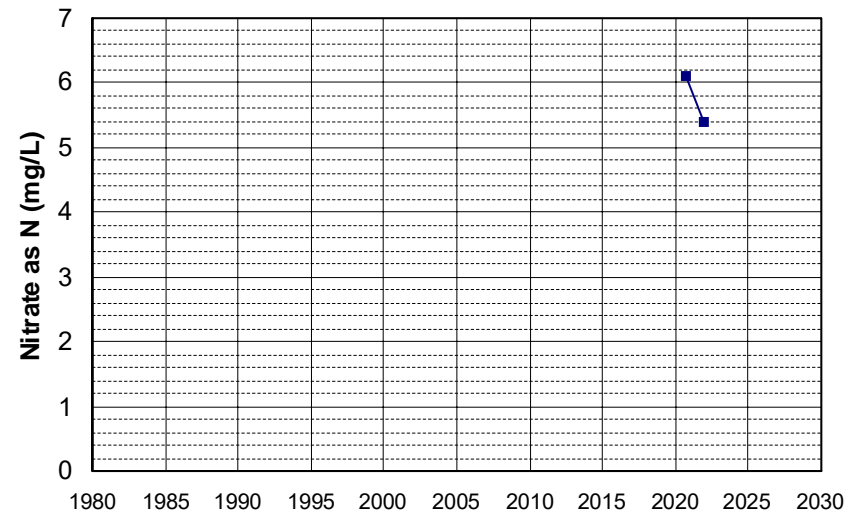
Well Name: L10001937128-VZW-8
Well Depth (ft): N/A
Well Type: MONITORING
of Measurements: 2
Source: WB_CLEANUP
Period of Record: 2020 - 2021
Depth Zone: Upper
Trend Since 2000: Insufficient Data



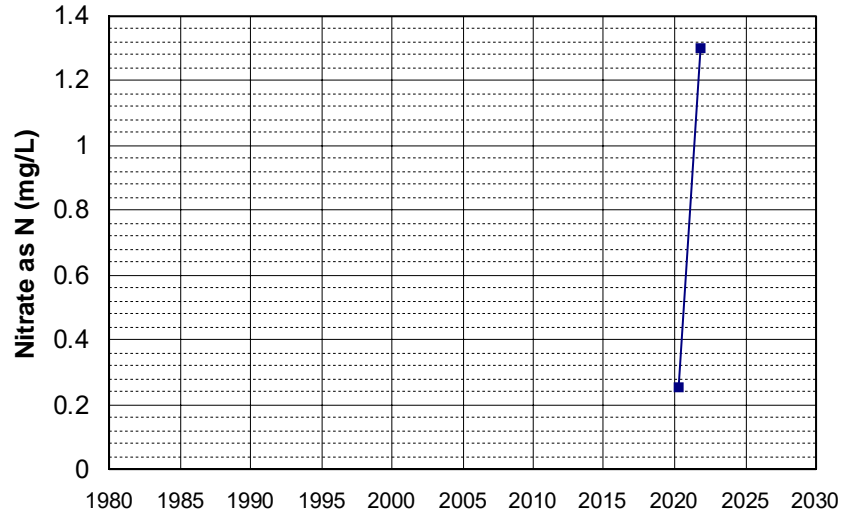
Well Name: L10003801379-MW-1
Well Depth (ft): N/A
Well Type: MONITORING
of Measurements: 2
Source: WB_CLEANUP
Period of Record: 2020 - 2021
Depth Zone: Upper
Trend Since 2000: Insufficient Data



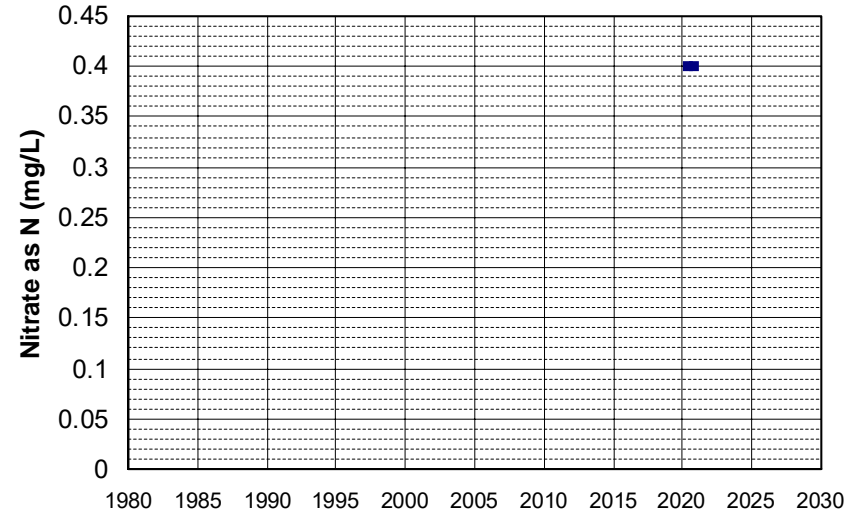
Well Name: L10003801379-MW-3
Well Depth (ft): N/A
Well Type: MONITORING
of Measurements: 2
Source: WB_CLEANUP
Period of Record: 2020 - 2021
Depth Zone: Upper
Trend Since 2000: Insufficient Data



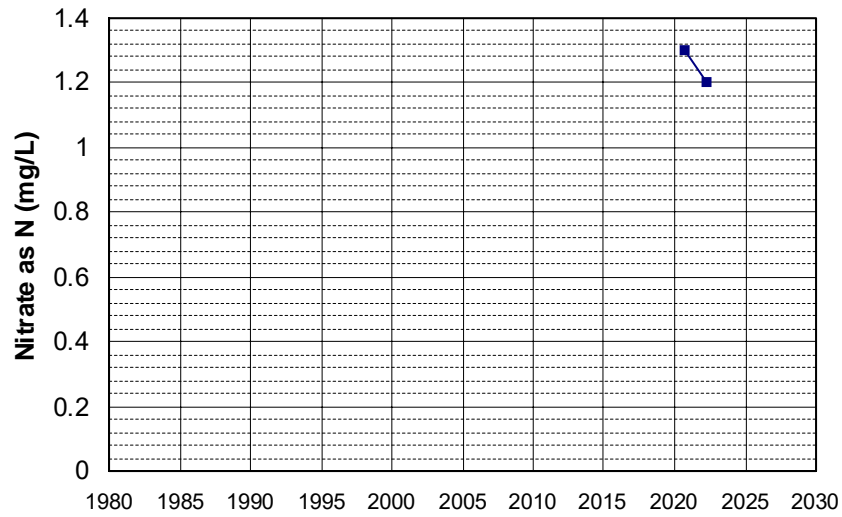
Well Name: L10005342355-FMW-5
Well Type: MONITORING
Source: WB_CLEANUP
Depth Zone: Upper
Well Depth (ft): 24
of Measurements: 2
Period of Record: 2020 - 2021
Trend Since 2000: Insufficient Data



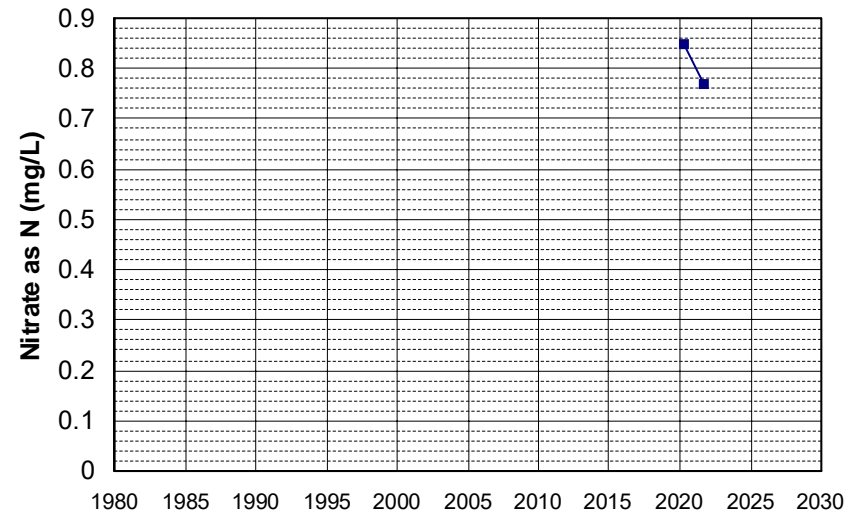
Well Name: L10007064608-MW-6
Well Type: MONITORING
Source: WB_CLEANUP
Depth Zone: Upper
Well Depth (ft): 138
of Measurements: 2
Period of Record: 2020
Trend Since 2000: Insufficient Data



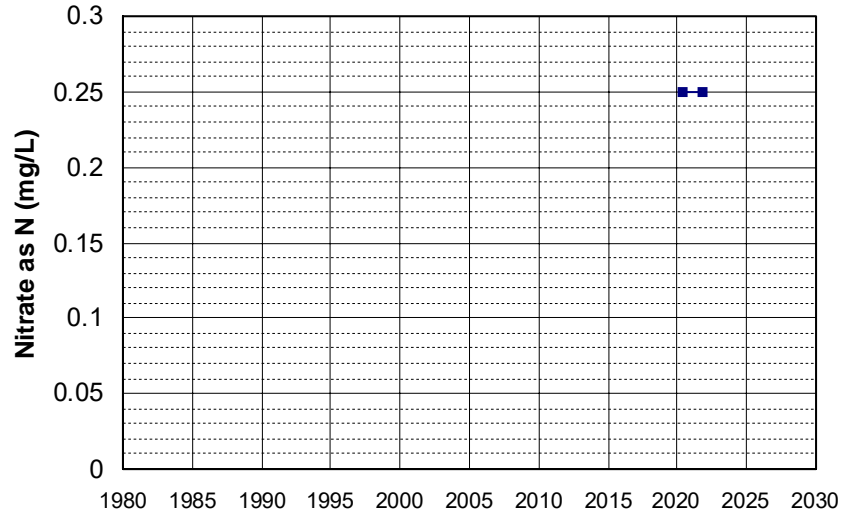
Well Name: L10007396297-MW-44A
Well Type: MONITORING
Source: WB_CLEANUP
Depth Zone: Upper
Well Depth (ft): 214
of Measurements: 2
Period of Record: 2020 - 2022
Trend Since 2000: Insufficient Data



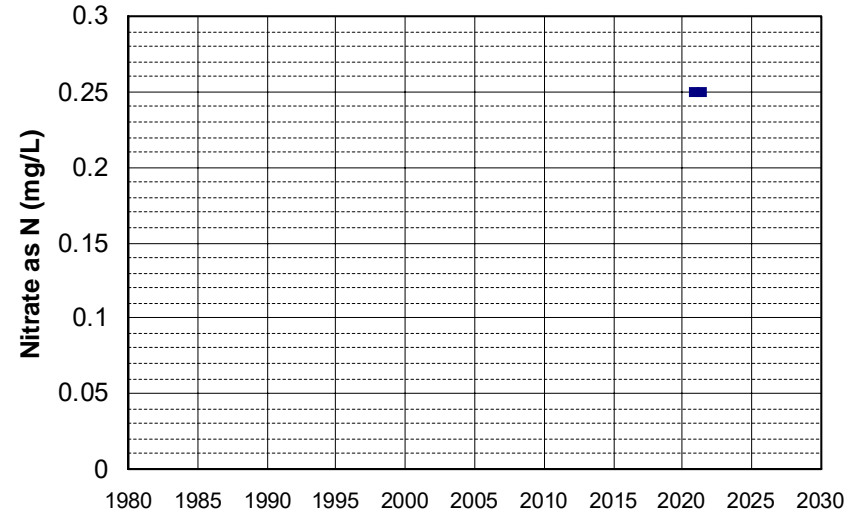
Well Name: L10007396297-MW-45A
Well Type: MONITORING
Source: WB_CLEANUP
Depth Zone: Upper
Well Depth (ft): 227
of Measurements: 2
Period of Record: 2020 - 2021
Trend Since 2000: Insufficient Data



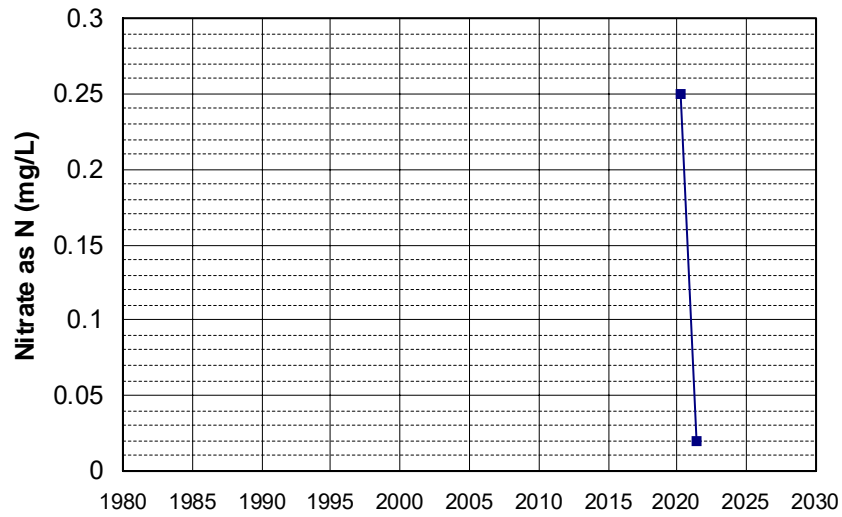
Well Name: L10008990142-OB-4
Well Type: MONITORING
Source: WB_CLEANUP
Depth Zone: Upper
Well Depth (ft): N/A
of Measurements: 2
Period of Record: 2020 - 2021
Trend Since 2000: Insufficient Data



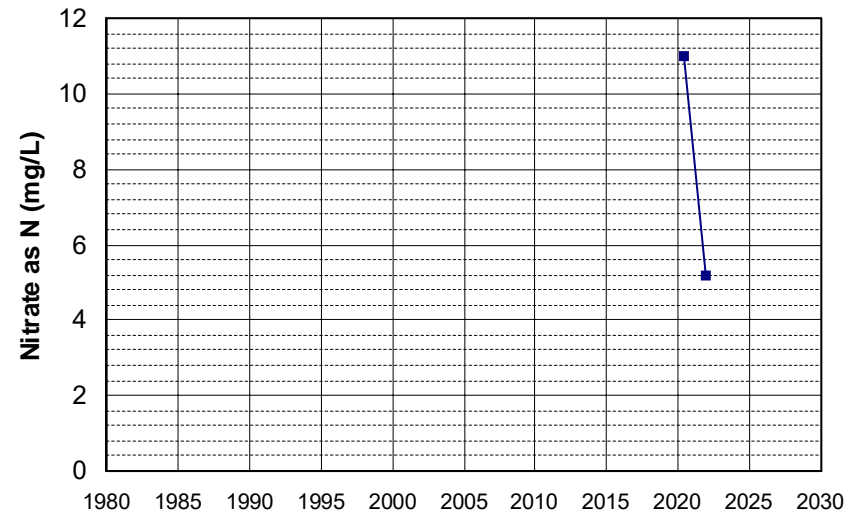
Well Name: L10008990142-OB-5
Well Type: MONITORING
Source: WB_CLEANUP
Depth Zone: Upper
Well Depth (ft): N/A
of Measurements: 2
Period of Record: 2020 - 2021
Trend Since 2000: Insufficient Data



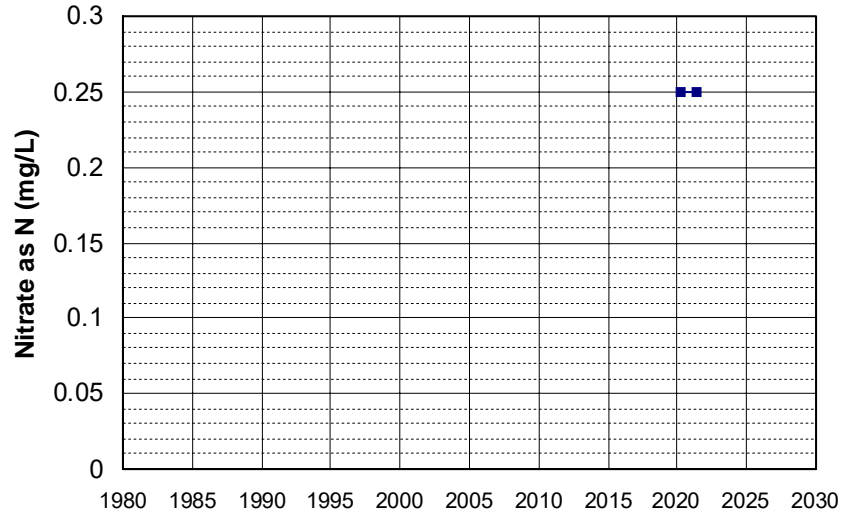
Well Name: L10009553902-LCRS-6
Well Type: MONITORING
Source: WB_CLEANUP
Depth Zone: Upper
Well Depth (ft): N/A
of Measurements: 2
Period of Record: 2020 - 2021
Trend Since 2000: Insufficient Data



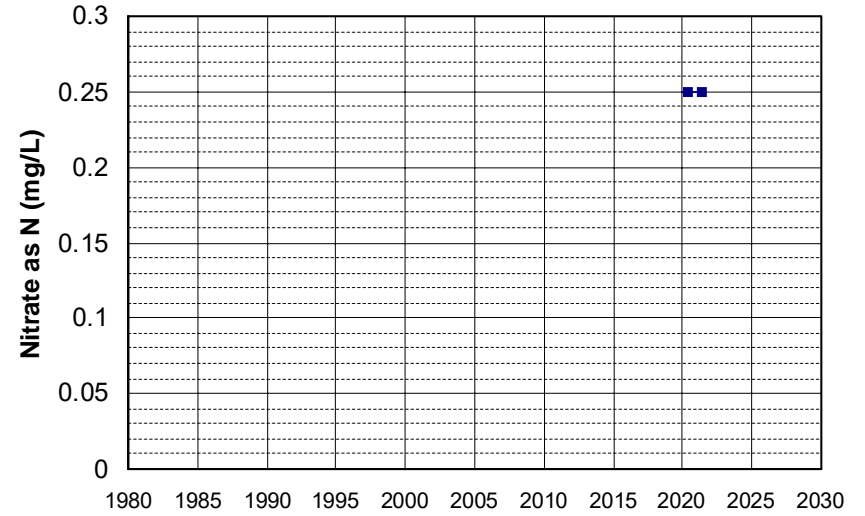
Well Name: L10009553902-MW-33B
Well Type: MONITORING
Source: WB_CLEANUP
Depth Zone: Upper
Well Depth (ft): 97.5
of Measurements: 2
Period of Record: 2020 - 2021
Trend Since 2000: Insufficient Data



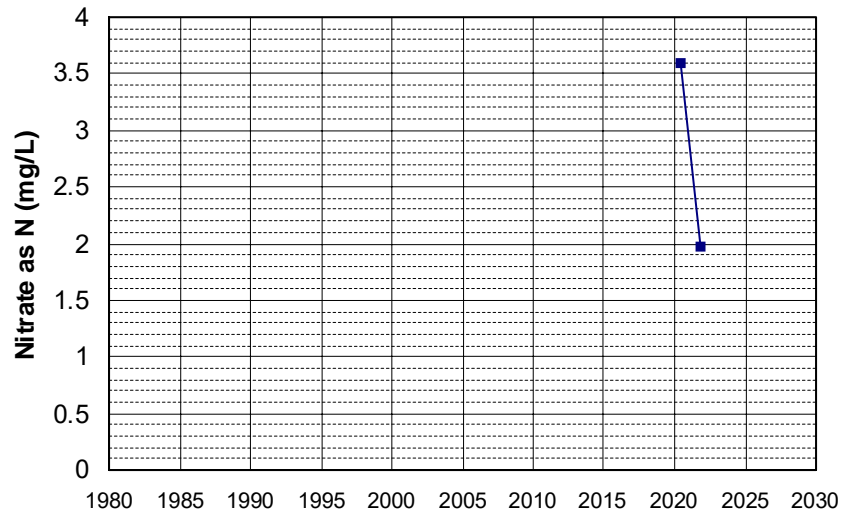
Well Name: T0600700129-MW-6
Well Type: MONITORING
Source: WB_CLEANUP
Depth Zone: Upper
Well Depth (ft): 19.5
of Measurements: 2
Period of Record: 2020 - 2021
Trend Since 2000: Insufficient Data



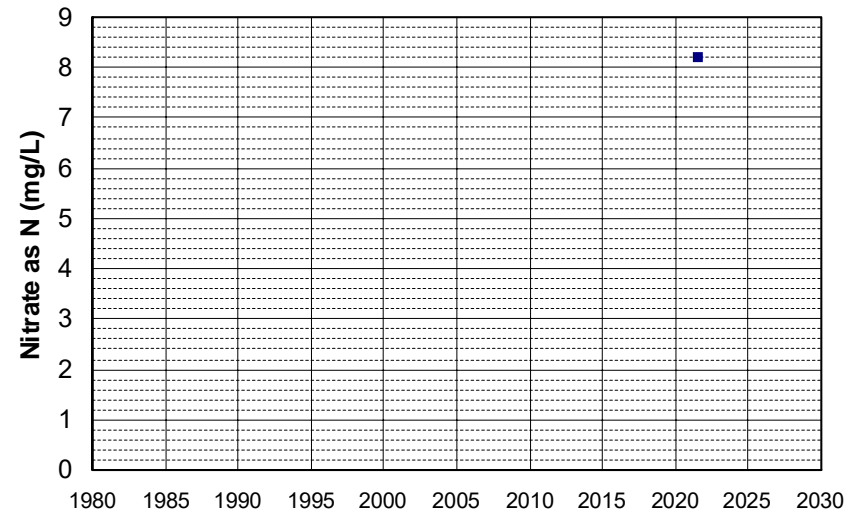
Well Name: T0606700963-MW-5
Well Type: MONITORING
Source: WB_CLEANUP
Depth Zone: Upper
Well Depth (ft): 24.94
of Measurements: 2
Period of Record: 2020 - 2021
Trend Since 2000: Insufficient Data



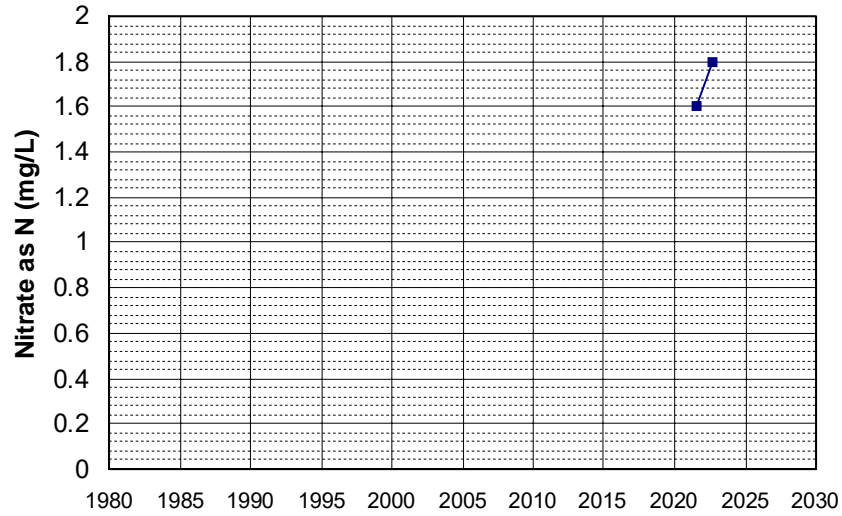
Well Name: T0606700963-MW-9
Well Type: MONITORING
Source: WB_CLEANUP
Depth Zone: Upper
Well Depth (ft): 24.13
of Measurements: 2
Period of Record: 2020 - 2021
Trend Since 2000: Insufficient Data



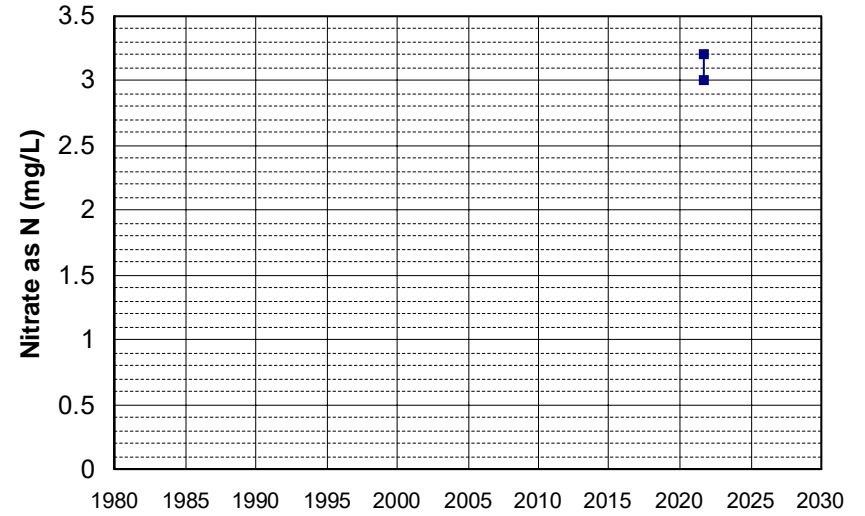
Well Name: AGW080018751-DIBB
Well Type: DOMESTIC
Source: WB_ILRP
Depth Zone: Upper
Well Depth (ft): 100
of Measurements: 2
Period of Record: 2021
Trend Since 2000: Insufficient Data



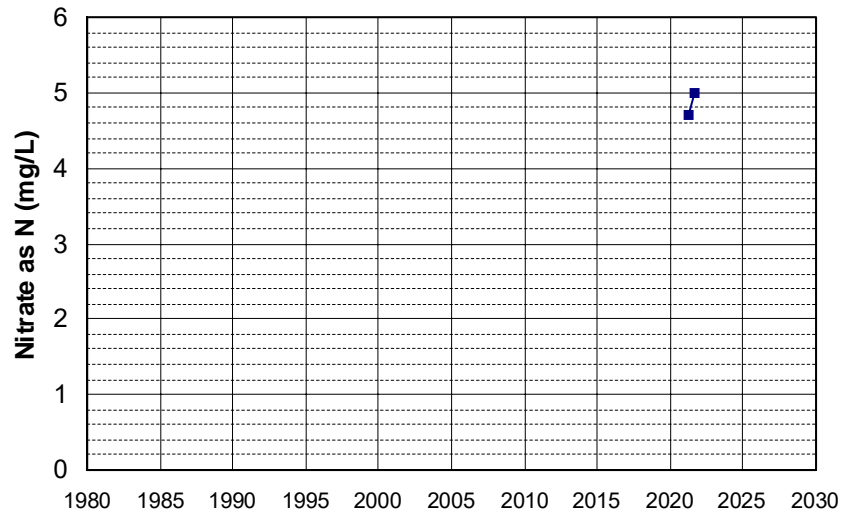
Well Name: AGW080018781-3 PONCHO Well Depth (ft): 185
Well Type: DOMESTIC # of Measurements: 2
Source: WB_ILRP Period of Record: 2021 - 2022
Depth Zone: Upper Trend Since 2000: Insufficient Data



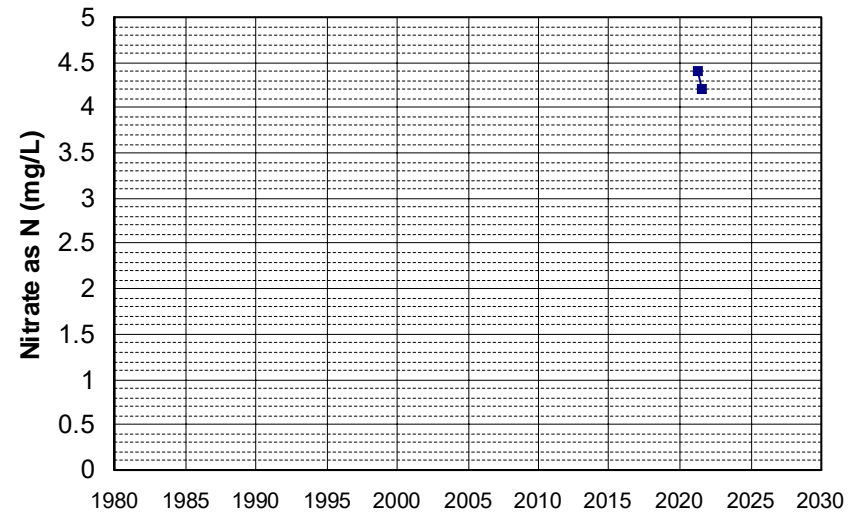
Well Name: L10001819539-DW9 Well Depth (ft): 90
Well Type: MONITORING # of Measurements: 2
Source: WB_CLEANUP Period of Record: 2021
Depth Zone: Upper Trend Since 2000: Insufficient Data



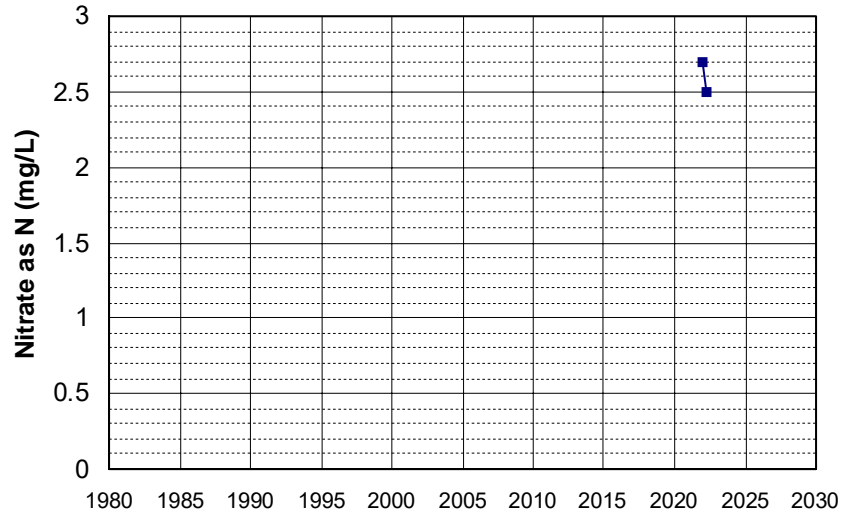
Well Name: L10001819539-OW32 Well Depth (ft): 30
Well Type: MONITORING # of Measurements: 2
Source: WB_CLEANUP Period of Record: 2021
Depth Zone: Upper Trend Since 2000: Insufficient Data



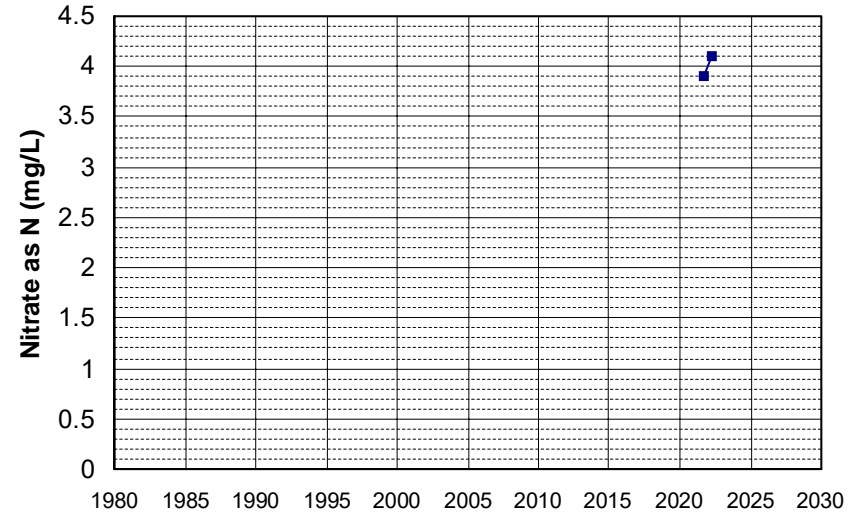
Well Name: L10001819539-OW4A Well Depth (ft): 32
Well Type: MONITORING # of Measurements: 2
Source: WB_CLEANUP Period of Record: 2021
Depth Zone: Upper Trend Since 2000: Insufficient Data



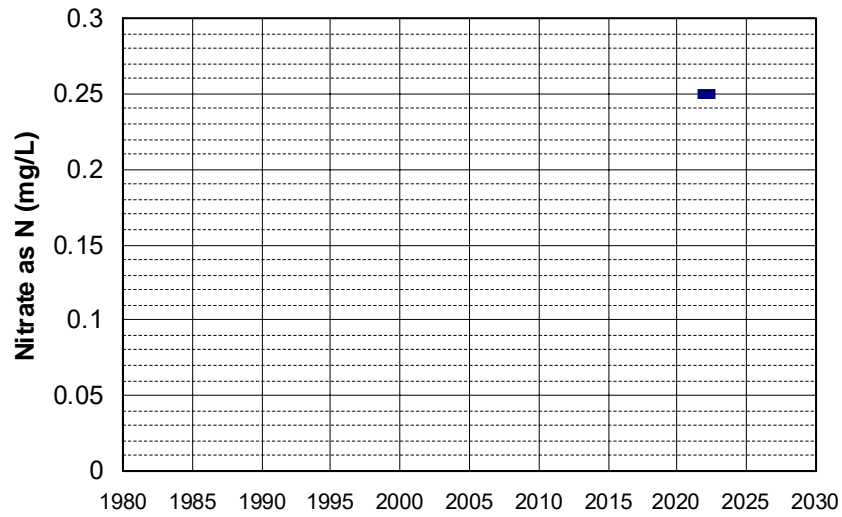
Well Name: L10002628544-MW-6
Well Type: MONITORING
Source: WB_CLEANUP
Depth Zone: Upper
Well Depth (ft): 117.88
of Measurements: 2
Period of Record: 2021 - 2022
Trend Since 2000: Insufficient Data



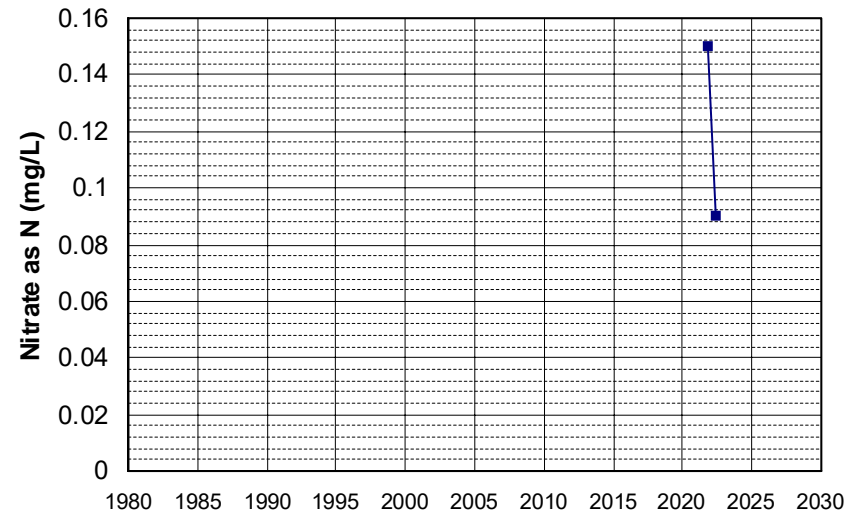
Well Name: L10007011530-G-25R
Well Type: MONITORING
Source: WB_CLEANUP
Depth Zone: Upper
Well Depth (ft): 50
of Measurements: 2
Period of Record: 2021 - 2022
Trend Since 2000: Insufficient Data



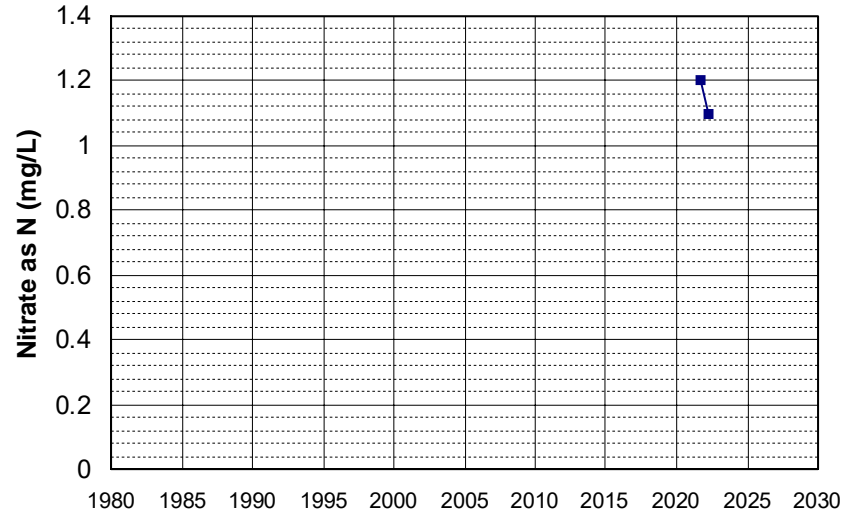
Well Name: L10007011530-G-29R
Well Type: MONITORING
Source: WB_CLEANUP
Depth Zone: Upper
Well Depth (ft): 20.75
of Measurements: 2
Period of Record: 2021 - 2022
Trend Since 2000: Insufficient Data



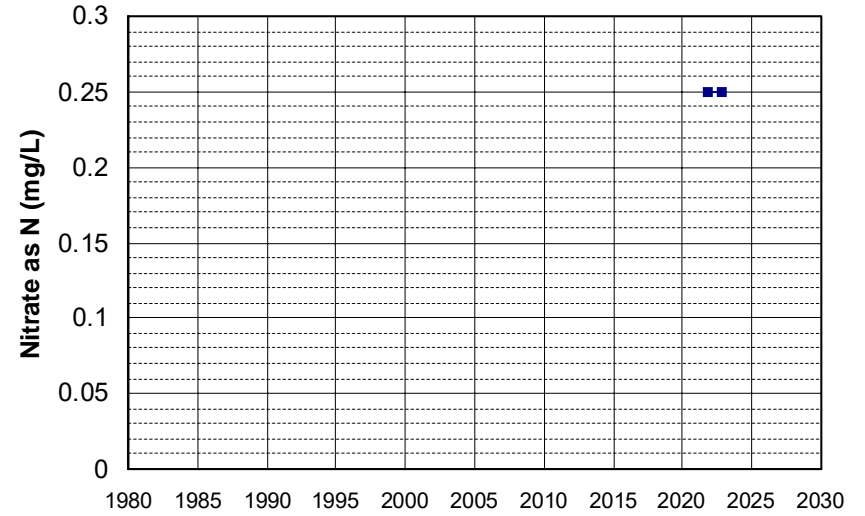
Well Name: L10007011530-G-60A
Well Type: MONITORING
Source: WB_CLEANUP
Depth Zone: Upper
Well Depth (ft): 26.31
of Measurements: 2
Period of Record: 2021 - 2022
Trend Since 2000: Insufficient Data



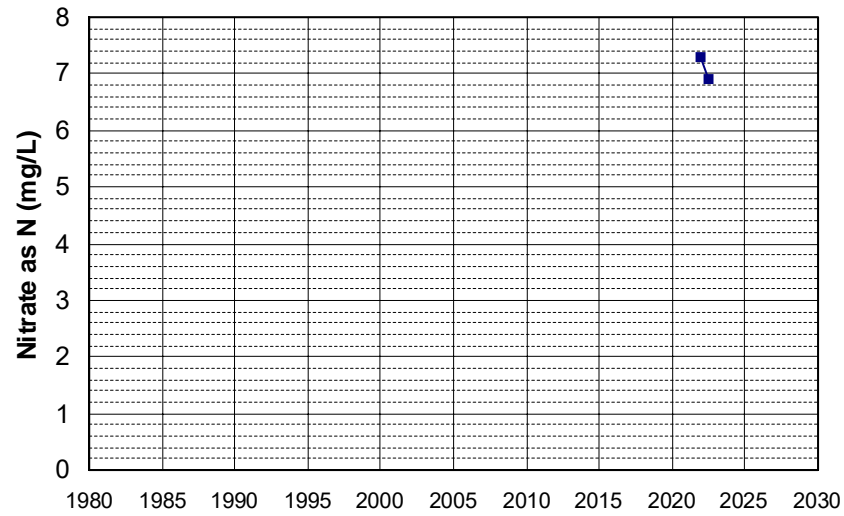
Well Name: L10007396297-MW-35A
Well Depth (ft): 170
Well Type: MONITORING
of Measurements: 2
Source: WB_CLEANUP
Period of Record: 2021 - 2022
Depth Zone: Upper
Trend Since 2000: Insufficient Data



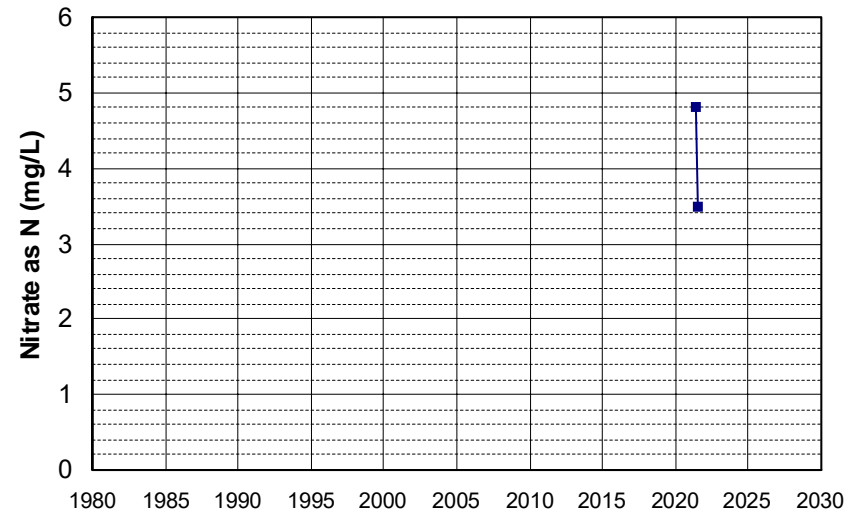
Well Name: L10008990142-OB-2
Well Depth (ft): N/A
Well Type: MONITORING
of Measurements: 2
Source: WB_CLEANUP
Period of Record: 2021 - 2022
Depth Zone: Upper
Trend Since 2000: Insufficient Data



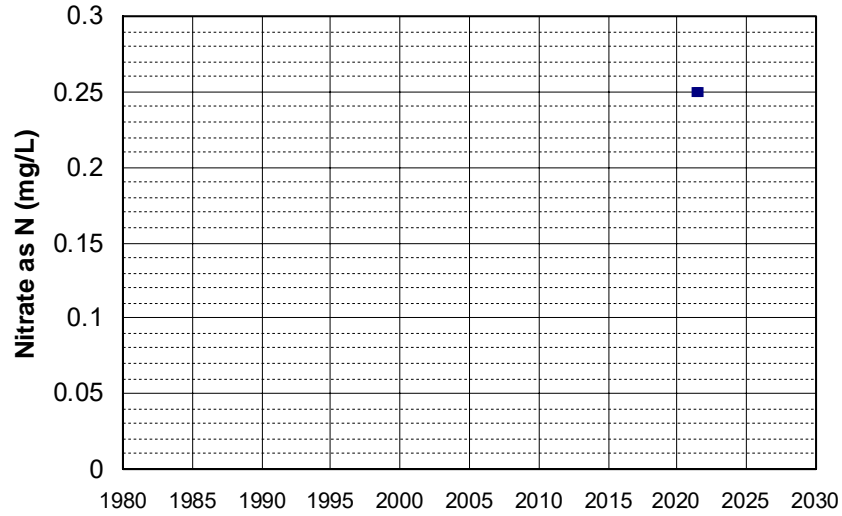
Well Name: L10009553902-EW-3R
Well Depth (ft): N/A
Well Type: MONITORING
of Measurements: 2
Source: WB_CLEANUP
Period of Record: 2021 - 2022
Depth Zone: Upper
Trend Since 2000: Insufficient Data



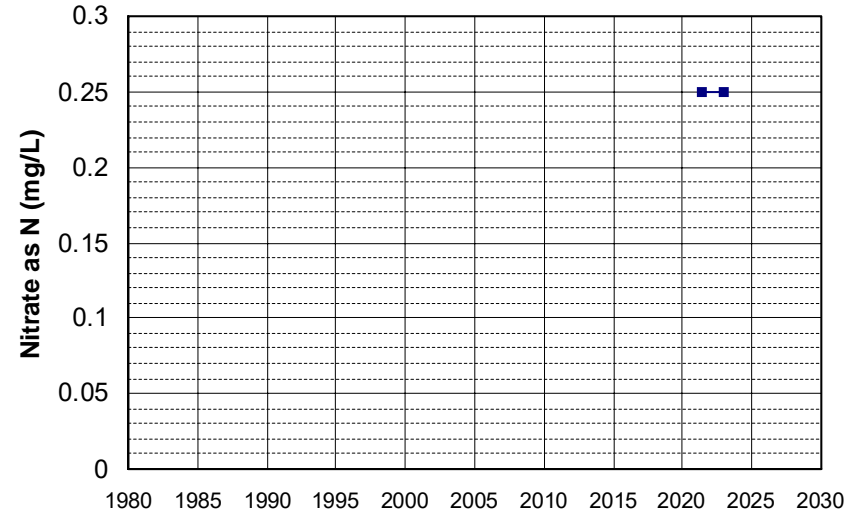
Well Name: T0611500069-MW-12D
Well Depth (ft): N/A
Well Type: MONITORING
of Measurements: 2
Source: WB_CLEANUP
Period of Record: 2021
Depth Zone: Upper
Trend Since 2000: Insufficient Data



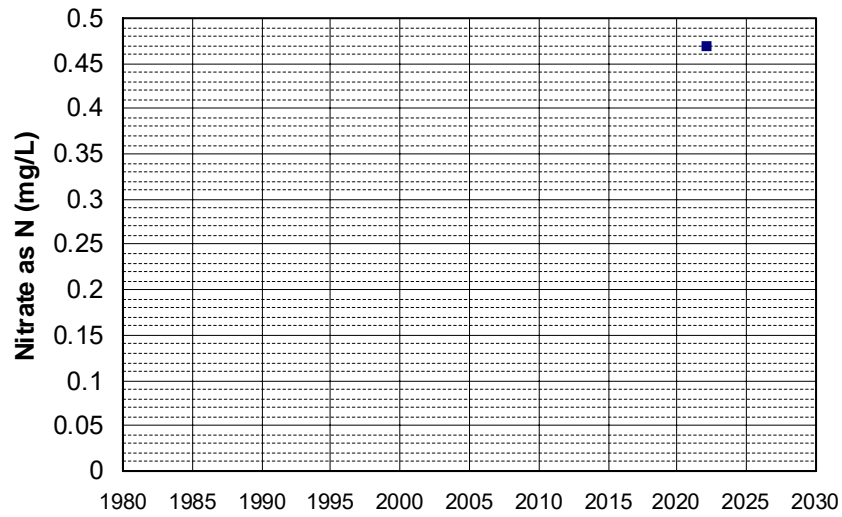
Well Name: T0611500069-MW-4
Well Type: MONITORING
Source: WB_CLEANUP
Depth Zone: Upper
Well Depth (ft): N/A
of Measurements: 2
Period of Record: 2021
Trend Since 2000: Insufficient Data



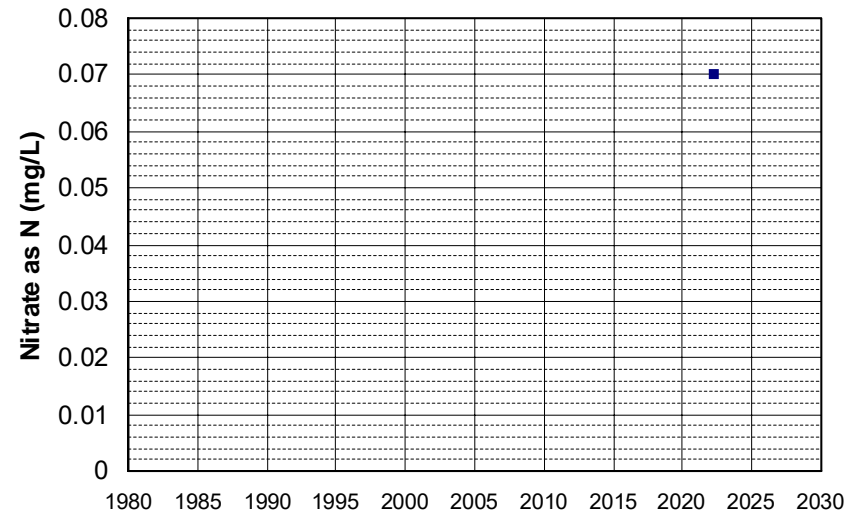
Well Name: T0611500069-MW-9
Well Type: MONITORING
Source: WB_CLEANUP
Depth Zone: Upper
Well Depth (ft): N/A
of Measurements: 2
Period of Record: 2021 - 2022
Trend Since 2000: Insufficient Data



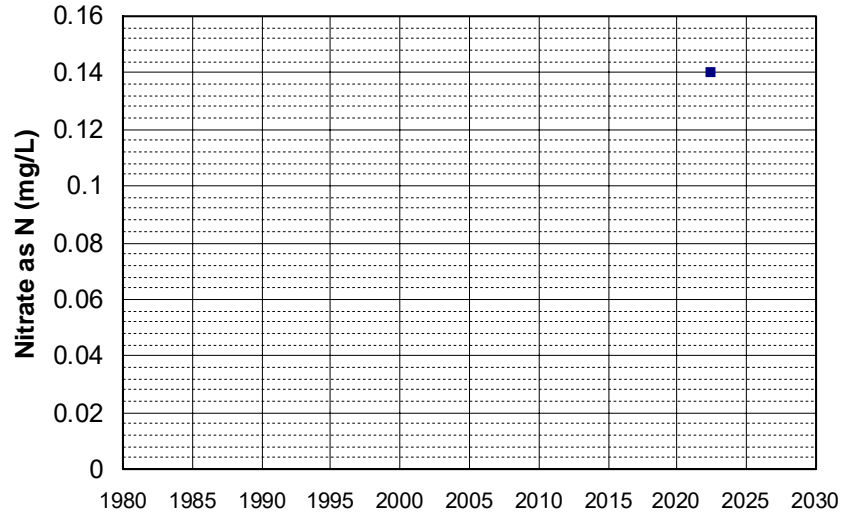
Well Name: AGW080021382-HOME
Well Type: DOMESTIC
Source: WB_ILRP
Depth Zone: Upper
Well Depth (ft): 185
of Measurements: 2
Period of Record: 2022
Trend Since 2000: Insufficient Data



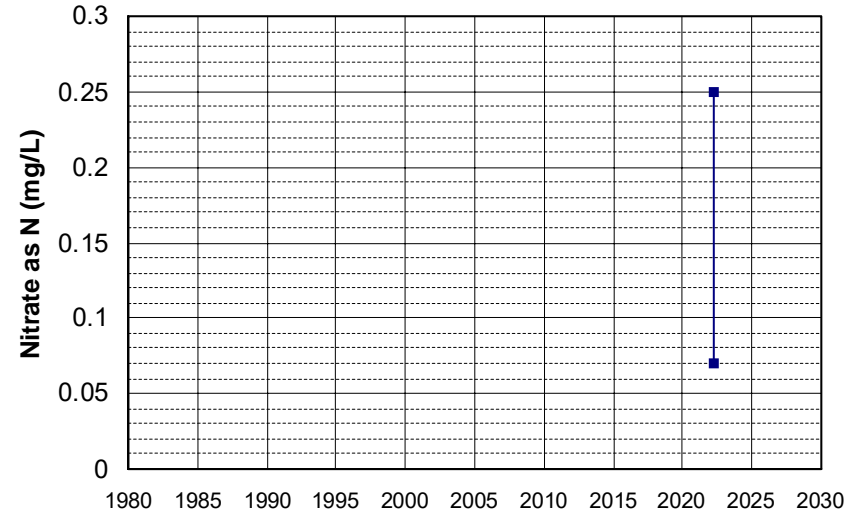
Well Name: AGW080021659-LANG-YARD
Well Type: DOMESTIC
Source: WB_ILRP
Depth Zone: Upper
Well Depth (ft): 118
of Measurements: 2
Period of Record: 2022
Trend Since 2000: Insufficient Data



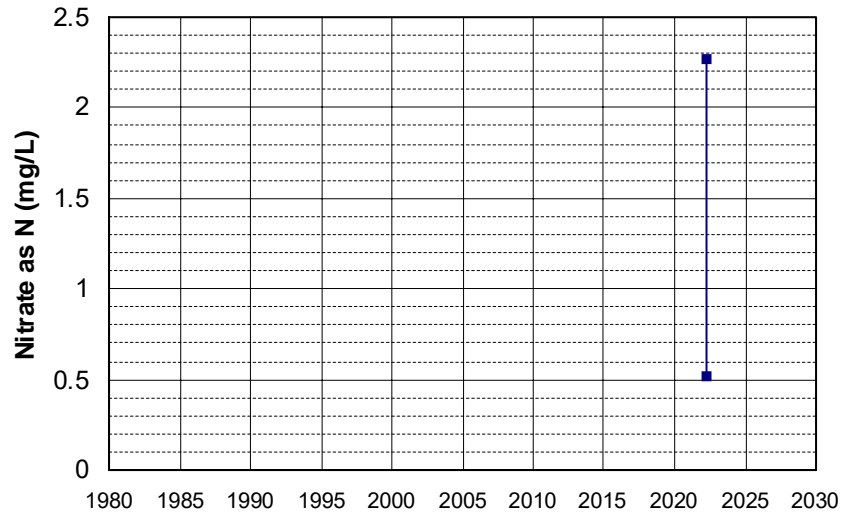
Well Name: AGW080021693-HOME Well Depth (ft): 95
Well Type: DOMESTIC # of Measurements: 2
Source: WB_ILRP Period of Record: 2022
Depth Zone: Upper Trend Since 2000: Insufficient Data



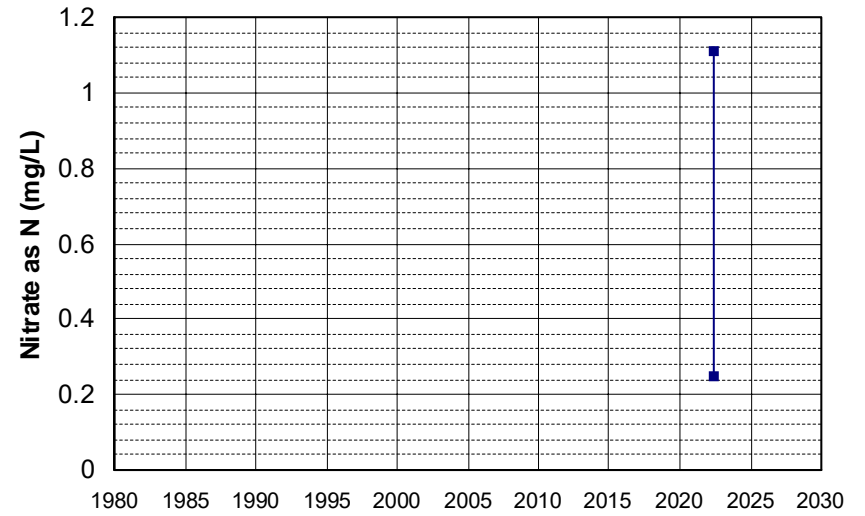
Well Name: AGW080021703-RESIDENCE Well Depth (ft): 181
Well Type: DOMESTIC # of Measurements: 2
Source: WB_ILRP Period of Record: 2022
Depth Zone: Upper Trend Since 2000: Insufficient Data



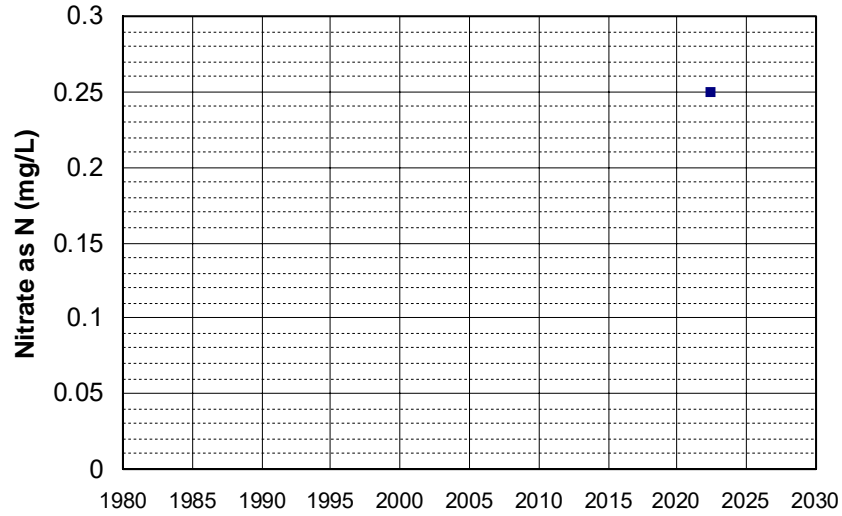
Well Name: AGW080021744-POWELL WEL Well Depth (ft): 103
Well Type: DOMESTIC # of Measurements: 2
Source: WB_ILRP Period of Record: 2022
Depth Zone: Upper Trend Since 2000: Insufficient Data



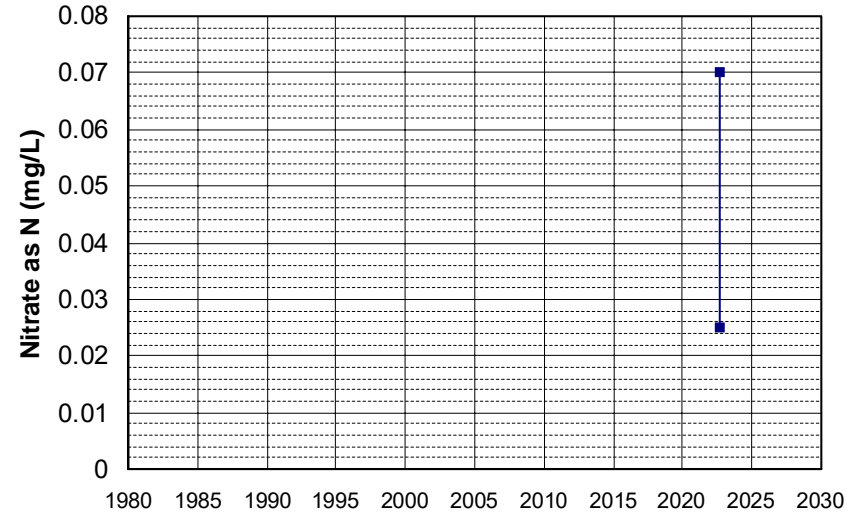
Well Name: AGW080021749-MOJO Well Depth (ft): 97
Well Type: DOMESTIC # of Measurements: 2
Source: WB_ILRP Period of Record: 2022
Depth Zone: Upper Trend Since 2000: Insufficient Data



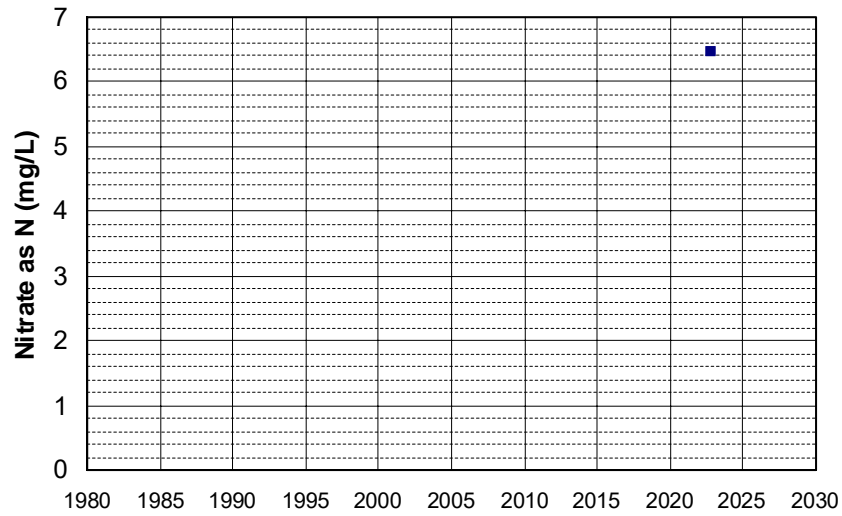
Well Name: AGW080021802-R2DW1 Well Depth (ft): 85
Well Type: DOMESTIC # of Measurements: 2
Source: WB_ILRP Period of Record: 2022
Depth Zone: Upper Trend Since 2000: Insufficient Data



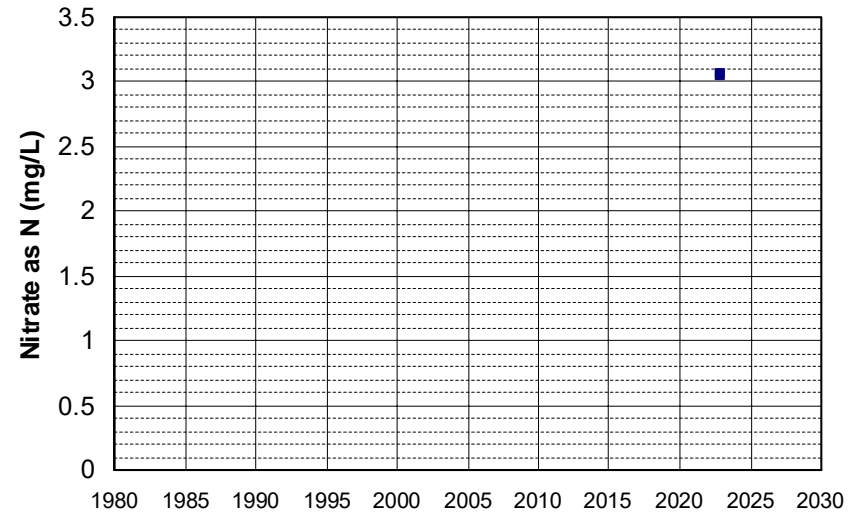
Well Name: AGW080022040-RCH W SEC Well Depth (ft): 105
Well Type: DOMESTIC # of Measurements: 2
Source: WB_ILRP Period of Record: 2022
Depth Zone: Upper Trend Since 2000: Insufficient Data



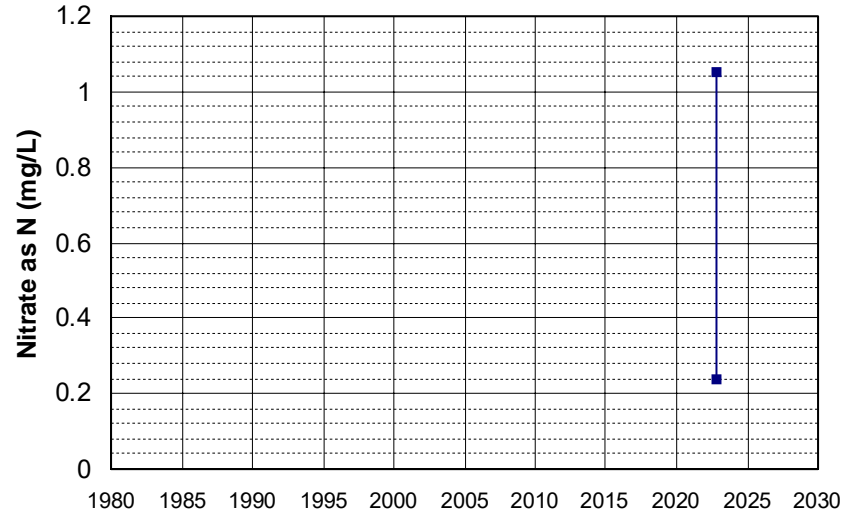
Well Name: AGW080022132-HOME WELL Well Depth (ft): 94
Well Type: DOMESTIC # of Measurements: 2
Source: WB_ILRP Period of Record: 2022
Depth Zone: Upper Trend Since 2000: Insufficient Data



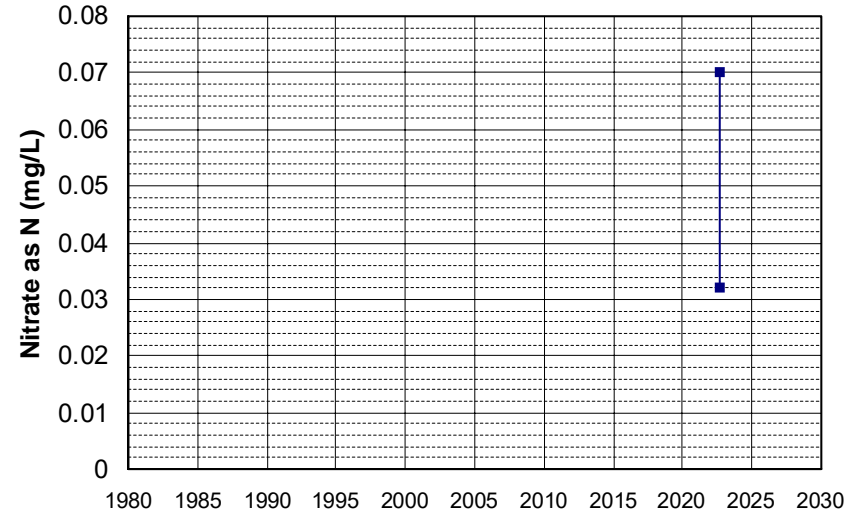
Well Name: AGW080022144-NTC WELL Well Depth (ft): 159
Well Type: DOMESTIC # of Measurements: 2
Source: WB_ILRP Period of Record: 2022
Depth Zone: Upper Trend Since 2000: Insufficient Data



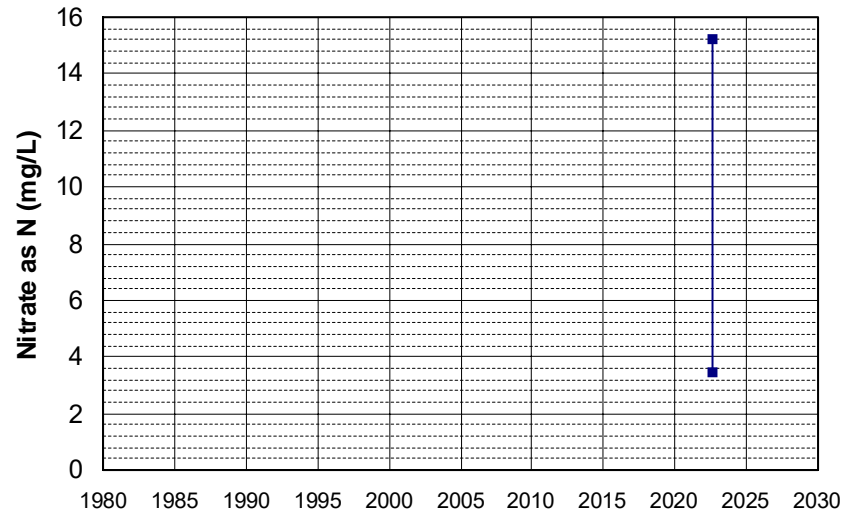
Well Name: AGW080022191-CHK FM W 1 Well Depth (ft): 124
Well Type: DOMESTIC # of Measurements: 2
Source: WB_ILRP Period of Record: 2022
Depth Zone: Upper Trend Since 2000: Insufficient Data



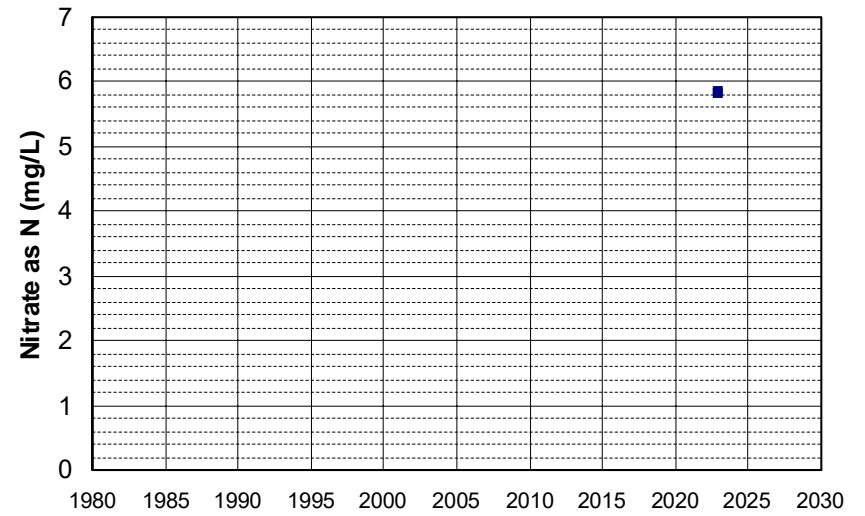
Well Name: AGW080022193-HOUSE FD Well Depth (ft): 162
Well Type: DOMESTIC # of Measurements: 2
Source: WB_ILRP Period of Record: 2022
Depth Zone: Upper Trend Since 2000: Insufficient Data



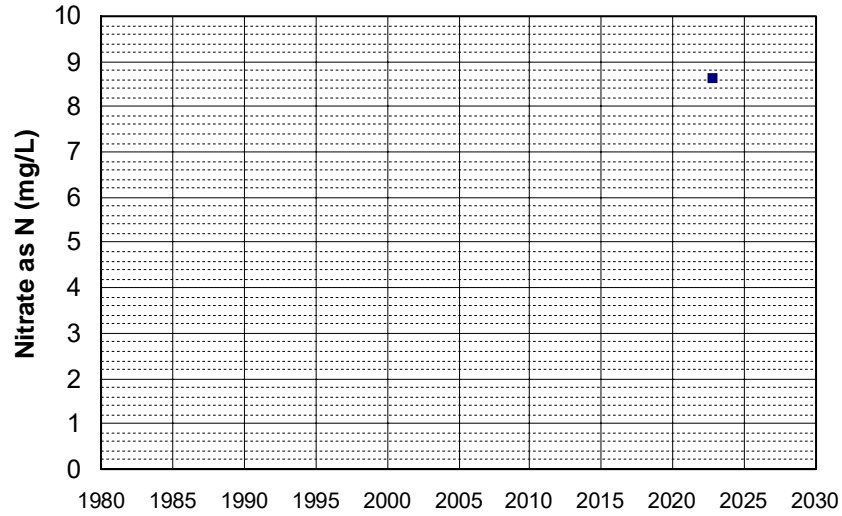
Well Name: AGW080022195-MOBILE HOM Well Depth (ft): 181
Well Type: DOMESTIC # of Measurements: 2
Source: WB_ILRP Period of Record: 2022
Depth Zone: Upper Trend Since 2000: Insufficient Data



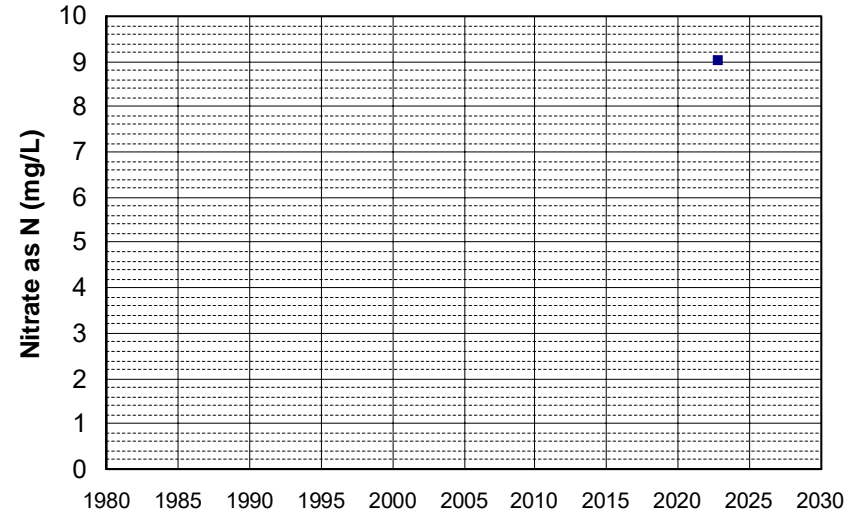
Well Name: AGW080022274-WELL HEAD Well Depth (ft): 208
Well Type: DOMESTIC # of Measurements: 2
Source: WB_ILRP Period of Record: 2022
Depth Zone: Upper Trend Since 2000: Insufficient Data



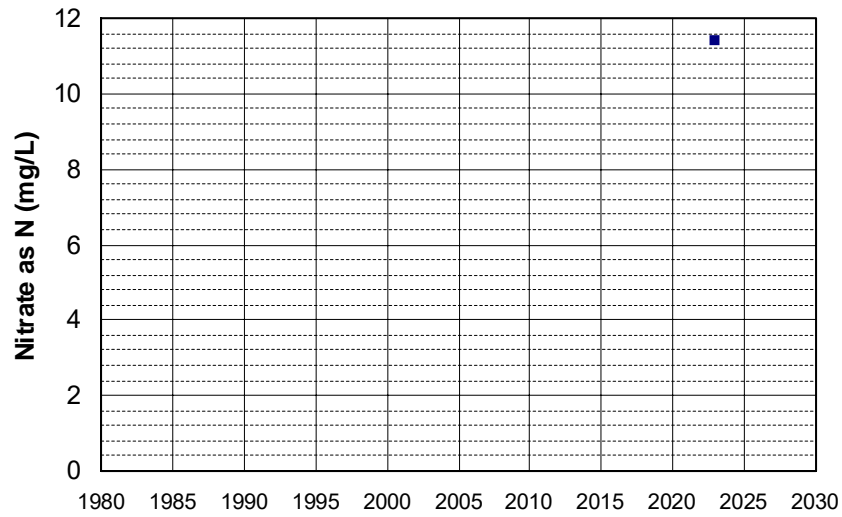
Well Name: AGW080022331-AGUI Well Depth (ft): 113
Well Type: DOMESTIC # of Measurements: 2
Source: WB_ILRP Period of Record: 2022
Depth Zone: Upper Trend Since 2000: Insufficient Data



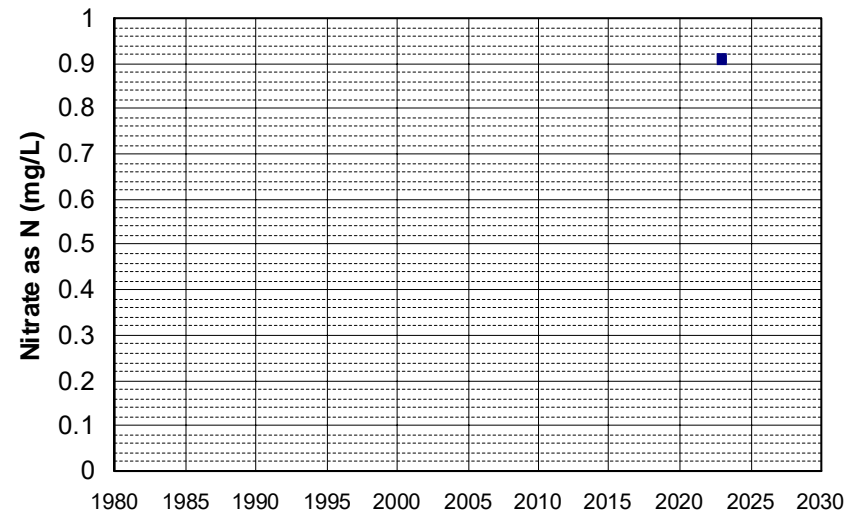
Well Name: AGW080022332-GEOR Well Depth (ft): 113
Well Type: DOMESTIC # of Measurements: 2
Source: WB_ILRP Period of Record: 2022
Depth Zone: Upper Trend Since 2000: Insufficient Data



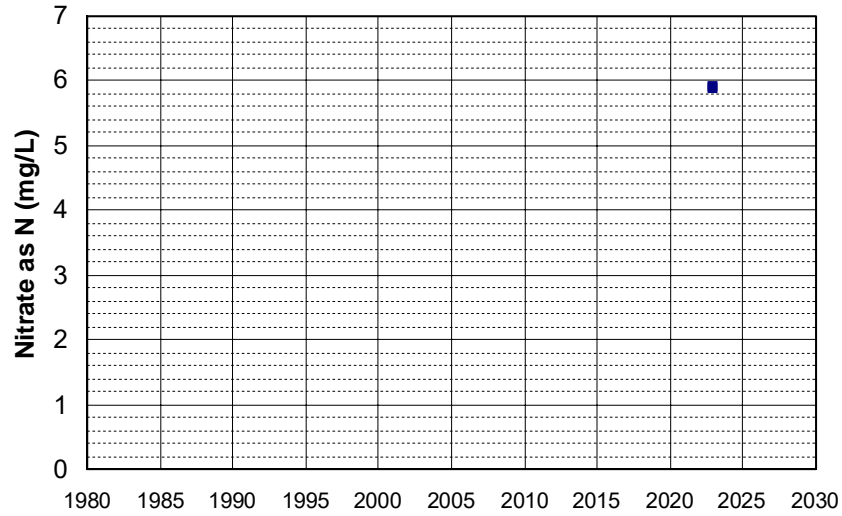
Well Name: AGW080022345-WWEL Well Depth (ft): 155
Well Type: DOMESTIC # of Measurements: 2
Source: WB_ILRP Period of Record: 2022
Depth Zone: Upper Trend Since 2000: Insufficient Data



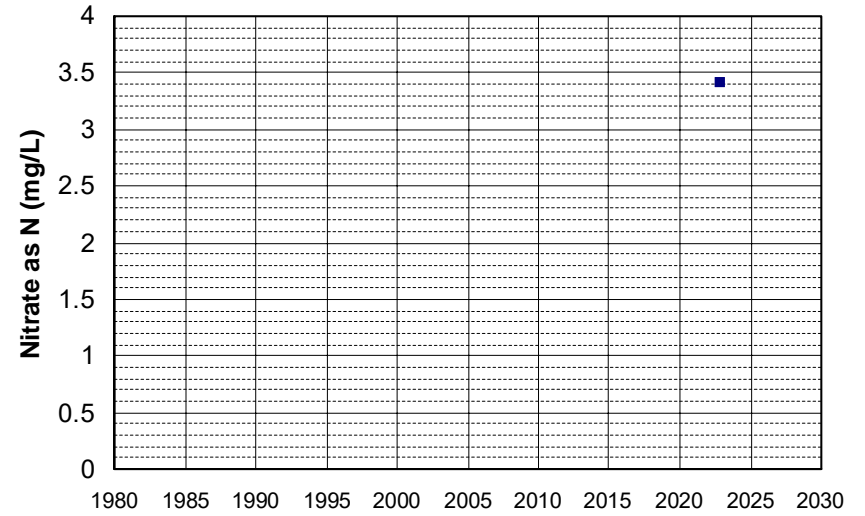
Well Name: AGW080022392-FRONTFIELD Well Depth (ft): 163
Well Type: DOMESTIC # of Measurements: 2
Source: WB_ILRP Period of Record: 2022
Depth Zone: Upper Trend Since 2000: Insufficient Data



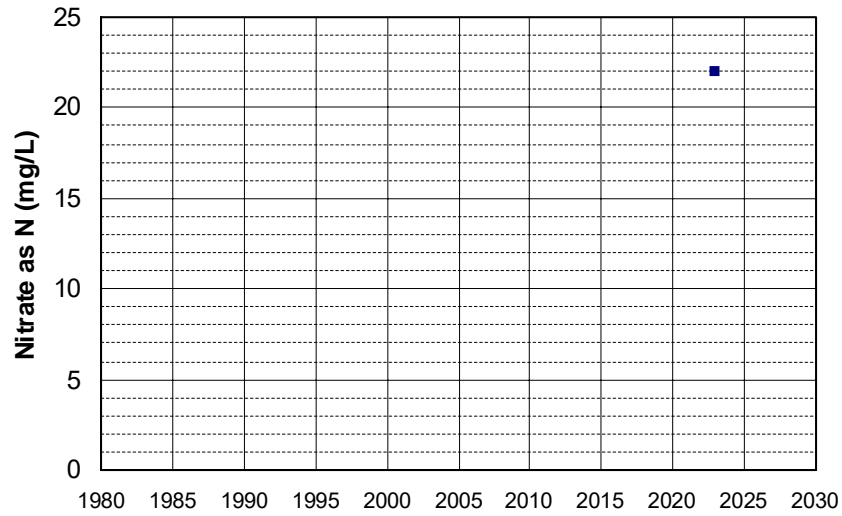
Well Name: AGW080022393-PONYPASTUR Well Depth (ft): 163
Well Type: DOMESTIC # of Measurements: 2
Source: WB_ILRP Period of Record: 2022
Depth Zone: Upper Trend Since 2000: Insufficient Data



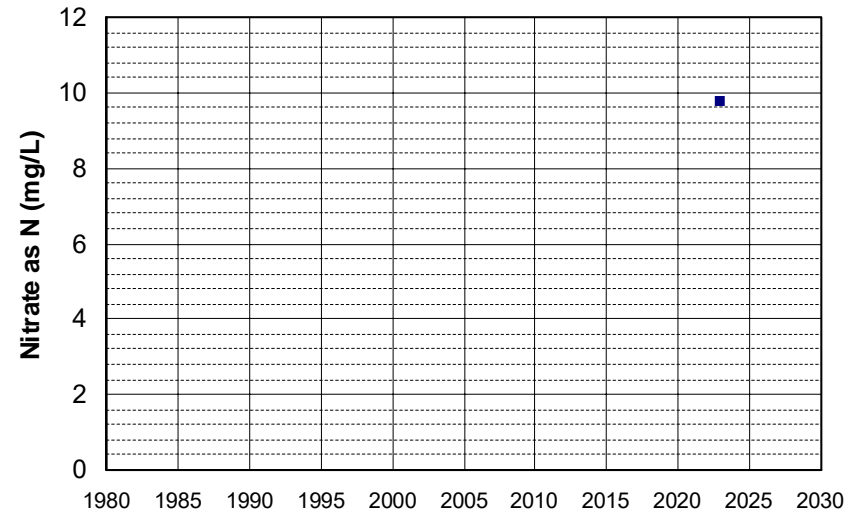
Well Name: AGW080022415-#1 Well Depth (ft): 228
Well Type: DOMESTIC # of Measurements: 2
Source: WB_ILRP Period of Record: 2022
Depth Zone: Upper Trend Since 2000: Insufficient Data



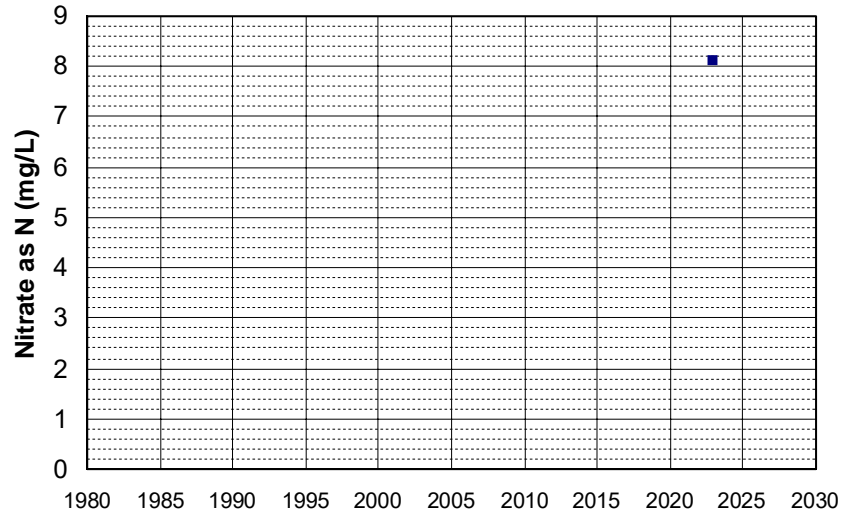
Well Name: AGW080022416-#2 Well Depth (ft): 228
Well Type: DOMESTIC # of Measurements: 2
Source: WB_ILRP Period of Record: 2022
Depth Zone: Upper Trend Since 2000: Insufficient Data



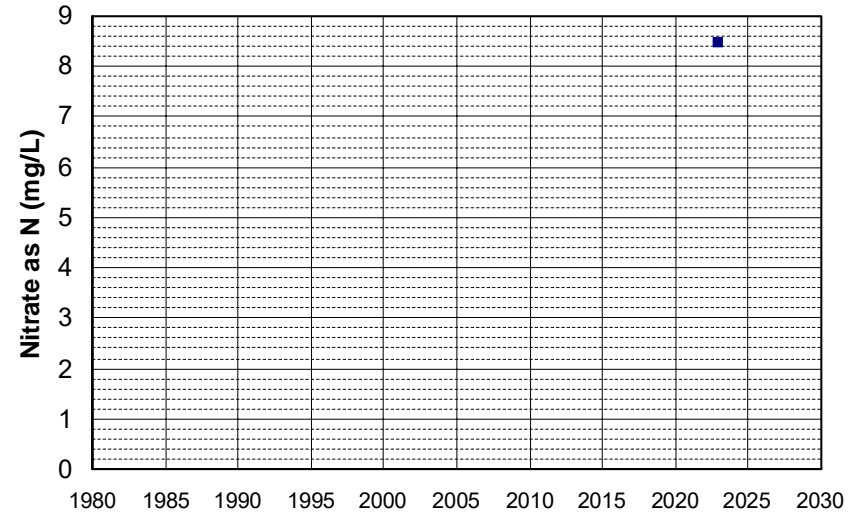
Well Name: AGW080022417-#3 Well Depth (ft): 228
Well Type: DOMESTIC # of Measurements: 2
Source: WB_ILRP Period of Record: 2022
Depth Zone: Upper Trend Since 2000: Insufficient Data



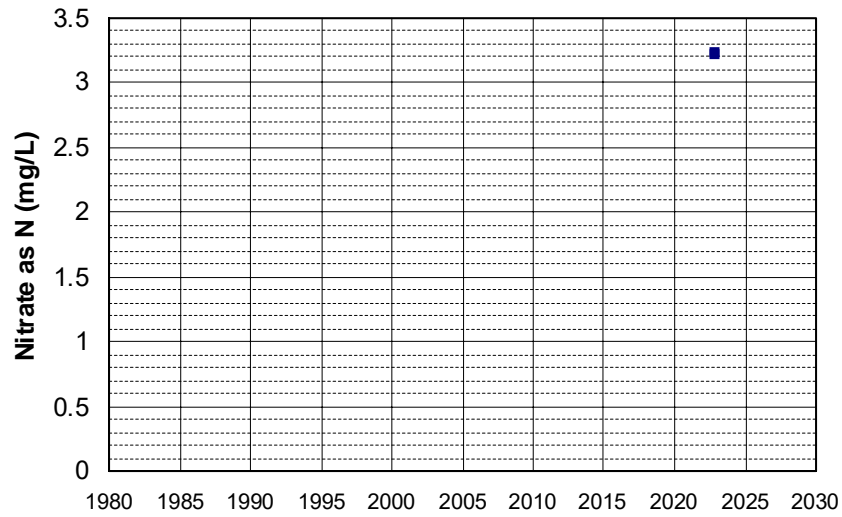
Well Name: AGW080022418-#7
Well Type: DOMESTIC
Source: WB_ILRP
Depth Zone: Upper
Well Depth (ft): 228
of Measurements: 2
Period of Record: 2022
Trend Since 2000: Insufficient Data



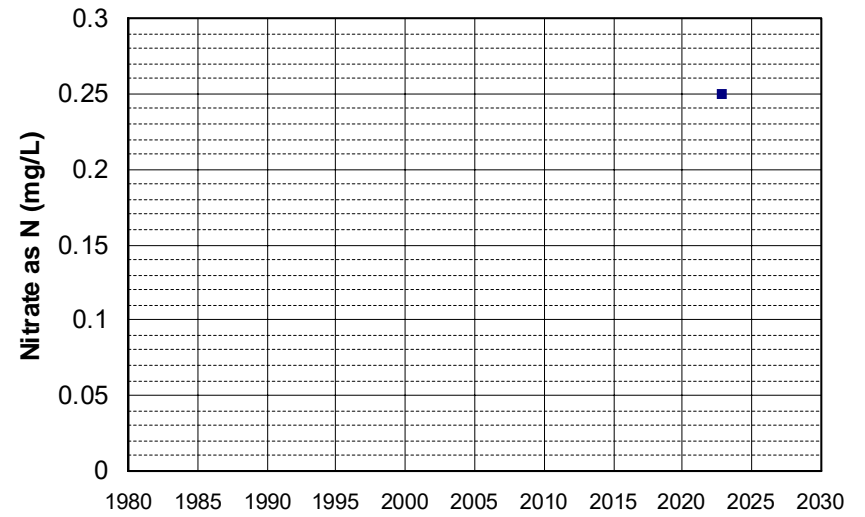
Well Name: AGW080022419-#03
Well Type: DOMESTIC
Source: WB_ILRP
Depth Zone: Upper
Well Depth (ft): 208
of Measurements: 2
Period of Record: 2022
Trend Since 2000: Insufficient Data



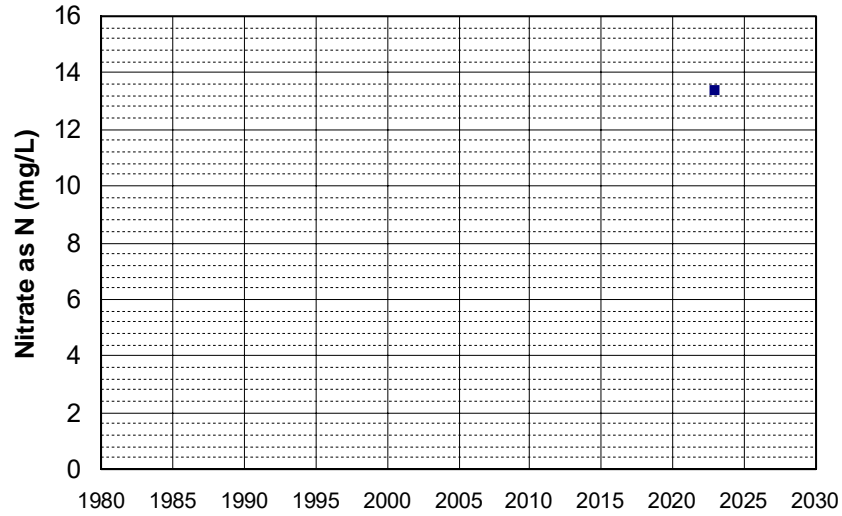
Well Name: AGW080022420-#5
Well Type: DOMESTIC
Source: WB_ILRP
Depth Zone: Upper
Well Depth (ft): 208
of Measurements: 2
Period of Record: 2022
Trend Since 2000: Insufficient Data



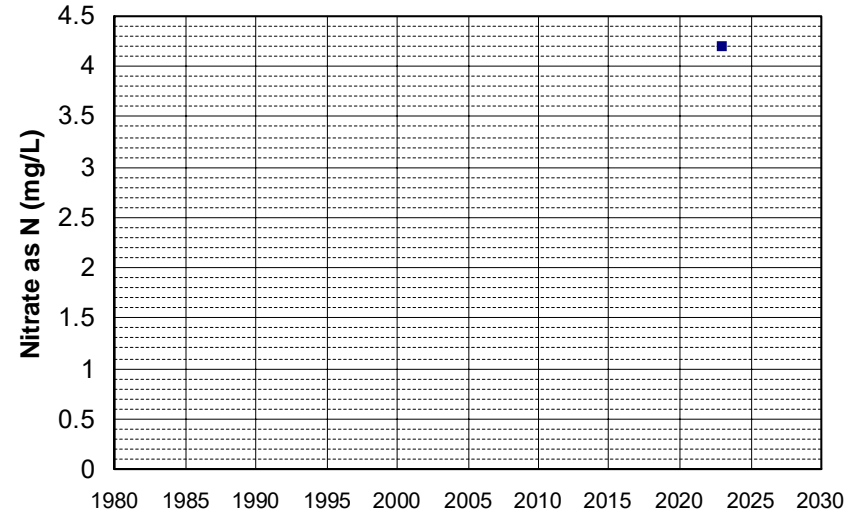
Well Name: AGW080022439-#8
Well Type: DOMESTIC
Source: WB_ILRP
Depth Zone: Upper
Well Depth (ft): 102
of Measurements: 2
Period of Record: 2022
Trend Since 2000: Insufficient Data



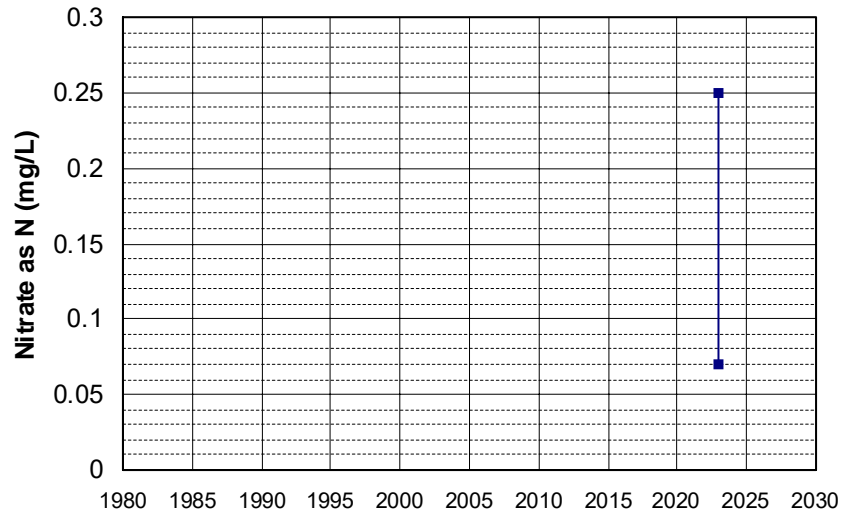
Well Name: AGW080022541-MWEL Well Depth (ft): 155
Well Type: DOMESTIC # of Measurements: 2
Source: WB_ILRP Period of Record: 2022
Depth Zone: Upper Trend Since 2000: Insufficient Data



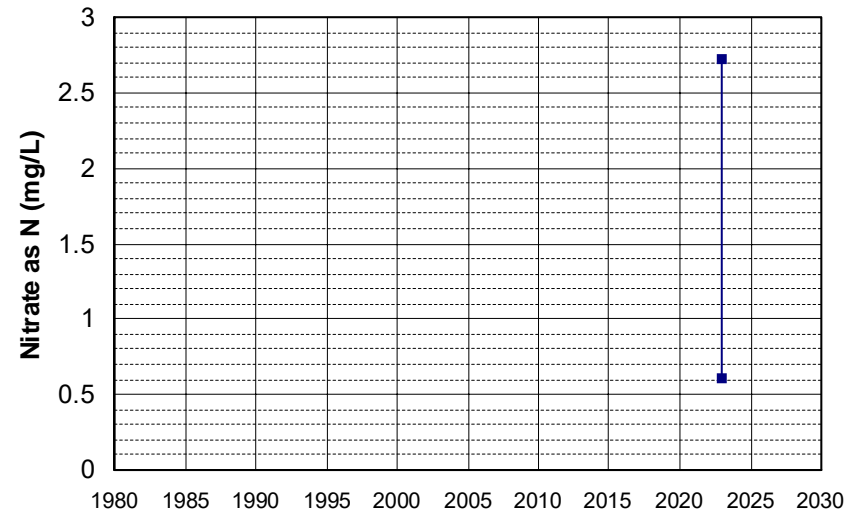
Well Name: AGW080022565-BOBBY Well Depth (ft): 183
Well Type: DOMESTIC # of Measurements: 2
Source: WB_ILRP Period of Record: 2022
Depth Zone: Upper Trend Since 2000: Insufficient Data



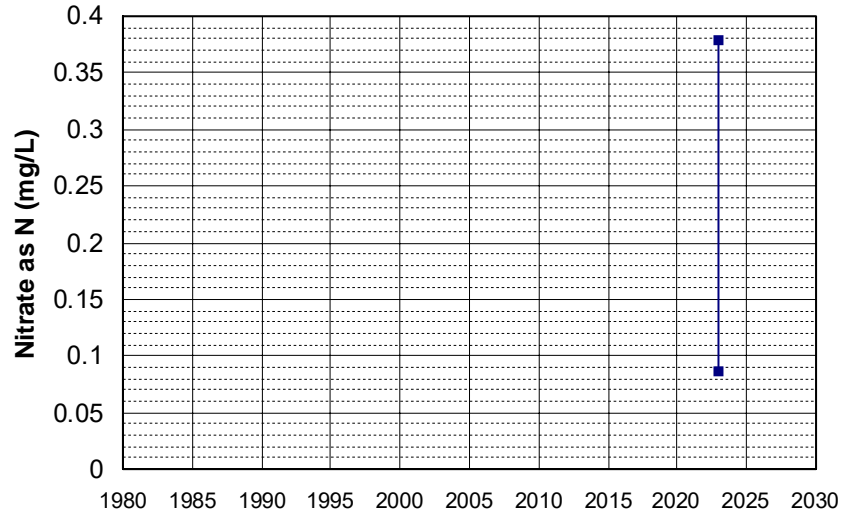
Well Name: AGW080022793-WELL Well Depth (ft): 184
Well Type: DOMESTIC # of Measurements: 2
Source: WB_ILRP Period of Record: 2022
Depth Zone: Upper Trend Since 2000: Insufficient Data



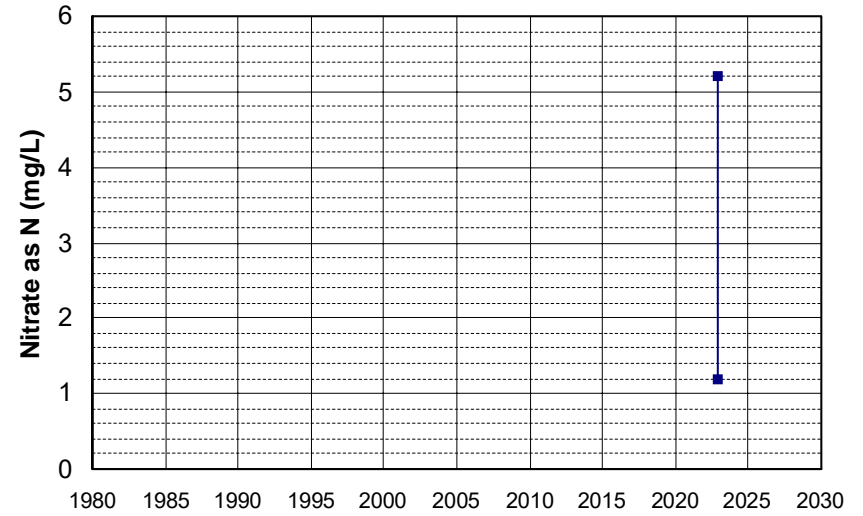
Well Name: AGW080022794-HOME Well Depth (ft): 129
Well Type: DOMESTIC # of Measurements: 2
Source: WB_ILRP Period of Record: 2022
Depth Zone: Upper Trend Since 2000: Insufficient Data



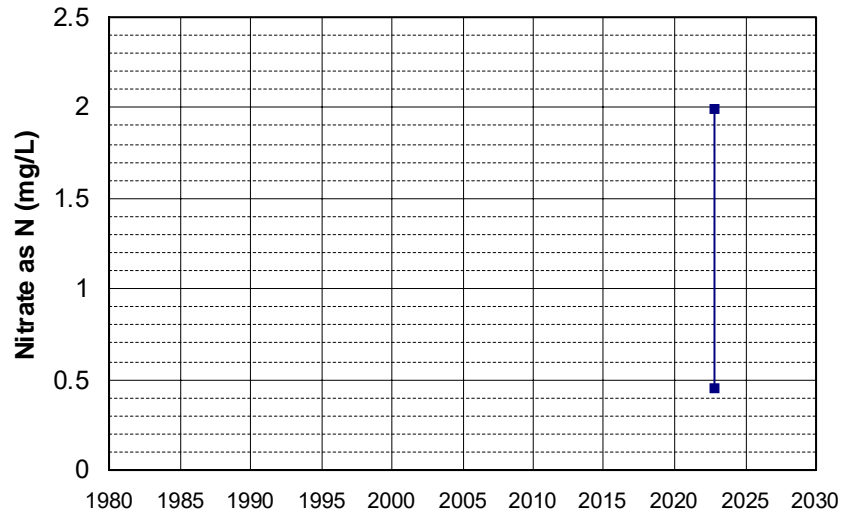
Well Name: AGW080022795-HOME WLL Well Depth (ft): 87
Well Type: DOMESTIC # of Measurements: 2
Source: WB_ILRP Period of Record: 2022
Depth Zone: Upper Trend Since 2000: Insufficient Data



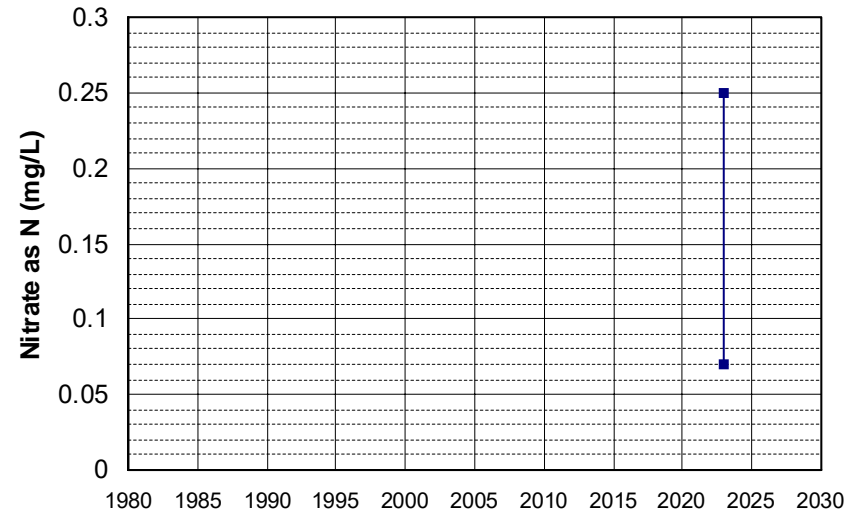
Well Name: AGW080022798-HOUSE WELL Well Depth (ft): 230
Well Type: DOMESTIC # of Measurements: 2
Source: WB_ILRP Period of Record: 2022
Depth Zone: Upper Trend Since 2000: Insufficient Data



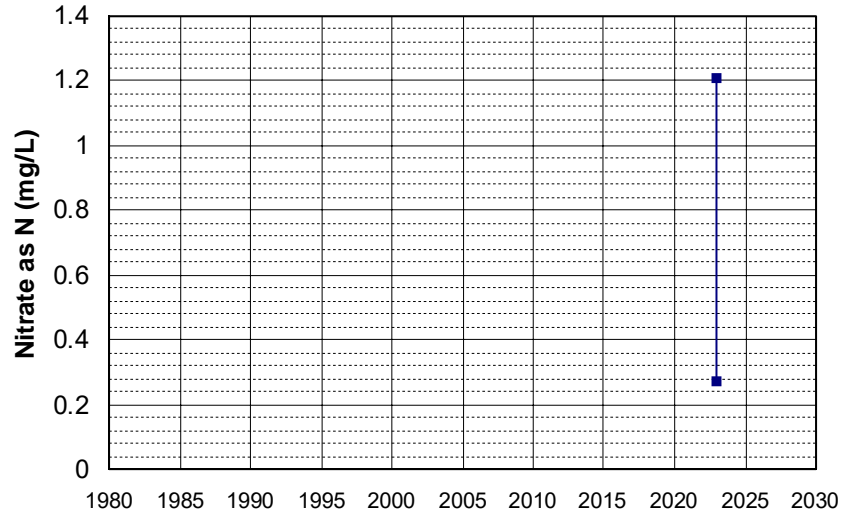
Well Name: AGW080022799-A1X1 Well Depth (ft): 95
Well Type: DOMESTIC # of Measurements: 2
Source: WB_ILRP Period of Record: 2022
Depth Zone: Upper Trend Since 2000: Insufficient Data



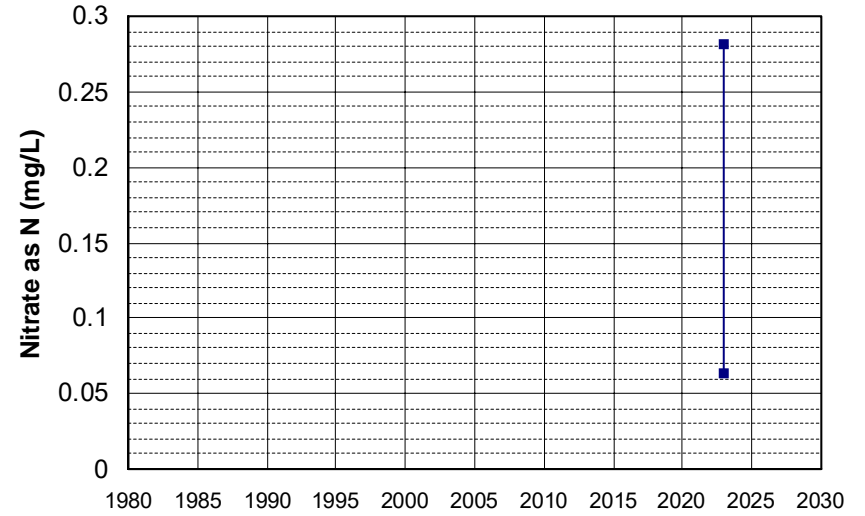
Well Name: AGW080022800-HOUSE WELL Well Depth (ft): 200
Well Type: DOMESTIC # of Measurements: 2
Source: WB_ILRP Period of Record: 2022
Depth Zone: Upper Trend Since 2000: Insufficient Data



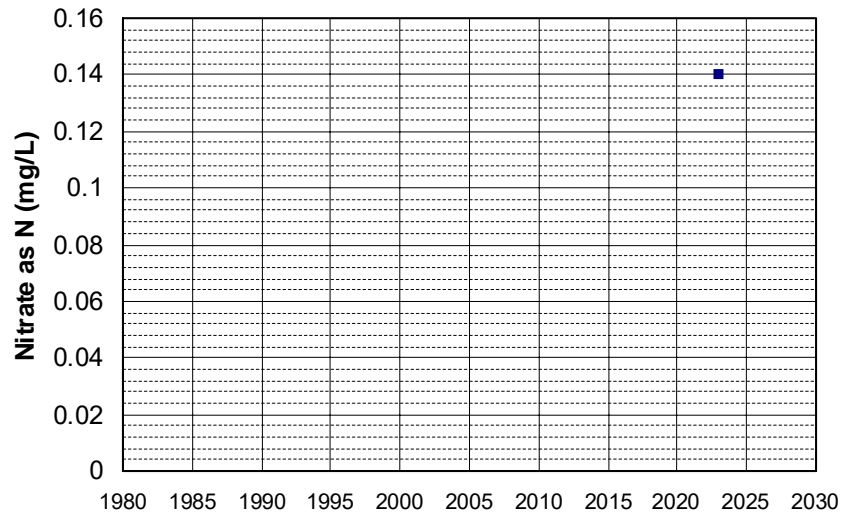
Well Name: AGW080022802-HOME WELL Well Depth (ft): 106
Well Type: DOMESTIC # of Measurements: 2
Source: WB_ILRP Period of Record: 2022
Depth Zone: Upper Trend Since 2000: Insufficient Data



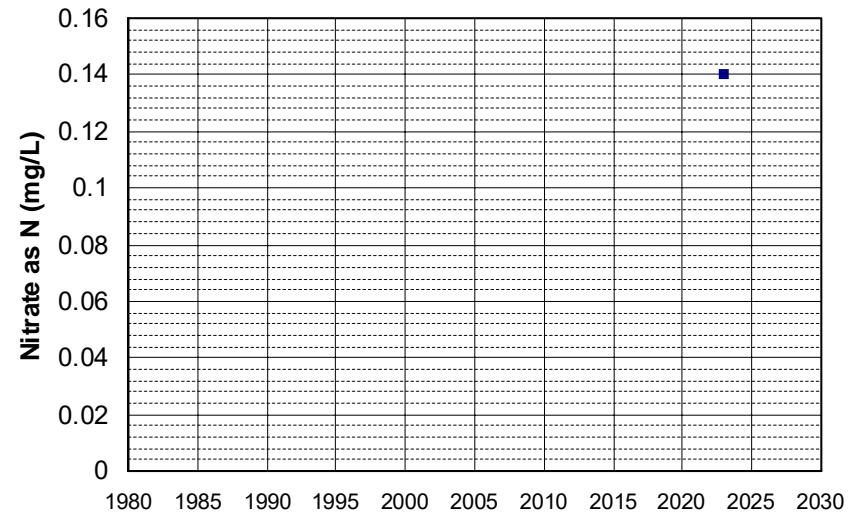
Well Name: AGW080022803-HRM WELL Well Depth (ft): 136
Well Type: DOMESTIC # of Measurements: 2
Source: WB_ILRP Period of Record: 2022
Depth Zone: Upper Trend Since 2000: Insufficient Data



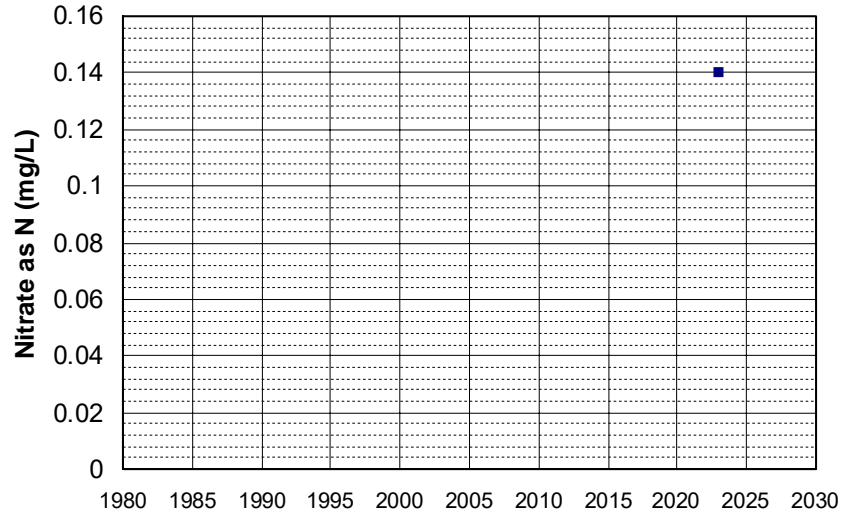
Well Name: AGW080022836-HOME Well Depth (ft): 106
Well Type: DOMESTIC # of Measurements: 2
Source: WB_ILRP Period of Record: 2022
Depth Zone: Upper Trend Since 2000: Insufficient Data



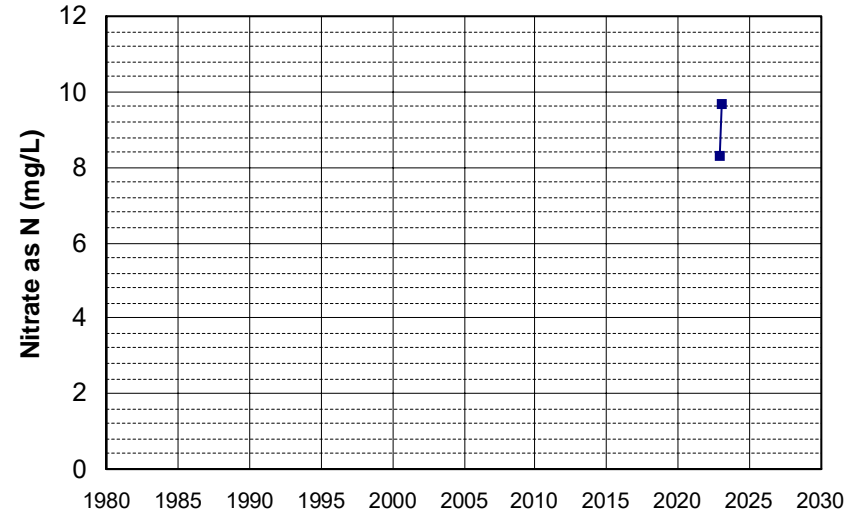
Well Name: AGW080022839-EMME Well Depth (ft): 241
Well Type: DOMESTIC # of Measurements: 2
Source: WB_ILRP Period of Record: 2022
Depth Zone: Upper Trend Since 2000: Insufficient Data



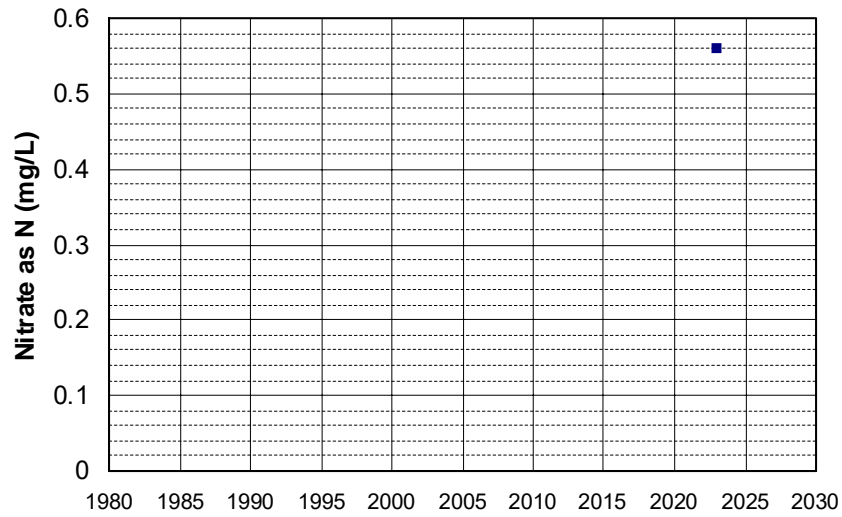
Well Name: AGW080022844-FAVRO Well Depth (ft): 146
 Well Type: DOMESTIC # of Measurements: 2
 Source: WB_ILRP Period of Record: 2022
 Depth Zone: Upper Trend Since 2000: Insufficient Data



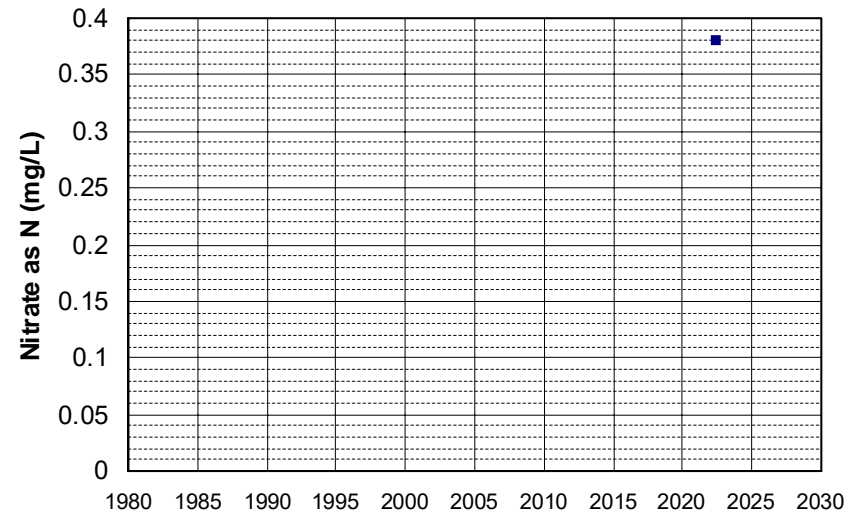
Well Name: AGW080022846-DOM_WELL Well Depth (ft): 190
 Well Type: DOMESTIC # of Measurements: 2
 Source: WB_ILRP Period of Record: 2022 - 2023
 Depth Zone: Upper Trend Since 2000: Insufficient Data



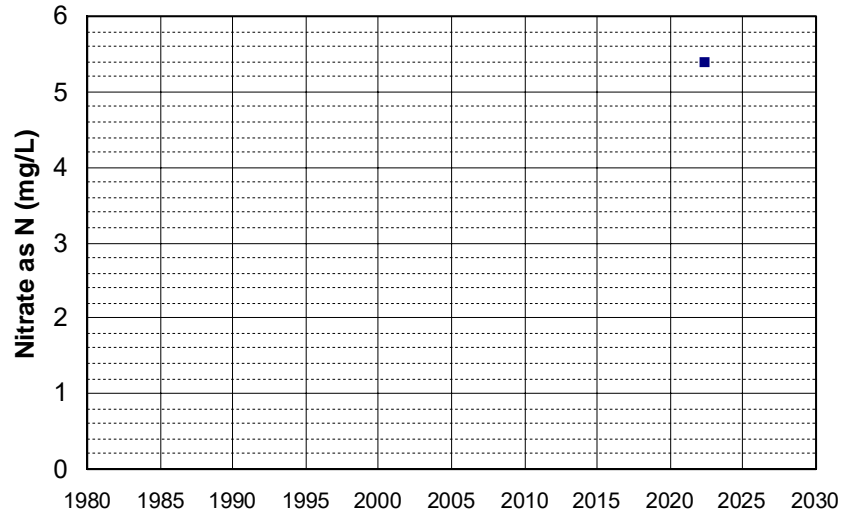
Well Name: AGW080022886-J-O-HSE Well Depth (ft): 136
 Well Type: DOMESTIC # of Measurements: 2
 Source: WB_ILRP Period of Record: 2022
 Depth Zone: Upper Trend Since 2000: Insufficient Data



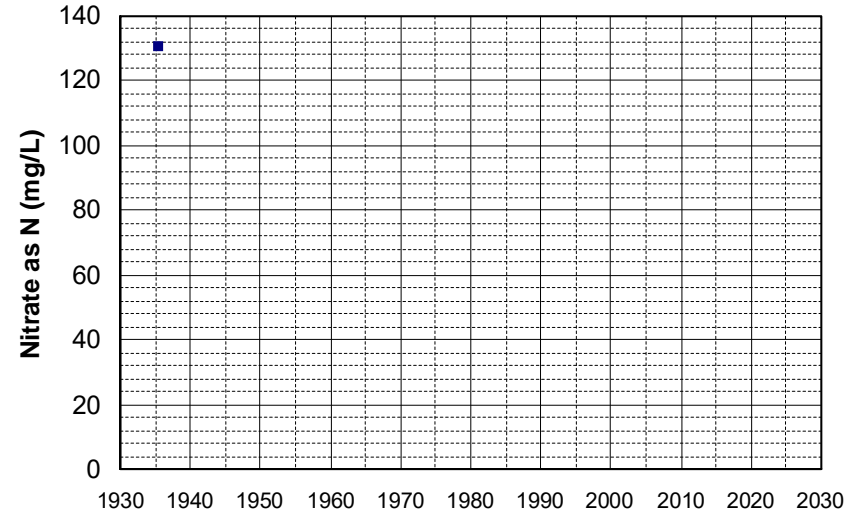
Well Name: SL375402884-LF-1A Well Depth (ft): N/A
 Well Type: MONITORING # of Measurements: 2
 Source: WB_CLEANUP Period of Record: 2022
 Depth Zone: Upper Trend Since 2000: Insufficient Data



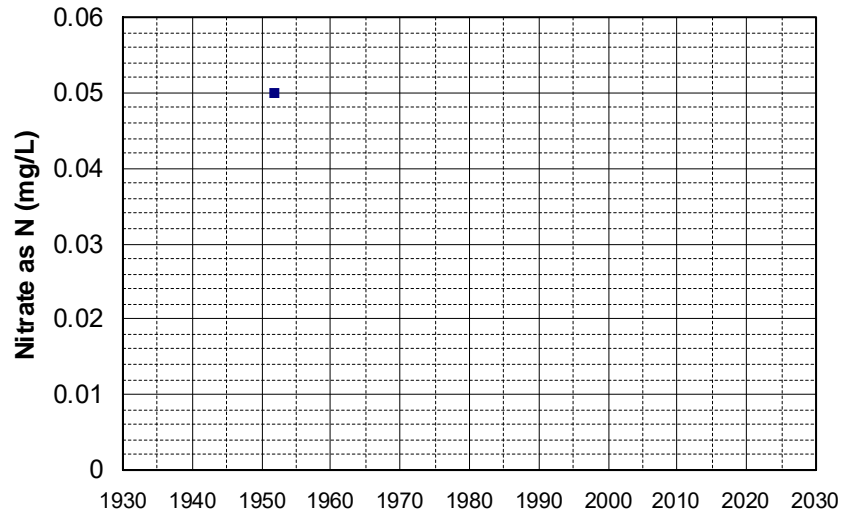
Well Name: SL375402884-MW-9
Well Type: MONITORING
Source: WB_CLEANUP
Depth Zone: Upper
Well Depth (ft): N/A
of Measurements: 2
Period of Record: 2022
Trend Since 2000: Insufficient Data



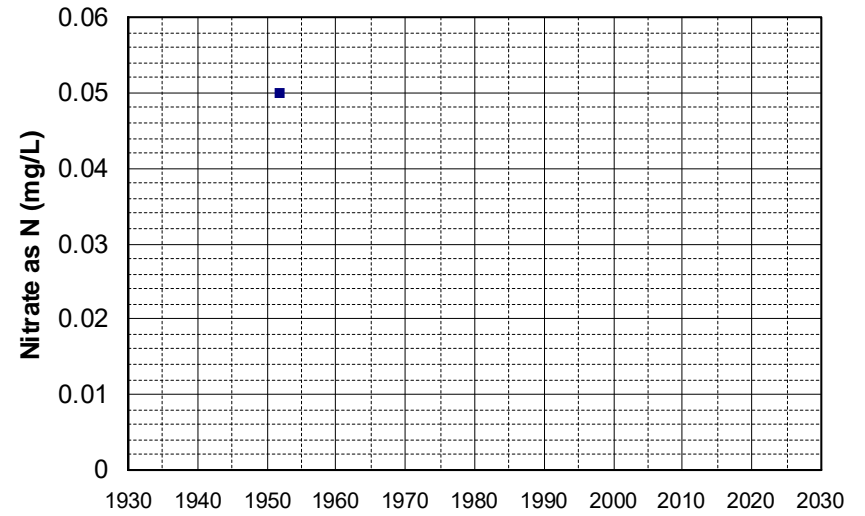
Well Name: 29N04W20B00?M
Well Type: WATER SUPPLY, OTHER
Source: DWR
Depth Zone: Upper
Well Depth (ft): 148
of Measurements: 1
Period of Record: 1935
Trend Since 2000: Insufficient Data



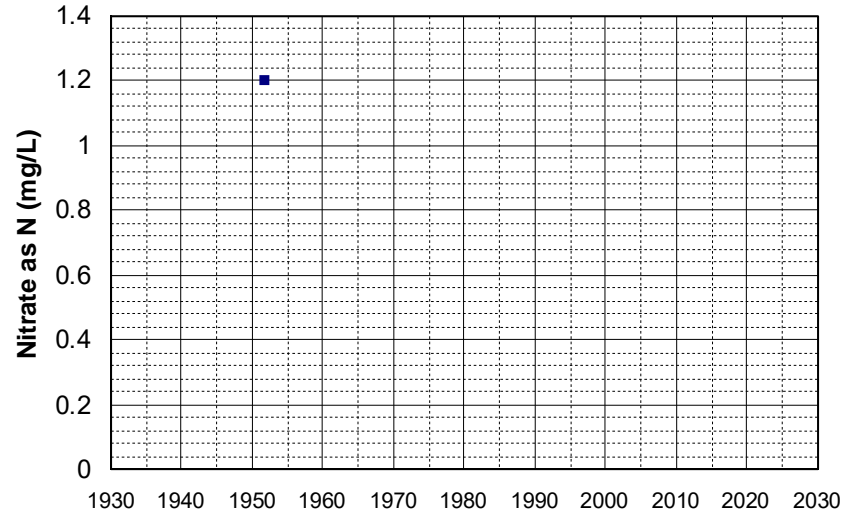
Well Name: 31N04W06M001M
Well Type: WATER SUPPLY, OTHER
Source: DWR
Depth Zone: Upper
Well Depth (ft): 290
of Measurements: 1
Period of Record: 1951
Trend Since 2000: Insufficient Data



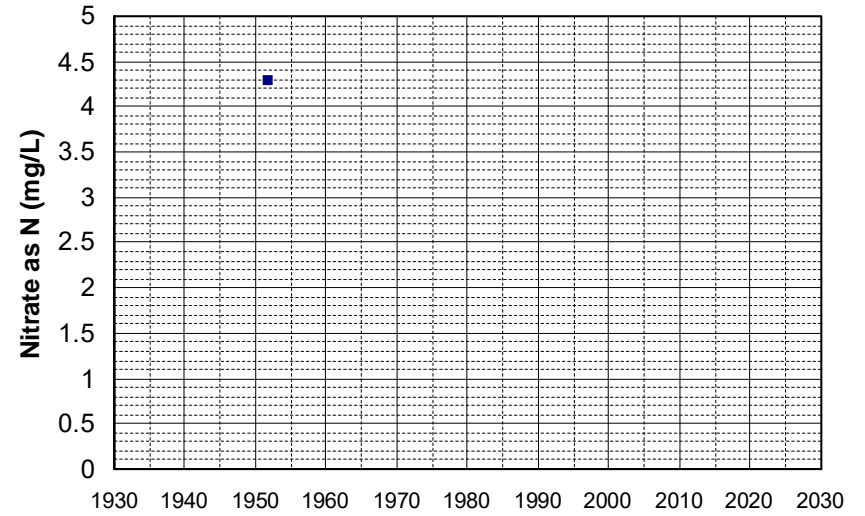
Well Name: 31N04W06M002M
Well Type: WATER SUPPLY, OTHER
Source: DWR
Depth Zone: Upper
Well Depth (ft): 290
of Measurements: 1
Period of Record: 1951
Trend Since 2000: Insufficient Data



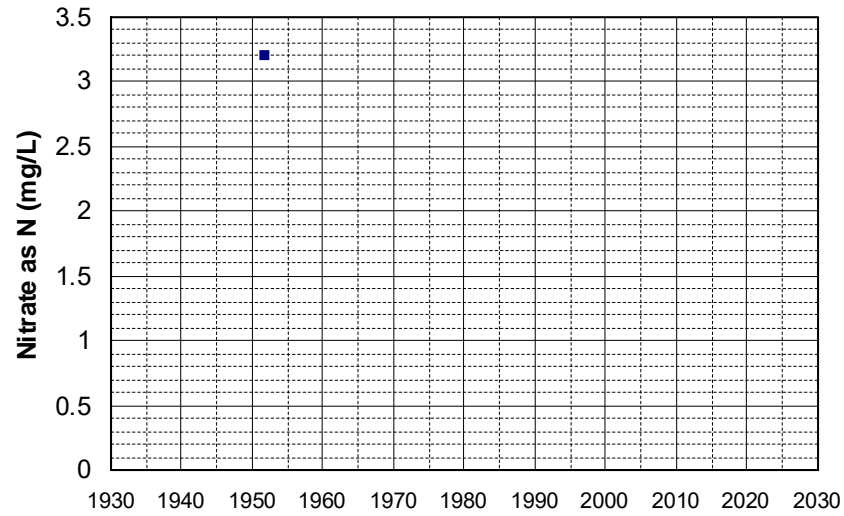
Well Name: 31N04W06N003M Well Depth (ft): 290
Well Type: WATER SUPPLY, OTHER # of Measurements: 1
Source: DWR Period of Record: 1951
Depth Zone: Upper Trend Since 2000: Insufficient Data



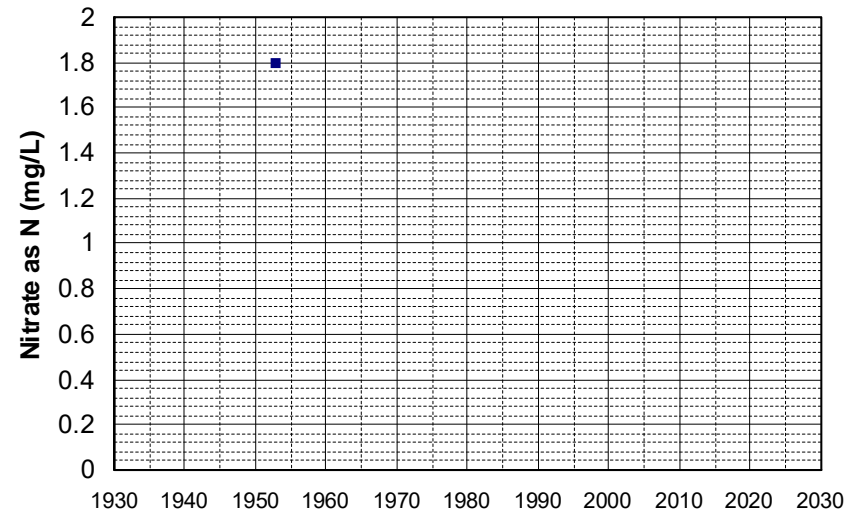
Well Name: 31N04W06N004M Well Depth (ft): 290
Well Type: WATER SUPPLY, OTHER # of Measurements: 1
Source: DWR Period of Record: 1951
Depth Zone: Upper Trend Since 2000: Insufficient Data



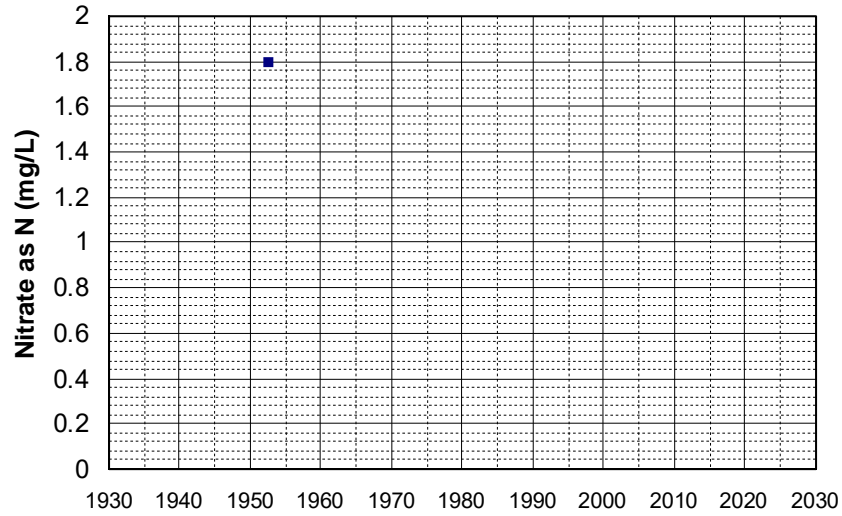
Well Name: 31N04W06N005M Well Depth (ft): 290
Well Type: WATER SUPPLY, OTHER # of Measurements: 1
Source: DWR Period of Record: 1951
Depth Zone: Upper Trend Since 2000: Insufficient Data



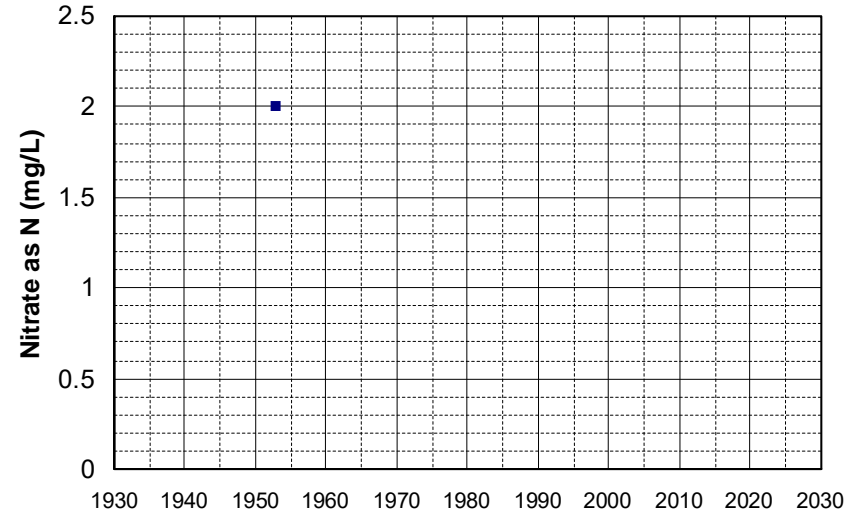
Well Name: 13N09W04A001M Well Depth (ft): 200
Well Type: WATER SUPPLY, OTHER # of Measurements: 1
Source: DWR Period of Record: 1952
Depth Zone: Upper Trend Since 2000: Insufficient Data



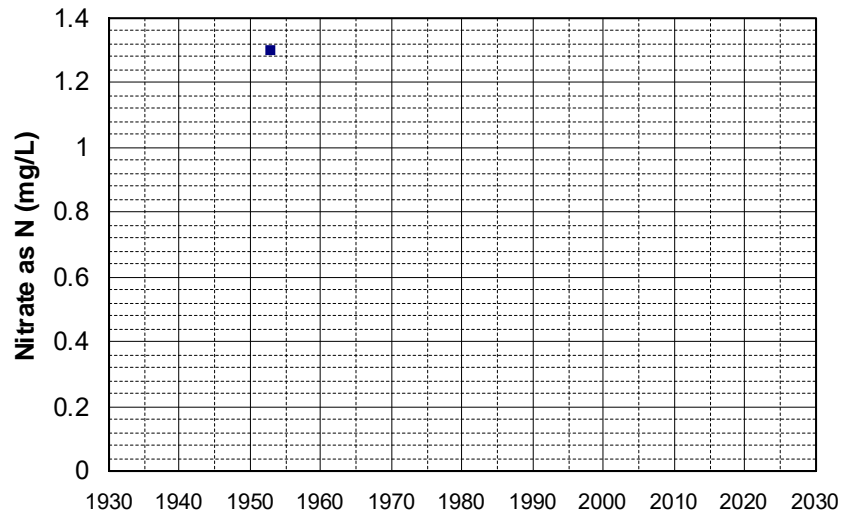
Well Name: 13N09W04D001M Well Depth (ft): 200
Well Type: WATER SUPPLY, OTHER # of Measurements: 1
Source: DWR Period of Record: 1952
Depth Zone: Upper Trend Since 2000: Insufficient Data



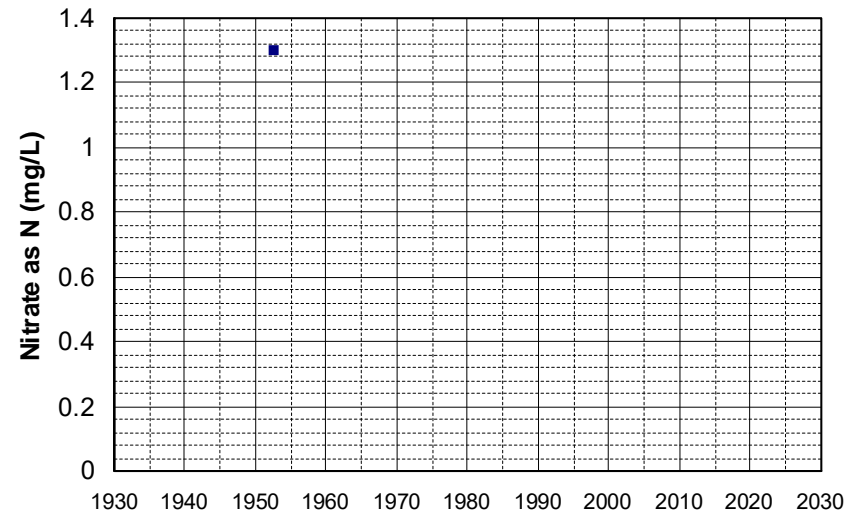
Well Name: 13N09W04H001M Well Depth (ft): 200
Well Type: WATER SUPPLY, OTHER # of Measurements: 1
Source: DWR Period of Record: 1952
Depth Zone: Upper Trend Since 2000: Insufficient Data



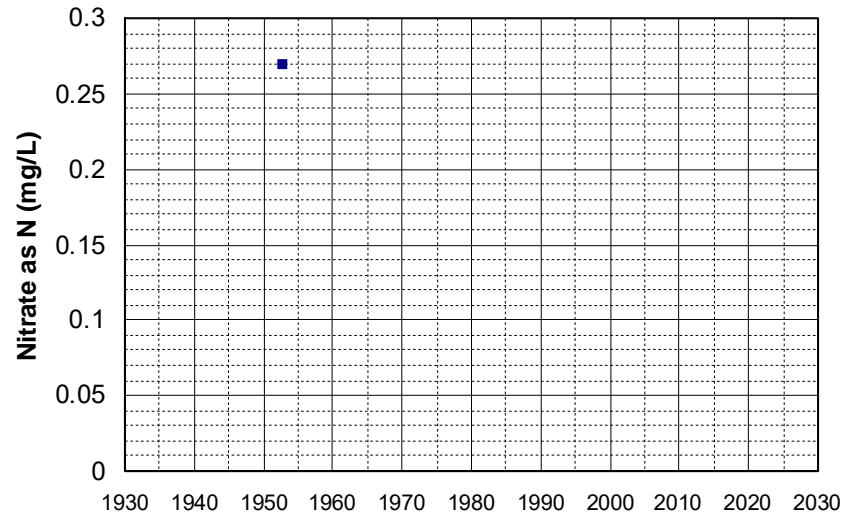
Well Name: 13N09W05B001M Well Depth (ft): 97
Well Type: WATER SUPPLY, OTHER # of Measurements: 1
Source: DWR Period of Record: 1952
Depth Zone: Upper Trend Since 2000: Insufficient Data



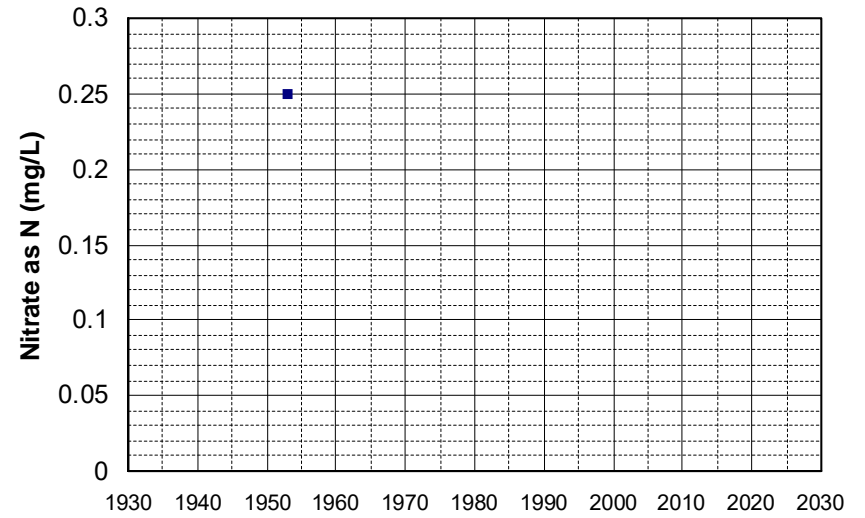
Well Name: 13N09W05C001M Well Depth (ft): 97
Well Type: WATER SUPPLY, OTHER # of Measurements: 1
Source: DWR Period of Record: 1952
Depth Zone: Upper Trend Since 2000: Insufficient Data



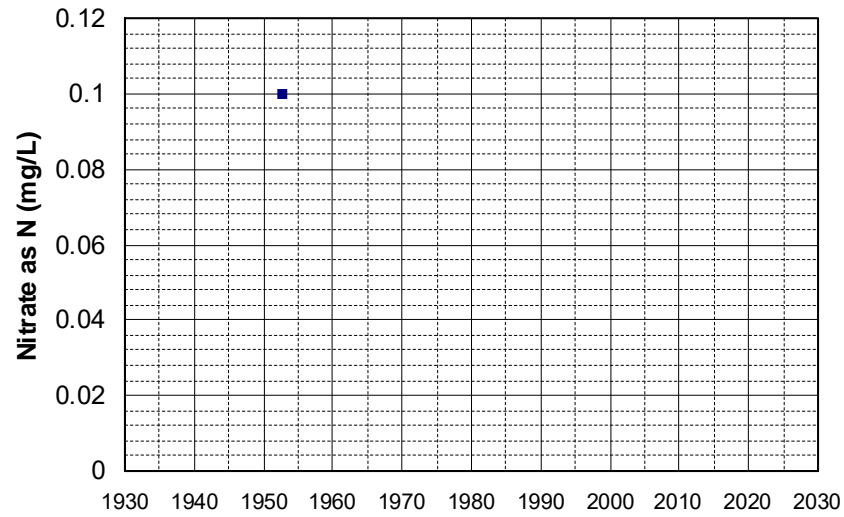
Well Name: 13N09W05K002M Well Depth (ft): 97
Well Type: WATER SUPPLY, OTHER # of Measurements: 1
Source: DWR Period of Record: 1952
Depth Zone: Upper Trend Since 2000: Insufficient Data



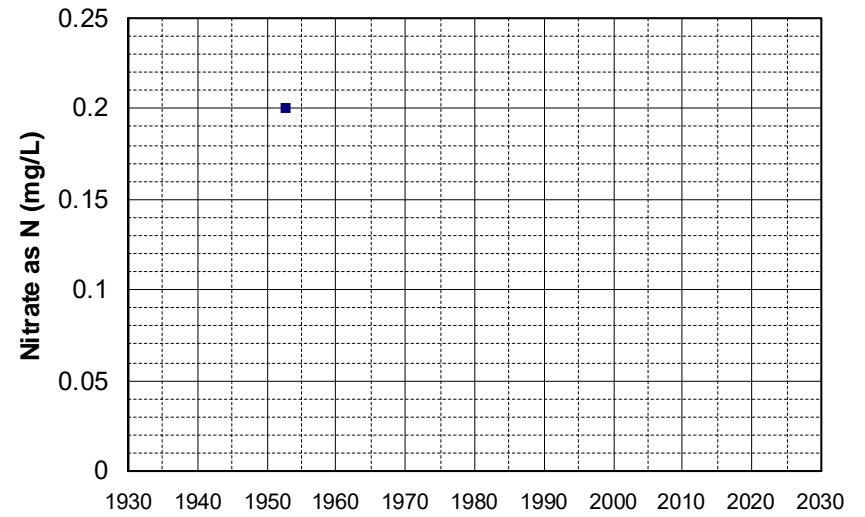
Well Name: 13N09W05L002M Well Depth (ft): 97
Well Type: WATER SUPPLY, OTHER # of Measurements: 1
Source: DWR Period of Record: 1952
Depth Zone: Upper Trend Since 2000: Insufficient Data



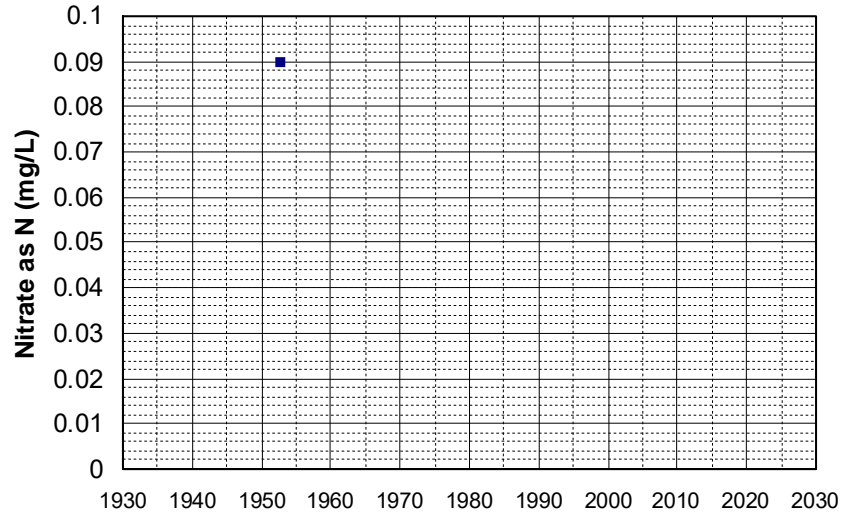
Well Name: 13N09W09Q001M Well Depth (ft): 138
Well Type: WATER SUPPLY, OTHER # of Measurements: 1
Source: DWR Period of Record: 1952
Depth Zone: Upper Trend Since 2000: Insufficient Data



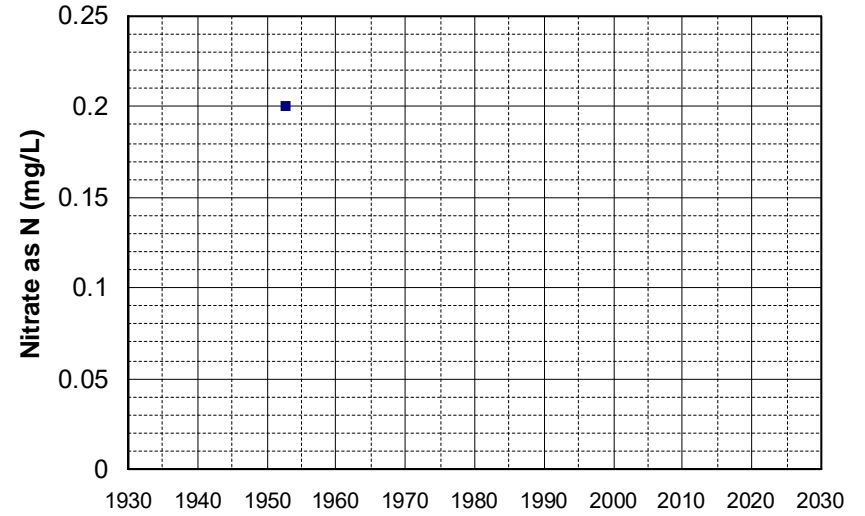
Well Name: 13N09W10Q001M Well Depth (ft): 138
Well Type: WATER SUPPLY, OTHER # of Measurements: 1
Source: DWR Period of Record: 1952
Depth Zone: Upper Trend Since 2000: Insufficient Data



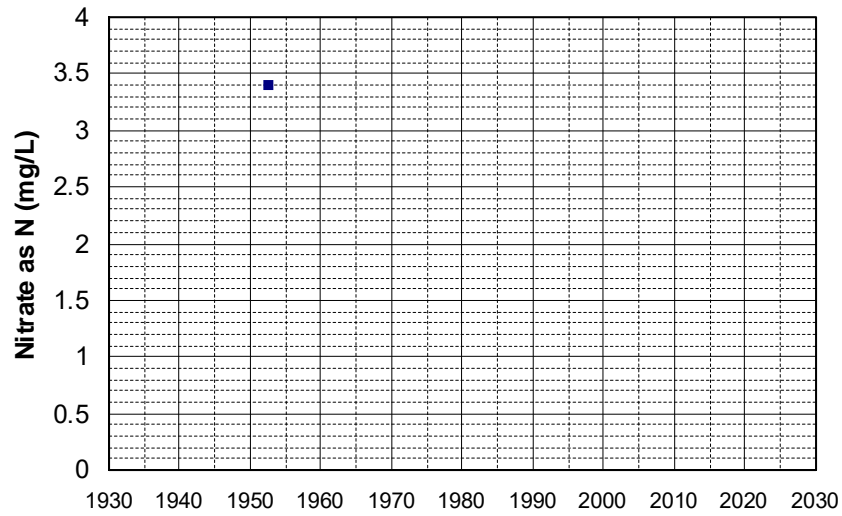
Well Name: 13N09W12J001M Well Depth (ft): 300
Well Type: WATER SUPPLY, OTHER # of Measurements: 1
Source: DWR Period of Record: 1952
Depth Zone: Upper Trend Since 2000: Insufficient Data



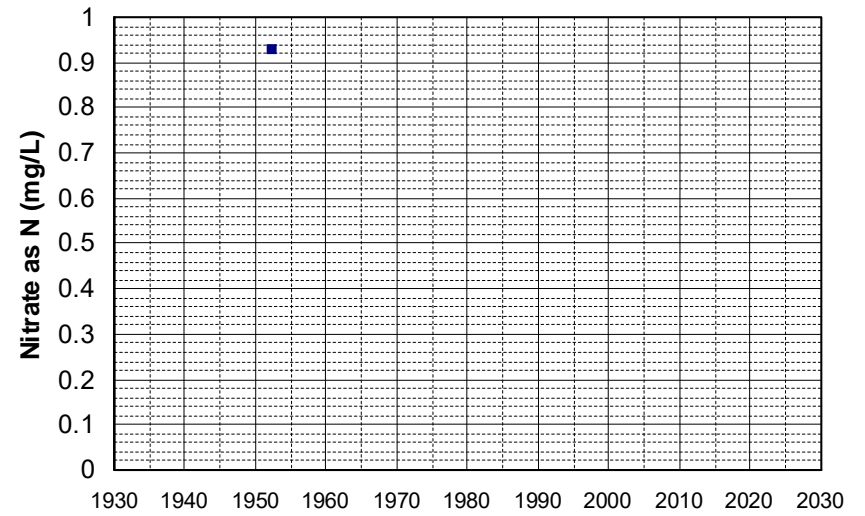
Well Name: 13N09W14F001M Well Depth (ft): 110
Well Type: WATER SUPPLY, OTHER # of Measurements: 1
Source: DWR Period of Record: 1952
Depth Zone: Upper Trend Since 2000: Insufficient Data



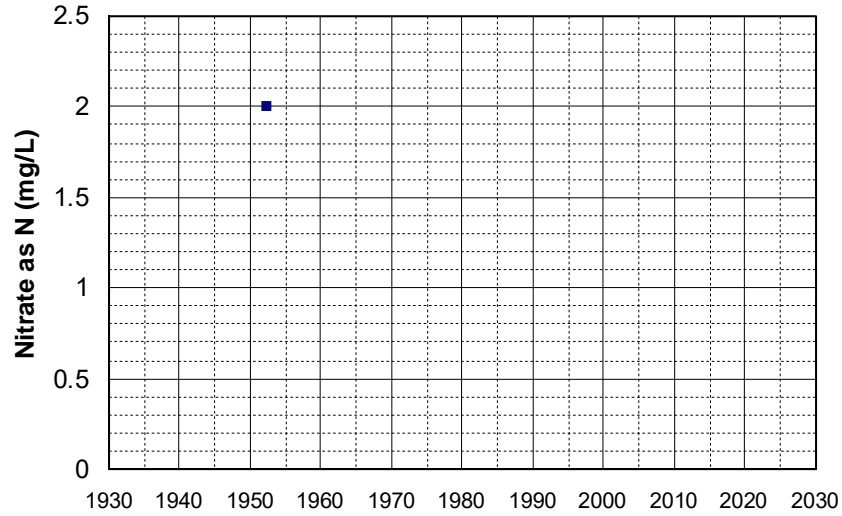
Well Name: 14N01W03L001M Well Depth (ft): 200
Well Type: WATER SUPPLY, OTHER # of Measurements: 1
Source: DWR Period of Record: 1952
Depth Zone: Upper Trend Since 2000: Insufficient Data



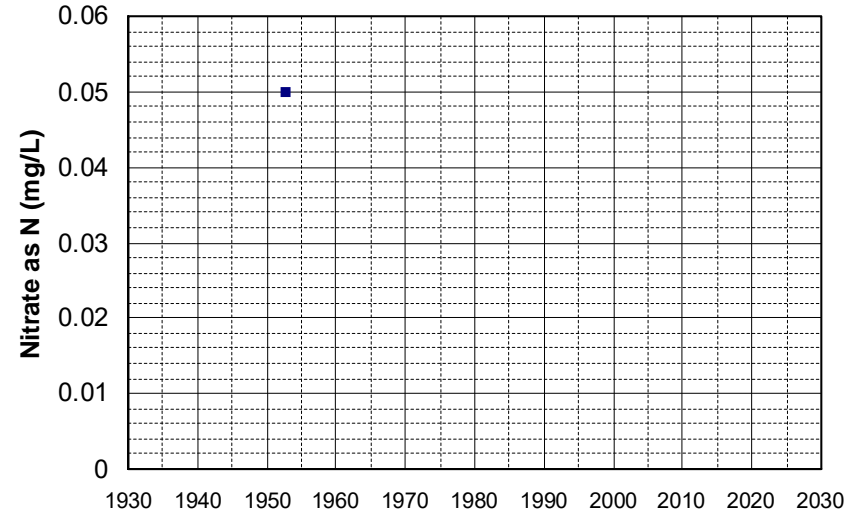
Well Name: 14N02W06A001M Well Depth (ft): 201
Well Type: WATER SUPPLY, OTHER # of Measurements: 1
Source: DWR Period of Record: 1952
Depth Zone: Upper Trend Since 2000: Insufficient Data



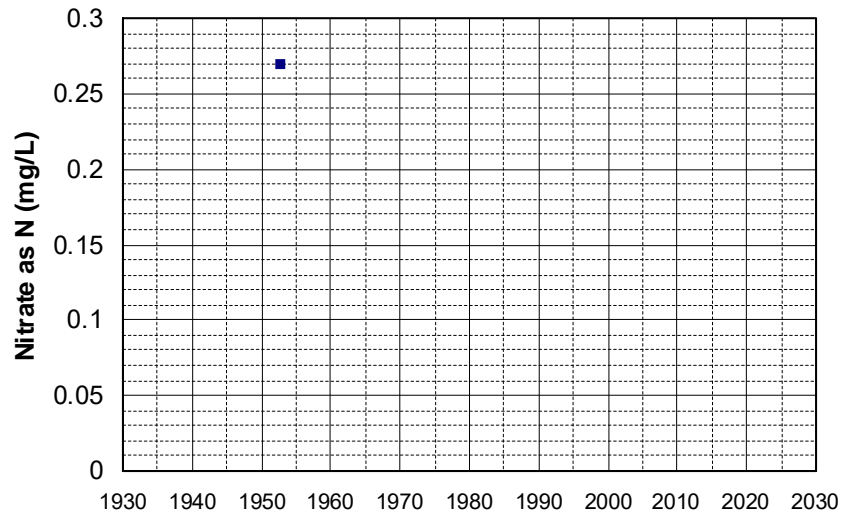
Well Name: 14N03W24C001M Well Depth (ft): 160
Well Type: WATER SUPPLY, OTHER # of Measurements: 1
Source: DWR Period of Record: 1952
Depth Zone: Upper Trend Since 2000: Insufficient Data



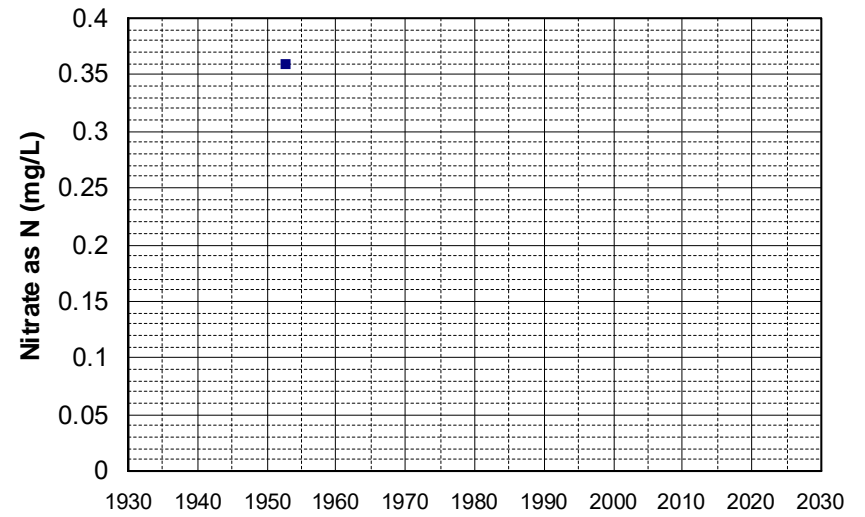
Well Name: 14N09W31N001M Well Depth (ft): 137
Well Type: WATER SUPPLY, OTHER # of Measurements: 1
Source: DWR Period of Record: 1952
Depth Zone: Upper Trend Since 2000: Insufficient Data



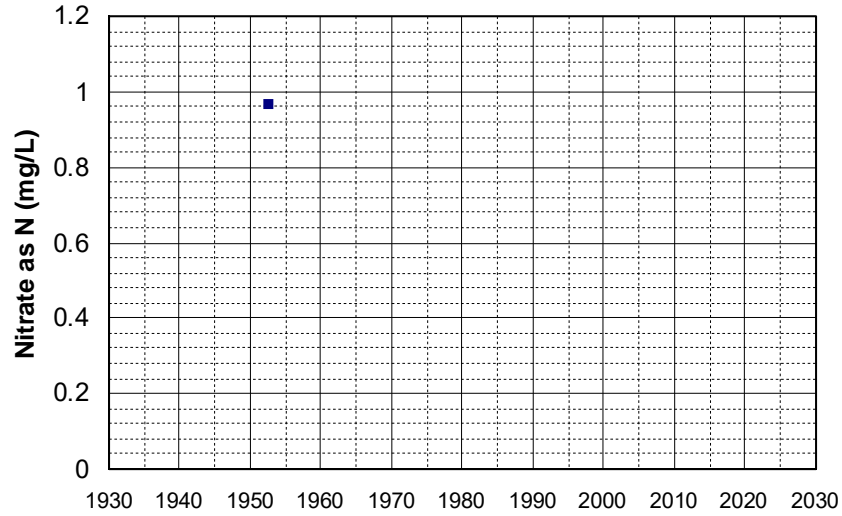
Well Name: 14N09W32M001M Well Depth (ft): 150
Well Type: WATER SUPPLY, OTHER # of Measurements: 1
Source: DWR Period of Record: 1952
Depth Zone: Upper Trend Since 2000: Insufficient Data



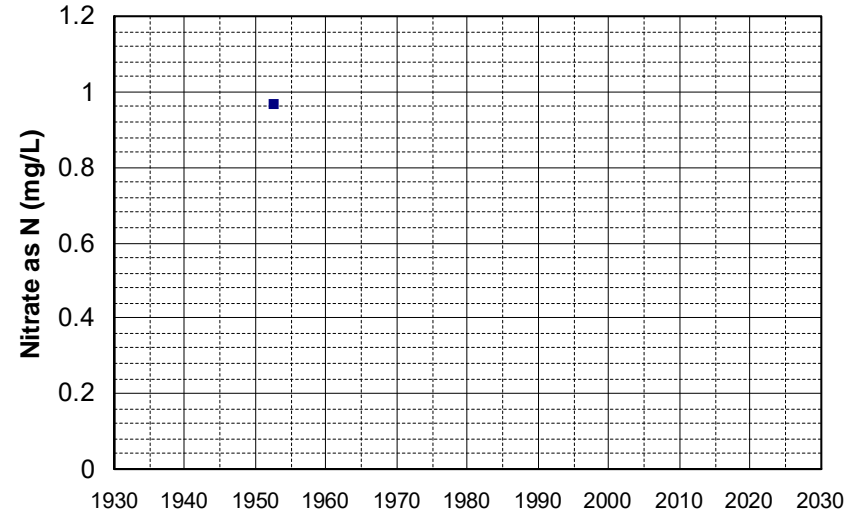
Well Name: 14N09W33J001M Well Depth (ft): 133
Well Type: WATER SUPPLY, OTHER # of Measurements: 1
Source: DWR Period of Record: 1952
Depth Zone: Upper Trend Since 2000: Insufficient Data



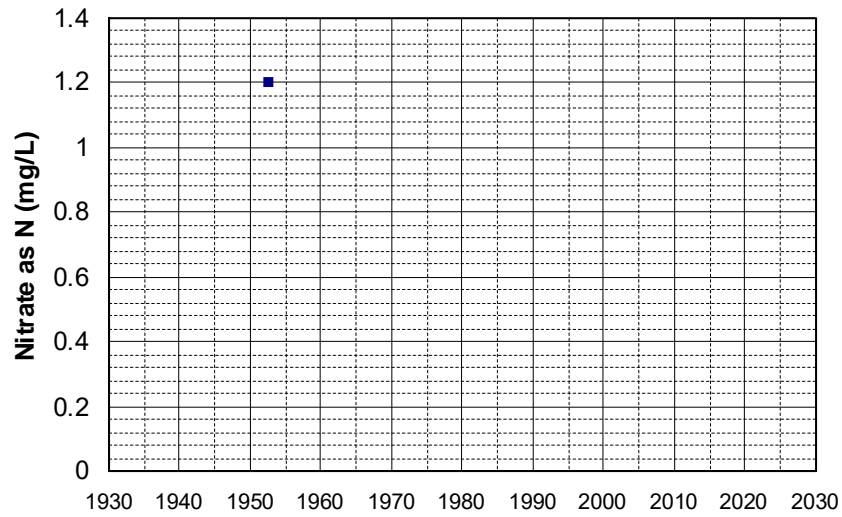
Well Name: 14N09W33K001M Well Depth (ft): 133
Well Type: WATER SUPPLY, OTHER # of Measurements: 1
Source: DWR Period of Record: 1952
Depth Zone: Upper Trend Since 2000: Insufficient Data



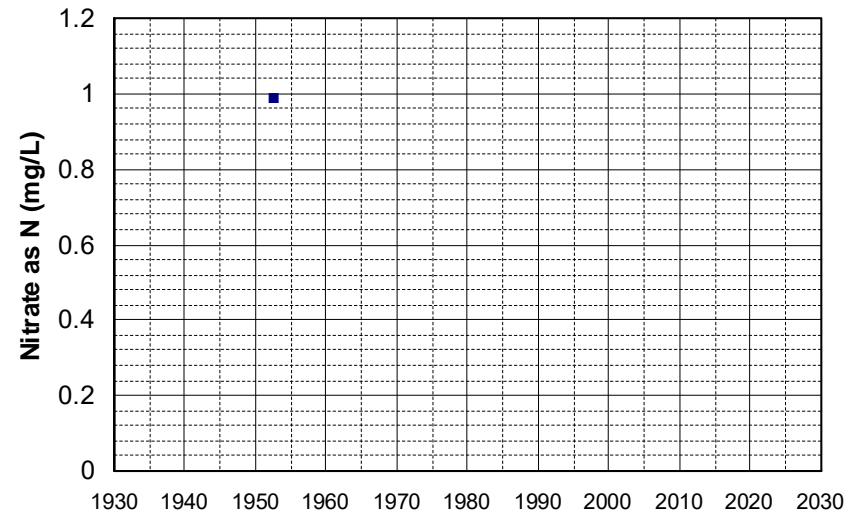
Well Name: 14N09W33L001M Well Depth (ft): 133
Well Type: WATER SUPPLY, OTHER # of Measurements: 1
Source: DWR Period of Record: 1952
Depth Zone: Upper Trend Since 2000: Insufficient Data



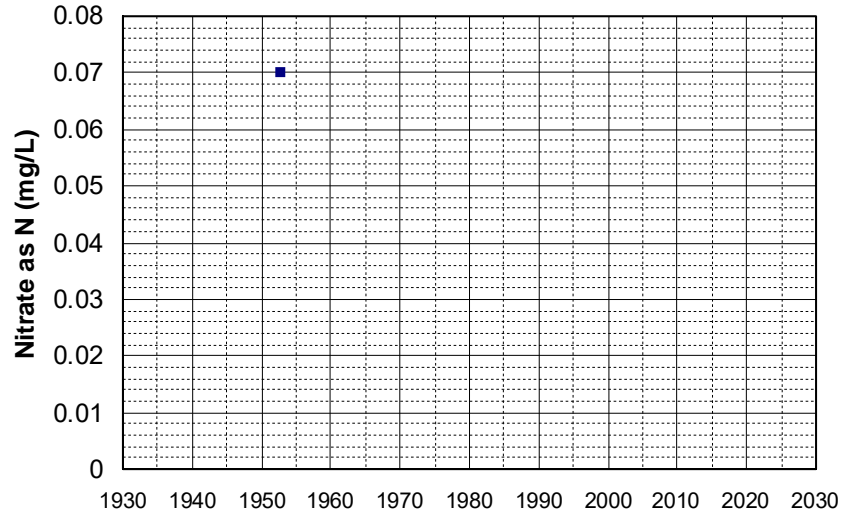
Well Name: 14N09W34J002M Well Depth (ft): 70
Well Type: WATER SUPPLY, OTHER # of Measurements: 1
Source: DWR Period of Record: 1952
Depth Zone: Upper Trend Since 2000: Insufficient Data



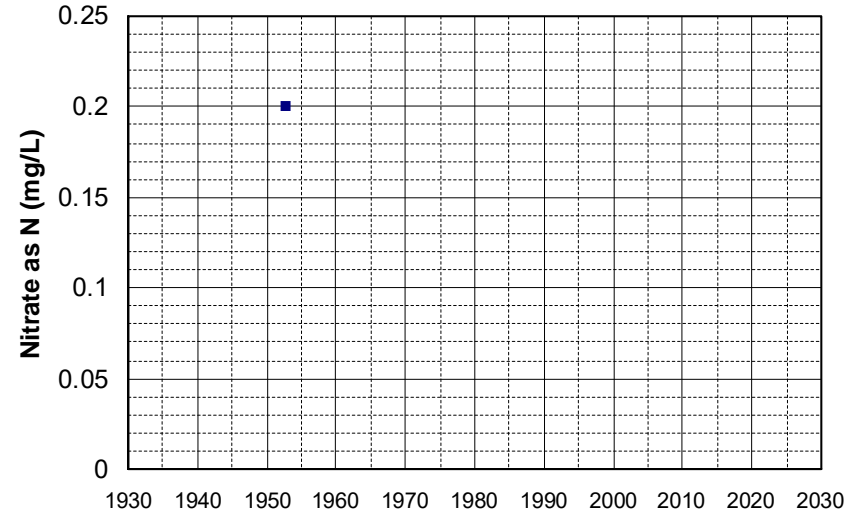
Well Name: 14N09W34Q001M Well Depth (ft): 70
Well Type: WATER SUPPLY, OTHER # of Measurements: 1
Source: DWR Period of Record: 1952
Depth Zone: Upper Trend Since 2000: Insufficient Data



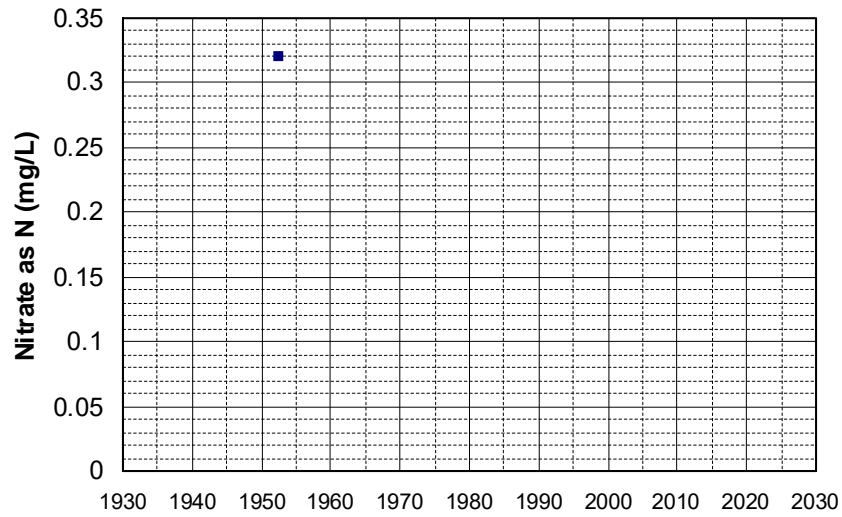
Well Name: 14N10W11N001M Well Depth (ft): 110
Well Type: WATER SUPPLY, OTHER # of Measurements: 1
Source: DWR Period of Record: 1952
Depth Zone: Upper Trend Since 2000: Insufficient Data



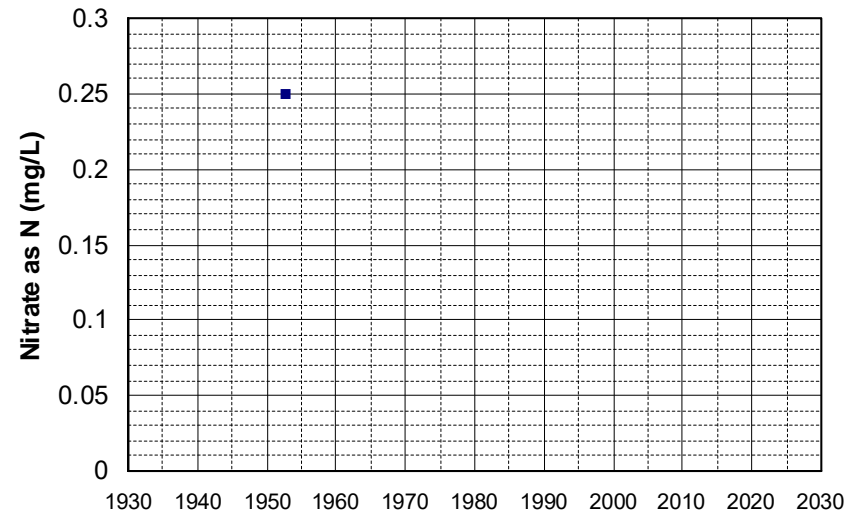
Well Name: 14N10W14P001M Well Depth (ft): 110
Well Type: WATER SUPPLY, OTHER # of Measurements: 1
Source: DWR Period of Record: 1952
Depth Zone: Upper Trend Since 2000: Insufficient Data



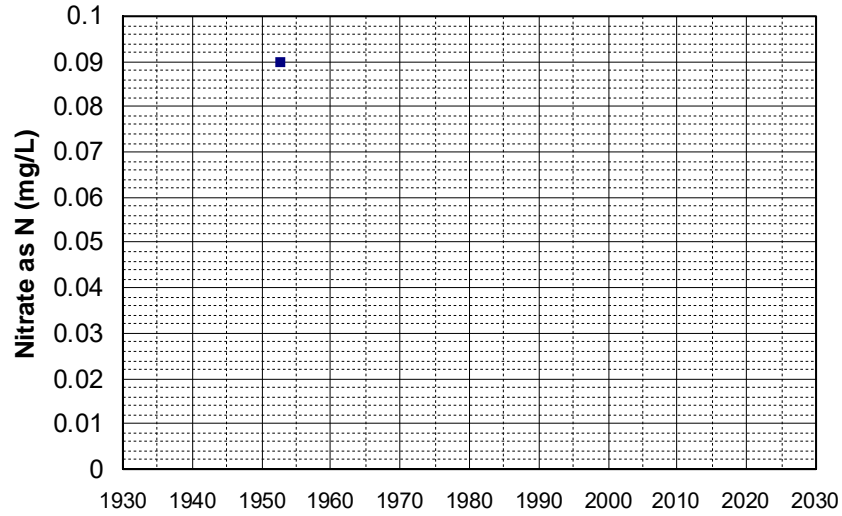
Well Name: 15N03W24D001M Well Depth (ft): 201
Well Type: WATER SUPPLY, OTHER # of Measurements: 1
Source: DWR Period of Record: 1952
Depth Zone: Upper Trend Since 2000: Insufficient Data



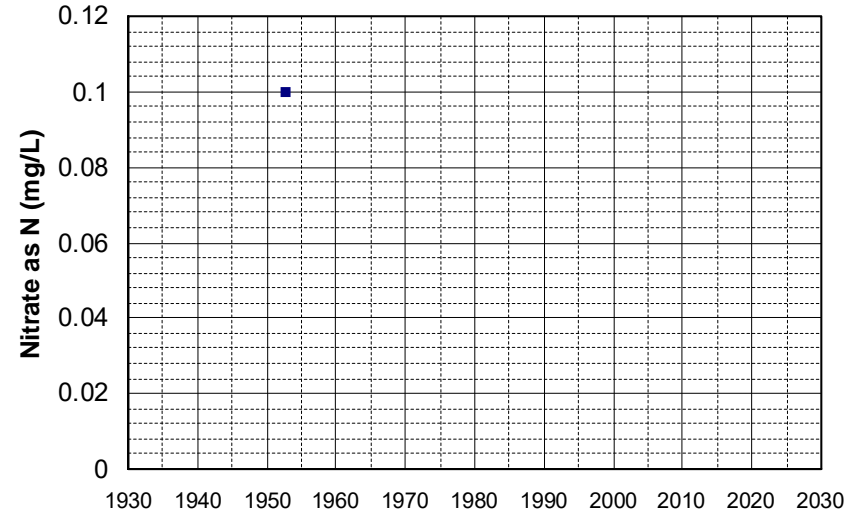
Well Name: 15N09W05R001M Well Depth (ft): 163
Well Type: WATER SUPPLY, OTHER # of Measurements: 1
Source: DWR Period of Record: 1952
Depth Zone: Upper Trend Since 2000: Insufficient Data



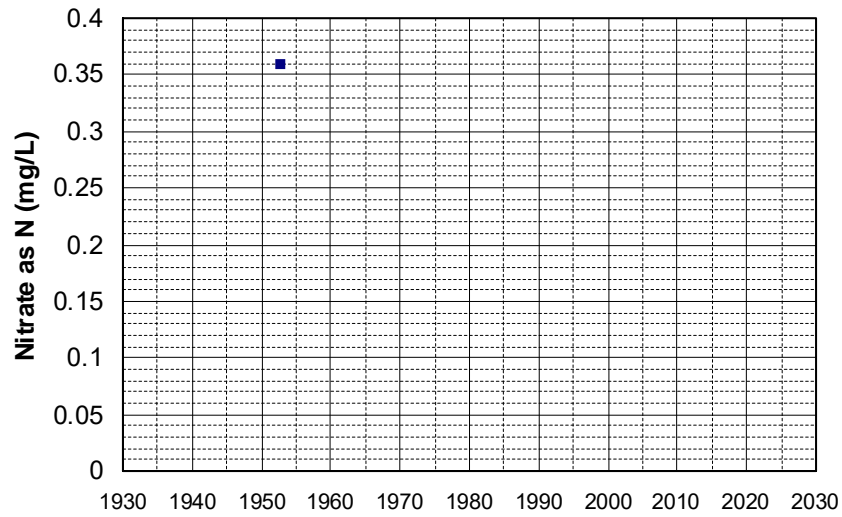
Well Name: 15N09W07J001M Well Depth (ft): 163
Well Type: WATER SUPPLY, OTHER # of Measurements: 1
Source: DWR Period of Record: 1952
Depth Zone: Upper Trend Since 2000: Insufficient Data



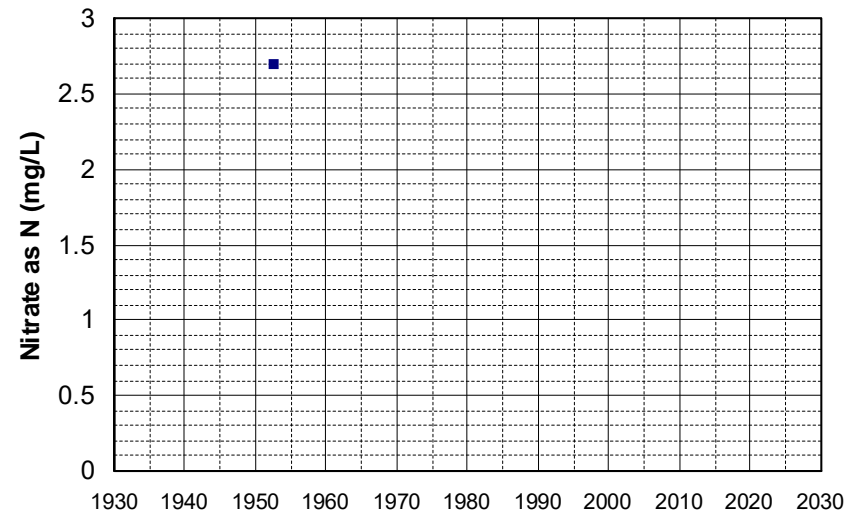
Well Name: 15N09W07M001M Well Depth (ft): 163
Well Type: WATER SUPPLY, OTHER # of Measurements: 1
Source: DWR Period of Record: 1952
Depth Zone: Upper Trend Since 2000: Insufficient Data



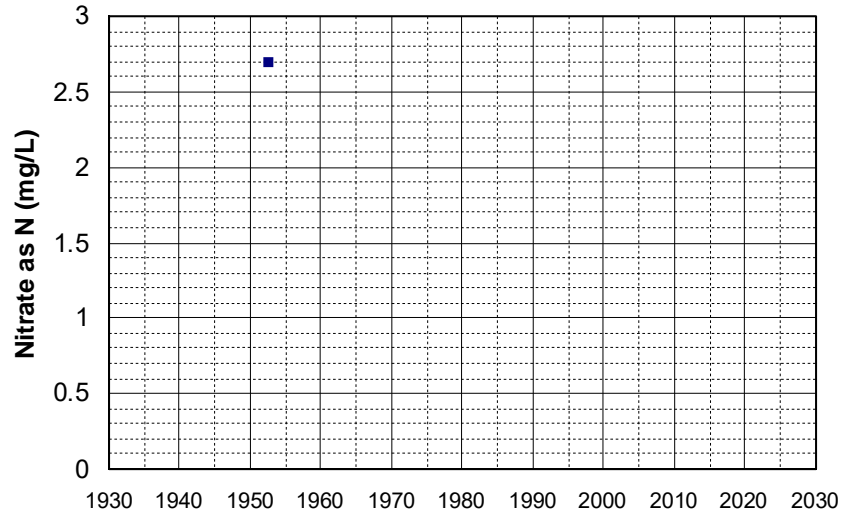
Well Name: 15N10W03L001M Well Depth (ft): 120
Well Type: WATER SUPPLY, OTHER # of Measurements: 1
Source: DWR Period of Record: 1952
Depth Zone: Upper Trend Since 2000: Insufficient Data



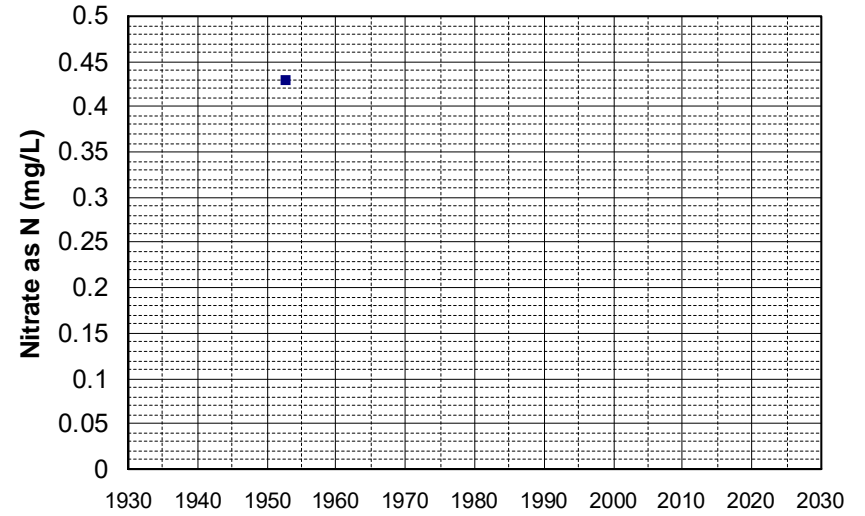
Well Name: 15N10W04B001M Well Depth (ft): 120
Well Type: WATER SUPPLY, OTHER # of Measurements: 1
Source: DWR Period of Record: 1952
Depth Zone: Upper Trend Since 2000: Insufficient Data



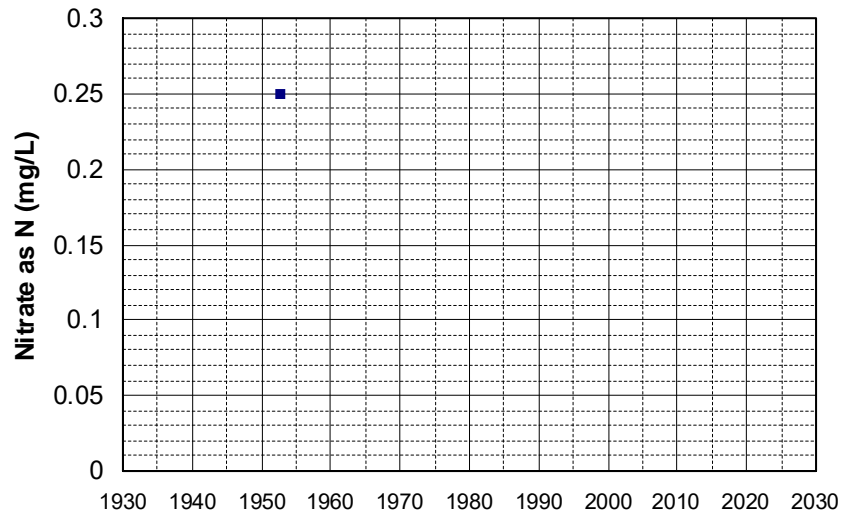
Well Name: 15N10W04C001M Well Depth (ft): 120
Well Type: WATER SUPPLY, OTHER # of Measurements: 1
Source: DWR Period of Record: 1952
Depth Zone: Upper Trend Since 2000: Insufficient Data



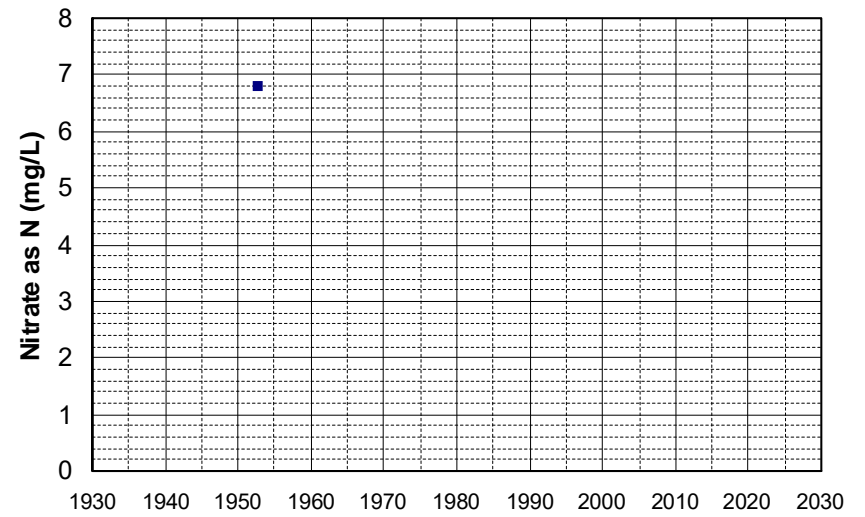
Well Name: 15N10W31B001M Well Depth (ft): 96
Well Type: WATER SUPPLY, OTHER # of Measurements: 1
Source: DWR Period of Record: 1952
Depth Zone: Upper Trend Since 2000: Insufficient Data



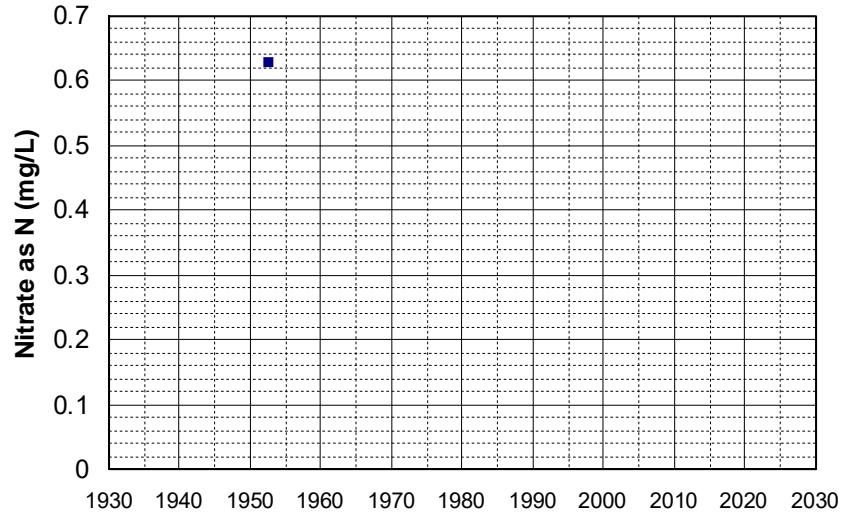
Well Name: 16N02W26L001M Well Depth (ft): 150
Well Type: WATER SUPPLY, OTHER # of Measurements: 1
Source: DWR Period of Record: 1952
Depth Zone: Upper Trend Since 2000: Insufficient Data



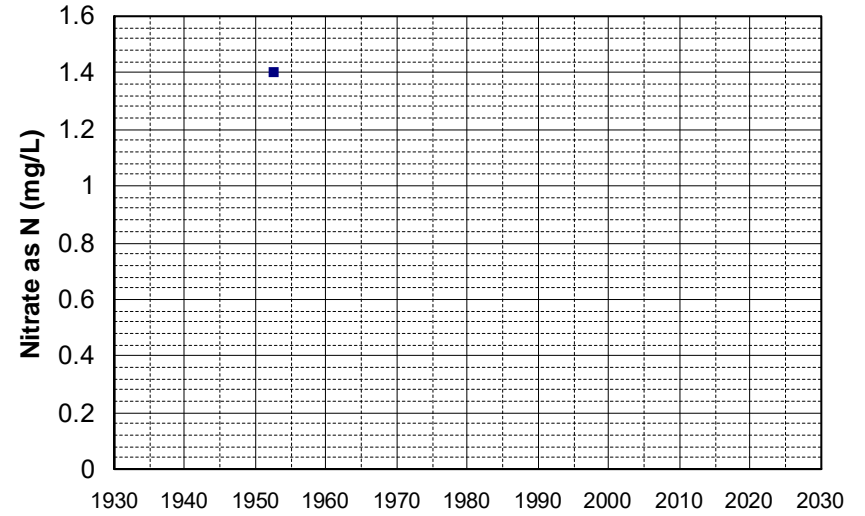
Well Name: 17N04E16E001M Well Depth (ft): 260
Well Type: WATER SUPPLY, OTHER # of Measurements: 1
Source: DWR Period of Record: 1952
Depth Zone: Upper Trend Since 2000: Insufficient Data



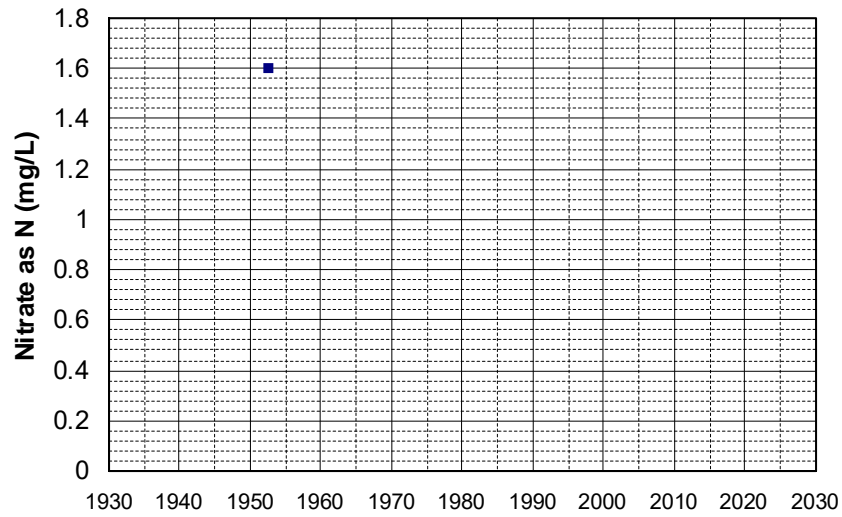
Well Name: 18N02E16F001M Well Depth (ft): 80
Well Type: WATER SUPPLY, OTHER # of Measurements: 1
Source: DWR Period of Record: 1952
Depth Zone: Upper Trend Since 2000: Insufficient Data



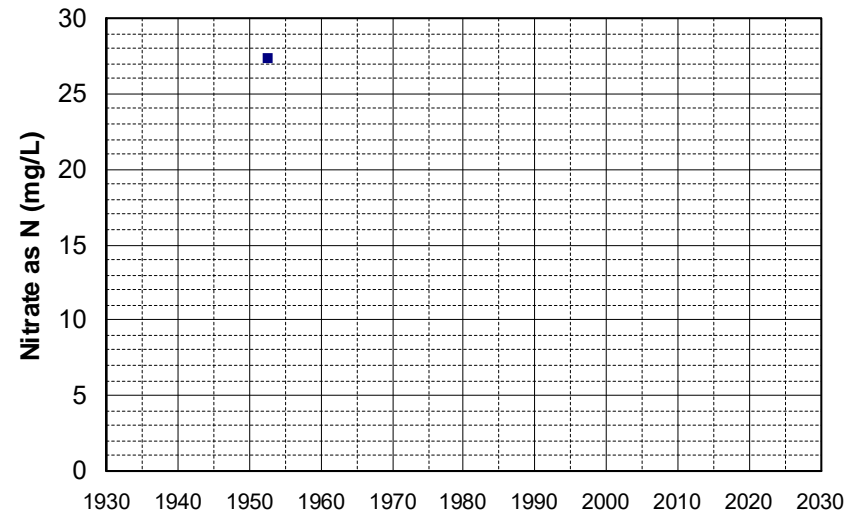
Well Name: 21N01W17F001M Well Depth (ft): 27
Well Type: WATER SUPPLY, OTHER # of Measurements: 1
Source: DWR Period of Record: 1952
Depth Zone: Upper Trend Since 2000: Insufficient Data



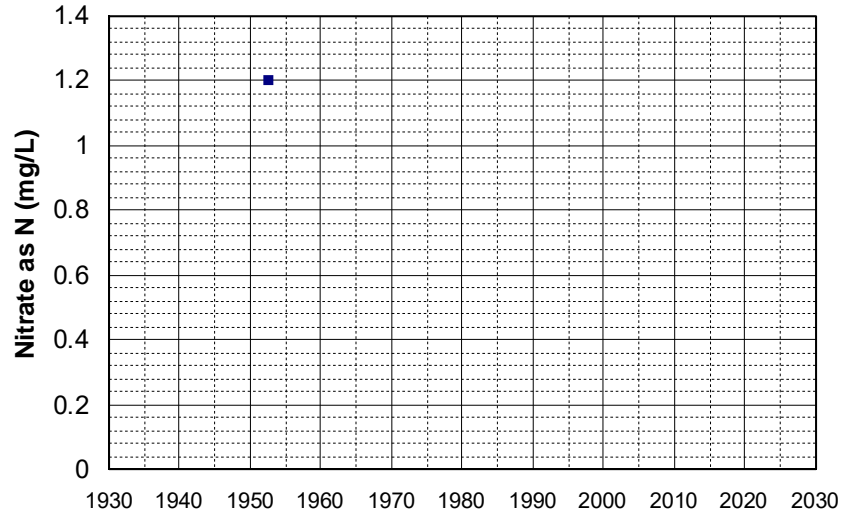
Well Name: 21N03W12C001M Well Depth (ft): 83
Well Type: WATER SUPPLY, OTHER # of Measurements: 1
Source: DWR Period of Record: 1952
Depth Zone: Upper Trend Since 2000: Insufficient Data



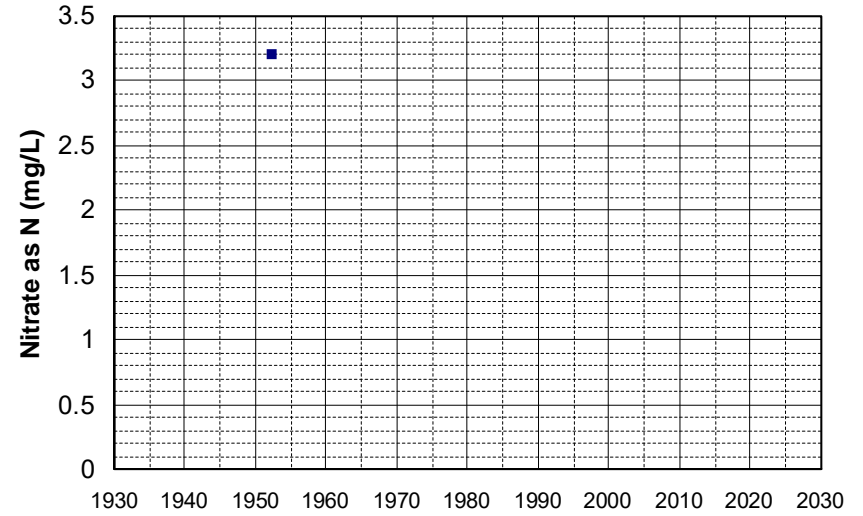
Well Name: 21N03W32M001M Well Depth (ft): 33
Well Type: WATER SUPPLY, OTHER # of Measurements: 1
Source: DWR Period of Record: 1952
Depth Zone: Upper Trend Since 2000: Insufficient Data



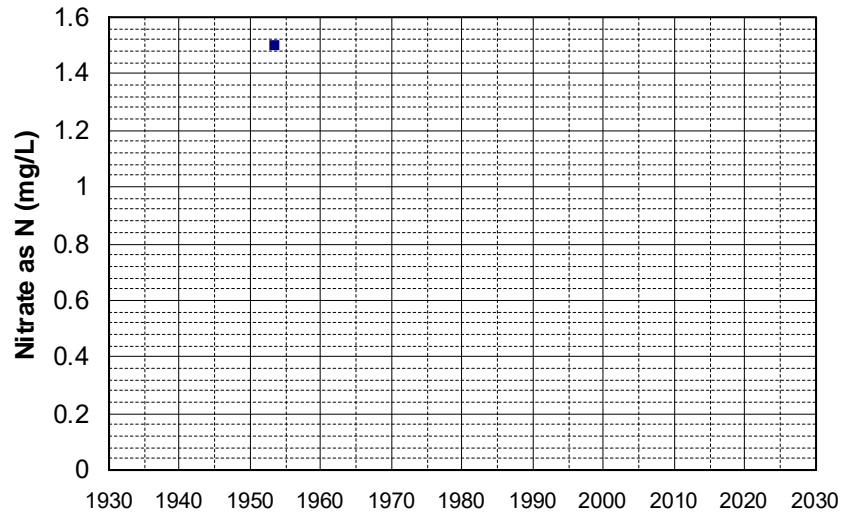
Well Name: 27N02W31P001M Well Depth (ft): 34
Well Type: WATER SUPPLY, OTHER # of Measurements: 1
Source: DWR Period of Record: 1952
Depth Zone: Upper Trend Since 2000: Insufficient Data



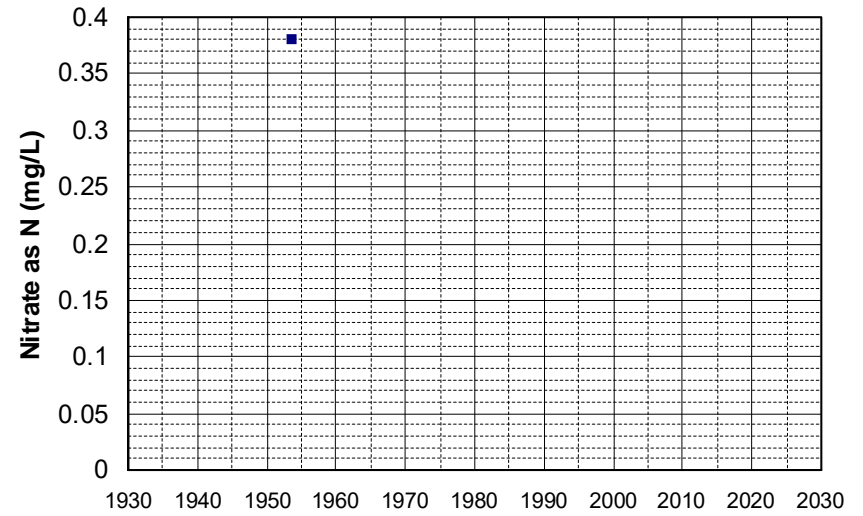
Well Name: 38N07E23R001M Well Depth (ft): 220
Well Type: WATER SUPPLY, OTHER # of Measurements: 1
Source: DWR Period of Record: 1952
Depth Zone: Upper Trend Since 2000: Insufficient Data



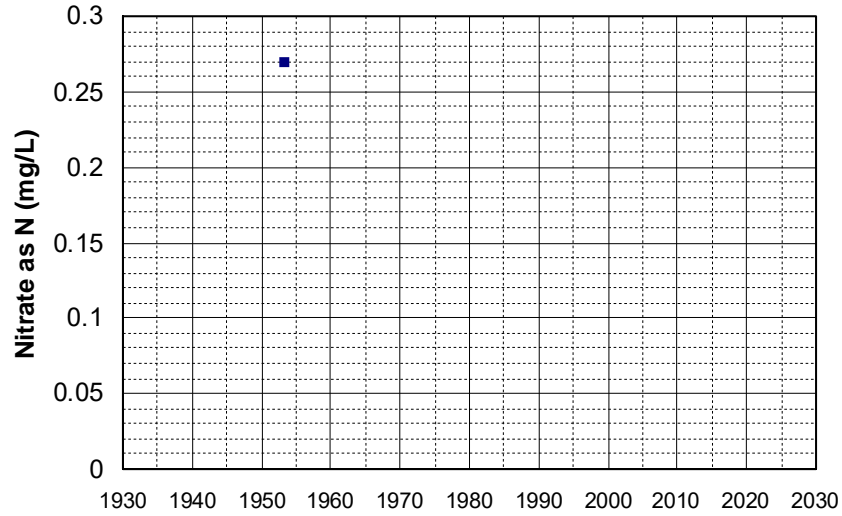
Well Name: 12N03W18G001M Well Depth (ft): 175
Well Type: WATER SUPPLY, OTHER # of Measurements: 1
Source: DWR Period of Record: 1953
Depth Zone: Upper Trend Since 2000: Insufficient Data



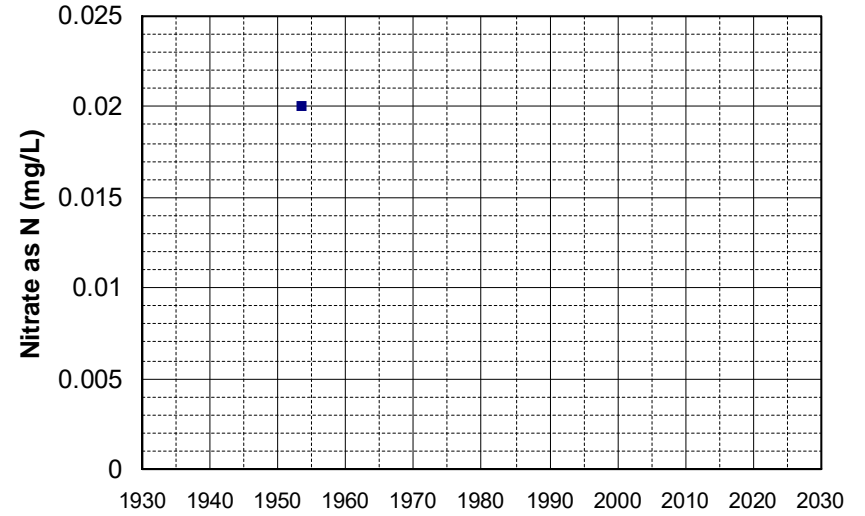
Well Name: 12N08W24H00?M Well Depth (ft): 100
Well Type: WATER SUPPLY, OTHER # of Measurements: 1
Source: DWR Period of Record: 1953
Depth Zone: Upper Trend Since 2000: Insufficient Data



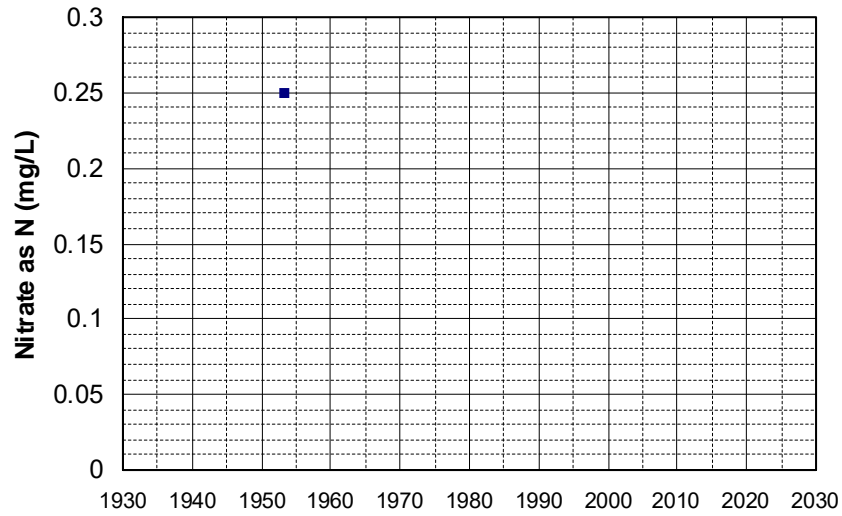
Well Name: 14N09W32K001M Well Depth (ft): 150
Well Type: WATER SUPPLY, OTHER # of Measurements: 1
Source: DWR Period of Record: 1953
Depth Zone: Upper Trend Since 2000: Insufficient Data



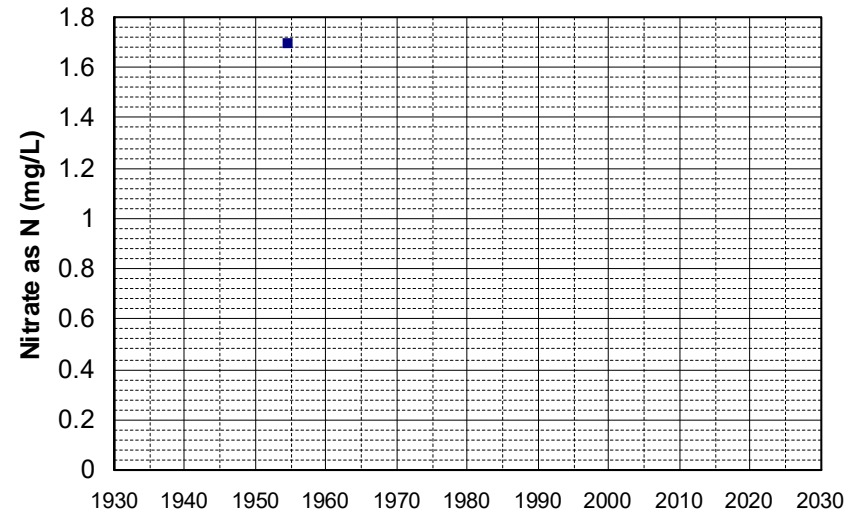
Well Name: 14N09W33P001M Well Depth (ft): 133
Well Type: WATER SUPPLY, OTHER # of Measurements: 1
Source: DWR Period of Record: 1953
Depth Zone: Upper Trend Since 2000: Insufficient Data



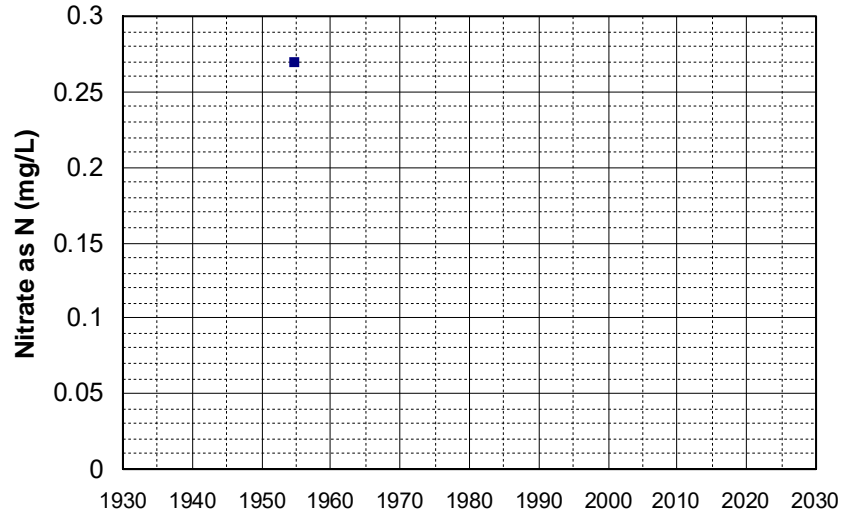
Well Name: 32N01W11C00?M Well Depth (ft): 208
Well Type: WATER SUPPLY, OTHER # of Measurements: 1
Source: DWR Period of Record: 1953
Depth Zone: Upper Trend Since 2000: Insufficient Data



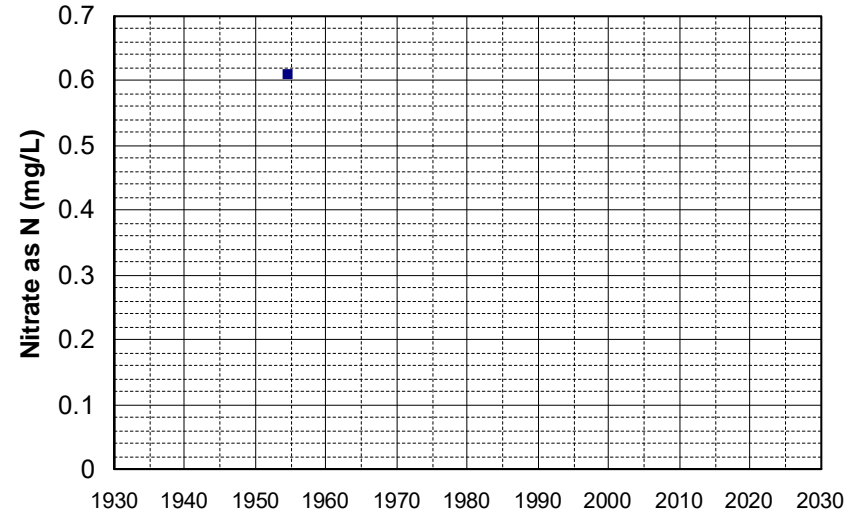
Well Name: 12N03W20D001M Well Depth (ft): 26
Well Type: WATER SUPPLY, OTHER # of Measurements: 1
Source: DWR Period of Record: 1954
Depth Zone: Upper Trend Since 2000: Insufficient Data



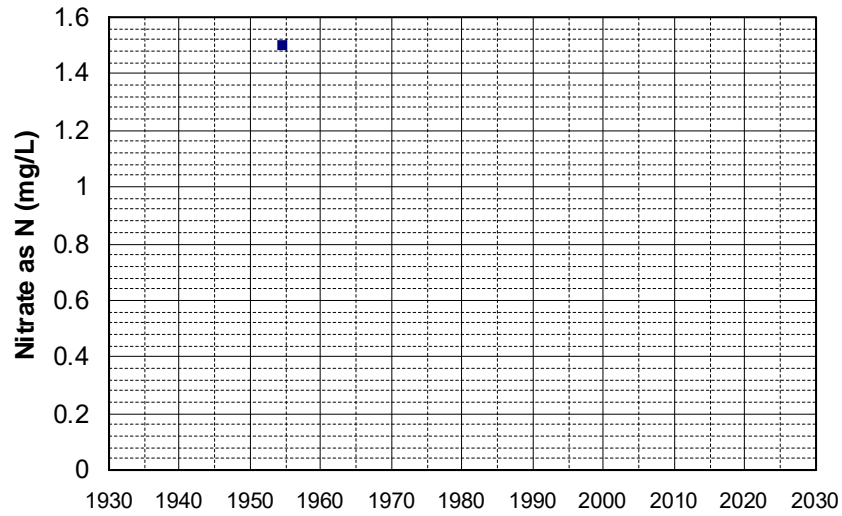
Well Name: 13N08W06Q001M Well Depth (ft): 118
Well Type: WATER SUPPLY, OTHER # of Measurements: 1
Source: DWR Period of Record: 1954
Depth Zone: Upper Trend Since 2000: Insufficient Data



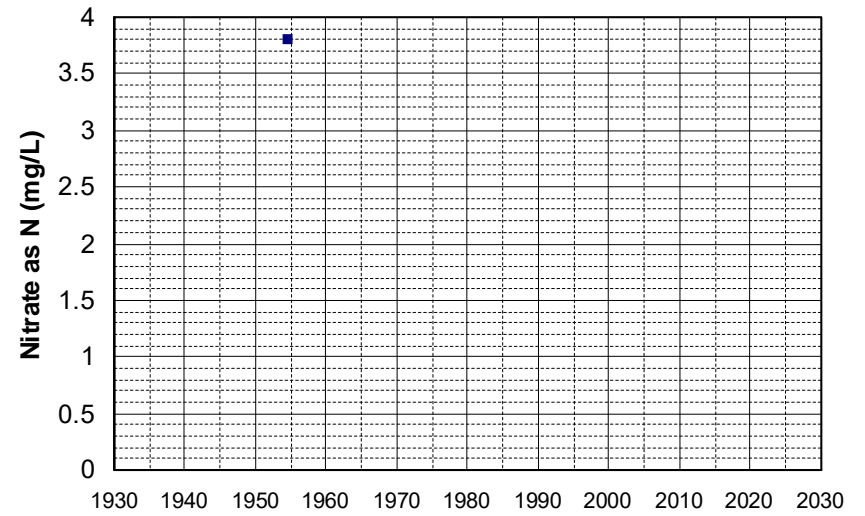
Well Name: 13N09W17D002M Well Depth (ft): 242
Well Type: WATER SUPPLY, OTHER # of Measurements: 1
Source: DWR Period of Record: 1954
Depth Zone: Upper Trend Since 2000: Insufficient Data



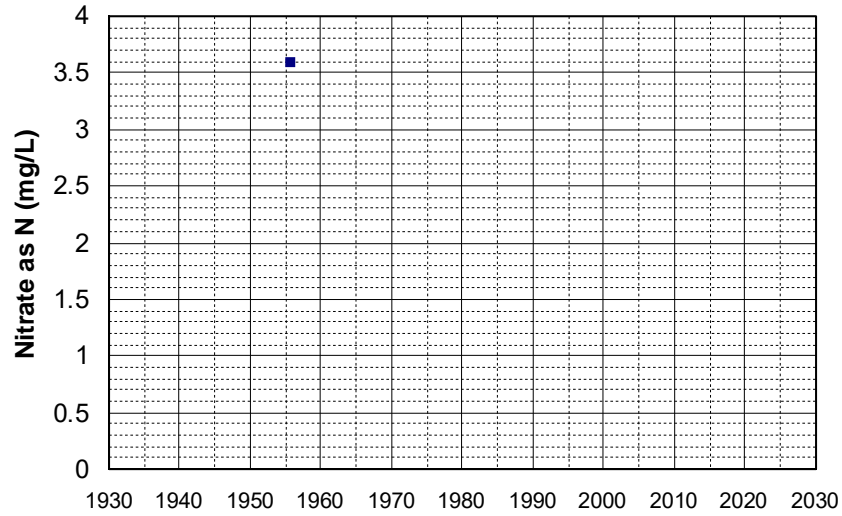
Well Name: 13N09W22M001M Well Depth (ft): 220
Well Type: WATER SUPPLY, OTHER # of Measurements: 1
Source: DWR Period of Record: 1954
Depth Zone: Upper Trend Since 2000: Insufficient Data



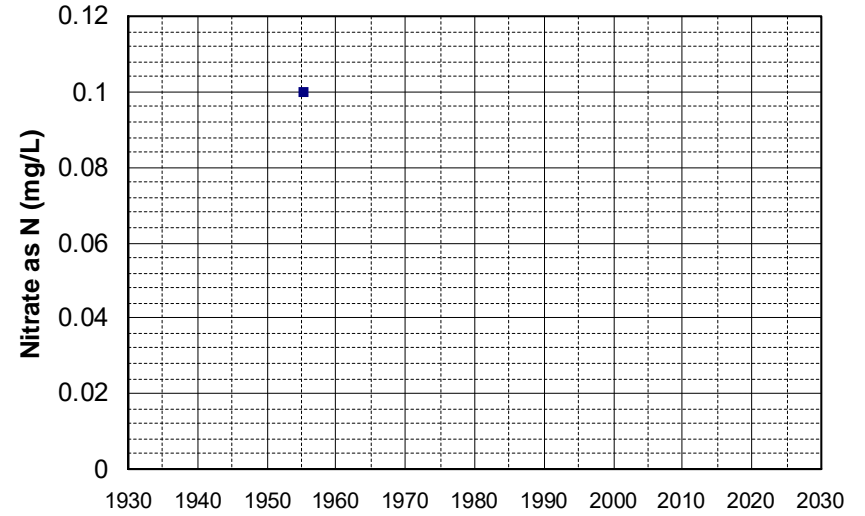
Well Name: 32N05W20 00?M Well Depth (ft): 280
Well Type: WATER SUPPLY, OTHER # of Measurements: 1
Source: DWR Period of Record: 1954
Depth Zone: Upper Trend Since 2000: Insufficient Data



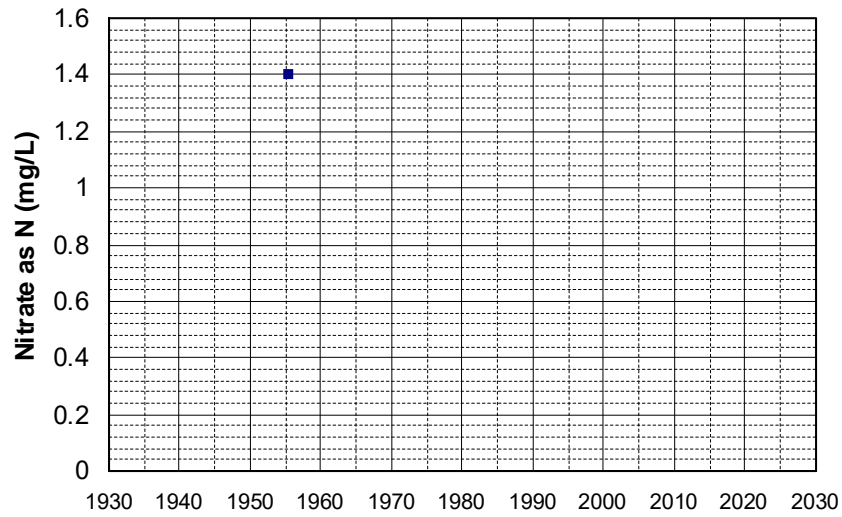
Well Name: 08N05E21H002M Well Depth (ft): 72
Well Type: WATER SUPPLY, OTHER # of Measurements: 1
Source: DWR Period of Record: 1955
Depth Zone: Upper Trend Since 2000: Insufficient Data



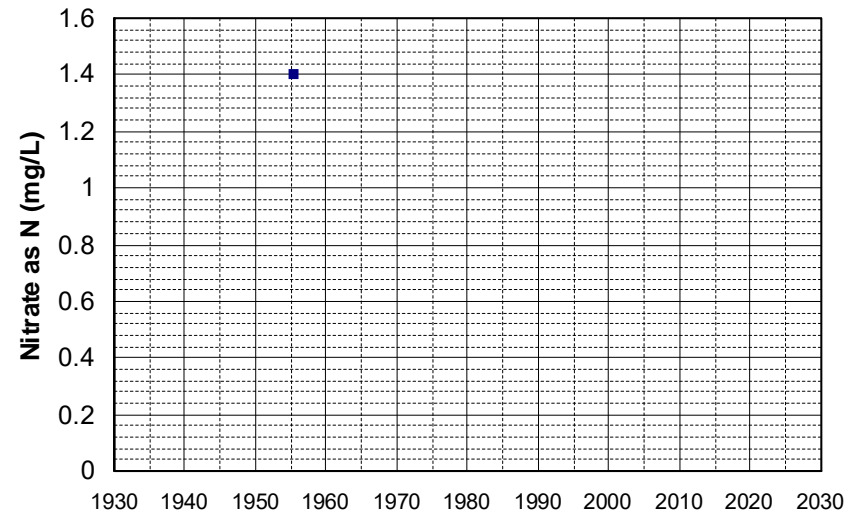
Well Name: 22N16E20P002M Well Depth (ft): 205
Well Type: WATER SUPPLY, OTHER # of Measurements: 1
Source: DWR Period of Record: 1955
Depth Zone: Upper Trend Since 2000: Insufficient Data



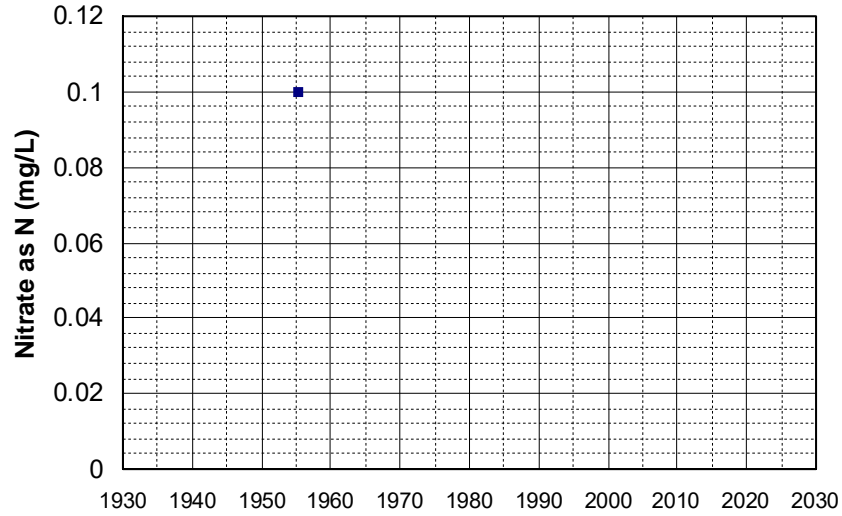
Well Name: 23N15E33A001M Well Depth (ft): 252
Well Type: WATER SUPPLY, OTHER # of Measurements: 1
Source: DWR Period of Record: 1955
Depth Zone: Upper Trend Since 2000: Insufficient Data



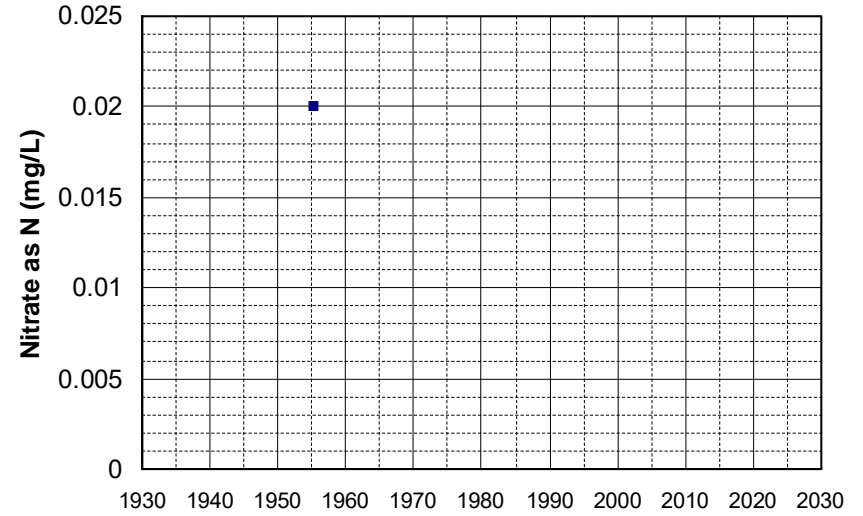
Well Name: 23N16E24M002M Well Depth (ft): 231
Well Type: WATER SUPPLY, OTHER # of Measurements: 1
Source: DWR Period of Record: 1955
Depth Zone: Upper Trend Since 2000: Insufficient Data



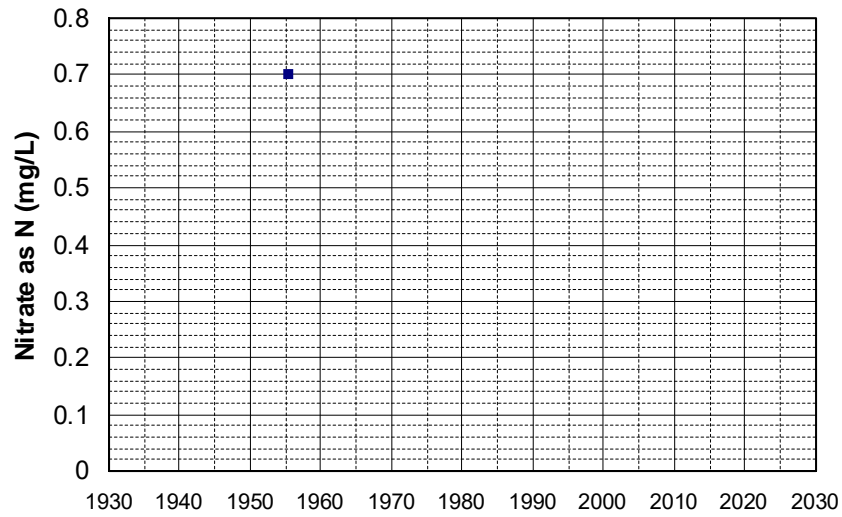
Well Name: 23N16E28G001M Well Depth (ft): 231
Well Type: WATER SUPPLY, OTHER # of Measurements: 1
Source: DWR Period of Record: 1955
Depth Zone: Upper Trend Since 2000: Insufficient Data



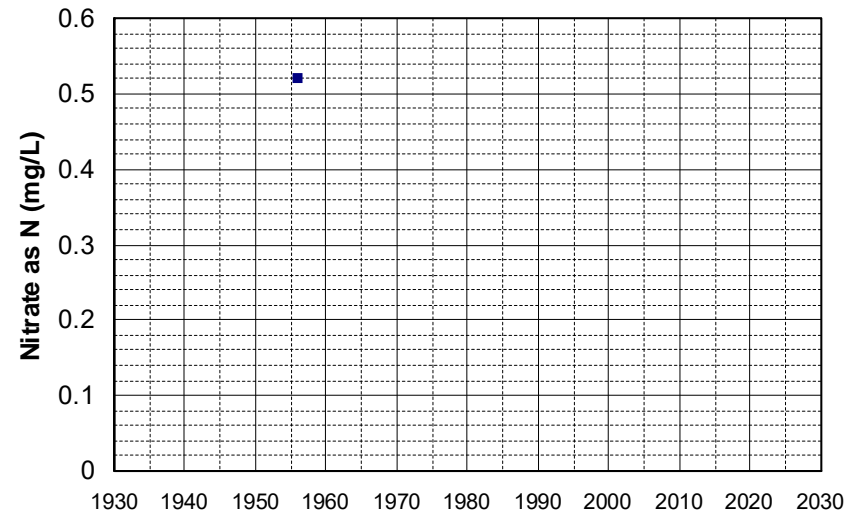
Well Name: 23N16E32A001M Well Depth (ft): 231
Well Type: WATER SUPPLY, OTHER # of Measurements: 1
Source: DWR Period of Record: 1955
Depth Zone: Upper Trend Since 2000: Insufficient Data



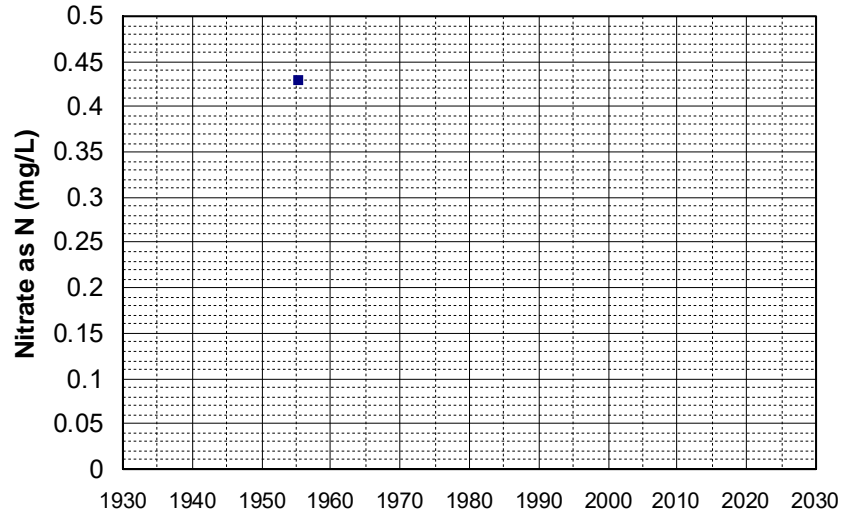
Well Name: 23N16E34F002M Well Depth (ft): 231
Well Type: WATER SUPPLY, OTHER # of Measurements: 1
Source: DWR Period of Record: 1955
Depth Zone: Upper Trend Since 2000: Insufficient Data



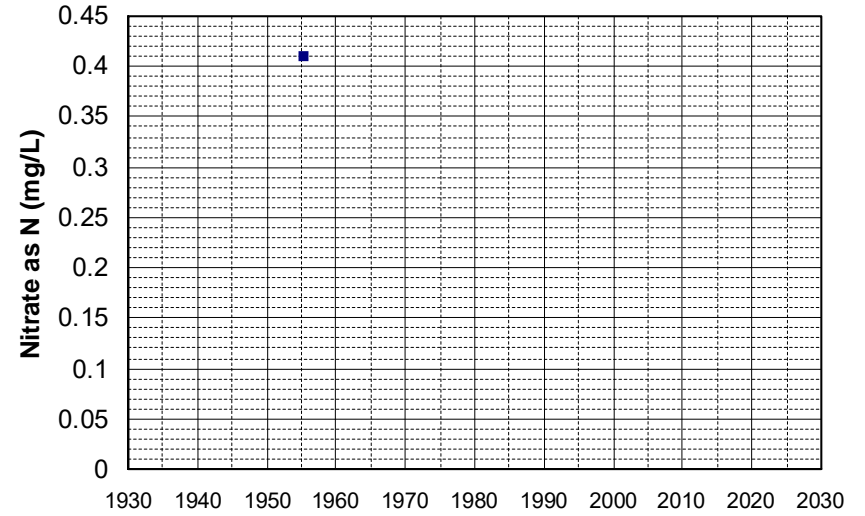
Well Name: 29N04W04R001M Well Depth (ft): 148
Well Type: WATER SUPPLY, OTHER # of Measurements: 1
Source: DWR Period of Record: 1955
Depth Zone: Upper Trend Since 2000: Insufficient Data



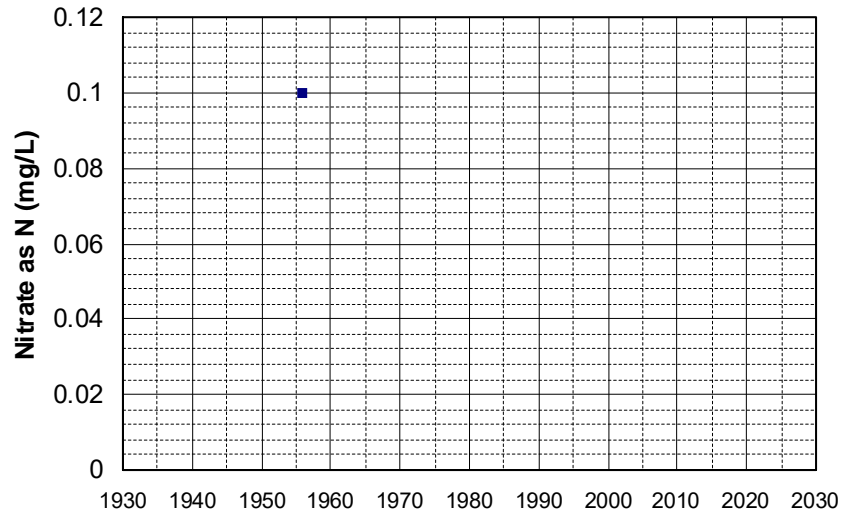
Well Name: 29N04W07L001M Well Depth (ft): 148
Well Type: WATER SUPPLY, OTHER # of Measurements: 1
Source: DWR Period of Record: 1955
Depth Zone: Upper Trend Since 2000: Insufficient Data



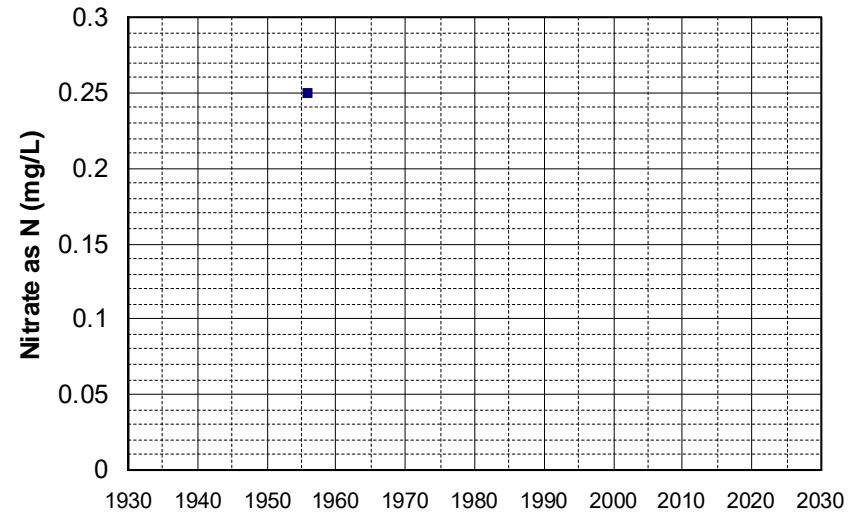
Well Name: 30N03W06J001M Well Depth (ft): 128
Well Type: WATER SUPPLY, OTHER # of Measurements: 1
Source: DWR Period of Record: 1955
Depth Zone: Upper Trend Since 2000: Insufficient Data



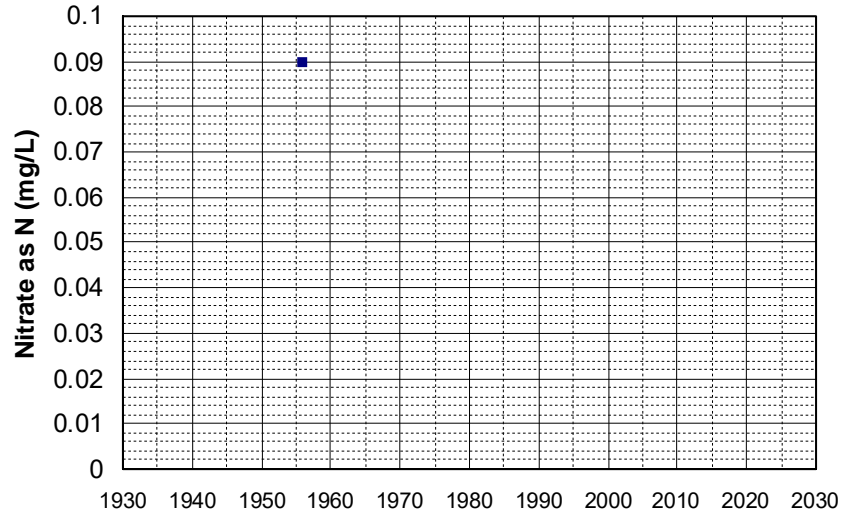
Well Name: 31N03W11J001M Well Depth (ft): 228
Well Type: WATER SUPPLY, OTHER # of Measurements: 1
Source: DWR Period of Record: 1955
Depth Zone: Upper Trend Since 2000: Insufficient Data



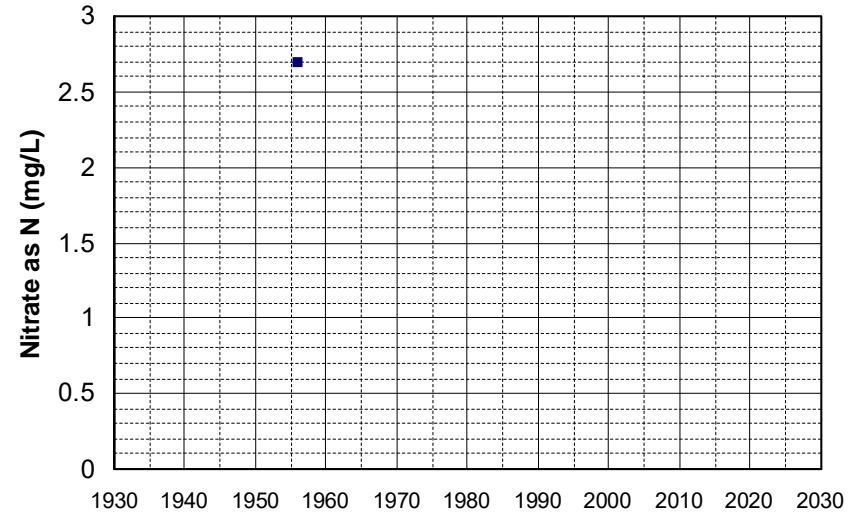
Well Name: 40N04W32 00?M Well Depth (ft): 248
Well Type: WATER SUPPLY, OTHER # of Measurements: 1
Source: DWR Period of Record: 1955
Depth Zone: Upper Trend Since 2000: Insufficient Data



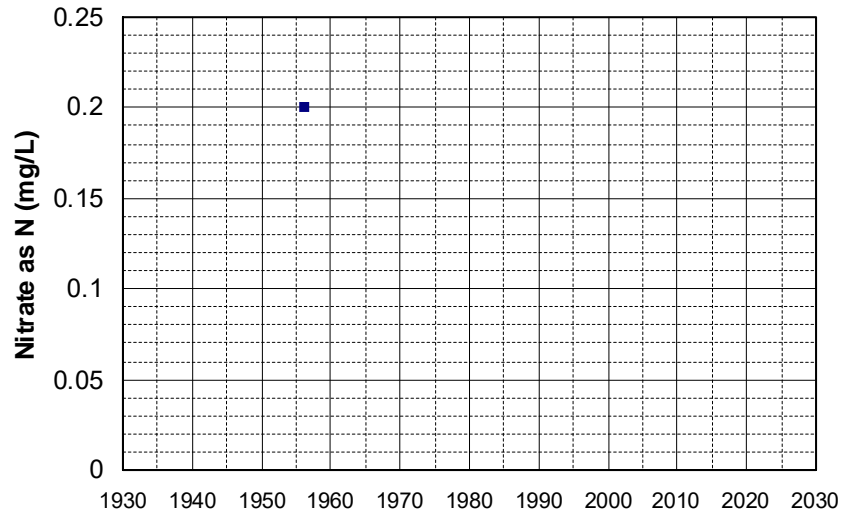
Well Name: 40N07E27G001M Well Depth (ft): 256
Well Type: WATER SUPPLY, OTHER # of Measurements: 1
Source: DWR Period of Record: 1955
Depth Zone: Upper Trend Since 2000: Insufficient Data



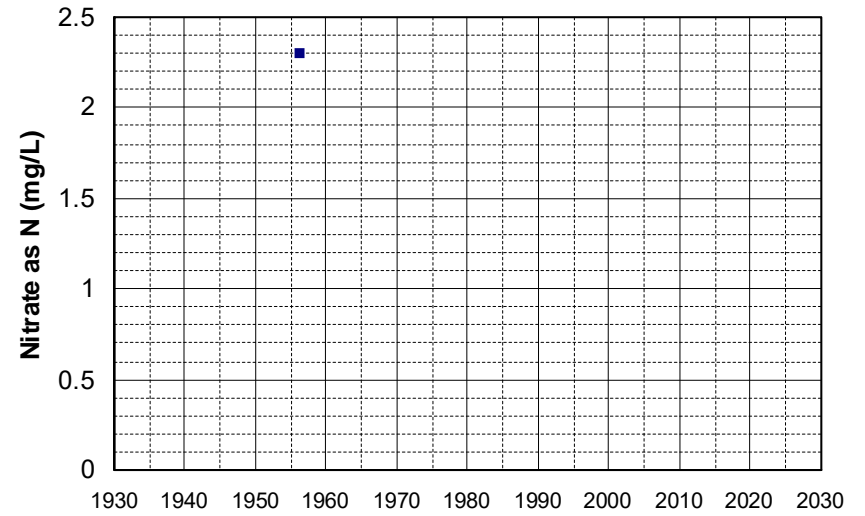
Well Name: 41N12E10J001M Well Depth (ft): 265
Well Type: WATER SUPPLY, OTHER # of Measurements: 1
Source: DWR Period of Record: 1955
Depth Zone: Upper Trend Since 2000: Insufficient Data



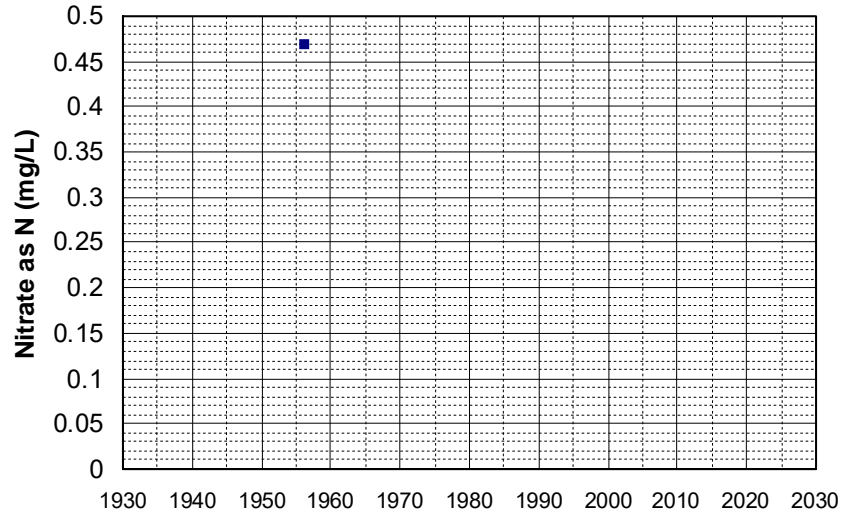
Well Name: 10N07W03A001M Well Depth (ft): 226
Well Type: WATER SUPPLY, OTHER # of Measurements: 1
Source: DWR Period of Record: 1956
Depth Zone: Upper Trend Since 2000: Insufficient Data



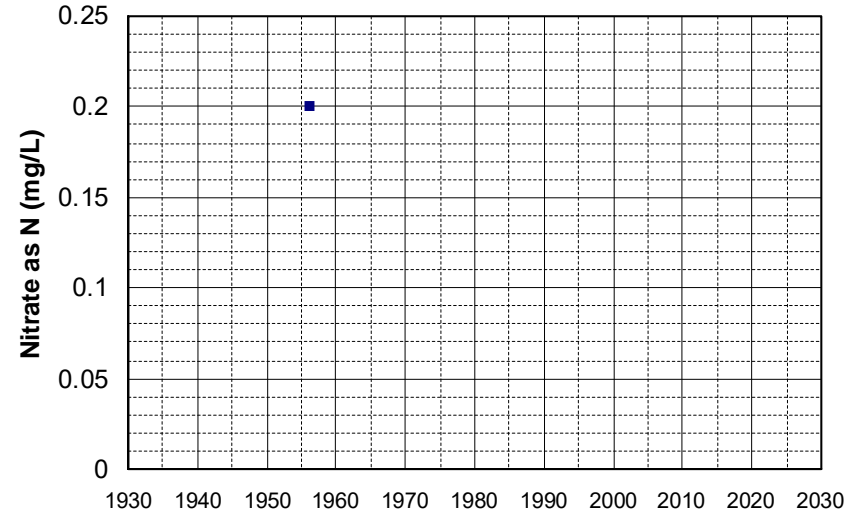
Well Name: 11N06W29F001M Well Depth (ft): 145
Well Type: WATER SUPPLY, OTHER # of Measurements: 1
Source: DWR Period of Record: 1956
Depth Zone: Upper Trend Since 2000: Insufficient Data



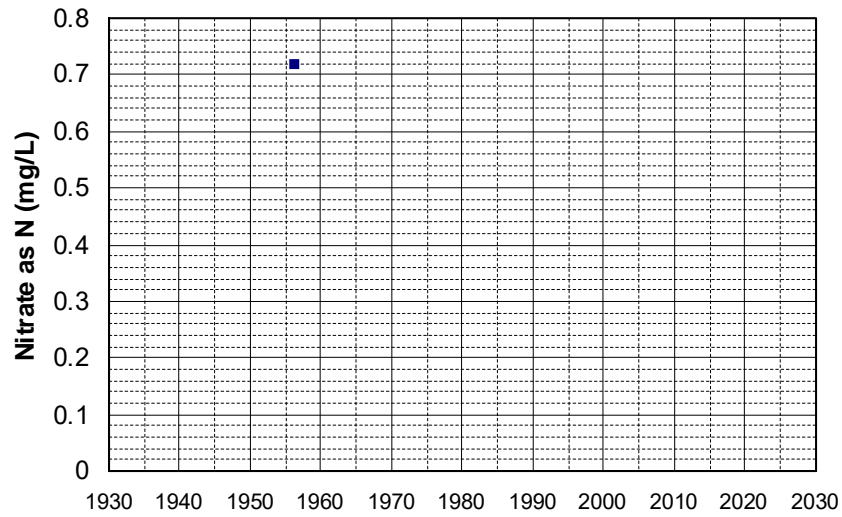
Well Name: 14N08W13P001M Well Depth (ft): 260
Well Type: WATER SUPPLY, OTHER # of Measurements: 1
Source: DWR Period of Record: 1956
Depth Zone: Upper Trend Since 2000: Insufficient Data



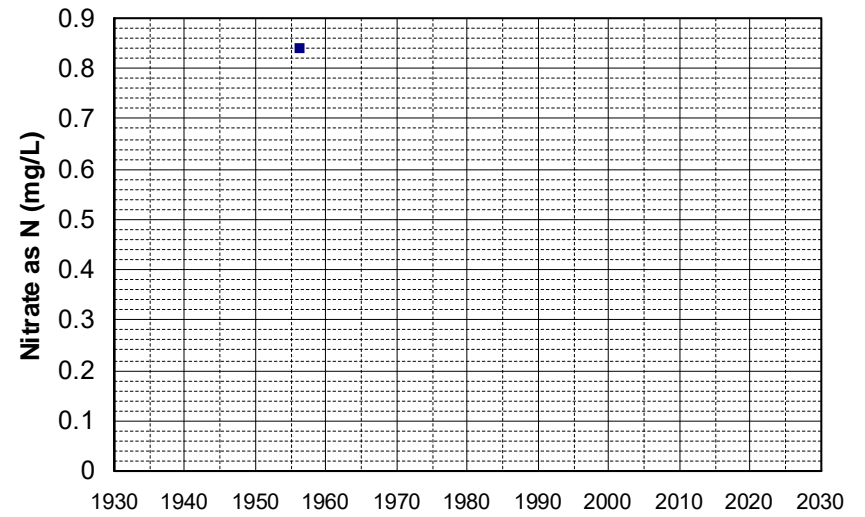
Well Name: 19N01E28R001M Well Depth (ft): 35
Well Type: WATER SUPPLY, OTHER # of Measurements: 1
Source: DWR Period of Record: 1956
Depth Zone: Upper Trend Since 2000: Insufficient Data



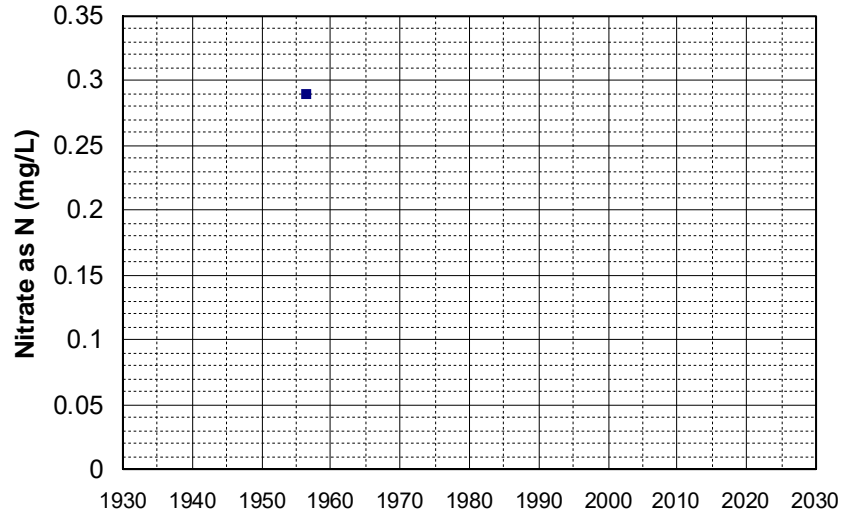
Well Name: 19N03E16L001M Well Depth (ft): 100
Well Type: WATER SUPPLY, OTHER # of Measurements: 1
Source: DWR Period of Record: 1956
Depth Zone: Upper Trend Since 2000: Insufficient Data



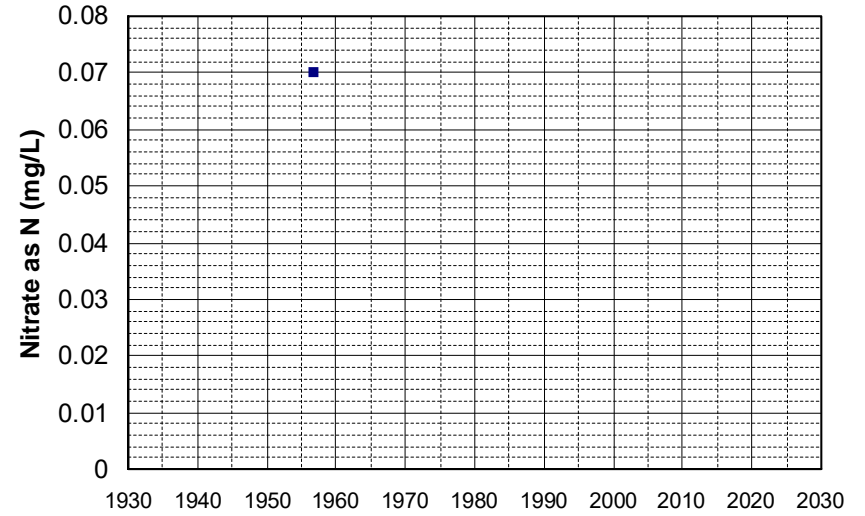
Well Name: 20N02W03H001M Well Depth (ft): 135
Well Type: WATER SUPPLY, OTHER # of Measurements: 1
Source: DWR Period of Record: 1956
Depth Zone: Upper Trend Since 2000: Insufficient Data



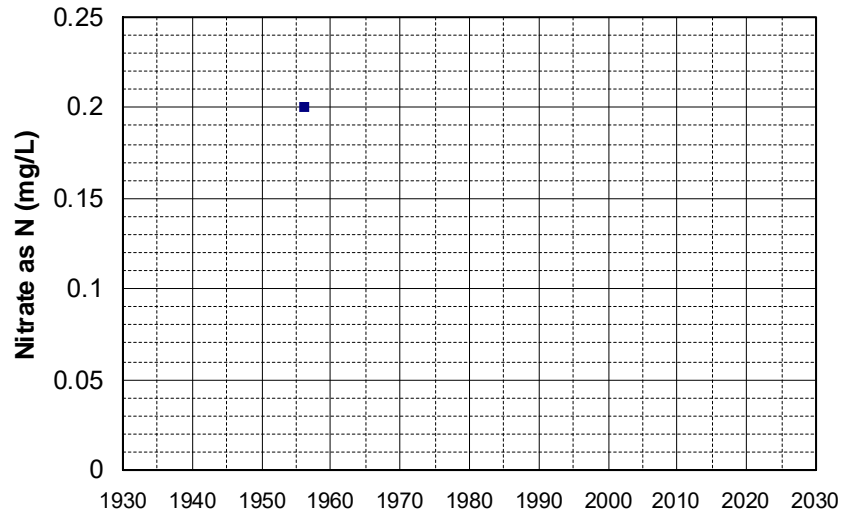
Well Name: 30N04E21H00?M Well Depth (ft): 77
Well Type: WATER SUPPLY, OTHER # of Measurements: 1
Source: DWR Period of Record: 1956
Depth Zone: Upper Trend Since 2000: Insufficient Data



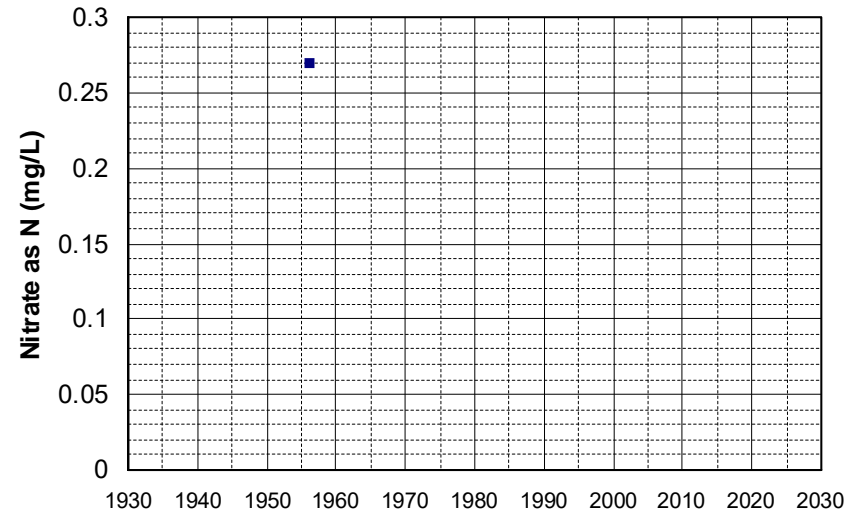
Well Name: 32N01W27A001M Well Depth (ft): 208
Well Type: WATER SUPPLY, OTHER # of Measurements: 1
Source: DWR Period of Record: 1956
Depth Zone: Upper Trend Since 2000: Insufficient Data



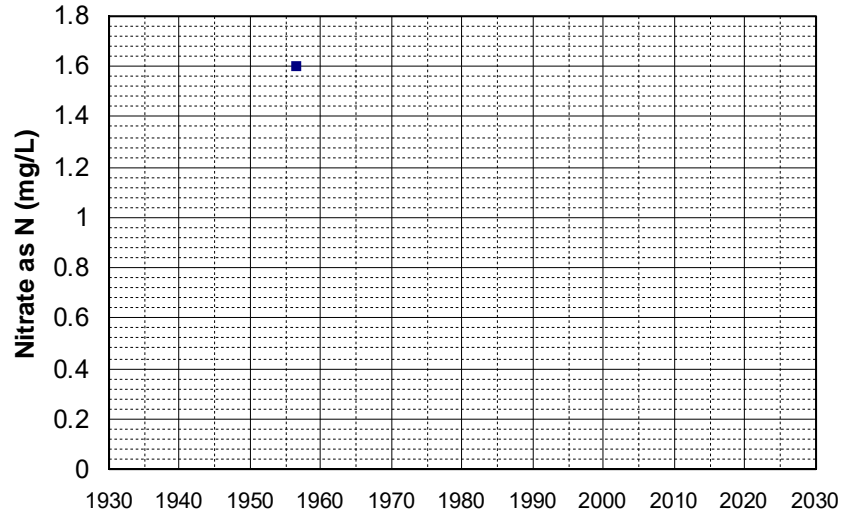
Well Name: 32N04W20G001M Well Depth (ft): 262
Well Type: WATER SUPPLY, OTHER # of Measurements: 1
Source: DWR Period of Record: 1956
Depth Zone: Upper Trend Since 2000: Insufficient Data



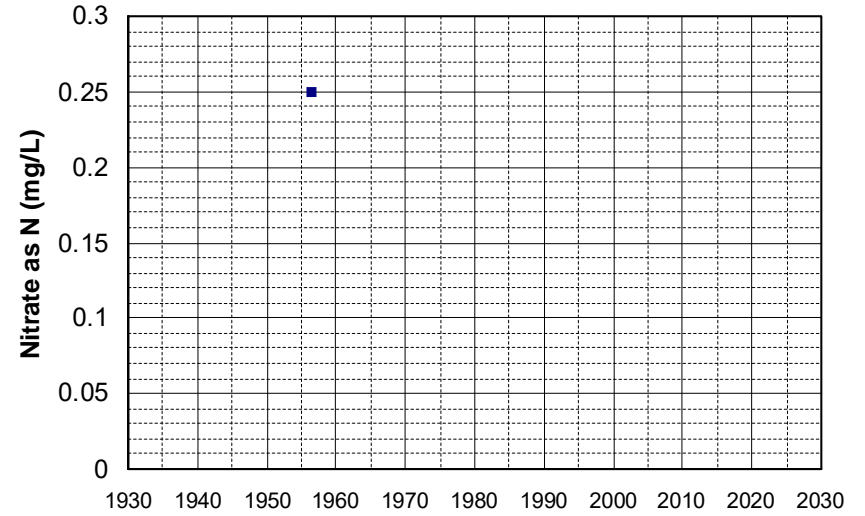
Well Name: 32N04W20L001M Well Depth (ft): 262
Well Type: WATER SUPPLY, OTHER # of Measurements: 1
Source: DWR Period of Record: 1956
Depth Zone: Upper Trend Since 2000: Insufficient Data



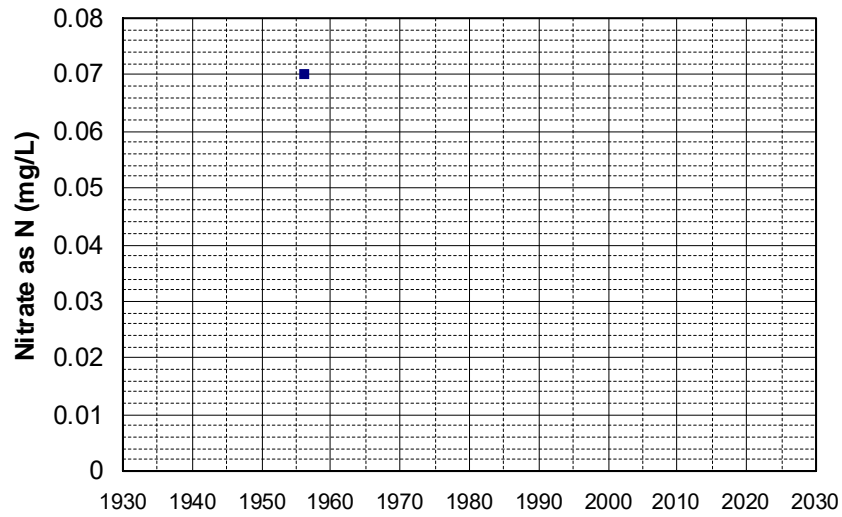
Well Name: 32N04W31A001M Well Depth (ft): 282
Well Type: WATER SUPPLY, OTHER # of Measurements: 1
Source: DWR Period of Record: 1956
Depth Zone: Upper Trend Since 2000: Insufficient Data



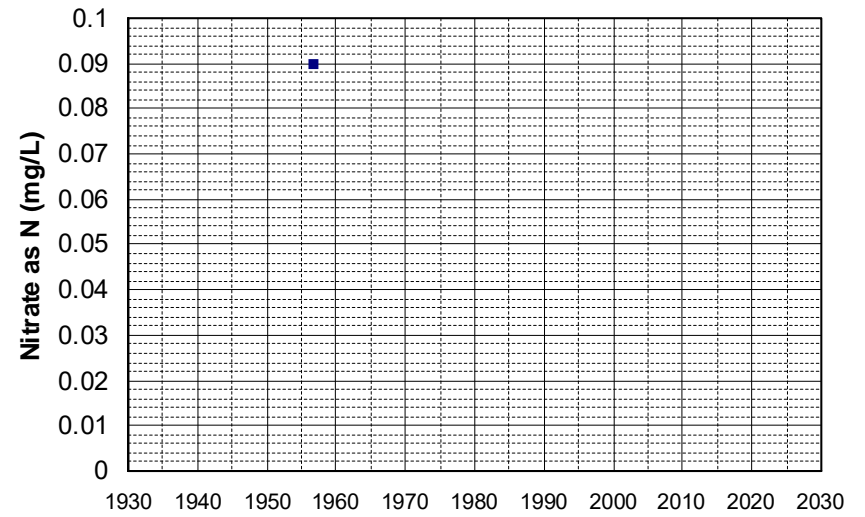
Well Name: 32N04W32F001M Well Depth (ft): 262
Well Type: WATER SUPPLY, OTHER # of Measurements: 1
Source: DWR Period of Record: 1956
Depth Zone: Upper Trend Since 2000: Insufficient Data



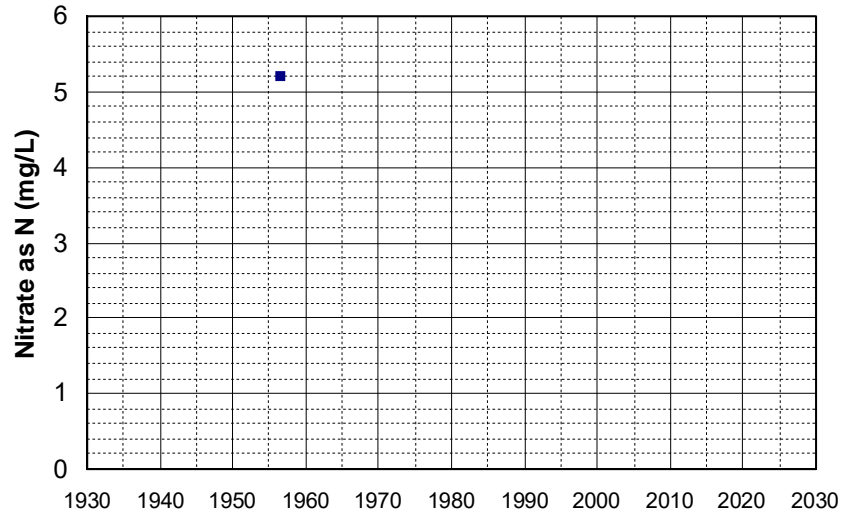
Well Name: 33N02W25L001M Well Depth (ft): 100
Well Type: WATER SUPPLY, OTHER # of Measurements: 1
Source: DWR Period of Record: 1956
Depth Zone: Upper Trend Since 2000: Insufficient Data



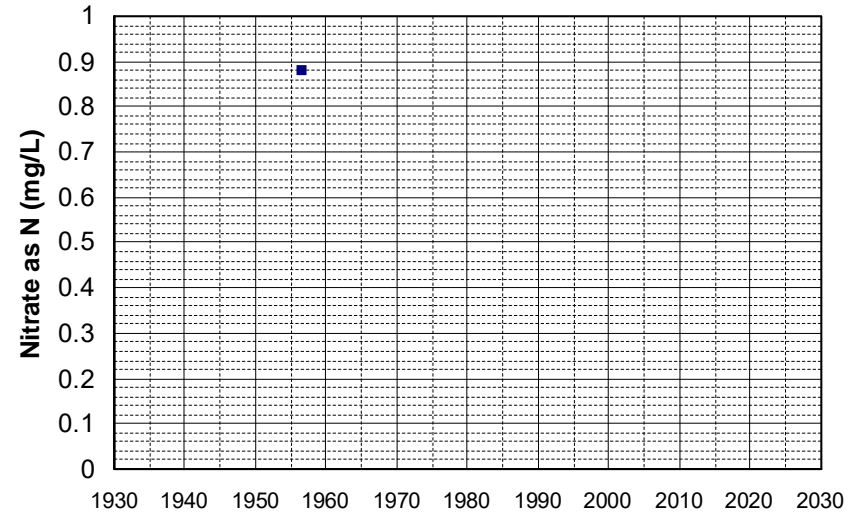
Well Name: 37N05E11G001M Well Depth (ft): 160
Well Type: WATER SUPPLY, OTHER # of Measurements: 1
Source: DWR Period of Record: 1956
Depth Zone: Upper Trend Since 2000: Insufficient Data



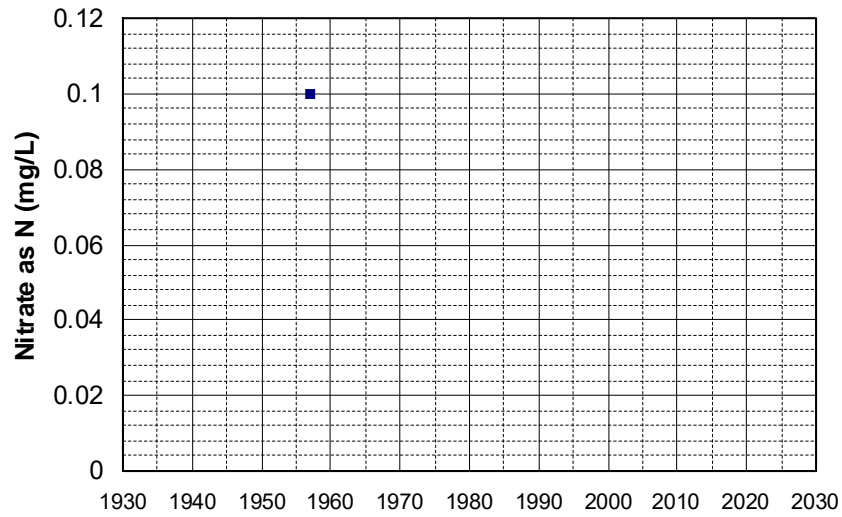
Well Name: 37N05E11K001M Well Depth (ft): 160
Well Type: WATER SUPPLY, OTHER # of Measurements: 1
Source: DWR Period of Record: 1956
Depth Zone: Upper Trend Since 2000: Insufficient Data



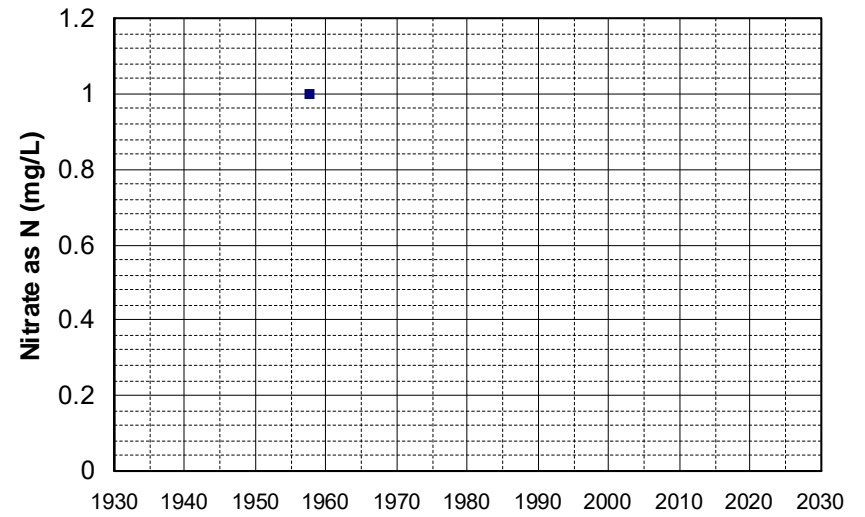
Well Name: 42N13E02H001M Well Depth (ft): 265
Well Type: WATER SUPPLY, OTHER # of Measurements: 1
Source: DWR Period of Record: 1956
Depth Zone: Upper Trend Since 2000: Insufficient Data



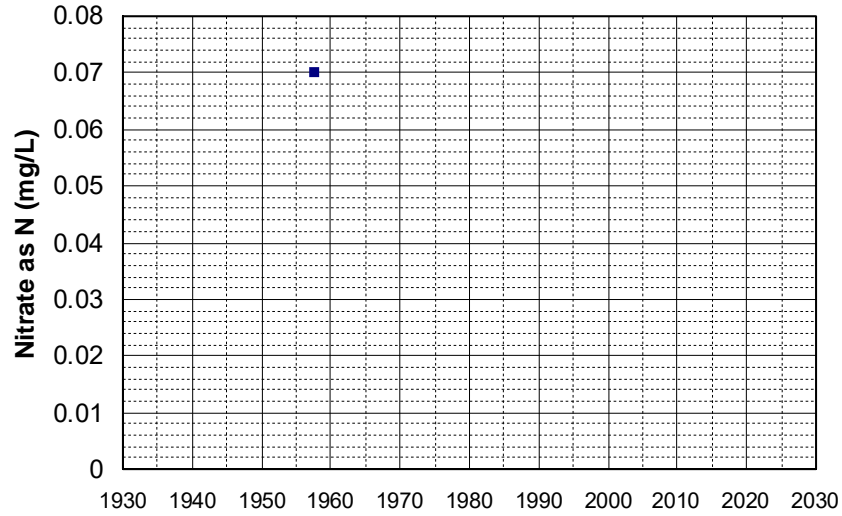
Well Name: 12N06W06B001M Well Depth (ft): 91
Well Type: WATER SUPPLY, OTHER # of Measurements: 1
Source: DWR Period of Record: 1957
Depth Zone: Upper Trend Since 2000: Insufficient Data



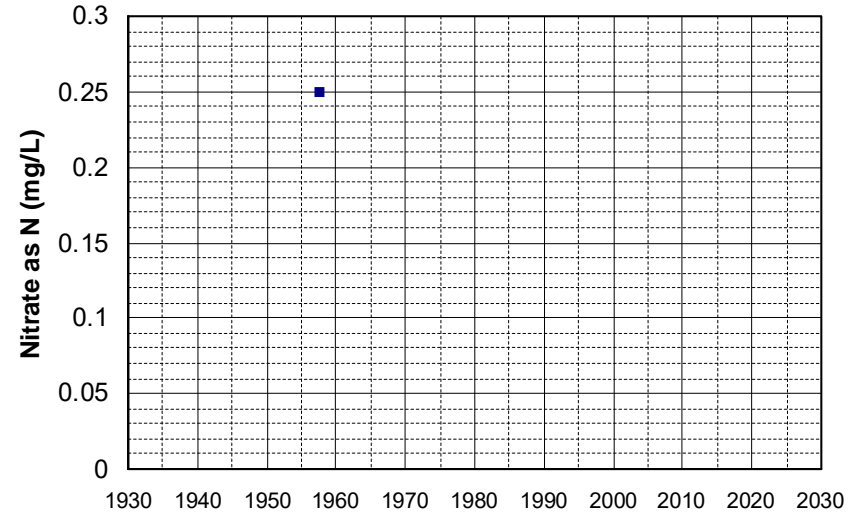
Well Name: 13N09W10P002M Well Depth (ft): 138
Well Type: WATER SUPPLY, OTHER # of Measurements: 1
Source: DWR Period of Record: 1957
Depth Zone: Upper Trend Since 2000: Insufficient Data



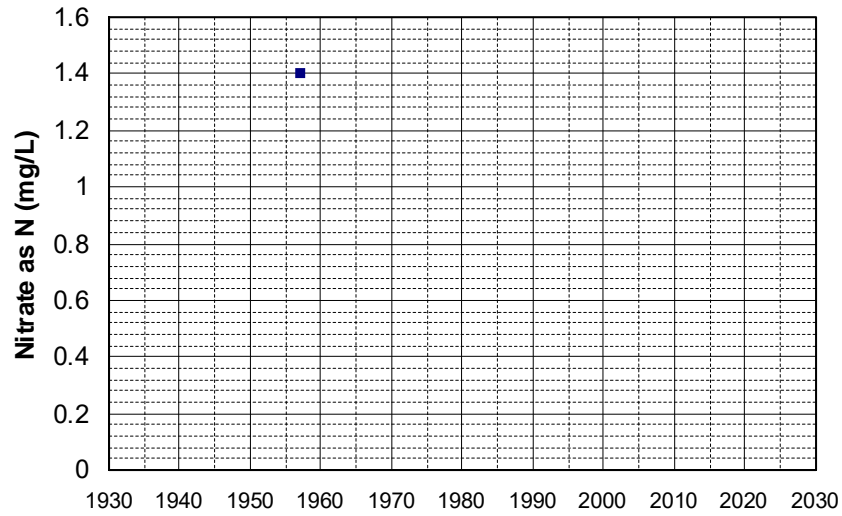
Well Name: 13N09W17D001M Well Depth (ft): 242
Well Type: WATER SUPPLY, OTHER # of Measurements: 1
Source: DWR Period of Record: 1957
Depth Zone: Upper Trend Since 2000: Insufficient Data



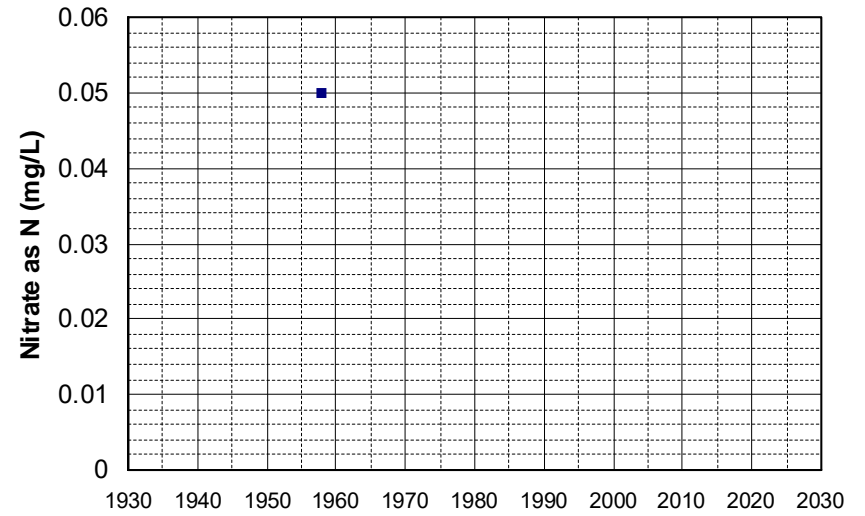
Well Name: 14N09W32R002M Well Depth (ft): 150
Well Type: WATER SUPPLY, OTHER # of Measurements: 1
Source: DWR Period of Record: 1957
Depth Zone: Upper Trend Since 2000: Insufficient Data



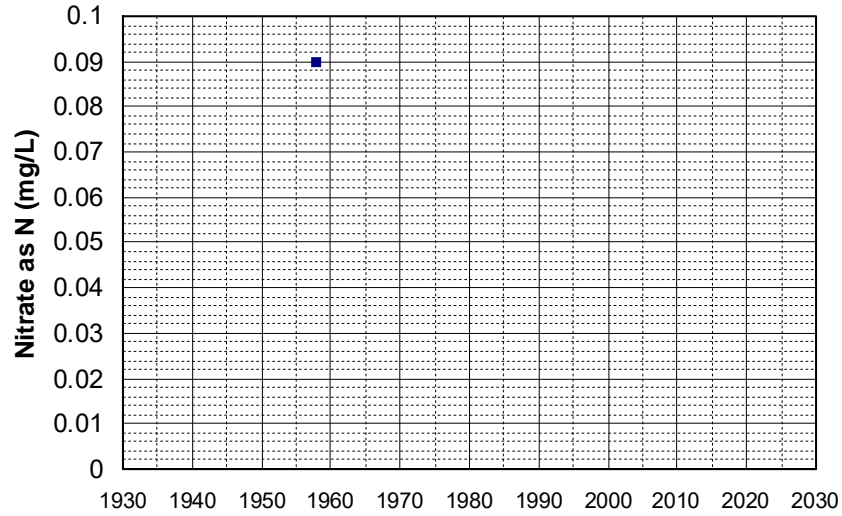
Well Name: 18N03W10L001M Well Depth (ft): 65
Well Type: WATER SUPPLY, OTHER # of Measurements: 1
Source: DWR Period of Record: 1957
Depth Zone: Upper Trend Since 2000: Insufficient Data



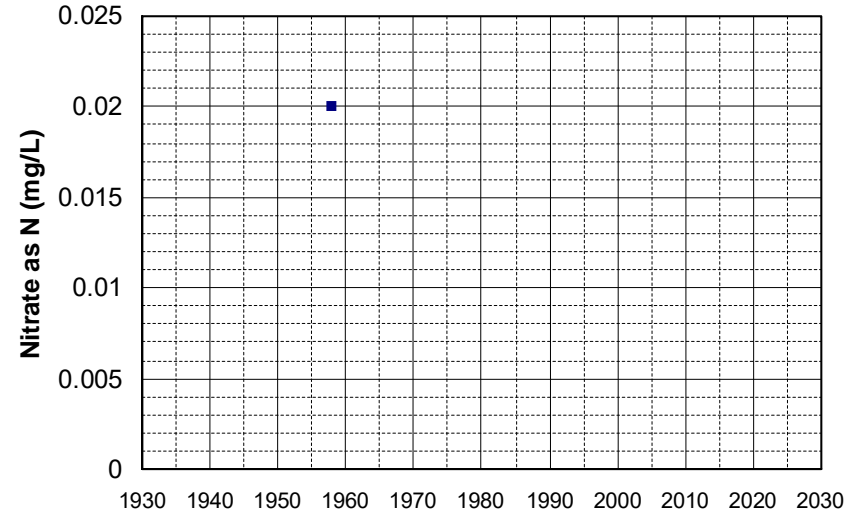
Well Name: 20N14E12N001M Well Depth (ft): 130
Well Type: WATER SUPPLY, OTHER # of Measurements: 1
Source: DWR Period of Record: 1957
Depth Zone: Upper Trend Since 2000: Insufficient Data



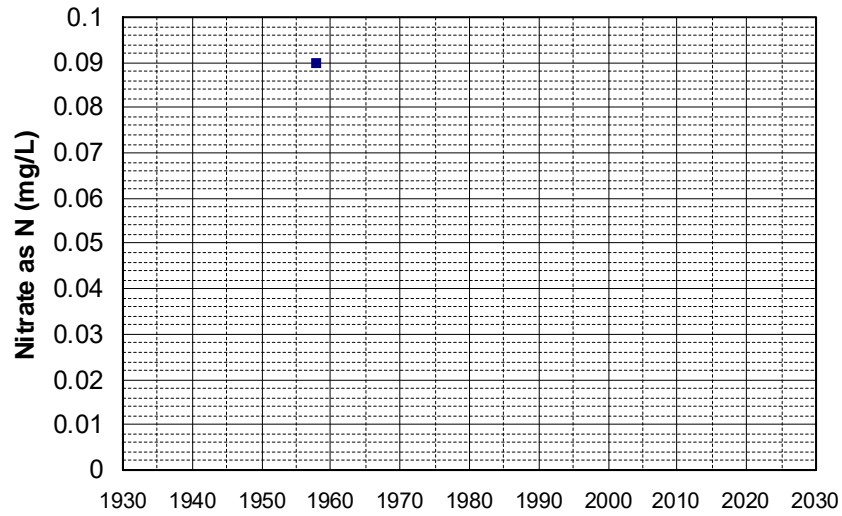
Well Name: 20N14E13A005M Well Depth (ft): 130
Well Type: WATER SUPPLY, OTHER # of Measurements: 1
Source: DWR Period of Record: 1957
Depth Zone: Upper Trend Since 2000: Insufficient Data



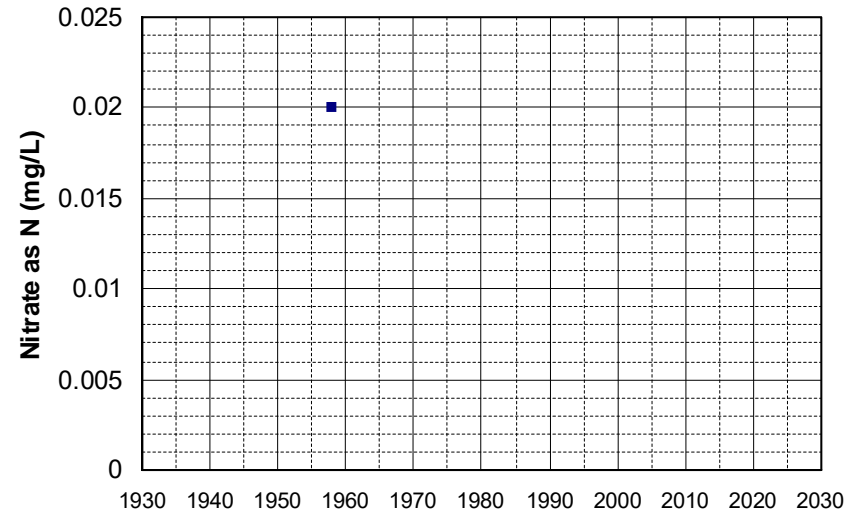
Well Name: 20N14E25B001SM Well Depth (ft): 130
Well Type: WATER SUPPLY, OTHER # of Measurements: 1
Source: DWR Period of Record: 1957
Depth Zone: Upper Trend Since 2000: Insufficient Data



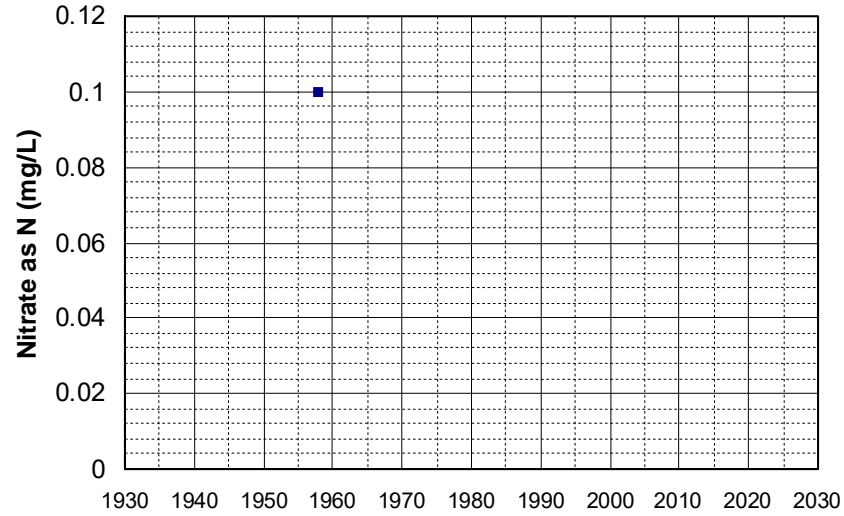
Well Name: 20N15E06Q001SM Well Depth (ft): 130
Well Type: WATER SUPPLY, OTHER # of Measurements: 1
Source: DWR Period of Record: 1957
Depth Zone: Upper Trend Since 2000: Insufficient Data



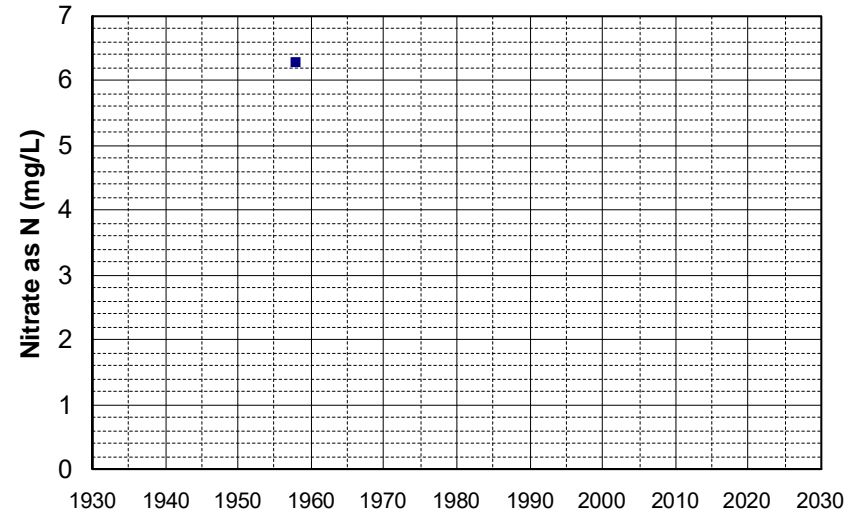
Well Name: 20N15E20E001SM Well Depth (ft): 130
Well Type: WATER SUPPLY, OTHER # of Measurements: 1
Source: DWR Period of Record: 1957
Depth Zone: Upper Trend Since 2000: Insufficient Data



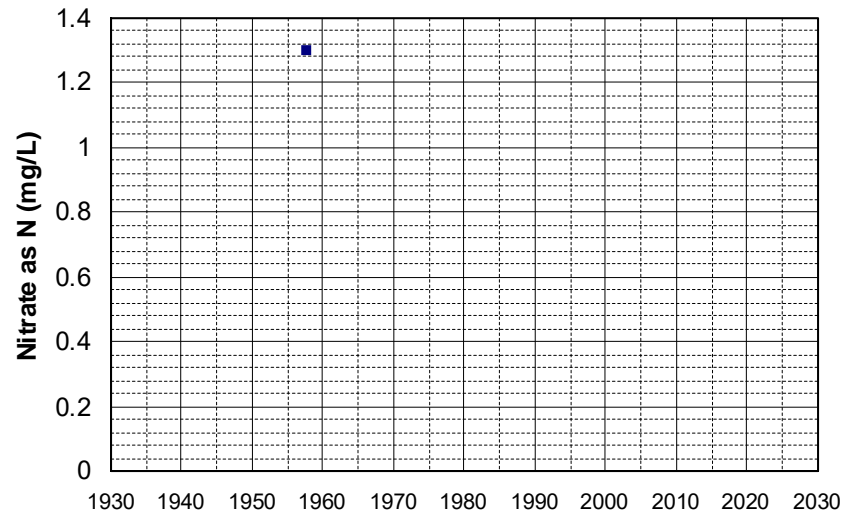
Well Name: 20N15E20E002SM Well Depth (ft): 130
Well Type: WATER SUPPLY, OTHER # of Measurements: 1
Source: DWR Period of Record: 1957
Depth Zone: Upper Trend Since 2000: Insufficient Data



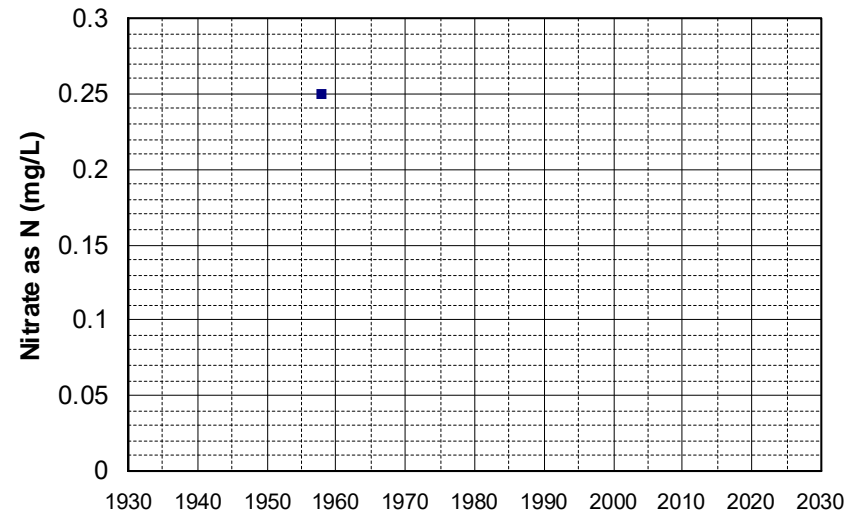
Well Name: 21N14E02Q001M Well Depth (ft): 300
Well Type: WATER SUPPLY, OTHER # of Measurements: 1
Source: DWR Period of Record: 1957
Depth Zone: Upper Trend Since 2000: Insufficient Data



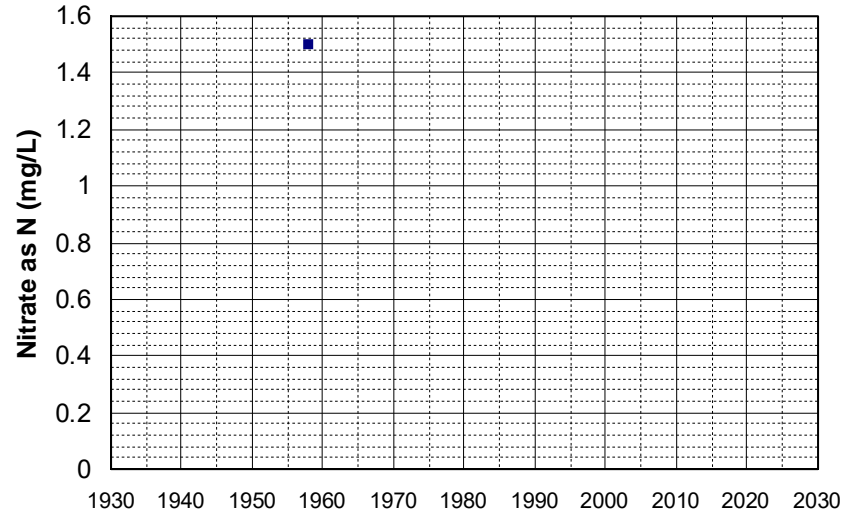
Well Name: 22N14E13Q001M Well Depth (ft): 240
Well Type: WATER SUPPLY, OTHER # of Measurements: 1
Source: DWR Period of Record: 1957
Depth Zone: Upper Trend Since 2000: Insufficient Data



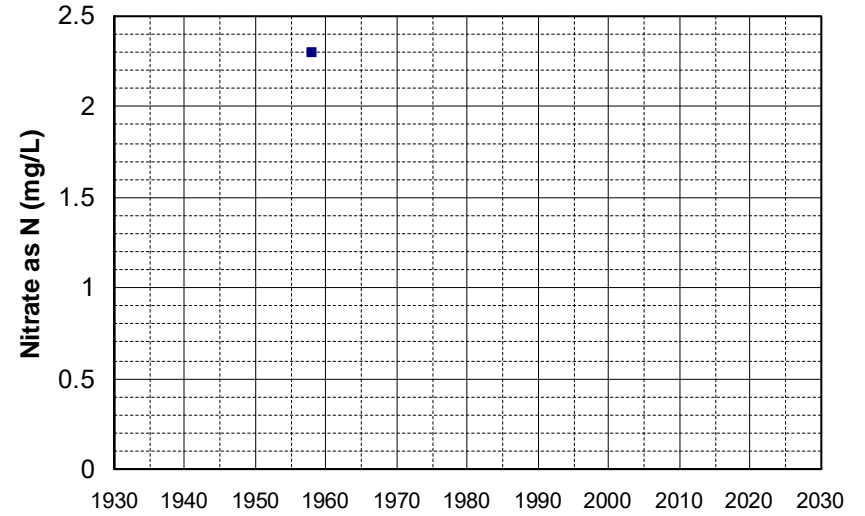
Well Name: 22N14E32H001SM Well Depth (ft): 300
Well Type: WATER SUPPLY, OTHER # of Measurements: 1
Source: DWR Period of Record: 1957
Depth Zone: Upper Trend Since 2000: Insufficient Data



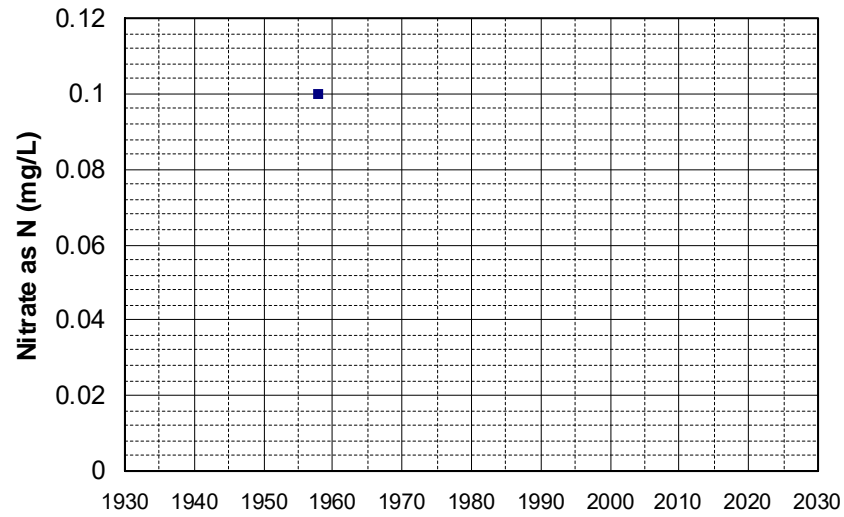
Well Name: 22N15E28L001M Well Depth (ft): 296
Well Type: WATER SUPPLY, OTHER # of Measurements: 1
Source: DWR Period of Record: 1957
Depth Zone: Upper Trend Since 2000: Insufficient Data



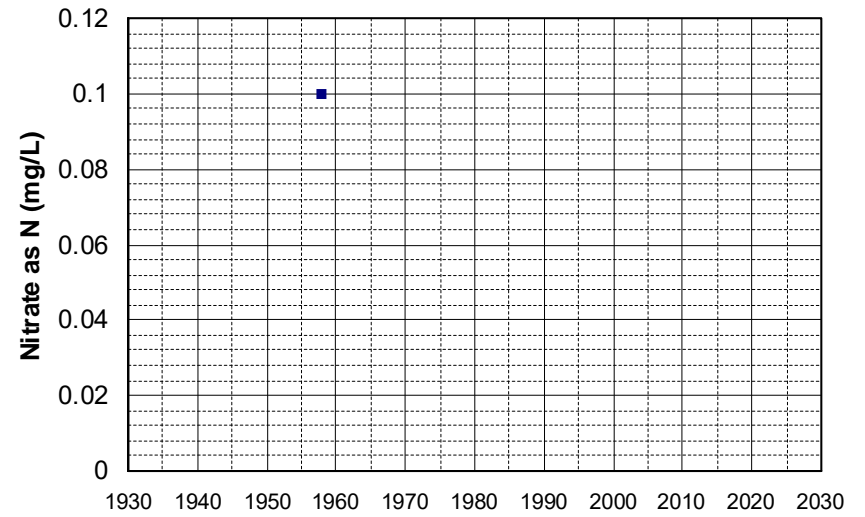
Well Name: 22N16E04Q001M Well Depth (ft): 231
Well Type: WATER SUPPLY, OTHER # of Measurements: 1
Source: DWR Period of Record: 1957
Depth Zone: Upper Trend Since 2000: Insufficient Data



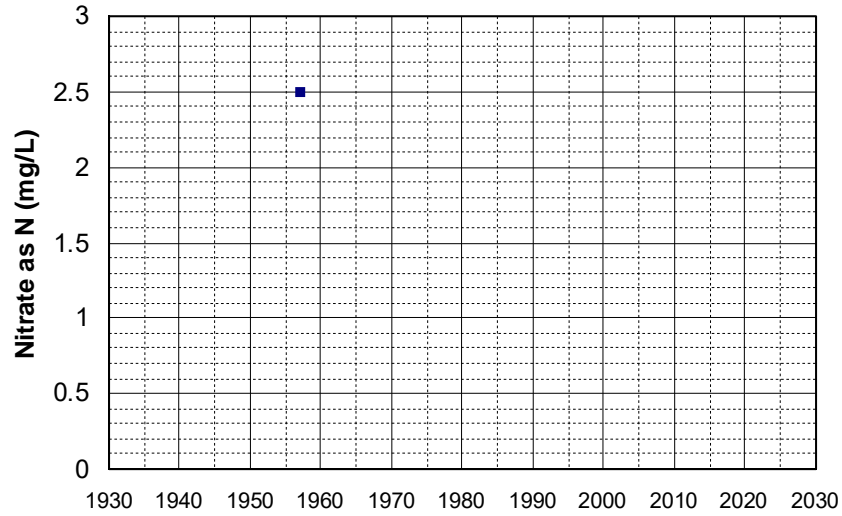
Well Name: 23N14E26G003M Well Depth (ft): 182
Well Type: WATER SUPPLY, OTHER # of Measurements: 1
Source: DWR Period of Record: 1957
Depth Zone: Upper Trend Since 2000: Insufficient Data



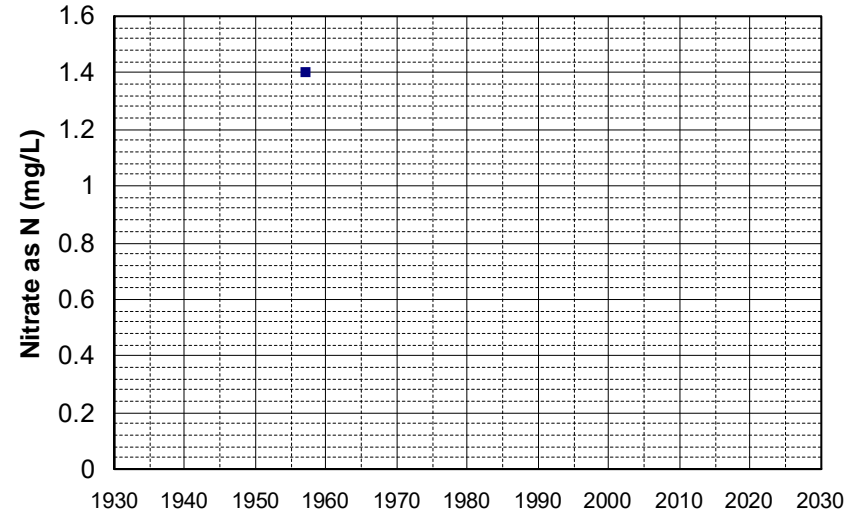
Well Name: 23N14E28C002M Well Depth (ft): 130
Well Type: WATER SUPPLY, OTHER # of Measurements: 1
Source: DWR Period of Record: 1957
Depth Zone: Upper Trend Since 2000: Insufficient Data



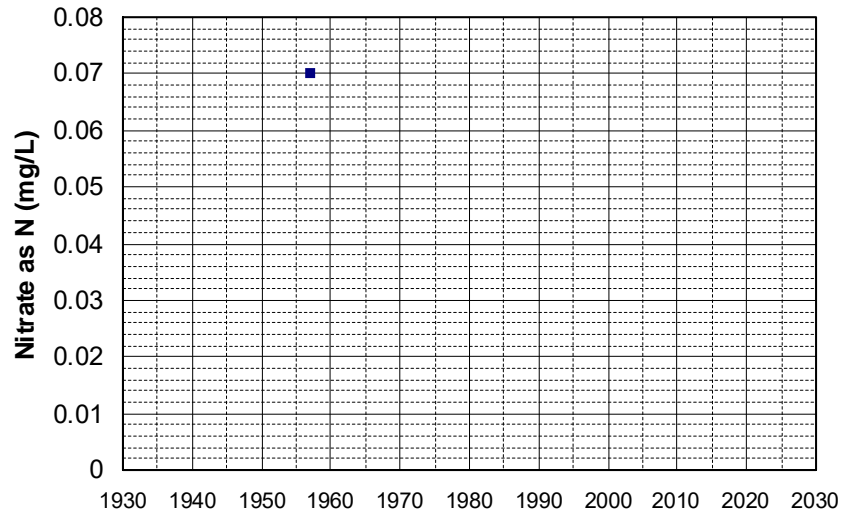
Well Name: 24N03W10D001M Well Depth (ft): 108
Well Type: WATER SUPPLY, OTHER # of Measurements: 1
Source: DWR Period of Record: 1957
Depth Zone: Upper Trend Since 2000: Insufficient Data



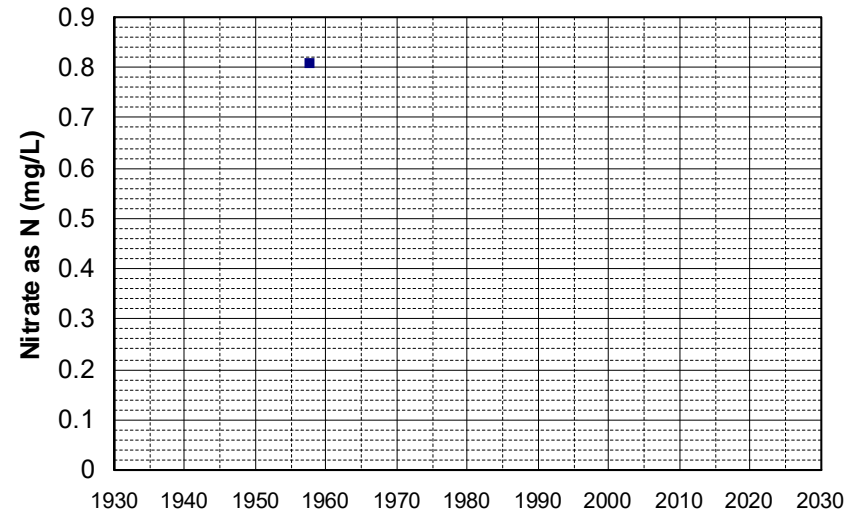
Well Name: 26N03W10D002M Well Depth (ft): 131
Well Type: WATER SUPPLY, OTHER # of Measurements: 1
Source: DWR Period of Record: 1957
Depth Zone: Upper Trend Since 2000: Insufficient Data



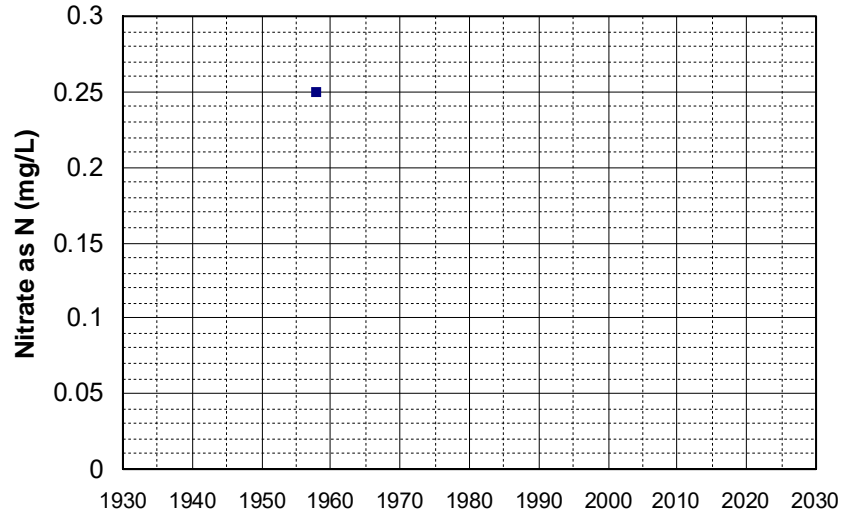
Well Name: 26N05W33M001M Well Depth (ft): 160
Well Type: WATER SUPPLY, OTHER # of Measurements: 1
Source: DWR Period of Record: 1957
Depth Zone: Upper Trend Since 2000: Insufficient Data



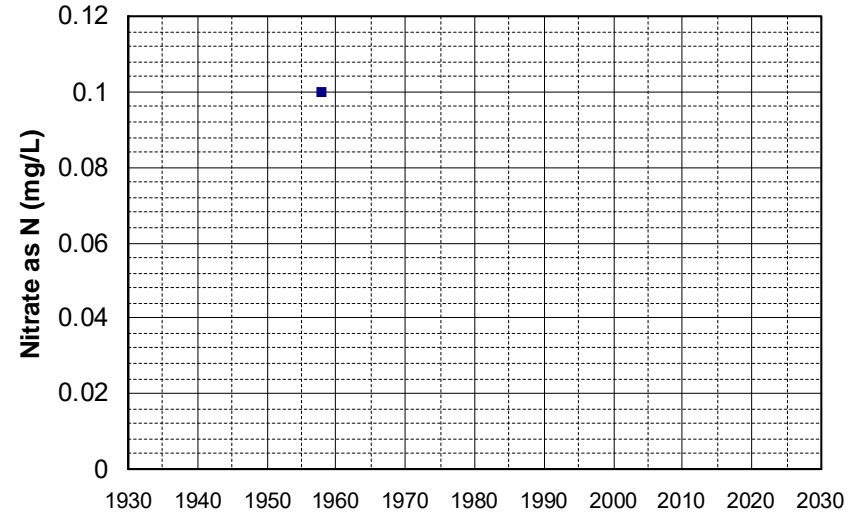
Well Name: 30N03W34F001M Well Depth (ft): 144
Well Type: WATER SUPPLY, OTHER # of Measurements: 1
Source: DWR Period of Record: 1957
Depth Zone: Upper Trend Since 2000: Insufficient Data



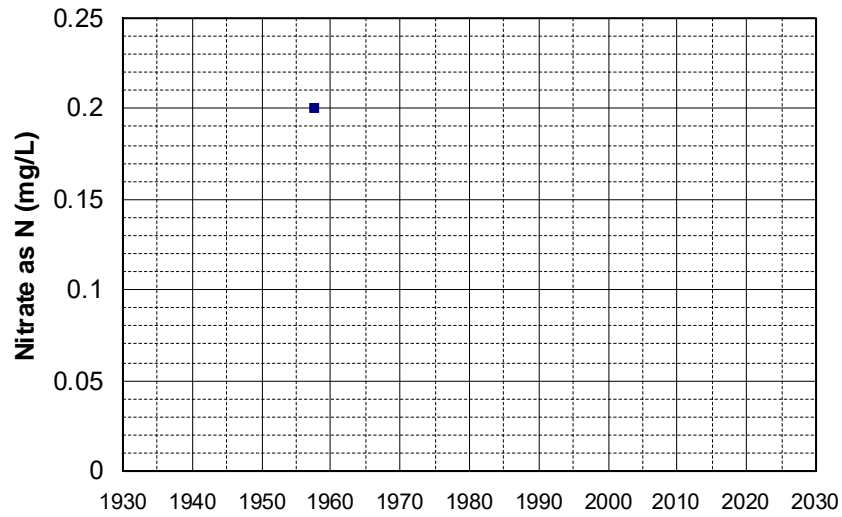
Well Name: 31N05W13H001M Well Depth (ft): 267
Well Type: WATER SUPPLY, OTHER # of Measurements: 1
Source: DWR Period of Record: 1957
Depth Zone: Upper Trend Since 2000: Insufficient Data



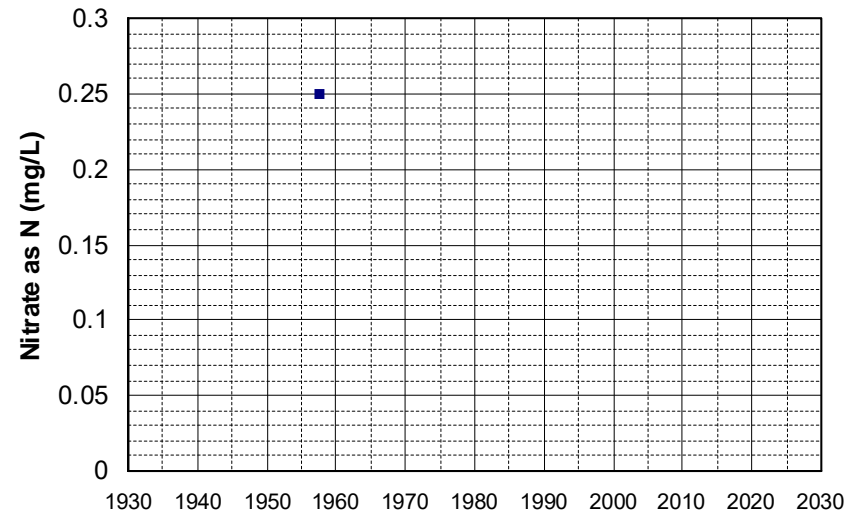
Well Name: 37N05E01A002M Well Depth (ft): 160
Well Type: WATER SUPPLY, OTHER # of Measurements: 1
Source: DWR Period of Record: 1957
Depth Zone: Upper Trend Since 2000: Insufficient Data



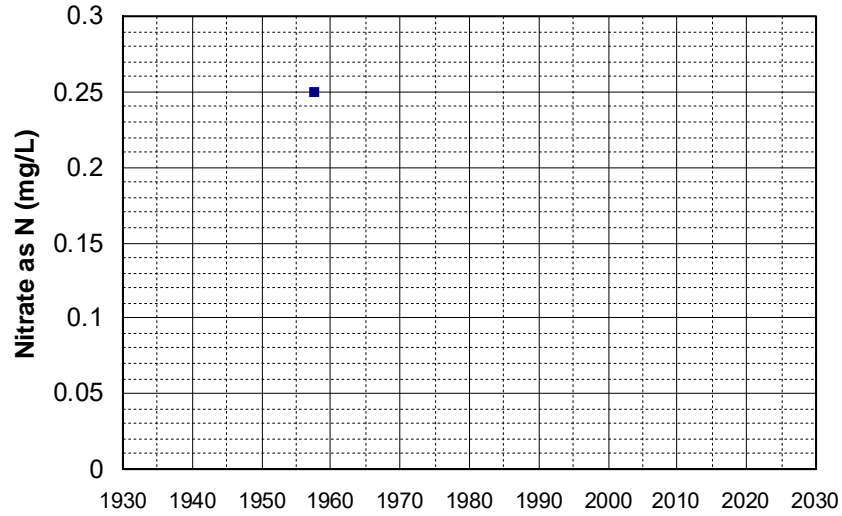
Well Name: 37N08E06M00?M Well Depth (ft): 220
Well Type: WATER SUPPLY, OTHER # of Measurements: 1
Source: DWR Period of Record: 1957
Depth Zone: Upper Trend Since 2000: Insufficient Data



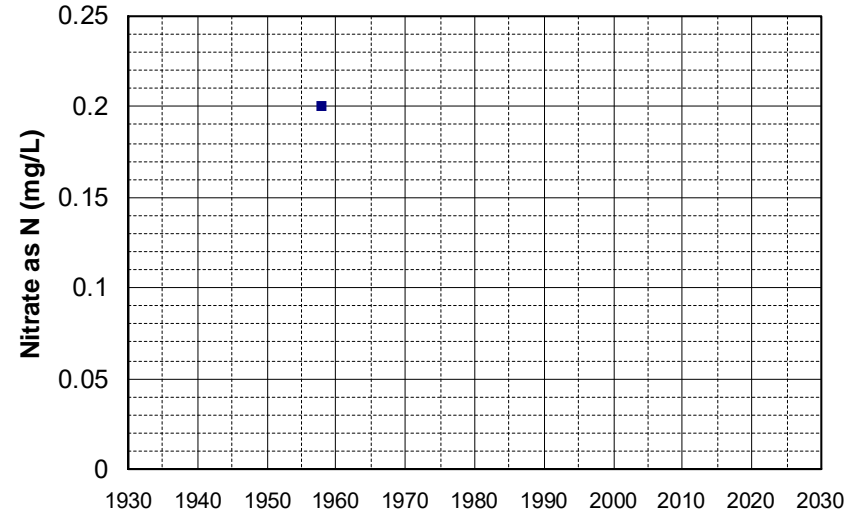
Well Name: 38N06E29A002M Well Depth (ft): 160
Well Type: WATER SUPPLY, OTHER # of Measurements: 1
Source: DWR Period of Record: 1957
Depth Zone: Upper Trend Since 2000: Insufficient Data



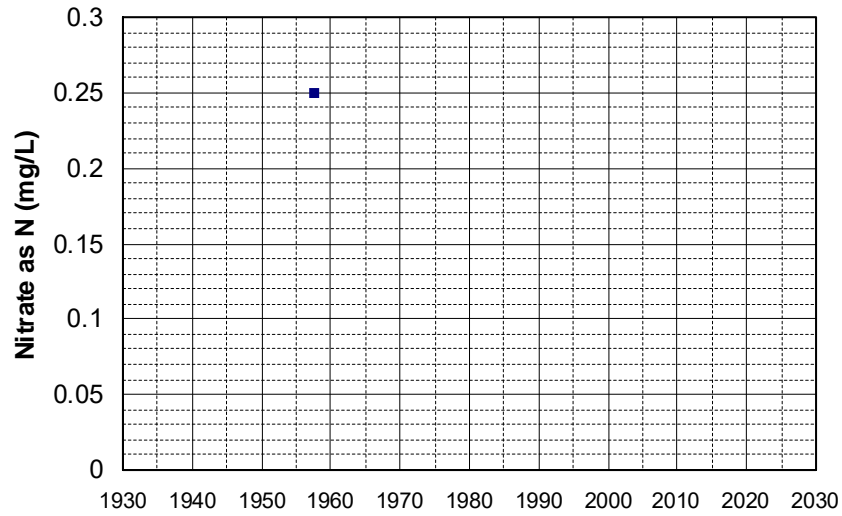
Well Name: 38N07E12K001M Well Depth (ft): 256
Well Type: WATER SUPPLY, OTHER # of Measurements: 1
Source: DWR Period of Record: 1957
Depth Zone: Upper Trend Since 2000: Insufficient Data



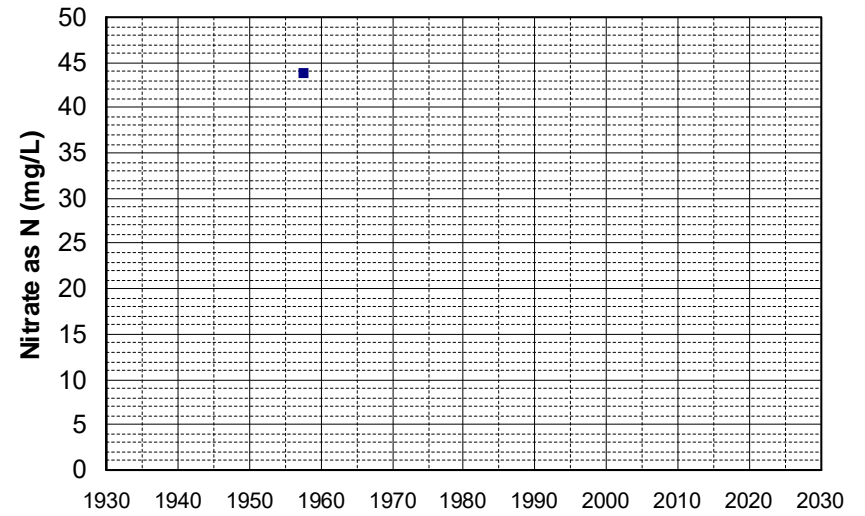
Well Name: 38N08E03B001M Well Depth (ft): 230
Well Type: WATER SUPPLY, OTHER # of Measurements: 1
Source: DWR Period of Record: 1957
Depth Zone: Upper Trend Since 2000: Insufficient Data



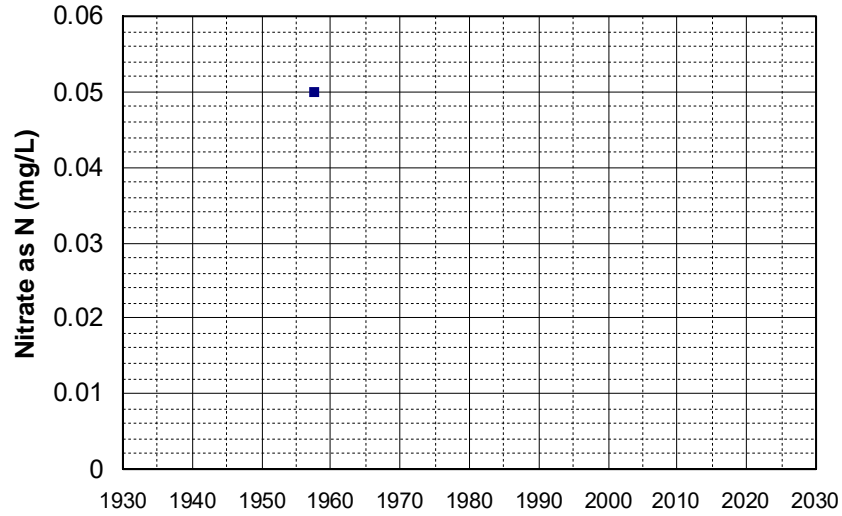
Well Name: 38N08E14N002M Well Depth (ft): 256
Well Type: WATER SUPPLY, OTHER # of Measurements: 1
Source: DWR Period of Record: 1957
Depth Zone: Upper Trend Since 2000: Insufficient Data



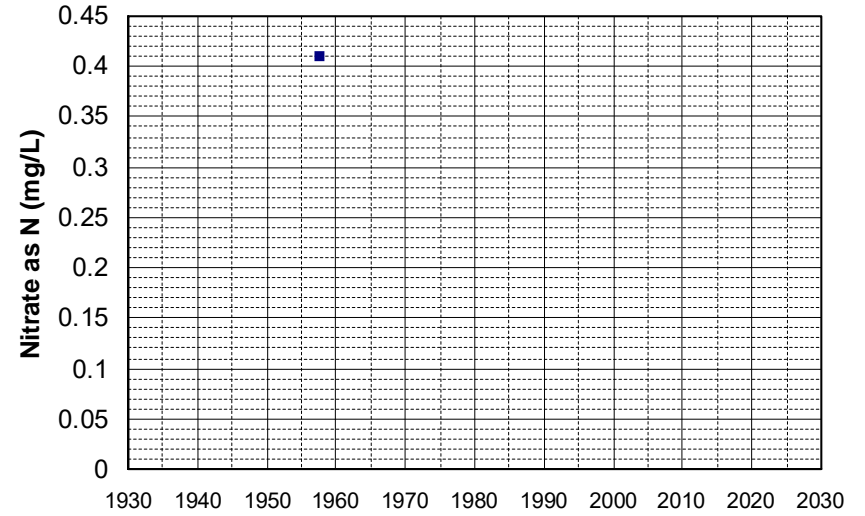
Well Name: 38N08E17M001M Well Depth (ft): 256
Well Type: WATER SUPPLY, OTHER # of Measurements: 1
Source: DWR Period of Record: 1957
Depth Zone: Upper Trend Since 2000: Insufficient Data



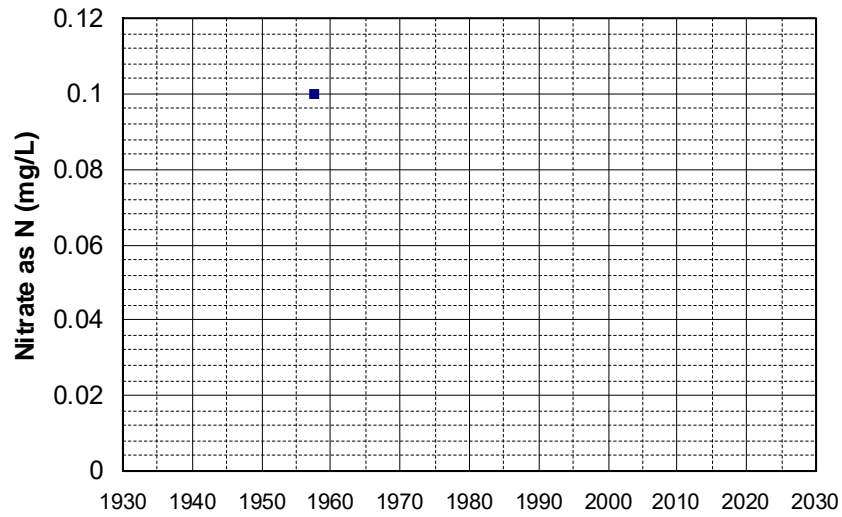
Well Name: 38N08E23F001M Well Depth (ft): 220
Well Type: WATER SUPPLY, OTHER # of Measurements: 1
Source: DWR Period of Record: 1957
Depth Zone: Upper Trend Since 2000: Insufficient Data



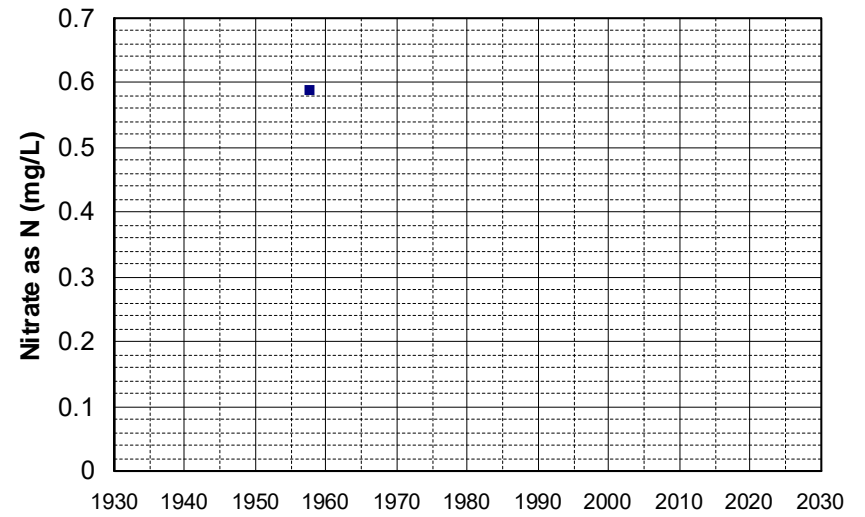
Well Name: 38N08E30D001M Well Depth (ft): 220
Well Type: WATER SUPPLY, OTHER # of Measurements: 1
Source: DWR Period of Record: 1957
Depth Zone: Upper Trend Since 2000: Insufficient Data



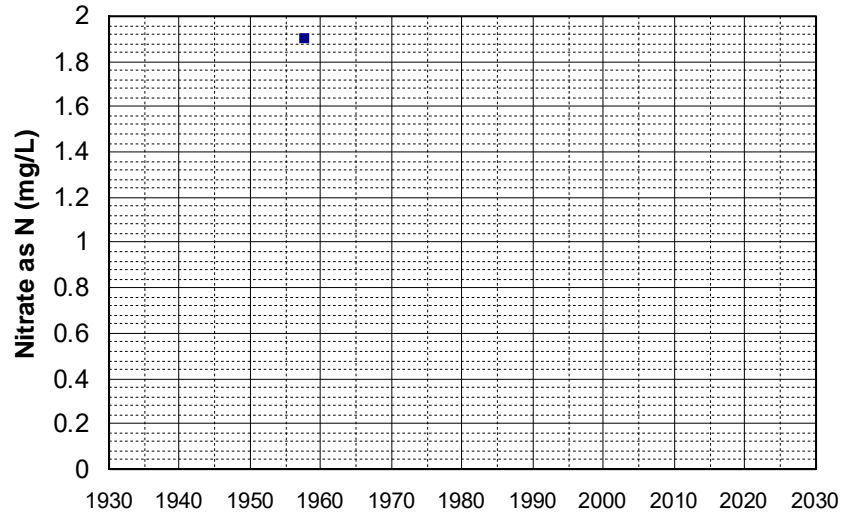
Well Name: 39N08E07B001M Well Depth (ft): 256
Well Type: WATER SUPPLY, OTHER # of Measurements: 1
Source: DWR Period of Record: 1957
Depth Zone: Upper Trend Since 2000: Insufficient Data



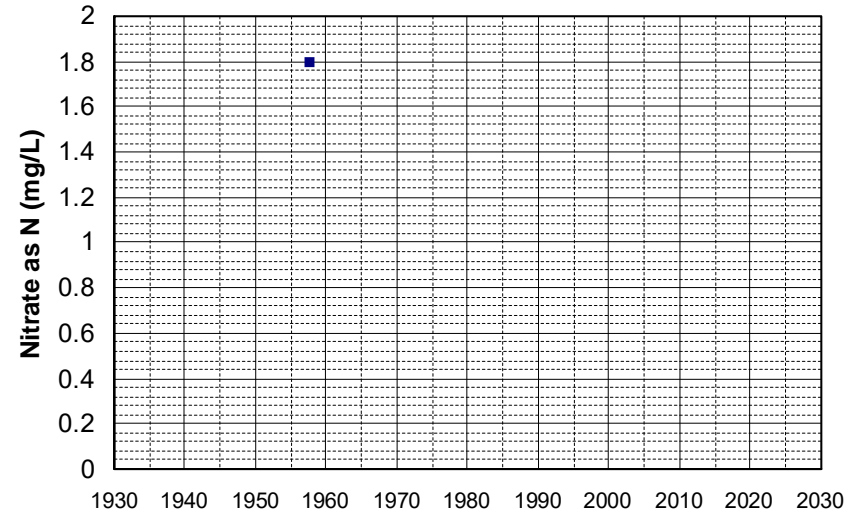
Well Name: 39N08E14B001M Well Depth (ft): 230
Well Type: WATER SUPPLY, OTHER # of Measurements: 1
Source: DWR Period of Record: 1957
Depth Zone: Upper Trend Since 2000: Insufficient Data



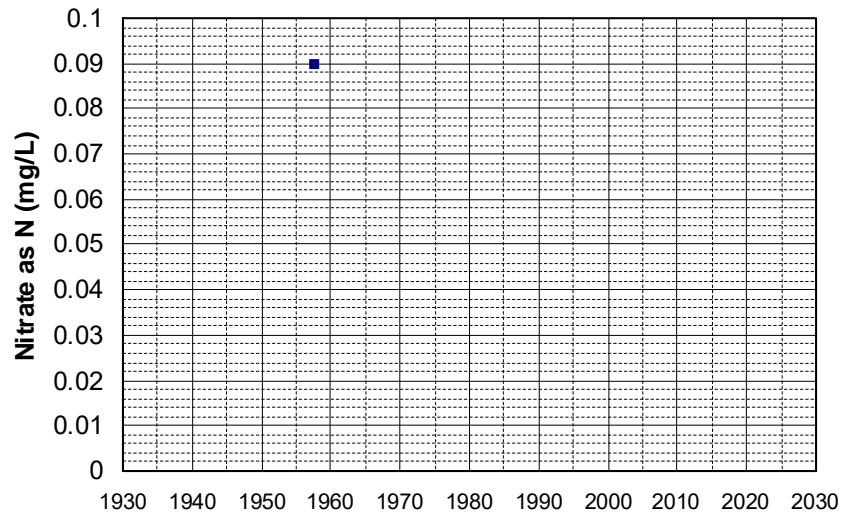
Well Name: 39N09E20F001M Well Depth (ft): 230
Well Type: WATER SUPPLY, OTHER # of Measurements: 1
Source: DWR Period of Record: 1957
Depth Zone: Upper Trend Since 2000: Insufficient Data



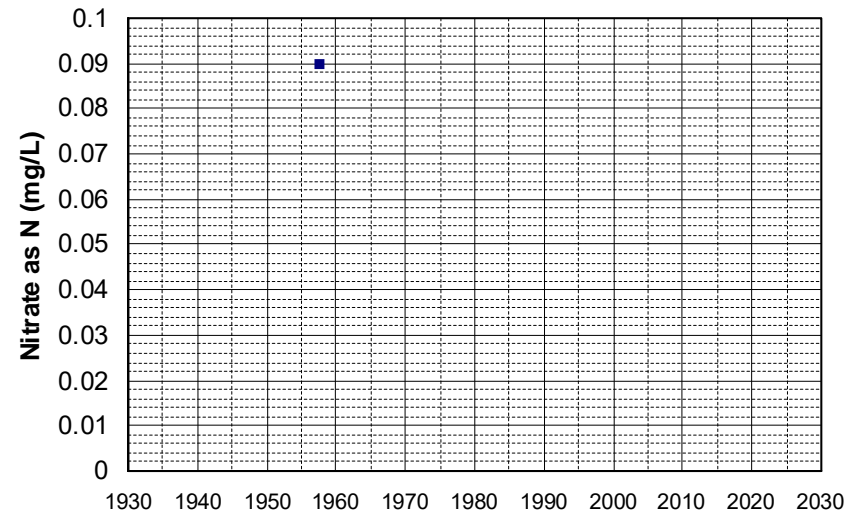
Well Name: 39N09E21P001M Well Depth (ft): 230
Well Type: WATER SUPPLY, OTHER # of Measurements: 1
Source: DWR Period of Record: 1957
Depth Zone: Upper Trend Since 2000: Insufficient Data



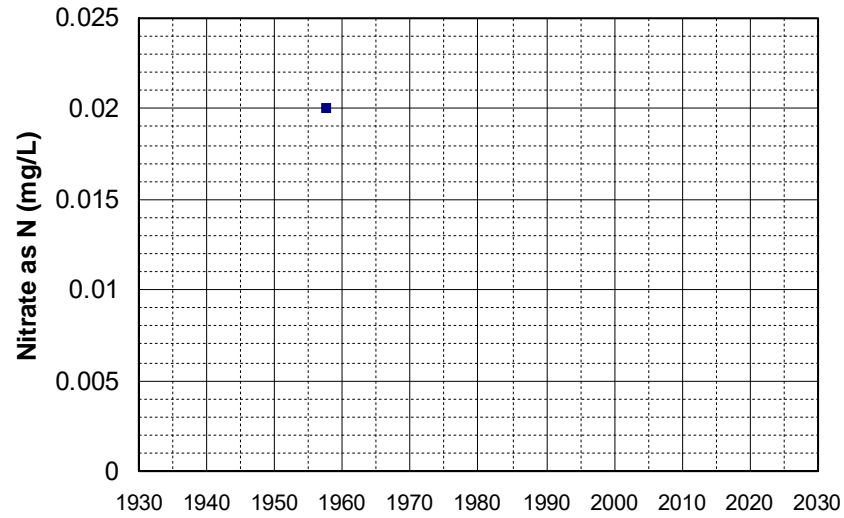
Well Name: 39N09E21Q001M Well Depth (ft): 230
Well Type: WATER SUPPLY, OTHER # of Measurements: 1
Source: DWR Period of Record: 1957
Depth Zone: Upper Trend Since 2000: Insufficient Data



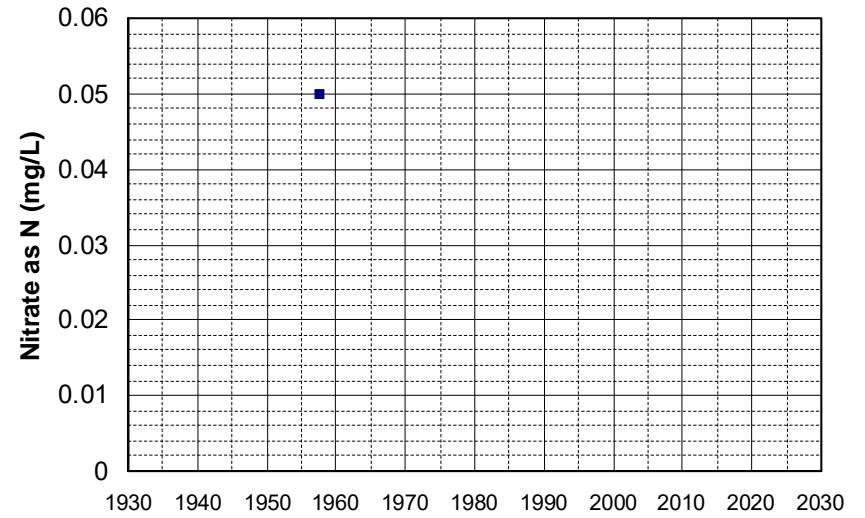
Well Name: 39N09E28F001M Well Depth (ft): 73
Well Type: WATER SUPPLY, OTHER # of Measurements: 1
Source: DWR Period of Record: 1957
Depth Zone: Upper Trend Since 2000: Insufficient Data



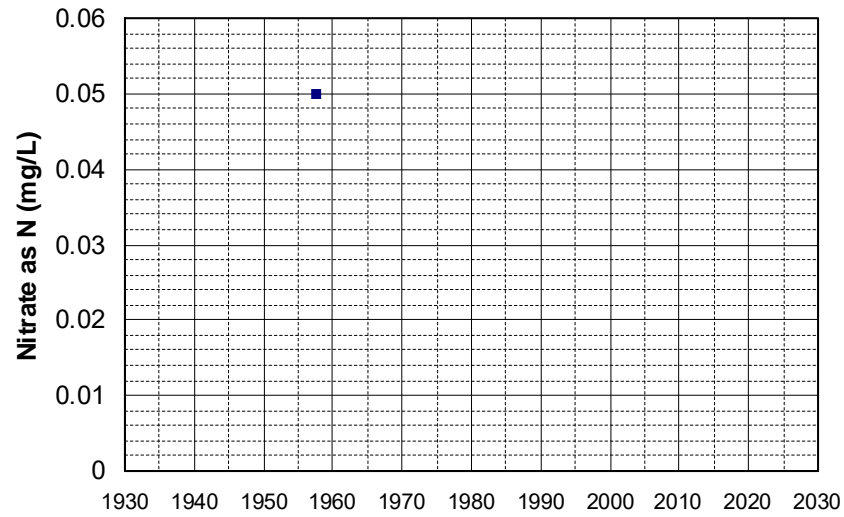
Well Name: 40N07E24R001M Well Depth (ft): 256
Well Type: WATER SUPPLY, OTHER # of Measurements: 1
Source: DWR Period of Record: 1957
Depth Zone: Upper Trend Since 2000: Insufficient Data



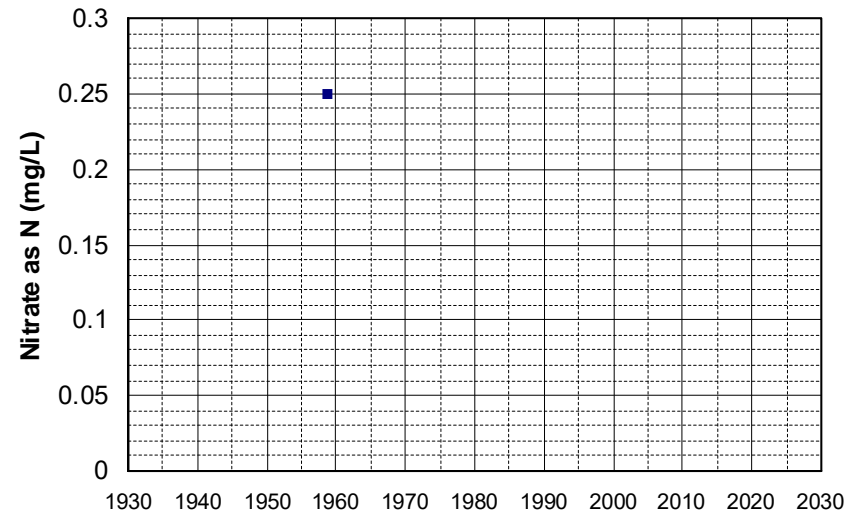
Well Name: 40N07E27H001M Well Depth (ft): 256
Well Type: WATER SUPPLY, OTHER # of Measurements: 1
Source: DWR Period of Record: 1957
Depth Zone: Upper Trend Since 2000: Insufficient Data



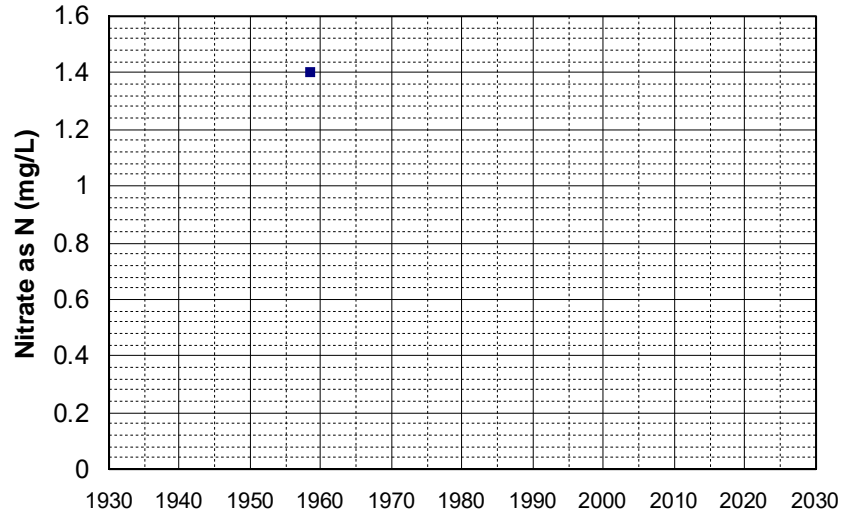
Well Name: 40N08E30E001M Well Depth (ft): 256
Well Type: WATER SUPPLY, OTHER # of Measurements: 1
Source: DWR Period of Record: 1957
Depth Zone: Upper Trend Since 2000: Insufficient Data



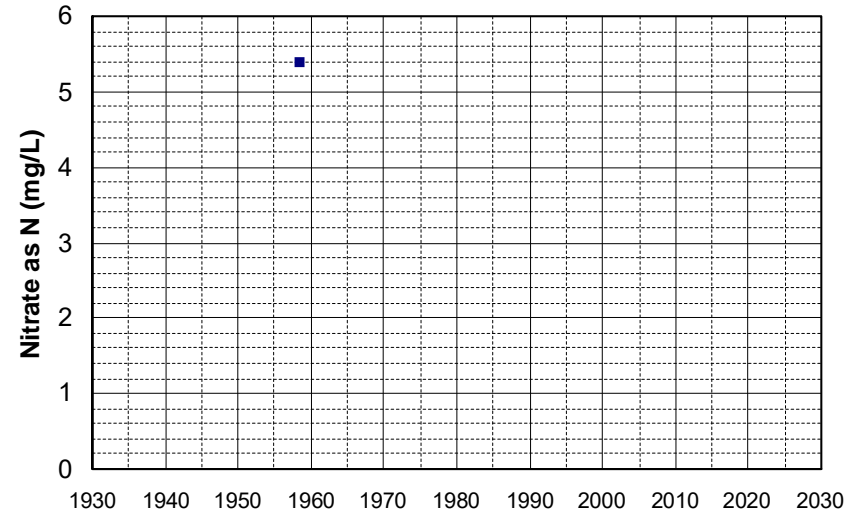
Well Name: 15N09W05K001M Well Depth (ft): 163
Well Type: WATER SUPPLY, OTHER # of Measurements: 1
Source: DWR Period of Record: 1958
Depth Zone: Upper Trend Since 2000: Insufficient Data



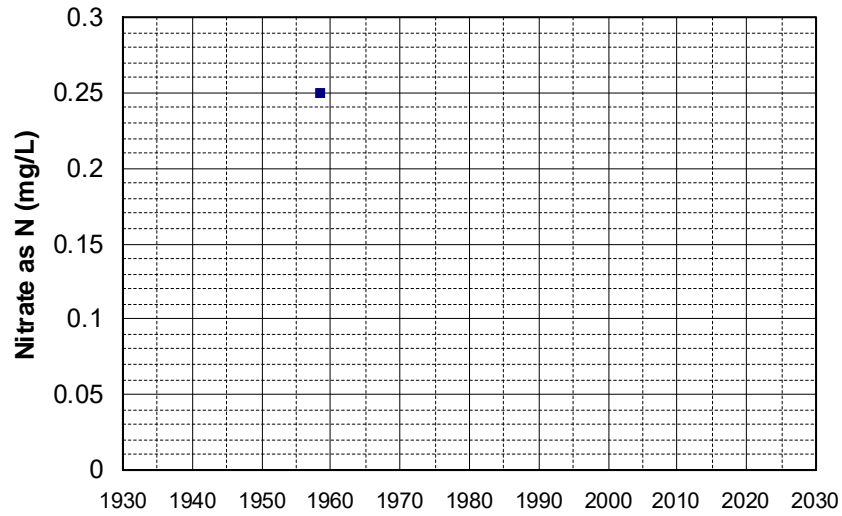
Well Name: 37N04E08G001M Well Depth (ft): 95
Well Type: WATER SUPPLY, OTHER # of Measurements: 1
Source: DWR Period of Record: 1958
Depth Zone: Upper Trend Since 2000: Insufficient Data



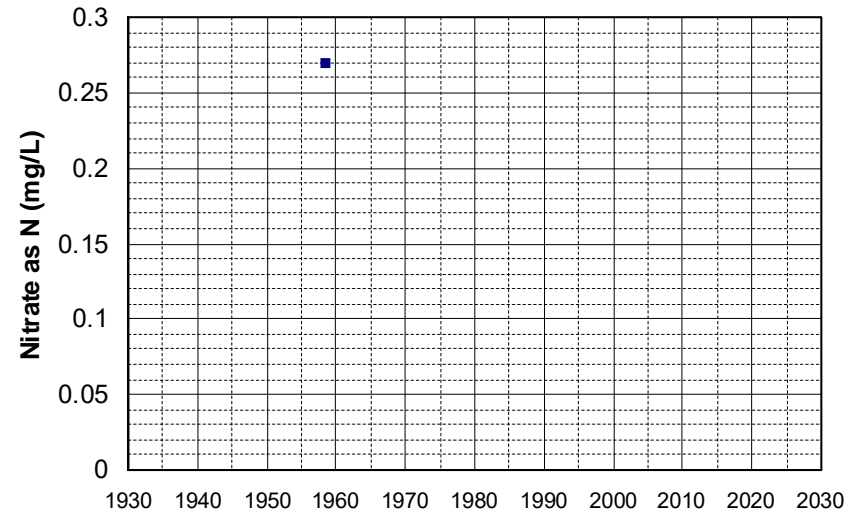
Well Name: 37N04E26G001M Well Depth (ft): 160
Well Type: WATER SUPPLY, OTHER # of Measurements: 1
Source: DWR Period of Record: 1958
Depth Zone: Upper Trend Since 2000: Insufficient Data



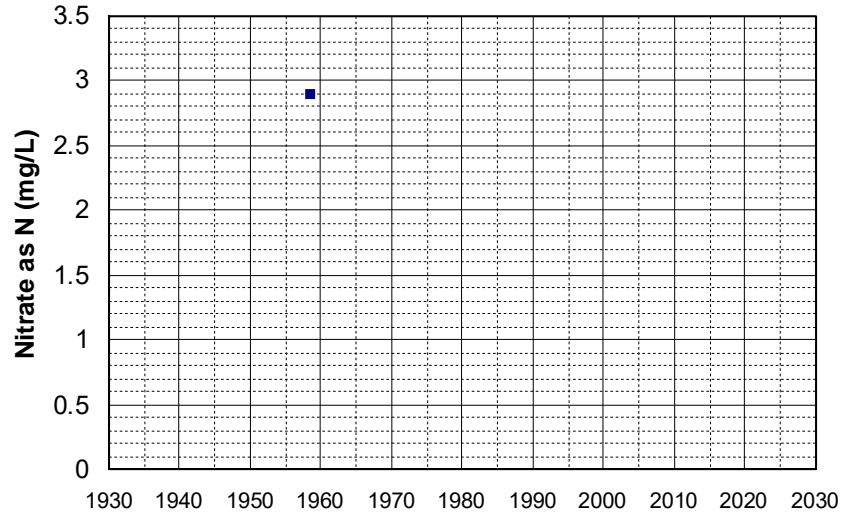
Well Name: 37N05E01P001M Well Depth (ft): 134
Well Type: WATER SUPPLY, OTHER # of Measurements: 1
Source: DWR Period of Record: 1958
Depth Zone: Upper Trend Since 2000: Insufficient Data



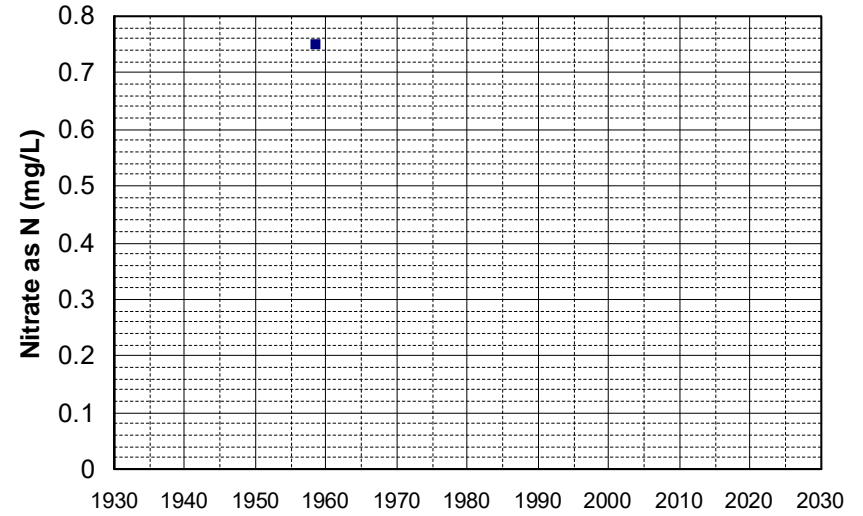
Well Name: 37N05E11Q001M Well Depth (ft): 160
Well Type: WATER SUPPLY, OTHER # of Measurements: 1
Source: DWR Period of Record: 1958
Depth Zone: Upper Trend Since 2000: Insufficient Data



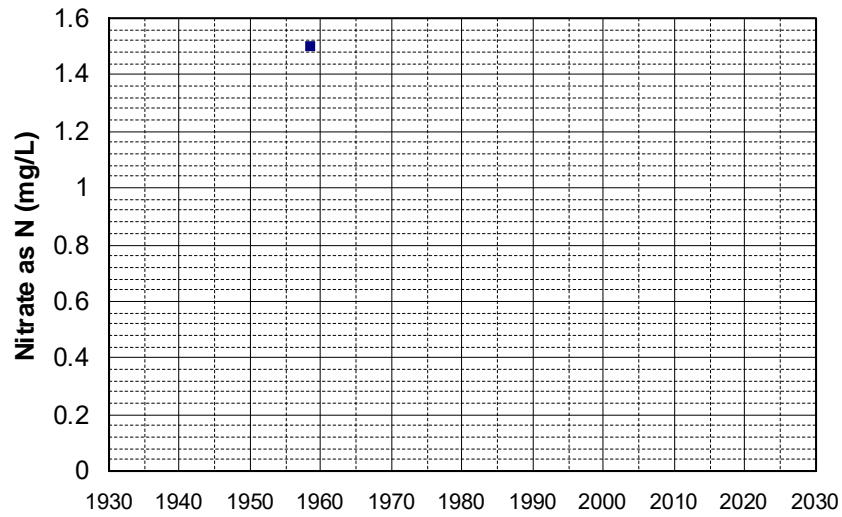
Well Name: 37N05E13M001M Well Depth (ft): 160
Well Type: WATER SUPPLY, OTHER # of Measurements: 1
Source: DWR Period of Record: 1958
Depth Zone: Upper Trend Since 2000: Insufficient Data



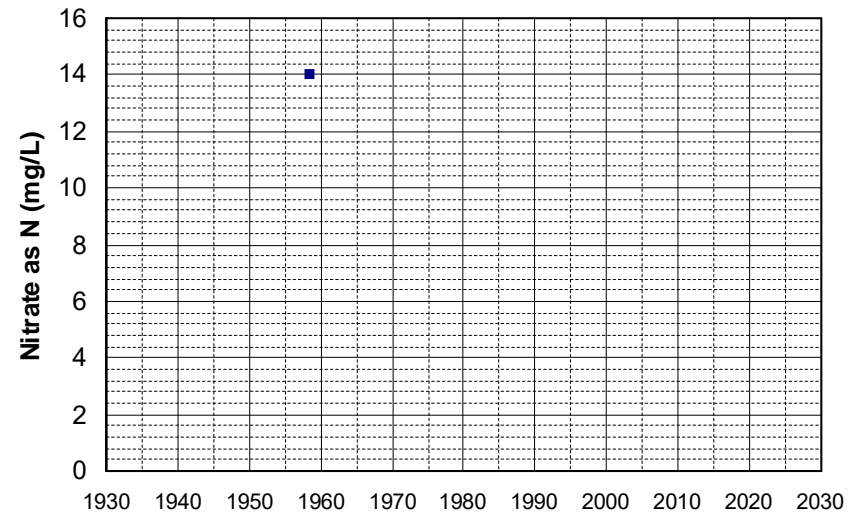
Well Name: 37N05E20L001M Well Depth (ft): 160
Well Type: WATER SUPPLY, OTHER # of Measurements: 1
Source: DWR Period of Record: 1958
Depth Zone: Upper Trend Since 2000: Insufficient Data



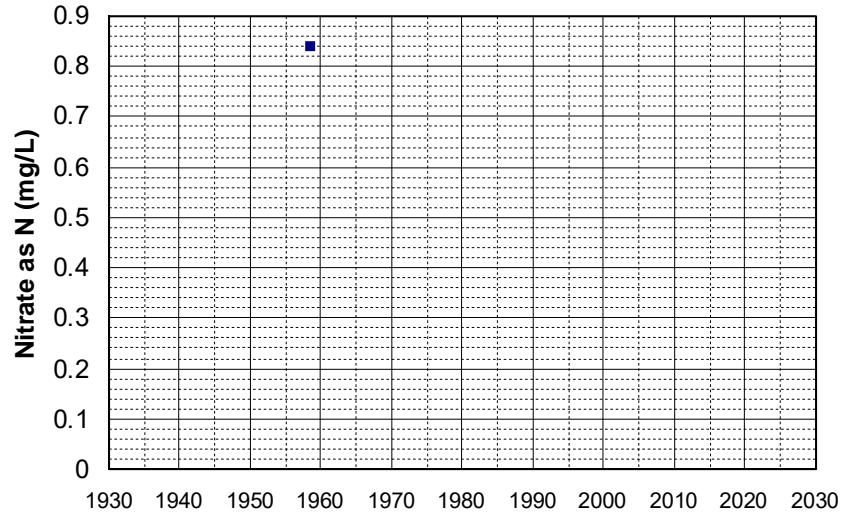
Well Name: 37N05E21R001M Well Depth (ft): 195
Well Type: WATER SUPPLY, OTHER # of Measurements: 1
Source: DWR Period of Record: 1958
Depth Zone: Upper Trend Since 2000: Insufficient Data



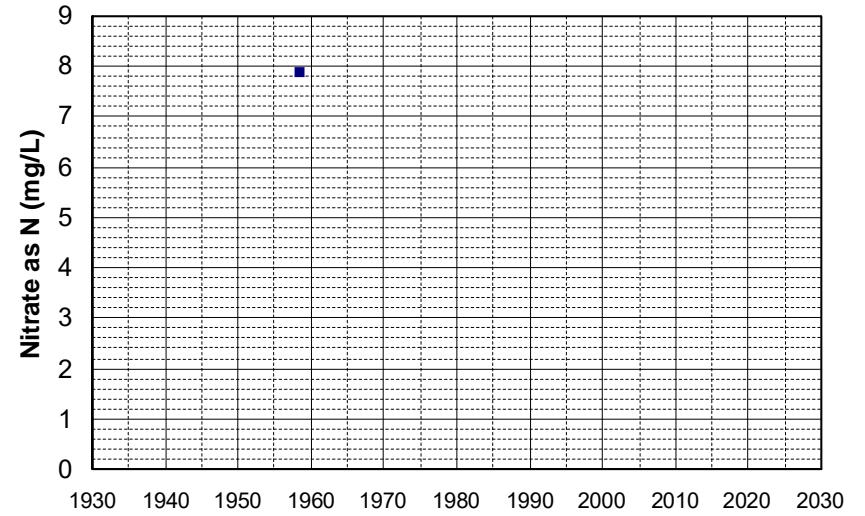
Well Name: 37N05E23K001M Well Depth (ft): 195
Well Type: WATER SUPPLY, OTHER # of Measurements: 1
Source: DWR Period of Record: 1958
Depth Zone: Upper Trend Since 2000: Insufficient Data



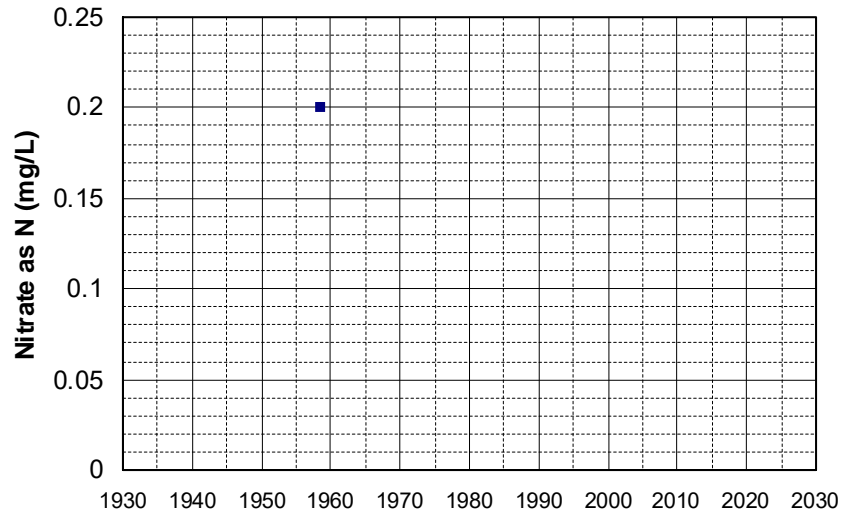
Well Name: 37N05E29D001M Well Depth (ft): 110
Well Type: WATER SUPPLY, OTHER # of Measurements: 1
Source: DWR Period of Record: 1958
Depth Zone: Upper Trend Since 2000: Insufficient Data



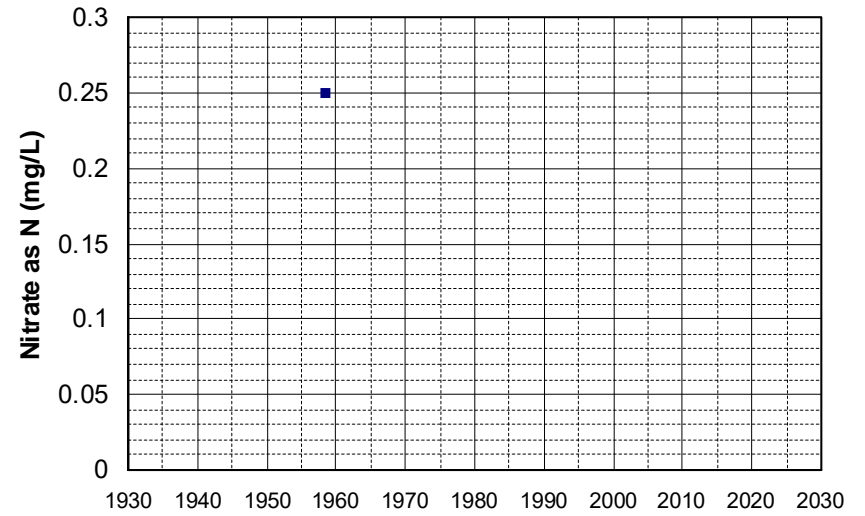
Well Name: 37N06E06M001M Well Depth (ft): 160
Well Type: WATER SUPPLY, OTHER # of Measurements: 1
Source: DWR Period of Record: 1958
Depth Zone: Upper Trend Since 2000: Insufficient Data



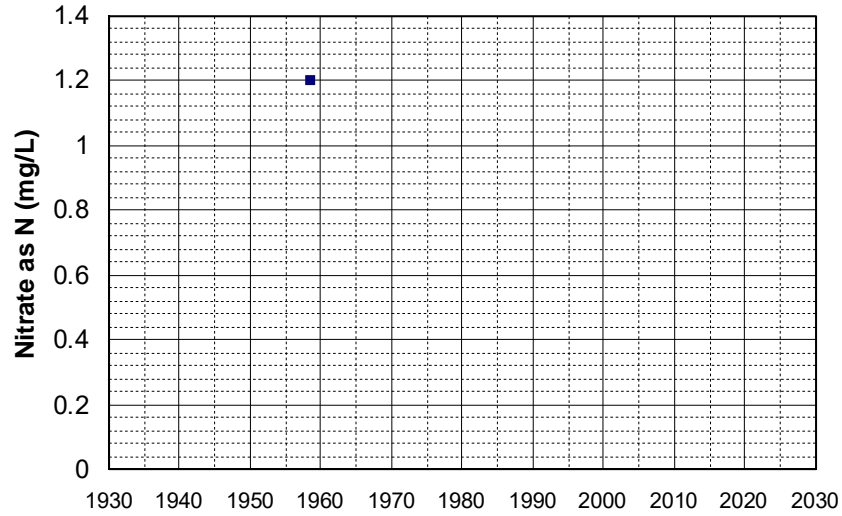
Well Name: 37N06E18E001M Well Depth (ft): 160
Well Type: WATER SUPPLY, OTHER # of Measurements: 1
Source: DWR Period of Record: 1958
Depth Zone: Upper Trend Since 2000: Insufficient Data



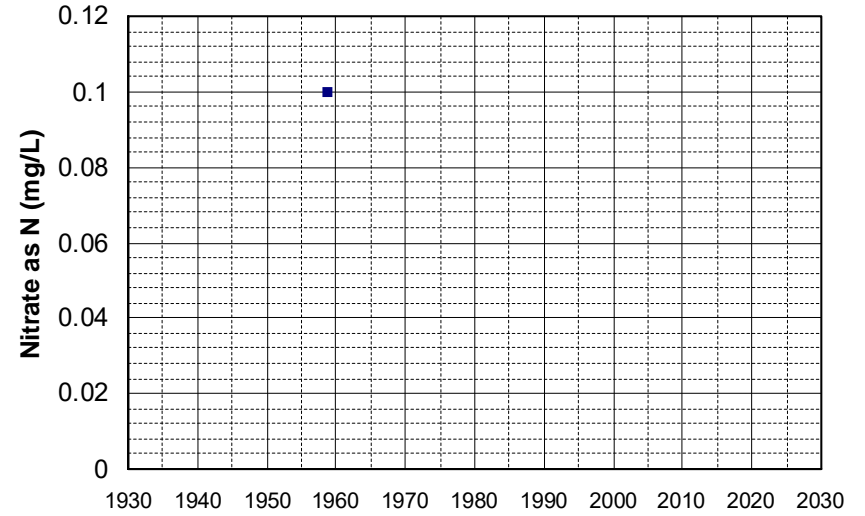
Well Name: 38N03E13M001M Well Depth (ft): 160
Well Type: WATER SUPPLY, OTHER # of Measurements: 1
Source: DWR Period of Record: 1958
Depth Zone: Upper Trend Since 2000: Insufficient Data



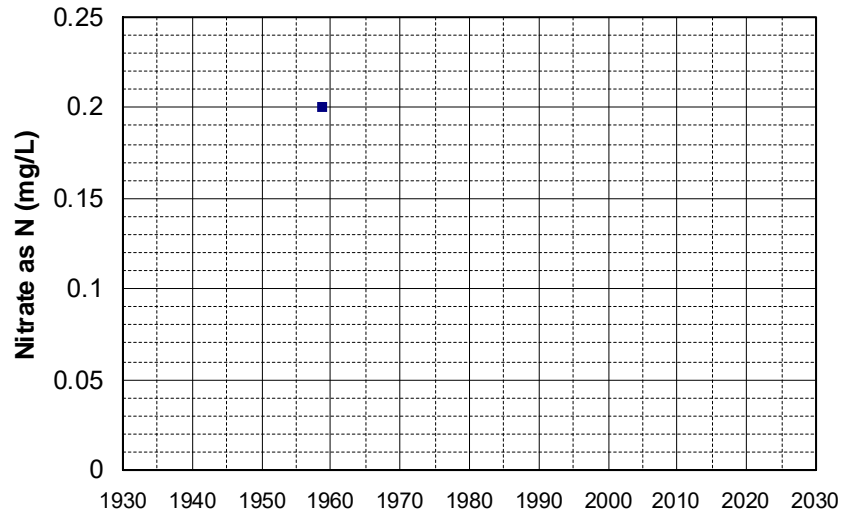
Well Name: 38N07E26A001M Well Depth (ft): 220
Well Type: WATER SUPPLY, OTHER # of Measurements: 1
Source: DWR Period of Record: 1958
Depth Zone: Upper Trend Since 2000: Insufficient Data



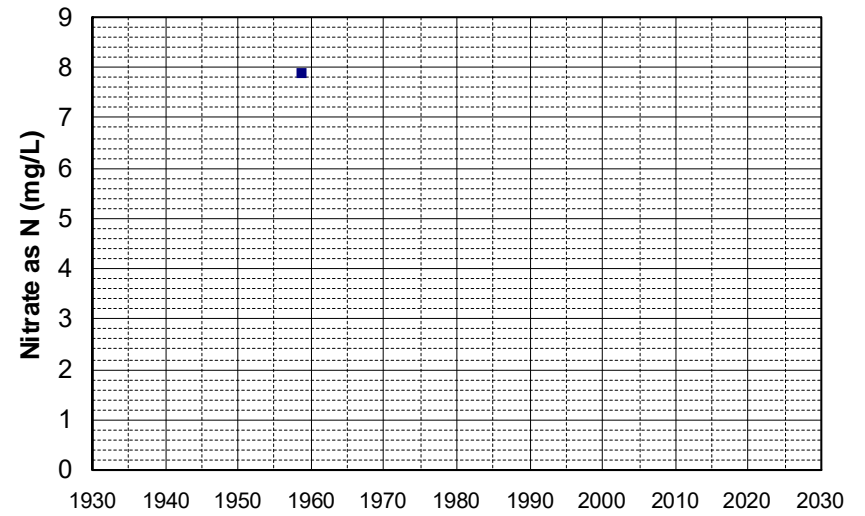
Well Name: 38N08E01A001M Well Depth (ft): 230
Well Type: WATER SUPPLY, OTHER # of Measurements: 1
Source: DWR Period of Record: 1958
Depth Zone: Upper Trend Since 2000: Insufficient Data



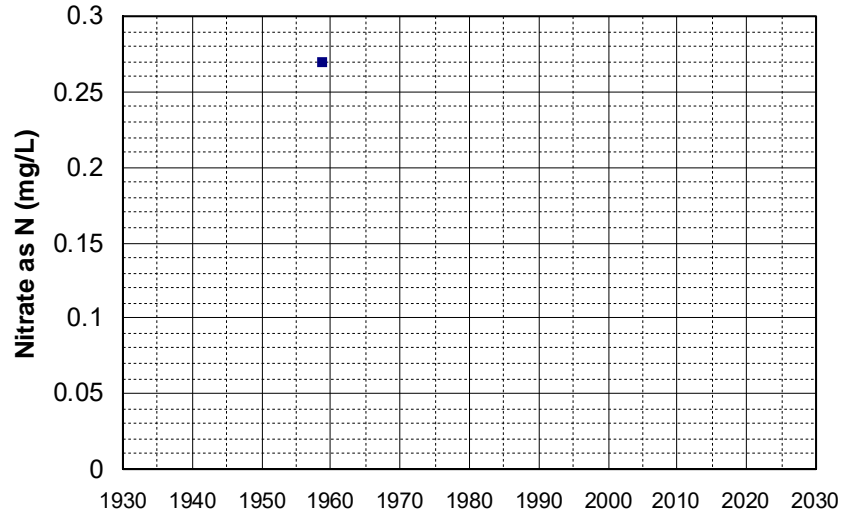
Well Name: 38N08E08G001M Well Depth (ft): 256
Well Type: WATER SUPPLY, OTHER # of Measurements: 1
Source: DWR Period of Record: 1958
Depth Zone: Upper Trend Since 2000: Insufficient Data



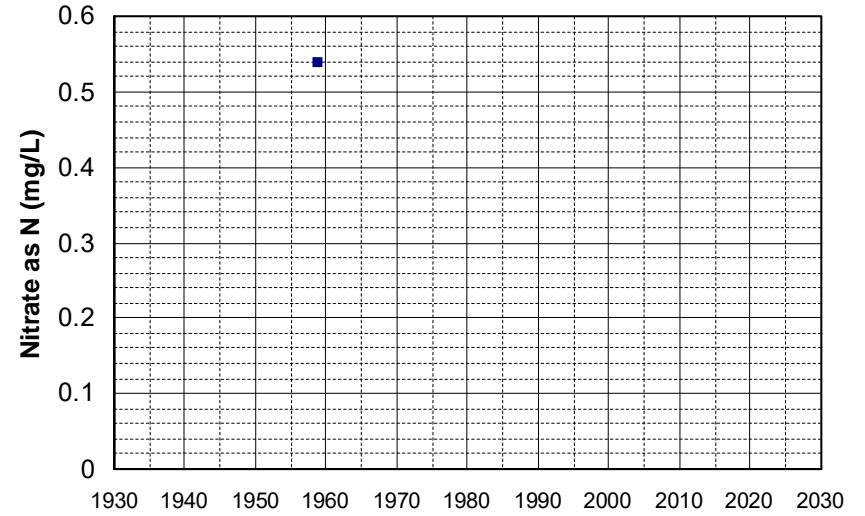
Well Name: 38N09E04L002M Well Depth (ft): 230
Well Type: WATER SUPPLY, OTHER # of Measurements: 1
Source: DWR Period of Record: 1958
Depth Zone: Upper Trend Since 2000: Insufficient Data



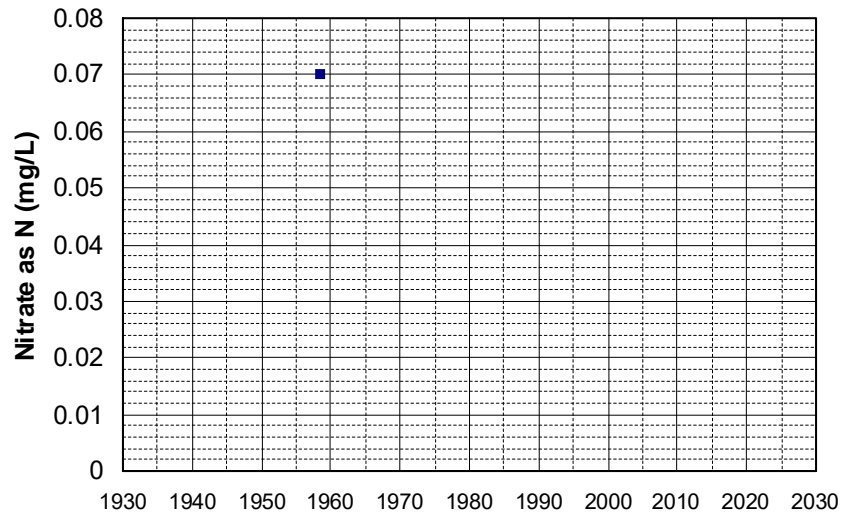
Well Name: 38N09E10C002M Well Depth (ft): 230
Well Type: WATER SUPPLY, OTHER # of Measurements: 1
Source: DWR Period of Record: 1958
Depth Zone: Upper Trend Since 2000: Insufficient Data



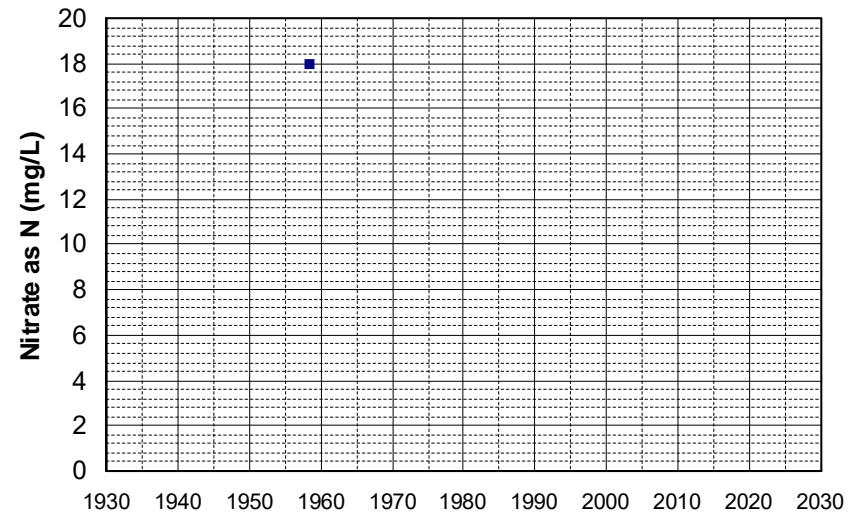
Well Name: 38N09E15B001M Well Depth (ft): 230
Well Type: WATER SUPPLY, OTHER # of Measurements: 1
Source: DWR Period of Record: 1958
Depth Zone: Upper Trend Since 2000: Insufficient Data



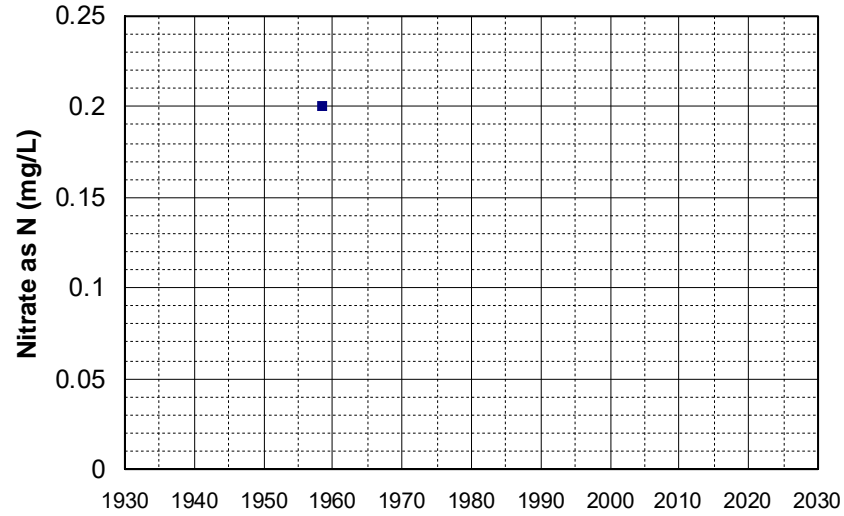
Well Name: 39N05E09M001SM Well Depth (ft): 150
Well Type: WATER SUPPLY, OTHER # of Measurements: 1
Source: DWR Period of Record: 1958
Depth Zone: Upper Trend Since 2000: Insufficient Data



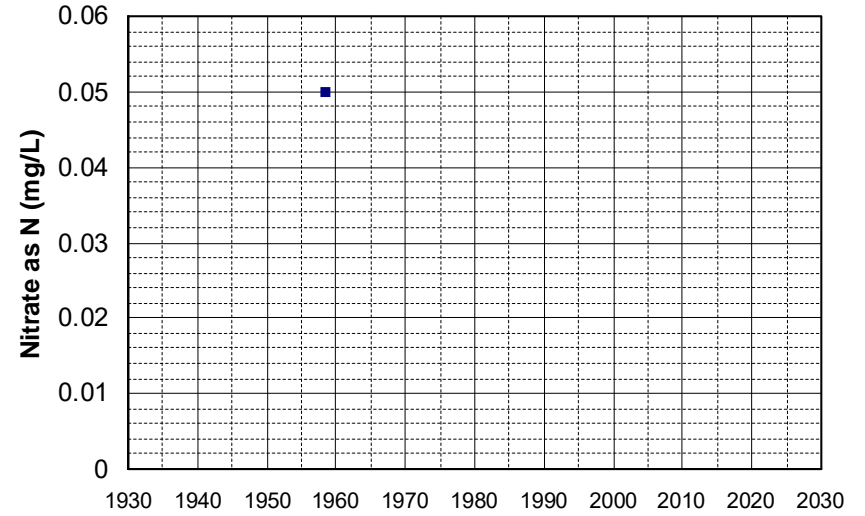
Well Name: 41N12E02N001M Well Depth (ft): 265
Well Type: WATER SUPPLY, OTHER # of Measurements: 1
Source: DWR Period of Record: 1958
Depth Zone: Upper Trend Since 2000: Insufficient Data



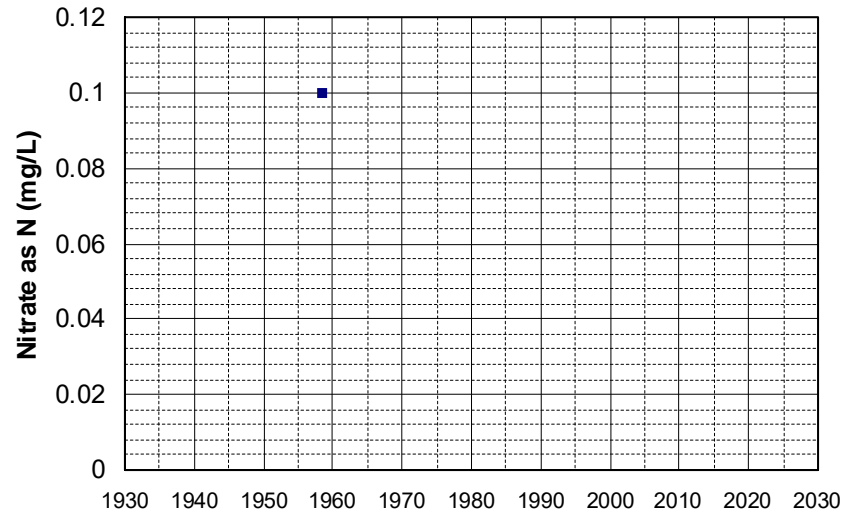
Well Name: 41N13E05B002M Well Depth (ft): 265
Well Type: WATER SUPPLY, OTHER # of Measurements: 1
Source: DWR Period of Record: 1958
Depth Zone: Upper Trend Since 2000: Insufficient Data



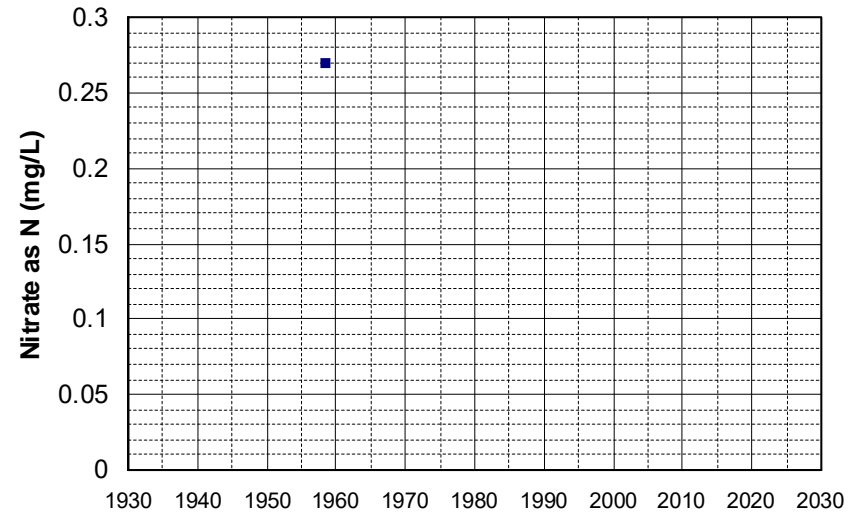
Well Name: 41N13E30L001M Well Depth (ft): 265
Well Type: WATER SUPPLY, OTHER # of Measurements: 1
Source: DWR Period of Record: 1958
Depth Zone: Upper Trend Since 2000: Insufficient Data



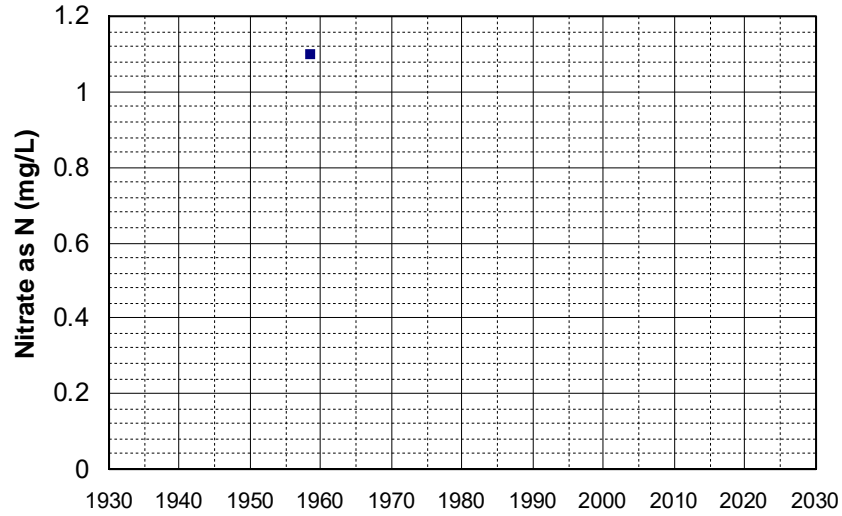
Well Name: 42N12E24C001M Well Depth (ft): 195
Well Type: WATER SUPPLY, OTHER # of Measurements: 1
Source: DWR Period of Record: 1958
Depth Zone: Upper Trend Since 2000: Insufficient Data



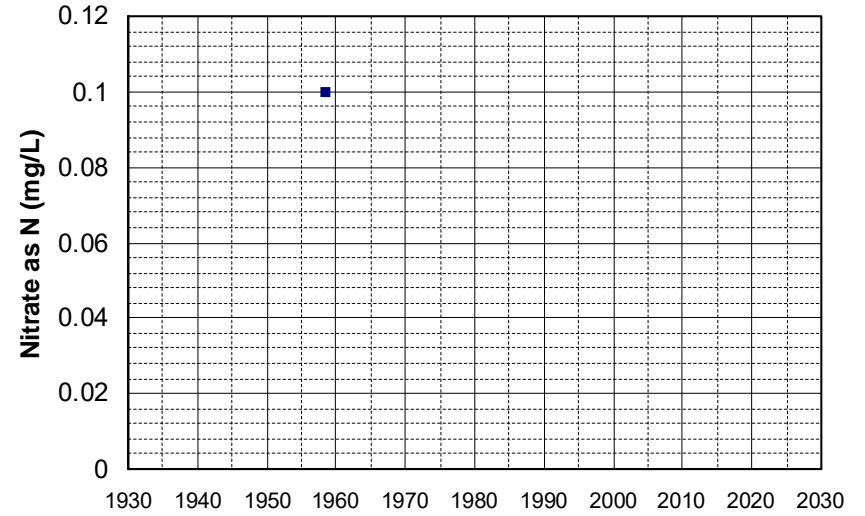
Well Name: 42N12E25H001M Well Depth (ft): 265
Well Type: WATER SUPPLY, OTHER # of Measurements: 1
Source: DWR Period of Record: 1958
Depth Zone: Upper Trend Since 2000: Insufficient Data



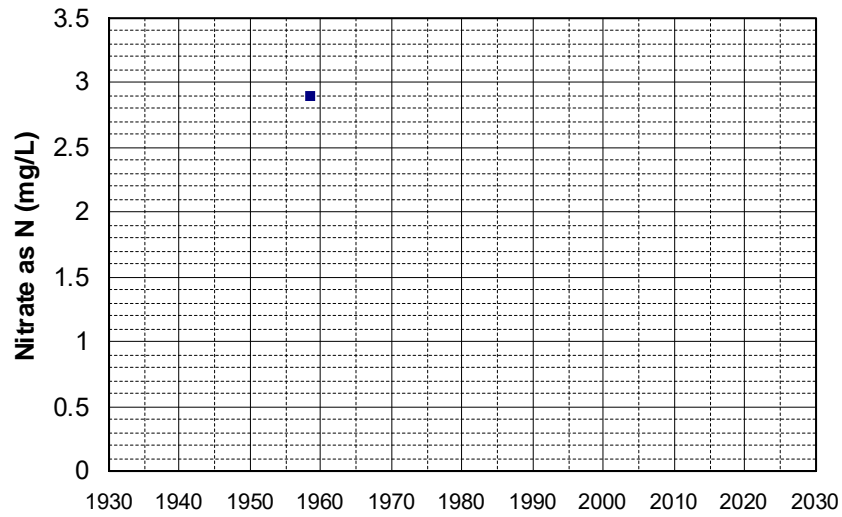
Well Name: 42N13E17D001M Well Depth (ft): 265
Well Type: WATER SUPPLY, OTHER # of Measurements: 1
Source: DWR Period of Record: 1958
Depth Zone: Upper Trend Since 2000: Insufficient Data



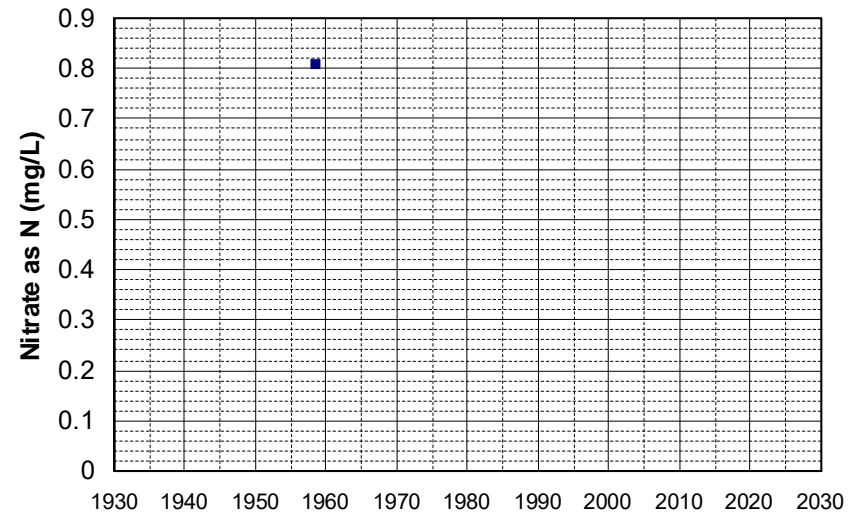
Well Name: 42N13E22D001M Well Depth (ft): 265
Well Type: WATER SUPPLY, OTHER # of Measurements: 1
Source: DWR Period of Record: 1958
Depth Zone: Upper Trend Since 2000: Insufficient Data



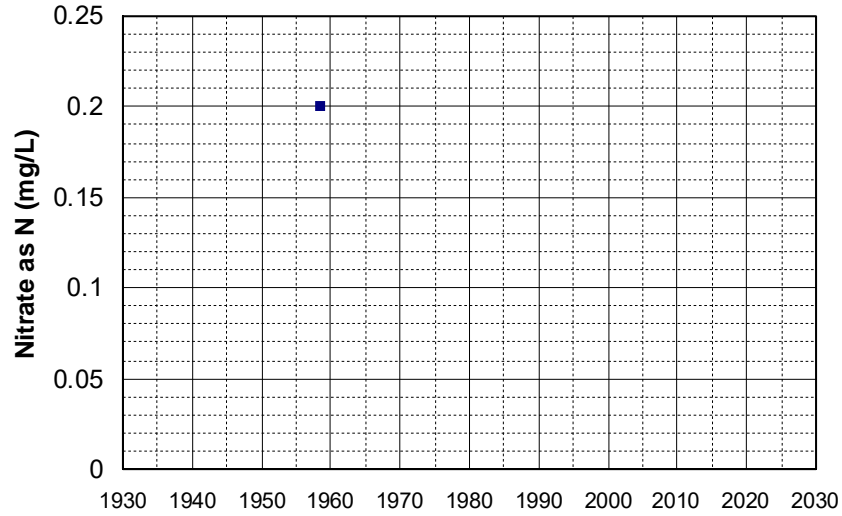
Well Name: 42N13E28K001M Well Depth (ft): 265
Well Type: WATER SUPPLY, OTHER # of Measurements: 1
Source: DWR Period of Record: 1958
Depth Zone: Upper Trend Since 2000: Insufficient Data



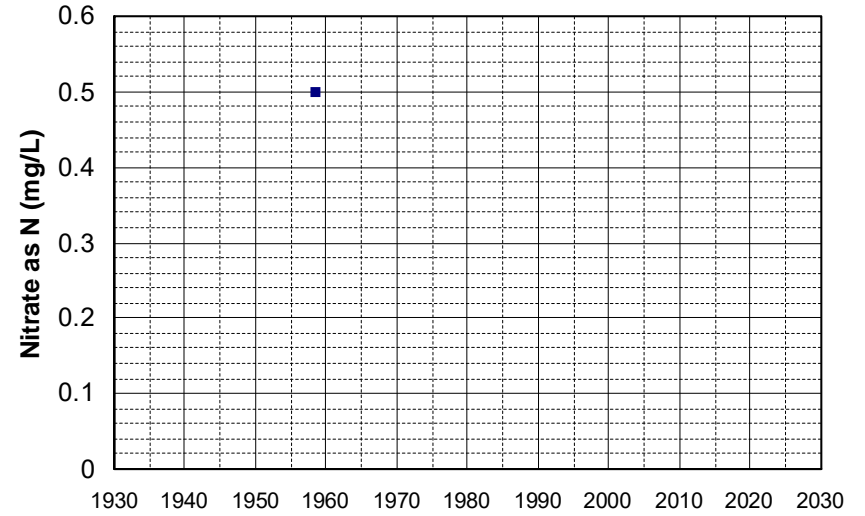
Well Name: 42N13E30C001M Well Depth (ft): 265
Well Type: WATER SUPPLY, OTHER # of Measurements: 1
Source: DWR Period of Record: 1958
Depth Zone: Upper Trend Since 2000: Insufficient Data



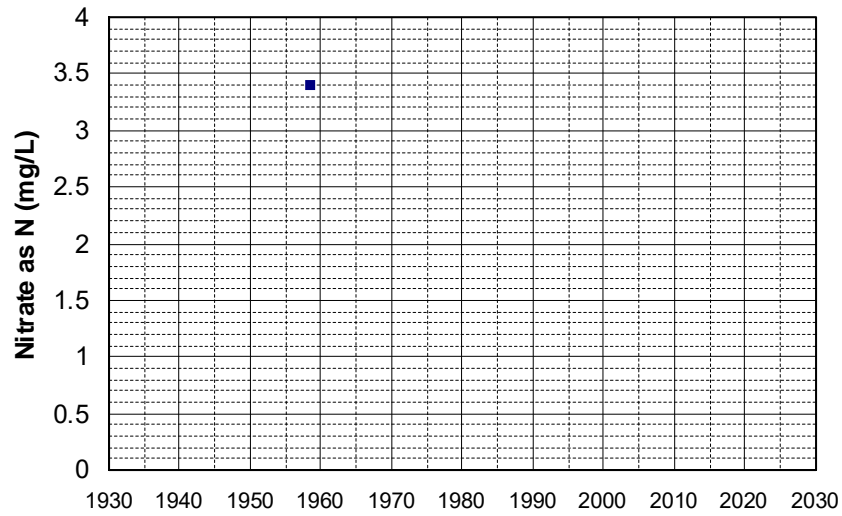
Well Name: 42N13E34K001M Well Depth (ft): 265
Well Type: WATER SUPPLY, OTHER # of Measurements: 1
Source: DWR Period of Record: 1958
Depth Zone: Upper Trend Since 2000: Insufficient Data



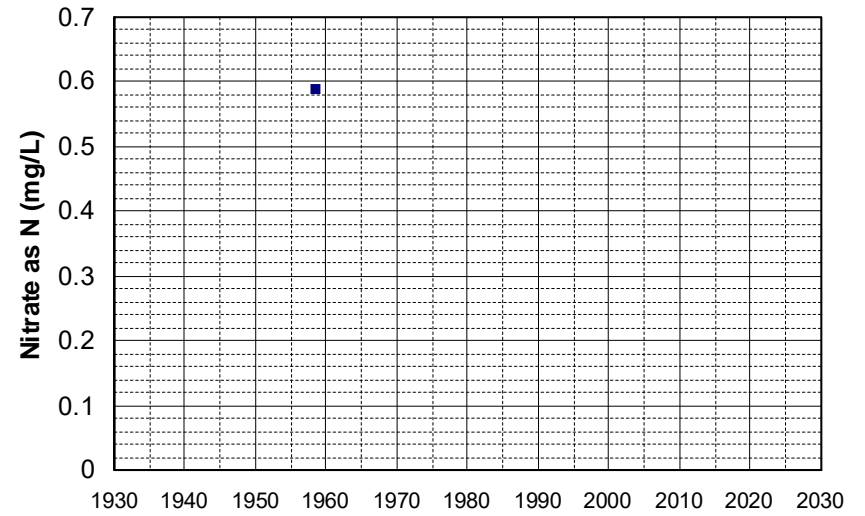
Well Name: 44N13E13R001M Well Depth (ft): 147
Well Type: WATER SUPPLY, OTHER # of Measurements: 1
Source: DWR Period of Record: 1958
Depth Zone: Upper Trend Since 2000: Insufficient Data



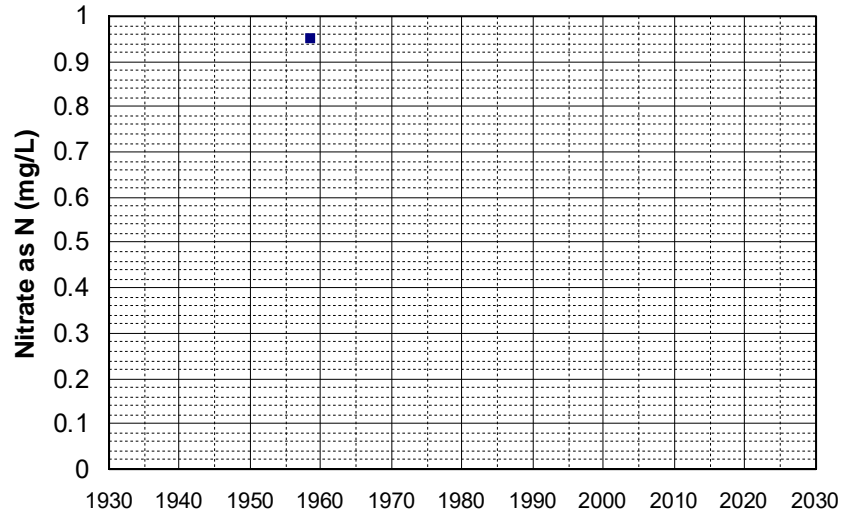
Well Name: 44N13E25H001M Well Depth (ft): 147
Well Type: WATER SUPPLY, OTHER # of Measurements: 1
Source: DWR Period of Record: 1958
Depth Zone: Upper Trend Since 2000: Insufficient Data



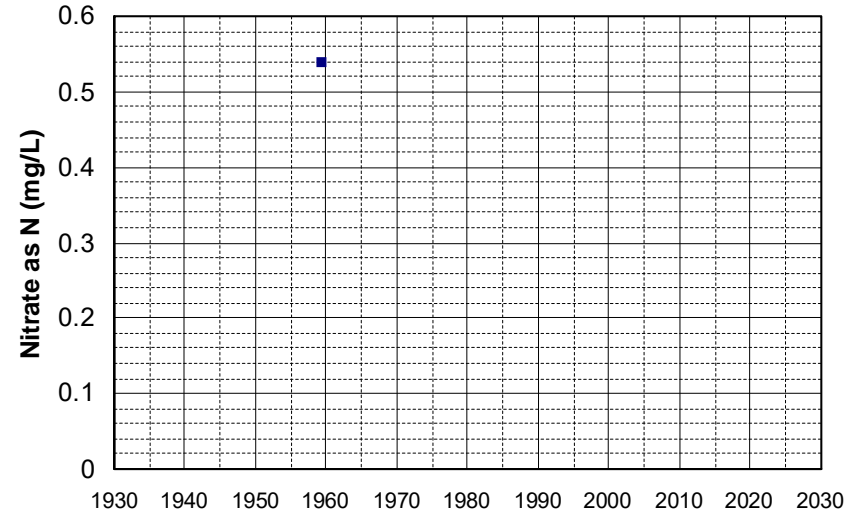
Well Name: 44N13E36B001M Well Depth (ft): 147
Well Type: WATER SUPPLY, OTHER # of Measurements: 1
Source: DWR Period of Record: 1958
Depth Zone: Upper Trend Since 2000: Insufficient Data



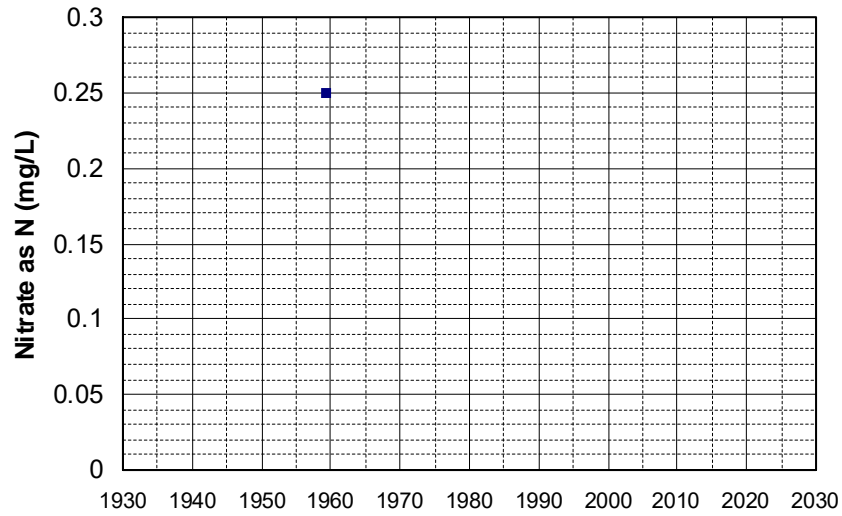
Well Name: 44N14E05M001M Well Depth (ft): 147
Well Type: WATER SUPPLY, OTHER # of Measurements: 1
Source: DWR Period of Record: 1958
Depth Zone: Upper Trend Since 2000: Insufficient Data



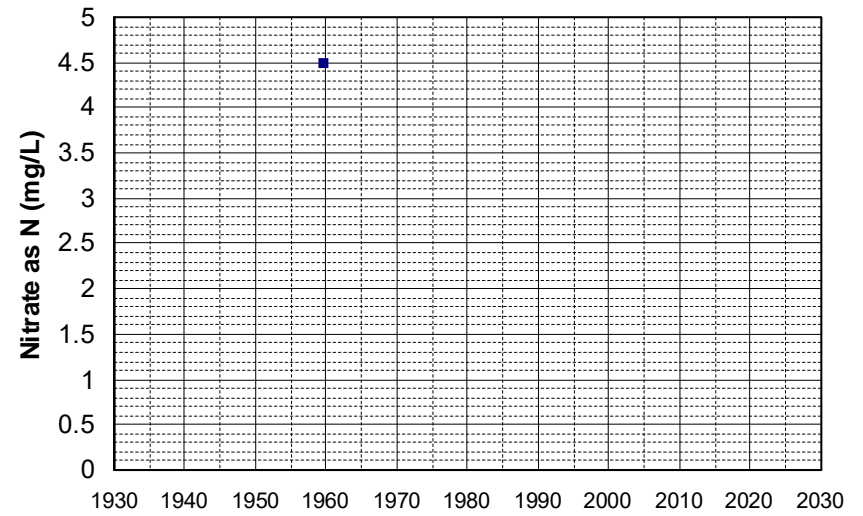
Well Name: 21N15E06Q001M Well Depth (ft): 240
Well Type: WATER SUPPLY, OTHER # of Measurements: 1
Source: DWR Period of Record: 1959
Depth Zone: Upper Trend Since 2000: Insufficient Data



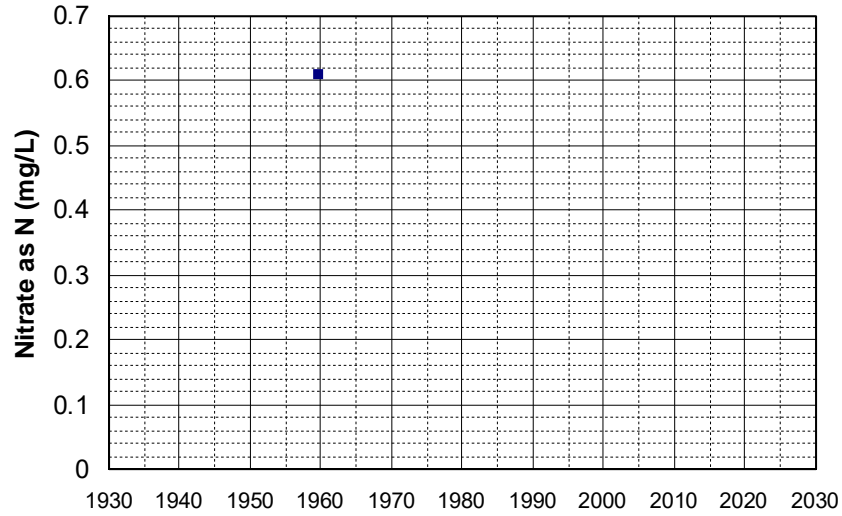
Well Name: 23N15E33E002M Well Depth (ft): 252
Well Type: WATER SUPPLY, OTHER # of Measurements: 1
Source: DWR Period of Record: 1959
Depth Zone: Upper Trend Since 2000: Insufficient Data



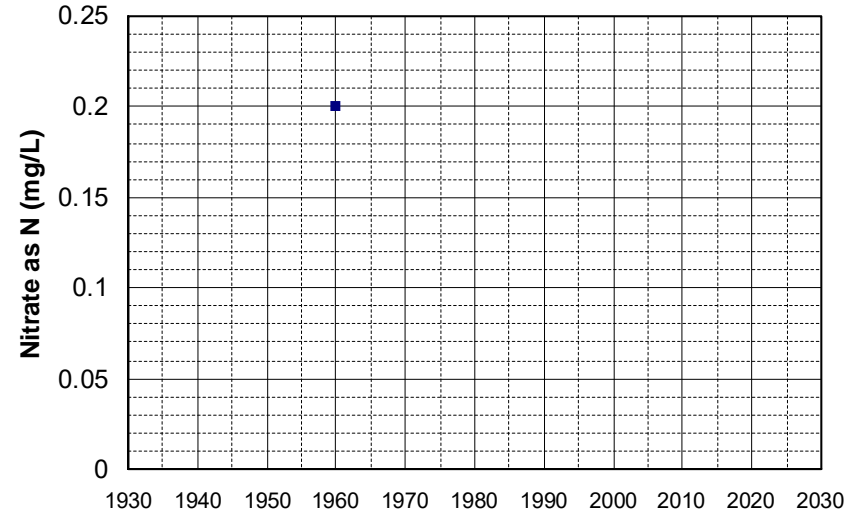
Well Name: 28N03W08G00?M Well Depth (ft): 131
Well Type: WATER SUPPLY, OTHER # of Measurements: 1
Source: DWR Period of Record: 1959
Depth Zone: Upper Trend Since 2000: Insufficient Data



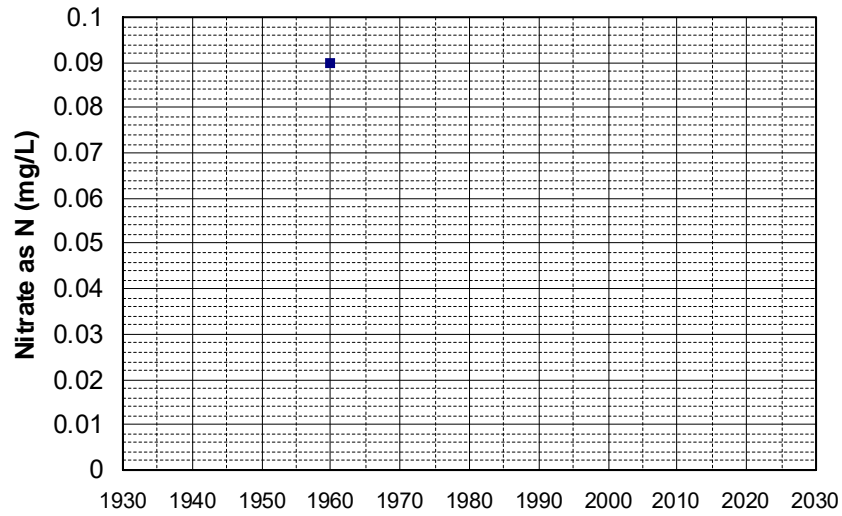
Well Name: 28N03W21K00?M Well Depth (ft): 131
Well Type: WATER SUPPLY, OTHER # of Measurements: 1
Source: DWR Period of Record: 1959
Depth Zone: Upper Trend Since 2000: Insufficient Data



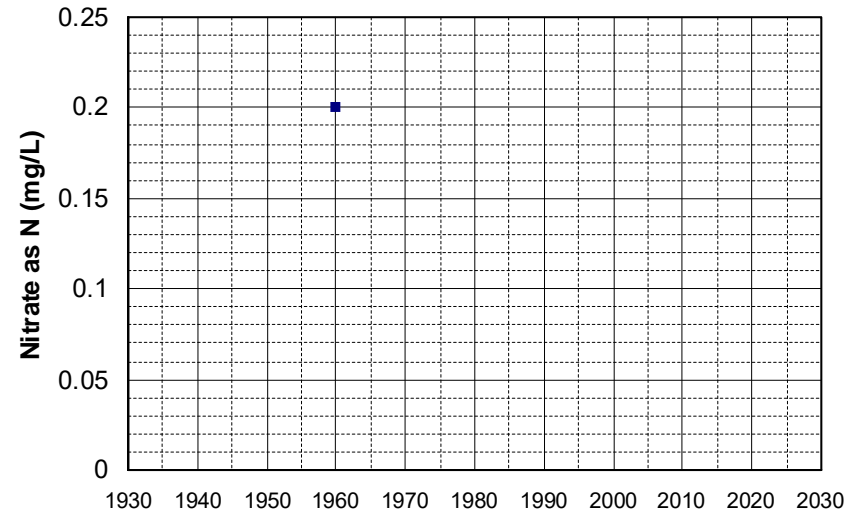
Well Name: 31N04W07R001M Well Depth (ft): 267
Well Type: WATER SUPPLY, OTHER # of Measurements: 1
Source: DWR Period of Record: 1959
Depth Zone: Upper Trend Since 2000: Insufficient Data



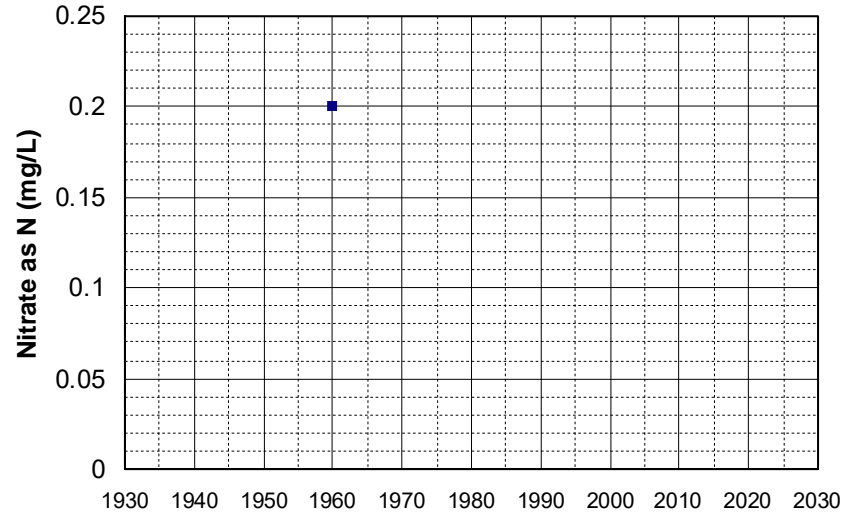
Well Name: 31N05W17H001M Well Depth (ft): 90
Well Type: WATER SUPPLY, OTHER # of Measurements: 1
Source: DWR Period of Record: 1959
Depth Zone: Upper Trend Since 2000: Insufficient Data



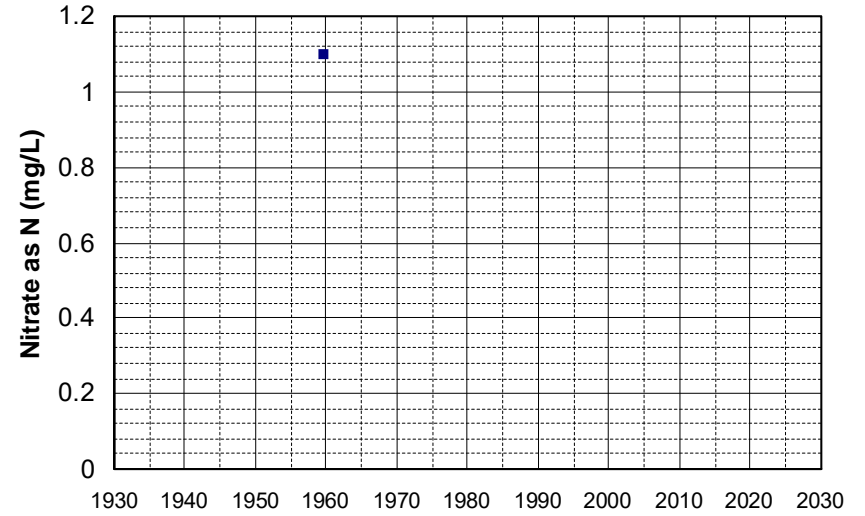
Well Name: 31N05W24J001M Well Depth (ft): 185
Well Type: WATER SUPPLY, OTHER # of Measurements: 1
Source: DWR Period of Record: 1959
Depth Zone: Upper Trend Since 2000: Insufficient Data



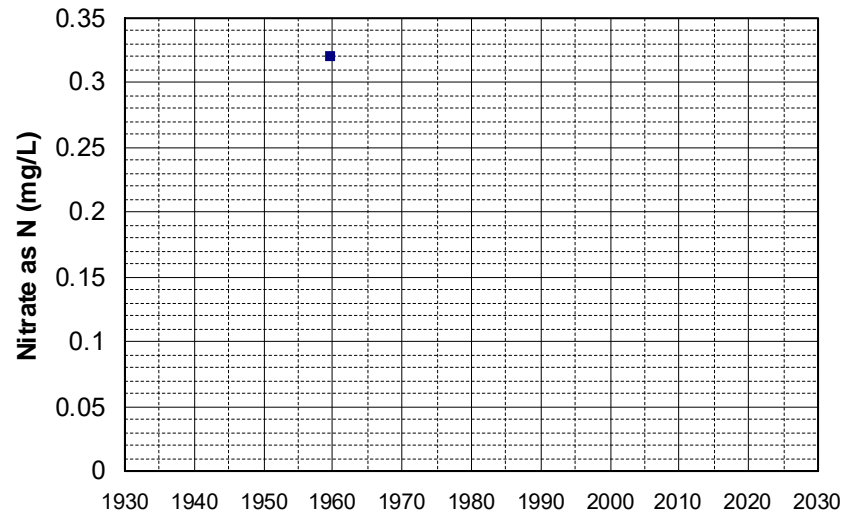
Well Name: 33N04W31R001M Well Depth (ft): 209
Well Type: WATER SUPPLY, OTHER # of Measurements: 1
Source: DWR Period of Record: 1959
Depth Zone: Upper Trend Since 2000: Insufficient Data



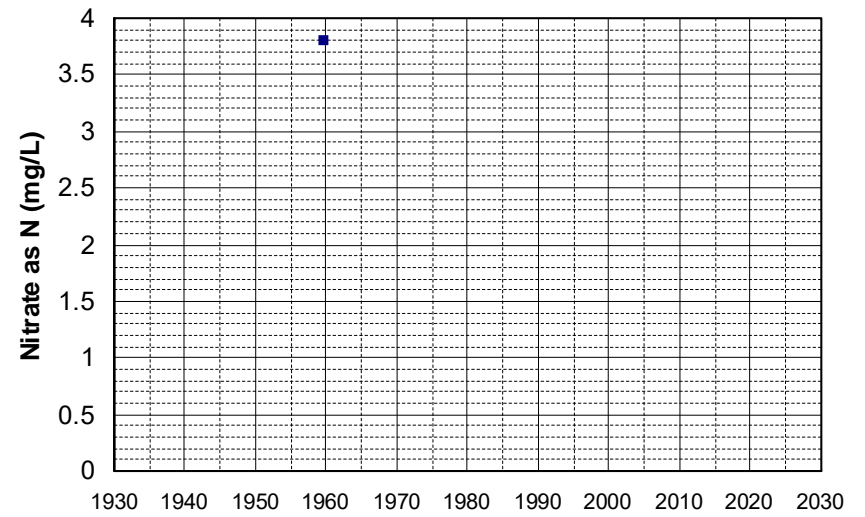
Well Name: 37N08E07A001M Well Depth (ft): 220
Well Type: WATER SUPPLY, OTHER # of Measurements: 1
Source: DWR Period of Record: 1959
Depth Zone: Upper Trend Since 2000: Insufficient Data



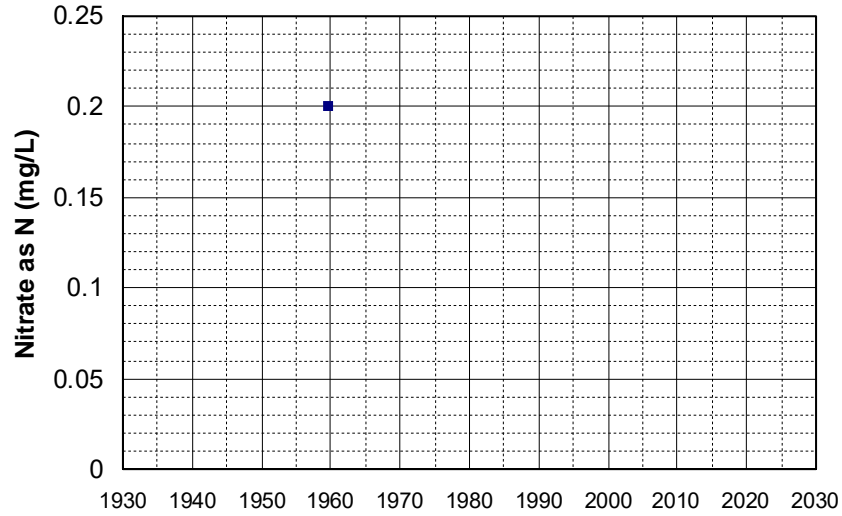
Well Name: 38N07E11F004M Well Depth (ft): 256
Well Type: WATER SUPPLY, OTHER # of Measurements: 1
Source: DWR Period of Record: 1959
Depth Zone: Upper Trend Since 2000: Insufficient Data



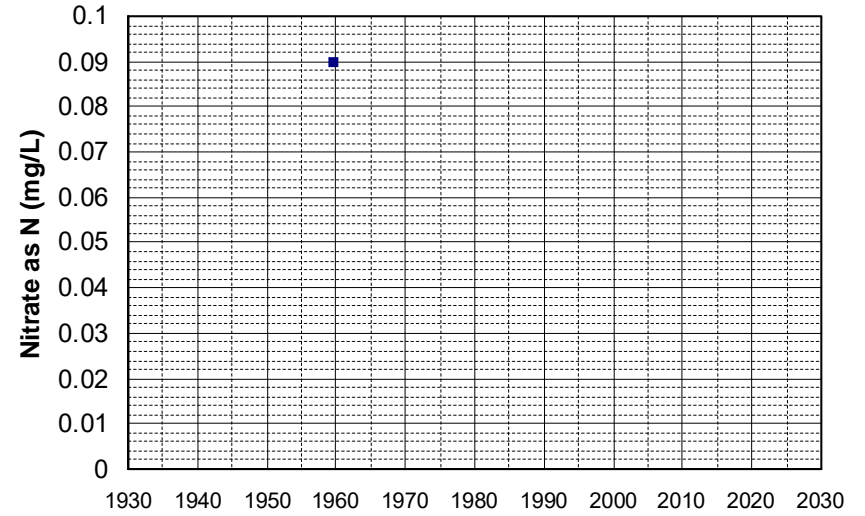
Well Name: 38N07E24A001M Well Depth (ft): 220
Well Type: WATER SUPPLY, OTHER # of Measurements: 1
Source: DWR Period of Record: 1959
Depth Zone: Upper Trend Since 2000: Insufficient Data



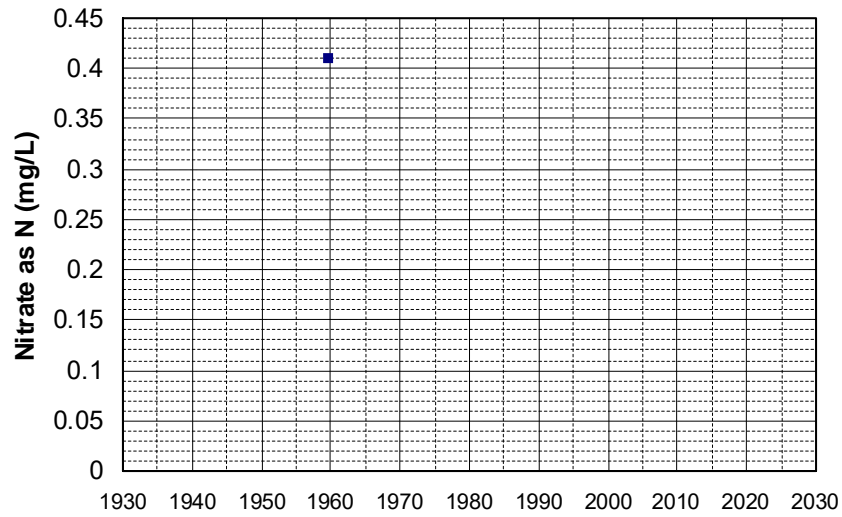
Well Name: 38N07E27J001M Well Depth (ft): 220
Well Type: WATER SUPPLY, OTHER # of Measurements: 1
Source: DWR Period of Record: 1959
Depth Zone: Upper Trend Since 2000: Insufficient Data



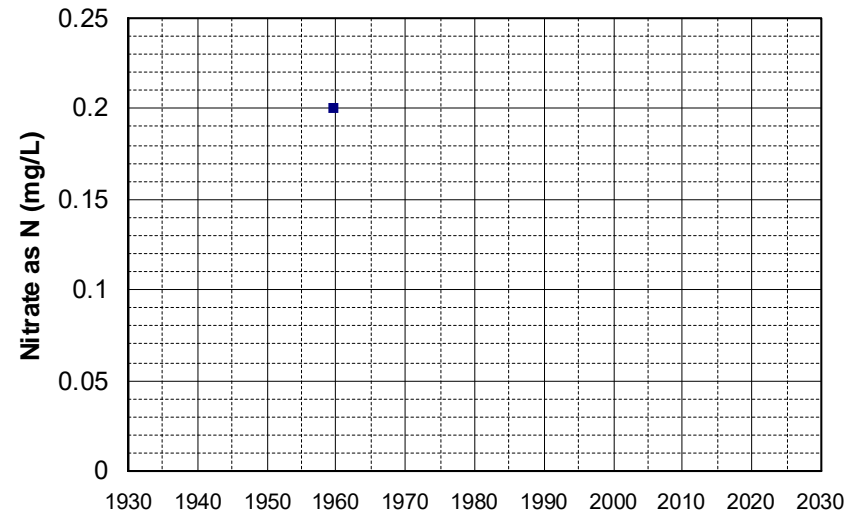
Well Name: 38N07E36J001M Well Depth (ft): 220
Well Type: WATER SUPPLY, OTHER # of Measurements: 1
Source: DWR Period of Record: 1959
Depth Zone: Upper Trend Since 2000: Insufficient Data



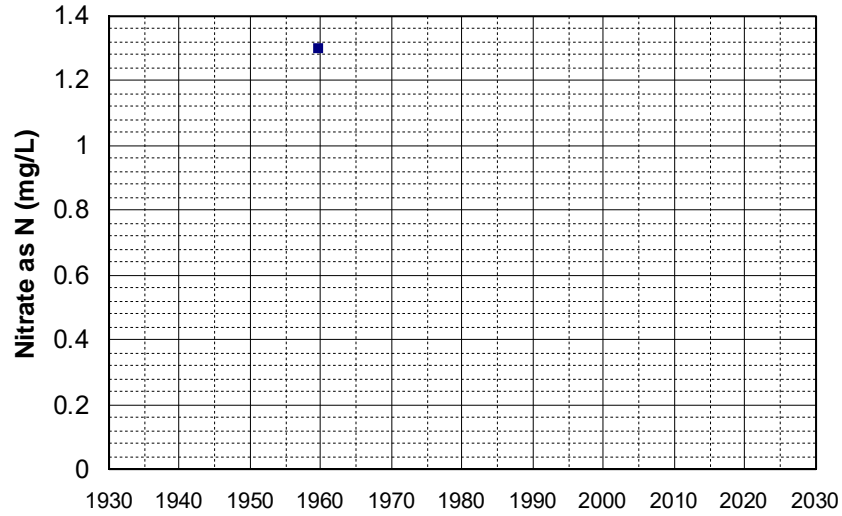
Well Name: 38N08E07F002M Well Depth (ft): 256
Well Type: WATER SUPPLY, OTHER # of Measurements: 1
Source: DWR Period of Record: 1959
Depth Zone: Upper Trend Since 2000: Insufficient Data



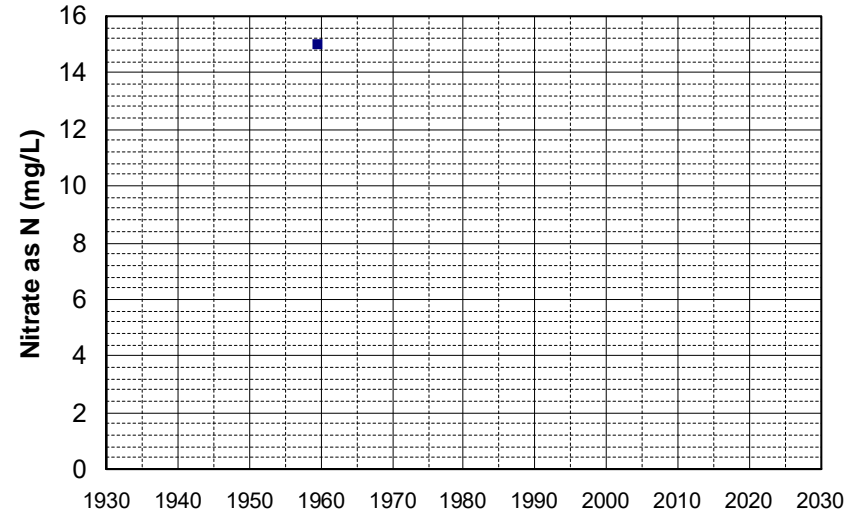
Well Name: 38N08E31D001M Well Depth (ft): 220
Well Type: WATER SUPPLY, OTHER # of Measurements: 1
Source: DWR Period of Record: 1959
Depth Zone: Upper Trend Since 2000: Insufficient Data



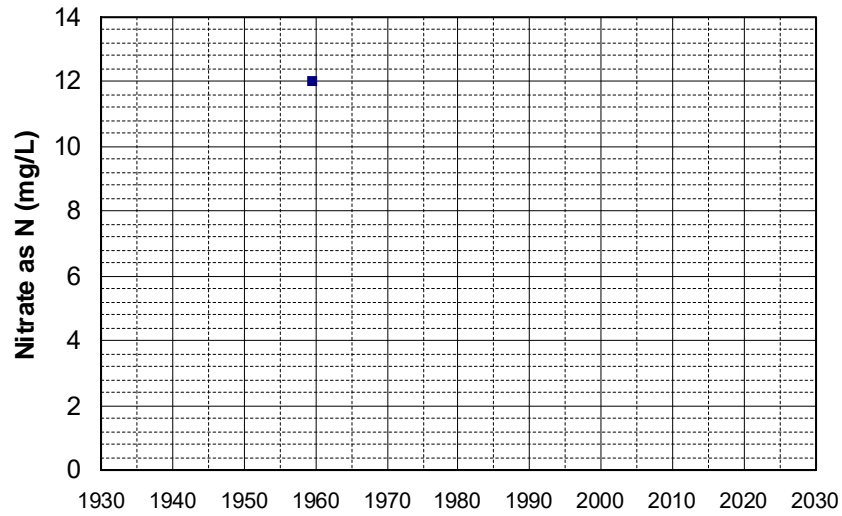
Well Name: 39N07E11B001M Well Depth (ft): 256
Well Type: WATER SUPPLY, OTHER # of Measurements: 1
Source: DWR Period of Record: 1959
Depth Zone: Upper Trend Since 2000: Insufficient Data



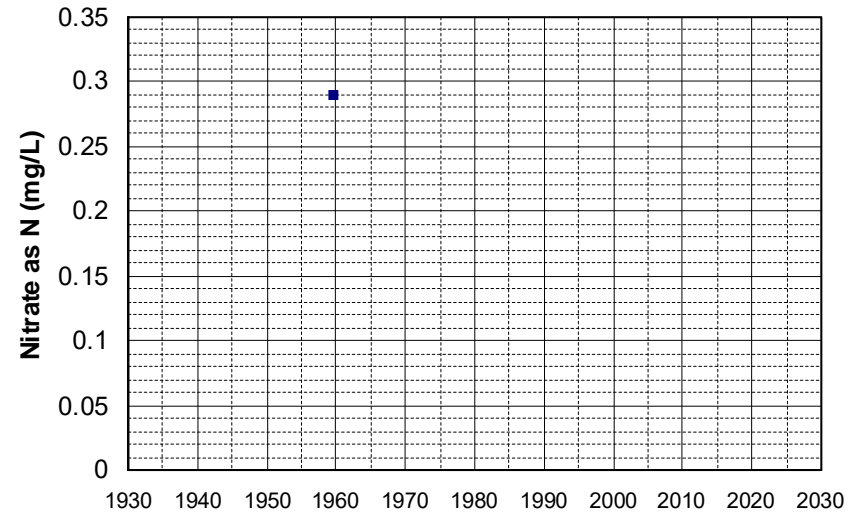
Well Name: 39N07E22A001M Well Depth (ft): 256
Well Type: WATER SUPPLY, OTHER # of Measurements: 1
Source: DWR Period of Record: 1959
Depth Zone: Upper Trend Since 2000: Insufficient Data



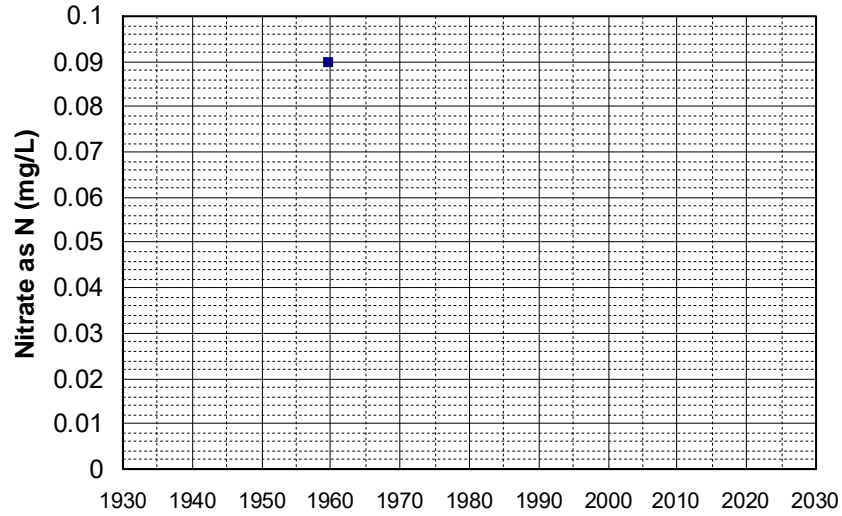
Well Name: 39N07E22A002M Well Depth (ft): 256
Well Type: WATER SUPPLY, OTHER # of Measurements: 1
Source: DWR Period of Record: 1959
Depth Zone: Upper Trend Since 2000: Insufficient Data



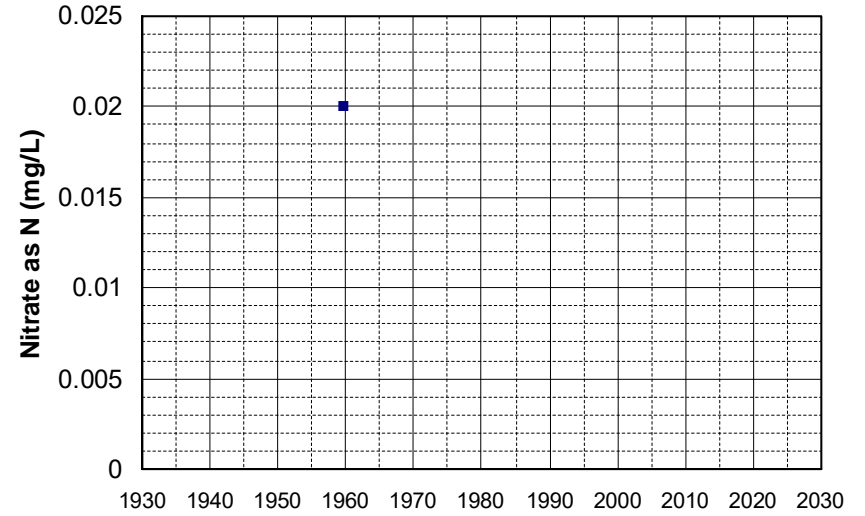
Well Name: 39N07E22G001M Well Depth (ft): 260
Well Type: WATER SUPPLY, OTHER # of Measurements: 1
Source: DWR Period of Record: 1959
Depth Zone: Upper Trend Since 2000: Insufficient Data



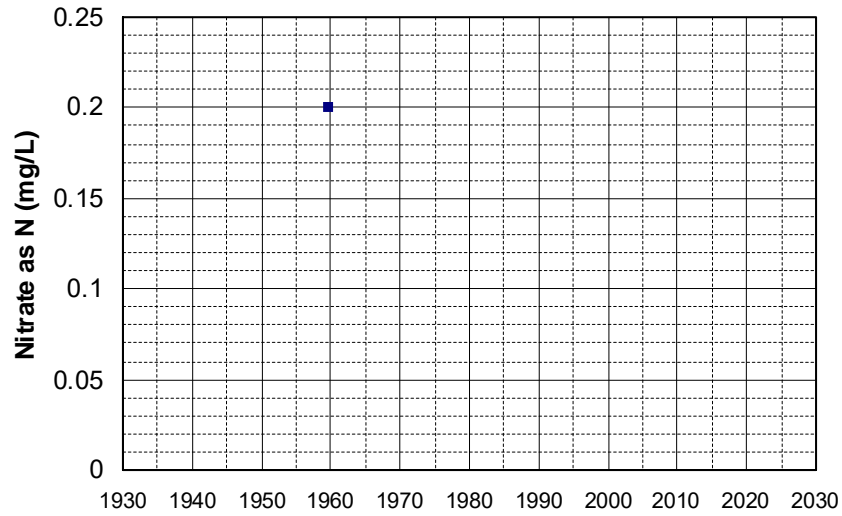
Well Name: 39N07E26N001M Well Depth (ft): 256
Well Type: WATER SUPPLY, OTHER # of Measurements: 1
Source: DWR Period of Record: 1959
Depth Zone: Upper Trend Since 2000: Insufficient Data



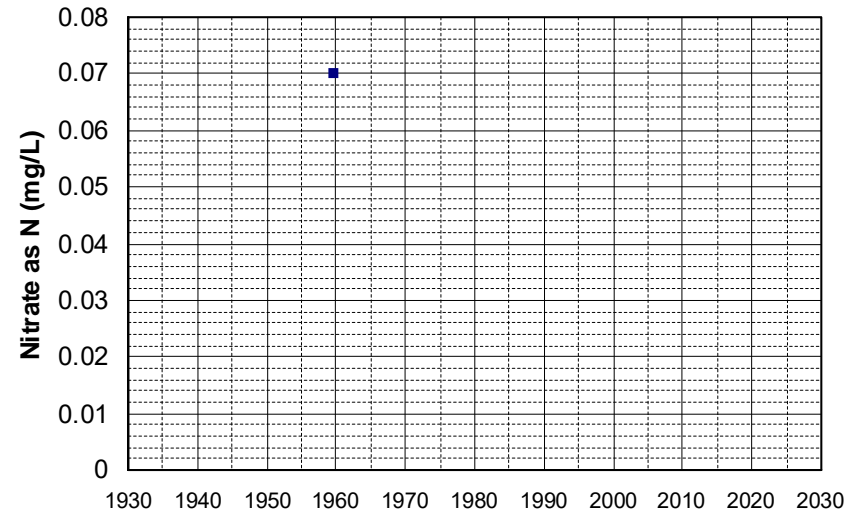
Well Name: 39N07E27A001M Well Depth (ft): 256
Well Type: WATER SUPPLY, OTHER # of Measurements: 1
Source: DWR Period of Record: 1959
Depth Zone: Upper Trend Since 2000: Insufficient Data



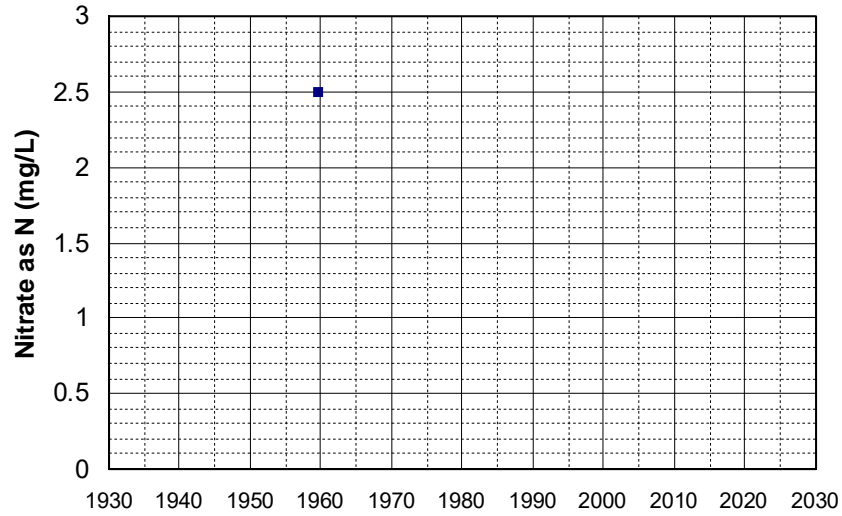
Well Name: 39N07E28B001M Well Depth (ft): 256
Well Type: WATER SUPPLY, OTHER # of Measurements: 1
Source: DWR Period of Record: 1959
Depth Zone: Upper Trend Since 2000: Insufficient Data



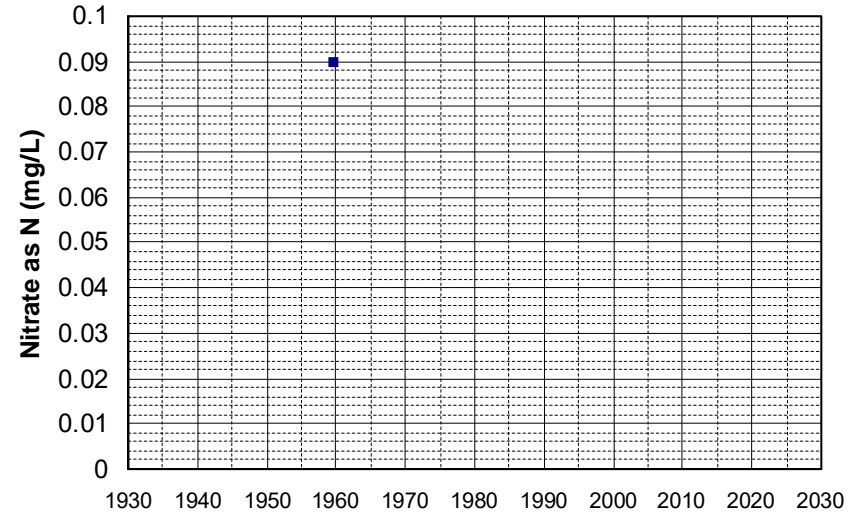
Well Name: 39N07E30A001M Well Depth (ft): 256
Well Type: WATER SUPPLY, OTHER # of Measurements: 1
Source: DWR Period of Record: 1959
Depth Zone: Upper Trend Since 2000: Insufficient Data



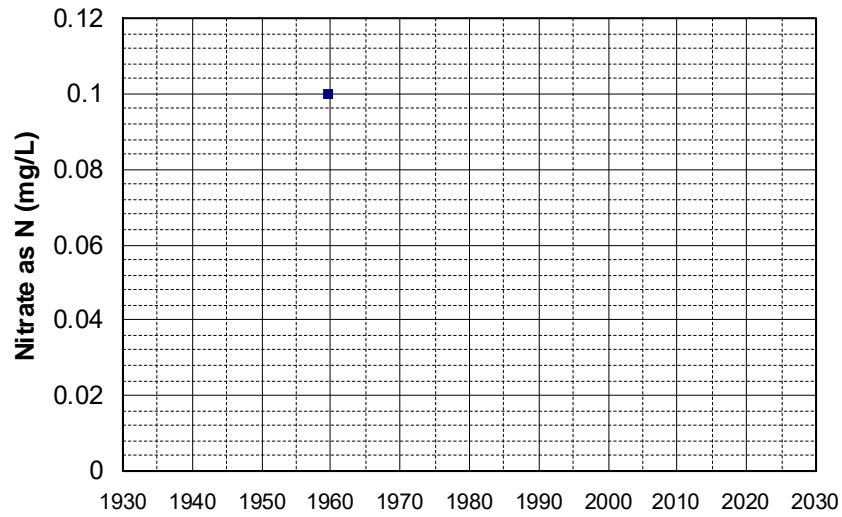
Well Name: 39N08E22D001M Well Depth (ft): 230
Well Type: WATER SUPPLY, OTHER # of Measurements: 1
Source: DWR Period of Record: 1959
Depth Zone: Upper Trend Since 2000: Insufficient Data



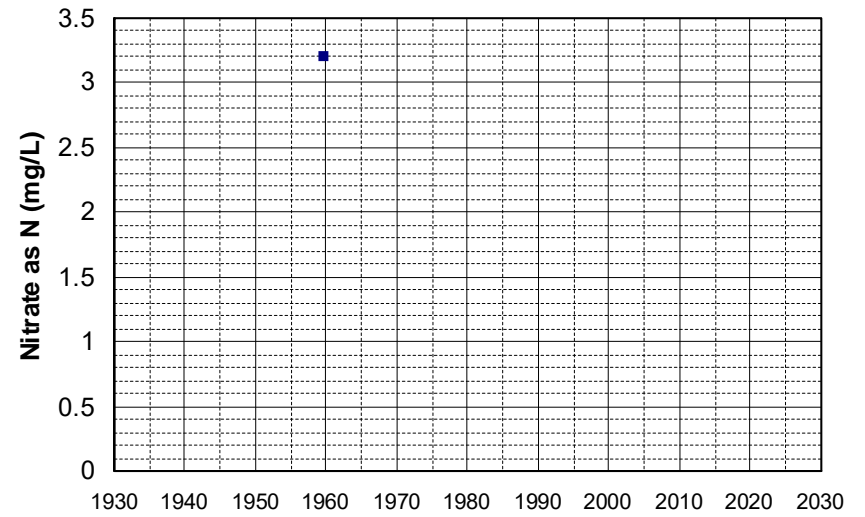
Well Name: 39N09E10K001M Well Depth (ft): 138
Well Type: WATER SUPPLY, OTHER # of Measurements: 1
Source: DWR Period of Record: 1959
Depth Zone: Upper Trend Since 2000: Insufficient Data



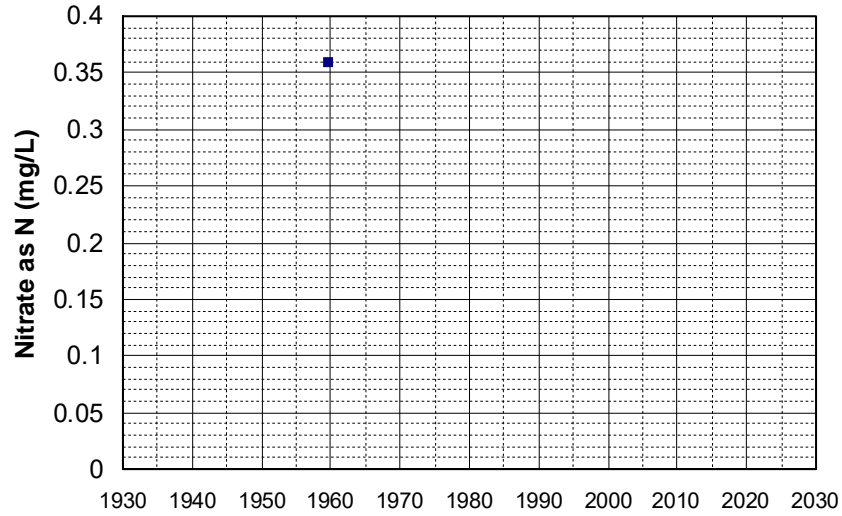
Well Name: 39N09E12P001M Well Depth (ft): 230
Well Type: WATER SUPPLY, OTHER # of Measurements: 1
Source: DWR Period of Record: 1959
Depth Zone: Upper Trend Since 2000: Insufficient Data



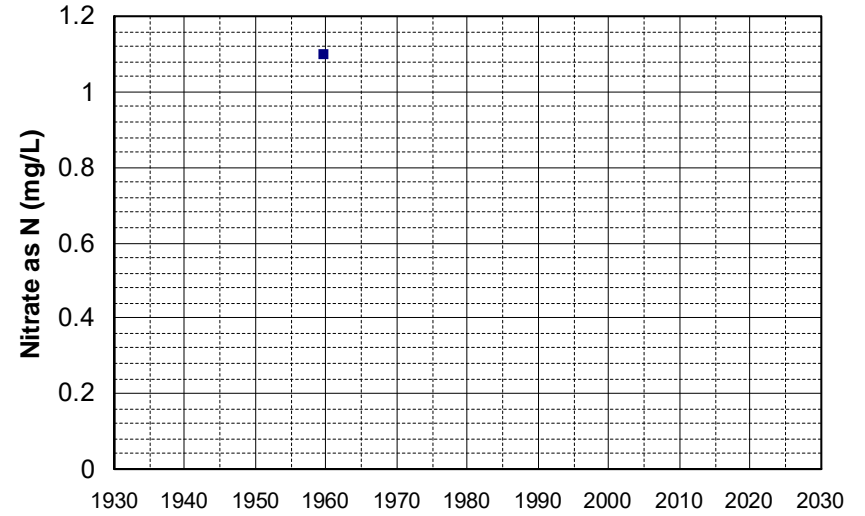
Well Name: 39N09E16J001M Well Depth (ft): 230
Well Type: WATER SUPPLY, OTHER # of Measurements: 1
Source: DWR Period of Record: 1959
Depth Zone: Upper Trend Since 2000: Insufficient Data



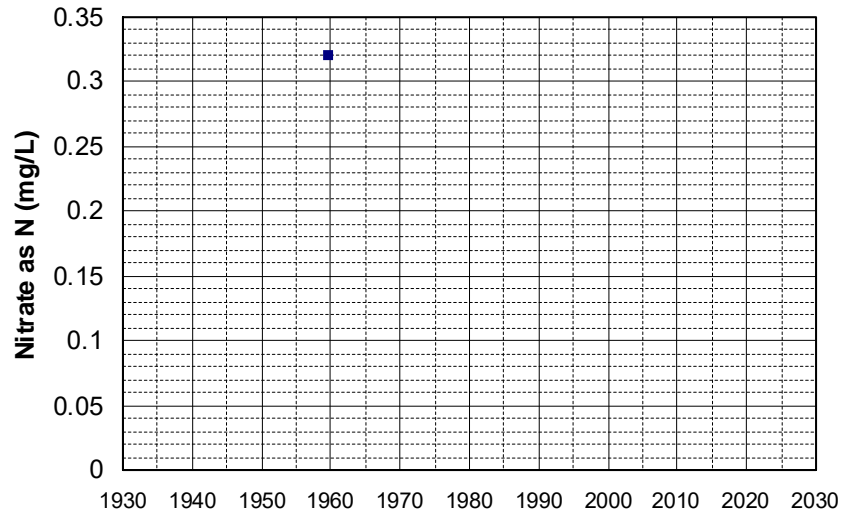
Well Name: 39N09E16N001M Well Depth (ft): 230
Well Type: WATER SUPPLY, OTHER # of Measurements: 1
Source: DWR Period of Record: 1959
Depth Zone: Upper Trend Since 2000: Insufficient Data



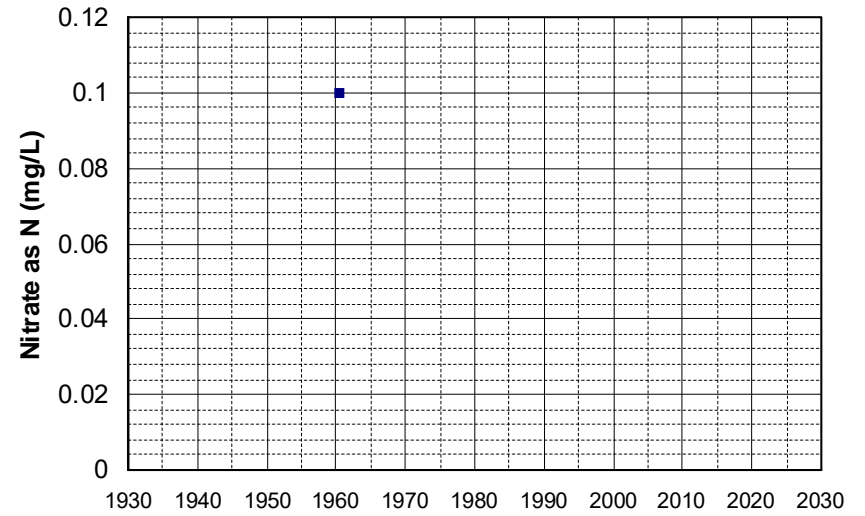
Well Name: 39N09E19K001M Well Depth (ft): 230
Well Type: WATER SUPPLY, OTHER # of Measurements: 1
Source: DWR Period of Record: 1959
Depth Zone: Upper Trend Since 2000: Insufficient Data



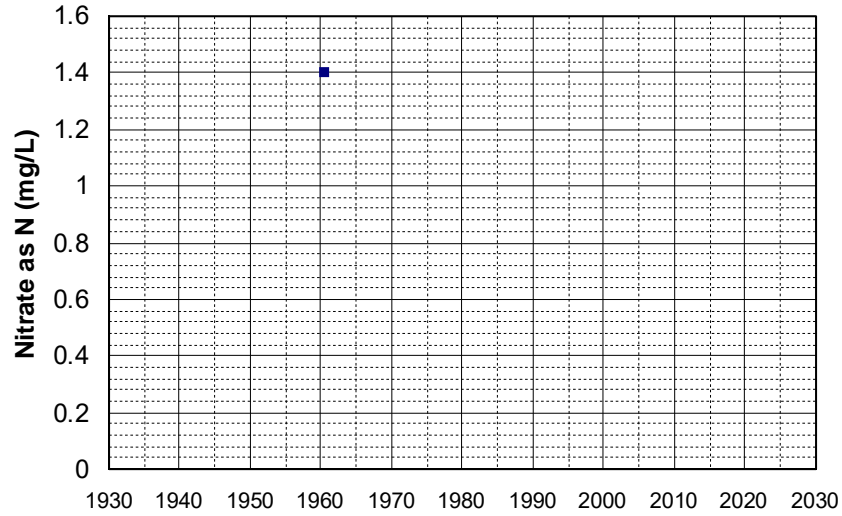
Well Name: 39N09E28C001M Well Depth (ft): 230
Well Type: WATER SUPPLY, OTHER # of Measurements: 1
Source: DWR Period of Record: 1959
Depth Zone: Upper Trend Since 2000: Insufficient Data



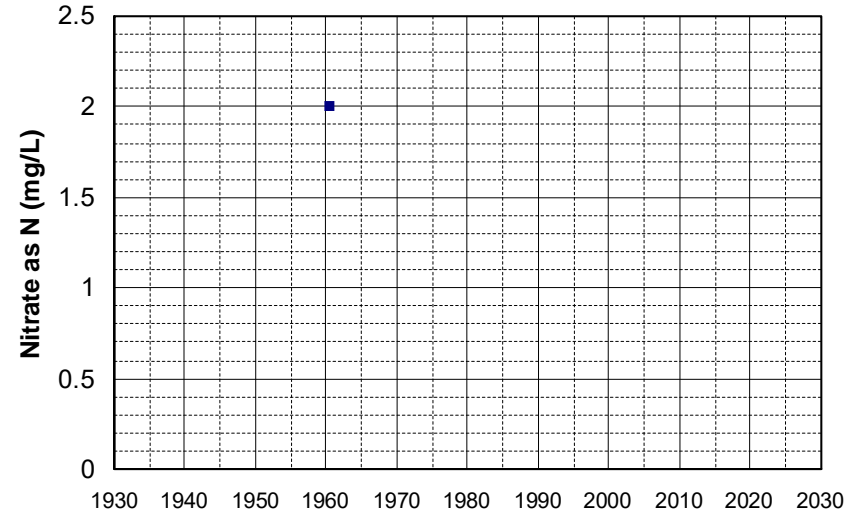
Well Name: 12N08W03J001M Well Depth (ft): 196
Well Type: WATER SUPPLY, OTHER # of Measurements: 1
Source: DWR Period of Record: 1960
Depth Zone: Upper Trend Since 2000: Insufficient Data



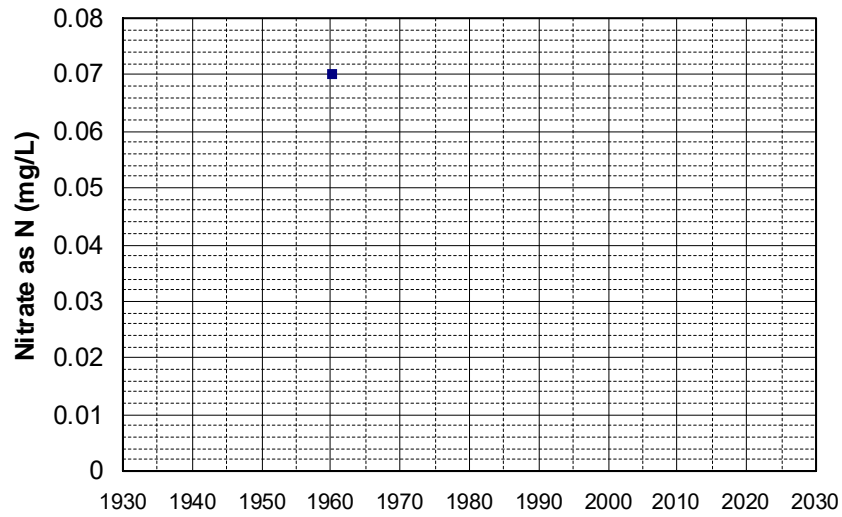
Well Name: 13N09W02K003M Well Depth (ft): 70
Well Type: WATER SUPPLY, OTHER # of Measurements: 1
Source: DWR Period of Record: 1960
Depth Zone: Upper Trend Since 2000: Insufficient Data



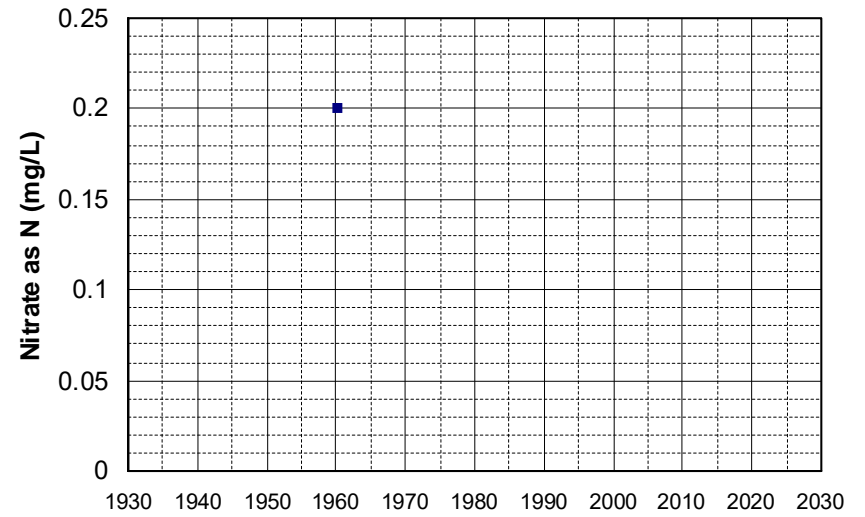
Well Name: 30N05W02L001M Well Depth (ft): 275
Well Type: WATER SUPPLY, OTHER # of Measurements: 1
Source: DWR Period of Record: 1960
Depth Zone: Upper Trend Since 2000: Insufficient Data



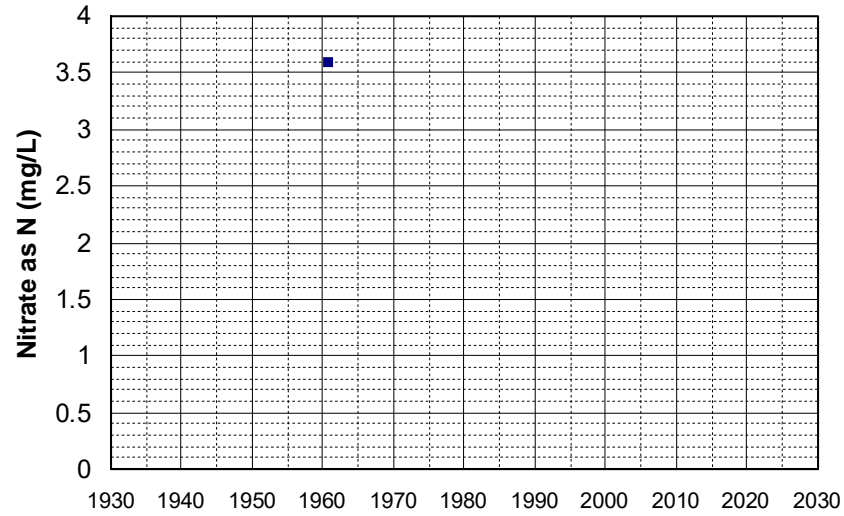
Well Name: 31N04W18N001M Well Depth (ft): 267
Well Type: WATER SUPPLY, OTHER # of Measurements: 1
Source: DWR Period of Record: 1960
Depth Zone: Upper Trend Since 2000: Insufficient Data



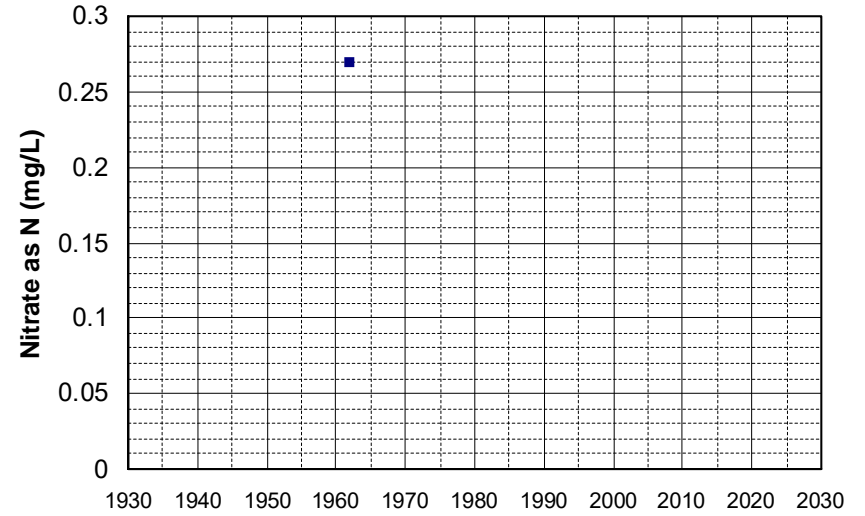
Well Name: 31N05W12M001M Well Depth (ft): 267
Well Type: WATER SUPPLY, OTHER # of Measurements: 1
Source: DWR Period of Record: 1960
Depth Zone: Upper Trend Since 2000: Insufficient Data



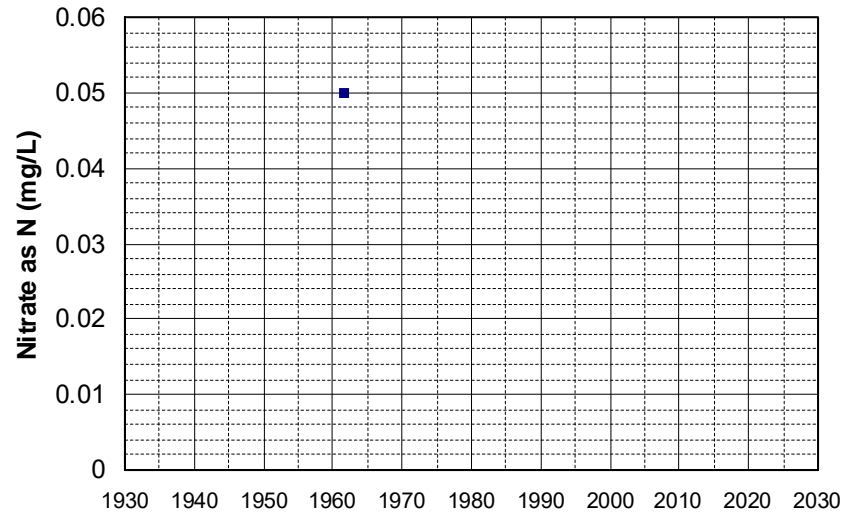
Well Name: 38N09E08L002M Well Depth (ft): 230
Well Type: WATER SUPPLY, OTHER # of Measurements: 1
Source: DWR Period of Record: 1960
Depth Zone: Upper Trend Since 2000: Insufficient Data



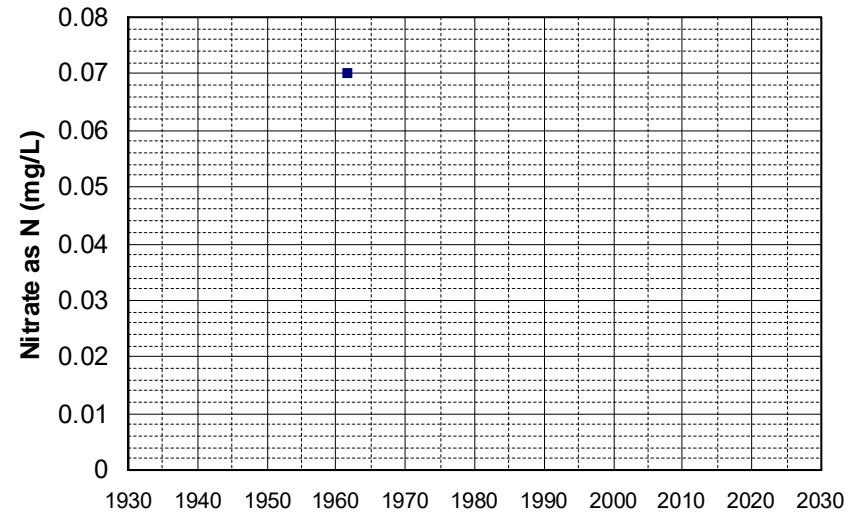
Well Name: 08N06E17J003M Well Depth (ft): 177
Well Type: WATER SUPPLY, OTHER # of Measurements: 1
Source: DWR Period of Record: 1961
Depth Zone: Upper Trend Since 2000: Insufficient Data



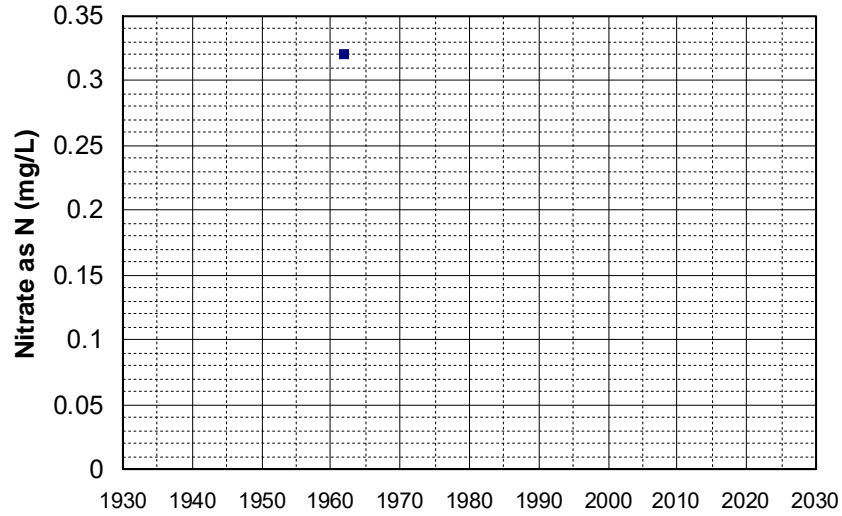
Well Name: 31N04W18R001M Well Depth (ft): 267
Well Type: WATER SUPPLY, OTHER # of Measurements: 1
Source: DWR Period of Record: 1961
Depth Zone: Upper Trend Since 2000: Insufficient Data



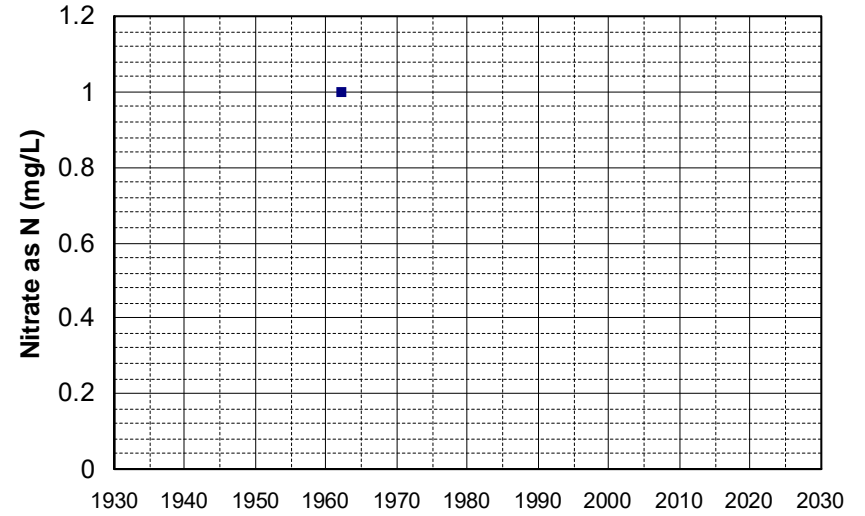
Well Name: 31N04W18R002M Well Depth (ft): 267
Well Type: WATER SUPPLY, OTHER # of Measurements: 1
Source: DWR Period of Record: 1961
Depth Zone: Upper Trend Since 2000: Insufficient Data



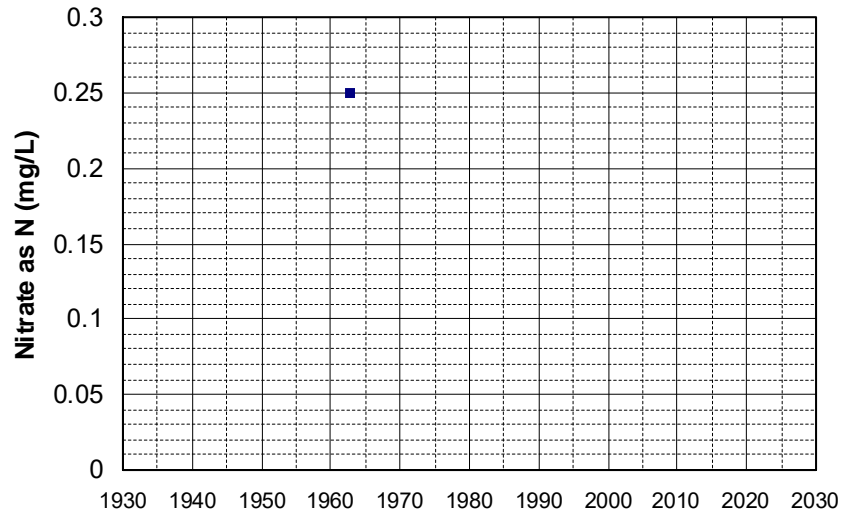
Well Name: 08N06E30C001M Well Depth (ft): 164
Well Type: WATER SUPPLY, OTHER # of Measurements: 1
Source: DWR Period of Record: 1962
Depth Zone: Upper Trend Since 2000: Insufficient Data



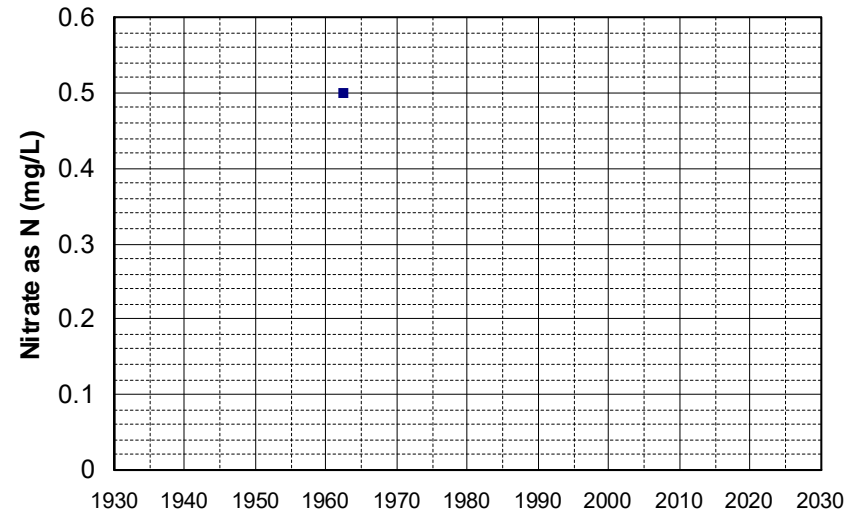
Well Name: 08N08E18K001M Well Depth (ft): 217
Well Type: WATER SUPPLY, OTHER # of Measurements: 1
Source: DWR Period of Record: 1962
Depth Zone: Upper Trend Since 2000: Insufficient Data



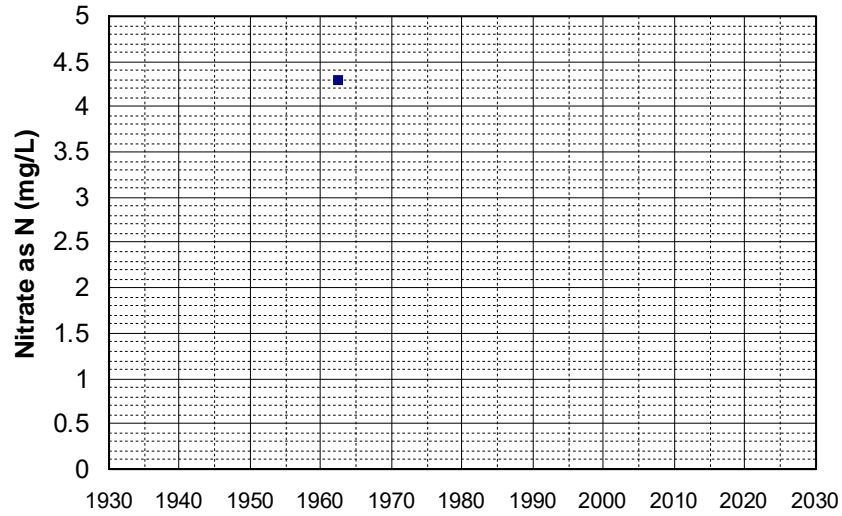
Well Name: 24N10E19D001M Well Depth (ft): 190
Well Type: WATER SUPPLY, OTHER # of Measurements: 1
Source: DWR Period of Record: 1962
Depth Zone: Upper Trend Since 2000: Insufficient Data



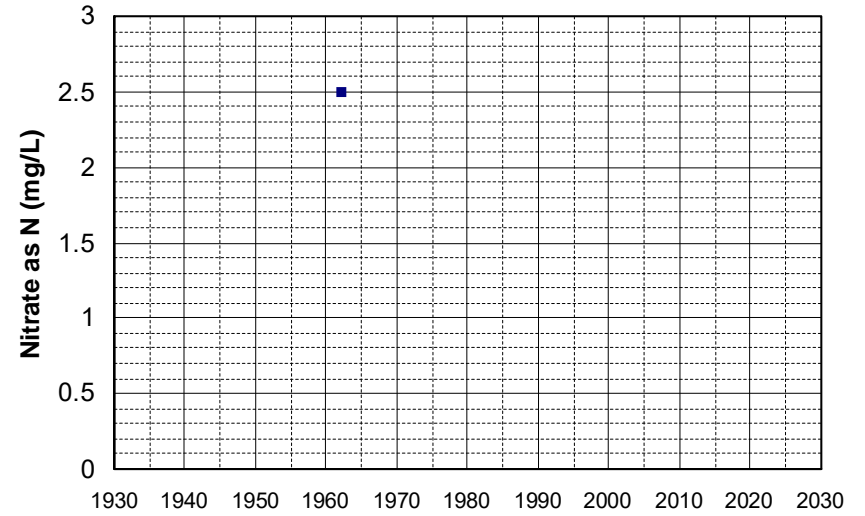
Well Name: 26N02W13N001M Well Depth (ft): 100
Well Type: WATER SUPPLY, OTHER # of Measurements: 1
Source: DWR Period of Record: 1962
Depth Zone: Upper Trend Since 2000: Insufficient Data



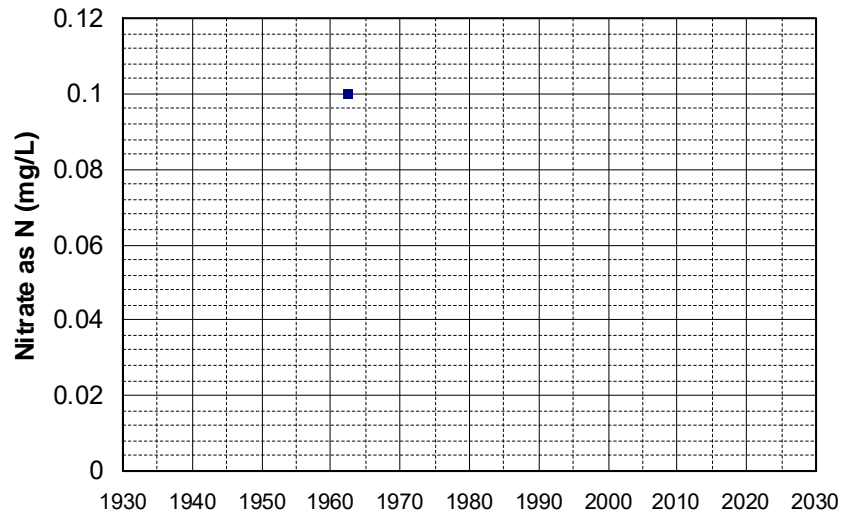
Well Name: 26N02W34R001M Well Depth (ft): 100
Well Type: WATER SUPPLY, OTHER # of Measurements: 1
Source: DWR Period of Record: 1962
Depth Zone: Upper Trend Since 2000: Insufficient Data



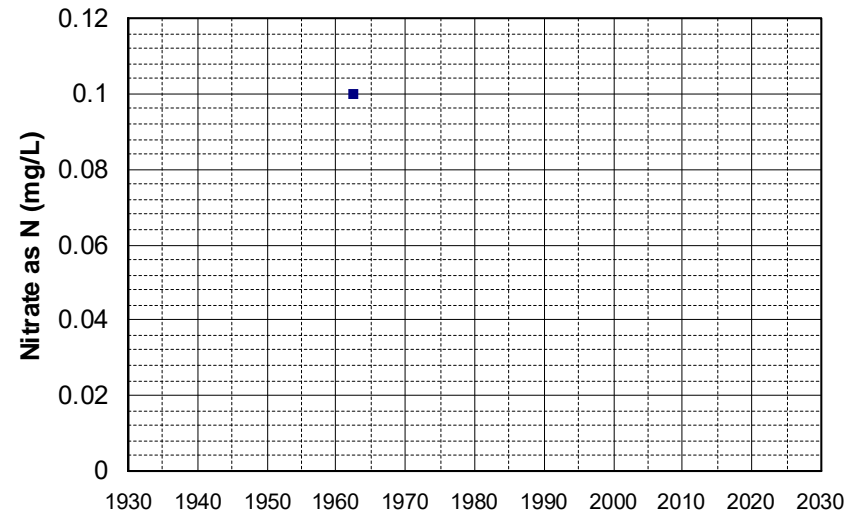
Well Name: 31N05W18K001M Well Depth (ft): 90
Well Type: WATER SUPPLY, OTHER # of Measurements: 1
Source: DWR Period of Record: 1962
Depth Zone: Upper Trend Since 2000: Insufficient Data



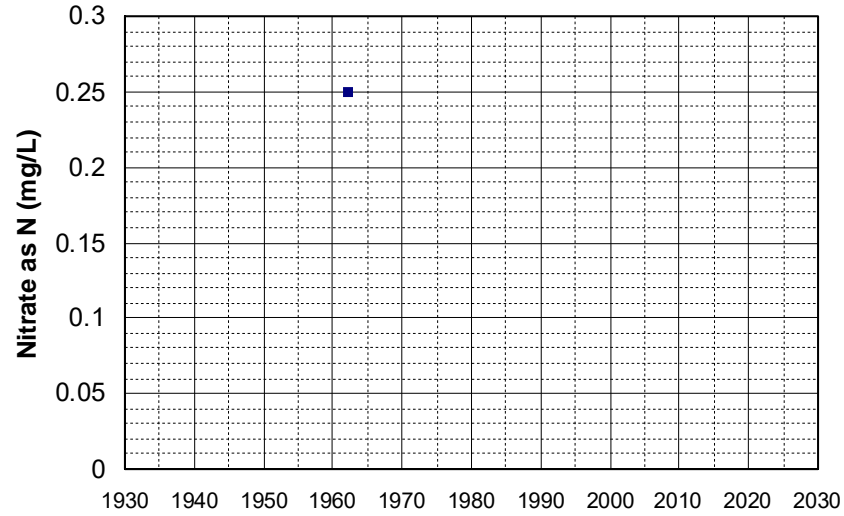
Well Name: 33N02E10Q001M Well Depth (ft): 120
Well Type: WATER SUPPLY, OTHER # of Measurements: 1
Source: DWR Period of Record: 1962
Depth Zone: Upper Trend Since 2000: Insufficient Data



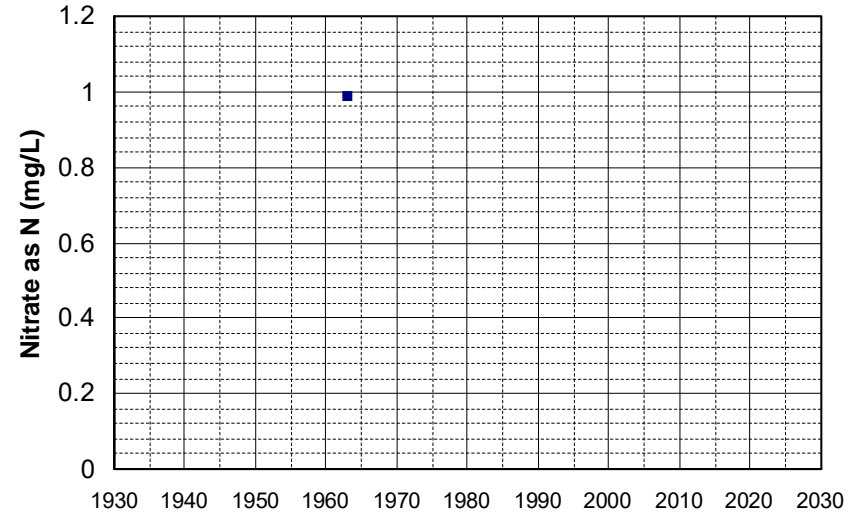
Well Name: 33N02W10G001M Well Depth (ft): 234
Well Type: WATER SUPPLY, OTHER # of Measurements: 1
Source: DWR Period of Record: 1962
Depth Zone: Upper Trend Since 2000: Insufficient Data



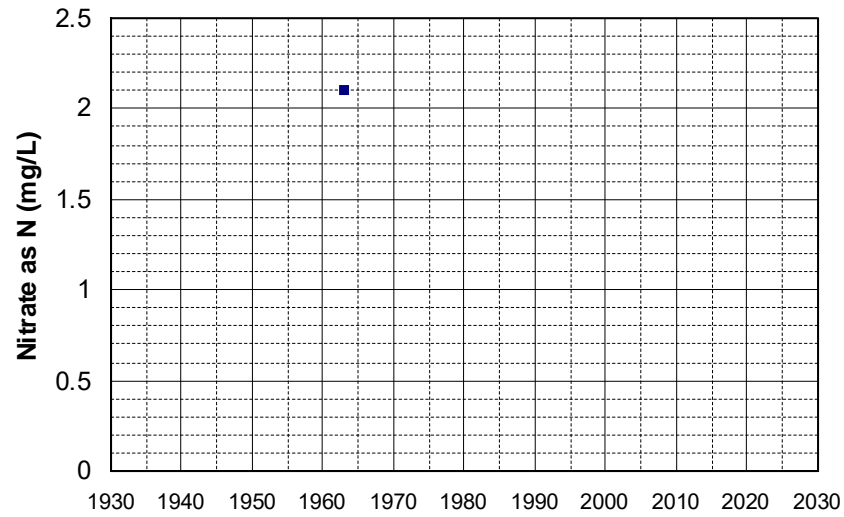
Well Name: 35N01E36P001M Well Depth (ft): 160
Well Type: WATER SUPPLY, OTHER # of Measurements: 1
Source: DWR Period of Record: 1962
Depth Zone: Upper Trend Since 2000: Insufficient Data



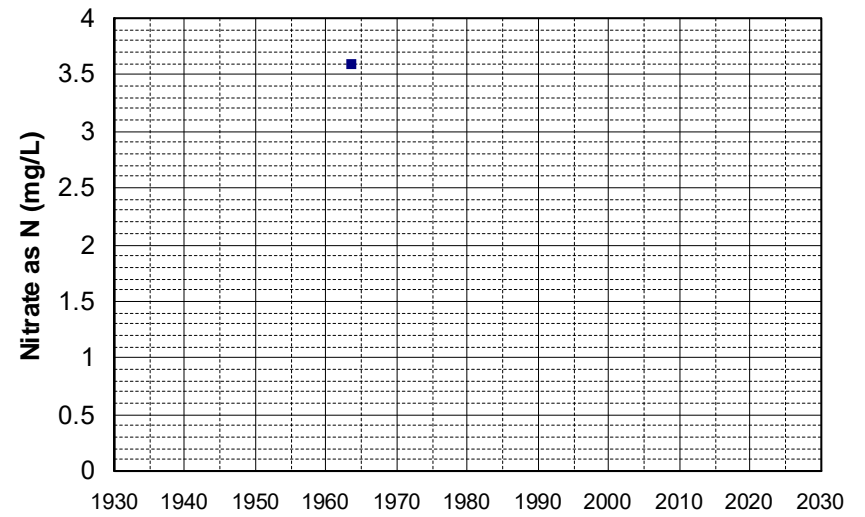
Well Name: 08N07E14C001M Well Depth (ft): 208
Well Type: WATER SUPPLY, OTHER # of Measurements: 1
Source: DWR Period of Record: 1963
Depth Zone: Upper Trend Since 2000: Insufficient Data



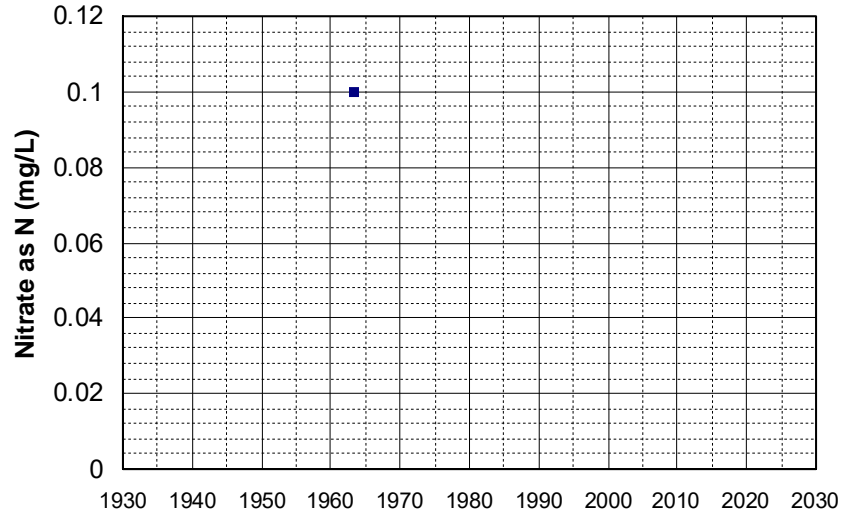
Well Name: 08N07E22G001M Well Depth (ft): 210
Well Type: WATER SUPPLY, OTHER # of Measurements: 1
Source: DWR Period of Record: 1963
Depth Zone: Upper Trend Since 2000: Insufficient Data



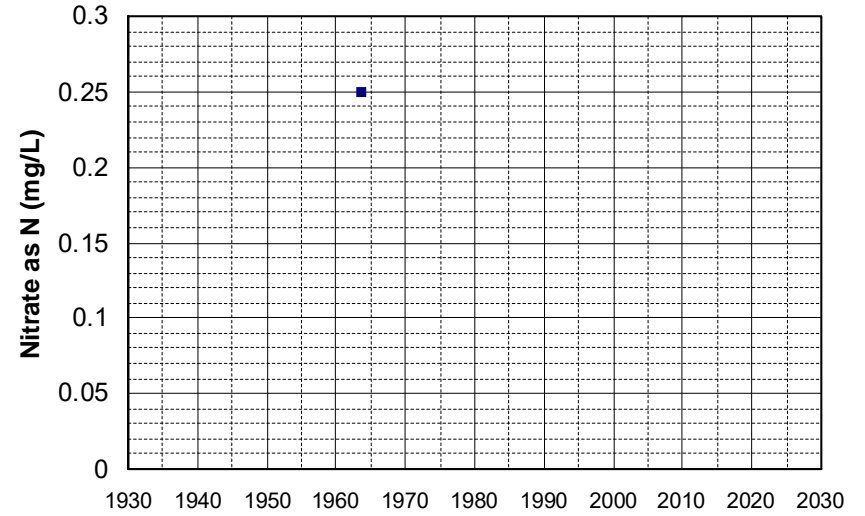
Well Name: 24N02W26A001M Well Depth (ft): 49
Well Type: WATER SUPPLY, OTHER # of Measurements: 1
Source: DWR Period of Record: 1963
Depth Zone: Upper Trend Since 2000: Insufficient Data



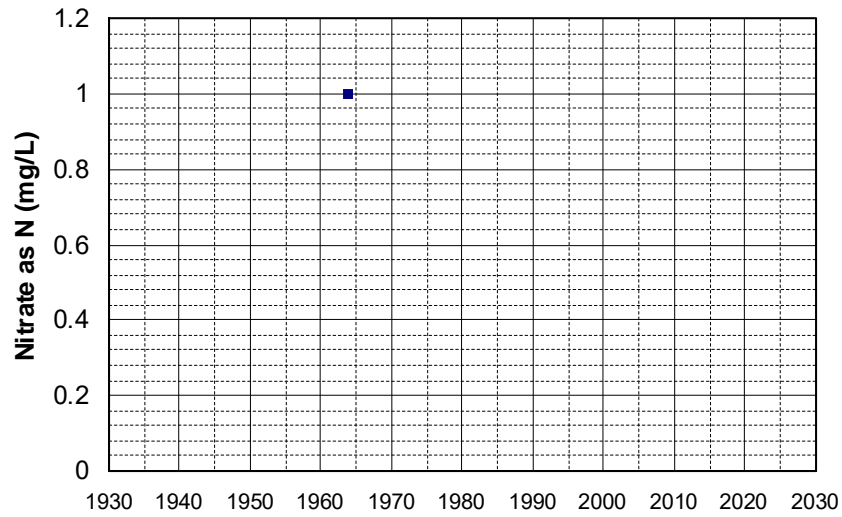
Well Name: 31N05W21K001M Well Depth (ft): 90
Well Type: WATER SUPPLY, OTHER # of Measurements: 1
Source: DWR Period of Record: 1963
Depth Zone: Upper Trend Since 2000: Insufficient Data



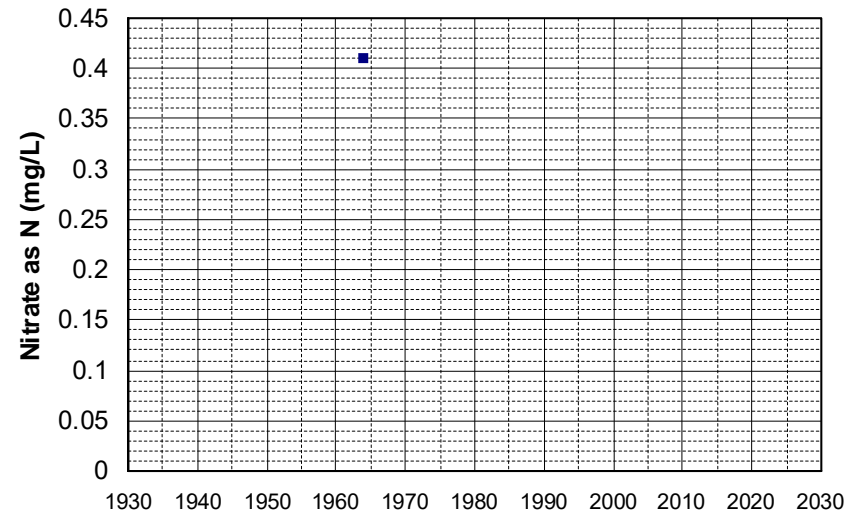
Well Name: 37N06E06D001M Well Depth (ft): 160
Well Type: WATER SUPPLY, OTHER # of Measurements: 1
Source: DWR Period of Record: 1963
Depth Zone: Upper Trend Since 2000: Insufficient Data



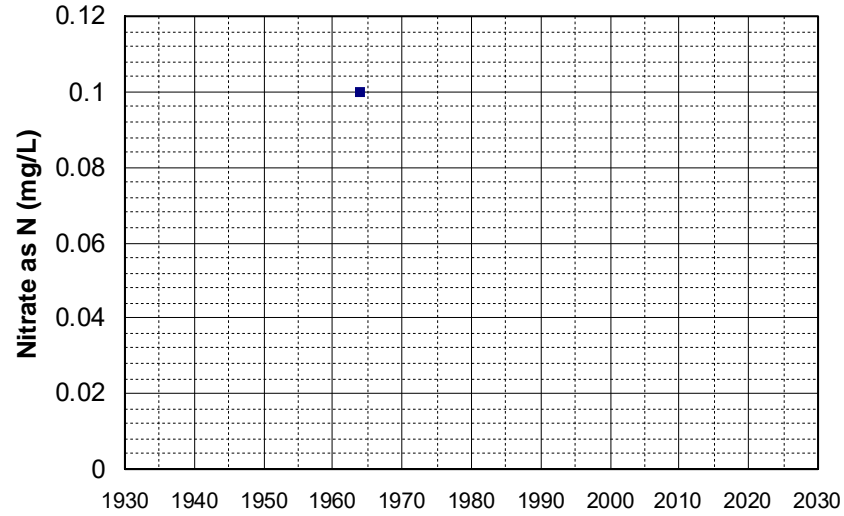
Well Name: 40N04W29H00?M Well Depth (ft): 248
Well Type: WATER SUPPLY, OTHER # of Measurements: 1
Source: DWR Period of Record: 1963
Depth Zone: Upper Trend Since 2000: Insufficient Data



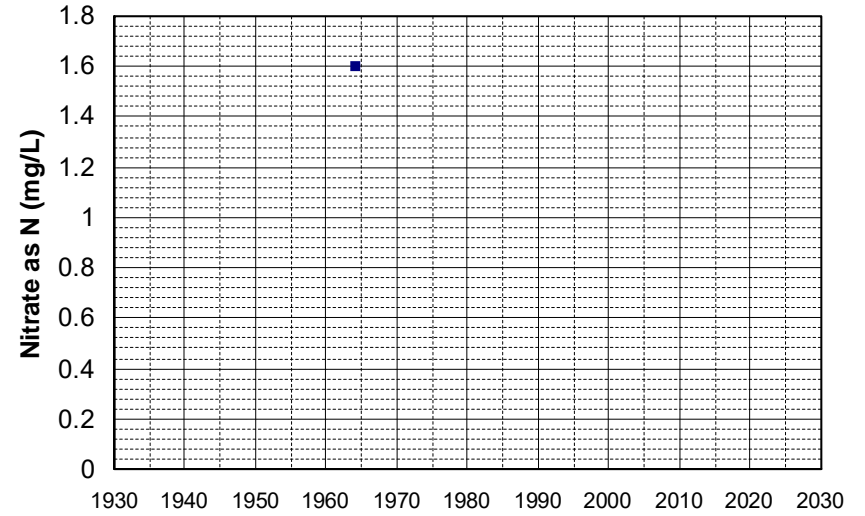
Well Name: 40N04W29J00?M Well Depth (ft): 248
Well Type: WATER SUPPLY, OTHER # of Measurements: 1
Source: DWR Period of Record: 1963
Depth Zone: Upper Trend Since 2000: Insufficient Data



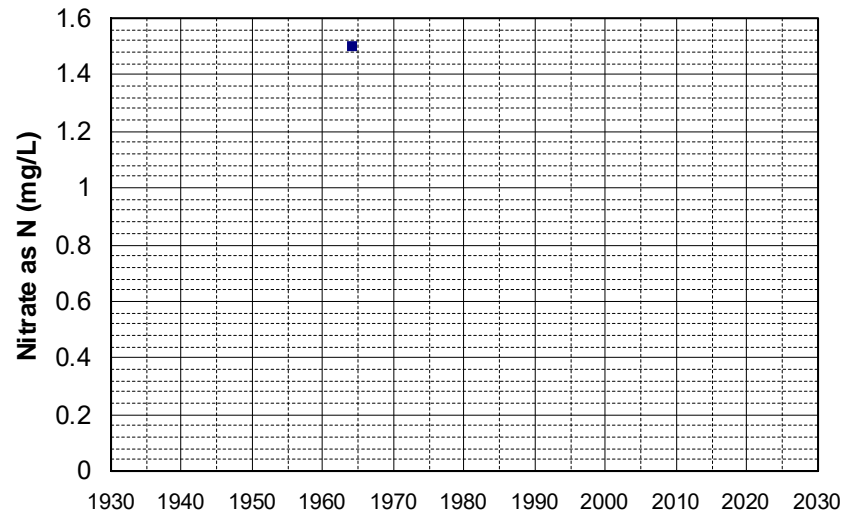
Well Name: 40N04W29R00?M Well Depth (ft): 248
Well Type: WATER SUPPLY, OTHER # of Measurements: 1
Source: DWR Period of Record: 1963
Depth Zone: Upper Trend Since 2000: Insufficient Data



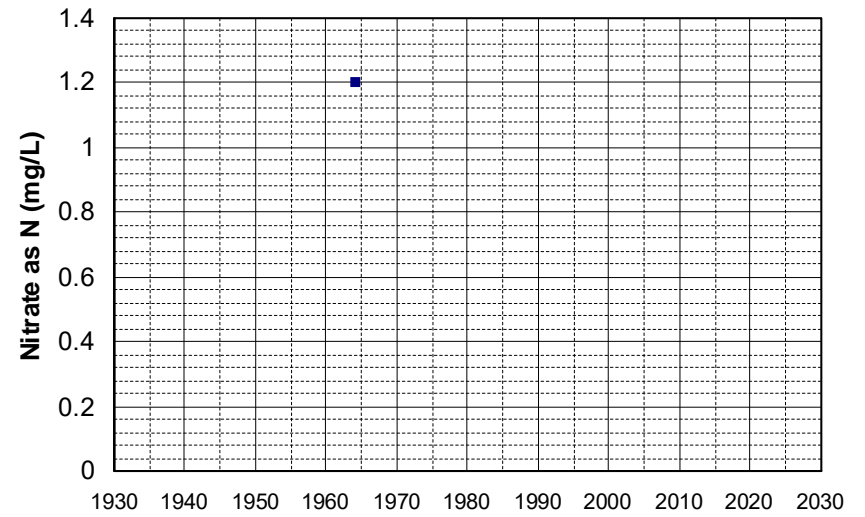
Well Name: 23N03W05G001M Well Depth (ft): 70
Well Type: WATER SUPPLY, OTHER # of Measurements: 1
Source: DWR Period of Record: 1964
Depth Zone: Upper Trend Since 2000: Insufficient Data



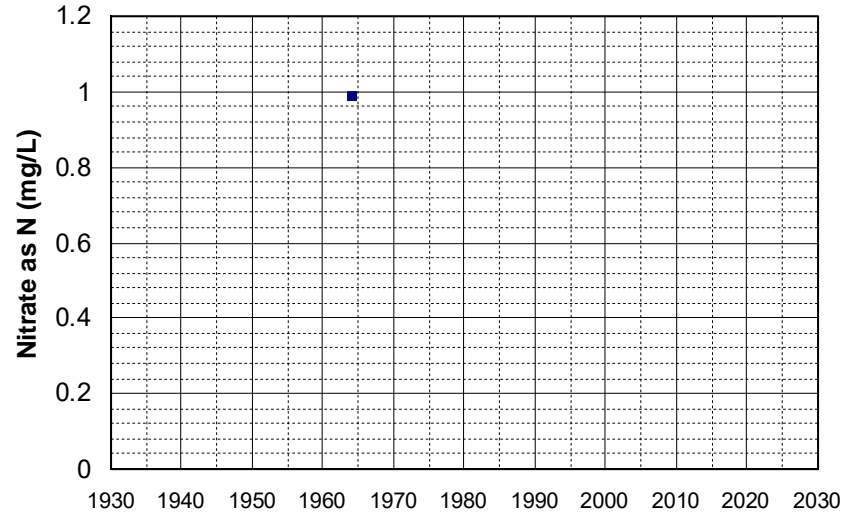
Well Name: 24N02W17J001M Well Depth (ft): 80
Well Type: WATER SUPPLY, OTHER # of Measurements: 1
Source: DWR Period of Record: 1964
Depth Zone: Upper Trend Since 2000: Insufficient Data



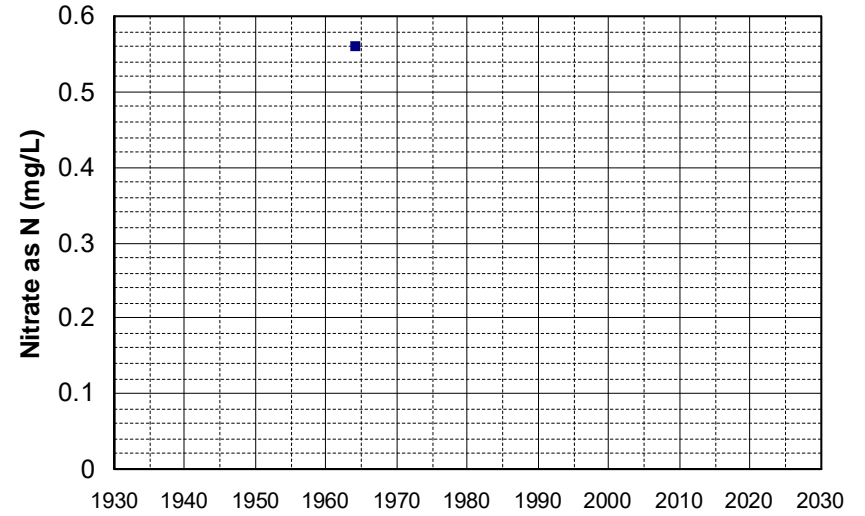
Well Name: 24N03W14K001M Well Depth (ft): 124
Well Type: WATER SUPPLY, OTHER # of Measurements: 1
Source: DWR Period of Record: 1964
Depth Zone: Upper Trend Since 2000: Insufficient Data



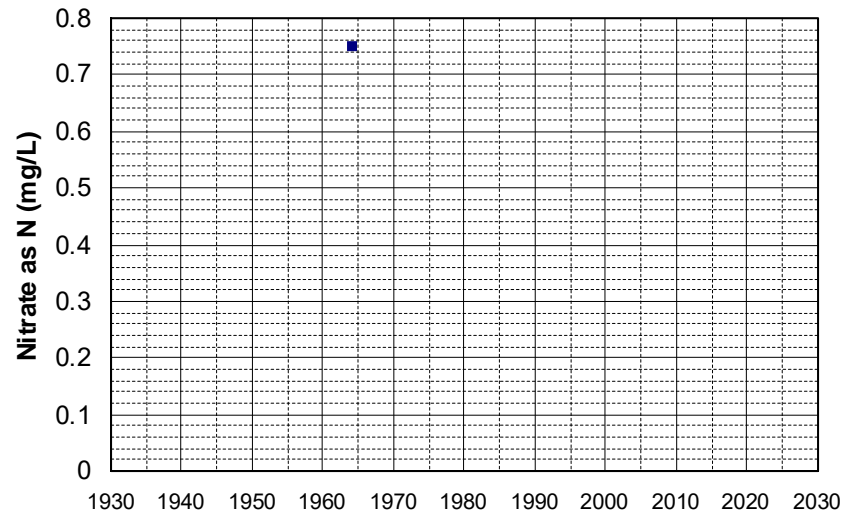
Well Name: 24N04W14N002M Well Depth (ft): 180
Well Type: WATER SUPPLY, OTHER # of Measurements: 1
Source: DWR Period of Record: 1964
Depth Zone: Upper Trend Since 2000: Insufficient Data



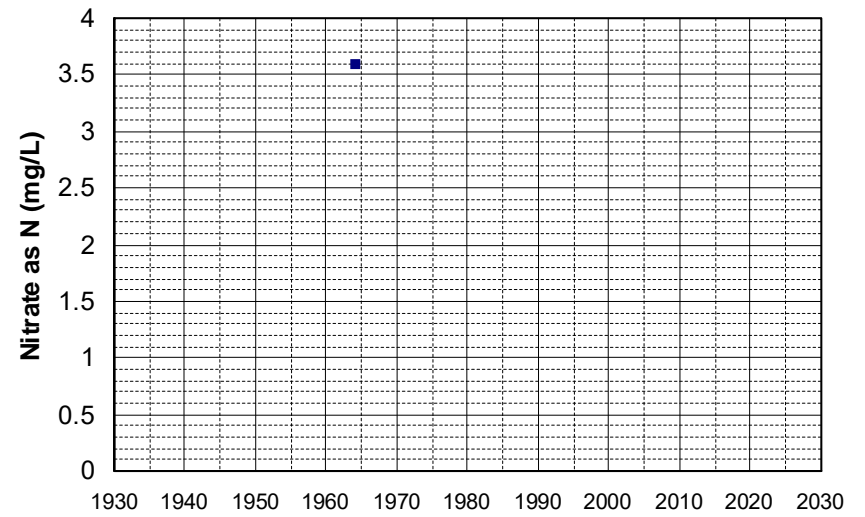
Well Name: 25N02W04D001M Well Depth (ft): 100
Well Type: WATER SUPPLY, OTHER # of Measurements: 1
Source: DWR Period of Record: 1964
Depth Zone: Upper Trend Since 2000: Insufficient Data



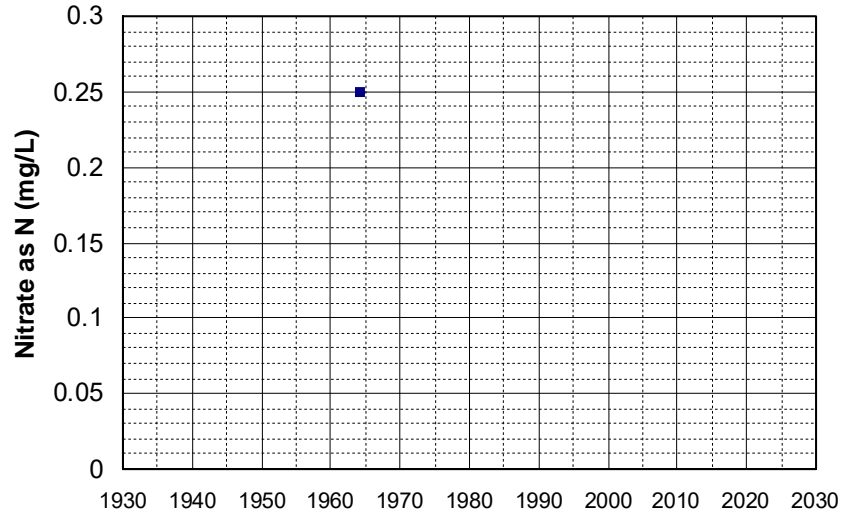
Well Name: 25N02W05A001M Well Depth (ft): 100
Well Type: WATER SUPPLY, OTHER # of Measurements: 1
Source: DWR Period of Record: 1964
Depth Zone: Upper Trend Since 2000: Insufficient Data



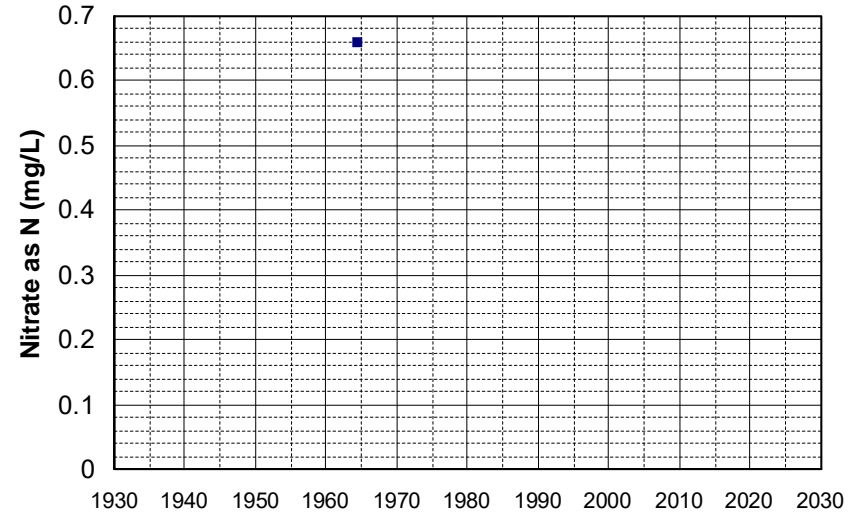
Well Name: 25N03W06B001M Well Depth (ft): 125
Well Type: WATER SUPPLY, OTHER # of Measurements: 1
Source: DWR Period of Record: 1964
Depth Zone: Upper Trend Since 2000: Insufficient Data



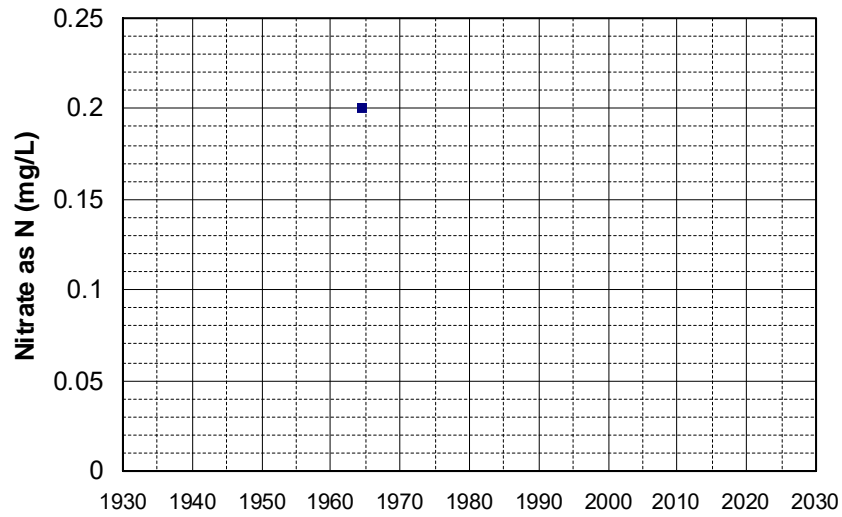
Well Name: 27N01W06M000SM Well Depth (ft): 112
Well Type: WATER SUPPLY, OTHER # of Measurements: 1
Source: DWR Period of Record: 1964
Depth Zone: Upper Trend Since 2000: Insufficient Data



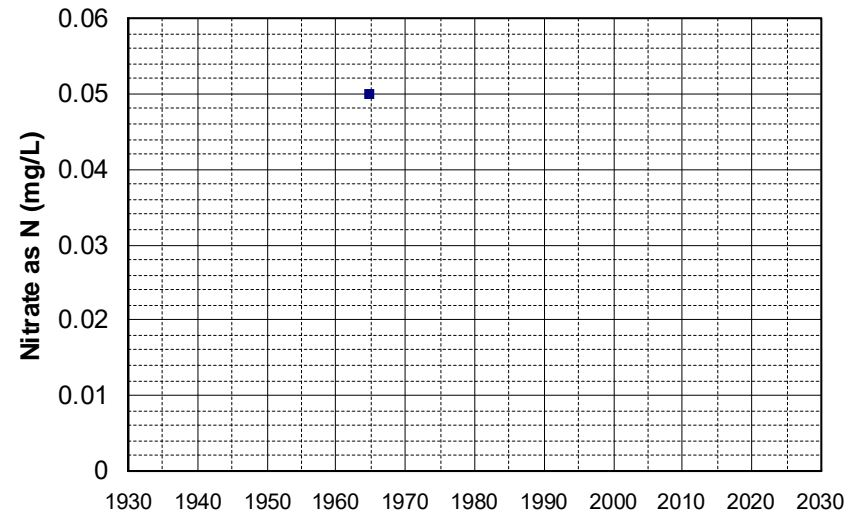
Well Name: 31N01E34G001M Well Depth (ft): 188
Well Type: WATER SUPPLY, OTHER # of Measurements: 1
Source: DWR Period of Record: 1964
Depth Zone: Upper Trend Since 2000: Insufficient Data



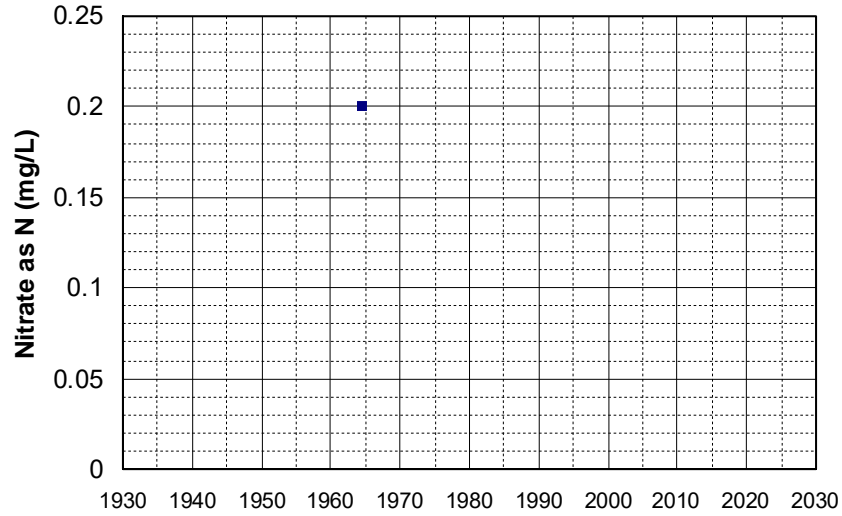
Well Name: 31N02E24M001M Well Depth (ft): 200
Well Type: WATER SUPPLY, OTHER # of Measurements: 1
Source: DWR Period of Record: 1964
Depth Zone: Upper Trend Since 2000: Insufficient Data



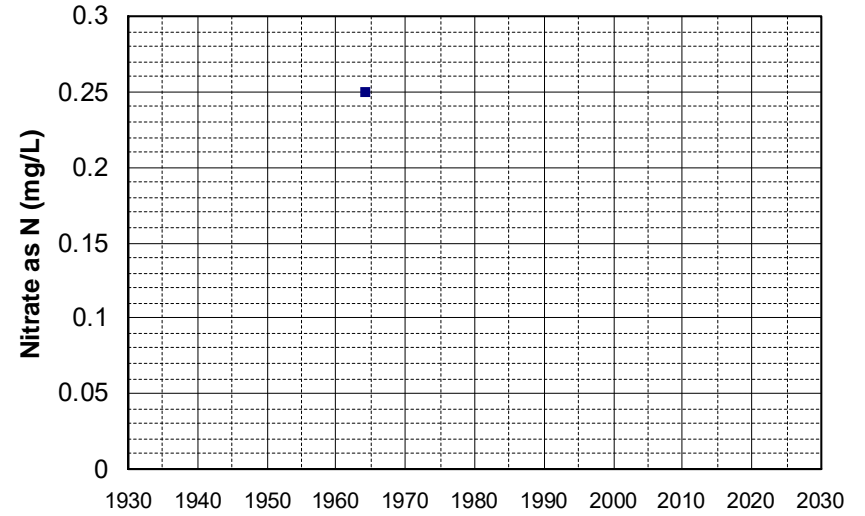
Well Name: 31N04W19N001M Well Depth (ft): 185
Well Type: WATER SUPPLY, OTHER # of Measurements: 1
Source: DWR Period of Record: 1964
Depth Zone: Upper Trend Since 2000: Insufficient Data



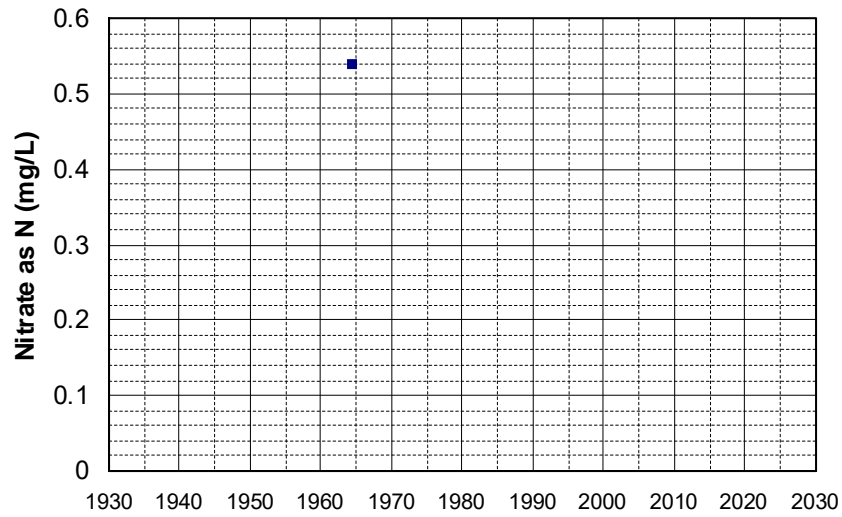
Well Name: 35N03E03M001M Well Depth (ft): 260
Well Type: WATER SUPPLY, OTHER # of Measurements: 1
Source: DWR Period of Record: 1964
Depth Zone: Upper Trend Since 2000: Insufficient Data



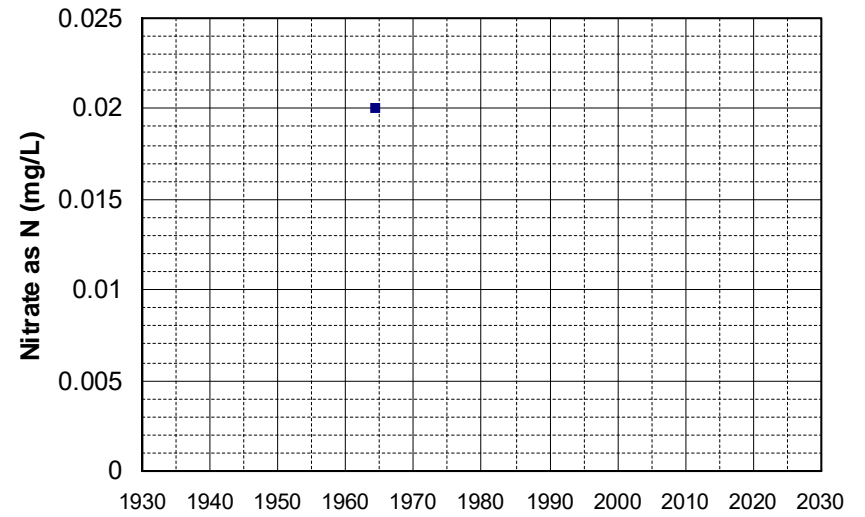
Well Name: 35N05W13F001M Well Depth (ft): 173
Well Type: WATER SUPPLY, OTHER # of Measurements: 1
Source: DWR Period of Record: 1964
Depth Zone: Upper Trend Since 2000: Insufficient Data



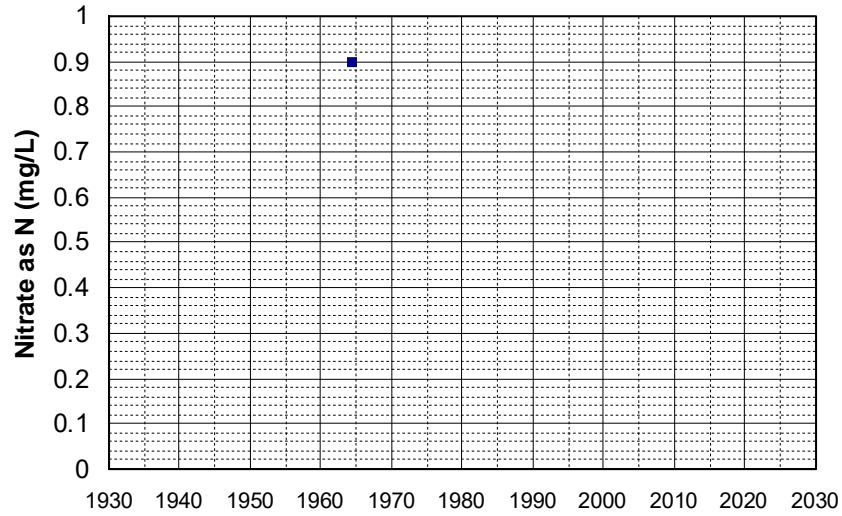
Well Name: 35N05W13G001M Well Depth (ft): 173
Well Type: WATER SUPPLY, OTHER # of Measurements: 1
Source: DWR Period of Record: 1964
Depth Zone: Upper Trend Since 2000: Insufficient Data



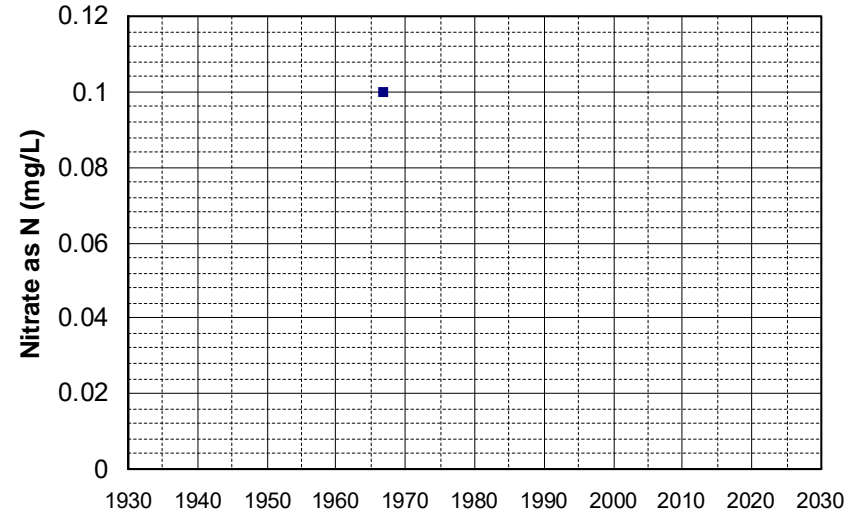
Well Name: 35N05W13L001M Well Depth (ft): 173
Well Type: WATER SUPPLY, OTHER # of Measurements: 1
Source: DWR Period of Record: 1964
Depth Zone: Upper Trend Since 2000: Insufficient Data



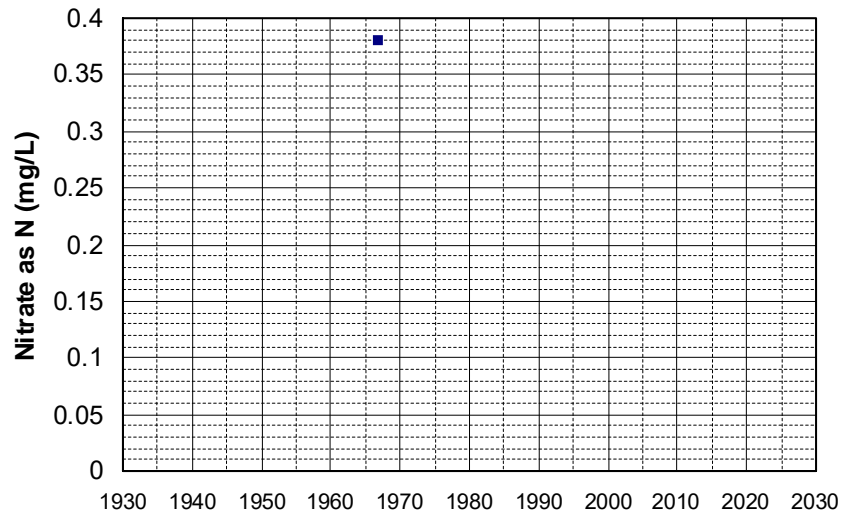
Well Name: 37N03E09C001M Well Depth (ft): 170
Well Type: WATER SUPPLY, OTHER # of Measurements: 1
Source: DWR Period of Record: 1964
Depth Zone: Upper Trend Since 2000: Insufficient Data



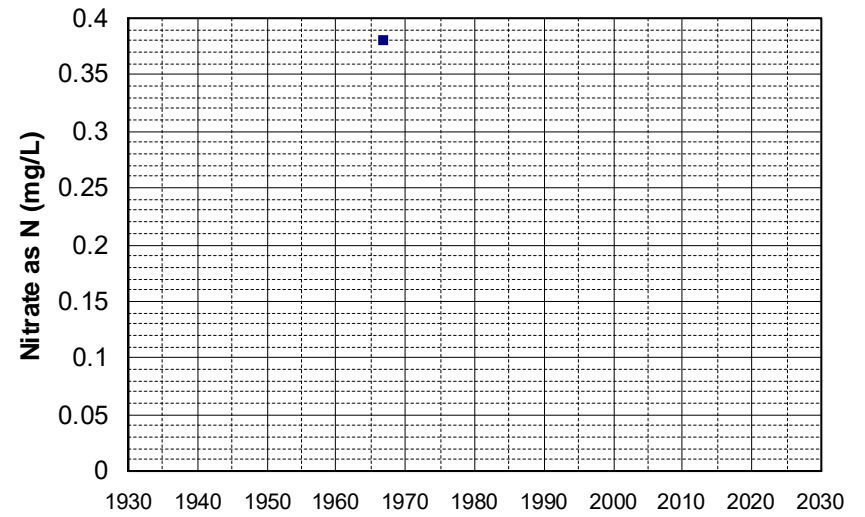
Well Name: 17N03E02C00?M Well Depth (ft): 70
Well Type: WATER SUPPLY, OTHER # of Measurements: 1
Source: DWR Period of Record: 1966
Depth Zone: Upper Trend Since 2000: Insufficient Data



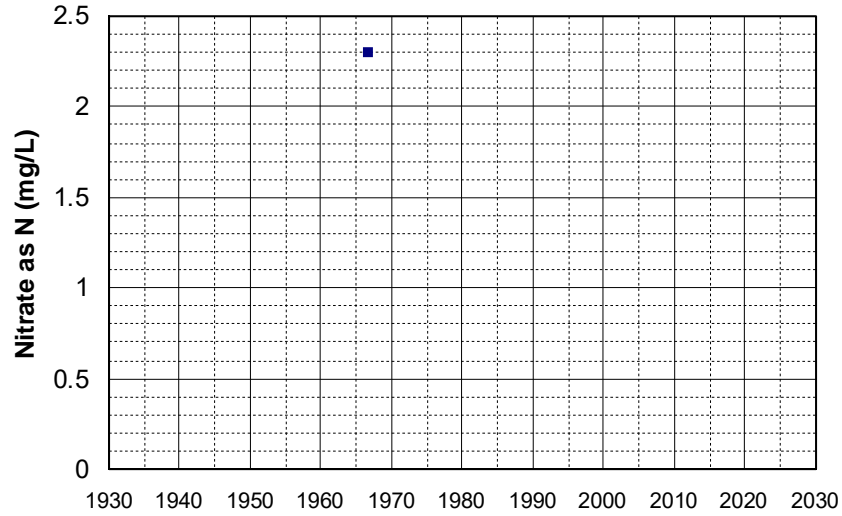
Well Name: 17N03E11M00?M Well Depth (ft): 70
Well Type: WATER SUPPLY, OTHER # of Measurements: 1
Source: DWR Period of Record: 1966
Depth Zone: Upper Trend Since 2000: Insufficient Data



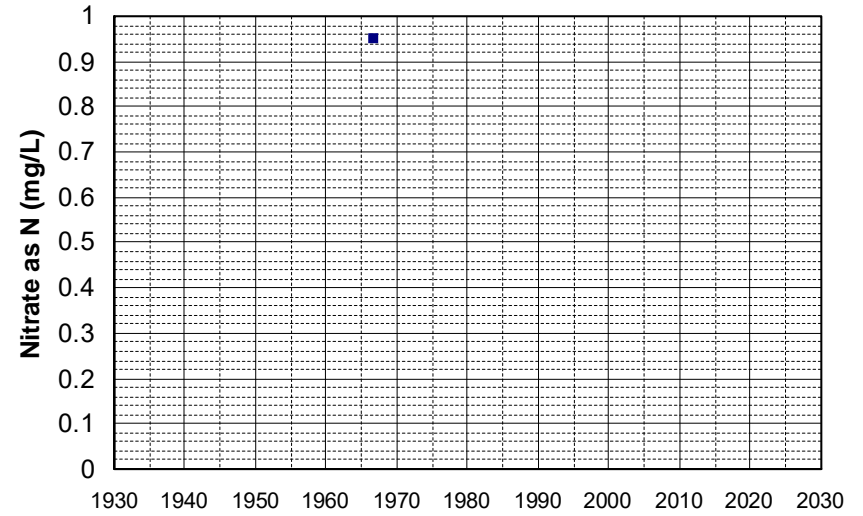
Well Name: 17N03E24C00?M Well Depth (ft): 70
Well Type: WATER SUPPLY, OTHER # of Measurements: 1
Source: DWR Period of Record: 1966
Depth Zone: Upper Trend Since 2000: Insufficient Data



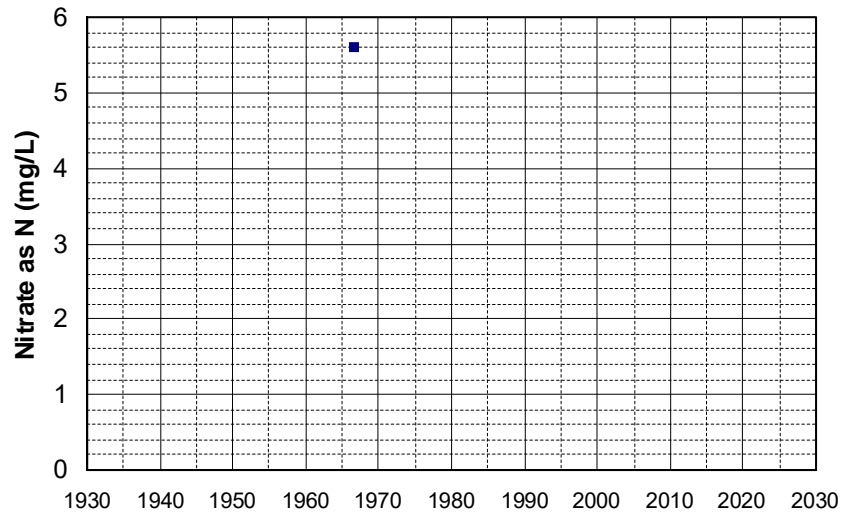
Well Name: 18N03E11P00?M Well Depth (ft): 160
Well Type: WATER SUPPLY, OTHER # of Measurements: 1
Source: DWR Period of Record: 1966
Depth Zone: Upper Trend Since 2000: Insufficient Data



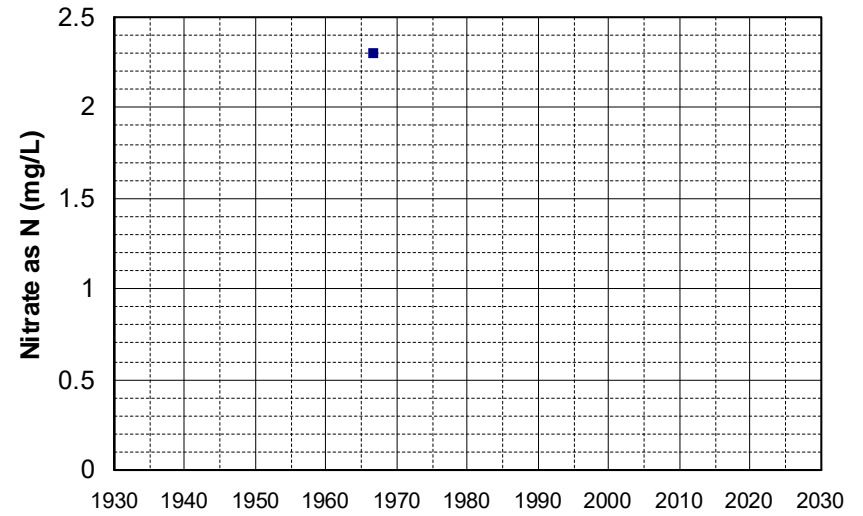
Well Name: 18N03E27E00?M Well Depth (ft): 70
Well Type: WATER SUPPLY, OTHER # of Measurements: 1
Source: DWR Period of Record: 1966
Depth Zone: Upper Trend Since 2000: Insufficient Data



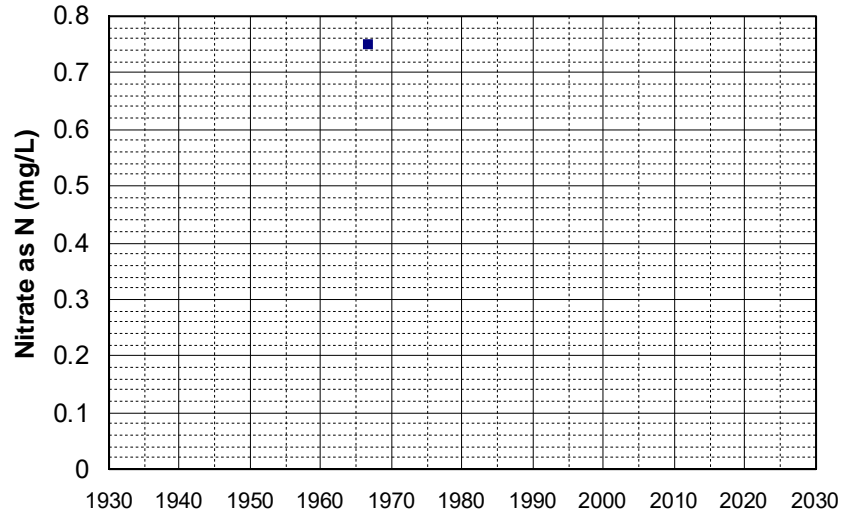
Well Name: 18N03E27H00?M Well Depth (ft): 70
Well Type: WATER SUPPLY, OTHER # of Measurements: 1
Source: DWR Period of Record: 1966
Depth Zone: Upper Trend Since 2000: Insufficient Data



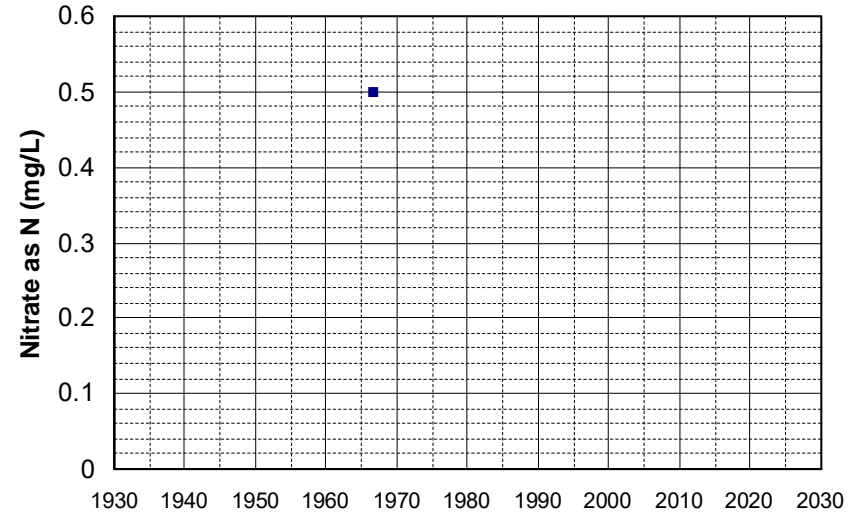
Well Name: 18N03E35L00?M Well Depth (ft): 70
Well Type: WATER SUPPLY, OTHER # of Measurements: 1
Source: DWR Period of Record: 1966
Depth Zone: Upper Trend Since 2000: Insufficient Data



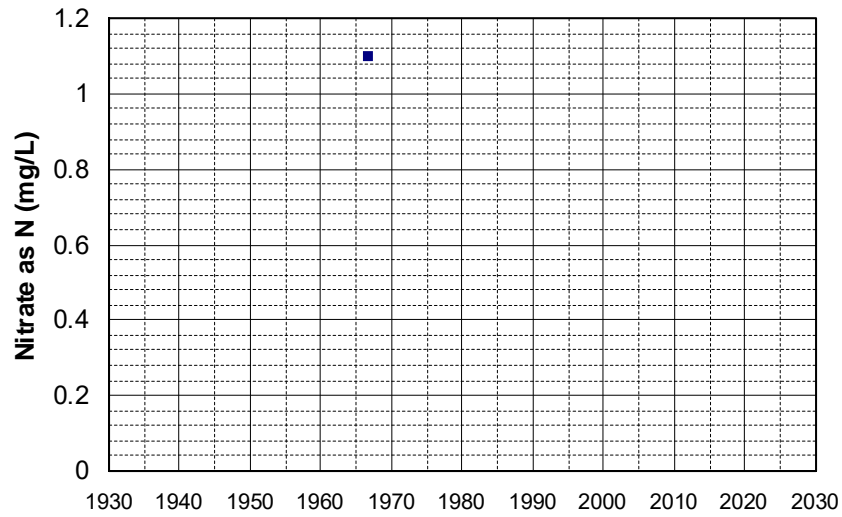
Well Name: 29N04W19A001M Well Depth (ft): 148
Well Type: WATER SUPPLY, OTHER # of Measurements: 1
Source: DWR Period of Record: 1966
Depth Zone: Upper Trend Since 2000: Insufficient Data



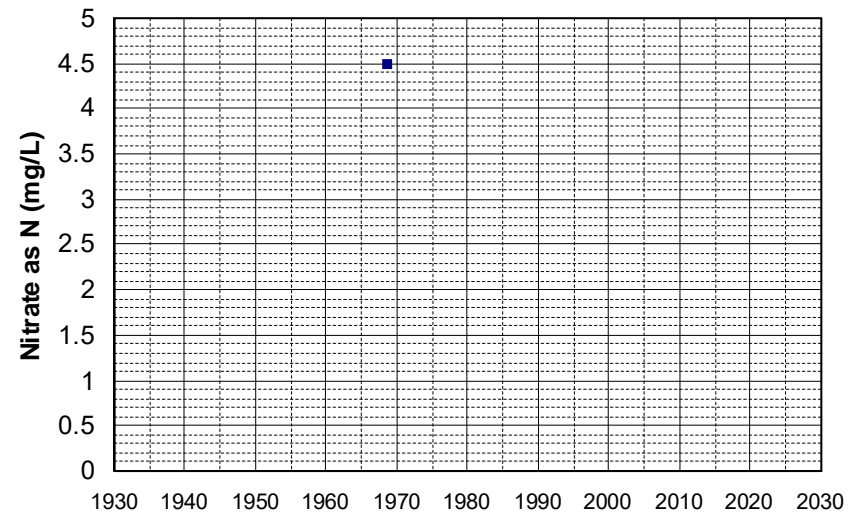
Well Name: 30N03W21A001M Well Depth (ft): 144
Well Type: WATER SUPPLY, OTHER # of Measurements: 1
Source: DWR Period of Record: 1966
Depth Zone: Upper Trend Since 2000: Insufficient Data



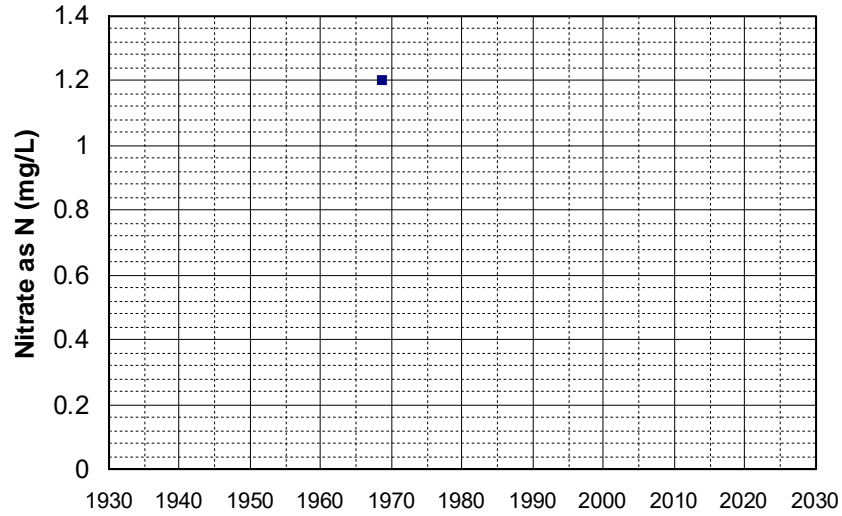
Well Name: 30N03W29K001M Well Depth (ft): 72
Well Type: WATER SUPPLY, OTHER # of Measurements: 1
Source: DWR Period of Record: 1966
Depth Zone: Upper Trend Since 2000: Insufficient Data



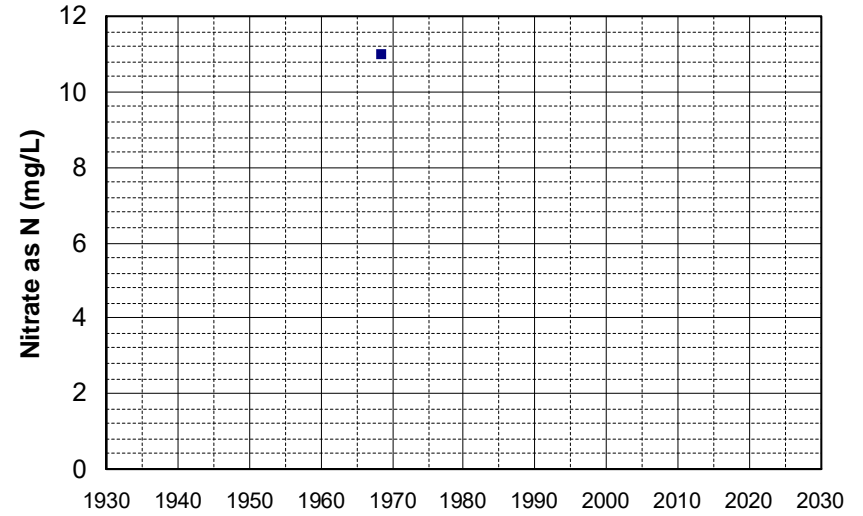
Well Name: 14N08W24F001M Well Depth (ft): 260
Well Type: WATER SUPPLY, OTHER # of Measurements: 1
Source: DWR Period of Record: 1968
Depth Zone: Upper Trend Since 2000: Insufficient Data



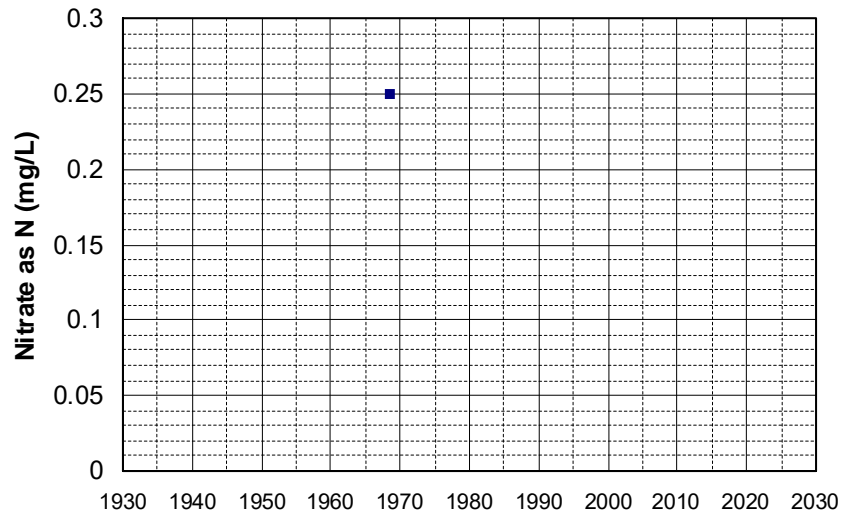
Well Name: 15N09W31L001M Well Depth (ft): 179
Well Type: WATER SUPPLY, OTHER # of Measurements: 1
Source: DWR Period of Record: 1968
Depth Zone: Upper Trend Since 2000: Insufficient Data



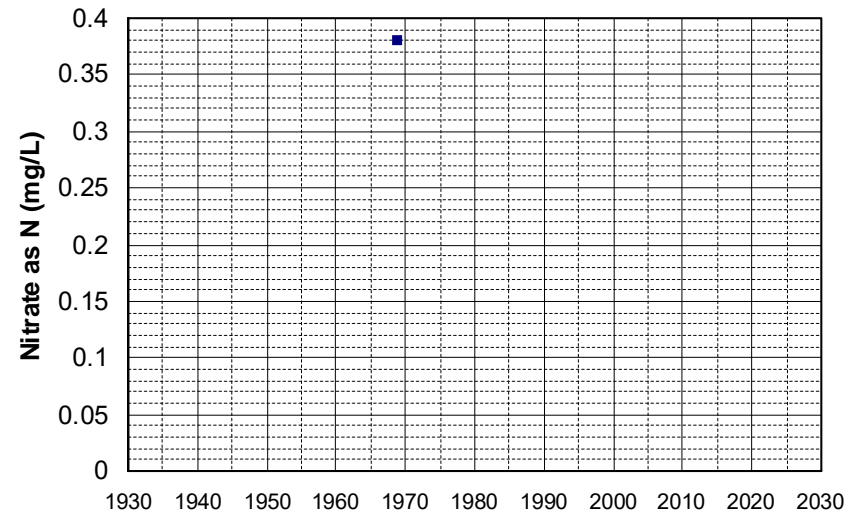
Well Name: 16N01W17K002M Well Depth (ft): 110
Well Type: WATER SUPPLY, OTHER # of Measurements: 1
Source: DWR Period of Record: 1968
Depth Zone: Upper Trend Since 2000: Insufficient Data



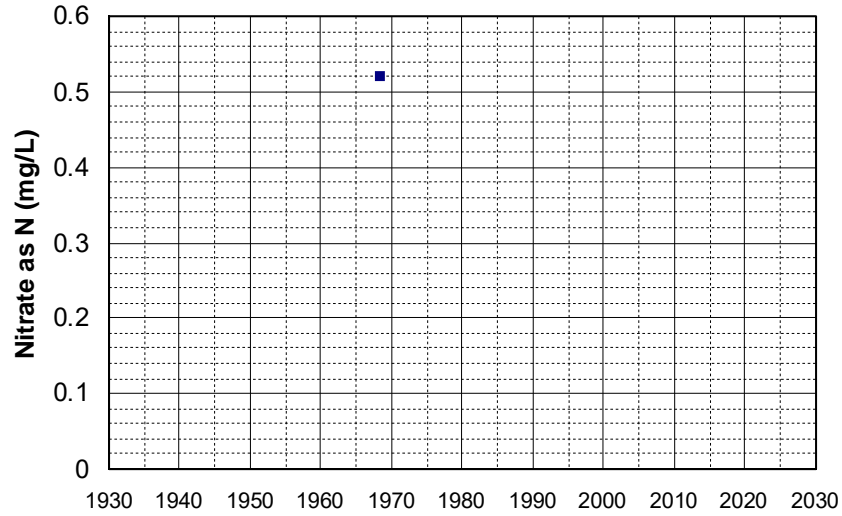
Well Name: 16N02W13E001M Well Depth (ft): 165
Well Type: WATER SUPPLY, OTHER # of Measurements: 1
Source: DWR Period of Record: 1968
Depth Zone: Upper Trend Since 2000: Insufficient Data



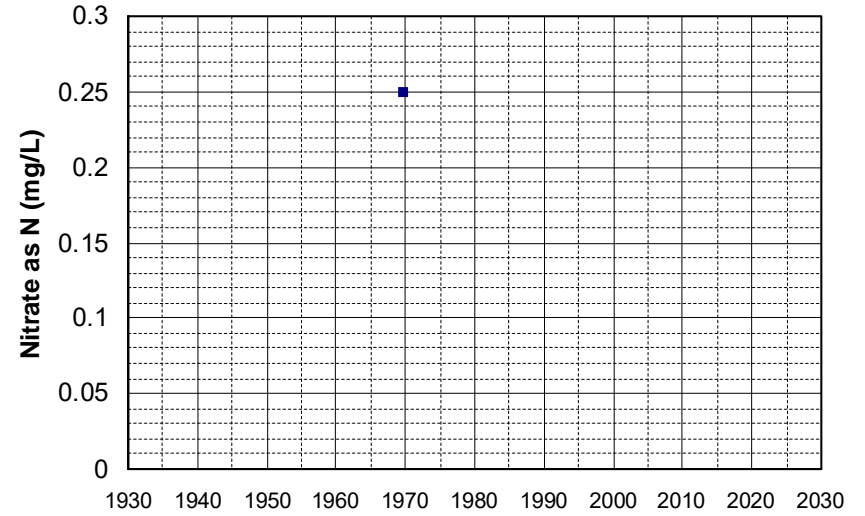
Well Name: 16N09W31Q001M Well Depth (ft): 200
Well Type: WATER SUPPLY, OTHER # of Measurements: 1
Source: DWR Period of Record: 1968
Depth Zone: Upper Trend Since 2000: Insufficient Data



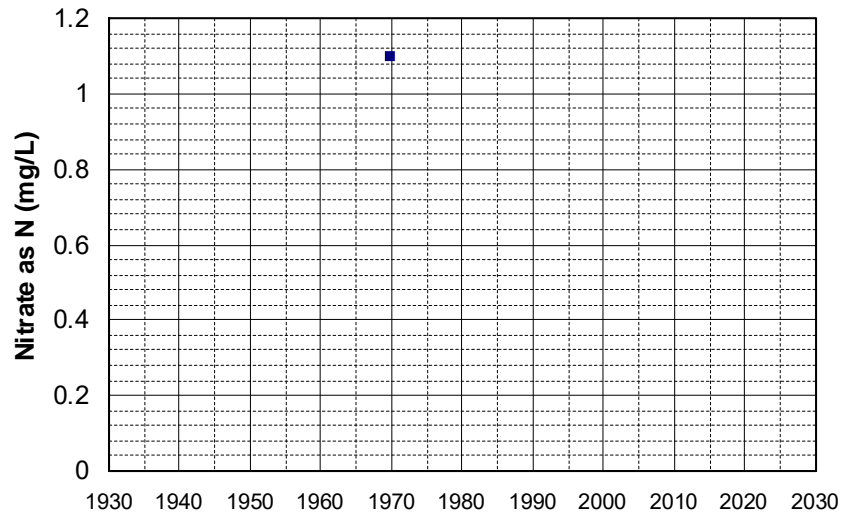
Well Name: 38N07E14L001M Well Depth (ft): 256
Well Type: WATER SUPPLY, OTHER # of Measurements: 1
Source: DWR Period of Record: 1968
Depth Zone: Upper Trend Since 2000: Insufficient Data



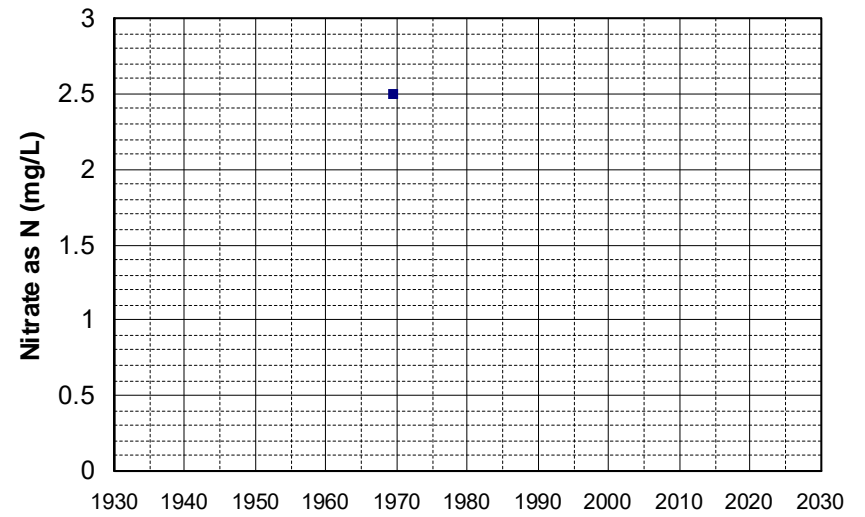
Well Name: 06N05E31L003M Well Depth (ft): 125
Well Type: WATER SUPPLY, OTHER # of Measurements: 1
Source: DWR Period of Record: 1969
Depth Zone: Upper Trend Since 2000: Insufficient Data



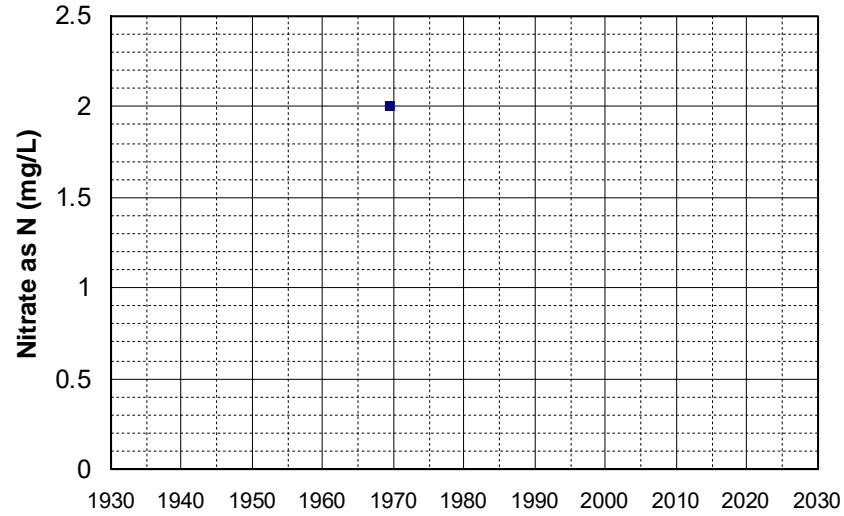
Well Name: 07N06E10Q001M Well Depth (ft): 170
Well Type: WATER SUPPLY, OTHER # of Measurements: 1
Source: DWR Period of Record: 1969
Depth Zone: Upper Trend Since 2000: Insufficient Data



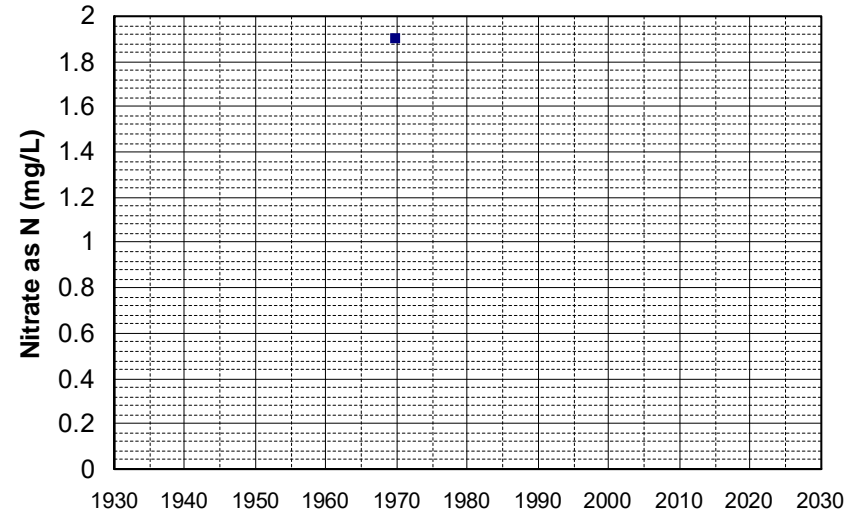
Well Name: 07N07E14R001M Well Depth (ft): 185
Well Type: WATER SUPPLY, OTHER # of Measurements: 1
Source: DWR Period of Record: 1969
Depth Zone: Upper Trend Since 2000: Insufficient Data



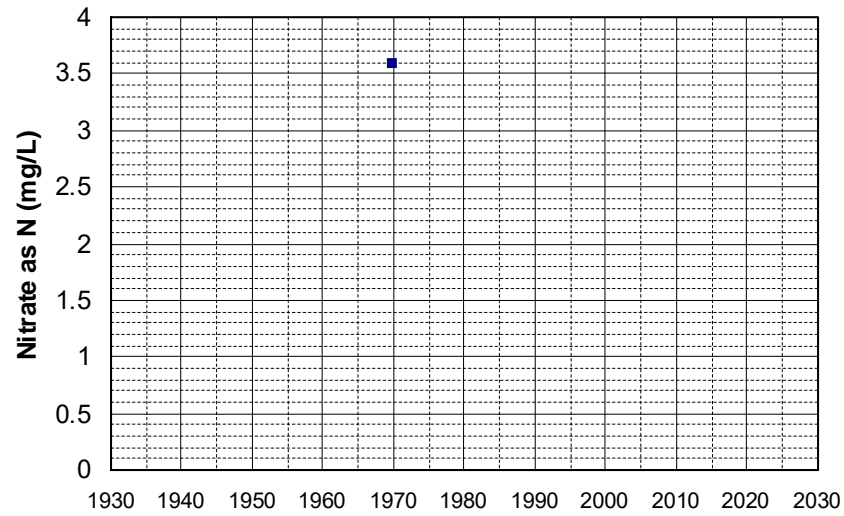
Well Name: 07N07E33G001M Well Depth (ft): 180
Well Type: WATER SUPPLY, OTHER # of Measurements: 1
Source: DWR Period of Record: 1969
Depth Zone: Upper Trend Since 2000: Insufficient Data



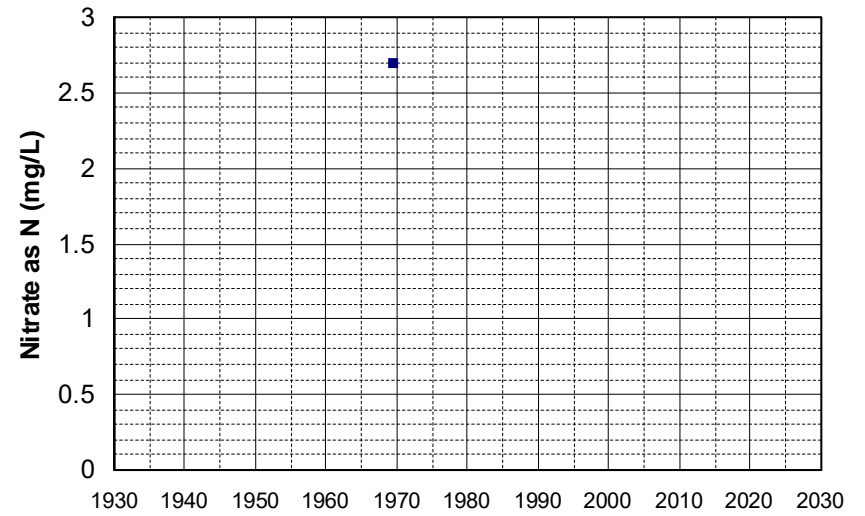
Well Name: 08N02E13H002M Well Depth (ft): 148
Well Type: WATER SUPPLY, OTHER # of Measurements: 1
Source: DWR Period of Record: 1969
Depth Zone: Upper Trend Since 2000: Insufficient Data



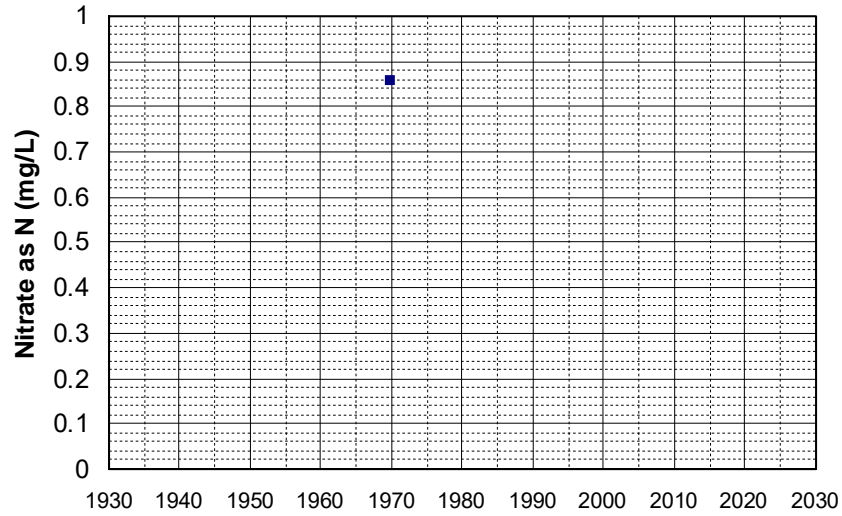
Well Name: 09N01W21E001M Well Depth (ft): 100
Well Type: WATER SUPPLY, OTHER # of Measurements: 1
Source: DWR Period of Record: 1969
Depth Zone: Upper Trend Since 2000: Insufficient Data



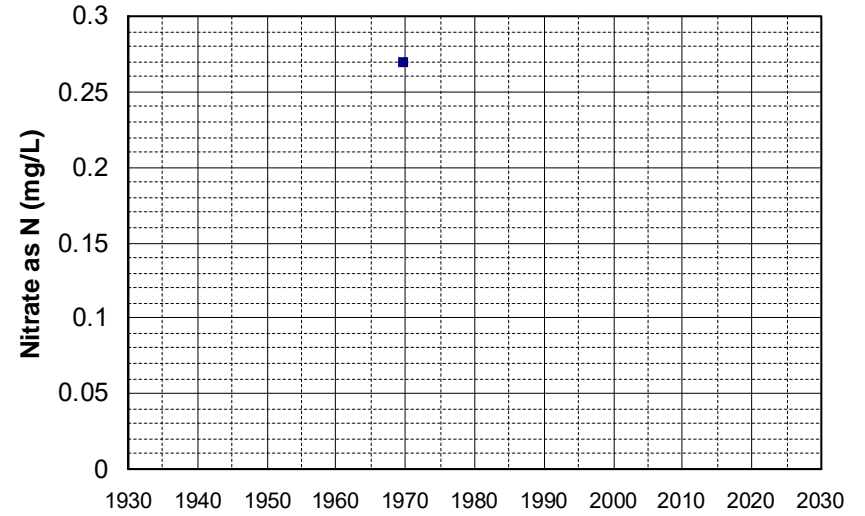
Well Name: 09N06E34R001M Well Depth (ft): 140
Well Type: WATER SUPPLY, OTHER # of Measurements: 1
Source: DWR Period of Record: 1969
Depth Zone: Upper Trend Since 2000: Insufficient Data



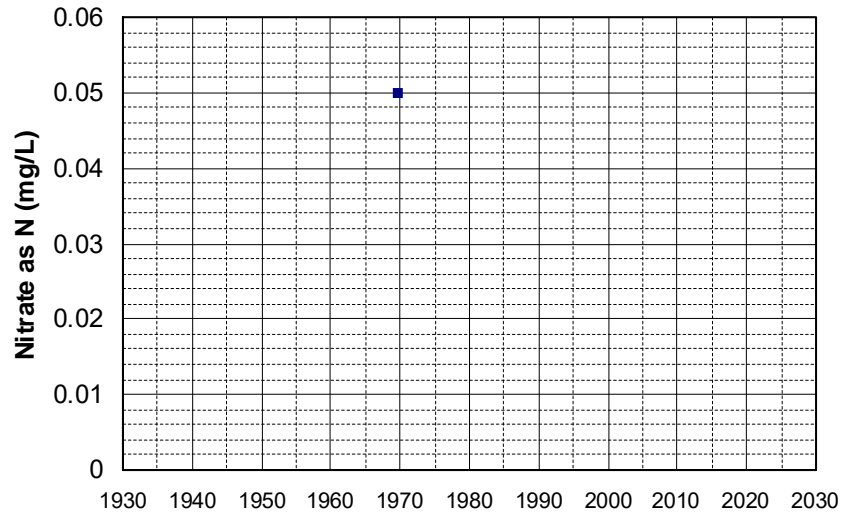
Well Name: 10N01E15H002M Well Depth (ft): 190
Well Type: WATER SUPPLY, OTHER # of Measurements: 1
Source: DWR Period of Record: 1969
Depth Zone: Upper Trend Since 2000: Insufficient Data



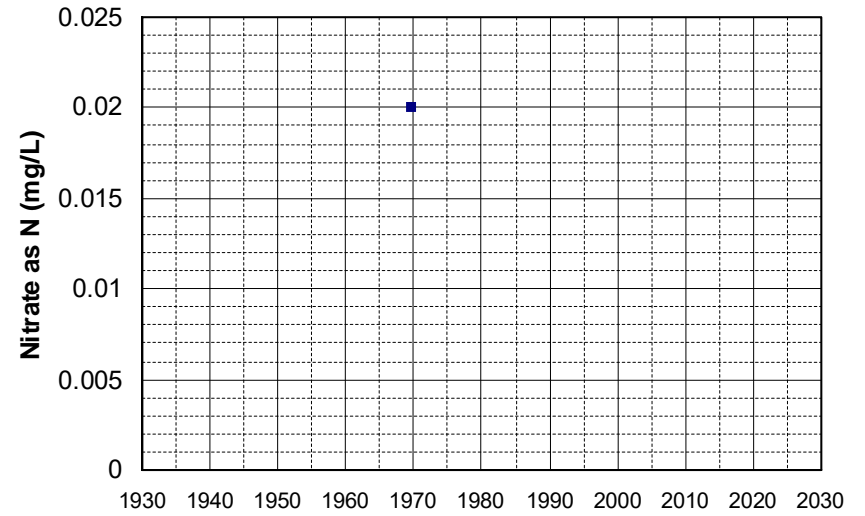
Well Name: 11N01E16P001M Well Depth (ft): 184
Well Type: WATER SUPPLY, OTHER # of Measurements: 1
Source: DWR Period of Record: 1969
Depth Zone: Upper Trend Since 2000: Insufficient Data



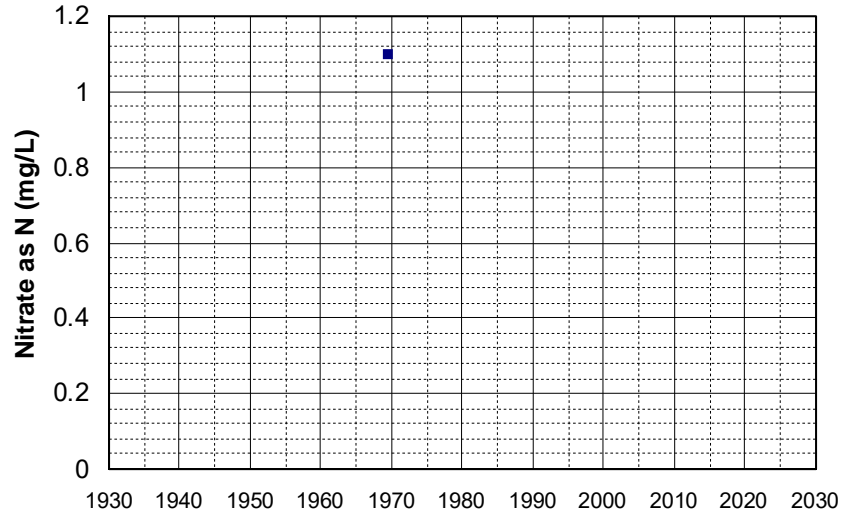
Well Name: 11N07W13M001M Well Depth (ft): 182
Well Type: WATER SUPPLY, OTHER # of Measurements: 1
Source: DWR Period of Record: 1969
Depth Zone: Upper Trend Since 2000: Insufficient Data



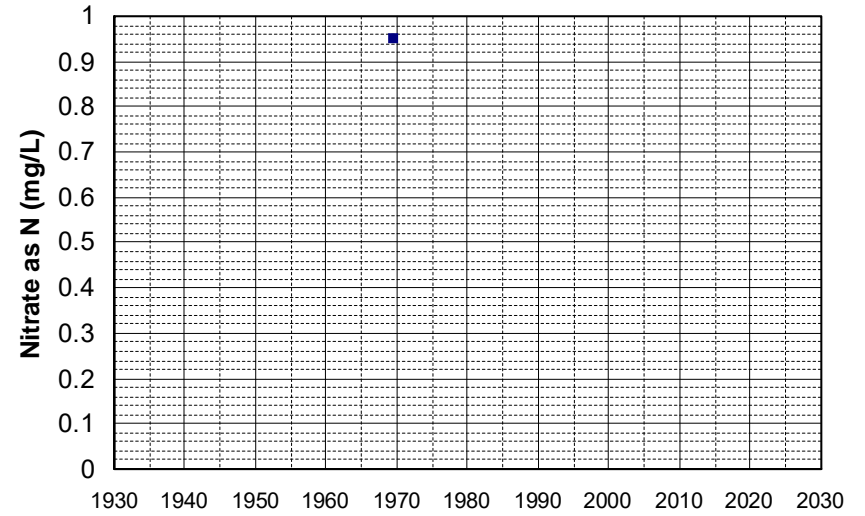
Well Name: 11N07W33J02 M Well Depth (ft): 243
Well Type: WATER SUPPLY, OTHER # of Measurements: 1
Source: DWR Period of Record: 1969
Depth Zone: Upper Trend Since 2000: Insufficient Data



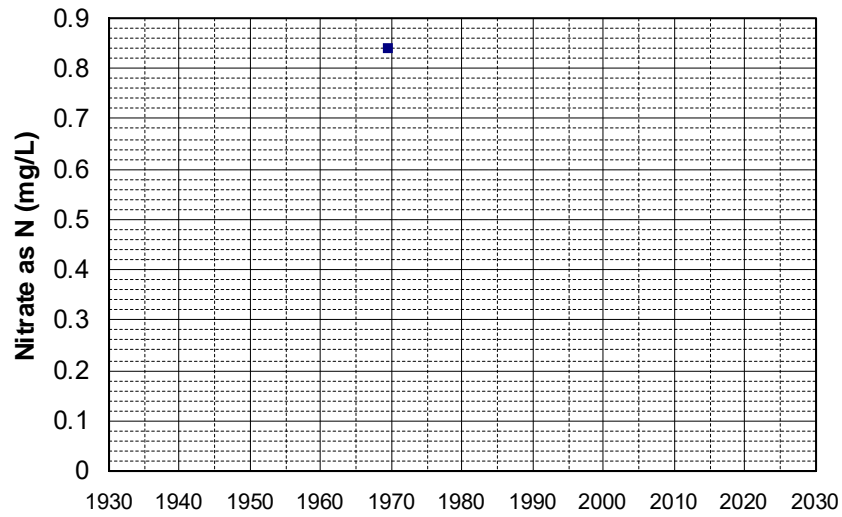
Well Name: 15N03E15H004M Well Depth (ft): 133
Well Type: WATER SUPPLY, OTHER # of Measurements: 1
Source: DWR Period of Record: 1969
Depth Zone: Upper Trend Since 2000: Insufficient Data



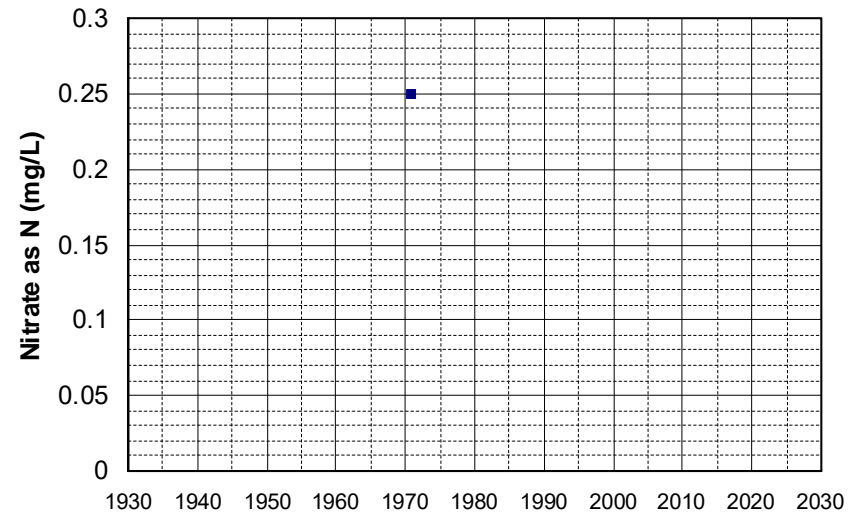
Well Name: 16N04E34E001M Well Depth (ft): 107
Well Type: WATER SUPPLY, OTHER # of Measurements: 1
Source: DWR Period of Record: 1969
Depth Zone: Upper Trend Since 2000: Insufficient Data



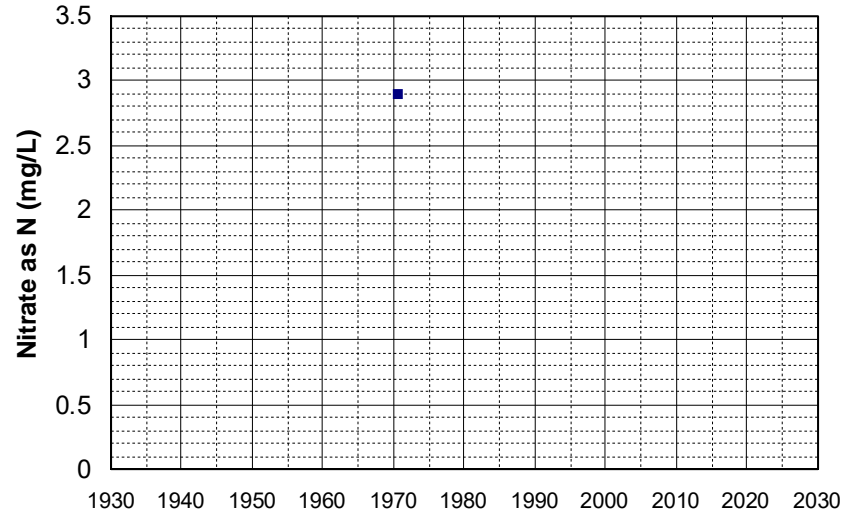
Well Name: 18N04W11B003M Well Depth (ft): 70
Well Type: WATER SUPPLY, OTHER # of Measurements: 1
Source: DWR Period of Record: 1969
Depth Zone: Upper Trend Since 2000: Insufficient Data



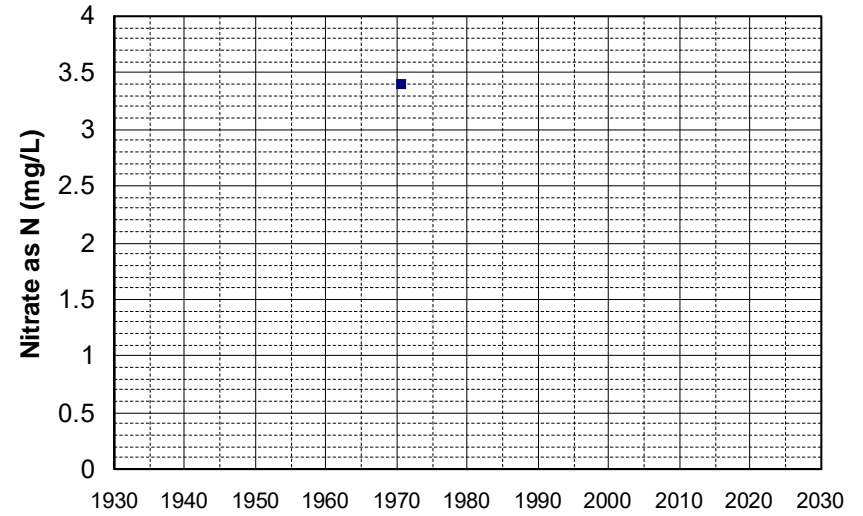
Well Name: 07N04E33L001M Well Depth (ft): 116
Well Type: WATER SUPPLY, OTHER # of Measurements: 1
Source: DWR Period of Record: 1970
Depth Zone: Upper Trend Since 2000: Insufficient Data



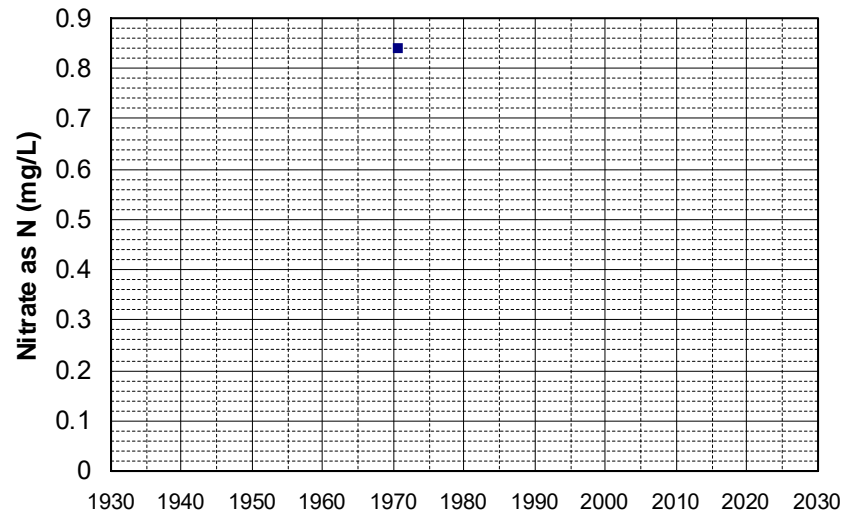
Well Name: 08N02E14M003M Well Depth (ft): 204
Well Type: WATER SUPPLY, OTHER # of Measurements: 1
Source: DWR Period of Record: 1970
Depth Zone: Upper Trend Since 2000: Insufficient Data



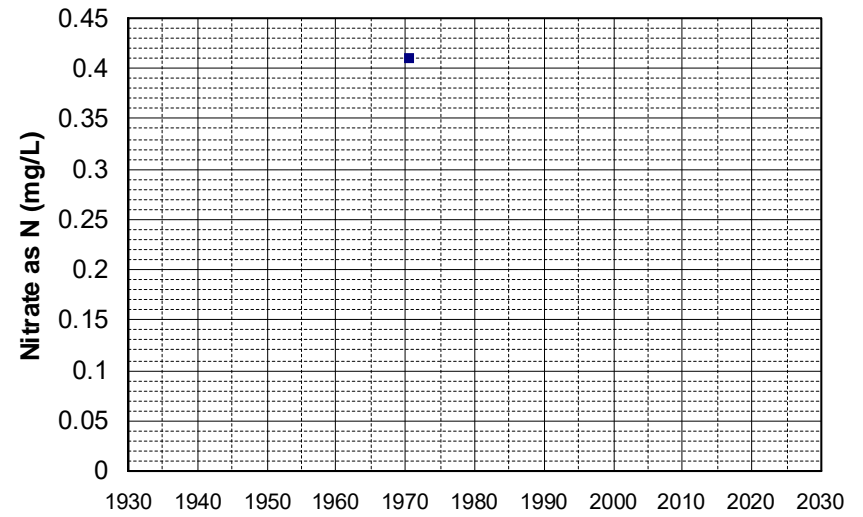
Well Name: 08N06E09Q004M Well Depth (ft): 125
Well Type: WATER SUPPLY, OTHER # of Measurements: 1
Source: DWR Period of Record: 1970
Depth Zone: Upper Trend Since 2000: Insufficient Data



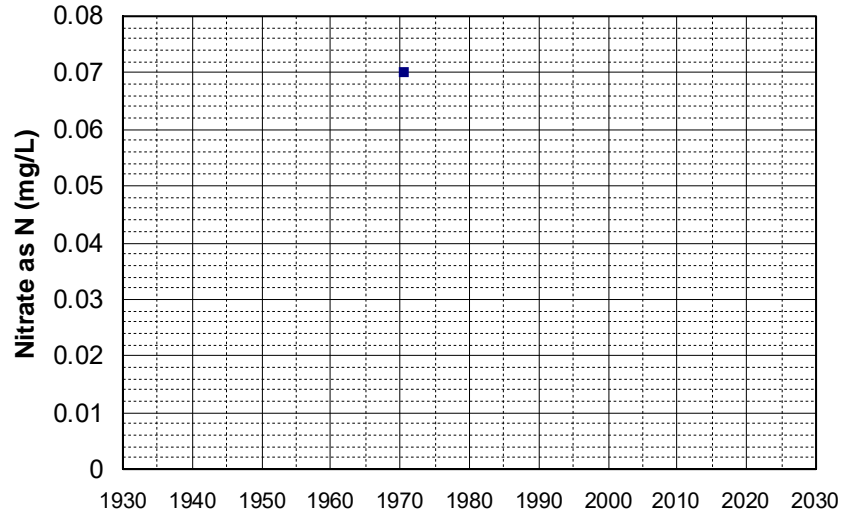
Well Name: 10N04E36B001M Well Depth (ft): 147
Well Type: WATER SUPPLY, OTHER # of Measurements: 1
Source: DWR Period of Record: 1970
Depth Zone: Upper Trend Since 2000: Insufficient Data



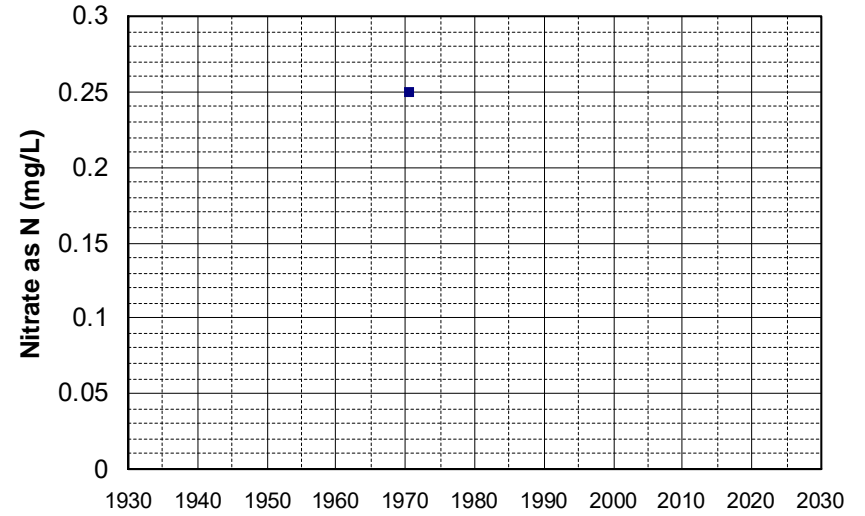
Well Name: 10N07W03B002M Well Depth (ft): 226
Well Type: WATER SUPPLY, OTHER # of Measurements: 1
Source: DWR Period of Record: 1970
Depth Zone: Upper Trend Since 2000: Insufficient Data



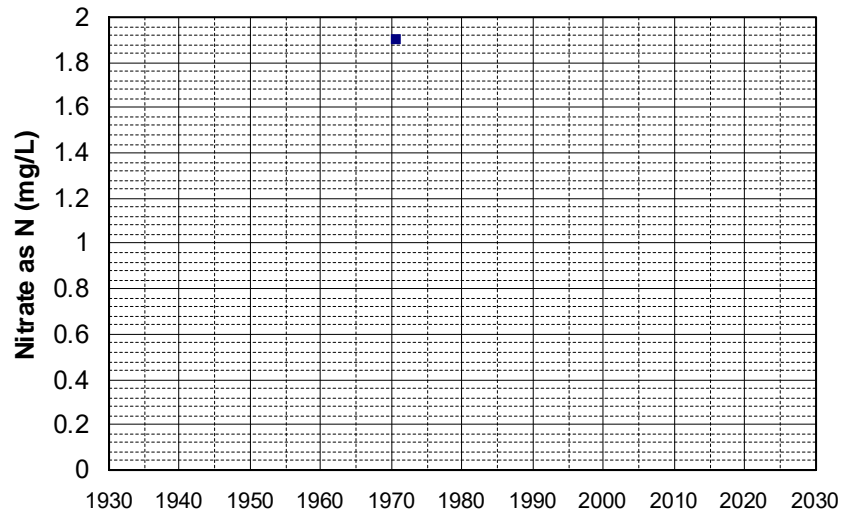
Well Name: 15N04E05D002M Well Depth (ft): 136
Well Type: WATER SUPPLY, OTHER # of Measurements: 1
Source: DWR Period of Record: 1970
Depth Zone: Upper Trend Since 2000: Insufficient Data



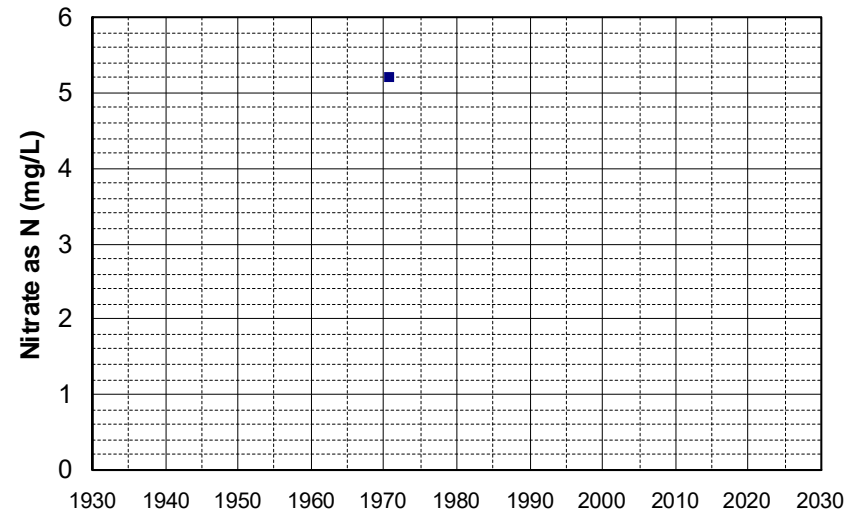
Well Name: 15N09W13P001M Well Depth (ft): 90
Well Type: WATER SUPPLY, OTHER # of Measurements: 1
Source: DWR Period of Record: 1970
Depth Zone: Upper Trend Since 2000: Insufficient Data



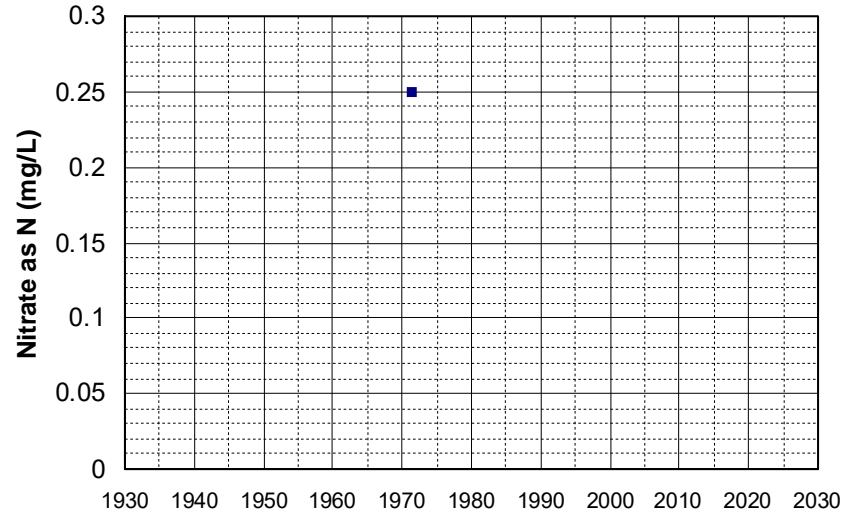
Well Name: 16N03E20F002M Well Depth (ft): 120
Well Type: WATER SUPPLY, OTHER # of Measurements: 1
Source: DWR Period of Record: 1970
Depth Zone: Upper Trend Since 2000: Insufficient Data



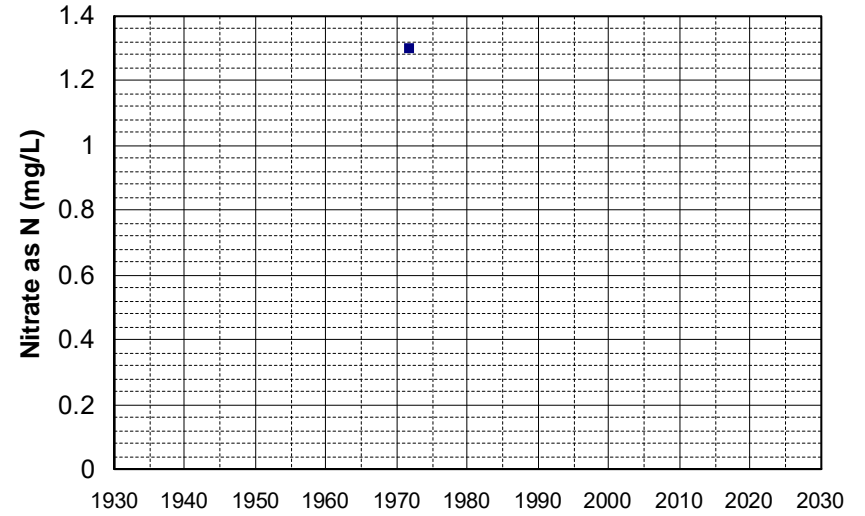
Well Name: 17N04E16M001M Well Depth (ft): 260
Well Type: WATER SUPPLY, OTHER # of Measurements: 1
Source: DWR Period of Record: 1970
Depth Zone: Upper Trend Since 2000: Insufficient Data



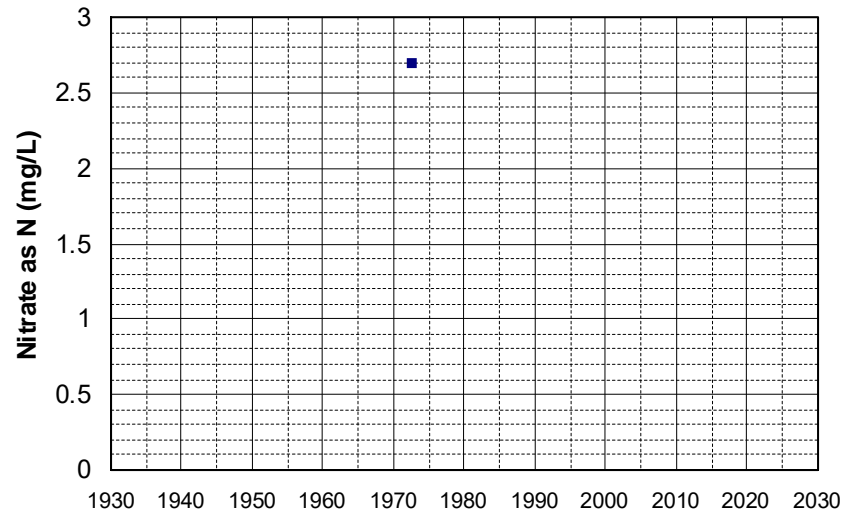
Well Name: 05N05E17A002M Well Depth (ft): 132
Well Type: WATER SUPPLY, OTHER # of Measurements: 1
Source: DWR Period of Record: 1971
Depth Zone: Upper Trend Since 2000: Insufficient Data



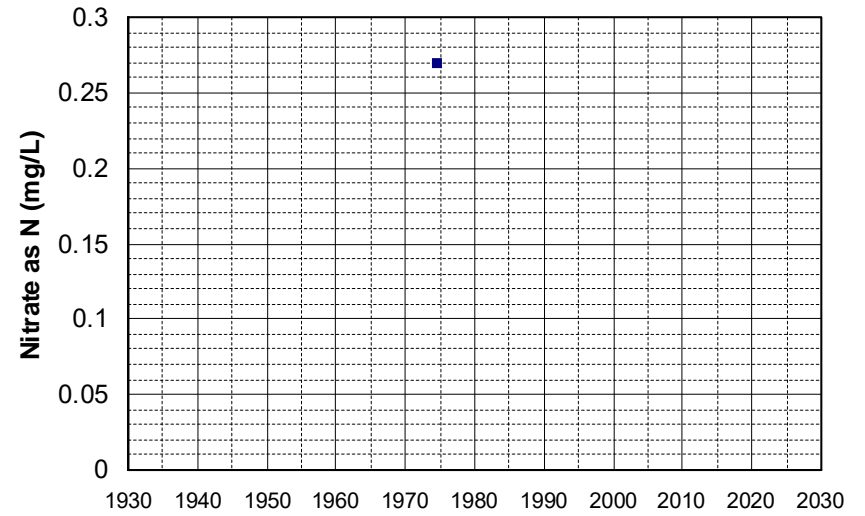
Well Name: 06N06E33J002M Well Depth (ft): 167
Well Type: WATER SUPPLY, OTHER # of Measurements: 1
Source: DWR Period of Record: 1971
Depth Zone: Upper Trend Since 2000: Insufficient Data



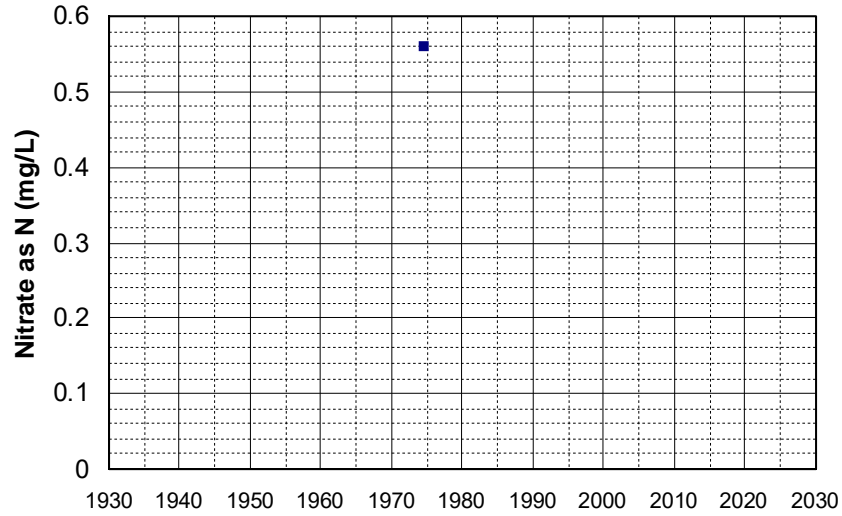
Well Name: 07N01E08N002M Well Depth (ft): 141
Well Type: WATER SUPPLY, OTHER # of Measurements: 1
Source: DWR Period of Record: 1972
Depth Zone: Upper Trend Since 2000: Insufficient Data



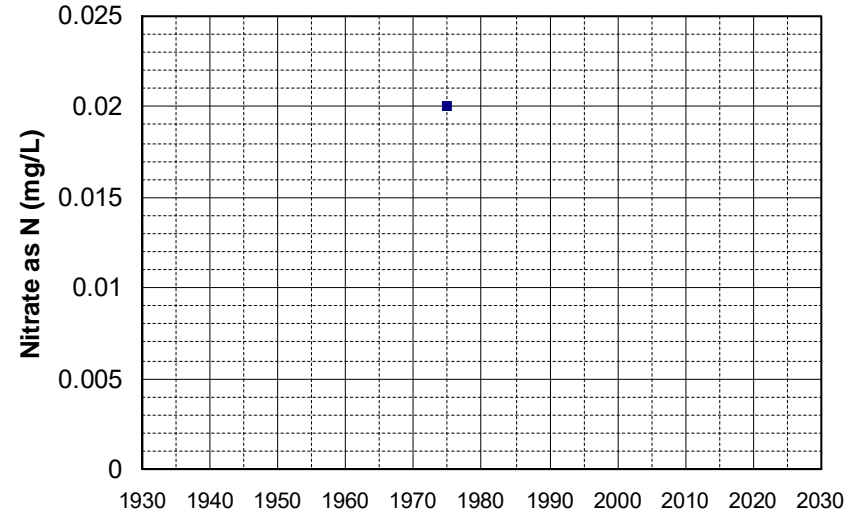
Well Name: 11N06W29M001M Well Depth (ft): 100
Well Type: WATER SUPPLY, OTHER # of Measurements: 1
Source: DWR Period of Record: 1974
Depth Zone: Upper Trend Since 2000: Insufficient Data



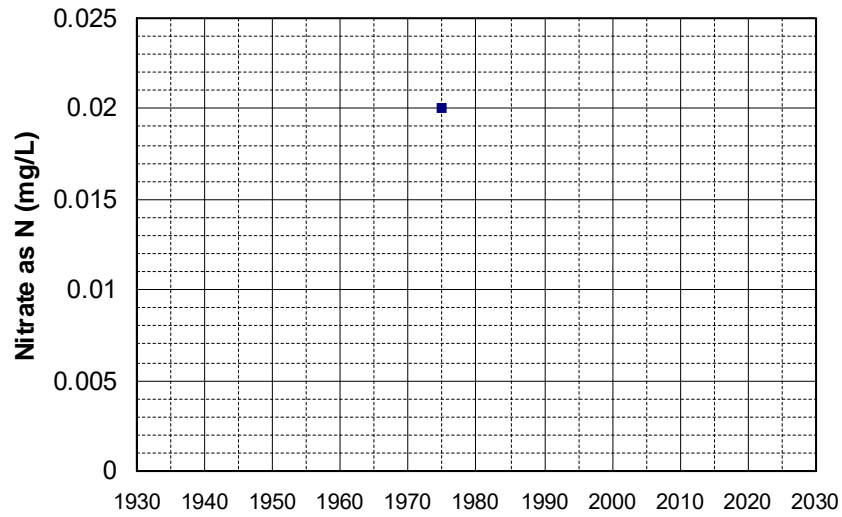
Well Name: 12N01W22K001M Well Depth (ft): 240
Well Type: WATER SUPPLY, OTHER # of Measurements: 1
Source: DWR Period of Record: 1974
Depth Zone: Upper Trend Since 2000: Insufficient Data



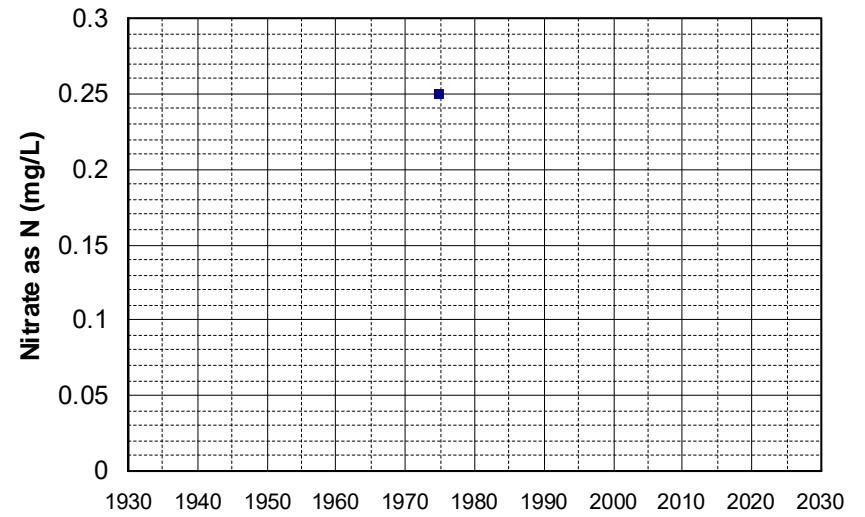
Well Name: 22N08E22A001SM Well Depth (ft): 300
Well Type: WATER SUPPLY, OTHER # of Measurements: 1
Source: DWR Period of Record: 1974
Depth Zone: Upper Trend Since 2000: Insufficient Data



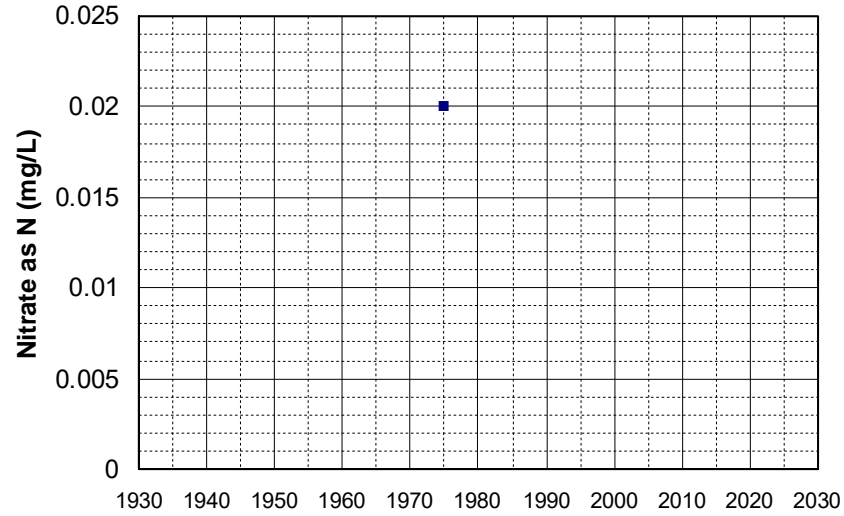
Well Name: 22N09E30Q001SM Well Depth (ft): 300
Well Type: WATER SUPPLY, OTHER # of Measurements: 1
Source: DWR Period of Record: 1974
Depth Zone: Upper Trend Since 2000: Insufficient Data



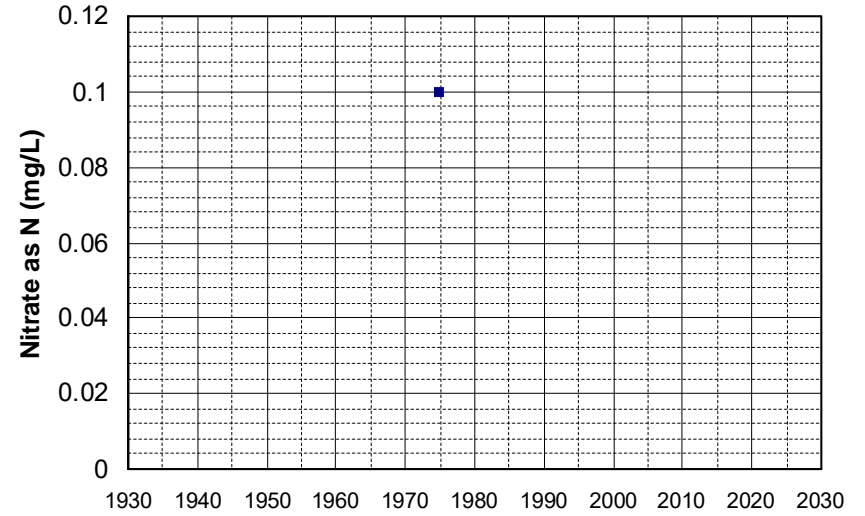
Well Name: 23N07E02N001M Well Depth (ft): 150
Well Type: WATER SUPPLY, OTHER # of Measurements: 1
Source: DWR Period of Record: 1974
Depth Zone: Upper Trend Since 2000: Insufficient Data



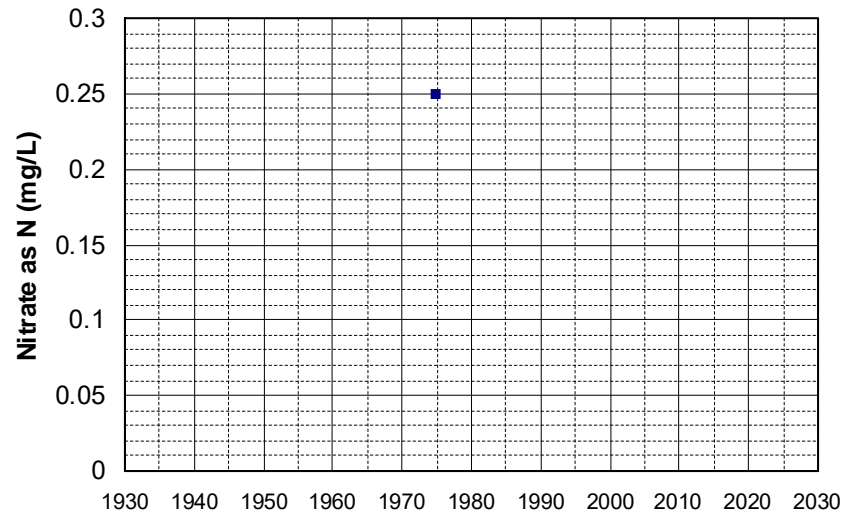
Well Name: 25N07E20D001M Well Depth (ft): 145
Well Type: WATER SUPPLY, OTHER # of Measurements: 1
Source: DWR Period of Record: 1974
Depth Zone: Upper Trend Since 2000: Insufficient Data



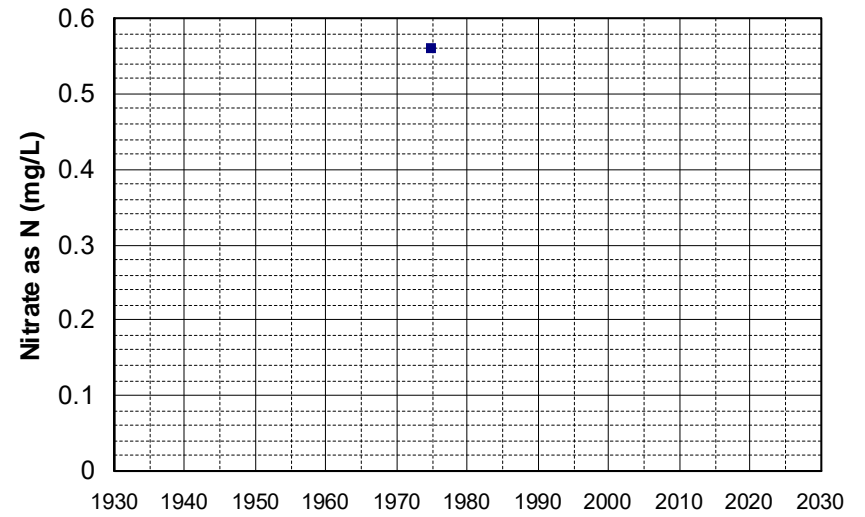
Well Name: 26N07E06C001SM Well Depth (ft): 120
Well Type: WATER SUPPLY, OTHER # of Measurements: 1
Source: DWR Period of Record: 1974
Depth Zone: Upper Trend Since 2000: Insufficient Data



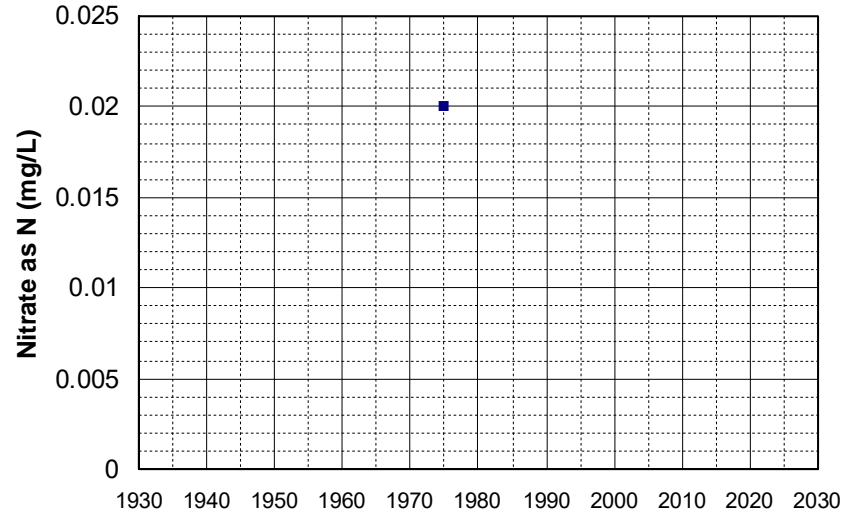
Well Name: 26N07E06F001M Well Depth (ft): 120
Well Type: WATER SUPPLY, OTHER # of Measurements: 1
Source: DWR Period of Record: 1974
Depth Zone: Upper Trend Since 2000: Insufficient Data



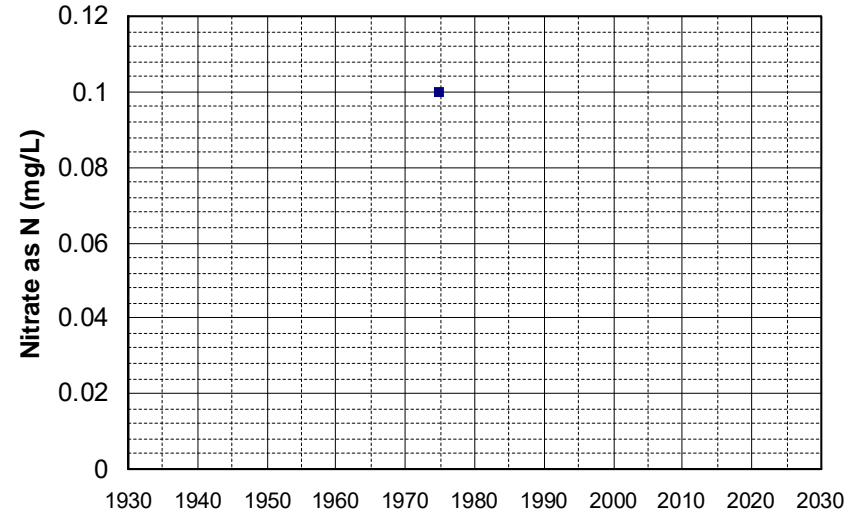
Well Name: 27N08E03N001M Well Depth (ft): 240
Well Type: WATER SUPPLY, OTHER # of Measurements: 1
Source: DWR Period of Record: 1974
Depth Zone: Upper Trend Since 2000: Insufficient Data



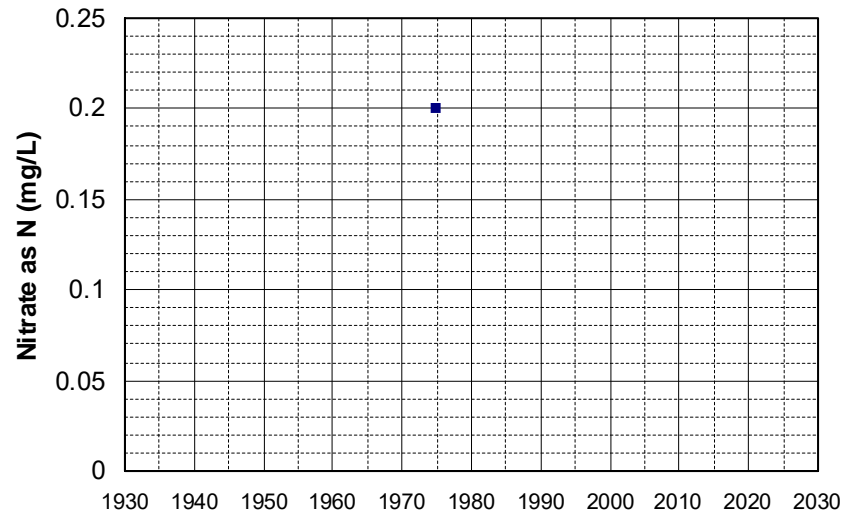
Well Name: 27N08E17Q01 M Well Depth (ft): 225
Well Type: WATER SUPPLY, OTHER # of Measurements: 1
Source: DWR Period of Record: 1974
Depth Zone: Upper Trend Since 2000: Insufficient Data



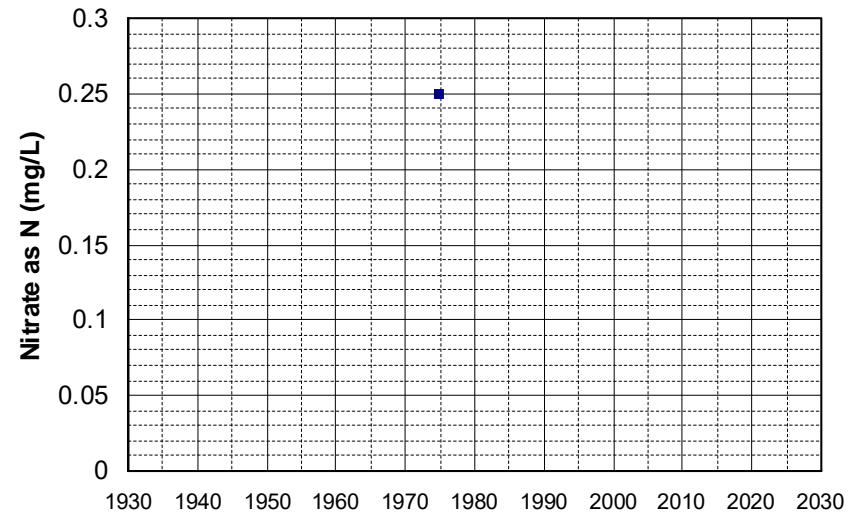
Well Name: 28N07E18D002M Well Depth (ft): 98
Well Type: WATER SUPPLY, OTHER # of Measurements: 1
Source: DWR Period of Record: 1974
Depth Zone: Upper Trend Since 2000: Insufficient Data



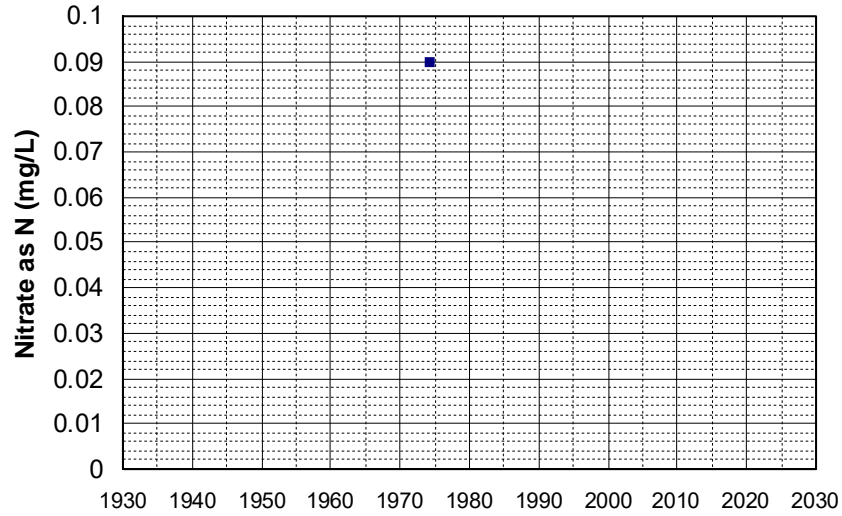
Well Name: 28N07E18M002M Well Depth (ft): 90
Well Type: WATER SUPPLY, OTHER # of Measurements: 1
Source: DWR Period of Record: 1974
Depth Zone: Upper Trend Since 2000: Insufficient Data



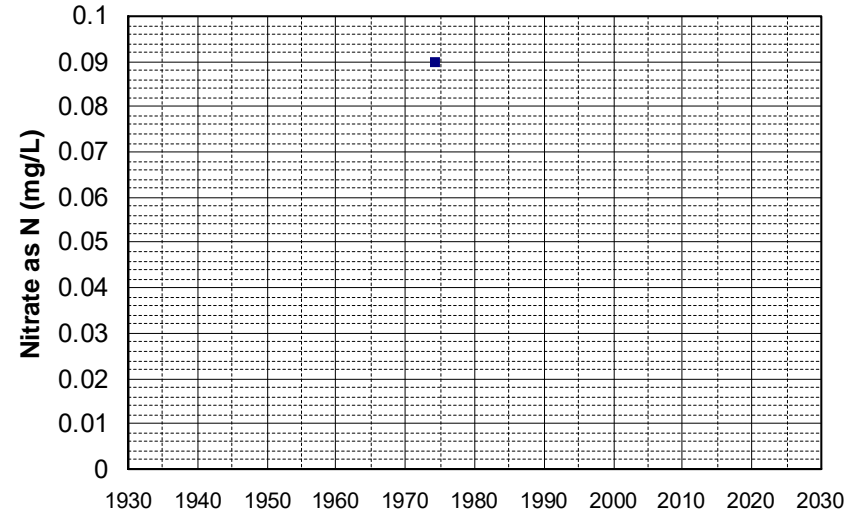
Well Name: 28N08E21K001M Well Depth (ft): 225
Well Type: WATER SUPPLY, OTHER # of Measurements: 1
Source: DWR Period of Record: 1974
Depth Zone: Upper Trend Since 2000: Insufficient Data



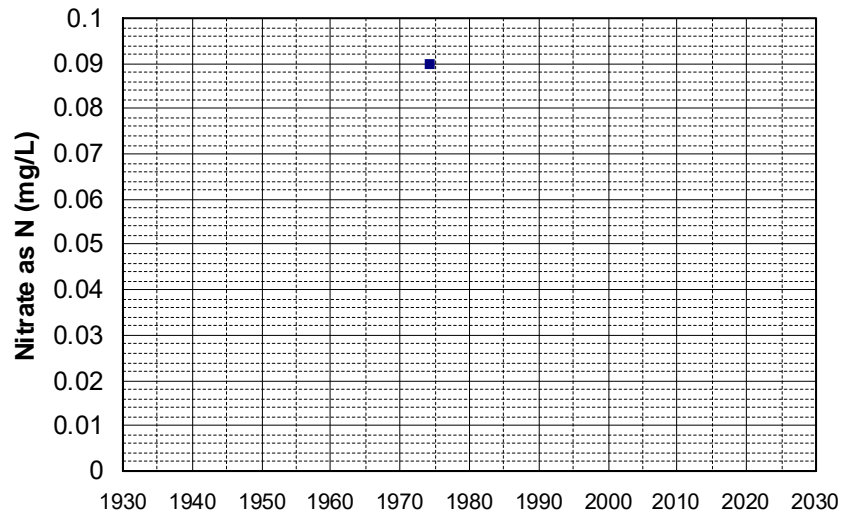
Well Name: 35N03E03L001M Well Depth (ft): 260
Well Type: WATER SUPPLY, OTHER # of Measurements: 1
Source: DWR Period of Record: 1974
Depth Zone: Upper Trend Since 2000: Insufficient Data



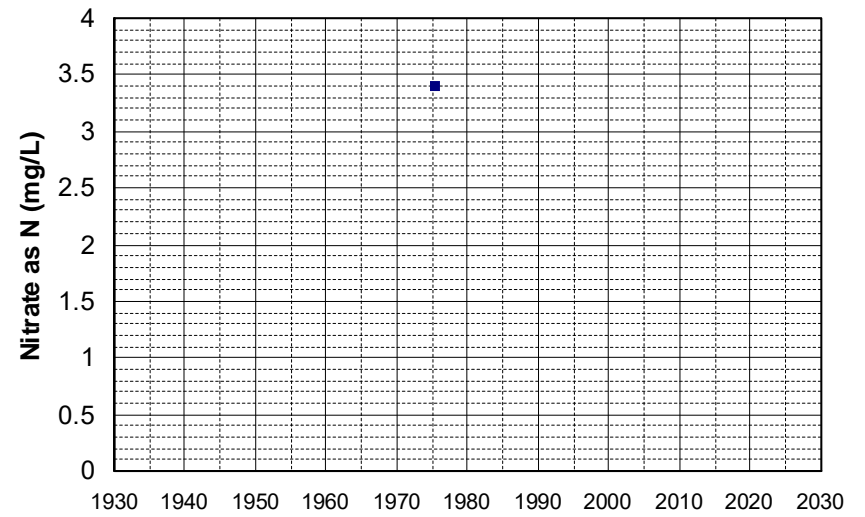
Well Name: 35N03E03L002M Well Depth (ft): 260
Well Type: WATER SUPPLY, OTHER # of Measurements: 1
Source: DWR Period of Record: 1974
Depth Zone: Upper Trend Since 2000: Insufficient Data



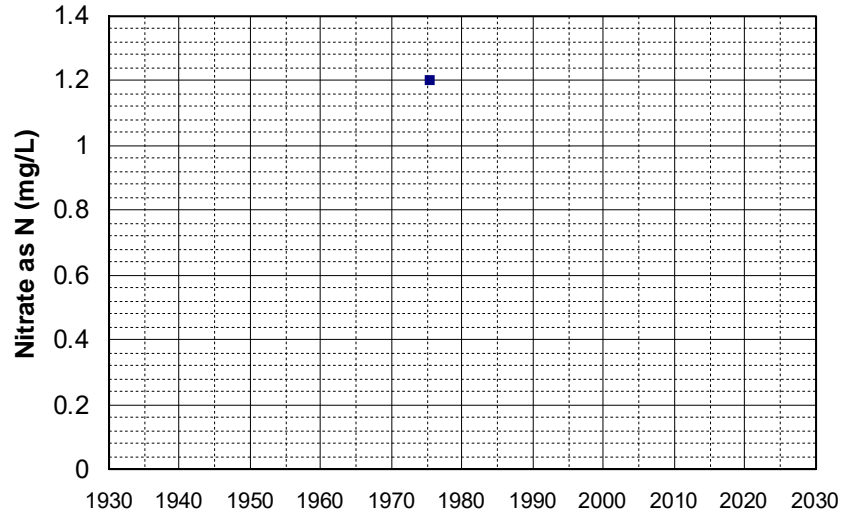
Well Name: 35N03E20L002M Well Depth (ft): 260
Well Type: WATER SUPPLY, OTHER # of Measurements: 1
Source: DWR Period of Record: 1974
Depth Zone: Upper Trend Since 2000: Insufficient Data



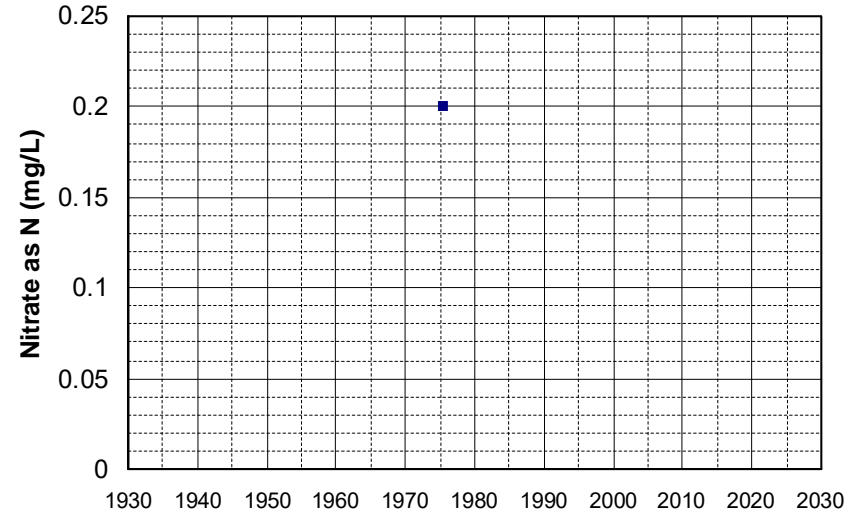
Well Name: 07N02E06N001M Well Depth (ft): 201
Well Type: WATER SUPPLY, OTHER # of Measurements: 1
Source: DWR Period of Record: 1975
Depth Zone: Upper Trend Since 2000: Insufficient Data



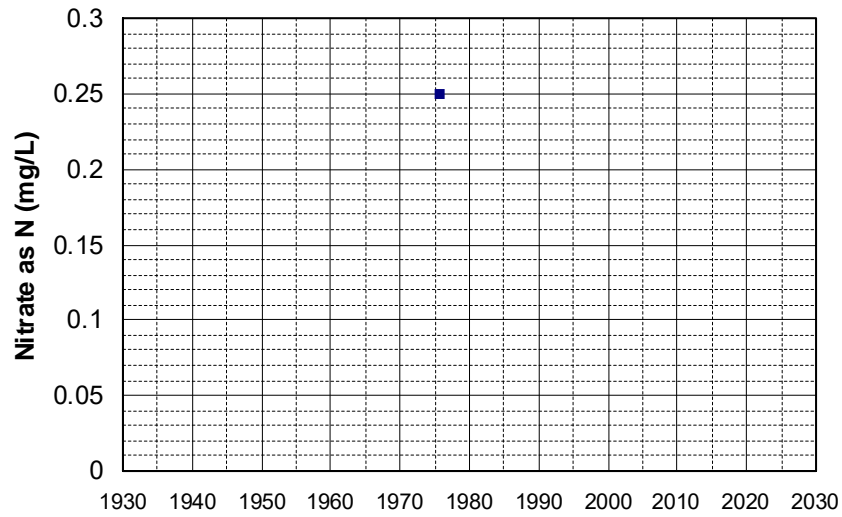
Well Name: 11N06W30A002M Well Depth (ft): 145
Well Type: WATER SUPPLY, OTHER # of Measurements: 1
Source: DWR Period of Record: 1975
Depth Zone: Upper Trend Since 2000: Insufficient Data



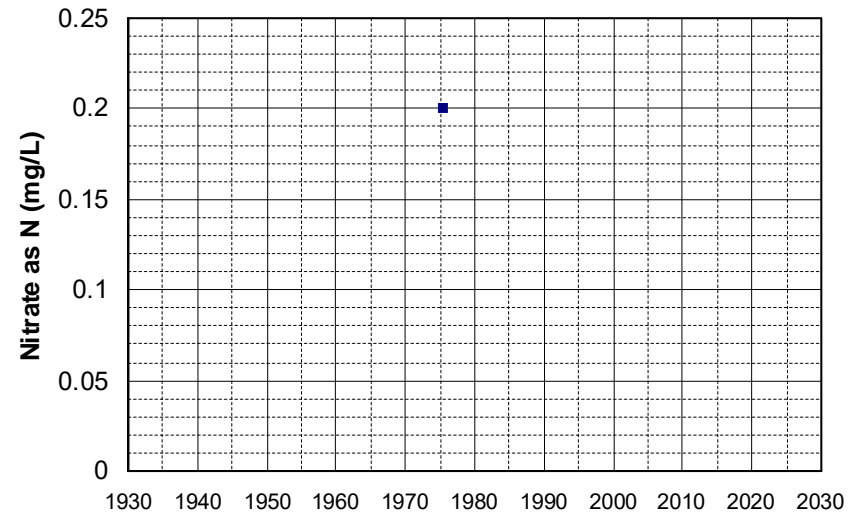
Well Name: 31N04W30E001M Well Depth (ft): 185
Well Type: WATER SUPPLY, OTHER # of Measurements: 1
Source: DWR Period of Record: 1975
Depth Zone: Upper Trend Since 2000: Insufficient Data



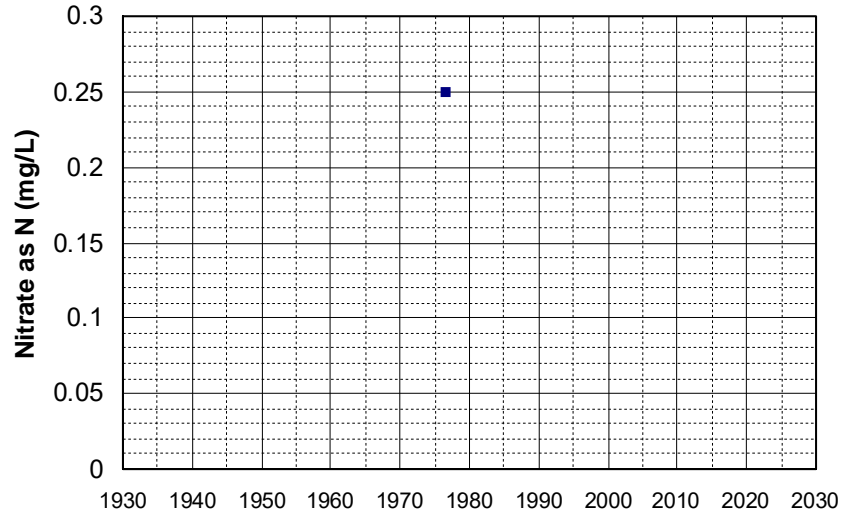
Well Name: 40N02W29N001SM Well Depth (ft): 70
Well Type: WATER SUPPLY, OTHER # of Measurements: 1
Source: DWR Period of Record: 1975
Depth Zone: Upper Trend Since 2000: Insufficient Data



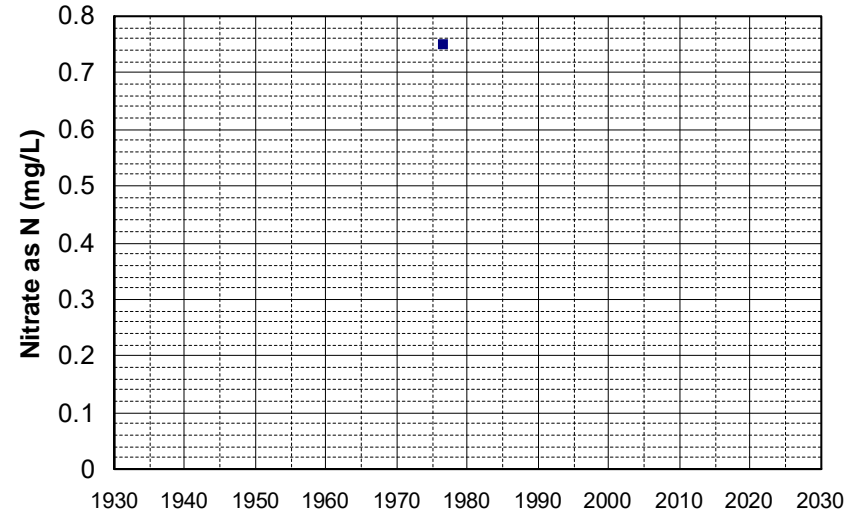
Well Name: 40N04W15C001M Well Depth (ft): 230
Well Type: WATER SUPPLY, OTHER # of Measurements: 1
Source: DWR Period of Record: 1975
Depth Zone: Upper Trend Since 2000: Insufficient Data



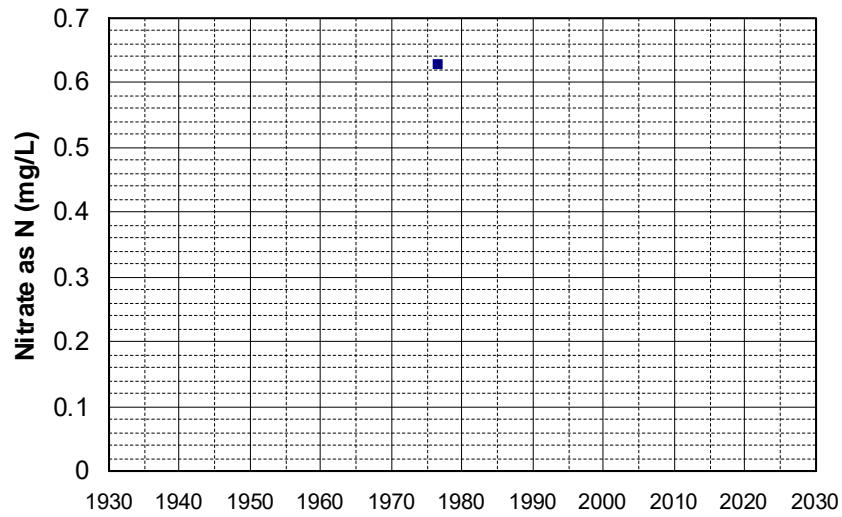
Well Name: 04N02E22P001M Well Depth (ft): 130
Well Type: WATER SUPPLY, OTHER # of Measurements: 1
Source: DWR Period of Record: 1976
Depth Zone: Upper Trend Since 2000: Insufficient Data



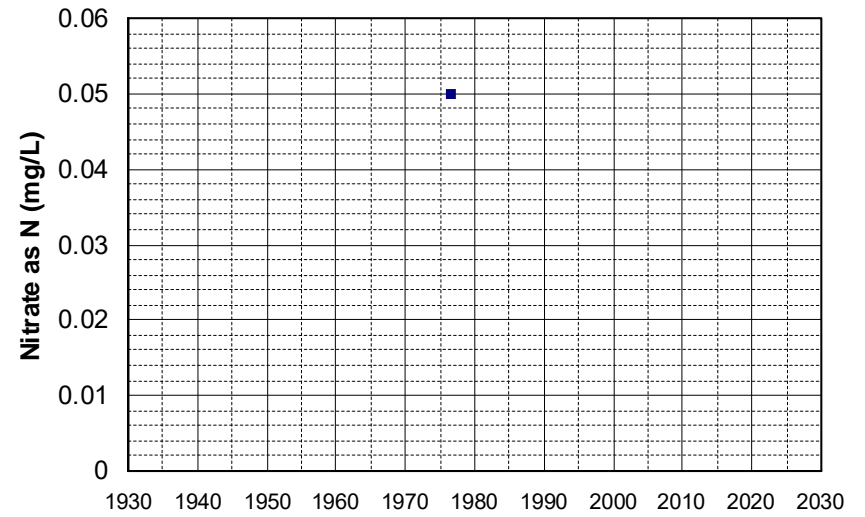
Well Name: 05N04E01R001M Well Depth (ft): 132
Well Type: WATER SUPPLY, OTHER # of Measurements: 1
Source: DWR Period of Record: 1976
Depth Zone: Upper Trend Since 2000: Insufficient Data



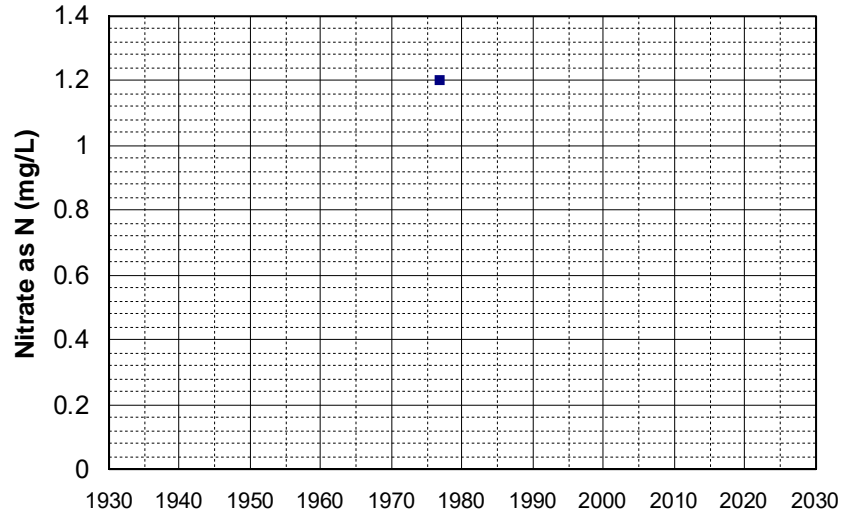
Well Name: 05N05E17E001M Well Depth (ft): 132
Well Type: WATER SUPPLY, OTHER # of Measurements: 1
Source: DWR Period of Record: 1976
Depth Zone: Upper Trend Since 2000: Insufficient Data



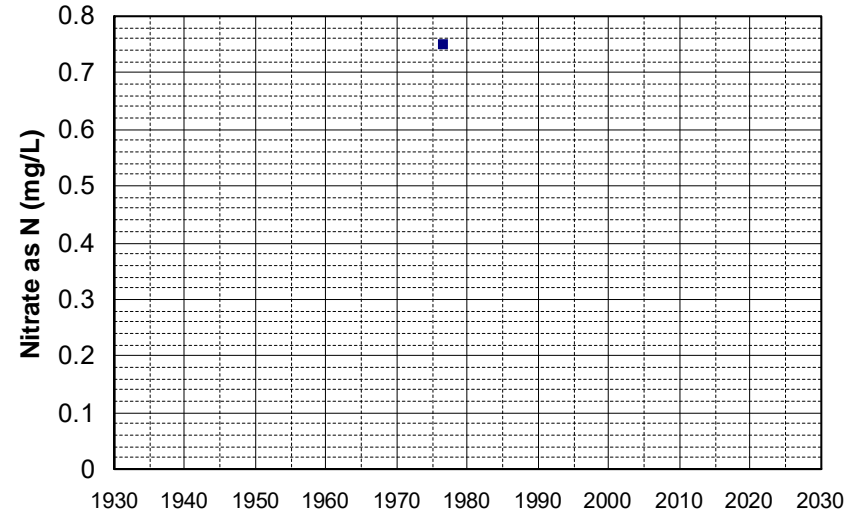
Well Name: 05N05E20E002M Well Depth (ft): 132
Well Type: WATER SUPPLY, OTHER # of Measurements: 1
Source: DWR Period of Record: 1976
Depth Zone: Upper Trend Since 2000: Insufficient Data



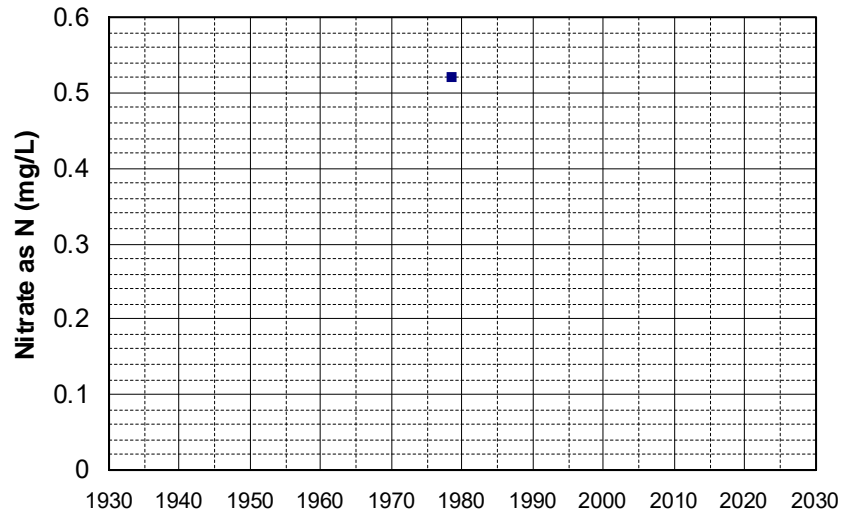
Well Name: 05N05E21E001M Well Depth (ft): 132
Well Type: WATER SUPPLY, OTHER # of Measurements: 1
Source: DWR Period of Record: 1976
Depth Zone: Upper Trend Since 2000: Insufficient Data



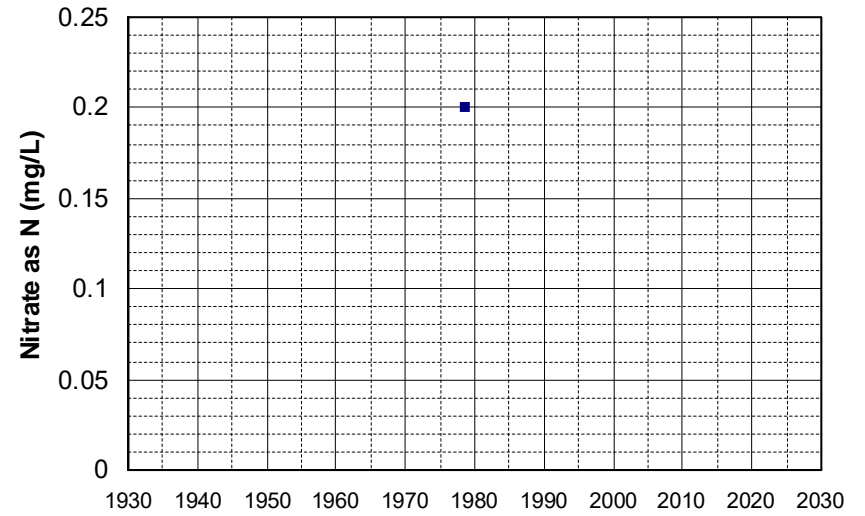
Well Name: 06N01E05A001M Well Depth (ft): 101
Well Type: WATER SUPPLY, OTHER # of Measurements: 1
Source: DWR Period of Record: 1976
Depth Zone: Upper Trend Since 2000: Insufficient Data



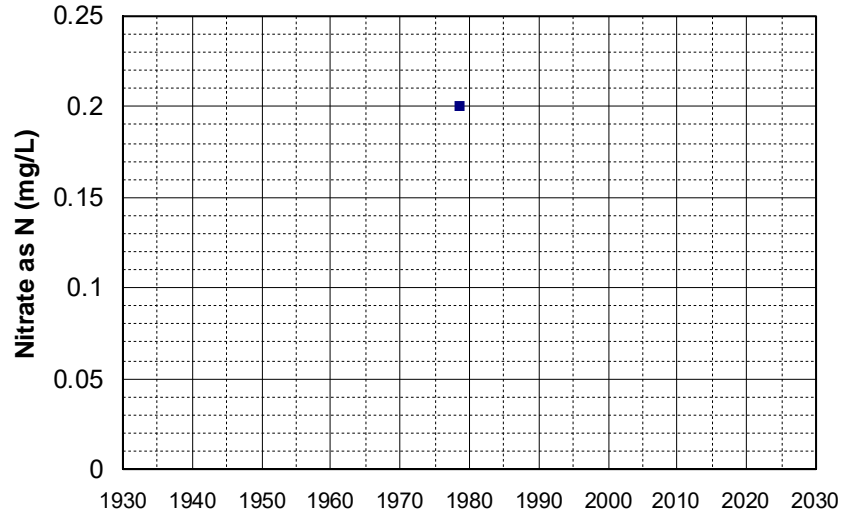
Well Name: 05N05E20L001M Well Depth (ft): 132
Well Type: WATER SUPPLY, OTHER # of Measurements: 1
Source: DWR Period of Record: 1978
Depth Zone: Upper Trend Since 2000: Insufficient Data



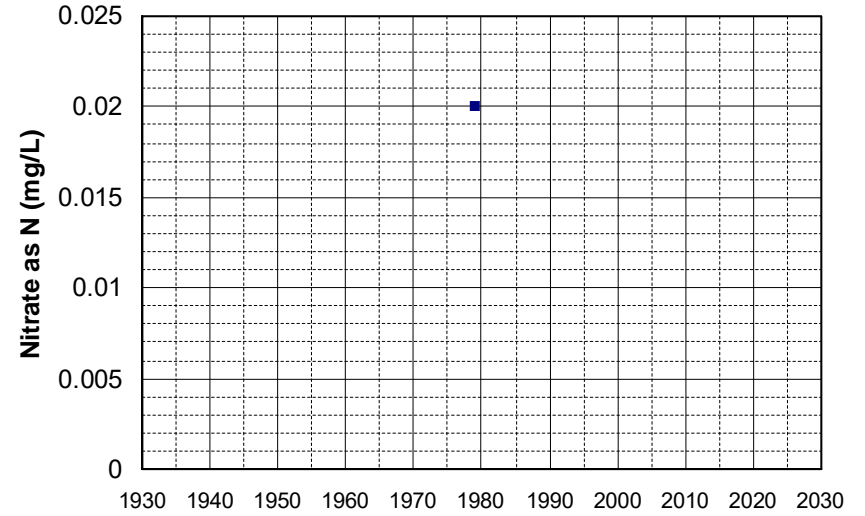
Well Name: 10N07W03A002M Well Depth (ft): 108
Well Type: WATER SUPPLY, OTHER # of Measurements: 1
Source: DWR Period of Record: 1978
Depth Zone: Upper Trend Since 2000: Insufficient Data



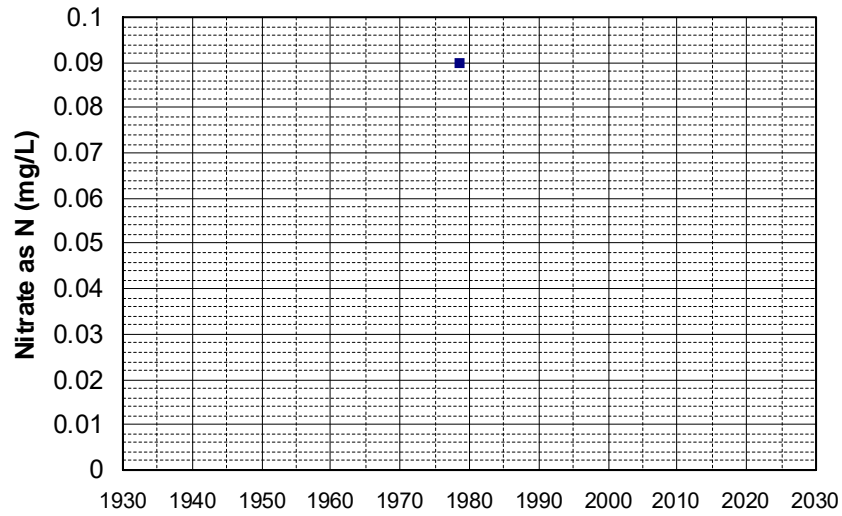
Well Name: 11N06W19G01 M Well Depth (ft): 125
Well Type: WATER SUPPLY, OTHER # of Measurements: 1
Source: DWR Period of Record: 1978
Depth Zone: Upper Trend Since 2000: Insufficient Data



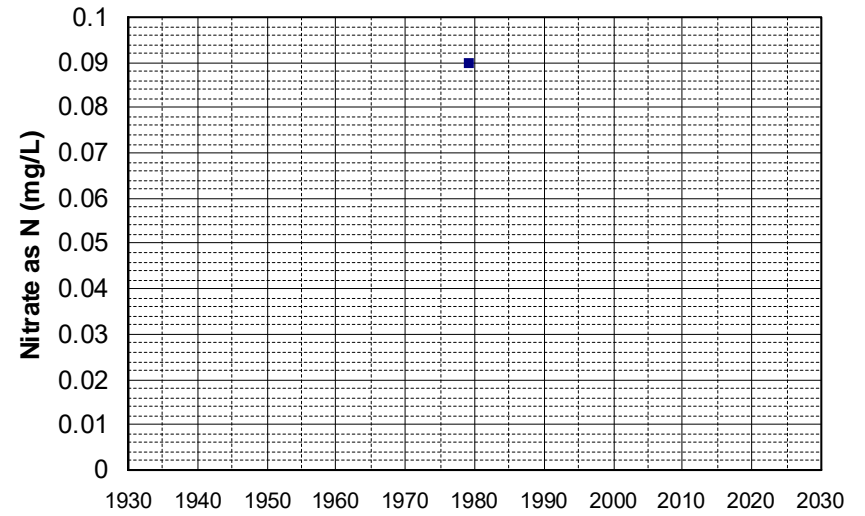
Well Name: 40N02W29N001M Well Depth (ft): 70
Well Type: WATER SUPPLY, OTHER # of Measurements: 1
Source: DWR Period of Record: 1978
Depth Zone: Upper Trend Since 2000: Insufficient Data



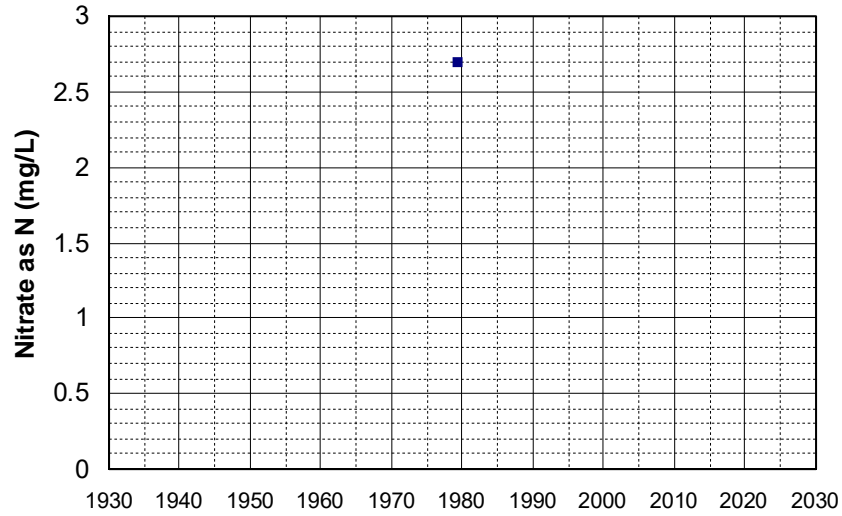
Well Name: 40N04W15L001M Well Depth (ft): 230
Well Type: WATER SUPPLY, OTHER # of Measurements: 1
Source: DWR Period of Record: 1978
Depth Zone: Upper Trend Since 2000: Insufficient Data



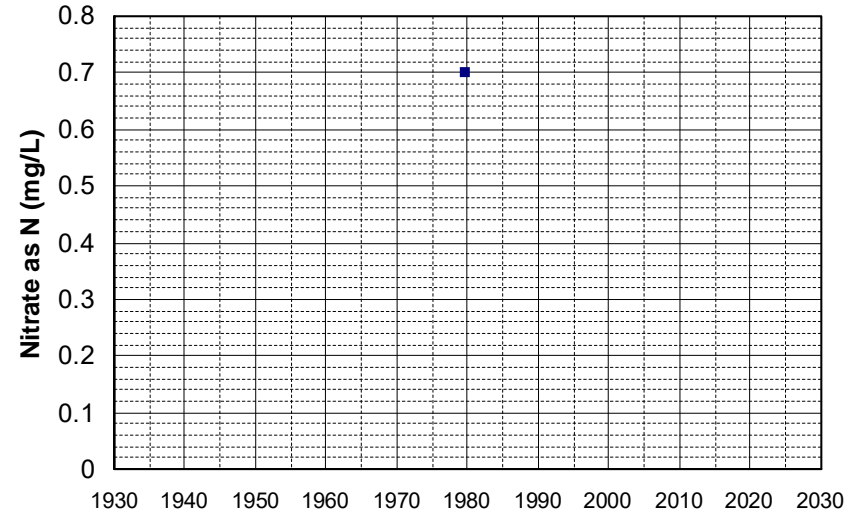
Well Name: 05N05E20P001M Well Depth (ft): 132
Well Type: WATER SUPPLY, OTHER # of Measurements: 1
Source: DWR Period of Record: 1979
Depth Zone: Upper Trend Since 2000: Insufficient Data



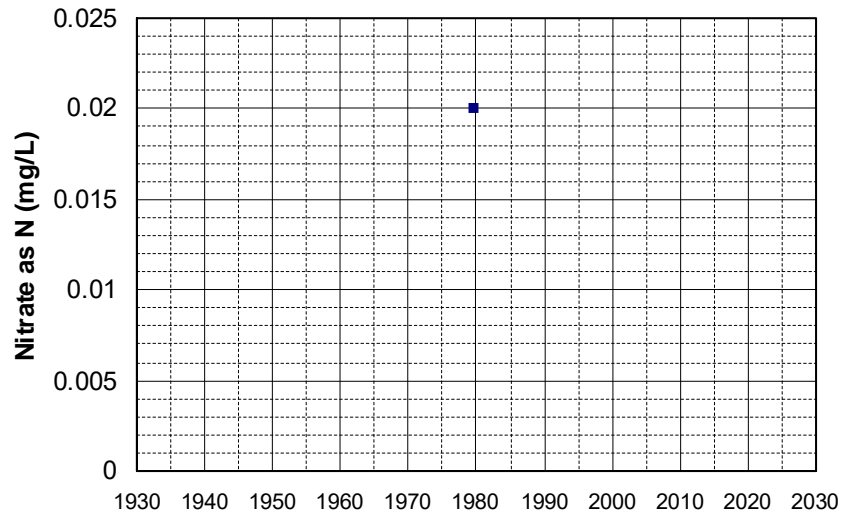
Well Name: 07N01E23D002M Well Depth (ft): 201
Well Type: WATER SUPPLY, OTHER # of Measurements: 1
Source: DWR Period of Record: 1979
Depth Zone: Upper Trend Since 2000: Insufficient Data



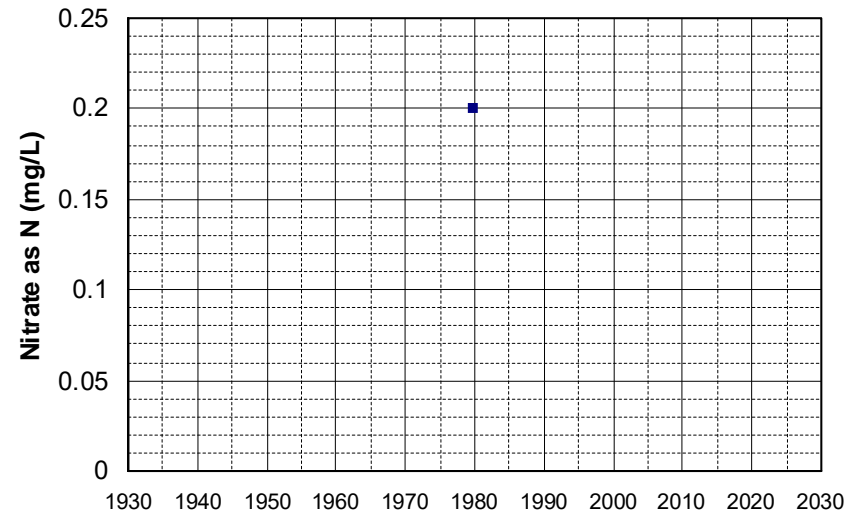
Well Name: 15N04E07J002M Well Depth (ft): 136
Well Type: WATER SUPPLY, OTHER # of Measurements: 1
Source: DWR Period of Record: 1979
Depth Zone: Upper Trend Since 2000: Insufficient Data



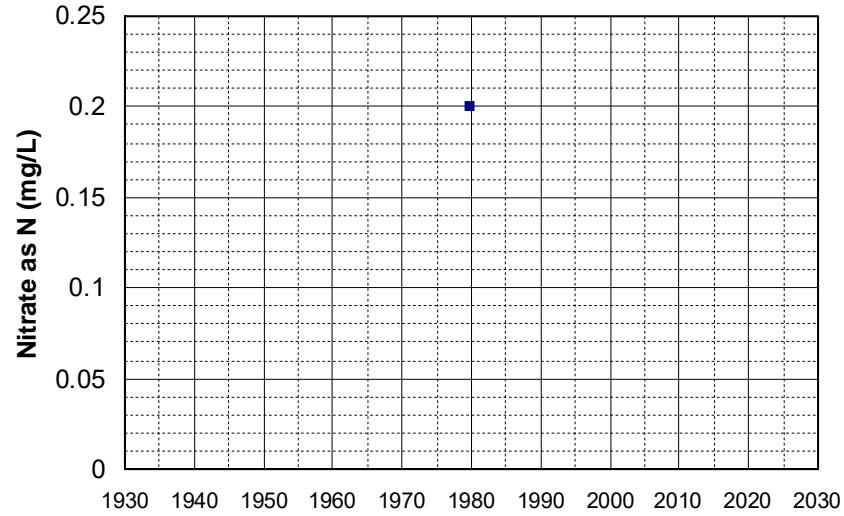
Well Name: 22N12E08H001M Well Depth (ft): 250
Well Type: WATER SUPPLY, OTHER # of Measurements: 1
Source: DWR Period of Record: 1979
Depth Zone: Upper Trend Since 2000: Insufficient Data



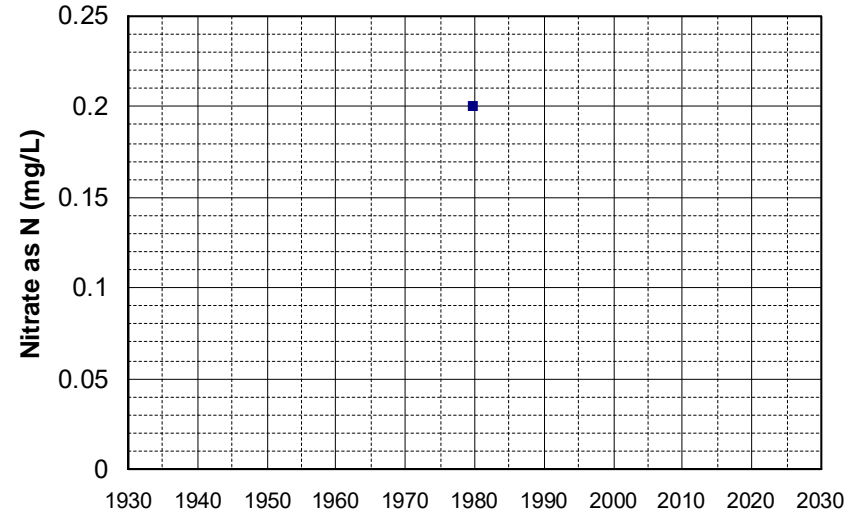
Well Name: 28N05W05G001M Well Depth (ft): 358
Well Type: WATER SUPPLY, OTHER # of Measurements: 1
Source: DWR Period of Record: 1979
Depth Zone: Upper Trend Since 2000: Insufficient Data



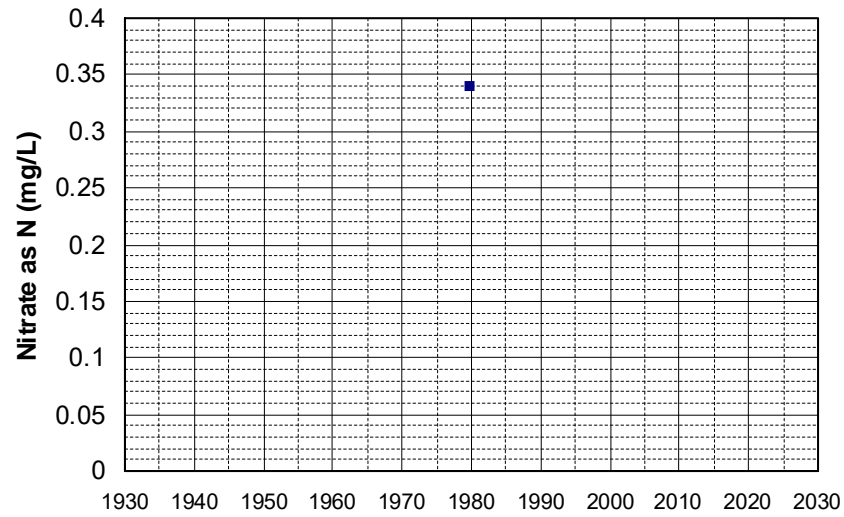
Well Name: 29N04W04J001M Well Depth (ft): 148
Well Type: WATER SUPPLY, OTHER # of Measurements: 1
Source: DWR Period of Record: 1979
Depth Zone: Upper Trend Since 2000: Insufficient Data



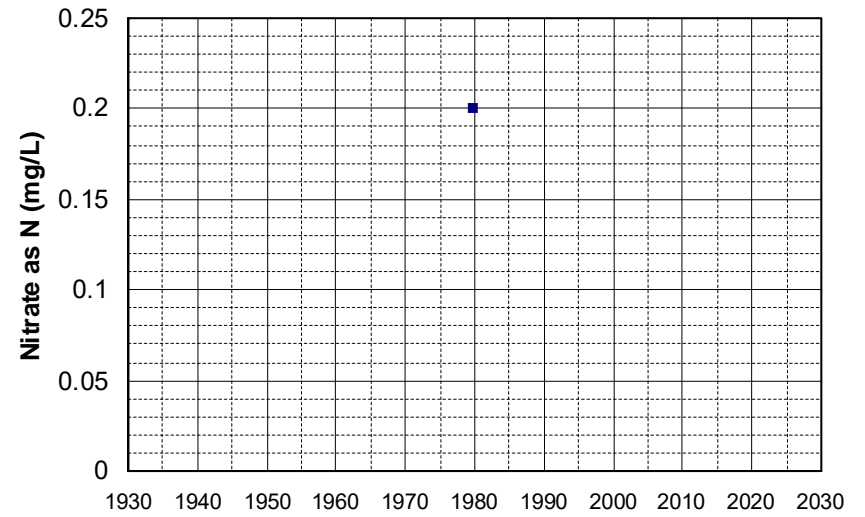
Well Name: 29N04W06R001M Well Depth (ft): 148
Well Type: WATER SUPPLY, OTHER # of Measurements: 1
Source: DWR Period of Record: 1979
Depth Zone: Upper Trend Since 2000: Insufficient Data



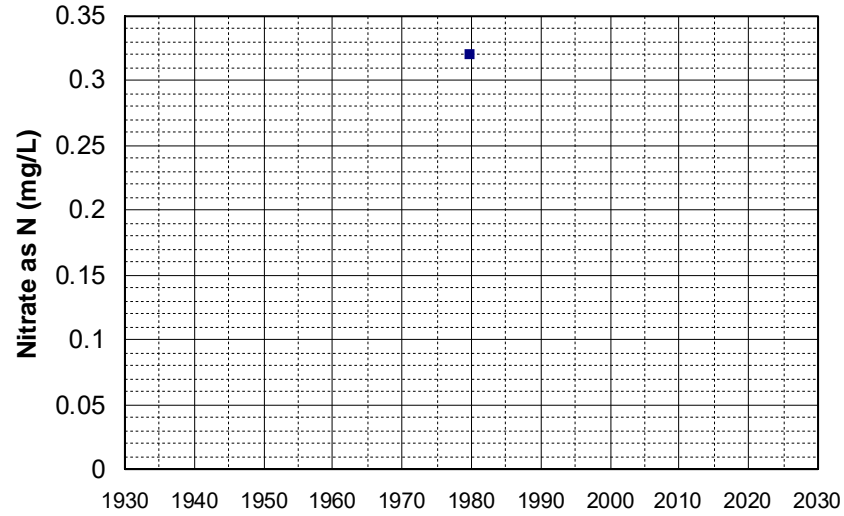
Well Name: 29N04W18H002M Well Depth (ft): 148
Well Type: WATER SUPPLY, OTHER # of Measurements: 1
Source: DWR Period of Record: 1979
Depth Zone: Upper Trend Since 2000: Insufficient Data



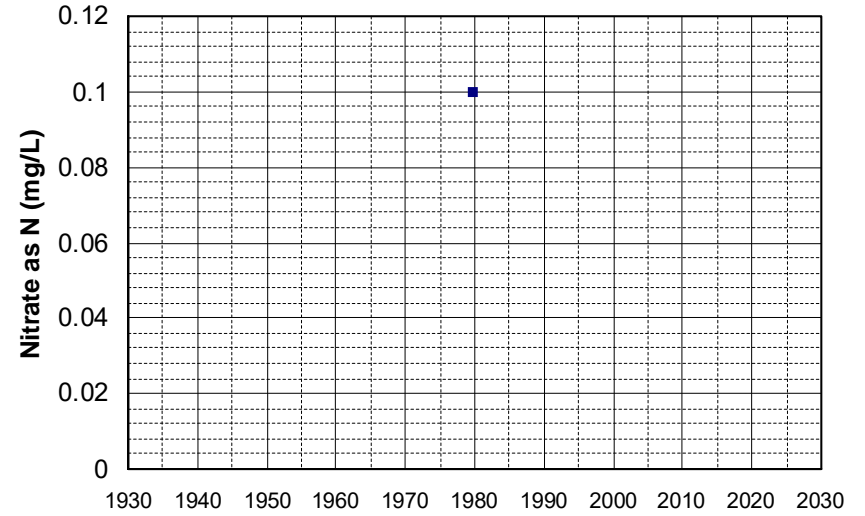
Well Name: 29N05W32J001M Well Depth (ft): 358
Well Type: WATER SUPPLY, OTHER # of Measurements: 1
Source: DWR Period of Record: 1979
Depth Zone: Upper Trend Since 2000: Insufficient Data



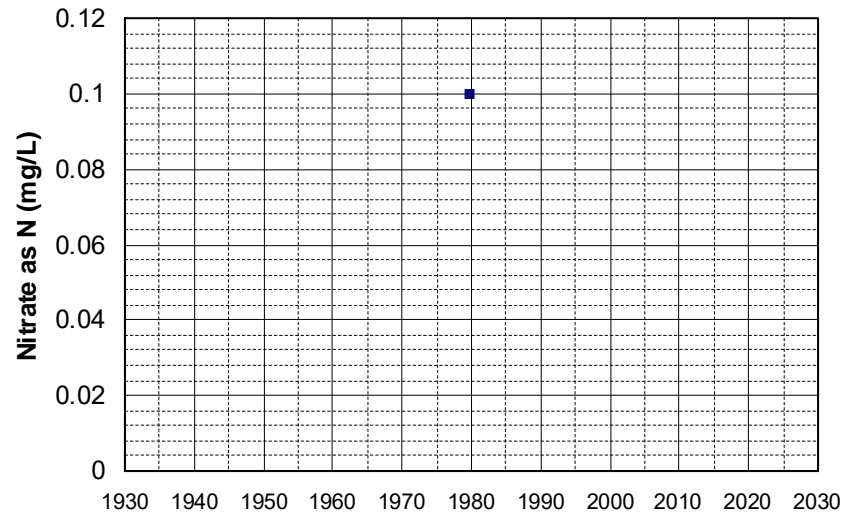
Well Name: 29N05W35E001M Well Depth (ft): 358
Well Type: WATER SUPPLY, OTHER # of Measurements: 1
Source: DWR Period of Record: 1979
Depth Zone: Upper Trend Since 2000: Insufficient Data



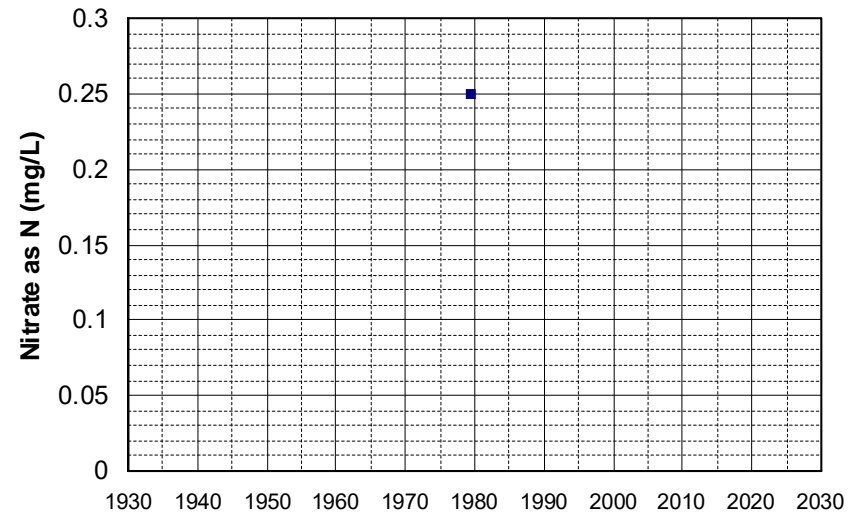
Well Name: 30N03W15L001M Well Depth (ft): 90
Well Type: WATER SUPPLY, OTHER # of Measurements: 1
Source: DWR Period of Record: 1979
Depth Zone: Upper Trend Since 2000: Insufficient Data



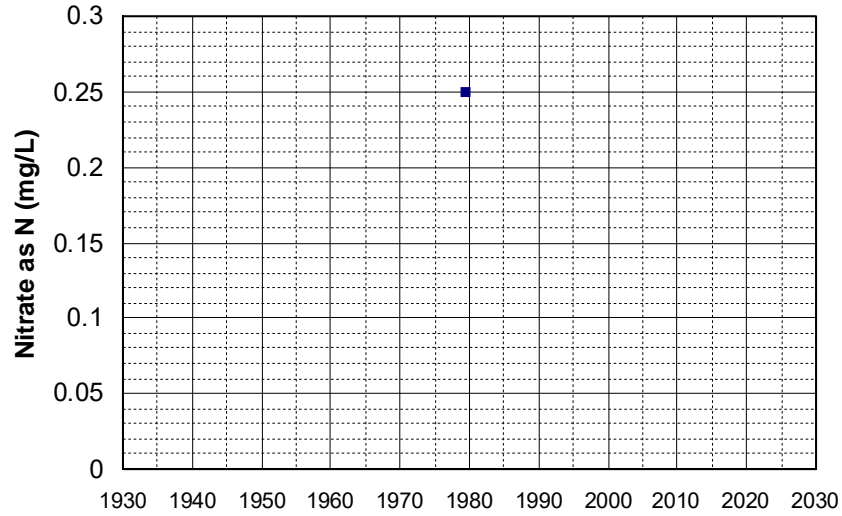
Well Name: 30N05W02J001M Well Depth (ft): 275
Well Type: WATER SUPPLY, OTHER # of Measurements: 1
Source: DWR Period of Record: 1979
Depth Zone: Upper Trend Since 2000: Insufficient Data



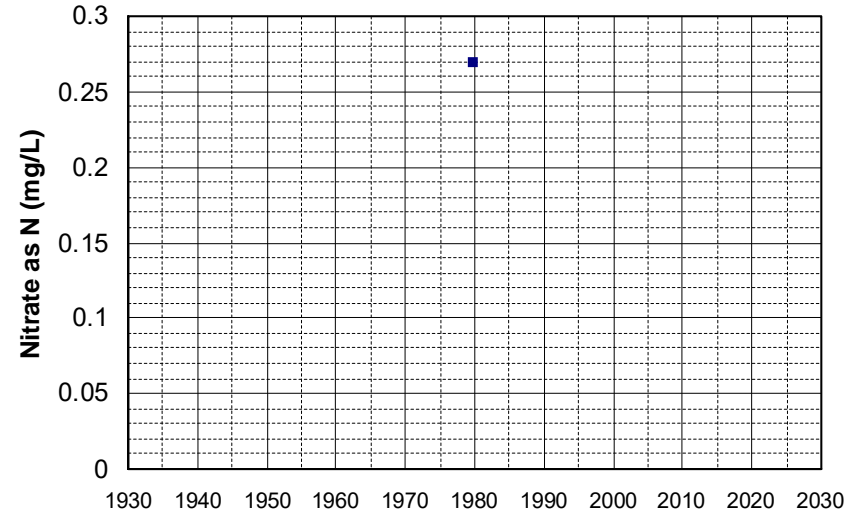
Well Name: 31N01E31K001M Well Depth (ft): 136
Well Type: WATER SUPPLY, OTHER # of Measurements: 1
Source: DWR Period of Record: 1979
Depth Zone: Upper Trend Since 2000: Insufficient Data



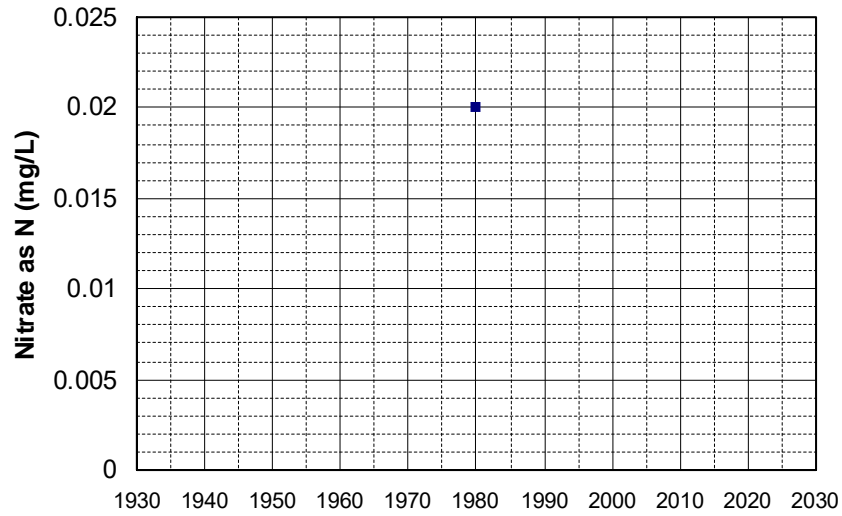
Well Name: 31N01E31K002M Well Depth (ft): 136
Well Type: WATER SUPPLY, OTHER # of Measurements: 1
Source: DWR Period of Record: 1979
Depth Zone: Upper Trend Since 2000: Insufficient Data



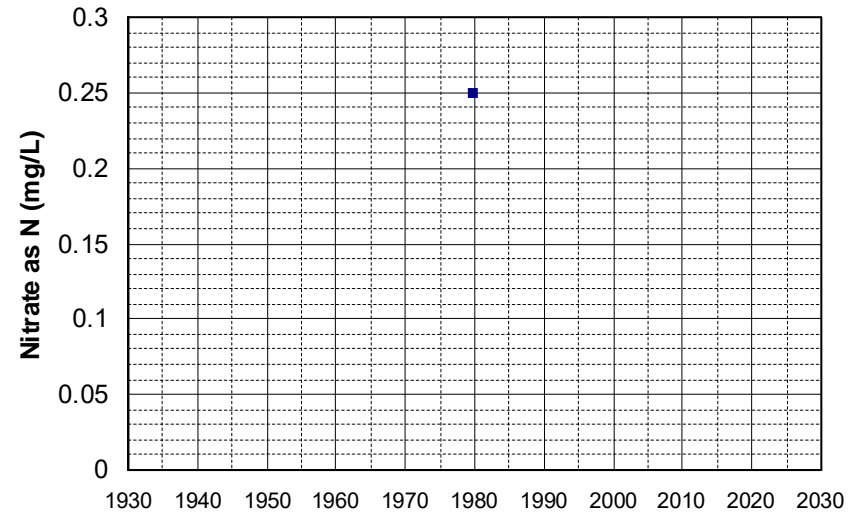
Well Name: 31N02W19B001M Well Depth (ft): 90
Well Type: WATER SUPPLY, OTHER # of Measurements: 1
Source: DWR Period of Record: 1979
Depth Zone: Upper Trend Since 2000: Insufficient Data



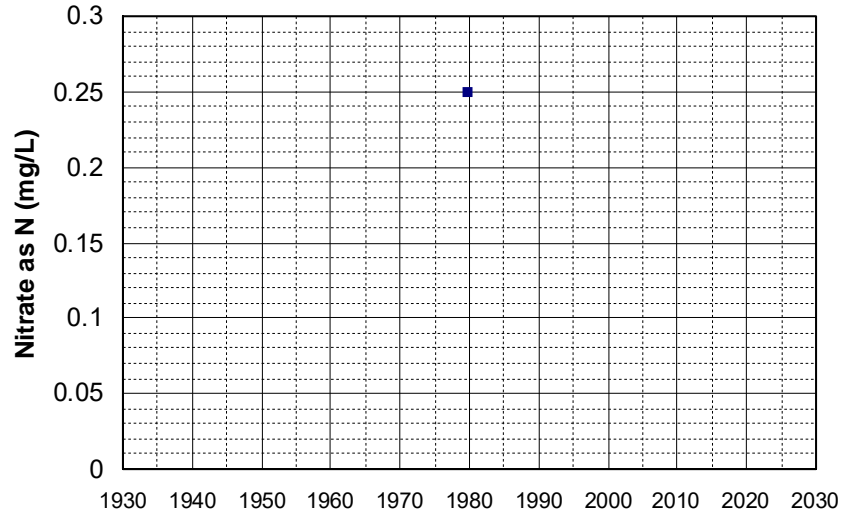
Well Name: 31N03W02M001M Well Depth (ft): 228
Well Type: WATER SUPPLY, OTHER # of Measurements: 1
Source: DWR Period of Record: 1979
Depth Zone: Upper Trend Since 2000: Insufficient Data



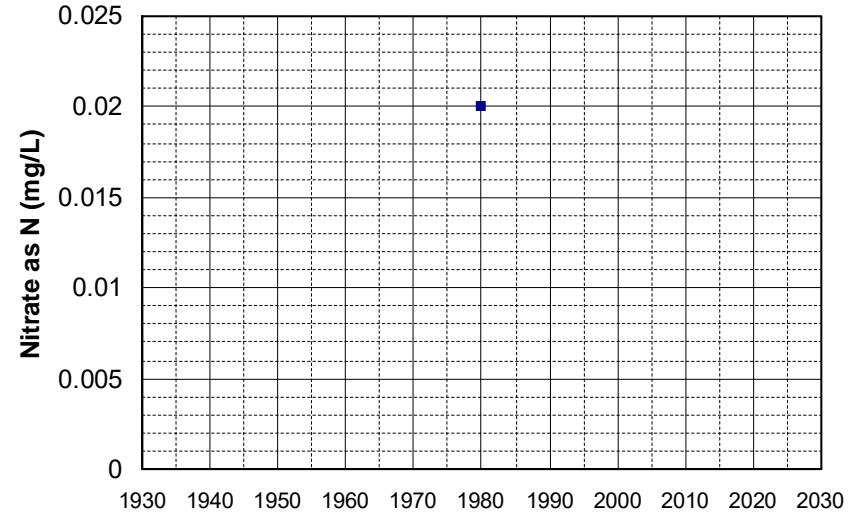
Well Name: 31N03W13J001M Well Depth (ft): 228
Well Type: WATER SUPPLY, OTHER # of Measurements: 1
Source: DWR Period of Record: 1979
Depth Zone: Upper Trend Since 2000: Insufficient Data



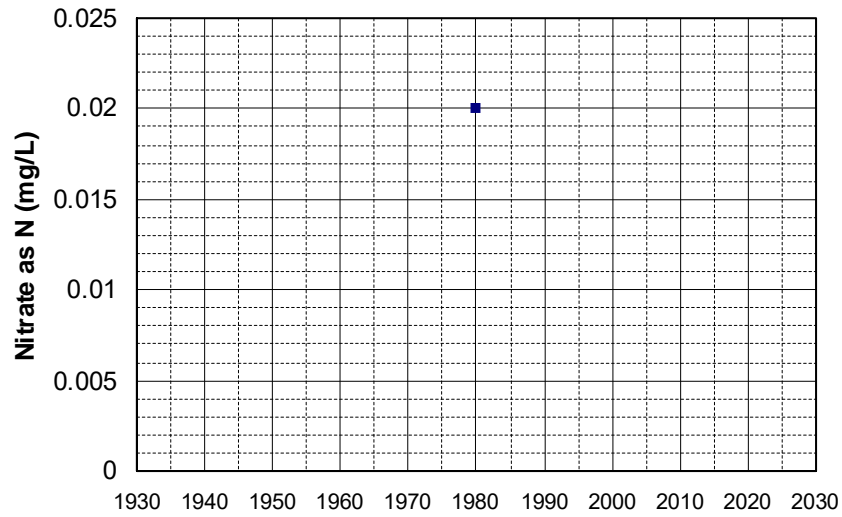
Well Name: 31N04W13H001M Well Depth (ft): 100
Well Type: WATER SUPPLY, OTHER # of Measurements: 1
Source: DWR Period of Record: 1979
Depth Zone: Upper Trend Since 2000: Insufficient Data



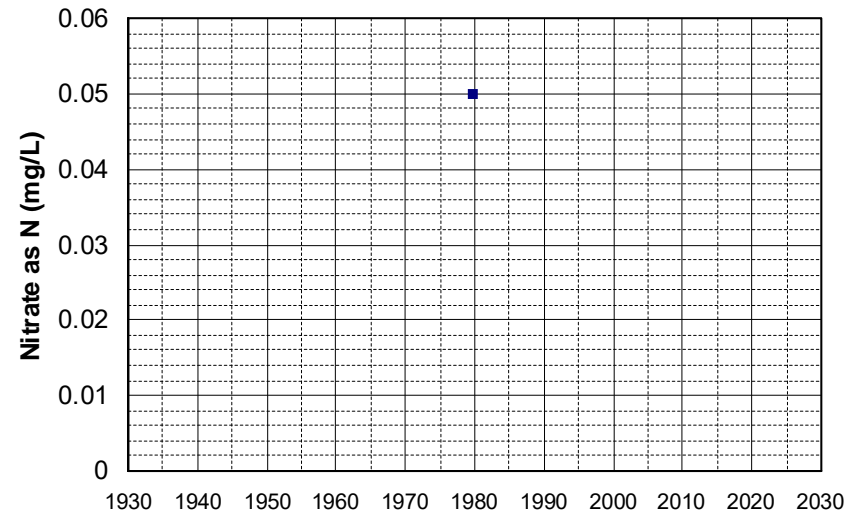
Well Name: 32N03W24Q001M Well Depth (ft): 228
Well Type: WATER SUPPLY, OTHER # of Measurements: 1
Source: DWR Period of Record: 1979
Depth Zone: Upper Trend Since 2000: Insufficient Data



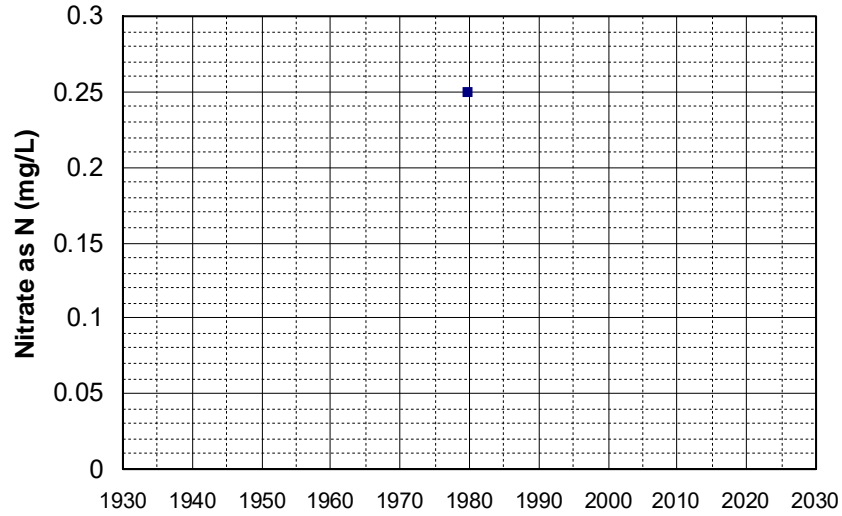
Well Name: 32N04W31J001M Well Depth (ft): 290
Well Type: WATER SUPPLY, OTHER # of Measurements: 1
Source: DWR Period of Record: 1979
Depth Zone: Upper Trend Since 2000: Insufficient Data



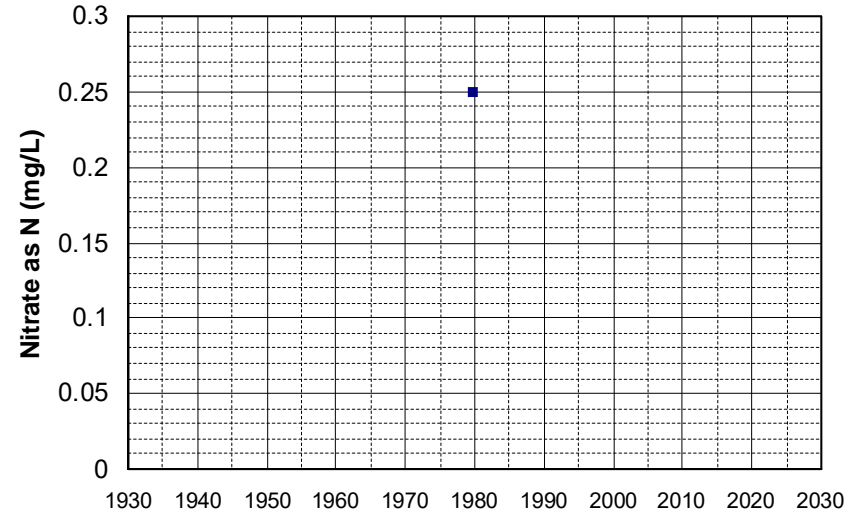
Well Name: 32N04W33C001M Well Depth (ft): 262
Well Type: WATER SUPPLY, OTHER # of Measurements: 1
Source: DWR Period of Record: 1979
Depth Zone: Upper Trend Since 2000: Insufficient Data



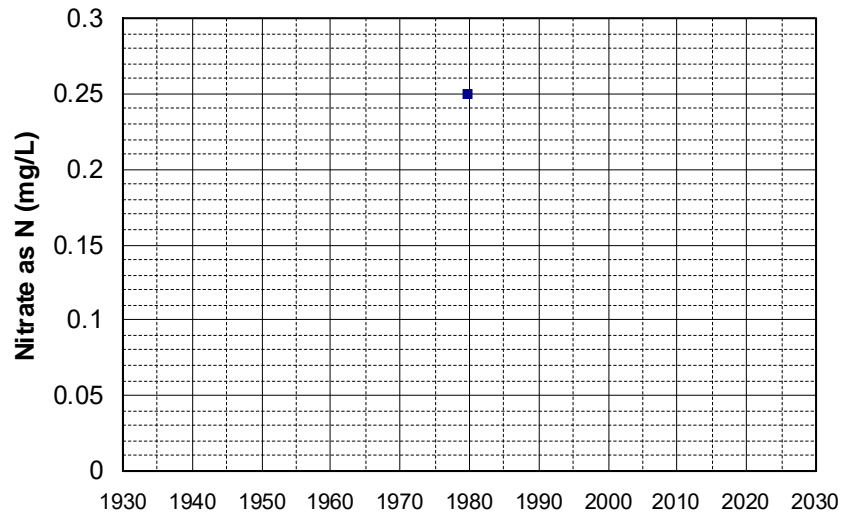
Well Name: 32N05W01E001M Well Depth (ft): 209
Well Type: WATER SUPPLY, OTHER # of Measurements: 1
Source: DWR Period of Record: 1979
Depth Zone: Upper Trend Since 2000: Insufficient Data



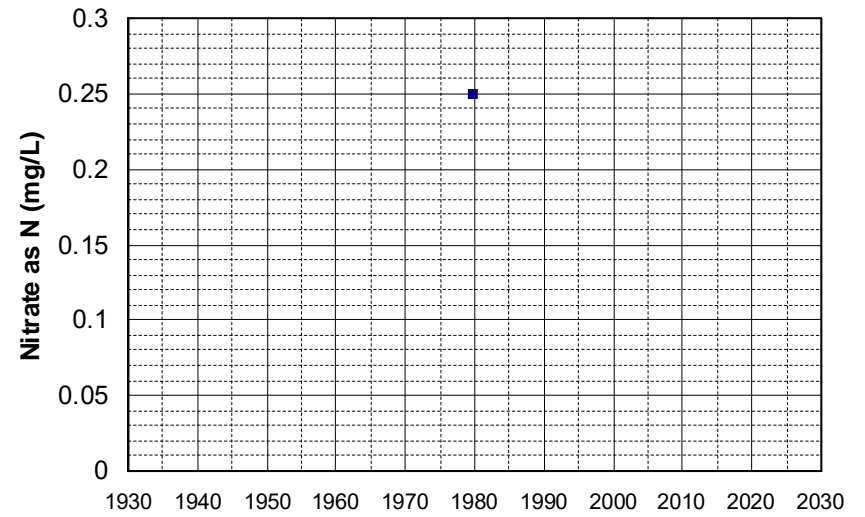
Well Name: 32N05W22G001M Well Depth (ft): 290
Well Type: WATER SUPPLY, OTHER # of Measurements: 1
Source: DWR Period of Record: 1979
Depth Zone: Upper Trend Since 2000: Insufficient Data



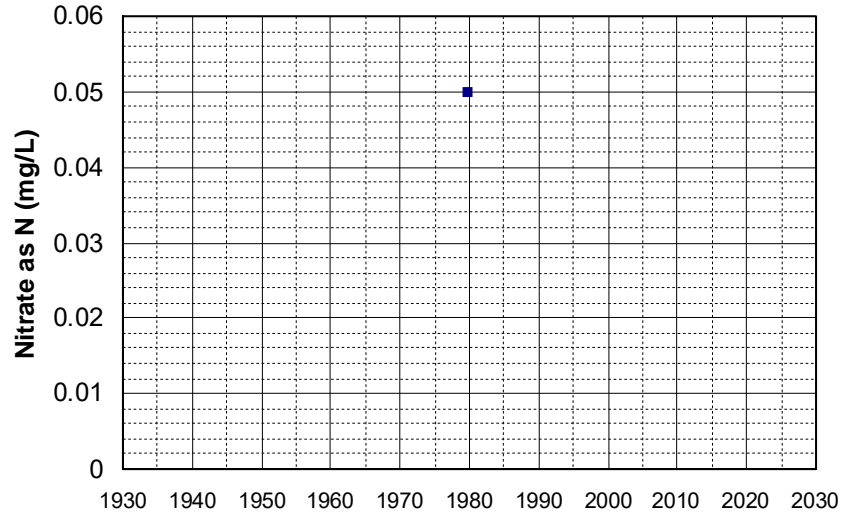
Well Name: 32N05W22M001M Well Depth (ft): 290
Well Type: WATER SUPPLY, OTHER # of Measurements: 1
Source: DWR Period of Record: 1979
Depth Zone: Upper Trend Since 2000: Insufficient Data



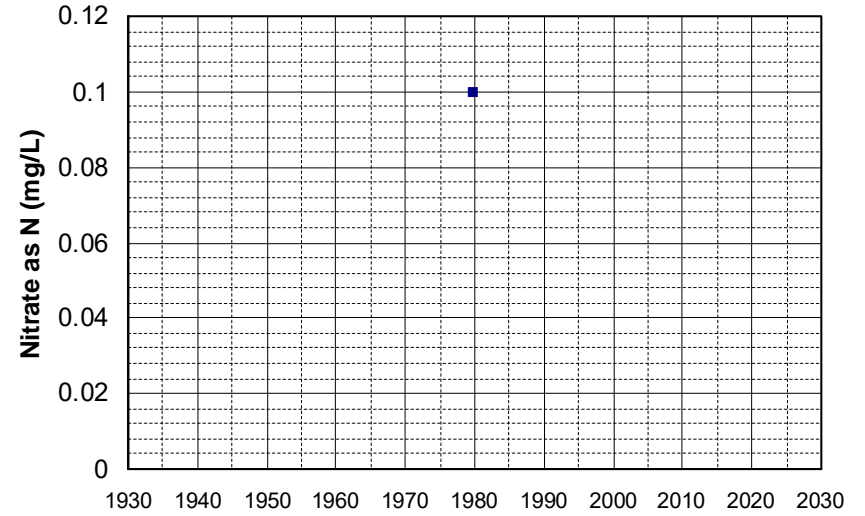
Well Name: 33N03W25H001M Well Depth (ft): 234
Well Type: WATER SUPPLY, OTHER # of Measurements: 1
Source: DWR Period of Record: 1979
Depth Zone: Upper Trend Since 2000: Insufficient Data



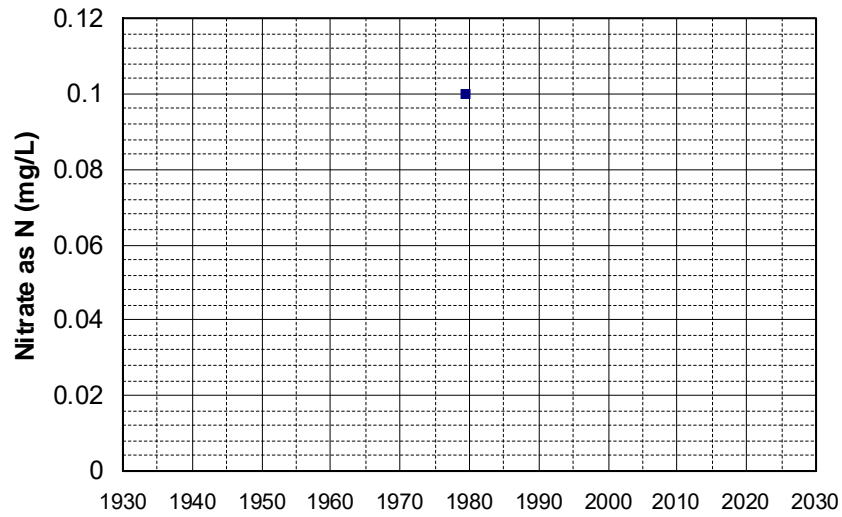
Well Name: 33N04W29K001M Well Depth (ft): 209
Well Type: WATER SUPPLY, OTHER # of Measurements: 1
Source: DWR Period of Record: 1979
Depth Zone: Upper Trend Since 2000: Insufficient Data



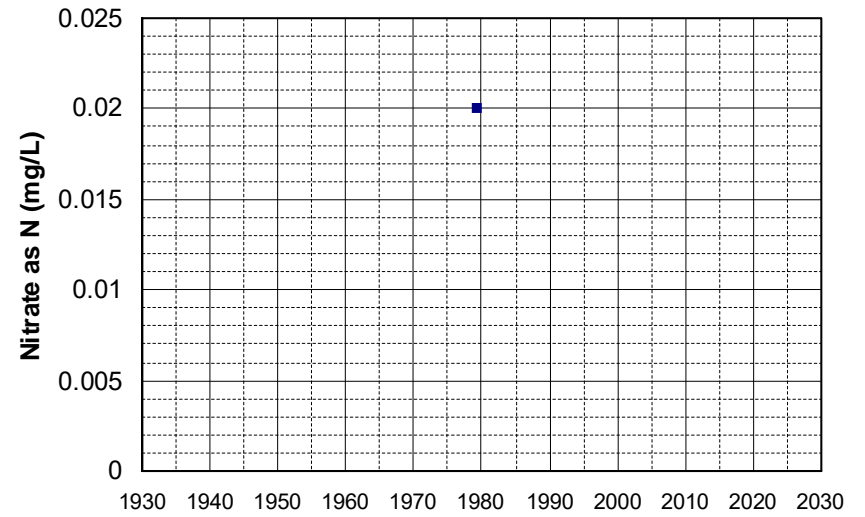
Well Name: 33N05W21E001M Well Depth (ft): 252
Well Type: WATER SUPPLY, OTHER # of Measurements: 1
Source: DWR Period of Record: 1979
Depth Zone: Upper Trend Since 2000: Insufficient Data



Well Name: 35N03E04E001M Well Depth (ft): 260
Well Type: WATER SUPPLY, OTHER # of Measurements: 1
Source: DWR Period of Record: 1979
Depth Zone: Upper Trend Since 2000: Insufficient Data

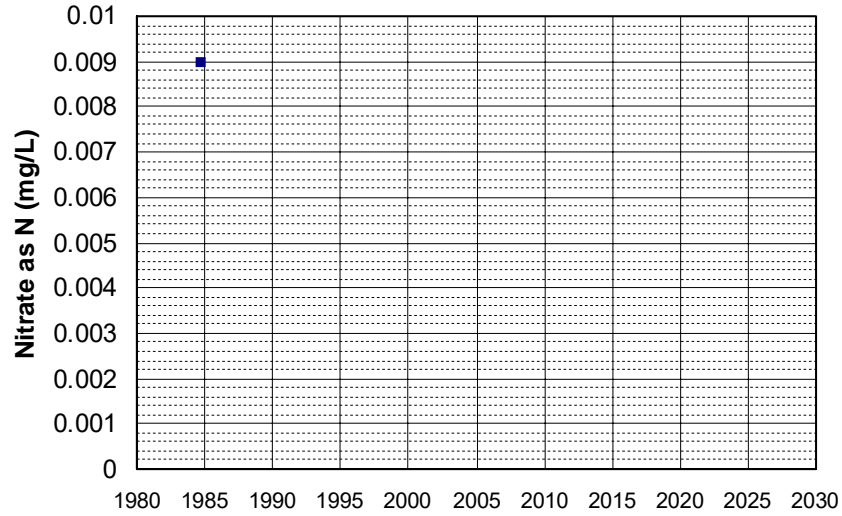


Well Name: 38N07E23D005M Well Depth (ft): 220
Well Type: WATER SUPPLY, OTHER # of Measurements: 1
Source: DWR Period of Record: 1979
Depth Zone: Upper Trend Since 2000: Insufficient Data



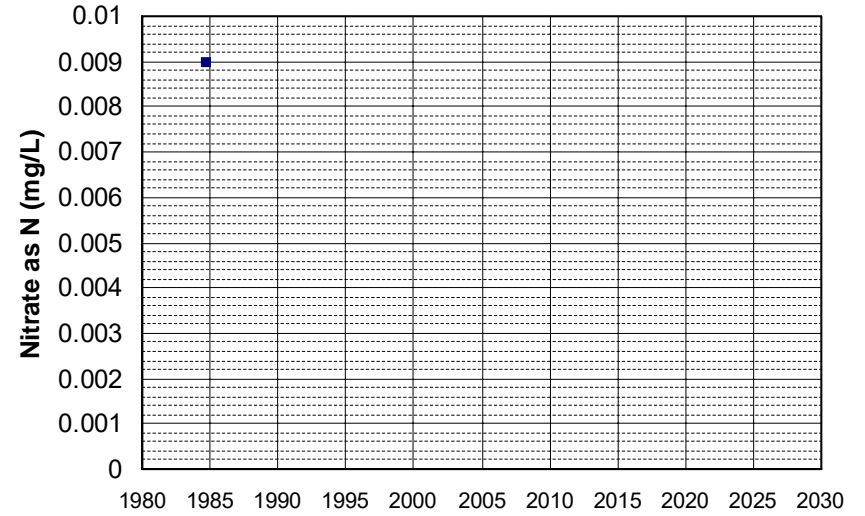
Well Name: CA0310011_003_003
Well Type: MUNICIPAL
Source: DDW
Depth Zone: Upper

Well Depth (ft): 275
of Measurements: 1
Period of Record: 1984
Trend Since 2000: Insufficient Data



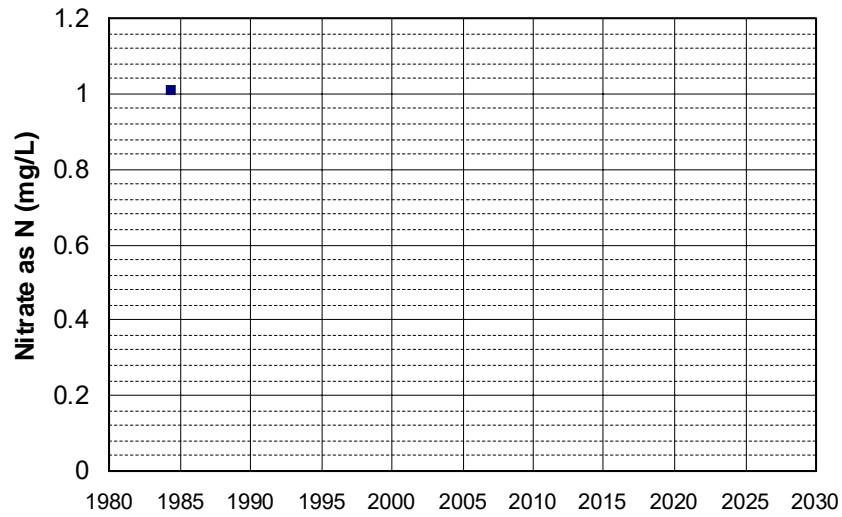
Well Name: CA0310011_004_004
Well Type: MUNICIPAL
Source: DDW
Depth Zone: Upper

Well Depth (ft): 182
of Measurements: 1
Period of Record: 1984
Trend Since 2000: Insufficient Data



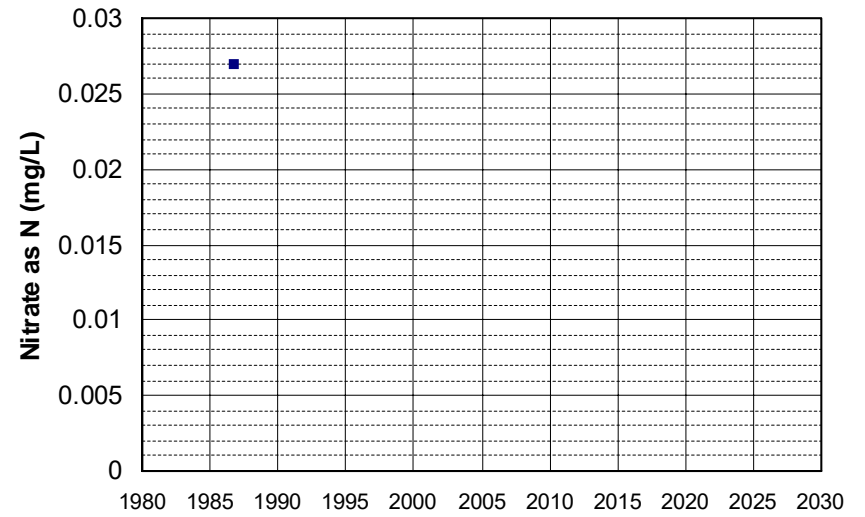
Well Name: CA4510001_008_008
Well Type: MUNICIPAL
Source: DDW
Depth Zone: Upper

Well Depth (ft): 131
of Measurements: 1
Period of Record: 1984
Trend Since 2000: Insufficient Data

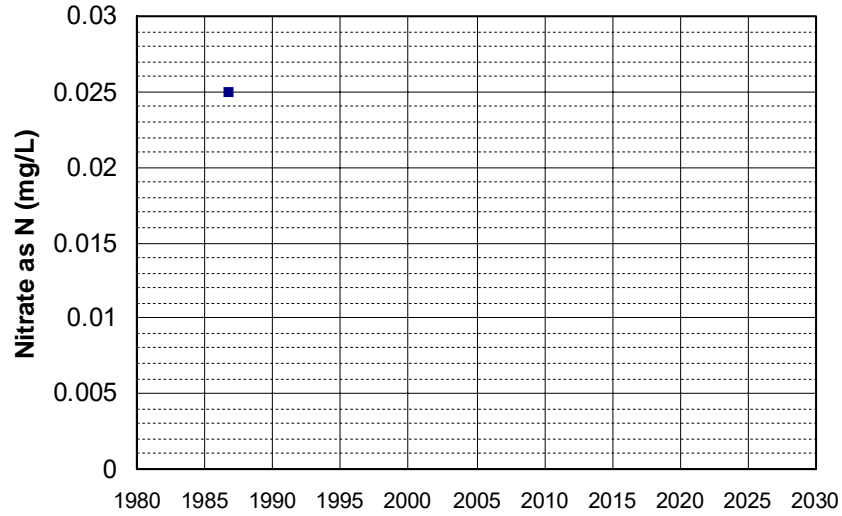


Well Name: CA1710011_002_002
Well Type: MUNICIPAL
Source: DDW
Depth Zone: Upper

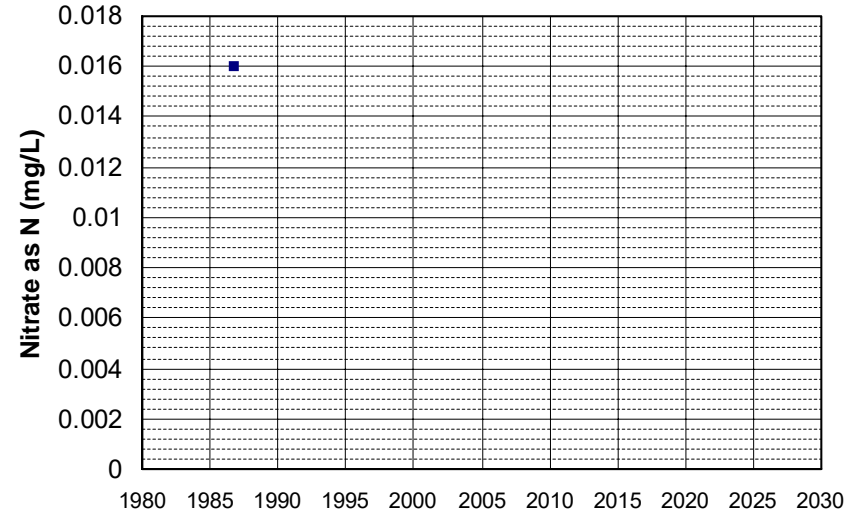
Well Depth (ft): 255
of Measurements: 1
Period of Record: 1986
Trend Since 2000: Insufficient Data



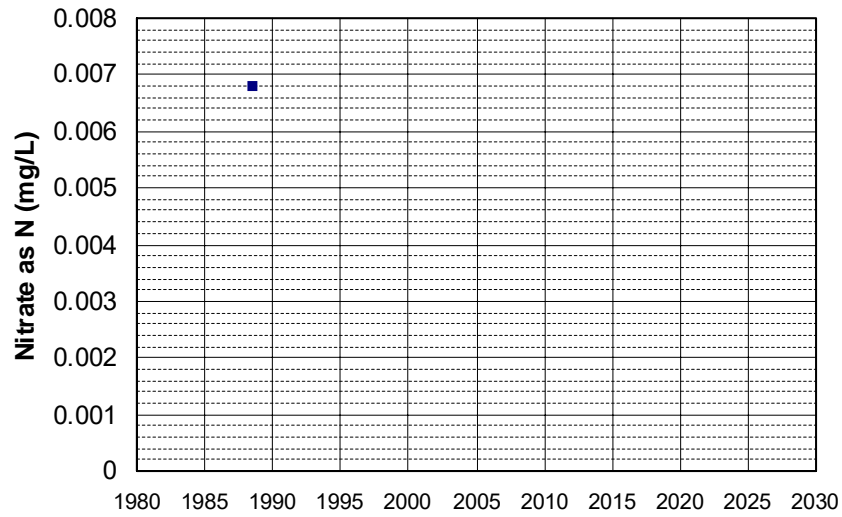
Well Name: CA1710011_003_003
Well Type: MUNICIPAL
Source: DDW
Depth Zone: Upper
Well Depth (ft): 255
of Measurements: 1
Period of Record: 1986
Trend Since 2000: Insufficient Data



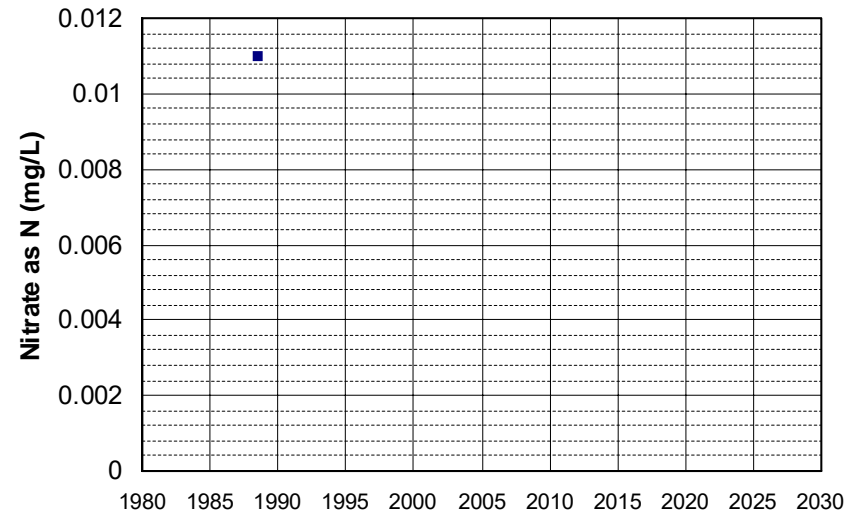
Well Name: CA2900508_001_001
Well Type: MUNICIPAL
Source: DDW
Depth Zone: Upper
Well Depth (ft): N/A
of Measurements: 1
Period of Record: 1986
Trend Since 2000: Insufficient Data



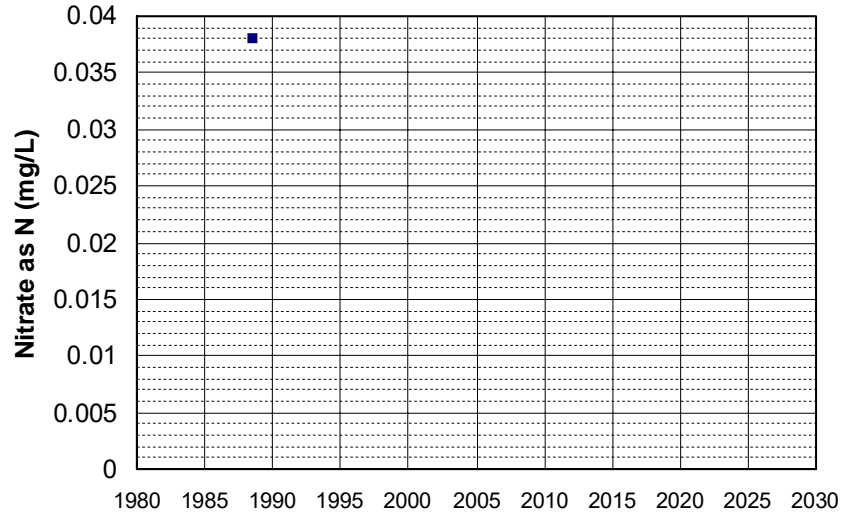
Well Name: 12N08W30Q001M
Well Type: WATER SUPPLY, OTHER
Source: DWR
Depth Zone: Upper
Well Depth (ft): 200
of Measurements: 1
Period of Record: 1988
Trend Since 2000: Insufficient Data



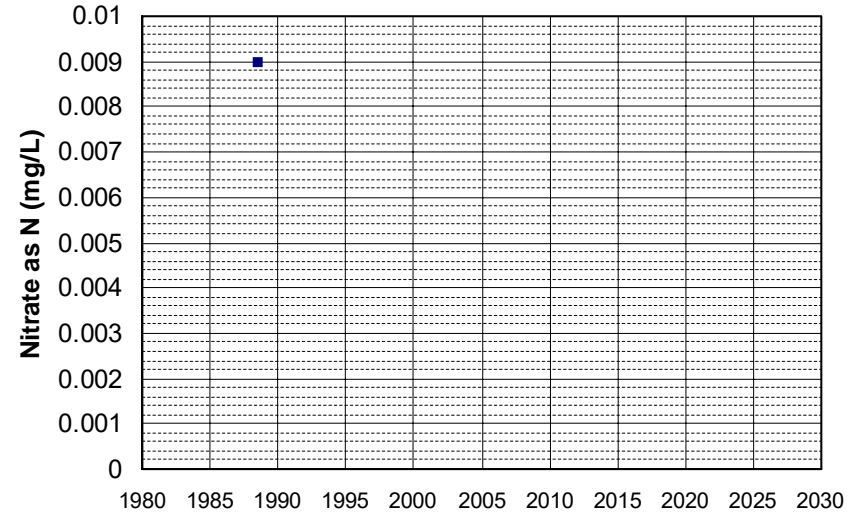
Well Name: 12N08W30Q002SM
Well Type: WATER SUPPLY, OTHER
Source: DWR
Depth Zone: Upper
Well Depth (ft): 200
of Measurements: 1
Period of Record: 1988
Trend Since 2000: Insufficient Data



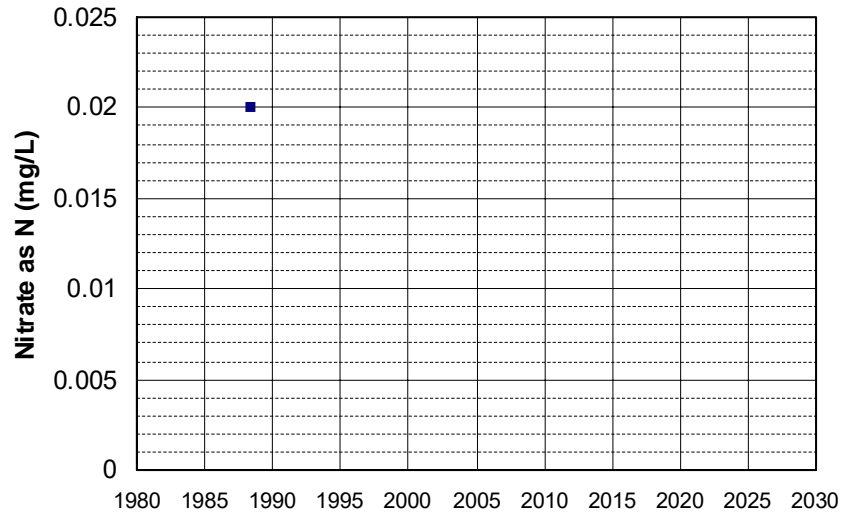
Well Name: 12N08W31K001M Well Depth (ft): 200
Well Type: WATER SUPPLY, OTHER # of Measurements: 1
Source: DWR Period of Record: 1988
Depth Zone: Upper Trend Since 2000: Insufficient Data



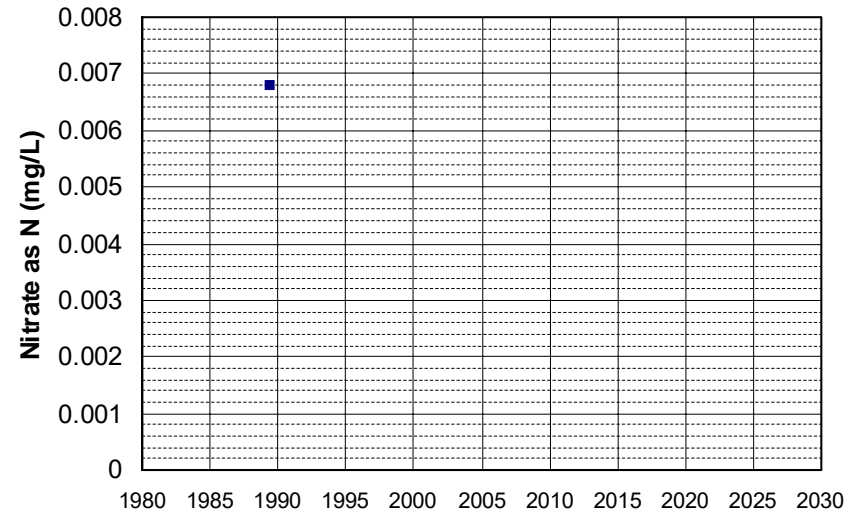
Well Name: 12N08W32P001M Well Depth (ft): 200
Well Type: WATER SUPPLY, OTHER # of Measurements: 1
Source: DWR Period of Record: 1988
Depth Zone: Upper Trend Since 2000: Insufficient Data



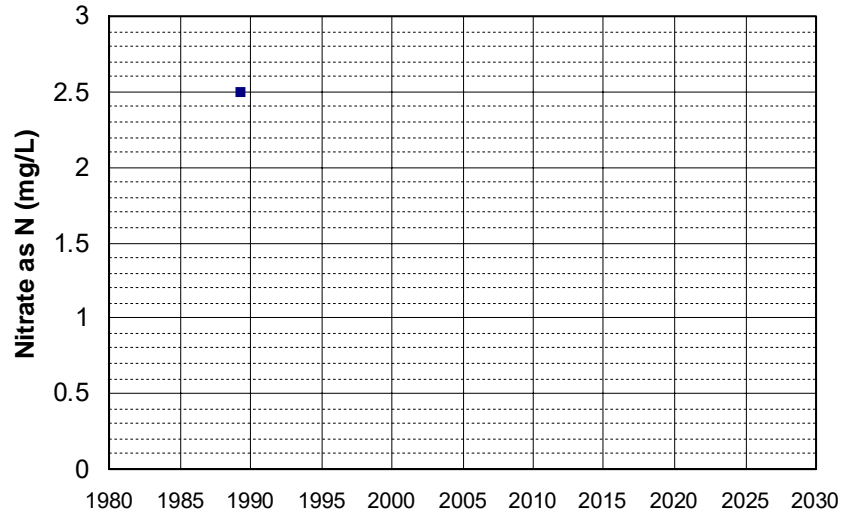
Well Name: CA5110004_001_001 Well Depth (ft): 163
Well Type: MUNICIPAL # of Measurements: 1
Source: DDW Period of Record: 1988
Depth Zone: Upper Trend Since 2000: Insufficient Data



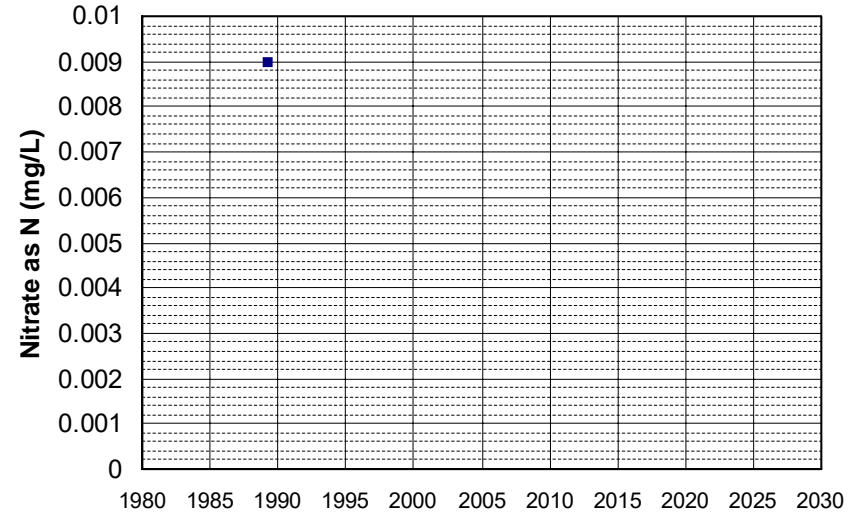
Well Name: 11N08W05H001M Well Depth (ft): 240
Well Type: WATER SUPPLY, OTHER # of Measurements: 1
Source: DWR Period of Record: 1989
Depth Zone: Upper Trend Since 2000: Insufficient Data



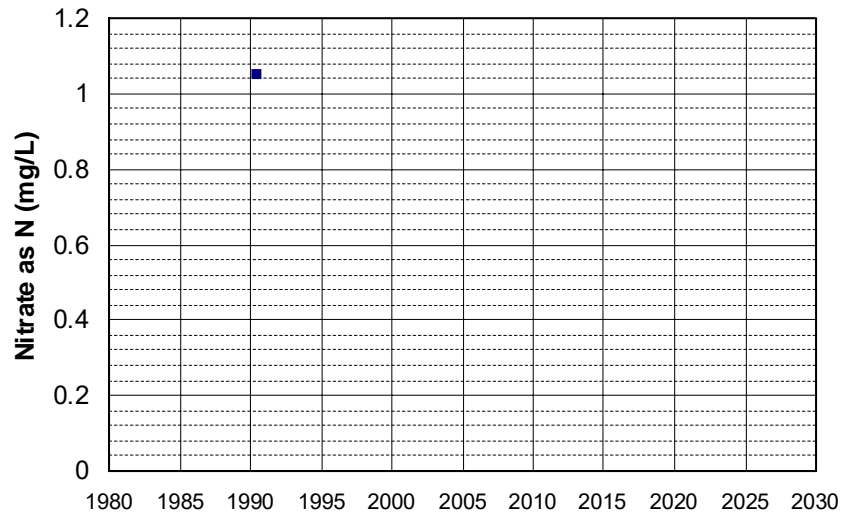
Well Name: CA1100413_001_001
Well Type: MUNICIPAL
Source: DDW
Depth Zone: Upper
Well Depth (ft): 106
of Measurements: 1
Period of Record: 1989
Trend Since 2000: Insufficient Data



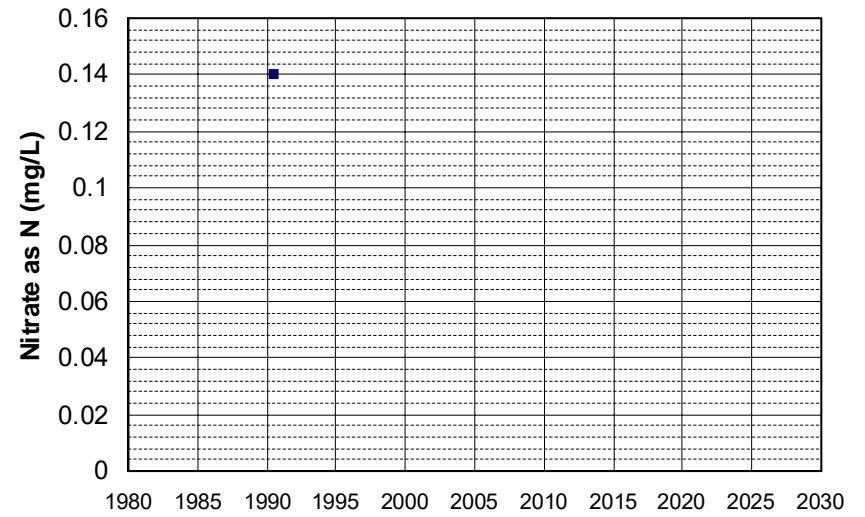
Well Name: CA1710008_002_002
Well Type: MUNICIPAL
Source: DDW
Depth Zone: Upper
Well Depth (ft): 122
of Measurements: 1
Period of Record: 1989
Trend Since 2000: Insufficient Data



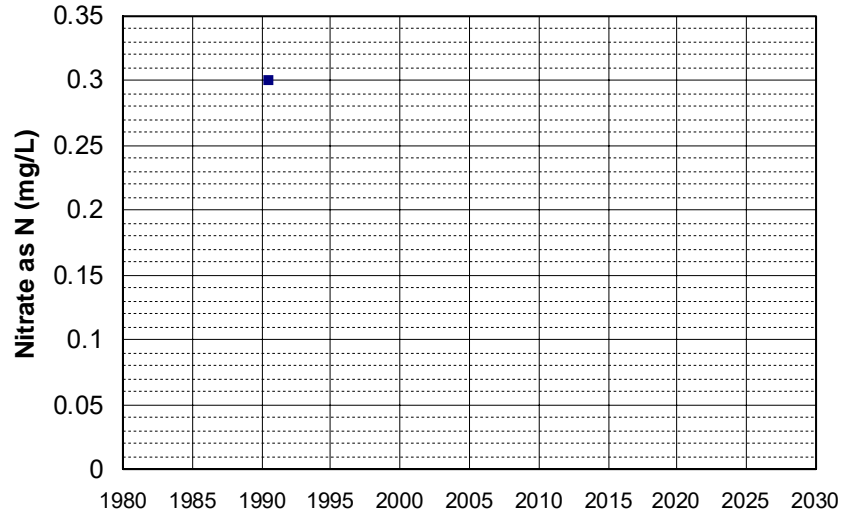
Well Name: 13N03W19?00?M
Well Type: WATER SUPPLY, OTHER
Source: DWR
Depth Zone: Upper
Well Depth (ft): 175
of Measurements: 1
Period of Record: 1990
Trend Since 2000: Insufficient Data



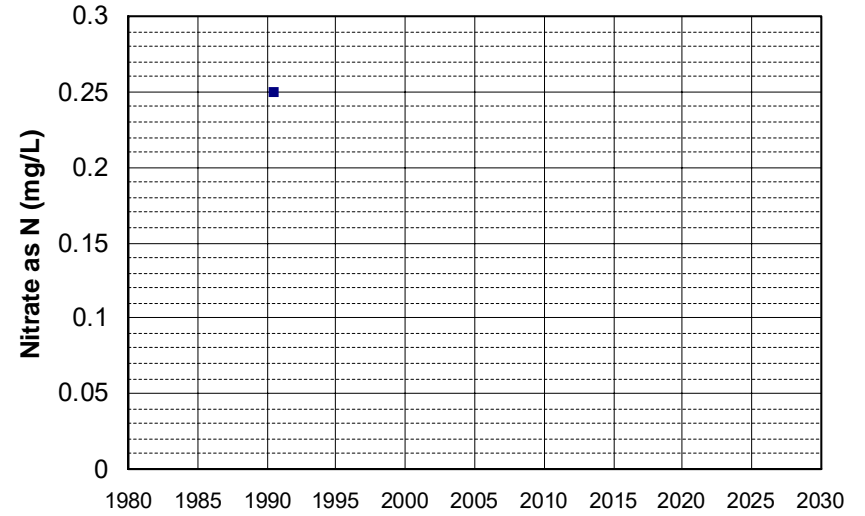
Well Name: 14N01W23?00?M
Well Type: WATER SUPPLY, OTHER
Source: DWR
Depth Zone: Upper
Well Depth (ft): 223
of Measurements: 1
Period of Record: 1990
Trend Since 2000: Insufficient Data



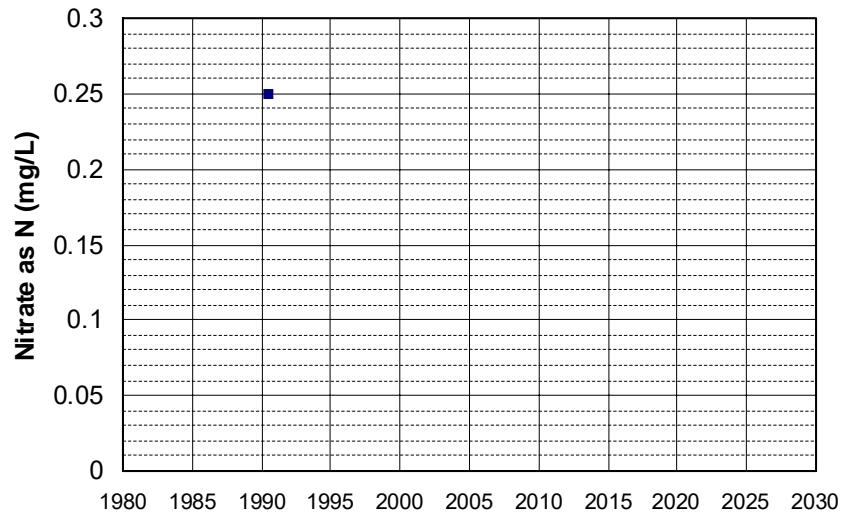
Well Name: 20N05W34?00?M Well Depth (ft): 105
Well Type: WATER SUPPLY, OTHER # of Measurements: 1
Source: DWR Period of Record: 1990
Depth Zone: Upper Trend Since 2000: Insufficient Data



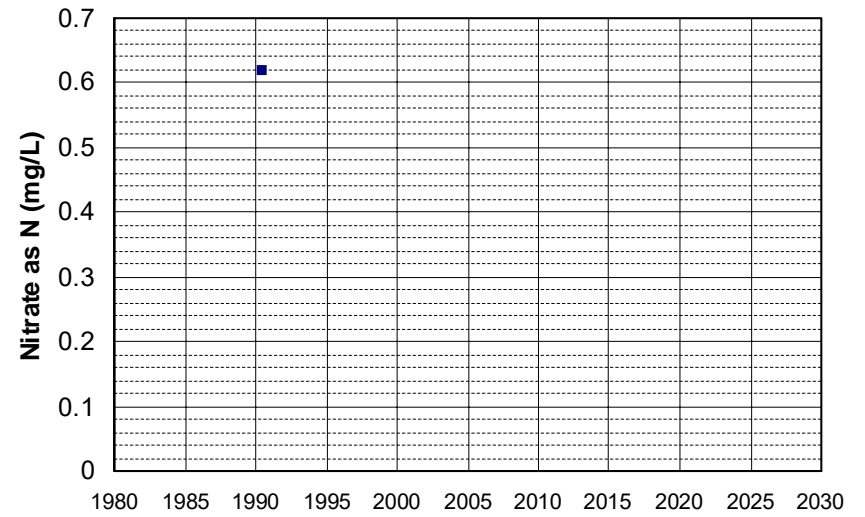
Well Name: 20N06W01B00?M Well Depth (ft): 105
Well Type: WATER SUPPLY, OTHER # of Measurements: 1
Source: DWR Period of Record: 1990
Depth Zone: Upper Trend Since 2000: Insufficient Data



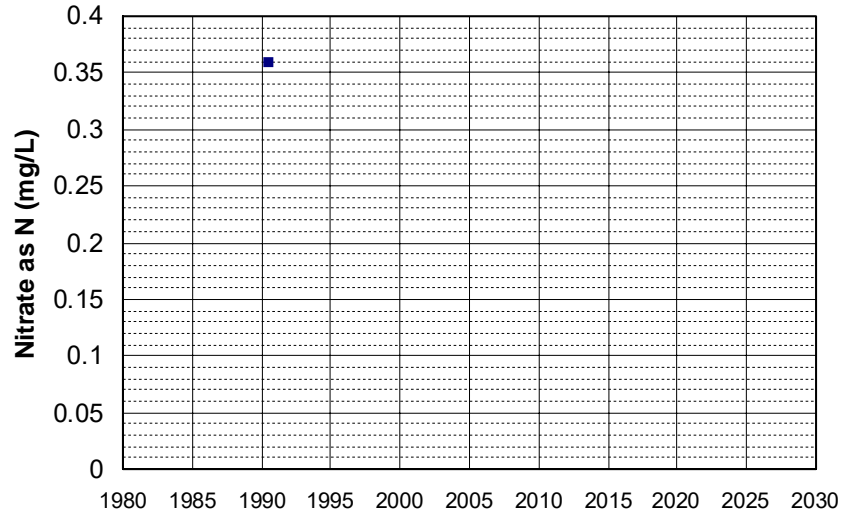
Well Name: 21N04E33Q001M Well Depth (ft): 275
Well Type: WATER SUPPLY, OTHER # of Measurements: 1
Source: DWR Period of Record: 1990
Depth Zone: Upper Trend Since 2000: Insufficient Data



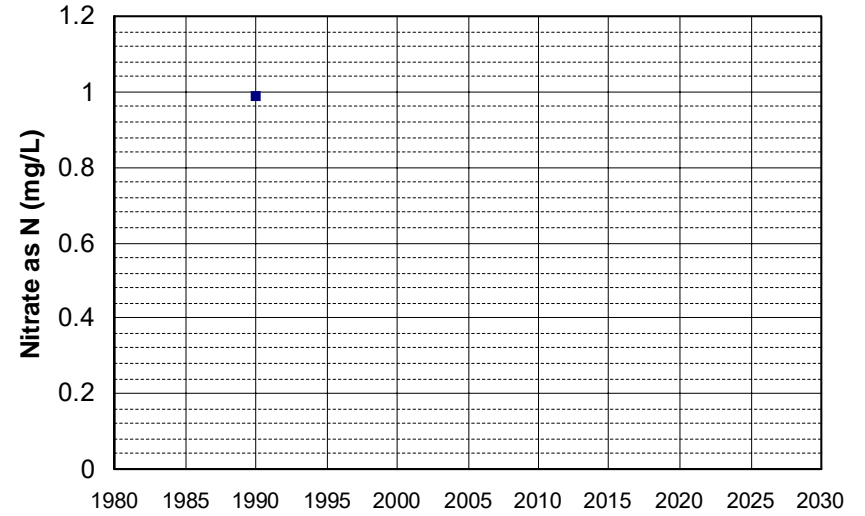
Well Name: 21N04W10?00?M Well Depth (ft): 105
Well Type: WATER SUPPLY, OTHER # of Measurements: 1
Source: DWR Period of Record: 1990
Depth Zone: Upper Trend Since 2000: Insufficient Data



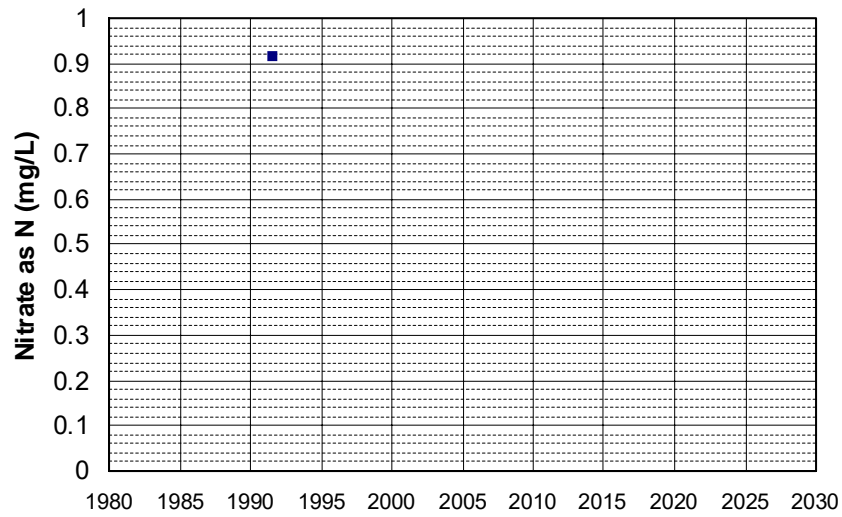
Well Name: 22N04E05?00?M Well Depth (ft): 160
Well Type: WATER SUPPLY, OTHER # of Measurements: 1
Source: DWR Period of Record: 1990
Depth Zone: Upper Trend Since 2000: Insufficient Data



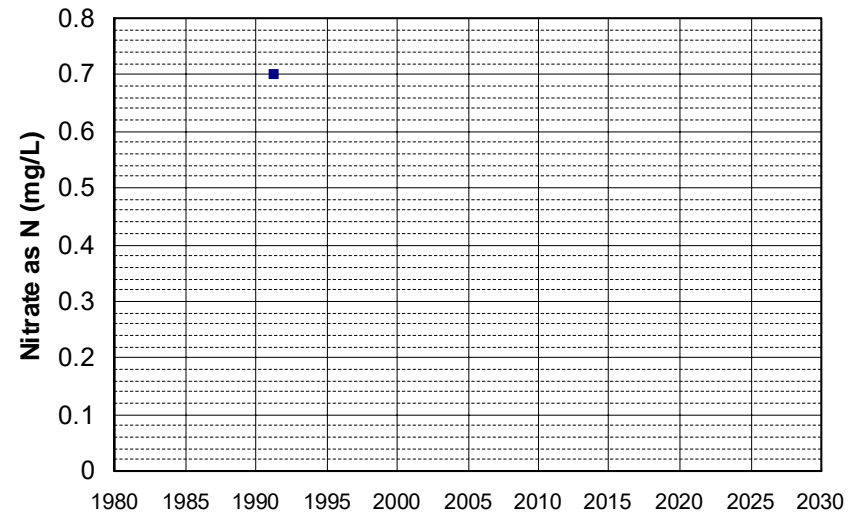
Well Name: CA2910002_001_001 Well Depth (ft): 160
Well Type: MUNICIPAL # of Measurements: 1
Source: DDW Period of Record: 1990
Depth Zone: Upper Trend Since 2000: Insufficient Data



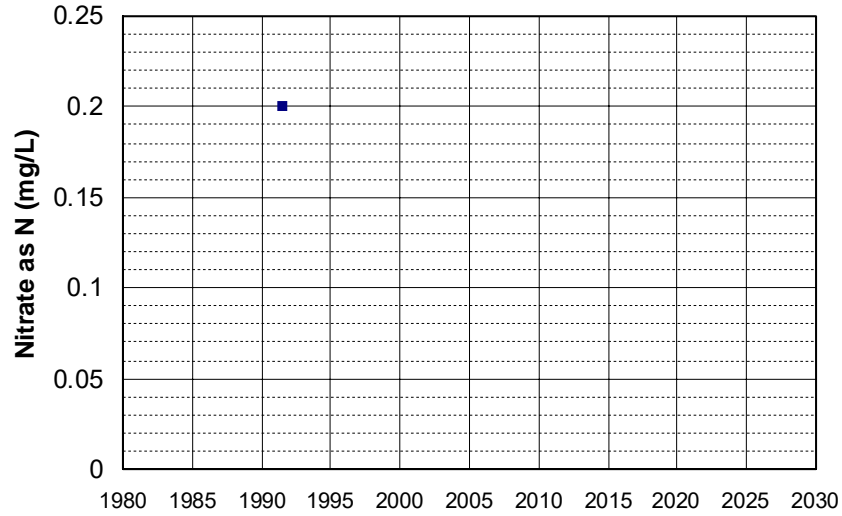
Well Name: 22N15E17C001M Well Depth (ft): 240
Well Type: WATER SUPPLY, OTHER # of Measurements: 1
Source: DWR Period of Record: 1991
Depth Zone: Upper Trend Since 2000: Insufficient Data



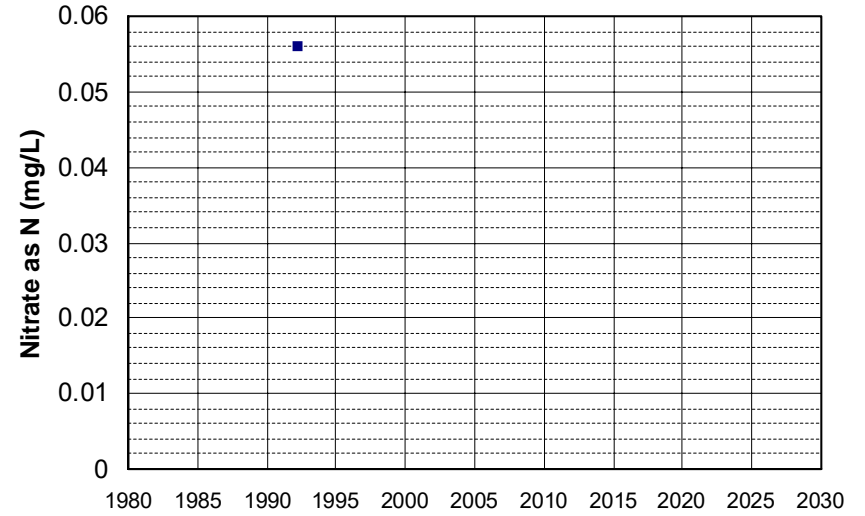
Well Name: CA3110038_002_002 Well Depth (ft): 156
Well Type: MUNICIPAL # of Measurements: 1
Source: DDW Period of Record: 1991
Depth Zone: Upper Trend Since 2000: Insufficient Data



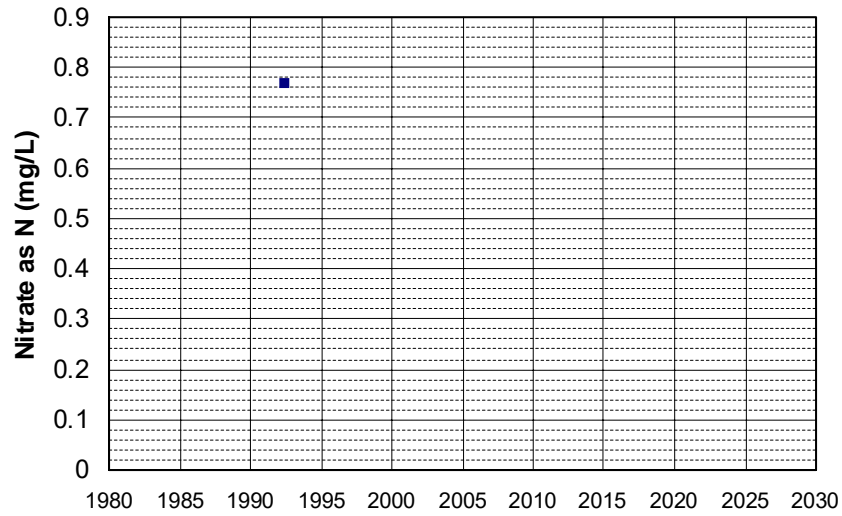
Well Name: CA4710801_001_001 Well Depth (ft): 252
Well Type: MUNICIPAL # of Measurements: 1
Source: DDW Period of Record: 1991
Depth Zone: Upper Trend Since 2000: Insufficient Data



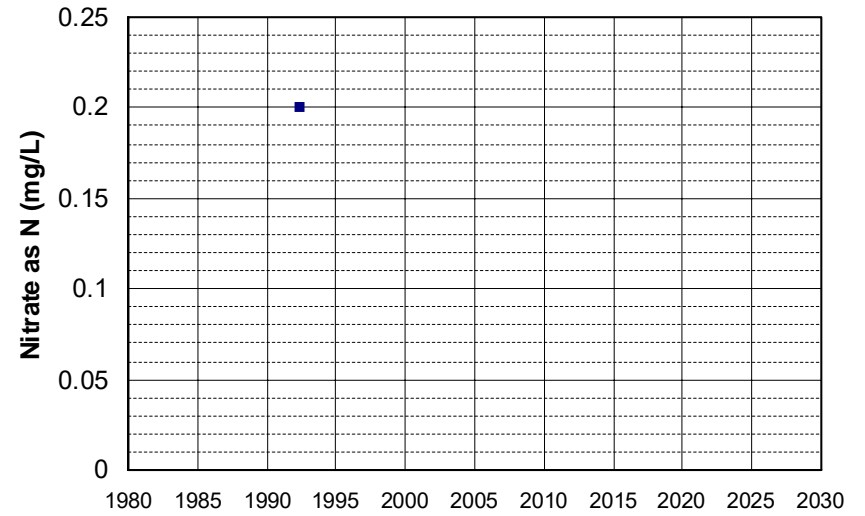
Well Name: CA0310800_001_001 Well Depth (ft): 284
Well Type: MUNICIPAL # of Measurements: 1
Source: DDW Period of Record: 1992
Depth Zone: Upper Trend Since 2000: Insufficient Data



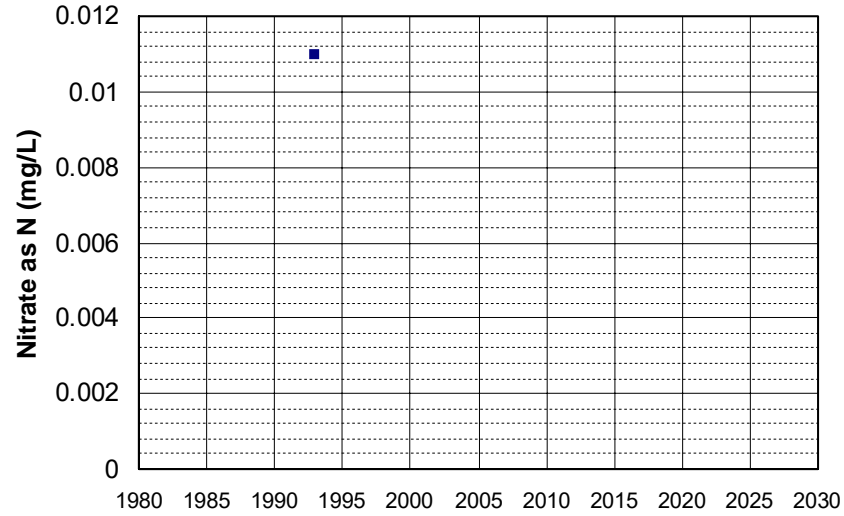
Well Name: CA1700701_001_001 Well Depth (ft): 149
Well Type: MUNICIPAL # of Measurements: 1
Source: DDW Period of Record: 1992
Depth Zone: Upper Trend Since 2000: Insufficient Data



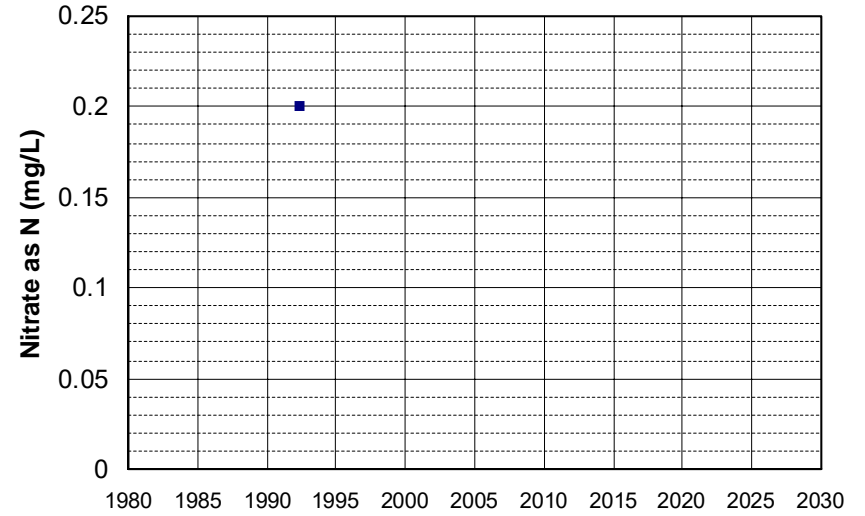
Well Name: CA1710001_003_003 Well Depth (ft): 61
Well Type: MUNICIPAL # of Measurements: 1
Source: DDW Period of Record: 1992
Depth Zone: Upper Trend Since 2000: Insufficient Data



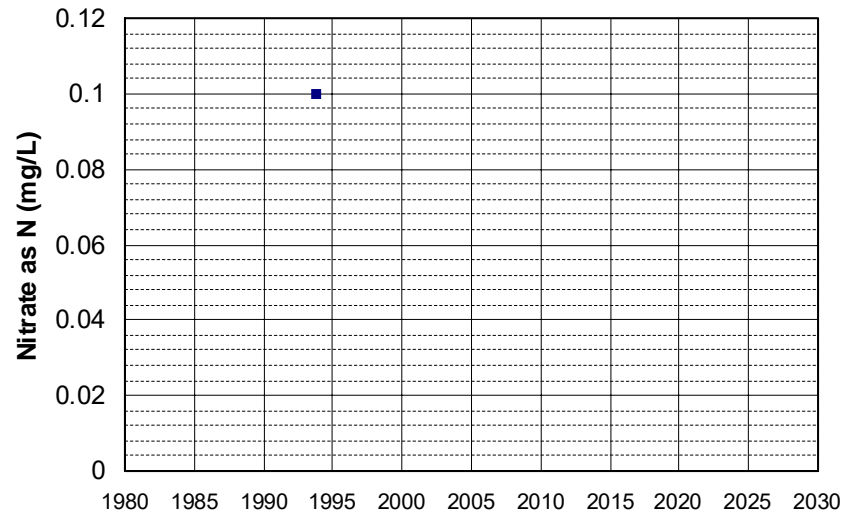
Well Name: CA4500034_001_001
Well Type: MUNICIPAL
Source: DDW
Depth Zone: Upper
Well Depth (ft): 166
of Measurements: 1
Period of Record: 1992
Trend Since 2000: Insufficient Data



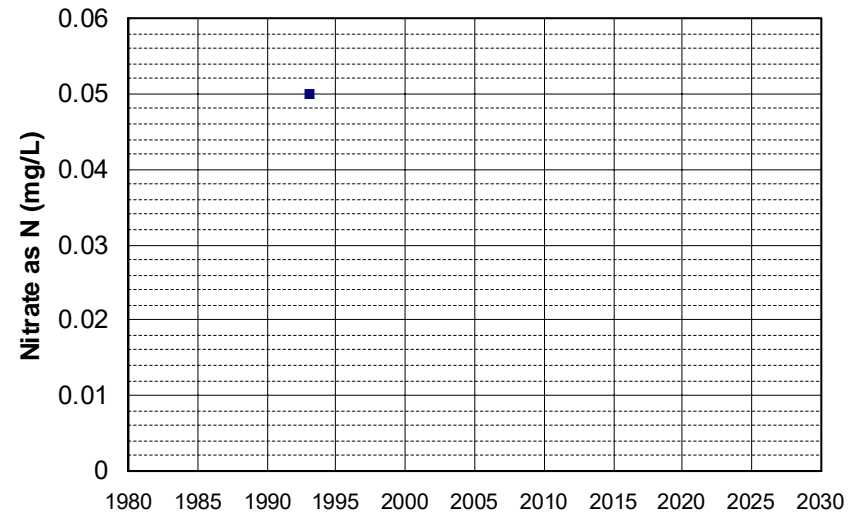
Well Name: CA5800828_002_002
Well Type: MUNICIPAL
Source: DDW
Depth Zone: Upper
Well Depth (ft): 120
of Measurements: 1
Period of Record: 1992
Trend Since 2000: Insufficient Data



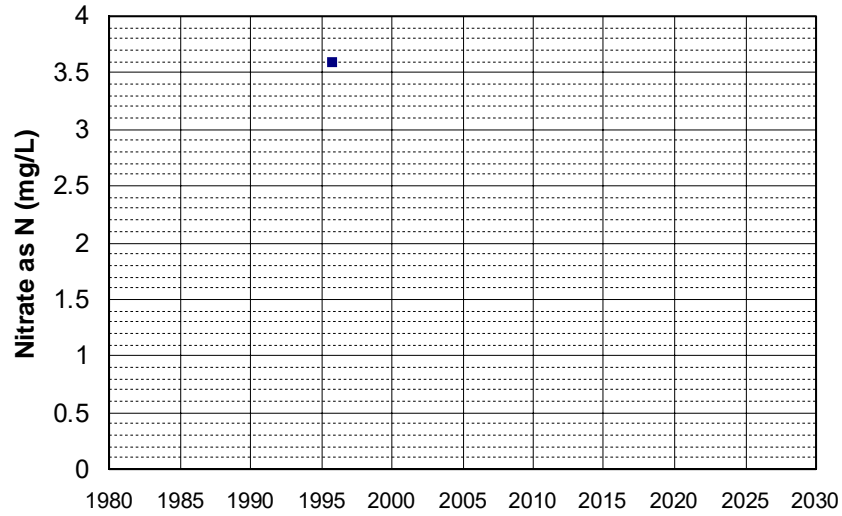
Well Name: CA3100099_001_001
Well Type: MUNICIPAL
Source: DDW
Depth Zone: Upper
Well Depth (ft): 300
of Measurements: 1
Period of Record: 1993
Trend Since 2000: Insufficient Data



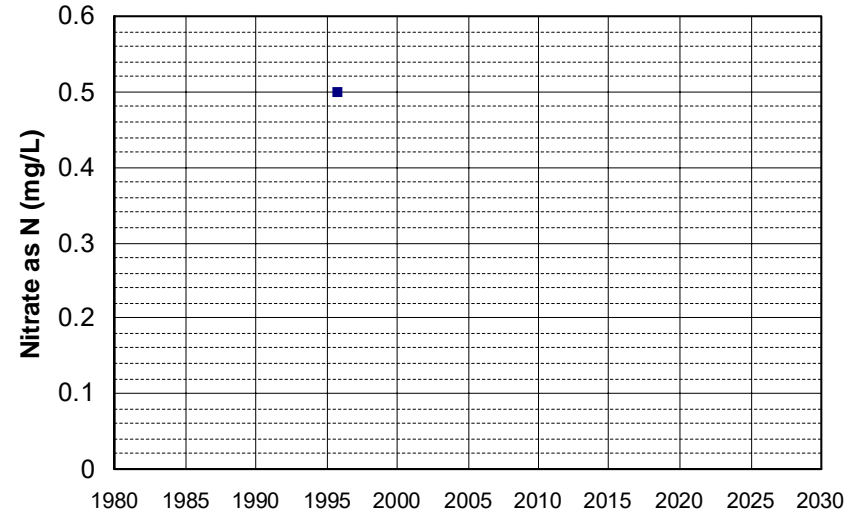
Well Name: CA4500182_001_001
Well Type: MUNICIPAL
Source: DDW
Depth Zone: Upper
Well Depth (ft): 190
of Measurements: 1
Period of Record: 1993
Trend Since 2000: Insufficient Data



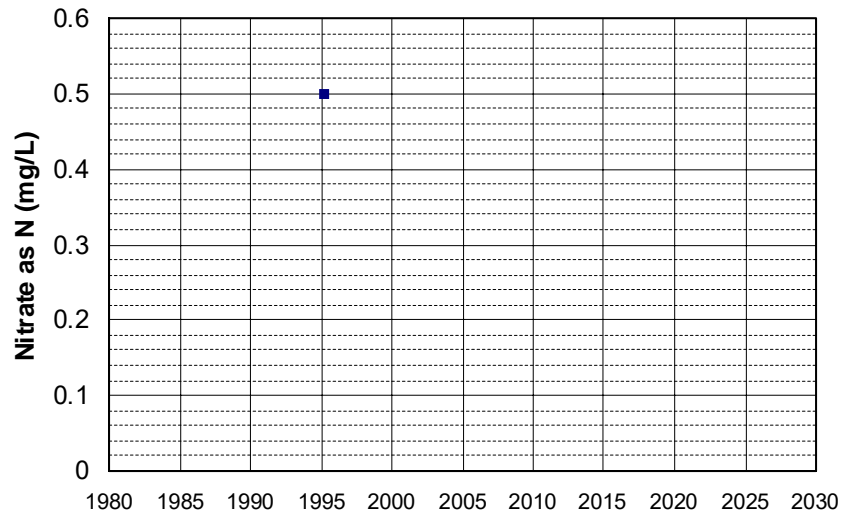
Well Name: CA1710020_004_004 Well Depth (ft): 258
Well Type: MUNICIPAL # of Measurements: 1
Source: DDW Period of Record: 1995
Depth Zone: Upper Trend Since 2000: Insufficient Data



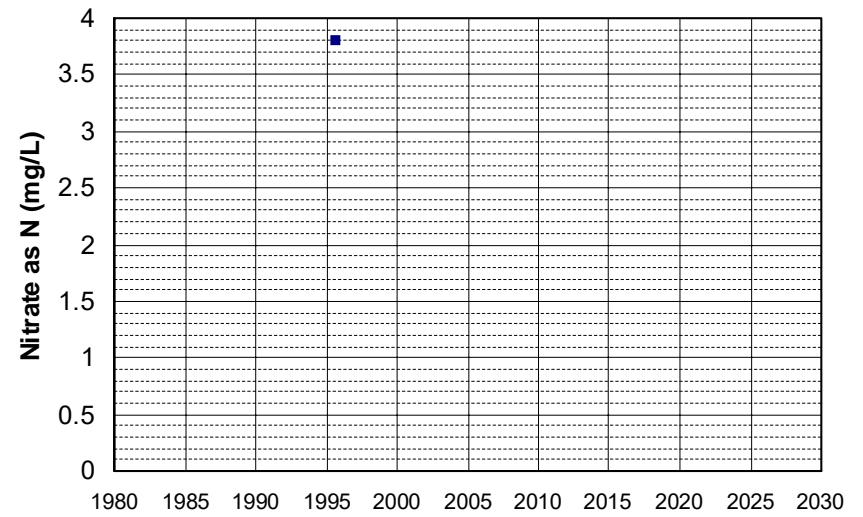
Well Name: CA2500531_001_001 Well Depth (ft): 252
Well Type: MUNICIPAL # of Measurements: 1
Source: DDW Period of Record: 1995
Depth Zone: Upper Trend Since 2000: Insufficient Data



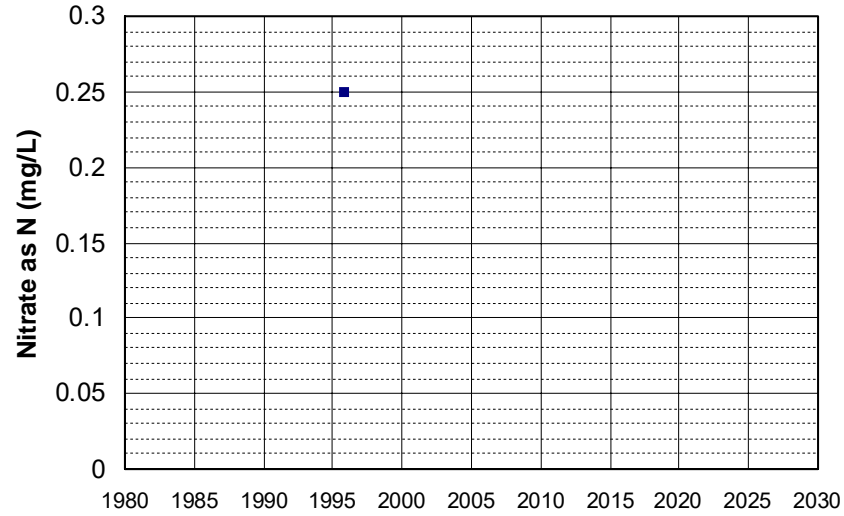
Well Name: CA3200600_001_001 Well Depth (ft): N/A
Well Type: MUNICIPAL # of Measurements: 1
Source: DDW Period of Record: 1995
Depth Zone: Upper Trend Since 2000: Insufficient Data



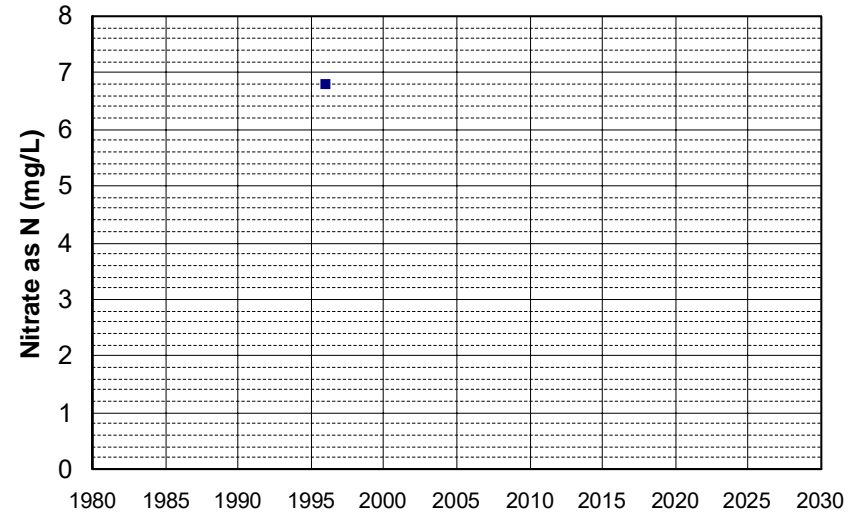
Well Name: CA3410001_053_053 Well Depth (ft): 20
Well Type: MUNICIPAL # of Measurements: 1
Source: DDW Period of Record: 1995
Depth Zone: Upper Trend Since 2000: Insufficient Data



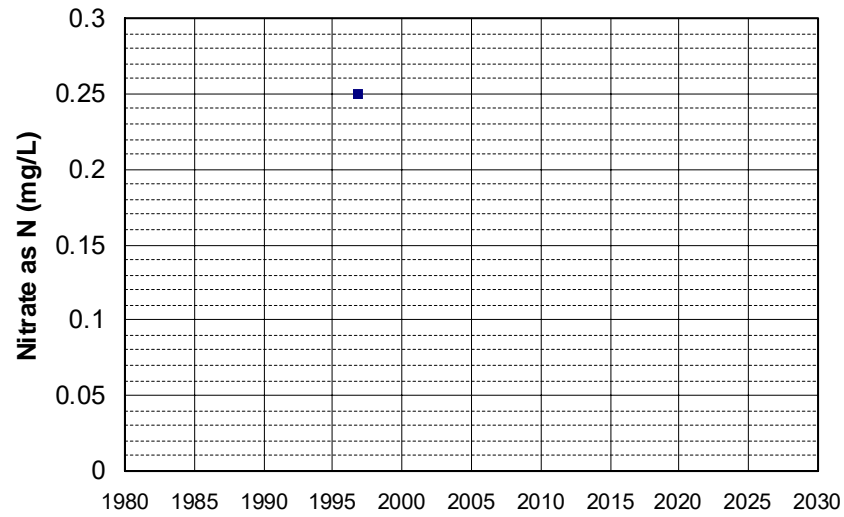
Well Name: CA4500033_001_001
Well Type: MUNICIPAL
Source: DDW
Depth Zone: Upper
Well Depth (ft): 144
of Measurements: 1
Period of Record: 1995
Trend Since 2000: Insufficient Data



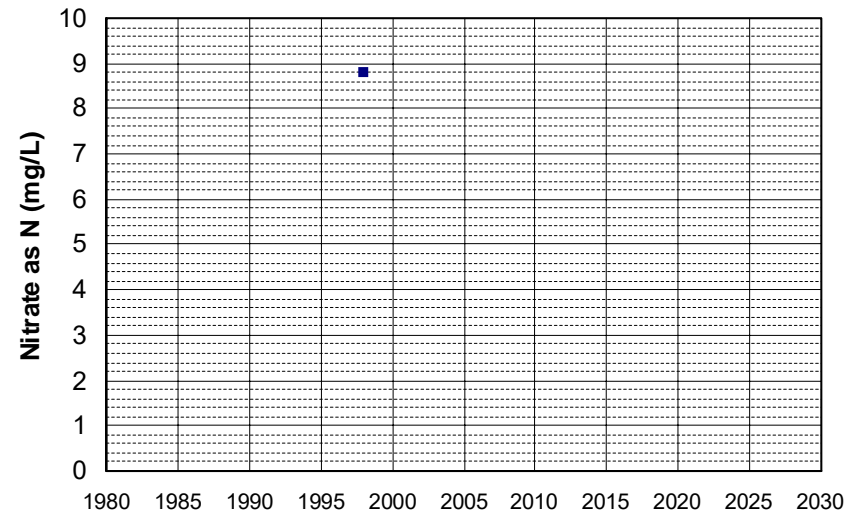
Well Name: CA5710009_012_012
Well Type: MUNICIPAL
Source: DDW
Depth Zone: Upper
Well Depth (ft): 63
of Measurements: 1
Period of Record: 1995
Trend Since 2000: Insufficient Data



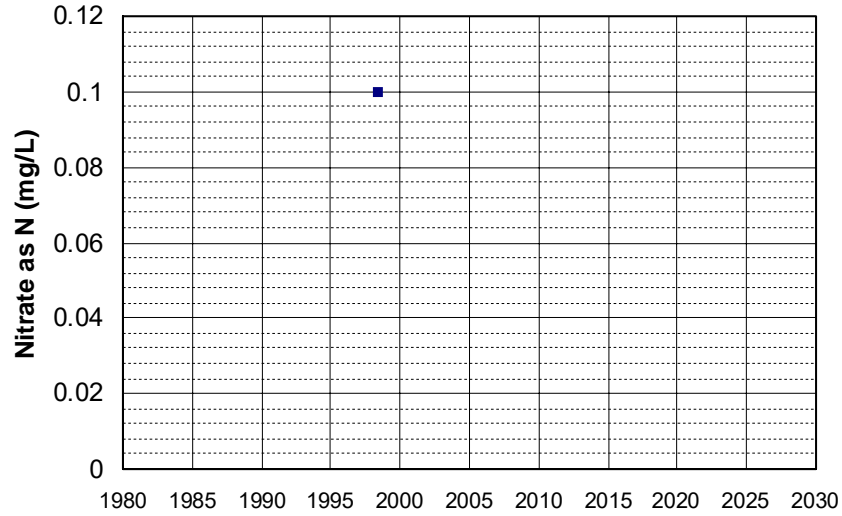
Well Name: CA4700506_001_001
Well Type: MUNICIPAL
Source: DDW
Depth Zone: Upper
Well Depth (ft): N/A
of Measurements: 1
Period of Record: 1996
Trend Since 2000: Insufficient Data



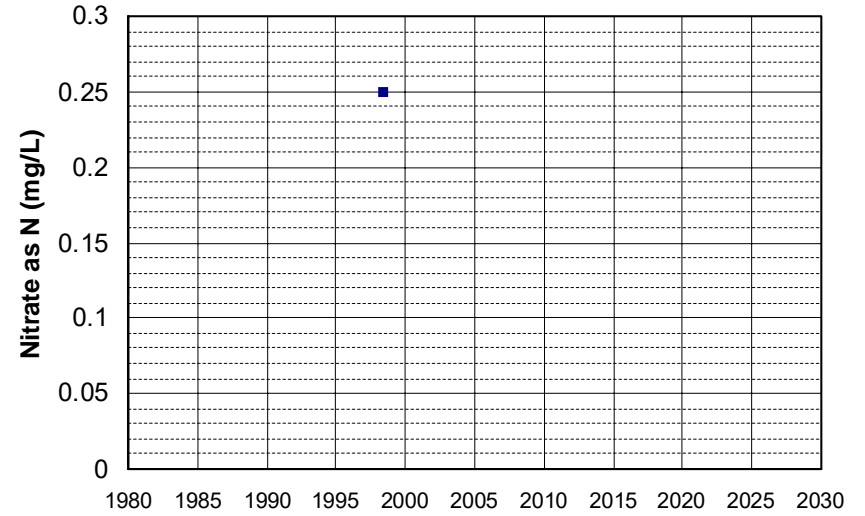
Well Name: CA4800512_001_001
Well Type: MUNICIPAL
Source: DDW
Depth Zone: Upper
Well Depth (ft): N/A
of Measurements: 1
Period of Record: 1997
Trend Since 2000: Insufficient Data



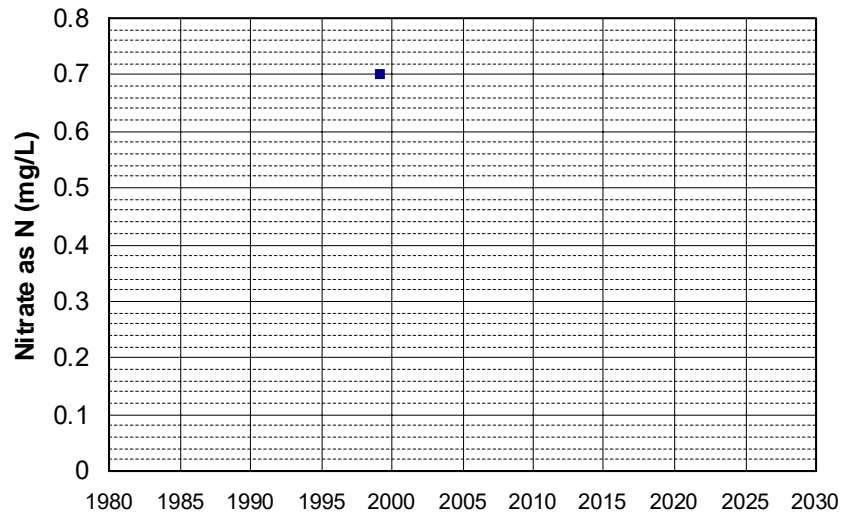
Well Name: CA0900318_001_001
Well Type: MUNICIPAL
Source: DDW
Depth Zone: Upper
Well Depth (ft): N/A
of Measurements: 1
Period of Record: 1998
Trend Since 2000: Insufficient Data



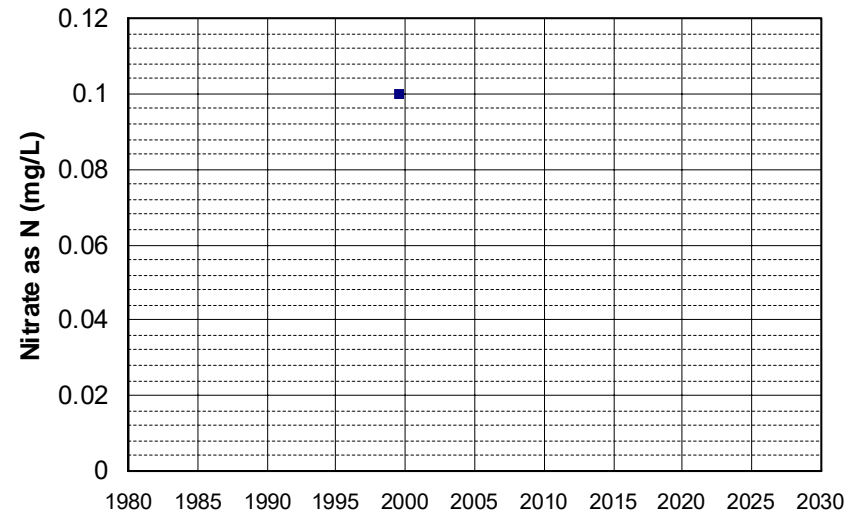
Well Name: CA1700563_001_001
Well Type: MUNICIPAL
Source: DDW
Depth Zone: Upper
Well Depth (ft): 165
of Measurements: 1
Period of Record: 1998
Trend Since 2000: Insufficient Data



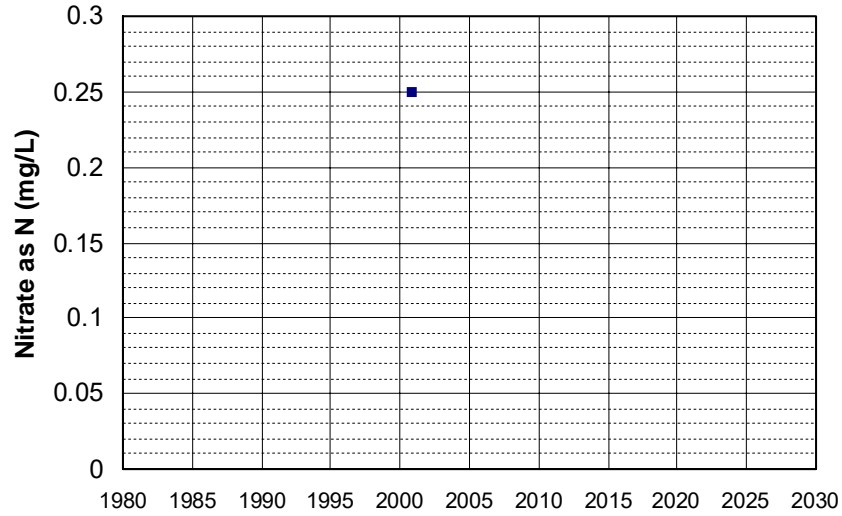
Well Name: CA0605003_003_003
Well Type: MUNICIPAL
Source: DDW
Depth Zone: Upper
Well Depth (ft): N/A
of Measurements: 1
Period of Record: 1999
Trend Since 2000: Insufficient Data



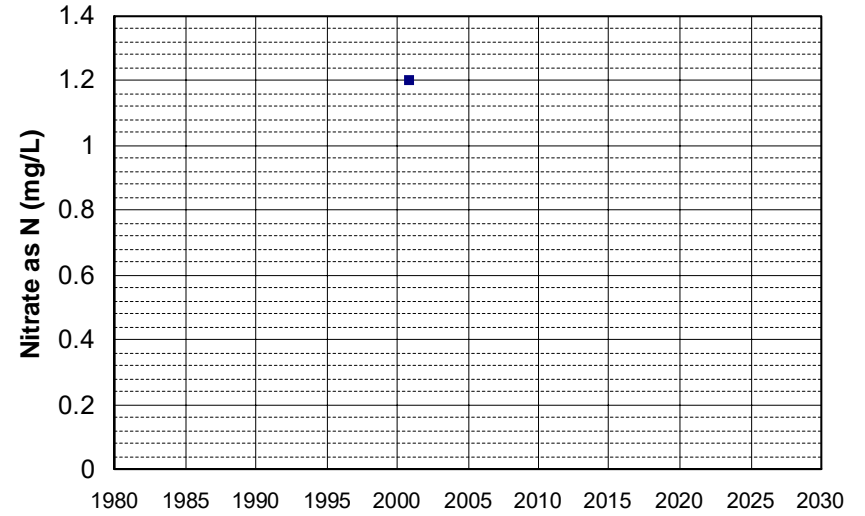
Well Name: CA0900302_001_001
Well Type: MUNICIPAL
Source: DDW
Depth Zone: Upper
Well Depth (ft): N/A
of Measurements: 1
Period of Record: 1999
Trend Since 2000: Insufficient Data



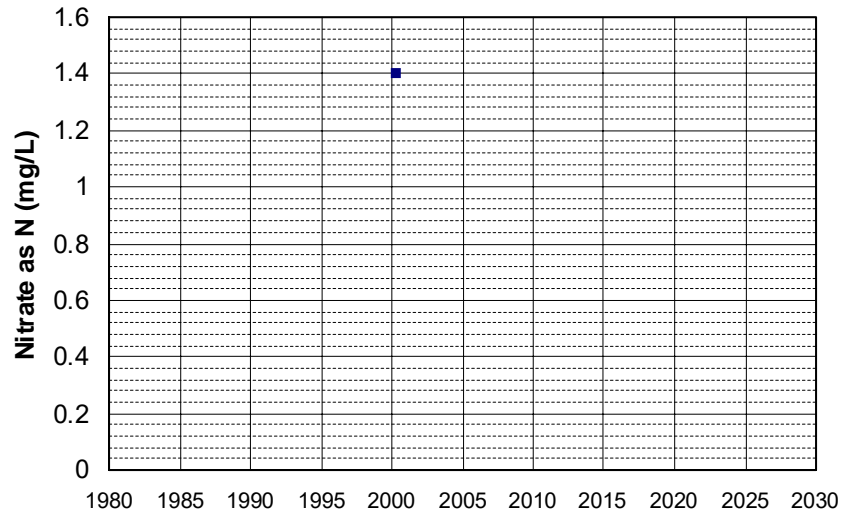
Well Name: 25N05W17M001M Well Depth (ft): 160
Well Type: WATER SUPPLY, OTHER # of Measurements: 1
Source: DWR Period of Record: 2000
Depth Zone: Upper Trend Since 2000: Insufficient Data



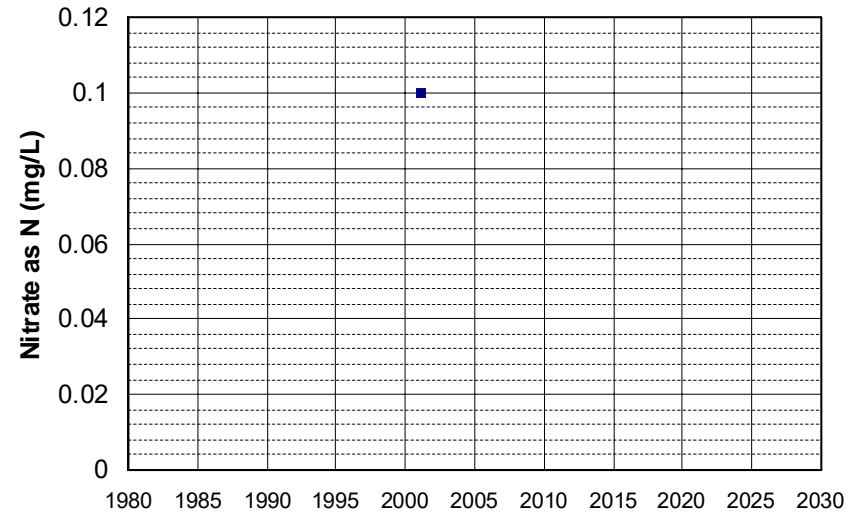
Well Name: CA3302027_001_001 Well Depth (ft): N/A
Well Type: MUNICIPAL # of Measurements: 1
Source: DDW Period of Record: 2000
Depth Zone: Upper Trend Since 2000: Insufficient Data



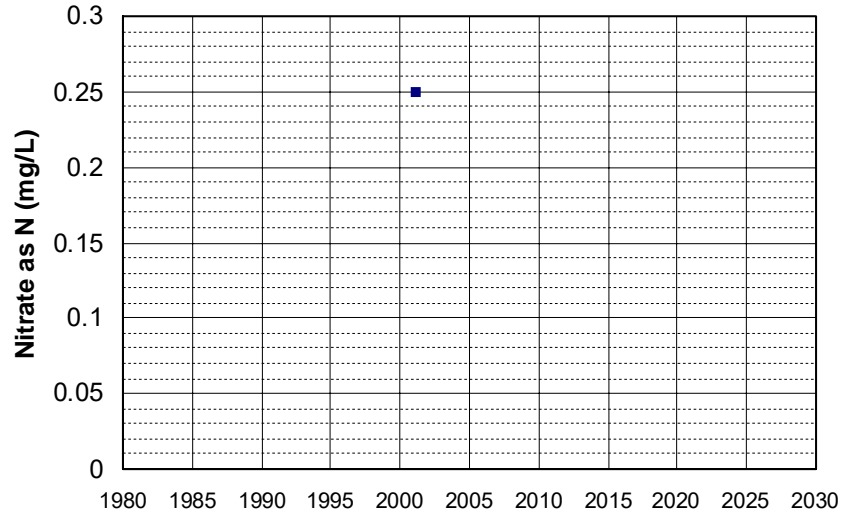
Well Name: CA5800821_001_001 Well Depth (ft): 145
Well Type: MUNICIPAL # of Measurements: 1
Source: DDW Period of Record: 2000
Depth Zone: Upper Trend Since 2000: Insufficient Data



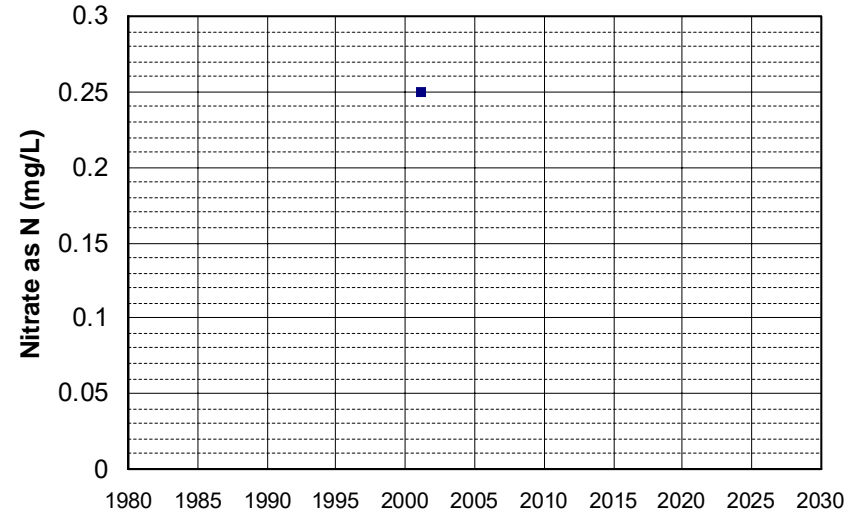
Well Name: AB-1 deep Well Depth (ft): 185
Well Type: WATER SUPPLY, OTHER # of Measurements: 1
Source: DWR Period of Record: 2001
Depth Zone: Upper Trend Since 2000: Insufficient Data



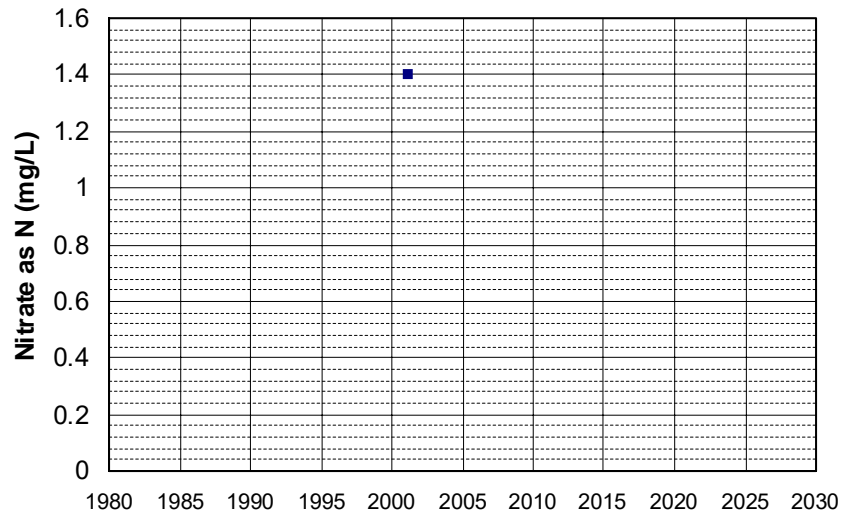
Well Name: AB-1 intermediate-de Well Depth (ft): 185
Well Type: WATER SUPPLY, OTHER # of Measurements: 1
Source: DWR Period of Record: 2001
Depth Zone: Upper Trend Since 2000: Insufficient Data



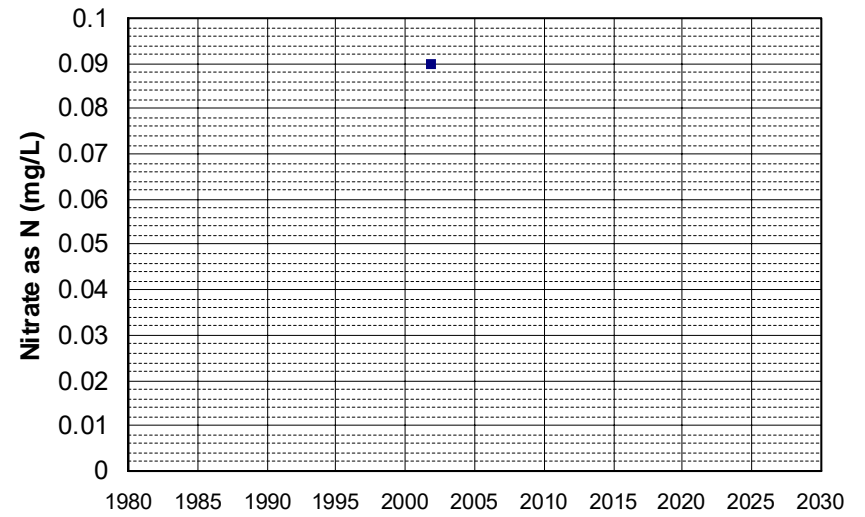
Well Name: AB-1 intermediate-sh Well Depth (ft): 185
Well Type: WATER SUPPLY, OTHER # of Measurements: 1
Source: DWR Period of Record: 2001
Depth Zone: Upper Trend Since 2000: Insufficient Data



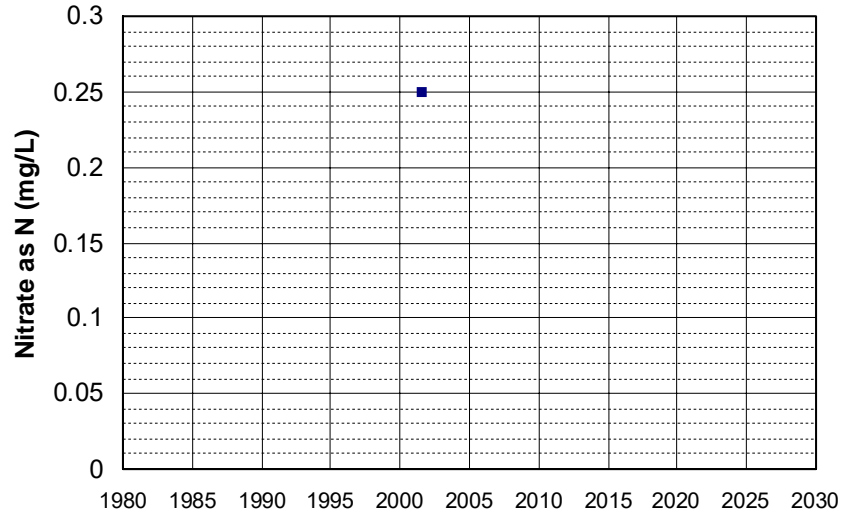
Well Name: AB-1 shallow Well Depth (ft): 185
Well Type: WATER SUPPLY, OTHER # of Measurements: 1
Source: DWR Period of Record: 2001
Depth Zone: Upper Trend Since 2000: Insufficient Data



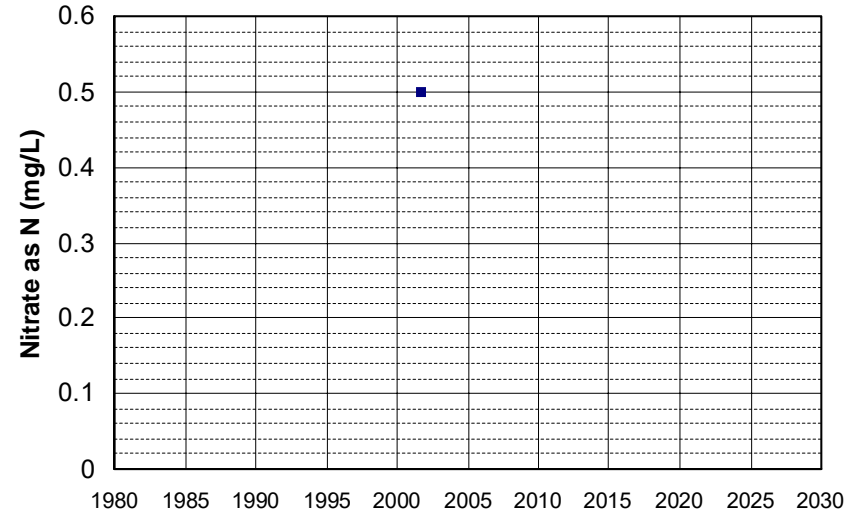
Well Name: CA3400141_002_002 Well Depth (ft): N/A
Well Type: MUNICIPAL # of Measurements: 1
Source: DDW Period of Record: 2001
Depth Zone: Upper Trend Since 2000: Insufficient Data



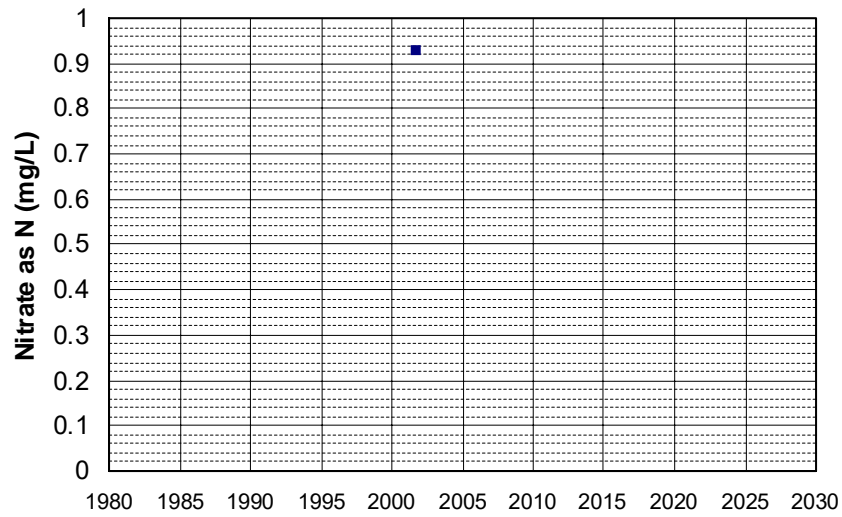
Well Name: CA3400225_001_001 Well Depth (ft): N/A
Well Type: MUNICIPAL # of Measurements: 1
Source: DDW Period of Record: 2001
Depth Zone: Upper Trend Since 2000: Insufficient Data



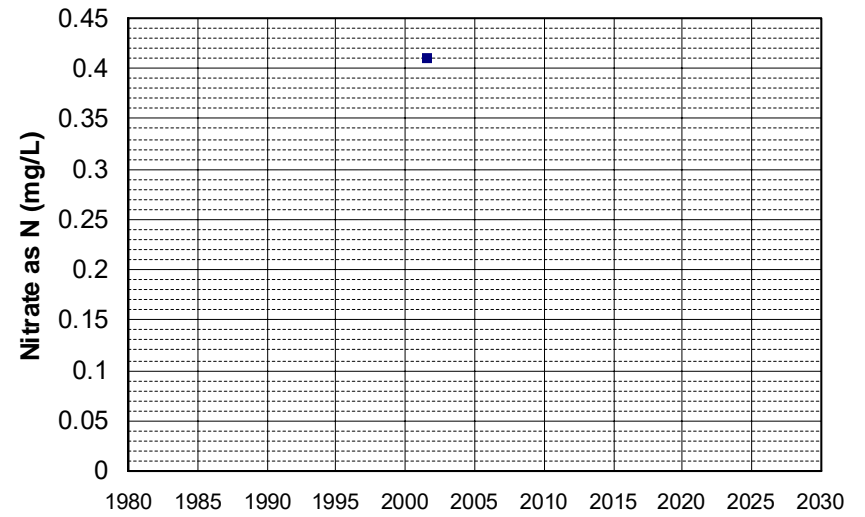
Well Name: CA3400264_001_001 Well Depth (ft): 18
Well Type: MUNICIPAL # of Measurements: 1
Source: DDW Period of Record: 2001
Depth Zone: Upper Trend Since 2000: Insufficient Data



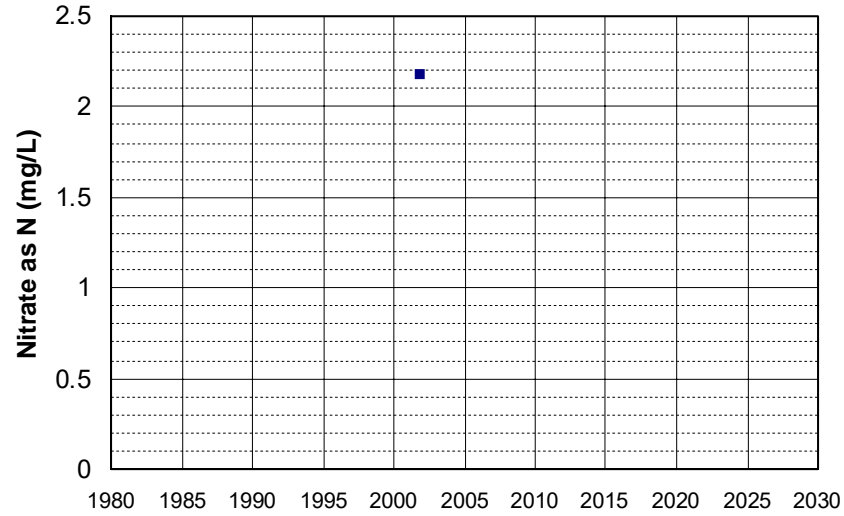
Well Name: CA3400385_001_001 Well Depth (ft): 14
Well Type: MUNICIPAL # of Measurements: 1
Source: DDW Period of Record: 2001
Depth Zone: Upper Trend Since 2000: Insufficient Data



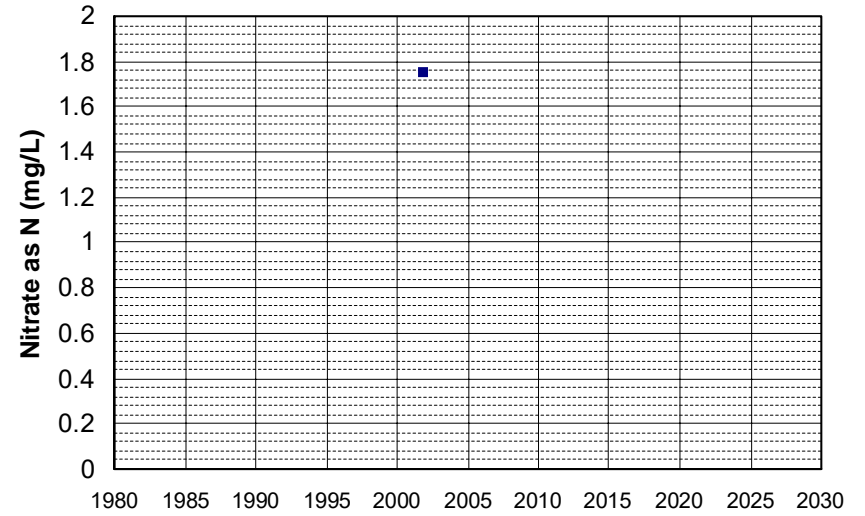
Well Name: CA3400395_001_001 Well Depth (ft): 92
Well Type: MUNICIPAL # of Measurements: 1
Source: DDW Period of Record: 2001
Depth Zone: Upper Trend Since 2000: Insufficient Data



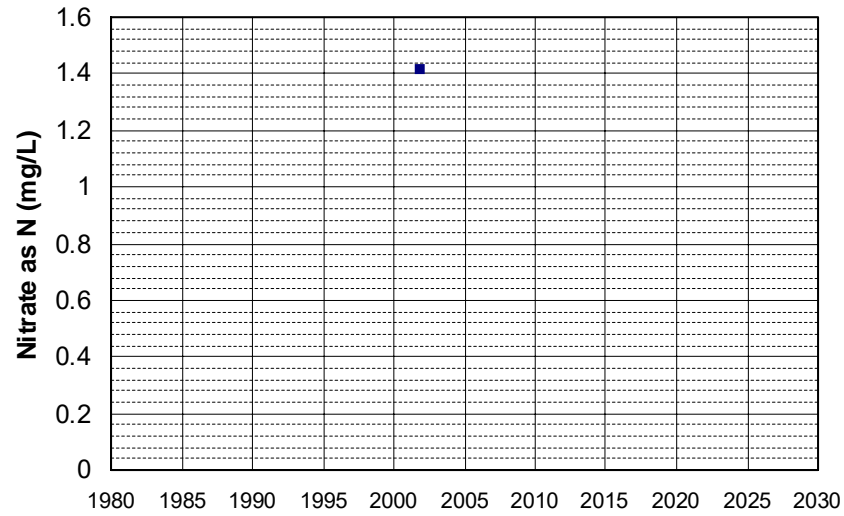
Well Name: CA4500098_001_001 Well Depth (ft): 24
Well Type: MUNICIPAL # of Measurements: 1
Source: DDW Period of Record: 2001
Depth Zone: Upper Trend Since 2000: Insufficient Data



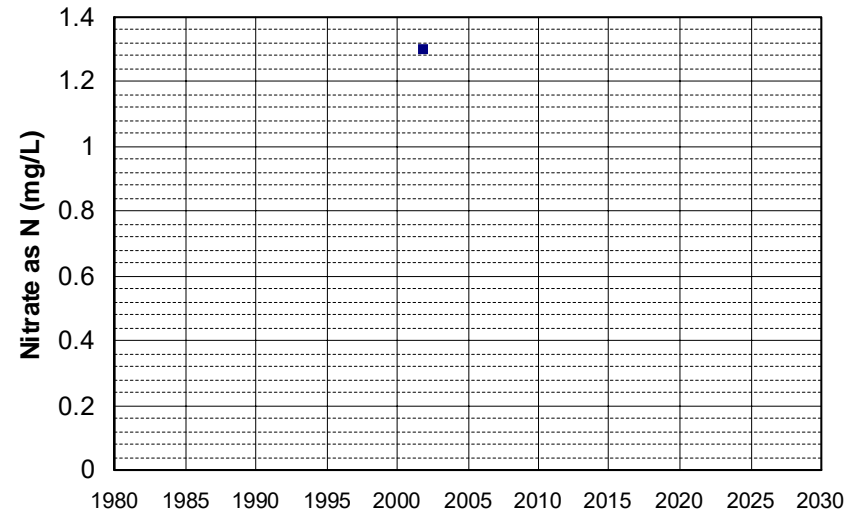
Well Name: CA4500149_002_002 Well Depth (ft): N/A
Well Type: MUNICIPAL # of Measurements: 1
Source: DDW Period of Record: 2001
Depth Zone: Upper Trend Since 2000: Insufficient Data



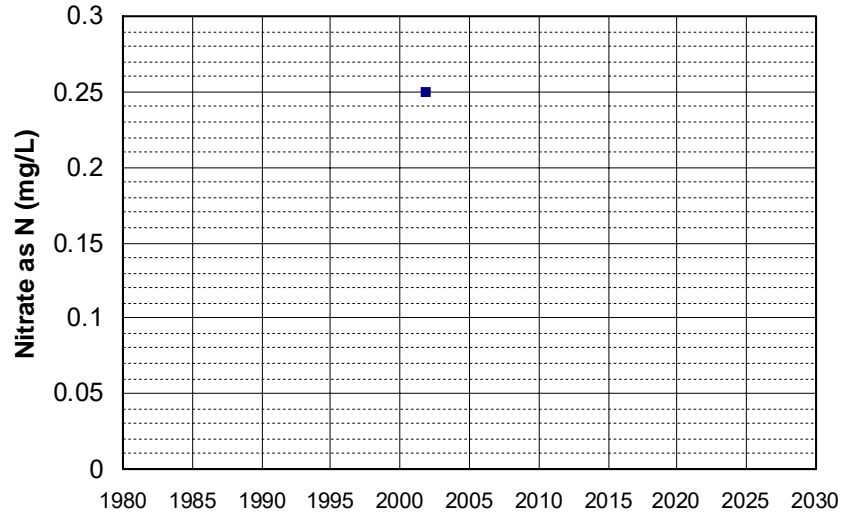
Well Name: CA4500160_001_001 Well Depth (ft): N/A
Well Type: MUNICIPAL # of Measurements: 1
Source: DDW Period of Record: 2001
Depth Zone: Upper Trend Since 2000: Insufficient Data



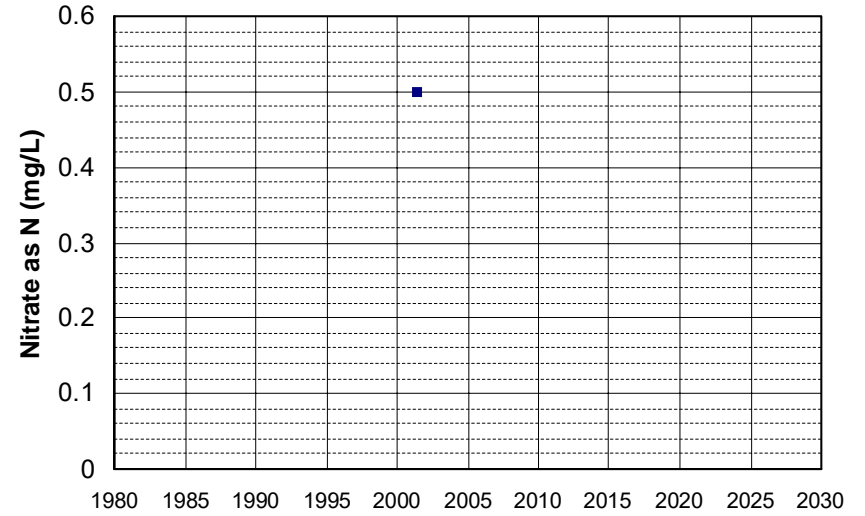
Well Name: CA4500194_001_001 Well Depth (ft): 104
Well Type: MUNICIPAL # of Measurements: 1
Source: DDW Period of Record: 2001
Depth Zone: Upper Trend Since 2000: Insufficient Data



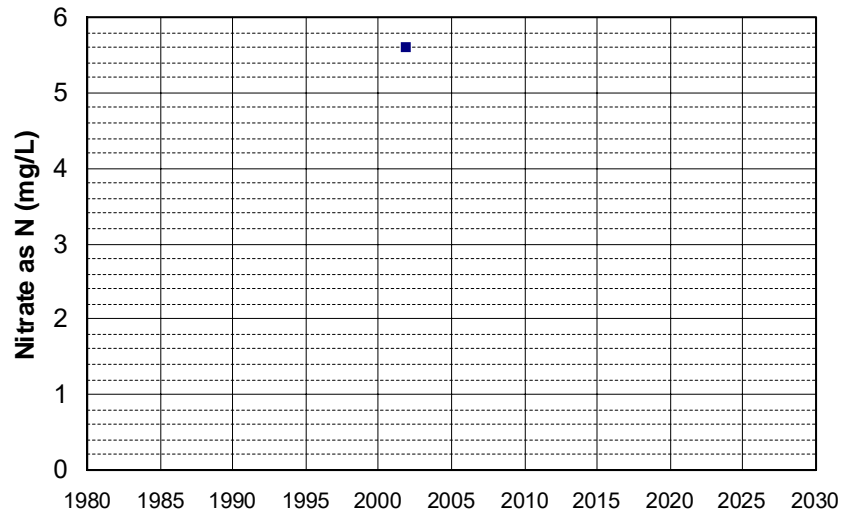
Well Name: CA4500309_001_001 Well Depth (ft): N/A
Well Type: MUNICIPAL # of Measurements: 1
Source: DDW Period of Record: 2001
Depth Zone: Upper Trend Since 2000: Insufficient Data



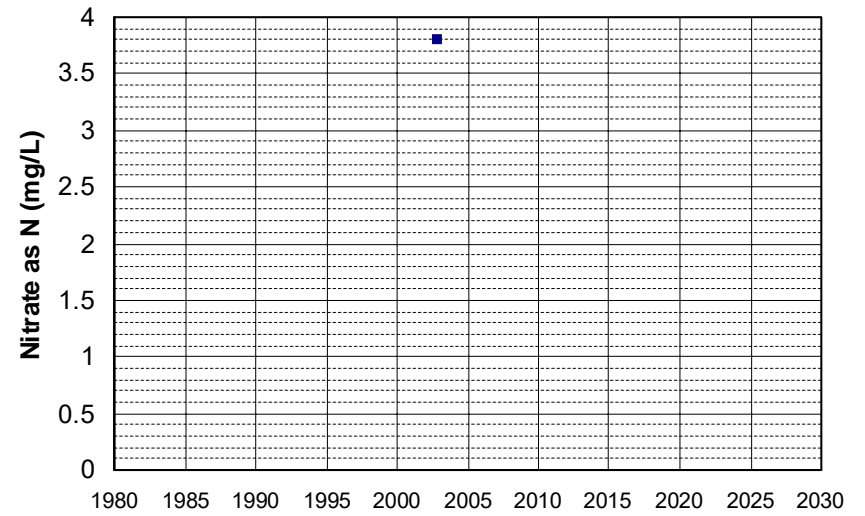
Well Name: CA5201147_002_002 Well Depth (ft): 200
Well Type: MUNICIPAL # of Measurements: 1
Source: DDW Period of Record: 2001
Depth Zone: Upper Trend Since 2000: Insufficient Data



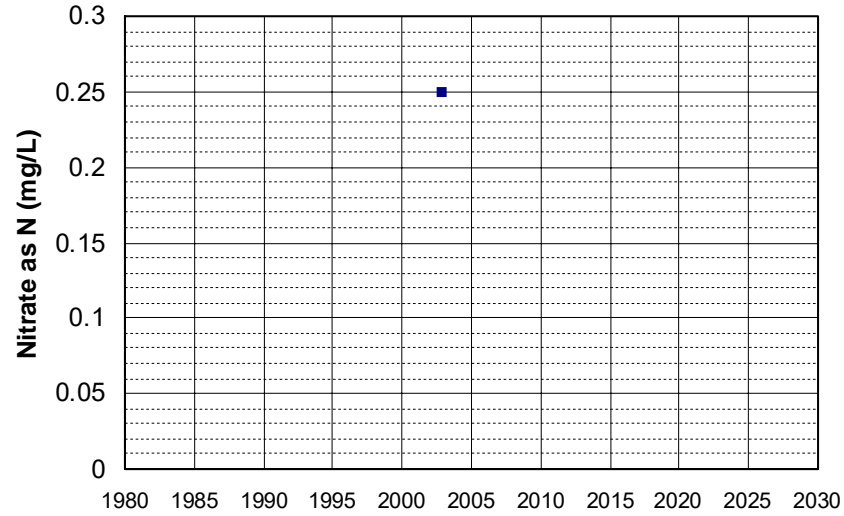
Well Name: CA5700810_001_001 Well Depth (ft): 40
Well Type: MUNICIPAL # of Measurements: 1
Source: DDW Period of Record: 2001
Depth Zone: Upper Trend Since 2000: Insufficient Data



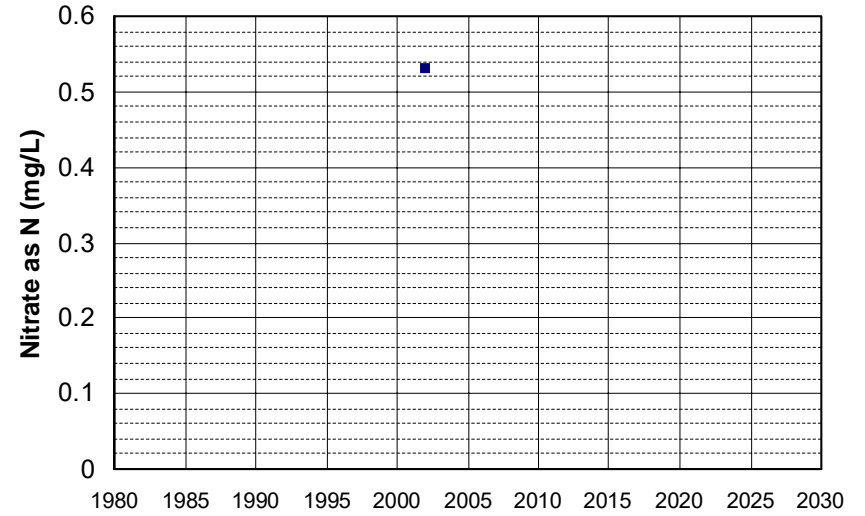
Well Name: CA3103247_003_003 Well Depth (ft): N/A
Well Type: MUNICIPAL # of Measurements: 1
Source: DDW Period of Record: 2002
Depth Zone: Upper Trend Since 2000: Insufficient Data



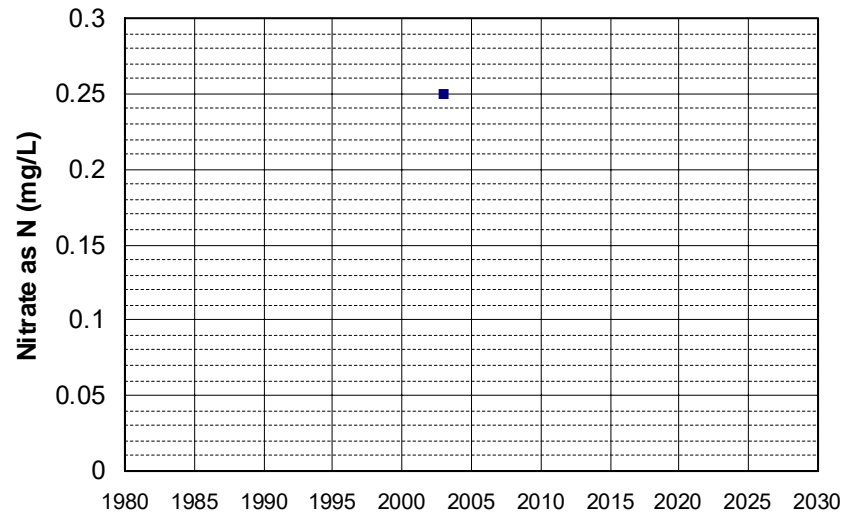
Well Name: CA4500130_001_001
Well Type: MUNICIPAL
Source: DDW
Depth Zone: Upper
Well Depth (ft): N/A
of Measurements: 1
Period of Record: 2002
Trend Since 2000: Insufficient Data



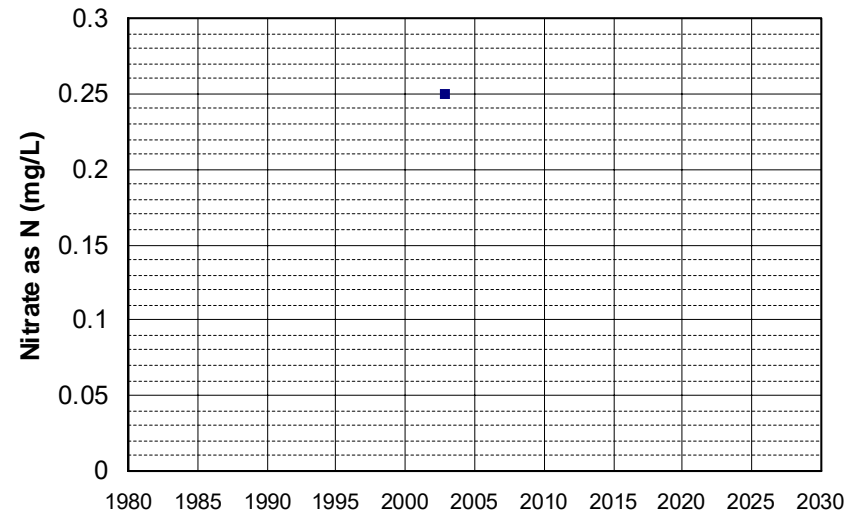
Well Name: CA4500191_002_002
Well Type: MUNICIPAL
Source: DDW
Depth Zone: Upper
Well Depth (ft): N/A
of Measurements: 1
Period of Record: 2002
Trend Since 2000: Insufficient Data



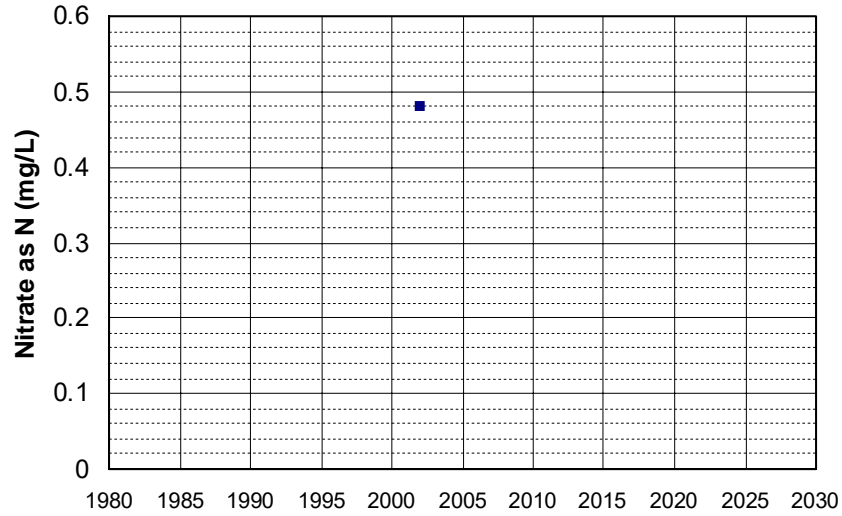
Well Name: CA4700549_003_003
Well Type: MUNICIPAL
Source: DDW
Depth Zone: Upper
Well Depth (ft): N/A
of Measurements: 1
Period of Record: 2002
Trend Since 2000: Insufficient Data



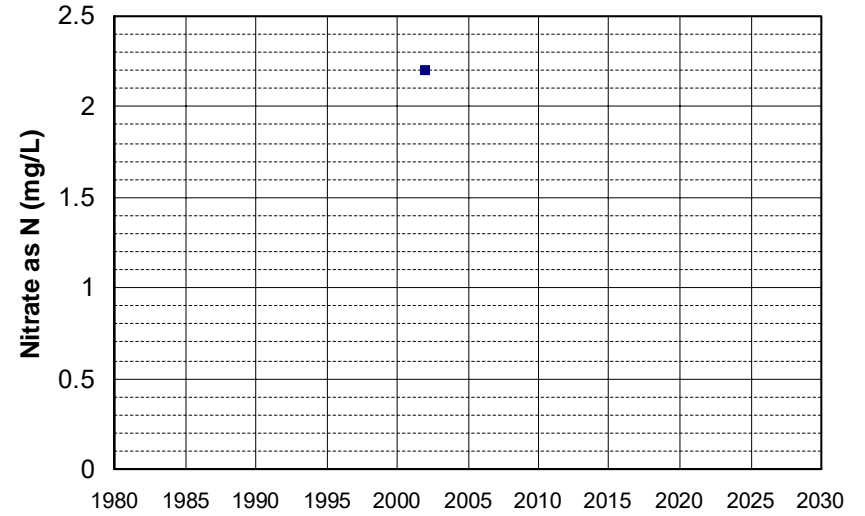
Well Name: T0601700009-MW-2
Well Type: MONITORING
Source: WB_CLEANUP
Depth Zone: Upper
Well Depth (ft): 19.73
of Measurements: 1
Period of Record: 2002
Trend Since 2000: Insufficient Data



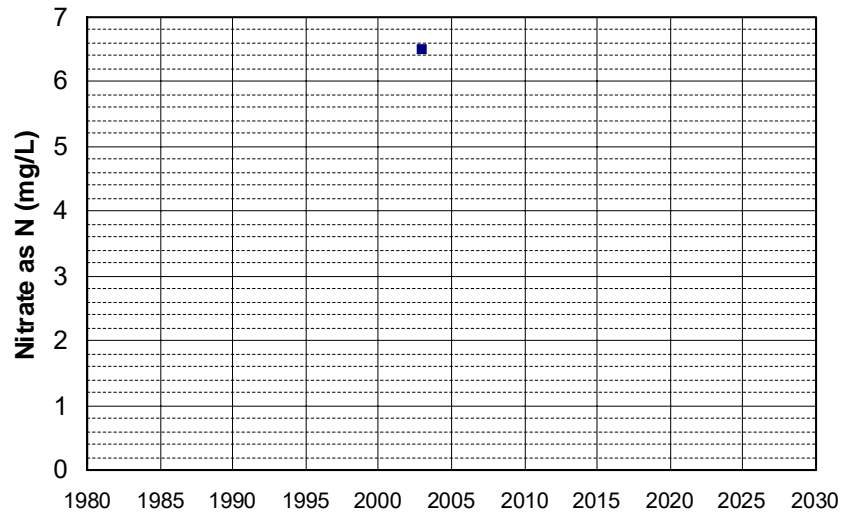
Well Name: T0602100009-C-5
Well Type: MONITORING
Source: WB_CLEANUP
Depth Zone: Upper
Well Depth (ft): 30.06
of Measurements: 1
Period of Record: 2002
Trend Since 2000: Insufficient Data



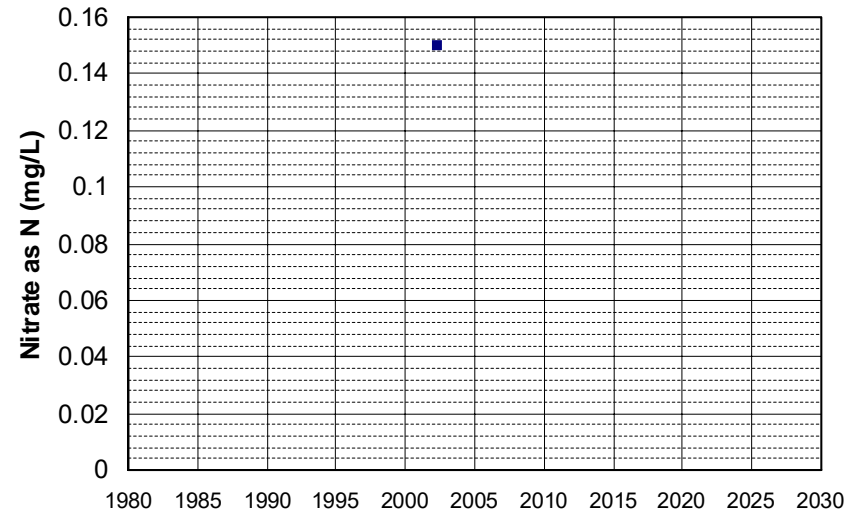
Well Name: T0602100009-C-8
Well Type: MONITORING
Source: WB_CLEANUP
Depth Zone: Upper
Well Depth (ft): 27.8
of Measurements: 1
Period of Record: 2002
Trend Since 2000: Insufficient Data



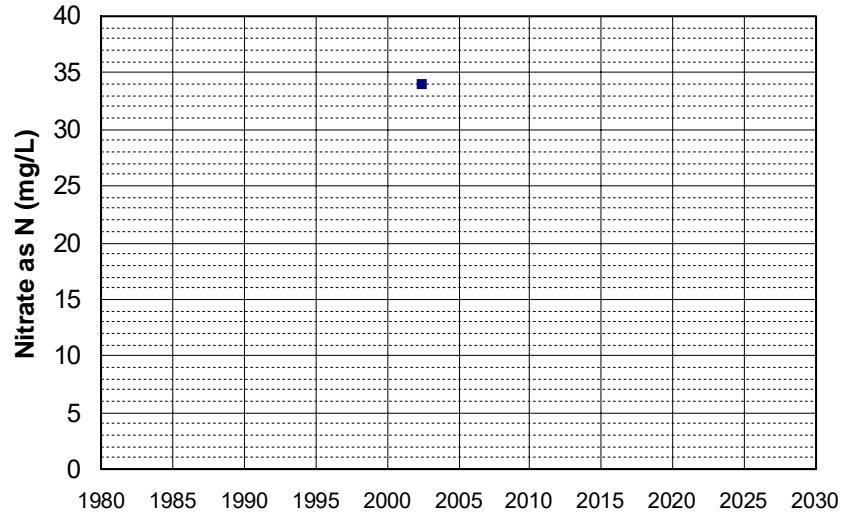
Well Name: T0602100010-MW-17
Well Type: MONITORING
Source: WB_CLEANUP
Depth Zone: Upper
Well Depth (ft): N/A
of Measurements: 1
Period of Record: 2002
Trend Since 2000: Insufficient Data



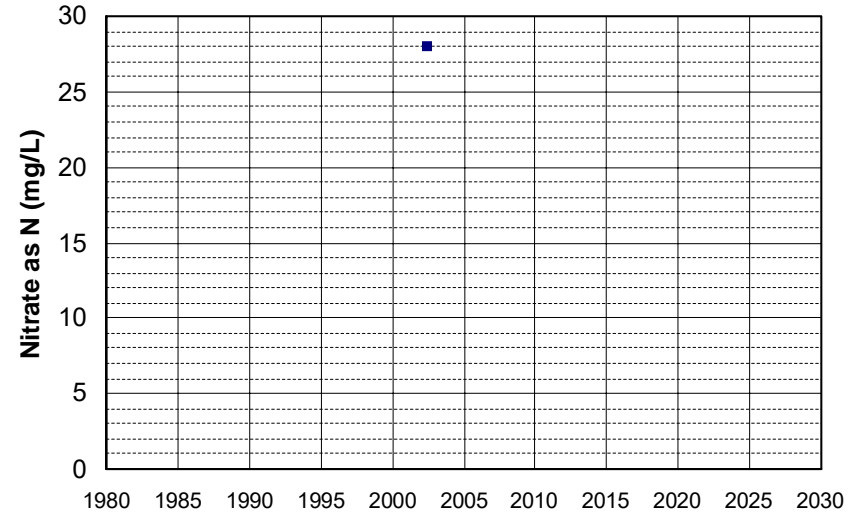
Well Name: T0606701034-MW2
Well Type: MONITORING
Source: WB_CLEANUP
Depth Zone: Upper
Well Depth (ft): 57
of Measurements: 1
Period of Record: 2002
Trend Since 2000: Insufficient Data



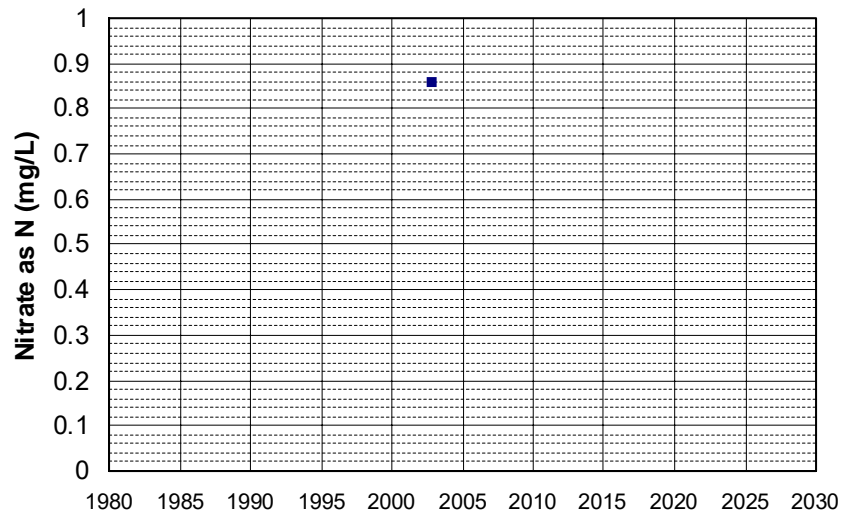
Well Name: T0606701034-MW3
Well Type: MONITORING
Source: WB_CLEANUP
Depth Zone: Upper
Well Depth (ft): 57
of Measurements: 1
Period of Record: 2002
Trend Since 2000: Insufficient Data



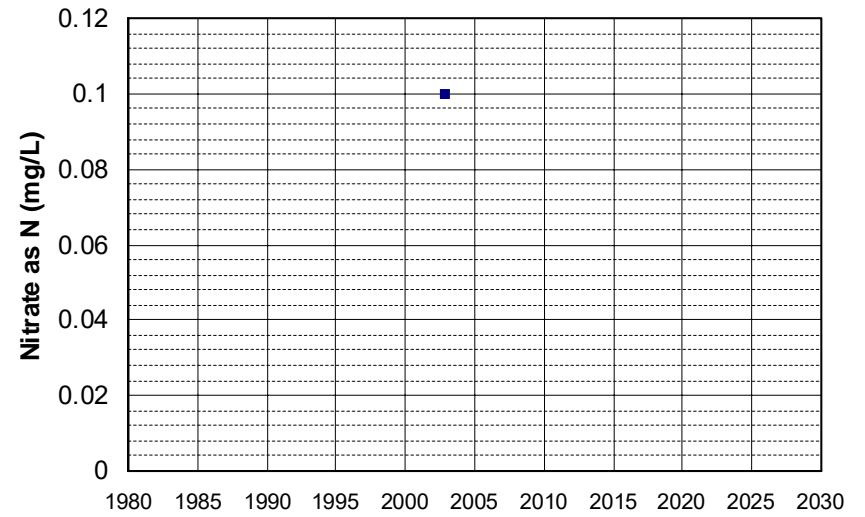
Well Name: T0606701034-MW5
Well Type: MONITORING
Source: WB_CLEANUP
Depth Zone: Upper
Well Depth (ft): 60
of Measurements: 1
Period of Record: 2002
Trend Since 2000: Insufficient Data



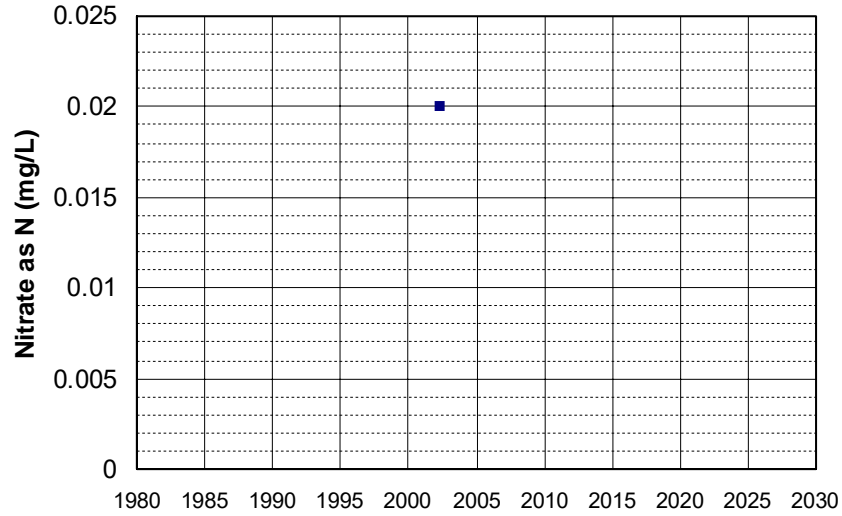
Well Name: T0611300235-S-2
Well Type: MONITORING
Source: WB_CLEANUP
Depth Zone: Upper
Well Depth (ft): N/A
of Measurements: 1
Period of Record: 2002
Trend Since 2000: Insufficient Data



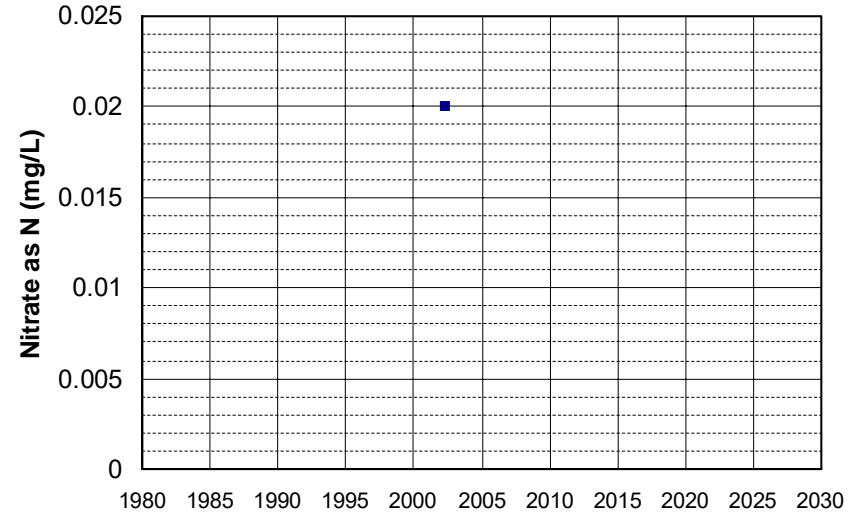
Well Name: T0611300235-S-6
Well Type: MONITORING
Source: WB_CLEANUP
Depth Zone: Upper
Well Depth (ft): N/A
of Measurements: 1
Period of Record: 2002
Trend Since 2000: Insufficient Data



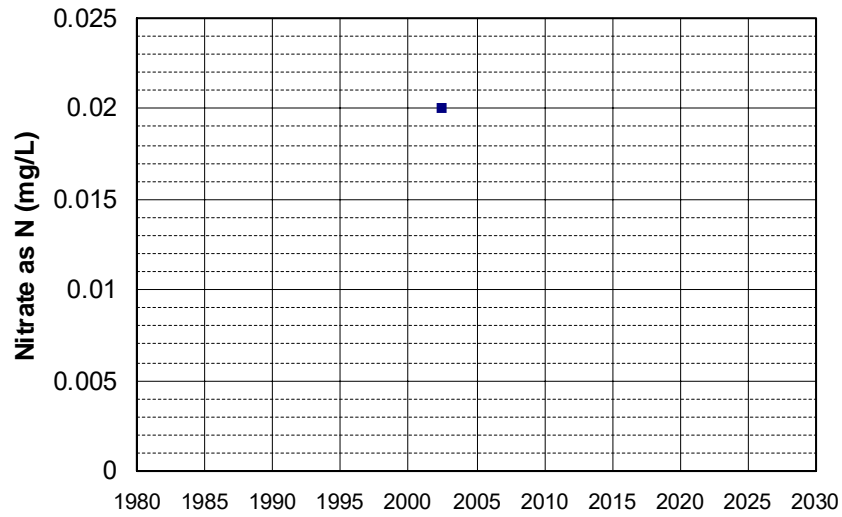
Well Name: YUB 203
Well Type: DOMESTIC
Source: GAMA_DOM
Depth Zone: Upper
Well Depth (ft): 105
of Measurements: 1
Period of Record: 2002
Trend Since 2000: Insufficient Data



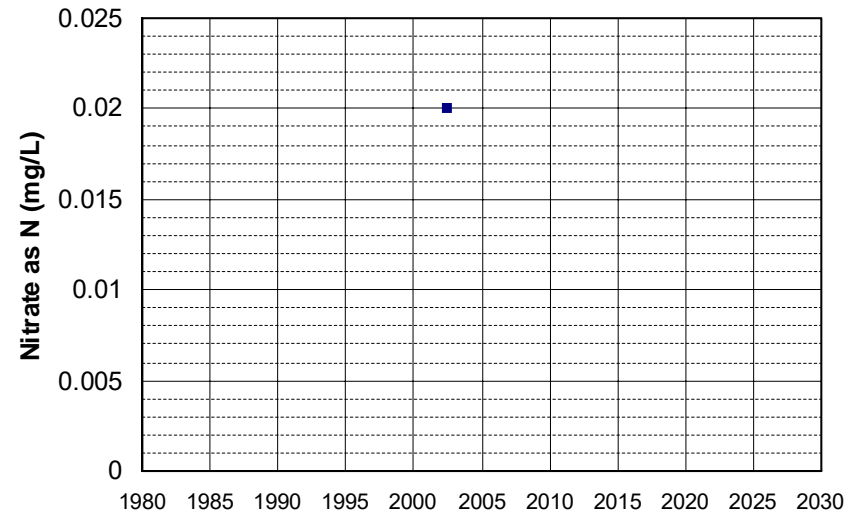
Well Name: YUB 204
Well Type: DOMESTIC
Source: GAMA_DOM
Depth Zone: Upper
Well Depth (ft): 188
of Measurements: 1
Period of Record: 2002
Trend Since 2000: Insufficient Data



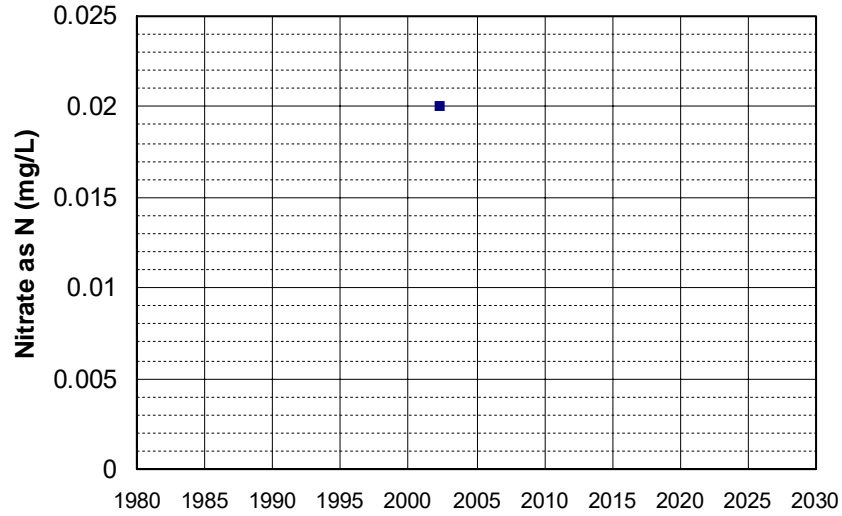
Well Name: YUB 207
Well Type: DOMESTIC
Source: GAMA_DOM
Depth Zone: Upper
Well Depth (ft): 84
of Measurements: 1
Period of Record: 2002
Trend Since 2000: Insufficient Data



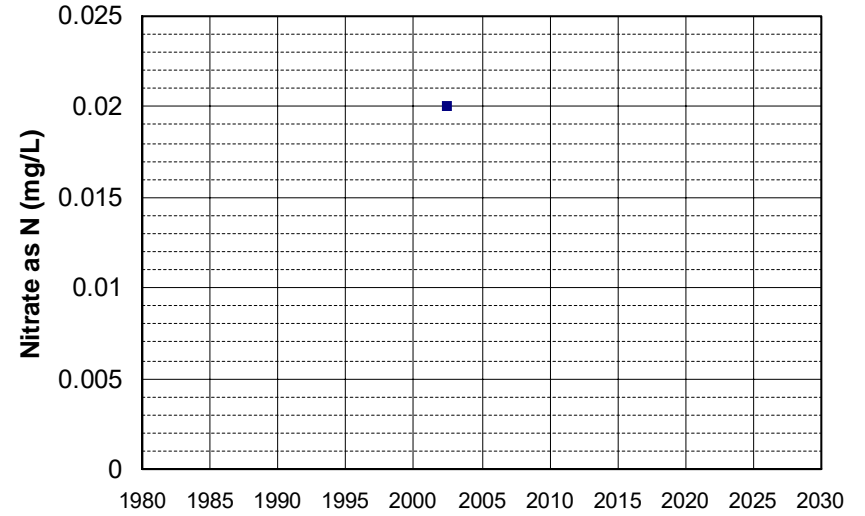
Well Name: YUB 208
Well Type: DOMESTIC
Source: GAMA_DOM
Depth Zone: Upper
Well Depth (ft): 110
of Measurements: 1
Period of Record: 2002
Trend Since 2000: Insufficient Data



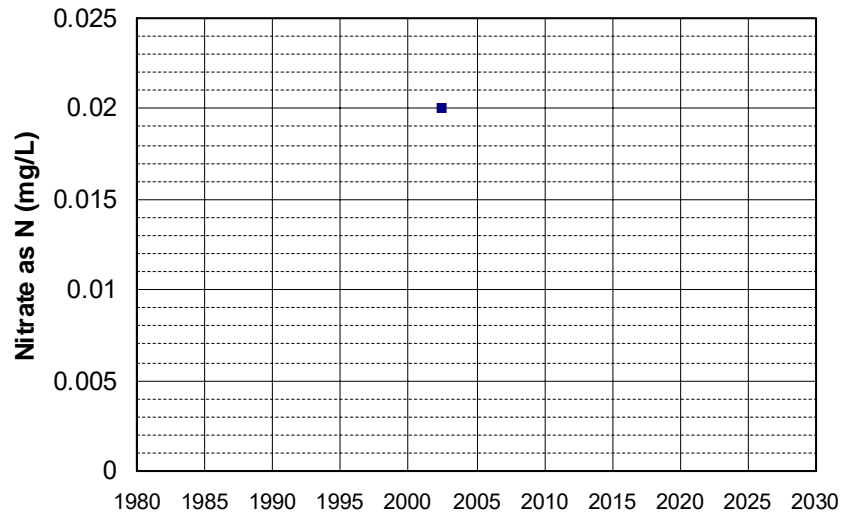
Well Name: YUB 210
Well Type: DOMESTIC
Source: GAMA_DOM
Depth Zone: Upper
Well Depth (ft): 214
of Measurements: 1
Period of Record: 2002
Trend Since 2000: Insufficient Data



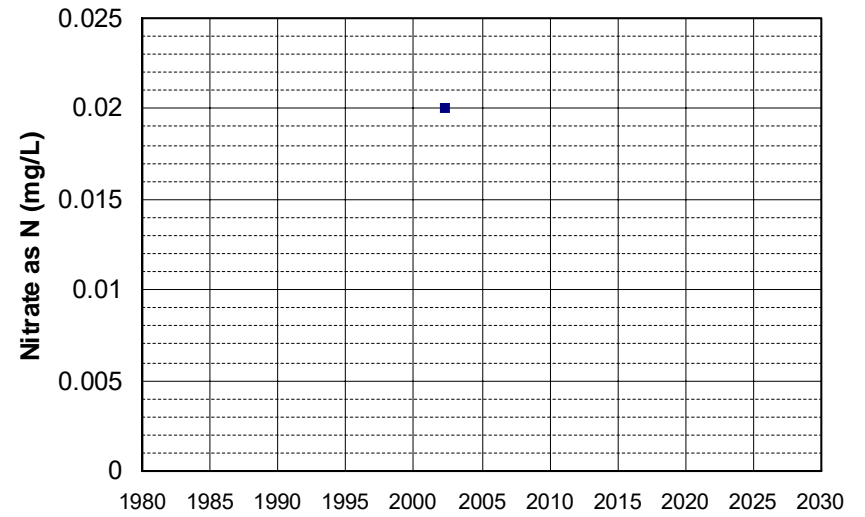
Well Name: YUB 211
Well Type: DOMESTIC
Source: GAMA_DOM
Depth Zone: Upper
Well Depth (ft): 122
of Measurements: 1
Period of Record: 2002
Trend Since 2000: Insufficient Data



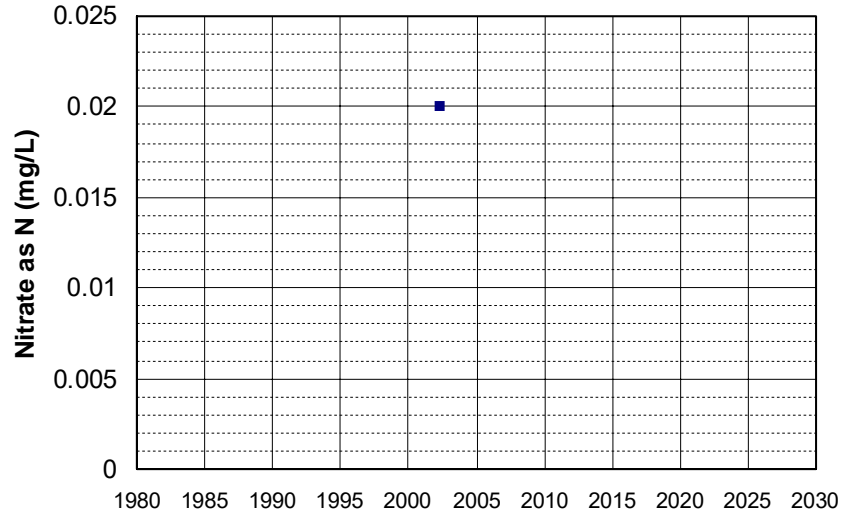
Well Name: YUB 212
Well Type: DOMESTIC
Source: GAMA_DOM
Depth Zone: Upper
Well Depth (ft): 125
of Measurements: 1
Period of Record: 2002
Trend Since 2000: Insufficient Data



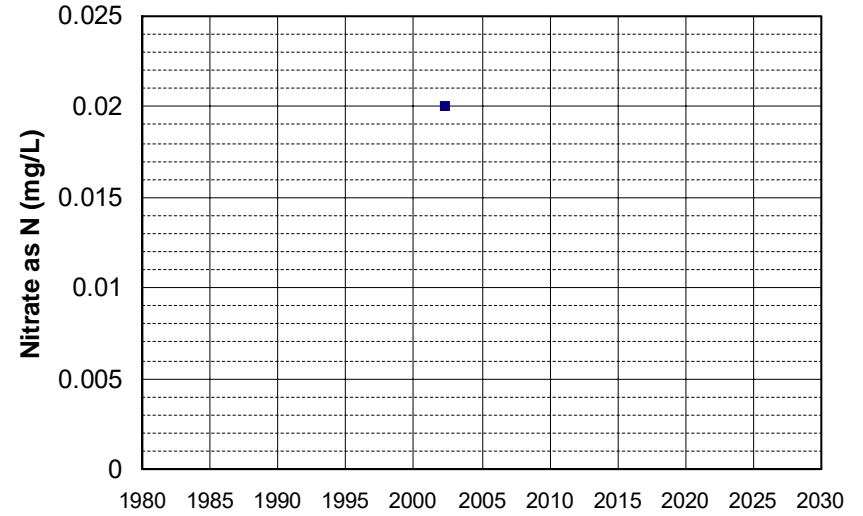
Well Name: YUB 213
Well Type: DOMESTIC
Source: GAMA_DOM
Depth Zone: Upper
Well Depth (ft): 141
of Measurements: 1
Period of Record: 2002
Trend Since 2000: Insufficient Data



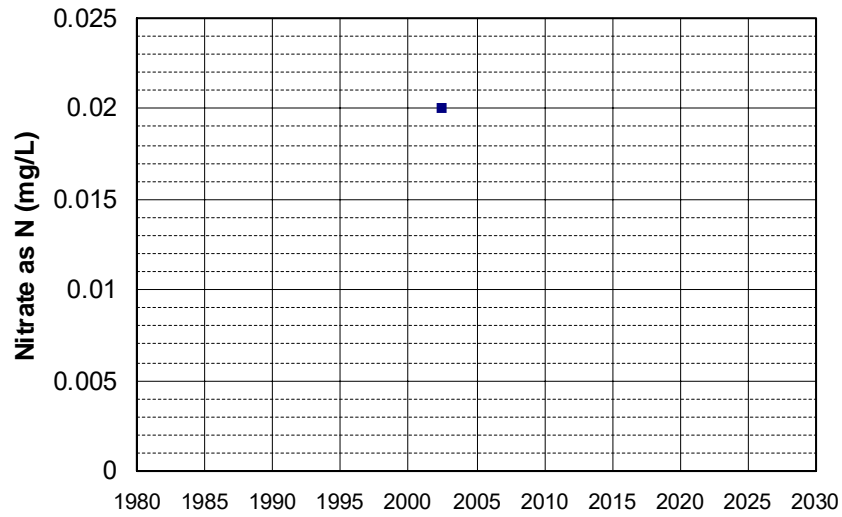
Well Name: YUB 215
Well Type: DOMESTIC
Source: GAMA_DOM
Depth Zone: Upper
Well Depth (ft): 290
of Measurements: 1
Period of Record: 2002
Trend Since 2000: Insufficient Data



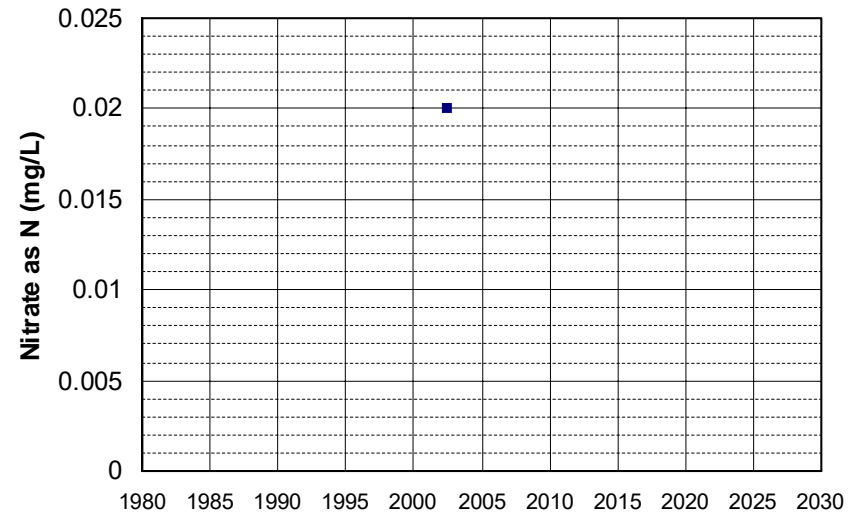
Well Name: YUB 216
Well Type: DOMESTIC
Source: GAMA_DOM
Depth Zone: Upper
Well Depth (ft): 290
of Measurements: 1
Period of Record: 2002
Trend Since 2000: Insufficient Data



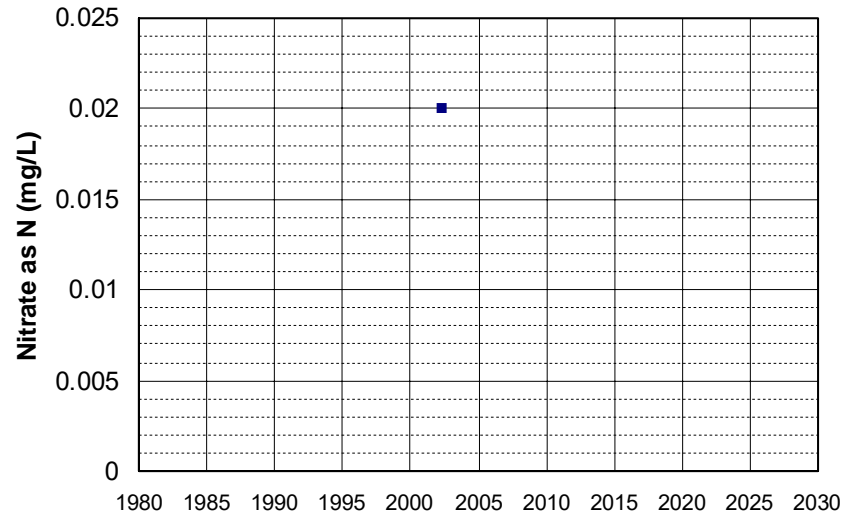
Well Name: YUB 218
Well Type: DOMESTIC
Source: GAMA_DOM
Depth Zone: Upper
Well Depth (ft): 306
of Measurements: 1
Period of Record: 2002
Trend Since 2000: Insufficient Data



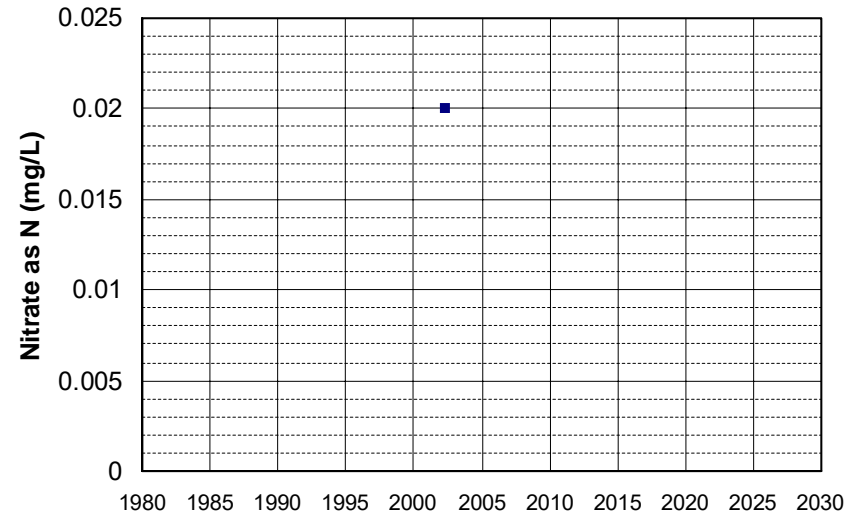
Well Name: YUB 219
Well Type: DOMESTIC
Source: GAMA_DOM
Depth Zone: Upper
Well Depth (ft): 156
of Measurements: 1
Period of Record: 2002
Trend Since 2000: Insufficient Data



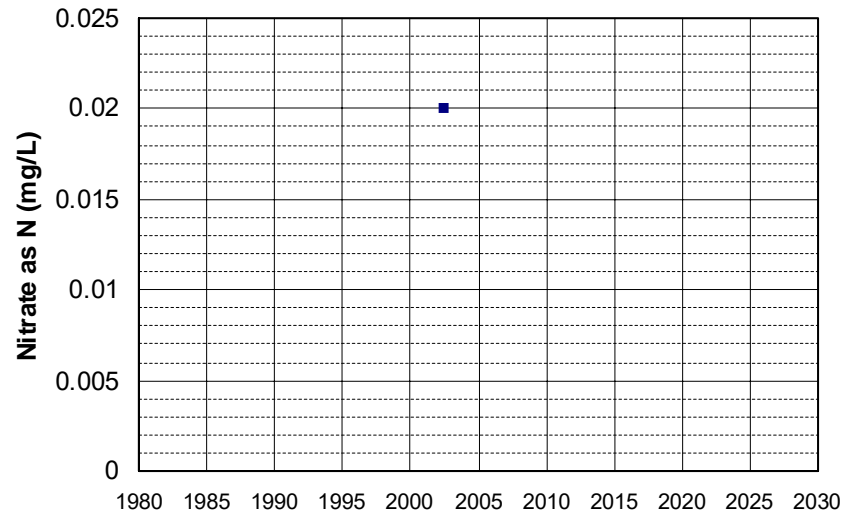
Well Name: YUB 221
Well Type: DOMESTIC
Source: GAMA_DOM
Depth Zone: Upper
Well Depth (ft): 93
of Measurements: 1
Period of Record: 2002
Trend Since 2000: Insufficient Data



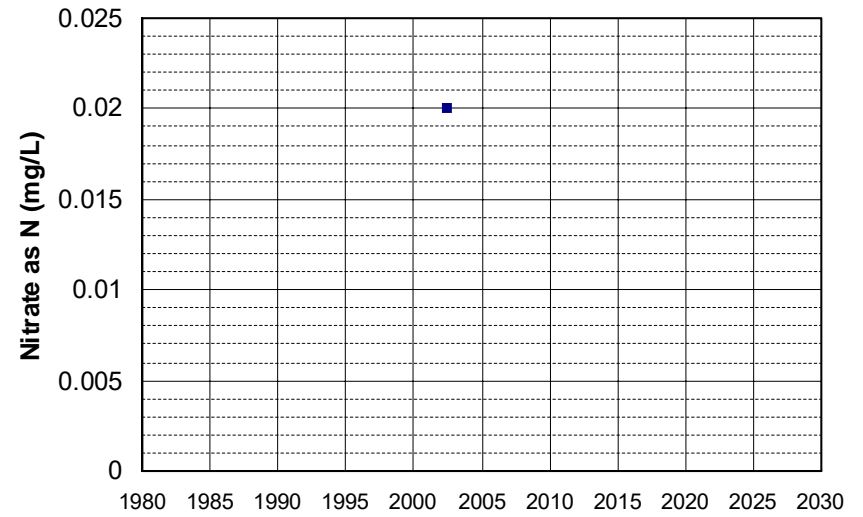
Well Name: YUB 225
Well Type: DOMESTIC
Source: GAMA_DOM
Depth Zone: Upper
Well Depth (ft): 188
of Measurements: 1
Period of Record: 2002
Trend Since 2000: Insufficient Data



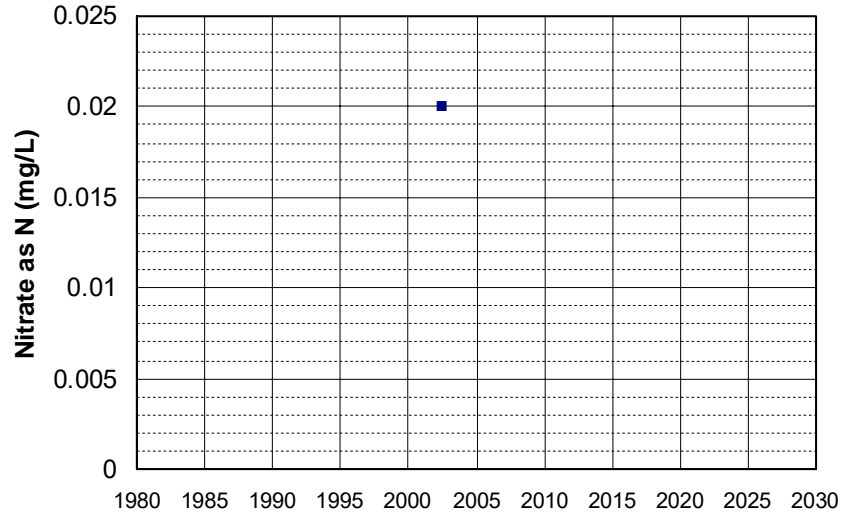
Well Name: YUB 229
Well Type: DOMESTIC
Source: GAMA_DOM
Depth Zone: Upper
Well Depth (ft): 240
of Measurements: 1
Period of Record: 2002
Trend Since 2000: Insufficient Data



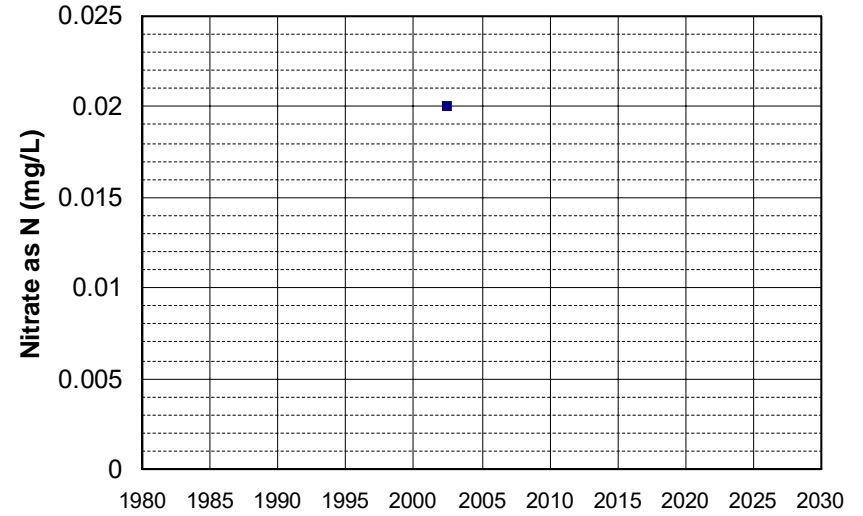
Well Name: YUB 232
Well Type: DOMESTIC
Source: GAMA_DOM
Depth Zone: Upper
Well Depth (ft): 196
of Measurements: 1
Period of Record: 2002
Trend Since 2000: Insufficient Data



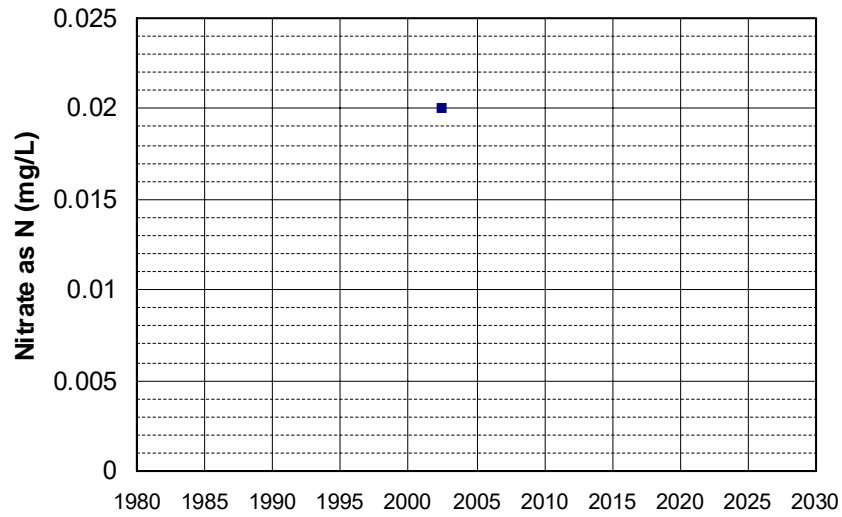
Well Name: YUB 234
Well Type: DOMESTIC
Source: GAMA_DOM
Depth Zone: Upper
Well Depth (ft): 293
of Measurements: 1
Period of Record: 2002
Trend Since 2000: Insufficient Data



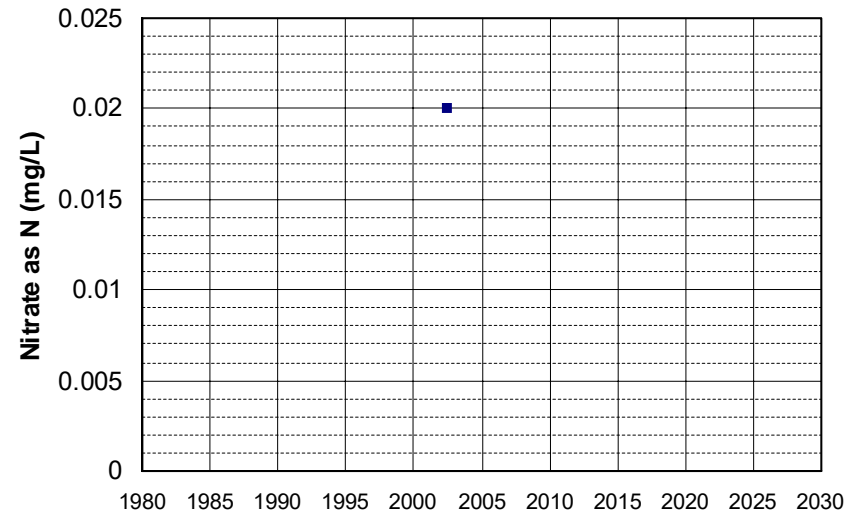
Well Name: YUB 237
Well Type: DOMESTIC
Source: GAMA_DOM
Depth Zone: Upper
Well Depth (ft): 216
of Measurements: 1
Period of Record: 2002
Trend Since 2000: Insufficient Data



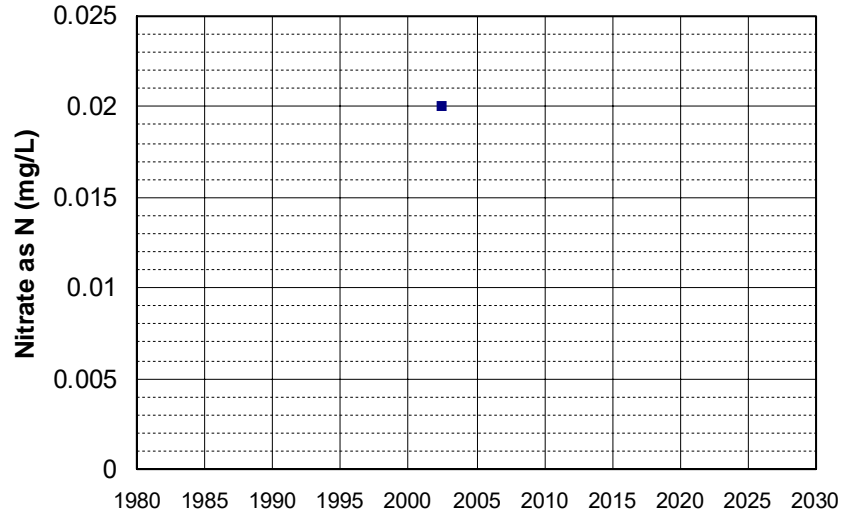
Well Name: YUB 238
Well Type: DOMESTIC
Source: GAMA_DOM
Depth Zone: Upper
Well Depth (ft): 290
of Measurements: 1
Period of Record: 2002
Trend Since 2000: Insufficient Data



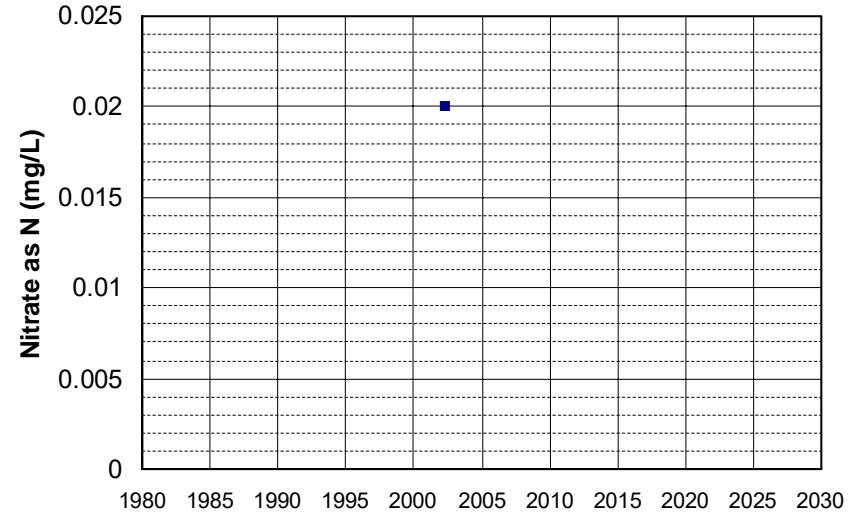
Well Name: YUB 239
Well Type: DOMESTIC
Source: GAMA_DOM
Depth Zone: Upper
Well Depth (ft): 216
of Measurements: 1
Period of Record: 2002
Trend Since 2000: Insufficient Data



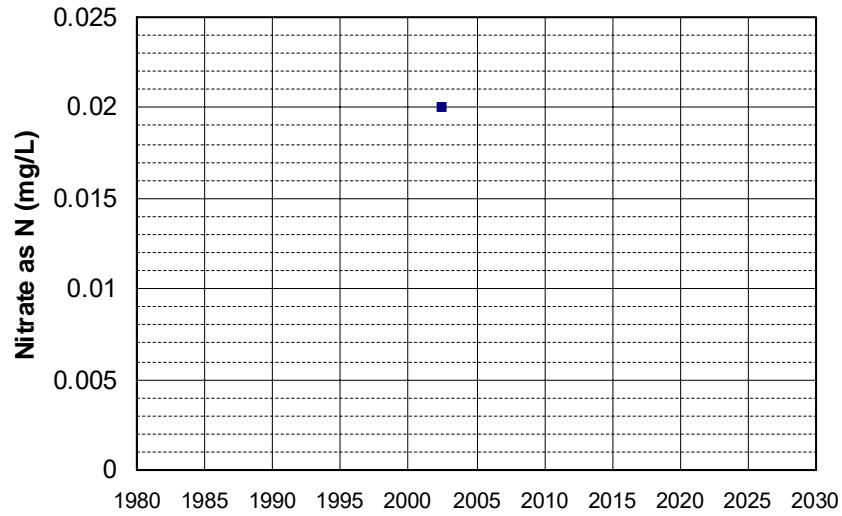
Well Name: YUB 240
Well Type: DOMESTIC
Source: GAMA_DOM
Depth Zone: Upper
Well Depth (ft): 205
of Measurements: 1
Period of Record: 2002
Trend Since 2000: Insufficient Data



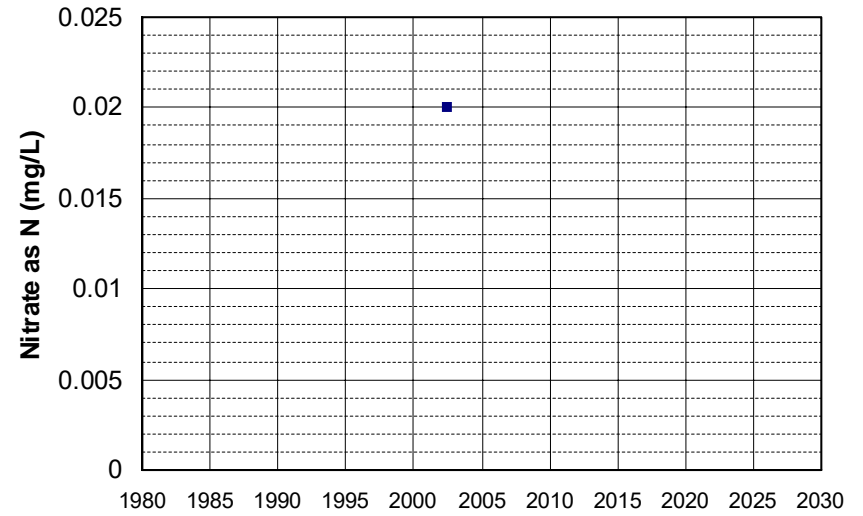
Well Name: YUB 241
Well Type: DOMESTIC
Source: GAMA_DOM
Depth Zone: Upper
Well Depth (ft): 290
of Measurements: 1
Period of Record: 2002
Trend Since 2000: Insufficient Data



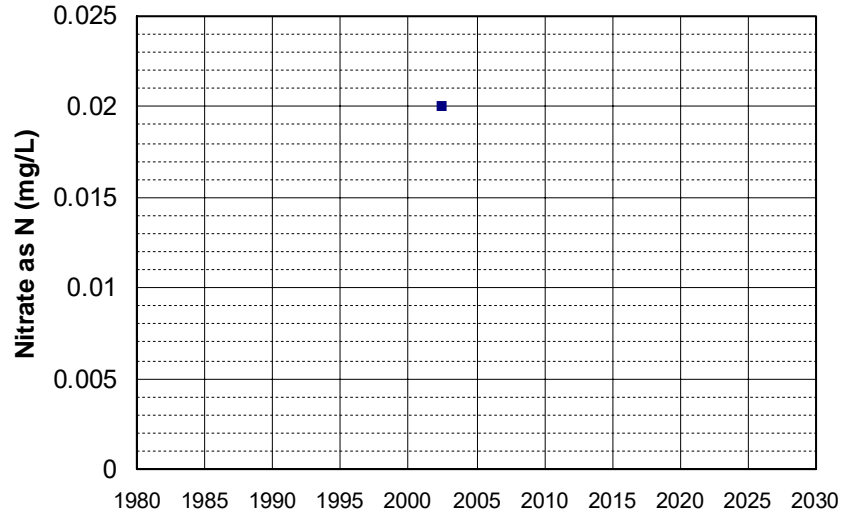
Well Name: YUB 242
Well Type: DOMESTIC
Source: GAMA_DOM
Depth Zone: Upper
Well Depth (ft): 86
of Measurements: 1
Period of Record: 2002
Trend Since 2000: Insufficient Data



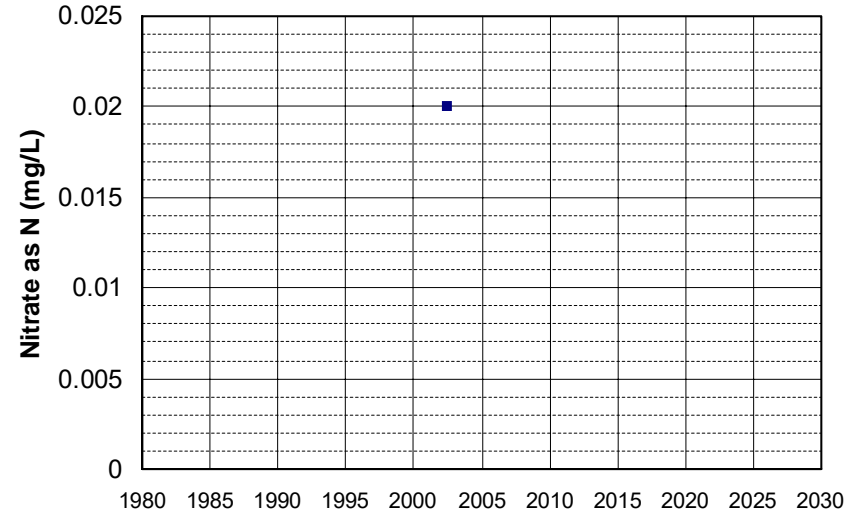
Well Name: YUB 243
Well Type: DOMESTIC
Source: GAMA_DOM
Depth Zone: Upper
Well Depth (ft): 86
of Measurements: 1
Period of Record: 2002
Trend Since 2000: Insufficient Data



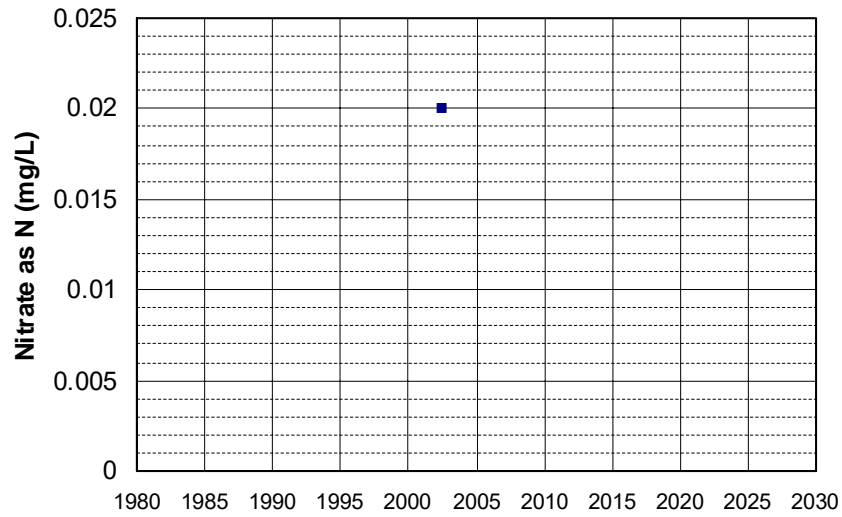
Well Name: YUB 249
Well Type: DOMESTIC
Source: GAMA_DOM
Depth Zone: Upper
Well Depth (ft): 248
of Measurements: 1
Period of Record: 2002
Trend Since 2000: Insufficient Data



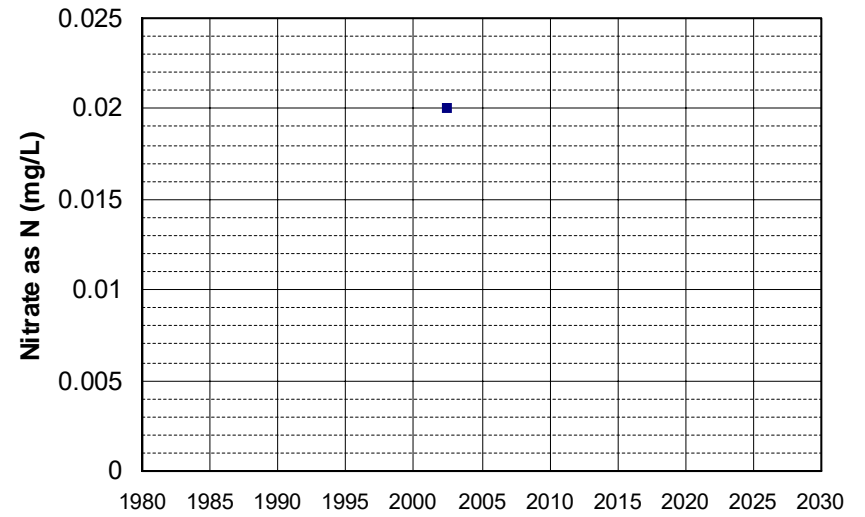
Well Name: YUB 250
Well Type: DOMESTIC
Source: GAMA_DOM
Depth Zone: Upper
Well Depth (ft): 293
of Measurements: 1
Period of Record: 2002
Trend Since 2000: Insufficient Data



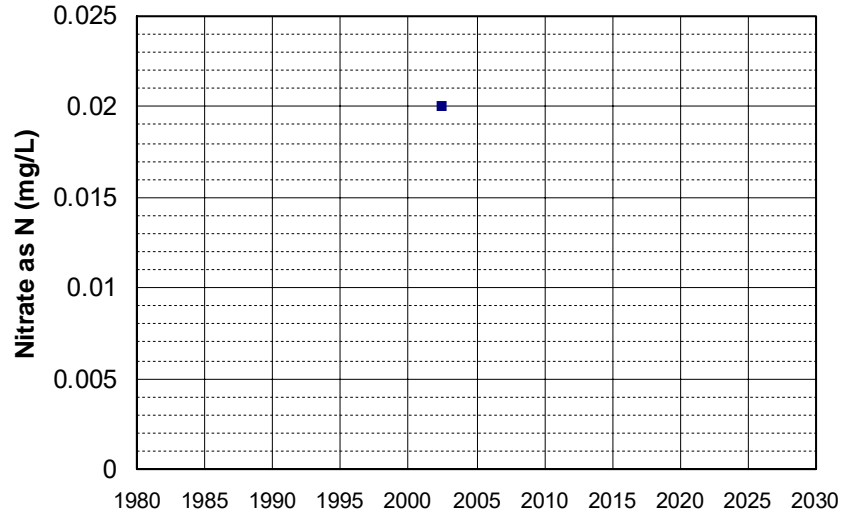
Well Name: YUB 254
Well Type: DOMESTIC
Source: GAMA_DOM
Depth Zone: Upper
Well Depth (ft): 300
of Measurements: 1
Period of Record: 2002
Trend Since 2000: Insufficient Data



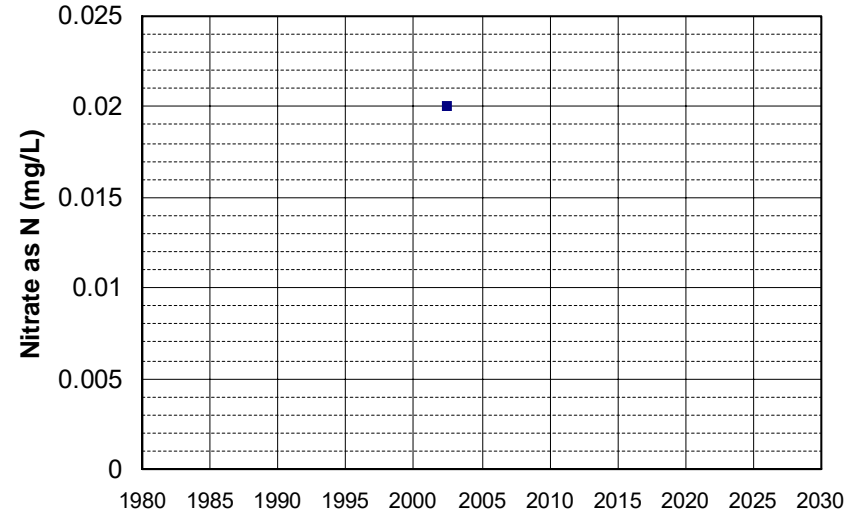
Well Name: YUB 265
Well Type: DOMESTIC
Source: GAMA_DOM
Depth Zone: Upper
Well Depth (ft): 265
of Measurements: 1
Period of Record: 2002
Trend Since 2000: Insufficient Data



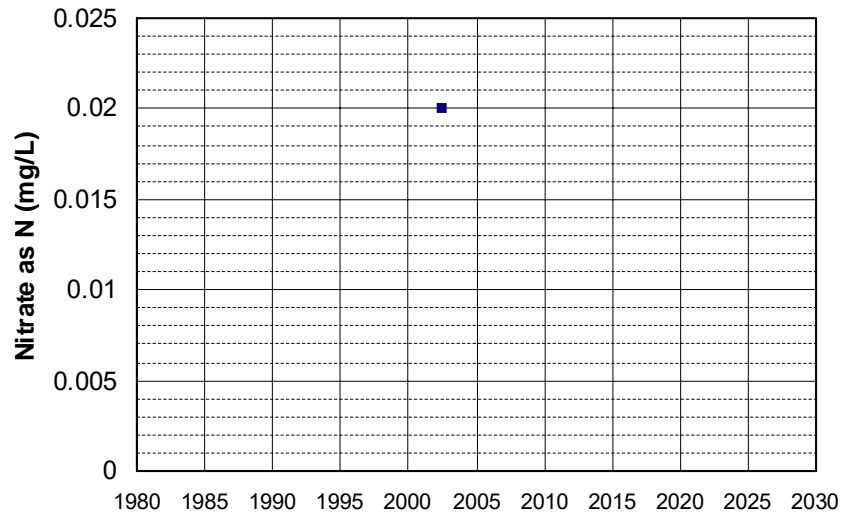
Well Name: YUB 266
Well Type: DOMESTIC
Source: GAMA_DOM
Depth Zone: Upper
Well Depth (ft): 196
of Measurements: 1
Period of Record: 2002
Trend Since 2000: Insufficient Data



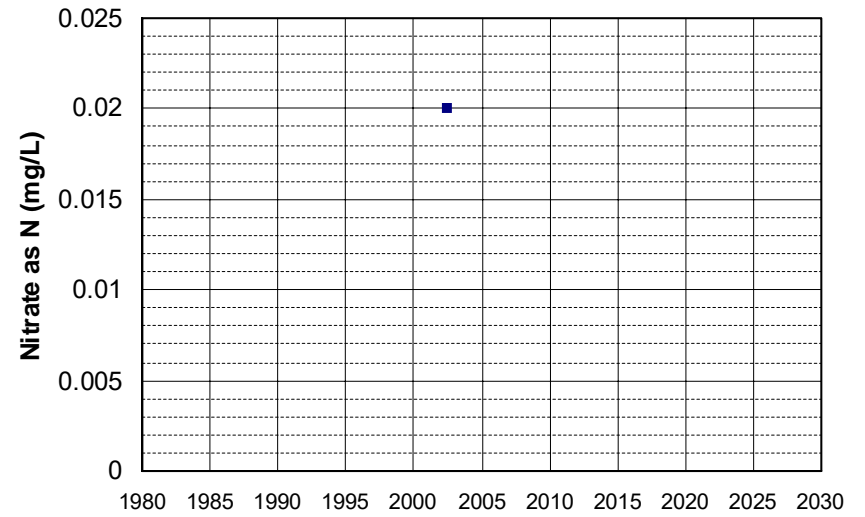
Well Name: YUB 273
Well Type: DOMESTIC
Source: GAMA_DOM
Depth Zone: Upper
Well Depth (ft): 142
of Measurements: 1
Period of Record: 2002
Trend Since 2000: Insufficient Data



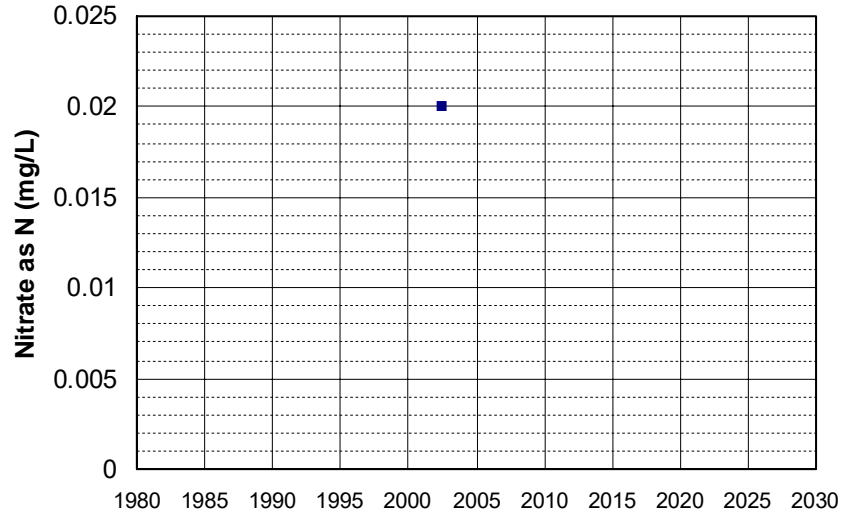
Well Name: YUB 274
Well Type: DOMESTIC
Source: GAMA_DOM
Depth Zone: Upper
Well Depth (ft): 208
of Measurements: 1
Period of Record: 2002
Trend Since 2000: Insufficient Data



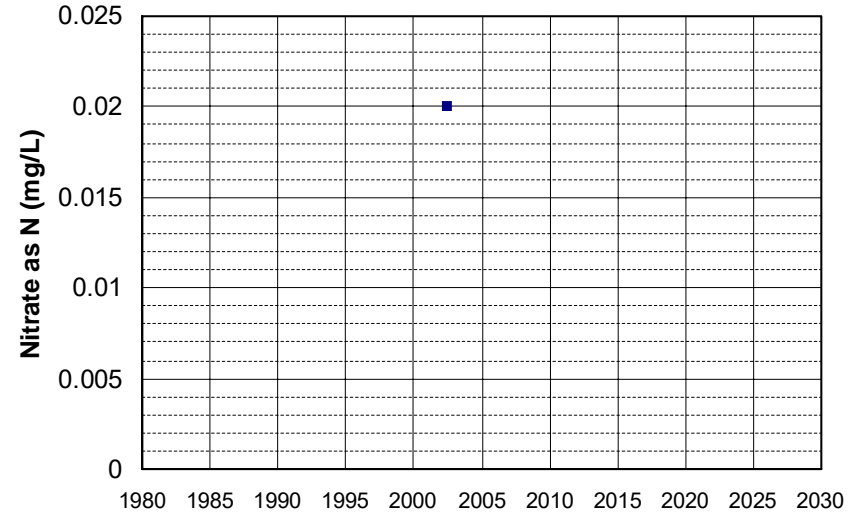
Well Name: YUB 275
Well Type: DOMESTIC
Source: GAMA_DOM
Depth Zone: Upper
Well Depth (ft): 81
of Measurements: 1
Period of Record: 2002
Trend Since 2000: Insufficient Data



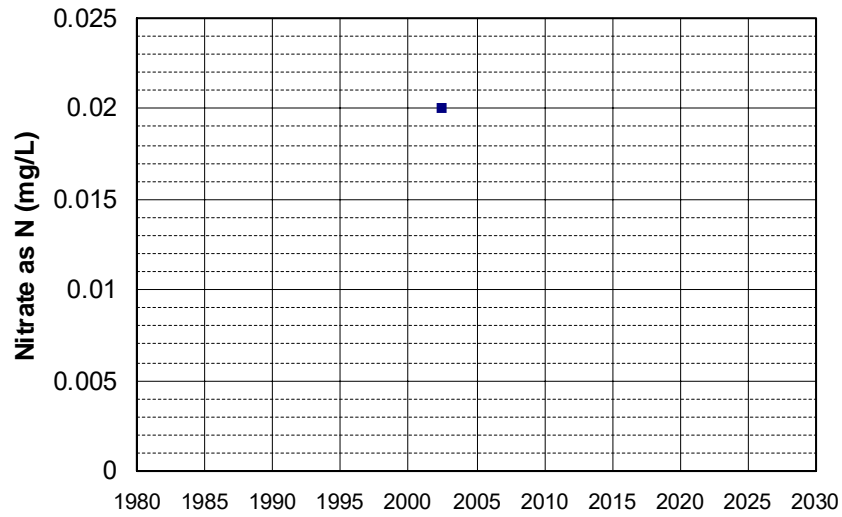
Well Name: YUB 277
Well Type: DOMESTIC
Source: GAMA_DOM
Depth Zone: Upper
Well Depth (ft): 110
of Measurements: 1
Period of Record: 2002
Trend Since 2000: Insufficient Data



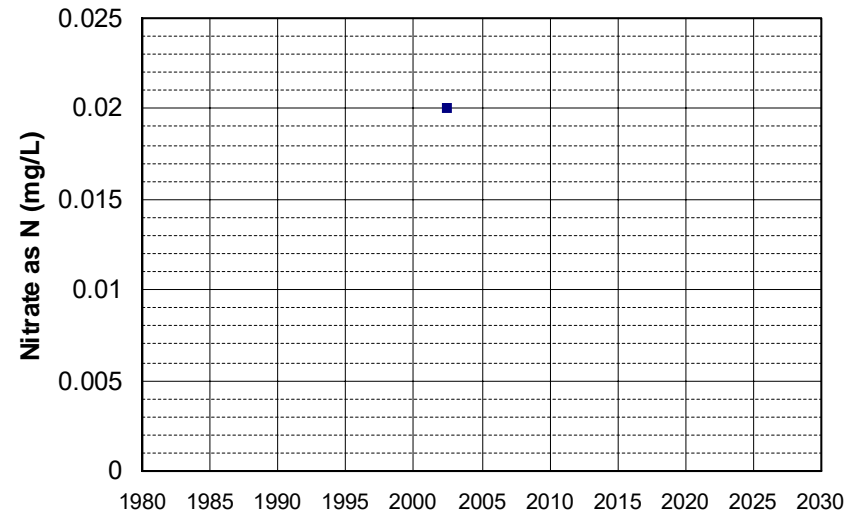
Well Name: YUB 278
Well Type: DOMESTIC
Source: GAMA_DOM
Depth Zone: Upper
Well Depth (ft): 280
of Measurements: 1
Period of Record: 2002
Trend Since 2000: Insufficient Data



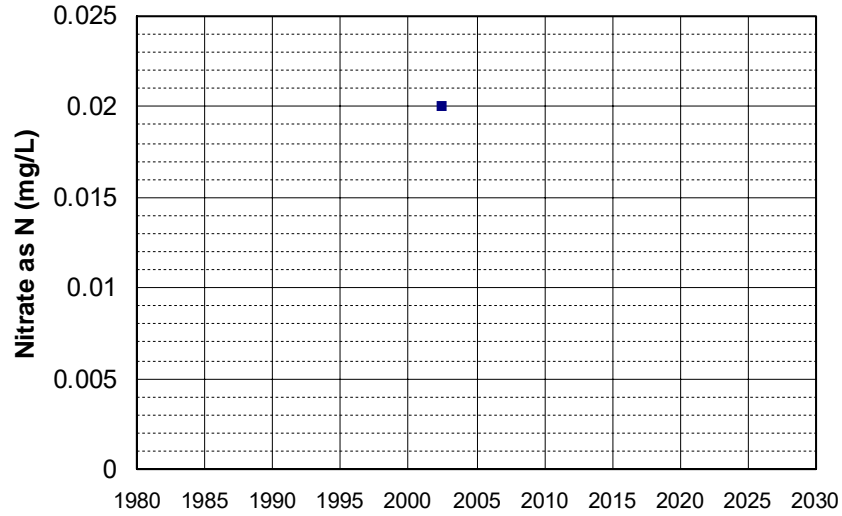
Well Name: YUB 285
Well Type: DOMESTIC
Source: GAMA_DOM
Depth Zone: Upper
Well Depth (ft): 216
of Measurements: 1
Period of Record: 2002
Trend Since 2000: Insufficient Data



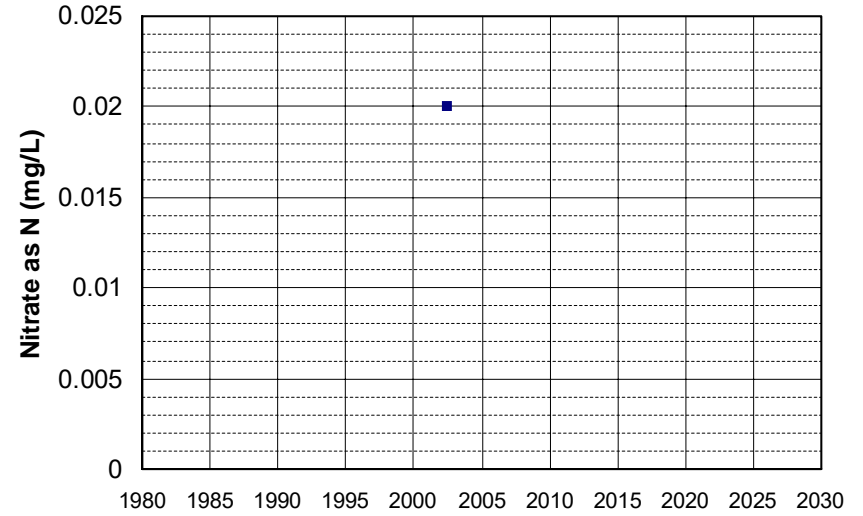
Well Name: YUB 286
Well Type: DOMESTIC
Source: GAMA_DOM
Depth Zone: Upper
Well Depth (ft): 205
of Measurements: 1
Period of Record: 2002
Trend Since 2000: Insufficient Data



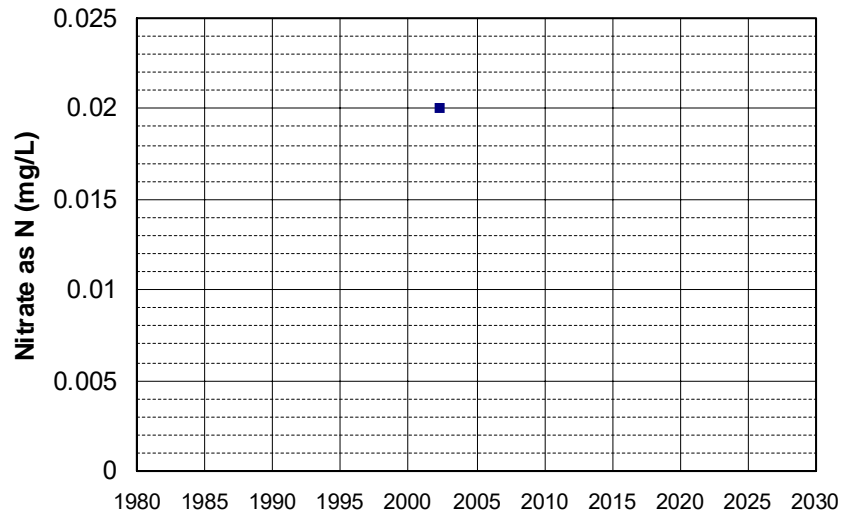
Well Name: YUB 287
Well Type: DOMESTIC
Source: GAMA_DOM
Depth Zone: Upper
Well Depth (ft): 97
of Measurements: 1
Period of Record: 2002
Trend Since 2000: Insufficient Data



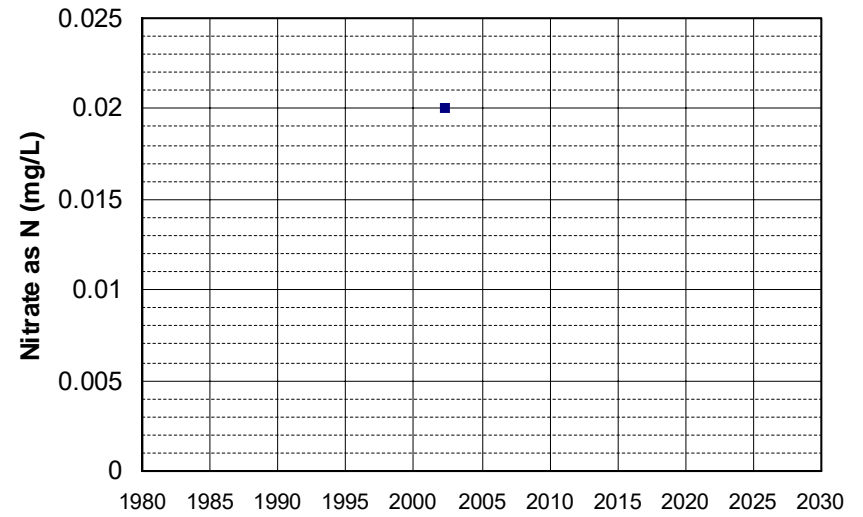
Well Name: YUB 289
Well Type: DOMESTIC
Source: GAMA_DOM
Depth Zone: Upper
Well Depth (ft): 214
of Measurements: 1
Period of Record: 2002
Trend Since 2000: Insufficient Data



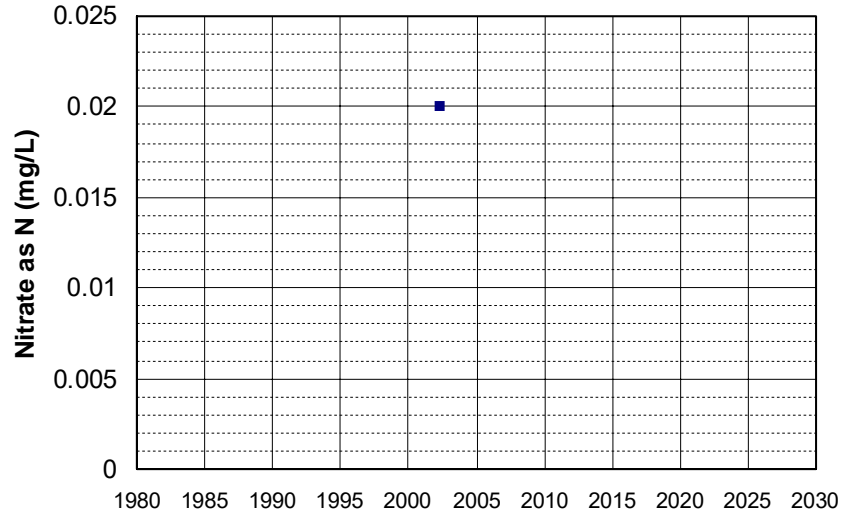
Well Name: YUB 291
Well Type: DOMESTIC
Source: GAMA_DOM
Depth Zone: Upper
Well Depth (ft): 224
of Measurements: 1
Period of Record: 2002
Trend Since 2000: Insufficient Data



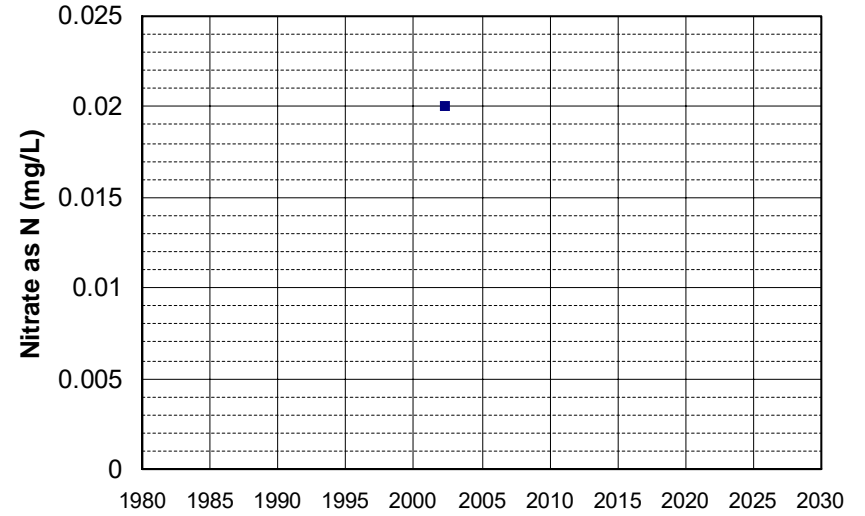
Well Name: YUB 292
Well Type: DOMESTIC
Source: GAMA_DOM
Depth Zone: Upper
Well Depth (ft): 141
of Measurements: 1
Period of Record: 2002
Trend Since 2000: Insufficient Data



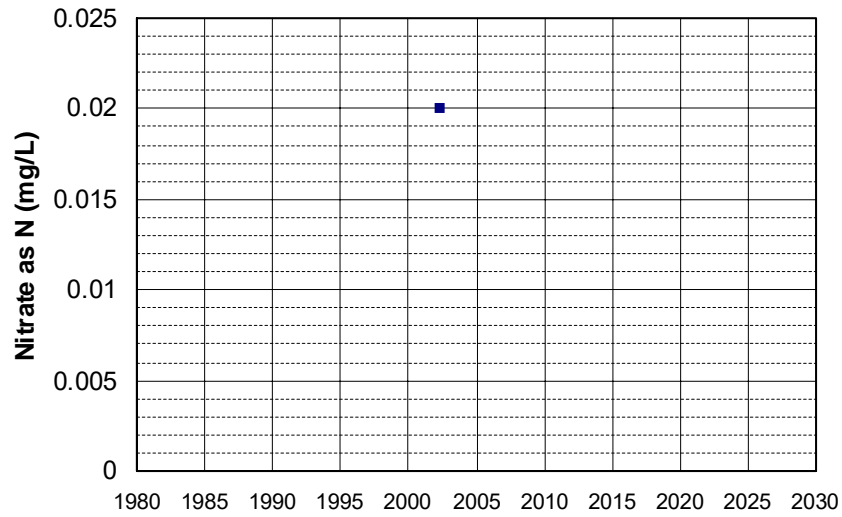
Well Name: YUB 293
Well Type: DOMESTIC
Source: GAMA_DOM
Depth Zone: Upper
Well Depth (ft): 141
of Measurements: 1
Period of Record: 2002
Trend Since 2000: Insufficient Data



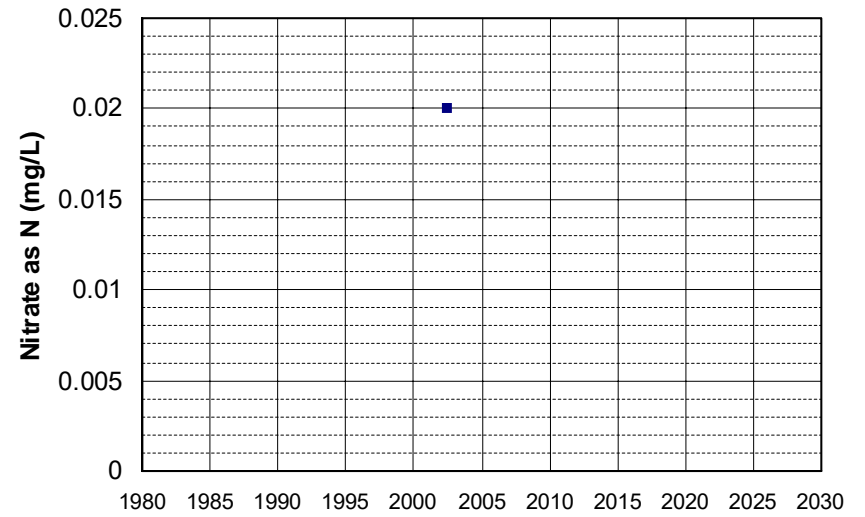
Well Name: YUB 295
Well Type: DOMESTIC
Source: GAMA_DOM
Depth Zone: Upper
Well Depth (ft): 139
of Measurements: 1
Period of Record: 2002
Trend Since 2000: Insufficient Data



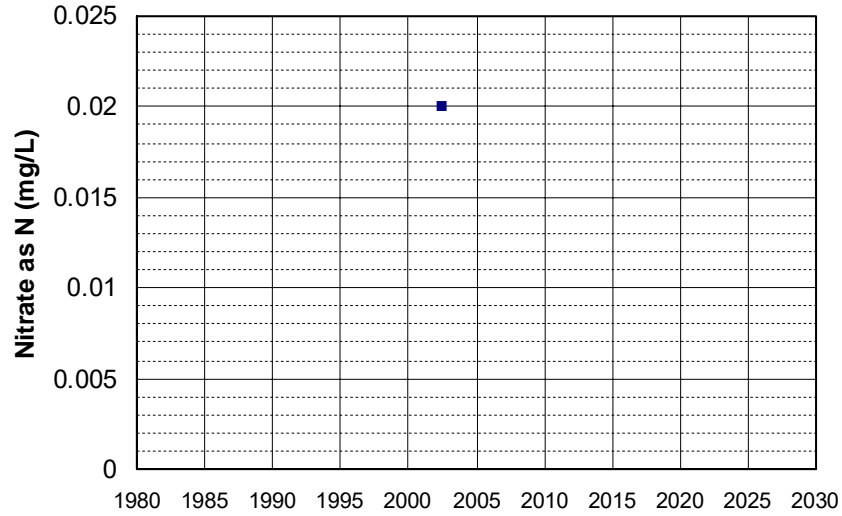
Well Name: YUB 296
Well Type: DOMESTIC
Source: GAMA_DOM
Depth Zone: Upper
Well Depth (ft): 139
of Measurements: 1
Period of Record: 2002
Trend Since 2000: Insufficient Data



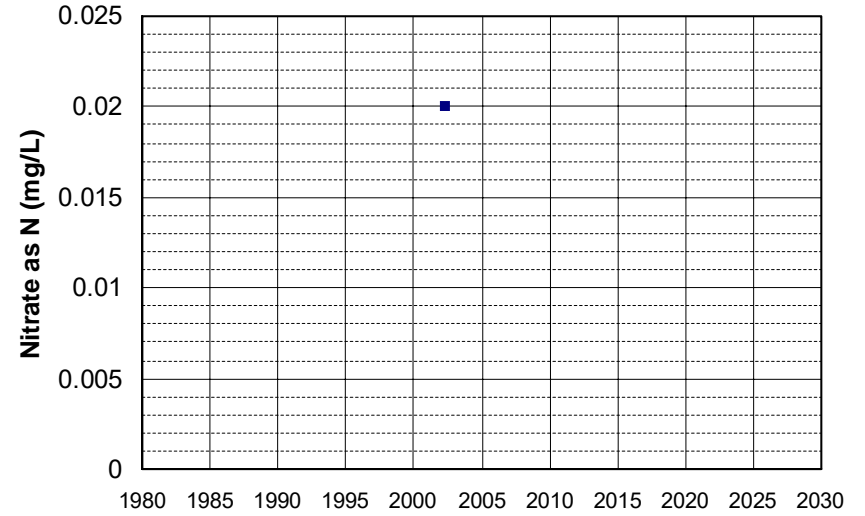
Well Name: YUB 299
Well Type: DOMESTIC
Source: GAMA_DOM
Depth Zone: Upper
Well Depth (ft): 125
of Measurements: 1
Period of Record: 2002
Trend Since 2000: Insufficient Data



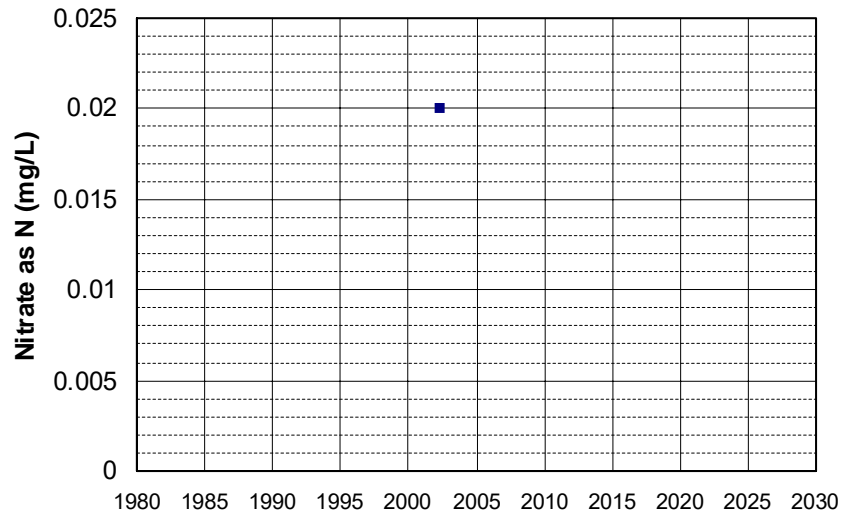
Well Name: YUB 300
Well Type: DOMESTIC
Source: GAMA_DOM
Depth Zone: Upper
Well Depth (ft): 125
of Measurements: 1
Period of Record: 2002
Trend Since 2000: Insufficient Data



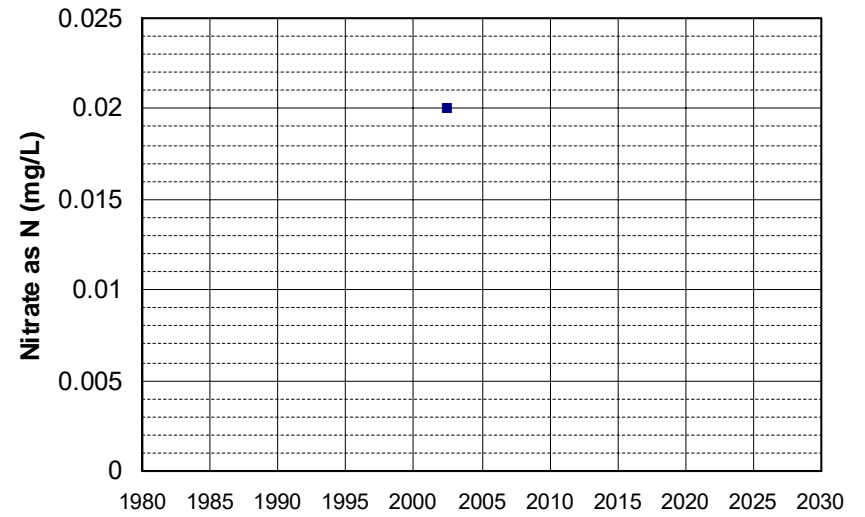
Well Name: YUB 301
Well Type: DOMESTIC
Source: GAMA_DOM
Depth Zone: Upper
Well Depth (ft): 113
of Measurements: 1
Period of Record: 2002
Trend Since 2000: Insufficient Data



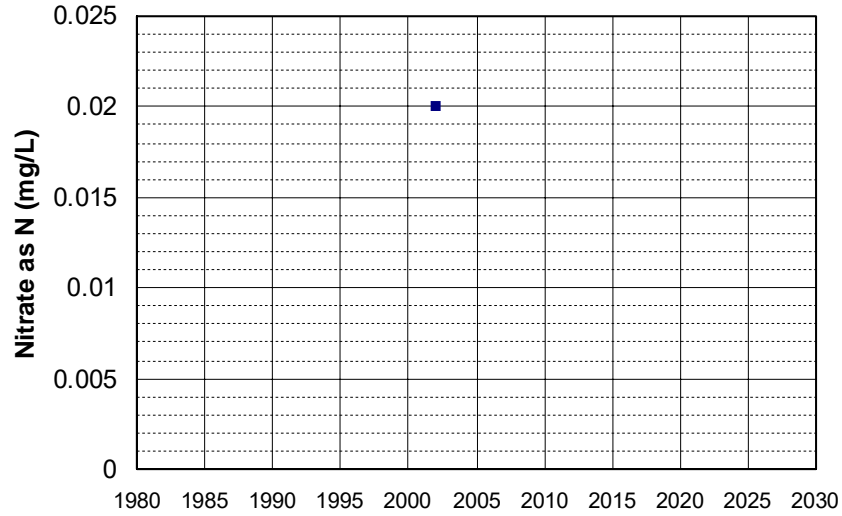
Well Name: YUB 306
Well Type: DOMESTIC
Source: GAMA_DOM
Depth Zone: Upper
Well Depth (ft): 162
of Measurements: 1
Period of Record: 2002
Trend Since 2000: Insufficient Data



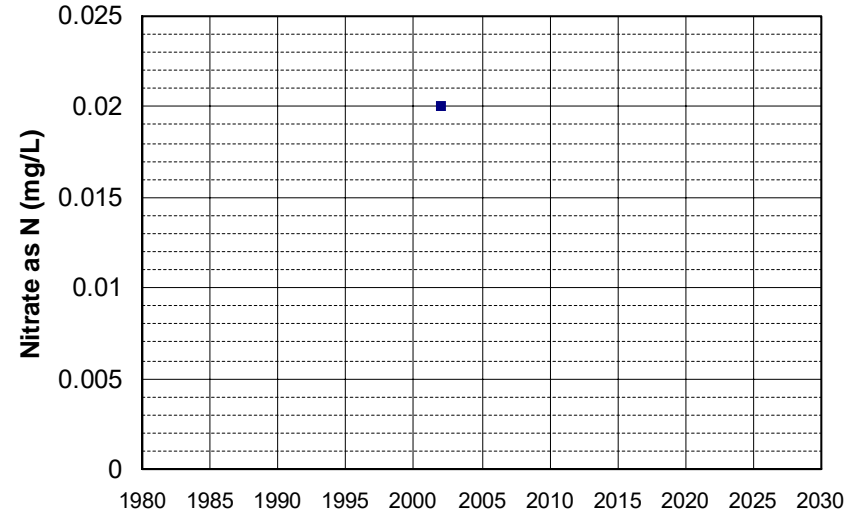
Well Name: YUB 318
Well Type: DOMESTIC
Source: GAMA_DOM
Depth Zone: Upper
Well Depth (ft): 139
of Measurements: 1
Period of Record: 2002
Trend Since 2000: Insufficient Data



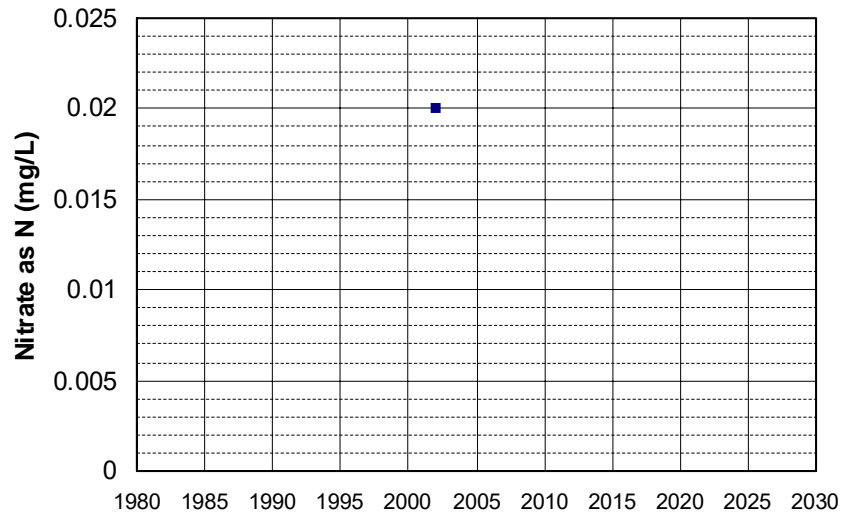
Well Name: YUB 319P
Well Type: DOMESTIC
Source: GAMA_DOM
Depth Zone: Upper
Well Depth (ft): 283
of Measurements: 1
Period of Record: 2002
Trend Since 2000: Insufficient Data



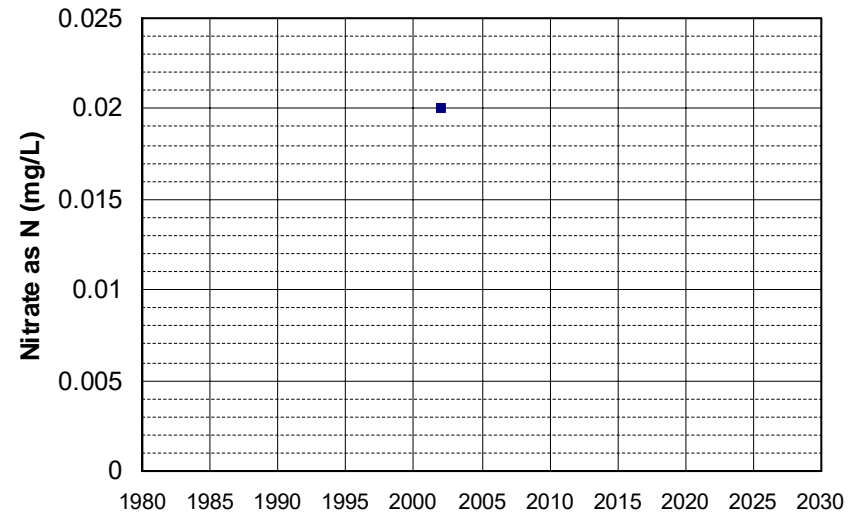
Well Name: YUB 320P
Well Type: DOMESTIC
Source: GAMA_DOM
Depth Zone: Upper
Well Depth (ft): 274
of Measurements: 1
Period of Record: 2002
Trend Since 2000: Insufficient Data



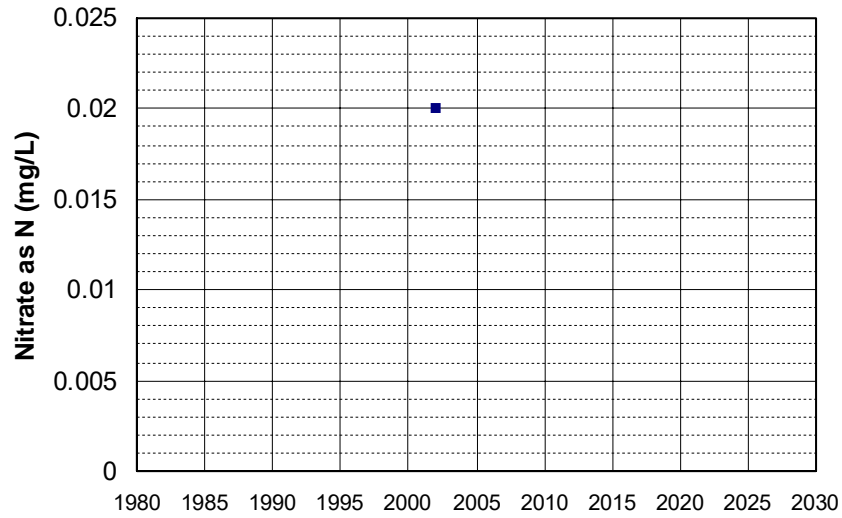
Well Name: YUB 321P
Well Type: DOMESTIC
Source: GAMA_DOM
Depth Zone: Upper
Well Depth (ft): 217
of Measurements: 1
Period of Record: 2002
Trend Since 2000: Insufficient Data



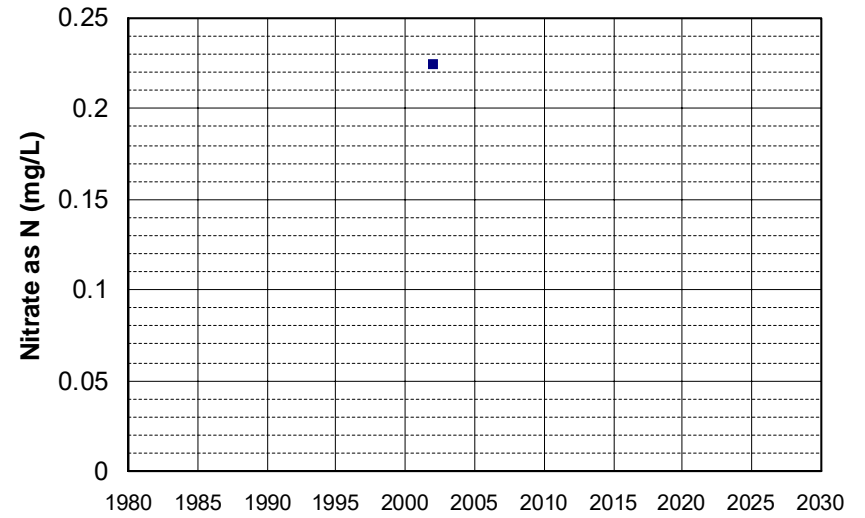
Well Name: YUB 322P
Well Type: DOMESTIC
Source: GAMA_DOM
Depth Zone: Upper
Well Depth (ft): 191
of Measurements: 1
Period of Record: 2002
Trend Since 2000: Insufficient Data



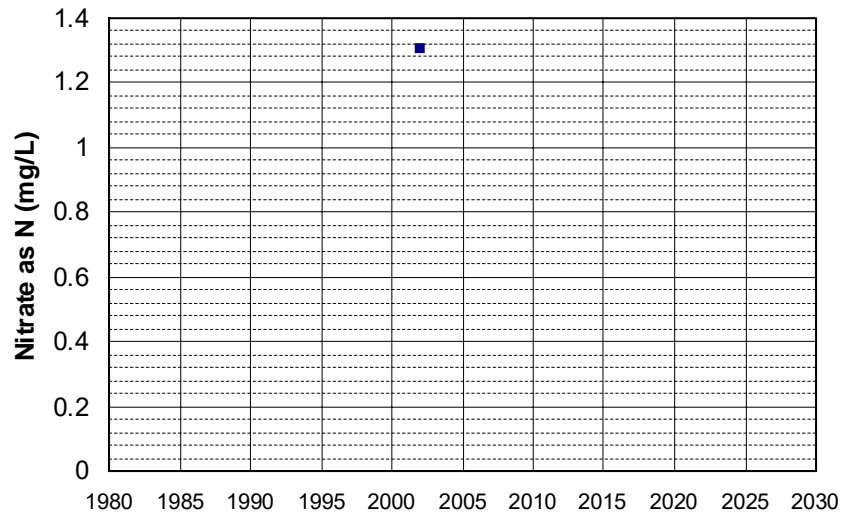
Well Name: YUB 324P
Well Type: DOMESTIC
Source: GAMA_DOM
Depth Zone: Upper
Well Depth (ft): 207
of Measurements: 1
Period of Record: 2002
Trend Since 2000: Insufficient Data



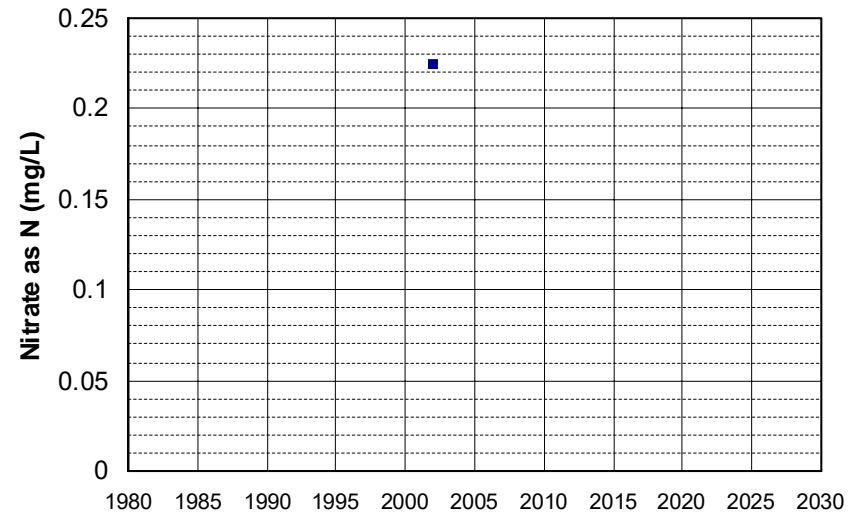
Well Name: YUB 325P
Well Type: DOMESTIC
Source: GAMA_DOM
Depth Zone: Upper
Well Depth (ft): 274
of Measurements: 1
Period of Record: 2002
Trend Since 2000: Insufficient Data



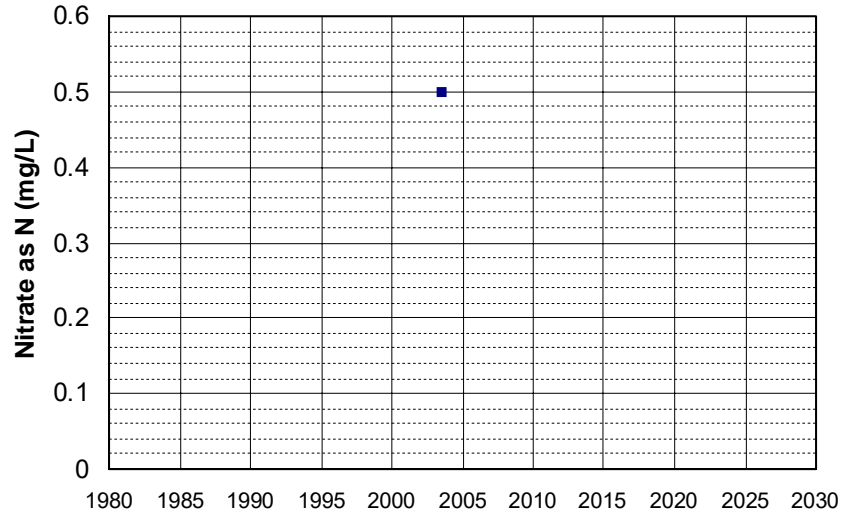
Well Name: YUB 326P
Well Type: DOMESTIC
Source: GAMA_DOM
Depth Zone: Upper
Well Depth (ft): 286
of Measurements: 1
Period of Record: 2002
Trend Since 2000: Insufficient Data



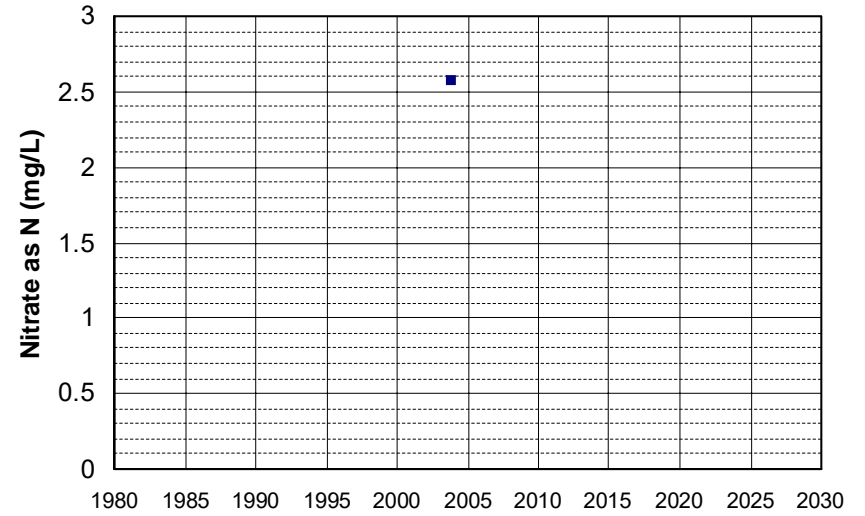
Well Name: YUB 327P
Well Type: DOMESTIC
Source: GAMA_DOM
Depth Zone: Upper
Well Depth (ft): 286
of Measurements: 1
Period of Record: 2002
Trend Since 2000: Insufficient Data



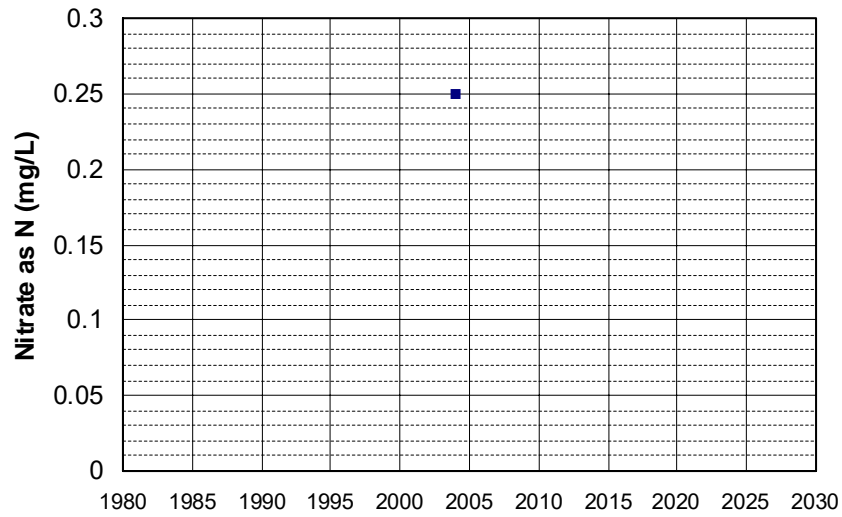
Well Name: CA3400414_001_001
Well Type: MUNICIPAL
Source: DDW
Depth Zone: Upper
Well Depth (ft): N/A
of Measurements: 1
Period of Record: 2003
Trend Since 2000: Insufficient Data



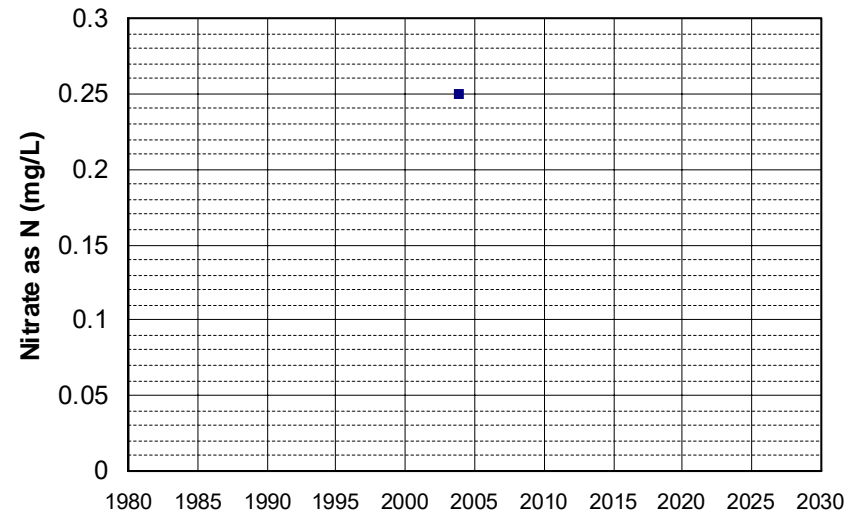
Well Name: CA4500203_002_002
Well Type: MUNICIPAL
Source: DDW
Depth Zone: Upper
Well Depth (ft): 20
of Measurements: 1
Period of Record: 2003
Trend Since 2000: Insufficient Data



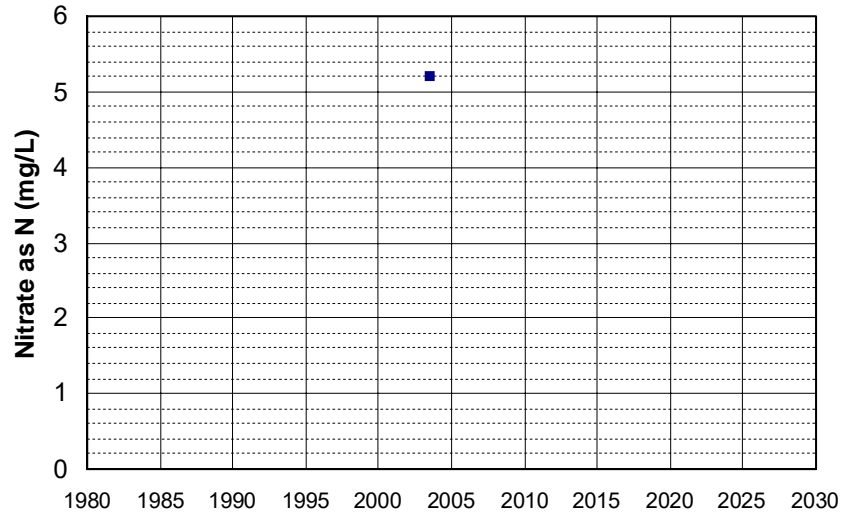
Well Name: CA4700549_002_002
Well Type: MUNICIPAL
Source: DDW
Depth Zone: Upper
Well Depth (ft): N/A
of Measurements: 1
Period of Record: 2003
Trend Since 2000: Insufficient Data



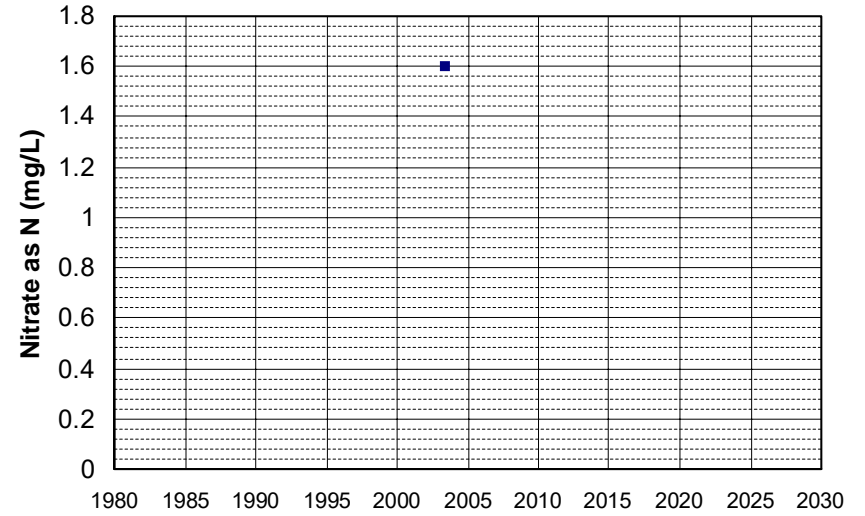
Well Name: CA4700834_001_001
Well Type: MUNICIPAL
Source: DDW
Depth Zone: Upper
Well Depth (ft): 200
of Measurements: 1
Period of Record: 2003
Trend Since 2000: Insufficient Data



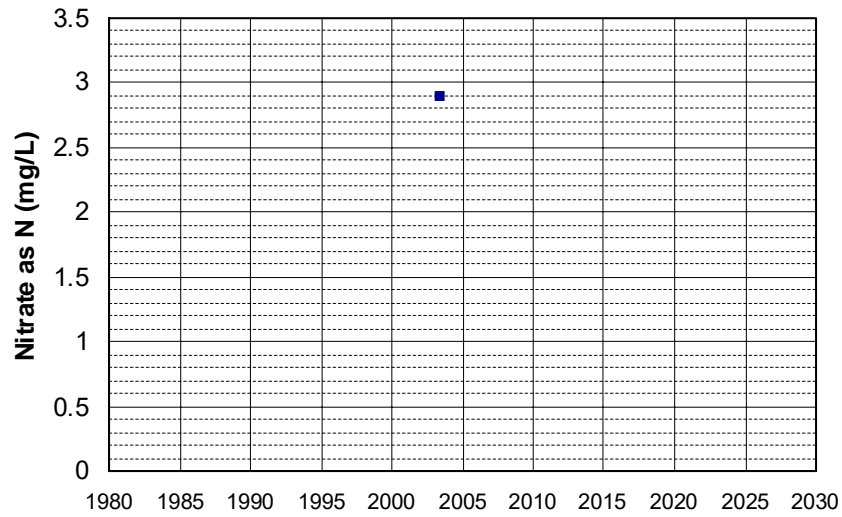
Well Name: CA5700794_002_002
Well Type: MUNICIPAL
Source: DDW
Depth Zone: Upper
Well Depth (ft): N/A
of Measurements: 1
Period of Record: 2003
Trend Since 2000: Insufficient Data



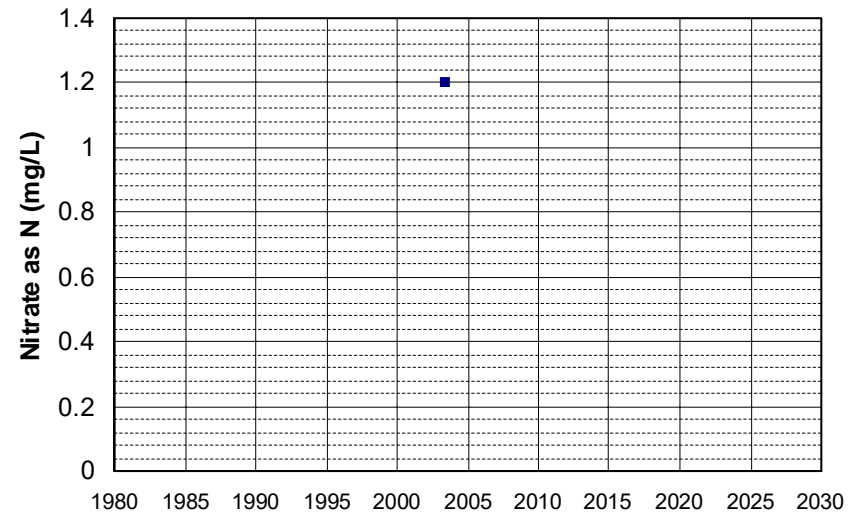
Well Name: T0600700015-MW-1
Well Type: MONITORING
Source: WB_CLEANUP
Depth Zone: Upper
Well Depth (ft): N/A
of Measurements: 1
Period of Record: 2003
Trend Since 2000: Insufficient Data



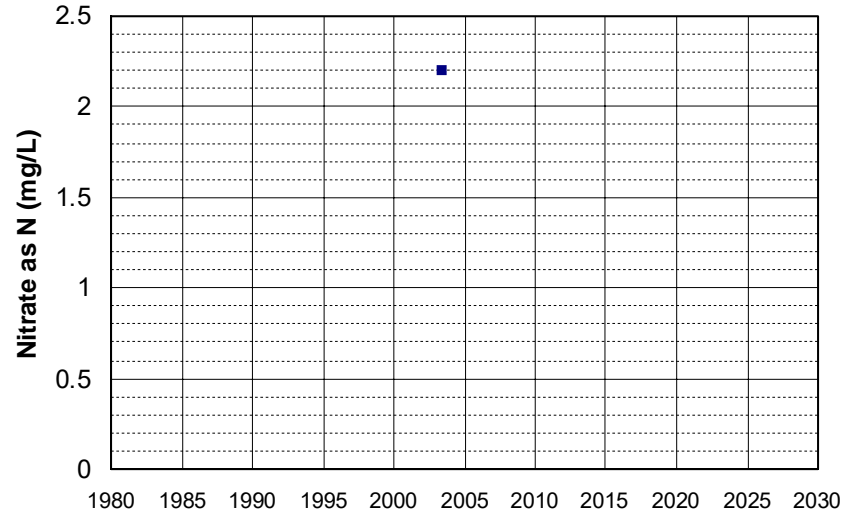
Well Name: T0600700015-MW-2
Well Type: MONITORING
Source: WB_CLEANUP
Depth Zone: Upper
Well Depth (ft): N/A
of Measurements: 1
Period of Record: 2003
Trend Since 2000: Insufficient Data



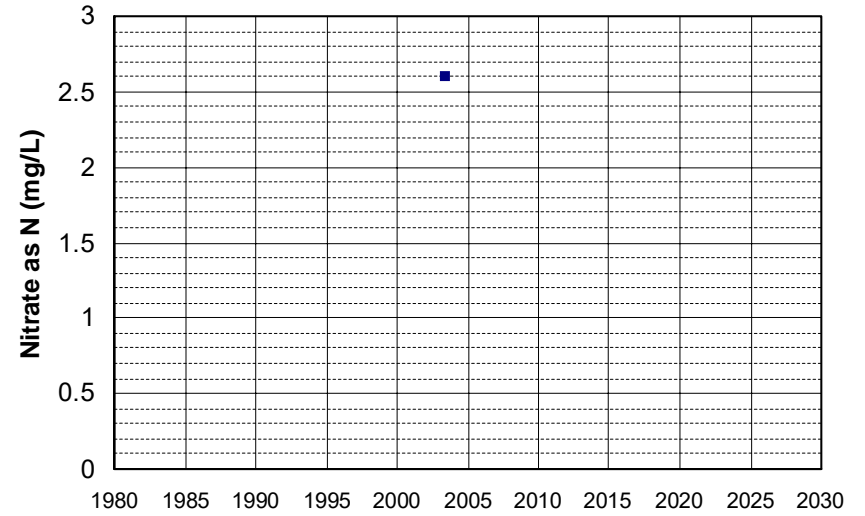
Well Name: T0600700015-MW-3
Well Type: MONITORING
Source: WB_CLEANUP
Depth Zone: Upper
Well Depth (ft): N/A
of Measurements: 1
Period of Record: 2003
Trend Since 2000: Insufficient Data



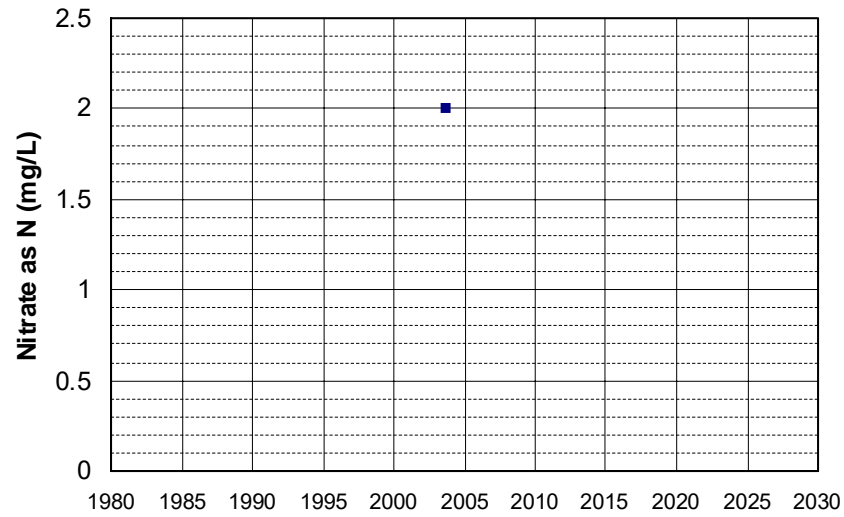
Well Name: T0600700015-MW-5
Well Type: MONITORING
Source: WB_CLEANUP
Depth Zone: Upper
Well Depth (ft): N/A
of Measurements: 1
Period of Record: 2003
Trend Since 2000: Insufficient Data



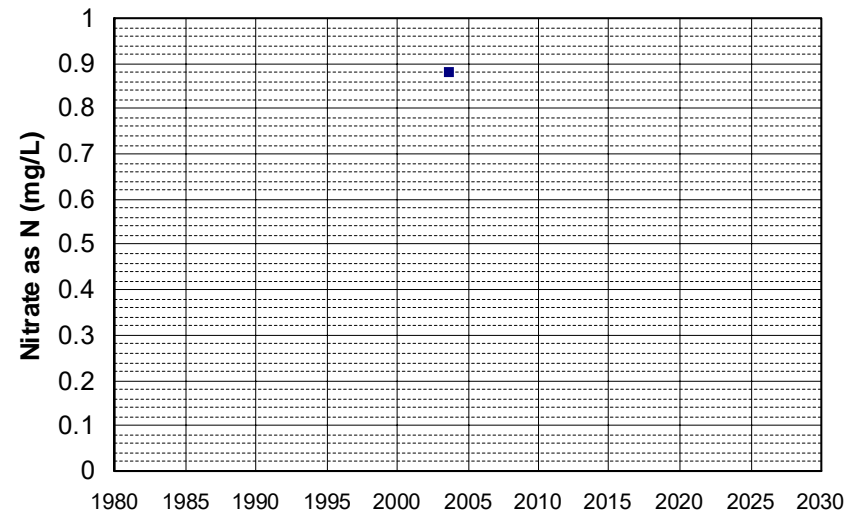
Well Name: T0600700015-MW-6
Well Type: MONITORING
Source: WB_CLEANUP
Depth Zone: Upper
Well Depth (ft): N/A
of Measurements: 1
Period of Record: 2003
Trend Since 2000: Insufficient Data



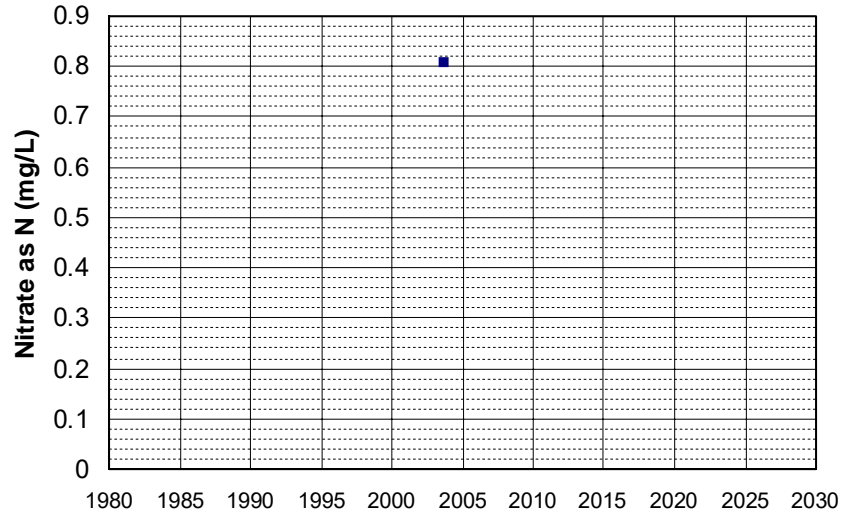
Well Name: T0600700015-MW-7
Well Type: MONITORING
Source: WB_CLEANUP
Depth Zone: Upper
Well Depth (ft): N/A
of Measurements: 1
Period of Record: 2003
Trend Since 2000: Insufficient Data



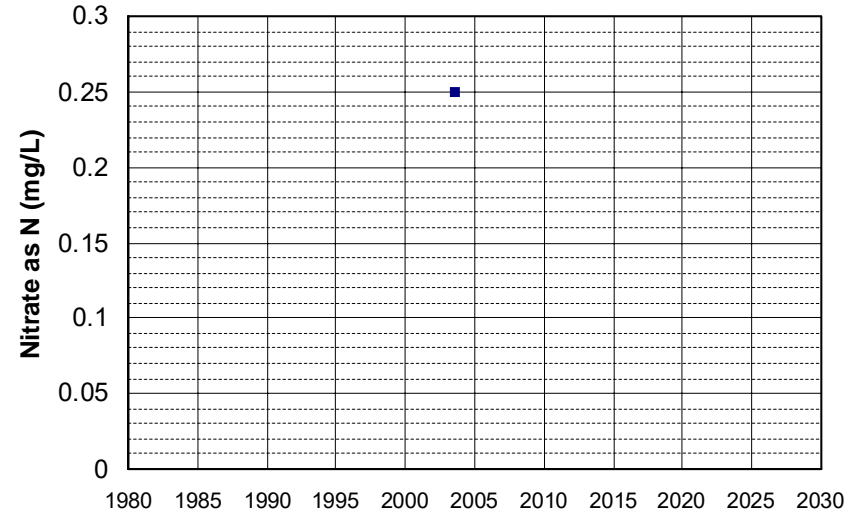
Well Name: T0600700015-MW-8
Well Type: MONITORING
Source: WB_CLEANUP
Depth Zone: Upper
Well Depth (ft): N/A
of Measurements: 1
Period of Record: 2003
Trend Since 2000: Insufficient Data



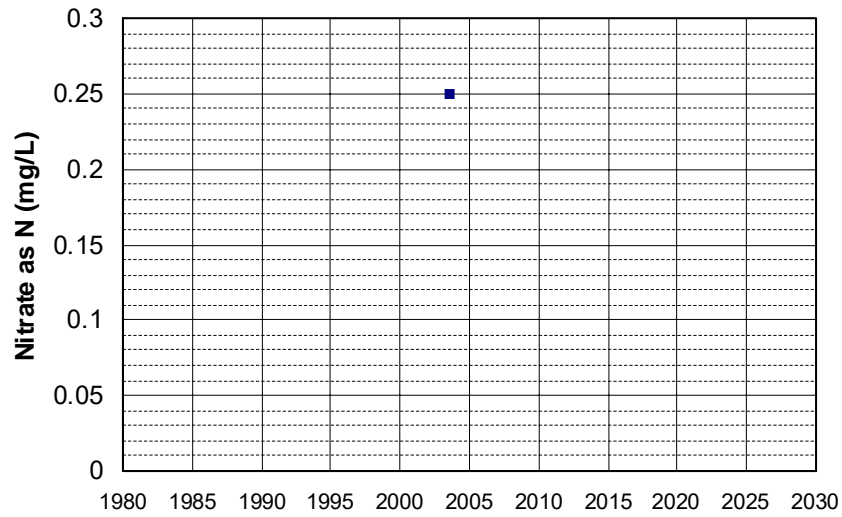
Well Name: T0600700015-MW-9
Well Type: MONITORING
Source: WB_CLEANUP
Depth Zone: Upper
Well Depth (ft): N/A
of Measurements: 1
Period of Record: 2003
Trend Since 2000: Insufficient Data



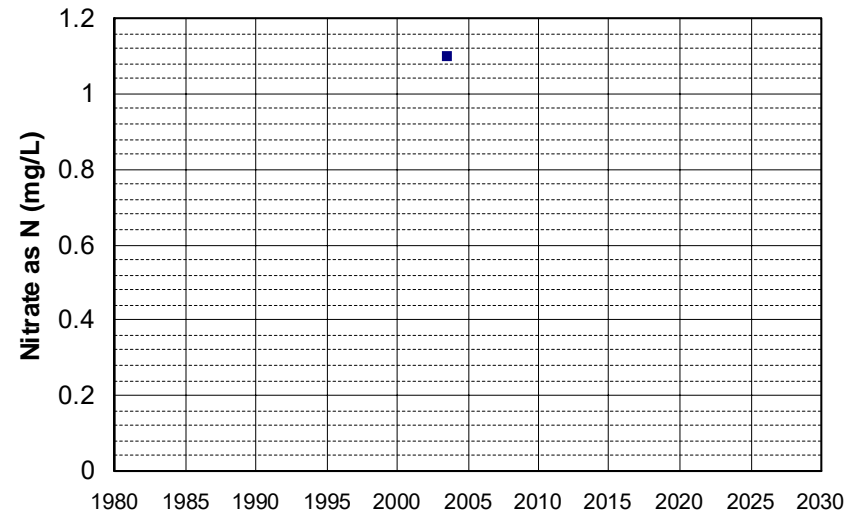
Well Name: T0601700009-MW-5
Well Type: MONITORING
Source: WB_CLEANUP
Depth Zone: Upper
Well Depth (ft): 23.62
of Measurements: 1
Period of Record: 2003
Trend Since 2000: Insufficient Data



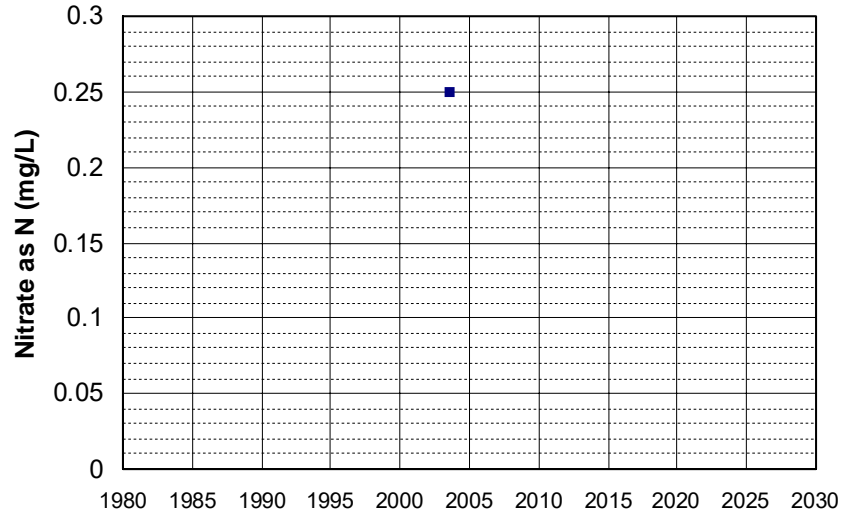
Well Name: T0603300068-MW-10
Well Type: MONITORING
Source: WB_CLEANUP
Depth Zone: Upper
Well Depth (ft): N/A
of Measurements: 1
Period of Record: 2003
Trend Since 2000: Insufficient Data



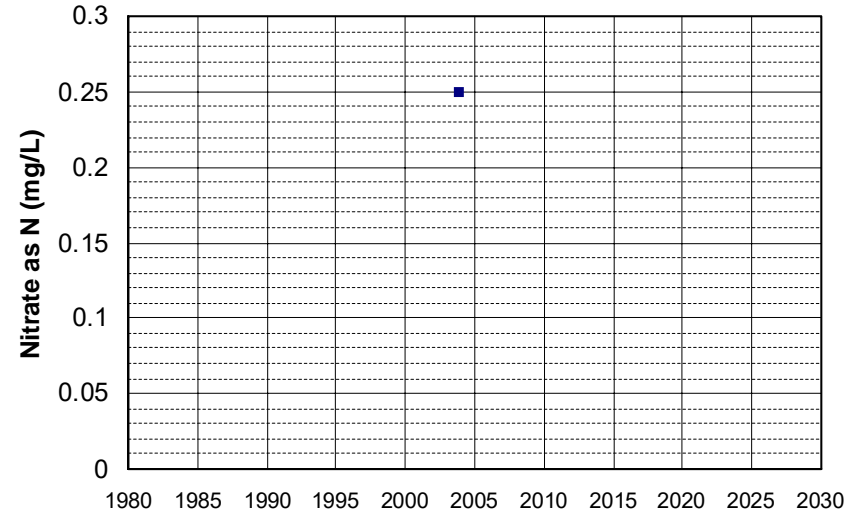
Well Name: T0603300068-MW-8-D
Well Type: MONITORING
Source: WB_CLEANUP
Depth Zone: Upper
Well Depth (ft): N/A
of Measurements: 1
Period of Record: 2003
Trend Since 2000: Insufficient Data



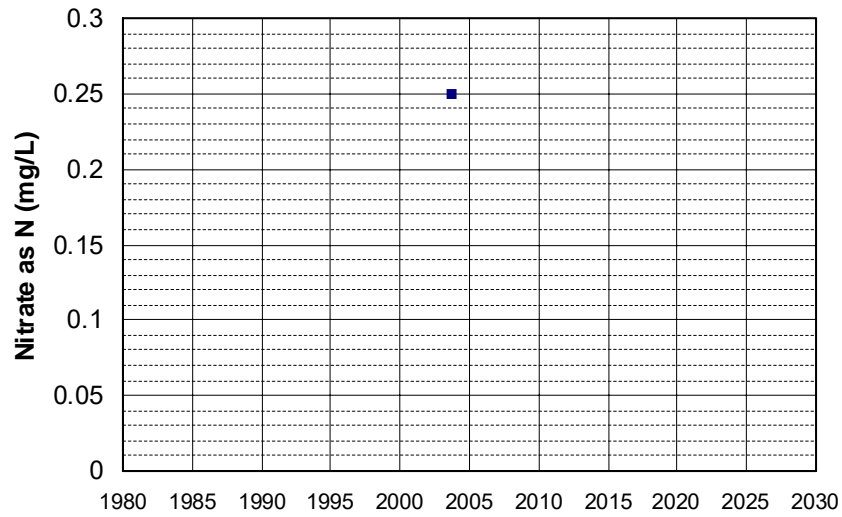
Well Name: T0603300068-MW-9
Well Type: MONITORING
Source: WB_CLEANUP
Depth Zone: Upper
Well Depth (ft): N/A
of Measurements: 1
Period of Record: 2003
Trend Since 2000: Insufficient Data



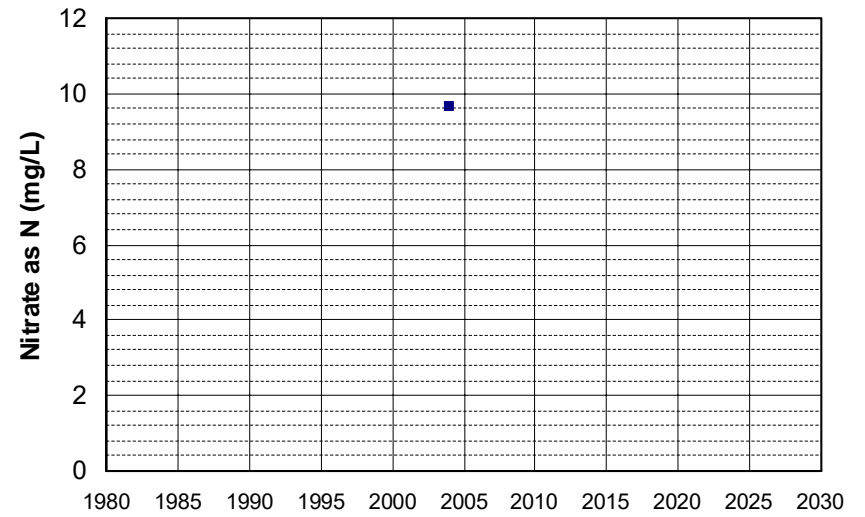
Well Name: T0605500304-MW-3
Well Type: MONITORING
Source: WB_CLEANUP
Depth Zone: Upper
Well Depth (ft): N/A
of Measurements: 1
Period of Record: 2003
Trend Since 2000: Insufficient Data



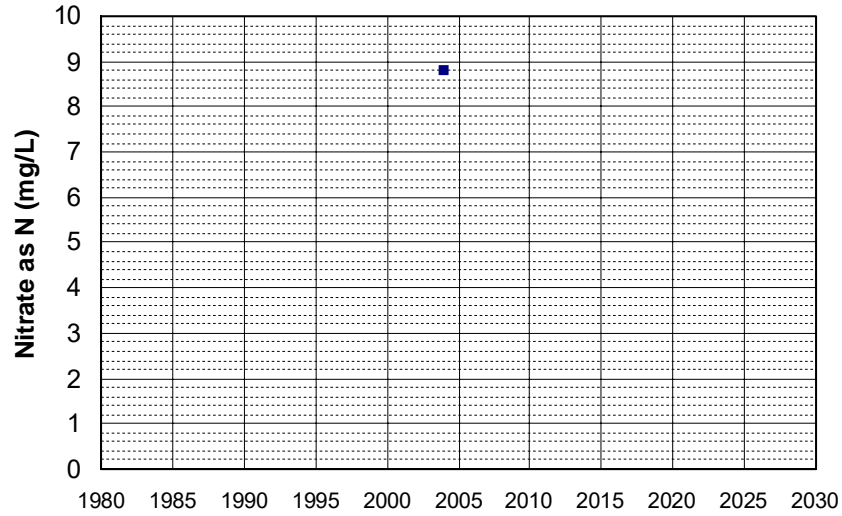
Well Name: T0606100298-EW-1
Well Type: MONITORING
Source: WB_CLEANUP
Depth Zone: Upper
Well Depth (ft): N/A
of Measurements: 1
Period of Record: 2003
Trend Since 2000: Insufficient Data



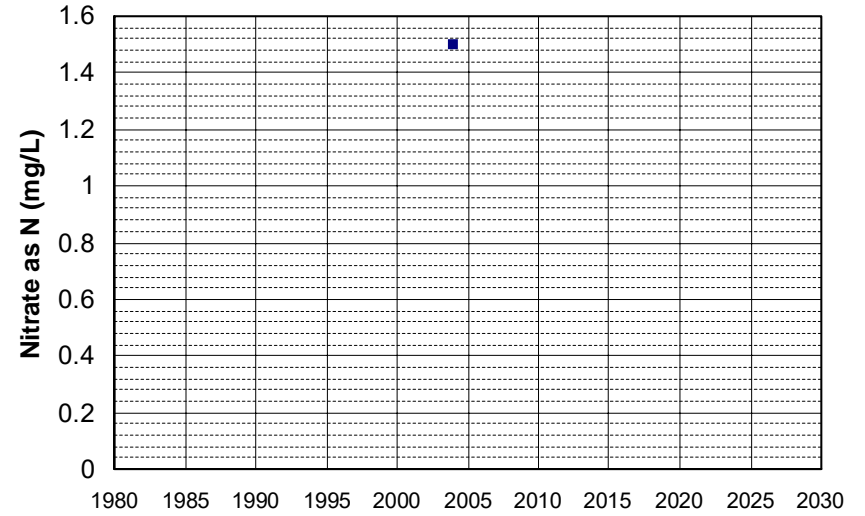
Well Name: T0606700900-MW-13
Well Type: MONITORING
Source: WB_CLEANUP
Depth Zone: Upper
Well Depth (ft): N/A
of Measurements: 1
Period of Record: 2003
Trend Since 2000: Insufficient Data



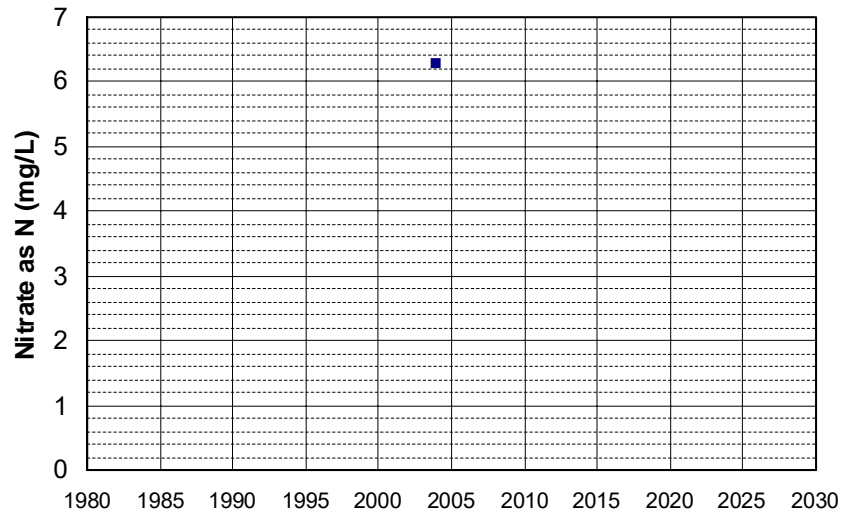
Well Name: T0606700900-MW-14
Well Type: MONITORING
Source: WB_CLEANUP
Depth Zone: Upper
Well Depth (ft): N/A
of Measurements: 1
Period of Record: 2003
Trend Since 2000: Insufficient Data



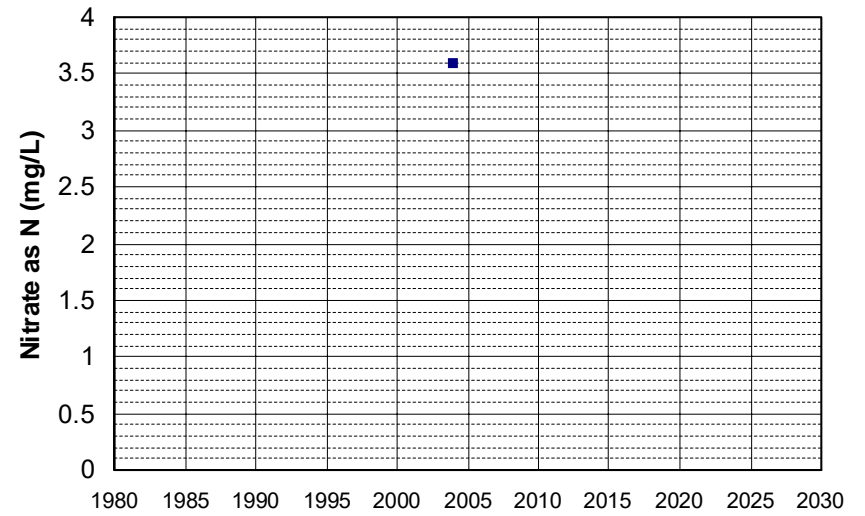
Well Name: T0606700900-MW-16
Well Type: MONITORING
Source: WB_CLEANUP
Depth Zone: Upper
Well Depth (ft): N/A
of Measurements: 1
Period of Record: 2003
Trend Since 2000: Insufficient Data



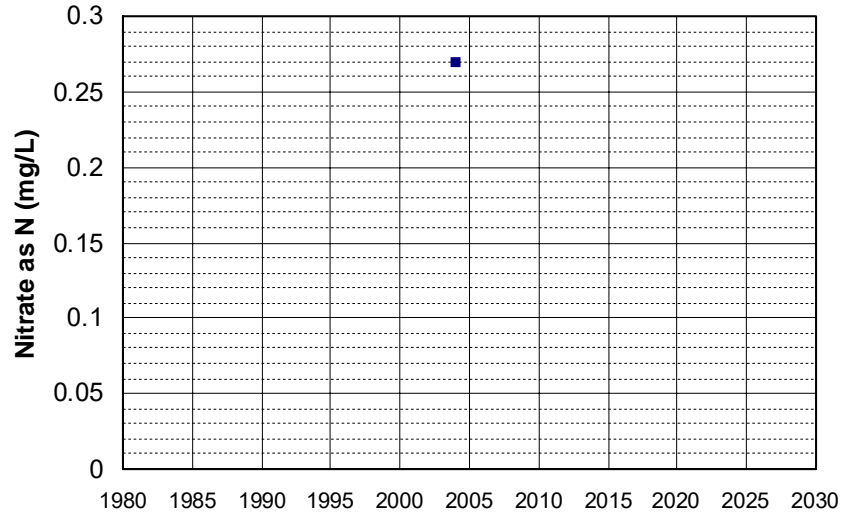
Well Name: T0606700900-MW-17
Well Type: MONITORING
Source: WB_CLEANUP
Depth Zone: Upper
Well Depth (ft): N/A
of Measurements: 1
Period of Record: 2003
Trend Since 2000: Insufficient Data



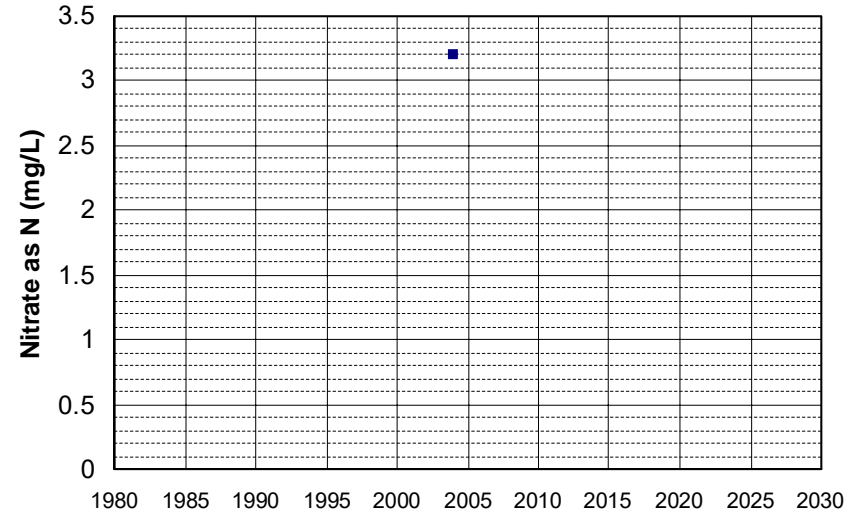
Well Name: T0606700900-MW-18
Well Type: MONITORING
Source: WB_CLEANUP
Depth Zone: Upper
Well Depth (ft): N/A
of Measurements: 1
Period of Record: 2003
Trend Since 2000: Insufficient Data



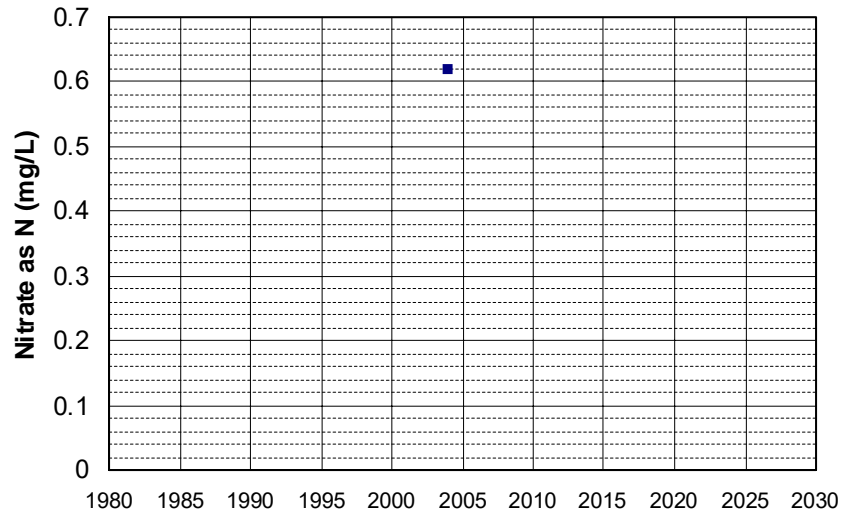
Well Name: T0606700900-MW-20
Well Type: MONITORING
Source: WB_CLEANUP
Depth Zone: Upper
Well Depth (ft): N/A
of Measurements: 1
Period of Record: 2003
Trend Since 2000: Insufficient Data



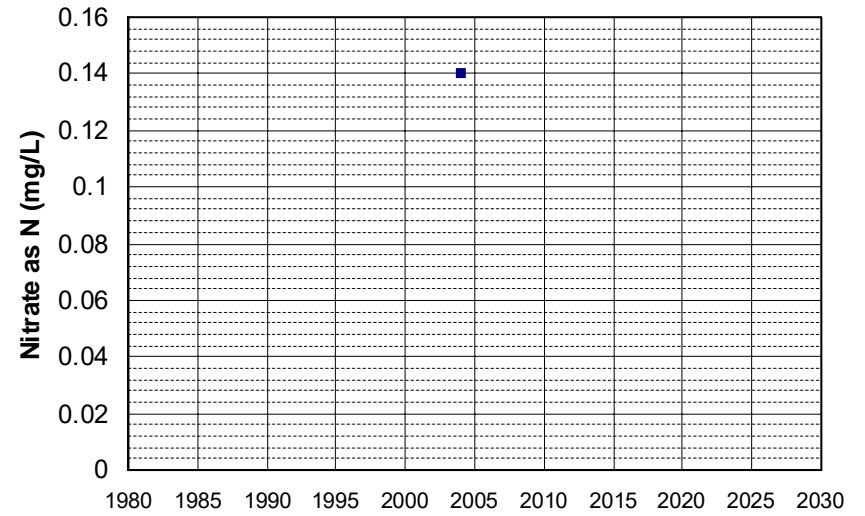
Well Name: T0606700900-MW-22
Well Type: MONITORING
Source: WB_CLEANUP
Depth Zone: Upper
Well Depth (ft): N/A
of Measurements: 1
Period of Record: 2003
Trend Since 2000: Insufficient Data



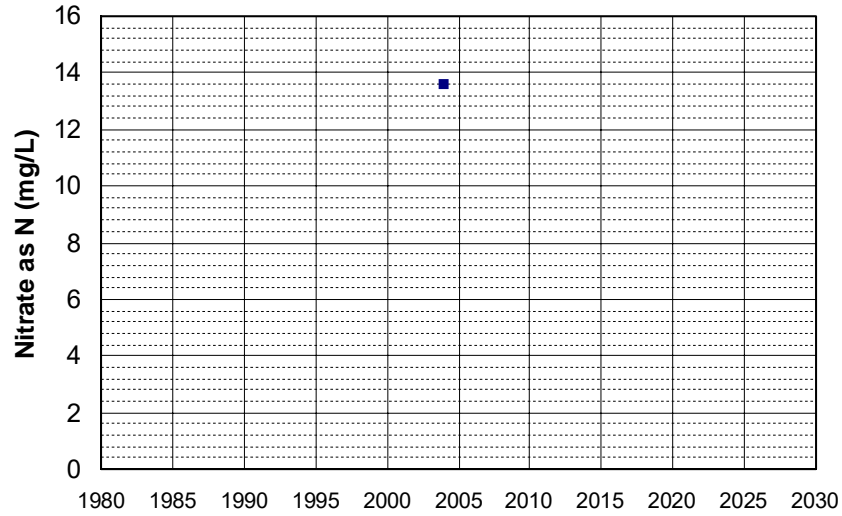
Well Name: T0606793634-MW-1
Well Type: MONITORING
Source: WB_CLEANUP
Depth Zone: Upper
Well Depth (ft): 25
of Measurements: 1
Period of Record: 2003
Trend Since 2000: Insufficient Data



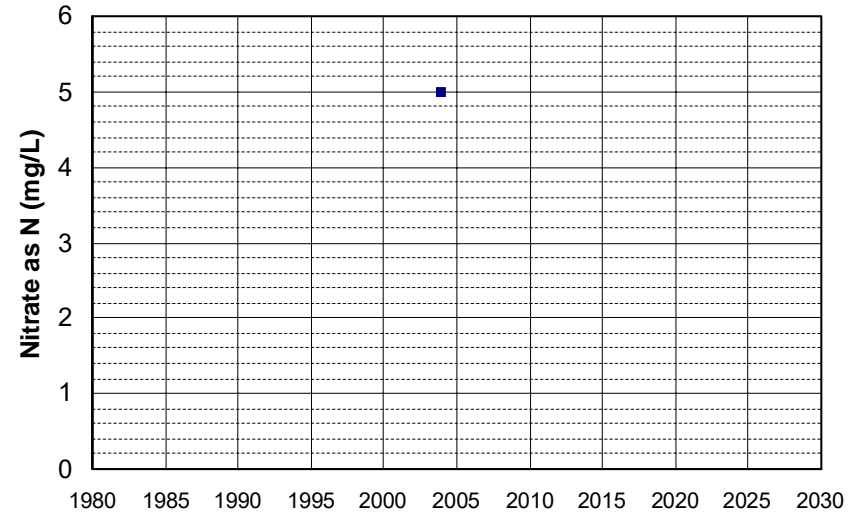
Well Name: T0606793634-MW-3
Well Type: MONITORING
Source: WB_CLEANUP
Depth Zone: Upper
Well Depth (ft): 28
of Measurements: 1
Period of Record: 2003
Trend Since 2000: Insufficient Data



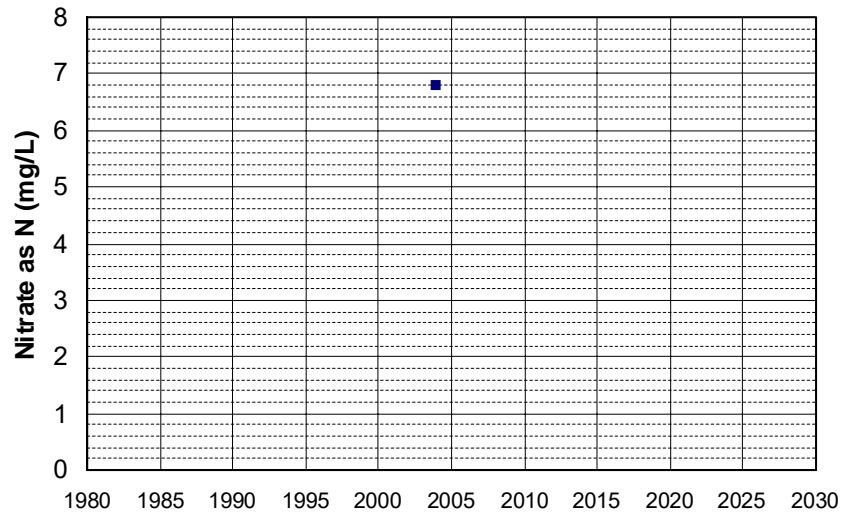
Well Name: T0606793634-MW-7
Well Type: MONITORING
Source: WB_CLEANUP
Depth Zone: Upper
Well Depth (ft): 28
of Measurements: 1
Period of Record: 2003
Trend Since 2000: Insufficient Data



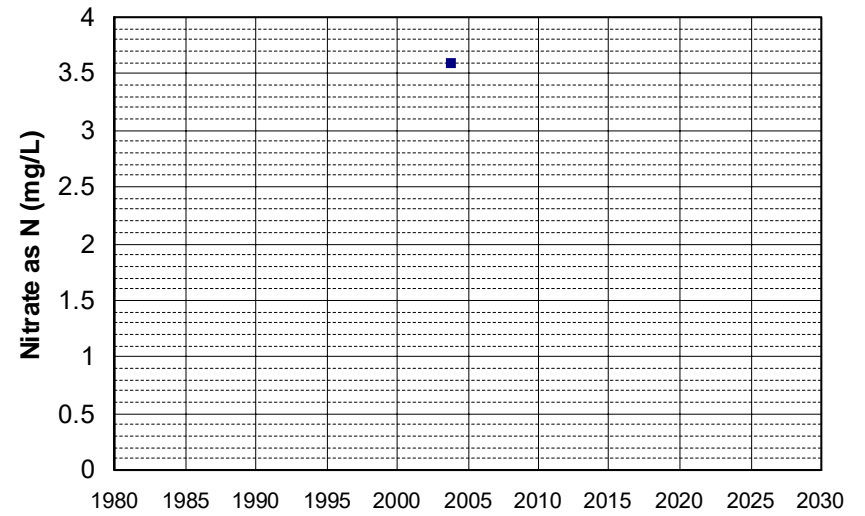
Well Name: T0610300046-MW-11AD
Well Type: MONITORING
Source: WB_CLEANUP
Depth Zone: Upper
Well Depth (ft): N/A
of Measurements: 1
Period of Record: 2003
Trend Since 2000: Insufficient Data



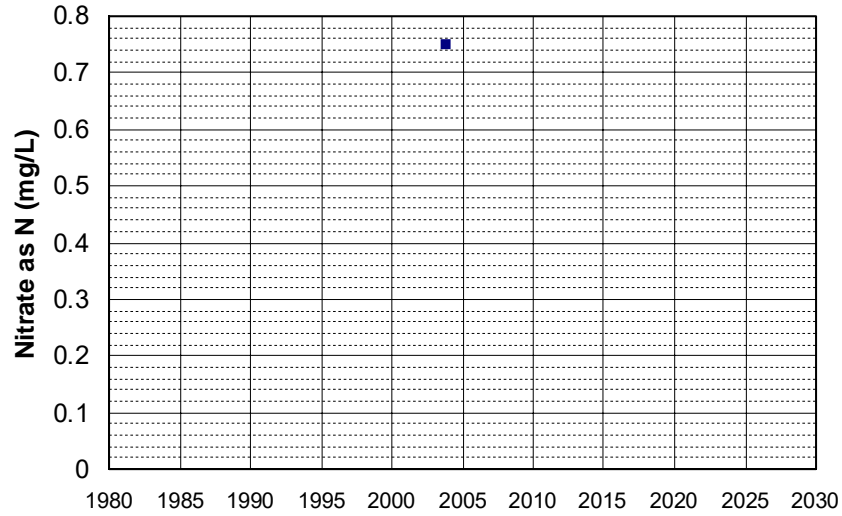
Well Name: T0610300046-MW-12D
Well Type: MONITORING
Source: WB_CLEANUP
Depth Zone: Upper
Well Depth (ft): N/A
of Measurements: 1
Period of Record: 2003
Trend Since 2000: Insufficient Data



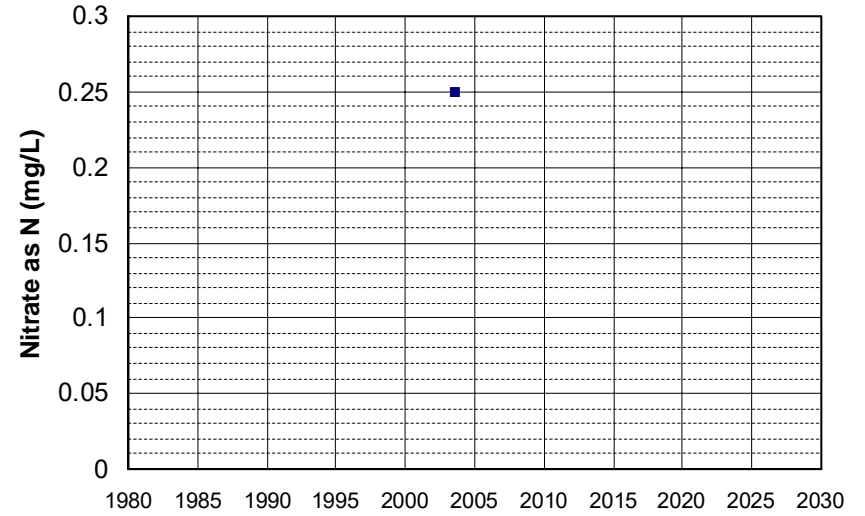
Well Name: T0610300046-MW-14T
Well Type: MONITORING
Source: WB_CLEANUP
Depth Zone: Upper
Well Depth (ft): N/A
of Measurements: 1
Period of Record: 2003
Trend Since 2000: Insufficient Data



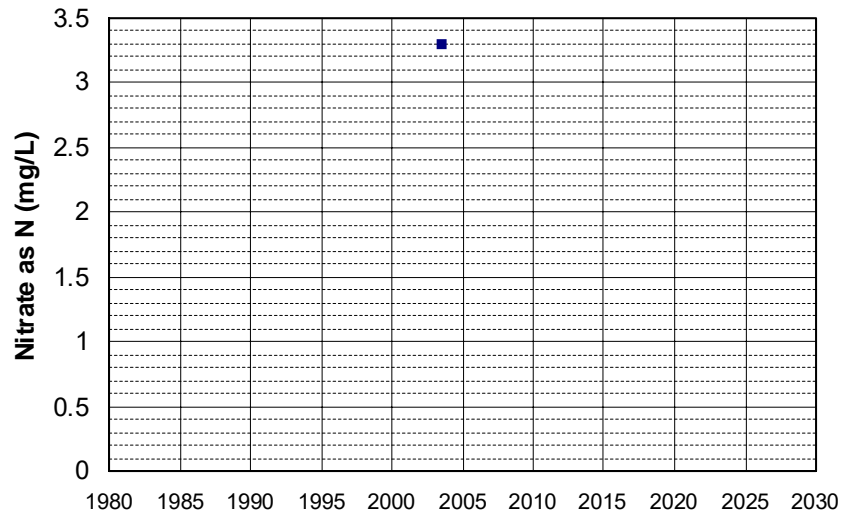
Well Name: T0610300046-MW-16DD Well Depth (ft): N/A
Well Type: MONITORING # of Measurements: 1
Source: WB_CLEANUP Period of Record: 2003
Depth Zone: Upper Trend Since 2000: Insufficient Data



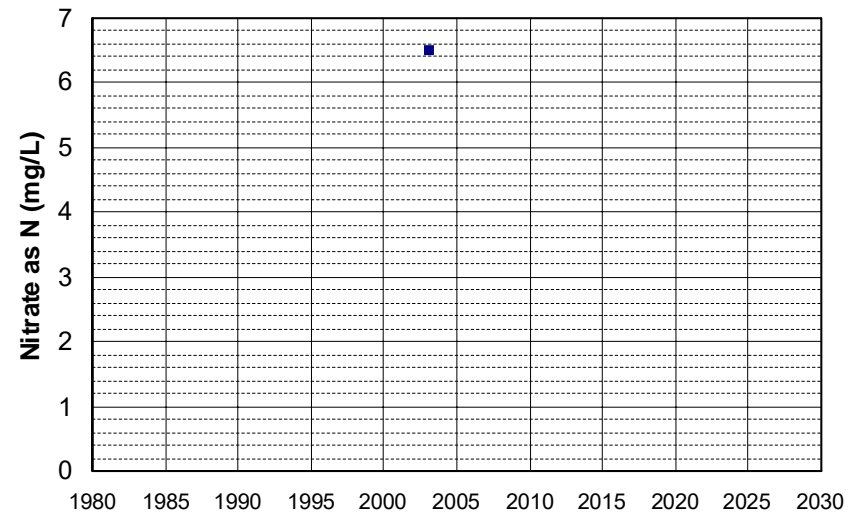
Well Name: T0611300193-MW-3 Well Depth (ft): 41
Well Type: MONITORING # of Measurements: 1
Source: WB_CLEANUP Period of Record: 2003
Depth Zone: Upper Trend Since 2000: Insufficient Data



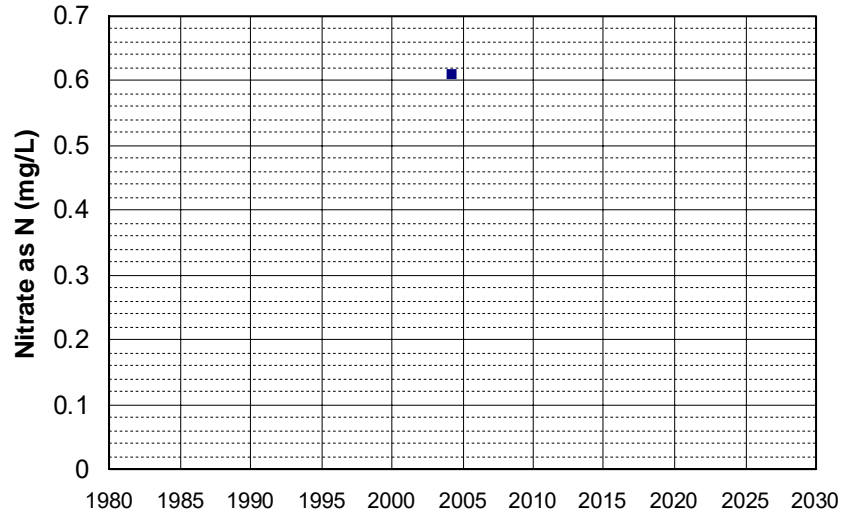
Well Name: T0611300193-MW-5 Well Depth (ft): 42
Well Type: MONITORING # of Measurements: 1
Source: WB_CLEANUP Period of Record: 2003
Depth Zone: Upper Trend Since 2000: Insufficient Data



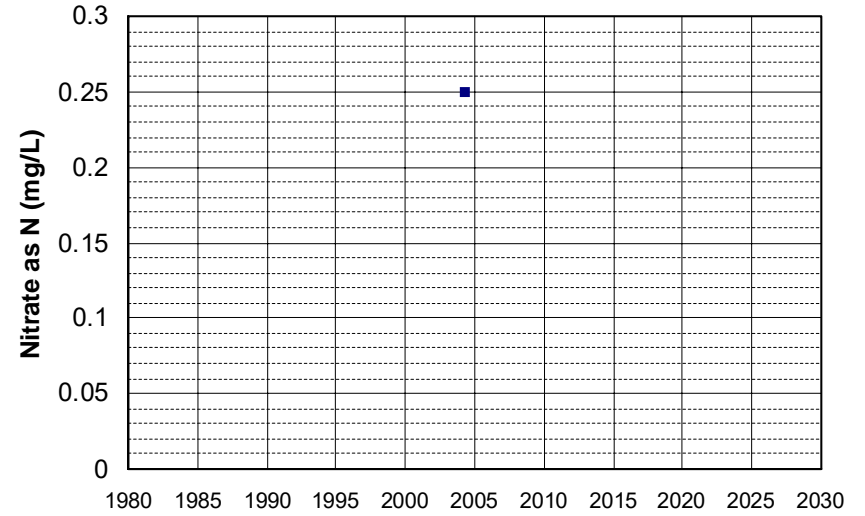
Well Name: T0611300235-S-13 Well Depth (ft): N/A
Well Type: MONITORING # of Measurements: 1
Source: WB_CLEANUP Period of Record: 2003
Depth Zone: Upper Trend Since 2000: Insufficient Data



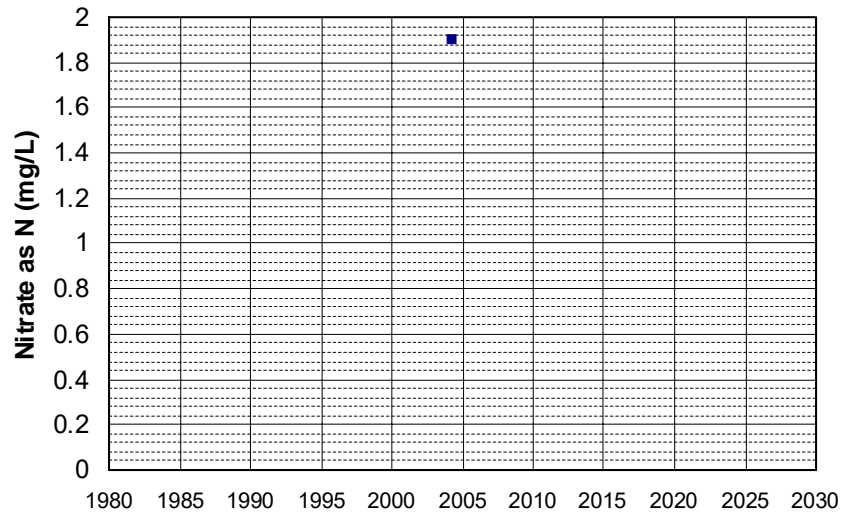
Well Name: CA3100011_005_005
Well Type: MUNICIPAL
Source: DDW
Depth Zone: Upper
Well Depth (ft): 10
of Measurements: 1
Period of Record: 2004
Trend Since 2000: Insufficient Data



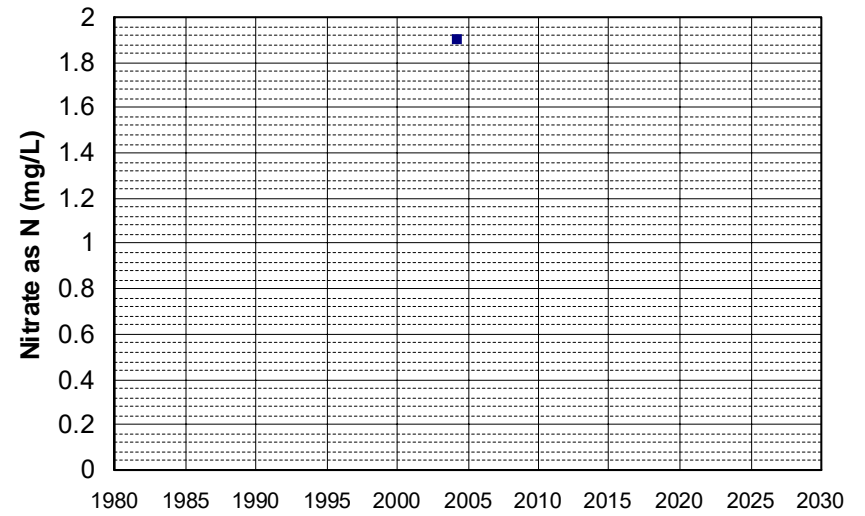
Well Name: T0603300068-MW-2
Well Type: MONITORING
Source: WB_CLEANUP
Depth Zone: Upper
Well Depth (ft): N/A
of Measurements: 1
Period of Record: 2004
Trend Since 2000: Insufficient Data



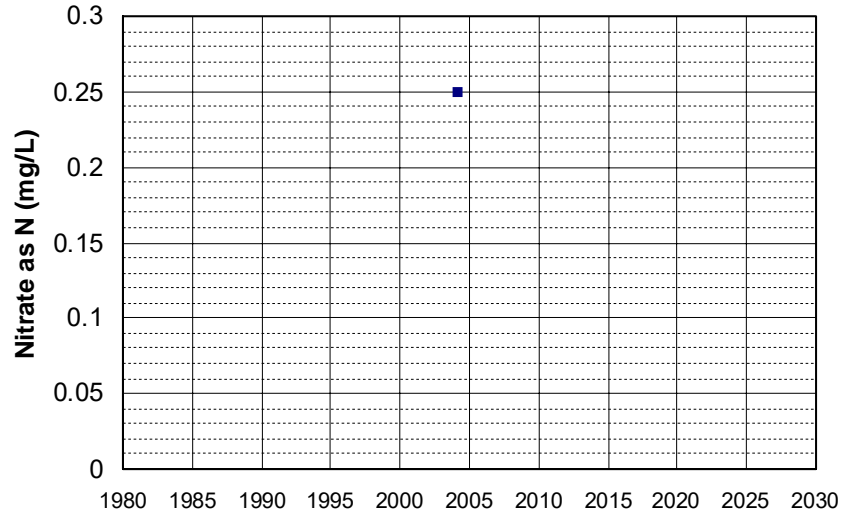
Well Name: T0603300081-MW-1
Well Type: MONITORING
Source: WB_CLEANUP
Depth Zone: Upper
Well Depth (ft): N/A
of Measurements: 1
Period of Record: 2004
Trend Since 2000: Insufficient Data



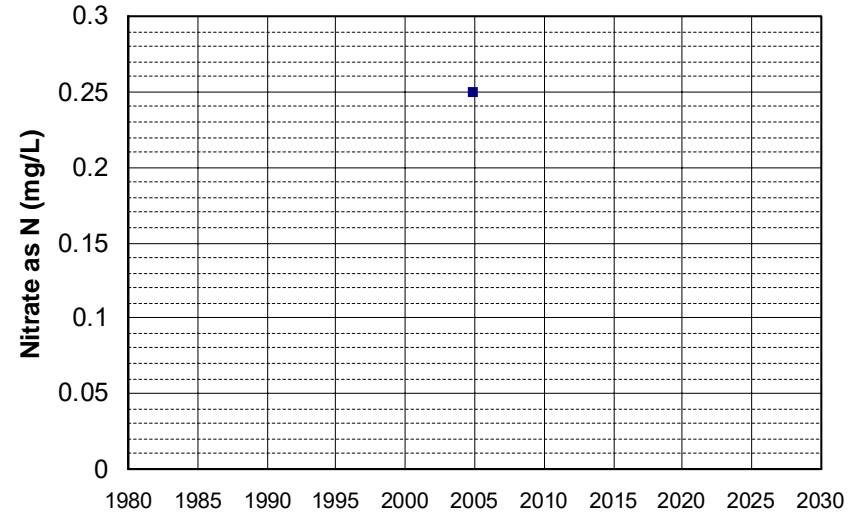
Well Name: T0603300081-MW-2
Well Type: MONITORING
Source: WB_CLEANUP
Depth Zone: Upper
Well Depth (ft): N/A
of Measurements: 1
Period of Record: 2004
Trend Since 2000: Insufficient Data



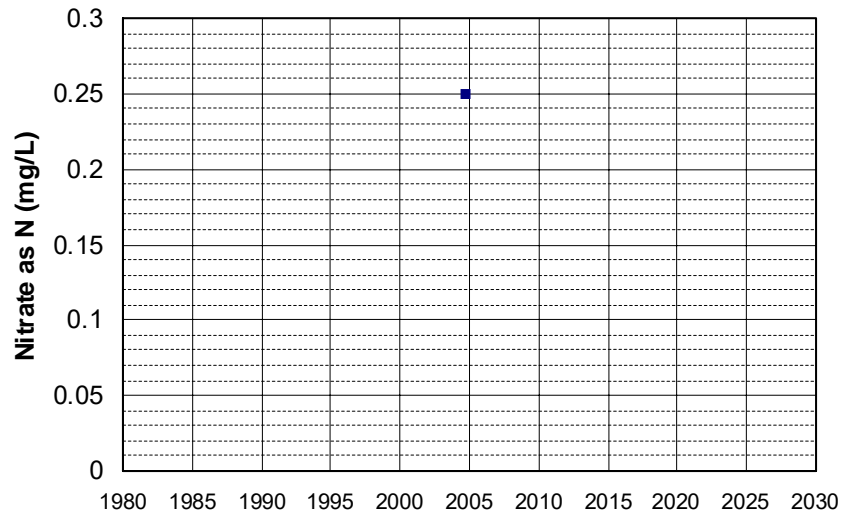
Well Name: T0603300081-MW-4
Well Type: MONITORING
Source: WB_CLEANUP
Depth Zone: Upper
Well Depth (ft): N/A
of Measurements: 1
Period of Record: 2004
Trend Since 2000: Insufficient Data



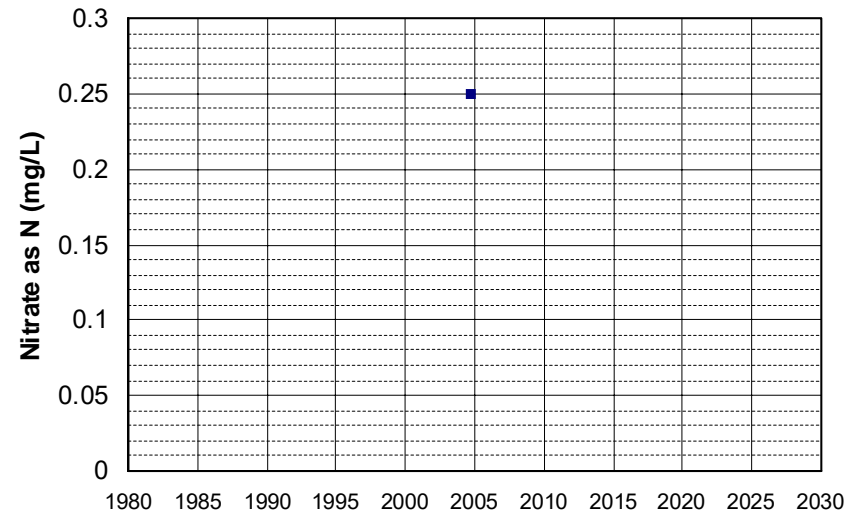
Well Name: T0606700037-MW-1
Well Type: MONITORING
Source: WB_CLEANUP
Depth Zone: Upper
Well Depth (ft): N/A
of Measurements: 1
Period of Record: 2004
Trend Since 2000: Insufficient Data



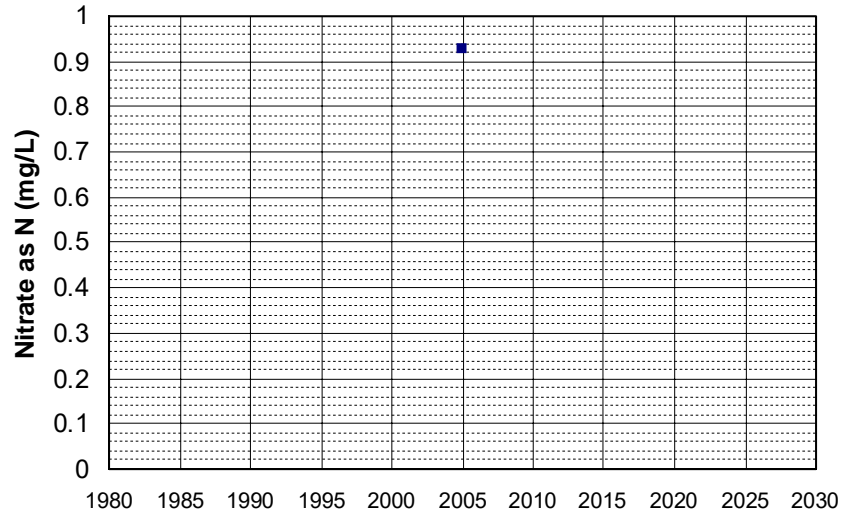
Well Name: T0606700260-MW-12
Well Type: MONITORING
Source: WB_CLEANUP
Depth Zone: Upper
Well Depth (ft): 26.68
of Measurements: 1
Period of Record: 2004
Trend Since 2000: Insufficient Data



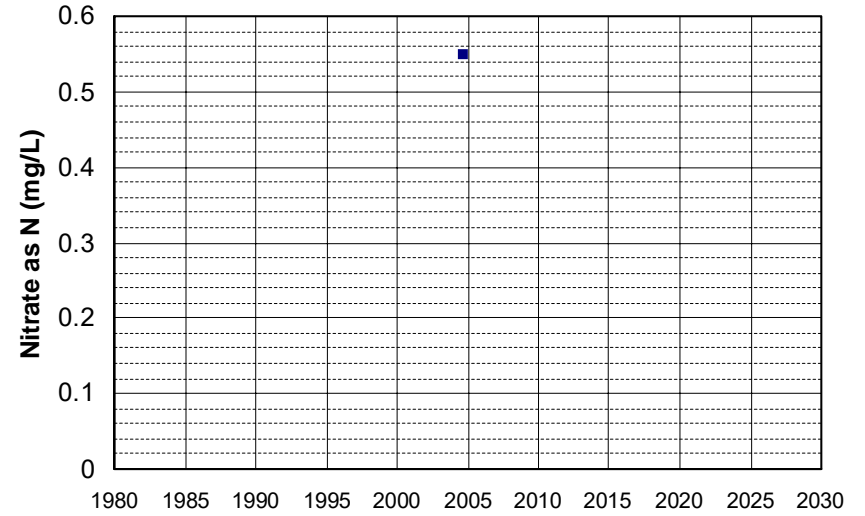
Well Name: T0606700260-T-1
Well Type: MONITORING
Source: WB_CLEANUP
Depth Zone: Upper
Well Depth (ft): 39.73
of Measurements: 1
Period of Record: 2004
Trend Since 2000: Insufficient Data



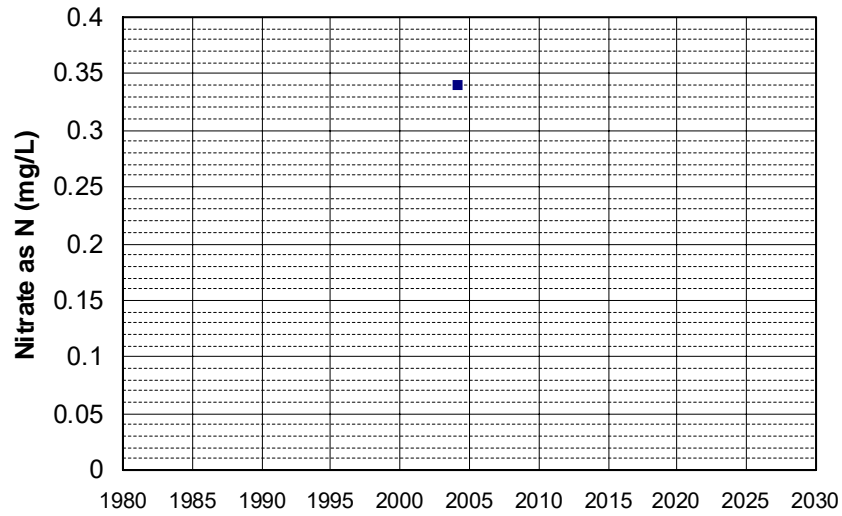
Well Name: T0606700550-MW-12
Well Type: MONITORING
Source: WB_CLEANUP
Depth Zone: Upper
Well Depth (ft): 74
of Measurements: 1
Period of Record: 2004
Trend Since 2000: Insufficient Data



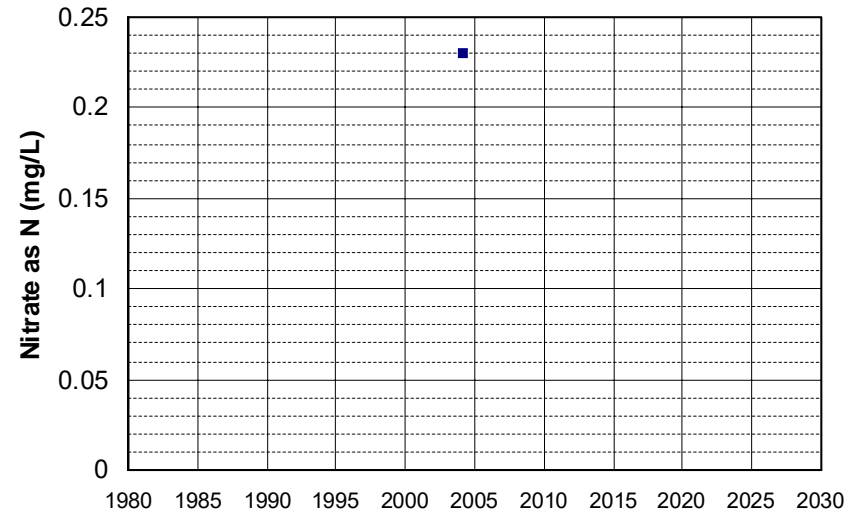
Well Name: T0606700550-MW-17
Well Type: MONITORING
Source: WB_CLEANUP
Depth Zone: Upper
Well Depth (ft): 59.5
of Measurements: 1
Period of Record: 2004
Trend Since 2000: Insufficient Data



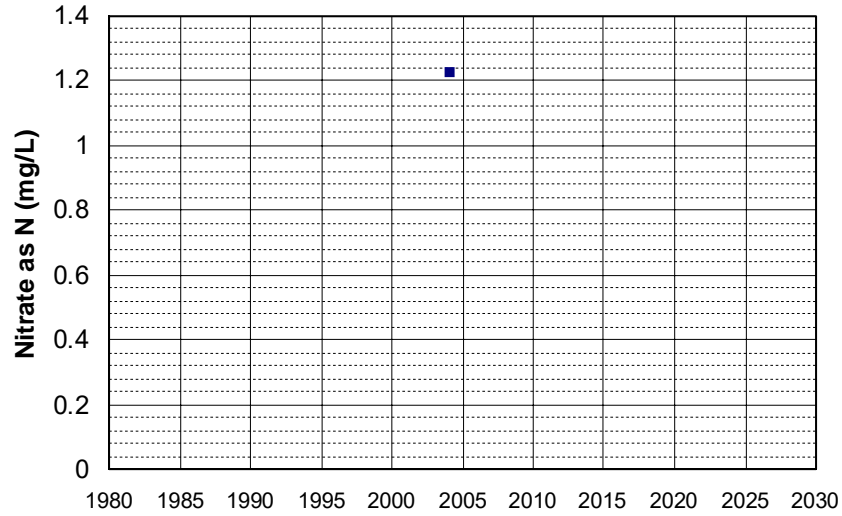
Well Name: T0608900202-MW-3
Well Type: MONITORING
Source: WB_CLEANUP
Depth Zone: Upper
Well Depth (ft): N/A
of Measurements: 1
Period of Record: 2004
Trend Since 2000: Insufficient Data



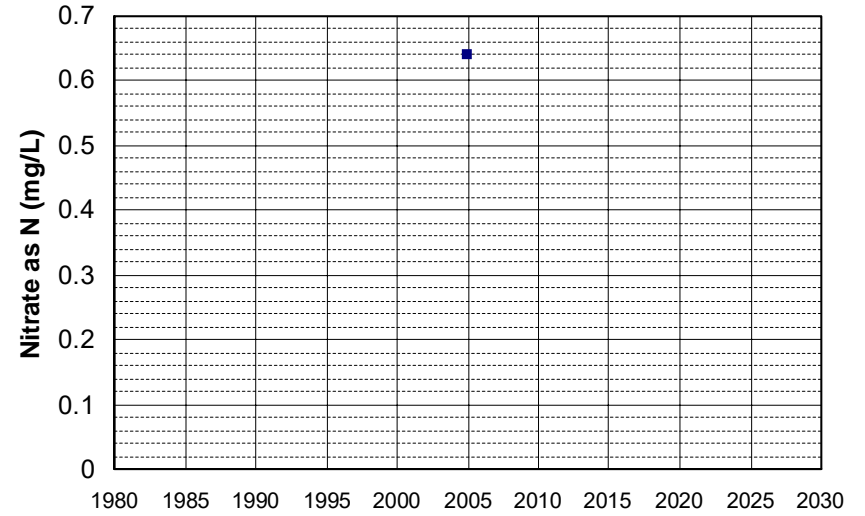
Well Name: T0608900202-MW-5
Well Type: MONITORING
Source: WB_CLEANUP
Depth Zone: Upper
Well Depth (ft): N/A
of Measurements: 1
Period of Record: 2004
Trend Since 2000: Insufficient Data



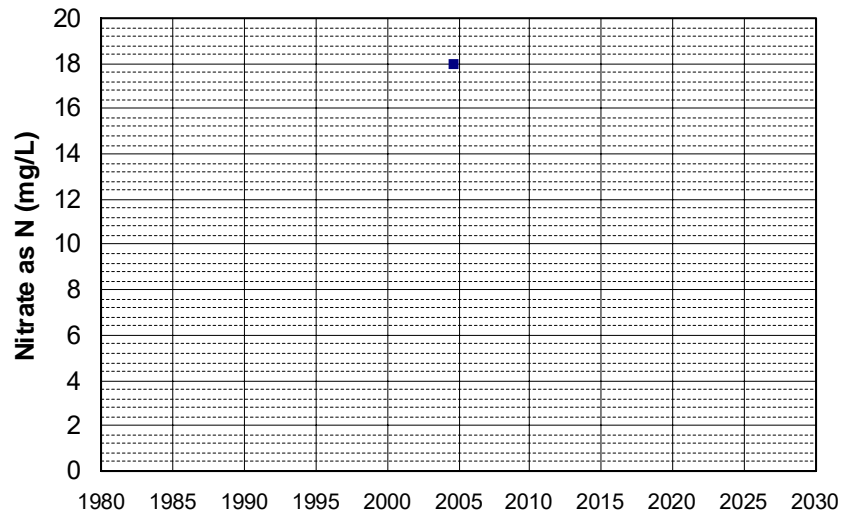
Well Name: T0608900202-MW-6
Well Type: MONITORING
Source: WB_CLEANUP
Depth Zone: Upper
Well Depth (ft): N/A
of Measurements: 1
Period of Record: 2004
Trend Since 2000: Insufficient Data



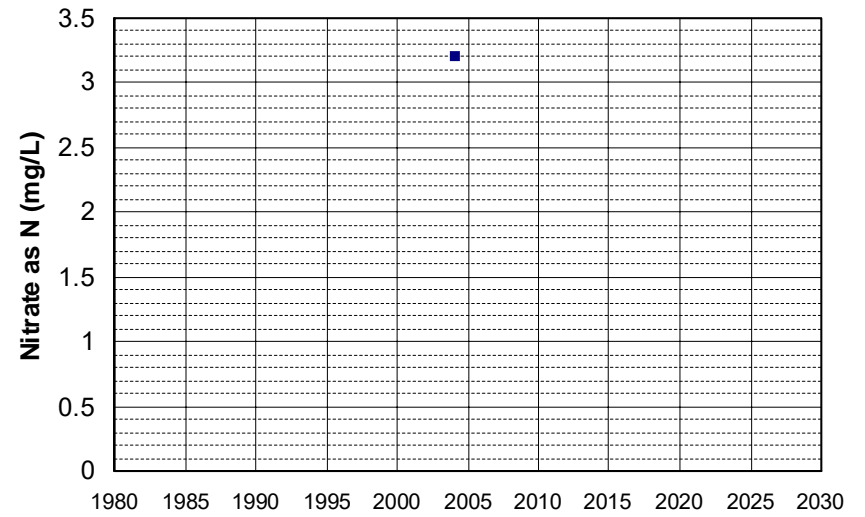
Well Name: T0609300178-MW-5A
Well Type: MONITORING
Source: WB_CLEANUP
Depth Zone: Upper
Well Depth (ft): 9.5
of Measurements: 1
Period of Record: 2004
Trend Since 2000: Insufficient Data



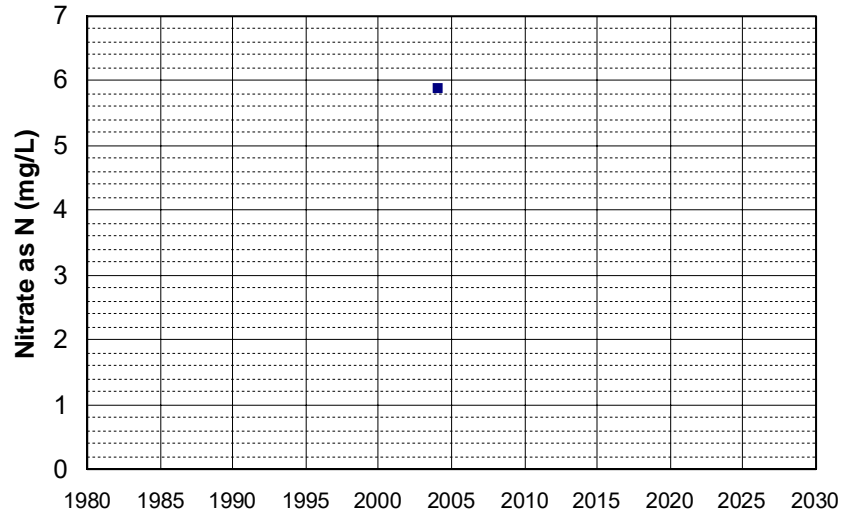
Well Name: T0609500443-EW-1
Well Type: MONITORING
Source: WB_CLEANUP
Depth Zone: Upper
Well Depth (ft): 19.9
of Measurements: 1
Period of Record: 2004
Trend Since 2000: Insufficient Data



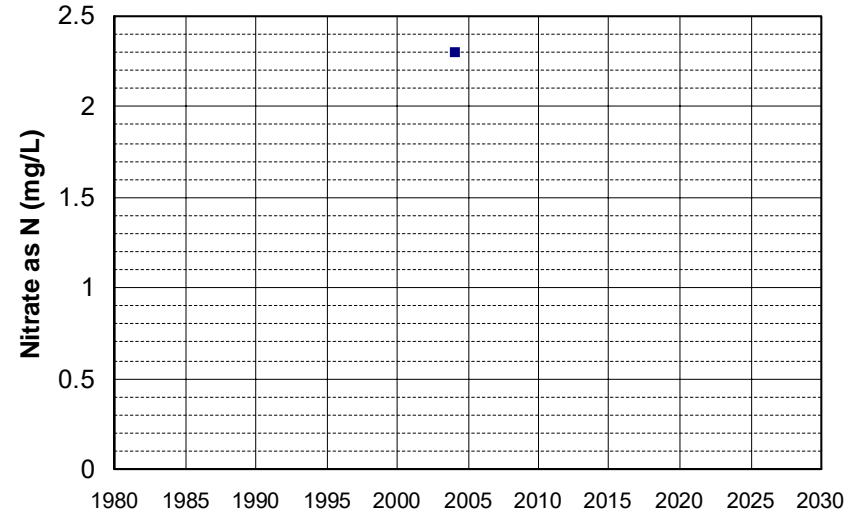
Well Name: T0610300046-MW-11T
Well Type: MONITORING
Source: WB_CLEANUP
Depth Zone: Upper
Well Depth (ft): N/A
of Measurements: 1
Period of Record: 2004
Trend Since 2000: Insufficient Data



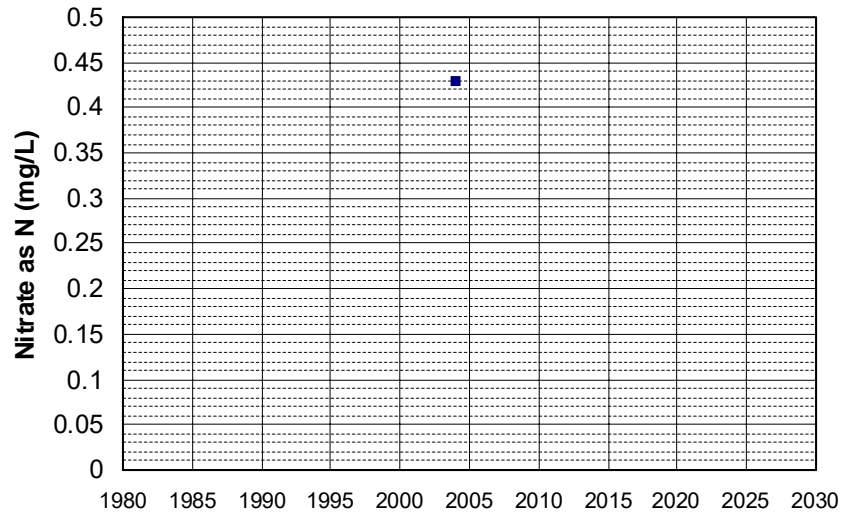
Well Name: T0610300046-MW-19DD Well Depth (ft): N/A
Well Type: MONITORING # of Measurements: 1
Source: WB_CLEANUP Period of Record: 2004
Depth Zone: Upper Trend Since 2000: Insufficient Data



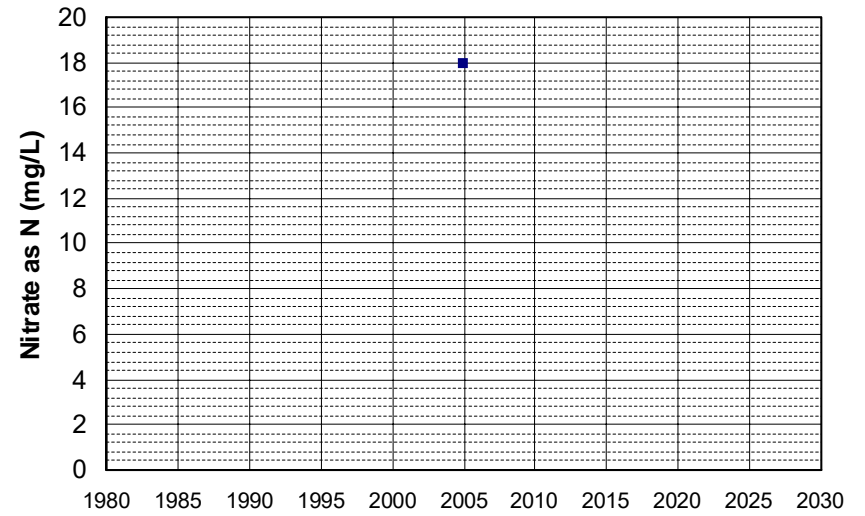
Well Name: T0610300046-MW-21DD Well Depth (ft): N/A
Well Type: MONITORING # of Measurements: 1
Source: WB_CLEANUP Period of Record: 2004
Depth Zone: Upper Trend Since 2000: Insufficient Data



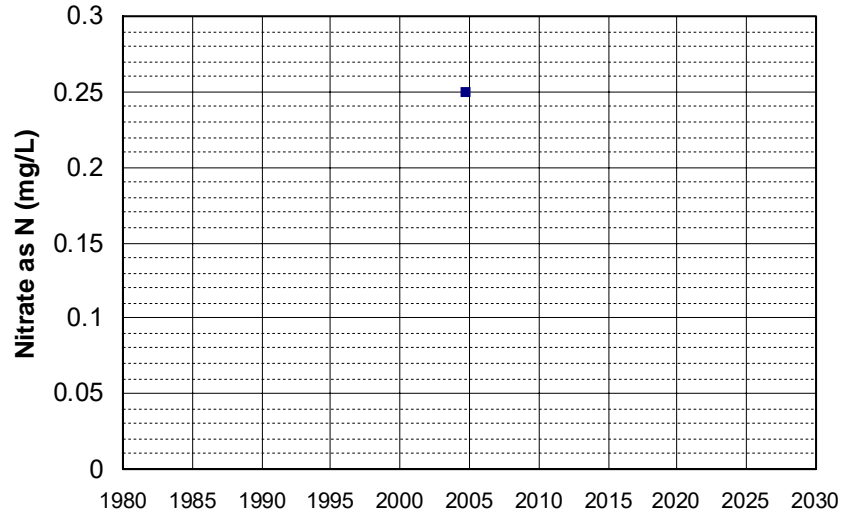
Well Name: T0610300046-MW-8D Well Depth (ft): N/A
Well Type: MONITORING # of Measurements: 1
Source: WB_CLEANUP Period of Record: 2004
Depth Zone: Upper Trend Since 2000: Insufficient Data



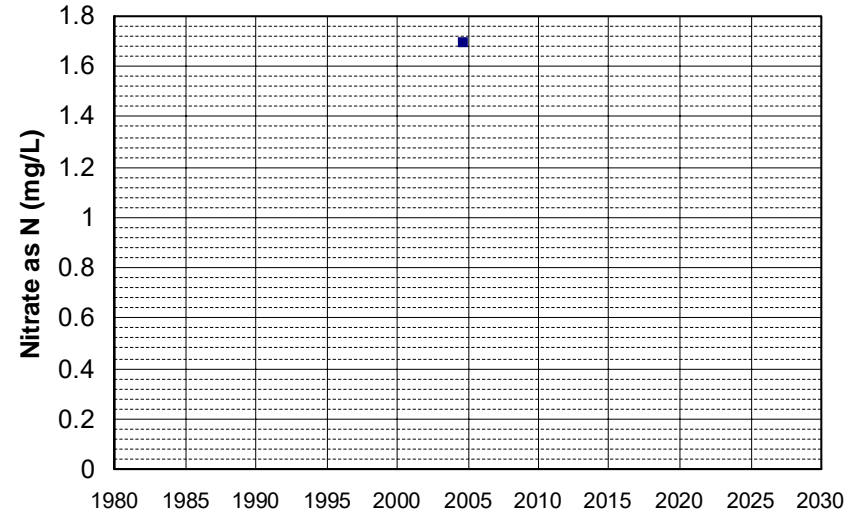
Well Name: T0611300157-MW-1 Well Depth (ft): N/A
Well Type: MONITORING # of Measurements: 1
Source: WB_CLEANUP Period of Record: 2004
Depth Zone: Upper Trend Since 2000: Insufficient Data



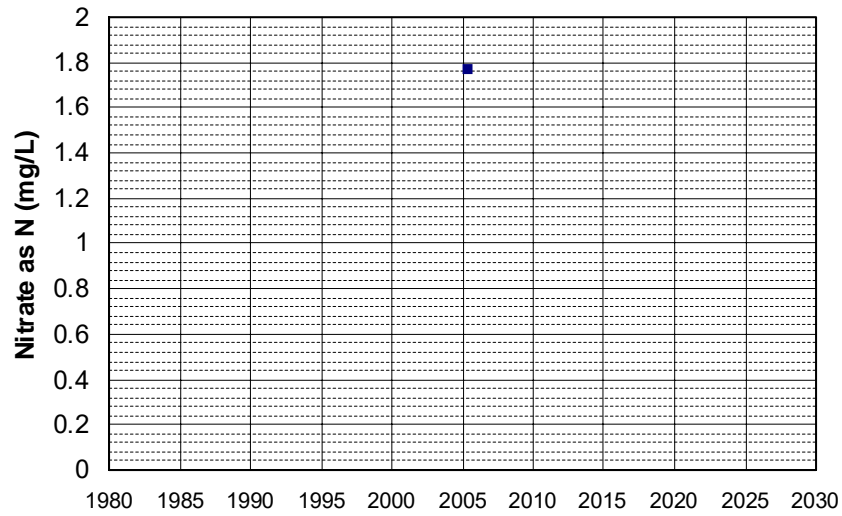
Well Name: T0611300157-MW-3
Well Type: MONITORING
Source: WB_CLEANUP
Depth Zone: Upper
Well Depth (ft): N/A
of Measurements: 1
Period of Record: 2004
Trend Since 2000: Insufficient Data



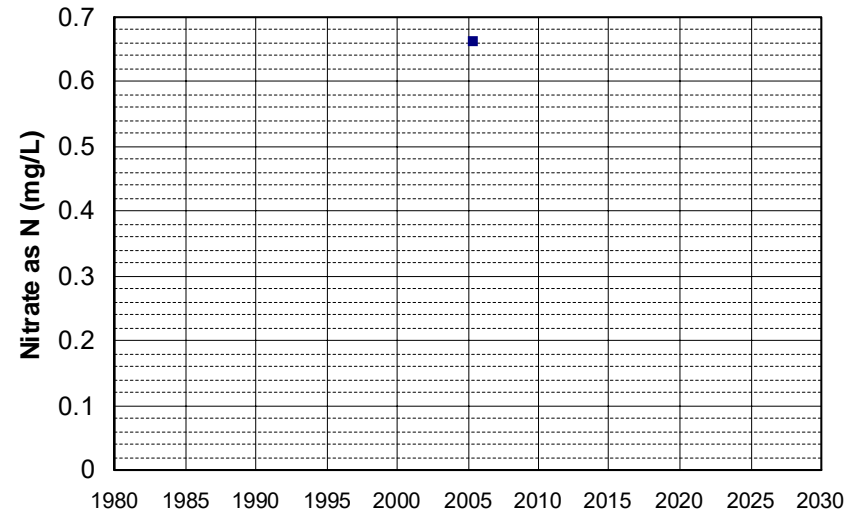
Well Name: T0611300193-MW-2
Well Type: MONITORING
Source: WB_CLEANUP
Depth Zone: Upper
Well Depth (ft): 41
of Measurements: 1
Period of Record: 2004
Trend Since 2000: Insufficient Data



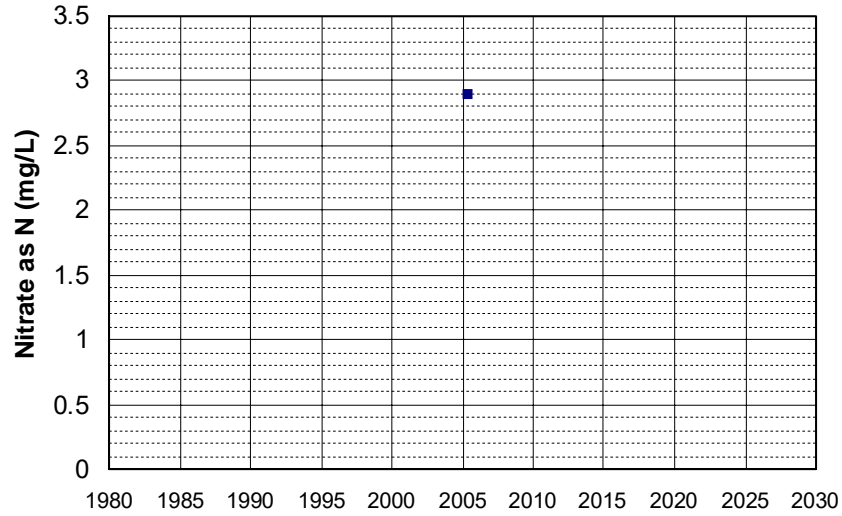
Well Name: 102886
Well Type: MUNICIPAL
Source: GAMA_SP-STUDY
Depth Zone: Upper
Well Depth (ft): 100
of Measurements: 1
Period of Record: 2005
Trend Since 2000: Insufficient Data



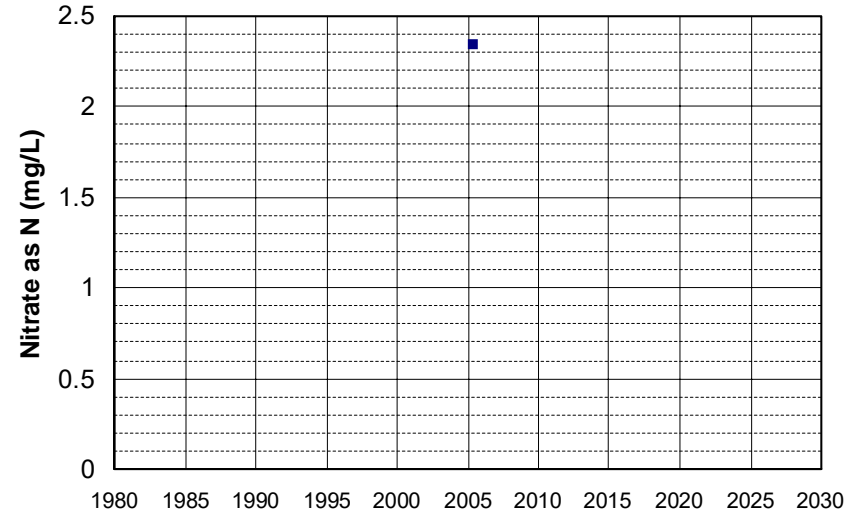
Well Name: 102894
Well Type: MUNICIPAL
Source: GAMA_SP-STUDY
Depth Zone: Upper
Well Depth (ft): 131
of Measurements: 1
Period of Record: 2005
Trend Since 2000: Insufficient Data



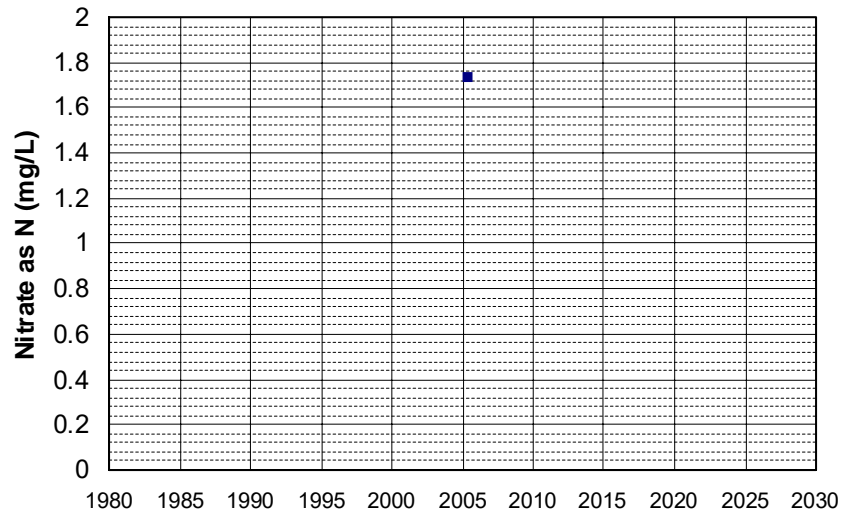
Well Name: 102921
Well Type: MUNICIPAL
Source: GAMA_SP-STUDY
Depth Zone: Upper
Well Depth (ft): 135
of Measurements: 1
Period of Record: 2005
Trend Since 2000: Insufficient Data



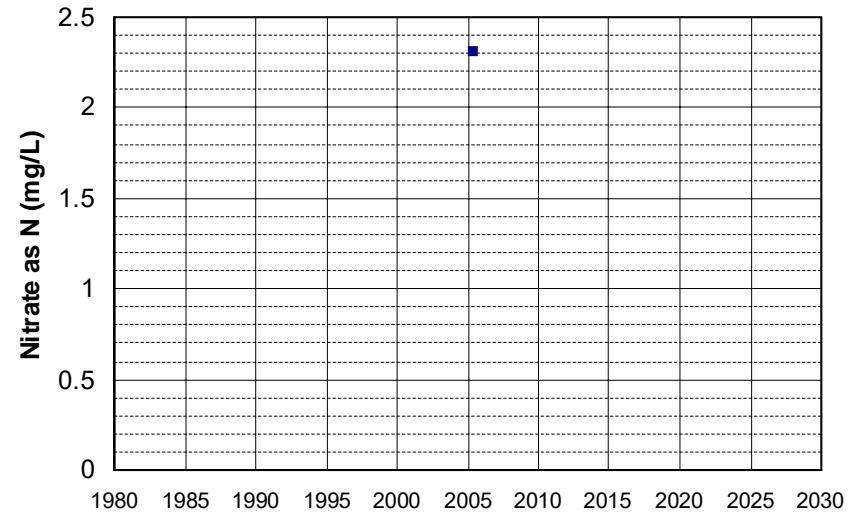
Well Name: 102932
Well Type: MUNICIPAL
Source: GAMA_SP-STUDY
Depth Zone: Upper
Well Depth (ft): 100
of Measurements: 1
Period of Record: 2005
Trend Since 2000: Insufficient Data



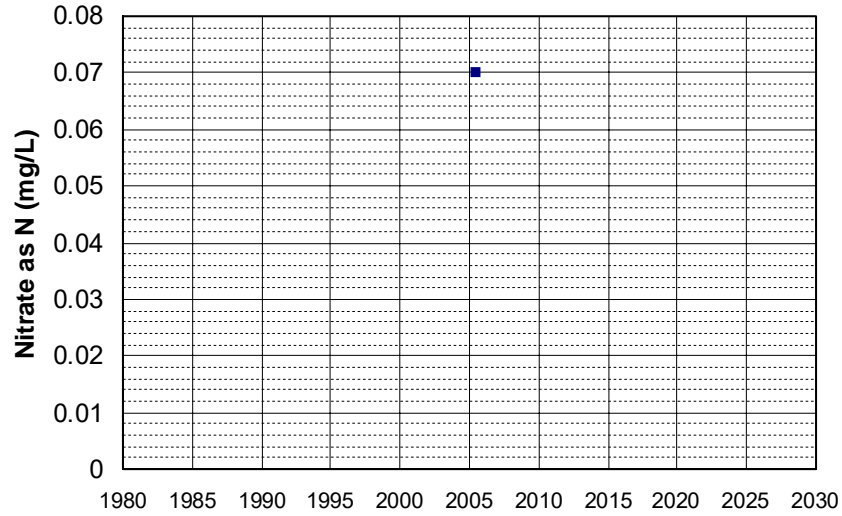
Well Name: 102933
Well Type: MUNICIPAL
Source: GAMA_SP-STUDY
Depth Zone: Upper
Well Depth (ft): 100
of Measurements: 1
Period of Record: 2005
Trend Since 2000: Insufficient Data



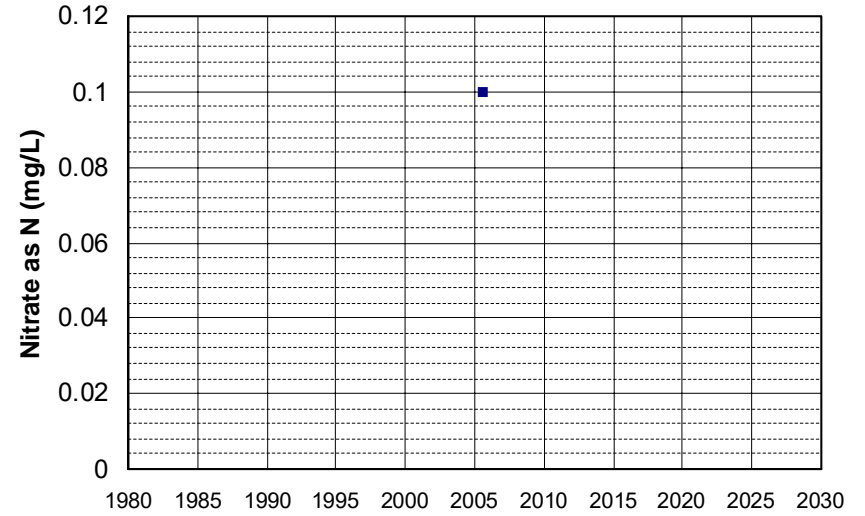
Well Name: 102934
Well Type: MUNICIPAL
Source: GAMA_SP-STUDY
Depth Zone: Upper
Well Depth (ft): 100
of Measurements: 1
Period of Record: 2005
Trend Since 2000: Insufficient Data



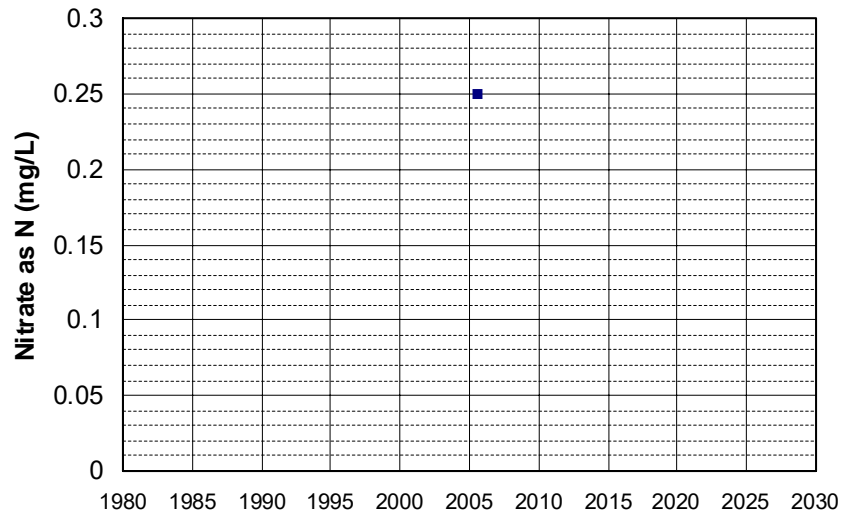
Well Name: 22N01E28J002M Well Depth (ft): 70
Well Type: WATER SUPPLY, OTHER # of Measurements: 1
Source: DWR Period of Record: 2005
Depth Zone: Upper Trend Since 2000: Insufficient Data



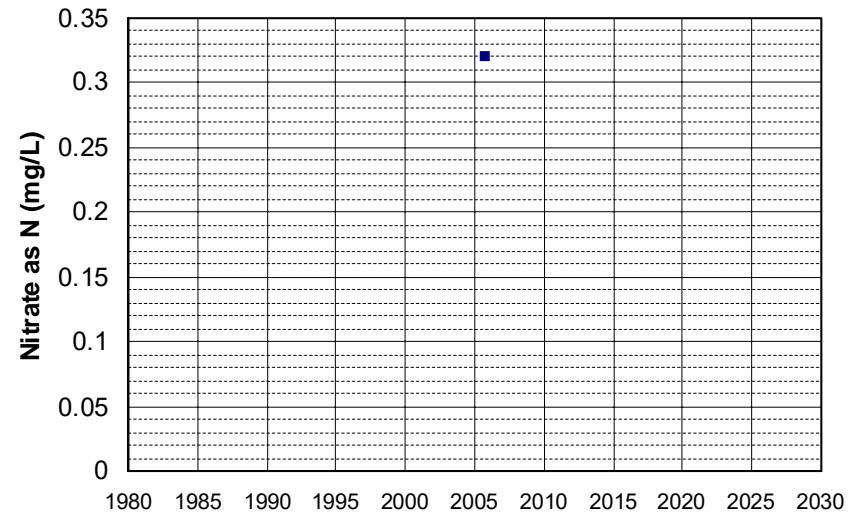
Well Name: CA0900303_001_001 Well Depth (ft): N/A
Well Type: MUNICIPAL # of Measurements: 1
Source: DDW Period of Record: 2005
Depth Zone: Upper Trend Since 2000: Insufficient Data



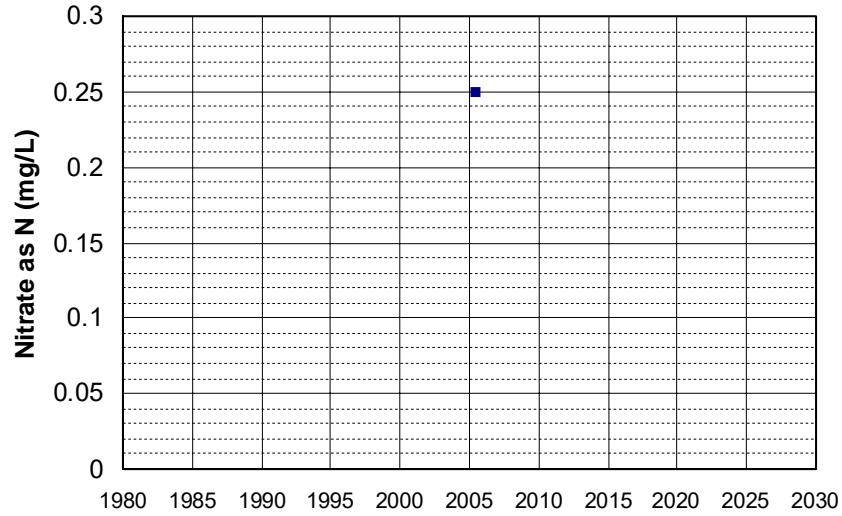
Well Name: CA4500242_001_001 Well Depth (ft): 258
Well Type: MUNICIPAL # of Measurements: 1
Source: DDW Period of Record: 2005
Depth Zone: Upper Trend Since 2000: Insufficient Data



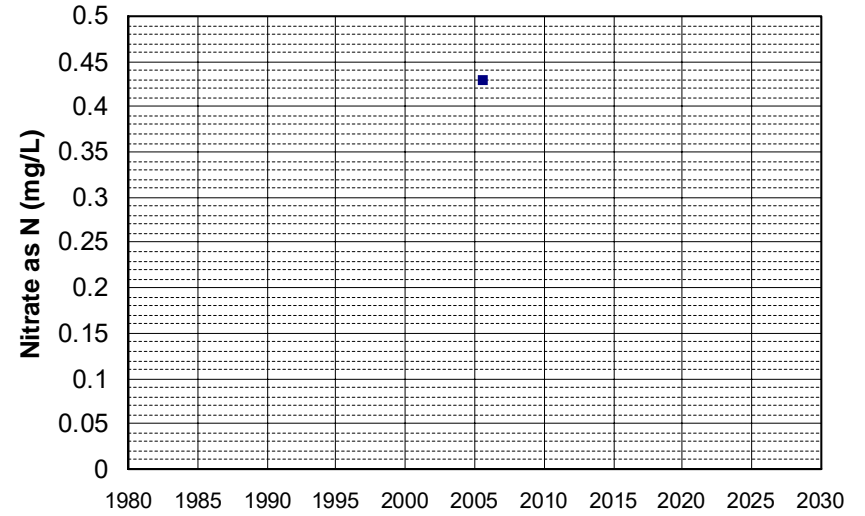
Well Name: DOD100030400-10C042RW Well Depth (ft): 57
Well Type: MONITORING # of Measurements: 1
Source: WB_CLEANUP Period of Record: 2005
Depth Zone: Upper Trend Since 2000: Insufficient Data



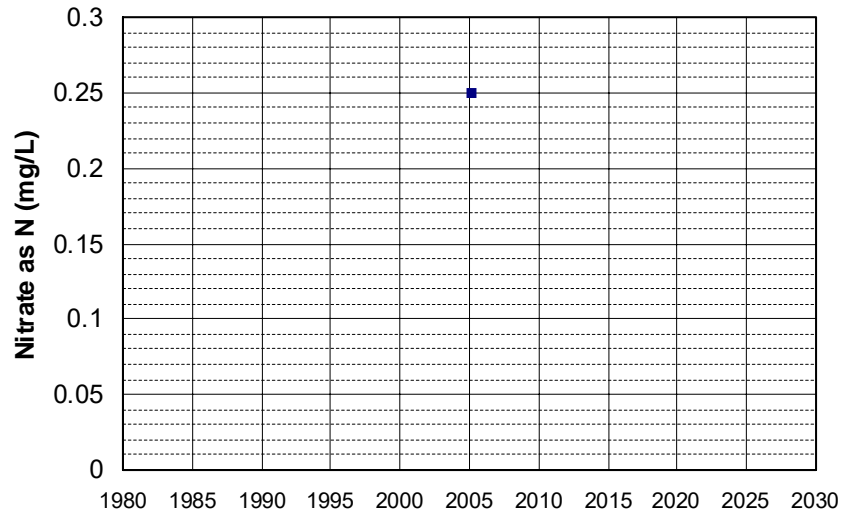
Well Name: L10001819539-PZ1
Well Type: MONITORING
Source: WB_CLEANUP
Depth Zone: Upper
Well Depth (ft): N/A
of Measurements: 1
Period of Record: 2005
Trend Since 2000: Insufficient Data



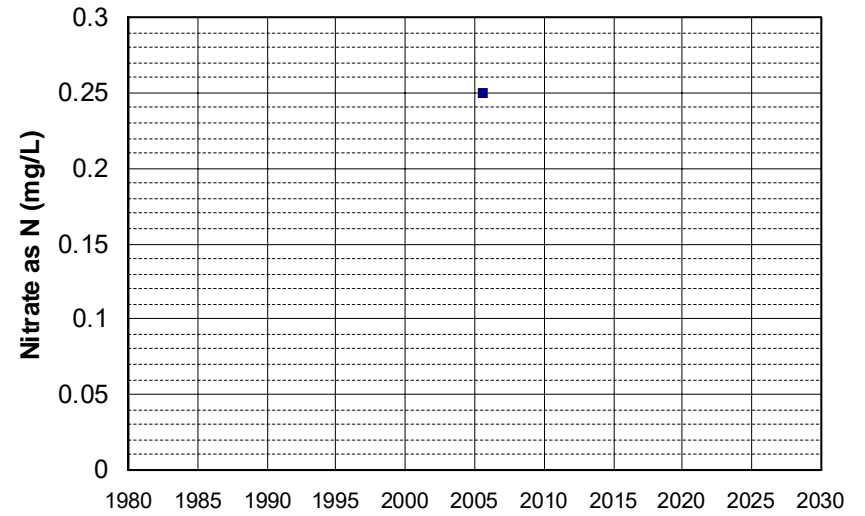
Well Name: SL0611361715-C-2
Well Type: MONITORING
Source: WB_CLEANUP
Depth Zone: Upper
Well Depth (ft): 48.8
of Measurements: 1
Period of Record: 2005
Trend Since 2000: Insufficient Data



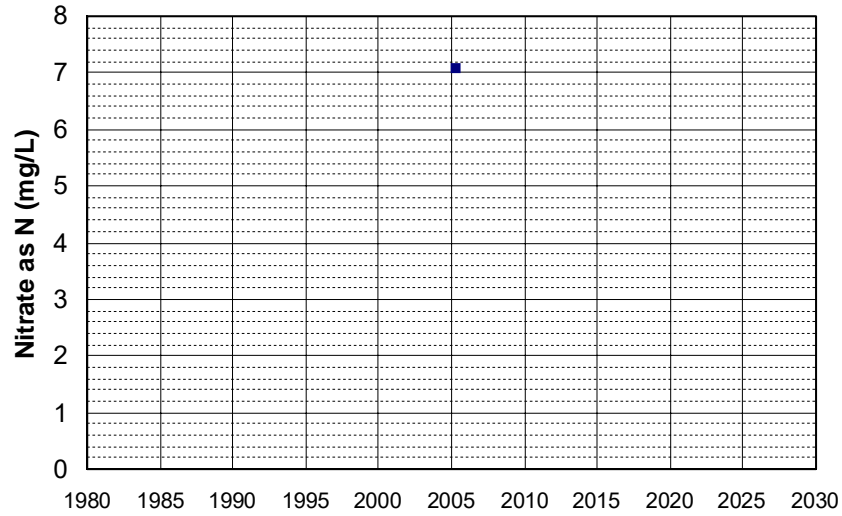
Well Name: SL185212901-MW-14
Well Type: MONITORING
Source: WB_CLEANUP
Depth Zone: Upper
Well Depth (ft): N/A
of Measurements: 1
Period of Record: 2005
Trend Since 2000: Insufficient Data



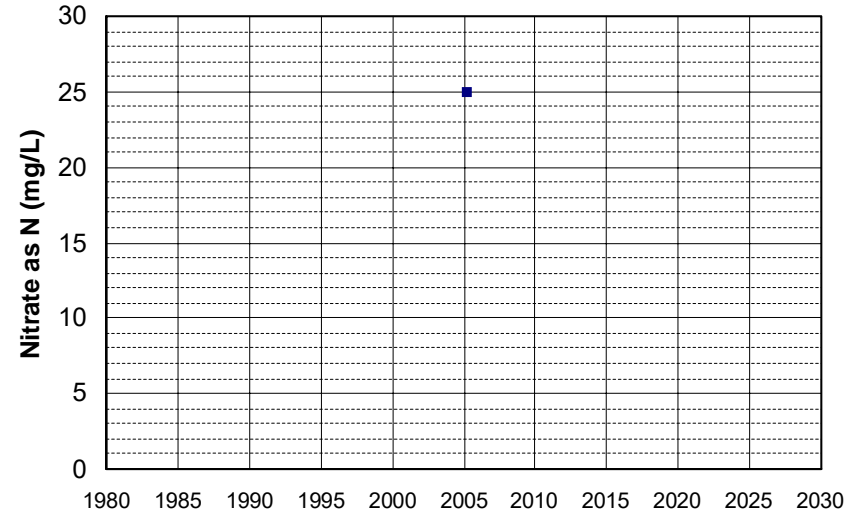
Well Name: SL185212901-MW-6
Well Type: MONITORING
Source: WB_CLEANUP
Depth Zone: Upper
Well Depth (ft): N/A
of Measurements: 1
Period of Record: 2005
Trend Since 2000: Insufficient Data



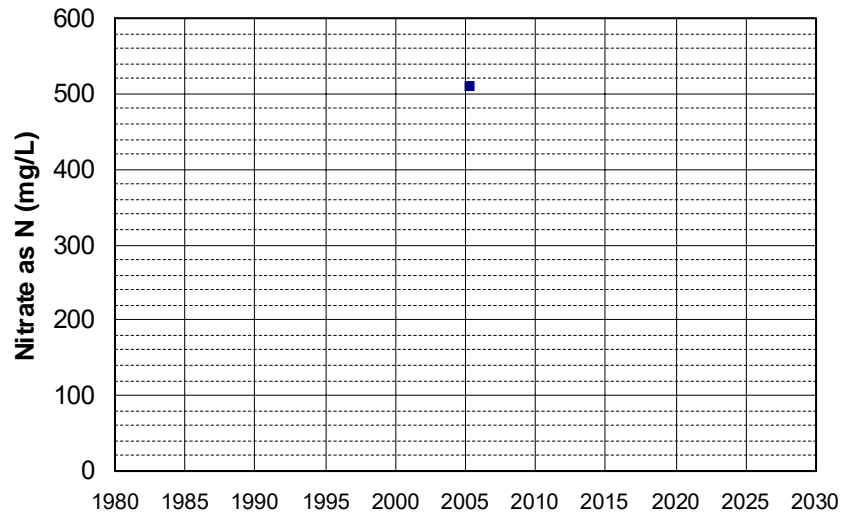
Well Name: SL185492919-DW-1
Well Type: MONITORING
Source: WB_CLEANUP
Depth Zone: Upper
Well Depth (ft): 100
of Measurements: 1
Period of Record: 2005
Trend Since 2000: Insufficient Data



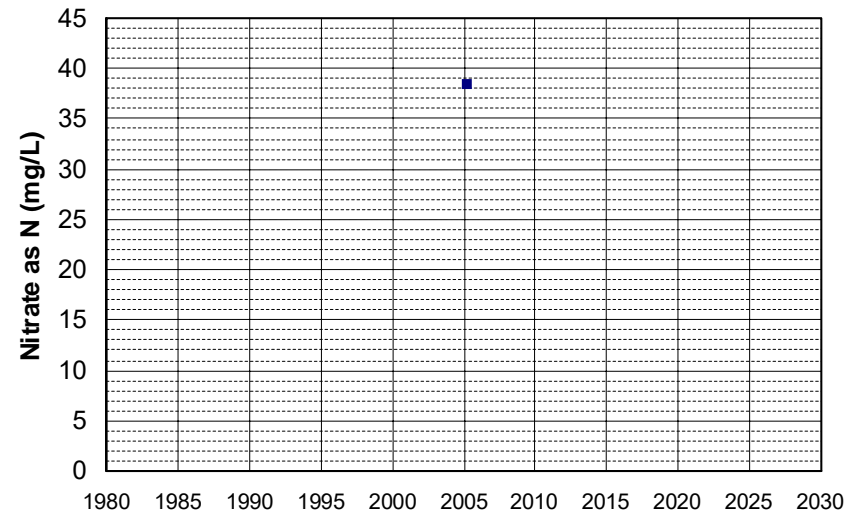
Well Name: SL185492919-MW-5
Well Type: MONITORING
Source: WB_CLEANUP
Depth Zone: Upper
Well Depth (ft): 41
of Measurements: 1
Period of Record: 2005
Trend Since 2000: Insufficient Data



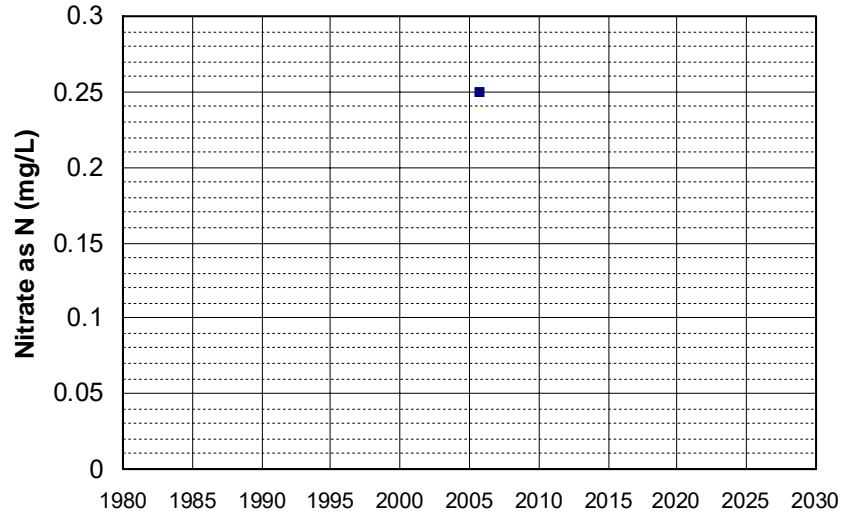
Well Name: SL185492919-PZ-3
Well Type: MONITORING
Source: WB_CLEANUP
Depth Zone: Upper
Well Depth (ft): 24.5
of Measurements: 1
Period of Record: 2005
Trend Since 2000: Insufficient Data



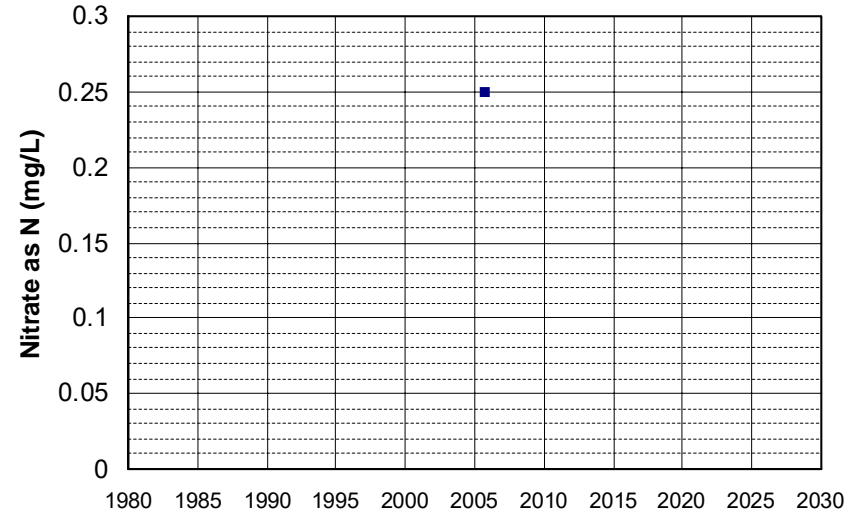
Well Name: SL185832945-MW-2
Well Type: MONITORING
Source: WB_CLEANUP
Depth Zone: Upper
Well Depth (ft): N/A
of Measurements: 1
Period of Record: 2005
Trend Since 2000: Insufficient Data



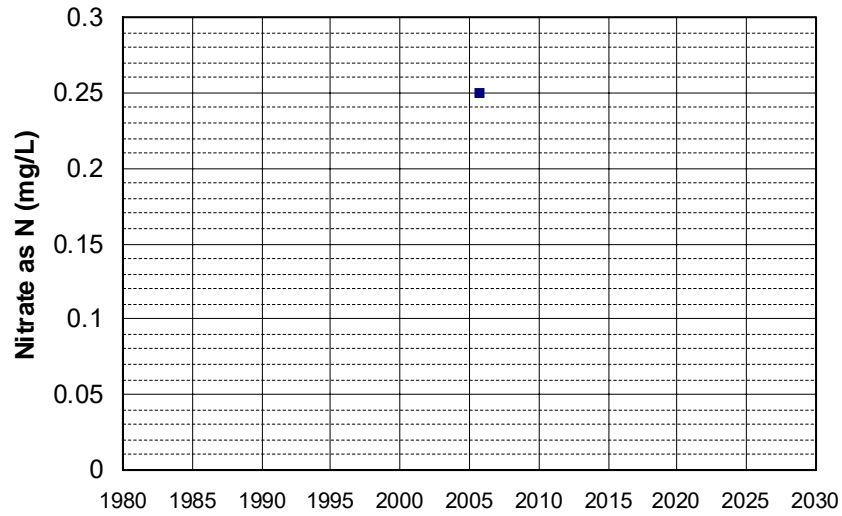
Well Name: SL205112995-MW27
Well Type: MONITORING
Source: WB_CLEANUP
Depth Zone: Upper
Well Depth (ft): 38.46
of Measurements: 1
Period of Record: 2005
Trend Since 2000: Insufficient Data



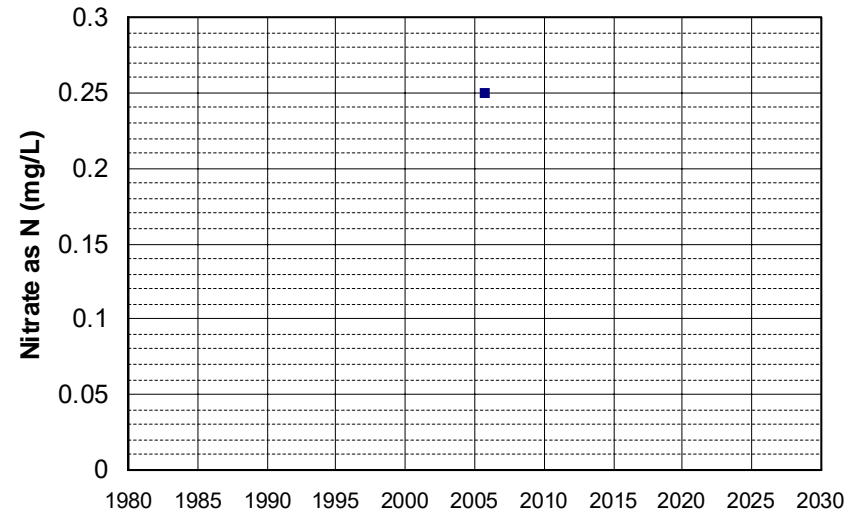
Well Name: SL205112995-P18E
Well Type: MONITORING
Source: WB_CLEANUP
Depth Zone: Upper
Well Depth (ft): 35
of Measurements: 1
Period of Record: 2005
Trend Since 2000: Insufficient Data



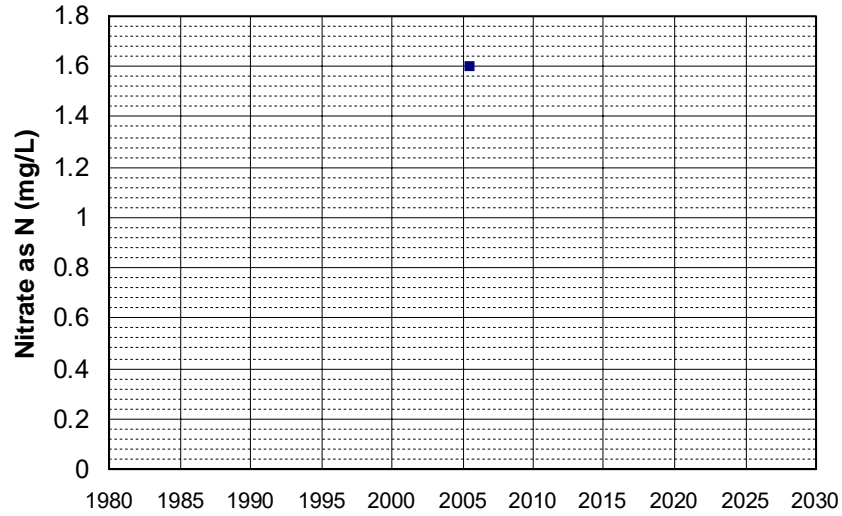
Well Name: SL205112995-P18F
Well Type: MONITORING
Source: WB_CLEANUP
Depth Zone: Upper
Well Depth (ft): 35
of Measurements: 1
Period of Record: 2005
Trend Since 2000: Insufficient Data



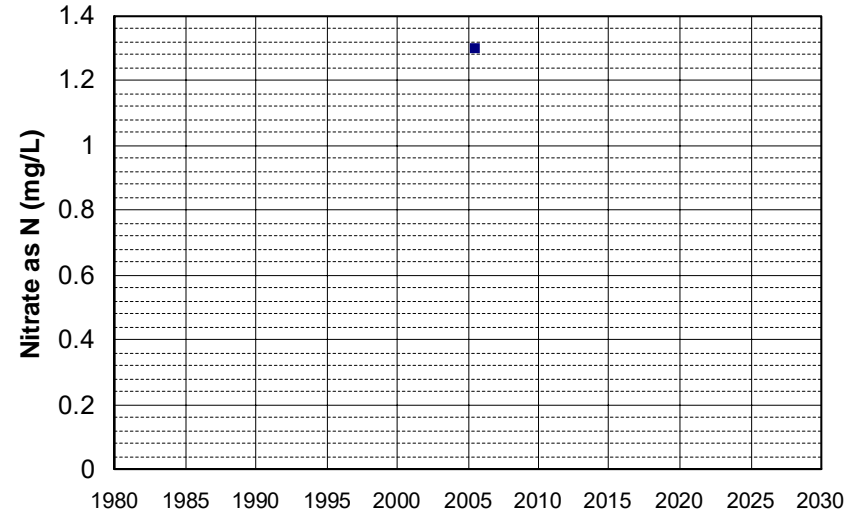
Well Name: SL205112995-P18G
Well Type: MONITORING
Source: WB_CLEANUP
Depth Zone: Upper
Well Depth (ft): 32
of Measurements: 1
Period of Record: 2005
Trend Since 2000: Insufficient Data



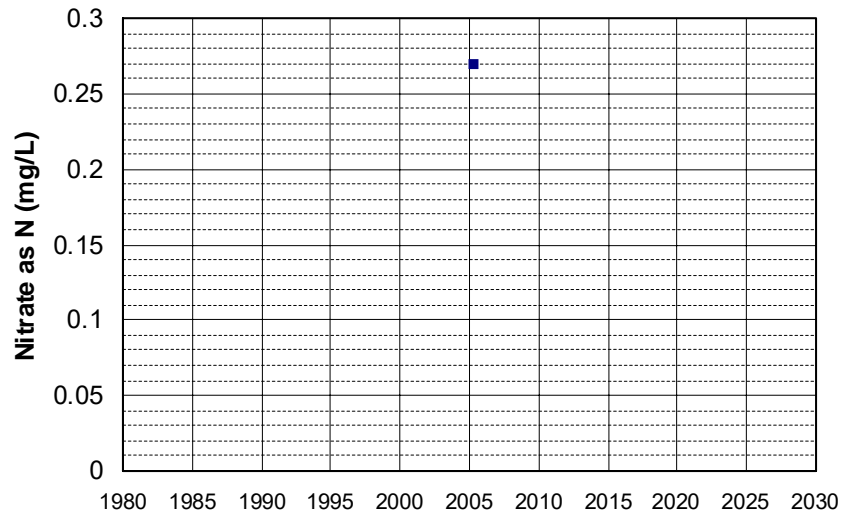
Well Name: T0600500001-MW-5
Well Type: MONITORING
Source: WB_CLEANUP
Depth Zone: Upper
Well Depth (ft): N/A
of Measurements: 1
Period of Record: 2005
Trend Since 2000: Insufficient Data



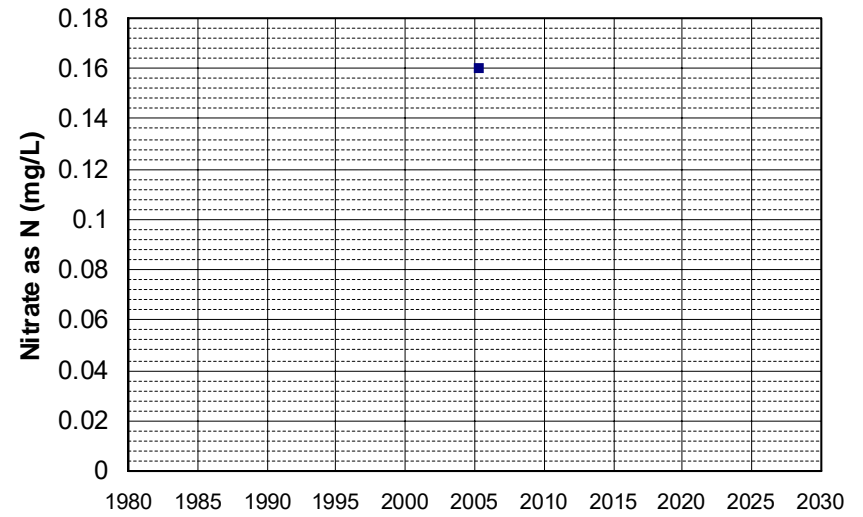
Well Name: T0600500001-MW-7
Well Type: MONITORING
Source: WB_CLEANUP
Depth Zone: Upper
Well Depth (ft): N/A
of Measurements: 1
Period of Record: 2005
Trend Since 2000: Insufficient Data



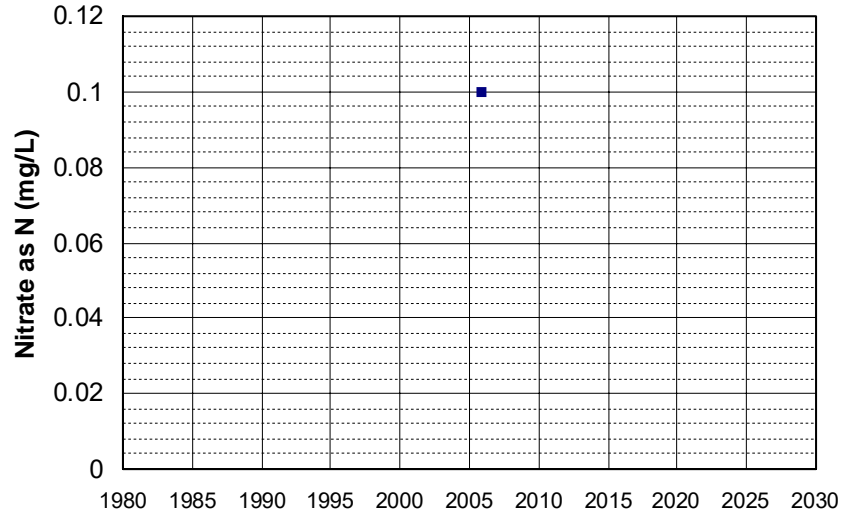
Well Name: T0600500014-MW-1
Well Type: MONITORING
Source: WB_CLEANUP
Depth Zone: Upper
Well Depth (ft): N/A
of Measurements: 1
Period of Record: 2005
Trend Since 2000: Insufficient Data



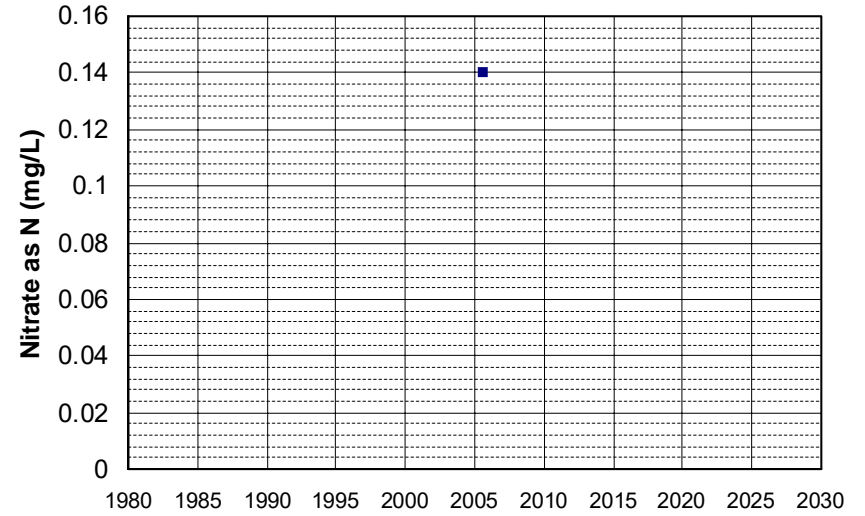
Well Name: T0600500014-MW-3
Well Type: MONITORING
Source: WB_CLEANUP
Depth Zone: Upper
Well Depth (ft): N/A
of Measurements: 1
Period of Record: 2005
Trend Since 2000: Insufficient Data



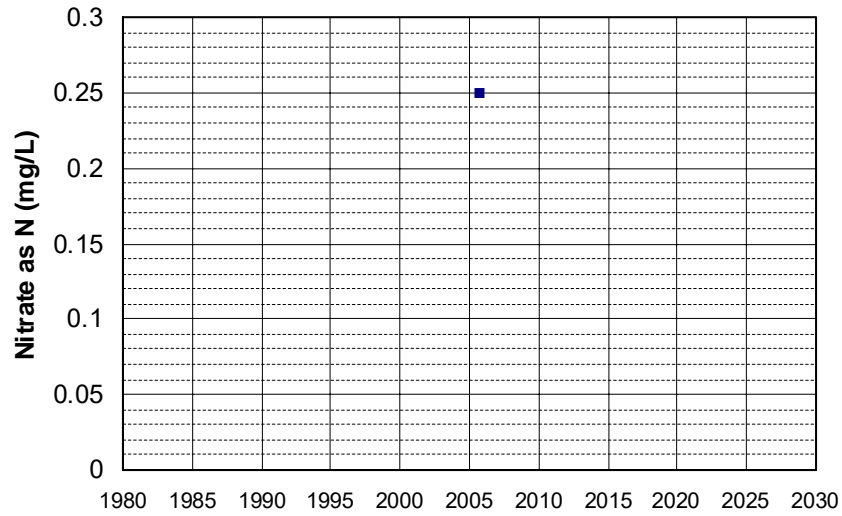
Well Name: T0600764926-MW-1
Well Type: MONITORING
Source: WB_CLEANUP
Depth Zone: Upper
Well Depth (ft): 18.3
of Measurements: 1
Period of Record: 2005
Trend Since 2000: Insufficient Data



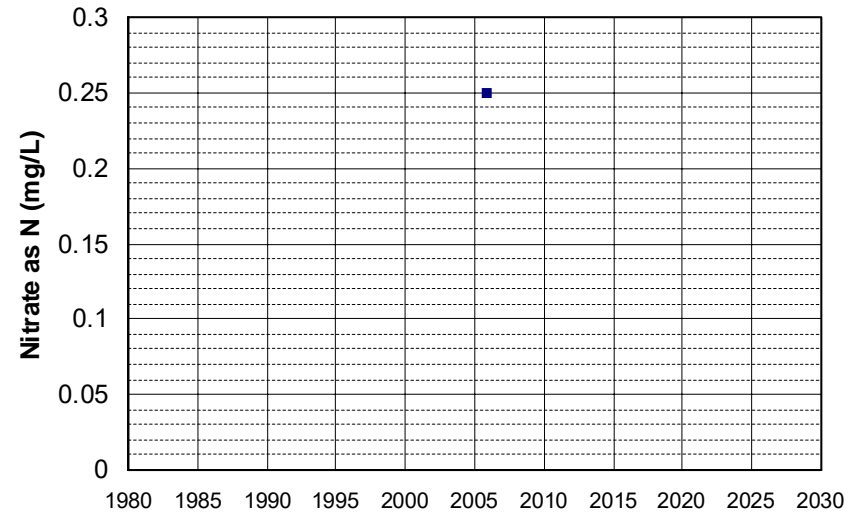
Well Name: T0605500304-MW-6
Well Type: MONITORING
Source: WB_CLEANUP
Depth Zone: Upper
Well Depth (ft): N/A
of Measurements: 1
Period of Record: 2005
Trend Since 2000: Insufficient Data



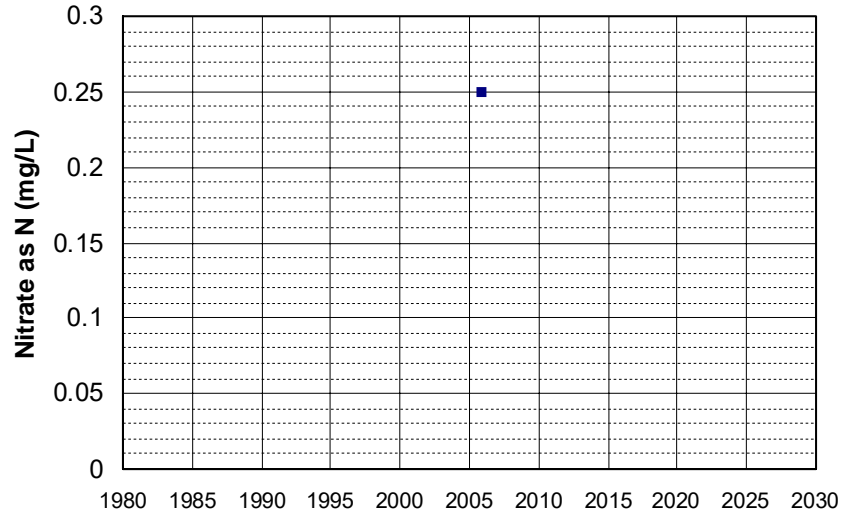
Well Name: T0605700116-MW-3
Well Type: MONITORING
Source: WB_CLEANUP
Depth Zone: Upper
Well Depth (ft): N/A
of Measurements: 1
Period of Record: 2005
Trend Since 2000: Insufficient Data



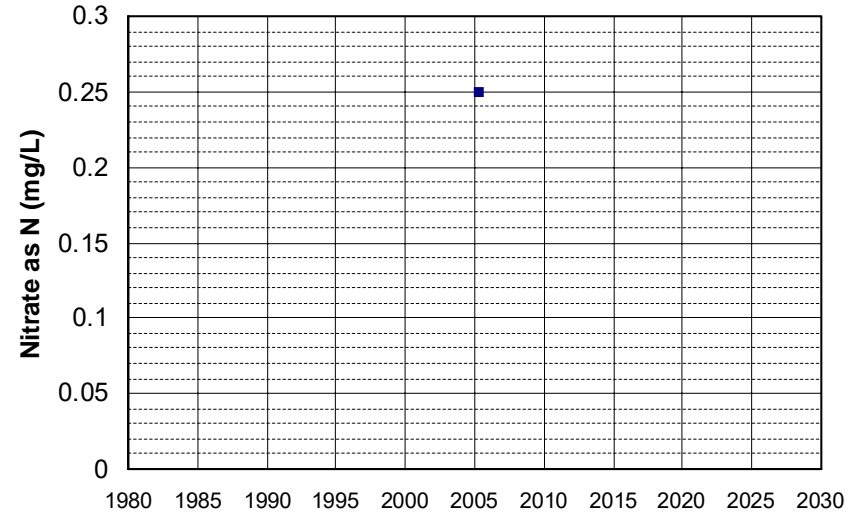
Well Name: T0606700037-MW-9
Well Type: MONITORING
Source: WB_CLEANUP
Depth Zone: Upper
Well Depth (ft): N/A
of Measurements: 1
Period of Record: 2005
Trend Since 2000: Insufficient Data



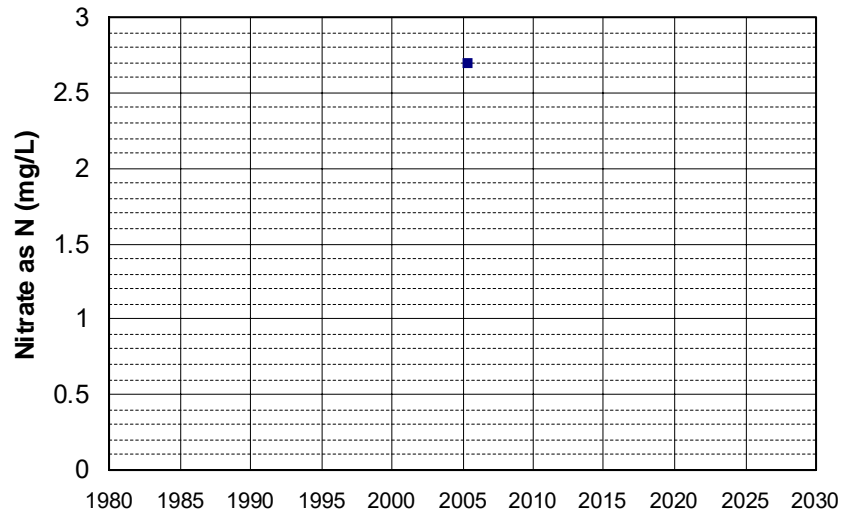
Well Name: T0606700037-RW-1
Well Type: MONITORING
Source: WB_CLEANUP
Depth Zone: Upper
Well Depth (ft): N/A
of Measurements: 1
Period of Record: 2005
Trend Since 2000: Insufficient Data



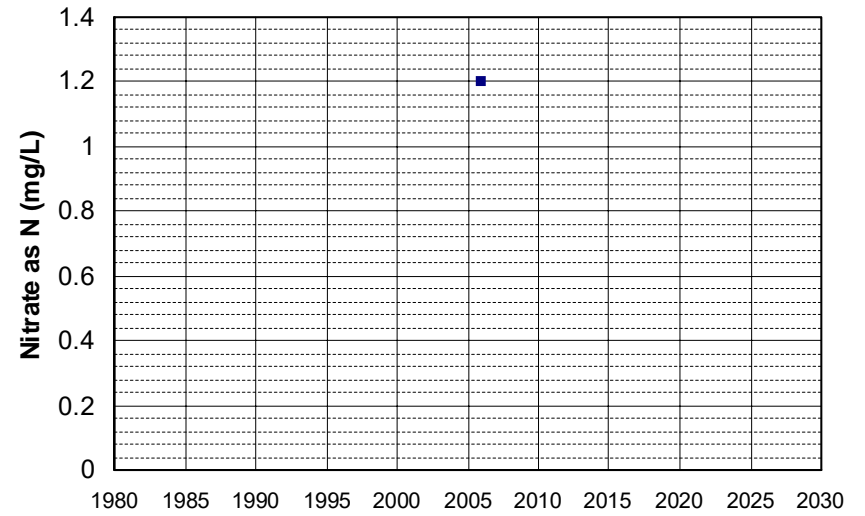
Well Name: T0606700038-MW-12
Well Type: MONITORING
Source: WB_CLEANUP
Depth Zone: Upper
Well Depth (ft): 36
of Measurements: 1
Period of Record: 2005
Trend Since 2000: Insufficient Data



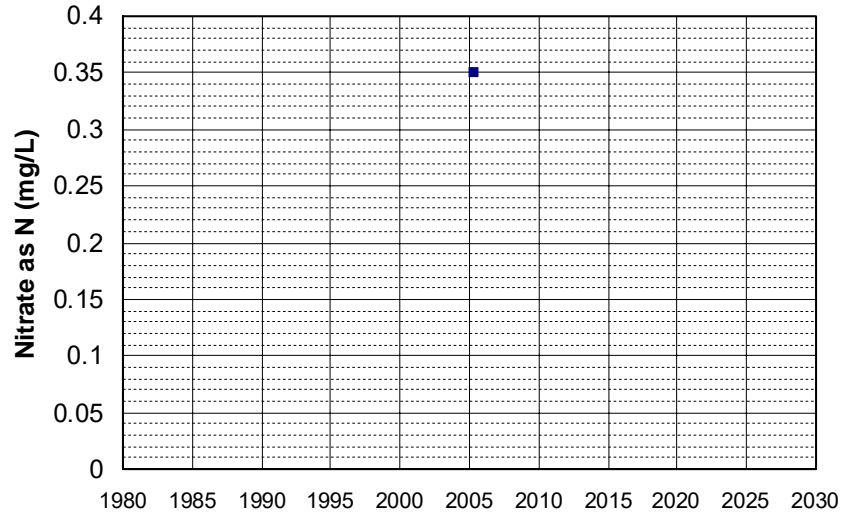
Well Name: T0606700038-MW-18
Well Type: MONITORING
Source: WB_CLEANUP
Depth Zone: Upper
Well Depth (ft): 64
of Measurements: 1
Period of Record: 2005
Trend Since 2000: Insufficient Data



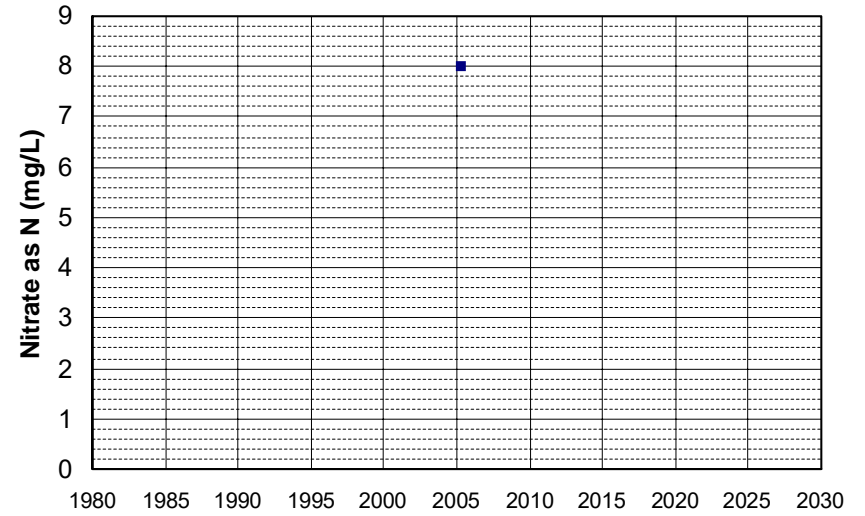
Well Name: T0606700038-MW-30
Well Type: MONITORING
Source: WB_CLEANUP
Depth Zone: Upper
Well Depth (ft): 35
of Measurements: 1
Period of Record: 2005
Trend Since 2000: Insufficient Data



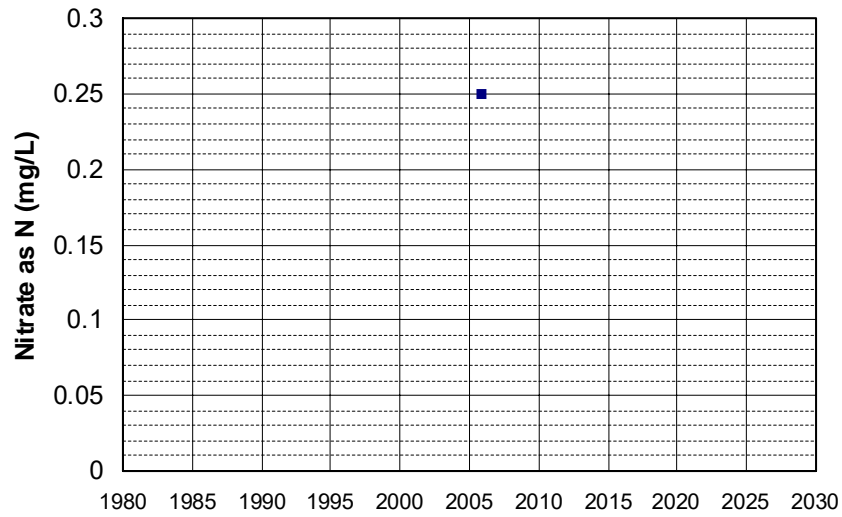
Well Name: T0606700038-MW-31 Well Depth (ft): 35
Well Type: MONITORING # of Measurements: 1
Source: WB_CLEANUP Period of Record: 2005
Depth Zone: Upper Trend Since 2000: Insufficient Data



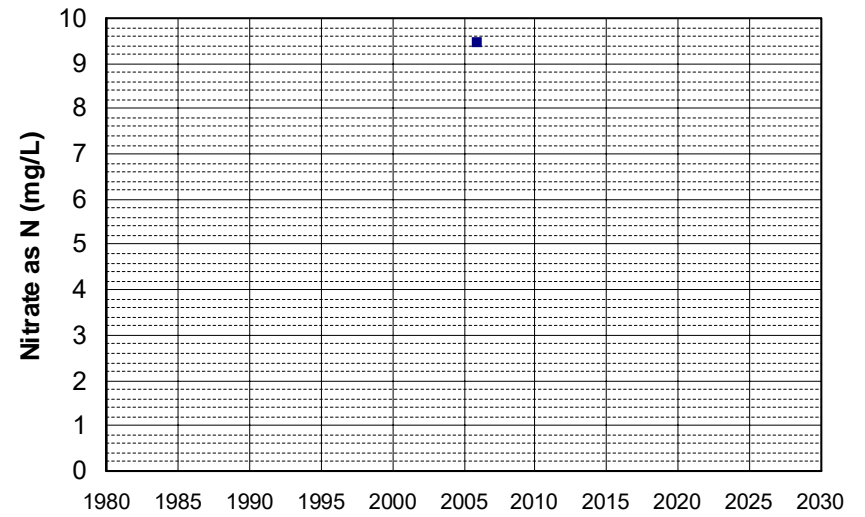
Well Name: T0606700038-MW-9 Well Depth (ft): 35.5
Well Type: MONITORING # of Measurements: 1
Source: WB_CLEANUP Period of Record: 2005
Depth Zone: Upper Trend Since 2000: Insufficient Data



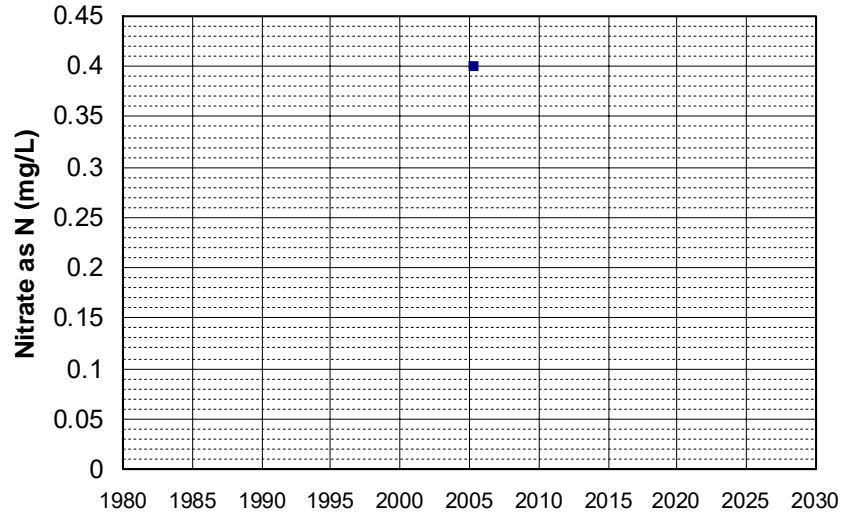
Well Name: T0606700038-OW-2 Well Depth (ft): 34
Well Type: MONITORING # of Measurements: 1
Source: WB_CLEANUP Period of Record: 2005
Depth Zone: Upper Trend Since 2000: Insufficient Data



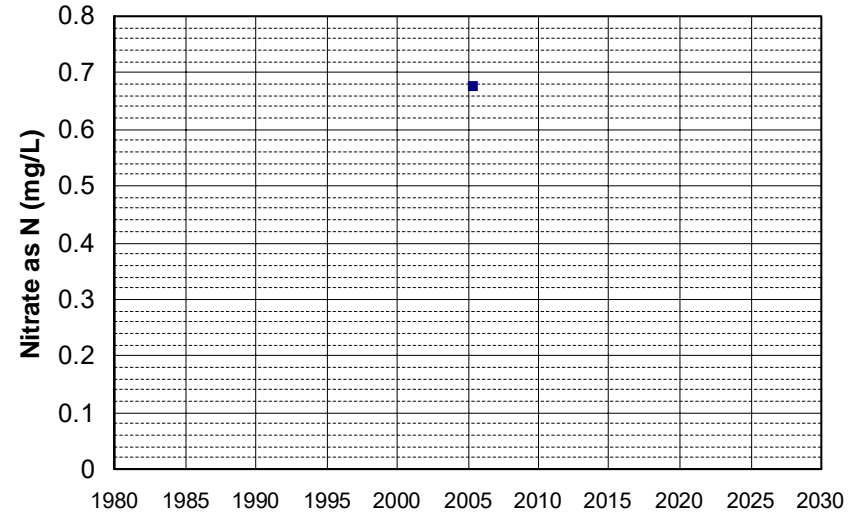
Well Name: T0606700323-MW-10 Well Depth (ft): 33.4
Well Type: MONITORING # of Measurements: 1
Source: WB_CLEANUP Period of Record: 2005
Depth Zone: Upper Trend Since 2000: Insufficient Data



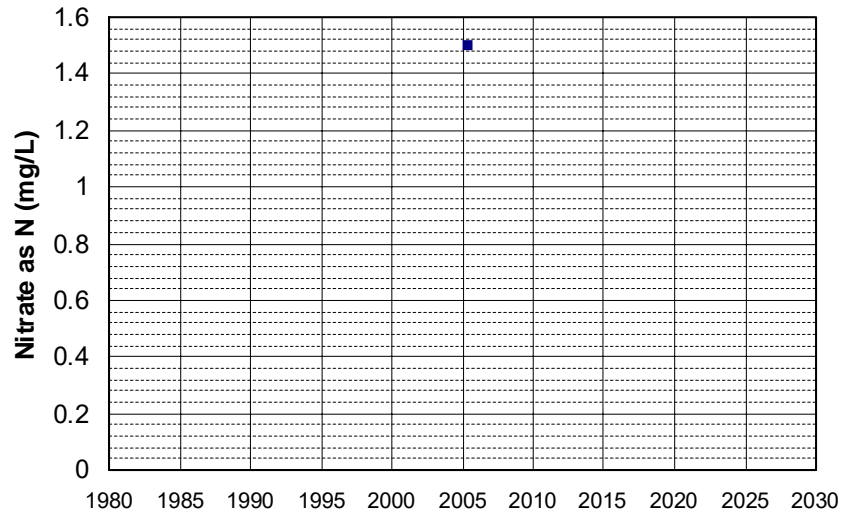
Well Name: T0606700434-MW-2
Well Type: MONITORING
Source: WB_CLEANUP
Depth Zone: Upper
Well Depth (ft): 89
of Measurements: 1
Period of Record: 2005
Trend Since 2000: Insufficient Data



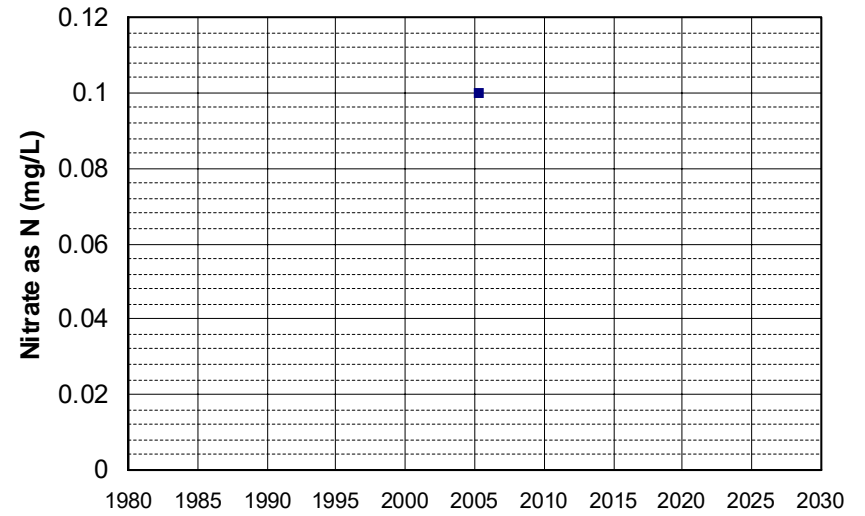
Well Name: T0606700753-MW-9
Well Type: MONITORING
Source: WB_CLEANUP
Depth Zone: Upper
Well Depth (ft): 36.1
of Measurements: 1
Period of Record: 2005
Trend Since 2000: Insufficient Data



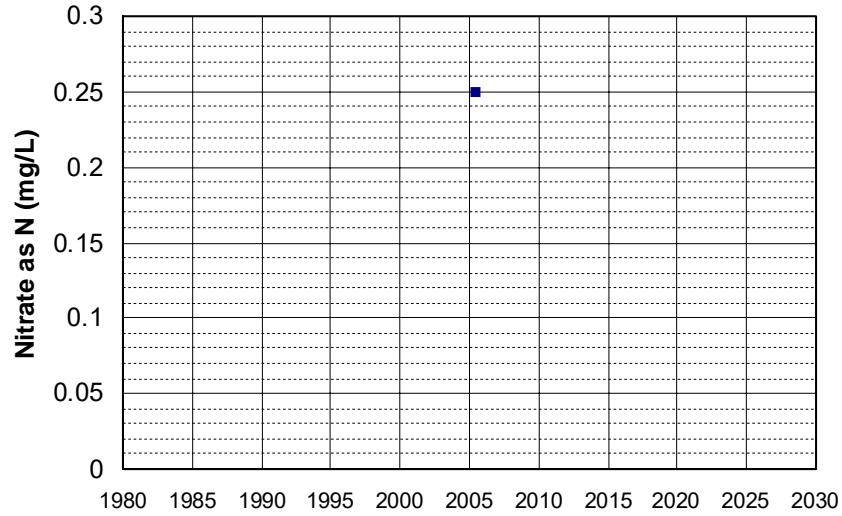
Well Name: T0606793641-MW-2
Well Type: MONITORING
Source: WB_CLEANUP
Depth Zone: Upper
Well Depth (ft): 25.21
of Measurements: 1
Period of Record: 2005
Trend Since 2000: Insufficient Data



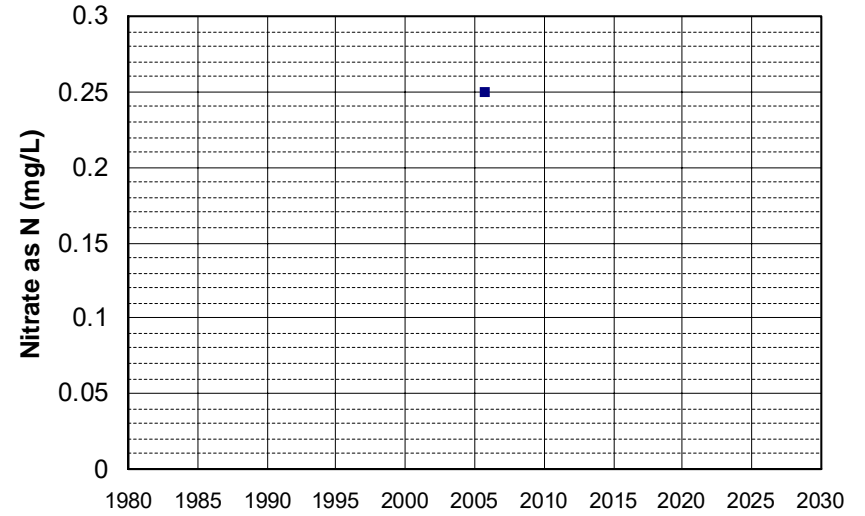
Well Name: T0606793641-MW-4
Well Type: MONITORING
Source: WB_CLEANUP
Depth Zone: Upper
Well Depth (ft): 24.74
of Measurements: 1
Period of Record: 2005
Trend Since 2000: Insufficient Data



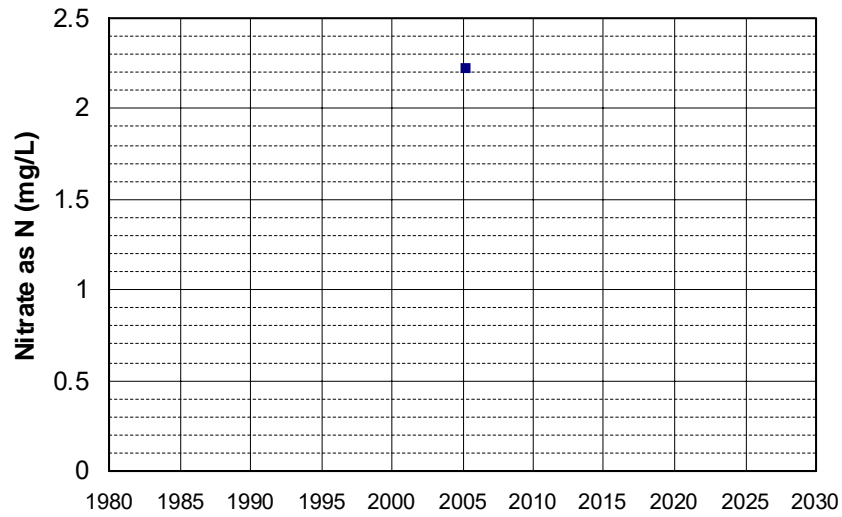
Well Name: T0606797752-MW-03
Well Type: MONITORING
Source: WB_CLEANUP
Depth Zone: Upper
Well Depth (ft): 83.05
of Measurements: 1
Period of Record: 2005
Trend Since 2000: Insufficient Data



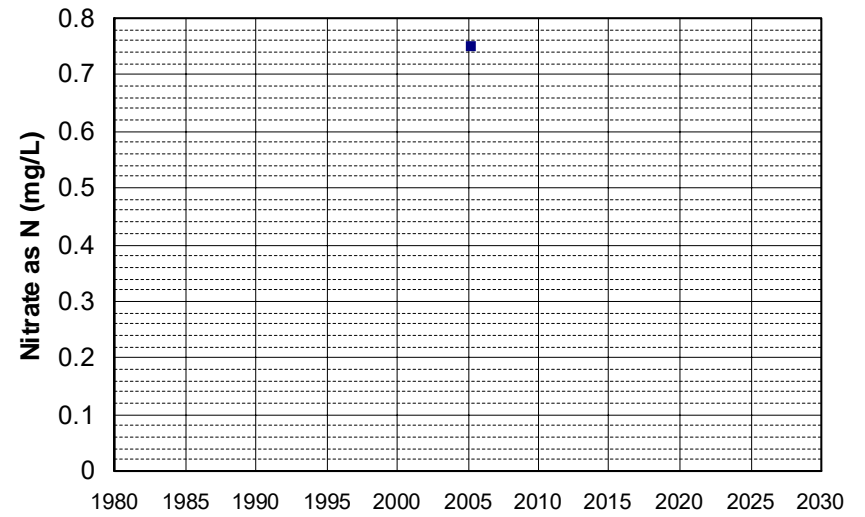
Well Name: T0608900185-MW-2
Well Type: MONITORING
Source: WB_CLEANUP
Depth Zone: Upper
Well Depth (ft): N/A
of Measurements: 1
Period of Record: 2005
Trend Since 2000: Insufficient Data



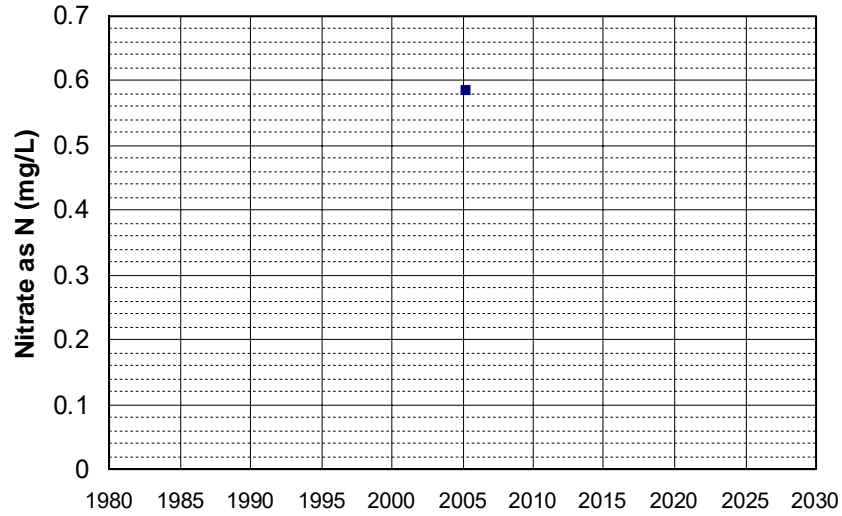
Well Name: T0608900190-MW-1
Well Type: MONITORING
Source: WB_CLEANUP
Depth Zone: Upper
Well Depth (ft): 25.5
of Measurements: 1
Period of Record: 2005
Trend Since 2000: Insufficient Data



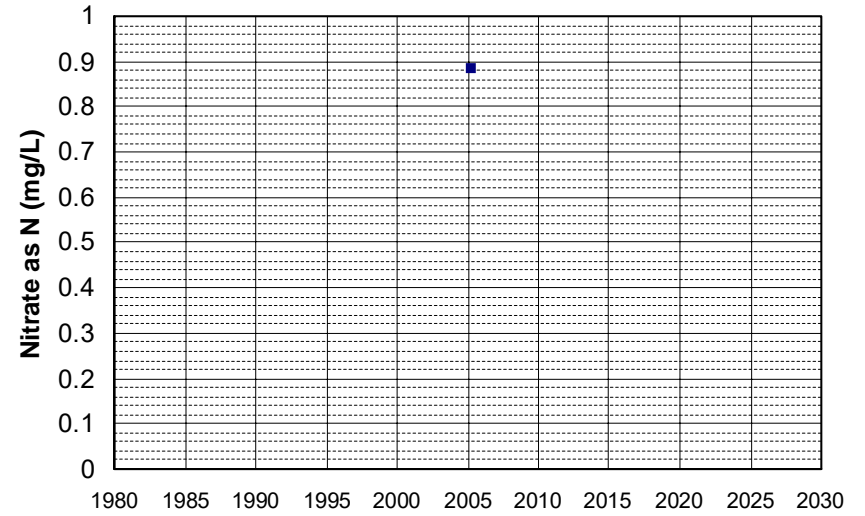
Well Name: T0608900190-MW-11
Well Type: MONITORING
Source: WB_CLEANUP
Depth Zone: Upper
Well Depth (ft): 27
of Measurements: 1
Period of Record: 2005
Trend Since 2000: Insufficient Data



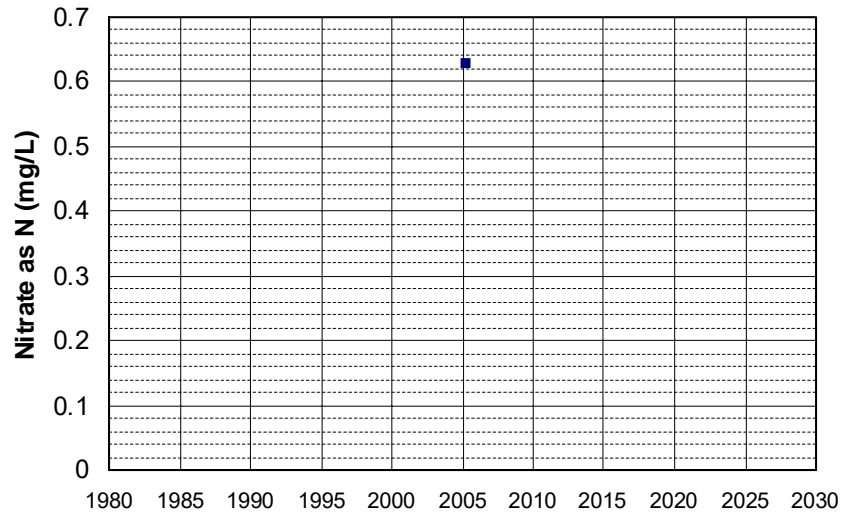
Well Name: T0608900190-MW-3
Well Type: MONITORING
Source: WB_CLEANUP
Depth Zone: Upper
Well Depth (ft): 16.8
of Measurements: 1
Period of Record: 2005
Trend Since 2000: Insufficient Data



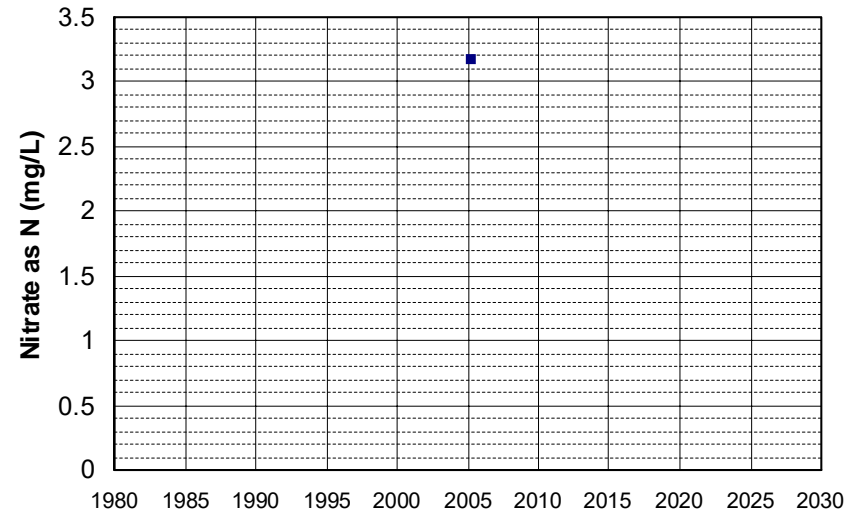
Well Name: T0608900190-MW-4
Well Type: MONITORING
Source: WB_CLEANUP
Depth Zone: Upper
Well Depth (ft): 25.5
of Measurements: 1
Period of Record: 2005
Trend Since 2000: Insufficient Data



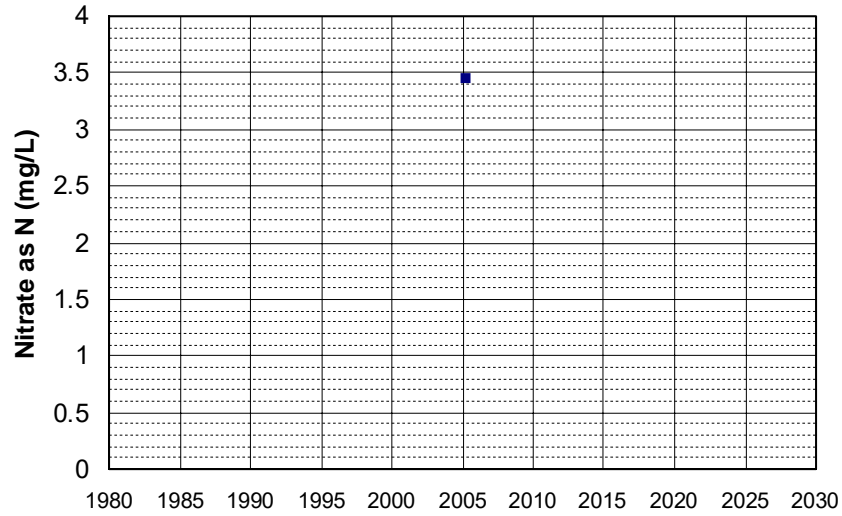
Well Name: T0608900190-MW-5
Well Type: MONITORING
Source: WB_CLEANUP
Depth Zone: Upper
Well Depth (ft): 21.5
of Measurements: 1
Period of Record: 2005
Trend Since 2000: Insufficient Data



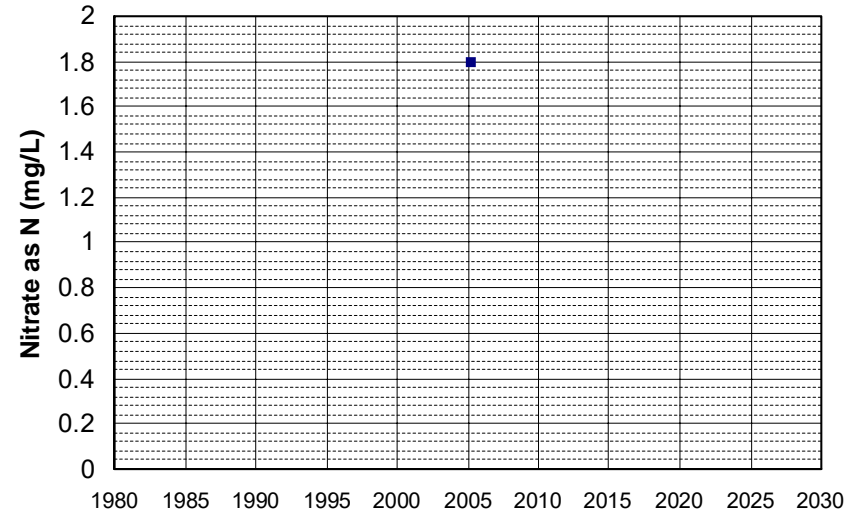
Well Name: T0608900190-MW-6
Well Type: MONITORING
Source: WB_CLEANUP
Depth Zone: Upper
Well Depth (ft): 30.1
of Measurements: 1
Period of Record: 2005
Trend Since 2000: Insufficient Data



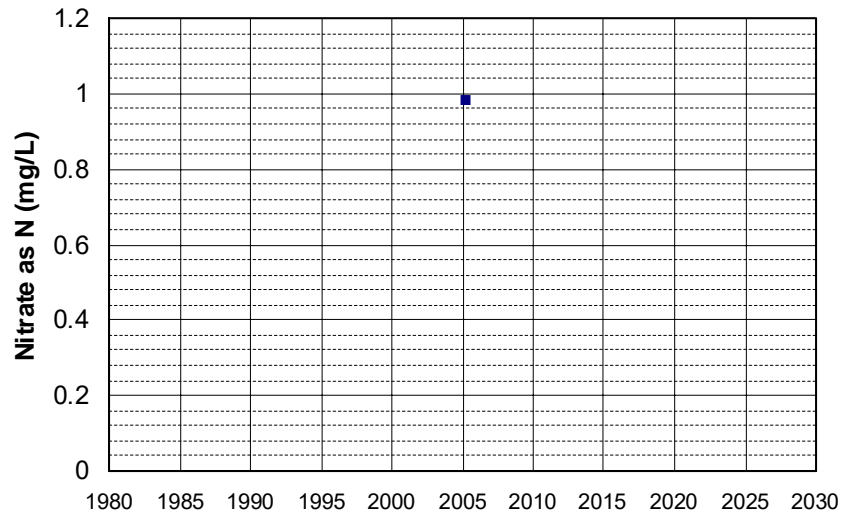
Well Name: T0608900190-MW-7
Well Depth (ft): 25.7
Well Type: MONITORING
of Measurements: 1
Source: WB_CLEANUP
Period of Record: 2005
Depth Zone: Upper
Trend Since 2000: Insufficient Data



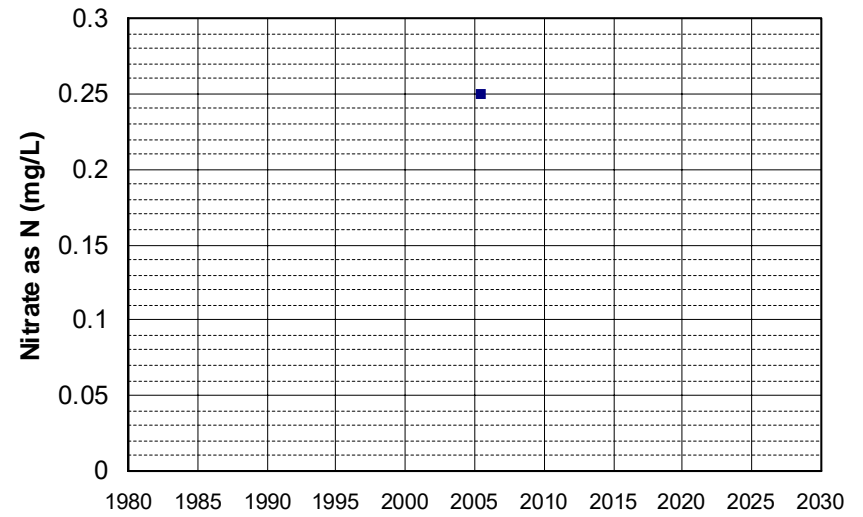
Well Name: T0608900190-MW-8
Well Depth (ft): 28.8
Well Type: MONITORING
of Measurements: 1
Source: WB_CLEANUP
Period of Record: 2005
Depth Zone: Upper
Trend Since 2000: Insufficient Data



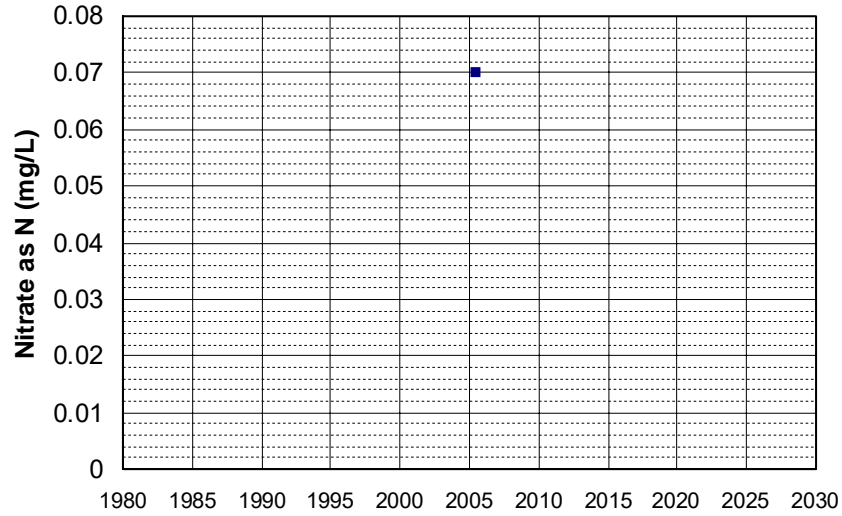
Well Name: T0608900190-MW-9
Well Depth (ft): 29.2
Well Type: MONITORING
of Measurements: 1
Source: WB_CLEANUP
Period of Record: 2005
Depth Zone: Upper
Trend Since 2000: Insufficient Data



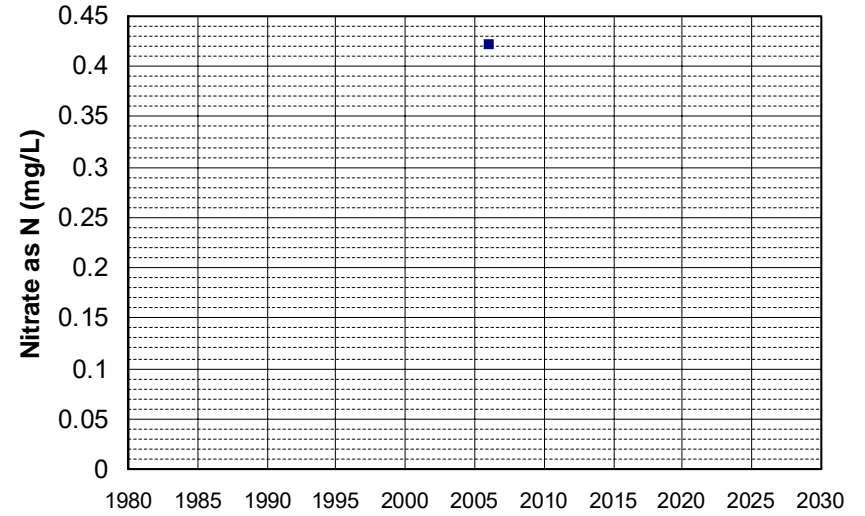
Well Name: T0608900206-MW-17
Well Depth (ft): N/A
Well Type: MONITORING
of Measurements: 1
Source: WB_CLEANUP
Period of Record: 2005
Depth Zone: Upper
Trend Since 2000: Insufficient Data



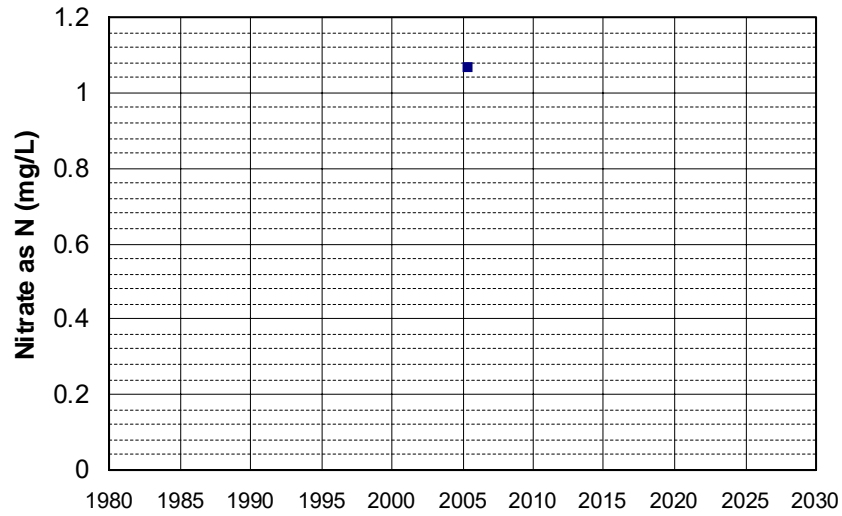
Well Name: T0608900206-MW-9
Well Type: MONITORING
Source: WB_CLEANUP
Depth Zone: Upper
Well Depth (ft): N/A
of Measurements: 1
Period of Record: 2005
Trend Since 2000: Insufficient Data



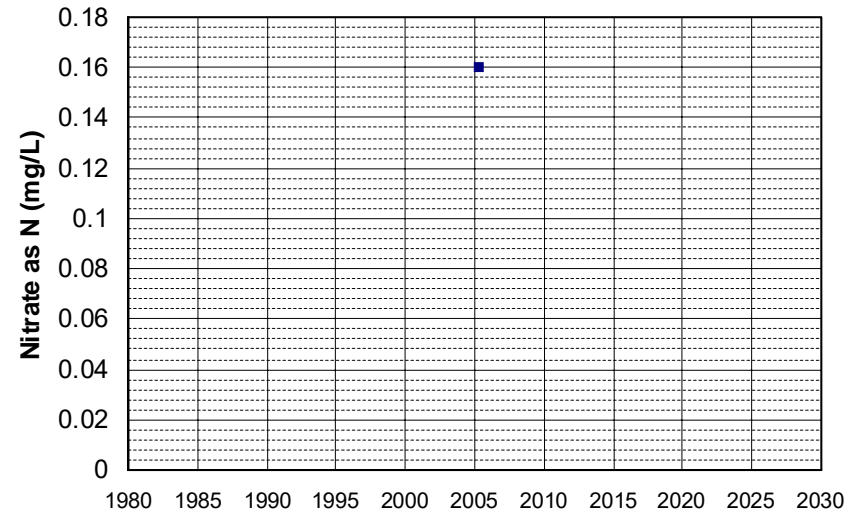
Well Name: T0608900274-MW-5
Well Type: MONITORING
Source: WB_CLEANUP
Depth Zone: Upper
Well Depth (ft): 27.5
of Measurements: 1
Period of Record: 2005
Trend Since 2000: Insufficient Data



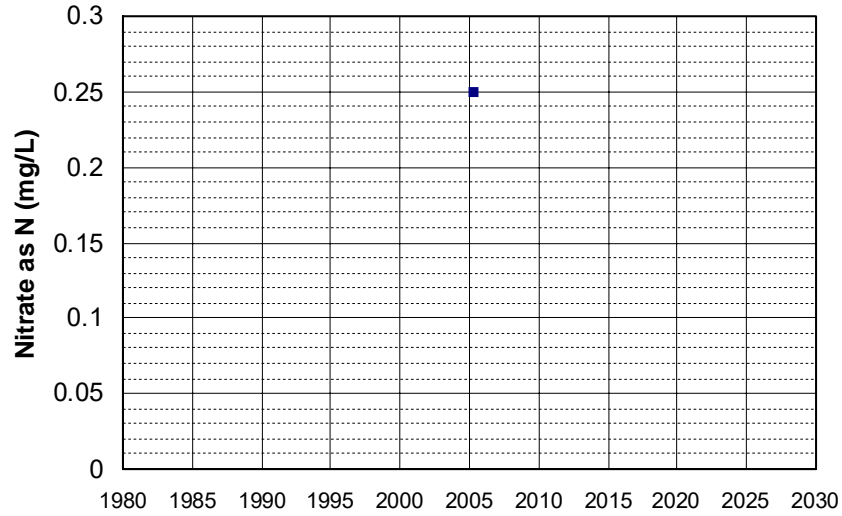
Well Name: T0609300170-MW-1
Well Type: MONITORING
Source: WB_CLEANUP
Depth Zone: Upper
Well Depth (ft): N/A
of Measurements: 1
Period of Record: 2005
Trend Since 2000: Insufficient Data



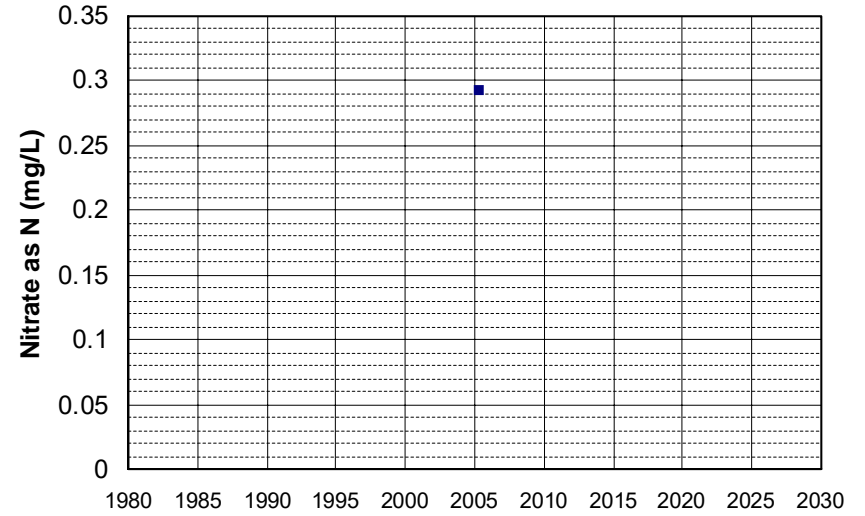
Well Name: T0609500415-MW-5
Well Type: MONITORING
Source: WB_CLEANUP
Depth Zone: Upper
Well Depth (ft): 14.73
of Measurements: 1
Period of Record: 2005
Trend Since 2000: Insufficient Data



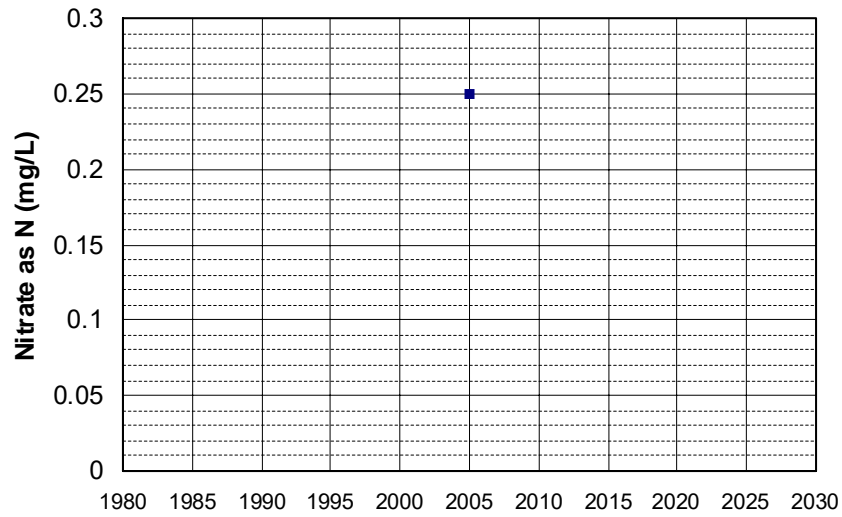
Well Name: T0609500415-MW-7
Well Type: MONITORING
Source: WB_CLEANUP
Depth Zone: Upper
Well Depth (ft): 15.01
of Measurements: 1
Period of Record: 2005
Trend Since 2000: Insufficient Data



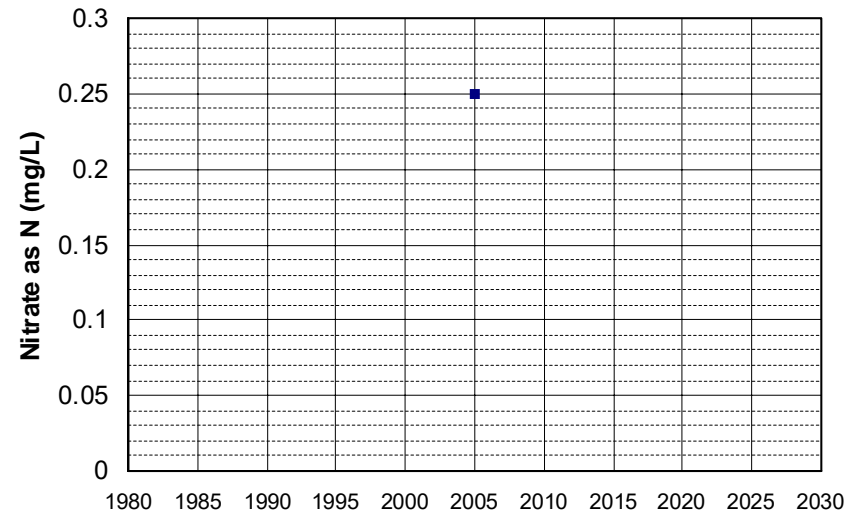
Well Name: T0609500415-MW-8
Well Type: MONITORING
Source: WB_CLEANUP
Depth Zone: Upper
Well Depth (ft): 14.83
of Measurements: 1
Period of Record: 2005
Trend Since 2000: Insufficient Data



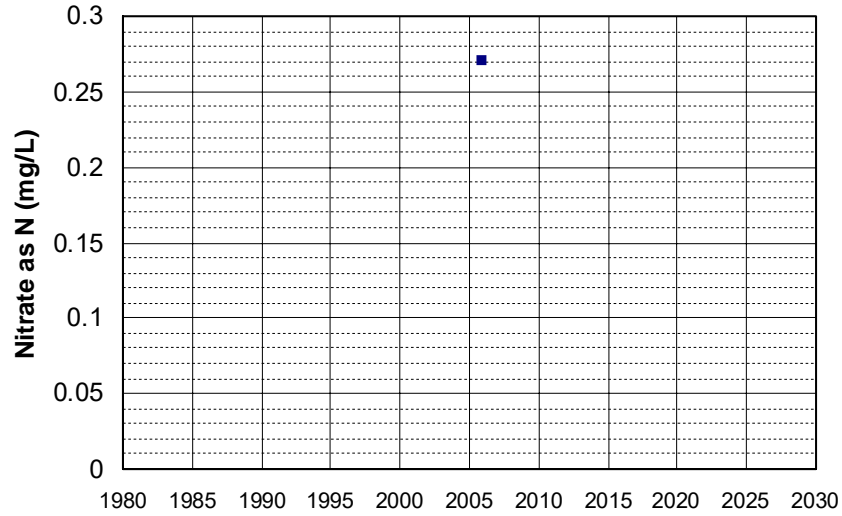
Well Name: T0610100025-MW-31
Well Type: MONITORING
Source: WB_CLEANUP
Depth Zone: Upper
Well Depth (ft): N/A
of Measurements: 1
Period of Record: 2005
Trend Since 2000: Insufficient Data



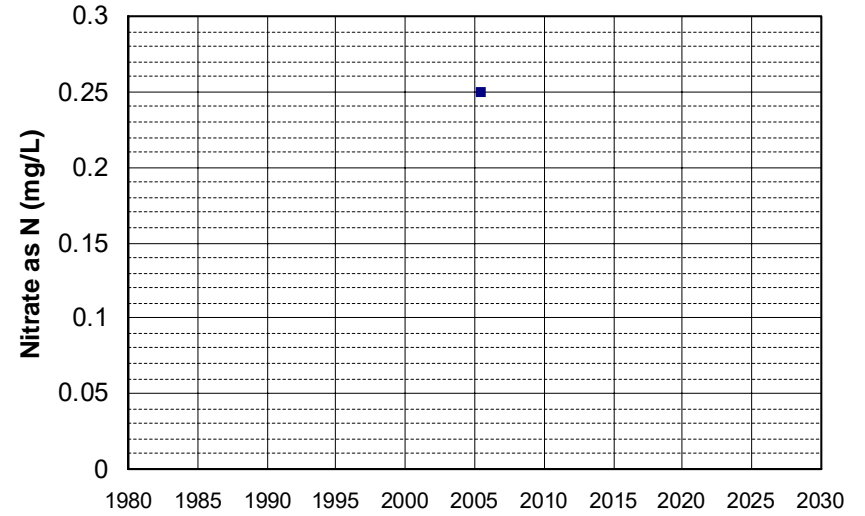
Well Name: T0610100025-MW-32
Well Type: MONITORING
Source: WB_CLEANUP
Depth Zone: Upper
Well Depth (ft): N/A
of Measurements: 1
Period of Record: 2005
Trend Since 2000: Insufficient Data



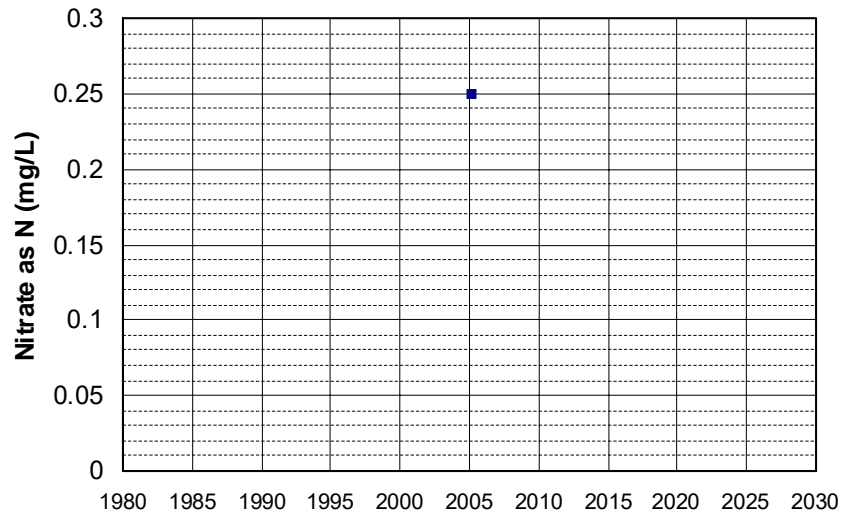
Well Name: T0610300005-BW-6
Well Type: MONITORING
Source: WB_CLEANUP
Depth Zone: Upper
Well Depth (ft): N/A
of Measurements: 1
Period of Record: 2005
Trend Since 2000: Insufficient Data



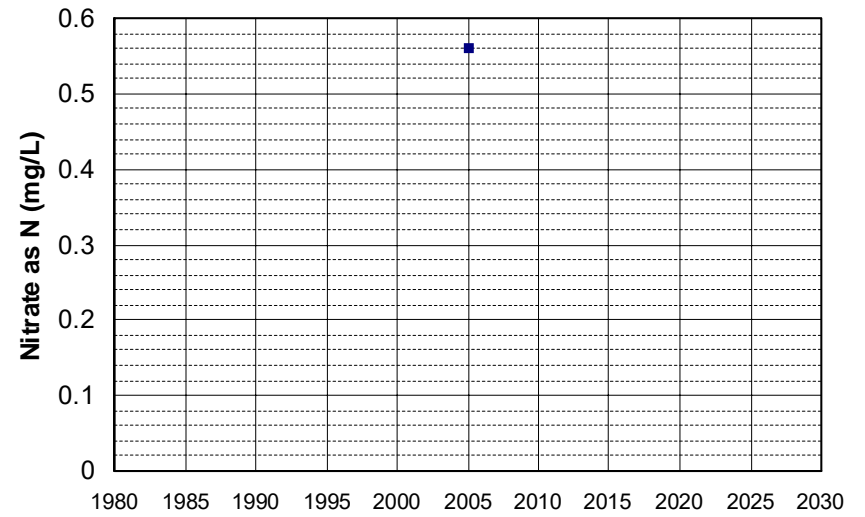
Well Name: T0611300013-MW-7
Well Type: MONITORING
Source: WB_CLEANUP
Depth Zone: Upper
Well Depth (ft): 48.3
of Measurements: 1
Period of Record: 2005
Trend Since 2000: Insufficient Data



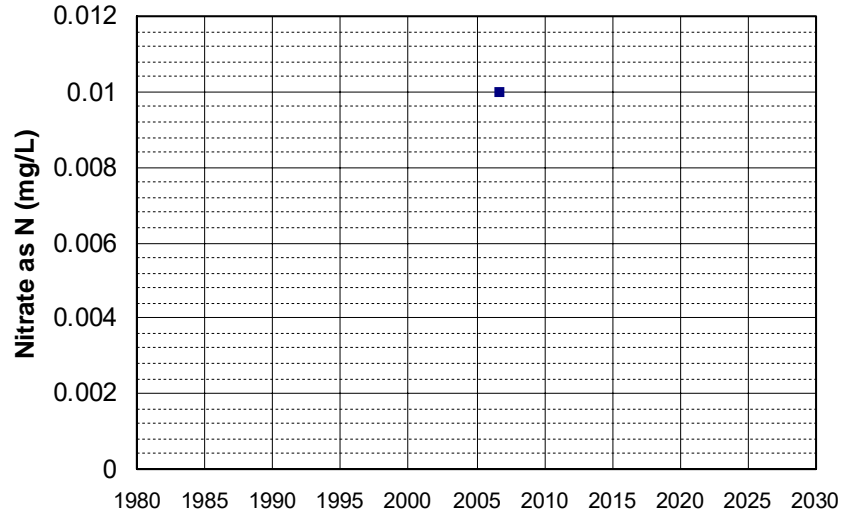
Well Name: T0611300013-MW-9
Well Type: MONITORING
Source: WB_CLEANUP
Depth Zone: Upper
Well Depth (ft): 49.05
of Measurements: 1
Period of Record: 2005
Trend Since 2000: Insufficient Data



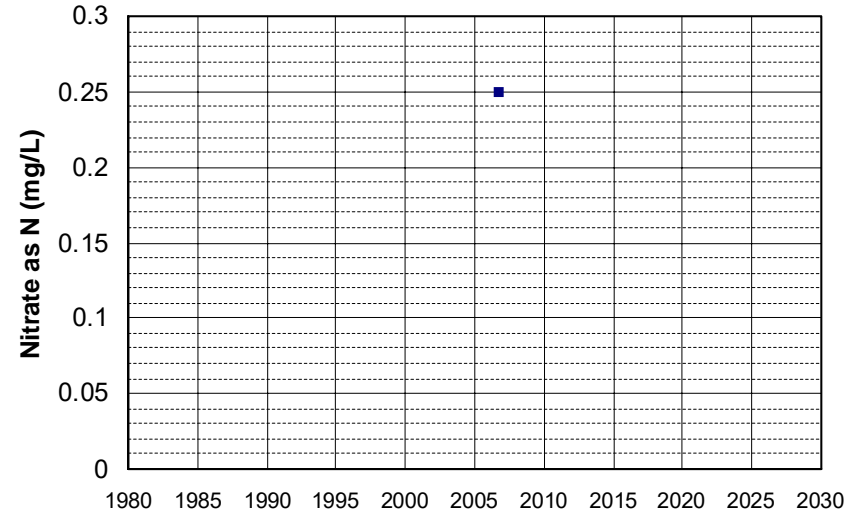
Well Name: T0611300193-MW-6
Well Type: MONITORING
Source: WB_CLEANUP
Depth Zone: Upper
Well Depth (ft): 44
of Measurements: 1
Period of Record: 2005
Trend Since 2000: Insufficient Data



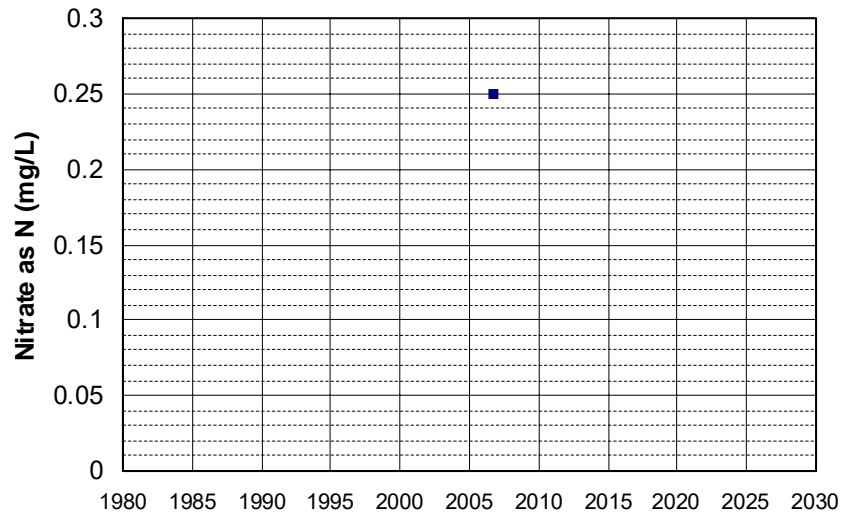
Well Name: 16N01W07G003M Well Depth (ft): 165
Well Type: WATER SUPPLY, OTHER # of Measurements: 1
Source: DWR Period of Record: 2006
Depth Zone: Upper Trend Since 2000: Insufficient Data



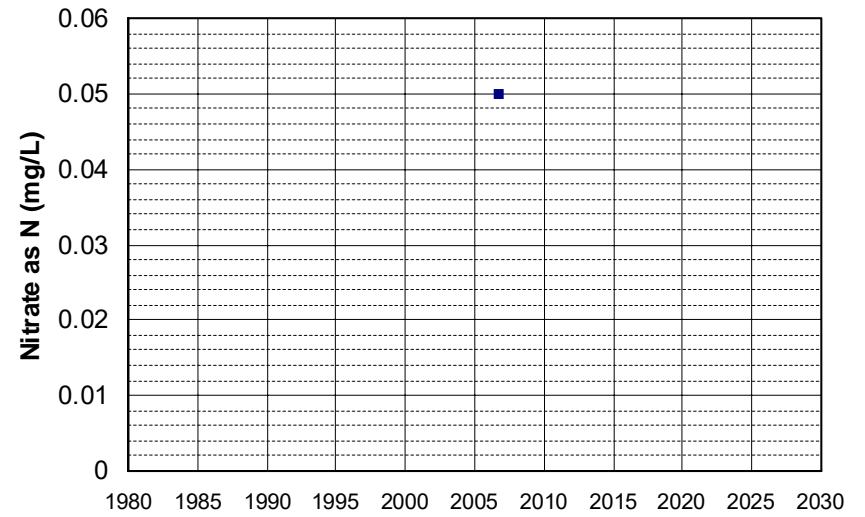
Well Name: 16N01W07G004M Well Depth (ft): 165
Well Type: WATER SUPPLY, OTHER # of Measurements: 1
Source: DWR Period of Record: 2006
Depth Zone: Upper Trend Since 2000: Insufficient Data



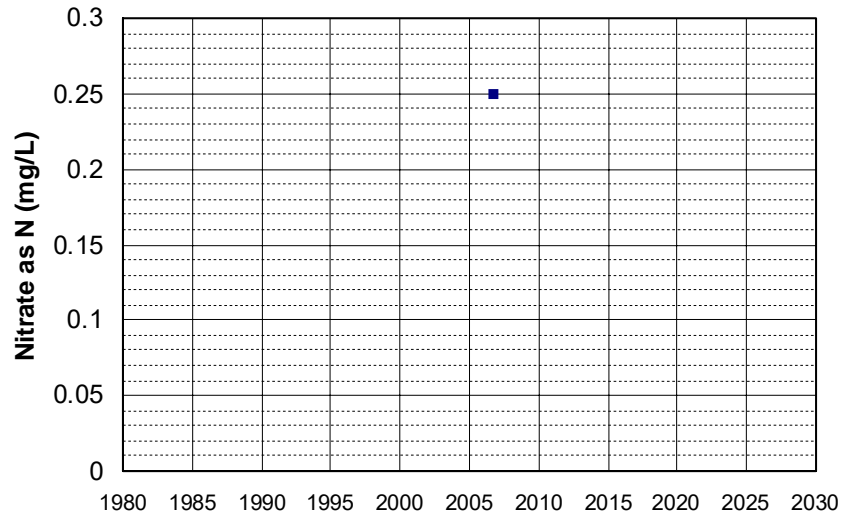
Well Name: 16N01W07G005M Well Depth (ft): 165
Well Type: WATER SUPPLY, OTHER # of Measurements: 1
Source: DWR Period of Record: 2006
Depth Zone: Upper Trend Since 2000: Insufficient Data



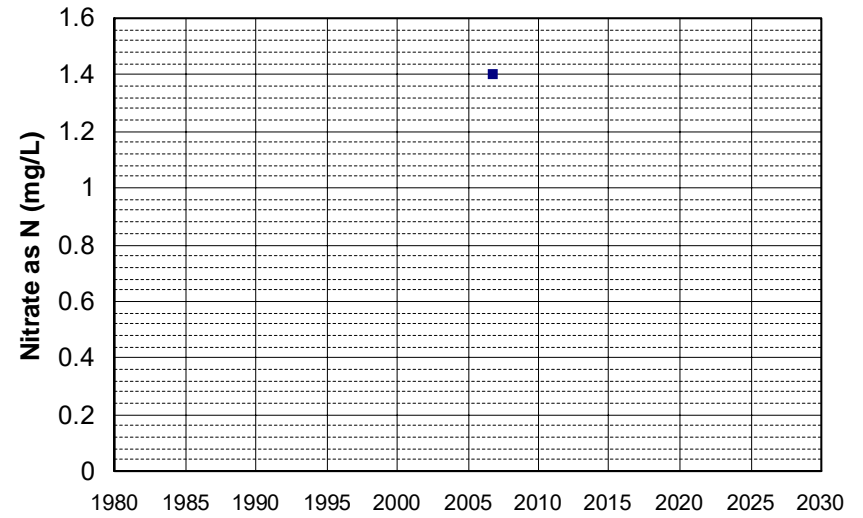
Well Name: 16N01W07G006M Well Depth (ft): 165
Well Type: WATER SUPPLY, OTHER # of Measurements: 1
Source: DWR Period of Record: 2006
Depth Zone: Upper Trend Since 2000: Insufficient Data



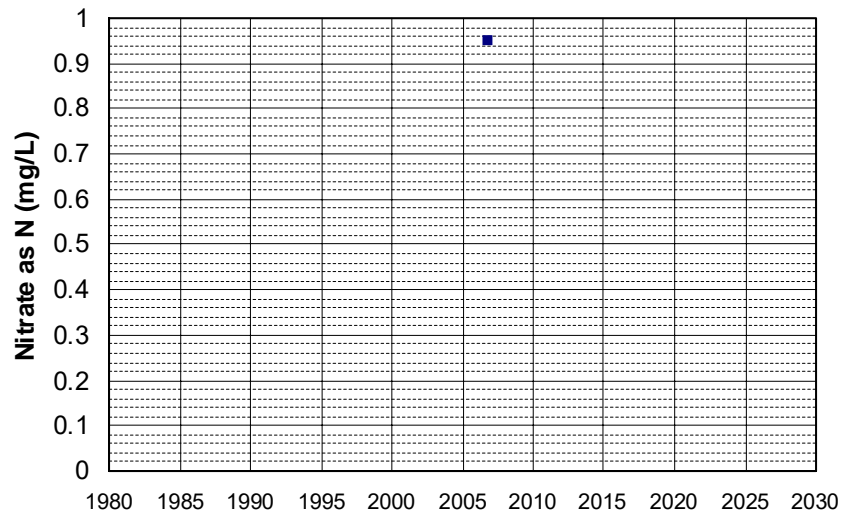
Well Name: 16N02W04J001M Well Depth (ft): 55
Well Type: WATER SUPPLY, OTHER # of Measurements: 1
Source: DWR Period of Record: 2006
Depth Zone: Upper Trend Since 2000: Insufficient Data



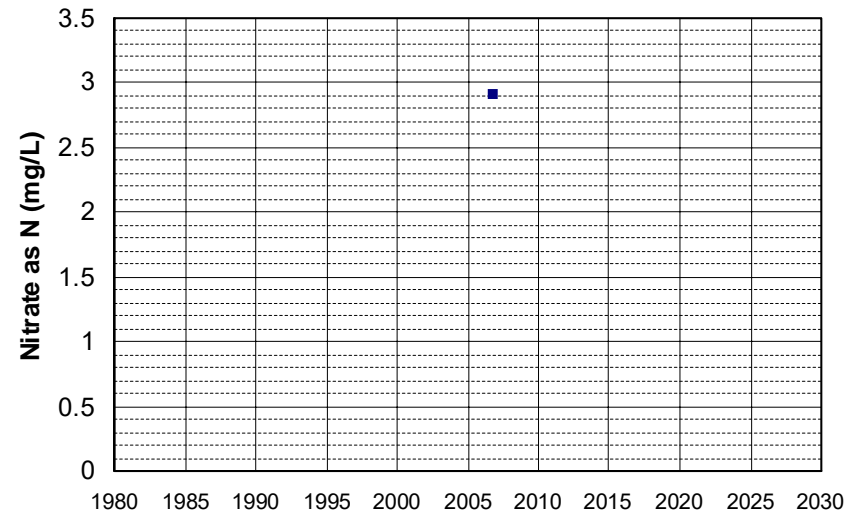
Well Name: 16N02W04J002M Well Depth (ft): 55
Well Type: WATER SUPPLY, OTHER # of Measurements: 1
Source: DWR Period of Record: 2006
Depth Zone: Upper Trend Since 2000: Insufficient Data



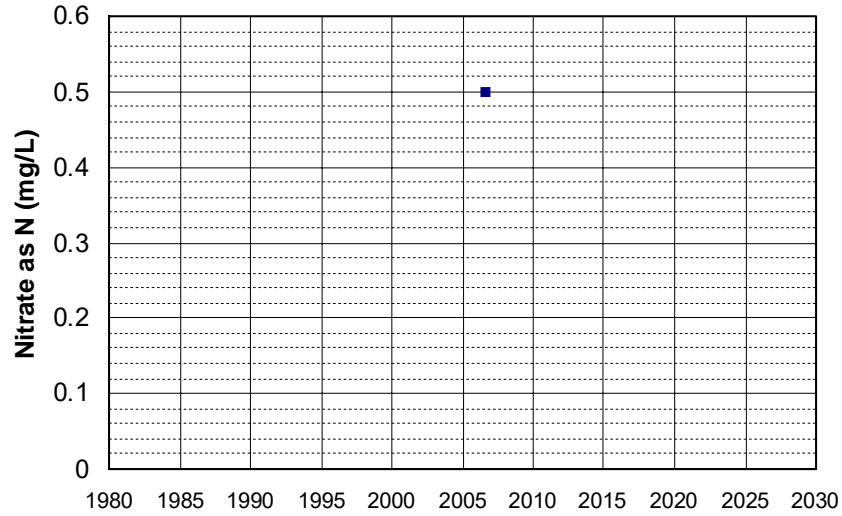
Well Name: 16N02W04J003M Well Depth (ft): 55
Well Type: WATER SUPPLY, OTHER # of Measurements: 1
Source: DWR Period of Record: 2006
Depth Zone: Upper Trend Since 2000: Insufficient Data



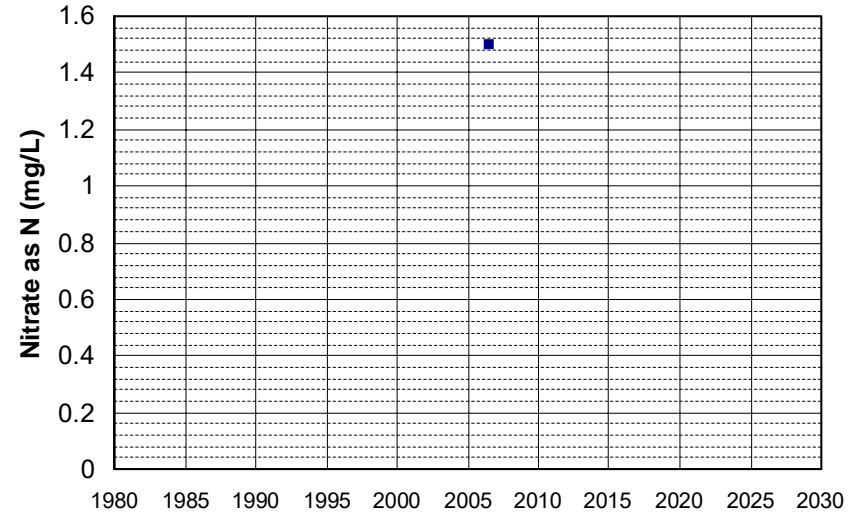
Well Name: 18N03E25N001M Well Depth (ft): 164
Well Type: WATER SUPPLY, OTHER # of Measurements: 1
Source: DWR Period of Record: 2006
Depth Zone: Upper Trend Since 2000: Insufficient Data



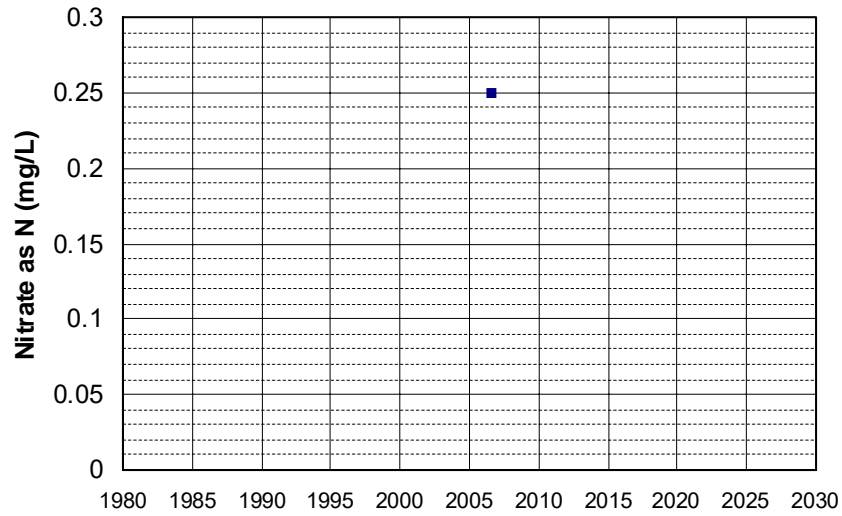
Well Name: CA3400295_001_001
Well Type: MUNICIPAL
Source: DDW
Depth Zone: Upper
Well Depth (ft): 114
of Measurements: 1
Period of Record: 2006
Trend Since 2000: Insufficient Data



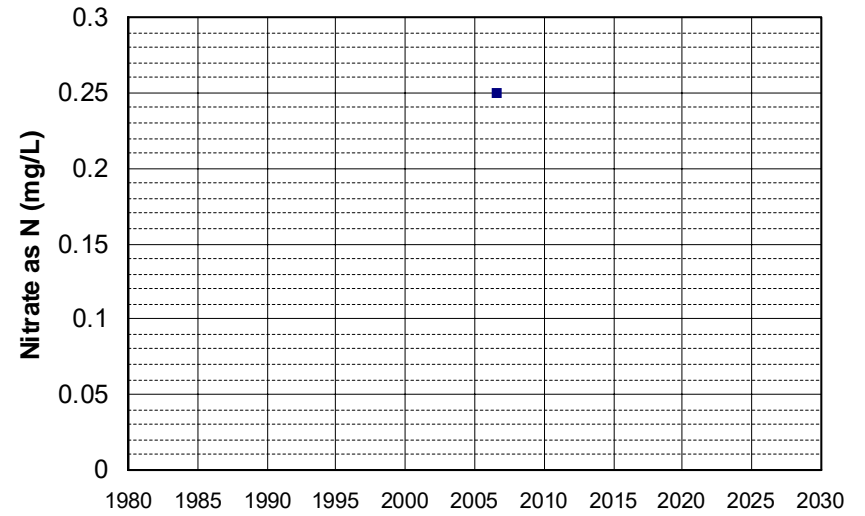
Well Name: CA3400389_001_001
Well Type: MUNICIPAL
Source: DDW
Depth Zone: Upper
Well Depth (ft): N/A
of Measurements: 1
Period of Record: 2006
Trend Since 2000: Insufficient Data



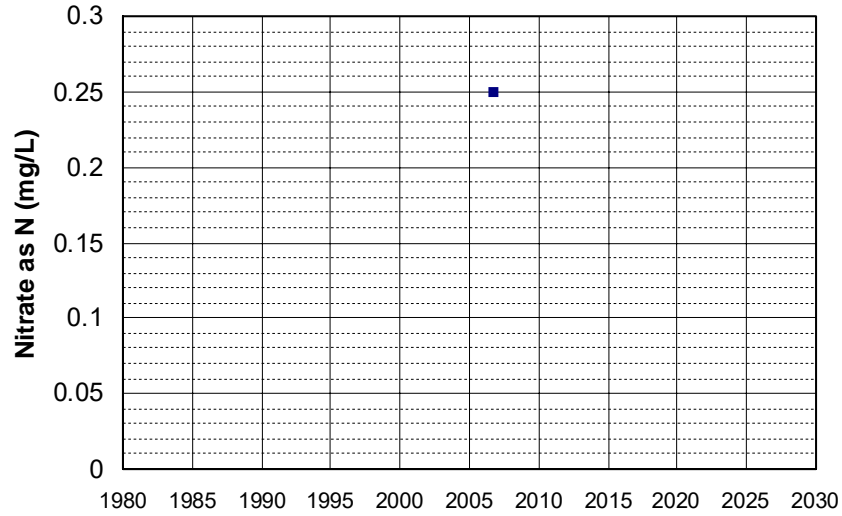
Well Name: SL0606742138-MW-13
Well Type: MONITORING
Source: WB_CLEANUP
Depth Zone: Upper
Well Depth (ft): 19.9
of Measurements: 1
Period of Record: 2006
Trend Since 2000: Insufficient Data



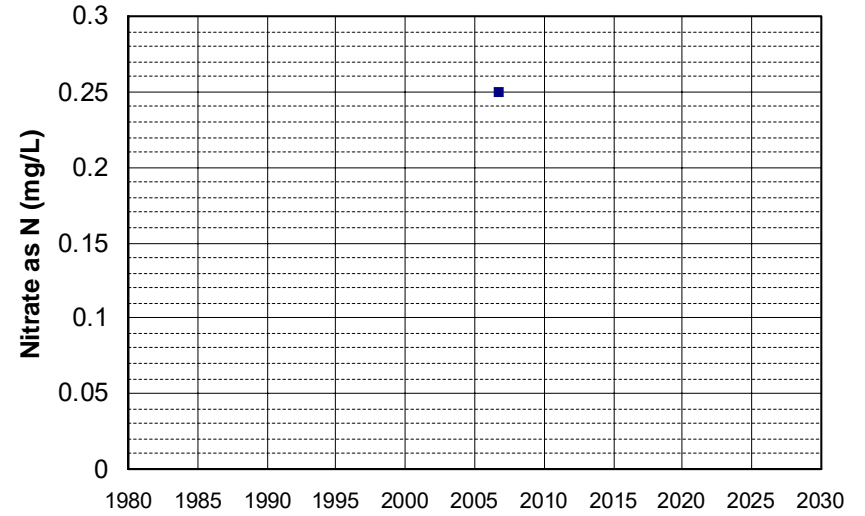
Well Name: SL0606742138-MW-9
Well Type: MONITORING
Source: WB_CLEANUP
Depth Zone: Upper
Well Depth (ft): 28.45
of Measurements: 1
Period of Record: 2006
Trend Since 2000: Insufficient Data



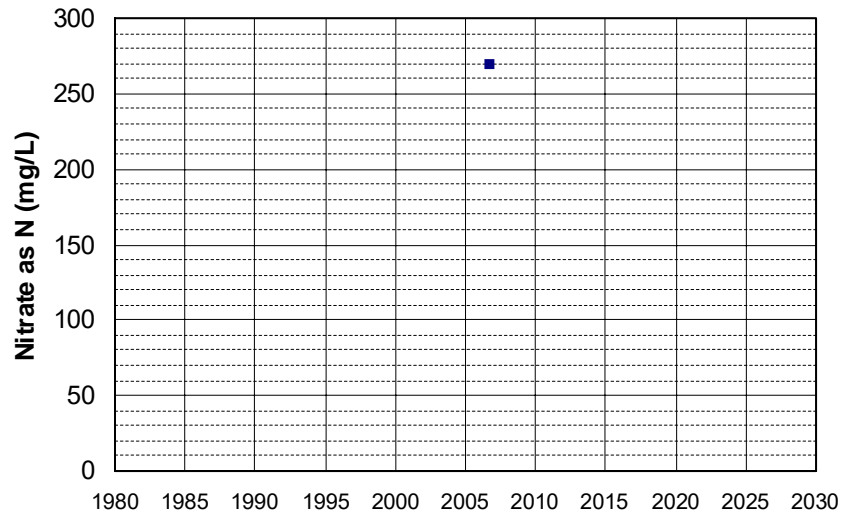
Well Name: SL0610328860-CLI MW-5 Well Depth (ft): 67.1
Well Type: MONITORING # of Measurements: 1
Source: WB_CLEANUP Period of Record: 2006
Depth Zone: Upper Trend Since 2000: Insufficient Data



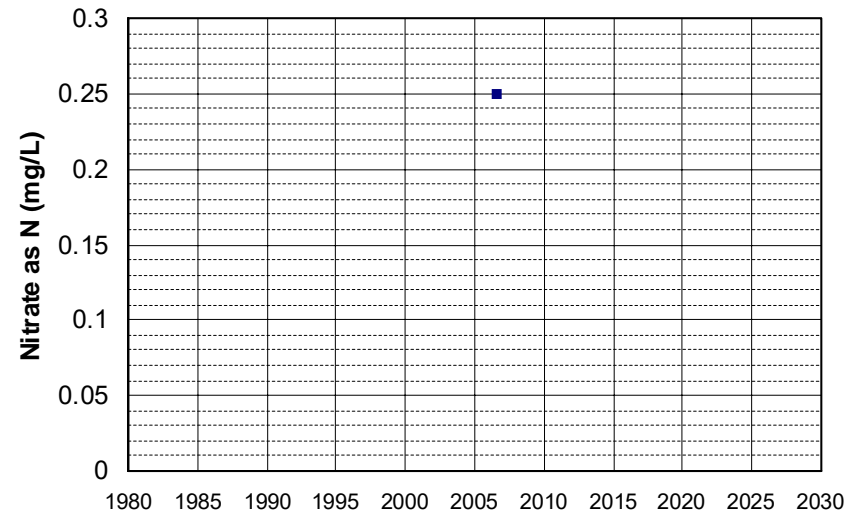
Well Name: SL0610328860-OSS MW-6 Well Depth (ft): 60.95
Well Type: MONITORING # of Measurements: 1
Source: WB_CLEANUP Period of Record: 2006
Depth Zone: Upper Trend Since 2000: Insufficient Data



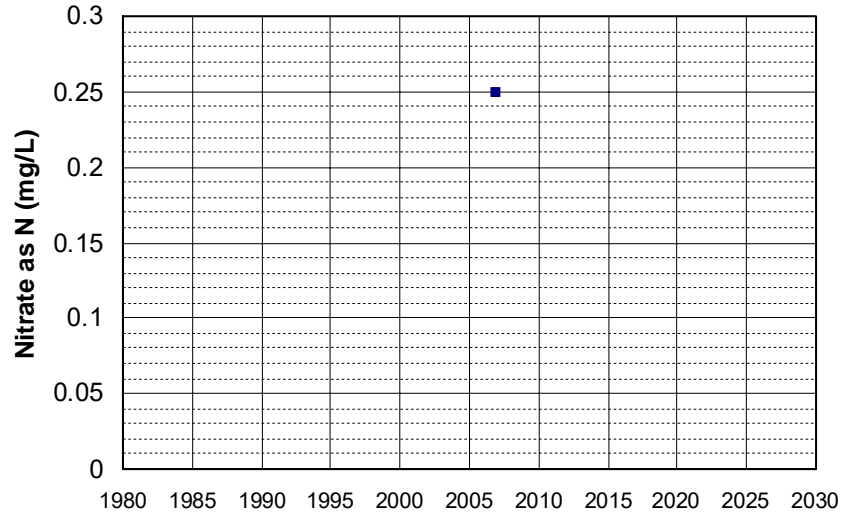
Well Name: SL185492919-PZ-1 Well Depth (ft): 25
Well Type: MONITORING # of Measurements: 1
Source: WB_CLEANUP Period of Record: 2006
Depth Zone: Upper Trend Since 2000: Insufficient Data



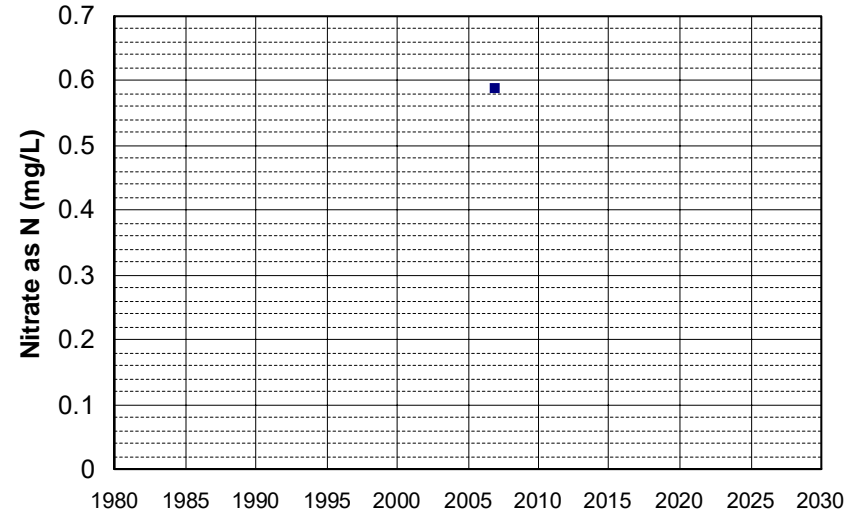
Well Name: SL375133637-MW-15R Well Depth (ft): N/A
Well Type: MONITORING # of Measurements: 1
Source: WB_CLEANUP Period of Record: 2006
Depth Zone: Upper Trend Since 2000: Insufficient Data



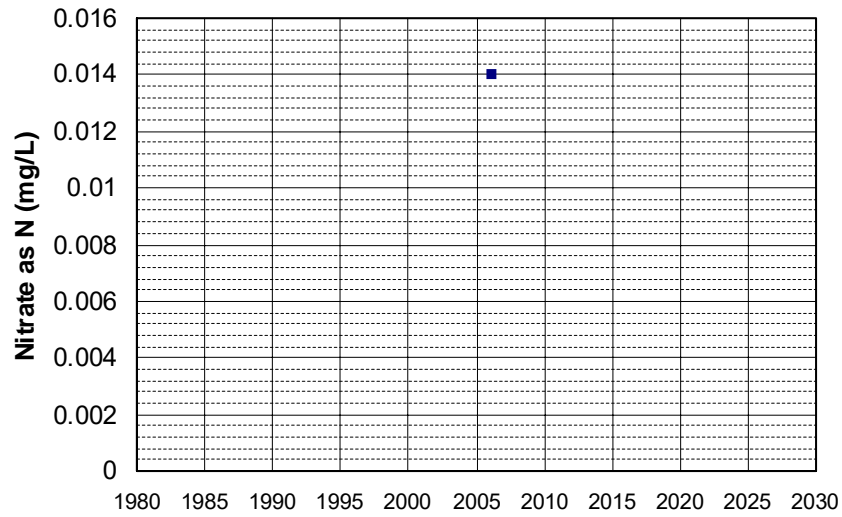
Well Name: SL375322881-MW-12 Well Depth (ft): 25
Well Type: MONITORING # of Measurements: 1
Source: WB_CLEANUP Period of Record: 2006
Depth Zone: Upper Trend Since 2000: Insufficient Data



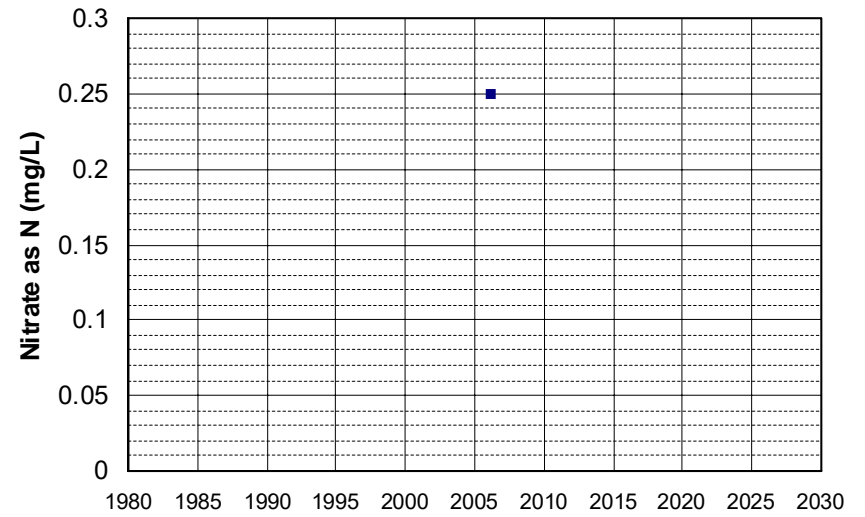
Well Name: T0600700081-MW-4 Well Depth (ft): N/A
Well Type: MONITORING # of Measurements: 1
Source: WB_CLEANUP Period of Record: 2006
Depth Zone: Upper Trend Since 2000: Insufficient Data



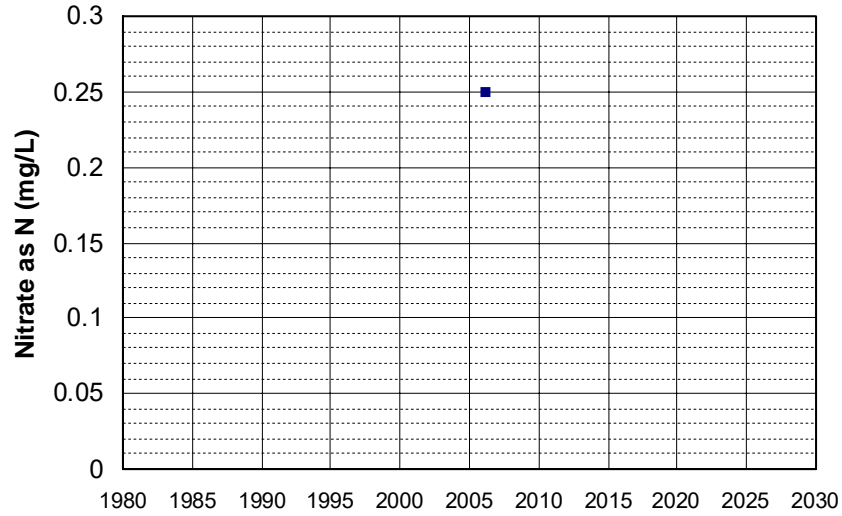
Well Name: T0603500005-MW-2 Well Depth (ft): N/A
Well Type: MONITORING # of Measurements: 1
Source: WB_CLEANUP Period of Record: 2006
Depth Zone: Upper Trend Since 2000: Insufficient Data



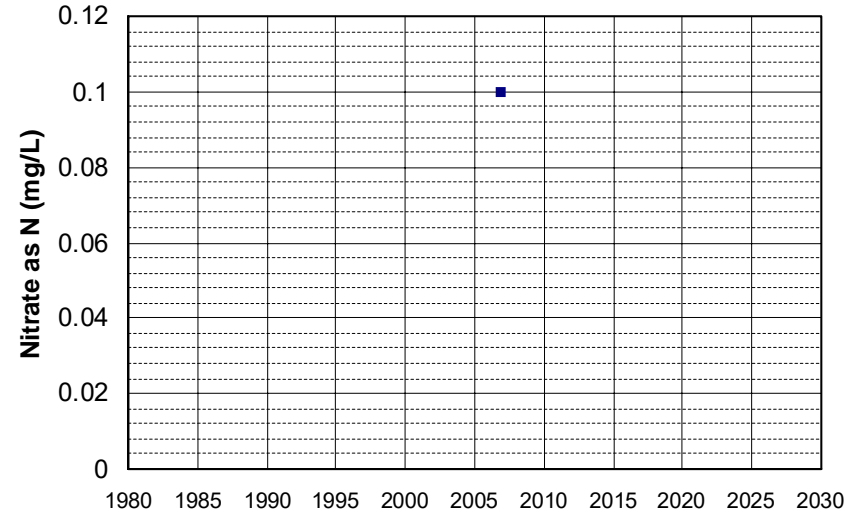
Well Name: T0603500005-MW-4 Well Depth (ft): N/A
Well Type: MONITORING # of Measurements: 1
Source: WB_CLEANUP Period of Record: 2006
Depth Zone: Upper Trend Since 2000: Insufficient Data



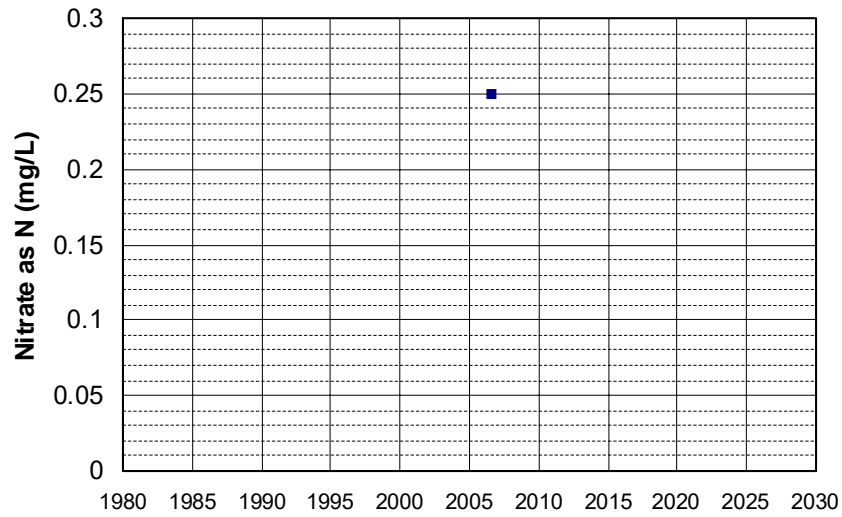
Well Name: T0603500005-MW-5
Well Type: MONITORING
Source: WB_CLEANUP
Depth Zone: Upper
Well Depth (ft): N/A
of Measurements: 1
Period of Record: 2006
Trend Since 2000: Insufficient Data



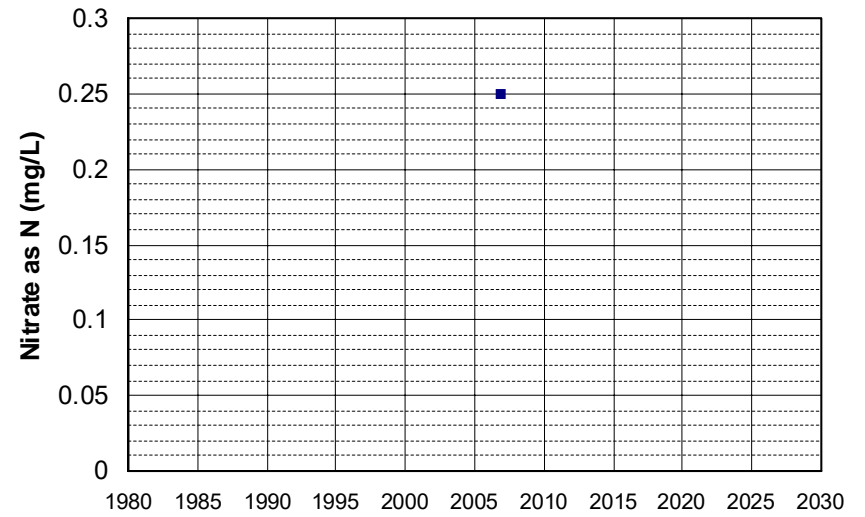
Well Name: T0603593601-MW-1
Well Type: MONITORING
Source: WB_CLEANUP
Depth Zone: Upper
Well Depth (ft): N/A
of Measurements: 1
Period of Record: 2006
Trend Since 2000: Insufficient Data



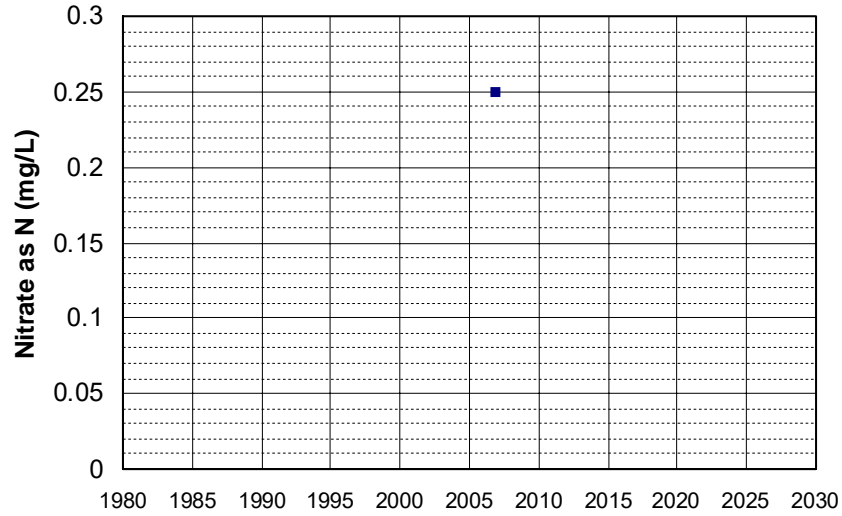
Well Name: T0606137230-MW-1
Well Type: MONITORING
Source: WB_CLEANUP
Depth Zone: Upper
Well Depth (ft): 20.1
of Measurements: 1
Period of Record: 2006
Trend Since 2000: Insufficient Data



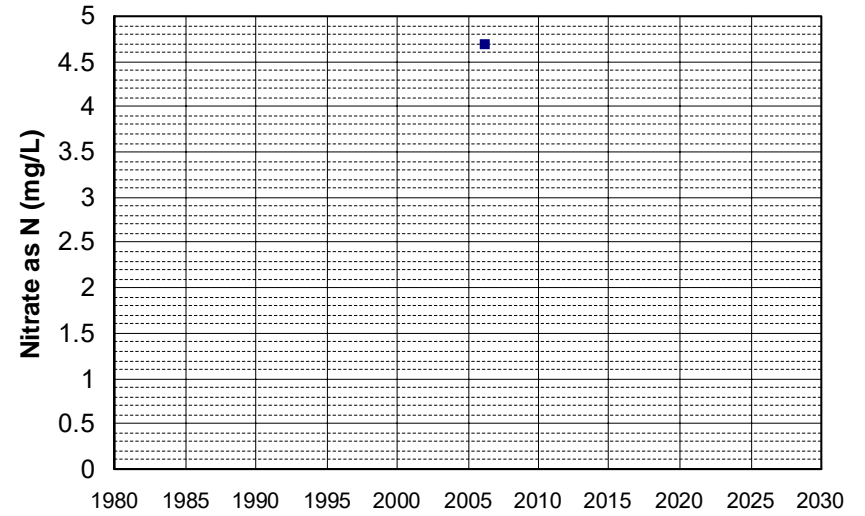
Well Name: T0606398115-MW-2
Well Type: MONITORING
Source: WB_CLEANUP
Depth Zone: Upper
Well Depth (ft): 88.3
of Measurements: 1
Period of Record: 2006
Trend Since 2000: Insufficient Data



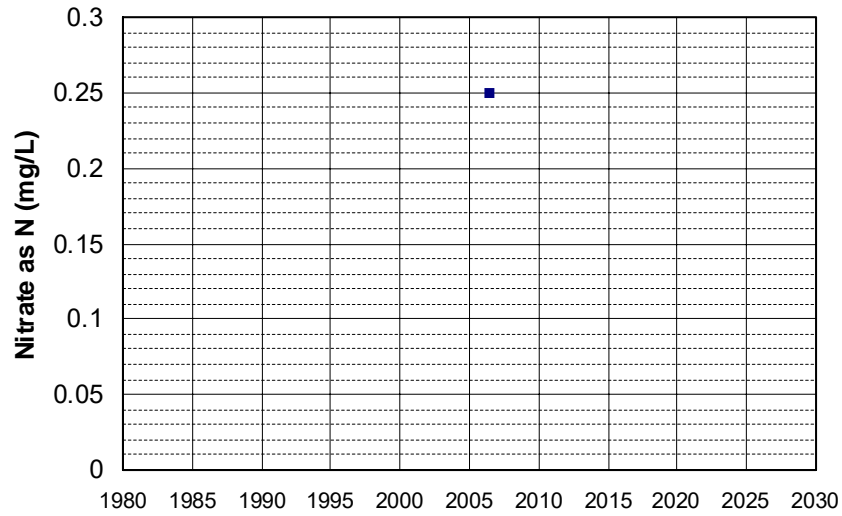
Well Name: T0606398115-MW-5
Well Type: MONITORING
Source: WB_CLEANUP
Depth Zone: Upper
Well Depth (ft): 19.9
of Measurements: 1
Period of Record: 2006
Trend Since 2000: Insufficient Data



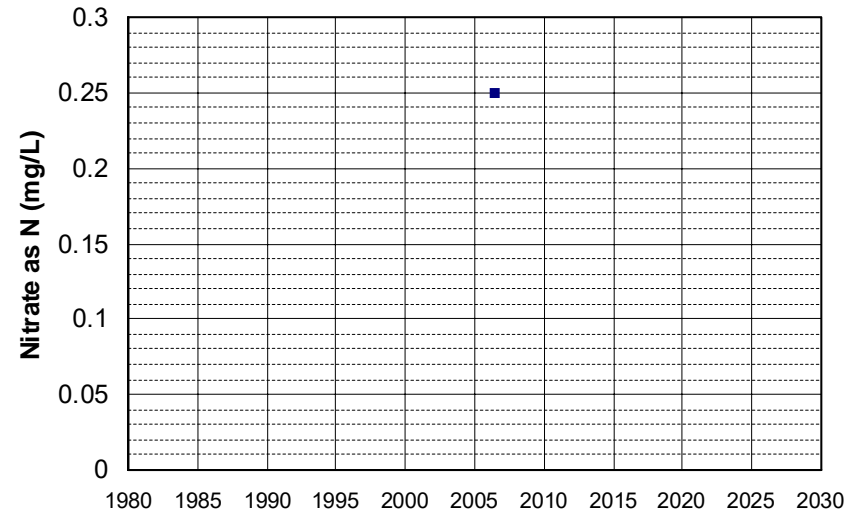
Well Name: T0606700050-MW-1
Well Type: MONITORING
Source: WB_CLEANUP
Depth Zone: Upper
Well Depth (ft): N/A
of Measurements: 1
Period of Record: 2006
Trend Since 2000: Insufficient Data



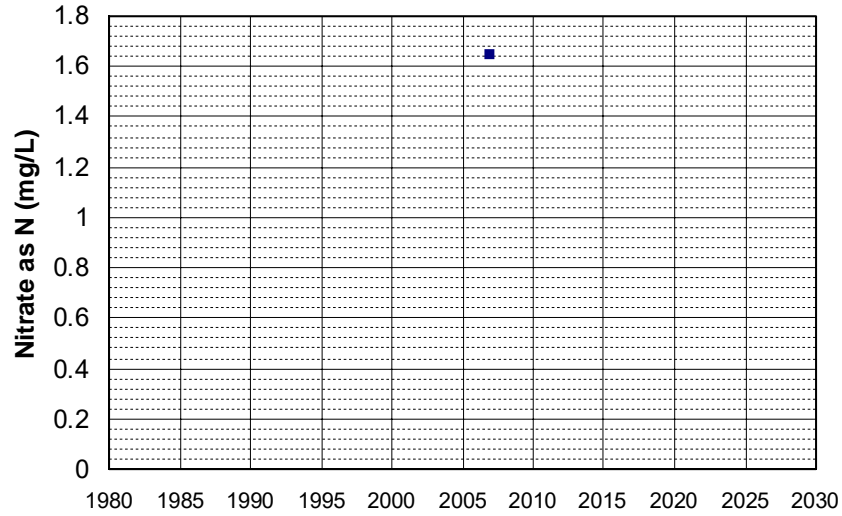
Well Name: T0606700461-MW-10S
Well Type: MONITORING
Source: WB_CLEANUP
Depth Zone: Upper
Well Depth (ft): 33.82
of Measurements: 1
Period of Record: 2006
Trend Since 2000: Insufficient Data



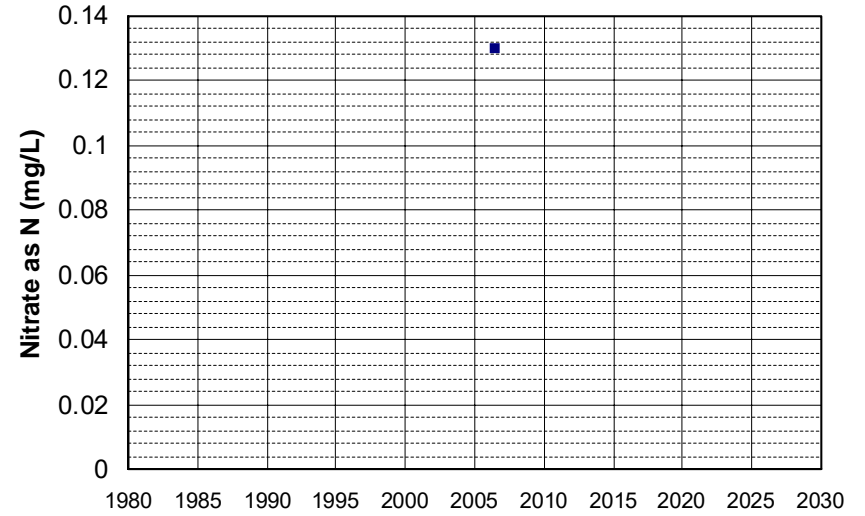
Well Name: T0606700461-MW-11S
Well Type: MONITORING
Source: WB_CLEANUP
Depth Zone: Upper
Well Depth (ft): 32.66
of Measurements: 1
Period of Record: 2006
Trend Since 2000: Insufficient Data



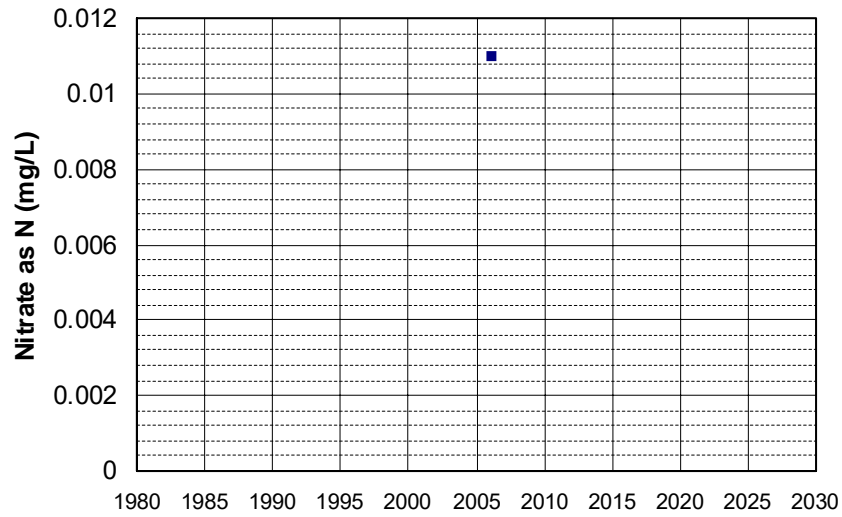
Well Name: T0606700701-MW-1
Well Depth (ft): N/A
Well Type: MONITORING
of Measurements: 1
Source: WB_CLEANUP
Period of Record: 2006
Depth Zone: Upper
Trend Since 2000: Insufficient Data



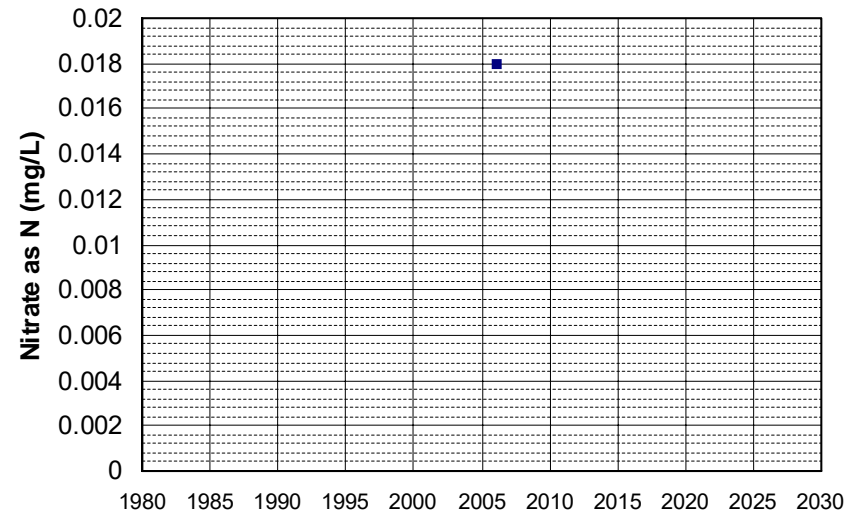
Well Name: T0608900121-MW-6
Well Depth (ft): N/A
Well Type: MONITORING
of Measurements: 1
Source: WB_CLEANUP
Period of Record: 2006
Depth Zone: Upper
Trend Since 2000: Insufficient Data



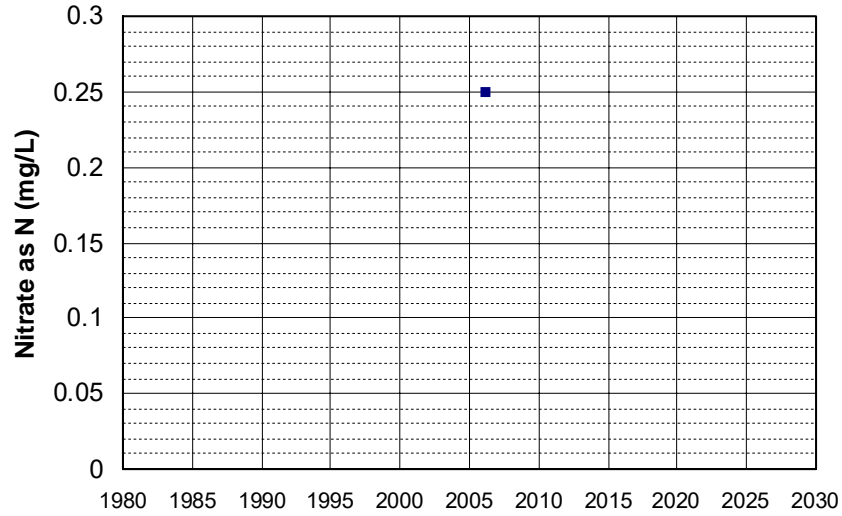
Well Name: T0608900236-MW-1
Well Depth (ft): N/A
Well Type: MONITORING
of Measurements: 1
Source: WB_CLEANUP
Period of Record: 2006
Depth Zone: Upper
Trend Since 2000: Insufficient Data



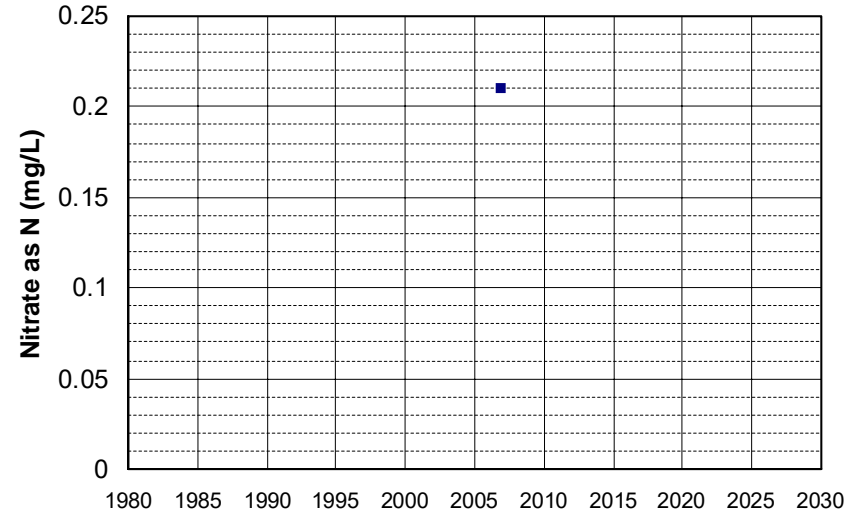
Well Name: T0608900236-MW-3
Well Depth (ft): N/A
Well Type: MONITORING
of Measurements: 1
Source: WB_CLEANUP
Period of Record: 2006
Depth Zone: Upper
Trend Since 2000: Insufficient Data



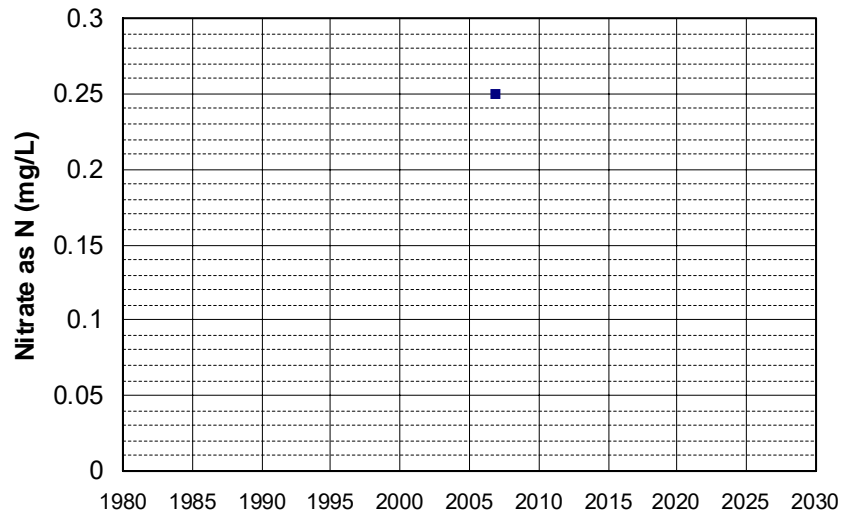
Well Name: T0608900236-MW-4
Well Type: MONITORING
Source: WB_CLEANUP
Depth Zone: Upper
Well Depth (ft): N/A
of Measurements: 1
Period of Record: 2006
Trend Since 2000: Insufficient Data



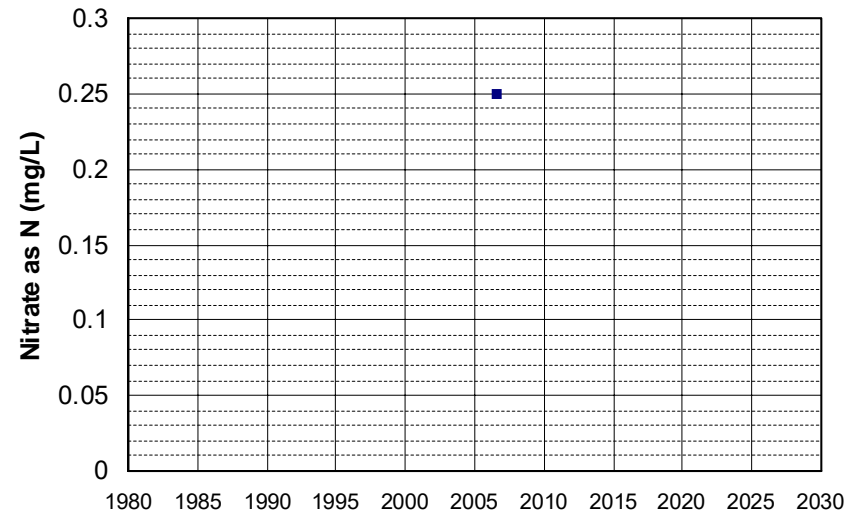
Well Name: T0609300178-MW-8
Well Type: MONITORING
Source: WB_CLEANUP
Depth Zone: Upper
Well Depth (ft): N/A
of Measurements: 1
Period of Record: 2006
Trend Since 2000: Insufficient Data



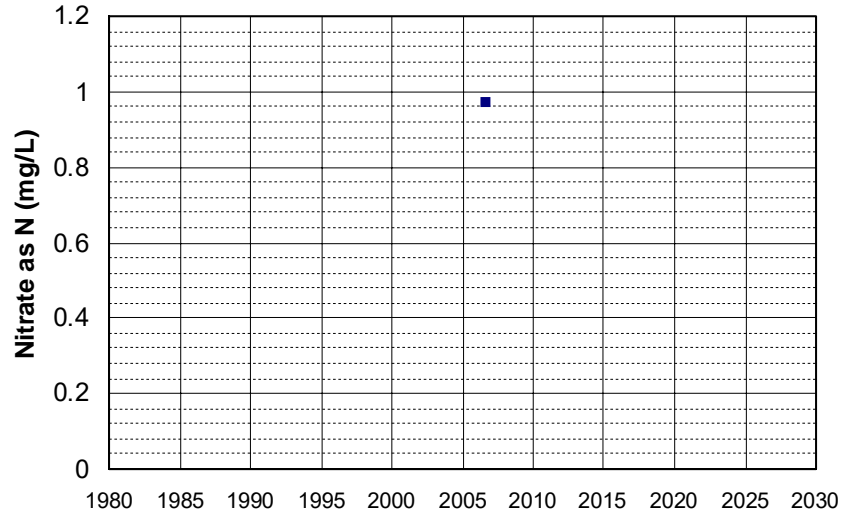
Well Name: T0609300178-MW-9
Well Type: MONITORING
Source: WB_CLEANUP
Depth Zone: Upper
Well Depth (ft): N/A
of Measurements: 1
Period of Record: 2006
Trend Since 2000: Insufficient Data



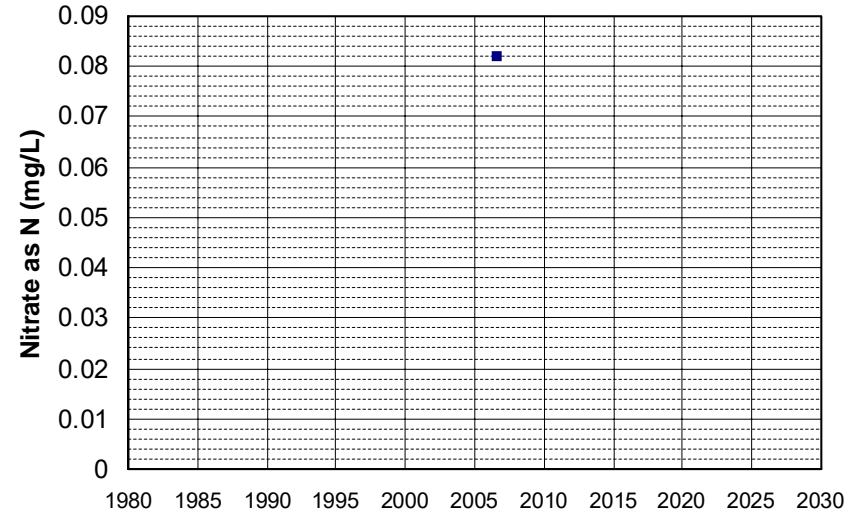
Well Name: T0610300005-BW-1
Well Type: MONITORING
Source: WB_CLEANUP
Depth Zone: Upper
Well Depth (ft): N/A
of Measurements: 1
Period of Record: 2006
Trend Since 2000: Insufficient Data



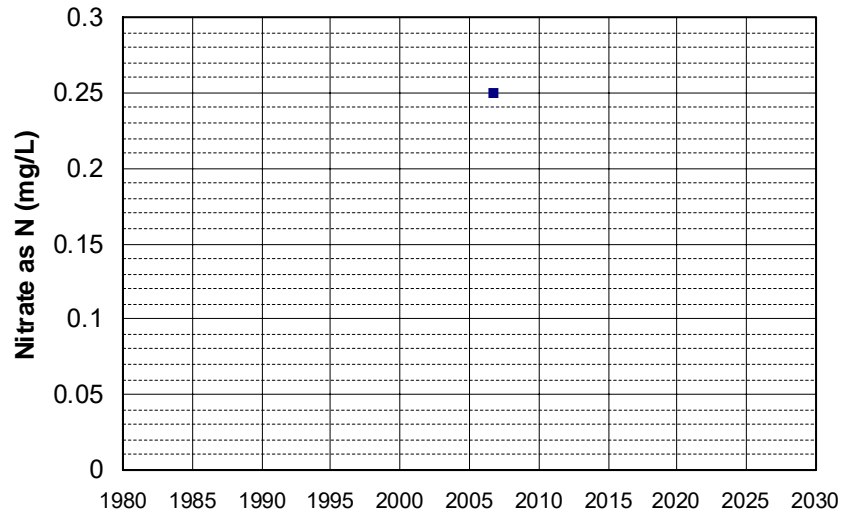
Well Name: T0610300005-BW-15
Well Type: MONITORING
Source: WB_CLEANUP
Depth Zone: Upper
Well Depth (ft): N/A
of Measurements: 1
Period of Record: 2006
Trend Since 2000: Insufficient Data



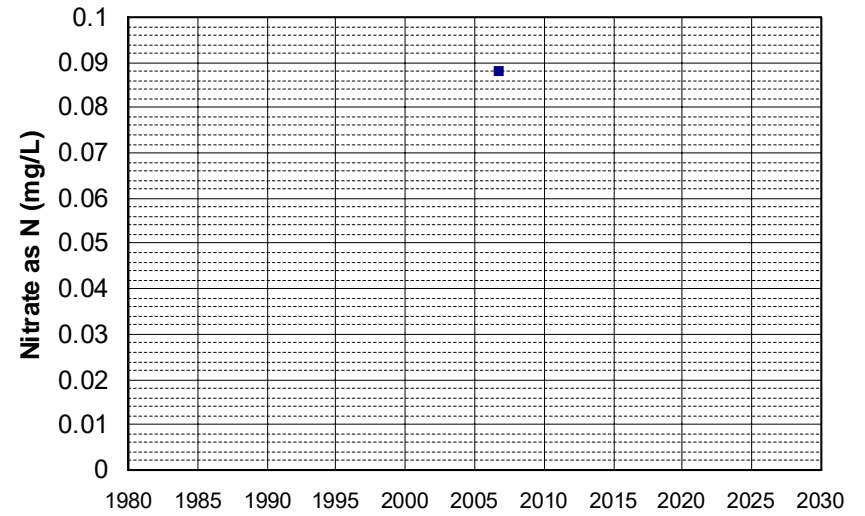
Well Name: T0610300005-BW-24
Well Type: MONITORING
Source: WB_CLEANUP
Depth Zone: Upper
Well Depth (ft): N/A
of Measurements: 1
Period of Record: 2006
Trend Since 2000: Insufficient Data



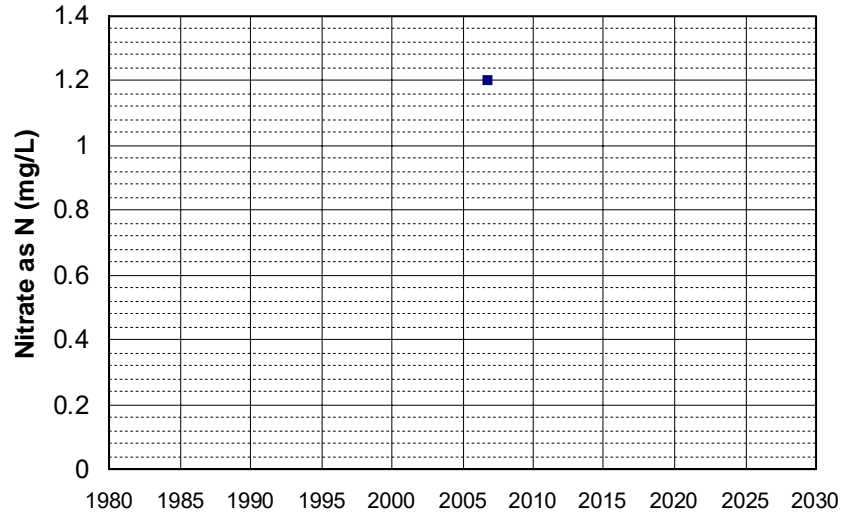
Well Name: T0610300019-CLI MW-6
Well Type: MONITORING
Source: WB_CLEANUP
Depth Zone: Upper
Well Depth (ft): 44.74
of Measurements: 1
Period of Record: 2006
Trend Since 2000: Insufficient Data



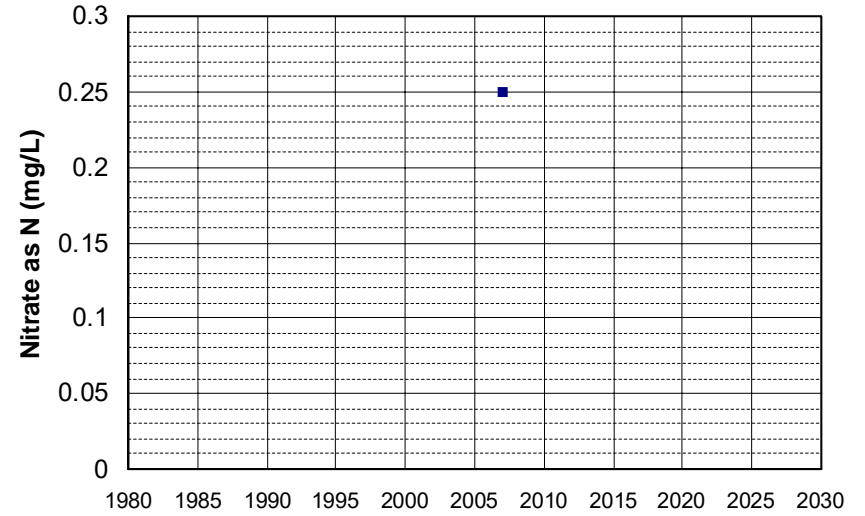
Well Name: T0610300019-FI MW-2
Well Type: MONITORING
Source: WB_CLEANUP
Depth Zone: Upper
Well Depth (ft): 33.63
of Measurements: 1
Period of Record: 2006
Trend Since 2000: Insufficient Data



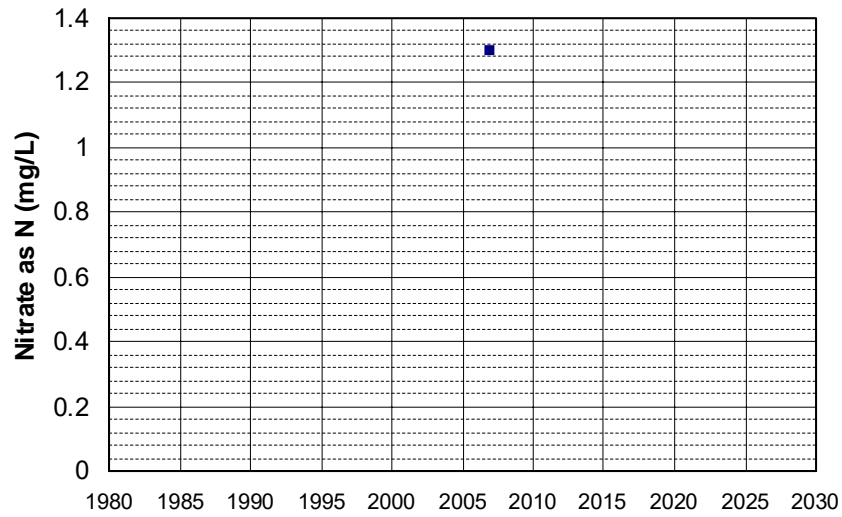
Well Name: T0610300019-OSS MW-3 Well Depth (ft): 23.78
Well Type: MONITORING # of Measurements: 1
Source: WB_CLEANUP Period of Record: 2006
Depth Zone: Upper Trend Since 2000: Insufficient Data



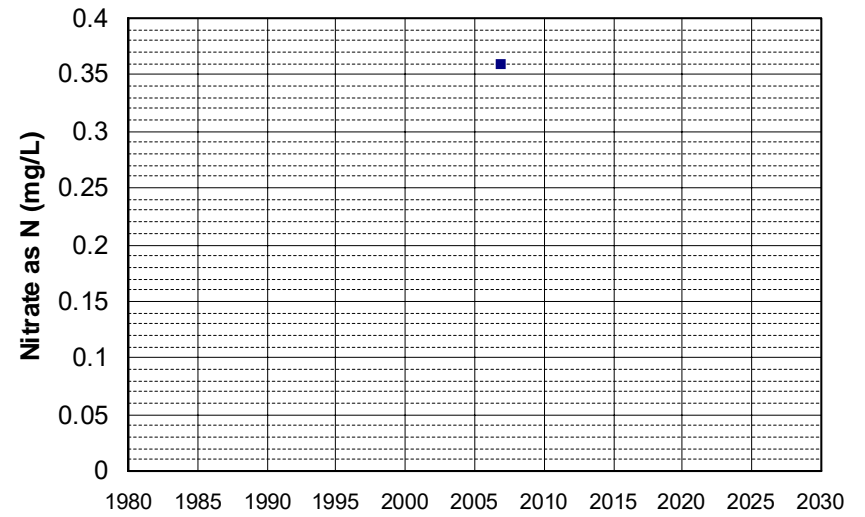
Well Name: T0610300026-MW-13 Well Depth (ft): 29.5
Well Type: MONITORING # of Measurements: 1
Source: WB_CLEANUP Period of Record: 2006
Depth Zone: Upper Trend Since 2000: Insufficient Data



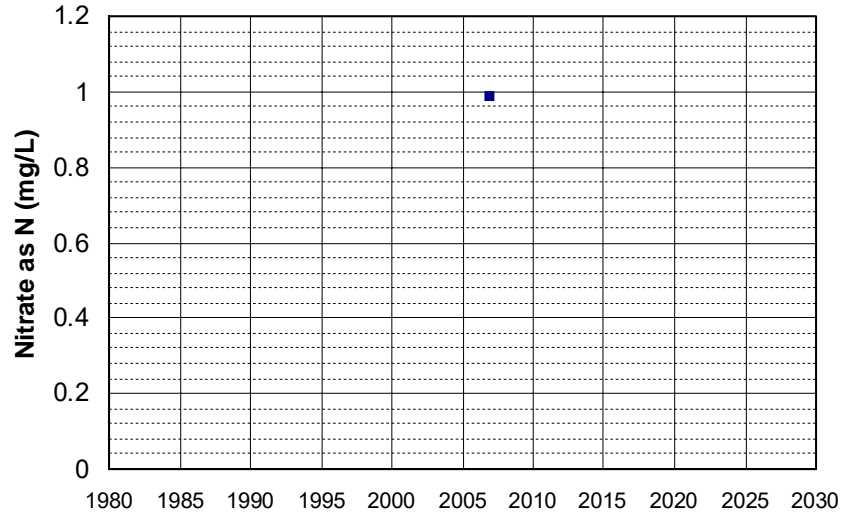
Well Name: T0611300217-MW-3 Well Depth (ft): N/A
Well Type: MONITORING # of Measurements: 1
Source: WB_CLEANUP Period of Record: 2006
Depth Zone: Upper Trend Since 2000: Insufficient Data



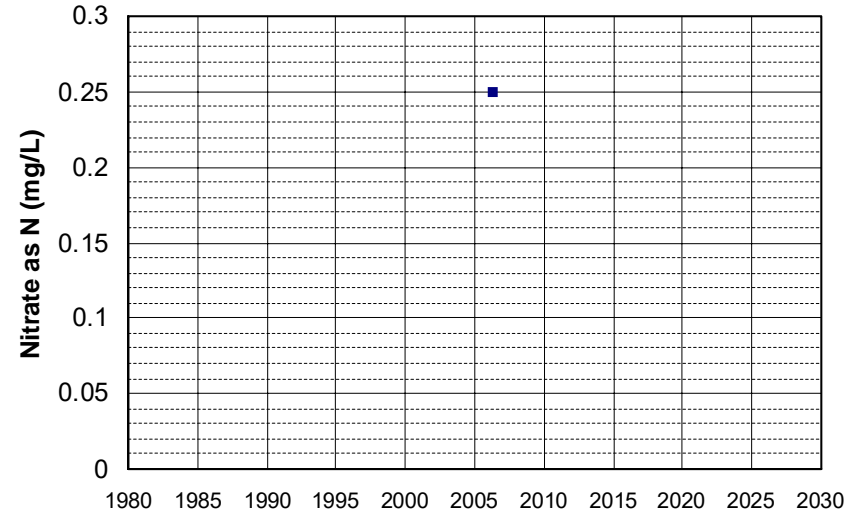
Well Name: T0611500188-TMW-6 Well Depth (ft): N/A
Well Type: MONITORING # of Measurements: 1
Source: WB_CLEANUP Period of Record: 2006
Depth Zone: Upper Trend Since 2000: Insufficient Data



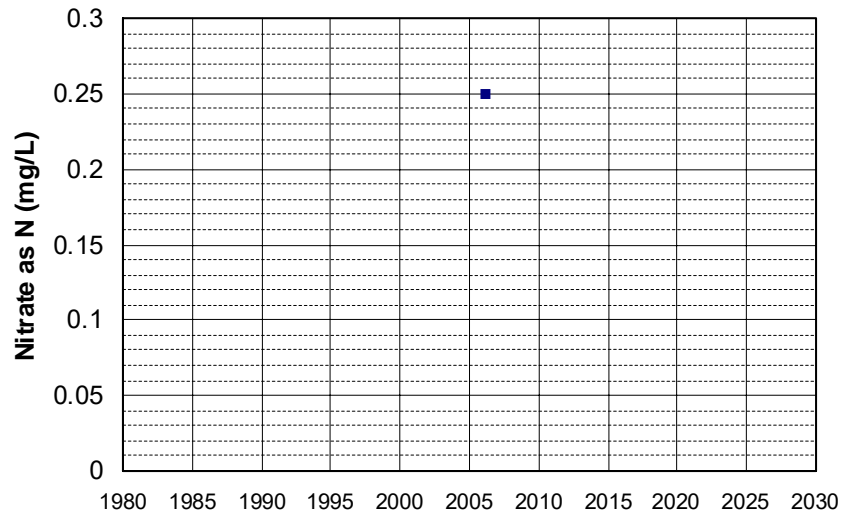
Well Name: YCWA PMW-16
Well Type: WATER SUPPLY, OTHER
Source: DWR
Depth Zone: Upper
Well Depth (ft): 100
of Measurements: 1
Period of Record: 2006
Trend Since 2000: Insufficient Data



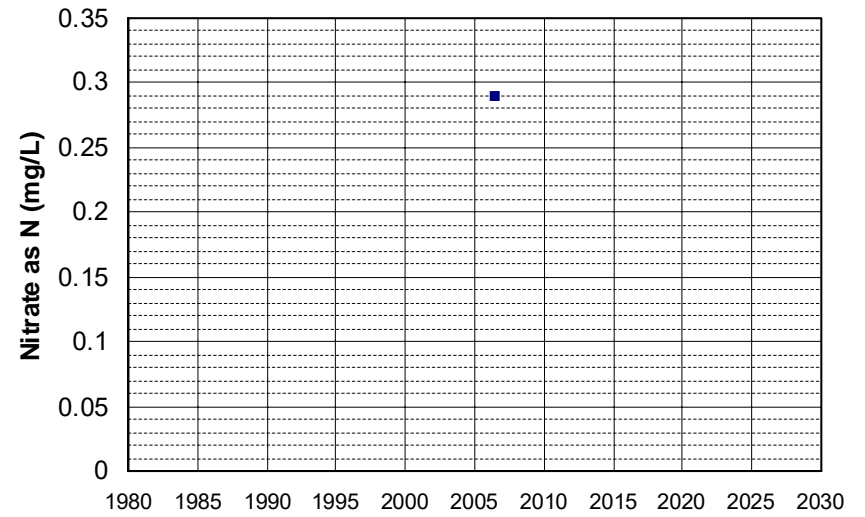
Well Name: YCWA-08
Well Type: WATER SUPPLY, OTHER
Source: DWR
Depth Zone: Upper
Well Depth (ft): 160
of Measurements: 1
Period of Record: 2006
Trend Since 2000: Insufficient Data



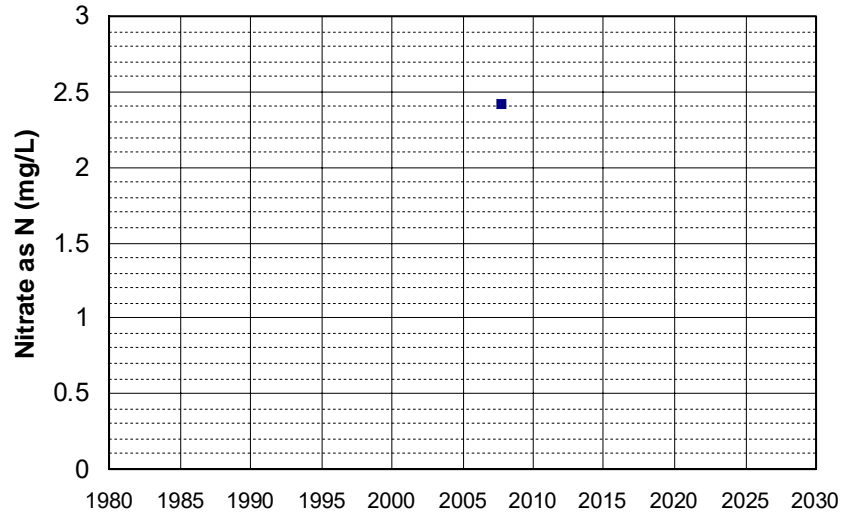
Well Name: YCWA-12
Well Type: WATER SUPPLY, OTHER
Source: DWR
Depth Zone: Upper
Well Depth (ft): 88
of Measurements: 1
Period of Record: 2006
Trend Since 2000: Insufficient Data



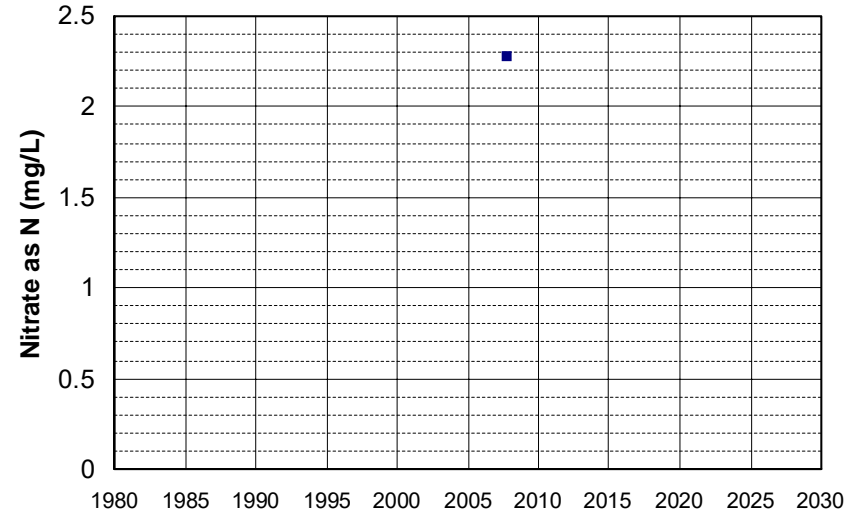
Well Name: YCWA-16
Well Type: WATER SUPPLY, OTHER
Source: DWR
Depth Zone: Upper
Well Depth (ft): 100
of Measurements: 1
Period of Record: 2006
Trend Since 2000: Insufficient Data



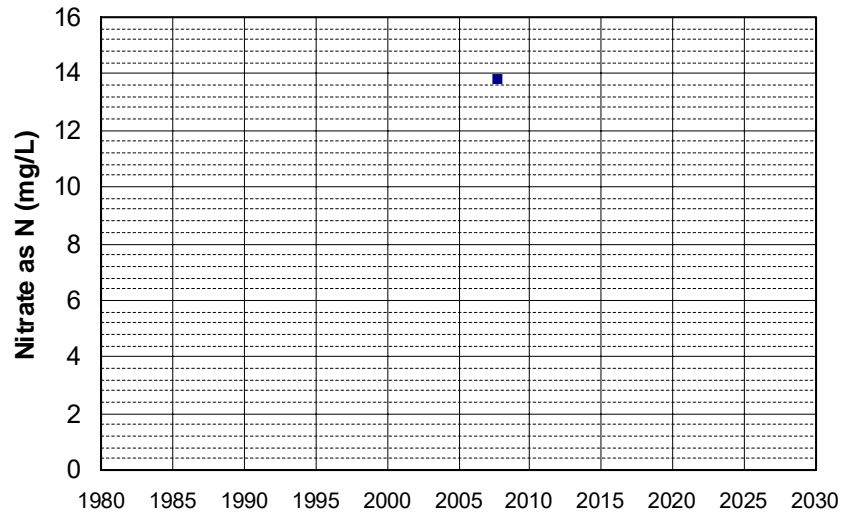
Well Name: 10N07W01A002M Well Depth (ft): 145
Well Type: WATER SUPPLY, OTHER # of Measurements: 1
Source: DWR Period of Record: 2007
Depth Zone: Upper Trend Since 2000: Insufficient Data



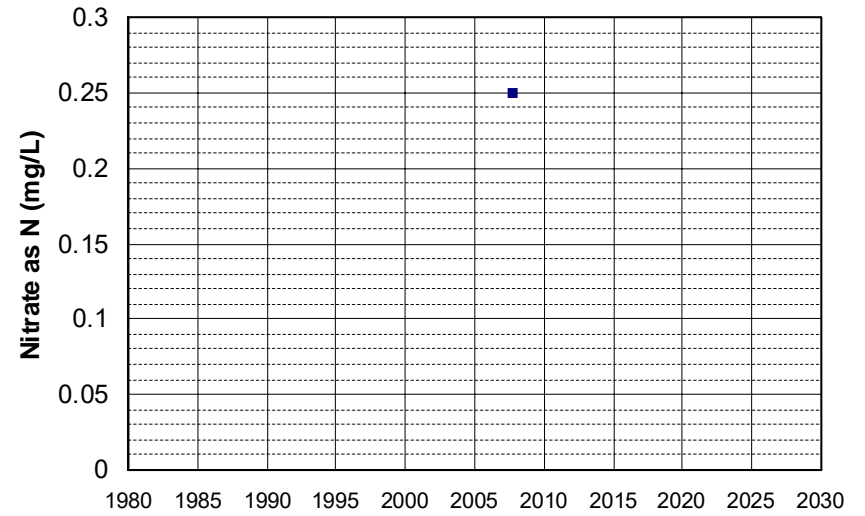
Well Name: 13N07W15N002M Well Depth (ft): 228
Well Type: WATER SUPPLY, OTHER # of Measurements: 1
Source: DWR Period of Record: 2007
Depth Zone: Upper Trend Since 2000: Insufficient Data



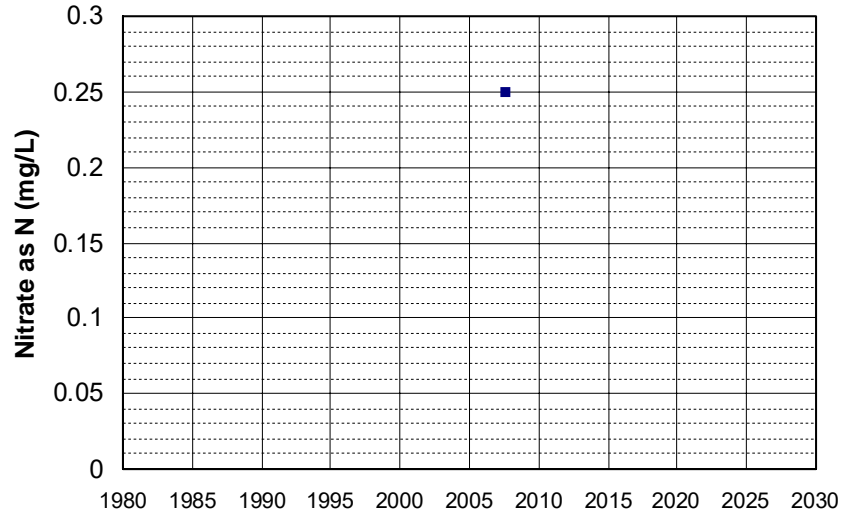
Well Name: 13N09W02G004M Well Depth (ft): 70
Well Type: WATER SUPPLY, OTHER # of Measurements: 1
Source: DWR Period of Record: 2007
Depth Zone: Upper Trend Since 2000: Insufficient Data



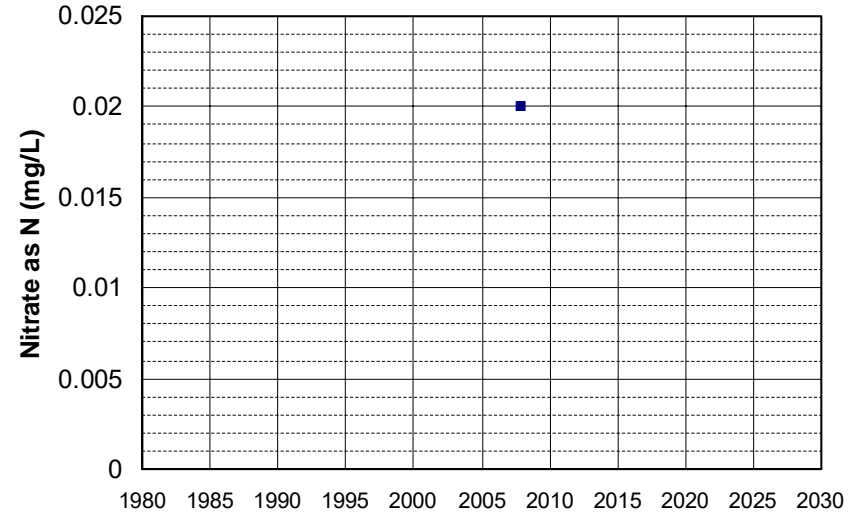
Well Name: 14N07W19E001M Well Depth (ft): 260
Well Type: WATER SUPPLY, OTHER # of Measurements: 1
Source: DWR Period of Record: 2007
Depth Zone: Upper Trend Since 2000: Insufficient Data



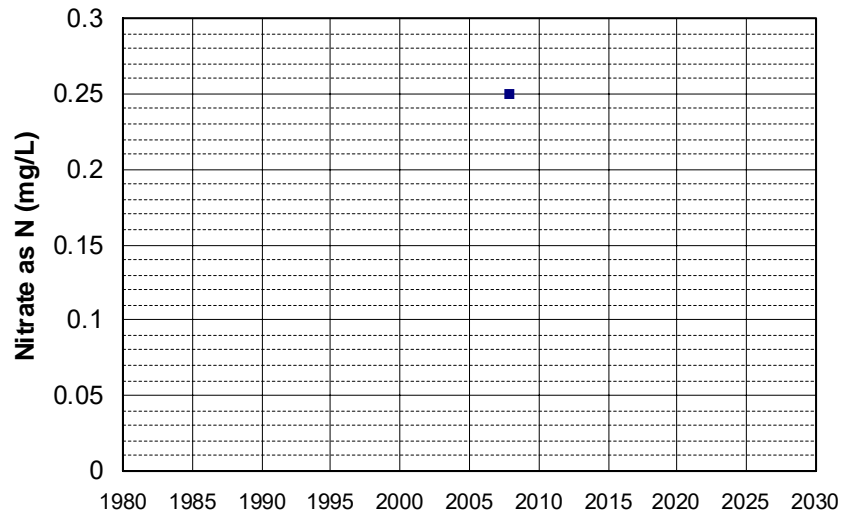
Well Name: 17N04W16C001M Well Depth (ft): 160
Well Type: WATER SUPPLY, OTHER # of Measurements: 1
Source: DWR Period of Record: 2007
Depth Zone: Upper Trend Since 2000: Insufficient Data



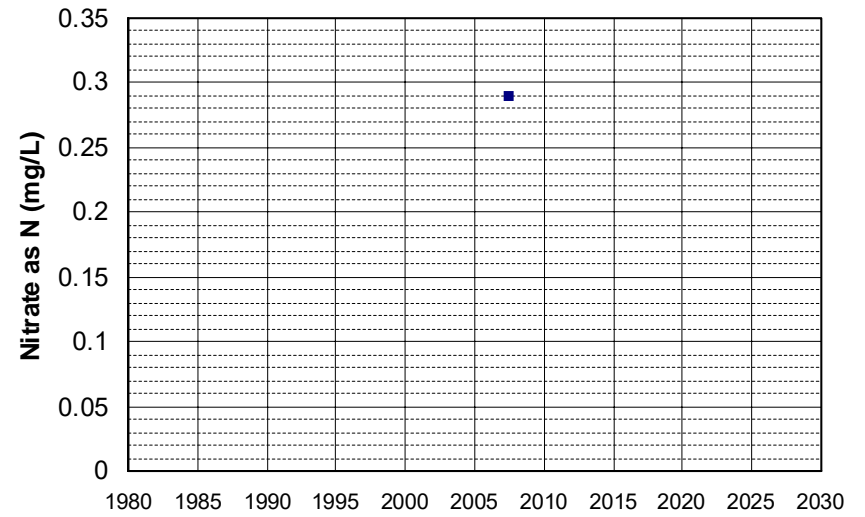
Well Name: 23N14E25K001M Well Depth (ft): 35
Well Type: WATER SUPPLY, OTHER # of Measurements: 1
Source: DWR Period of Record: 2007
Depth Zone: Upper Trend Since 2000: Insufficient Data



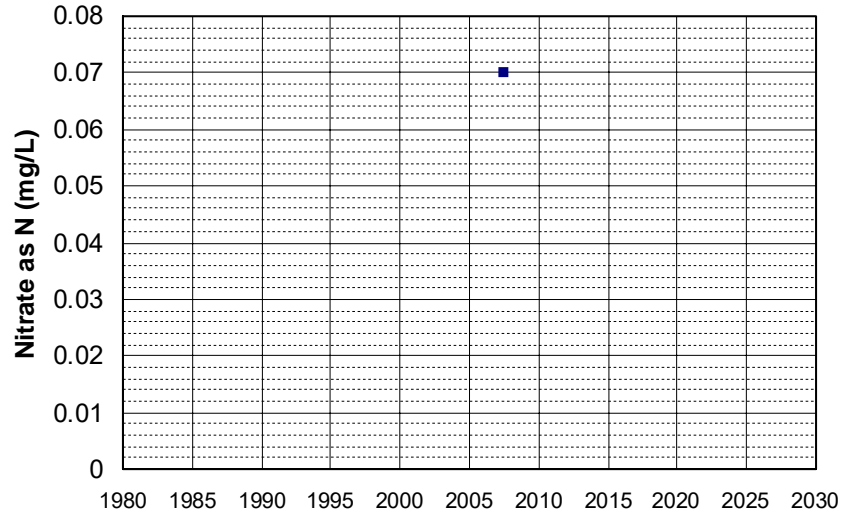
Well Name: 23N14E26H002M Well Depth (ft): 182
Well Type: WATER SUPPLY, OTHER # of Measurements: 1
Source: DWR Period of Record: 2007
Depth Zone: Upper Trend Since 2000: Insufficient Data



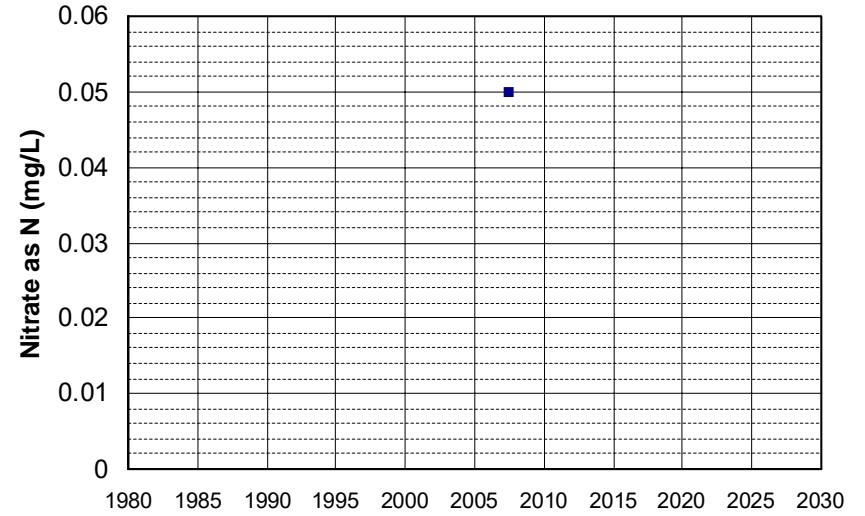
Well Name: 24N10E18A001M Well Depth (ft): 120
Well Type: WATER SUPPLY, OTHER # of Measurements: 1
Source: DWR Period of Record: 2007
Depth Zone: Upper Trend Since 2000: Insufficient Data



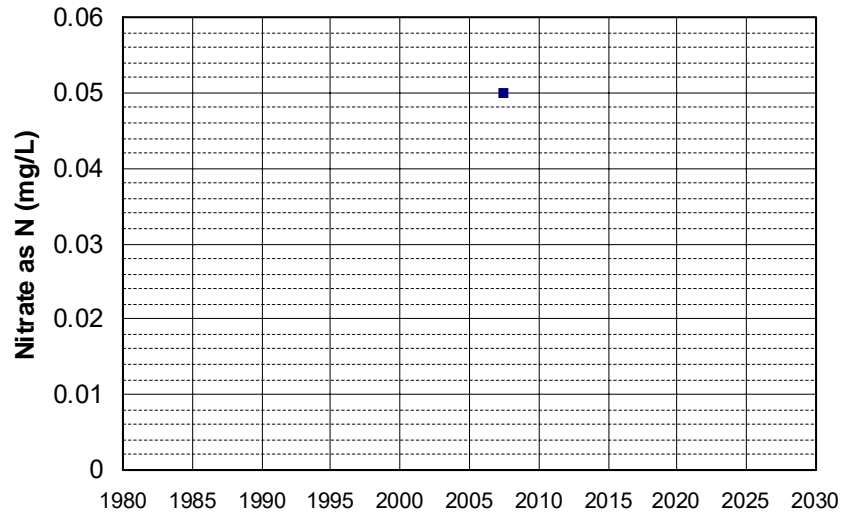
Well Name: 26N10E14Q001M Well Depth (ft): 205
Well Type: WATER SUPPLY, OTHER # of Measurements: 1
Source: DWR Period of Record: 2007
Depth Zone: Upper Trend Since 2000: Insufficient Data



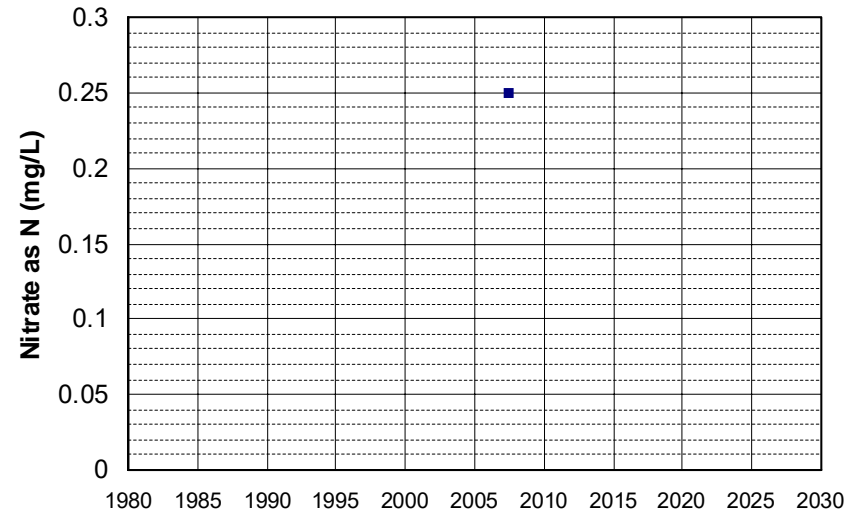
Well Name: 26N10E29L001M Well Depth (ft): 85
Well Type: WATER SUPPLY, OTHER # of Measurements: 1
Source: DWR Period of Record: 2007
Depth Zone: Upper Trend Since 2000: Insufficient Data



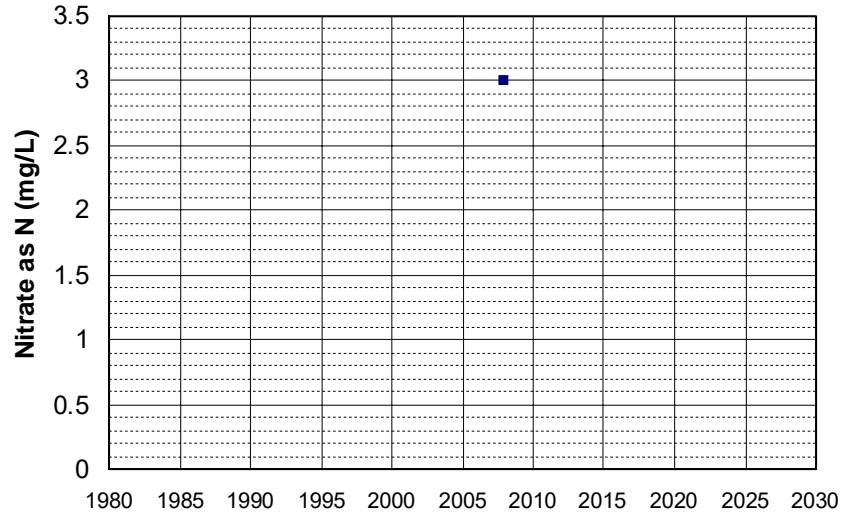
Well Name: 26N10E34A001M Well Depth (ft): 205
Well Type: WATER SUPPLY, OTHER # of Measurements: 1
Source: DWR Period of Record: 2007
Depth Zone: Upper Trend Since 2000: Insufficient Data



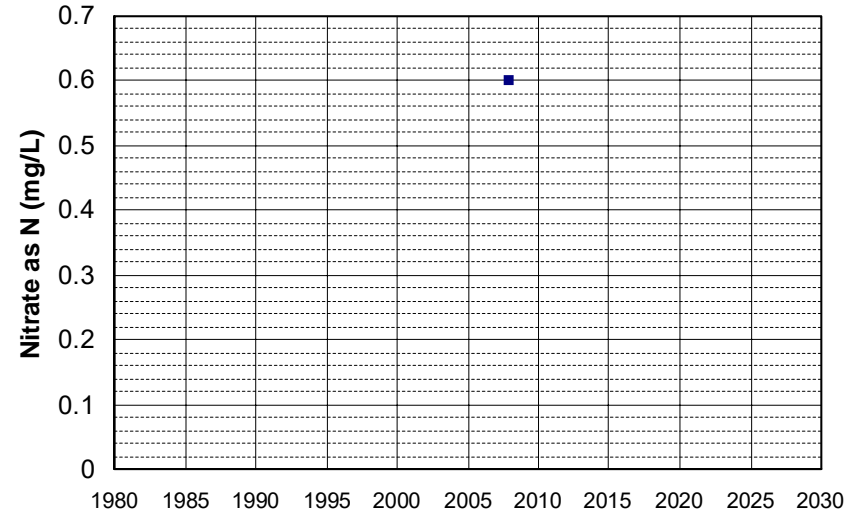
Well Name: 29N07E20P001M Well Depth (ft): 75
Well Type: WATER SUPPLY, OTHER # of Measurements: 1
Source: DWR Period of Record: 2007
Depth Zone: Upper Trend Since 2000: Insufficient Data



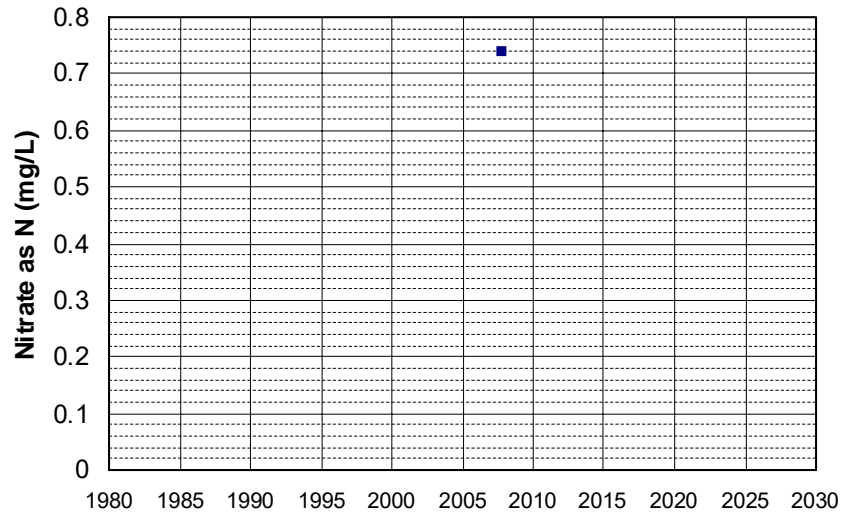
Well Name: DOD100030700-29C037AMW Well Depth (ft): 40
Well Type: MONITORING # of Measurements: 1
Source: WB_CLEANUP Period of Record: 2007
Depth Zone: Upper Trend Since 2000: Insufficient Data



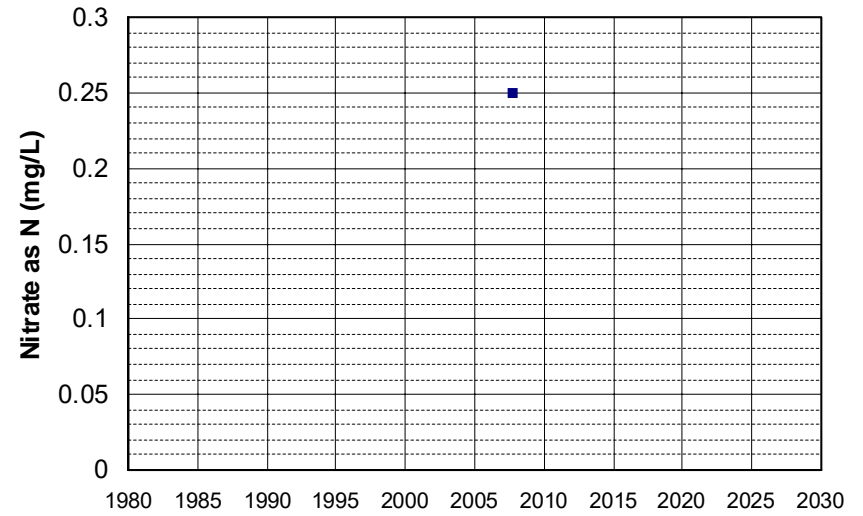
Well Name: DOD100030700-29C038BMW Well Depth (ft): 75
Well Type: MONITORING # of Measurements: 1
Source: WB_CLEANUP Period of Record: 2007
Depth Zone: Upper Trend Since 2000: Insufficient Data



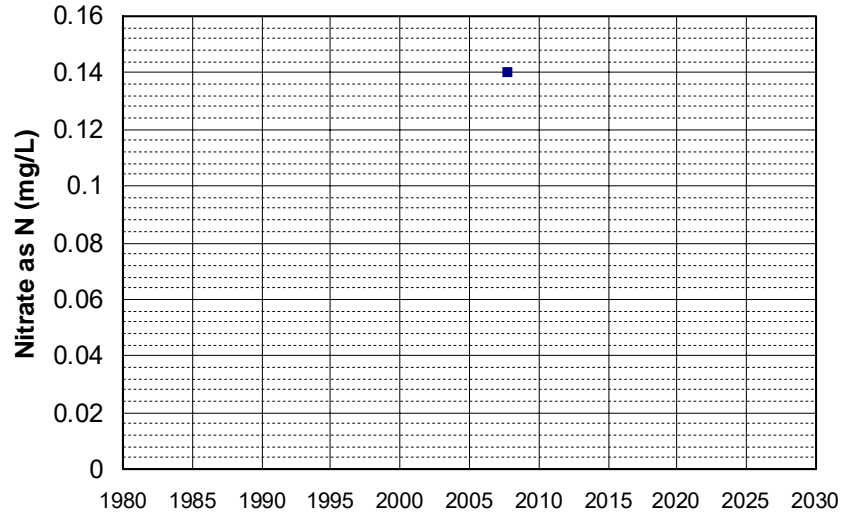
Well Name: L10003659506-B-1 Well Depth (ft): 27.7
Well Type: MONITORING # of Measurements: 1
Source: WB_CLEANUP Period of Record: 2007
Depth Zone: Upper Trend Since 2000: Insufficient Data



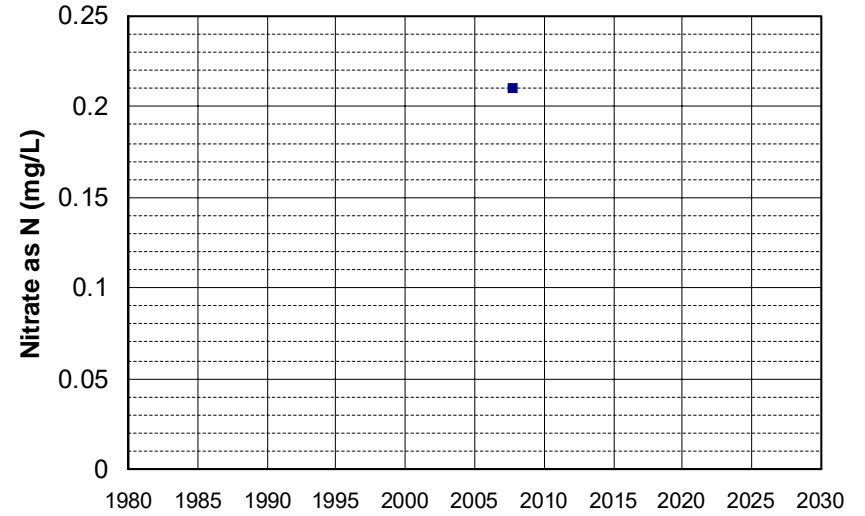
Well Name: L10003659506-B-2 Well Depth (ft): 42.4
Well Type: MONITORING # of Measurements: 1
Source: WB_CLEANUP Period of Record: 2007
Depth Zone: Upper Trend Since 2000: Insufficient Data



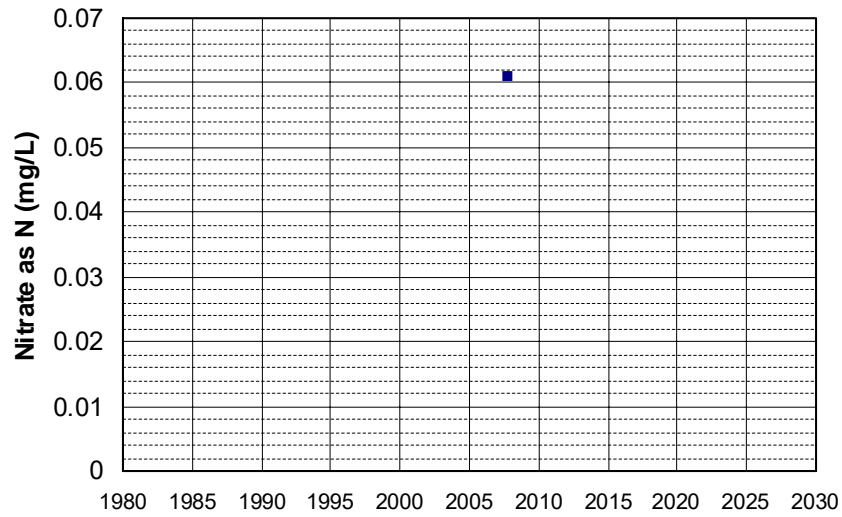
Well Name: L10003659506-D-13
Well Type: MONITORING
Source: WB_CLEANUP
Depth Zone: Upper
Well Depth (ft): 55
of Measurements: 1
Period of Record: 2007
Trend Since 2000: Insufficient Data



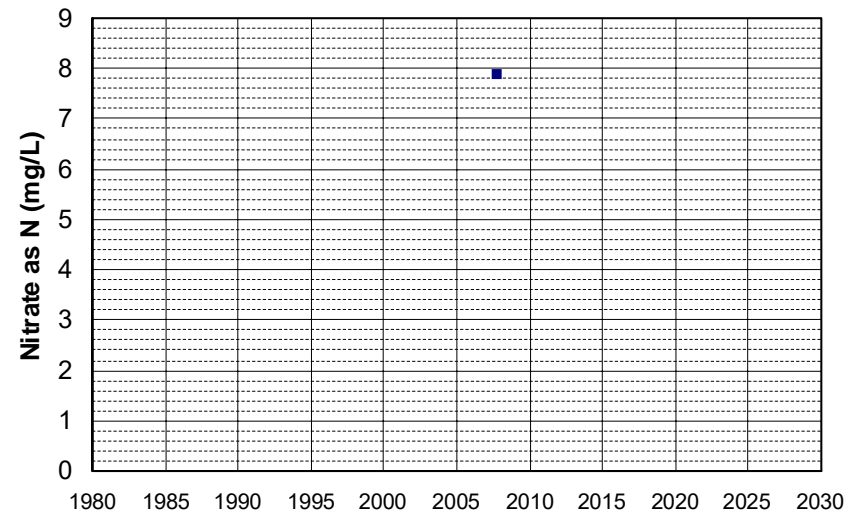
Well Name: L10003659506-D-14
Well Type: MONITORING
Source: WB_CLEANUP
Depth Zone: Upper
Well Depth (ft): 48
of Measurements: 1
Period of Record: 2007
Trend Since 2000: Insufficient Data



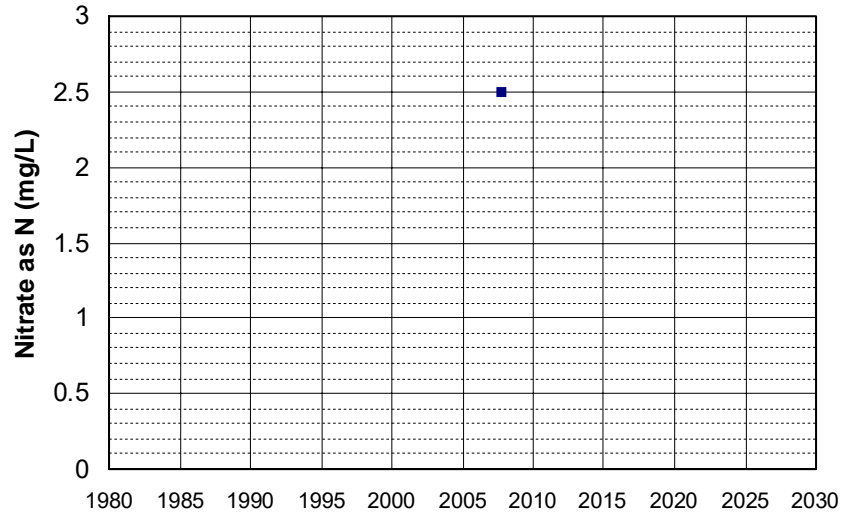
Well Name: L10003659506-LD-2A
Well Type: MONITORING
Source: WB_CLEANUP
Depth Zone: Upper
Well Depth (ft): 200
of Measurements: 1
Period of Record: 2007
Trend Since 2000: Insufficient Data



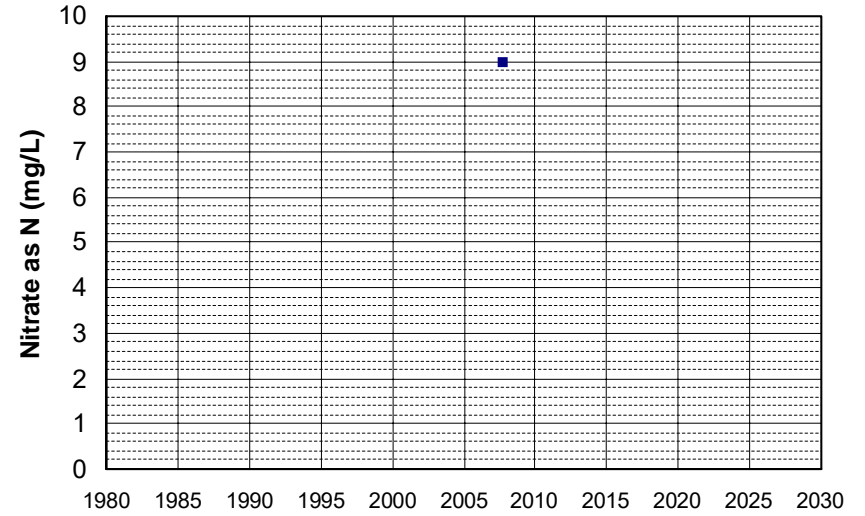
Well Name: SL0609509383-MW-5
Well Type: MONITORING
Source: WB_CLEANUP
Depth Zone: Upper
Well Depth (ft): 34.53
of Measurements: 1
Period of Record: 2007
Trend Since 2000: Insufficient Data



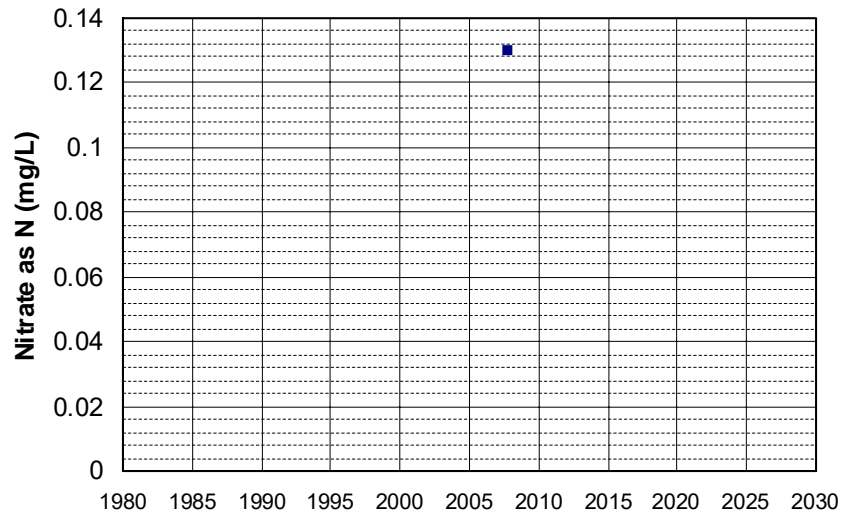
Well Name: SL0609509383-MW-6
Well Type: MONITORING
Source: WB_CLEANUP
Depth Zone: Upper
Well Depth (ft): 35.01
of Measurements: 1
Period of Record: 2007
Trend Since 2000: Insufficient Data



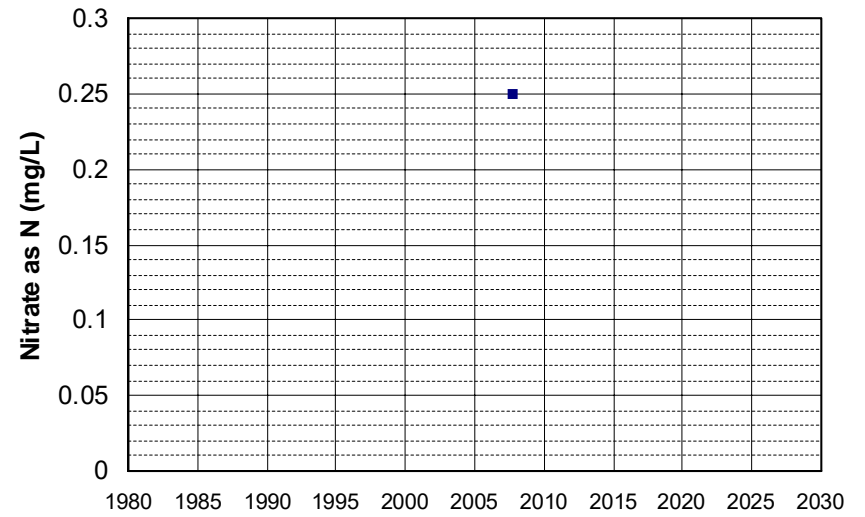
Well Name: SL0609509383-MW-8
Well Type: MONITORING
Source: WB_CLEANUP
Depth Zone: Upper
Well Depth (ft): 34.82
of Measurements: 1
Period of Record: 2007
Trend Since 2000: Insufficient Data



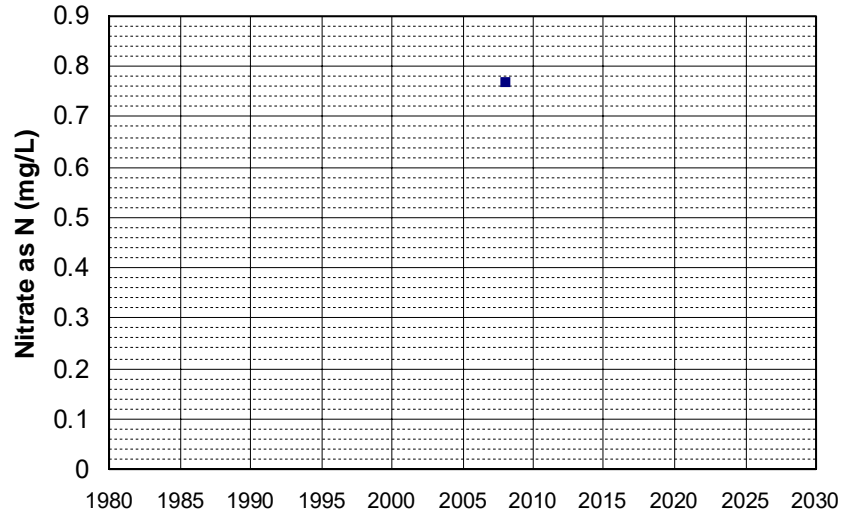
Well Name: SL0610328860-CLI MW-1
Well Type: MONITORING
Source: WB_CLEANUP
Depth Zone: Upper
Well Depth (ft): 33.75
of Measurements: 1
Period of Record: 2007
Trend Since 2000: Insufficient Data



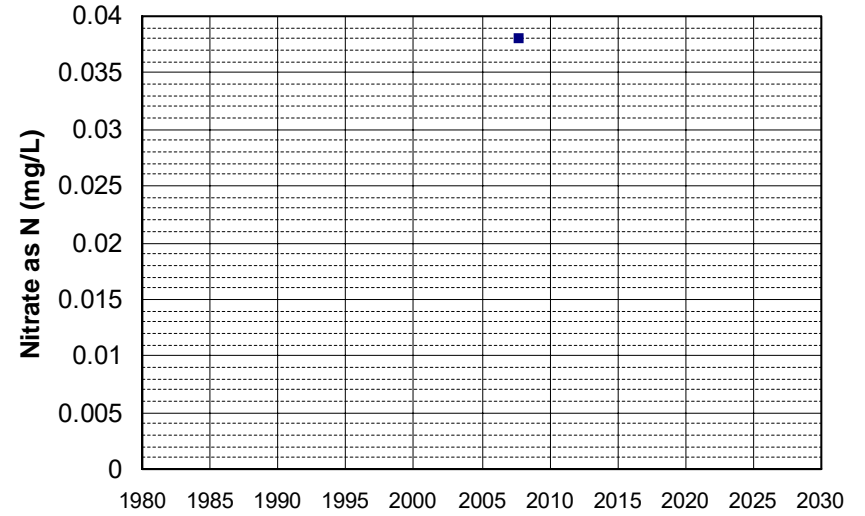
Well Name: SL0610328860-FI MW-1
Well Type: MONITORING
Source: WB_CLEANUP
Depth Zone: Upper
Well Depth (ft): 35.45
of Measurements: 1
Period of Record: 2007
Trend Since 2000: Insufficient Data



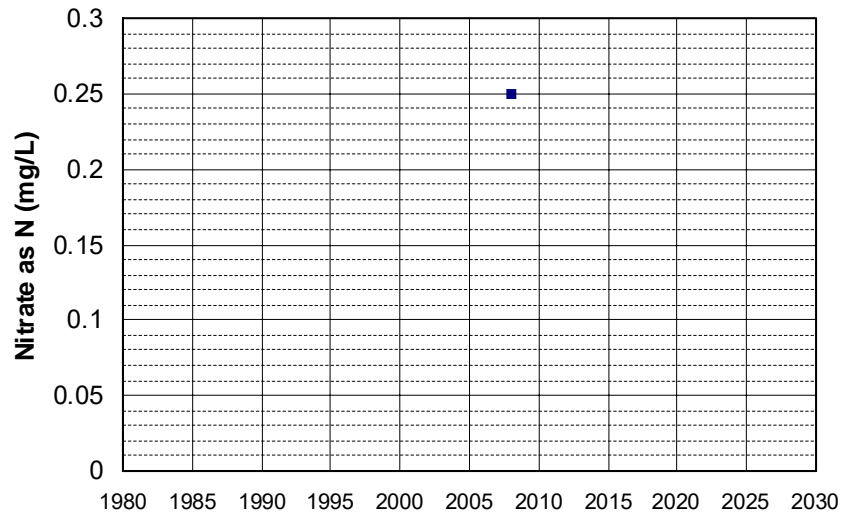
Well Name: SL0610328860-OSS MW-4 Well Depth (ft): 48.35
Well Type: MONITORING # of Measurements: 1
Source: WB_CLEANUP Period of Record: 2007
Depth Zone: Upper Trend Since 2000: Insufficient Data



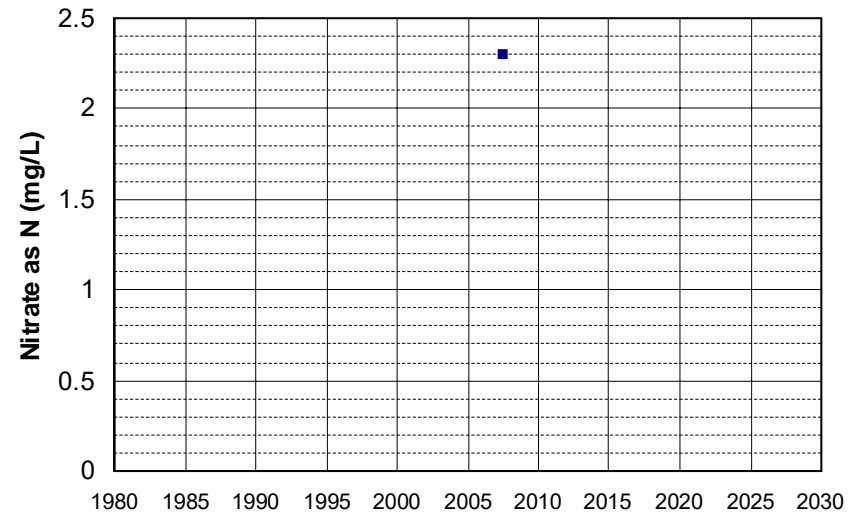
Well Name: SL0610328860-OSS MW-5 Well Depth (ft): 62.73
Well Type: MONITORING # of Measurements: 1
Source: WB_CLEANUP Period of Record: 2007
Depth Zone: Upper Trend Since 2000: Insufficient Data



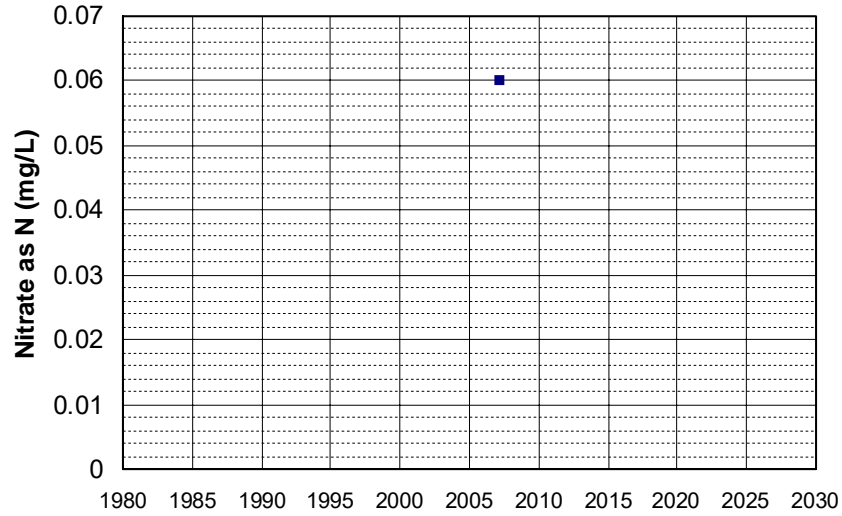
Well Name: SL0610328860-OSS MW-7 Well Depth (ft): 19.22
Well Type: MONITORING # of Measurements: 1
Source: WB_CLEANUP Period of Record: 2007
Depth Zone: Upper Trend Since 2000: Insufficient Data



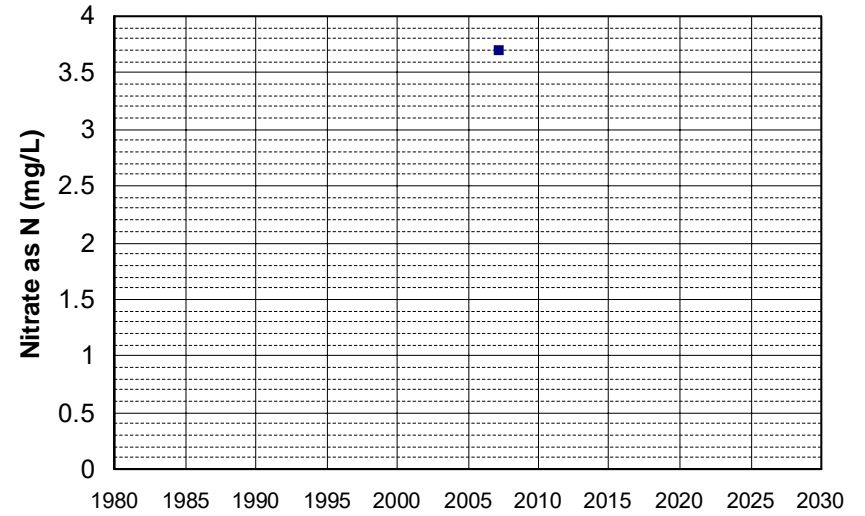
Well Name: SL185022889-DSW-14 Well Depth (ft): 47.5
Well Type: MONITORING # of Measurements: 1
Source: WB_CLEANUP Period of Record: 2007
Depth Zone: Upper Trend Since 2000: Insufficient Data



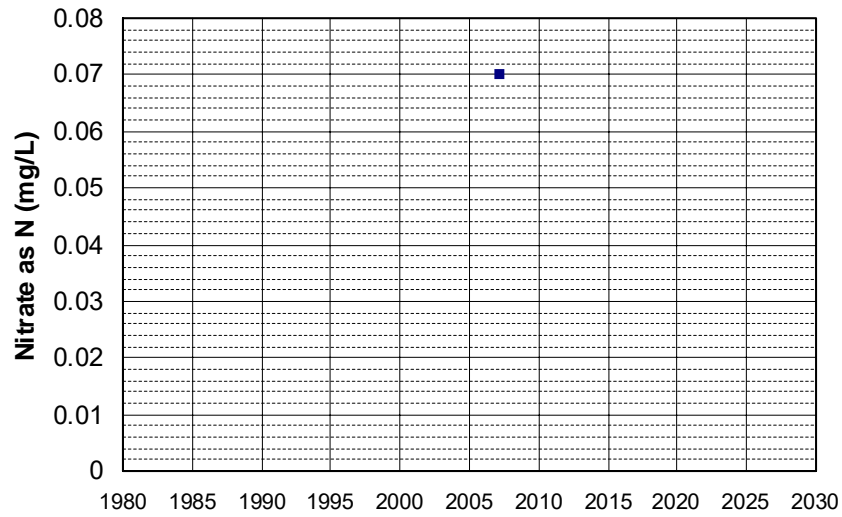
Well Name: SL205112995-MW17
Well Depth (ft): 35.65
Well Type: MONITORING
of Measurements: 1
Source: WB_CLEANUP
Period of Record: 2007
Depth Zone: Upper
Trend Since 2000: Insufficient Data



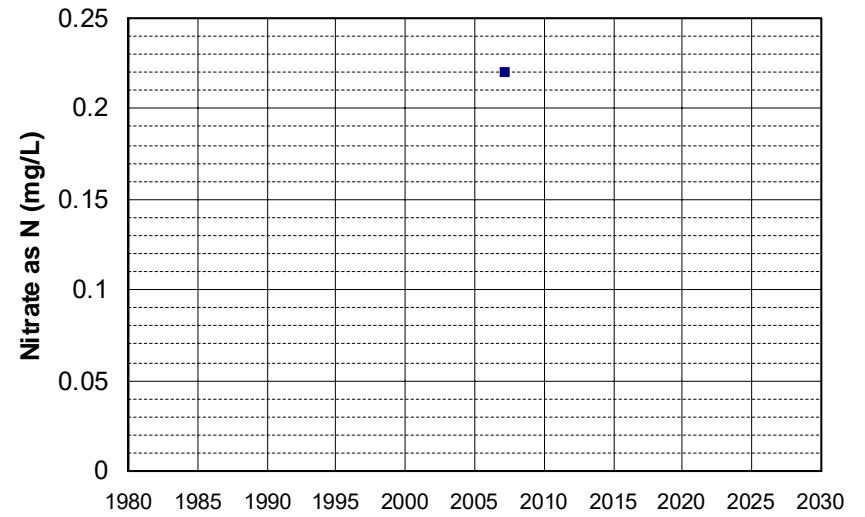
Well Name: SL205112995-MW28
Well Depth (ft): 33.32
Well Type: MONITORING
of Measurements: 1
Source: WB_CLEANUP
Period of Record: 2007
Depth Zone: Upper
Trend Since 2000: Insufficient Data



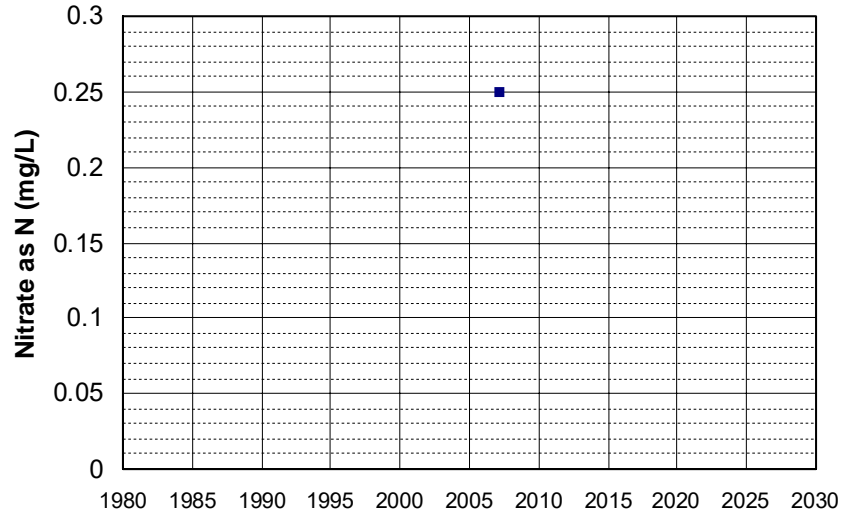
Well Name: SL205112995-MW5
Well Depth (ft): 31.71
Well Type: MONITORING
of Measurements: 1
Source: WB_CLEANUP
Period of Record: 2007
Depth Zone: Upper
Trend Since 2000: Insufficient Data



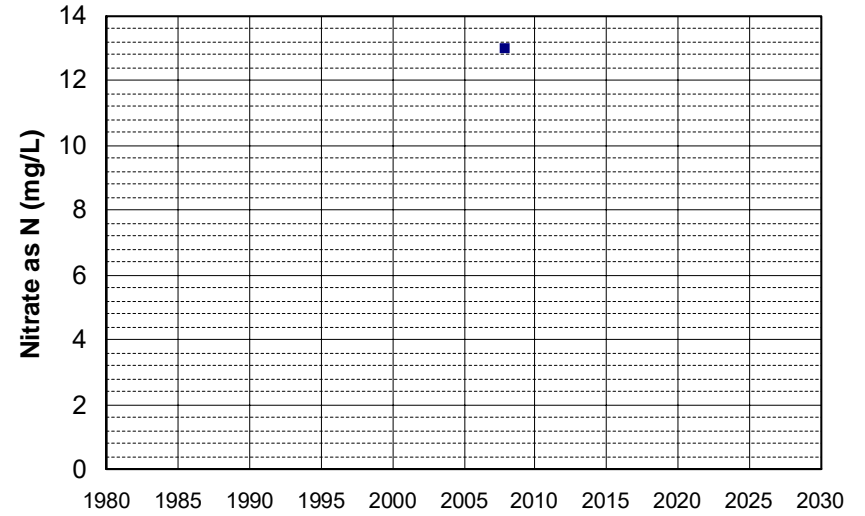
Well Name: SL205112995-MW6
Well Depth (ft): 32.43
Well Type: MONITORING
of Measurements: 1
Source: WB_CLEANUP
Period of Record: 2007
Depth Zone: Upper
Trend Since 2000: Insufficient Data



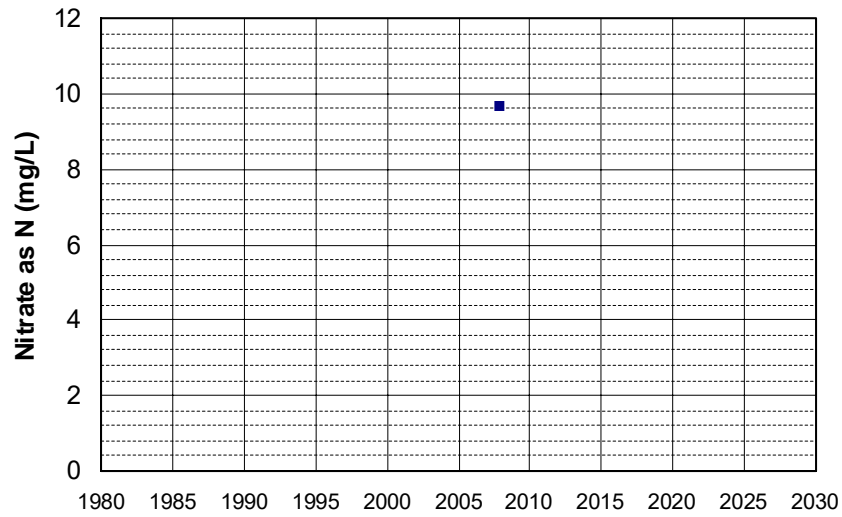
Well Name: SL205112995-MWA
Well Type: MONITORING
Source: WB_CLEANUP
Depth Zone: Upper
Well Depth (ft): 34.4
of Measurements: 1
Period of Record: 2007
Trend Since 2000: Insufficient Data



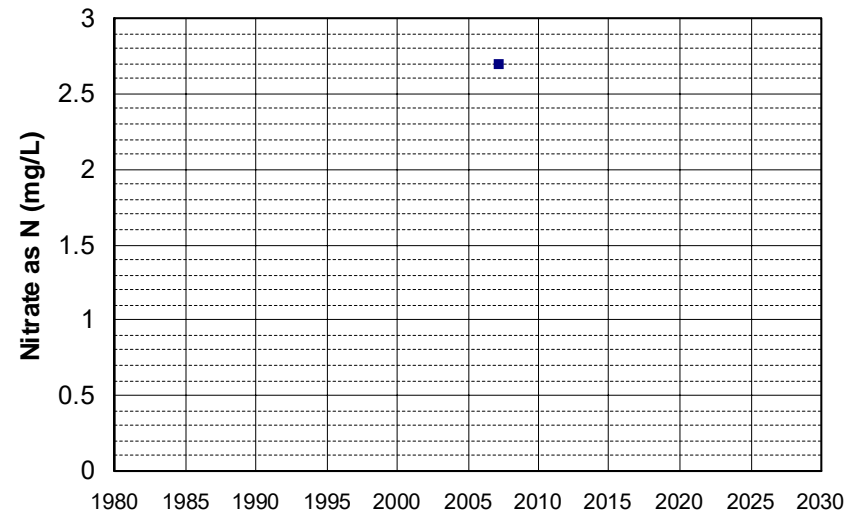
Well Name: SL205413012-EX-05B
Well Type: MONITORING
Source: WB_CLEANUP
Depth Zone: Upper
Well Depth (ft): 50
of Measurements: 1
Period of Record: 2007
Trend Since 2000: Insufficient Data



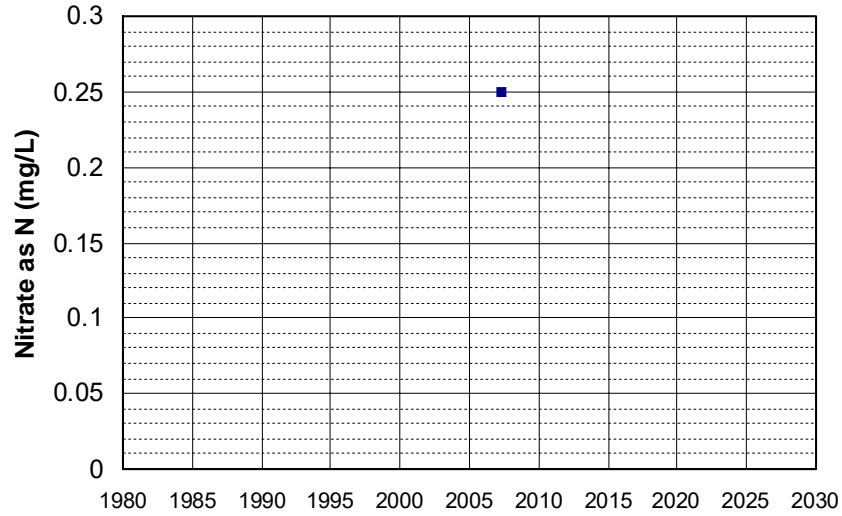
Well Name: SL205413012-MW-21B
Well Type: MONITORING
Source: WB_CLEANUP
Depth Zone: Upper
Well Depth (ft): 42
of Measurements: 1
Period of Record: 2007
Trend Since 2000: Insufficient Data



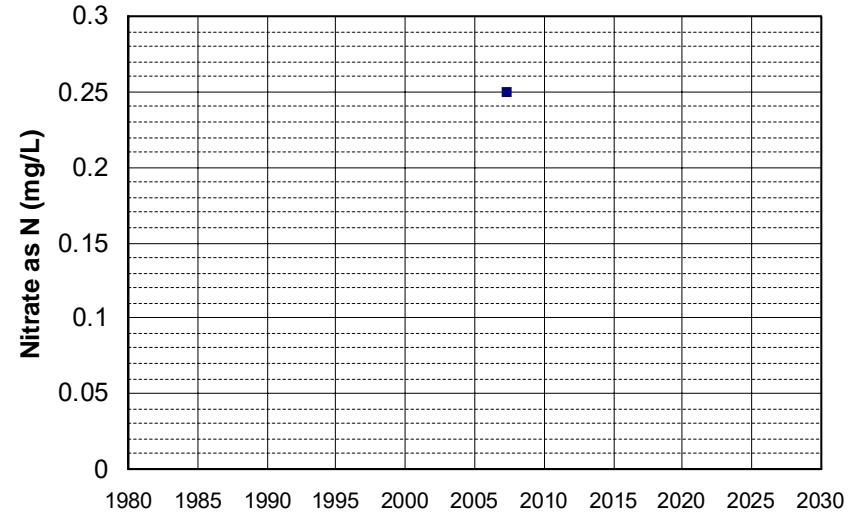
Well Name: SL375133637-MW-8
Well Type: MONITORING
Source: WB_CLEANUP
Depth Zone: Upper
Well Depth (ft): N/A
of Measurements: 1
Period of Record: 2007
Trend Since 2000: Insufficient Data



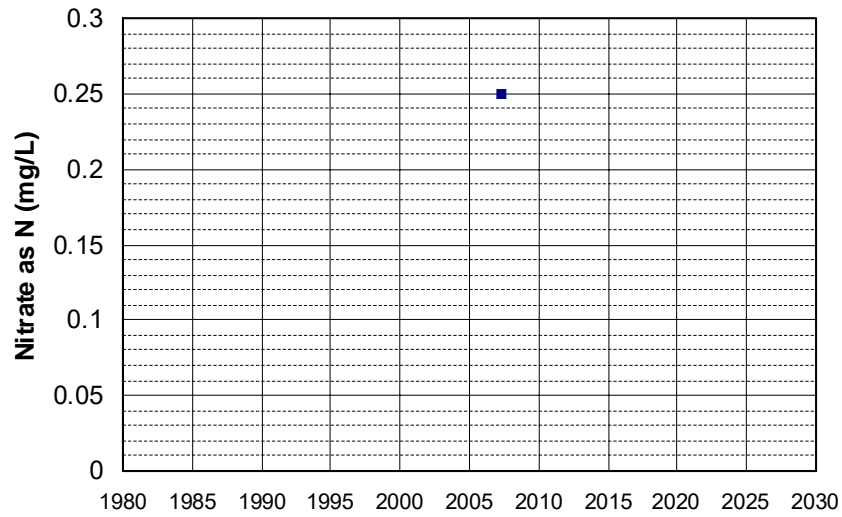
Well Name: T0600700235-MW-1
Well Depth (ft): 35
Well Type: MONITORING
of Measurements: 1
Source: WB_CLEANUP
Period of Record: 2007
Depth Zone: Upper
Trend Since 2000: Insufficient Data



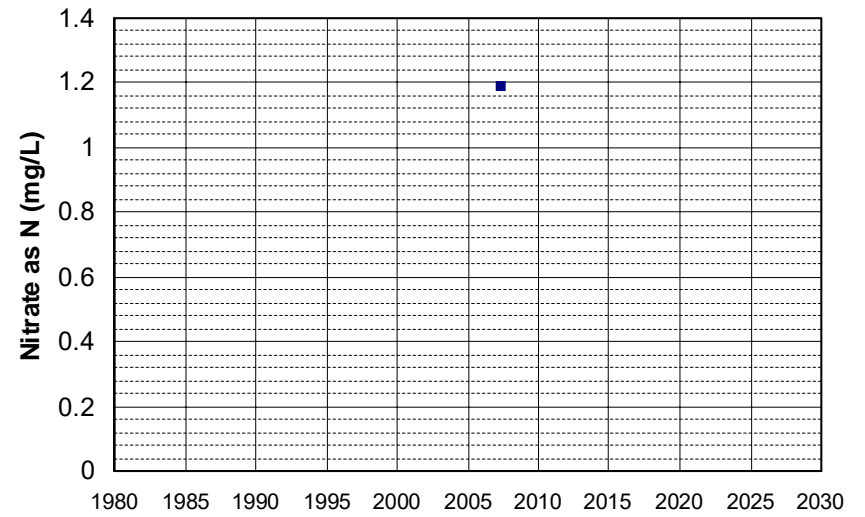
Well Name: T0600700235-MW-3
Well Depth (ft): 45
Well Type: MONITORING
of Measurements: 1
Source: WB_CLEANUP
Period of Record: 2007
Depth Zone: Upper
Trend Since 2000: Insufficient Data



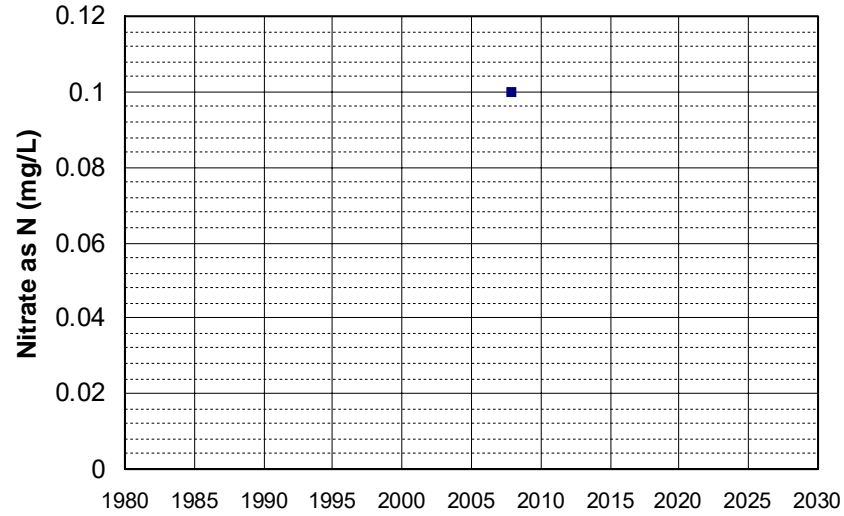
Well Name: T0600700235-MW-4
Well Depth (ft): 35
Well Type: MONITORING
of Measurements: 1
Source: WB_CLEANUP
Period of Record: 2007
Depth Zone: Upper
Trend Since 2000: Insufficient Data



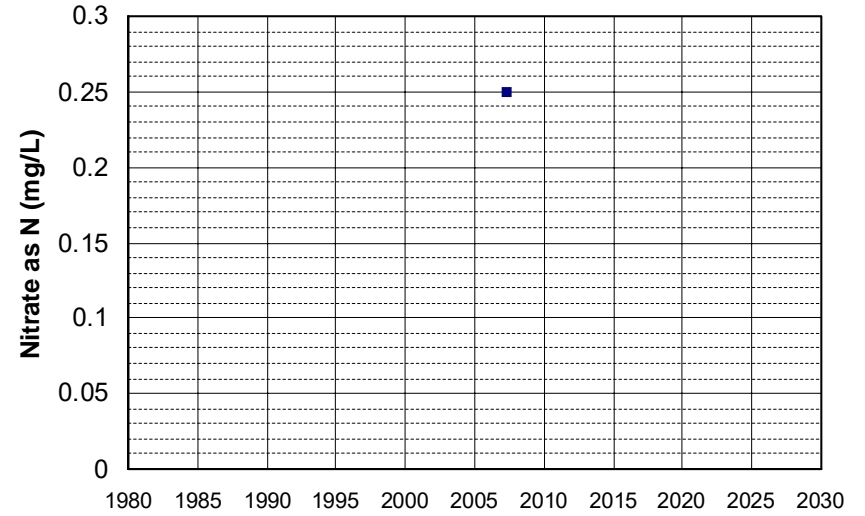
Well Name: T0600793583-MW-2
Well Depth (ft): N/A
Well Type: MONITORING
of Measurements: 1
Source: WB_CLEANUP
Period of Record: 2007
Depth Zone: Upper
Trend Since 2000: Insufficient Data



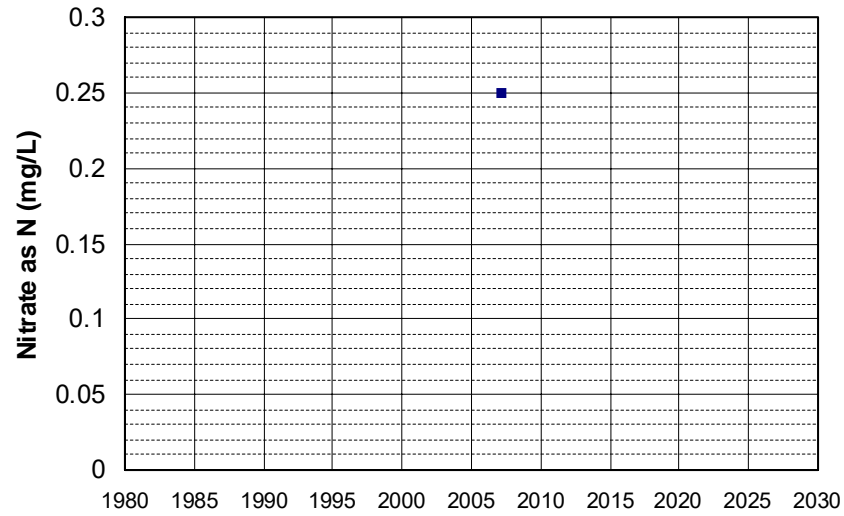
Well Name: T0600793583-MW-4
Well Type: MONITORING
Source: WB_CLEANUP
Depth Zone: Upper
Well Depth (ft): N/A
of Measurements: 1
Period of Record: 2007
Trend Since 2000: Insufficient Data



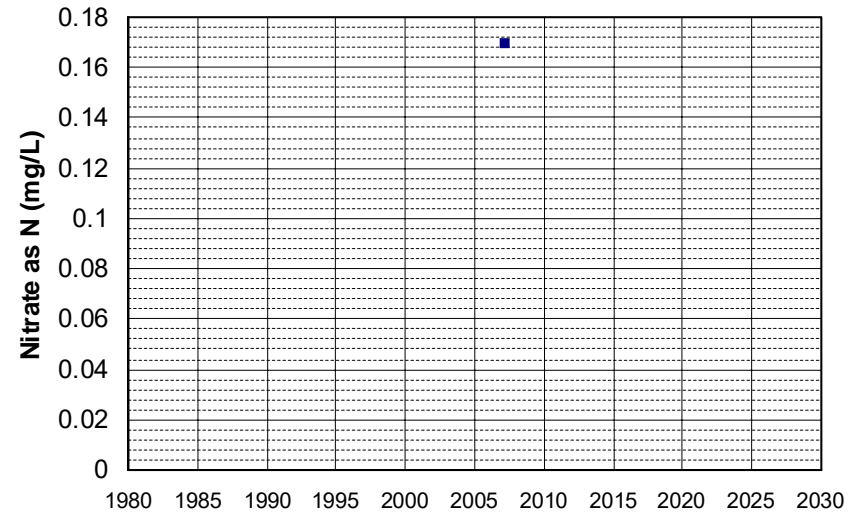
Well Name: T0601100001-MW-6
Well Type: MONITORING
Source: WB_CLEANUP
Depth Zone: Upper
Well Depth (ft): N/A
of Measurements: 1
Period of Record: 2007
Trend Since 2000: Insufficient Data



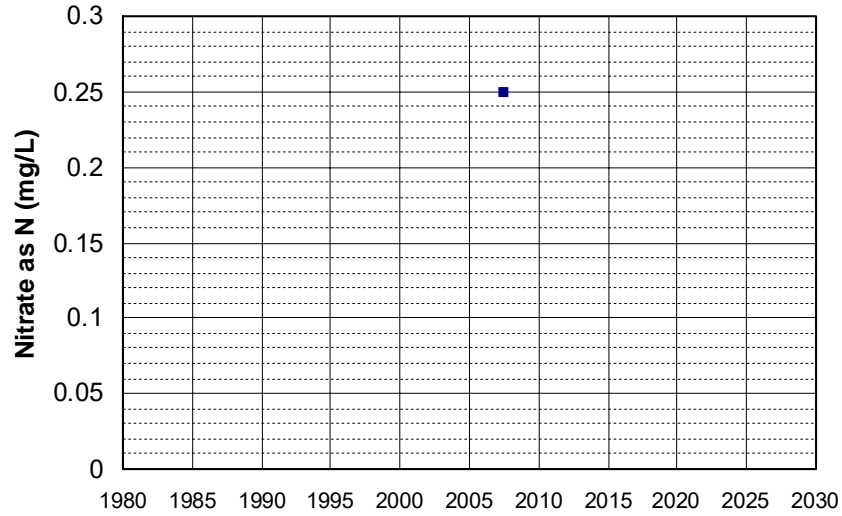
Well Name: T0603300034-MW-1
Well Type: MONITORING
Source: WB_CLEANUP
Depth Zone: Upper
Well Depth (ft): 21.28
of Measurements: 1
Period of Record: 2007
Trend Since 2000: Insufficient Data



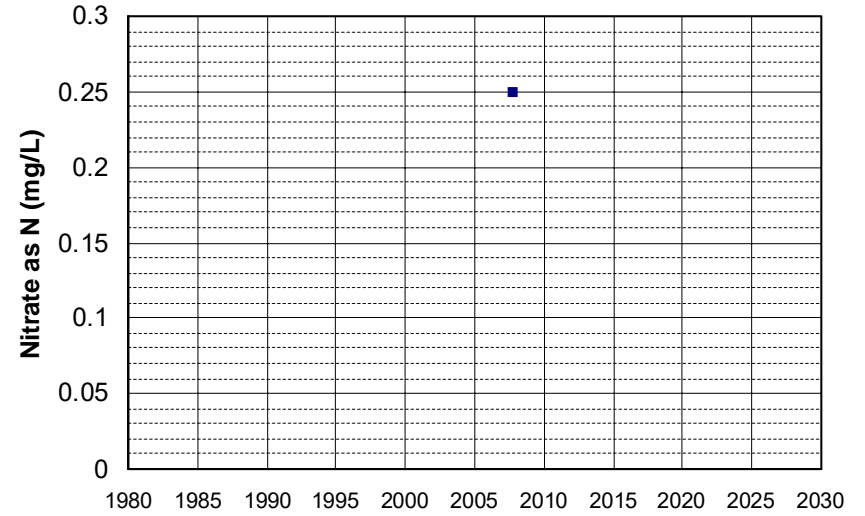
Well Name: T0603300034-MW-7
Well Type: MONITORING
Source: WB_CLEANUP
Depth Zone: Upper
Well Depth (ft): N/A
of Measurements: 1
Period of Record: 2007
Trend Since 2000: Insufficient Data



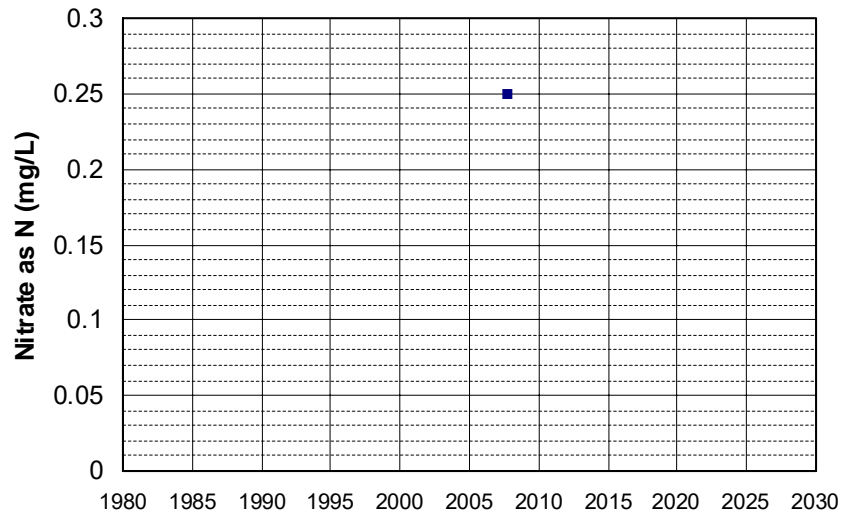
Well Name: T0603300034-MW-8
Well Type: MONITORING
Source: WB_CLEANUP
Depth Zone: Upper
Well Depth (ft): 19.84
of Measurements: 1
Period of Record: 2007
Trend Since 2000: Insufficient Data



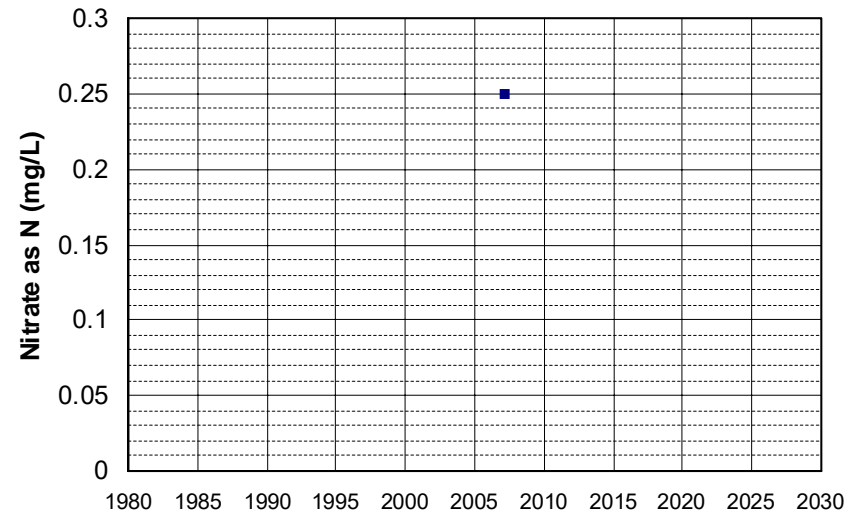
Well Name: T0606100032-MW-11
Well Type: MONITORING
Source: WB_CLEANUP
Depth Zone: Upper
Well Depth (ft): 25
of Measurements: 1
Period of Record: 2007
Trend Since 2000: Insufficient Data



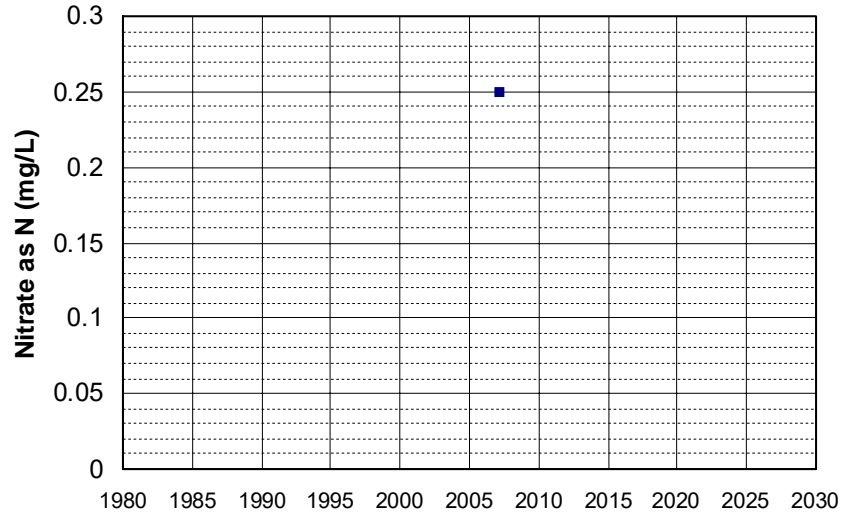
Well Name: T0606100032-MW-5
Well Type: MONITORING
Source: WB_CLEANUP
Depth Zone: Upper
Well Depth (ft): 30
of Measurements: 1
Period of Record: 2007
Trend Since 2000: Insufficient Data



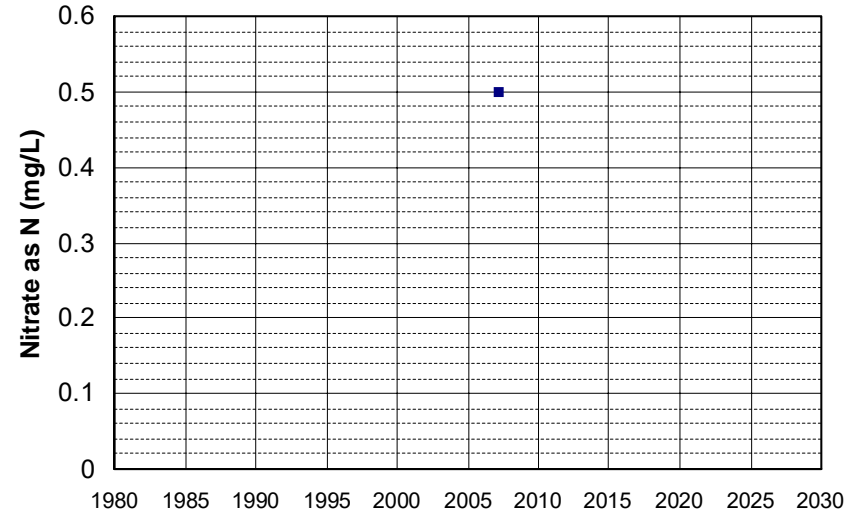
Well Name: T0606100240-MW-1
Well Type: MONITORING
Source: WB_CLEANUP
Depth Zone: Upper
Well Depth (ft): N/A
of Measurements: 1
Period of Record: 2007
Trend Since 2000: Insufficient Data



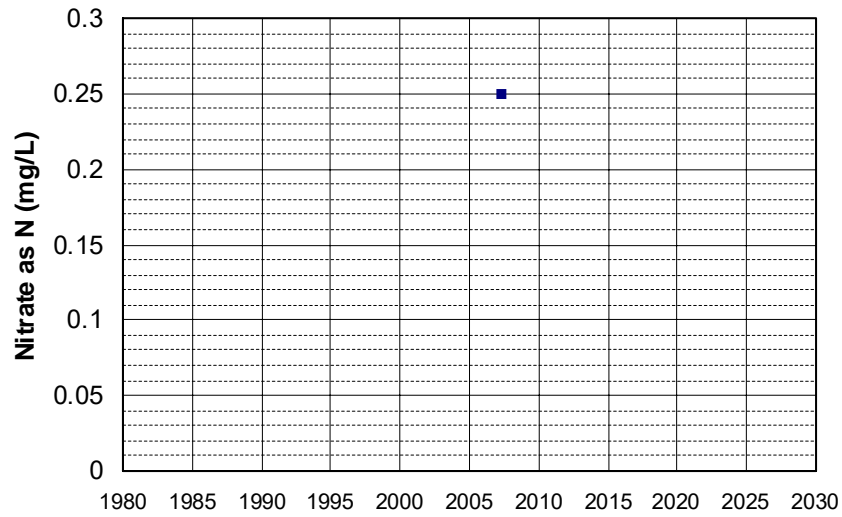
Well Name: T0606100240-MW-2
Well Type: MONITORING
Source: WB_CLEANUP
Depth Zone: Upper
Well Depth (ft): N/A
of Measurements: 1
Period of Record: 2007
Trend Since 2000: Insufficient Data



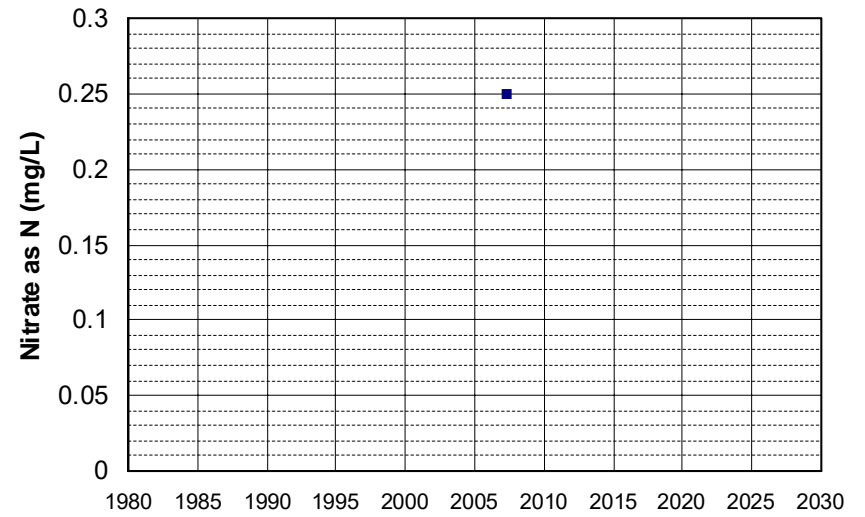
Well Name: T0606100240-MW-5
Well Type: MONITORING
Source: WB_CLEANUP
Depth Zone: Upper
Well Depth (ft): N/A
of Measurements: 1
Period of Record: 2007
Trend Since 2000: Insufficient Data



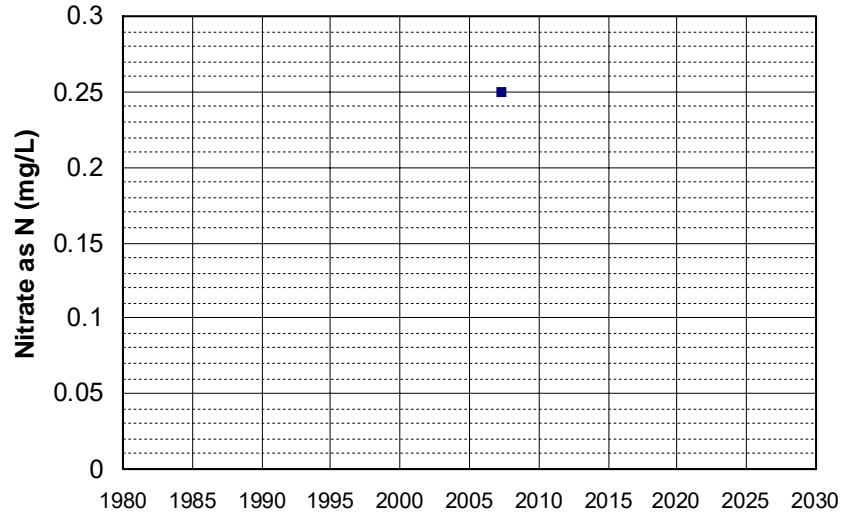
Well Name: T0606700204-MW-2
Well Type: MONITORING
Source: WB_CLEANUP
Depth Zone: Upper
Well Depth (ft): N/A
of Measurements: 1
Period of Record: 2007
Trend Since 2000: Insufficient Data



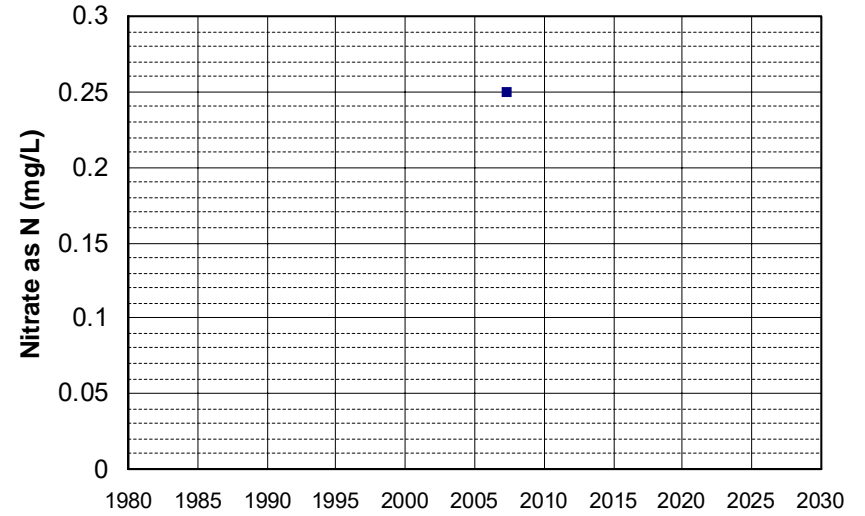
Well Name: T0606700204-MW-3
Well Type: MONITORING
Source: WB_CLEANUP
Depth Zone: Upper
Well Depth (ft): N/A
of Measurements: 1
Period of Record: 2007
Trend Since 2000: Insufficient Data



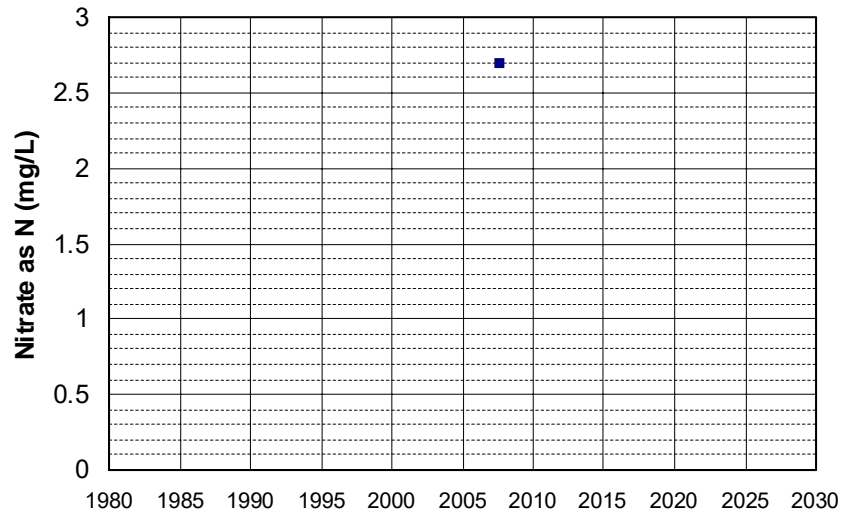
Well Name: T0606700204-MW-5
Well Type: MONITORING
Source: WB_CLEANUP
Depth Zone: Upper
Well Depth (ft): N/A
of Measurements: 1
Period of Record: 2007
Trend Since 2000: Insufficient Data



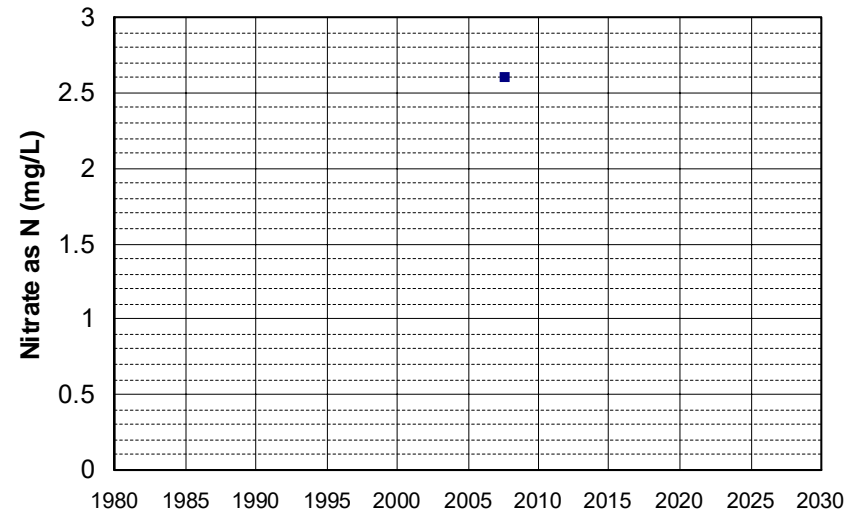
Well Name: T0606700204-MW-6
Well Type: MONITORING
Source: WB_CLEANUP
Depth Zone: Upper
Well Depth (ft): N/A
of Measurements: 1
Period of Record: 2007
Trend Since 2000: Insufficient Data



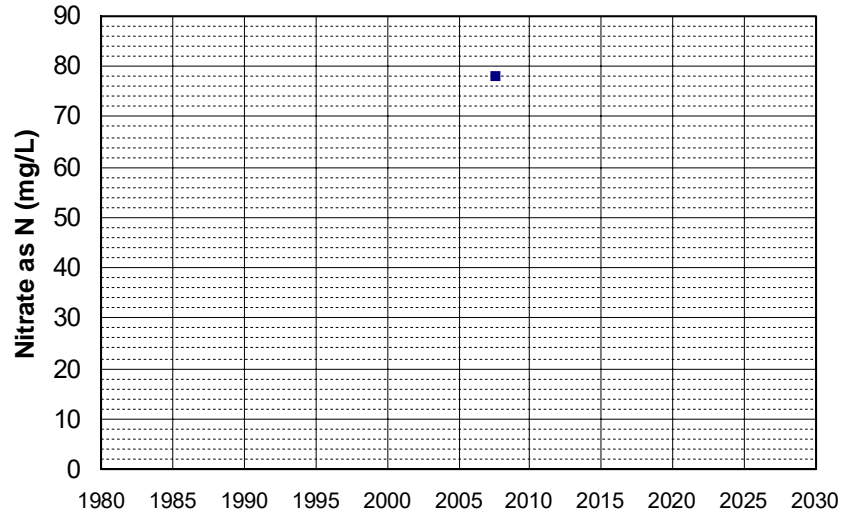
Well Name: T0606701077-MW-11
Well Type: MONITORING
Source: WB_CLEANUP
Depth Zone: Upper
Well Depth (ft): 69.3
of Measurements: 1
Period of Record: 2007
Trend Since 2000: Insufficient Data



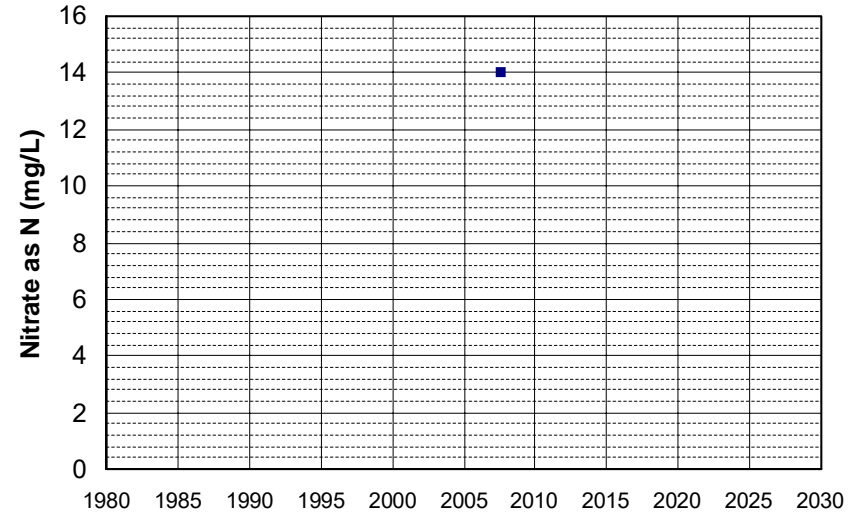
Well Name: T0606701077-MW-13
Well Type: MONITORING
Source: WB_CLEANUP
Depth Zone: Upper
Well Depth (ft): 50.51
of Measurements: 1
Period of Record: 2007
Trend Since 2000: Insufficient Data



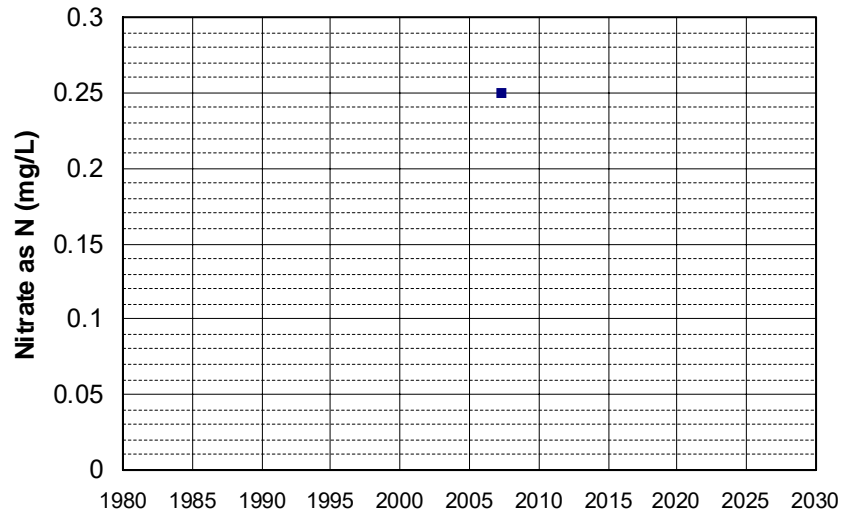
Well Name: T0606701077-MW-8
Well Type: MONITORING
Source: WB_CLEANUP
Depth Zone: Upper
Well Depth (ft): 46.91
of Measurements: 1
Period of Record: 2007
Trend Since 2000: Insufficient Data



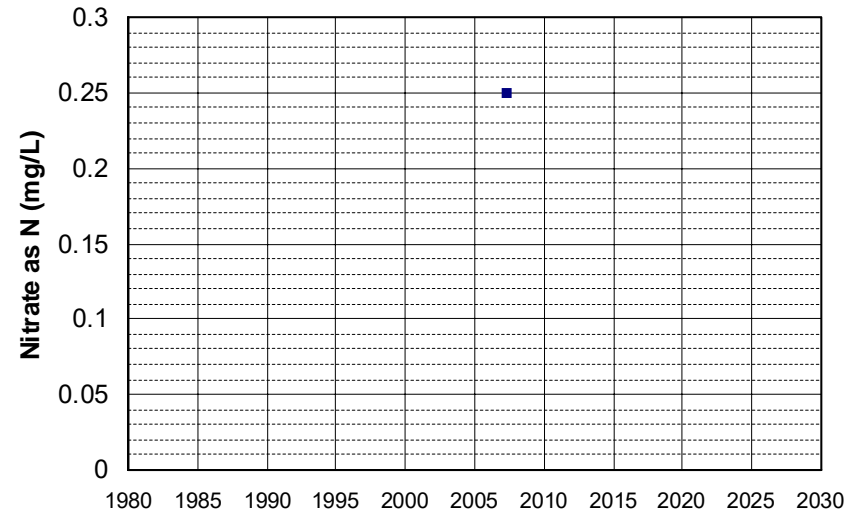
Well Name: T0606701077-MW-9
Well Type: MONITORING
Source: WB_CLEANUP
Depth Zone: Upper
Well Depth (ft): 48.65
of Measurements: 1
Period of Record: 2007
Trend Since 2000: Insufficient Data



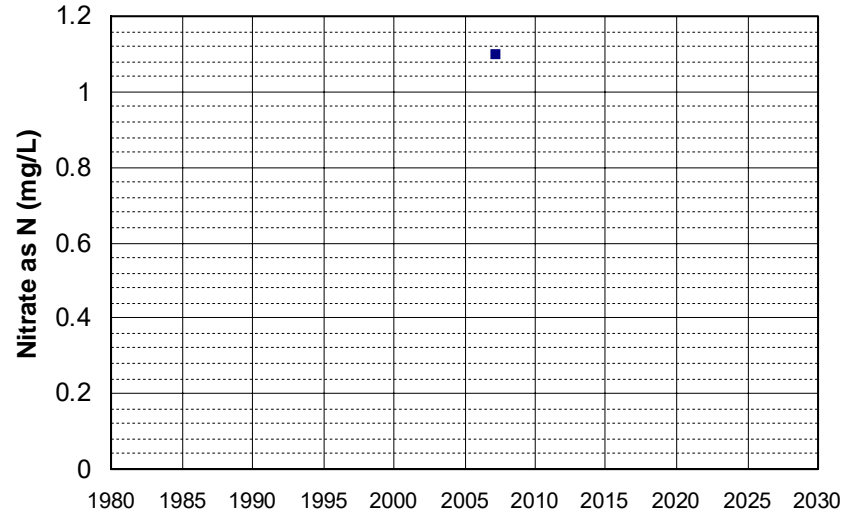
Well Name: T0608900257-MW-4
Well Type: MONITORING
Source: WB_CLEANUP
Depth Zone: Upper
Well Depth (ft): N/A
of Measurements: 1
Period of Record: 2007
Trend Since 2000: Insufficient Data



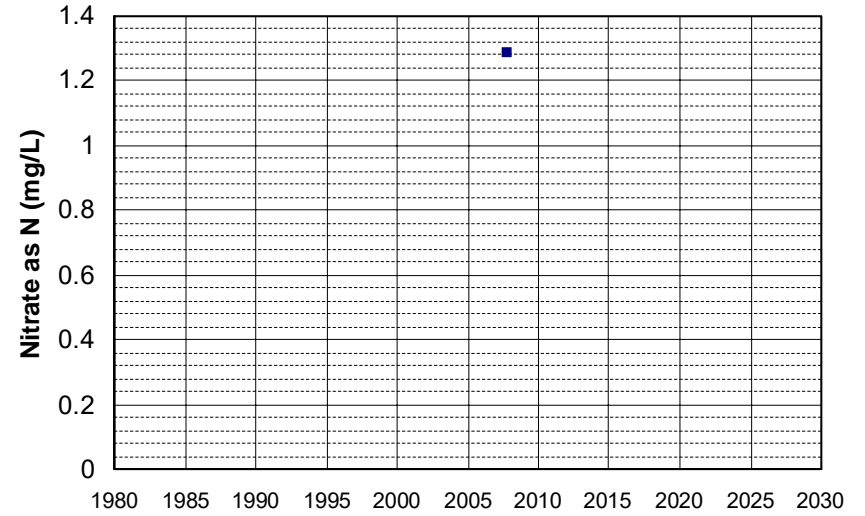
Well Name: T0608900257-MW-6
Well Type: MONITORING
Source: WB_CLEANUP
Depth Zone: Upper
Well Depth (ft): N/A
of Measurements: 1
Period of Record: 2007
Trend Since 2000: Insufficient Data



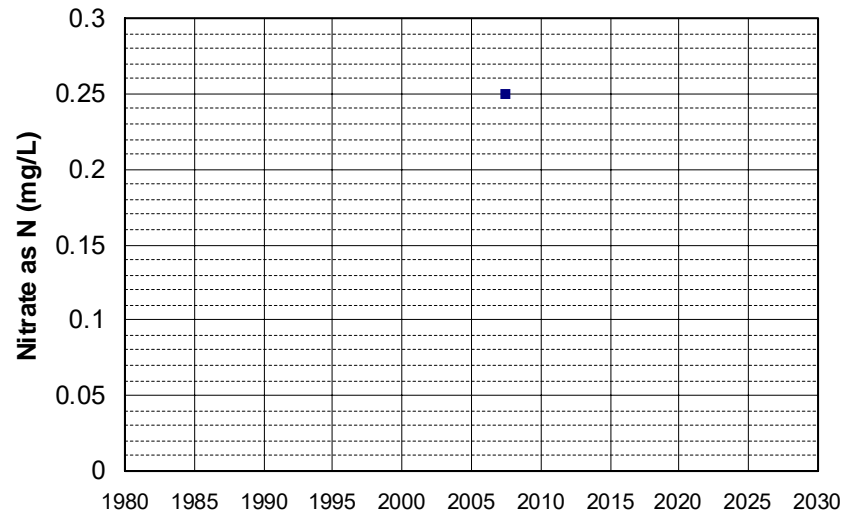
Well Name: T0608900282-MW-2
Well Type: MONITORING
Source: WB_CLEANUP
Depth Zone: Upper
Well Depth (ft): N/A
of Measurements: 1
Period of Record: 2007
Trend Since 2000: Insufficient Data



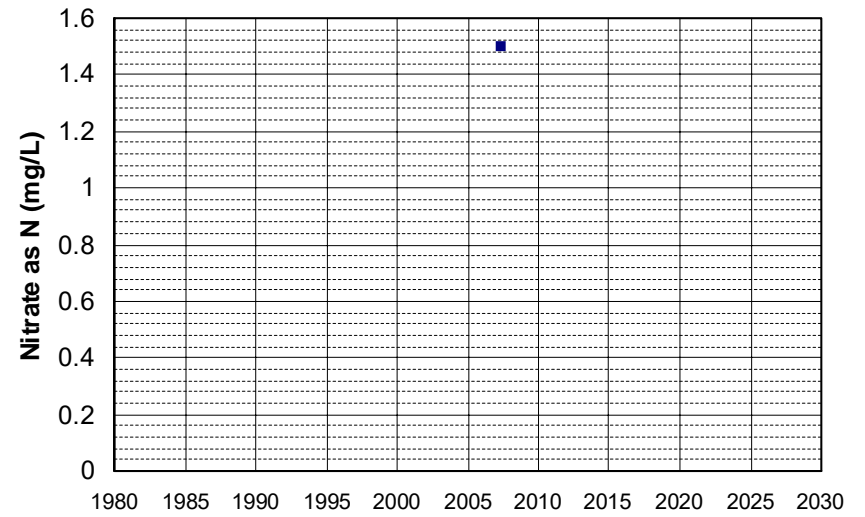
Well Name: T0608900299-MW-3
Well Type: MONITORING
Source: WB_CLEANUP
Depth Zone: Upper
Well Depth (ft): 15
of Measurements: 1
Period of Record: 2007
Trend Since 2000: Insufficient Data



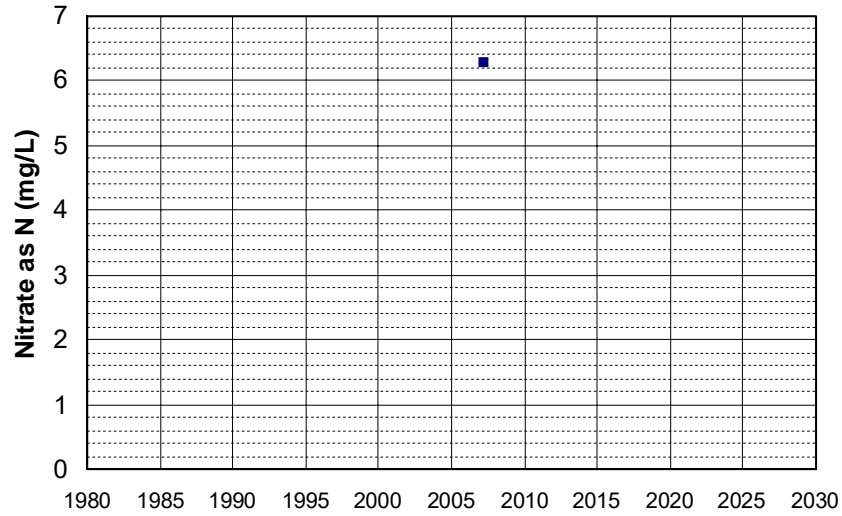
Well Name: T0609300170-MW-7
Well Type: MONITORING
Source: WB_CLEANUP
Depth Zone: Upper
Well Depth (ft): N/A
of Measurements: 1
Period of Record: 2007
Trend Since 2000: Insufficient Data



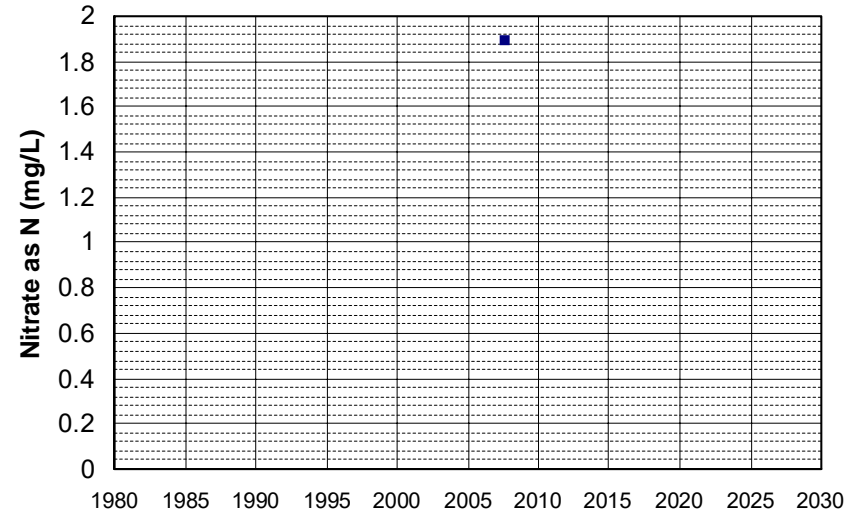
Well Name: T0609300178-PZ-1
Well Type: MONITORING
Source: WB_CLEANUP
Depth Zone: Upper
Well Depth (ft): N/A
of Measurements: 1
Period of Record: 2007
Trend Since 2000: Insufficient Data



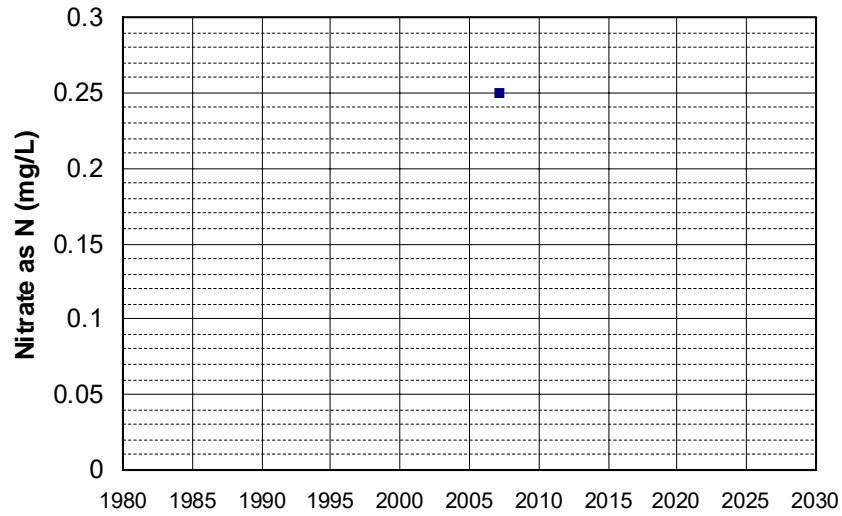
Well Name: T0609500339-MW-5
Well Type: MONITORING
Source: WB_CLEANUP
Depth Zone: Upper
Well Depth (ft): N/A
of Measurements: 1
Period of Record: 2007
Trend Since 2000: Insufficient Data



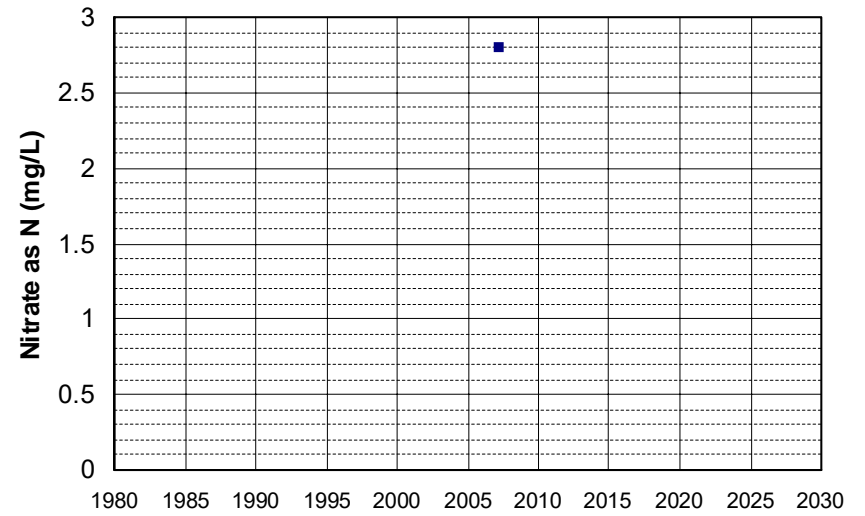
Well Name: T0609500357-MW10
Well Type: MONITORING
Source: WB_CLEANUP
Depth Zone: Upper
Well Depth (ft): 19.45
of Measurements: 1
Period of Record: 2007
Trend Since 2000: Insufficient Data



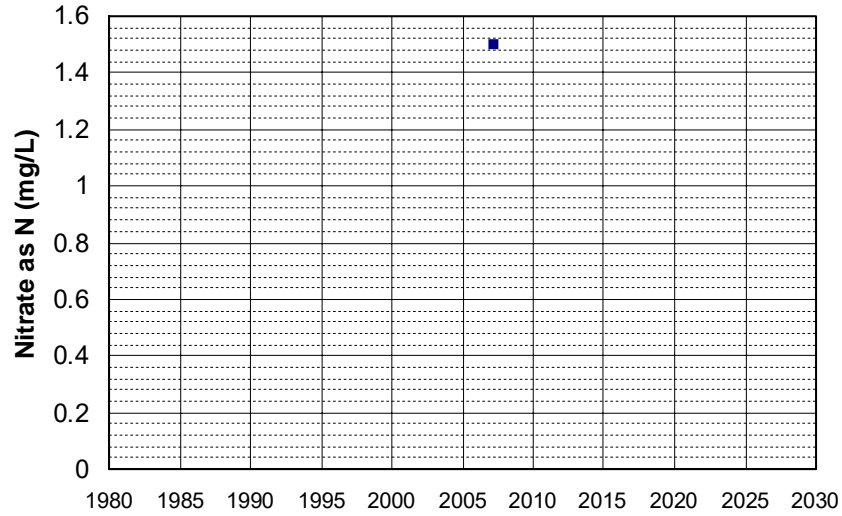
Well Name: T0610100046-EW-1
Well Type: MONITORING
Source: WB_CLEANUP
Depth Zone: Upper
Well Depth (ft): N/A
of Measurements: 1
Period of Record: 2007
Trend Since 2000: Insufficient Data



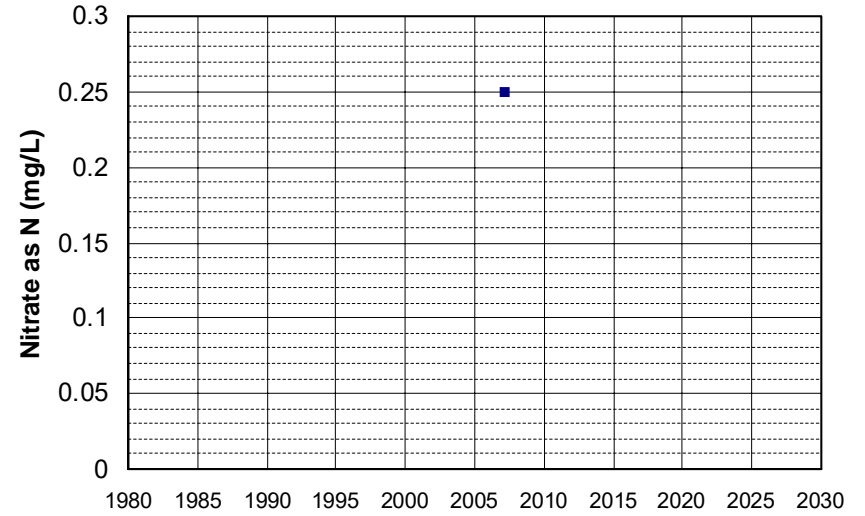
Well Name: T0610100046-MW-11
Well Type: MONITORING
Source: WB_CLEANUP
Depth Zone: Upper
Well Depth (ft): N/A
of Measurements: 1
Period of Record: 2007
Trend Since 2000: Insufficient Data



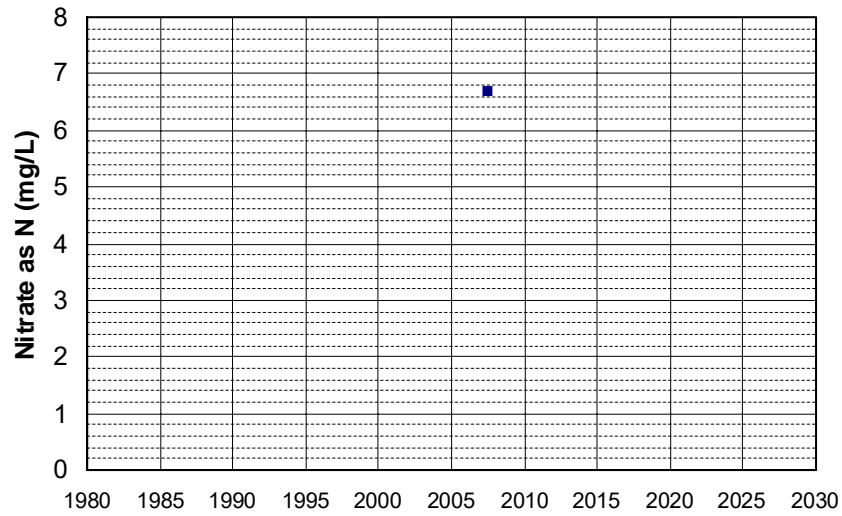
Well Name: T0610100046-MW-2
Well Type: MONITORING
Source: WB_CLEANUP
Depth Zone: Upper
Well Depth (ft): N/A
of Measurements: 1
Period of Record: 2007
Trend Since 2000: Insufficient Data



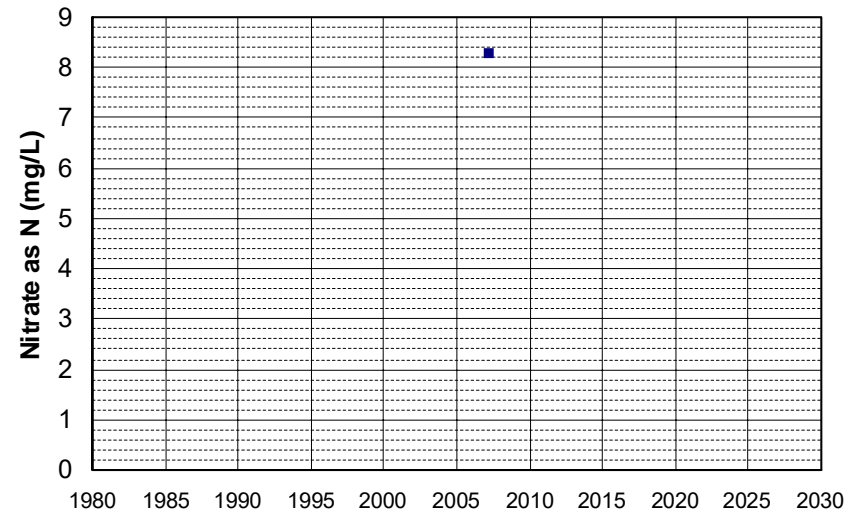
Well Name: T0610100046-MW-3
Well Type: MONITORING
Source: WB_CLEANUP
Depth Zone: Upper
Well Depth (ft): N/A
of Measurements: 1
Period of Record: 2007
Trend Since 2000: Insufficient Data



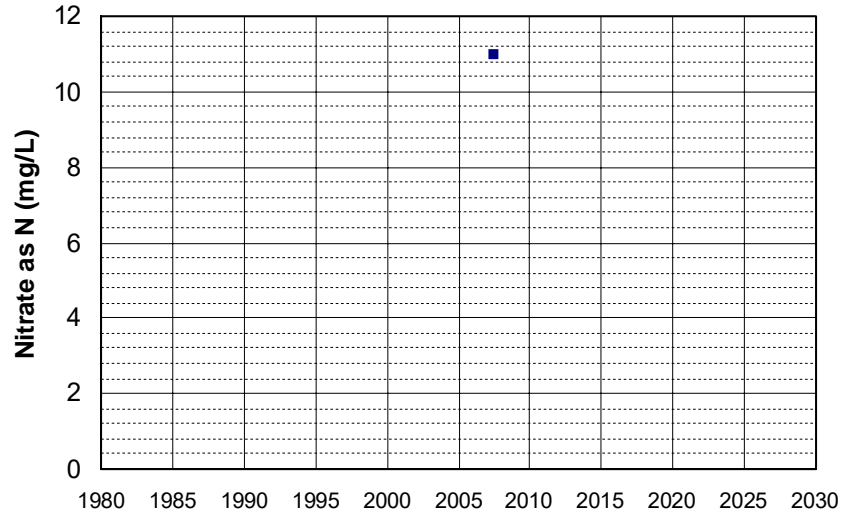
Well Name: T0610100046-MW-4A
Well Type: MONITORING
Source: WB_CLEANUP
Depth Zone: Upper
Well Depth (ft): N/A
of Measurements: 1
Period of Record: 2007
Trend Since 2000: Insufficient Data



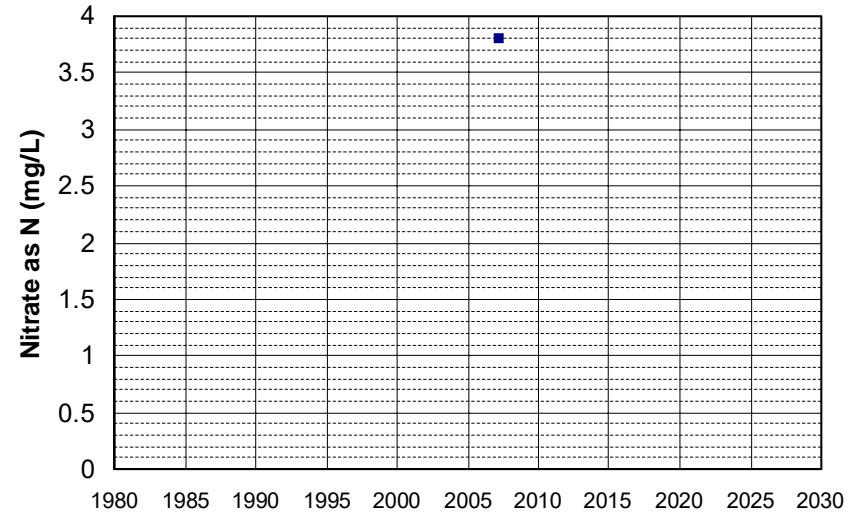
Well Name: T0610100046-MW-5
Well Type: MONITORING
Source: WB_CLEANUP
Depth Zone: Upper
Well Depth (ft): N/A
of Measurements: 1
Period of Record: 2007
Trend Since 2000: Insufficient Data



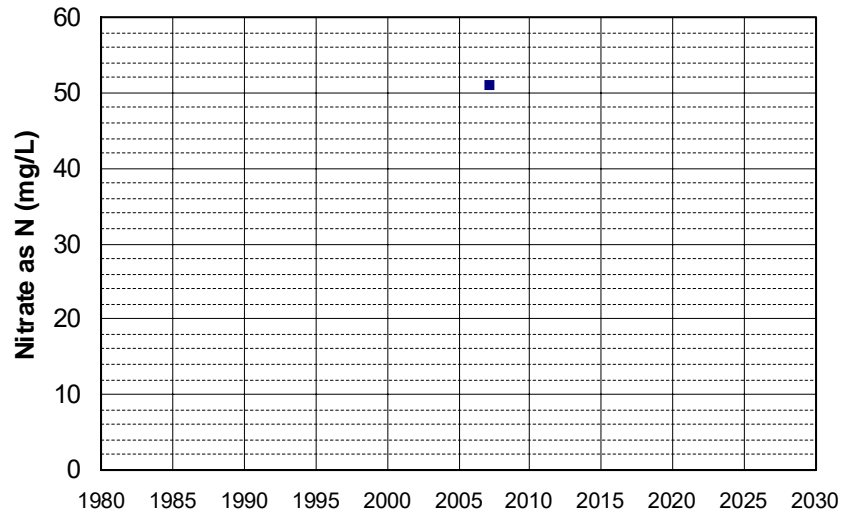
Well Name: T0610100046-MW-6
Well Type: MONITORING
Source: WB_CLEANUP
Depth Zone: Upper
Well Depth (ft): N/A
of Measurements: 1
Period of Record: 2007
Trend Since 2000: Insufficient Data



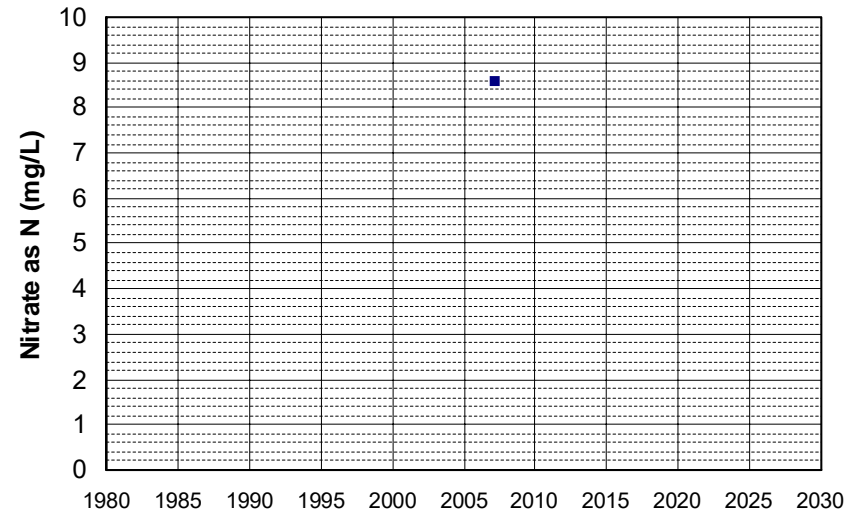
Well Name: T0610100046-MW-7
Well Type: MONITORING
Source: WB_CLEANUP
Depth Zone: Upper
Well Depth (ft): N/A
of Measurements: 1
Period of Record: 2007
Trend Since 2000: Insufficient Data



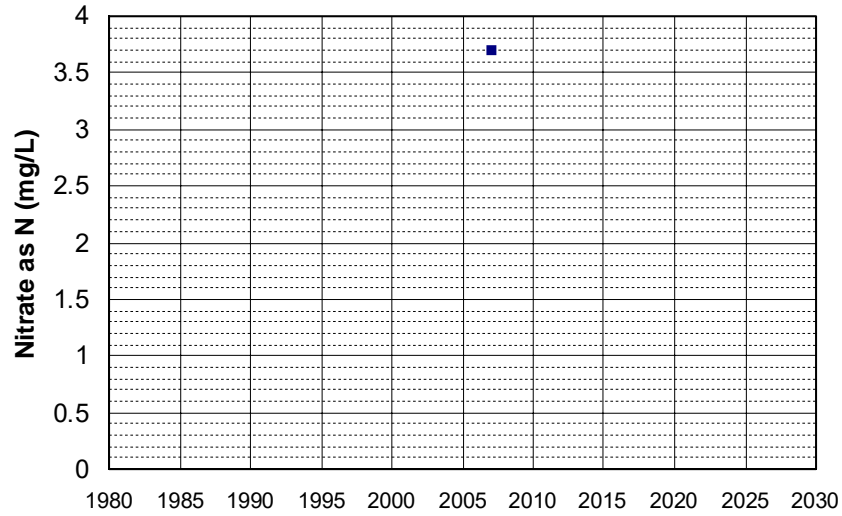
Well Name: T0610100046-MW-9
Well Type: MONITORING
Source: WB_CLEANUP
Depth Zone: Upper
Well Depth (ft): N/A
of Measurements: 1
Period of Record: 2007
Trend Since 2000: Insufficient Data



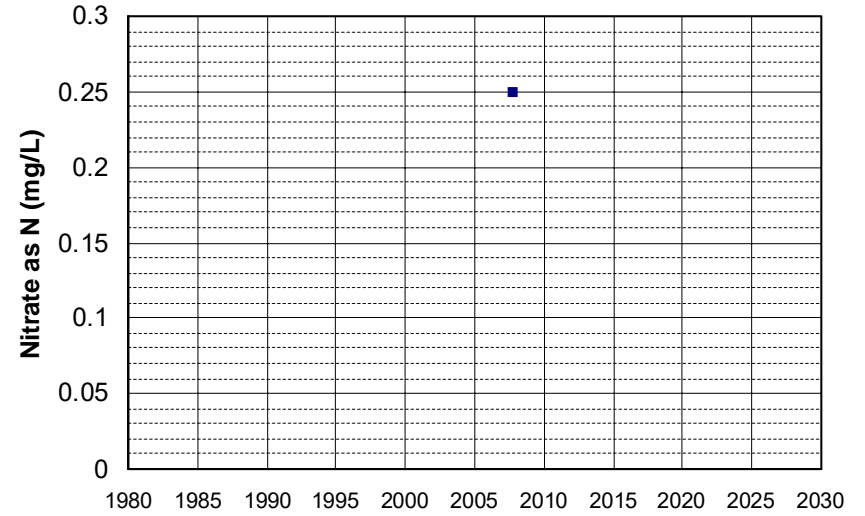
Well Name: T0610100046-SITE WELL
Well Type: MONITORING
Source: WB_CLEANUP
Depth Zone: Upper
Well Depth (ft): N/A
of Measurements: 1
Period of Record: 2007
Trend Since 2000: Insufficient Data



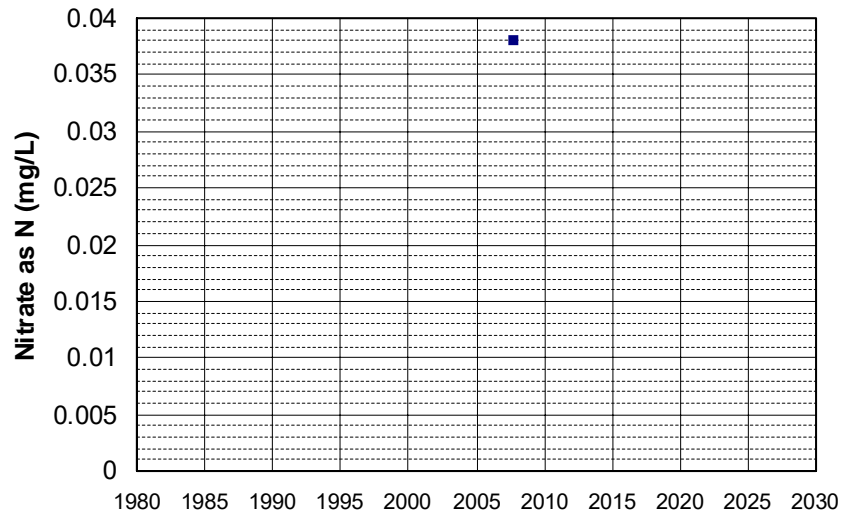
Well Name: T0610100063-MW-5
Well Type: MONITORING
Source: WB_CLEANUP
Depth Zone: Upper
Well Depth (ft): N/A
of Measurements: 1
Period of Record: 2007
Trend Since 2000: Insufficient Data



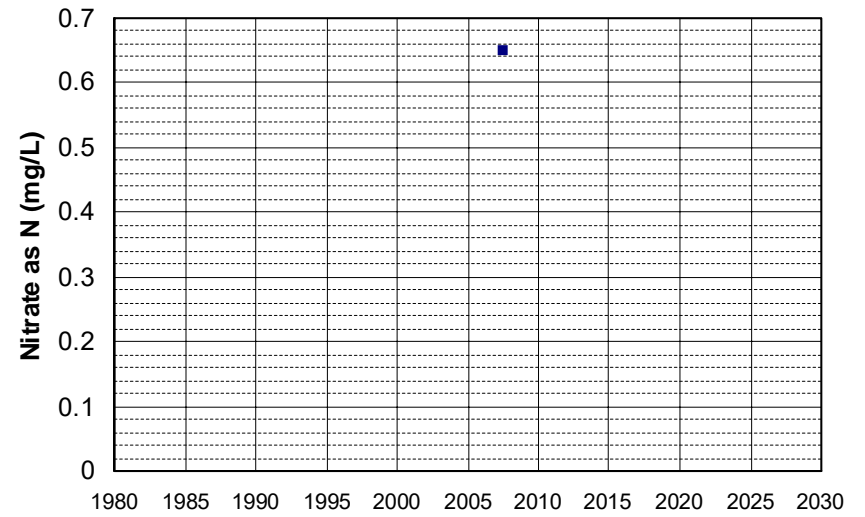
Well Name: T0610300019-CLI MW-5
Well Type: MONITORING
Source: WB_CLEANUP
Depth Zone: Upper
Well Depth (ft): 67.1
of Measurements: 1
Period of Record: 2007
Trend Since 2000: Insufficient Data



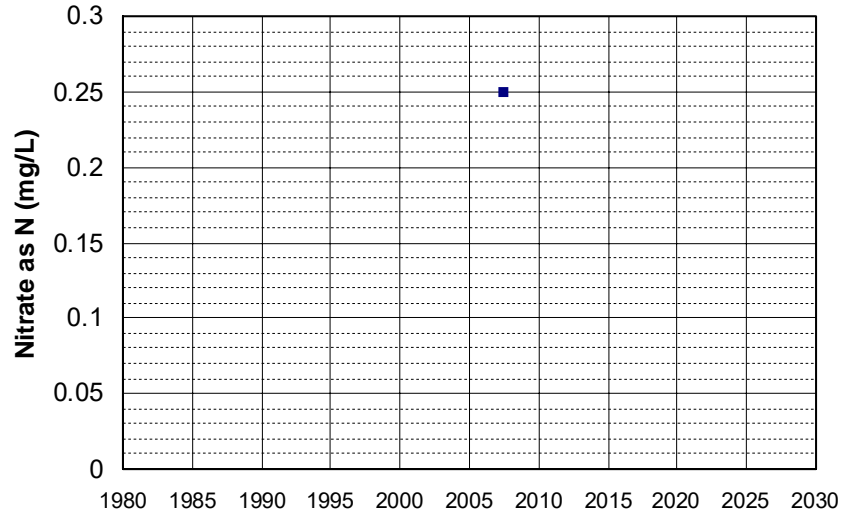
Well Name: T0610300019-OSS MW-5
Well Type: MONITORING
Source: WB_CLEANUP
Depth Zone: Upper
Well Depth (ft): 62.88
of Measurements: 1
Period of Record: 2007
Trend Since 2000: Insufficient Data



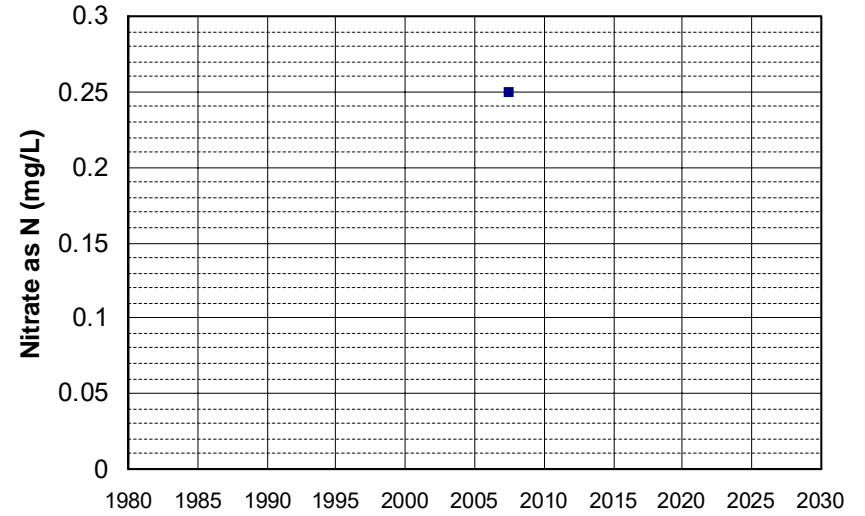
Well Name: T0610300026-MW-1
Well Type: MONITORING
Source: WB_CLEANUP
Depth Zone: Upper
Well Depth (ft): 25
of Measurements: 1
Period of Record: 2007
Trend Since 2000: Insufficient Data



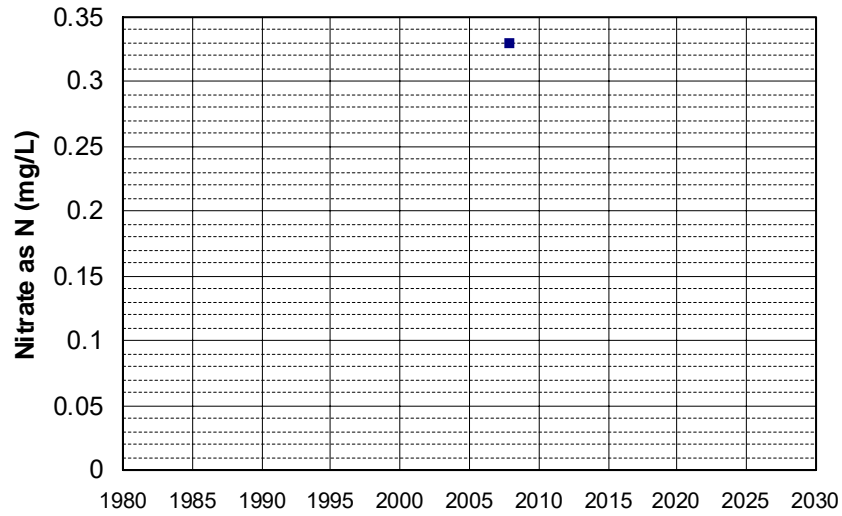
Well Name: T0610300026-MW-12
Well Type: MONITORING
Source: WB_CLEANUP
Depth Zone: Upper
Well Depth (ft): 30
of Measurements: 1
Period of Record: 2007
Trend Since 2000: Insufficient Data



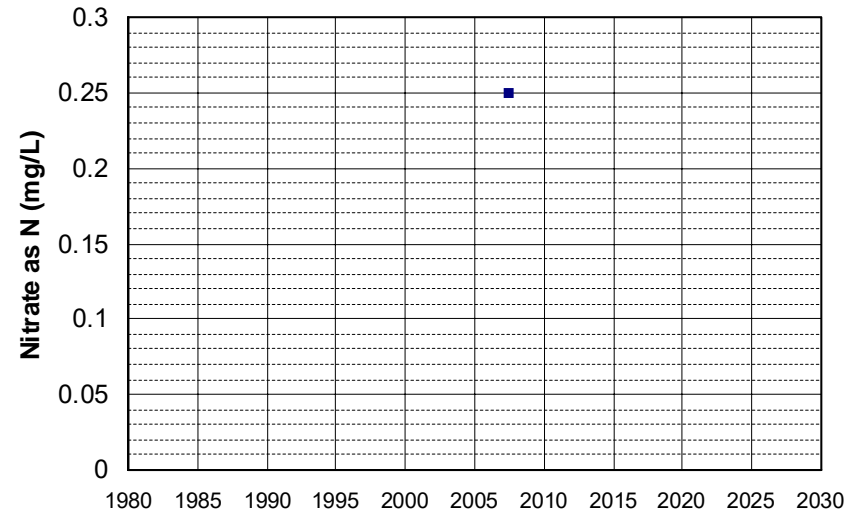
Well Name: T0610300026-MW-6
Well Type: MONITORING
Source: WB_CLEANUP
Depth Zone: Upper
Well Depth (ft): 25
of Measurements: 1
Period of Record: 2007
Trend Since 2000: Insufficient Data



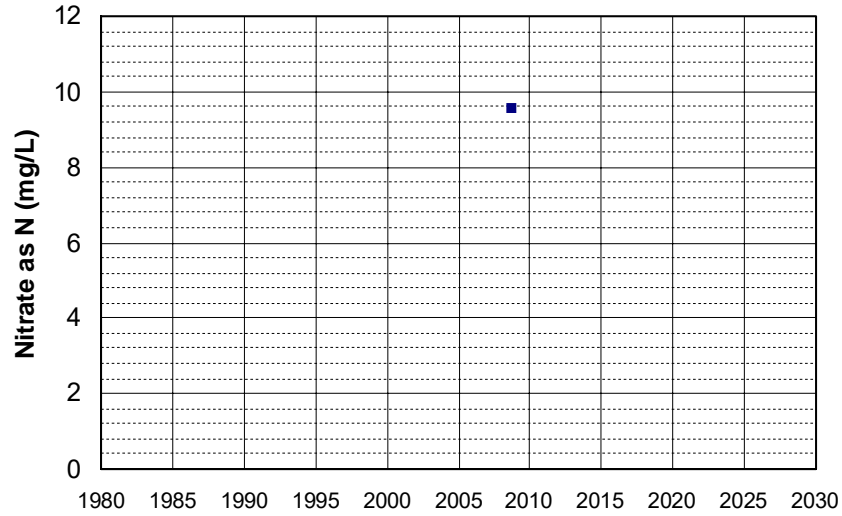
Well Name: T0611329399-MW-1
Well Type: MONITORING
Source: WB_CLEANUP
Depth Zone: Upper
Well Depth (ft): N/A
of Measurements: 1
Period of Record: 2007
Trend Since 2000: Insufficient Data



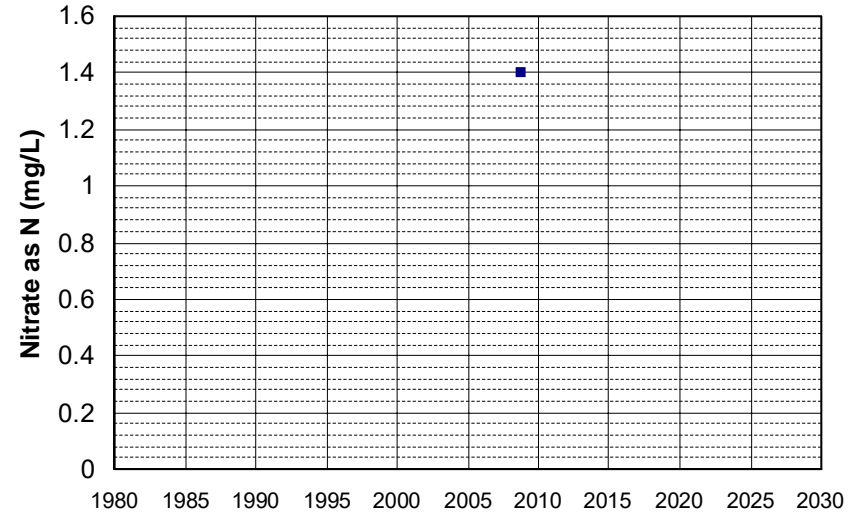
Well Name: YR-2
Well Type: WATER SUPPLY, OTHER
Source: DWR
Depth Zone: Upper
Well Depth (ft): 107
of Measurements: 1
Period of Record: 2007
Trend Since 2000: Insufficient Data



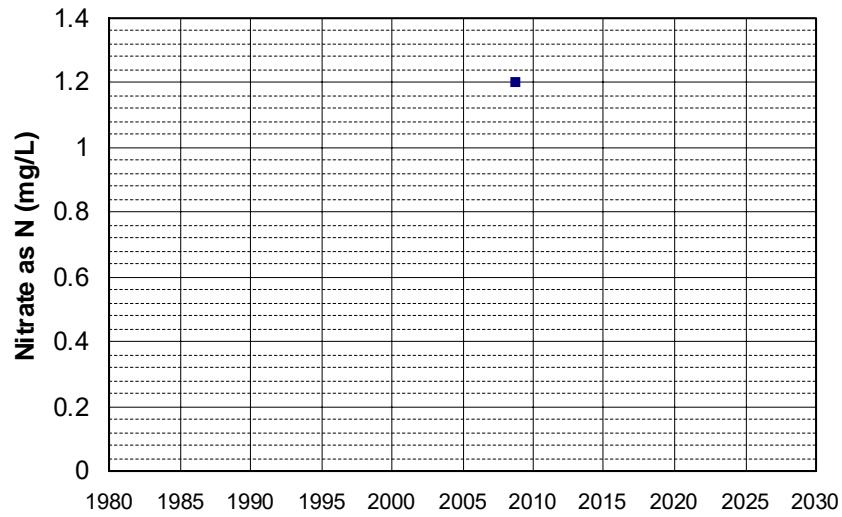
Well Name: 21N03W23D003M Well Depth (ft): 84
Well Type: WATER SUPPLY, OTHER # of Measurements: 1
Source: DWR Period of Record: 2008
Depth Zone: Upper Trend Since 2000: Insufficient Data



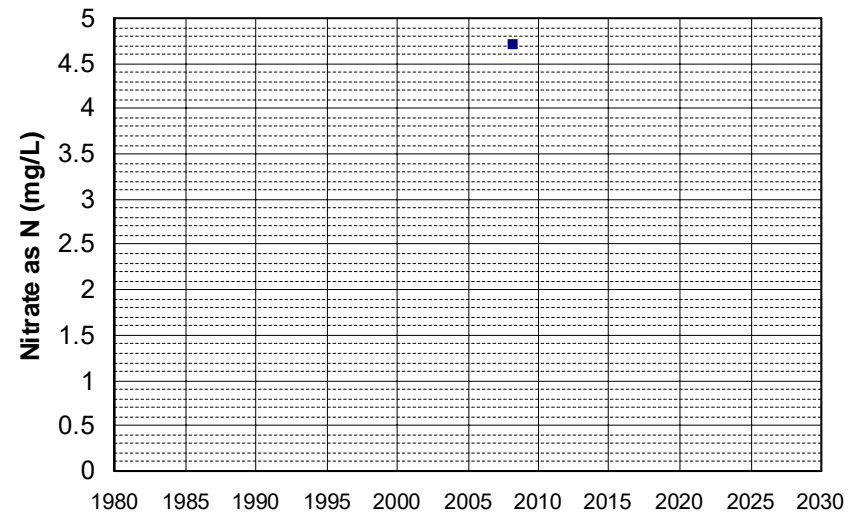
Well Name: 42N12E14B001M Well Depth (ft): 195
Well Type: WATER SUPPLY, OTHER # of Measurements: 1
Source: DWR Period of Record: 2008
Depth Zone: Upper Trend Since 2000: Insufficient Data



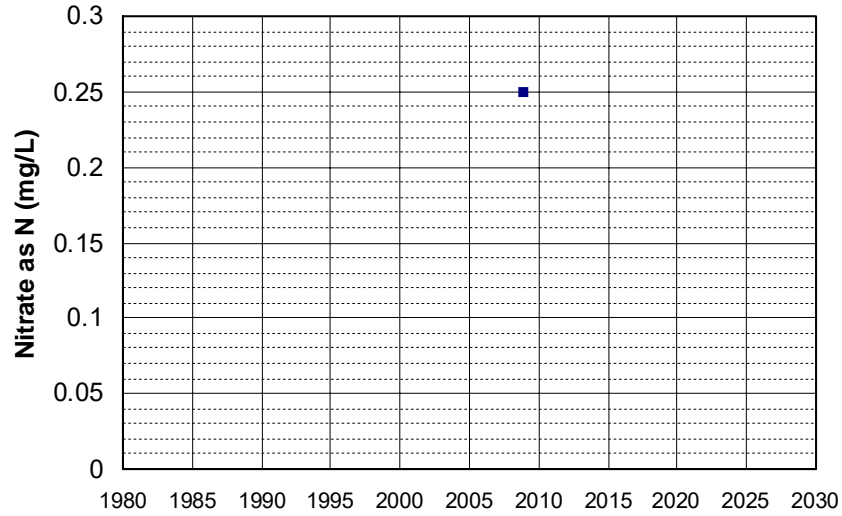
Well Name: 42N13E21K002M Well Depth (ft): 265
Well Type: WATER SUPPLY, OTHER # of Measurements: 1
Source: DWR Period of Record: 2008
Depth Zone: Upper Trend Since 2000: Insufficient Data



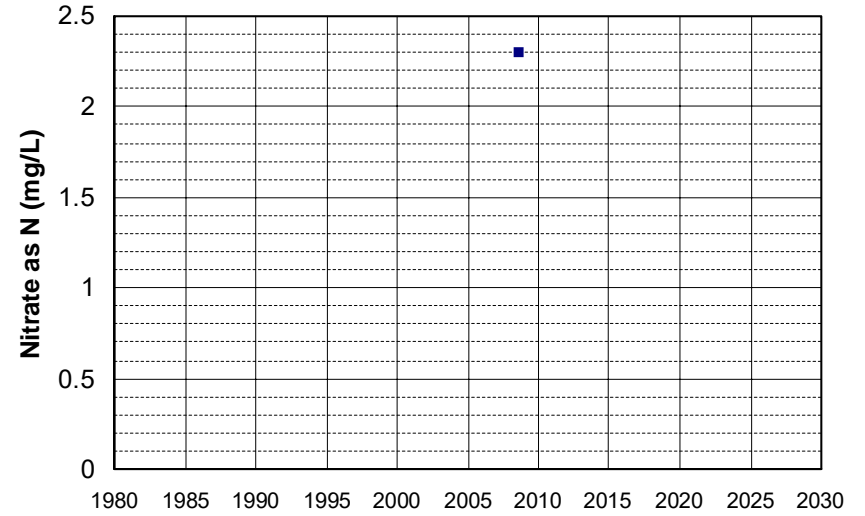
Well Name: CA0900118_001_001 Well Depth (ft): N/A
Well Type: MUNICIPAL # of Measurements: 1
Source: DDW Period of Record: 2008
Depth Zone: Upper Trend Since 2000: Insufficient Data



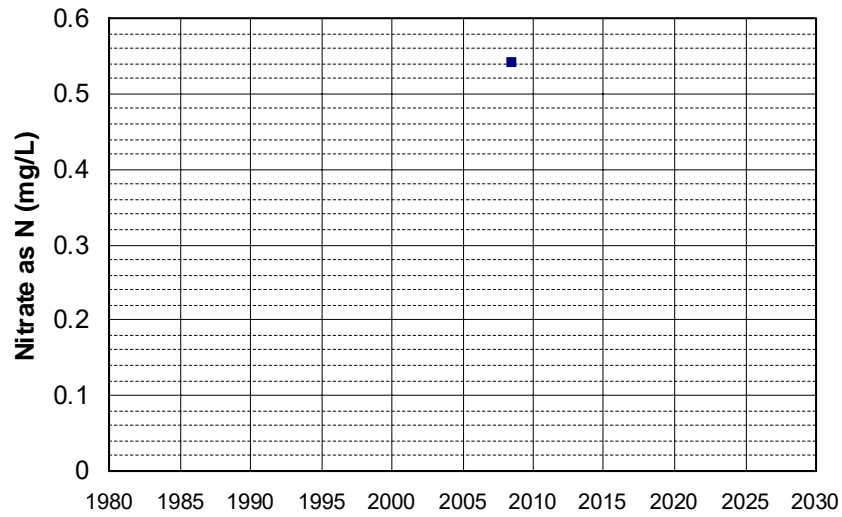
Well Name: CA4500101_002_002 Well Depth (ft): N/A
Well Type: MUNICIPAL # of Measurements: 1
Source: DDW Period of Record: 2008
Depth Zone: Upper Trend Since 2000: Insufficient Data



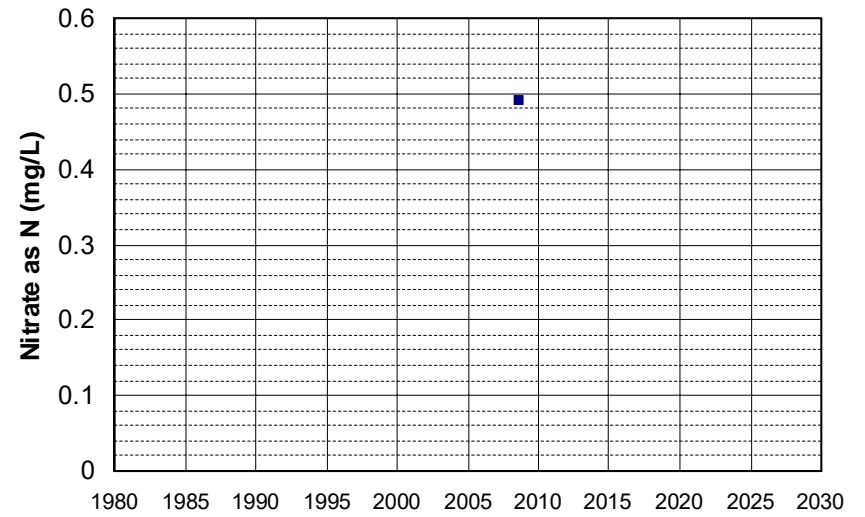
Well Name: DOD100028600-03C013AMW Well Depth (ft): 65.3
Well Type: MONITORING # of Measurements: 1
Source: WB_CLEANUP Period of Record: 2008
Depth Zone: Upper Trend Since 2000: Insufficient Data



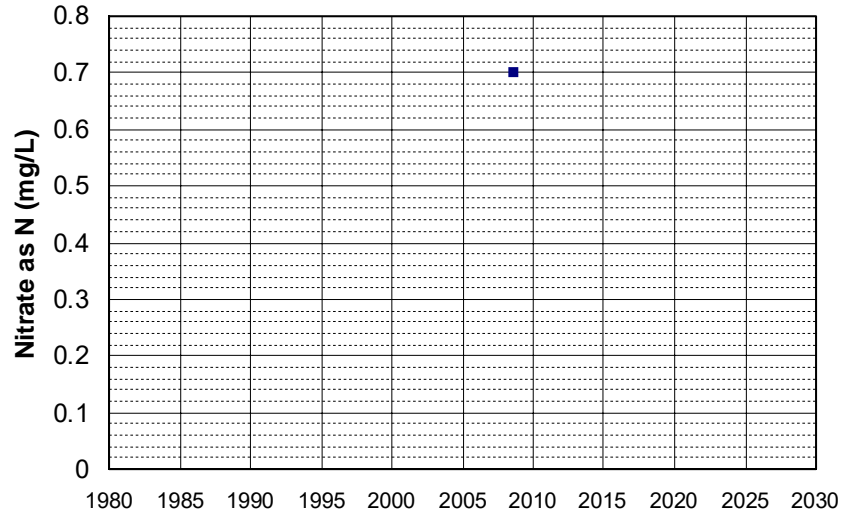
Well Name: DOD100376400-EW0008 Well Depth (ft): 129.8
Well Type: MONITORING # of Measurements: 1
Source: WB_CLEANUP Period of Record: 2008
Depth Zone: Upper Trend Since 2000: Insufficient Data



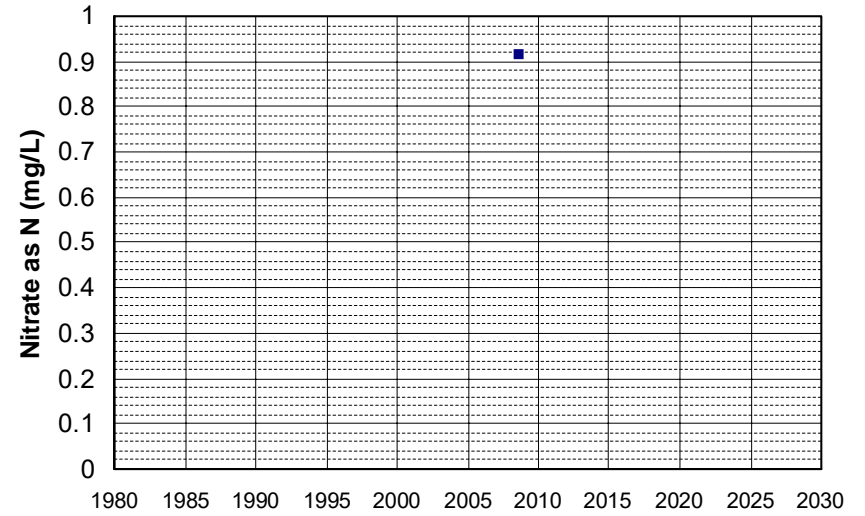
Well Name: DOD100376400-EW0010 Well Depth (ft): 130.5
Well Type: MONITORING # of Measurements: 1
Source: WB_CLEANUP Period of Record: 2008
Depth Zone: Upper Trend Since 2000: Insufficient Data



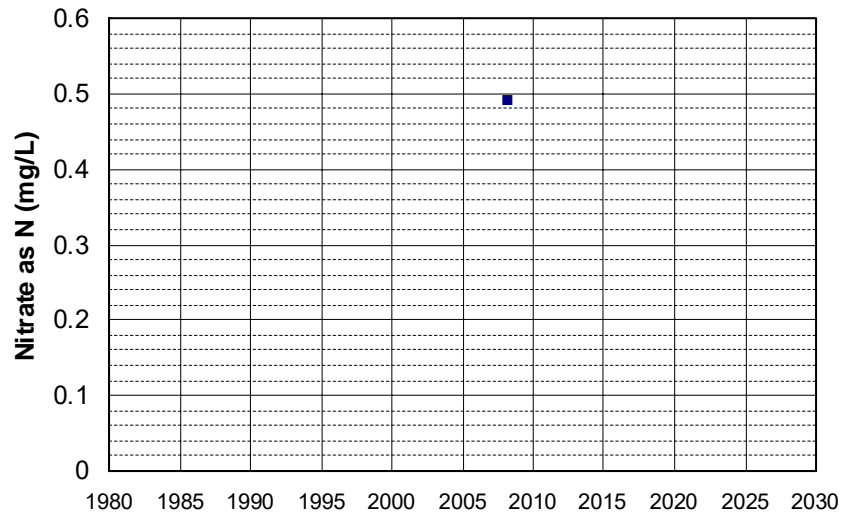
Well Name: DOD100376400-MW0075 Well Depth (ft): 130.5
Well Type: MONITORING # of Measurements: 1
Source: WB_CLEANUP Period of Record: 2008
Depth Zone: Upper Trend Since 2000: Insufficient Data



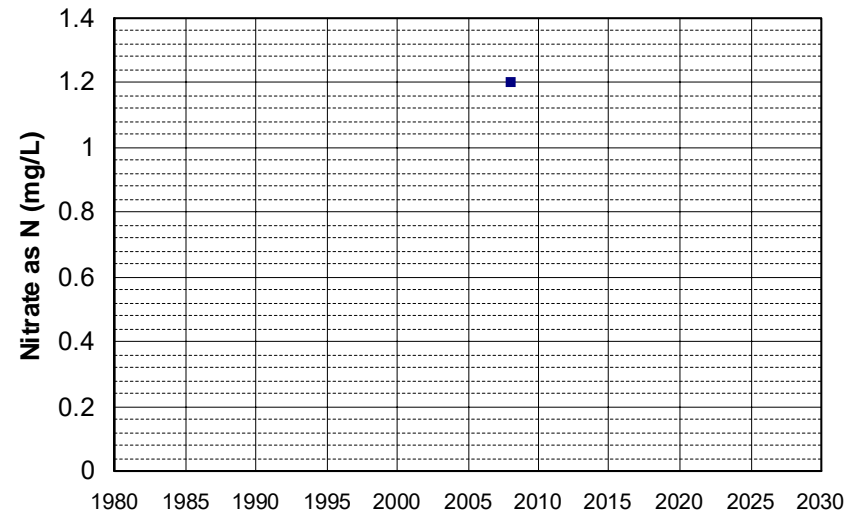
Well Name: DOD100376400-MW0079 Well Depth (ft): 111
Well Type: MONITORING # of Measurements: 1
Source: WB_CLEANUP Period of Record: 2008
Depth Zone: Upper Trend Since 2000: Insufficient Data



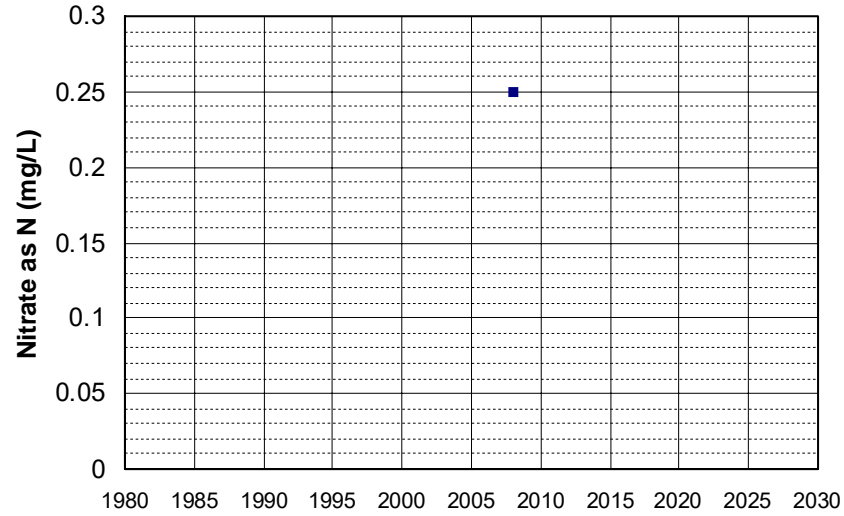
Well Name: DOD100376400-MW1028 Well Depth (ft): 114.16
Well Type: MONITORING # of Measurements: 1
Source: WB_CLEANUP Period of Record: 2008
Depth Zone: Upper Trend Since 2000: Insufficient Data



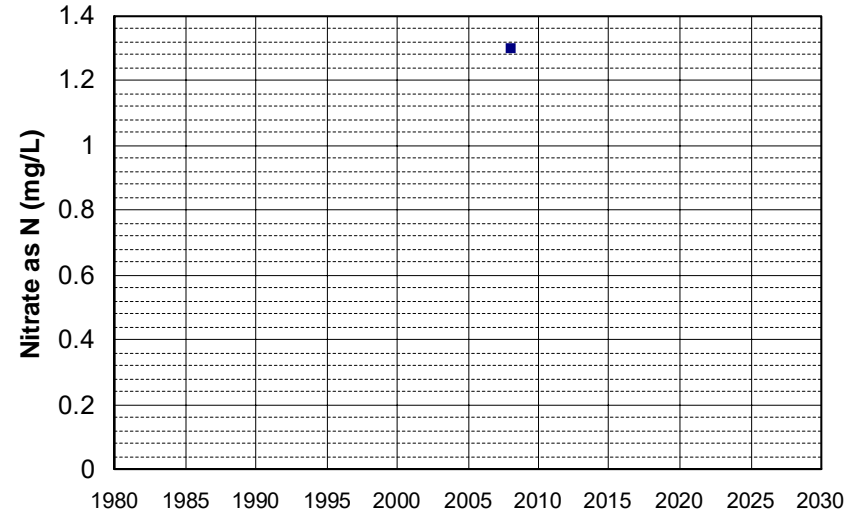
Well Name: L10003659506-B-10 Well Depth (ft): 91.4
Well Type: MONITORING # of Measurements: 1
Source: WB_CLEANUP Period of Record: 2008
Depth Zone: Upper Trend Since 2000: Insufficient Data



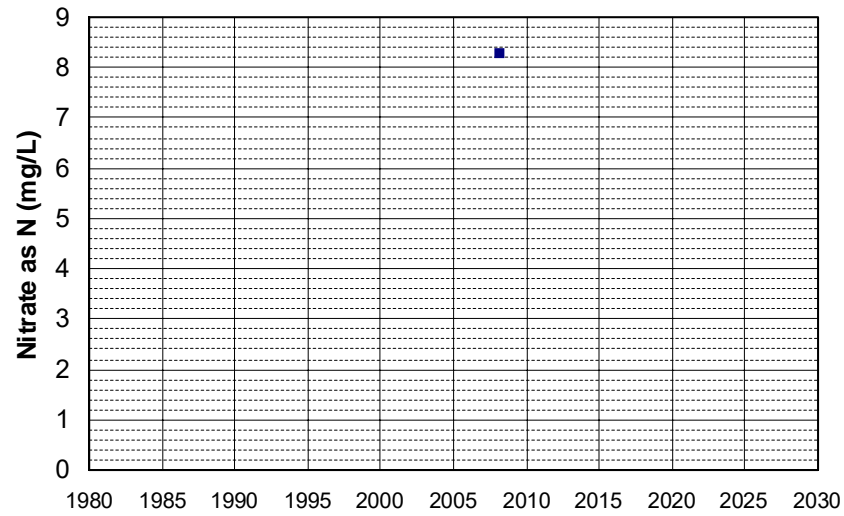
Well Name: L10003659506-B-11
Well Type: MONITORING
Source: WB_CLEANUP
Depth Zone: Upper
Well Depth (ft): 89.9
of Measurements: 1
Period of Record: 2008
Trend Since 2000: Insufficient Data



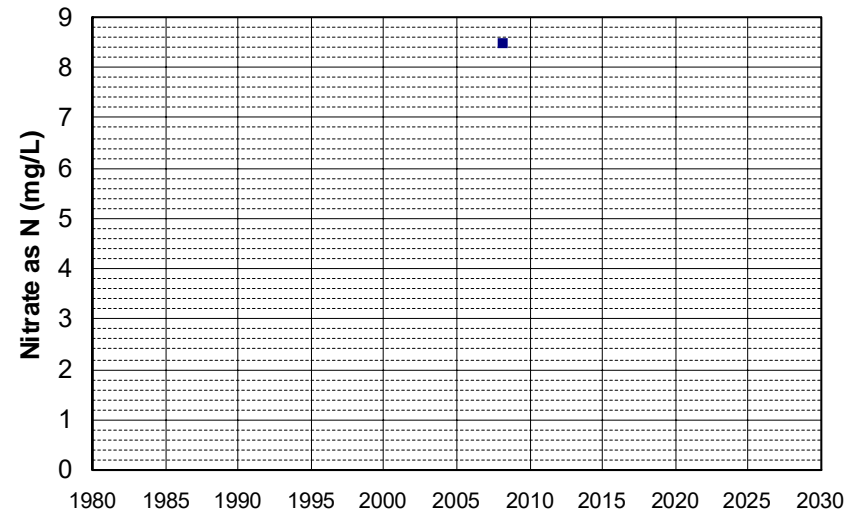
Well Name: L10003659506-B-6R
Well Type: MONITORING
Source: WB_CLEANUP
Depth Zone: Upper
Well Depth (ft): 48.18
of Measurements: 1
Period of Record: 2008
Trend Since 2000: Insufficient Data



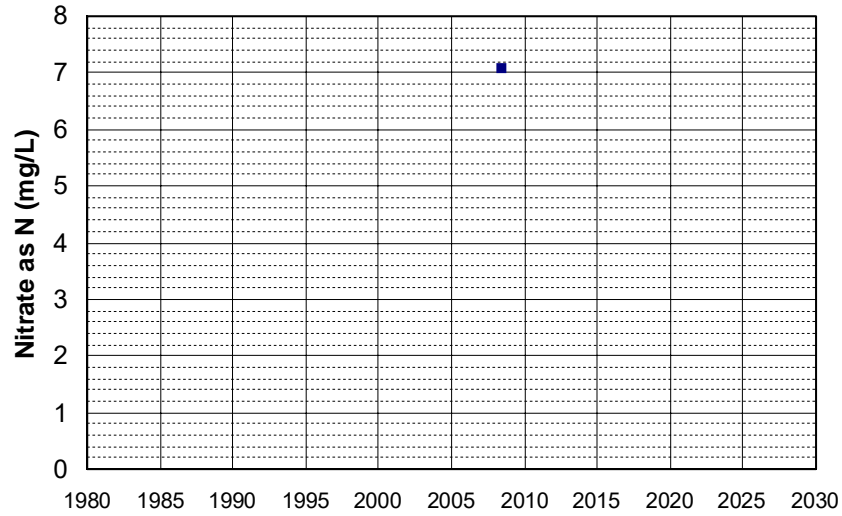
Well Name: SL0609509383-DW-B
Well Type: DOMESTIC
Source: WB_CLEANUP
Depth Zone: Upper
Well Depth (ft): 189
of Measurements: 1
Period of Record: 2008
Trend Since 2000: Insufficient Data



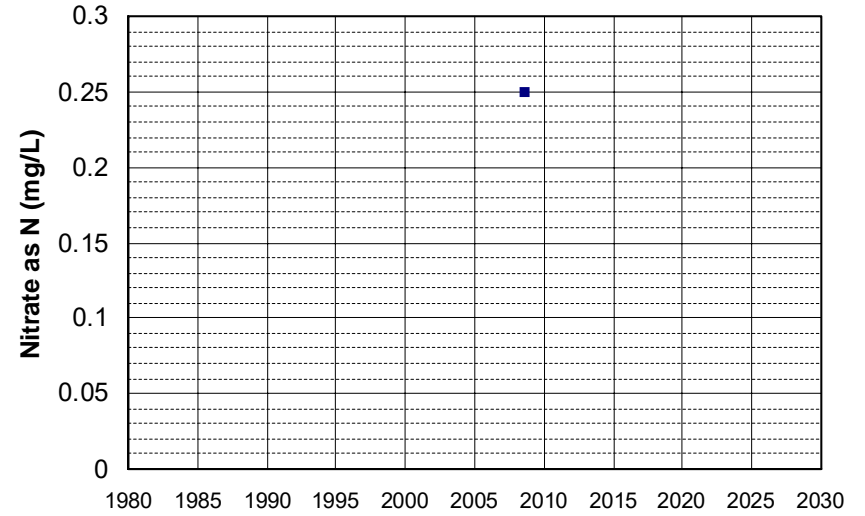
Well Name: SL0609509383-MW-7
Well Type: MONITORING
Source: WB_CLEANUP
Depth Zone: Upper
Well Depth (ft): 35.19
of Measurements: 1
Period of Record: 2008
Trend Since 2000: Insufficient Data



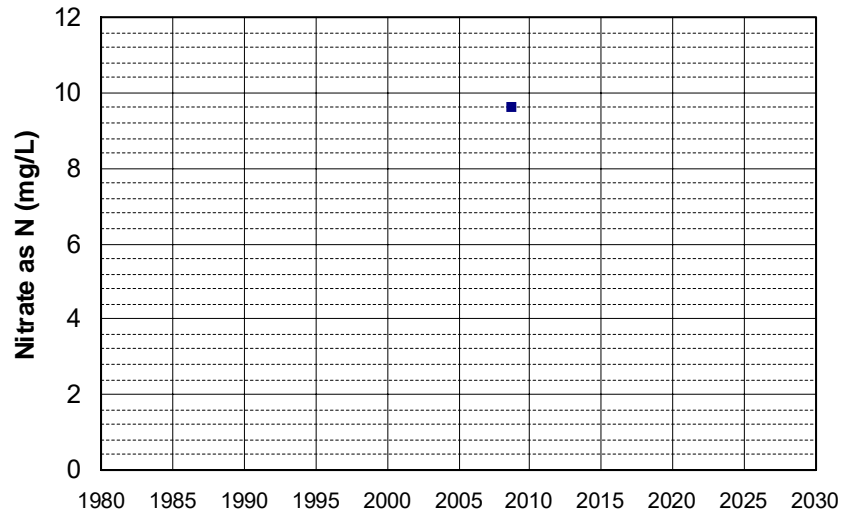
Well Name: SL205413012-EX-03B
Well Type: MONITORING
Source: WB_CLEANUP
Depth Zone: Upper
Well Depth (ft): N/A
of Measurements: 1
Period of Record: 2008
Trend Since 2000: Insufficient Data



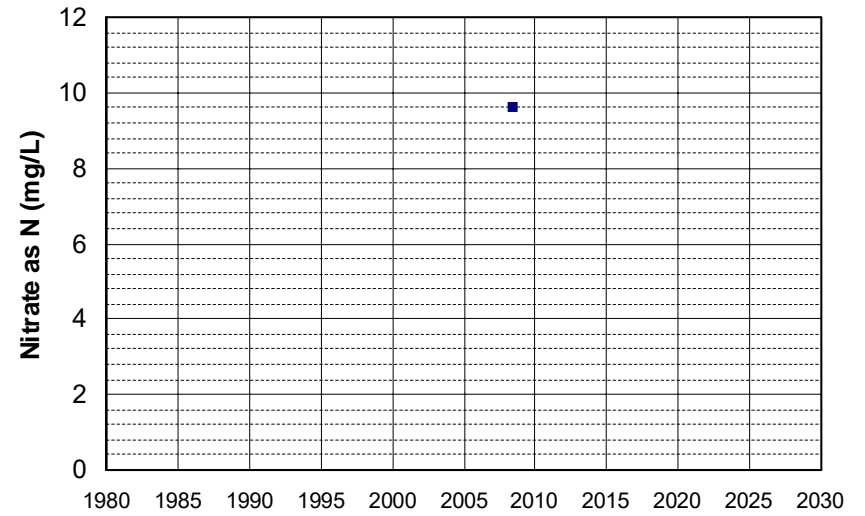
Well Name: SL205413012-LF-03
Well Type: MONITORING
Source: WB_CLEANUP
Depth Zone: Upper
Well Depth (ft): N/A
of Measurements: 1
Period of Record: 2008
Trend Since 2000: Insufficient Data



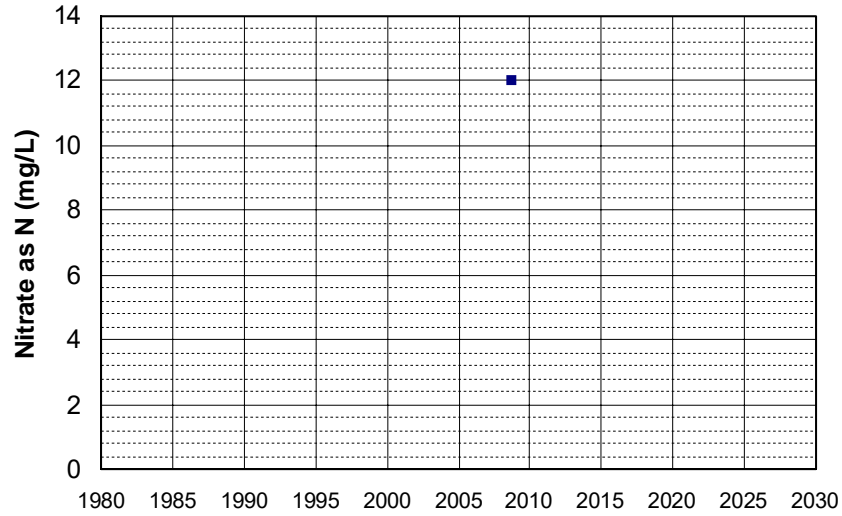
Well Name: SL205413012-LF-04
Well Type: MONITORING
Source: WB_CLEANUP
Depth Zone: Upper
Well Depth (ft): 19.3
of Measurements: 1
Period of Record: 2008
Trend Since 2000: Insufficient Data



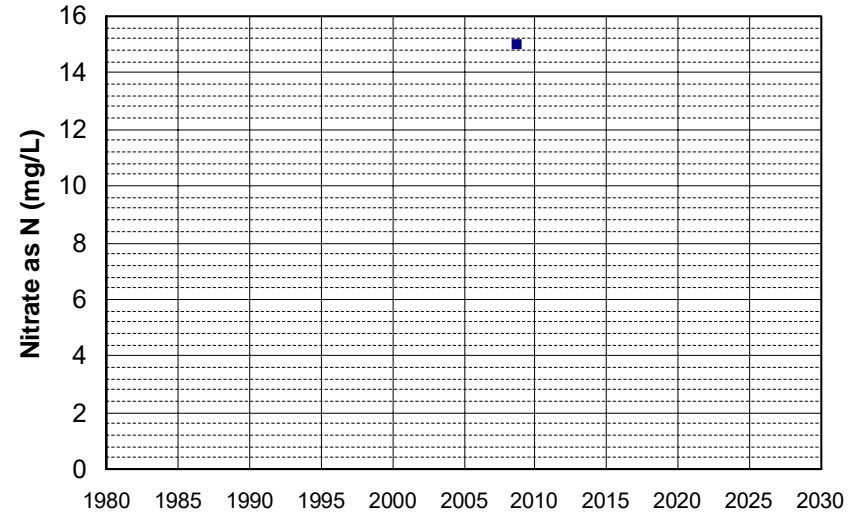
Well Name: SL205413012-LF-10
Well Type: MONITORING
Source: WB_CLEANUP
Depth Zone: Upper
Well Depth (ft): 20
of Measurements: 1
Period of Record: 2008
Trend Since 2000: Insufficient Data



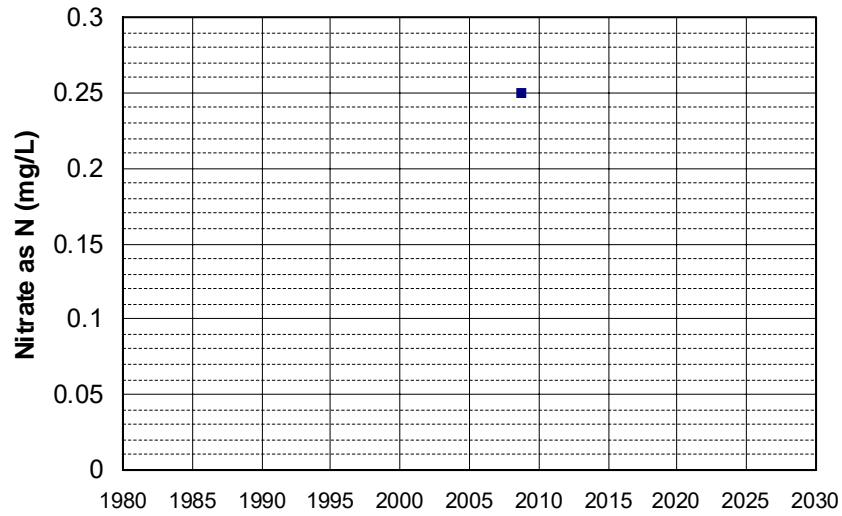
Well Name: SL205413012-MW-17B Well Depth (ft): 42
Well Type: MONITORING # of Measurements: 1
Source: WB_CLEANUP Period of Record: 2008
Depth Zone: Upper Trend Since 2000: Insufficient Data



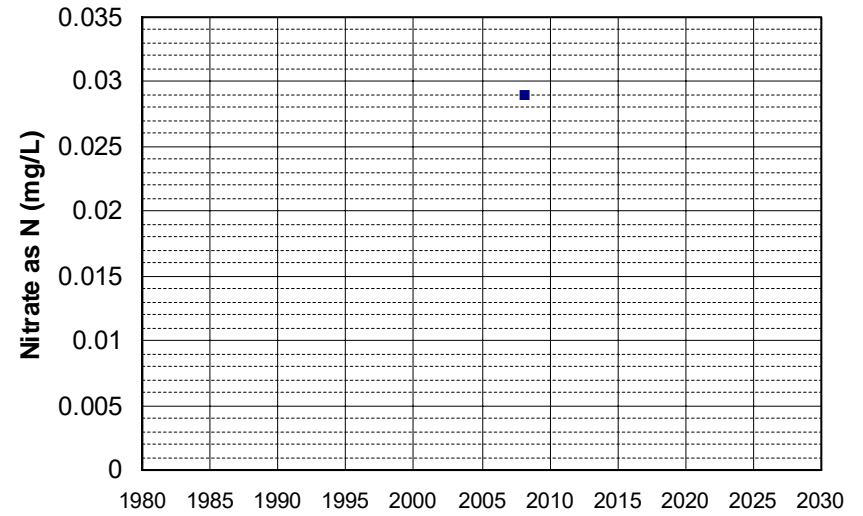
Well Name: SL205413012-MW-20B Well Depth (ft): 42
Well Type: MONITORING # of Measurements: 1
Source: WB_CLEANUP Period of Record: 2008
Depth Zone: Upper Trend Since 2000: Insufficient Data



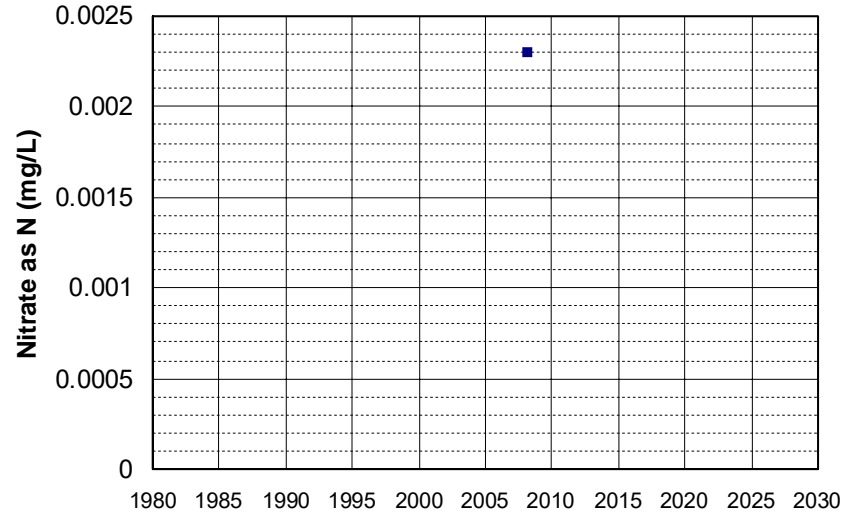
Well Name: SL33616-MW-7 Well Depth (ft): 13
Well Type: MONITORING # of Measurements: 1
Source: WB_CLEANUP Period of Record: 2008
Depth Zone: Upper Trend Since 2000: Insufficient Data



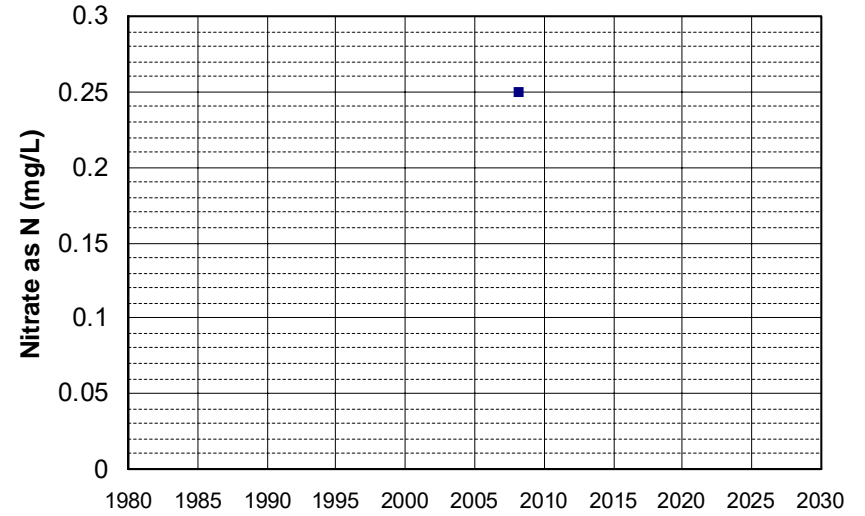
Well Name: SL375312880-MW-1 Well Depth (ft): N/A
Well Type: MONITORING # of Measurements: 1
Source: WB_CLEANUP Period of Record: 2008
Depth Zone: Upper Trend Since 2000: Insufficient Data



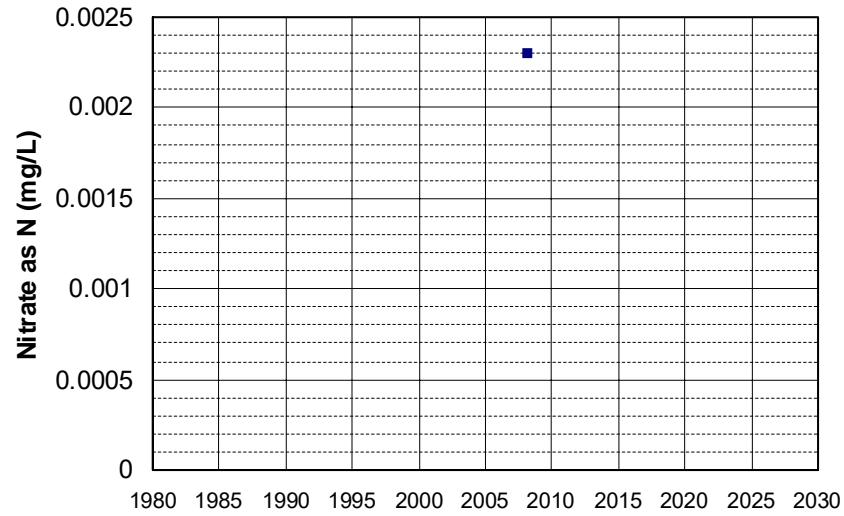
Well Name: SL375312880-MW-2D
Well Type: MONITORING
Source: WB_CLEANUP
Depth Zone: Upper
Well Depth (ft): N/A
of Measurements: 1
Period of Record: 2008
Trend Since 2000: Insufficient Data



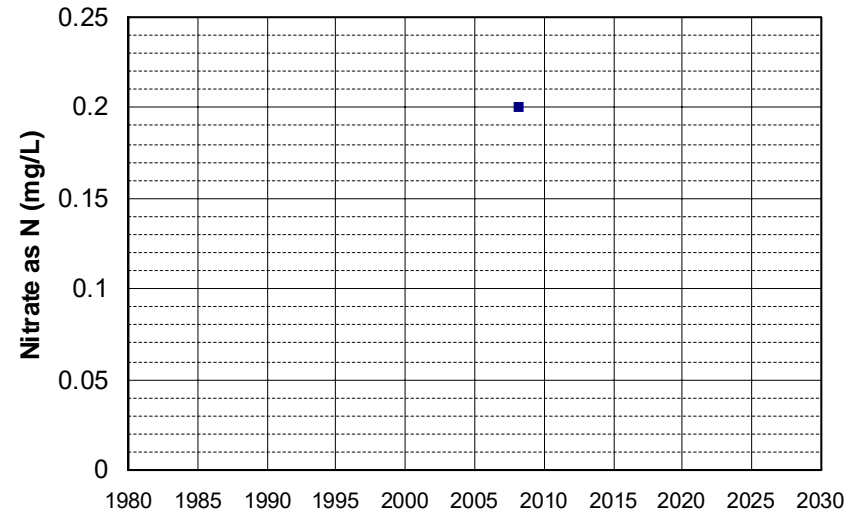
Well Name: SL375312880-MW-7D
Well Type: MONITORING
Source: WB_CLEANUP
Depth Zone: Upper
Well Depth (ft): N/A
of Measurements: 1
Period of Record: 2008
Trend Since 2000: Insufficient Data



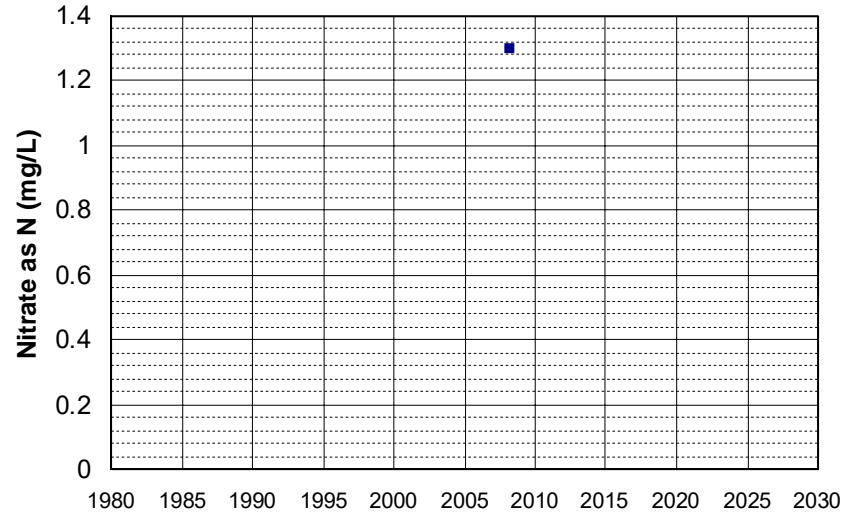
Well Name: SL375312880-MW-9
Well Type: MONITORING
Source: WB_CLEANUP
Depth Zone: Upper
Well Depth (ft): N/A
of Measurements: 1
Period of Record: 2008
Trend Since 2000: Insufficient Data



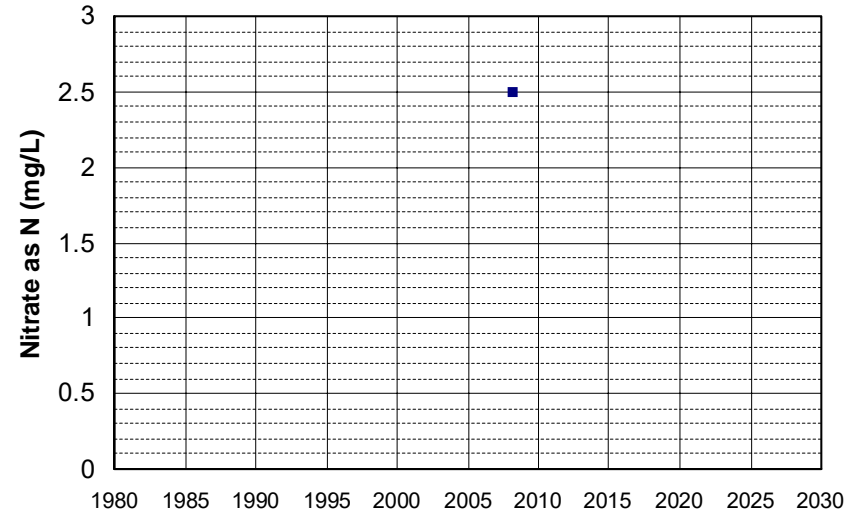
Well Name: T0601100047-MW-14
Well Type: MONITORING
Source: WB_CLEANUP
Depth Zone: Upper
Well Depth (ft): 20.21
of Measurements: 1
Period of Record: 2008
Trend Since 2000: Insufficient Data



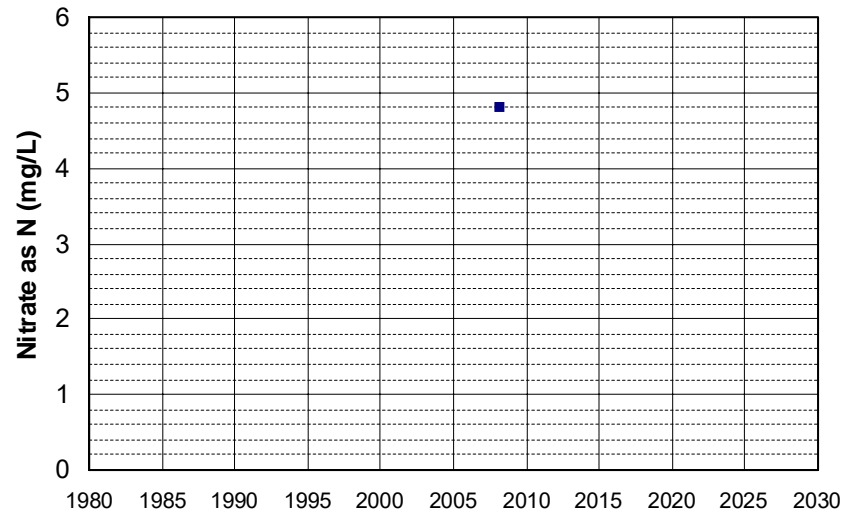
Well Name: T0601100047-MW-15
Well Type: MONITORING
Source: WB_CLEANUP
Depth Zone: Upper
Well Depth (ft): 20.22
of Measurements: 1
Period of Record: 2008
Trend Since 2000: Insufficient Data



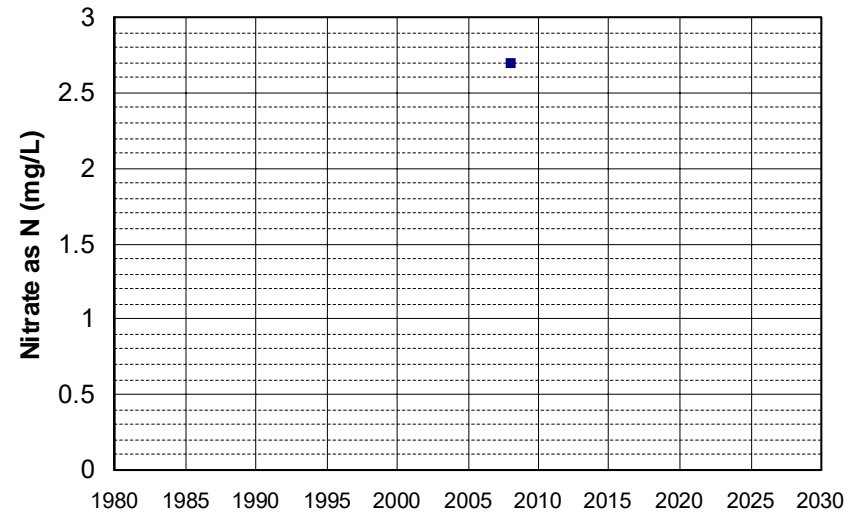
Well Name: T0601100047-MW-6
Well Type: MONITORING
Source: WB_CLEANUP
Depth Zone: Upper
Well Depth (ft): 19.82
of Measurements: 1
Period of Record: 2008
Trend Since 2000: Insufficient Data



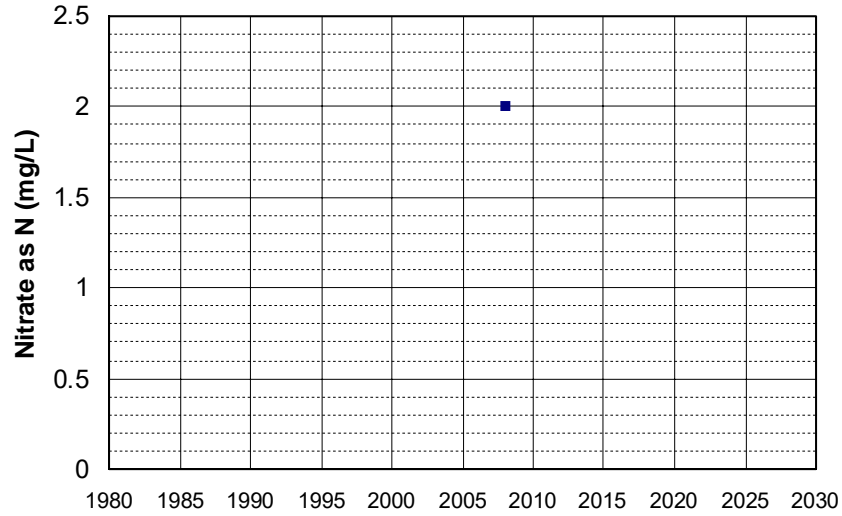
Well Name: T0601100047-MW-9
Well Type: MONITORING
Source: WB_CLEANUP
Depth Zone: Upper
Well Depth (ft): 20
of Measurements: 1
Period of Record: 2008
Trend Since 2000: Insufficient Data



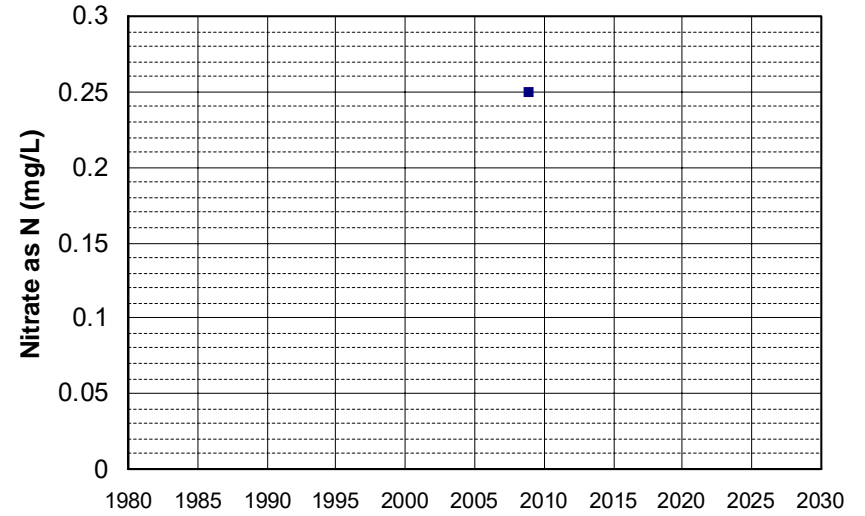
Well Name: T0601185366-MW-11
Well Type: MONITORING
Source: WB_CLEANUP
Depth Zone: Upper
Well Depth (ft): 57
of Measurements: 1
Period of Record: 2008
Trend Since 2000: Insufficient Data



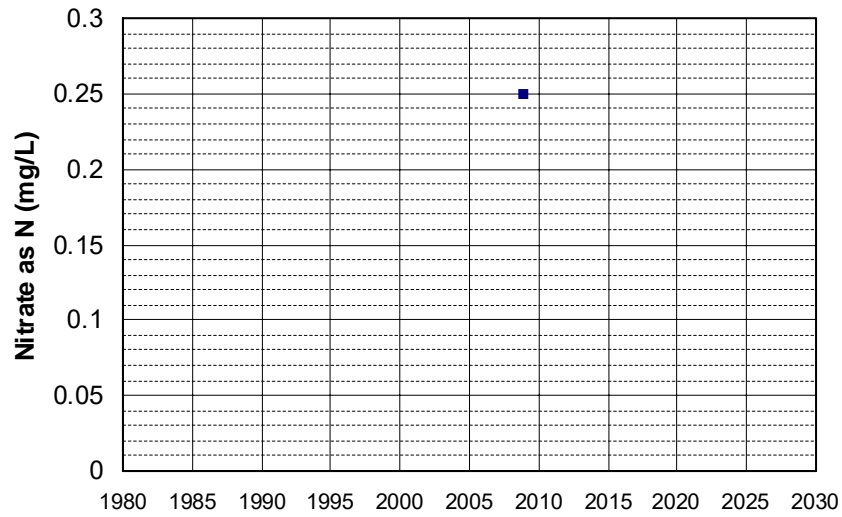
Well Name: T0601185366-MW-9
Well Type: MONITORING
Source: WB_CLEANUP
Depth Zone: Upper
Well Depth (ft): 59.65
of Measurements: 1
Period of Record: 2008
Trend Since 2000: Insufficient Data



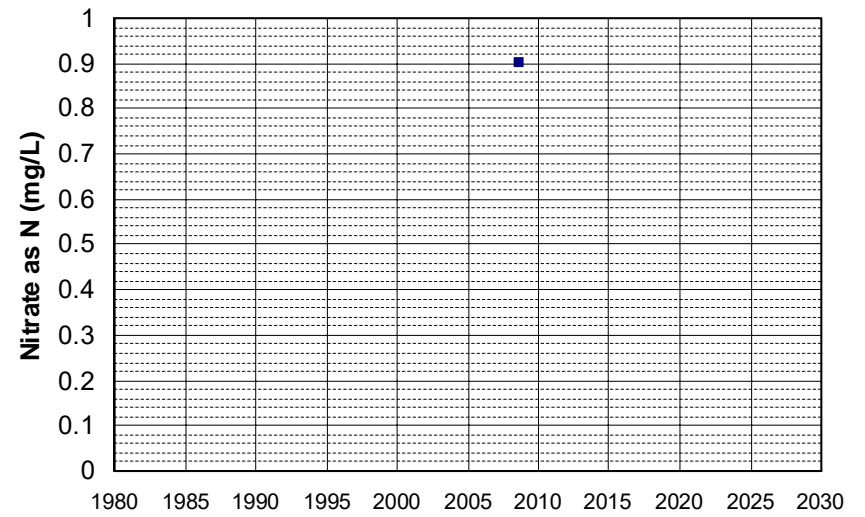
Well Name: T0603300081-MW-3
Well Type: MONITORING
Source: WB_CLEANUP
Depth Zone: Upper
Well Depth (ft): N/A
of Measurements: 1
Period of Record: 2008
Trend Since 2000: Insufficient Data



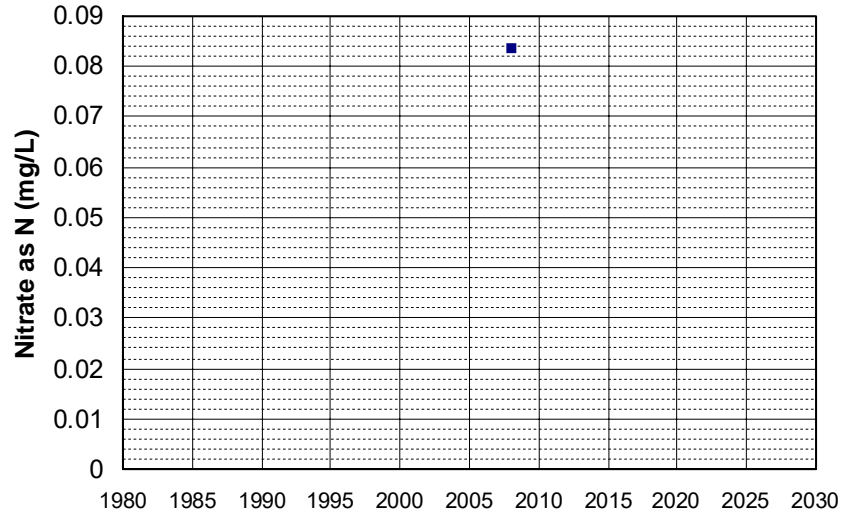
Well Name: T0603300081-MW-5
Well Type: MONITORING
Source: WB_CLEANUP
Depth Zone: Upper
Well Depth (ft): N/A
of Measurements: 1
Period of Record: 2008
Trend Since 2000: Insufficient Data



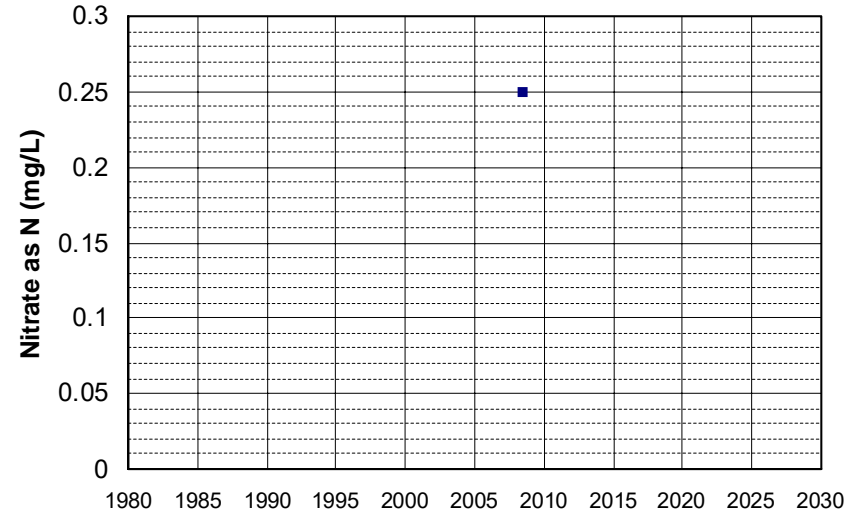
Well Name: T0604900003-MW-1
Well Type: MONITORING
Source: WB_CLEANUP
Depth Zone: Upper
Well Depth (ft): 24.84
of Measurements: 1
Period of Record: 2008
Trend Since 2000: Insufficient Data



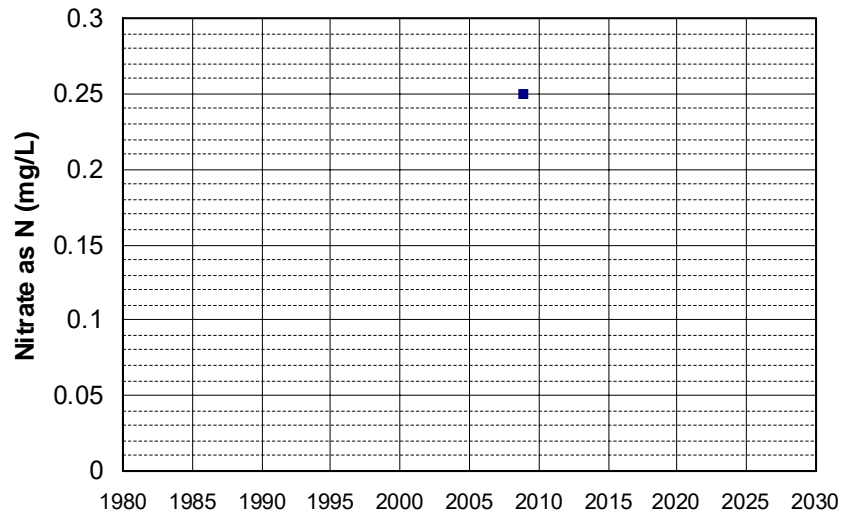
Well Name: T060490003-MW-12
Well Type: MONITORING
Source: WB_CLEANUP
Depth Zone: Upper
Well Depth (ft): 12.77
of Measurements: 1
Period of Record: 2008
Trend Since 2000: Insufficient Data



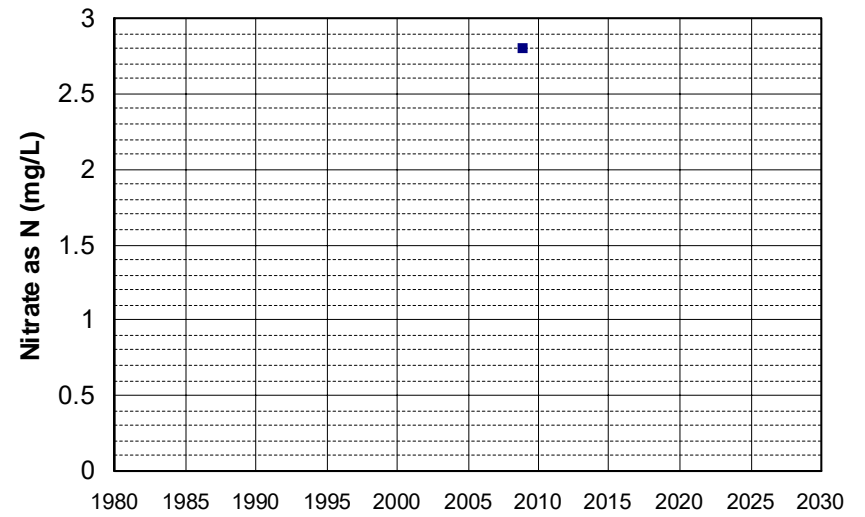
Well Name: T060490003-MW-15
Well Type: MONITORING
Source: WB_CLEANUP
Depth Zone: Upper
Well Depth (ft): 17.69
of Measurements: 1
Period of Record: 2008
Trend Since 2000: Insufficient Data



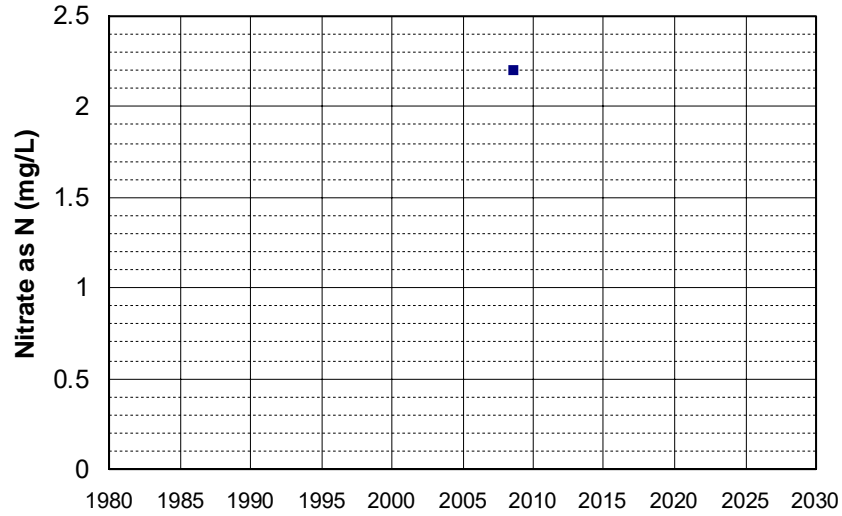
Well Name: T0604979849-MW-3
Well Type: MONITORING
Source: WB_CLEANUP
Depth Zone: Upper
Well Depth (ft): N/A
of Measurements: 1
Period of Record: 2008
Trend Since 2000: Insufficient Data



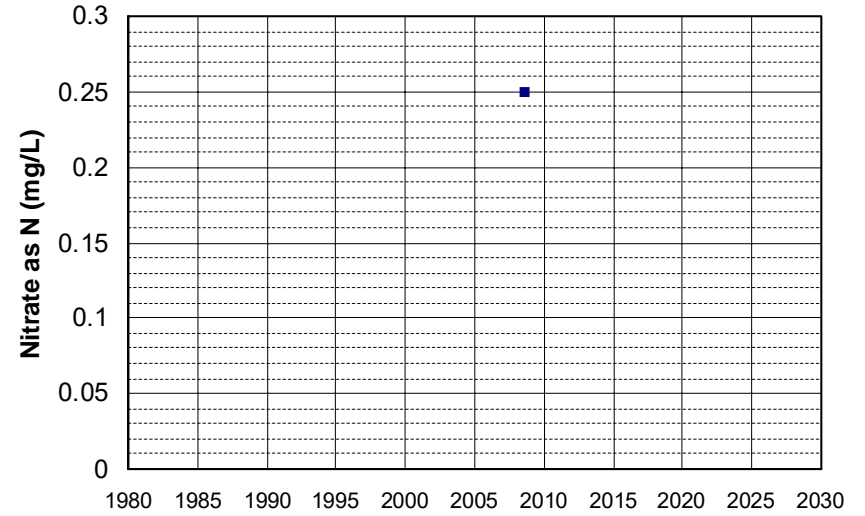
Well Name: T0604979849-MW-6
Well Type: MONITORING
Source: WB_CLEANUP
Depth Zone: Upper
Well Depth (ft): N/A
of Measurements: 1
Period of Record: 2008
Trend Since 2000: Insufficient Data



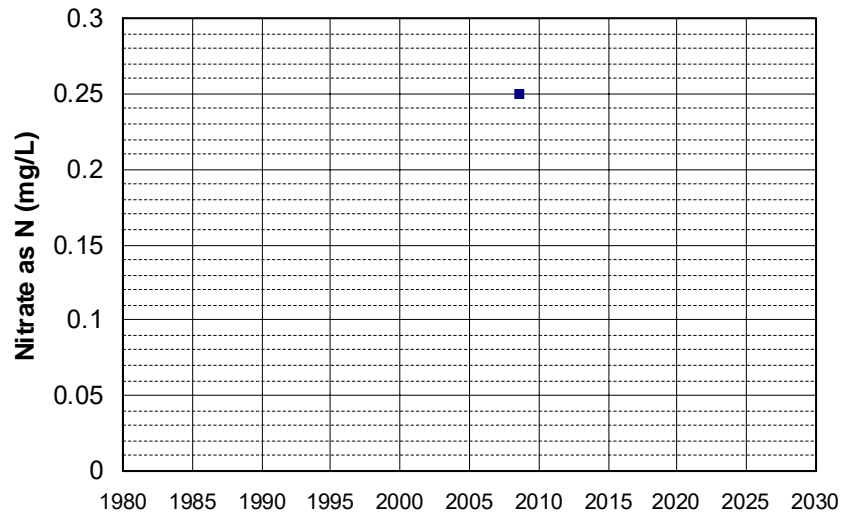
Well Name: T0606700525-MW-1
Well Type: MONITORING
Source: WB_CLEANUP
Depth Zone: Upper
Well Depth (ft): N/A
of Measurements: 1
Period of Record: 2008
Trend Since 2000: Insufficient Data



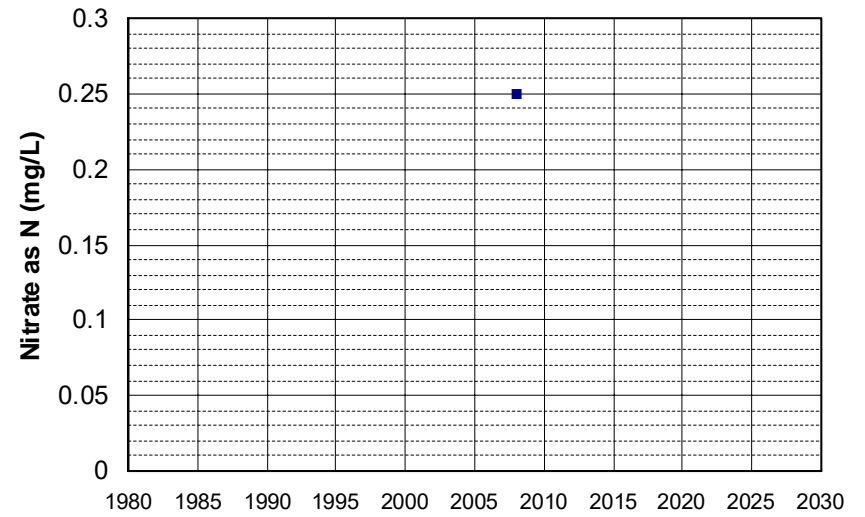
Well Name: T0606700657-MW-13
Well Type: MONITORING
Source: WB_CLEANUP
Depth Zone: Upper
Well Depth (ft): 31.83
of Measurements: 1
Period of Record: 2008
Trend Since 2000: Insufficient Data



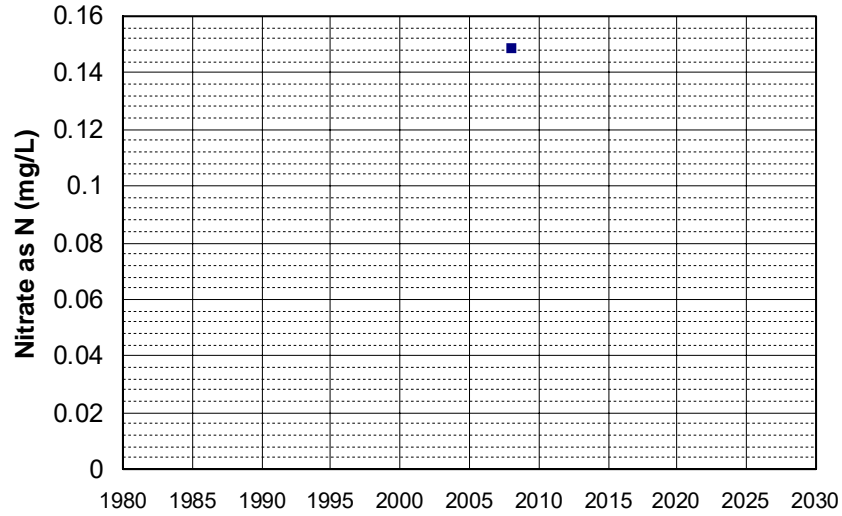
Well Name: T0606700657-MW-19
Well Type: MONITORING
Source: WB_CLEANUP
Depth Zone: Upper
Well Depth (ft): 30.89
of Measurements: 1
Period of Record: 2008
Trend Since 2000: Insufficient Data



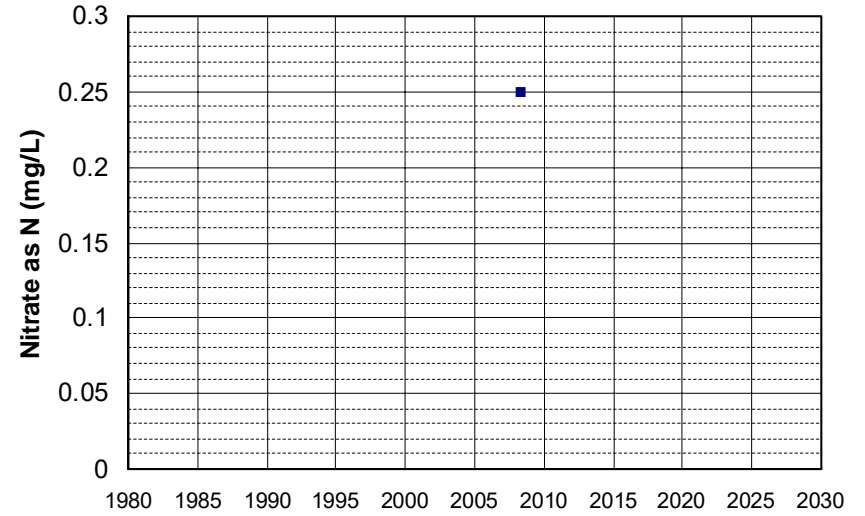
Well Name: T0606700657-MW-21
Well Type: MONITORING
Source: WB_CLEANUP
Depth Zone: Upper
Well Depth (ft): 28.02
of Measurements: 1
Period of Record: 2008
Trend Since 2000: Insufficient Data



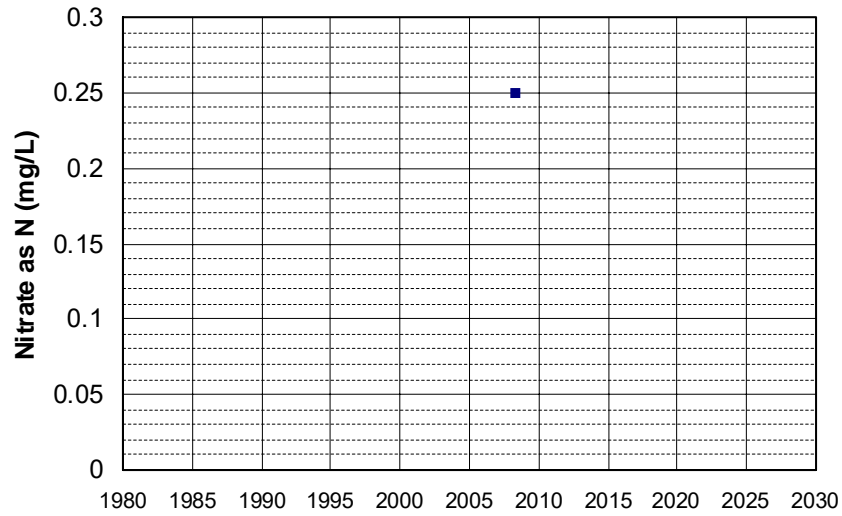
Well Name: T0606700657-MW-3
Well Type: MONITORING
Source: WB_CLEANUP
Depth Zone: Upper
Well Depth (ft): 30.12
of Measurements: 1
Period of Record: 2008
Trend Since 2000: Insufficient Data



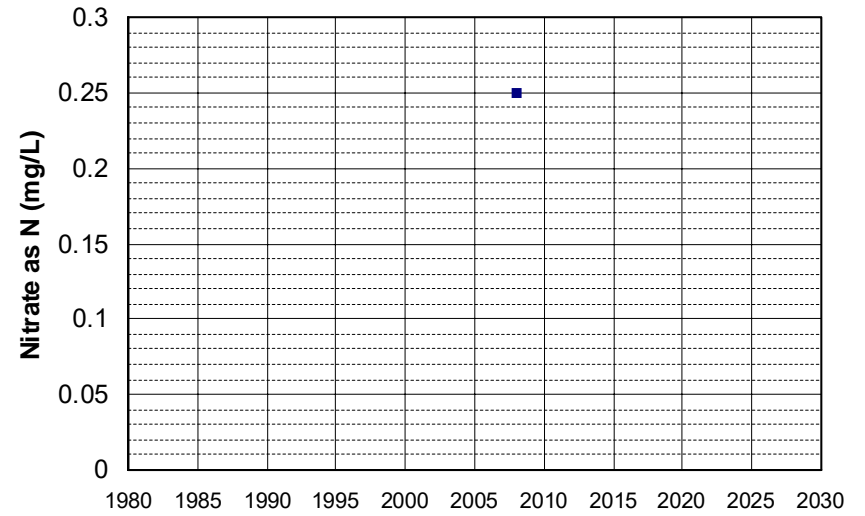
Well Name: T0606700657-MW-35
Well Type: MONITORING
Source: WB_CLEANUP
Depth Zone: Upper
Well Depth (ft): 31.17
of Measurements: 1
Period of Record: 2008
Trend Since 2000: Insufficient Data



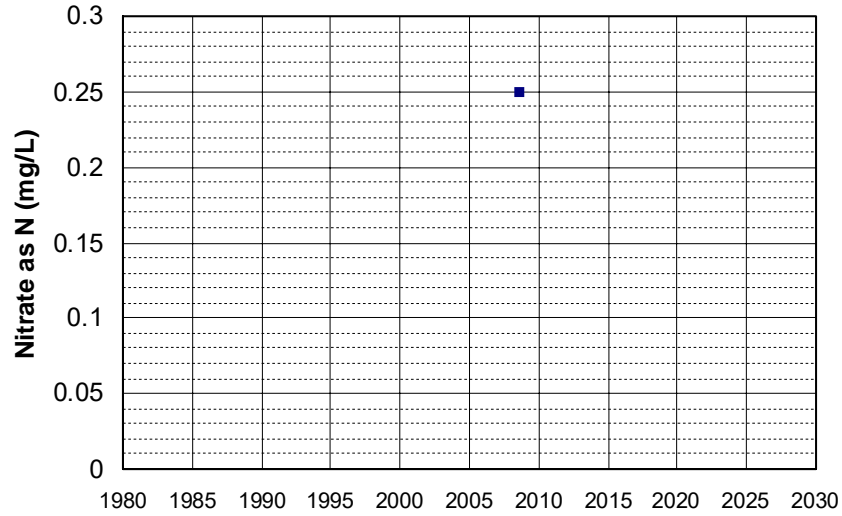
Well Name: T0606700657-MW-42
Well Type: MONITORING
Source: WB_CLEANUP
Depth Zone: Upper
Well Depth (ft): 33.97
of Measurements: 1
Period of Record: 2008
Trend Since 2000: Insufficient Data



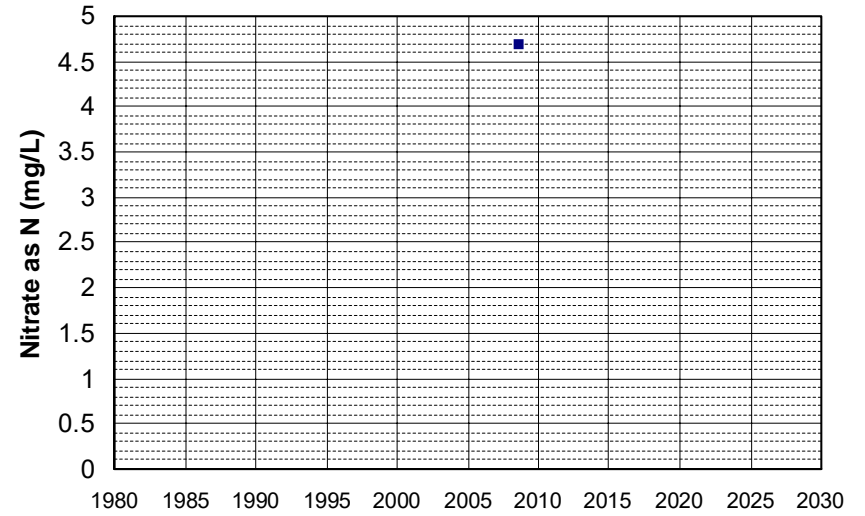
Well Name: T0606700657-MW-47
Well Type: MONITORING
Source: WB_CLEANUP
Depth Zone: Upper
Well Depth (ft): 43.12
of Measurements: 1
Period of Record: 2008
Trend Since 2000: Insufficient Data



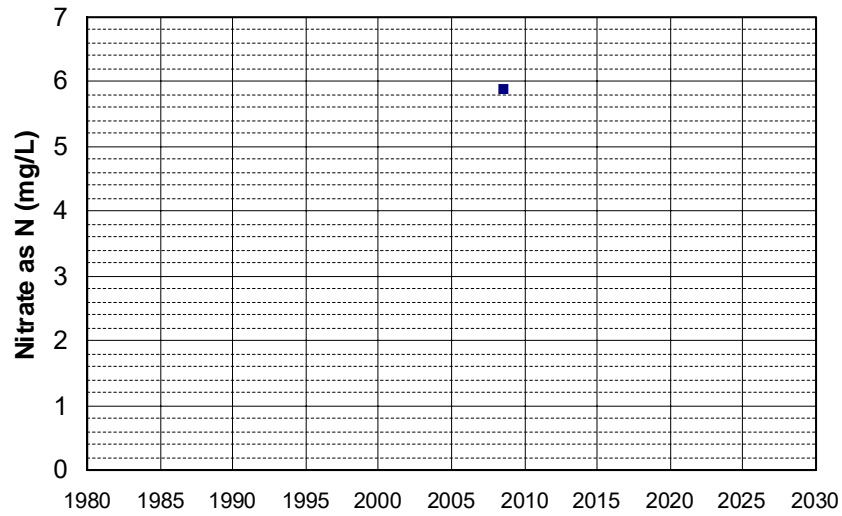
Well Name: T0606701058-MW-1
Well Type: MONITORING
Source: WB_CLEANUP
Depth Zone: Upper
Well Depth (ft): N/A
of Measurements: 1
Period of Record: 2008
Trend Since 2000: Insufficient Data



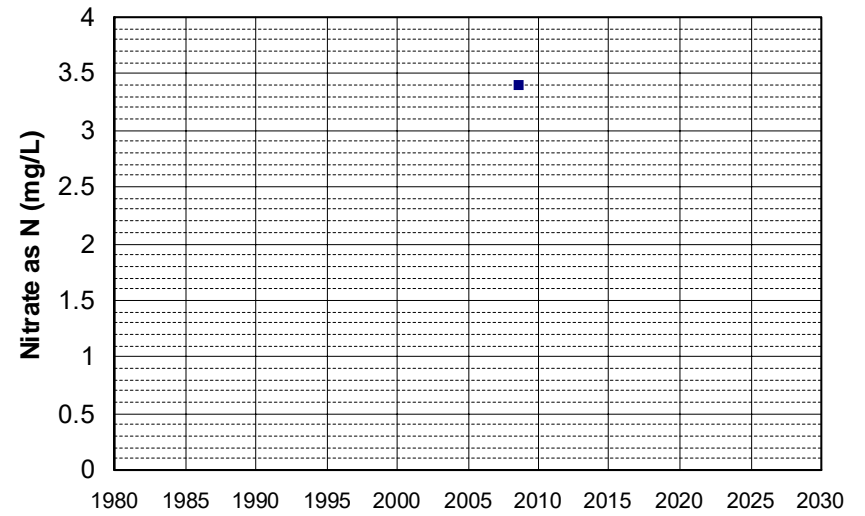
Well Name: T0606701058-MW-10D
Well Type: MONITORING
Source: WB_CLEANUP
Depth Zone: Upper
Well Depth (ft): N/A
of Measurements: 1
Period of Record: 2008
Trend Since 2000: Insufficient Data



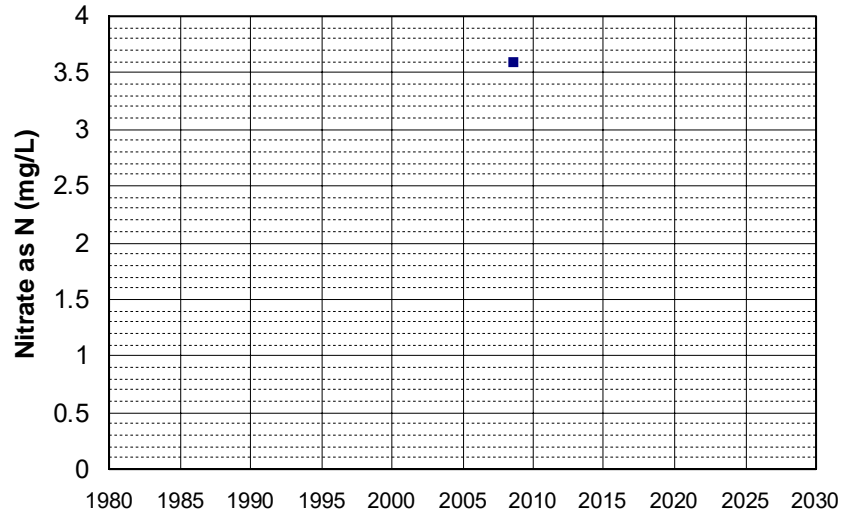
Well Name: T0606701058-MW-10I
Well Type: MONITORING
Source: WB_CLEANUP
Depth Zone: Upper
Well Depth (ft): N/A
of Measurements: 1
Period of Record: 2008
Trend Since 2000: Insufficient Data



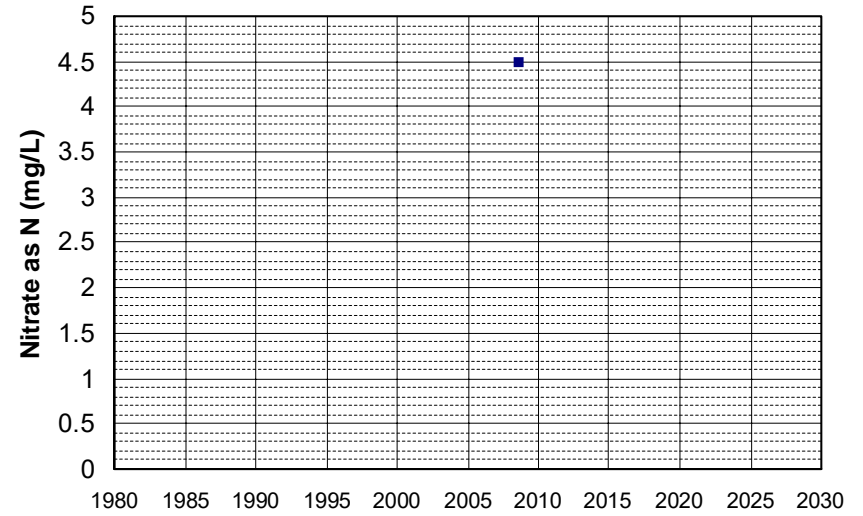
Well Name: T0606701058-MW-13D
Well Type: MONITORING
Source: WB_CLEANUP
Depth Zone: Upper
Well Depth (ft): N/A
of Measurements: 1
Period of Record: 2008
Trend Since 2000: Insufficient Data



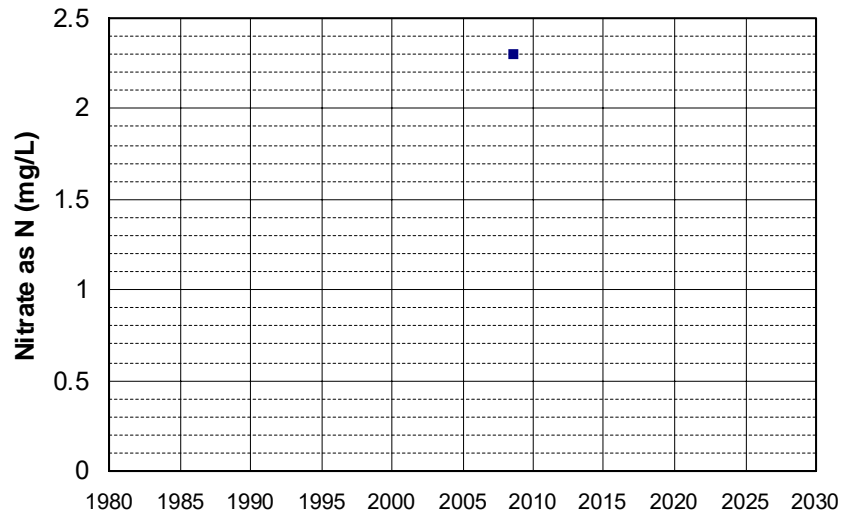
Well Name: T0606701058-MW-13I Well Depth (ft): N/A
Well Type: MONITORING # of Measurements: 1
Source: WB_CLEANUP Period of Record: 2008
Depth Zone: Upper Trend Since 2000: Insufficient Data



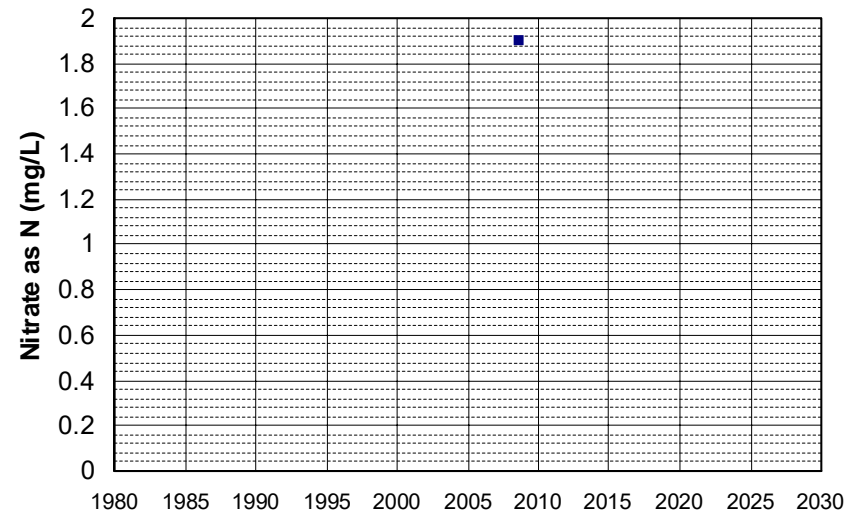
Well Name: T0606701058-MW-13S Well Depth (ft): N/A
Well Type: MONITORING # of Measurements: 1
Source: WB_CLEANUP Period of Record: 2008
Depth Zone: Upper Trend Since 2000: Insufficient Data



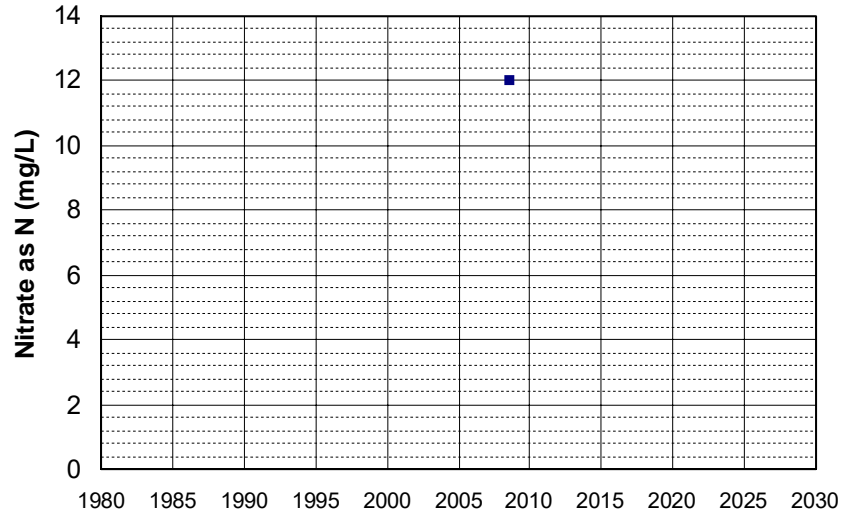
Well Name: T0606701058-MW-3 Well Depth (ft): N/A
Well Type: MONITORING # of Measurements: 1
Source: WB_CLEANUP Period of Record: 2008
Depth Zone: Upper Trend Since 2000: Insufficient Data



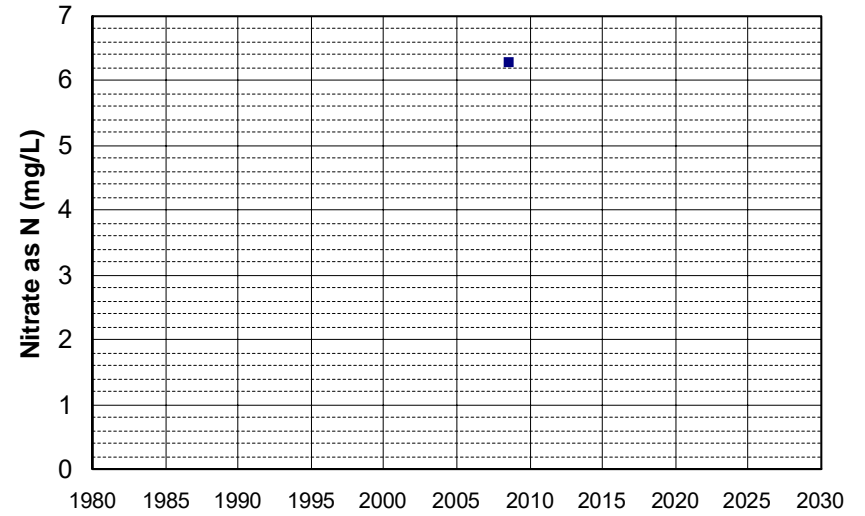
Well Name: T0606701058-MW-4 Well Depth (ft): N/A
Well Type: MONITORING # of Measurements: 1
Source: WB_CLEANUP Period of Record: 2008
Depth Zone: Upper Trend Since 2000: Insufficient Data



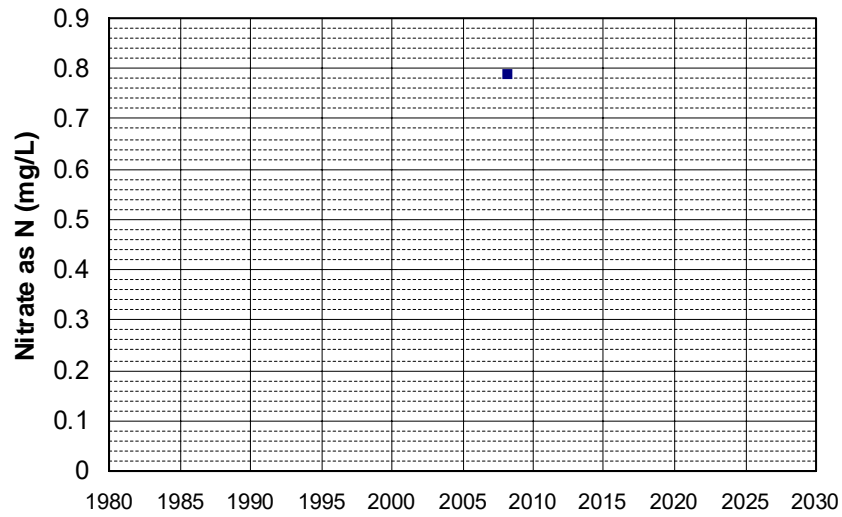
Well Name: T0606701058-MW-7
Well Type: MONITORING
Source: WB_CLEANUP
Depth Zone: Upper
Well Depth (ft): N/A
of Measurements: 1
Period of Record: 2008
Trend Since 2000: Insufficient Data



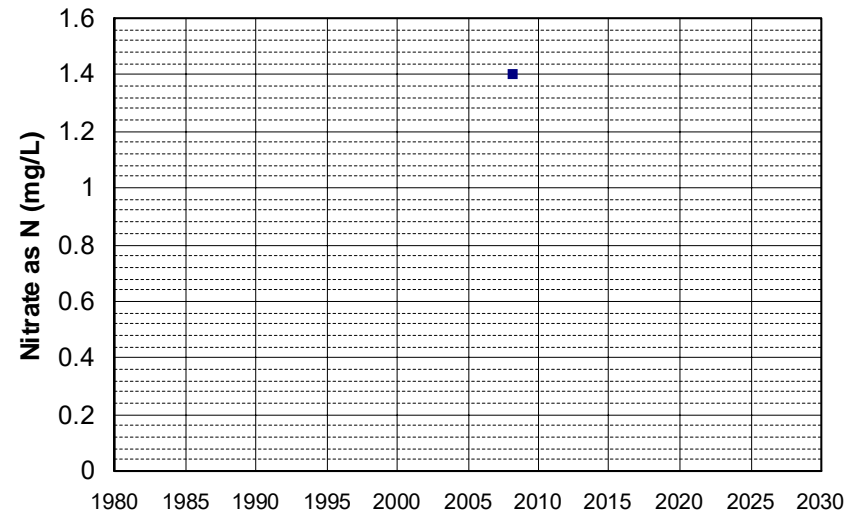
Well Name: T0606701058-MW-9S
Well Type: MONITORING
Source: WB_CLEANUP
Depth Zone: Upper
Well Depth (ft): N/A
of Measurements: 1
Period of Record: 2008
Trend Since 2000: Insufficient Data



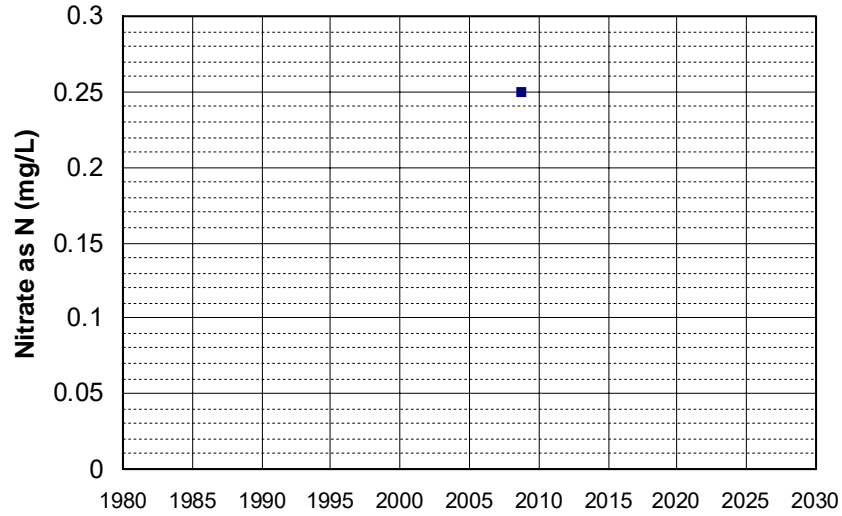
Well Name: T0606753991-MW-1
Well Type: MONITORING
Source: WB_CLEANUP
Depth Zone: Upper
Well Depth (ft): N/A
of Measurements: 1
Period of Record: 2008
Trend Since 2000: Insufficient Data



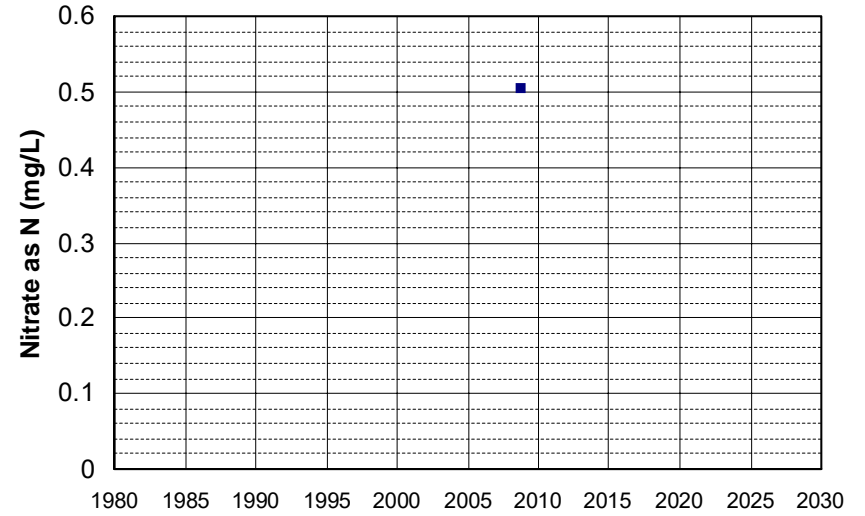
Well Name: T0606753991-MW-4
Well Type: MONITORING
Source: WB_CLEANUP
Depth Zone: Upper
Well Depth (ft): N/A
of Measurements: 1
Period of Record: 2008
Trend Since 2000: Insufficient Data



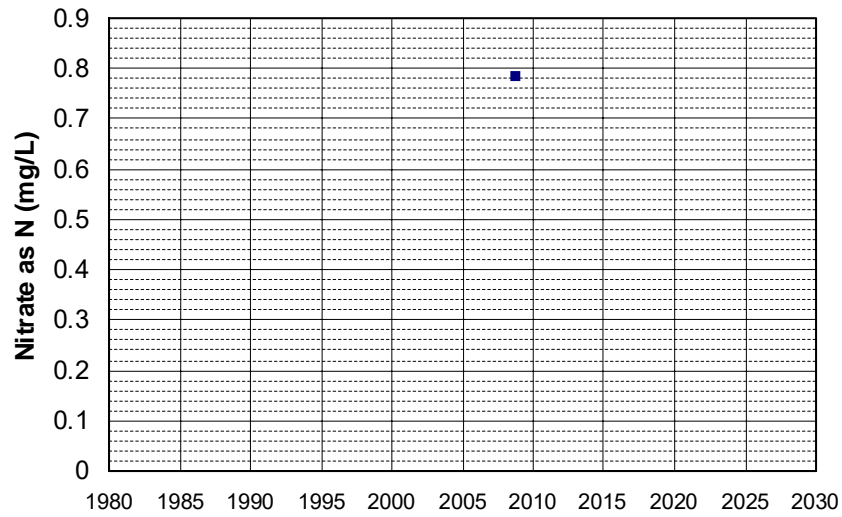
Well Name: T0608900206-MW-10
Well Type: MONITORING
Source: WB_CLEANUP
Depth Zone: Upper
Well Depth (ft): N/A
of Measurements: 1
Period of Record: 2008
Trend Since 2000: Insufficient Data



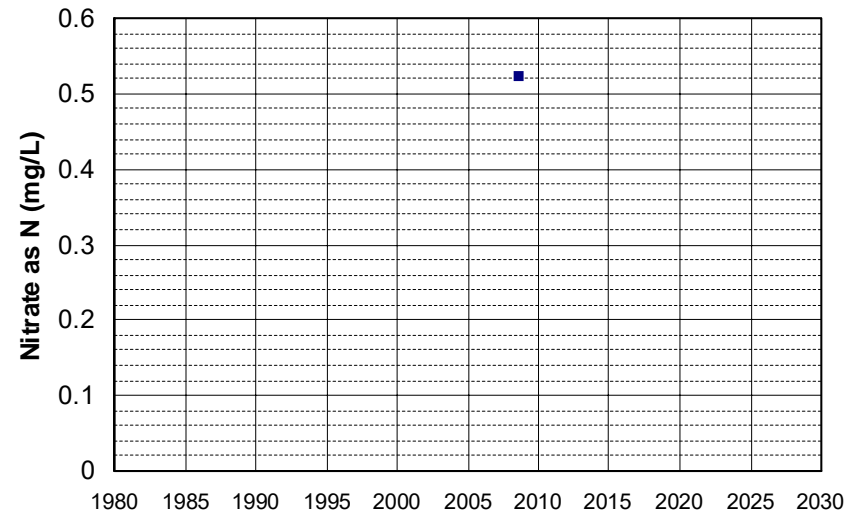
Well Name: T0608900227-MW-1
Well Type: MONITORING
Source: WB_CLEANUP
Depth Zone: Upper
Well Depth (ft): 25
of Measurements: 1
Period of Record: 2008
Trend Since 2000: Insufficient Data



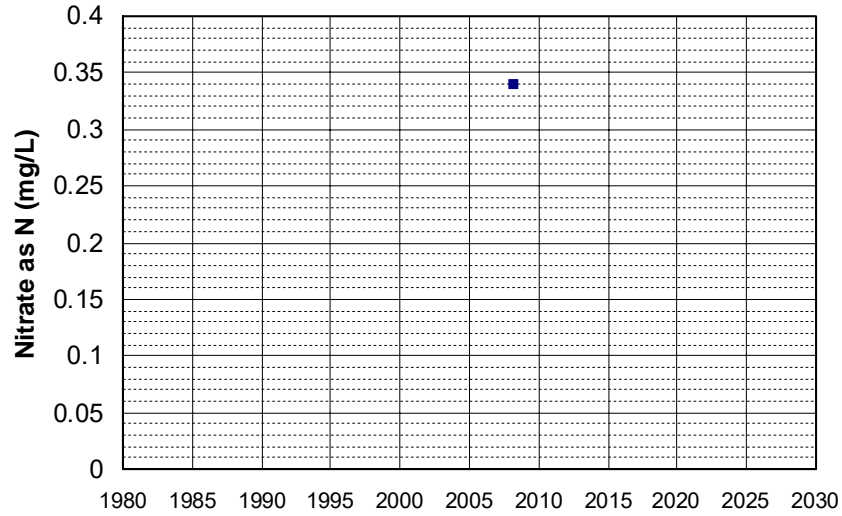
Well Name: T0608900227-MW-3
Well Type: MONITORING
Source: WB_CLEANUP
Depth Zone: Upper
Well Depth (ft): 25
of Measurements: 1
Period of Record: 2008
Trend Since 2000: Insufficient Data



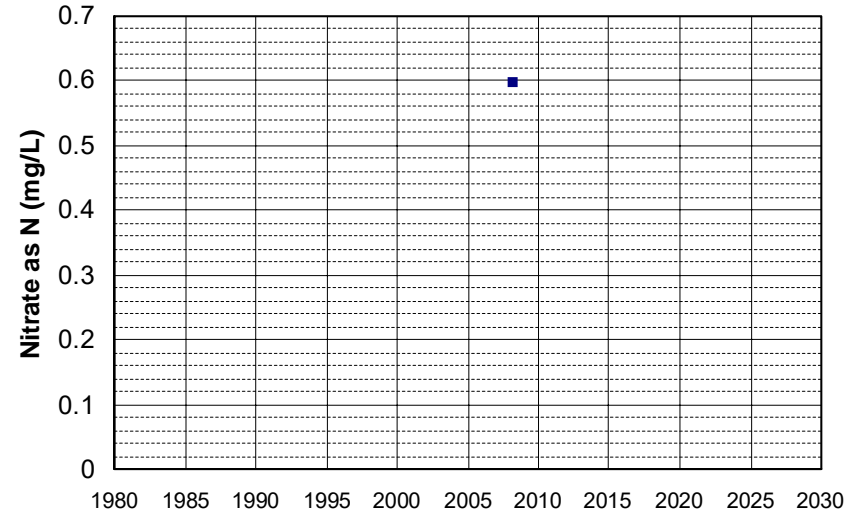
Well Name: T0608900253-MW-1
Well Type: MONITORING
Source: WB_CLEANUP
Depth Zone: Upper
Well Depth (ft): 19.5
of Measurements: 1
Period of Record: 2008
Trend Since 2000: Insufficient Data



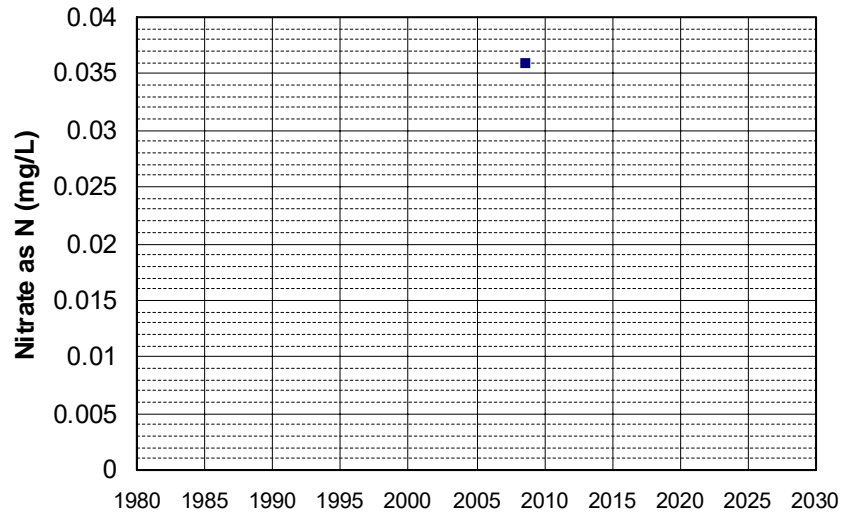
Well Name: T0608900253-MW-3D
Well Type: MONITORING
Source: WB_CLEANUP
Depth Zone: Upper
Well Depth (ft): 50
of Measurements: 1
Period of Record: 2008
Trend Since 2000: Insufficient Data



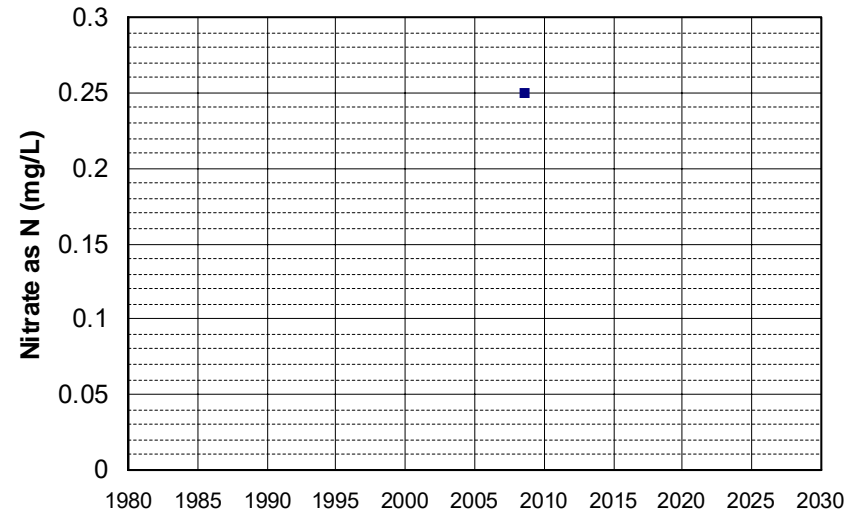
Well Name: T0608900253-MW-4
Well Type: MONITORING
Source: WB_CLEANUP
Depth Zone: Upper
Well Depth (ft): 19.5
of Measurements: 1
Period of Record: 2008
Trend Since 2000: Insufficient Data



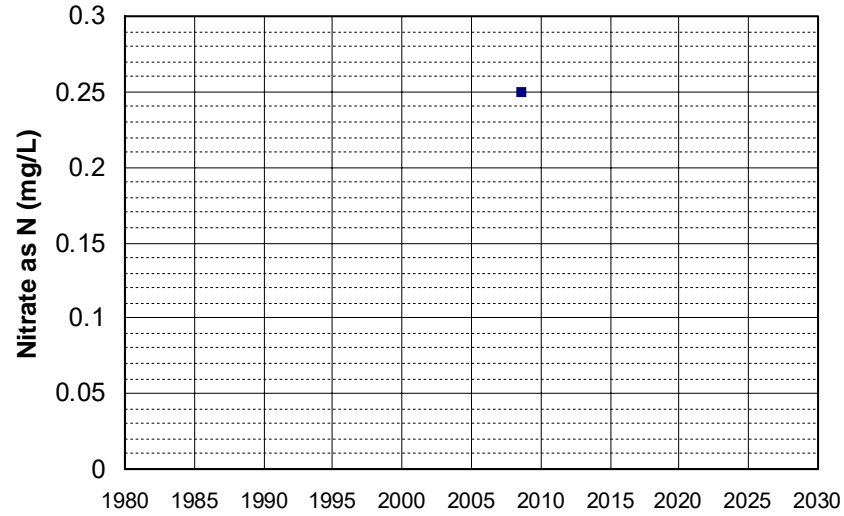
Well Name: T0608900253-PZ-1
Well Type: MONITORING
Source: WB_CLEANUP
Depth Zone: Upper
Well Depth (ft): N/A
of Measurements: 1
Period of Record: 2008
Trend Since 2000: Insufficient Data



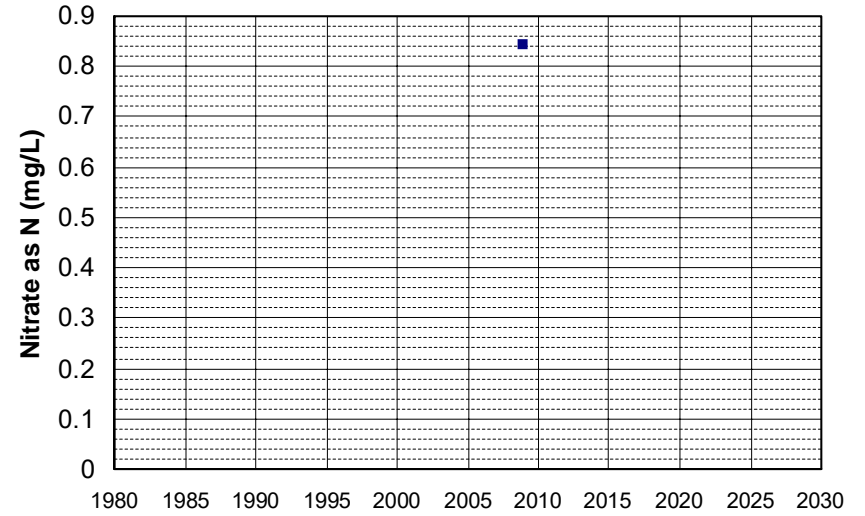
Well Name: T0608900253-PZ-2
Well Type: MONITORING
Source: WB_CLEANUP
Depth Zone: Upper
Well Depth (ft): N/A
of Measurements: 1
Period of Record: 2008
Trend Since 2000: Insufficient Data



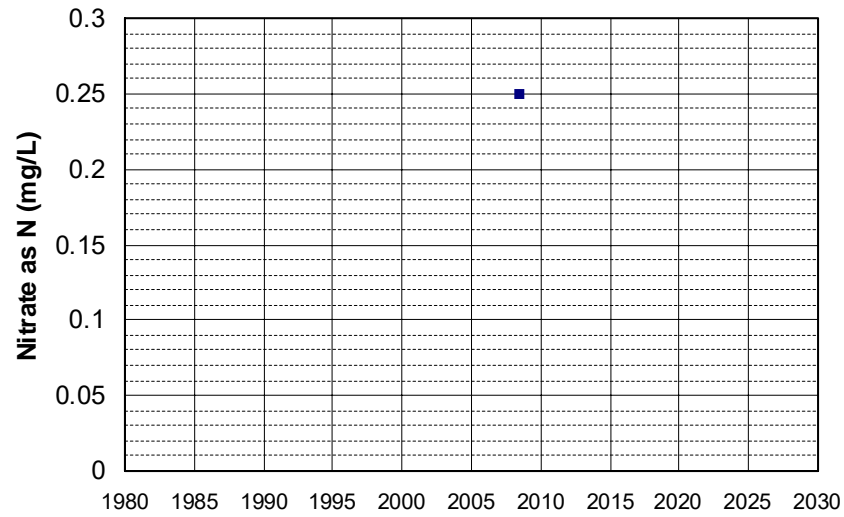
Well Name: T0608900253-PZ-3
Well Type: MONITORING
Source: WB_CLEANUP
Depth Zone: Upper
Well Depth (ft): N/A
of Measurements: 1
Period of Record: 2008
Trend Since 2000: Insufficient Data



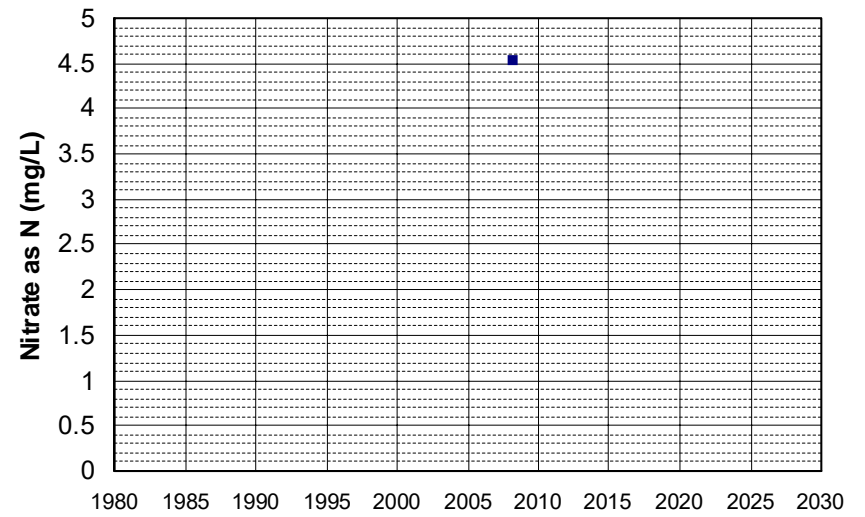
Well Name: T0608900318-MW-3
Well Type: MONITORING
Source: WB_CLEANUP
Depth Zone: Upper
Well Depth (ft): N/A
of Measurements: 1
Period of Record: 2008
Trend Since 2000: Insufficient Data



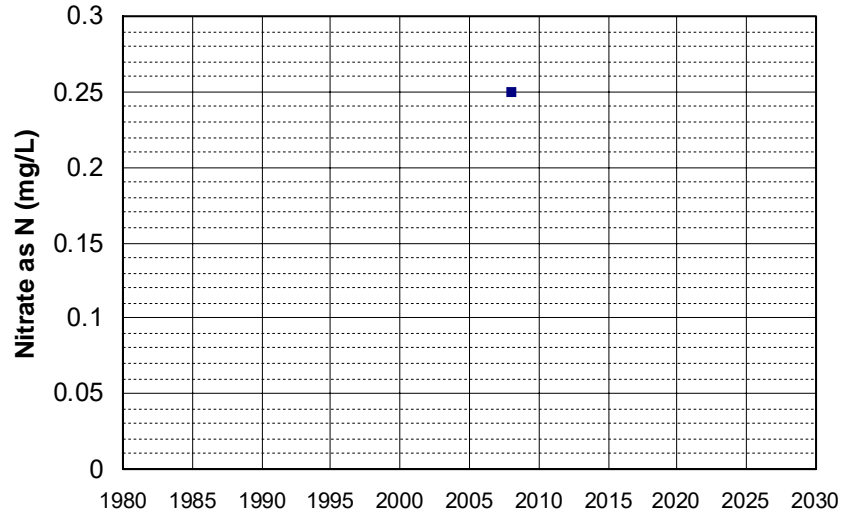
Well Name: T0609300178-MW-1
Well Type: MONITORING
Source: WB_CLEANUP
Depth Zone: Upper
Well Depth (ft): 20
of Measurements: 1
Period of Record: 2008
Trend Since 2000: Insufficient Data



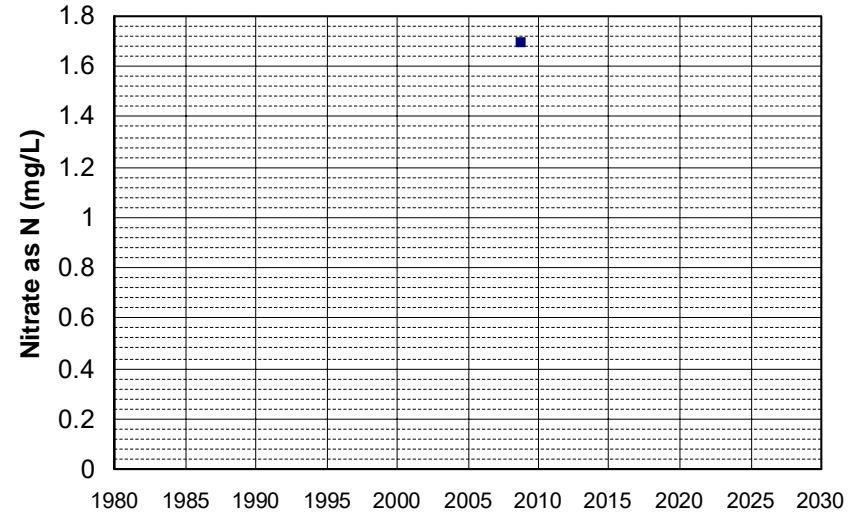
Well Name: T0610300005-BW-19
Well Type: MONITORING
Source: WB_CLEANUP
Depth Zone: Upper
Well Depth (ft): N/A
of Measurements: 1
Period of Record: 2008
Trend Since 2000: Insufficient Data



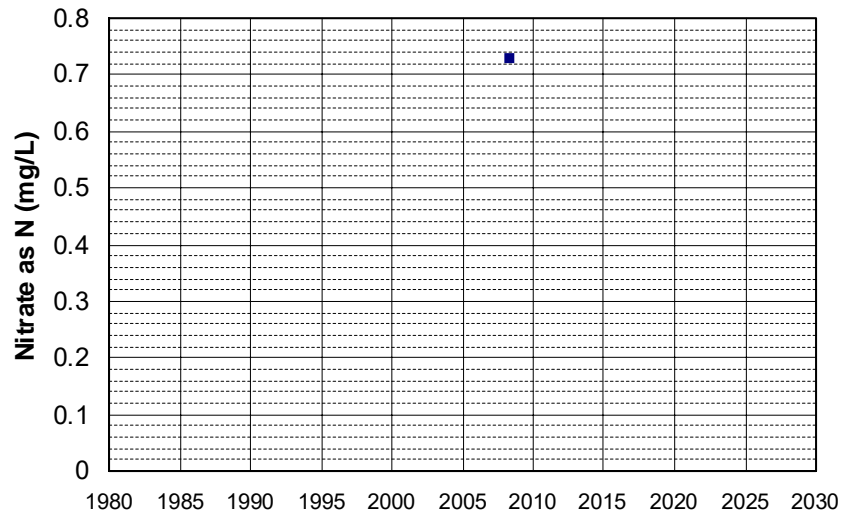
Well Name: T0611300132-MW-6T Well Depth (ft): 36.5
Well Type: MONITORING # of Measurements: 1
Source: WB_CLEANUP Period of Record: 2008
Depth Zone: Upper Trend Since 2000: Insufficient Data



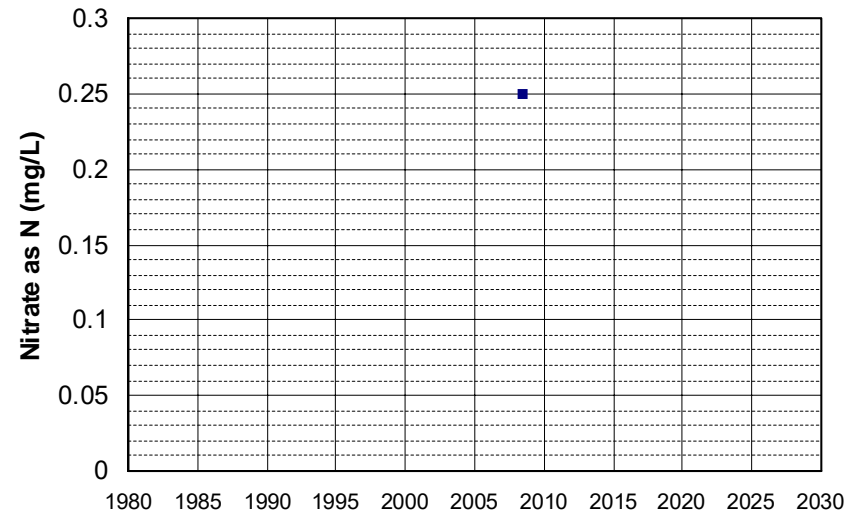
Well Name: T0611300181-MW-2 Well Depth (ft): 49.85
Well Type: MONITORING # of Measurements: 1
Source: WB_CLEANUP Period of Record: 2008
Depth Zone: Upper Trend Since 2000: Insufficient Data



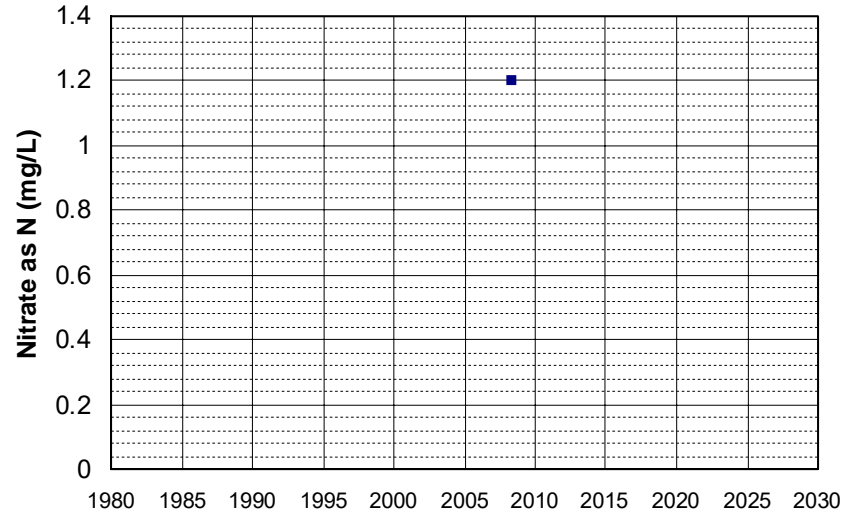
Well Name: T0611364437-MW-2 Well Depth (ft): N/A
Well Type: MONITORING # of Measurements: 1
Source: WB_CLEANUP Period of Record: 2008
Depth Zone: Upper Trend Since 2000: Insufficient Data



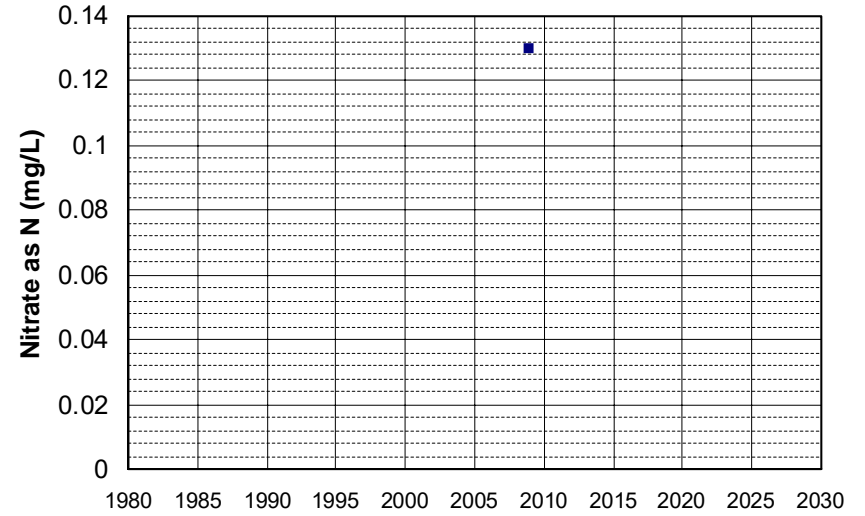
Well Name: T0611364437-MW-4D Well Depth (ft): 82.5
Well Type: MONITORING # of Measurements: 1
Source: WB_CLEANUP Period of Record: 2008
Depth Zone: Upper Trend Since 2000: Insufficient Data



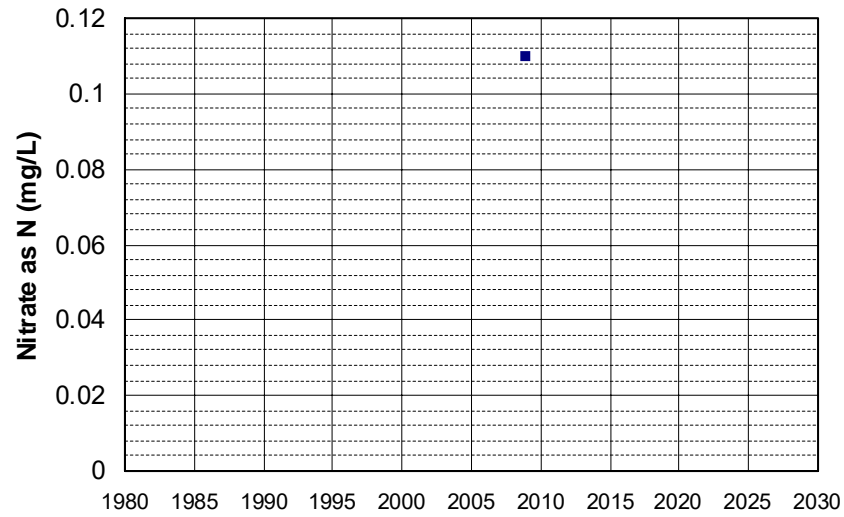
Well Name: T0611364437-MW-6
Well Type: MONITORING
Source: WB_CLEANUP
Depth Zone: Upper
Well Depth (ft): 30
of Measurements: 1
Period of Record: 2008
Trend Since 2000: Insufficient Data



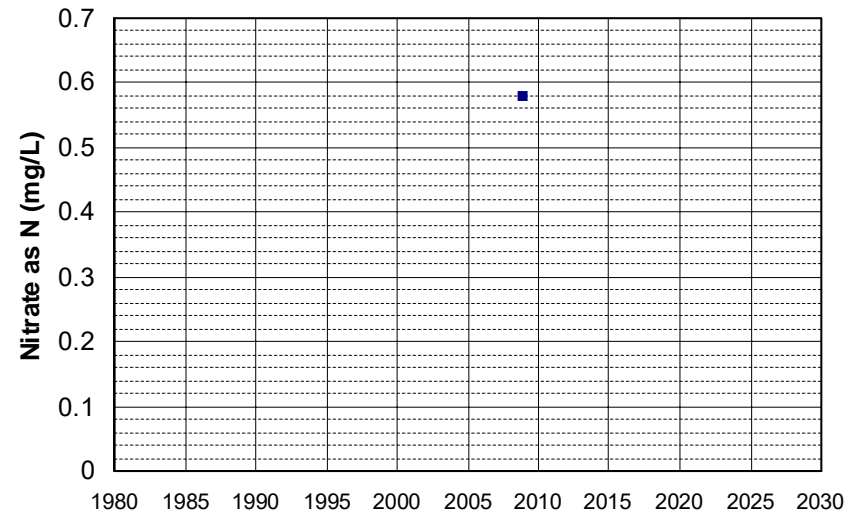
Well Name: T1000000278-MW23
Well Type: MONITORING
Source: WB_CLEANUP
Depth Zone: Upper
Well Depth (ft): N/A
of Measurements: 1
Period of Record: 2008
Trend Since 2000: Insufficient Data



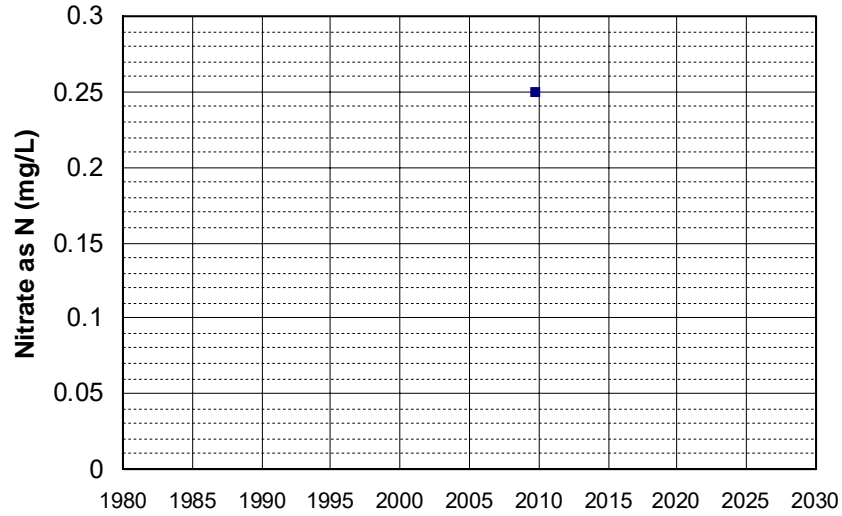
Well Name: T1000000278-MW26
Well Type: MONITORING
Source: WB_CLEANUP
Depth Zone: Upper
Well Depth (ft): N/A
of Measurements: 1
Period of Record: 2008
Trend Since 2000: Insufficient Data



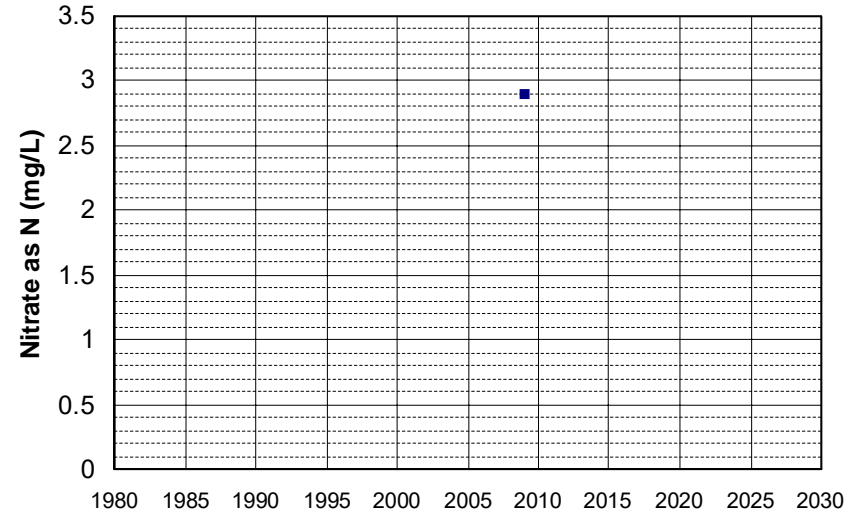
Well Name: T1000000278-MW27
Well Type: MONITORING
Source: WB_CLEANUP
Depth Zone: Upper
Well Depth (ft): N/A
of Measurements: 1
Period of Record: 2008
Trend Since 2000: Insufficient Data



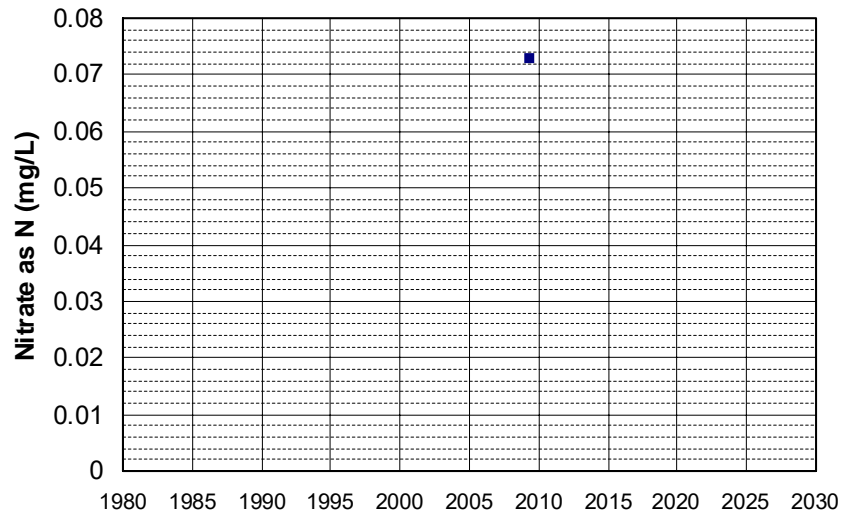
Well Name: CA0900204_002_002
Well Type: MUNICIPAL
Source: DDW
Depth Zone: Upper
Well Depth (ft): N/A
of Measurements: 1
Period of Record: 2009
Trend Since 2000: Insufficient Data



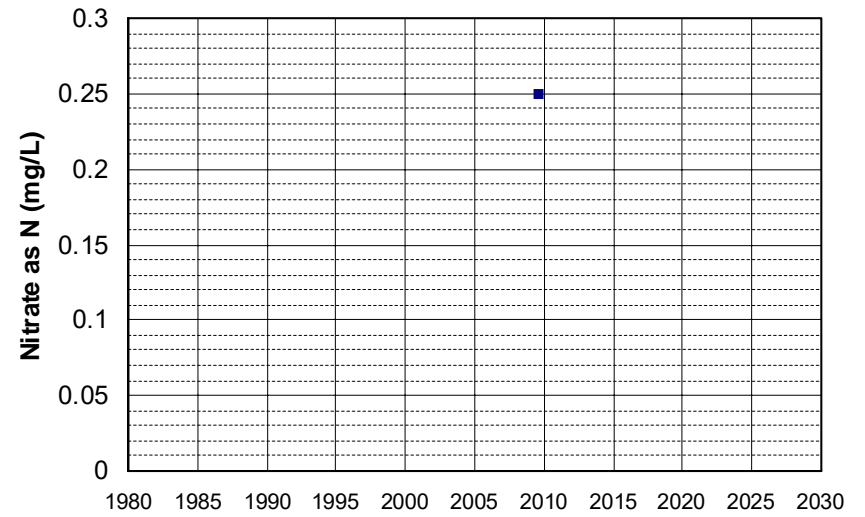
Well Name: L10003659506-D-16
Well Type: MONITORING
Source: WB_CLEANUP
Depth Zone: Upper
Well Depth (ft): 36.9
of Measurements: 1
Period of Record: 2009
Trend Since 2000: Insufficient Data



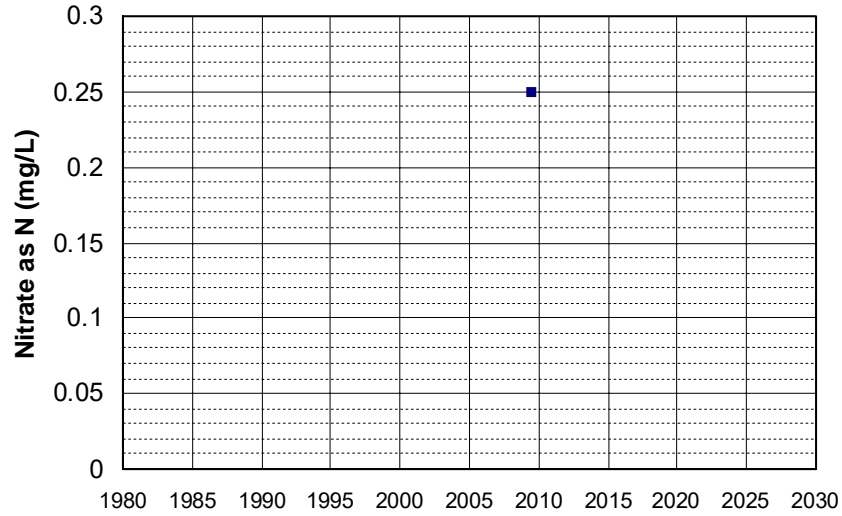
Well Name: L10004137499-MW-30
Well Type: MONITORING
Source: WB_CLEANUP
Depth Zone: Upper
Well Depth (ft): 100
of Measurements: 1
Period of Record: 2009
Trend Since 2000: Insufficient Data



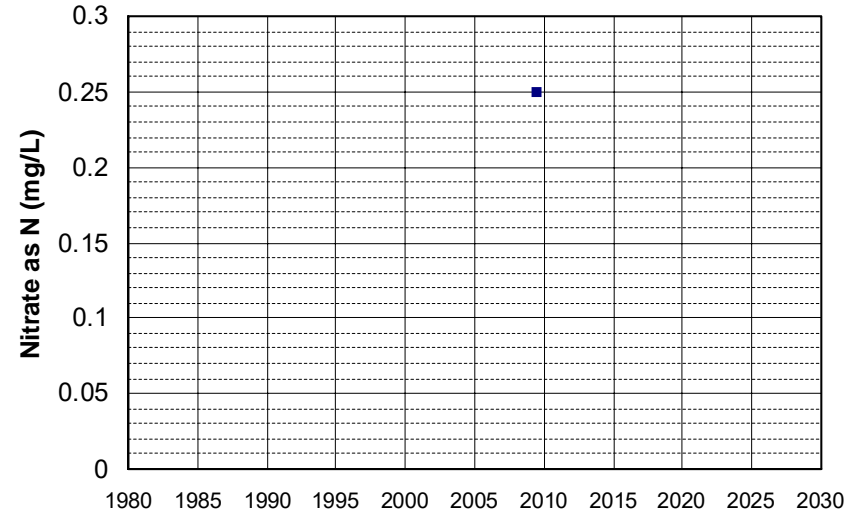
Well Name: SL185412913-MW-21
Well Type: MONITORING
Source: WB_CLEANUP
Depth Zone: Upper
Well Depth (ft): 12.3
of Measurements: 1
Period of Record: 2009
Trend Since 2000: Insufficient Data



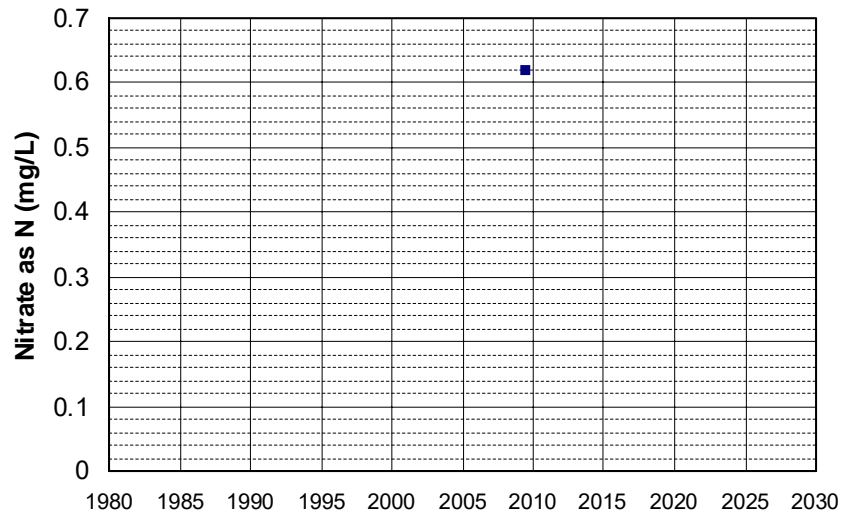
Well Name: SL205413012-DEC-12B Well Depth (ft): N/A
Well Type: MONITORING # of Measurements: 1
Source: WB_CLEANUP Period of Record: 2009
Depth Zone: Upper Trend Since 2000: Insufficient Data



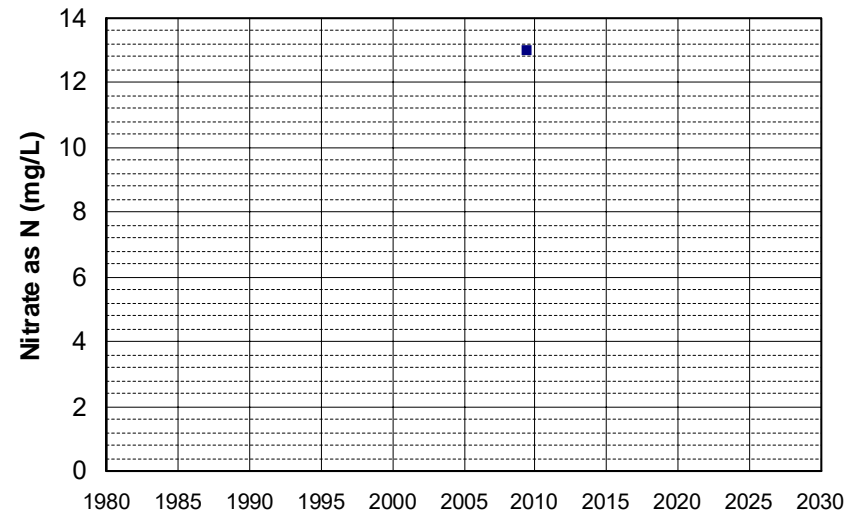
Well Name: SL205413012-EX-02B Well Depth (ft): N/A
Well Type: MONITORING # of Measurements: 1
Source: WB_CLEANUP Period of Record: 2009
Depth Zone: Upper Trend Since 2000: Insufficient Data



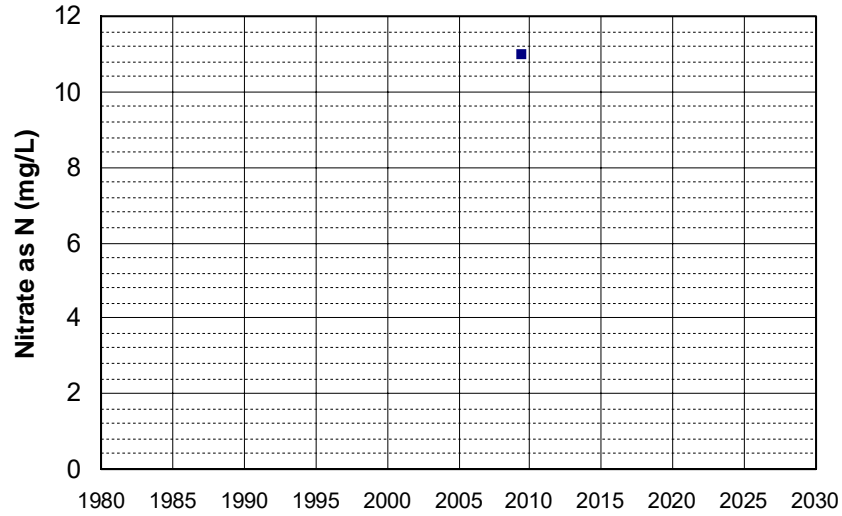
Well Name: SL205413012-EX-07B Well Depth (ft): 50
Well Type: MONITORING # of Measurements: 1
Source: WB_CLEANUP Period of Record: 2009
Depth Zone: Upper Trend Since 2000: Insufficient Data



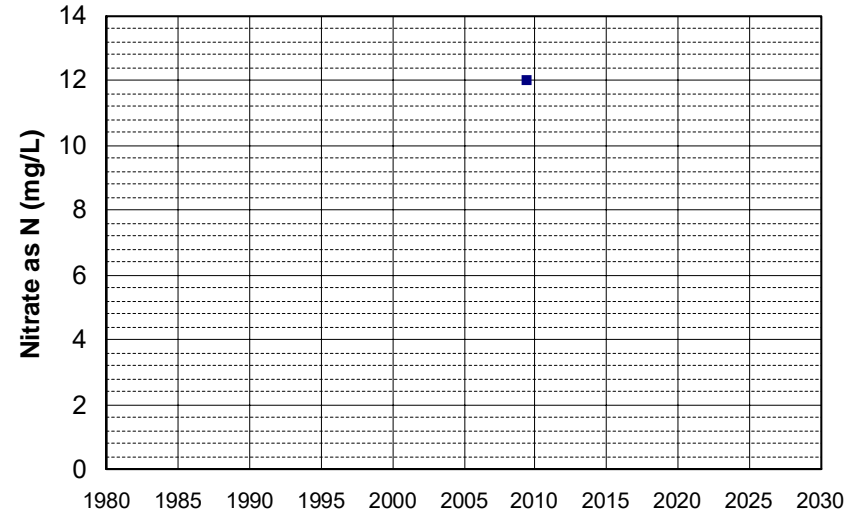
Well Name: SL205413012-EX-08B Well Depth (ft): 50
Well Type: MONITORING # of Measurements: 1
Source: WB_CLEANUP Period of Record: 2009
Depth Zone: Upper Trend Since 2000: Insufficient Data



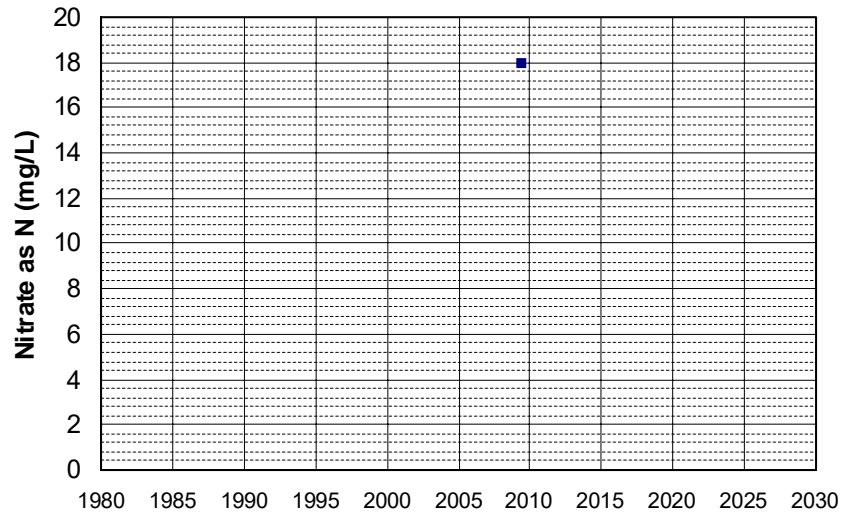
Well Name: SL205413012-LF-02
Well Type: MONITORING
Source: WB_CLEANUP
Depth Zone: Upper
Well Depth (ft): 20.5
of Measurements: 1
Period of Record: 2009
Trend Since 2000: Insufficient Data



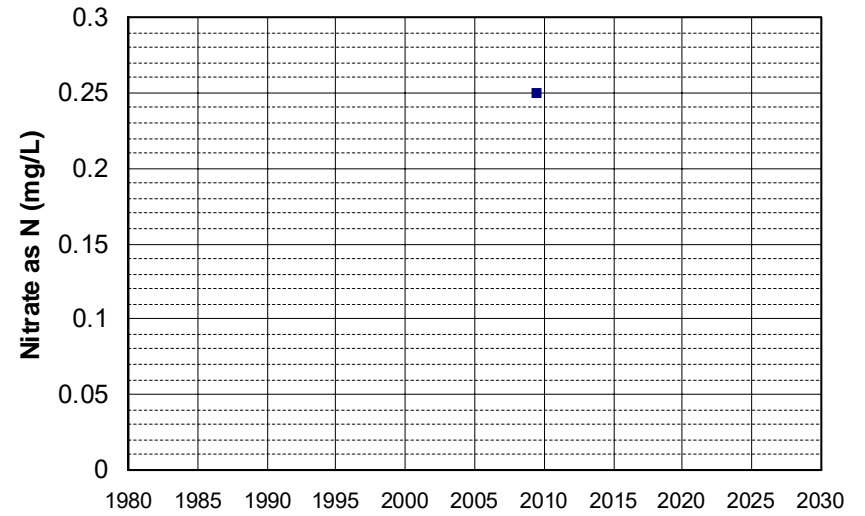
Well Name: SL205413012-LF-11
Well Type: MONITORING
Source: WB_CLEANUP
Depth Zone: Upper
Well Depth (ft): 21.5
of Measurements: 1
Period of Record: 2009
Trend Since 2000: Insufficient Data



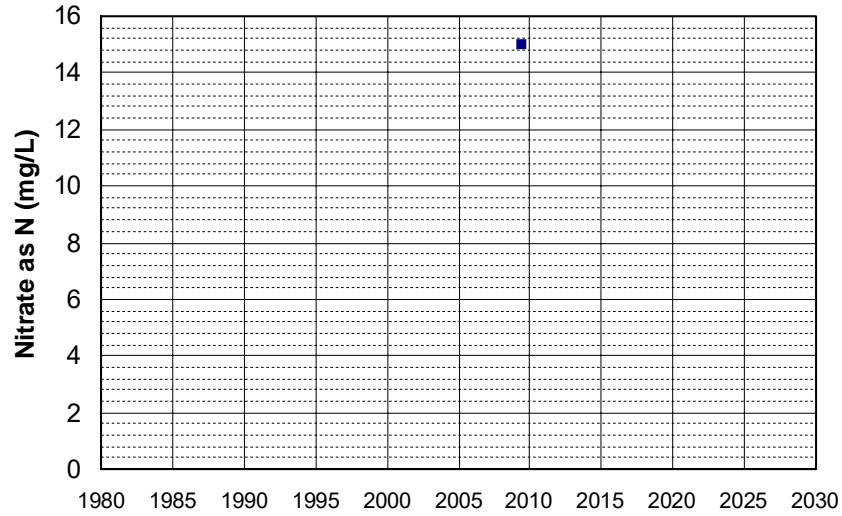
Well Name: SL205413012-LF-14
Well Type: MONITORING
Source: WB_CLEANUP
Depth Zone: Upper
Well Depth (ft): 20
of Measurements: 1
Period of Record: 2009
Trend Since 2000: Insufficient Data



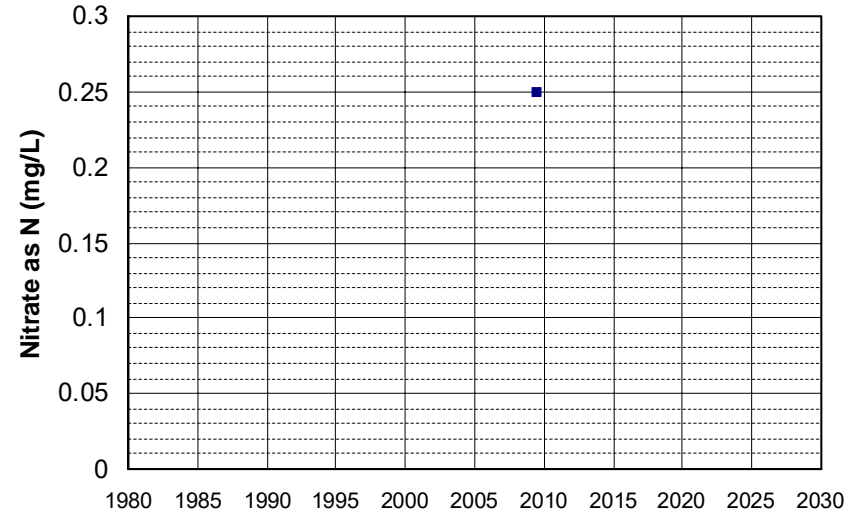
Well Name: SL205413012-MW-22A
Well Type: MONITORING
Source: WB_CLEANUP
Depth Zone: Upper
Well Depth (ft): 20
of Measurements: 1
Period of Record: 2009
Trend Since 2000: Insufficient Data



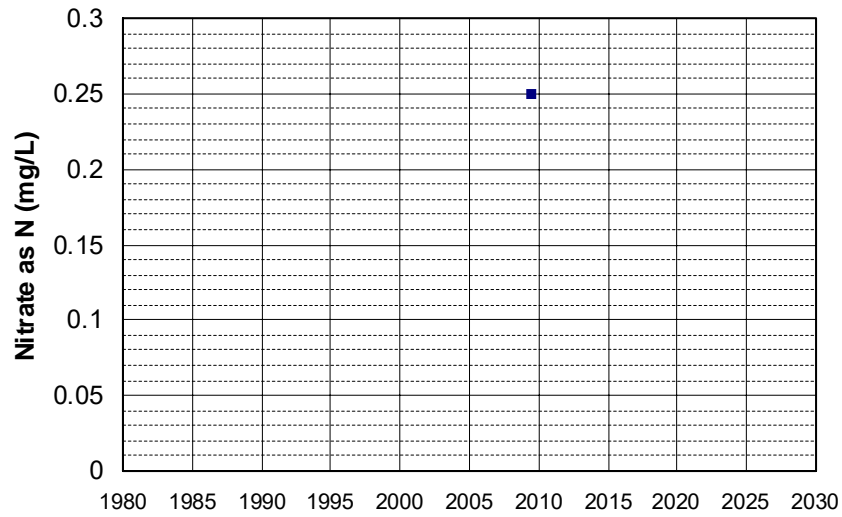
Well Name: SL205413012-MW-26A Well Depth (ft): 30
Well Type: MONITORING # of Measurements: 1
Source: WB_CLEANUP Period of Record: 2009
Depth Zone: Upper Trend Since 2000: Insufficient Data



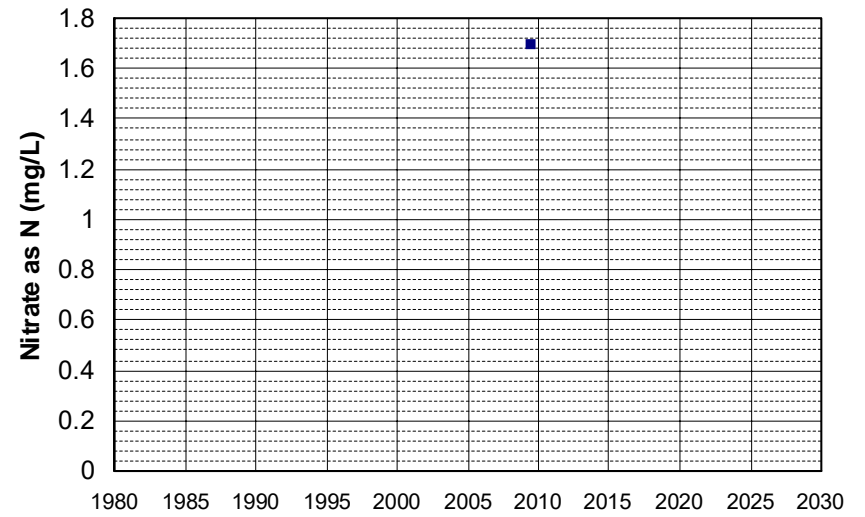
Well Name: SL205413012-MW-29A Well Depth (ft): 30
Well Type: MONITORING # of Measurements: 1
Source: WB_CLEANUP Period of Record: 2009
Depth Zone: Upper Trend Since 2000: Insufficient Data



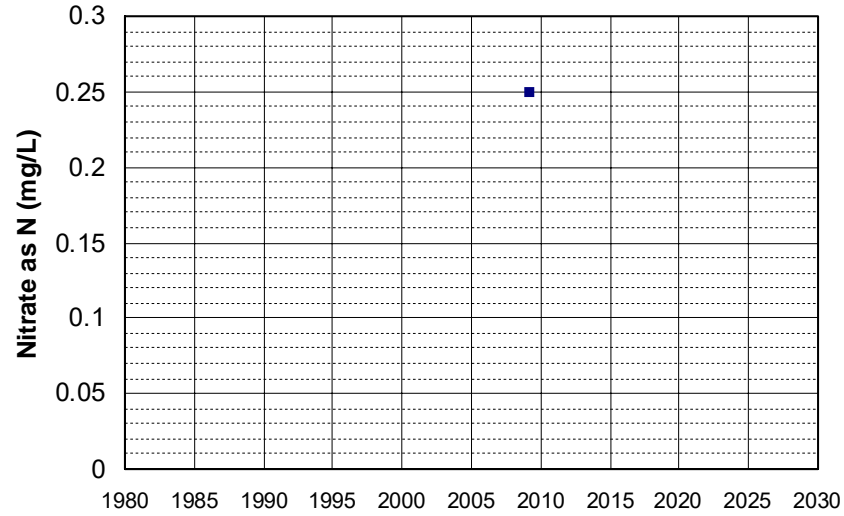
Well Name: SL205413012-P-06 Well Depth (ft): N/A
Well Type: MONITORING # of Measurements: 1
Source: WB_CLEANUP Period of Record: 2009
Depth Zone: Upper Trend Since 2000: Insufficient Data



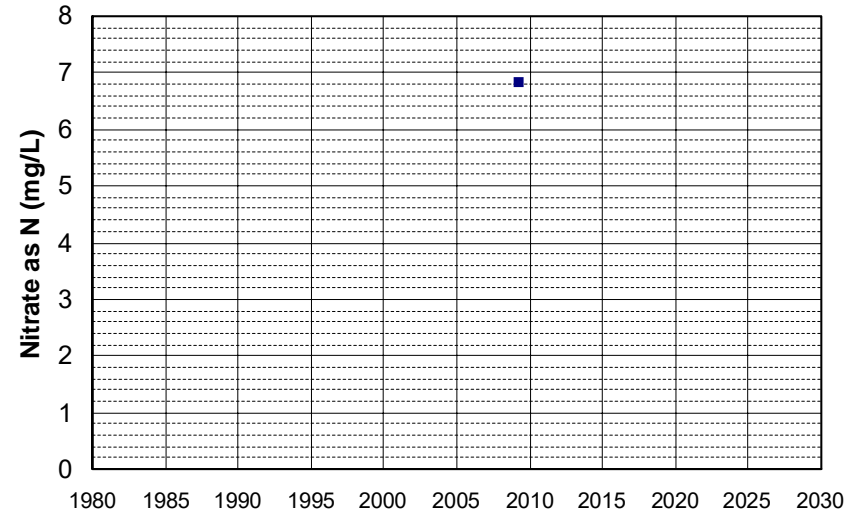
Well Name: SL205413012-P-08 Well Depth (ft): N/A
Well Type: MONITORING # of Measurements: 1
Source: WB_CLEANUP Period of Record: 2009
Depth Zone: Upper Trend Since 2000: Insufficient Data



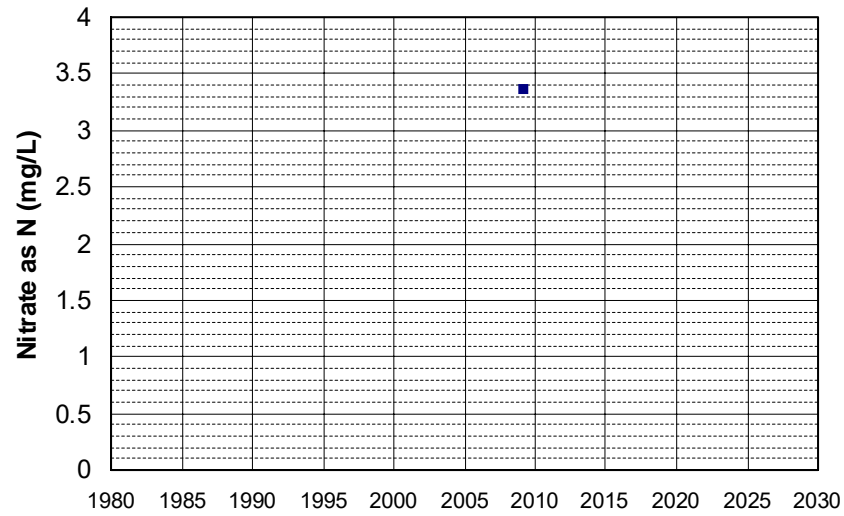
Well Name: SL205873047-DMW-5
Well Type: MONITORING
Source: WB_CLEANUP
Depth Zone: Upper
Well Depth (ft): 87
of Measurements: 1
Period of Record: 2009
Trend Since 2000: Insufficient Data



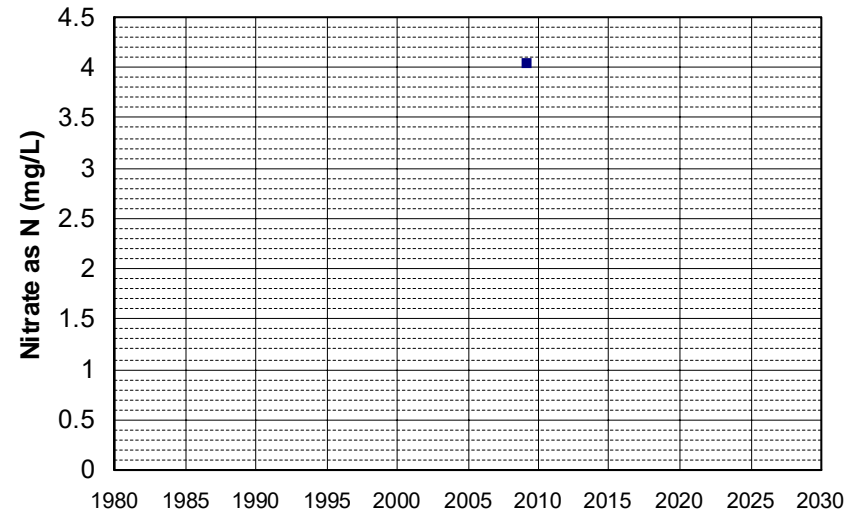
Well Name: SL205873047-MW-22
Well Type: MONITORING
Source: WB_CLEANUP
Depth Zone: Upper
Well Depth (ft): 35
of Measurements: 1
Period of Record: 2009
Trend Since 2000: Insufficient Data



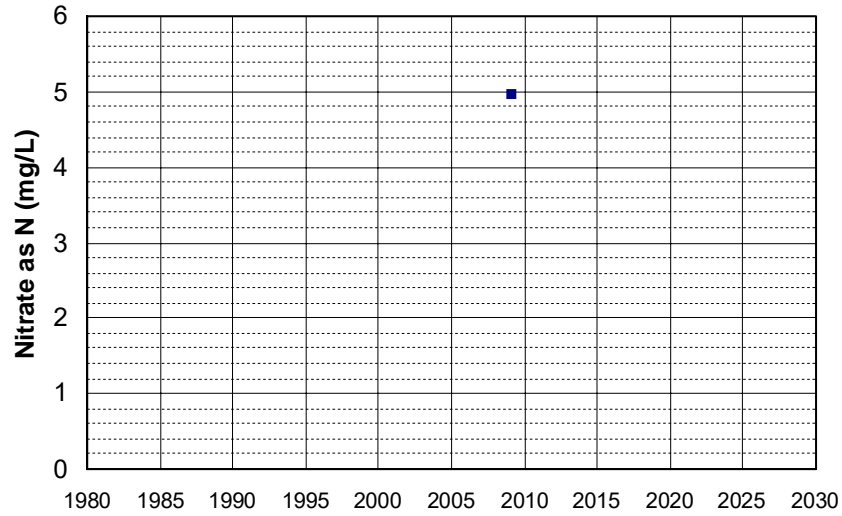
Well Name: SL205873047-W-1B
Well Type: MONITORING
Source: WB_CLEANUP
Depth Zone: Upper
Well Depth (ft): 46.72
of Measurements: 1
Period of Record: 2009
Trend Since 2000: Insufficient Data



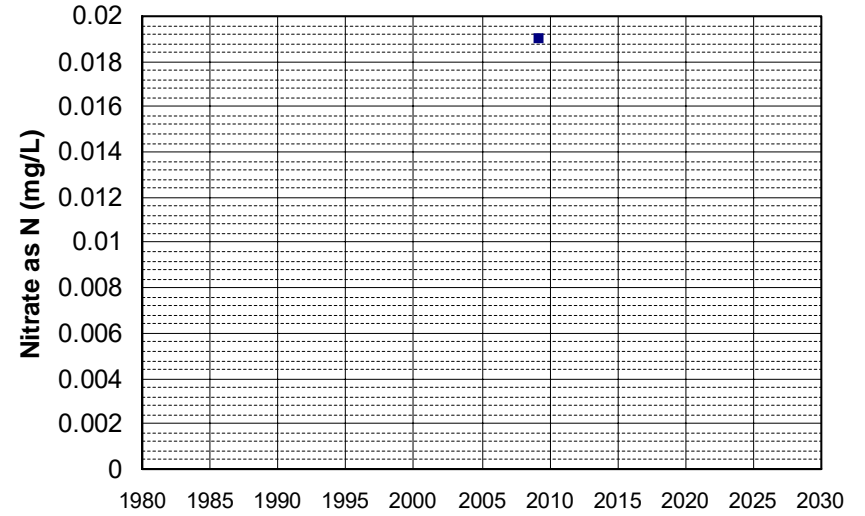
Well Name: SL373593631-C-16
Well Type: MONITORING
Source: WB_CLEANUP
Depth Zone: Upper
Well Depth (ft): 24.03
of Measurements: 1
Period of Record: 2009
Trend Since 2000: Insufficient Data



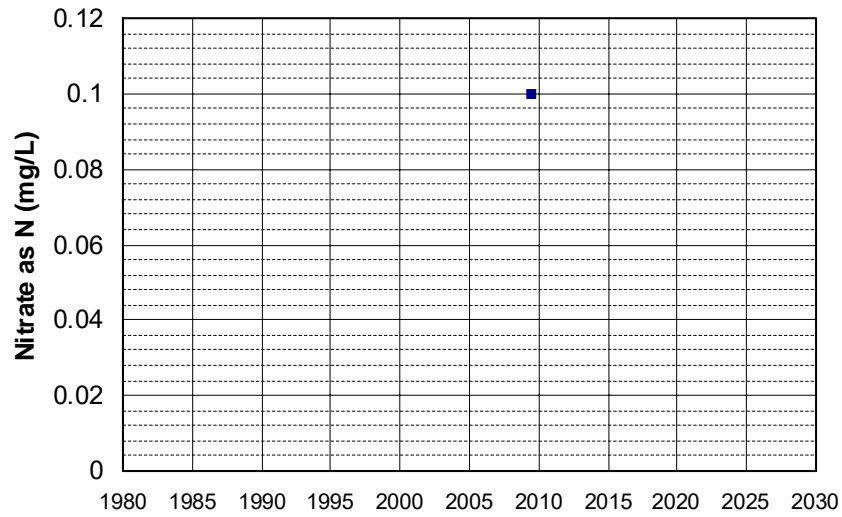
Well Name: SL373593631-C-19
Well Depth (ft): 28.31
Well Type: MONITORING
of Measurements: 1
Source: WB_CLEANUP
Period of Record: 2009
Depth Zone: Upper
Trend Since 2000: Insufficient Data



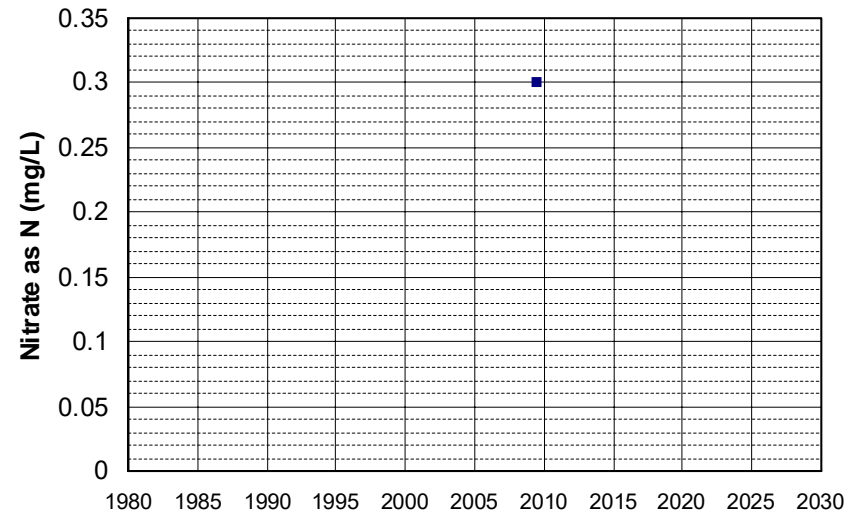
Well Name: SL373593631-C-28
Well Depth (ft): 43.81
Well Type: MONITORING
of Measurements: 1
Source: WB_CLEANUP
Period of Record: 2009
Depth Zone: Upper
Trend Since 2000: Insufficient Data



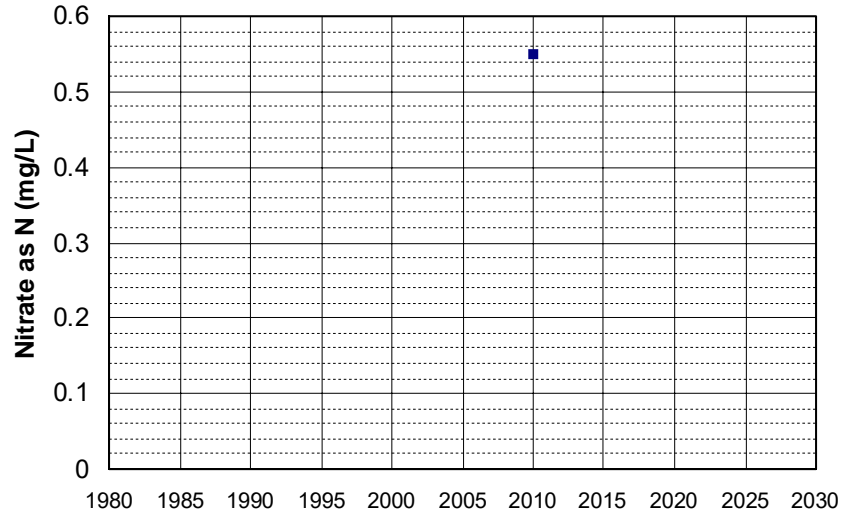
Well Name: T0600789155-MW-1
Well Depth (ft): 24.4
Well Type: MONITORING
of Measurements: 1
Source: WB_CLEANUP
Period of Record: 2009
Depth Zone: Upper
Trend Since 2000: Insufficient Data



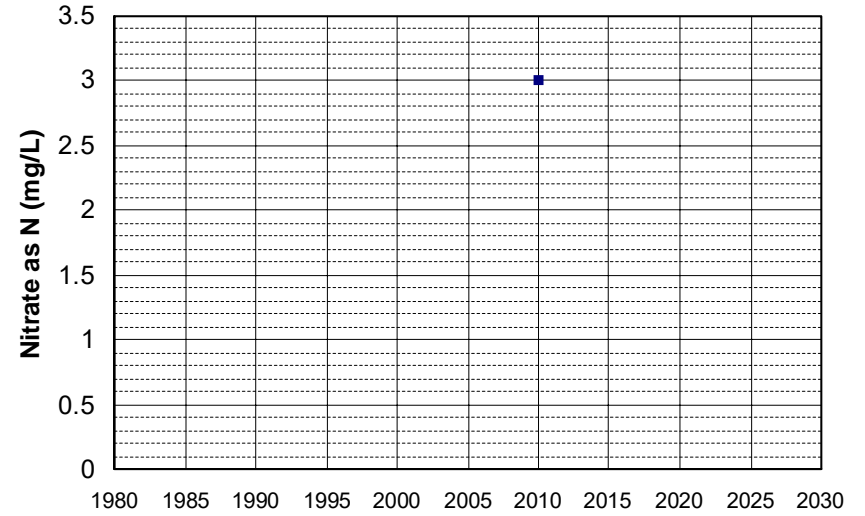
Well Name: T0600789155-MW-3
Well Depth (ft): 24.8
Well Type: MONITORING
of Measurements: 1
Source: WB_CLEANUP
Period of Record: 2009
Depth Zone: Upper
Trend Since 2000: Insufficient Data



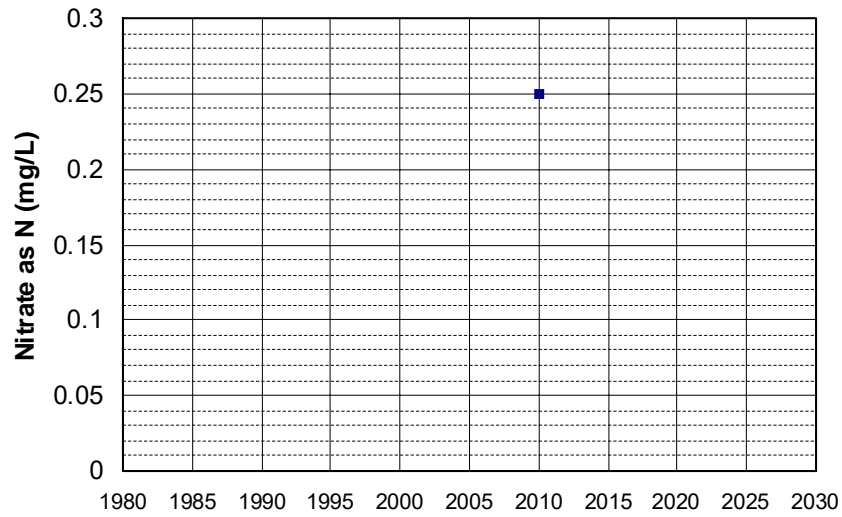
Well Name: T0600789155-MW-4
Well Type: MONITORING
Source: WB_CLEANUP
Depth Zone: Upper
Well Depth (ft): 24.53
of Measurements: 1
Period of Record: 2009
Trend Since 2000: Insufficient Data



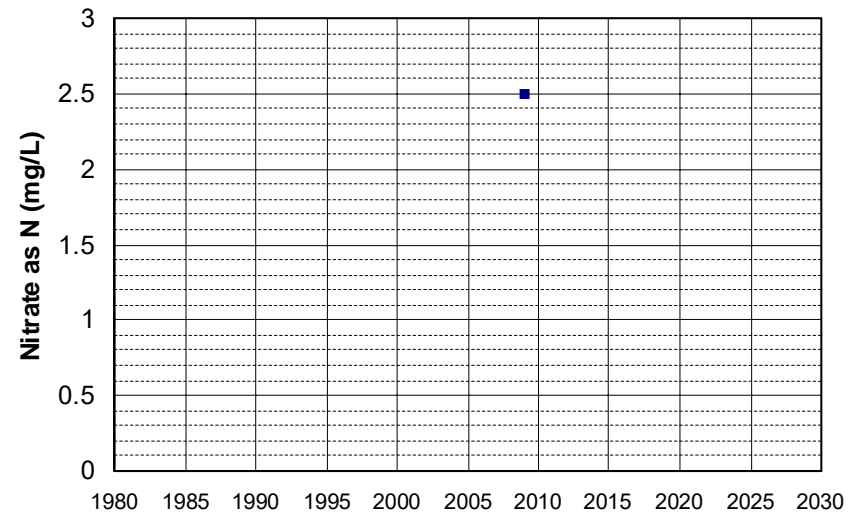
Well Name: T0601100001-MW-2R
Well Type: MONITORING
Source: WB_CLEANUP
Depth Zone: Upper
Well Depth (ft): N/A
of Measurements: 1
Period of Record: 2009
Trend Since 2000: Insufficient Data



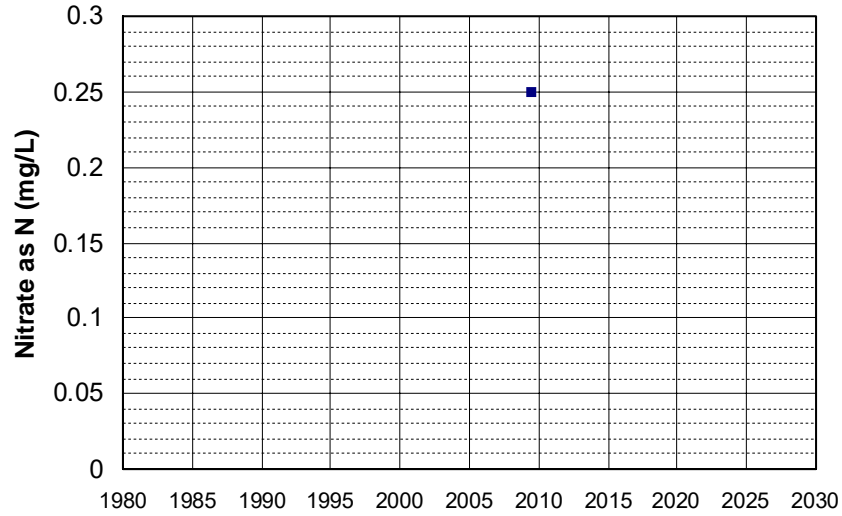
Well Name: T0601100001-MW-4R
Well Type: MONITORING
Source: WB_CLEANUP
Depth Zone: Upper
Well Depth (ft): N/A
of Measurements: 1
Period of Record: 2009
Trend Since 2000: Insufficient Data



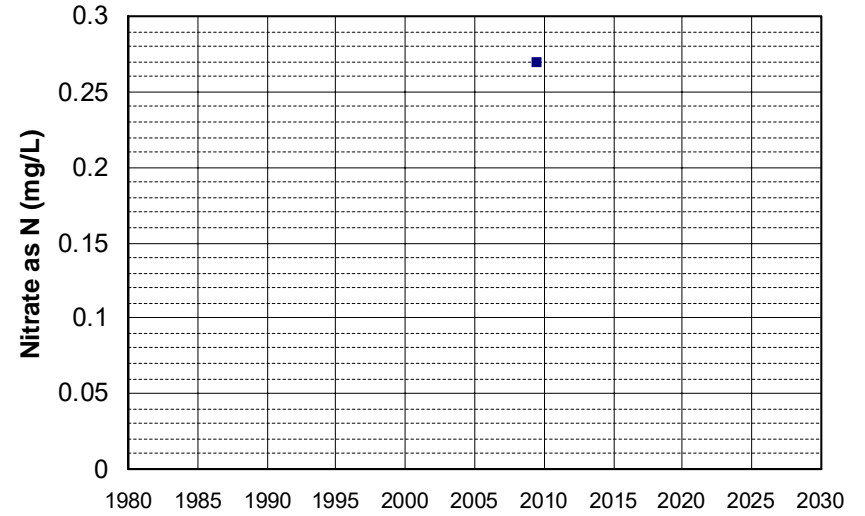
Well Name: T0601730907-MW-10
Well Type: MONITORING
Source: WB_CLEANUP
Depth Zone: Upper
Well Depth (ft): N/A
of Measurements: 1
Period of Record: 2009
Trend Since 2000: Insufficient Data



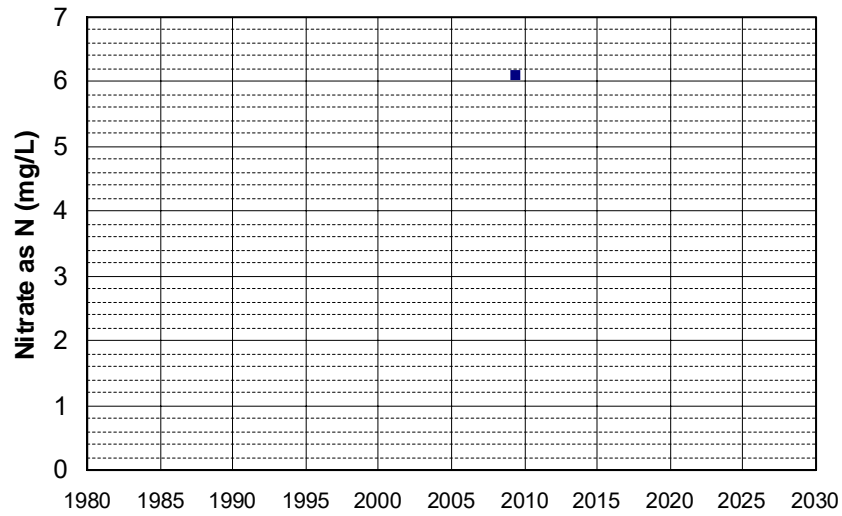
Well Name: T0606100002-EW-1
Well Type: MONITORING
Source: WB_CLEANUP
Depth Zone: Upper
Well Depth (ft): N/A
of Measurements: 1
Period of Record: 2009
Trend Since 2000: Insufficient Data



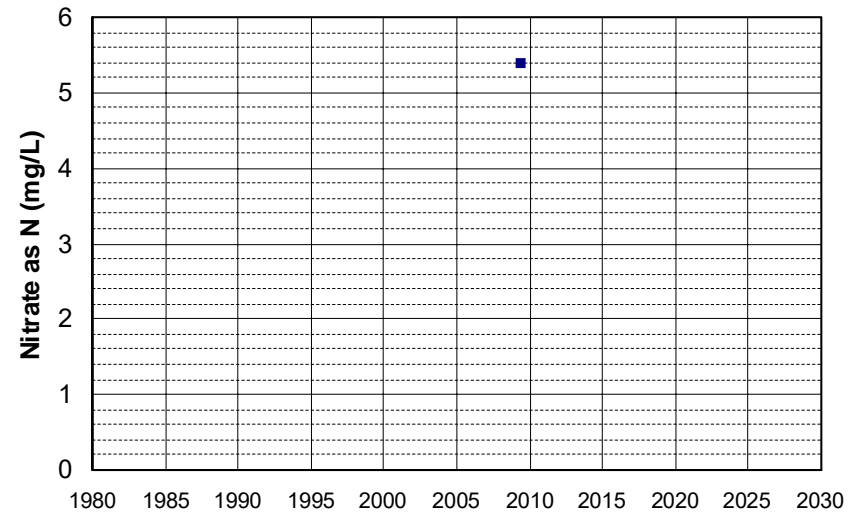
Well Name: T0606100002-MW-1
Well Type: MONITORING
Source: WB_CLEANUP
Depth Zone: Upper
Well Depth (ft): N/A
of Measurements: 1
Period of Record: 2009
Trend Since 2000: Insufficient Data



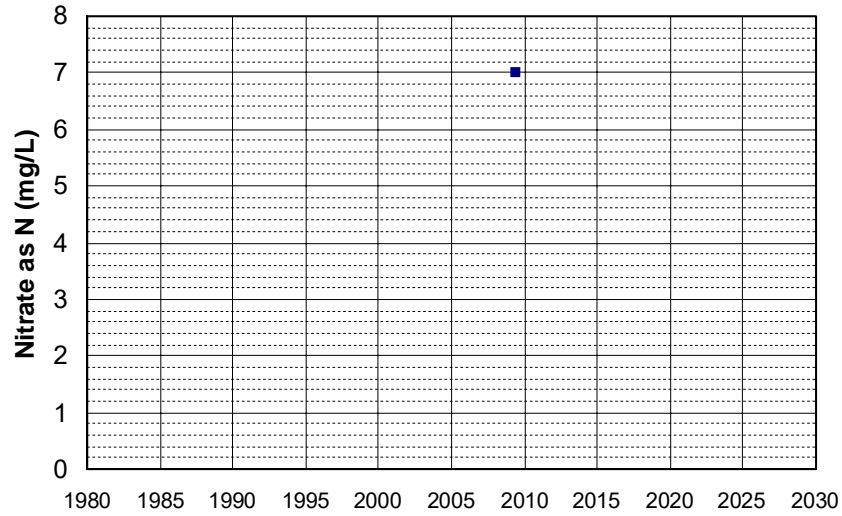
Well Name: T0606100002-MW-4
Well Type: MONITORING
Source: WB_CLEANUP
Depth Zone: Upper
Well Depth (ft): N/A
of Measurements: 1
Period of Record: 2009
Trend Since 2000: Insufficient Data



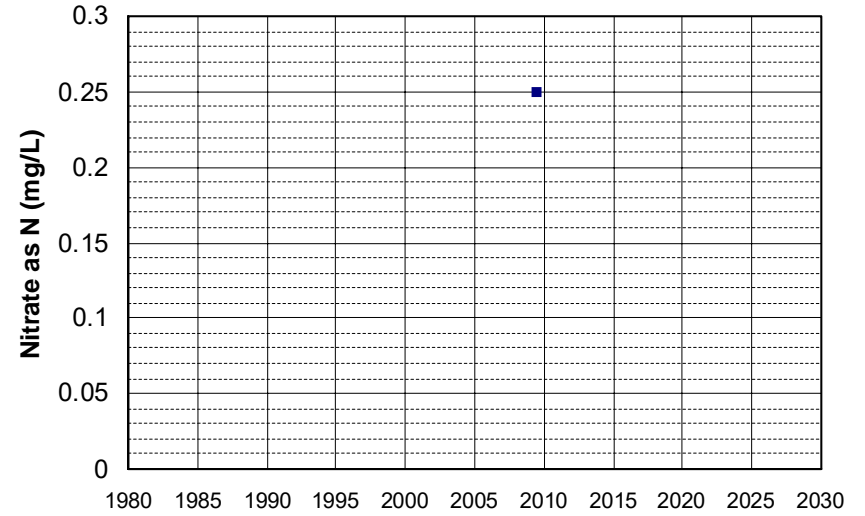
Well Name: T0606100002-MW-6
Well Type: MONITORING
Source: WB_CLEANUP
Depth Zone: Upper
Well Depth (ft): N/A
of Measurements: 1
Period of Record: 2009
Trend Since 2000: Insufficient Data



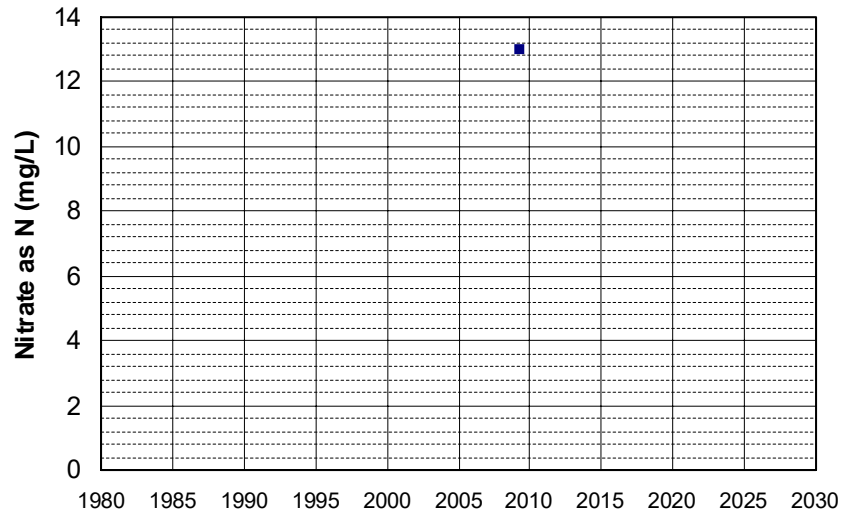
Well Name: T0606100002-MW-7
Well Type: MONITORING
Source: WB_CLEANUP
Depth Zone: Upper
Well Depth (ft): N/A
of Measurements: 1
Period of Record: 2009
Trend Since 2000: Insufficient Data



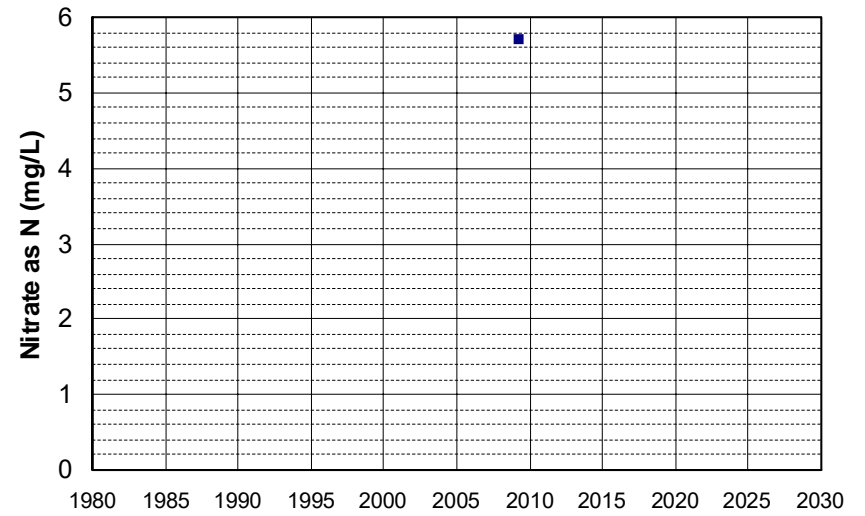
Well Name: T0606100002-MW-8
Well Type: MONITORING
Source: WB_CLEANUP
Depth Zone: Upper
Well Depth (ft): N/A
of Measurements: 1
Period of Record: 2009
Trend Since 2000: Insufficient Data



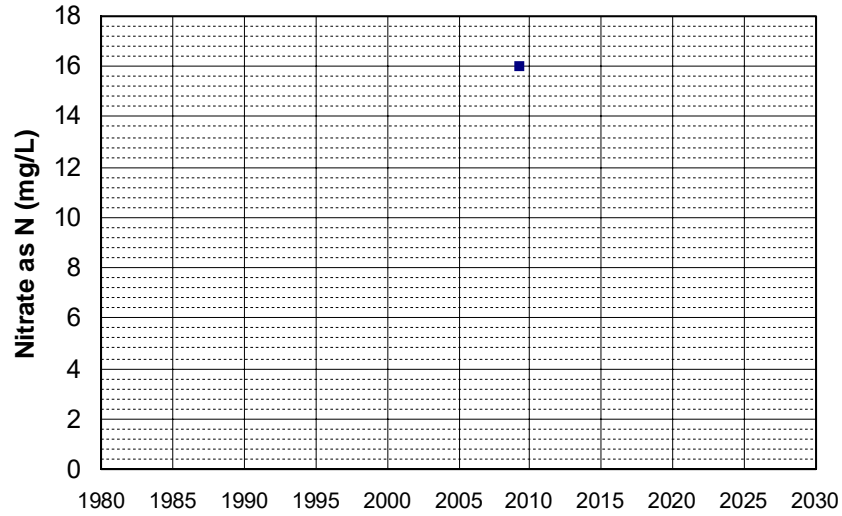
Well Name: T0606700183-S-3
Well Type: MONITORING
Source: WB_CLEANUP
Depth Zone: Upper
Well Depth (ft): N/A
of Measurements: 1
Period of Record: 2009
Trend Since 2000: Insufficient Data



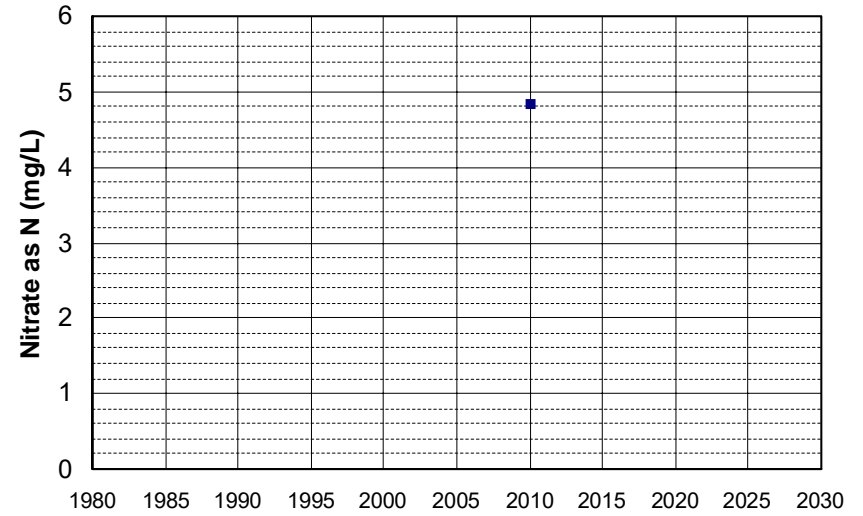
Well Name: T0606700183-S-4
Well Type: MONITORING
Source: WB_CLEANUP
Depth Zone: Upper
Well Depth (ft): N/A
of Measurements: 1
Period of Record: 2009
Trend Since 2000: Insufficient Data



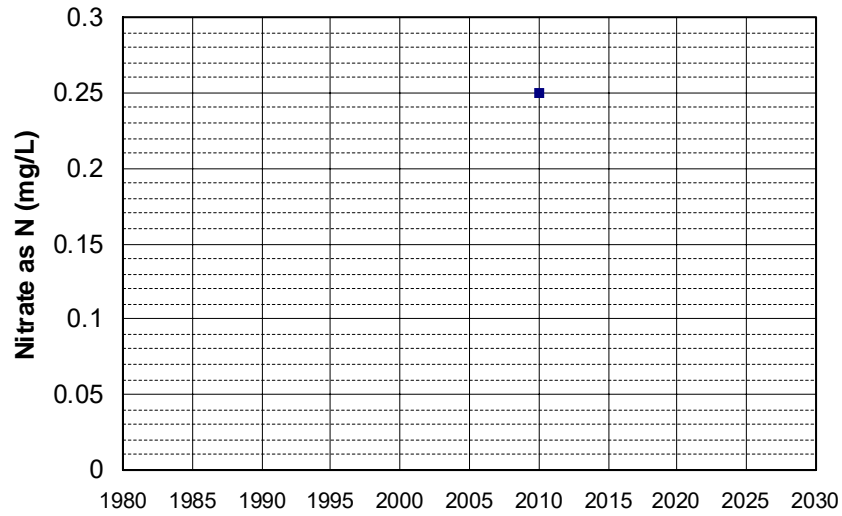
Well Name: T0606700183-S-5
Well Type: MONITORING
Source: WB_CLEANUP
Depth Zone: Upper
Well Depth (ft): N/A
of Measurements: 1
Period of Record: 2009
Trend Since 2000: Insufficient Data



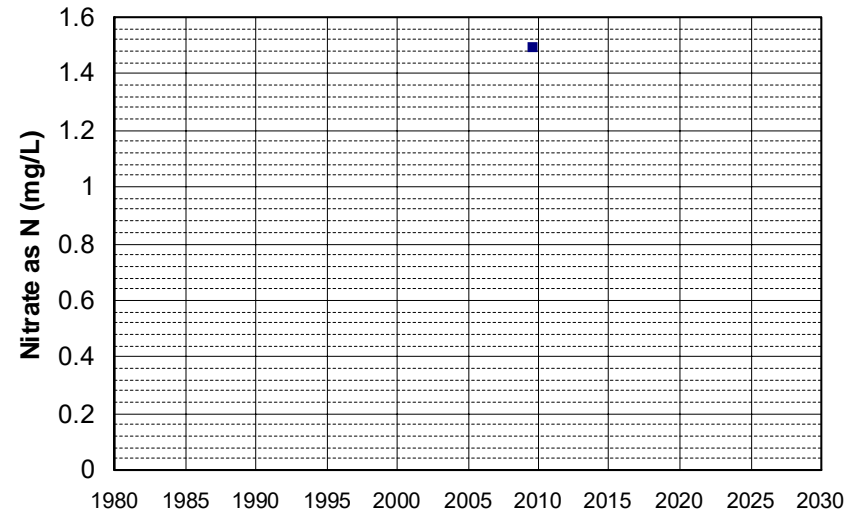
Well Name: T0606700280-GT-6
Well Type: MONITORING
Source: WB_CLEANUP
Depth Zone: Upper
Well Depth (ft): 34.35
of Measurements: 1
Period of Record: 2009
Trend Since 2000: Insufficient Data



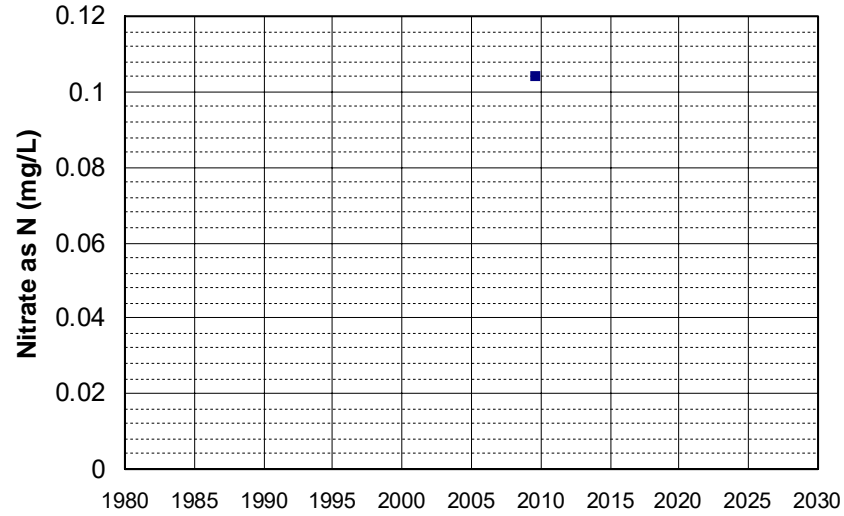
Well Name: T0606700280-WC-1
Well Type: MONITORING
Source: WB_CLEANUP
Depth Zone: Upper
Well Depth (ft): 29.75
of Measurements: 1
Period of Record: 2009
Trend Since 2000: Insufficient Data



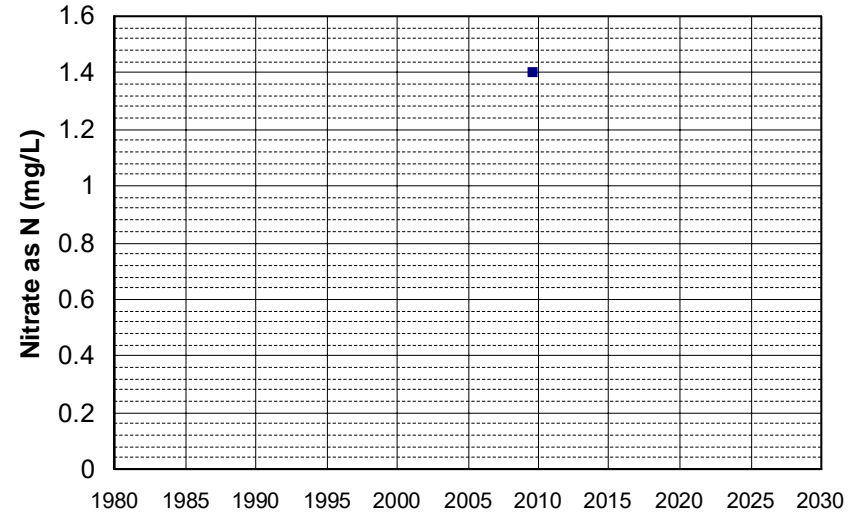
Well Name: T0606700944-MW-2
Well Type: MONITORING
Source: WB_CLEANUP
Depth Zone: Upper
Well Depth (ft): 18.48
of Measurements: 1
Period of Record: 2009
Trend Since 2000: Insufficient Data



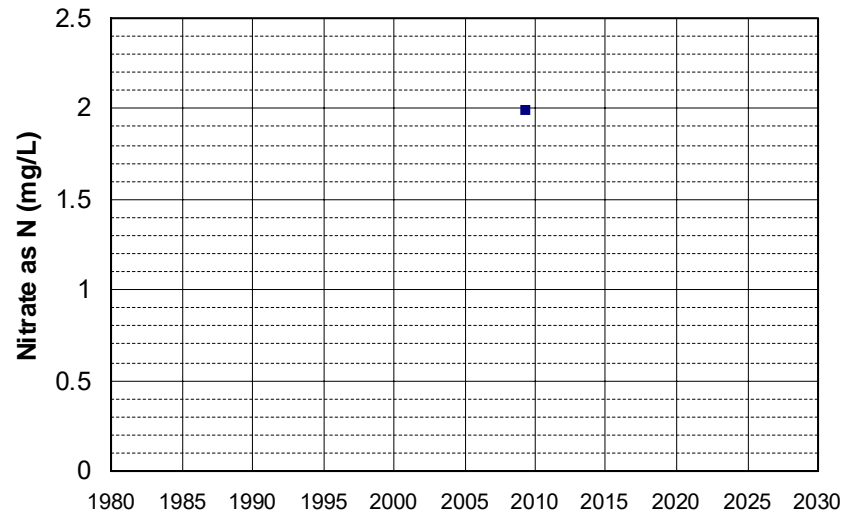
Well Name: T0606700944-MW-4
Well Type: MONITORING
Source: WB_CLEANUP
Depth Zone: Upper
Well Depth (ft): 18.13
of Measurements: 1
Period of Record: 2009
Trend Since 2000: Insufficient Data



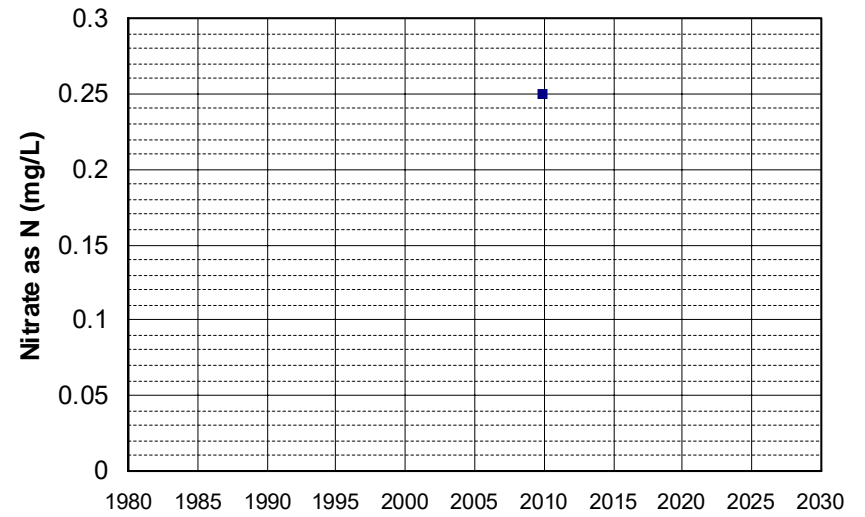
Well Name: T0606700944-MW-6
Well Type: MONITORING
Source: WB_CLEANUP
Depth Zone: Upper
Well Depth (ft): 17.85
of Measurements: 1
Period of Record: 2009
Trend Since 2000: Insufficient Data



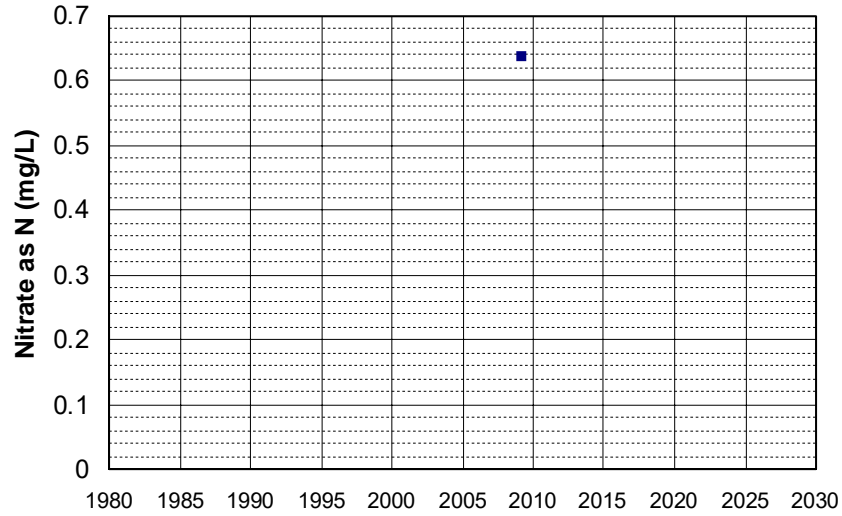
Well Name: T0606700944-MW-9
Well Type: MONITORING
Source: WB_CLEANUP
Depth Zone: Upper
Well Depth (ft): 21.63
of Measurements: 1
Period of Record: 2009
Trend Since 2000: Insufficient Data



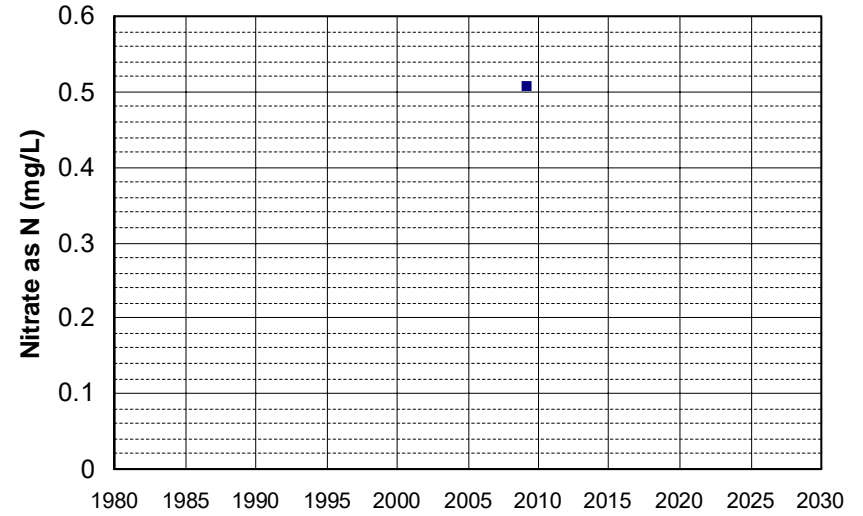
Well Name: T0606700965-S-5
Well Type: MONITORING
Source: WB_CLEANUP
Depth Zone: Upper
Well Depth (ft): 44.32
of Measurements: 1
Period of Record: 2009
Trend Since 2000: Insufficient Data



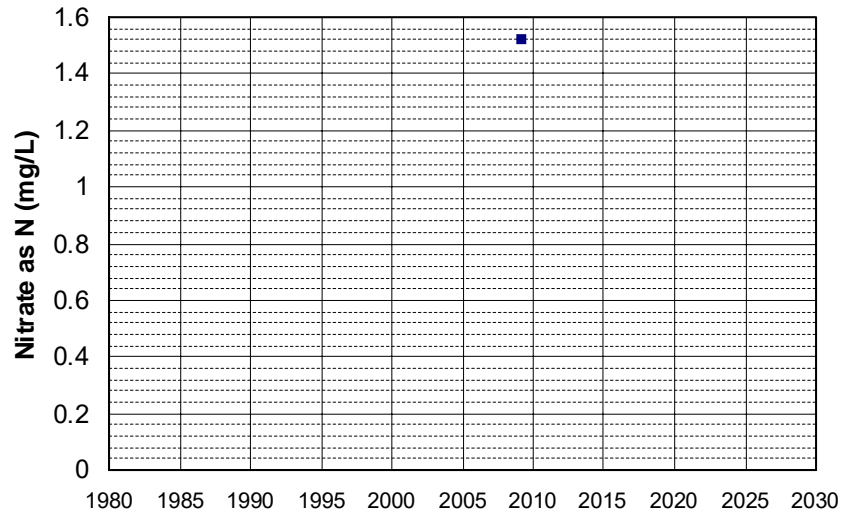
Well Name: T0608900318-MW-2
Well Type: MONITORING
Source: WB_CLEANUP
Depth Zone: Upper
Well Depth (ft): N/A
of Measurements: 1
Period of Record: 2009
Trend Since 2000: Insufficient Data



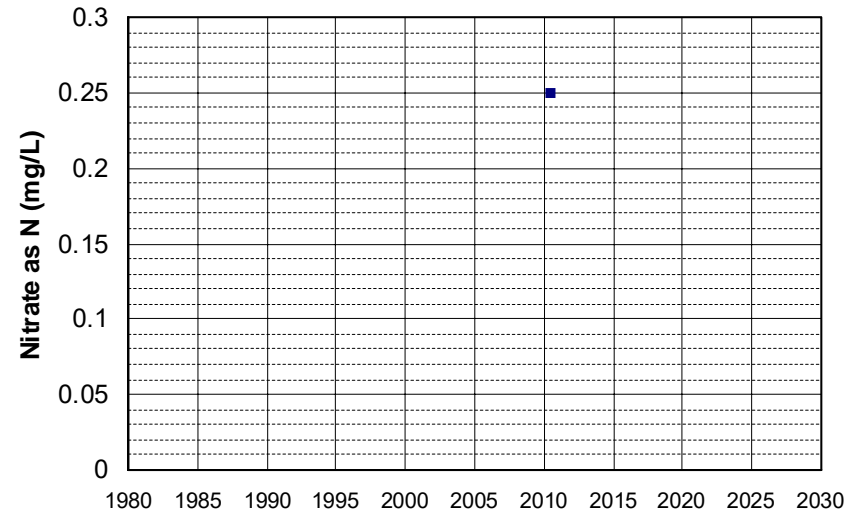
Well Name: T0608900318-MW-6
Well Type: MONITORING
Source: WB_CLEANUP
Depth Zone: Upper
Well Depth (ft): N/A
of Measurements: 1
Period of Record: 2009
Trend Since 2000: Insufficient Data



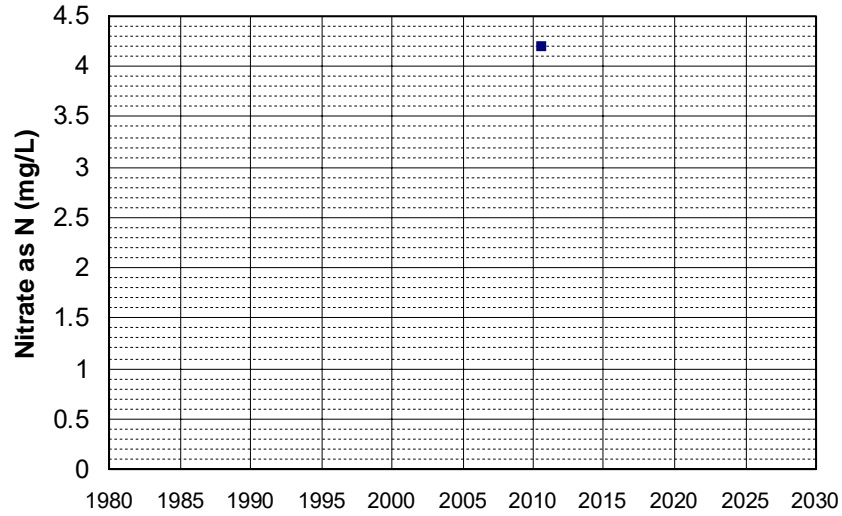
Well Name: T0608900318-MW-9
Well Type: MONITORING
Source: WB_CLEANUP
Depth Zone: Upper
Well Depth (ft): N/A
of Measurements: 1
Period of Record: 2009
Trend Since 2000: Insufficient Data



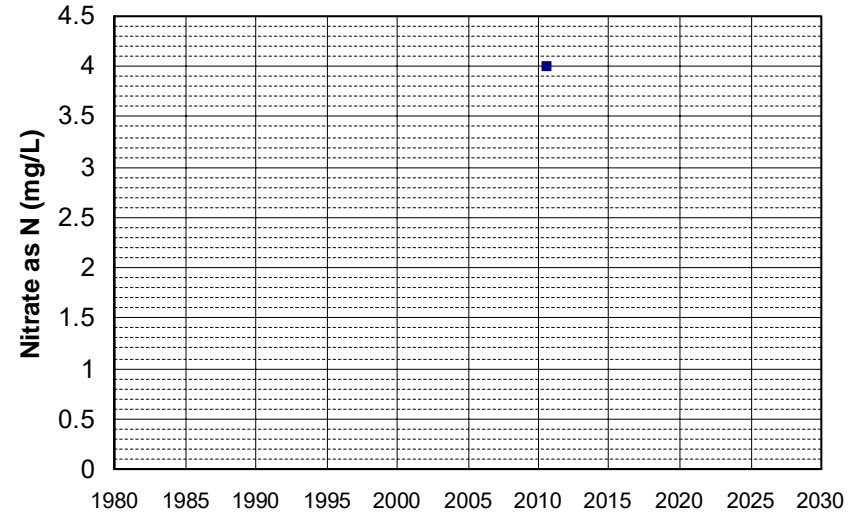
Well Name: CA3901404_001_001
Well Type: MUNICIPAL
Source: DDW
Depth Zone: Upper
Well Depth (ft): 205
of Measurements: 1
Period of Record: 2010
Trend Since 2000: Insufficient Data



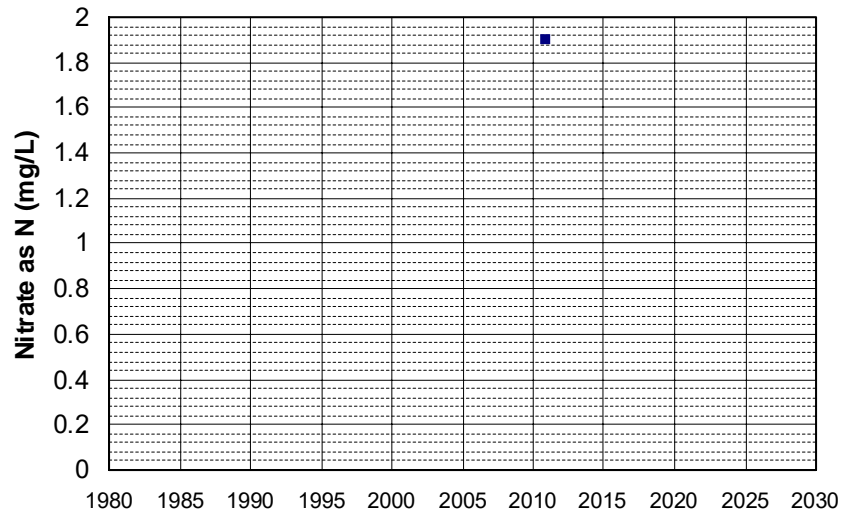
Well Name: DOD100026400-35C010MW Well Depth (ft): 63
Well Type: MONITORING # of Measurements: 1
Source: WB_CLEANUP Period of Record: 2010
Depth Zone: Upper Trend Since 2000: Insufficient Data



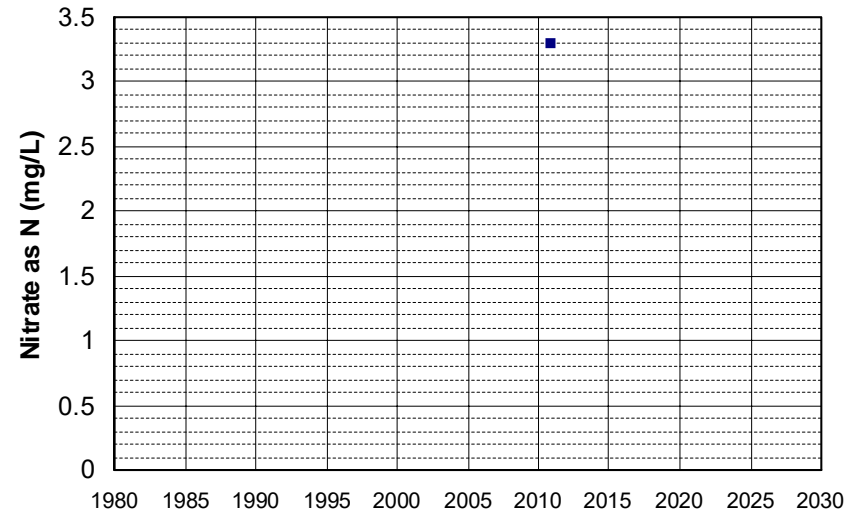
Well Name: DOD100026400-35C017MW Well Depth (ft): 63
Well Type: MONITORING # of Measurements: 1
Source: WB_CLEANUP Period of Record: 2010
Depth Zone: Upper Trend Since 2000: Insufficient Data



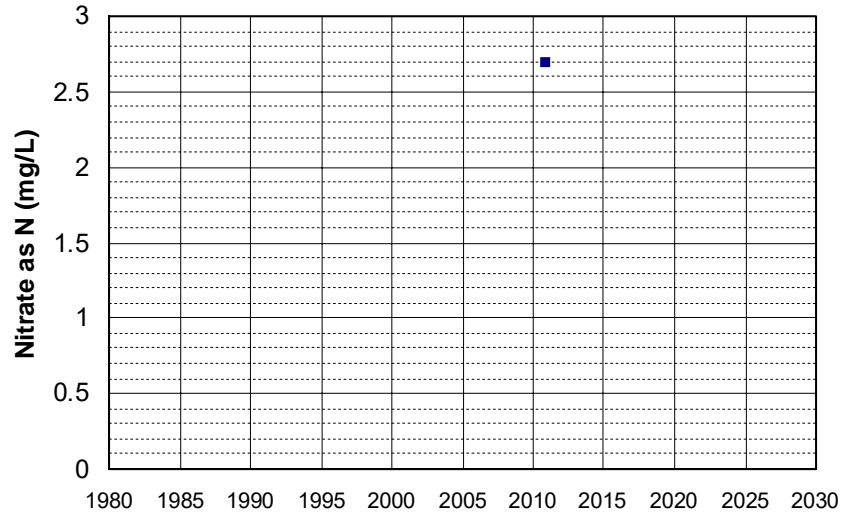
Well Name: DOD100026400-35C064MW Well Depth (ft): 65
Well Type: MONITORING # of Measurements: 1
Source: WB_CLEANUP Period of Record: 2010
Depth Zone: Upper Trend Since 2000: Insufficient Data



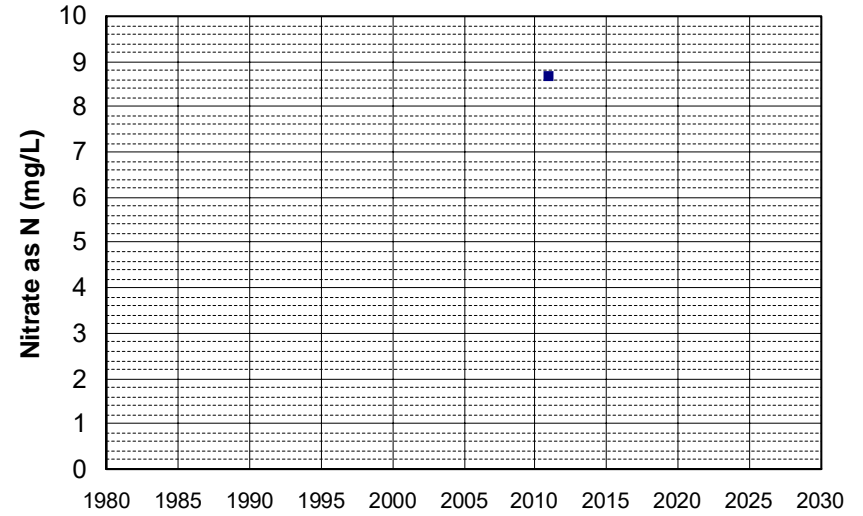
Well Name: DOD100028900-16C031MW Well Depth (ft): 24.67
Well Type: MONITORING # of Measurements: 1
Source: WB_CLEANUP Period of Record: 2010
Depth Zone: Upper Trend Since 2000: Insufficient Data



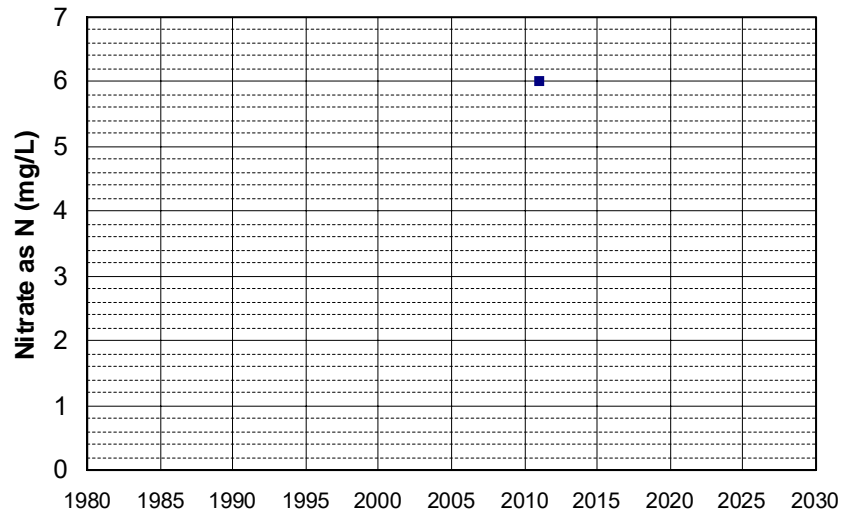
Well Name: DOD100028900-16C033MW Well Depth (ft): 30
Well Type: MONITORING # of Measurements: 1
Source: WB_CLEANUP Period of Record: 2010
Depth Zone: Upper Trend Since 2000: Insufficient Data



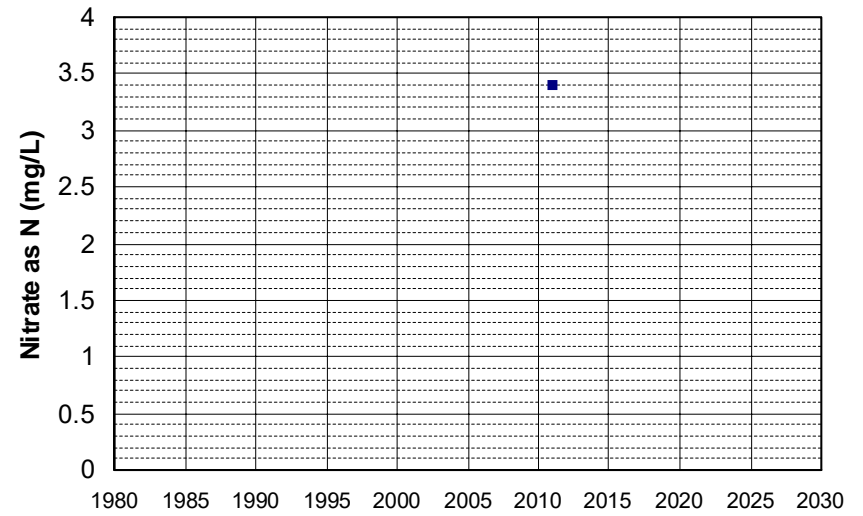
Well Name: DOD100030200-SW23C01AMW Well Depth (ft): 40
Well Type: MONITORING # of Measurements: 1
Source: WB_CLEANUP Period of Record: 2010
Depth Zone: Upper Trend Since 2000: Insufficient Data



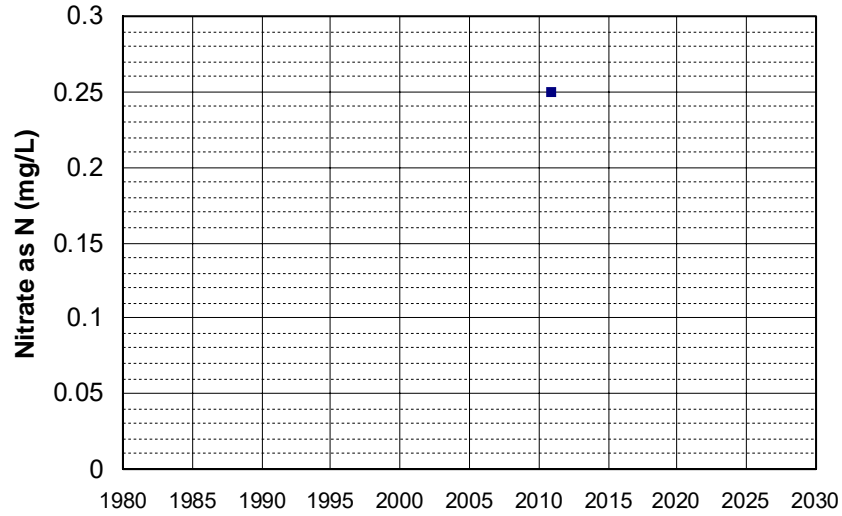
Well Name: DOD100030200-SW23C01BMW Well Depth (ft): 59
Well Type: MONITORING # of Measurements: 1
Source: WB_CLEANUP Period of Record: 2010
Depth Zone: Upper Trend Since 2000: Insufficient Data



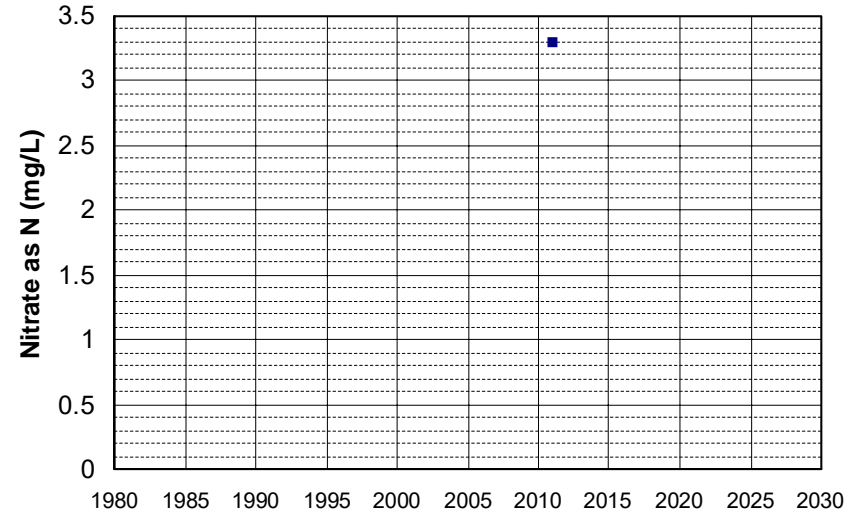
Well Name: DOD100030200-SW23C03MW Well Depth (ft): 50
Well Type: MONITORING # of Measurements: 1
Source: WB_CLEANUP Period of Record: 2010
Depth Zone: Upper Trend Since 2000: Insufficient Data



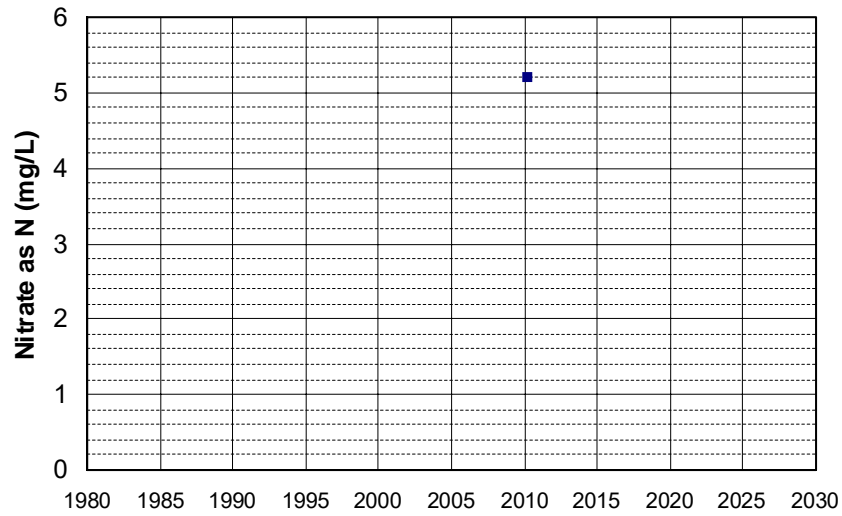
Well Name: DOD100030200-SW23C04BMW Well Depth (ft): 75
Well Type: MONITORING # of Measurements: 1
Source: WB_CLEANUP Period of Record: 2010
Depth Zone: Upper Trend Since 2000: Insufficient Data



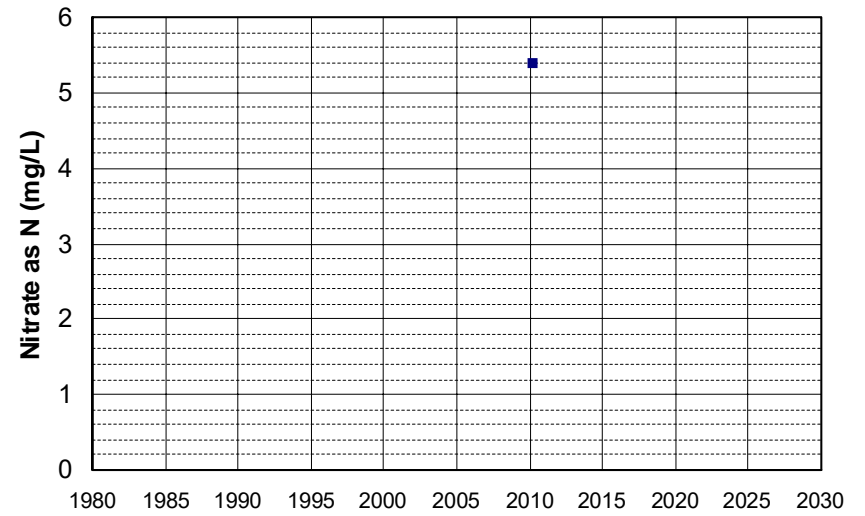
Well Name: DOD100030200-SW23C05MW Well Depth (ft): 55
Well Type: MONITORING # of Measurements: 1
Source: WB_CLEANUP Period of Record: 2010
Depth Zone: Upper Trend Since 2000: Insufficient Data



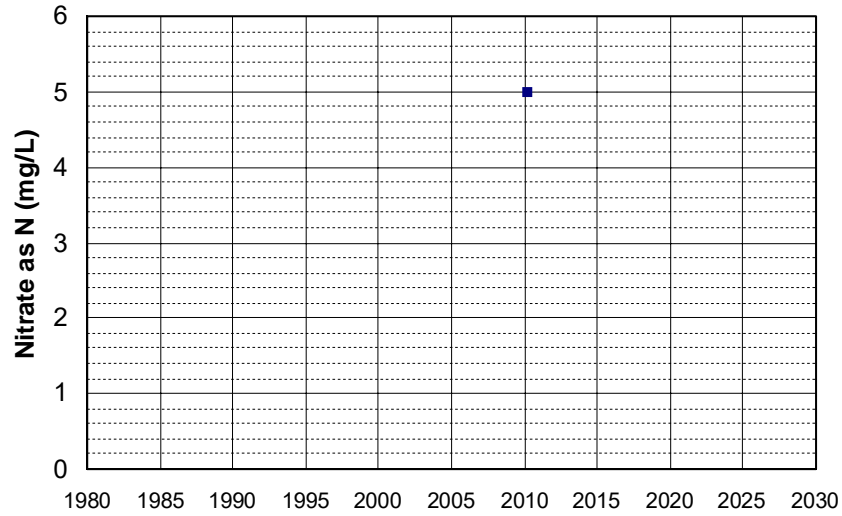
Well Name: DOD100030600-13C077VEW Well Depth (ft): 49.14
Well Type: MONITORING # of Measurements: 1
Source: WB_CLEANUP Period of Record: 2010
Depth Zone: Upper Trend Since 2000: Insufficient Data



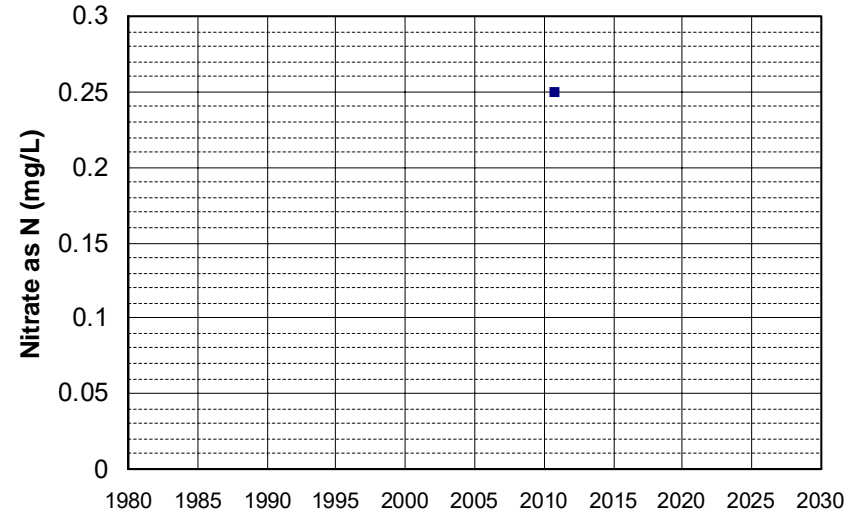
Well Name: DOD100030600-13C081EW Well Depth (ft): 80
Well Type: MONITORING # of Measurements: 1
Source: WB_CLEANUP Period of Record: 2010
Depth Zone: Upper Trend Since 2000: Insufficient Data



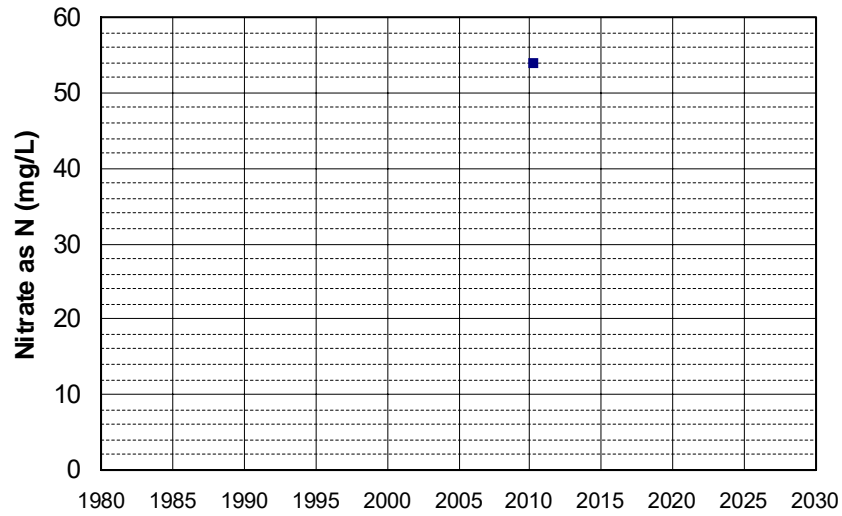
Well Name: DOD100030600-13C083MW Well Depth (ft): 80
Well Type: MONITORING # of Measurements: 1
Source: WB_CLEANUP Period of Record: 2010
Depth Zone: Upper Trend Since 2000: Insufficient Data



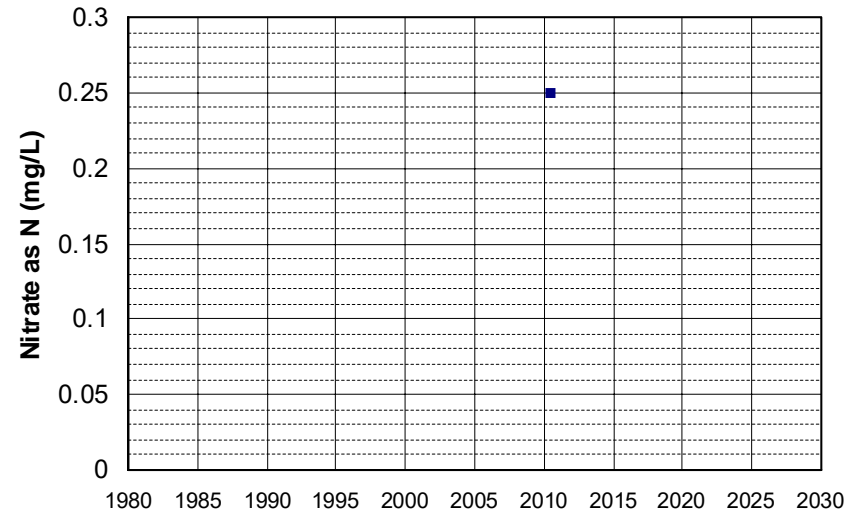
Well Name: L10002081339-MW-5 Well Depth (ft): 115.5
Well Type: MONITORING # of Measurements: 1
Source: WB_CLEANUP Period of Record: 2010
Depth Zone: Upper Trend Since 2000: Insufficient Data



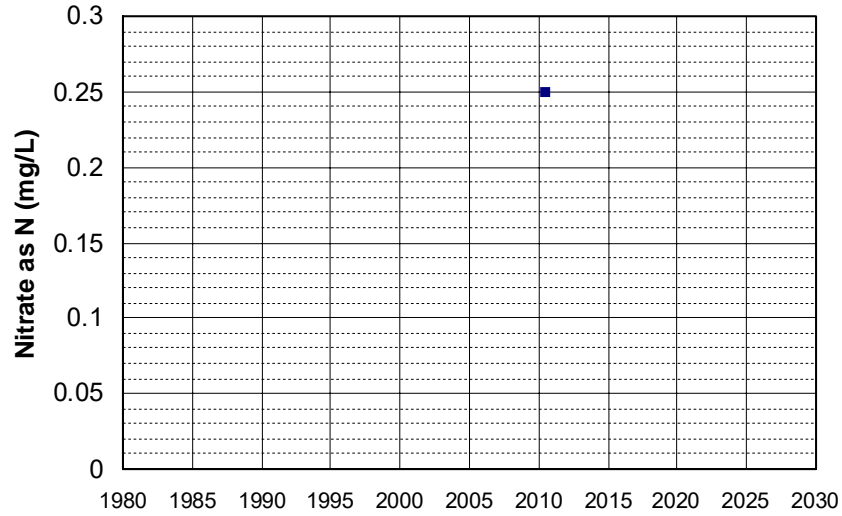
Well Name: L10004555712-U-4 Well Depth (ft): N/A
Well Type: MONITORING # of Measurements: 1
Source: WB_CLEANUP Period of Record: 2010
Depth Zone: Upper Trend Since 2000: Insufficient Data



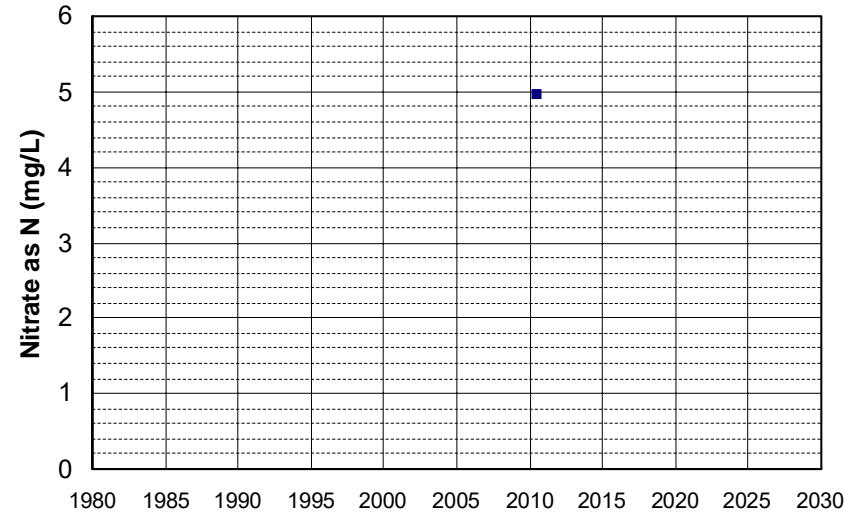
Well Name: SL0610328860-AGT IW-1 Well Depth (ft): 35
Well Type: MONITORING # of Measurements: 1
Source: WB_CLEANUP Period of Record: 2010
Depth Zone: Upper Trend Since 2000: Insufficient Data



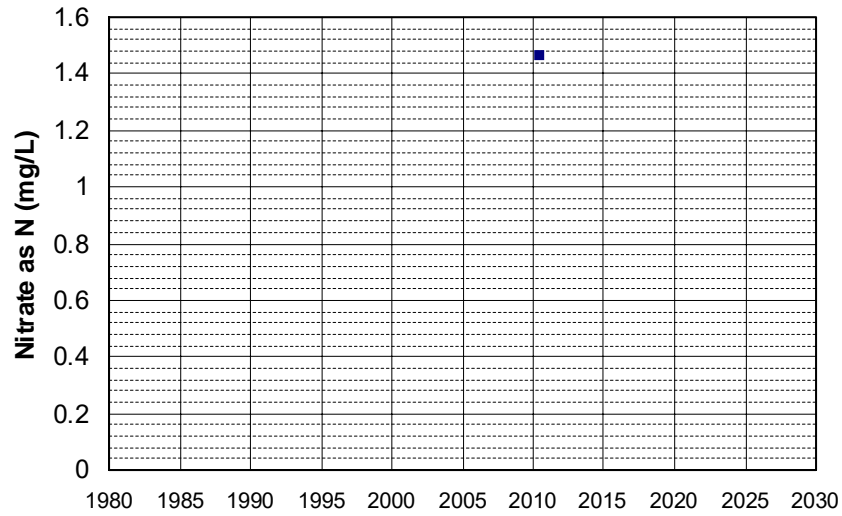
Well Name: SL0610328860-AGT IW-3 Well Depth (ft): 32.16
Well Type: MONITORING # of Measurements: 1
Source: WB_CLEANUP Period of Record: 2010
Depth Zone: Upper Trend Since 2000: Insufficient Data



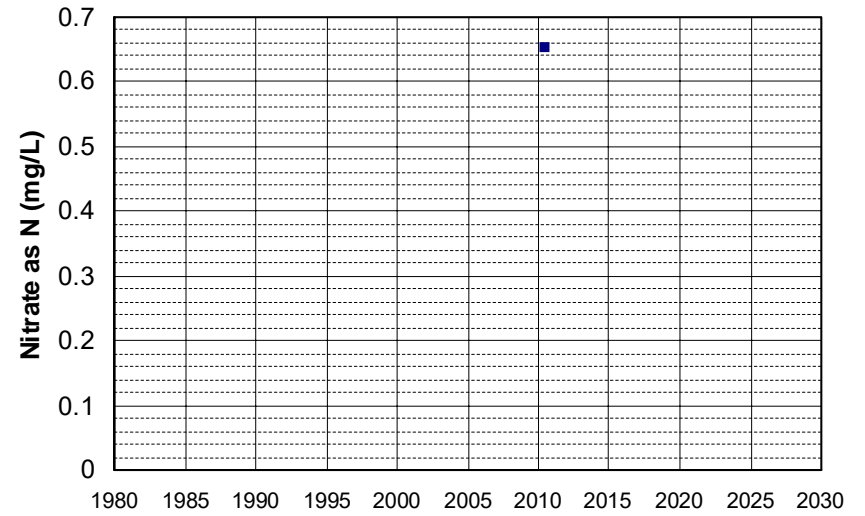
Well Name: SL0610328860-AGT MW-12 Well Depth (ft): 39.71
Well Type: MONITORING # of Measurements: 1
Source: WB_CLEANUP Period of Record: 2010
Depth Zone: Upper Trend Since 2000: Insufficient Data



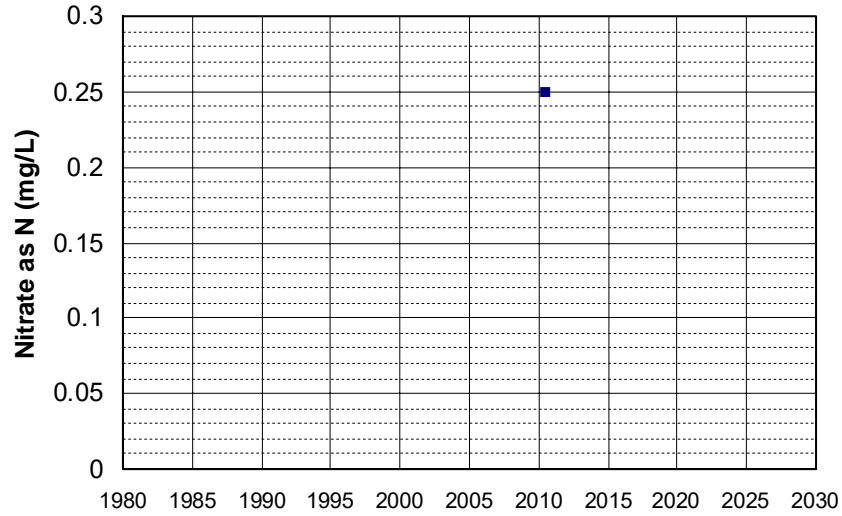
Well Name: SL0610328860-AGT MW-13 Well Depth (ft): 25.83
Well Type: MONITORING # of Measurements: 1
Source: WB_CLEANUP Period of Record: 2010
Depth Zone: Upper Trend Since 2000: Insufficient Data



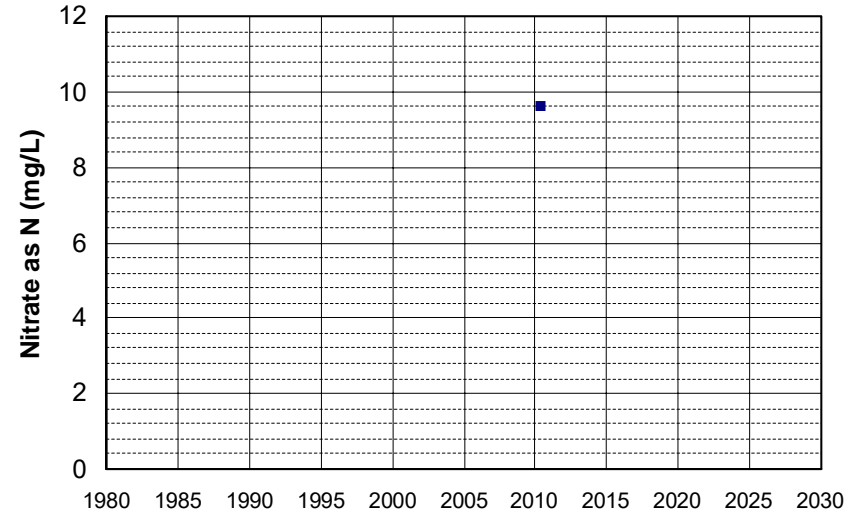
Well Name: SL0610328860-AGT MW-14 Well Depth (ft): 62.93
Well Type: MONITORING # of Measurements: 1
Source: WB_CLEANUP Period of Record: 2010
Depth Zone: Upper Trend Since 2000: Insufficient Data



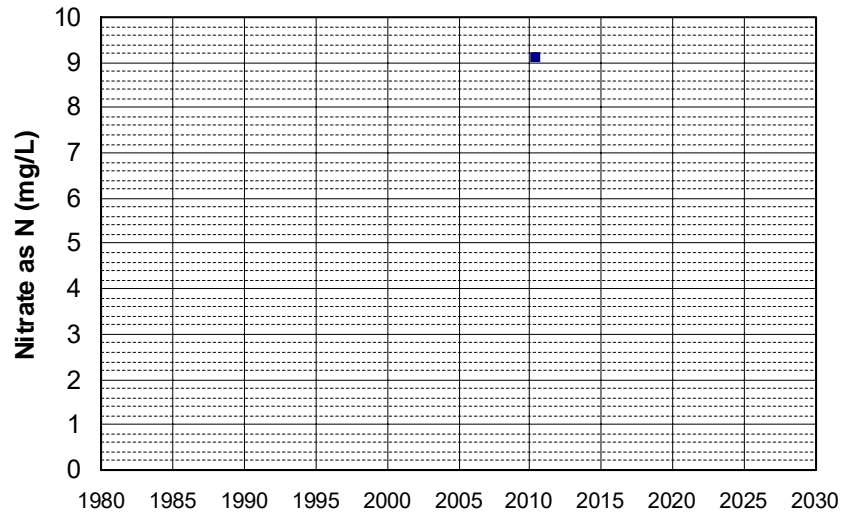
Well Name: SL0610328860-AGT MW-9 Well Depth (ft): 14.53
Well Type: MONITORING # of Measurements: 1
Source: WB_CLEANUP Period of Record: 2010
Depth Zone: Upper Trend Since 2000: Insufficient Data



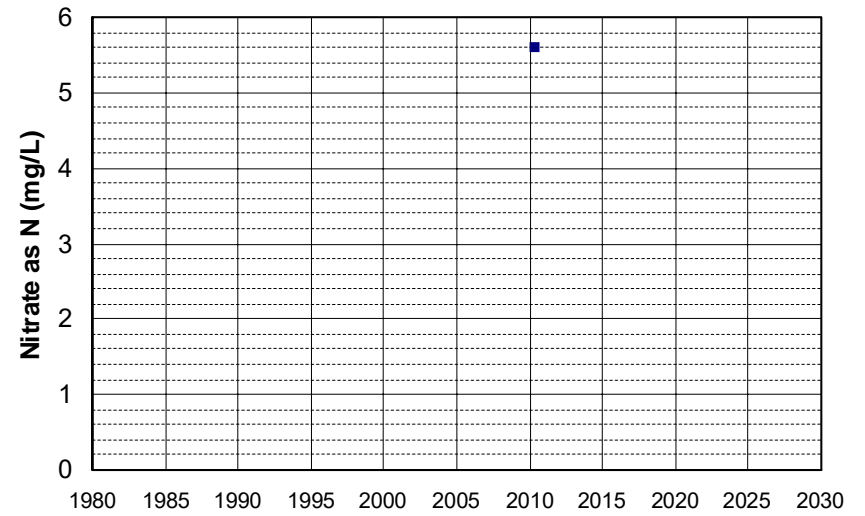
Well Name: SL185572925-MW-27 Well Depth (ft): 45.5
Well Type: MONITORING # of Measurements: 1
Source: WB_CLEANUP Period of Record: 2010
Depth Zone: Upper Trend Since 2000: Insufficient Data



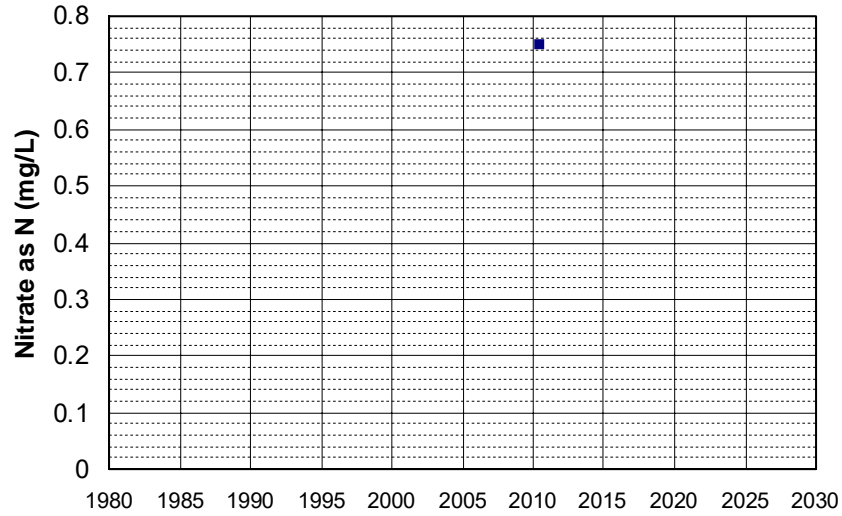
Well Name: SL185572925-MW-28 Well Depth (ft): 60.75
Well Type: MONITORING # of Measurements: 1
Source: WB_CLEANUP Period of Record: 2010
Depth Zone: Upper Trend Since 2000: Insufficient Data



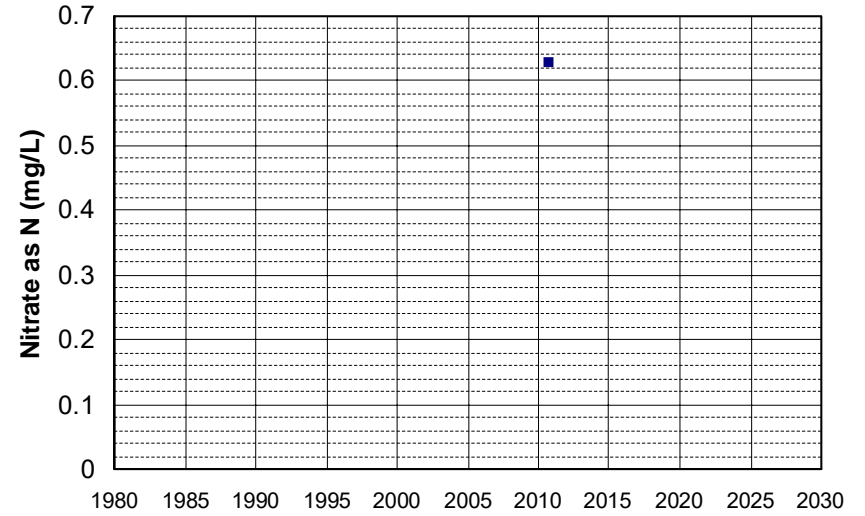
Well Name: SL185572925-MW-32 Well Depth (ft): 63.28
Well Type: MONITORING # of Measurements: 1
Source: WB_CLEANUP Period of Record: 2010
Depth Zone: Upper Trend Since 2000: Insufficient Data



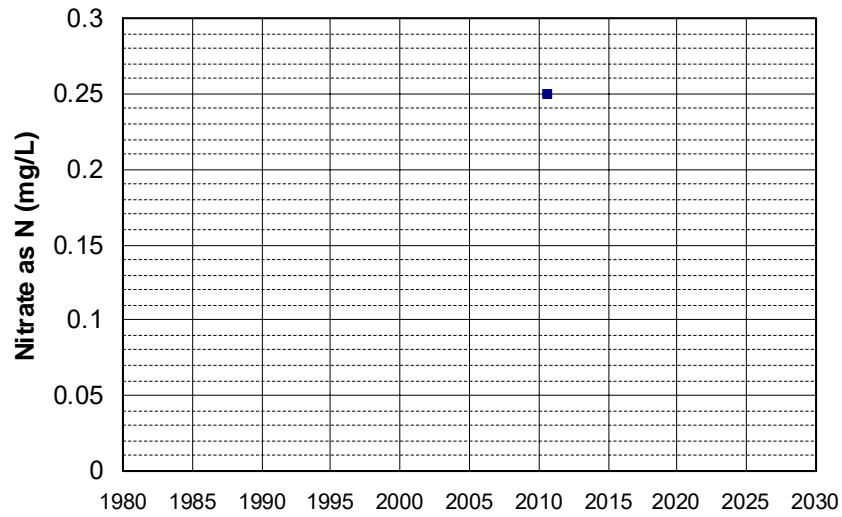
Well Name: SL186272984-UCD2-017 Well Depth (ft): 113
Well Type: MONITORING # of Measurements: 1
Source: WB_CLEANUP Period of Record: 2010
Depth Zone: Upper Trend Since 2000: Insufficient Data



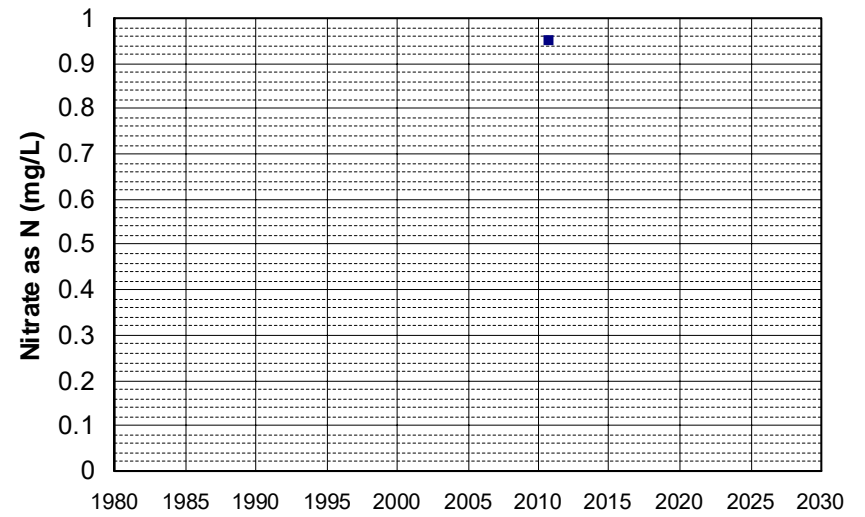
Well Name: SL186383609-MW-12 Well Depth (ft): 134.7
Well Type: MONITORING # of Measurements: 1
Source: WB_CLEANUP Period of Record: 2010
Depth Zone: Upper Trend Since 2000: Insufficient Data



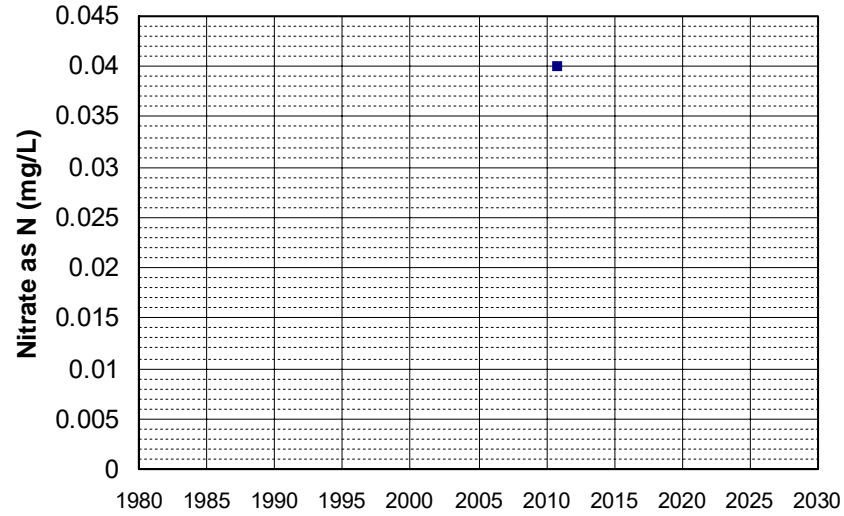
Well Name: SL186383609-MW-13 Well Depth (ft): 123
Well Type: MONITORING # of Measurements: 1
Source: WB_CLEANUP Period of Record: 2010
Depth Zone: Upper Trend Since 2000: Insufficient Data



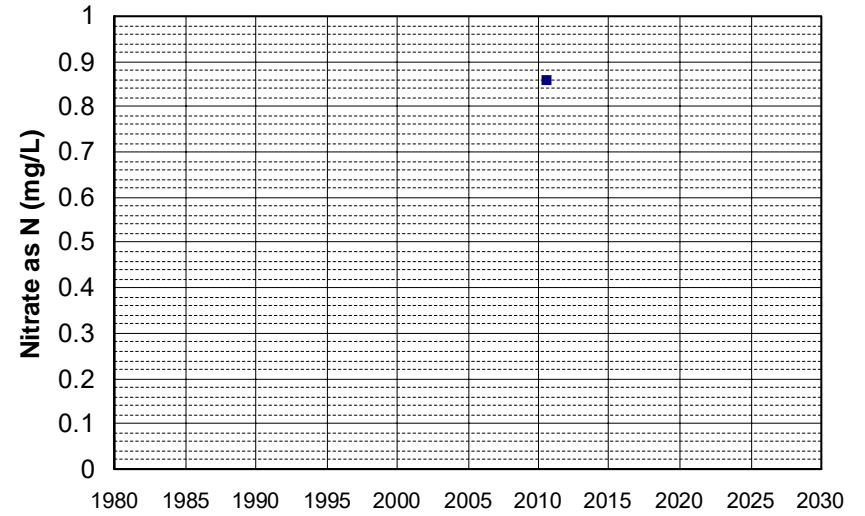
Well Name: SL186383609-MW-8 Well Depth (ft): 141
Well Type: MONITORING # of Measurements: 1
Source: WB_CLEANUP Period of Record: 2010
Depth Zone: Upper Trend Since 2000: Insufficient Data



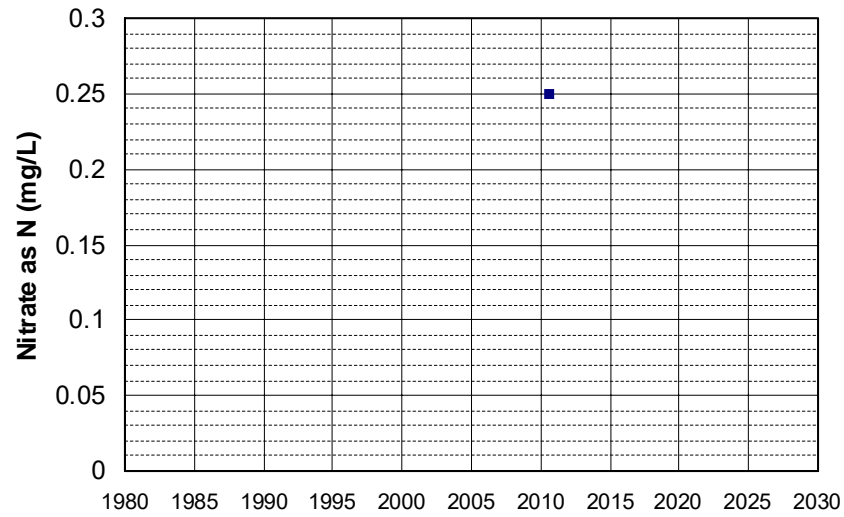
Well Name: SL205873047-MW-2
Well Type: MONITORING
Source: WB_CLEANUP
Depth Zone: Upper
Well Depth (ft): 45.13
of Measurements: 1
Period of Record: 2010
Trend Since 2000: Insufficient Data



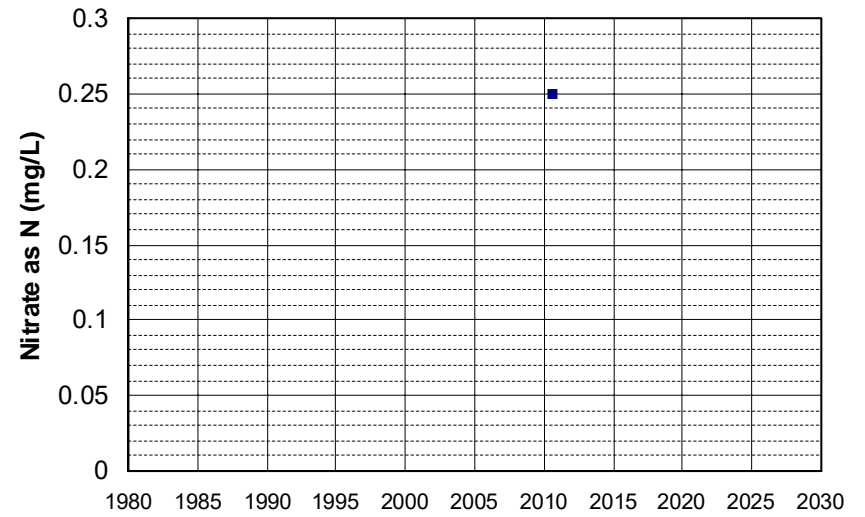
Well Name: Sutter County MW-3A
Well Type: WATER SUPPLY, OTHER
Source: DWR
Depth Zone: Upper
Well Depth (ft): 120
of Measurements: 1
Period of Record: 2010
Trend Since 2000: Insufficient Data



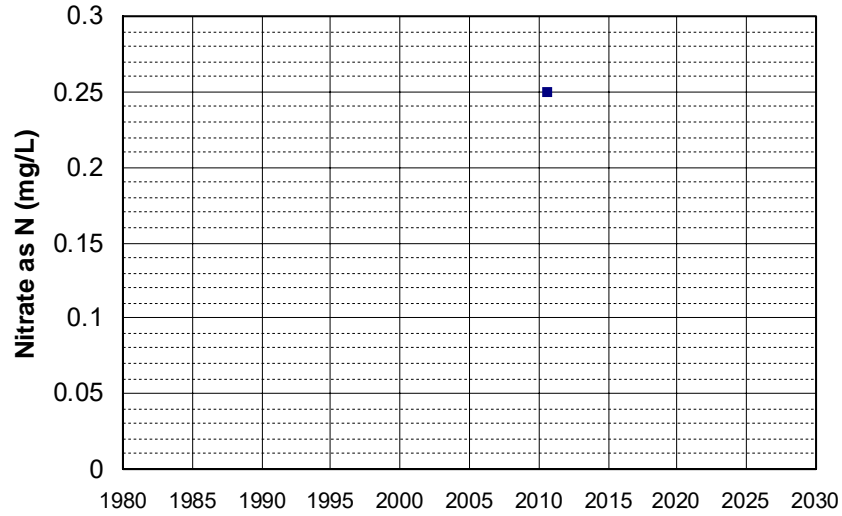
Well Name: Sutter County MW-3B
Well Type: WATER SUPPLY, OTHER
Source: DWR
Depth Zone: Upper
Well Depth (ft): 120
of Measurements: 1
Period of Record: 2010
Trend Since 2000: Insufficient Data



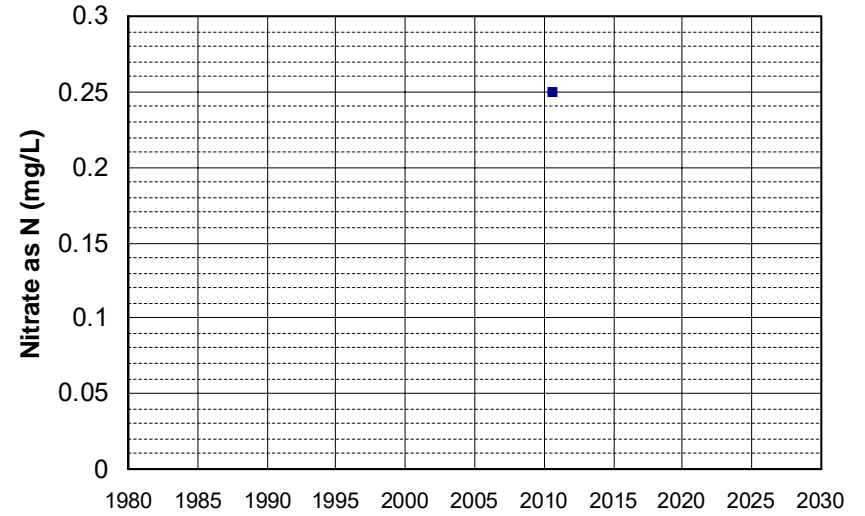
Well Name: Sutter County MW-3C
Well Type: WATER SUPPLY, OTHER
Source: DWR
Depth Zone: Upper
Well Depth (ft): 120
of Measurements: 1
Period of Record: 2010
Trend Since 2000: Insufficient Data



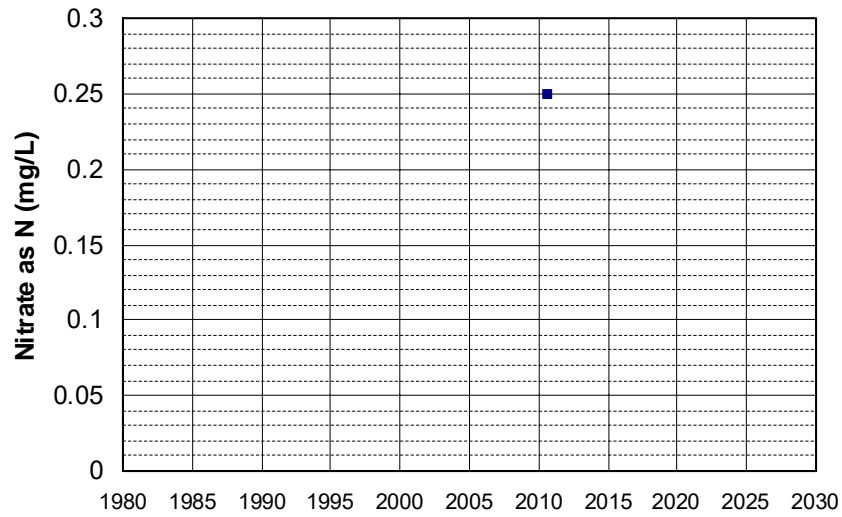
Well Name: Sutter County MW-3D Well Depth (ft): 120
Well Type: WATER SUPPLY, OTHER # of Measurements: 1
Source: DWR Period of Record: 2010
Depth Zone: Upper Trend Since 2000: Insufficient Data



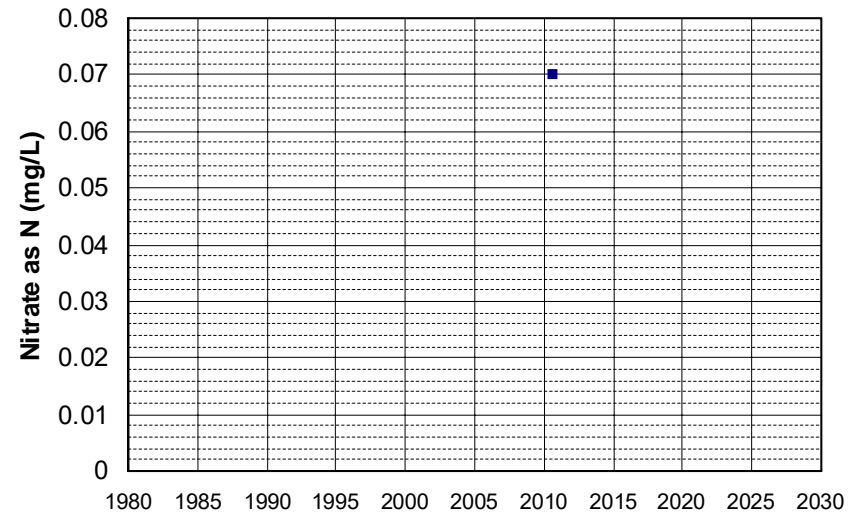
Well Name: Sutter County MW-3E Well Depth (ft): 120
Well Type: WATER SUPPLY, OTHER # of Measurements: 1
Source: DWR Period of Record: 2010
Depth Zone: Upper Trend Since 2000: Insufficient Data



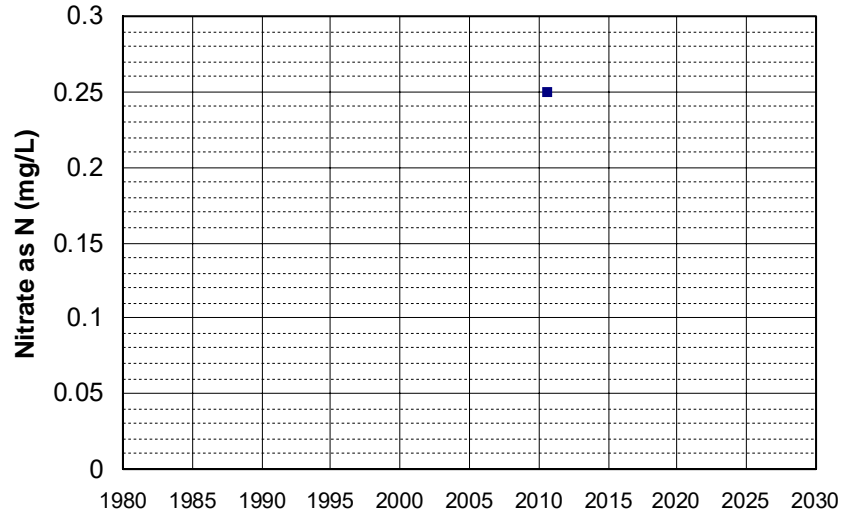
Well Name: Sutter County MW-4A Well Depth (ft): 70
Well Type: WATER SUPPLY, OTHER # of Measurements: 1
Source: DWR Period of Record: 2010
Depth Zone: Upper Trend Since 2000: Insufficient Data



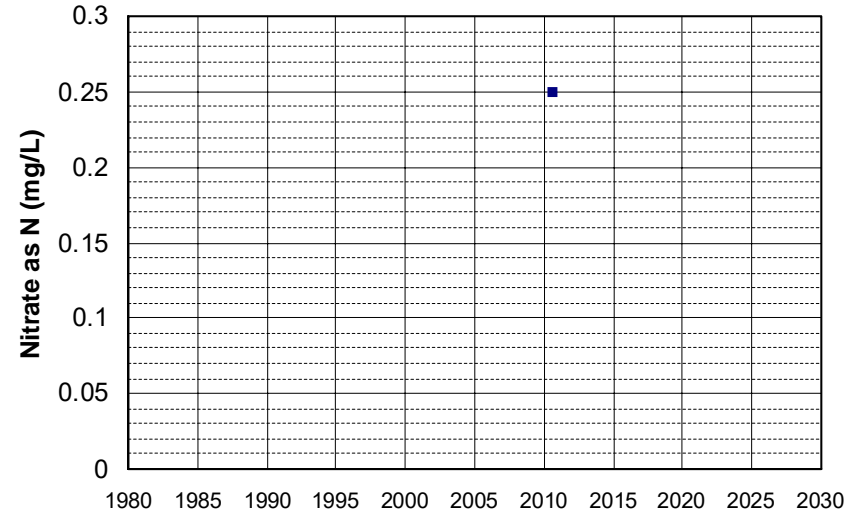
Well Name: Sutter County MW-4B Well Depth (ft): 70
Well Type: WATER SUPPLY, OTHER # of Measurements: 1
Source: DWR Period of Record: 2010
Depth Zone: Upper Trend Since 2000: Insufficient Data



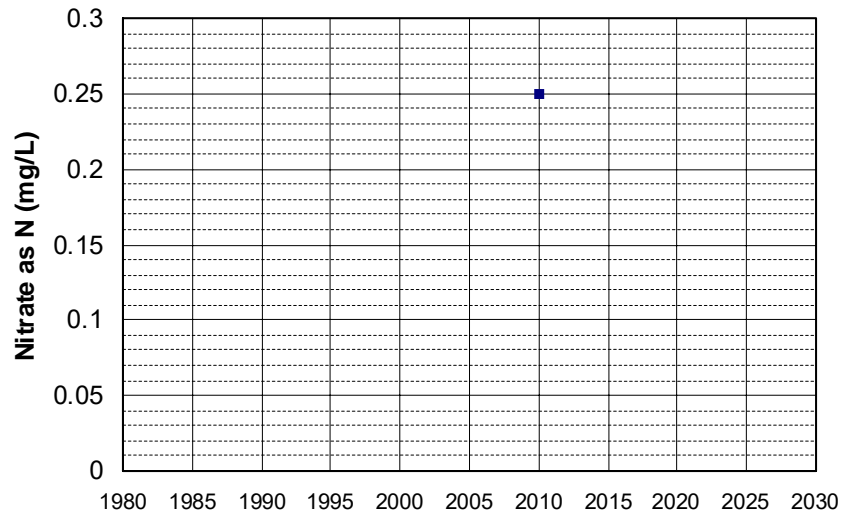
Well Name: Sutter County MW-4C Well Depth (ft): 70
Well Type: WATER SUPPLY, OTHER # of Measurements: 1
Source: DWR Period of Record: 2010
Depth Zone: Upper Trend Since 2000: Insufficient Data



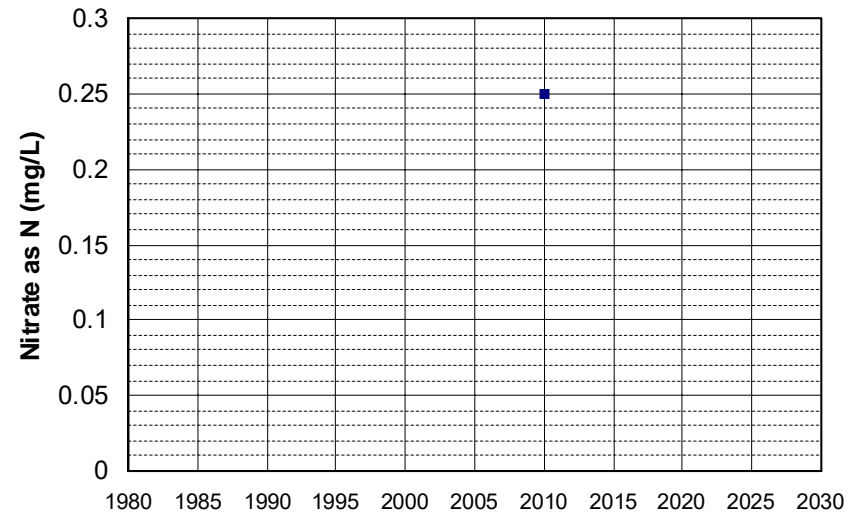
Well Name: Sutter County MW-4D Well Depth (ft): 70
Well Type: WATER SUPPLY, OTHER # of Measurements: 1
Source: DWR Period of Record: 2010
Depth Zone: Upper Trend Since 2000: Insufficient Data



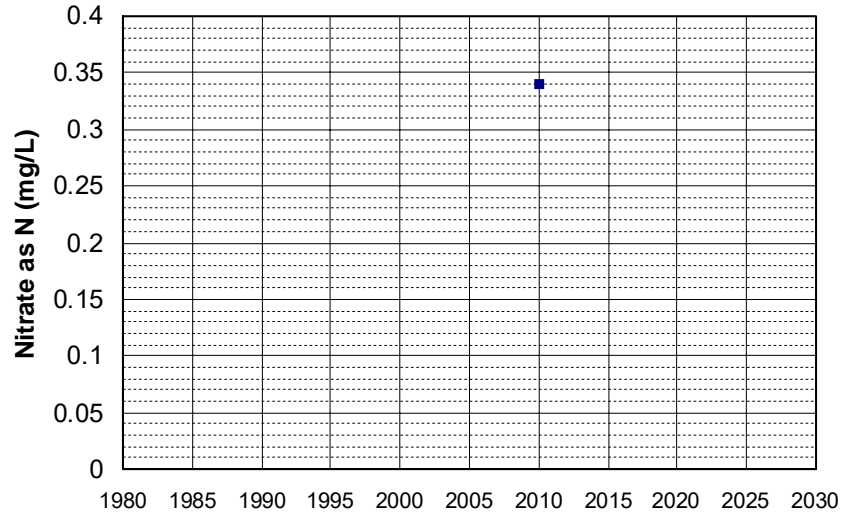
Well Name: T0601100010-MW-11 Well Depth (ft): N/A
Well Type: MONITORING # of Measurements: 1
Source: WB_CLEANUP Period of Record: 2010
Depth Zone: Upper Trend Since 2000: Insufficient Data



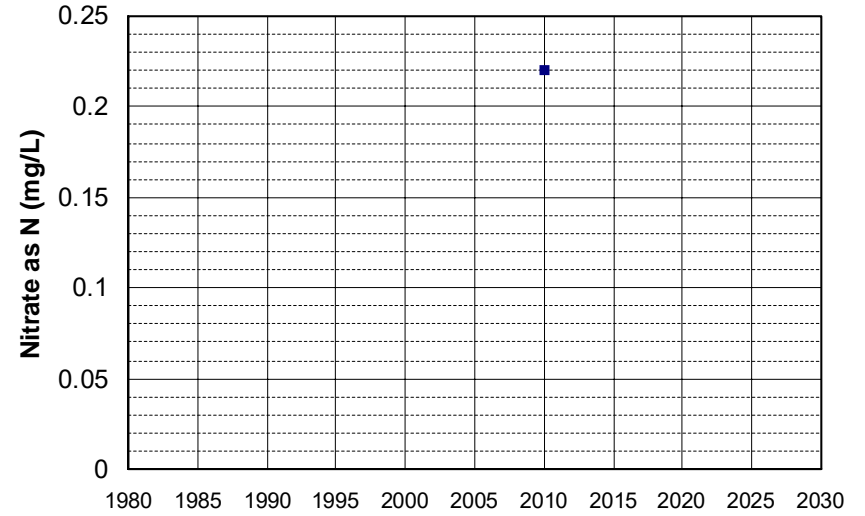
Well Name: T0601100010-MW-12 Well Depth (ft): N/A
Well Type: MONITORING # of Measurements: 1
Source: WB_CLEANUP Period of Record: 2010
Depth Zone: Upper Trend Since 2000: Insufficient Data



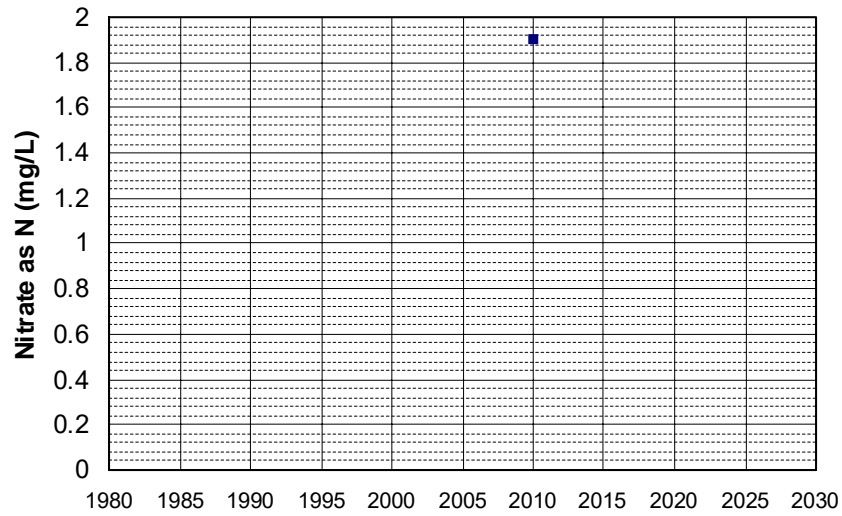
Well Name: T0601100010-MW-13
Well Type: MONITORING
Source: WB_CLEANUP
Depth Zone: Upper
Well Depth (ft): N/A
of Measurements: 1
Period of Record: 2010
Trend Since 2000: Insufficient Data



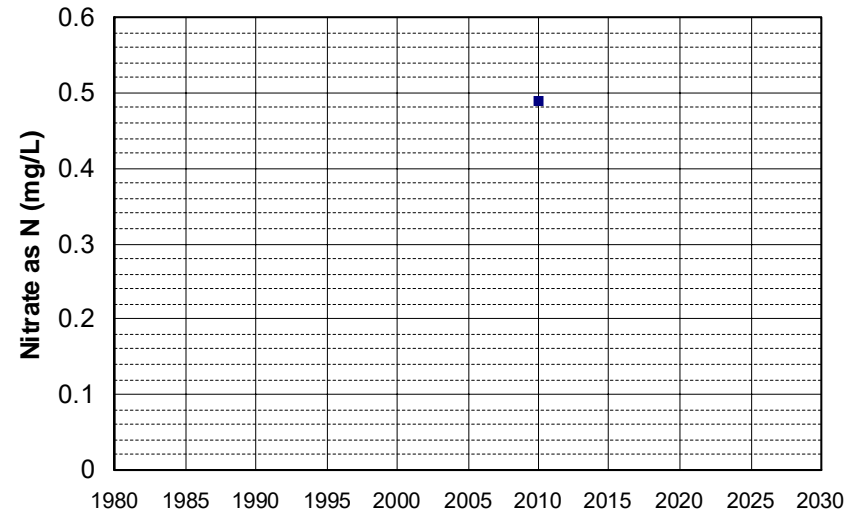
Well Name: T0601100010-MW-14
Well Type: MONITORING
Source: WB_CLEANUP
Depth Zone: Upper
Well Depth (ft): N/A
of Measurements: 1
Period of Record: 2010
Trend Since 2000: Insufficient Data



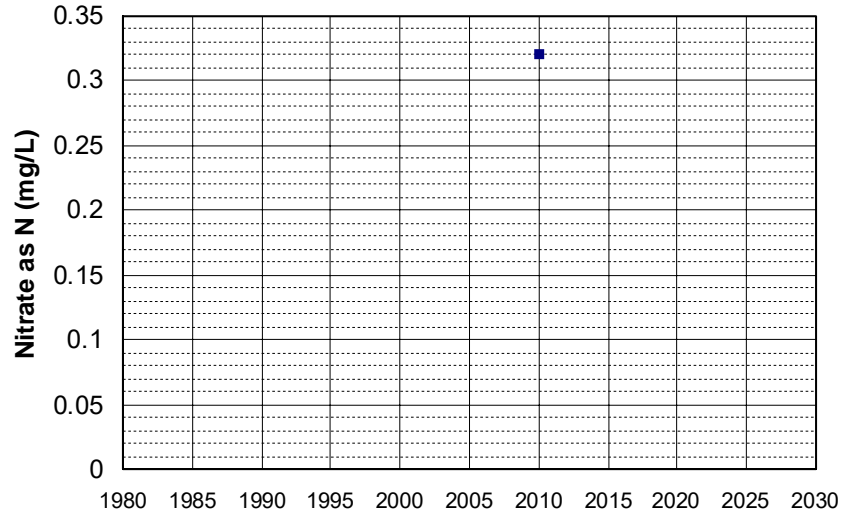
Well Name: T0601100010-MW-15
Well Type: MONITORING
Source: WB_CLEANUP
Depth Zone: Upper
Well Depth (ft): N/A
of Measurements: 1
Period of Record: 2010
Trend Since 2000: Insufficient Data



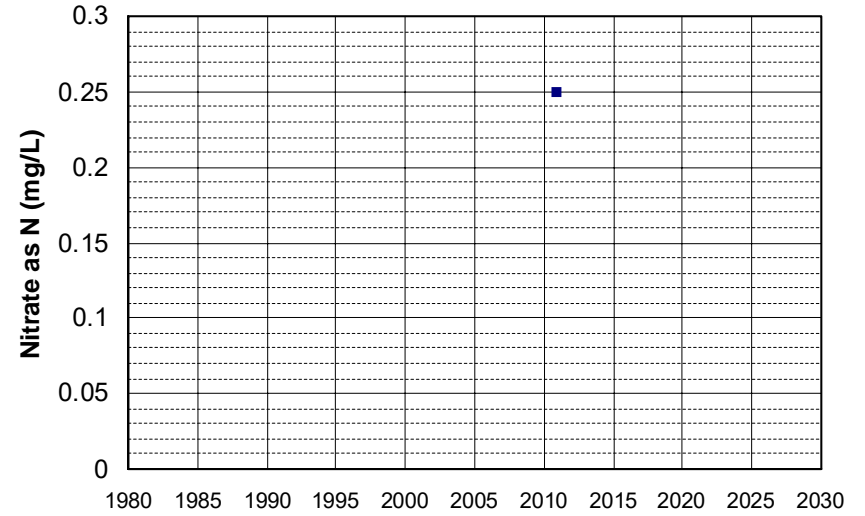
Well Name: T0601100010-MW-3
Well Type: MONITORING
Source: WB_CLEANUP
Depth Zone: Upper
Well Depth (ft): N/A
of Measurements: 1
Period of Record: 2010
Trend Since 2000: Insufficient Data



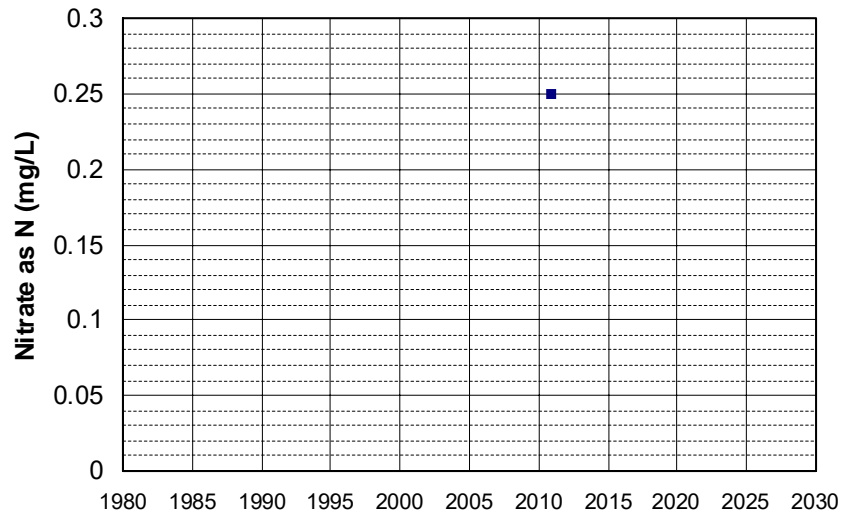
Well Name: T0601100010-MW-8
Well Type: MONITORING
Source: WB_CLEANUP
Depth Zone: Upper
Well Depth (ft): N/A
of Measurements: 1
Period of Record: 2010
Trend Since 2000: Insufficient Data



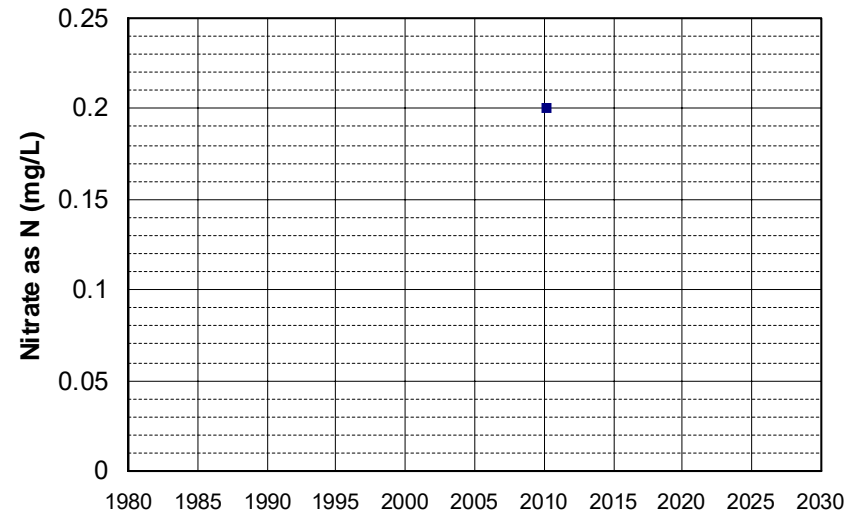
Well Name: T0605591908-MW-10
Well Type: MONITORING
Source: WB_CLEANUP
Depth Zone: Upper
Well Depth (ft): 33.82
of Measurements: 1
Period of Record: 2010
Trend Since 2000: Insufficient Data



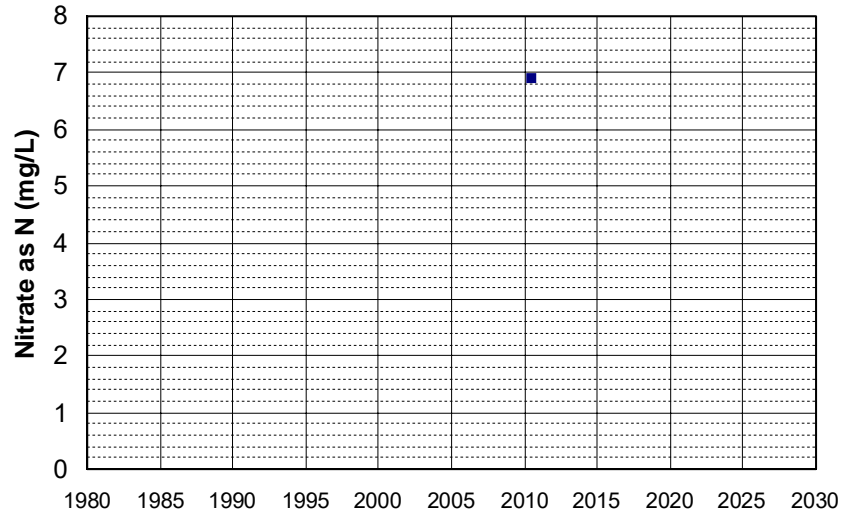
Well Name: T0605591908-MW-7
Well Type: MONITORING
Source: WB_CLEANUP
Depth Zone: Upper
Well Depth (ft): 34.23
of Measurements: 1
Period of Record: 2010
Trend Since 2000: Insufficient Data



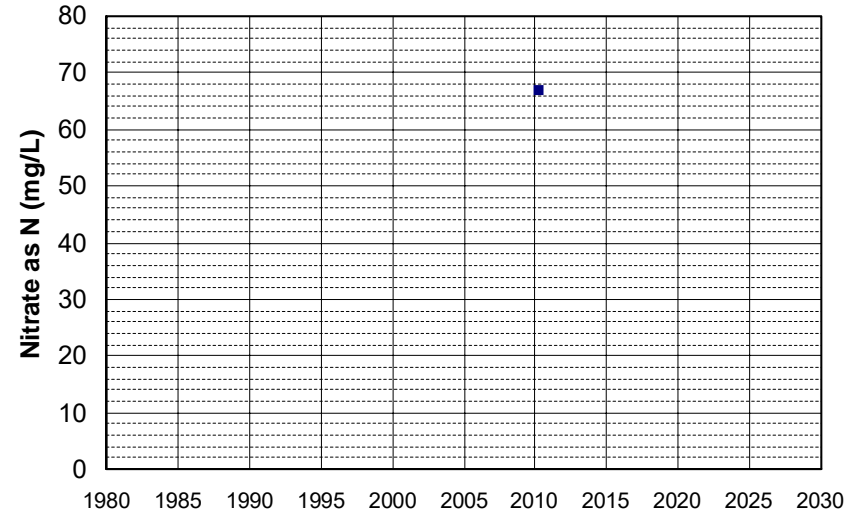
Well Name: T0605700066-MW-1
Well Type: MONITORING
Source: WB_CLEANUP
Depth Zone: Upper
Well Depth (ft): N/A
of Measurements: 1
Period of Record: 2010
Trend Since 2000: Insufficient Data



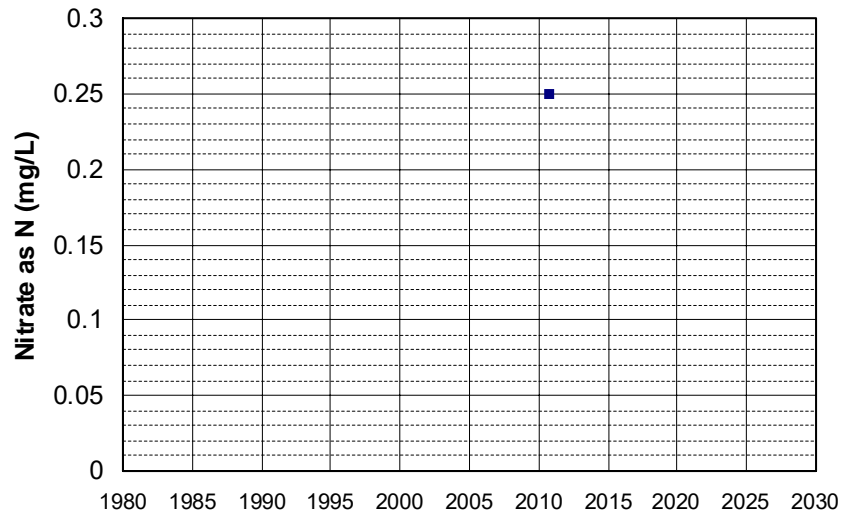
Well Name: T0606700483-MW-9
Well Type: MONITORING
Source: WB_CLEANUP
Depth Zone: Upper
Well Depth (ft): 50
of Measurements: 1
Period of Record: 2010
Trend Since 2000: Insufficient Data



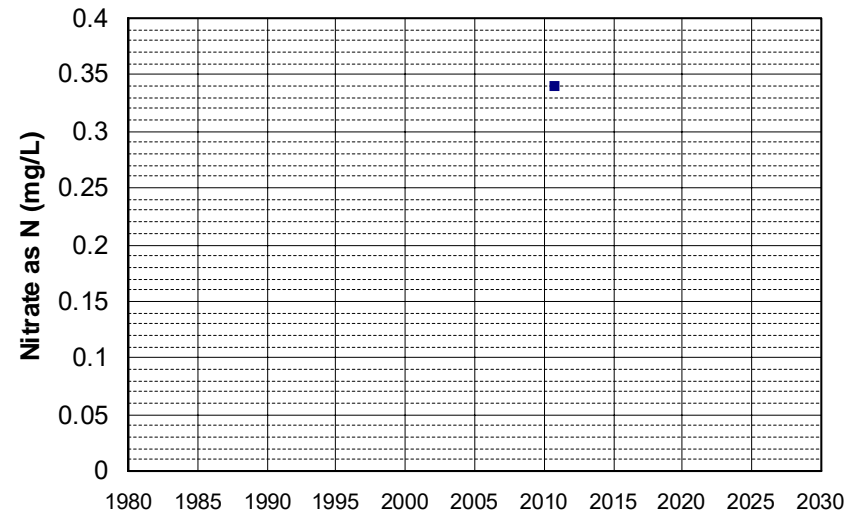
Well Name: T0606700876-MW-8
Well Type: MONITORING
Source: WB_CLEANUP
Depth Zone: Upper
Well Depth (ft): N/A
of Measurements: 1
Period of Record: 2010
Trend Since 2000: Insufficient Data



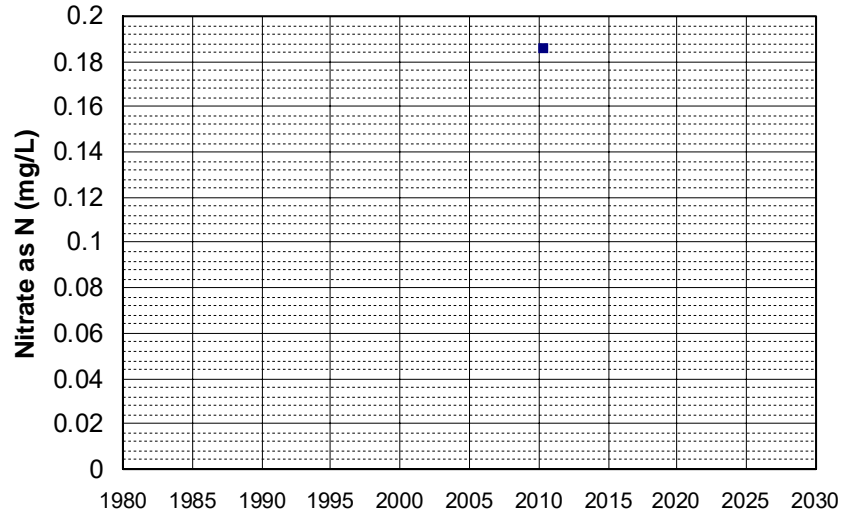
Well Name: T0606700944-EX-3
Well Type: MONITORING
Source: WB_CLEANUP
Depth Zone: Upper
Well Depth (ft): 19.52
of Measurements: 1
Period of Record: 2010
Trend Since 2000: Insufficient Data



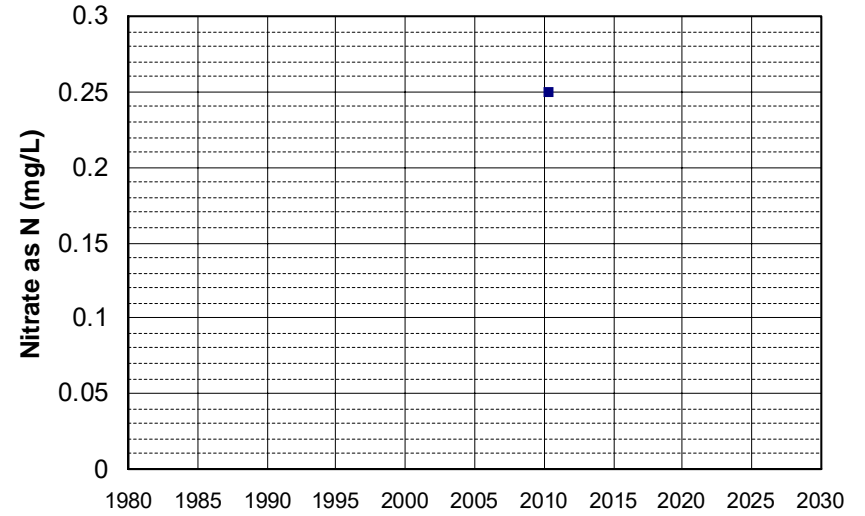
Well Name: T0606701124-MW-3
Well Type: MONITORING
Source: WB_CLEANUP
Depth Zone: Upper
Well Depth (ft): N/A
of Measurements: 1
Period of Record: 2010
Trend Since 2000: Insufficient Data



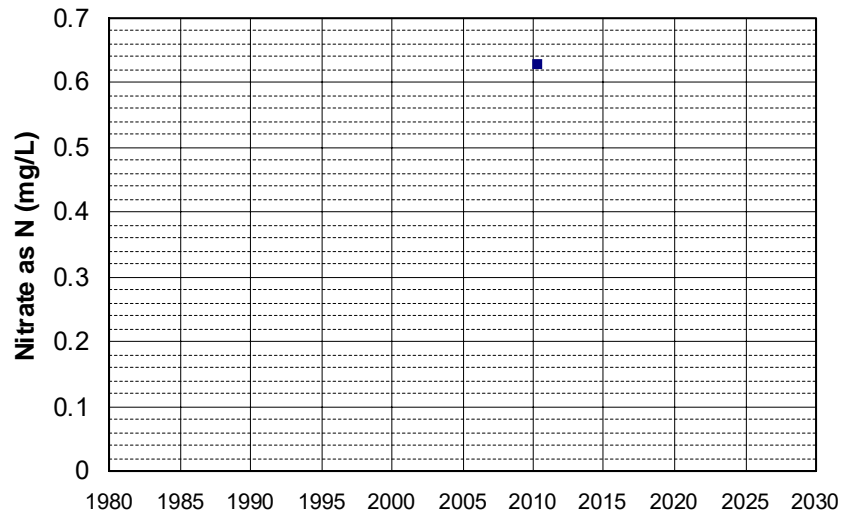
Well Name: T0608900160-MW-10
Well Type: MONITORING
Source: WB_CLEANUP
Depth Zone: Upper
Well Depth (ft): N/A
of Measurements: 1
Period of Record: 2010
Trend Since 2000: Insufficient Data



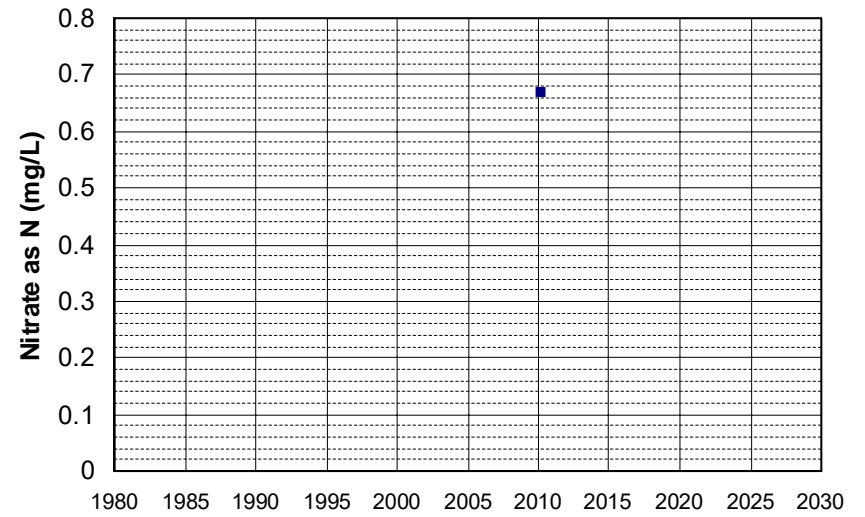
Well Name: T0608900160-MW-11
Well Type: MONITORING
Source: WB_CLEANUP
Depth Zone: Upper
Well Depth (ft): N/A
of Measurements: 1
Period of Record: 2010
Trend Since 2000: Insufficient Data



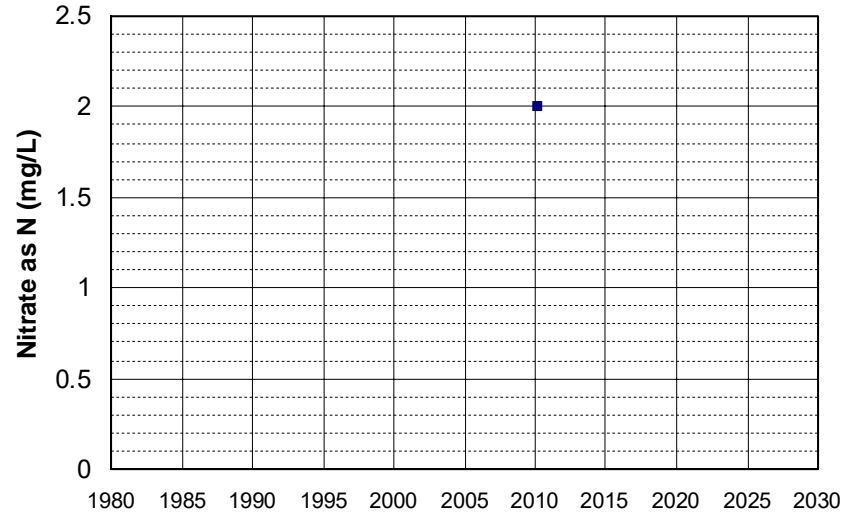
Well Name: T0608900160-MW-9
Well Type: MONITORING
Source: WB_CLEANUP
Depth Zone: Upper
Well Depth (ft): N/A
of Measurements: 1
Period of Record: 2010
Trend Since 2000: Insufficient Data



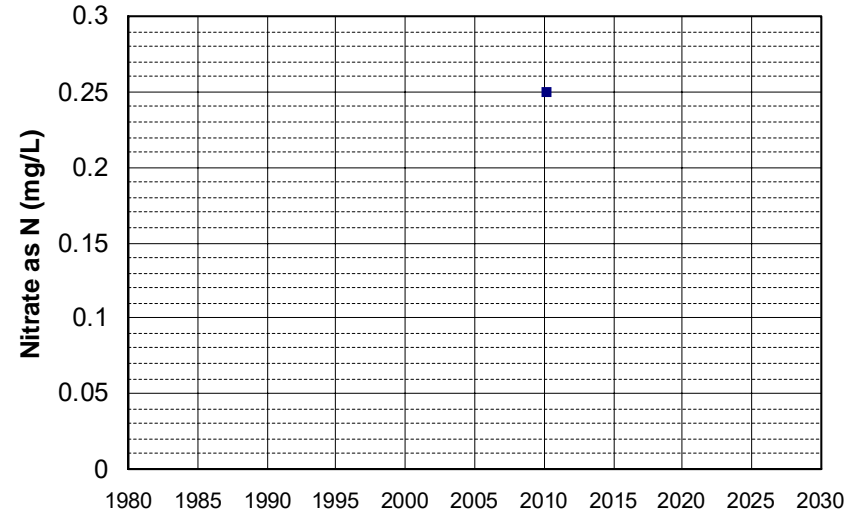
Well Name: T0608900286-GH-1
Well Type: MONITORING
Source: WB_CLEANUP
Depth Zone: Upper
Well Depth (ft): N/A
of Measurements: 1
Period of Record: 2010
Trend Since 2000: Insufficient Data



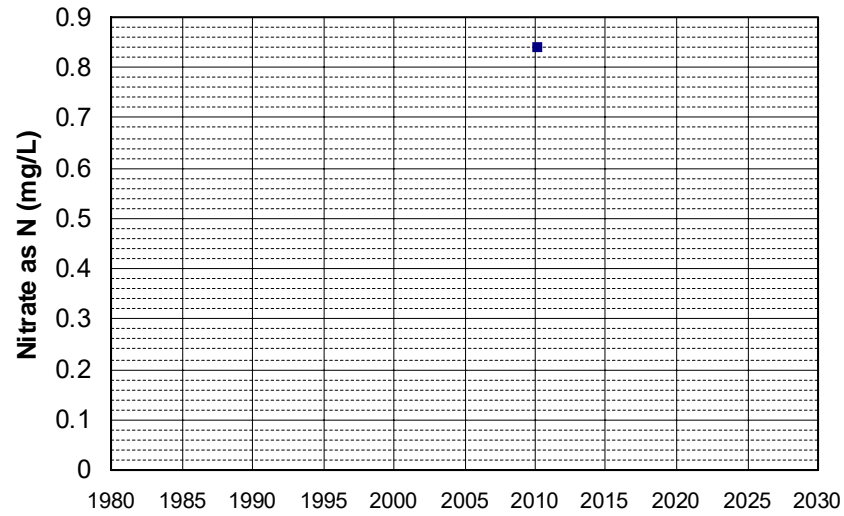
Well Name: T0608900286-GH-2
Well Type: MONITORING
Source: WB_CLEANUP
Depth Zone: Upper
Well Depth (ft): N/A
of Measurements: 1
Period of Record: 2010
Trend Since 2000: Insufficient Data



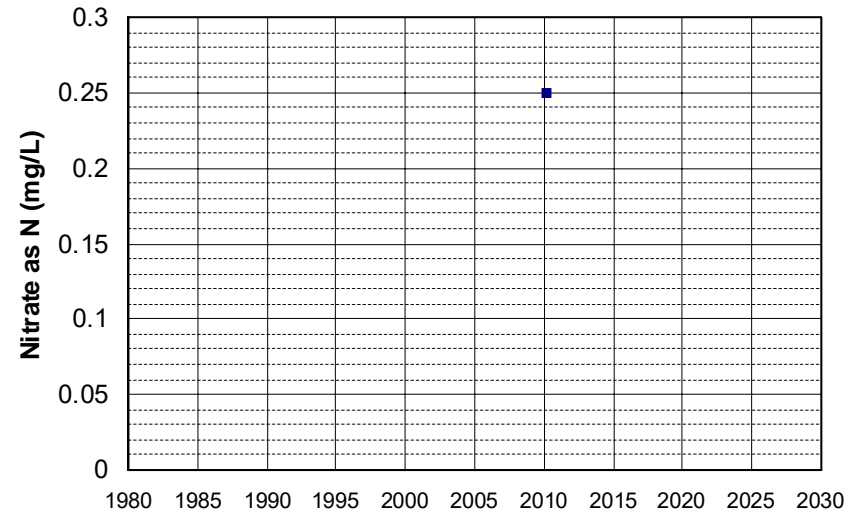
Well Name: T0608900286-GH-4
Well Type: MONITORING
Source: WB_CLEANUP
Depth Zone: Upper
Well Depth (ft): N/A
of Measurements: 1
Period of Record: 2010
Trend Since 2000: Insufficient Data



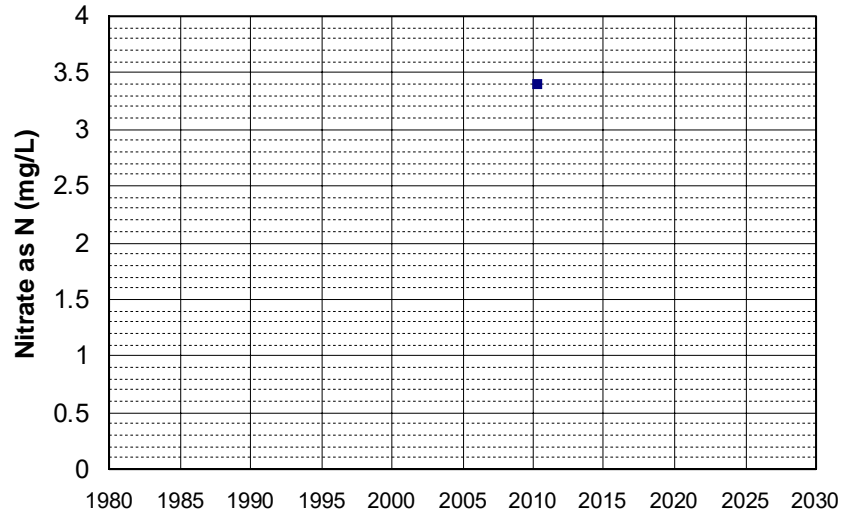
Well Name: T0608900286-GH-6
Well Type: MONITORING
Source: WB_CLEANUP
Depth Zone: Upper
Well Depth (ft): N/A
of Measurements: 1
Period of Record: 2010
Trend Since 2000: Insufficient Data



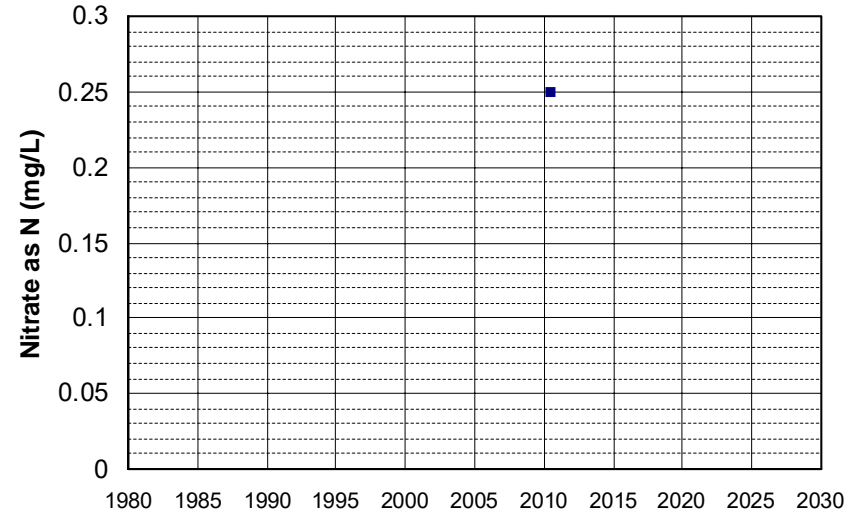
Well Name: T0609300168-MW-1
Well Type: MONITORING
Source: WB_CLEANUP
Depth Zone: Upper
Well Depth (ft): N/A
of Measurements: 1
Period of Record: 2010
Trend Since 2000: Insufficient Data



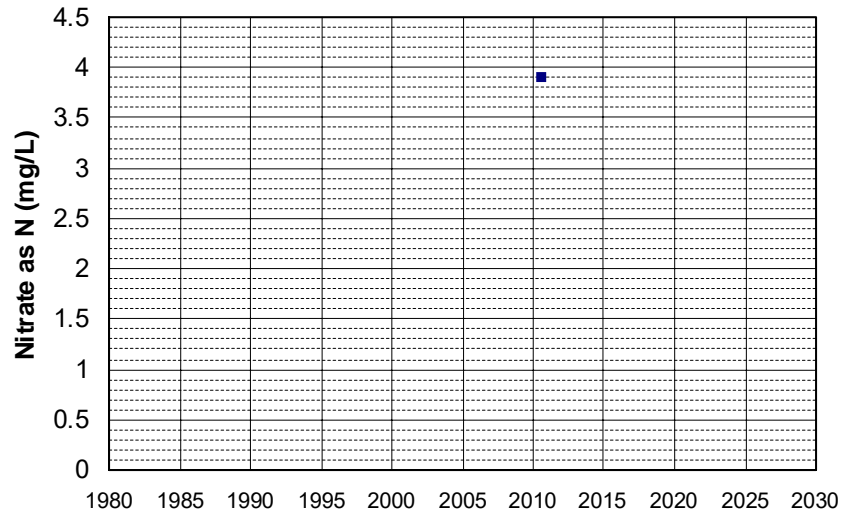
Well Name: T0609300168-MW-5
Well Type: MONITORING
Source: WB_CLEANUP
Depth Zone: Upper
Well Depth (ft): N/A
of Measurements: 1
Period of Record: 2010
Trend Since 2000: Insufficient Data



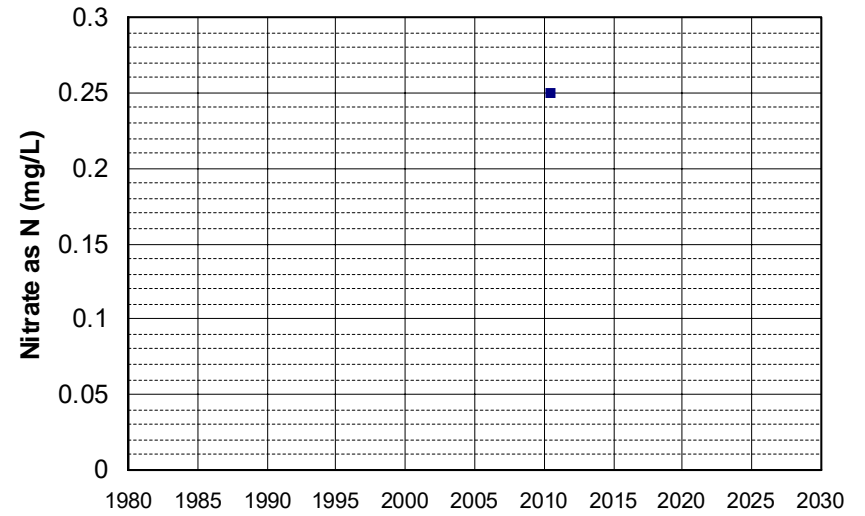
Well Name: T0610100058-DP-2B
Well Type: MONITORING
Source: WB_CLEANUP
Depth Zone: Upper
Well Depth (ft): N/A
of Measurements: 1
Period of Record: 2010
Trend Since 2000: Insufficient Data



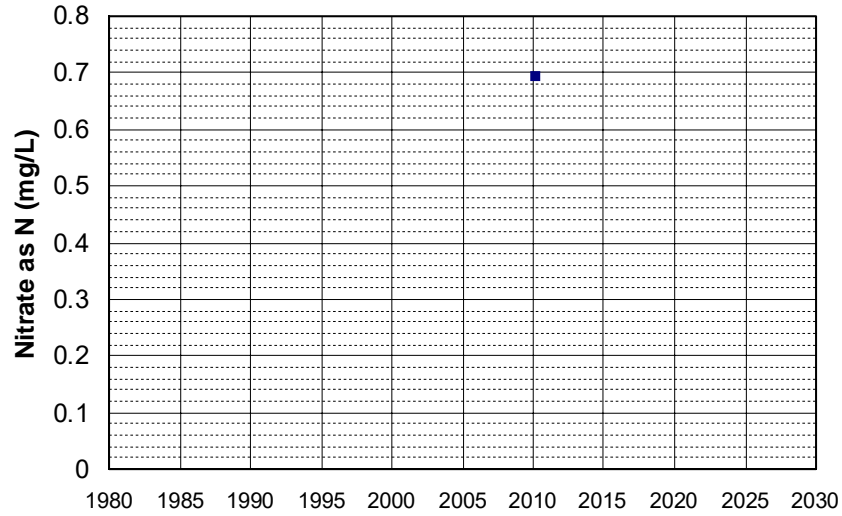
Well Name: T0610100058-MW-12
Well Type: MONITORING
Source: WB_CLEANUP
Depth Zone: Upper
Well Depth (ft): 30
of Measurements: 1
Period of Record: 2010
Trend Since 2000: Insufficient Data



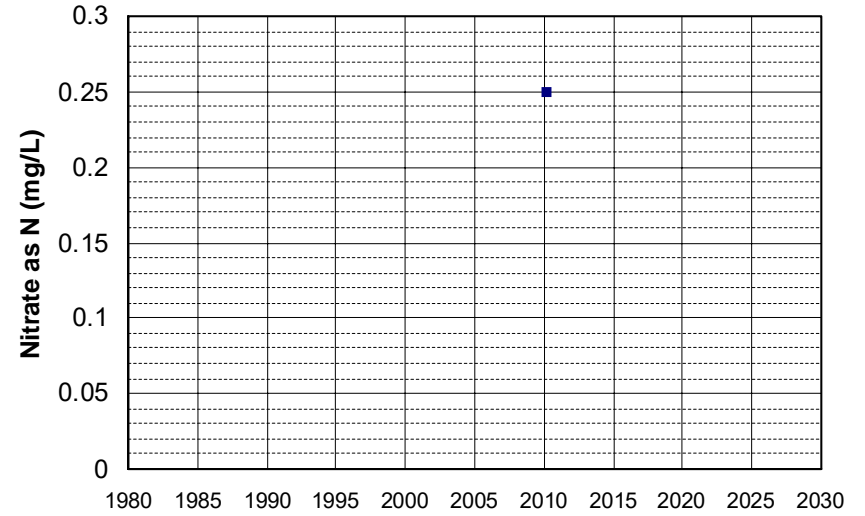
Well Name: T0610300019-AGT MW-9
Well Type: MONITORING
Source: WB_CLEANUP
Depth Zone: Upper
Well Depth (ft): 14.6
of Measurements: 1
Period of Record: 2010
Trend Since 2000: Insufficient Data



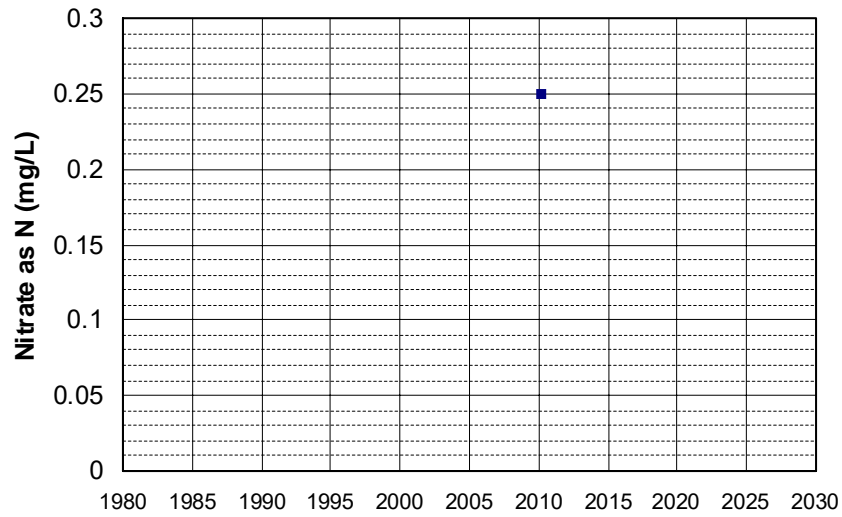
Well Name: T0610300046-MW-3AS
Well Depth (ft): N/A
Well Type: MONITORING
of Measurements: 1
Source: WB_CLEANUP
Period of Record: 2010
Depth Zone: Upper
Trend Since 2000: Insufficient Data



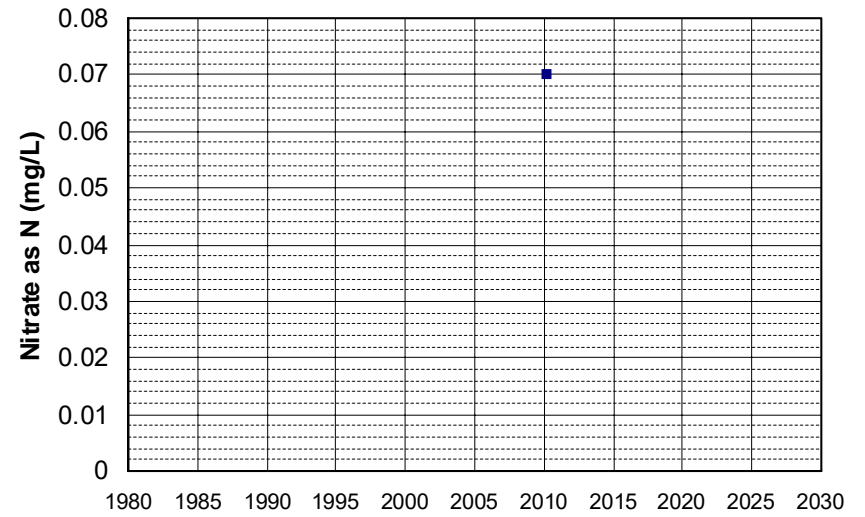
Well Name: T0610300046-MW-5S
Well Depth (ft): N/A
Well Type: MONITORING
of Measurements: 1
Source: WB_CLEANUP
Period of Record: 2010
Depth Zone: Upper
Trend Since 2000: Insufficient Data



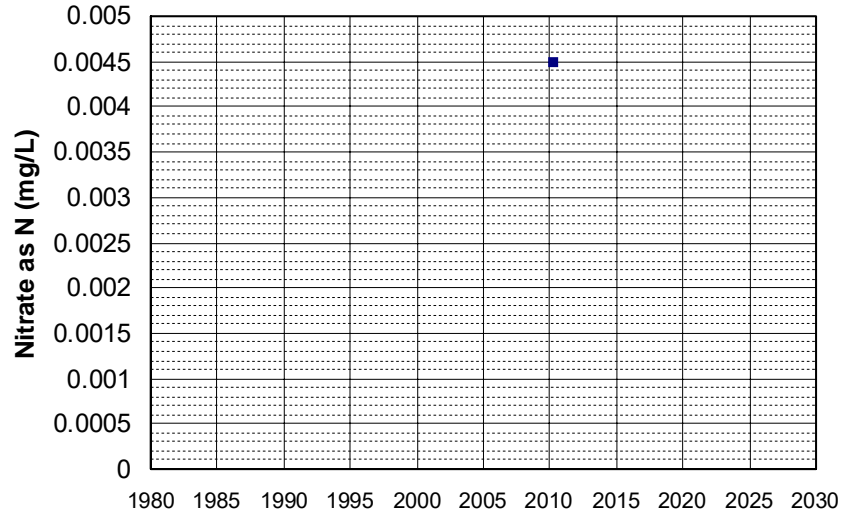
Well Name: T0610300046-MW-6S
Well Depth (ft): N/A
Well Type: MONITORING
of Measurements: 1
Source: WB_CLEANUP
Period of Record: 2010
Depth Zone: Upper
Trend Since 2000: Insufficient Data



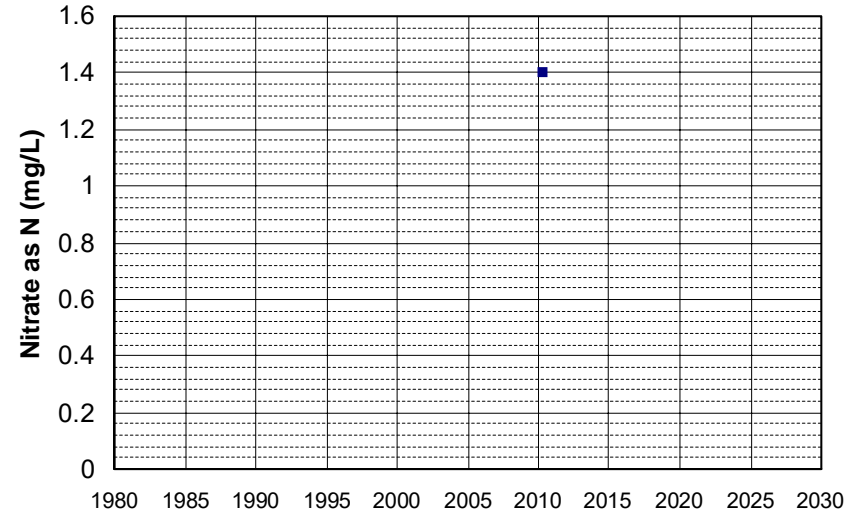
Well Name: T0610300046-ORC-1D
Well Depth (ft): N/A
Well Type: MONITORING
of Measurements: 1
Source: WB_CLEANUP
Period of Record: 2010
Depth Zone: Upper
Trend Since 2000: Insufficient Data



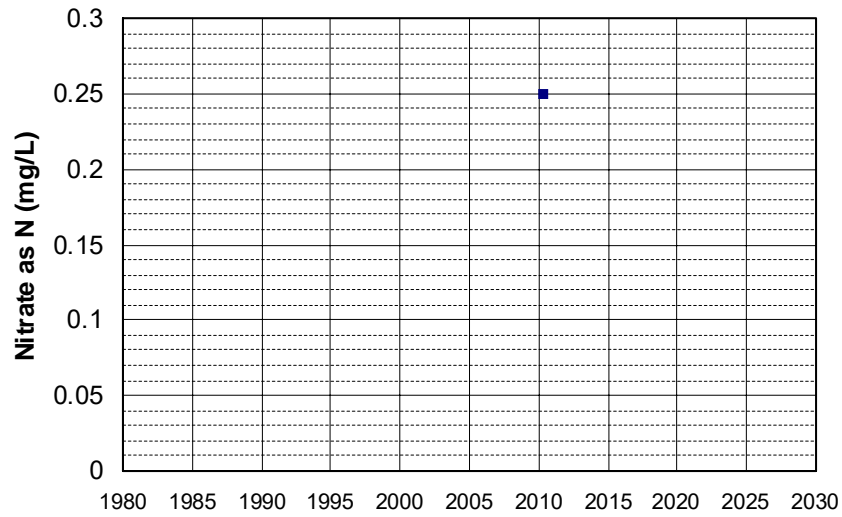
Well Name: T0610300046-ORC-4S
Well Type: MONITORING
Source: WB_CLEANUP
Depth Zone: Upper
Well Depth (ft): N/A
of Measurements: 1
Period of Record: 2010
Trend Since 2000: Insufficient Data



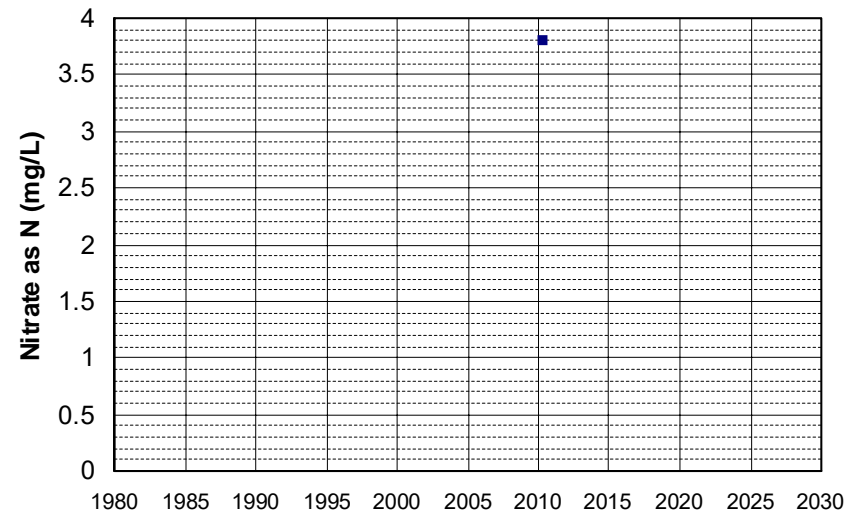
Well Name: T0611300009-MW-17
Well Type: MONITORING
Source: WB_CLEANUP
Depth Zone: Upper
Well Depth (ft): N/A
of Measurements: 1
Period of Record: 2010
Trend Since 2000: Insufficient Data



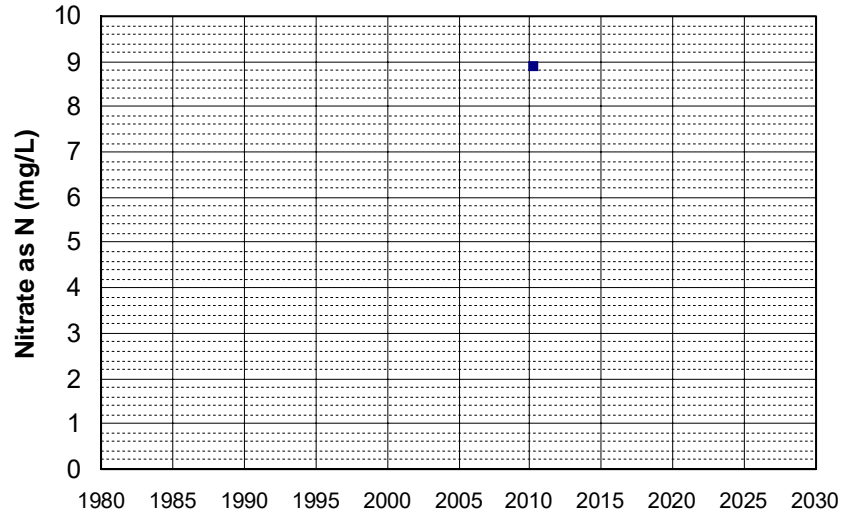
Well Name: T0611300009-MW-18
Well Type: MONITORING
Source: WB_CLEANUP
Depth Zone: Upper
Well Depth (ft): N/A
of Measurements: 1
Period of Record: 2010
Trend Since 2000: Insufficient Data



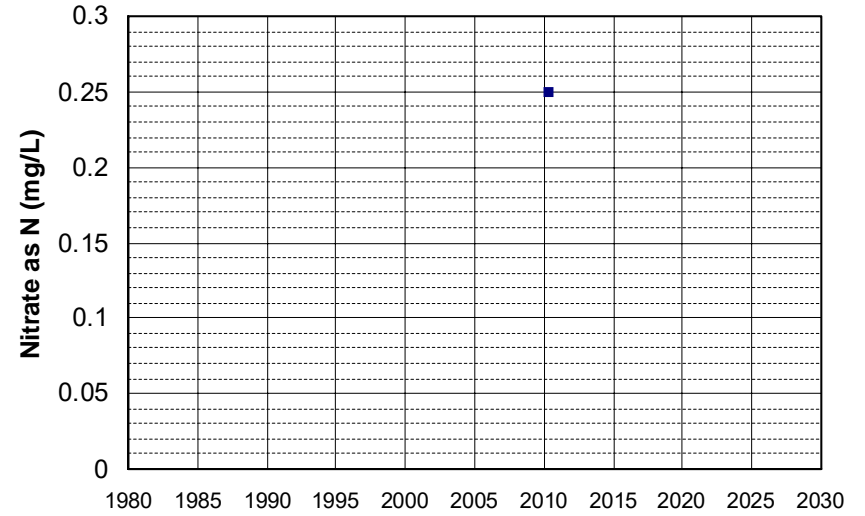
Well Name: T0611300009-MW-20
Well Type: MONITORING
Source: WB_CLEANUP
Depth Zone: Upper
Well Depth (ft): N/A
of Measurements: 1
Period of Record: 2010
Trend Since 2000: Insufficient Data



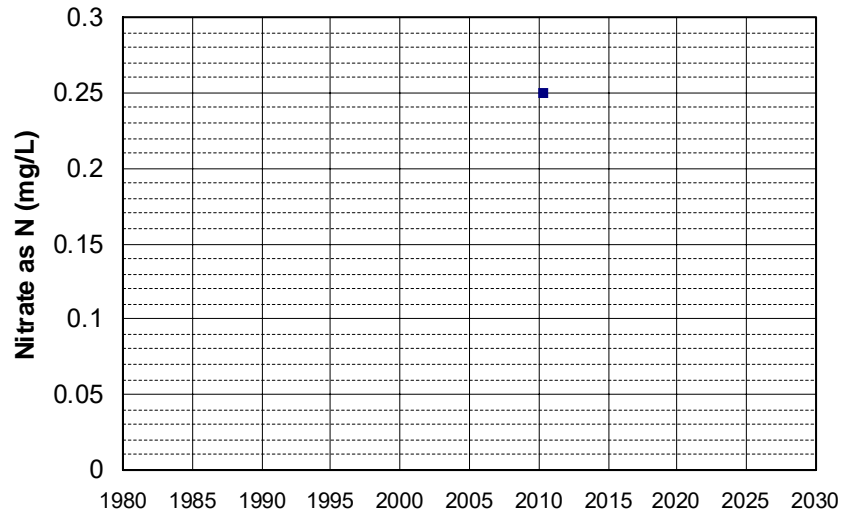
Well Name: T0611300009-MW-23 Well Depth (ft): N/A
Well Type: MONITORING # of Measurements: 1
Source: WB_CLEANUP Period of Record: 2010
Depth Zone: Upper Trend Since 2000: Insufficient Data



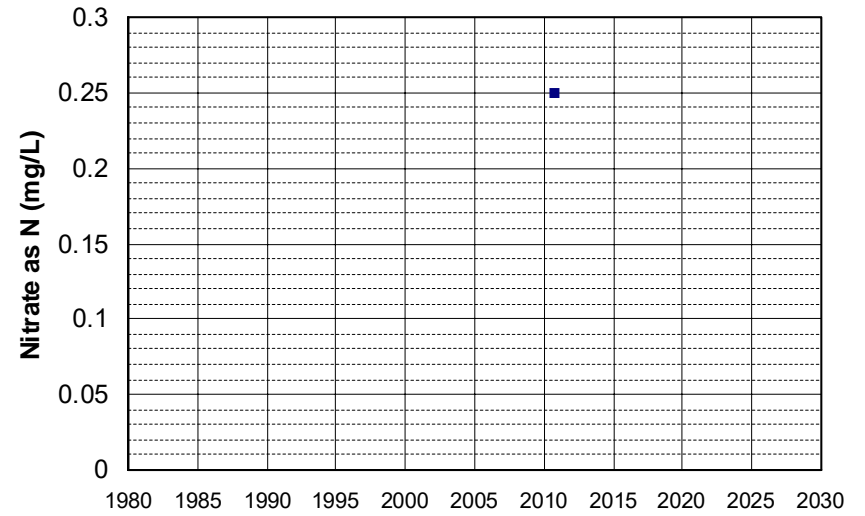
Well Name: T0611300009-MW-6 Well Depth (ft): N/A
Well Type: MONITORING # of Measurements: 1
Source: WB_CLEANUP Period of Record: 2010
Depth Zone: Upper Trend Since 2000: Insufficient Data



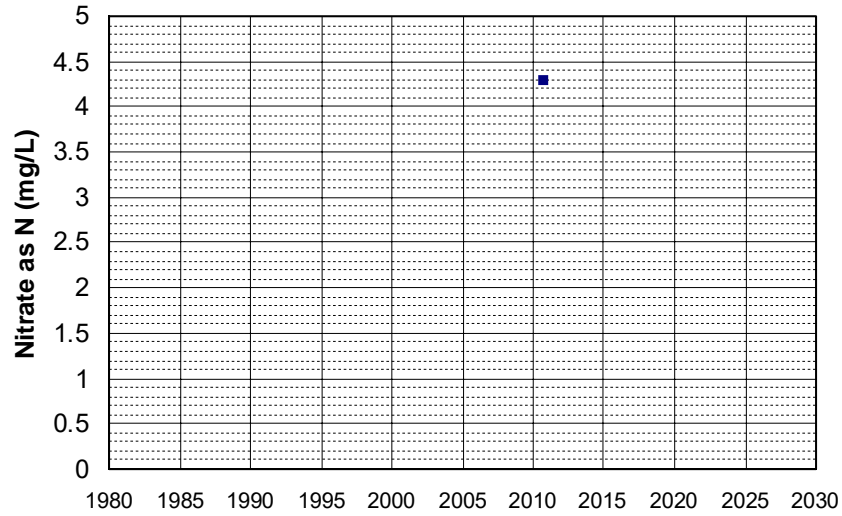
Well Name: T0611300009-MW-8 Well Depth (ft): N/A
Well Type: MONITORING # of Measurements: 1
Source: WB_CLEANUP Period of Record: 2010
Depth Zone: Upper Trend Since 2000: Insufficient Data



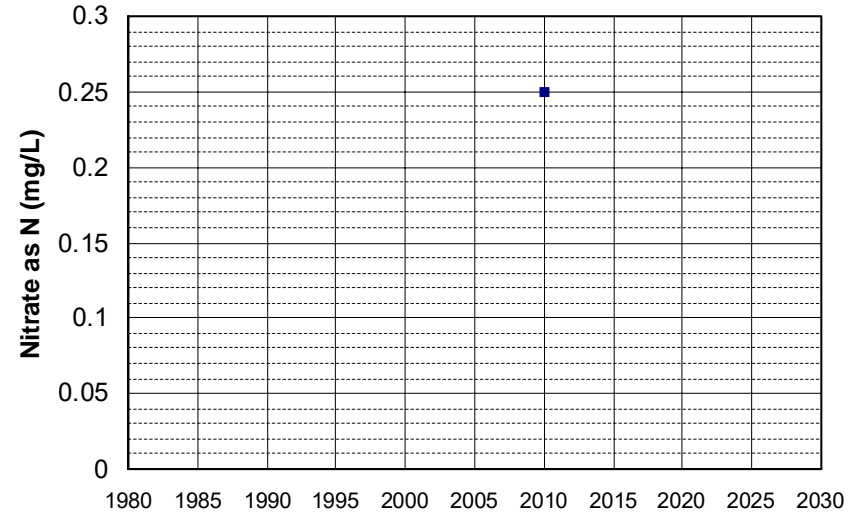
Well Name: T0611300112-MW-1 Well Depth (ft): N/A
Well Type: MONITORING # of Measurements: 1
Source: WB_CLEANUP Period of Record: 2010
Depth Zone: Upper Trend Since 2000: Insufficient Data



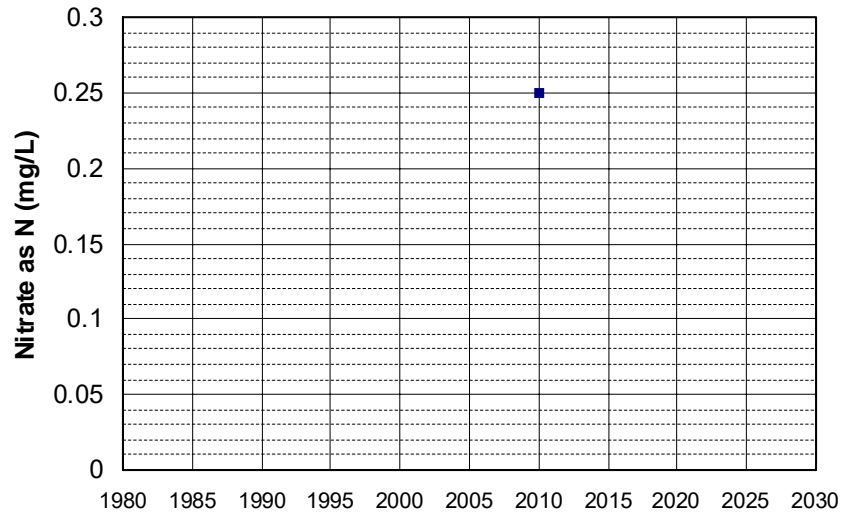
Well Name: T0611300112-MW-6
Well Type: MONITORING
Source: WB_CLEANUP
Depth Zone: Upper
Well Depth (ft): N/A
of Measurements: 1
Period of Record: 2010
Trend Since 2000: Insufficient Data



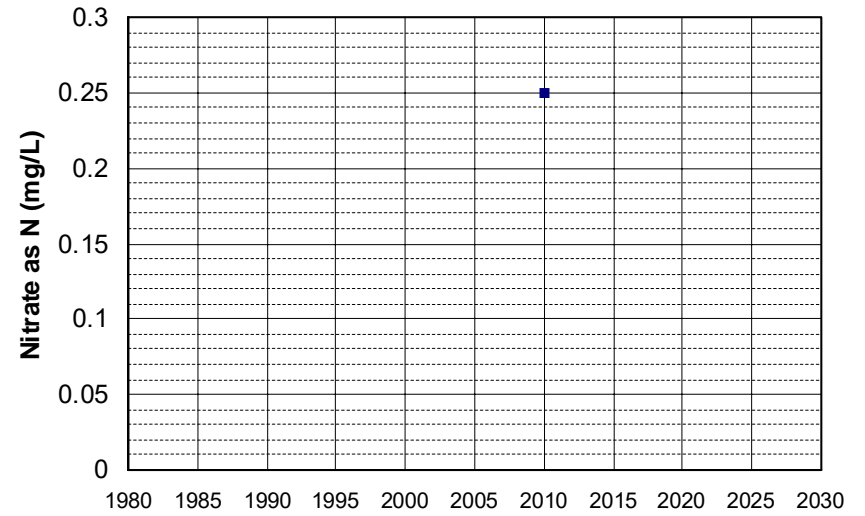
Well Name: T0611300132-OS-24
Well Type: MONITORING
Source: WB_CLEANUP
Depth Zone: Upper
Well Depth (ft): 14
of Measurements: 1
Period of Record: 2010
Trend Since 2000: Insufficient Data



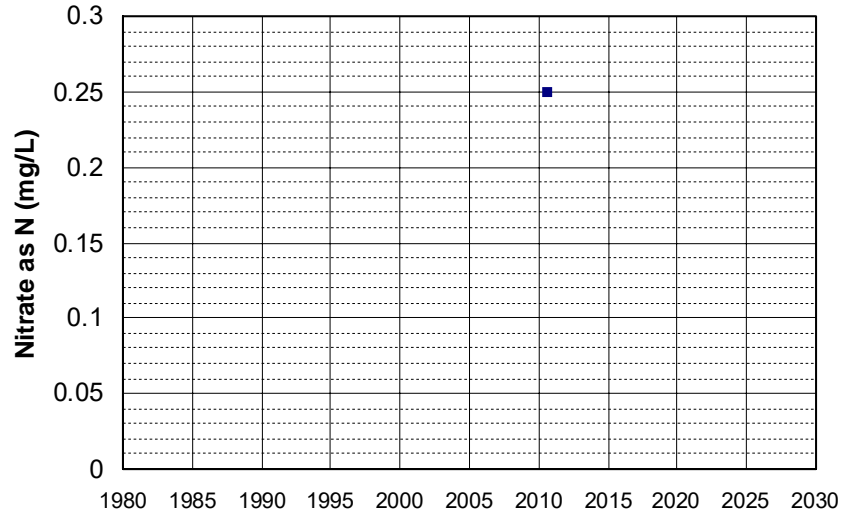
Well Name: T0611300132-OS-28
Well Type: MONITORING
Source: WB_CLEANUP
Depth Zone: Upper
Well Depth (ft): 14
of Measurements: 1
Period of Record: 2010
Trend Since 2000: Insufficient Data



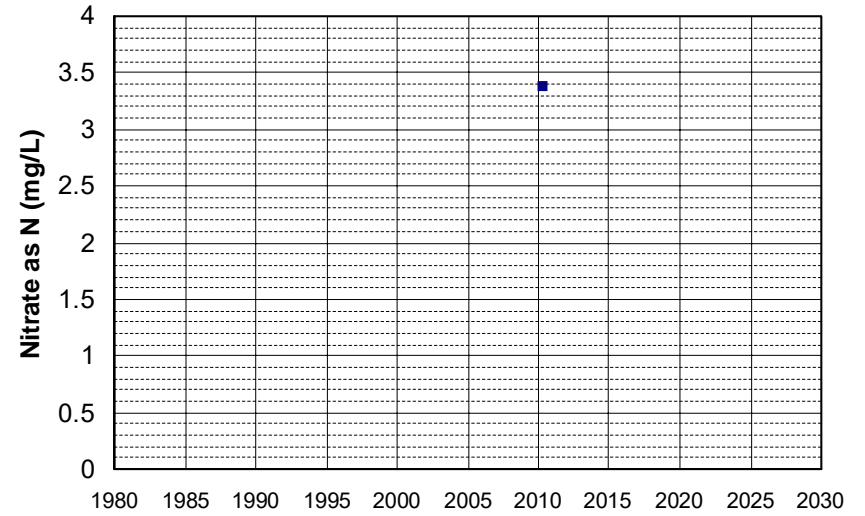
Well Name: T0611300132-OS-33
Well Type: MONITORING
Source: WB_CLEANUP
Depth Zone: Upper
Well Depth (ft): 14
of Measurements: 1
Period of Record: 2010
Trend Since 2000: Insufficient Data



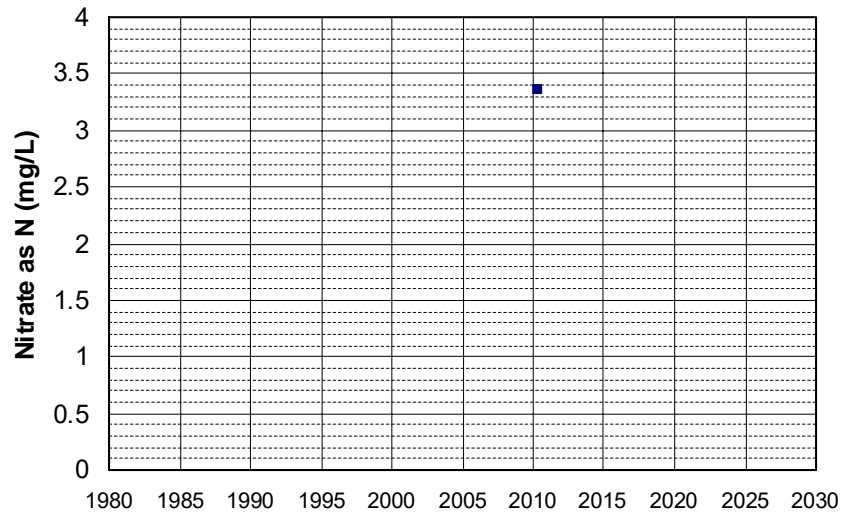
Well Name: T0611300211-MW-9
Well Type: MONITORING
Source: WB_CLEANUP
Depth Zone: Upper
Well Depth (ft): 24.5
of Measurements: 1
Period of Record: 2010
Trend Since 2000: Insufficient Data



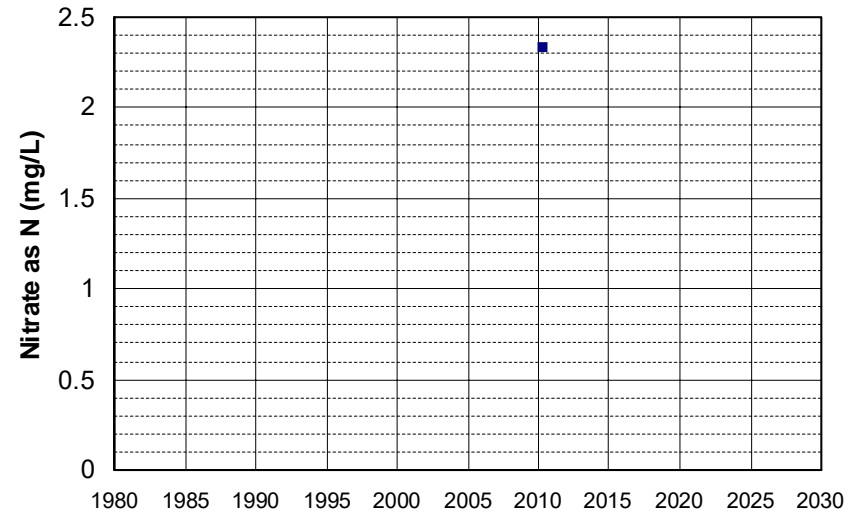
Well Name: T0611500075-JSTMW1
Well Type: MONITORING
Source: WB_CLEANUP
Depth Zone: Upper
Well Depth (ft): 80.75
of Measurements: 1
Period of Record: 2010
Trend Since 2000: Insufficient Data



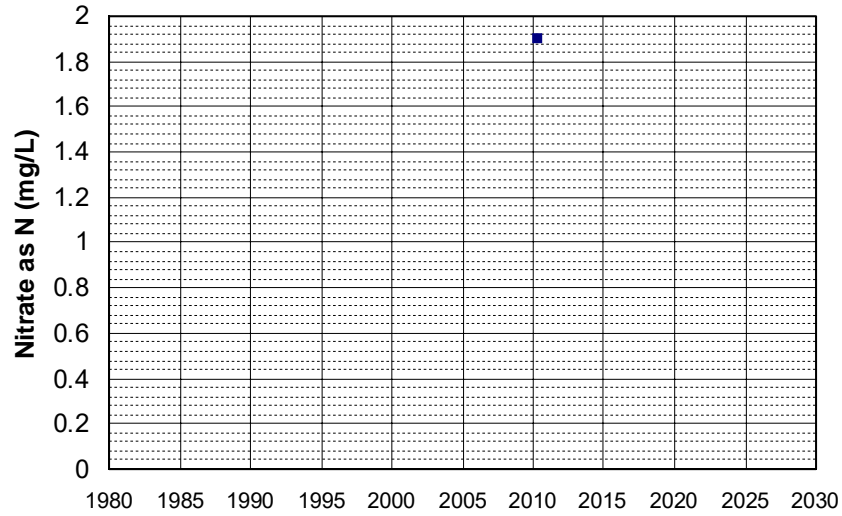
Well Name: T0611500075-JSTMW10
Well Type: MONITORING
Source: WB_CLEANUP
Depth Zone: Upper
Well Depth (ft): 74.9
of Measurements: 1
Period of Record: 2010
Trend Since 2000: Insufficient Data



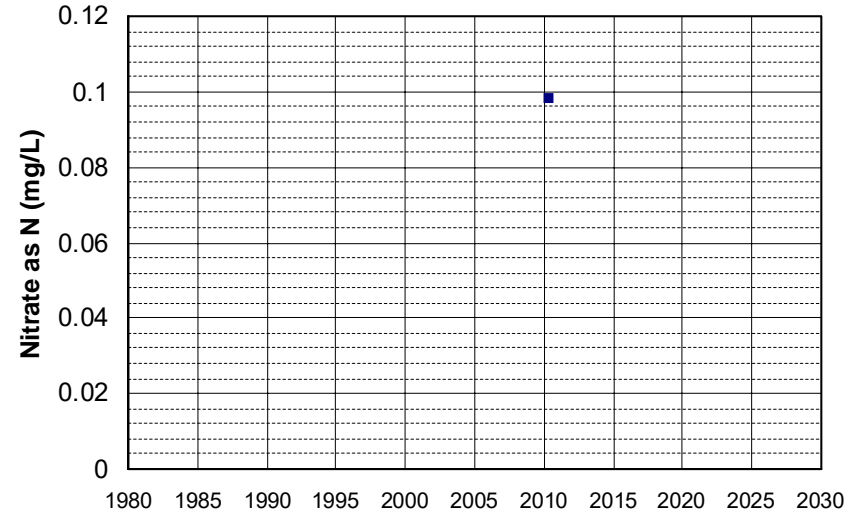
Well Name: T0611500075-JSTMW12
Well Type: MONITORING
Source: WB_CLEANUP
Depth Zone: Upper
Well Depth (ft): 73.98
of Measurements: 1
Period of Record: 2010
Trend Since 2000: Insufficient Data



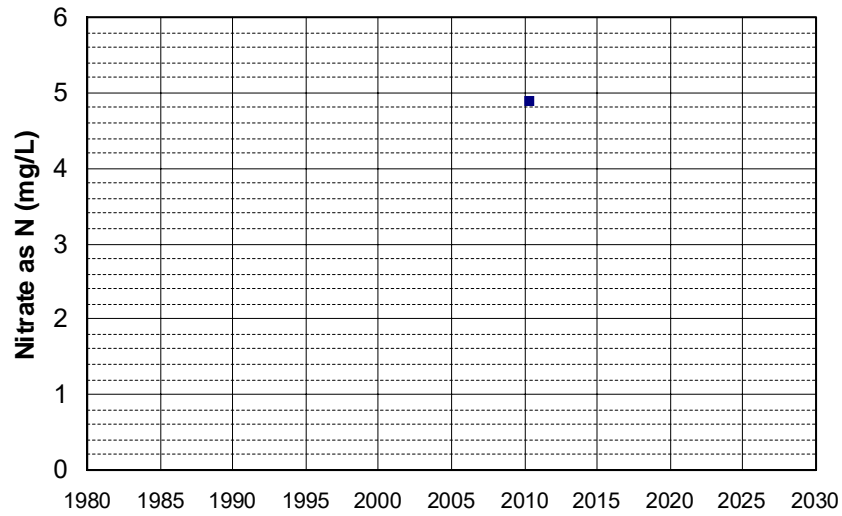
Well Name: T0611500075-JSTMW14 Well Depth (ft): 75.53
Well Type: MONITORING # of Measurements: 1
Source: WB_CLEANUP Period of Record: 2010
Depth Zone: Upper Trend Since 2000: Insufficient Data



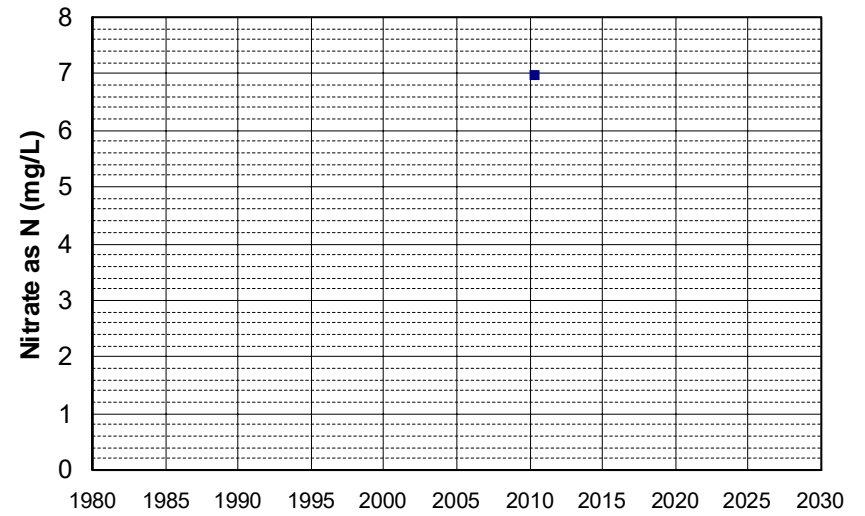
Well Name: T0611500075-JSTMW15 Well Depth (ft): 75.6
Well Type: MONITORING # of Measurements: 1
Source: WB_CLEANUP Period of Record: 2010
Depth Zone: Upper Trend Since 2000: Insufficient Data



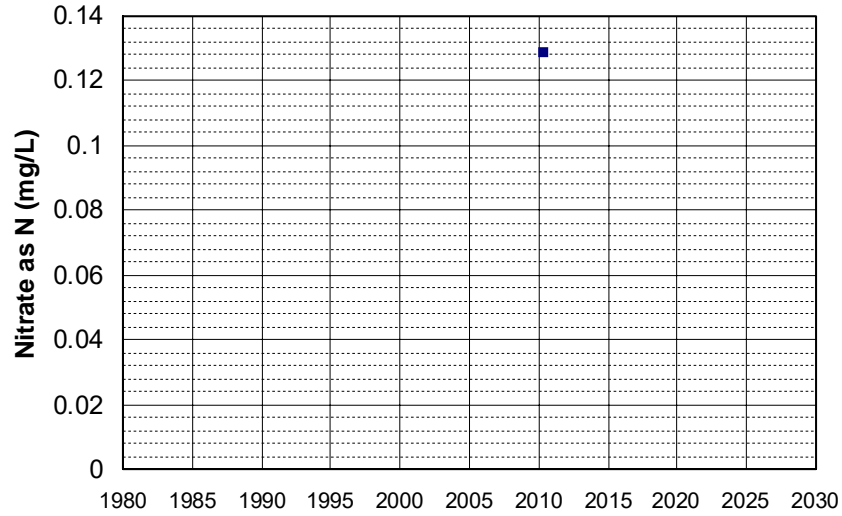
Well Name: T0611500075-JSTMW3 Well Depth (ft): 79.35
Well Type: MONITORING # of Measurements: 1
Source: WB_CLEANUP Period of Record: 2010
Depth Zone: Upper Trend Since 2000: Insufficient Data



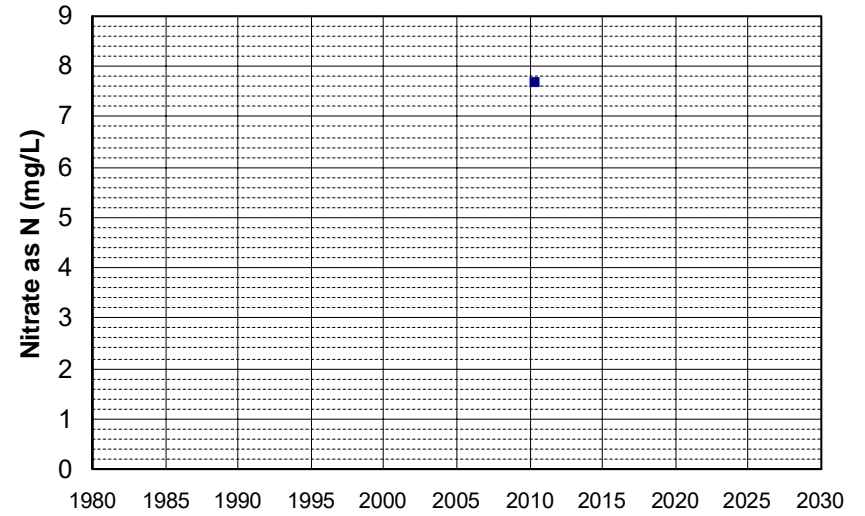
Well Name: T0611500075-JSTMW6 Well Depth (ft): 79.5
Well Type: MONITORING # of Measurements: 1
Source: WB_CLEANUP Period of Record: 2010
Depth Zone: Upper Trend Since 2000: Insufficient Data



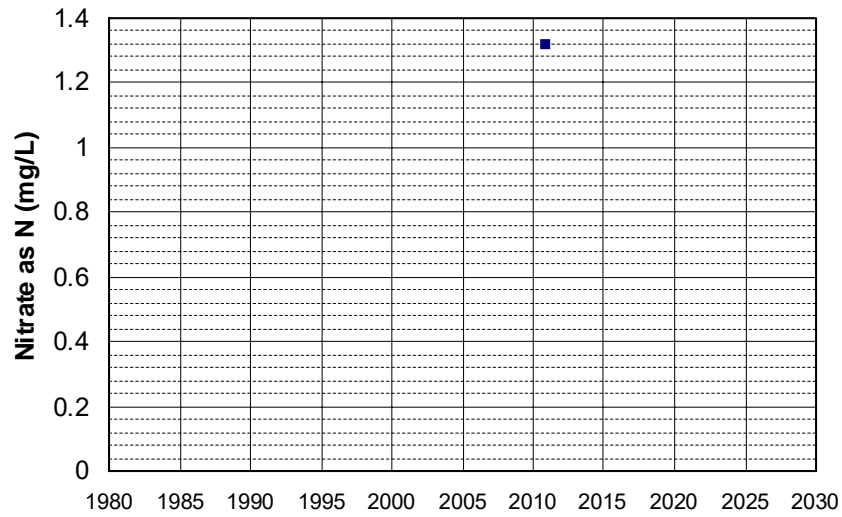
Well Name: T0611500075-JSTMW9
Well Type: MONITORING
Source: WB_CLEANUP
Depth Zone: Upper
Well Depth (ft): 74.55
of Measurements: 1
Period of Record: 2010
Trend Since 2000: Insufficient Data



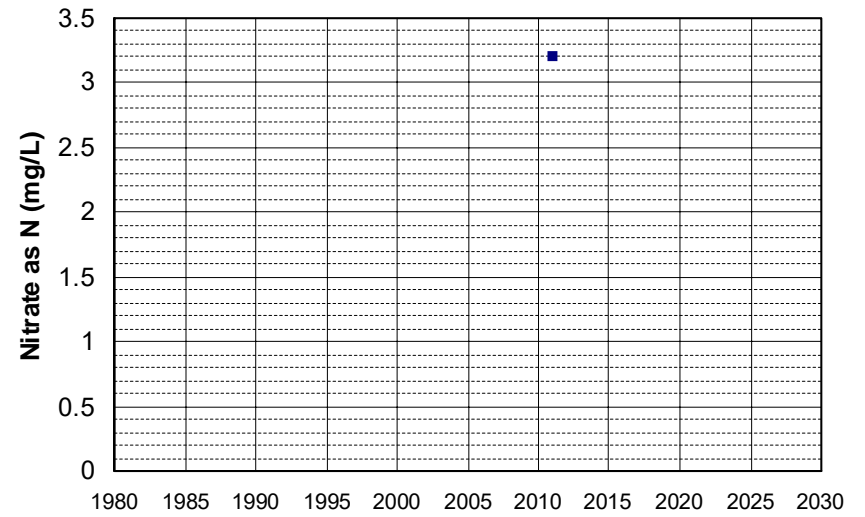
Well Name: T0611598066-MW-2
Well Type: MONITORING
Source: WB_CLEANUP
Depth Zone: Upper
Well Depth (ft): 30
of Measurements: 1
Period of Record: 2010
Trend Since 2000: Insufficient Data



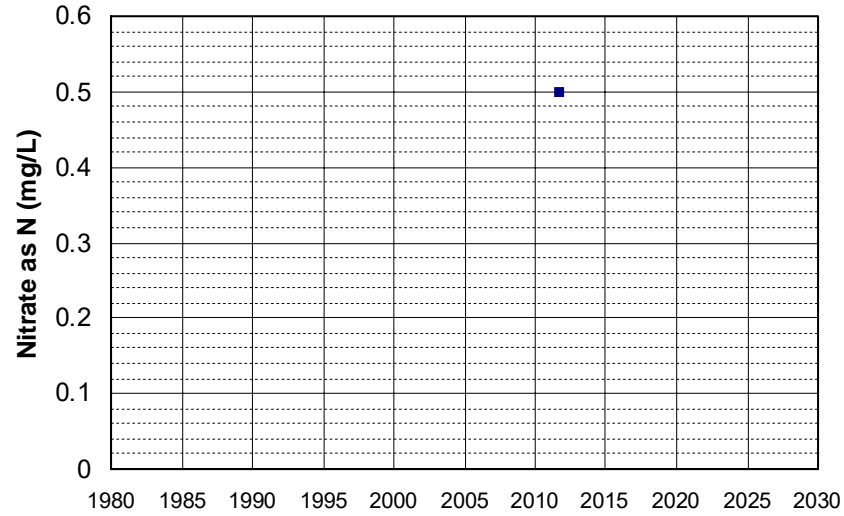
Well Name: T10000001080-MW1
Well Type: MONITORING
Source: WB_CLEANUP
Depth Zone: Upper
Well Depth (ft): 50.35
of Measurements: 1
Period of Record: 2010
Trend Since 2000: Insufficient Data



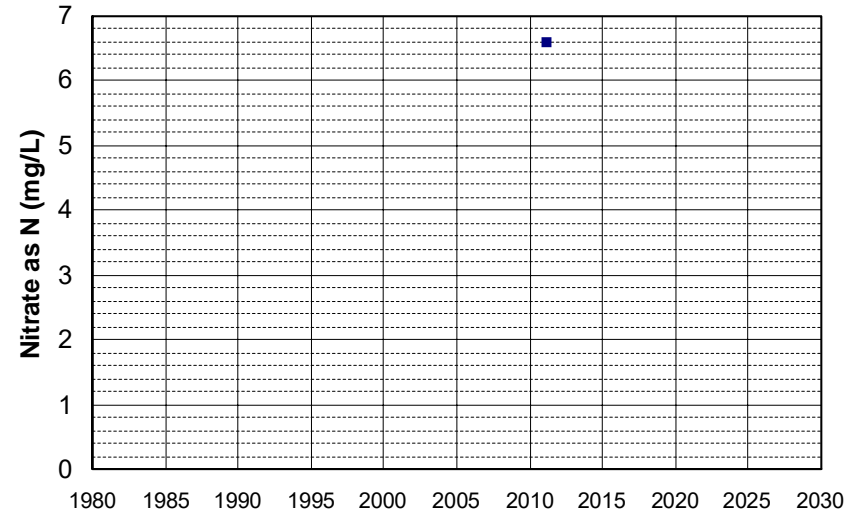
Well Name: T10000002714-MW-1
Well Type: MONITORING
Source: WB_CLEANUP
Depth Zone: Upper
Well Depth (ft): 30
of Measurements: 1
Period of Record: 2010
Trend Since 2000: Insufficient Data



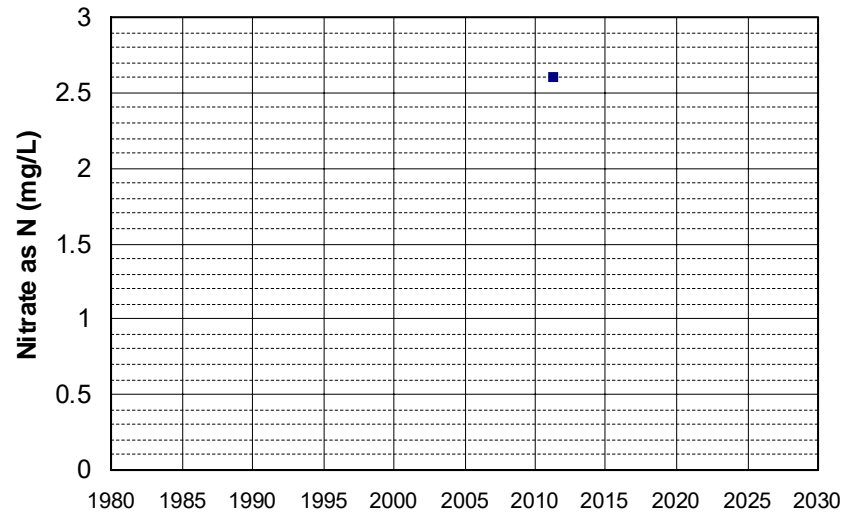
Well Name: CA3100119_001_001 Well Depth (ft): N/A
Well Type: MUNICIPAL # of Measurements: 1
Source: DDW Period of Record: 2011
Depth Zone: Upper Trend Since 2000: Insufficient Data



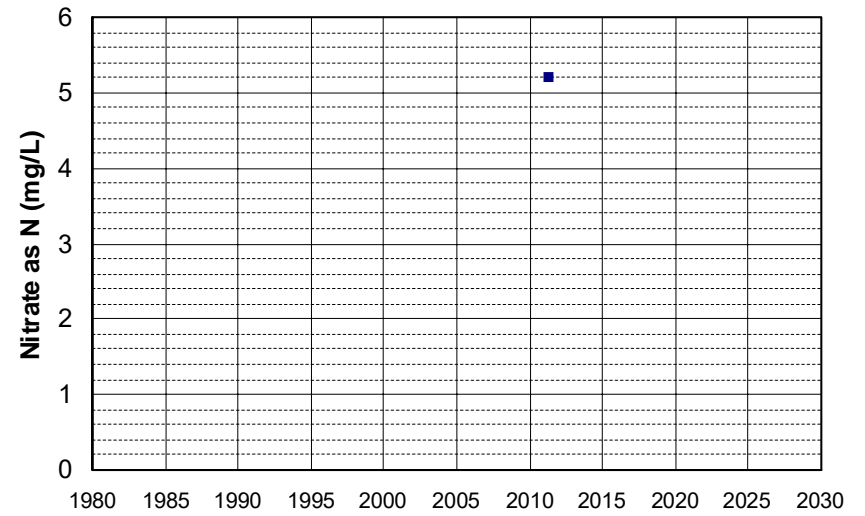
Well Name: CA5710006_023_023 Well Depth (ft): 80
Well Type: MUNICIPAL # of Measurements: 1
Source: DDW Period of Record: 2011
Depth Zone: Upper Trend Since 2000: Insufficient Data



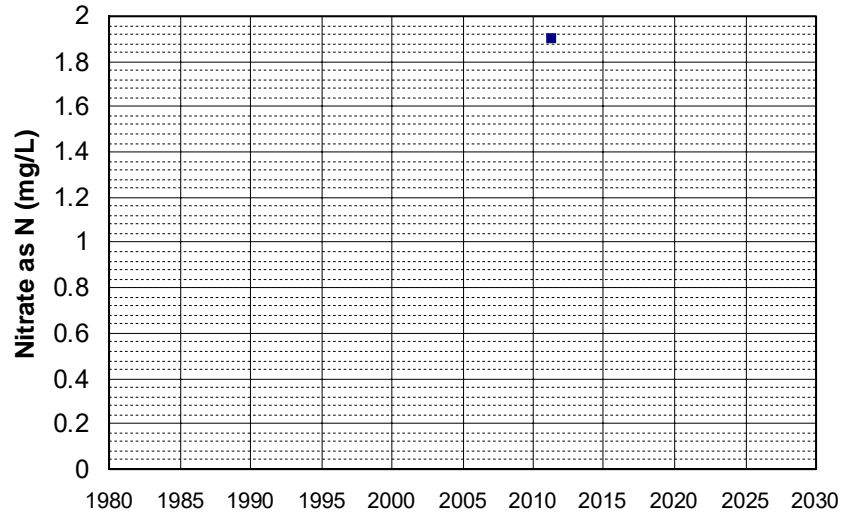
Well Name: DOD100026100-35C056MW Well Depth (ft): 75
Well Type: MONITORING # of Measurements: 1
Source: WB_CLEANUP Period of Record: 2011
Depth Zone: Upper Trend Since 2000: Insufficient Data



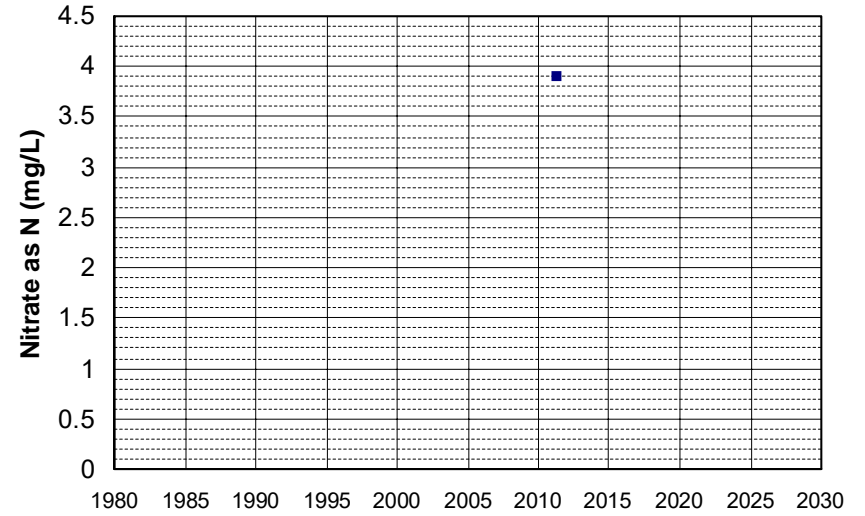
Well Name: DOD100026100-35C059MW Well Depth (ft): 120
Well Type: MONITORING # of Measurements: 1
Source: WB_CLEANUP Period of Record: 2011
Depth Zone: Upper Trend Since 2000: Insufficient Data



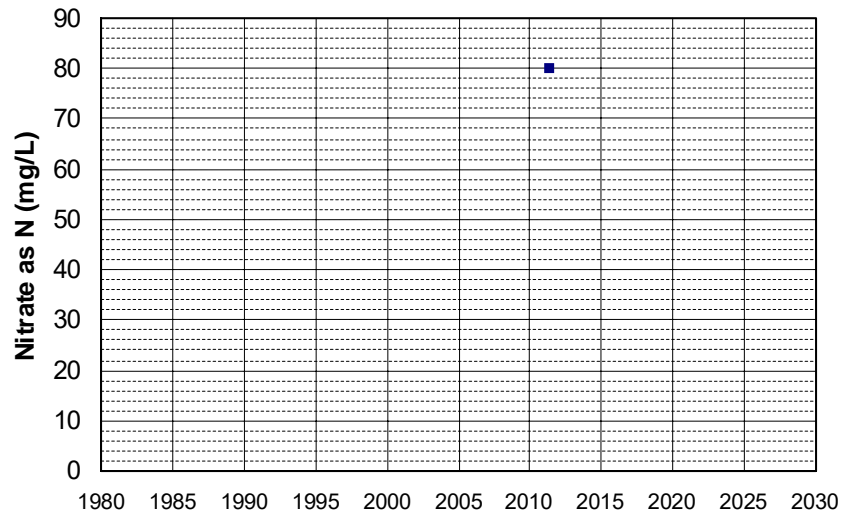
Well Name: DOD100030600-13C088MW Well Depth (ft): 25
Well Type: MONITORING # of Measurements: 1
Source: WB_CLEANUP Period of Record: 2011
Depth Zone: Upper Trend Since 2000: Insufficient Data



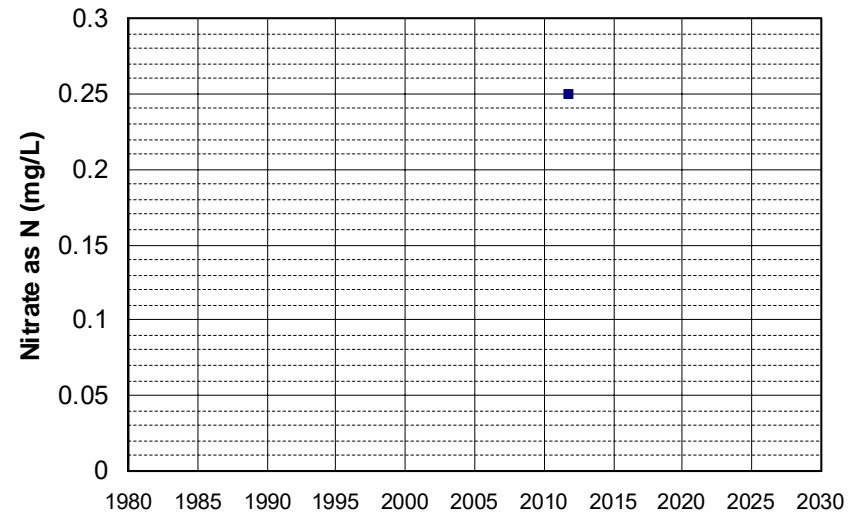
Well Name: SL0606765881-MW1 Well Depth (ft): 45
Well Type: MONITORING # of Measurements: 1
Source: WB_CLEANUP Period of Record: 2011
Depth Zone: Upper Trend Since 2000: Insufficient Data



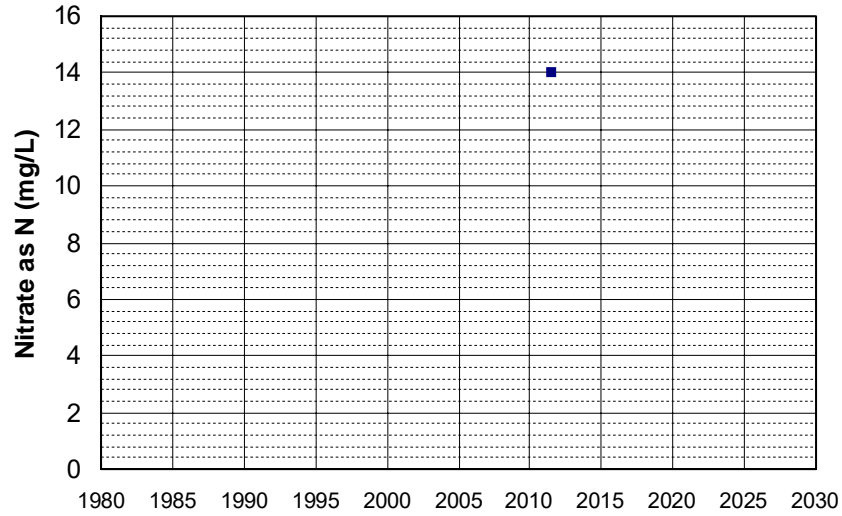
Well Name: SL0606765881-MW5 Well Depth (ft): 45
Well Type: MONITORING # of Measurements: 1
Source: WB_CLEANUP Period of Record: 2011
Depth Zone: Upper Trend Since 2000: Insufficient Data



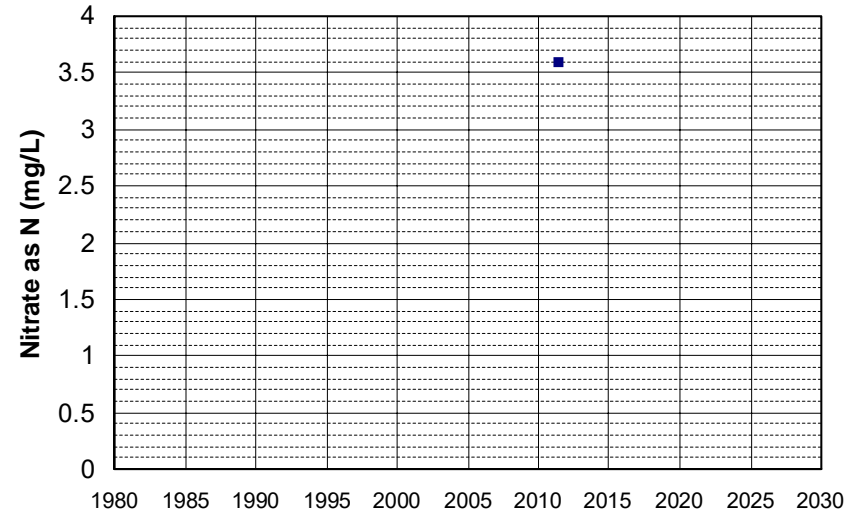
Well Name: SL373533625-MW-11R Well Depth (ft): 35
Well Type: MONITORING # of Measurements: 1
Source: WB_CLEANUP Period of Record: 2011
Depth Zone: Upper Trend Since 2000: Insufficient Data



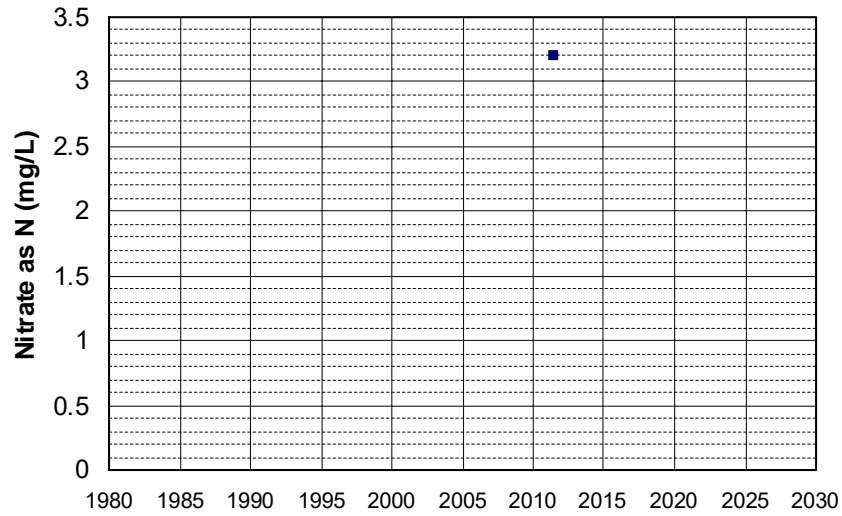
Well Name: T0600700142-MW-2
Well Depth (ft): 25
Well Type: MONITORING
of Measurements: 1
Source: WB_CLEANUP
Period of Record: 2011
Depth Zone: Upper
Trend Since 2000: Insufficient Data



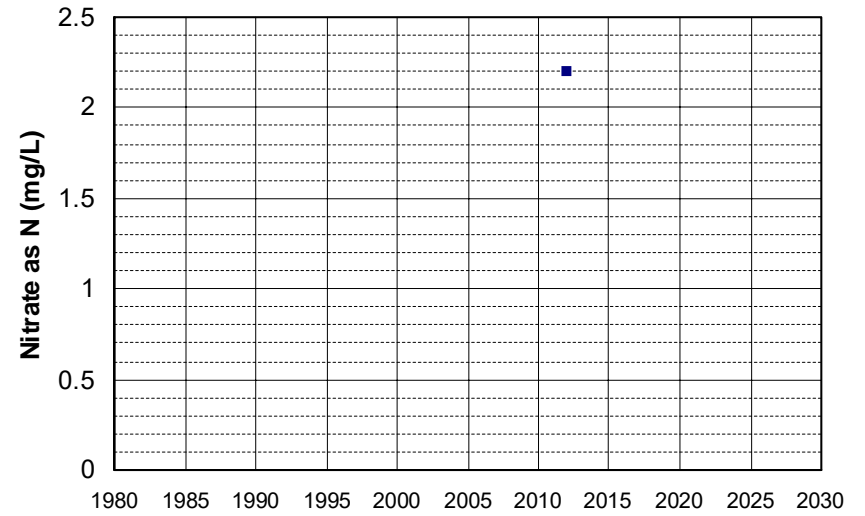
Well Name: T0600700142-MW-3
Well Depth (ft): 22
Well Type: MONITORING
of Measurements: 1
Source: WB_CLEANUP
Period of Record: 2011
Depth Zone: Upper
Trend Since 2000: Insufficient Data



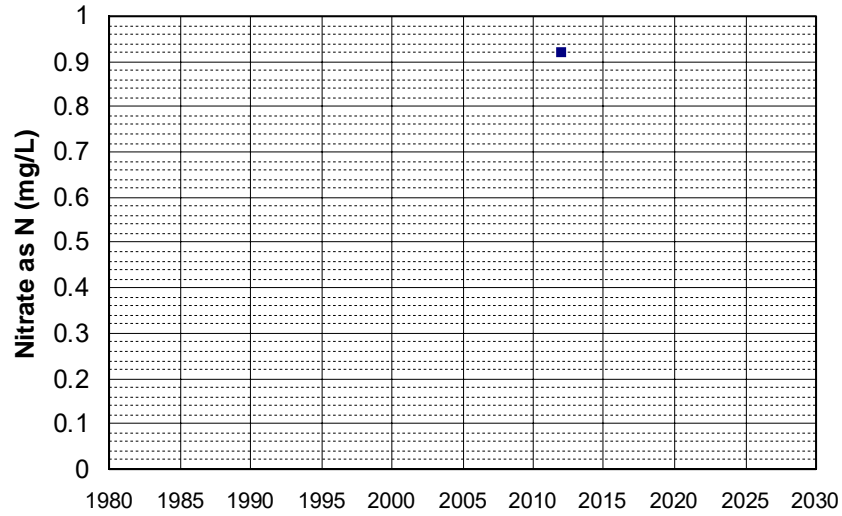
Well Name: T0600700142-MW-4
Well Depth (ft): 24
Well Type: MONITORING
of Measurements: 1
Source: WB_CLEANUP
Period of Record: 2011
Depth Zone: Upper
Trend Since 2000: Insufficient Data



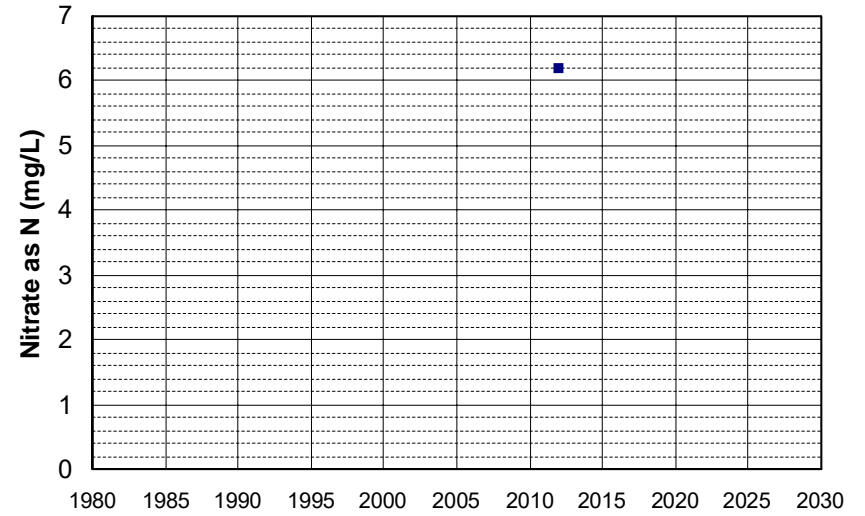
Well Name: T0600700142-MW-6
Well Depth (ft): 25
Well Type: MONITORING
of Measurements: 1
Source: WB_CLEANUP
Period of Record: 2011
Depth Zone: Upper
Trend Since 2000: Insufficient Data



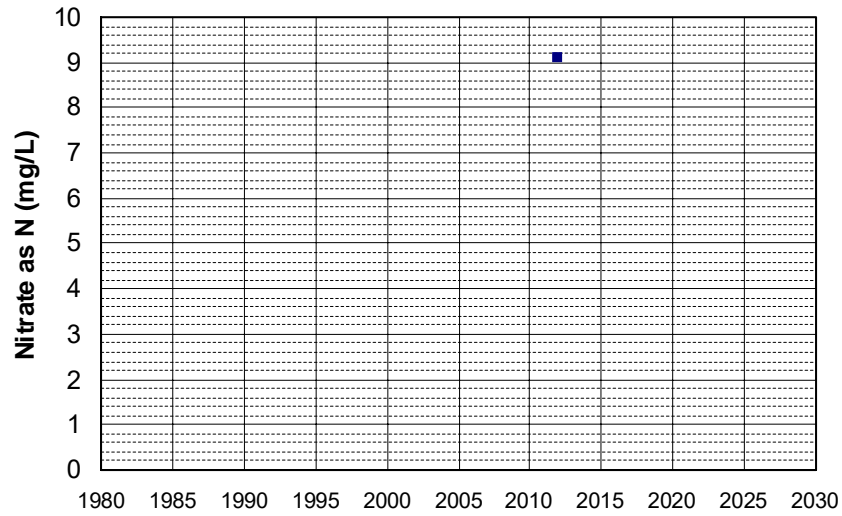
Well Name: T0600700181-MW-3
Well Type: MONITORING
Source: WB_CLEANUP
Depth Zone: Upper
Well Depth (ft): 50
of Measurements: 1
Period of Record: 2011
Trend Since 2000: Insufficient Data



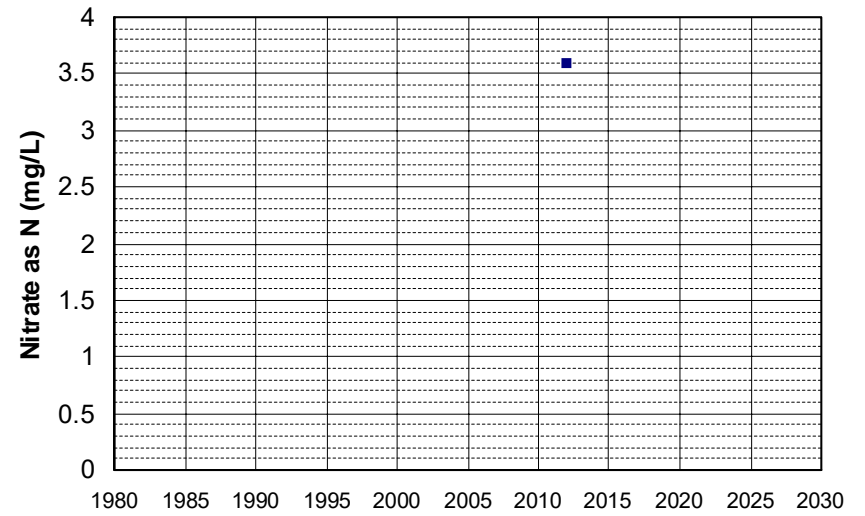
Well Name: T0600700181-MW-4
Well Type: MONITORING
Source: WB_CLEANUP
Depth Zone: Upper
Well Depth (ft): 53
of Measurements: 1
Period of Record: 2011
Trend Since 2000: Insufficient Data



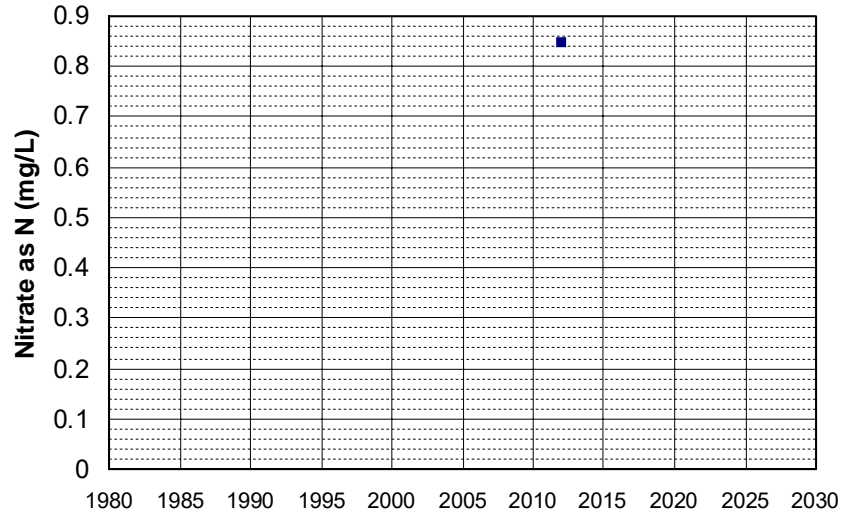
Well Name: T0600700181-MW-5
Well Type: MONITORING
Source: WB_CLEANUP
Depth Zone: Upper
Well Depth (ft): 55
of Measurements: 1
Period of Record: 2011
Trend Since 2000: Insufficient Data



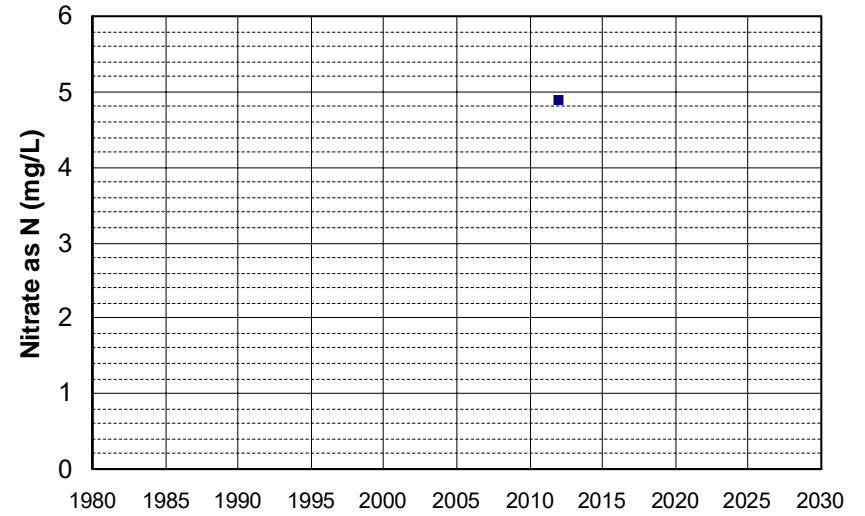
Well Name: T0600700181-MW-6
Well Type: MONITORING
Source: WB_CLEANUP
Depth Zone: Upper
Well Depth (ft): 54
of Measurements: 1
Period of Record: 2011
Trend Since 2000: Insufficient Data



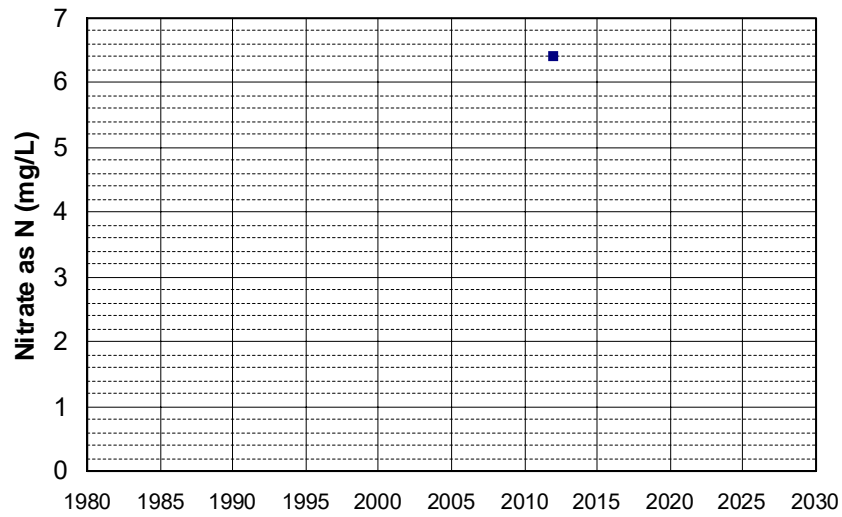
Well Name: T0600700181-MW-8
Well Type: MONITORING
Source: WB_CLEANUP
Depth Zone: Upper
Well Depth (ft): 57.5
of Measurements: 1
Period of Record: 2011
Trend Since 2000: Insufficient Data



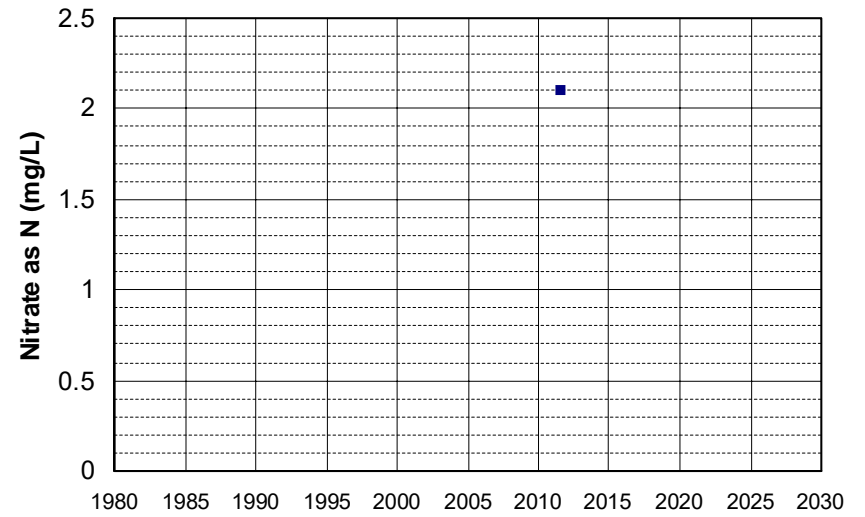
Well Name: T0600700181-OB-1D
Well Type: MONITORING
Source: WB_CLEANUP
Depth Zone: Upper
Well Depth (ft): 55
of Measurements: 1
Period of Record: 2011
Trend Since 2000: Insufficient Data



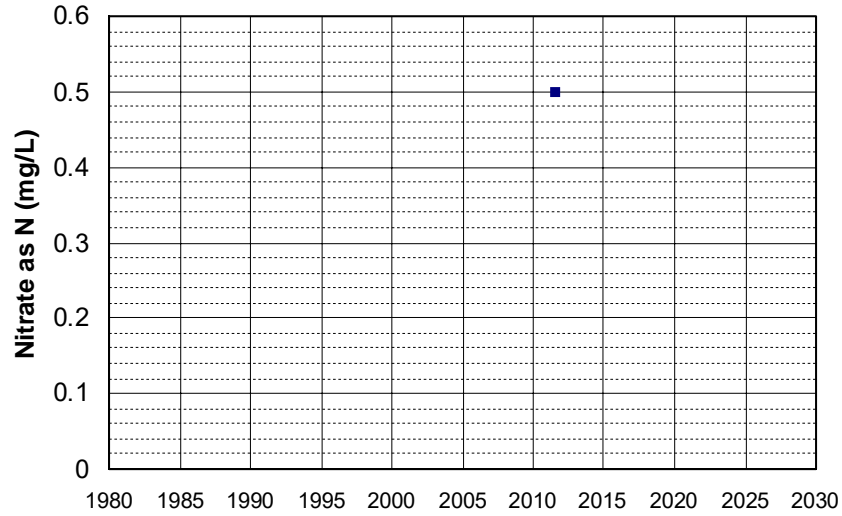
Well Name: T0600700181-OB-2S
Well Type: MONITORING
Source: WB_CLEANUP
Depth Zone: Upper
Well Depth (ft): 30
of Measurements: 1
Period of Record: 2011
Trend Since 2000: Insufficient Data



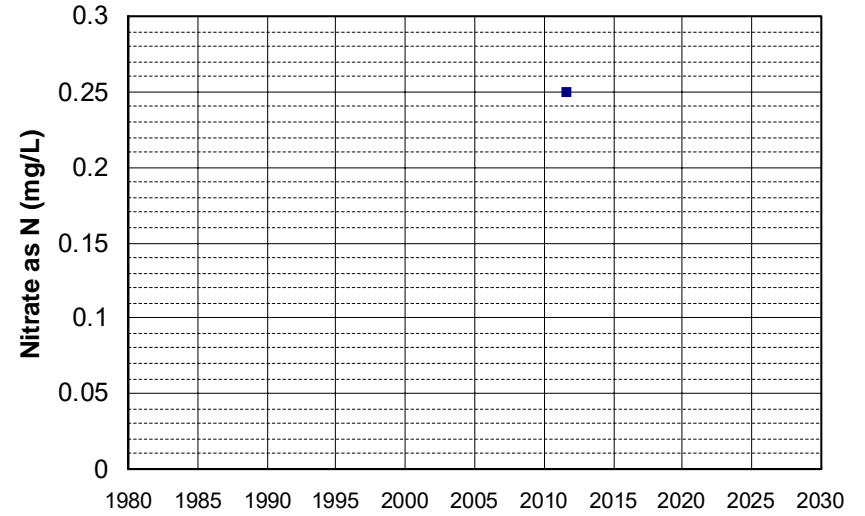
Well Name: T0600700212-MW-1
Well Type: MONITORING
Source: WB_CLEANUP
Depth Zone: Upper
Well Depth (ft): 25
of Measurements: 1
Period of Record: 2011
Trend Since 2000: Insufficient Data



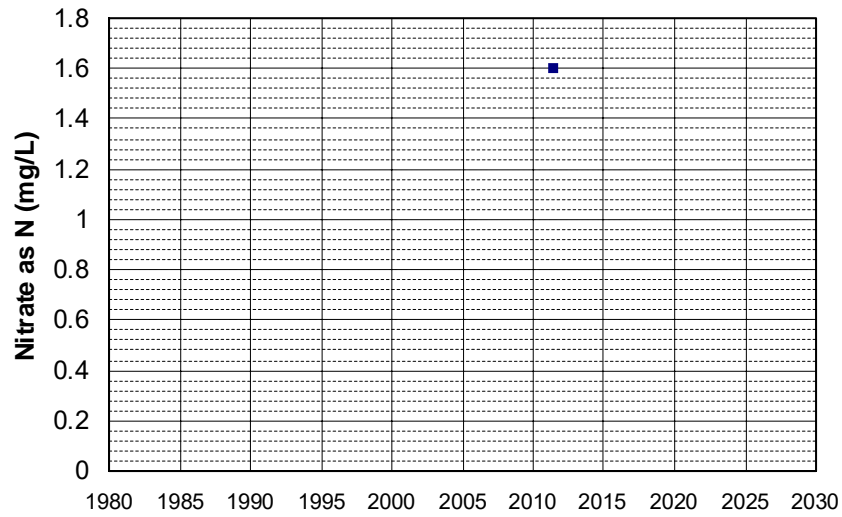
Well Name: T0600700212-MW-2
Well Type: MONITORING
Source: WB_CLEANUP
Depth Zone: Upper
Well Depth (ft): 25
of Measurements: 1
Period of Record: 2011
Trend Since 2000: Insufficient Data



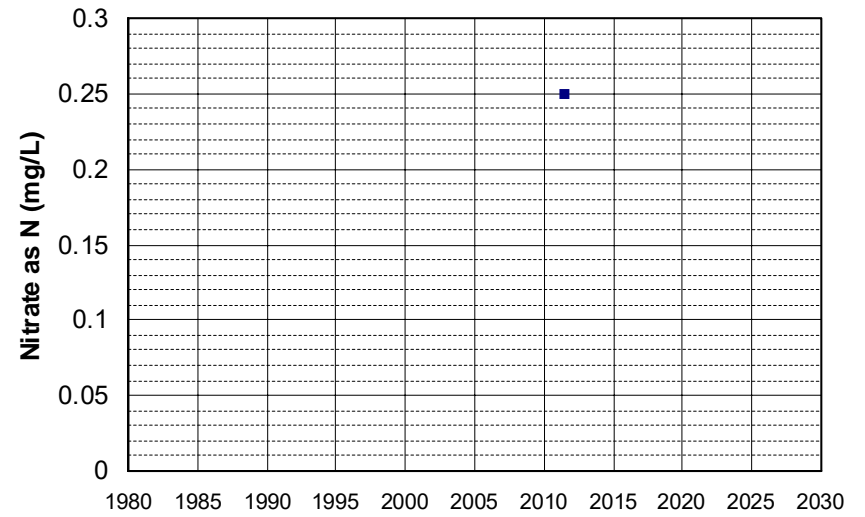
Well Name: T0600700212-MW-4
Well Type: MONITORING
Source: WB_CLEANUP
Depth Zone: Upper
Well Depth (ft): 18
of Measurements: 1
Period of Record: 2011
Trend Since 2000: Insufficient Data



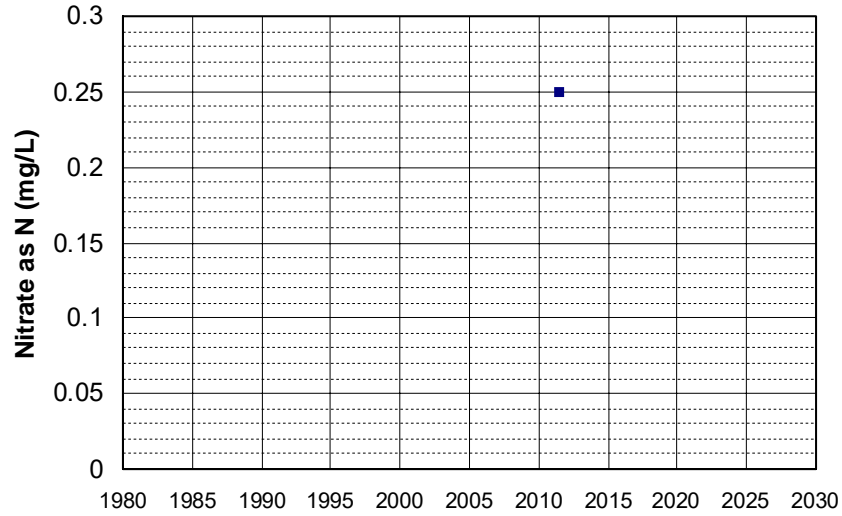
Well Name: T0600761976-MW-1
Well Type: MONITORING
Source: WB_CLEANUP
Depth Zone: Upper
Well Depth (ft): 20
of Measurements: 1
Period of Record: 2011
Trend Since 2000: Insufficient Data



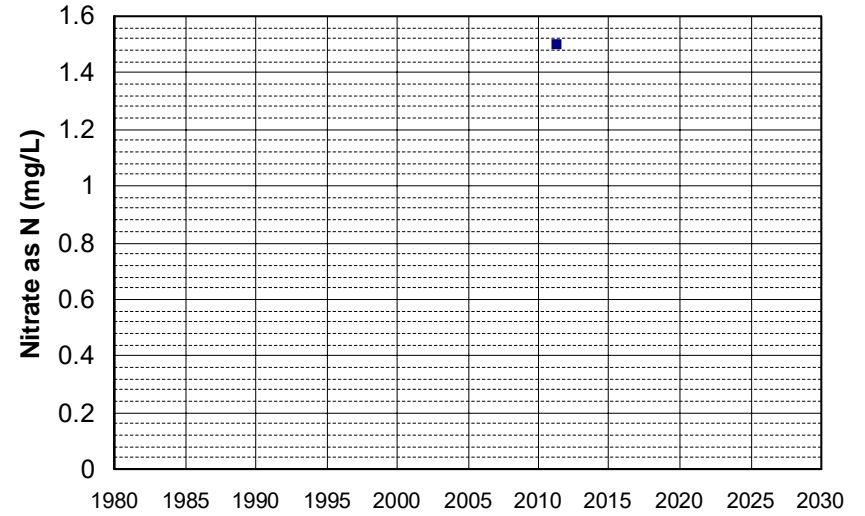
Well Name: T0600761976-MW-2
Well Type: MONITORING
Source: WB_CLEANUP
Depth Zone: Upper
Well Depth (ft): 21
of Measurements: 1
Period of Record: 2011
Trend Since 2000: Insufficient Data



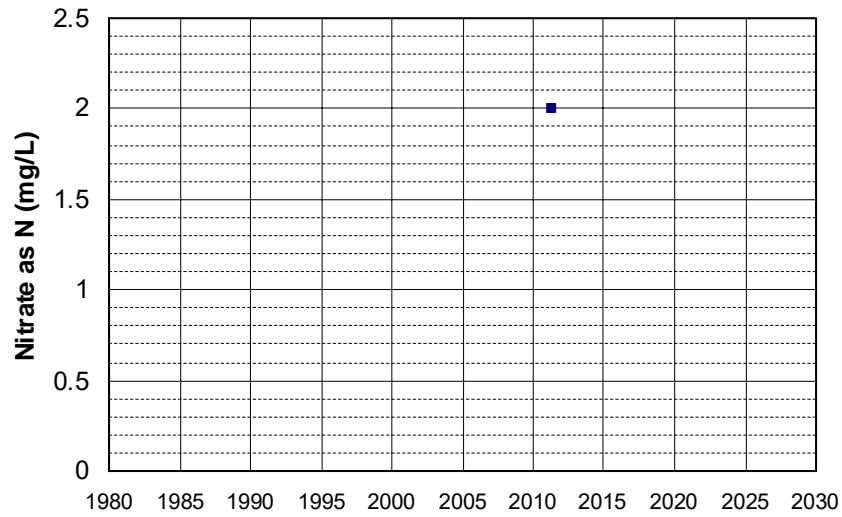
Well Name: T0600761976-MW-3
Well Type: MONITORING
Source: WB_CLEANUP
Depth Zone: Upper
Well Depth (ft): 21
of Measurements: 1
Period of Record: 2011
Trend Since 2000: Insufficient Data



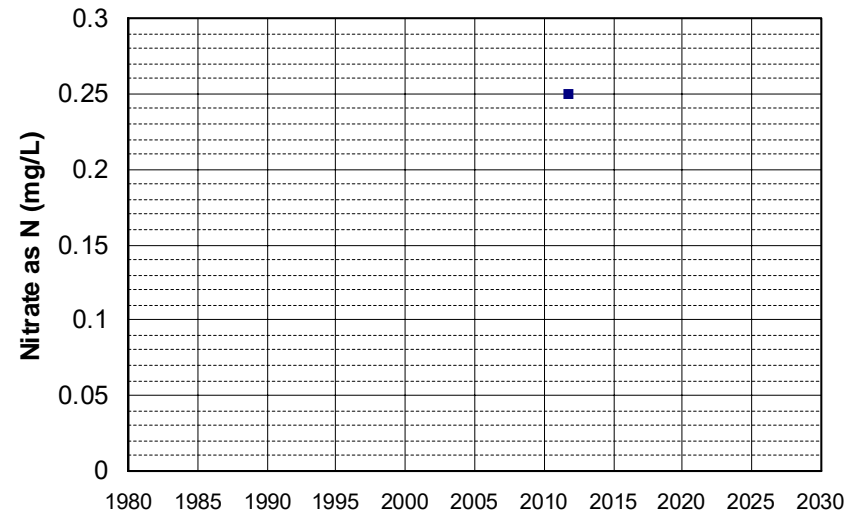
Well Name: T0601700075-EW-2
Well Type: MONITORING
Source: WB_CLEANUP
Depth Zone: Upper
Well Depth (ft): N/A
of Measurements: 1
Period of Record: 2011
Trend Since 2000: Insufficient Data



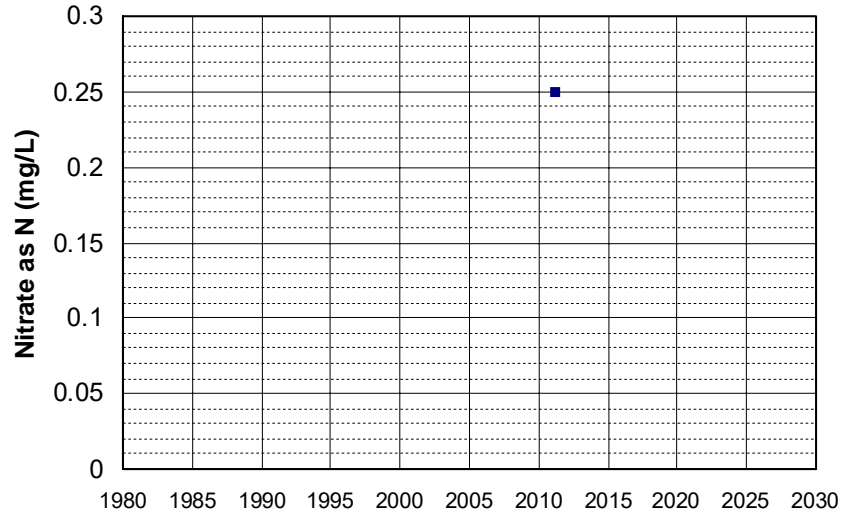
Well Name: T0601700075-S-1
Well Type: MONITORING
Source: WB_CLEANUP
Depth Zone: Upper
Well Depth (ft): N/A
of Measurements: 1
Period of Record: 2011
Trend Since 2000: Insufficient Data



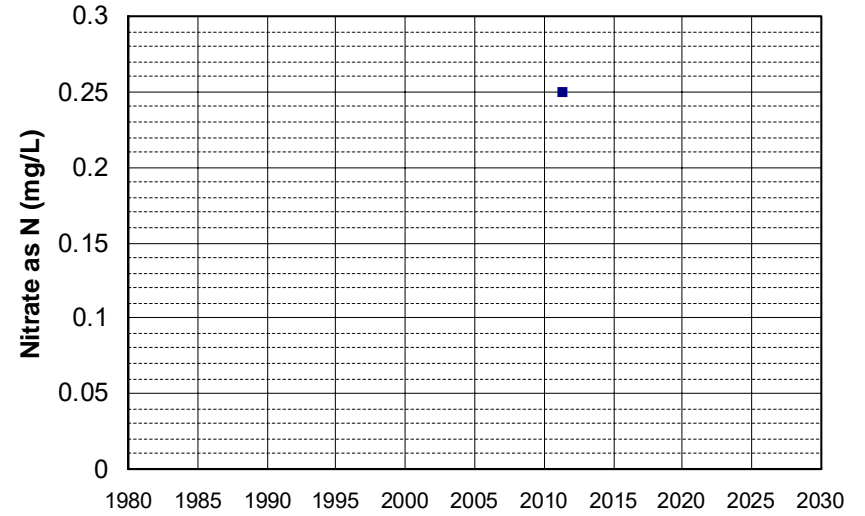
Well Name: T0601730907-MW-2
Well Type: MONITORING
Source: WB_CLEANUP
Depth Zone: Upper
Well Depth (ft): N/A
of Measurements: 1
Period of Record: 2011
Trend Since 2000: Insufficient Data



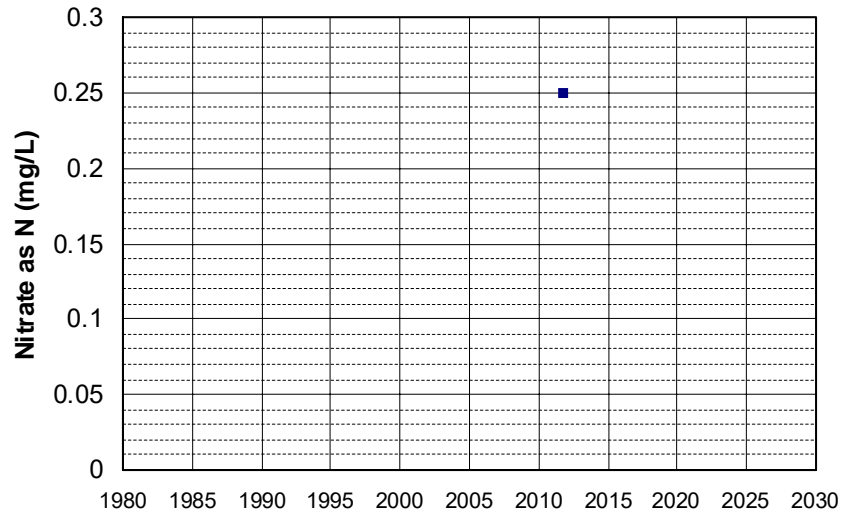
Well Name: T0601730907-MW-8
Well Type: MONITORING
Source: WB_CLEANUP
Depth Zone: Upper
Well Depth (ft): N/A
of Measurements: 1
Period of Record: 2011
Trend Since 2000: Insufficient Data



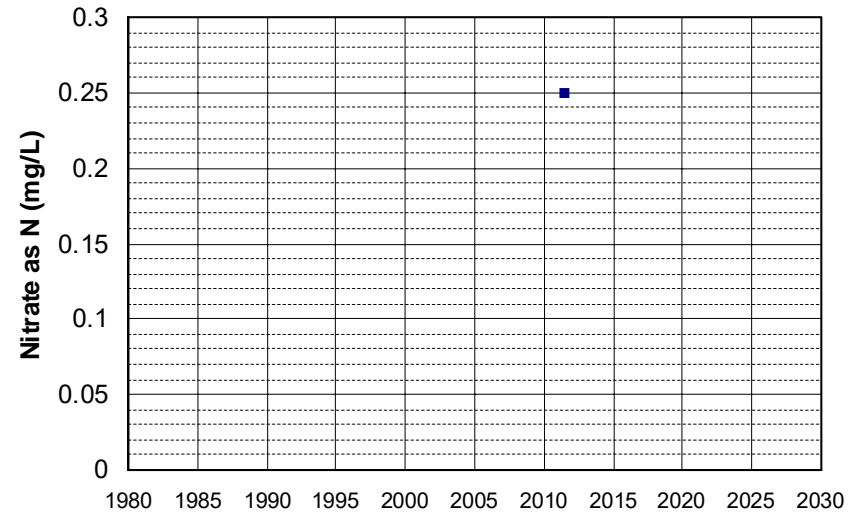
Well Name: T0603300005-MW-8
Well Type: MONITORING
Source: WB_CLEANUP
Depth Zone: Upper
Well Depth (ft): 19.16
of Measurements: 1
Period of Record: 2011
Trend Since 2000: Insufficient Data



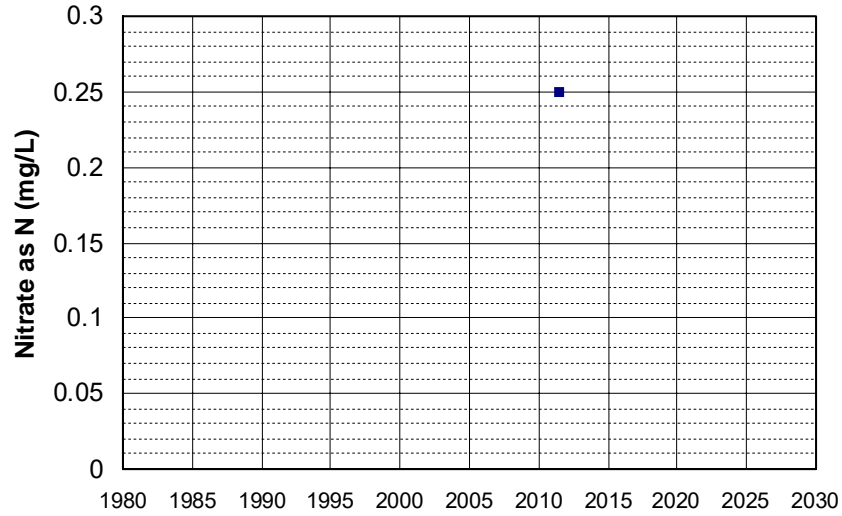
Well Name: T0603593601-MW-18
Well Type: MONITORING
Source: WB_CLEANUP
Depth Zone: Upper
Well Depth (ft): N/A
of Measurements: 1
Period of Record: 2011
Trend Since 2000: Insufficient Data



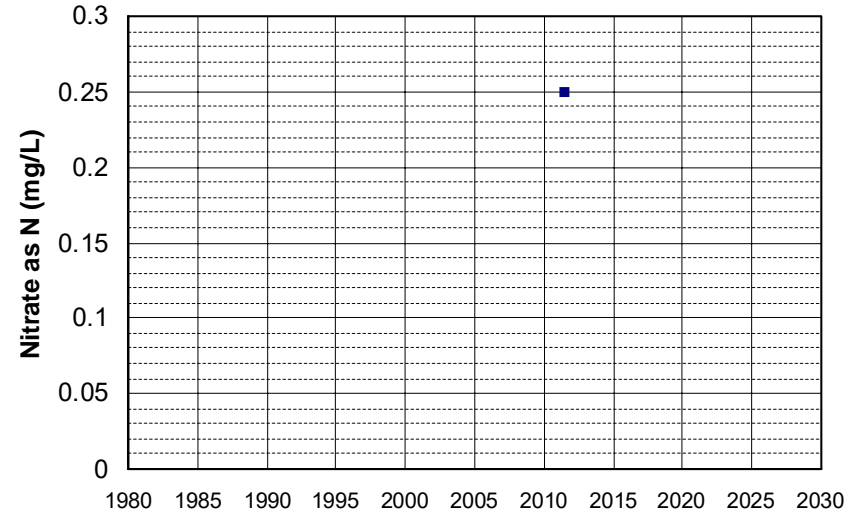
Well Name: T0604900007-MW-1
Well Type: MONITORING
Source: WB_CLEANUP
Depth Zone: Upper
Well Depth (ft): 31.3
of Measurements: 1
Period of Record: 2011
Trend Since 2000: Insufficient Data



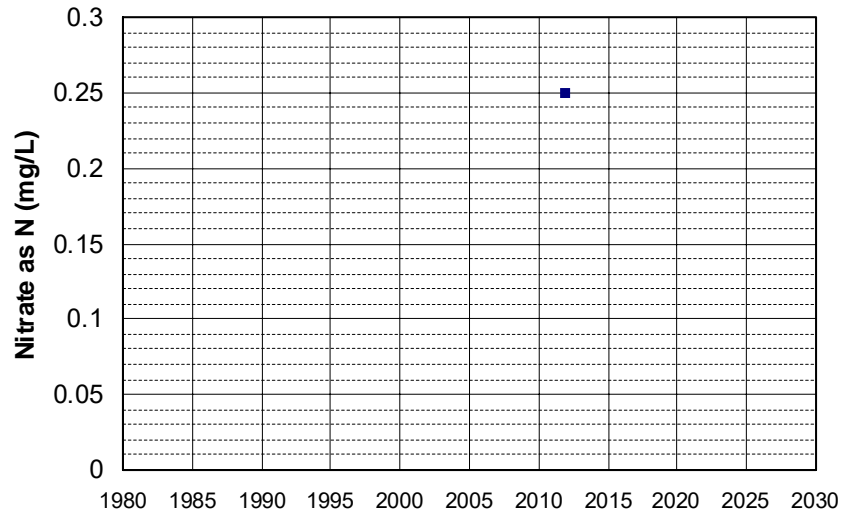
Well Name: T0604900007-MW-13B
Well Depth (ft): 31
Well Type: MONITORING
of Measurements: 1
Source: WB_CLEANUP
Period of Record: 2011
Depth Zone: Upper
Trend Since 2000: Insufficient Data



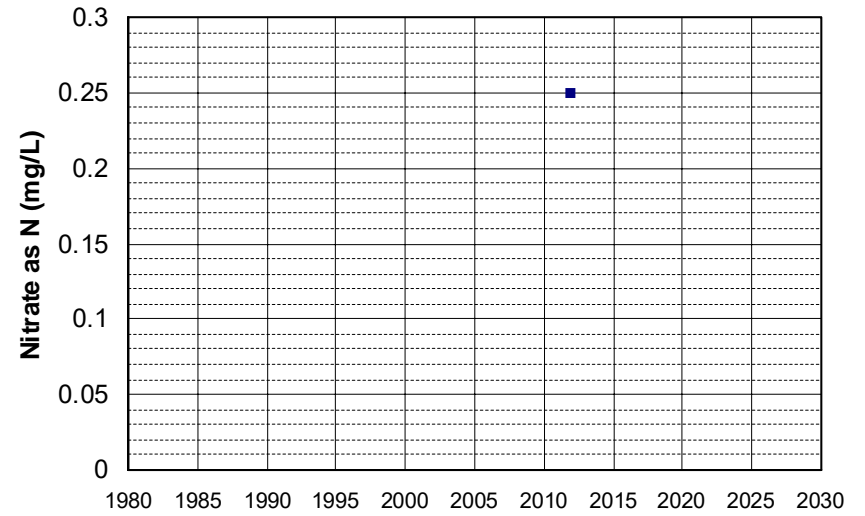
Well Name: T0604900007-MW-6
Well Depth (ft): 12.5
Well Type: MONITORING
of Measurements: 1
Source: WB_CLEANUP
Period of Record: 2011
Depth Zone: Upper
Trend Since 2000: Insufficient Data



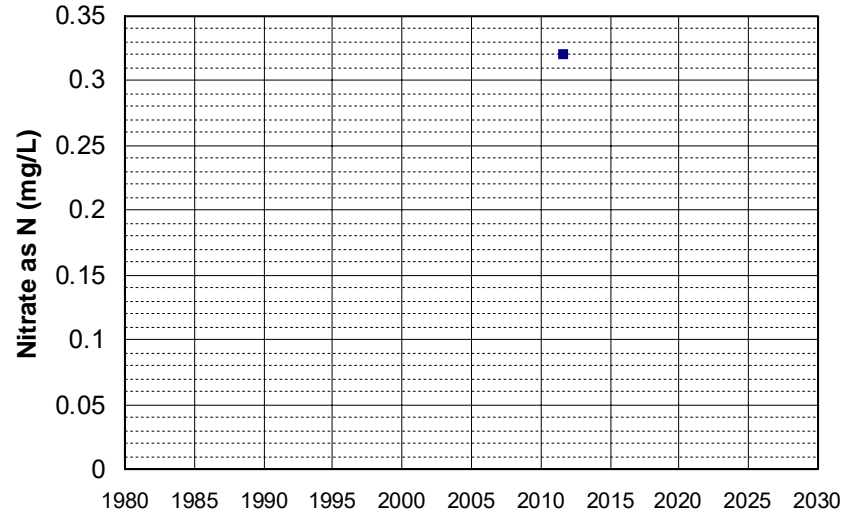
Well Name: T0606100100-DVE-2
Well Depth (ft): N/A
Well Type: MONITORING
of Measurements: 1
Source: WB_CLEANUP
Period of Record: 2011
Depth Zone: Upper
Trend Since 2000: Insufficient Data



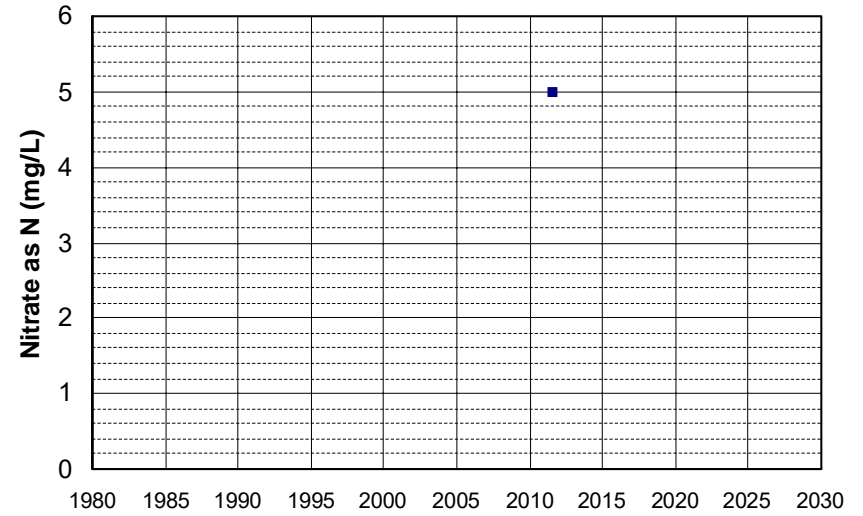
Well Name: T0606100100-MW-1
Well Depth (ft): N/A
Well Type: MONITORING
of Measurements: 1
Source: WB_CLEANUP
Period of Record: 2011
Depth Zone: Upper
Trend Since 2000: Insufficient Data



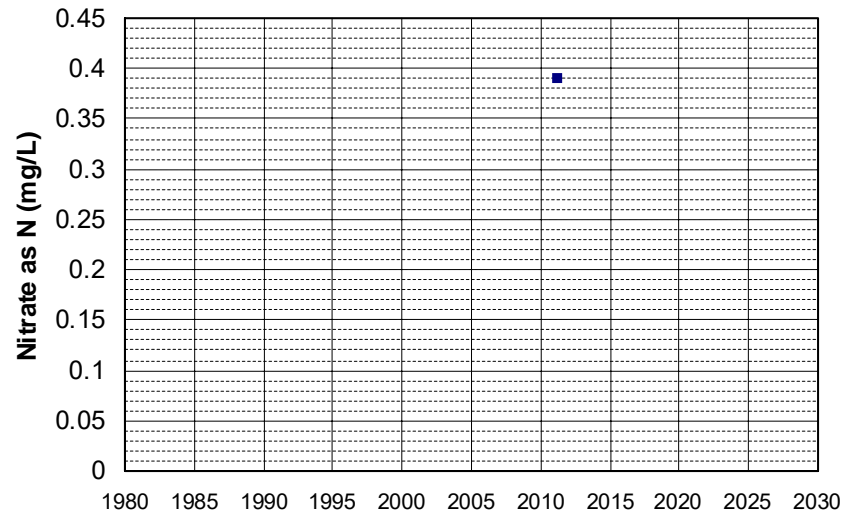
Well Name: T0606300031-MW-3
Well Type: MONITORING
Source: WB_CLEANUP
Depth Zone: Upper
Well Depth (ft): N/A
of Measurements: 1
Period of Record: 2011
Trend Since 2000: Insufficient Data



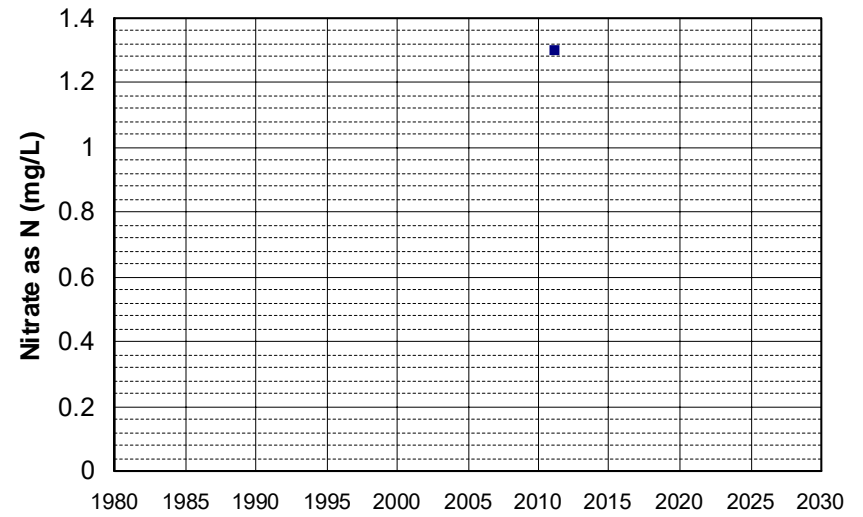
Well Name: T0606300031-MW-6
Well Type: MONITORING
Source: WB_CLEANUP
Depth Zone: Upper
Well Depth (ft): N/A
of Measurements: 1
Period of Record: 2011
Trend Since 2000: Insufficient Data



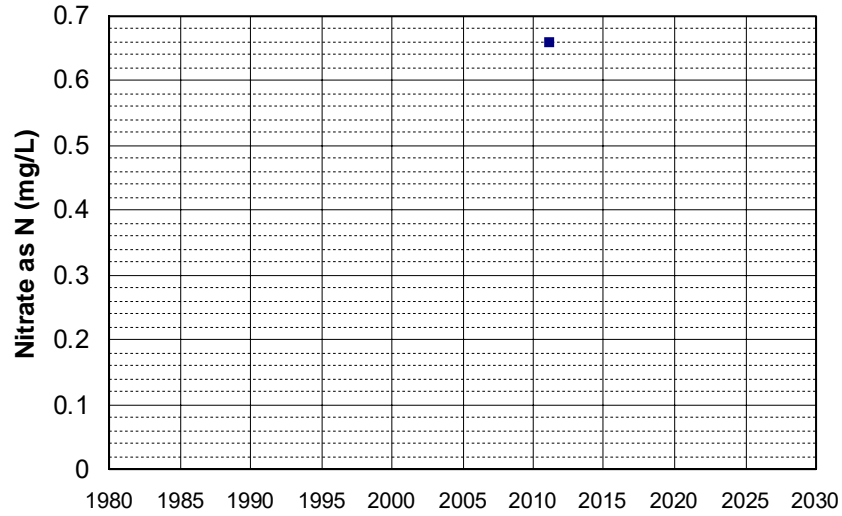
Well Name: T0606700291-MW-3
Well Type: MONITORING
Source: WB_CLEANUP
Depth Zone: Upper
Well Depth (ft): 75
of Measurements: 1
Period of Record: 2011
Trend Since 2000: Insufficient Data



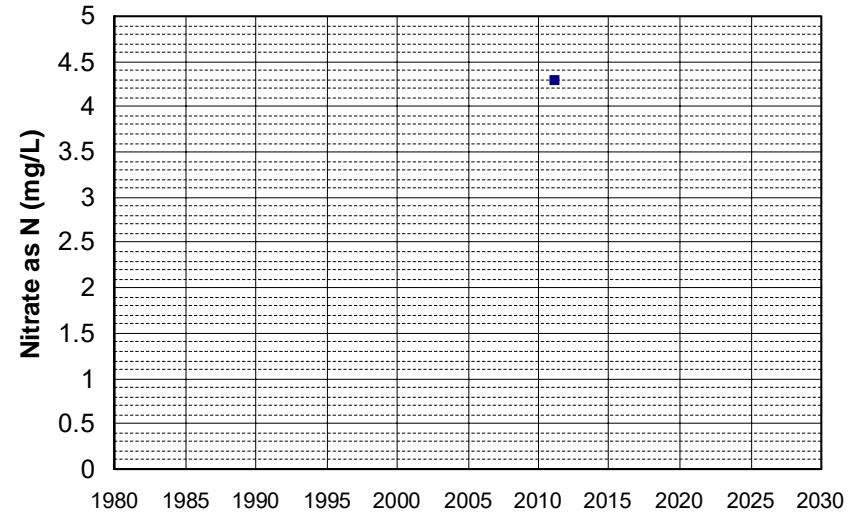
Well Name: T0606700291-MW-4
Well Type: MONITORING
Source: WB_CLEANUP
Depth Zone: Upper
Well Depth (ft): 64
of Measurements: 1
Period of Record: 2011
Trend Since 2000: Insufficient Data



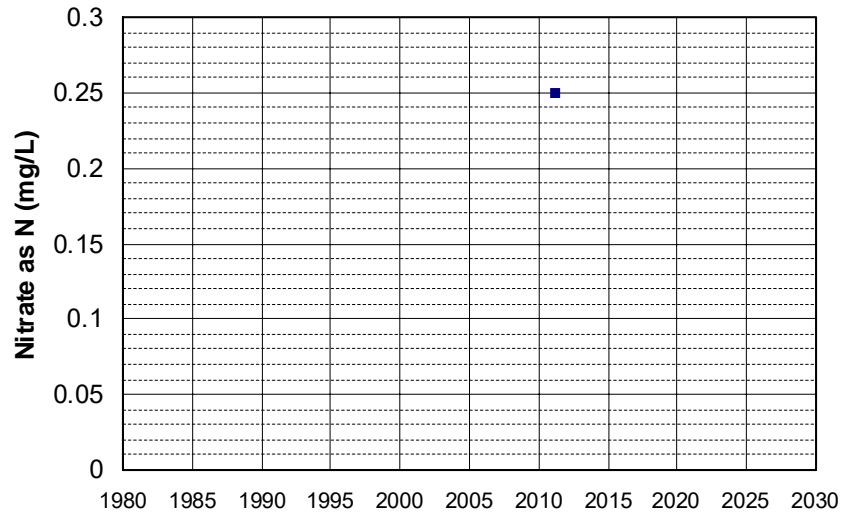
Well Name: T0606700291-MW-5
Well Type: MONITORING
Source: WB_CLEANUP
Depth Zone: Upper
Well Depth (ft): 50
of Measurements: 1
Period of Record: 2011
Trend Since 2000: Insufficient Data



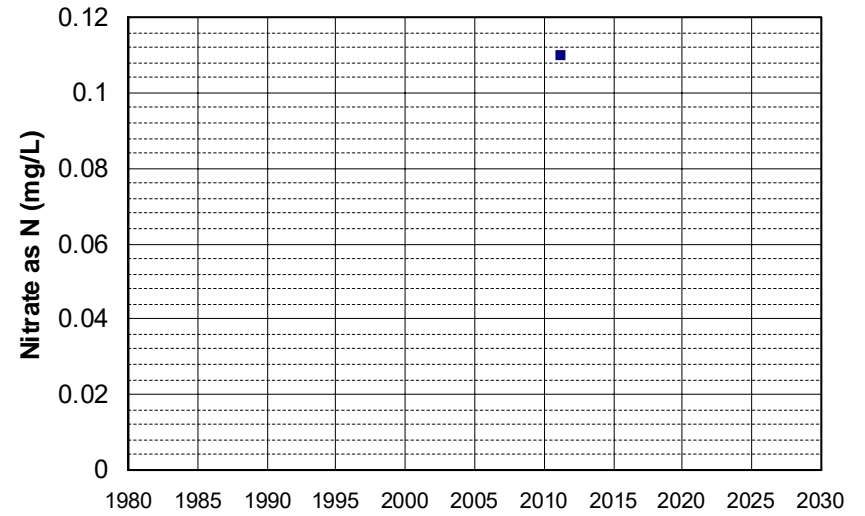
Well Name: T0606700291-MW-6
Well Type: MONITORING
Source: WB_CLEANUP
Depth Zone: Upper
Well Depth (ft): 50
of Measurements: 1
Period of Record: 2011
Trend Since 2000: Insufficient Data



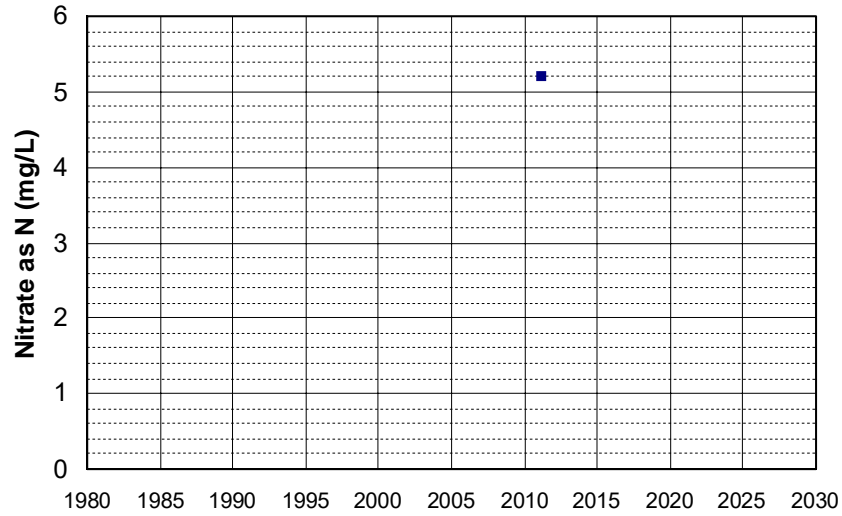
Well Name: T0606700291-V-7
Well Type: MONITORING
Source: WB_CLEANUP
Depth Zone: Upper
Well Depth (ft): 53
of Measurements: 1
Period of Record: 2011
Trend Since 2000: Insufficient Data



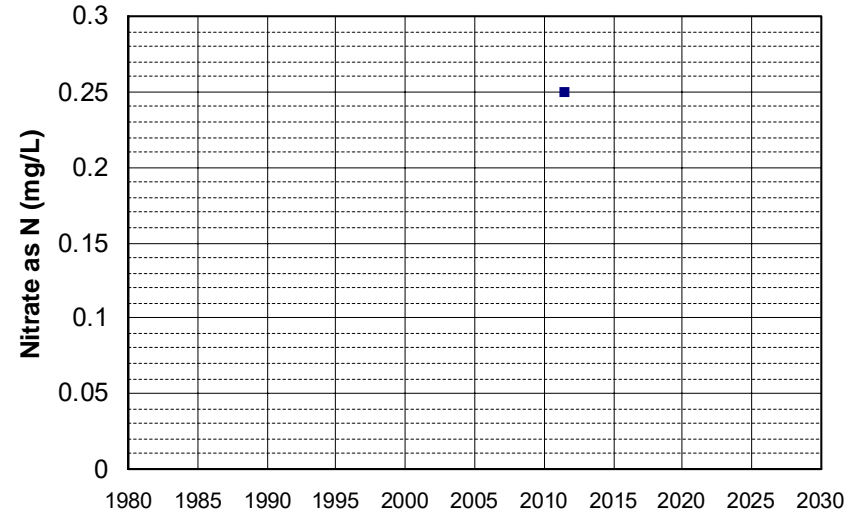
Well Name: T0606700291-V-9
Well Type: MONITORING
Source: WB_CLEANUP
Depth Zone: Upper
Well Depth (ft): 47
of Measurements: 1
Period of Record: 2011
Trend Since 2000: Insufficient Data



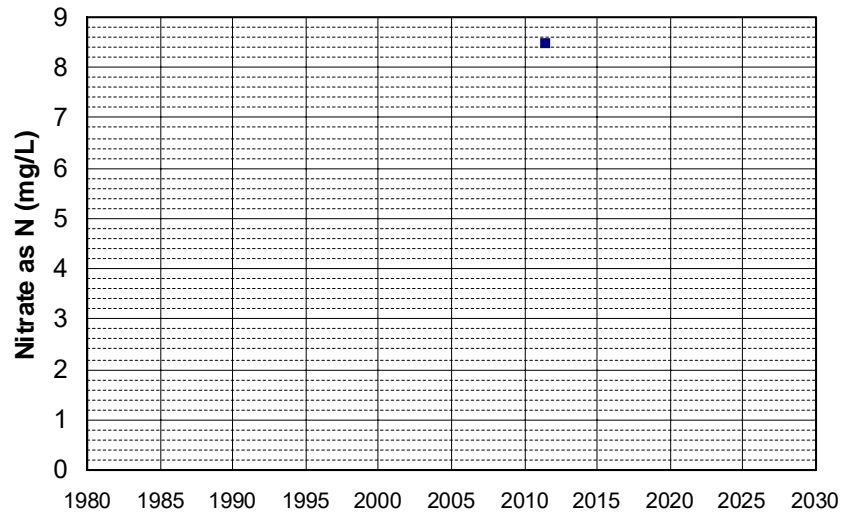
Well Name: T0606700483-MW-2
Well Type: MONITORING
Source: WB_CLEANUP
Depth Zone: Upper
Well Depth (ft): 53.5
of Measurements: 1
Period of Record: 2011
Trend Since 2000: Insufficient Data



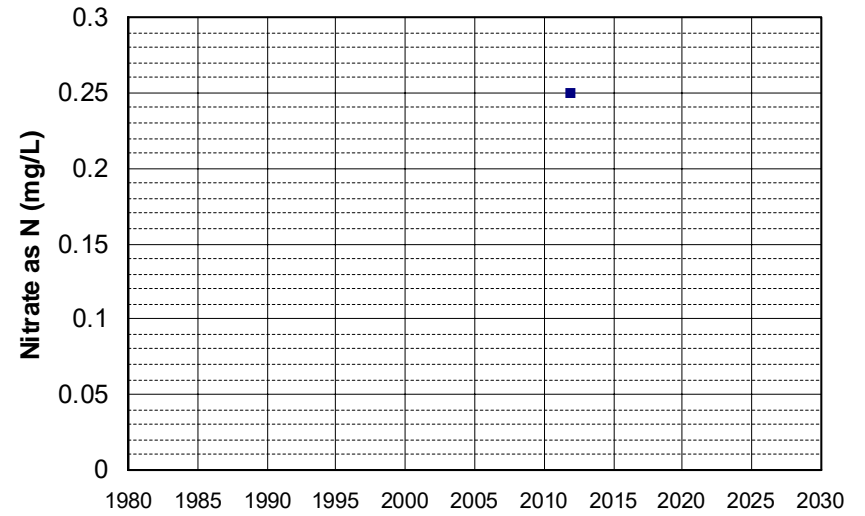
Well Name: T0606791921-EX-1
Well Type: MONITORING
Source: WB_CLEANUP
Depth Zone: Upper
Well Depth (ft): N/A
of Measurements: 1
Period of Record: 2011
Trend Since 2000: Insufficient Data



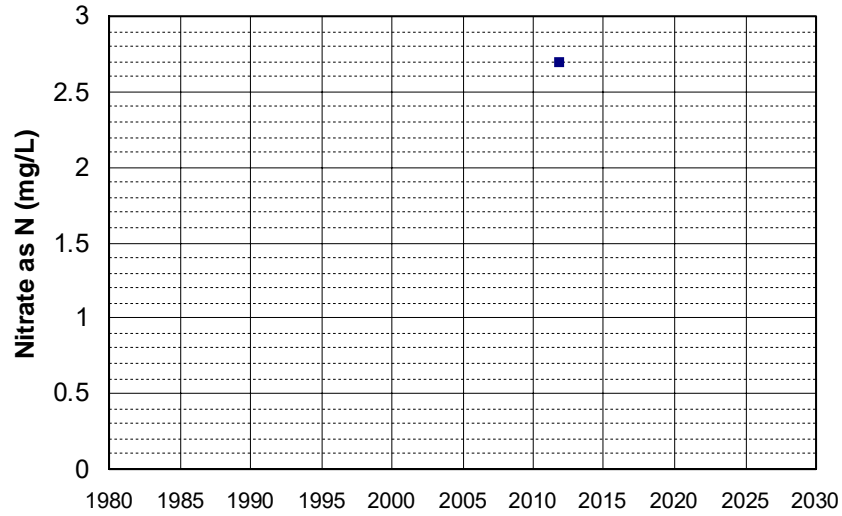
Well Name: T0606791921-MW-3
Well Type: MONITORING
Source: WB_CLEANUP
Depth Zone: Upper
Well Depth (ft): N/A
of Measurements: 1
Period of Record: 2011
Trend Since 2000: Insufficient Data



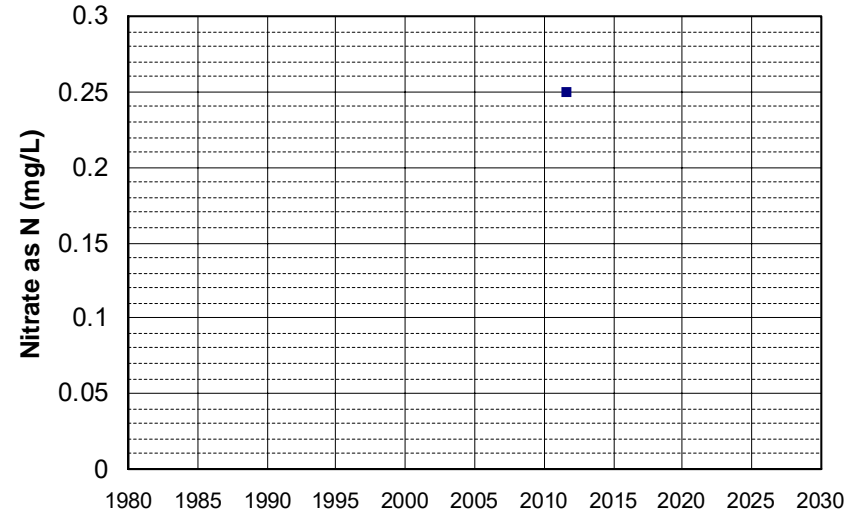
Well Name: T0606792018-MW-8
Well Type: MONITORING
Source: WB_CLEANUP
Depth Zone: Upper
Well Depth (ft): 47
of Measurements: 1
Period of Record: 2011
Trend Since 2000: Insufficient Data



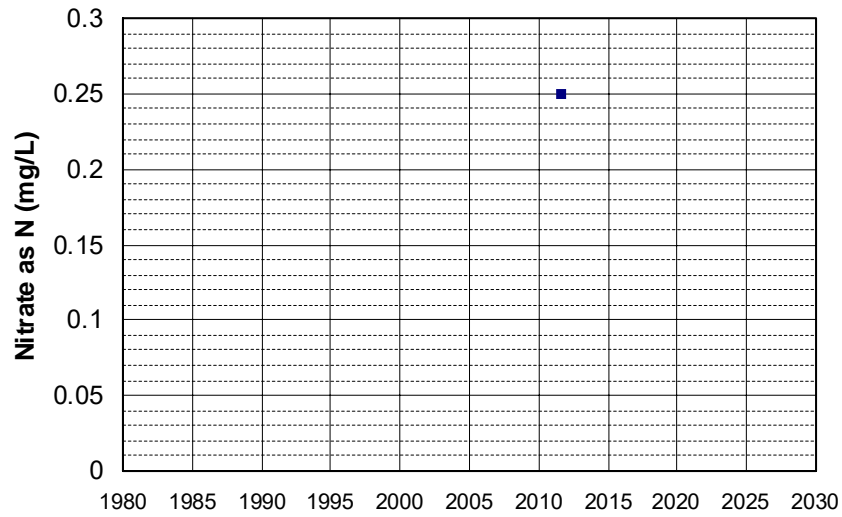
Well Name: T0608900053-MW-1
Well Type: MONITORING
Source: WB_CLEANUP
Depth Zone: Upper
Well Depth (ft): 19.97
of Measurements: 1
Period of Record: 2011
Trend Since 2000: Insufficient Data



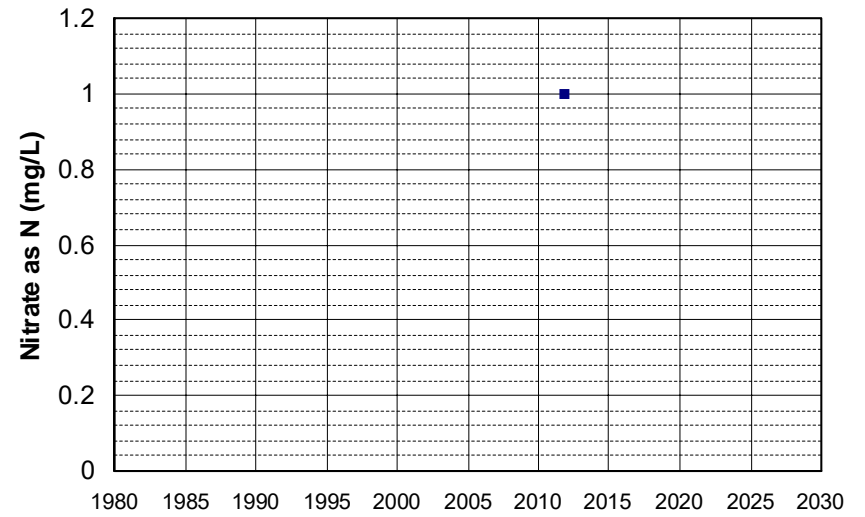
Well Name: T0608900053-MW-3
Well Type: MONITORING
Source: WB_CLEANUP
Depth Zone: Upper
Well Depth (ft): 17.6
of Measurements: 1
Period of Record: 2011
Trend Since 2000: Insufficient Data



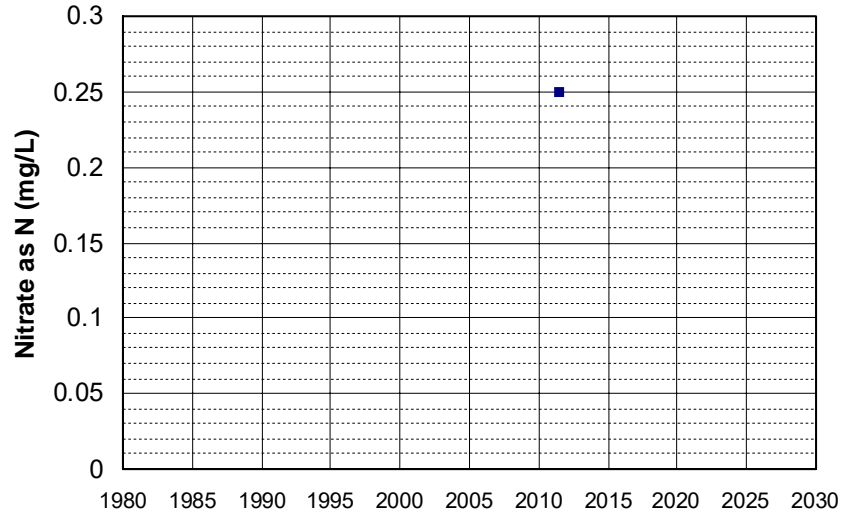
Well Name: T0608900053-MW-4
Well Type: MONITORING
Source: WB_CLEANUP
Depth Zone: Upper
Well Depth (ft): 18.45
of Measurements: 1
Period of Record: 2011
Trend Since 2000: Insufficient Data



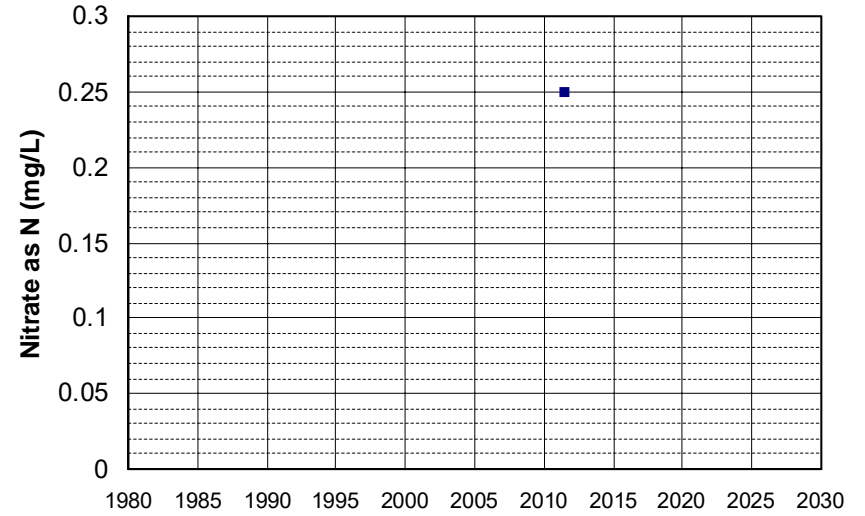
Well Name: T0608900053-MW-5
Well Type: MONITORING
Source: WB_CLEANUP
Depth Zone: Upper
Well Depth (ft): 19.42
of Measurements: 1
Period of Record: 2011
Trend Since 2000: Insufficient Data



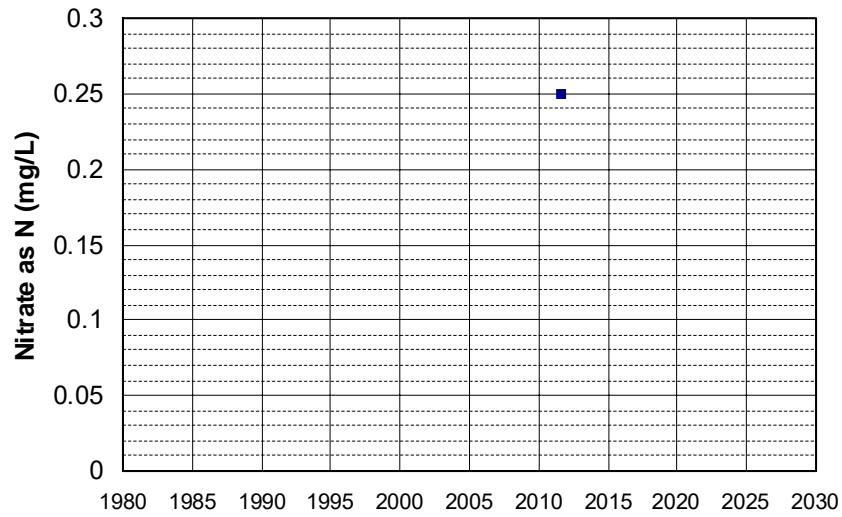
Well Name: T0608900243-MW-3
Well Type: MONITORING
Source: WB_CLEANUP
Depth Zone: Upper
Well Depth (ft): 16
of Measurements: 1
Period of Record: 2011
Trend Since 2000: Insufficient Data



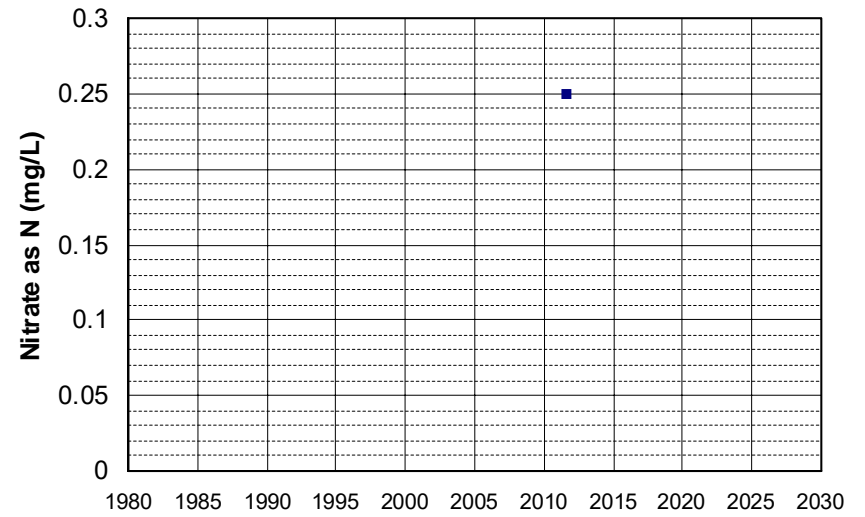
Well Name: T0608900243-MW-5
Well Type: MONITORING
Source: WB_CLEANUP
Depth Zone: Upper
Well Depth (ft): 25
of Measurements: 1
Period of Record: 2011
Trend Since 2000: Insufficient Data



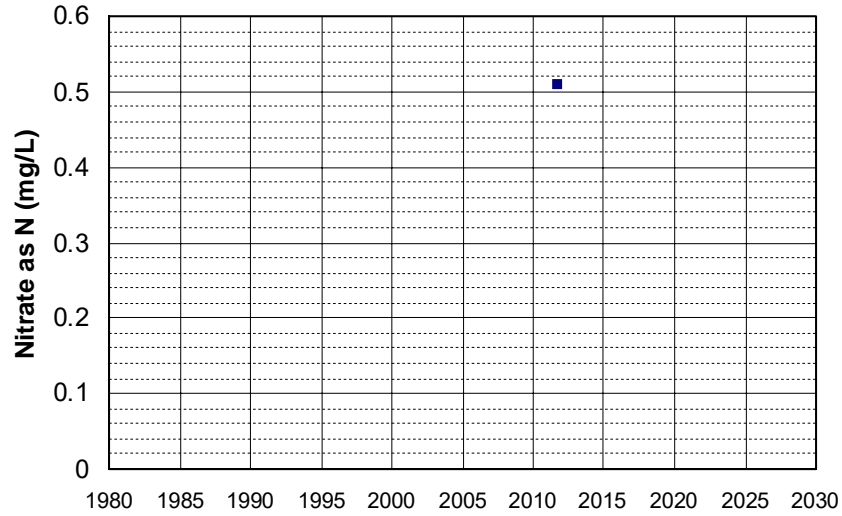
Well Name: T0609100005-MW-1
Well Type: MONITORING
Source: WB_CLEANUP
Depth Zone: Upper
Well Depth (ft): N/A
of Measurements: 1
Period of Record: 2011
Trend Since 2000: Insufficient Data



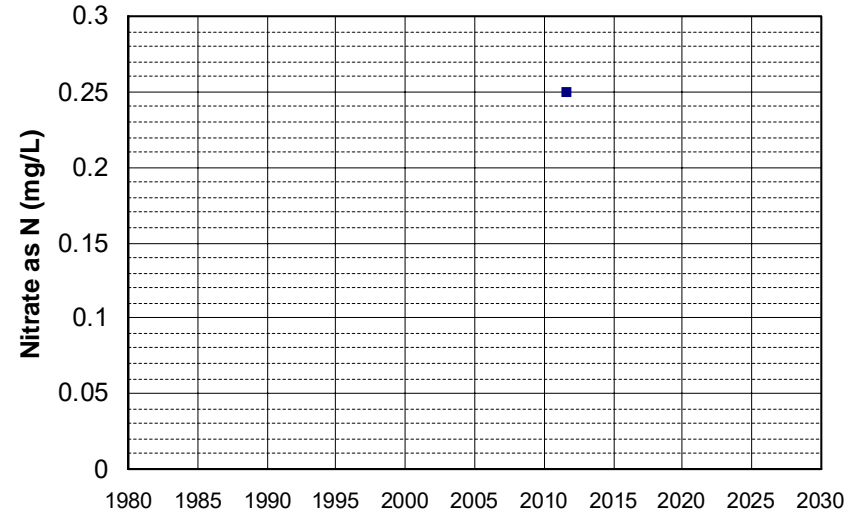
Well Name: T0609100005-MW-15
Well Type: MONITORING
Source: WB_CLEANUP
Depth Zone: Upper
Well Depth (ft): N/A
of Measurements: 1
Period of Record: 2011
Trend Since 2000: Insufficient Data



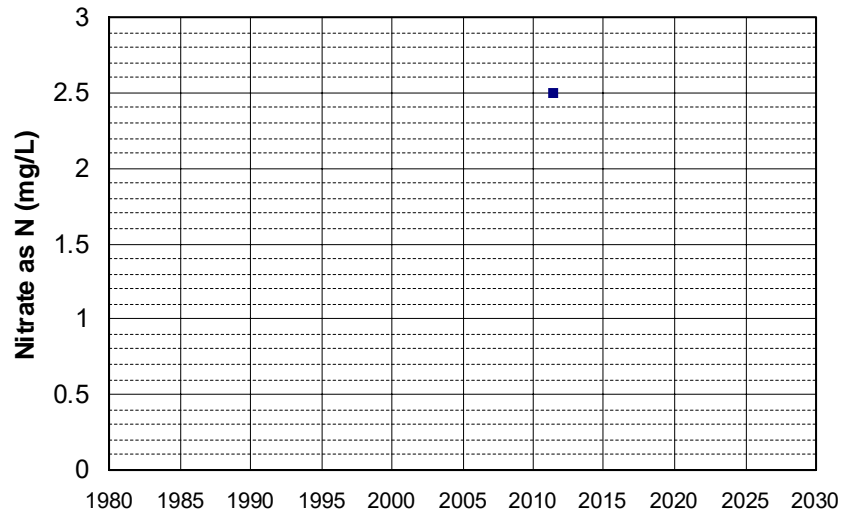
Well Name: T0609100005-MW-8
Well Type: MONITORING
Source: WB_CLEANUP
Depth Zone: Upper
Well Depth (ft): N/A
of Measurements: 1
Period of Record: 2011
Trend Since 2000: Insufficient Data



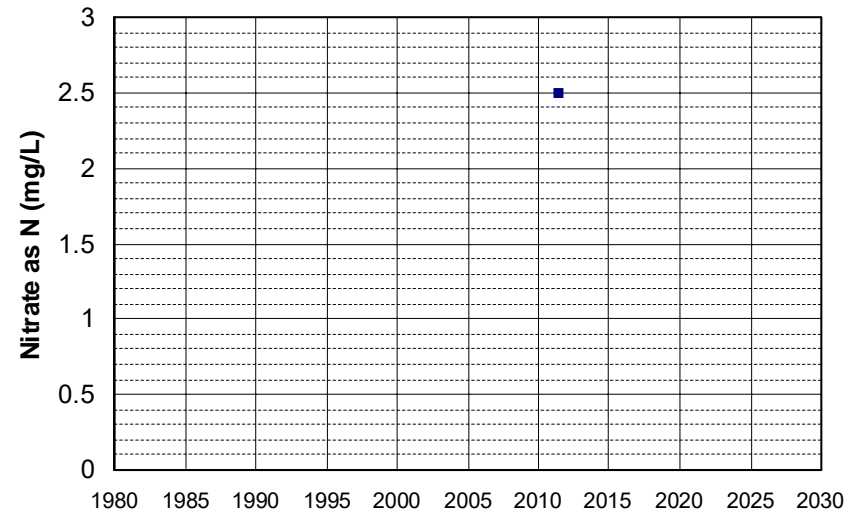
Well Name: T0609100005-MW-9
Well Type: MONITORING
Source: WB_CLEANUP
Depth Zone: Upper
Well Depth (ft): N/A
of Measurements: 1
Period of Record: 2011
Trend Since 2000: Insufficient Data



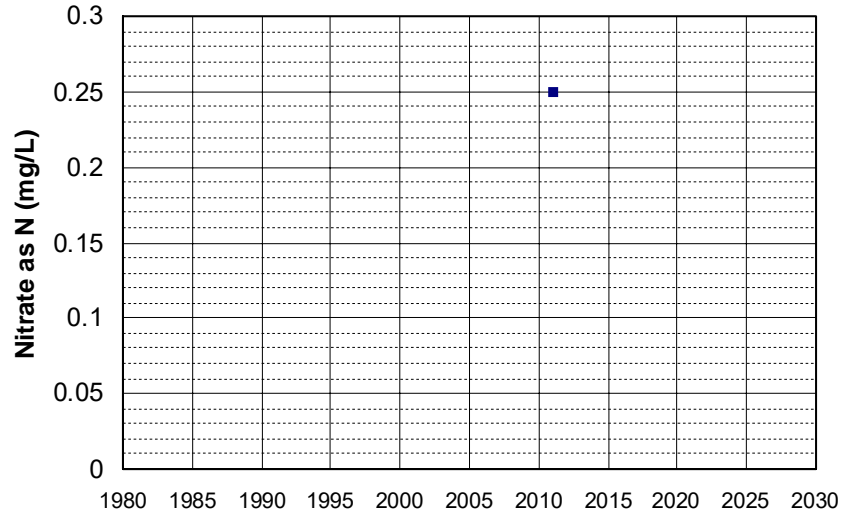
Well Name: T0609300168-MW-6
Well Type: MONITORING
Source: WB_CLEANUP
Depth Zone: Upper
Well Depth (ft): N/A
of Measurements: 1
Period of Record: 2011
Trend Since 2000: Insufficient Data



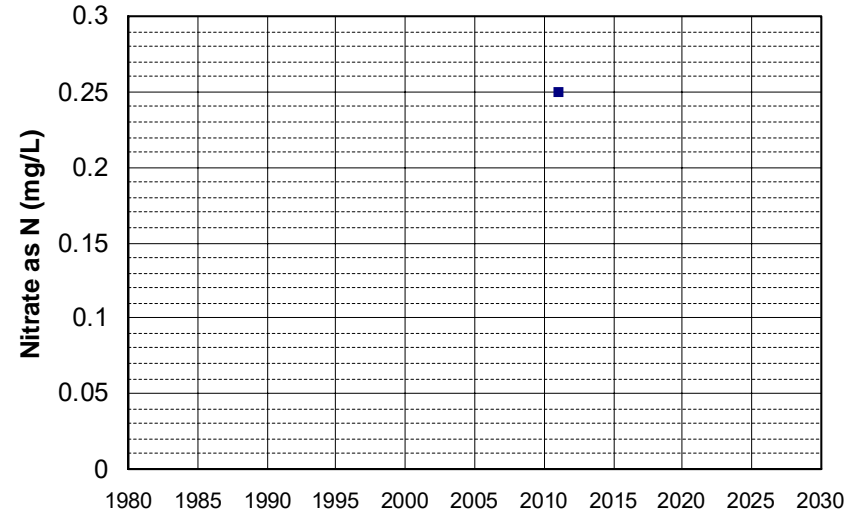
Well Name: T0609300168-MW-7
Well Type: MONITORING
Source: WB_CLEANUP
Depth Zone: Upper
Well Depth (ft): N/A
of Measurements: 1
Period of Record: 2011
Trend Since 2000: Insufficient Data



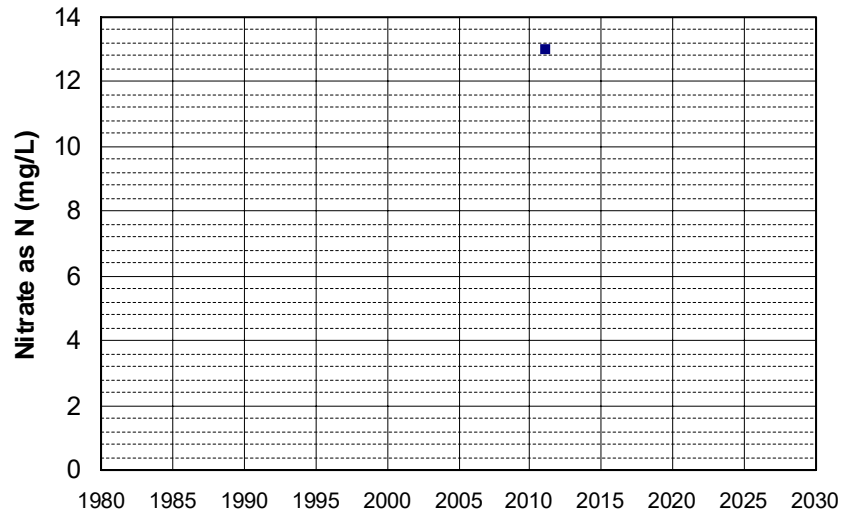
Well Name: T0609500347-MW-3
Well Type: MONITORING
Source: WB_CLEANUP
Depth Zone: Upper
Well Depth (ft): 45
of Measurements: 1
Period of Record: 2011
Trend Since 2000: Insufficient Data



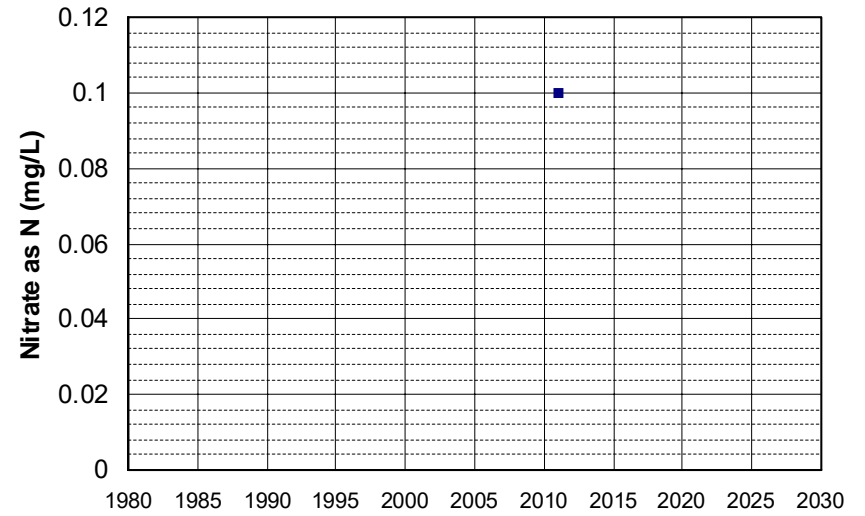
Well Name: T0609500347-MW-4
Well Type: MONITORING
Source: WB_CLEANUP
Depth Zone: Upper
Well Depth (ft): 45
of Measurements: 1
Period of Record: 2011
Trend Since 2000: Insufficient Data



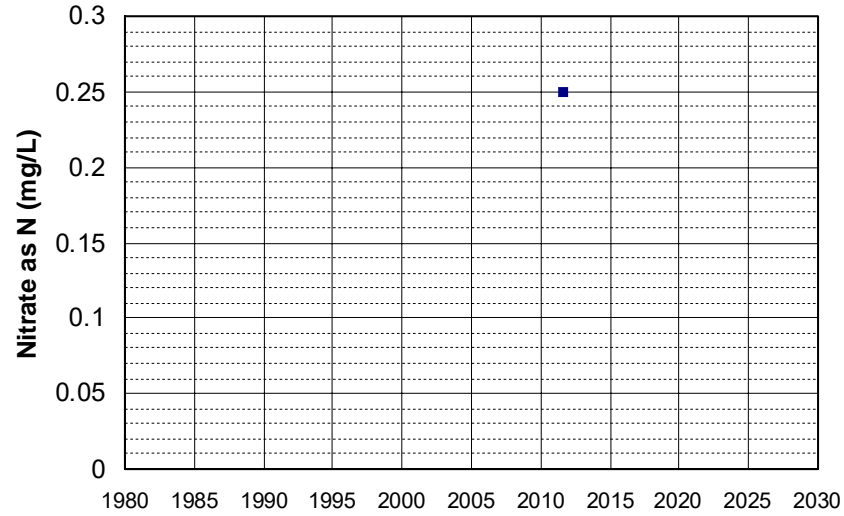
Well Name: T0609500347-MW-5
Well Type: MONITORING
Source: WB_CLEANUP
Depth Zone: Upper
Well Depth (ft): 38
of Measurements: 1
Period of Record: 2011
Trend Since 2000: Insufficient Data



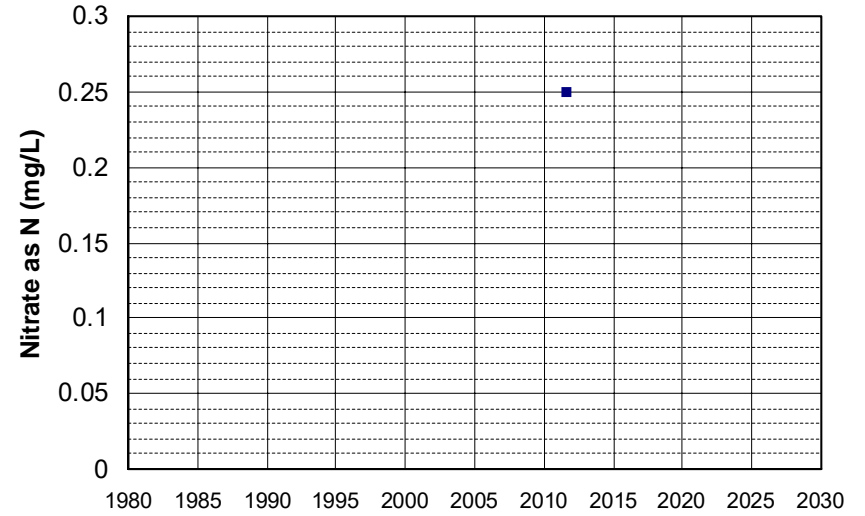
Well Name: T0609500347-MW-6
Well Type: MONITORING
Source: WB_CLEANUP
Depth Zone: Upper
Well Depth (ft): 37
of Measurements: 1
Period of Record: 2011
Trend Since 2000: Insufficient Data



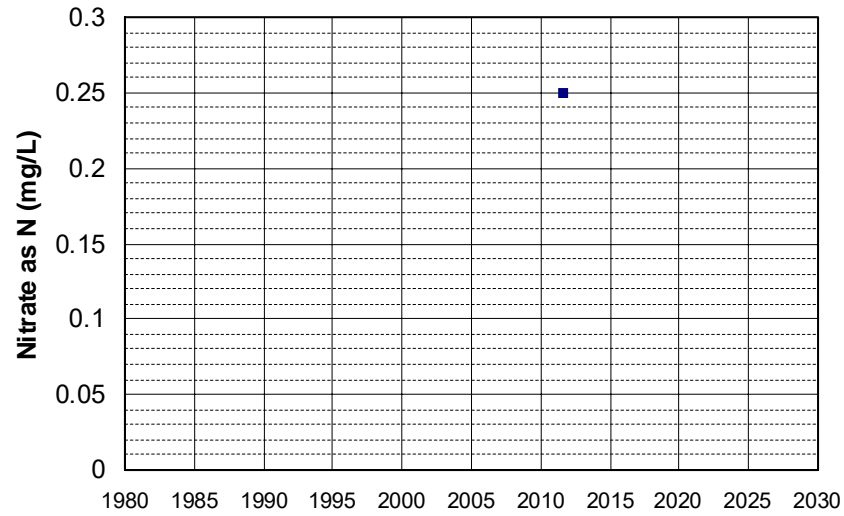
Well Name: T0609500395-MW-1
Well Type: MONITORING
Source: WB_CLEANUP
Depth Zone: Upper
Well Depth (ft): 27.97
of Measurements: 1
Period of Record: 2011
Trend Since 2000: Insufficient Data



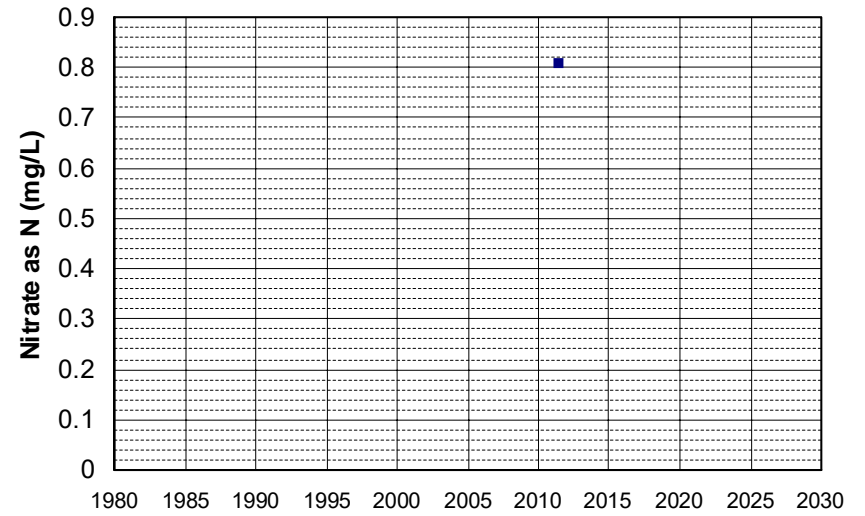
Well Name: T0609500395-MW-22
Well Type: MONITORING
Source: WB_CLEANUP
Depth Zone: Upper
Well Depth (ft): 35.05
of Measurements: 1
Period of Record: 2011
Trend Since 2000: Insufficient Data



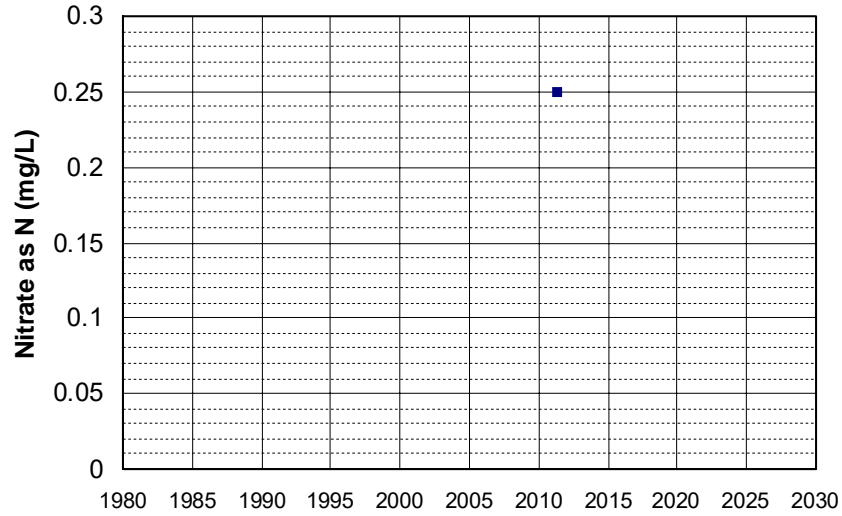
Well Name: T0609500395-MW-5
Well Type: MONITORING
Source: WB_CLEANUP
Depth Zone: Upper
Well Depth (ft): 25.8
of Measurements: 1
Period of Record: 2011
Trend Since 2000: Insufficient Data



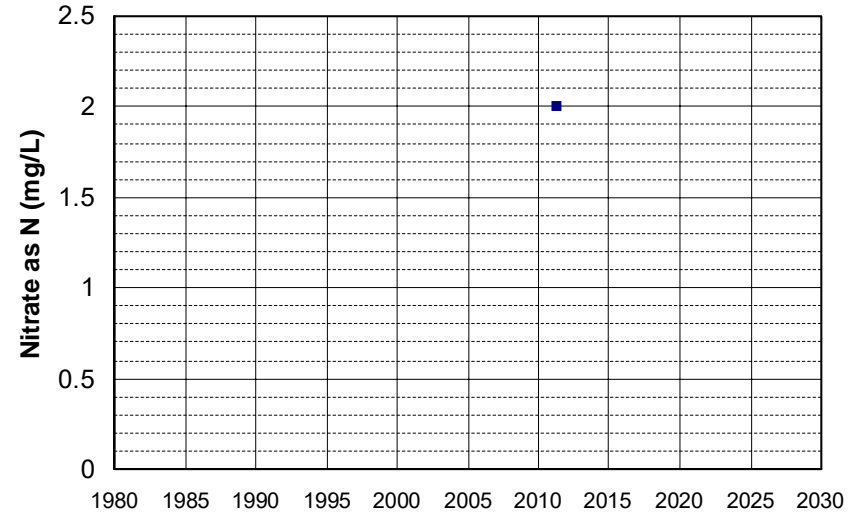
Well Name: T0610100044-MW-5
Well Type: MONITORING
Source: WB_CLEANUP
Depth Zone: Upper
Well Depth (ft): 15
of Measurements: 1
Period of Record: 2011
Trend Since 2000: Insufficient Data



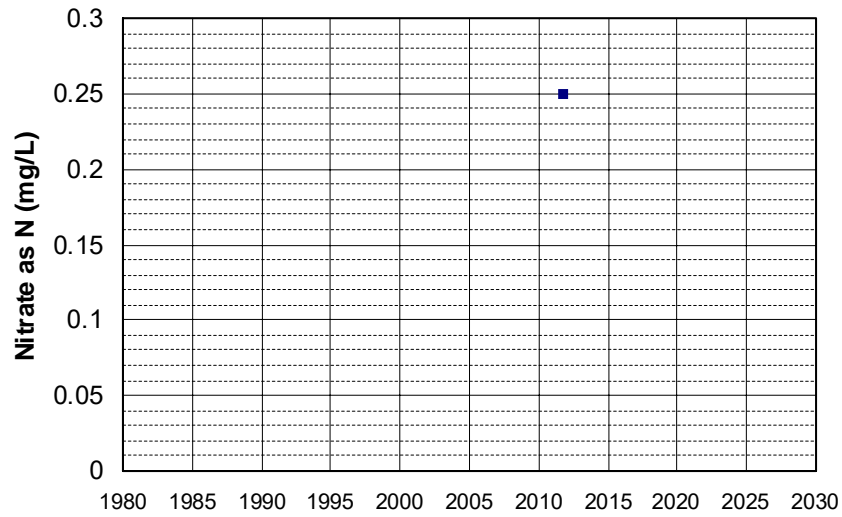
Well Name: T0610100044-MW-7
Well Type: MONITORING
Source: WB_CLEANUP
Depth Zone: Upper
Well Depth (ft): 15
of Measurements: 1
Period of Record: 2011
Trend Since 2000: Insufficient Data



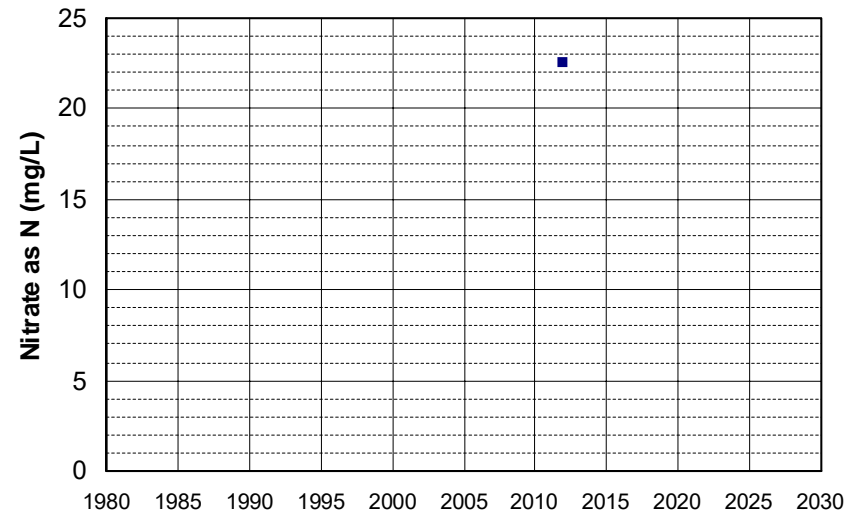
Well Name: T0610300040-MW-4
Well Type: MONITORING
Source: WB_CLEANUP
Depth Zone: Upper
Well Depth (ft): N/A
of Measurements: 1
Period of Record: 2011
Trend Since 2000: Insufficient Data



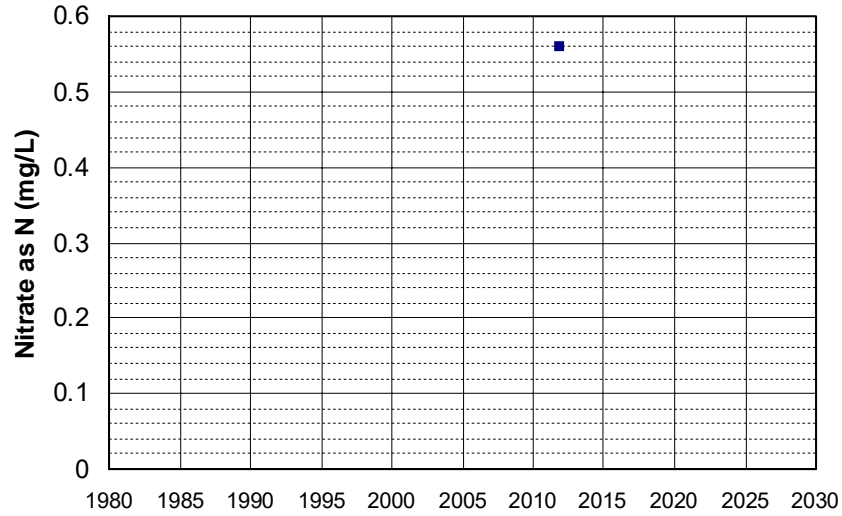
Well Name: T0611300211-MW-15
Well Type: MONITORING
Source: WB_CLEANUP
Depth Zone: Upper
Well Depth (ft): 20
of Measurements: 1
Period of Record: 2011
Trend Since 2000: Insufficient Data



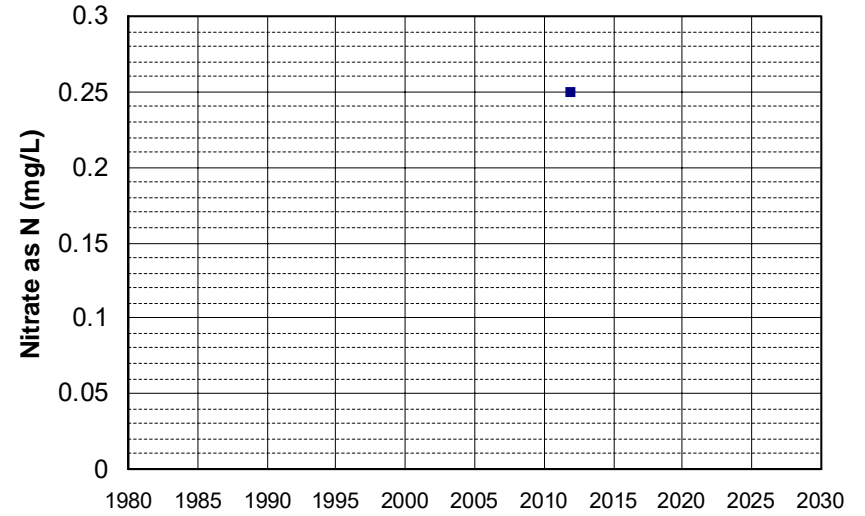
Well Name: T0611391875-MW-1
Well Type: MONITORING
Source: WB_CLEANUP
Depth Zone: Upper
Well Depth (ft): 25
of Measurements: 1
Period of Record: 2011
Trend Since 2000: Insufficient Data



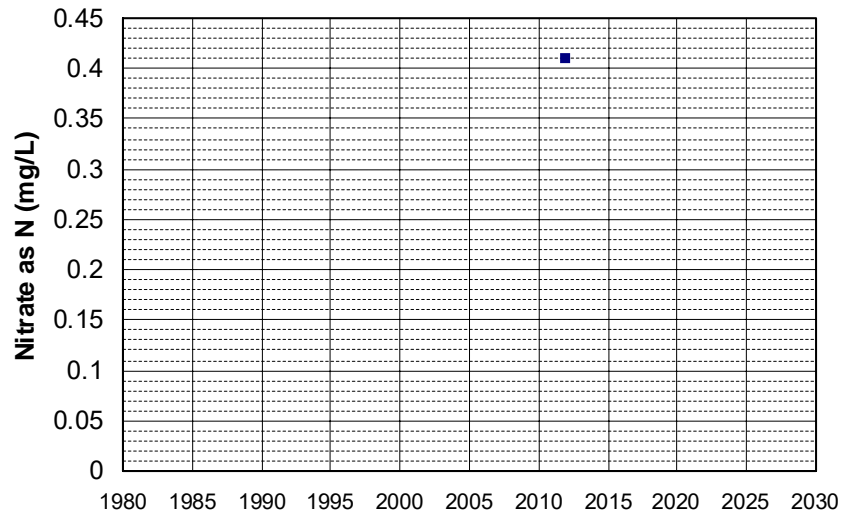
Well Name: T0611391875-MW-10C Well Depth (ft): 65
Well Type: MONITORING # of Measurements: 1
Source: WB_CLEANUP Period of Record: 2011
Depth Zone: Upper Trend Since 2000: Insufficient Data



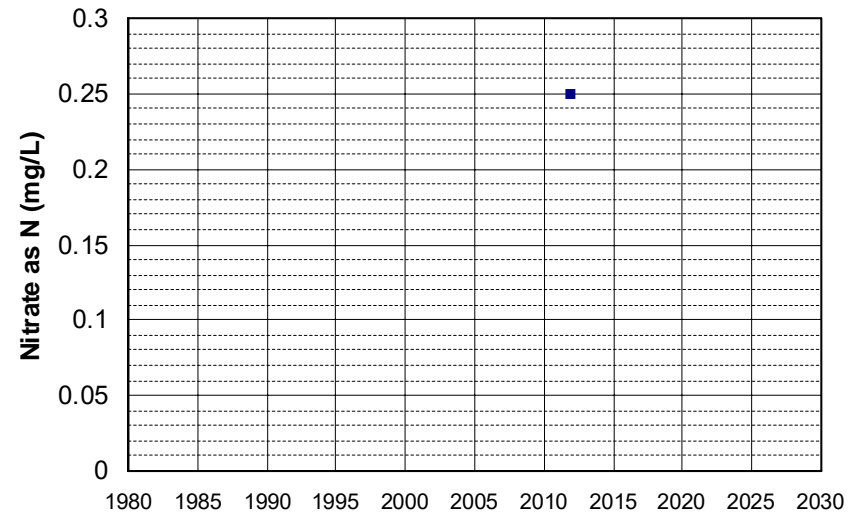
Well Name: T0611391875-MW-12A Well Depth (ft): 35
Well Type: MONITORING # of Measurements: 1
Source: WB_CLEANUP Period of Record: 2011
Depth Zone: Upper Trend Since 2000: Insufficient Data



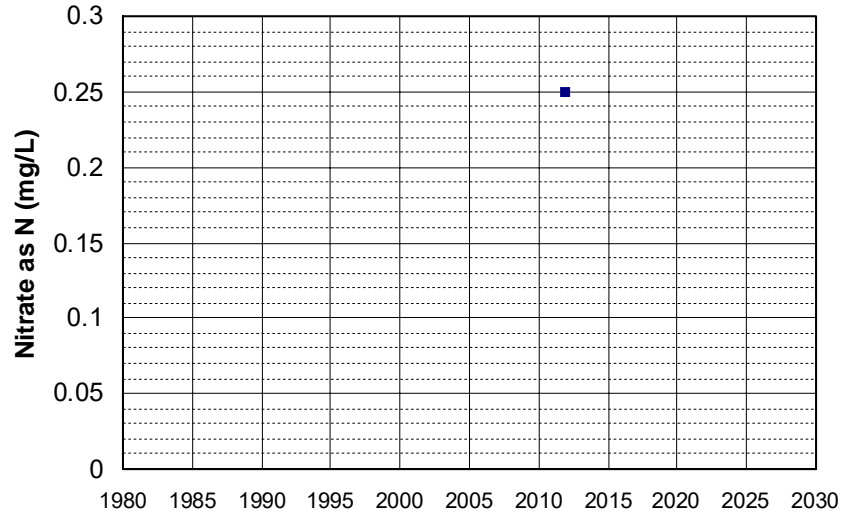
Well Name: T0611391875-MW-12B Well Depth (ft): 50
Well Type: MONITORING # of Measurements: 1
Source: WB_CLEANUP Period of Record: 2011
Depth Zone: Upper Trend Since 2000: Insufficient Data



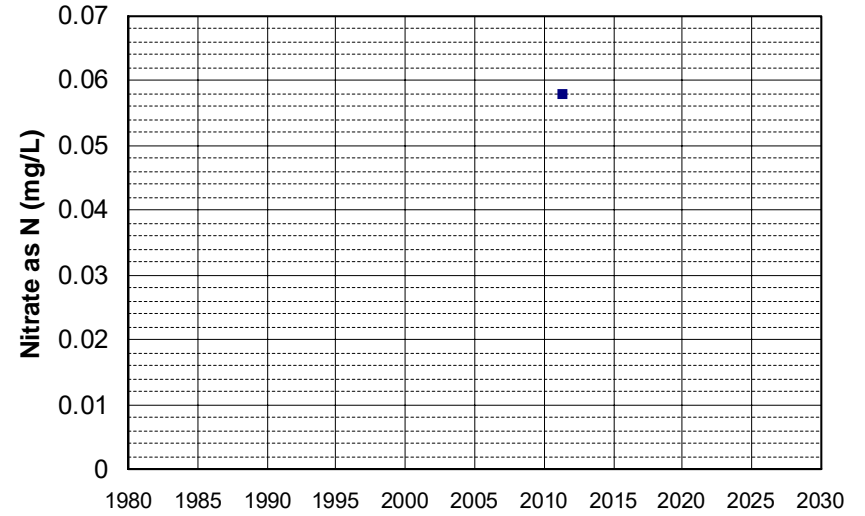
Well Name: T0611391875-MW-7 Well Depth (ft): 30
Well Type: MONITORING # of Measurements: 1
Source: WB_CLEANUP Period of Record: 2011
Depth Zone: Upper Trend Since 2000: Insufficient Data



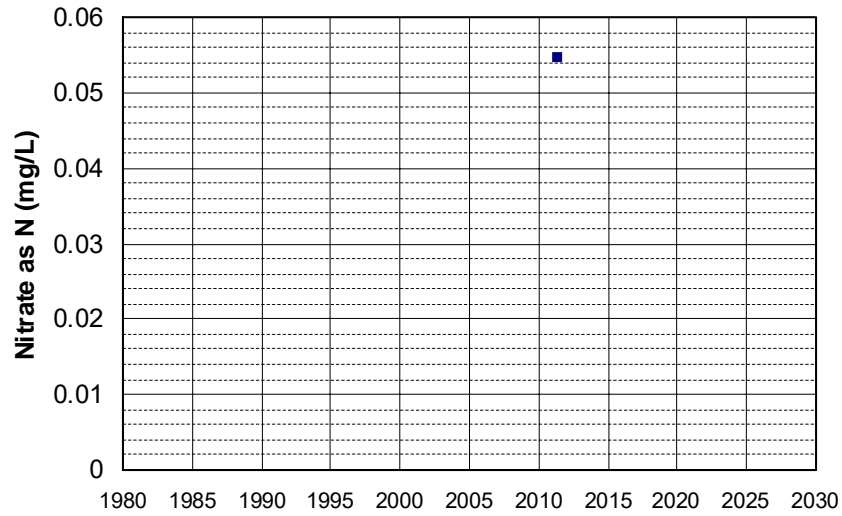
Well Name: T0611391875-MW-8C Well Depth (ft): 65
Well Type: MONITORING # of Measurements: 1
Source: WB_CLEANUP Period of Record: 2011
Depth Zone: Upper Trend Since 2000: Insufficient Data



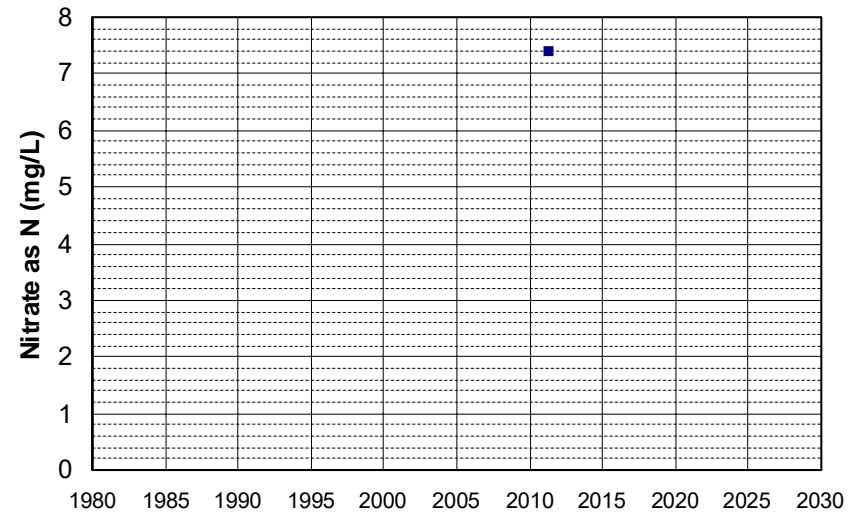
Well Name: T0611500075-JSTMW11 Well Depth (ft): 76.19
Well Type: MONITORING # of Measurements: 1
Source: WB_CLEANUP Period of Record: 2011
Depth Zone: Upper Trend Since 2000: Insufficient Data



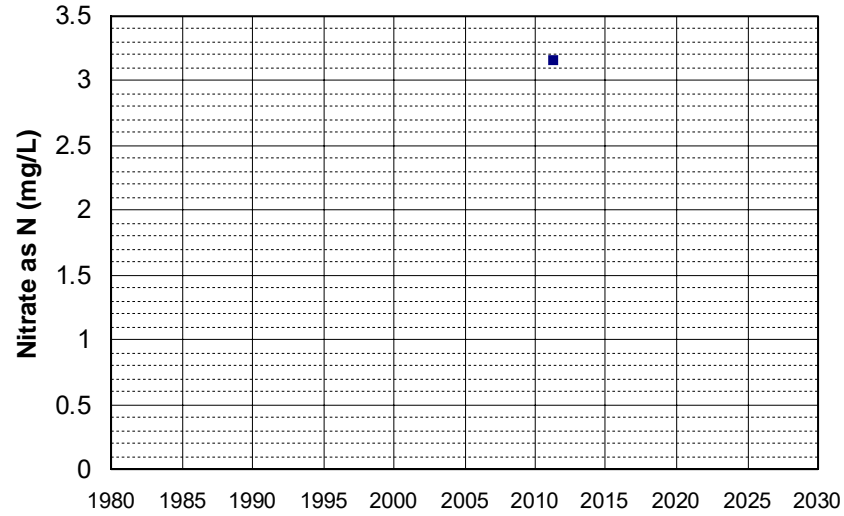
Well Name: T0611500075-JSTMW2 Well Depth (ft): 78.5
Well Type: MONITORING # of Measurements: 1
Source: WB_CLEANUP Period of Record: 2011
Depth Zone: Upper Trend Since 2000: Insufficient Data



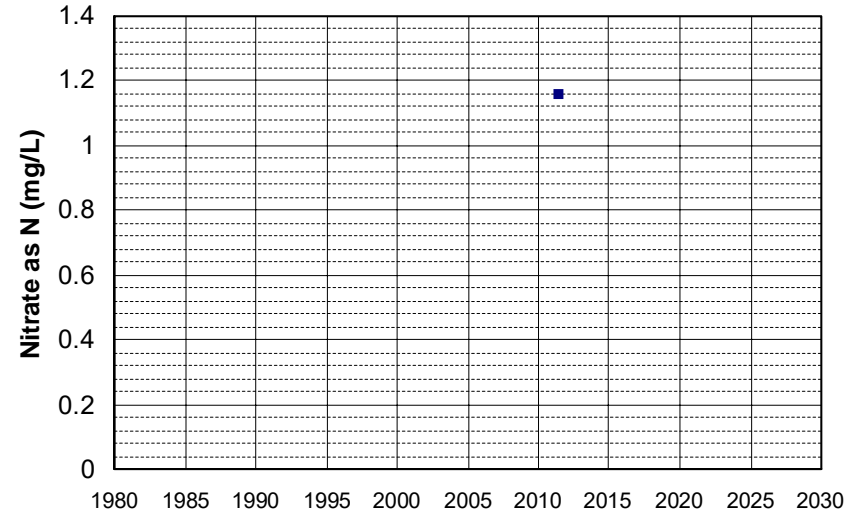
Well Name: T0611500075-JSTMW4 Well Depth (ft): 81.62
Well Type: MONITORING # of Measurements: 1
Source: WB_CLEANUP Period of Record: 2011
Depth Zone: Upper Trend Since 2000: Insufficient Data



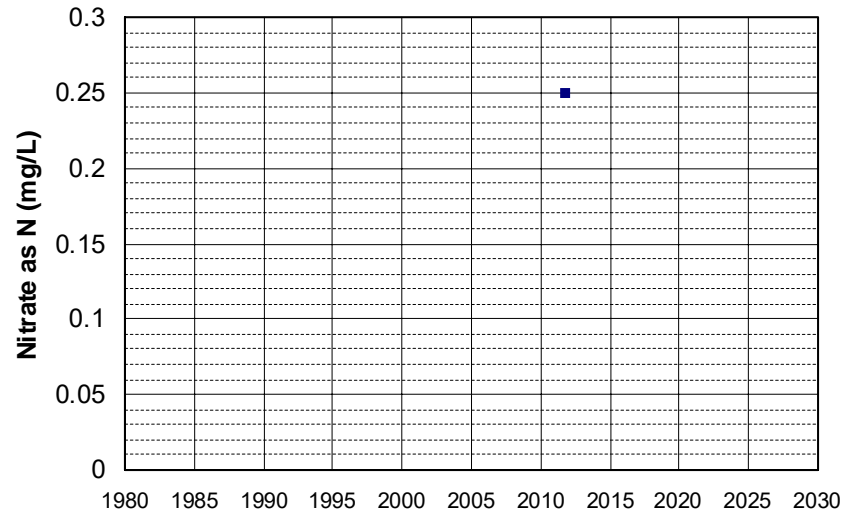
Well Name: T0611500075-VE3
Well Type: MONITORING
Source: WB_CLEANUP
Depth Zone: Upper
Well Depth (ft): 65
of Measurements: 1
Period of Record: 2011
Trend Since 2000: Insufficient Data



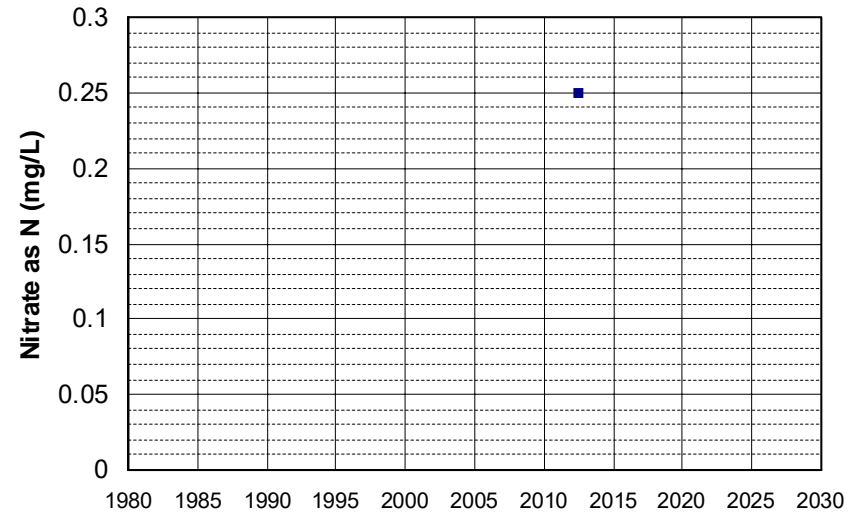
Well Name: T10000001080-MW3
Well Type: MONITORING
Source: WB_CLEANUP
Depth Zone: Upper
Well Depth (ft): 50.4
of Measurements: 1
Period of Record: 2011
Trend Since 2000: Insufficient Data



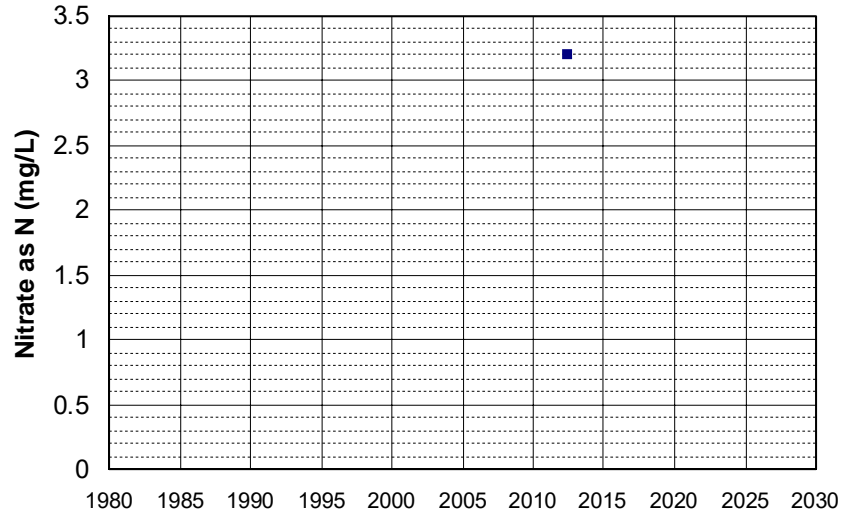
Well Name: T10000003259-CMW-2
Well Type: MONITORING
Source: WB_CLEANUP
Depth Zone: Upper
Well Depth (ft): 15.2
of Measurements: 1
Period of Record: 2011
Trend Since 2000: Insufficient Data



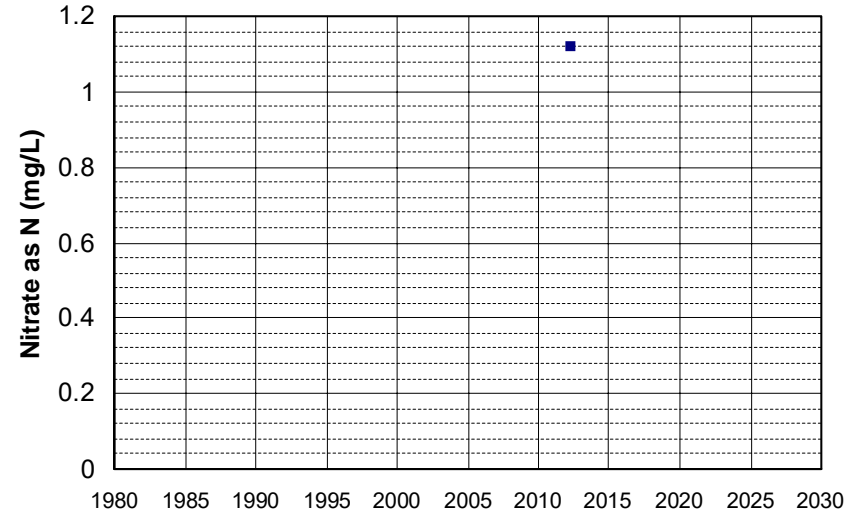
Well Name: 14N02E32D001M
Well Type: WATER SUPPLY, OTHER
Source: DWR
Depth Zone: Upper
Well Depth (ft): 64
of Measurements: 1
Period of Record: 2012
Trend Since 2000: Insufficient Data



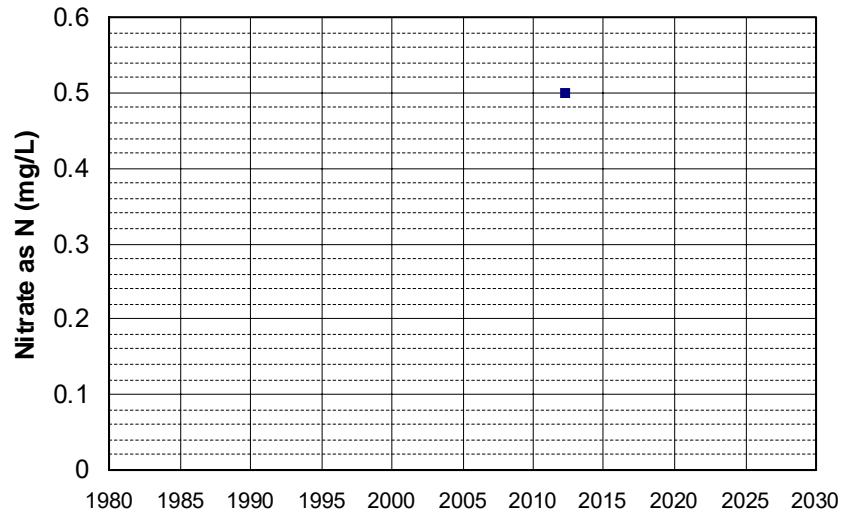
Well Name: CA0900410_001_001
Well Type: MUNICIPAL
Source: DDW
Depth Zone: Upper
Well Depth (ft): N/A
of Measurements: 1
Period of Record: 2012
Trend Since 2000: Insufficient Data



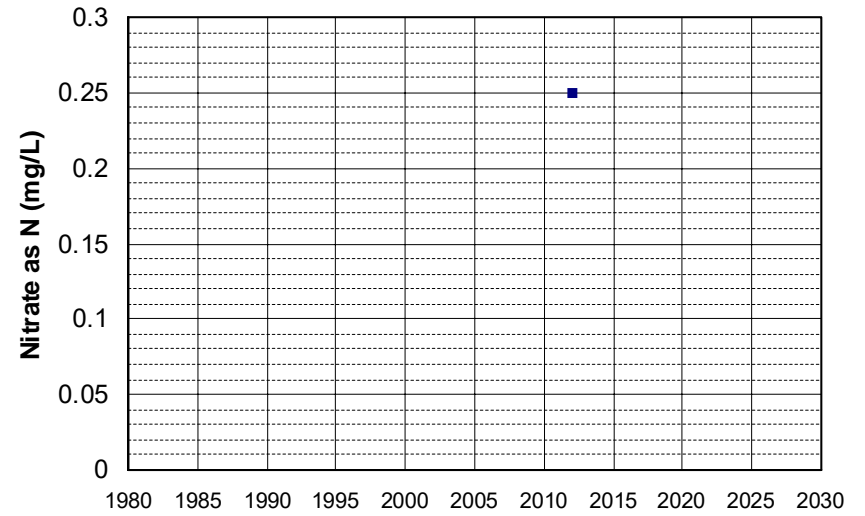
Well Name: CA3400281_001_001
Well Type: MUNICIPAL
Source: DDW
Depth Zone: Upper
Well Depth (ft): N/A
of Measurements: 1
Period of Record: 2012
Trend Since 2000: Insufficient Data



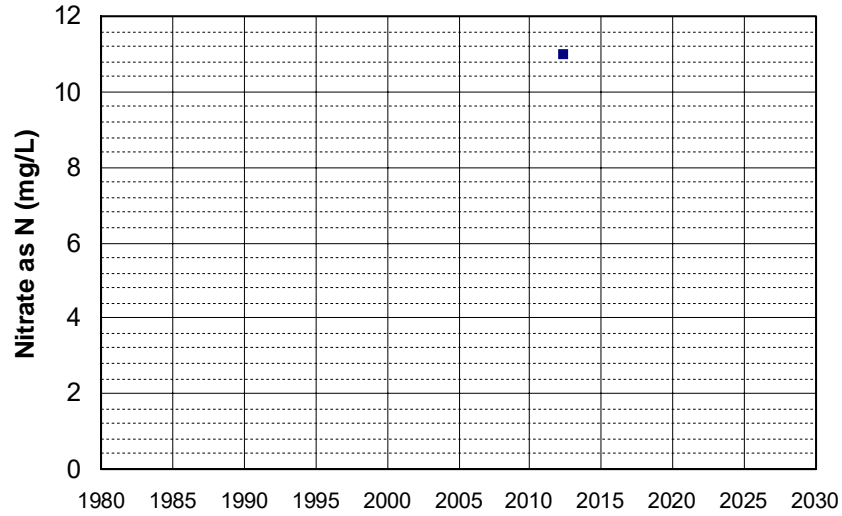
Well Name: CA3400281_002_002
Well Type: MUNICIPAL
Source: DDW
Depth Zone: Upper
Well Depth (ft): N/A
of Measurements: 1
Period of Record: 2012
Trend Since 2000: Insufficient Data



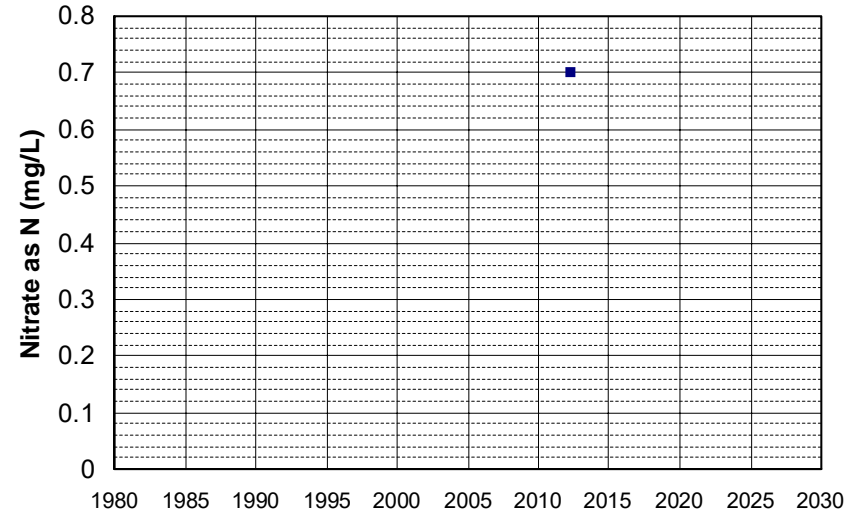
Well Name: SL0611350482-MW-4A
Well Type: MONITORING
Source: WB_CLEANUP
Depth Zone: Upper
Well Depth (ft): 23.99
of Measurements: 1
Period of Record: 2012
Trend Since 2000: Insufficient Data



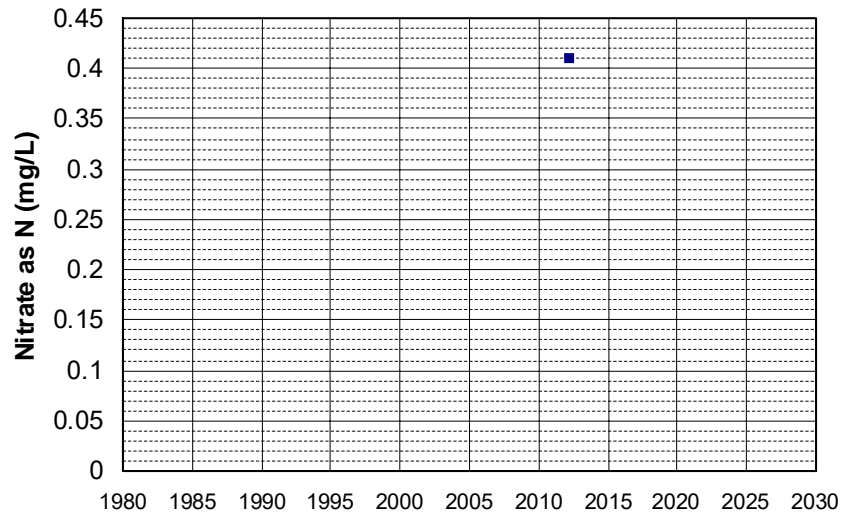
Well Name: SL0611350482-MW-5
Well Type: MONITORING
Source: WB_CLEANUP
Depth Zone: Upper
Well Depth (ft): 23.6
of Measurements: 1
Period of Record: 2012
Trend Since 2000: Insufficient Data



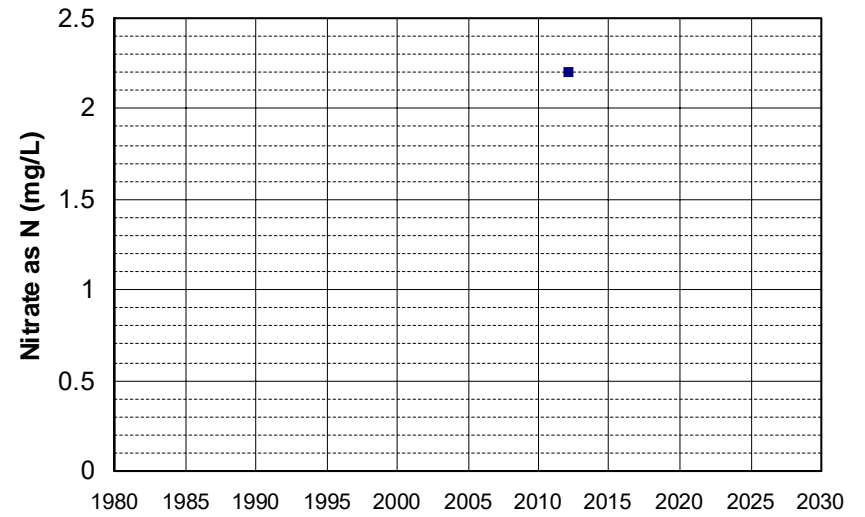
Well Name: SL0611350482-MW-8
Well Type: MONITORING
Source: WB_CLEANUP
Depth Zone: Upper
Well Depth (ft): 24.5
of Measurements: 1
Period of Record: 2012
Trend Since 2000: Insufficient Data



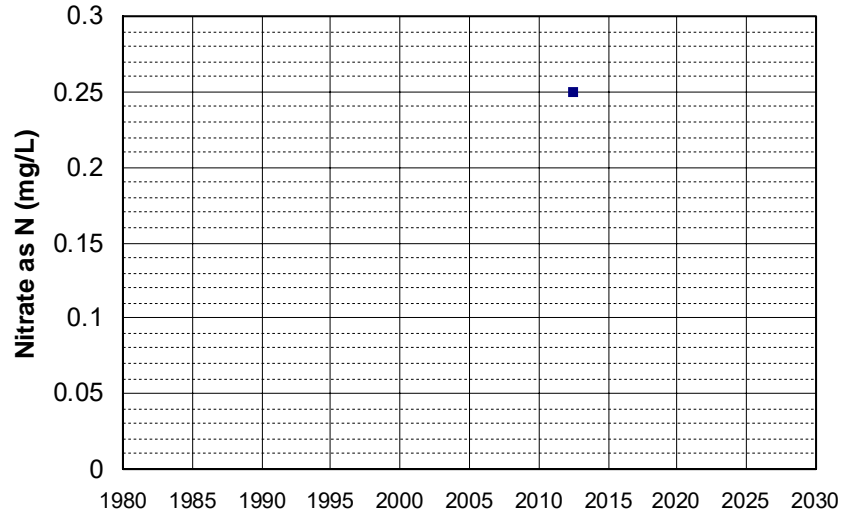
Well Name: SL375473652-MW-8
Well Type: MONITORING
Source: WB_CLEANUP
Depth Zone: Upper
Well Depth (ft): 10.85
of Measurements: 1
Period of Record: 2012
Trend Since 2000: Insufficient Data



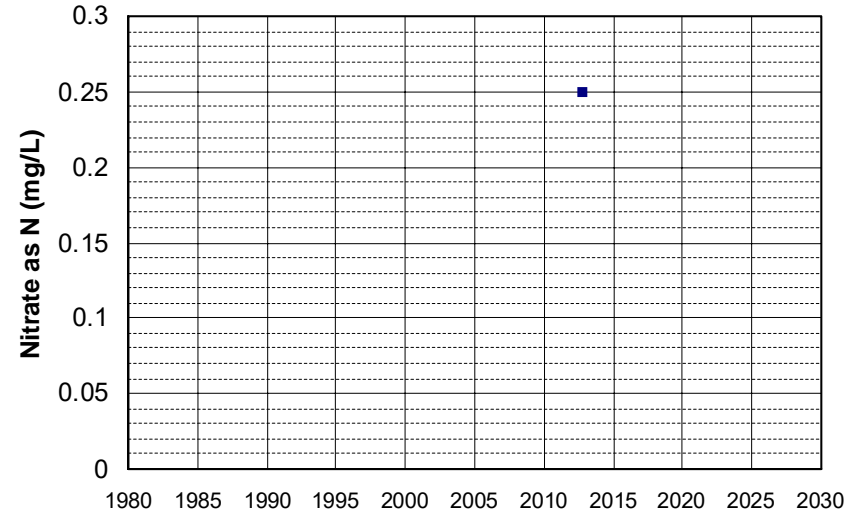
Well Name: T0600700139-RW-2
Well Type: MONITORING
Source: WB_CLEANUP
Depth Zone: Upper
Well Depth (ft): 20
of Measurements: 1
Period of Record: 2012
Trend Since 2000: Insufficient Data



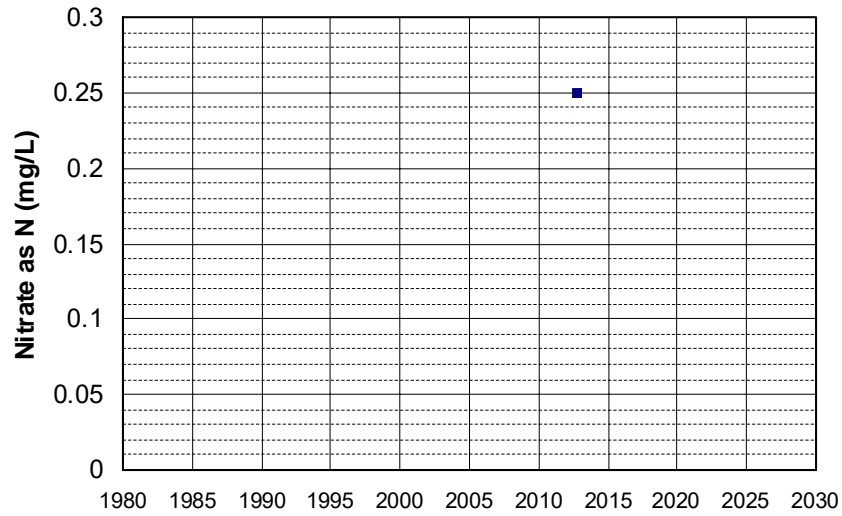
Well Name: T0600700226-MW-4
Well Type: MONITORING
Source: WB_CLEANUP
Depth Zone: Upper
Well Depth (ft): 60
of Measurements: 1
Period of Record: 2012
Trend Since 2000: Insufficient Data



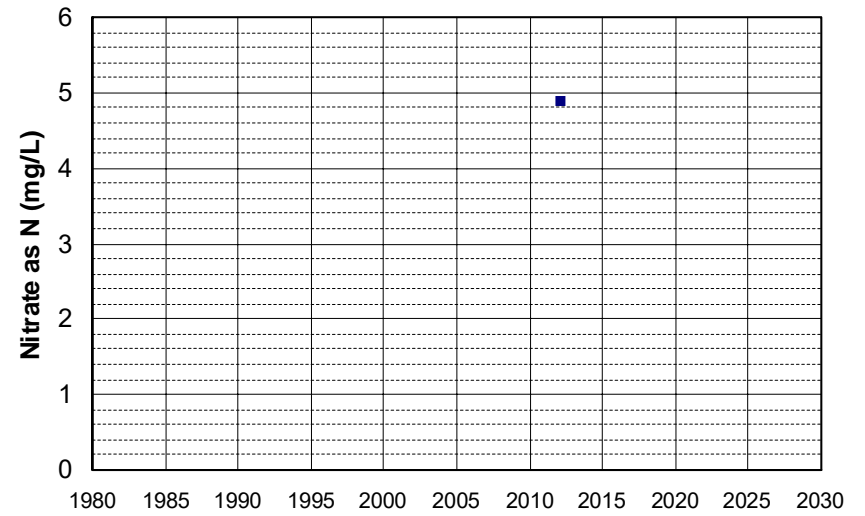
Well Name: T0601100041-MW-17
Well Type: MONITORING
Source: WB_CLEANUP
Depth Zone: Upper
Well Depth (ft): 25
of Measurements: 1
Period of Record: 2012
Trend Since 2000: Insufficient Data



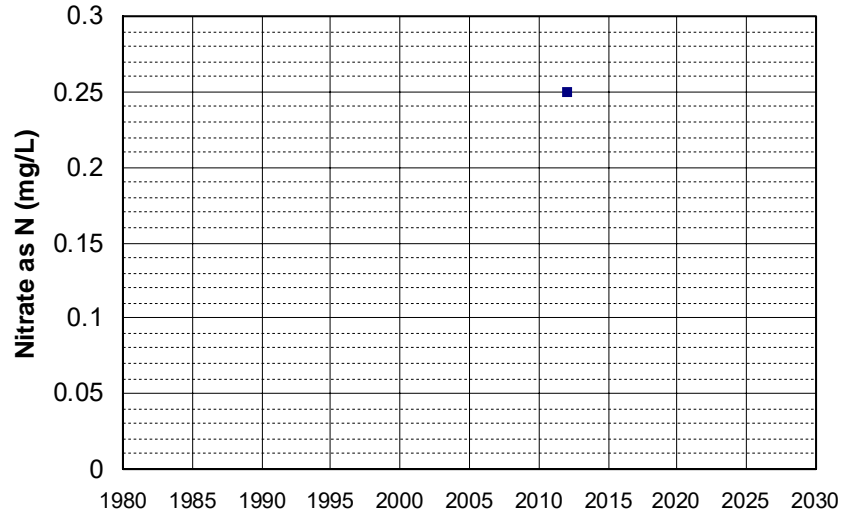
Well Name: T0601100041-RW-1
Well Type: MONITORING
Source: WB_CLEANUP
Depth Zone: Upper
Well Depth (ft): N/A
of Measurements: 1
Period of Record: 2012
Trend Since 2000: Insufficient Data



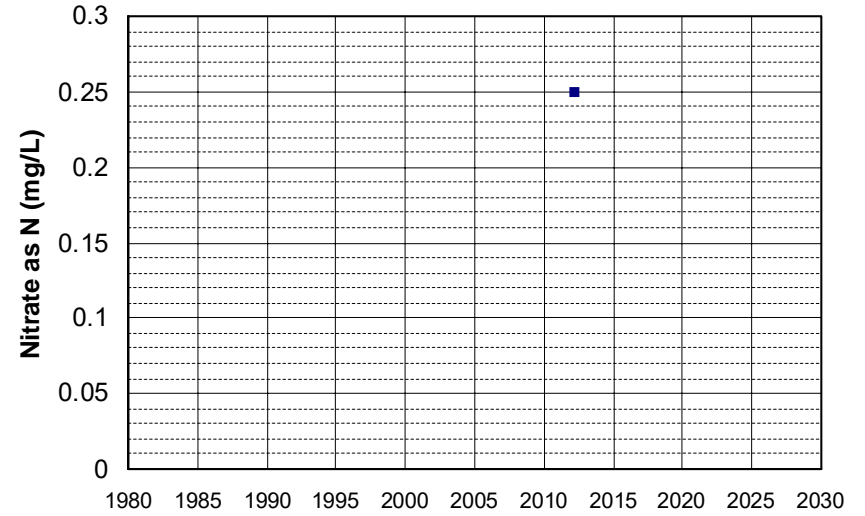
Well Name: T0601710437-MW-3
Well Type: MONITORING
Source: WB_CLEANUP
Depth Zone: Upper
Well Depth (ft): N/A
of Measurements: 1
Period of Record: 2012
Trend Since 2000: Insufficient Data



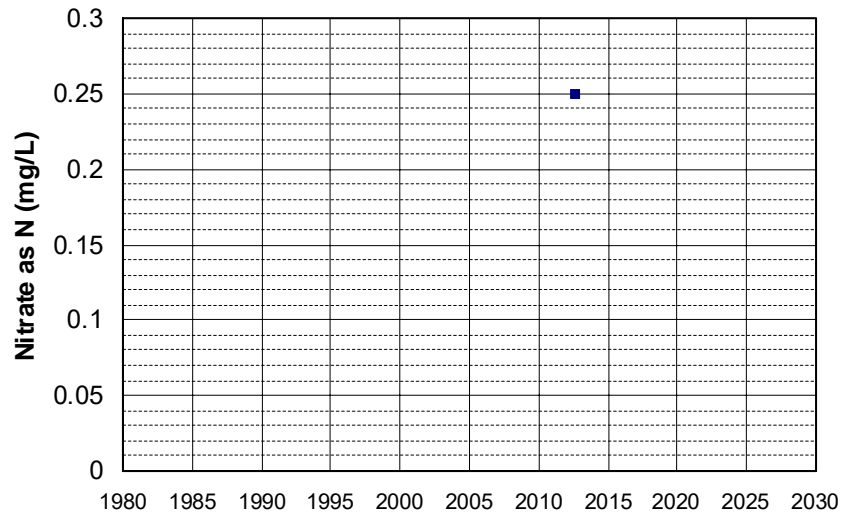
Well Name: T0601710437-MW-8
Well Type: MONITORING
Source: WB_CLEANUP
Depth Zone: Upper
Well Depth (ft): N/A
of Measurements: 1
Period of Record: 2012
Trend Since 2000: Insufficient Data



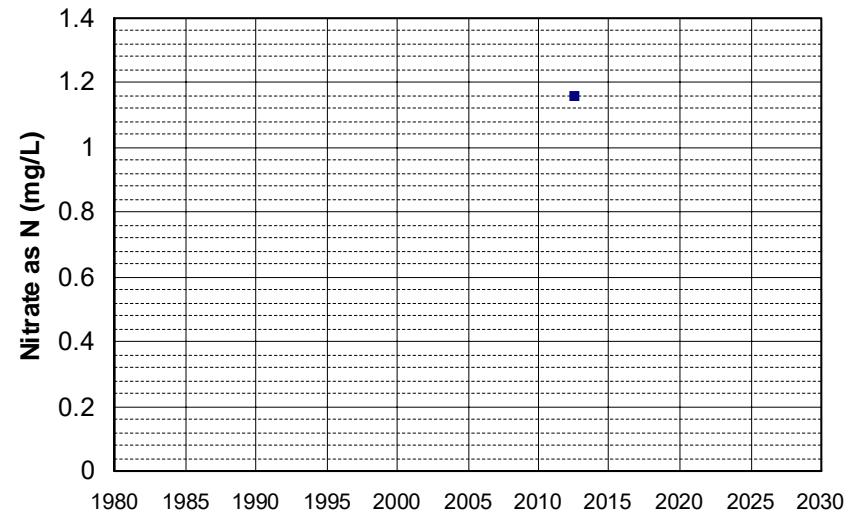
Well Name: T0604900007-MW-4
Well Type: MONITORING
Source: WB_CLEANUP
Depth Zone: Upper
Well Depth (ft): 10.5
of Measurements: 1
Period of Record: 2012
Trend Since 2000: Insufficient Data



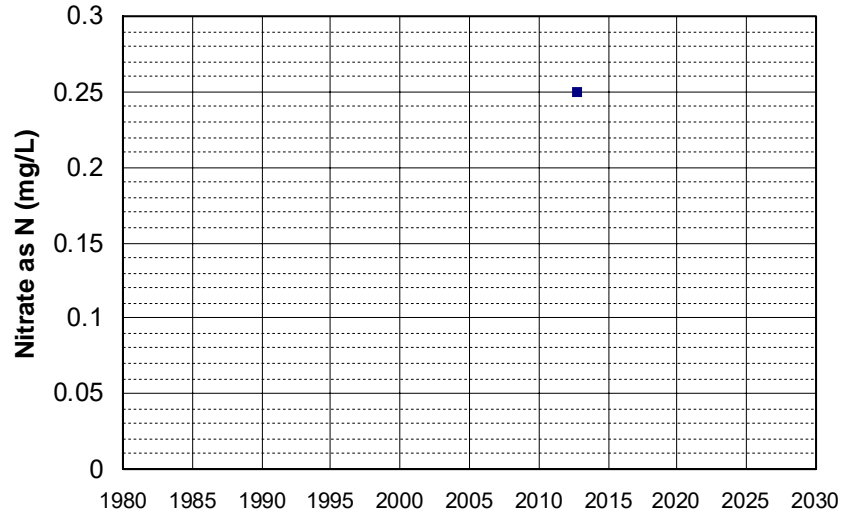
Well Name: T0605500304-MW-1
Well Type: MONITORING
Source: WB_CLEANUP
Depth Zone: Upper
Well Depth (ft): N/A
of Measurements: 1
Period of Record: 2012
Trend Since 2000: Insufficient Data



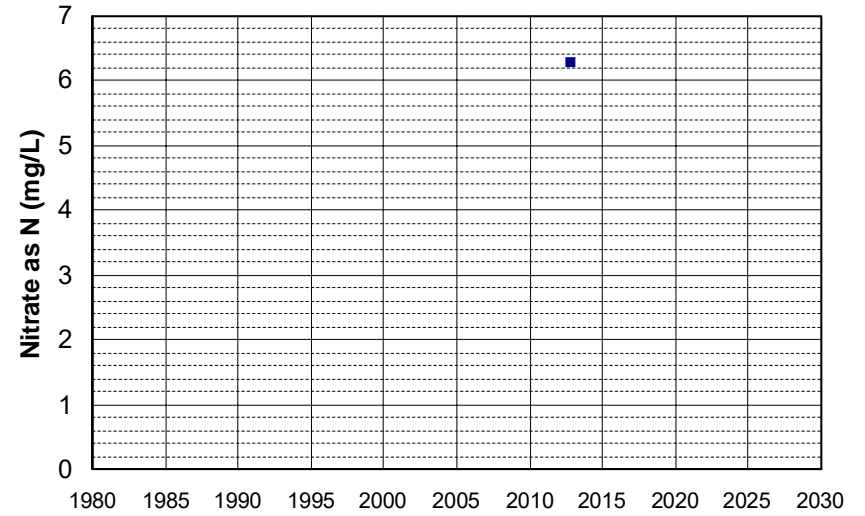
Well Name: T0605500304-MW-20
Well Type: MONITORING
Source: WB_CLEANUP
Depth Zone: Upper
Well Depth (ft): N/A
of Measurements: 1
Period of Record: 2012
Trend Since 2000: Insufficient Data



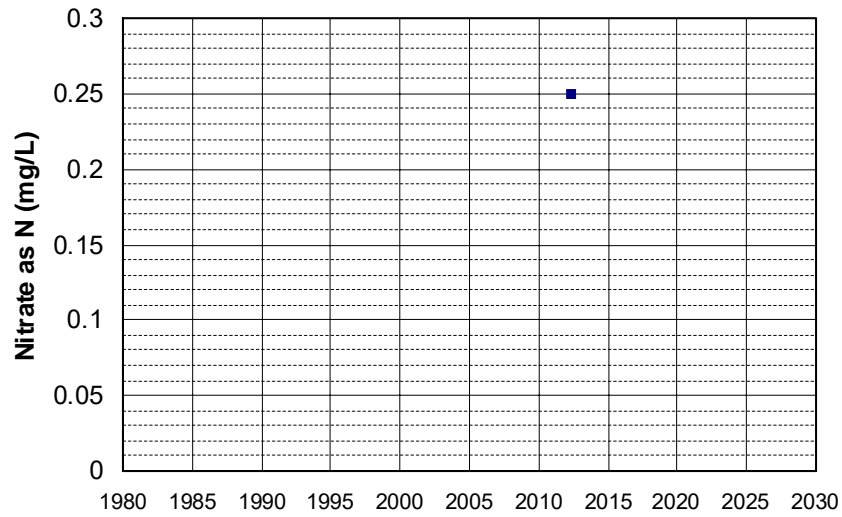
Well Name: T0606100147-U-1
Well Depth (ft): 24.34
Well Type: MONITORING
of Measurements: 1
Source: WB_CLEANUP
Period of Record: 2012
Depth Zone: Upper
Trend Since 2000: Insufficient Data



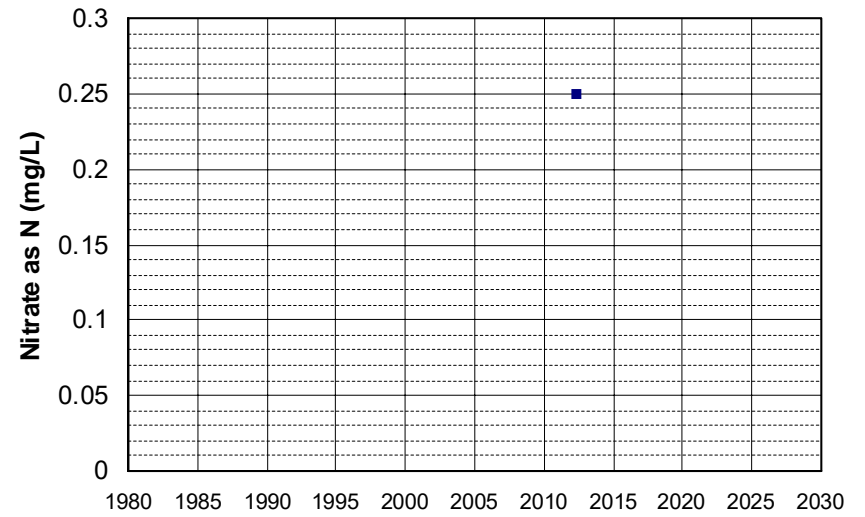
Well Name: T0606100147-U-2
Well Depth (ft): 25.37
Well Type: MONITORING
of Measurements: 1
Source: WB_CLEANUP
Period of Record: 2012
Depth Zone: Upper
Trend Since 2000: Insufficient Data



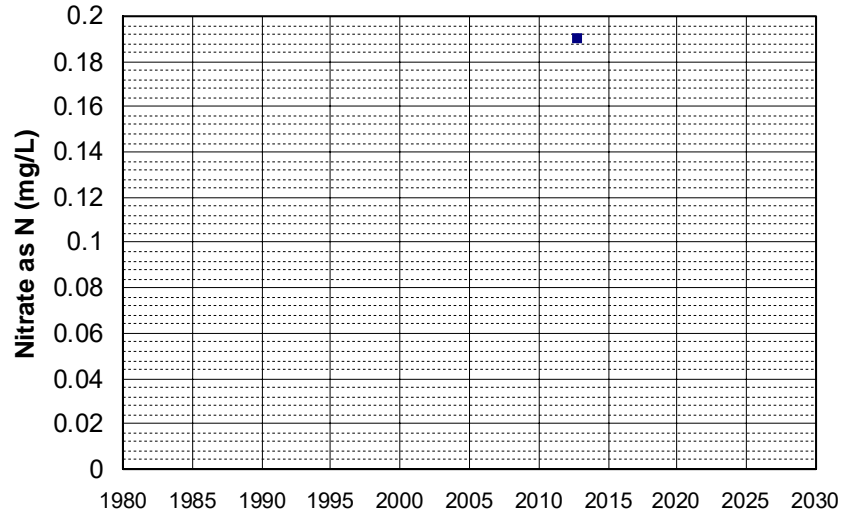
Well Name: T0606100147-U-4
Well Depth (ft): 24.35
Well Type: MONITORING
of Measurements: 1
Source: WB_CLEANUP
Period of Record: 2012
Depth Zone: Upper
Trend Since 2000: Insufficient Data



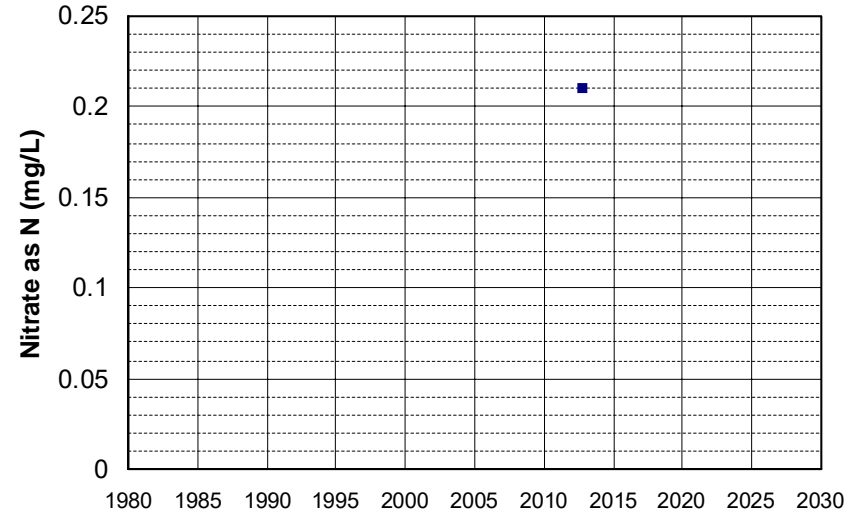
Well Name: T0606100147-U-6
Well Depth (ft): 23.87
Well Type: MONITORING
of Measurements: 1
Source: WB_CLEANUP
Period of Record: 2012
Depth Zone: Upper
Trend Since 2000: Insufficient Data



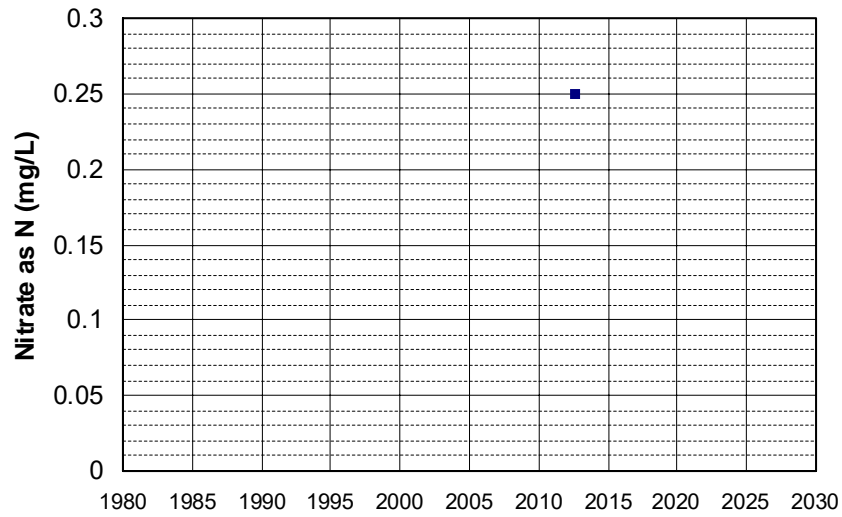
Well Name: T0606100147-U-7
Well Type: MONITORING
Source: WB_CLEANUP
Depth Zone: Upper
Well Depth (ft): 24.7
of Measurements: 1
Period of Record: 2012
Trend Since 2000: Insufficient Data



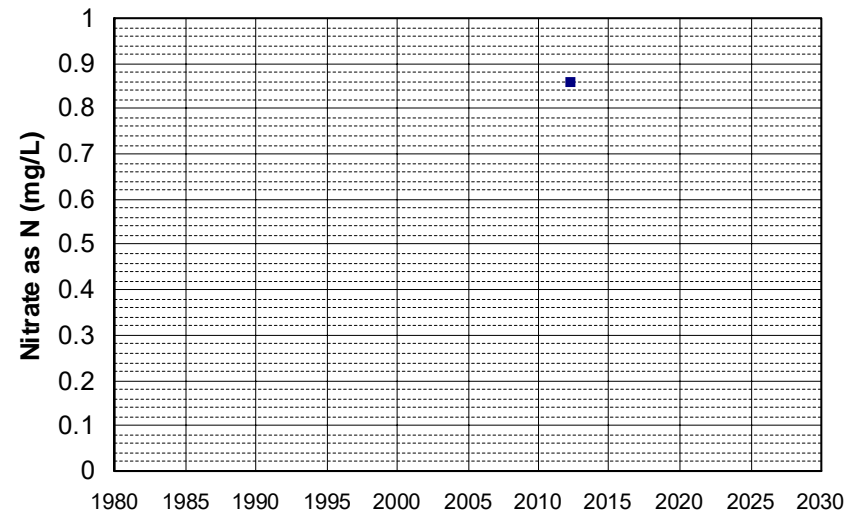
Well Name: T0606100147-U-8
Well Type: MONITORING
Source: WB_CLEANUP
Depth Zone: Upper
Well Depth (ft): 23.4
of Measurements: 1
Period of Record: 2012
Trend Since 2000: Insufficient Data



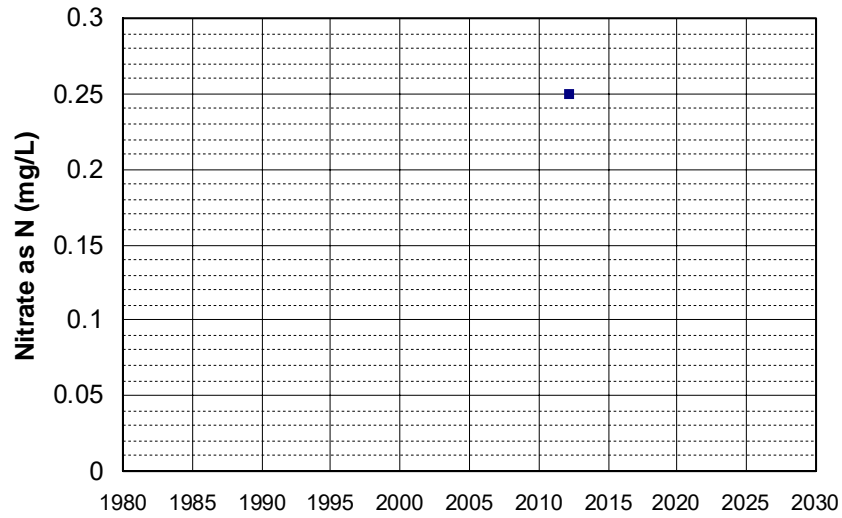
Well Name: T0606100233-MW-8
Well Type: MONITORING
Source: WB_CLEANUP
Depth Zone: Upper
Well Depth (ft): N/A
of Measurements: 1
Period of Record: 2012
Trend Since 2000: Insufficient Data



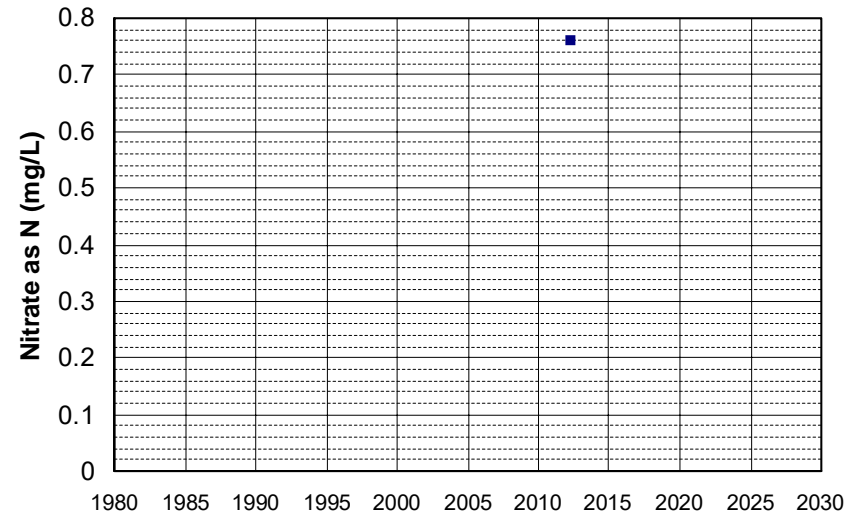
Well Name: T0606103313-MW-1S
Well Type: MONITORING
Source: WB_CLEANUP
Depth Zone: Upper
Well Depth (ft): N/A
of Measurements: 1
Period of Record: 2012
Trend Since 2000: Insufficient Data



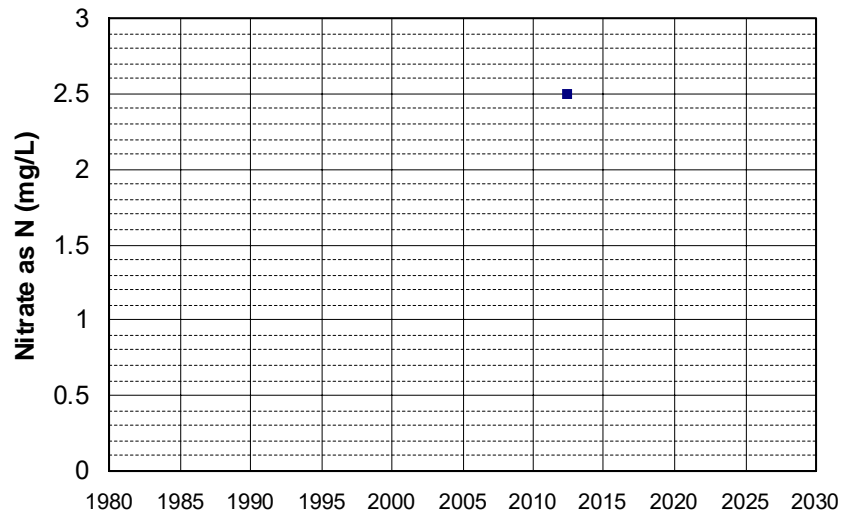
Well Name: T0606103313-MW-2D Well Depth (ft): N/A
Well Type: MONITORING # of Measurements: 1
Source: WB_CLEANUP Period of Record: 2012
Depth Zone: Upper Trend Since 2000: Insufficient Data



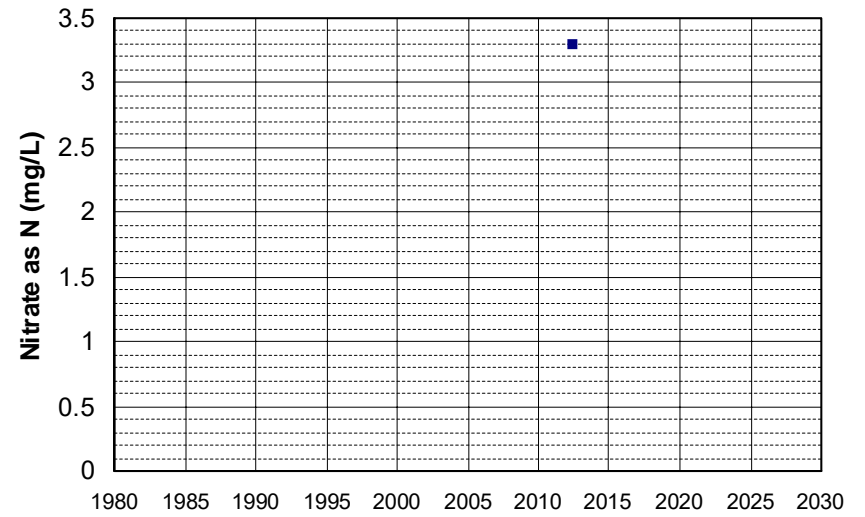
Well Name: T0606103313-MW-3S Well Depth (ft): N/A
Well Type: MONITORING # of Measurements: 1
Source: WB_CLEANUP Period of Record: 2012
Depth Zone: Upper Trend Since 2000: Insufficient Data



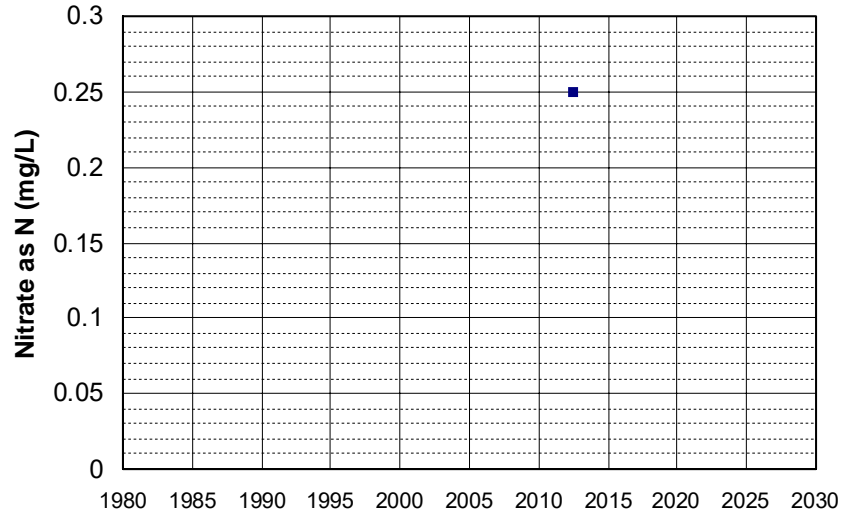
Well Name: T0606300031-MW-1 Well Depth (ft): N/A
Well Type: MONITORING # of Measurements: 1
Source: WB_CLEANUP Period of Record: 2012
Depth Zone: Upper Trend Since 2000: Insufficient Data



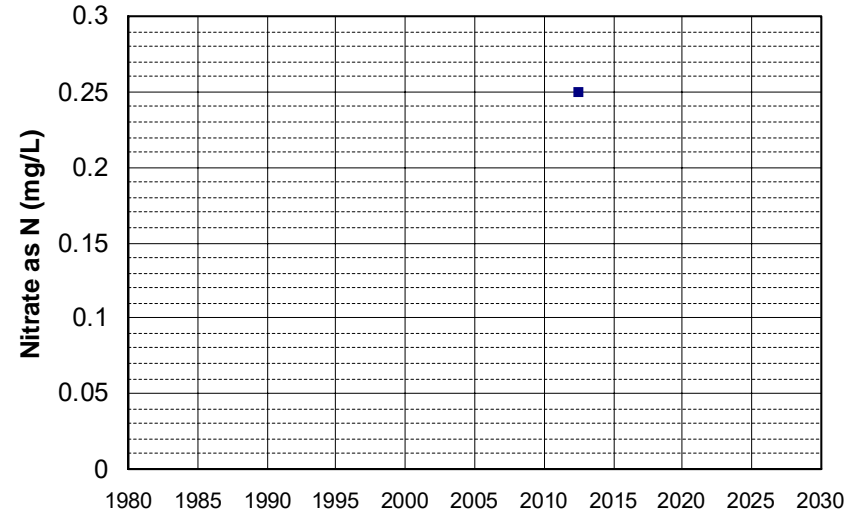
Well Name: T0606300031-MW-8 Well Depth (ft): N/A
Well Type: MONITORING # of Measurements: 1
Source: WB_CLEANUP Period of Record: 2012
Depth Zone: Upper Trend Since 2000: Insufficient Data



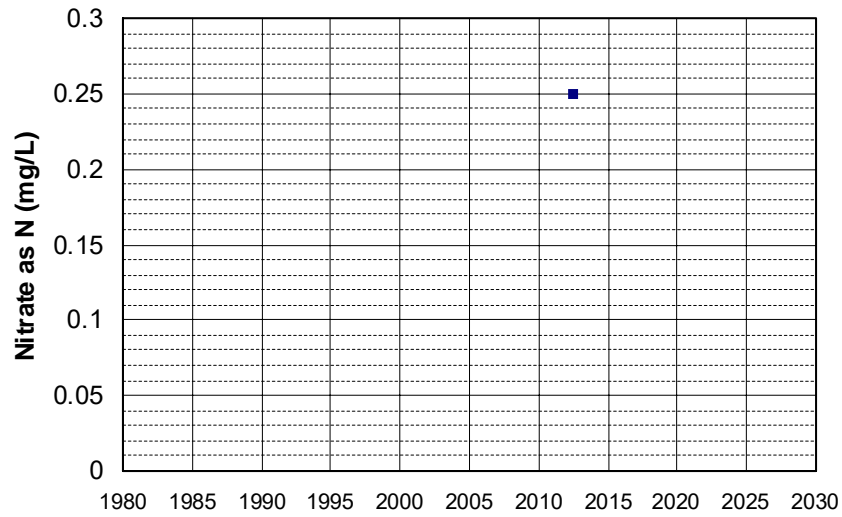
Well Name: T0606338270-MW-3
Well Type: MONITORING
Source: WB_CLEANUP
Depth Zone: Upper
Well Depth (ft): 30
of Measurements: 1
Period of Record: 2012
Trend Since 2000: Insufficient Data



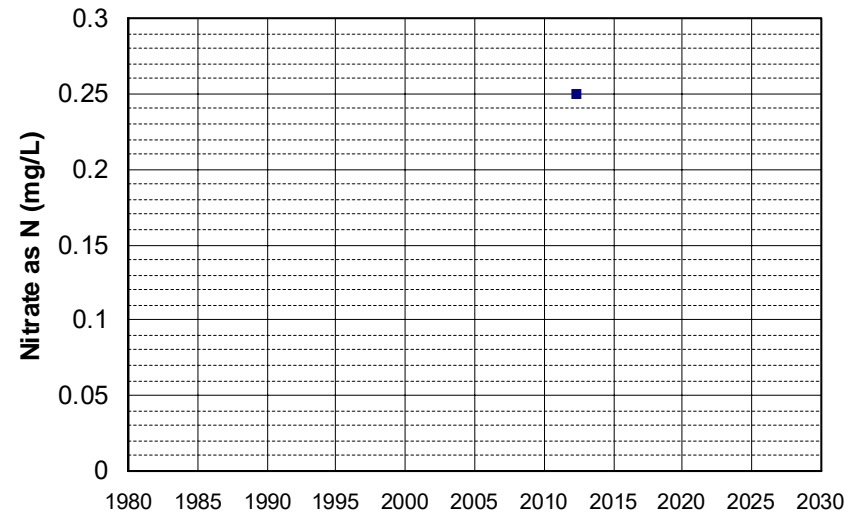
Well Name: T0606338270-MW-4
Well Type: MONITORING
Source: WB_CLEANUP
Depth Zone: Upper
Well Depth (ft): 30
of Measurements: 1
Period of Record: 2012
Trend Since 2000: Insufficient Data



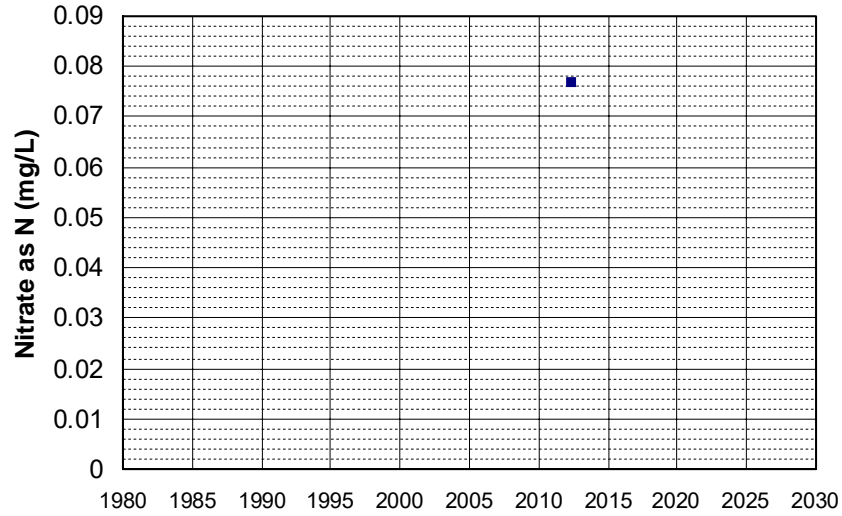
Well Name: T0606338270-MW-7
Well Type: MONITORING
Source: WB_CLEANUP
Depth Zone: Upper
Well Depth (ft): 20
of Measurements: 1
Period of Record: 2012
Trend Since 2000: Insufficient Data



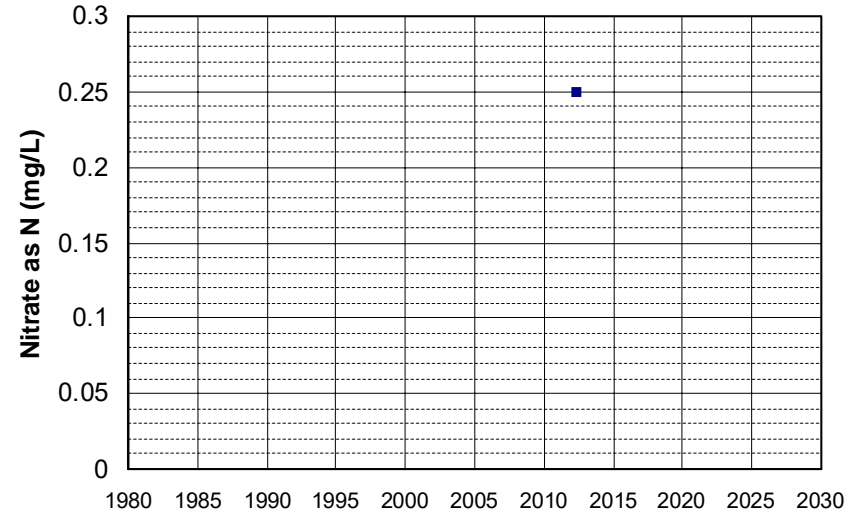
Well Name: T0606700088-S-2A
Well Type: MONITORING
Source: WB_CLEANUP
Depth Zone: Upper
Well Depth (ft): 34.16
of Measurements: 1
Period of Record: 2012
Trend Since 2000: Insufficient Data



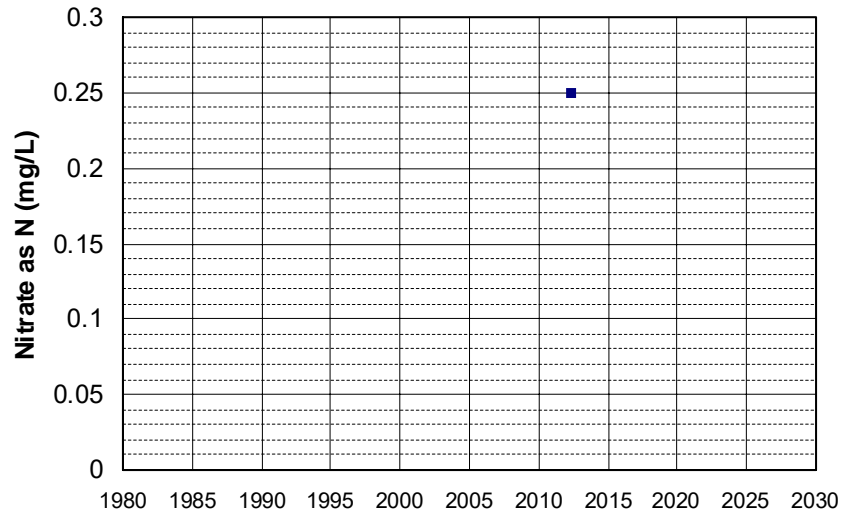
Well Name: T0606700088-S-2B
Well Type: MONITORING
Source: WB_CLEANUP
Depth Zone: Upper
Well Depth (ft): 50.38
of Measurements: 1
Period of Record: 2012
Trend Since 2000: Insufficient Data



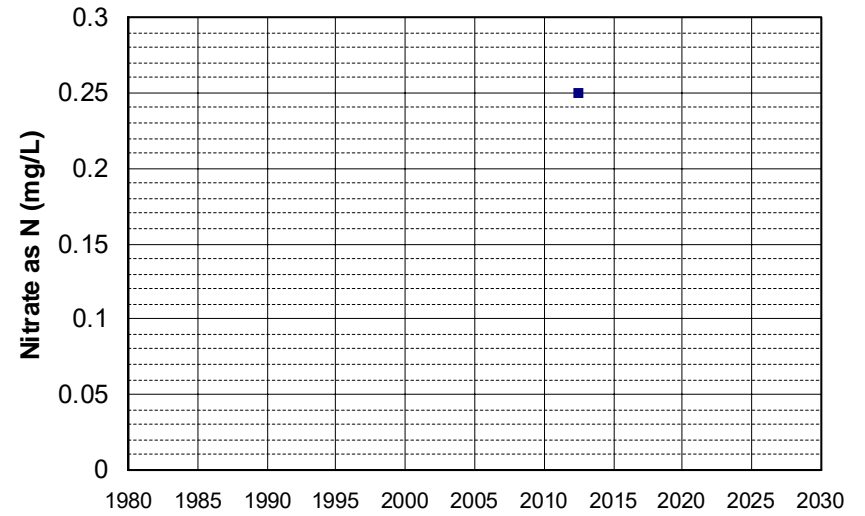
Well Name: T0606700088-S-3
Well Type: MONITORING
Source: WB_CLEANUP
Depth Zone: Upper
Well Depth (ft): 38.52
of Measurements: 1
Period of Record: 2012
Trend Since 2000: Insufficient Data



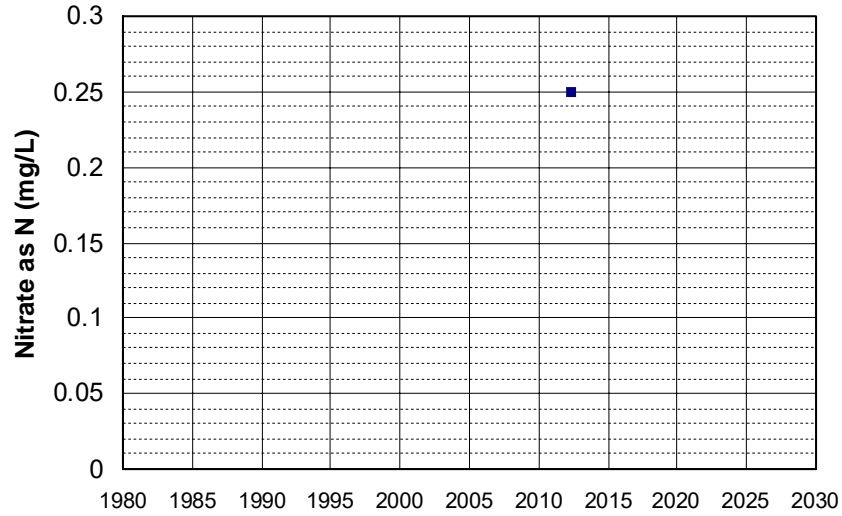
Well Name: T0606700088-S-5
Well Type: MONITORING
Source: WB_CLEANUP
Depth Zone: Upper
Well Depth (ft): 38.54
of Measurements: 1
Period of Record: 2012
Trend Since 2000: Insufficient Data



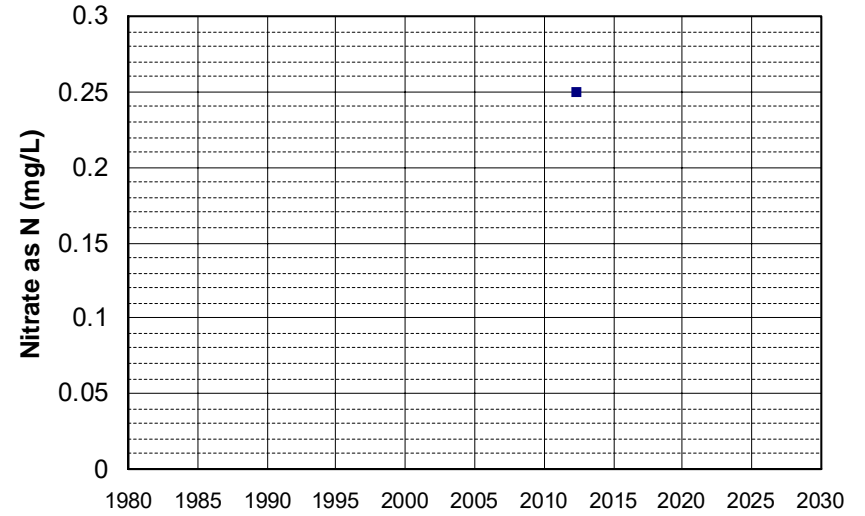
Well Name: T0606700657-A-4
Well Type: MONITORING
Source: WB_CLEANUP
Depth Zone: Upper
Well Depth (ft): 23.82
of Measurements: 1
Period of Record: 2012
Trend Since 2000: Insufficient Data



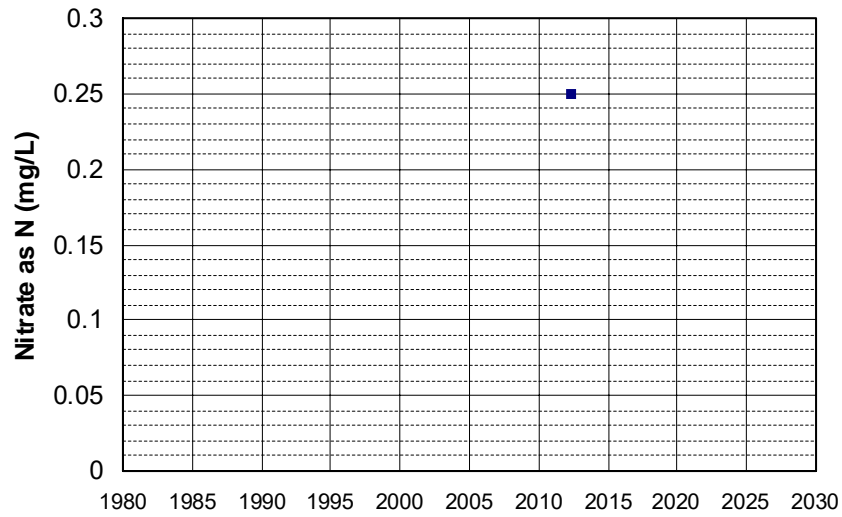
Well Name: T0606700657-T-1
Well Type: MONITORING
Source: WB_CLEANUP
Depth Zone: Upper
Well Depth (ft): 10.02
of Measurements: 1
Period of Record: 2012
Trend Since 2000: Insufficient Data



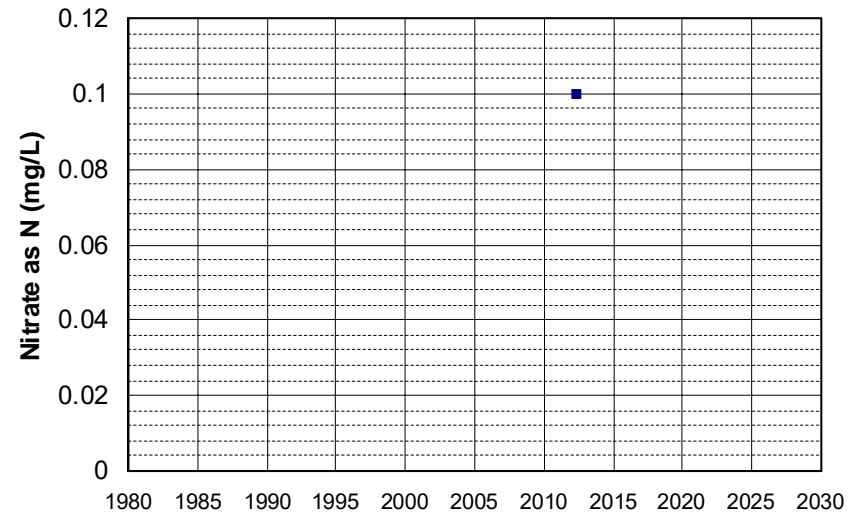
Well Name: T0606700943-KFC-3
Well Type: MONITORING
Source: WB_CLEANUP
Depth Zone: Upper
Well Depth (ft): 31.67
of Measurements: 1
Period of Record: 2012
Trend Since 2000: Insufficient Data



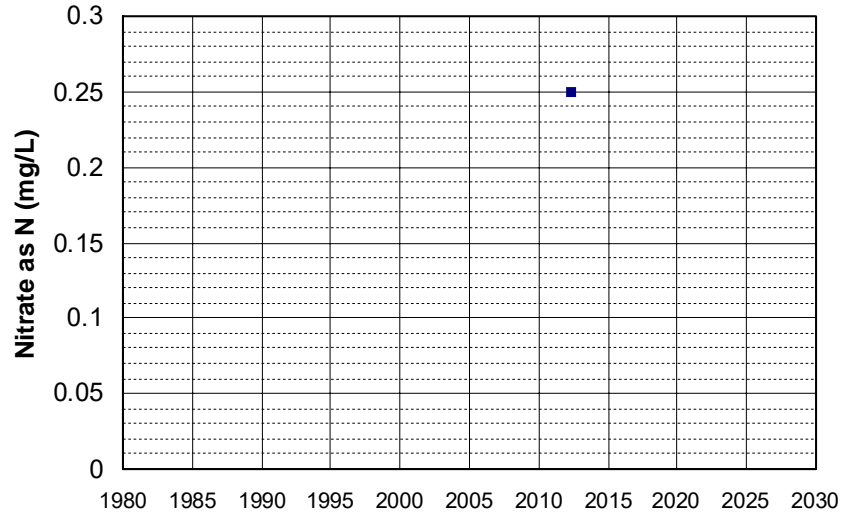
Well Name: T0606700943-MW-3
Well Type: MONITORING
Source: WB_CLEANUP
Depth Zone: Upper
Well Depth (ft): 33.8
of Measurements: 1
Period of Record: 2012
Trend Since 2000: Insufficient Data



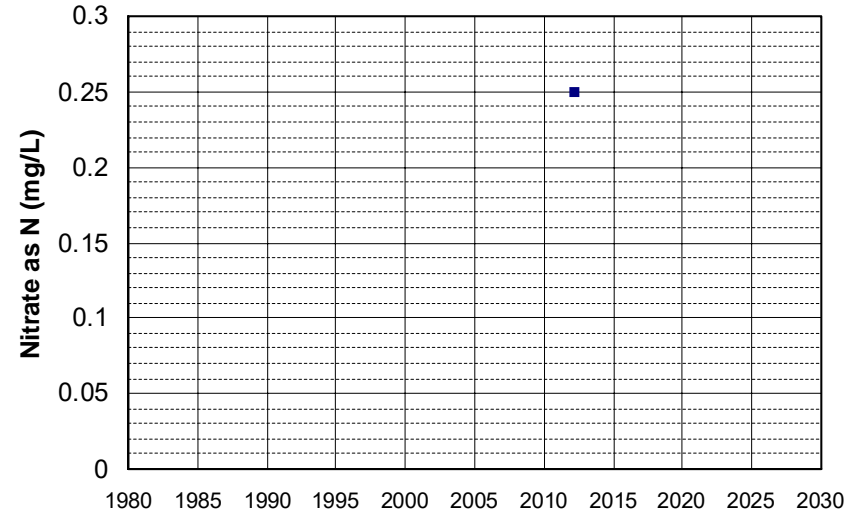
Well Name: T0608993657-MW-3
Well Type: MONITORING
Source: WB_CLEANUP
Depth Zone: Upper
Well Depth (ft): 20
of Measurements: 1
Period of Record: 2012
Trend Since 2000: Insufficient Data



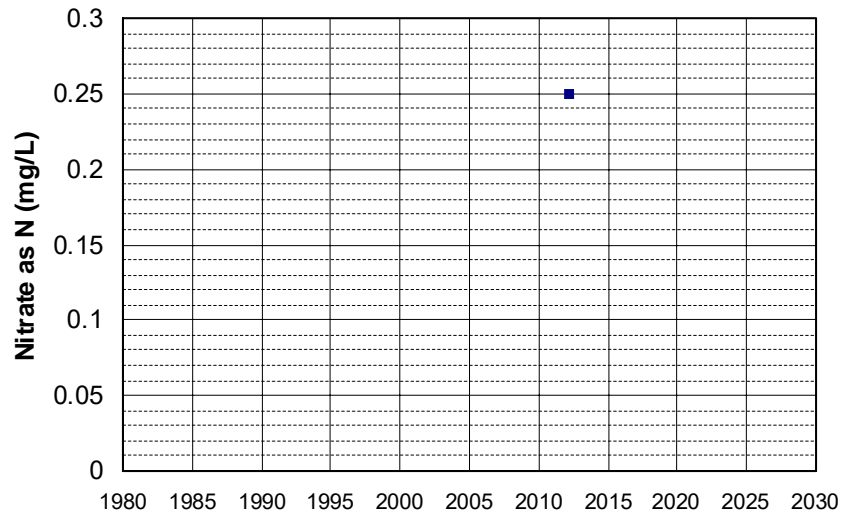
Well Name: T0608993657-MW-4
Well Type: MONITORING
Source: WB_CLEANUP
Depth Zone: Upper
Well Depth (ft): 20
of Measurements: 1
Period of Record: 2012
Trend Since 2000: Insufficient Data



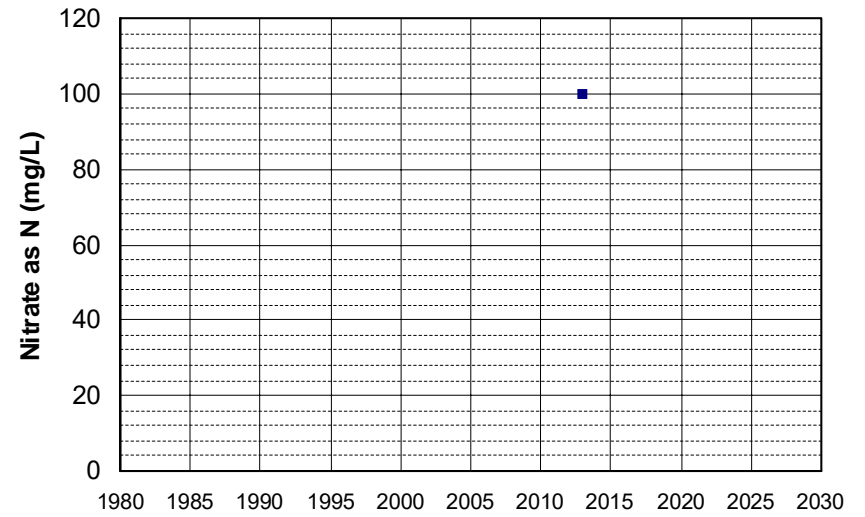
Well Name: T0609100005-MW-3
Well Type: MONITORING
Source: WB_CLEANUP
Depth Zone: Upper
Well Depth (ft): N/A
of Measurements: 1
Period of Record: 2012
Trend Since 2000: Insufficient Data



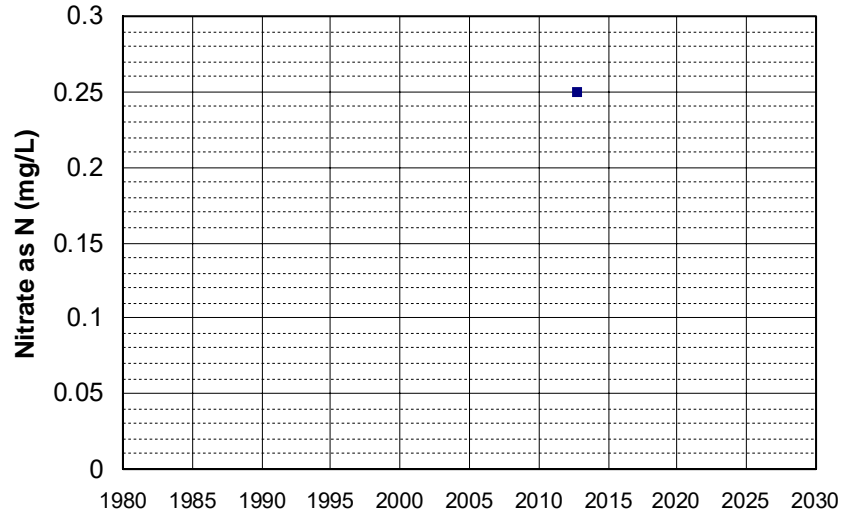
Well Name: T0609100005-MW-6
Well Type: MONITORING
Source: WB_CLEANUP
Depth Zone: Upper
Well Depth (ft): N/A
of Measurements: 1
Period of Record: 2012
Trend Since 2000: Insufficient Data



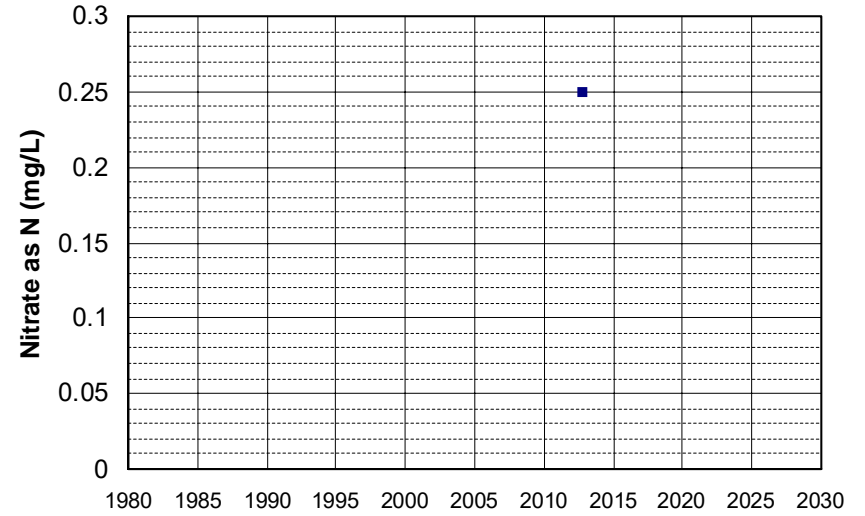
Well Name: T0609500446-MW-4
Well Type: MONITORING
Source: WB_CLEANUP
Depth Zone: Upper
Well Depth (ft): N/A
of Measurements: 1
Period of Record: 2012
Trend Since 2000: Insufficient Data



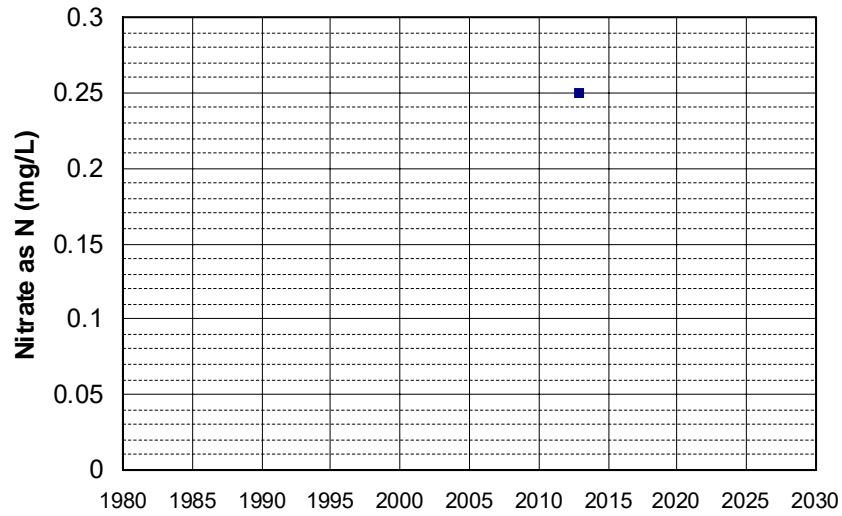
Well Name: T0610100044-MW-1
Well Type: MONITORING
Source: WB_CLEANUP
Depth Zone: Upper
Well Depth (ft): 15
of Measurements: 1
Period of Record: 2012
Trend Since 2000: Insufficient Data



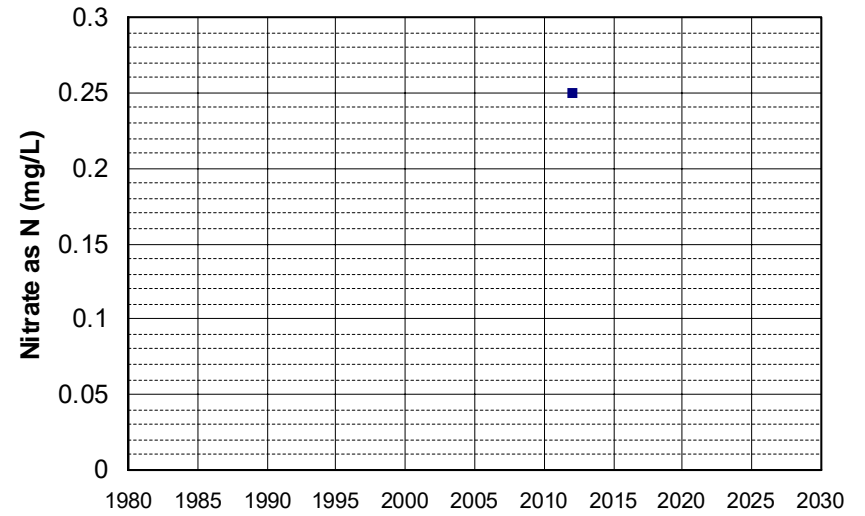
Well Name: T0610100044-MW-2
Well Type: MONITORING
Source: WB_CLEANUP
Depth Zone: Upper
Well Depth (ft): 15
of Measurements: 1
Period of Record: 2012
Trend Since 2000: Insufficient Data



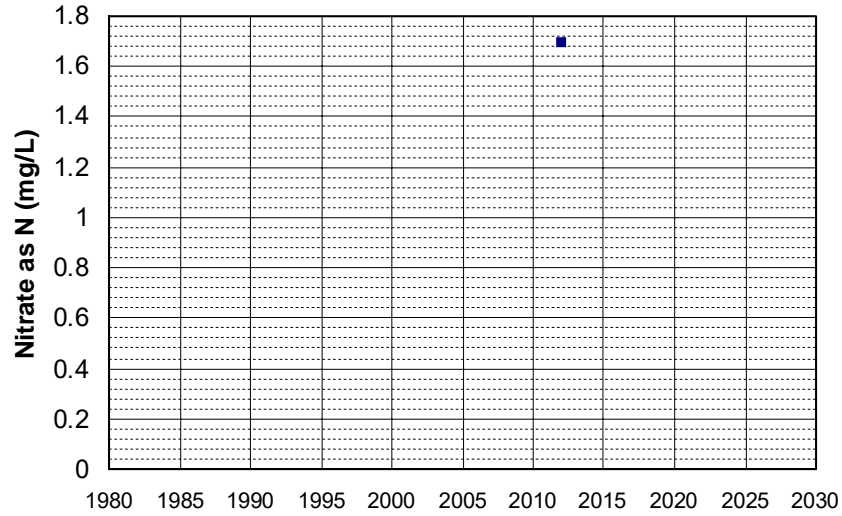
Well Name: T0610100044-MW-8
Well Type: MONITORING
Source: WB_CLEANUP
Depth Zone: Upper
Well Depth (ft): 15
of Measurements: 1
Period of Record: 2012
Trend Since 2000: Insufficient Data



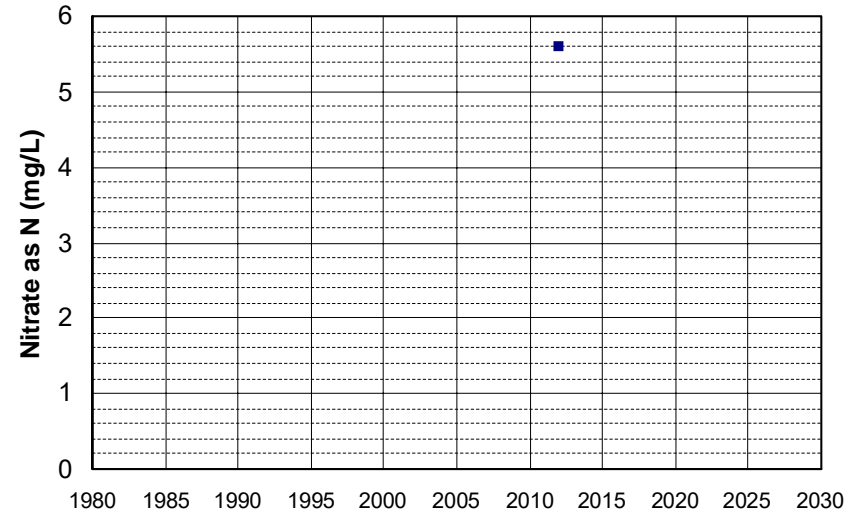
Well Name: T0610300070-MW-10
Well Type: MONITORING
Source: WB_CLEANUP
Depth Zone: Upper
Well Depth (ft): 38.5
of Measurements: 1
Period of Record: 2012
Trend Since 2000: Insufficient Data



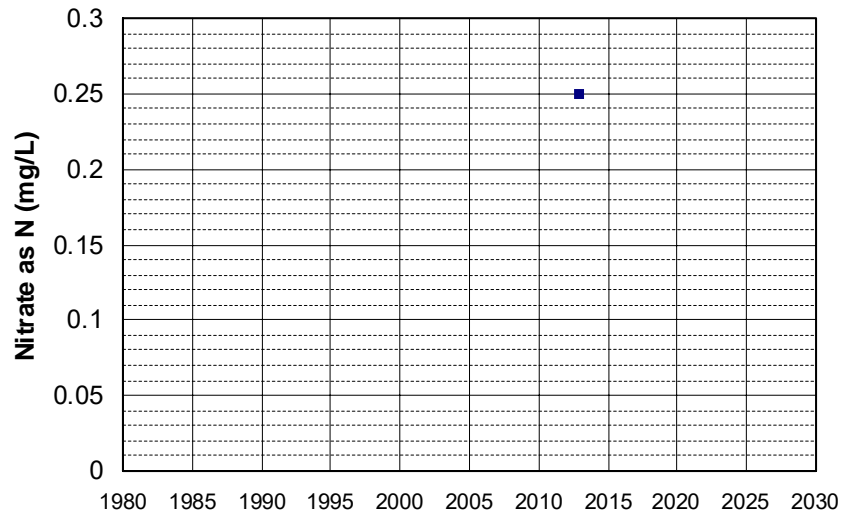
Well Name: T0610300070-MW-12
Well Type: MONITORING
Source: WB_CLEANUP
Depth Zone: Upper
Well Depth (ft): N/A
of Measurements: 1
Period of Record: 2012
Trend Since 2000: Insufficient Data



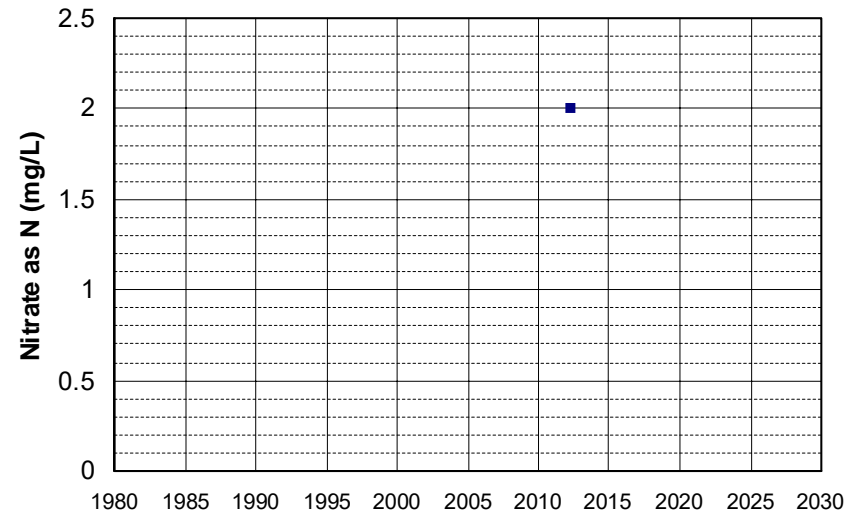
Well Name: T0610300070-MW-3
Well Type: MONITORING
Source: WB_CLEANUP
Depth Zone: Upper
Well Depth (ft): 38
of Measurements: 1
Period of Record: 2012
Trend Since 2000: Insufficient Data



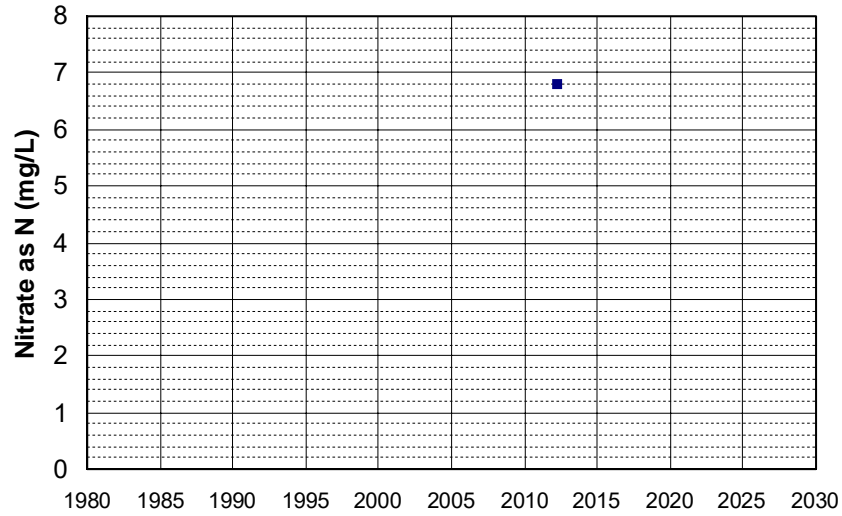
Well Name: T0611300132-ROW-5
Well Type: MONITORING
Source: WB_CLEANUP
Depth Zone: Upper
Well Depth (ft): N/A
of Measurements: 1
Period of Record: 2012
Trend Since 2000: Insufficient Data



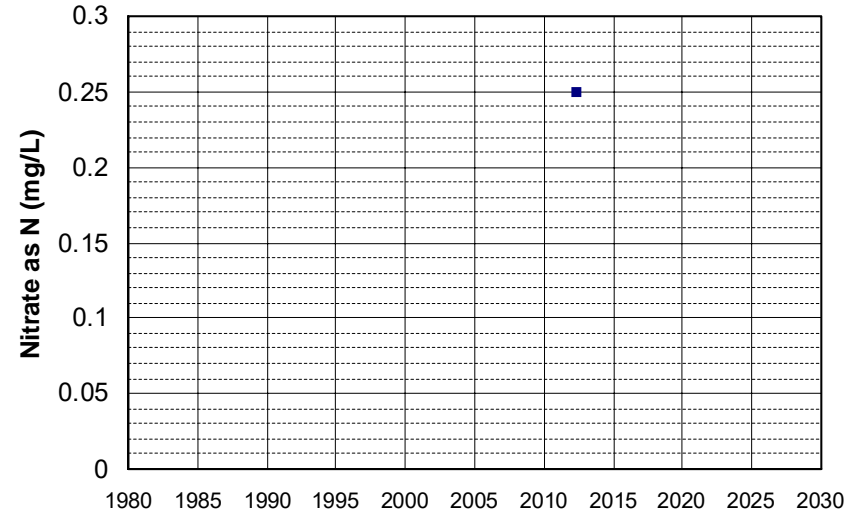
Well Name: T0611391875-MW-10A
Well Type: MONITORING
Source: WB_CLEANUP
Depth Zone: Upper
Well Depth (ft): 35
of Measurements: 1
Period of Record: 2012
Trend Since 2000: Insufficient Data



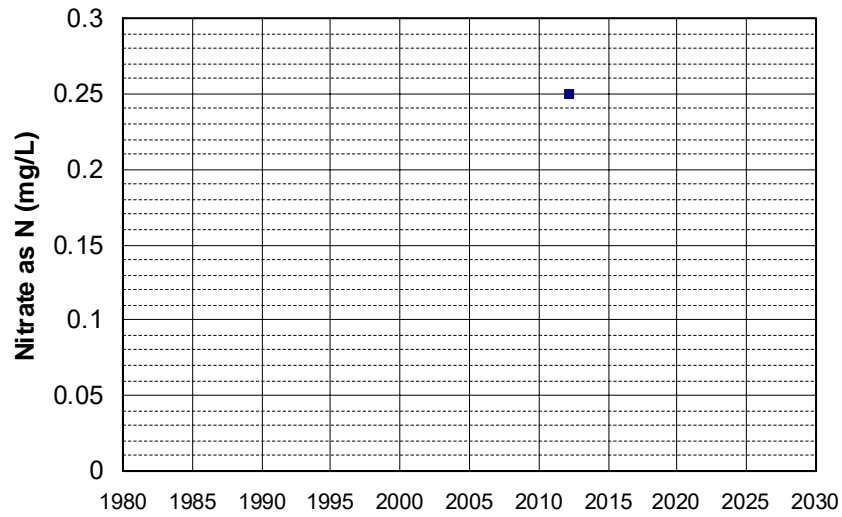
Well Name: T0611391875-MW-6
Well Type: MONITORING
Source: WB_CLEANUP
Depth Zone: Upper
Well Depth (ft): 50
of Measurements: 1
Period of Record: 2012
Trend Since 2000: Insufficient Data



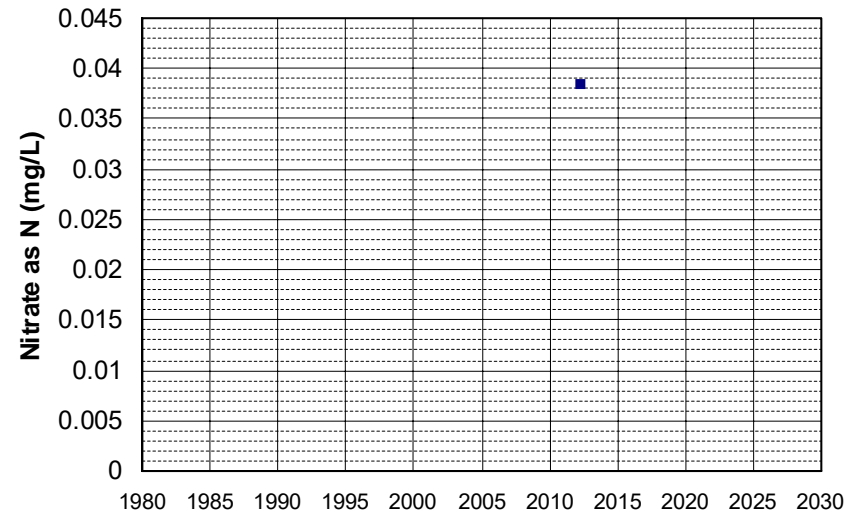
Well Name: T0611391875-MW-9B
Well Type: MONITORING
Source: WB_CLEANUP
Depth Zone: Upper
Well Depth (ft): 45
of Measurements: 1
Period of Record: 2012
Trend Since 2000: Insufficient Data



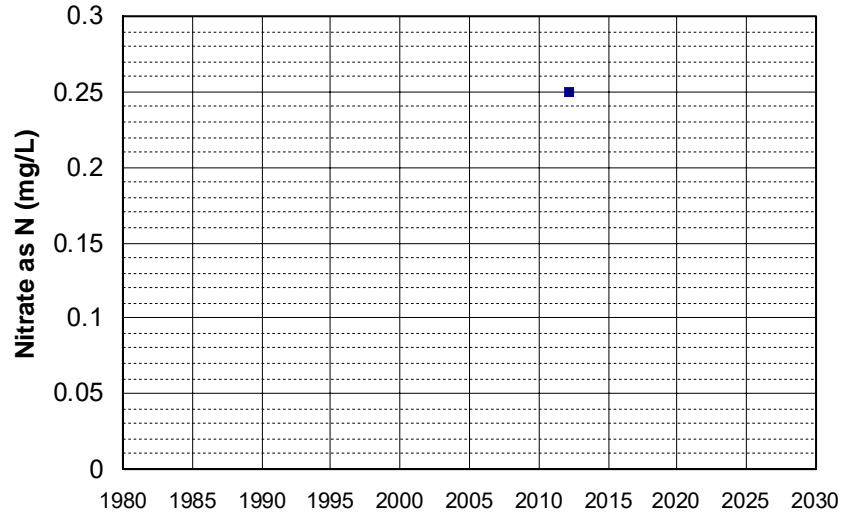
Well Name: T0611500036-MW-1
Well Type: MONITORING
Source: WB_CLEANUP
Depth Zone: Upper
Well Depth (ft): N/A
of Measurements: 1
Period of Record: 2012
Trend Since 2000: Insufficient Data



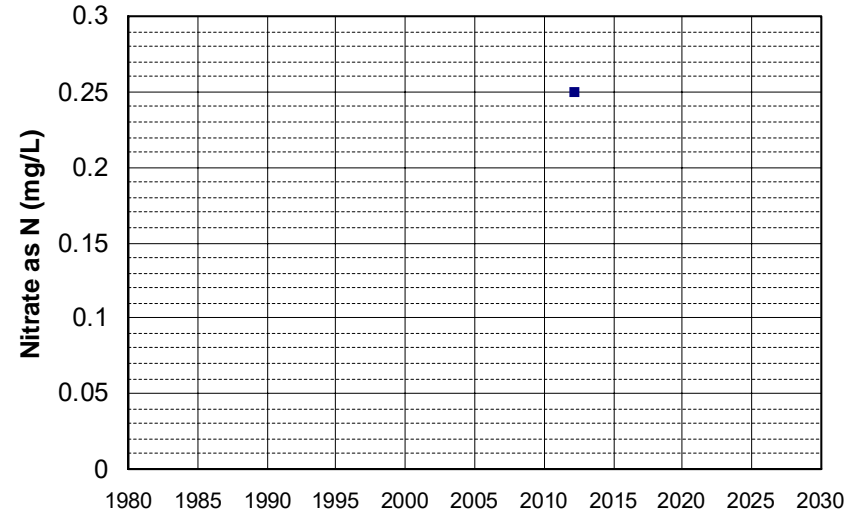
Well Name: T0611500036-MW-11
Well Type: MONITORING
Source: WB_CLEANUP
Depth Zone: Upper
Well Depth (ft): N/A
of Measurements: 1
Period of Record: 2012
Trend Since 2000: Insufficient Data



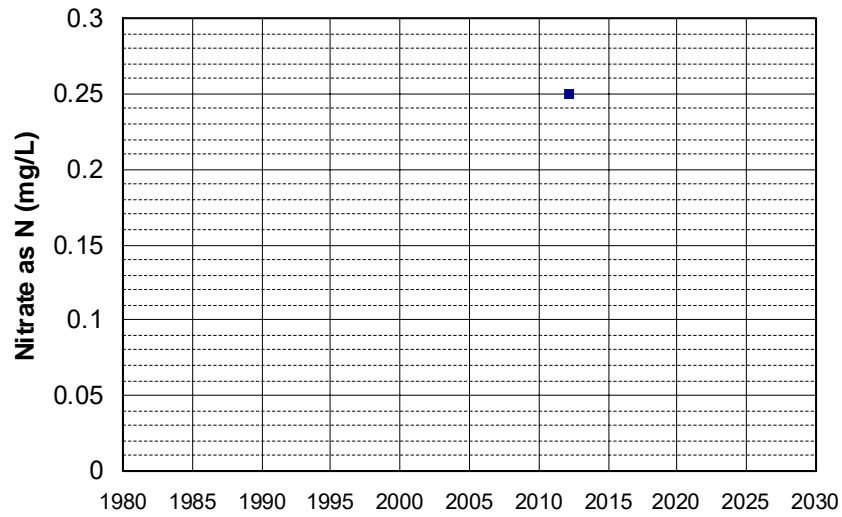
Well Name: T0611500036-MW-13
Well Type: MONITORING
Source: WB_CLEANUP
Depth Zone: Upper
Well Depth (ft): N/A
of Measurements: 1
Period of Record: 2012
Trend Since 2000: Insufficient Data



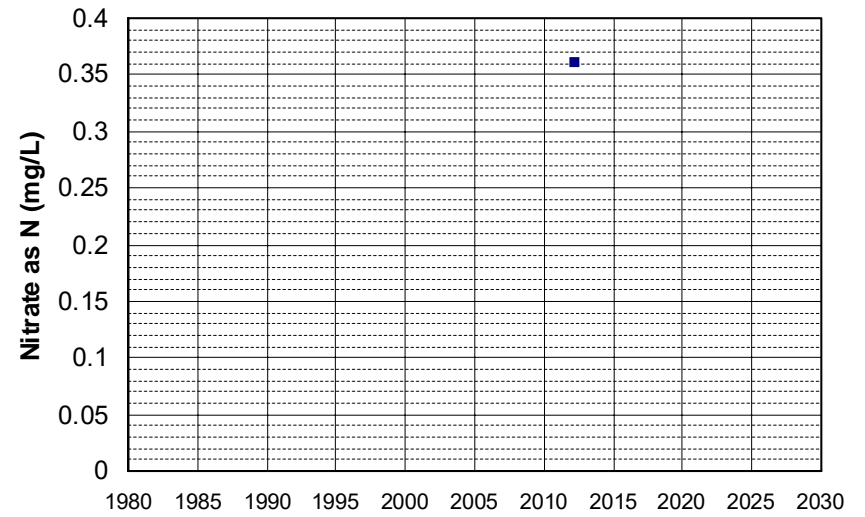
Well Name: T0611500036-MW-15
Well Type: MONITORING
Source: WB_CLEANUP
Depth Zone: Upper
Well Depth (ft): N/A
of Measurements: 1
Period of Record: 2012
Trend Since 2000: Insufficient Data



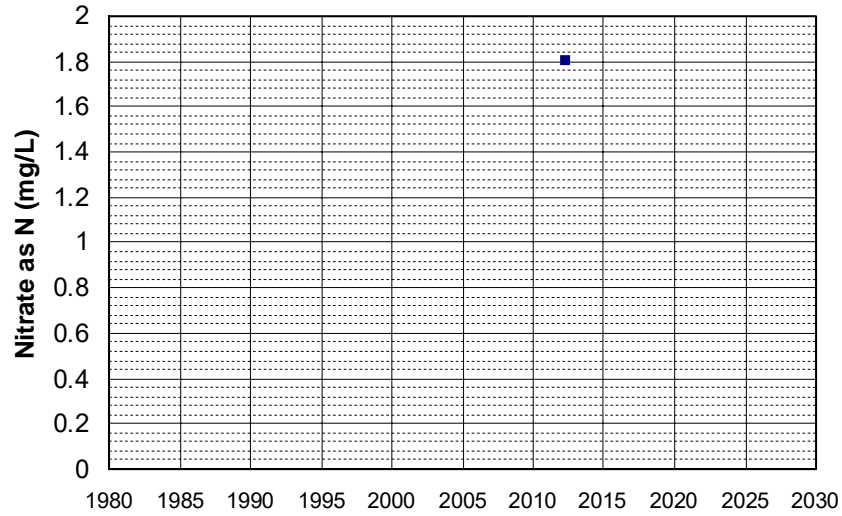
Well Name: T0611500036-MW-2
Well Type: MONITORING
Source: WB_CLEANUP
Depth Zone: Upper
Well Depth (ft): N/A
of Measurements: 1
Period of Record: 2012
Trend Since 2000: Insufficient Data



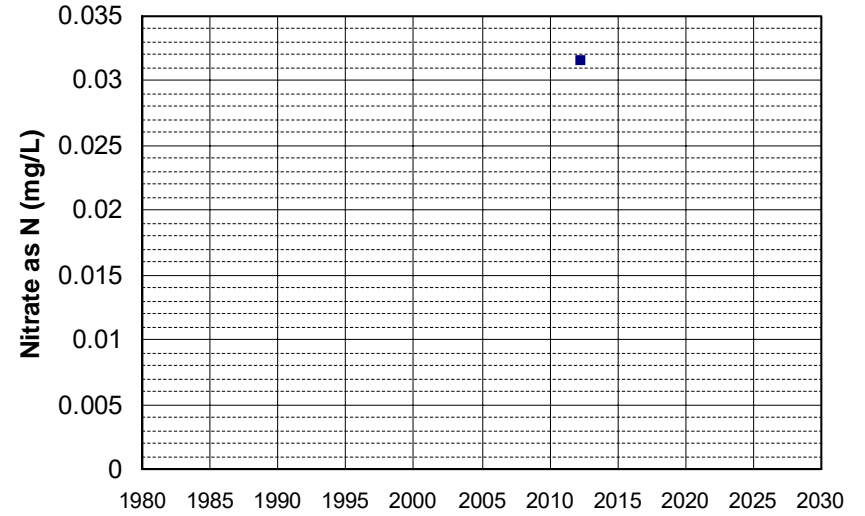
Well Name: T0611500036-MW-4
Well Type: MONITORING
Source: WB_CLEANUP
Depth Zone: Upper
Well Depth (ft): N/A
of Measurements: 1
Period of Record: 2012
Trend Since 2000: Insufficient Data



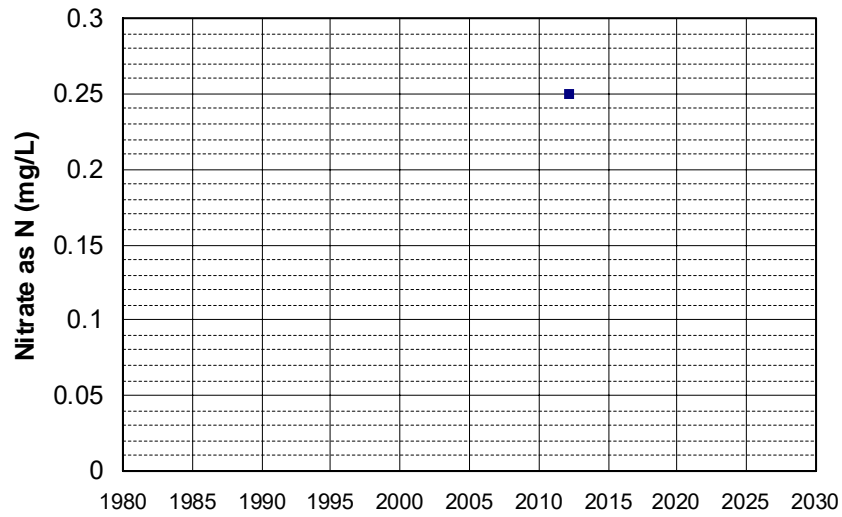
Well Name: T0611500036-MW-5
Well Type: MONITORING
Source: WB_CLEANUP
Depth Zone: Upper
Well Depth (ft): N/A
of Measurements: 1
Period of Record: 2012
Trend Since 2000: Insufficient Data



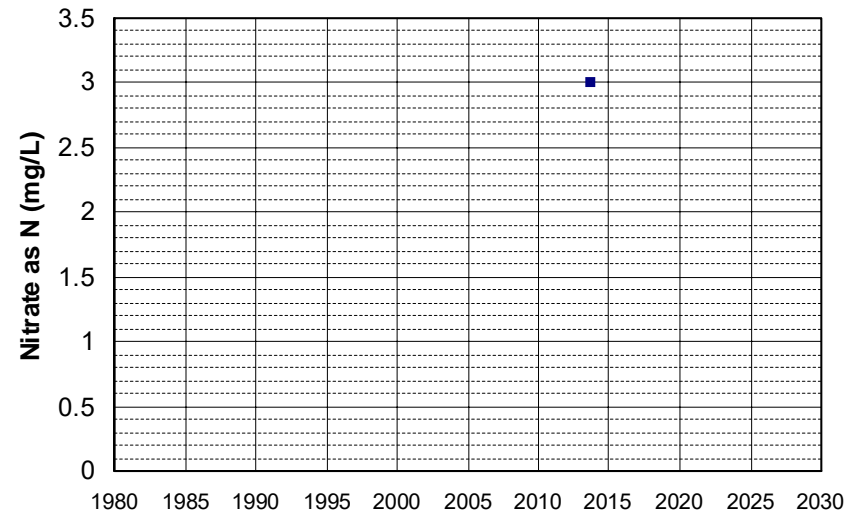
Well Name: T0611500036-MW-6
Well Type: MONITORING
Source: WB_CLEANUP
Depth Zone: Upper
Well Depth (ft): N/A
of Measurements: 1
Period of Record: 2012
Trend Since 2000: Insufficient Data



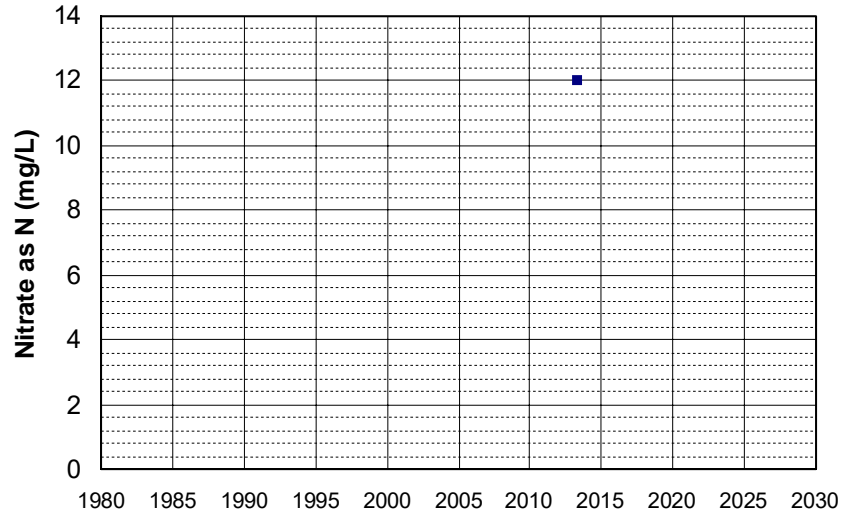
Well Name: T0611500036-MW-7D
Well Type: MONITORING
Source: WB_CLEANUP
Depth Zone: Upper
Well Depth (ft): N/A
of Measurements: 1
Period of Record: 2012
Trend Since 2000: Insufficient Data



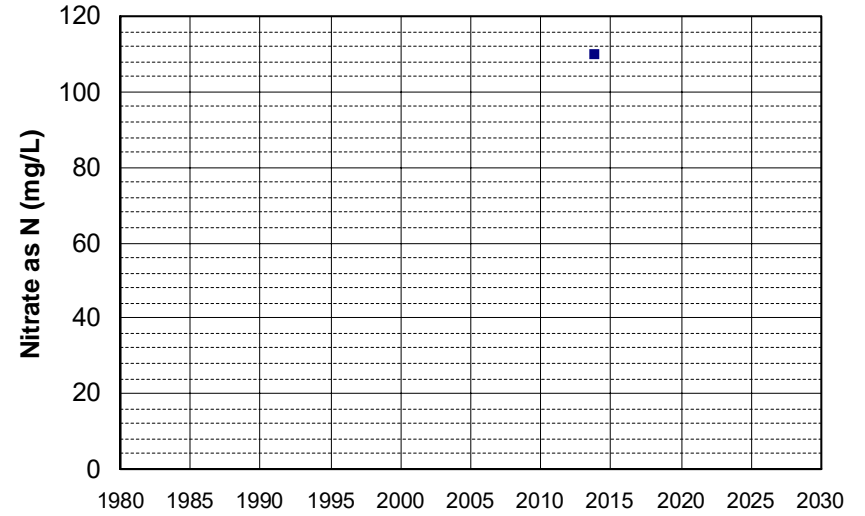
Well Name: 24N01W06J001M
Well Type: WATER SUPPLY, OTHER
Source: DWR
Depth Zone: Upper
Well Depth (ft): 100
of Measurements: 1
Period of Record: 2013
Trend Since 2000: Insufficient Data



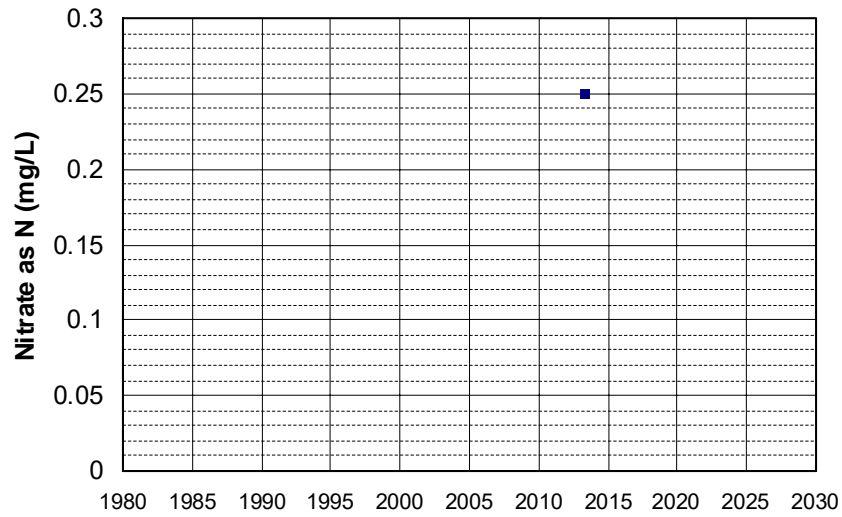
Well Name: CA4400599_001_001 Well Depth (ft): 224
Well Type: MUNICIPAL # of Measurements: 1
Source: DDW Period of Record: 2013
Depth Zone: Upper Trend Since 2000: Insufficient Data



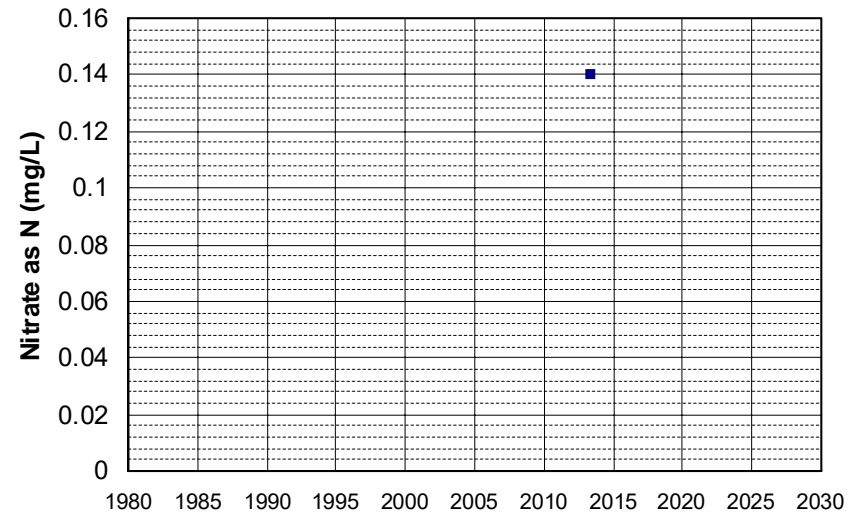
Well Name: SL0609524338-CPT-3 Well Depth (ft): N/A
Well Type: MONITORING # of Measurements: 1
Source: WB_CLEANUP Period of Record: 2013
Depth Zone: Upper Trend Since 2000: Insufficient Data



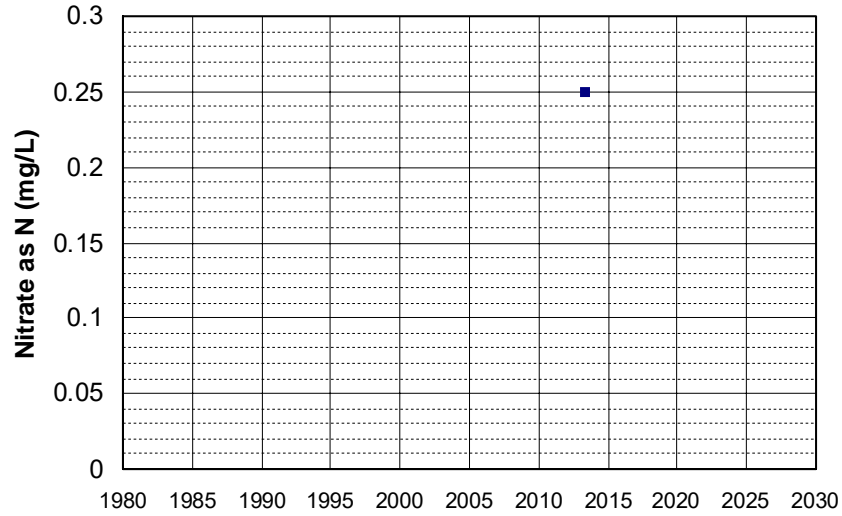
Well Name: SL205072992-CCW-12 Well Depth (ft): 102.5
Well Type: MONITORING # of Measurements: 1
Source: WB_CLEANUP Period of Record: 2013
Depth Zone: Upper Trend Since 2000: Insufficient Data



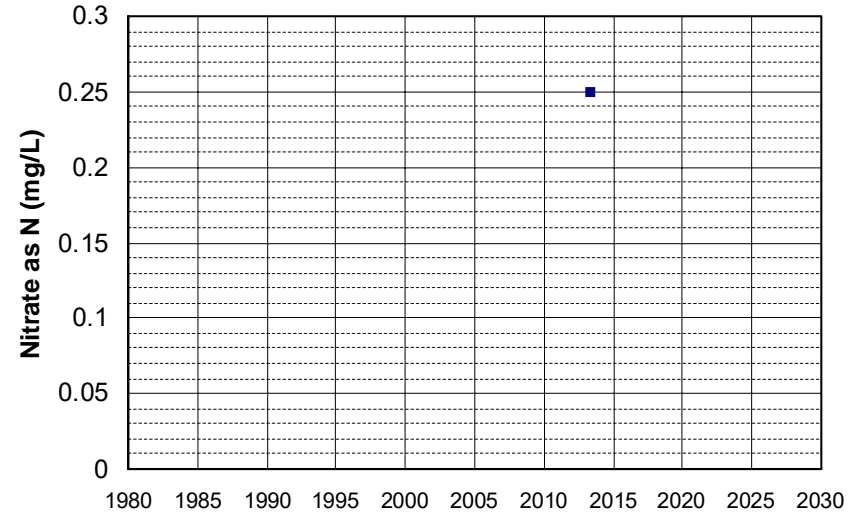
Well Name: SL205072992-CCW-13 Well Depth (ft): 32.6
Well Type: MONITORING # of Measurements: 1
Source: WB_CLEANUP Period of Record: 2013
Depth Zone: Upper Trend Since 2000: Insufficient Data



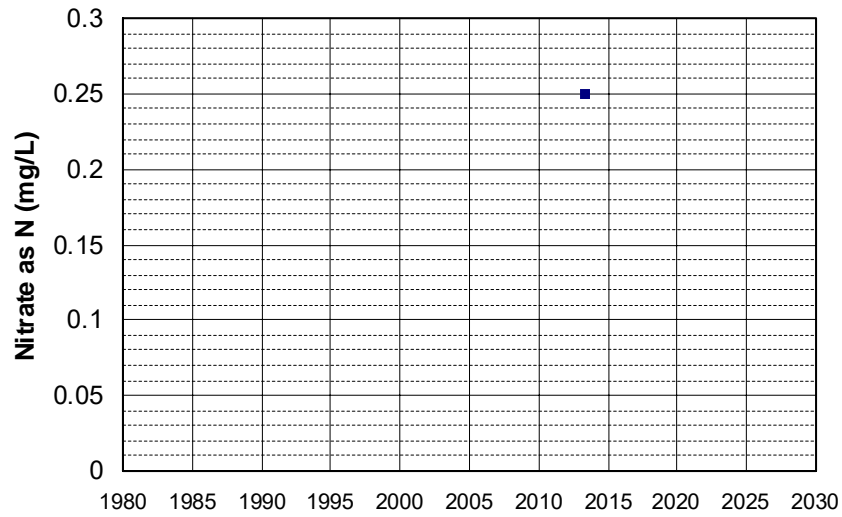
Well Name: SL205072992-CCW-14 Well Depth (ft): 77.51
Well Type: MONITORING # of Measurements: 1
Source: WB_CLEANUP Period of Record: 2013
Depth Zone: Upper Trend Since 2000: Insufficient Data



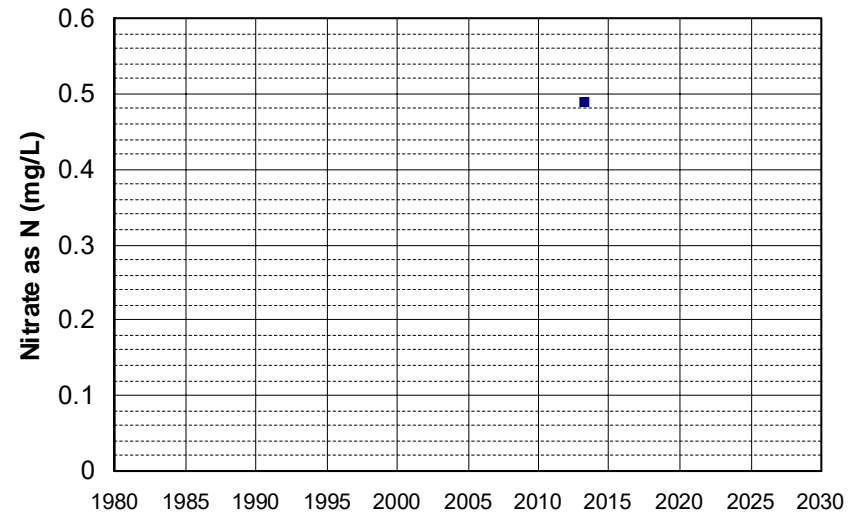
Well Name: SL205072992-CNW-13 Well Depth (ft): 77.5
Well Type: MONITORING # of Measurements: 1
Source: WB_CLEANUP Period of Record: 2013
Depth Zone: Upper Trend Since 2000: Insufficient Data



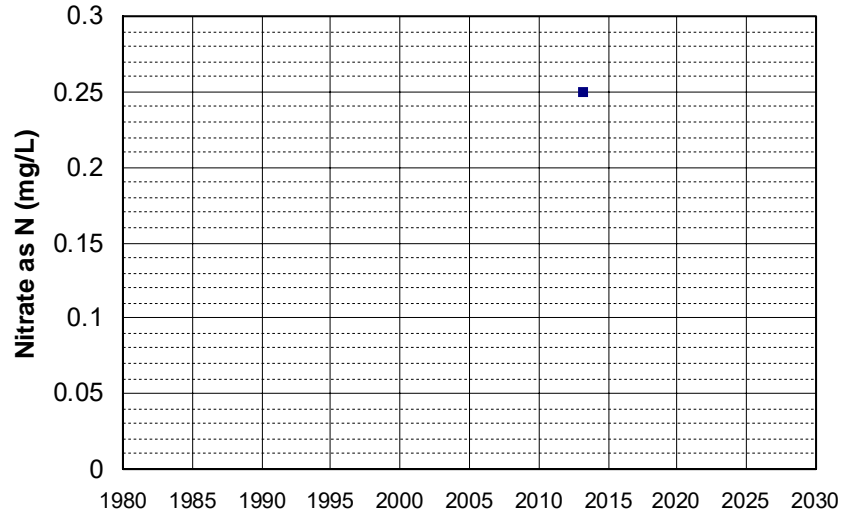
Well Name: SL205072992-CNW-14 Well Depth (ft): 72.8
Well Type: MONITORING # of Measurements: 1
Source: WB_CLEANUP Period of Record: 2013
Depth Zone: Upper Trend Since 2000: Insufficient Data



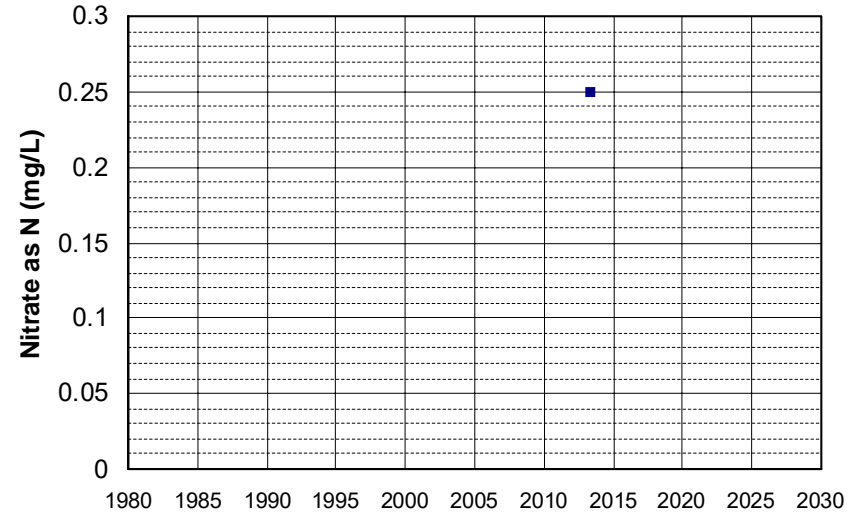
Well Name: SL205072992-LGW-16 Well Depth (ft): 37.7
Well Type: MONITORING # of Measurements: 1
Source: WB_CLEANUP Period of Record: 2013
Depth Zone: Upper Trend Since 2000: Insufficient Data



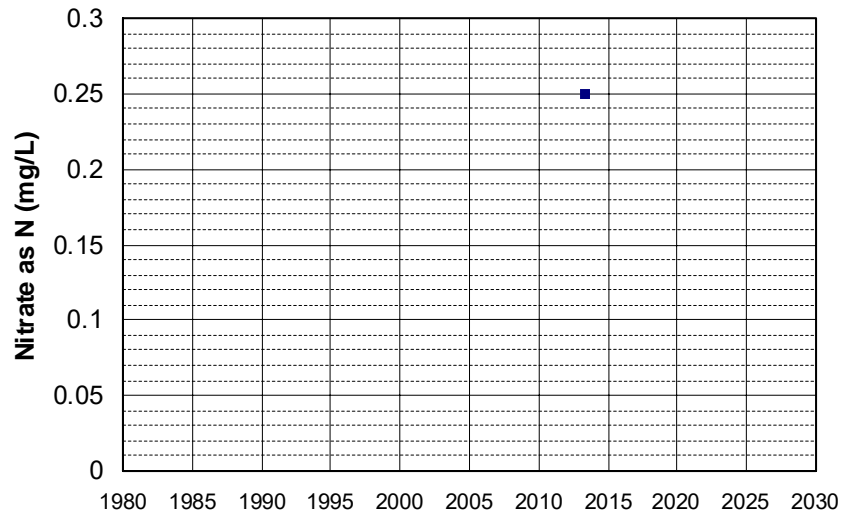
Well Name: SL205072992-LGW-18
Well Depth (ft): 32.8
Well Type: MONITORING
of Measurements: 1
Source: WB_CLEANUP
Period of Record: 2013
Depth Zone: Upper
Trend Since 2000: Insufficient Data



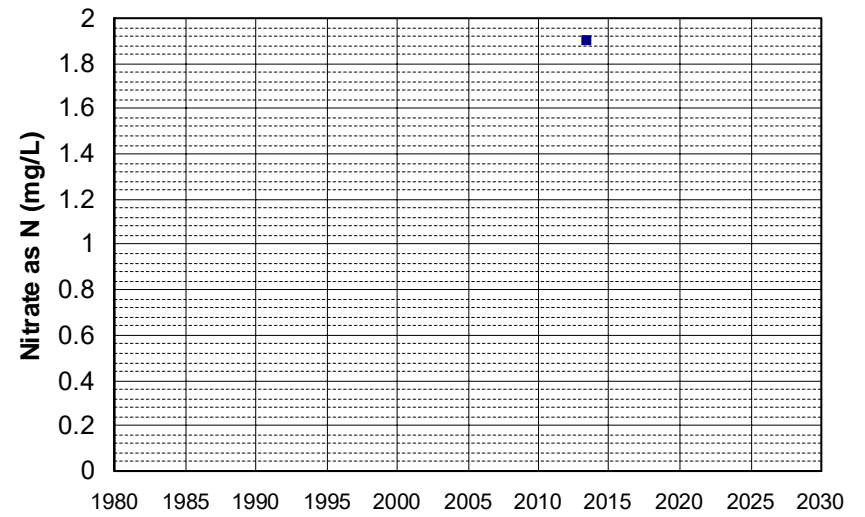
Well Name: SL205072992-LGW-19
Well Depth (ft): 104.3
Well Type: MONITORING
of Measurements: 1
Source: WB_CLEANUP
Period of Record: 2013
Depth Zone: Upper
Trend Since 2000: Insufficient Data



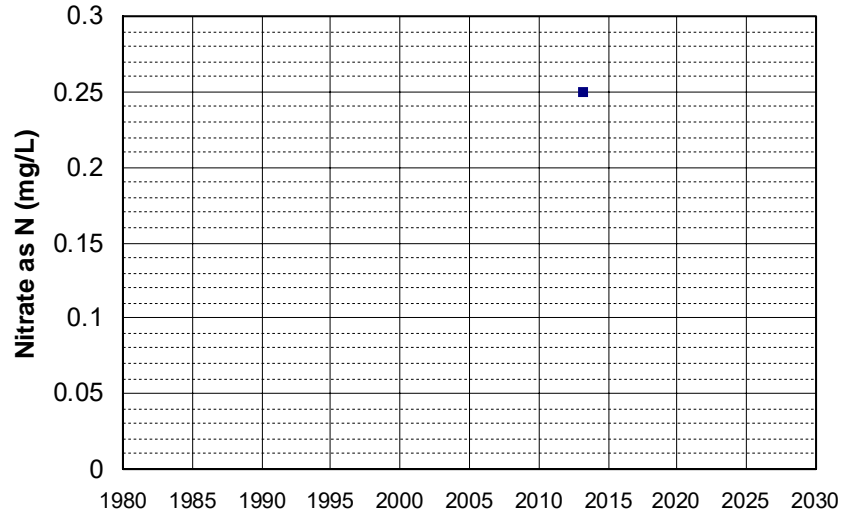
Well Name: SL205072992-NSW-05
Well Depth (ft): 38.6
Well Type: MONITORING
of Measurements: 1
Source: WB_CLEANUP
Period of Record: 2013
Depth Zone: Upper
Trend Since 2000: Insufficient Data



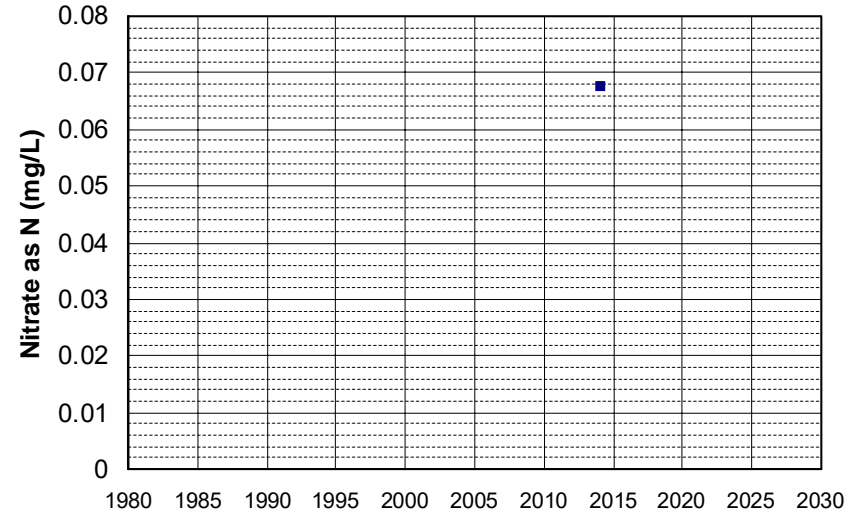
Well Name: SL205072992-NSW-18
Well Depth (ft): 32.6
Well Type: MONITORING
of Measurements: 1
Source: WB_CLEANUP
Period of Record: 2013
Depth Zone: Upper
Trend Since 2000: Insufficient Data



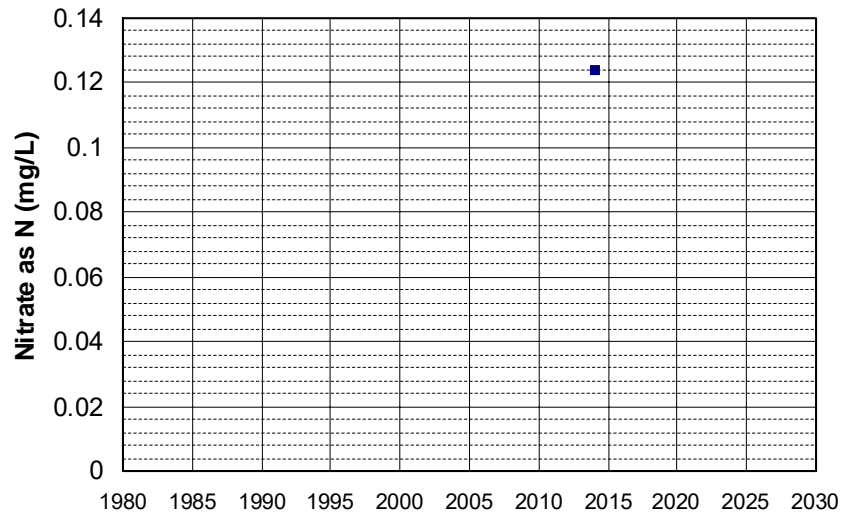
Well Name: SLT5R9102886-5965-MW3 Well Depth (ft): 23.72
Well Type: MONITORING # of Measurements: 1
Source: WB_CLEANUP Period of Record: 2013
Depth Zone: Upper Trend Since 2000: Insufficient Data



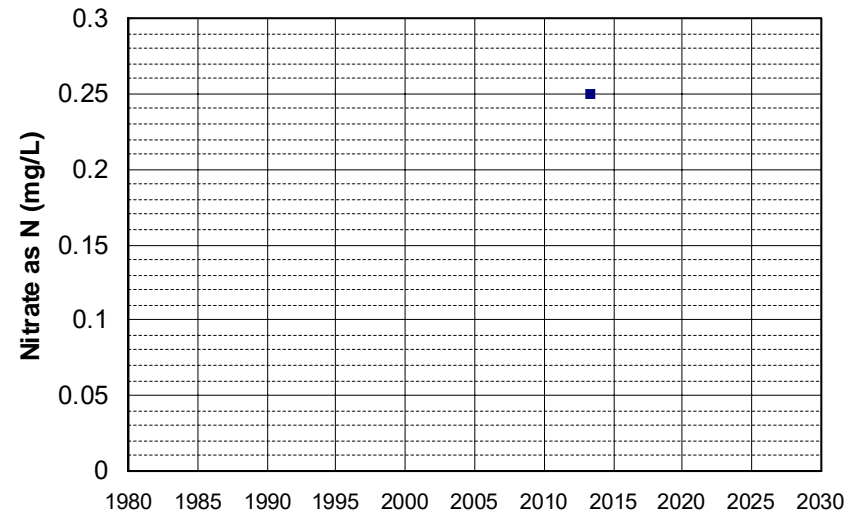
Well Name: T0606700085-C-5 Well Depth (ft): 69.13
Well Type: MONITORING # of Measurements: 1
Source: WB_CLEANUP Period of Record: 2013
Depth Zone: Upper Trend Since 2000: Insufficient Data



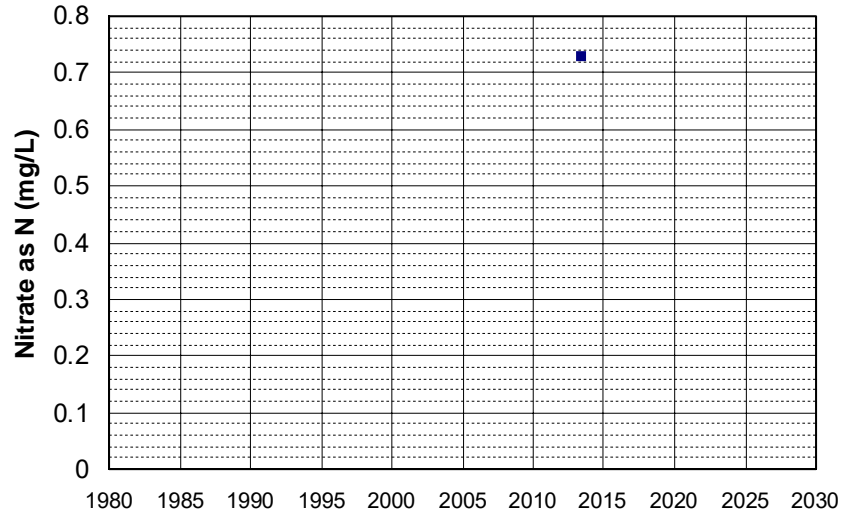
Well Name: T0606700085-C-6 Well Depth (ft): 99.86
Well Type: MONITORING # of Measurements: 1
Source: WB_CLEANUP Period of Record: 2013
Depth Zone: Upper Trend Since 2000: Insufficient Data



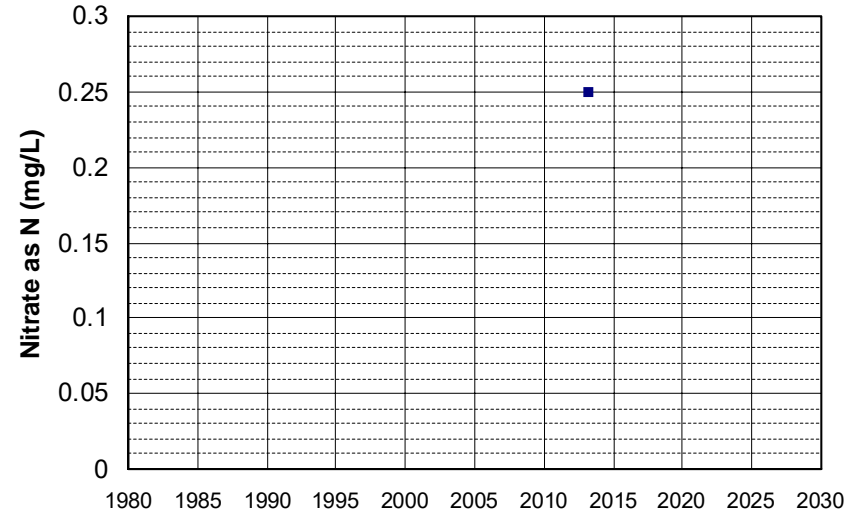
Well Name: T0608959341-7031-EW1 Well Depth (ft): 40
Well Type: MONITORING # of Measurements: 1
Source: WB_CLEANUP Period of Record: 2013
Depth Zone: Upper Trend Since 2000: Insufficient Data



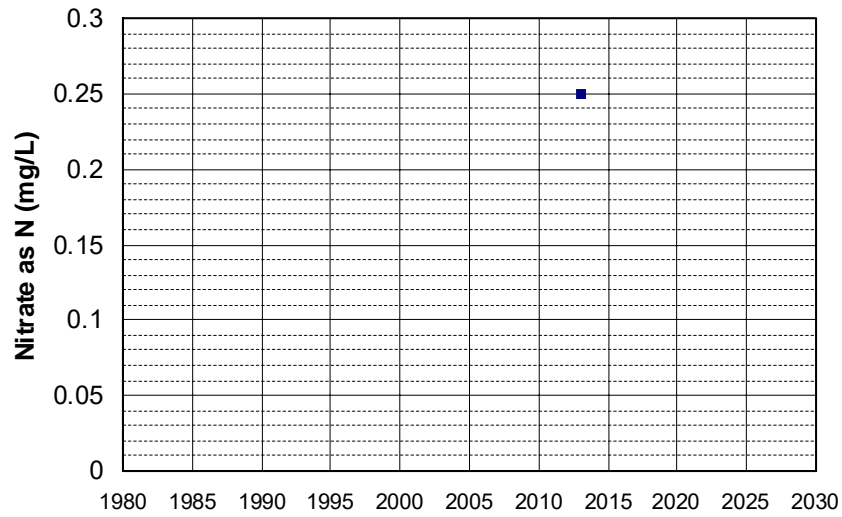
Well Name: T0608959341-7031-MW1
Well Depth (ft): 35
Well Type: MONITORING
of Measurements: 1
Source: WB_CLEANUP
Period of Record: 2013
Depth Zone: Upper
Trend Since 2000: Insufficient Data



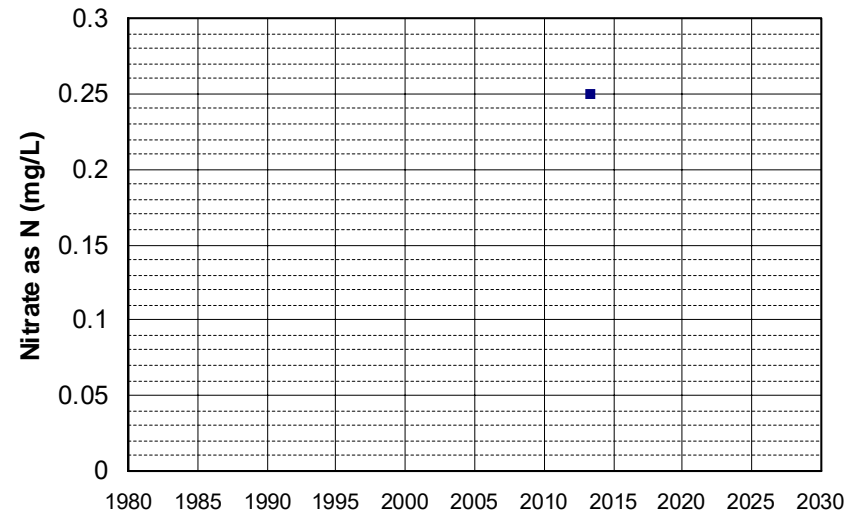
Well Name: T0610100078-MW-7
Well Depth (ft): 21.94
Well Type: MONITORING
of Measurements: 1
Source: WB_CLEANUP
Period of Record: 2013
Depth Zone: Upper
Trend Since 2000: Insufficient Data



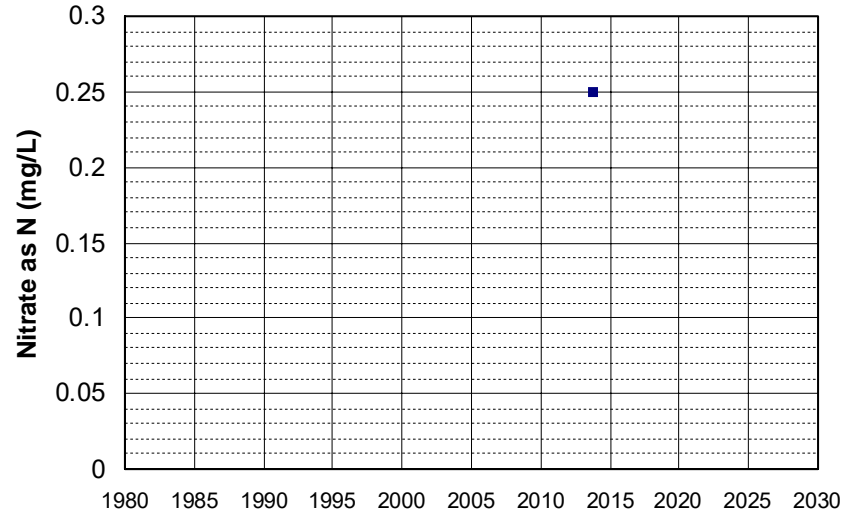
Well Name: T0611300132-MW-50T
Well Depth (ft): 59.42
Well Type: MONITORING
of Measurements: 1
Source: WB_CLEANUP
Period of Record: 2013
Depth Zone: Upper
Trend Since 2000: Insufficient Data



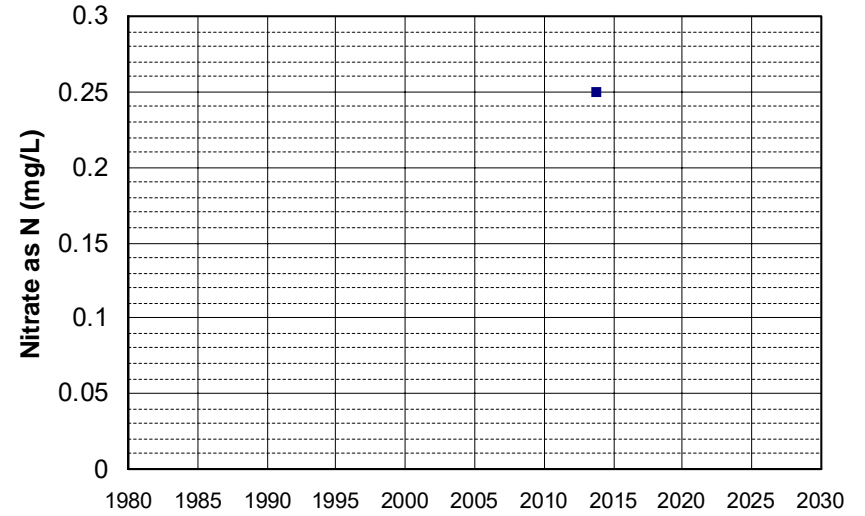
Well Name: T0611300132-ROW-10D
Well Depth (ft): N/A
Well Type: MONITORING
of Measurements: 1
Source: WB_CLEANUP
Period of Record: 2013
Depth Zone: Upper
Trend Since 2000: Insufficient Data



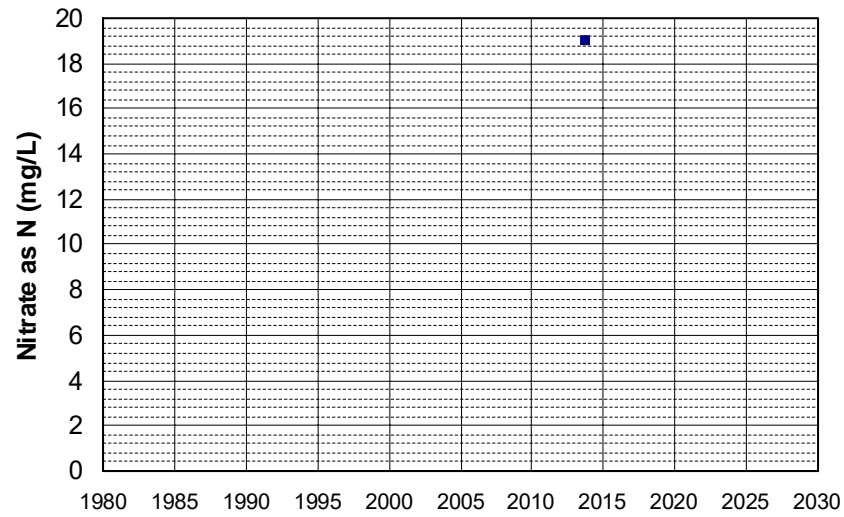
Well Name: T0611300158-MW-21
Well Type: MONITORING
Source: WB_CLEANUP
Depth Zone: Upper
Well Depth (ft): N/A
of Measurements: 1
Period of Record: 2013
Trend Since 2000: Insufficient Data



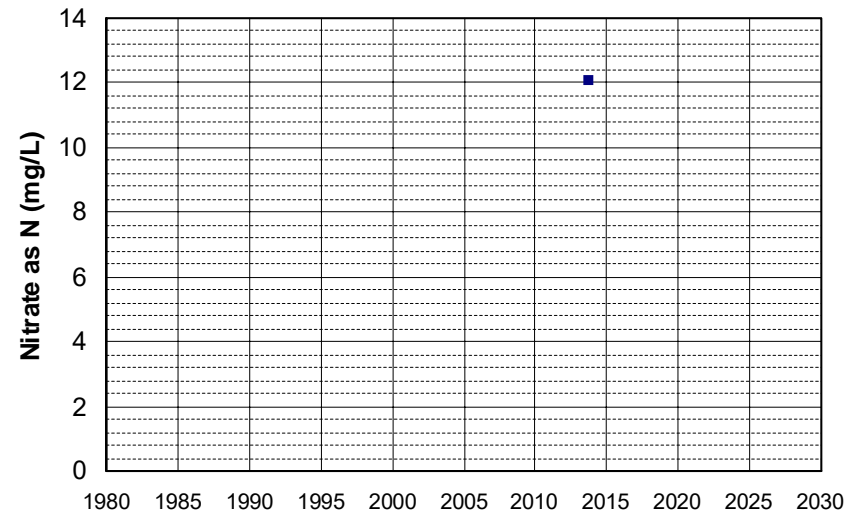
Well Name: T0611300158-MW-6
Well Type: MONITORING
Source: WB_CLEANUP
Depth Zone: Upper
Well Depth (ft): N/A
of Measurements: 1
Period of Record: 2013
Trend Since 2000: Insufficient Data



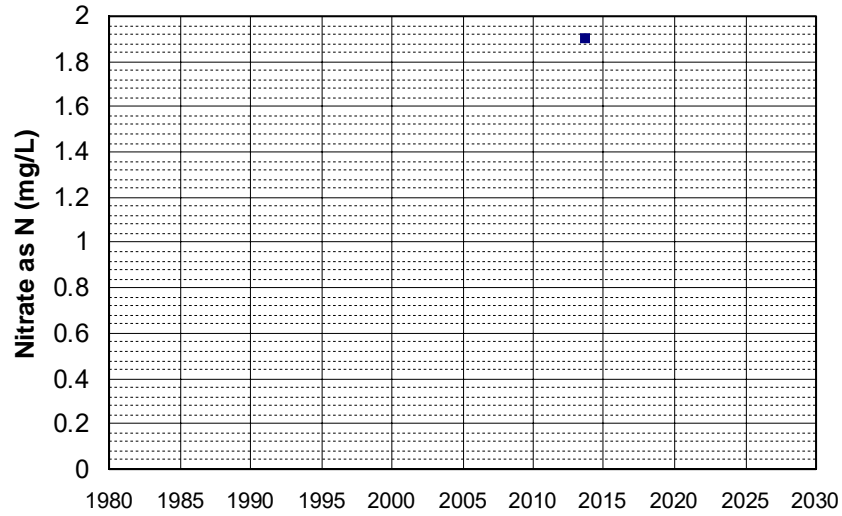
Well Name: T0611318306-MW-6
Well Type: MONITORING
Source: WB_CLEANUP
Depth Zone: Upper
Well Depth (ft): 50.21
of Measurements: 1
Period of Record: 2013
Trend Since 2000: Insufficient Data



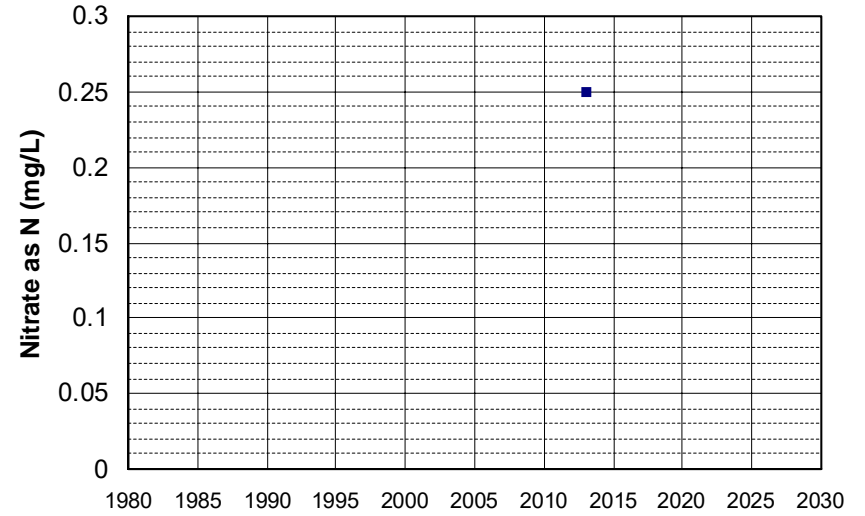
Well Name: T0611318306-MW-7
Well Type: MONITORING
Source: WB_CLEANUP
Depth Zone: Upper
Well Depth (ft): 50.18
of Measurements: 1
Period of Record: 2013
Trend Since 2000: Insufficient Data



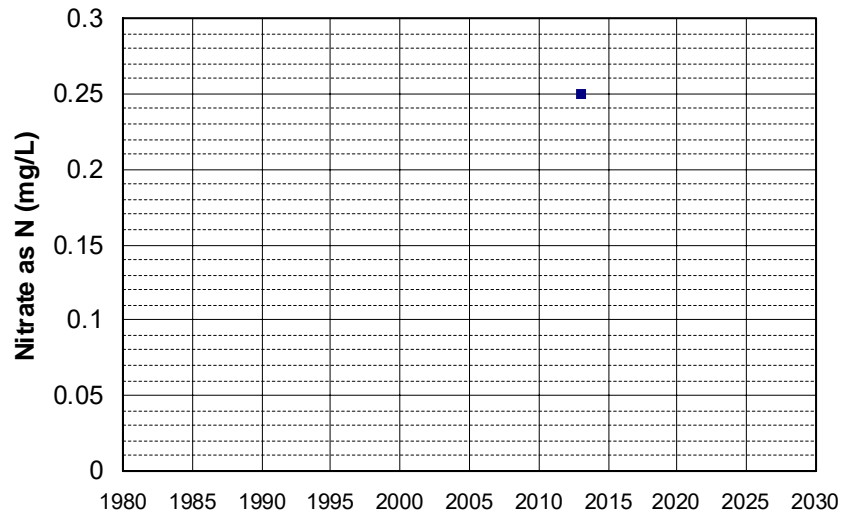
Well Name: T0611391630-MW-11D
Well Type: MONITORING
Source: WB_CLEANUP
Depth Zone: Upper
Well Depth (ft): N/A
of Measurements: 1
Period of Record: 2013
Trend Since 2000: Insufficient Data



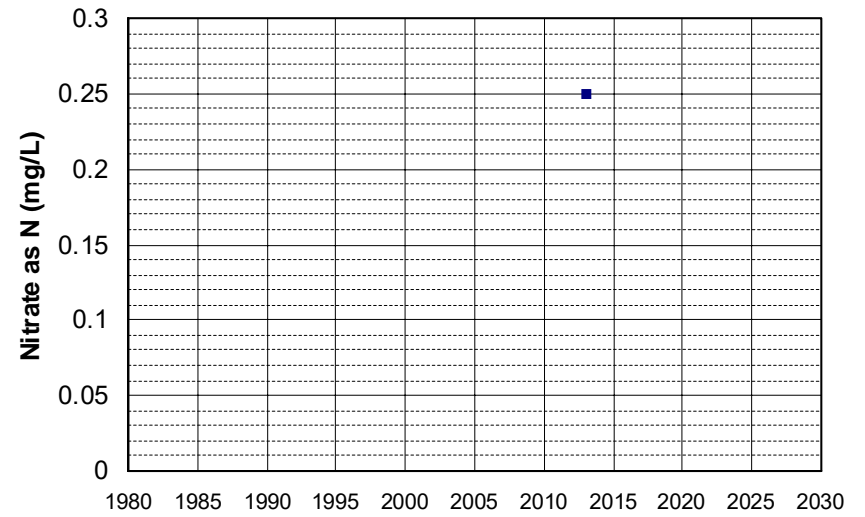
Well Name: T0611391630-MW-6
Well Type: MONITORING
Source: WB_CLEANUP
Depth Zone: Upper
Well Depth (ft): 22.5
of Measurements: 1
Period of Record: 2013
Trend Since 2000: Insufficient Data



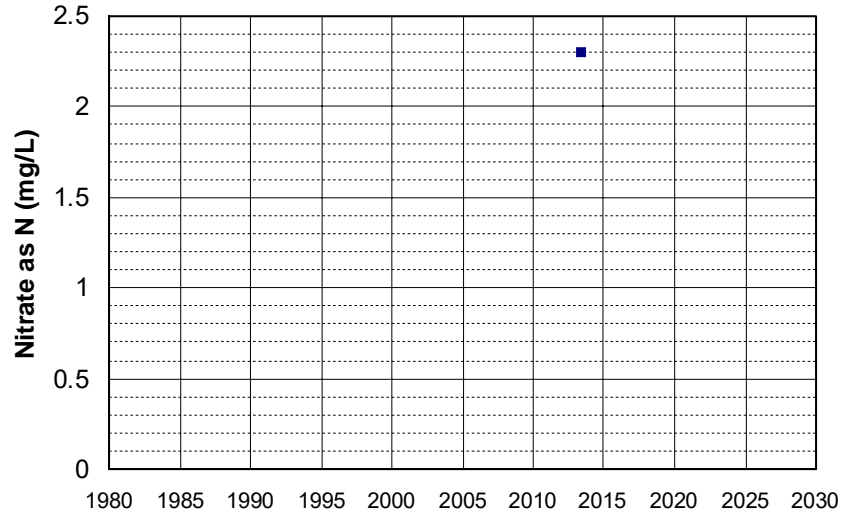
Well Name: T0611391630-MW-7
Well Type: MONITORING
Source: WB_CLEANUP
Depth Zone: Upper
Well Depth (ft): 22.5
of Measurements: 1
Period of Record: 2013
Trend Since 2000: Insufficient Data



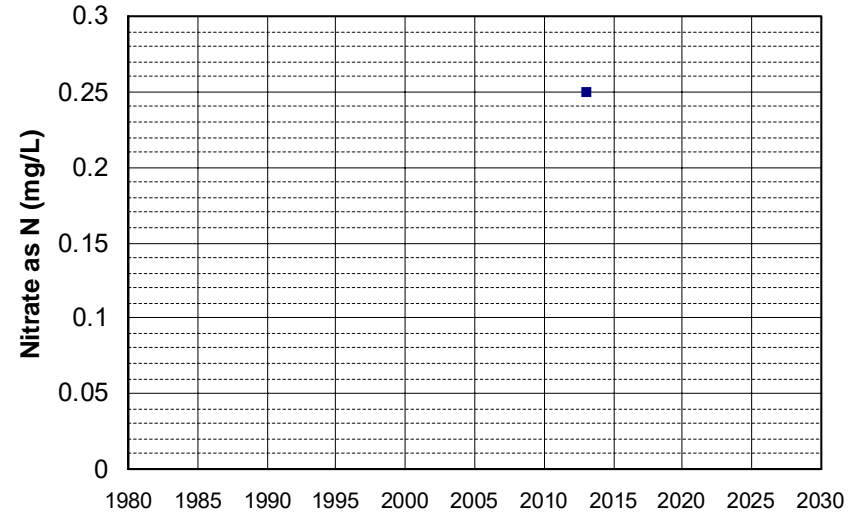
Well Name: T0611391630-MW-8
Well Type: MONITORING
Source: WB_CLEANUP
Depth Zone: Upper
Well Depth (ft): 25
of Measurements: 1
Period of Record: 2013
Trend Since 2000: Insufficient Data



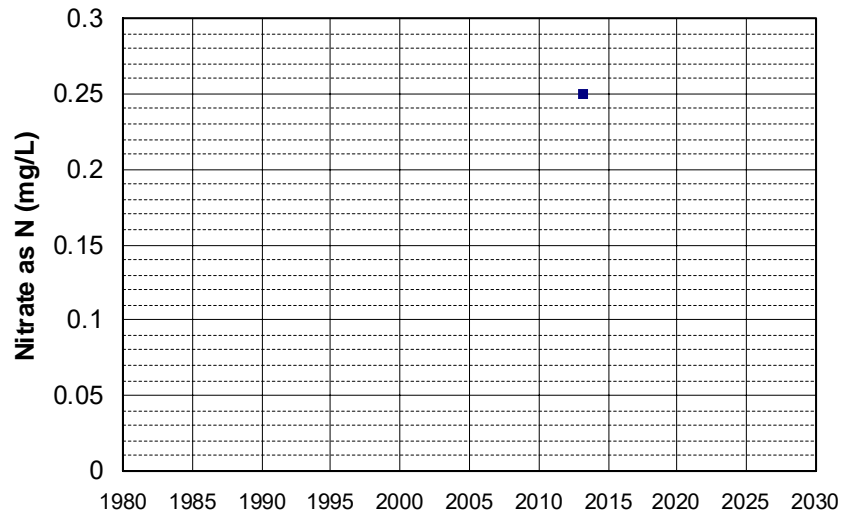
Well Name: T0611391875-MW-9A
Well Type: MONITORING
Source: WB_CLEANUP
Depth Zone: Upper
Well Depth (ft): 30
of Measurements: 1
Period of Record: 2013
Trend Since 2000: Insufficient Data



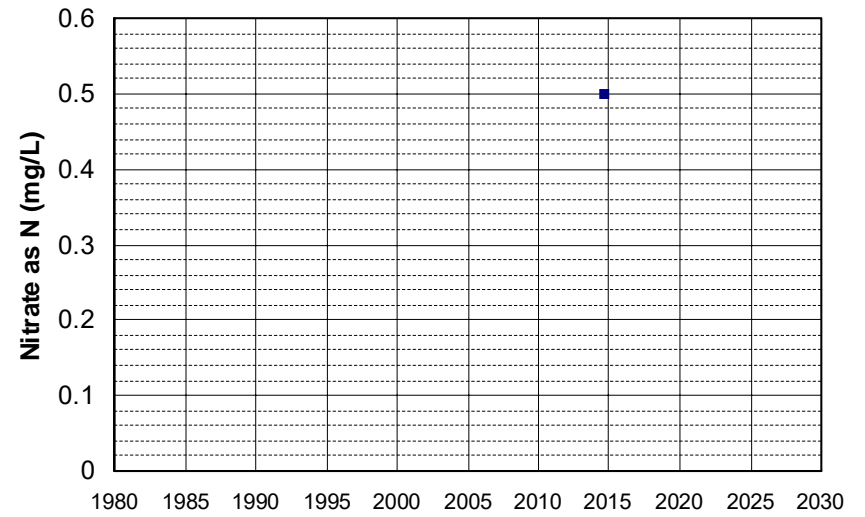
Well Name: T0611500080-DW-1
Well Type: MONITORING
Source: WB_CLEANUP
Depth Zone: Upper
Well Depth (ft): N/A
of Measurements: 1
Period of Record: 2013
Trend Since 2000: Insufficient Data



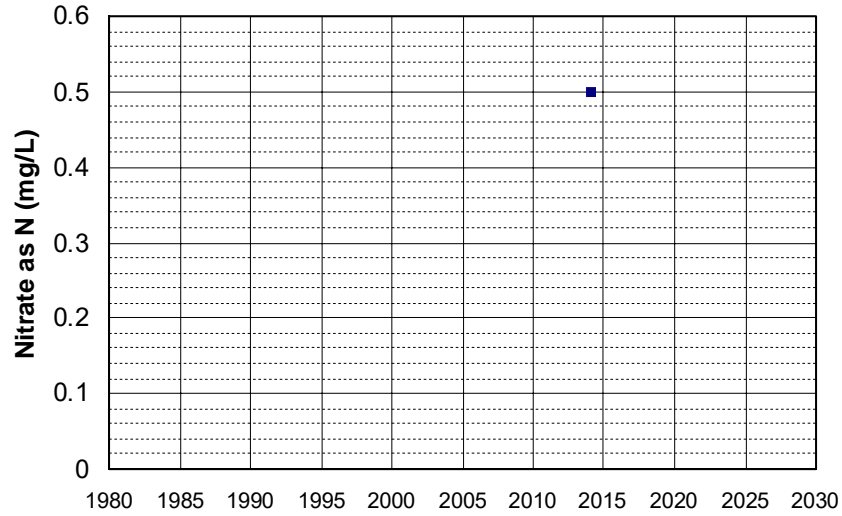
Well Name: T0611598066-MW-4
Well Type: MONITORING
Source: WB_CLEANUP
Depth Zone: Upper
Well Depth (ft): 30
of Measurements: 1
Period of Record: 2013
Trend Since 2000: Insufficient Data



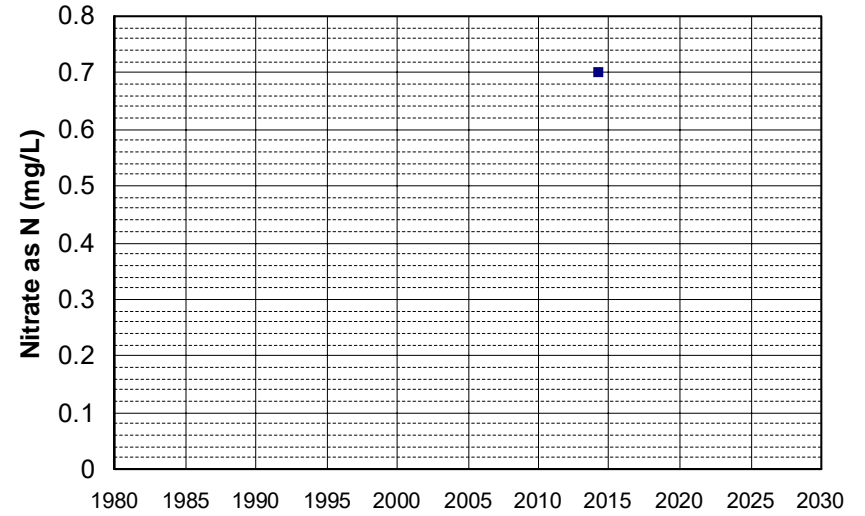
Well Name: CA0901217_005_005
Well Type: MUNICIPAL
Source: DDW
Depth Zone: Upper
Well Depth (ft): 268
of Measurements: 1
Period of Record: 2014
Trend Since 2000: Insufficient Data



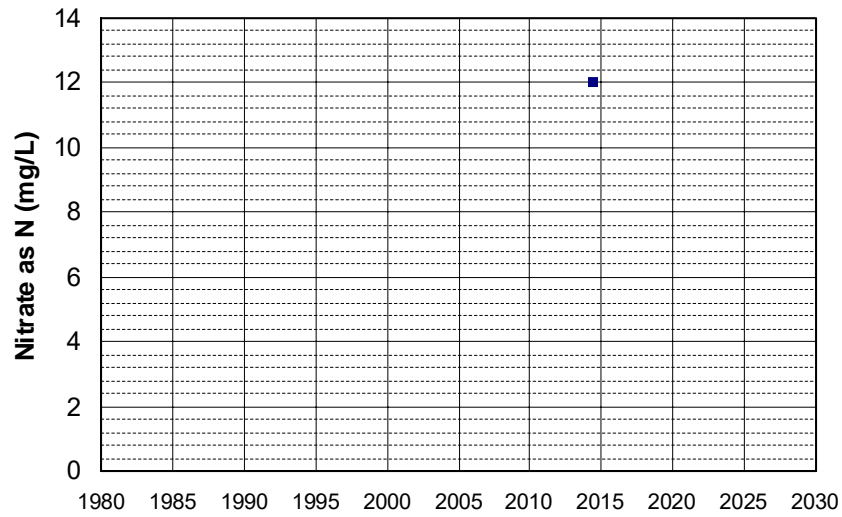
Well Name: CA1700552_001_001
Well Type: MUNICIPAL
Source: DDW
Depth Zone: Upper
Well Depth (ft): 196
of Measurements: 1
Period of Record: 2014
Trend Since 2000: Insufficient Data



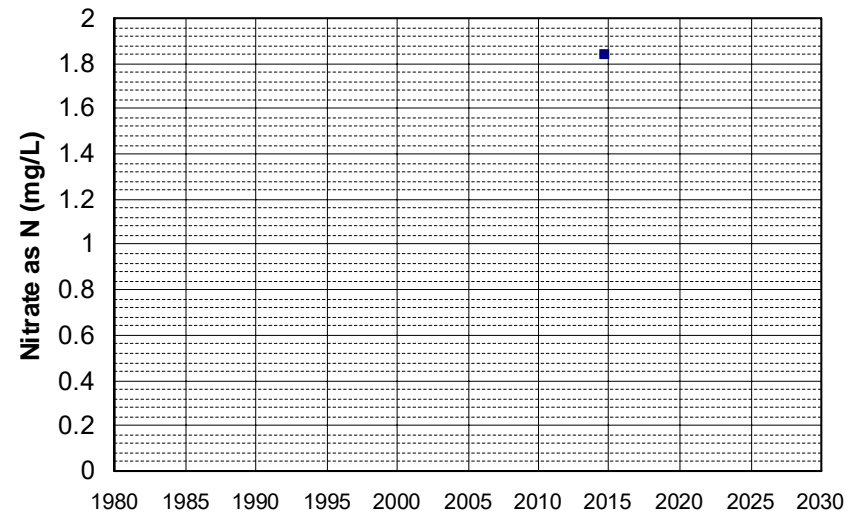
Well Name: CA5700526_001_001
Well Type: MUNICIPAL
Source: DDW
Depth Zone: Upper
Well Depth (ft): 116
of Measurements: 1
Period of Record: 2014
Trend Since 2000: Insufficient Data



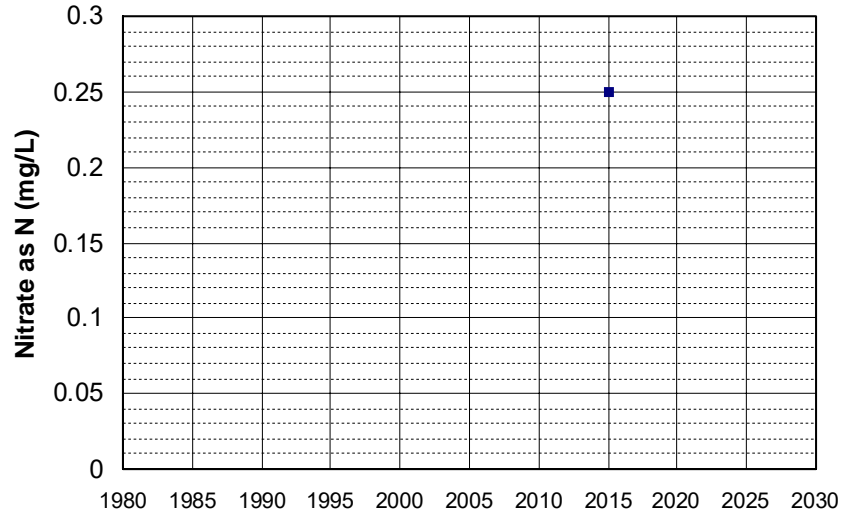
Well Name: L10005519750-JRL MW-2
Well Type: MONITORING
Source: WB_CLEANUP
Depth Zone: Upper
Well Depth (ft): 130
of Measurements: 1
Period of Record: 2014
Trend Since 2000: Insufficient Data



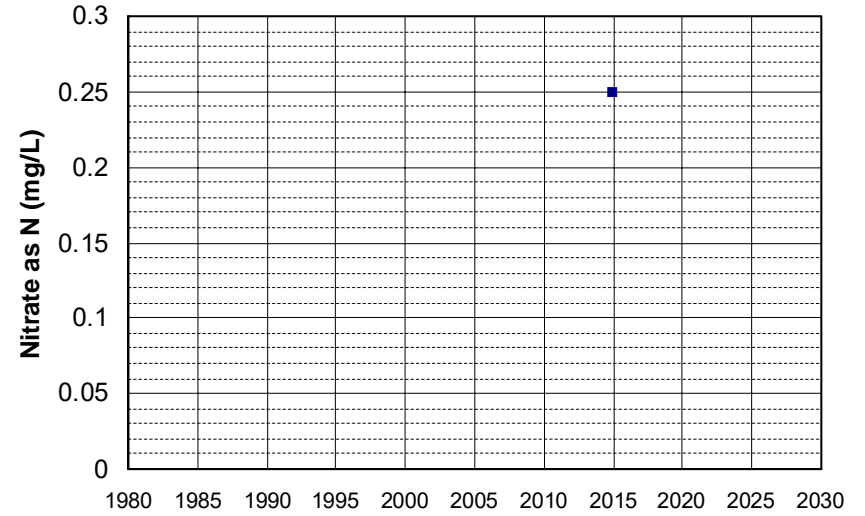
Well Name: L10007396297-MW-41A1
Well Type: MONITORING
Source: WB_CLEANUP
Depth Zone: Upper
Well Depth (ft): 192
of Measurements: 1
Period of Record: 2014
Trend Since 2000: Insufficient Data



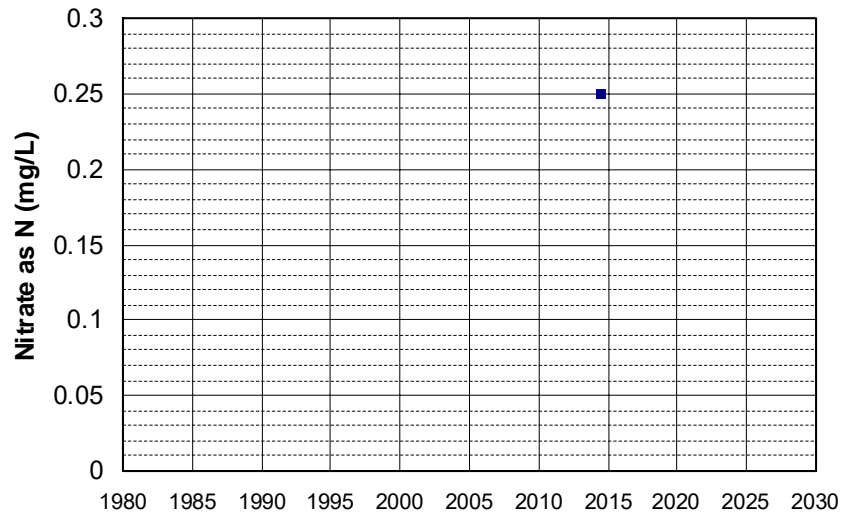
Well Name: L10007881027-MW-1A
Well Depth (ft): 125
Well Type: MONITORING
of Measurements: 1
Source: WB_CLEANUP
Period of Record: 2014
Depth Zone: Upper
Trend Since 2000: Insufficient Data



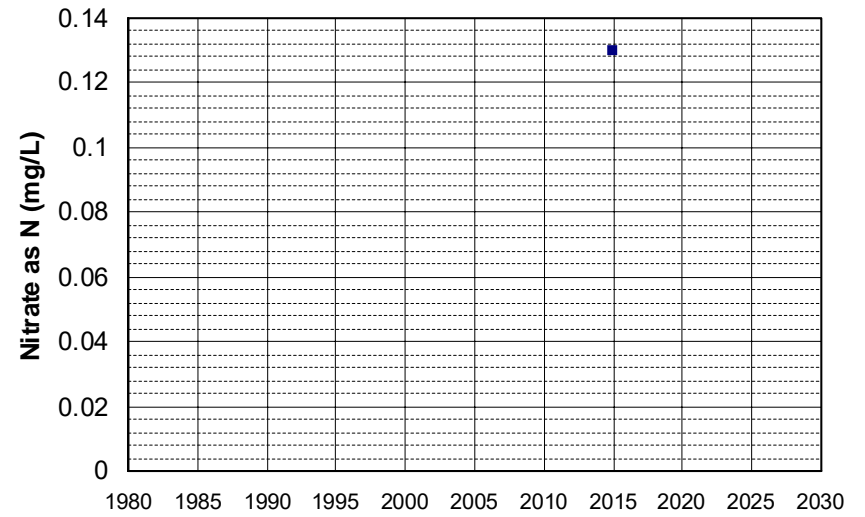
Well Name: SL205423013-GC-6
Well Depth (ft): 67.01
Well Type: MONITORING
of Measurements: 1
Source: WB_CLEANUP
Period of Record: 2014
Depth Zone: Upper
Trend Since 2000: Insufficient Data



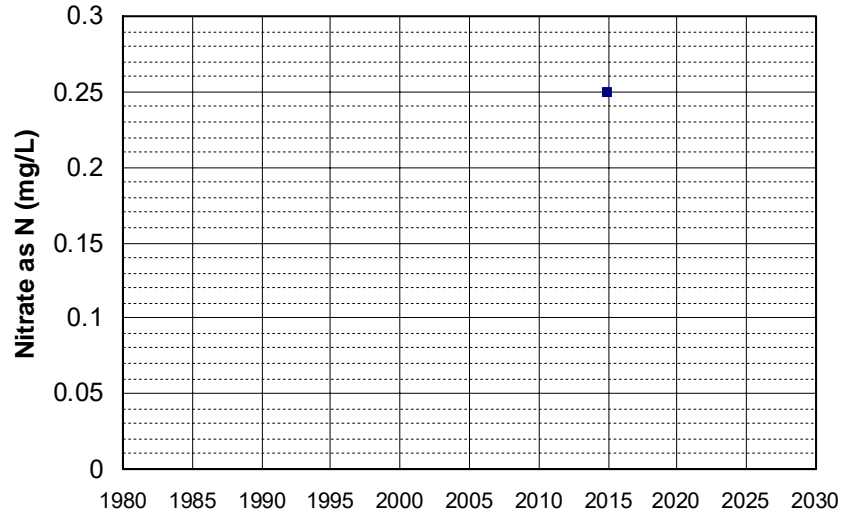
Well Name: SL205423013-GC-7
Well Depth (ft): 76.5
Well Type: MONITORING
of Measurements: 1
Source: WB_CLEANUP
Period of Record: 2014
Depth Zone: Upper
Trend Since 2000: Insufficient Data



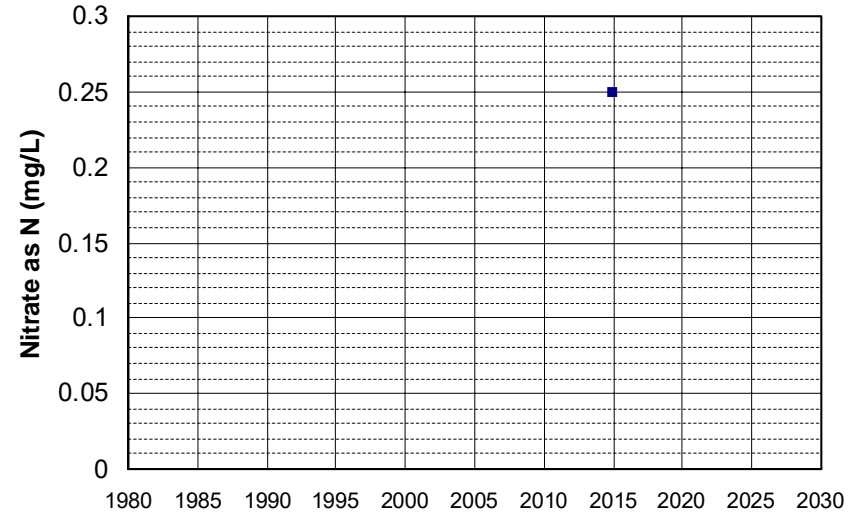
Well Name: SL205423013-MR-2
Well Depth (ft): 41.75
Well Type: MONITORING
of Measurements: 1
Source: WB_CLEANUP
Period of Record: 2014
Depth Zone: Upper
Trend Since 2000: Insufficient Data



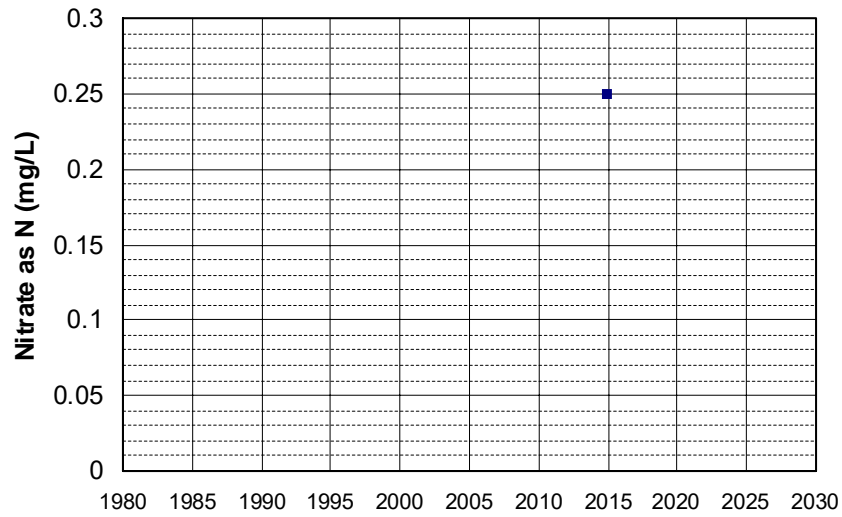
Well Name: SL205423013-MR-4
Well Type: MONITORING
Source: WB_CLEANUP
Depth Zone: Upper
Well Depth (ft): 38.95
of Measurements: 1
Period of Record: 2014
Trend Since 2000: Insufficient Data



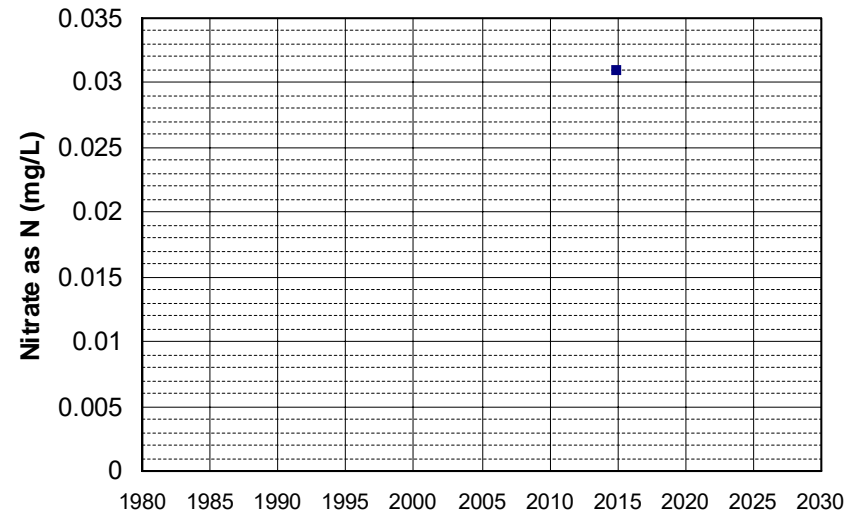
Well Name: SL205423013-MR-6
Well Type: MONITORING
Source: WB_CLEANUP
Depth Zone: Upper
Well Depth (ft): 47.17
of Measurements: 1
Period of Record: 2014
Trend Since 2000: Insufficient Data



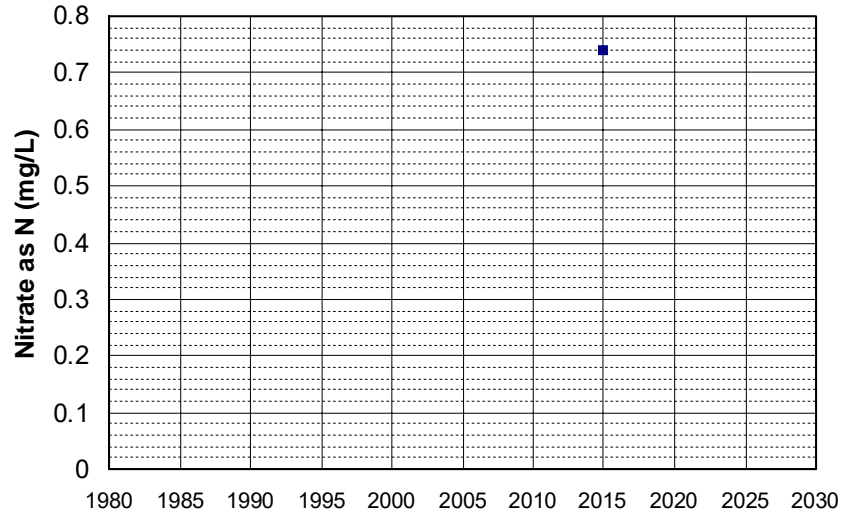
Well Name: SL205423013-MR-8A
Well Type: MONITORING
Source: WB_CLEANUP
Depth Zone: Upper
Well Depth (ft): 35
of Measurements: 1
Period of Record: 2014
Trend Since 2000: Insufficient Data



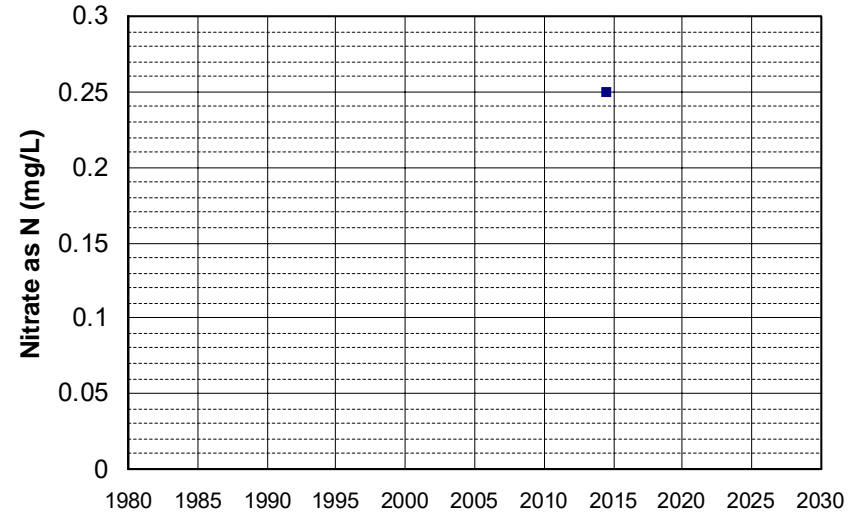
Well Name: SL205423013-MW-13
Well Type: MONITORING
Source: WB_CLEANUP
Depth Zone: Upper
Well Depth (ft): 128.7
of Measurements: 1
Period of Record: 2014
Trend Since 2000: Insufficient Data



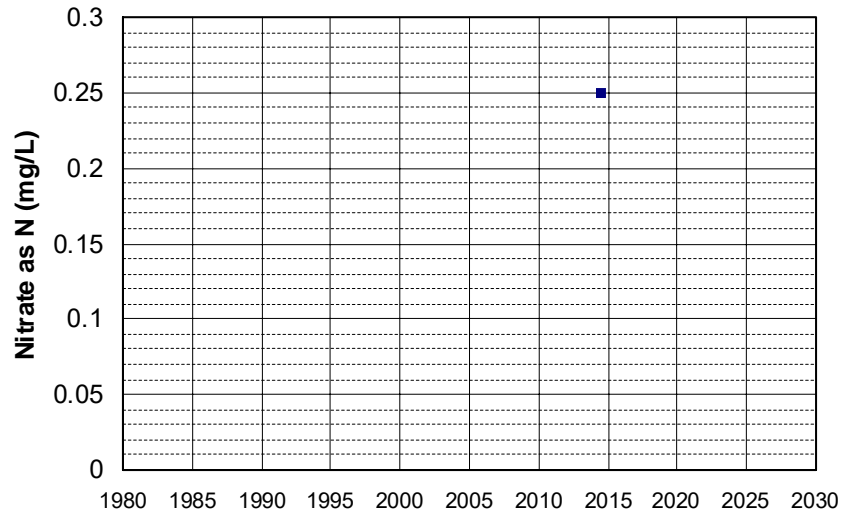
Well Name: SL205423013-MW-15
Well Type: MONITORING
Source: WB_CLEANUP
Depth Zone: Upper
Well Depth (ft): 125
of Measurements: 1
Period of Record: 2014
Trend Since 2000: Insufficient Data



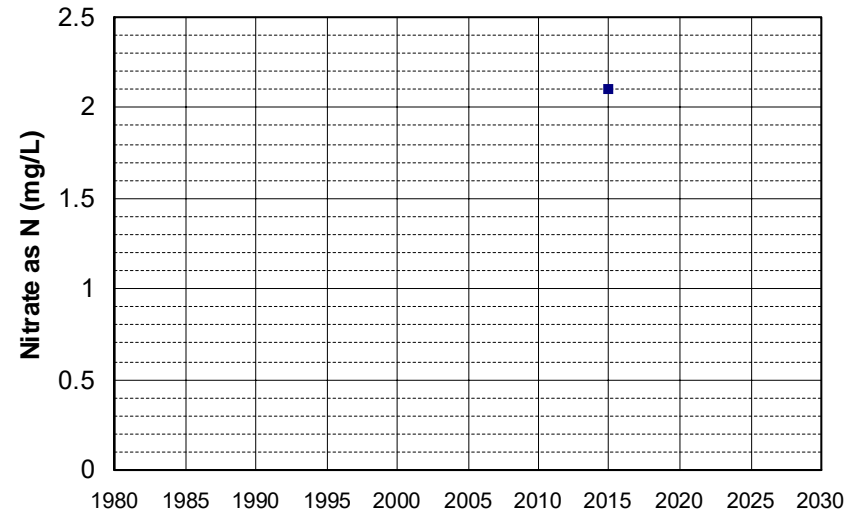
Well Name: T0606701042-EX-2
Well Type: MONITORING
Source: WB_CLEANUP
Depth Zone: Upper
Well Depth (ft): N/A
of Measurements: 1
Period of Record: 2014
Trend Since 2000: Insufficient Data



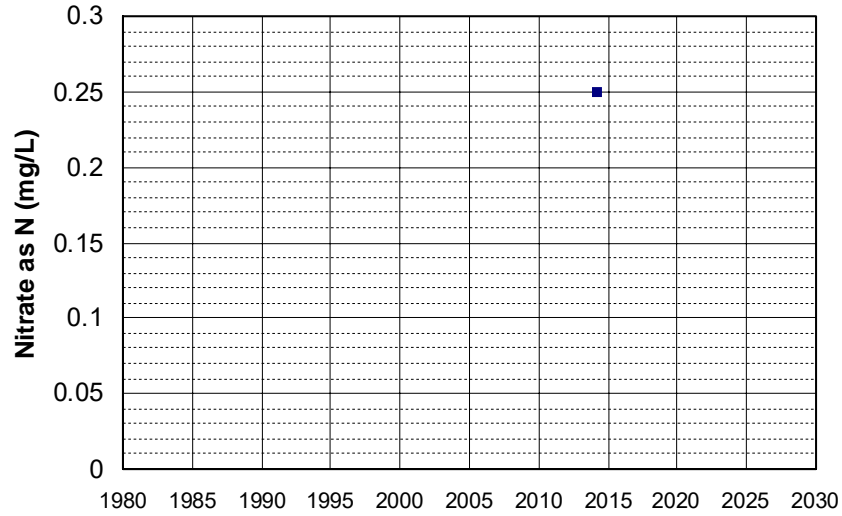
Well Name: T0606701042-MW-3
Well Type: MONITORING
Source: WB_CLEANUP
Depth Zone: Upper
Well Depth (ft): N/A
of Measurements: 1
Period of Record: 2014
Trend Since 2000: Insufficient Data



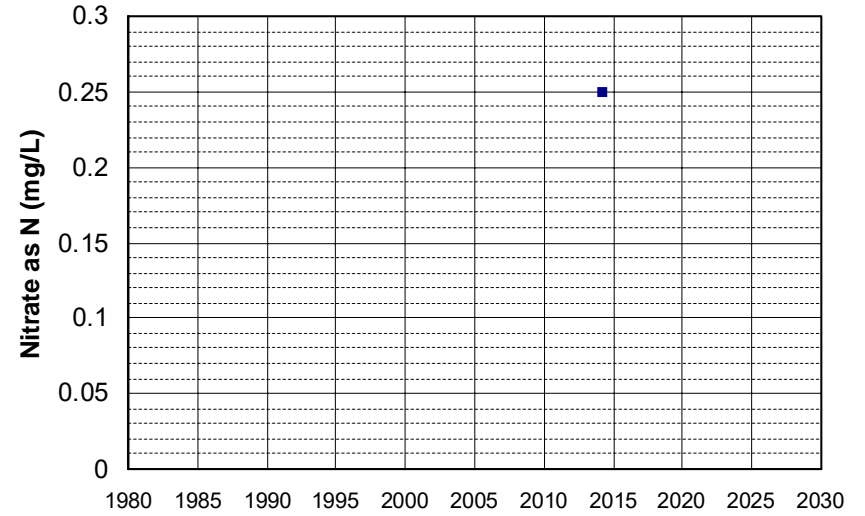
Well Name: T0606701042-MW-9
Well Type: MONITORING
Source: WB_CLEANUP
Depth Zone: Upper
Well Depth (ft): N/A
of Measurements: 1
Period of Record: 2014
Trend Since 2000: Insufficient Data



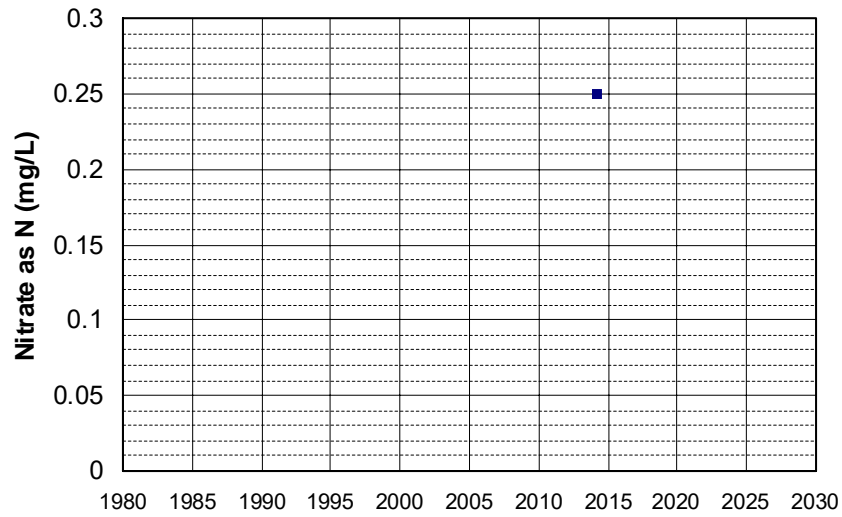
Well Name: T0611300158-MW-20
Well Type: MONITORING
Source: WB_CLEANUP
Depth Zone: Upper
Well Depth (ft): N/A
of Measurements: 1
Period of Record: 2014
Trend Since 2000: Insufficient Data



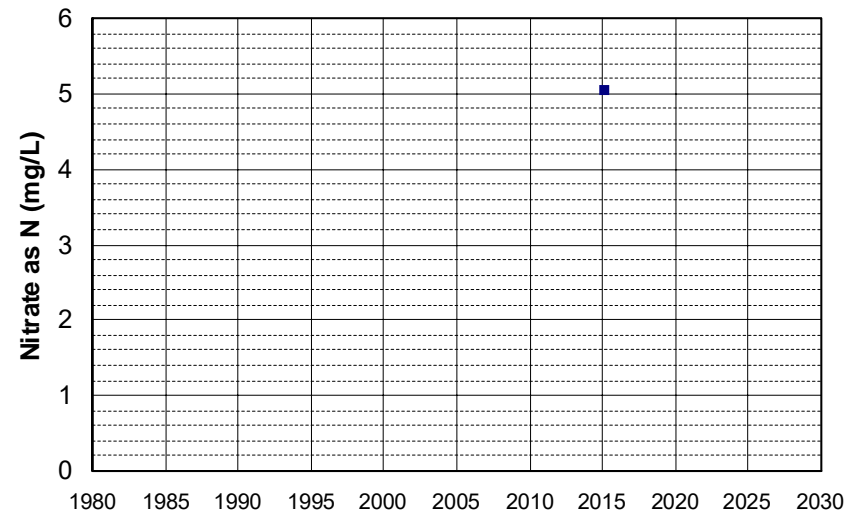
Well Name: T0611300158-MW-22
Well Type: MONITORING
Source: WB_CLEANUP
Depth Zone: Upper
Well Depth (ft): N/A
of Measurements: 1
Period of Record: 2014
Trend Since 2000: Insufficient Data



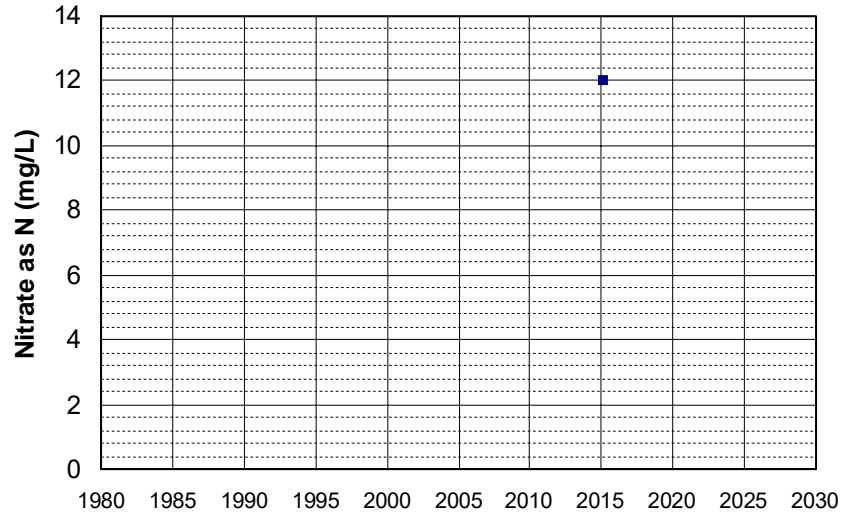
Well Name: T0611300158-MW-26
Well Type: MONITORING
Source: WB_CLEANUP
Depth Zone: Upper
Well Depth (ft): N/A
of Measurements: 1
Period of Record: 2014
Trend Since 2000: Insufficient Data



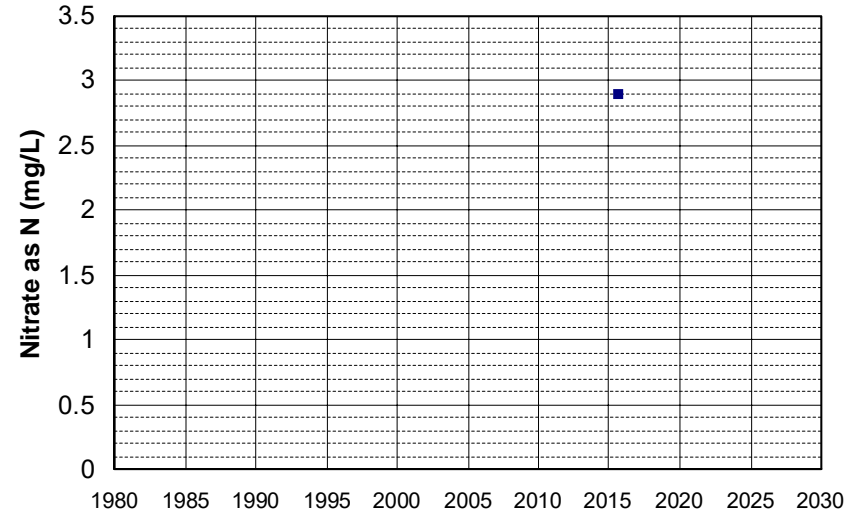
Well Name: SL0602130900-MW-WIL-2R
Well Type: MONITORING
Source: WB_CLEANUP
Depth Zone: Upper
Well Depth (ft): 24.5
of Measurements: 1
Period of Record: 2015
Trend Since 2000: Insufficient Data



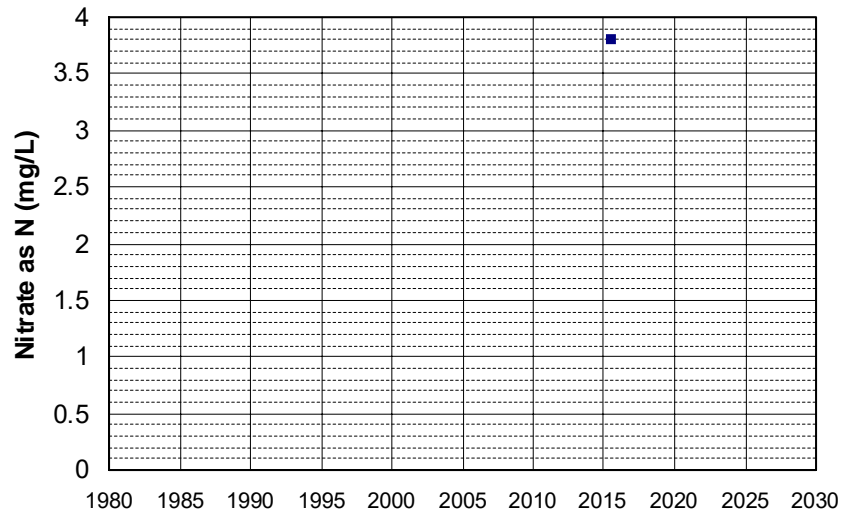
Well Name: SL0602130900-MW-WIL-7 Well Depth (ft): 23.8
Well Type: MONITORING # of Measurements: 1
Source: WB_CLEANUP Period of Record: 2015
Depth Zone: Upper Trend Since 2000: Insufficient Data



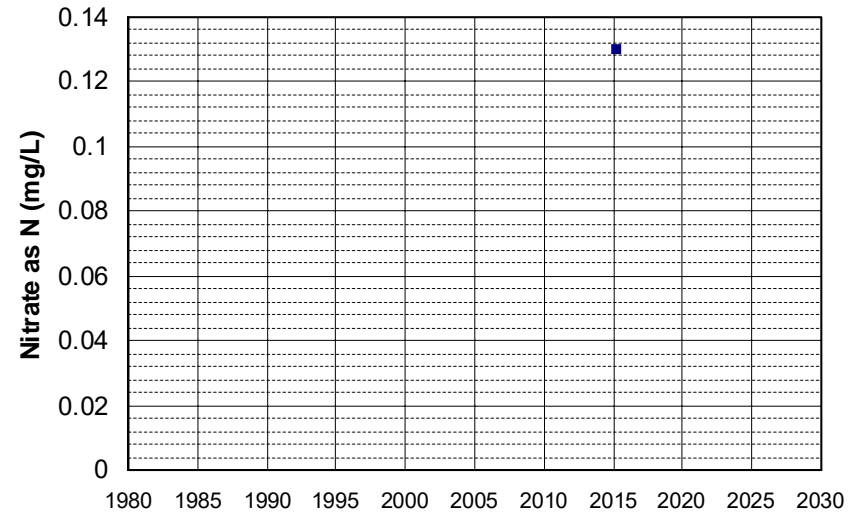
Well Name: SL185462917-MWS-9 Well Depth (ft): 20
Well Type: MONITORING # of Measurements: 1
Source: WB_CLEANUP Period of Record: 2015
Depth Zone: Upper Trend Since 2000: Insufficient Data



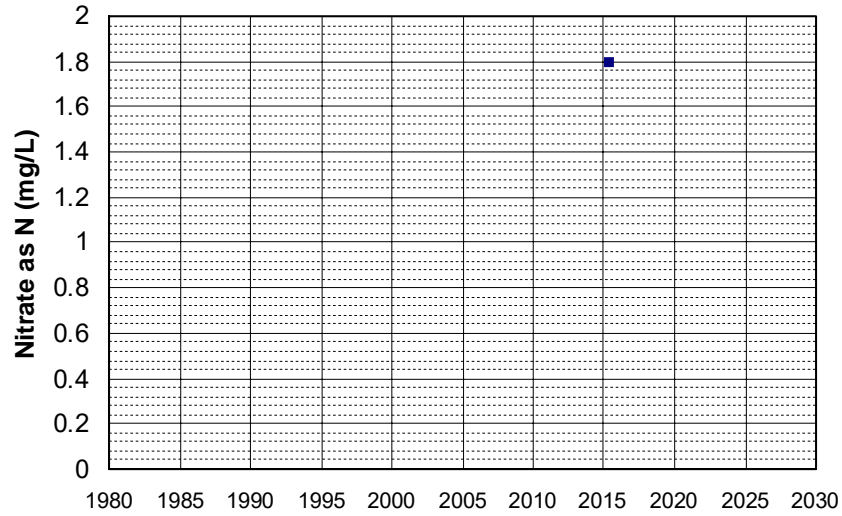
Well Name: SL186383609-MW-6 Well Depth (ft): 148
Well Type: MONITORING # of Measurements: 1
Source: WB_CLEANUP Period of Record: 2015
Depth Zone: Upper Trend Since 2000: Insufficient Data



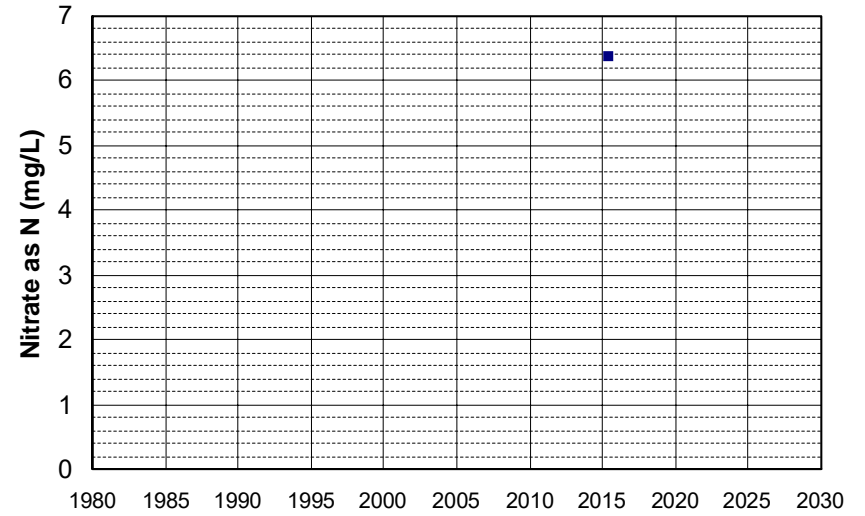
Well Name: SLT5R9102886-5965-MW6 Well Depth (ft): 16.03
Well Type: MONITORING # of Measurements: 1
Source: WB_CLEANUP Period of Record: 2015
Depth Zone: Upper Trend Since 2000: Insufficient Data



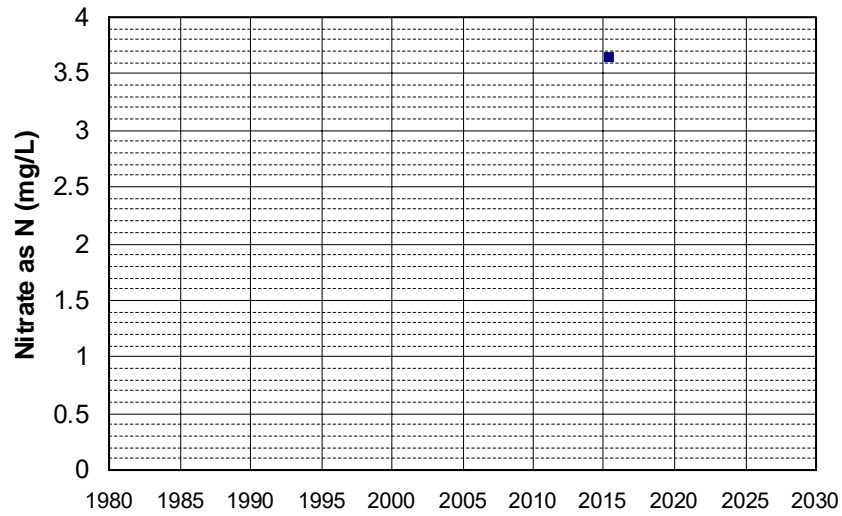
Well Name: T0600700145-RW-1D Well Depth (ft): 46.54
Well Type: MONITORING # of Measurements: 1
Source: WB_CLEANUP Period of Record: 2015
Depth Zone: Upper Trend Since 2000: Insufficient Data



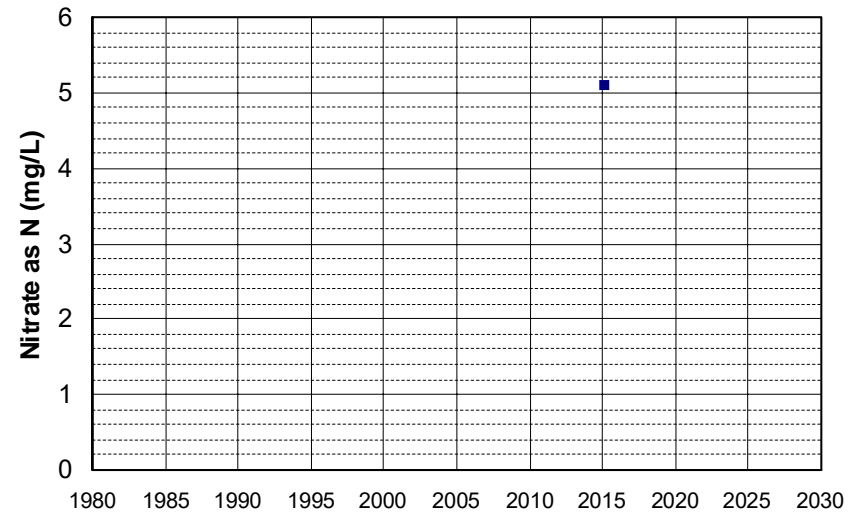
Well Name: T0600700145-RW-2D Well Depth (ft): 46.23
Well Type: MONITORING # of Measurements: 1
Source: WB_CLEANUP Period of Record: 2015
Depth Zone: Upper Trend Since 2000: Insufficient Data



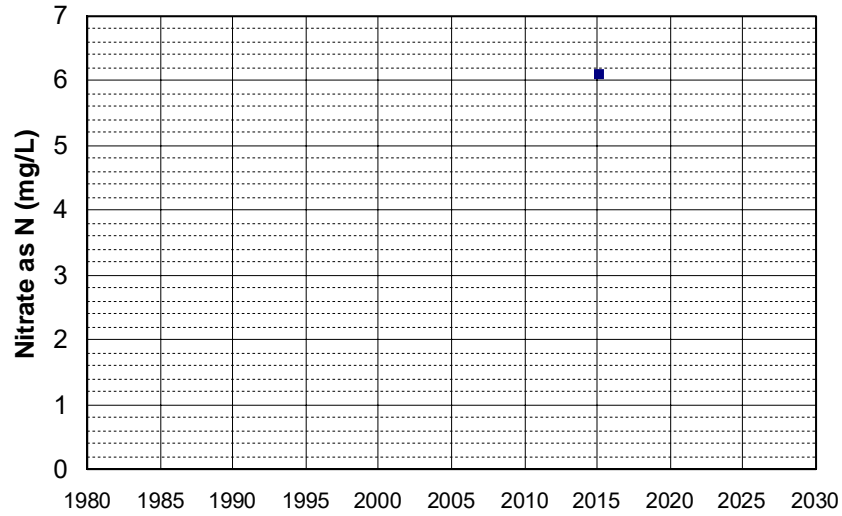
Well Name: T0600700145-RW-3D Well Depth (ft): 45.01
Well Type: MONITORING # of Measurements: 1
Source: WB_CLEANUP Period of Record: 2015
Depth Zone: Upper Trend Since 2000: Insufficient Data



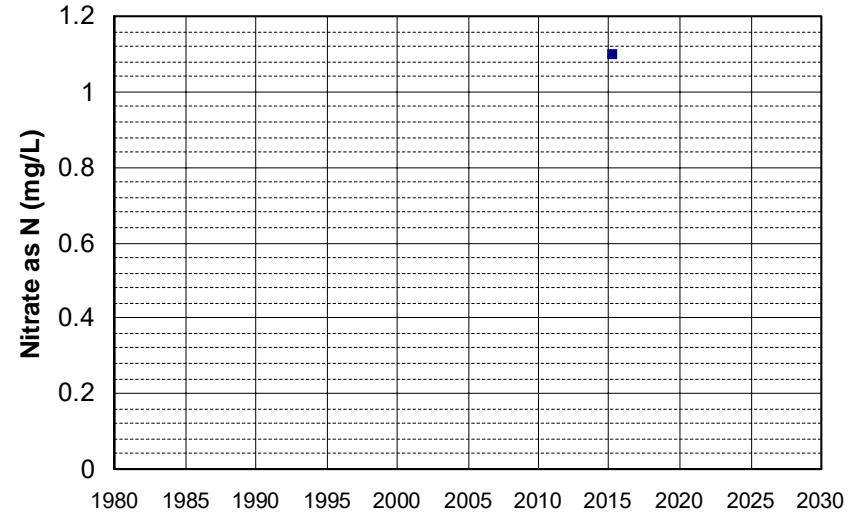
Well Name: T0600700170-MW-10 Well Depth (ft): N/A
Well Type: MONITORING # of Measurements: 1
Source: WB_CLEANUP Period of Record: 2015
Depth Zone: Upper Trend Since 2000: Insufficient Data



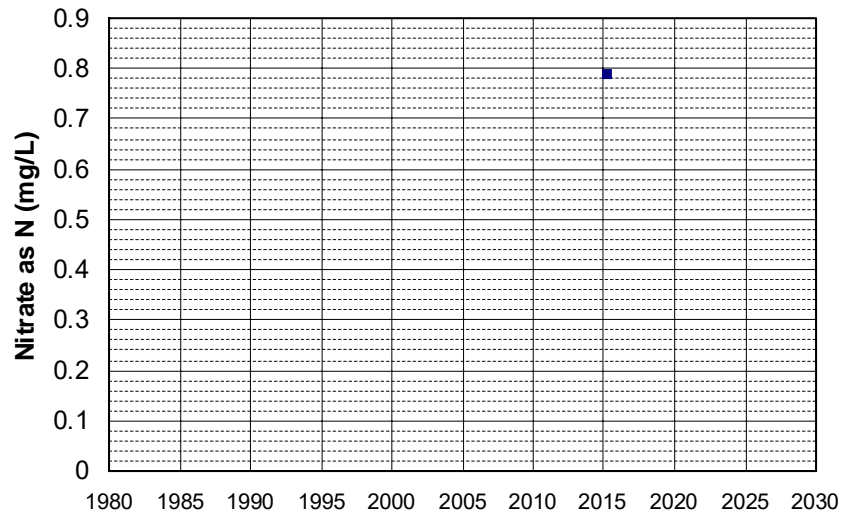
Well Name: T0600700170-MW-11
Well Type: MONITORING
Source: WB_CLEANUP
Depth Zone: Upper
Well Depth (ft): N/A
of Measurements: 1
Period of Record: 2015
Trend Since 2000: Insufficient Data



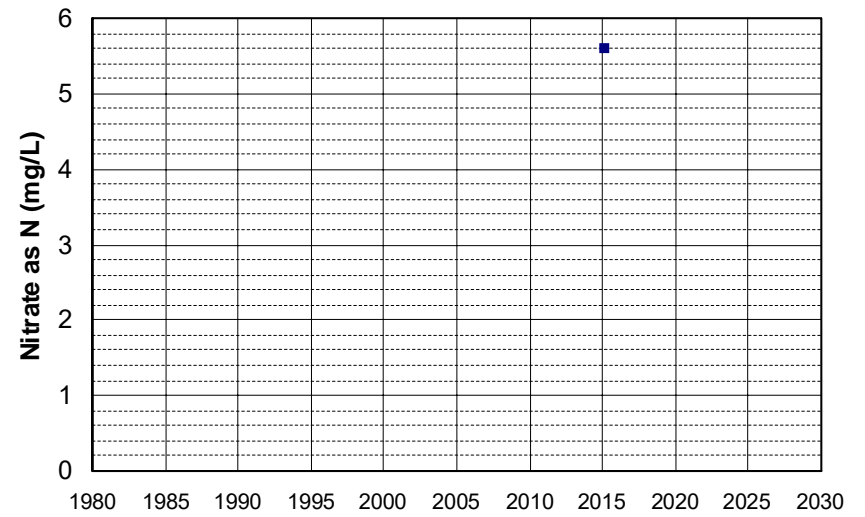
Well Name: T0600700170-MW-2
Well Type: MONITORING
Source: WB_CLEANUP
Depth Zone: Upper
Well Depth (ft): N/A
of Measurements: 1
Period of Record: 2015
Trend Since 2000: Insufficient Data



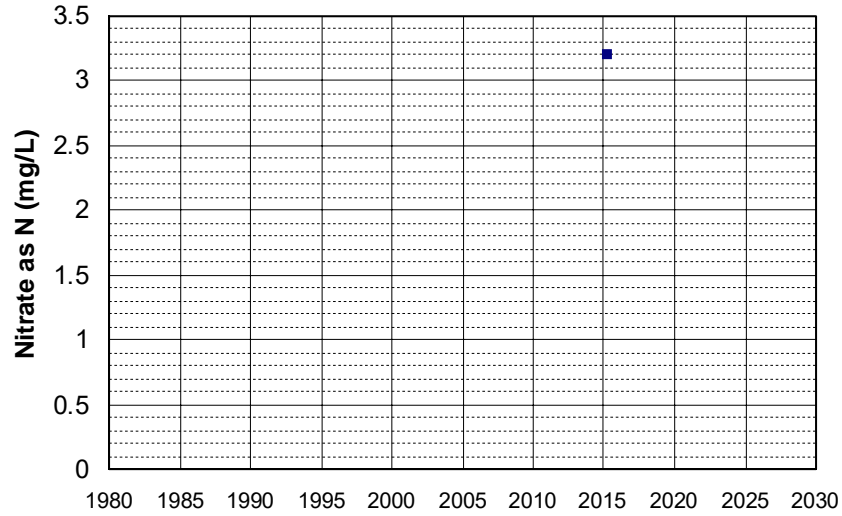
Well Name: T0600700170-MW-5
Well Type: MONITORING
Source: WB_CLEANUP
Depth Zone: Upper
Well Depth (ft): N/A
of Measurements: 1
Period of Record: 2015
Trend Since 2000: Insufficient Data



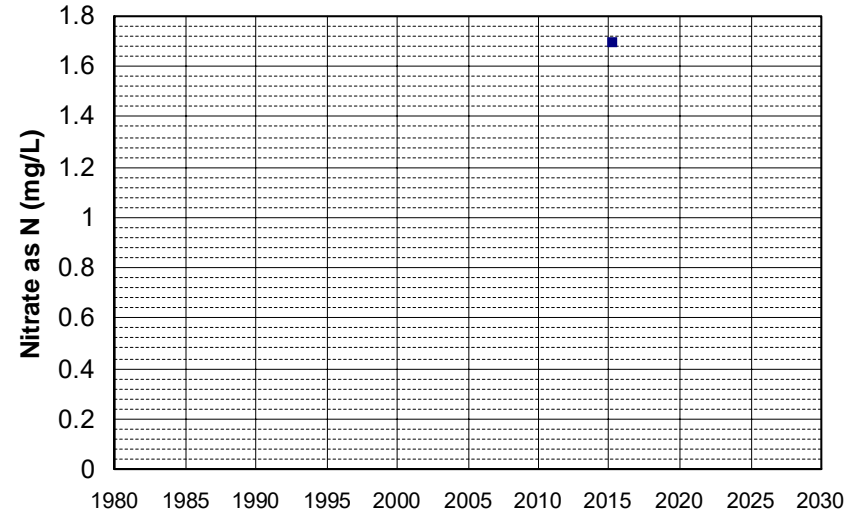
Well Name: T0600700170-MW-6
Well Type: MONITORING
Source: WB_CLEANUP
Depth Zone: Upper
Well Depth (ft): N/A
of Measurements: 1
Period of Record: 2015
Trend Since 2000: Insufficient Data



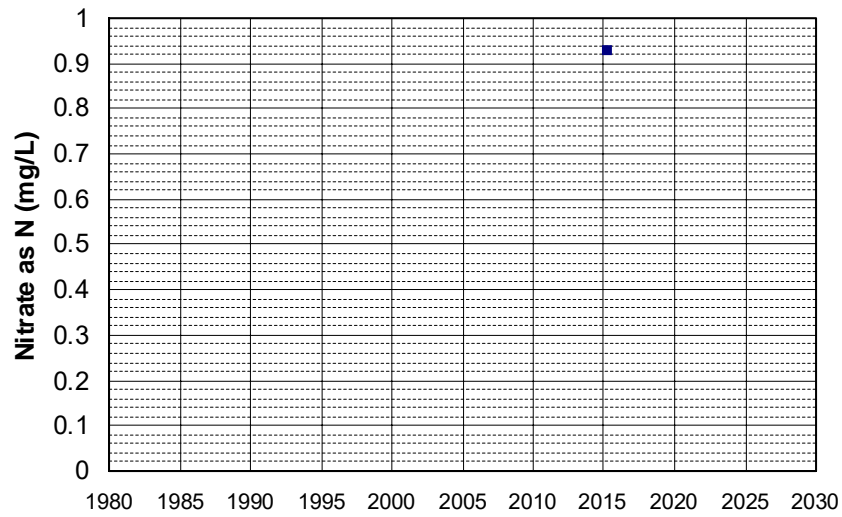
Well Name: T0600700170-MW-7
Well Type: MONITORING
Source: WB_CLEANUP
Depth Zone: Upper
Well Depth (ft): N/A
of Measurements: 1
Period of Record: 2015
Trend Since 2000: Insufficient Data



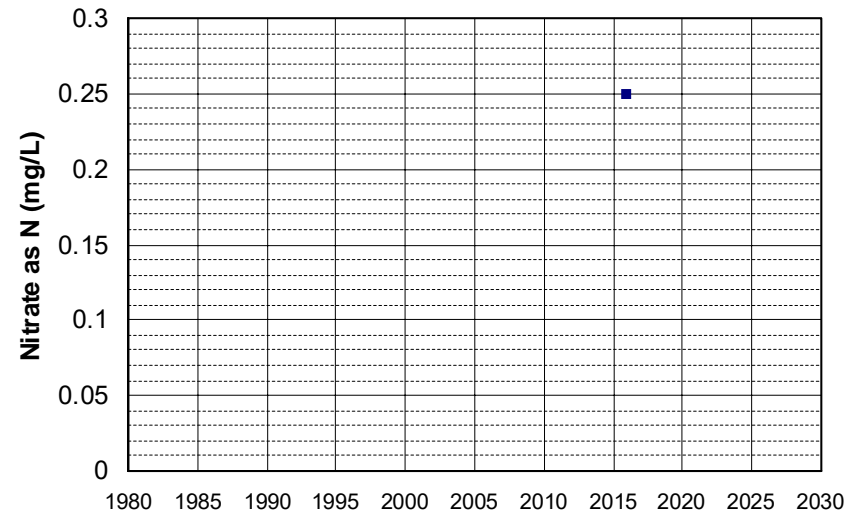
Well Name: T0600700170-MW-9
Well Type: MONITORING
Source: WB_CLEANUP
Depth Zone: Upper
Well Depth (ft): N/A
of Measurements: 1
Period of Record: 2015
Trend Since 2000: Insufficient Data



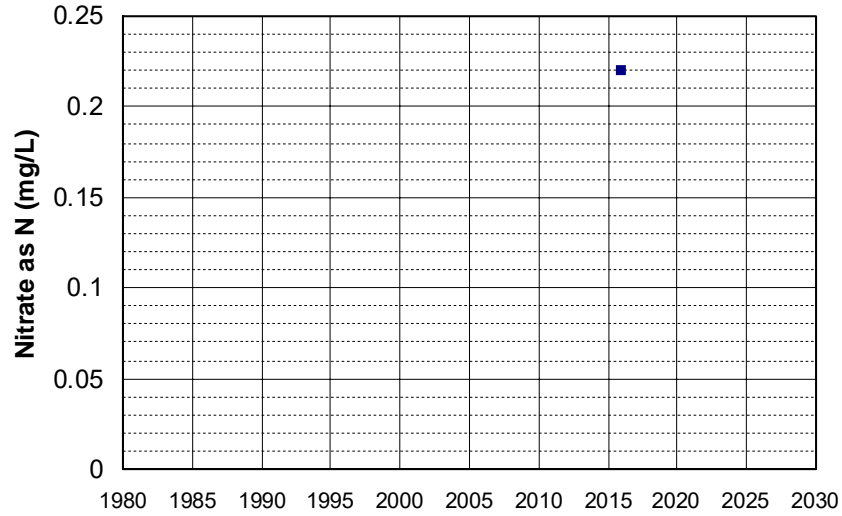
Well Name: T0606700550-MW-21B
Well Type: MONITORING
Source: WB_CLEANUP
Depth Zone: Upper
Well Depth (ft): 85
of Measurements: 1
Period of Record: 2015
Trend Since 2000: Insufficient Data



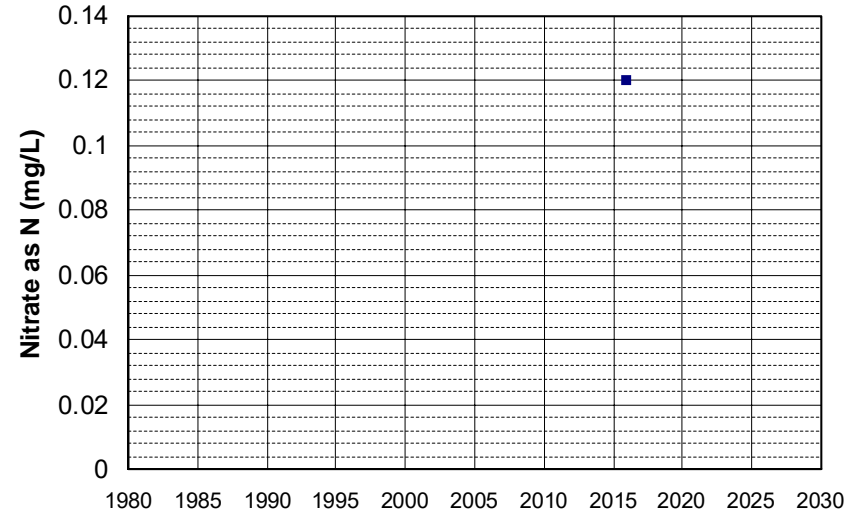
Well Name: T0608900284-MW-5
Well Type: MONITORING
Source: WB_CLEANUP
Depth Zone: Upper
Well Depth (ft): N/A
of Measurements: 1
Period of Record: 2015
Trend Since 2000: Insufficient Data



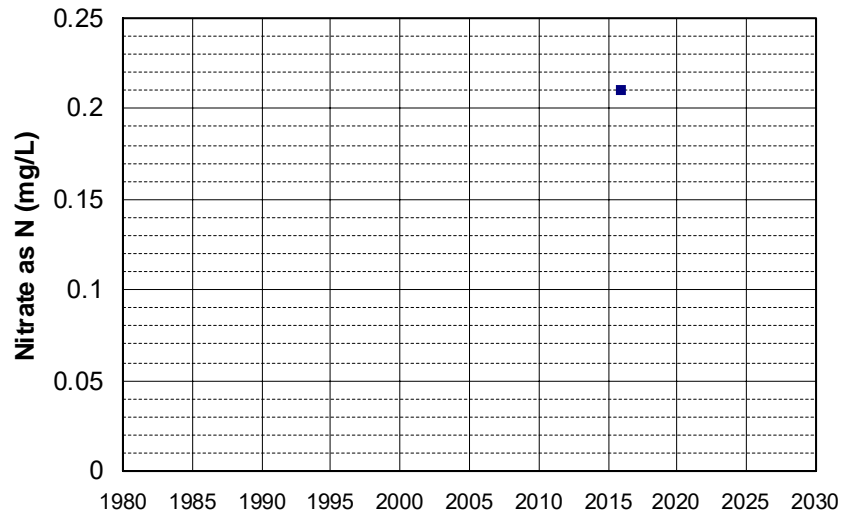
Well Name: T0608900284-MW-8
Well Type: MONITORING
Source: WB_CLEANUP
Depth Zone: Upper
Well Depth (ft): 20
of Measurements: 1
Period of Record: 2015
Trend Since 2000: Insufficient Data



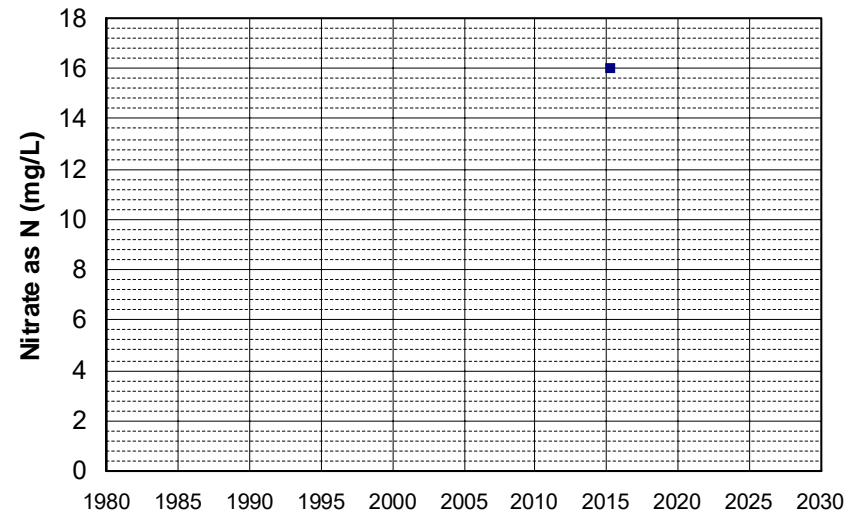
Well Name: T0608900291-MW-4
Well Type: MONITORING
Source: WB_CLEANUP
Depth Zone: Upper
Well Depth (ft): 20
of Measurements: 1
Period of Record: 2015
Trend Since 2000: Insufficient Data



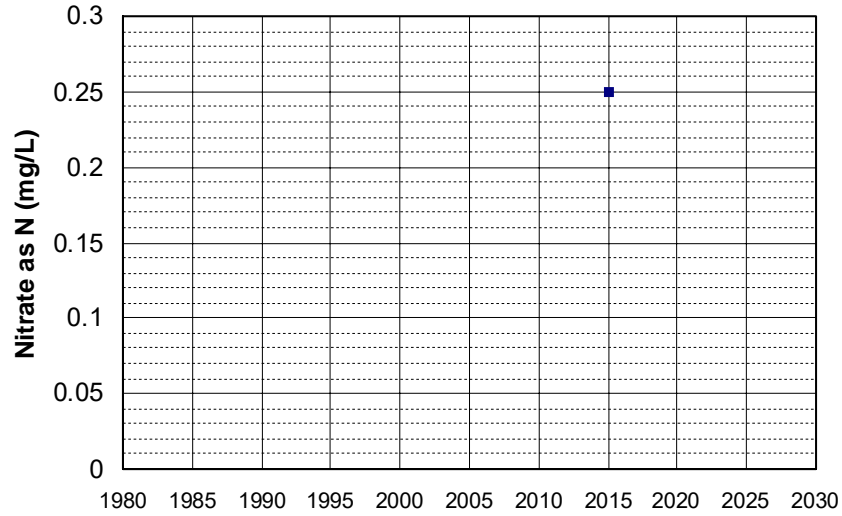
Well Name: T0608900291-MW-6
Well Type: MONITORING
Source: WB_CLEANUP
Depth Zone: Upper
Well Depth (ft): 15
of Measurements: 1
Period of Record: 2015
Trend Since 2000: Insufficient Data



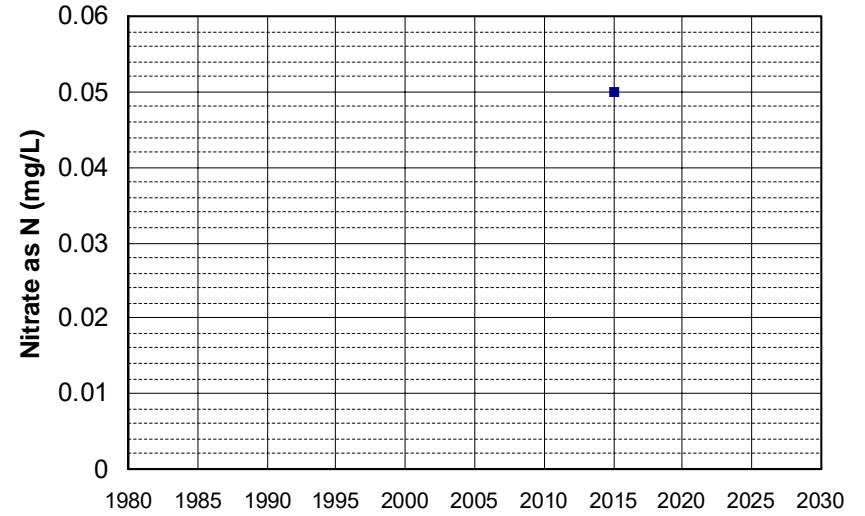
Well Name: T0610100078-MW-9D
Well Type: MONITORING
Source: WB_CLEANUP
Depth Zone: Upper
Well Depth (ft): 47.99
of Measurements: 1
Period of Record: 2015
Trend Since 2000: Insufficient Data



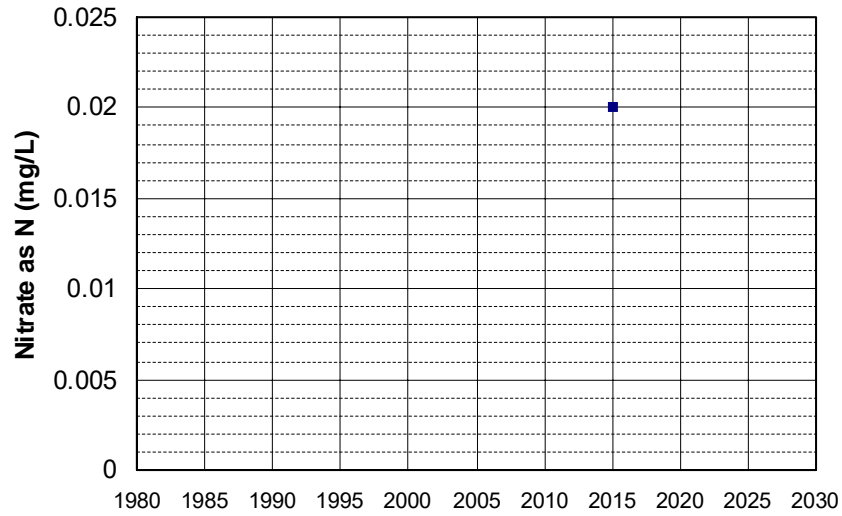
Well Name: T0610300019-AGT EW-2 Well Depth (ft): 38.38
Well Type: MONITORING # of Measurements: 1
Source: WB_CLEANUP Period of Record: 2015
Depth Zone: Upper Trend Since 2000: Insufficient Data



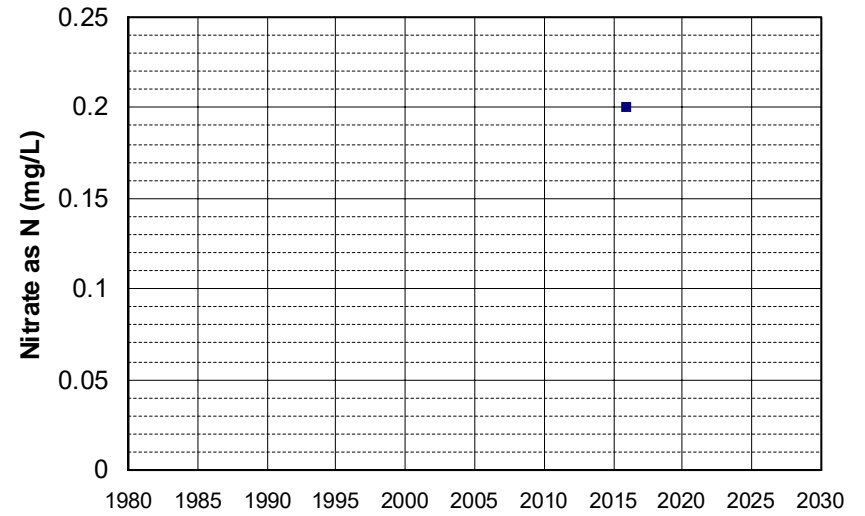
Well Name: T0610300126-MW-1 Well Depth (ft): 28.75
Well Type: MONITORING # of Measurements: 1
Source: WB_CLEANUP Period of Record: 2015
Depth Zone: Upper Trend Since 2000: Insufficient Data



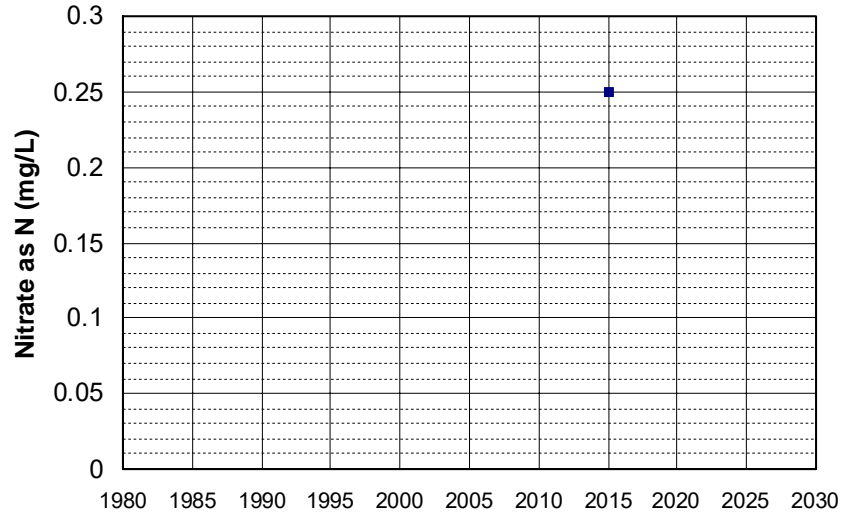
Well Name: T0610300126-MW-3 Well Depth (ft): 28.5
Well Type: MONITORING # of Measurements: 1
Source: WB_CLEANUP Period of Record: 2015
Depth Zone: Upper Trend Since 2000: Insufficient Data



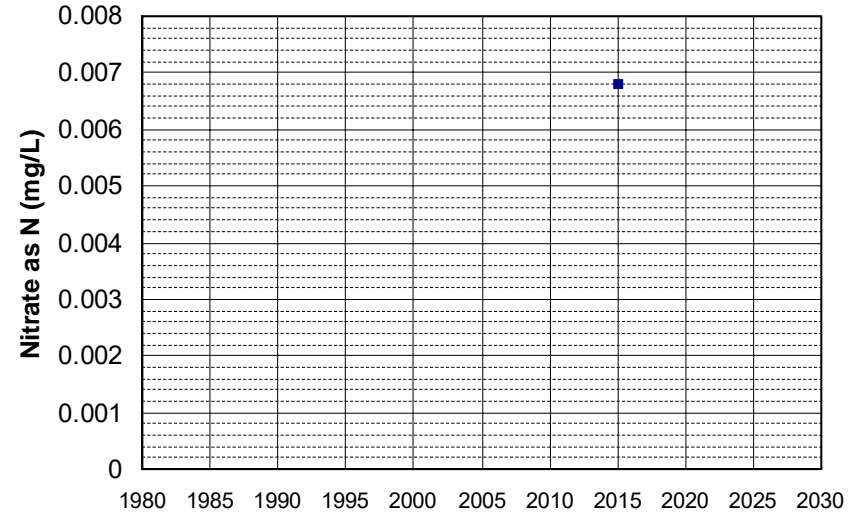
Well Name: T0610300126-MW-4 Well Depth (ft): 29
Well Type: MONITORING # of Measurements: 1
Source: WB_CLEANUP Period of Record: 2015
Depth Zone: Upper Trend Since 2000: Insufficient Data



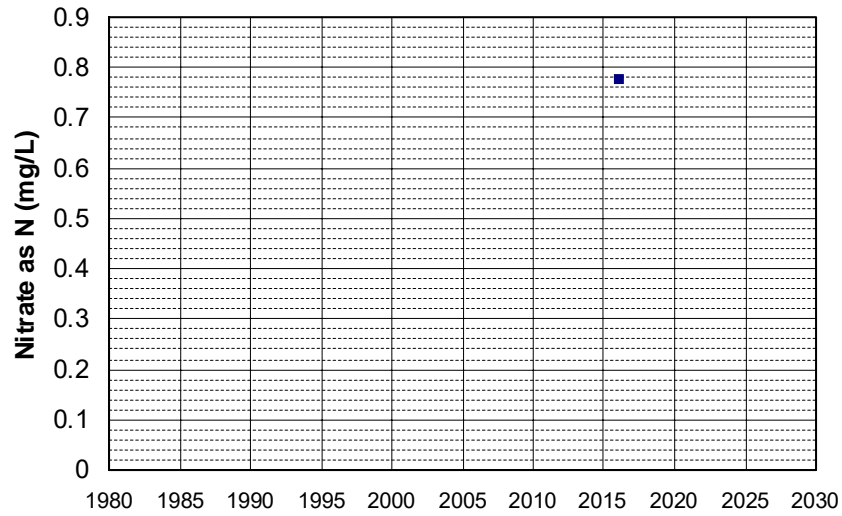
Well Name: T0610300126-MW-6B
Well Depth (ft): 20
Well Type: MONITORING
of Measurements: 1
Source: WB_CLEANUP
Period of Record: 2015
Depth Zone: Upper
Trend Since 2000: Insufficient Data



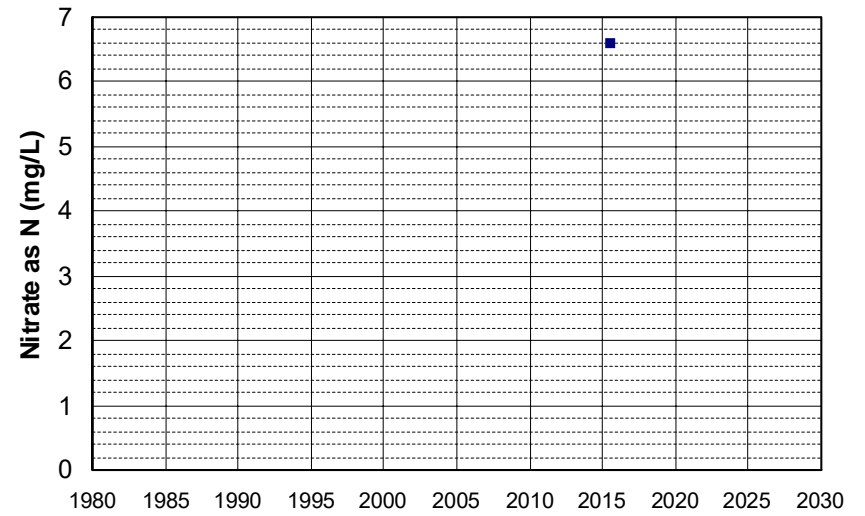
Well Name: T0610300126-MW-8A
Well Depth (ft): 40
Well Type: MONITORING
of Measurements: 1
Source: WB_CLEANUP
Period of Record: 2015
Depth Zone: Upper
Trend Since 2000: Insufficient Data



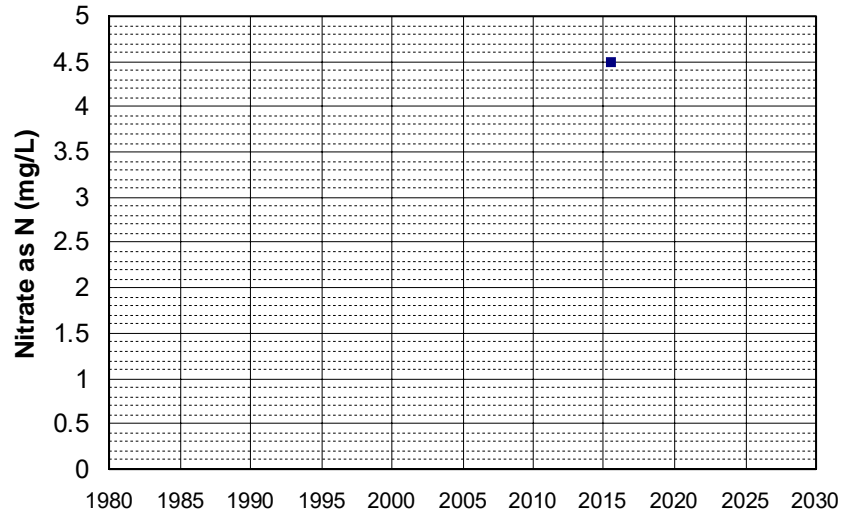
Well Name: T0610300126-MW-8B
Well Depth (ft): 20
Well Type: MONITORING
of Measurements: 1
Source: WB_CLEANUP
Period of Record: 2015
Depth Zone: Upper
Trend Since 2000: Insufficient Data



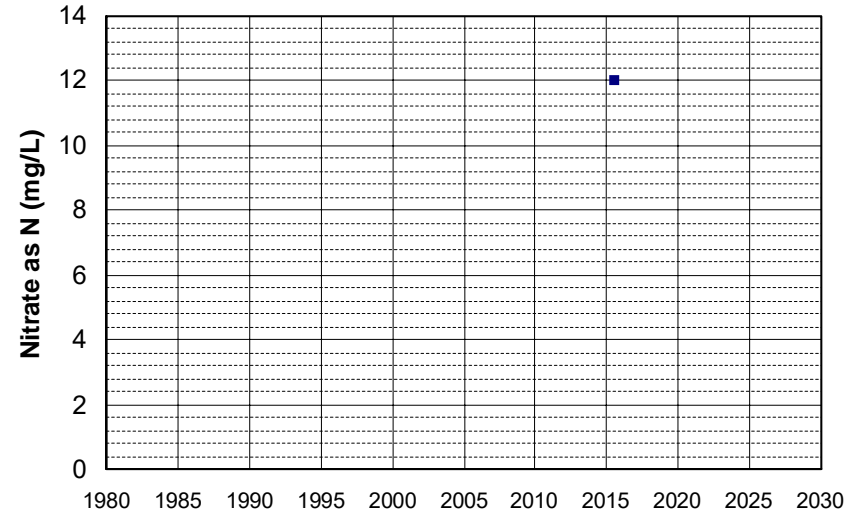
Well Name: T10000004660-MWD-5
Well Depth (ft): N/A
Well Type: MONITORING
of Measurements: 1
Source: WB_CLEANUP
Period of Record: 2015
Depth Zone: Upper
Trend Since 2000: Insufficient Data



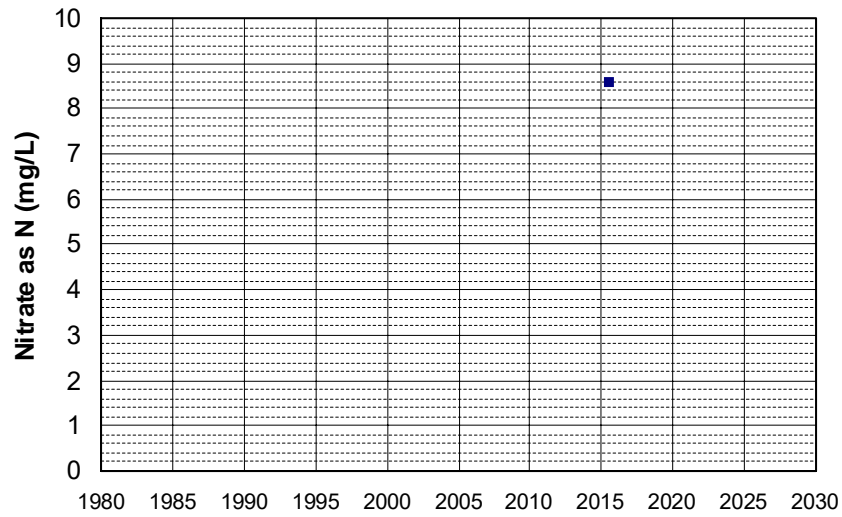
Well Name: T1000004660-MWD-6
Well Type: MONITORING
Source: WB_CLEANUP
Depth Zone: Upper
Well Depth (ft): N/A
of Measurements: 1
Period of Record: 2015
Trend Since 2000: Insufficient Data



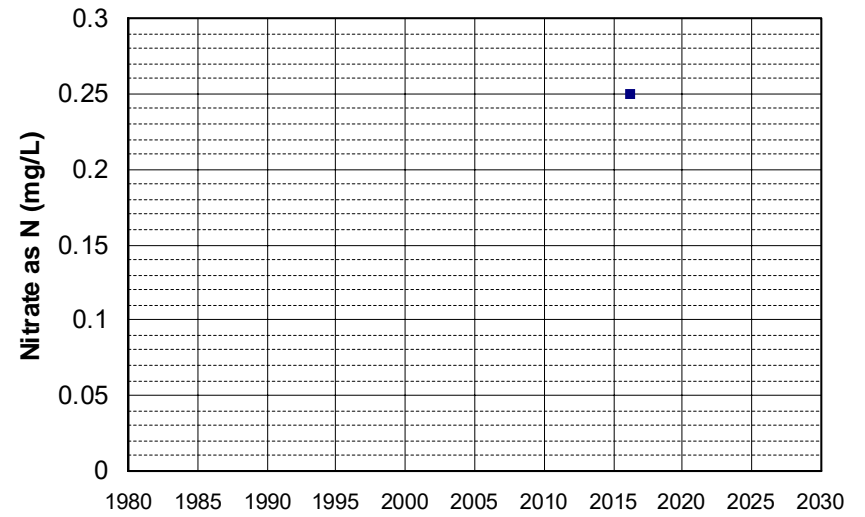
Well Name: T1000004660-MWS-3
Well Type: MONITORING
Source: WB_CLEANUP
Depth Zone: Upper
Well Depth (ft): N/A
of Measurements: 1
Period of Record: 2015
Trend Since 2000: Insufficient Data



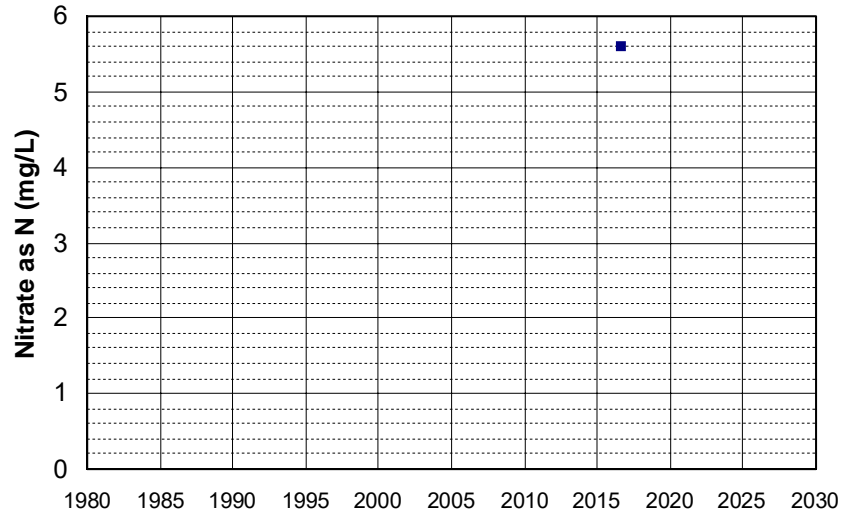
Well Name: T1000004660-MWS-5
Well Type: MONITORING
Source: WB_CLEANUP
Depth Zone: Upper
Well Depth (ft): N/A
of Measurements: 1
Period of Record: 2015
Trend Since 2000: Insufficient Data



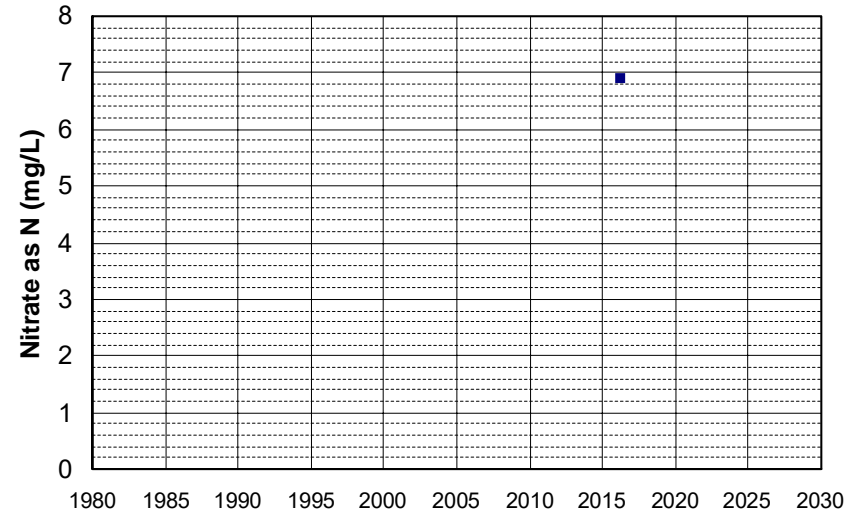
Well Name: 21N02W01F004M
Well Type: WATER SUPPLY, OTHER
Source: DWR
Depth Zone: Upper
Well Depth (ft): 80
of Measurements: 1
Period of Record: 2016
Trend Since 2000: Insufficient Data



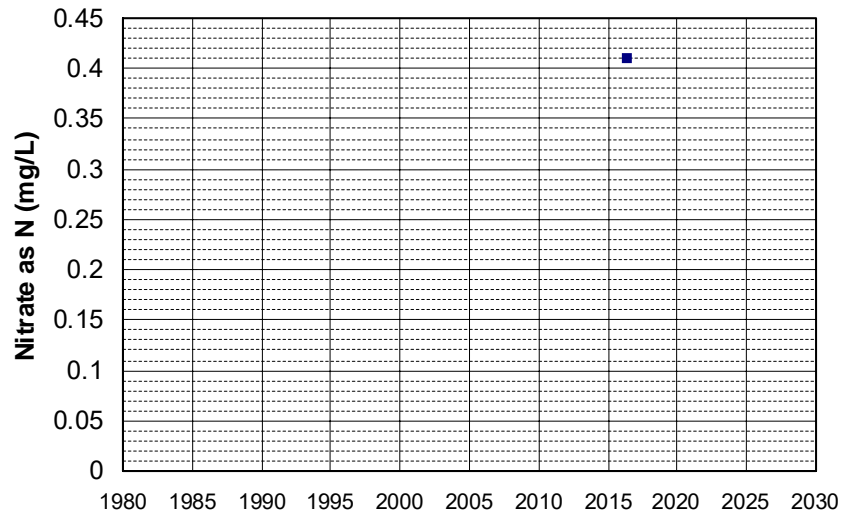
Well Name: L10007002783-MW-242
Well Depth (ft): 44.45
Well Type: MONITORING
of Measurements: 1
Source: WB_CLEANUP
Period of Record: 2016
Depth Zone: Upper
Trend Since 2000: Insufficient Data



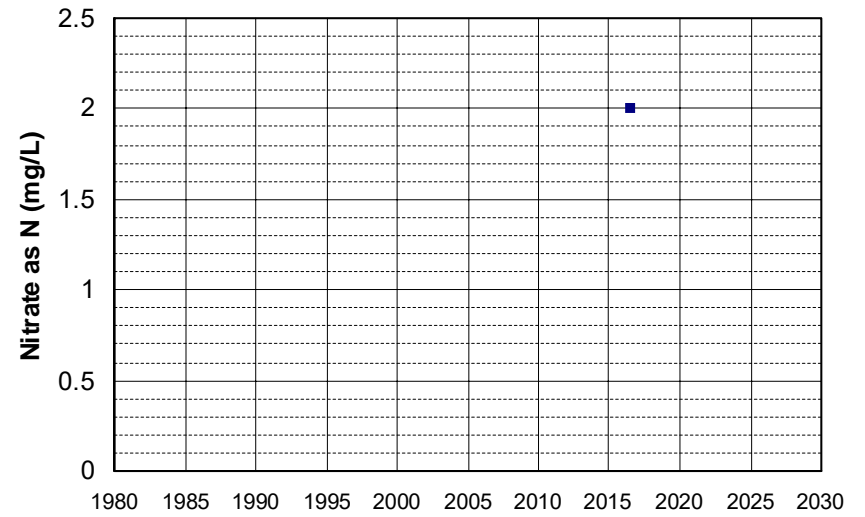
Well Name: L10007002783-MW-243
Well Depth (ft): 44.56
Well Type: MONITORING
of Measurements: 1
Source: WB_CLEANUP
Period of Record: 2016
Depth Zone: Upper
Trend Since 2000: Insufficient Data



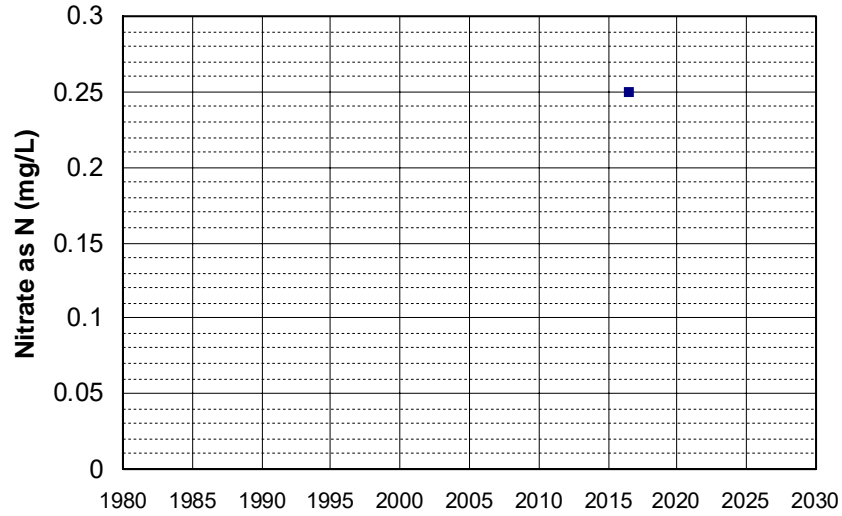
Well Name: L10007011530-I-7
Well Depth (ft): N/A
Well Type: MONITORING
of Measurements: 1
Source: WB_CLEANUP
Period of Record: 2016
Depth Zone: Upper
Trend Since 2000: Insufficient Data



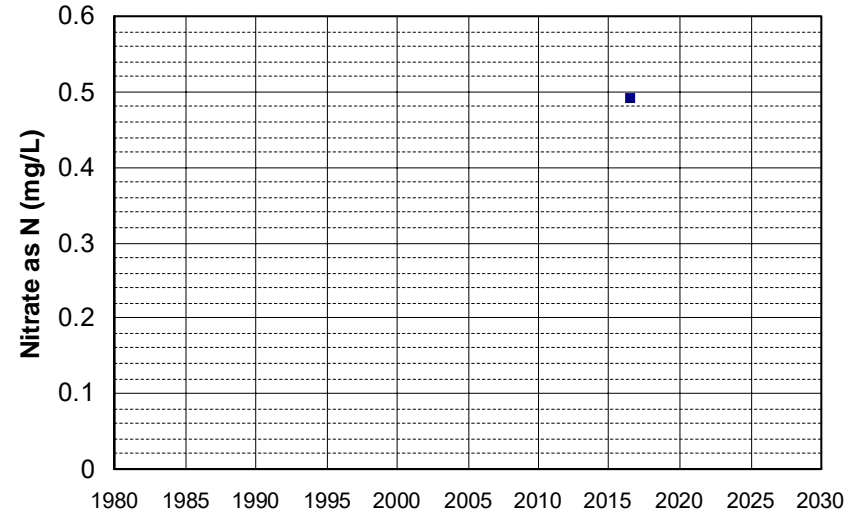
Well Name: T0600700145-MW-8
Well Depth (ft): 42.91
Well Type: MONITORING
of Measurements: 1
Source: WB_CLEANUP
Period of Record: 2016
Depth Zone: Upper
Trend Since 2000: Insufficient Data



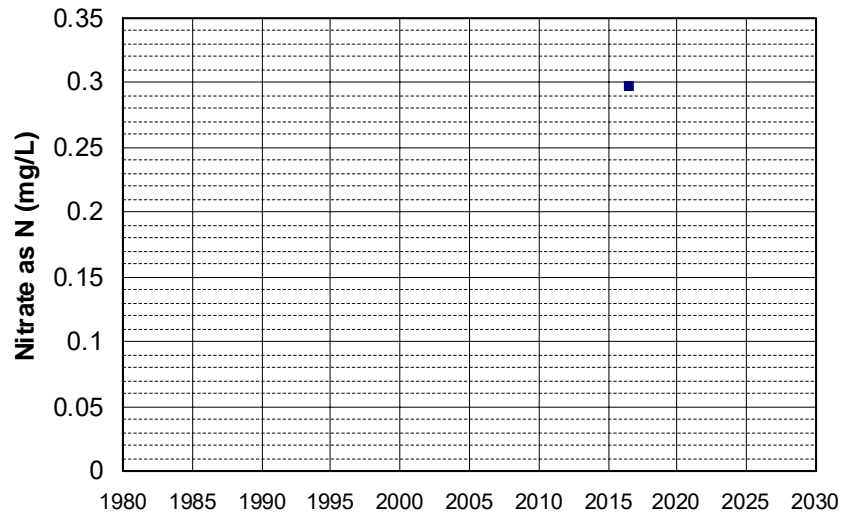
Well Name: T0608900284-MW-1
Well Type: MONITORING
Source: WB_CLEANUP
Depth Zone: Upper
Well Depth (ft): N/A
of Measurements: 1
Period of Record: 2016
Trend Since 2000: Insufficient Data



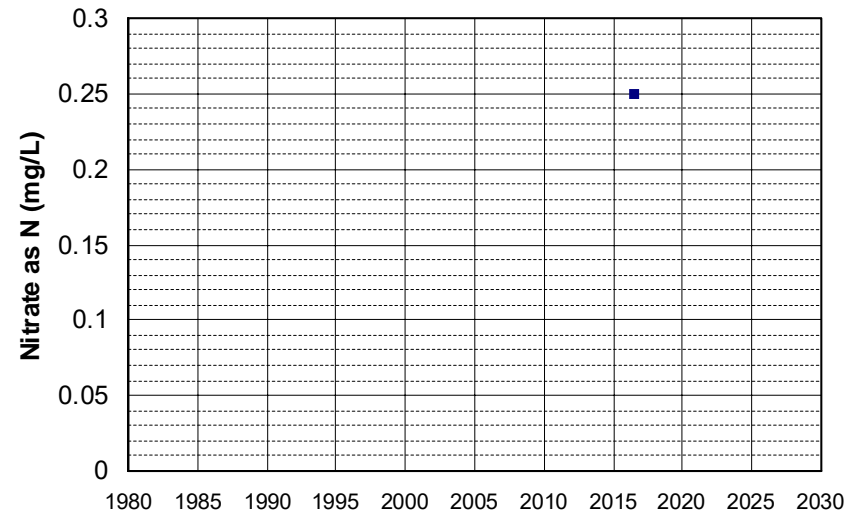
Well Name: T0608900284-MW-12D
Well Type: MONITORING
Source: WB_CLEANUP
Depth Zone: Upper
Well Depth (ft): 50
of Measurements: 1
Period of Record: 2016
Trend Since 2000: Insufficient Data



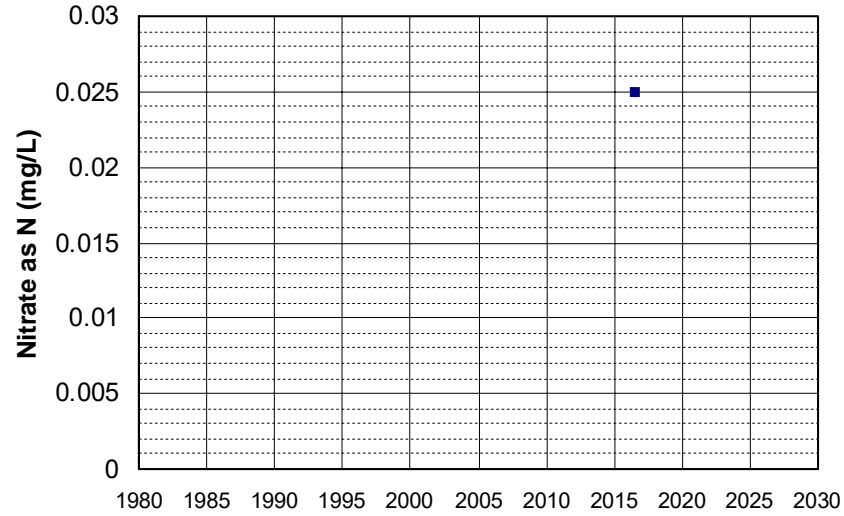
Well Name: T0608900284-MW-13D
Well Type: MONITORING
Source: WB_CLEANUP
Depth Zone: Upper
Well Depth (ft): 50
of Measurements: 1
Period of Record: 2016
Trend Since 2000: Insufficient Data



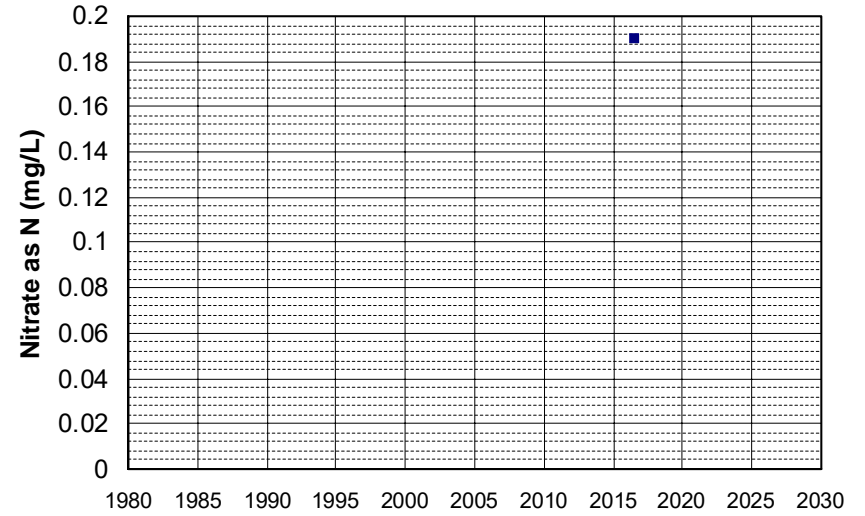
Well Name: T0608900284-MW-3
Well Type: MONITORING
Source: WB_CLEANUP
Depth Zone: Upper
Well Depth (ft): N/A
of Measurements: 1
Period of Record: 2016
Trend Since 2000: Insufficient Data



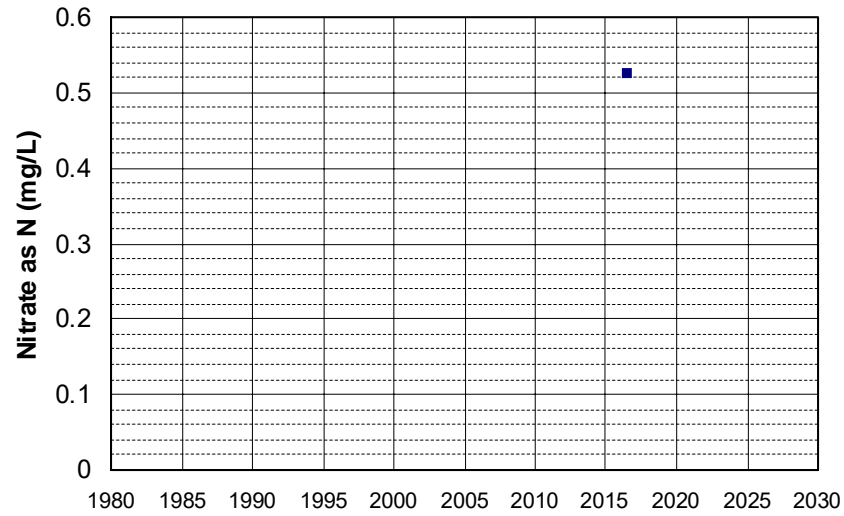
Well Name: T0608900284-MW-4
Well Type: MONITORING
Source: WB_CLEANUP
Depth Zone: Upper
Well Depth (ft): N/A
of Measurements: 1
Period of Record: 2016
Trend Since 2000: Insufficient Data



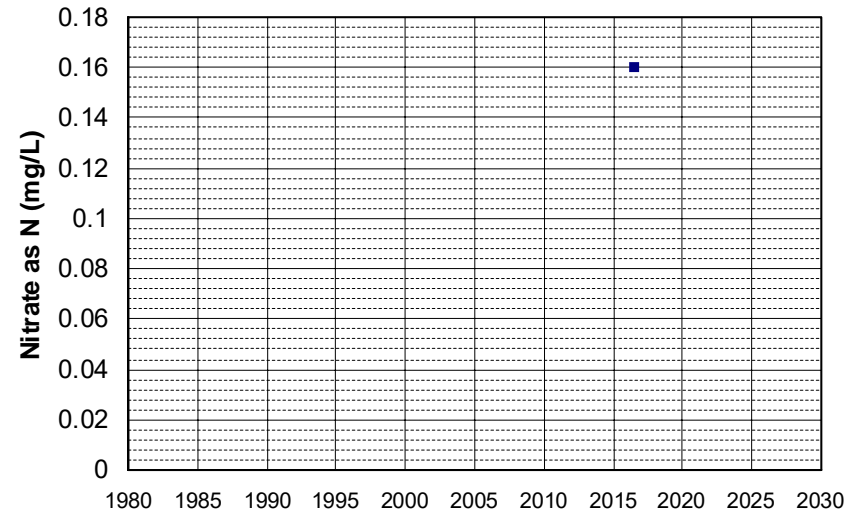
Well Name: T0608900284-MW-7
Well Type: MONITORING
Source: WB_CLEANUP
Depth Zone: Upper
Well Depth (ft): 25
of Measurements: 1
Period of Record: 2016
Trend Since 2000: Insufficient Data



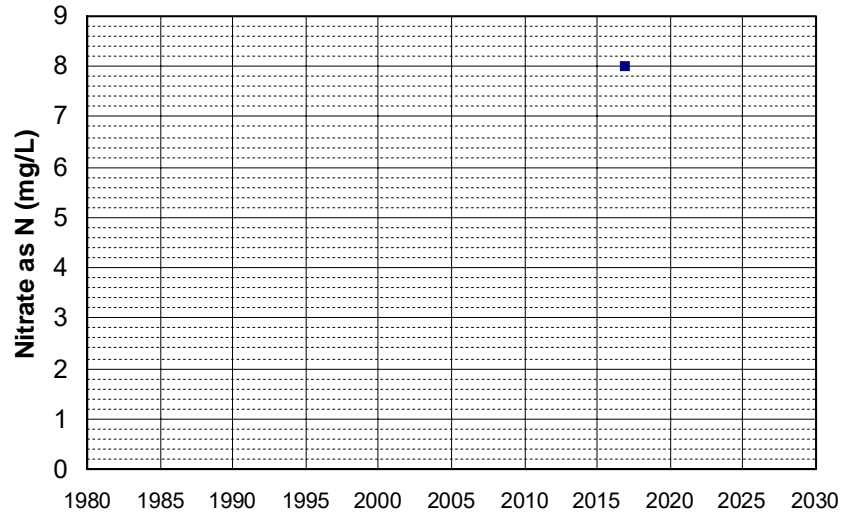
Well Name: T0608900284-MW-9
Well Type: MONITORING
Source: WB_CLEANUP
Depth Zone: Upper
Well Depth (ft): 25
of Measurements: 1
Period of Record: 2016
Trend Since 2000: Insufficient Data



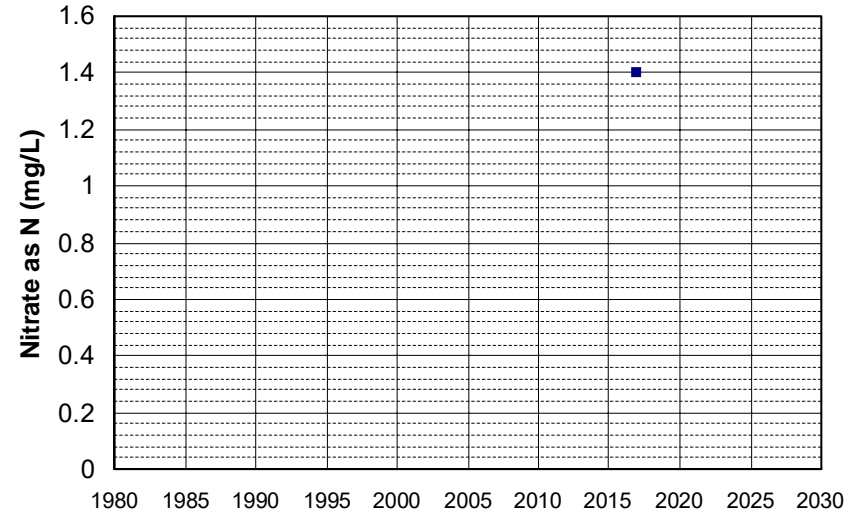
Well Name: T0608900284-MW-9D
Well Type: MONITORING
Source: WB_CLEANUP
Depth Zone: Upper
Well Depth (ft): 50
of Measurements: 1
Period of Record: 2016
Trend Since 2000: Insufficient Data



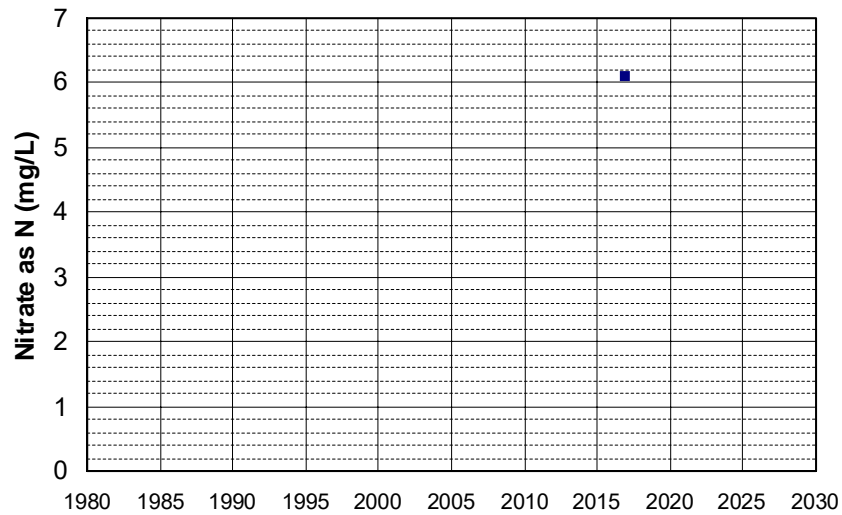
Well Name: T1000000608-MW-1
Well Type: MONITORING
Source: WB_CLEANUP
Depth Zone: Upper
Well Depth (ft): 104
of Measurements: 1
Period of Record: 2016
Trend Since 2000: Insufficient Data



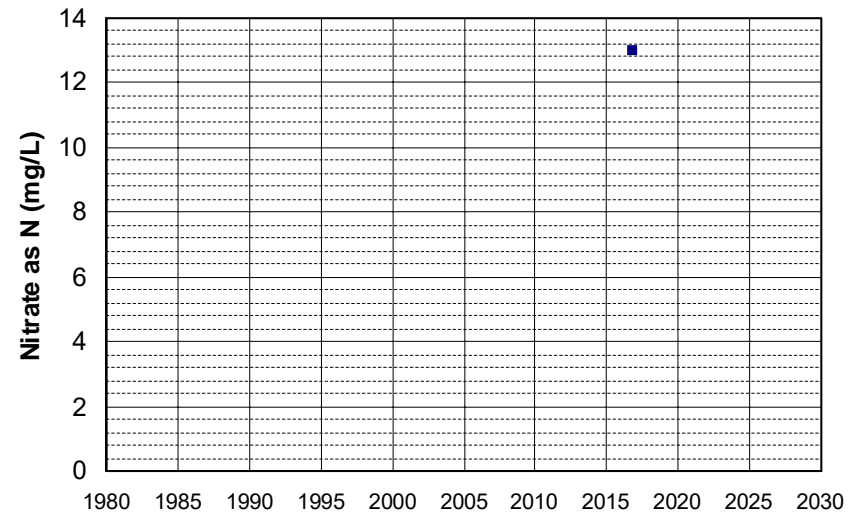
Well Name: T1000000608-MW-3
Well Type: MONITORING
Source: WB_CLEANUP
Depth Zone: Upper
Well Depth (ft): 109
of Measurements: 1
Period of Record: 2016
Trend Since 2000: Insufficient Data



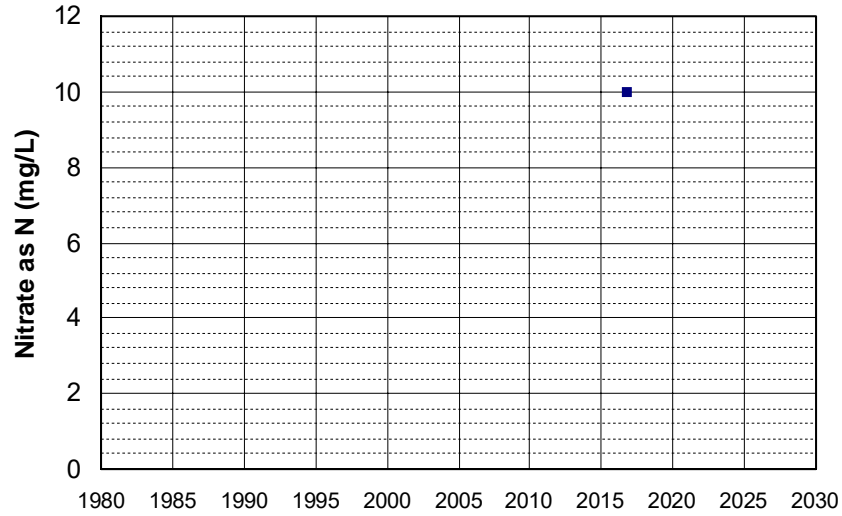
Well Name: T1000000608-MW-4
Well Type: MONITORING
Source: WB_CLEANUP
Depth Zone: Upper
Well Depth (ft): 114.5
of Measurements: 1
Period of Record: 2016
Trend Since 2000: Insufficient Data



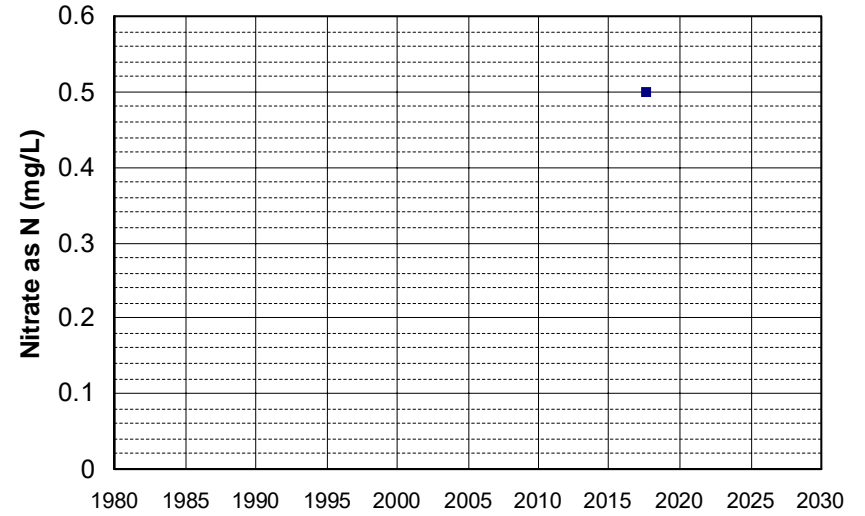
Well Name: T1000000608-MW-5
Well Type: MONITORING
Source: WB_CLEANUP
Depth Zone: Upper
Well Depth (ft): 110
of Measurements: 1
Period of Record: 2016
Trend Since 2000: Insufficient Data



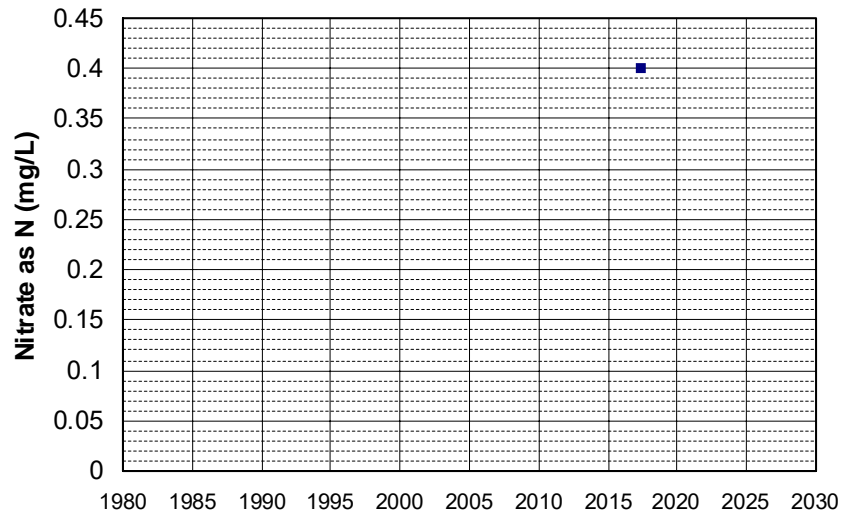
Well Name: T1000004660-MWS-2
Well Type: MONITORING
Source: WB_CLEANUP
Depth Zone: Upper
Well Depth (ft): N/A
of Measurements: 1
Period of Record: 2016
Trend Since 2000: Insufficient Data



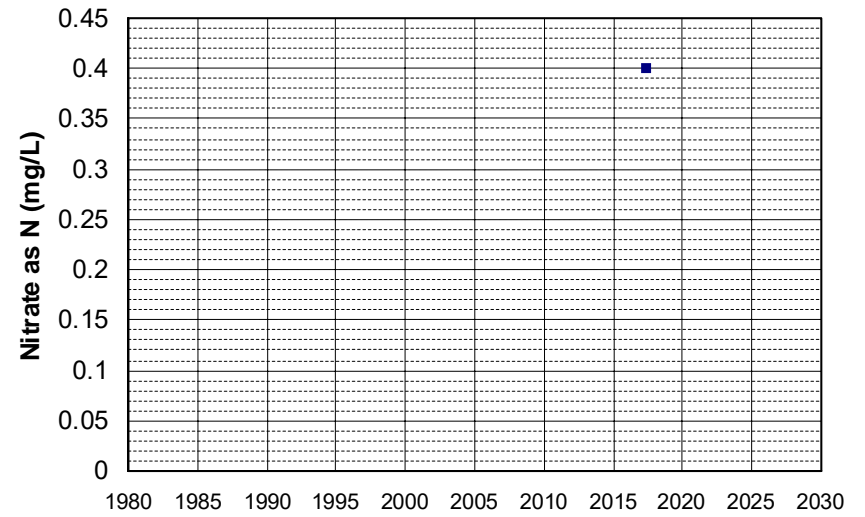
Well Name: 19N02W08Q003M
Well Type: WATER SUPPLY, OTHER
Source: DWR
Depth Zone: Upper
Well Depth (ft): 131
of Measurements: 1
Period of Record: 2017
Trend Since 2000: Insufficient Data



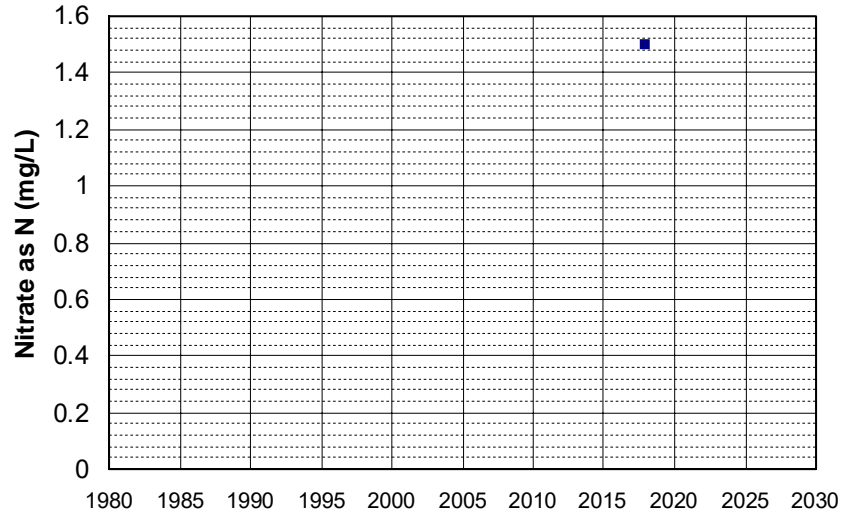
Well Name: CA3200080_003_003
Well Type: MUNICIPAL
Source: DDW
Depth Zone: Upper
Well Depth (ft): 80
of Measurements: 1
Period of Record: 2017
Trend Since 2000: Insufficient Data



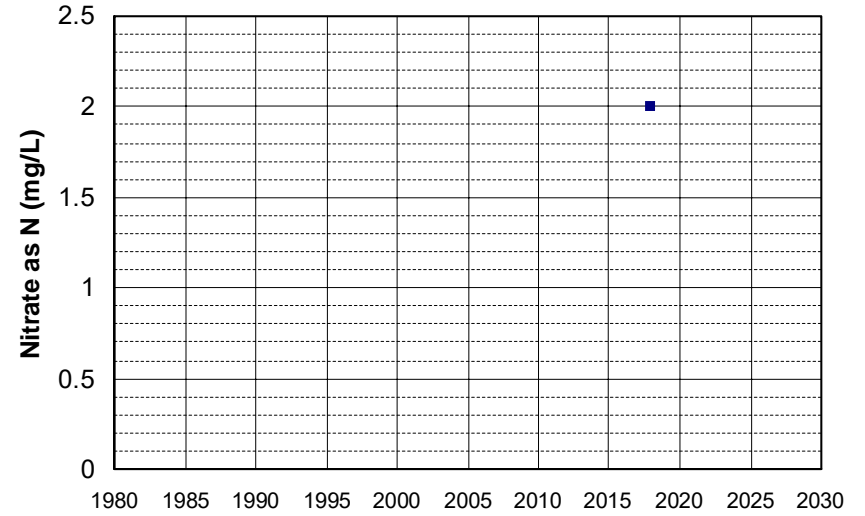
Well Name: CA3200210_001_001
Well Type: MUNICIPAL
Source: DDW
Depth Zone: Upper
Well Depth (ft): 80
of Measurements: 1
Period of Record: 2017
Trend Since 2000: Insufficient Data



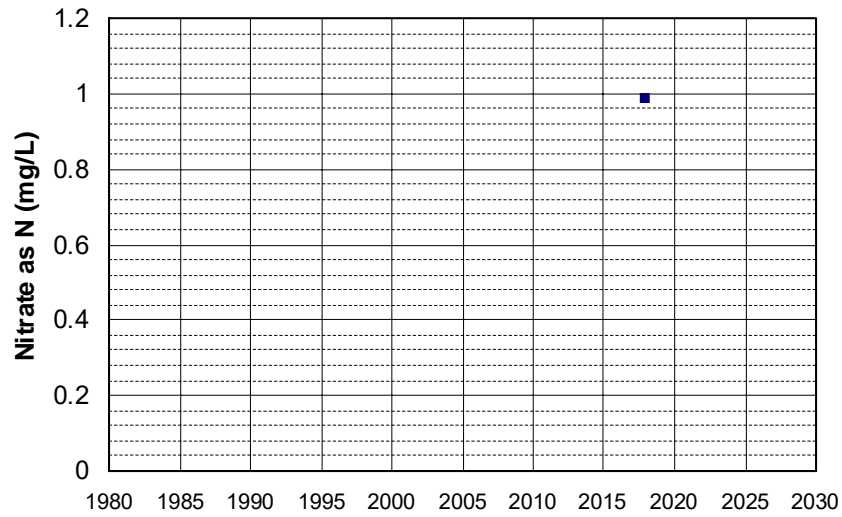
Well Name: L10007396297-EW-10
Well Depth (ft): 134
Well Type: MONITORING
of Measurements: 1
Source: WB_CLEANUP
Period of Record: 2017
Depth Zone: Upper
Trend Since 2000: Insufficient Data



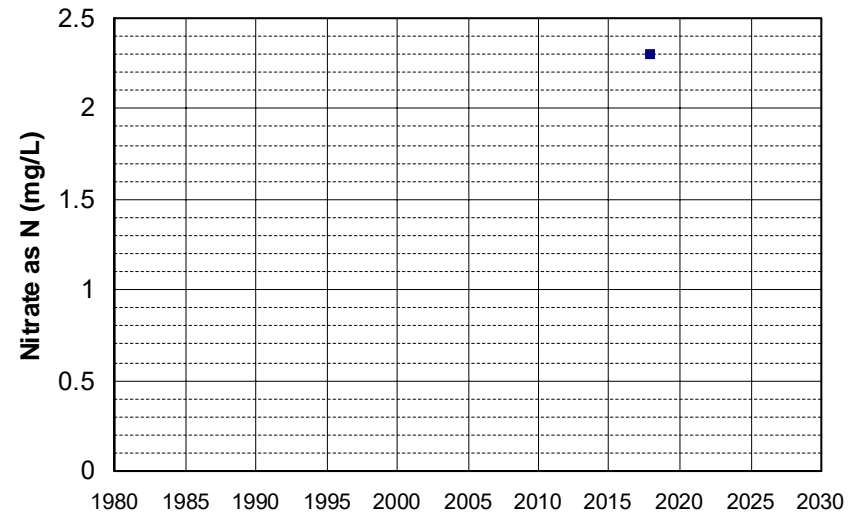
Well Name: L10007396297-EW-15
Well Depth (ft): 210
Well Type: MONITORING
of Measurements: 1
Source: WB_CLEANUP
Period of Record: 2017
Depth Zone: Upper
Trend Since 2000: Insufficient Data



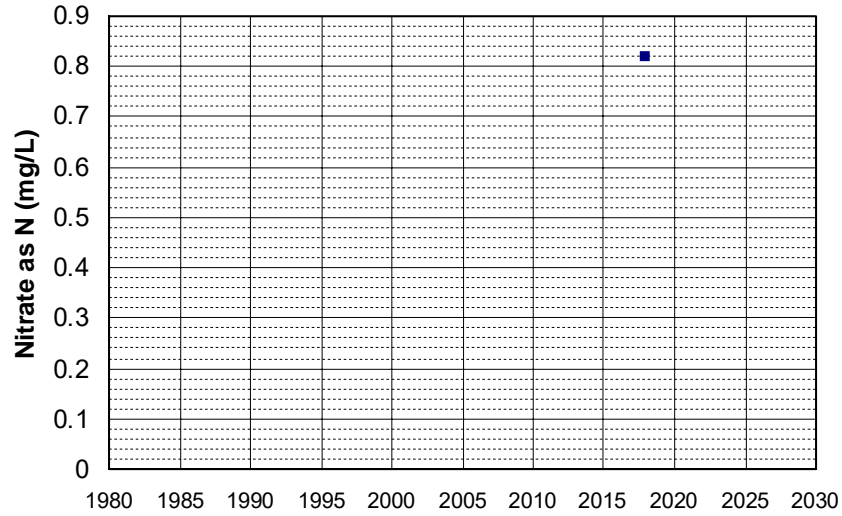
Well Name: L10007396297-EW-2
Well Depth (ft): 120
Well Type: MONITORING
of Measurements: 1
Source: WB_CLEANUP
Period of Record: 2017
Depth Zone: Upper
Trend Since 2000: Insufficient Data



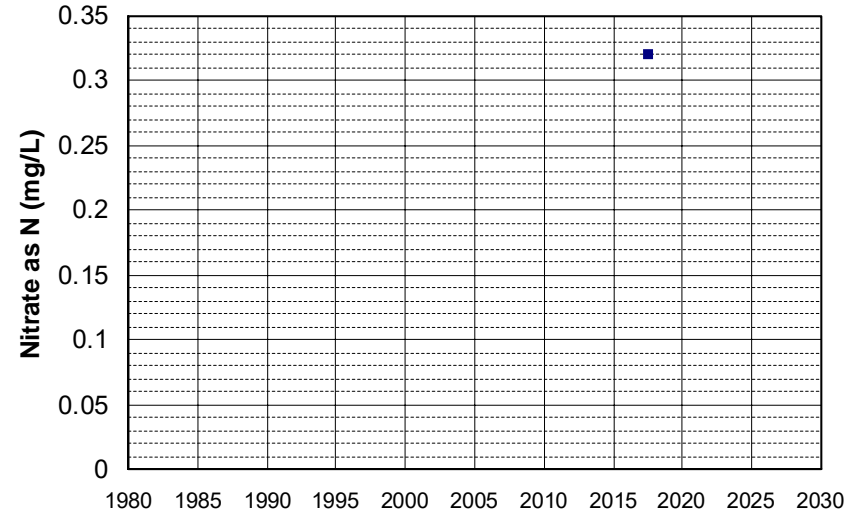
Well Name: L10007396297-EW-3
Well Depth (ft): 148
Well Type: MONITORING
of Measurements: 1
Source: WB_CLEANUP
Period of Record: 2017
Depth Zone: Upper
Trend Since 2000: Insufficient Data



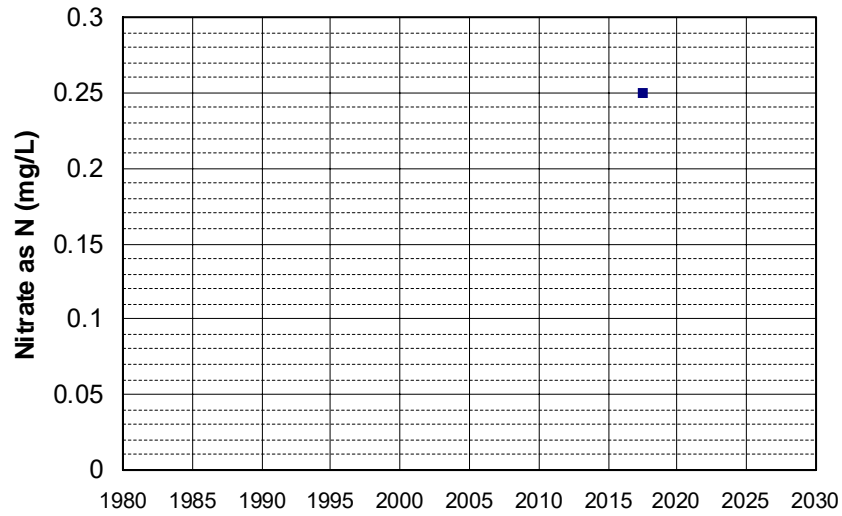
Well Name: L10007396297-EW-7
Well Type: MONITORING
Source: WB_CLEANUP
Depth Zone: Upper
Well Depth (ft): 146
of Measurements: 1
Period of Record: 2017
Trend Since 2000: Insufficient Data



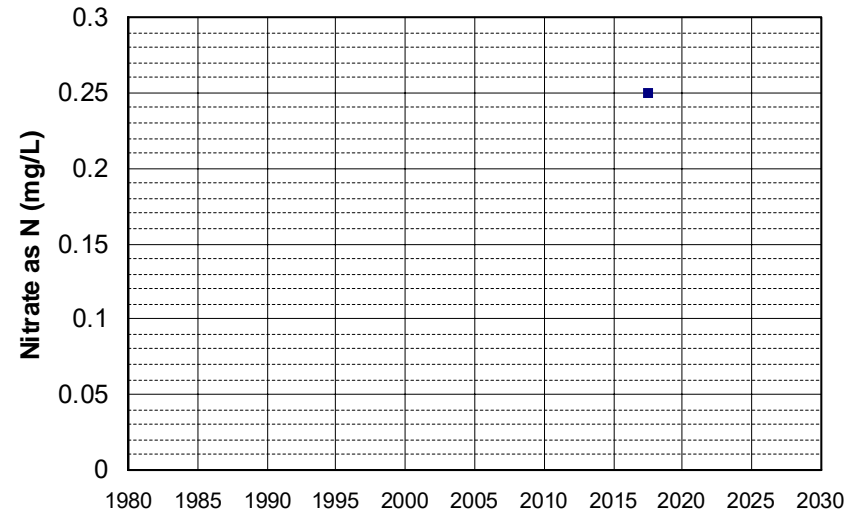
Well Name: LCB-4 intermediate
Well Type: WATER SUPPLY, OTHER
Source: DWR
Depth Zone: Upper
Well Depth (ft): 270
of Measurements: 1
Period of Record: 2017
Trend Since 2000: Insufficient Data



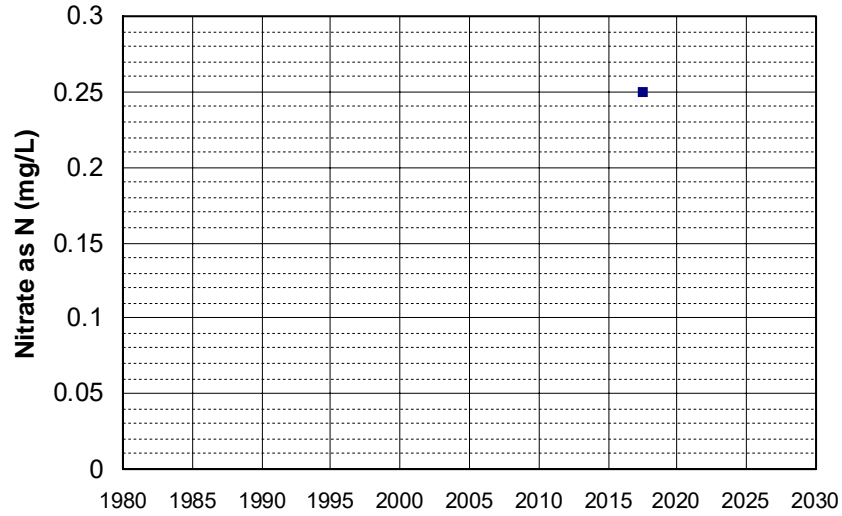
Well Name: LCB-4 shallow
Well Type: WATER SUPPLY, OTHER
Source: DWR
Depth Zone: Upper
Well Depth (ft): 270
of Measurements: 1
Period of Record: 2017
Trend Since 2000: Insufficient Data



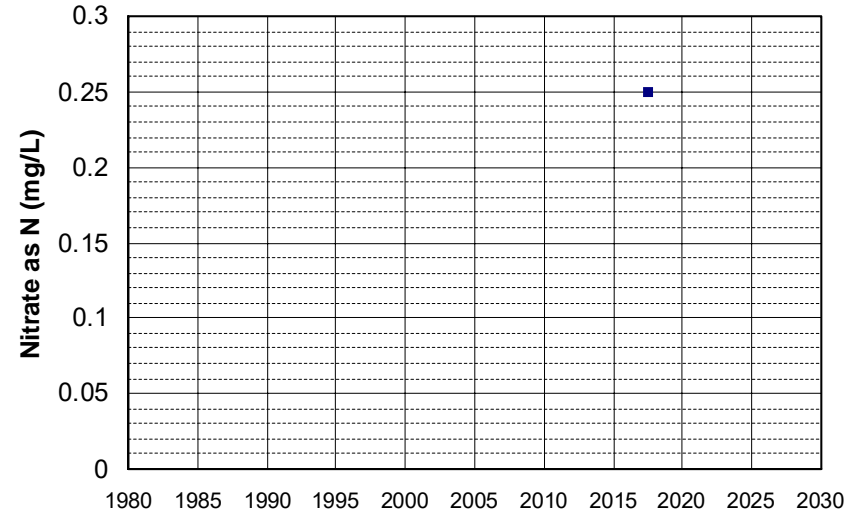
Well Name: LCB-5 deep
Well Type: WATER SUPPLY, OTHER
Source: DWR
Depth Zone: Upper
Well Depth (ft): 270
of Measurements: 1
Period of Record: 2017
Trend Since 2000: Insufficient Data



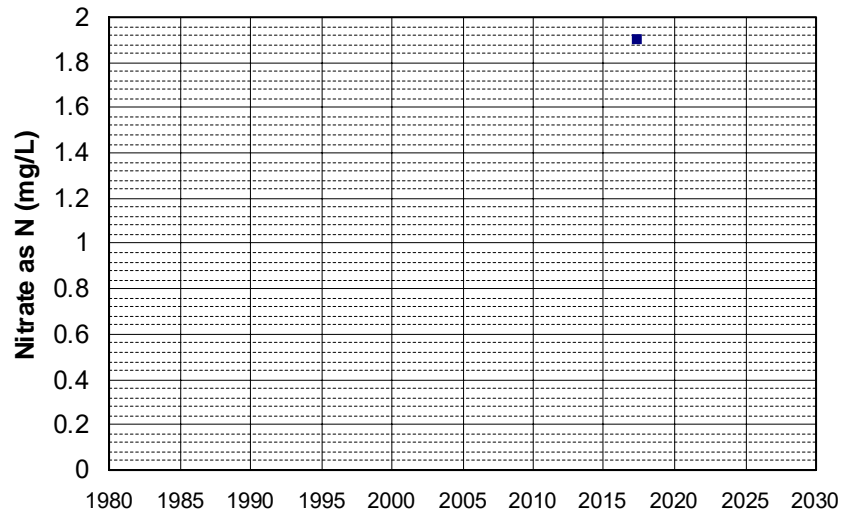
Well Name: LCB-5 intermediate Well Depth (ft): 270
Well Type: WATER SUPPLY, OTHER # of Measurements: 1
Source: DWR Period of Record: 2017
Depth Zone: Upper Trend Since 2000: Insufficient Data



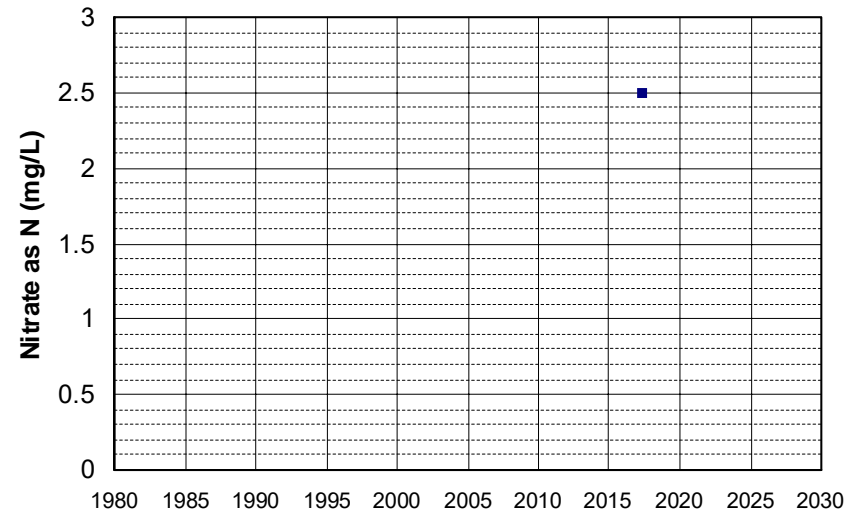
Well Name: LCB-5 shallow Well Depth (ft): 270
Well Type: WATER SUPPLY, OTHER # of Measurements: 1
Source: DWR Period of Record: 2017
Depth Zone: Upper Trend Since 2000: Insufficient Data



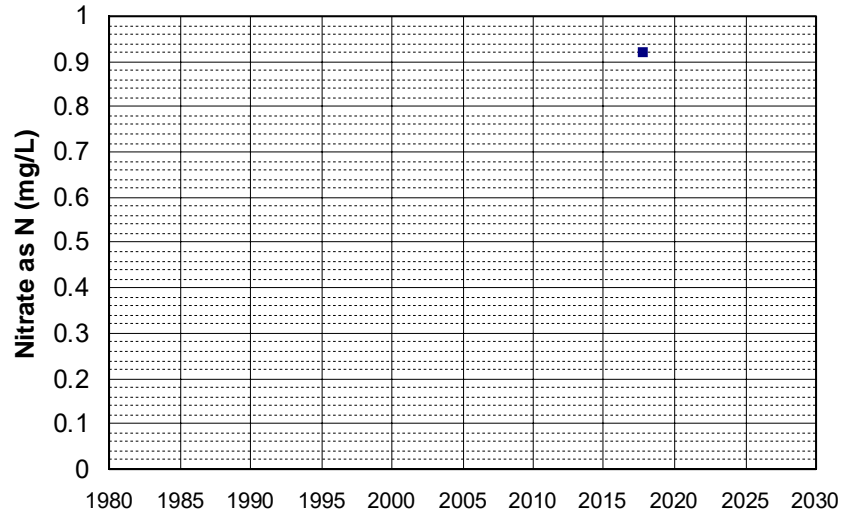
Well Name: SL205493018-EX-2 Well Depth (ft): N/A
Well Type: MONITORING # of Measurements: 1
Source: WB_CLEANUP Period of Record: 2017
Depth Zone: Upper Trend Since 2000: Insufficient Data



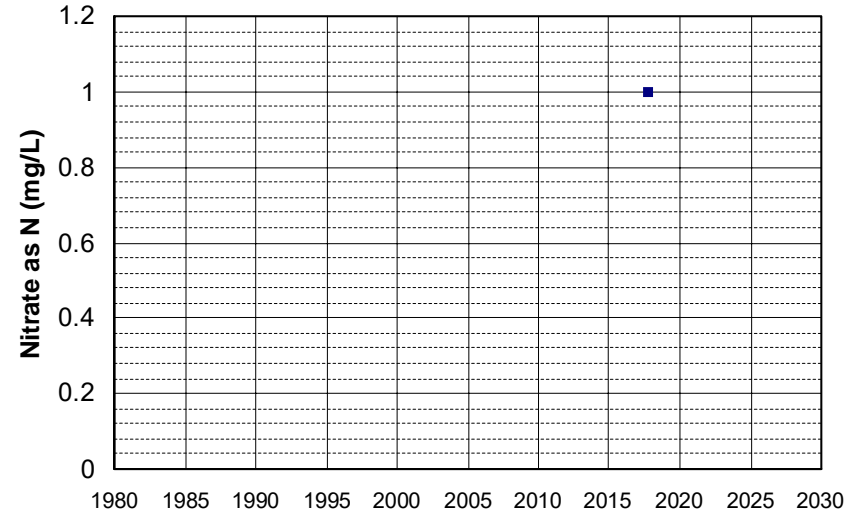
Well Name: SL205493018-EX-5 Well Depth (ft): N/A
Well Type: MONITORING # of Measurements: 1
Source: WB_CLEANUP Period of Record: 2017
Depth Zone: Upper Trend Since 2000: Insufficient Data



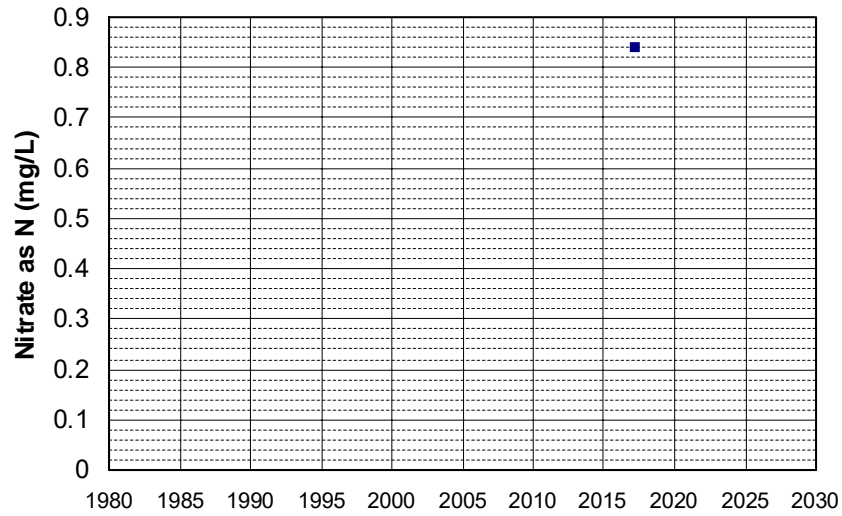
Well Name: SL205493018-EX-6
Well Type: MONITORING
Source: WB_CLEANUP
Depth Zone: Upper
Well Depth (ft): N/A
of Measurements: 1
Period of Record: 2017
Trend Since 2000: Insufficient Data



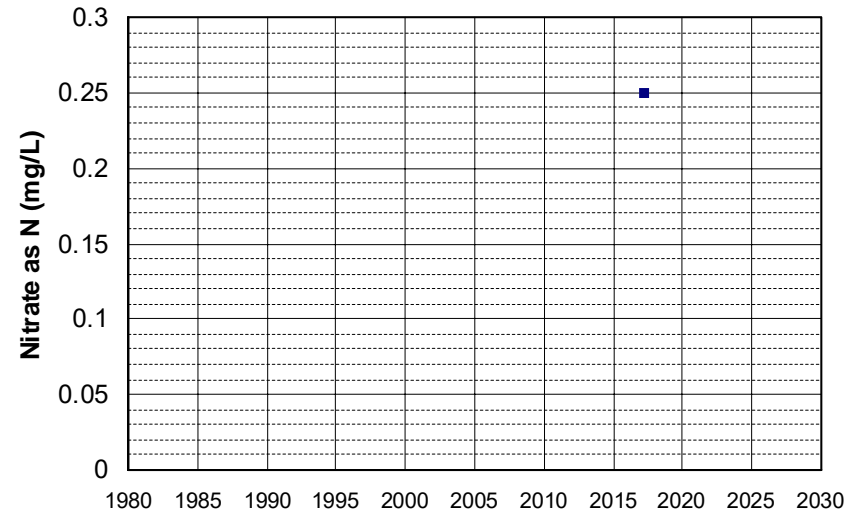
Well Name: SL205493018-EX-7
Well Type: MONITORING
Source: WB_CLEANUP
Depth Zone: Upper
Well Depth (ft): N/A
of Measurements: 1
Period of Record: 2017
Trend Since 2000: Insufficient Data



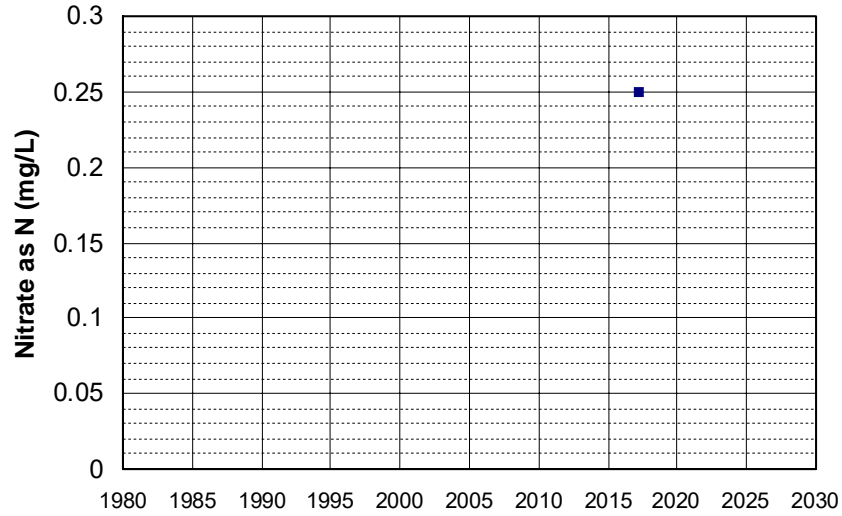
Well Name: T0609500432-MW-9
Well Type: MONITORING
Source: WB_CLEANUP
Depth Zone: Upper
Well Depth (ft): 24.88
of Measurements: 1
Period of Record: 2017
Trend Since 2000: Insufficient Data



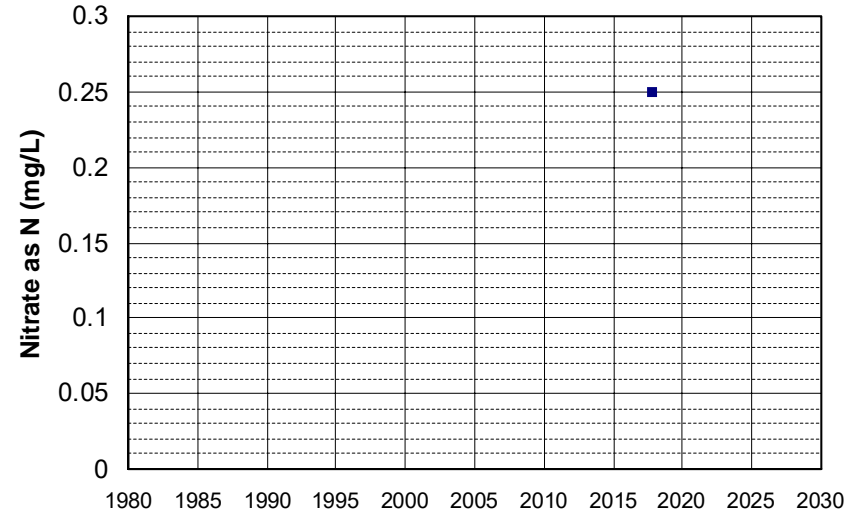
Well Name: T10000001938-MW-13
Well Type: MONITORING
Source: WB_CLEANUP
Depth Zone: Upper
Well Depth (ft): N/A
of Measurements: 1
Period of Record: 2017
Trend Since 2000: Insufficient Data



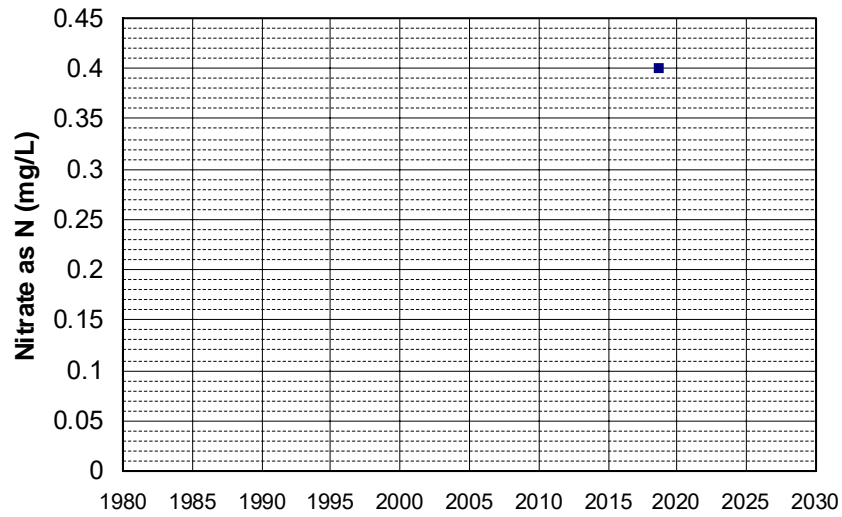
Well Name: T10000001938-MW-14
Well Type: MONITORING
Source: WB_CLEANUP
Depth Zone: Upper
Well Depth (ft): N/A
of Measurements: 1
Period of Record: 2017
Trend Since 2000: Insufficient Data



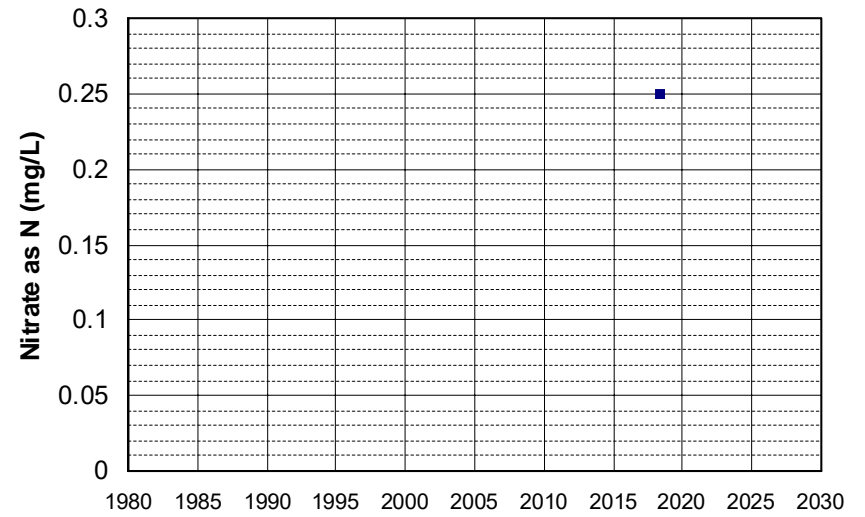
Well Name: T10000004660-GMW-2
Well Type: MONITORING
Source: WB_CLEANUP
Depth Zone: Upper
Well Depth (ft): N/A
of Measurements: 1
Period of Record: 2017
Trend Since 2000: Insufficient Data



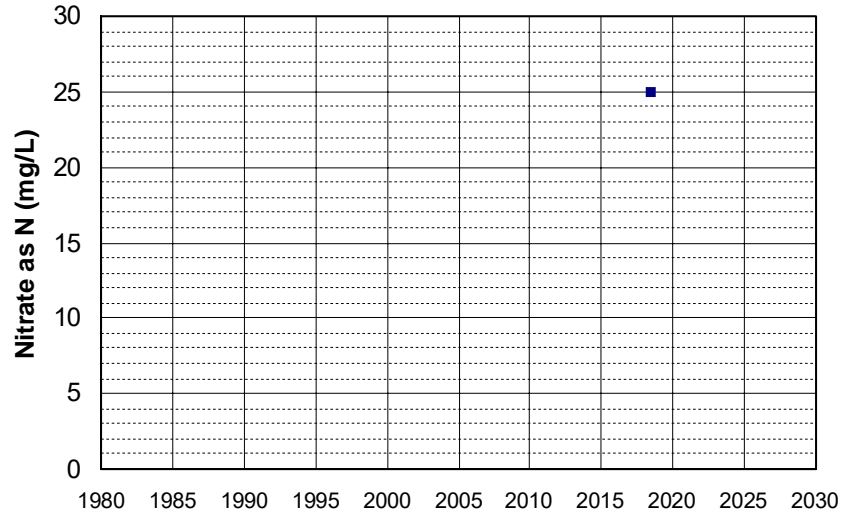
Well Name: CA3210300_002_002
Well Type: MUNICIPAL
Source: DDW
Depth Zone: Upper
Well Depth (ft): 150
of Measurements: 1
Period of Record: 2018
Trend Since 2000: Insufficient Data



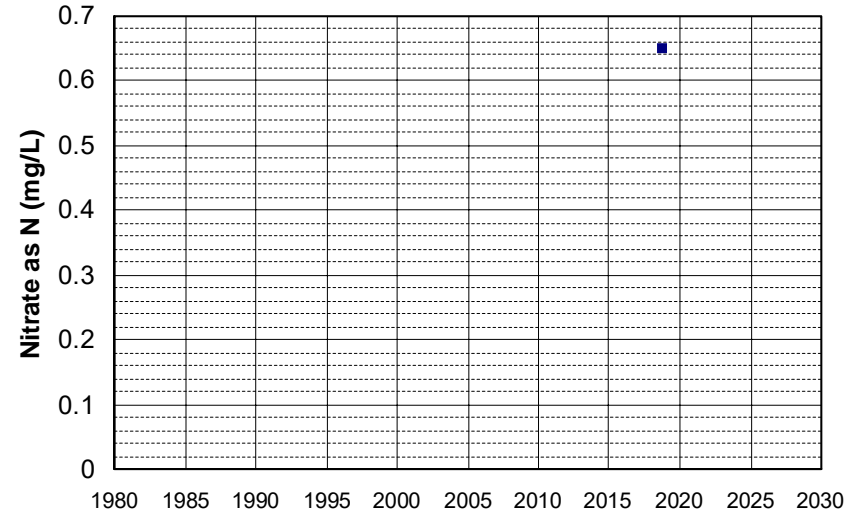
Well Name: L10002628544-MW-7
Well Type: MONITORING
Source: WB_CLEANUP
Depth Zone: Upper
Well Depth (ft): N/A
of Measurements: 1
Period of Record: 2018
Trend Since 2000: Insufficient Data



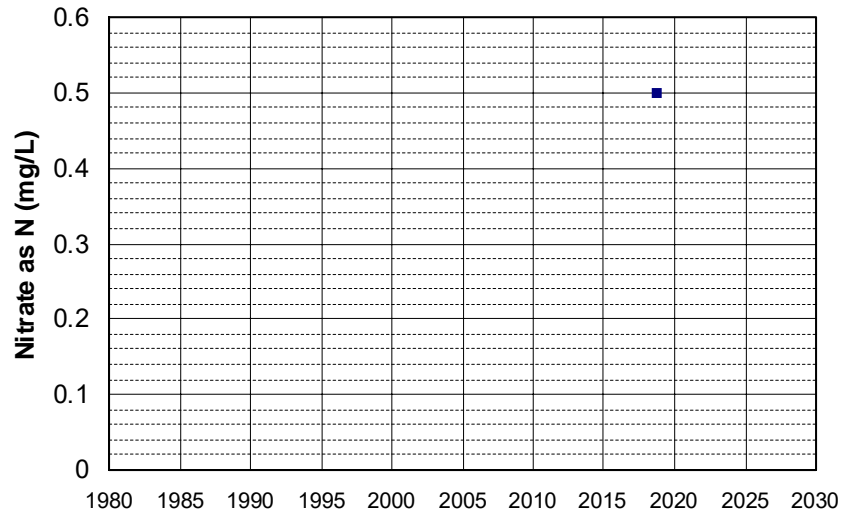
Well Name: L10004555712-U-11
Well Type: MONITORING
Source: WB_CLEANUP
Depth Zone: Upper
Well Depth (ft): N/A
of Measurements: 1
Period of Record: 2018
Trend Since 2000: Insufficient Data



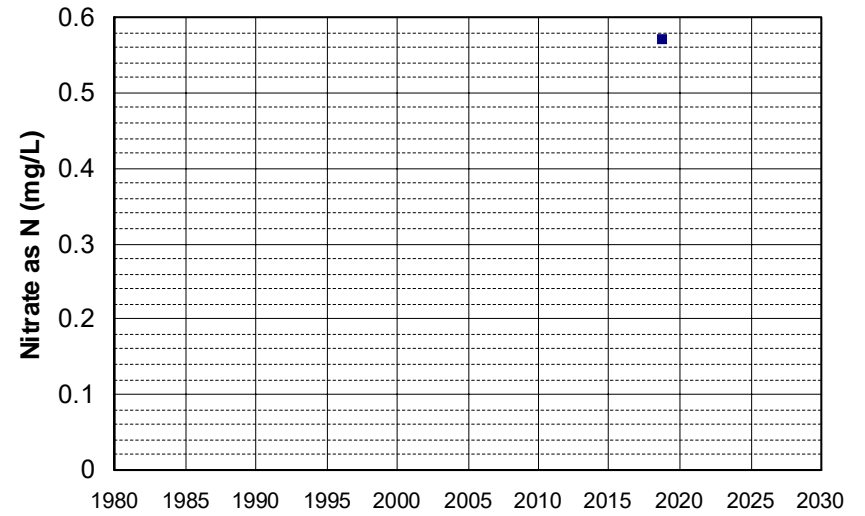
Well Name: T0600776104-MW-11
Well Type: MONITORING
Source: WB_CLEANUP
Depth Zone: Upper
Well Depth (ft): 50.48
of Measurements: 1
Period of Record: 2018
Trend Since 2000: Insufficient Data



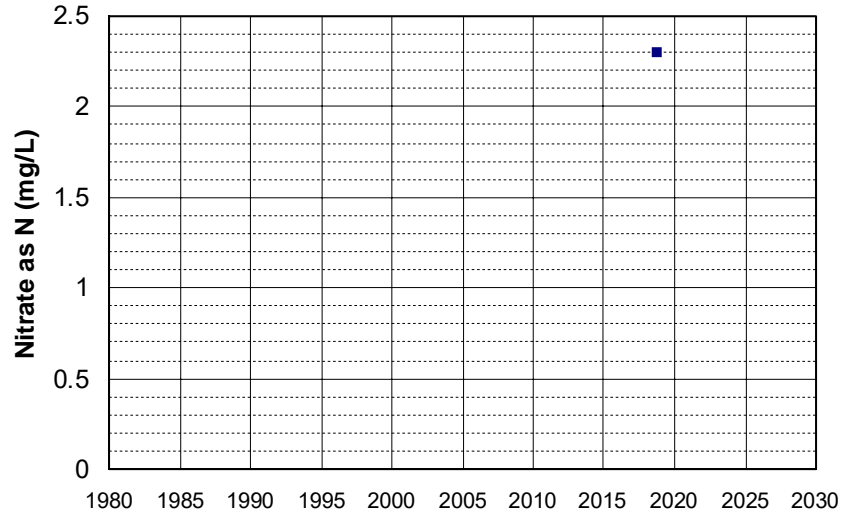
Well Name: T0600776104-MW-12
Well Type: MONITORING
Source: WB_CLEANUP
Depth Zone: Upper
Well Depth (ft): 51.55
of Measurements: 1
Period of Record: 2018
Trend Since 2000: Insufficient Data



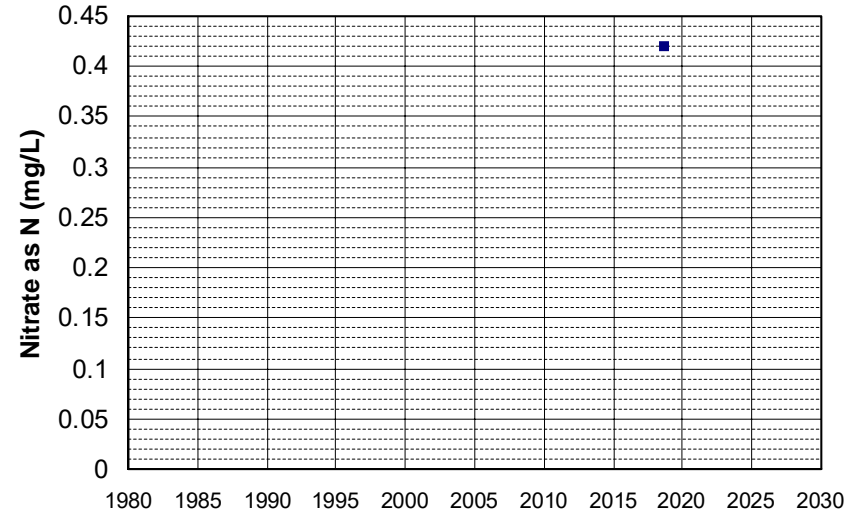
Well Name: T0600776104-MW-3
Well Type: MONITORING
Source: WB_CLEANUP
Depth Zone: Upper
Well Depth (ft): 49.02
of Measurements: 1
Period of Record: 2018
Trend Since 2000: Insufficient Data



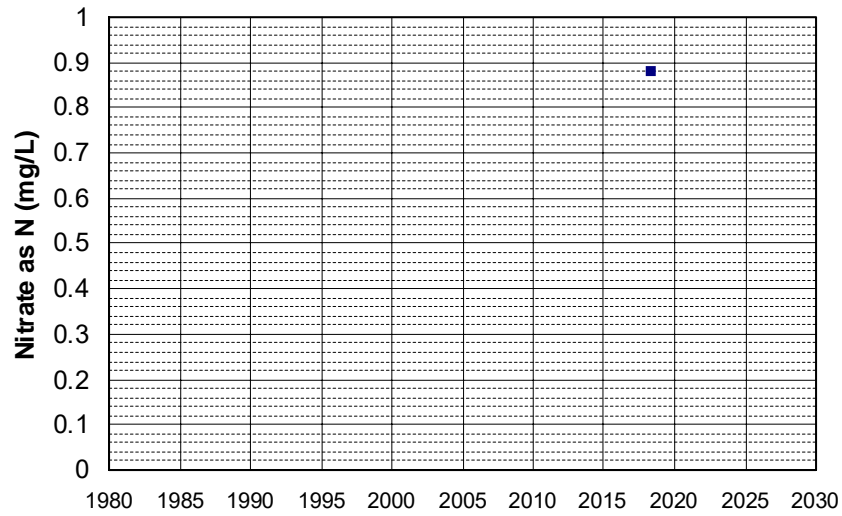
Well Name: T0600776104-MW-4
Well Type: MONITORING
Source: WB_CLEANUP
Depth Zone: Upper
Well Depth (ft): 52.52
of Measurements: 1
Period of Record: 2018
Trend Since 2000: Insufficient Data



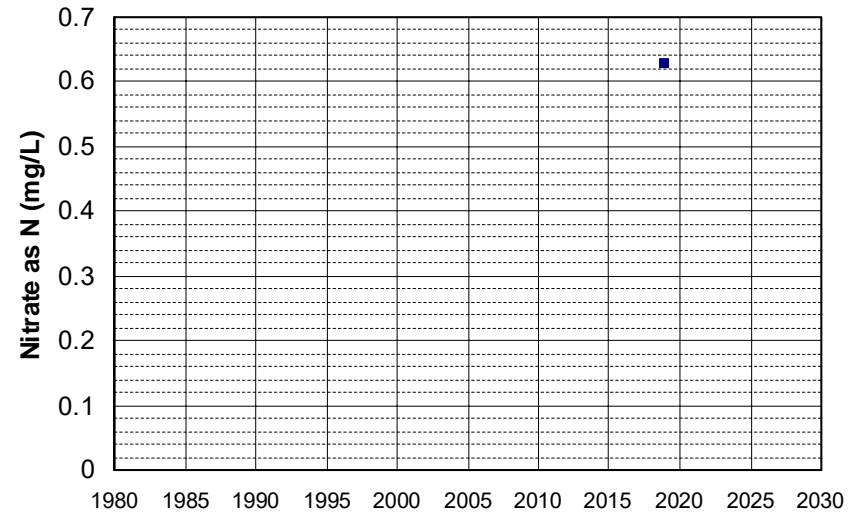
Well Name: T0600776104-MW-7
Well Type: MONITORING
Source: WB_CLEANUP
Depth Zone: Upper
Well Depth (ft): 51.4
of Measurements: 1
Period of Record: 2018
Trend Since 2000: Insufficient Data



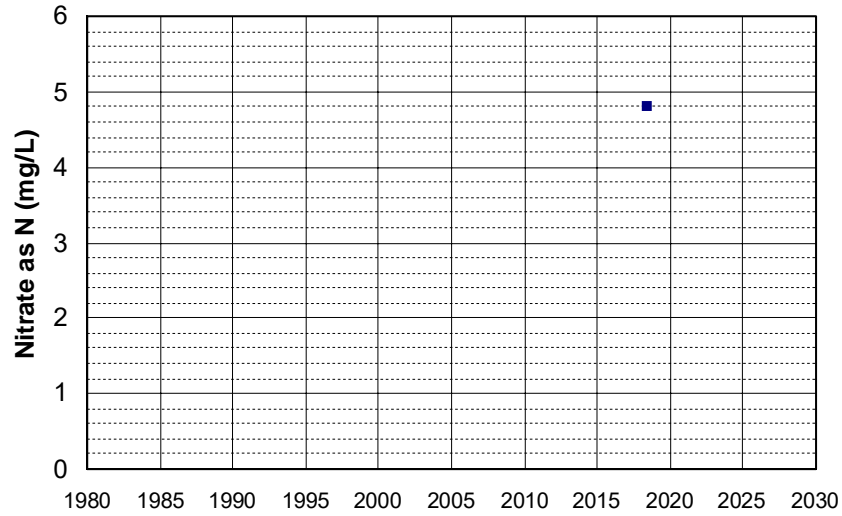
Well Name: T0606700288-MW-6
Well Type: MONITORING
Source: WB_CLEANUP
Depth Zone: Upper
Well Depth (ft): 23.46
of Measurements: 1
Period of Record: 2018
Trend Since 2000: Insufficient Data



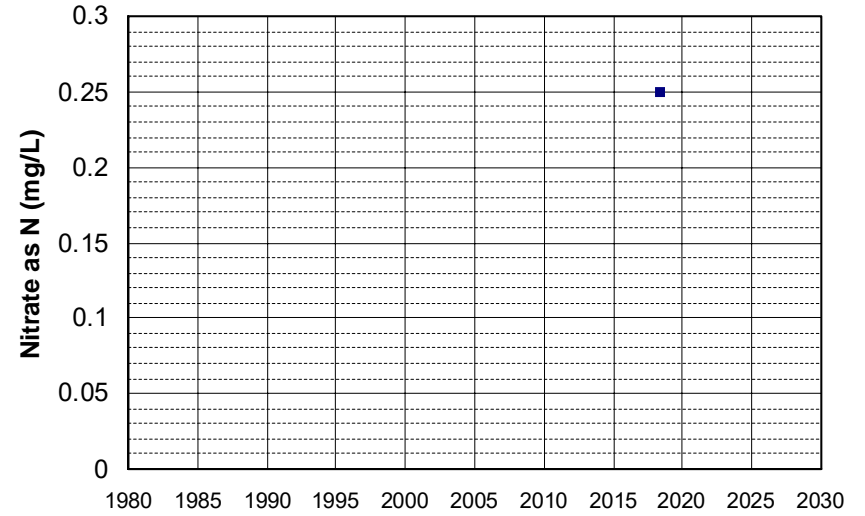
Well Name: T0606700288-MW-7
Well Type: MONITORING
Source: WB_CLEANUP
Depth Zone: Upper
Well Depth (ft): 23.9
of Measurements: 1
Period of Record: 2018
Trend Since 2000: Insufficient Data



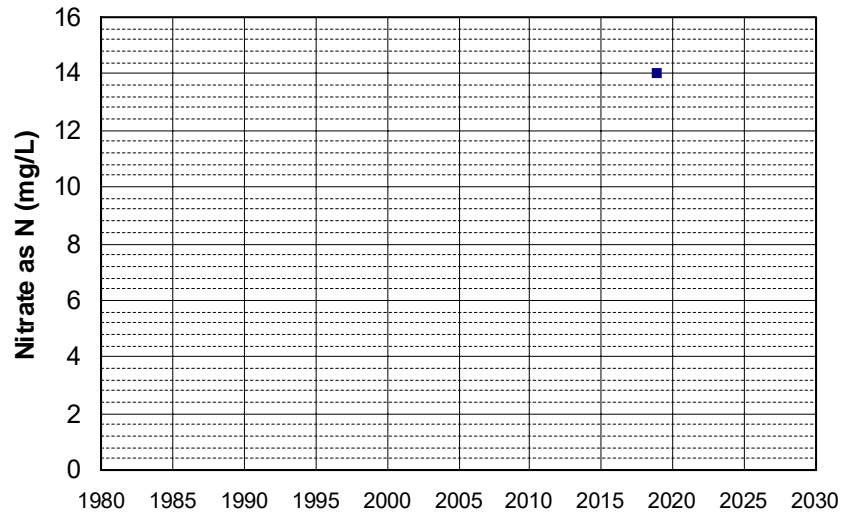
Well Name: T0609500446-MW-7B
Well Type: MONITORING
Source: WB_CLEANUP
Depth Zone: Upper
Well Depth (ft): N/A
of Measurements: 1
Period of Record: 2018
Trend Since 2000: Insufficient Data



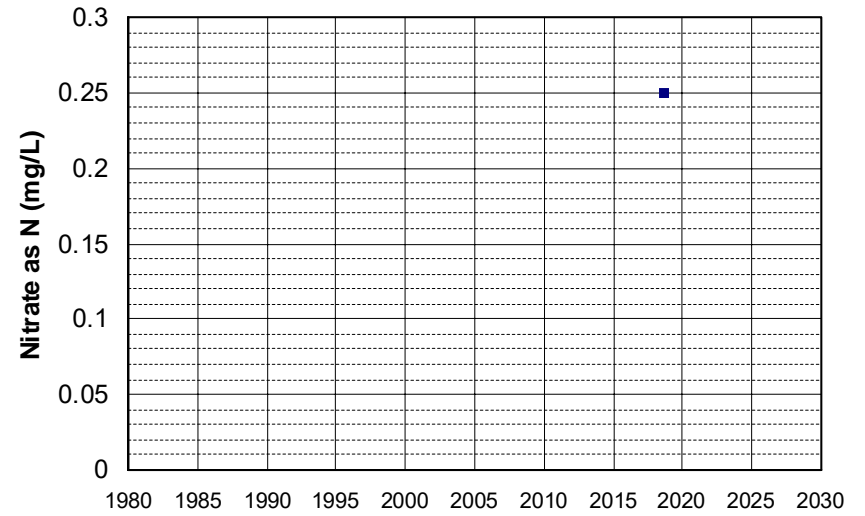
Well Name: T0609500446-MW-8B
Well Type: MONITORING
Source: WB_CLEANUP
Depth Zone: Upper
Well Depth (ft): N/A
of Measurements: 1
Period of Record: 2018
Trend Since 2000: Insufficient Data



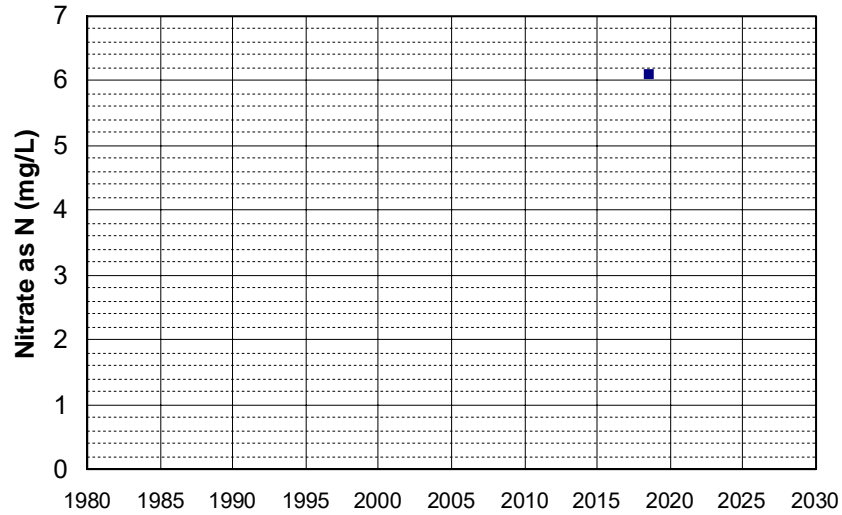
Well Name: T0611300201-ATC-3D
Well Type: MONITORING
Source: WB_CLEANUP
Depth Zone: Upper
Well Depth (ft): 61.15
of Measurements: 1
Period of Record: 2018
Trend Since 2000: Insufficient Data



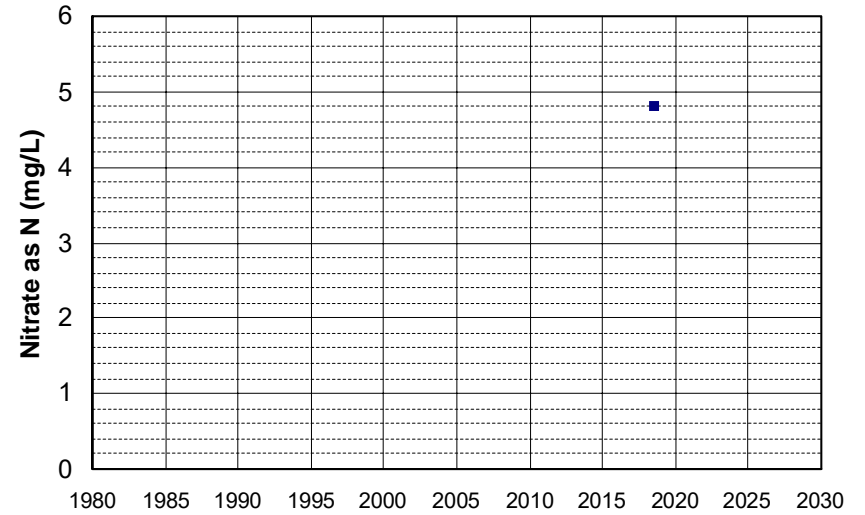
Well Name: T10000003101-BVP-8
Well Type: MONITORING
Source: WB_CLEANUP
Depth Zone: Upper
Well Depth (ft): 44.5
of Measurements: 1
Period of Record: 2018
Trend Since 2000: Insufficient Data



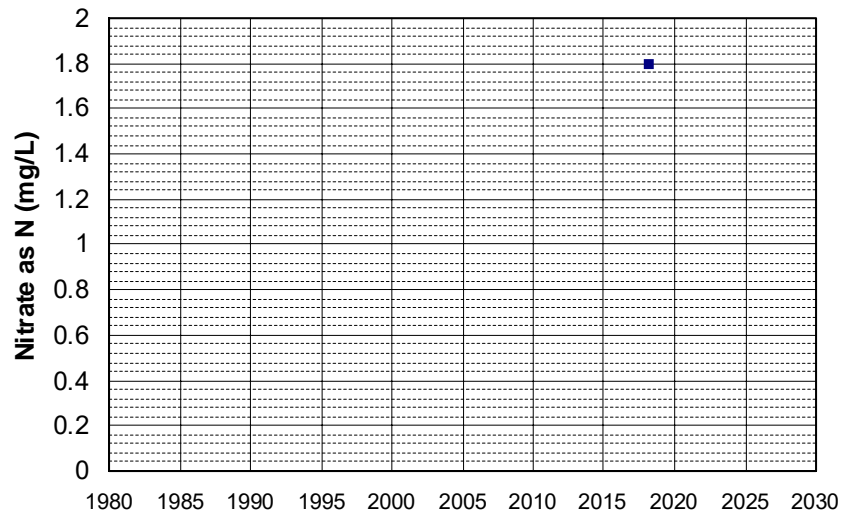
Well Name: T1000004660-CWS-3
Well Type: MONITORING
Source: WB_CLEANUP
Depth Zone: Upper
Well Depth (ft): N/A
of Measurements: 1
Period of Record: 2018
Trend Since 2000: Insufficient Data



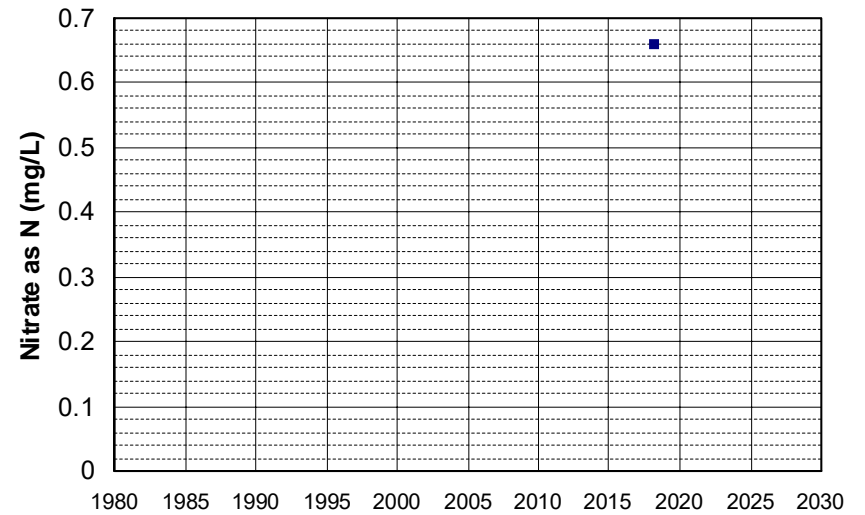
Well Name: T1000004660-GMW-3
Well Type: MONITORING
Source: WB_CLEANUP
Depth Zone: Upper
Well Depth (ft): N/A
of Measurements: 1
Period of Record: 2018
Trend Since 2000: Insufficient Data



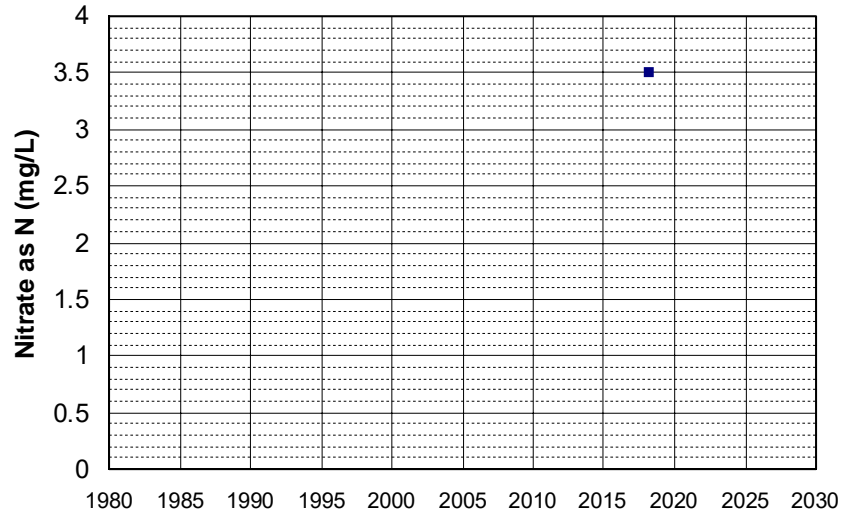
Well Name: T1000009265-MW-15
Well Type: MONITORING
Source: WB_CLEANUP
Depth Zone: Upper
Well Depth (ft): N/A
of Measurements: 1
Period of Record: 2018
Trend Since 2000: Insufficient Data



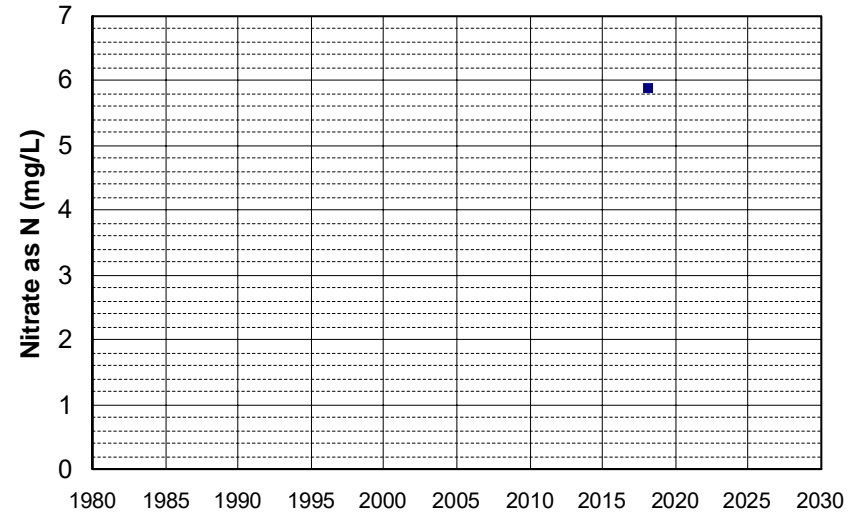
Well Name: T1000009265-MW-203
Well Type: MONITORING
Source: WB_CLEANUP
Depth Zone: Upper
Well Depth (ft): N/A
of Measurements: 1
Period of Record: 2018
Trend Since 2000: Insufficient Data



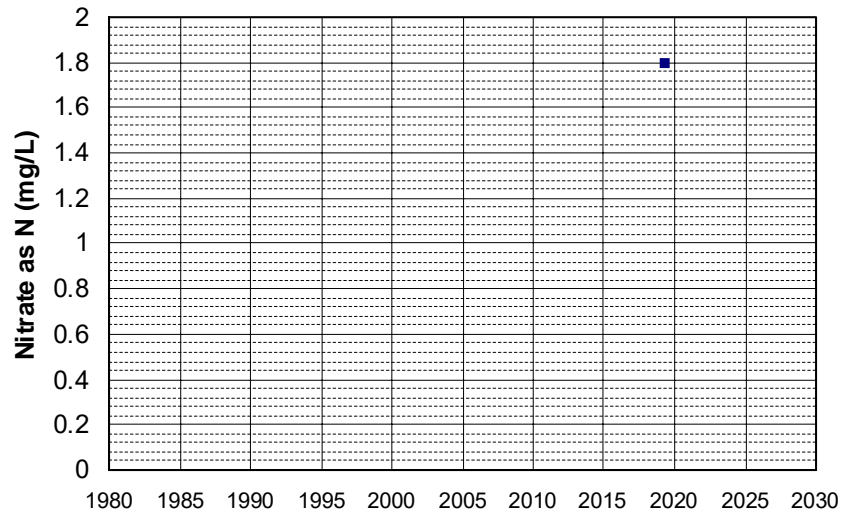
Well Name: T1000009265-MW-7
Well Type: MONITORING
Source: WB_CLEANUP
Depth Zone: Upper
Well Depth (ft): N/A
of Measurements: 1
Period of Record: 2018
Trend Since 2000: Insufficient Data



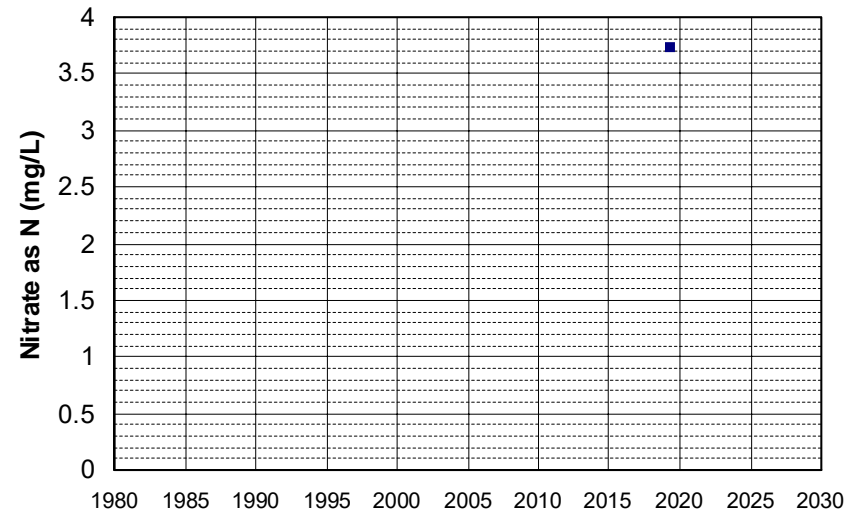
Well Name: T1000009265-MW-9
Well Type: MONITORING
Source: WB_CLEANUP
Depth Zone: Upper
Well Depth (ft): N/A
of Measurements: 1
Period of Record: 2018
Trend Since 2000: Insufficient Data



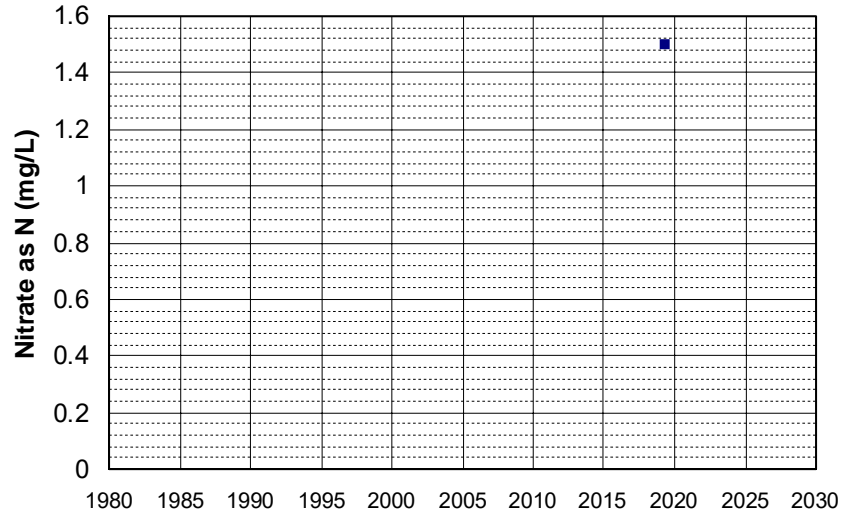
Well Name: 22N03E15A001M
Well Type: WATER SUPPLY, OTHER
Source: DWR
Depth Zone: Upper
Well Depth (ft): 205
of Measurements: 1
Period of Record: 2019
Trend Since 2000: Insufficient Data



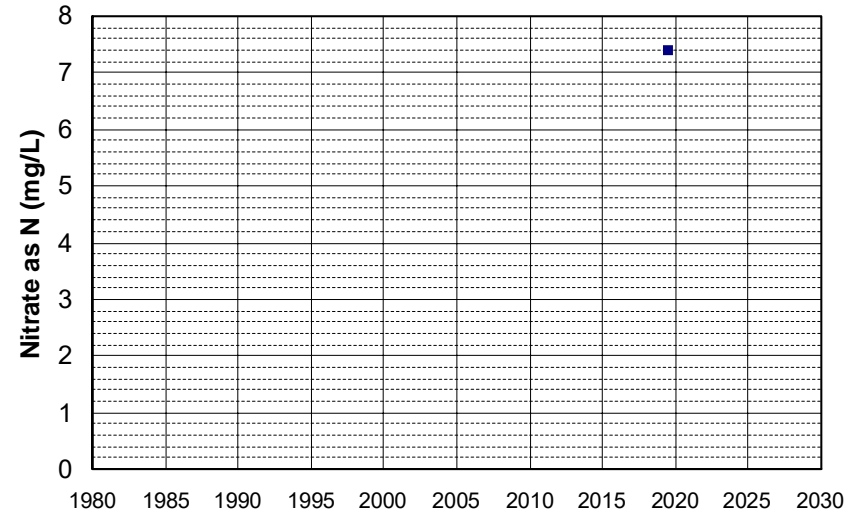
Well Name: 22N03E15P001M
Well Type: WATER SUPPLY, OTHER
Source: DWR
Depth Zone: Upper
Well Depth (ft): 270
of Measurements: 1
Period of Record: 2019
Trend Since 2000: Insufficient Data



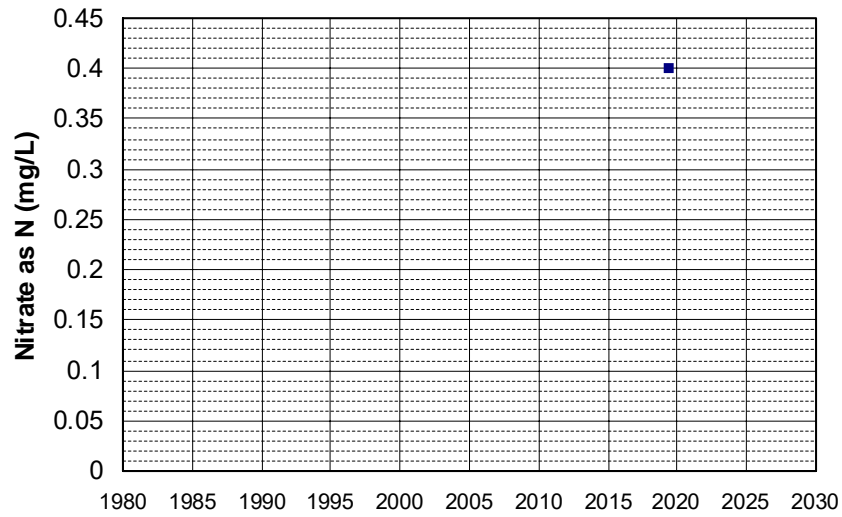
Well Name: 22N03E24H001M Well Depth (ft): 364
Well Type: WATER SUPPLY, OTHER # of Measurements: 1
Source: DWR Period of Record: 2019
Depth Zone: Upper Trend Since 2000: Insufficient Data



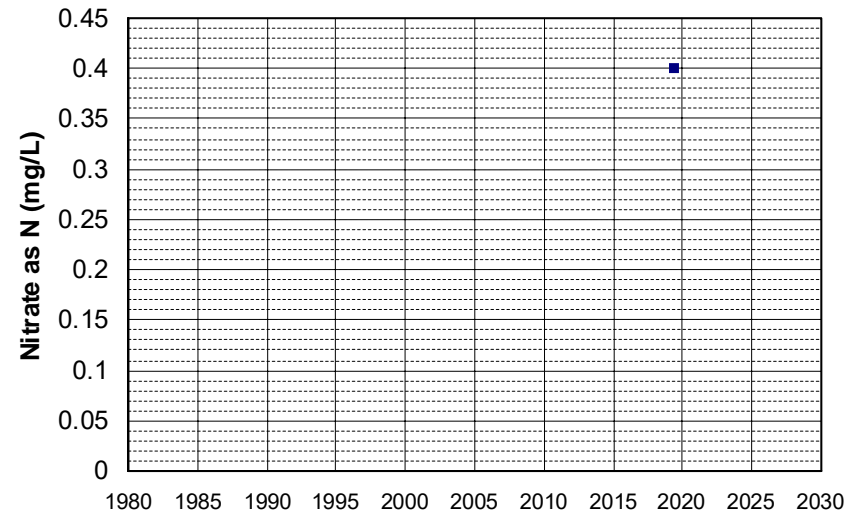
Well Name: 24N02W27G004M Well Depth (ft): 93
Well Type: WATER SUPPLY, OTHER # of Measurements: 1
Source: DWR Period of Record: 2019
Depth Zone: Upper Trend Since 2000: Insufficient Data



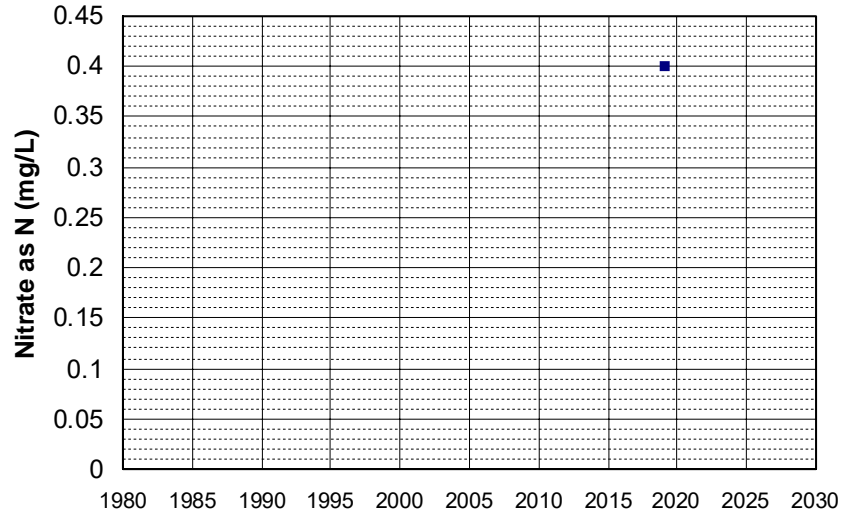
Well Name: CA0300070_004_004 Well Depth (ft): N/A
Well Type: MUNICIPAL # of Measurements: 1
Source: DDW Period of Record: 2019
Depth Zone: Upper Trend Since 2000: Insufficient Data



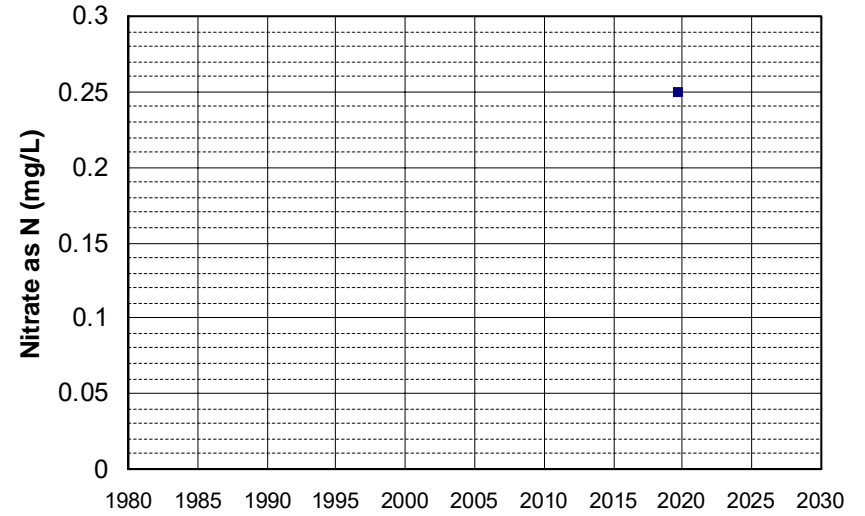
Well Name: CA0900217_001_001 Well Depth (ft): N/A
Well Type: MUNICIPAL # of Measurements: 1
Source: DDW Period of Record: 2019
Depth Zone: Upper Trend Since 2000: Insufficient Data



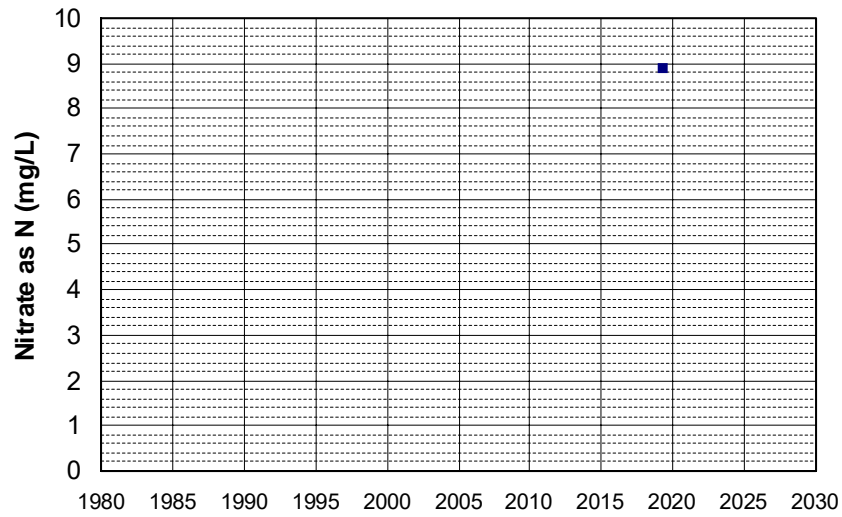
Well Name: CA3107343_001_001
Well Type: MUNICIPAL
Source: DDW
Depth Zone: Upper
Well Depth (ft): 175
of Measurements: 1
Period of Record: 2019
Trend Since 2000: Insufficient Data



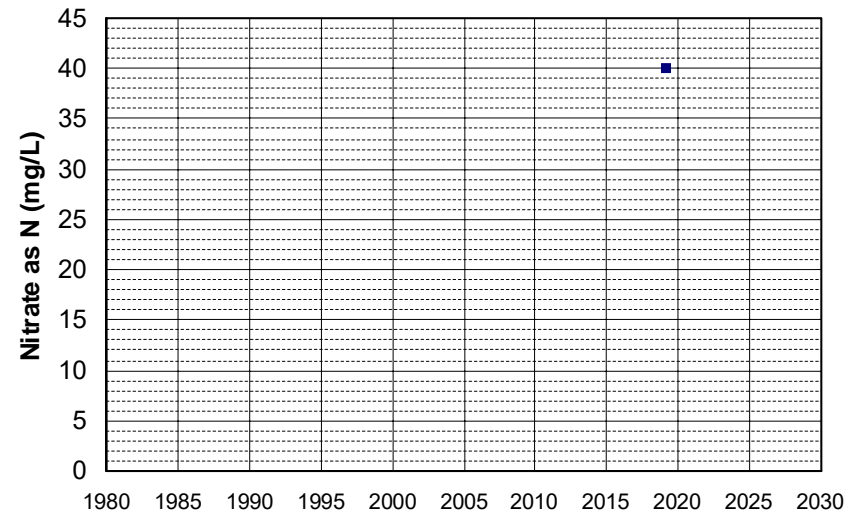
Well Name: L10001819539-H3-E-LYS
Well Type: MONITORING
Source: WB_CLEANUP
Depth Zone: Upper
Well Depth (ft): N/A
of Measurements: 1
Period of Record: 2019
Trend Since 2000: Insufficient Data



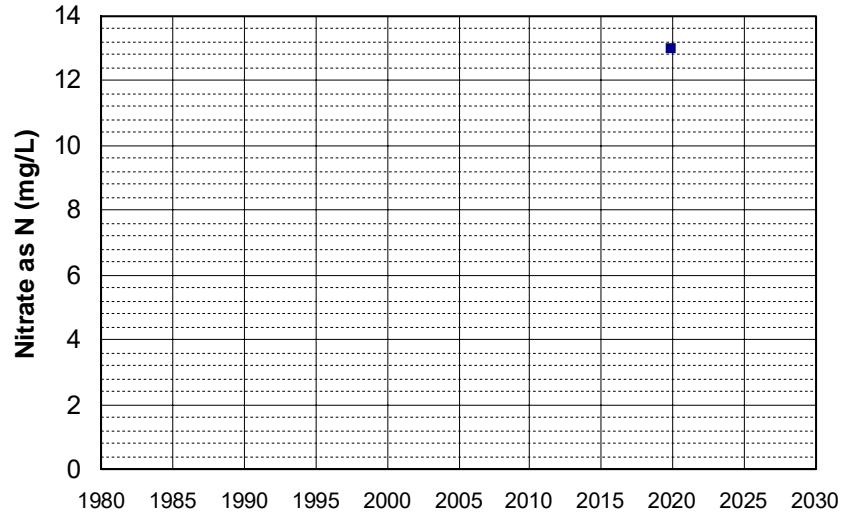
Well Name: L10001937128-PZ-9
Well Type: MONITORING
Source: WB_CLEANUP
Depth Zone: Upper
Well Depth (ft): N/A
of Measurements: 1
Period of Record: 2019
Trend Since 2000: Insufficient Data



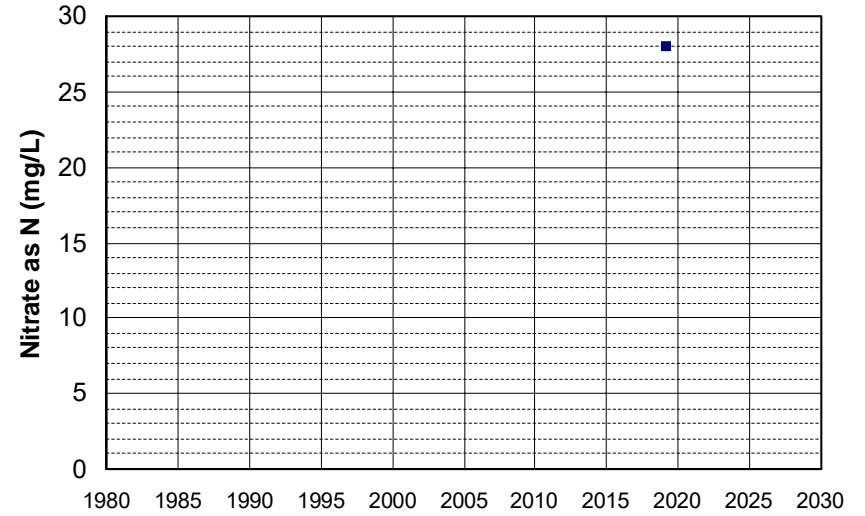
Well Name: L10001937128-VZW-18
Well Type: MONITORING
Source: WB_CLEANUP
Depth Zone: Upper
Well Depth (ft): 25.82
of Measurements: 1
Period of Record: 2019
Trend Since 2000: Insufficient Data



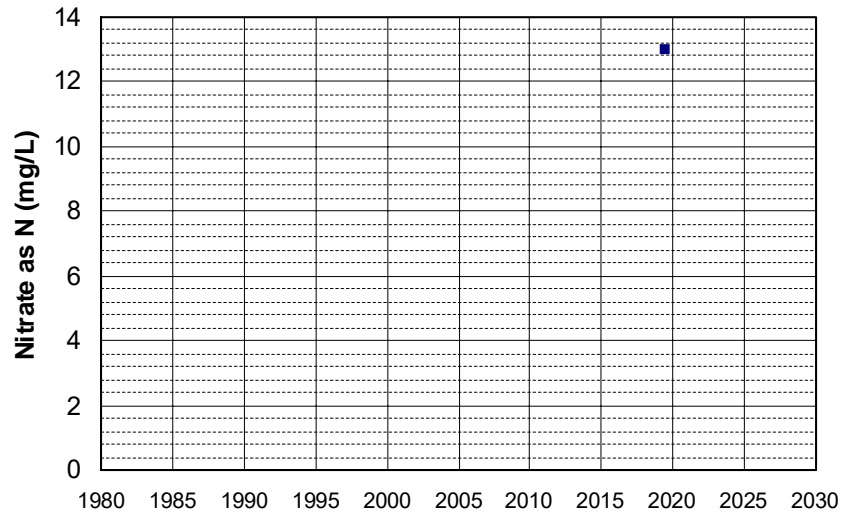
Well Name: L10001937128-VZW-4
Well Type: MONITORING
Source: WB_CLEANUP
Depth Zone: Upper
Well Depth (ft): N/A
of Measurements: 1
Period of Record: 2019
Trend Since 2000: Insufficient Data



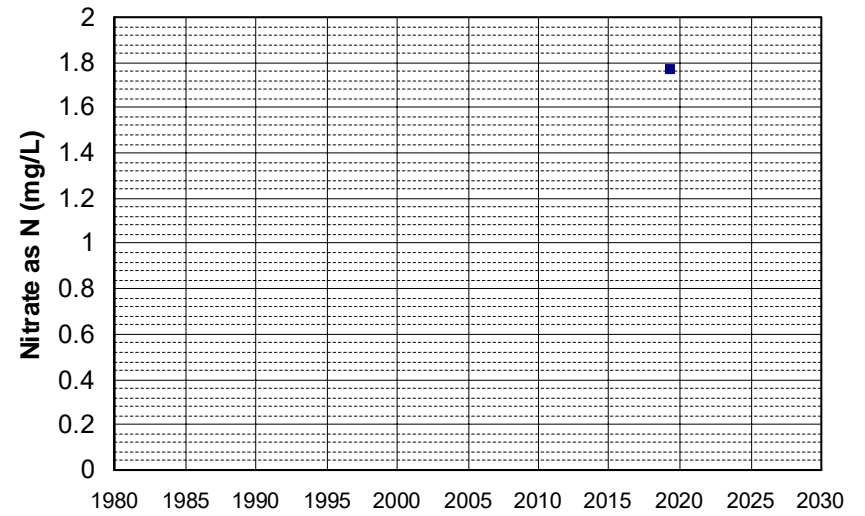
Well Name: L10001937128-VZW-5
Well Type: MONITORING
Source: WB_CLEANUP
Depth Zone: Upper
Well Depth (ft): N/A
of Measurements: 1
Period of Record: 2019
Trend Since 2000: Insufficient Data



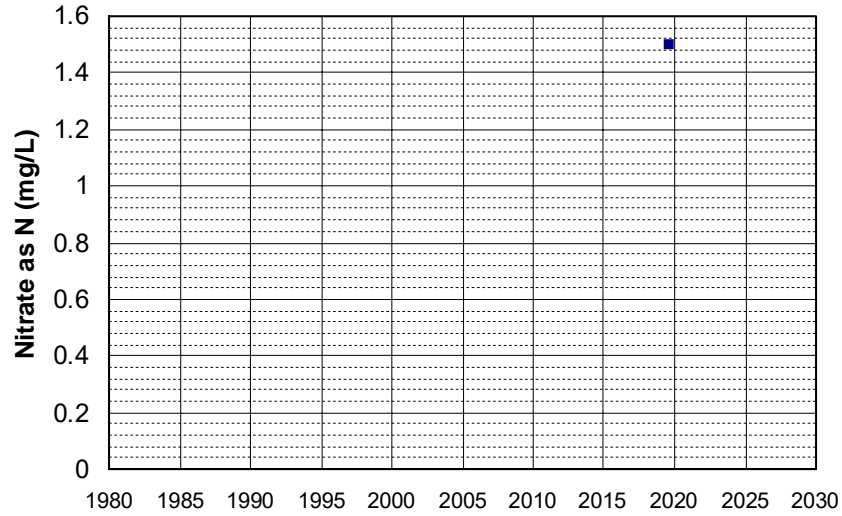
Well Name: L10001937128-VZW-T4
Well Type: MONITORING
Source: WB_CLEANUP
Depth Zone: Upper
Well Depth (ft): N/A
of Measurements: 1
Period of Record: 2019
Trend Since 2000: Insufficient Data



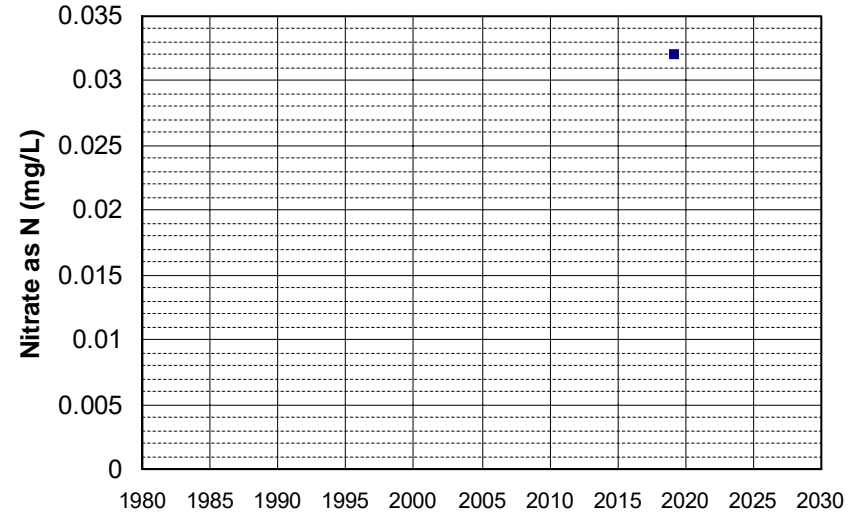
Well Name: L10002248429-GW-1
Well Type: MONITORING
Source: WB_CLEANUP
Depth Zone: Upper
Well Depth (ft): N/A
of Measurements: 1
Period of Record: 2019
Trend Since 2000: Insufficient Data



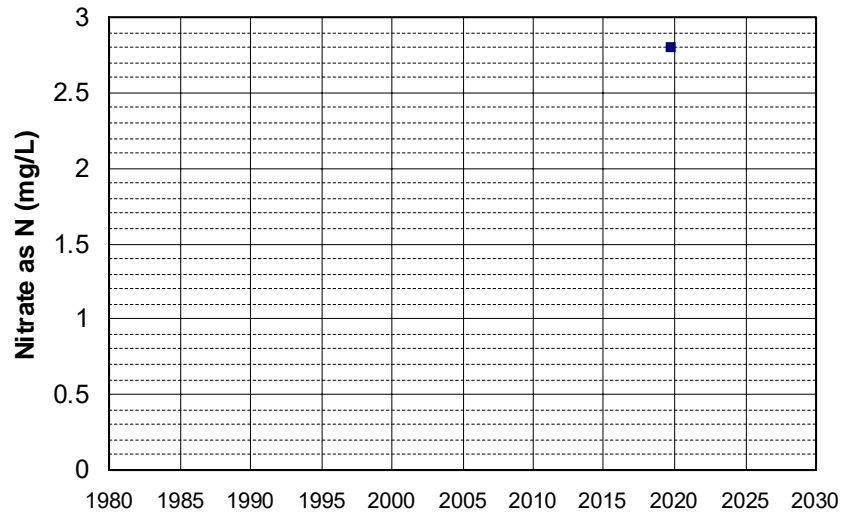
Well Name: L10002248429-GW-11
Well Type: MONITORING
Source: WB_CLEANUP
Depth Zone: Upper
Well Depth (ft): N/A
of Measurements: 1
Period of Record: 2019
Trend Since 2000: Insufficient Data



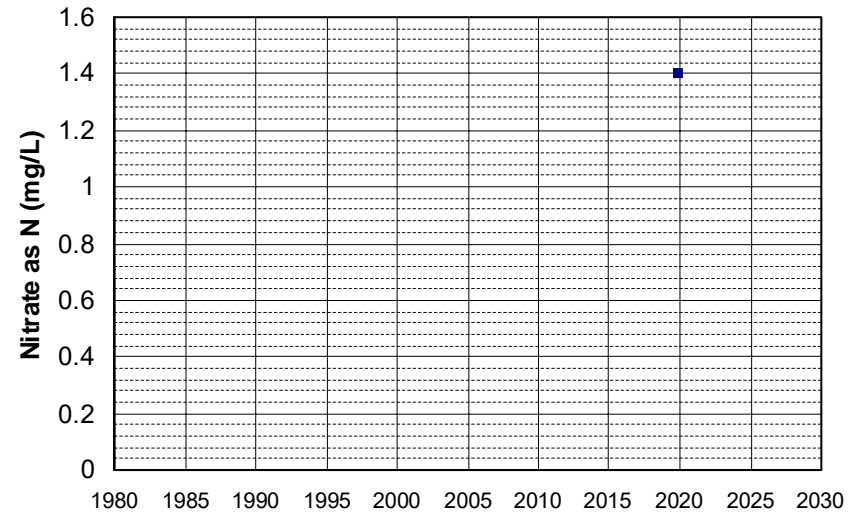
Well Name: L10003756160-SW-5
Well Type: MONITORING
Source: WB_CLEANUP
Depth Zone: Upper
Well Depth (ft): N/A
of Measurements: 1
Period of Record: 2019
Trend Since 2000: Insufficient Data



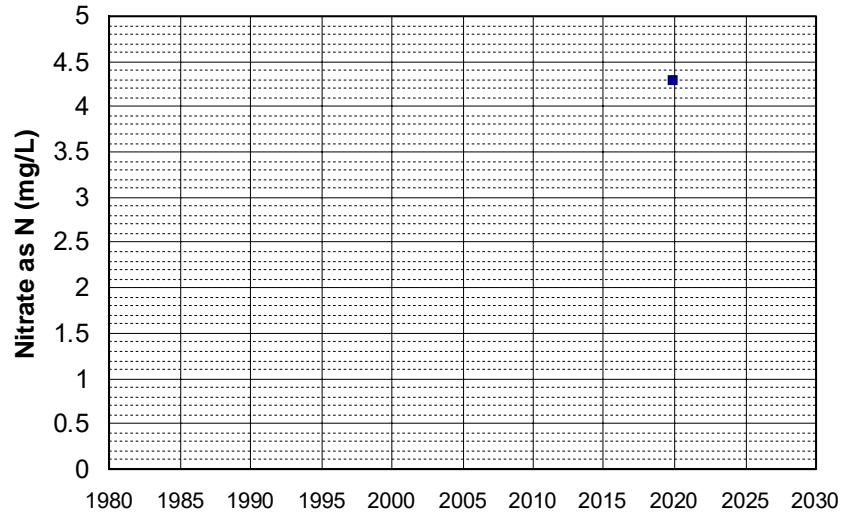
Well Name: L10004844696-MW6
Well Type: MONITORING
Source: WB_CLEANUP
Depth Zone: Upper
Well Depth (ft): 160
of Measurements: 1
Period of Record: 2019
Trend Since 2000: Insufficient Data



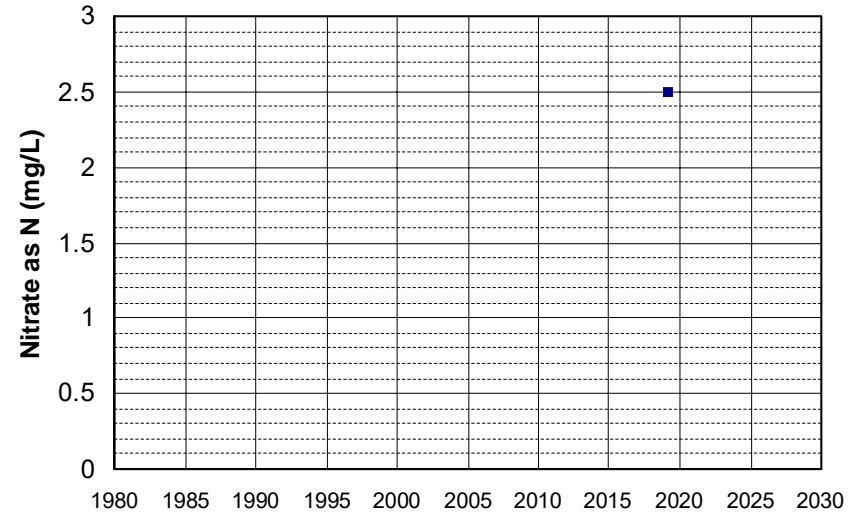
Well Name: L10009540332-MW-33
Well Type: MONITORING
Source: WB_CLEANUP
Depth Zone: Upper
Well Depth (ft): N/A
of Measurements: 1
Period of Record: 2019
Trend Since 2000: Insufficient Data



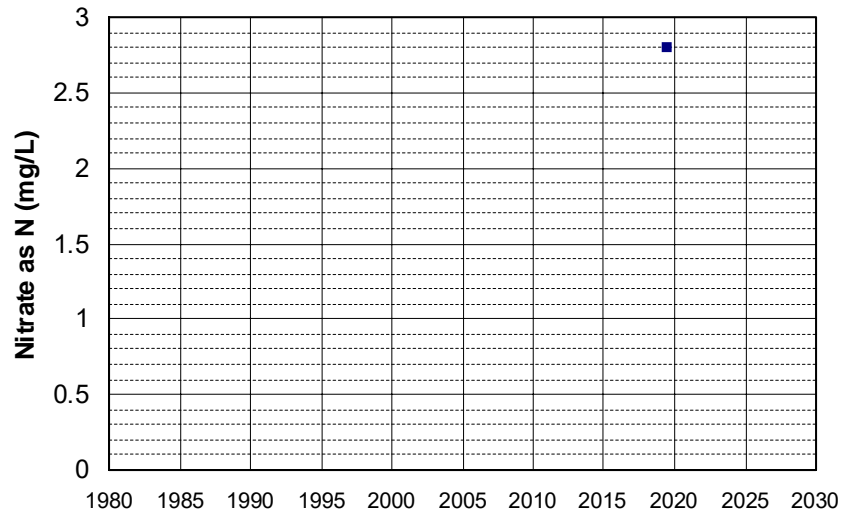
Well Name: SL0606703385-GMW-3
Well Type: MONITORING
Source: WB_CLEANUP
Depth Zone: Upper
Well Depth (ft): 55
of Measurements: 1
Period of Record: 2019
Trend Since 2000: Insufficient Data



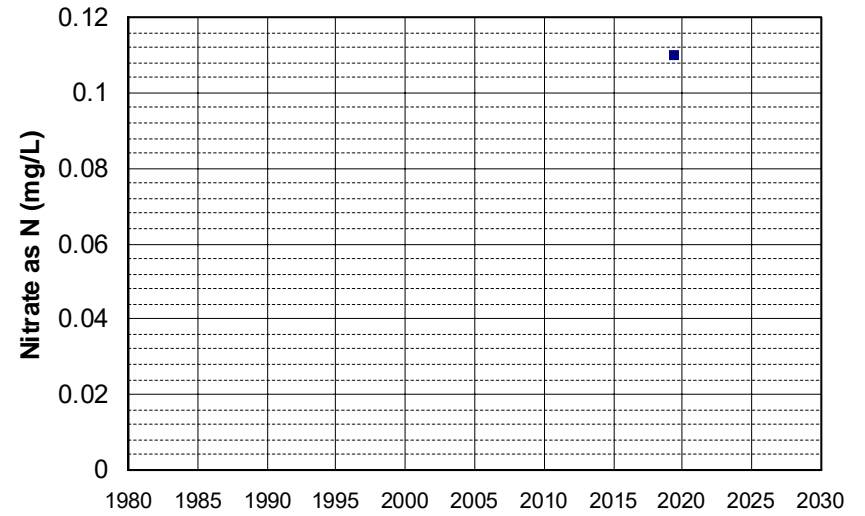
Well Name: SL185342906-MW-14
Well Type: MONITORING
Source: WB_CLEANUP
Depth Zone: Upper
Well Depth (ft): 51
of Measurements: 1
Period of Record: 2019
Trend Since 2000: Insufficient Data



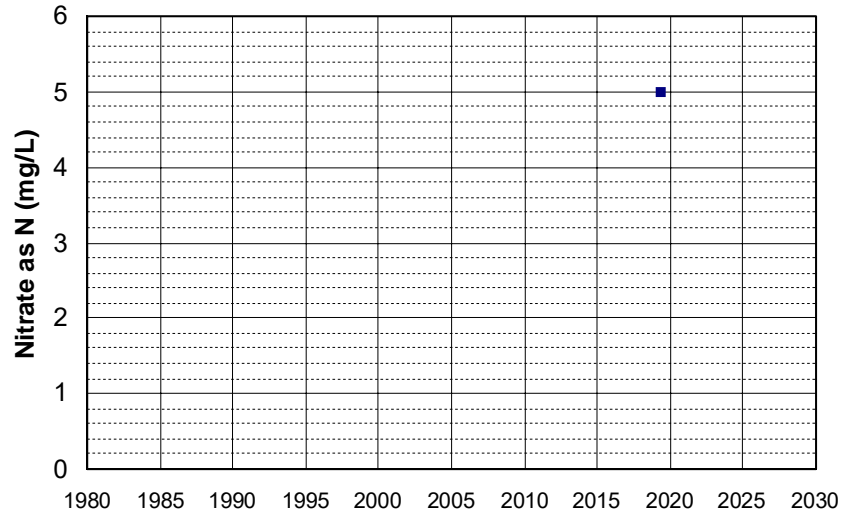
Well Name: SL186222980-MW-2C
Well Type: MONITORING
Source: WB_CLEANUP
Depth Zone: Upper
Well Depth (ft): 25
of Measurements: 1
Period of Record: 2019
Trend Since 2000: Insufficient Data



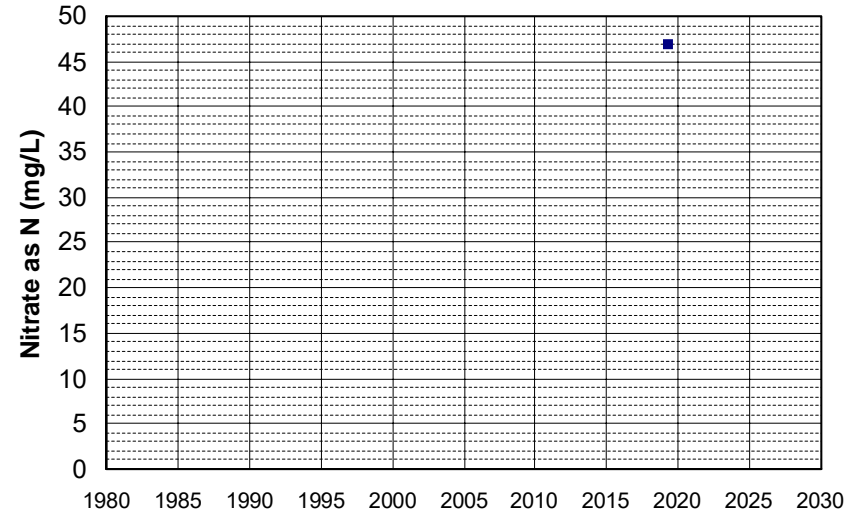
Well Name: T0606700288-MW-10
Well Type: MONITORING
Source: WB_CLEANUP
Depth Zone: Upper
Well Depth (ft): 21.59
of Measurements: 1
Period of Record: 2019
Trend Since 2000: Insufficient Data



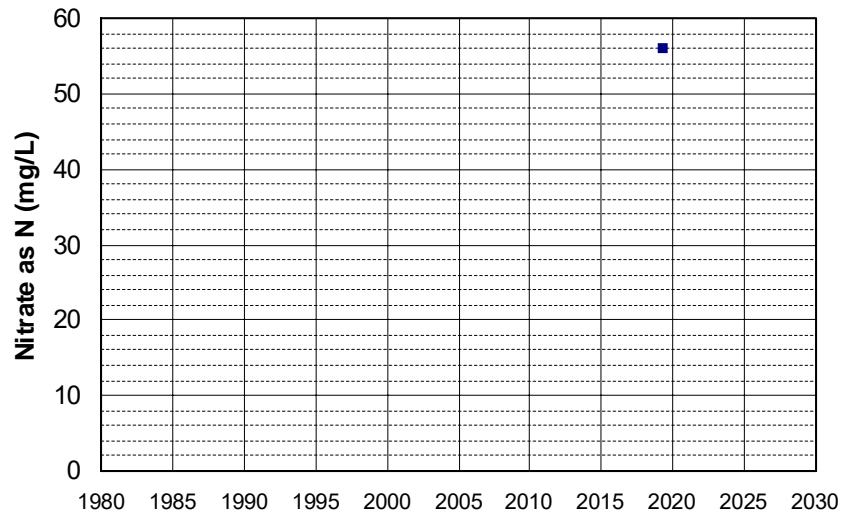
Well Name: T0609500446-JTF-MW-1
Well Depth (ft): N/A
Well Type: MONITORING
of Measurements: 1
Source: WB_CLEANUP
Period of Record: 2019
Depth Zone: Upper
Trend Since 2000: Insufficient Data



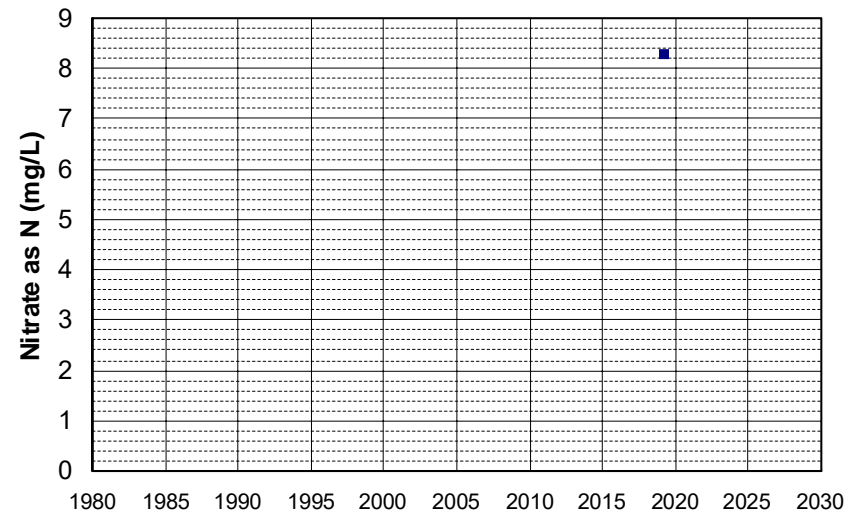
Well Name: T0609500446-JTF-MW-2
Well Depth (ft): N/A
Well Type: MONITORING
of Measurements: 1
Source: WB_CLEANUP
Period of Record: 2019
Depth Zone: Upper
Trend Since 2000: Insufficient Data



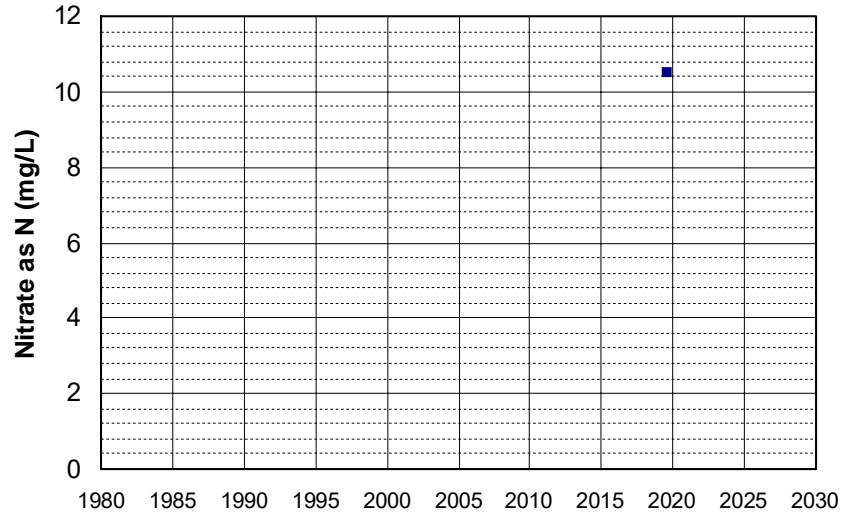
Well Name: T0609500446-JTF-MW-4
Well Depth (ft): N/A
Well Type: MONITORING
of Measurements: 1
Source: WB_CLEANUP
Period of Record: 2019
Depth Zone: Upper
Trend Since 2000: Insufficient Data



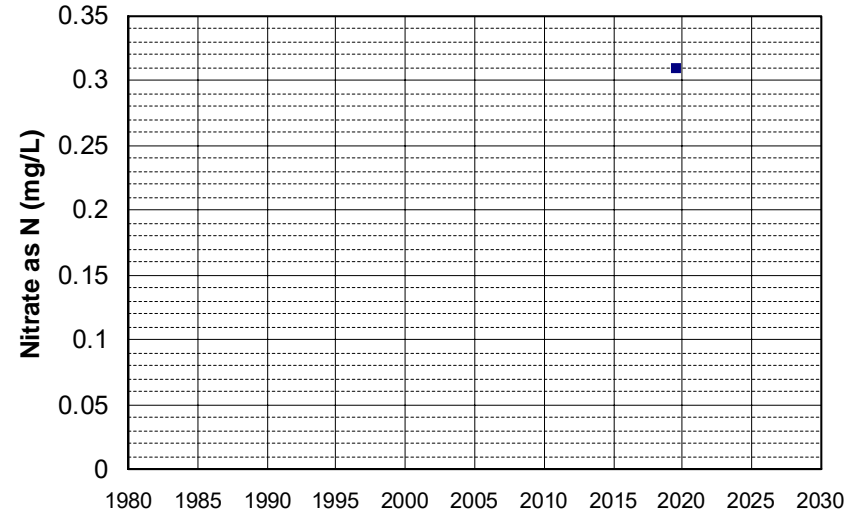
Well Name: T0611300201-ATC-4D
Well Depth (ft): 59.44
Well Type: MONITORING
of Measurements: 1
Source: WB_CLEANUP
Period of Record: 2019
Depth Zone: Upper
Trend Since 2000: Insufficient Data



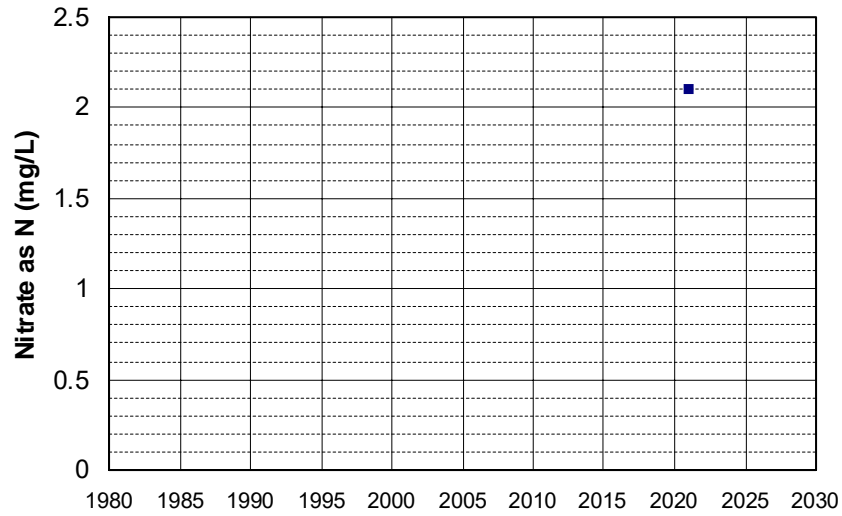
Well Name: T10000001183-MW-1
Well Type: MONITORING
Source: WB_CLEANUP
Depth Zone: Upper
Well Depth (ft): 19.95
of Measurements: 1
Period of Record: 2019
Trend Since 2000: Insufficient Data



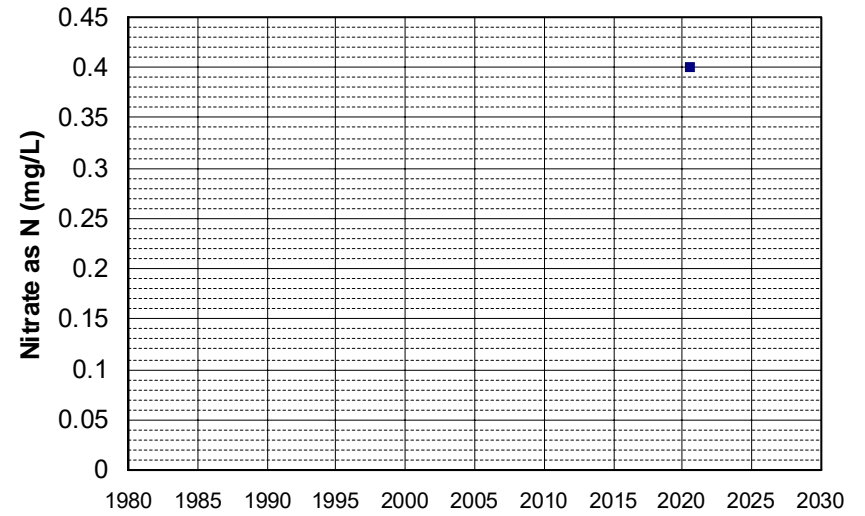
Well Name: T10000001183-MW-4
Well Type: MONITORING
Source: WB_CLEANUP
Depth Zone: Upper
Well Depth (ft): 19.78
of Measurements: 1
Period of Record: 2019
Trend Since 2000: Insufficient Data



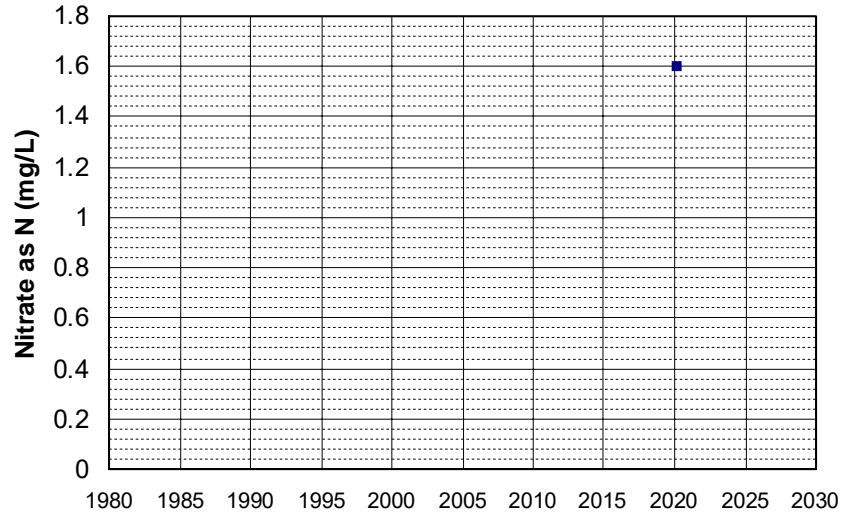
Well Name: AGW080016369-LGUNACREEK
Well Type: DOMESTIC
Source: WB_ILRP
Depth Zone: Upper
Well Depth (ft): 174
of Measurements: 1
Period of Record: 2020
Trend Since 2000: Insufficient Data



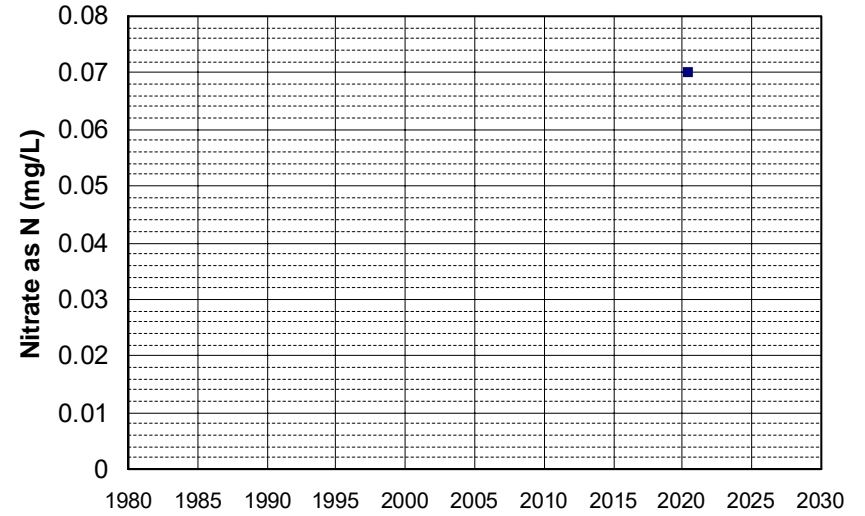
Well Name: CA0900217_002_002
Well Type: MUNICIPAL
Source: DDW
Depth Zone: Upper
Well Depth (ft): N/A
of Measurements: 1
Period of Record: 2020
Trend Since 2000: Insufficient Data



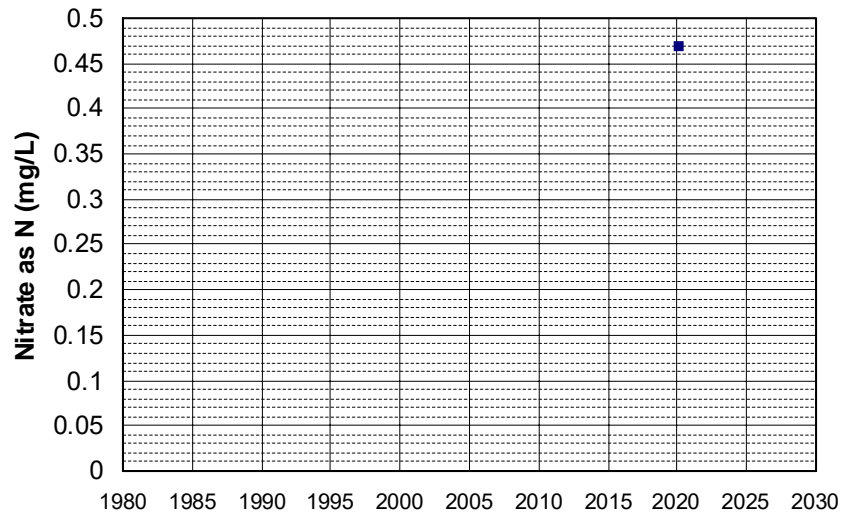
Well Name: CA3107350_001_001
Well Depth (ft): 175
Well Type: MUNICIPAL
of Measurements: 1
Source: DDW
Period of Record: 2020
Depth Zone: Upper
Trend Since 2000: Insufficient Data



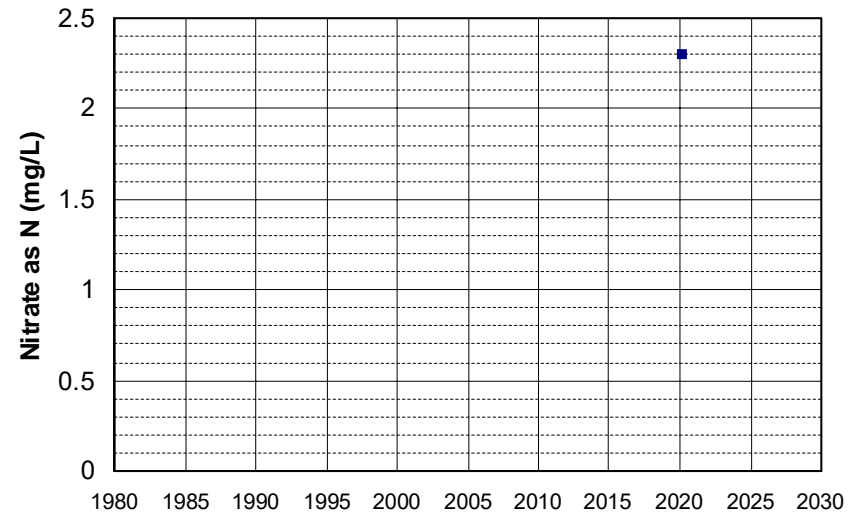
Well Name: CA3200200_001_001
Well Depth (ft): 231
Well Type: MUNICIPAL
of Measurements: 1
Source: DDW
Period of Record: 2020
Depth Zone: Upper
Trend Since 2000: Insufficient Data



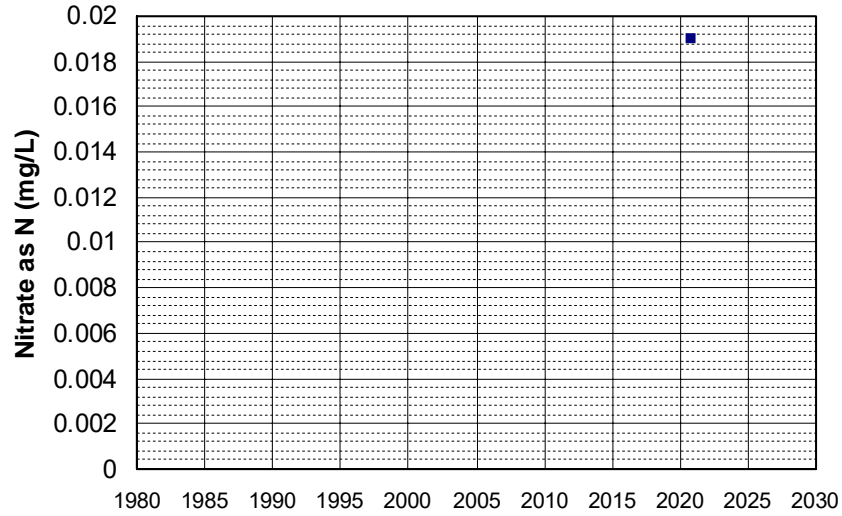
Well Name: L10001937128-VZW-22
Well Depth (ft): N/A
Well Type: MONITORING
of Measurements: 1
Source: WB_CLEANUP
Period of Record: 2020
Depth Zone: Upper
Trend Since 2000: Insufficient Data



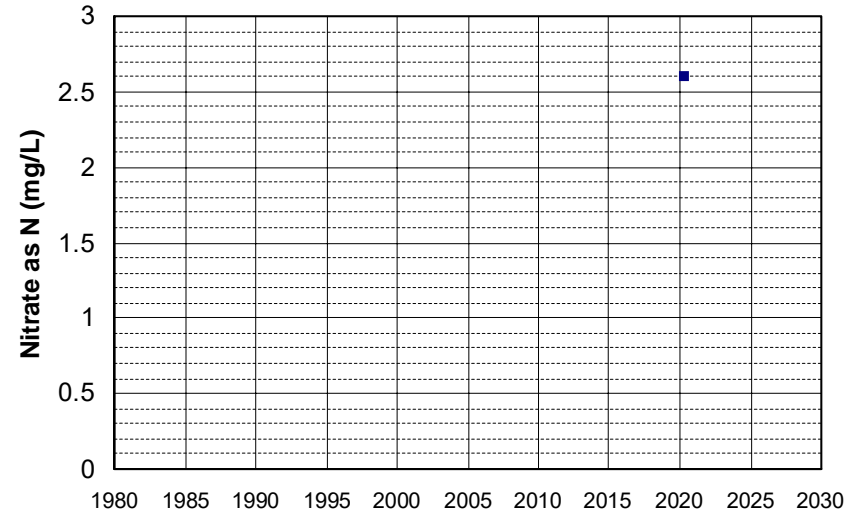
Well Name: L10001937128-VZW-T3R
Well Depth (ft): N/A
Well Type: MONITORING
of Measurements: 1
Source: WB_CLEANUP
Period of Record: 2020
Depth Zone: Upper
Trend Since 2000: Insufficient Data



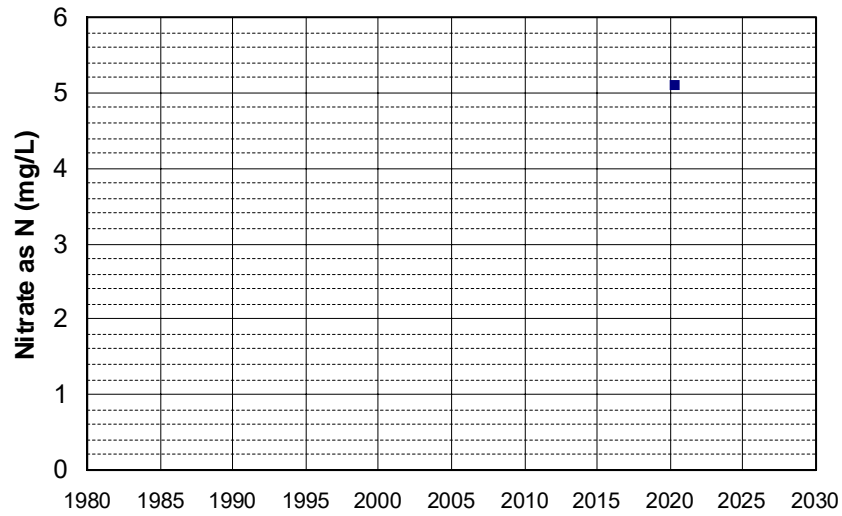
Well Name: L10002081339-MW-3
Well Type: MONITORING
Source: WB_CLEANUP
Depth Zone: Upper
Well Depth (ft): 59.3
of Measurements: 1
Period of Record: 2020
Trend Since 2000: Insufficient Data



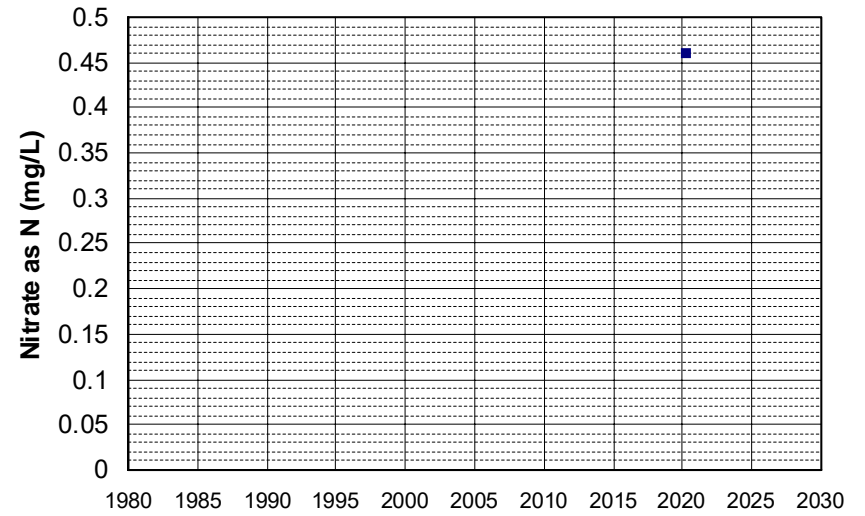
Well Name: L10005342355-A-2
Well Type: MONITORING
Source: WB_CLEANUP
Depth Zone: Upper
Well Depth (ft): N/A
of Measurements: 1
Period of Record: 2020
Trend Since 2000: Insufficient Data



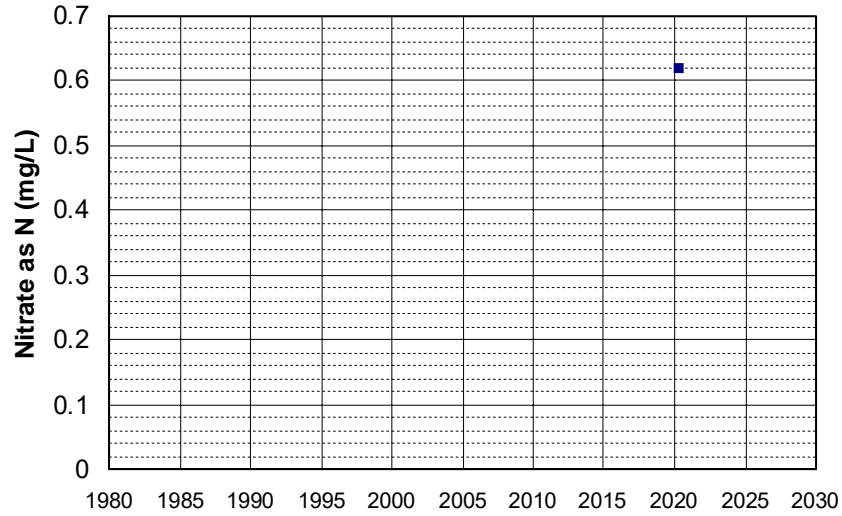
Well Name: L10005342355-A-3
Well Type: MONITORING
Source: WB_CLEANUP
Depth Zone: Upper
Well Depth (ft): N/A
of Measurements: 1
Period of Record: 2020
Trend Since 2000: Insufficient Data



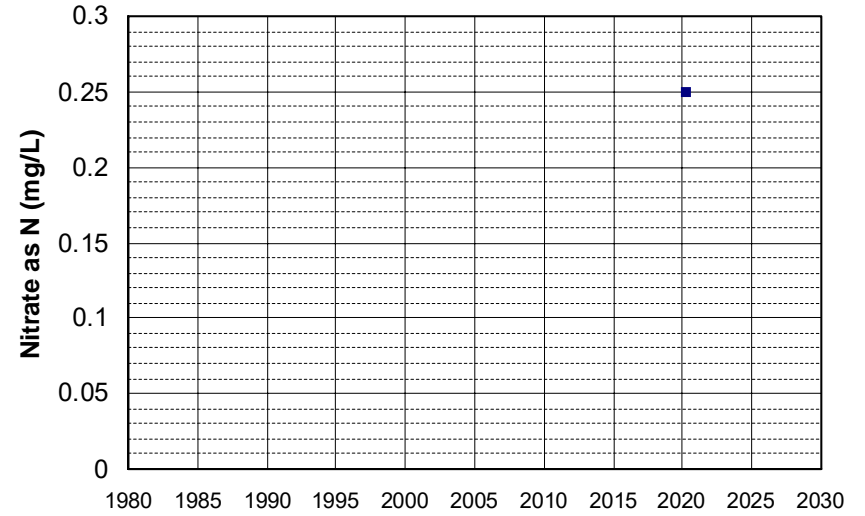
Well Name: L10005342355-FMW-7
Well Type: MONITORING
Source: WB_CLEANUP
Depth Zone: Upper
Well Depth (ft): 33.5
of Measurements: 1
Period of Record: 2020
Trend Since 2000: Insufficient Data



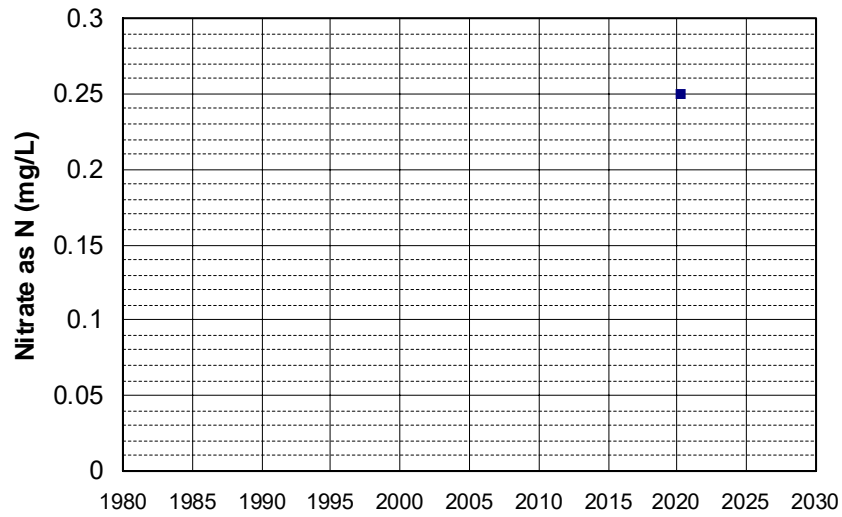
Well Name: L10005342355-FMW-8
Well Type: MONITORING
Source: WB_CLEANUP
Depth Zone: Upper
Well Depth (ft): N/A
of Measurements: 1
Period of Record: 2020
Trend Since 2000: Insufficient Data



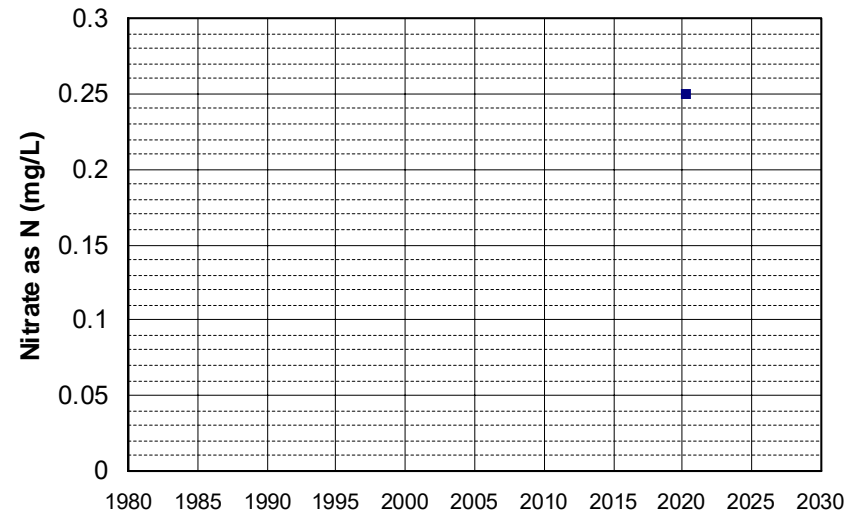
Well Name: L10005342355-MFP-3
Well Type: MONITORING
Source: WB_CLEANUP
Depth Zone: Upper
Well Depth (ft): 50.2
of Measurements: 1
Period of Record: 2020
Trend Since 2000: Insufficient Data



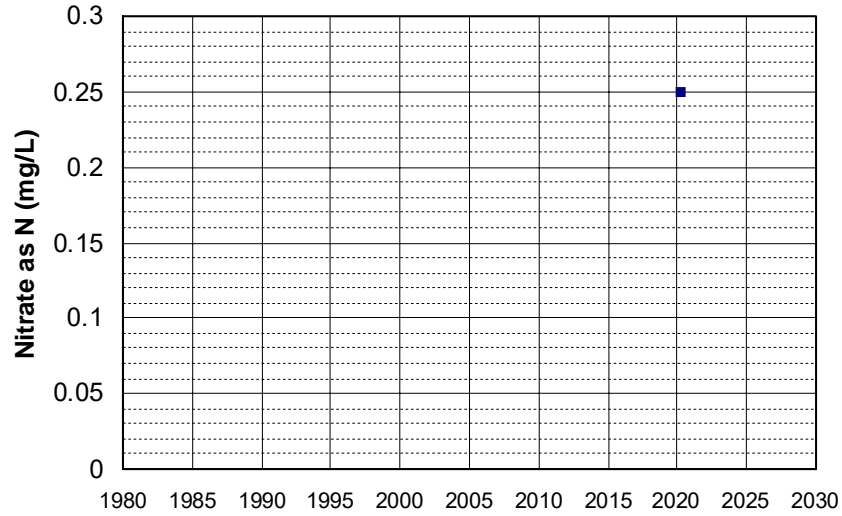
Well Name: L10005342355-MW-102
Well Type: MONITORING
Source: WB_CLEANUP
Depth Zone: Upper
Well Depth (ft): 36.36
of Measurements: 1
Period of Record: 2020
Trend Since 2000: Insufficient Data



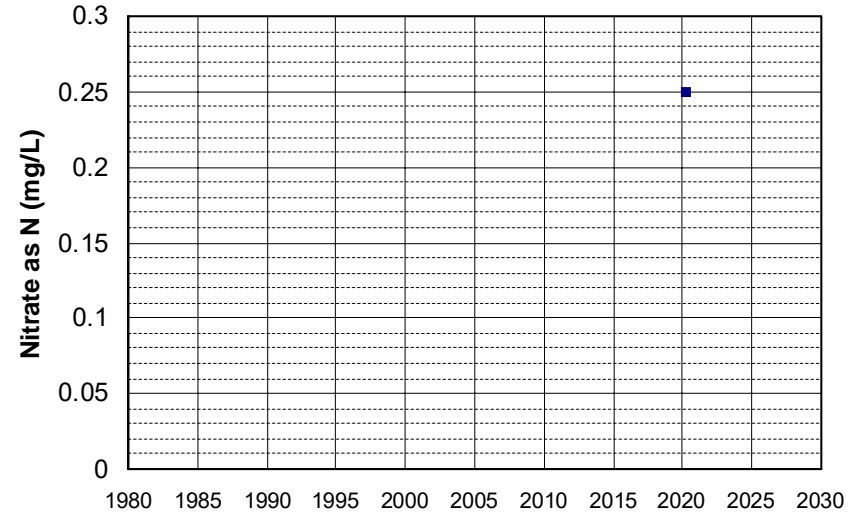
Well Name: L10005342355-MW-108
Well Type: MONITORING
Source: WB_CLEANUP
Depth Zone: Upper
Well Depth (ft): 23.08
of Measurements: 1
Period of Record: 2020
Trend Since 2000: Insufficient Data



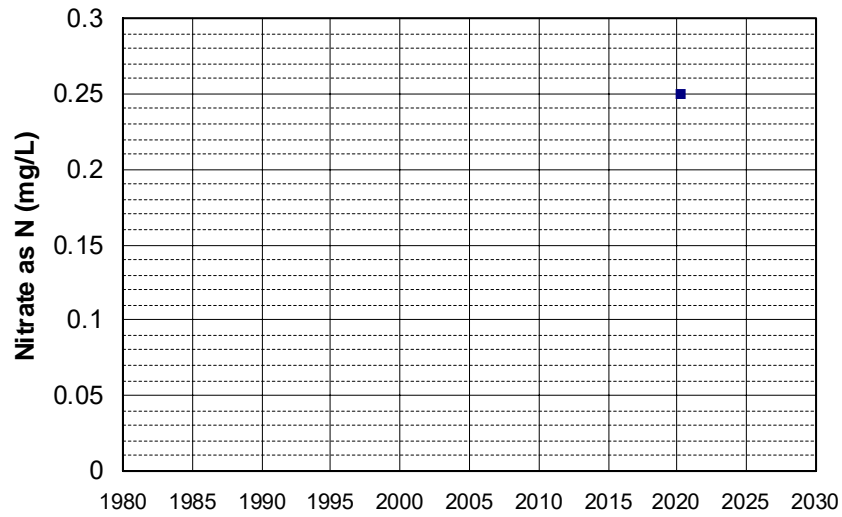
Well Name: L10005342355-MW-110
Well Type: MONITORING
Source: WB_CLEANUP
Depth Zone: Upper
Well Depth (ft): 34.6
of Measurements: 1
Period of Record: 2020
Trend Since 2000: Insufficient Data



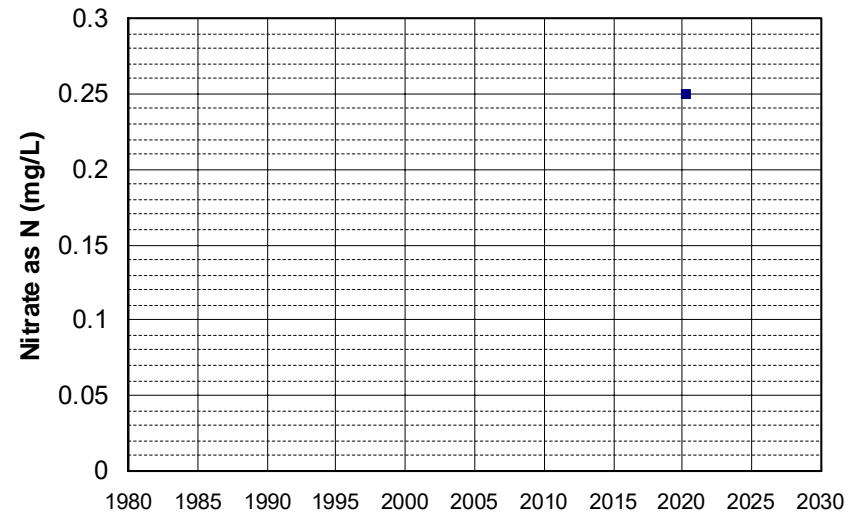
Well Name: L10005342355-MW-113
Well Type: MONITORING
Source: WB_CLEANUP
Depth Zone: Upper
Well Depth (ft): 28.1
of Measurements: 1
Period of Record: 2020
Trend Since 2000: Insufficient Data



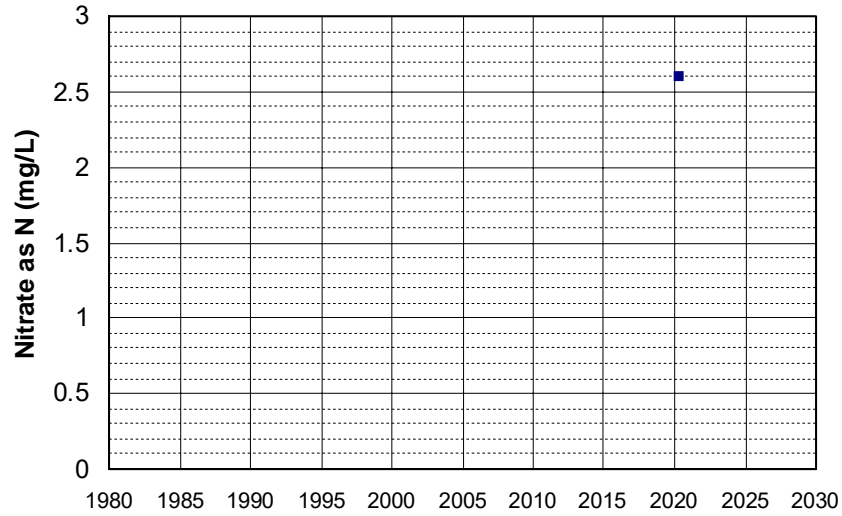
Well Name: L10005342355-MW-118
Well Type: MONITORING
Source: WB_CLEANUP
Depth Zone: Upper
Well Depth (ft): 40
of Measurements: 1
Period of Record: 2020
Trend Since 2000: Insufficient Data



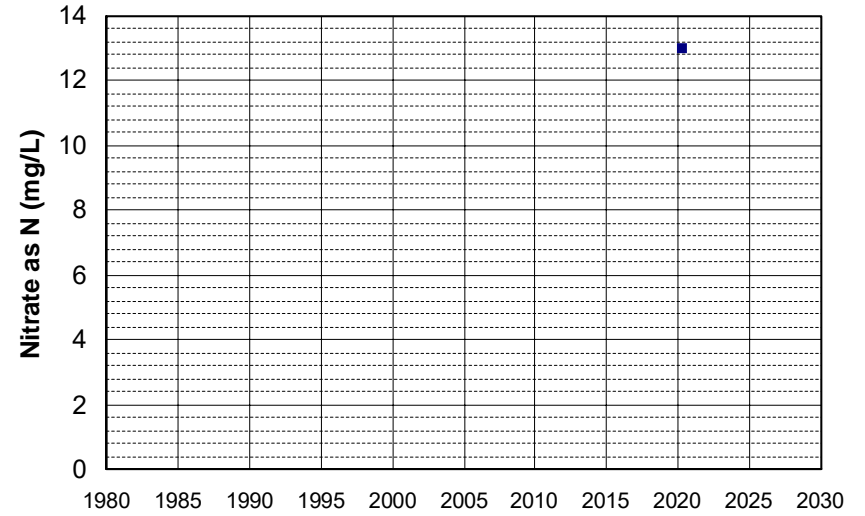
Well Name: L10005342355-SP-41
Well Type: MONITORING
Source: WB_CLEANUP
Depth Zone: Upper
Well Depth (ft): 16
of Measurements: 1
Period of Record: 2020
Trend Since 2000: Insufficient Data



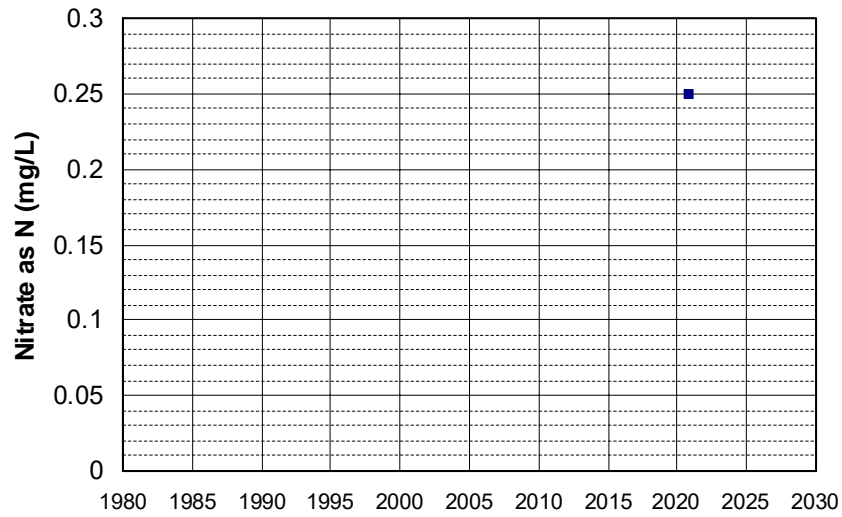
Well Name: L10005342355-SP-43
Well Type: MONITORING
Source: WB_CLEANUP
Depth Zone: Upper
Well Depth (ft): 20
of Measurements: 1
Period of Record: 2020
Trend Since 2000: Insufficient Data



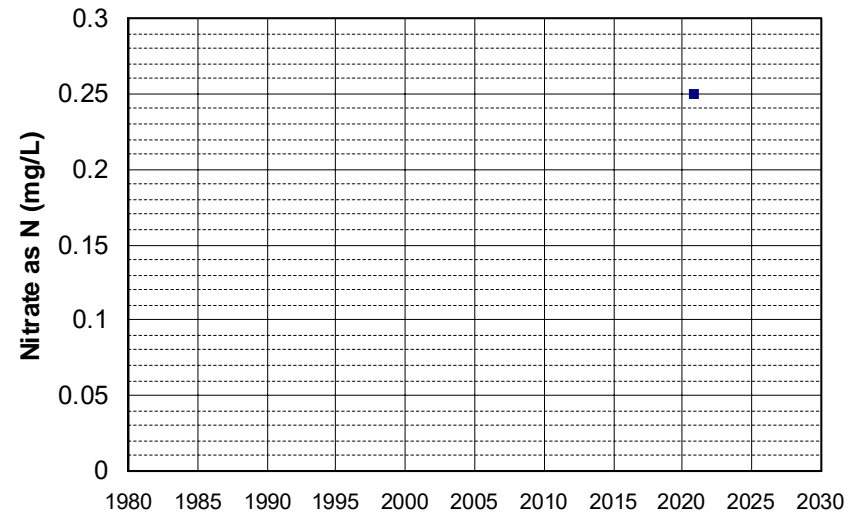
Well Name: L10007002783-MW-106R
Well Type: MONITORING
Source: WB_CLEANUP
Depth Zone: Upper
Well Depth (ft): 24.67
of Measurements: 1
Period of Record: 2020
Trend Since 2000: Insufficient Data



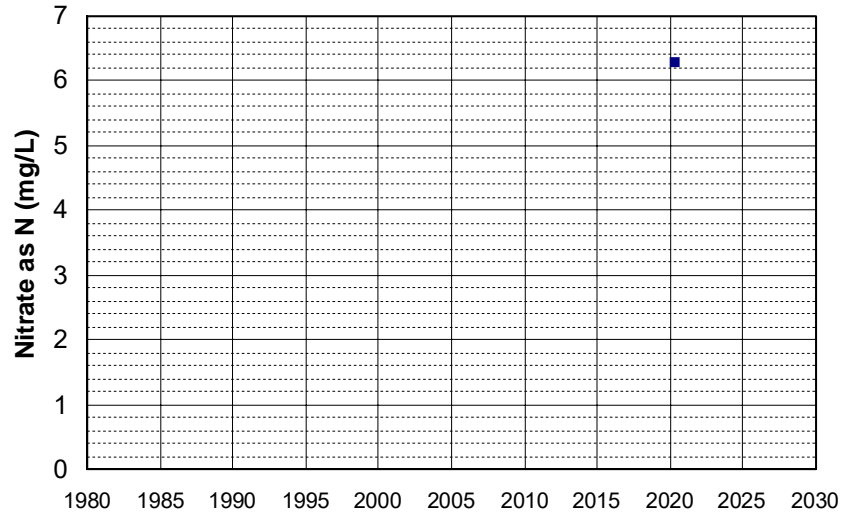
Well Name: L10009553902-MW-02A
Well Type: MONITORING
Source: WB_CLEANUP
Depth Zone: Upper
Well Depth (ft): 58
of Measurements: 1
Period of Record: 2020
Trend Since 2000: Insufficient Data



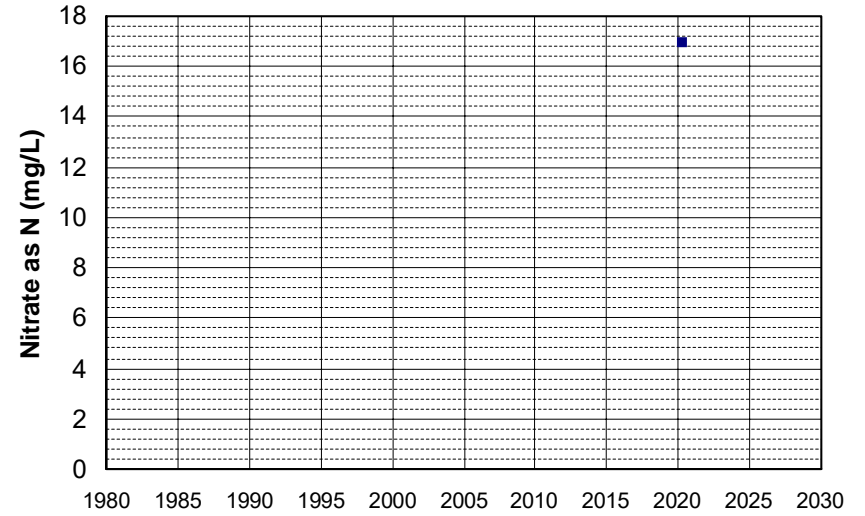
Well Name: L10009553902-MW-03A
Well Type: MONITORING
Source: WB_CLEANUP
Depth Zone: Upper
Well Depth (ft): 59.7
of Measurements: 1
Period of Record: 2020
Trend Since 2000: Insufficient Data



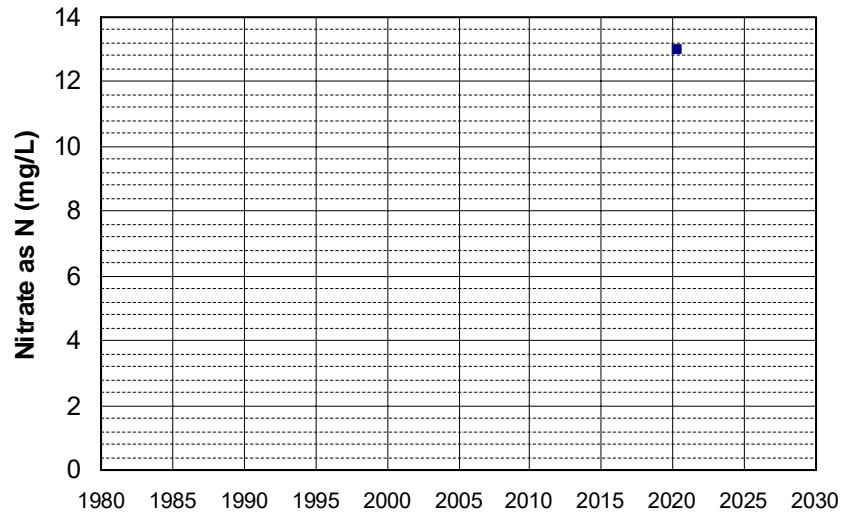
Well Name: L10009553902-MW-18B Well Depth (ft): 109
Well Type: MONITORING # of Measurements: 1
Source: WB_CLEANUP Period of Record: 2020
Depth Zone: Upper Trend Since 2000: Insufficient Data



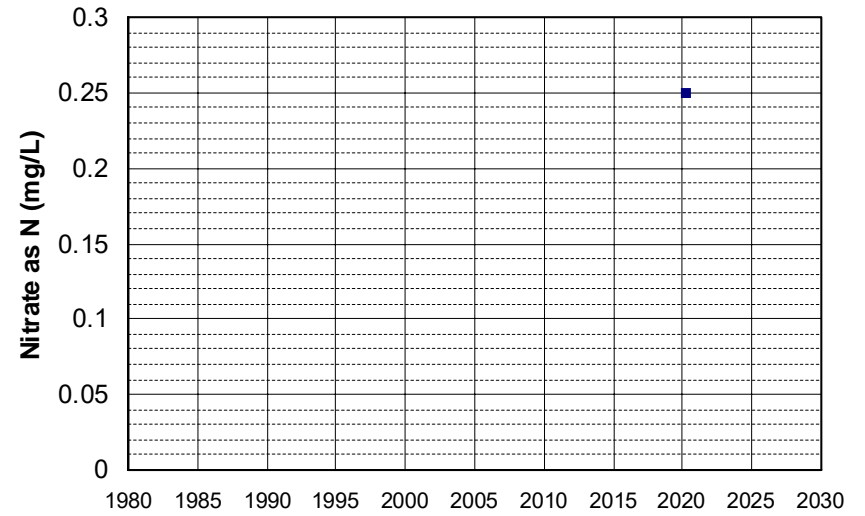
Well Name: SL0606703385-GMW-4 Well Depth (ft): 55
Well Type: MONITORING # of Measurements: 1
Source: WB_CLEANUP Period of Record: 2020
Depth Zone: Upper Trend Since 2000: Insufficient Data



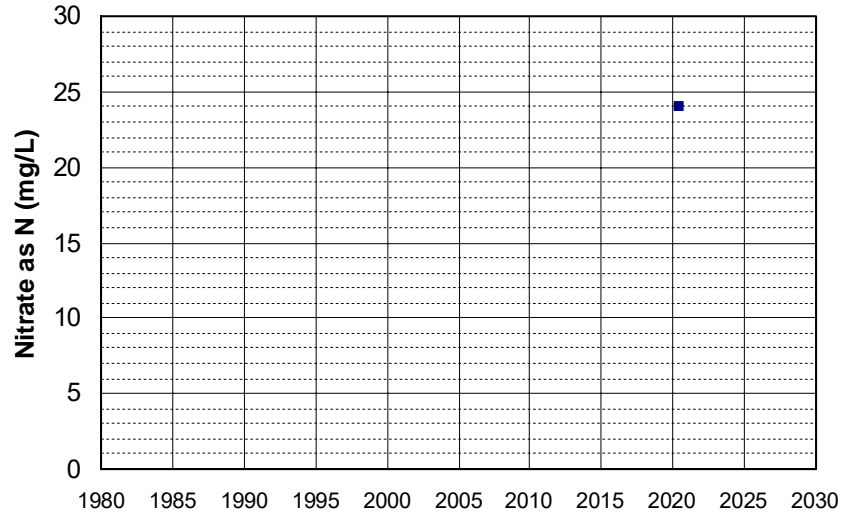
Well Name: SL0606703385-GMW-8 Well Depth (ft): 52
Well Type: MONITORING # of Measurements: 1
Source: WB_CLEANUP Period of Record: 2020
Depth Zone: Upper Trend Since 2000: Insufficient Data



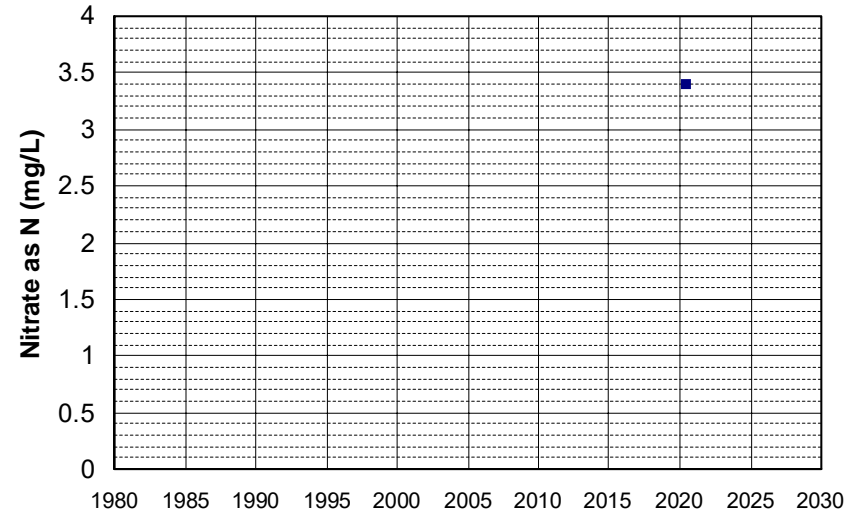
Well Name: T0600700129-MW-10 Well Depth (ft): 35.32
Well Type: MONITORING # of Measurements: 1
Source: WB_CLEANUP Period of Record: 2020
Depth Zone: Upper Trend Since 2000: Insufficient Data



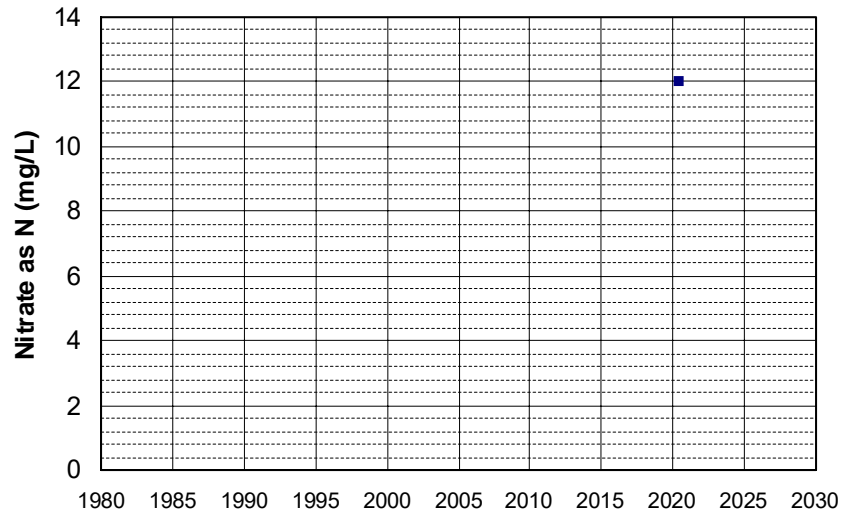
Well Name: T1000004210-MW-1
Well Type: MONITORING
Source: WB_CLEANUP
Depth Zone: Upper
Well Depth (ft): 133.55
of Measurements: 1
Period of Record: 2020
Trend Since 2000: Insufficient Data



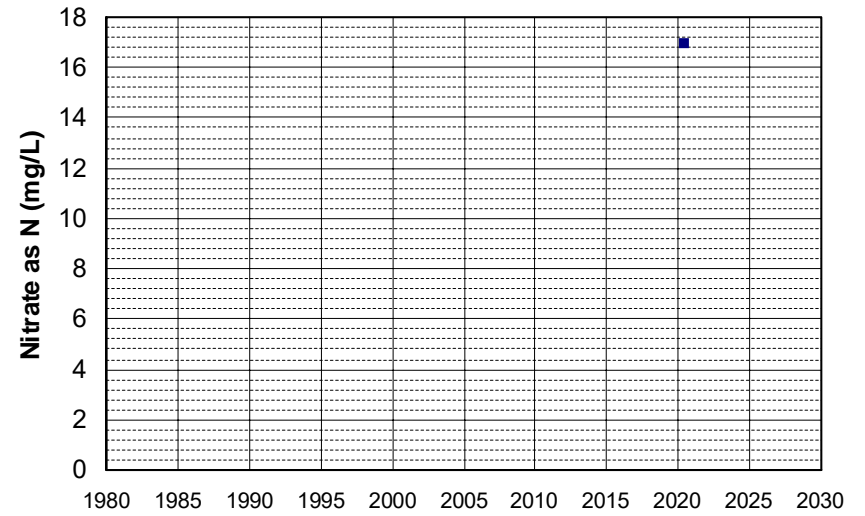
Well Name: T1000004210-MW-3
Well Type: MONITORING
Source: WB_CLEANUP
Depth Zone: Upper
Well Depth (ft): 134.24
of Measurements: 1
Period of Record: 2020
Trend Since 2000: Insufficient Data



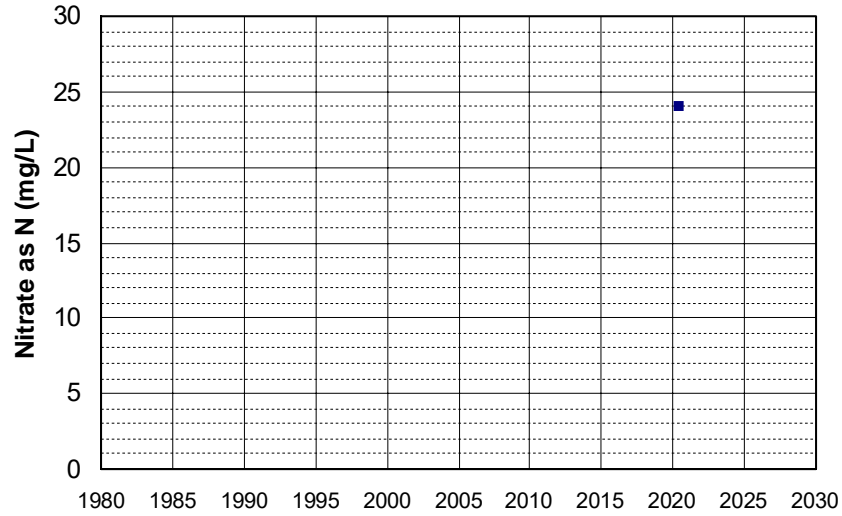
Well Name: T1000004210-MW-4
Well Type: MONITORING
Source: WB_CLEANUP
Depth Zone: Upper
Well Depth (ft): 135.16
of Measurements: 1
Period of Record: 2020
Trend Since 2000: Insufficient Data



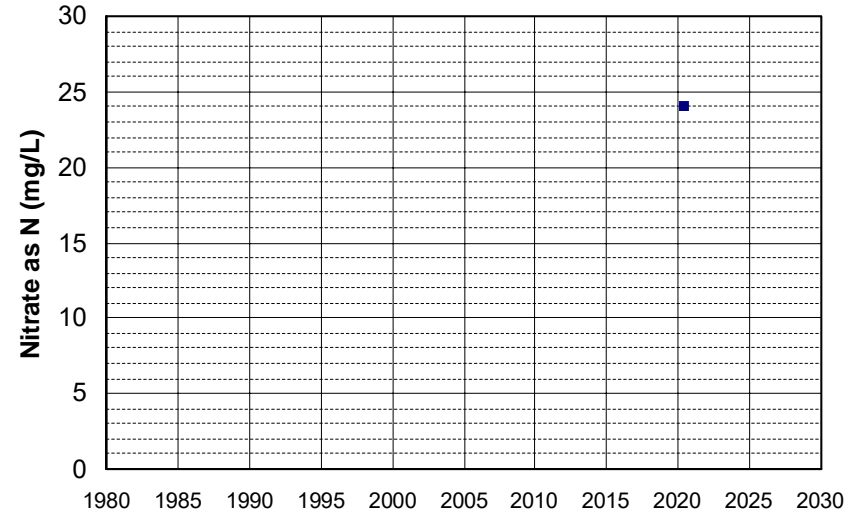
Well Name: T1000004210-MW-5
Well Type: MONITORING
Source: WB_CLEANUP
Depth Zone: Upper
Well Depth (ft): 129.28
of Measurements: 1
Period of Record: 2020
Trend Since 2000: Insufficient Data



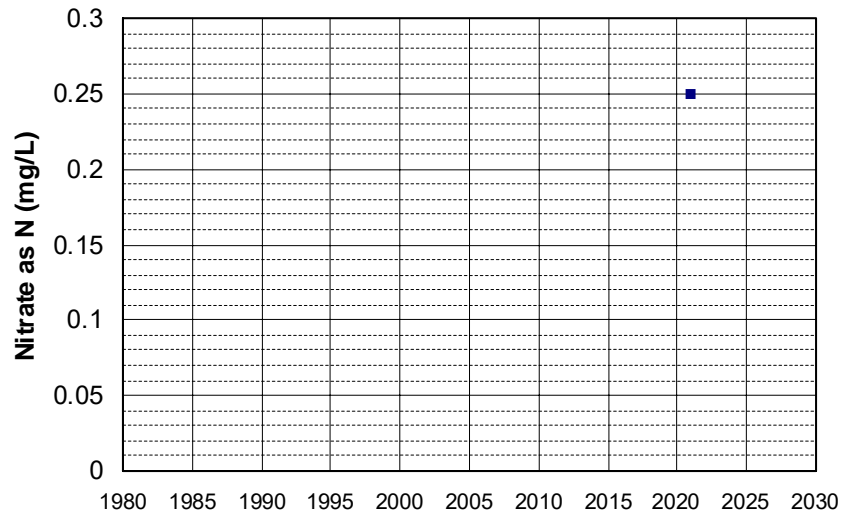
Well Name: T1000004210-MW-6
Well Type: MONITORING
Source: WB_CLEANUP
Depth Zone: Upper
Well Depth (ft): 129.78
of Measurements: 1
Period of Record: 2020
Trend Since 2000: Insufficient Data



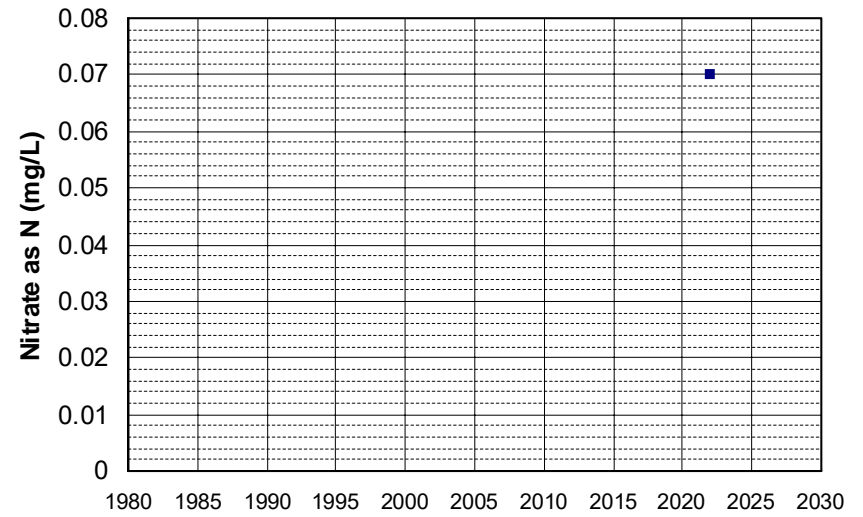
Well Name: T1000004210-MW-7
Well Type: MONITORING
Source: WB_CLEANUP
Depth Zone: Upper
Well Depth (ft): 130.68
of Measurements: 1
Period of Record: 2020
Trend Since 2000: Insufficient Data



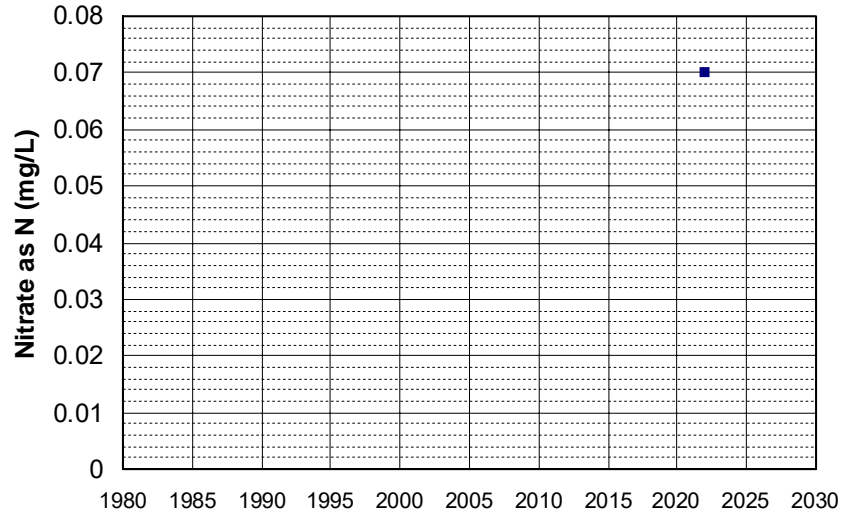
Well Name: 103045
Well Type: MUNICIPAL
Source: GAMA_SP-STUDY
Depth Zone: Upper
Well Depth (ft): 198
of Measurements: 1
Period of Record: 2021
Trend Since 2000: Insufficient Data



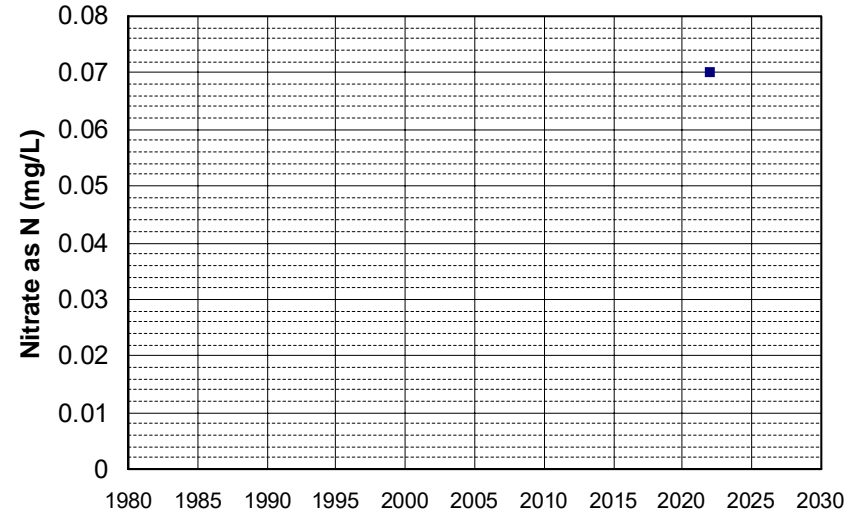
Well Name: AGW080021200-BUCKEYERAN
Well Type: DOMESTIC
Source: WB_ILRP
Depth Zone: Upper
Well Depth (ft): 130
of Measurements: 1
Period of Record: 2021
Trend Since 2000: Insufficient Data



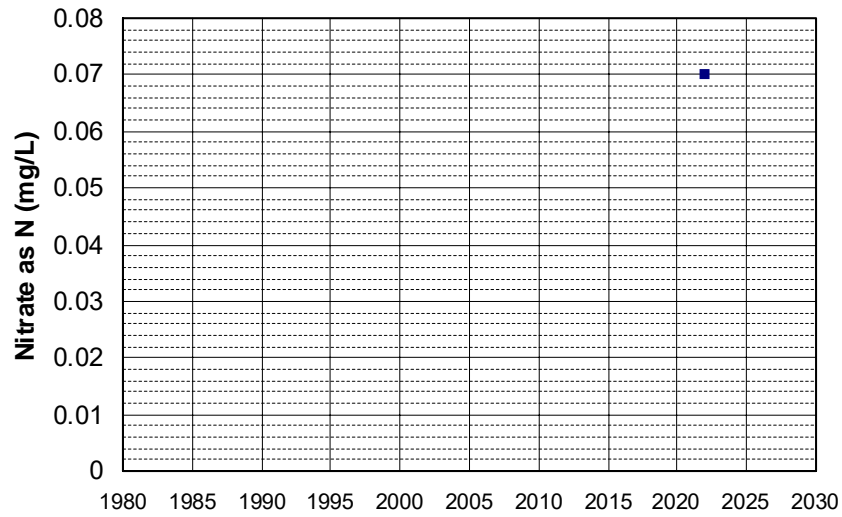
Well Name: AGW080021204-POINTRANCH Well Depth (ft): 134
Well Type: DOMESTIC # of Measurements: 1
Source: WB_ILRP Period of Record: 2021
Depth Zone: Upper Trend Since 2000: Insufficient Data



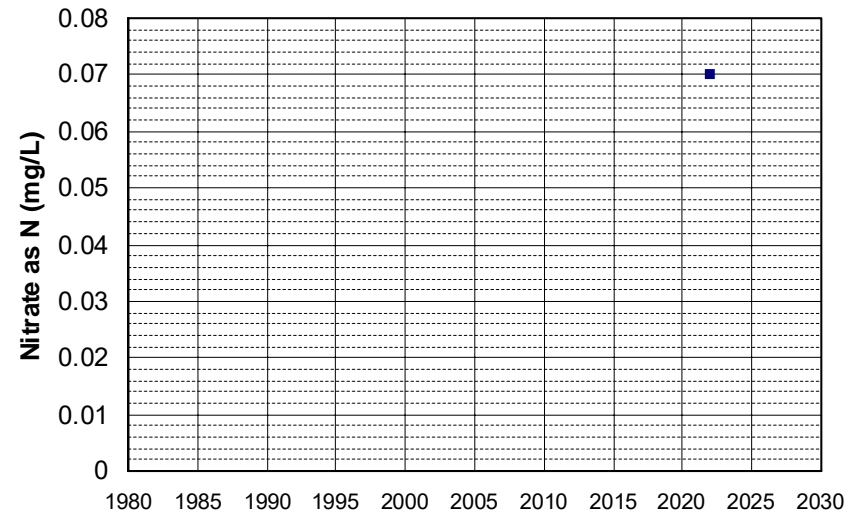
Well Name: AGW080021206-PIONEER Well Depth (ft): 112
Well Type: DOMESTIC # of Measurements: 1
Source: WB_ILRP Period of Record: 2021
Depth Zone: Upper Trend Since 2000: Insufficient Data



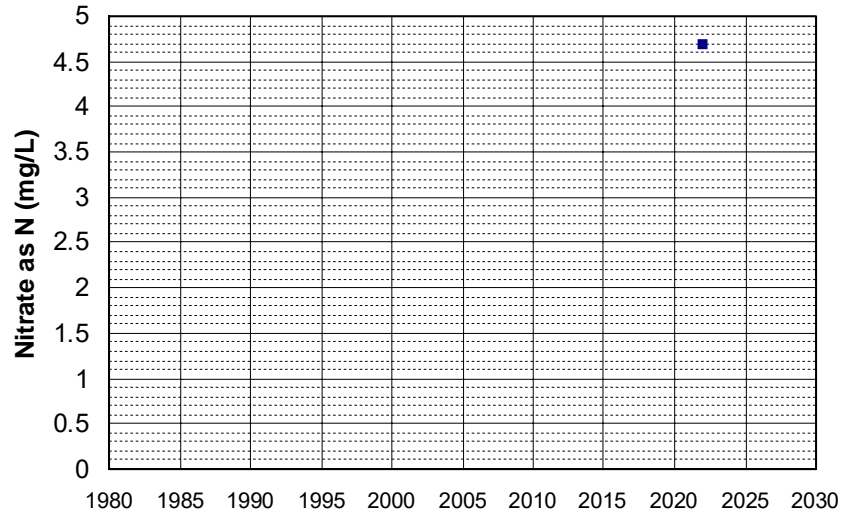
Well Name: AGW080021210-MACHADO Well Depth (ft): 154
Well Type: DOMESTIC # of Measurements: 1
Source: WB_ILRP Period of Record: 2021
Depth Zone: Upper Trend Since 2000: Insufficient Data



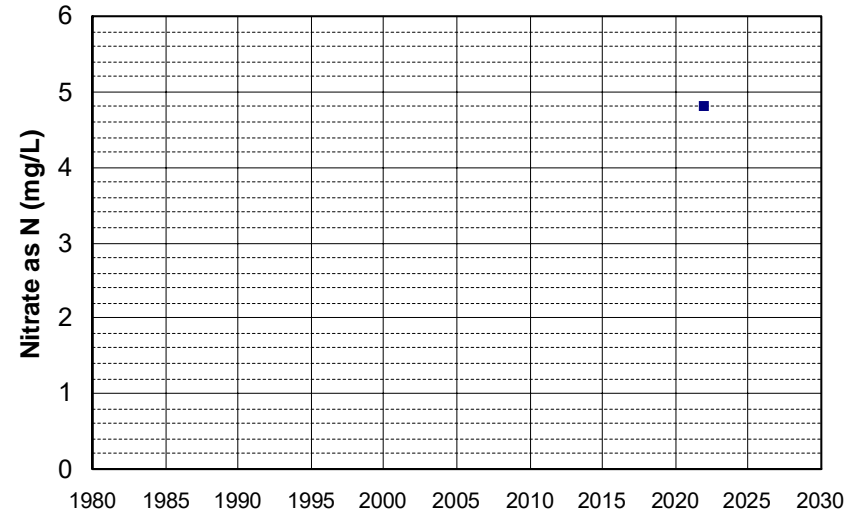
Well Name: AGW080021215-CHUCKBAKER Well Depth (ft): 112
Well Type: DOMESTIC # of Measurements: 1
Source: WB_ILRP Period of Record: 2021
Depth Zone: Upper Trend Since 2000: Insufficient Data



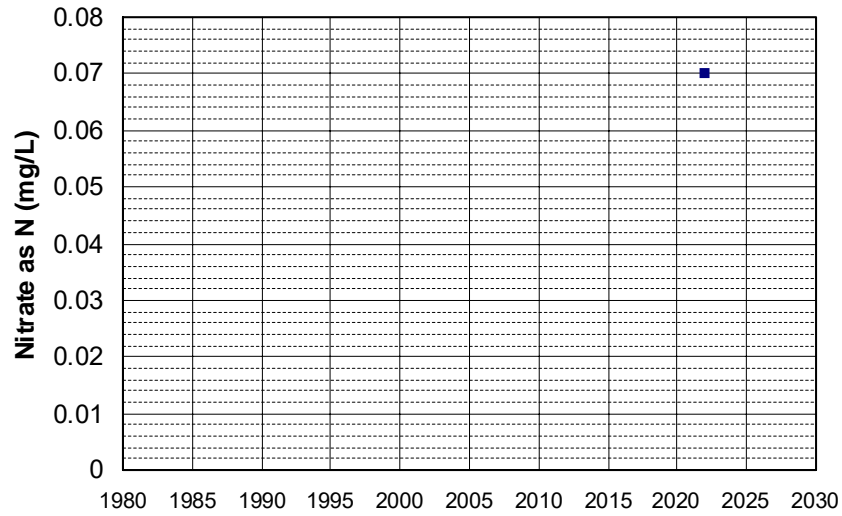
Well Name: AGW080021512-VACAVILLE Well Depth (ft): 109
Well Type: DOMESTIC # of Measurements: 1
Source: WB_ILRP Period of Record: 2021
Depth Zone: Upper Trend Since 2000: Insufficient Data



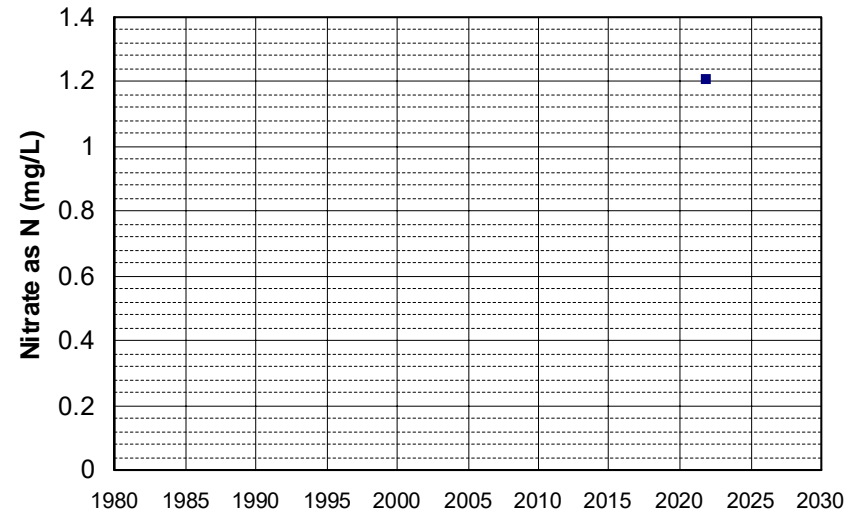
Well Name: AGW080021513-PELGER Well Depth (ft): 165
Well Type: DOMESTIC # of Measurements: 1
Source: WB_ILRP Period of Record: 2021
Depth Zone: Upper Trend Since 2000: Insufficient Data



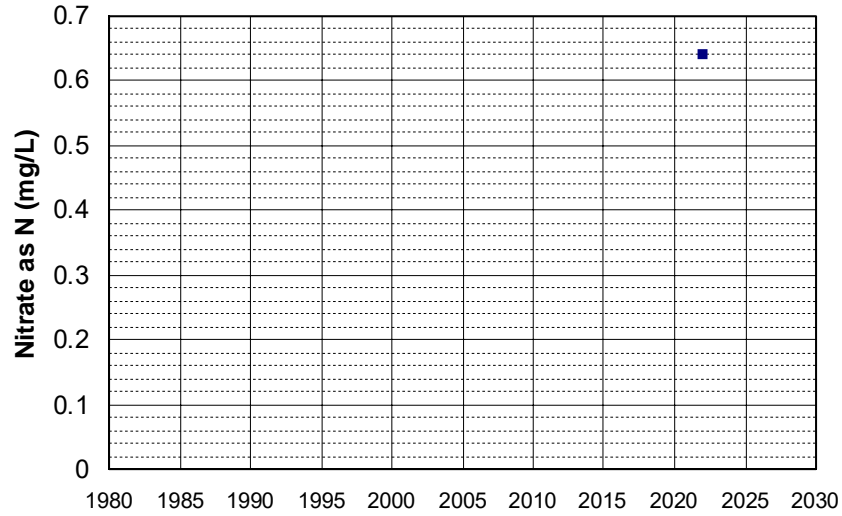
Well Name: AGW080021523-DEADHORSE Well Depth (ft): 144
Well Type: DOMESTIC # of Measurements: 1
Source: WB_ILRP Period of Record: 2021
Depth Zone: Upper Trend Since 2000: Insufficient Data



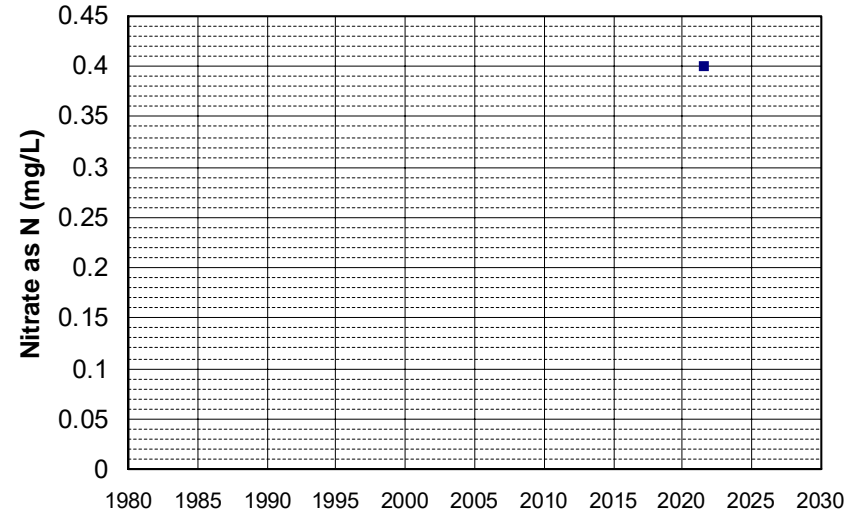
Well Name: AGW080022209-4298 K1/2 Well Depth (ft): 110
Well Type: DOMESTIC # of Measurements: 1
Source: WB_ILRP Period of Record: 2021
Depth Zone: Upper Trend Since 2000: Insufficient Data



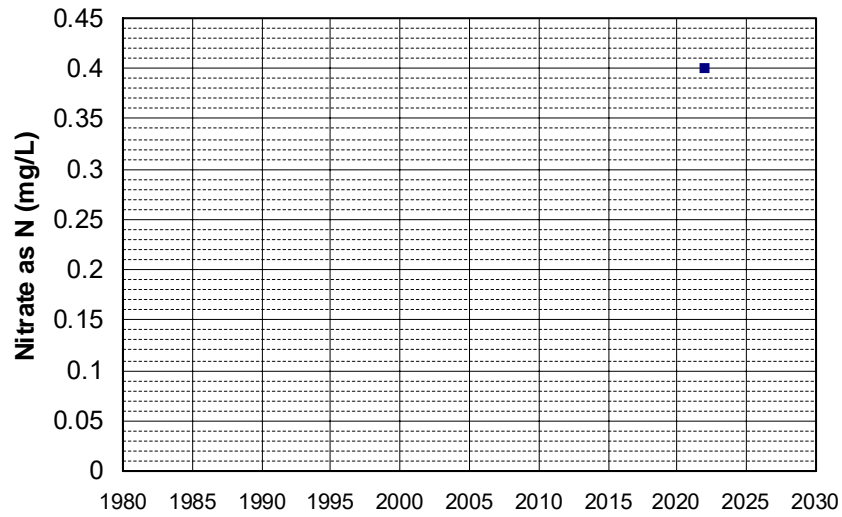
Well Name: CA0409196_001_001
Well Type: MUNICIPAL
Source: DDW
Depth Zone: Upper
Well Depth (ft): 160
of Measurements: 1
Period of Record: 2021
Trend Since 2000: Insufficient Data



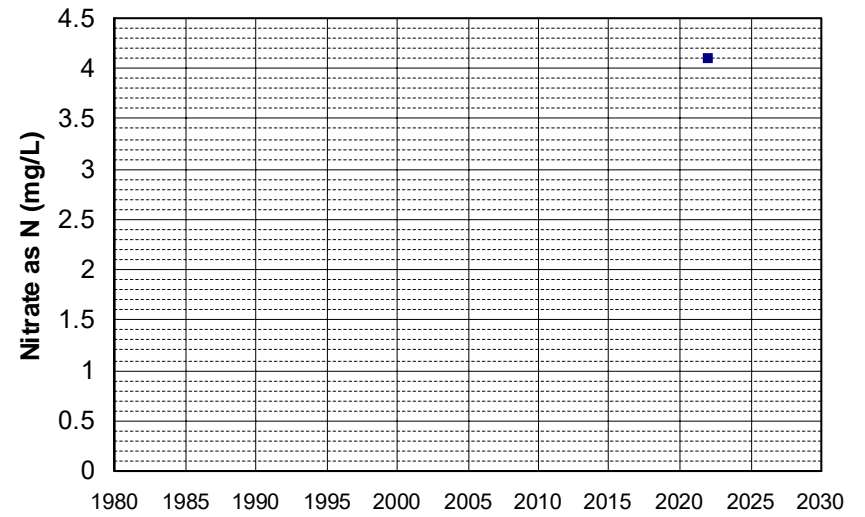
Well Name: CA0901217_003_003
Well Type: MUNICIPAL
Source: DDW
Depth Zone: Upper
Well Depth (ft): 268
of Measurements: 1
Period of Record: 2021
Trend Since 2000: Insufficient Data



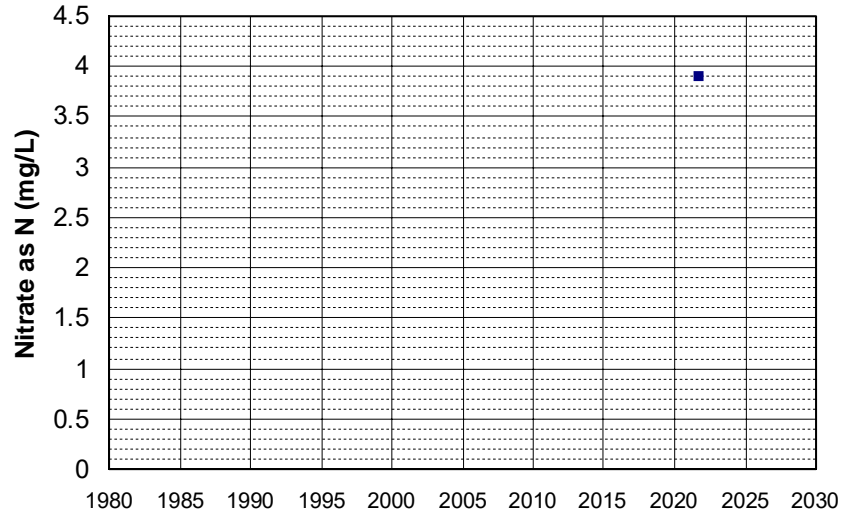
Well Name: CA3400333_001_001
Well Type: MUNICIPAL
Source: DDW
Depth Zone: Upper
Well Depth (ft): N/A
of Measurements: 1
Period of Record: 2021
Trend Since 2000: Insufficient Data



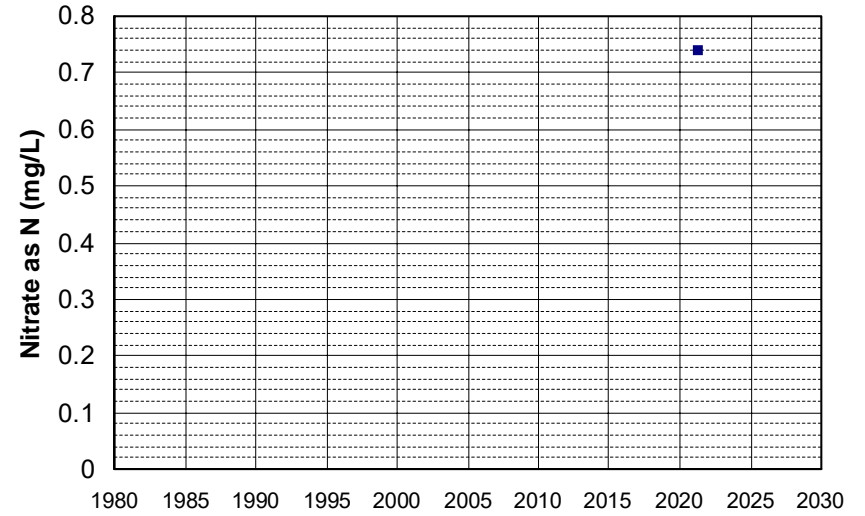
Well Name: L10002628544-MW-8
Well Type: MONITORING
Source: WB_CLEANUP
Depth Zone: Upper
Well Depth (ft): 127.28
of Measurements: 1
Period of Record: 2021
Trend Since 2000: Insufficient Data



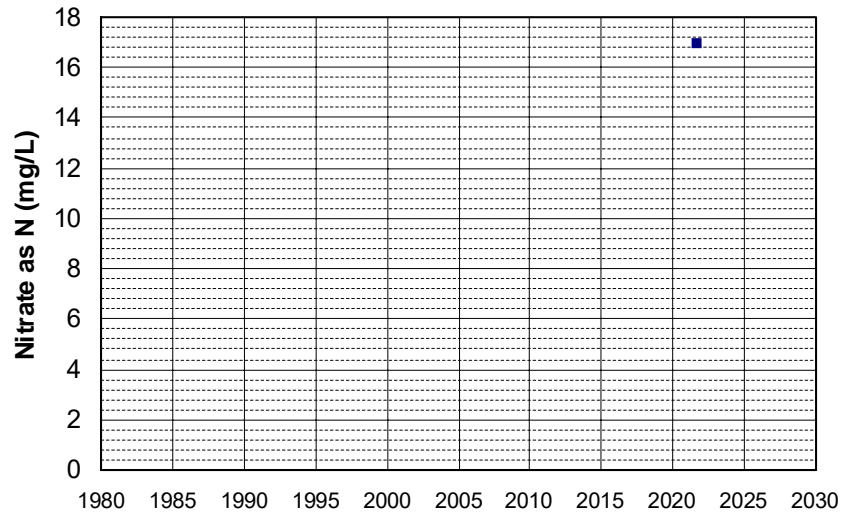
Well Name: L10007011530-G-27A
Well Type: MONITORING
Source: WB_CLEANUP
Depth Zone: Upper
Well Depth (ft): 32.29
of Measurements: 1
Period of Record: 2021
Trend Since 2000: Insufficient Data



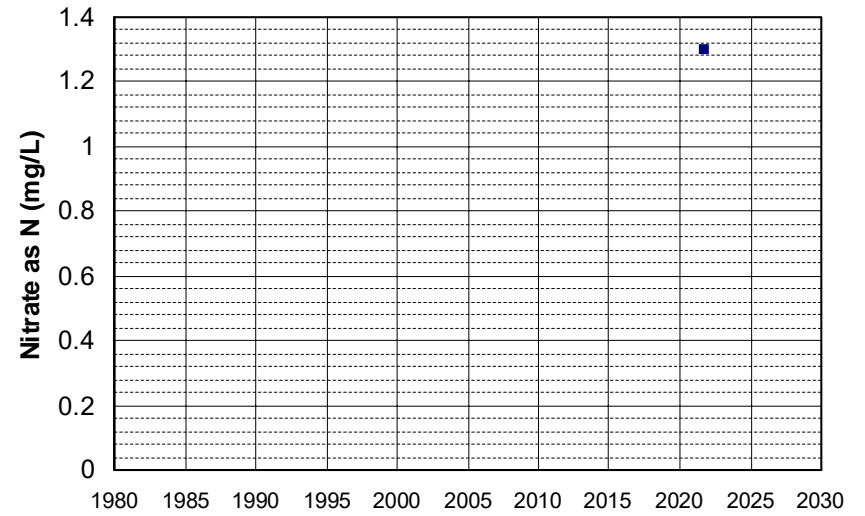
Well Name: L10009892061-MW-2
Well Type: MONITORING
Source: WB_CLEANUP
Depth Zone: Upper
Well Depth (ft): N/A
of Measurements: 1
Period of Record: 2021
Trend Since 2000: Insufficient Data



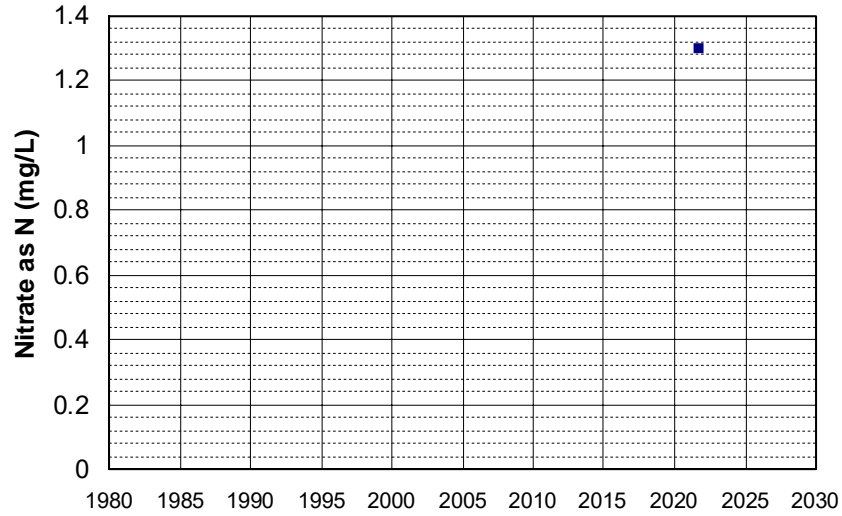
Well Name: SL0611326294-MW-4
Well Type: MONITORING
Source: WB_CLEANUP
Depth Zone: Upper
Well Depth (ft): 45
of Measurements: 1
Period of Record: 2021
Trend Since 2000: Insufficient Data



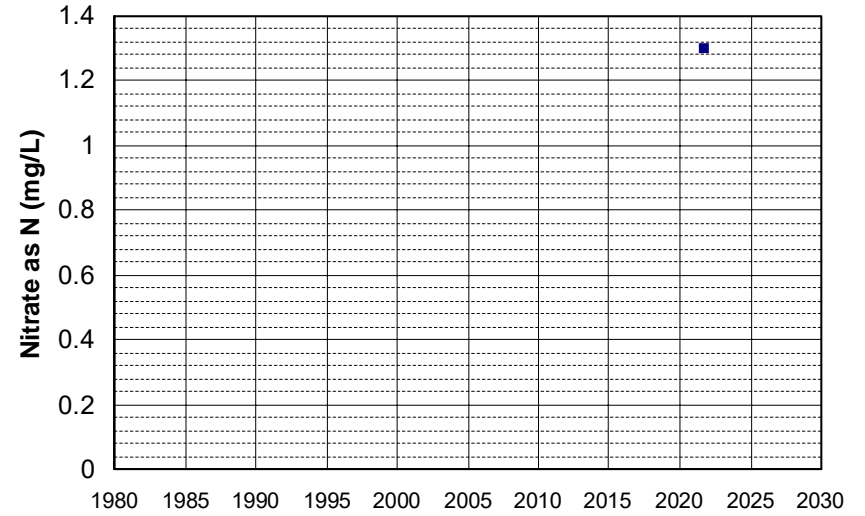
Well Name: T0606700919-S-1
Well Type: MONITORING
Source: WB_CLEANUP
Depth Zone: Upper
Well Depth (ft): 20.15
of Measurements: 1
Period of Record: 2021
Trend Since 2000: Insufficient Data



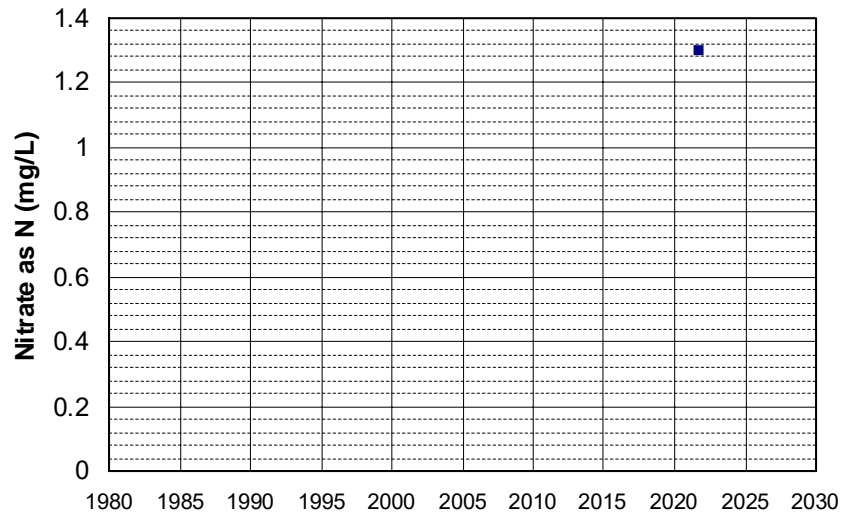
Well Name: T0606700919-S-10
Well Type: MONITORING
Source: WB_CLEANUP
Depth Zone: Upper
Well Depth (ft): 20.08
of Measurements: 1
Period of Record: 2021
Trend Since 2000: Insufficient Data



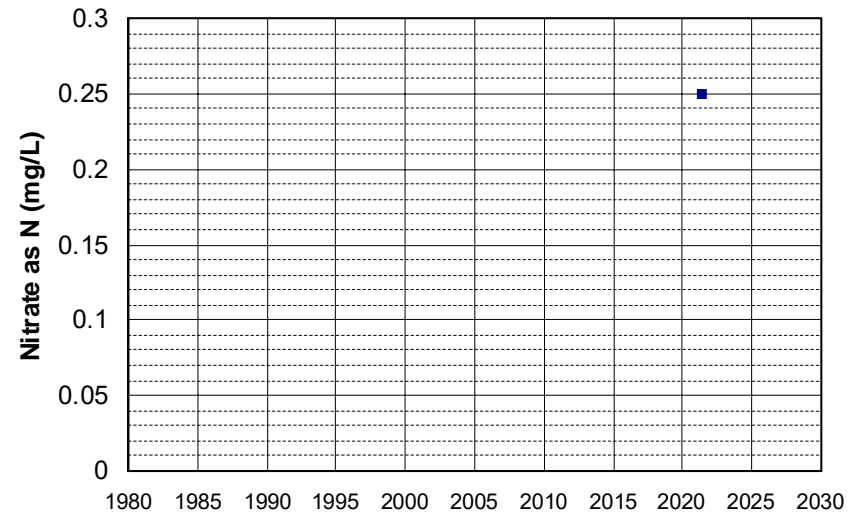
Well Name: T0606700919-S-6
Well Type: MONITORING
Source: WB_CLEANUP
Depth Zone: Upper
Well Depth (ft): 24.83
of Measurements: 1
Period of Record: 2021
Trend Since 2000: Insufficient Data



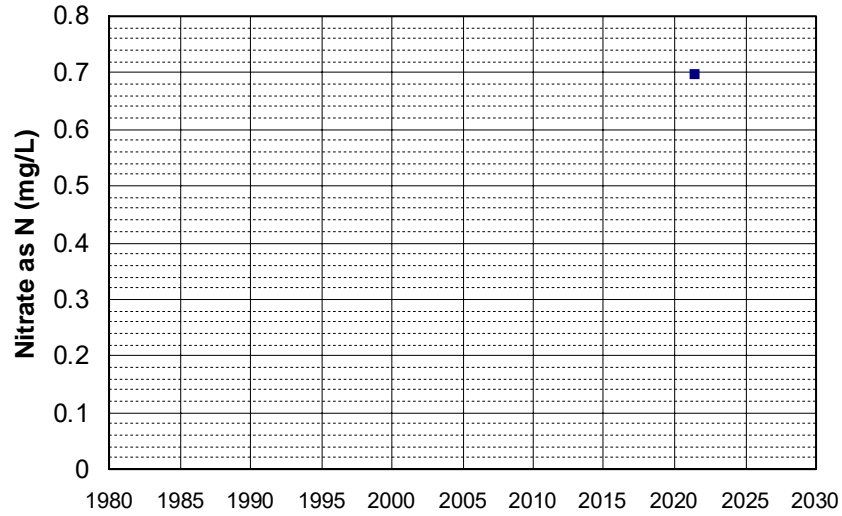
Well Name: T0606700919-S-9
Well Type: MONITORING
Source: WB_CLEANUP
Depth Zone: Upper
Well Depth (ft): 19.96
of Measurements: 1
Period of Record: 2021
Trend Since 2000: Insufficient Data



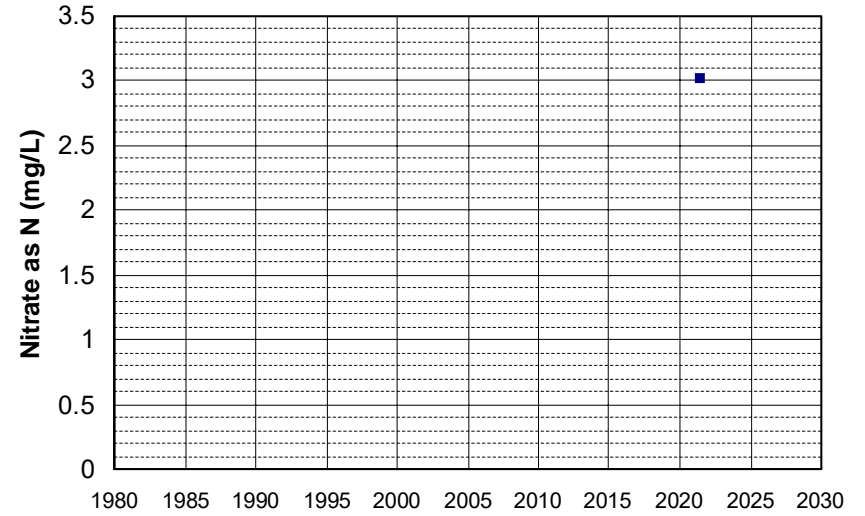
Well Name: T0606700963-MW-4
Well Type: MONITORING
Source: WB_CLEANUP
Depth Zone: Upper
Well Depth (ft): 24.87
of Measurements: 1
Period of Record: 2021
Trend Since 2000: Insufficient Data



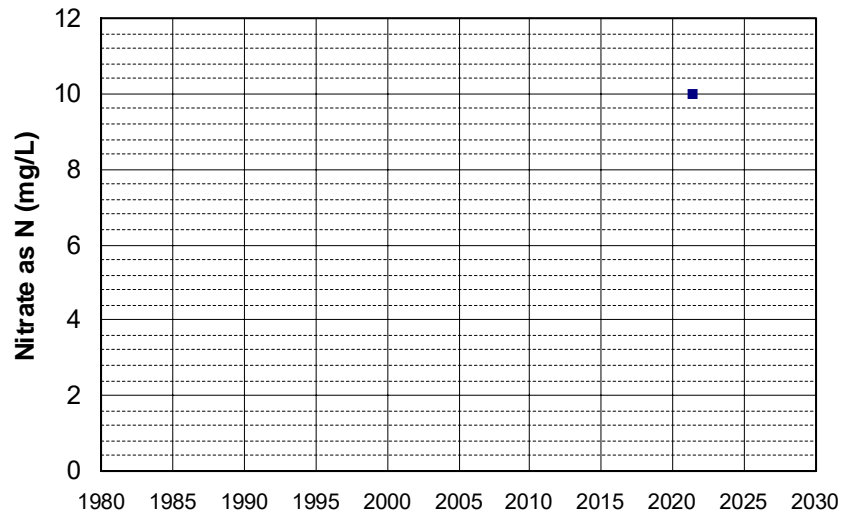
Well Name: T0606700963-MW-6
Well Type: MONITORING
Source: WB_CLEANUP
Depth Zone: Upper
Well Depth (ft): 23.23
of Measurements: 1
Period of Record: 2021
Trend Since 2000: Insufficient Data



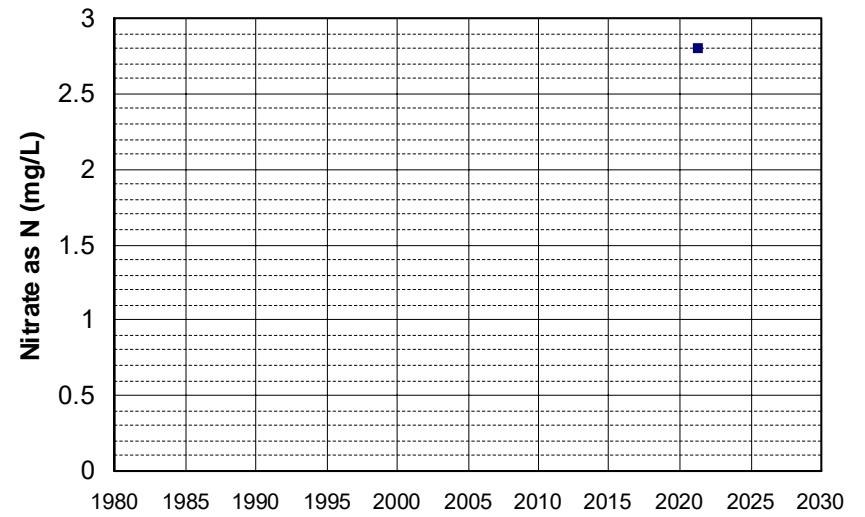
Well Name: T0606700963-MW-7
Well Type: MONITORING
Source: WB_CLEANUP
Depth Zone: Upper
Well Depth (ft): 24.77
of Measurements: 1
Period of Record: 2021
Trend Since 2000: Insufficient Data



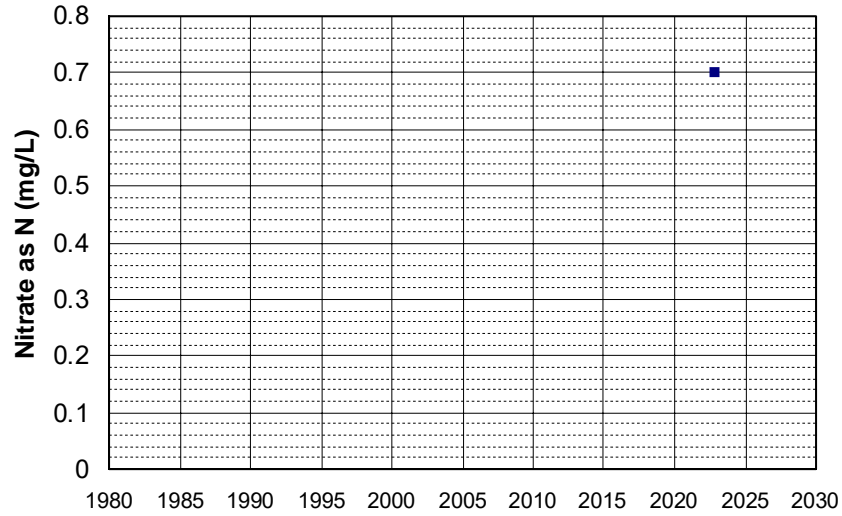
Well Name: T0611500069-MW-10
Well Type: MONITORING
Source: WB_CLEANUP
Depth Zone: Upper
Well Depth (ft): N/A
of Measurements: 1
Period of Record: 2021
Trend Since 2000: Insufficient Data



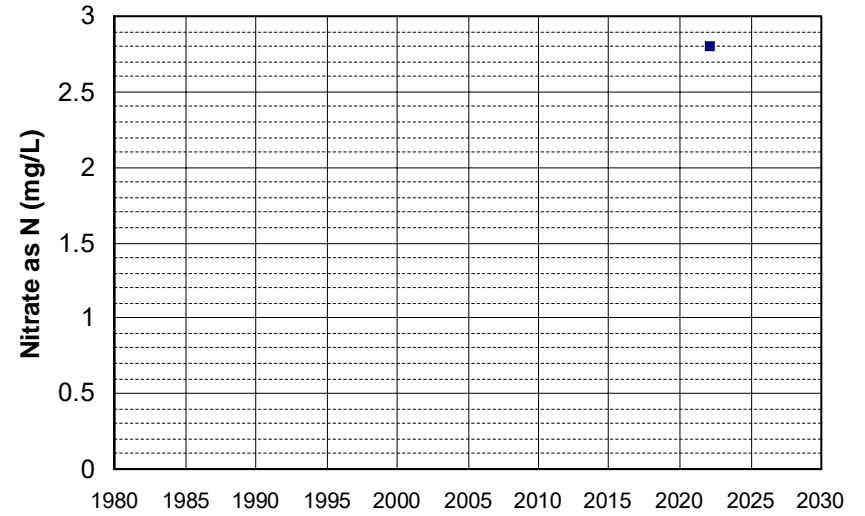
Well Name: T10000001874-MW3
Well Type: MONITORING
Source: WB_CLEANUP
Depth Zone: Upper
Well Depth (ft): 25
of Measurements: 1
Period of Record: 2021
Trend Since 2000: Insufficient Data



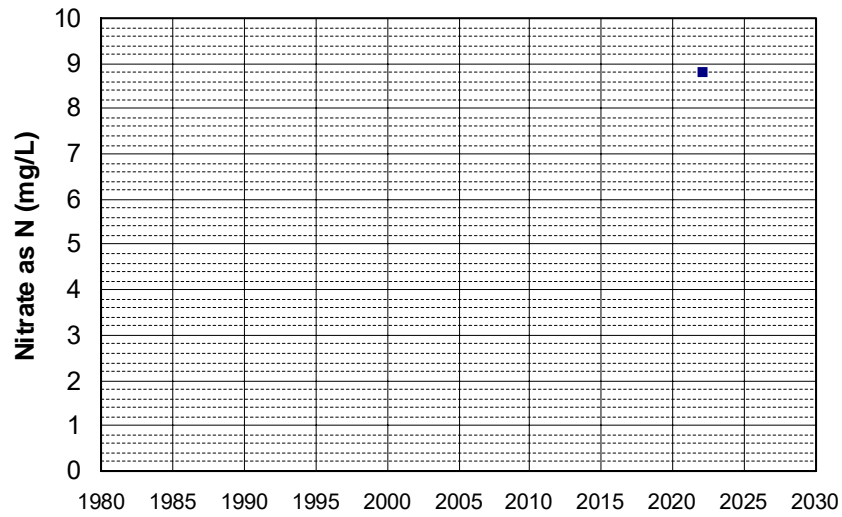
Well Name: AGL020009542-PRIM_WELL Well Depth (ft): N/A
Well Type: MONITORING # of Measurements: 1
Source: WB_ILRP Period of Record: 2022
Depth Zone: Upper Trend Since 2000: Insufficient Data



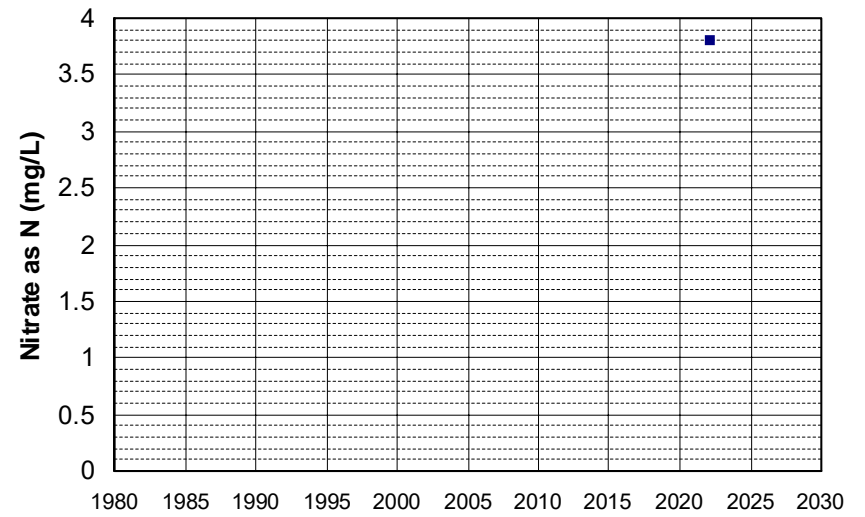
Well Name: AGW080021224-NORDAHL_HM Well Depth (ft): 206
Well Type: DOMESTIC # of Measurements: 1
Source: WB_ILRP Period of Record: 2022
Depth Zone: Upper Trend Since 2000: Insufficient Data



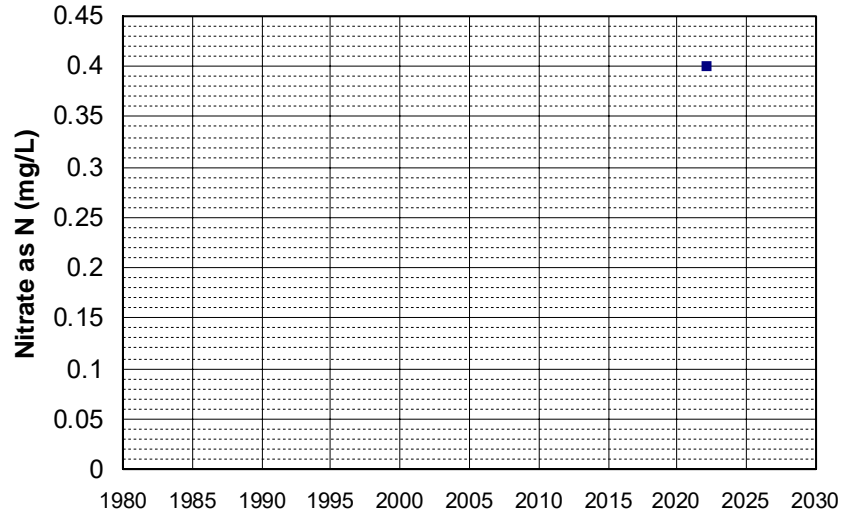
Well Name: AGW080021225-DIXON_VET Well Depth (ft): 174
Well Type: DOMESTIC # of Measurements: 1
Source: WB_ILRP Period of Record: 2022
Depth Zone: Upper Trend Since 2000: Insufficient Data



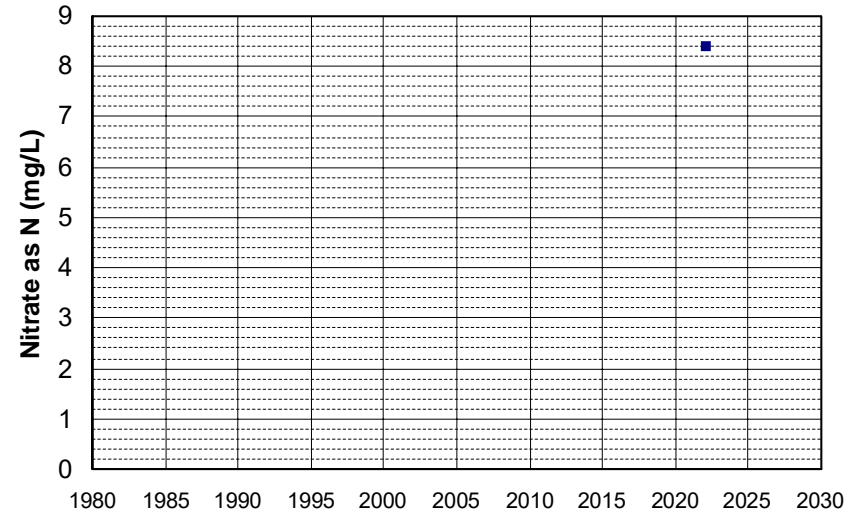
Well Name: AGW080021226-MEANSWELL Well Depth (ft): 149
Well Type: DOMESTIC # of Measurements: 1
Source: WB_ILRP Period of Record: 2022
Depth Zone: Upper Trend Since 2000: Insufficient Data



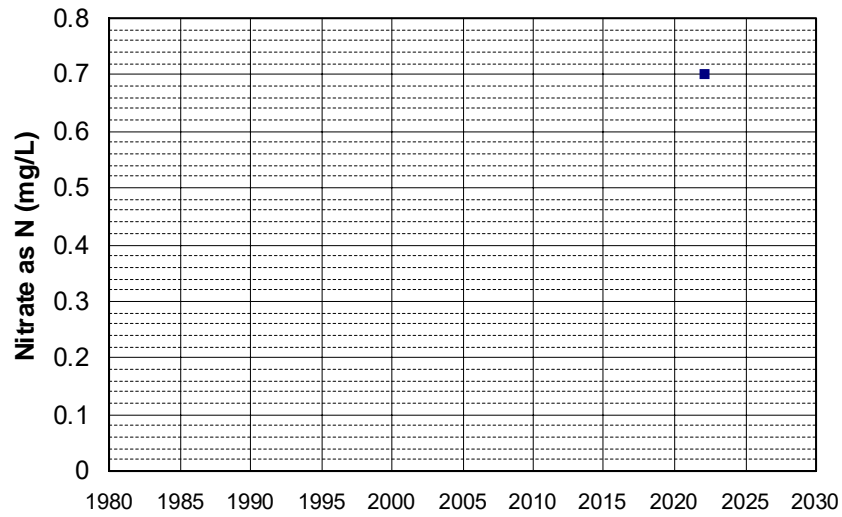
Well Name: AGW080021227-KARNEGAS_1 Well Depth (ft): 101
Well Type: DOMESTIC # of Measurements: 1
Source: WB_ILRP Period of Record: 2022
Depth Zone: Upper Trend Since 2000: Insufficient Data



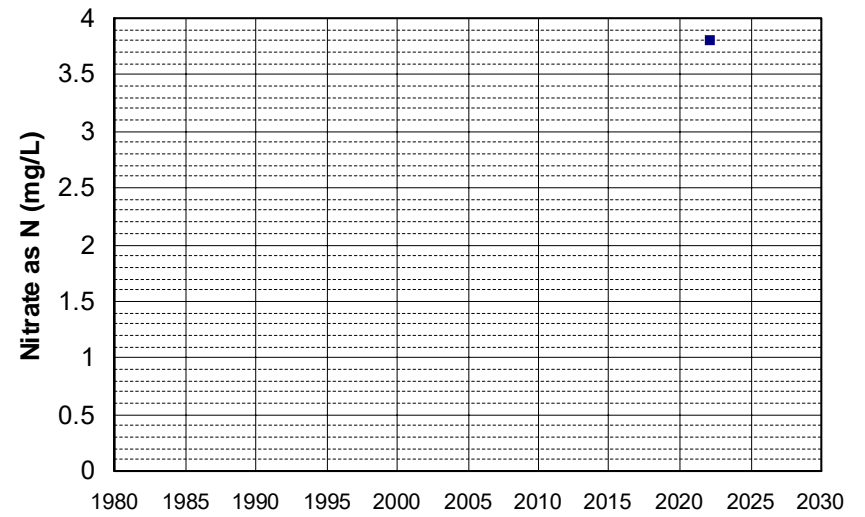
Well Name: AGW080021239-WELL_HEAD Well Depth (ft): 98
Well Type: DOMESTIC # of Measurements: 1
Source: WB_ILRP Period of Record: 2022
Depth Zone: Upper Trend Since 2000: Insufficient Data



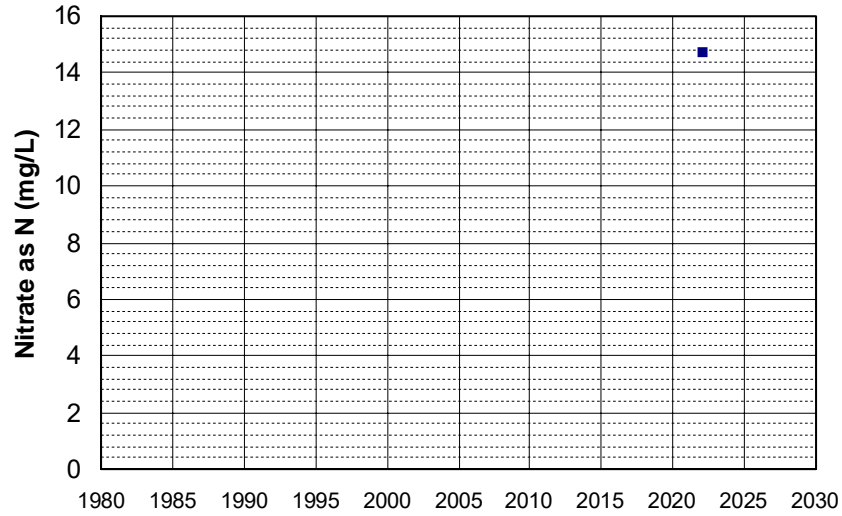
Well Name: AGW080021245-HOUSE_WELL Well Depth (ft): 148
Well Type: DOMESTIC # of Measurements: 1
Source: WB_ILRP Period of Record: 2022
Depth Zone: Upper Trend Since 2000: Insufficient Data



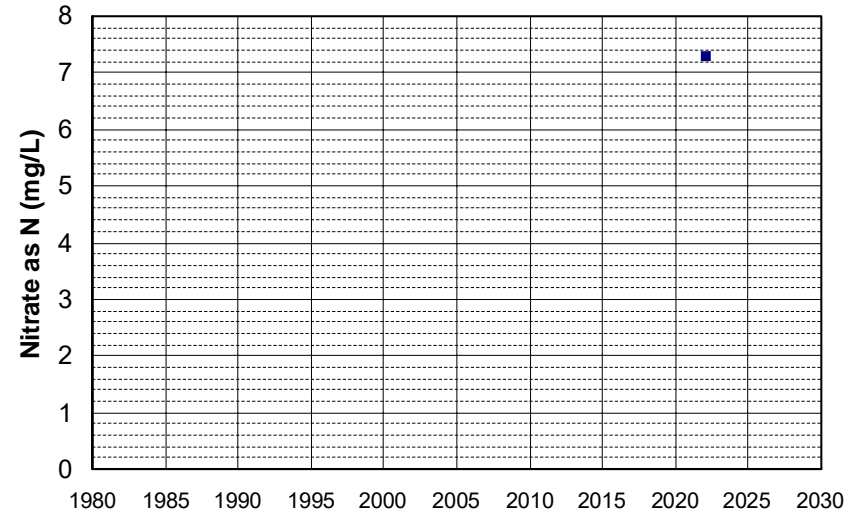
Well Name: AGW080021247-RANCH Well Depth (ft): 160
Well Type: DOMESTIC # of Measurements: 1
Source: WB_ILRP Period of Record: 2022
Depth Zone: Upper Trend Since 2000: Insufficient Data



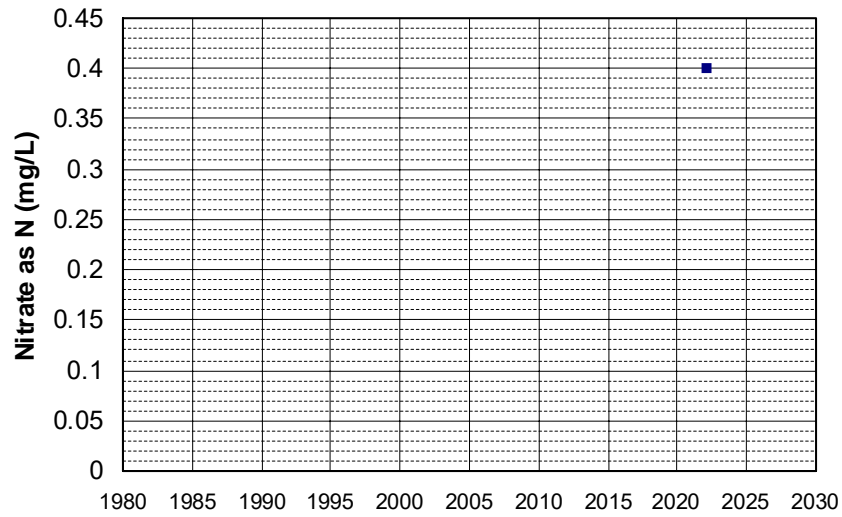
Well Name: AGW080021249-7830_SIKES Well Depth (ft): 186
Well Type: DOMESTIC # of Measurements: 1
Source: WB_ILRP Period of Record: 2022
Depth Zone: Upper Trend Since 2000: Insufficient Data



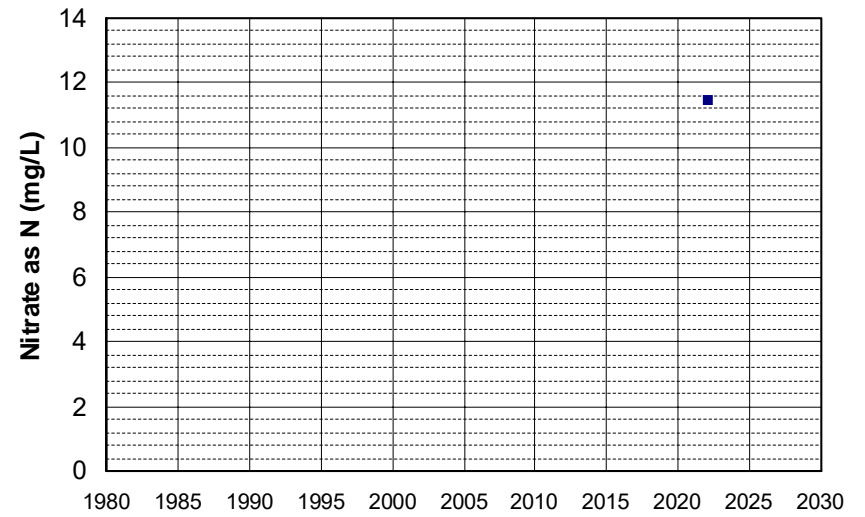
Well Name: AGW080021250-HIGBYFEED Well Depth (ft): 164
Well Type: DOMESTIC # of Measurements: 1
Source: WB_ILRP Period of Record: 2022
Depth Zone: Upper Trend Since 2000: Insufficient Data



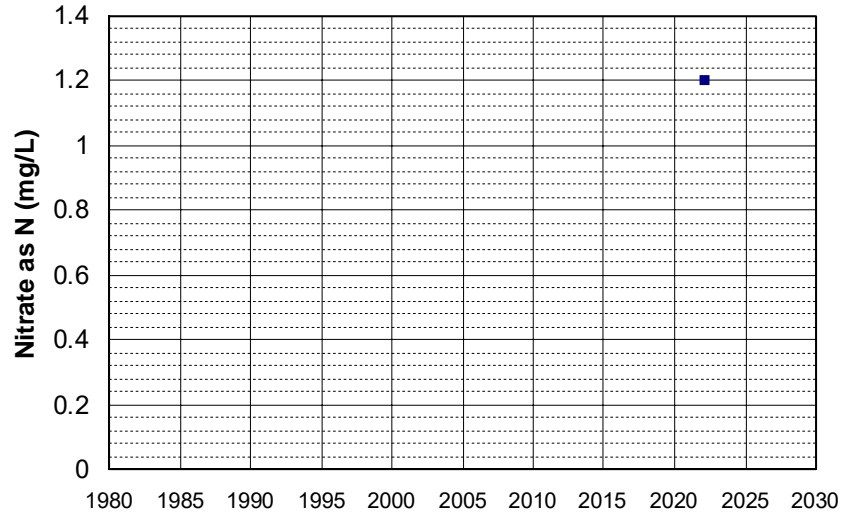
Well Name: AGW080021251-HQ_WELL Well Depth (ft): 230
Well Type: DOMESTIC # of Measurements: 1
Source: WB_ILRP Period of Record: 2022
Depth Zone: Upper Trend Since 2000: Insufficient Data



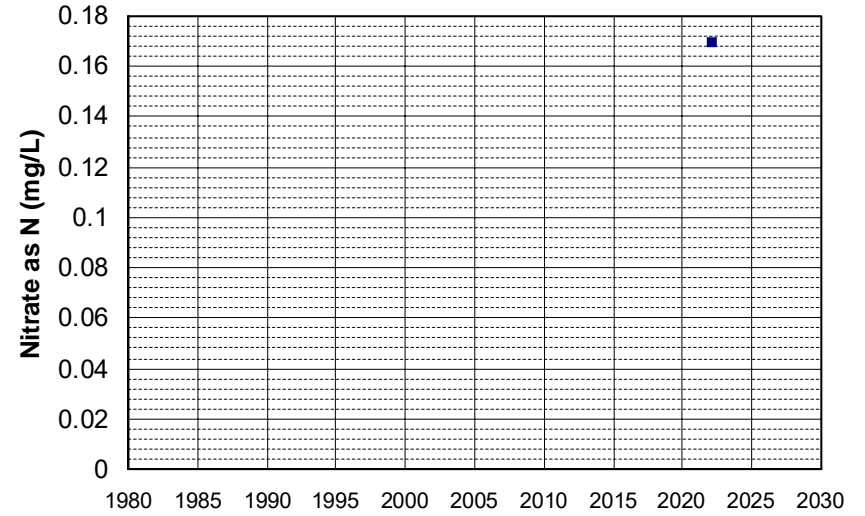
Well Name: AGW080021252-YANDWELL Well Depth (ft): 224
Well Type: DOMESTIC # of Measurements: 1
Source: WB_ILRP Period of Record: 2022
Depth Zone: Upper Trend Since 2000: Insufficient Data



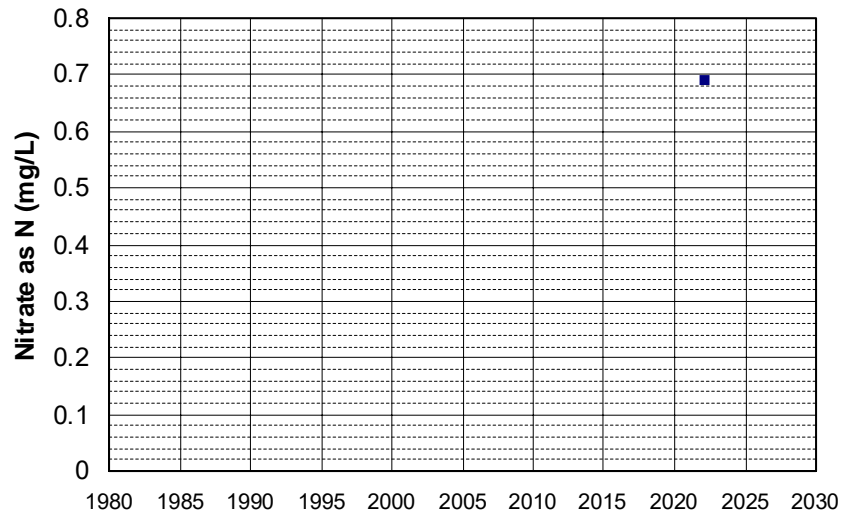
Well Name: AGW080021268-HOUSE_WELL Well Depth (ft): 172
Well Type: DOMESTIC # of Measurements: 1
Source: WB_ILRP Period of Record: 2022
Depth Zone: Upper Trend Since 2000: Insufficient Data



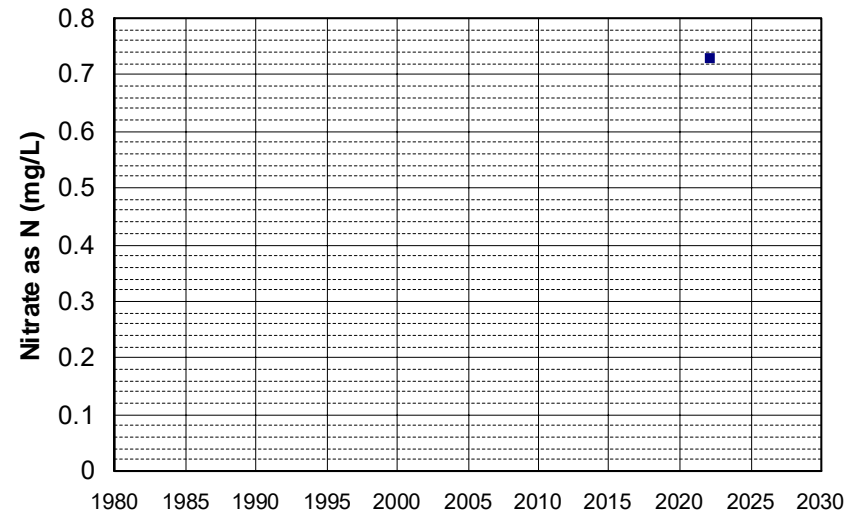
Well Name: AGW080021274-HOUSE WELL Well Depth (ft): 127
Well Type: DOMESTIC # of Measurements: 1
Source: WB_ILRP Period of Record: 2022
Depth Zone: Upper Trend Since 2000: Insufficient Data



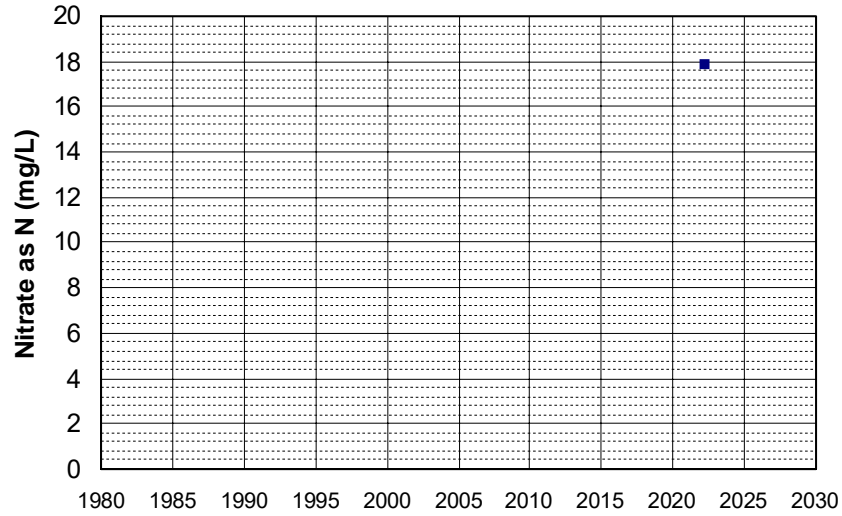
Well Name: AGW080021275-WELL Well Depth (ft): 221
Well Type: DOMESTIC # of Measurements: 1
Source: WB_ILRP Period of Record: 2022
Depth Zone: Upper Trend Since 2000: Insufficient Data



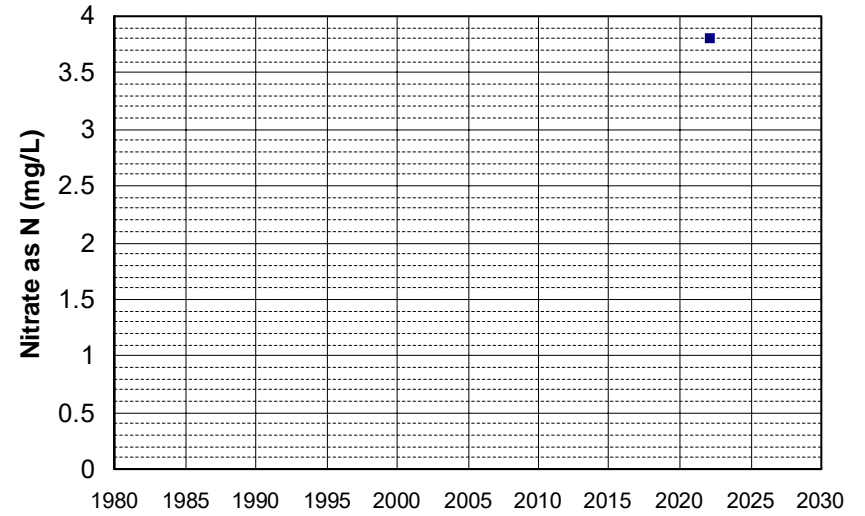
Well Name: AGW080021276-HOUSE WELL Well Depth (ft): 112
Well Type: DOMESTIC # of Measurements: 1
Source: WB_ILRP Period of Record: 2022
Depth Zone: Upper Trend Since 2000: Insufficient Data



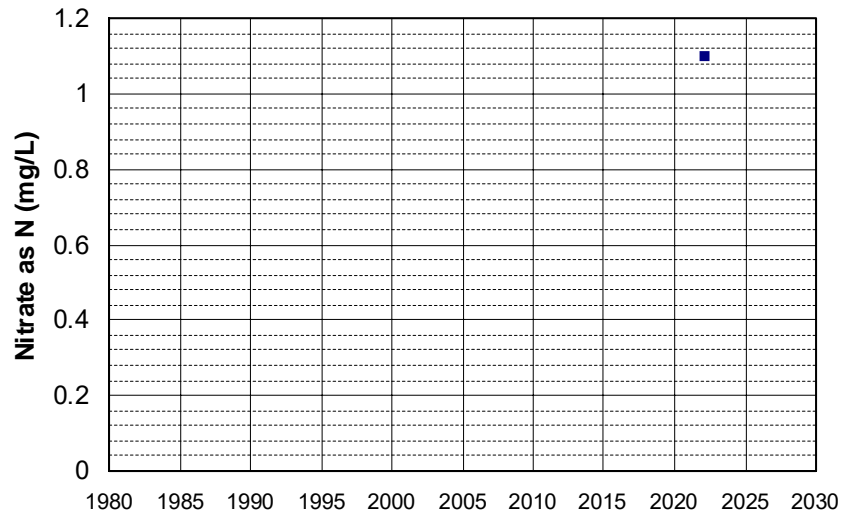
Well Name: AGW080021281-TRINOSKY Well Depth (ft): 174
Well Type: DOMESTIC # of Measurements: 1
Source: WB_ILRP Period of Record: 2022
Depth Zone: Upper Trend Since 2000: Insufficient Data



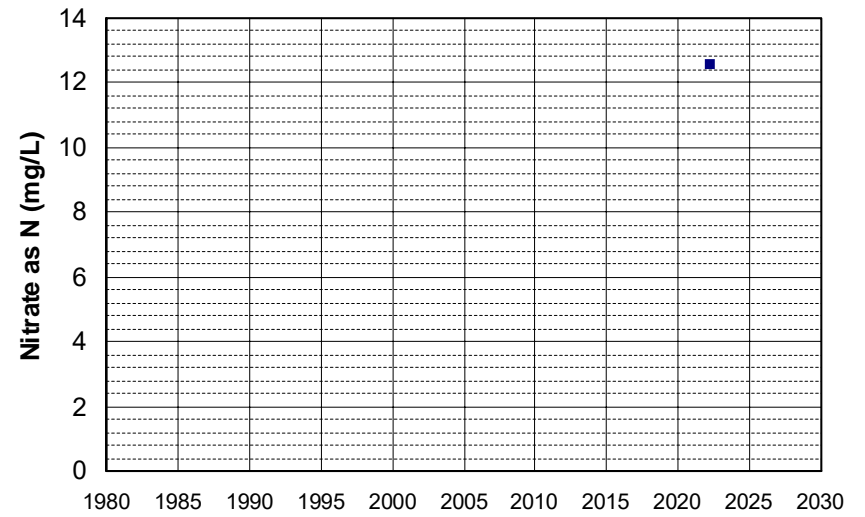
Well Name: AGW080021282-CLARK Well Depth (ft): 68
Well Type: DOMESTIC # of Measurements: 1
Source: WB_ILRP Period of Record: 2022
Depth Zone: Upper Trend Since 2000: Insufficient Data



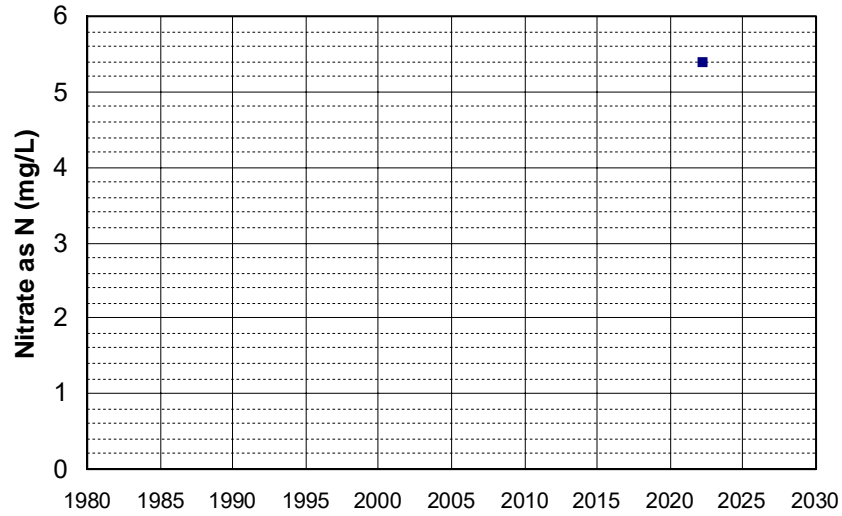
Well Name: AGW080021284-FARNHAM Well Depth (ft): 156
Well Type: DOMESTIC # of Measurements: 1
Source: WB_ILRP Period of Record: 2022
Depth Zone: Upper Trend Since 2000: Insufficient Data



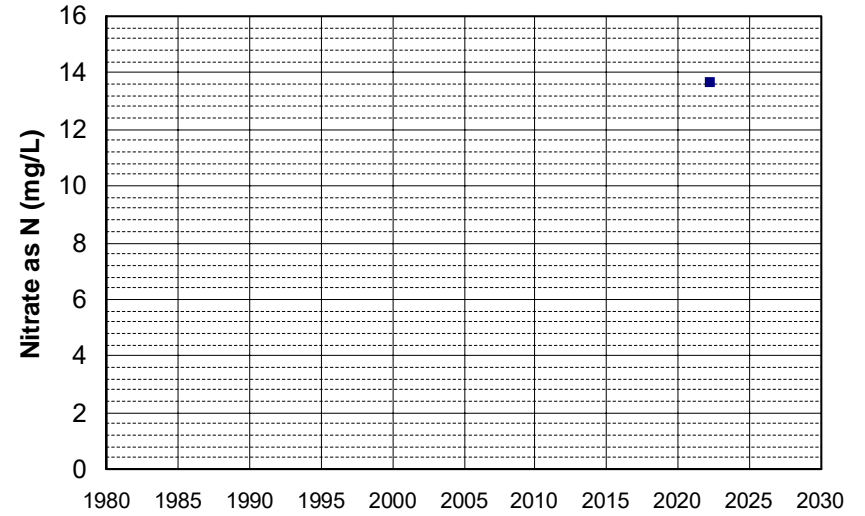
Well Name: AGW080021294-BUTLER_76 Well Depth (ft): 142
Well Type: DOMESTIC # of Measurements: 1
Source: WB_ILRP Period of Record: 2022
Depth Zone: Upper Trend Since 2000: Insufficient Data



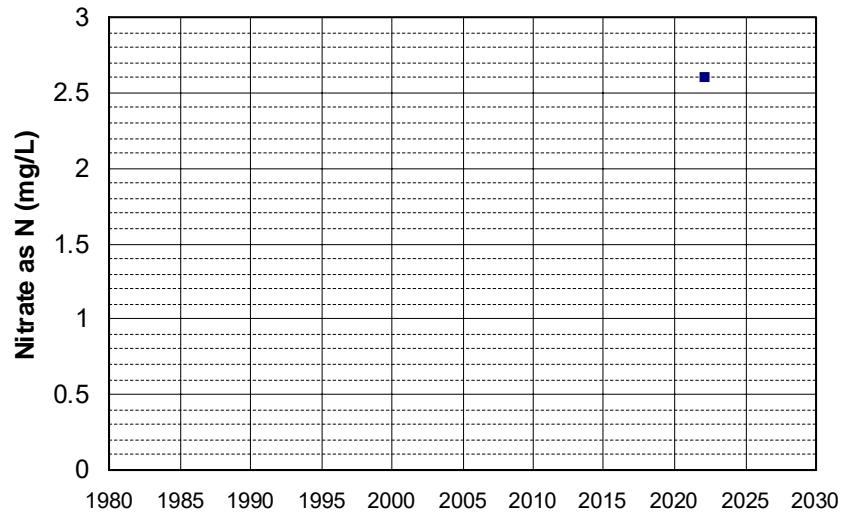
Well Name: AGW080021295-SCRIBNER Well Depth (ft): 82
Well Type: DOMESTIC # of Measurements: 1
Source: WB_ILRP Period of Record: 2022
Depth Zone: Upper Trend Since 2000: Insufficient Data



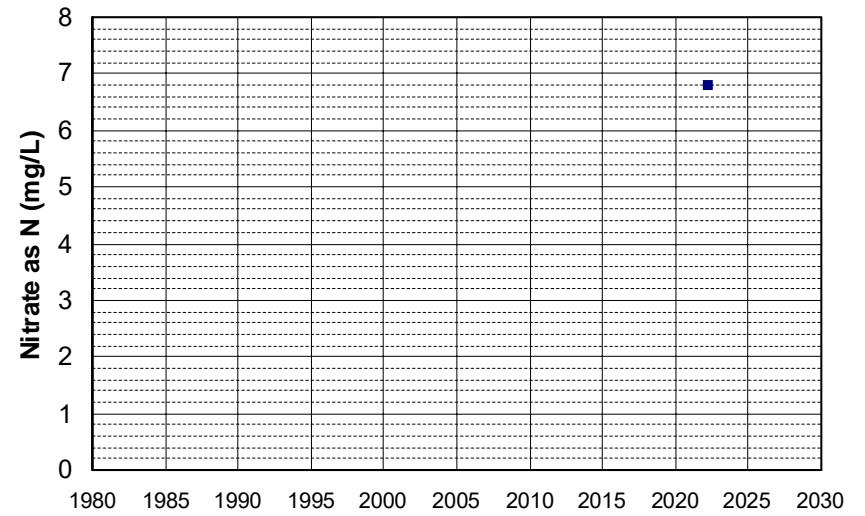
Well Name: AGW080021297-SUMMIT Well Depth (ft): 163
Well Type: DOMESTIC # of Measurements: 1
Source: WB_ILRP Period of Record: 2022
Depth Zone: Upper Trend Since 2000: Insufficient Data



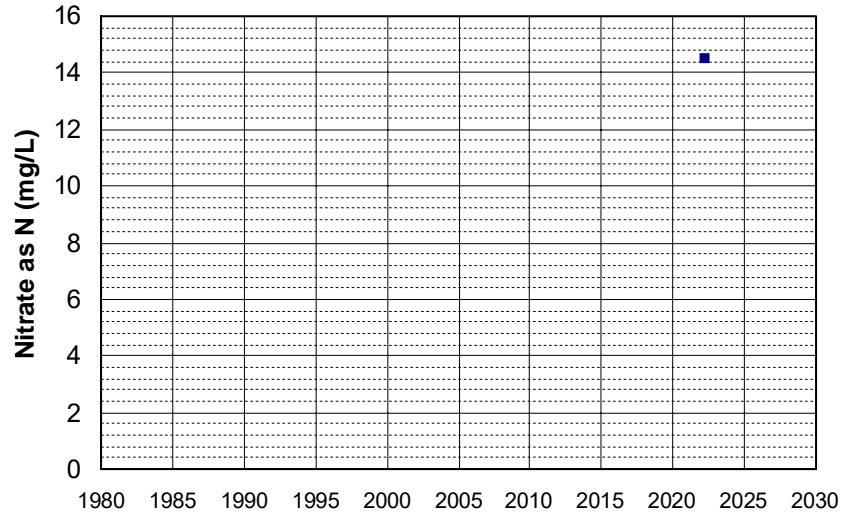
Well Name: AGW080021298-YANCI Well Depth (ft): 100
Well Type: DOMESTIC # of Measurements: 1
Source: WB_ILRP Period of Record: 2022
Depth Zone: Upper Trend Since 2000: Insufficient Data



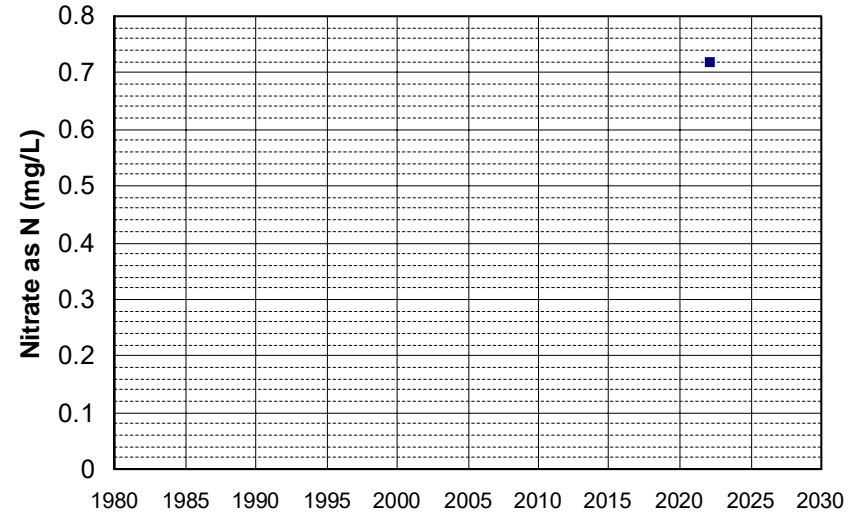
Well Name: AGW080021299-WELL #1 Well Depth (ft): 294
Well Type: DOMESTIC # of Measurements: 1
Source: WB_ILRP Period of Record: 2022
Depth Zone: Upper Trend Since 2000: Insufficient Data



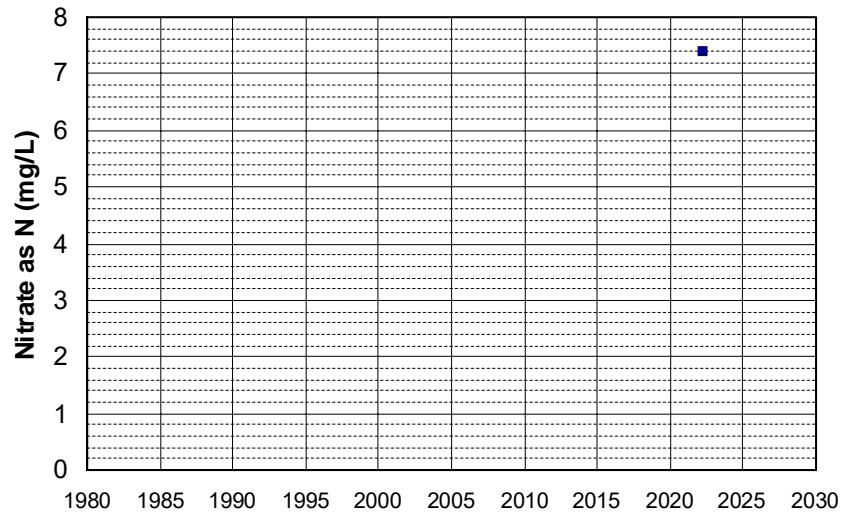
Well Name: AGW080021300-SWICKARD Well Depth (ft): 163
Well Type: DOMESTIC # of Measurements: 1
Source: WB_ILRP Period of Record: 2022
Depth Zone: Upper Trend Since 2000: Insufficient Data



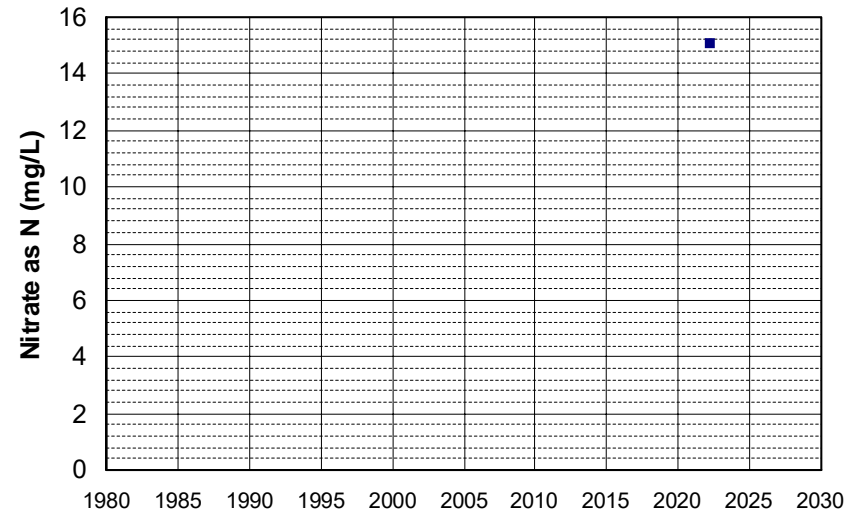
Well Name: AGW080021301-HAYMAKER Well Depth (ft): 282
Well Type: DOMESTIC # of Measurements: 1
Source: WB_ILRP Period of Record: 2022
Depth Zone: Upper Trend Since 2000: Insufficient Data



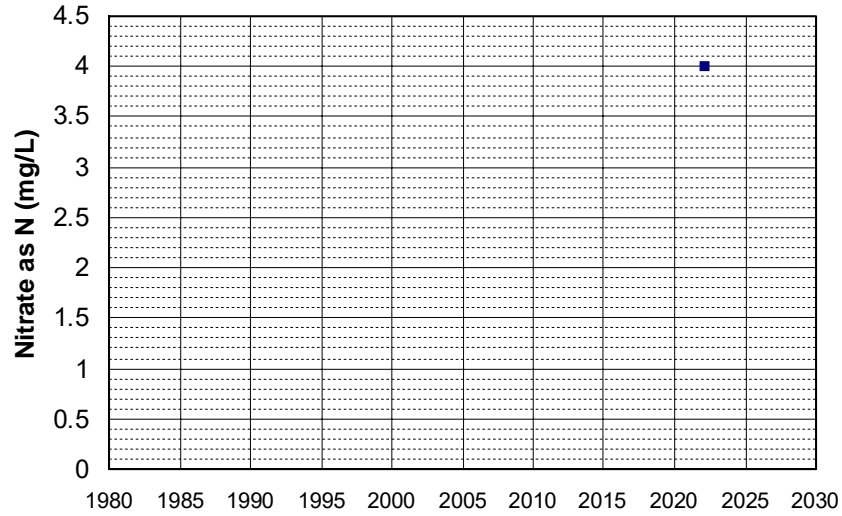
Well Name: AGW080021303-HOUSE Well Depth (ft): 228
Well Type: DOMESTIC # of Measurements: 1
Source: WB_ILRP Period of Record: 2022
Depth Zone: Upper Trend Since 2000: Insufficient Data



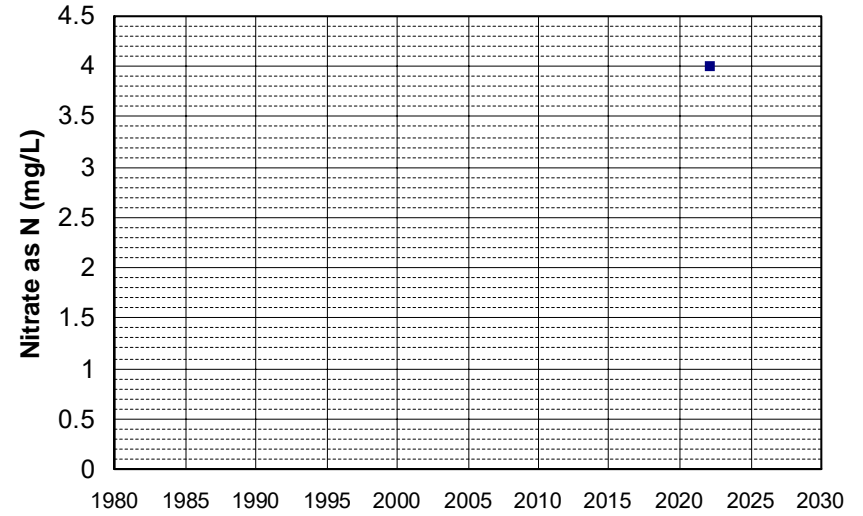
Well Name: AGW080021307-BJR Well Depth (ft): 141
Well Type: DOMESTIC # of Measurements: 1
Source: WB_ILRP Period of Record: 2022
Depth Zone: Upper Trend Since 2000: Insufficient Data



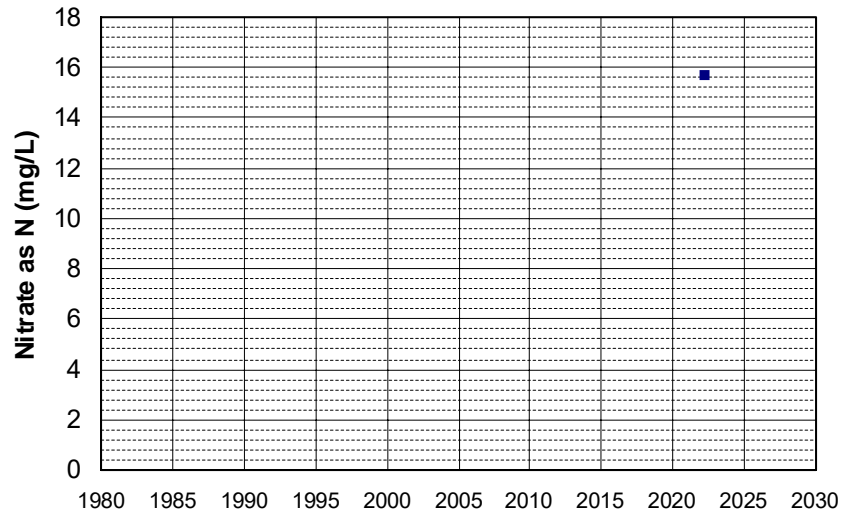
Well Name: AGW080021385-TRAVSMITH Well Depth (ft): 88
Well Type: DOMESTIC # of Measurements: 1
Source: WB_ILRP Period of Record: 2022
Depth Zone: Upper Trend Since 2000: Insufficient Data



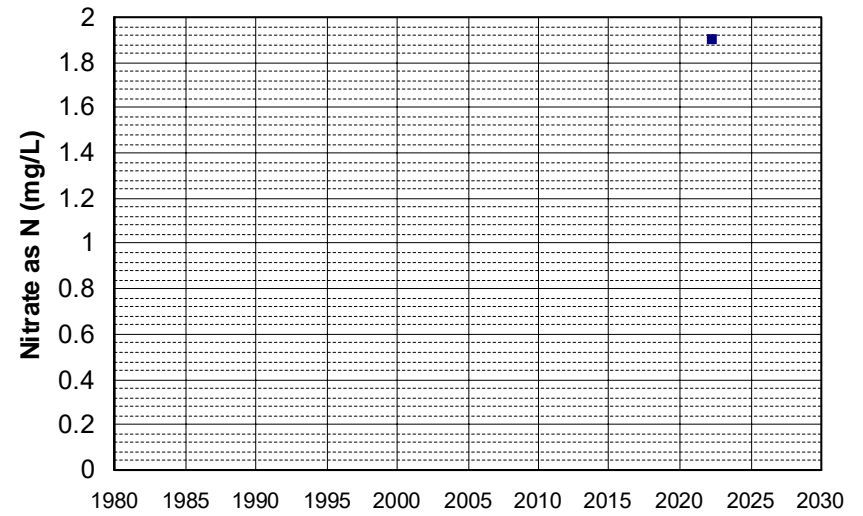
Well Name: AGW080021386-JOHN TOLMAN Well Depth (ft): 88
Well Type: DOMESTIC # of Measurements: 1
Source: WB_ILRP Period of Record: 2022
Depth Zone: Upper Trend Since 2000: Insufficient Data



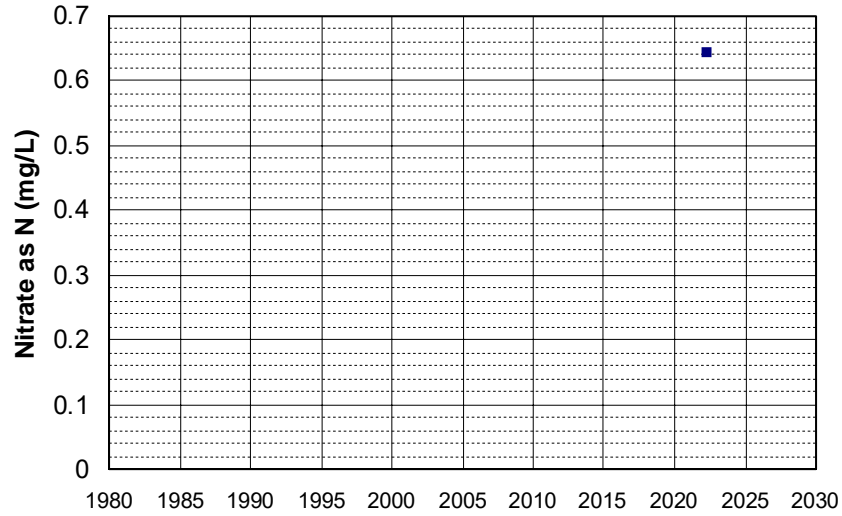
Well Name: AGW080021393-DW_DAV01 Well Depth (ft): 141
Well Type: DOMESTIC # of Measurements: 1
Source: WB_ILRP Period of Record: 2022
Depth Zone: Upper Trend Since 2000: Insufficient Data



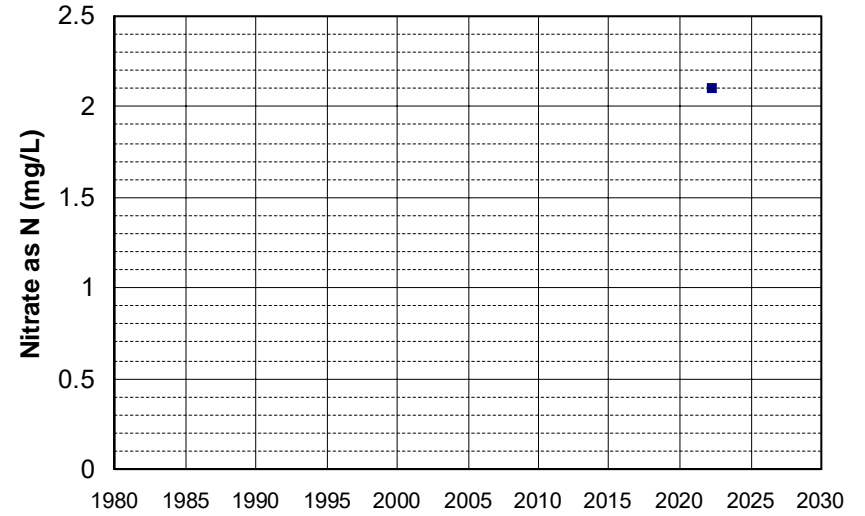
Well Name: AGW080021402-JONES_WELL Well Depth (ft): 156
Well Type: DOMESTIC # of Measurements: 1
Source: WB_ILRP Period of Record: 2022
Depth Zone: Upper Trend Since 2000: Insufficient Data



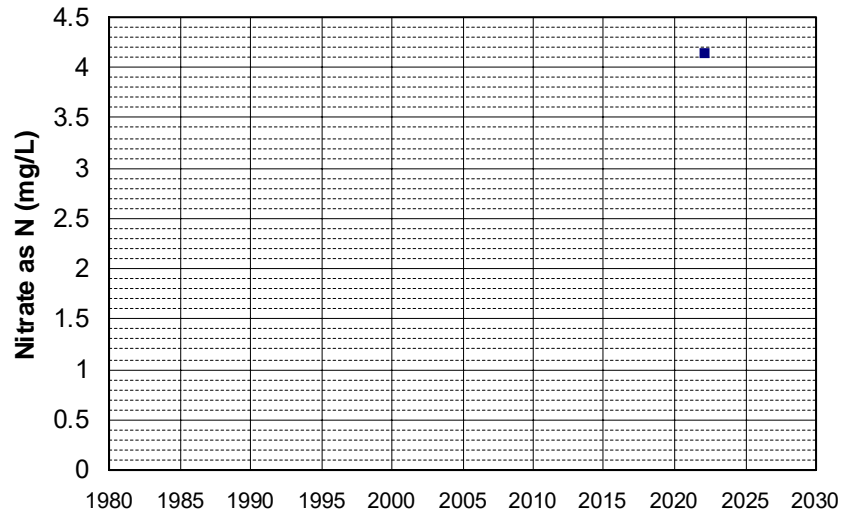
Well Name: AGW080021440-LEWIS WELL Well Depth (ft): 248
Well Type: DOMESTIC # of Measurements: 1
Source: WB_ILRP Period of Record: 2022
Depth Zone: Upper Trend Since 2000: Insufficient Data



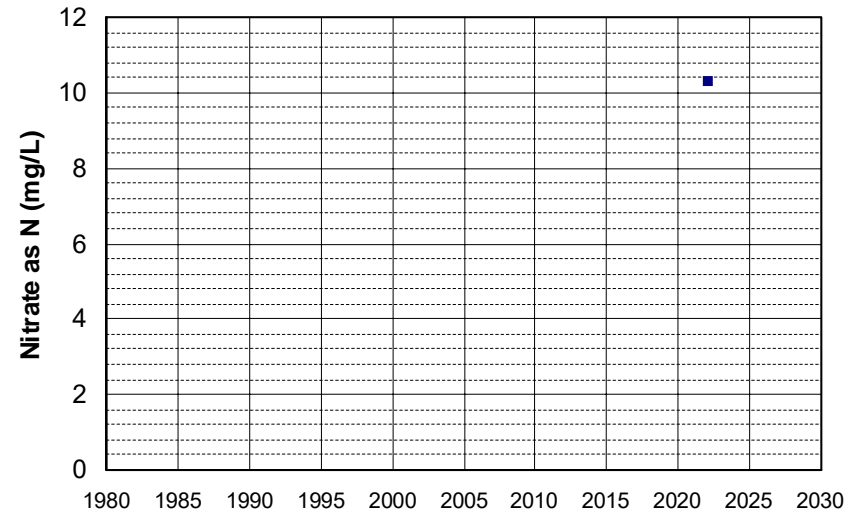
Well Name: AGW080021453-CANINORIDG Well Depth (ft): 68
Well Type: DOMESTIC # of Measurements: 1
Source: WB_ILRP Period of Record: 2022
Depth Zone: Upper Trend Since 2000: Insufficient Data



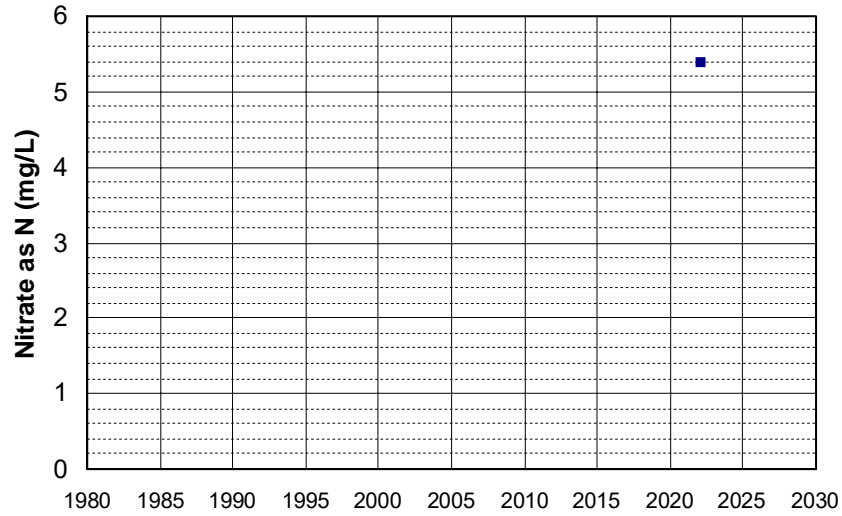
Well Name: AGW080021454-1919ROADB Well Depth (ft): 74
Well Type: DOMESTIC # of Measurements: 1
Source: WB_ILRP Period of Record: 2022
Depth Zone: Upper Trend Since 2000: Insufficient Data



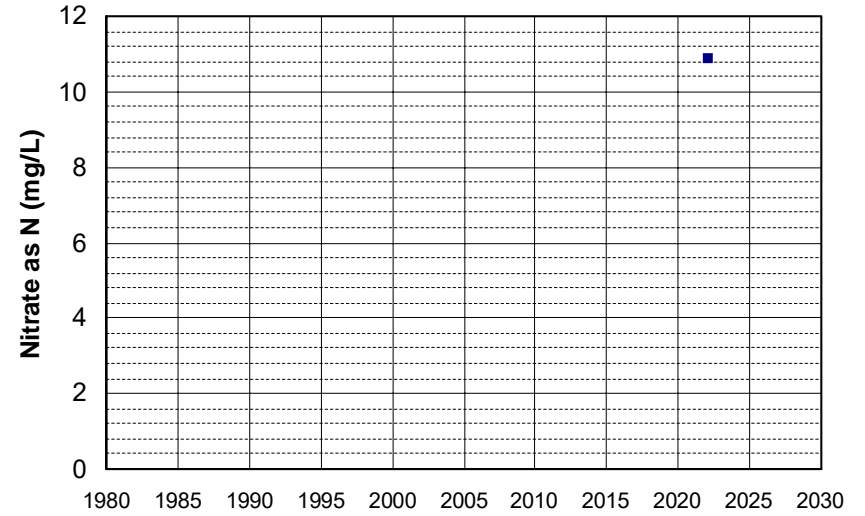
Well Name: AGW080021455-2153KKROAD Well Depth (ft): 134
Well Type: DOMESTIC # of Measurements: 1
Source: WB_ILRP Period of Record: 2022
Depth Zone: Upper Trend Since 2000: Insufficient Data



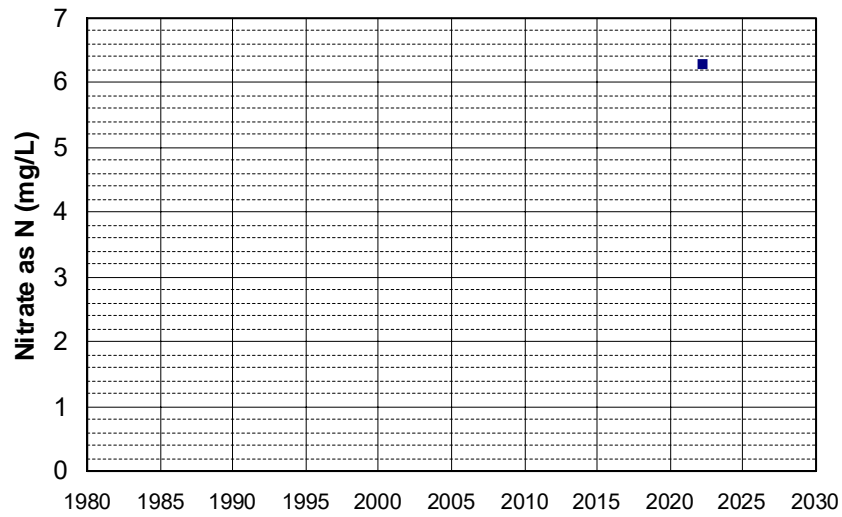
Well Name: AGW080021461-MA6384-1 Well Depth (ft): 204
Well Type: DOMESTIC # of Measurements: 1
Source: WB_ILRP Period of Record: 2022
Depth Zone: Upper Trend Since 2000: Insufficient Data



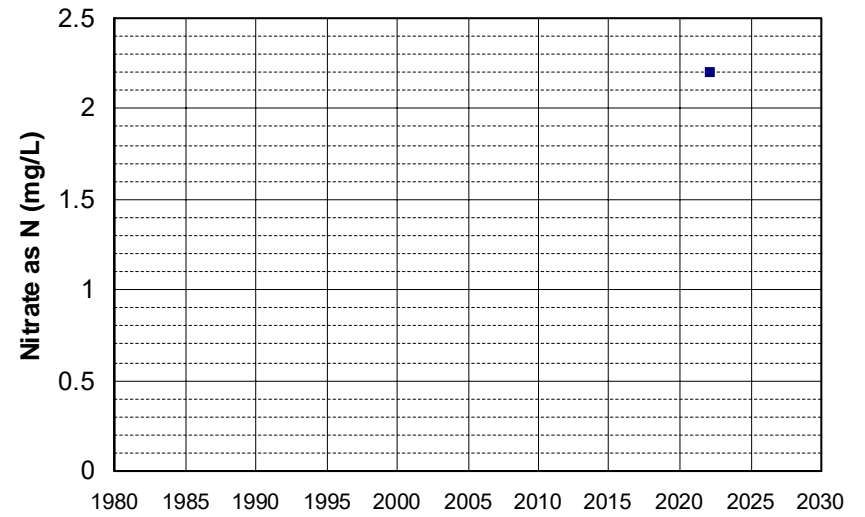
Well Name: AGW080021462-MA6404-1 Well Depth (ft): 210
Well Type: DOMESTIC # of Measurements: 1
Source: WB_ILRP Period of Record: 2022
Depth Zone: Upper Trend Since 2000: Insufficient Data



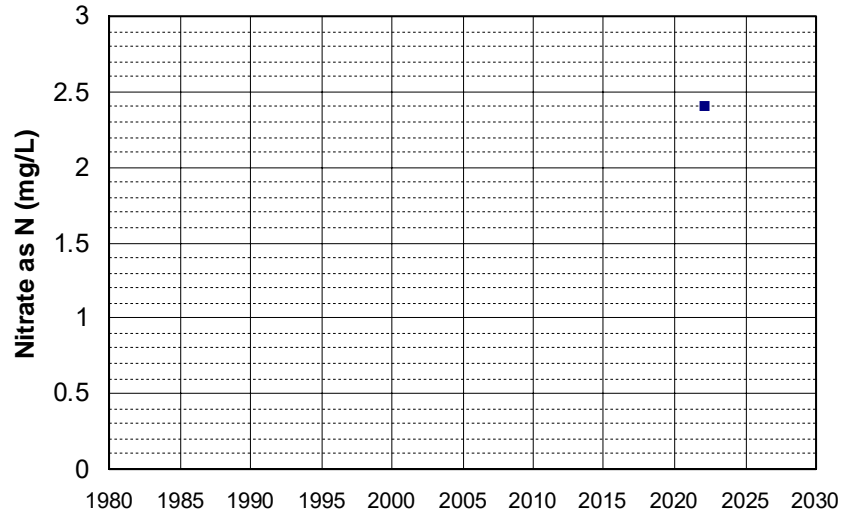
Well Name: AGW080021465-RH JR Well Depth (ft): 90
Well Type: DOMESTIC # of Measurements: 1
Source: WB_ILRP Period of Record: 2022
Depth Zone: Upper Trend Since 2000: Insufficient Data



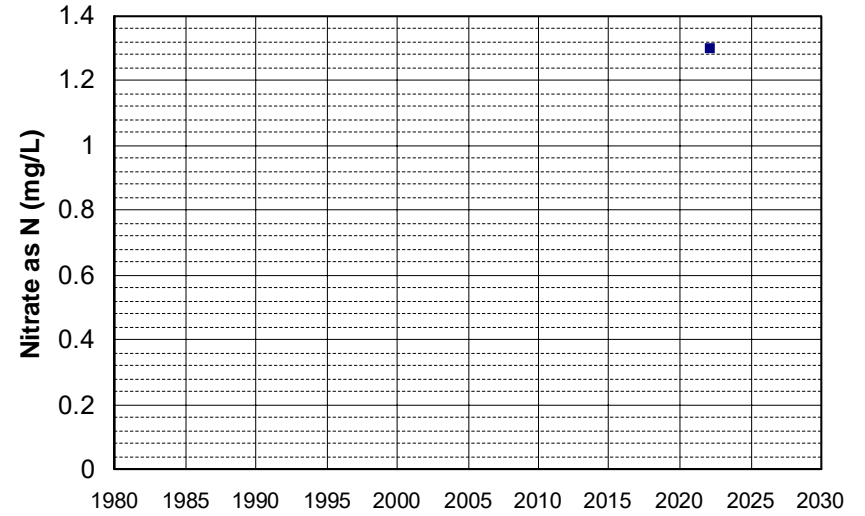
Well Name: AGW080021467-CG1RDKK Well Depth (ft): 165
Well Type: DOMESTIC # of Measurements: 1
Source: WB_ILRP Period of Record: 2022
Depth Zone: Upper Trend Since 2000: Insufficient Data



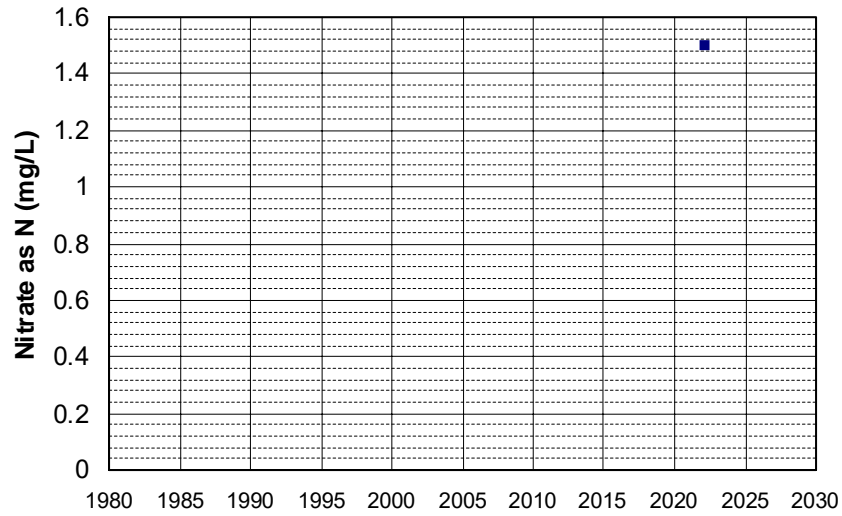
Well Name: AGW080021468-EE 1
Well Type: DOMESTIC
Source: WB_ILRP
Depth Zone: Upper
Well Depth (ft): 112
of Measurements: 1
Period of Record: 2022
Trend Since 2000: Insufficient Data



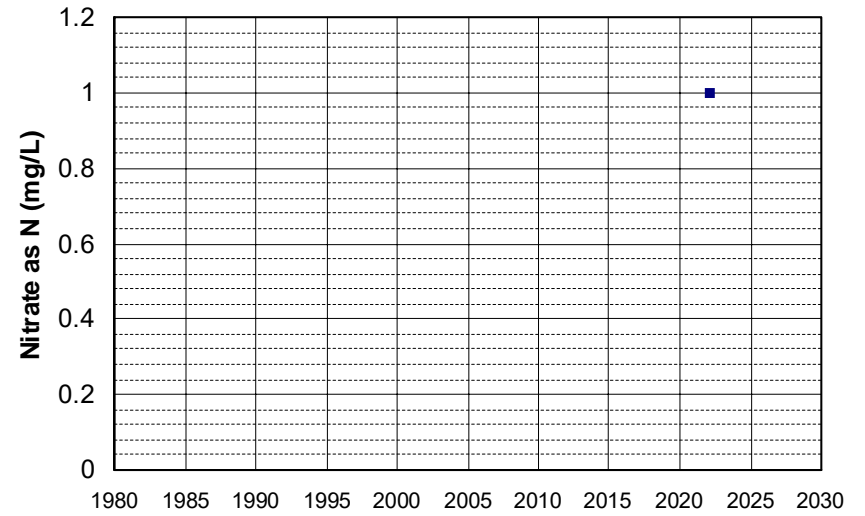
Well Name: AGW080021469-CRH 1
Well Type: DOMESTIC
Source: WB_ILRP
Depth Zone: Upper
Well Depth (ft): 115
of Measurements: 1
Period of Record: 2022
Trend Since 2000: Insufficient Data



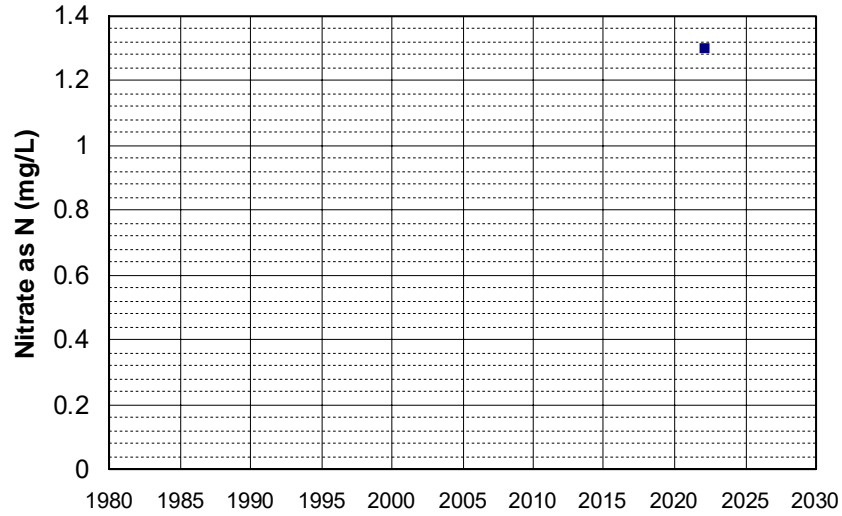
Well Name: AGW080021470-MP 1
Well Type: DOMESTIC
Source: WB_ILRP
Depth Zone: Upper
Well Depth (ft): 112
of Measurements: 1
Period of Record: 2022
Trend Since 2000: Insufficient Data



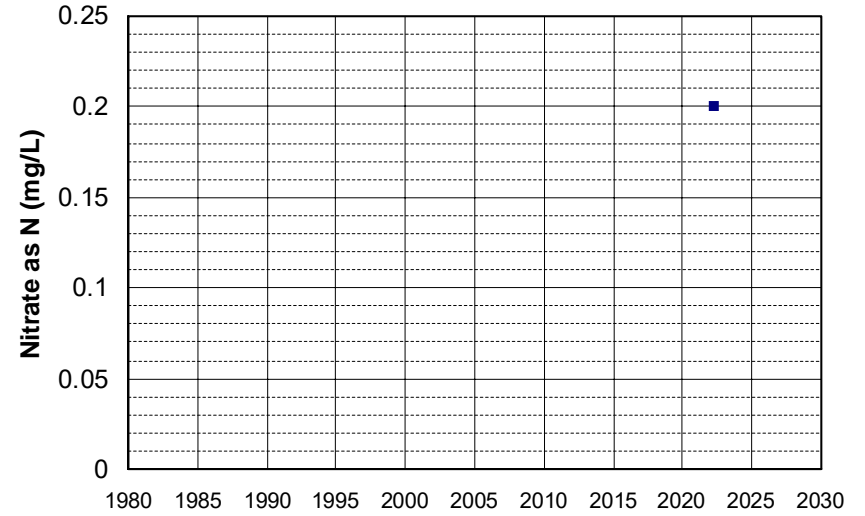
Well Name: AGW080021471-JEO 1
Well Type: DOMESTIC
Source: WB_ILRP
Depth Zone: Upper
Well Depth (ft): 109
of Measurements: 1
Period of Record: 2022
Trend Since 2000: Insufficient Data



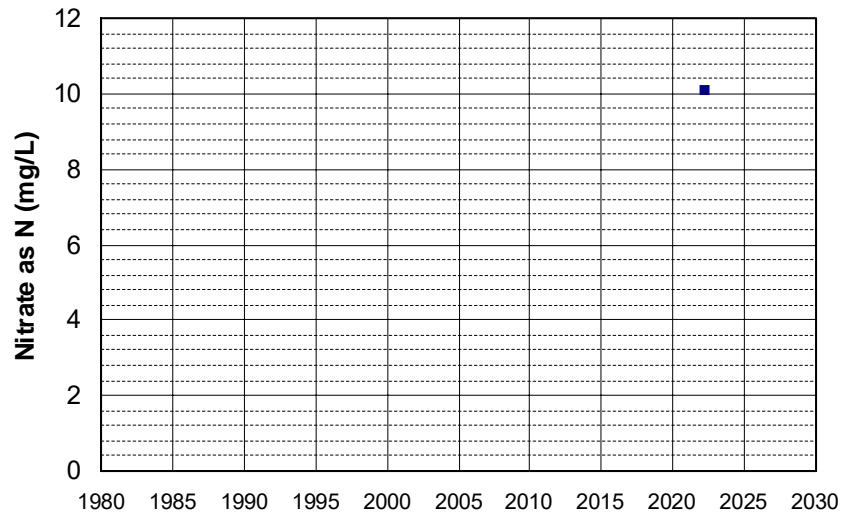
Well Name: AGW080021475-HOUSE Well Depth (ft): 97
Well Type: DOMESTIC # of Measurements: 1
Source: WB_ILRP Period of Record: 2022
Depth Zone: Upper Trend Since 2000: Insufficient Data



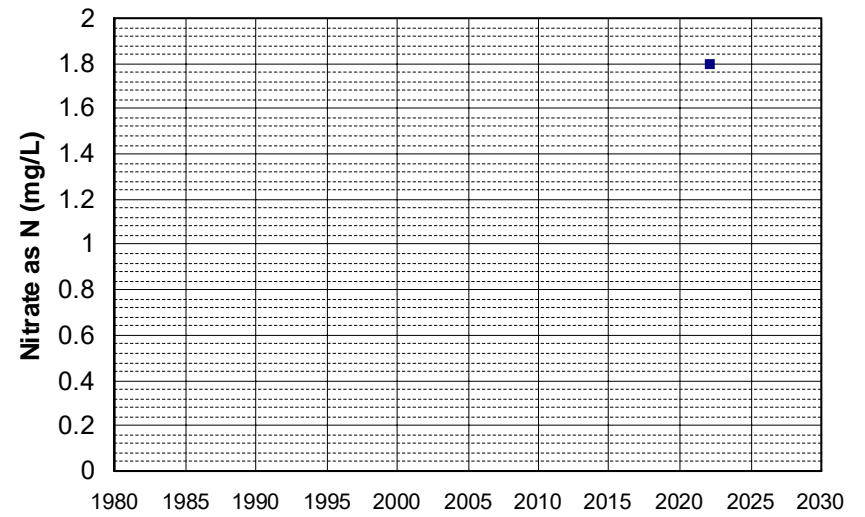
Well Name: AGW080021476-HOME Well Depth (ft): 74
Well Type: DOMESTIC # of Measurements: 1
Source: WB_ILRP Period of Record: 2022
Depth Zone: Upper Trend Since 2000: Insufficient Data



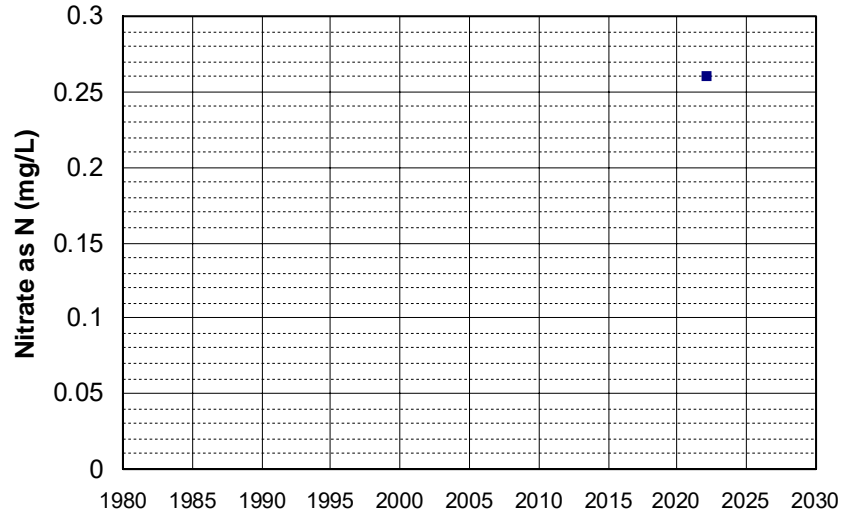
Well Name: AGW080021489-WFI#002 Well Depth (ft): 142
Well Type: DOMESTIC # of Measurements: 1
Source: WB_ILRP Period of Record: 2022
Depth Zone: Upper Trend Since 2000: Insufficient Data



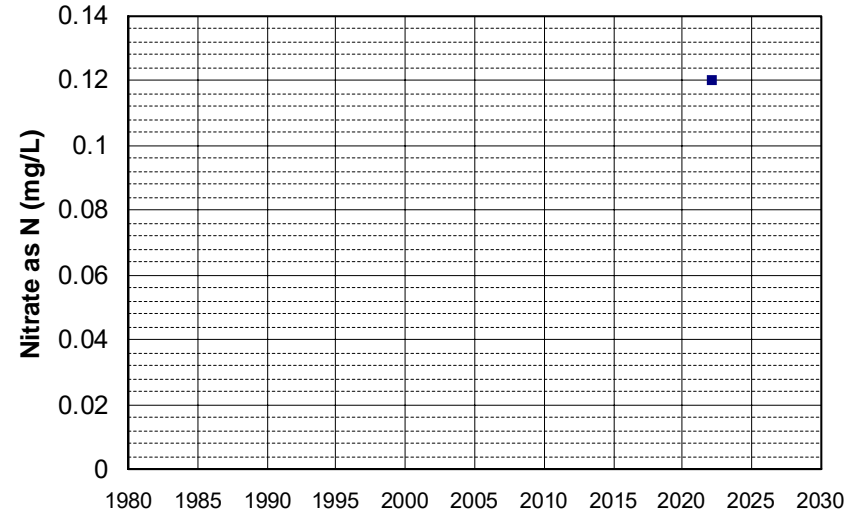
Well Name: AGW080021496-WELL #1 Well Depth (ft): 134
Well Type: DOMESTIC # of Measurements: 1
Source: WB_ILRP Period of Record: 2022
Depth Zone: Upper Trend Since 2000: Insufficient Data



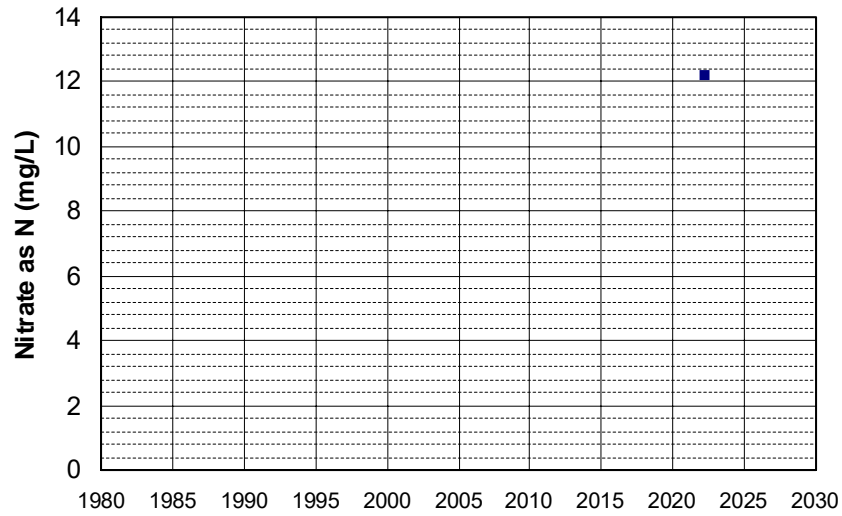
Well Name: AGW080021497-MADRONE Well Depth (ft): 181
Well Type: DOMESTIC # of Measurements: 1
Source: WB_ILRP Period of Record: 2022
Depth Zone: Upper Trend Since 2000: Insufficient Data



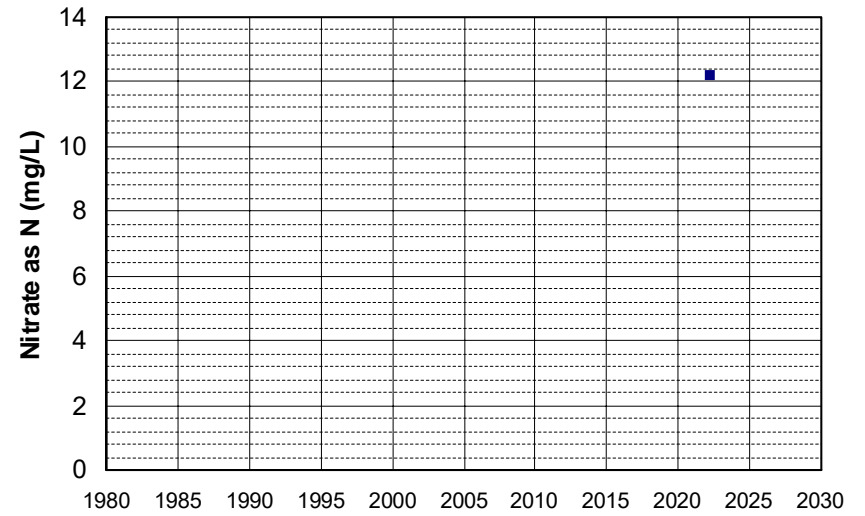
Well Name: AGW080021498-BLAKE Well Depth (ft): 181
Well Type: DOMESTIC # of Measurements: 1
Source: WB_ILRP Period of Record: 2022
Depth Zone: Upper Trend Since 2000: Insufficient Data



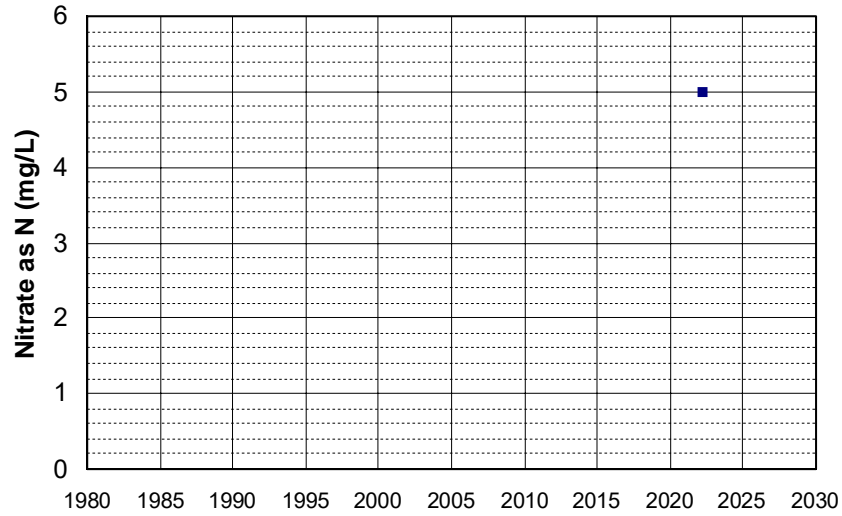
Well Name: AGW080021499-FUL-DW02 Well Depth (ft): 90
Well Type: DOMESTIC # of Measurements: 1
Source: WB_ILRP Period of Record: 2022
Depth Zone: Upper Trend Since 2000: Insufficient Data



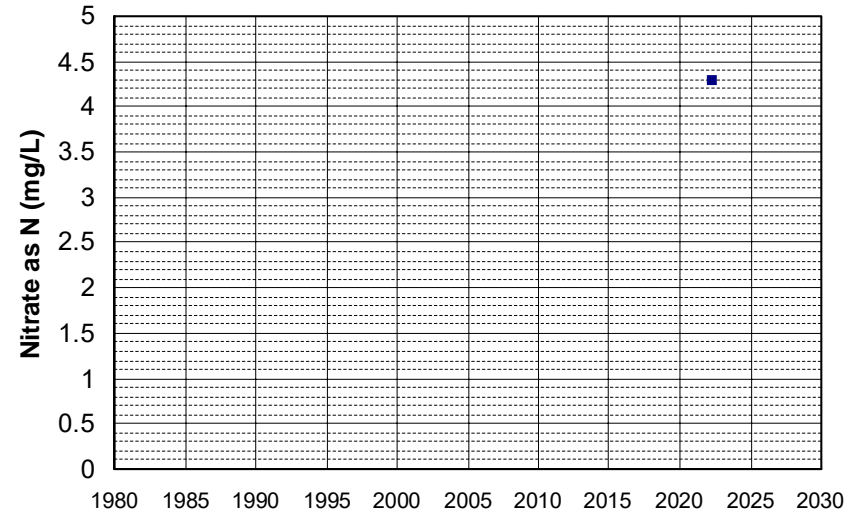
Well Name: AGW080021500-BRA-DW01 Well Depth (ft): 174
Well Type: DOMESTIC # of Measurements: 1
Source: WB_ILRP Period of Record: 2022
Depth Zone: Upper Trend Since 2000: Insufficient Data



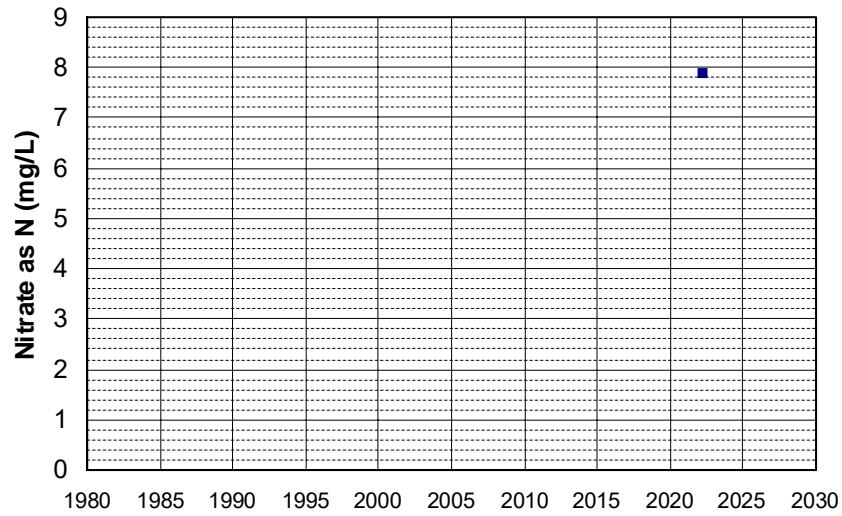
Well Name: AGW080021501-FUL-DW01 Well Depth (ft): 199
Well Type: DOMESTIC # of Measurements: 1
Source: WB_ILRP Period of Record: 2022
Depth Zone: Upper Trend Since 2000: Insufficient Data



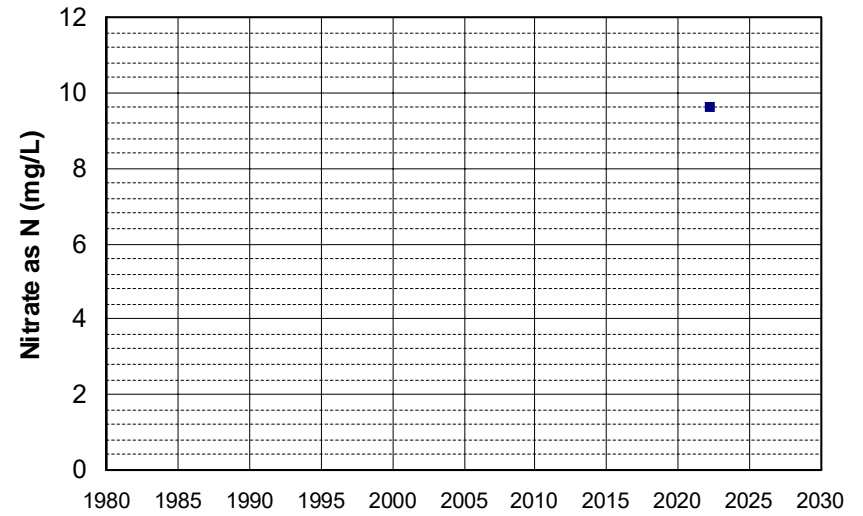
Well Name: AGW080021502-SRK-DW01 Well Depth (ft): 199
Well Type: DOMESTIC # of Measurements: 1
Source: WB_ILRP Period of Record: 2022
Depth Zone: Upper Trend Since 2000: Insufficient Data



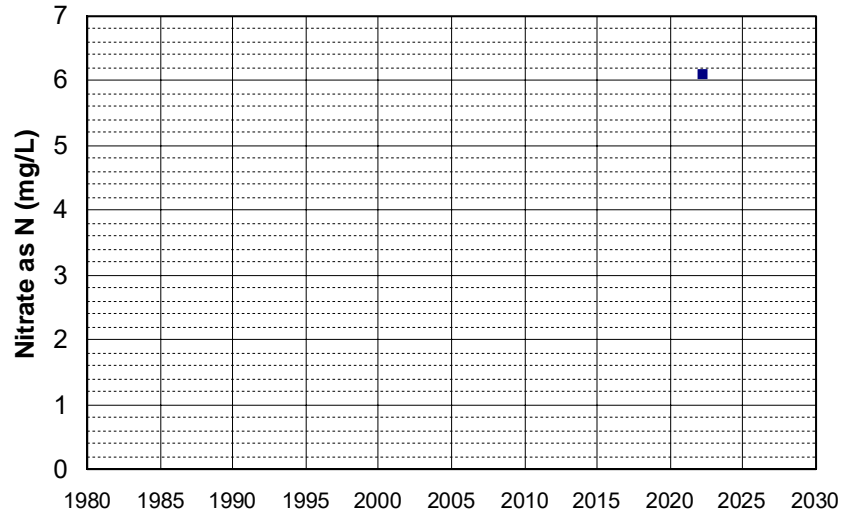
Well Name: AGW080021503-GIL-DW01 Well Depth (ft): 199
Well Type: DOMESTIC # of Measurements: 1
Source: WB_ILRP Period of Record: 2022
Depth Zone: Upper Trend Since 2000: Insufficient Data



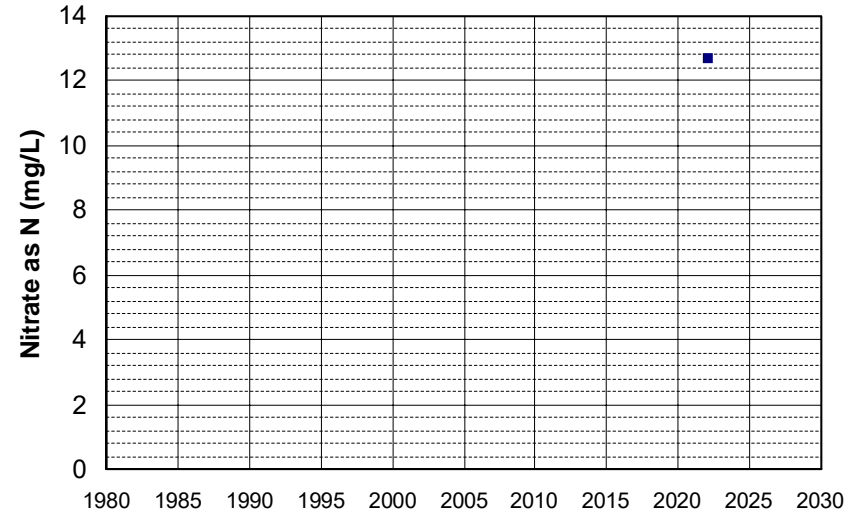
Well Name: AGW080021504-GIL-DW02 Well Depth (ft): 90
Well Type: DOMESTIC # of Measurements: 1
Source: WB_ILRP Period of Record: 2022
Depth Zone: Upper Trend Since 2000: Insufficient Data



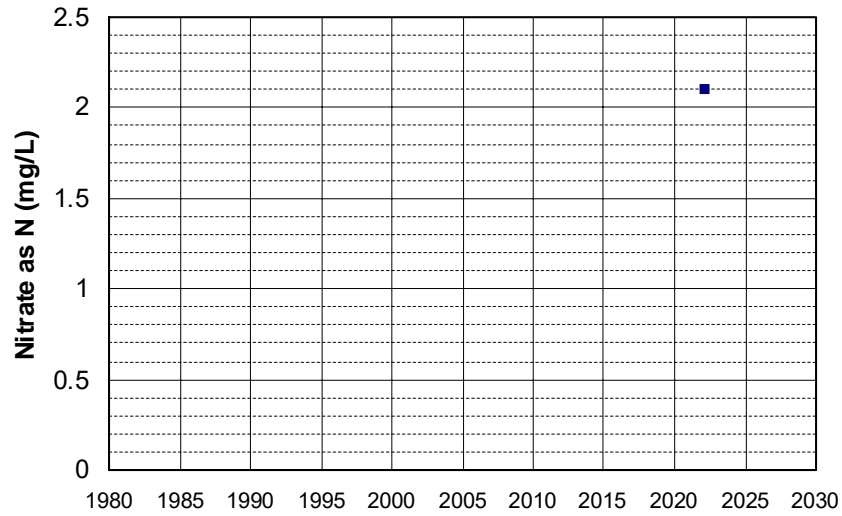
Well Name: AGW080021505-HOUSE_WELL Well Depth (ft): 150
Well Type: DOMESTIC # of Measurements: 1
Source: WB_ILRP Period of Record: 2022
Depth Zone: Upper Trend Since 2000: Insufficient Data



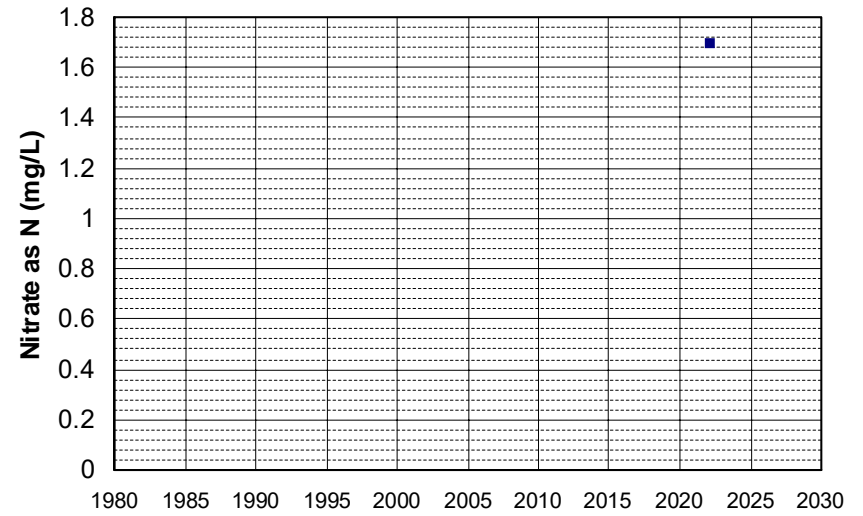
Well Name: AGW080021506-DOMESTIC Well Depth (ft): 95
Well Type: DOMESTIC # of Measurements: 1
Source: WB_ILRP Period of Record: 2022
Depth Zone: Upper Trend Since 2000: Insufficient Data



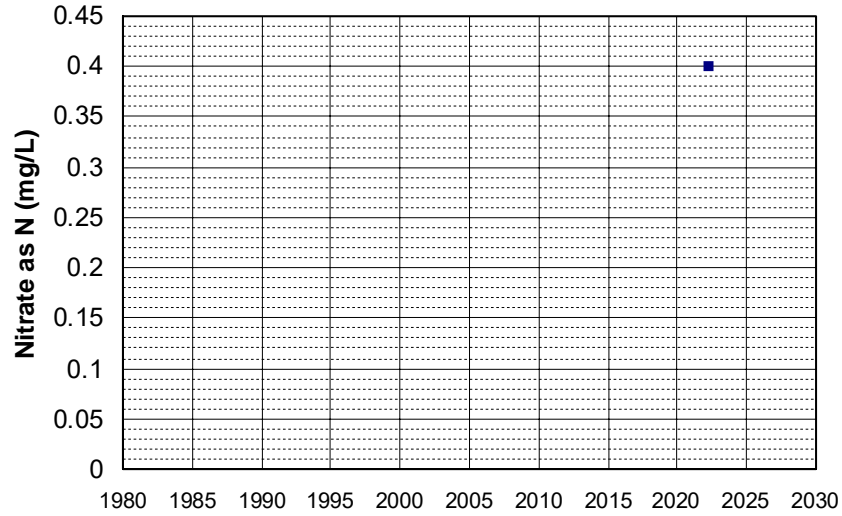
Well Name: AGW080021507-HOME Well Depth (ft): 92
Well Type: DOMESTIC # of Measurements: 1
Source: WB_ILRP Period of Record: 2022
Depth Zone: Upper Trend Since 2000: Insufficient Data



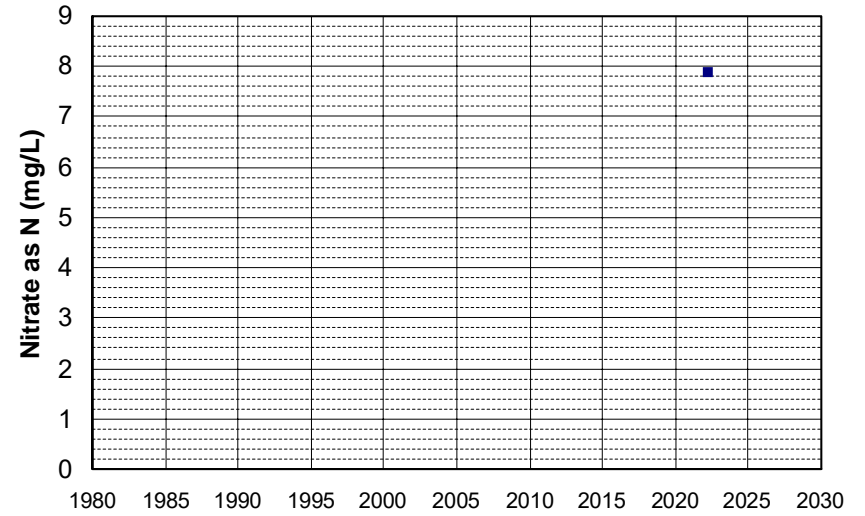
Well Name: AGW080021516-VINEYARD Well Depth (ft): 271
Well Type: DOMESTIC # of Measurements: 1
Source: WB_ILRP Period of Record: 2022
Depth Zone: Upper Trend Since 2000: Insufficient Data



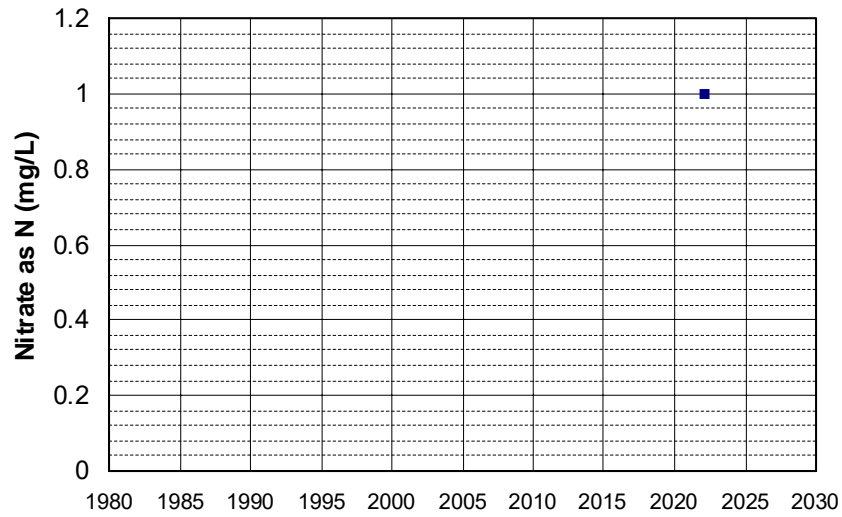
Well Name: AGW080021517-FARMWELL Well Depth (ft): 247
Well Type: DOMESTIC # of Measurements: 1
Source: WB_ILRP Period of Record: 2022
Depth Zone: Upper Trend Since 2000: Insufficient Data



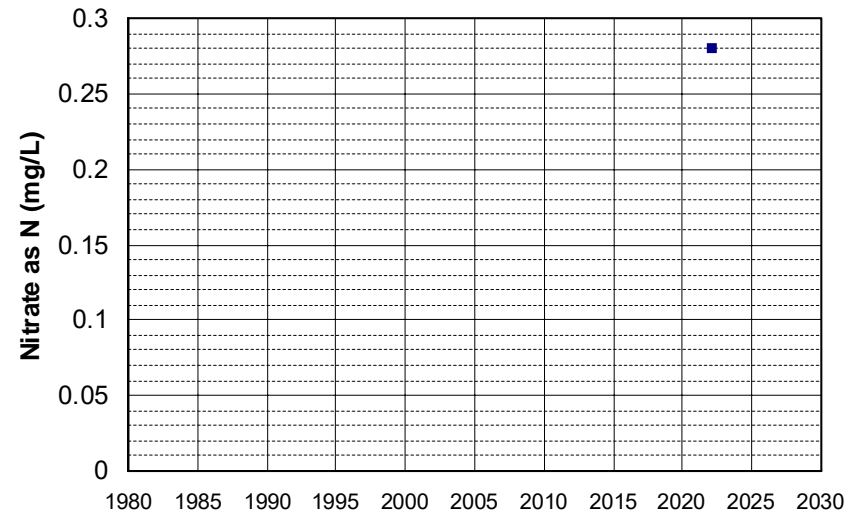
Well Name: AGW080021524-WALNUTORCH Well Depth (ft): 137
Well Type: DOMESTIC # of Measurements: 1
Source: WB_ILRP Period of Record: 2022
Depth Zone: Upper Trend Since 2000: Insufficient Data



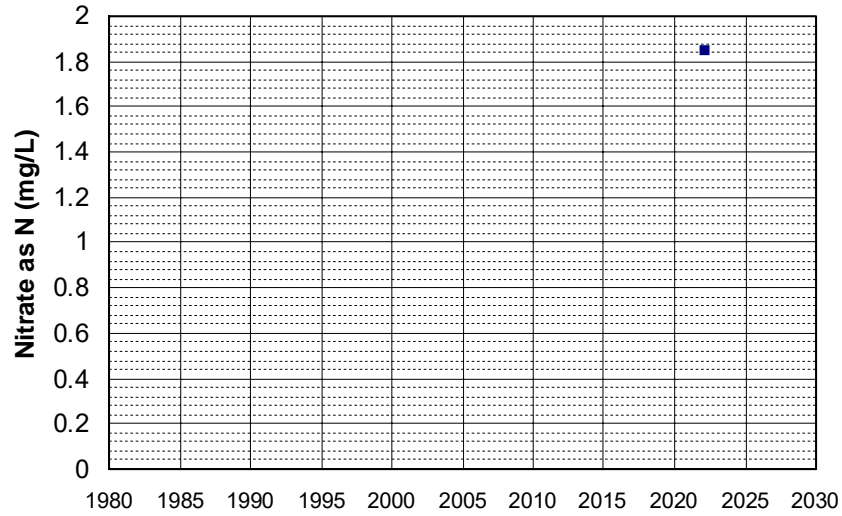
Well Name: AGW080021526-4350HIGHSP Well Depth (ft): 104
Well Type: DOMESTIC # of Measurements: 1
Source: WB_ILRP Period of Record: 2022
Depth Zone: Upper Trend Since 2000: Insufficient Data



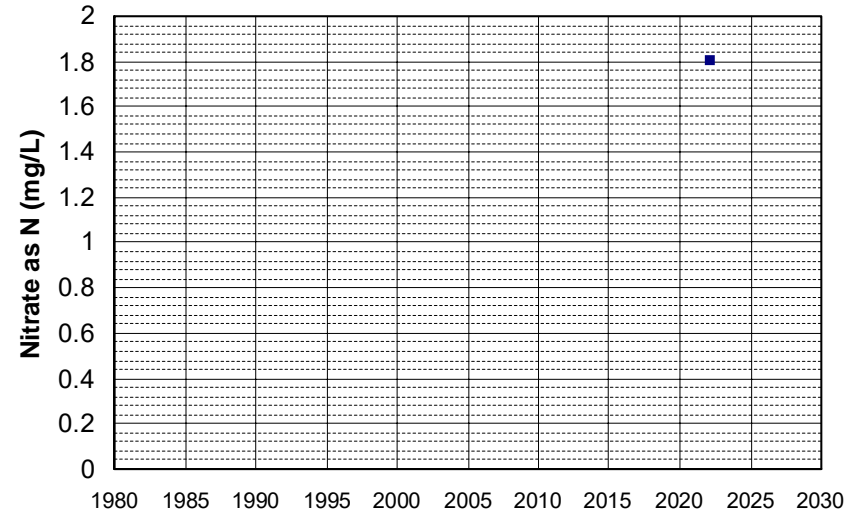
Well Name: AGW080021555-WELL FAUCE Well Depth (ft): 71
Well Type: DOMESTIC # of Measurements: 1
Source: WB_ILRP Period of Record: 2022
Depth Zone: Upper Trend Since 2000: Insufficient Data



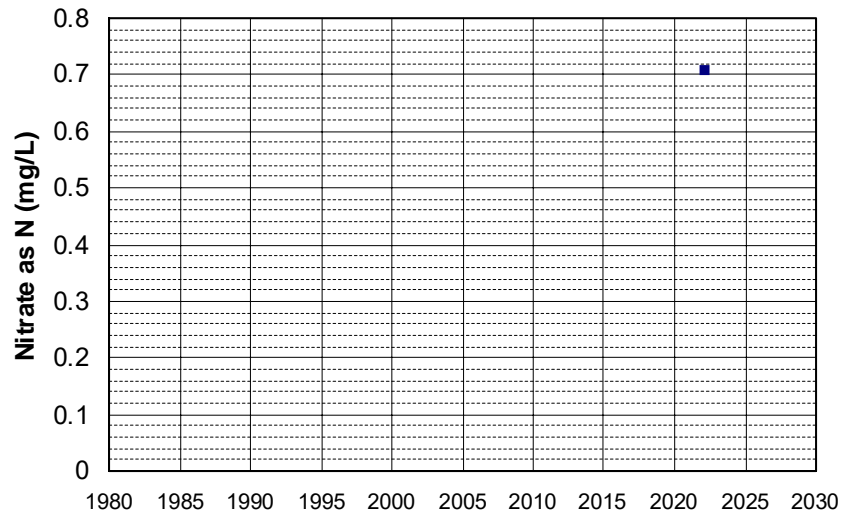
Well Name: AGW080021557-HOUSE Well Depth (ft): 95
Well Type: DOMESTIC # of Measurements: 1
Source: WB_ILRP Period of Record: 2022
Depth Zone: Upper Trend Since 2000: Insufficient Data



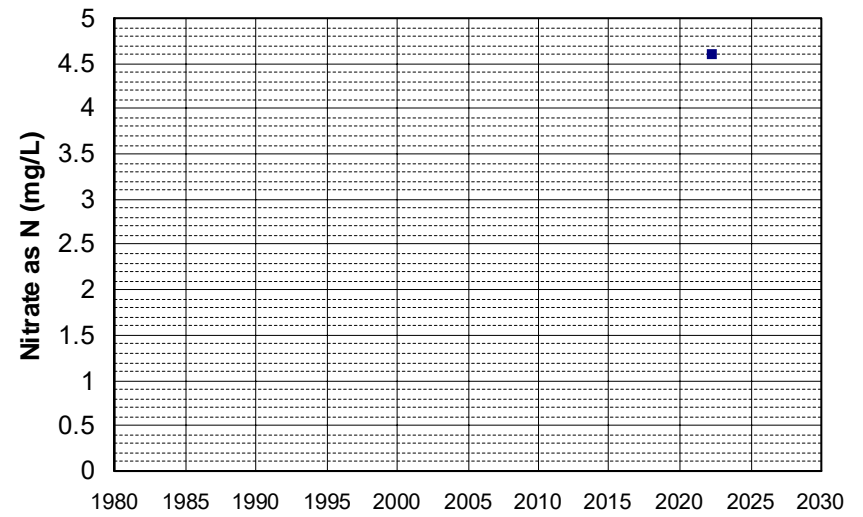
Well Name: AGW080021558-HOUSE Well Depth (ft): 85
Well Type: DOMESTIC # of Measurements: 1
Source: WB_ILRP Period of Record: 2022
Depth Zone: Upper Trend Since 2000: Insufficient Data



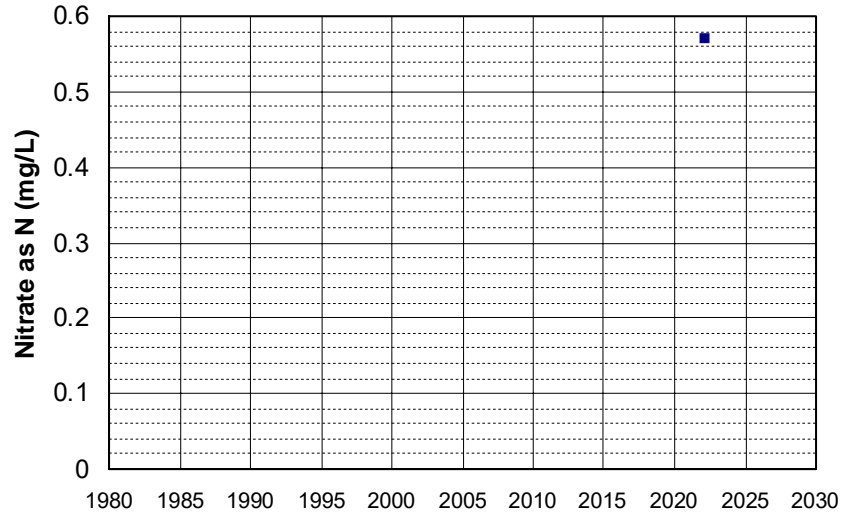
Well Name: AGW080021559-BARN Well Depth (ft): 85
Well Type: DOMESTIC # of Measurements: 1
Source: WB_ILRP Period of Record: 2022
Depth Zone: Upper Trend Since 2000: Insufficient Data



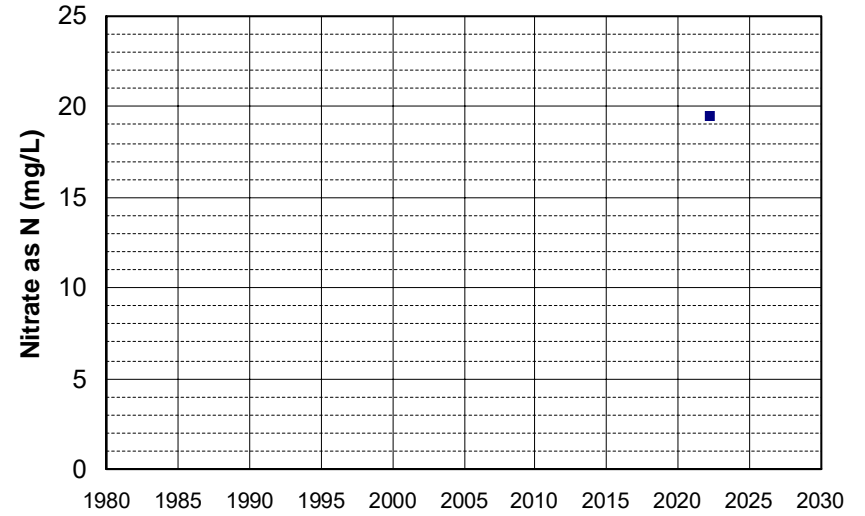
Well Name: AGW080021568-HOUSE_WELL Well Depth (ft): 140
Well Type: DOMESTIC # of Measurements: 1
Source: WB_ILRP Period of Record: 2022
Depth Zone: Upper Trend Since 2000: Insufficient Data



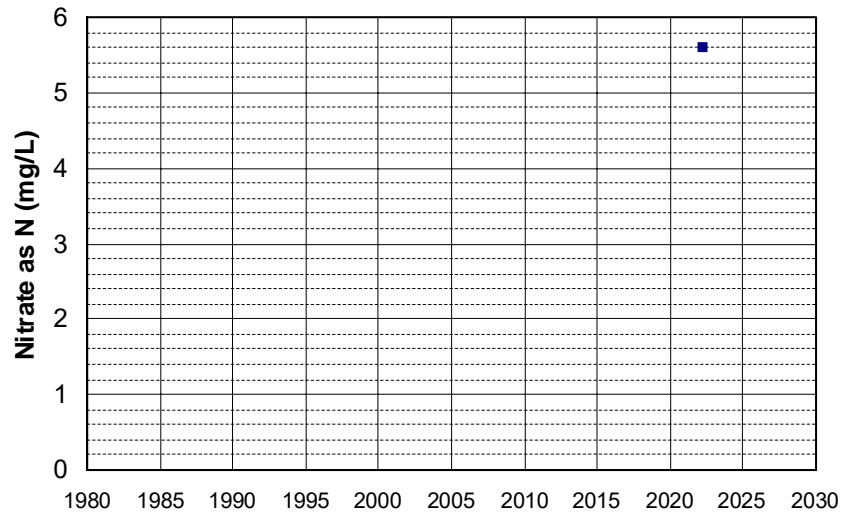
Well Name: AGW080021569-HOME WELL Well Depth (ft): 107
Well Type: DOMESTIC # of Measurements: 1
Source: WB_ILRP Period of Record: 2022
Depth Zone: Upper Trend Since 2000: Insufficient Data



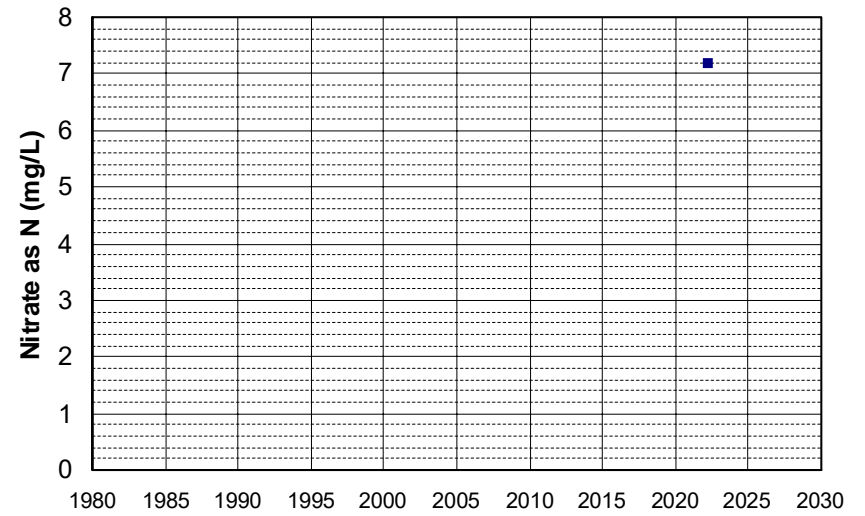
Well Name: AGW080021572-R. SEIKIRK Well Depth (ft): 128
Well Type: DOMESTIC # of Measurements: 1
Source: WB_ILRP Period of Record: 2022
Depth Zone: Upper Trend Since 2000: Insufficient Data



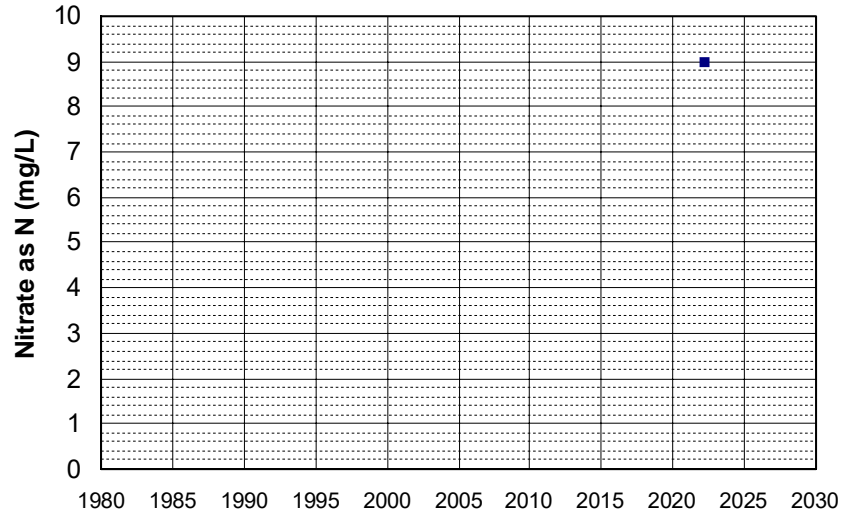
Well Name: AGW080021573-5435WALNUT Well Depth (ft): 169
Well Type: DOMESTIC # of Measurements: 1
Source: WB_ILRP Period of Record: 2022
Depth Zone: Upper Trend Since 2000: Insufficient Data



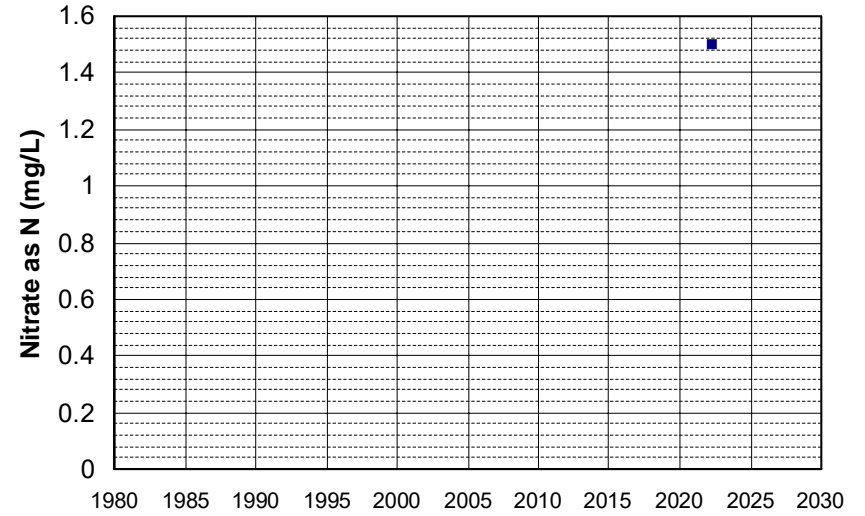
Well Name: AGW080021574-525COLLEGE Well Depth (ft): 182
Well Type: DOMESTIC # of Measurements: 1
Source: WB_ILRP Period of Record: 2022
Depth Zone: Upper Trend Since 2000: Insufficient Data



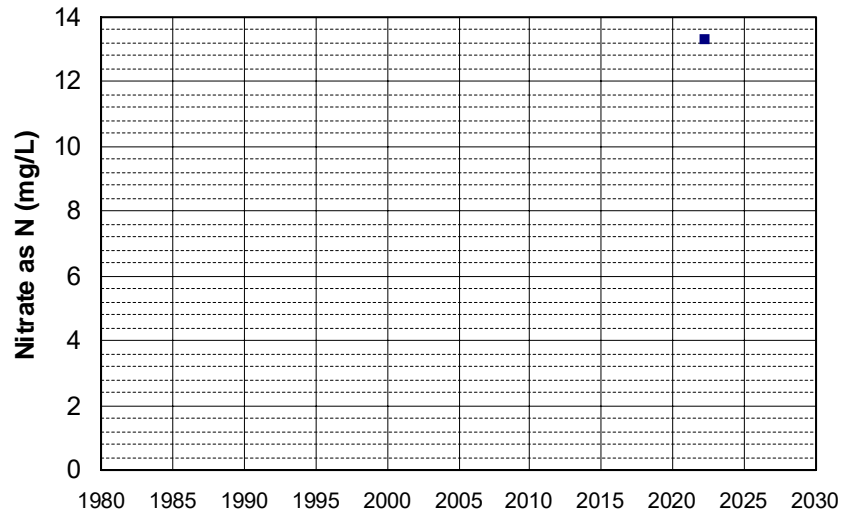
Well Name: AGW080021576-HOME WELL Well Depth (ft): 85
Well Type: DOMESTIC # of Measurements: 1
Source: WB_ILRP Period of Record: 2022
Depth Zone: Upper Trend Since 2000: Insufficient Data



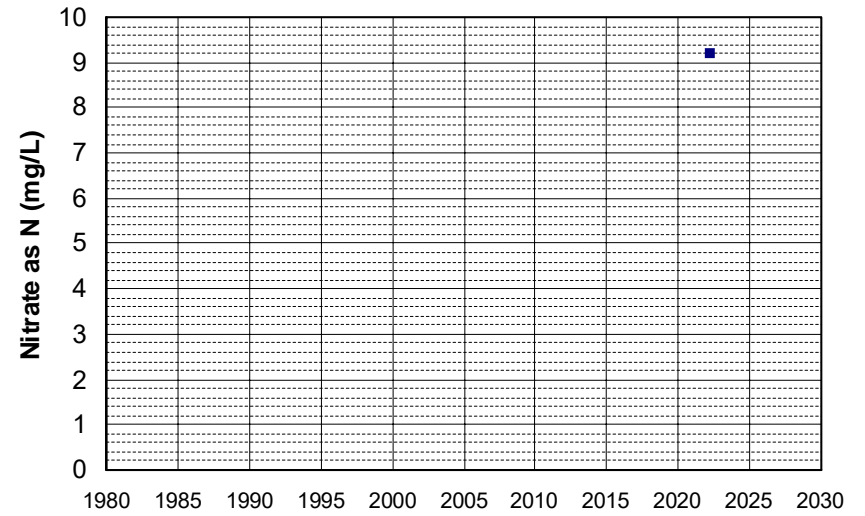
Well Name: AGW080021581-RH1 Well Depth (ft): 132
Well Type: DOMESTIC # of Measurements: 1
Source: WB_ILRP Period of Record: 2022
Depth Zone: Upper Trend Since 2000: Insufficient Data



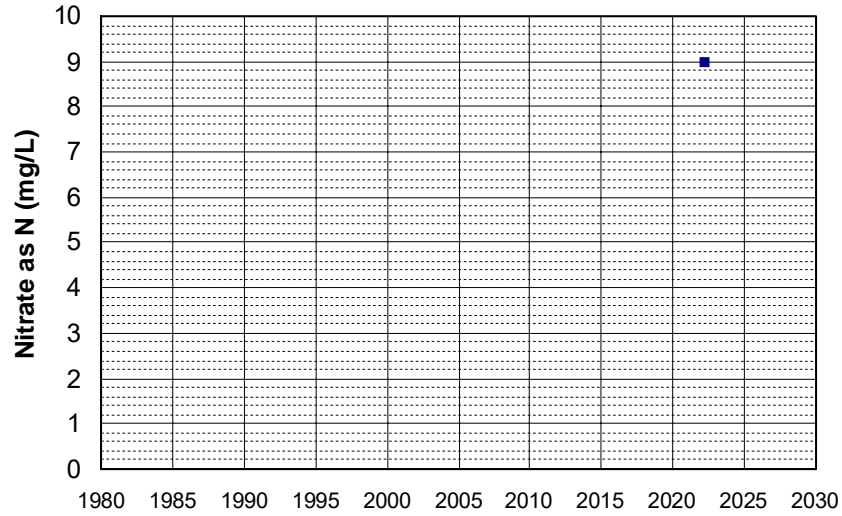
Well Name: AGW080021582-MJH1 Well Depth (ft): 113
Well Type: DOMESTIC # of Measurements: 1
Source: WB_ILRP Period of Record: 2022
Depth Zone: Upper Trend Since 2000: Insufficient Data



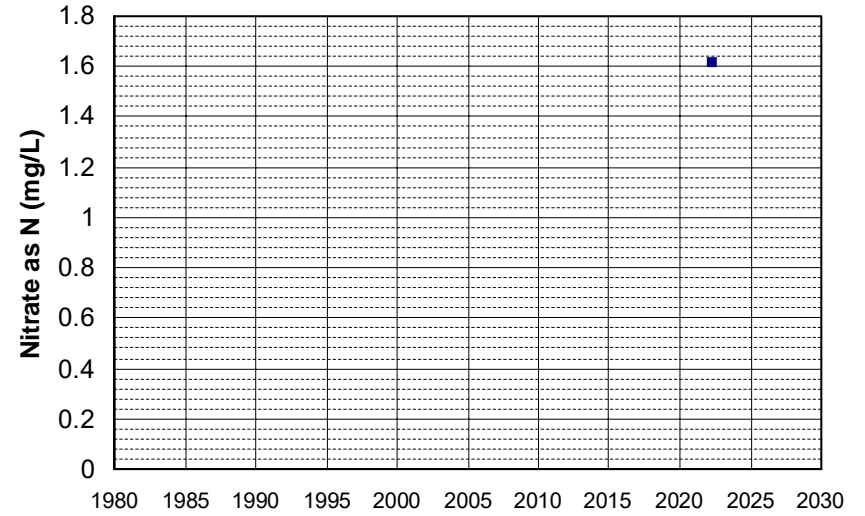
Well Name: AGW080021584-BOOTHILLAG Well Depth (ft): 97
Well Type: DOMESTIC # of Measurements: 1
Source: WB_ILRP Period of Record: 2022
Depth Zone: Upper Trend Since 2000: Insufficient Data



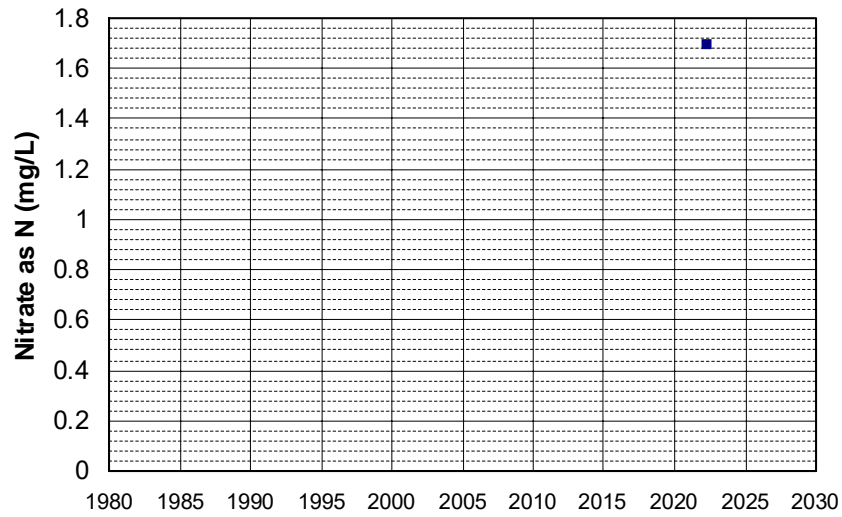
Well Name: AGW080021585-BOOTHILLD Well Depth (ft): 97
Well Type: DOMESTIC # of Measurements: 1
Source: WB_ILRP Period of Record: 2022
Depth Zone: Upper Trend Since 2000: Insufficient Data



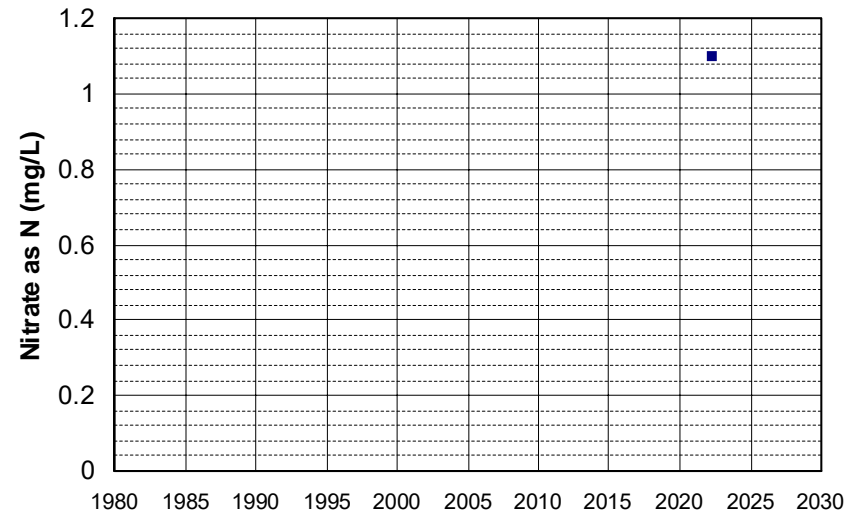
Well Name: AGW080021586-LOREEN E Well Depth (ft): 88
Well Type: DOMESTIC # of Measurements: 1
Source: WB_ILRP Period of Record: 2022
Depth Zone: Upper Trend Since 2000: Insufficient Data



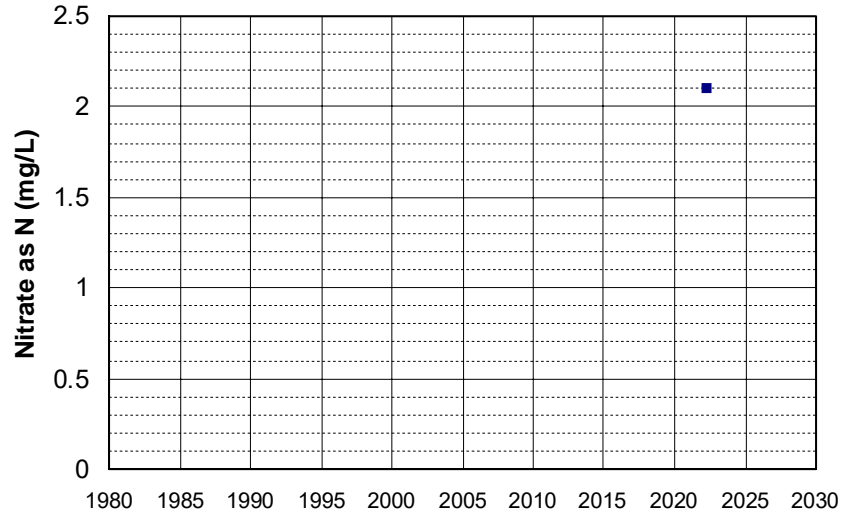
Well Name: AGW080021587-FRENCH D Well Depth (ft): 90
Well Type: DOMESTIC # of Measurements: 1
Source: WB_ILRP Period of Record: 2022
Depth Zone: Upper Trend Since 2000: Insufficient Data



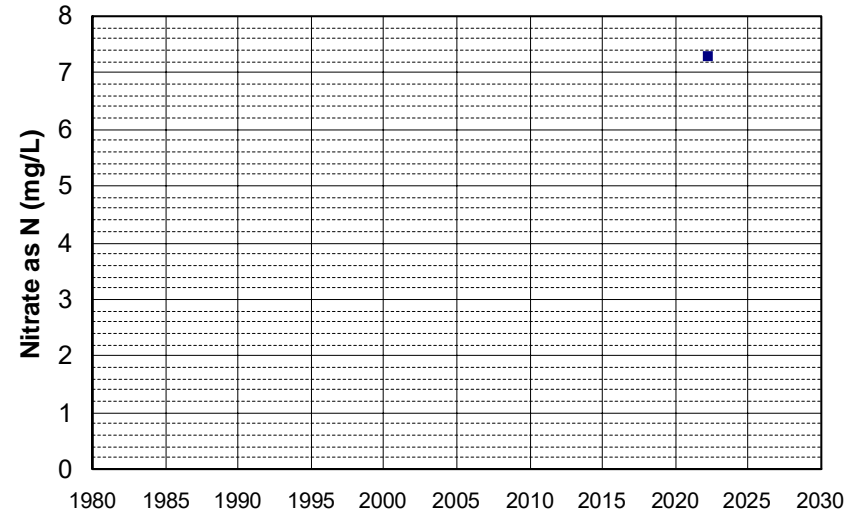
Well Name: AGW080021588-FOXD Well Depth (ft): 78
Well Type: DOMESTIC # of Measurements: 1
Source: WB_ILRP Period of Record: 2022
Depth Zone: Upper Trend Since 2000: Insufficient Data



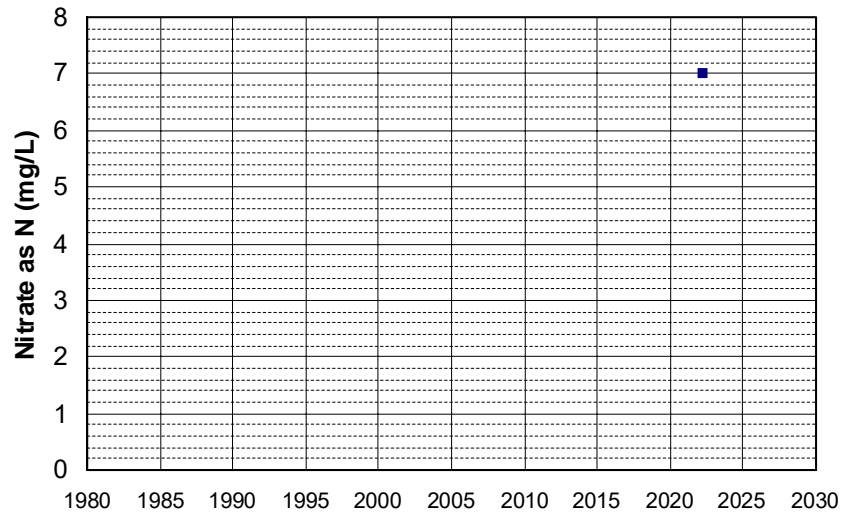
Well Name: AGW080021589-PATTESOND Well Depth (ft): 90
Well Type: DOMESTIC # of Measurements: 1
Source: WB_ILRP Period of Record: 2022
Depth Zone: Upper Trend Since 2000: Insufficient Data



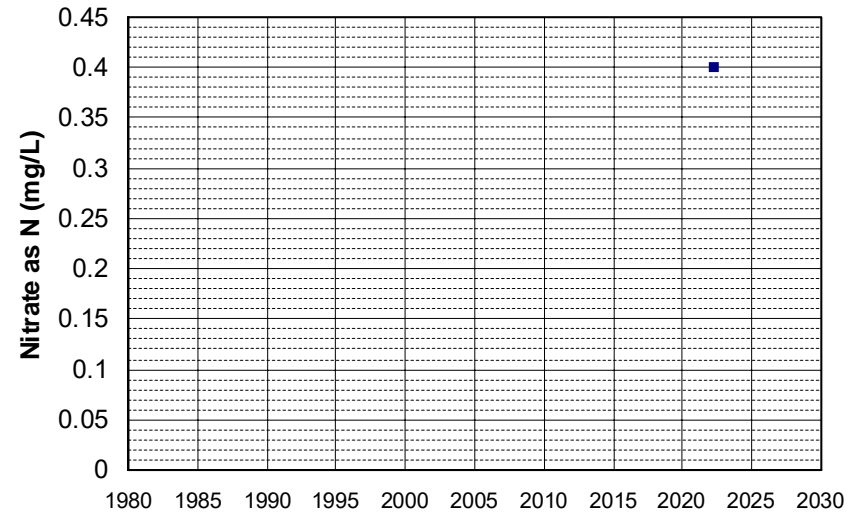
Well Name: AGW080021590-HOME62AG Well Depth (ft): 92
Well Type: DOMESTIC # of Measurements: 1
Source: WB_ILRP Period of Record: 2022
Depth Zone: Upper Trend Since 2000: Insufficient Data



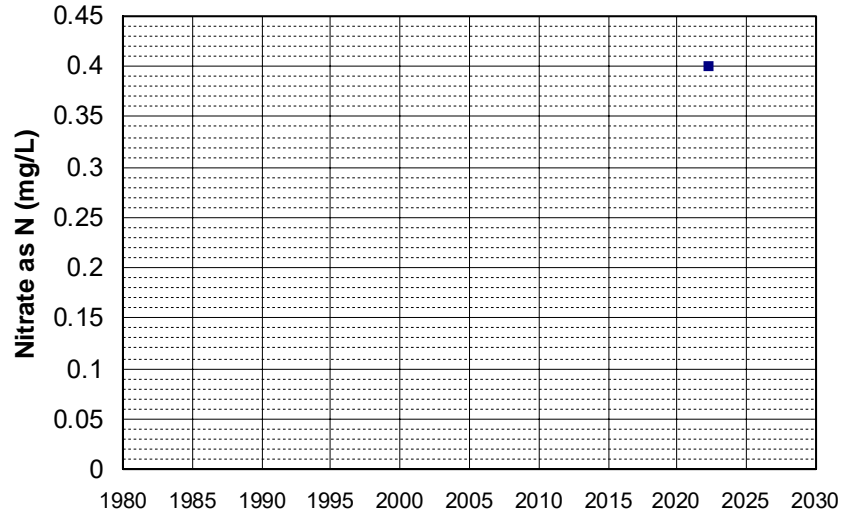
Well Name: AGW080021591-HOME62D Well Depth (ft): 92
Well Type: DOMESTIC # of Measurements: 1
Source: WB_ILRP Period of Record: 2022
Depth Zone: Upper Trend Since 2000: Insufficient Data



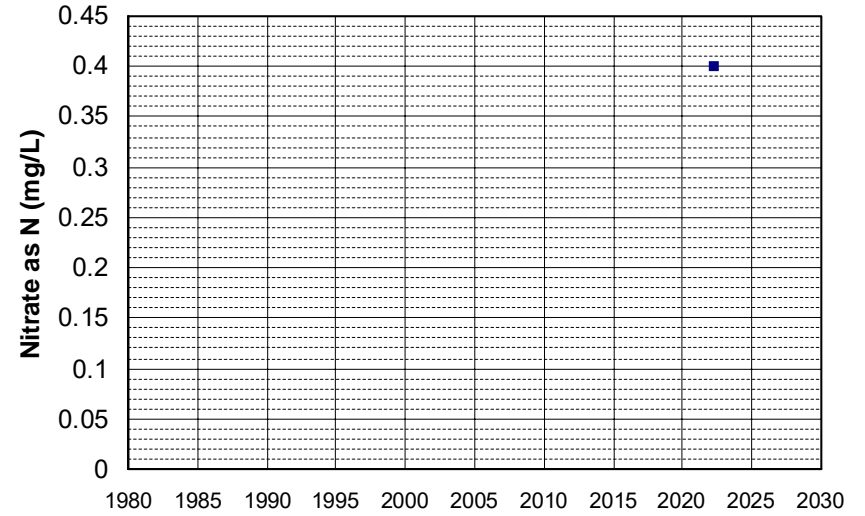
Well Name: AGW080021593-WELL1 Well Depth (ft): 45
Well Type: DOMESTIC # of Measurements: 1
Source: WB_ILRP Period of Record: 2022
Depth Zone: Upper Trend Since 2000: Insufficient Data



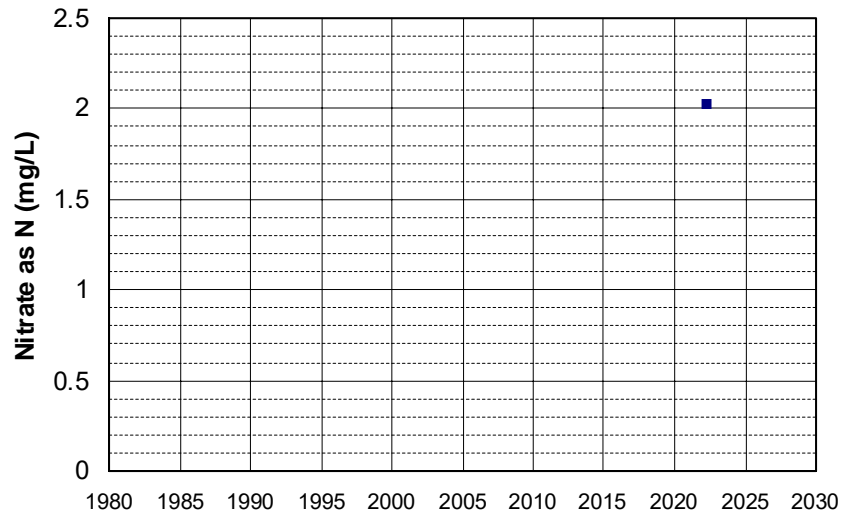
Well Name: AGW080021594-WELL2 Well Depth (ft): 45
Well Type: DOMESTIC # of Measurements: 1
Source: WB_ILRP Period of Record: 2022
Depth Zone: Upper Trend Since 2000: Insufficient Data



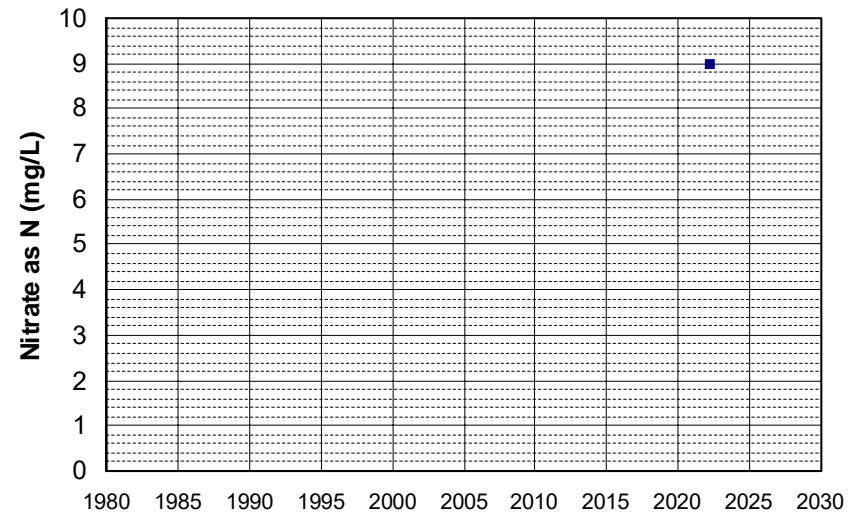
Well Name: AGW080021595-WELL3 Well Depth (ft): 45
Well Type: DOMESTIC # of Measurements: 1
Source: WB_ILRP Period of Record: 2022
Depth Zone: Upper Trend Since 2000: Insufficient Data



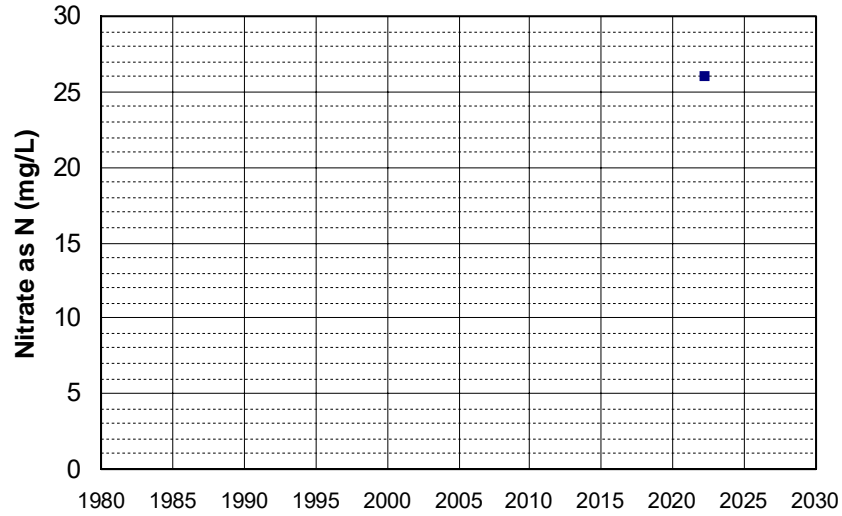
Well Name: AGW080021598-C BAUER 1 Well Depth (ft): 99
Well Type: DOMESTIC # of Measurements: 1
Source: WB_ILRP Period of Record: 2022
Depth Zone: Upper Trend Since 2000: Insufficient Data



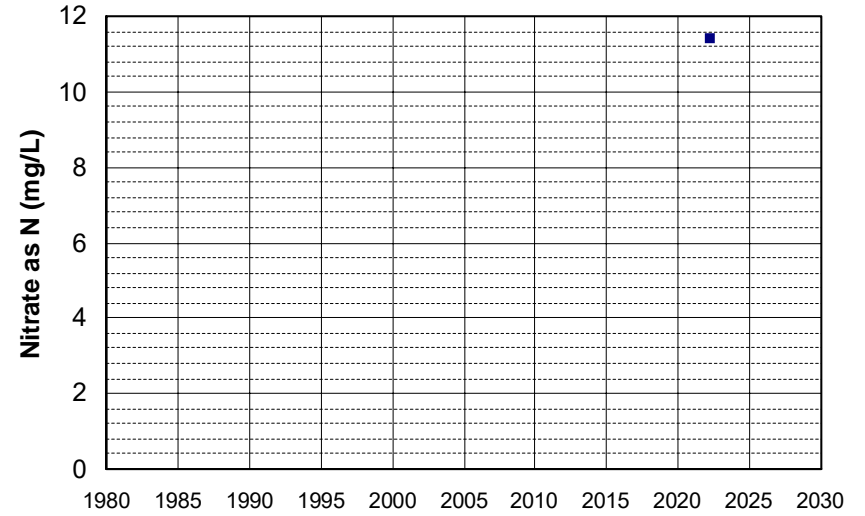
Well Name: AGW080021599-HOME Well Depth (ft): 128
Well Type: DOMESTIC # of Measurements: 1
Source: WB_ILRP Period of Record: 2022
Depth Zone: Upper Trend Since 2000: Insufficient Data



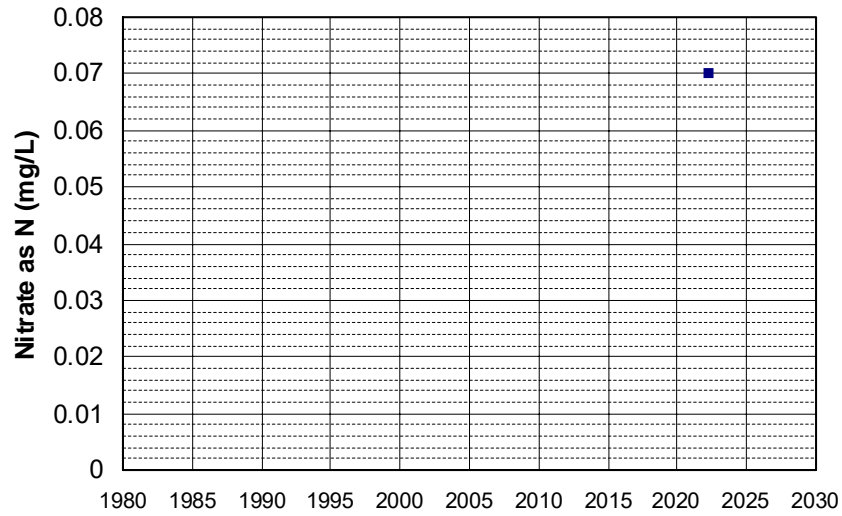
Well Name: AGW080021600-HP-1 Well Depth (ft): 119
Well Type: DOMESTIC # of Measurements: 1
Source: WB_ILRP Period of Record: 2022
Depth Zone: Upper Trend Since 2000: Insufficient Data



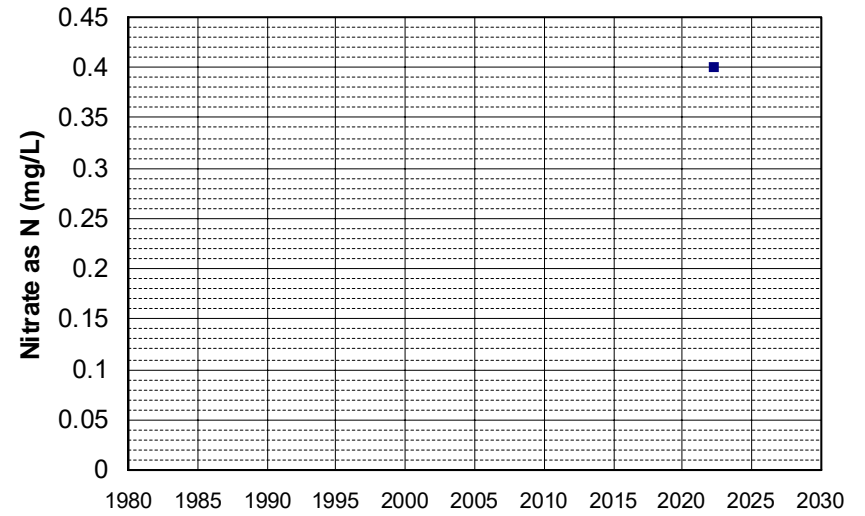
Well Name: AGW080021601-IP Well Depth (ft): 119
Well Type: DOMESTIC # of Measurements: 1
Source: WB_ILRP Period of Record: 2022
Depth Zone: Upper Trend Since 2000: Insufficient Data



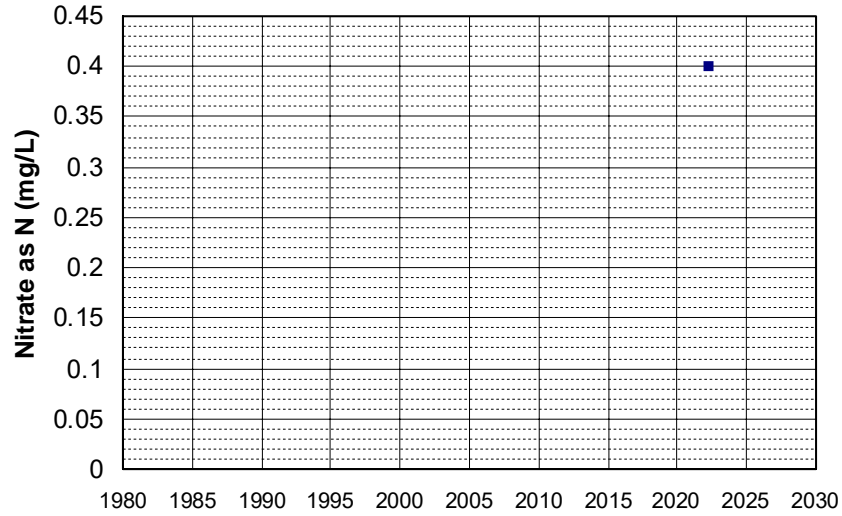
Well Name: AGW080021605-CIRK-W3 Well Depth (ft): 81
Well Type: DOMESTIC # of Measurements: 1
Source: WB_ILRP Period of Record: 2022
Depth Zone: Upper Trend Since 2000: Insufficient Data



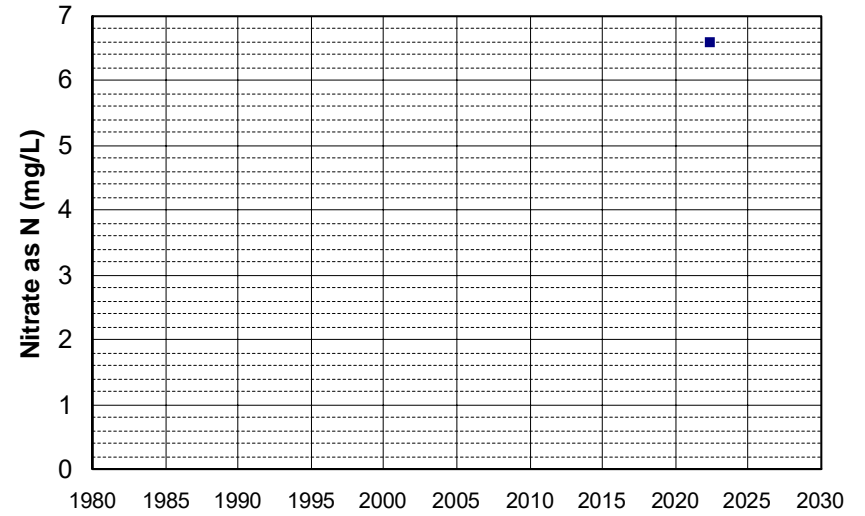
Well Name: AGW080021623-SHAKERIDGE Well Depth (ft): 296
Well Type: DOMESTIC # of Measurements: 1
Source: WB_ILRP Period of Record: 2022
Depth Zone: Upper Trend Since 2000: Insufficient Data



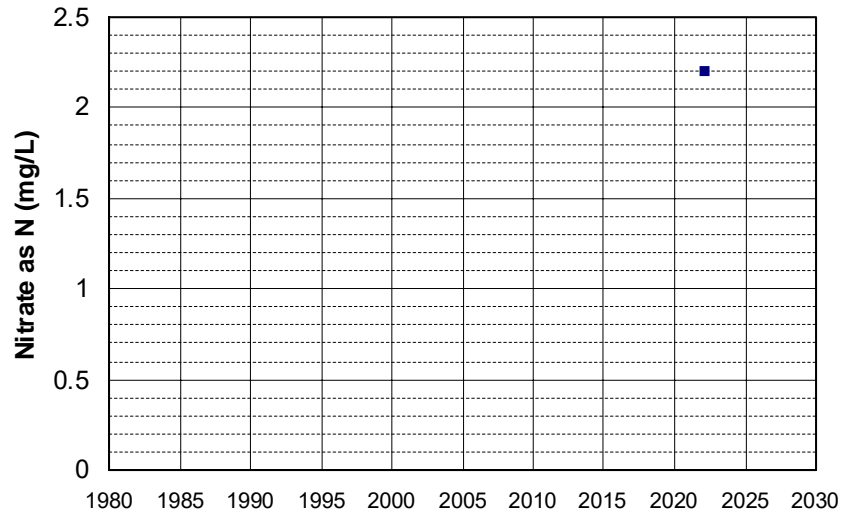
Well Name: AGW080021624-QUARTZWELL Well Depth (ft): 210
Well Type: DOMESTIC # of Measurements: 1
Source: WB_ILRP Period of Record: 2022
Depth Zone: Upper Trend Since 2000: Insufficient Data



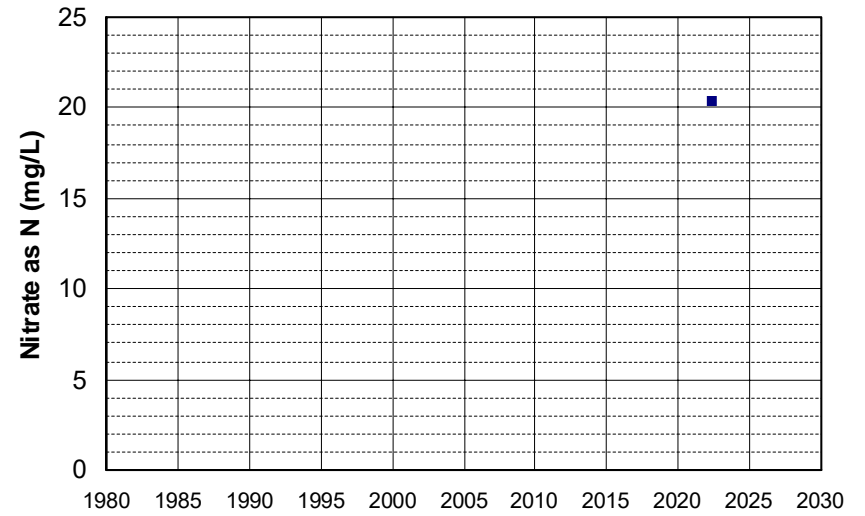
Well Name: AGW080021627-DW62 Well Depth (ft): 206
Well Type: DOMESTIC # of Measurements: 1
Source: WB_ILRP Period of Record: 2022
Depth Zone: Upper Trend Since 2000: Insufficient Data



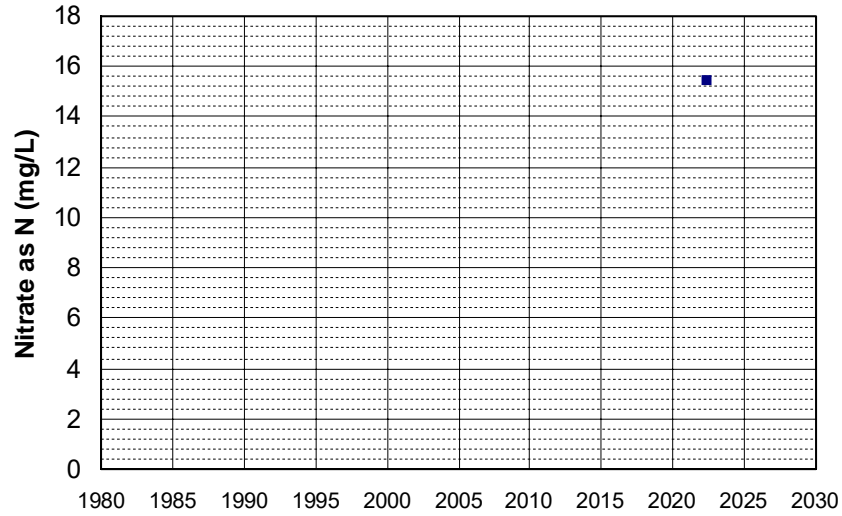
Well Name: AGW080021629-CONNELL Well Depth (ft): 87
Well Type: DOMESTIC # of Measurements: 1
Source: WB_ILRP Period of Record: 2022
Depth Zone: Upper Trend Since 2000: Insufficient Data



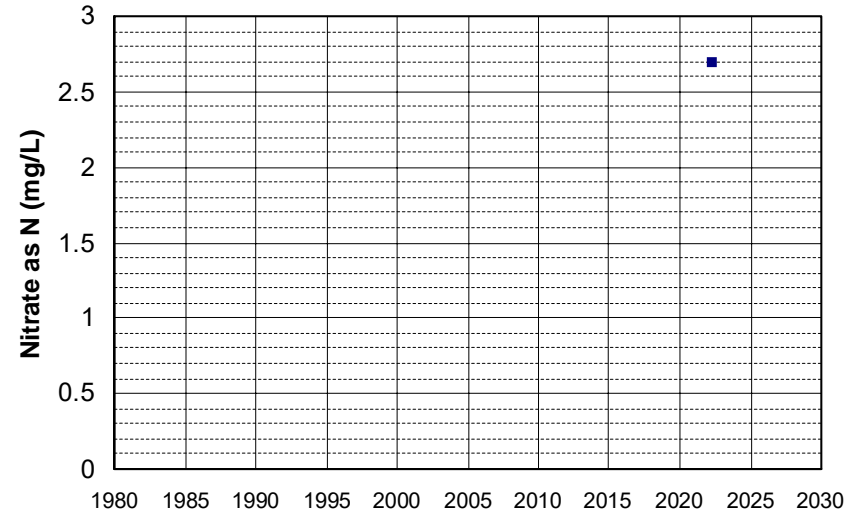
Well Name: AGW080021635-DW29 Well Depth (ft): 74
Well Type: DOMESTIC # of Measurements: 1
Source: WB_ILRP Period of Record: 2022
Depth Zone: Upper Trend Since 2000: Insufficient Data



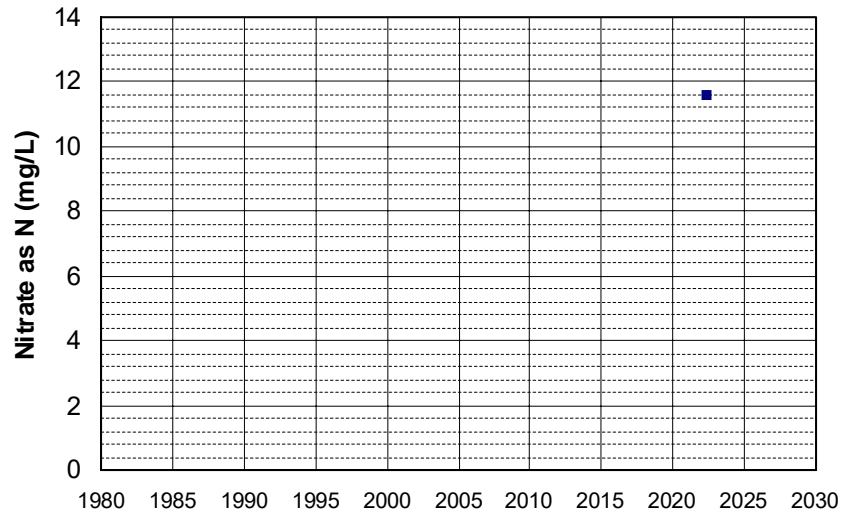
Well Name: AGW080021636-DW89 Well Depth (ft): 167
Well Type: DOMESTIC # of Measurements: 1
Source: WB_ILRP Period of Record: 2022
Depth Zone: Upper Trend Since 2000: Insufficient Data



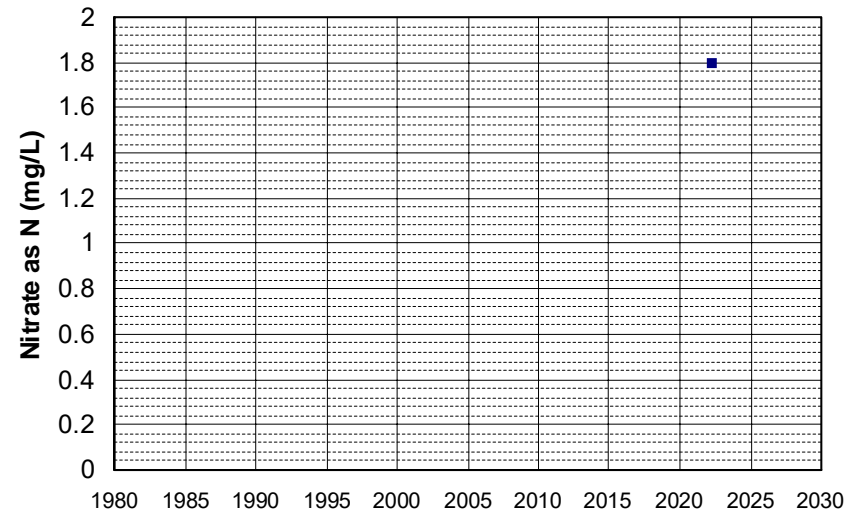
Well Name: AGW080021637-HOUSE_WELL Well Depth (ft): 206
Well Type: DOMESTIC # of Measurements: 1
Source: WB_ILRP Period of Record: 2022
Depth Zone: Upper Trend Since 2000: Insufficient Data



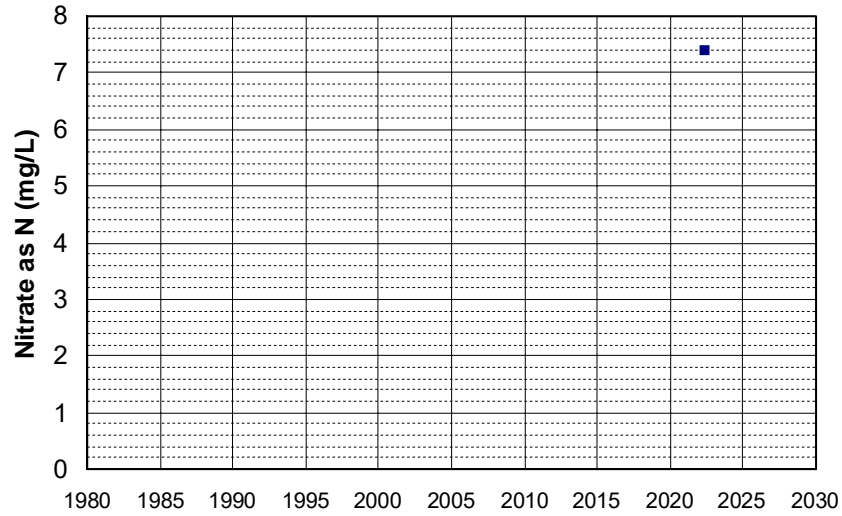
Well Name: AGW080021638-NTRG_WELL Well Depth (ft): 208
Well Type: DOMESTIC # of Measurements: 1
Source: WB_ILRP Period of Record: 2022
Depth Zone: Upper Trend Since 2000: Insufficient Data



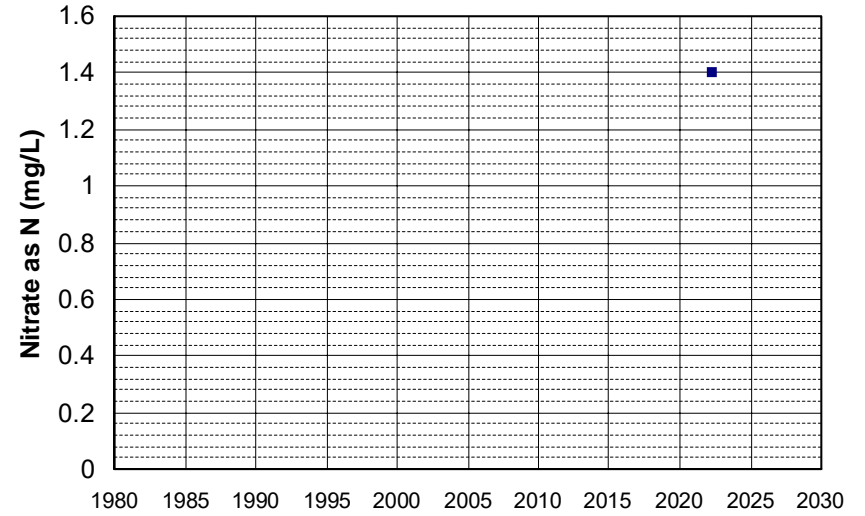
Well Name: AGW080021639-HOUSE WELL Well Depth (ft): 287
Well Type: DOMESTIC # of Measurements: 1
Source: WB_ILRP Period of Record: 2022
Depth Zone: Upper Trend Since 2000: Insufficient Data



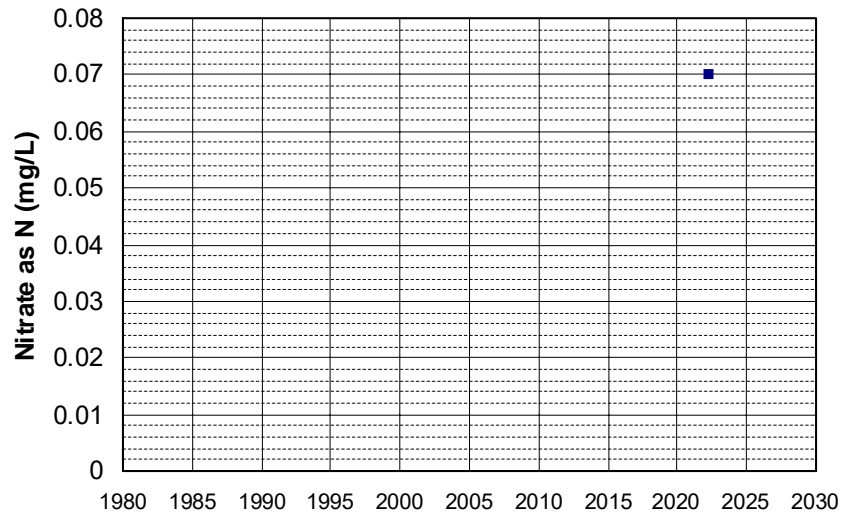
Well Name: AGW080021641-PUTAH Well Depth (ft): 165
Well Type: DOMESTIC # of Measurements: 1
Source: WB_ILRP Period of Record: 2022
Depth Zone: Upper Trend Since 2000: Insufficient Data



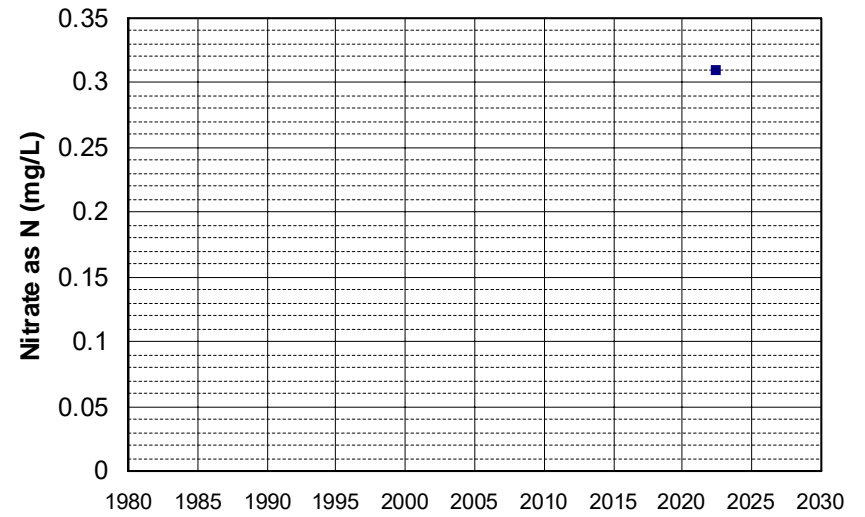
Well Name: AGW080021642-RUSSELL Well Depth (ft): 155
Well Type: DOMESTIC # of Measurements: 1
Source: WB_ILRP Period of Record: 2022
Depth Zone: Upper Trend Since 2000: Insufficient Data



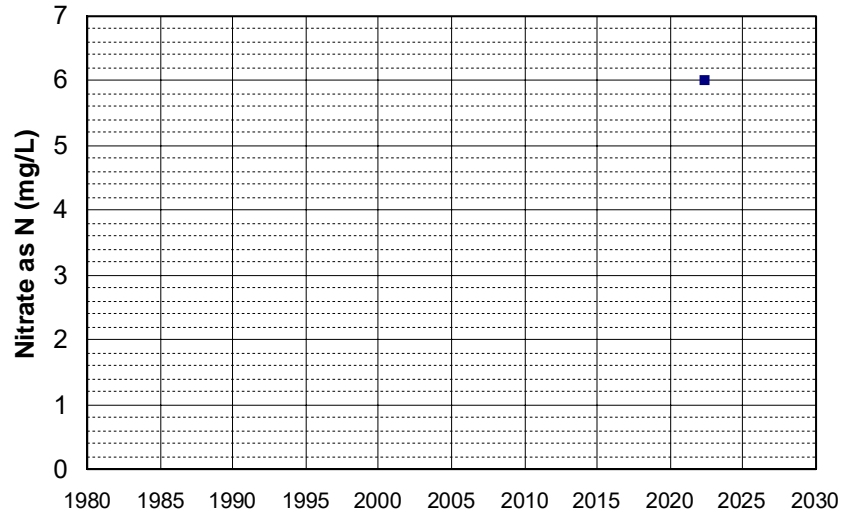
Well Name: AGW080021654-MCQUAIDYRD Well Depth (ft): 112
Well Type: DOMESTIC # of Measurements: 1
Source: WB_ILRP Period of Record: 2022
Depth Zone: Upper Trend Since 2000: Insufficient Data



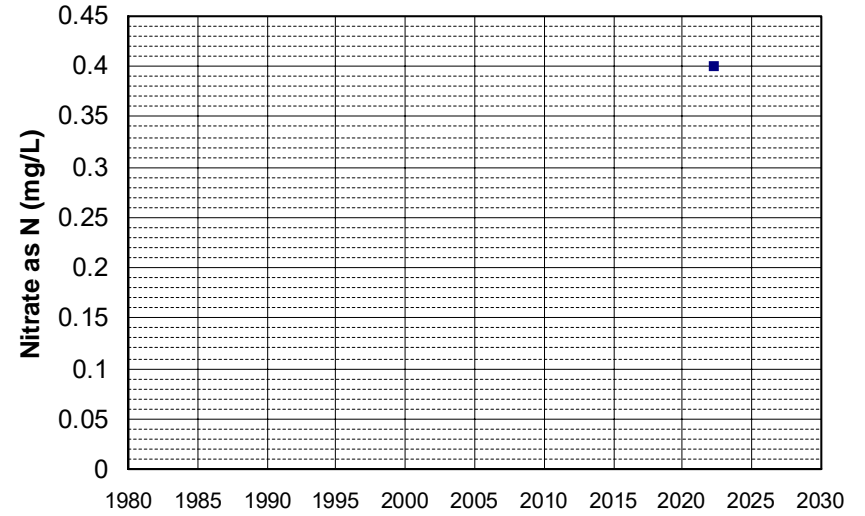
Well Name: AGW080021666-2181 BELL Well Depth (ft): 127
Well Type: DOMESTIC # of Measurements: 1
Source: WB_ILRP Period of Record: 2022
Depth Zone: Upper Trend Since 2000: Insufficient Data



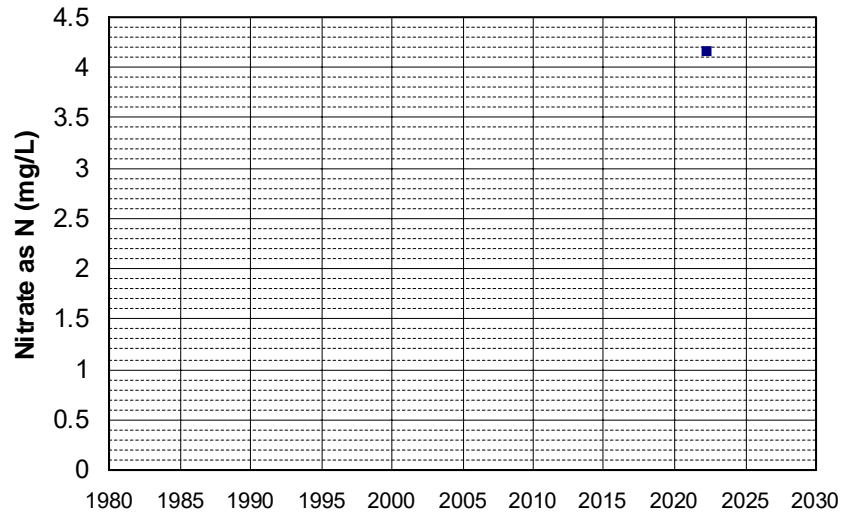
Well Name: AGW080021673-FIELD_13D Well Depth (ft): 114
Well Type: DOMESTIC # of Measurements: 1
Source: WB_ILRP Period of Record: 2022
Depth Zone: Upper Trend Since 2000: Insufficient Data



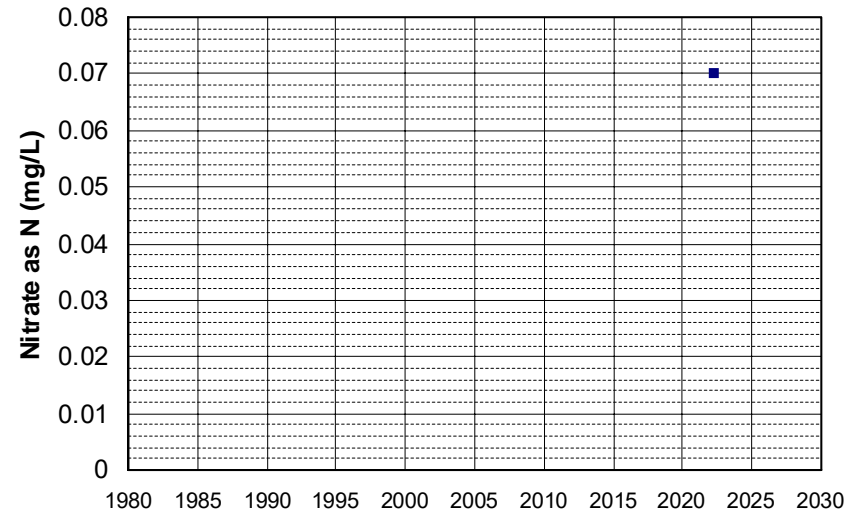
Well Name: AGW080021675-TONY Well Depth (ft): 163
Well Type: DOMESTIC # of Measurements: 1
Source: WB_ILRP Period of Record: 2022
Depth Zone: Upper Trend Since 2000: Insufficient Data



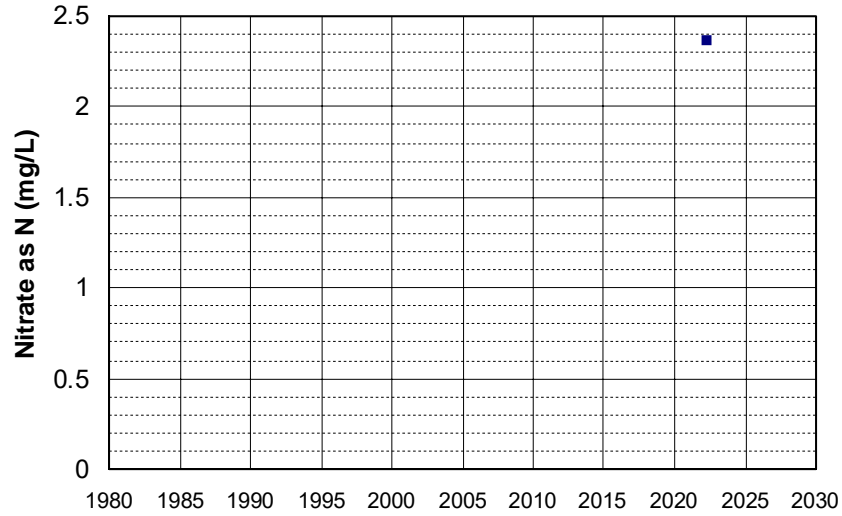
Well Name: AGW080021676-DOUGS HOM Well Depth (ft): 111
Well Type: DOMESTIC # of Measurements: 1
Source: WB_ILRP Period of Record: 2022
Depth Zone: Upper Trend Since 2000: Insufficient Data



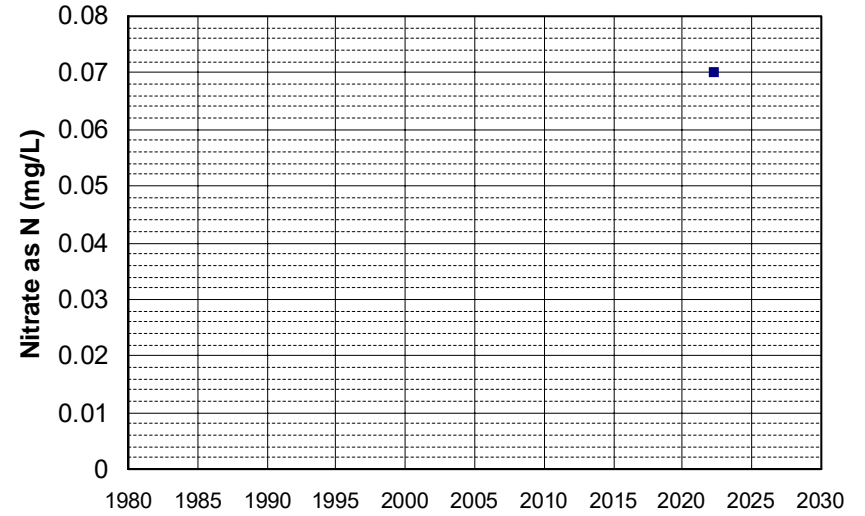
Well Name: AGW080021677-BRIANS HOM Well Depth (ft): 58
Well Type: DOMESTIC # of Measurements: 1
Source: WB_ILRP Period of Record: 2022
Depth Zone: Upper Trend Since 2000: Insufficient Data



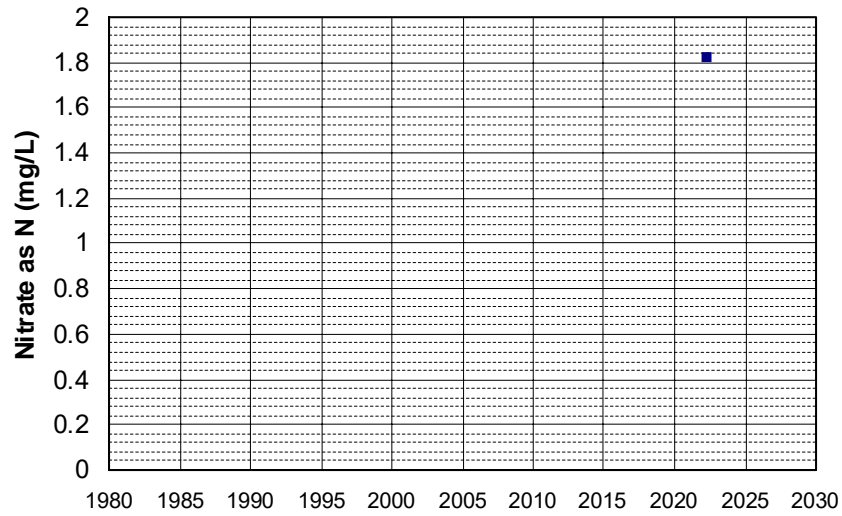
Well Name: AGW080021678-WADMANS Well Depth (ft): 91
Well Type: DOMESTIC # of Measurements: 1
Source: WB_ILRP Period of Record: 2022
Depth Zone: Upper Trend Since 2000: Insufficient Data



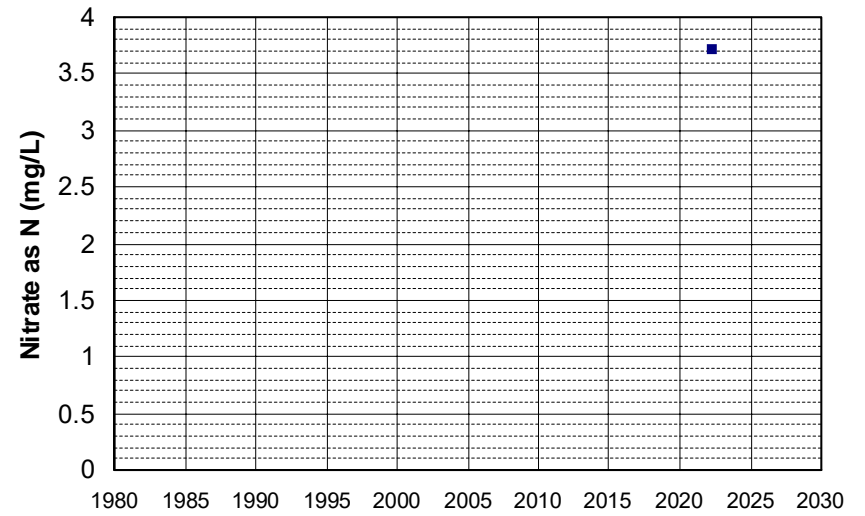
Well Name: AGW080021679-RYAN AMOTH Well Depth (ft): 111
Well Type: DOMESTIC # of Measurements: 1
Source: WB_ILRP Period of Record: 2022
Depth Zone: Upper Trend Since 2000: Insufficient Data



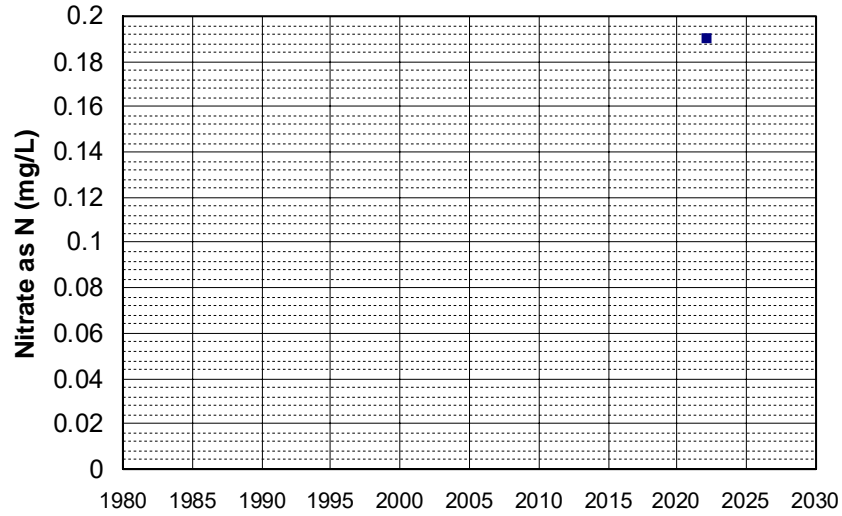
Well Name: AGW080021680-RD 29 Well Depth (ft): 109
Well Type: DOMESTIC # of Measurements: 1
Source: WB_ILRP Period of Record: 2022
Depth Zone: Upper Trend Since 2000: Insufficient Data



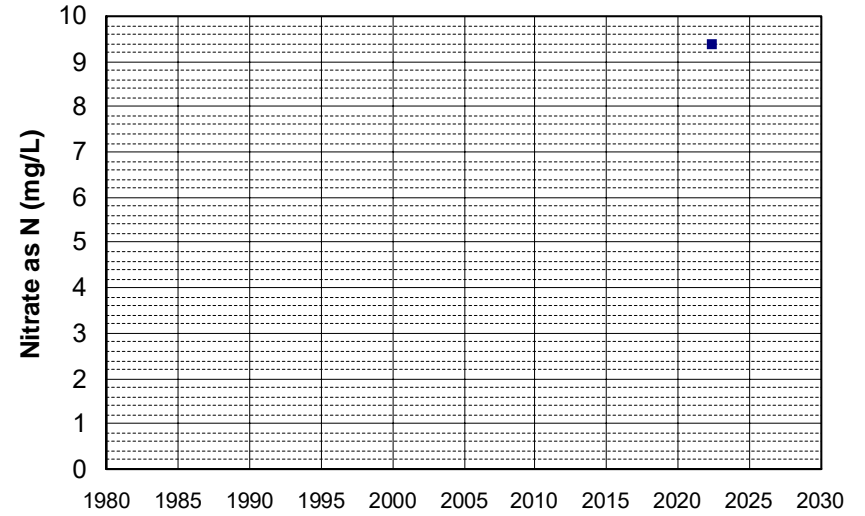
Well Name: AGW080021681-MILK HOUSE Well Depth (ft): 98
Well Type: DOMESTIC # of Measurements: 1
Source: WB_ILRP Period of Record: 2022
Depth Zone: Upper Trend Since 2000: Insufficient Data



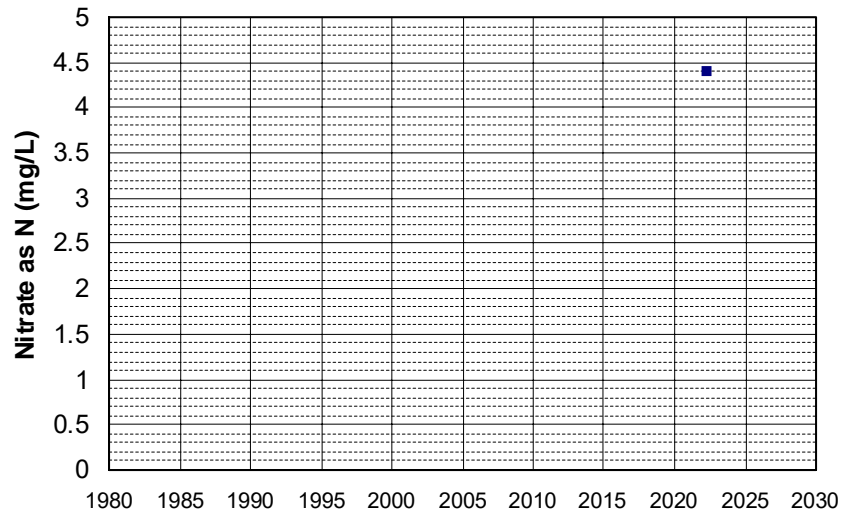
Well Name: AGW080021687-DOMESTIC W Well Depth (ft): 101
Well Type: DOMESTIC # of Measurements: 1
Source: WB_ILRP Period of Record: 2022
Depth Zone: Upper Trend Since 2000: Insufficient Data



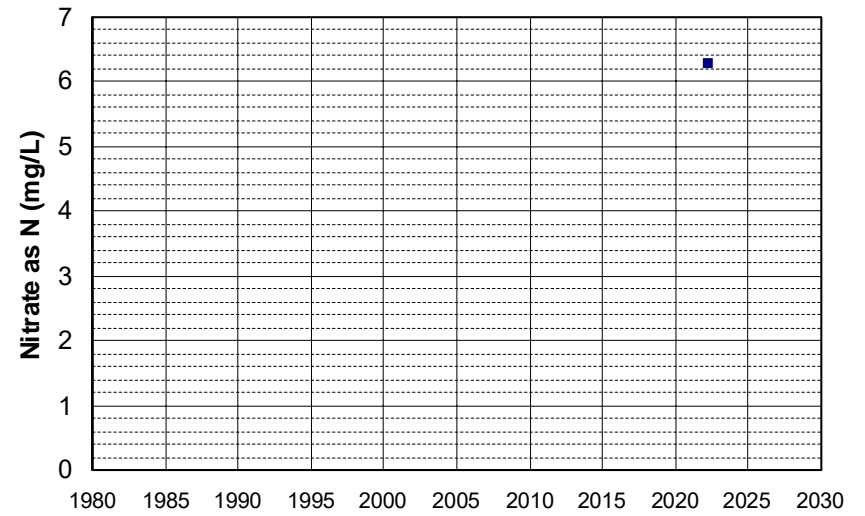
Well Name: AGW080021689-HOME Well Depth (ft): 113
Well Type: DOMESTIC # of Measurements: 1
Source: WB_ILRP Period of Record: 2022
Depth Zone: Upper Trend Since 2000: Insufficient Data



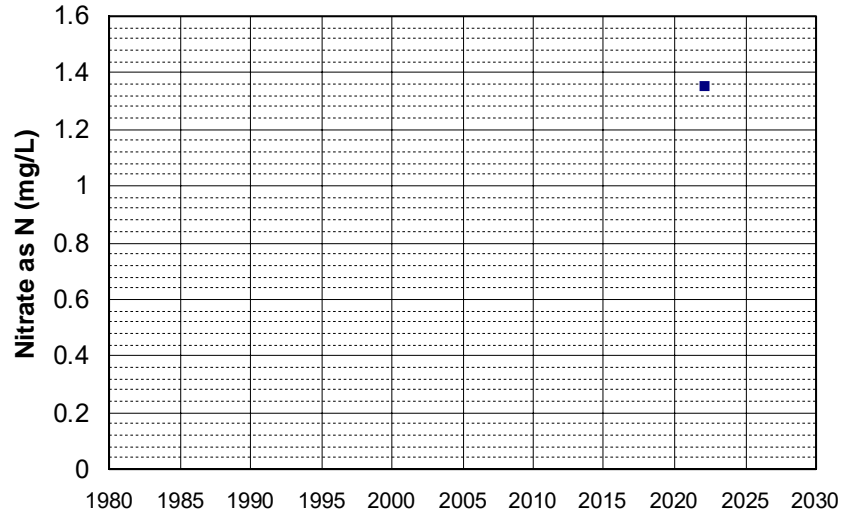
Well Name: AGW080021690-MY WELL Well Depth (ft): 128
Well Type: DOMESTIC # of Measurements: 1
Source: WB_ILRP Period of Record: 2022
Depth Zone: Upper Trend Since 2000: Insufficient Data



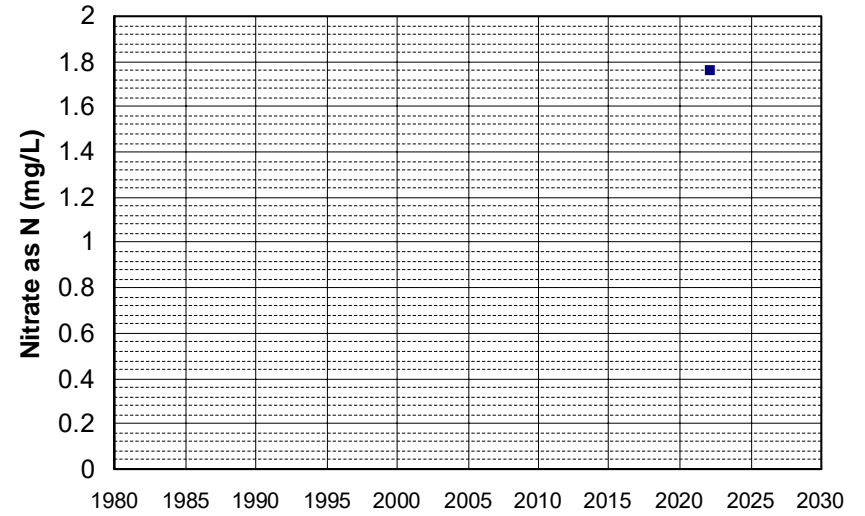
Well Name: AGW080021691-FIELD B Well Depth (ft): 146
Well Type: DOMESTIC # of Measurements: 1
Source: WB_ILRP Period of Record: 2022
Depth Zone: Upper Trend Since 2000: Insufficient Data



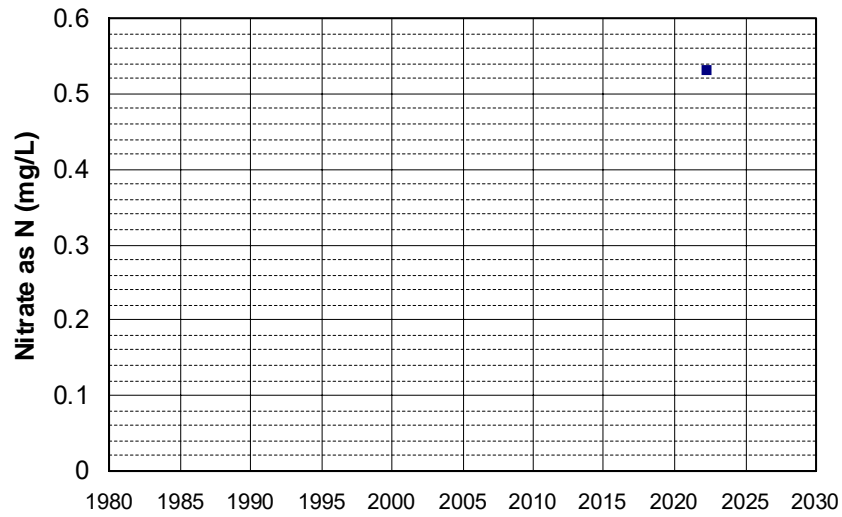
Well Name: AGW080021692-PUMPHOUSE Well Depth (ft): 86
Well Type: DOMESTIC # of Measurements: 1
Source: WB_ILRP Period of Record: 2022
Depth Zone: Upper Trend Since 2000: Insufficient Data



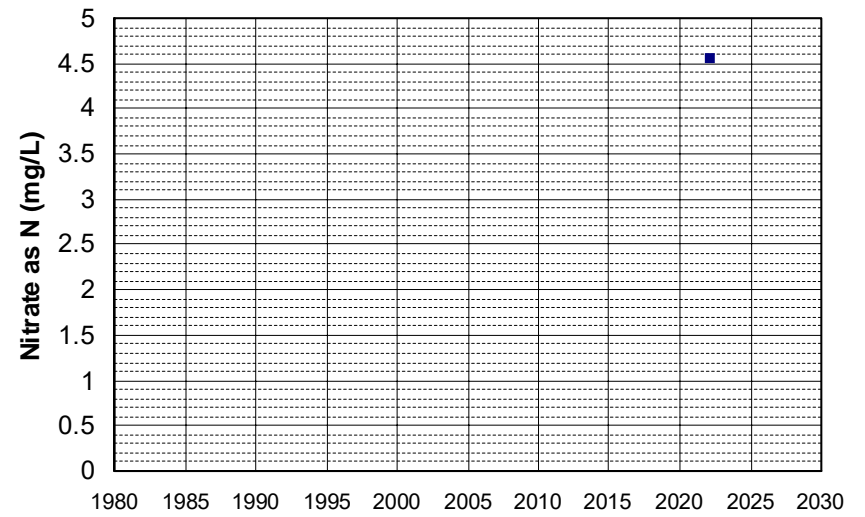
Well Name: AGW080021695-DOMESTIC W Well Depth (ft): 83
Well Type: DOMESTIC # of Measurements: 1
Source: WB_ILRP Period of Record: 2022
Depth Zone: Upper Trend Since 2000: Insufficient Data



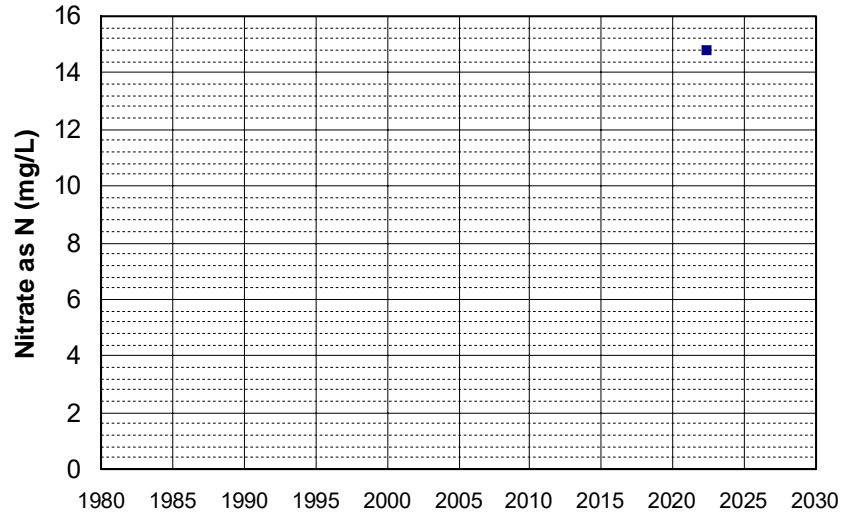
Well Name: AGW080021702-DOMESTIC W Well Depth (ft): 54
Well Type: DOMESTIC # of Measurements: 1
Source: WB_ILRP Period of Record: 2022
Depth Zone: Upper Trend Since 2000: Insufficient Data



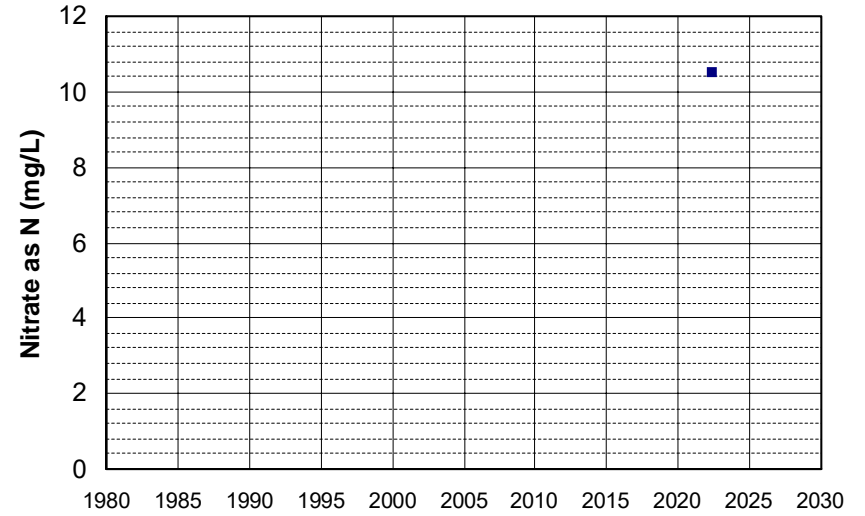
Well Name: AGW080021709-HOUSE WELL Well Depth (ft): 201
Well Type: DOMESTIC # of Measurements: 1
Source: WB_ILRP Period of Record: 2022
Depth Zone: Upper Trend Since 2000: Insufficient Data



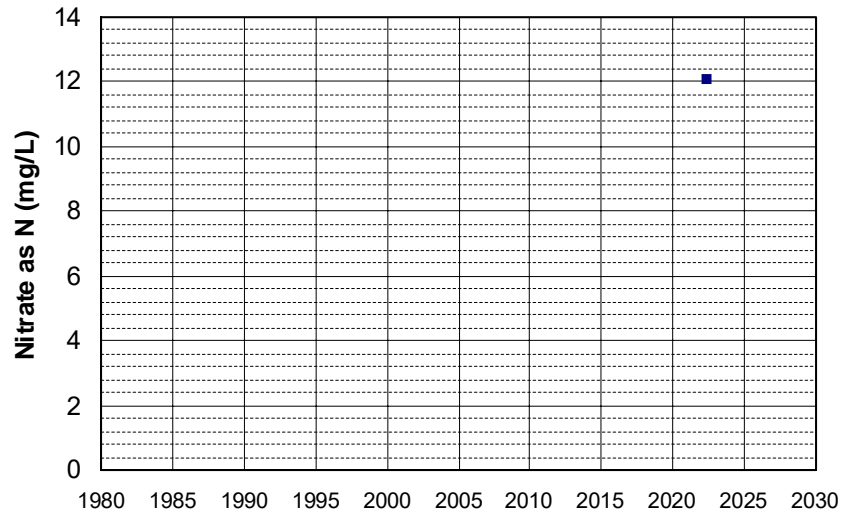
Well Name: AGW080021729-SW1
Well Depth (ft): 212
Well Type: DOMESTIC
of Measurements: 1
Source: WB_ILRP
Period of Record: 2022
Depth Zone: Upper
Trend Since 2000: Insufficient Data



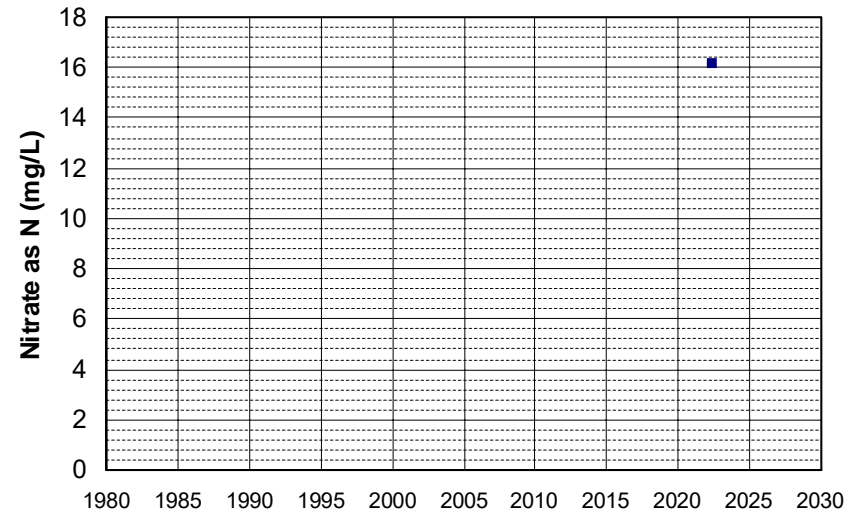
Well Name: AGW080021730-SW2
Well Depth (ft): 212
Well Type: DOMESTIC
of Measurements: 1
Source: WB_ILRP
Period of Record: 2022
Depth Zone: Upper
Trend Since 2000: Insufficient Data



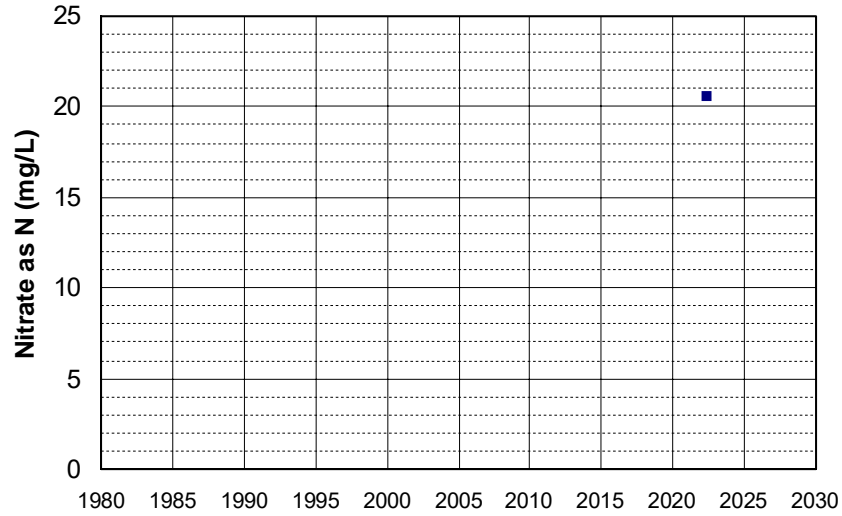
Well Name: AGW080021733-RW1
Well Depth (ft): 212
Well Type: DOMESTIC
of Measurements: 1
Source: WB_ILRP
Period of Record: 2022
Depth Zone: Upper
Trend Since 2000: Insufficient Data



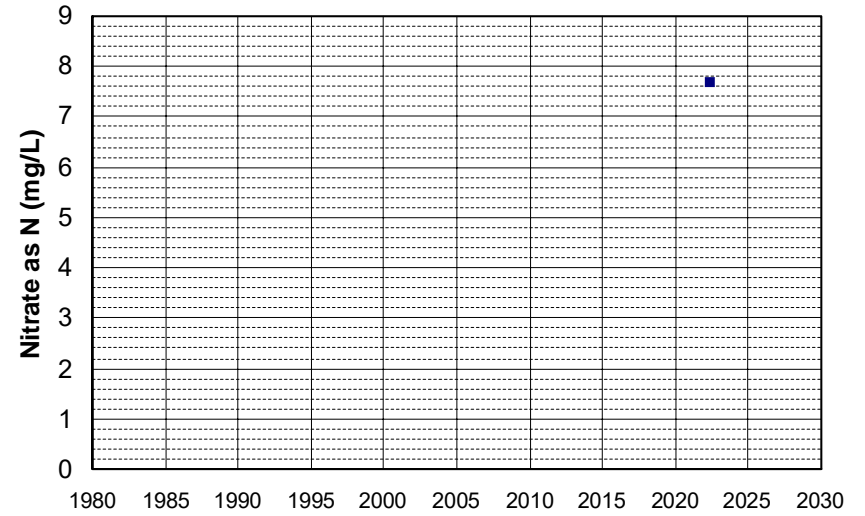
Well Name: AGW080021734-MW1
Well Depth (ft): 178
Well Type: DOMESTIC
of Measurements: 1
Source: WB_ILRP
Period of Record: 2022
Depth Zone: Upper
Trend Since 2000: Insufficient Data



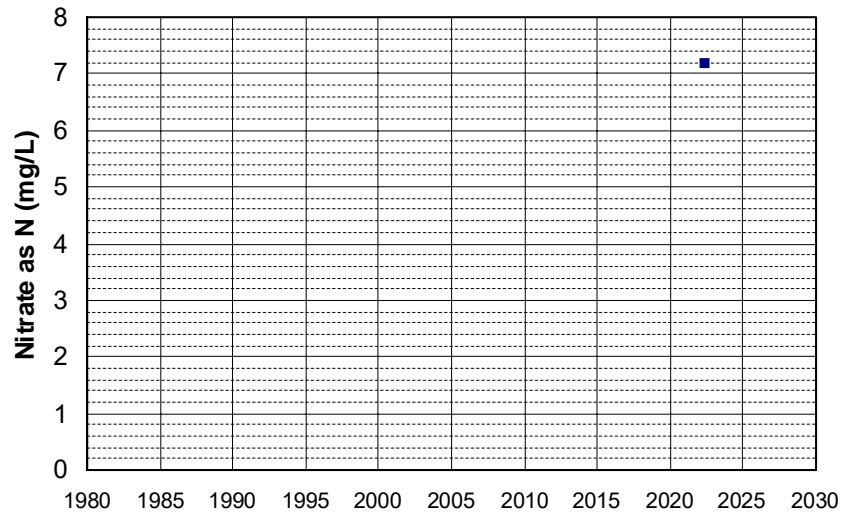
Well Name: AGW080021735-PRW1 Well Depth (ft): 186
Well Type: DOMESTIC # of Measurements: 1
Source: WB_ILRP Period of Record: 2022
Depth Zone: Upper Trend Since 2000: Insufficient Data



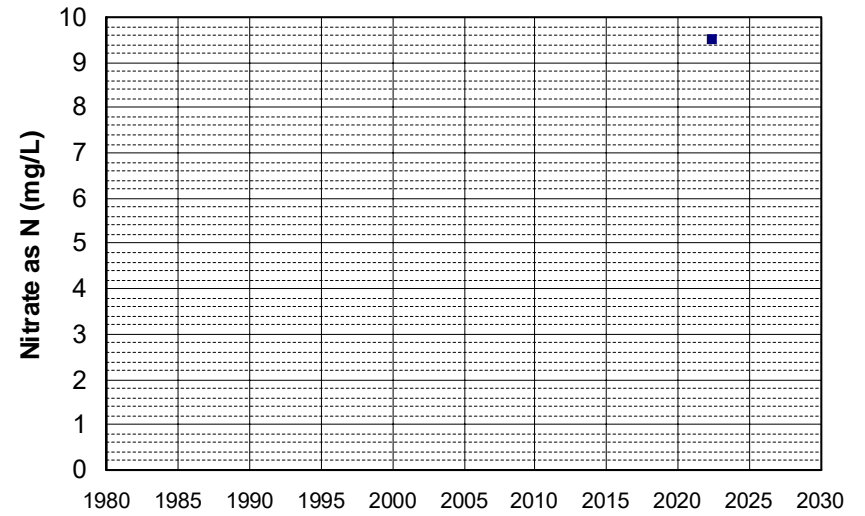
Well Name: AGW080021736-BORW1 Well Depth (ft): 220
Well Type: DOMESTIC # of Measurements: 1
Source: WB_ILRP Period of Record: 2022
Depth Zone: Upper Trend Since 2000: Insufficient Data



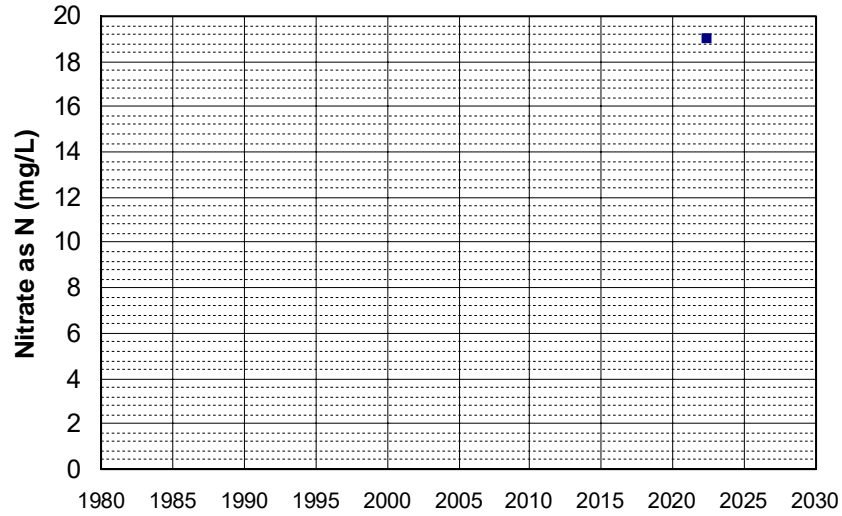
Well Name: AGW080021737-OSW1 Well Depth (ft): 150
Well Type: DOMESTIC # of Measurements: 1
Source: WB_ILRP Period of Record: 2022
Depth Zone: Upper Trend Since 2000: Insufficient Data



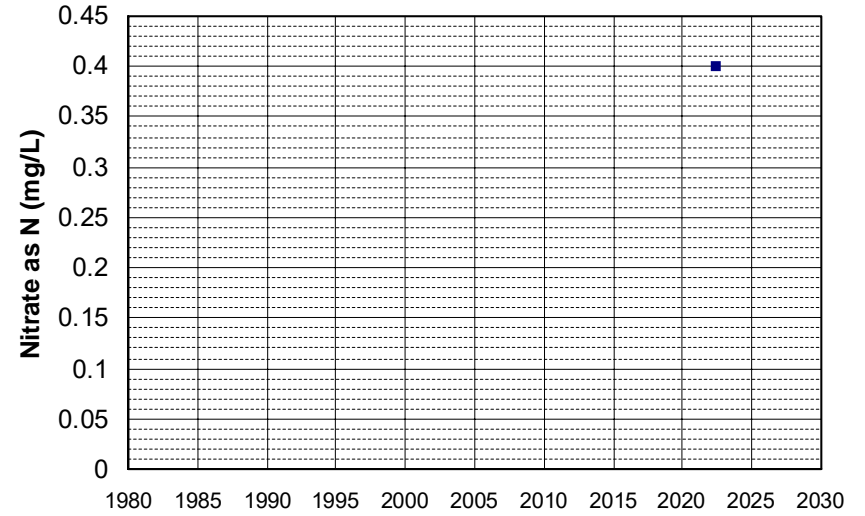
Well Name: AGW080021738-WRW1 Well Depth (ft): 186
Well Type: DOMESTIC # of Measurements: 1
Source: WB_ILRP Period of Record: 2022
Depth Zone: Upper Trend Since 2000: Insufficient Data



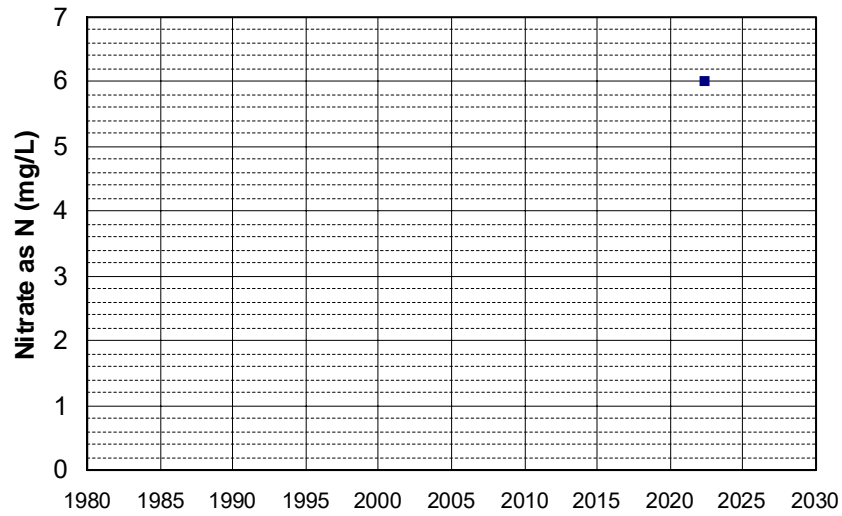
Well Name: AGW080021739-HRR1
Well Type: DOMESTIC
Source: WB_ILRP
Depth Zone: Upper
Well Depth (ft): 233
of Measurements: 1
Period of Record: 2022
Trend Since 2000: Insufficient Data



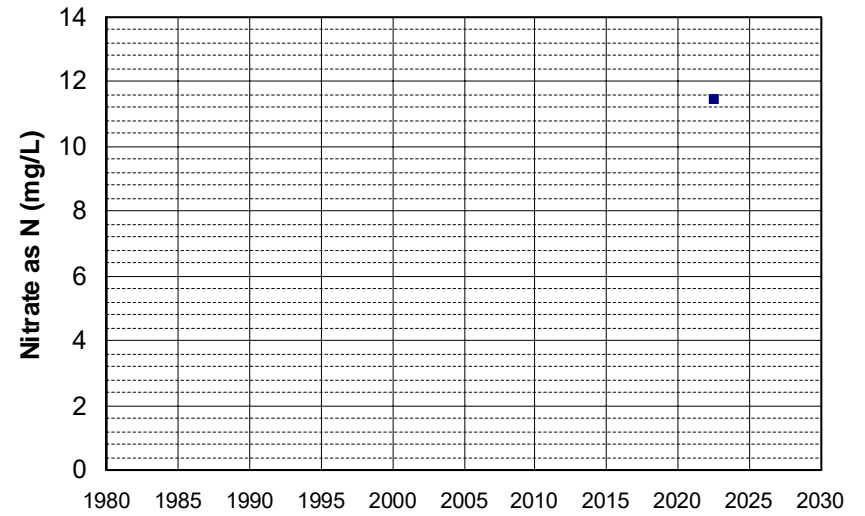
Well Name: AGW080021747-RBGW2
Well Type: DOMESTIC
Source: WB_ILRP
Depth Zone: Upper
Well Depth (ft): 149
of Measurements: 1
Period of Record: 2022
Trend Since 2000: Insufficient Data



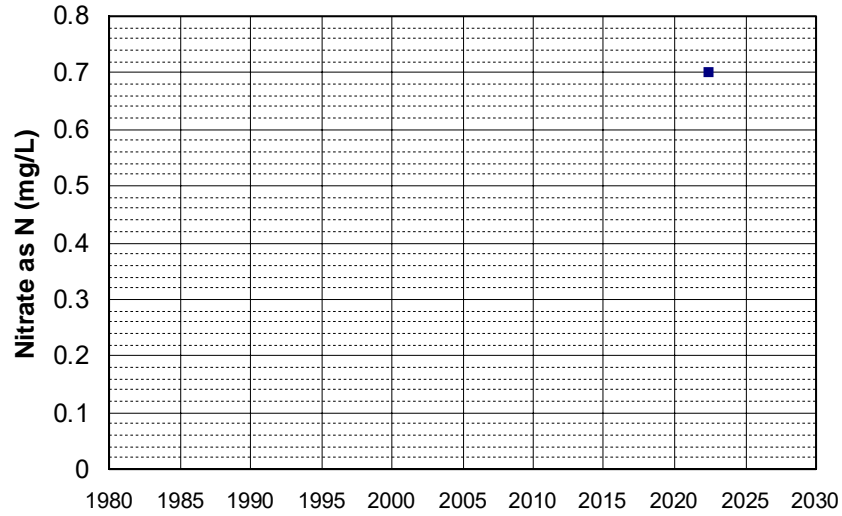
Well Name: AGW080021748-RBGW3
Well Type: DOMESTIC
Source: WB_ILRP
Depth Zone: Upper
Well Depth (ft): 149
of Measurements: 1
Period of Record: 2022
Trend Since 2000: Insufficient Data



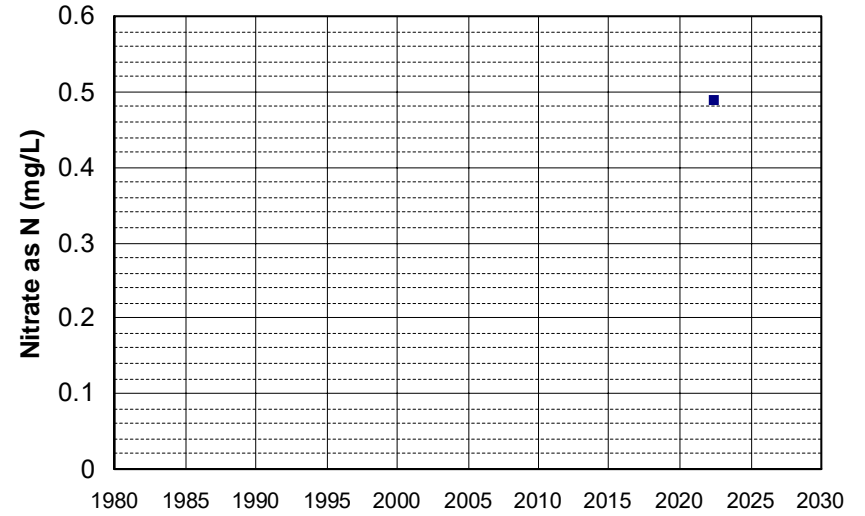
Well Name: AGW080021751-RBGW1
Well Type: DOMESTIC
Source: WB_ILRP
Depth Zone: Upper
Well Depth (ft): 149
of Measurements: 1
Period of Record: 2022
Trend Since 2000: Insufficient Data



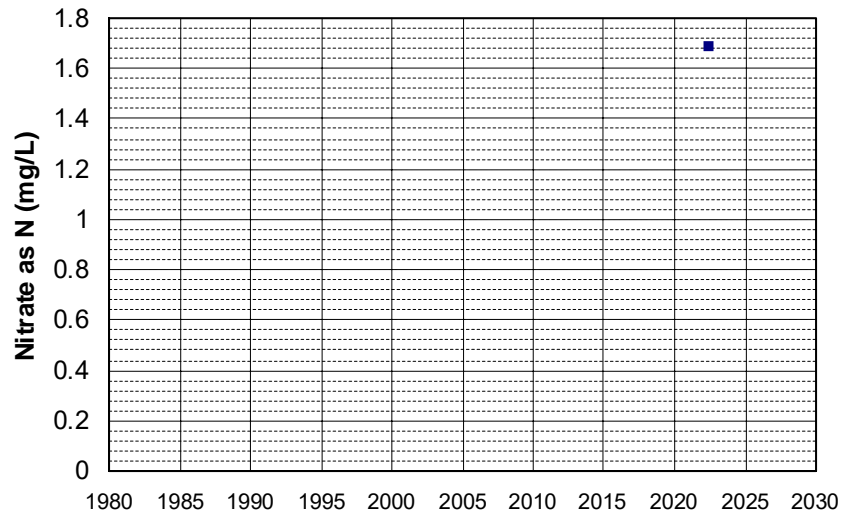
Well Name: AGW080021752-WINEW1 Well Depth (ft): 88
Well Type: DOMESTIC # of Measurements: 1
Source: WB_ILRP Period of Record: 2022
Depth Zone: Upper Trend Since 2000: Insufficient Data



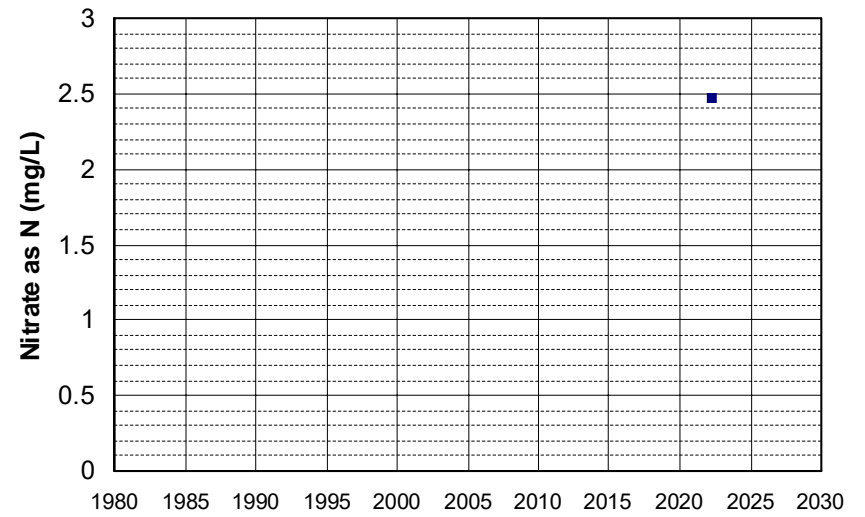
Well Name: AGW080021755-24960 US 3 Well Depth (ft): 115
Well Type: DOMESTIC # of Measurements: 1
Source: WB_ILRP Period of Record: 2022
Depth Zone: Upper Trend Since 2000: Insufficient Data



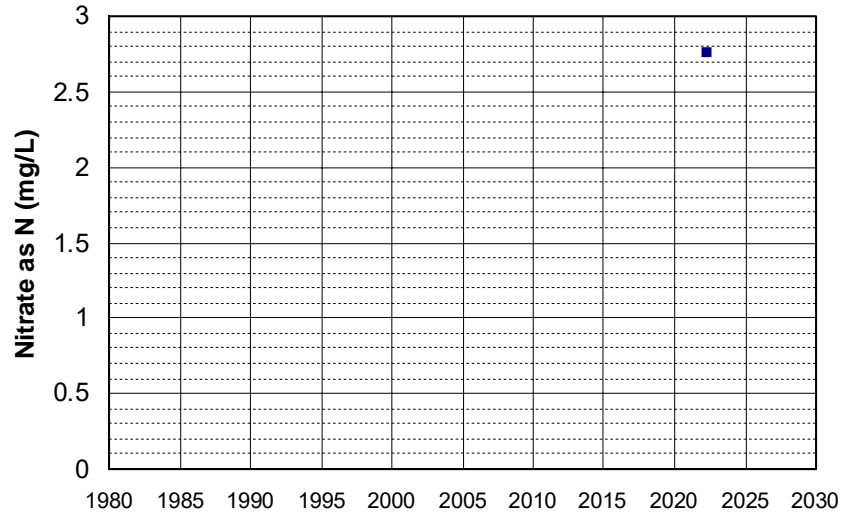
Well Name: AGW080021757-E. 8TH ST Well Depth (ft): 300
Well Type: DOMESTIC # of Measurements: 1
Source: WB_ILRP Period of Record: 2022
Depth Zone: Upper Trend Since 2000: Insufficient Data



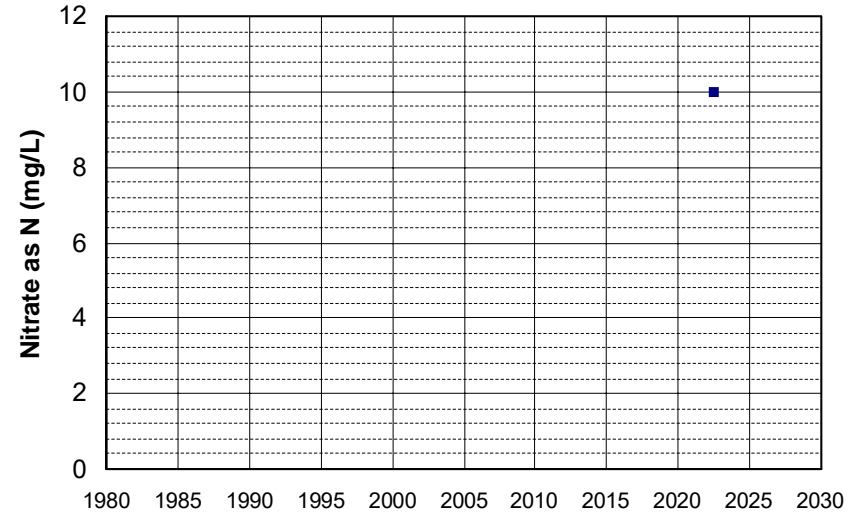
Well Name: AGW080021759-ZANE Well Depth (ft): 76
Well Type: DOMESTIC # of Measurements: 1
Source: WB_ILRP Period of Record: 2022
Depth Zone: Upper Trend Since 2000: Insufficient Data



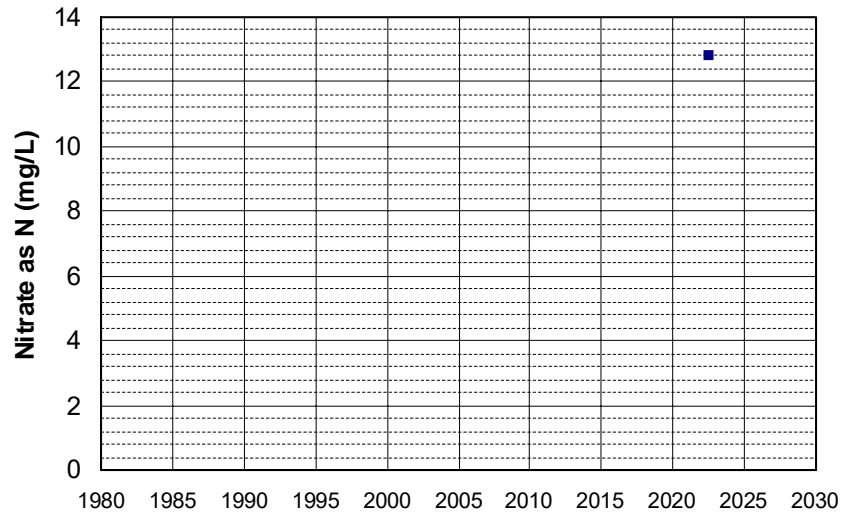
Well Name: AGW080021760-WELL 1
Well Type: DOMESTIC
Source: WB_ILRP
Depth Zone: Upper
Well Depth (ft): 76
of Measurements: 1
Period of Record: 2022
Trend Since 2000: Insufficient Data



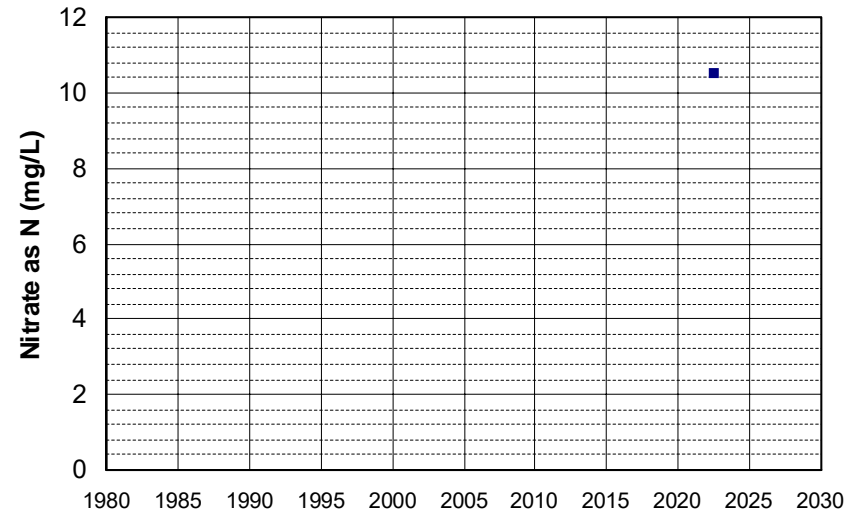
Well Name: AGW080021761-DW1
Well Type: DOMESTIC
Source: WB_ILRP
Depth Zone: Upper
Well Depth (ft): 212
of Measurements: 1
Period of Record: 2022
Trend Since 2000: Insufficient Data



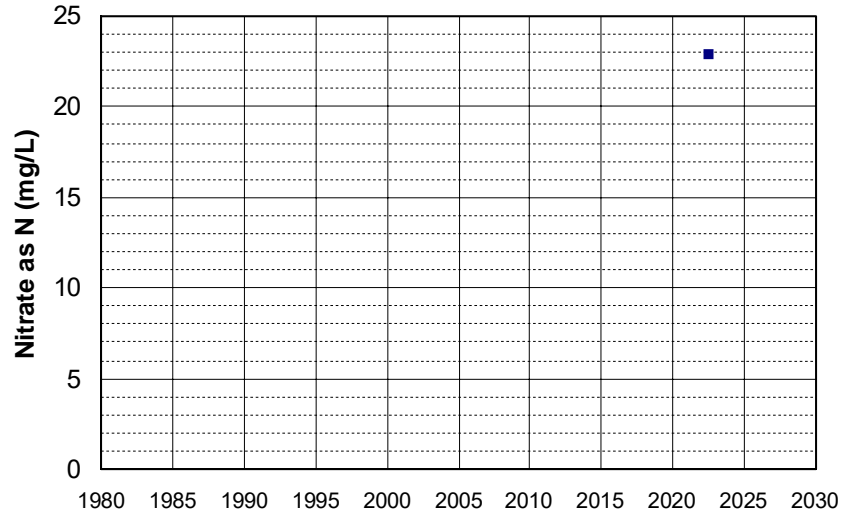
Well Name: AGW080021762-GAW1
Well Type: DOMESTIC
Source: WB_ILRP
Depth Zone: Upper
Well Depth (ft): 174
of Measurements: 1
Period of Record: 2022
Trend Since 2000: Insufficient Data



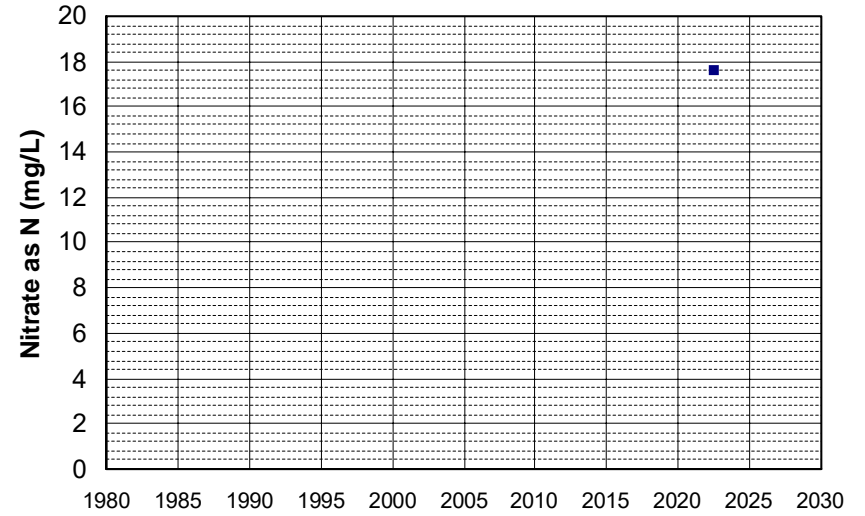
Well Name: AGW080021763-GAW2
Well Type: DOMESTIC
Source: WB_ILRP
Depth Zone: Upper
Well Depth (ft): 174
of Measurements: 1
Period of Record: 2022
Trend Since 2000: Insufficient Data



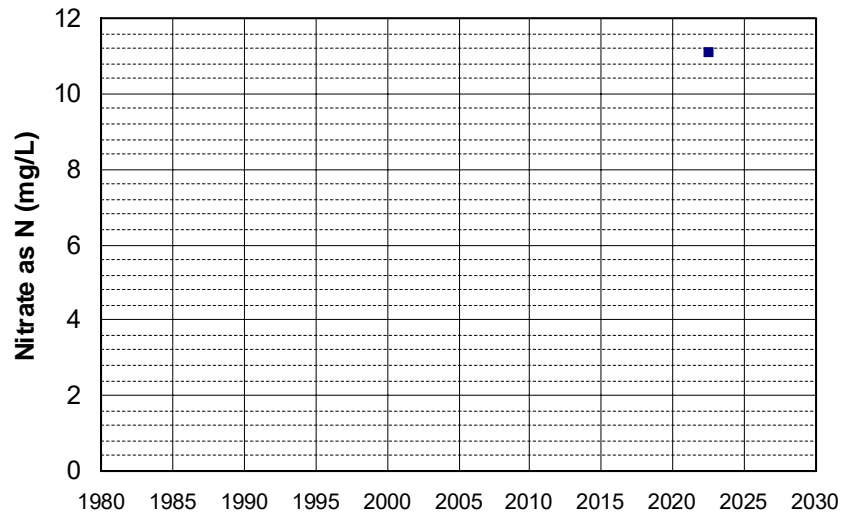
Well Name: AGW080021764-DRW1 Well Depth (ft): 192
Well Type: DOMESTIC # of Measurements: 1
Source: WB_ILRP Period of Record: 2022
Depth Zone: Upper Trend Since 2000: Insufficient Data



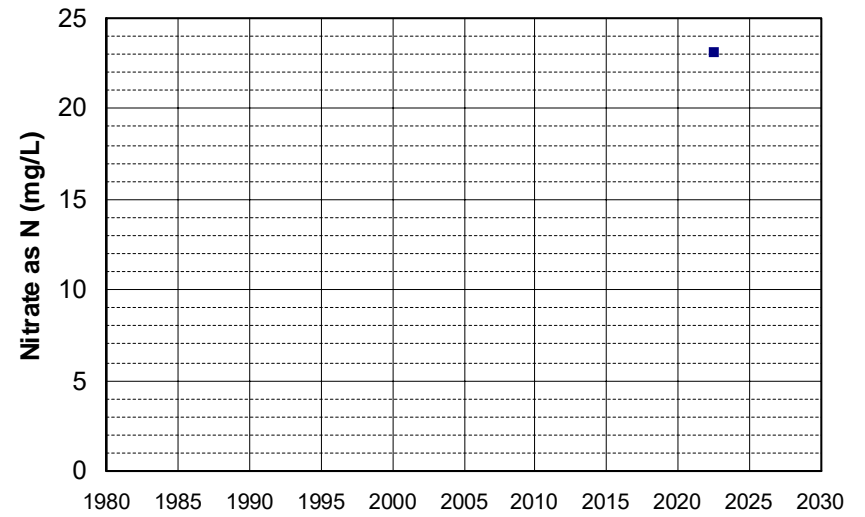
Well Name: AGW080021769-MCRW1 Well Depth (ft): 178
Well Type: DOMESTIC # of Measurements: 1
Source: WB_ILRP Period of Record: 2022
Depth Zone: Upper Trend Since 2000: Insufficient Data



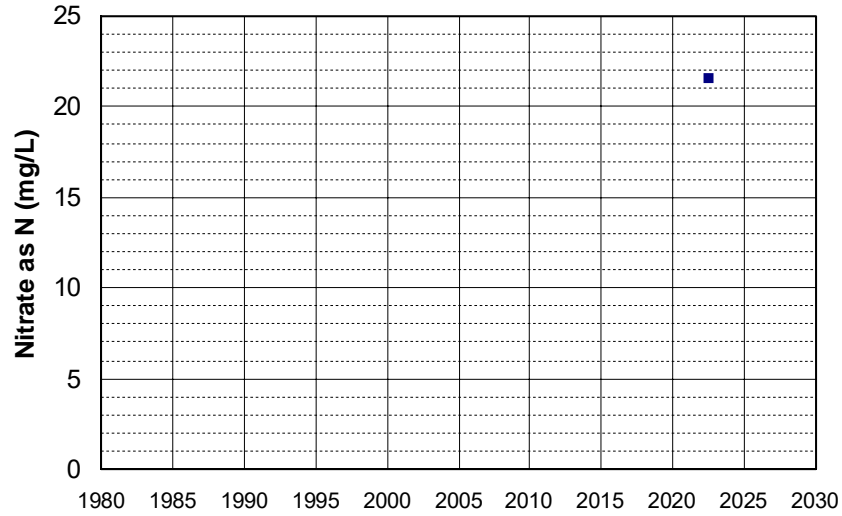
Well Name: AGW080021770-CRW1 Well Depth (ft): 174
Well Type: DOMESTIC # of Measurements: 1
Source: WB_ILRP Period of Record: 2022
Depth Zone: Upper Trend Since 2000: Insufficient Data



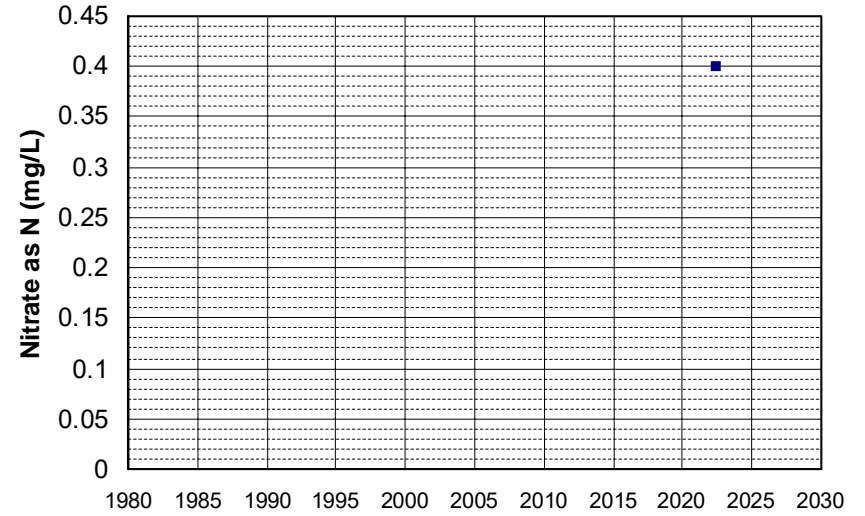
Well Name: AGW080021771-CRW2 Well Depth (ft): 174
Well Type: DOMESTIC # of Measurements: 1
Source: WB_ILRP Period of Record: 2022
Depth Zone: Upper Trend Since 2000: Insufficient Data



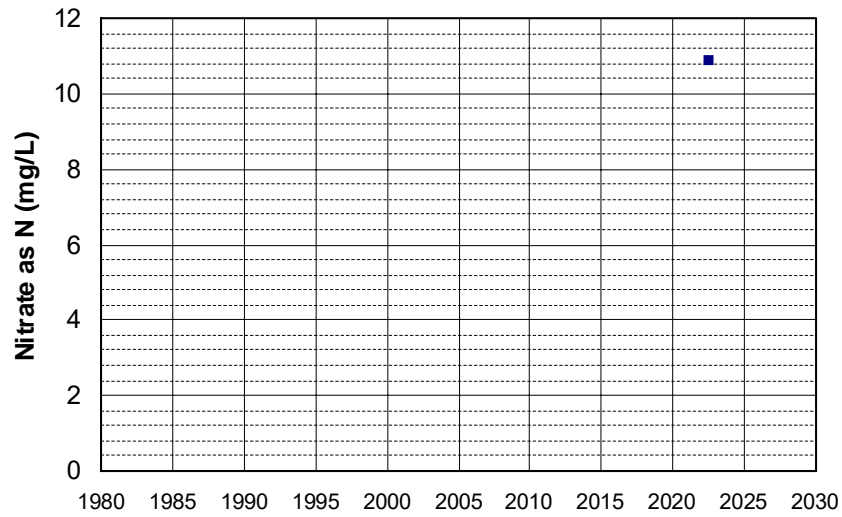
Well Name: AGW080021773-2SR/NW1 Well Depth (ft): 190
Well Type: DOMESTIC # of Measurements: 1
Source: WB_ILRP Period of Record: 2022
Depth Zone: Upper Trend Since 2000: Insufficient Data



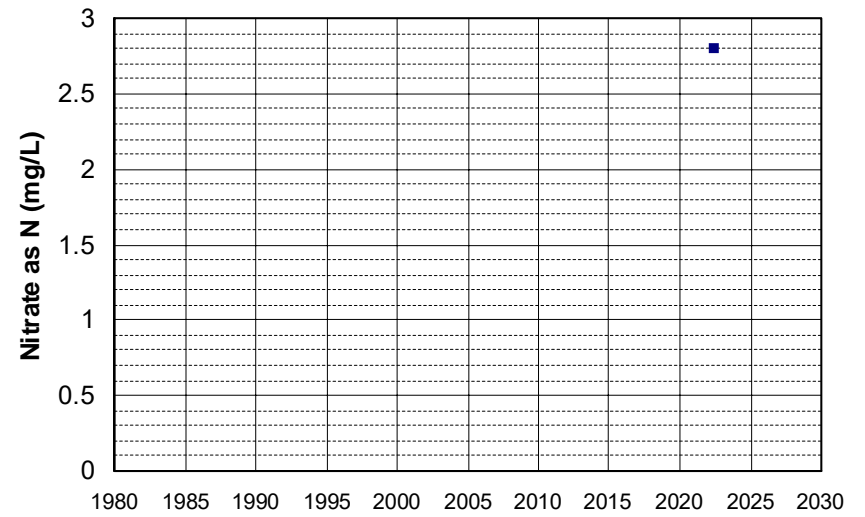
Well Name: AGW080021777-SARW1 Well Depth (ft): 267
Well Type: DOMESTIC # of Measurements: 1
Source: WB_ILRP Period of Record: 2022
Depth Zone: Upper Trend Since 2000: Insufficient Data



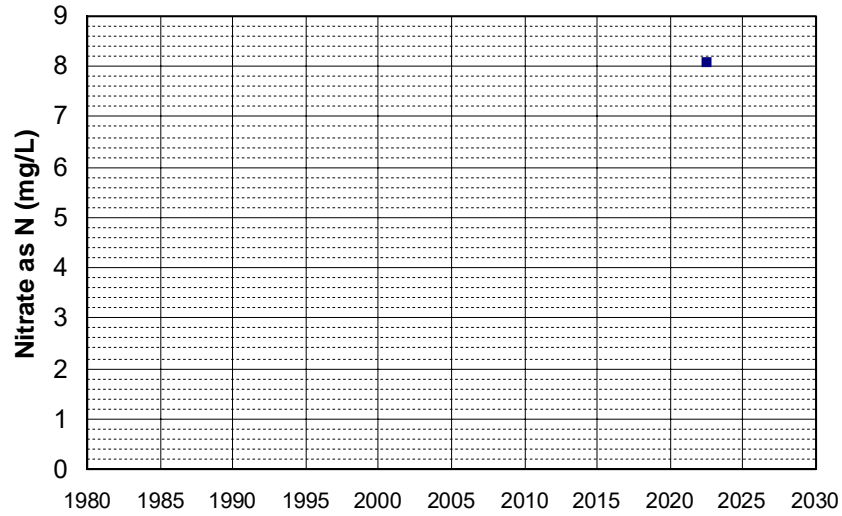
Well Name: AGW080021780-CW1 Well Depth (ft): 174
Well Type: DOMESTIC # of Measurements: 1
Source: WB_ILRP Period of Record: 2022
Depth Zone: Upper Trend Since 2000: Insufficient Data



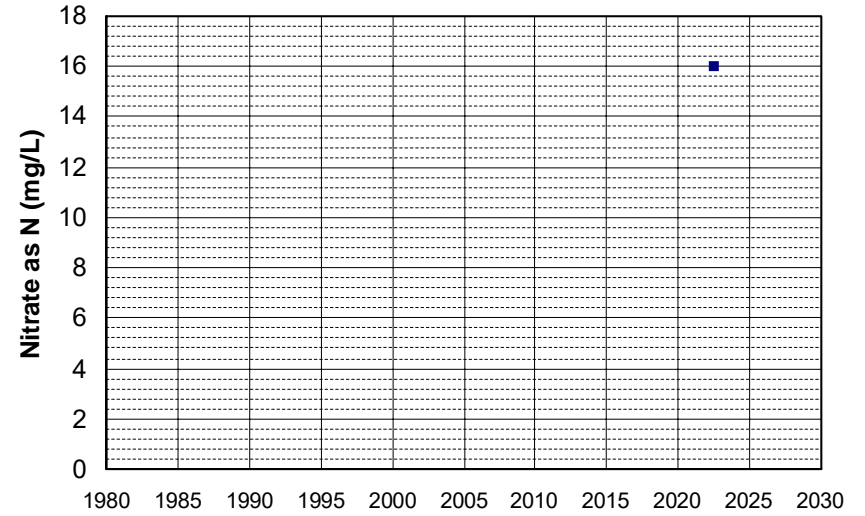
Well Name: AGW080021791-SRVRDW1 Well Depth (ft): 220
Well Type: DOMESTIC # of Measurements: 1
Source: WB_ILRP Period of Record: 2022
Depth Zone: Upper Trend Since 2000: Insufficient Data



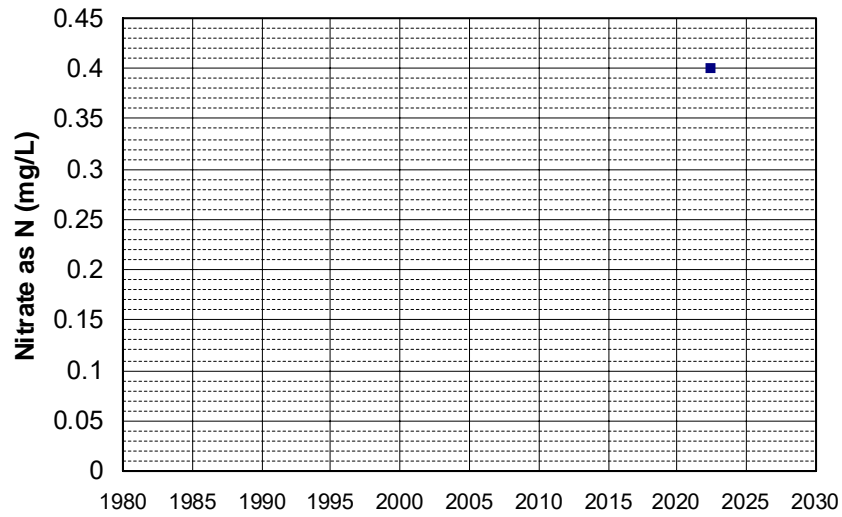
Well Name: AGW080021792-RAYW1 Well Depth (ft): 174
Well Type: DOMESTIC # of Measurements: 1
Source: WB_ILRP Period of Record: 2022
Depth Zone: Upper Trend Since 2000: Insufficient Data



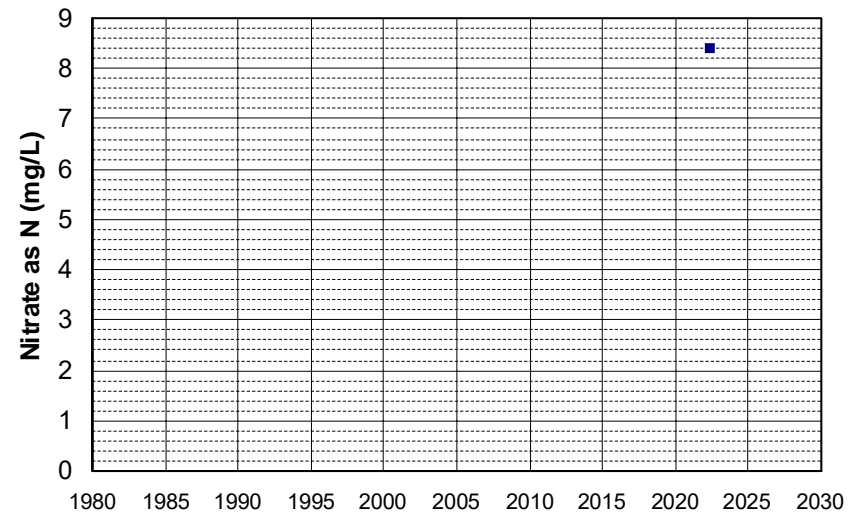
Well Name: AGW080021793-RHWY113W1 Well Depth (ft): 132
Well Type: DOMESTIC # of Measurements: 1
Source: WB_ILRP Period of Record: 2022
Depth Zone: Upper Trend Since 2000: Insufficient Data



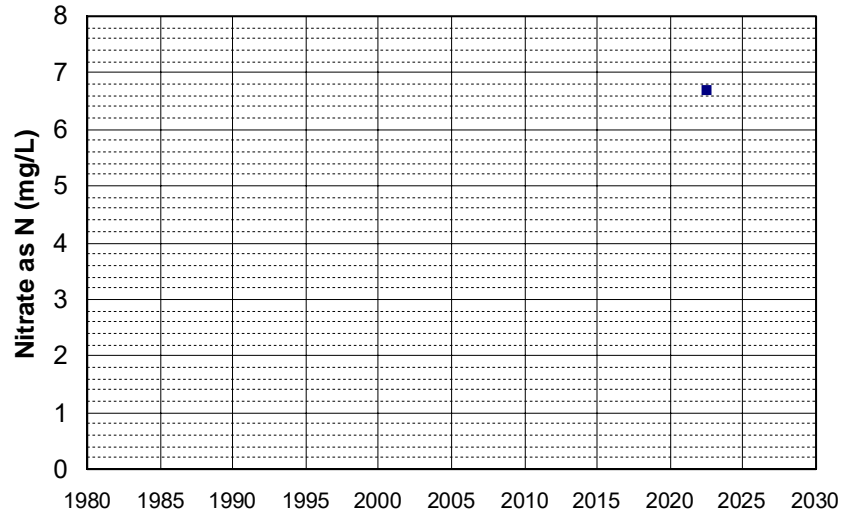
Well Name: AGW080021794-HOUSE_WELL Well Depth (ft): 146
Well Type: DOMESTIC # of Measurements: 1
Source: WB_ILRP Period of Record: 2022
Depth Zone: Upper Trend Since 2000: Insufficient Data



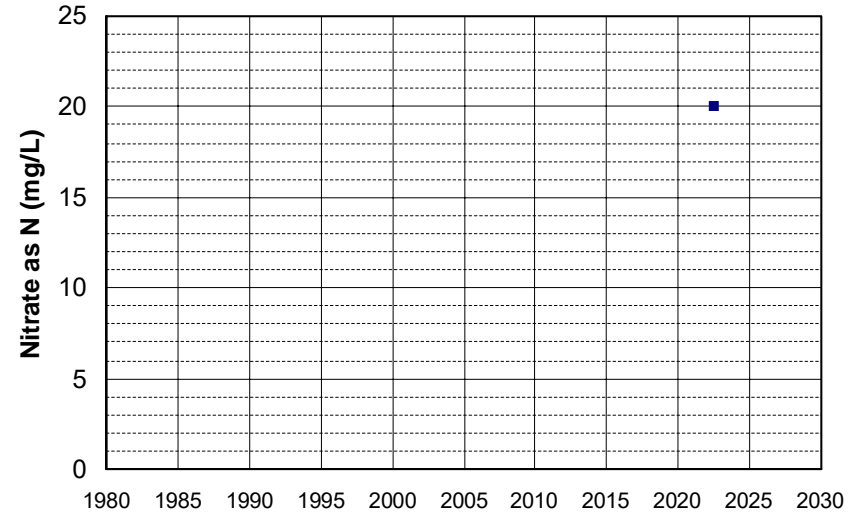
Well Name: AGW080021796-MAIN HM WE Well Depth (ft): 143
Well Type: DOMESTIC # of Measurements: 1
Source: WB_ILRP Period of Record: 2022
Depth Zone: Upper Trend Since 2000: Insufficient Data



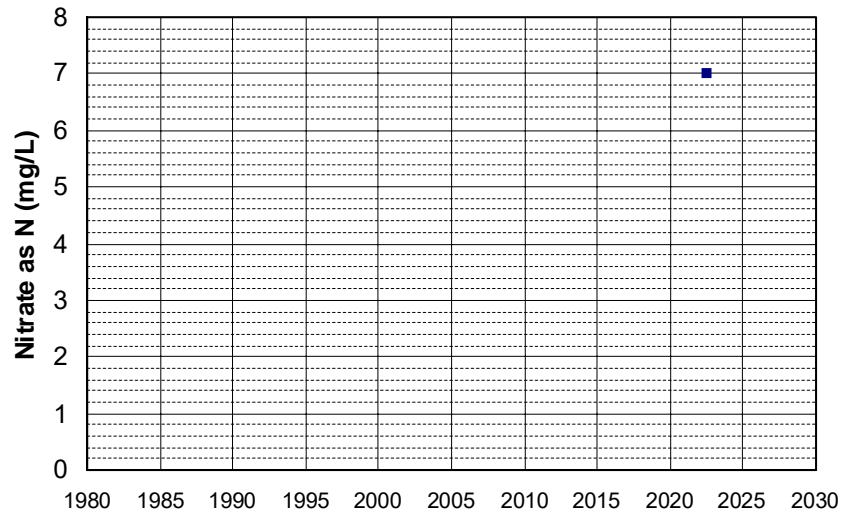
Well Name: AGW080021797-CRRW1 Well Depth (ft): 201
Well Type: DOMESTIC # of Measurements: 1
Source: WB_ILRP Period of Record: 2022
Depth Zone: Upper Trend Since 2000: Insufficient Data



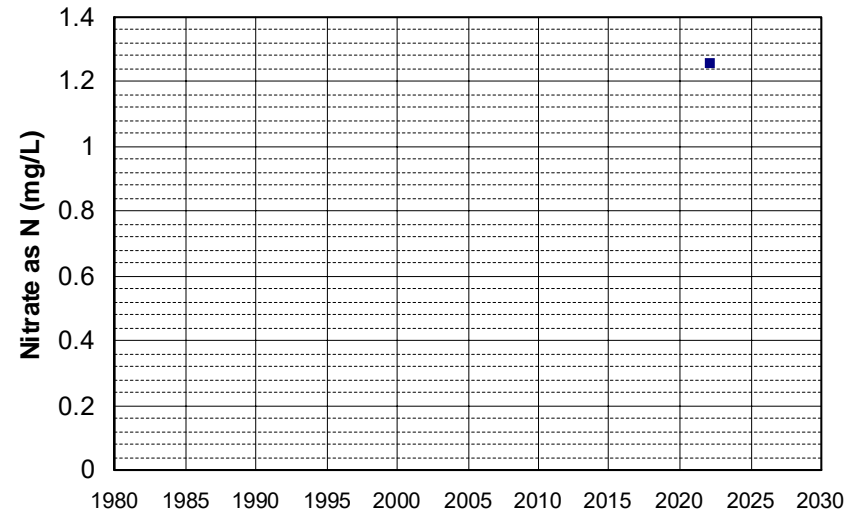
Well Name: AGW080021798-NRW1 Well Depth (ft): 195
Well Type: DOMESTIC # of Measurements: 1
Source: WB_ILRP Period of Record: 2022
Depth Zone: Upper Trend Since 2000: Insufficient Data



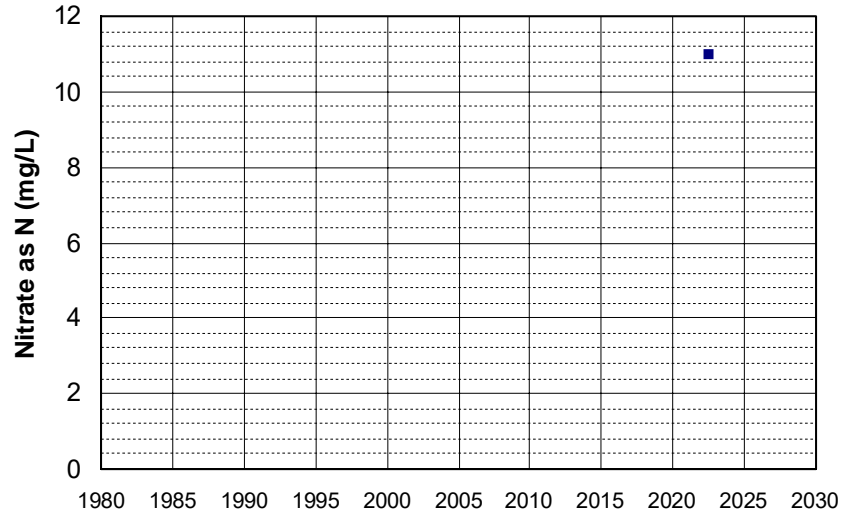
Well Name: AGW080021800-NRW3 Well Depth (ft): 201
Well Type: DOMESTIC # of Measurements: 1
Source: WB_ILRP Period of Record: 2022
Depth Zone: Upper Trend Since 2000: Insufficient Data



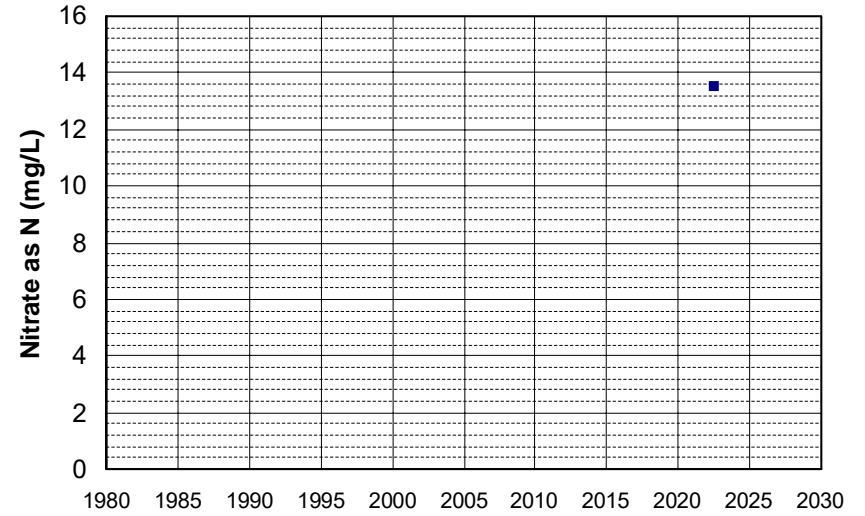
Well Name: AGW080021807-BERGHUS Well Depth (ft): 99
Well Type: DOMESTIC # of Measurements: 1
Source: WB_ILRP Period of Record: 2022
Depth Zone: Upper Trend Since 2000: Insufficient Data



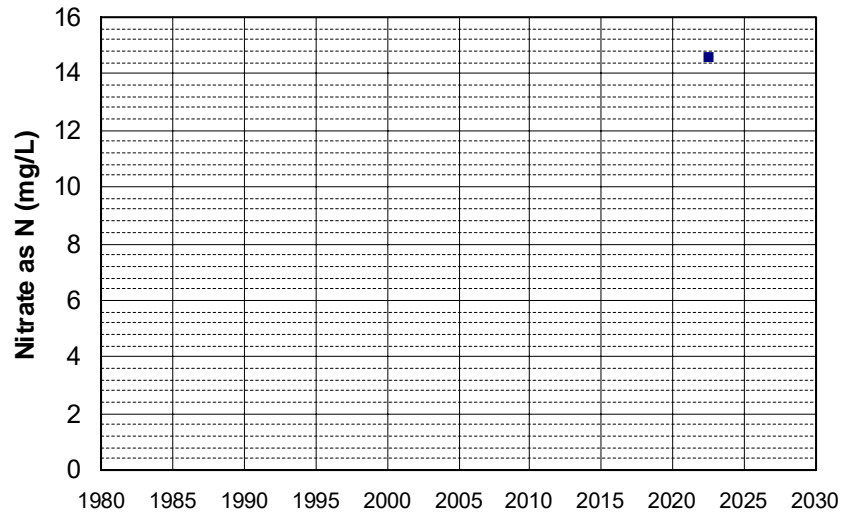
Well Name: AGW080021809-RBRW1 Well Depth (ft): 174
Well Type: DOMESTIC # of Measurements: 1
Source: WB_ILRP Period of Record: 2022
Depth Zone: Upper Trend Since 2000: Insufficient Data



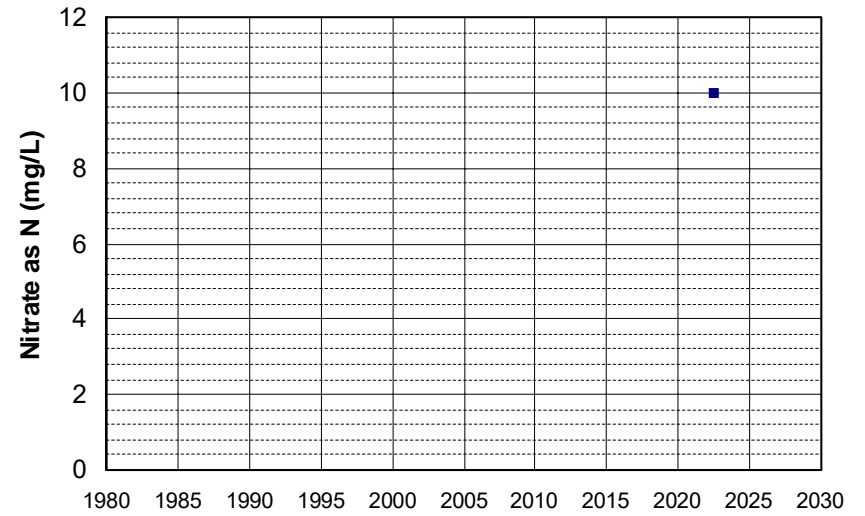
Well Name: AGW080021812-BURW1 Well Depth (ft): 160
Well Type: DOMESTIC # of Measurements: 1
Source: WB_ILRP Period of Record: 2022
Depth Zone: Upper Trend Since 2000: Insufficient Data



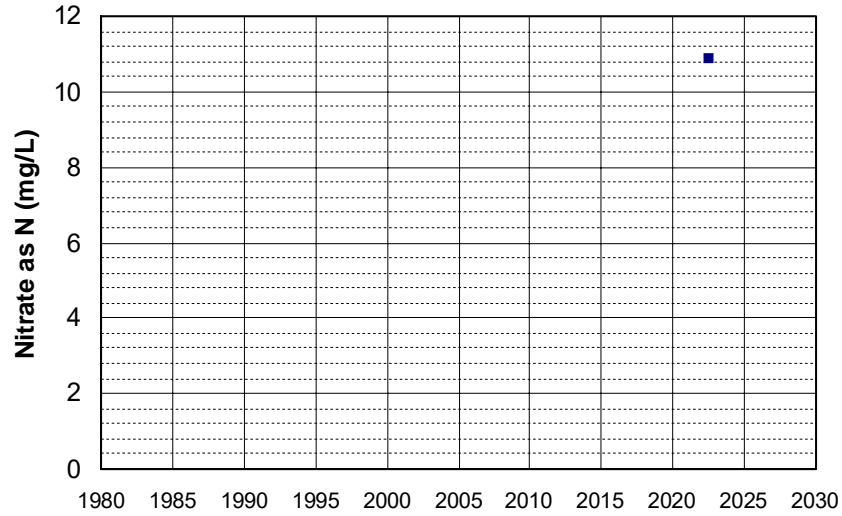
Well Name: AGW080021813-3SRW1 Well Depth (ft): 273
Well Type: DOMESTIC # of Measurements: 1
Source: WB_ILRP Period of Record: 2022
Depth Zone: Upper Trend Since 2000: Insufficient Data



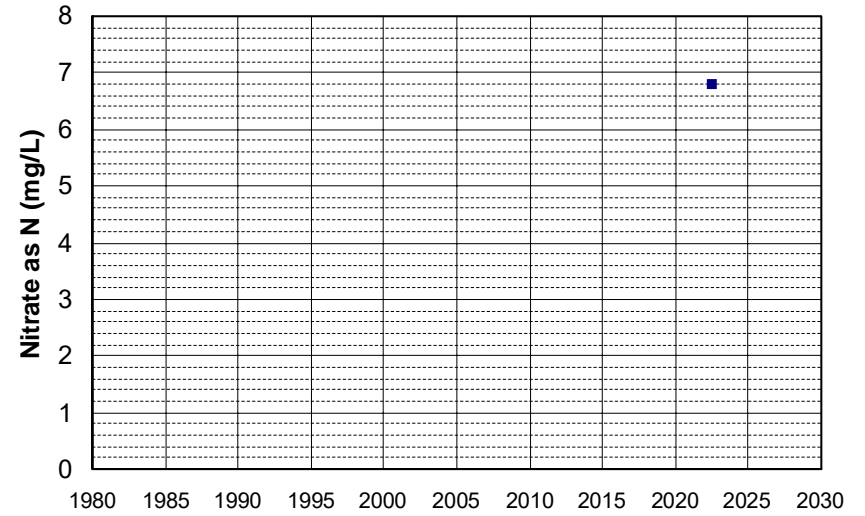
Well Name: AGW080021816-SRO_DW01 Well Depth (ft): 230
Well Type: DOMESTIC # of Measurements: 1
Source: WB_ILRP Period of Record: 2022
Depth Zone: Upper Trend Since 2000: Insufficient Data



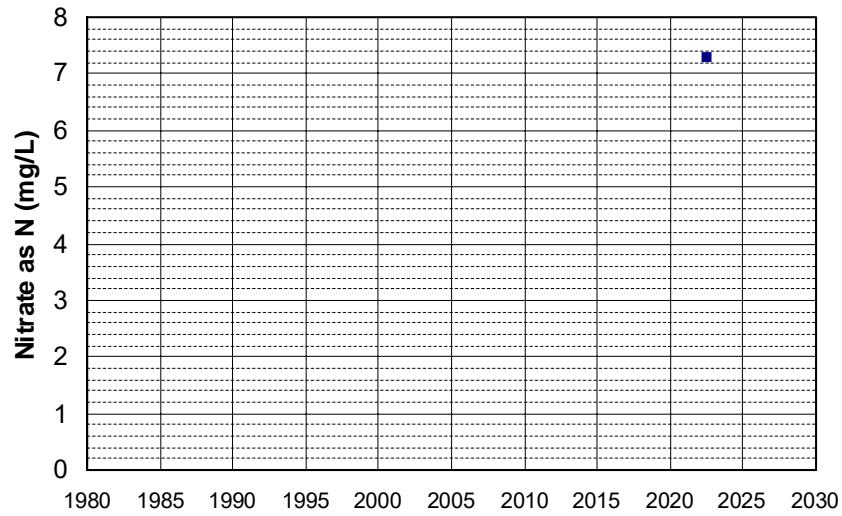
Well Name: AGW080021818-BRD-DW01 Well Depth (ft): 160
Well Type: DOMESTIC # of Measurements: 1
Source: WB_ILRP Period of Record: 2022
Depth Zone: Upper Trend Since 2000: Insufficient Data



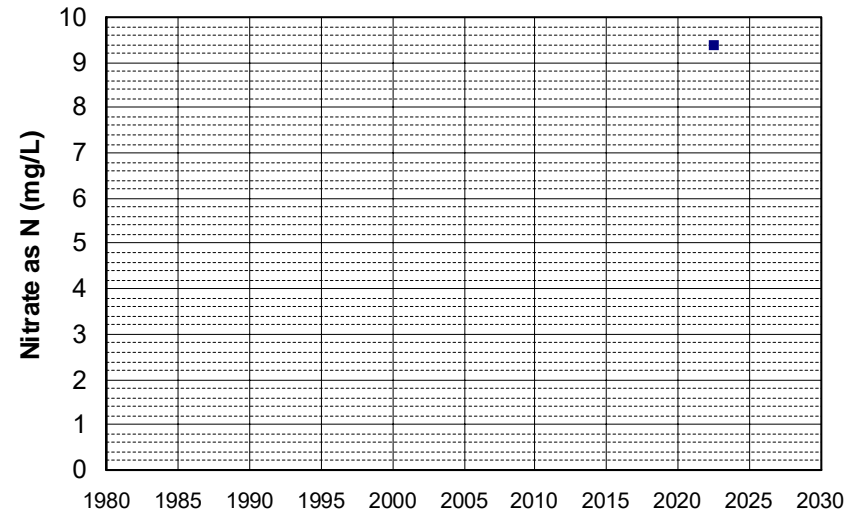
Well Name: AGW080021819-SAR-DW01 Well Depth (ft): 220
Well Type: DOMESTIC # of Measurements: 1
Source: WB_ILRP Period of Record: 2022
Depth Zone: Upper Trend Since 2000: Insufficient Data



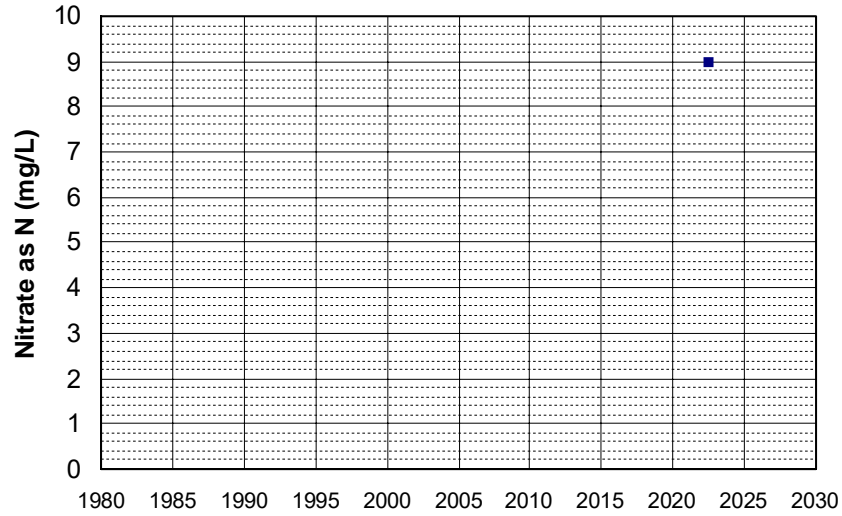
Well Name: AGW080021820-SAR-DW02 Well Depth (ft): 220
Well Type: DOMESTIC # of Measurements: 1
Source: WB_ILRP Period of Record: 2022
Depth Zone: Upper Trend Since 2000: Insufficient Data



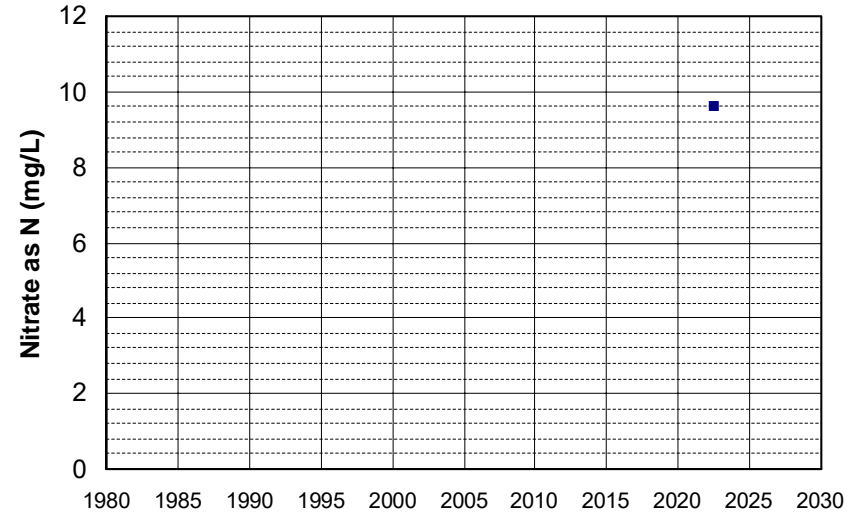
Well Name: AGW080021822-KNP-DW01 Well Depth (ft): 152
Well Type: DOMESTIC # of Measurements: 1
Source: WB_ILRP Period of Record: 2022
Depth Zone: Upper Trend Since 2000: Insufficient Data



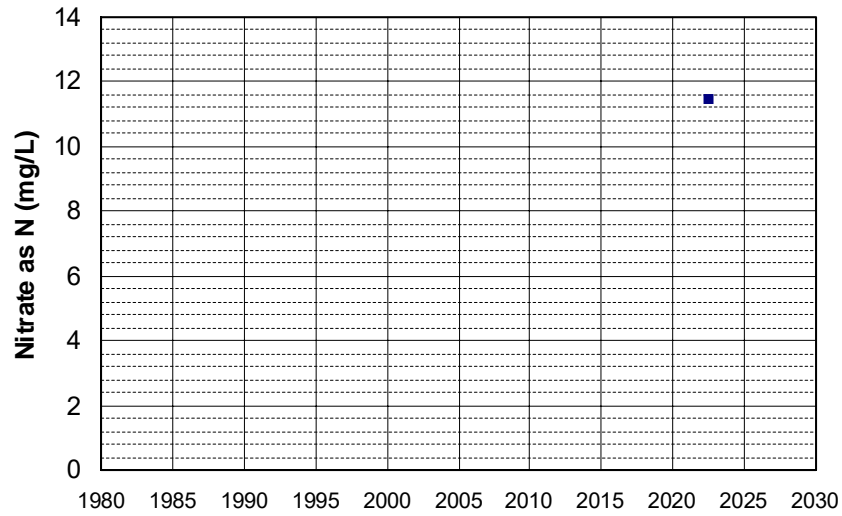
Well Name: AGW080021823-BRA-DW01 Well Depth (ft): 160
Well Type: DOMESTIC # of Measurements: 1
Source: WB_ILRP Period of Record: 2022
Depth Zone: Upper Trend Since 2000: Insufficient Data



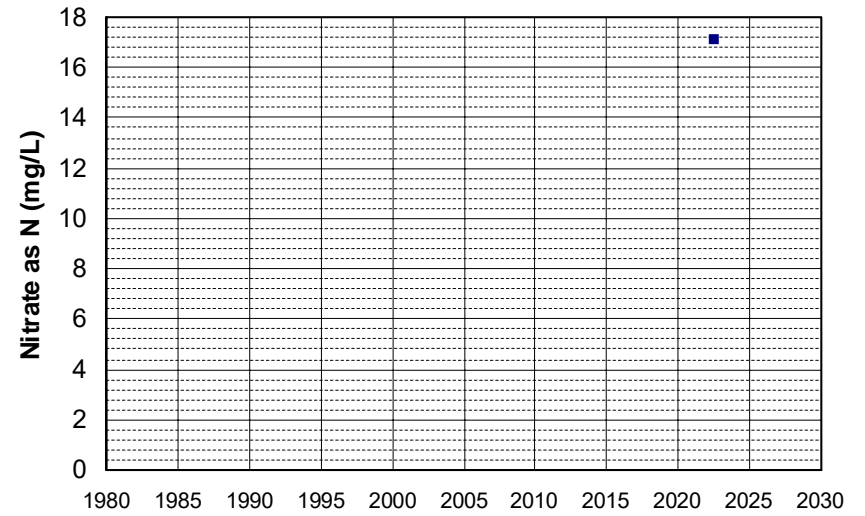
Well Name: AGW080021824-MOR-DW01 Well Depth (ft): 152
Well Type: DOMESTIC # of Measurements: 1
Source: WB_ILRP Period of Record: 2022
Depth Zone: Upper Trend Since 2000: Insufficient Data



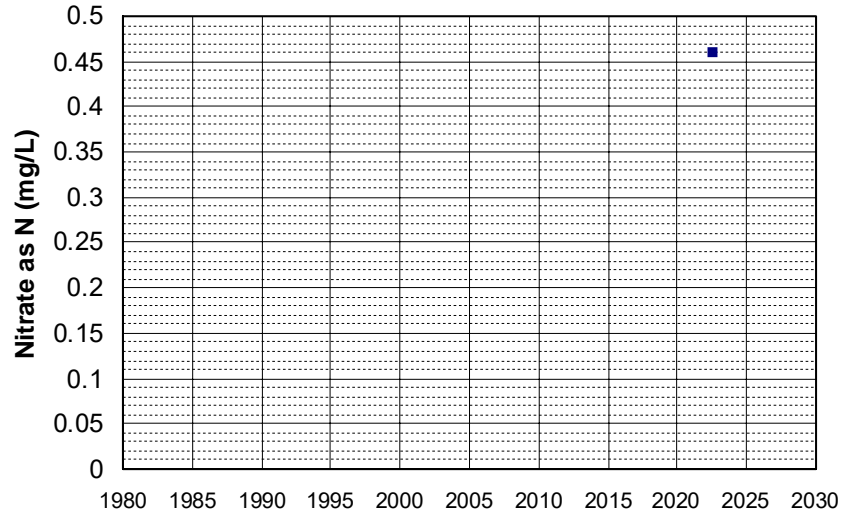
Well Name: AGW080021825-PAY-DW01 Well Depth (ft): 179
Well Type: DOMESTIC # of Measurements: 1
Source: WB_ILRP Period of Record: 2022
Depth Zone: Upper Trend Since 2000: Insufficient Data



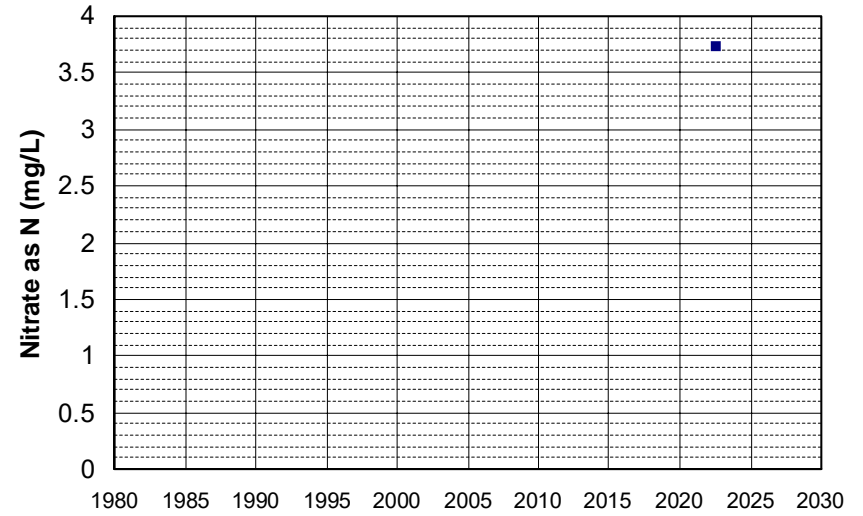
Well Name: AGW080021826-SAR-DW03 Well Depth (ft): 186
Well Type: DOMESTIC # of Measurements: 1
Source: WB_ILRP Period of Record: 2022
Depth Zone: Upper Trend Since 2000: Insufficient Data



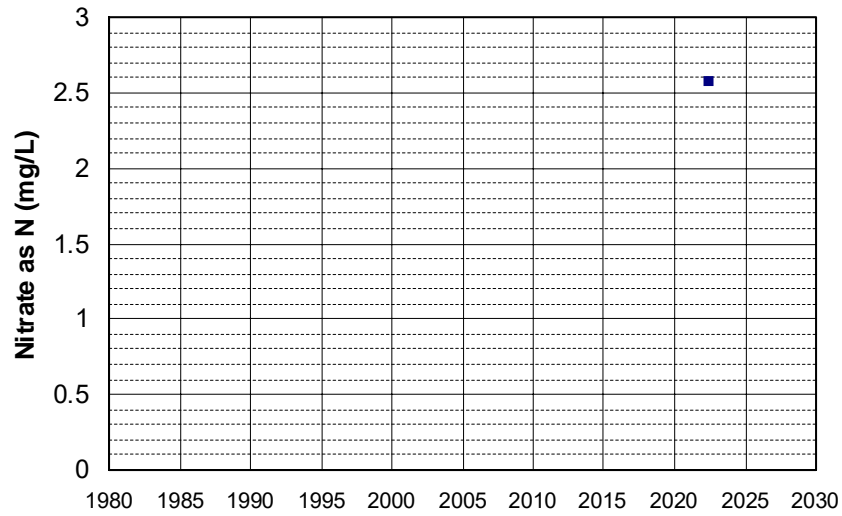
Well Name: AGW080021827-JESS PLACE Well Depth (ft): 220
Well Type: DOMESTIC # of Measurements: 1
Source: WB_ILRP Period of Record: 2022
Depth Zone: Upper Trend Since 2000: Insufficient Data



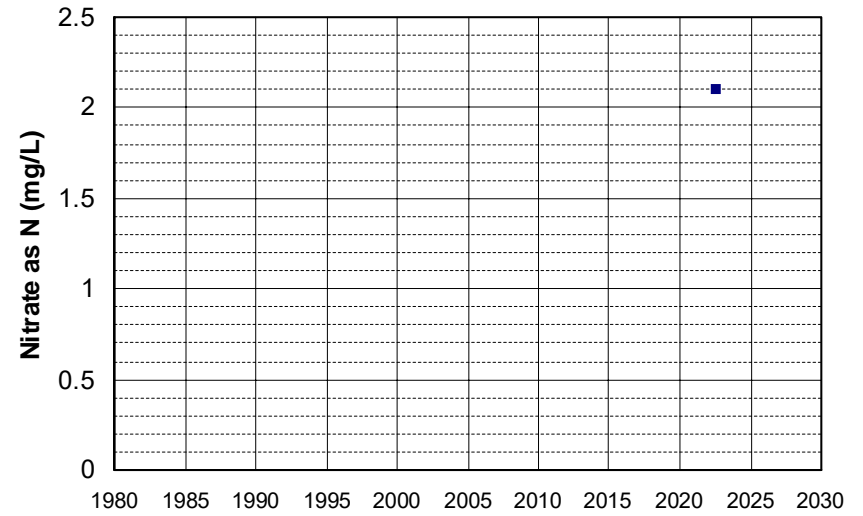
Well Name: AGW080021828-HAMEL PLAC Well Depth (ft): 240
Well Type: DOMESTIC # of Measurements: 1
Source: WB_ILRP Period of Record: 2022
Depth Zone: Upper Trend Since 2000: Insufficient Data



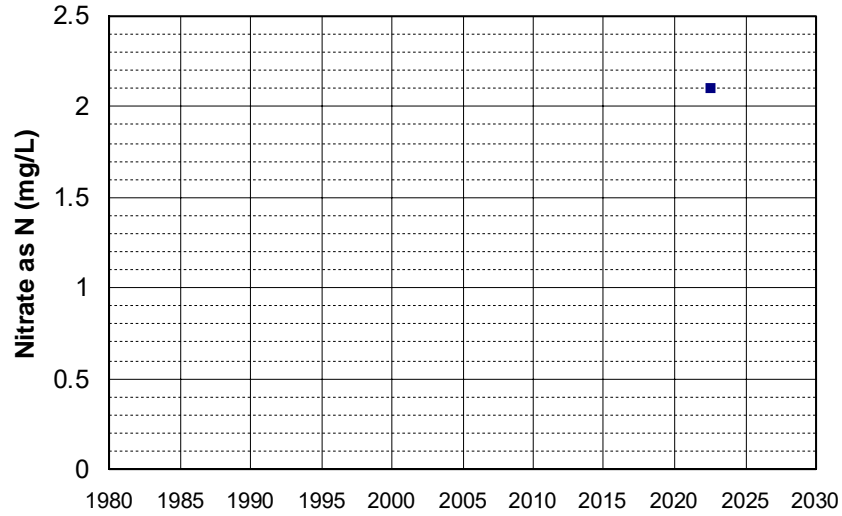
Well Name: AGW080021829-S R WELL Well Depth (ft): 64
Well Type: DOMESTIC # of Measurements: 1
Source: WB_ILRP Period of Record: 2022
Depth Zone: Upper Trend Since 2000: Insufficient Data



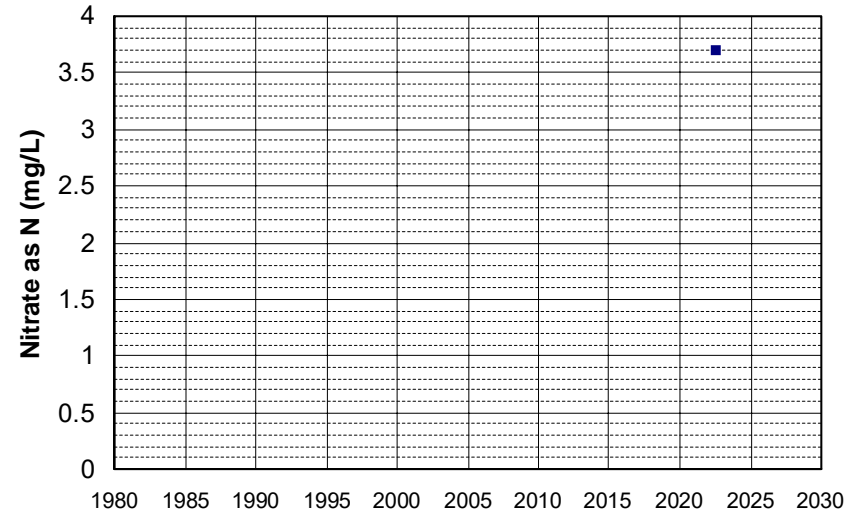
Well Name: AGW080021836-WELL1 Well Depth (ft): 221
Well Type: DOMESTIC # of Measurements: 1
Source: WB_ILRP Period of Record: 2022
Depth Zone: Upper Trend Since 2000: Insufficient Data



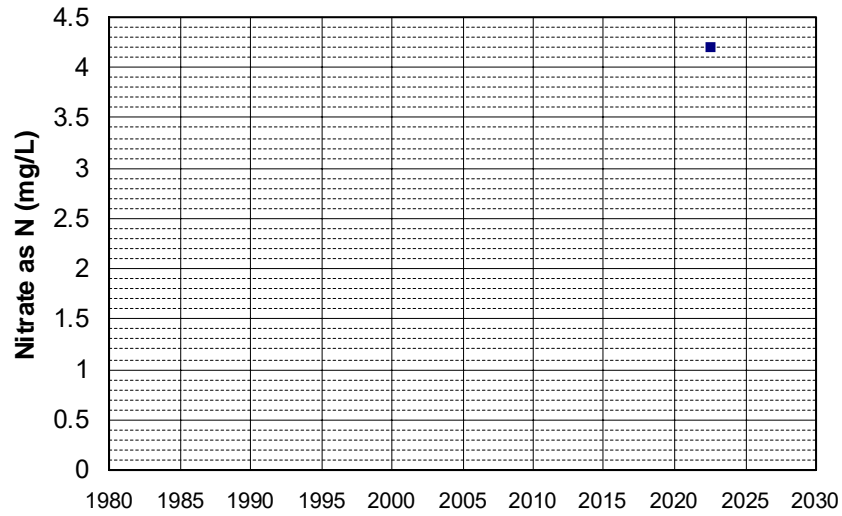
Well Name: AGW080021837-WELL2 Well Depth (ft): 221
Well Type: DOMESTIC # of Measurements: 1
Source: WB_ILRP Period of Record: 2022
Depth Zone: Upper Trend Since 2000: Insufficient Data



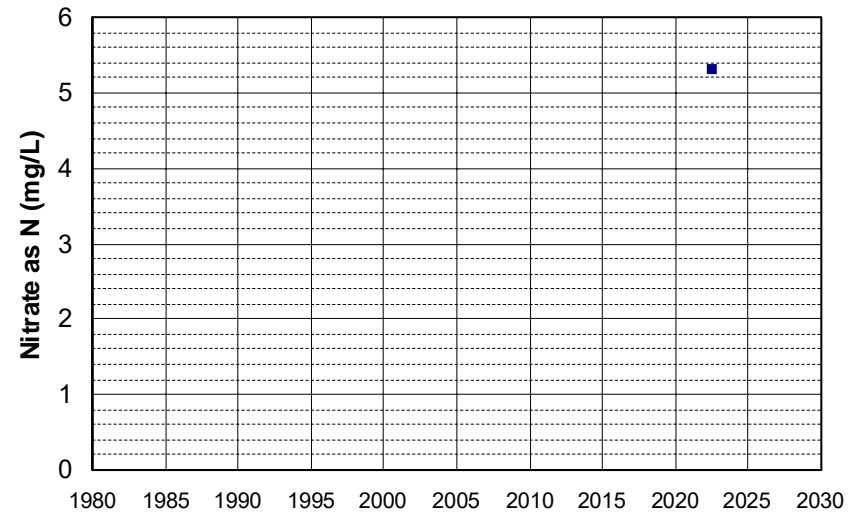
Well Name: AGW080021838-HOME1 Well Depth (ft): 123
Well Type: DOMESTIC # of Measurements: 1
Source: WB_ILRP Period of Record: 2022
Depth Zone: Upper Trend Since 2000: Insufficient Data



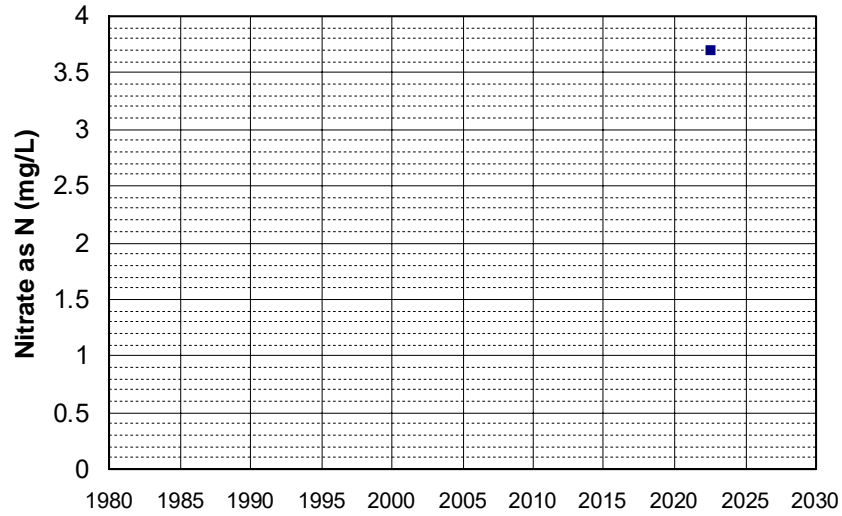
Well Name: AGW080021839-HOME_RCH Well Depth (ft): 139
Well Type: DOMESTIC # of Measurements: 1
Source: WB_ILRP Period of Record: 2022
Depth Zone: Upper Trend Since 2000: Insufficient Data



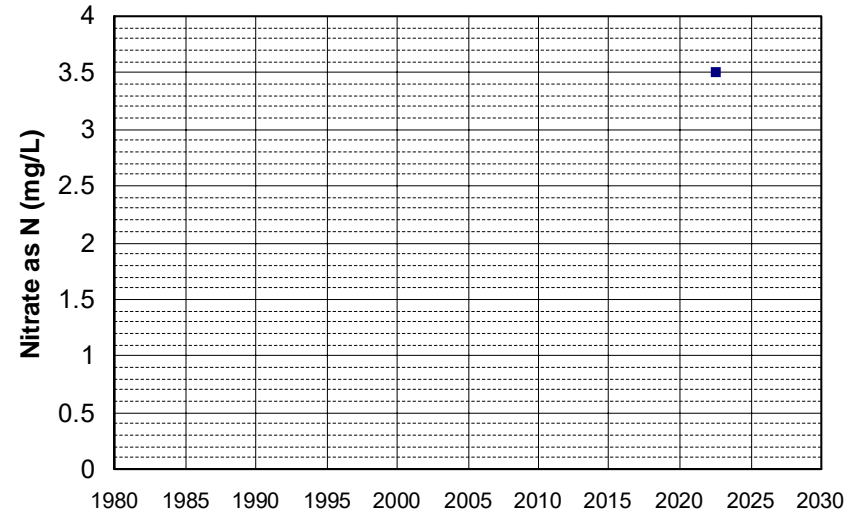
Well Name: AGW080021840-BOYCE_N Well Depth (ft): 139
Well Type: DOMESTIC # of Measurements: 1
Source: WB_ILRP Period of Record: 2022
Depth Zone: Upper Trend Since 2000: Insufficient Data



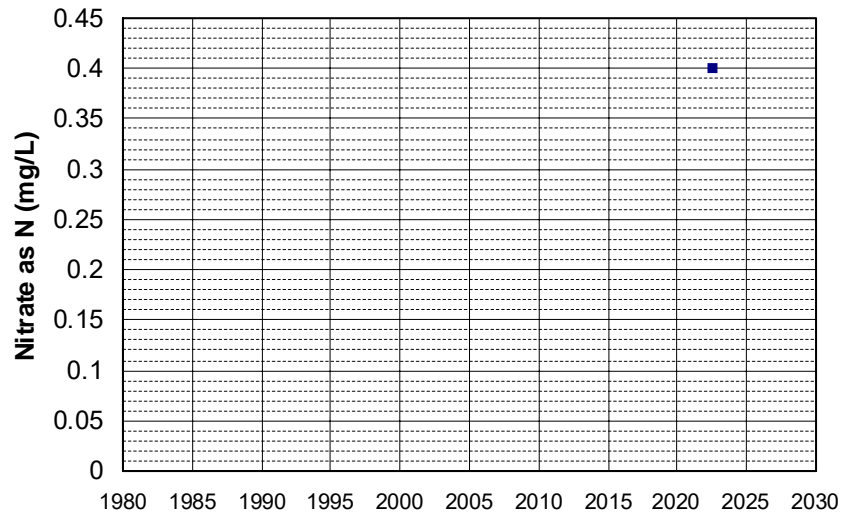
Well Name: AGW080021841-PUTAH_CRK Well Depth (ft): 165
Well Type: DOMESTIC # of Measurements: 1
Source: WB_ILRP Period of Record: 2022
Depth Zone: Upper Trend Since 2000: Insufficient Data



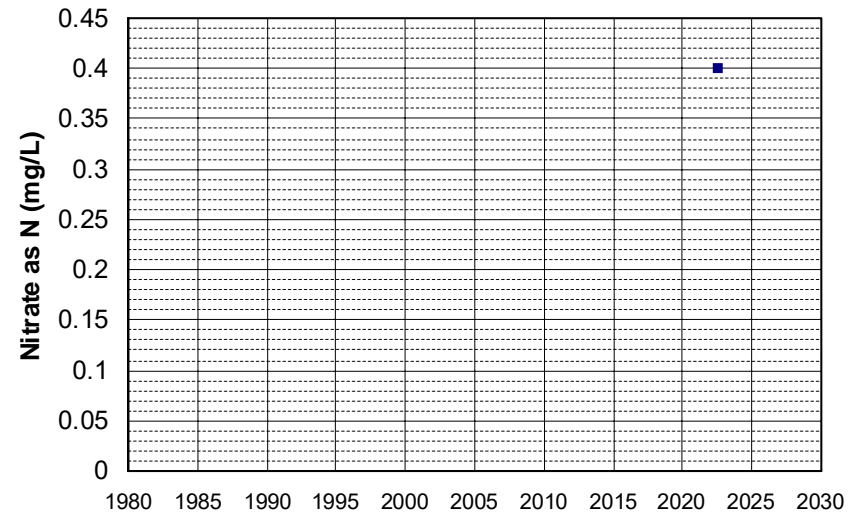
Well Name: AGW080021842-ST6-DW01 Well Depth (ft): 179
Well Type: DOMESTIC # of Measurements: 1
Source: WB_ILRP Period of Record: 2022
Depth Zone: Upper Trend Since 2000: Insufficient Data



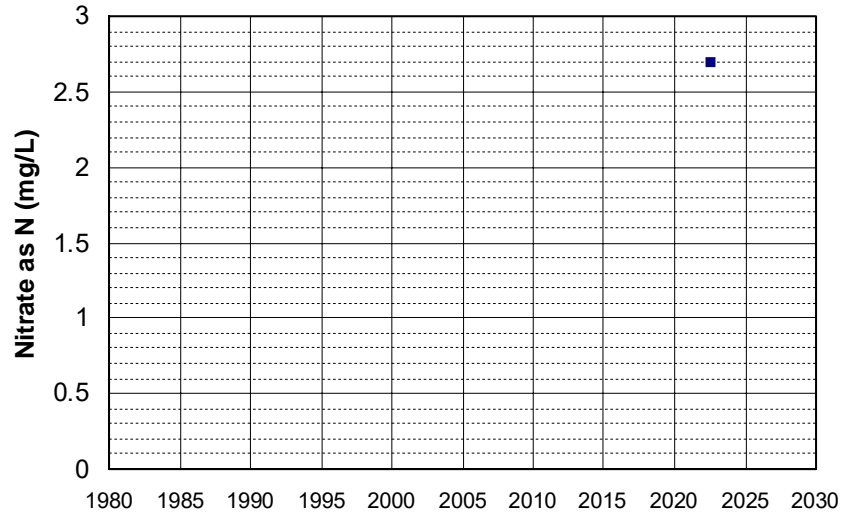
Well Name: AGW080021843-KKW1 Well Depth (ft): 66
Well Type: DOMESTIC # of Measurements: 1
Source: WB_ILRP Period of Record: 2022
Depth Zone: Upper Trend Since 2000: Insufficient Data



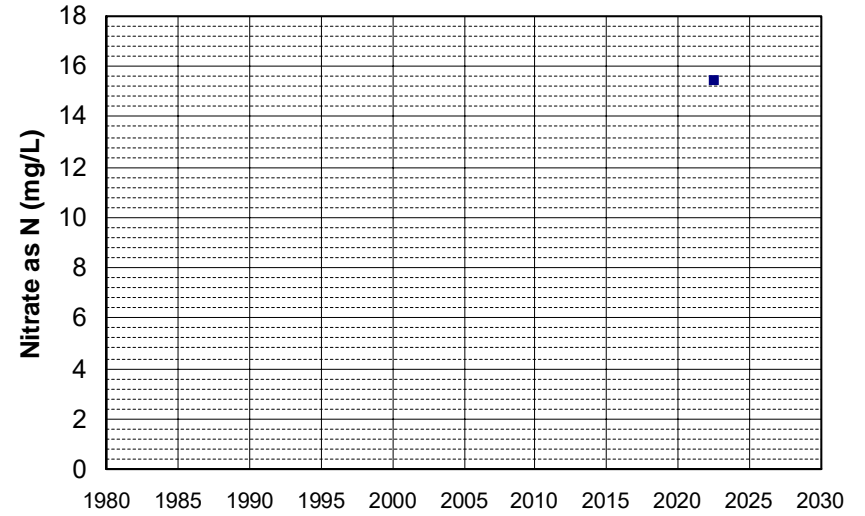
Well Name: AGW080021844-2FRW1 Well Depth (ft): 144
Well Type: DOMESTIC # of Measurements: 1
Source: WB_ILRP Period of Record: 2022
Depth Zone: Upper Trend Since 2000: Insufficient Data



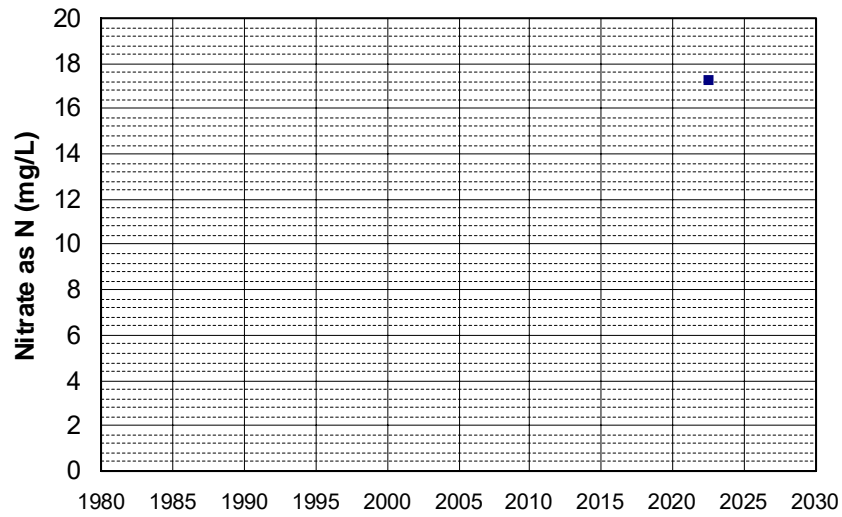
Well Name: AGW080021845-2FRW3 Well Depth (ft): 144
Well Type: DOMESTIC # of Measurements: 1
Source: WB_ILRP Period of Record: 2022
Depth Zone: Upper Trend Since 2000: Insufficient Data



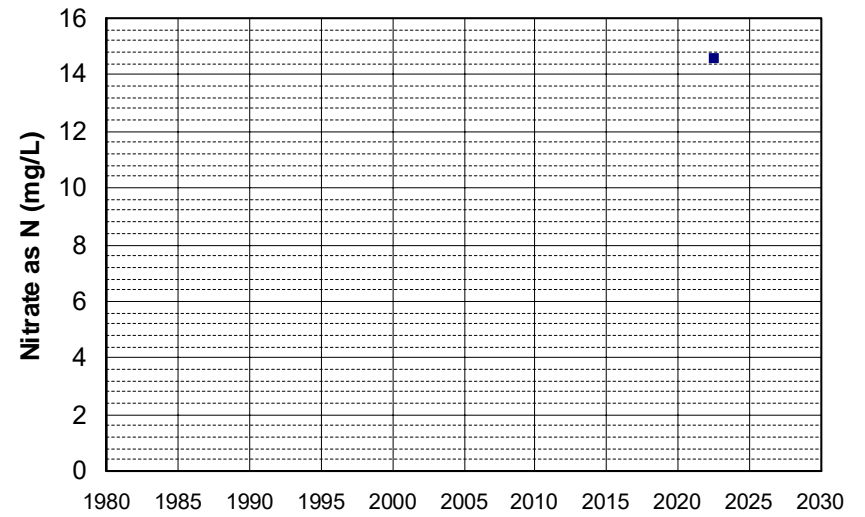
Well Name: AGW080021846-HOME1 Well Depth (ft): 178
Well Type: DOMESTIC # of Measurements: 1
Source: WB_ILRP Period of Record: 2022
Depth Zone: Upper Trend Since 2000: Insufficient Data



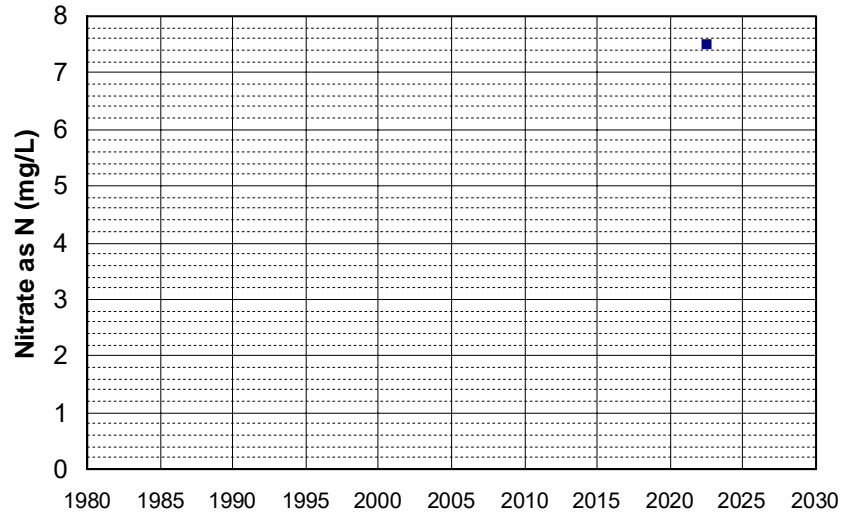
Well Name: AGW080021847-HOME2 Well Depth (ft): 178
Well Type: DOMESTIC # of Measurements: 1
Source: WB_ILRP Period of Record: 2022
Depth Zone: Upper Trend Since 2000: Insufficient Data



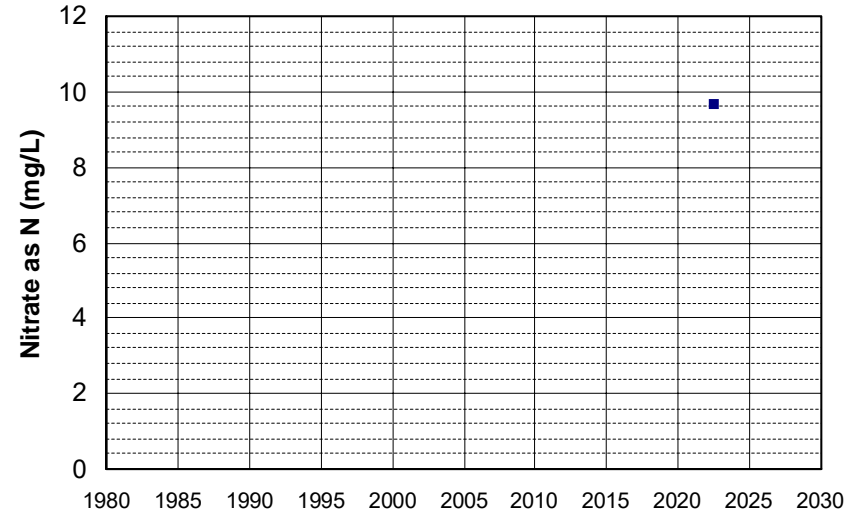
Well Name: AGW080021848-DEEP_WELL Well Depth (ft): 178
Well Type: DOMESTIC # of Measurements: 1
Source: WB_ILRP Period of Record: 2022
Depth Zone: Upper Trend Since 2000: Insufficient Data



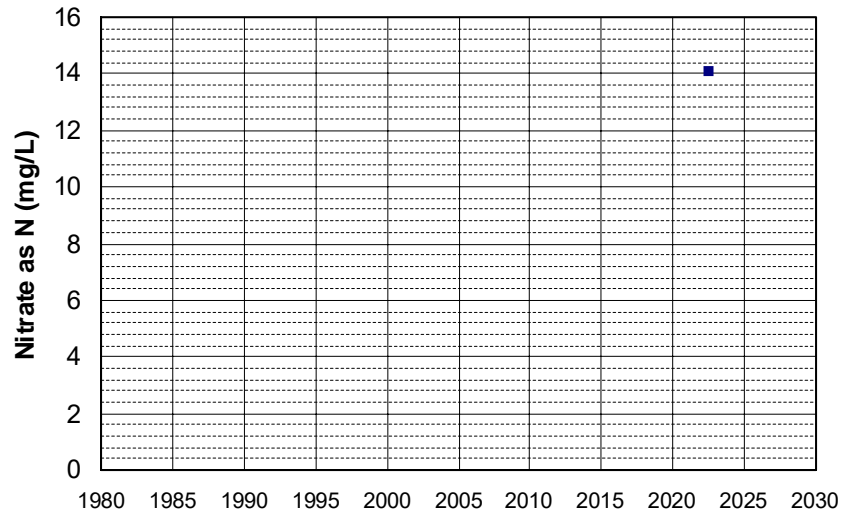
Well Name: AGW080021850-SCH_DW01 Well Depth (ft): 220
Well Type: DOMESTIC # of Measurements: 1
Source: WB_ILRP Period of Record: 2022
Depth Zone: Upper Trend Since 2000: Insufficient Data



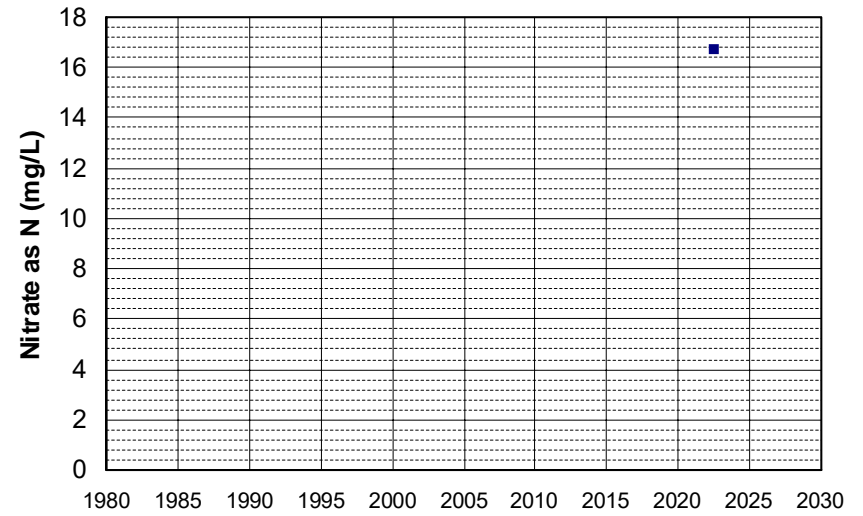
Well Name: AGW080021851-MIL_DW01 Well Depth (ft): 152
Well Type: DOMESTIC # of Measurements: 1
Source: WB_ILRP Period of Record: 2022
Depth Zone: Upper Trend Since 2000: Insufficient Data



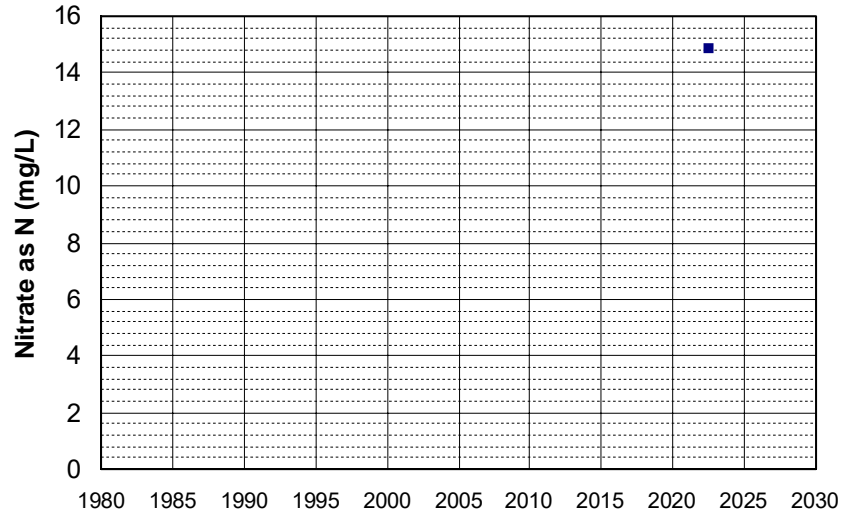
Well Name: AGW080021852-DWP_DW01 Well Depth (ft): 160
Well Type: DOMESTIC # of Measurements: 1
Source: WB_ILRP Period of Record: 2022
Depth Zone: Upper Trend Since 2000: Insufficient Data



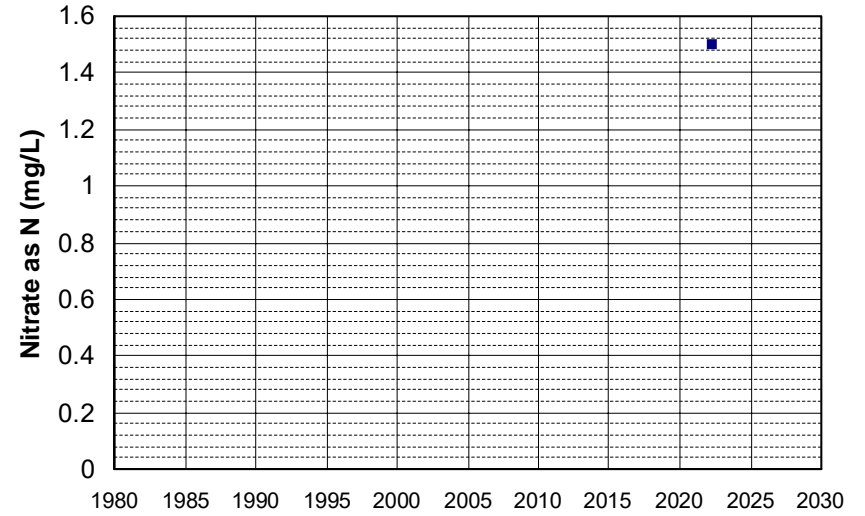
Well Name: AGW080021853-DWP_DW02 Well Depth (ft): 160
Well Type: DOMESTIC # of Measurements: 1
Source: WB_ILRP Period of Record: 2022
Depth Zone: Upper Trend Since 2000: Insufficient Data



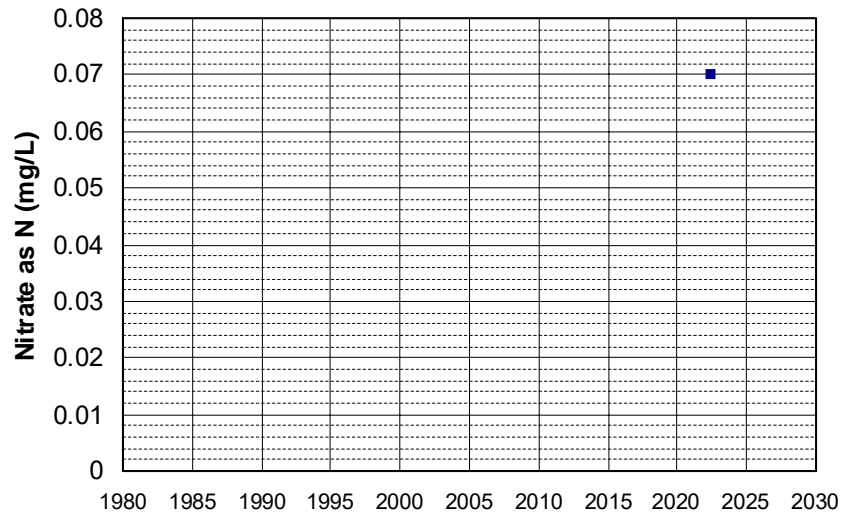
Well Name: AGW080021854-DWP_DW03 Well Depth (ft): 160
Well Type: DOMESTIC # of Measurements: 1
Source: WB_ILRP Period of Record: 2022
Depth Zone: Upper Trend Since 2000: Insufficient Data



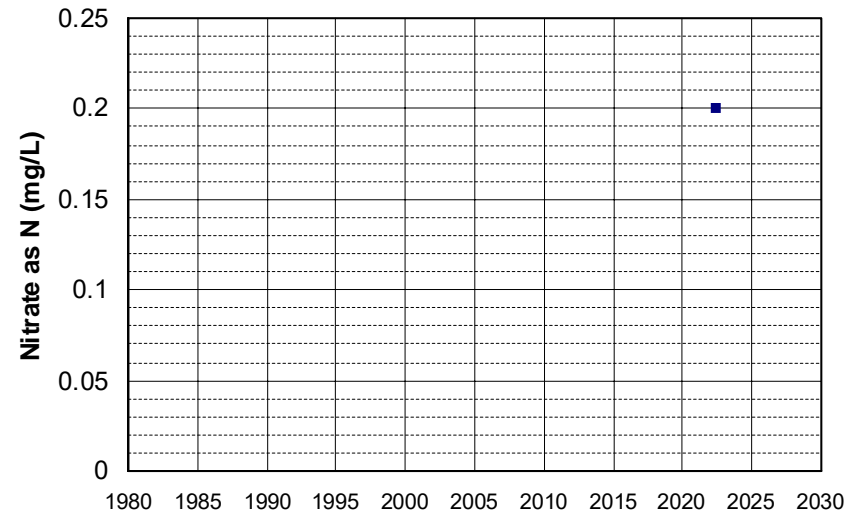
Well Name: AGW080021860-WELL 2 Well Depth (ft): 171
Well Type: DOMESTIC # of Measurements: 1
Source: WB_ILRP Period of Record: 2022
Depth Zone: Upper Trend Since 2000: Insufficient Data



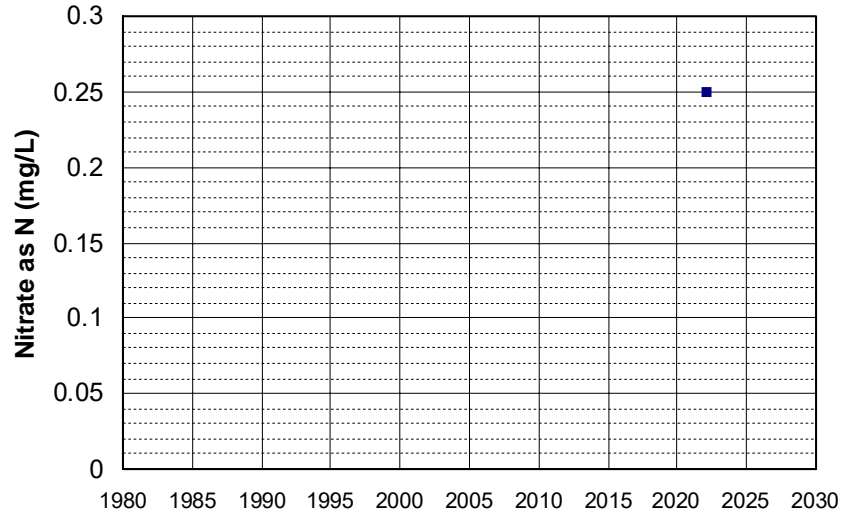
Well Name: AGW080021864-MOBILEHM Well Depth (ft): 70
Well Type: DOMESTIC # of Measurements: 1
Source: WB_ILRP Period of Record: 2022
Depth Zone: Upper Trend Since 2000: Insufficient Data



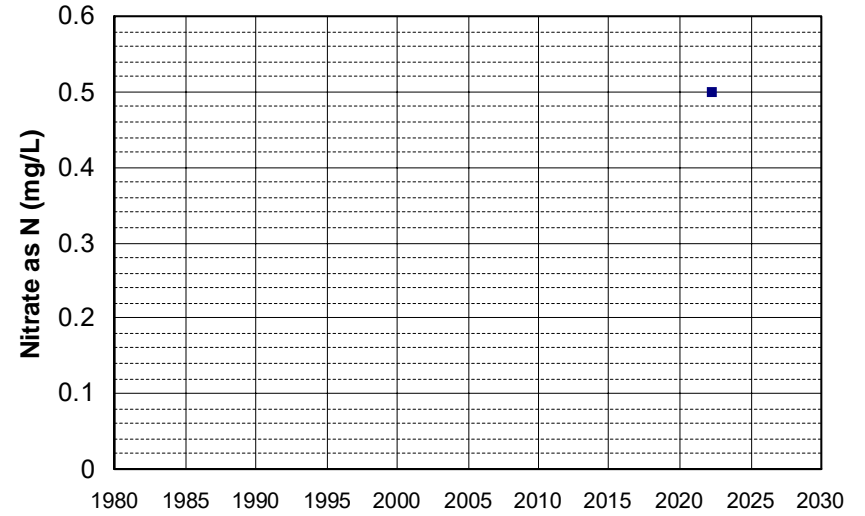
Well Name: AGW080021865-M1 Well Depth (ft): 143
Well Type: DOMESTIC # of Measurements: 1
Source: WB_ILRP Period of Record: 2022
Depth Zone: Upper Trend Since 2000: Insufficient Data



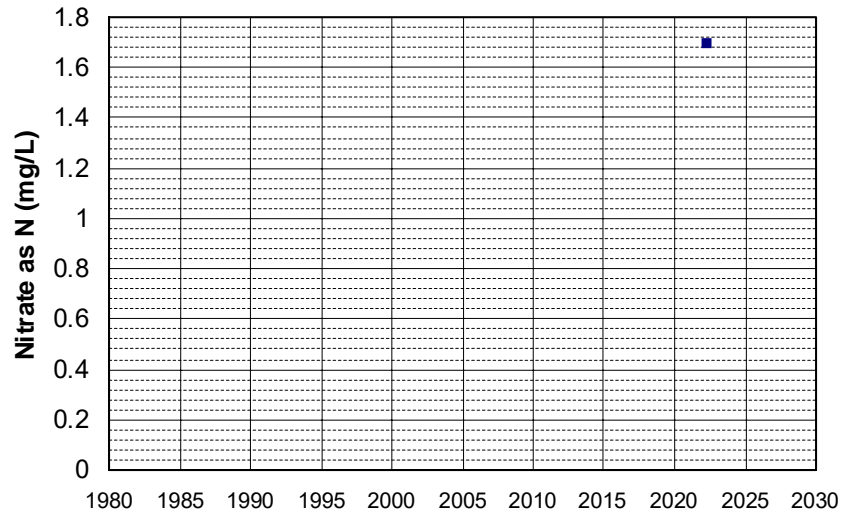
Well Name: AGW080021867-LVR WELL 1 Well Depth (ft): 191
Well Type: DOMESTIC # of Measurements: 1
Source: WB_ILRP Period of Record: 2022
Depth Zone: Upper Trend Since 2000: Insufficient Data



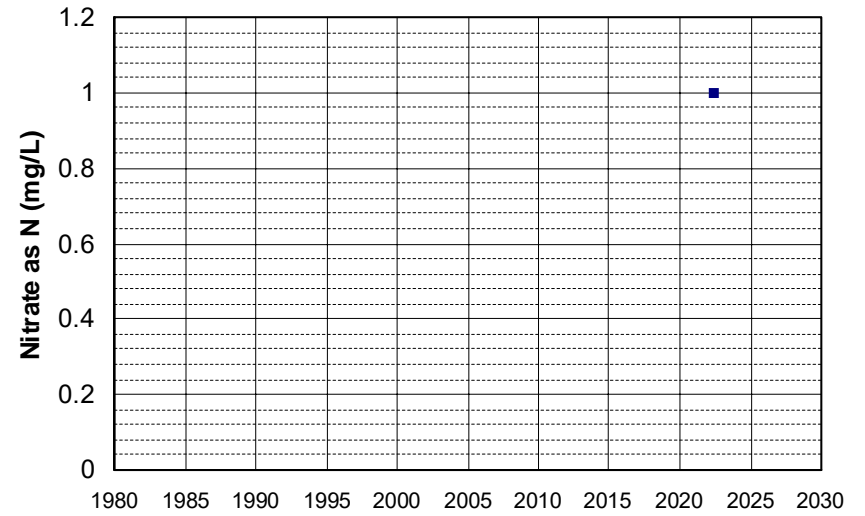
Well Name: AGW080021870-HOUSE WELL Well Depth (ft): 116
Well Type: DOMESTIC # of Measurements: 1
Source: WB_ILRP Period of Record: 2022
Depth Zone: Upper Trend Since 2000: Insufficient Data



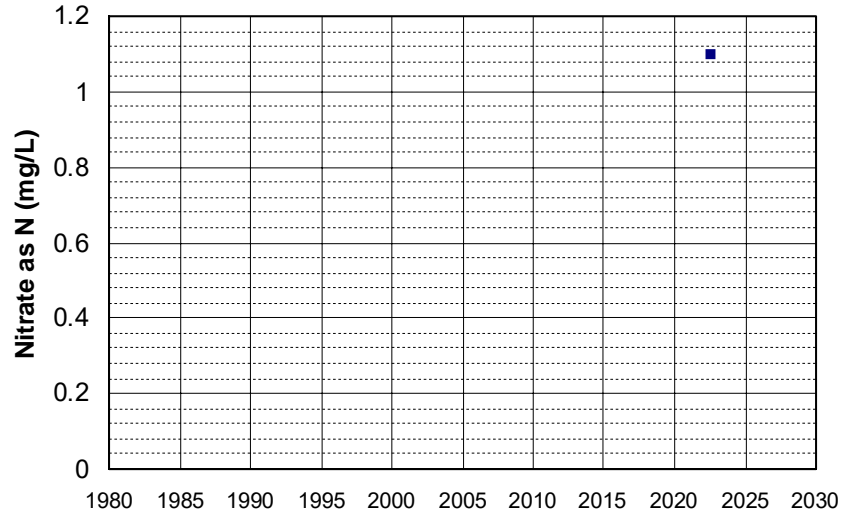
Well Name: AGW080021871-HOUSE WELL Well Depth (ft): 87
Well Type: DOMESTIC # of Measurements: 1
Source: WB_ILRP Period of Record: 2022
Depth Zone: Upper Trend Since 2000: Insufficient Data



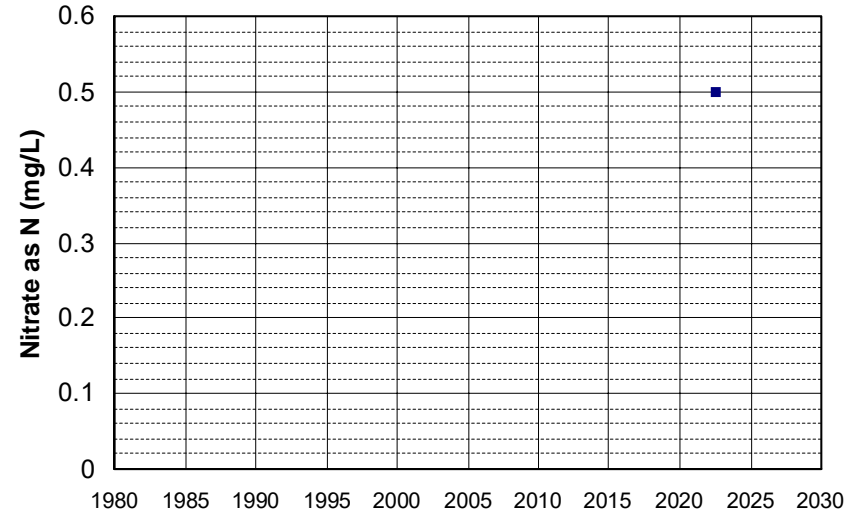
Well Name: AGW080021876-NORM1 Well Depth (ft): 112
Well Type: DOMESTIC # of Measurements: 1
Source: WB_ILRP Period of Record: 2022
Depth Zone: Upper Trend Since 2000: Insufficient Data



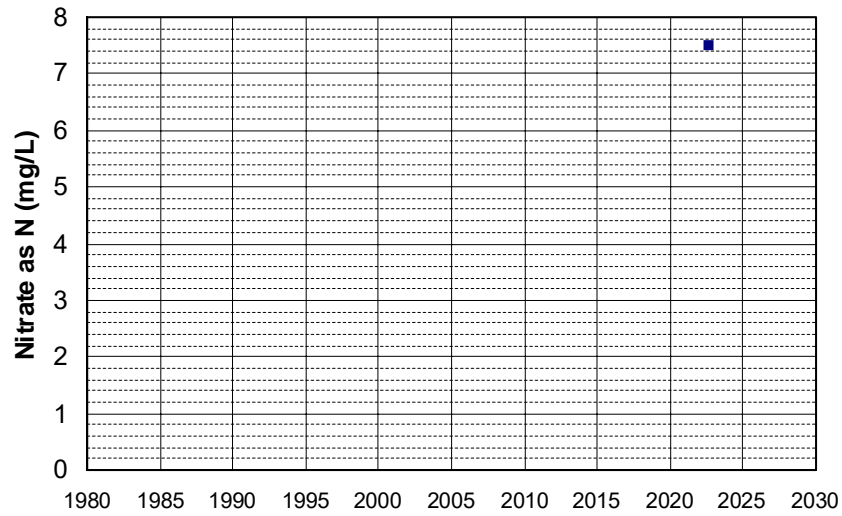
Well Name: AGW080021887-4627
Well Depth (ft): 123
Well Type: DOMESTIC
of Measurements: 1
Source: WB_ILRP
Period of Record: 2022
Depth Zone: Upper
Trend Since 2000: Insufficient Data



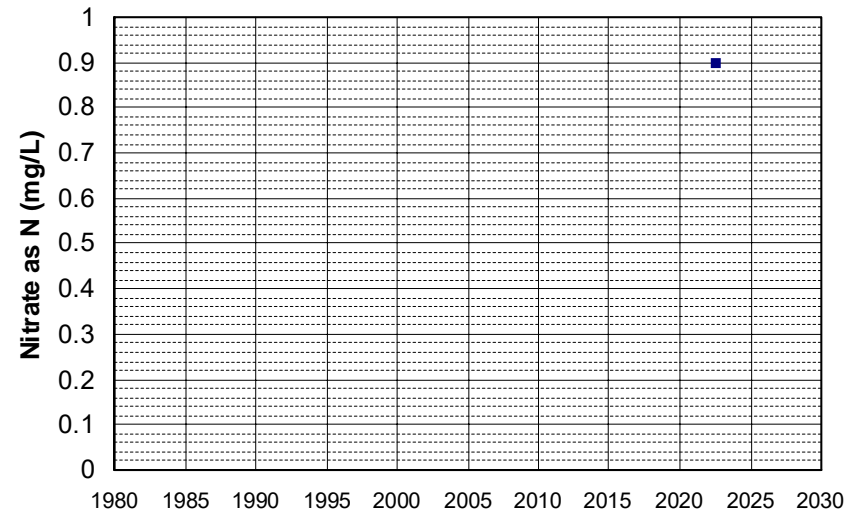
Well Name: AGW080021888-4659
Well Depth (ft): 123
Well Type: DOMESTIC
of Measurements: 1
Source: WB_ILRP
Period of Record: 2022
Depth Zone: Upper
Trend Since 2000: Insufficient Data



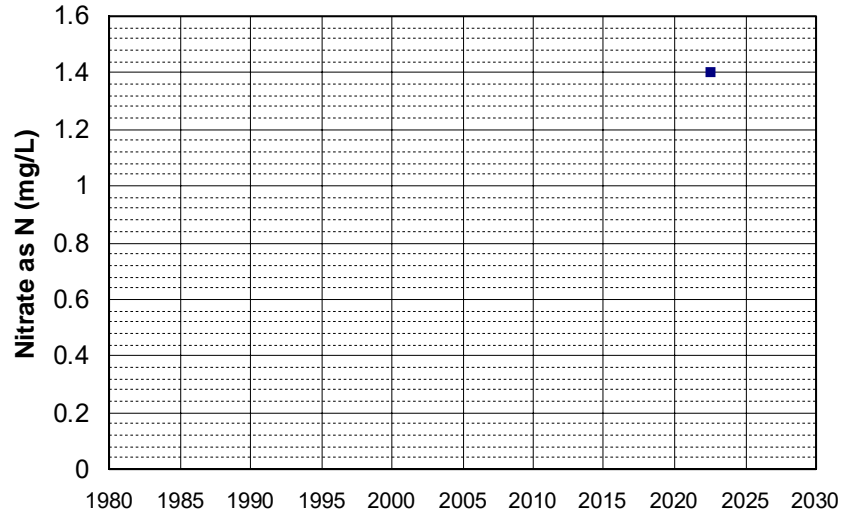
Well Name: AGW080021889-2728
Well Depth (ft): 134
Well Type: DOMESTIC
of Measurements: 1
Source: WB_ILRP
Period of Record: 2022
Depth Zone: Upper
Trend Since 2000: Insufficient Data



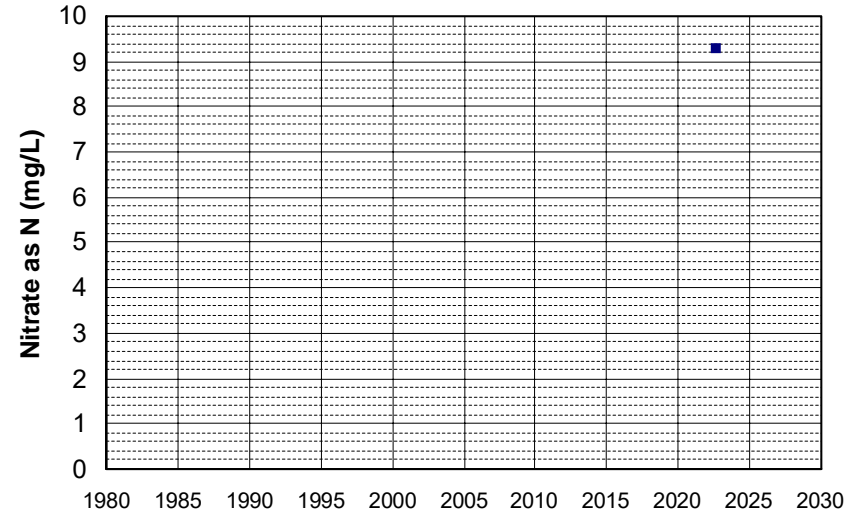
Well Name: AGW080021890-5072
Well Depth (ft): 134
Well Type: DOMESTIC
of Measurements: 1
Source: WB_ILRP
Period of Record: 2022
Depth Zone: Upper
Trend Since 2000: Insufficient Data



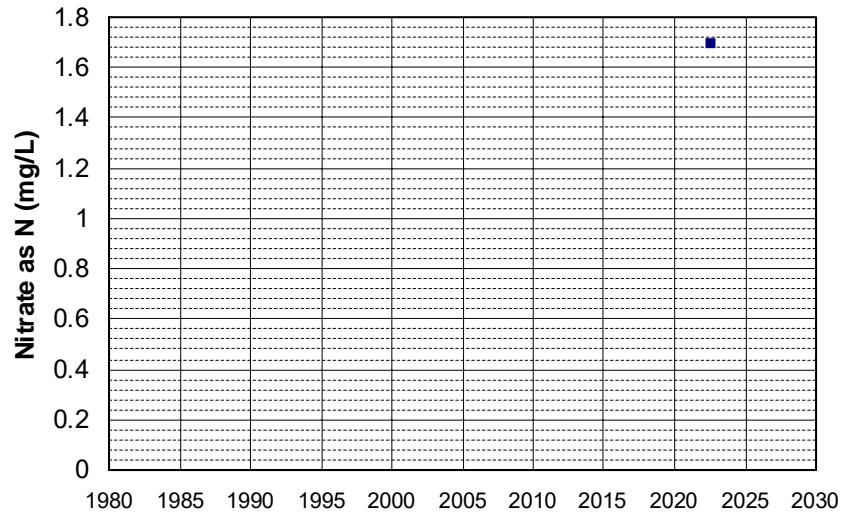
Well Name: AGW080021891-1651 Well Depth (ft): 118
Well Type: DOMESTIC # of Measurements: 1
Source: WB_ILRP Period of Record: 2022
Depth Zone: Upper Trend Since 2000: Insufficient Data



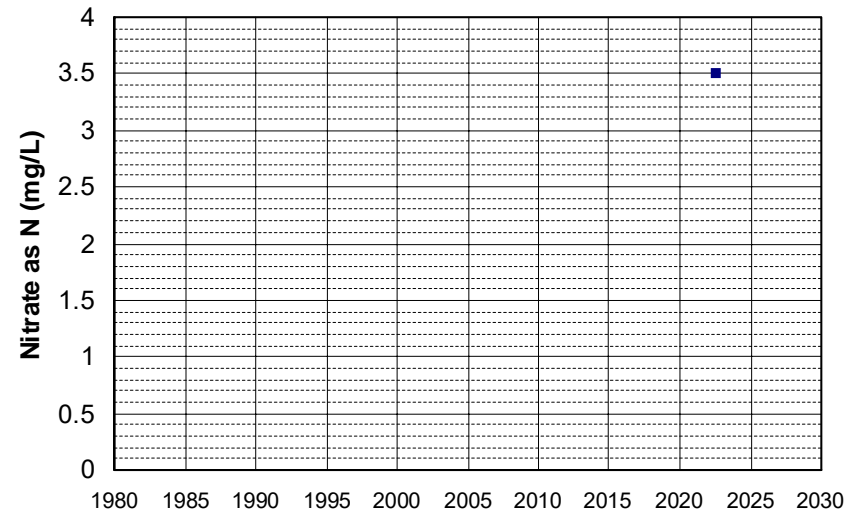
Well Name: AGW080021892-3132AA Well Depth (ft): 87
Well Type: DOMESTIC # of Measurements: 1
Source: WB_ILRP Period of Record: 2022
Depth Zone: Upper Trend Since 2000: Insufficient Data



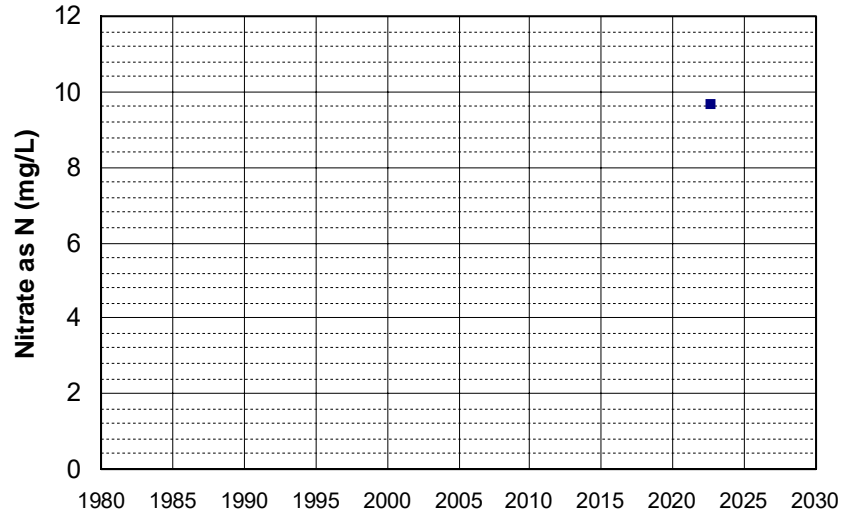
Well Name: AGW080021894-HOUSE_WELL Well Depth (ft): 149
Well Type: DOMESTIC # of Measurements: 1
Source: WB_ILRP Period of Record: 2022
Depth Zone: Upper Trend Since 2000: Insufficient Data



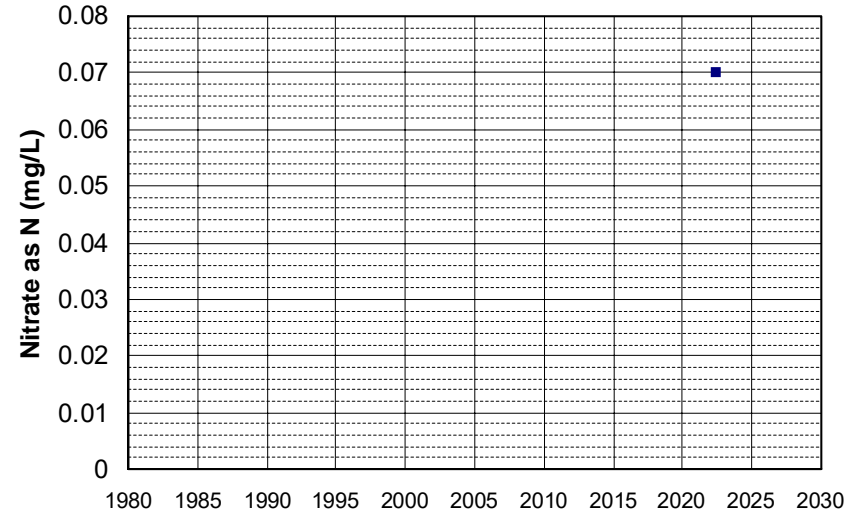
Well Name: AGW080021895-SOUTH Well Depth (ft): 129
Well Type: DOMESTIC # of Measurements: 1
Source: WB_ILRP Period of Record: 2022
Depth Zone: Upper Trend Since 2000: Insufficient Data



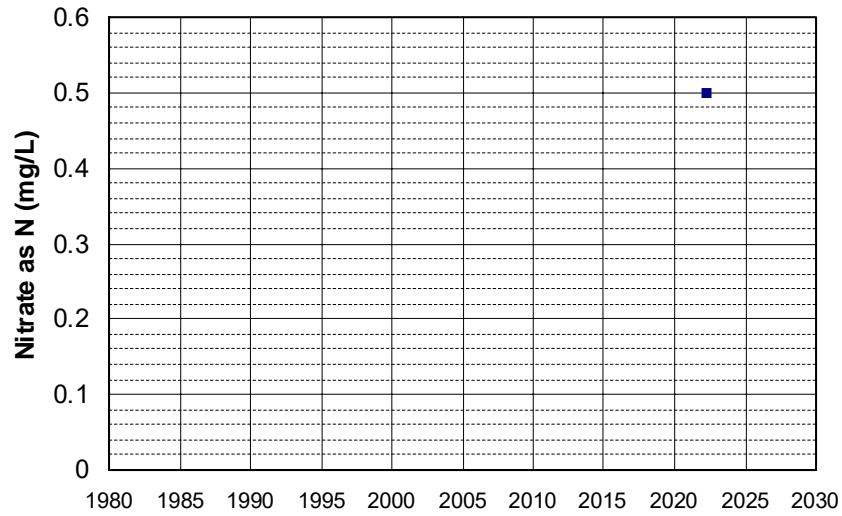
Well Name: AGW080021896-NORTH Well Depth (ft): 81
Well Type: DOMESTIC # of Measurements: 1
Source: WB_ILRP Period of Record: 2022
Depth Zone: Upper Trend Since 2000: Insufficient Data



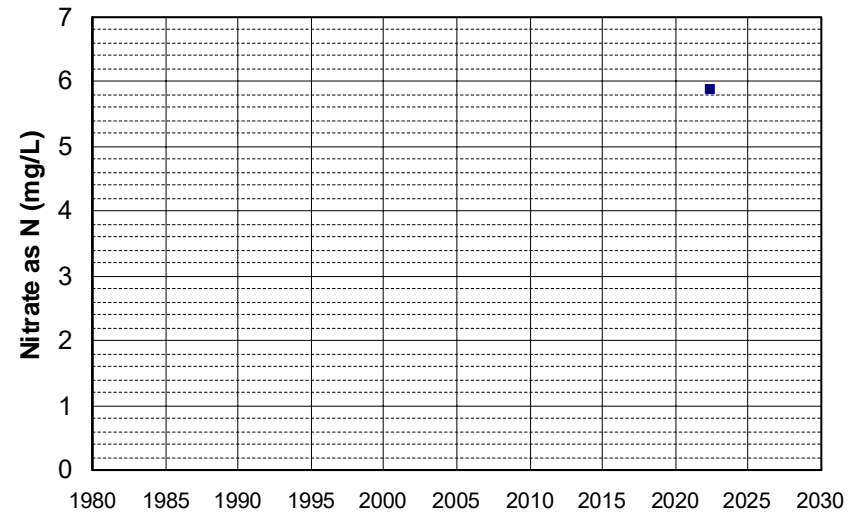
Well Name: AGW080021912-DREADING Well Depth (ft): 146
Well Type: DOMESTIC # of Measurements: 1
Source: WB_ILRP Period of Record: 2022
Depth Zone: Upper Trend Since 2000: Insufficient Data



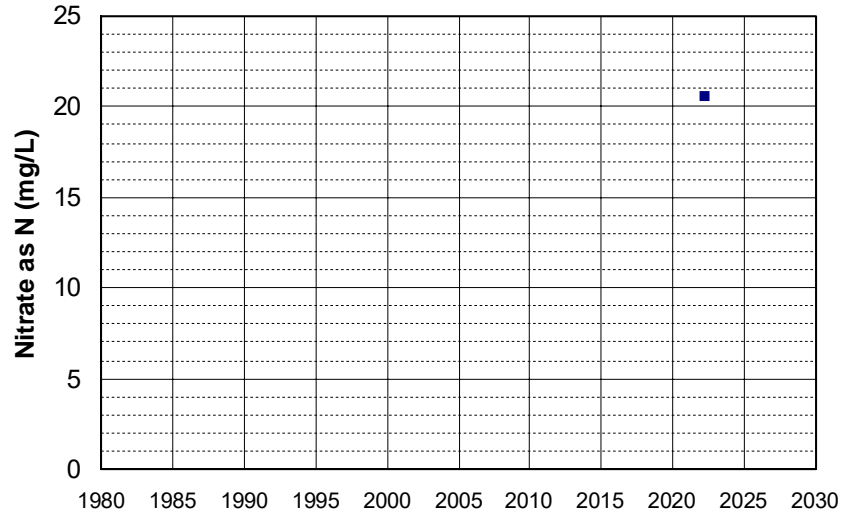
Well Name: AGW080021913-HOUSE WELL Well Depth (ft): 128
Well Type: DOMESTIC # of Measurements: 1
Source: WB_ILRP Period of Record: 2022
Depth Zone: Upper Trend Since 2000: Insufficient Data



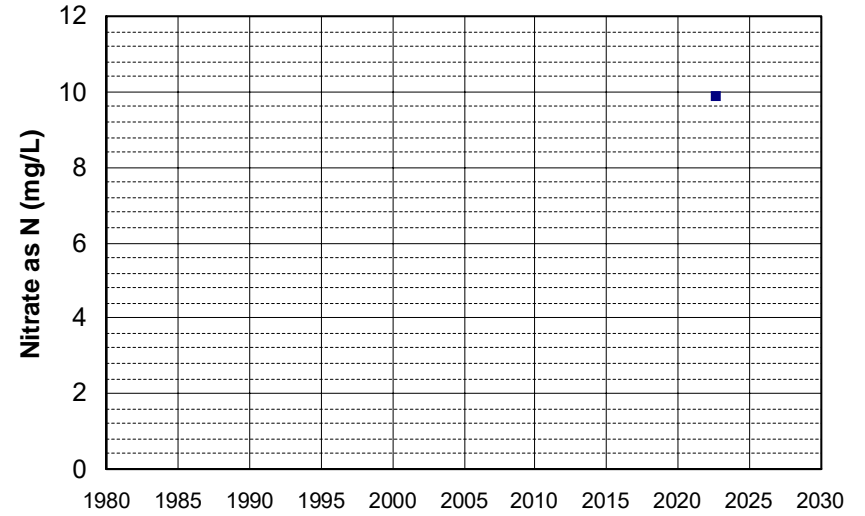
Well Name: AGW080021914-HOUSE Well Depth (ft): 86
Well Type: DOMESTIC # of Measurements: 1
Source: WB_ILRP Period of Record: 2022
Depth Zone: Upper Trend Since 2000: Insufficient Data



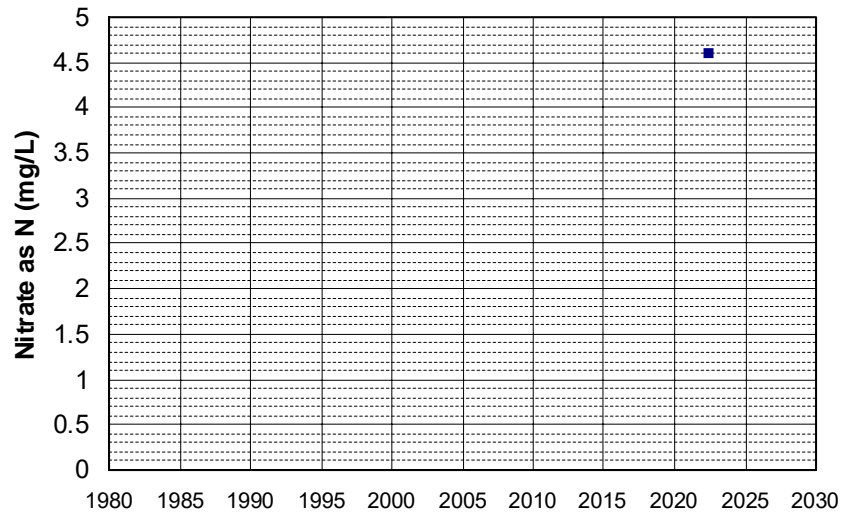
Well Name: AGW080021917-KOROTANE F Well Depth (ft): 100
Well Type: DOMESTIC # of Measurements: 1
Source: WB_ILRP Period of Record: 2022
Depth Zone: Upper Trend Since 2000: Insufficient Data



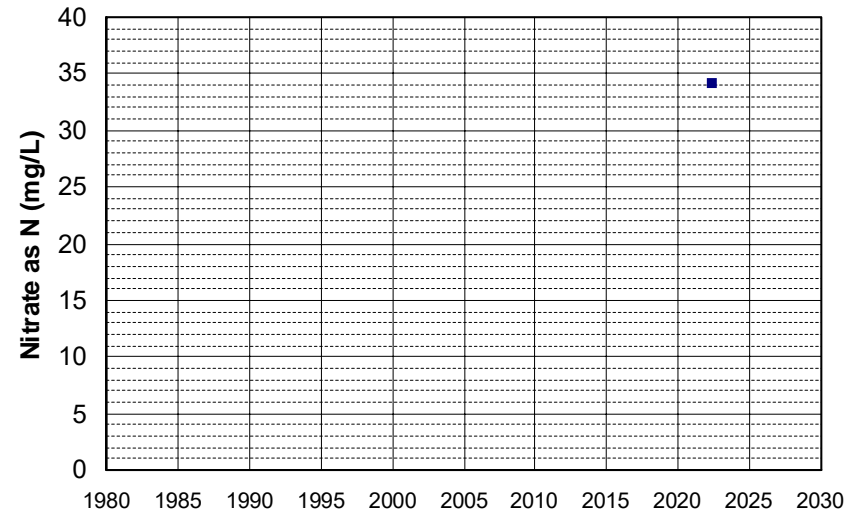
Well Name: AGW080021918-HOUSE Well Depth (ft): 206
Well Type: DOMESTIC # of Measurements: 1
Source: WB_ILRP Period of Record: 2022
Depth Zone: Upper Trend Since 2000: Insufficient Data



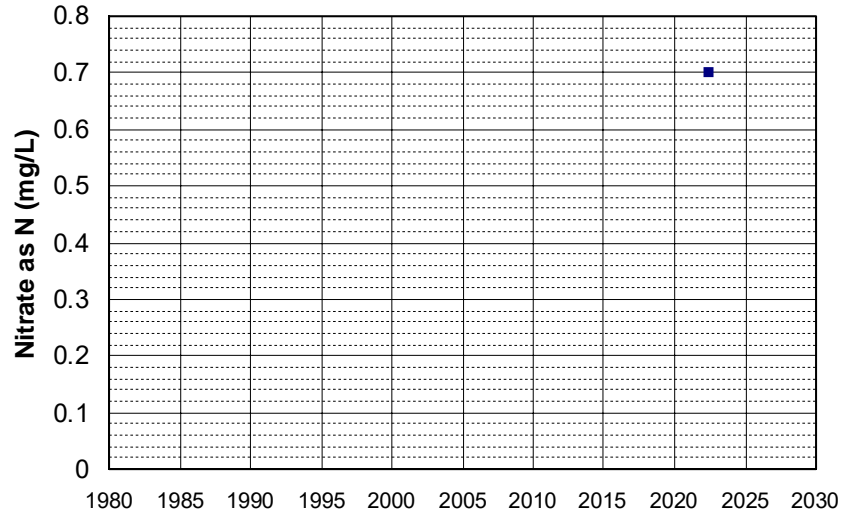
Well Name: AGW080021921-ESPLANADE Well Depth (ft): 137
Well Type: DOMESTIC # of Measurements: 1
Source: WB_ILRP Period of Record: 2022
Depth Zone: Upper Trend Since 2000: Insufficient Data



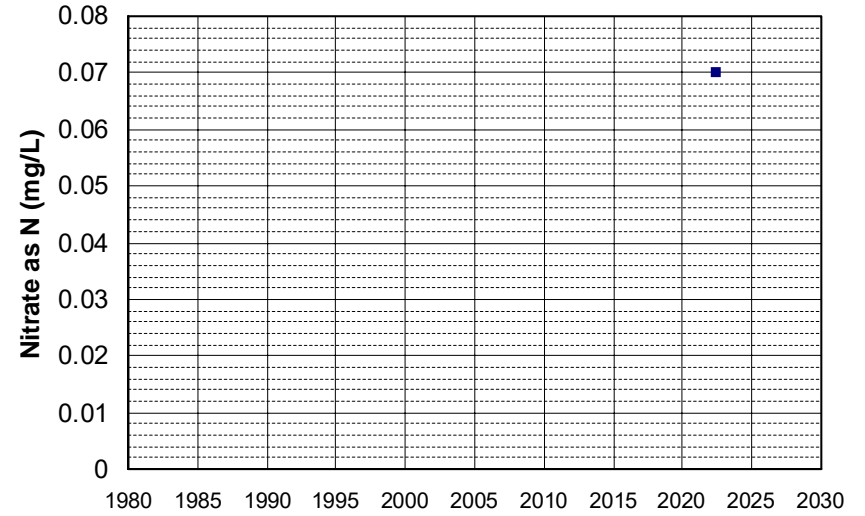
Well Name: AGW080021923-ANDERSON Well Depth (ft): 128
Well Type: DOMESTIC # of Measurements: 1
Source: WB_ILRP Period of Record: 2022
Depth Zone: Upper Trend Since 2000: Insufficient Data



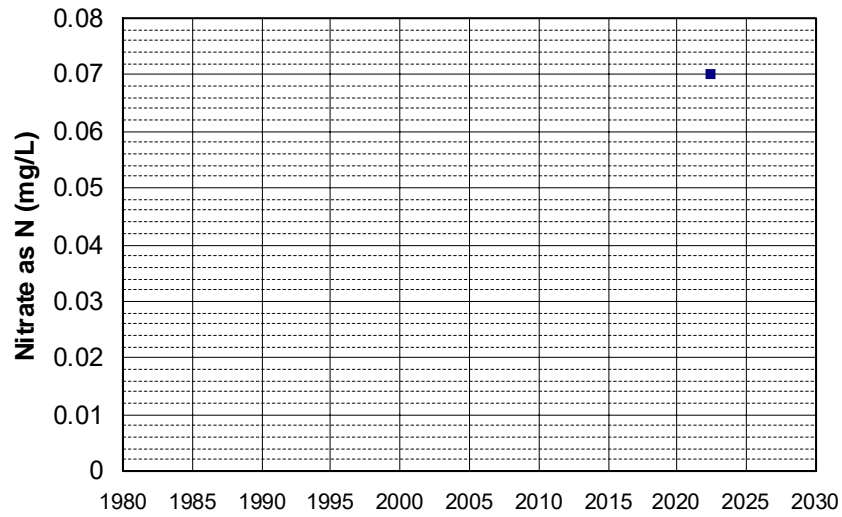
Well Name: AGW080021927-PANTE FARM Well Depth (ft): 282
Well Type: DOMESTIC # of Measurements: 1
Source: WB_ILRP Period of Record: 2022
Depth Zone: Upper Trend Since 2000: Insufficient Data



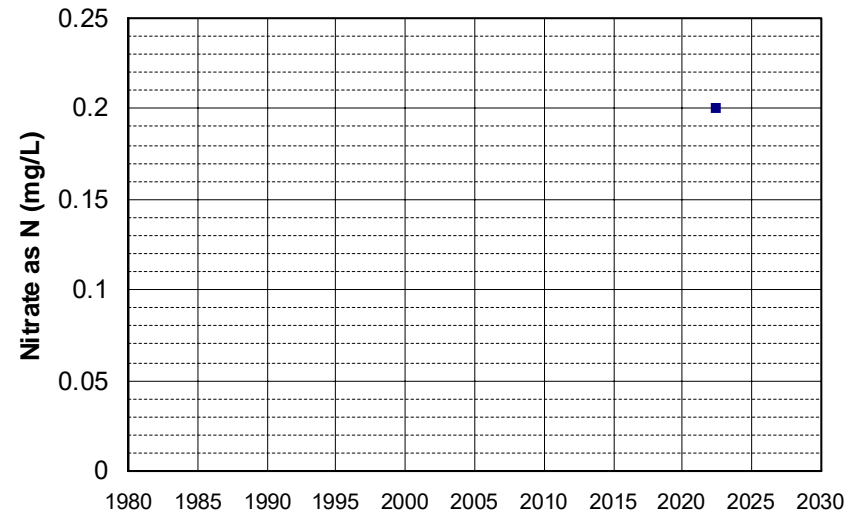
Well Name: AGW080021928-CH 16 Well Depth (ft): 65
Well Type: DOMESTIC # of Measurements: 1
Source: WB_ILRP Period of Record: 2022
Depth Zone: Upper Trend Since 2000: Insufficient Data



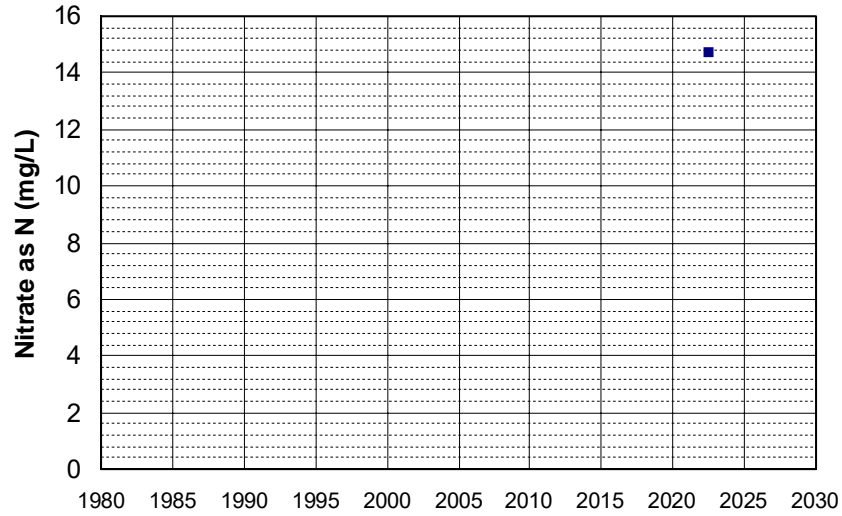
Well Name: AGW080021929-C 17 Well Depth (ft): 65
Well Type: DOMESTIC # of Measurements: 1
Source: WB_ILRP Period of Record: 2022
Depth Zone: Upper Trend Since 2000: Insufficient Data



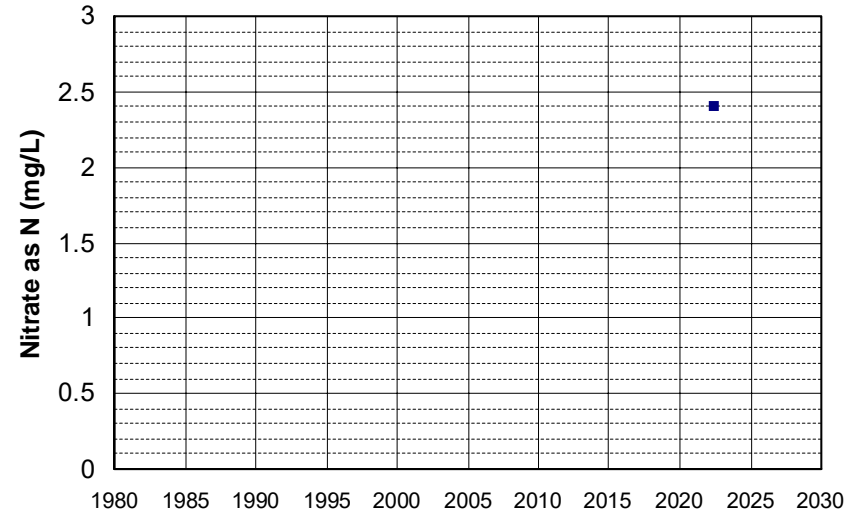
Well Name: AGW080021930-T 20 Well Depth (ft): 76
Well Type: DOMESTIC # of Measurements: 1
Source: WB_ILRP Period of Record: 2022
Depth Zone: Upper Trend Since 2000: Insufficient Data



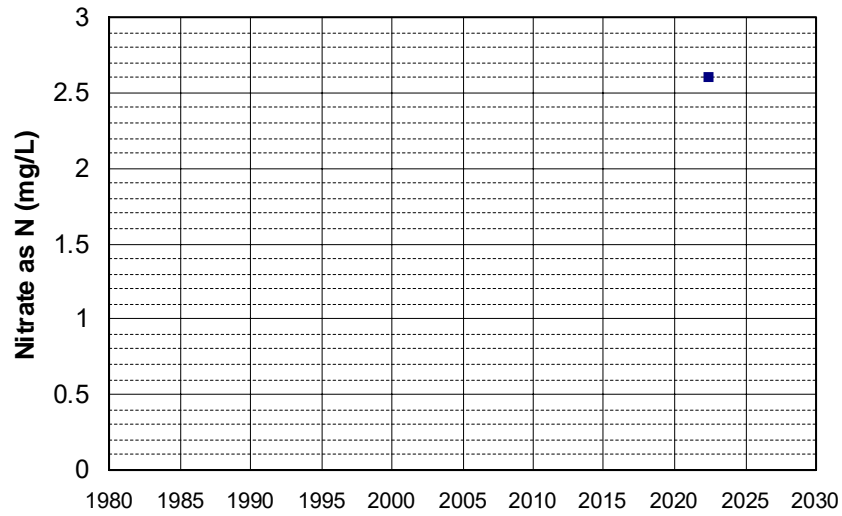
Well Name: AGW080021931-WISCONSIN Well Depth (ft): 110
Well Type: DOMESTIC # of Measurements: 1
Source: WB_ILRP Period of Record: 2022
Depth Zone: Upper Trend Since 2000: Insufficient Data



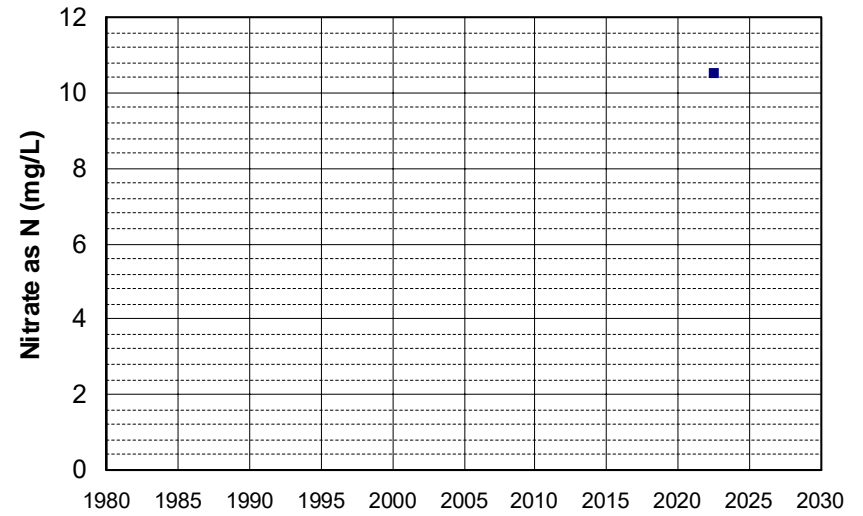
Well Name: AGW080021932-ABBOTT Well Depth (ft): 110
Well Type: DOMESTIC # of Measurements: 1
Source: WB_ILRP Period of Record: 2022
Depth Zone: Upper Trend Since 2000: Insufficient Data



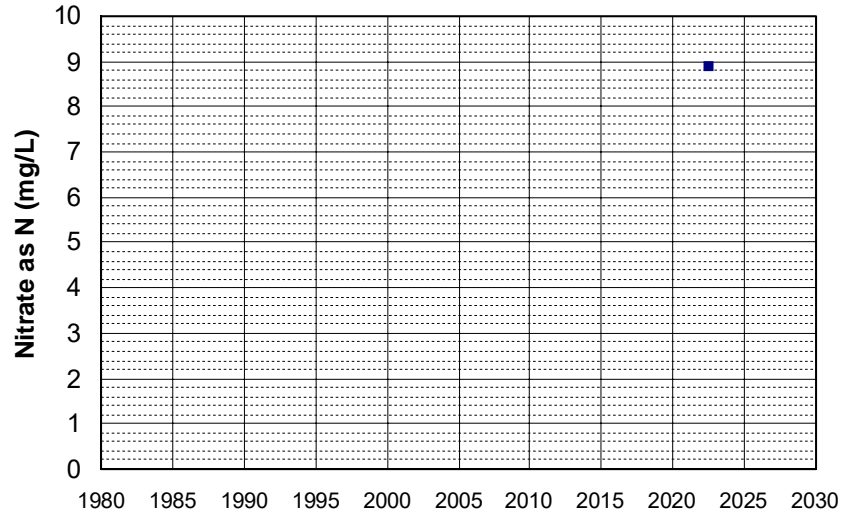
Well Name: AGW080021933-LINNEMAN Well Depth (ft): 110
Well Type: DOMESTIC # of Measurements: 1
Source: WB_ILRP Period of Record: 2022
Depth Zone: Upper Trend Since 2000: Insufficient Data



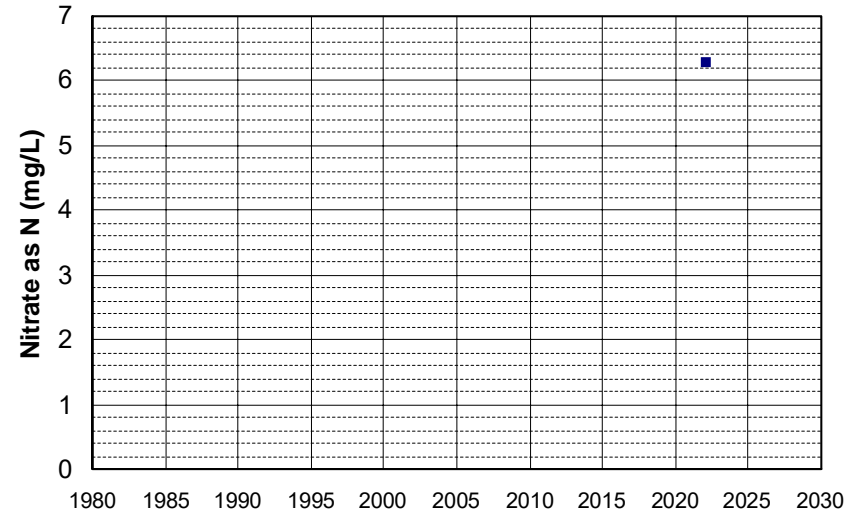
Well Name: AGW080021935-8887 BIGEL Well Depth (ft): 97
Well Type: DOMESTIC # of Measurements: 1
Source: WB_ILRP Period of Record: 2022
Depth Zone: Upper Trend Since 2000: Insufficient Data



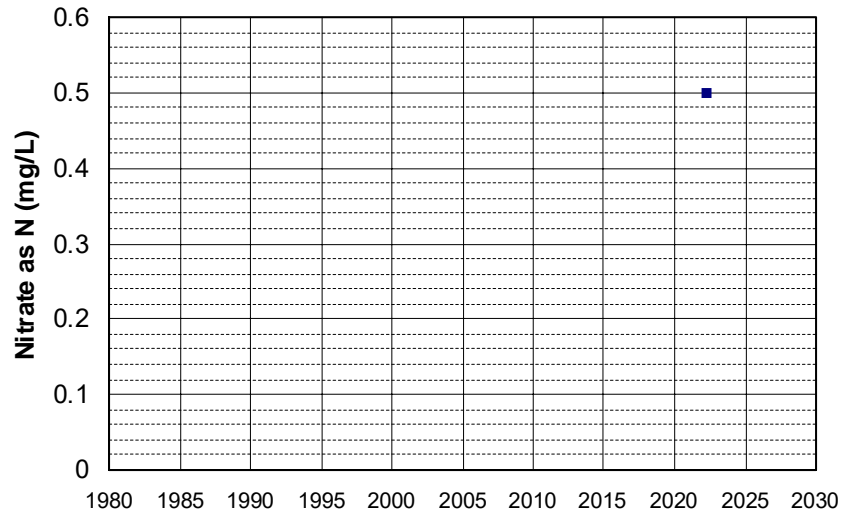
Well Name: AGW080021936-11331 GRAI Well Depth (ft): 97
Well Type: DOMESTIC # of Measurements: 1
Source: WB_ILRP Period of Record: 2022
Depth Zone: Upper Trend Since 2000: Insufficient Data



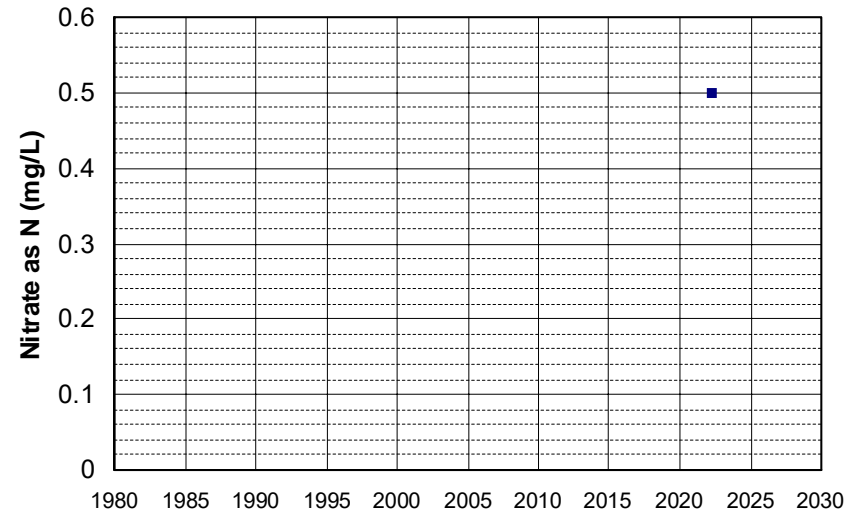
Well Name: AGW080021953-HOUSE WELL Well Depth (ft): 126
Well Type: DOMESTIC # of Measurements: 1
Source: WB_ILRP Period of Record: 2022
Depth Zone: Upper Trend Since 2000: Insufficient Data



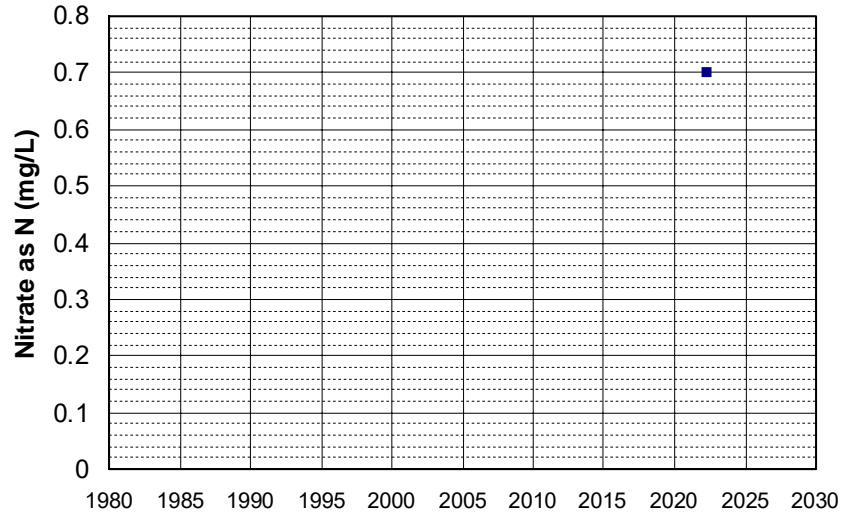
Well Name: AGW080021955-CRAMER LH Well Depth (ft): 118
Well Type: DOMESTIC # of Measurements: 1
Source: WB_ILRP Period of Record: 2022
Depth Zone: Upper Trend Since 2000: Insufficient Data



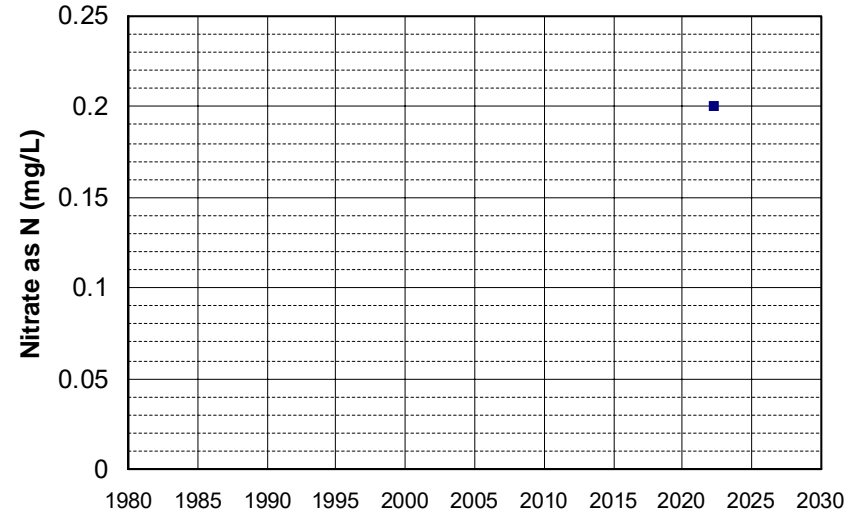
Well Name: AGW080021956-CRAMER RH Well Depth (ft): 118
Well Type: DOMESTIC # of Measurements: 1
Source: WB_ILRP Period of Record: 2022
Depth Zone: Upper Trend Since 2000: Insufficient Data



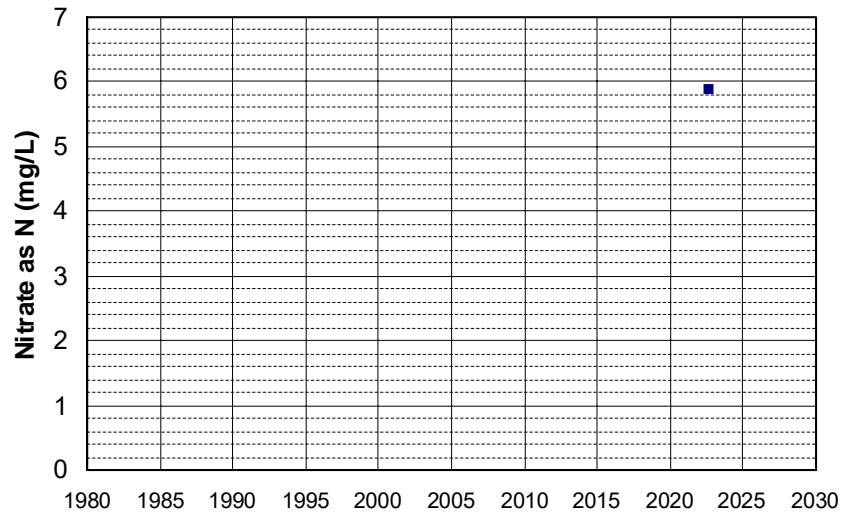
Well Name: AGW080021958-AMY Well Depth (ft): 92
Well Type: DOMESTIC # of Measurements: 1
Source: WB_ILRP Period of Record: 2022
Depth Zone: Upper Trend Since 2000: Insufficient Data



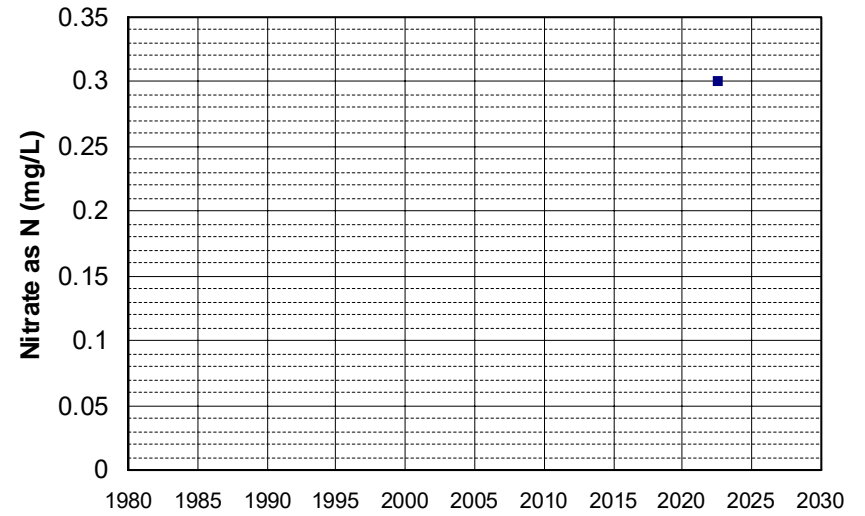
Well Name: AGW080021959-CRAMER BH Well Depth (ft): 123
Well Type: DOMESTIC # of Measurements: 1
Source: WB_ILRP Period of Record: 2022
Depth Zone: Upper Trend Since 2000: Insufficient Data



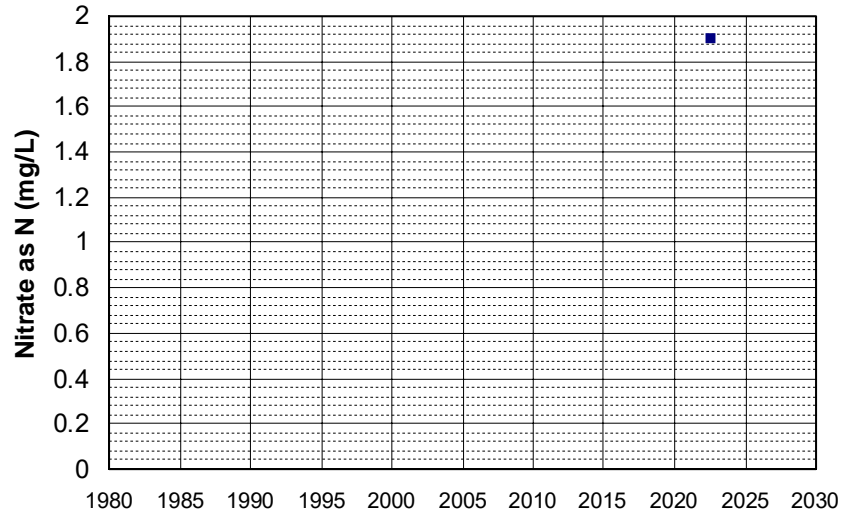
Well Name: AGW080021963-SCHRODER Well Depth (ft): 228
Well Type: DOMESTIC # of Measurements: 1
Source: WB_ILRP Period of Record: 2022
Depth Zone: Upper Trend Since 2000: Insufficient Data



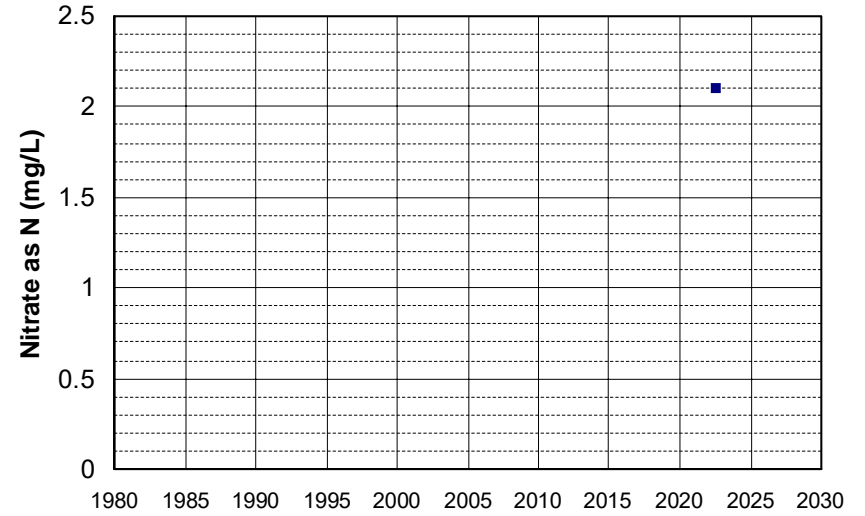
Well Name: AGW080021968-HOUSE WELL Well Depth (ft): 145
Well Type: DOMESTIC # of Measurements: 1
Source: WB_ILRP Period of Record: 2022
Depth Zone: Upper Trend Since 2000: Insufficient Data



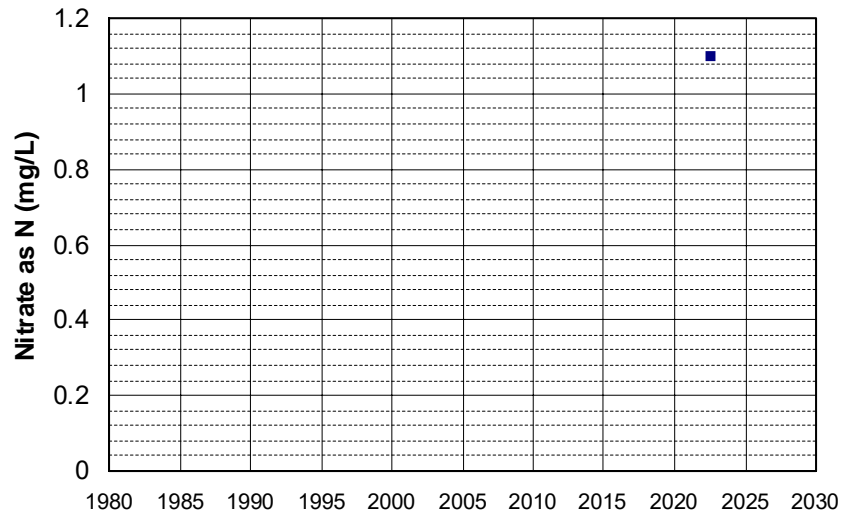
Well Name: AGW080021969-BESSIE Well Depth (ft): 116
Well Type: DOMESTIC # of Measurements: 1
Source: WB_ILRP Period of Record: 2022
Depth Zone: Upper Trend Since 2000: Insufficient Data



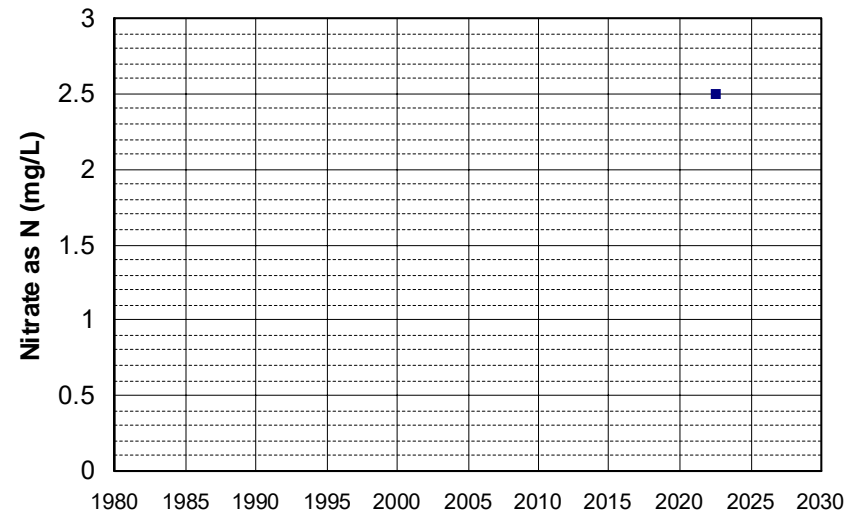
Well Name: AGW080021970-WALNUT WEL Well Depth (ft): 116
Well Type: DOMESTIC # of Measurements: 1
Source: WB_ILRP Period of Record: 2022
Depth Zone: Upper Trend Since 2000: Insufficient Data



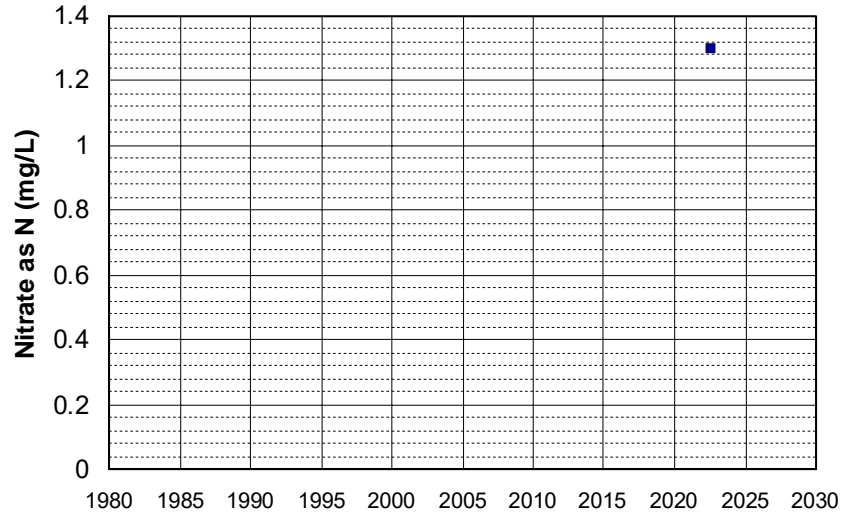
Well Name: AGW080021971-DEANO Well Depth (ft): 78
Well Type: DOMESTIC # of Measurements: 1
Source: WB_ILRP Period of Record: 2022
Depth Zone: Upper Trend Since 2000: Insufficient Data



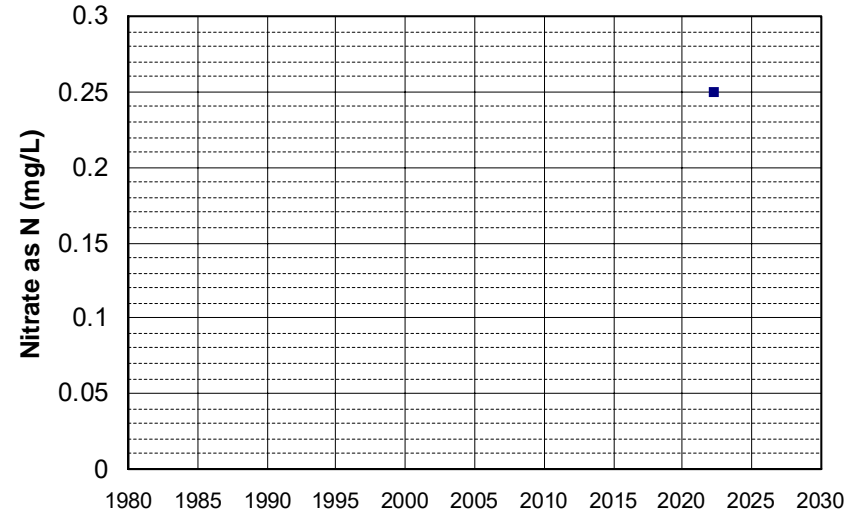
Well Name: AGW080021972-HOUSE Well Depth (ft): 116
Well Type: DOMESTIC # of Measurements: 1
Source: WB_ILRP Period of Record: 2022
Depth Zone: Upper Trend Since 2000: Insufficient Data



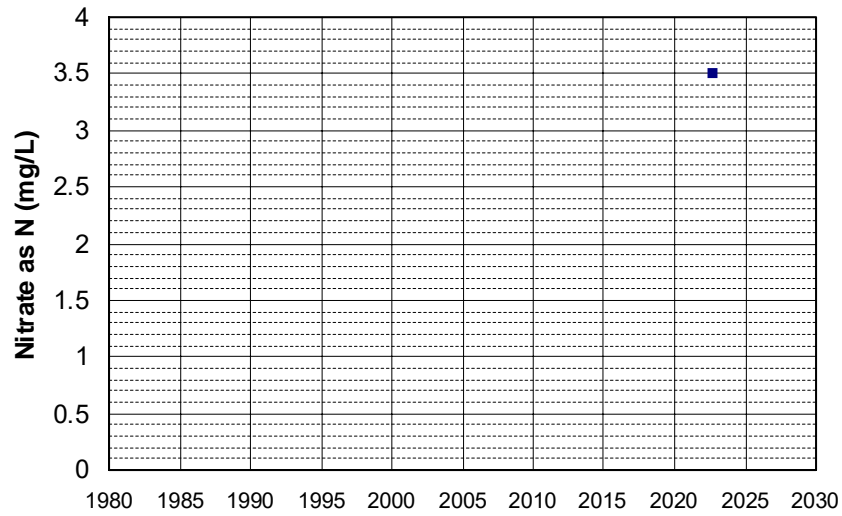
Well Name: AGW080021973-SHOP Well Depth (ft): 90
Well Type: DOMESTIC # of Measurements: 1
Source: WB_ILRP Period of Record: 2022
Depth Zone: Upper Trend Since 2000: Insufficient Data



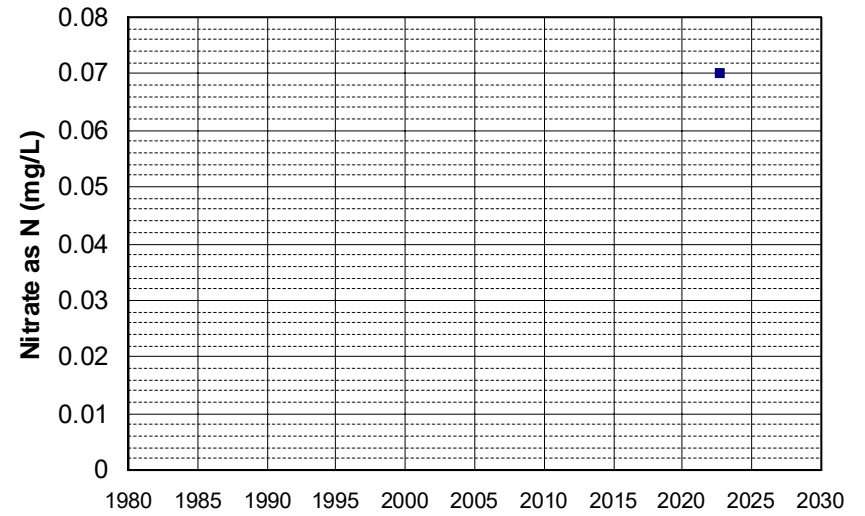
Well Name: AGW080021982-#1 Well Depth (ft): 293
Well Type: DOMESTIC # of Measurements: 1
Source: WB_ILRP Period of Record: 2022
Depth Zone: Upper Trend Since 2000: Insufficient Data



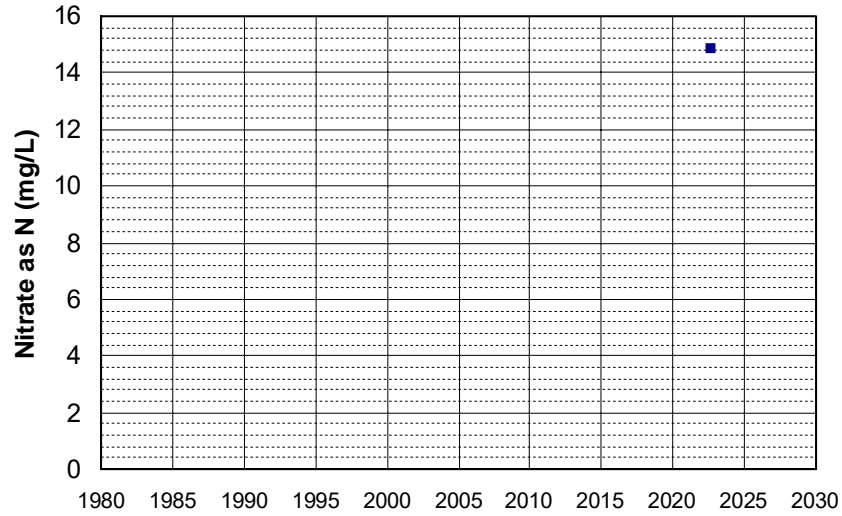
Well Name: AGW080021985-PUMP_HSE Well Depth (ft): 76
Well Type: DOMESTIC # of Measurements: 1
Source: WB_ILRP Period of Record: 2022
Depth Zone: Upper Trend Since 2000: Insufficient Data



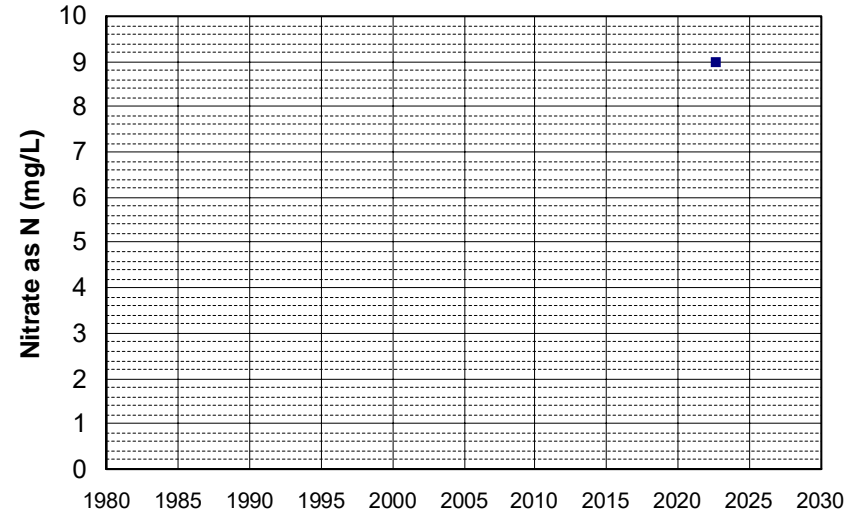
Well Name: AGW080021990-THE WELL Well Depth (ft): 82
Well Type: DOMESTIC # of Measurements: 1
Source: WB_ILRP Period of Record: 2022
Depth Zone: Upper Trend Since 2000: Insufficient Data



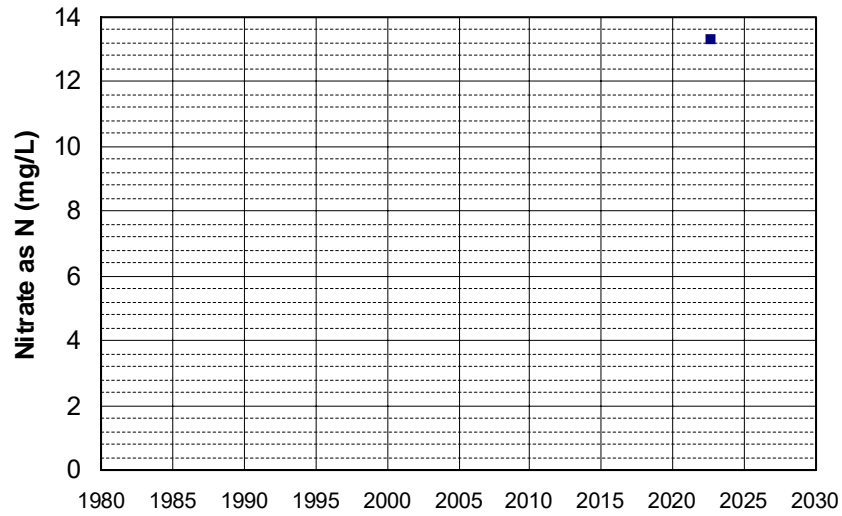
Well Name: AGW080021994-HOUSE Well Depth (ft): 160
Well Type: DOMESTIC # of Measurements: 1
Source: WB_ILRP Period of Record: 2022
Depth Zone: Upper Trend Since 2000: Insufficient Data



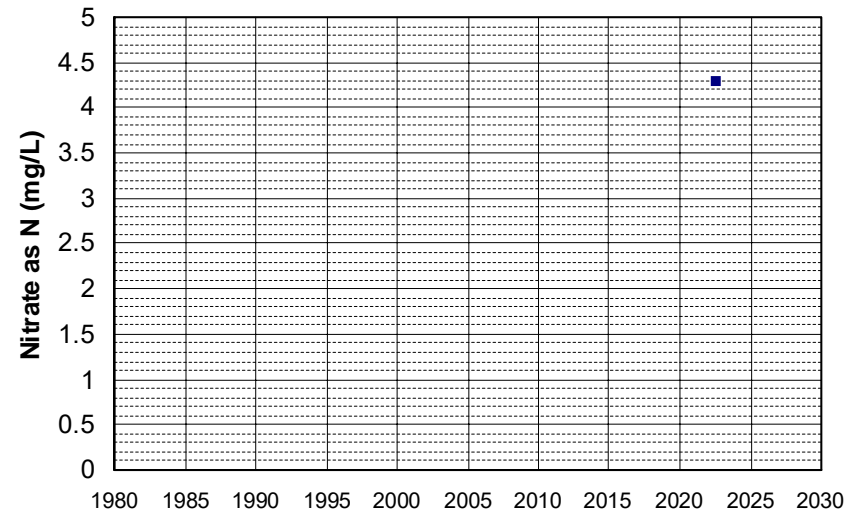
Well Name: AGW080021995-DUCK_SHACK Well Depth (ft): 160
Well Type: DOMESTIC # of Measurements: 1
Source: WB_ILRP Period of Record: 2022
Depth Zone: Upper Trend Since 2000: Insufficient Data



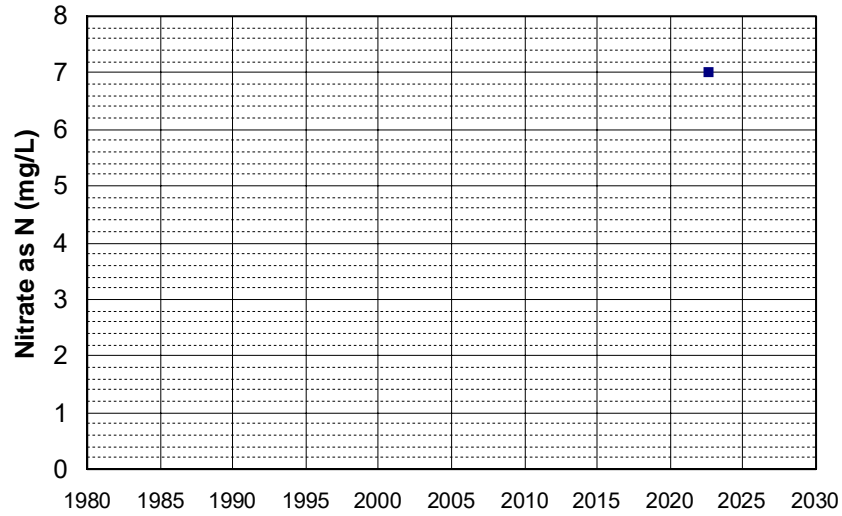
Well Name: AGW080021996-BIG_WELL Well Depth (ft): 160
Well Type: DOMESTIC # of Measurements: 1
Source: WB_ILRP Period of Record: 2022
Depth Zone: Upper Trend Since 2000: Insufficient Data



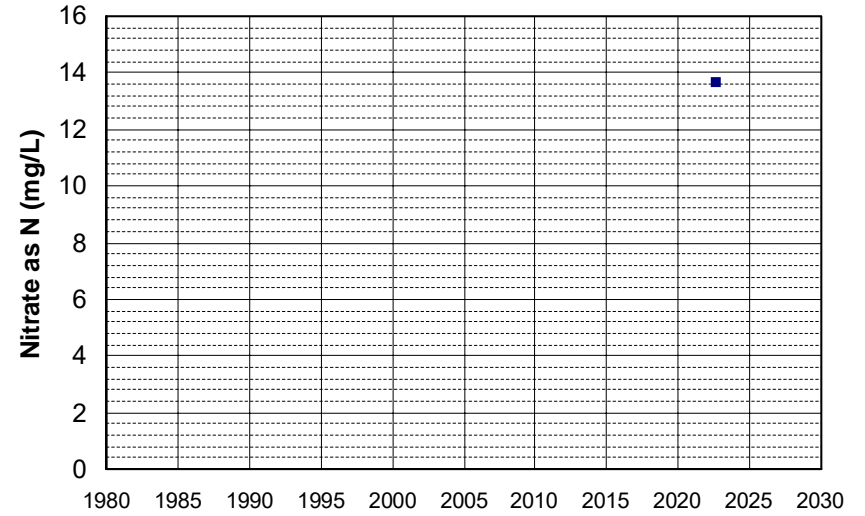
Well Name: AGW080022005-RES-1005 Well Depth (ft): 133
Well Type: DOMESTIC # of Measurements: 1
Source: WB_ILRP Period of Record: 2022
Depth Zone: Upper Trend Since 2000: Insufficient Data



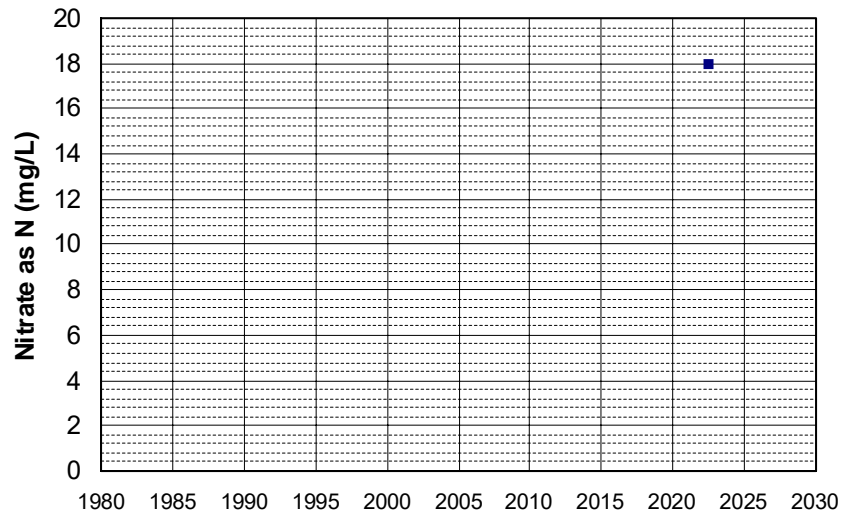
Well Name: AGW080022007-HOUSE_WELL Well Depth (ft): 160
Well Type: DOMESTIC # of Measurements: 1
Source: WB_ILRP Period of Record: 2022
Depth Zone: Upper Trend Since 2000: Insufficient Data



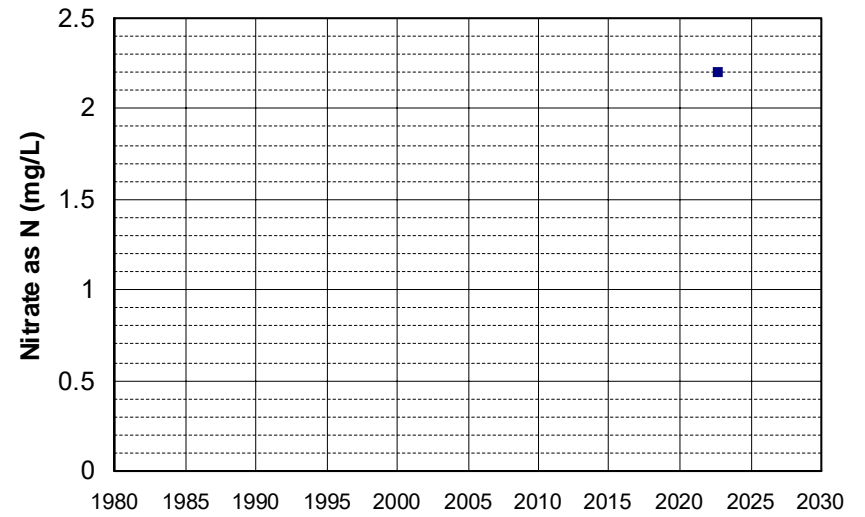
Well Name: AGW080022009-COLLINS Well Depth (ft): 167
Well Type: DOMESTIC # of Measurements: 1
Source: WB_ILRP Period of Record: 2022
Depth Zone: Upper Trend Since 2000: Insufficient Data



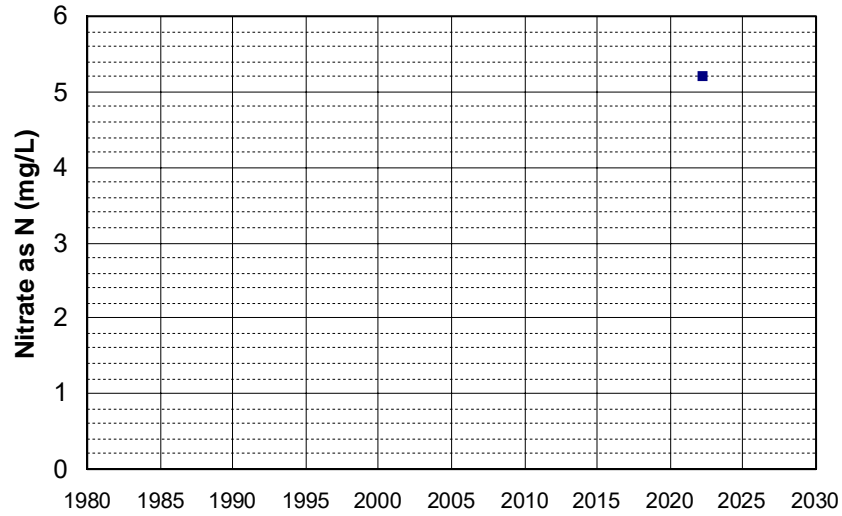
Well Name: AGW080022010-9524 Well Depth (ft): 110
Well Type: DOMESTIC # of Measurements: 1
Source: WB_ILRP Period of Record: 2022
Depth Zone: Upper Trend Since 2000: Insufficient Data



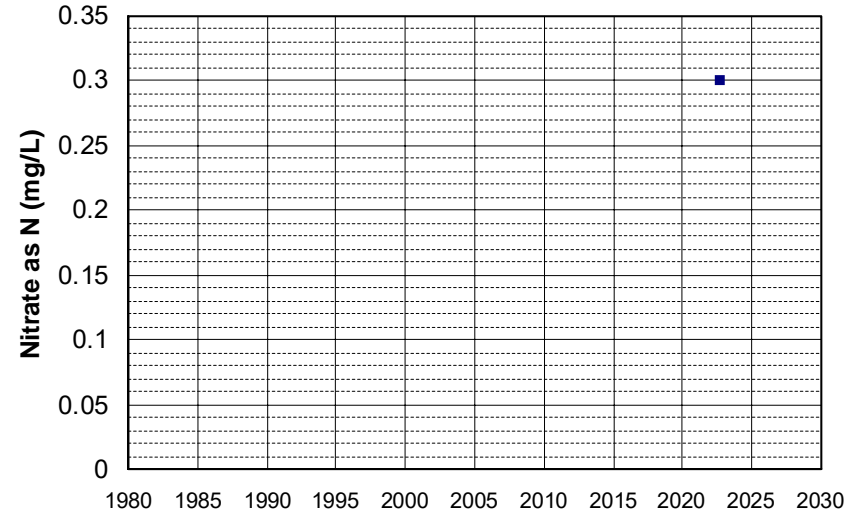
Well Name: AGW080022011-WELL 1 Well Depth (ft): 136
Well Type: DOMESTIC # of Measurements: 1
Source: WB_ILRP Period of Record: 2022
Depth Zone: Upper Trend Since 2000: Insufficient Data



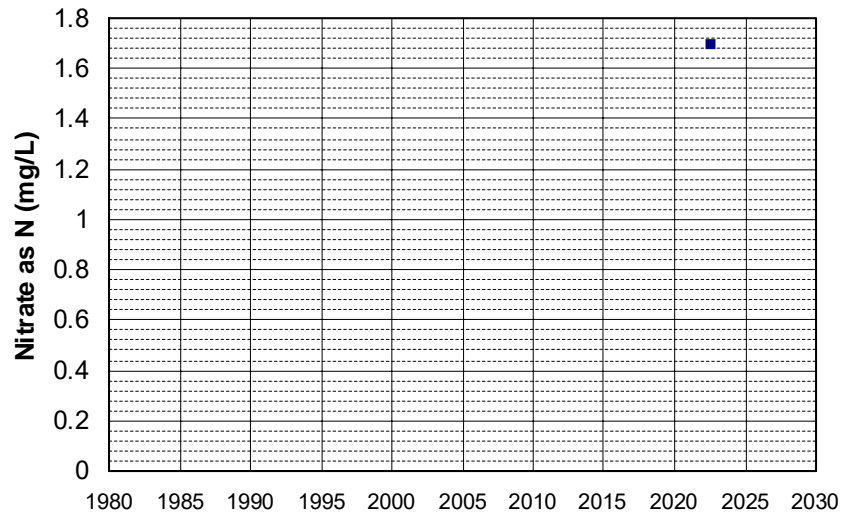
Well Name: AGW080022017-HOUSE WELL Well Depth (ft): 128
Well Type: DOMESTIC # of Measurements: 1
Source: WB_ILRP Period of Record: 2022
Depth Zone: Upper Trend Since 2000: Insufficient Data



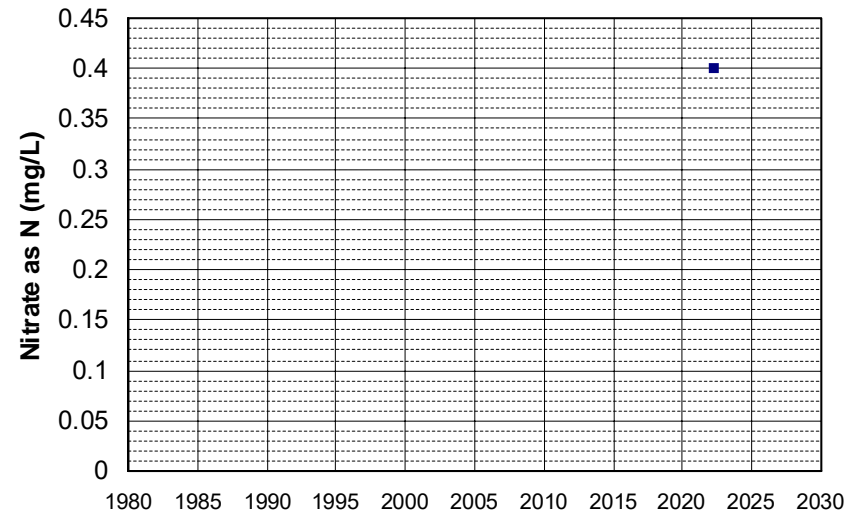
Well Name: AGW080022021-TRT-SHOP Well Depth (ft): 87
Well Type: DOMESTIC # of Measurements: 1
Source: WB_ILRP Period of Record: 2022
Depth Zone: Upper Trend Since 2000: Insufficient Data



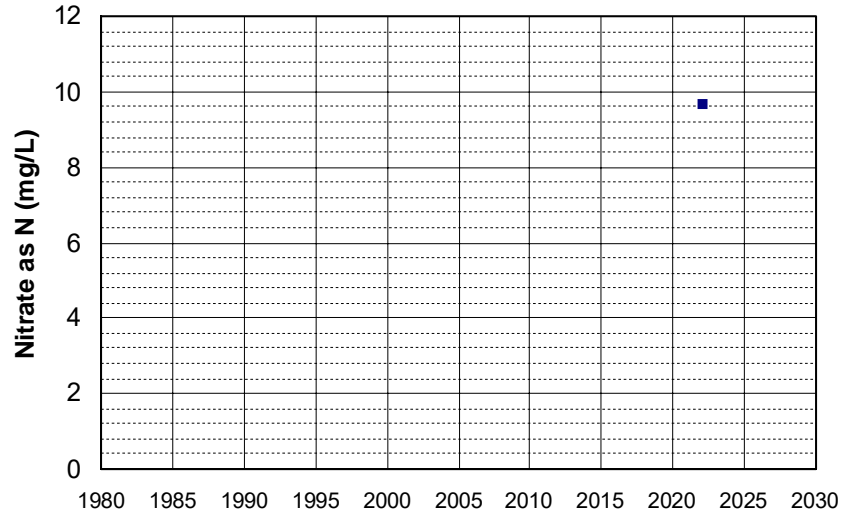
Well Name: AGW080022023-MULLY Well Depth (ft): 98
Well Type: DOMESTIC # of Measurements: 1
Source: WB_ILRP Period of Record: 2022
Depth Zone: Upper Trend Since 2000: Insufficient Data



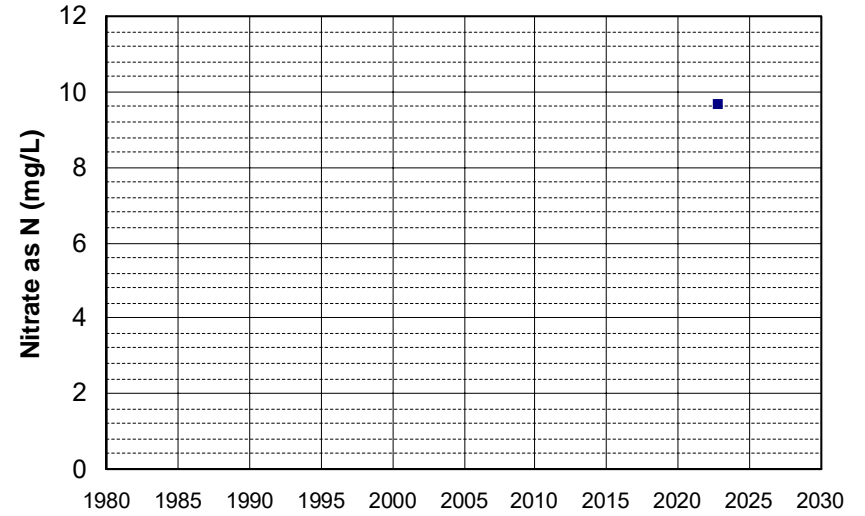
Well Name: AGW080022025-WROGEHMFC Well Depth (ft): 90
Well Type: DOMESTIC # of Measurements: 1
Source: WB_ILRP Period of Record: 2022
Depth Zone: Upper Trend Since 2000: Insufficient Data



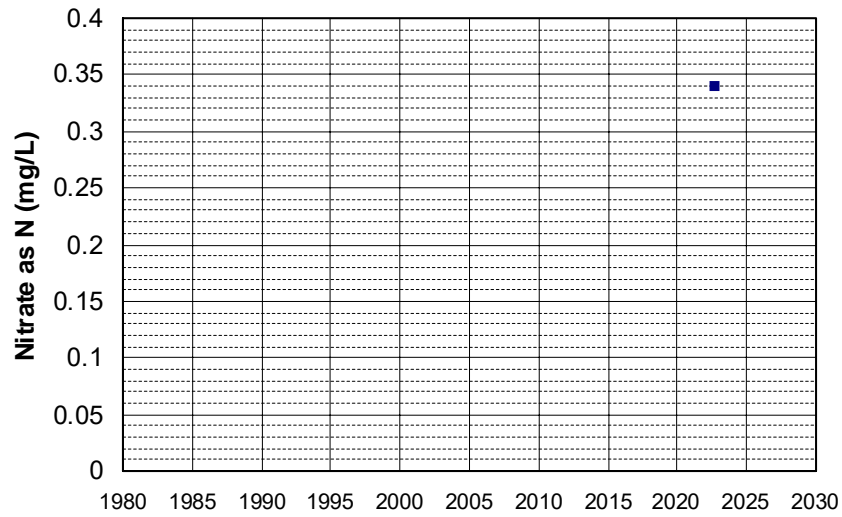
Well Name: AGW080022026-WELL DOM Well Depth (ft): 147
Well Type: DOMESTIC # of Measurements: 1
Source: WB_ILRP Period of Record: 2022
Depth Zone: Upper Trend Since 2000: Insufficient Data



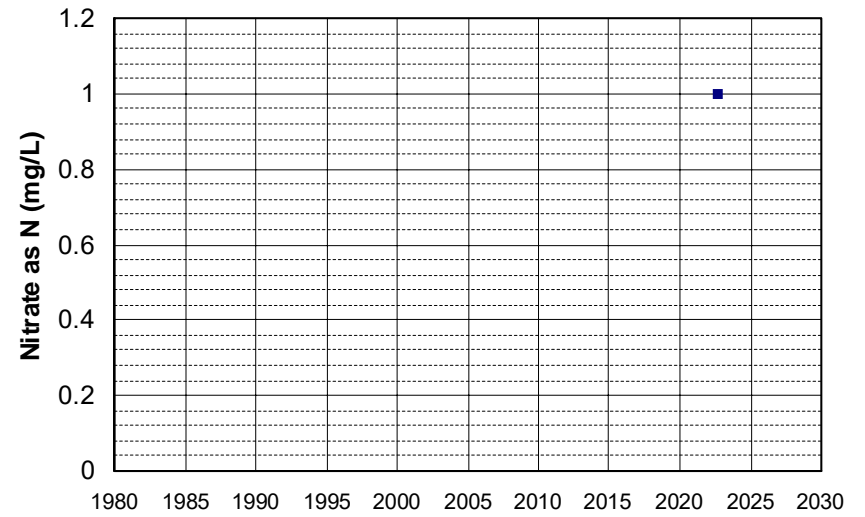
Well Name: AGW080022030-DOF-DW01 Well Depth (ft): 176
Well Type: DOMESTIC # of Measurements: 1
Source: WB_ILRP Period of Record: 2022
Depth Zone: Upper Trend Since 2000: Insufficient Data



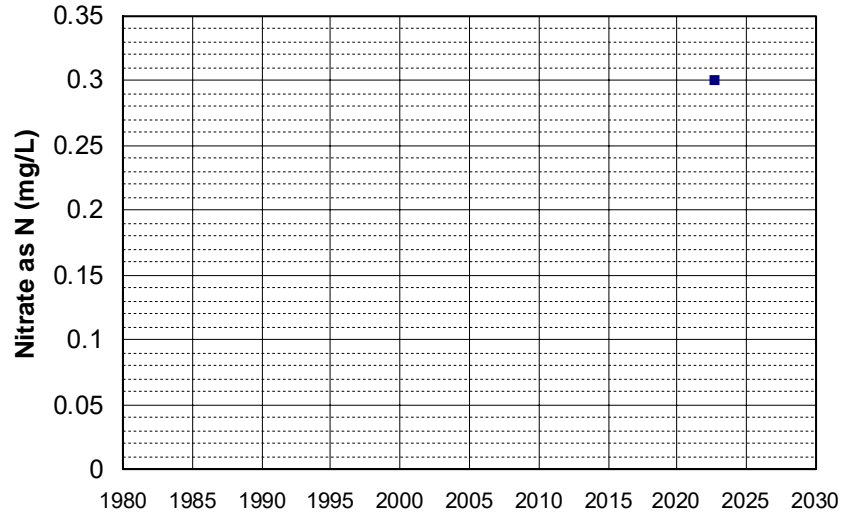
Well Name: AGW080022037-HOME FIELD Well Depth (ft): 134
Well Type: DOMESTIC # of Measurements: 1
Source: WB_ILRP Period of Record: 2022
Depth Zone: Upper Trend Since 2000: Insufficient Data



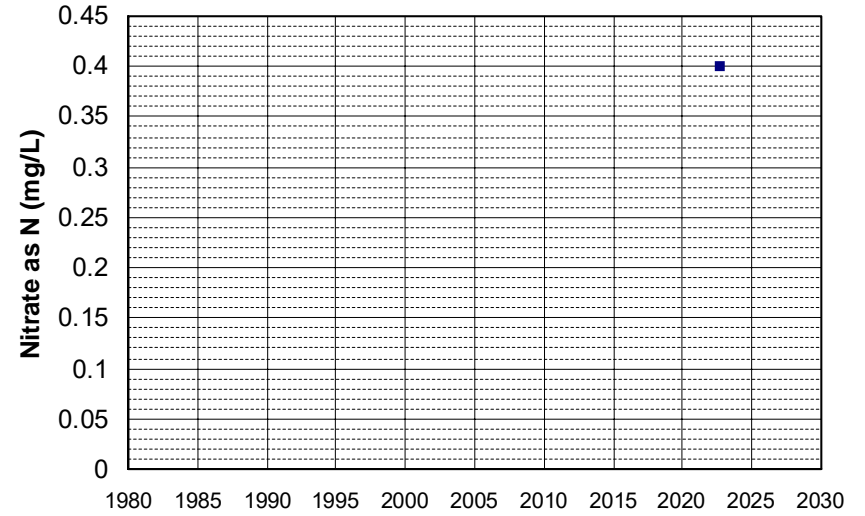
Well Name: AGW080022054-HOME_6388 Well Depth (ft): 206
Well Type: DOMESTIC # of Measurements: 1
Source: WB_ILRP Period of Record: 2022
Depth Zone: Upper Trend Since 2000: Insufficient Data



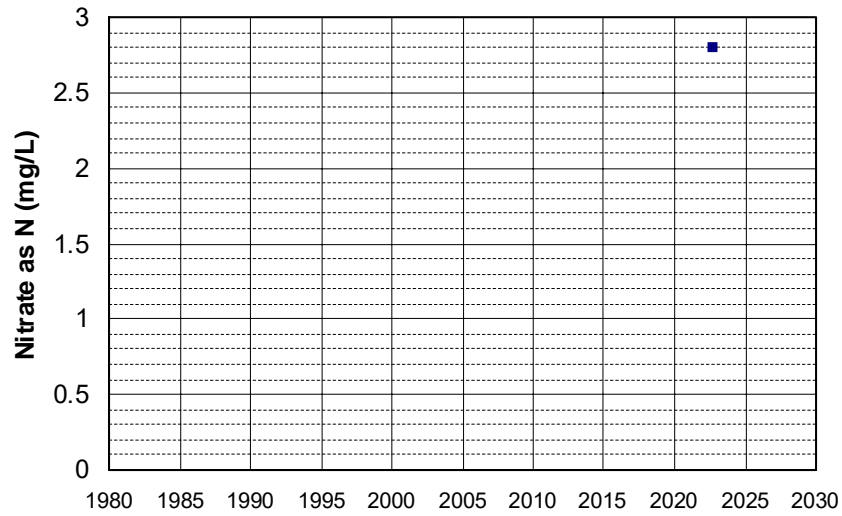
Well Name: AGW080022055-8265 Well Depth (ft): 87
Well Type: DOMESTIC # of Measurements: 1
Source: WB_ILRP Period of Record: 2022
Depth Zone: Upper Trend Since 2000: Insufficient Data



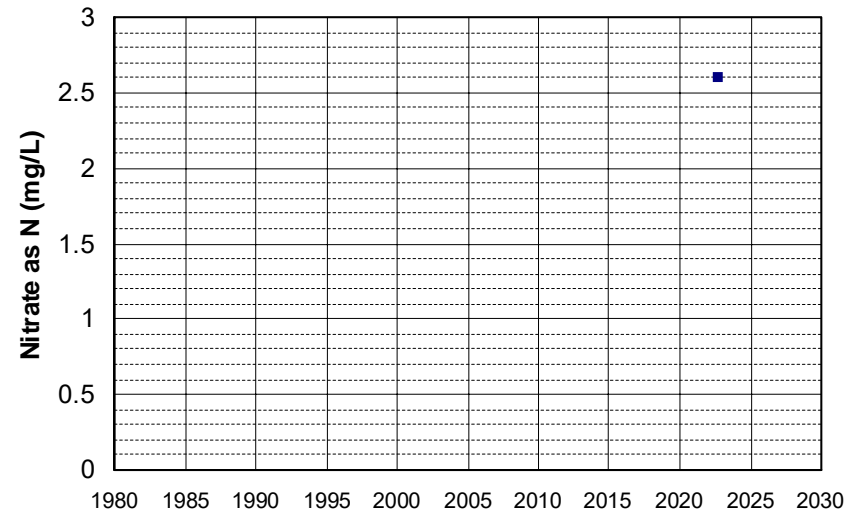
Well Name: AGW080022058-TYNDALL_WH Well Depth (ft): 170
Well Type: DOMESTIC # of Measurements: 1
Source: WB_ILRP Period of Record: 2022
Depth Zone: Upper Trend Since 2000: Insufficient Data



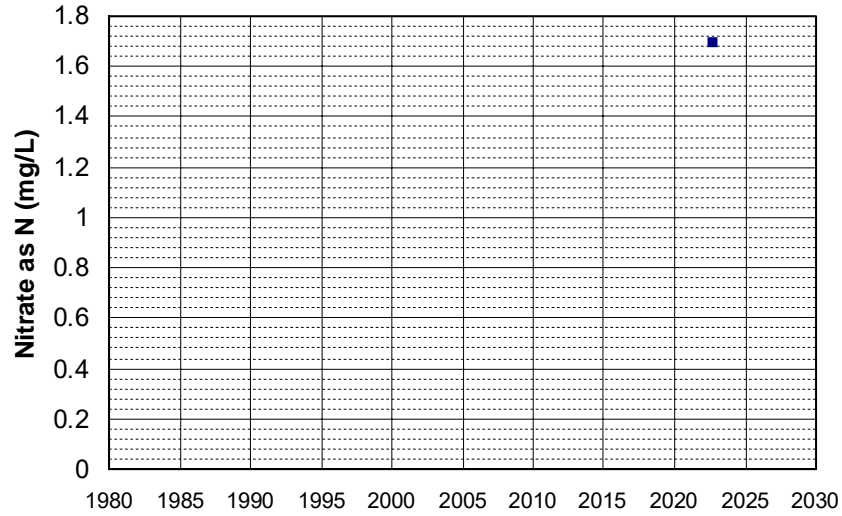
Well Name: AGW080022059-9945HWY99E Well Depth (ft): 101
Well Type: DOMESTIC # of Measurements: 1
Source: WB_ILRP Period of Record: 2022
Depth Zone: Upper Trend Since 2000: Insufficient Data



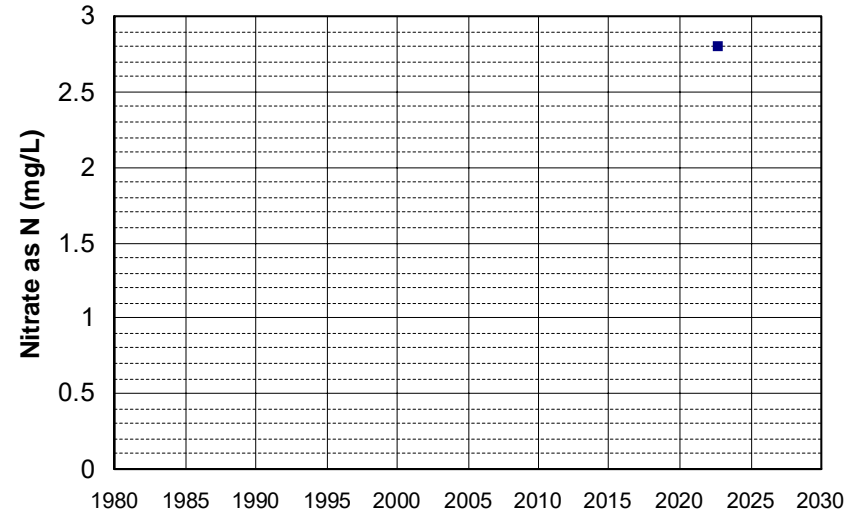
Well Name: AGW080022060-25085 9TH Well Depth (ft): 90
Well Type: DOMESTIC # of Measurements: 1
Source: WB_ILRP Period of Record: 2022
Depth Zone: Upper Trend Since 2000: Insufficient Data



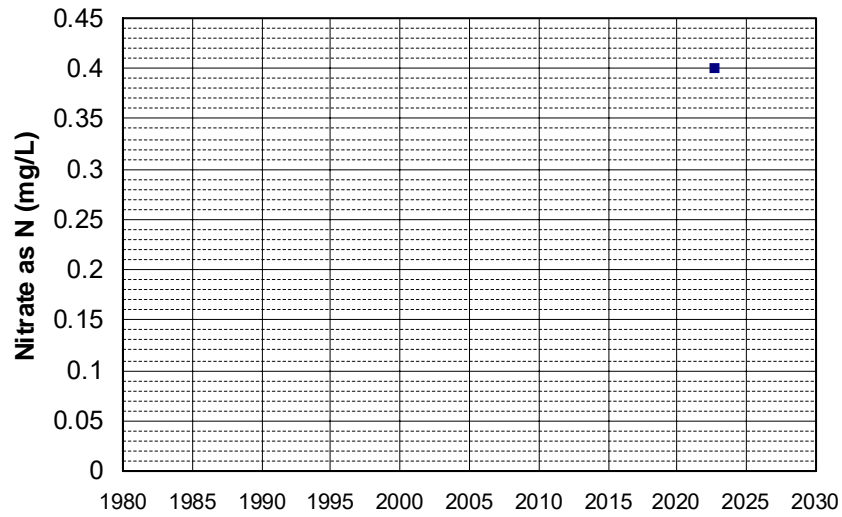
Well Name: AGW080022061-25082 9TH Well Depth (ft): 90
Well Type: DOMESTIC # of Measurements: 1
Source: WB_ILRP Period of Record: 2022
Depth Zone: Upper Trend Since 2000: Insufficient Data



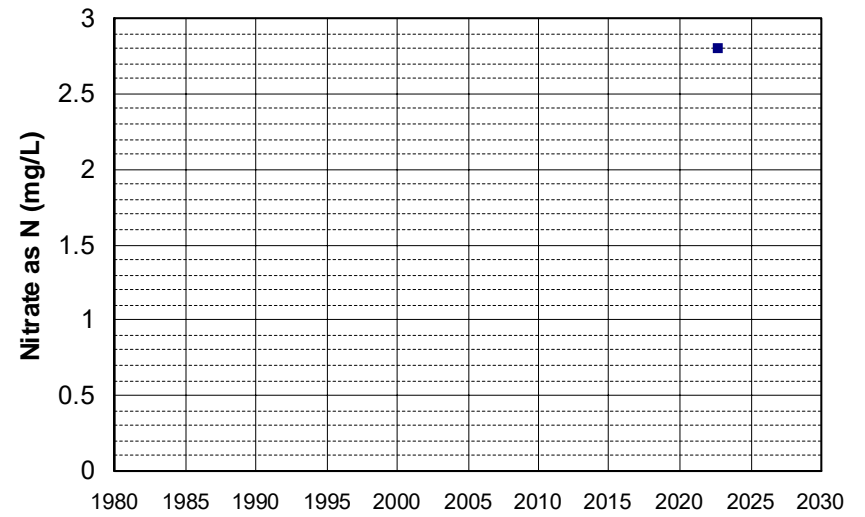
Well Name: AGW080022062-10151 HWY Well Depth (ft): 90
Well Type: DOMESTIC # of Measurements: 1
Source: WB_ILRP Period of Record: 2022
Depth Zone: Upper Trend Since 2000: Insufficient Data



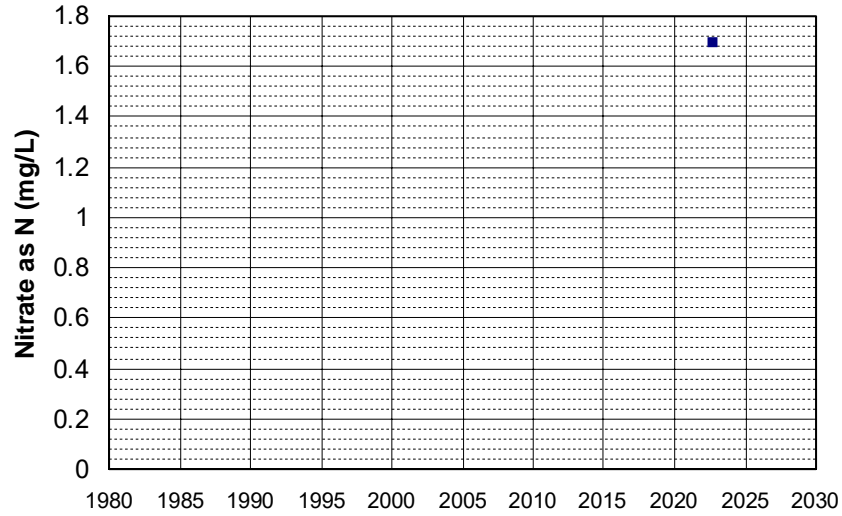
Well Name: AGW080022063-WHSPR_WNDS Well Depth (ft): 230
Well Type: DOMESTIC # of Measurements: 1
Source: WB_ILRP Period of Record: 2022
Depth Zone: Upper Trend Since 2000: Insufficient Data



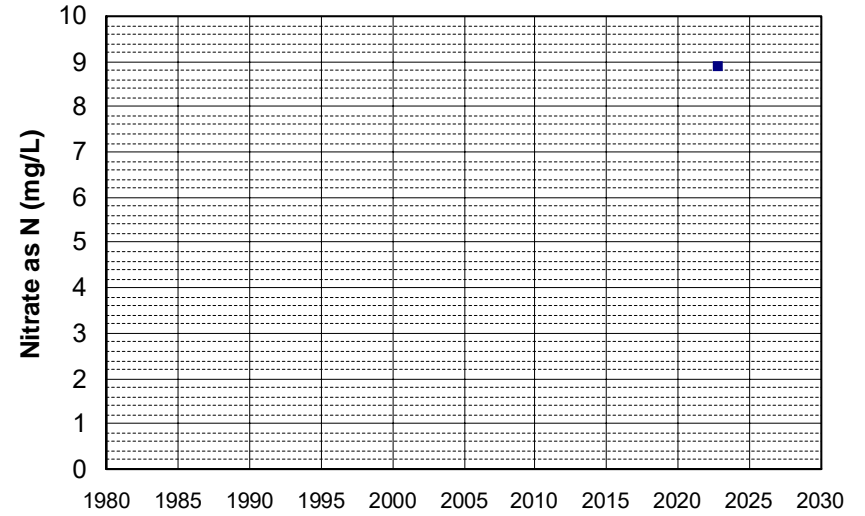
Well Name: AGW080022064-MATTS Well Depth (ft): 116
Well Type: DOMESTIC # of Measurements: 1
Source: WB_ILRP Period of Record: 2022
Depth Zone: Upper Trend Since 2000: Insufficient Data



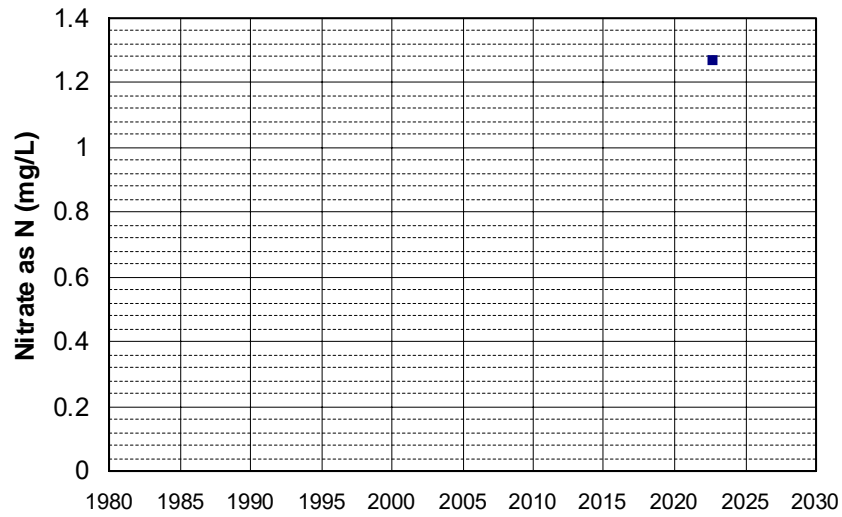
Well Name: AGW080022079-HOME Well Depth (ft): 136
Well Type: DOMESTIC # of Measurements: 1
Source: WB_ILRP Period of Record: 2022
Depth Zone: Upper Trend Since 2000: Insufficient Data



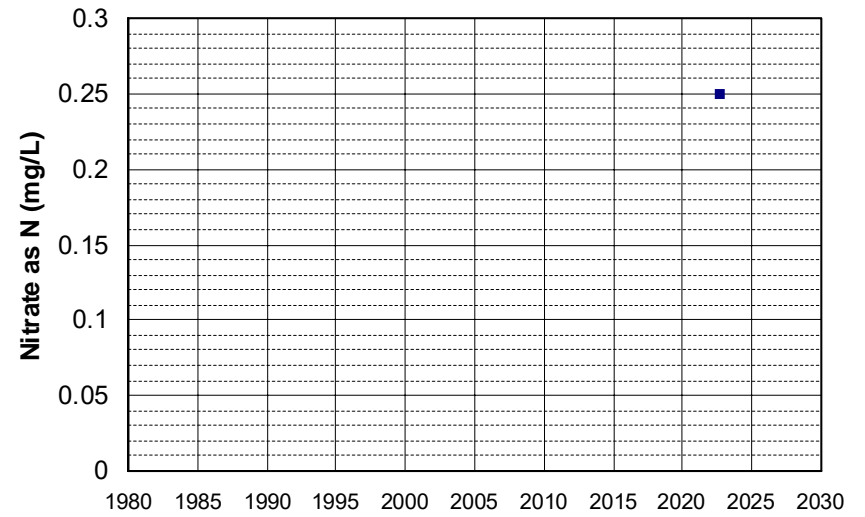
Well Name: AGW080022081-HOUSE WELL Well Depth (ft): 168
Well Type: DOMESTIC # of Measurements: 1
Source: WB_ILRP Period of Record: 2022
Depth Zone: Upper Trend Since 2000: Insufficient Data



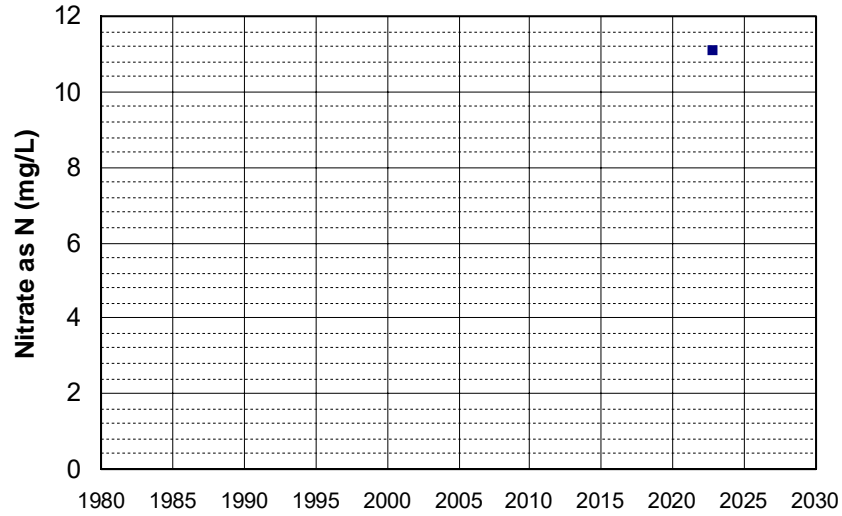
Well Name: AGW080022082-HOME WELL Well Depth (ft): 133
Well Type: DOMESTIC # of Measurements: 1
Source: WB_ILRP Period of Record: 2022
Depth Zone: Upper Trend Since 2000: Insufficient Data



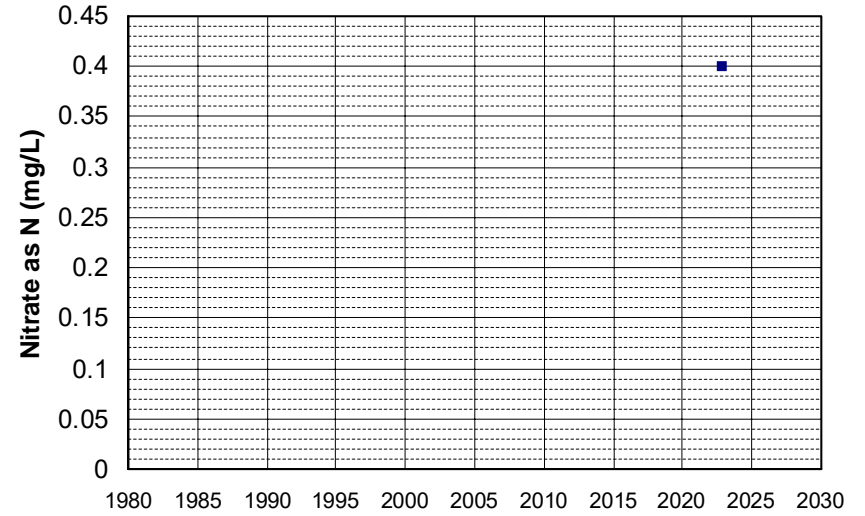
Well Name: AGW080022083-HOUSE WELL Well Depth (ft): 245
Well Type: DOMESTIC # of Measurements: 1
Source: WB_ILRP Period of Record: 2022
Depth Zone: Upper Trend Since 2000: Insufficient Data



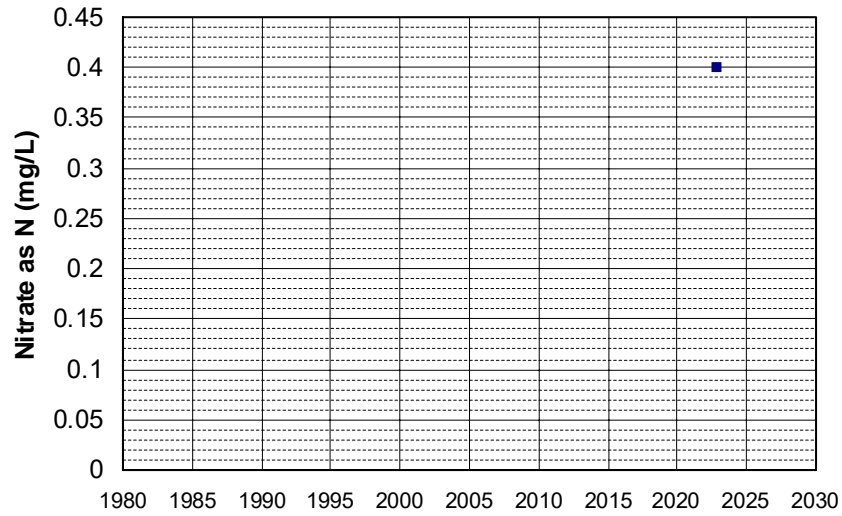
Well Name: AGW080022090-MEDRANO Well Depth (ft): 125
Well Type: DOMESTIC # of Measurements: 1
Source: WB_ILRP Period of Record: 2022
Depth Zone: Upper Trend Since 2000: Insufficient Data



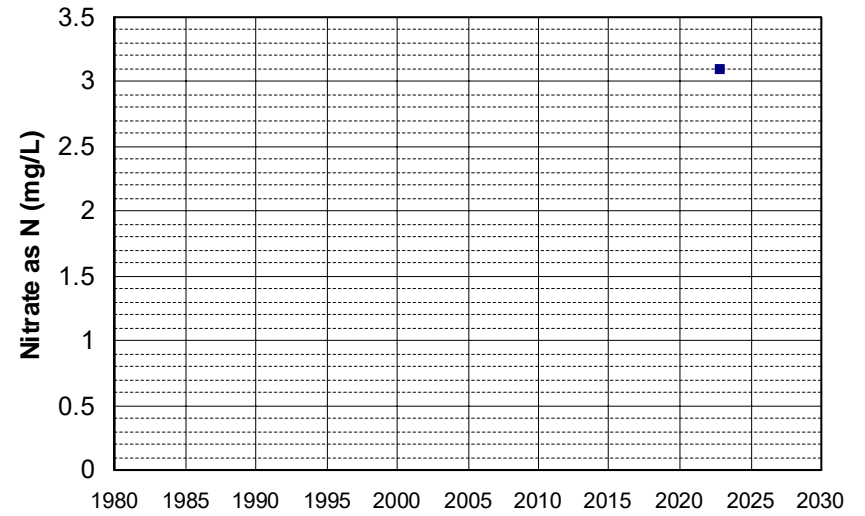
Well Name: AGW080022095-BRICK2 Well Depth (ft): 152
Well Type: DOMESTIC # of Measurements: 1
Source: WB_ILRP Period of Record: 2022
Depth Zone: Upper Trend Since 2000: Insufficient Data



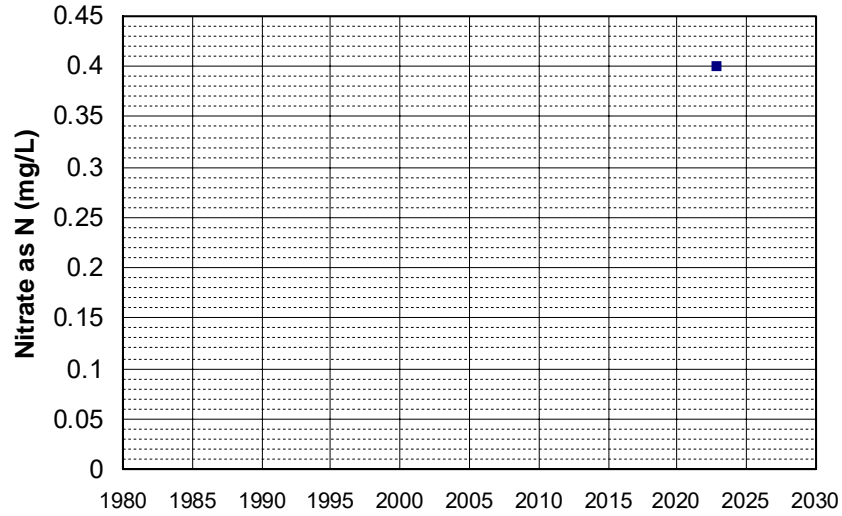
Well Name: AGW080022096-BRICK1 Well Depth (ft): 152
Well Type: DOMESTIC # of Measurements: 1
Source: WB_ILRP Period of Record: 2022
Depth Zone: Upper Trend Since 2000: Insufficient Data



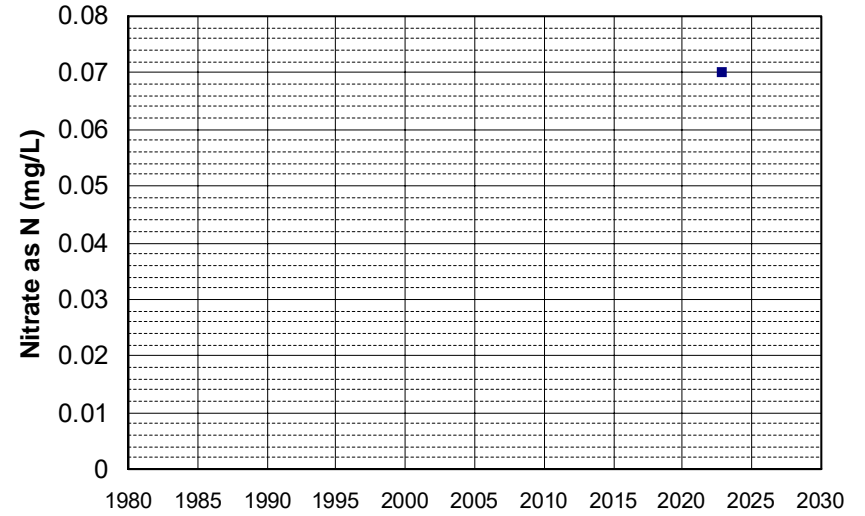
Well Name: AGW080022099-FRONT_DR Well Depth (ft): 138
Well Type: DOMESTIC # of Measurements: 1
Source: WB_ILRP Period of Record: 2022
Depth Zone: Upper Trend Since 2000: Insufficient Data



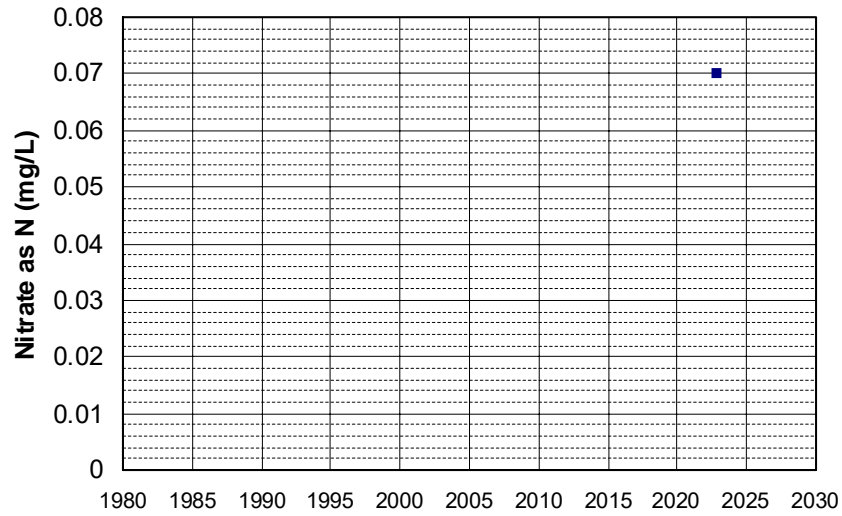
Well Name: AGW080022100-WELL1 Well Depth (ft): 141
Well Type: DOMESTIC # of Measurements: 1
Source: WB_ILRP Period of Record: 2022
Depth Zone: Upper Trend Since 2000: Insufficient Data



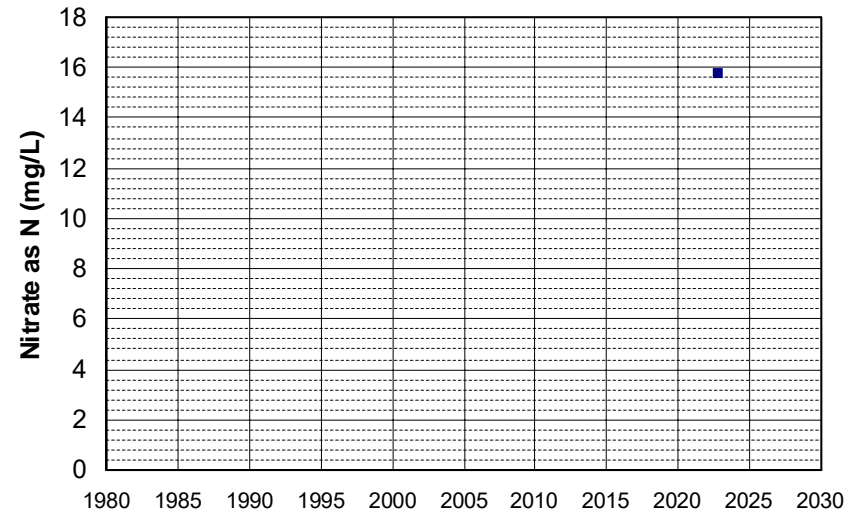
Well Name: AGW080022107-SPRINGWELL Well Depth (ft): 156
Well Type: DOMESTIC # of Measurements: 1
Source: WB_ILRP Period of Record: 2022
Depth Zone: Upper Trend Since 2000: Insufficient Data



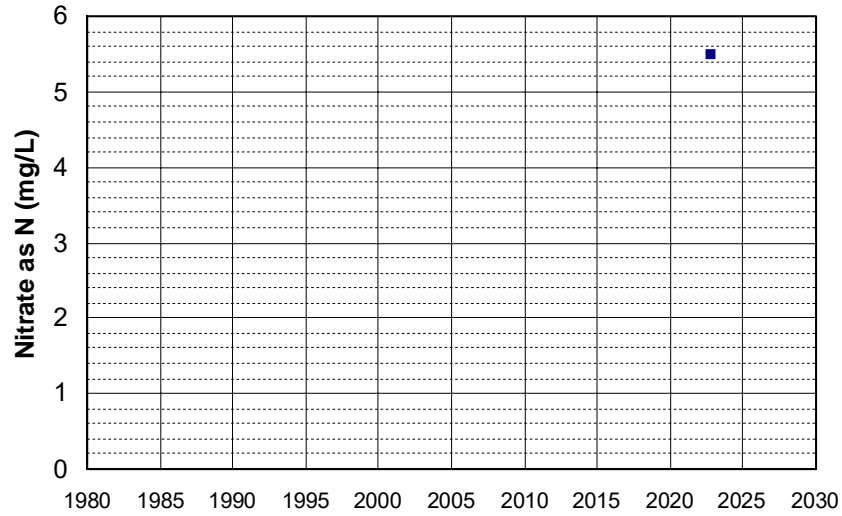
Well Name: AGW080022108-STONEWELLS Well Depth (ft): 156
Well Type: DOMESTIC # of Measurements: 1
Source: WB_ILRP Period of Record: 2022
Depth Zone: Upper Trend Since 2000: Insufficient Data



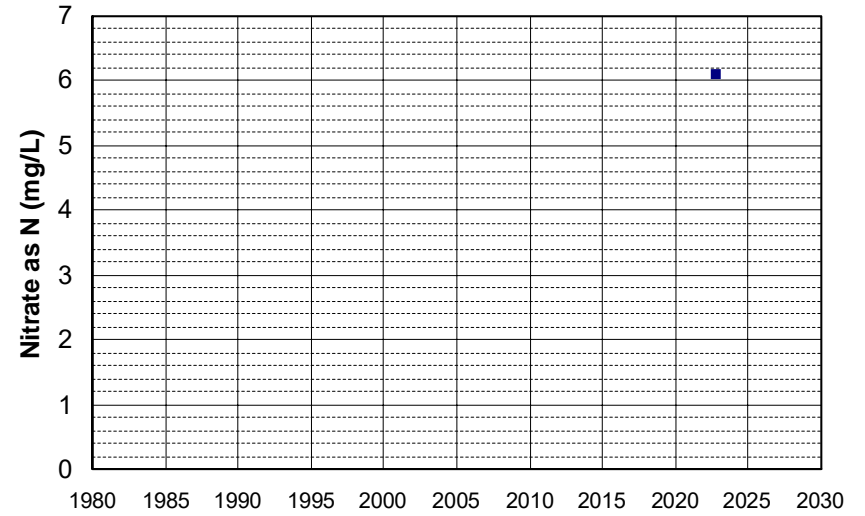
Well Name: AGW080022112-6456_GREEN Well Depth (ft): 269
Well Type: DOMESTIC # of Measurements: 1
Source: WB_ILRP Period of Record: 2022
Depth Zone: Upper Trend Since 2000: Insufficient Data



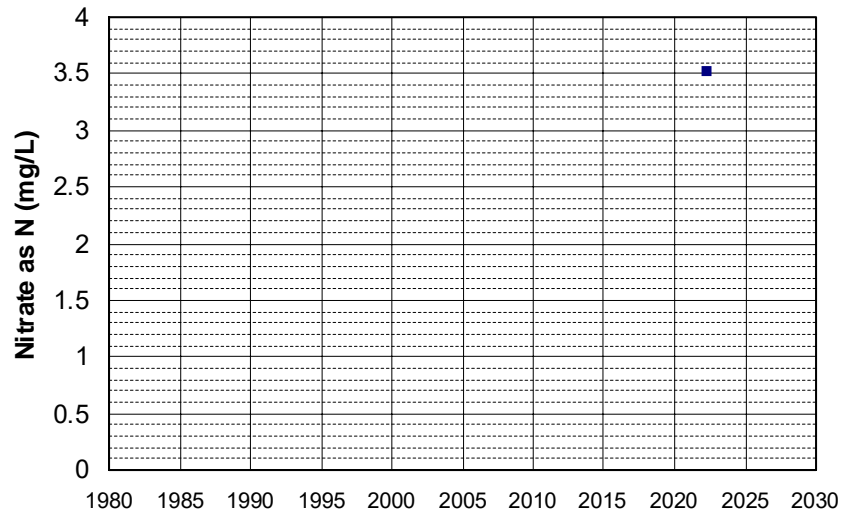
Well Name: AGW080022126-SKALA 1 Well Depth (ft): 100
Well Type: DOMESTIC # of Measurements: 1
Source: WB_ILRP Period of Record: 2022
Depth Zone: Upper Trend Since 2000: Insufficient Data



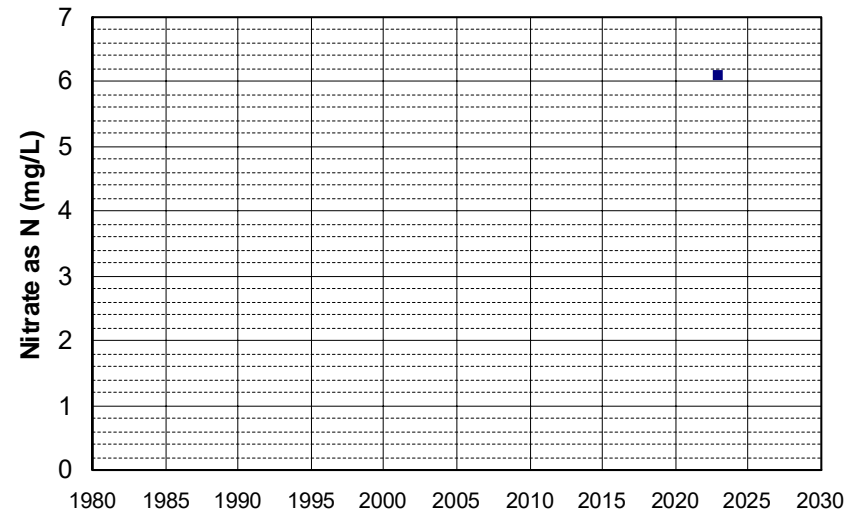
Well Name: AGW080022128-SKALA 2 Well Depth (ft): 100
Well Type: DOMESTIC # of Measurements: 1
Source: WB_ILRP Period of Record: 2022
Depth Zone: Upper Trend Since 2000: Insufficient Data



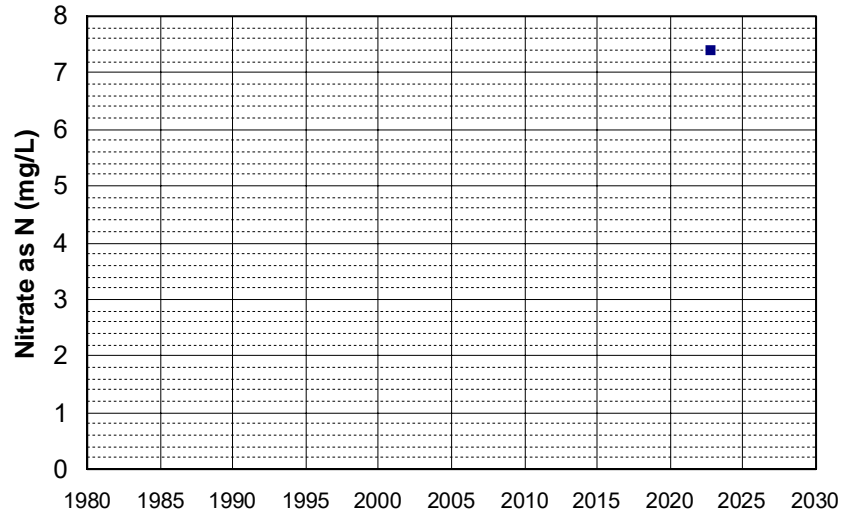
Well Name: AGW080022146-HOME Well Depth (ft): 83
Well Type: DOMESTIC # of Measurements: 1
Source: WB_ILRP Period of Record: 2022
Depth Zone: Upper Trend Since 2000: Insufficient Data



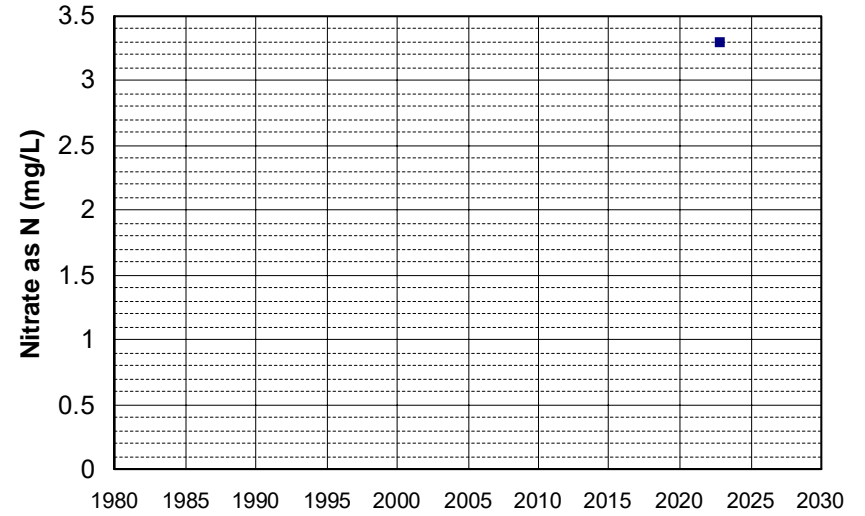
Well Name: AGW080022147-DOM_WELL Well Depth (ft): 149
Well Type: DOMESTIC # of Measurements: 1
Source: WB_ILRP Period of Record: 2022
Depth Zone: Upper Trend Since 2000: Insufficient Data



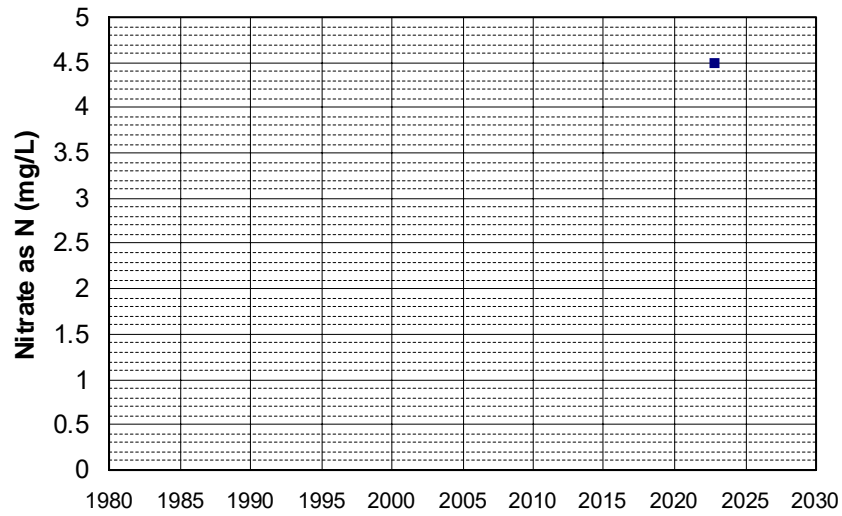
Well Name: AGW080022151-101
Well Type: DOMESTIC
Source: WB_ILRP
Depth Zone: Upper
Well Depth (ft): 50
of Measurements: 1
Period of Record: 2022
Trend Since 2000: Insufficient Data



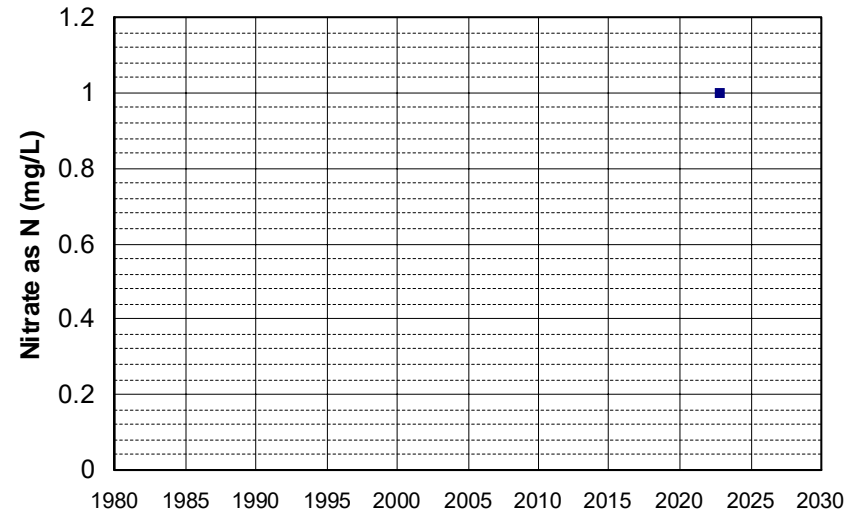
Well Name: AGW080022154-280
Well Type: DOMESTIC
Source: WB_ILRP
Depth Zone: Upper
Well Depth (ft): 134
of Measurements: 1
Period of Record: 2022
Trend Since 2000: Insufficient Data



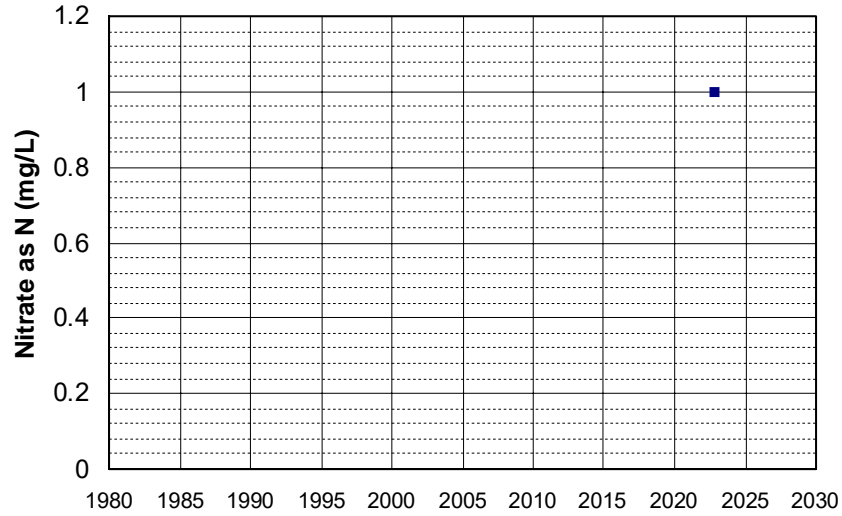
Well Name: AGW080022156-140
Well Type: DOMESTIC
Source: WB_ILRP
Depth Zone: Upper
Well Depth (ft): 109
of Measurements: 1
Period of Record: 2022
Trend Since 2000: Insufficient Data



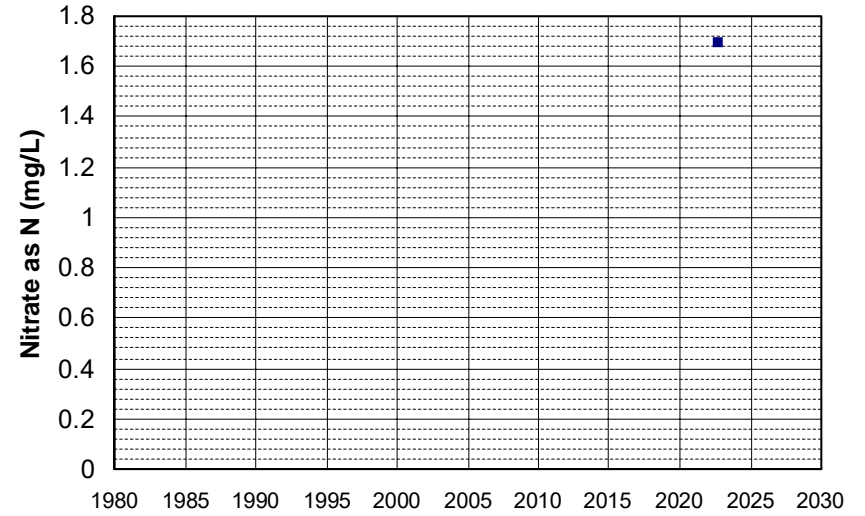
Well Name: AGW080022164-2991 CORN
Well Type: DOMESTIC
Source: WB_ILRP
Depth Zone: Upper
Well Depth (ft): 133
of Measurements: 1
Period of Record: 2022
Trend Since 2000: Insufficient Data



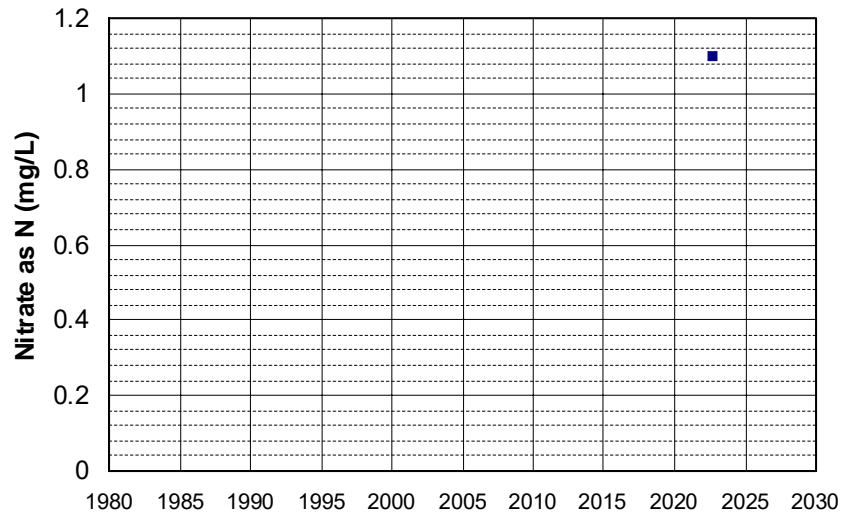
Well Name: AGW080022165-2132 PACIF Well Depth (ft): 133
Well Type: DOMESTIC # of Measurements: 1
Source: WB_ILRP Period of Record: 2022
Depth Zone: Upper Trend Since 2000: Insufficient Data



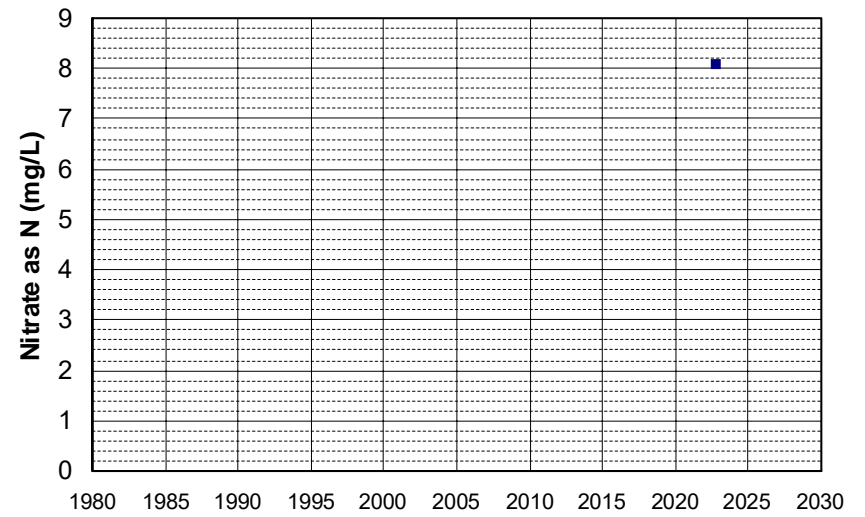
Well Name: AGW080022169-FIELD1 Well Depth (ft): 215
Well Type: DOMESTIC # of Measurements: 1
Source: WB_ILRP Period of Record: 2022
Depth Zone: Upper Trend Since 2000: Insufficient Data



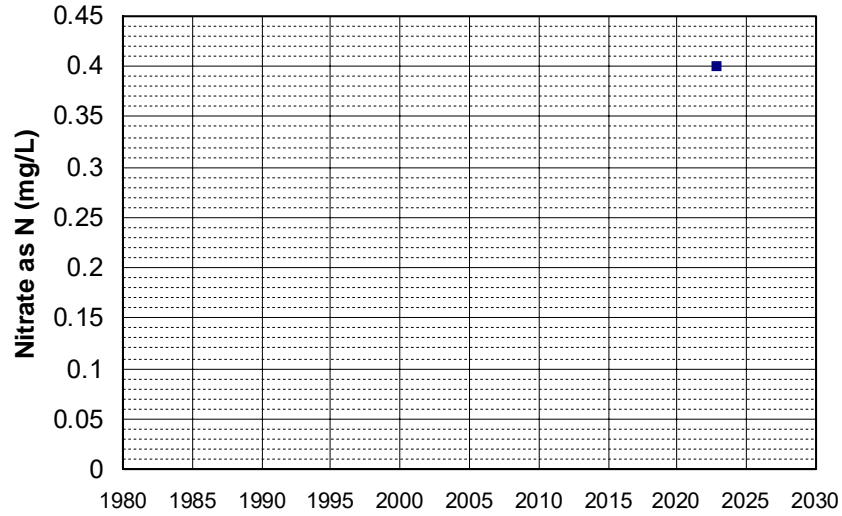
Well Name: AGW080022170-FIELD2 Well Depth (ft): 183
Well Type: DOMESTIC # of Measurements: 1
Source: WB_ILRP Period of Record: 2022
Depth Zone: Upper Trend Since 2000: Insufficient Data



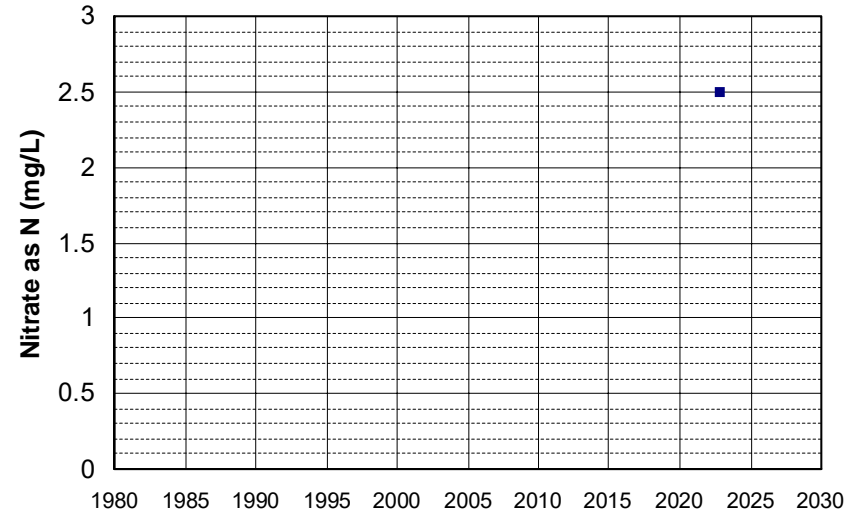
Well Name: AGW080022174-354-N Well Depth (ft): 113
Well Type: DOMESTIC # of Measurements: 1
Source: WB_ILRP Period of Record: 2022
Depth Zone: Upper Trend Since 2000: Insufficient Data



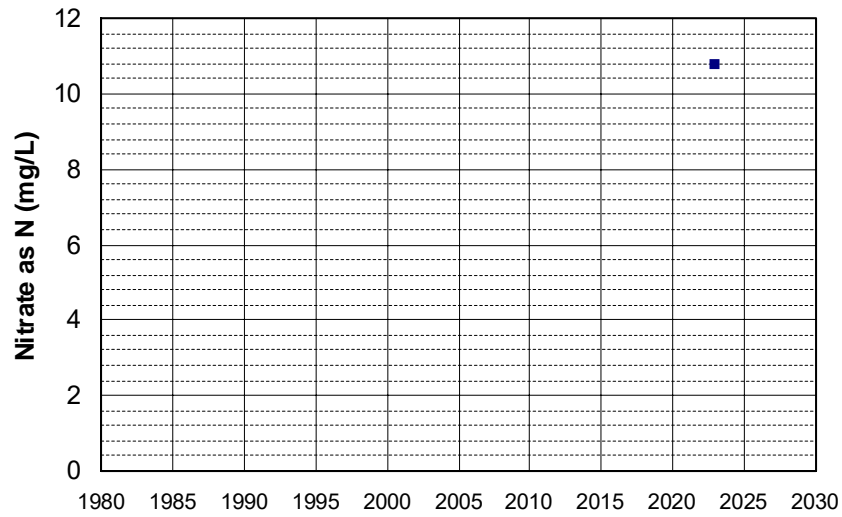
Well Name: AGW080022176-350 Well Depth (ft): 100
Well Type: DOMESTIC # of Measurements: 1
Source: WB_ILRP Period of Record: 2022
Depth Zone: Upper Trend Since 2000: Insufficient Data



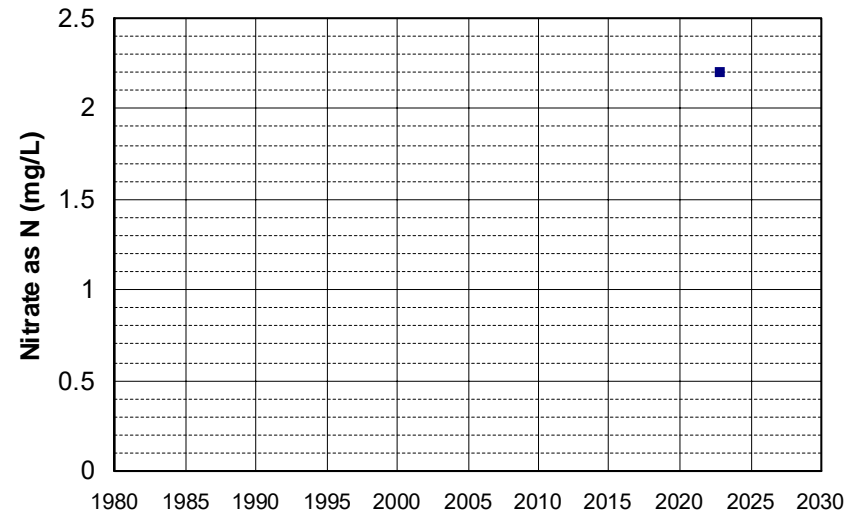
Well Name: AGW080022178-SIKOLA Well Depth (ft): 87
Well Type: DOMESTIC # of Measurements: 1
Source: WB_ILRP Period of Record: 2022
Depth Zone: Upper Trend Since 2000: Insufficient Data



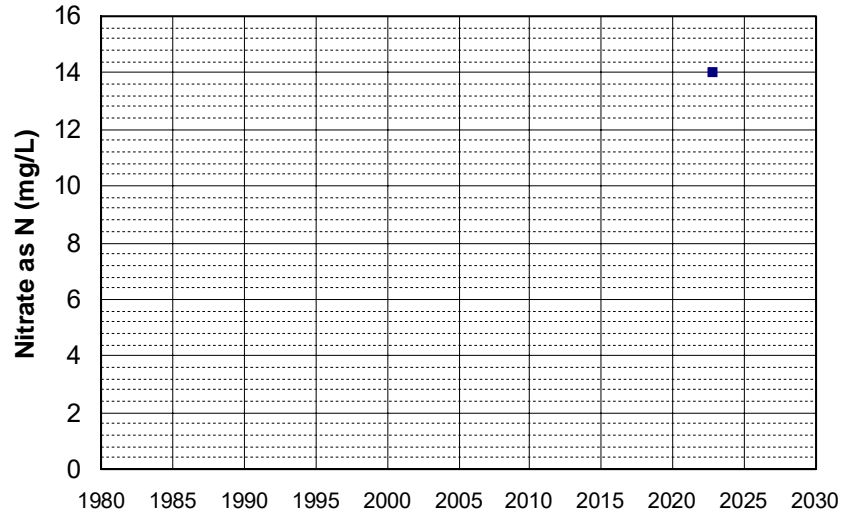
Well Name: AGW080022179-RESWELLE2 Well Depth (ft): 132
Well Type: DOMESTIC # of Measurements: 1
Source: WB_ILRP Period of Record: 2022
Depth Zone: Upper Trend Since 2000: Insufficient Data



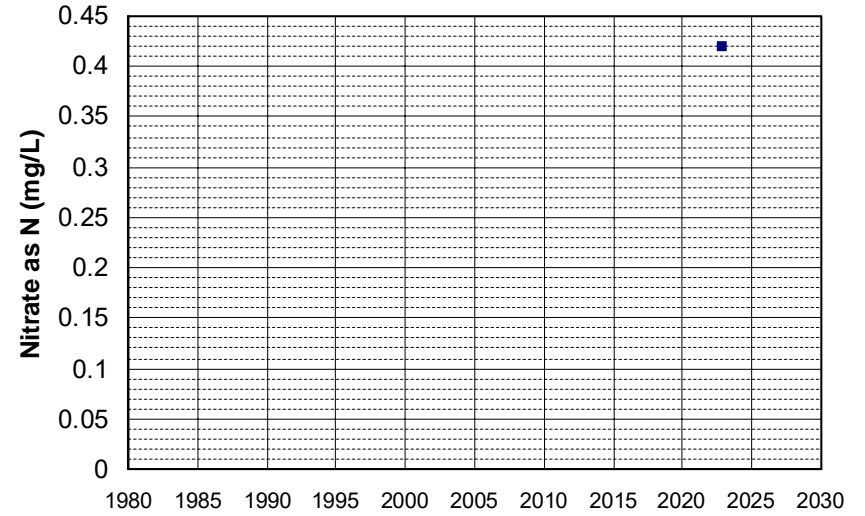
Well Name: AGW080022185-HOUSE WELL Well Depth (ft): 155
Well Type: DOMESTIC # of Measurements: 1
Source: WB_ILRP Period of Record: 2022
Depth Zone: Upper Trend Since 2000: Insufficient Data



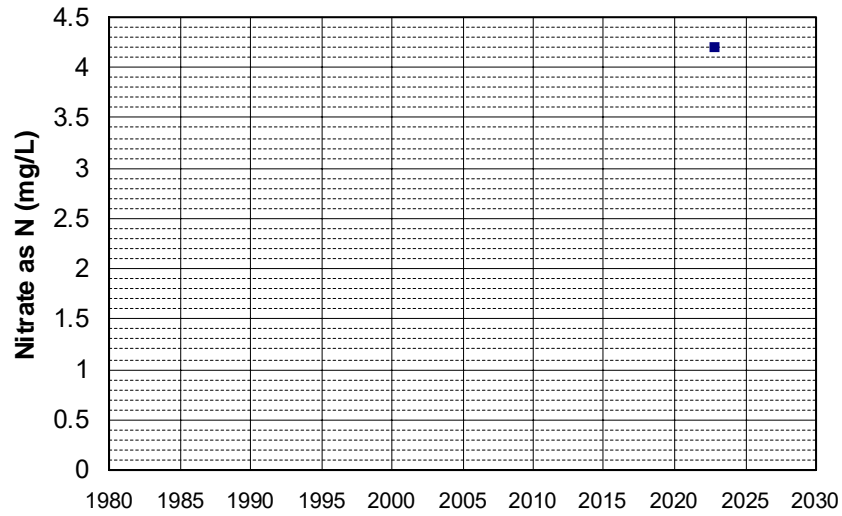
Well Name: AGW080022186-HOME Well Depth (ft): 90
Well Type: DOMESTIC # of Measurements: 1
Source: WB_ILRP Period of Record: 2022
Depth Zone: Upper Trend Since 2000: Insufficient Data



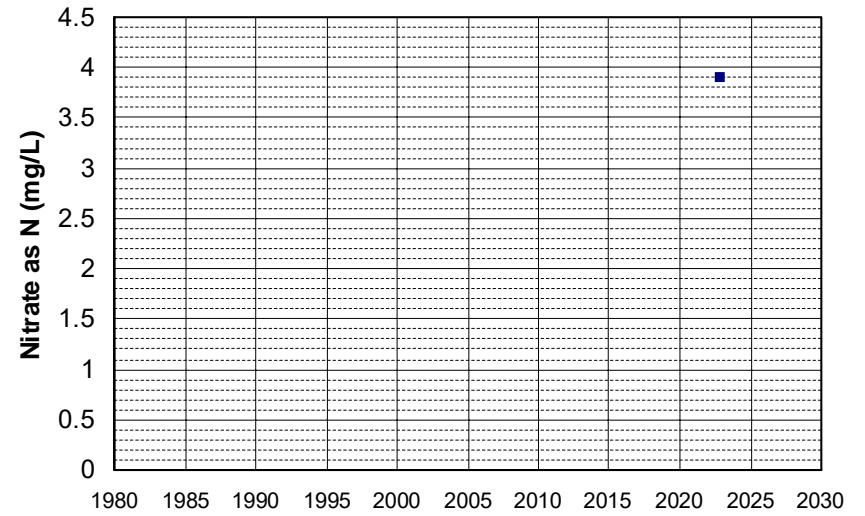
Well Name: AGW080022187-DWBA2 Well Depth (ft): 114
Well Type: DOMESTIC # of Measurements: 1
Source: WB_ILRP Period of Record: 2022
Depth Zone: Upper Trend Since 2000: Insufficient Data



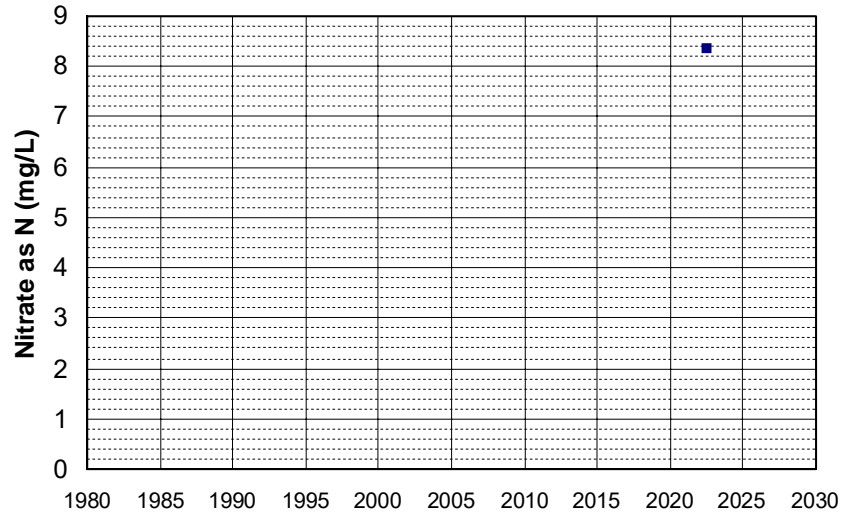
Well Name: AGW080022188-SIDE YARD Well Depth (ft): 208
Well Type: DOMESTIC # of Measurements: 1
Source: WB_ILRP Period of Record: 2022
Depth Zone: Upper Trend Since 2000: Insufficient Data



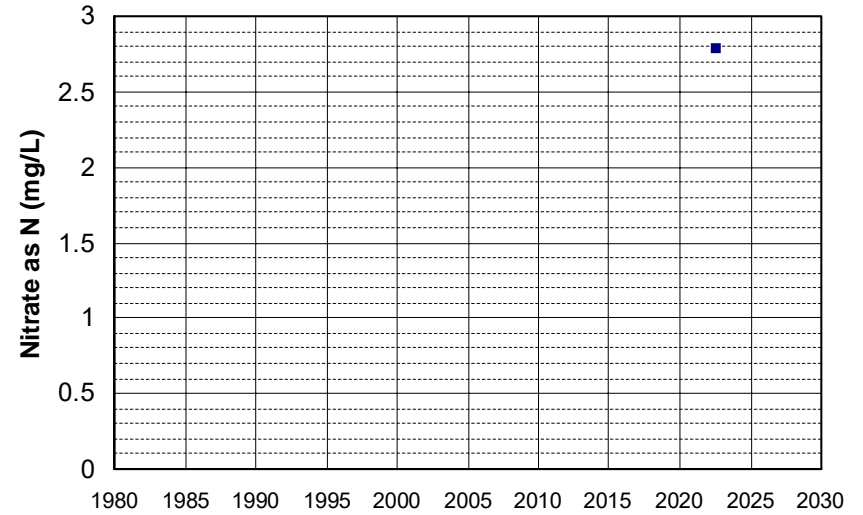
Well Name: AGW080022189-SHOP AREA Well Depth (ft): 208
Well Type: DOMESTIC # of Measurements: 1
Source: WB_ILRP Period of Record: 2022
Depth Zone: Upper Trend Since 2000: Insufficient Data



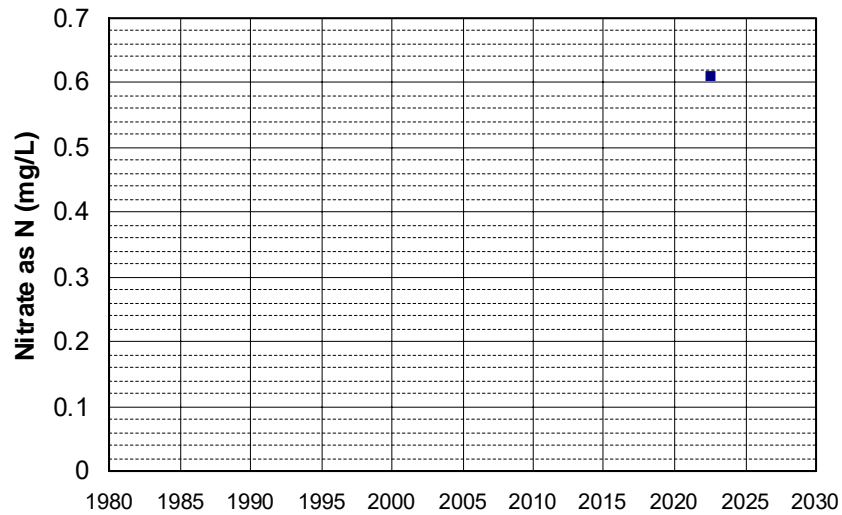
Well Name: AGW080022196-DOMESTIC R Well Depth (ft): 81
Well Type: DOMESTIC # of Measurements: 1
Source: WB_ILRP Period of Record: 2022
Depth Zone: Upper Trend Since 2000: Insufficient Data



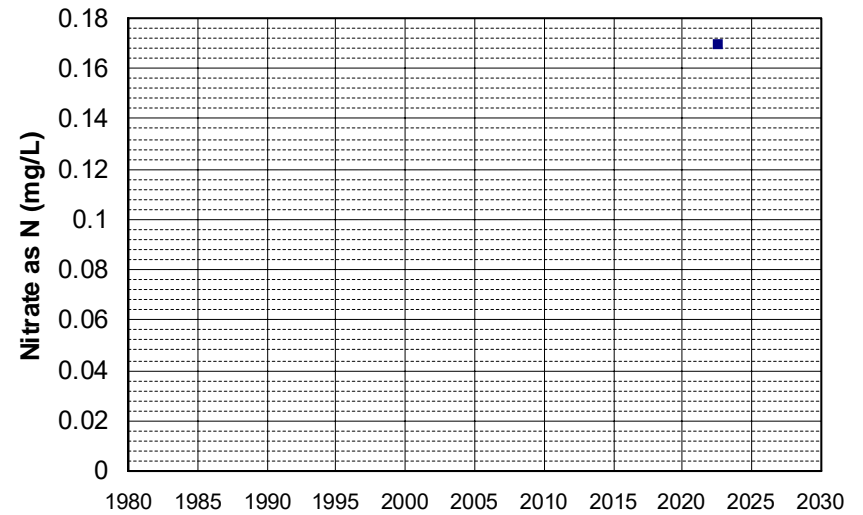
Well Name: AGW080022197-C26 Well Depth (ft): 70
Well Type: DOMESTIC # of Measurements: 1
Source: WB_ILRP Period of Record: 2022
Depth Zone: Upper Trend Since 2000: Insufficient Data



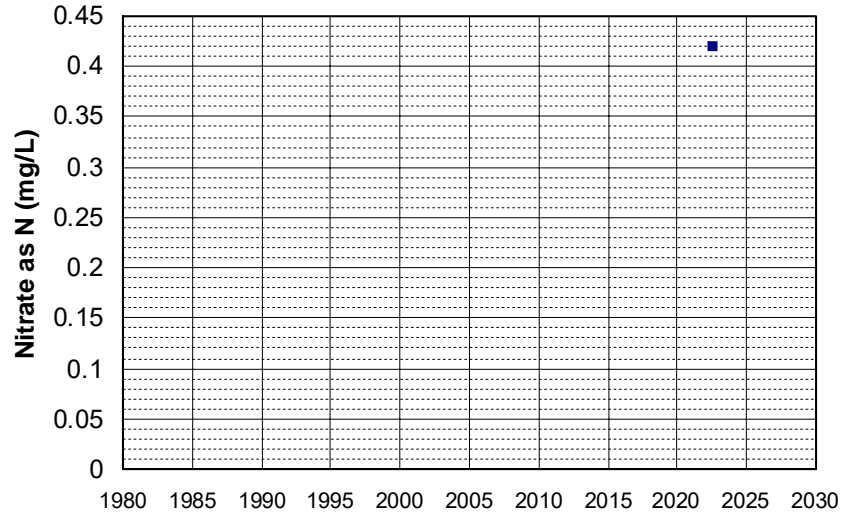
Well Name: AGW080022198-HINE 1 Well Depth (ft): 103
Well Type: DOMESTIC # of Measurements: 1
Source: WB_ILRP Period of Record: 2022
Depth Zone: Upper Trend Since 2000: Insufficient Data



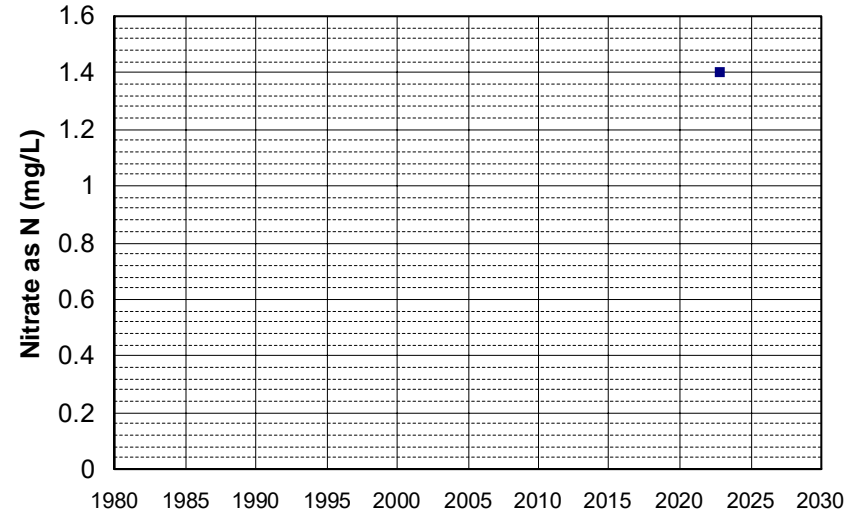
Well Name: AGW080022199-A-RANCH Well Depth (ft): 92
Well Type: DOMESTIC # of Measurements: 1
Source: WB_ILRP Period of Record: 2022
Depth Zone: Upper Trend Since 2000: Insufficient Data



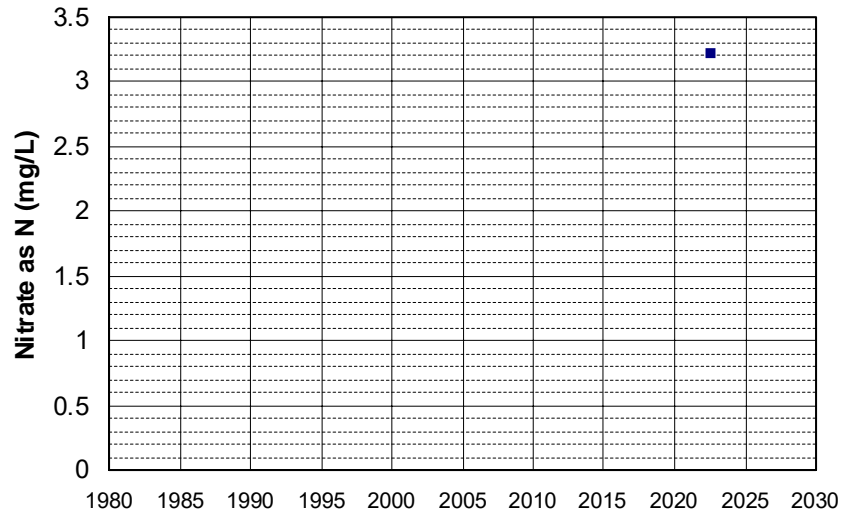
Well Name: AGW080022200-B-BONNELL Well Depth (ft): 83
Well Type: DOMESTIC # of Measurements: 1
Source: WB_ILRP Period of Record: 2022
Depth Zone: Upper Trend Since 2000: Insufficient Data



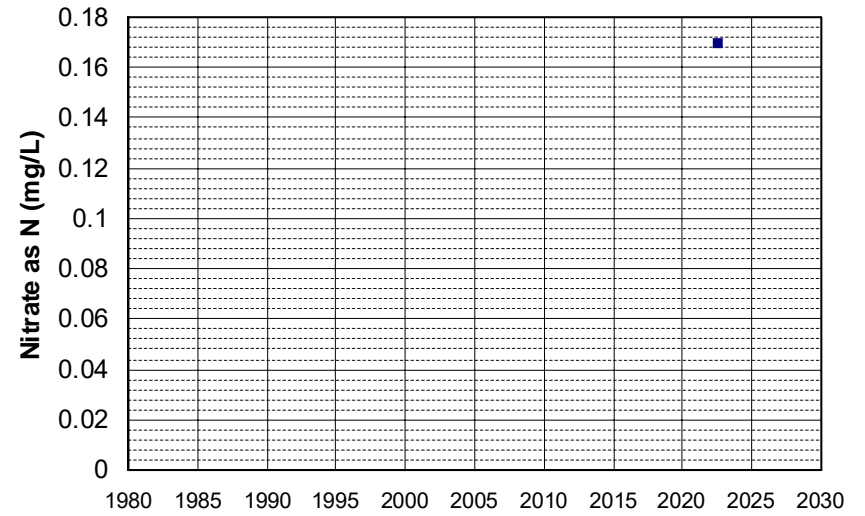
Well Name: AGW080022202-17 ACRES Well Depth (ft): 92
Well Type: DOMESTIC # of Measurements: 1
Source: WB_ILRP Period of Record: 2022
Depth Zone: Upper Trend Since 2000: Insufficient Data



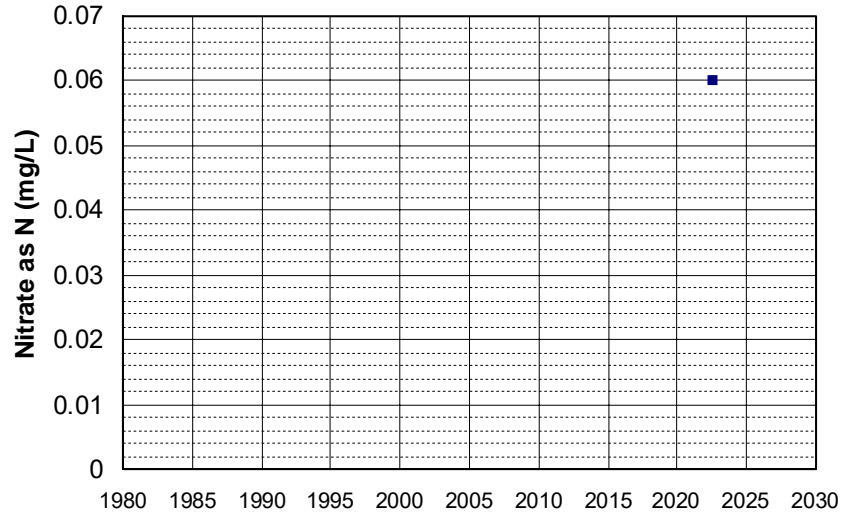
Well Name: AGW080022203-A-SHOP Well Depth (ft): 85
Well Type: DOMESTIC # of Measurements: 1
Source: WB_ILRP Period of Record: 2022
Depth Zone: Upper Trend Since 2000: Insufficient Data



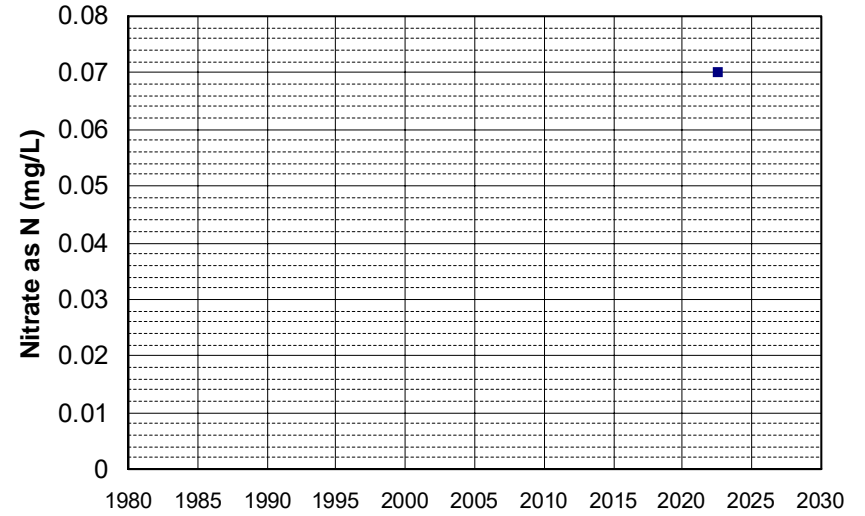
Well Name: AGW080022204-B-HILL Well Depth (ft): 85
Well Type: DOMESTIC # of Measurements: 1
Source: WB_ILRP Period of Record: 2022
Depth Zone: Upper Trend Since 2000: Insufficient Data



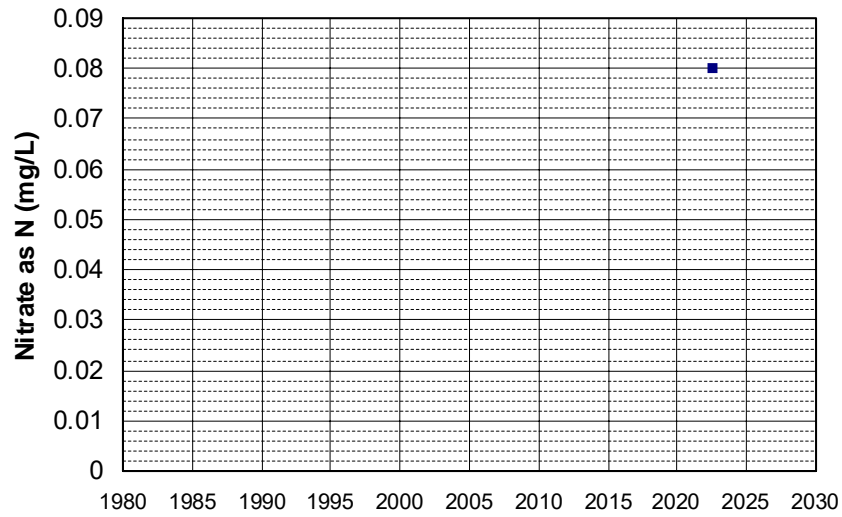
Well Name: AGW080022207-A-CABIN Well Depth (ft): 120
Well Type: DOMESTIC # of Measurements: 1
Source: WB_ILRP Period of Record: 2022
Depth Zone: Upper Trend Since 2000: Insufficient Data



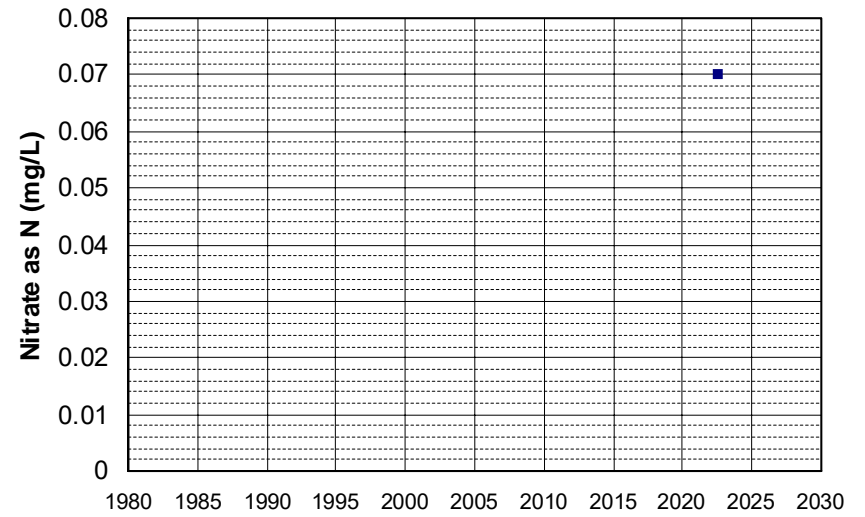
Well Name: AGW080022208-A-JAMISON Well Depth (ft): 181
Well Type: DOMESTIC # of Measurements: 1
Source: WB_ILRP Period of Record: 2022
Depth Zone: Upper Trend Since 2000: Insufficient Data



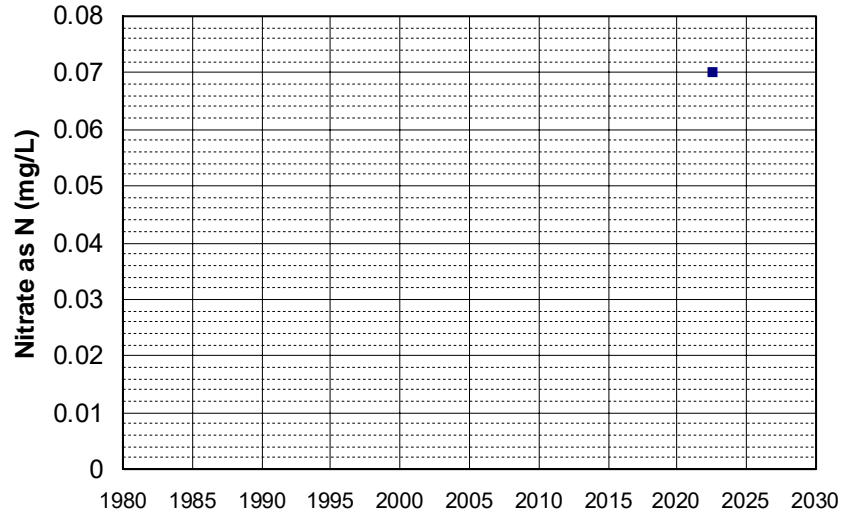
Well Name: AGW080022211-G WELL Well Depth (ft): 123
Well Type: DOMESTIC # of Measurements: 1
Source: WB_ILRP Period of Record: 2022
Depth Zone: Upper Trend Since 2000: Insufficient Data



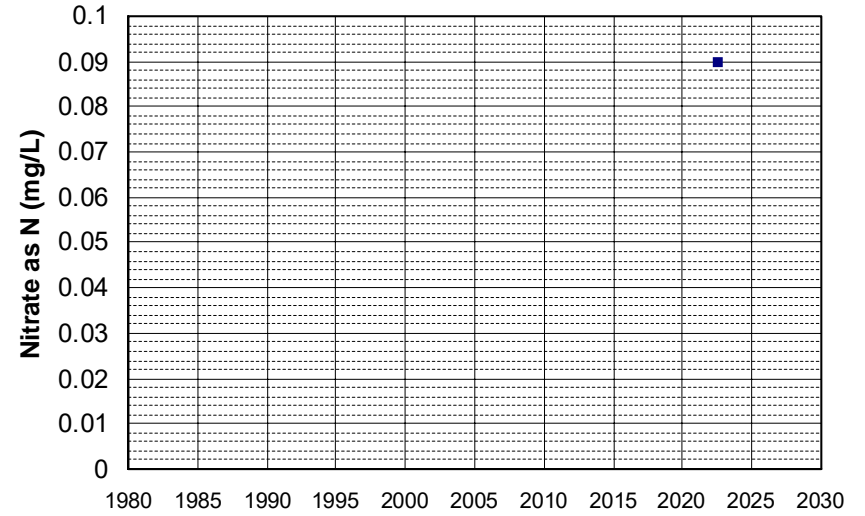
Well Name: AGW080022212-A WELL Well Depth (ft): 295
Well Type: DOMESTIC # of Measurements: 1
Source: WB_ILRP Period of Record: 2022
Depth Zone: Upper Trend Since 2000: Insufficient Data



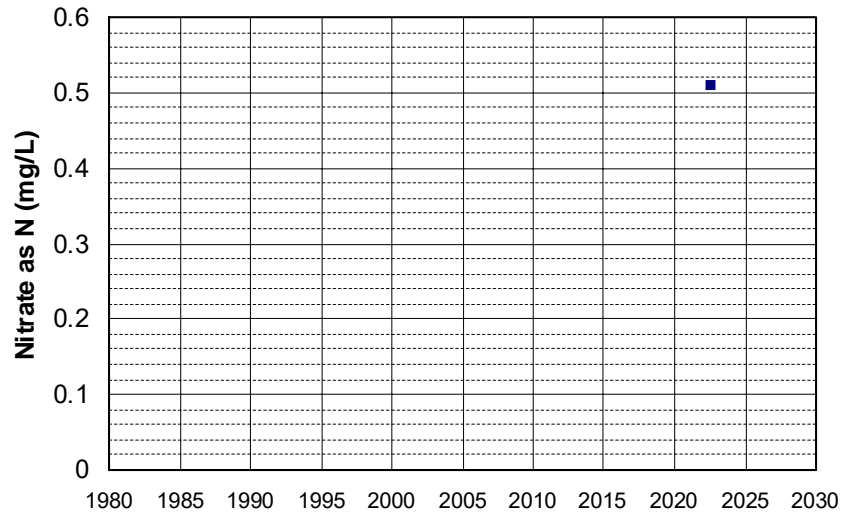
Well Name: AGW080022213-MADDALENAB Well Depth (ft): 101
Well Type: DOMESTIC # of Measurements: 1
Source: WB_ILRP Period of Record: 2022
Depth Zone: Upper Trend Since 2000: Insufficient Data



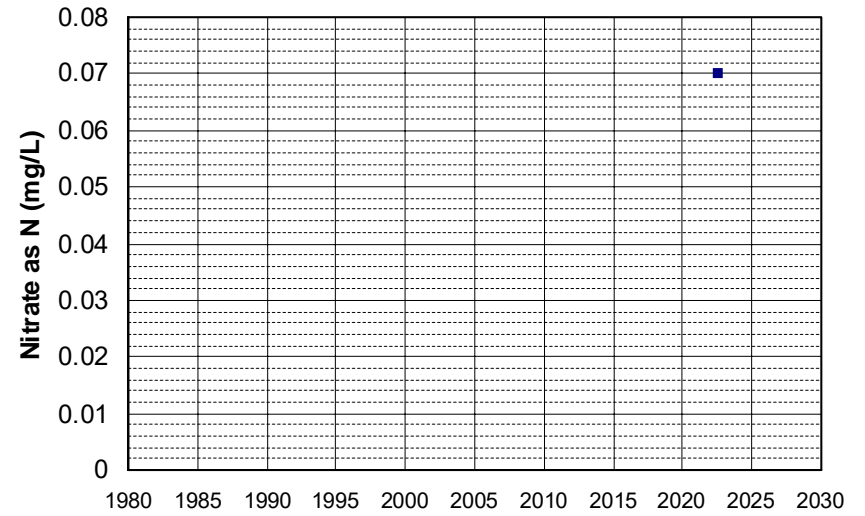
Well Name: AGW080022214-HOLLITZ A Well Depth (ft): 134
Well Type: DOMESTIC # of Measurements: 1
Source: WB_ILRP Period of Record: 2022
Depth Zone: Upper Trend Since 2000: Insufficient Data



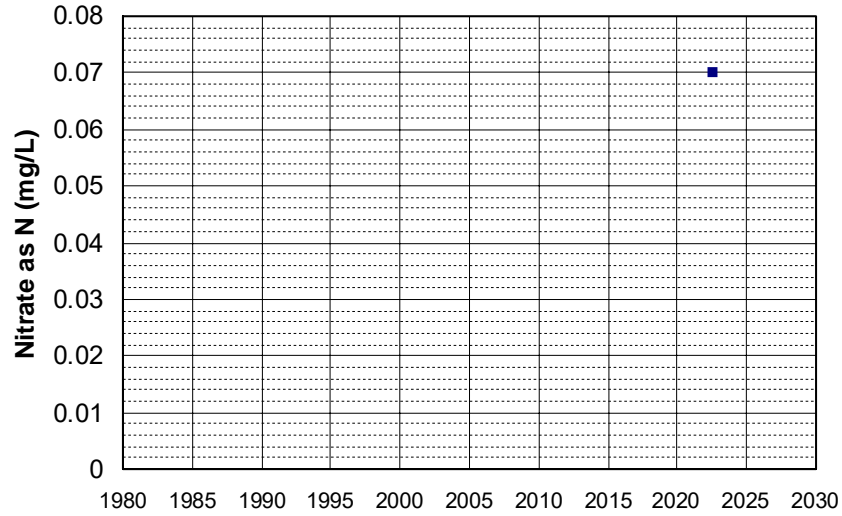
Well Name: AGW080022215-GRANDI A Well Depth (ft): 120
Well Type: DOMESTIC # of Measurements: 1
Source: WB_ILRP Period of Record: 2022
Depth Zone: Upper Trend Since 2000: Insufficient Data



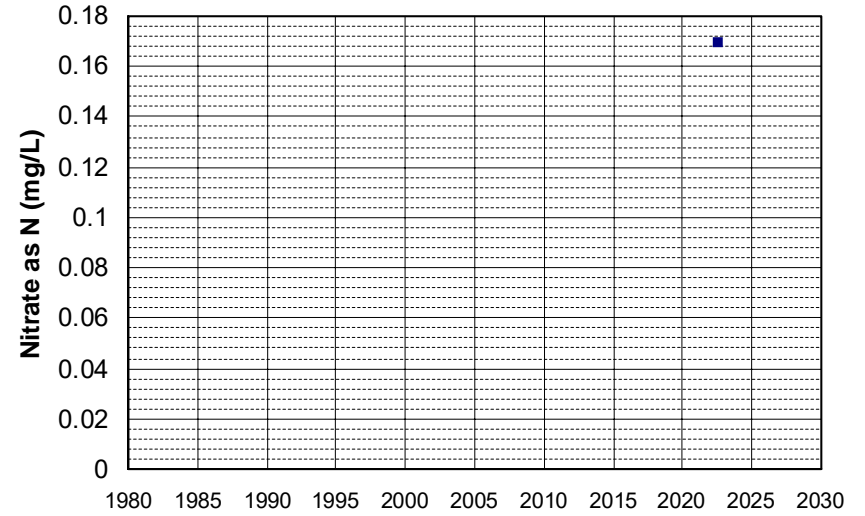
Well Name: AGW080022216-DOMESTIC 1 Well Depth (ft): 290
Well Type: DOMESTIC # of Measurements: 1
Source: WB_ILRP Period of Record: 2022
Depth Zone: Upper Trend Since 2000: Insufficient Data



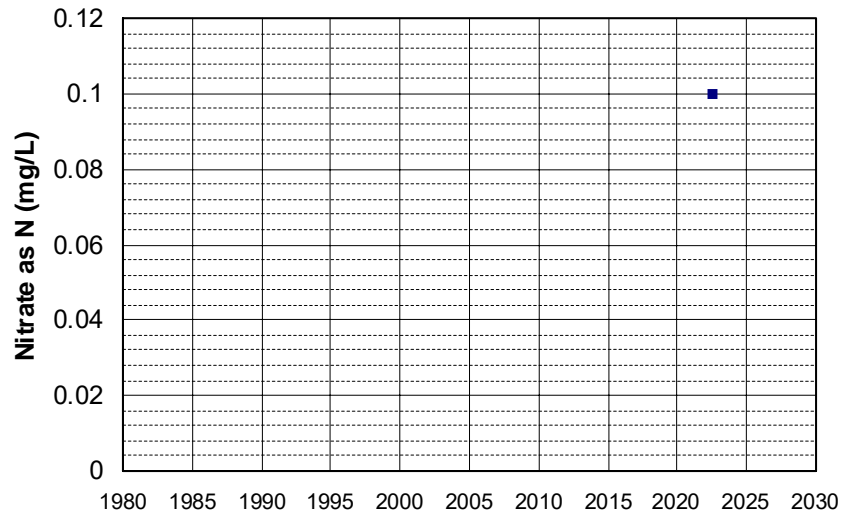
Well Name: AGW080022217-ROBERTI A Well Depth (ft): 100
Well Type: DOMESTIC # of Measurements: 1
Source: WB_ILRP Period of Record: 2022
Depth Zone: Upper Trend Since 2000: Insufficient Data



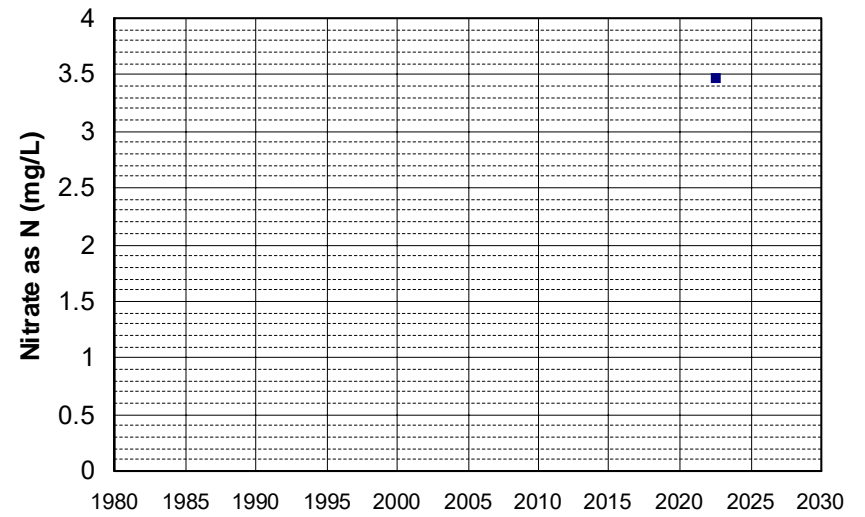
Well Name: AGW080022218-CHURCH A Well Depth (ft): 120
Well Type: DOMESTIC # of Measurements: 1
Source: WB_ILRP Period of Record: 2022
Depth Zone: Upper Trend Since 2000: Insufficient Data



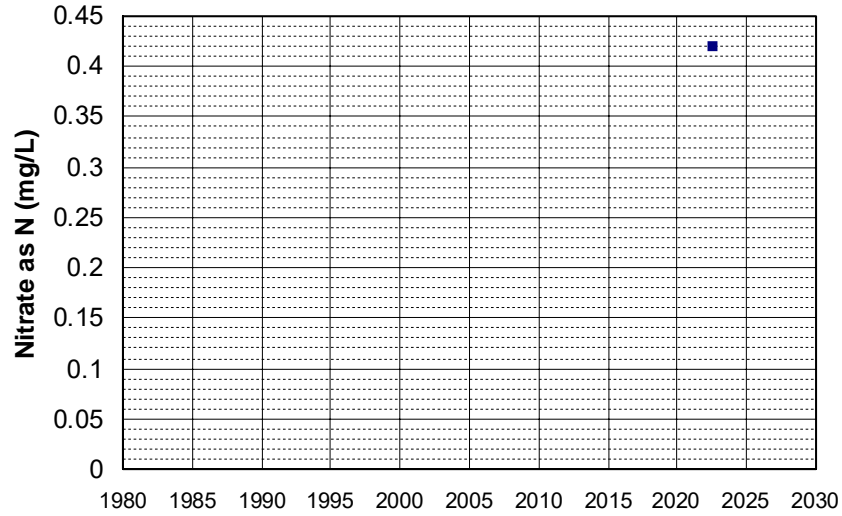
Well Name: AGW080022219-LAFOON A Well Depth (ft): 125
Well Type: DOMESTIC # of Measurements: 1
Source: WB_ILRP Period of Record: 2022
Depth Zone: Upper Trend Since 2000: Insufficient Data



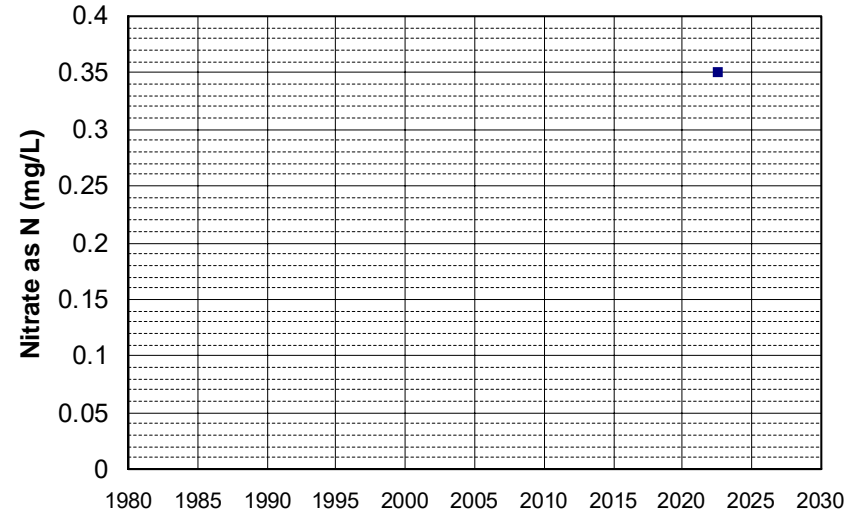
Well Name: AGW080022220-HOUSE WELL Well Depth (ft): 121
Well Type: DOMESTIC # of Measurements: 1
Source: WB_ILRP Period of Record: 2022
Depth Zone: Upper Trend Since 2000: Insufficient Data



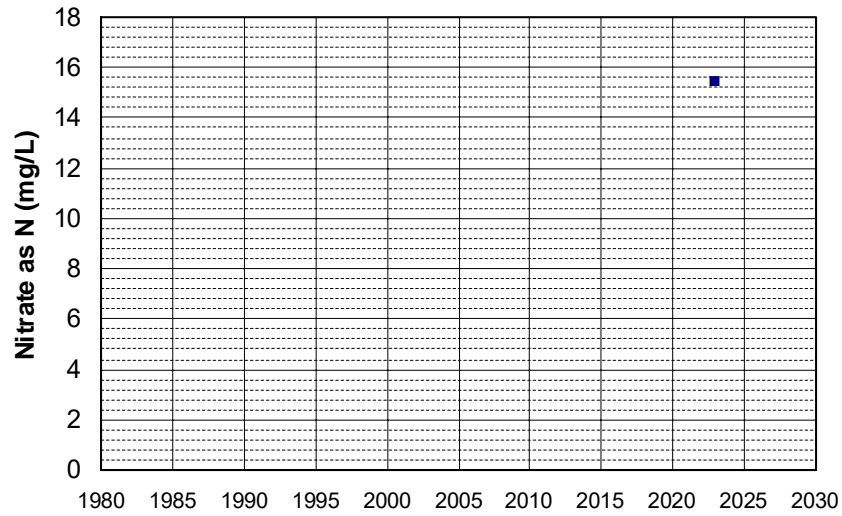
Well Name: AGW080022221-BILLS HOUS Well Depth (ft): 58
Well Type: DOMESTIC # of Measurements: 1
Source: WB_ILRP Period of Record: 2022
Depth Zone: Upper Trend Since 2000: Insufficient Data



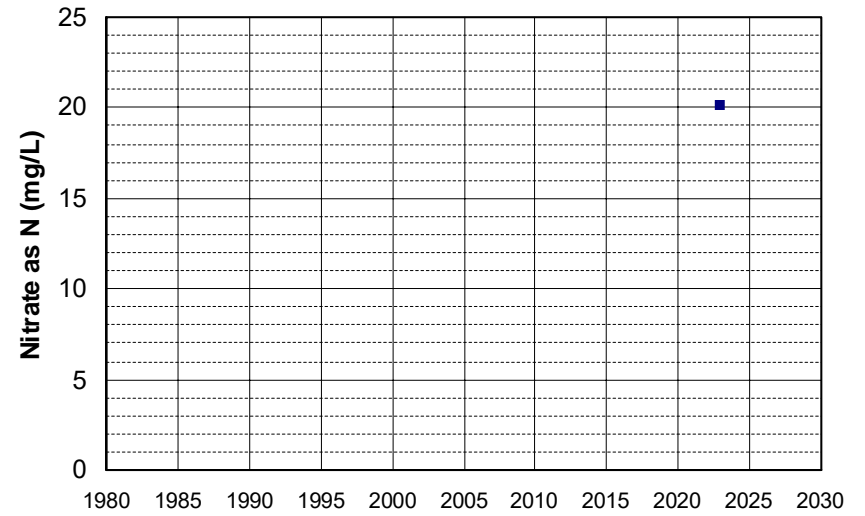
Well Name: AGW080022222-162 HULLER Well Depth (ft): 161
Well Type: DOMESTIC # of Measurements: 1
Source: WB_ILRP Period of Record: 2022
Depth Zone: Upper Trend Since 2000: Insufficient Data



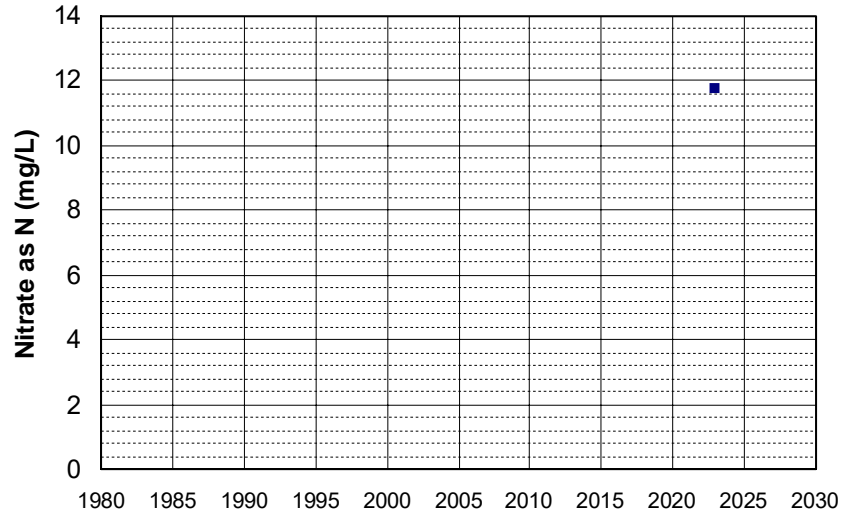
Well Name: AGW080022224-DIETRICH Well Depth (ft): 214
Well Type: DOMESTIC # of Measurements: 1
Source: WB_ILRP Period of Record: 2022
Depth Zone: Upper Trend Since 2000: Insufficient Data



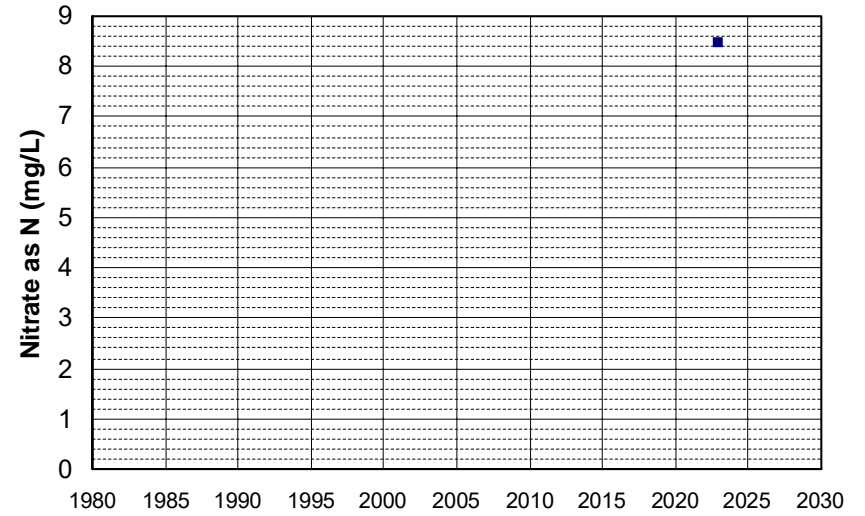
Well Name: AGW080022225-RHEMKE Well Depth (ft): 228
Well Type: DOMESTIC # of Measurements: 1
Source: WB_ILRP Period of Record: 2022
Depth Zone: Upper Trend Since 2000: Insufficient Data



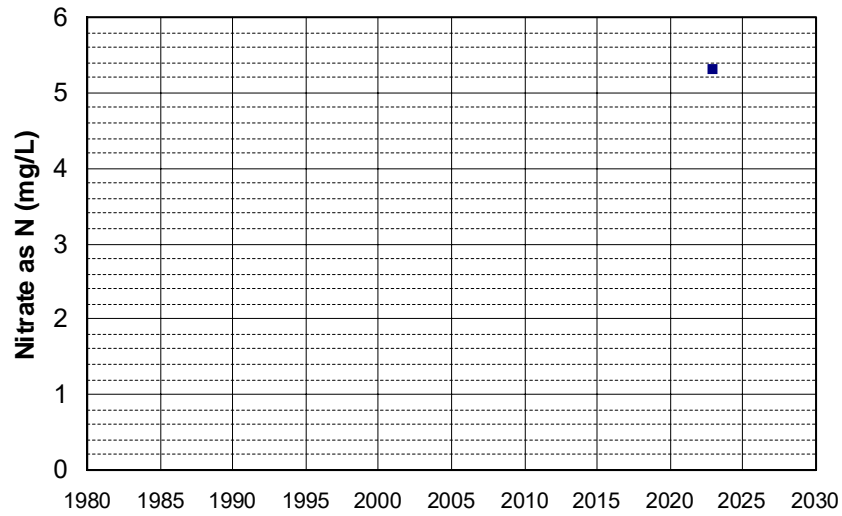
Well Name: AGW080022226-RON_HOME Well Depth (ft): 228
Well Type: DOMESTIC # of Measurements: 1
Source: WB_ILRP Period of Record: 2022
Depth Zone: Upper Trend Since 2000: Insufficient Data



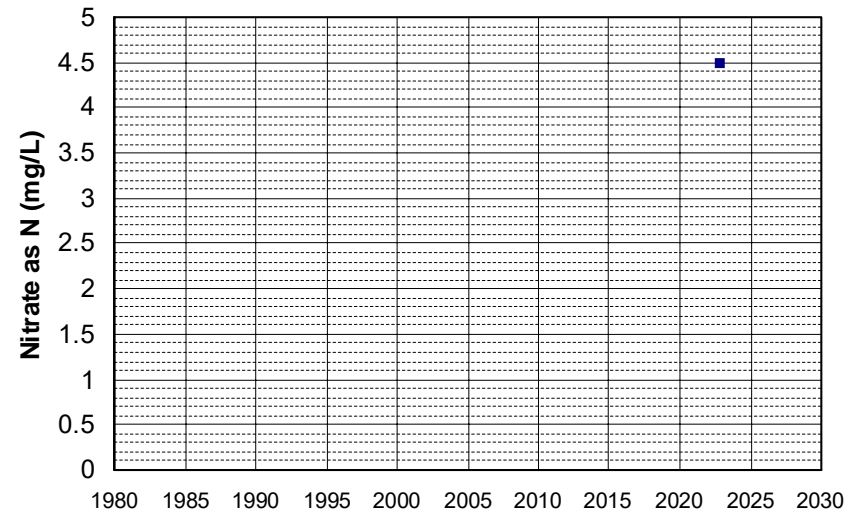
Well Name: AGW080022228-MILLER_HSE Well Depth (ft): 210
Well Type: DOMESTIC # of Measurements: 1
Source: WB_ILRP Period of Record: 2022
Depth Zone: Upper Trend Since 2000: Insufficient Data



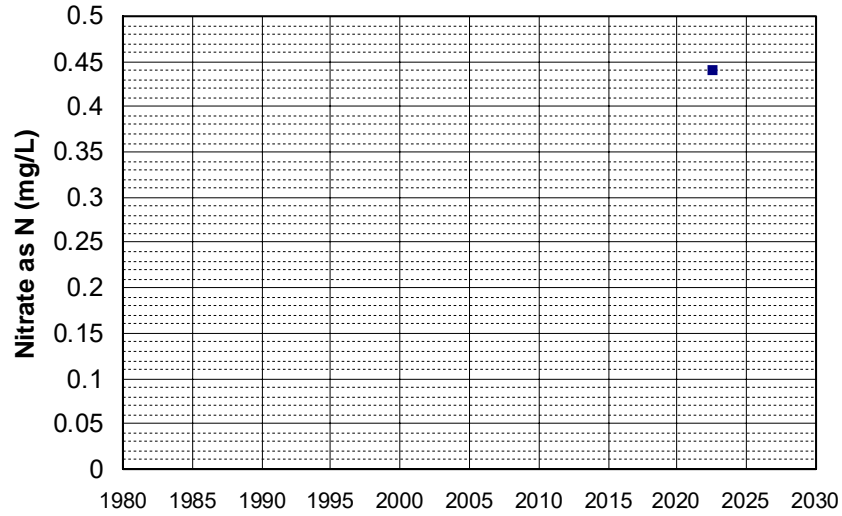
Well Name: AGW080022229-MARTA_HOME Well Depth (ft): 190
Well Type: DOMESTIC # of Measurements: 1
Source: WB_ILRP Period of Record: 2022
Depth Zone: Upper Trend Since 2000: Insufficient Data



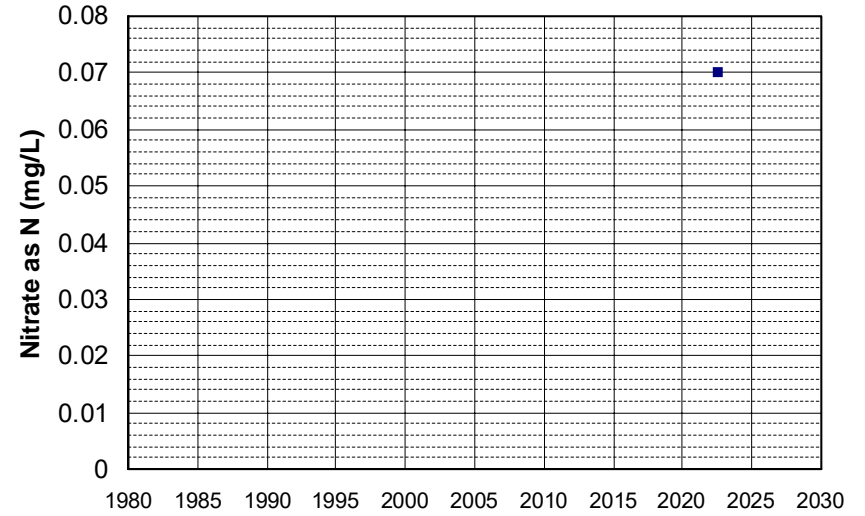
Well Name: AGW080022230-DAVID_HOME Well Depth (ft): 206
Well Type: DOMESTIC # of Measurements: 1
Source: WB_ILRP Period of Record: 2022
Depth Zone: Upper Trend Since 2000: Insufficient Data



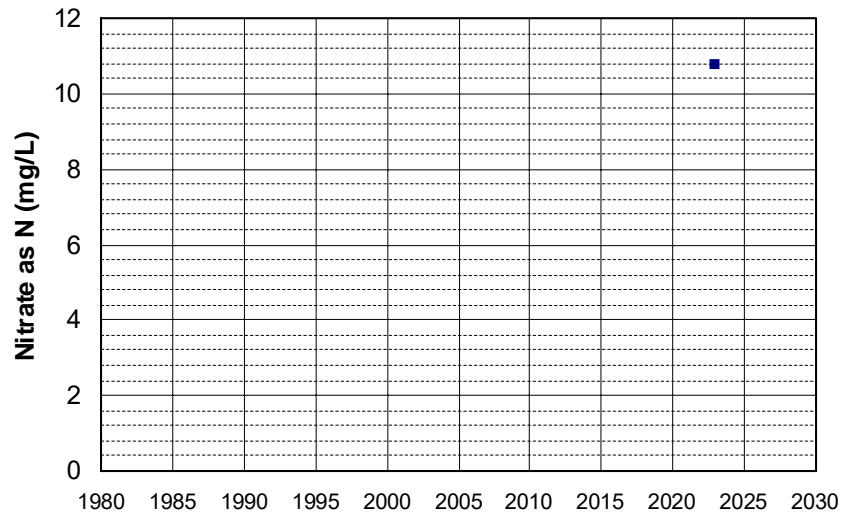
Well Name: AGW080022233-SHOP Well Depth (ft): 58
Well Type: DOMESTIC # of Measurements: 1
Source: WB_ILRP Period of Record: 2022
Depth Zone: Upper Trend Since 2000: Insufficient Data



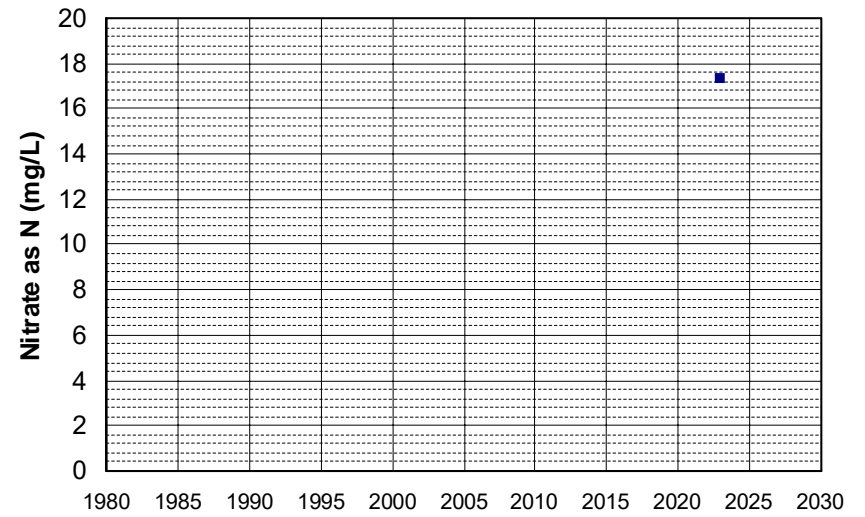
Well Name: AGW080022235-ARTOIS HOU Well Depth (ft): 159
Well Type: DOMESTIC # of Measurements: 1
Source: WB_ILRP Period of Record: 2022
Depth Zone: Upper Trend Since 2000: Insufficient Data



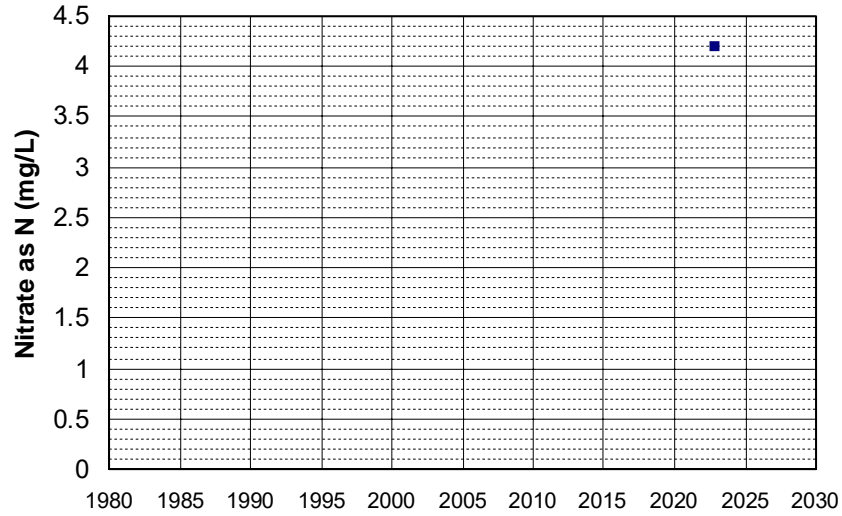
Well Name: AGW080022239-119_SAMBUC Well Depth (ft): 127
Well Type: DOMESTIC # of Measurements: 1
Source: WB_ILRP Period of Record: 2022
Depth Zone: Upper Trend Since 2000: Insufficient Data



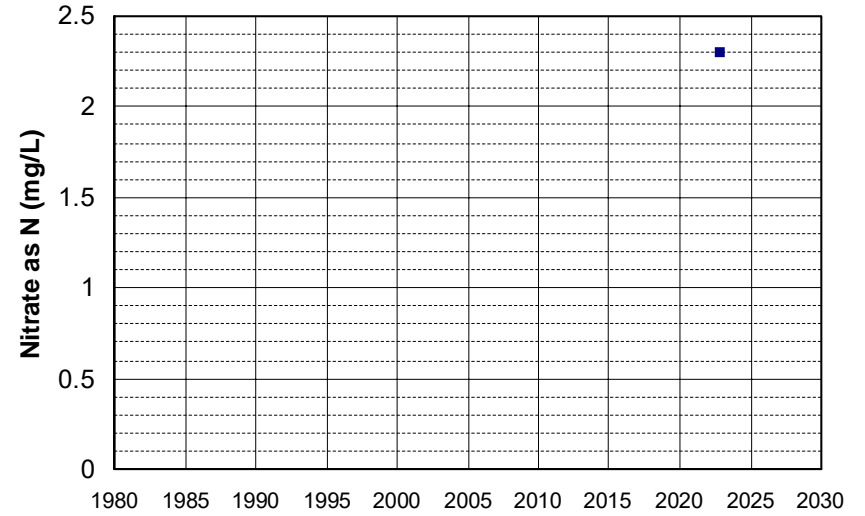
Well Name: AGW080022241-I_BURGER Well Depth (ft): 191
Well Type: DOMESTIC # of Measurements: 1
Source: WB_ILRP Period of Record: 2022
Depth Zone: Upper Trend Since 2000: Insufficient Data



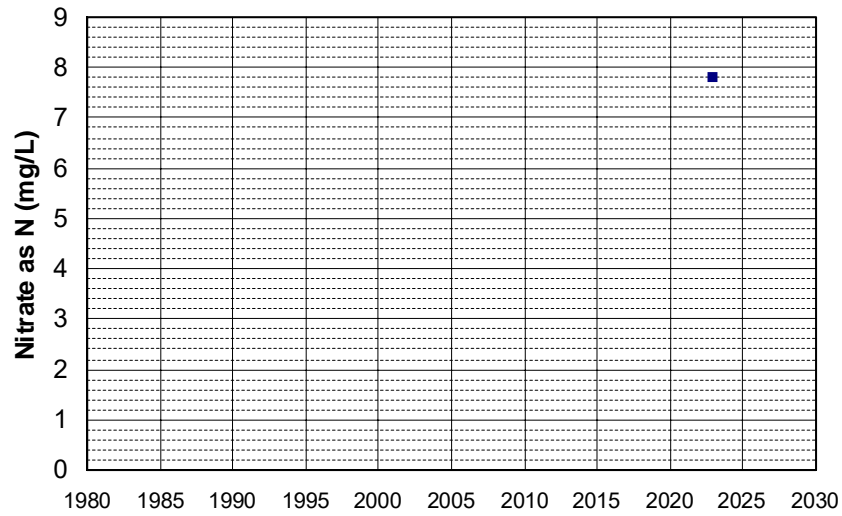
Well Name: AGW080022247-SHOP Well Depth (ft): 70
Well Type: DOMESTIC # of Measurements: 1
Source: WB_ILRP Period of Record: 2022
Depth Zone: Upper Trend Since 2000: Insufficient Data



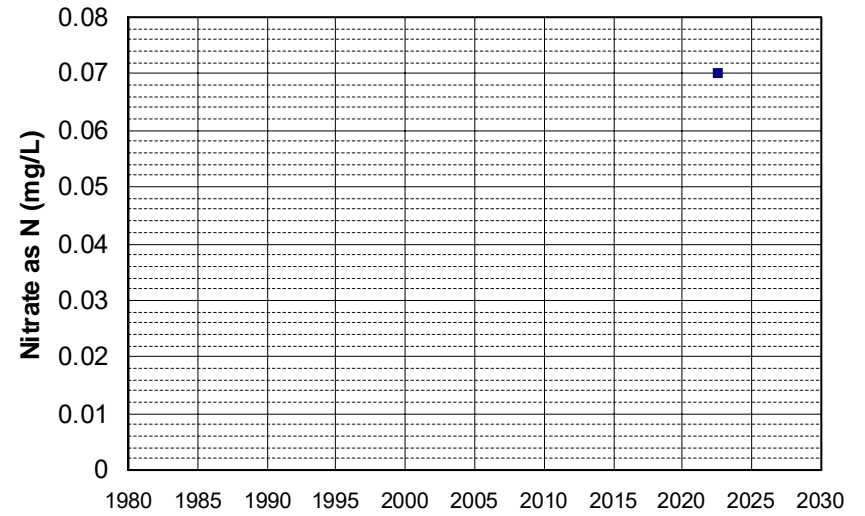
Well Name: AGW080022248-YARD Well Depth (ft): 70
Well Type: DOMESTIC # of Measurements: 1
Source: WB_ILRP Period of Record: 2022
Depth Zone: Upper Trend Since 2000: Insufficient Data



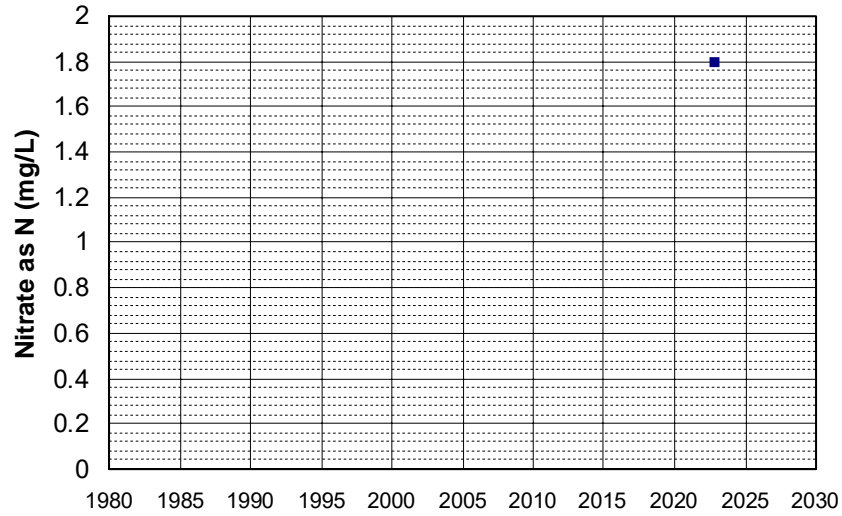
Well Name: AGW080022249-HOME_WELL Well Depth (ft): 139
Well Type: DOMESTIC # of Measurements: 1
Source: WB_ILRP Period of Record: 2022
Depth Zone: Upper Trend Since 2000: Insufficient Data



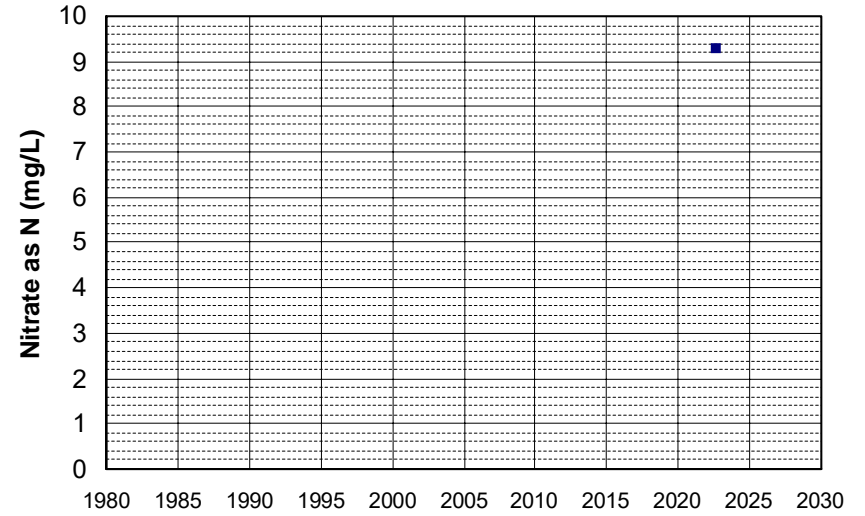
Well Name: AGW080022252-2103 DOM Well Depth (ft): 112
Well Type: DOMESTIC # of Measurements: 1
Source: WB_ILRP Period of Record: 2022
Depth Zone: Upper Trend Since 2000: Insufficient Data



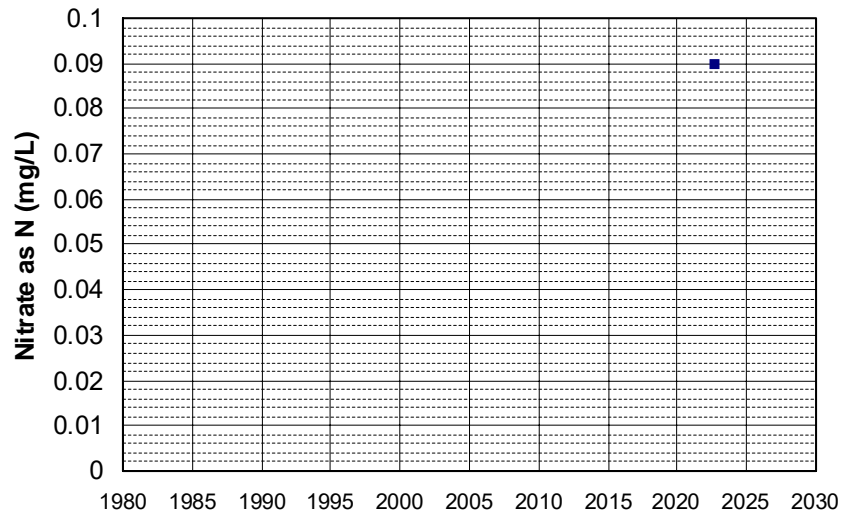
Well Name: AGW080022255-AG WELL Well Depth (ft): 108
Well Type: DOMESTIC # of Measurements: 1
Source: WB_ILRP Period of Record: 2022
Depth Zone: Upper Trend Since 2000: Insufficient Data



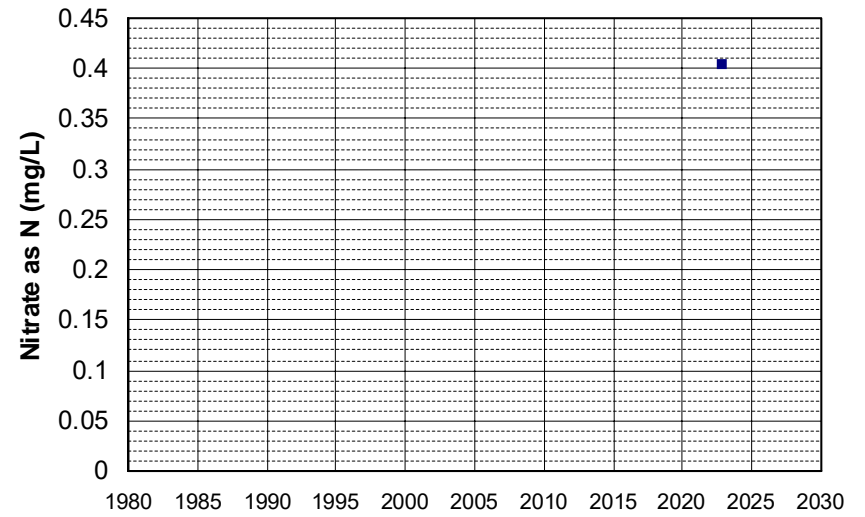
Well Name: AGW080022263-OLNEY 1 Well Depth (ft): 126
Well Type: DOMESTIC # of Measurements: 1
Source: WB_ILRP Period of Record: 2022
Depth Zone: Upper Trend Since 2000: Insufficient Data



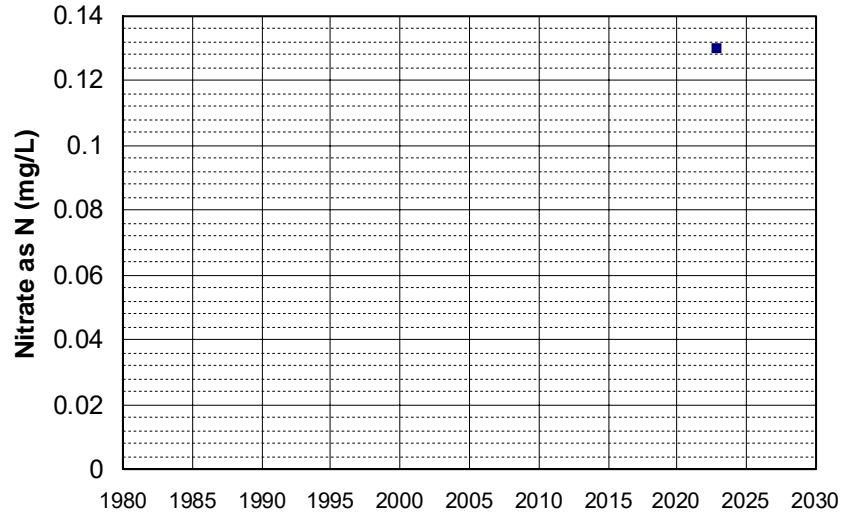
Well Name: AGW080022267-GS 39 Well Depth (ft): 102
Well Type: DOMESTIC # of Measurements: 1
Source: WB_ILRP Period of Record: 2022
Depth Zone: Upper Trend Since 2000: Insufficient Data



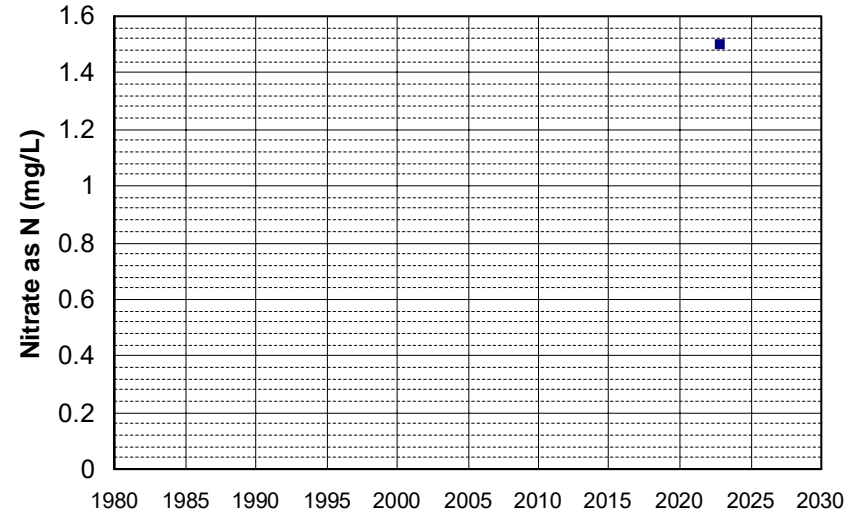
Well Name: AGW080022275-MAIN WELL Well Depth (ft): 255
Well Type: DOMESTIC # of Measurements: 1
Source: WB_ILRP Period of Record: 2022
Depth Zone: Upper Trend Since 2000: Insufficient Data



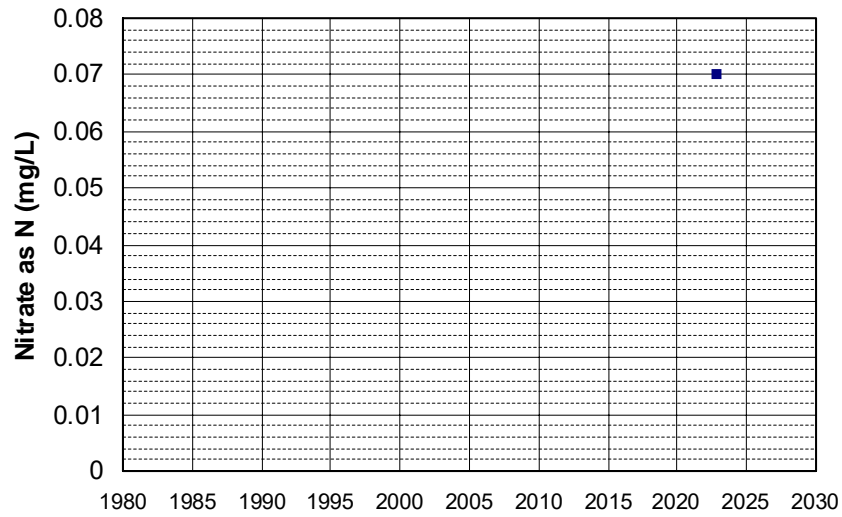
Well Name: AGW080022276-FRUITVALE Well Depth (ft): 159
Well Type: DOMESTIC # of Measurements: 1
Source: WB_ILRP Period of Record: 2022
Depth Zone: Upper Trend Since 2000: Insufficient Data



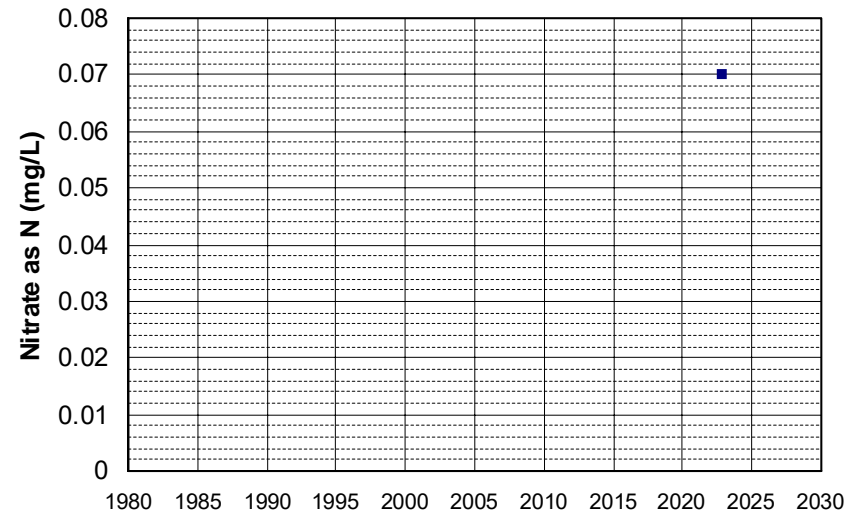
Well Name: AGW080022277-WELL #1 Well Depth (ft): 121
Well Type: DOMESTIC # of Measurements: 1
Source: WB_ILRP Period of Record: 2022
Depth Zone: Upper Trend Since 2000: Insufficient Data



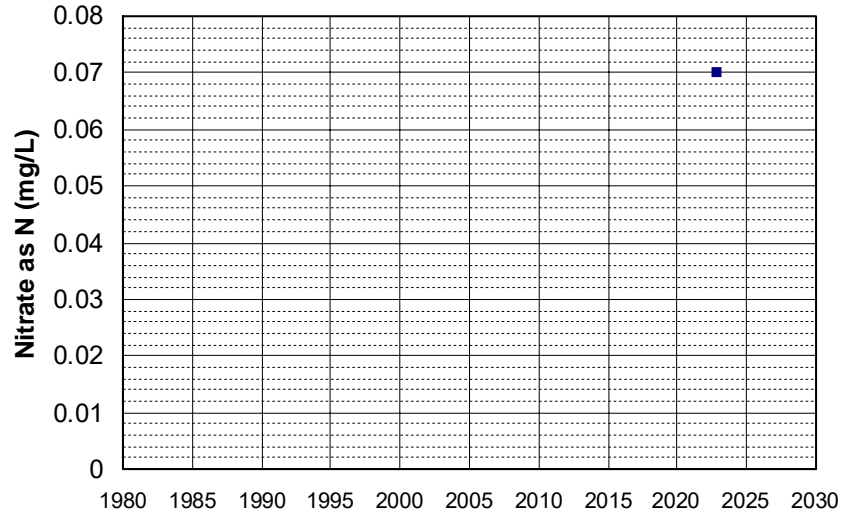
Well Name: AGW080022279-HOME Well Depth (ft): 87
Well Type: DOMESTIC # of Measurements: 1
Source: WB_ILRP Period of Record: 2022
Depth Zone: Upper Trend Since 2000: Insufficient Data



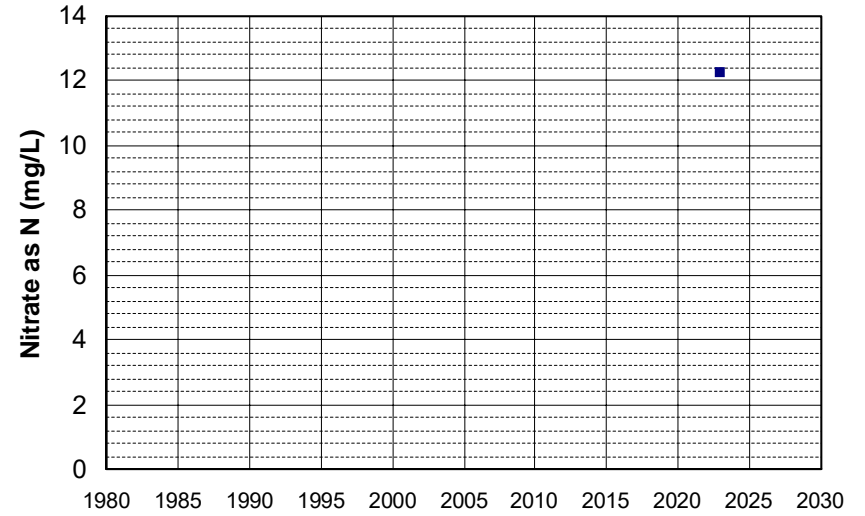
Well Name: AGW080022280-BOYD Well Depth (ft): 87
Well Type: DOMESTIC # of Measurements: 1
Source: WB_ILRP Period of Record: 2022
Depth Zone: Upper Trend Since 2000: Insufficient Data



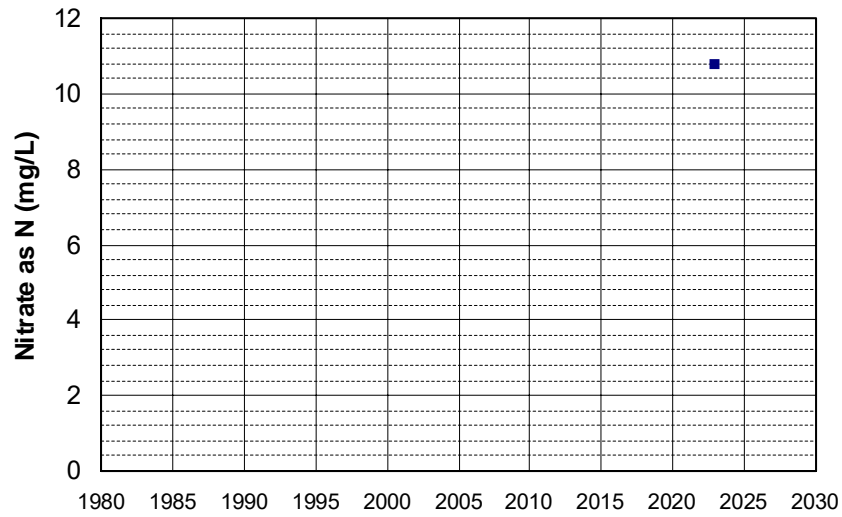
Well Name: AGW080022281-CAMPBELL Well Depth (ft): 77
Well Type: DOMESTIC # of Measurements: 1
Source: WB_ILRP Period of Record: 2022
Depth Zone: Upper Trend Since 2000: Insufficient Data



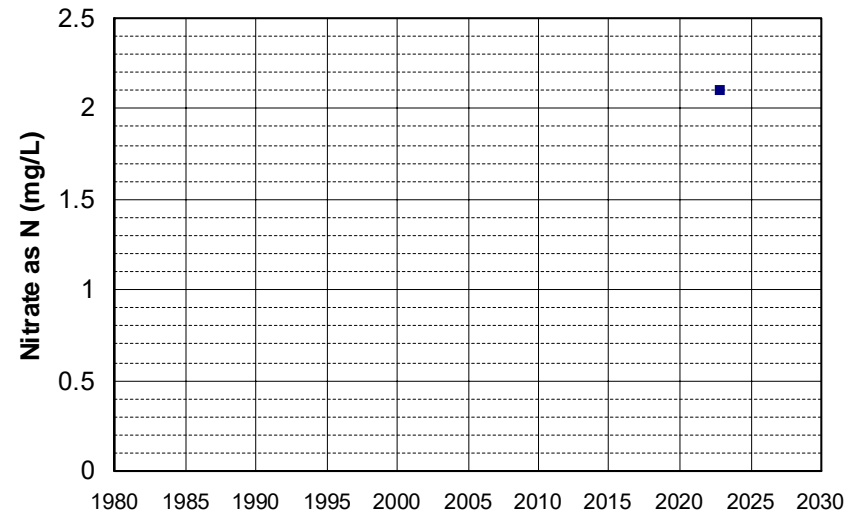
Well Name: AGW080022286-RESIDENCE Well Depth (ft): 132
Well Type: DOMESTIC # of Measurements: 1
Source: WB_ILRP Period of Record: 2022
Depth Zone: Upper Trend Since 2000: Insufficient Data



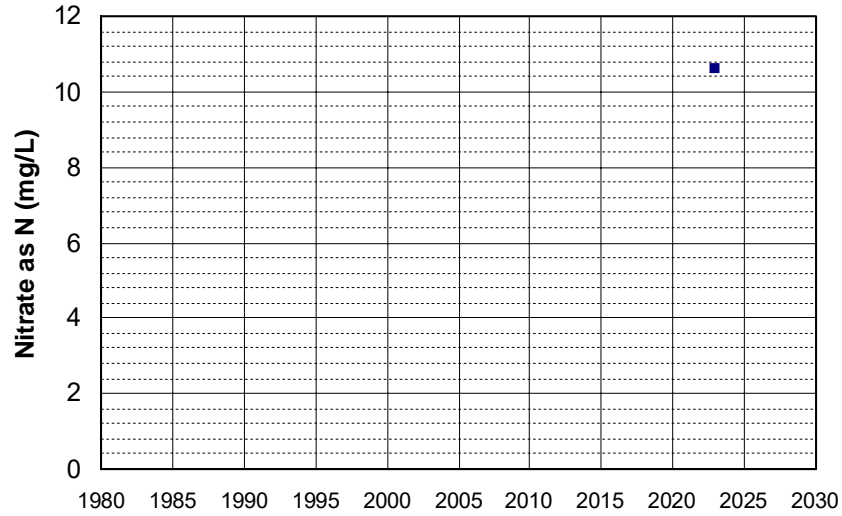
Well Name: AGW080022287-HOUSE_WELL Well Depth (ft): 196
Well Type: DOMESTIC # of Measurements: 1
Source: WB_ILRP Period of Record: 2022
Depth Zone: Upper Trend Since 2000: Insufficient Data



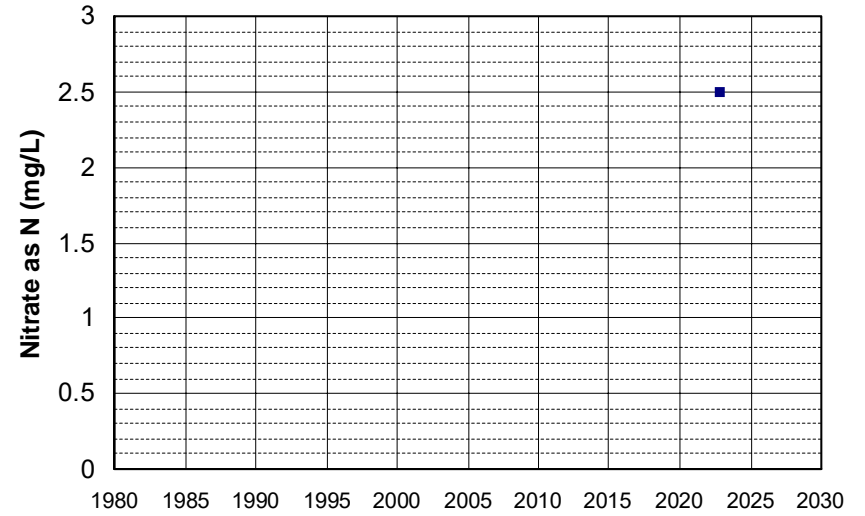
Well Name: AGW080022288-SPICE Well Depth (ft): 179
Well Type: DOMESTIC # of Measurements: 1
Source: WB_ILRP Period of Record: 2022
Depth Zone: Upper Trend Since 2000: Insufficient Data



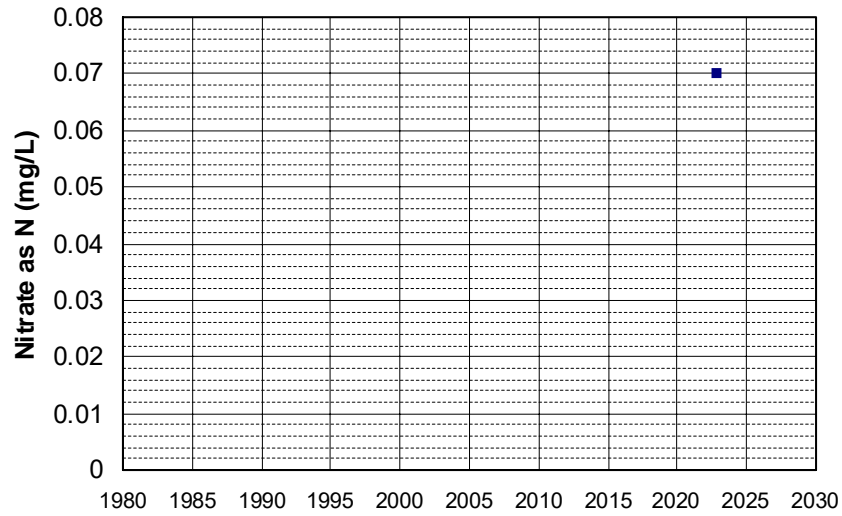
Well Name: AGW080022289-SHOP Well Depth (ft): 184
Well Type: DOMESTIC # of Measurements: 1
Source: WB_ILRP Period of Record: 2022
Depth Zone: Upper Trend Since 2000: Insufficient Data



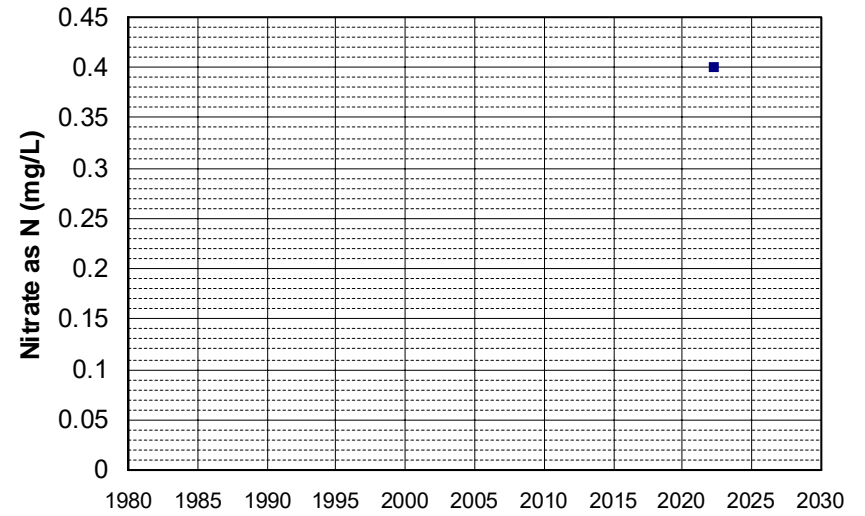
Well Name: AGW080022294-SCHAFEN Well Depth (ft): 92
Well Type: DOMESTIC # of Measurements: 1
Source: WB_ILRP Period of Record: 2022
Depth Zone: Upper Trend Since 2000: Insufficient Data



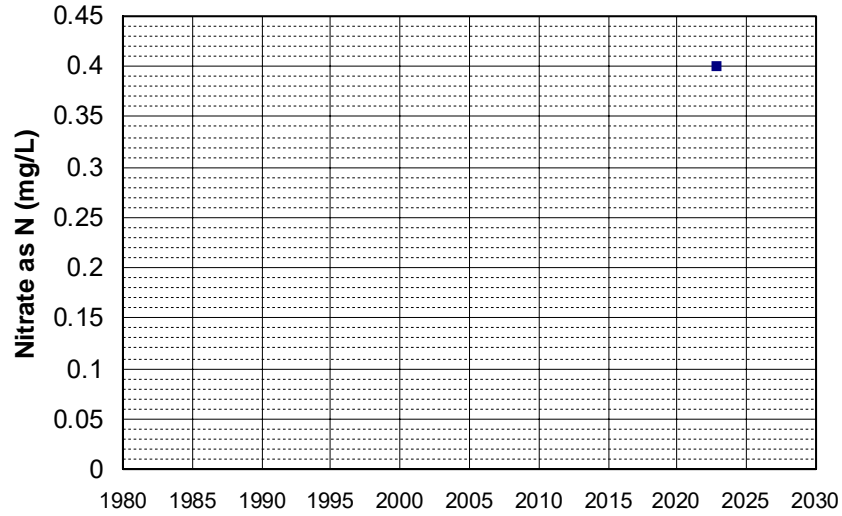
Well Name: AGW080022297-PRIELRANCH Well Depth (ft): 117
Well Type: DOMESTIC # of Measurements: 1
Source: WB_ILRP Period of Record: 2022
Depth Zone: Upper Trend Since 2000: Insufficient Data



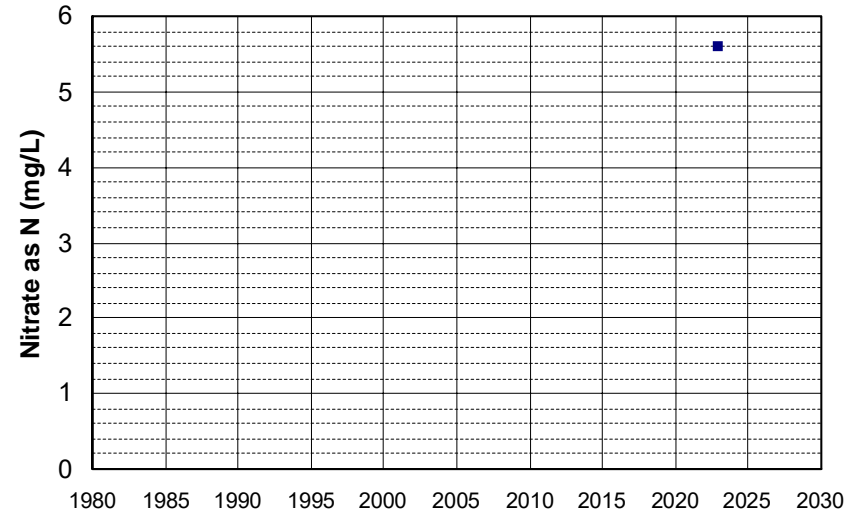
Well Name: AGW080022303-DOMWELL Well Depth (ft): 140
Well Type: DOMESTIC # of Measurements: 1
Source: WB_ILRP Period of Record: 2022
Depth Zone: Upper Trend Since 2000: Insufficient Data



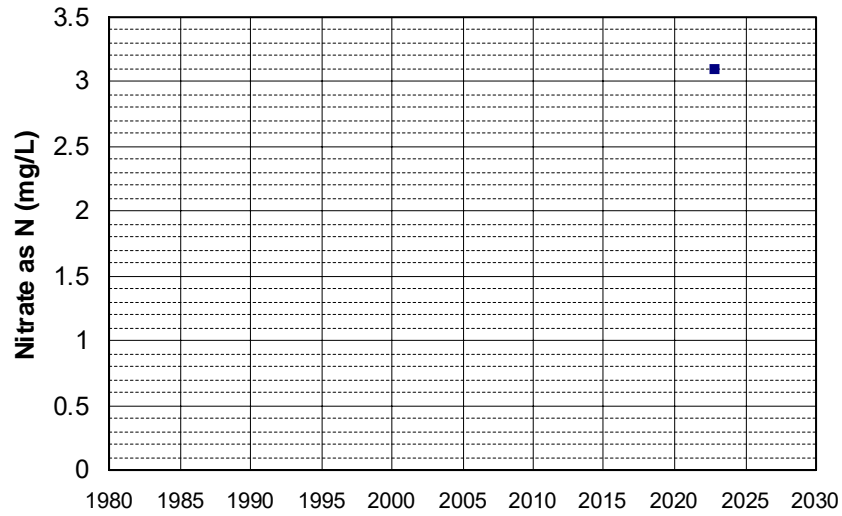
Well Name: AGW080022304-RYAN_W_HSE Well Depth (ft): 113
Well Type: DOMESTIC # of Measurements: 1
Source: WB_ILRP Period of Record: 2022
Depth Zone: Upper Trend Since 2000: Insufficient Data



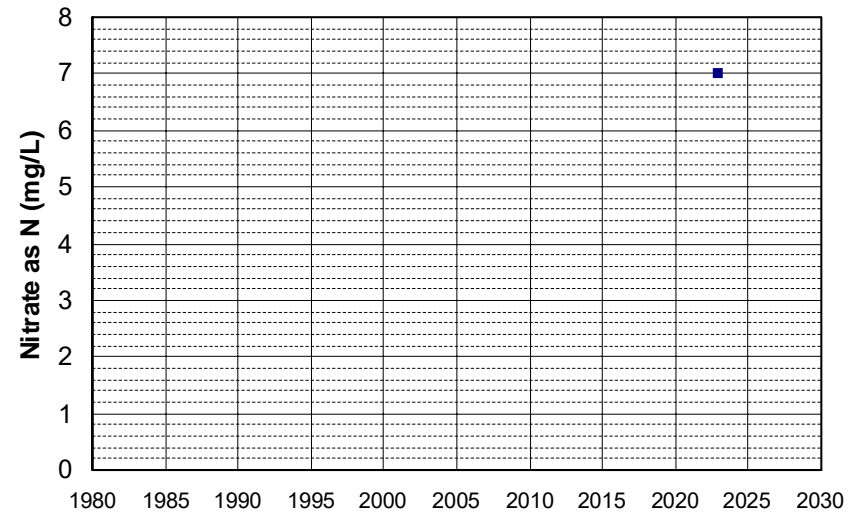
Well Name: AGW080022308-5606_PCR Well Depth (ft): 148
Well Type: DOMESTIC # of Measurements: 1
Source: WB_ILRP Period of Record: 2022
Depth Zone: Upper Trend Since 2000: Insufficient Data



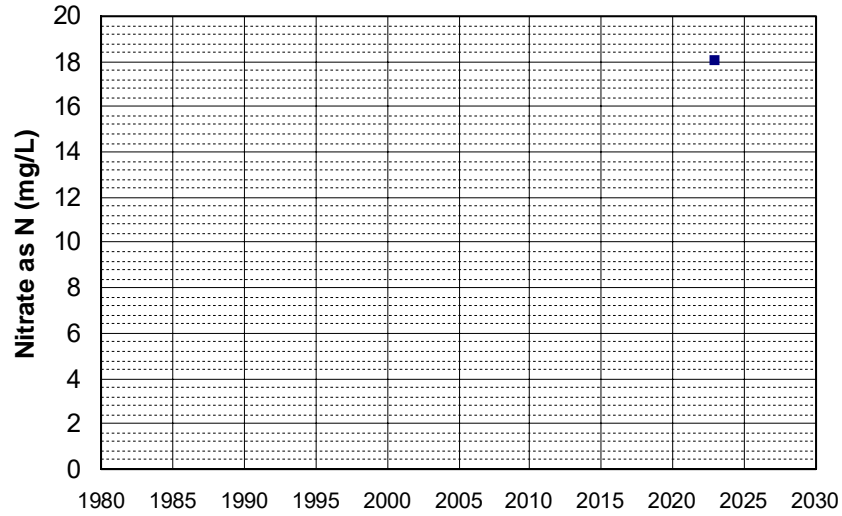
Well Name: AGW080022309-HOMESITE1 Well Depth (ft): 153
Well Type: DOMESTIC # of Measurements: 1
Source: WB_ILRP Period of Record: 2022
Depth Zone: Upper Trend Since 2000: Insufficient Data



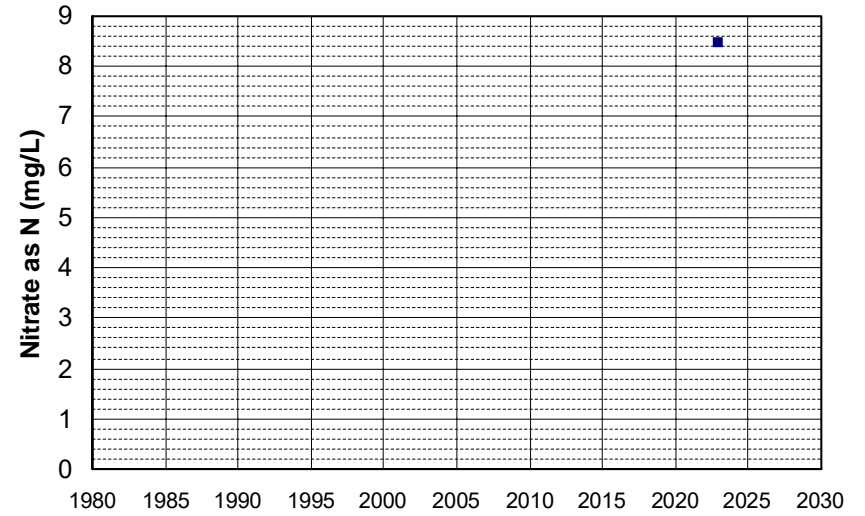
Well Name: AGW080022310-PORTER_OFF Well Depth (ft): 153
Well Type: DOMESTIC # of Measurements: 1
Source: WB_ILRP Period of Record: 2022
Depth Zone: Upper Trend Since 2000: Insufficient Data



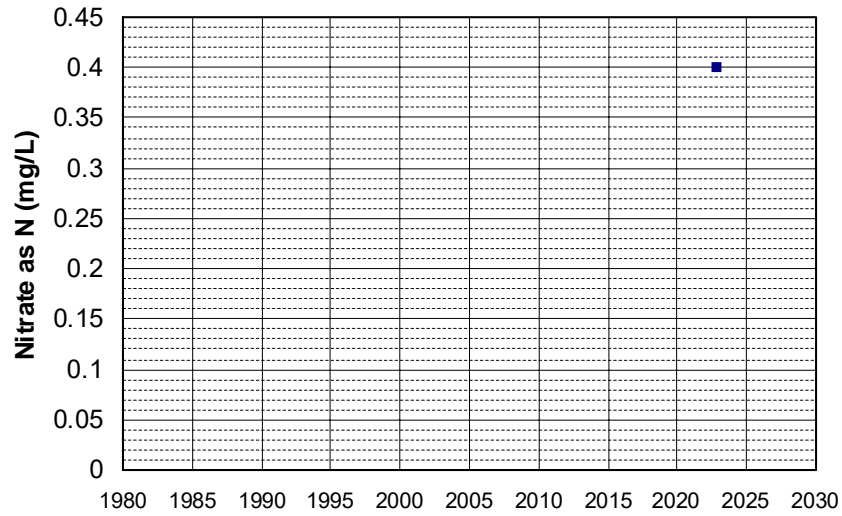
Well Name: AGW080022327-HOUSE_WELL Well Depth (ft): 124
Well Type: DOMESTIC # of Measurements: 1
Source: WB_ILRP Period of Record: 2022
Depth Zone: Upper Trend Since 2000: Insufficient Data



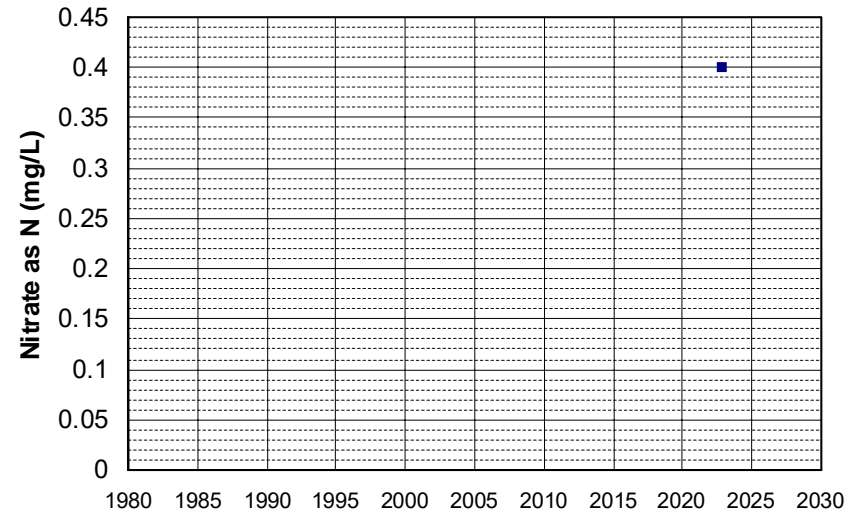
Well Name: AGW080022329-RANCH5_S Well Depth (ft): 160
Well Type: DOMESTIC # of Measurements: 1
Source: WB_ILRP Period of Record: 2022
Depth Zone: Upper Trend Since 2000: Insufficient Data



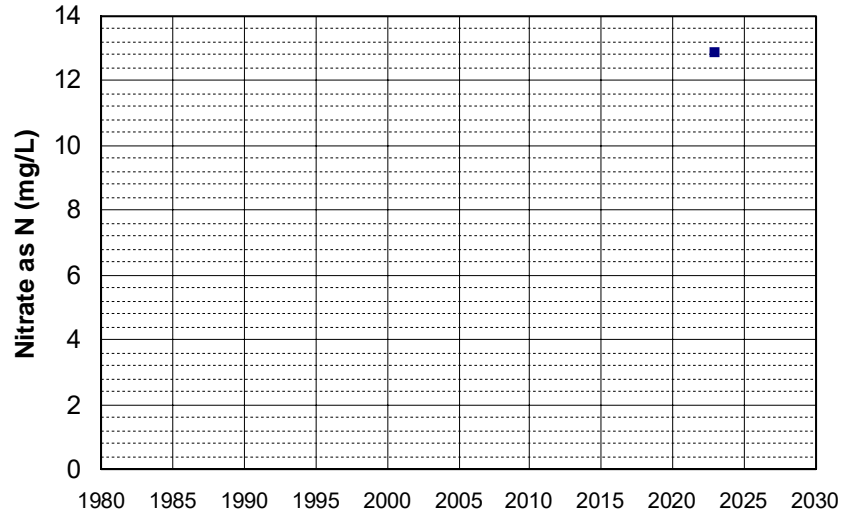
Well Name: AGW080022333-#17ORCHARD Well Depth (ft): 154
Well Type: DOMESTIC # of Measurements: 1
Source: WB_ILRP Period of Record: 2022
Depth Zone: Upper Trend Since 2000: Insufficient Data



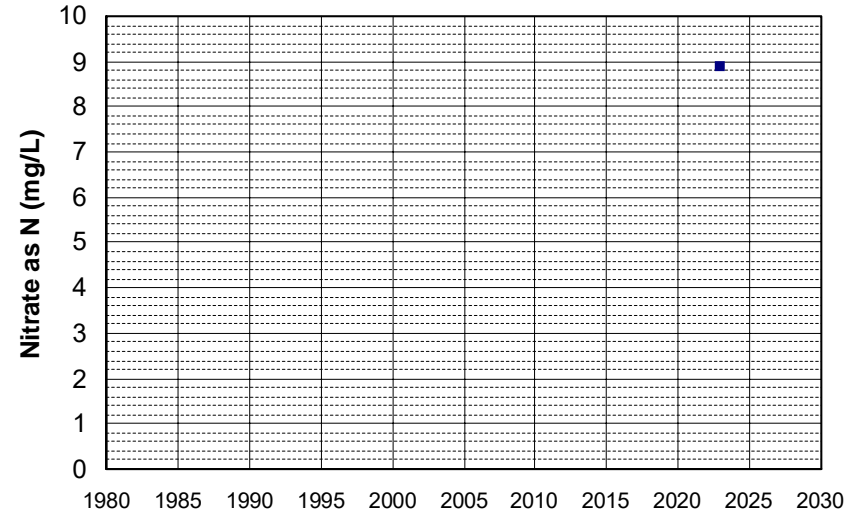
Well Name: AGW080022336-SHOP Well Depth (ft): 150
Well Type: DOMESTIC # of Measurements: 1
Source: WB_ILRP Period of Record: 2022
Depth Zone: Upper Trend Since 2000: Insufficient Data



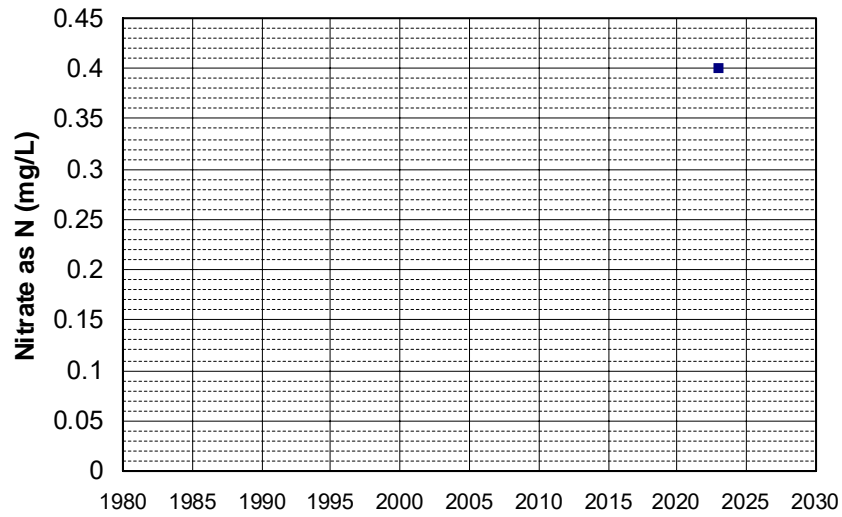
Well Name: AGW080022337-RICK_001 Well Depth (ft): 192
Well Type: DOMESTIC # of Measurements: 1
Source: WB_ILRP Period of Record: 2022
Depth Zone: Upper Trend Since 2000: Insufficient Data



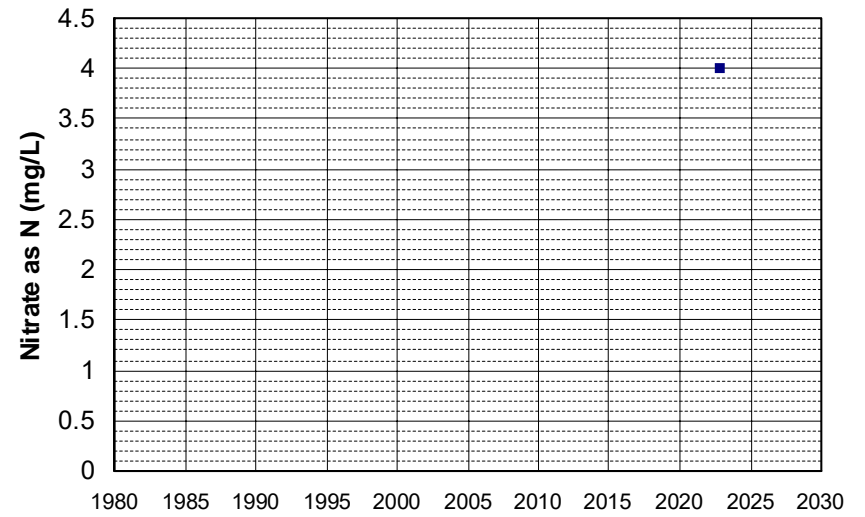
Well Name: AGW080022339-ABELE_DOM Well Depth (ft): 160
Well Type: DOMESTIC # of Measurements: 1
Source: WB_ILRP Period of Record: 2022
Depth Zone: Upper Trend Since 2000: Insufficient Data



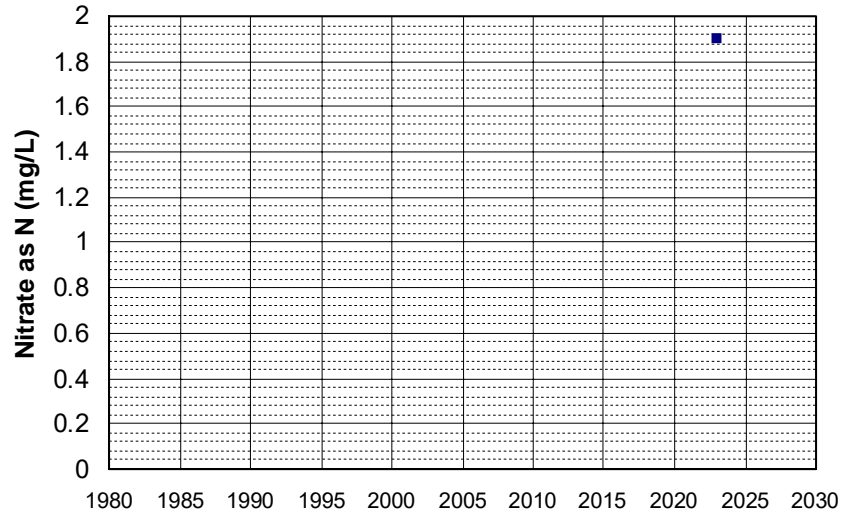
Well Name: AGW080022341-DOMESTIC Well Depth (ft): 73
Well Type: DOMESTIC # of Measurements: 1
Source: WB_ILRP Period of Record: 2022
Depth Zone: Upper Trend Since 2000: Insufficient Data



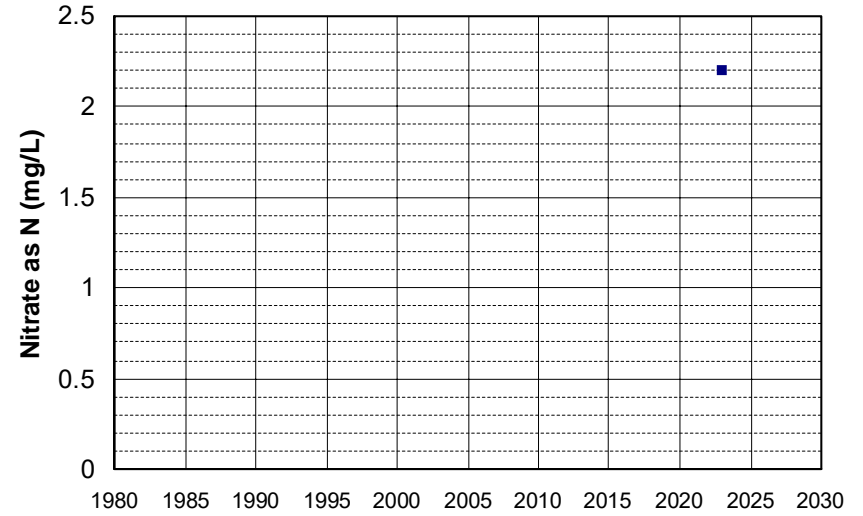
Well Name: AGW080022351-DOM_WELL Well Depth (ft): 142
Well Type: DOMESTIC # of Measurements: 1
Source: WB_ILRP Period of Record: 2022
Depth Zone: Upper Trend Since 2000: Insufficient Data



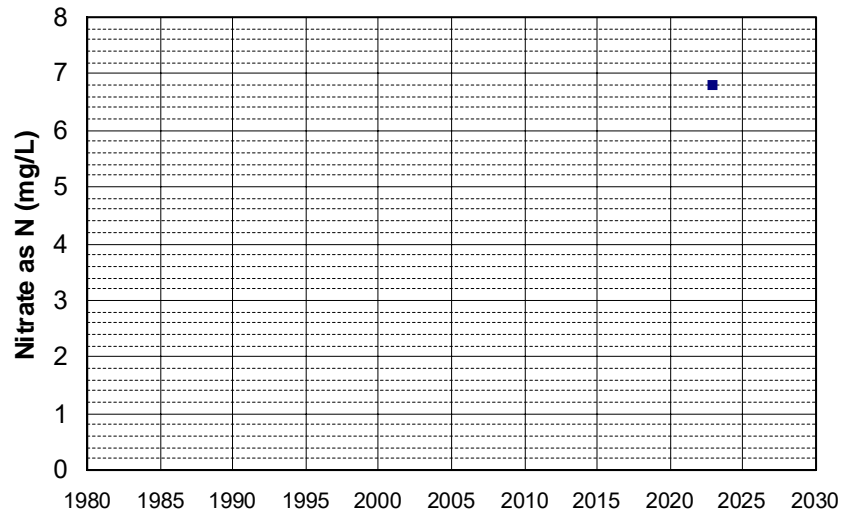
Well Name: AGW080022355-HOUSE_WELL Well Depth (ft): 156
Well Type: DOMESTIC # of Measurements: 1
Source: WB_ILRP Period of Record: 2022
Depth Zone: Upper Trend Since 2000: Insufficient Data



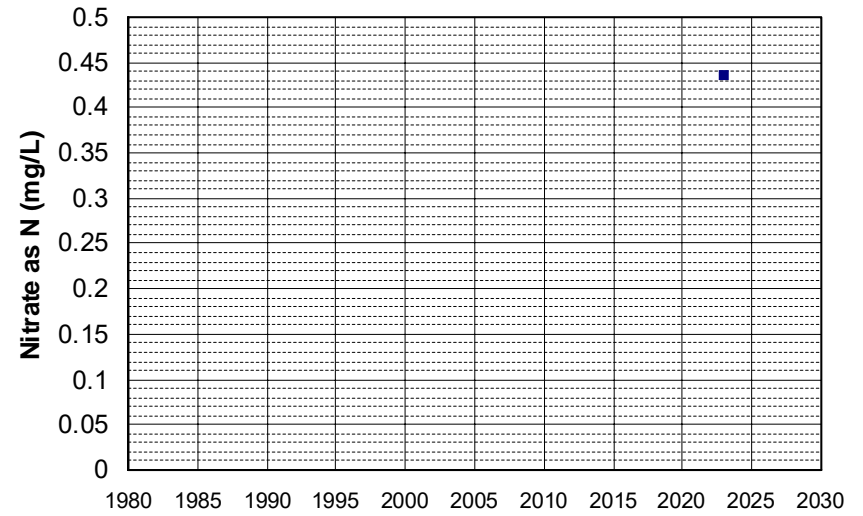
Well Name: AGW080022356-NEW_WELL Well Depth (ft): 156
Well Type: DOMESTIC # of Measurements: 1
Source: WB_ILRP Period of Record: 2022
Depth Zone: Upper Trend Since 2000: Insufficient Data



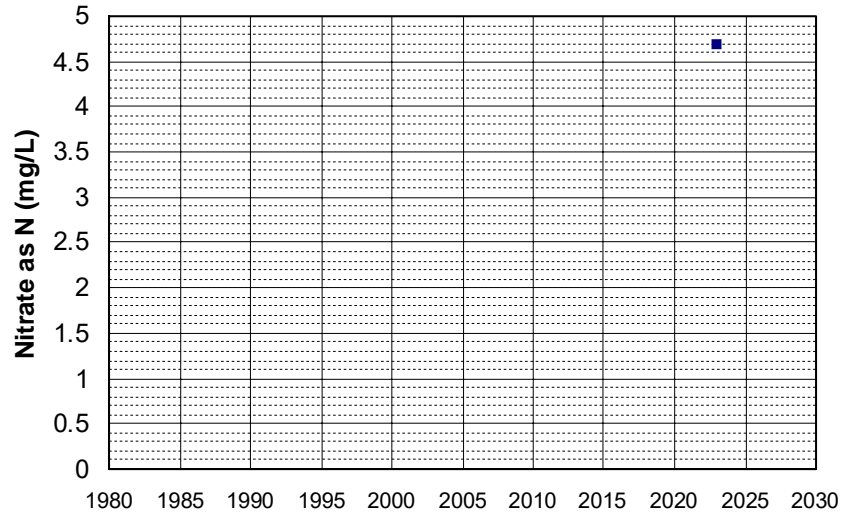
Well Name: AGW080022357-HALLEY_DOM Well Depth (ft): 160
Well Type: DOMESTIC # of Measurements: 1
Source: WB_ILRP Period of Record: 2022
Depth Zone: Upper Trend Since 2000: Insufficient Data



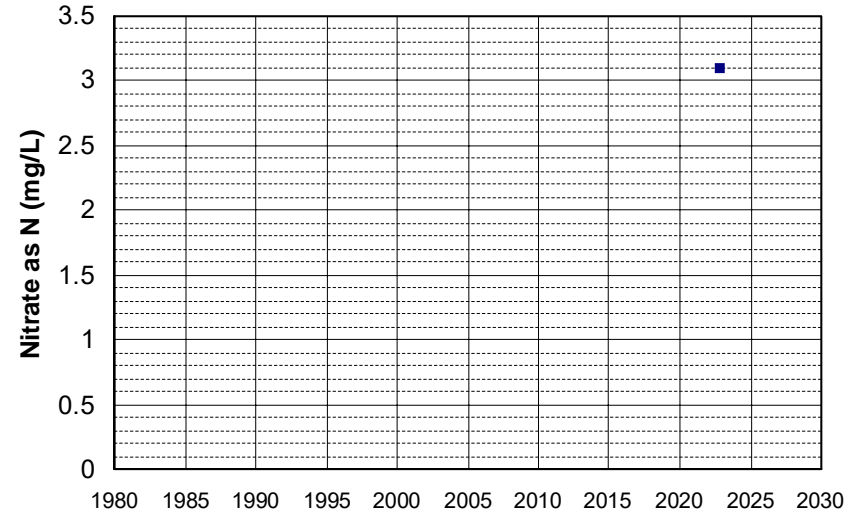
Well Name: AGW080022359-ONLY WELL Well Depth (ft): 266
Well Type: DOMESTIC # of Measurements: 1
Source: WB_ILRP Period of Record: 2022
Depth Zone: Upper Trend Since 2000: Insufficient Data



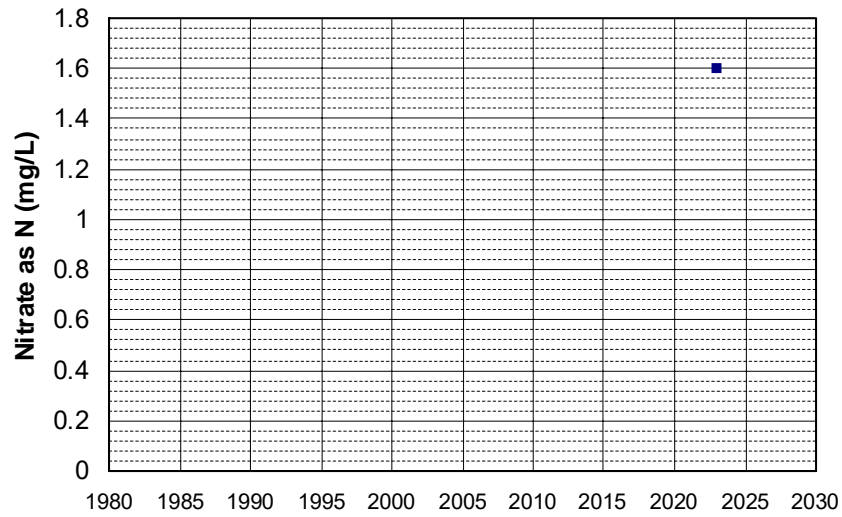
Well Name: AGW080022360-WELL_1 Well Depth (ft): 224
Well Type: DOMESTIC # of Measurements: 1
Source: WB_ILRP Period of Record: 2022
Depth Zone: Upper Trend Since 2000: Insufficient Data



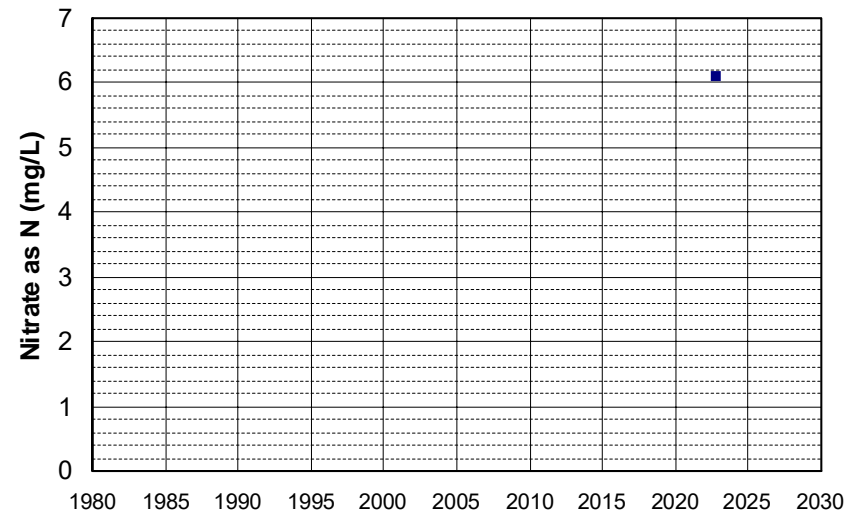
Well Name: AGW080022361-HOUSE_WELL Well Depth (ft): 113
Well Type: DOMESTIC # of Measurements: 1
Source: WB_ILRP Period of Record: 2022
Depth Zone: Upper Trend Since 2000: Insufficient Data



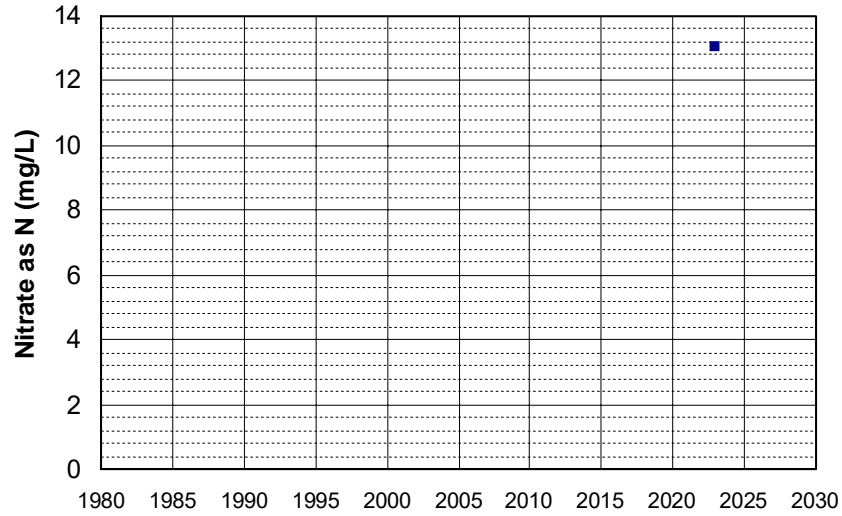
Well Name: AGW080022362-YOLO Well Depth (ft): 139
Well Type: DOMESTIC # of Measurements: 1
Source: WB_ILRP Period of Record: 2022
Depth Zone: Upper Trend Since 2000: Insufficient Data



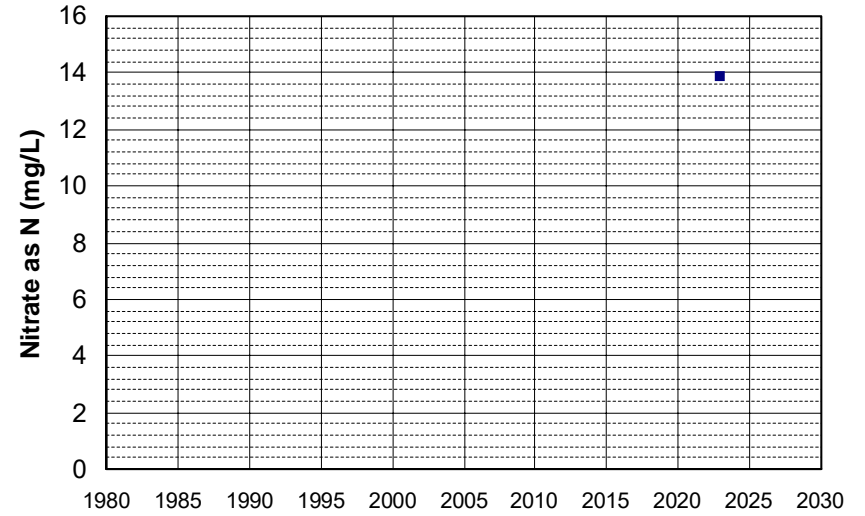
Well Name: AGW080022365-HOUSE WELL Well Depth (ft): 110
Well Type: DOMESTIC # of Measurements: 1
Source: WB_ILRP Period of Record: 2022
Depth Zone: Upper Trend Since 2000: Insufficient Data



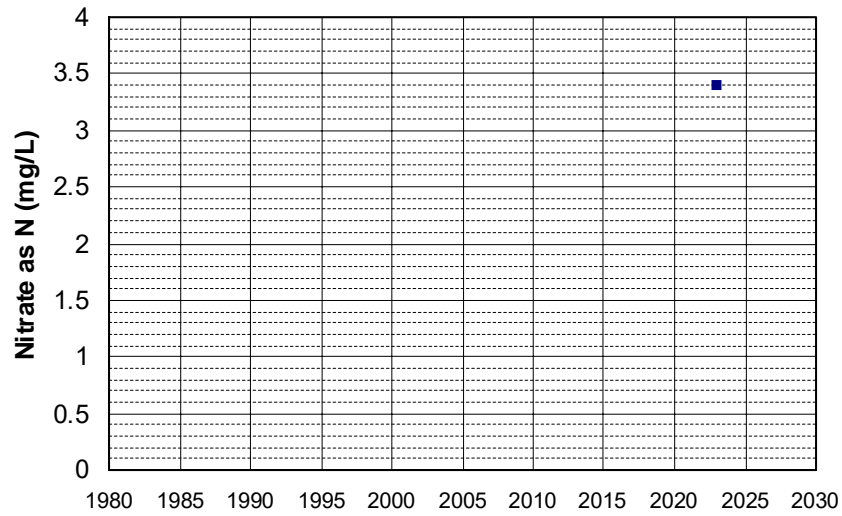
Well Name: AGW080022370-RANCH1D Well Depth (ft): 113
Well Type: DOMESTIC # of Measurements: 1
Source: WB_ILRP Period of Record: 2022
Depth Zone: Upper Trend Since 2000: Insufficient Data



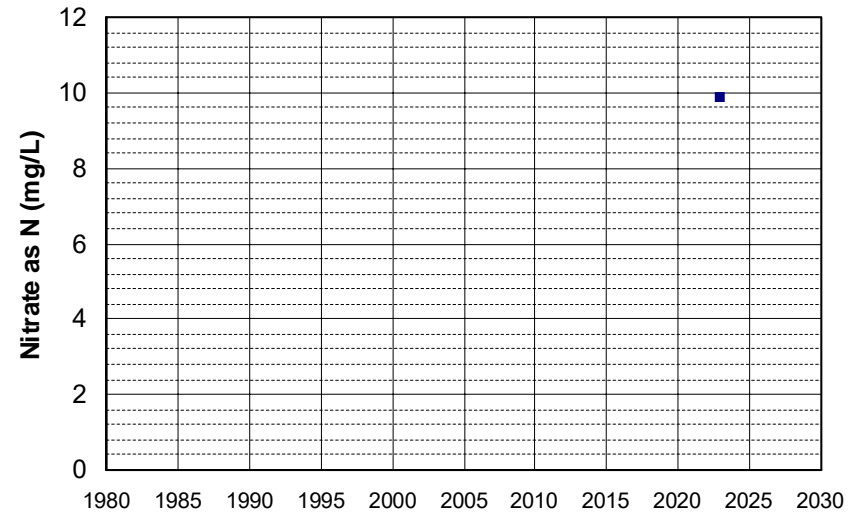
Well Name: AGW080022371-RANCH1S Well Depth (ft): 113
Well Type: DOMESTIC # of Measurements: 1
Source: WB_ILRP Period of Record: 2022
Depth Zone: Upper Trend Since 2000: Insufficient Data



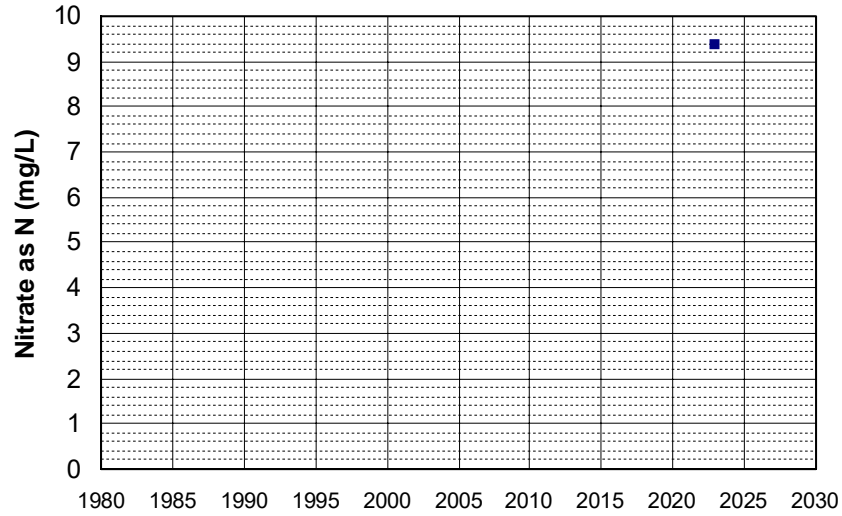
Well Name: AGW080022372-RANCH1L Well Depth (ft): 113
Well Type: DOMESTIC # of Measurements: 1
Source: WB_ILRP Period of Record: 2022
Depth Zone: Upper Trend Since 2000: Insufficient Data



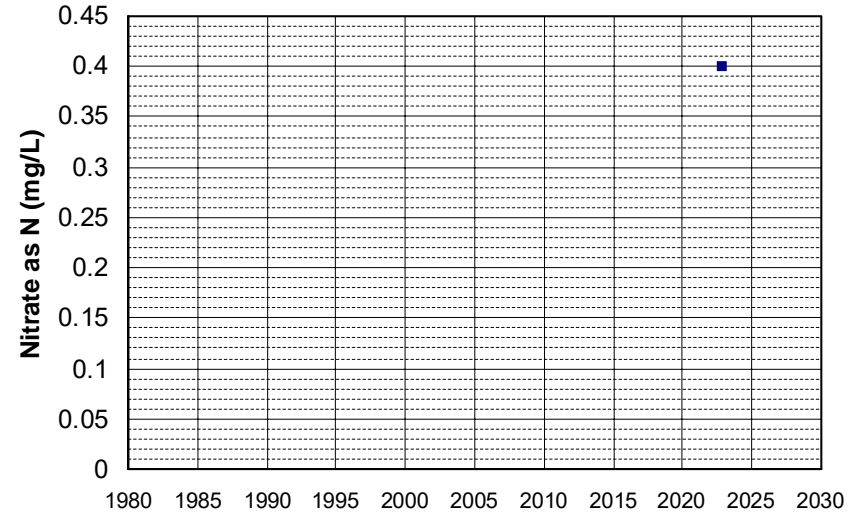
Well Name: AGW080022373-RANCH1K Well Depth (ft): 113
Well Type: DOMESTIC # of Measurements: 1
Source: WB_ILRP Period of Record: 2022
Depth Zone: Upper Trend Since 2000: Insufficient Data



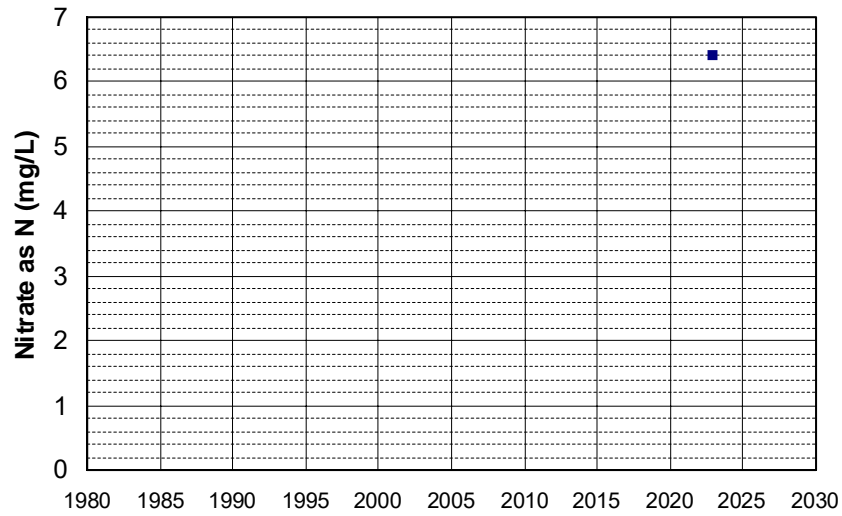
Well Name: AGW080022374-GENTRY Well Depth (ft): 113
Well Type: DOMESTIC # of Measurements: 1
Source: WB_ILRP Period of Record: 2022
Depth Zone: Upper Trend Since 2000: Insufficient Data



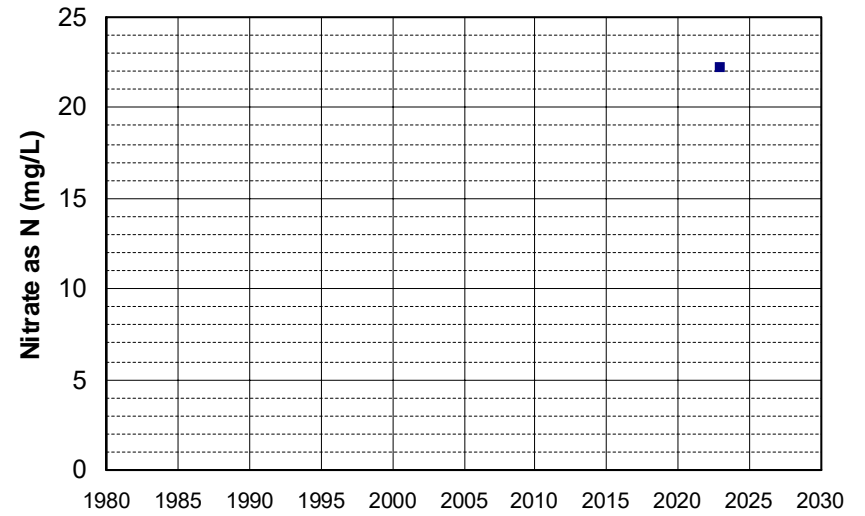
Well Name: AGW080022375-SHOP Well Depth (ft): 85
Well Type: DOMESTIC # of Measurements: 1
Source: WB_ILRP Period of Record: 2022
Depth Zone: Upper Trend Since 2000: Insufficient Data



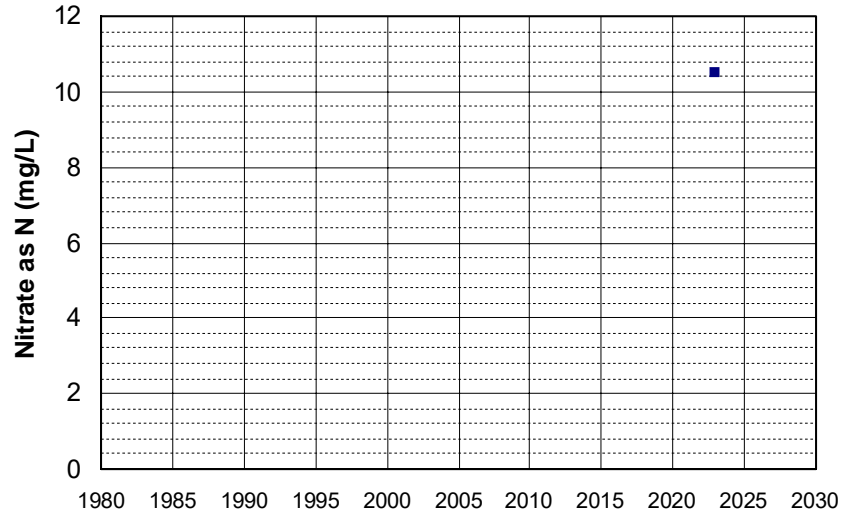
Well Name: AGW080022376-RICH_HSE Well Depth (ft): 149
Well Type: DOMESTIC # of Measurements: 1
Source: WB_ILRP Period of Record: 2022
Depth Zone: Upper Trend Since 2000: Insufficient Data



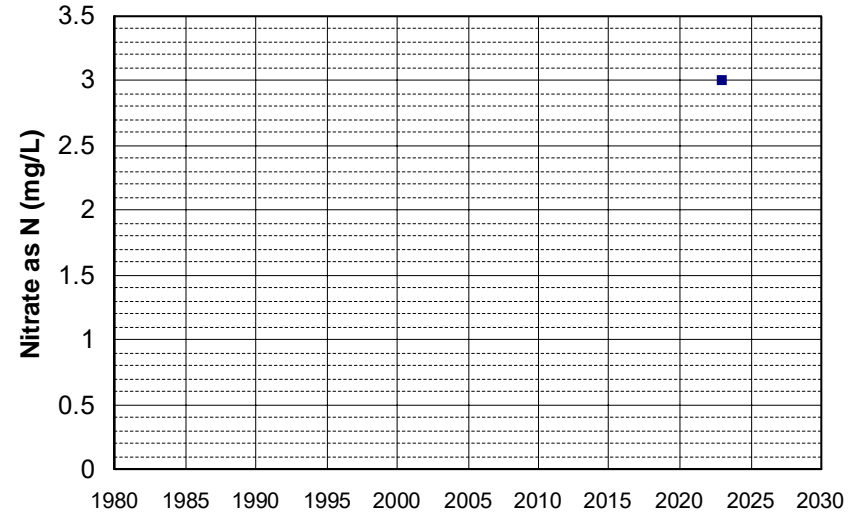
Well Name: AGW080022390-MARIOHSF29 Well Depth (ft): 269
Well Type: DOMESTIC # of Measurements: 1
Source: WB_ILRP Period of Record: 2022
Depth Zone: Upper Trend Since 2000: Insufficient Data



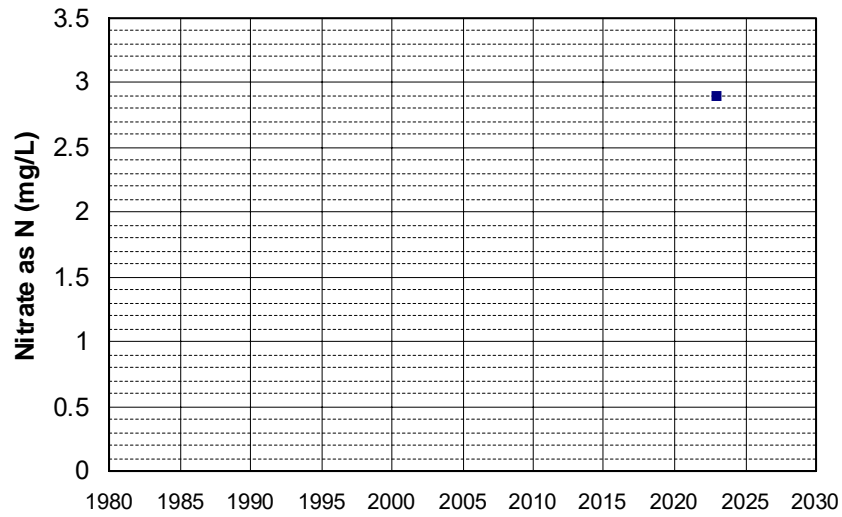
Well Name: AGW080022395-GRIESH1785 Well Depth (ft): 131
Well Type: DOMESTIC # of Measurements: 1
Source: WB_ILRP Period of Record: 2022
Depth Zone: Upper Trend Since 2000: Insufficient Data



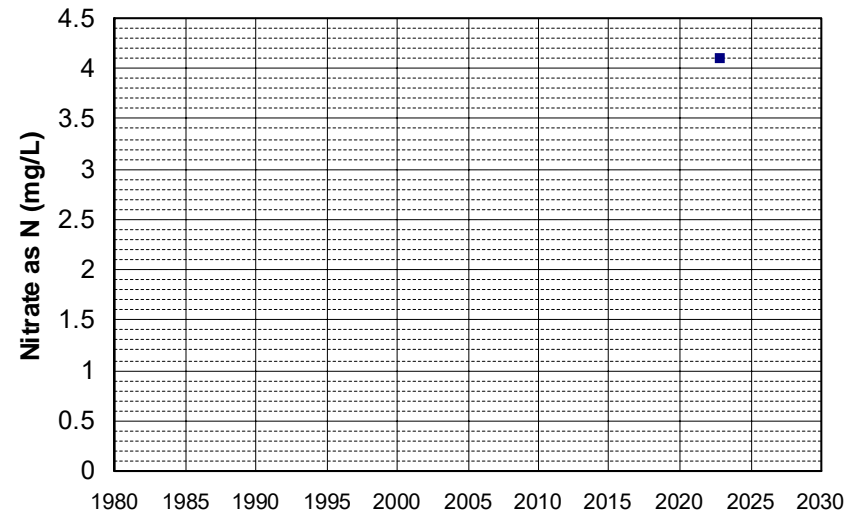
Well Name: AGW080022396-HOMEPL1761 Well Depth (ft): 131
Well Type: DOMESTIC # of Measurements: 1
Source: WB_ILRP Period of Record: 2022
Depth Zone: Upper Trend Since 2000: Insufficient Data



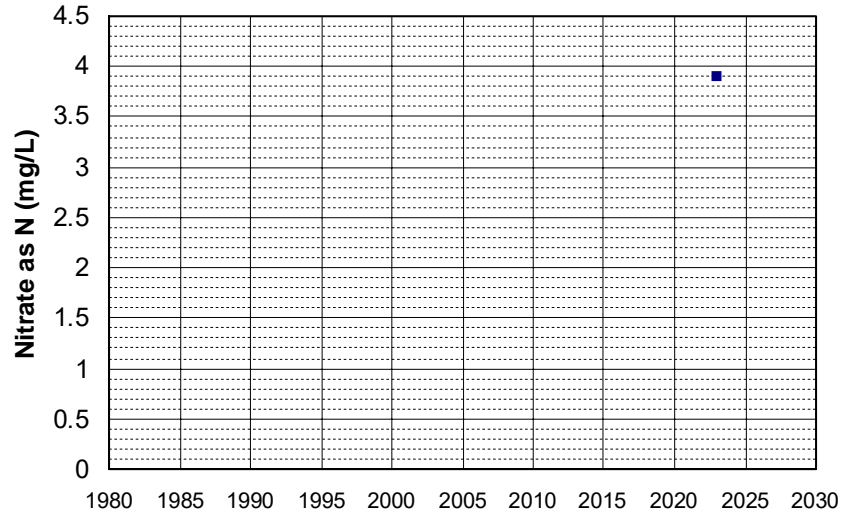
Well Name: AGW080022397-3054 HOME Well Depth (ft): 83
Well Type: DOMESTIC # of Measurements: 1
Source: WB_ILRP Period of Record: 2022
Depth Zone: Upper Trend Since 2000: Insufficient Data



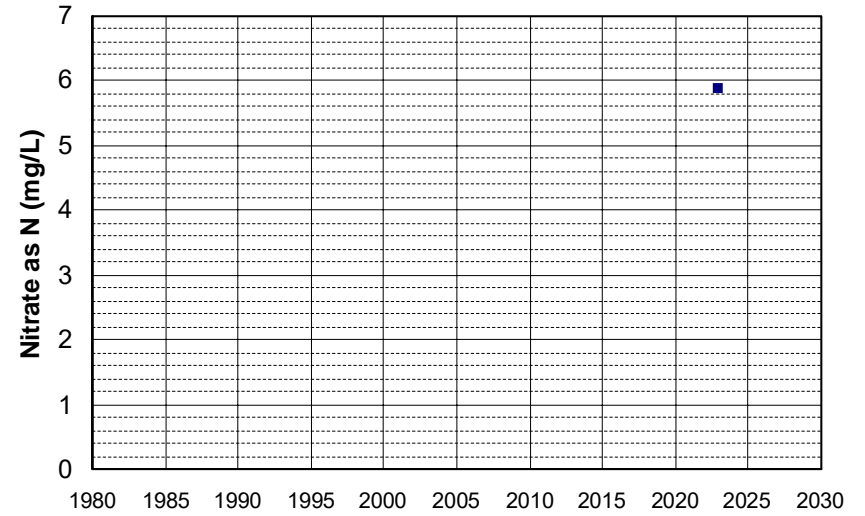
Well Name: AGW080022405-SHOP Well Depth (ft): 127
Well Type: DOMESTIC # of Measurements: 1
Source: WB_ILRP Period of Record: 2022
Depth Zone: Upper Trend Since 2000: Insufficient Data



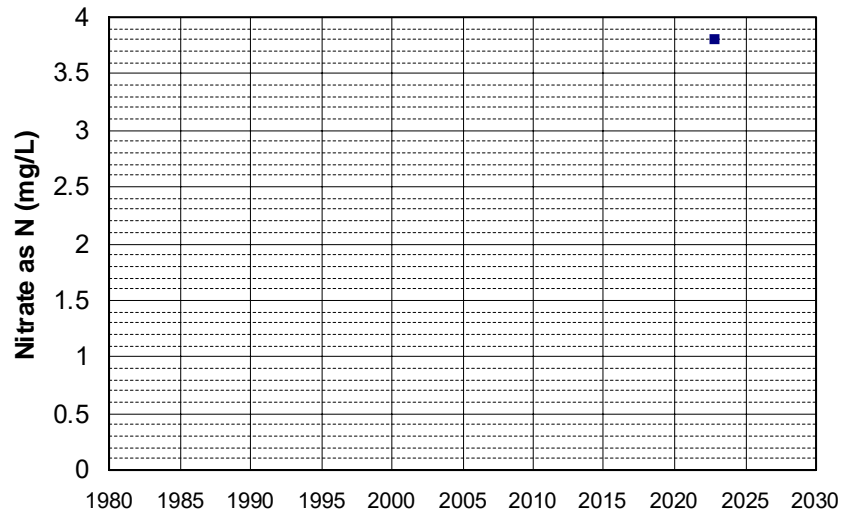
Well Name: AGW080022406-WELL_1 Well Depth (ft): 88
Well Type: DOMESTIC # of Measurements: 1
Source: WB_ILRP Period of Record: 2022
Depth Zone: Upper Trend Since 2000: Insufficient Data



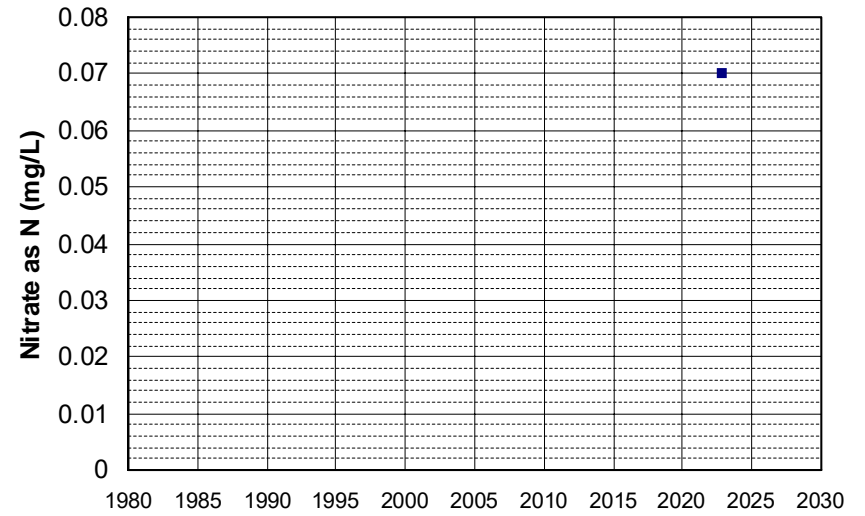
Well Name: AGW080022409-9224GADDIN Well Depth (ft): 139
Well Type: DOMESTIC # of Measurements: 1
Source: WB_ILRP Period of Record: 2022
Depth Zone: Upper Trend Since 2000: Insufficient Data



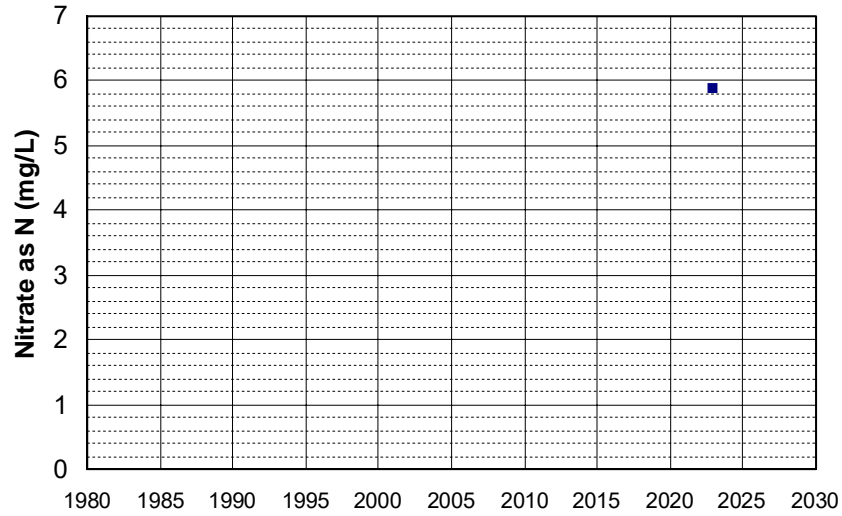
Well Name: AGW080022468-DOM WELL Well Depth (ft): 120
Well Type: DOMESTIC # of Measurements: 1
Source: WB_ILRP Period of Record: 2022
Depth Zone: Upper Trend Since 2000: Insufficient Data



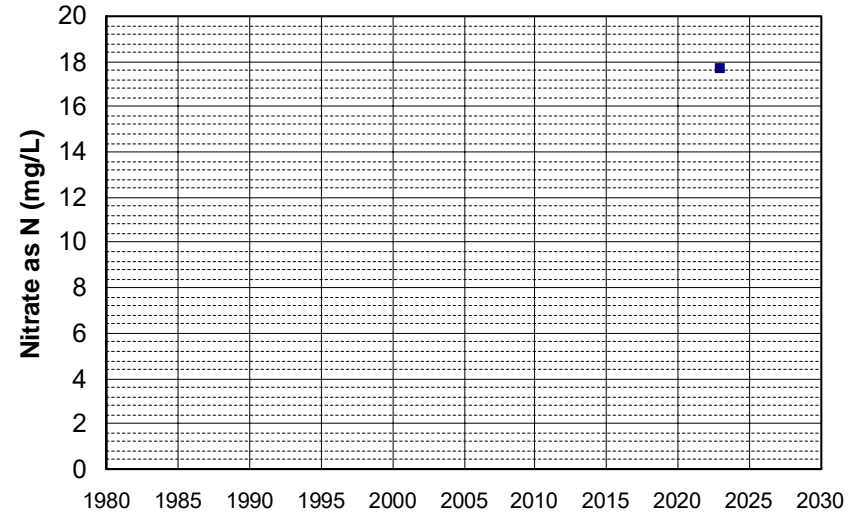
Well Name: AGW080022471-HOME Well Depth (ft): 125
Well Type: DOMESTIC # of Measurements: 1
Source: WB_ILRP Period of Record: 2022
Depth Zone: Upper Trend Since 2000: Insufficient Data



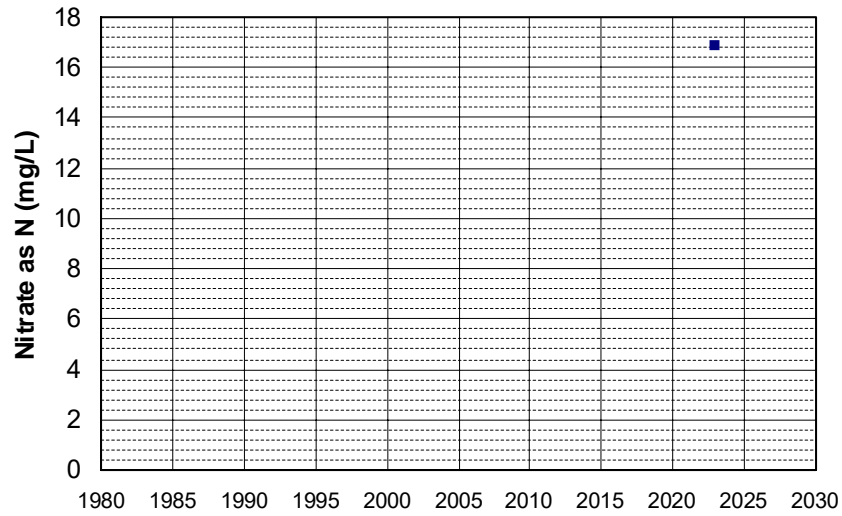
Well Name: AGW080022477-DENNYBLKHS Well Depth (ft): 73
Well Type: DOMESTIC # of Measurements: 1
Source: WB_ILRP Period of Record: 2022
Depth Zone: Upper Trend Since 2000: Insufficient Data



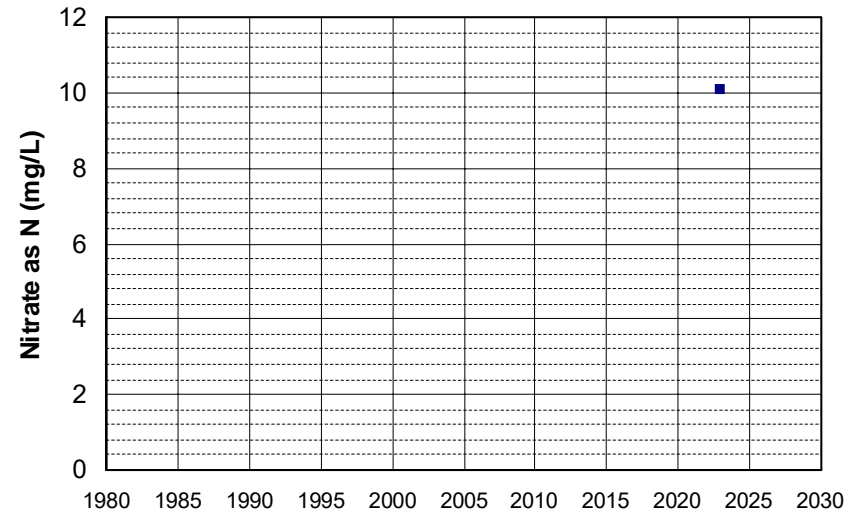
Well Name: AGW080022481-HOUSE_WELL Well Depth (ft): 186
Well Type: DOMESTIC # of Measurements: 1
Source: WB_ILRP Period of Record: 2022
Depth Zone: Upper Trend Since 2000: Insufficient Data



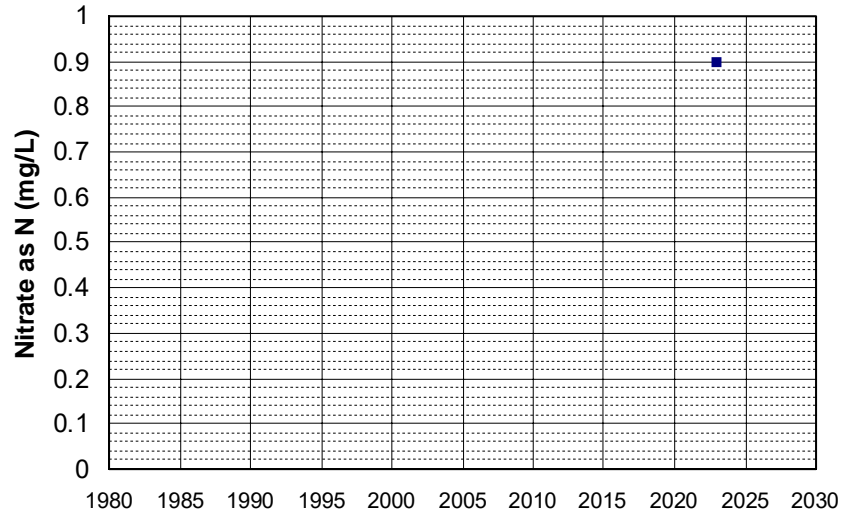
Well Name: AGW080022483-TREMONT Well Depth (ft): 264
Well Type: DOMESTIC # of Measurements: 1
Source: WB_ILRP Period of Record: 2022
Depth Zone: Upper Trend Since 2000: Insufficient Data



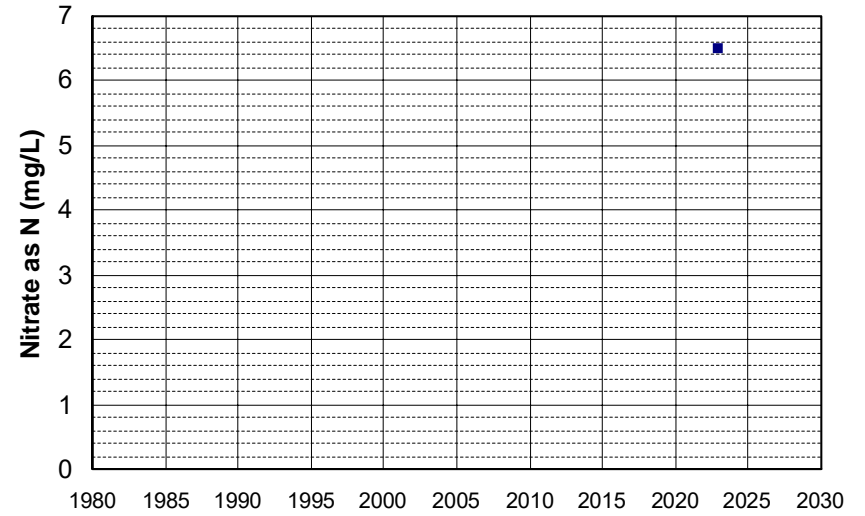
Well Name: AGW080022485-FOX Well Depth (ft): 174
Well Type: DOMESTIC # of Measurements: 1
Source: WB_ILRP Period of Record: 2022
Depth Zone: Upper Trend Since 2000: Insufficient Data



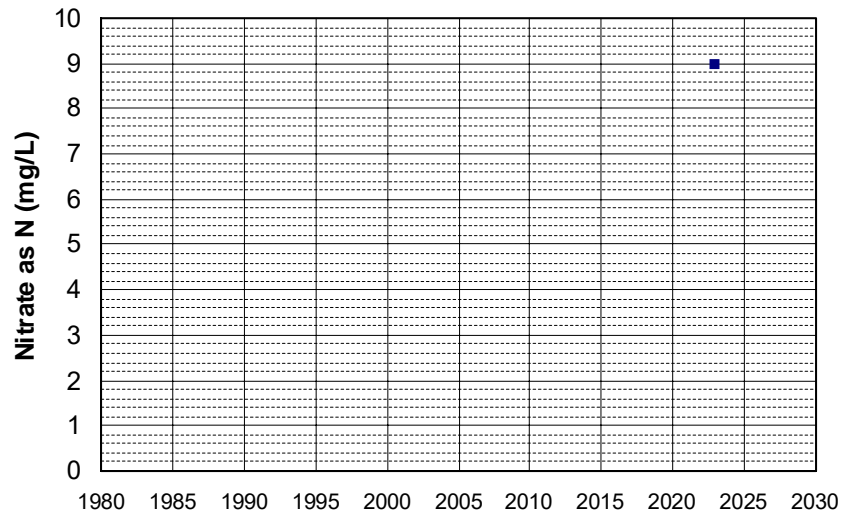
Well Name: AGW080022486-PORTER Well Depth (ft): 202
Well Type: DOMESTIC # of Measurements: 1
Source: WB_ILRP Period of Record: 2022
Depth Zone: Upper Trend Since 2000: Insufficient Data



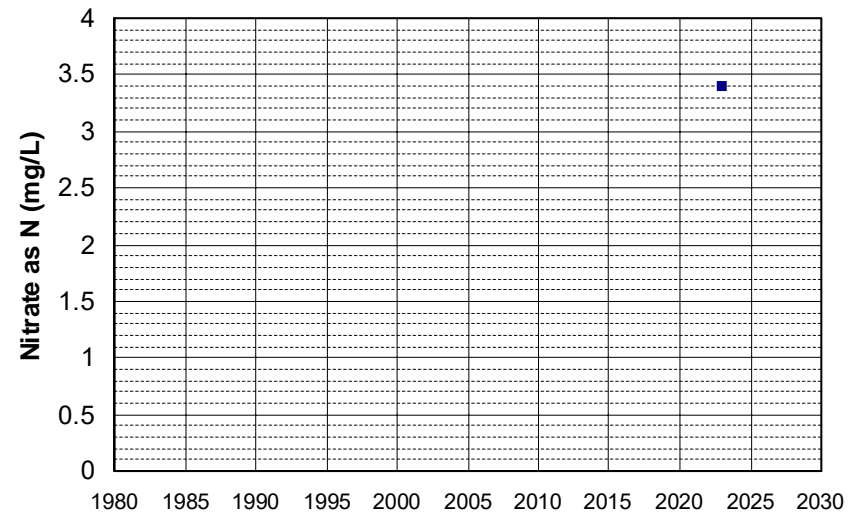
Well Name: AGW080022488-HOME_RNCH Well Depth (ft): 240
Well Type: DOMESTIC # of Measurements: 1
Source: WB_ILRP Period of Record: 2022
Depth Zone: Upper Trend Since 2000: Insufficient Data



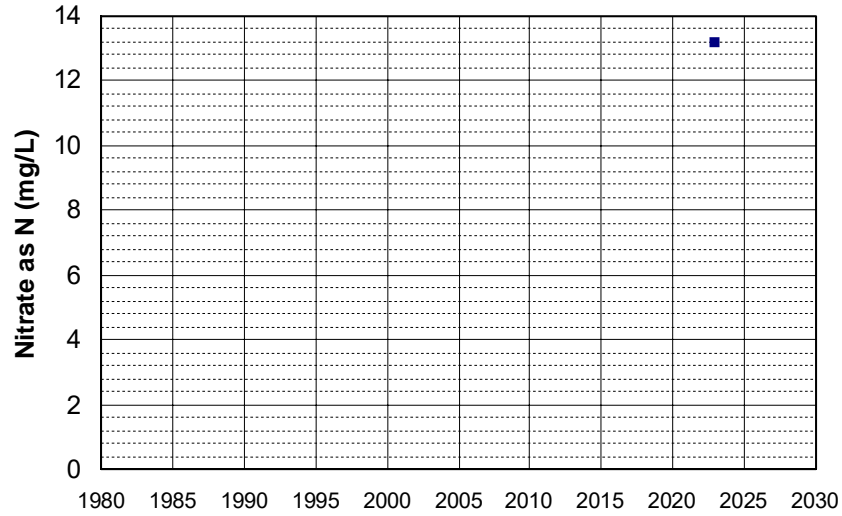
Well Name: AGW080022489-RUSSELL Well Depth (ft): 165
Well Type: DOMESTIC # of Measurements: 1
Source: WB_ILRP Period of Record: 2022
Depth Zone: Upper Trend Since 2000: Insufficient Data



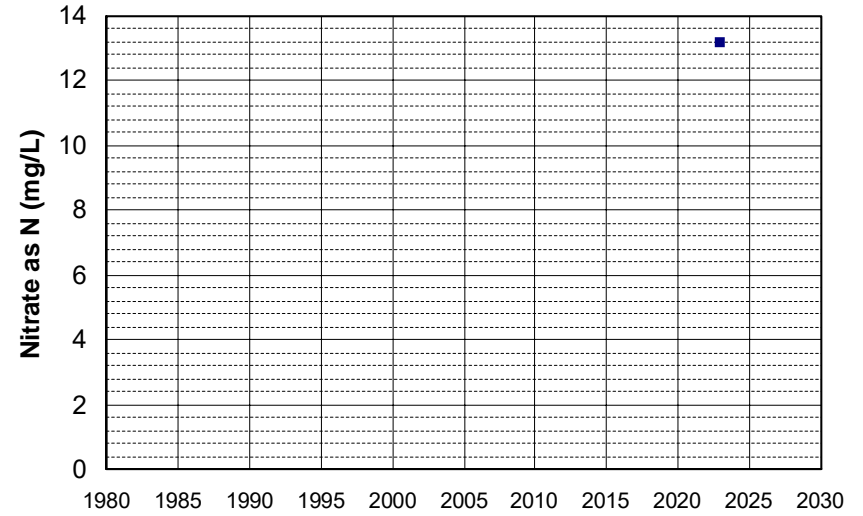
Well Name: AGW080022490-WOODEN Well Depth (ft): 240
Well Type: DOMESTIC # of Measurements: 1
Source: WB_ILRP Period of Record: 2022
Depth Zone: Upper Trend Since 2000: Insufficient Data



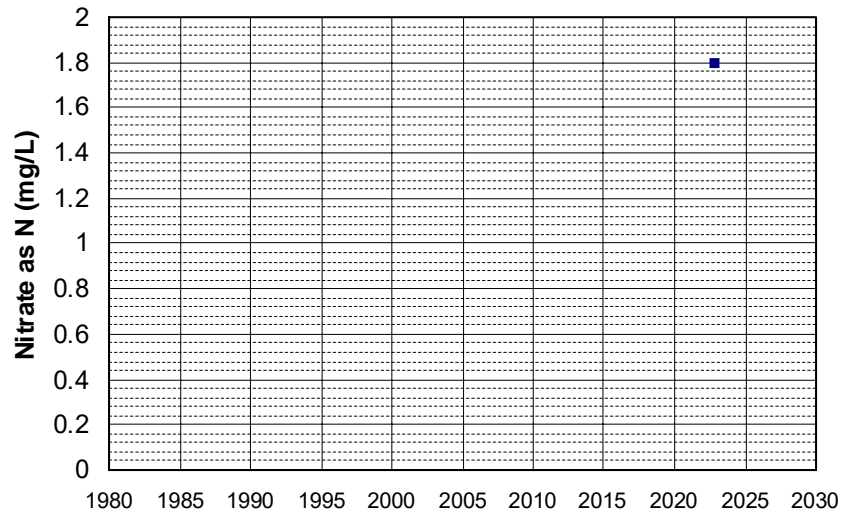
Well Name: AGW080022491-PIERCE_N Well Depth (ft): 240
Well Type: DOMESTIC # of Measurements: 1
Source: WB_ILRP Period of Record: 2022
Depth Zone: Upper Trend Since 2000: Insufficient Data



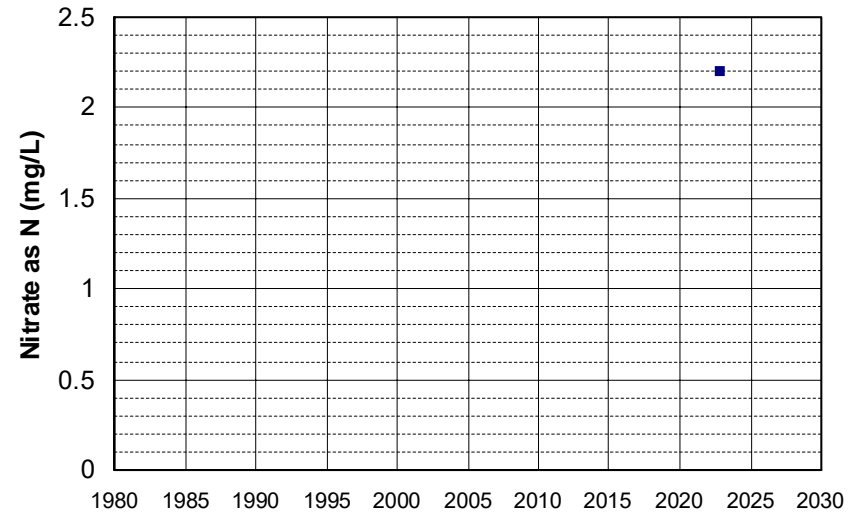
Well Name: AGW080022492-PIERCE_S Well Depth (ft): 240
Well Type: DOMESTIC # of Measurements: 1
Source: WB_ILRP Period of Record: 2022
Depth Zone: Upper Trend Since 2000: Insufficient Data



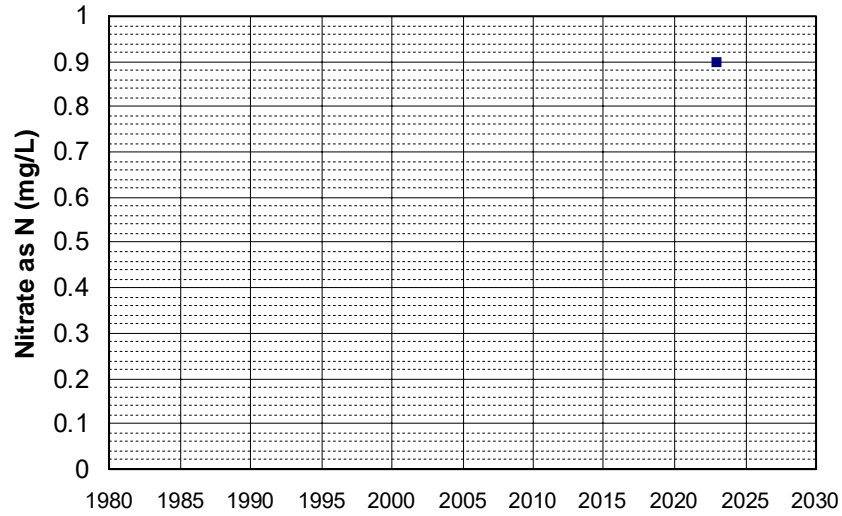
Well Name: AGW080022508-HOME WELL Well Depth (ft): 73
Well Type: DOMESTIC # of Measurements: 1
Source: WB_ILRP Period of Record: 2022
Depth Zone: Upper Trend Since 2000: Insufficient Data



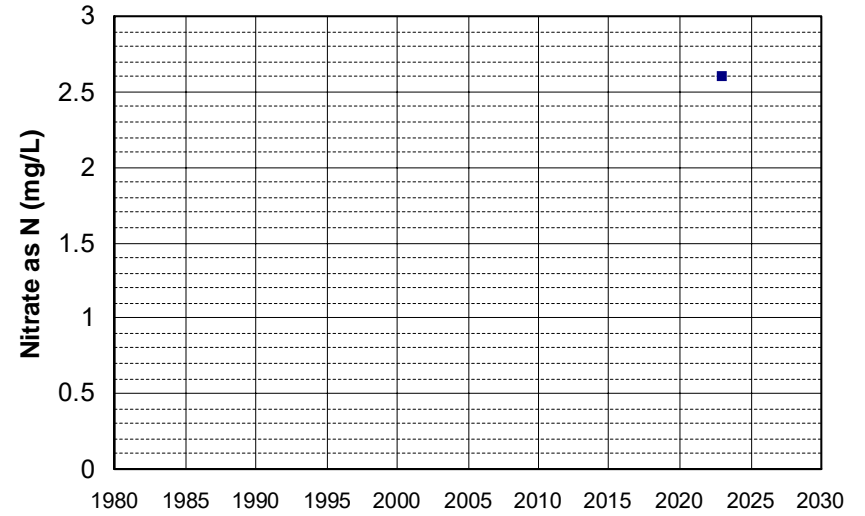
Well Name: AGW080022510-FREITAS Well Depth (ft): 81
Well Type: DOMESTIC # of Measurements: 1
Source: WB_ILRP Period of Record: 2022
Depth Zone: Upper Trend Since 2000: Insufficient Data



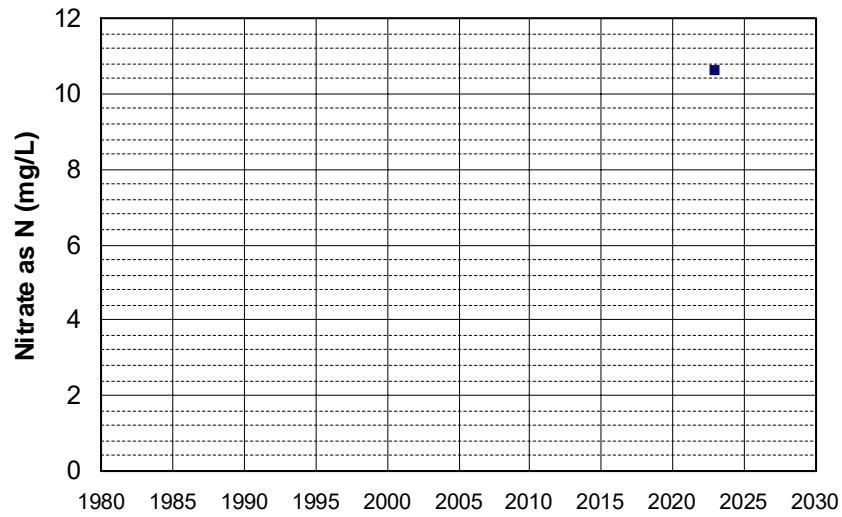
Well Name: AGW080022514-WELL Well Depth (ft): 119
Well Type: DOMESTIC # of Measurements: 1
Source: WB_ILRP Period of Record: 2022
Depth Zone: Upper Trend Since 2000: Insufficient Data



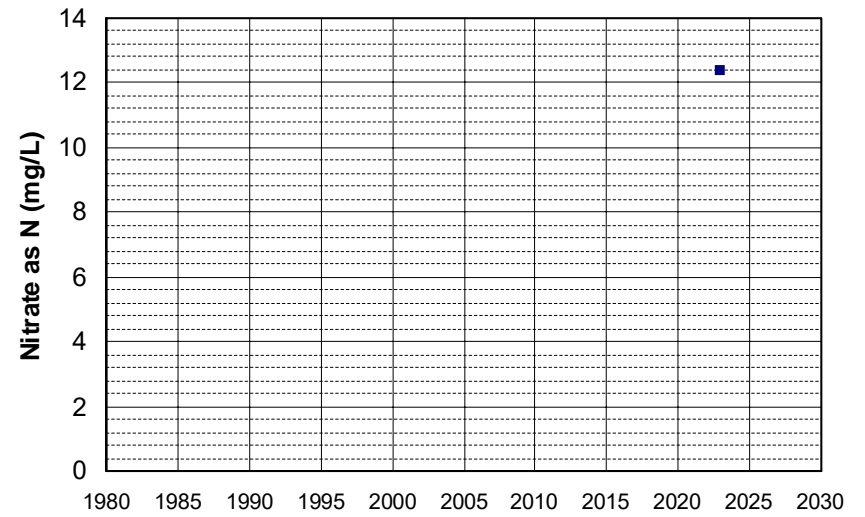
Well Name: AGW080022516-#55_HUNT Well Depth (ft): 199
Well Type: DOMESTIC # of Measurements: 1
Source: WB_ILRP Period of Record: 2022
Depth Zone: Upper Trend Since 2000: Insufficient Data



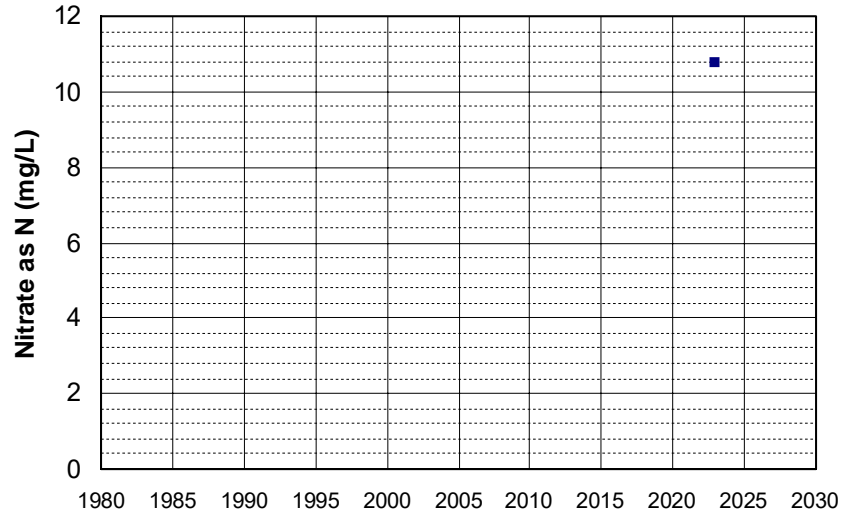
Well Name: AGW080022526-240BEOZHAN Well Depth (ft): 199
Well Type: DOMESTIC # of Measurements: 1
Source: WB_ILRP Period of Record: 2022
Depth Zone: Upper Trend Since 2000: Insufficient Data



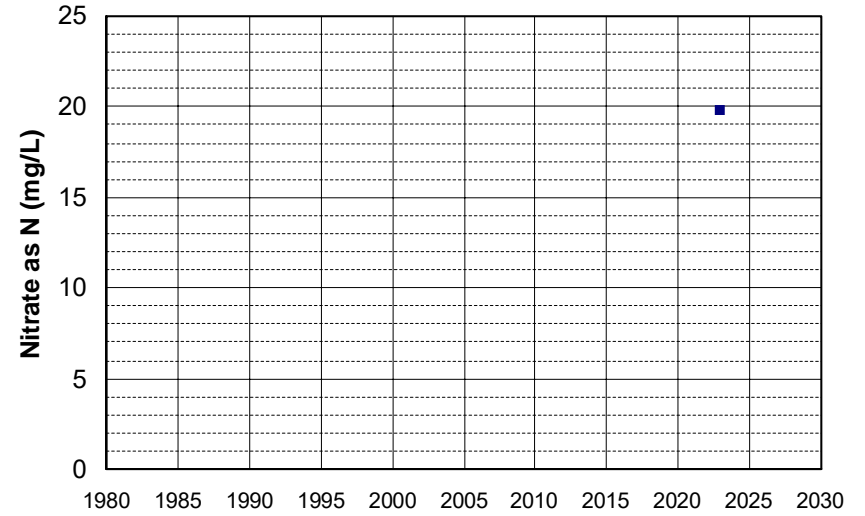
Well Name: AGW080022546-6215P_MAIN Well Depth (ft): 190
Well Type: DOMESTIC # of Measurements: 1
Source: WB_ILRP Period of Record: 2022
Depth Zone: Upper Trend Since 2000: Insufficient Data



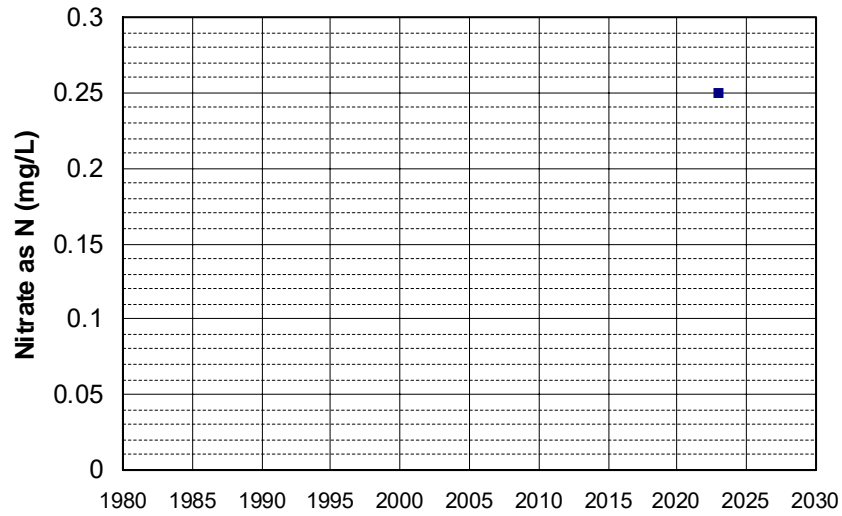
Well Name: AGW080022547-6215P_RENT Well Depth (ft): 190
Well Type: DOMESTIC # of Measurements: 1
Source: WB_ILRP Period of Record: 2022
Depth Zone: Upper Trend Since 2000: Insufficient Data



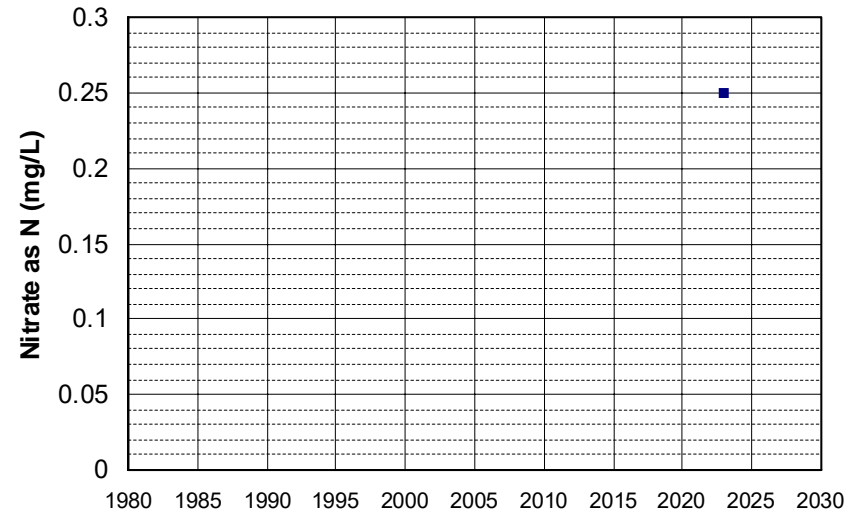
Well Name: AGW080022548-KATO_BAYOU Well Depth (ft): 164
Well Type: DOMESTIC # of Measurements: 1
Source: WB_ILRP Period of Record: 2022
Depth Zone: Upper Trend Since 2000: Insufficient Data



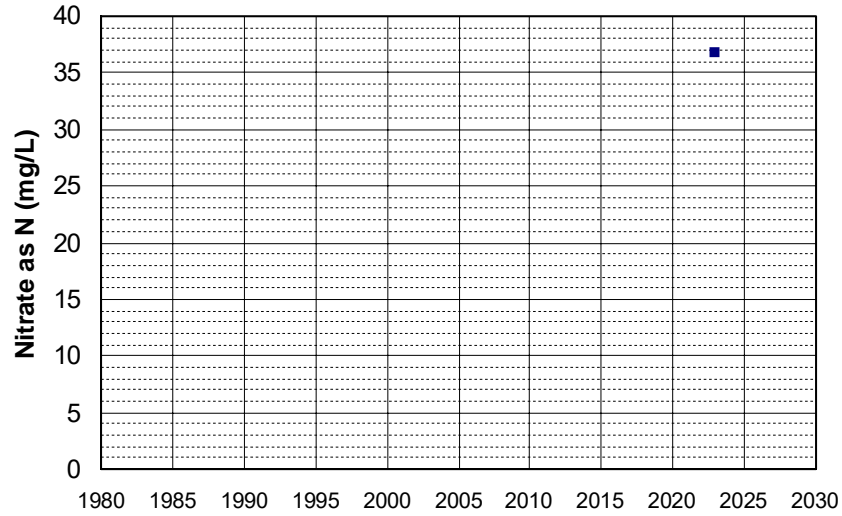
Well Name: AGW080022550-WELL 1 Well Depth (ft): 222
Well Type: DOMESTIC # of Measurements: 1
Source: WB_ILRP Period of Record: 2022
Depth Zone: Upper Trend Since 2000: Insufficient Data



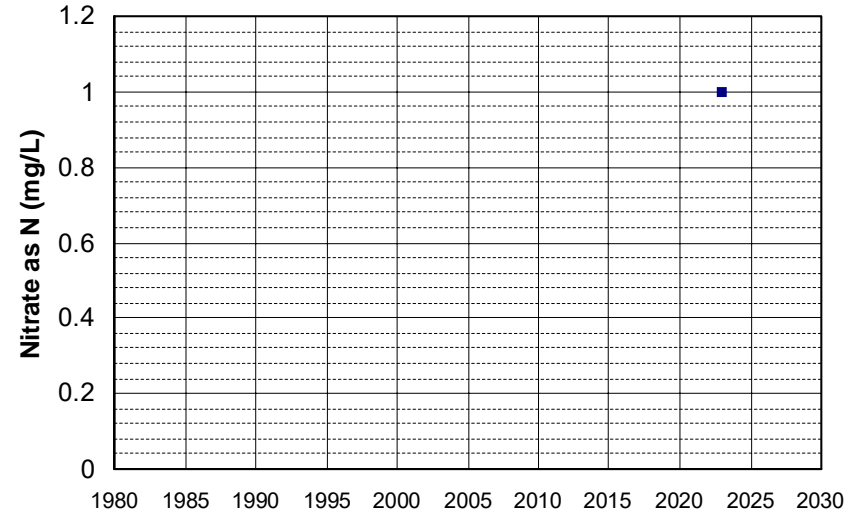
Well Name: AGW080022551-NEW WELL Well Depth (ft): 282
Well Type: DOMESTIC # of Measurements: 1
Source: WB_ILRP Period of Record: 2022
Depth Zone: Upper Trend Since 2000: Insufficient Data



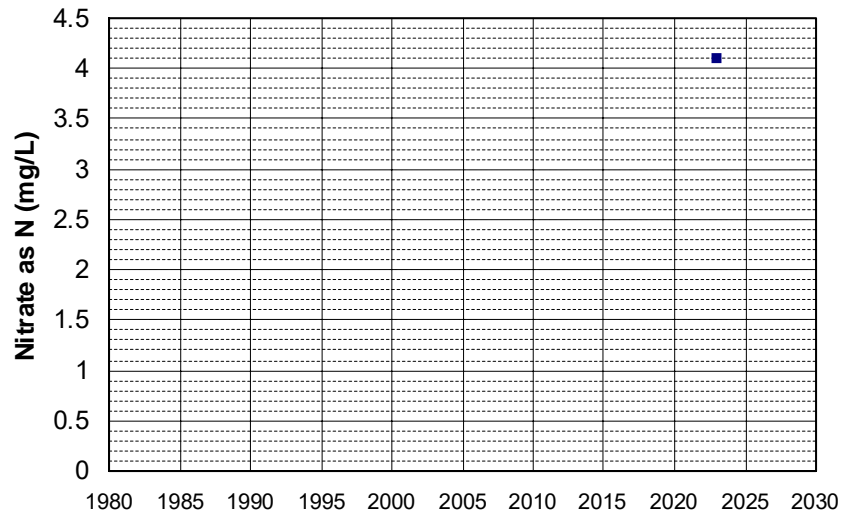
Well Name: AGW080022567-HOUSE_WELL Well Depth (ft): 165
Well Type: DOMESTIC # of Measurements: 1
Source: WB_ILRP Period of Record: 2022
Depth Zone: Upper Trend Since 2000: Insufficient Data



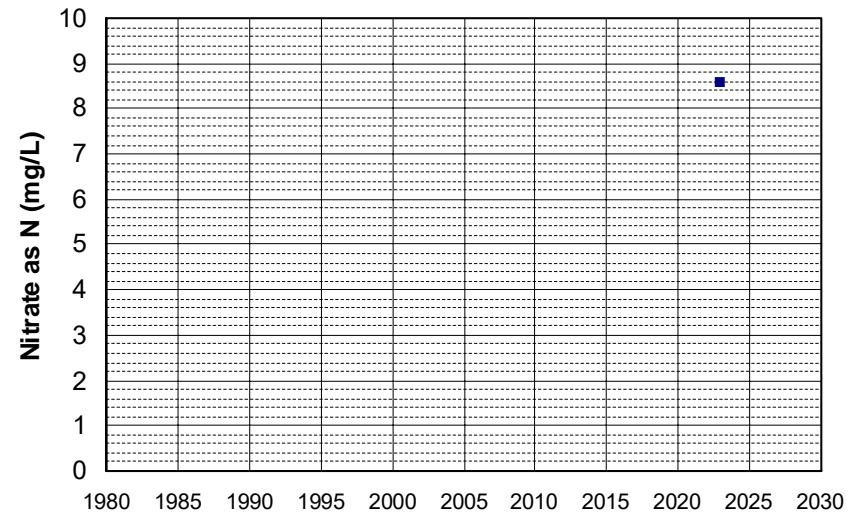
Well Name: AGW080022605-WELL Well Depth (ft): 154
Well Type: DOMESTIC # of Measurements: 1
Source: WB_ILRP Period of Record: 2022
Depth Zone: Upper Trend Since 2000: Insufficient Data



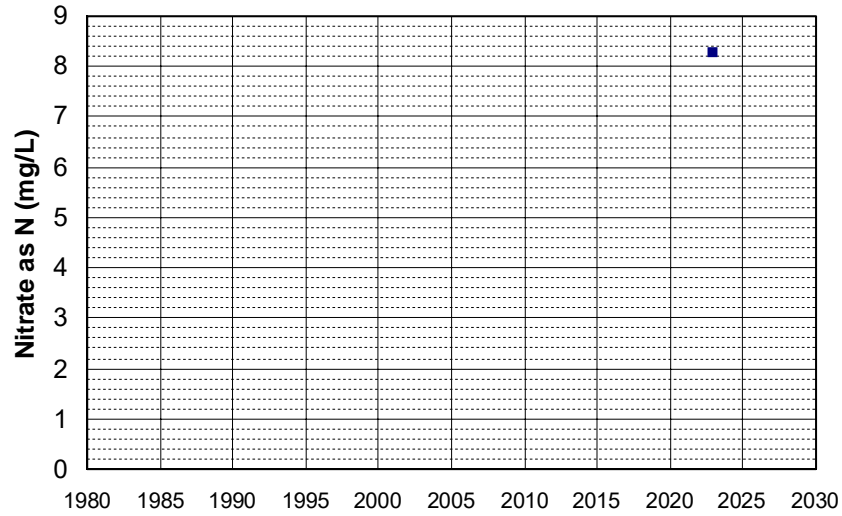
Well Name: AGW080022606-WELL Well Depth (ft): 141
Well Type: DOMESTIC # of Measurements: 1
Source: WB_ILRP Period of Record: 2022
Depth Zone: Upper Trend Since 2000: Insufficient Data



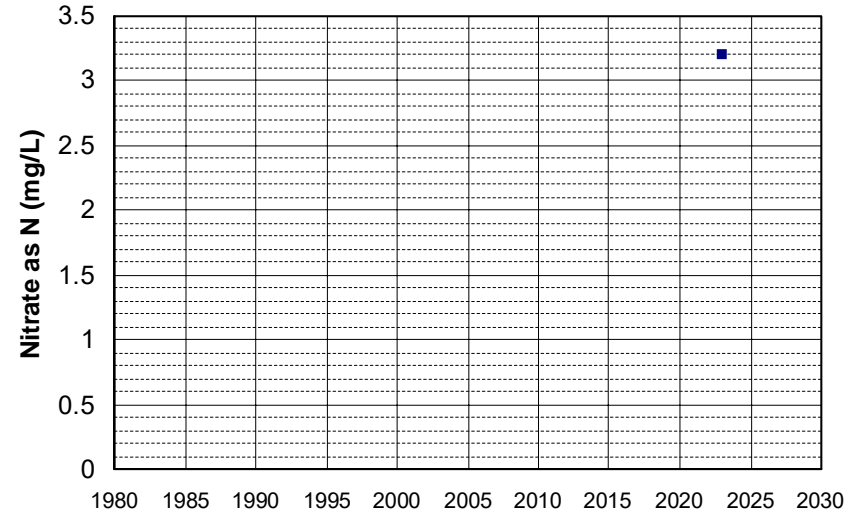
Well Name: AGW080022607-HOUSE_WELL Well Depth (ft): 174
Well Type: DOMESTIC # of Measurements: 1
Source: WB_ILRP Period of Record: 2022
Depth Zone: Upper Trend Since 2000: Insufficient Data



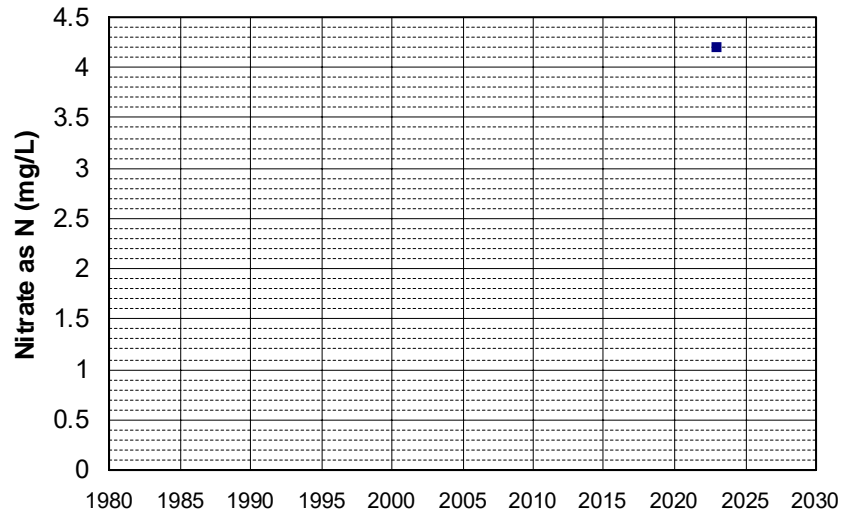
Well Name: AGW080022608-RANCH_WELL Well Depth (ft): 220
Well Type: DOMESTIC # of Measurements: 1
Source: WB_ILRP Period of Record: 2022
Depth Zone: Upper Trend Since 2000: Insufficient Data



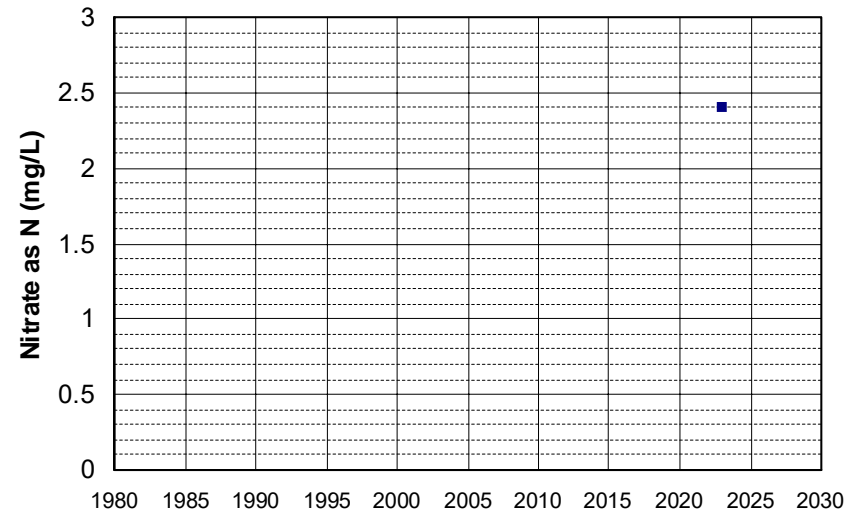
Well Name: AGW080022609-T4D_FLD_T4 Well Depth (ft): 87
Well Type: DOMESTIC # of Measurements: 1
Source: WB_ILRP Period of Record: 2022
Depth Zone: Upper Trend Since 2000: Insufficient Data



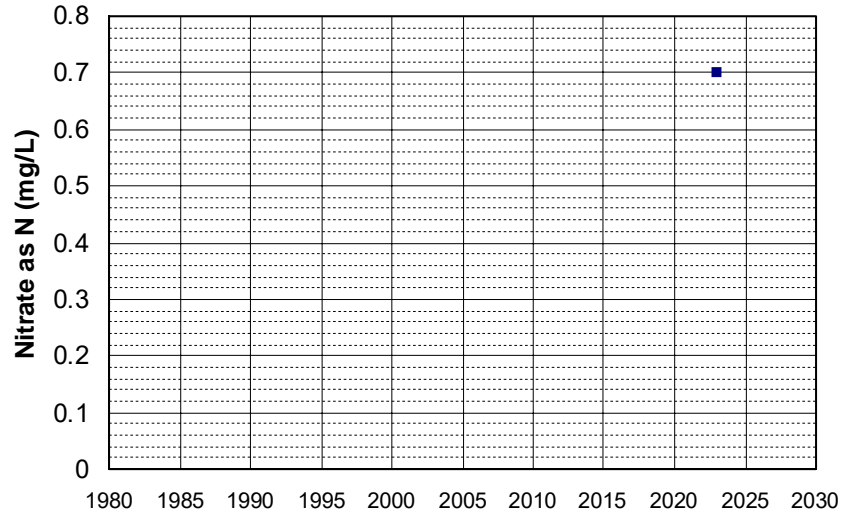
Well Name: AGW080022610-B4D_FLD_B4 Well Depth (ft): 128
Well Type: DOMESTIC # of Measurements: 1
Source: WB_ILRP Period of Record: 2022
Depth Zone: Upper Trend Since 2000: Insufficient Data



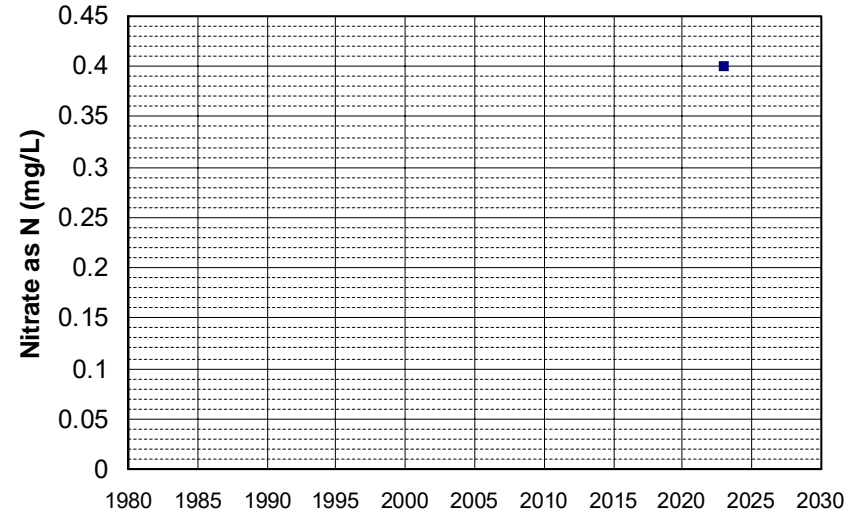
Well Name: AGW080022611-T3D_FLD_T3 Well Depth (ft): 87
Well Type: DOMESTIC # of Measurements: 1
Source: WB_ILRP Period of Record: 2022
Depth Zone: Upper Trend Since 2000: Insufficient Data



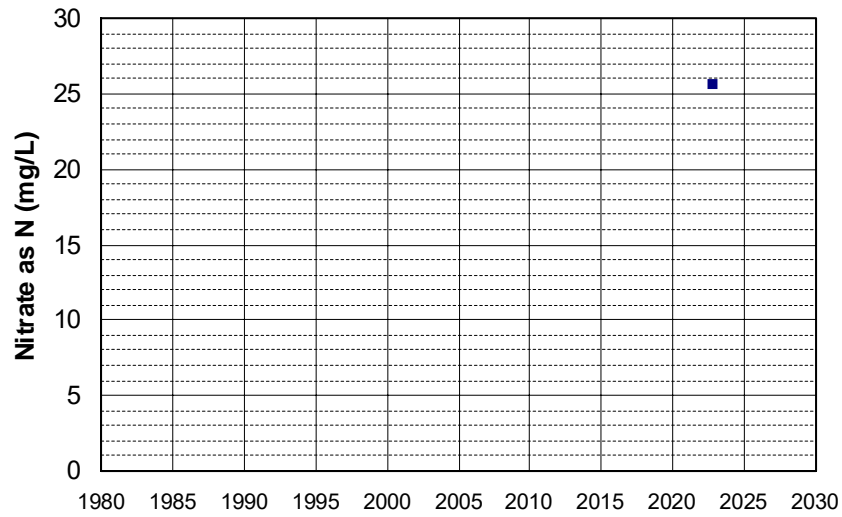
Well Name: AGW080022613-3D_FLD_3 Well Depth (ft): 147
Well Type: DOMESTIC # of Measurements: 1
Source: WB_ILRP Period of Record: 2022
Depth Zone: Upper Trend Since 2000: Insufficient Data



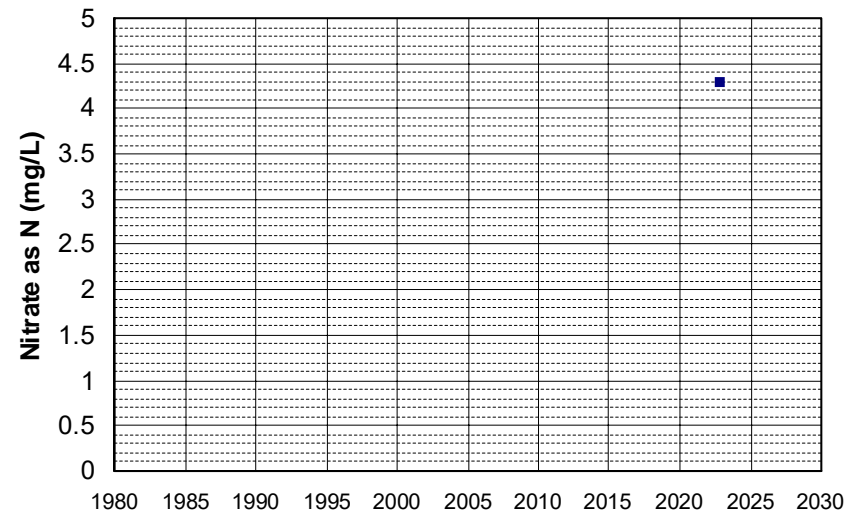
Well Name: AGW080022617-NBRWELL Well Depth (ft): 104
Well Type: DOMESTIC # of Measurements: 1
Source: WB_ILRP Period of Record: 2022
Depth Zone: Upper Trend Since 2000: Insufficient Data



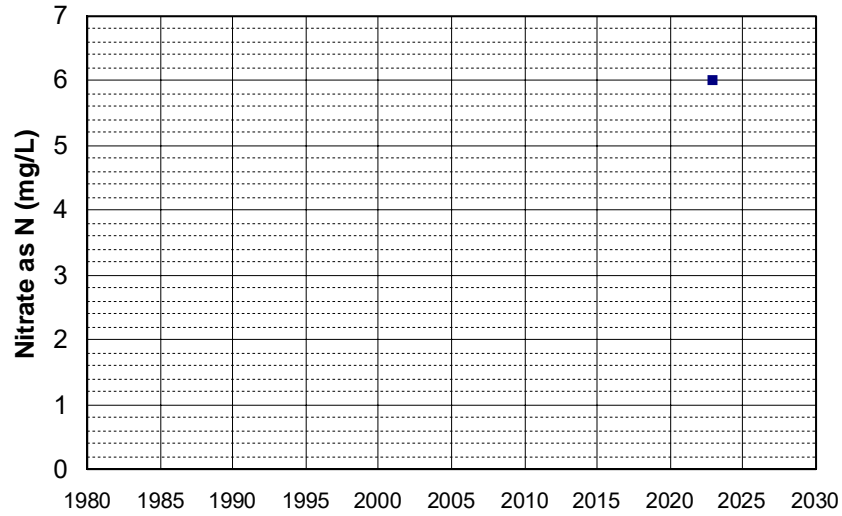
Well Name: AGW080022622-TRTF60 Well Depth (ft): 98
Well Type: DOMESTIC # of Measurements: 1
Source: WB_ILRP Period of Record: 2022
Depth Zone: Upper Trend Since 2000: Insufficient Data



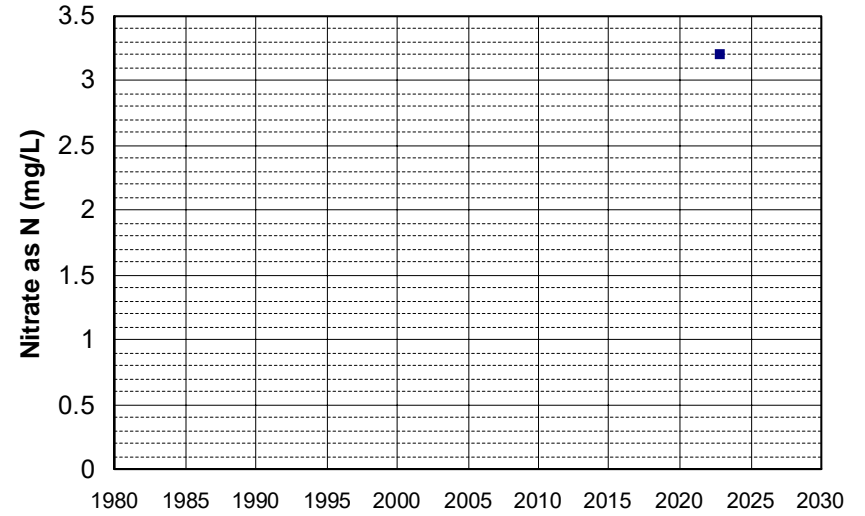
Well Name: AGW080022623-WESSNER Well Depth (ft): 98
Well Type: DOMESTIC # of Measurements: 1
Source: WB_ILRP Period of Record: 2022
Depth Zone: Upper Trend Since 2000: Insufficient Data



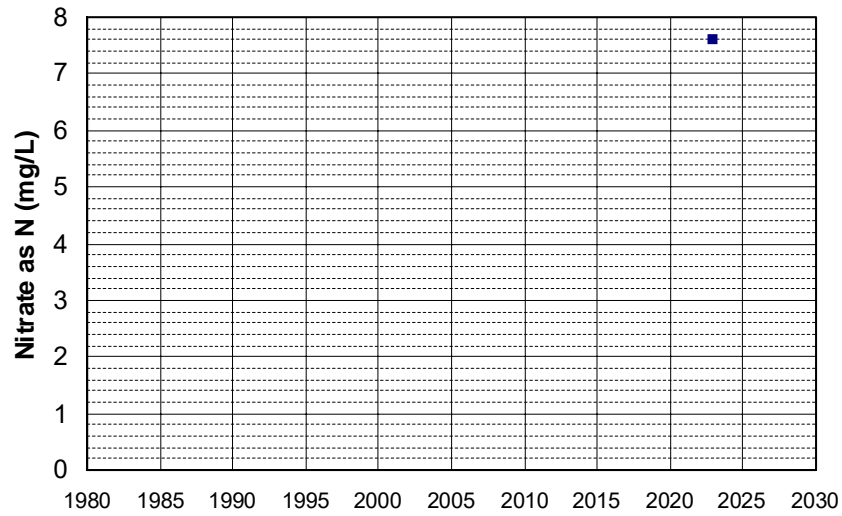
Well Name: AGW080022627-RV SHOP Well Depth (ft): 115
Well Type: DOMESTIC # of Measurements: 1
Source: WB_ILRP Period of Record: 2022
Depth Zone: Upper Trend Since 2000: Insufficient Data



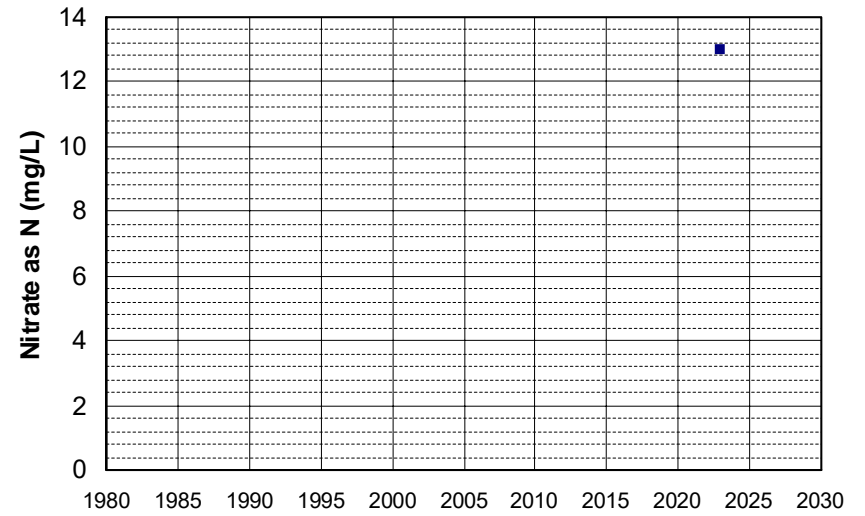
Well Name: AGW080022628-MAHONEY Well Depth (ft): 115
Well Type: DOMESTIC # of Measurements: 1
Source: WB_ILRP Period of Record: 2022
Depth Zone: Upper Trend Since 2000: Insufficient Data



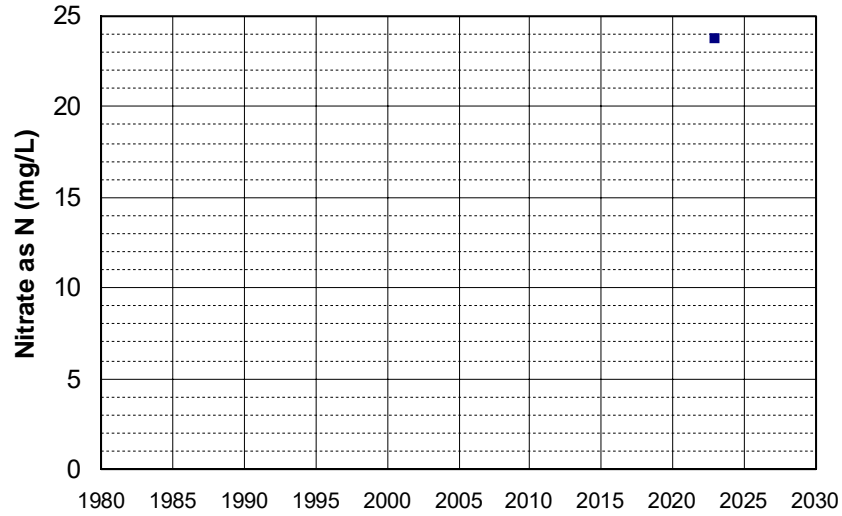
Well Name: AGW080022636-C07 Well Depth (ft): 158
Well Type: DOMESTIC # of Measurements: 1
Source: WB_ILRP Period of Record: 2022
Depth Zone: Upper Trend Since 2000: Insufficient Data



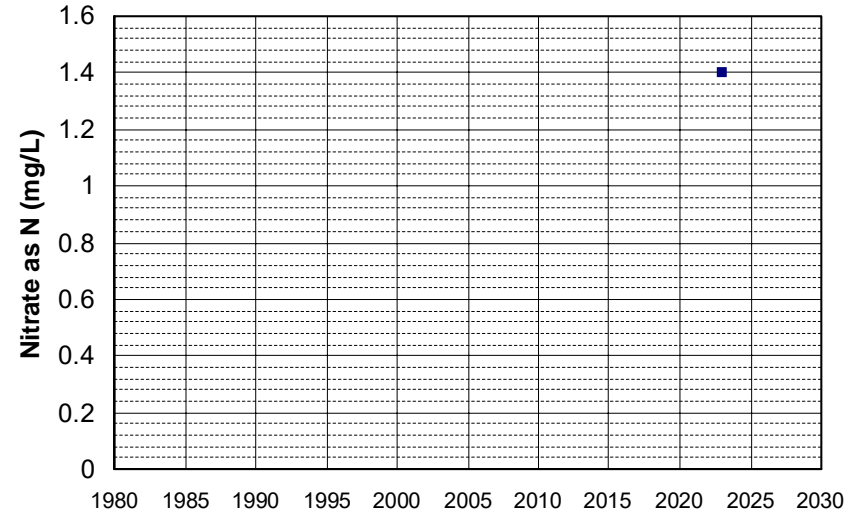
Well Name: AGW080022637-C08 Well Depth (ft): 199
Well Type: DOMESTIC # of Measurements: 1
Source: WB_ILRP Period of Record: 2022
Depth Zone: Upper Trend Since 2000: Insufficient Data



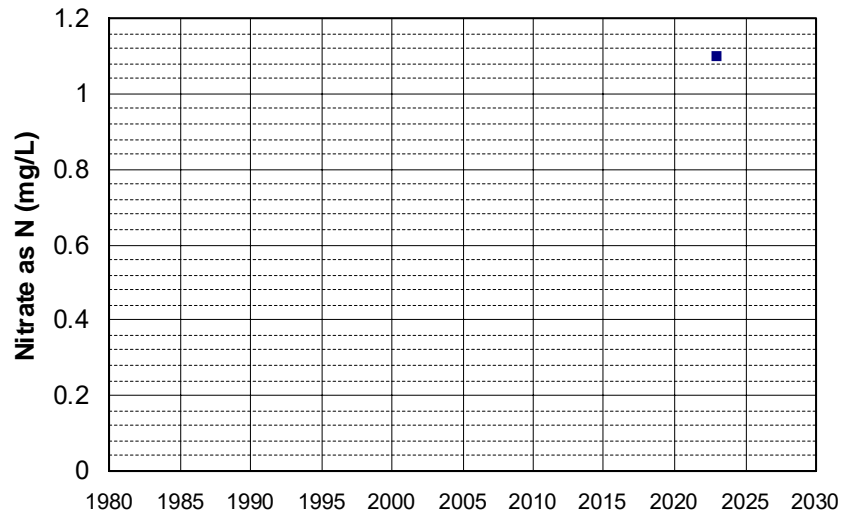
Well Name: AGW080022639-C18 Well Depth (ft): 167
Well Type: DOMESTIC # of Measurements: 1
Source: WB_ILRP Period of Record: 2022
Depth Zone: Upper Trend Since 2000: Insufficient Data



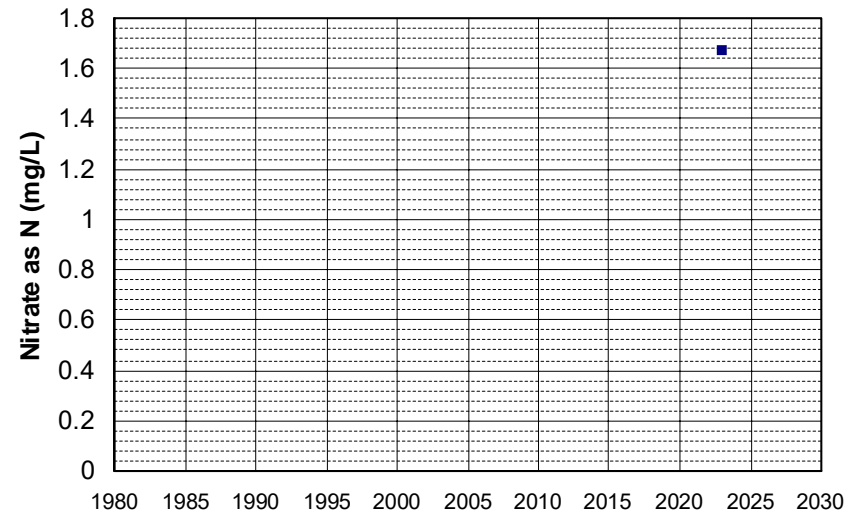
Well Name: AGW080022641-BRAZE_RNCH Well Depth (ft): 104
Well Type: DOMESTIC # of Measurements: 1
Source: WB_ILRP Period of Record: 2022
Depth Zone: Upper Trend Since 2000: Insufficient Data



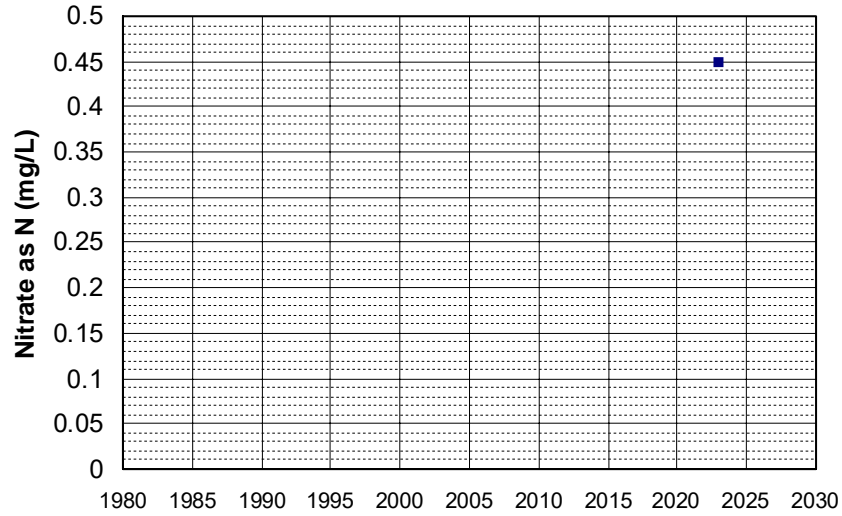
Well Name: AGW080022642-HUTLIZWELL Well Depth (ft): 104
Well Type: DOMESTIC # of Measurements: 1
Source: WB_ILRP Period of Record: 2022
Depth Zone: Upper Trend Since 2000: Insufficient Data



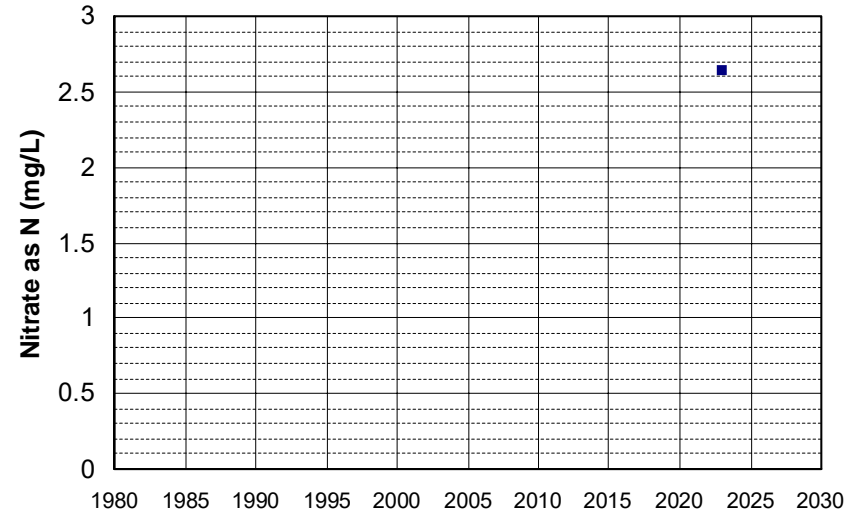
Well Name: AGW080022646-WAYNE Well Depth (ft): 216
Well Type: DOMESTIC # of Measurements: 1
Source: WB_ILRP Period of Record: 2022
Depth Zone: Upper Trend Since 2000: Insufficient Data



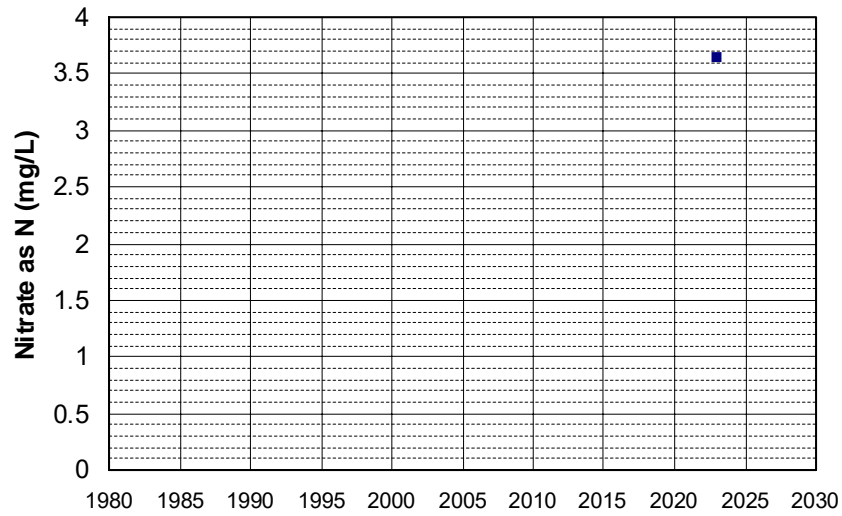
Well Name: AGW080022647-BILL Well Depth (ft): 248
Well Type: DOMESTIC # of Measurements: 1
Source: WB_ILRP Period of Record: 2022
Depth Zone: Upper Trend Since 2000: Insufficient Data



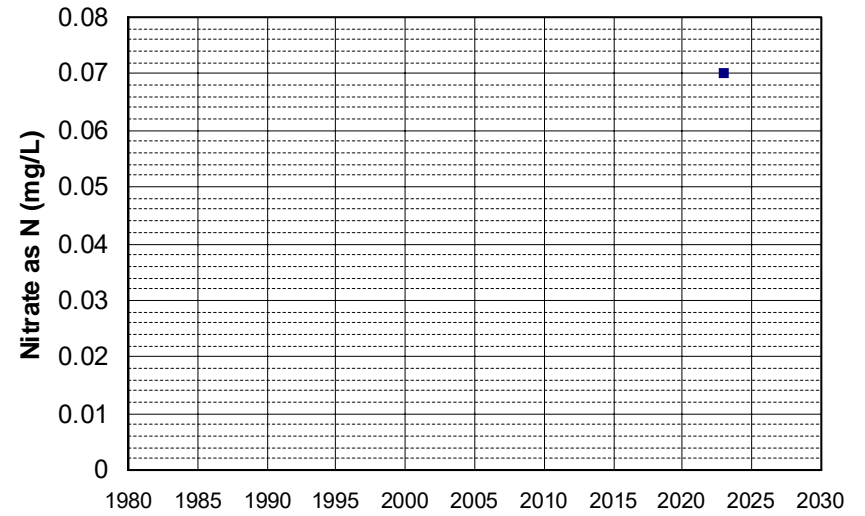
Well Name: AGW080022648-BRIAN Well Depth (ft): 248
Well Type: DOMESTIC # of Measurements: 1
Source: WB_ILRP Period of Record: 2022
Depth Zone: Upper Trend Since 2000: Insufficient Data



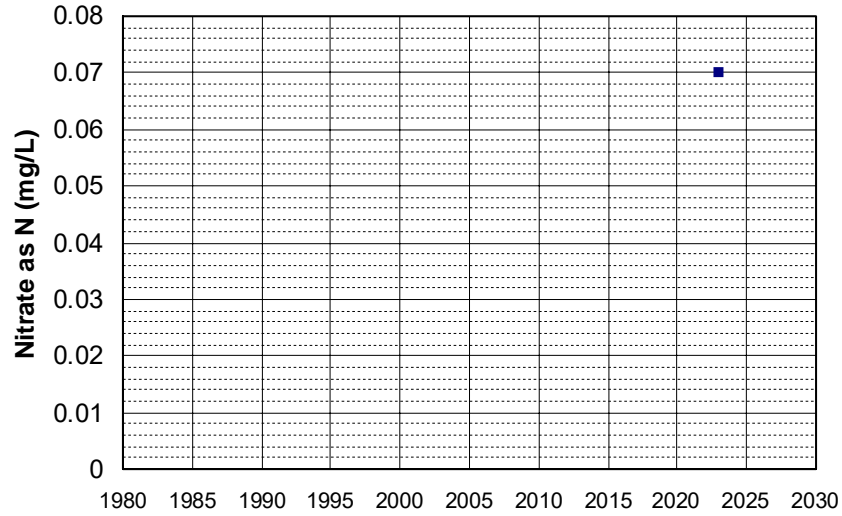
Well Name: AGW080022649-JODY Well Depth (ft): 248
Well Type: DOMESTIC # of Measurements: 1
Source: WB_ILRP Period of Record: 2022
Depth Zone: Upper Trend Since 2000: Insufficient Data



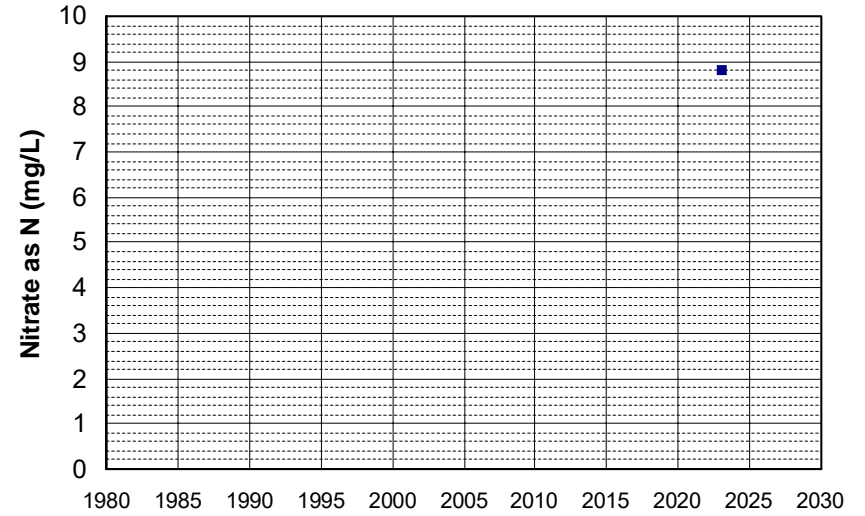
Well Name: AGW080022666-W1 Well Depth (ft): 183
Well Type: DOMESTIC # of Measurements: 1
Source: WB_ILRP Period of Record: 2022
Depth Zone: Upper Trend Since 2000: Insufficient Data



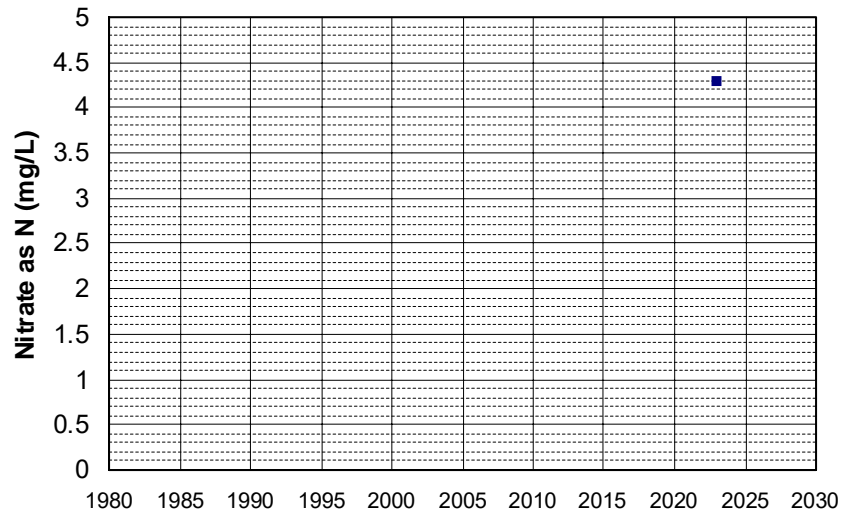
Well Name: AGW080022667-W2 Well Depth (ft): 183
Well Type: DOMESTIC # of Measurements: 1
Source: WB_ILRP Period of Record: 2022
Depth Zone: Upper Trend Since 2000: Insufficient Data



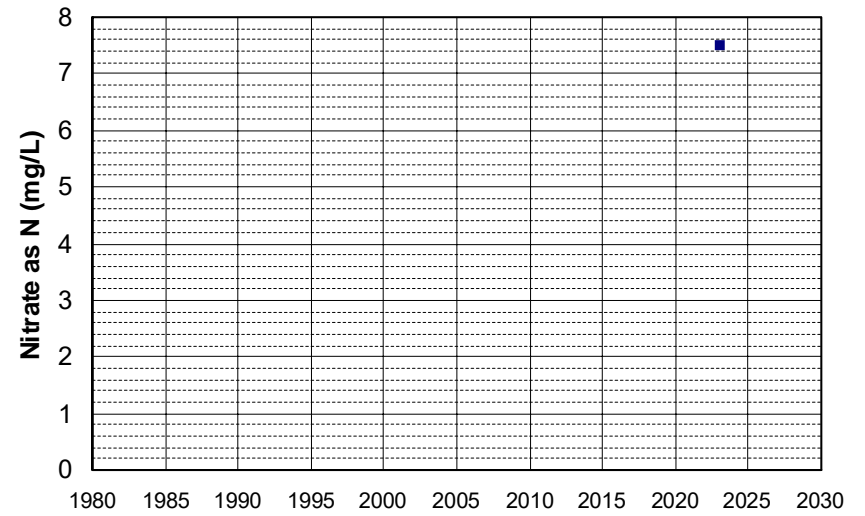
Well Name: AGW080022672-A01_DOM Well Depth (ft): 160
Well Type: DOMESTIC # of Measurements: 1
Source: WB_ILRP Period of Record: 2022
Depth Zone: Upper Trend Since 2000: Insufficient Data



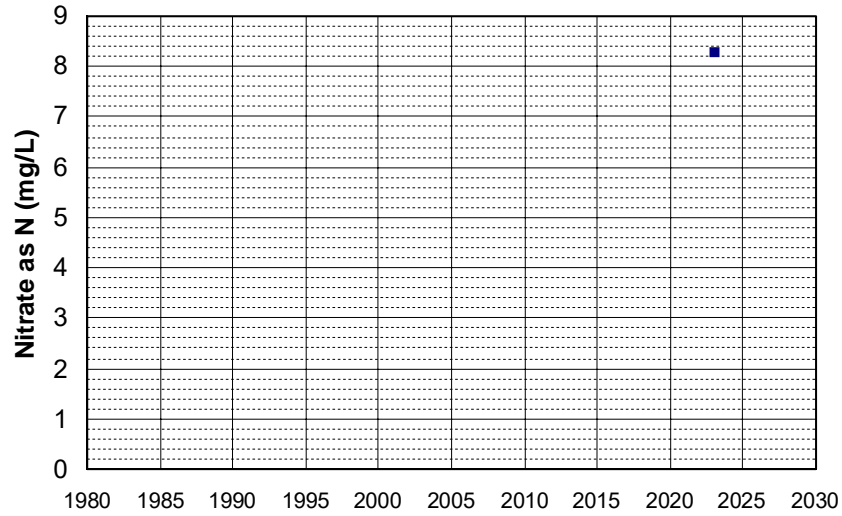
Well Name: AGW080022677-LOPEZ_DOM Well Depth (ft): 98
Well Type: DOMESTIC # of Measurements: 1
Source: WB_ILRP Period of Record: 2022
Depth Zone: Upper Trend Since 2000: Insufficient Data



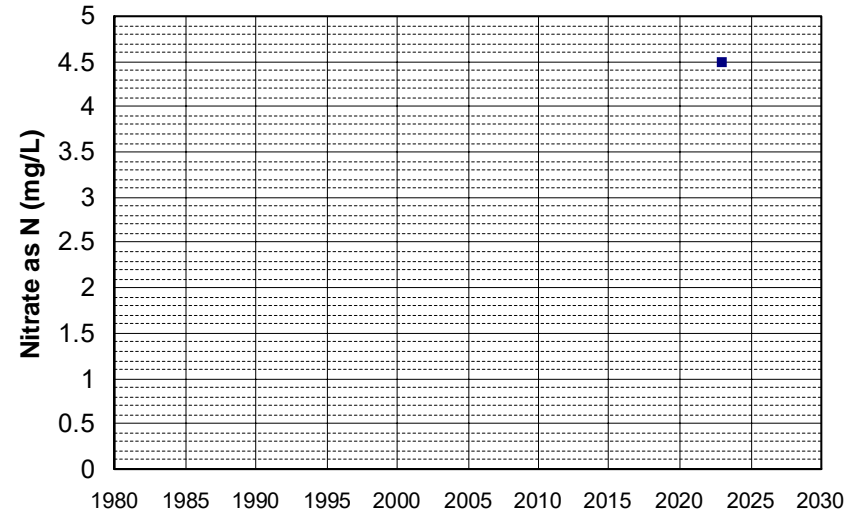
Well Name: AGW080022679-KATS_WNTRS Well Depth (ft): 98
Well Type: DOMESTIC # of Measurements: 1
Source: WB_ILRP Period of Record: 2022
Depth Zone: Upper Trend Since 2000: Insufficient Data



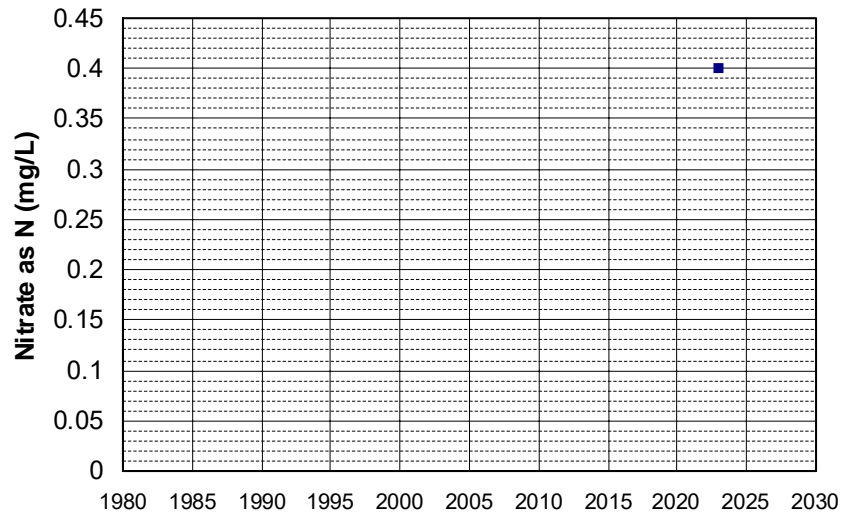
Well Name: AGW080022685-MORIEL_DOM Well Depth (ft): 148
Well Type: DOMESTIC # of Measurements: 1
Source: WB_ILRP Period of Record: 2022
Depth Zone: Upper Trend Since 2000: Insufficient Data



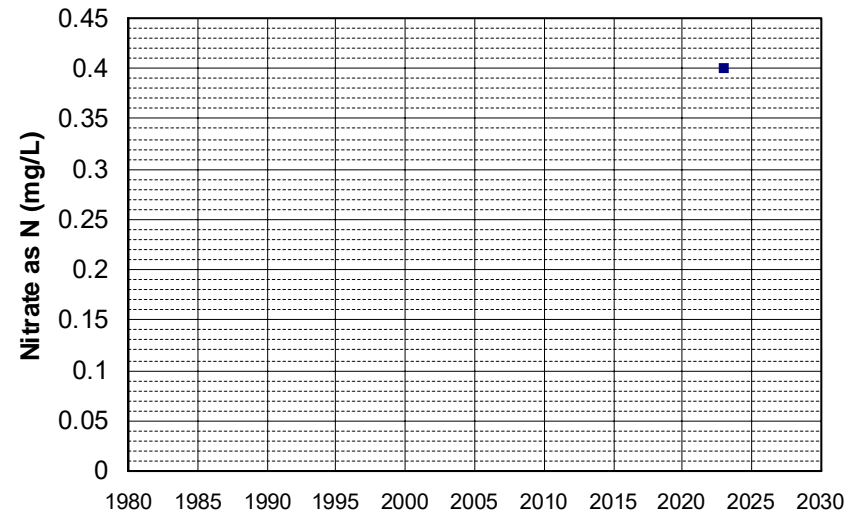
Well Name: AGW080022688-SNOW_DOM Well Depth (ft): 98
Well Type: DOMESTIC # of Measurements: 1
Source: WB_ILRP Period of Record: 2022
Depth Zone: Upper Trend Since 2000: Insufficient Data



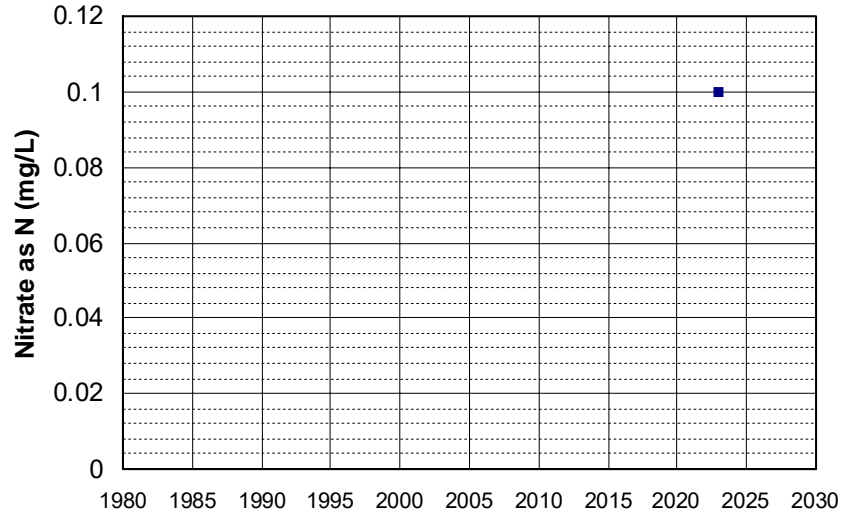
Well Name: AGW080022690-HOME Well Depth (ft): 91
Well Type: DOMESTIC # of Measurements: 1
Source: WB_ILRP Period of Record: 2022
Depth Zone: Upper Trend Since 2000: Insufficient Data



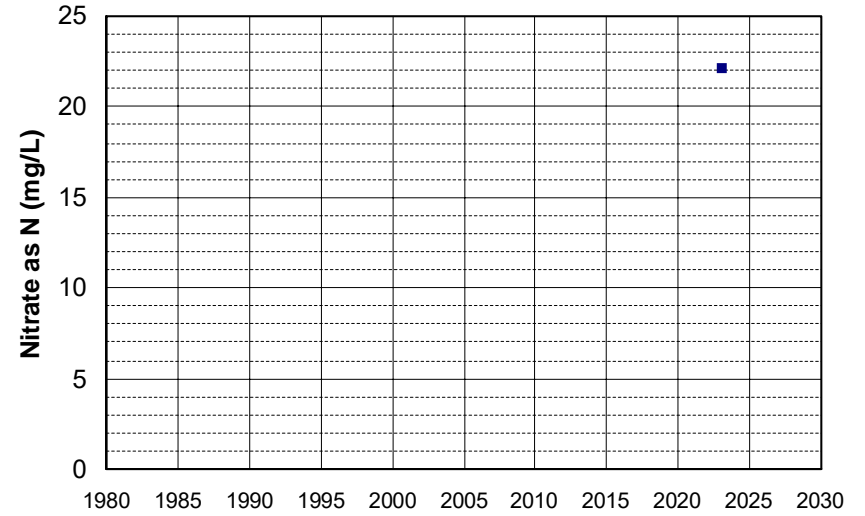
Well Name: AGW080022691-HOLLY Well Depth (ft): 117
Well Type: DOMESTIC # of Measurements: 1
Source: WB_ILRP Period of Record: 2022
Depth Zone: Upper Trend Since 2000: Insufficient Data



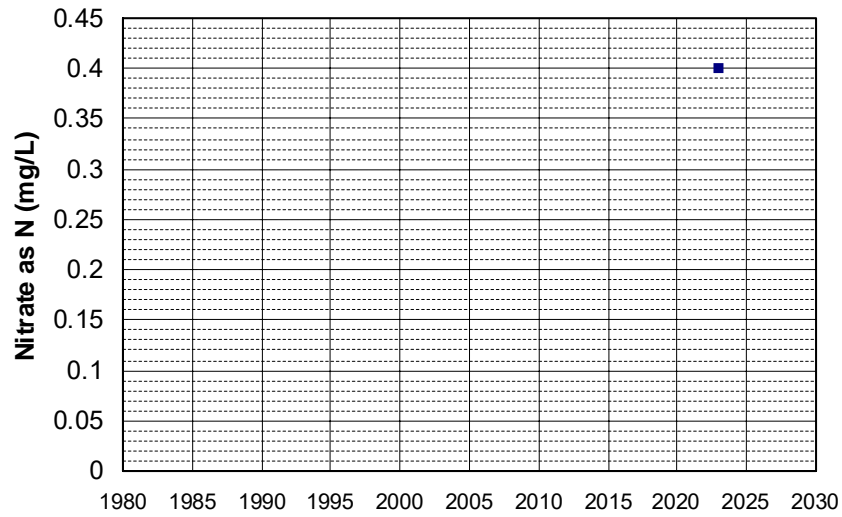
Well Name: AGW080022699-SIMMERHORN Well Depth (ft): 136
Well Type: DOMESTIC # of Measurements: 1
Source: WB_ILRP Period of Record: 2022
Depth Zone: Upper Trend Since 2000: Insufficient Data



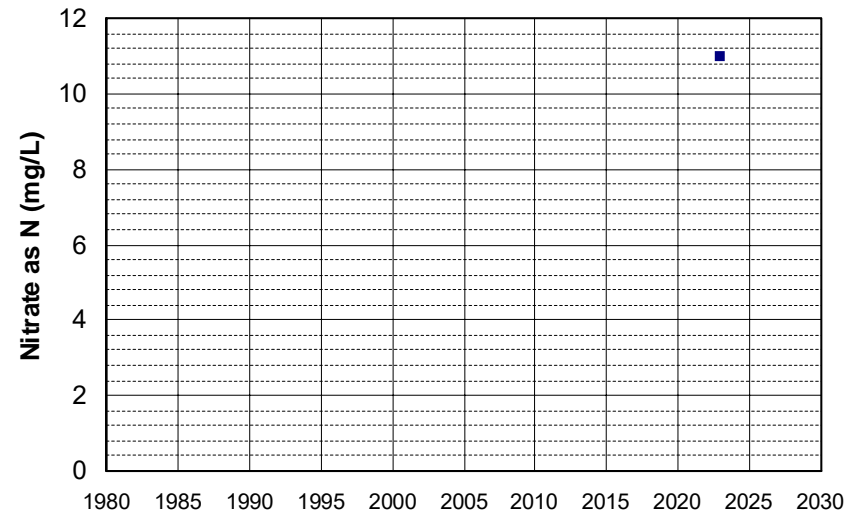
Well Name: AGW080022714-BELL_RANCH Well Depth (ft): 164
Well Type: DOMESTIC # of Measurements: 1
Source: WB_ILRP Period of Record: 2022
Depth Zone: Upper Trend Since 2000: Insufficient Data



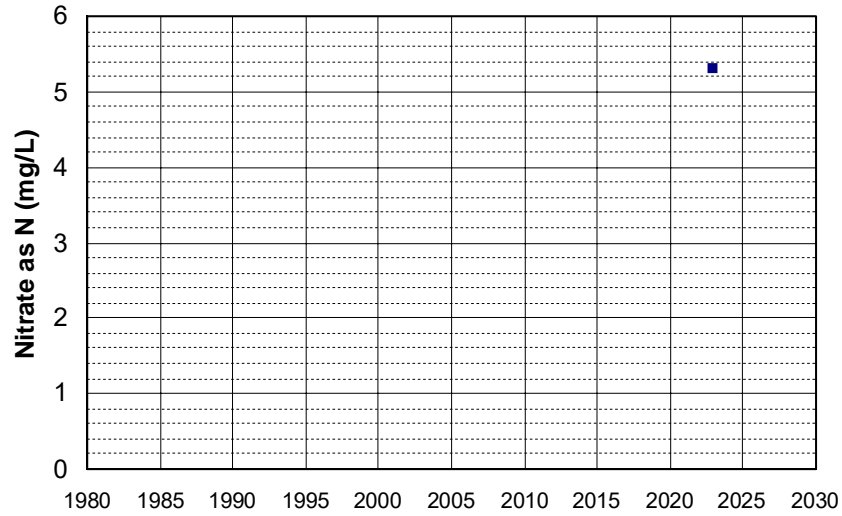
Well Name: AGW080022722-WELFARE_RN Well Depth (ft): 124
Well Type: DOMESTIC # of Measurements: 1
Source: WB_ILRP Period of Record: 2022
Depth Zone: Upper Trend Since 2000: Insufficient Data



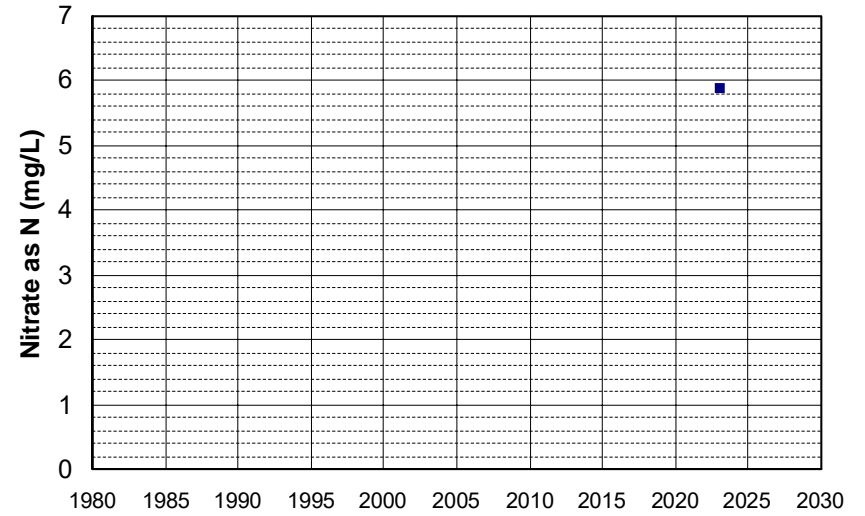
Well Name: AGW080022725-DOM_WELL Well Depth (ft): 156
Well Type: DOMESTIC # of Measurements: 1
Source: WB_ILRP Period of Record: 2022
Depth Zone: Upper Trend Since 2000: Insufficient Data



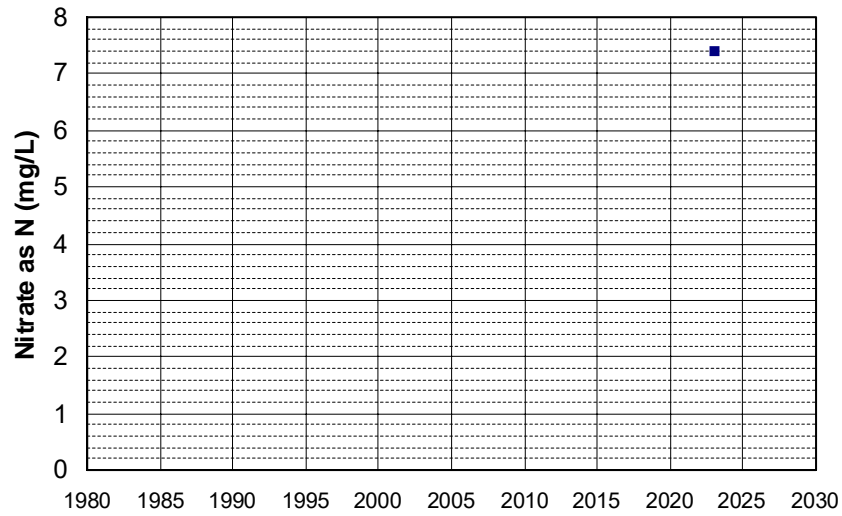
Well Name: AGW080022730-A Well Depth (ft): 110
Well Type: DOMESTIC # of Measurements: 1
Source: WB_ILRP Period of Record: 2022
Depth Zone: Upper Trend Since 2000: Insufficient Data



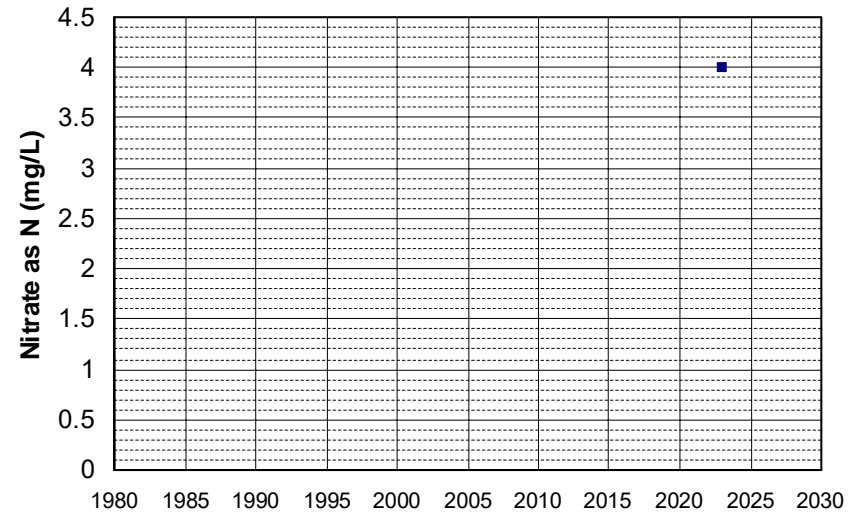
Well Name: AGW080022734-FRAZIER_N Well Depth (ft): 164
Well Type: DOMESTIC # of Measurements: 1
Source: WB_ILRP Period of Record: 2022
Depth Zone: Upper Trend Since 2000: Insufficient Data



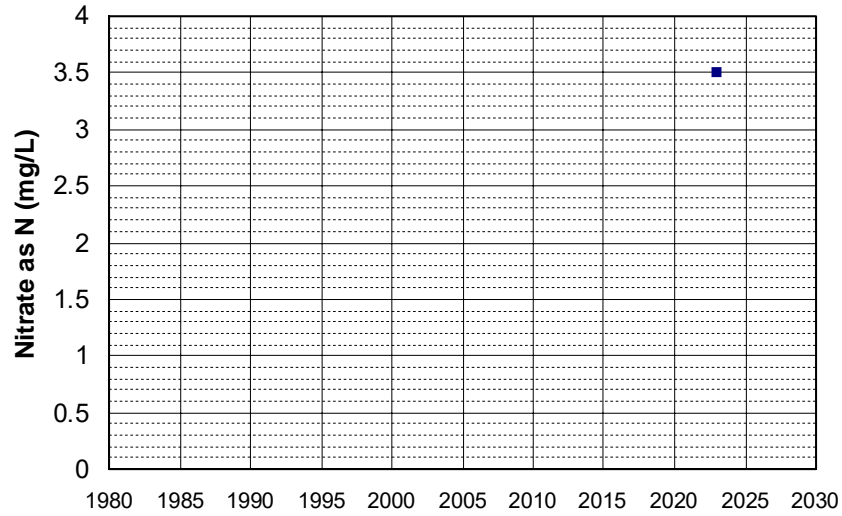
Well Name: AGW080022735-FRAZIER_E Well Depth (ft): 164
Well Type: DOMESTIC # of Measurements: 1
Source: WB_ILRP Period of Record: 2022
Depth Zone: Upper Trend Since 2000: Insufficient Data



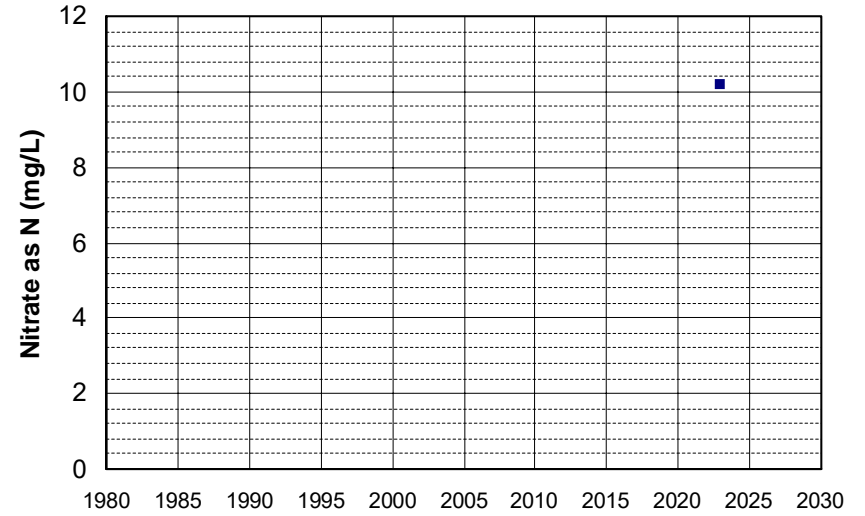
Well Name: AGW080022738-7811NMERID Well Depth (ft): 138
Well Type: DOMESTIC # of Measurements: 1
Source: WB_ILRP Period of Record: 2022
Depth Zone: Upper Trend Since 2000: Insufficient Data



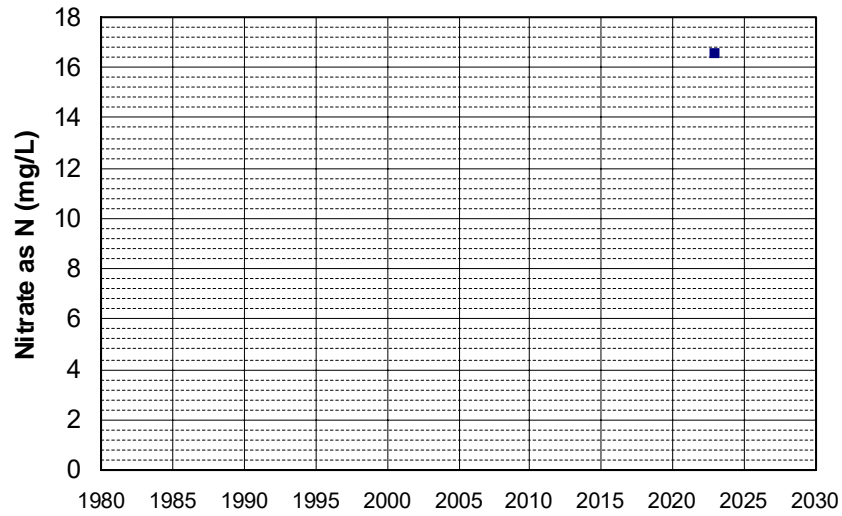
Well Name: AGW080022744-HAWATKY Well Depth (ft): 135
Well Type: DOMESTIC # of Measurements: 1
Source: WB_ILRP Period of Record: 2022
Depth Zone: Upper Trend Since 2000: Insufficient Data



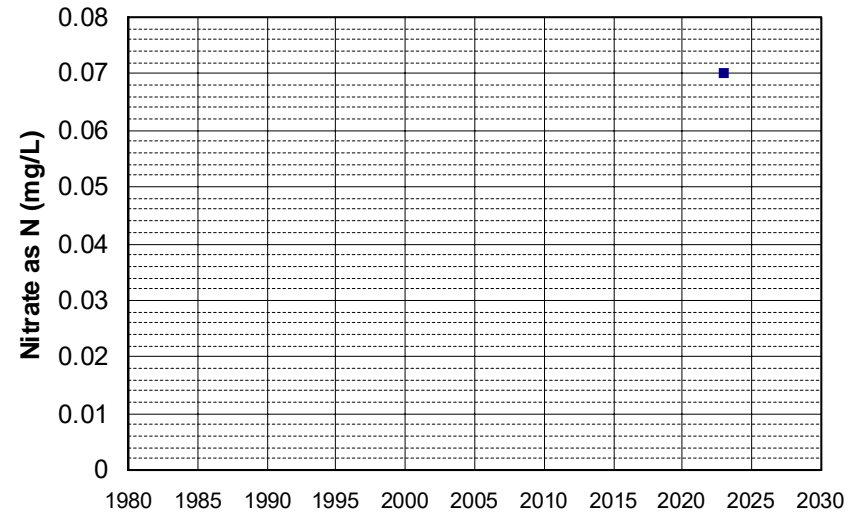
Well Name: AGW080022749-#26_NELK Well Depth (ft): 174
Well Type: DOMESTIC # of Measurements: 1
Source: WB_ILRP Period of Record: 2022
Depth Zone: Upper Trend Since 2000: Insufficient Data



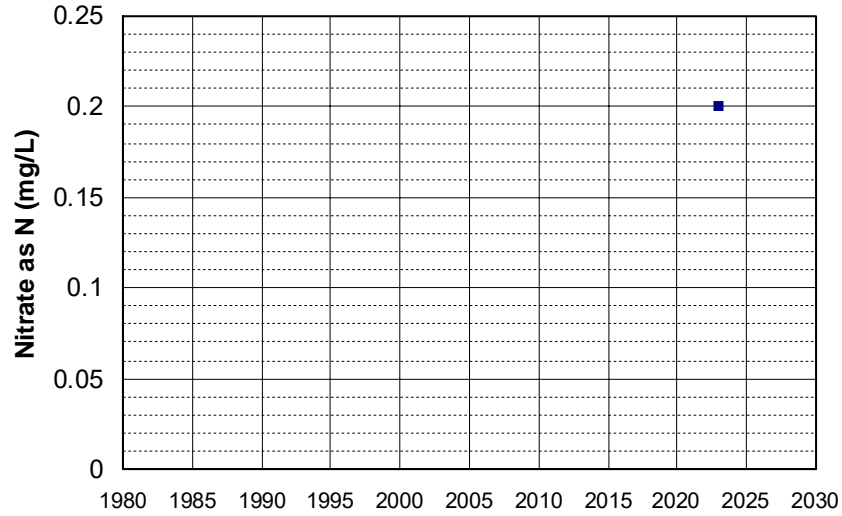
Well Name: AGW080022750-#75_TAVZER Well Depth (ft): 200
Well Type: DOMESTIC # of Measurements: 1
Source: WB_ILRP Period of Record: 2022
Depth Zone: Upper Trend Since 2000: Insufficient Data



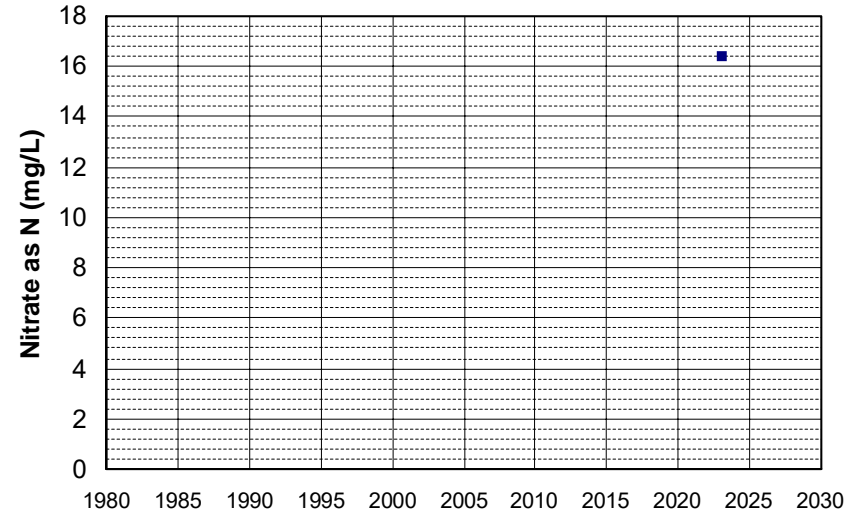
Well Name: AGW080022797-PUMP HOUSE Well Depth (ft): 201
Well Type: DOMESTIC # of Measurements: 1
Source: WB_ILRP Period of Record: 2022
Depth Zone: Upper Trend Since 2000: Insufficient Data



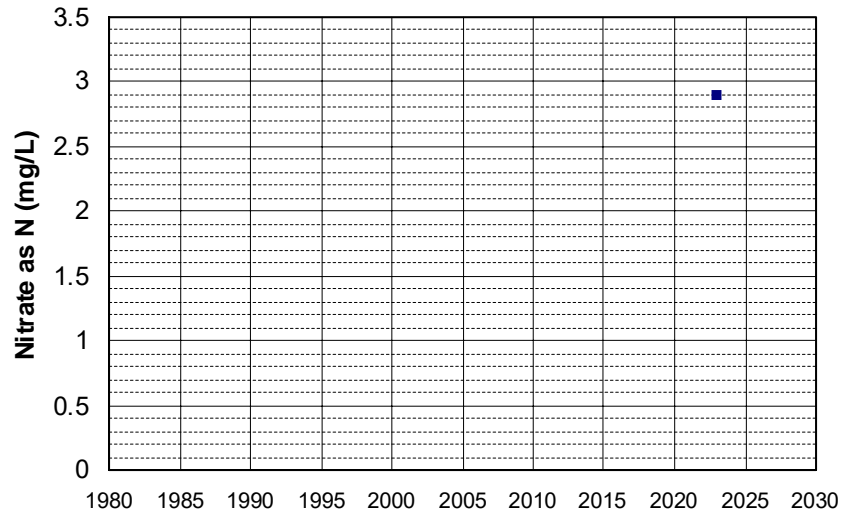
Well Name: AGW080022813-MOBR61 Well Depth (ft): 235
Well Type: DOMESTIC # of Measurements: 1
Source: WB_ILRP Period of Record: 2022
Depth Zone: Upper Trend Since 2000: Insufficient Data



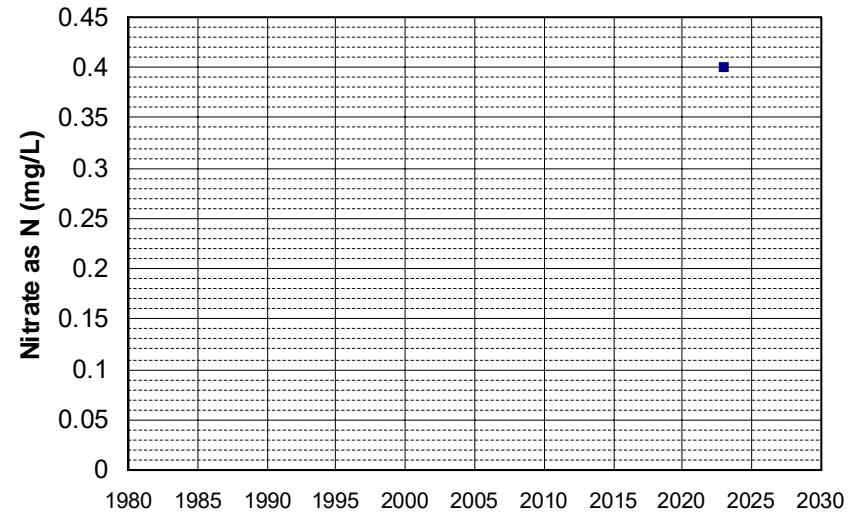
Well Name: AGW080022819-DOM_WELL Well Depth (ft): 196
Well Type: DOMESTIC # of Measurements: 1
Source: WB_ILRP Period of Record: 2022
Depth Zone: Upper Trend Since 2000: Insufficient Data



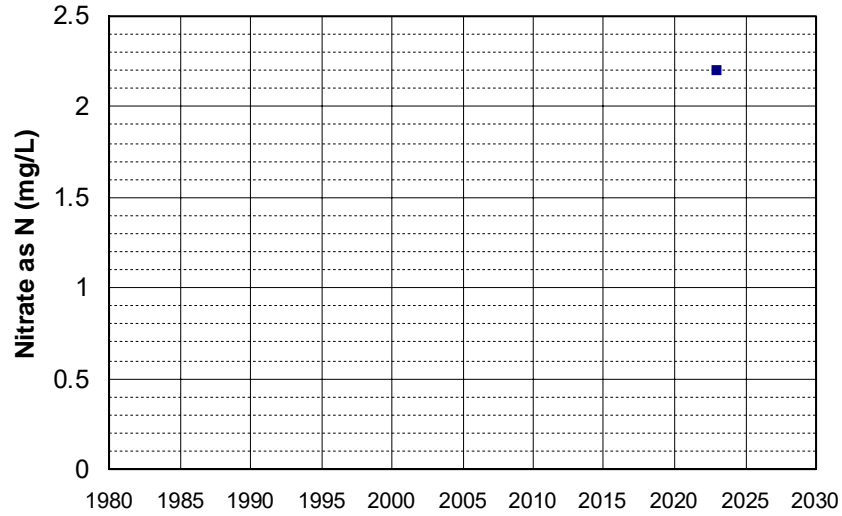
Well Name: AGW080022823-STALL Well Depth (ft): 127
Well Type: DOMESTIC # of Measurements: 1
Source: WB_ILRP Period of Record: 2022
Depth Zone: Upper Trend Since 2000: Insufficient Data



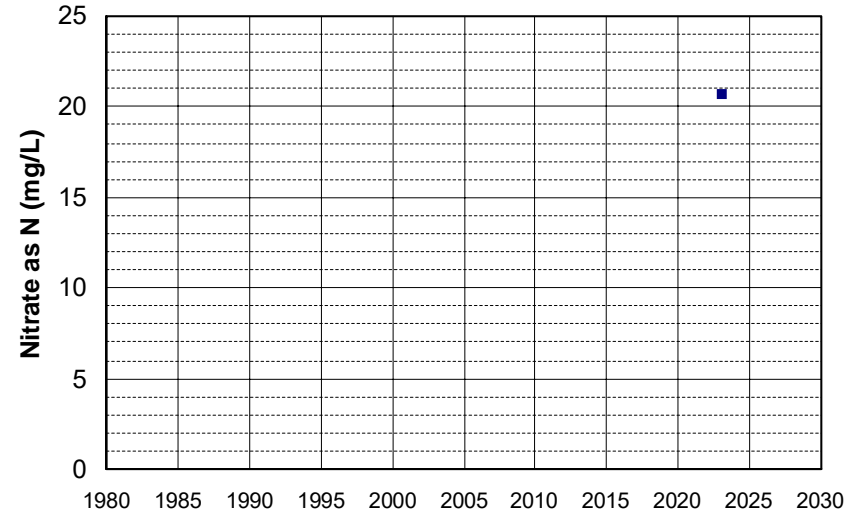
Well Name: AGW080022829-HOUSE WELL Well Depth (ft): 115
Well Type: DOMESTIC # of Measurements: 1
Source: WB_ILRP Period of Record: 2022
Depth Zone: Upper Trend Since 2000: Insufficient Data



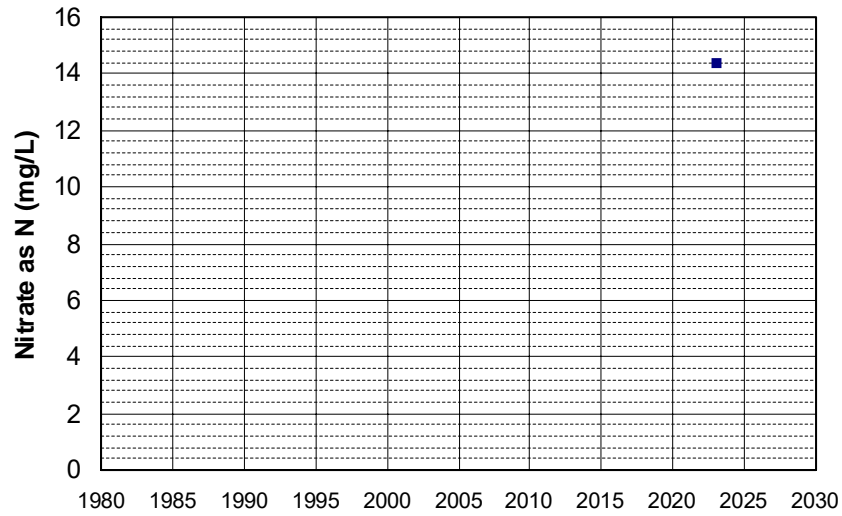
Well Name: AGW080022830-YOLO_RANCH Well Depth (ft): 149
Well Type: DOMESTIC # of Measurements: 1
Source: WB_ILRP Period of Record: 2022
Depth Zone: Upper Trend Since 2000: Insufficient Data



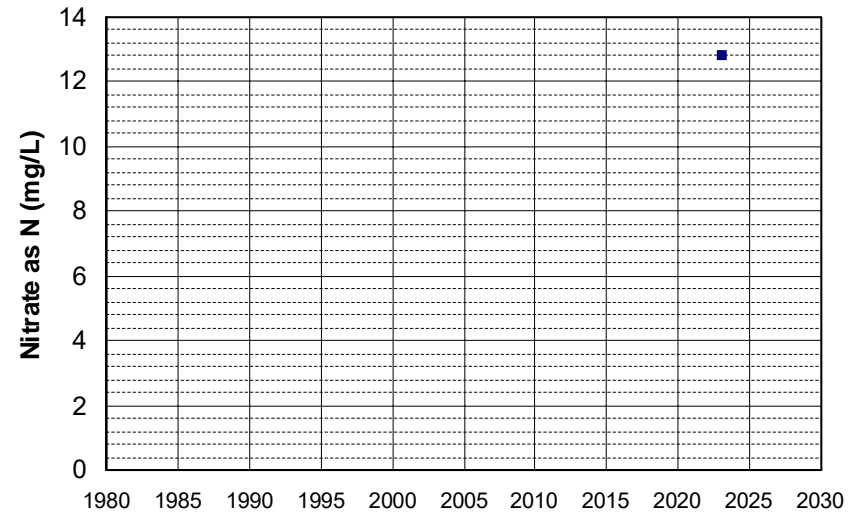
Well Name: AGW080022847-VANK_WELL Well Depth (ft): 179
Well Type: DOMESTIC # of Measurements: 1
Source: WB_ILRP Period of Record: 2022
Depth Zone: Upper Trend Since 2000: Insufficient Data



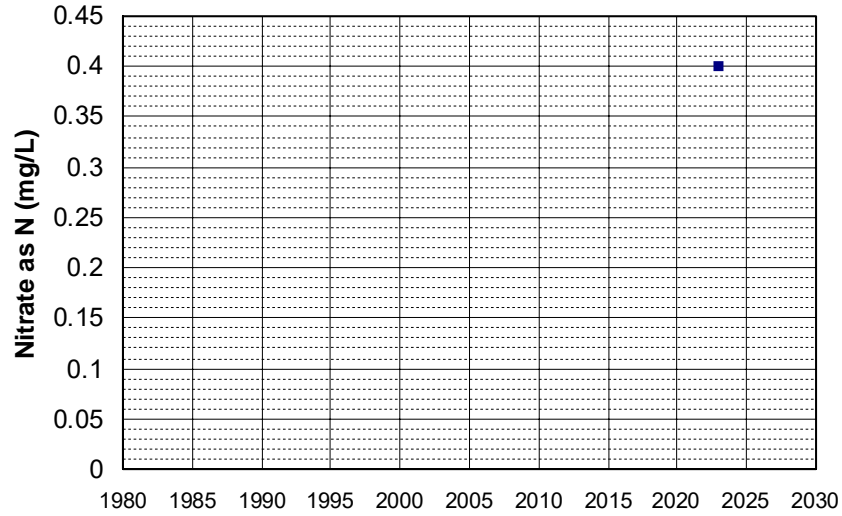
Well Name: AGW080022849-HOME Well Depth (ft): 191
Well Type: DOMESTIC # of Measurements: 1
Source: WB_ILRP Period of Record: 2022
Depth Zone: Upper Trend Since 2000: Insufficient Data



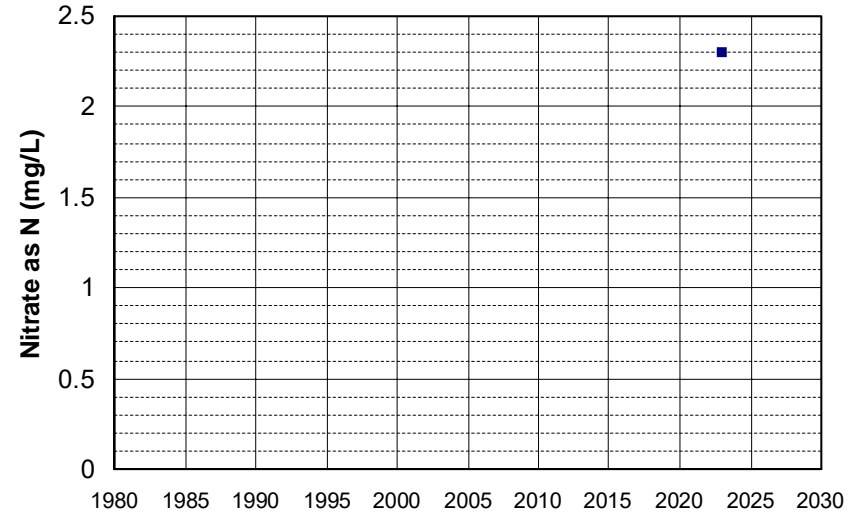
Well Name: AGW080022850-WETZELS Well Depth (ft): 192
Well Type: DOMESTIC # of Measurements: 1
Source: WB_ILRP Period of Record: 2022
Depth Zone: Upper Trend Since 2000: Insufficient Data



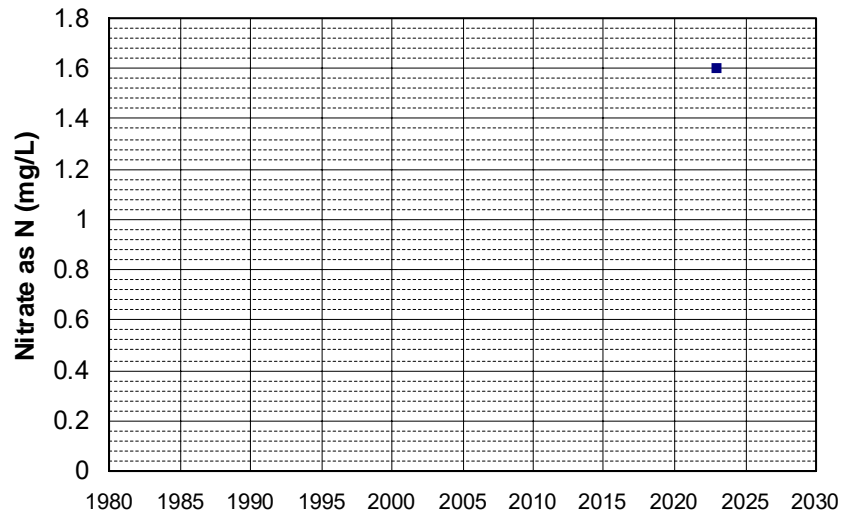
Well Name: AGW080022855-BRICK_HSE Well Depth (ft): 180
Well Type: DOMESTIC # of Measurements: 1
Source: WB_ILRP Period of Record: 2022
Depth Zone: Upper Trend Since 2000: Insufficient Data



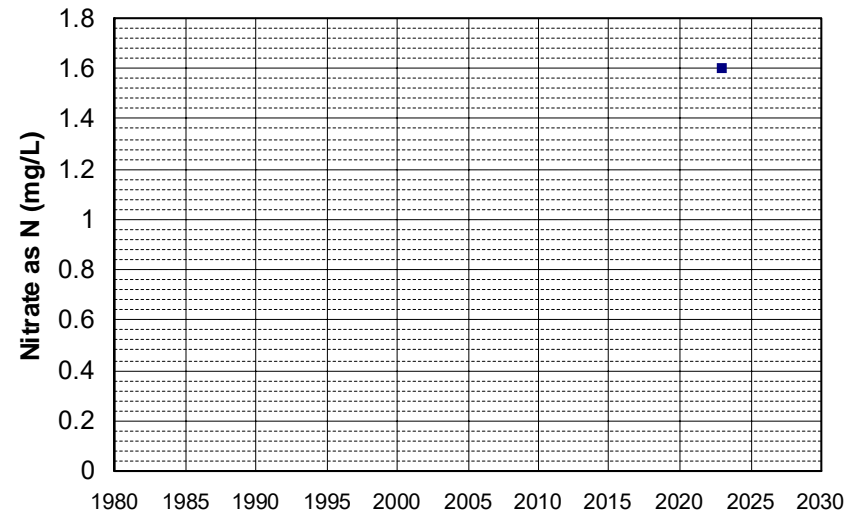
Well Name: AGW080022856-LAZAZZERA Well Depth (ft): 136
Well Type: DOMESTIC # of Measurements: 1
Source: WB_ILRP Period of Record: 2022
Depth Zone: Upper Trend Since 2000: Insufficient Data



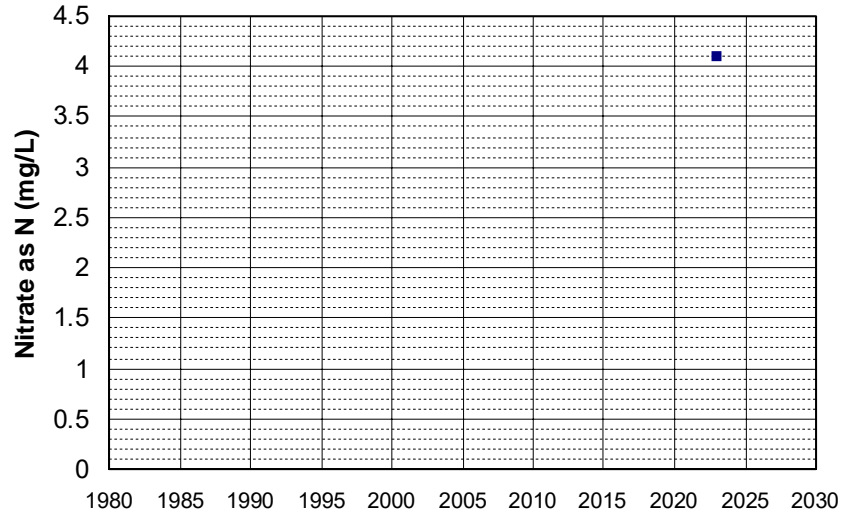
Well Name: AGW080022860-DUNNIGAN Well Depth (ft): 163
Well Type: DOMESTIC # of Measurements: 1
Source: WB_ILRP Period of Record: 2022
Depth Zone: Upper Trend Since 2000: Insufficient Data



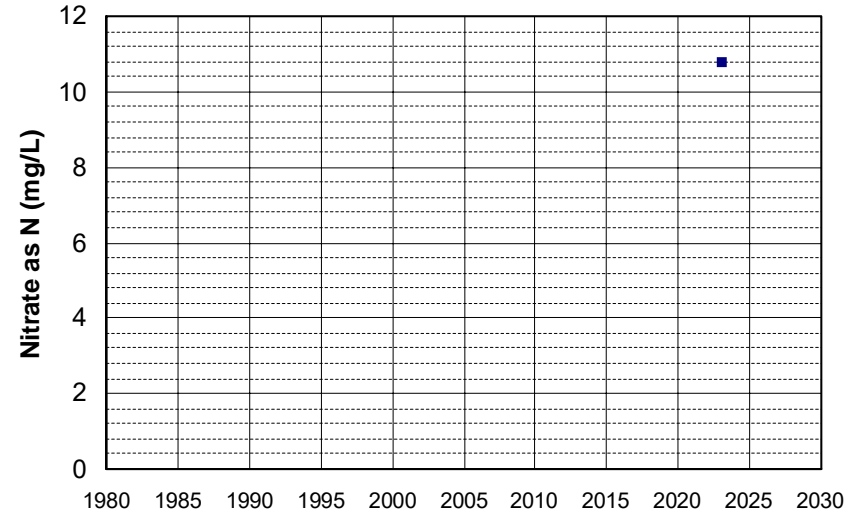
Well Name: AGW080022867-505 Well Depth (ft): 139
Well Type: DOMESTIC # of Measurements: 1
Source: WB_ILRP Period of Record: 2022
Depth Zone: Upper Trend Since 2000: Insufficient Data



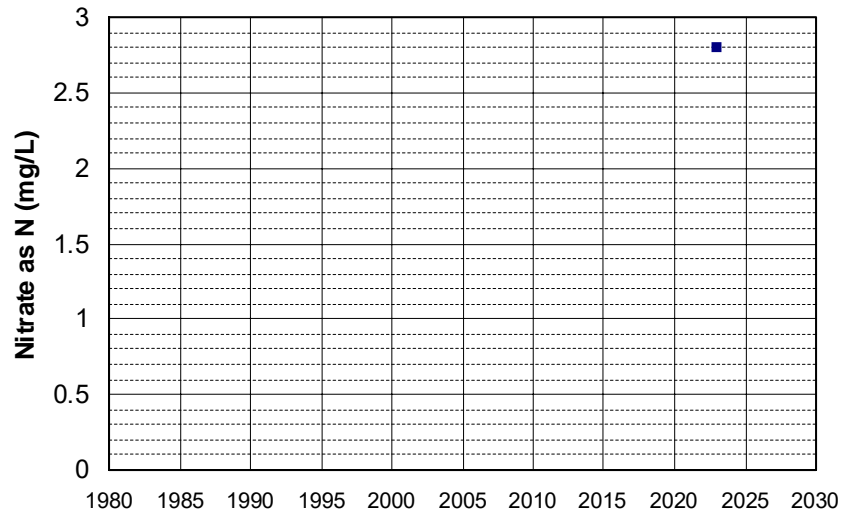
Well Name: AGW080022869-RA1
Well Type: DOMESTIC
Source: WB_ILRP
Depth Zone: Upper
Well Depth (ft): 154
of Measurements: 1
Period of Record: 2022
Trend Since 2000: Insufficient Data



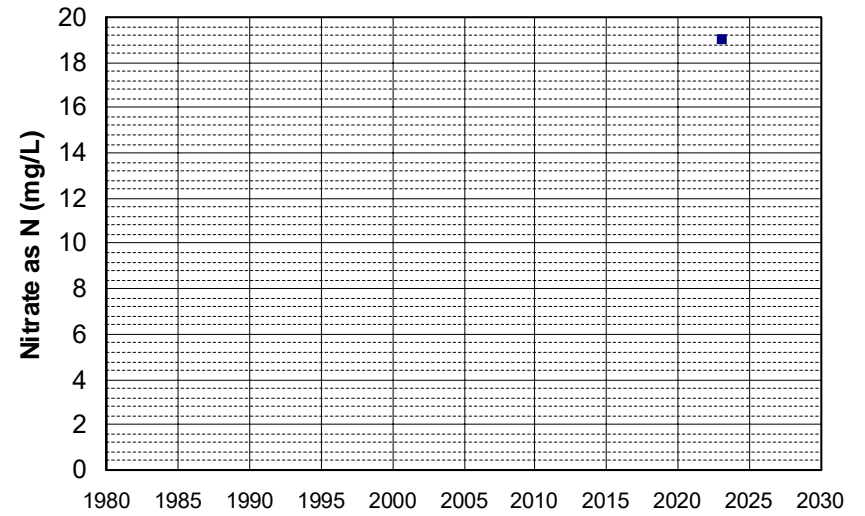
Well Name: AGW080022870-MA49
Well Type: DOMESTIC
Source: WB_ILRP
Depth Zone: Upper
Well Depth (ft): 100
of Measurements: 1
Period of Record: 2022
Trend Since 2000: Insufficient Data



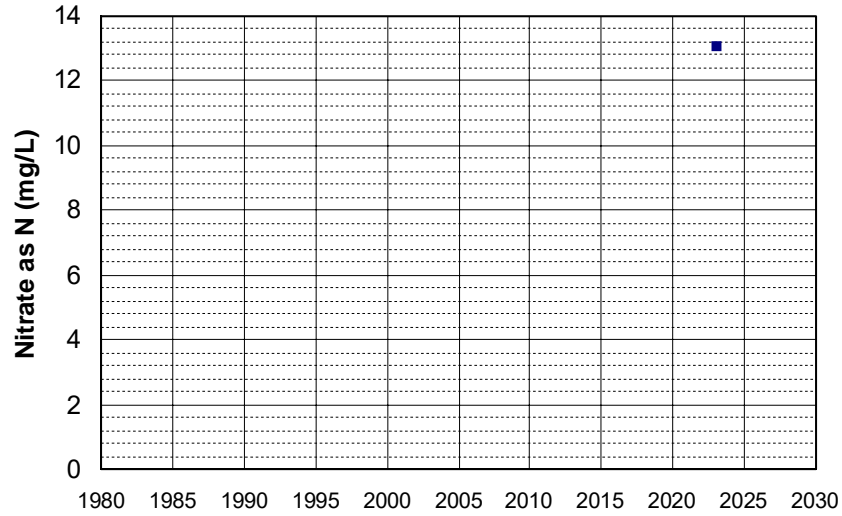
Well Name: AGW080022873-MA47
Well Type: DOMESTIC
Source: WB_ILRP
Depth Zone: Upper
Well Depth (ft): 100
of Measurements: 1
Period of Record: 2022
Trend Since 2000: Insufficient Data



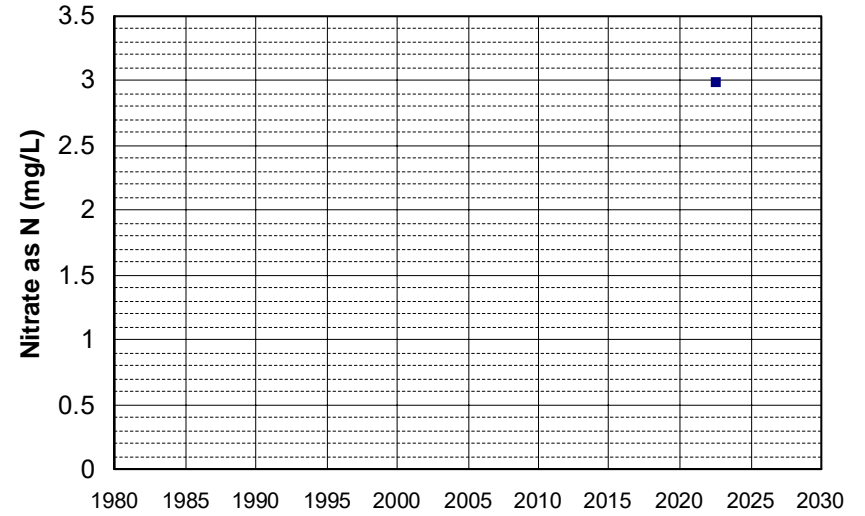
Well Name: AGW080022876-Y03
Well Type: DOMESTIC
Source: WB_ILRP
Depth Zone: Upper
Well Depth (ft): 209
of Measurements: 1
Period of Record: 2022
Trend Since 2000: Insufficient Data



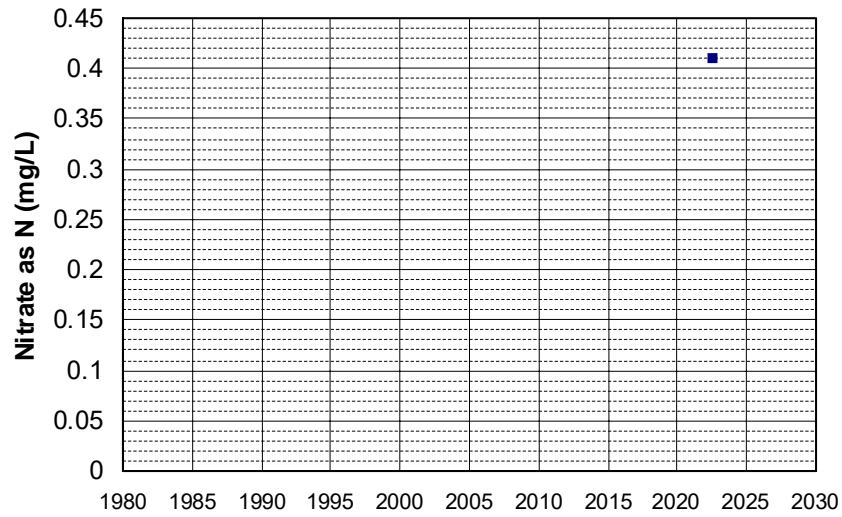
Well Name: AGW080022877-MB2
Well Type: DOMESTIC
Source: WB_ILRP
Depth Zone: Upper
Well Depth (ft): 241
of Measurements: 1
Period of Record: 2022
Trend Since 2000: Insufficient Data



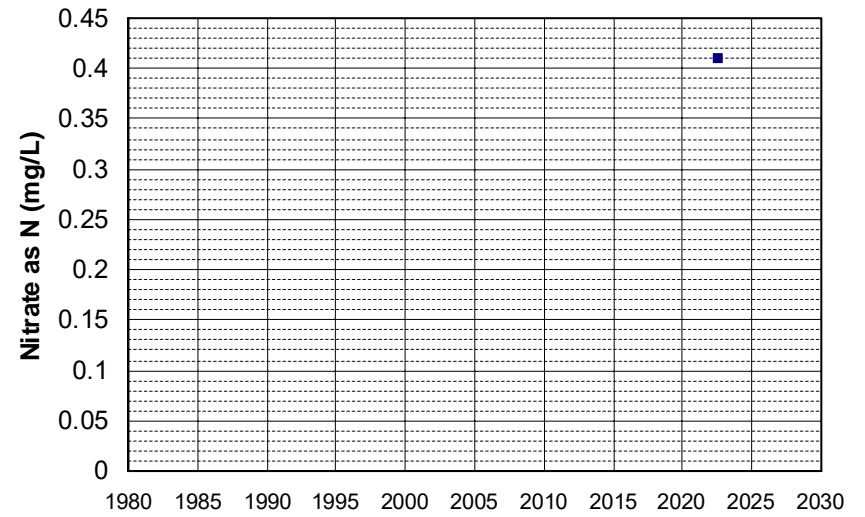
Well Name: AGW080022888-50766
Well Type: DOMESTIC
Source: WB_ILRP
Depth Zone: Upper
Well Depth (ft): 182
of Measurements: 1
Period of Record: 2022
Trend Since 2000: Insufficient Data



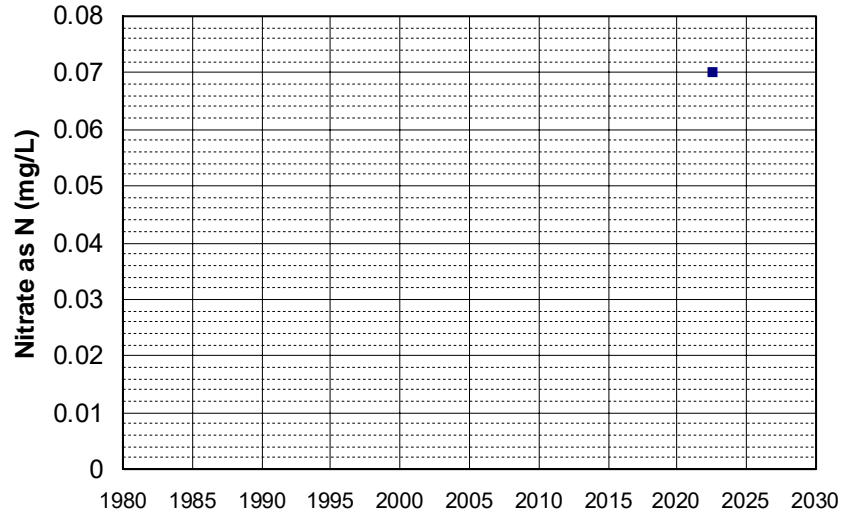
Well Name: AGW080022889-50776
Well Type: DOMESTIC
Source: WB_ILRP
Depth Zone: Upper
Well Depth (ft): 182
of Measurements: 1
Period of Record: 2022
Trend Since 2000: Insufficient Data



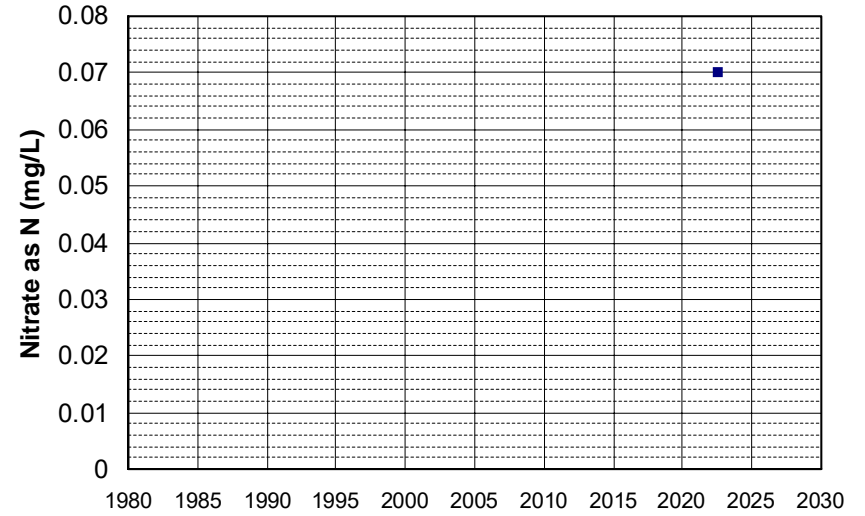
Well Name: AGW080022890-50744
Well Type: DOMESTIC
Source: WB_ILRP
Depth Zone: Upper
Well Depth (ft): 182
of Measurements: 1
Period of Record: 2022
Trend Since 2000: Insufficient Data



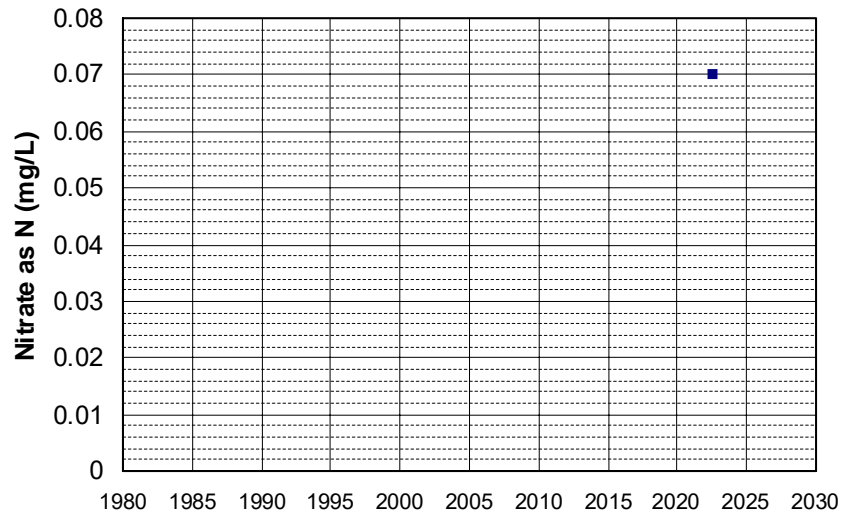
Well Name: AGW080022895-WHITE Well Depth (ft): 130
Well Type: DOMESTIC # of Measurements: 1
Source: WB_ILRP Period of Record: 2022
Depth Zone: Upper Trend Since 2000: Insufficient Data



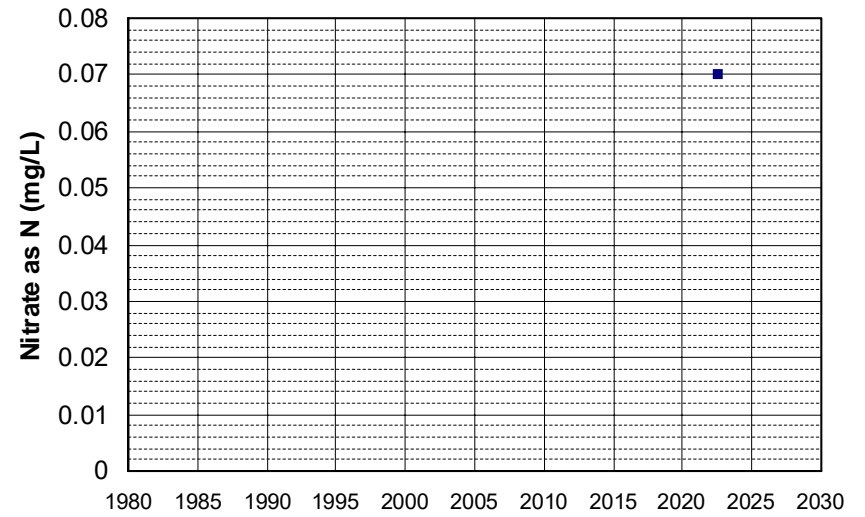
Well Name: AGW080022896-LEWIS Well Depth (ft): 140
Well Type: DOMESTIC # of Measurements: 1
Source: WB_ILRP Period of Record: 2022
Depth Zone: Upper Trend Since 2000: Insufficient Data



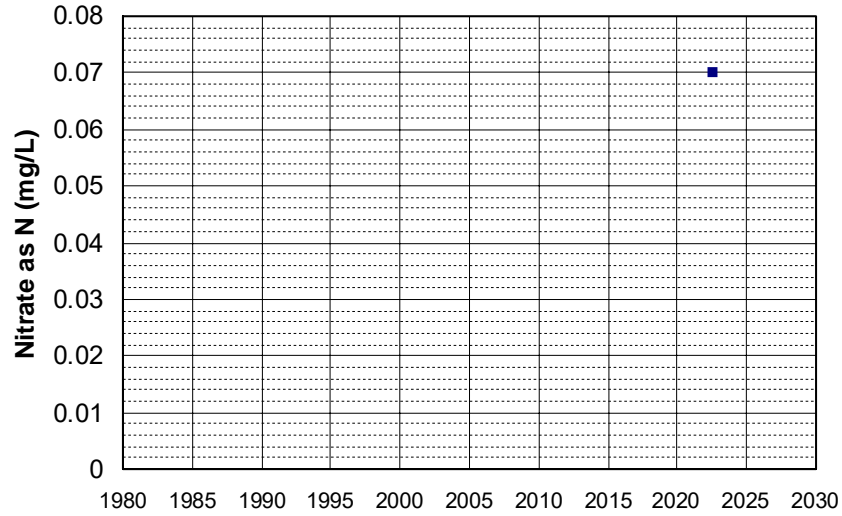
Well Name: AGW080022897-FLIPPRI Well Depth (ft): 47
Well Type: DOMESTIC # of Measurements: 1
Source: WB_ILRP Period of Record: 2022
Depth Zone: Upper Trend Since 2000: Insufficient Data



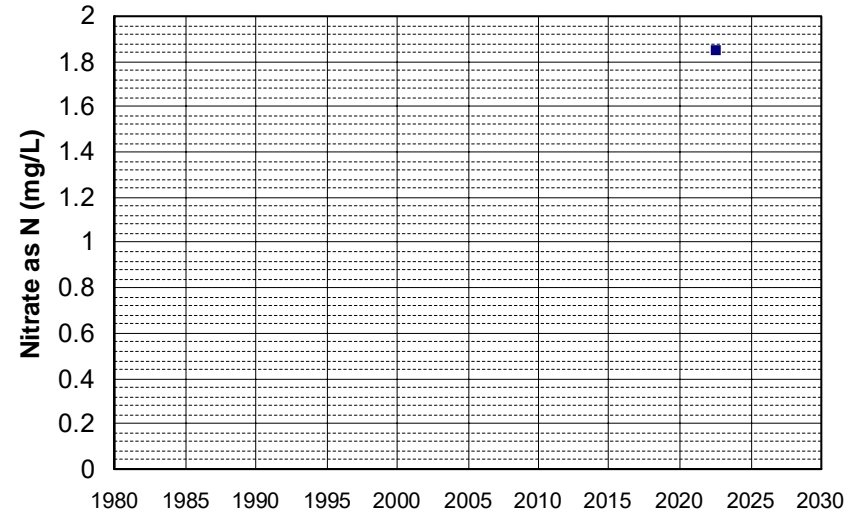
Well Name: AGW080022899-J AND M Well Depth (ft): 47
Well Type: DOMESTIC # of Measurements: 1
Source: WB_ILRP Period of Record: 2022
Depth Zone: Upper Trend Since 2000: Insufficient Data



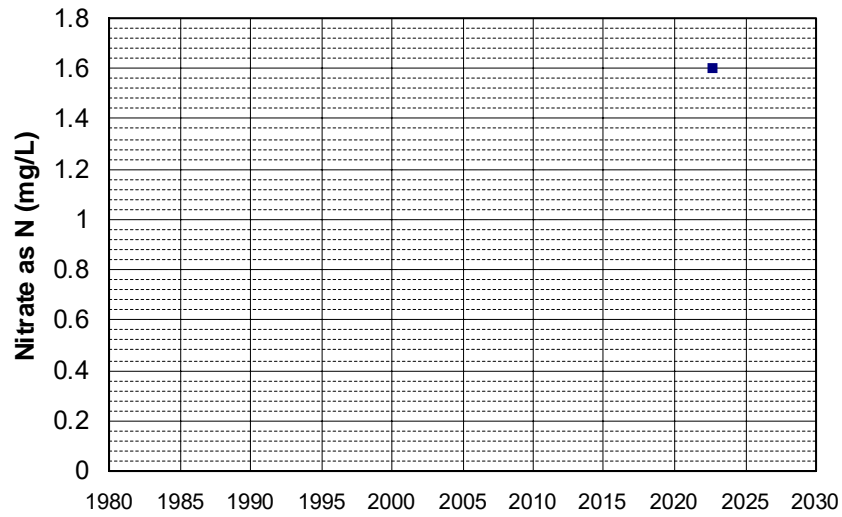
Well Name: AGW080022900-ATILLO Well Depth (ft): 252
Well Type: DOMESTIC # of Measurements: 1
Source: WB_ILRP Period of Record: 2022
Depth Zone: Upper Trend Since 2000: Insufficient Data



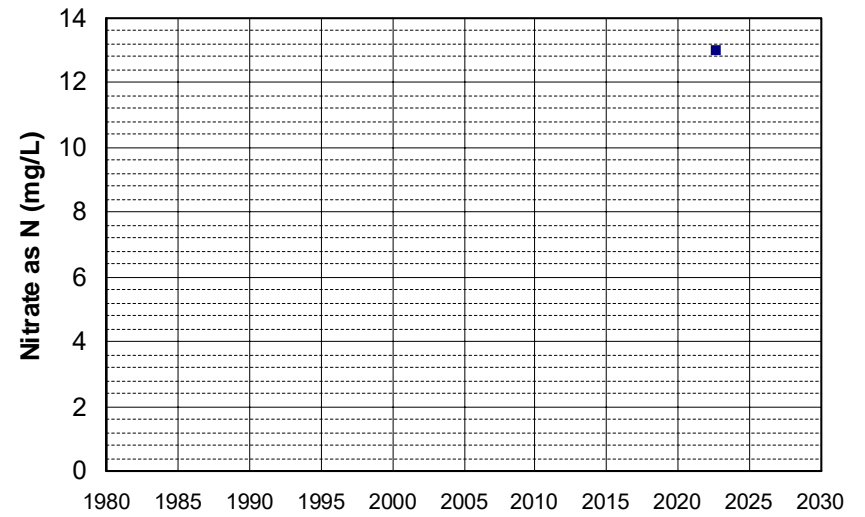
Well Name: AGW080022905-HOUSE WELL Well Depth (ft): 121
Well Type: DOMESTIC # of Measurements: 1
Source: WB_ILRP Period of Record: 2022
Depth Zone: Upper Trend Since 2000: Insufficient Data



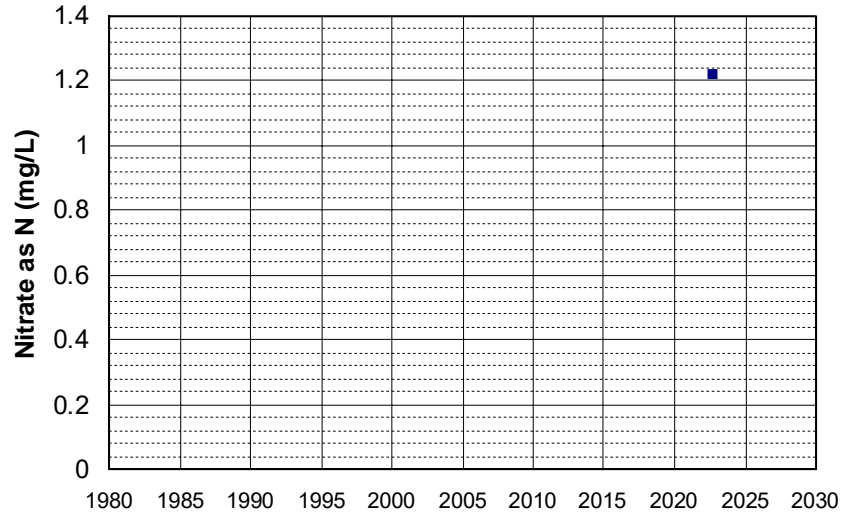
Well Name: AGW080022906-LUCERO 1 Well Depth (ft): 171
Well Type: DOMESTIC # of Measurements: 1
Source: WB_ILRP Period of Record: 2022
Depth Zone: Upper Trend Since 2000: Insufficient Data



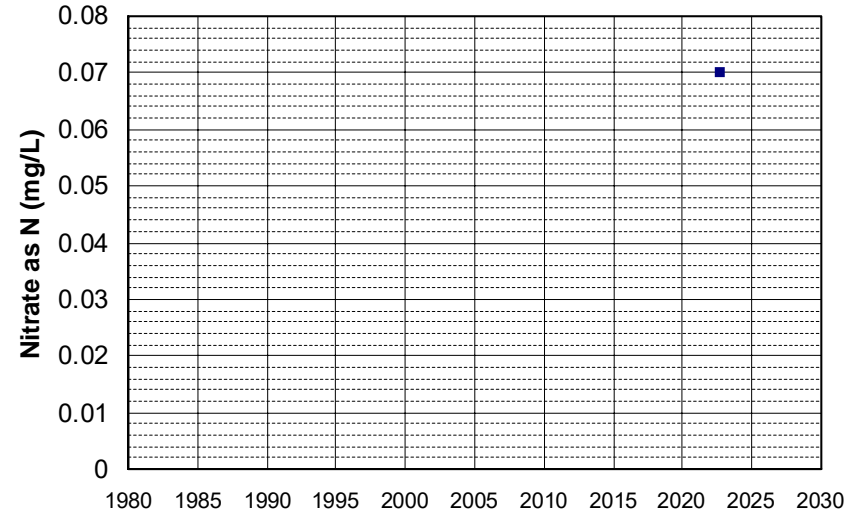
Well Name: AGW080022909-JA HSE TRT Well Depth (ft): 118
Well Type: DOMESTIC # of Measurements: 1
Source: WB_ILRP Period of Record: 2022
Depth Zone: Upper Trend Since 2000: Insufficient Data



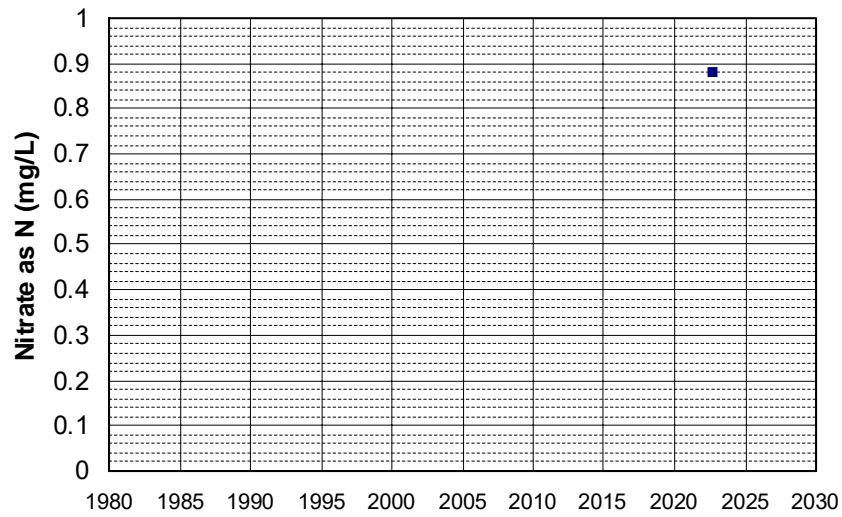
Well Name: AGW080022911-HOUSE WELL Well Depth (ft): 89
Well Type: DOMESTIC # of Measurements: 1
Source: WB_ILRP Period of Record: 2022
Depth Zone: Upper Trend Since 2000: Insufficient Data



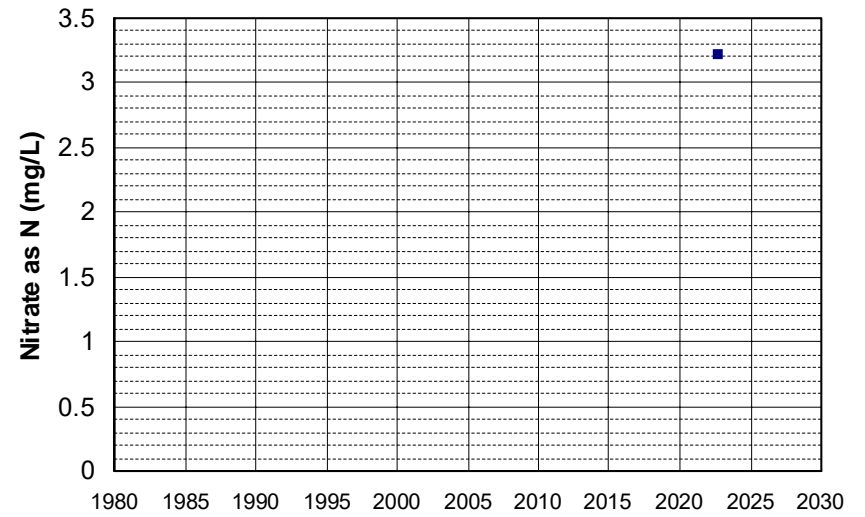
Well Name: AGW080022912-AG Well Depth (ft): 89
Well Type: DOMESTIC # of Measurements: 1
Source: WB_ILRP Period of Record: 2022
Depth Zone: Upper Trend Since 2000: Insufficient Data



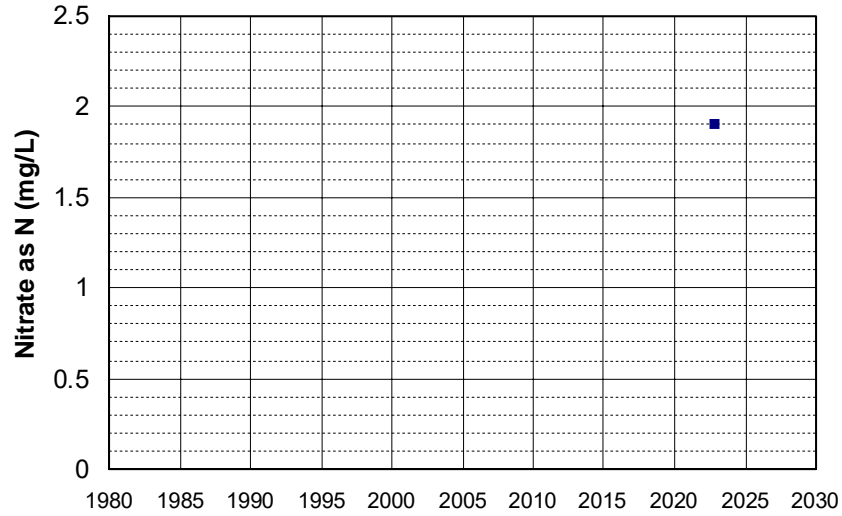
Well Name: AGW080022915-HOUSE Well Depth (ft): 101
Well Type: DOMESTIC # of Measurements: 1
Source: WB_ILRP Period of Record: 2022
Depth Zone: Upper Trend Since 2000: Insufficient Data



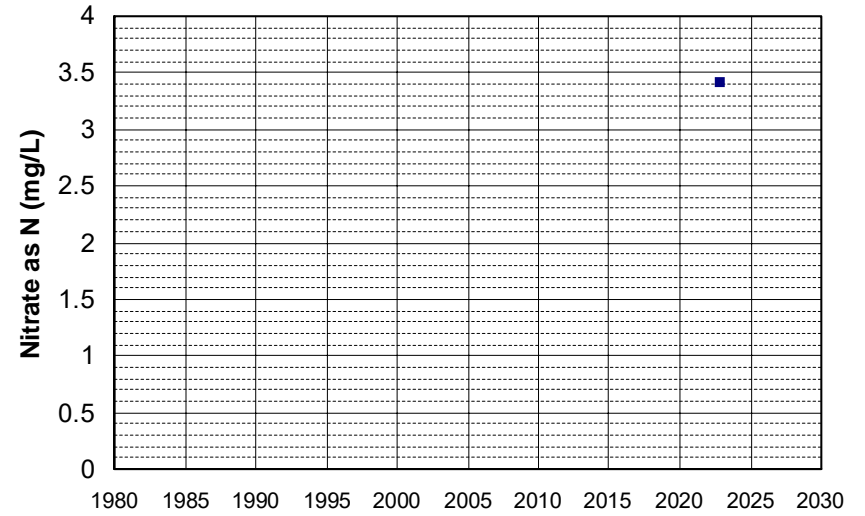
Well Name: AGW080022917-DOMESTIC Well Depth (ft): 50
Well Type: DOMESTIC # of Measurements: 1
Source: WB_ILRP Period of Record: 2022
Depth Zone: Upper Trend Since 2000: Insufficient Data



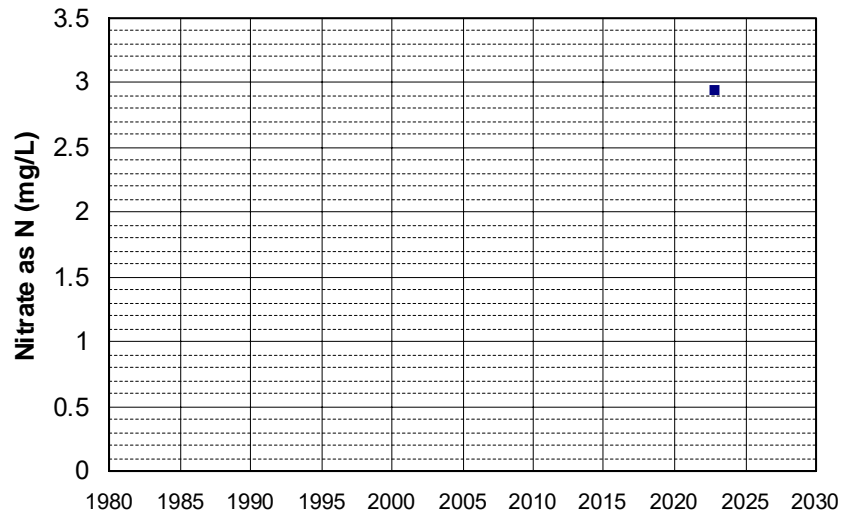
Well Name: AGW080022922-20 SETH LN Well Depth (ft): 108
Well Type: DOMESTIC # of Measurements: 1
Source: WB_ILRP Period of Record: 2022
Depth Zone: Upper Trend Since 2000: Insufficient Data



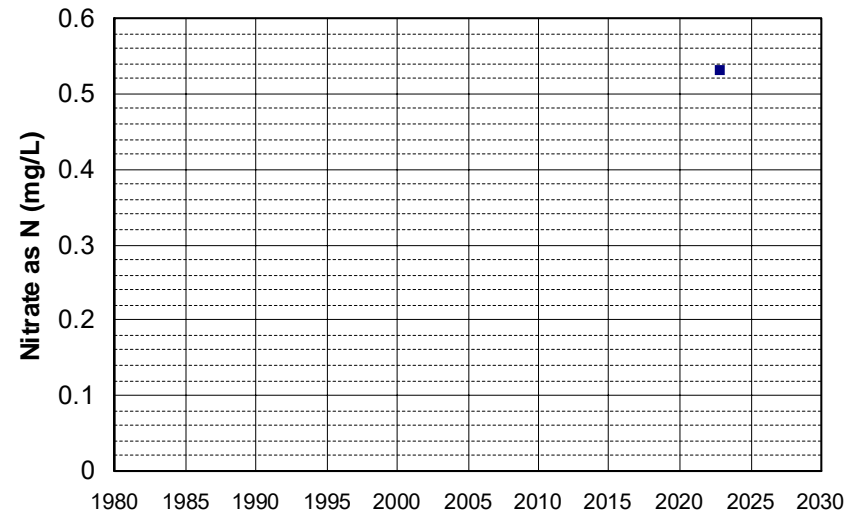
Well Name: AGW080022923-HOUSE WELL Well Depth (ft): 110
Well Type: DOMESTIC # of Measurements: 1
Source: WB_ILRP Period of Record: 2022
Depth Zone: Upper Trend Since 2000: Insufficient Data



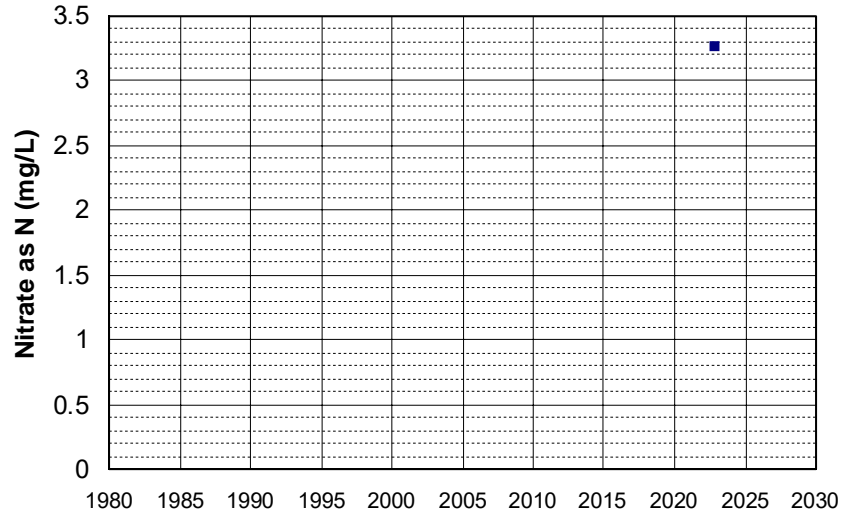
Well Name: AGW080022924-HOUSE Well Depth (ft): 126
Well Type: DOMESTIC # of Measurements: 1
Source: WB_ILRP Period of Record: 2022
Depth Zone: Upper Trend Since 2000: Insufficient Data



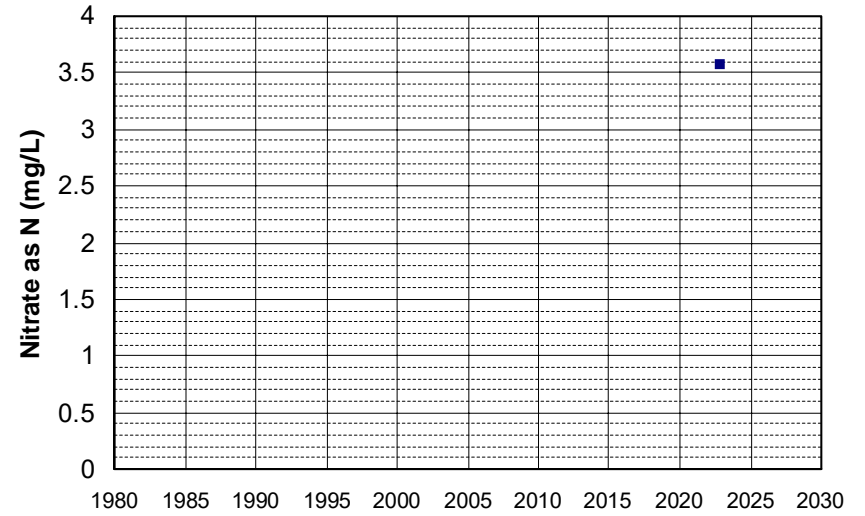
Well Name: AGW080022926-DOMESTIC Well Depth (ft): 110
Well Type: DOMESTIC # of Measurements: 1
Source: WB_ILRP Period of Record: 2022
Depth Zone: Upper Trend Since 2000: Insufficient Data



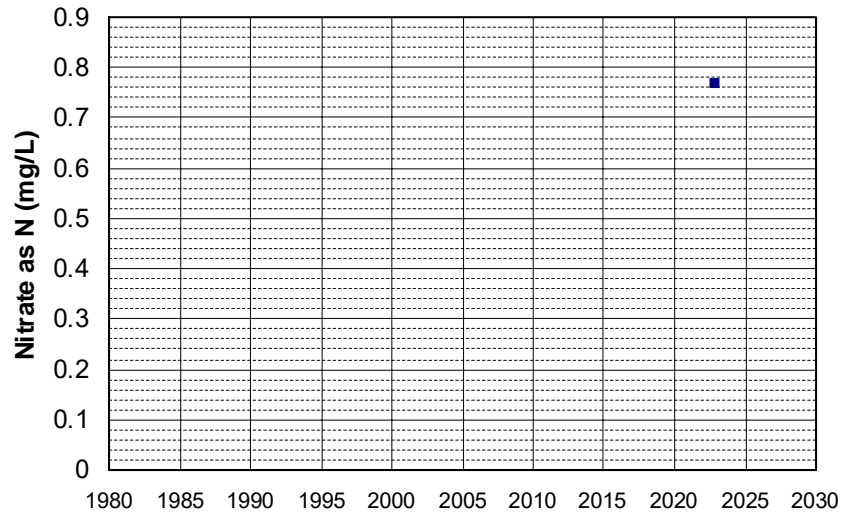
Well Name: AGW080022931-JOHNSON473 Well Depth (ft): 112
Well Type: DOMESTIC # of Measurements: 1
Source: WB_ILRP Period of Record: 2022
Depth Zone: Upper Trend Since 2000: Insufficient Data



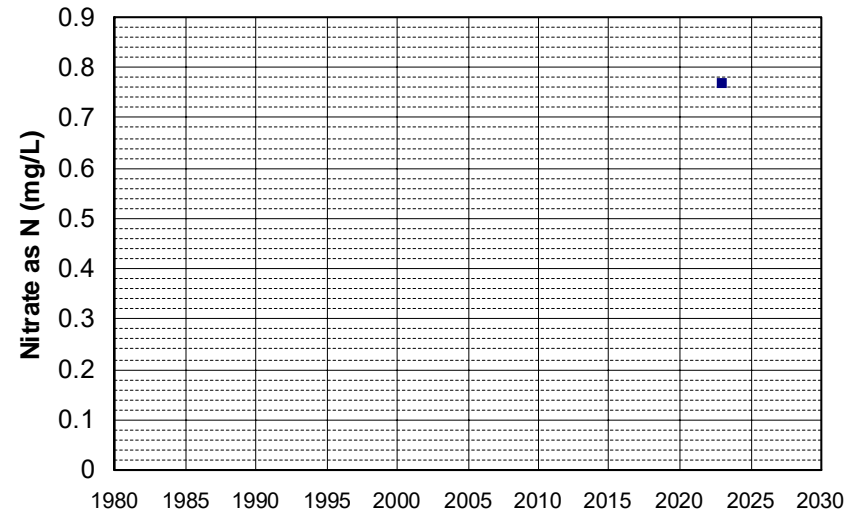
Well Name: AGW080022933-RAYL RANCH Well Depth (ft): 110
Well Type: DOMESTIC # of Measurements: 1
Source: WB_ILRP Period of Record: 2022
Depth Zone: Upper Trend Since 2000: Insufficient Data



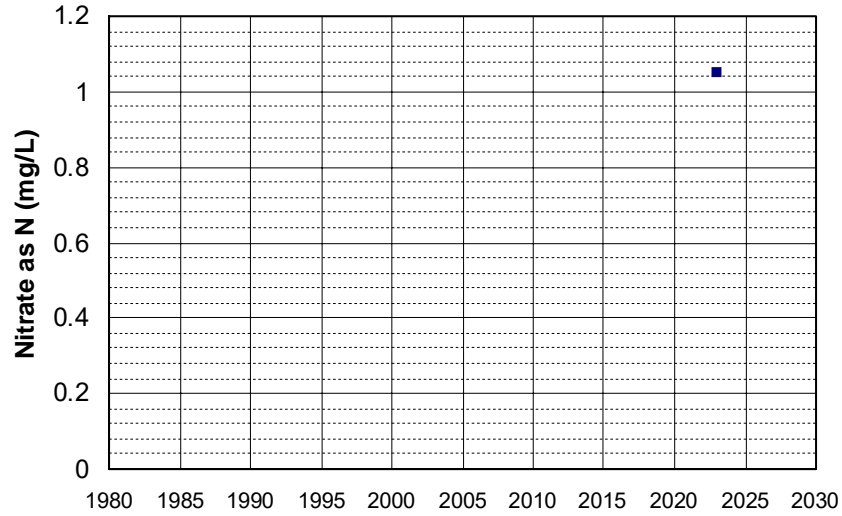
Well Name: AGW080022947-EAST WELL Well Depth (ft): 153
Well Type: DOMESTIC # of Measurements: 1
Source: WB_ILRP Period of Record: 2022
Depth Zone: Upper Trend Since 2000: Insufficient Data



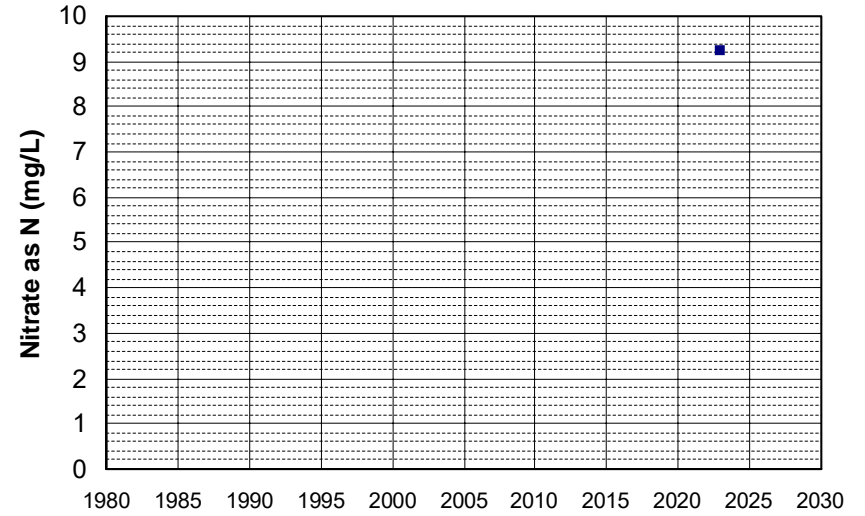
Well Name: AGW080022954-CAL 20 Well Depth (ft): 145
Well Type: DOMESTIC # of Measurements: 1
Source: WB_ILRP Period of Record: 2022
Depth Zone: Upper Trend Since 2000: Insufficient Data



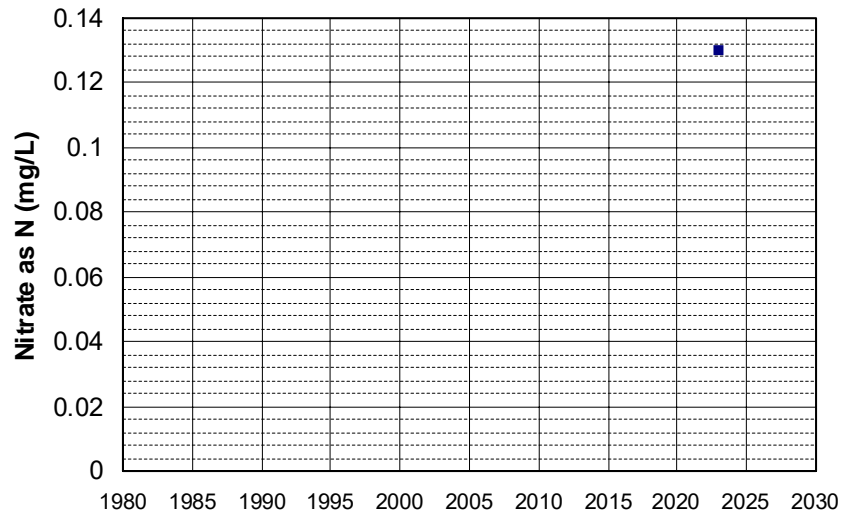
Well Name: AGW080022955-WELL 5
Well Type: DOMESTIC
Source: WB_ILRP
Depth Zone: Upper
Well Depth (ft): 79
of Measurements: 1
Period of Record: 2022
Trend Since 2000: Insufficient Data



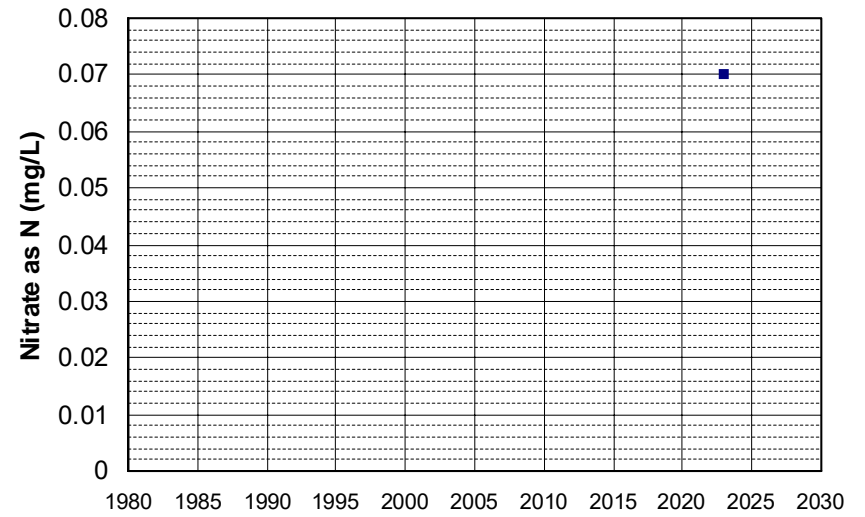
Well Name: AGW080022956-WELL 6
Well Type: DOMESTIC
Source: WB_ILRP
Depth Zone: Upper
Well Depth (ft): 79
of Measurements: 1
Period of Record: 2022
Trend Since 2000: Insufficient Data



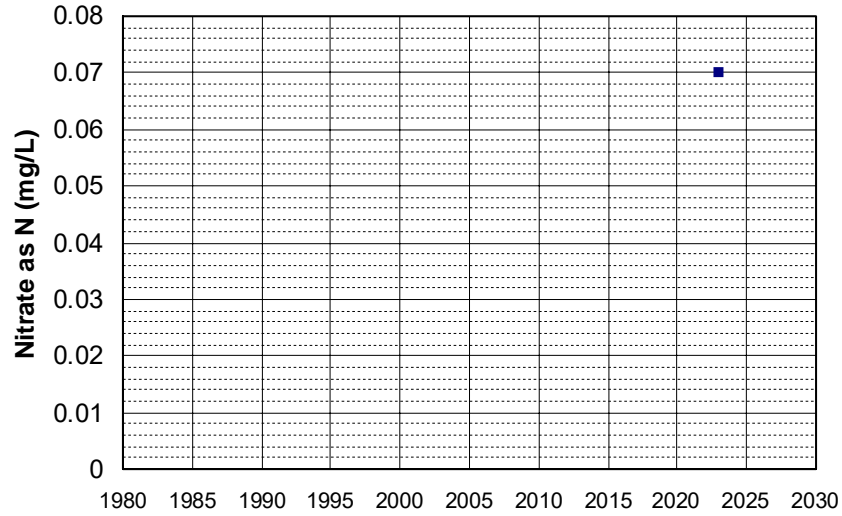
Well Name: AGW080022957-WELL 4
Well Type: DOMESTIC
Source: WB_ILRP
Depth Zone: Upper
Well Depth (ft): 70
of Measurements: 1
Period of Record: 2022
Trend Since 2000: Insufficient Data



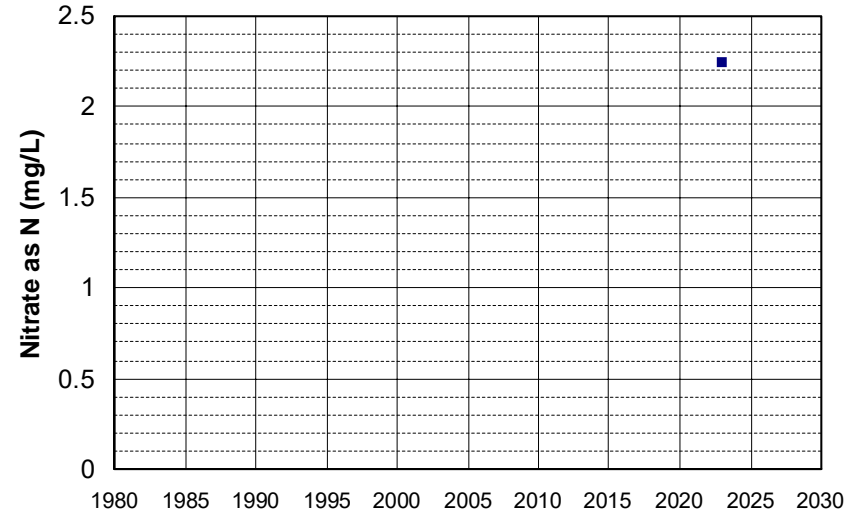
Well Name: AGW080022967-4895 HUFF
Well Type: DOMESTIC
Source: WB_ILRP
Depth Zone: Upper
Well Depth (ft): 128
of Measurements: 1
Period of Record: 2022
Trend Since 2000: Insufficient Data



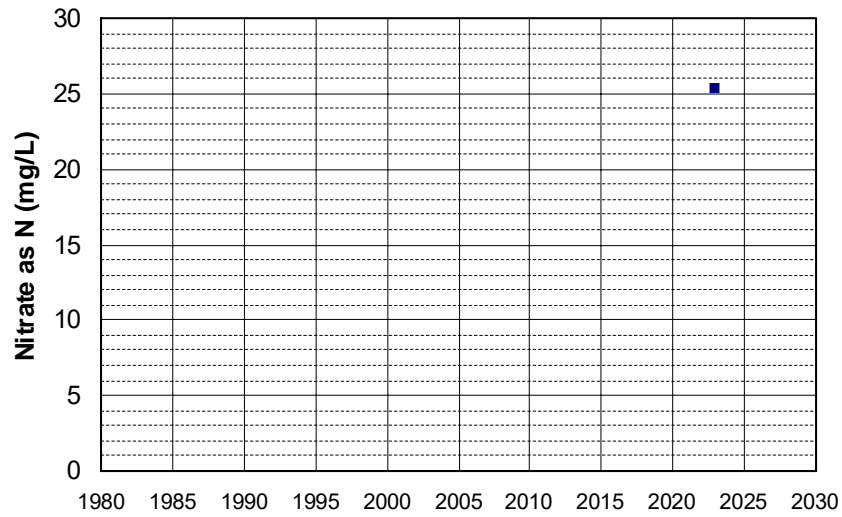
Well Name: AGW080022970-SHOP Well Depth (ft): 86
Well Type: DOMESTIC # of Measurements: 1
Source: WB_ILRP Period of Record: 2022
Depth Zone: Upper Trend Since 2000: Insufficient Data



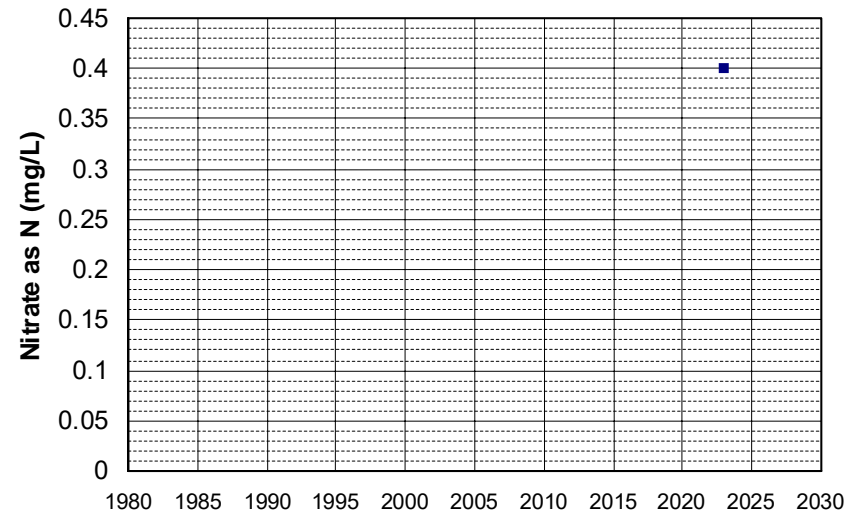
Well Name: AGW080022974-SILGAR 1 Well Depth (ft): 83
Well Type: DOMESTIC # of Measurements: 1
Source: WB_ILRP Period of Record: 2022
Depth Zone: Upper Trend Since 2000: Insufficient Data



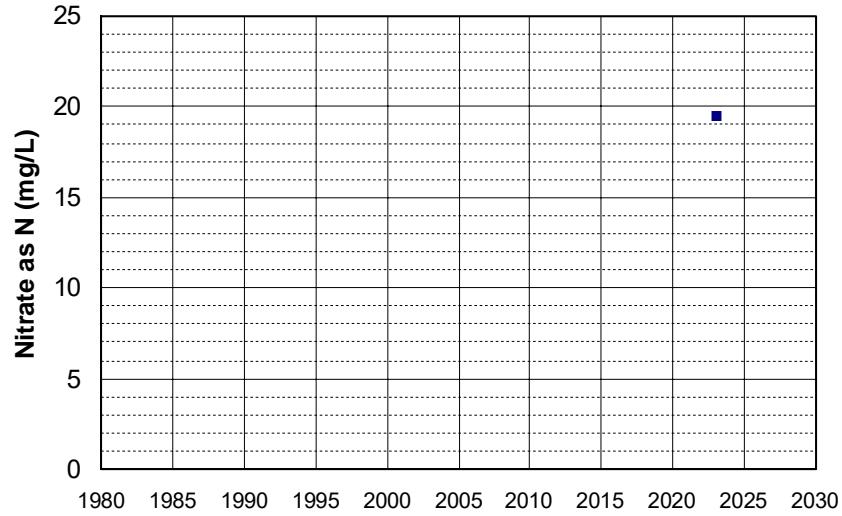
Well Name: AGW080022977-DOMESTIC Well Depth (ft): 160
Well Type: DOMESTIC # of Measurements: 1
Source: WB_ILRP Period of Record: 2022
Depth Zone: Upper Trend Since 2000: Insufficient Data



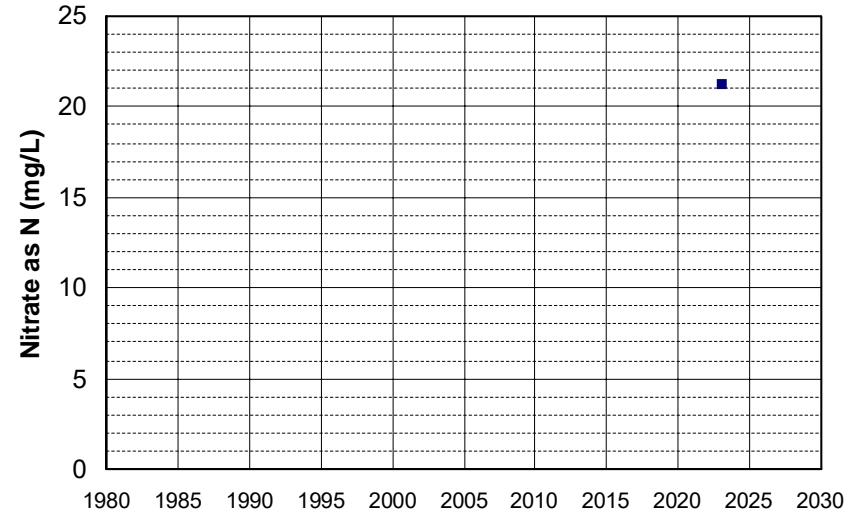
Well Name: AGW080022978-SULLI Well Depth (ft): 106
Well Type: DOMESTIC # of Measurements: 1
Source: WB_ILRP Period of Record: 2022
Depth Zone: Upper Trend Since 2000: Insufficient Data



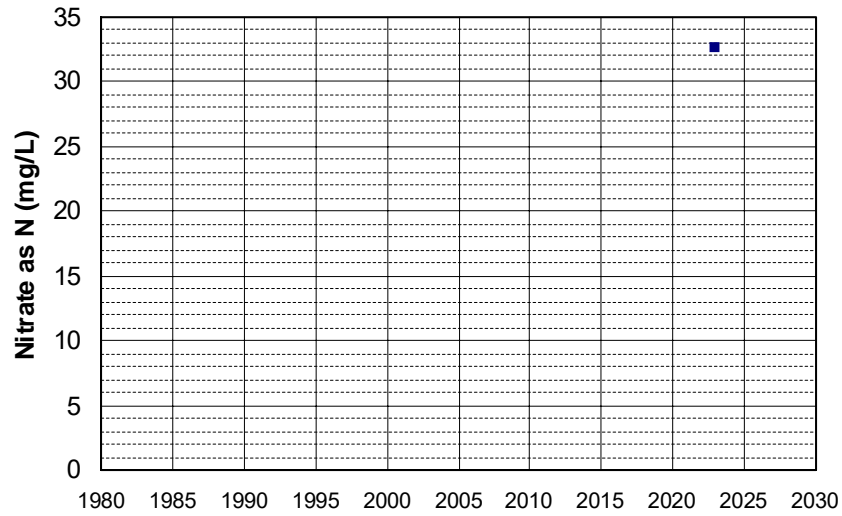
Well Name: AGW080022980-SR4 Well Depth (ft): 164
Well Type: DOMESTIC # of Measurements: 1
Source: WB_ILRP Period of Record: 2022
Depth Zone: Upper Trend Since 2000: Insufficient Data



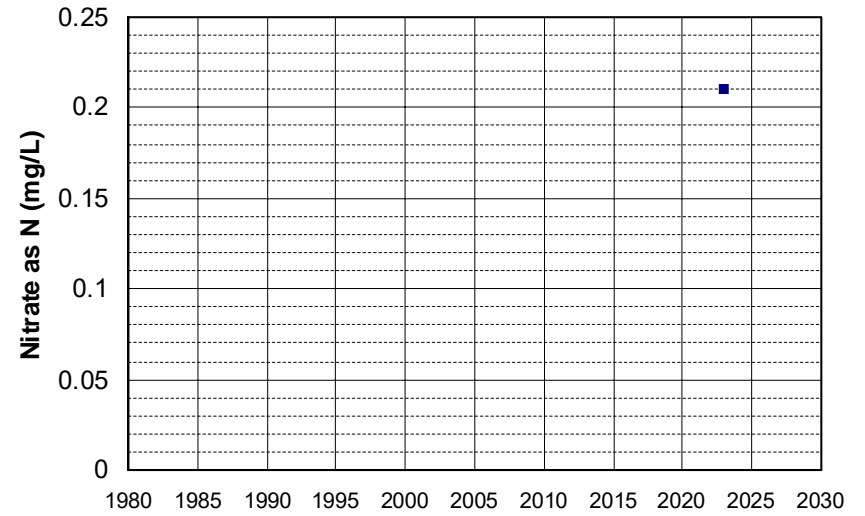
Well Name: AGW080022983-Y01 Well Depth (ft): 156
Well Type: DOMESTIC # of Measurements: 1
Source: WB_ILRP Period of Record: 2022
Depth Zone: Upper Trend Since 2000: Insufficient Data



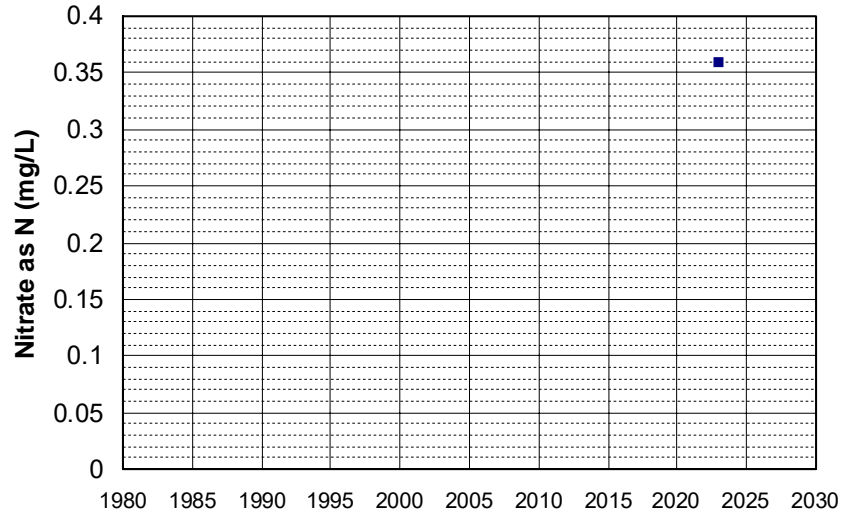
Well Name: AGW080022986-COUBERLY Well Depth (ft): 79
Well Type: DOMESTIC # of Measurements: 1
Source: WB_ILRP Period of Record: 2022
Depth Zone: Upper Trend Since 2000: Insufficient Data



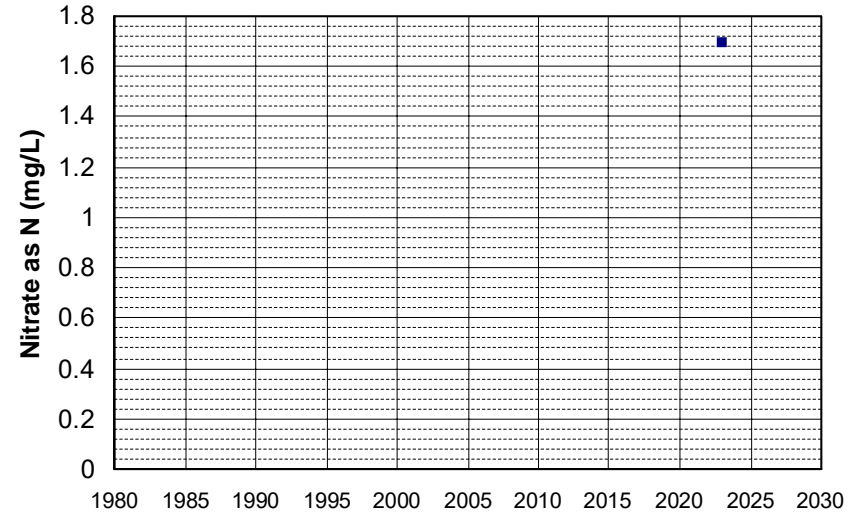
Well Name: AGW080022992-HOME Well Depth (ft): 64
Well Type: DOMESTIC # of Measurements: 1
Source: WB_ILRP Period of Record: 2022
Depth Zone: Upper Trend Since 2000: Insufficient Data



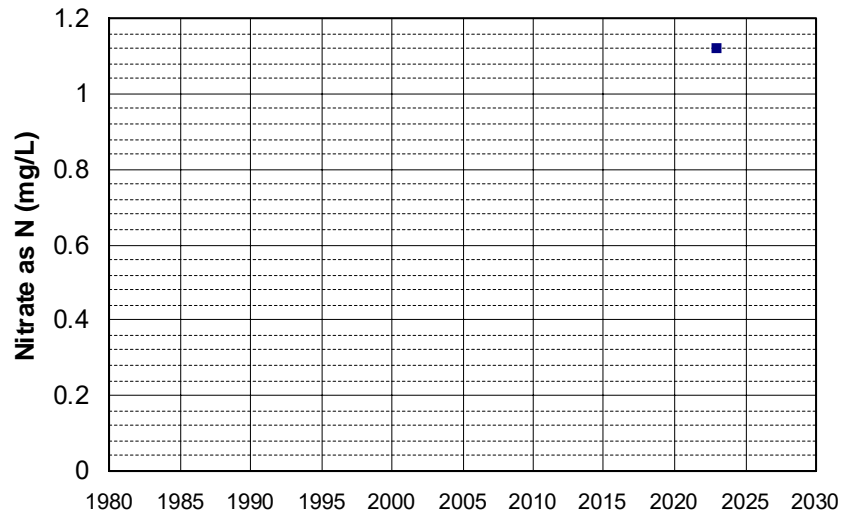
Well Name: AGW080022993-DOMESTIC Well Depth (ft): 90
Well Type: DOMESTIC # of Measurements: 1
Source: WB_ILRP Period of Record: 2022
Depth Zone: Upper Trend Since 2000: Insufficient Data



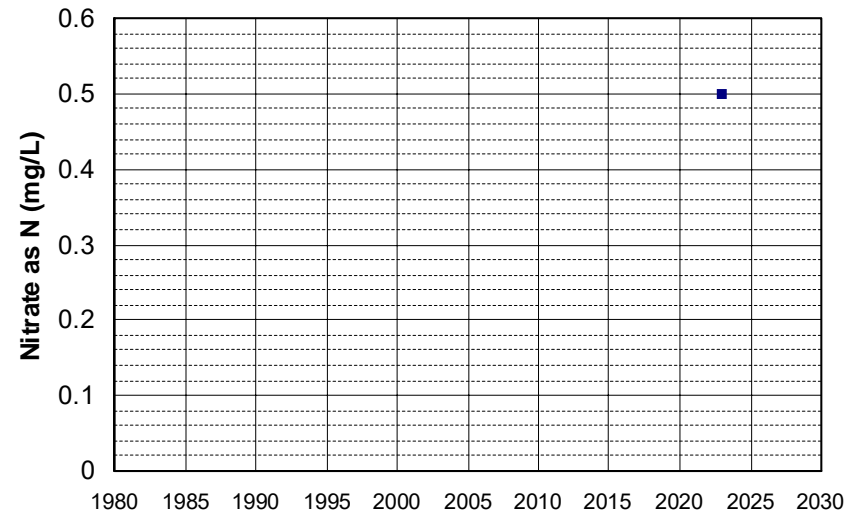
Well Name: AGW080022995-RANCH HOUS Well Depth (ft): 115
Well Type: DOMESTIC # of Measurements: 1
Source: WB_ILRP Period of Record: 2022
Depth Zone: Upper Trend Since 2000: Insufficient Data



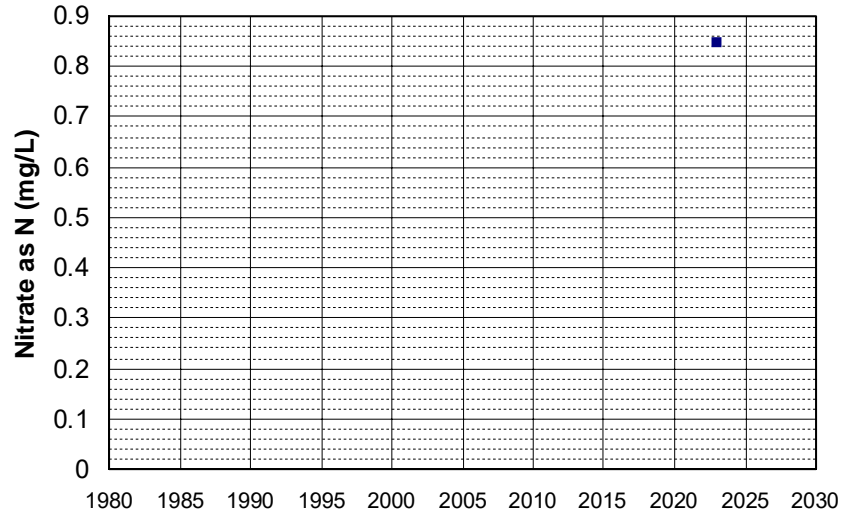
Well Name: AGW080022996-BARN Well Depth (ft): 115
Well Type: DOMESTIC # of Measurements: 1
Source: WB_ILRP Period of Record: 2022
Depth Zone: Upper Trend Since 2000: Insufficient Data



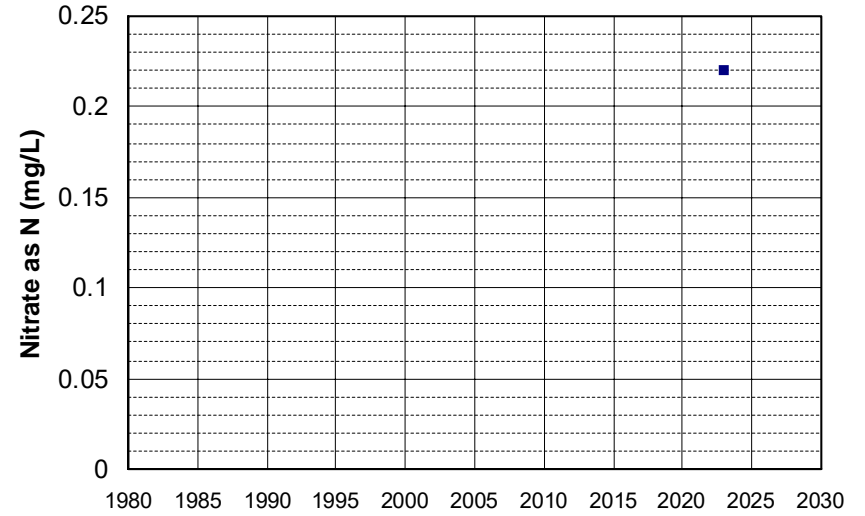
Well Name: AGW080022997-ELLIOTT Well Depth (ft): 115
Well Type: DOMESTIC # of Measurements: 1
Source: WB_ILRP Period of Record: 2022
Depth Zone: Upper Trend Since 2000: Insufficient Data



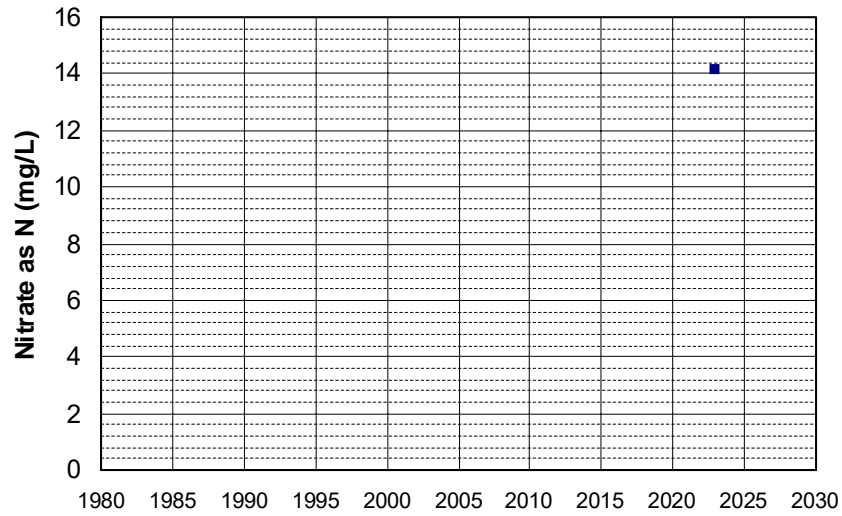
Well Name: AGW080022998-STORZ Well Depth (ft): 92
Well Type: DOMESTIC # of Measurements: 1
Source: WB_ILRP Period of Record: 2022
Depth Zone: Upper Trend Since 2000: Insufficient Data



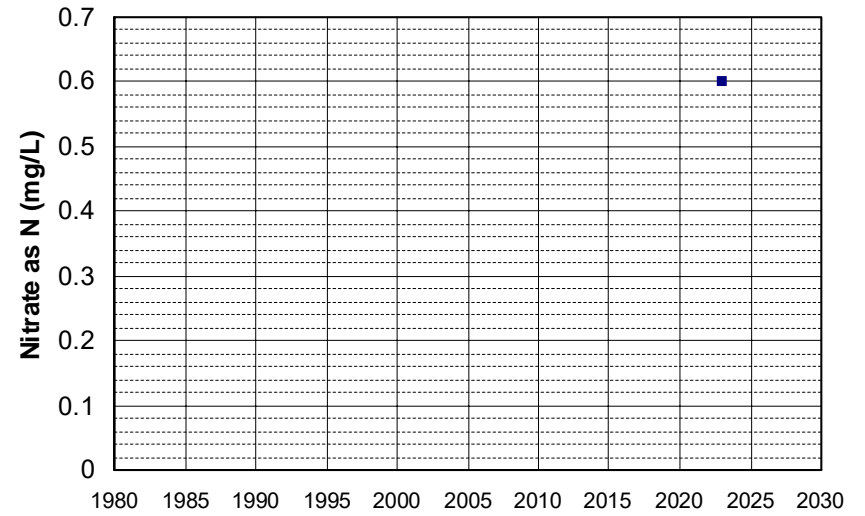
Well Name: AGW080022999-VOVO Well Depth (ft): 92
Well Type: DOMESTIC # of Measurements: 1
Source: WB_ILRP Period of Record: 2022
Depth Zone: Upper Trend Since 2000: Insufficient Data



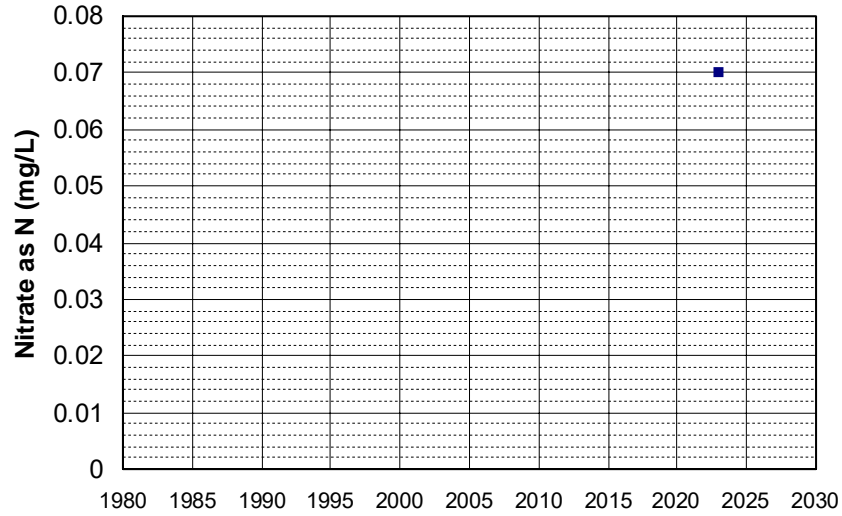
Well Name: AGW080023018-DOMESTIC#1 Well Depth (ft): 208
Well Type: DOMESTIC # of Measurements: 1
Source: WB_ILRP Period of Record: 2022
Depth Zone: Upper Trend Since 2000: Insufficient Data



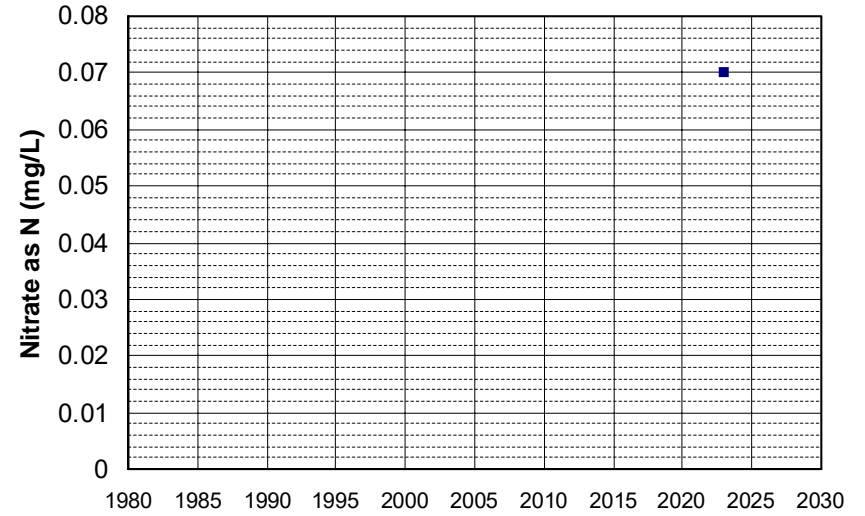
Well Name: AGW080023019-HOUSE_DOM Well Depth (ft): 78
Well Type: DOMESTIC # of Measurements: 1
Source: WB_ILRP Period of Record: 2022
Depth Zone: Upper Trend Since 2000: Insufficient Data



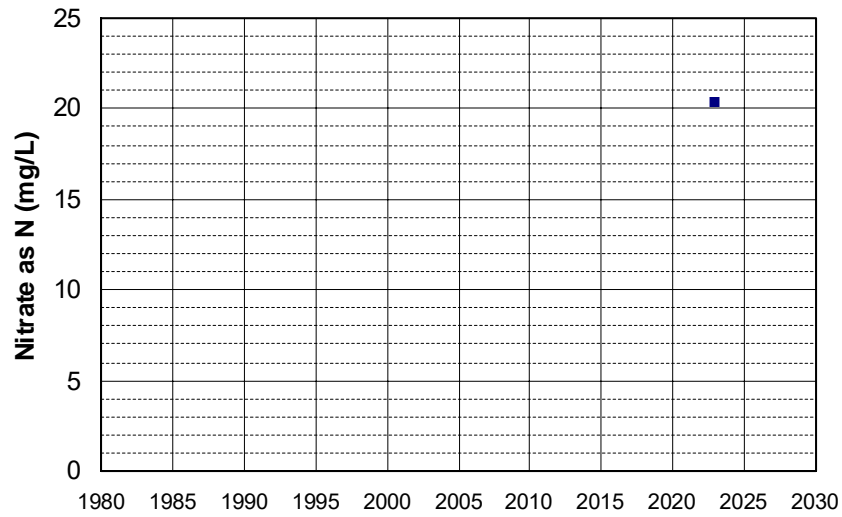
Well Name: AGW080023024-HOMERCH Well Depth (ft): 149
Well Type: DOMESTIC # of Measurements: 1
Source: WB_ILRP Period of Record: 2022
Depth Zone: Upper Trend Since 2000: Insufficient Data



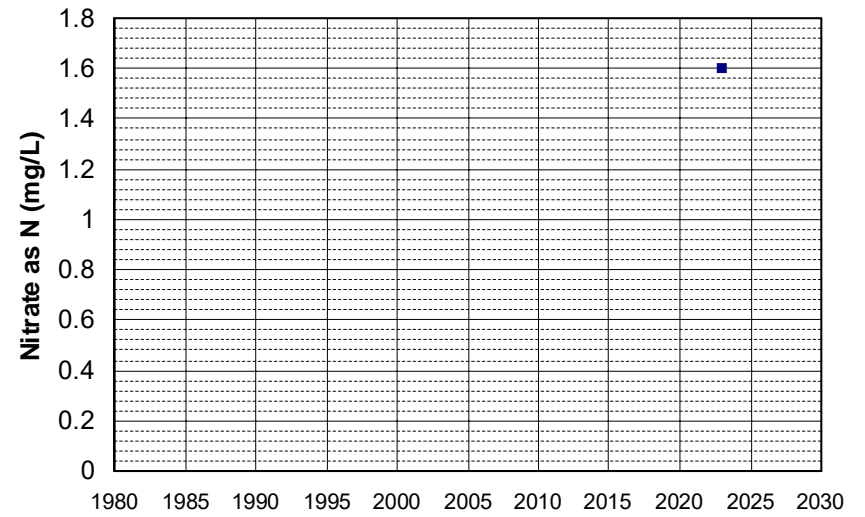
Well Name: AGW080023026-FERREIRARH Well Depth (ft): 149
Well Type: DOMESTIC # of Measurements: 1
Source: WB_ILRP Period of Record: 2022
Depth Zone: Upper Trend Since 2000: Insufficient Data



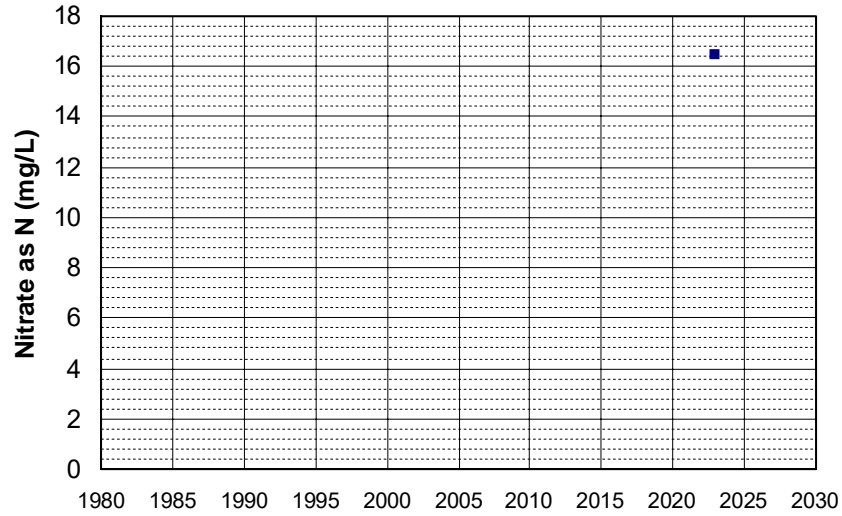
Well Name: AGW080023028-HOME WELL Well Depth (ft): 137
Well Type: DOMESTIC # of Measurements: 1
Source: WB_ILRP Period of Record: 2022
Depth Zone: Upper Trend Since 2000: Insufficient Data



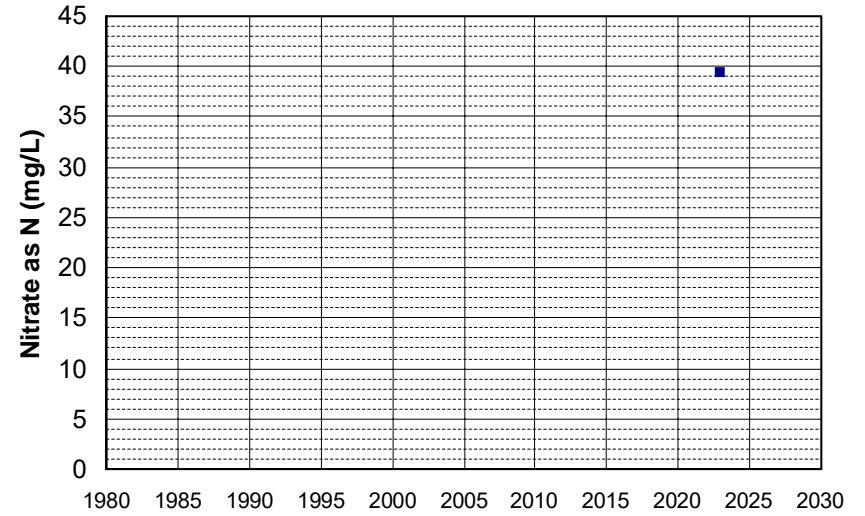
Well Name: AGW080023032-DOMESTIC Well Depth (ft): 112
Well Type: DOMESTIC # of Measurements: 1
Source: WB_ILRP Period of Record: 2022
Depth Zone: Upper Trend Since 2000: Insufficient Data



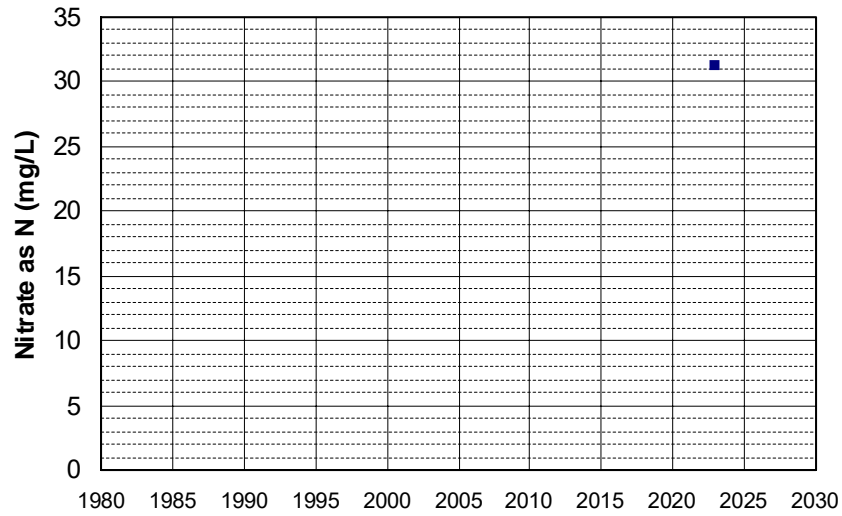
Well Name: AGW080023033-HOME Well Depth (ft): 132
Well Type: DOMESTIC # of Measurements: 1
Source: WB_ILRP Period of Record: 2022
Depth Zone: Upper Trend Since 2000: Insufficient Data



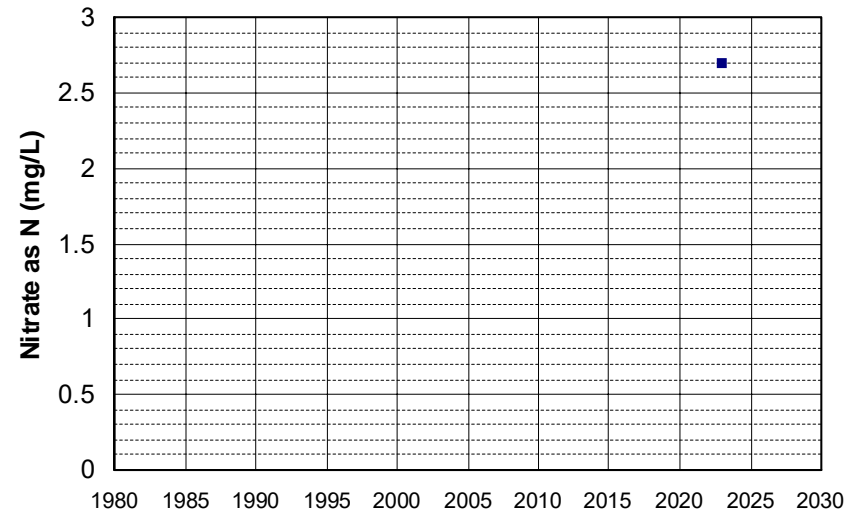
Well Name: AGW080023034-CHICORIVER Well Depth (ft): 133
Well Type: DOMESTIC # of Measurements: 1
Source: WB_ILRP Period of Record: 2022
Depth Zone: Upper Trend Since 2000: Insufficient Data



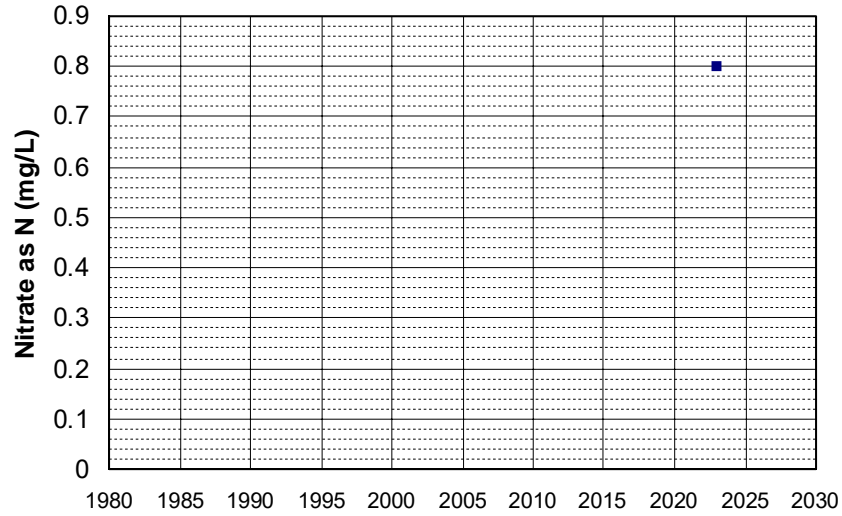
Well Name: AGW080023035-LONEPINE Well Depth (ft): 133
Well Type: DOMESTIC # of Measurements: 1
Source: WB_ILRP Period of Record: 2022
Depth Zone: Upper Trend Since 2000: Insufficient Data



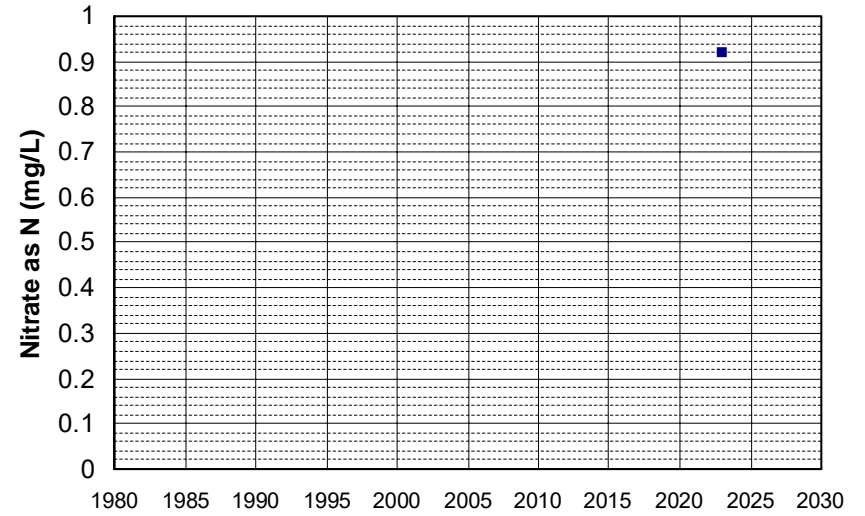
Well Name: AGW080023036-HOUSE Well Depth (ft): 167
Well Type: DOMESTIC # of Measurements: 1
Source: WB_ILRP Period of Record: 2022
Depth Zone: Upper Trend Since 2000: Insufficient Data



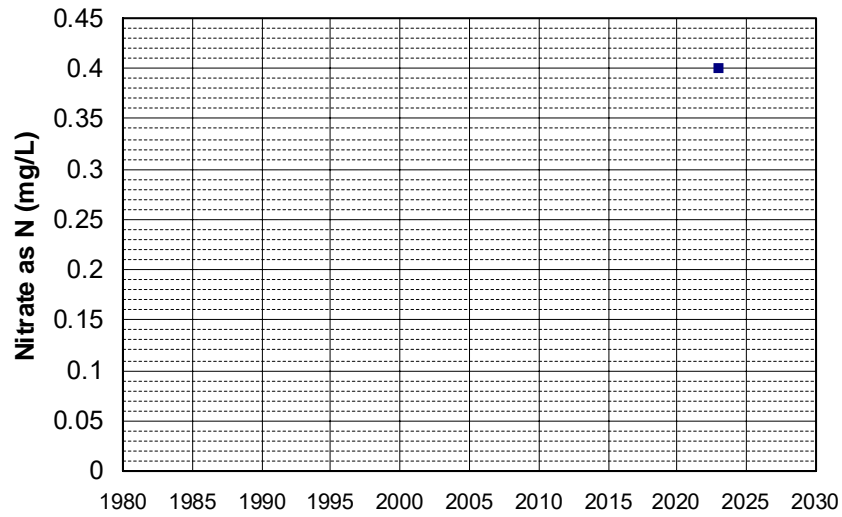
Well Name: AGW080023049-HENERY Well Depth (ft): 116
Well Type: DOMESTIC # of Measurements: 1
Source: WB_ILRP Period of Record: 2022
Depth Zone: Upper Trend Since 2000: Insufficient Data



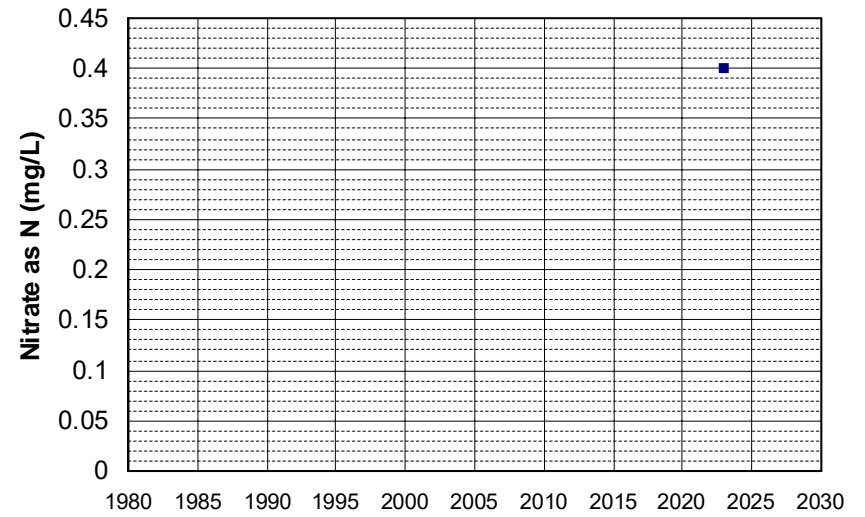
Well Name: AGW080023050-WELL Well Depth (ft): 266
Well Type: DOMESTIC # of Measurements: 1
Source: WB_ILRP Period of Record: 2022
Depth Zone: Upper Trend Since 2000: Insufficient Data



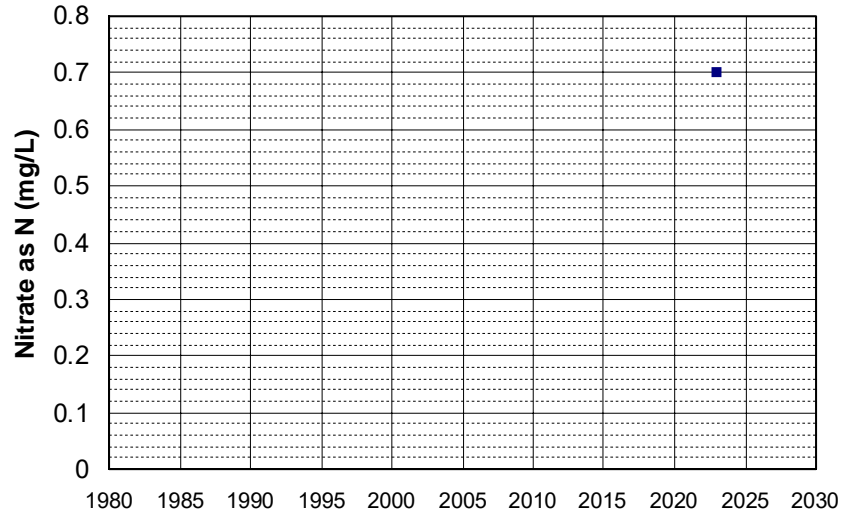
Well Name: AGW080023052-PASTURE Well Depth (ft): 54
Well Type: DOMESTIC # of Measurements: 1
Source: WB_ILRP Period of Record: 2022
Depth Zone: Upper Trend Since 2000: Insufficient Data



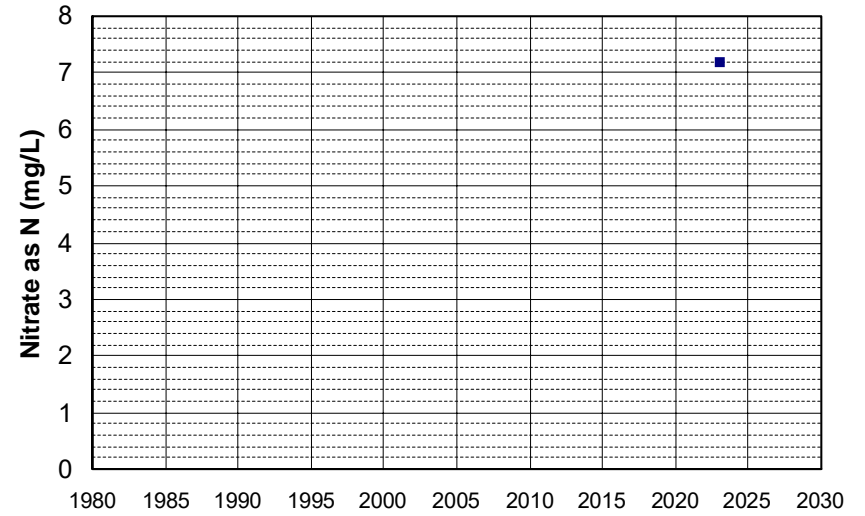
Well Name: AGW080023053-FIELD 74 Well Depth (ft): 102
Well Type: DOMESTIC # of Measurements: 1
Source: WB_ILRP Period of Record: 2022
Depth Zone: Upper Trend Since 2000: Insufficient Data



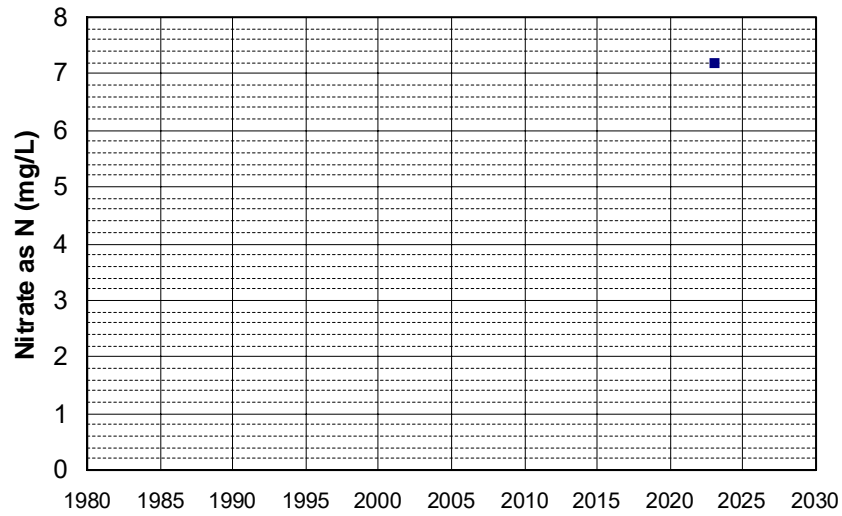
Well Name: AGW080023054-PINE HILL Well Depth (ft): 246
Well Type: DOMESTIC # of Measurements: 1
Source: WB_ILRP Period of Record: 2022
Depth Zone: Upper Trend Since 2000: Insufficient Data



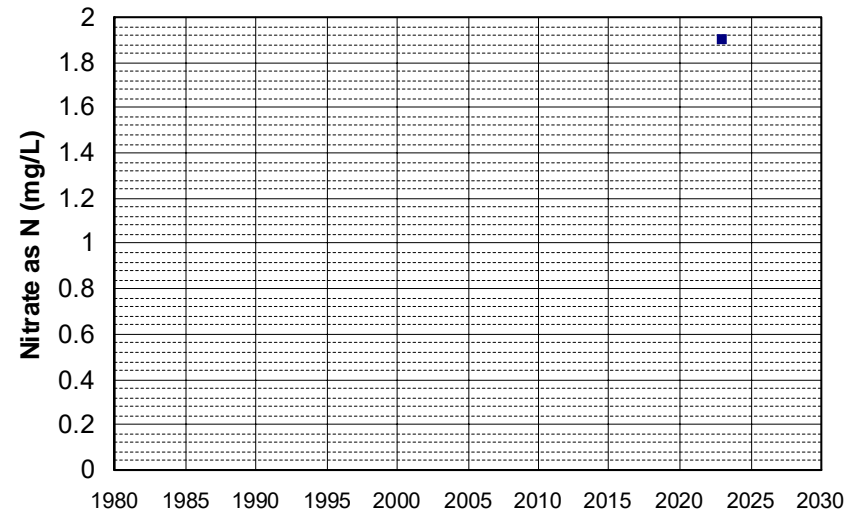
Well Name: AGW080023071-#1 Well Depth (ft): 153
Well Type: DOMESTIC # of Measurements: 1
Source: WB_ILRP Period of Record: 2022
Depth Zone: Upper Trend Since 2000: Insufficient Data



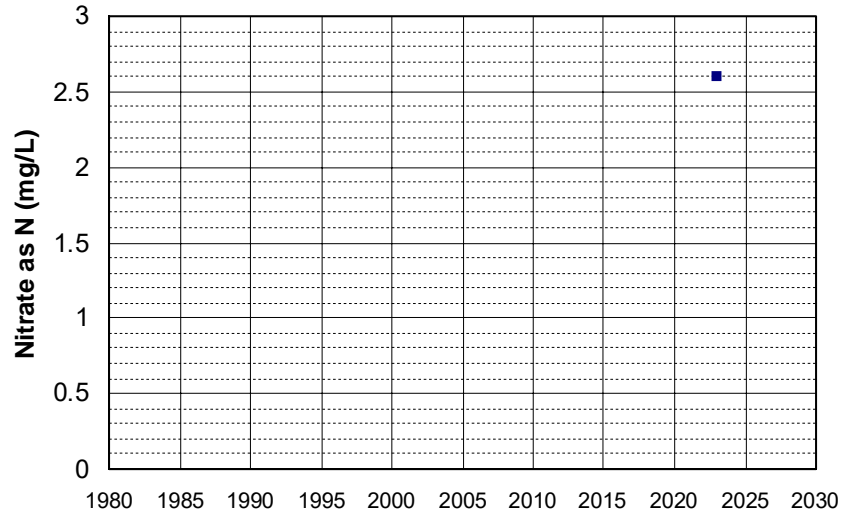
Well Name: AGW080023072-#1 Well Depth (ft): 153
Well Type: DOMESTIC # of Measurements: 1
Source: WB_ILRP Period of Record: 2022
Depth Zone: Upper Trend Since 2000: Insufficient Data



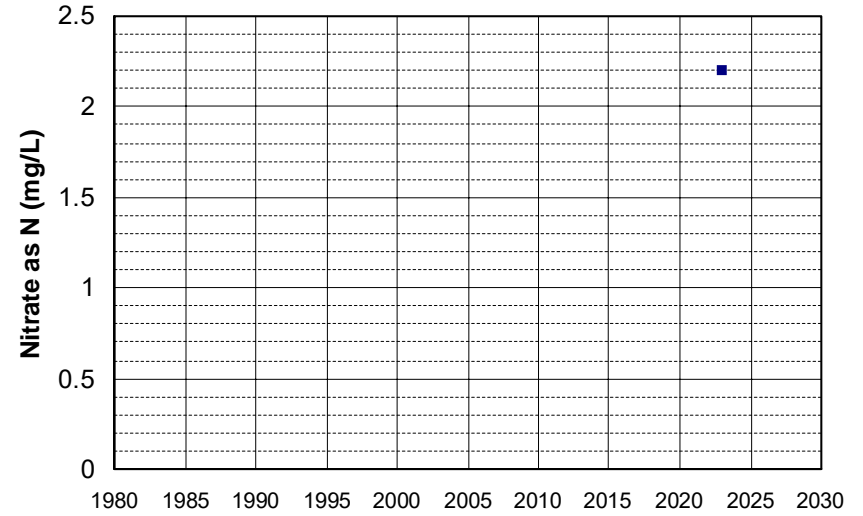
Well Name: AGW080023073-DALE Well Depth (ft): 90
Well Type: DOMESTIC # of Measurements: 1
Source: WB_ILRP Period of Record: 2022
Depth Zone: Upper Trend Since 2000: Insufficient Data



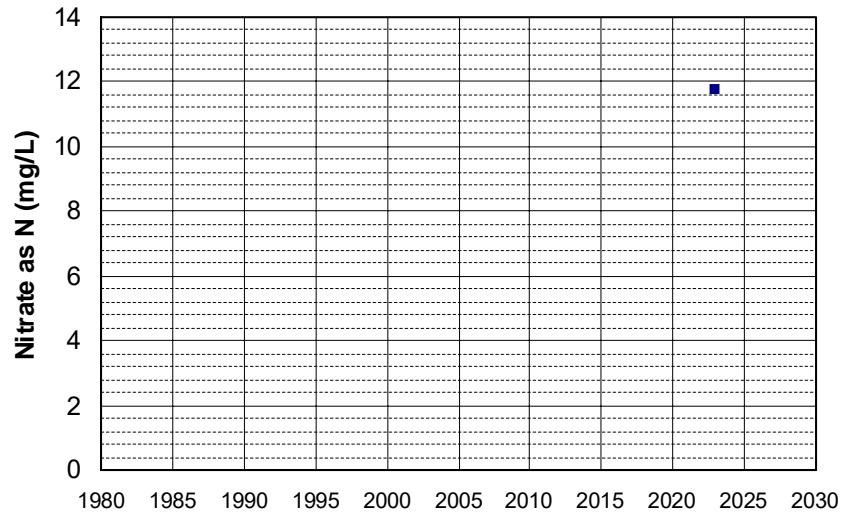
Well Name: AGW080023075-HOUSE WELL Well Depth (ft): 121
Well Type: DOMESTIC # of Measurements: 1
Source: WB_ILRP Period of Record: 2022
Depth Zone: Upper Trend Since 2000: Insufficient Data



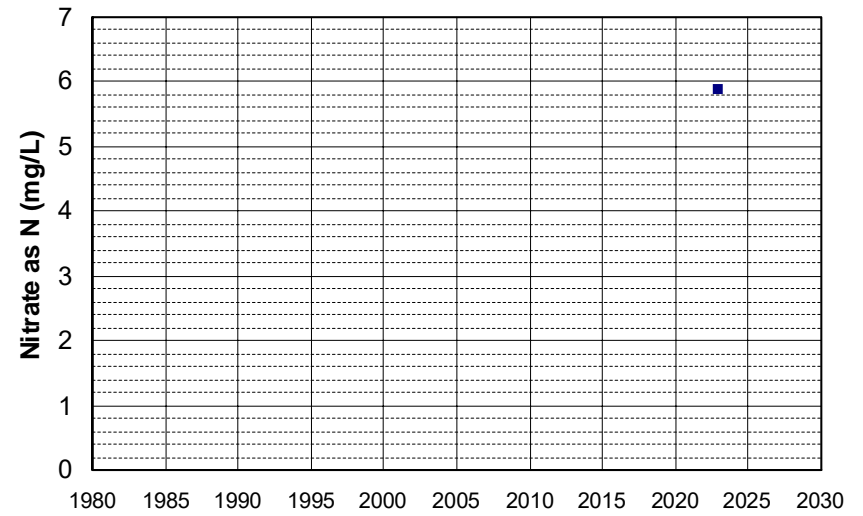
Well Name: AGW080023082-SETH Well Depth (ft): 115
Well Type: DOMESTIC # of Measurements: 1
Source: WB_ILRP Period of Record: 2022
Depth Zone: Upper Trend Since 2000: Insufficient Data



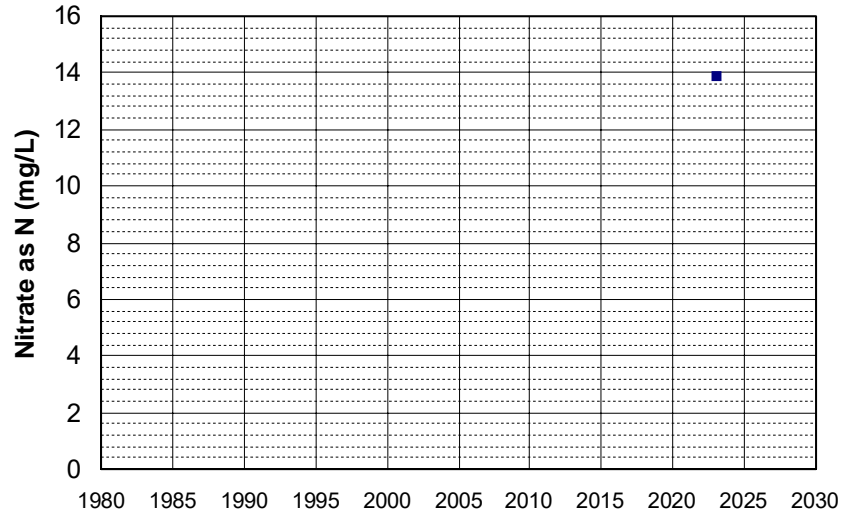
Well Name: AGW080023087-HOME Well Depth (ft): 128
Well Type: DOMESTIC # of Measurements: 1
Source: WB_ILRP Period of Record: 2022
Depth Zone: Upper Trend Since 2000: Insufficient Data



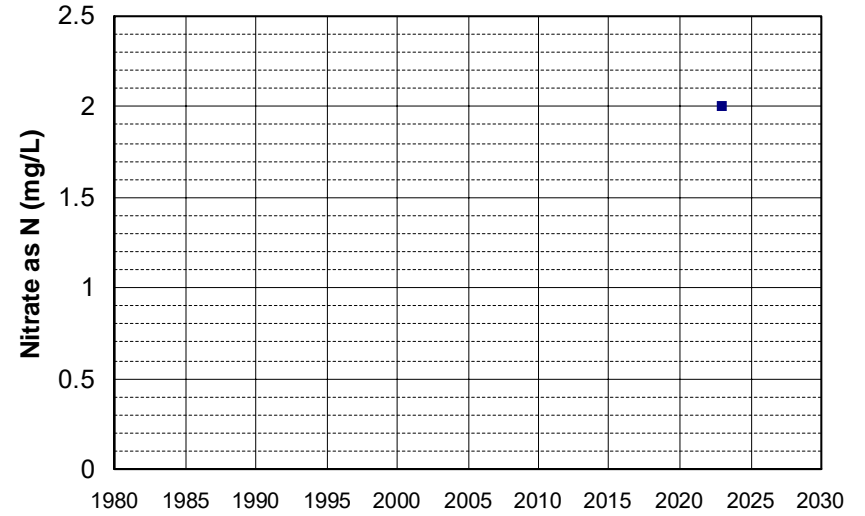
Well Name: AGW080023092-D1 Well Depth (ft): 164
Well Type: DOMESTIC # of Measurements: 1
Source: WB_ILRP Period of Record: 2022
Depth Zone: Upper Trend Since 2000: Insufficient Data



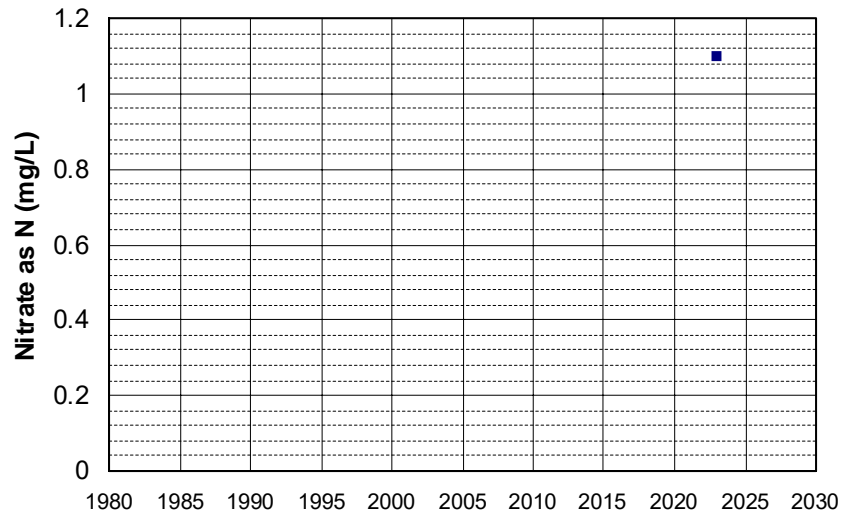
Well Name: AGW080023093-TOP Well Depth (ft): 249
Well Type: DOMESTIC # of Measurements: 1
Source: WB_ILRP Period of Record: 2022
Depth Zone: Upper Trend Since 2000: Insufficient Data



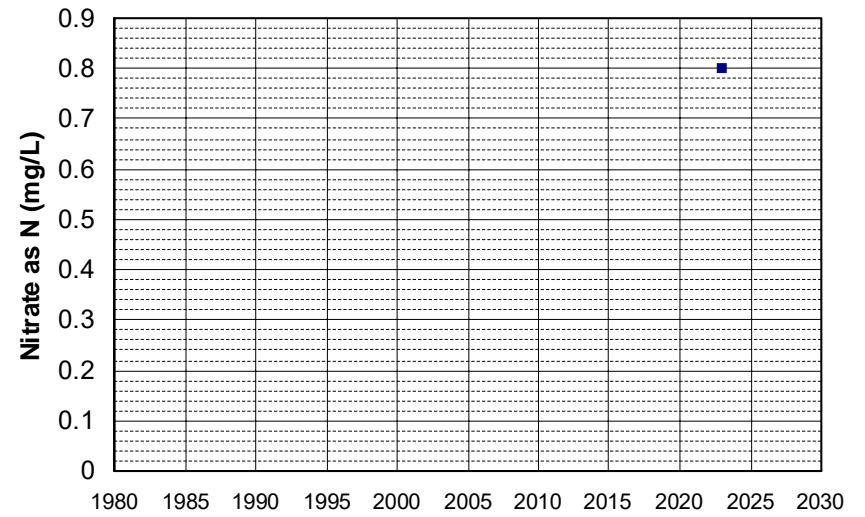
Well Name: AGW080023095-CTY RD 34D Well Depth (ft): 75
Well Type: DOMESTIC # of Measurements: 1
Source: WB_ILRP Period of Record: 2022
Depth Zone: Upper Trend Since 2000: Insufficient Data



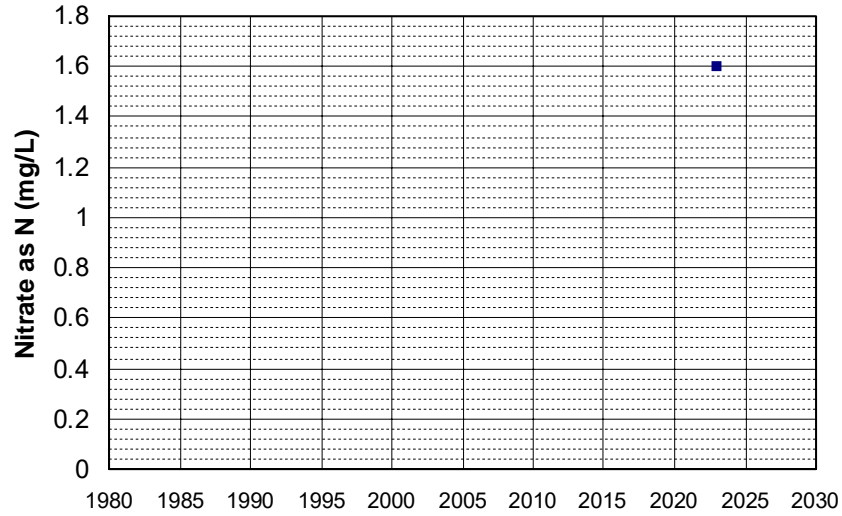
Well Name: AGW080023096-BAYLISS Well Depth (ft): 109
Well Type: DOMESTIC # of Measurements: 1
Source: WB_ILRP Period of Record: 2022
Depth Zone: Upper Trend Since 2000: Insufficient Data



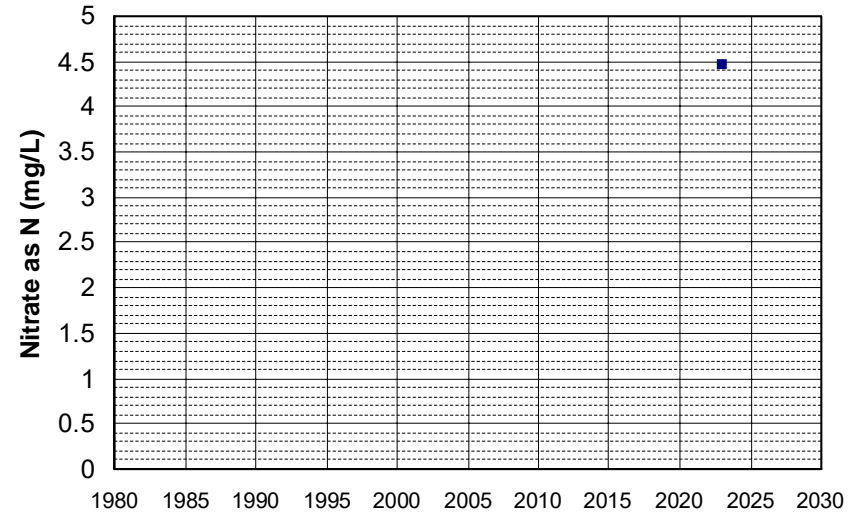
Well Name: AGW080023097-HOME Well Depth (ft): 58
Well Type: DOMESTIC # of Measurements: 1
Source: WB_ILRP Period of Record: 2022
Depth Zone: Upper Trend Since 2000: Insufficient Data



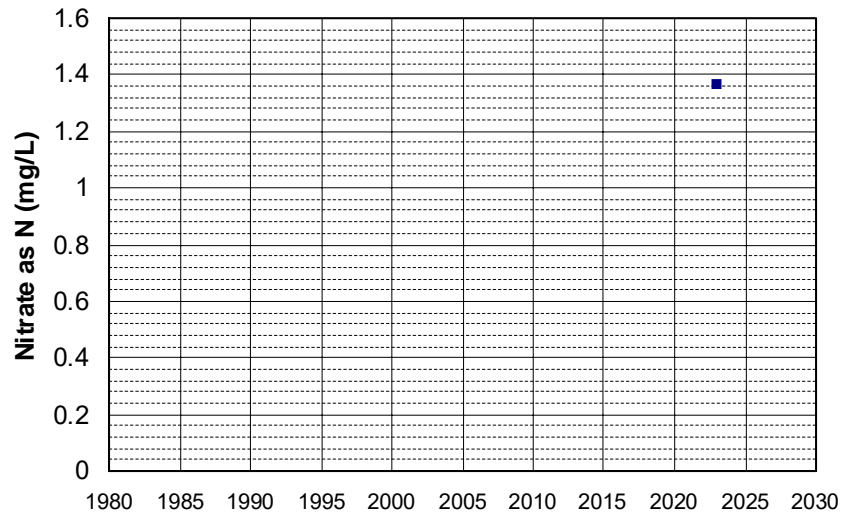
Well Name: AGW080023120-COOLEYS Well Depth (ft): 148
Well Type: DOMESTIC # of Measurements: 1
Source: WB_ILRP Period of Record: 2022
Depth Zone: Upper Trend Since 2000: Insufficient Data



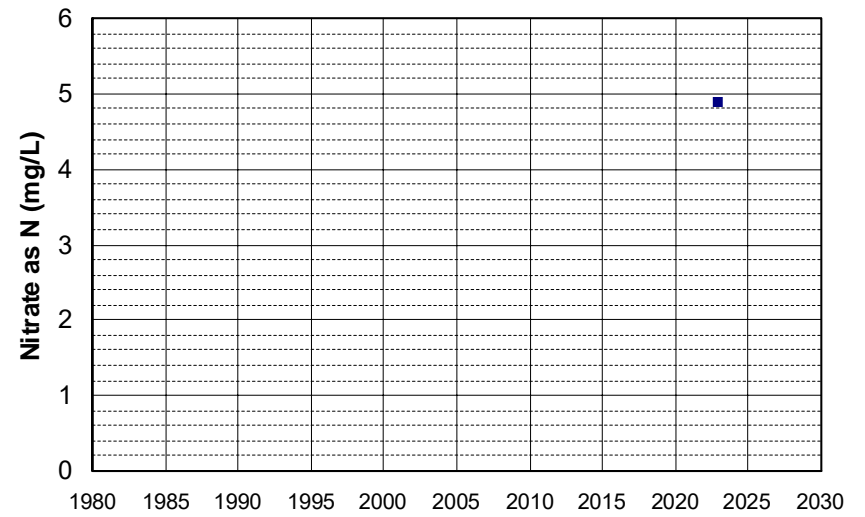
Well Name: AGW080023122-HOME WELL Well Depth (ft): 92
Well Type: DOMESTIC # of Measurements: 1
Source: WB_ILRP Period of Record: 2022
Depth Zone: Upper Trend Since 2000: Insufficient Data



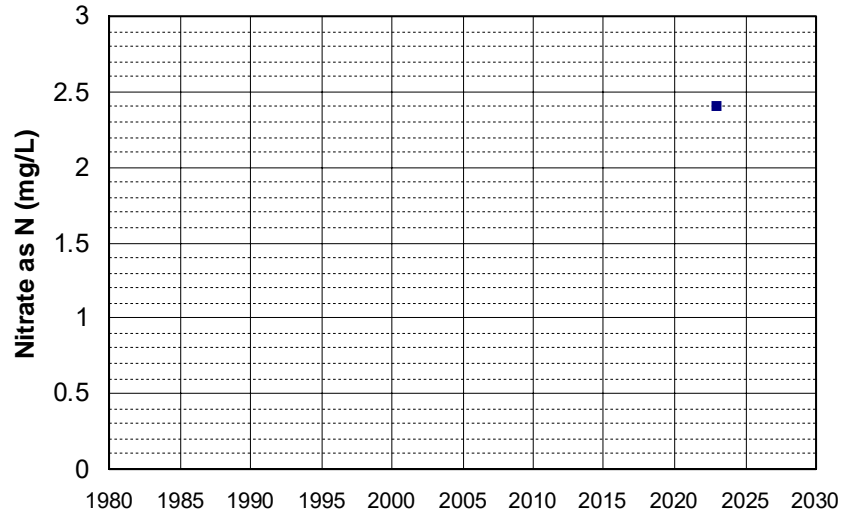
Well Name: AGW080023124-1297 SHU Well Depth (ft): 64
Well Type: DOMESTIC # of Measurements: 1
Source: WB_ILRP Period of Record: 2022
Depth Zone: Upper Trend Since 2000: Insufficient Data



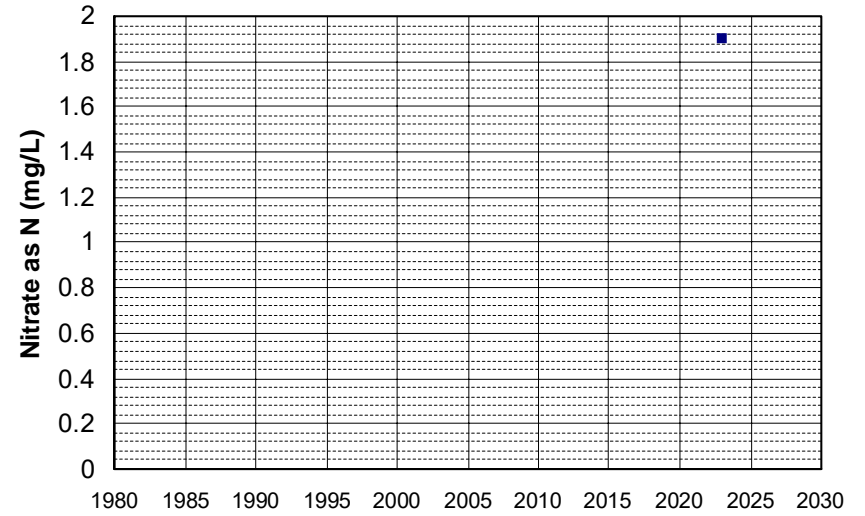
Well Name: AGW080023125-HOME WELL Well Depth (ft): 91
Well Type: DOMESTIC # of Measurements: 1
Source: WB_ILRP Period of Record: 2022
Depth Zone: Upper Trend Since 2000: Insufficient Data



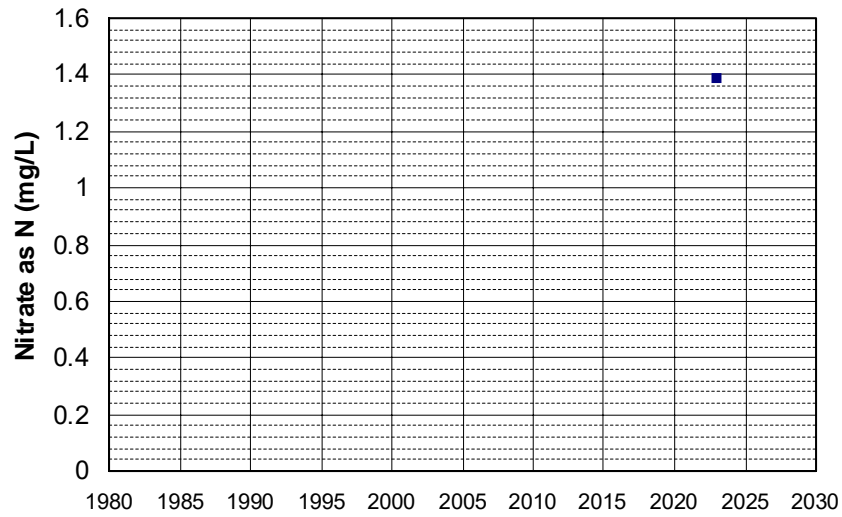
Well Name: AGW080023142-WELL 1 Well Depth (ft): 135
Well Type: DOMESTIC # of Measurements: 1
Source: WB_ILRP Period of Record: 2022
Depth Zone: Upper Trend Since 2000: Insufficient Data



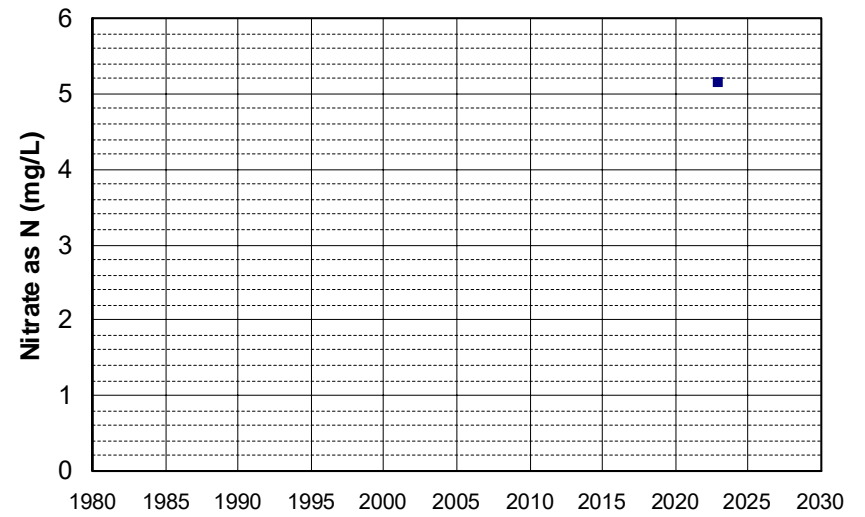
Well Name: AGW080023147-HOWARD K Well Depth (ft): 122
Well Type: DOMESTIC # of Measurements: 1
Source: WB_ILRP Period of Record: 2022
Depth Zone: Upper Trend Since 2000: Insufficient Data



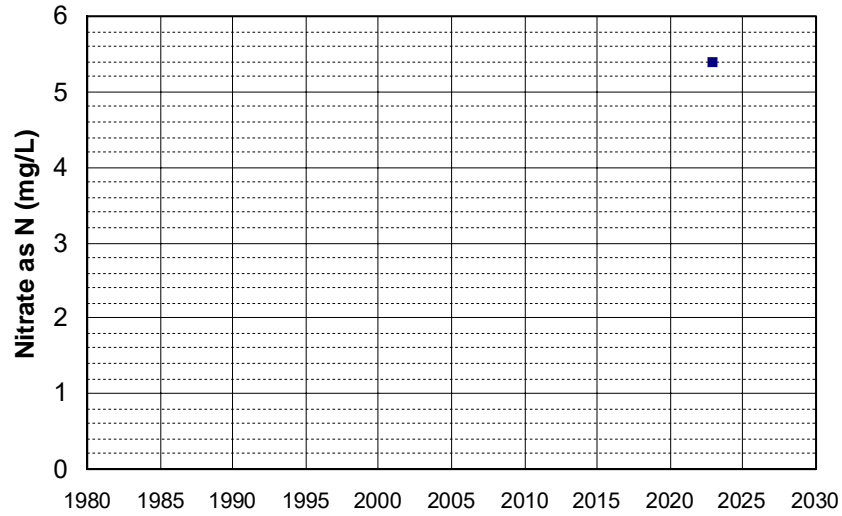
Well Name: AGW080023148-HOWARD D Well Depth (ft): 122
Well Type: DOMESTIC # of Measurements: 1
Source: WB_ILRP Period of Record: 2022
Depth Zone: Upper Trend Since 2000: Insufficient Data



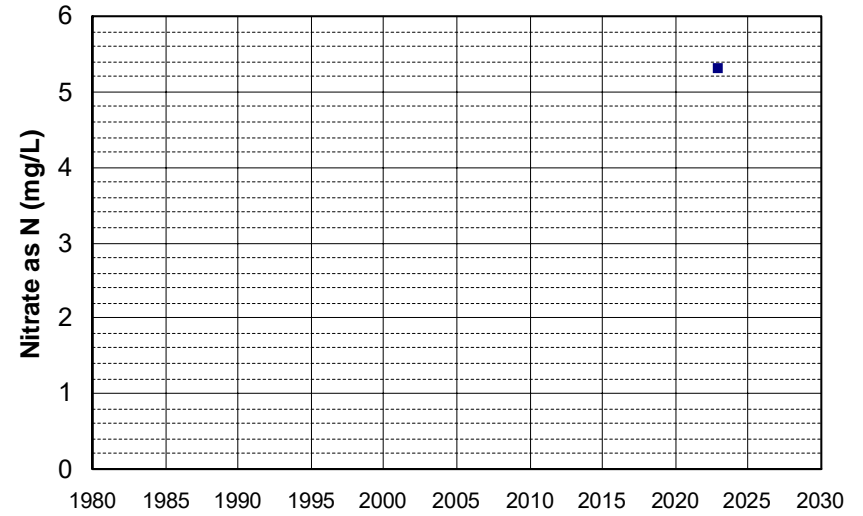
Well Name: AGW080023150-CO ROAD N Well Depth (ft): 115
Well Type: DOMESTIC # of Measurements: 1
Source: WB_ILRP Period of Record: 2022
Depth Zone: Upper Trend Since 2000: Insufficient Data



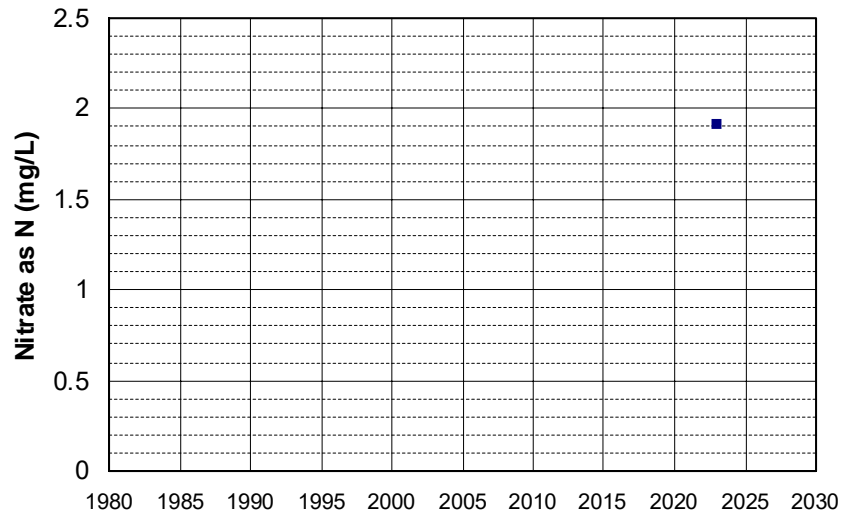
Well Name: AGW080023160-ARTOIS Well Depth (ft): 147
Well Type: DOMESTIC # of Measurements: 1
Source: WB_ILRP Period of Record: 2022
Depth Zone: Upper Trend Since 2000: Insufficient Data



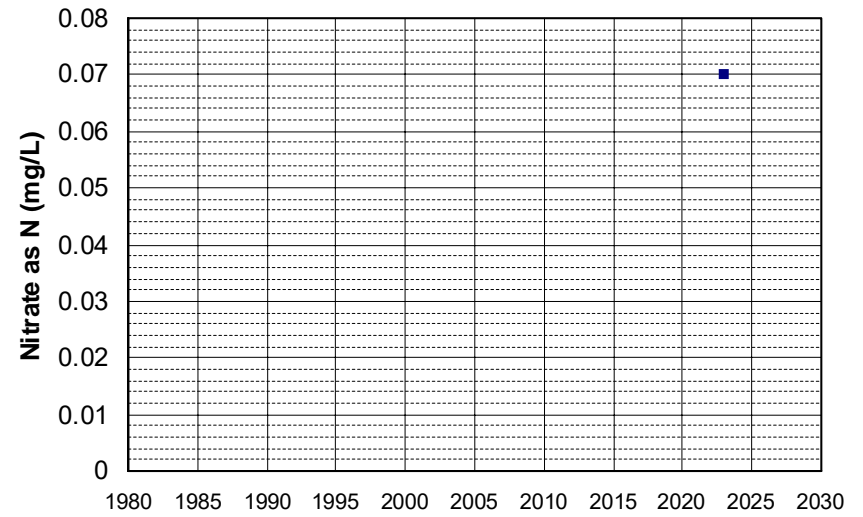
Well Name: AGW080023163-DOMESTIC Well Depth (ft): 201
Well Type: DOMESTIC # of Measurements: 1
Source: WB_ILRP Period of Record: 2022
Depth Zone: Upper Trend Since 2000: Insufficient Data



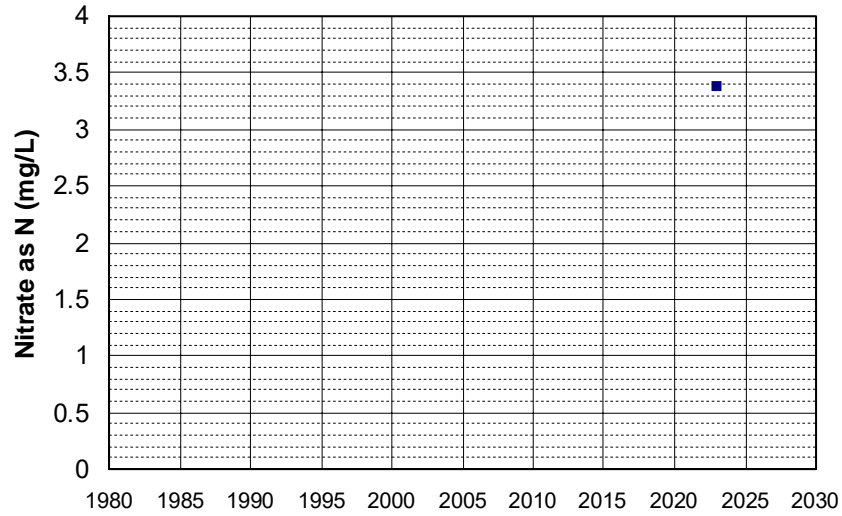
Well Name: AGW080023165-3931 OTT Well Depth (ft): 117
Well Type: DOMESTIC # of Measurements: 1
Source: WB_ILRP Period of Record: 2022
Depth Zone: Upper Trend Since 2000: Insufficient Data



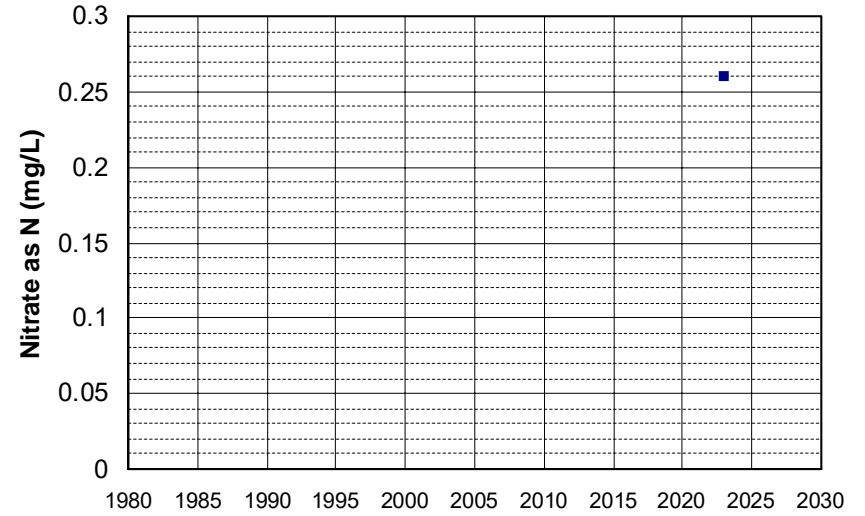
Well Name: AGW080023166-HOUSE Well Depth (ft): 95
Well Type: DOMESTIC # of Measurements: 1
Source: WB_ILRP Period of Record: 2022
Depth Zone: Upper Trend Since 2000: Insufficient Data



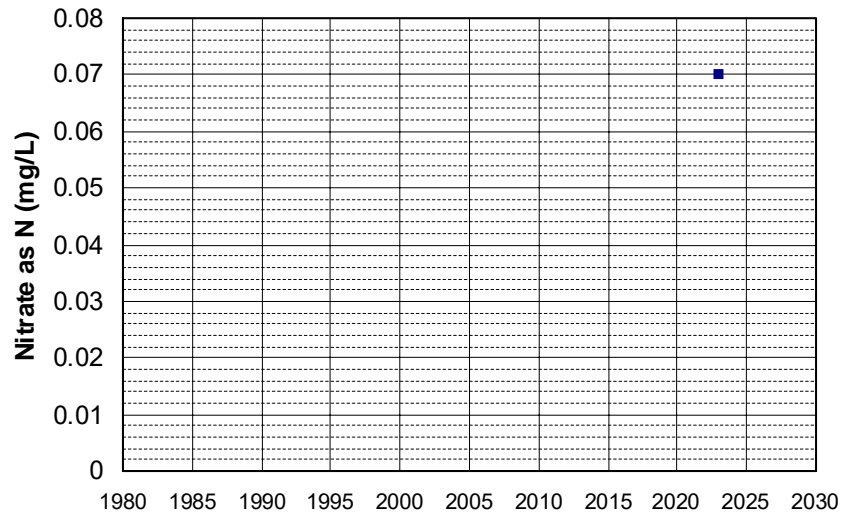
Well Name: AGW080023167-7878 WEST Well Depth (ft): 91
Well Type: DOMESTIC # of Measurements: 1
Source: WB_ILRP Period of Record: 2022
Depth Zone: Upper Trend Since 2000: Insufficient Data



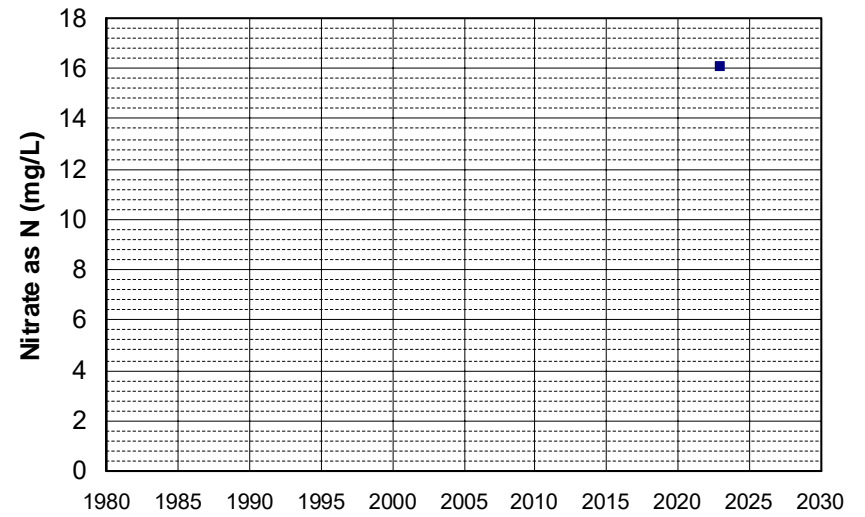
Well Name: AGW080023169-RICHTER1PA Well Depth (ft): 177
Well Type: DOMESTIC # of Measurements: 1
Source: WB_ILRP Period of Record: 2022
Depth Zone: Upper Trend Since 2000: Insufficient Data



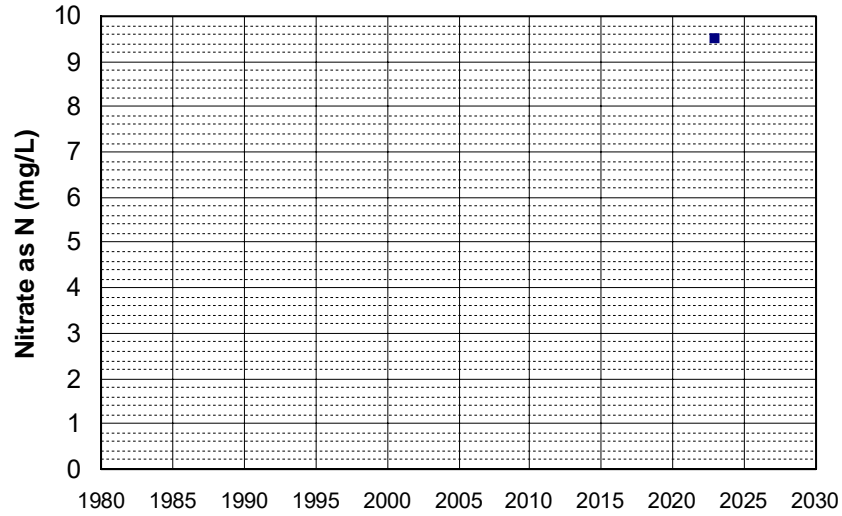
Well Name: AGW080023170-RICHTER2RE Well Depth (ft): 177
Well Type: DOMESTIC # of Measurements: 1
Source: WB_ILRP Period of Record: 2022
Depth Zone: Upper Trend Since 2000: Insufficient Data



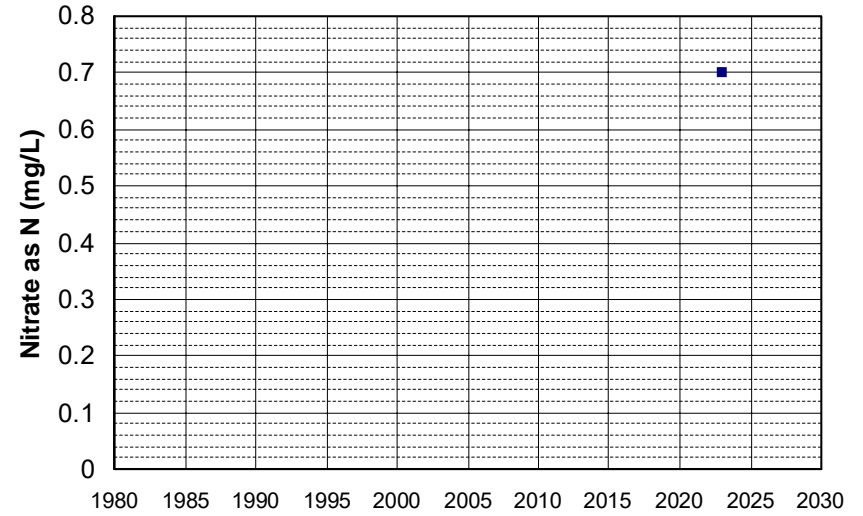
Well Name: AGW080023176-HOME Well Depth (ft): 107
Well Type: DOMESTIC # of Measurements: 1
Source: WB_ILRP Period of Record: 2022
Depth Zone: Upper Trend Since 2000: Insufficient Data



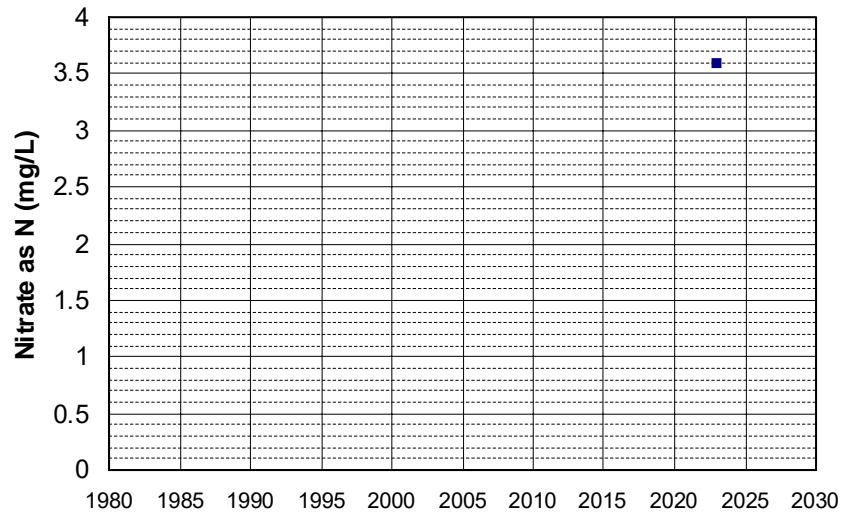
Well Name: AGW080023180-HOME WELL Well Depth (ft): 168
Well Type: DOMESTIC # of Measurements: 1
Source: WB_ILRP Period of Record: 2022
Depth Zone: Upper Trend Since 2000: Insufficient Data



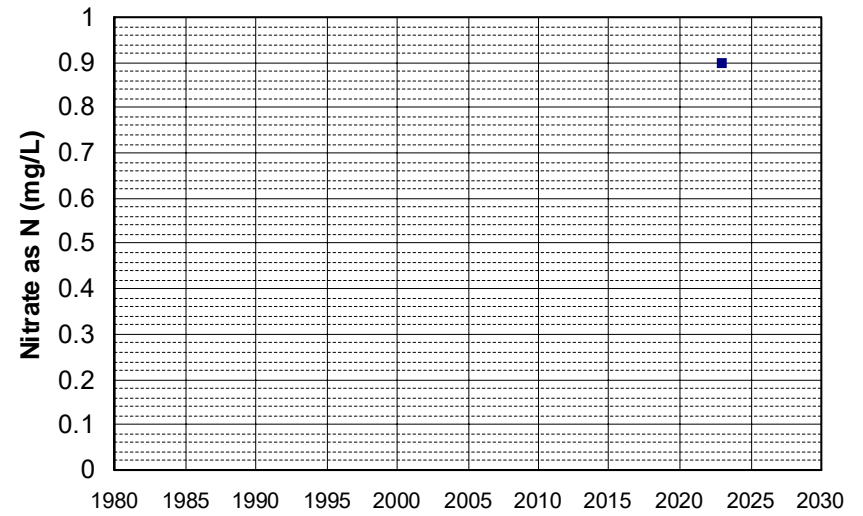
Well Name: AGW080023181-HSEWELL Well Depth (ft): 174
Well Type: DOMESTIC # of Measurements: 1
Source: WB_ILRP Period of Record: 2022
Depth Zone: Upper Trend Since 2000: Insufficient Data



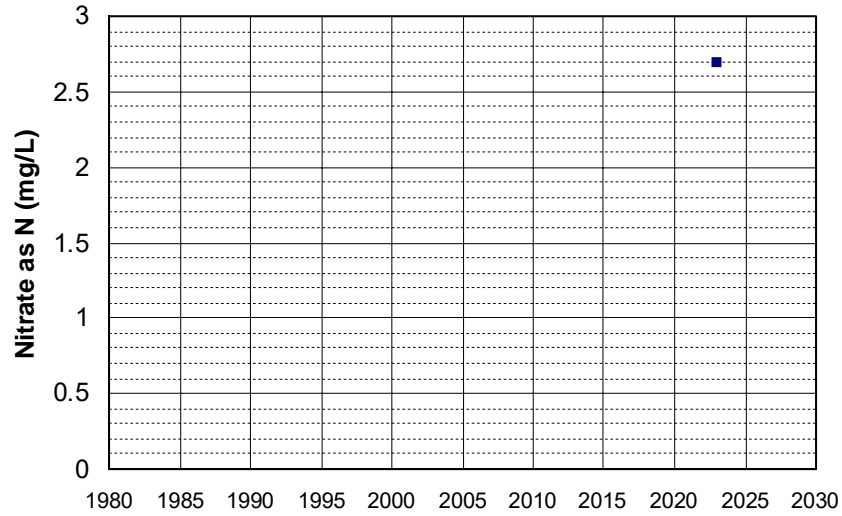
Well Name: AGW080023183-7OAKS Well Depth (ft): 90
Well Type: DOMESTIC # of Measurements: 1
Source: WB_ILRP Period of Record: 2022
Depth Zone: Upper Trend Since 2000: Insufficient Data



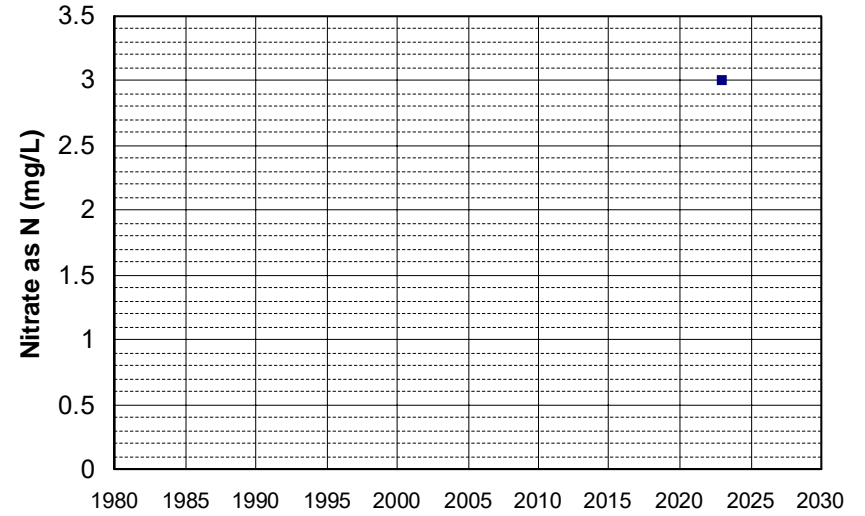
Well Name: AGW080023184-TREE-O Well Depth (ft): 95
Well Type: DOMESTIC # of Measurements: 1
Source: WB_ILRP Period of Record: 2022
Depth Zone: Upper Trend Since 2000: Insufficient Data



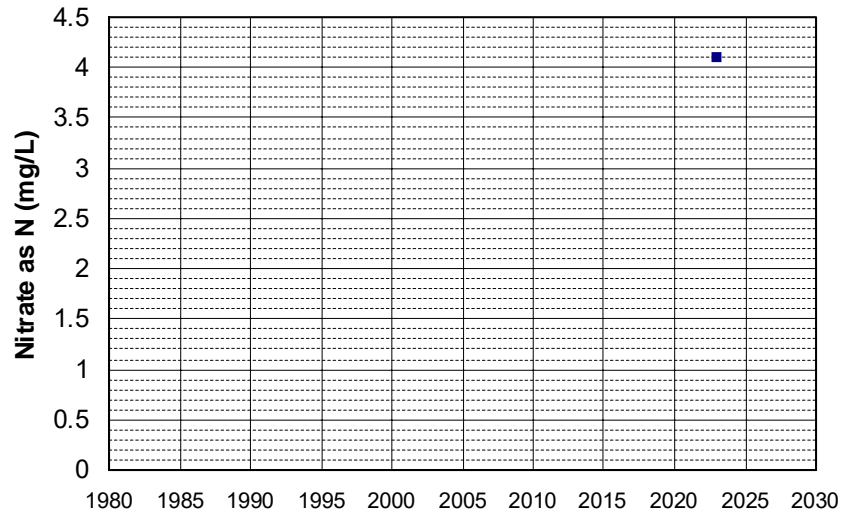
Well Name: AGW080023186-SHOP Well Depth (ft): 90
Well Type: DOMESTIC # of Measurements: 1
Source: WB_ILRP Period of Record: 2022
Depth Zone: Upper Trend Since 2000: Insufficient Data



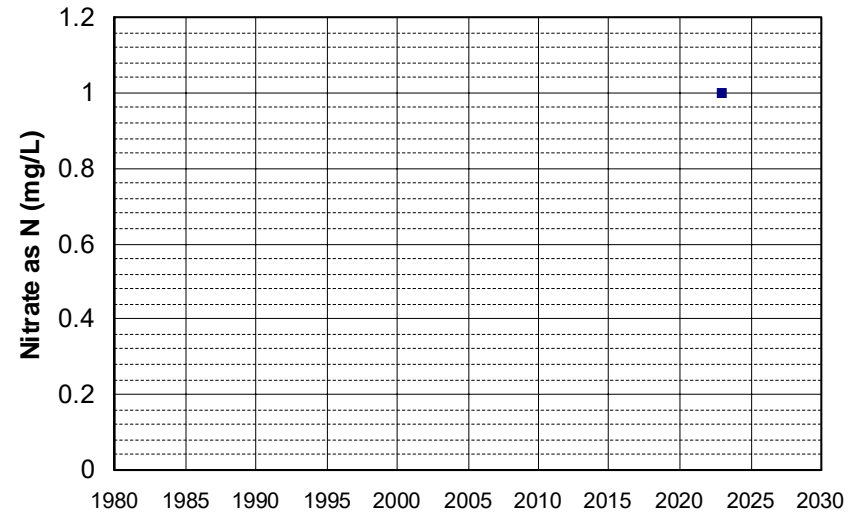
Well Name: AGW080023187-PEARCE Well Depth (ft): 115
Well Type: DOMESTIC # of Measurements: 1
Source: WB_ILRP Period of Record: 2022
Depth Zone: Upper Trend Since 2000: Insufficient Data



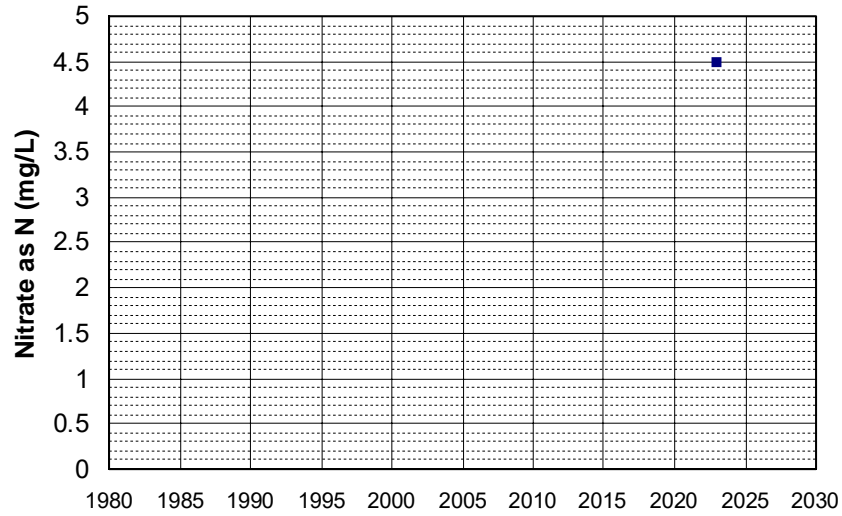
Well Name: AGW080023236-DIANESHSE Well Depth (ft): 90
Well Type: DOMESTIC # of Measurements: 1
Source: WB_ILRP Period of Record: 2022
Depth Zone: Upper Trend Since 2000: Insufficient Data



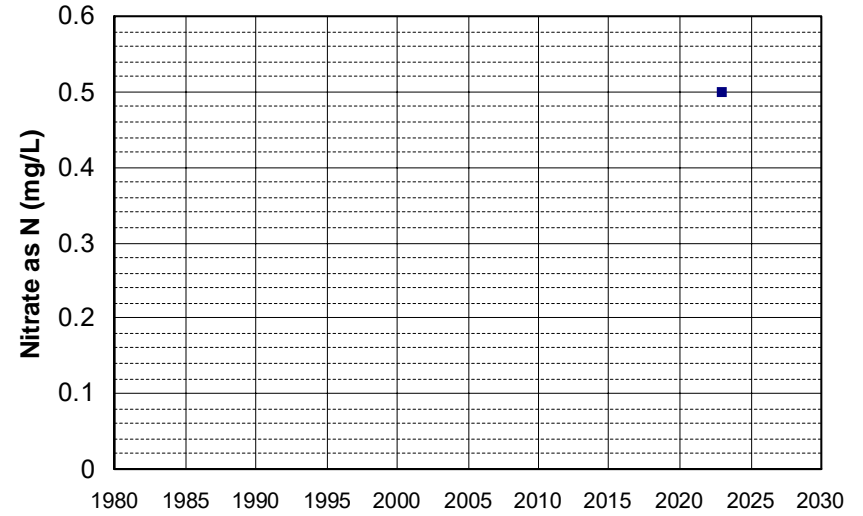
Well Name: AGW080023238-KANSAS Well Depth (ft): 84
Well Type: DOMESTIC # of Measurements: 1
Source: WB_ILRP Period of Record: 2022
Depth Zone: Upper Trend Since 2000: Insufficient Data



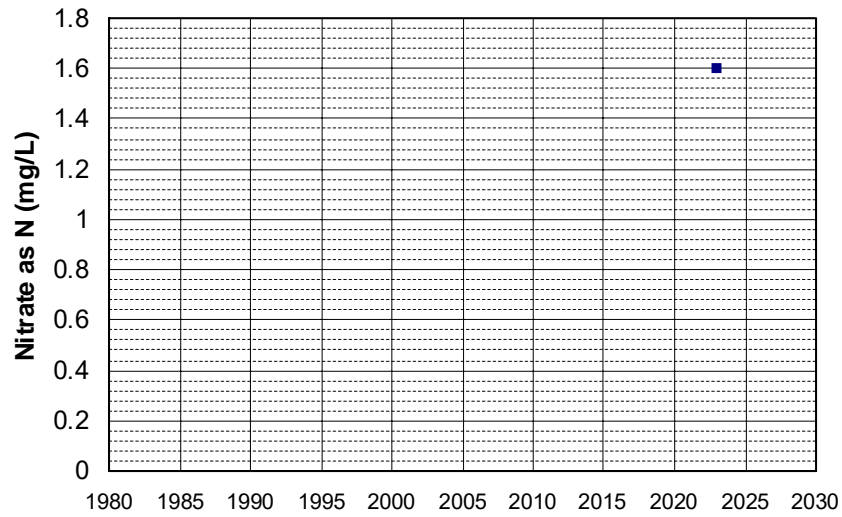
Well Name: AGW080023240-PATTERSON Well Depth (ft): 100
Well Type: DOMESTIC # of Measurements: 1
Source: WB_ILRP Period of Record: 2022
Depth Zone: Upper Trend Since 2000: Insufficient Data



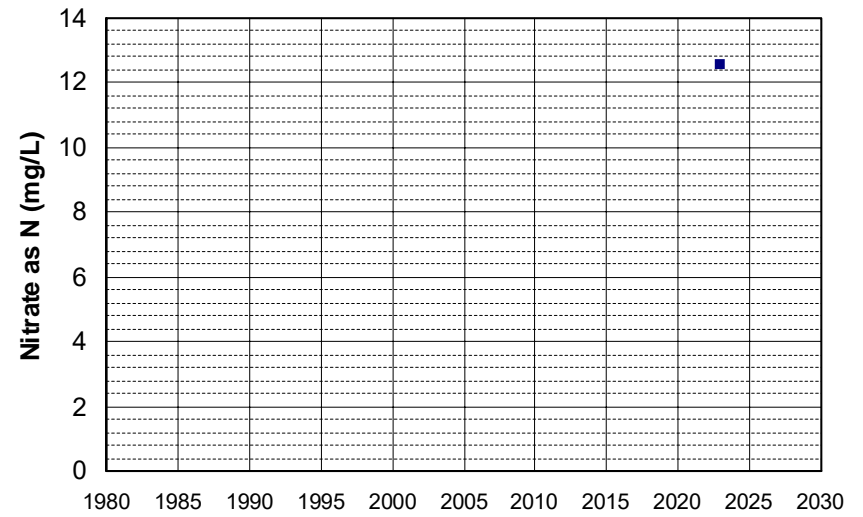
Well Name: AGW080023243-7063RD57 Well Depth (ft): 80
Well Type: DOMESTIC # of Measurements: 1
Source: WB_ILRP Period of Record: 2022
Depth Zone: Upper Trend Since 2000: Insufficient Data



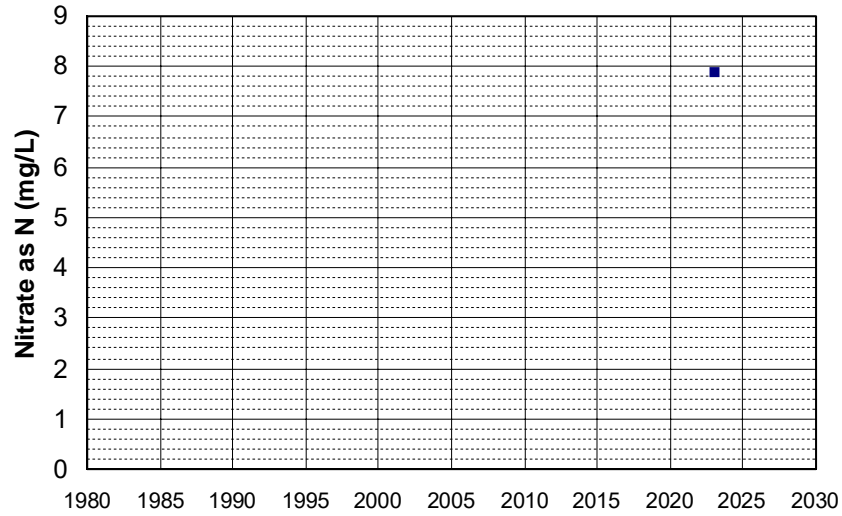
Well Name: AGW080023251-HOME WELL Well Depth (ft): 92
Well Type: DOMESTIC # of Measurements: 1
Source: WB_ILRP Period of Record: 2022
Depth Zone: Upper Trend Since 2000: Insufficient Data



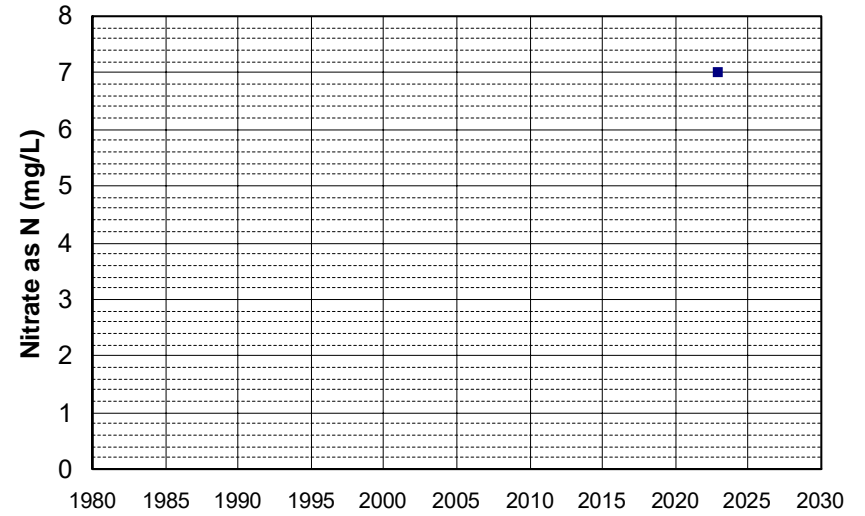
Well Name: AGW080023254-HOME WELL Well Depth (ft): 89
Well Type: DOMESTIC # of Measurements: 1
Source: WB_ILRP Period of Record: 2022
Depth Zone: Upper Trend Since 2000: Insufficient Data



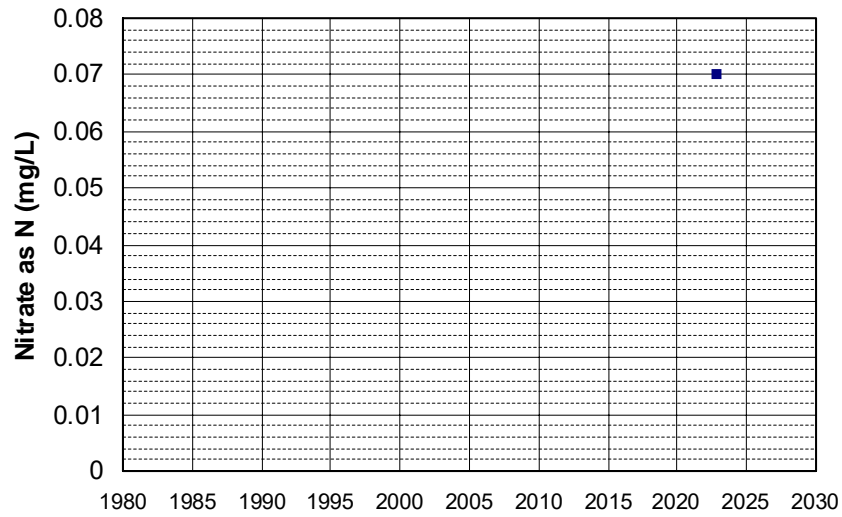
Well Name: AGW080023255-KEYAWAWEL Well Depth (ft): 117
Well Type: DOMESTIC # of Measurements: 1
Source: WB_ILRP Period of Record: 2022
Depth Zone: Upper Trend Since 2000: Insufficient Data



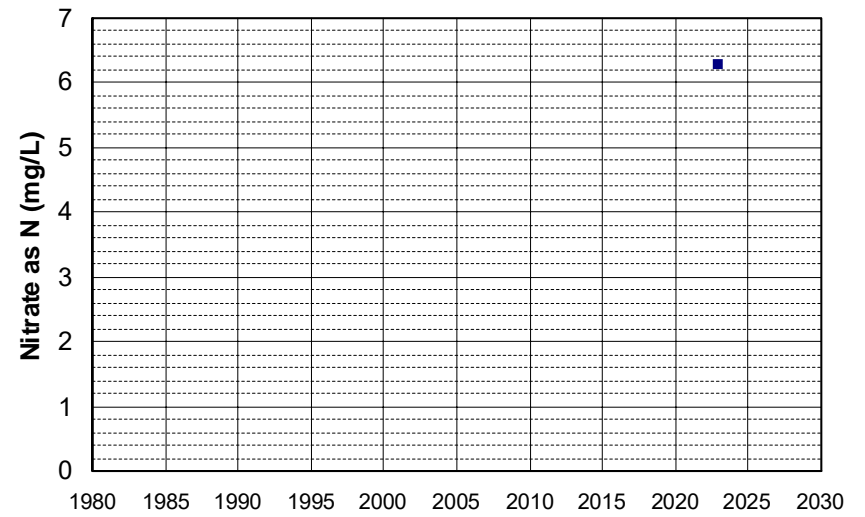
Well Name: AGW080023258-MOOREBRSS Well Depth (ft): 117
Well Type: DOMESTIC # of Measurements: 1
Source: WB_ILRP Period of Record: 2022
Depth Zone: Upper Trend Since 2000: Insufficient Data



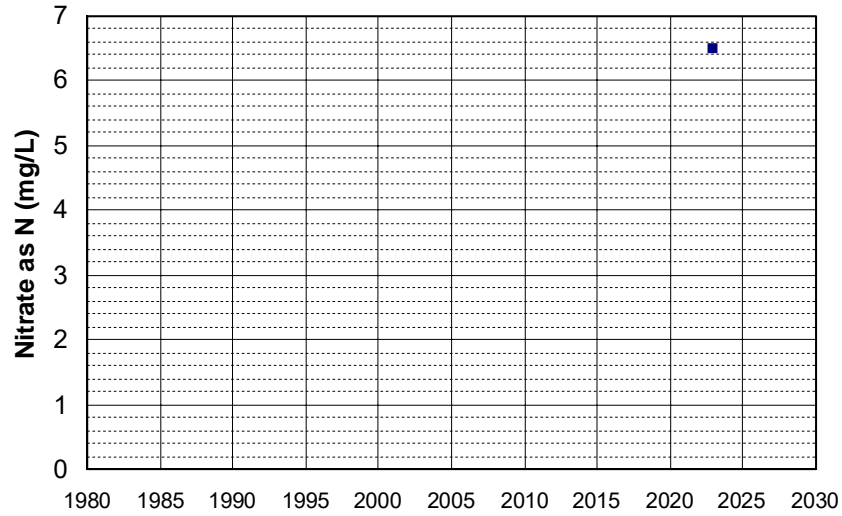
Well Name: AGW080023259-DOMWELLBRM Well Depth (ft): 129
Well Type: DOMESTIC # of Measurements: 1
Source: WB_ILRP Period of Record: 2022
Depth Zone: Upper Trend Since 2000: Insufficient Data



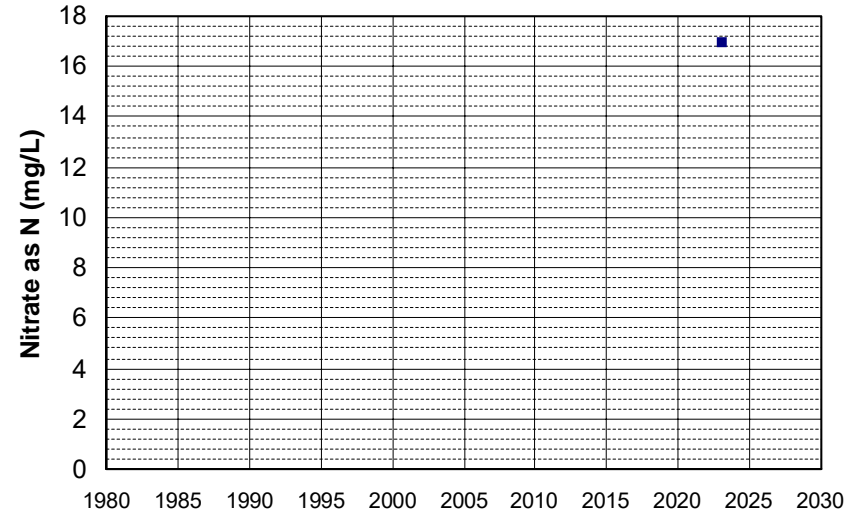
Well Name: AGW080023262-DOMESTIC Well Depth (ft): 95
Well Type: DOMESTIC # of Measurements: 1
Source: WB_ILRP Period of Record: 2022
Depth Zone: Upper Trend Since 2000: Insufficient Data



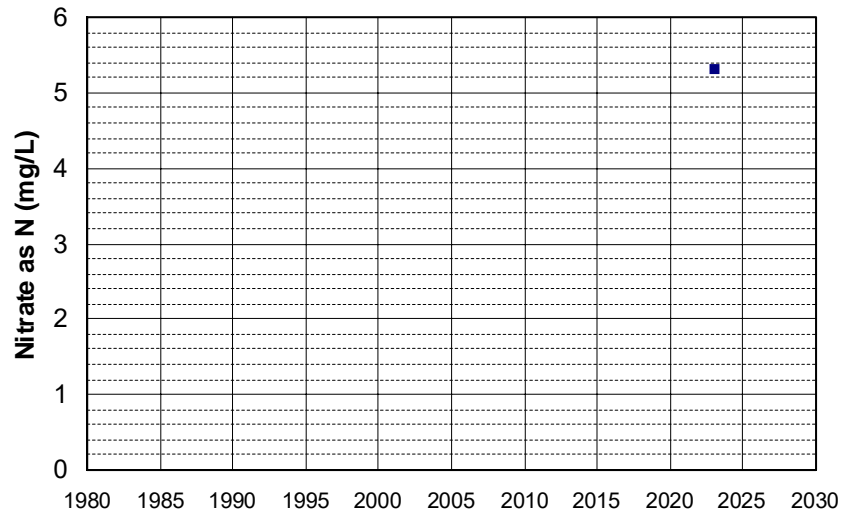
Well Name: AGW080023264-HOUSE WELL Well Depth (ft): 169
Well Type: DOMESTIC # of Measurements: 1
Source: WB_ILRP Period of Record: 2022
Depth Zone: Upper Trend Since 2000: Insufficient Data



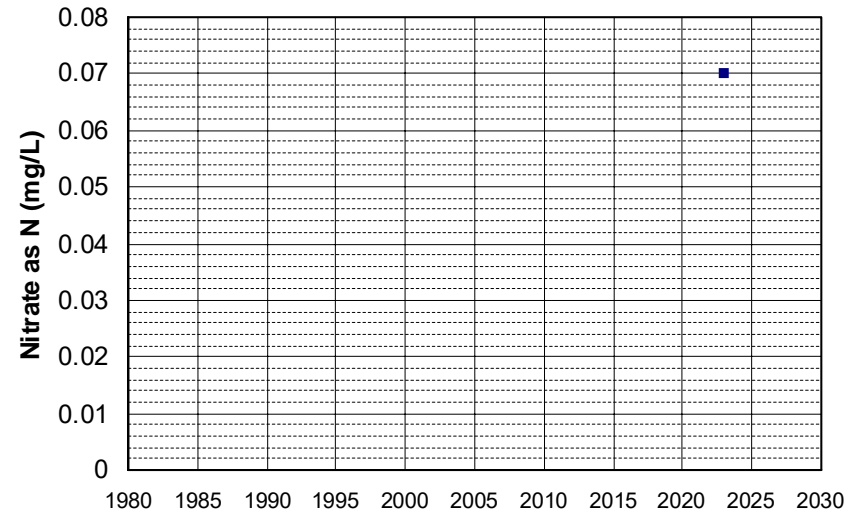
Well Name: AGW080023266-HOUSE Well Depth (ft): 130
Well Type: DOMESTIC # of Measurements: 1
Source: WB_ILRP Period of Record: 2022
Depth Zone: Upper Trend Since 2000: Insufficient Data



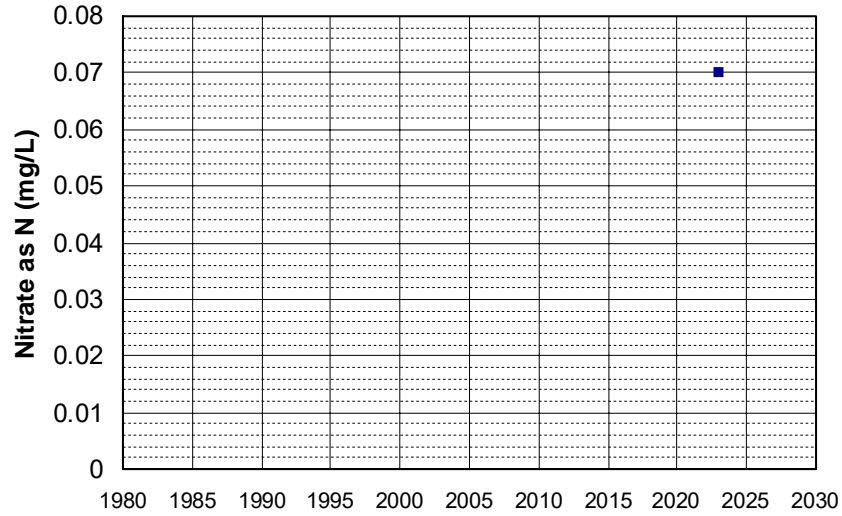
Well Name: AGW080023270-JAKES WELL Well Depth (ft): 130
Well Type: DOMESTIC # of Measurements: 1
Source: WB_ILRP Period of Record: 2022
Depth Zone: Upper Trend Since 2000: Insufficient Data



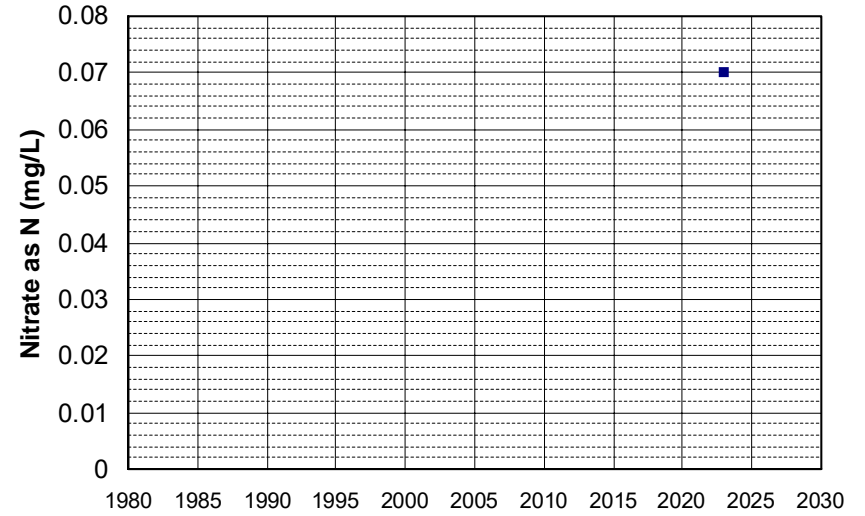
Well Name: AGW080023272-HALL SHOP Well Depth (ft): 94
Well Type: DOMESTIC # of Measurements: 1
Source: WB_ILRP Period of Record: 2022
Depth Zone: Upper Trend Since 2000: Insufficient Data



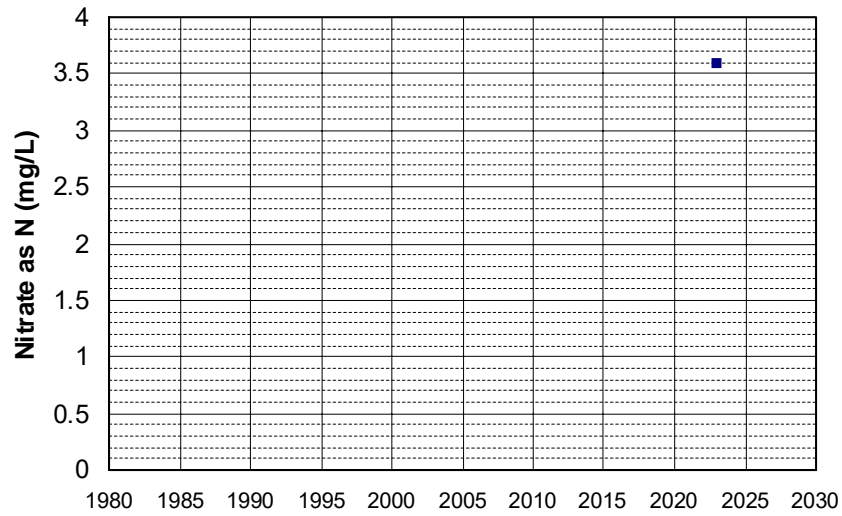
Well Name: AGW080023277-HOME WELL Well Depth (ft): 112
Well Type: DOMESTIC # of Measurements: 1
Source: WB_ILRP Period of Record: 2022
Depth Zone: Upper Trend Since 2000: Insufficient Data



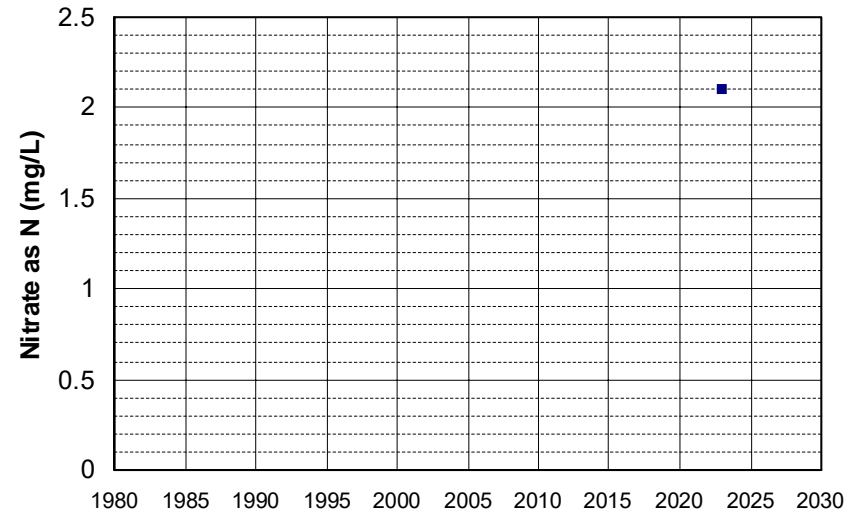
Well Name: AGW080023281-HOME SITE Well Depth (ft): 186
Well Type: DOMESTIC # of Measurements: 1
Source: WB_ILRP Period of Record: 2022
Depth Zone: Upper Trend Since 2000: Insufficient Data



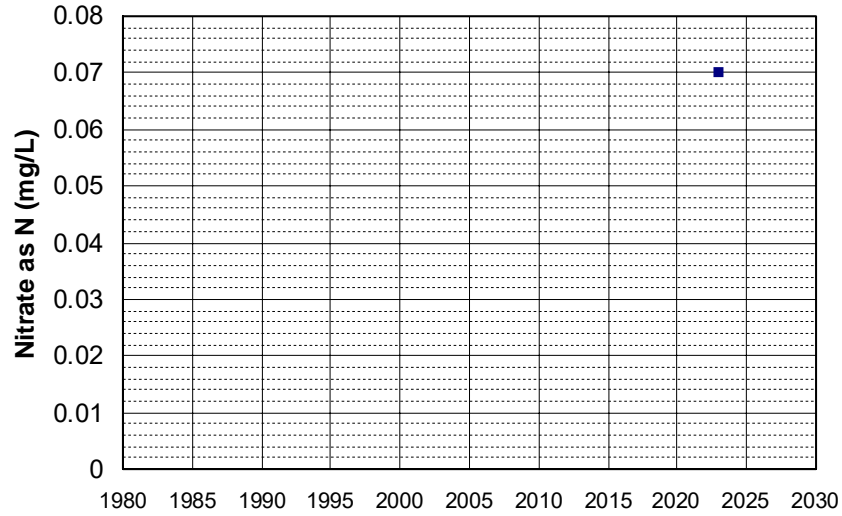
Well Name: AGW080023282-WRIGHTRCH Well Depth (ft): 116
Well Type: DOMESTIC # of Measurements: 1
Source: WB_ILRP Period of Record: 2022
Depth Zone: Upper Trend Since 2000: Insufficient Data



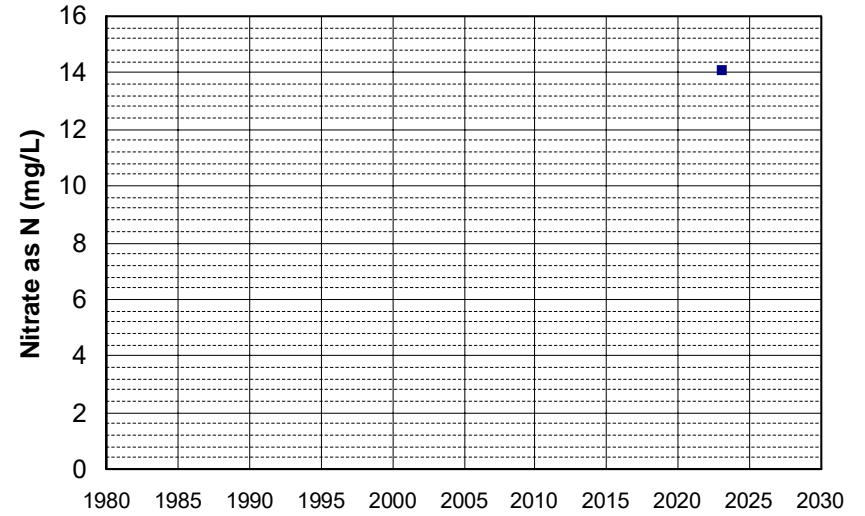
Well Name: AGW080023284-JULIEALLEN Well Depth (ft): 116
Well Type: DOMESTIC # of Measurements: 1
Source: WB_ILRP Period of Record: 2022
Depth Zone: Upper Trend Since 2000: Insufficient Data



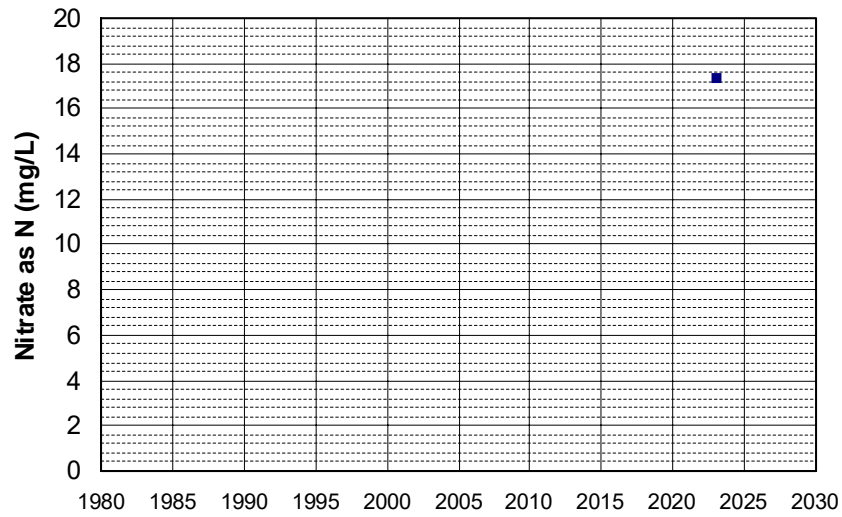
Well Name: AGW080023298-QUONSET Well Depth (ft): 73
Well Type: DOMESTIC # of Measurements: 1
Source: WB_ILRP Period of Record: 2022
Depth Zone: Upper Trend Since 2000: Insufficient Data



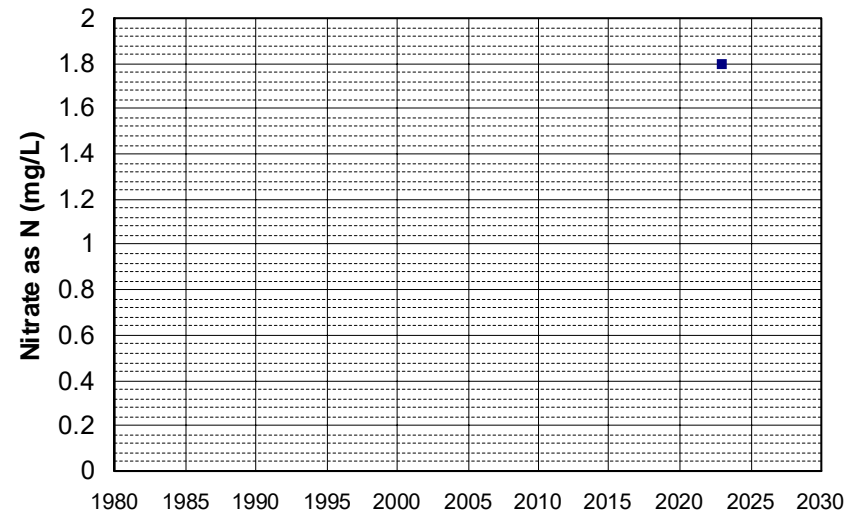
Well Name: AGW080023305-DOUGLASS Well Depth (ft): 113
Well Type: DOMESTIC # of Measurements: 1
Source: WB_ILRP Period of Record: 2022
Depth Zone: Upper Trend Since 2000: Insufficient Data



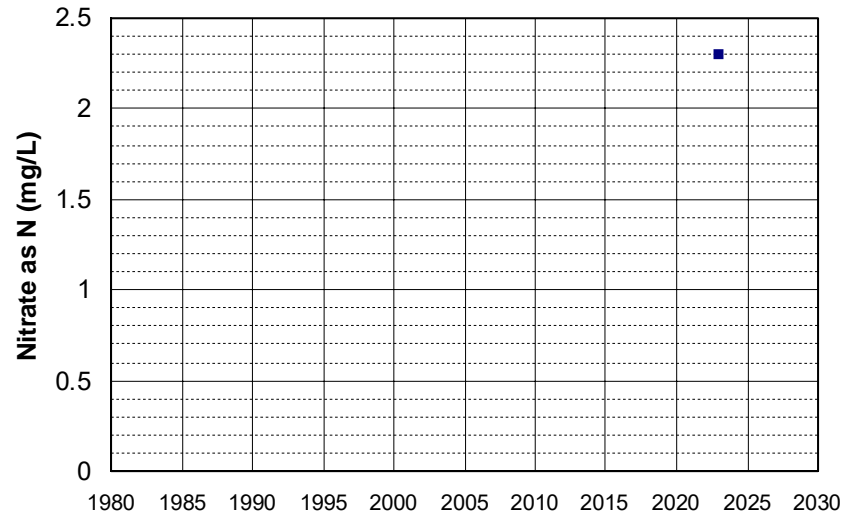
Well Name: AGW080023306-CAMPER Well Depth (ft): 113
Well Type: DOMESTIC # of Measurements: 1
Source: WB_ILRP Period of Record: 2022
Depth Zone: Upper Trend Since 2000: Insufficient Data



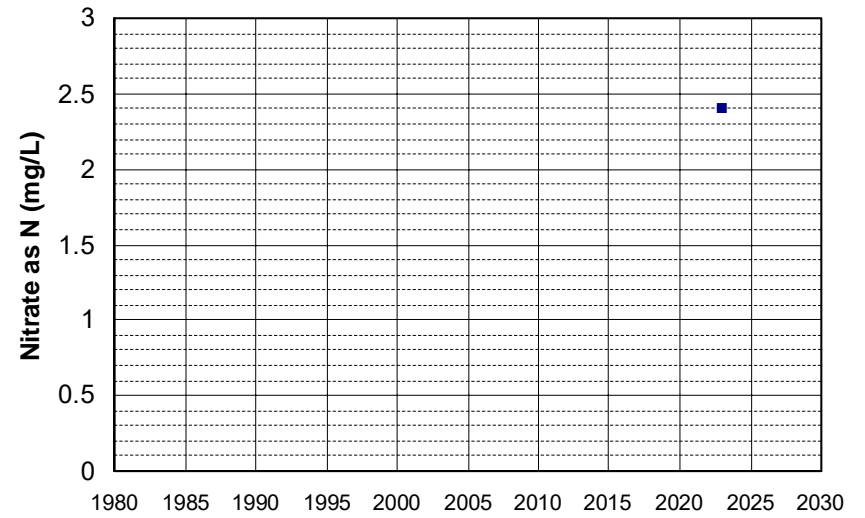
Well Name: AGW080023309-DODGE Well Depth (ft): 84
Well Type: DOMESTIC # of Measurements: 1
Source: WB_ILRP Period of Record: 2022
Depth Zone: Upper Trend Since 2000: Insufficient Data



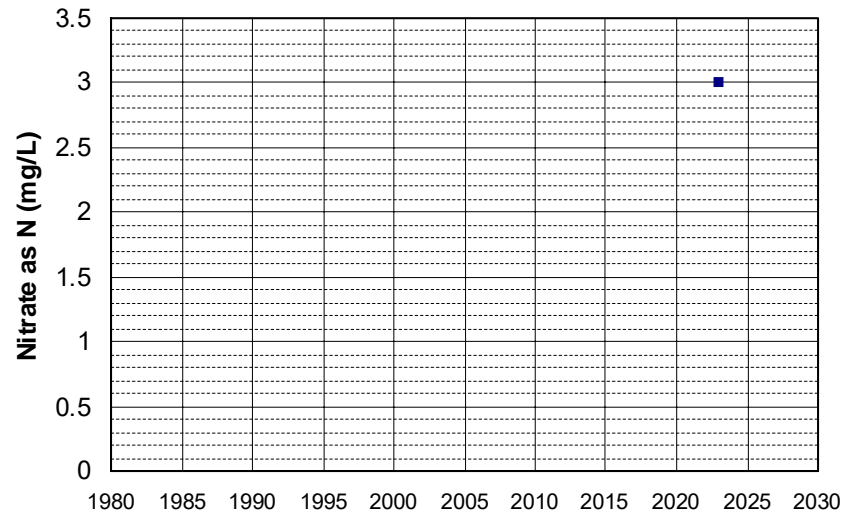
Well Name: AGW080023310-FARNEY Well Depth (ft): 84
Well Type: DOMESTIC # of Measurements: 1
Source: WB_ILRP Period of Record: 2022
Depth Zone: Upper Trend Since 2000: Insufficient Data



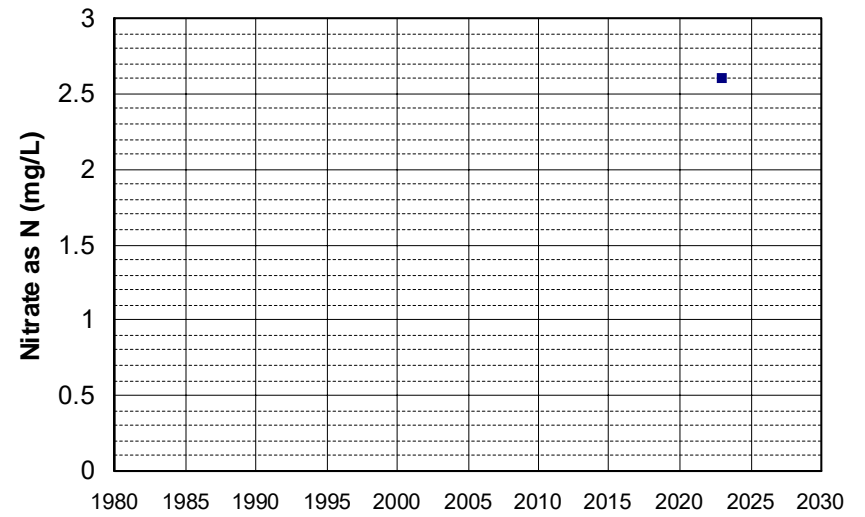
Well Name: AGW080023311-BRUCEHSE Well Depth (ft): 84
Well Type: DOMESTIC # of Measurements: 1
Source: WB_ILRP Period of Record: 2022
Depth Zone: Upper Trend Since 2000: Insufficient Data



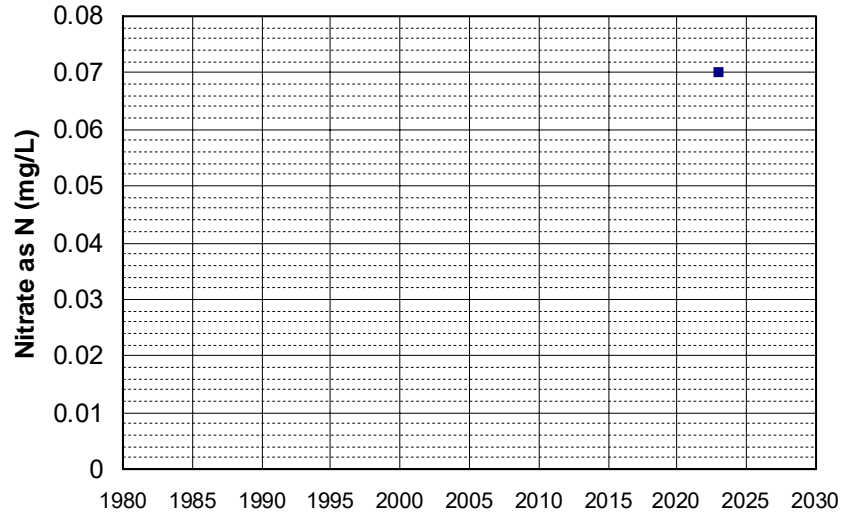
Well Name: AGW080023312-H-C HSE Well Depth (ft): 90
Well Type: DOMESTIC # of Measurements: 1
Source: WB_ILRP Period of Record: 2022
Depth Zone: Upper Trend Since 2000: Insufficient Data



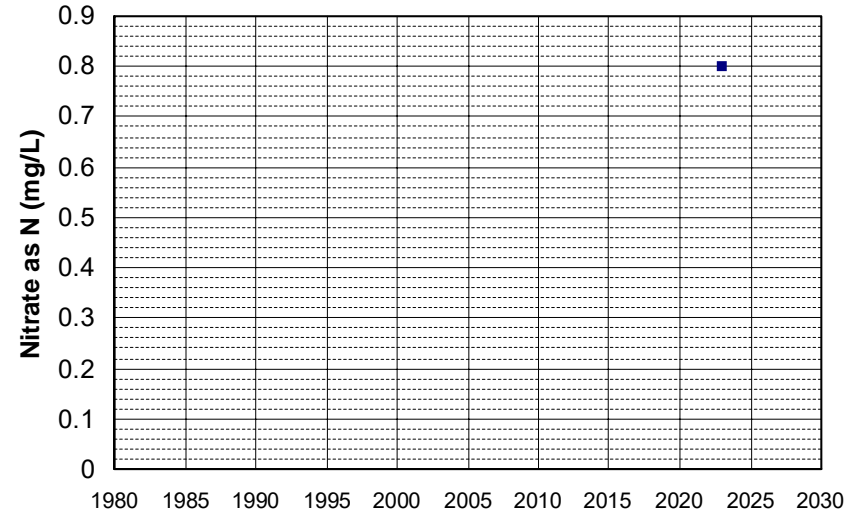
Well Name: AGW080023313-KENWAY Well Depth (ft): 110
Well Type: DOMESTIC # of Measurements: 1
Source: WB_ILRP Period of Record: 2022
Depth Zone: Upper Trend Since 2000: Insufficient Data



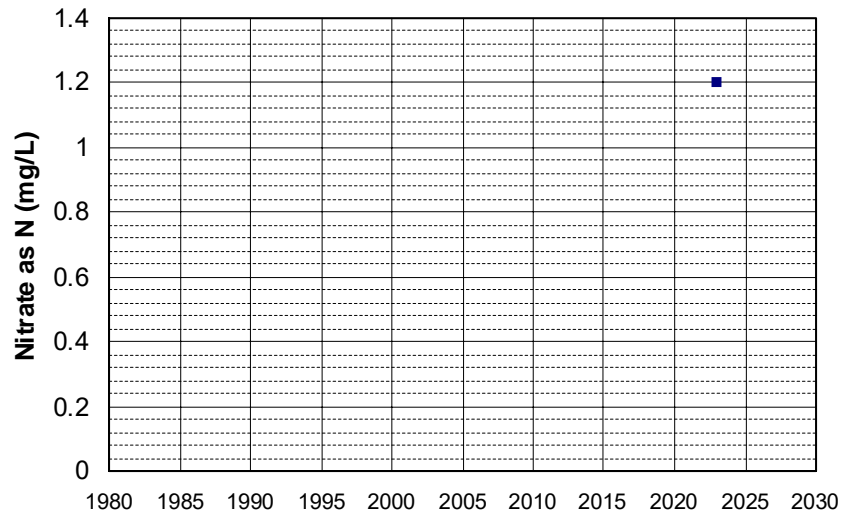
Well Name: AGW080023316-FREEWAYDOM Well Depth (ft): 134
Well Type: DOMESTIC # of Measurements: 1
Source: WB_ILRP Period of Record: 2022
Depth Zone: Upper Trend Since 2000: Insufficient Data



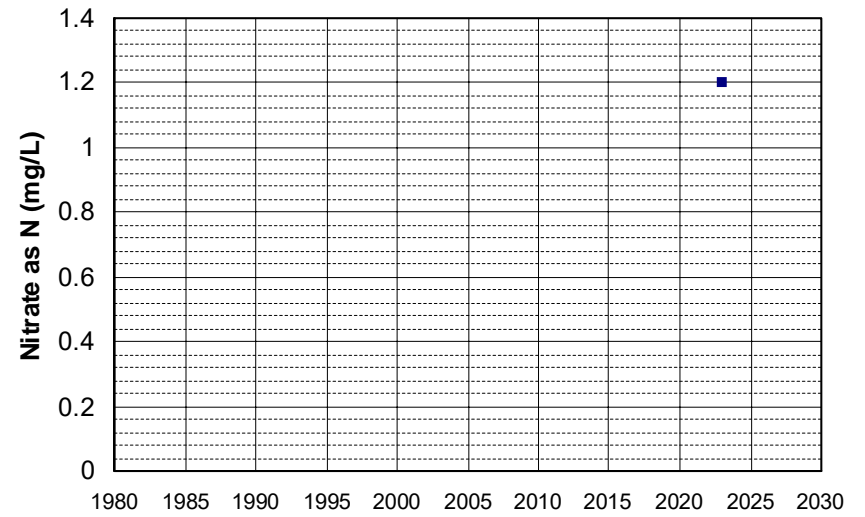
Well Name: AGW080023317-DOTS HOME Well Depth (ft): 122
Well Type: DOMESTIC # of Measurements: 1
Source: WB_ILRP Period of Record: 2022
Depth Zone: Upper Trend Since 2000: Insufficient Data



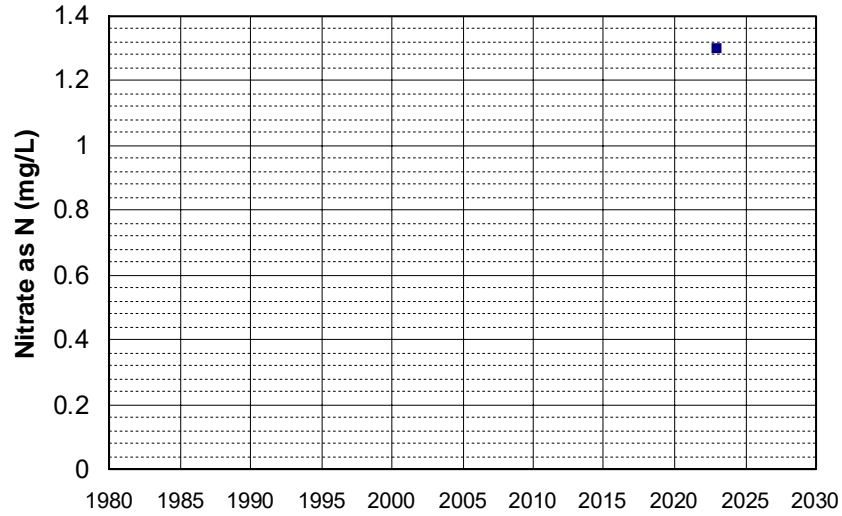
Well Name: AGW080023318-NIELSENHME Well Depth (ft): 122
Well Type: DOMESTIC # of Measurements: 1
Source: WB_ILRP Period of Record: 2022
Depth Zone: Upper Trend Since 2000: Insufficient Data



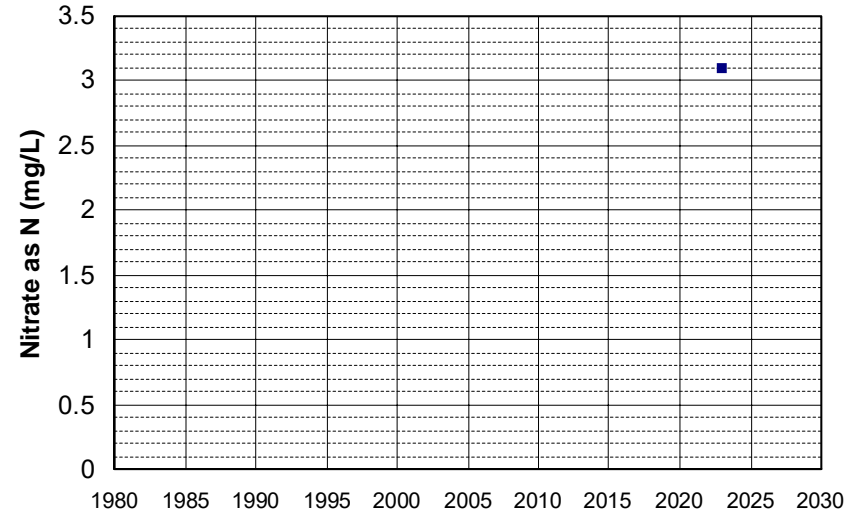
Well Name: AGW080023319-GUESTHSE Well Depth (ft): 122
Well Type: DOMESTIC # of Measurements: 1
Source: WB_ILRP Period of Record: 2022
Depth Zone: Upper Trend Since 2000: Insufficient Data



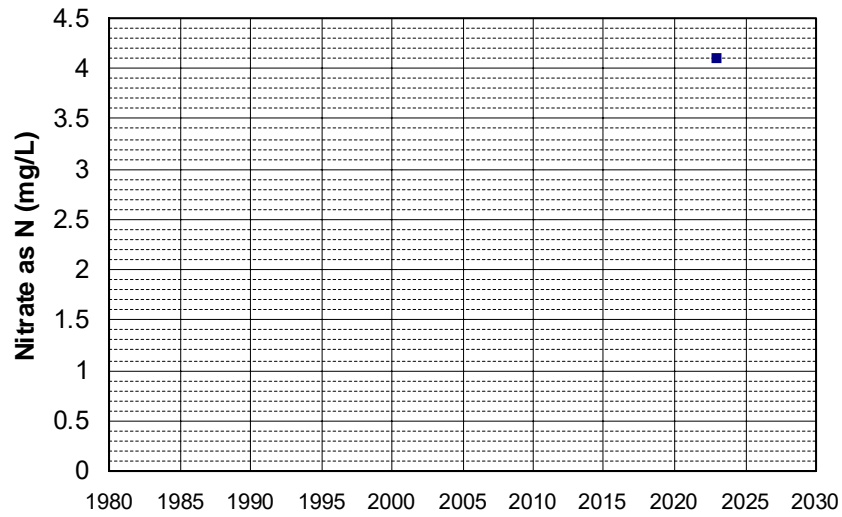
Well Name: AGW080023321-RICKSHSE Well Depth (ft): 250
Well Type: DOMESTIC # of Measurements: 1
Source: WB_ILRP Period of Record: 2022
Depth Zone: Upper Trend Since 2000: Insufficient Data



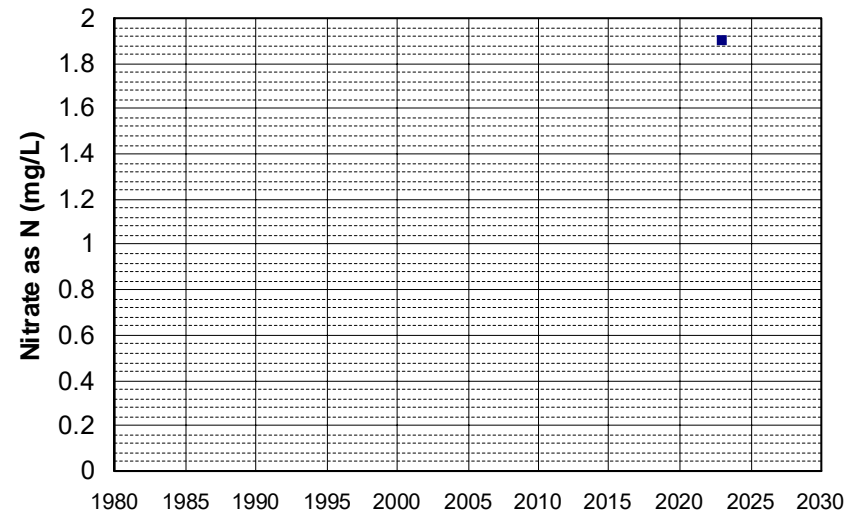
Well Name: AGW080023325-2882 Well Depth (ft): 102
Well Type: DOMESTIC # of Measurements: 1
Source: WB_ILRP Period of Record: 2022
Depth Zone: Upper Trend Since 2000: Insufficient Data



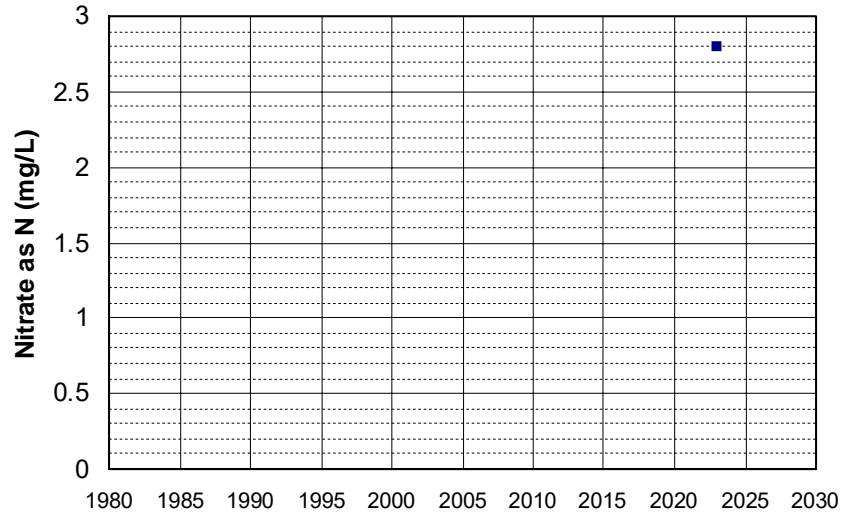
Well Name: AGW080023326-2884 Well Depth (ft): 102
Well Type: DOMESTIC # of Measurements: 1
Source: WB_ILRP Period of Record: 2022
Depth Zone: Upper Trend Since 2000: Insufficient Data



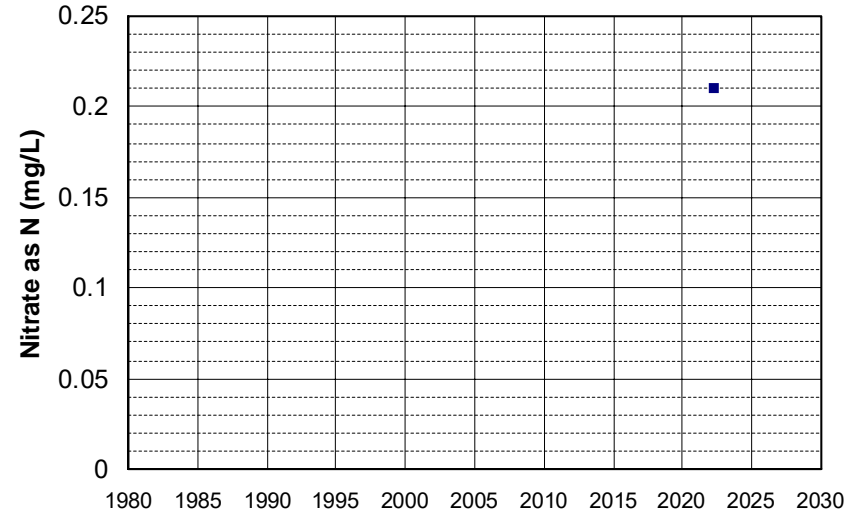
Well Name: AGW080023327-SDMCCORKLE Well Depth (ft): 90
Well Type: DOMESTIC # of Measurements: 1
Source: WB_ILRP Period of Record: 2022
Depth Zone: Upper Trend Since 2000: Insufficient Data



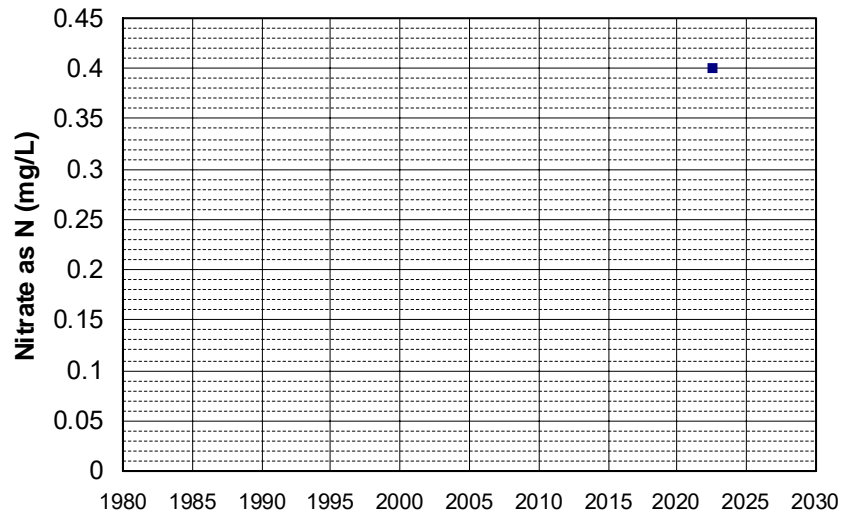
Well Name: AGW080023328-NDMCCORKLE Well Depth (ft): 90
Well Type: DOMESTIC # of Measurements: 1
Source: WB_ILRP Period of Record: 2022
Depth Zone: Upper Trend Since 2000: Insufficient Data



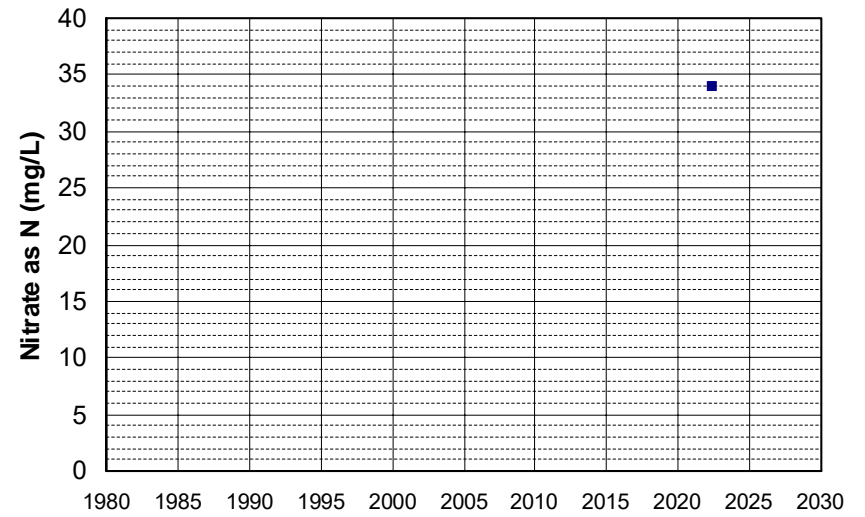
Well Name: CA0409181_002_002 Well Depth (ft): 132
Well Type: MUNICIPAL # of Measurements: 1
Source: DDW Period of Record: 2022
Depth Zone: Upper Trend Since 2000: Insufficient Data



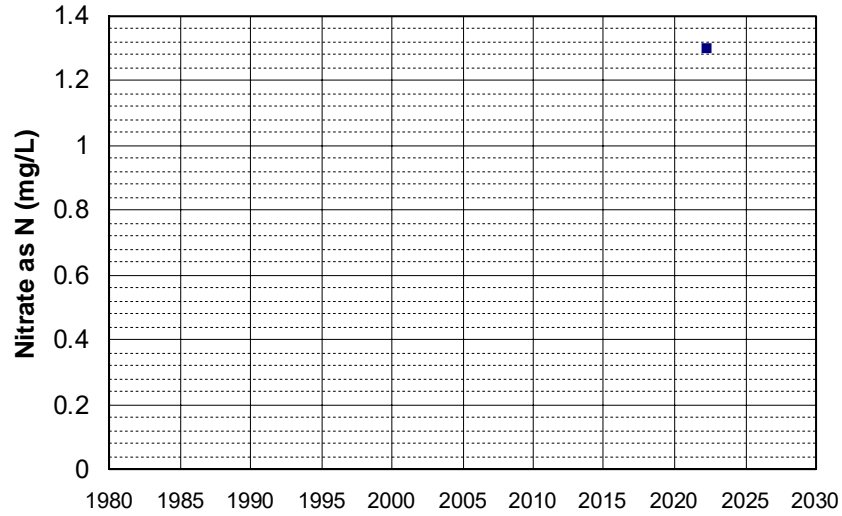
Well Name: CA1710012_033_033 Well Depth (ft): 171
Well Type: MUNICIPAL # of Measurements: 1
Source: DDW Period of Record: 2022
Depth Zone: Upper Trend Since 2000: Insufficient Data



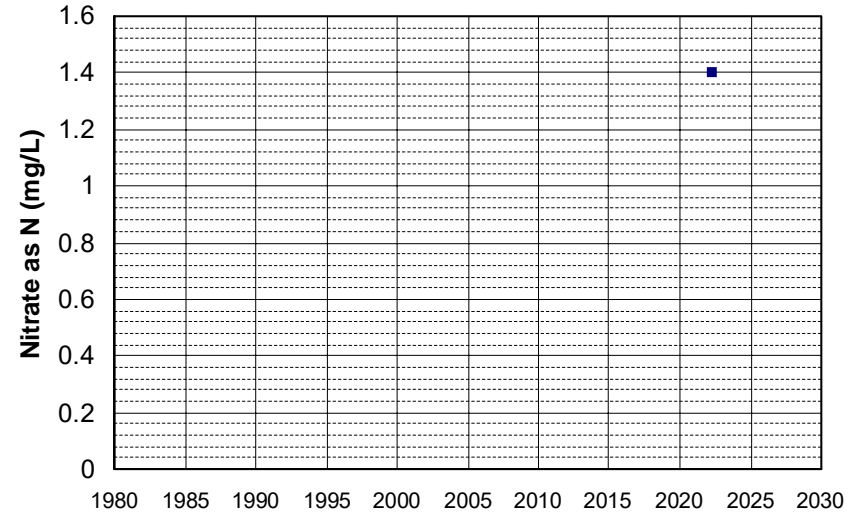
Well Name: L10001937128-PZ-14 Well Depth (ft): N/A
Well Type: MONITORING # of Measurements: 1
Source: WB_CLEANUP Period of Record: 2022
Depth Zone: Upper Trend Since 2000: Insufficient Data



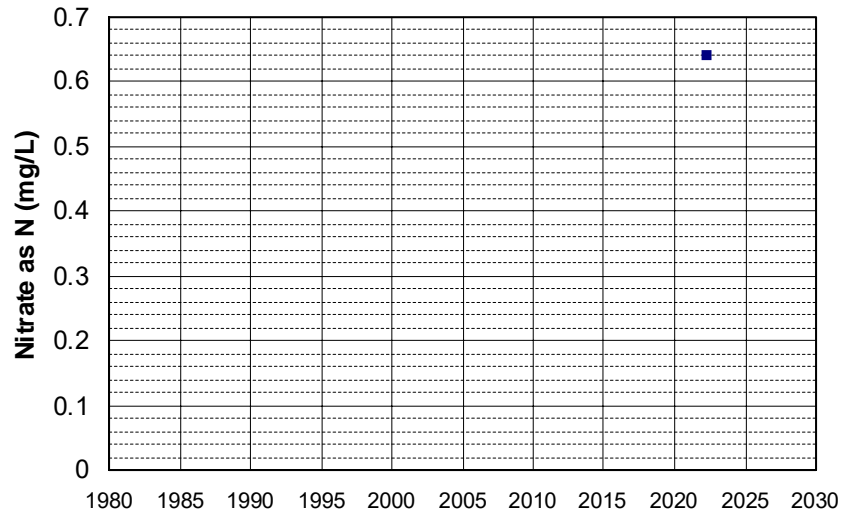
Well Name: L10007011530-G-16R
Well Depth (ft): 44.38
Well Type: MONITORING
of Measurements: 1
Source: WB_CLEANUP
Period of Record: 2022
Depth Zone: Upper
Trend Since 2000: Insufficient Data



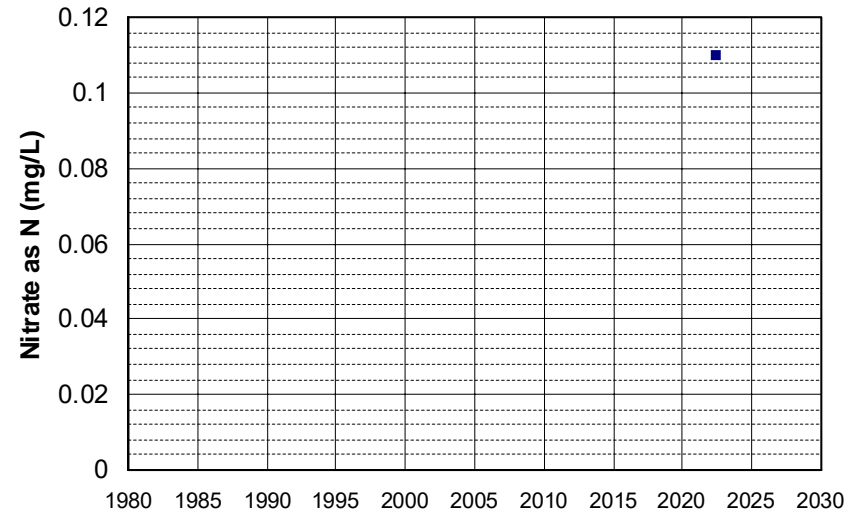
Well Name: L10007011530-G-28R
Well Depth (ft): 16.71
Well Type: MONITORING
of Measurements: 1
Source: WB_CLEANUP
Period of Record: 2022
Depth Zone: Upper
Trend Since 2000: Insufficient Data



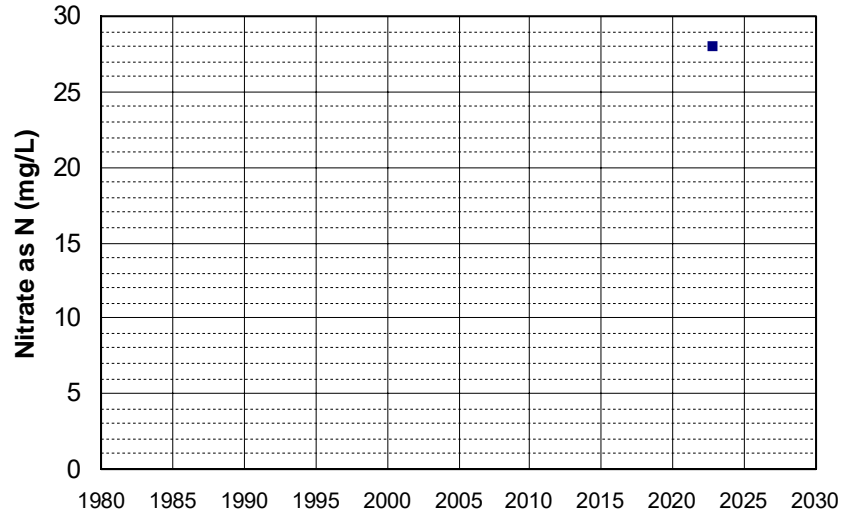
Well Name: L10007011530-G-58
Well Depth (ft): 35.11
Well Type: MONITORING
of Measurements: 1
Source: WB_CLEANUP
Period of Record: 2022
Depth Zone: Upper
Trend Since 2000: Insufficient Data



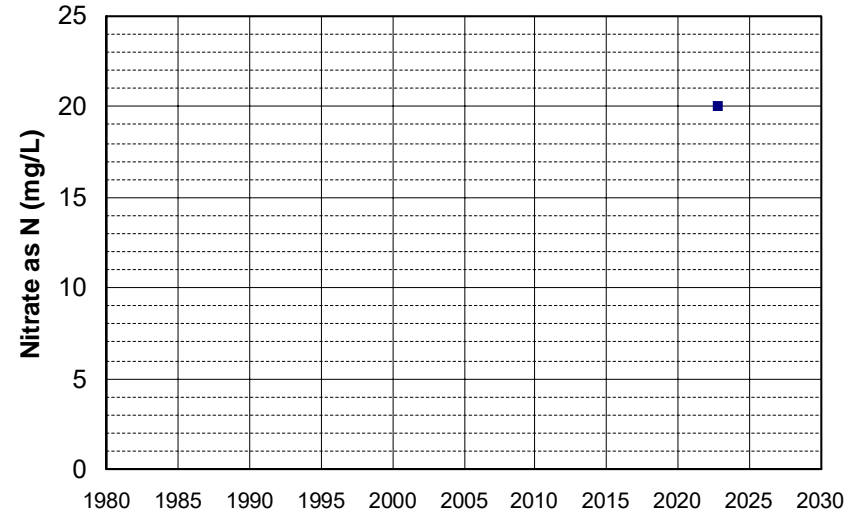
Well Name: L10007011530-G-9A
Well Depth (ft): 63.93
Well Type: MONITORING
of Measurements: 1
Source: WB_CLEANUP
Period of Record: 2022
Depth Zone: Upper
Trend Since 2000: Insufficient Data



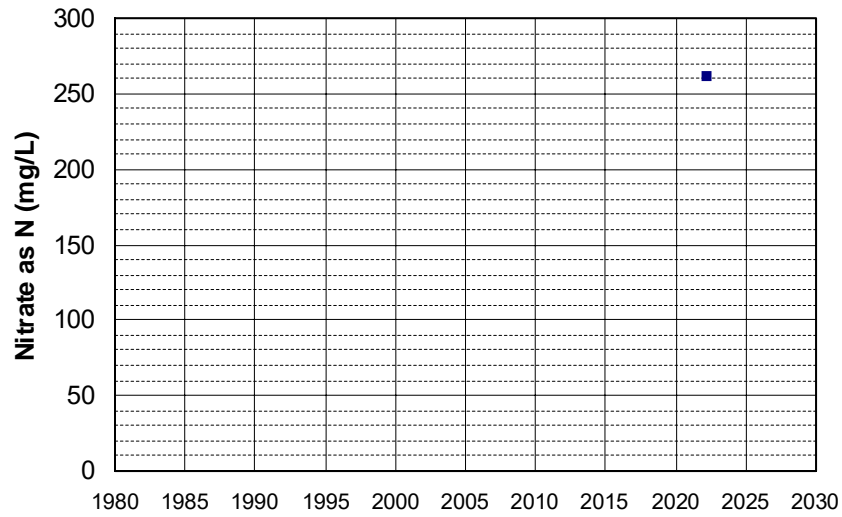
Well Name: SL0609524338-MW-13D Well Depth (ft): N/A
Well Type: MONITORING # of Measurements: 1
Source: WB_CLEANUP Period of Record: 2022
Depth Zone: Upper Trend Since 2000: Insufficient Data



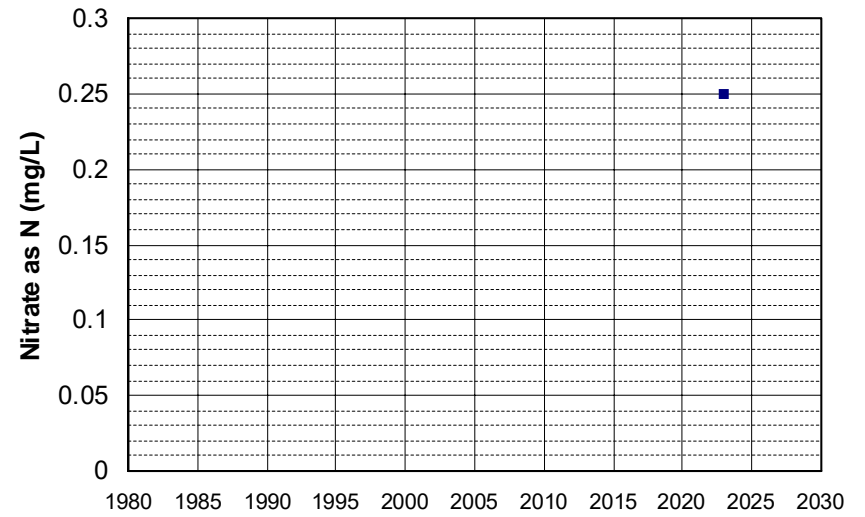
Well Name: SL0609524338-MW-14R Well Depth (ft): N/A
Well Type: MONITORING # of Measurements: 1
Source: WB_CLEANUP Period of Record: 2022
Depth Zone: Upper Trend Since 2000: Insufficient Data



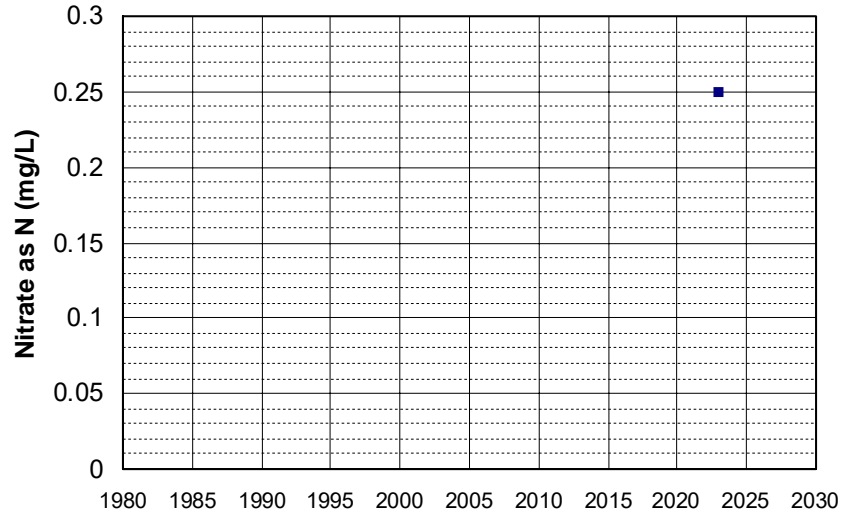
Well Name: SL205483017-P-5 Well Depth (ft): 11.4
Well Type: MONITORING # of Measurements: 1
Source: WB_CLEANUP Period of Record: 2022
Depth Zone: Upper Trend Since 2000: Insufficient Data



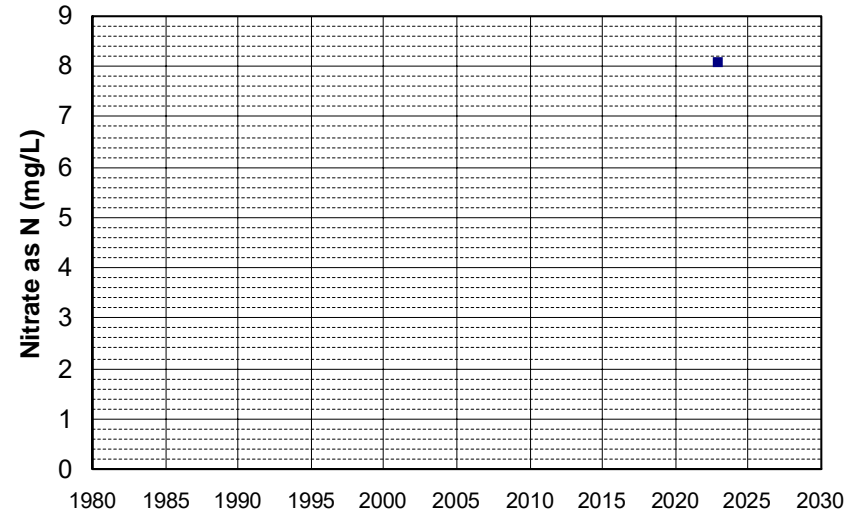
Well Name: T0611500069-MW-1 Well Depth (ft): N/A
Well Type: MONITORING # of Measurements: 1
Source: WB_CLEANUP Period of Record: 2022
Depth Zone: Upper Trend Since 2000: Insufficient Data



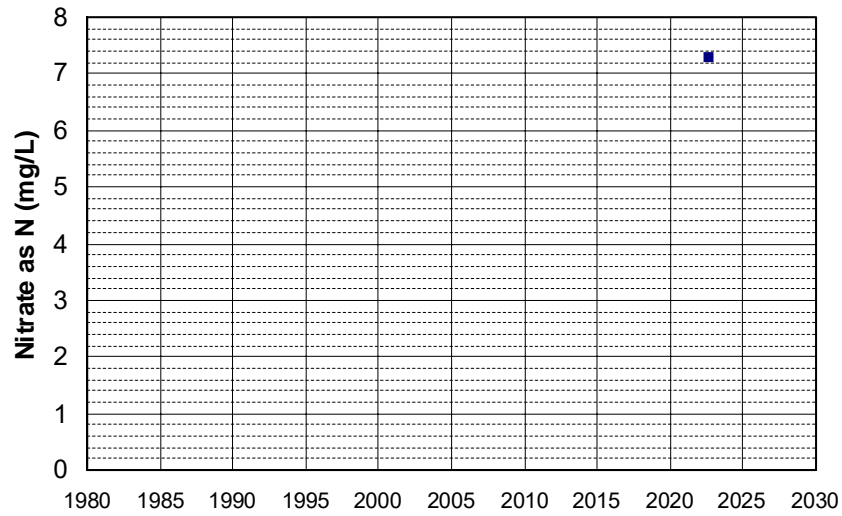
Well Name: T0611500069-MW-2
Well Type: MONITORING
Source: WB_CLEANUP
Depth Zone: Upper
Well Depth (ft): N/A
of Measurements: 1
Period of Record: 2022
Trend Since 2000: Insufficient Data



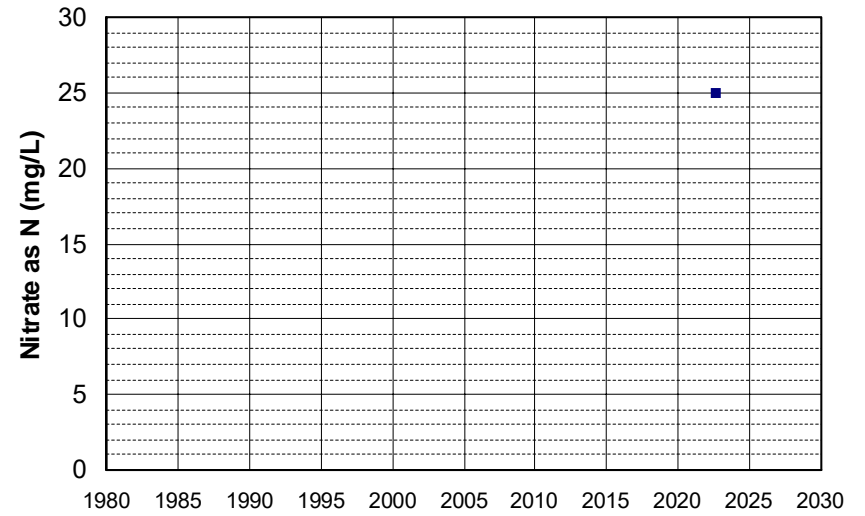
Well Name: T0611500069-MW-3
Well Type: MONITORING
Source: WB_CLEANUP
Depth Zone: Upper
Well Depth (ft): N/A
of Measurements: 1
Period of Record: 2022
Trend Since 2000: Insufficient Data



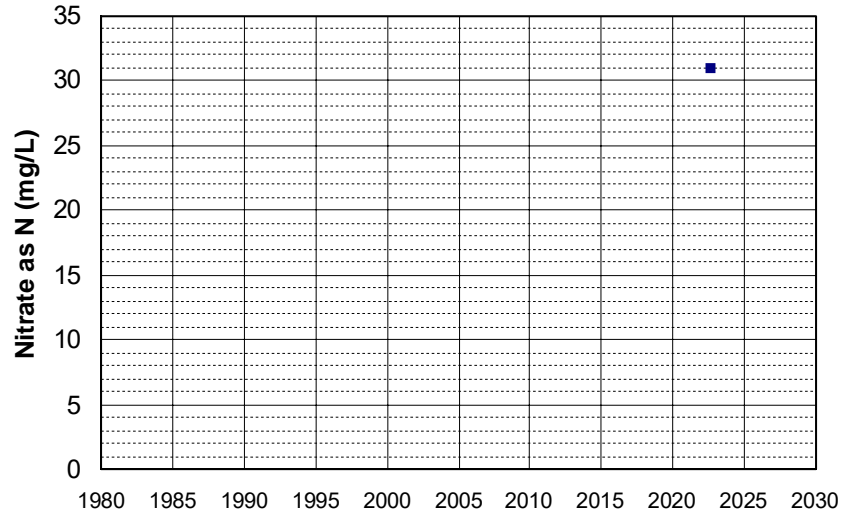
Well Name: T0611556877-MW-1
Well Type: MONITORING
Source: WB_CLEANUP
Depth Zone: Upper
Well Depth (ft): 35.11
of Measurements: 1
Period of Record: 2022
Trend Since 2000: Insufficient Data



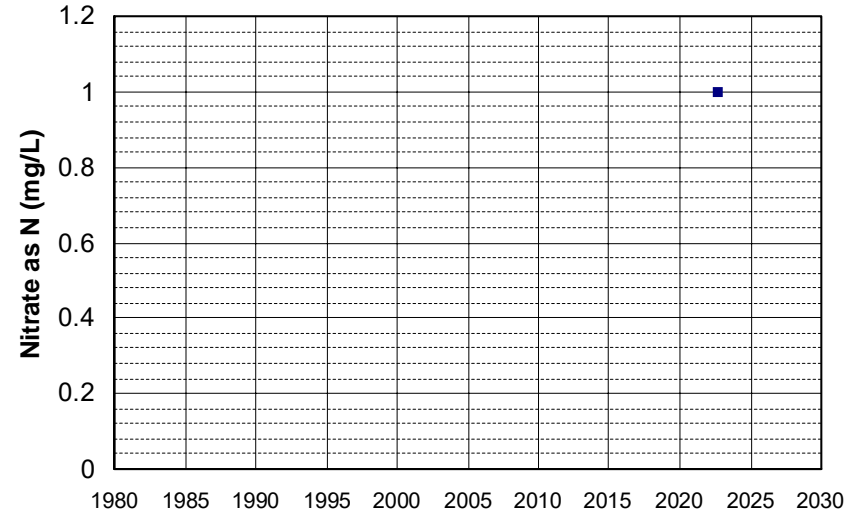
Well Name: T0611556877-MW-11
Well Type: MONITORING
Source: WB_CLEANUP
Depth Zone: Upper
Well Depth (ft): 34.51
of Measurements: 1
Period of Record: 2022
Trend Since 2000: Insufficient Data



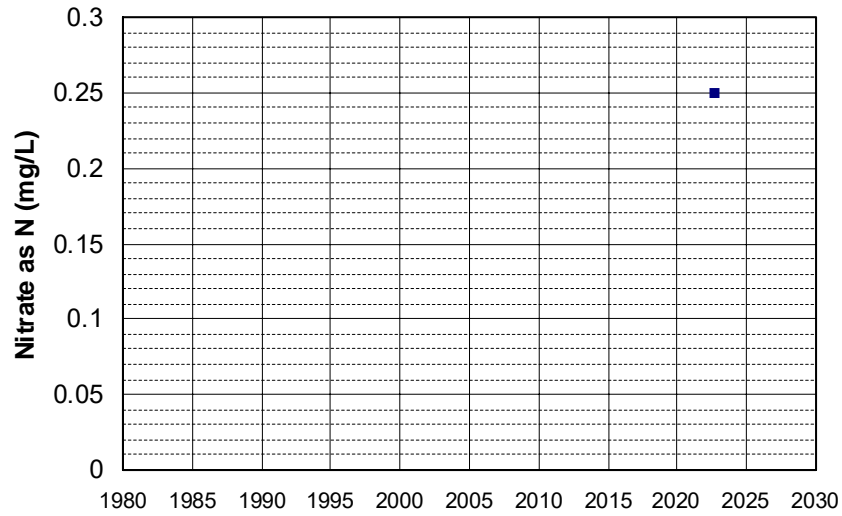
Well Name: T0611556877-MW-4
Well Type: MONITORING
Source: WB_CLEANUP
Depth Zone: Upper
Well Depth (ft): 35.38
of Measurements: 1
Period of Record: 2022
Trend Since 2000: Insufficient Data



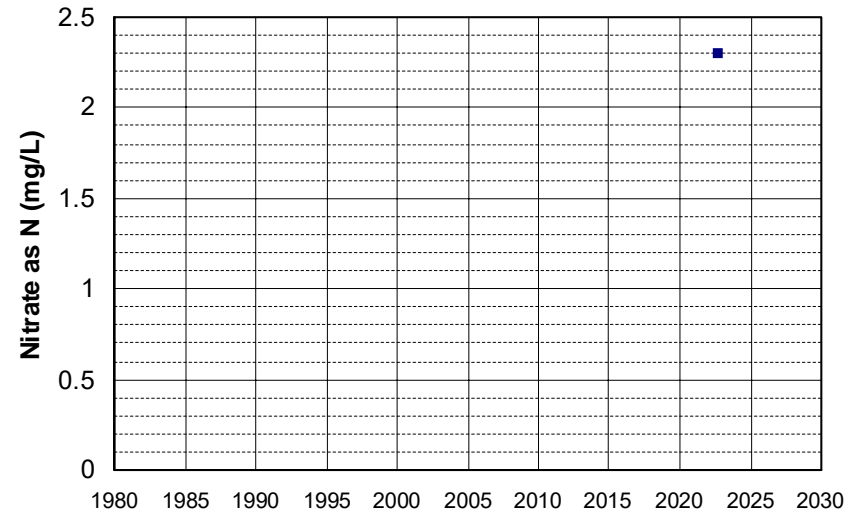
Well Name: T0611556877-MW-5
Well Type: MONITORING
Source: WB_CLEANUP
Depth Zone: Upper
Well Depth (ft): 34.24
of Measurements: 1
Period of Record: 2022
Trend Since 2000: Insufficient Data



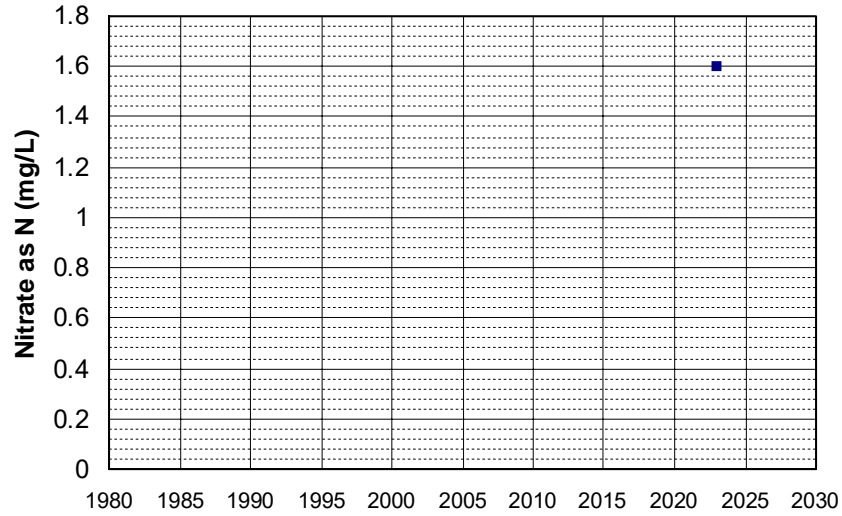
Well Name: T0611556877-MW-7
Well Type: MONITORING
Source: WB_CLEANUP
Depth Zone: Upper
Well Depth (ft): 35.15
of Measurements: 1
Period of Record: 2022
Trend Since 2000: Insufficient Data



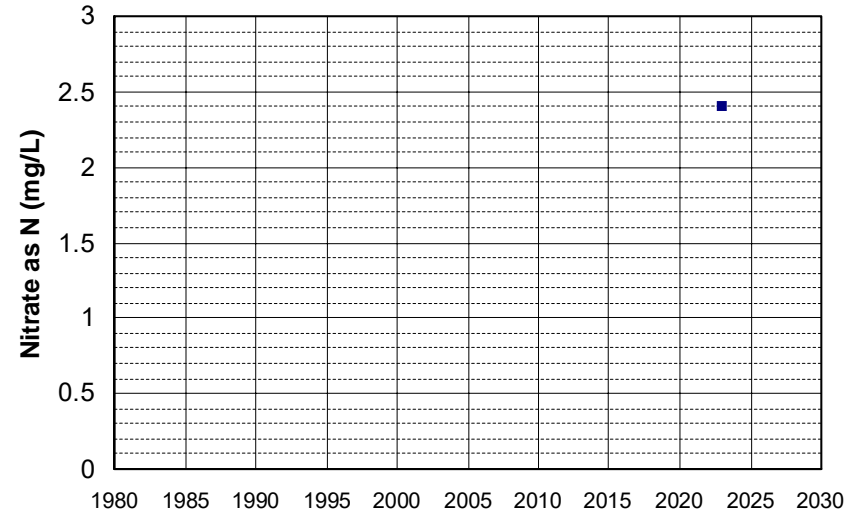
Well Name: T0611556877-MW-8
Well Type: MONITORING
Source: WB_CLEANUP
Depth Zone: Upper
Well Depth (ft): 34.82
of Measurements: 1
Period of Record: 2022
Trend Since 2000: Insufficient Data



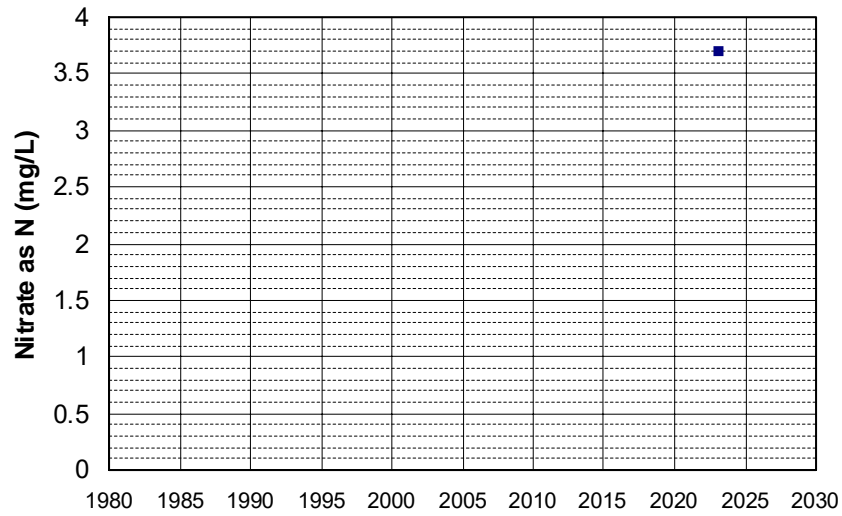
Well Name: AGW080022884-#1 Well Depth (ft): 141
Well Type: DOMESTIC # of Measurements: 1
Source: WB_ILRP Period of Record: 2023
Depth Zone: Upper Trend Since 2000: Insufficient Data



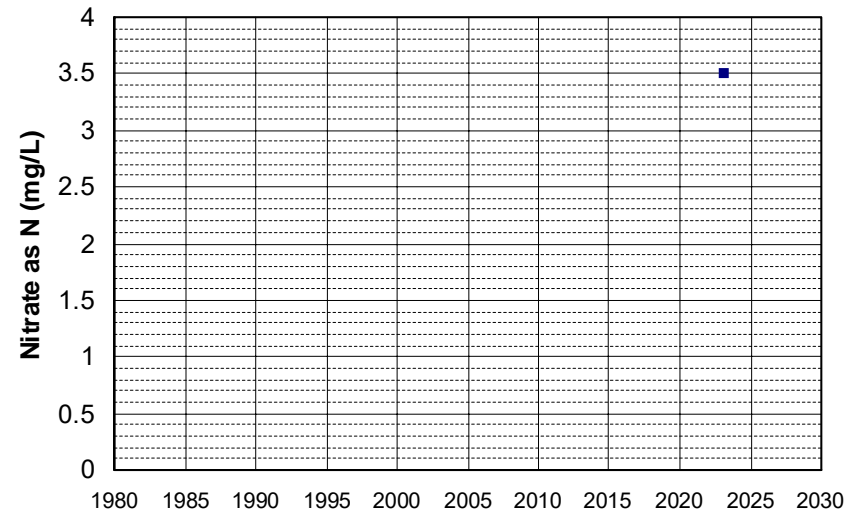
Well Name: AGW080023014-DOM_WELL Well Depth (ft): 190
Well Type: DOMESTIC # of Measurements: 1
Source: WB_ILRP Period of Record: 2023
Depth Zone: Upper Trend Since 2000: Insufficient Data



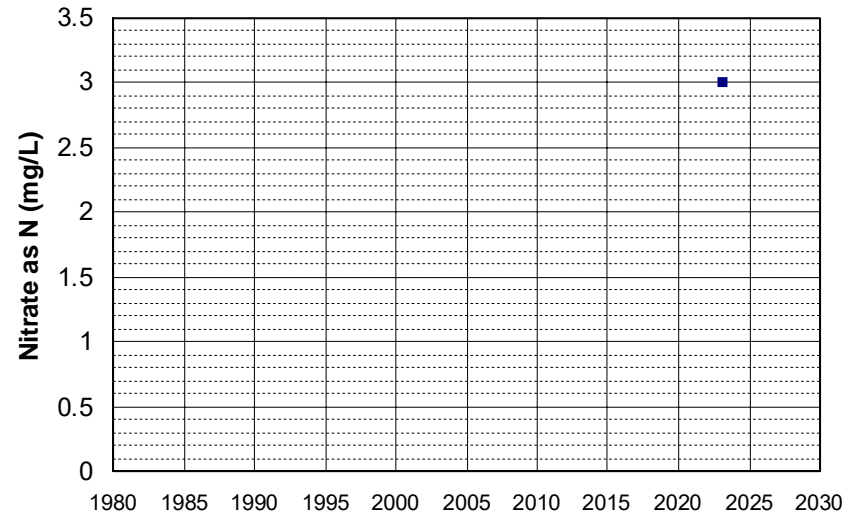
Well Name: AGW080023099-108090130 Well Depth (ft): 282
Well Type: DOMESTIC # of Measurements: 1
Source: WB_ILRP Period of Record: 2023
Depth Zone: Upper Trend Since 2000: Insufficient Data



Well Name: AGW080023100-108090140 Well Depth (ft): 282
Well Type: DOMESTIC # of Measurements: 1
Source: WB_ILRP Period of Record: 2023
Depth Zone: Upper Trend Since 2000: Insufficient Data



Well Name: AGW080023242-HOME WELL Well Depth (ft): 110
Well Type: DOMESTIC # of Measurements: 1
Source: WB_ILRP Period of Record: 2023
Depth Zone: Upper Trend Since 2000: Insufficient Data

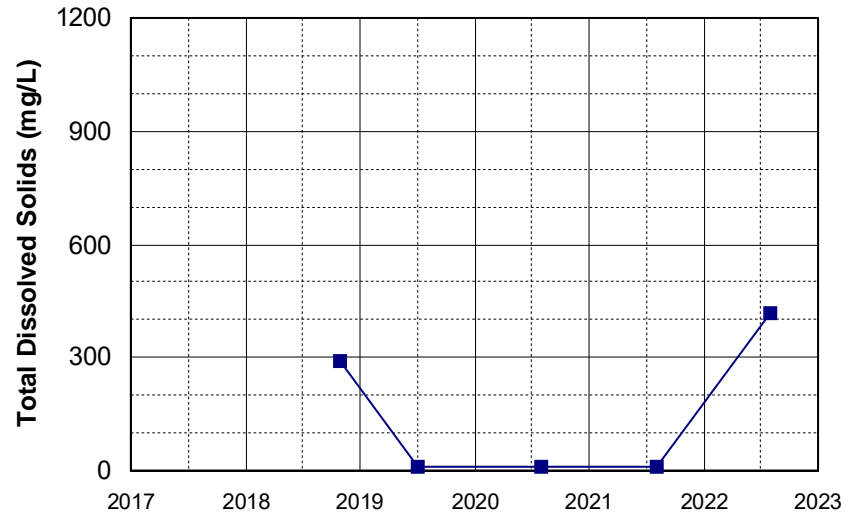


Appendix B

Time Series Plots: TDS

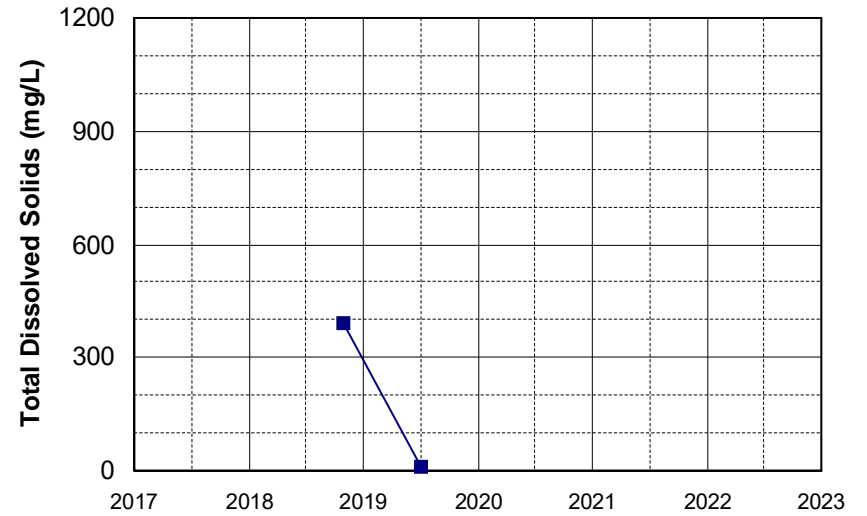
Well Name: SVWQC00001
Well Type: PWS
Depth Zone: Upper

Well Depth: 150
of Measurements: 5
Period of Record: 2018-2022



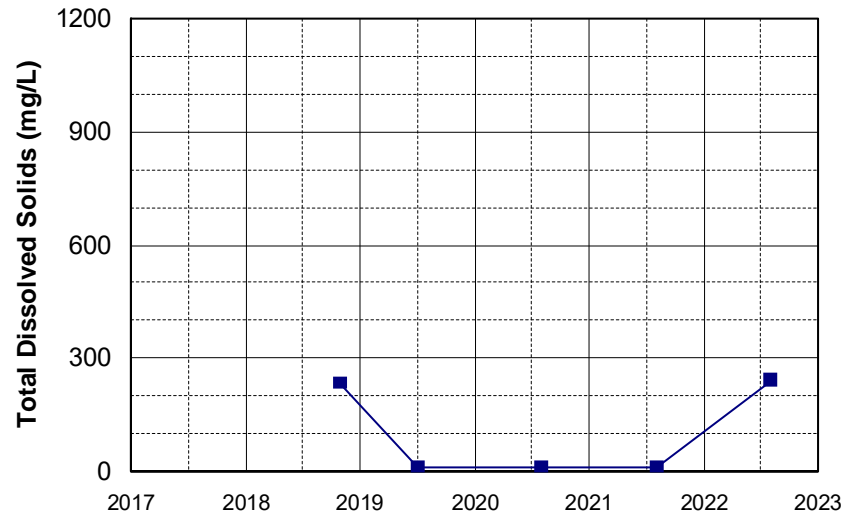
Well Name: SVWQC00002
Well Type: Irrigation
Depth Zone: Lower

Well Depth: 270
of Measurements: 2
Period of Record: 2018-2019



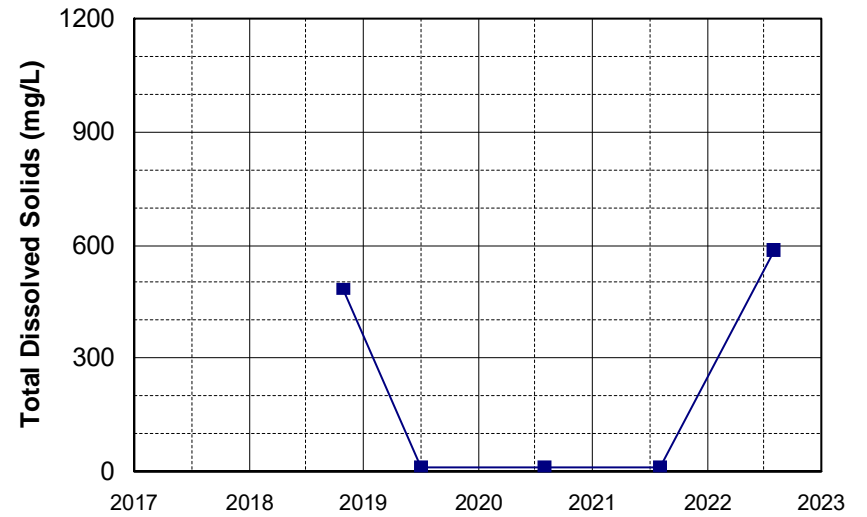
Well Name: SVWQC00003
Well Type: Irrigation
Depth Zone: Upper

Well Depth: 105
of Measurements: 5
Period of Record: 2018-2022



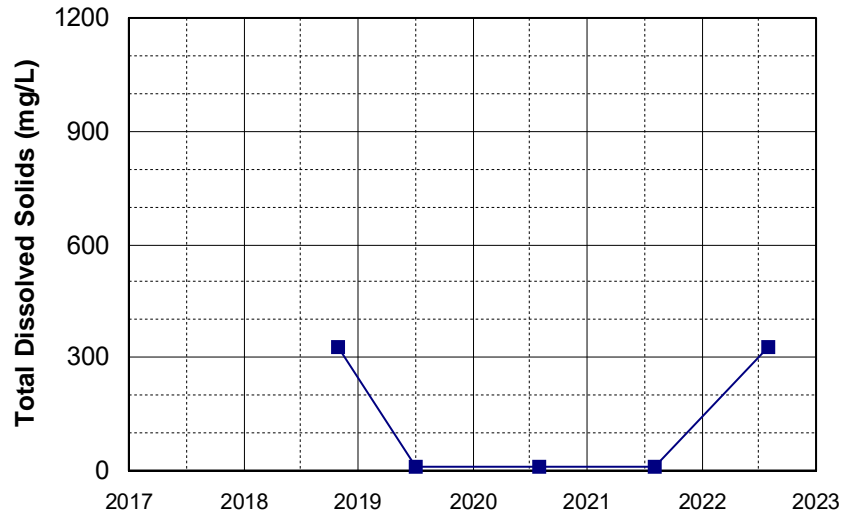
Well Name: SVWQC00004
Well Type: PWS
Depth Zone: Upper

Well Depth: 120
of Measurements: 5
Period of Record: 2018-2022



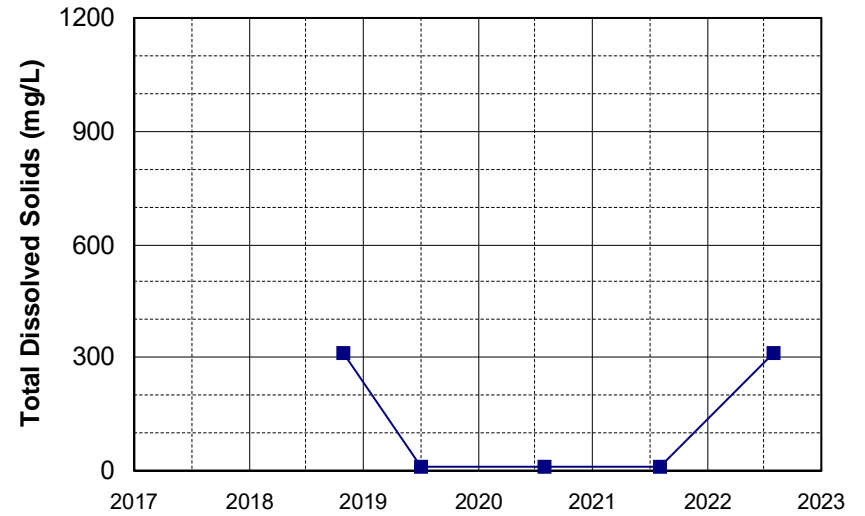
Well Name: SVWQC00005
Well Type: PWS
Depth Zone: Upper/Lower

Well Depth: 225
of Measurements: 5
Period of Record: 2018-2022



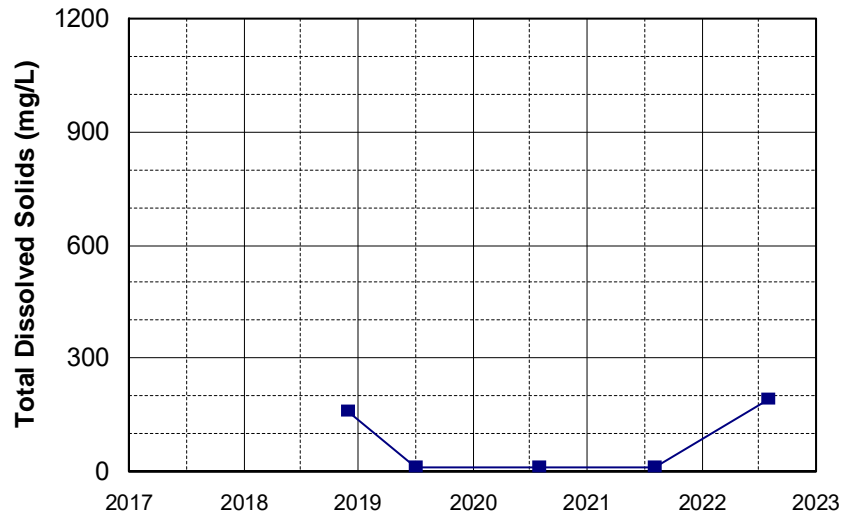
Well Name: SVWQC00006
Well Type: PWS
Depth Zone: Upper/Lower

Well Depth: 260
of Measurements: 5
Period of Record: 2018-2022



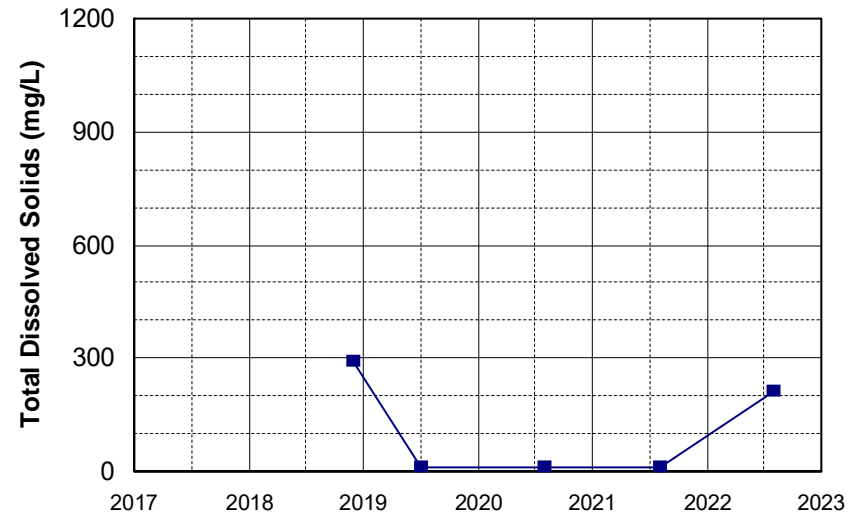
Well Name: SVWQC00007
Well Type: PWS
Depth Zone: Undefined

Well Depth: 121
of Measurements: 5
Period of Record: 2018-2022



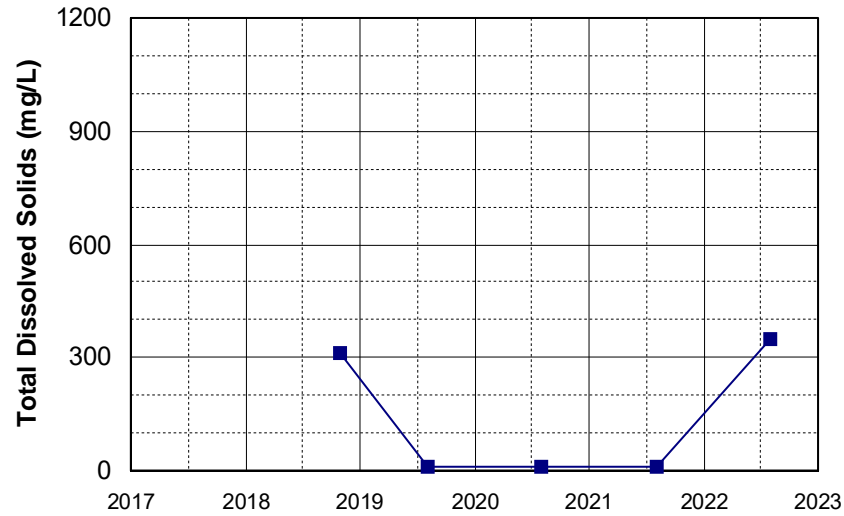
Well Name: SVWQC00008
Well Type: Domestic
Depth Zone: Upper

Well Depth: 110
of Measurements: 5
Period of Record: 2018-2022



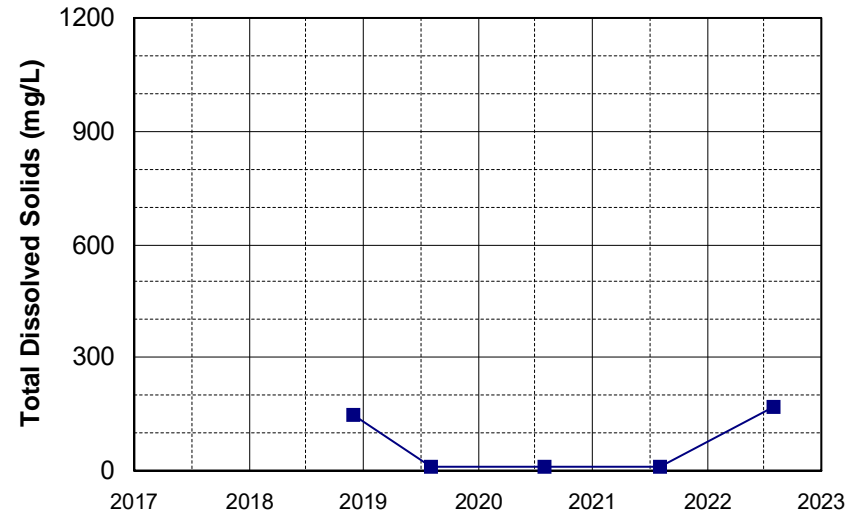
Well Name: SVWQC00009
Well Type: PWS
Depth Zone: Undefined

Well Depth: 400
of Measurements: 5
Period of Record: 2018-2022



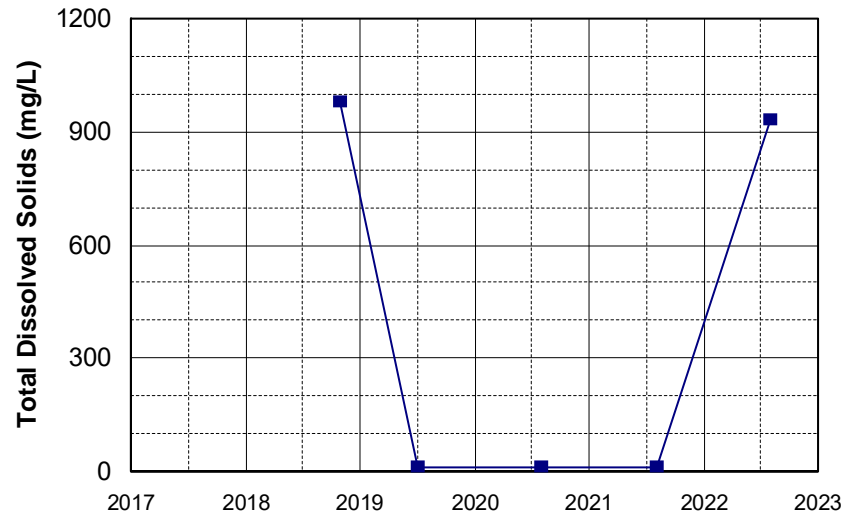
Well Name: SVWQC00010
Well Type: Domestic
Depth Zone: Undefined

Well Depth: 159
of Measurements: 5
Period of Record: 2018-2022



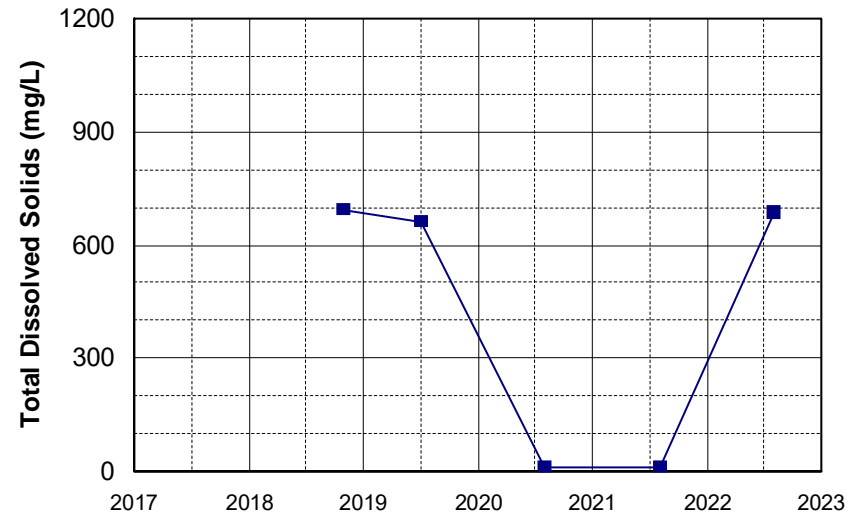
Well Name: SVWQC00011
Well Type: Other
Depth Zone: Upper

Well Depth: 105
of Measurements: 5
Period of Record: 2018-2022



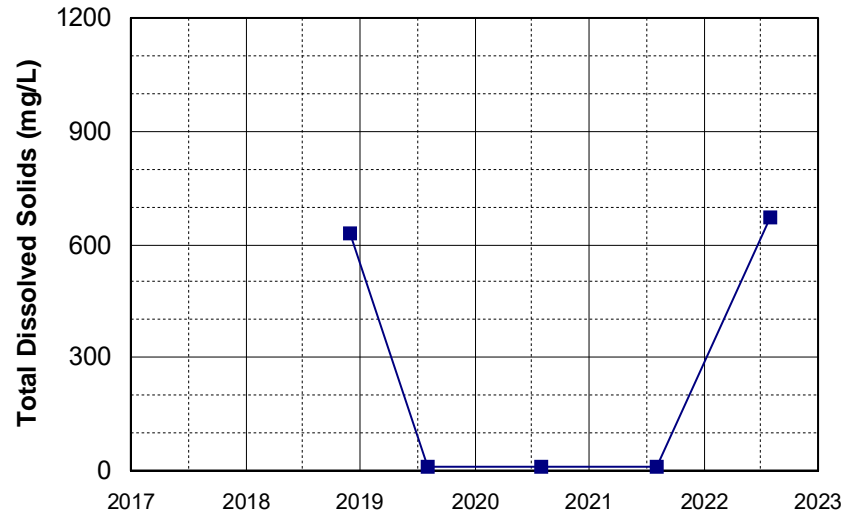
Well Name: SVWQC00012
Well Type: Domestic
Depth Zone: Upper

Well Depth: 165
of Measurements: 5
Period of Record: 2018-2022



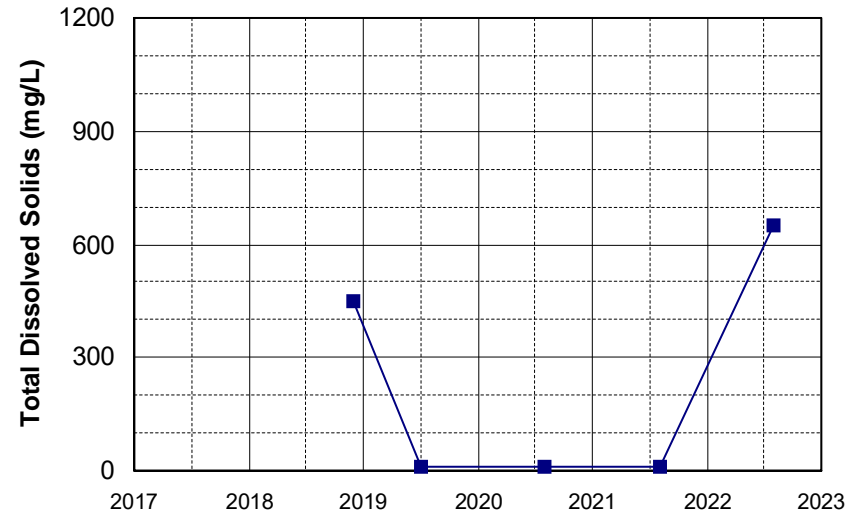
Well Name: SVWQC00013
Well Type: Stock
Depth Zone: Undefined

Well Depth: 193
of Measurements: 5
Period of Record: 2018-2022



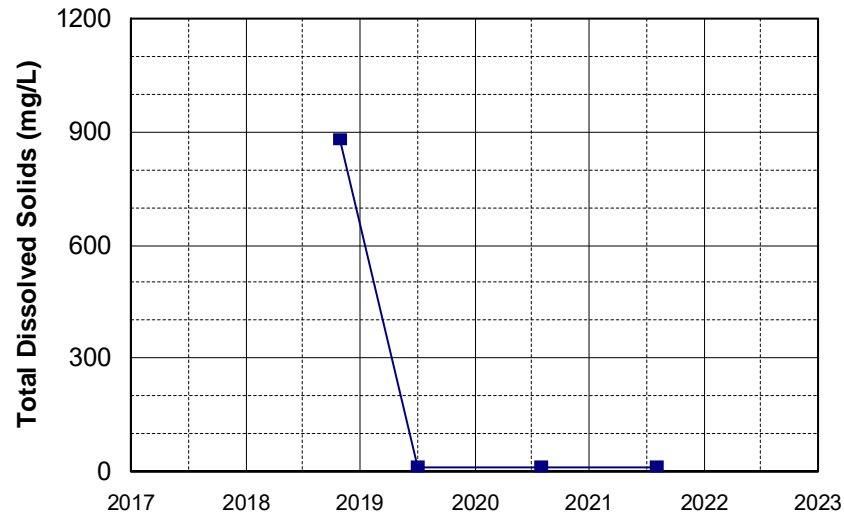
Well Name: SVWQC00015
Well Type: PWS
Depth Zone: Upper

Well Depth: 226
of Measurements: 5
Period of Record: 2018-2022



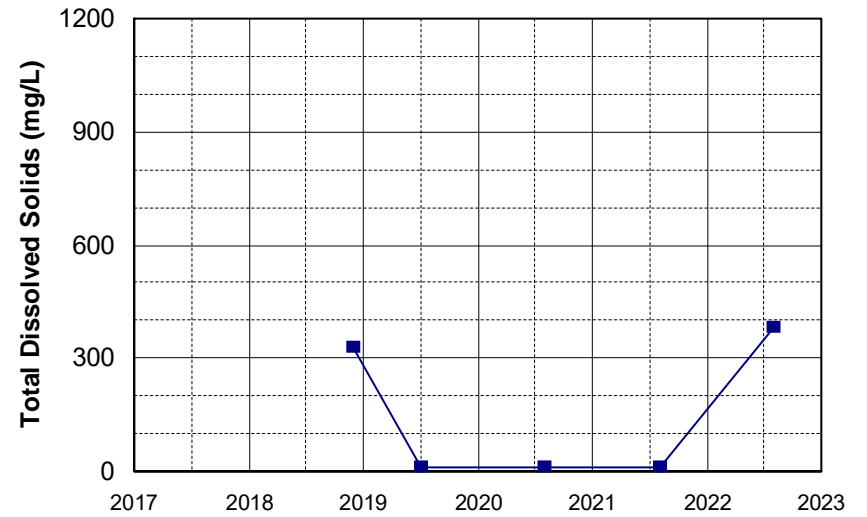
Well Name: SVWQC00016
Well Type: PWS
Depth Zone: Upper

Well Depth: 146
of Measurements: 4
Period of Record: 2018-2021



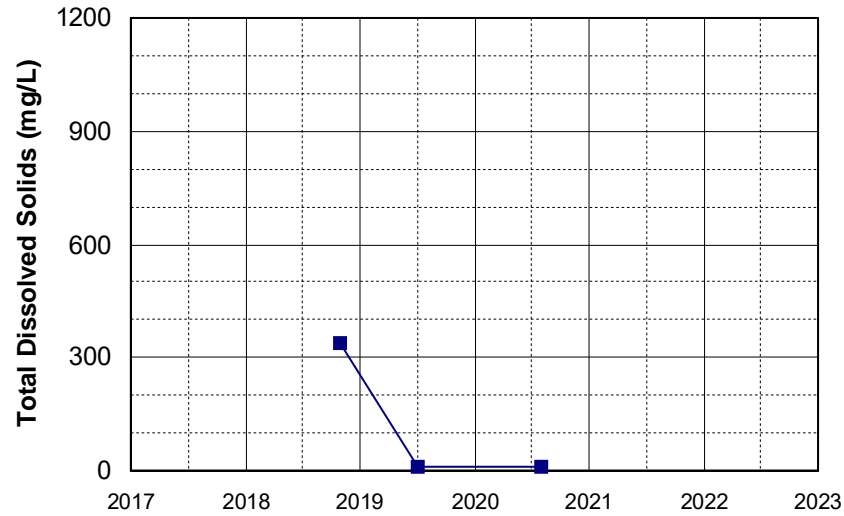
Well Name: SVWQC00017
Well Type: Irrigation
Depth Zone: Upper

Well Depth: 144
of Measurements: 5
Period of Record: 2018-2022



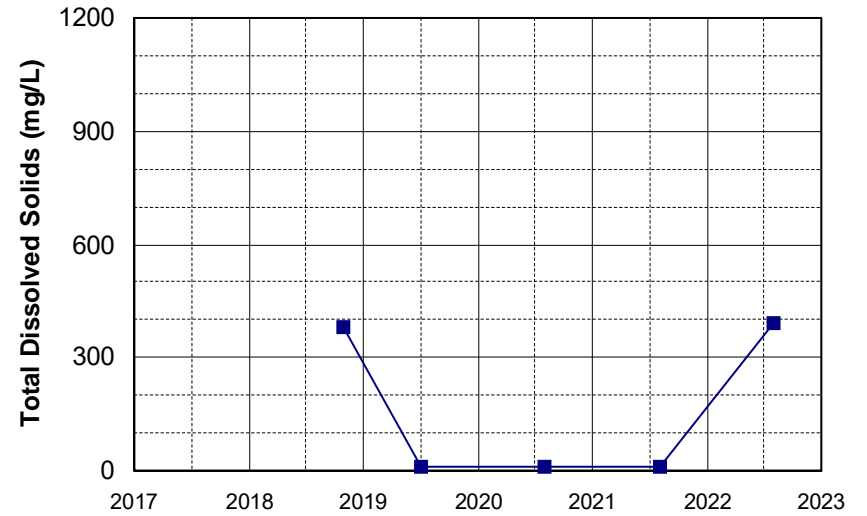
Well Name: SVWQC00018
Well Type: Domestic
Depth Zone: Upper

Well Depth: 80
of Measurements: 3
Period of Record: 2018-2020



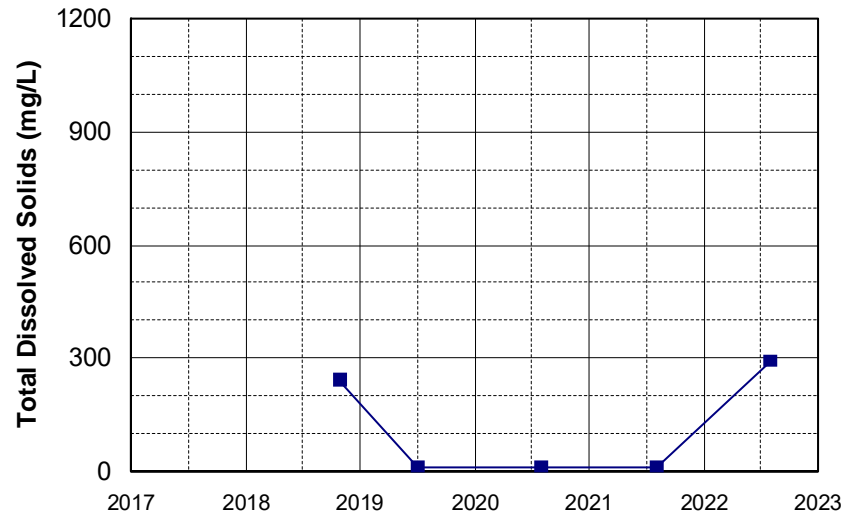
Well Name: SVWQC00019
Well Type: Domestic
Depth Zone: Upper

Well Depth: 126
of Measurements: 5
Period of Record: 2018-2022



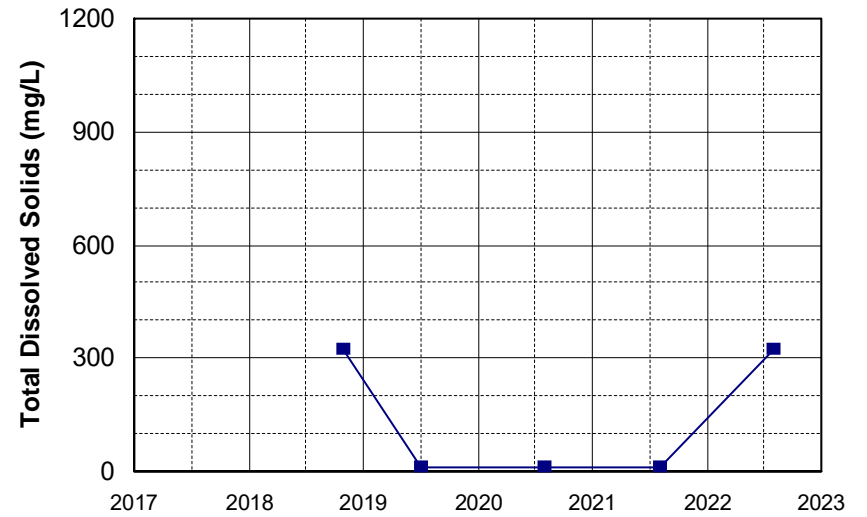
Well Name: SVWQC00020
Well Type: Domestic
Depth Zone: Upper

Well Depth: 148
of Measurements: 5
Period of Record: 2018-2022



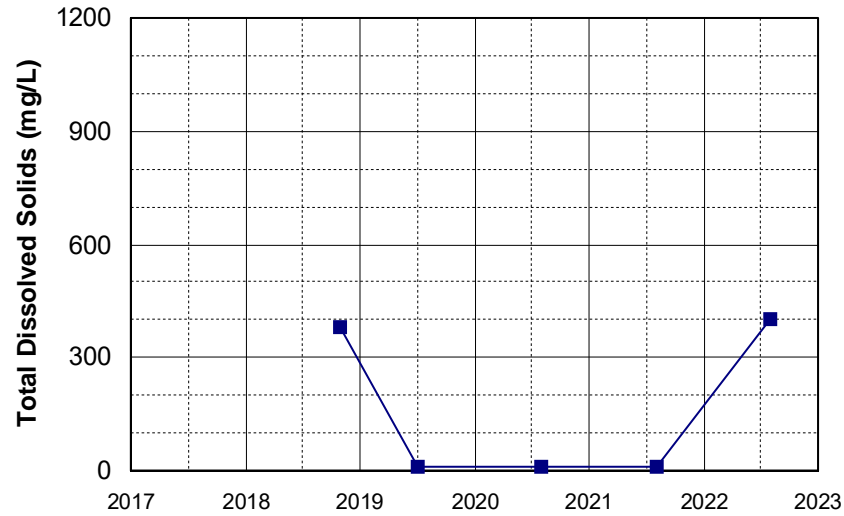
Well Name: SVWQC00021
Well Type: Domestic
Depth Zone: Upper

Well Depth: 120
of Measurements: 5
Period of Record: 2018-2022



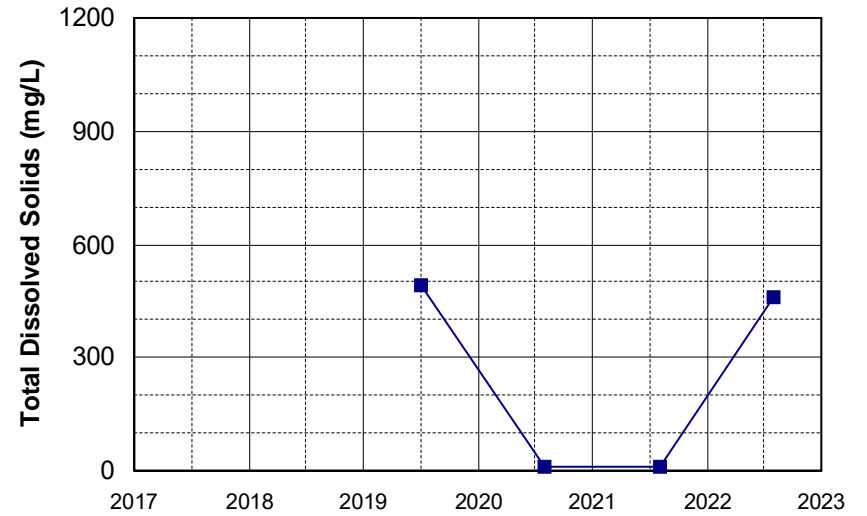
Well Name: SVWQC00022
Well Type: Domestic
Depth Zone: Upper

Well Depth: 160
of Measurements: 5
Period of Record: 2018-2022



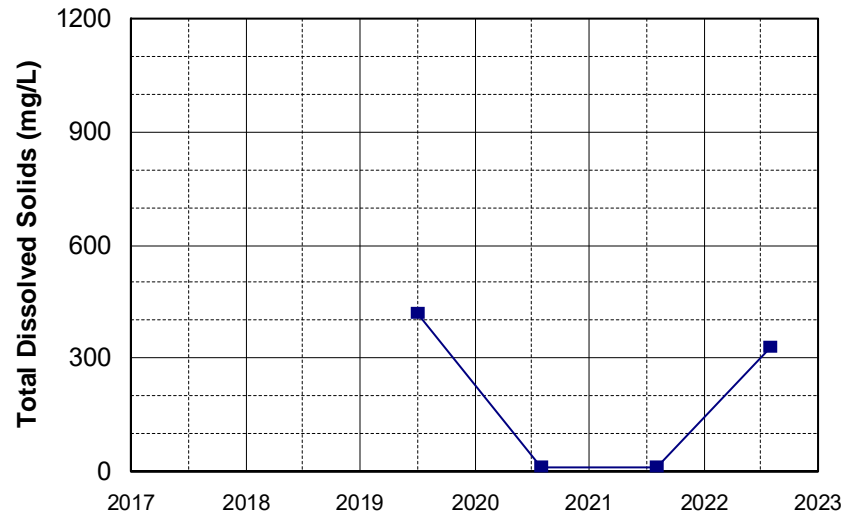
Well Name: SVWQC00023
Well Type: Domestic
Depth Zone: Upper

Well Depth: 131
of Measurements: 4
Period of Record: 2019-2022



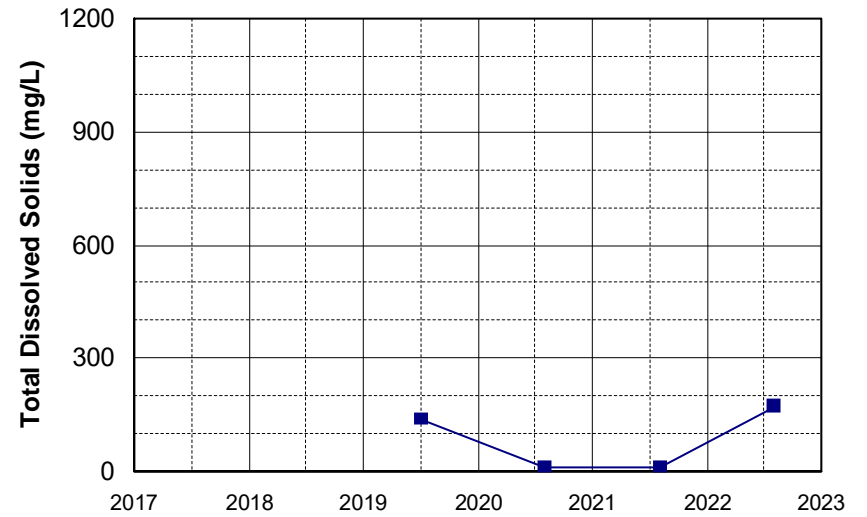
Well Name: SVWQC00024
Well Type: PWS
Depth Zone: Upper

Well Depth: 76
of Measurements: 4
Period of Record: 2019-2022



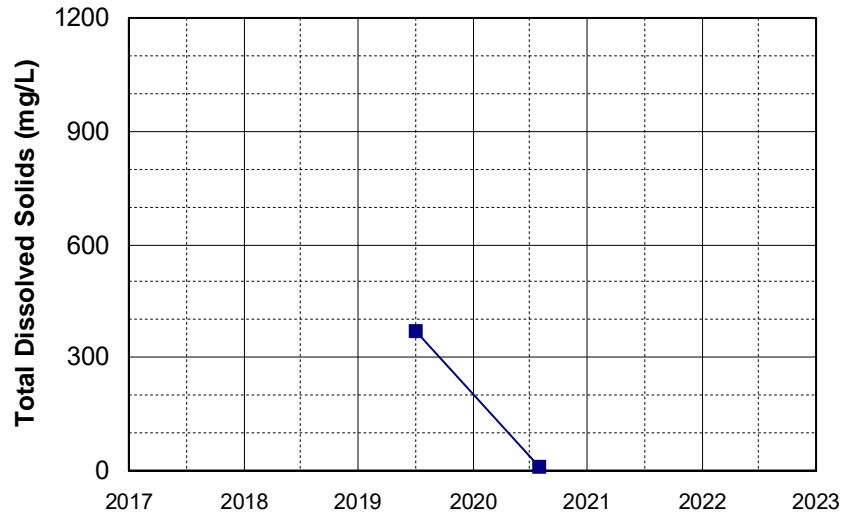
Well Name: SVWQC00026
Well Type: PWS
Depth Zone: Undefined

Well Depth: 130
of Measurements: 4
Period of Record: 2019-2022



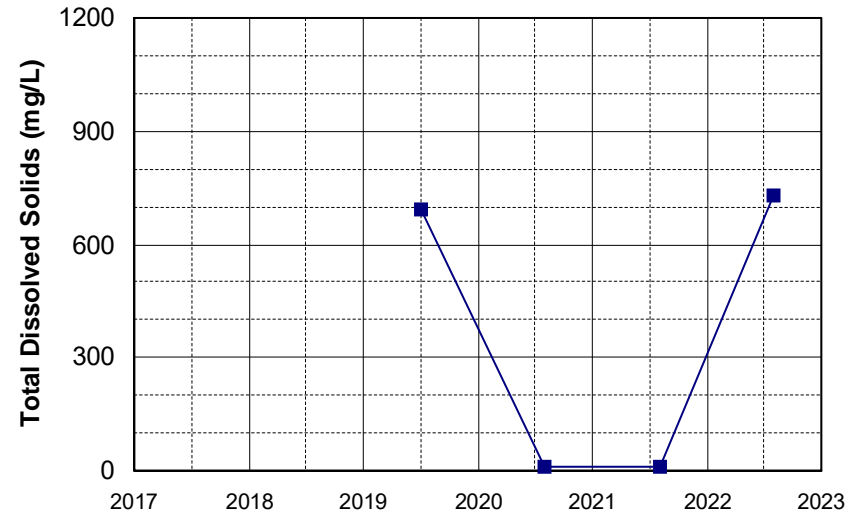
Well Name: SVWQC00027
Well Type: PWS
Depth Zone: Upper/Lower

Well Depth: 200
of Measurements: 2
Period of Record: 2019-2020



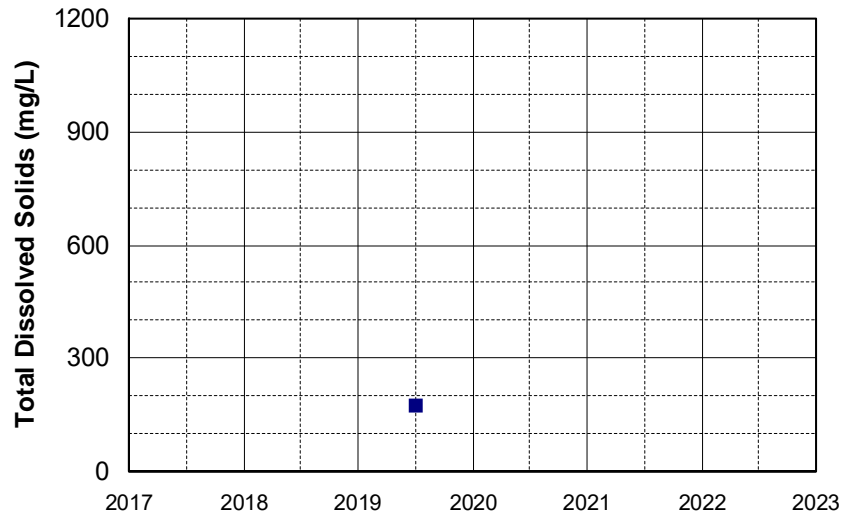
Well Name: SVWQC00028
Well Type: Domestic
Depth Zone: Upper

Well Depth: 110
of Measurements: 4
Period of Record: 2019-2022



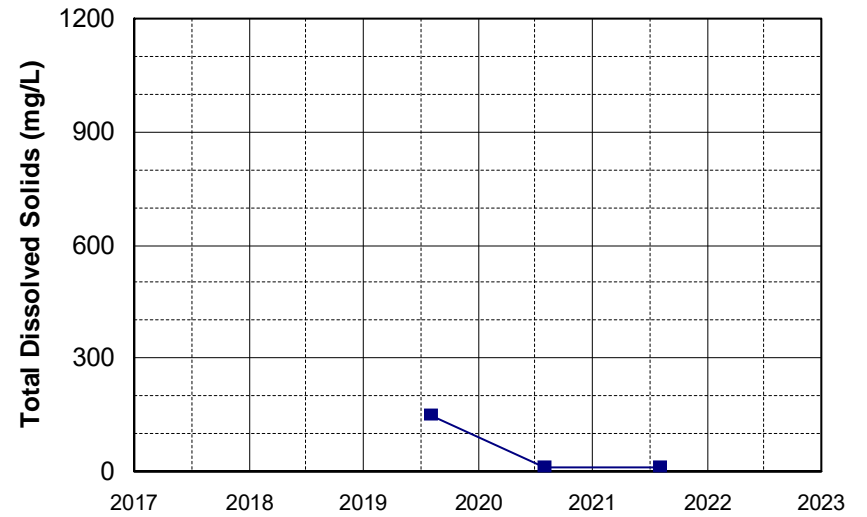
Well Name: SVWQC00030
Well Type: Domestic
Depth Zone: Unknown

Well Depth: 1
of Measurements: 1
Period of Record: 2019



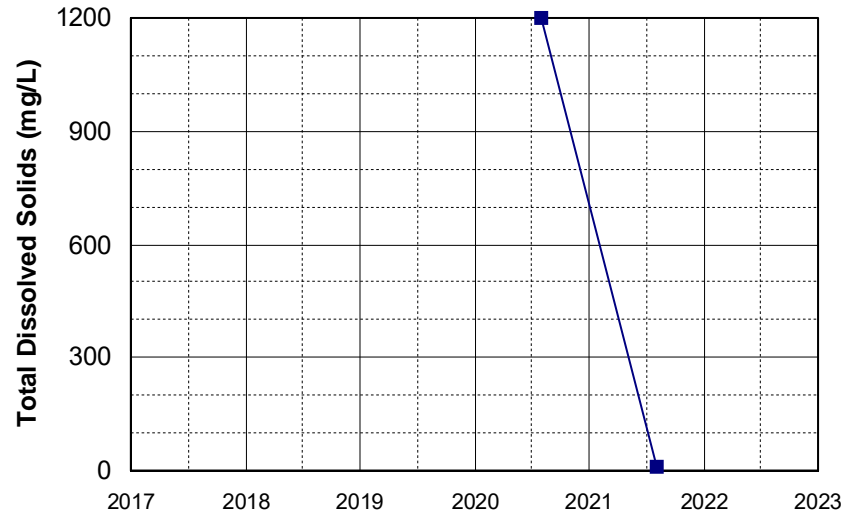
Well Name: SVWQC00031
Well Type: Domestic
Depth Zone: Undefined

Well Depth: 98
of Measurements: 3
Period of Record: 2019-2021



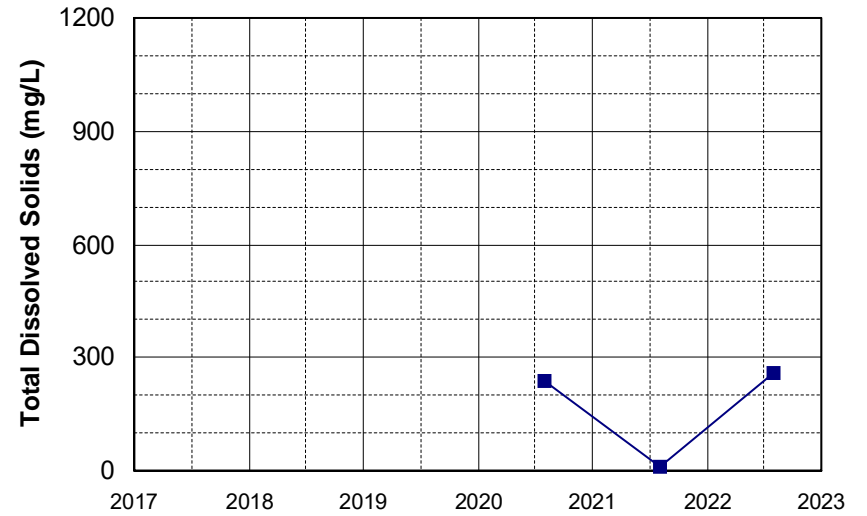
Well Name: SVWQC00032
Well Type: Domestic
Depth Zone: Upper/Lower

Well Depth: 130
of Measurements: 2
Period of Record: 2020-2021



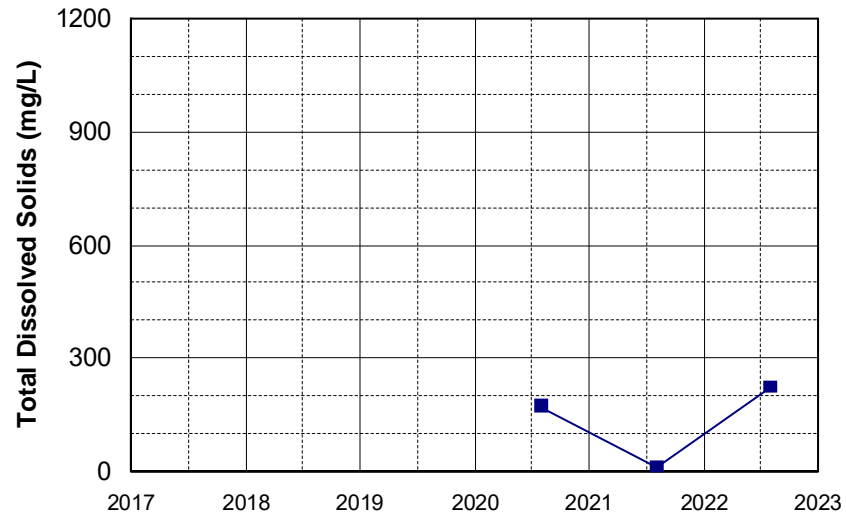
Well Name: SVWQC00033
Well Type: Domestic
Depth Zone: Upper

Well Depth: 220
of Measurements: 3
Period of Record: 2020-2022



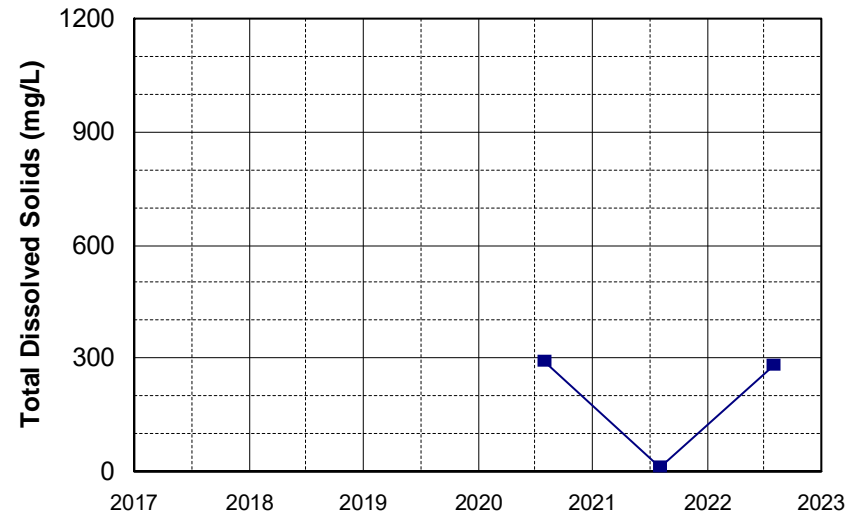
Well Name: SVWQC00034
Well Type: Domestic
Depth Zone: Upper

Well Depth: 100
of Measurements: 3
Period of Record: 2020-2022



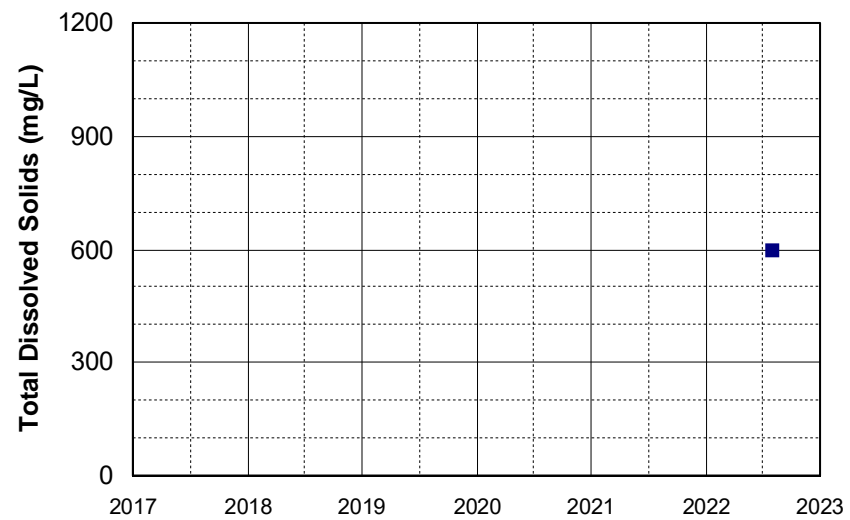
Well Name: SVWQC00035
Well Type: Domestic
Depth Zone: Upper

Well Depth: 100
of Measurements: 3
Period of Record: 2020-2022

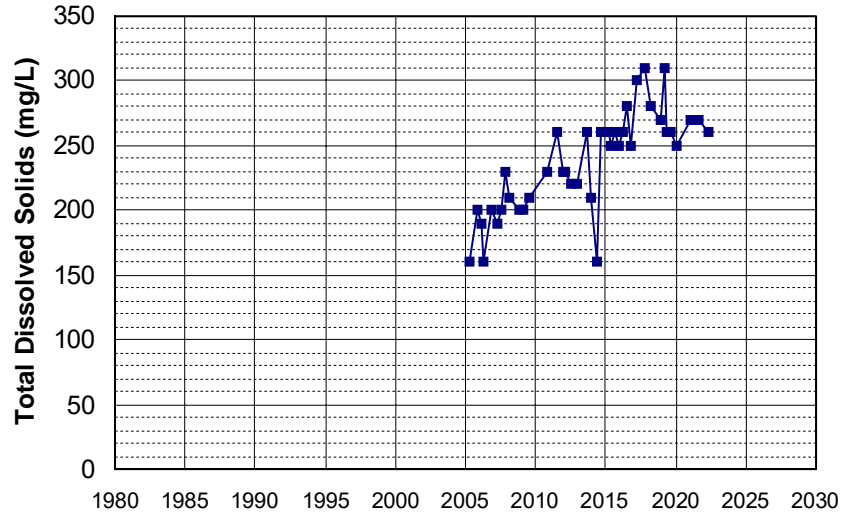


Well Name: SVWQC00036
Well Type: Domestic
Depth Zone: Upper/Lower

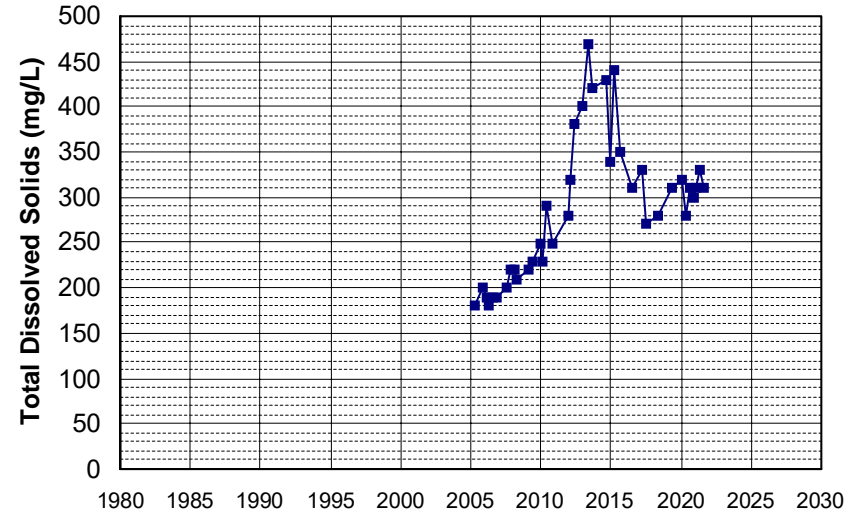
Well Depth: 154
of Measurements: 1
Period of Record: 2022



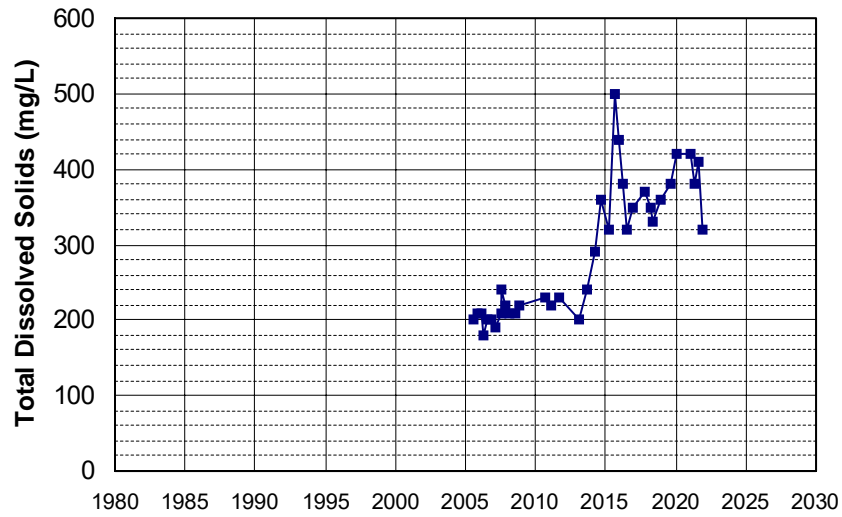
Well Name: L10001937128-MW-4
 Well Type: MONITORING
 Source: WB_CLEANUP
 Depth Zone: Upper
 Well Depth (ft): N/A
 # of Measurements: 41
 Period of Record: 2005 - 2022
 Trend Since 2000: Increasing Trend



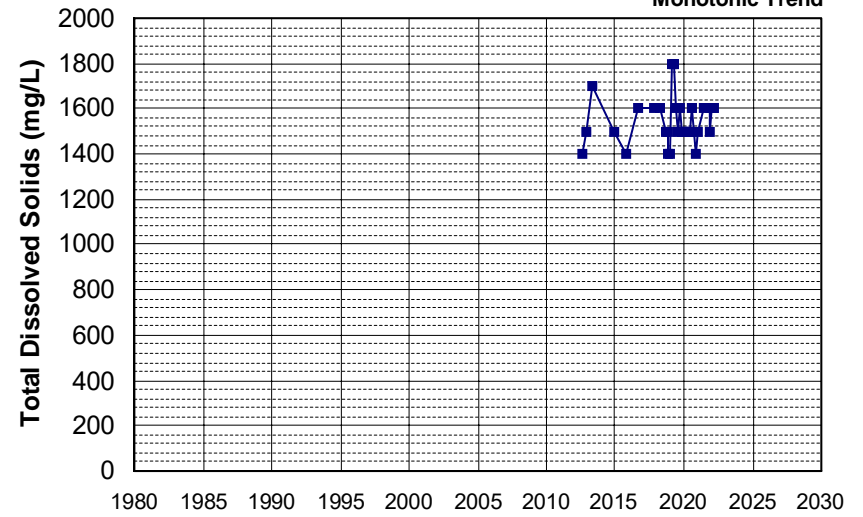
Well Name: L10001937128-T-2
 Well Type: MONITORING
 Source: WB_CLEANUP
 Depth Zone: Upper
 Well Depth (ft): N/A
 # of Measurements: 38
 Period of Record: 2005 - 2021
 Trend Since 2000: Increasing Trend



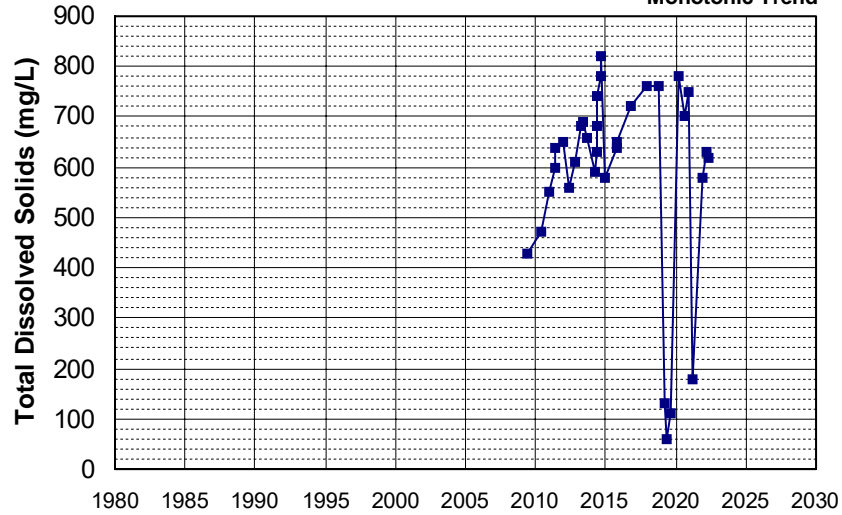
Well Name: L10001937128-MW-6
 Well Type: MONITORING
 Source: WB_CLEANUP
 Depth Zone: Upper
 Well Depth (ft): N/A
 # of Measurements: 36
 Period of Record: 2005 - 2021
 Trend Since 2000: Increasing Trend



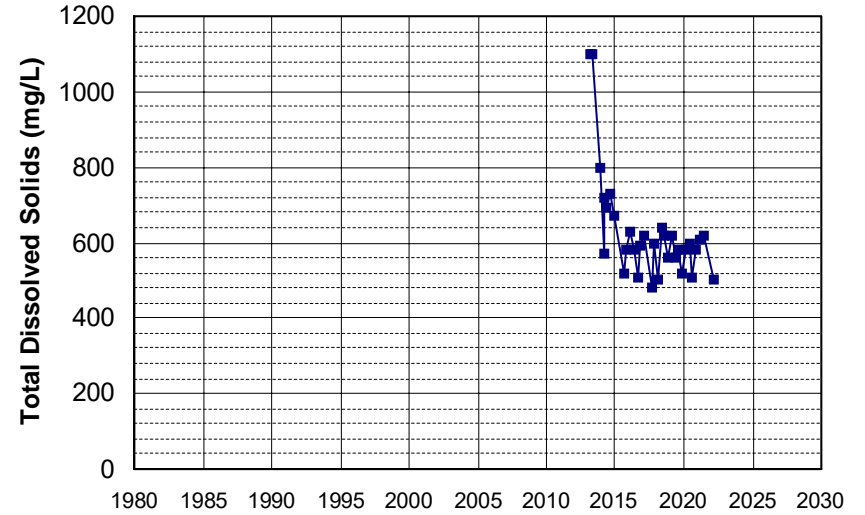
Well Name: L10007011530-4BR
 Well Type: MONITORING
 Source: WB_CLEANUP
 Depth Zone: Upper
 Well Depth (ft): 31.81
 # of Measurements: 36
 Period of Record: 2012 - 2022
 Trend Since 2000: Insufficient Evidence of Monotonic Trend



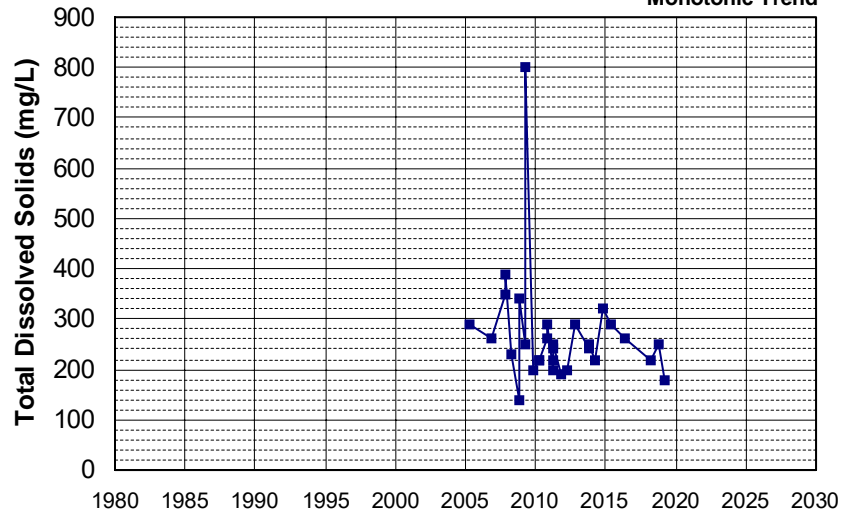
Well Name: L10004137499-MW-5
 Well Depth (ft): 91
 Well Type: MONITORING
 # of Measurements: 34
 Source: WB_CLEANUP
 Period of Record: 2009 - 2022
 Depth Zone: Upper
 Trend Since 2000: Insufficient Evidence of Monotonic Trend



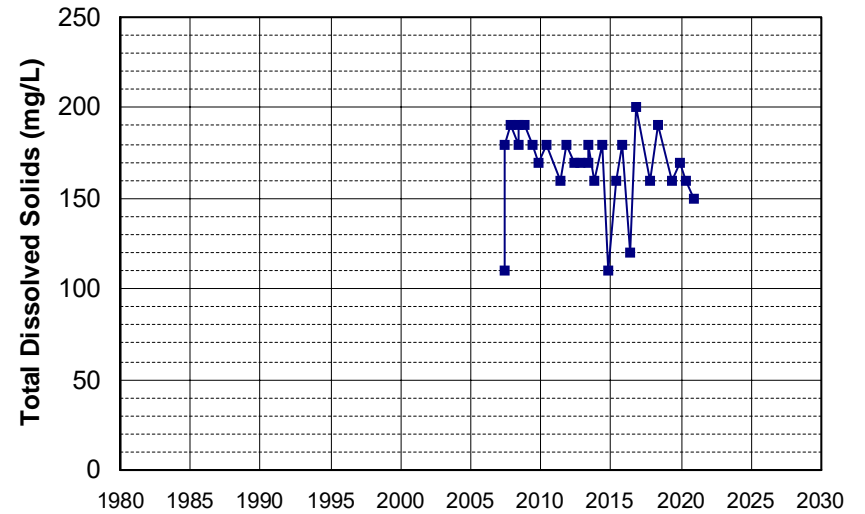
Well Name: L10004137499-MW-33
 Well Depth (ft): N/A
 Well Type: MONITORING
 # of Measurements: 34
 Source: WB_CLEANUP
 Period of Record: 2013 - 2022
 Depth Zone: Upper
 Trend Since 2000: Decreasing Trend



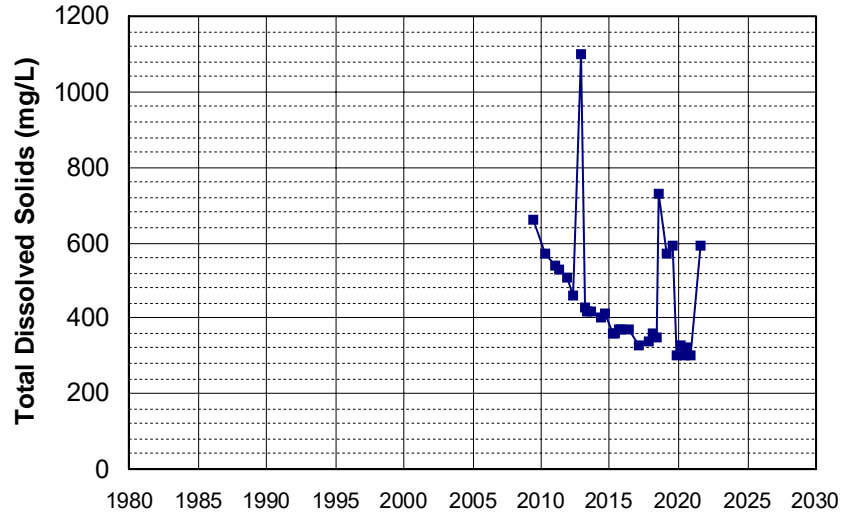
Well Name: L10005342355-A-5
 Well Depth (ft): N/A
 Well Type: MONITORING
 # of Measurements: 32
 Source: WB_CLEANUP
 Period of Record: 2005 - 2019
 Depth Zone: Upper
 Trend Since 2000: Insufficient Evidence of Monotonic Trend



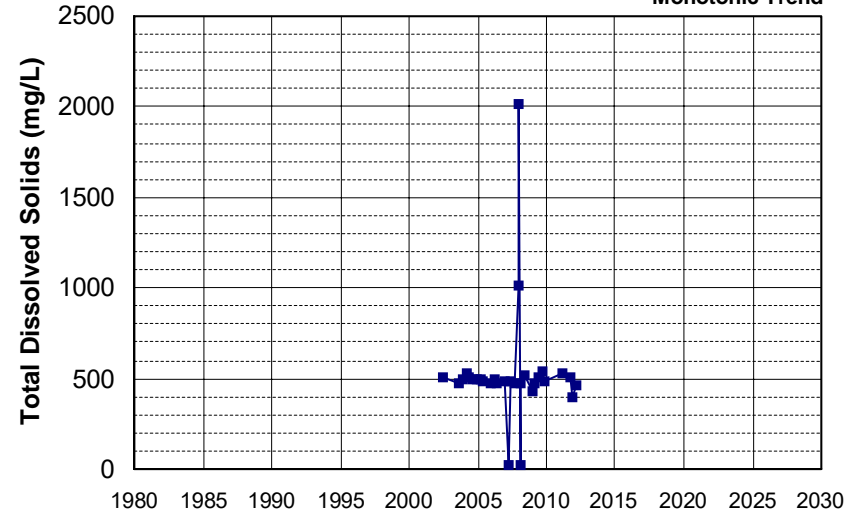
Well Name: L10008365060-MW-13
 Well Depth (ft): 42
 Well Type: MONITORING
 # of Measurements: 31
 Source: WB_CLEANUP
 Period of Record: 2007 - 2020
 Depth Zone: Upper
 Trend Since 2000: Decreasing Trend



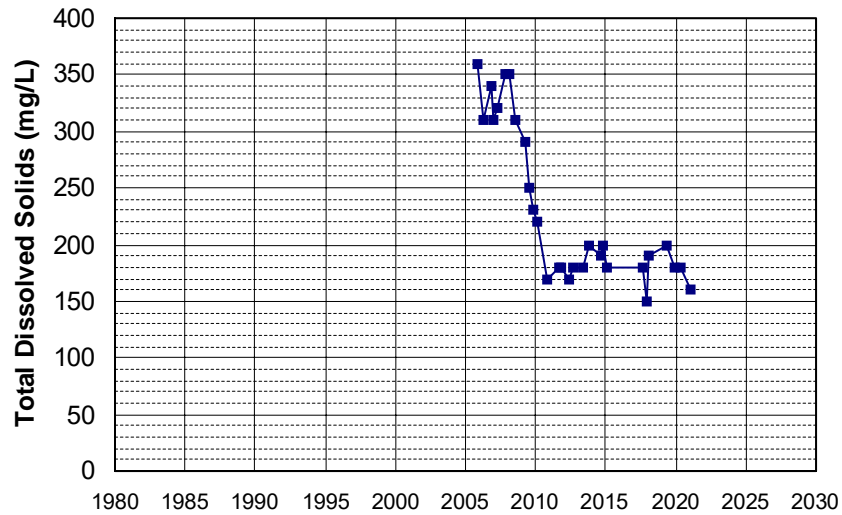
Well Name: L10004137499-MW-11
 Well Depth (ft): 136
 Well Type: MONITORING
 # of Measurements: 31
 Source: WB_CLEANUP
 Period of Record: 2009 - 2021
 Depth Zone: Upper
 Trend Since 2000: Decreasing Trend



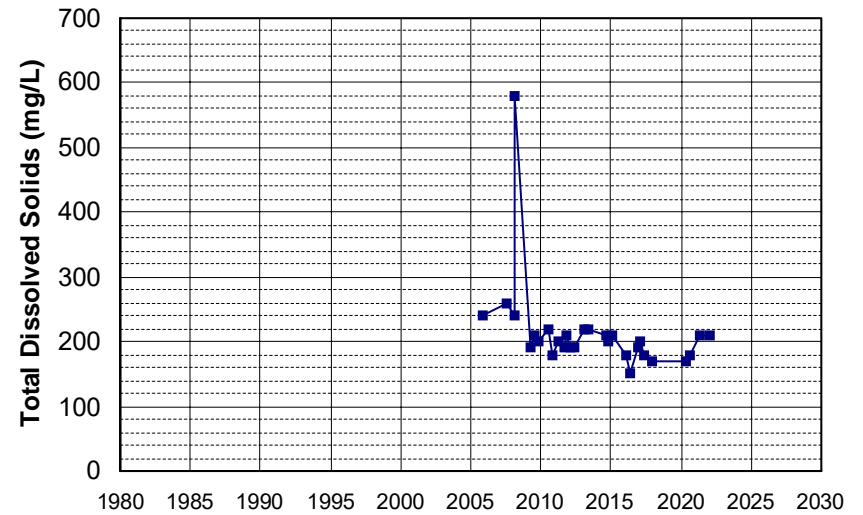
Well Name: CA3107084_001_001
 Well Depth (ft): 225
 Well Type: MUNICIPAL
 # of Measurements: 30
 Source: DDW
 Period of Record: 2002 - 2012
 Depth Zone: Upper
 Trend Since 2000: Insufficient Evidence of Monotonic Trend



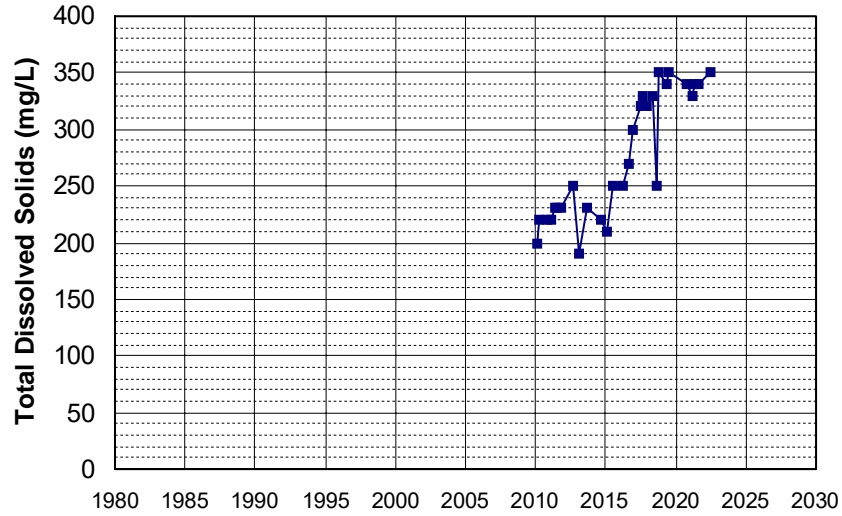
Well Name: L10004555712-MW-6
 Well Depth (ft): 124
 Well Type: MONITORING
 # of Measurements: 29
 Source: WB_CLEANUP
 Period of Record: 2005 - 2021
 Depth Zone: Upper
 Trend Since 2000: Decreasing Trend



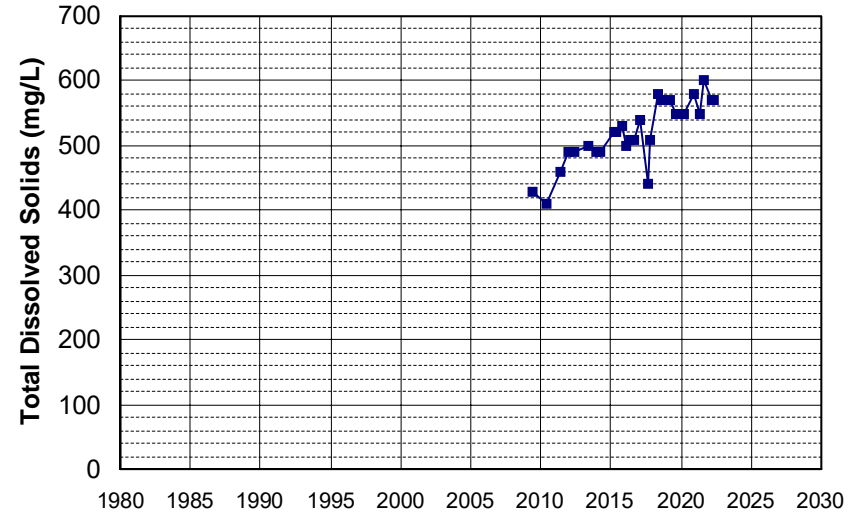
Well Name: L10004555712-MW-7
 Well Depth (ft): 112
 Well Type: MONITORING
 # of Measurements: 29
 Source: WB_CLEANUP
 Period of Record: 2005 - 2022
 Depth Zone: Upper
 Trend Since 2000: Decreasing Trend



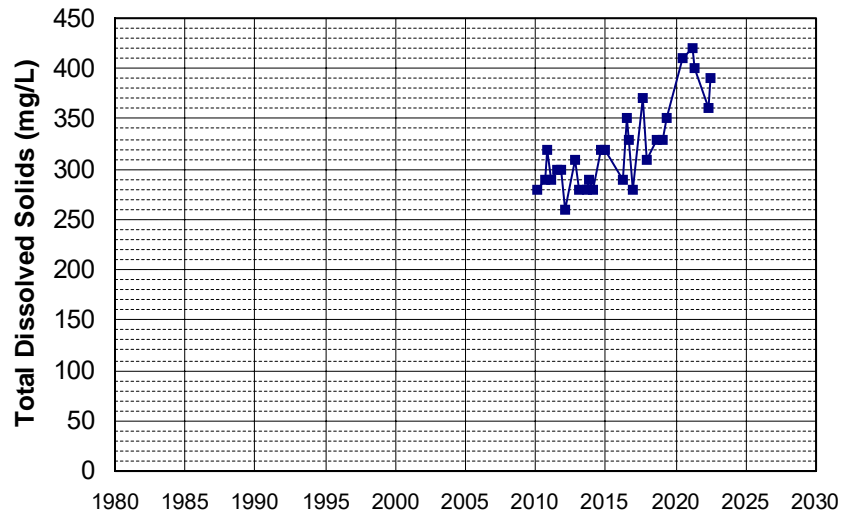
Well Name: L10007939295-MW-5
 Well Depth (ft): 135.83
 Well Type: MONITORING
 # of Measurements: 29
 Source: WB_CLEANUP
 Period of Record: 2010 - 2022
 Depth Zone: Upper
 Trend Since 2000: Increasing Trend



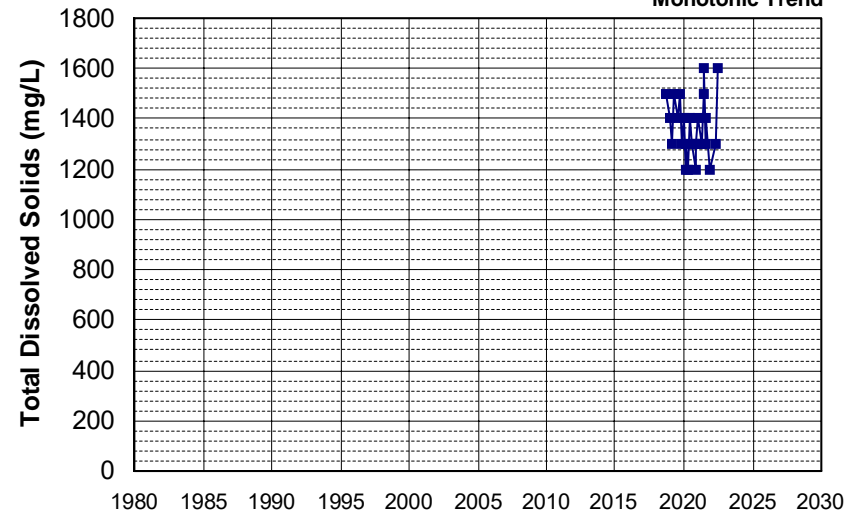
Well Name: L10004137499-MW-19
 Well Depth (ft): 100
 Well Type: MONITORING
 # of Measurements: 28
 Source: WB_CLEANUP
 Period of Record: 2009 - 2022
 Depth Zone: Upper
 Trend Since 2000: Increasing Trend



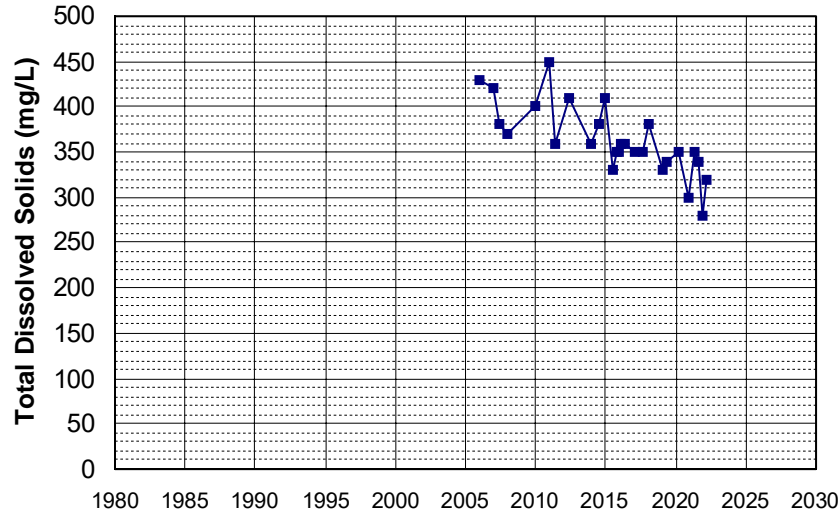
Well Name: L10007939295-MW-9
 Well Depth (ft): 141.35
 Well Type: MONITORING
 # of Measurements: 28
 Source: WB_CLEANUP
 Period of Record: 2010 - 2022
 Depth Zone: Upper
 Trend Since 2000: Increasing Trend



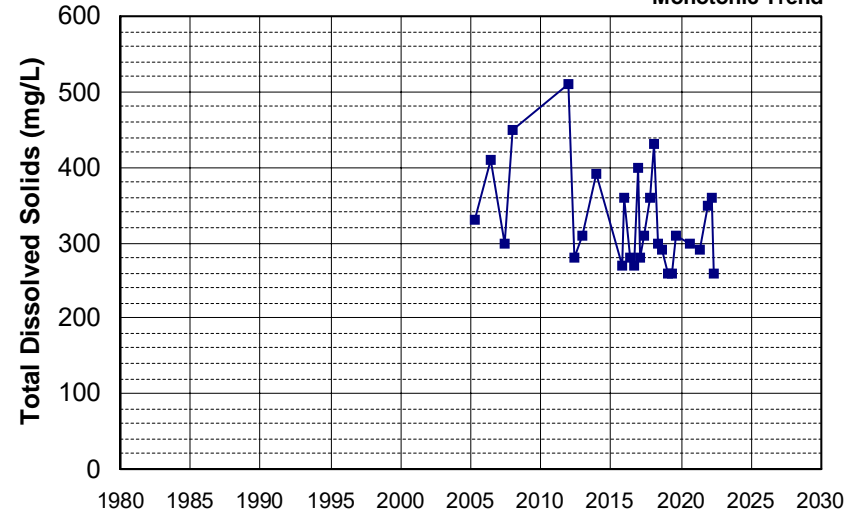
Well Name: L10007011530-G-50A
 Well Depth (ft): 68.61
 Well Type: MONITORING
 # of Measurements: 28
 Source: WB_CLEANUP
 Period of Record: 2018 - 2022
 Depth Zone: Upper
 Trend Since 2000: Insufficient Evidence of Monotonic Trend



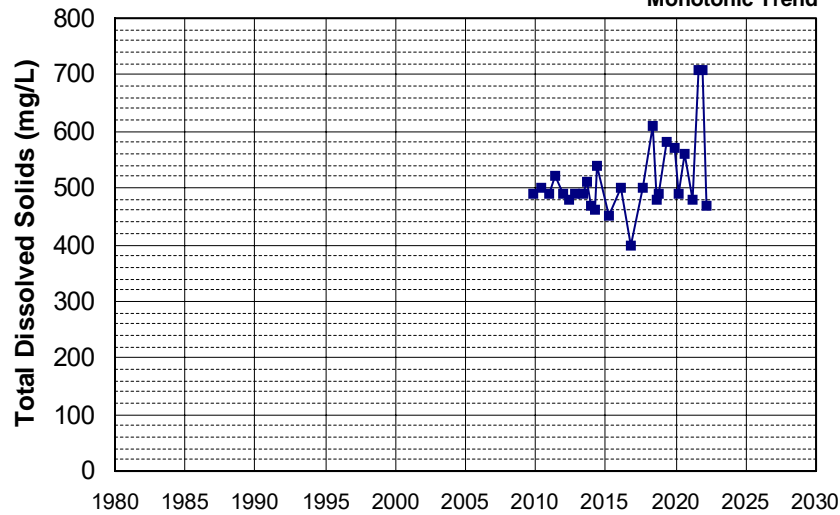
Well Name: L10009133662-MW-11
 Well Depth (ft): N/A
 Well Type: MONITORING
 # of Measurements: 27
 Source: WB_CLEANUP
 Period of Record: 2005 - 2022
 Depth Zone: Upper
 Trend Since 2000: Decreasing Trend



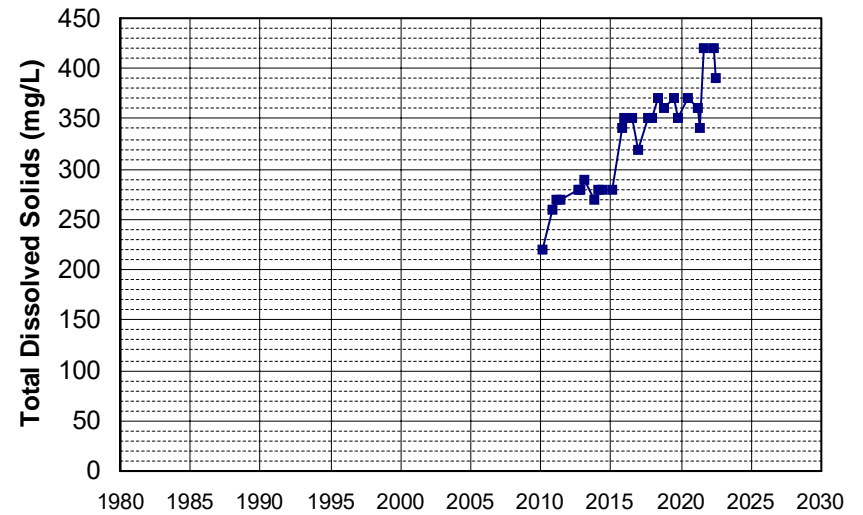
Well Name: L10009133662-MW-12
 Well Depth (ft): N/A
 Well Type: MONITORING
 # of Measurements: 27
 Source: WB_CLEANUP
 Period of Record: 2005 - 2022
 Depth Zone: Upper
 Trend Since 2000: Insufficient Evidence of Monotonic Trend



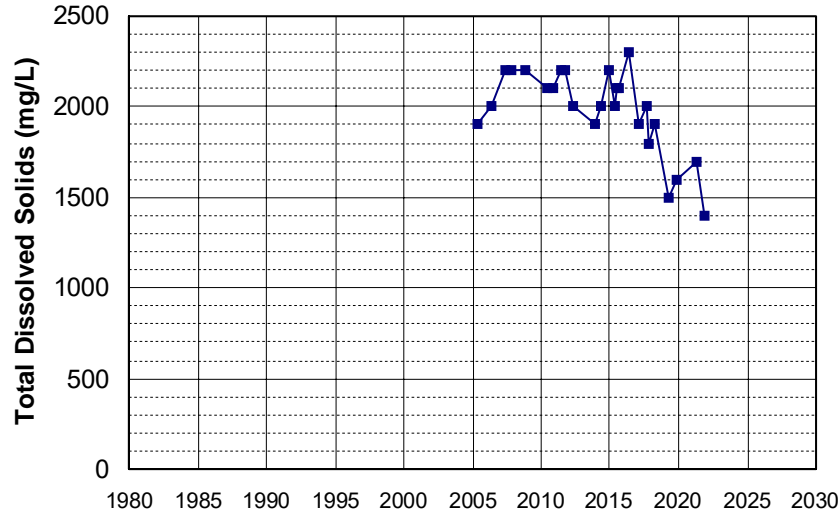
Well Name: L10004137499-MW-2A
 Well Depth (ft): 84
 Well Type: MONITORING
 # of Measurements: 27
 Source: WB_CLEANUP
 Period of Record: 2009 - 2022
 Depth Zone: Upper
 Trend Since 2000: Insufficient Evidence of Monotonic Trend



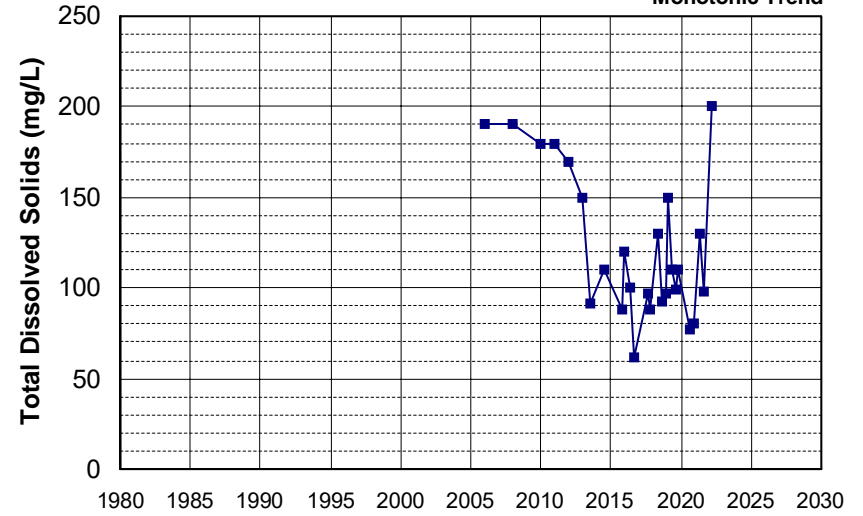
Well Name: L10007939295-MW-11R
 Well Depth (ft): 135.26
 Well Type: MONITORING
 # of Measurements: 27
 Source: WB_CLEANUP
 Period of Record: 2010 - 2022
 Depth Zone: Upper
 Trend Since 2000: Increasing Trend



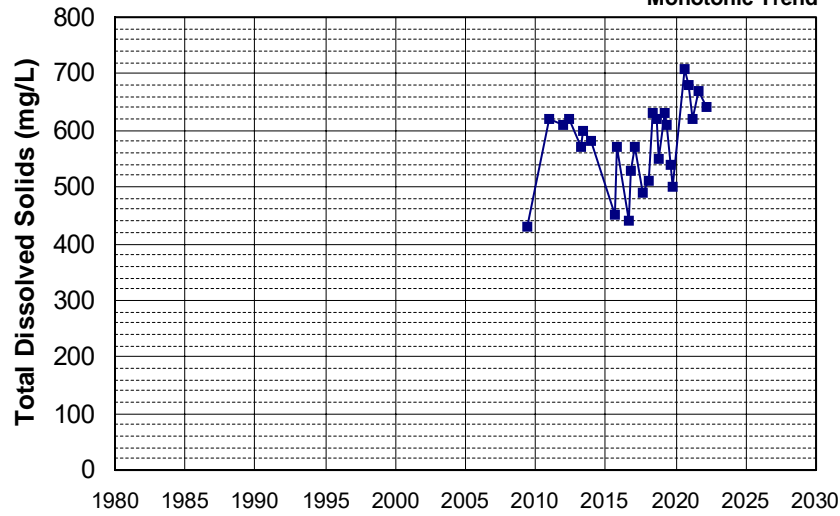
Well Name: L10007011530-G-16
 Well Type: MONITORING
 Source: WB_CLEANUP
 Depth Zone: Upper
 Well Depth (ft): 32.56
 # of Measurements: 26
 Period of Record: 2005 - 2021
 Trend Since 2000: Decreasing Trend



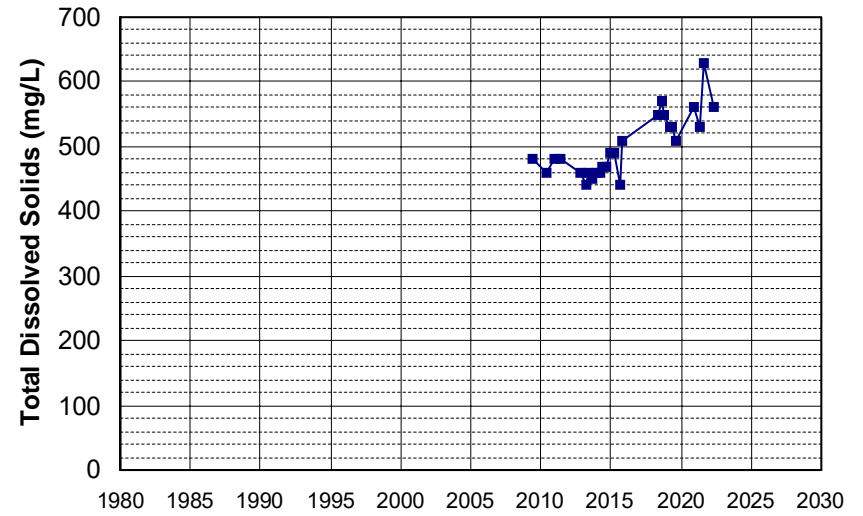
Well Name: L10009133662-MW-4
 Well Type: MONITORING
 Source: WB_CLEANUP
 Depth Zone: Upper
 Well Depth (ft): N/A
 # of Measurements: 26
 Period of Record: 2005 - 2022
 Trend Since 2000: Insufficient Evidence of Monotonic Trend



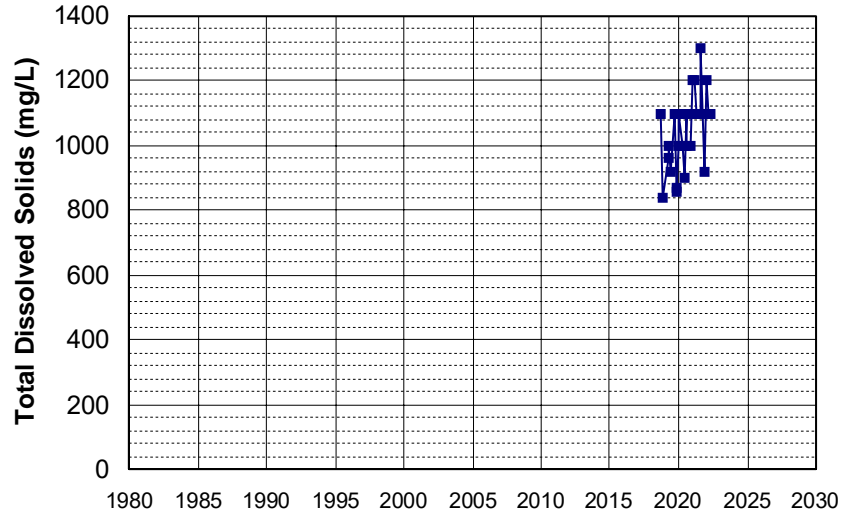
Well Name: L10004137499-MW-20
 Well Type: MONITORING
 Source: WB_CLEANUP
 Depth Zone: Upper
 Well Depth (ft): 100
 # of Measurements: 26
 Period of Record: 2009 - 2022
 Trend Since 2000: Insufficient Evidence of Monotonic Trend



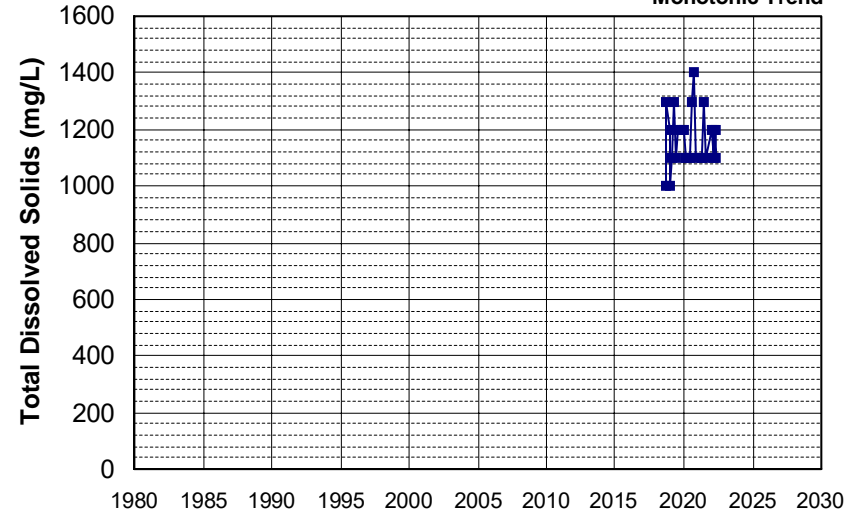
Well Name: L10004137499-MW-22
 Well Type: MONITORING
 Source: WB_CLEANUP
 Depth Zone: Upper
 Well Depth (ft): 100
 # of Measurements: 26
 Period of Record: 2009 - 2022
 Trend Since 2000: Increasing Trend



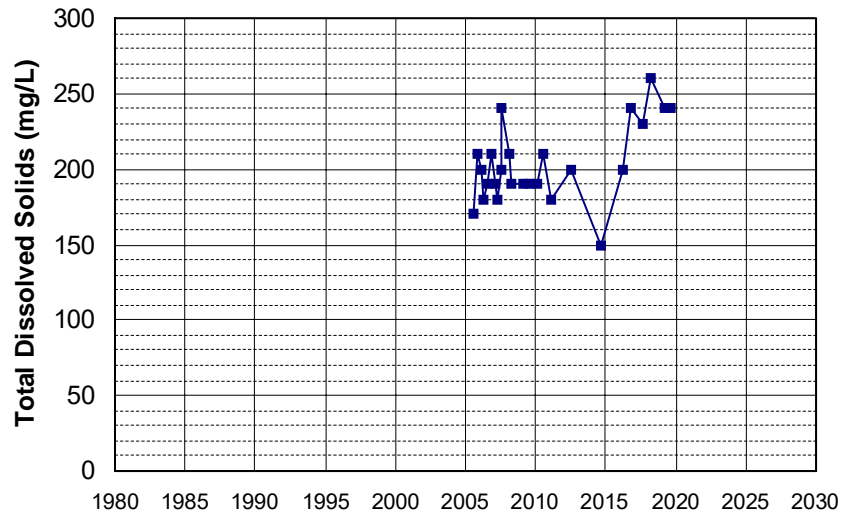
Well Name: L10007011530-G-50B
 Well Depth (ft): 55.93
 Well Type: MONITORING
 # of Measurements: 26
 Source: WB_CLEANUP
 Period of Record: 2018 - 2022
 Depth Zone: Upper
 Trend Since 2000: Increasing Trend



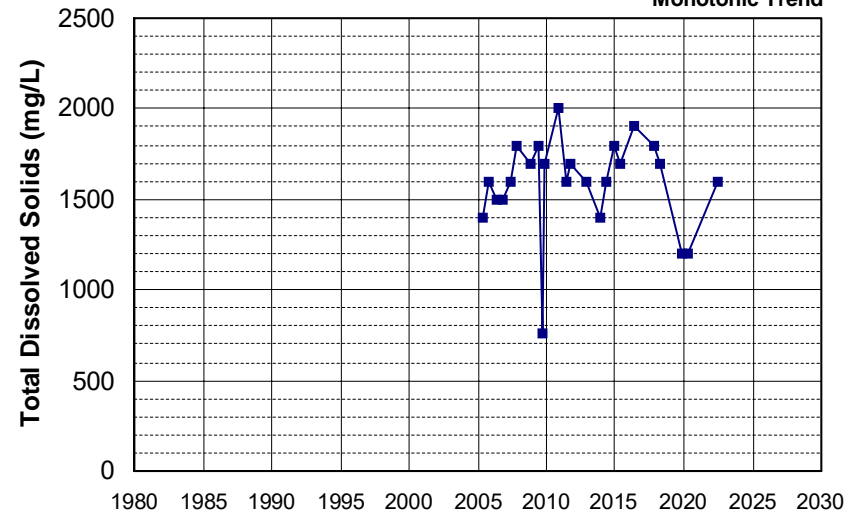
Well Name: L10007011530-G-51A
 Well Depth (ft): 35.42
 Well Type: MONITORING
 # of Measurements: 26
 Source: WB_CLEANUP
 Period of Record: 2018 - 2022
 Depth Zone: Upper
 Trend Since 2000: Insufficient Evidence of Monotonic Trend



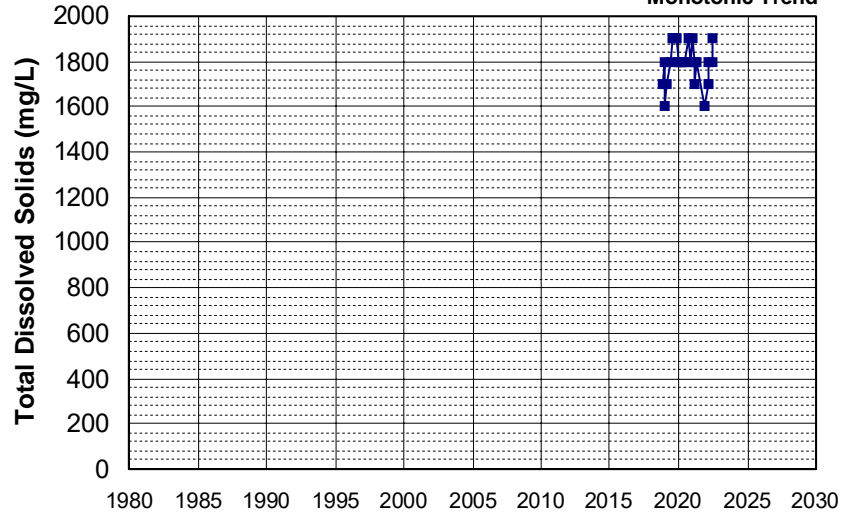
Well Name: L10001937128-T-1
 Well Depth (ft): N/A
 Well Type: MONITORING
 # of Measurements: 25
 Source: WB_CLEANUP
 Period of Record: 2005 - 2019
 Depth Zone: Upper
 Trend Since 2000: Increasing Trend



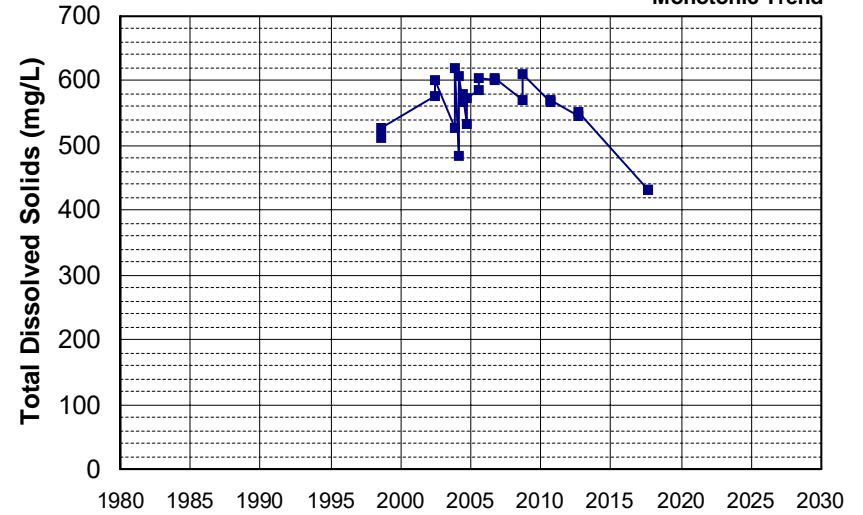
Well Name: L10007011530-G-18
 Well Depth (ft): N/A
 Well Type: MONITORING
 # of Measurements: 25
 Source: WB_CLEANUP
 Period of Record: 2005 - 2022
 Depth Zone: Upper
 Trend Since 2000: Insufficient Evidence of Monotonic Trend



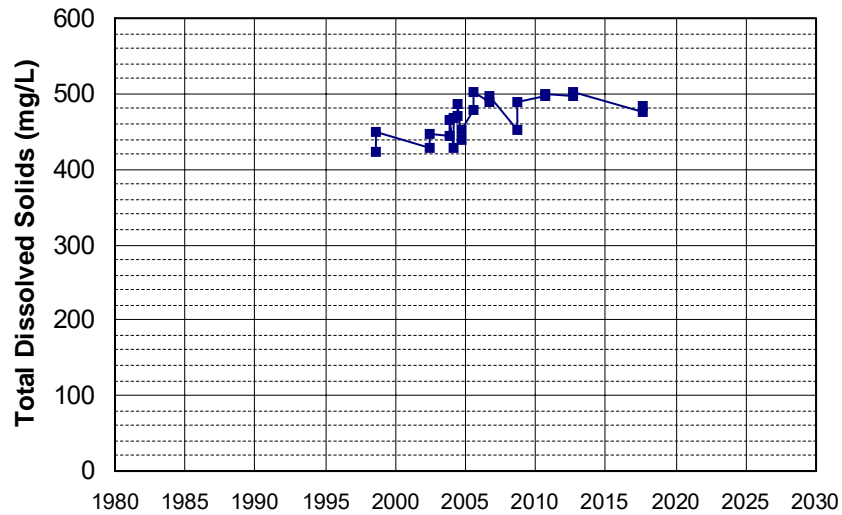
Well Name: L10007011530-G-52
 Well Type: MONITORING
 Source: WB_CLEANUP
 Depth Zone: Upper
 Well Depth (ft): 59.41
 # of Measurements: 25
 Period of Record: 2018 - 2022
 Trend Since 2000: Insufficient Evidence of Monotonic Trend



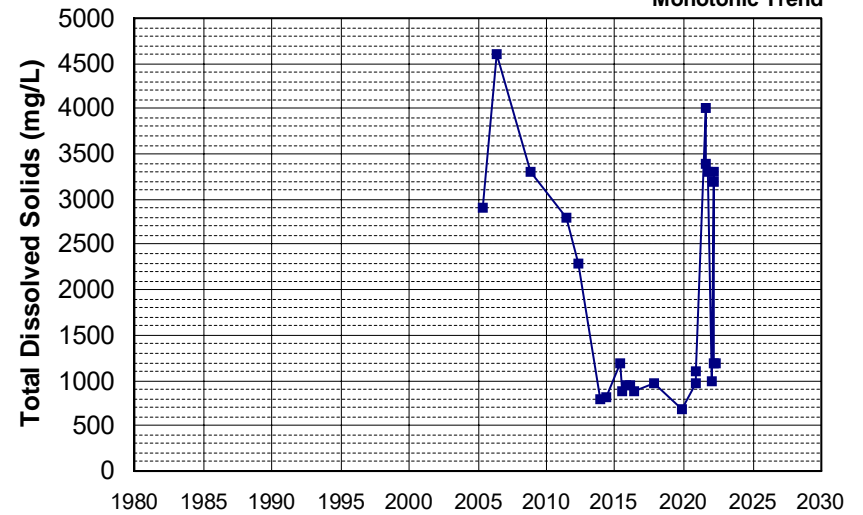
Well Name: 382757121261101
 Well Type: WATER SUPPLY, OTHER
 Source: USGS_NWIS
 Depth Zone: Upper
 Well Depth (ft): 62.5
 # of Measurements: 24
 Period of Record: 1998 - 2017
 Trend Since 2000: Insufficient Evidence of Monotonic Trend



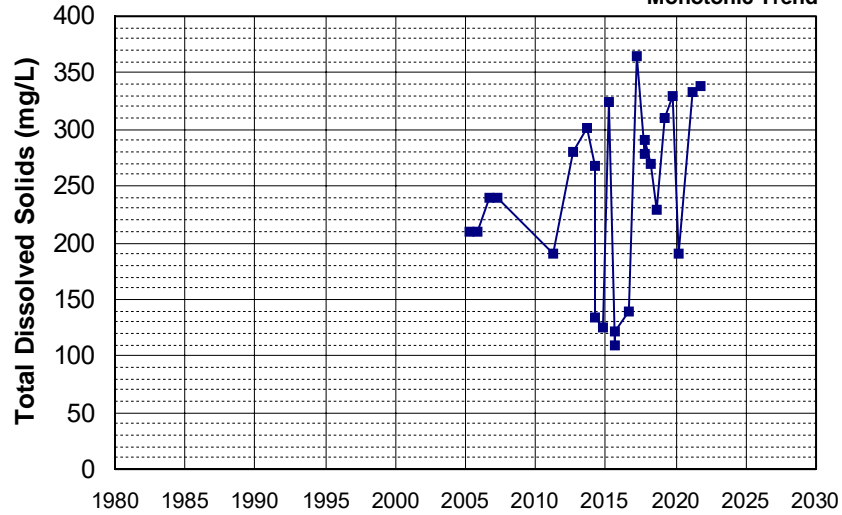
Well Name: 382800121270701
 Well Type: WATER SUPPLY, OTHER
 Source: USGS_NWIS
 Depth Zone: Upper
 Well Depth (ft): 47
 # of Measurements: 24
 Period of Record: 1998 - 2017
 Trend Since 2000: Increasing Trend



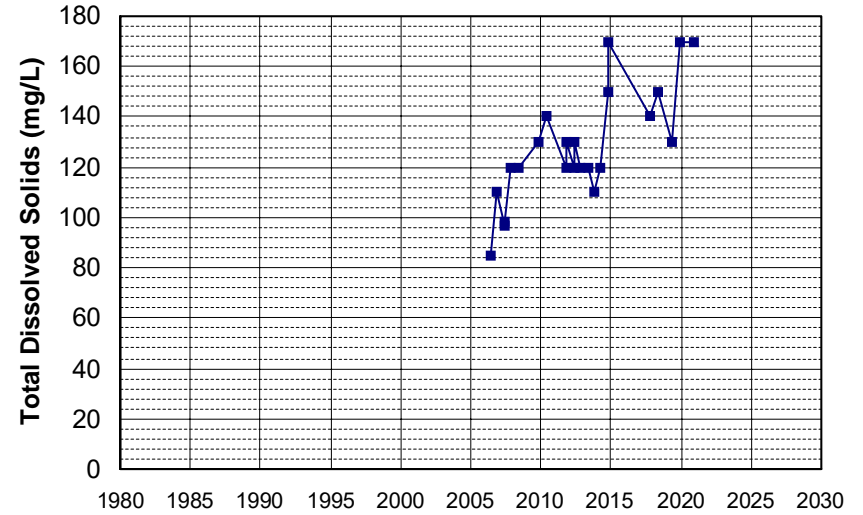
Well Name: L10007011530-G-2
 Well Type: MONITORING
 Source: WB_CLEANUP
 Depth Zone: Upper
 Well Depth (ft): 26.4
 # of Measurements: 24
 Period of Record: 2005 - 2022
 Trend Since 2000: Insufficient Evidence of Monotonic Trend



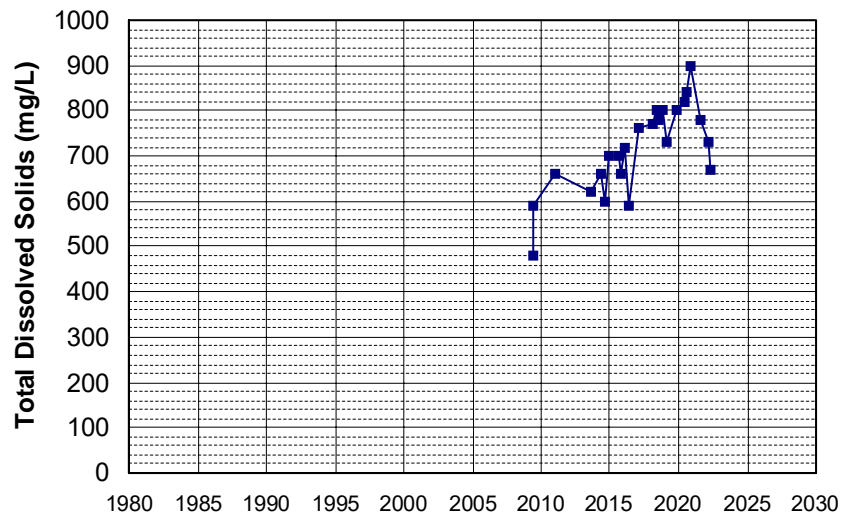
Well Name: SLT5SB073546-MW-12 Well Depth (ft): N/A
 Well Type: MONITORING # of Measurements: 24
 Source: WB_CLEANUP Period of Record: 2005 - 2021
 Depth Zone: Upper Trend Since 2000: Insufficient Evidence of Monotonic Trend



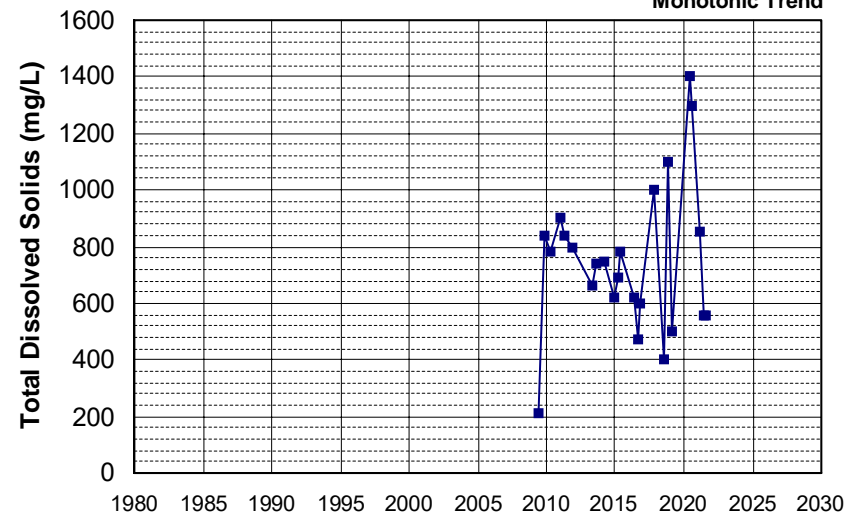
Well Name: L10008365060-MW-11 Well Depth (ft): 34
 Well Type: MONITORING # of Measurements: 24
 Source: WB_CLEANUP Period of Record: 2006 - 2020
 Depth Zone: Upper Trend Since 2000: Increasing Trend



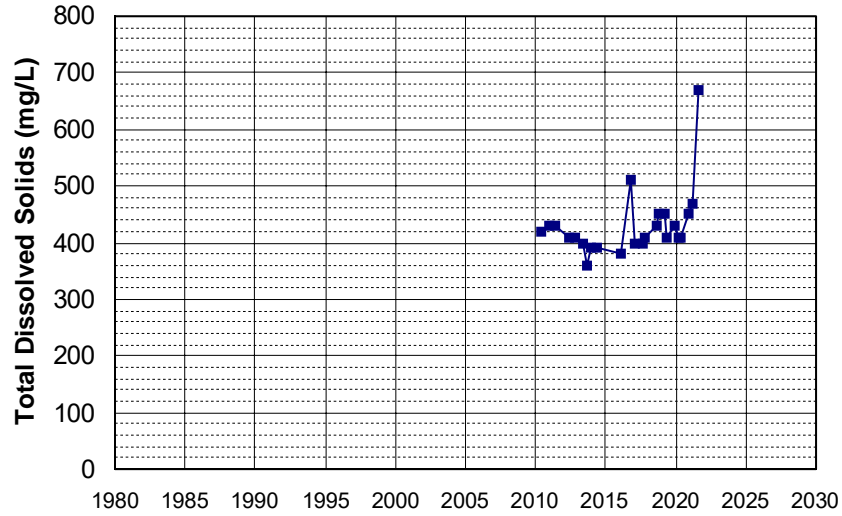
Well Name: L10004137499-MW-23 Well Depth (ft): 100
 Well Type: MONITORING # of Measurements: 24
 Source: WB_CLEANUP Period of Record: 2009 - 2022
 Depth Zone: Upper Trend Since 2000: Increasing Trend



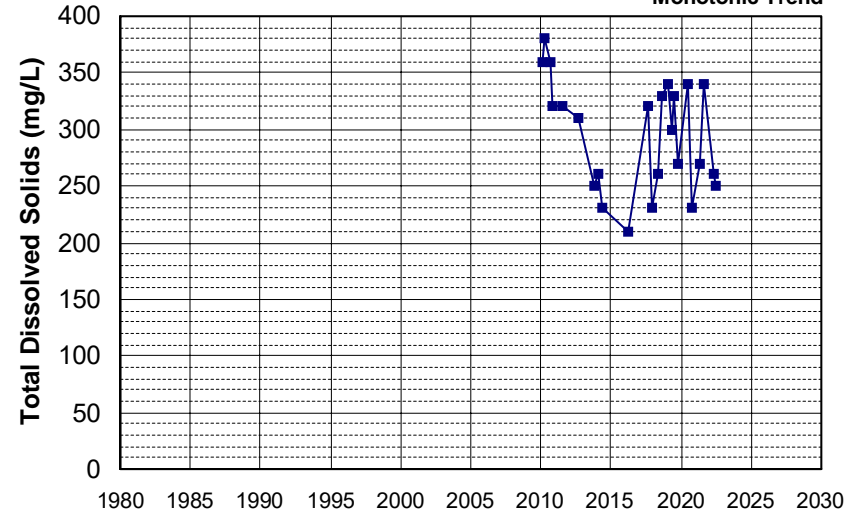
Well Name: L10004137499-MW-4 Well Depth (ft): 85
 Well Type: MONITORING # of Measurements: 24
 Source: WB_CLEANUP Period of Record: 2009 - 2021
 Depth Zone: Upper Trend Since 2000: Insufficient Evidence of Monotonic Trend



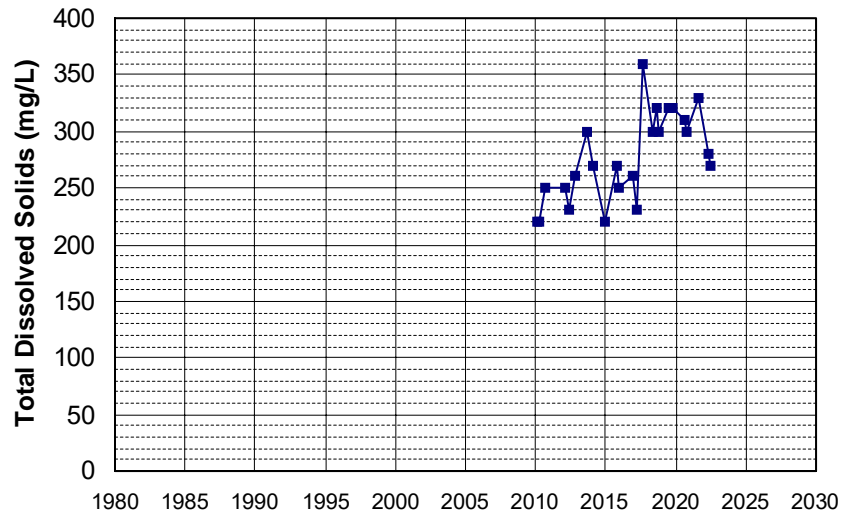
Well Name: L10004137499-MW-18
 Well Depth (ft): 100
 Well Type: MONITORING
 # of Measurements: 24
 Source: WB_CLEANUP
 Period of Record: 2010 - 2021
 Depth Zone: Upper
 Trend Since 2000: Increasing Trend



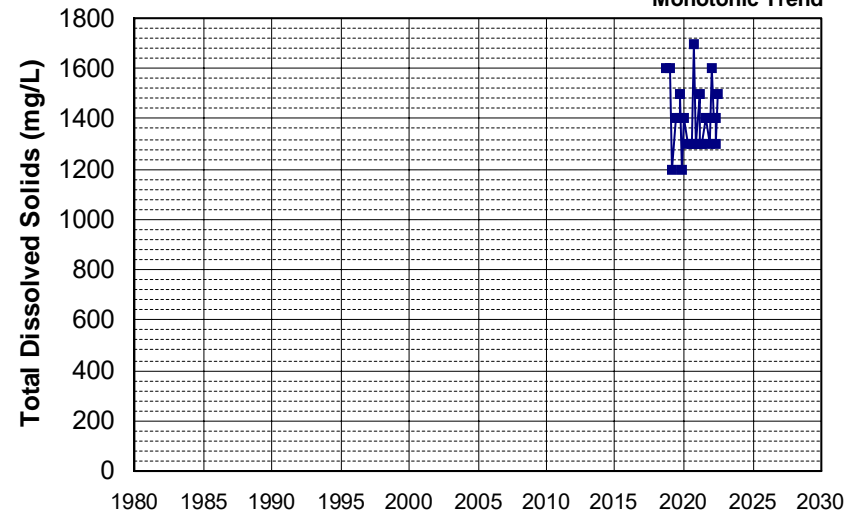
Well Name: L10007939295-MW-10
 Well Depth (ft): 131.69
 Well Type: MONITORING
 # of Measurements: 24
 Source: WB_CLEANUP
 Period of Record: 2010 - 2022
 Depth Zone: Upper
 Trend Since 2000: Insufficient Evidence of Monotonic Trend



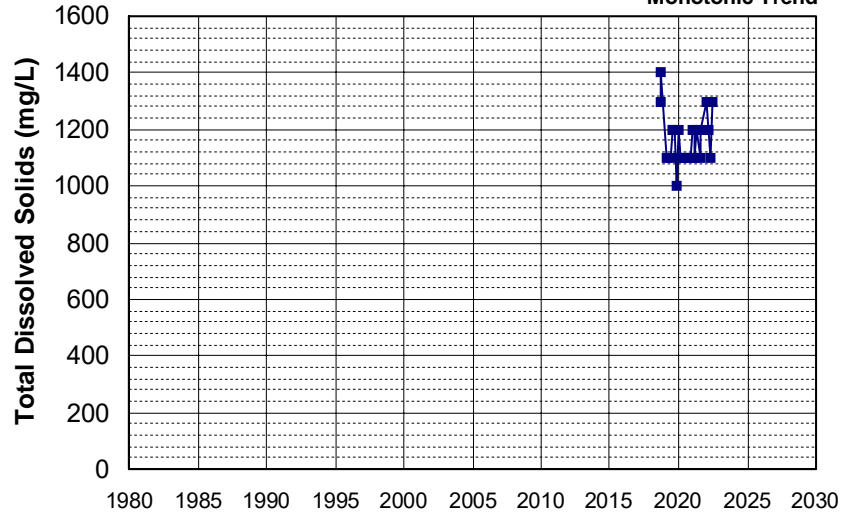
Well Name: L10007939295-MW-19
 Well Depth (ft): 147.35
 Well Type: MONITORING
 # of Measurements: 24
 Source: WB_CLEANUP
 Period of Record: 2010 - 2022
 Depth Zone: Upper
 Trend Since 2000: Increasing Trend



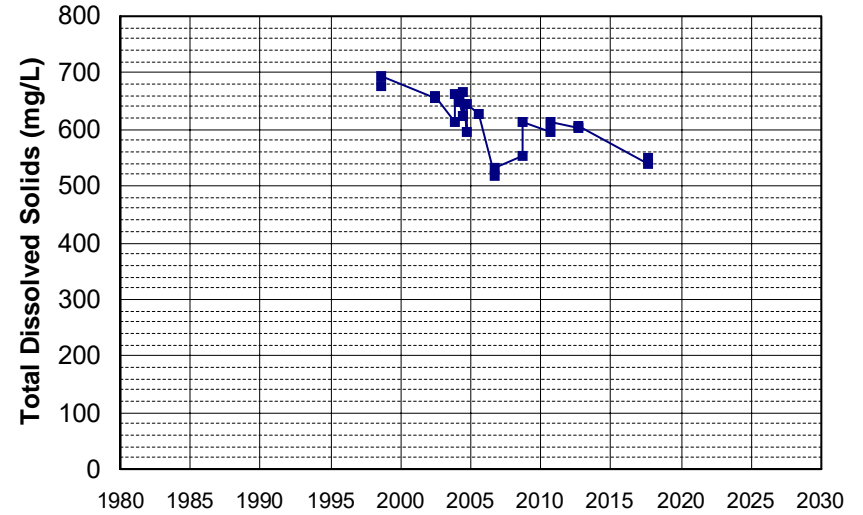
Well Name: L10007011530-G-50
 Well Depth (ft): 55.47
 Well Type: MONITORING
 # of Measurements: 24
 Source: WB_CLEANUP
 Period of Record: 2018 - 2022
 Depth Zone: Upper
 Trend Since 2000: Insufficient Evidence of Monotonic Trend



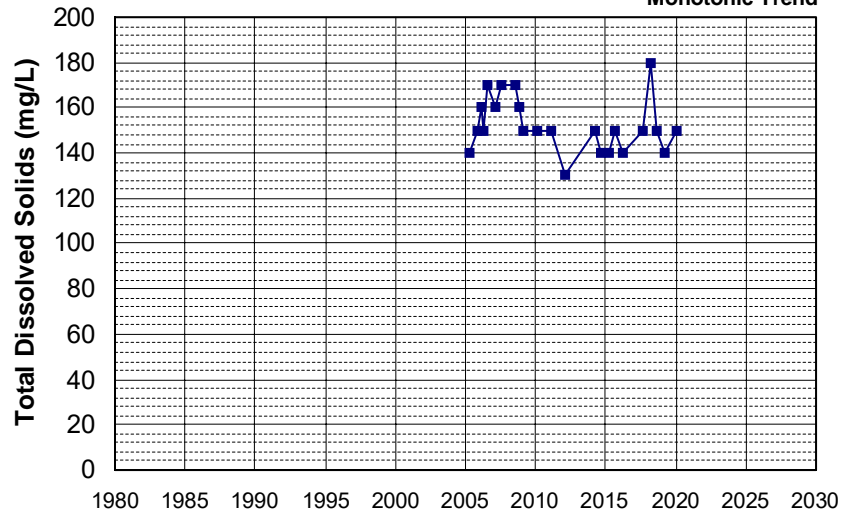
Well Name: L10007011530-G-52A
 Well Depth (ft): 36.5
 Well Type: MONITORING
 # of Measurements: 24
 Source: WB_CLEANUP
 Period of Record: 2018 - 2022
 Depth Zone: Upper
 Trend Since 2000: Insufficient Evidence of Monotonic Trend



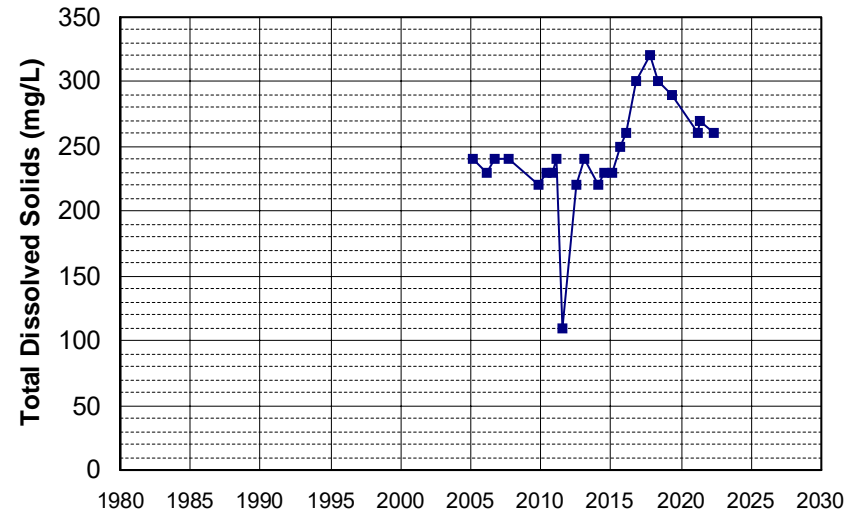
Well Name: 383746121291101
 Well Depth (ft): 52
 Well Type: WATER SUPPLY, OTHER
 # of Measurements: 23
 Source: USGS_NWIS
 Period of Record: 1998 - 2017
 Depth Zone: Upper
 Trend Since 2000: Decreasing Trend



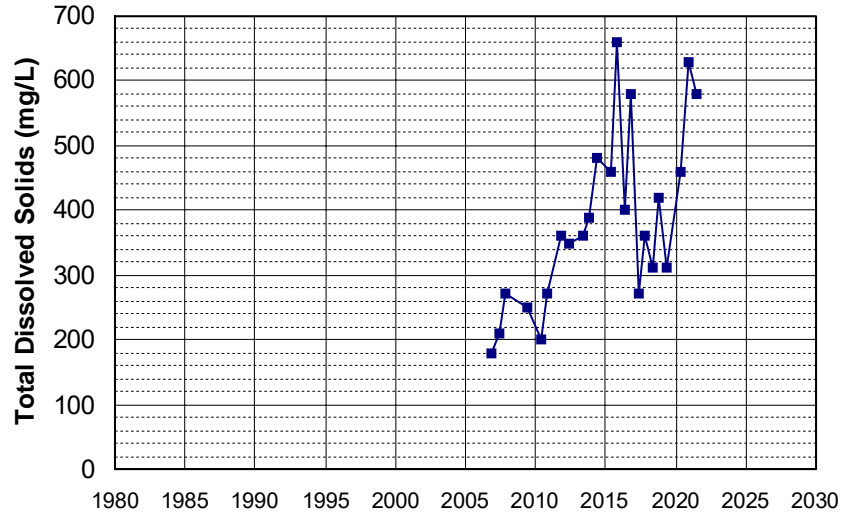
Well Name: L10001937128-MW-7
 Well Depth (ft): N/A
 Well Type: MONITORING
 # of Measurements: 23
 Source: WB_CLEANUP
 Period of Record: 2005 - 2020
 Depth Zone: Upper
 Trend Since 2000: Insufficient Evidence of Monotonic Trend



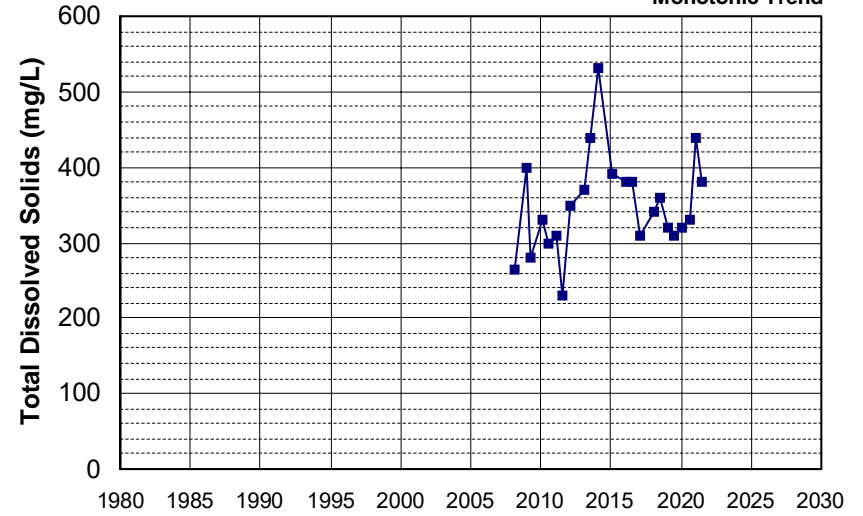
Well Name: L10007299625-MW-4
 Well Depth (ft): N/A
 Well Type: MONITORING
 # of Measurements: 23
 Source: WB_CLEANUP
 Period of Record: 2005 - 2022
 Depth Zone: Upper
 Trend Since 2000: Increasing Trend



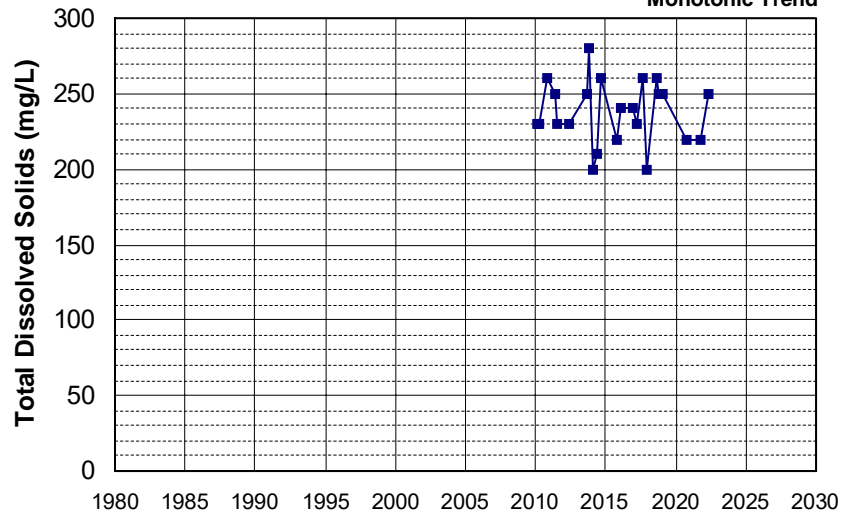
Well Name: L10008365060-S-2
 Well Type: MONITORING
 Source: WB_CLEANUP
 Depth Zone: Upper
 Well Depth (ft): N/A
 # of Measurements: 23
 Period of Record: 2006 - 2021
 Trend Since 2000: Increasing Trend



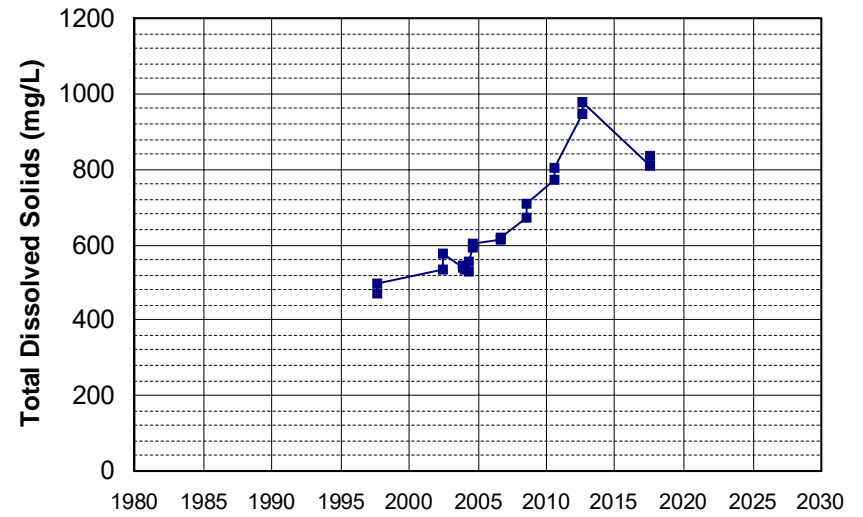
Well Name: L10003659506-B-8
 Well Type: MONITORING
 Source: WB_CLEANUP
 Depth Zone: Upper
 Well Depth (ft): 61.8
 # of Measurements: 23
 Period of Record: 2008 - 2021
 Trend Since 2000: Insufficient Evidence of Monotonic Trend



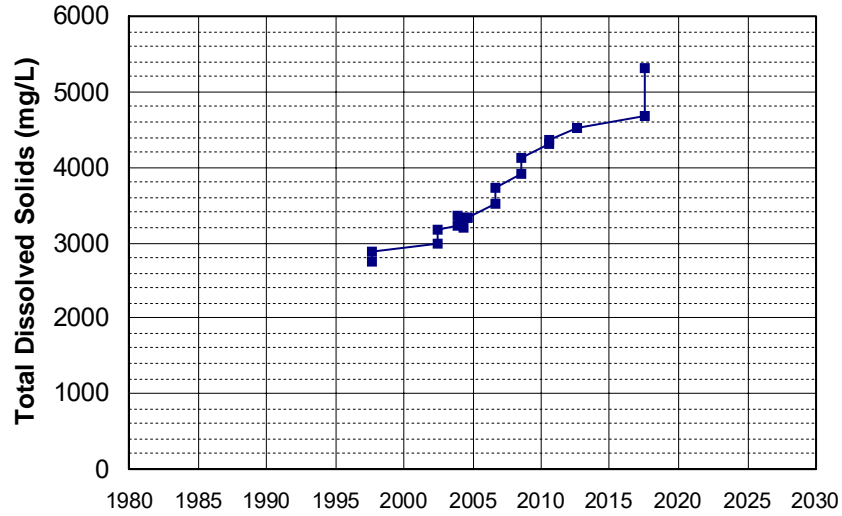
Well Name: L10007939295-MW-13
 Well Type: MONITORING
 Source: WB_CLEANUP
 Depth Zone: Upper
 Well Depth (ft): 137.89
 # of Measurements: 23
 Period of Record: 2010 - 2022
 Trend Since 2000: Insufficient Evidence of Monotonic Trend



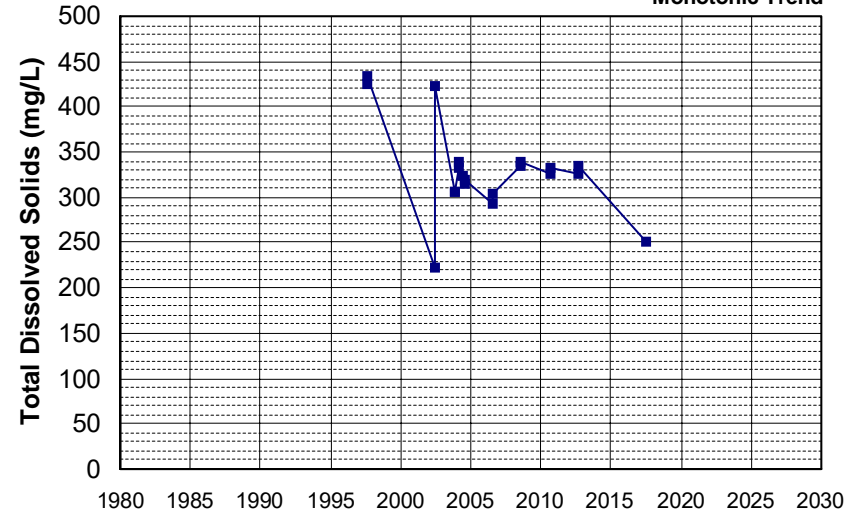
Well Name: 385431121451401
 Well Type: WATER SUPPLY, OTHER
 Source: USGS_NWIS
 Depth Zone: Upper
 Well Depth (ft): 29
 # of Measurements: 22
 Period of Record: 1997 - 2017
 Trend Since 2000: Increasing Trend



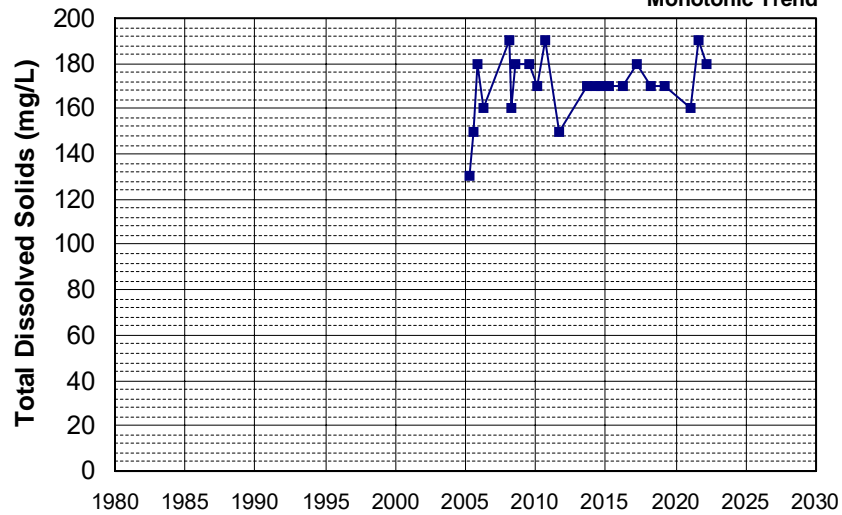
Well Name: 390856122044301 Well Depth (ft): 35
 Well Type: WATER SUPPLY, OTHER # of Measurements: 22
 Source: USGS_NWIS Period of Record: 1997 - 2017
 Depth Zone: Upper Trend Since 2000: Increasing Trend



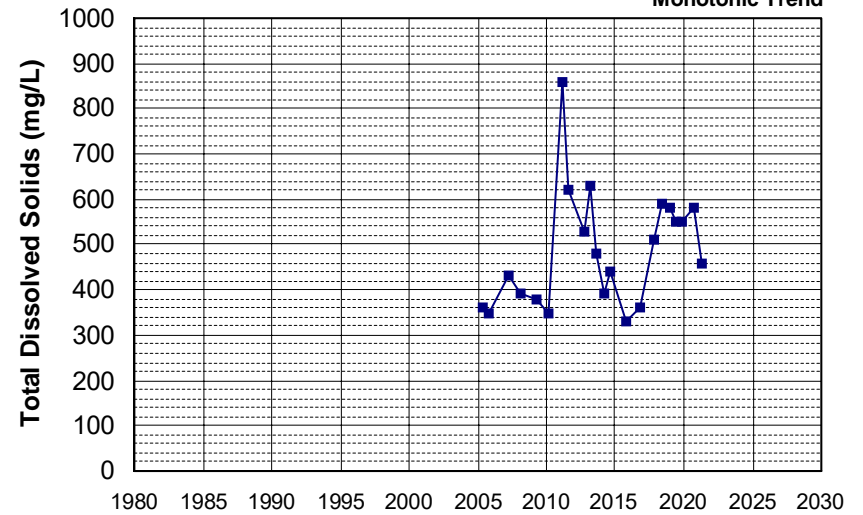
Well Name: 392604121531801 Well Depth (ft): 38.5
 Well Type: WATER SUPPLY, OTHER # of Measurements: 22
 Source: USGS_NWIS Period of Record: 1997 - 2017
 Depth Zone: Upper Trend Since 2000: Insufficient Evidence of Monotonic Trend



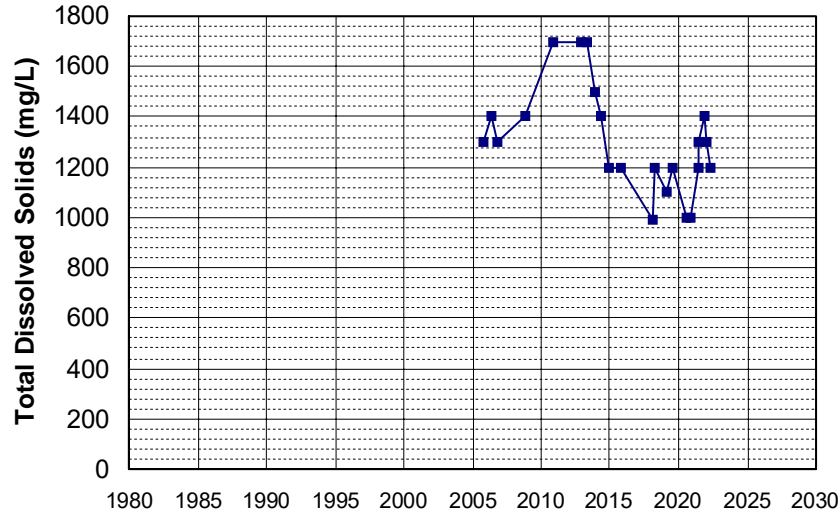
Well Name: L10001937128-MW-8 Well Depth (ft): N/A
 Well Type: MONITORING # of Measurements: 22
 Source: WB_CLEANUP Period of Record: 2005 - 2022
 Depth Zone: Upper Trend Since 2000: Insufficient Evidence of Monotonic Trend



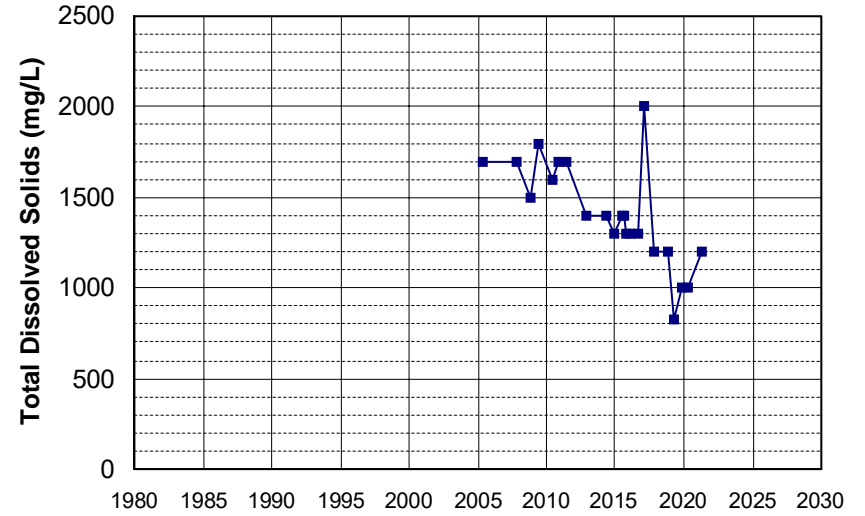
Well Name: L10003801379-E Well Depth (ft): N/A
 Well Type: MONITORING # of Measurements: 22
 Source: WB_CLEANUP Period of Record: 2005 - 2021
 Depth Zone: Upper Trend Since 2000: Insufficient Evidence of Monotonic Trend



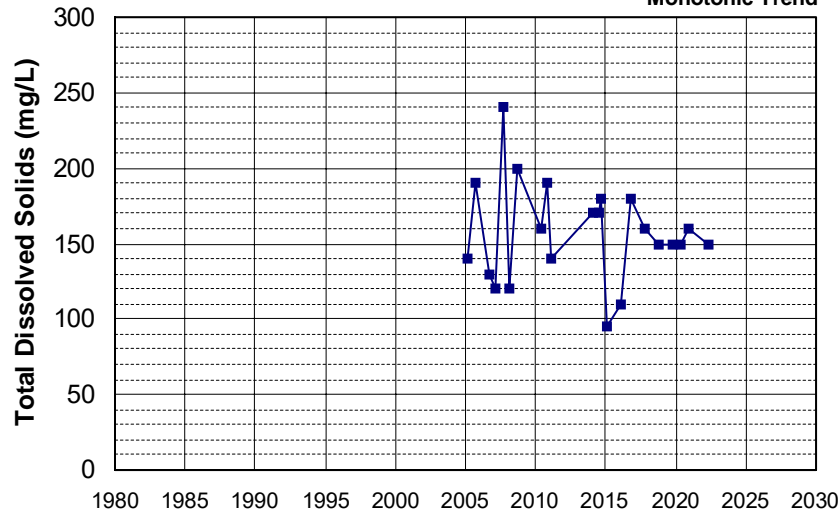
Well Name: L10007011530-G-17
 Well Depth (ft): 27.06
 Well Type: MONITORING
 # of Measurements: 22
 Source: WB_CLEANUP
 Period of Record: 2005 - 2022
 Depth Zone: Upper
 Trend Since 2000: Decreasing Trend



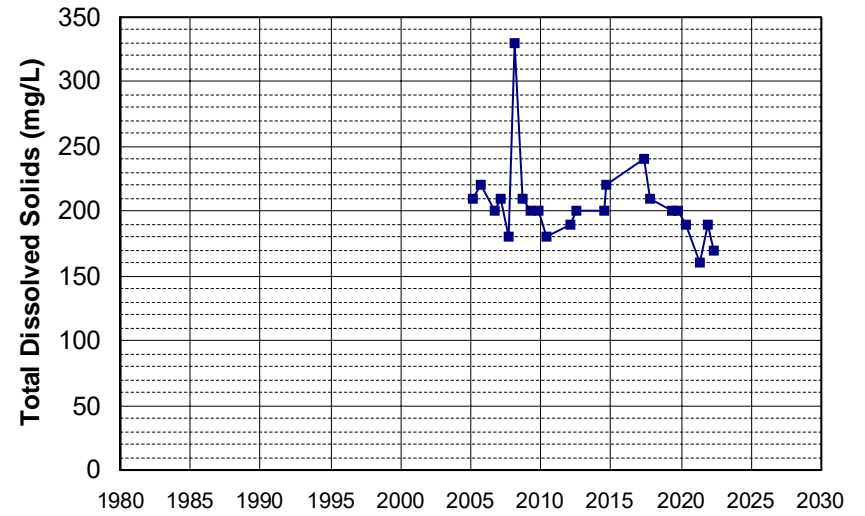
Well Name: L10007011530-MW-4
 Well Depth (ft): 41.86
 Well Type: MONITORING
 # of Measurements: 22
 Source: WB_CLEANUP
 Period of Record: 2005 - 2021
 Depth Zone: Upper
 Trend Since 2000: Decreasing Trend



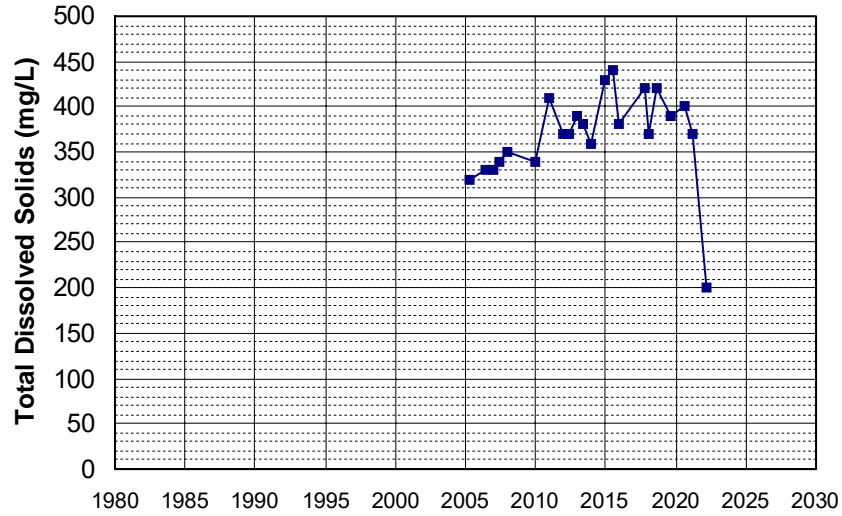
Well Name: L10007299625-MW-6
 Well Depth (ft): N/A
 Well Type: MONITORING
 # of Measurements: 22
 Source: WB_CLEANUP
 Period of Record: 2005 - 2022
 Depth Zone: Upper
 Trend Since 2000: Insufficient Evidence of Monotonic Trend



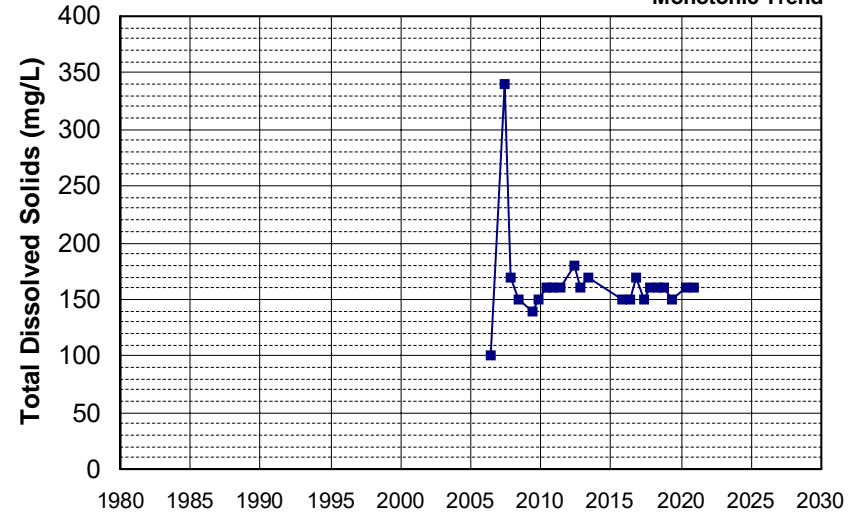
Well Name: L10007299625-MW-7
 Well Depth (ft): N/A
 Well Type: MONITORING
 # of Measurements: 22
 Source: WB_CLEANUP
 Period of Record: 2005 - 2022
 Depth Zone: Upper
 Trend Since 2000: Decreasing Trend



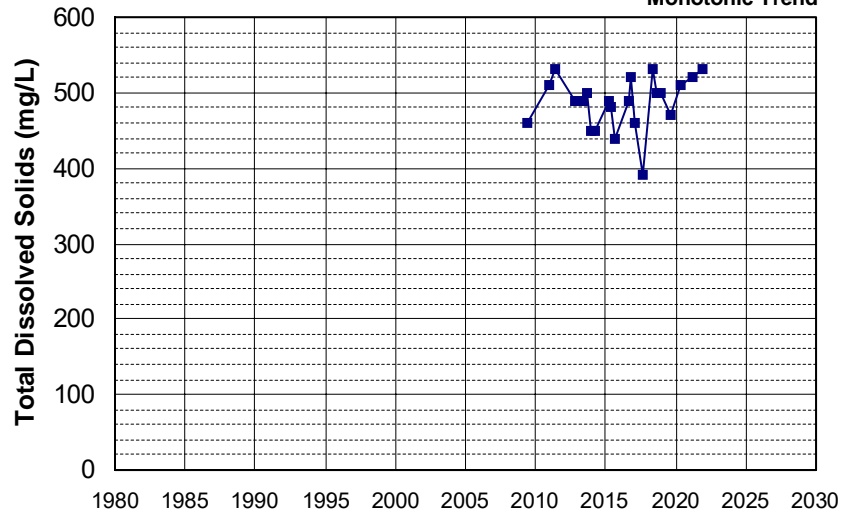
Well Name: L10009133662-MW-5
 Well Type: MONITORING
 Source: WB_CLEANUP
 Depth Zone: Upper
 Well Depth (ft): N/A
 # of Measurements: 22
 Period of Record: 2005 - 2022
 Trend Since 2000: Increasing Trend



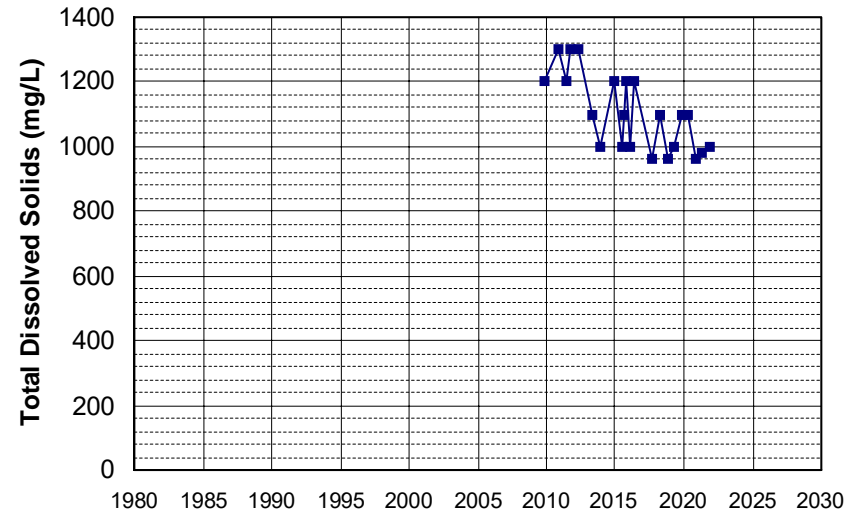
Well Name: L10008365060-MW-7
 Well Type: MONITORING
 Source: WB_CLEANUP
 Depth Zone: Upper
 Well Depth (ft): 64
 # of Measurements: 22
 Period of Record: 2006 - 2020
 Trend Since 2000: Insufficient Evidence of Monotonic Trend



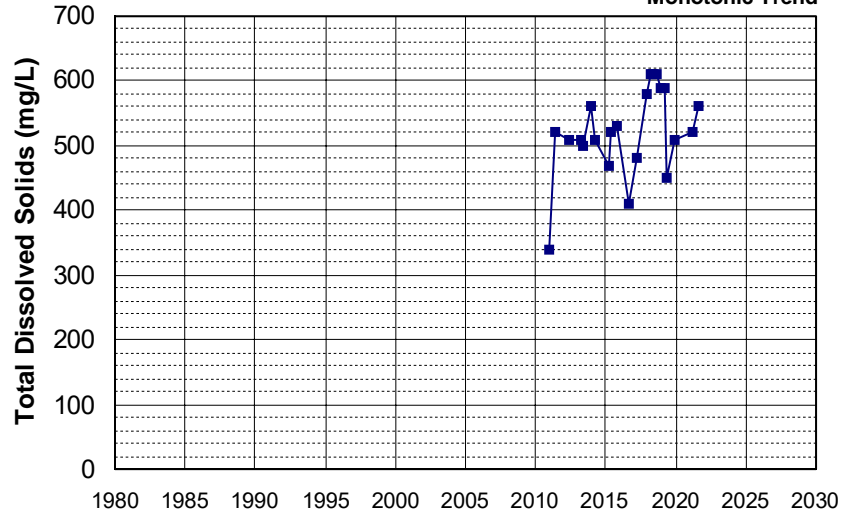
Well Name: L10004137499-MW-21
 Well Type: MONITORING
 Source: WB_CLEANUP
 Depth Zone: Upper
 Well Depth (ft): 100
 # of Measurements: 22
 Period of Record: 2009 - 2021
 Trend Since 2000: Insufficient Evidence of Monotonic Trend



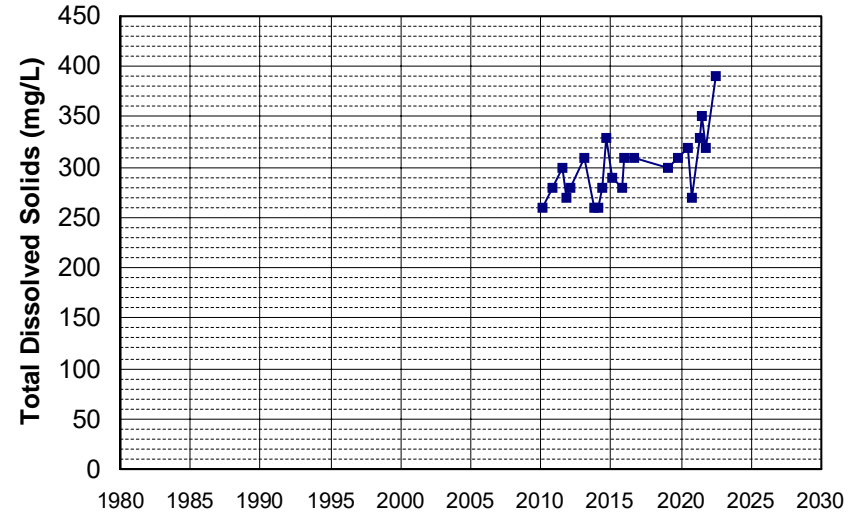
Well Name: L10007011530-G-29
 Well Type: MONITORING
 Source: WB_CLEANUP
 Depth Zone: Upper
 Well Depth (ft): 47.95
 # of Measurements: 22
 Period of Record: 2009 - 2021
 Trend Since 2000: Decreasing Trend



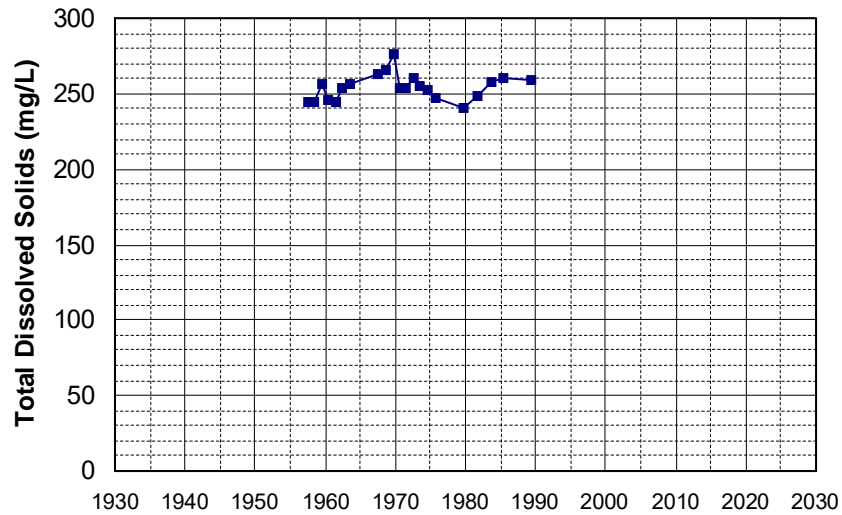
Well Name: L10004137499-MW-30R Well Depth (ft): 121.1
 Well Type: MONITORING # of Measurements: 22
 Source: WB_CLEANUP Period of Record: 2010 - 2021
 Depth Zone: Upper Trend Since 2000: Insufficient Evidence of Monotonic Trend



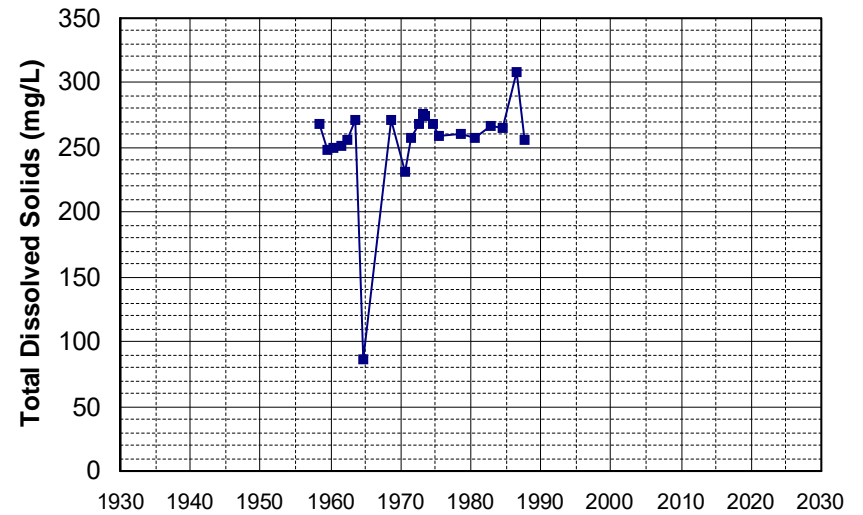
Well Name: L10007939295-MW-23R Well Depth (ft): 134.2
 Well Type: MONITORING # of Measurements: 22
 Source: WB_CLEANUP Period of Record: 2010 - 2022
 Depth Zone: Upper Trend Since 2000: Increasing Trend



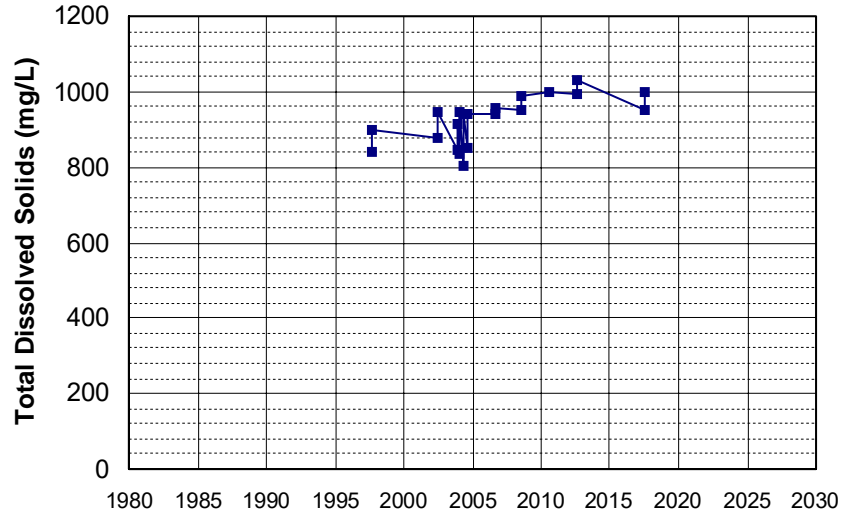
Well Name: 19N04E20C01 M Well Depth (ft): 188
 Well Type: WATER SUPPLY, OTHER # of Measurements: 21
 Source: DWR Period of Record: 1957 - 1989
 Depth Zone: Upper Trend Since 2000: Insufficient Data



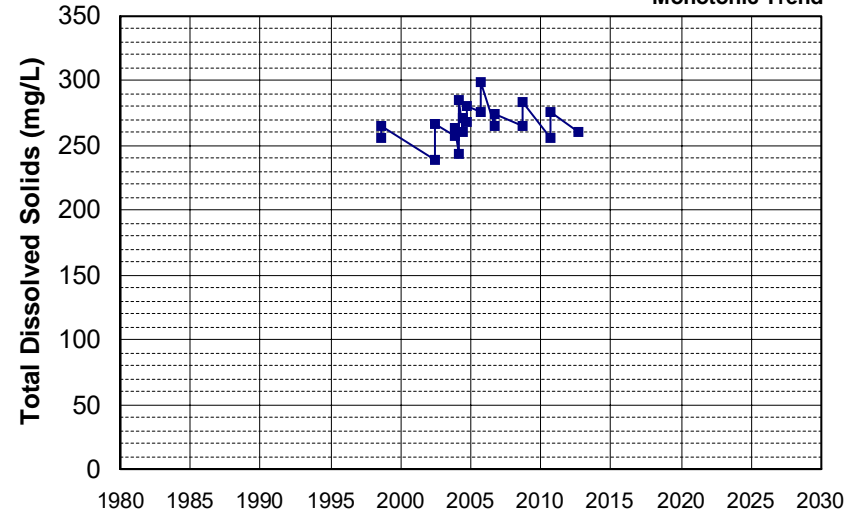
Well Name: 19N04E20N001M Well Depth (ft): 172
 Well Type: WATER SUPPLY, OTHER # of Measurements: 21
 Source: DWR Period of Record: 1958 - 1987
 Depth Zone: Upper Trend Since 2000: Insufficient Data



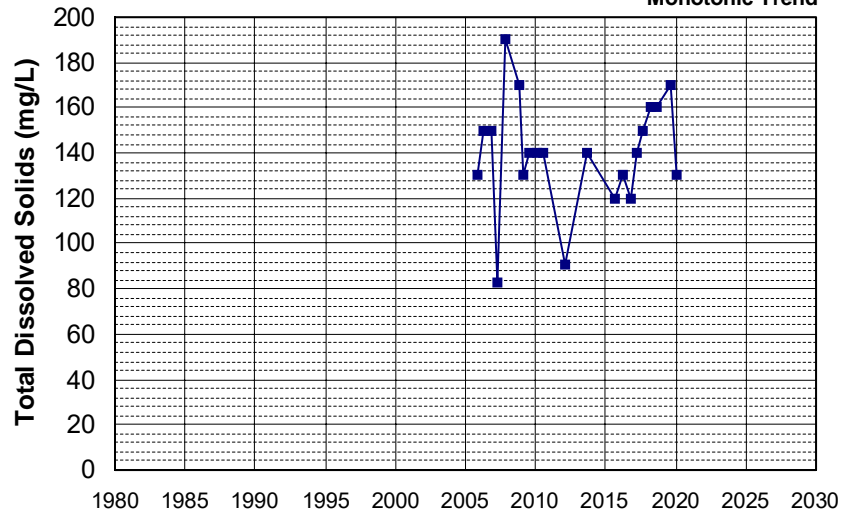
Well Name: 384330121293901
 Well Depth (ft): 50
 Well Type: WATER SUPPLY, OTHER
 # of Measurements: 21
 Source: USGS_NWIS
 Period of Record: 1997 - 2017
 Depth Zone: Upper
 Trend Since 2000: Increasing Trend



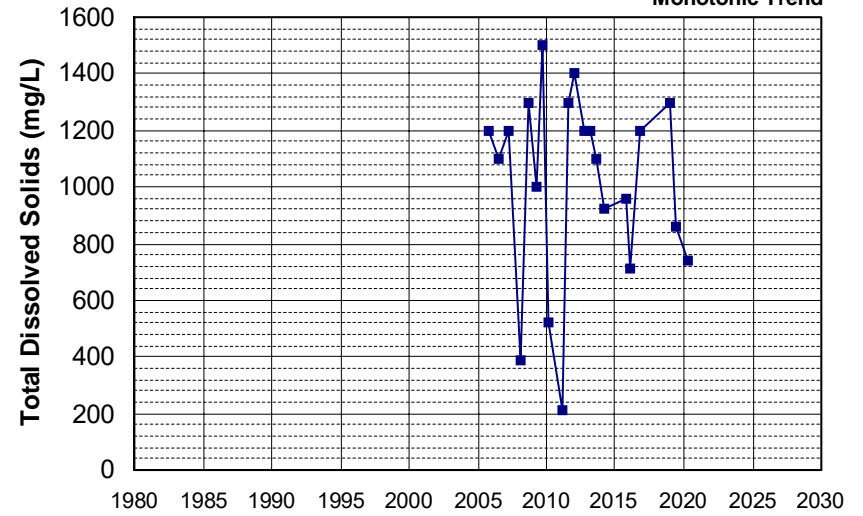
Well Name: 384145121184101
 Well Depth (ft): 198
 Well Type: WATER SUPPLY, OTHER
 # of Measurements: 21
 Source: USGS_NWIS
 Period of Record: 1998 - 2012
 Depth Zone: Upper
 Trend Since 2000: Insufficient Evidence of Monotonic Trend



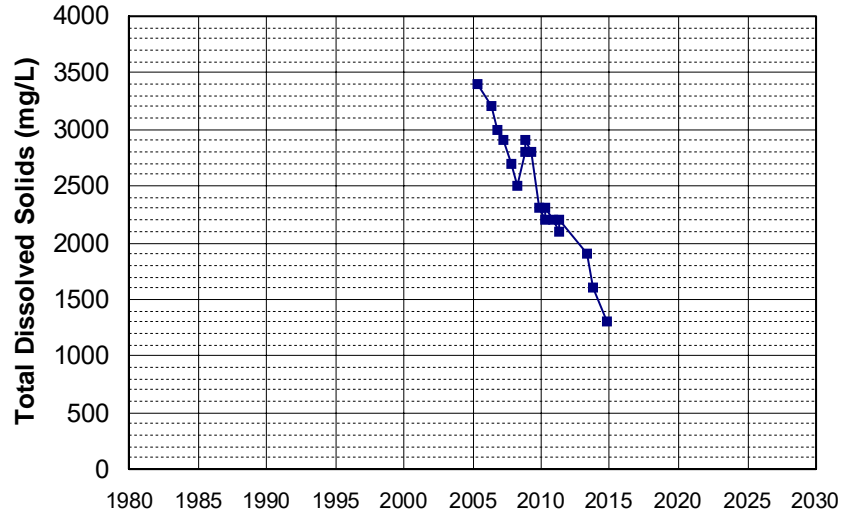
Well Name: L10001937128-MW-2
 Well Depth (ft): N/A
 Well Type: MONITORING
 # of Measurements: 21
 Source: WB_CLEANUP
 Period of Record: 2005 - 2020
 Depth Zone: Upper
 Trend Since 2000: Insufficient Evidence of Monotonic Trend



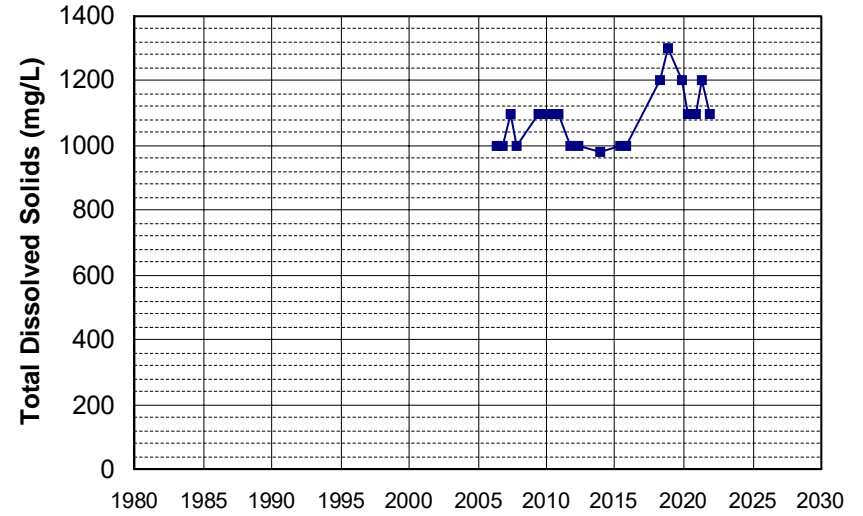
Well Name: L10003801379-D
 Well Depth (ft): N/A
 Well Type: MONITORING
 # of Measurements: 21
 Source: WB_CLEANUP
 Period of Record: 2005 - 2020
 Depth Zone: Upper
 Trend Since 2000: Insufficient Evidence of Monotonic Trend



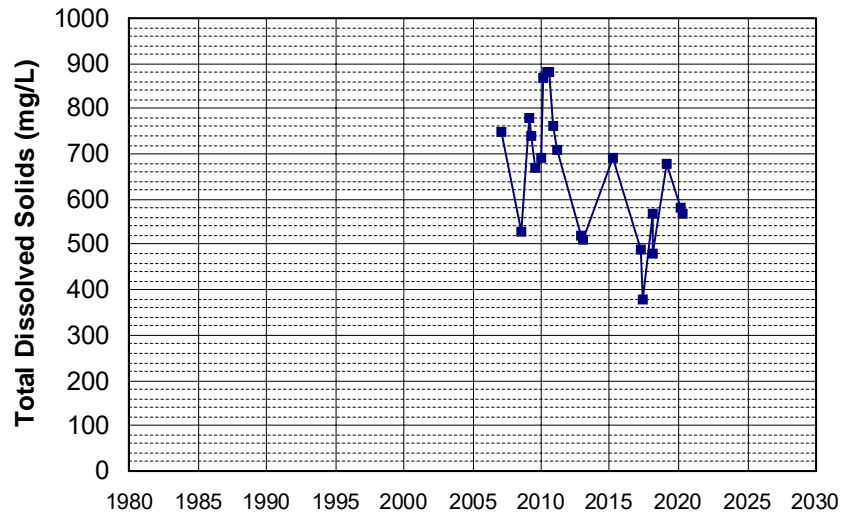
Well Name: L10005342355-MW-6B
 Well Depth (ft): 40
 Well Type: MONITORING
 # of Measurements: 21
 Source: WB_CLEANUP
 Period of Record: 2005 - 2014
 Depth Zone: Upper
 Trend Since 2000: Decreasing Trend



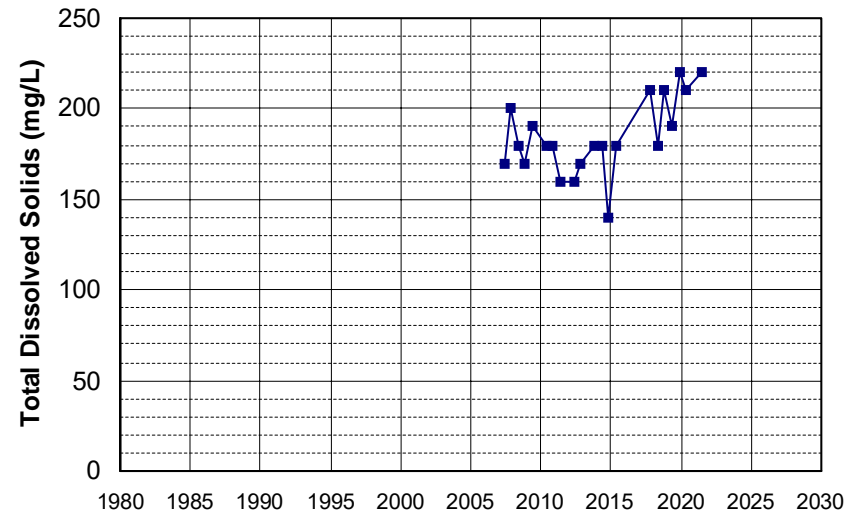
Well Name: L10007011530-G-6
 Well Depth (ft): 35.82
 Well Type: MONITORING
 # of Measurements: 21
 Source: WB_CLEANUP
 Period of Record: 2006 - 2021
 Depth Zone: Upper
 Trend Since 2000: Increasing Trend



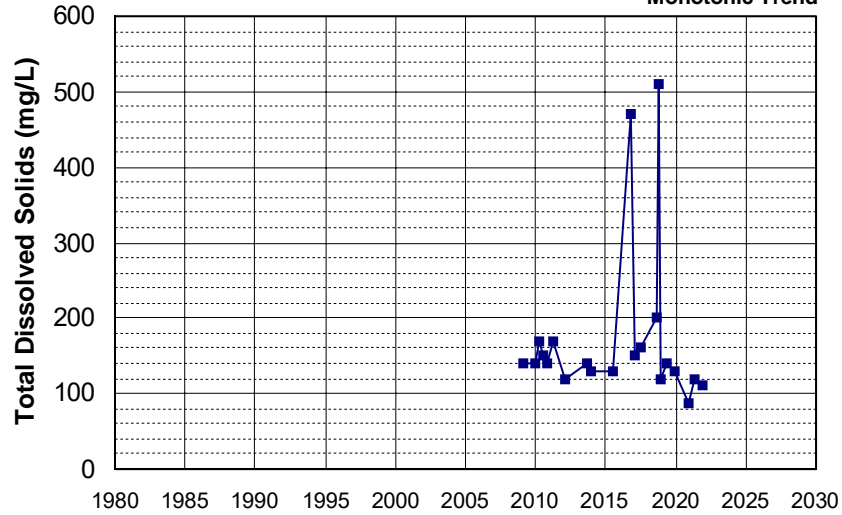
Well Name: L10001937128-PZ-11
 Well Depth (ft): N/A
 Well Type: MONITORING
 # of Measurements: 21
 Source: WB_CLEANUP
 Period of Record: 2007 - 2020
 Depth Zone: Upper
 Trend Since 2000: Decreasing Trend



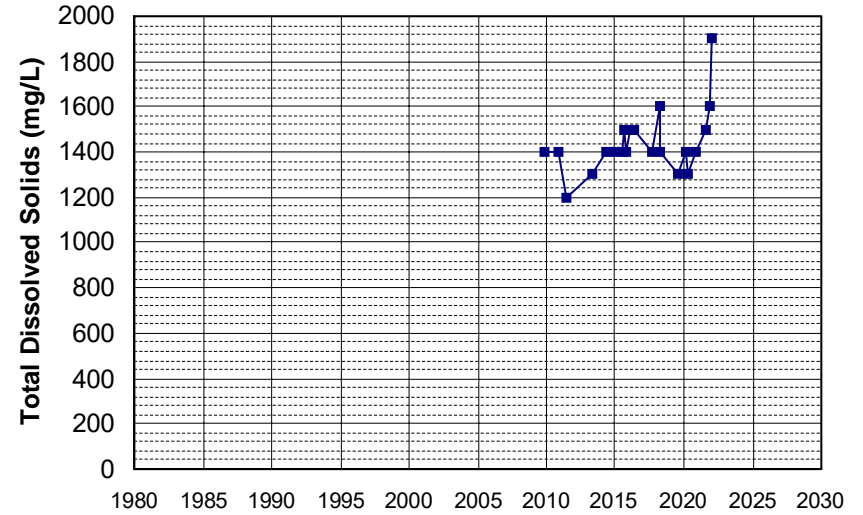
Well Name: L10008365060-MW-1
 Well Depth (ft): 60
 Well Type: MONITORING
 # of Measurements: 21
 Source: WB_CLEANUP
 Period of Record: 2007 - 2021
 Depth Zone: Upper
 Trend Since 2000: Increasing Trend



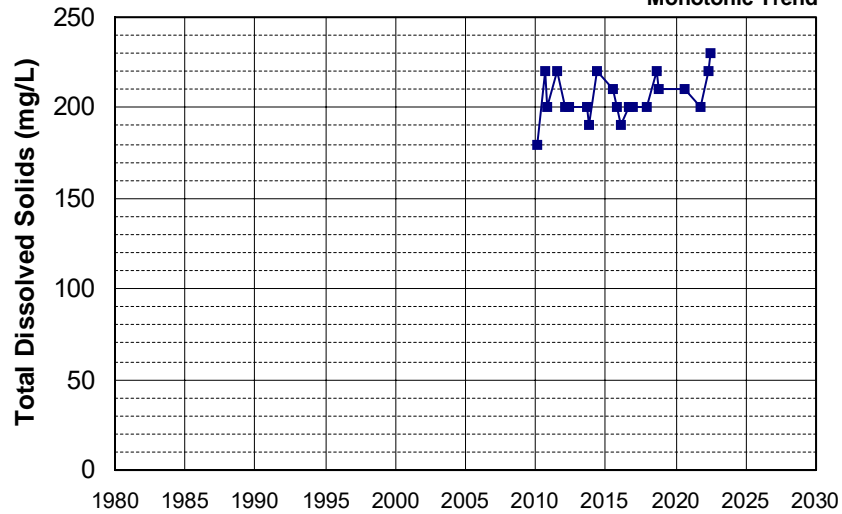
Well Name: L10005178265-OB-1
 Well Type: MONITORING
 Source: WB_CLEANUP
 Depth Zone: Upper
 Well Depth (ft): N/A
 # of Measurements: 21
 Period of Record: 2009 - 2021
 Trend Since 2000: Insufficient Evidence of Monotonic Trend



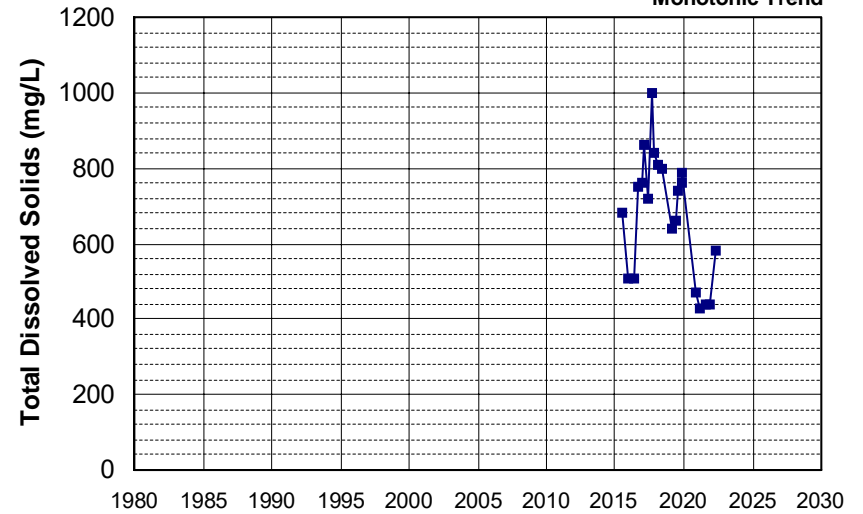
Well Name: L10007011530-G-30
 Well Type: MONITORING
 Source: WB_CLEANUP
 Depth Zone: Upper
 Well Depth (ft): 48.27
 # of Measurements: 21
 Period of Record: 2009 - 2022
 Trend Since 2000: Increasing Trend



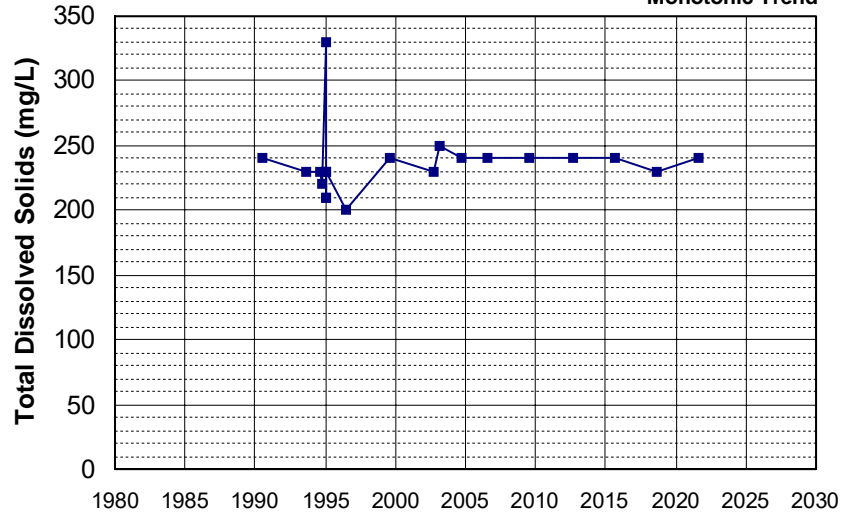
Well Name: L10007939295-MW-20
 Well Type: MONITORING
 Source: WB_CLEANUP
 Depth Zone: Upper
 Well Depth (ft): 139.63
 # of Measurements: 21
 Period of Record: 2010 - 2022
 Trend Since 2000: Insufficient Evidence of Monotonic Trend



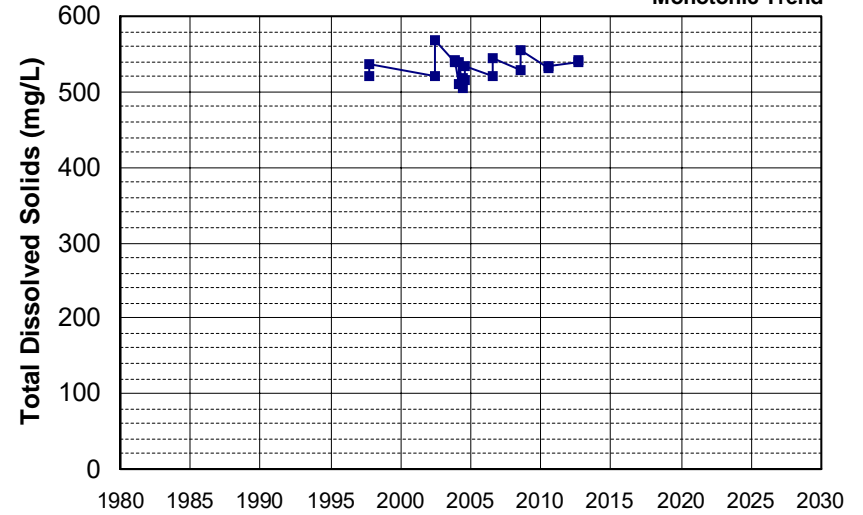
Well Name: L10009133662-MW-2R
 Well Type: MONITORING
 Source: WB_CLEANUP
 Depth Zone: Upper
 Well Depth (ft): 36.3
 # of Measurements: 21
 Period of Record: 2015 - 2022
 Trend Since 2000: Insufficient Evidence of Monotonic Trend



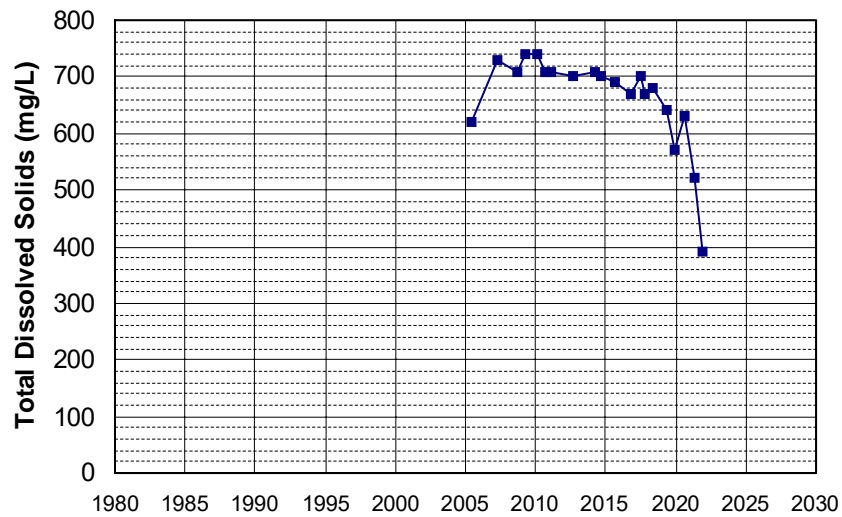
Well Name: CA3410031_011_011 Well Depth (ft): 80
 Well Type: MUNICIPAL # of Measurements: 20
 Source: DDW Period of Record: 1990 - 2021
 Depth Zone: Upper Trend Since 2000: Insufficient Evidence of Monotonic Trend



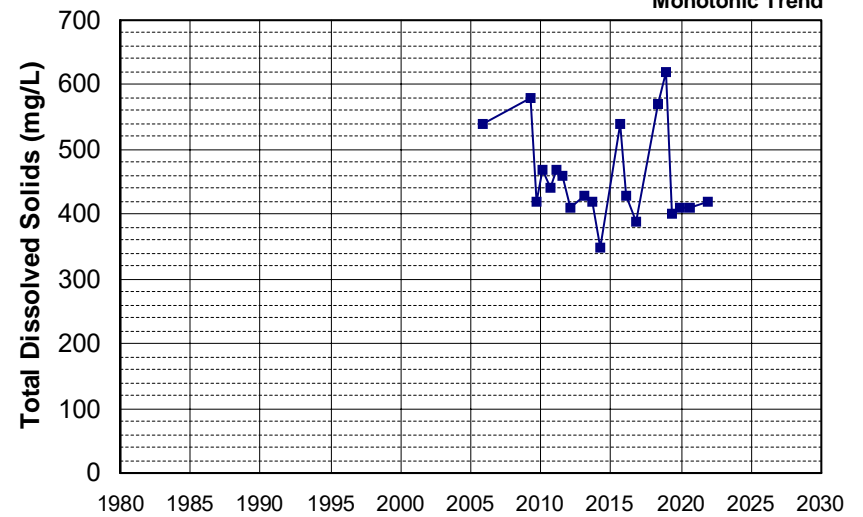
Well Name: 392810122080901 Well Depth (ft): 38.5
 Well Type: WATER SUPPLY, OTHER # of Measurements: 20
 Source: USGS_NWIS Period of Record: 1997 - 2012
 Depth Zone: Upper Trend Since 2000: Insufficient Evidence of Monotonic Trend



Well Name: L10003801379-E-12 Well Depth (ft): N/A
 Well Type: MONITORING # of Measurements: 20
 Source: WB_CLEANUP Period of Record: 2005 - 2021
 Depth Zone: Upper Trend Since 2000: Decreasing Trend

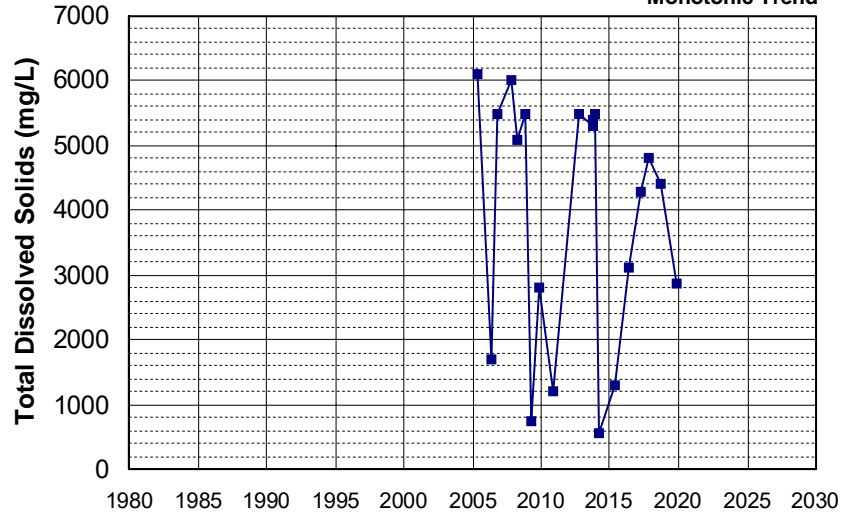


Well Name: L10003801379-R-2 Well Depth (ft): N/A
 Well Type: MONITORING # of Measurements: 20
 Source: WB_CLEANUP Period of Record: 2005 - 2021
 Depth Zone: Upper Trend Since 2000: Insufficient Evidence of Monotonic Trend



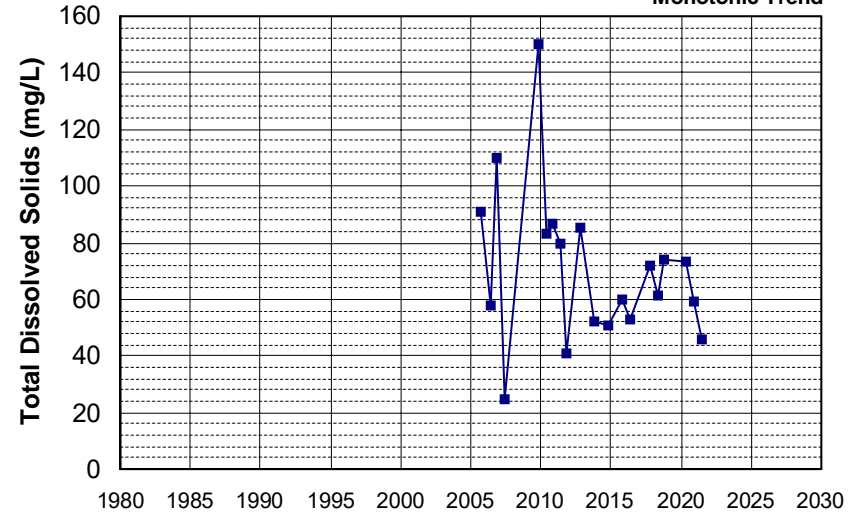
Well Name: L10005342355-A-7
Well Type: MONITORING
Source: WB_CLEANUP
Depth Zone: Upper

Well Depth (ft): N/A
of Measurements: 20
Period of Record: 2005 - 2019
Trend Since 2000: Insufficient Evidence of Monotonic Trend



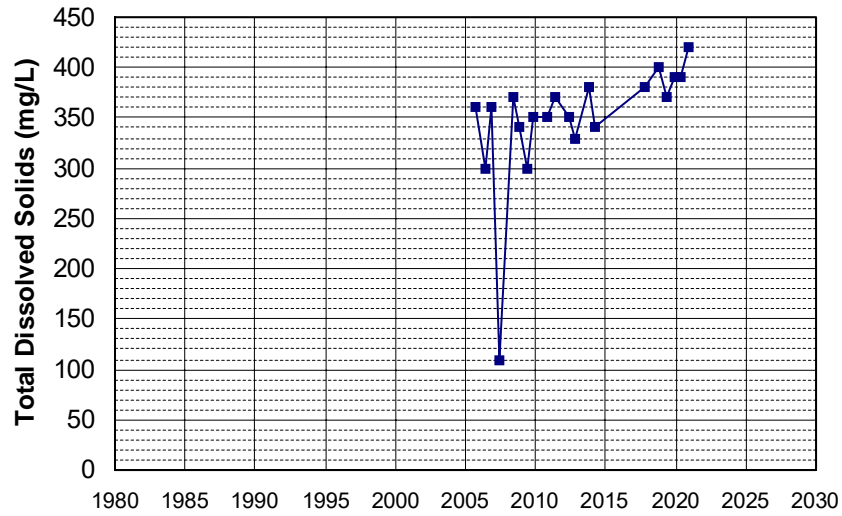
Well Name: L10008365060-MW-20
Well Type: MONITORING
Source: WB_CLEANUP
Depth Zone: Upper

Well Depth (ft): 45
of Measurements: 20
Period of Record: 2005 - 2021
Trend Since 2000: Insufficient Evidence of Monotonic Trend



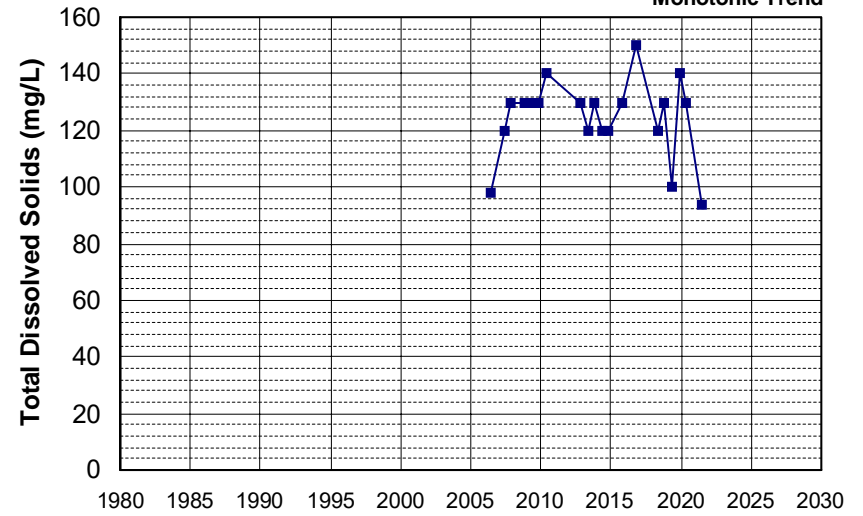
Well Name: L10008365060-MW-4A
Well Type: MONITORING
Source: WB_CLEANUP
Depth Zone: Upper

Well Depth (ft): 43
of Measurements: 20
Period of Record: 2005 - 2020
Trend Since 2000: Increasing Trend

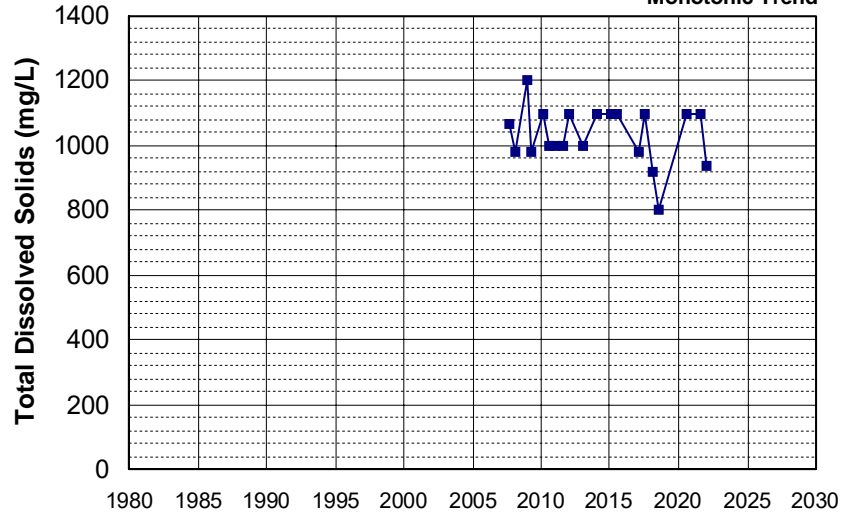


Well Name: L10008365060-MW-21
Well Type: MONITORING
Source: WB_CLEANUP
Depth Zone: Upper

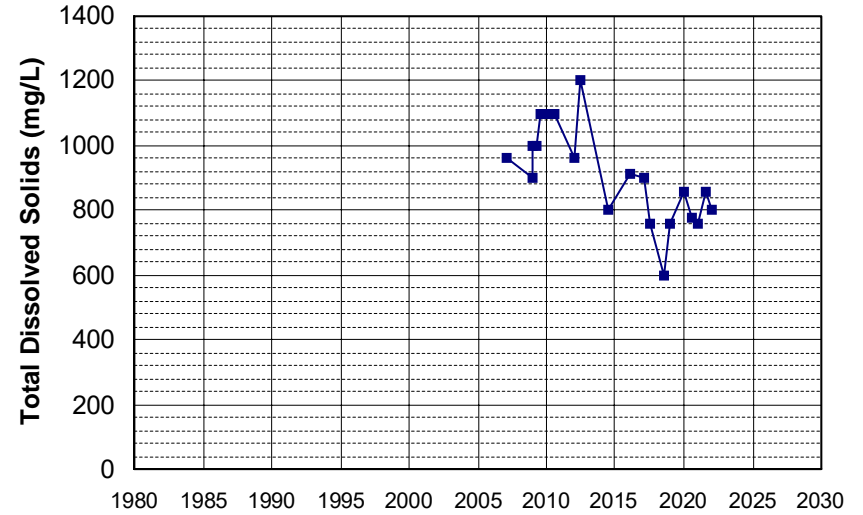
Well Depth (ft): 48
of Measurements: 20
Period of Record: 2006 - 2021
Trend Since 2000: Insufficient Evidence of Monotonic Trend



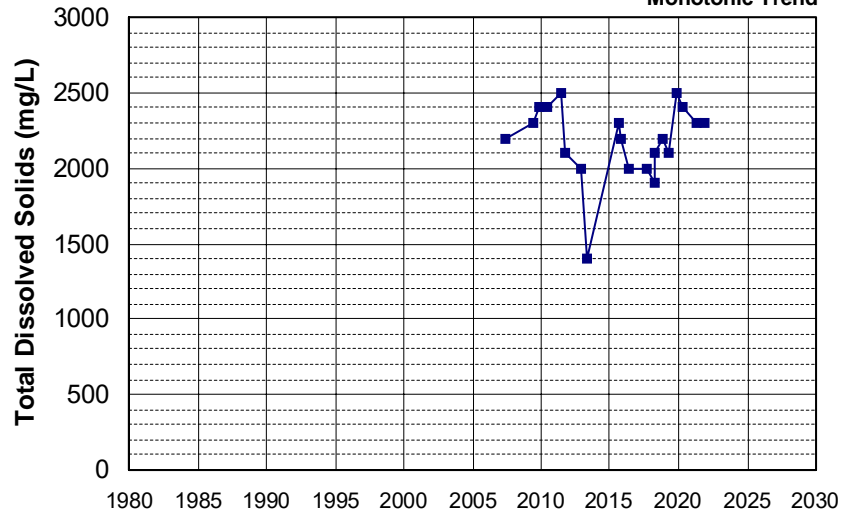
Well Name: L10003659506-B-2
 Well Depth (ft): 42.4
 Well Type: MONITORING
 # of Measurements: 20
 Source: WB_CLEANUP
 Period of Record: 2007 - 2022
 Depth Zone: Upper
 Trend Since 2000: Insufficient Evidence of Monotonic Trend



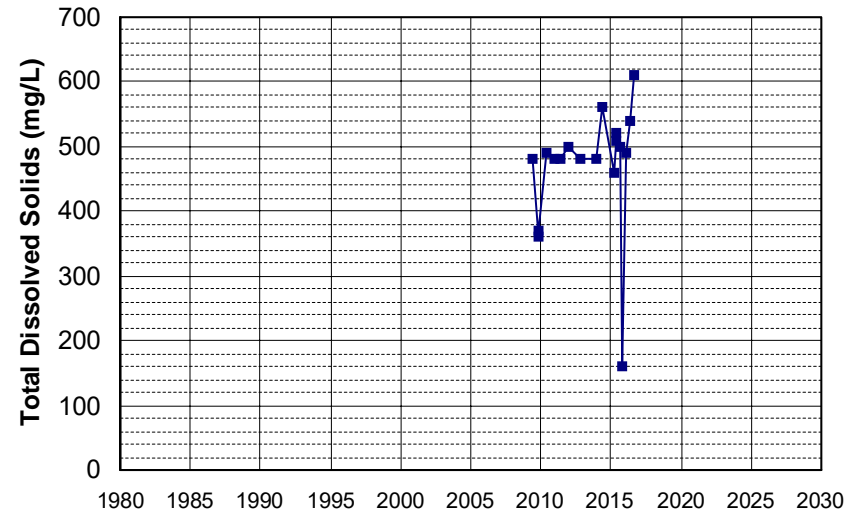
Well Name: L10003659506-B-5
 Well Depth (ft): 35
 Well Type: MONITORING
 # of Measurements: 20
 Source: WB_CLEANUP
 Period of Record: 2007 - 2022
 Depth Zone: Upper
 Trend Since 2000: Decreasing Trend



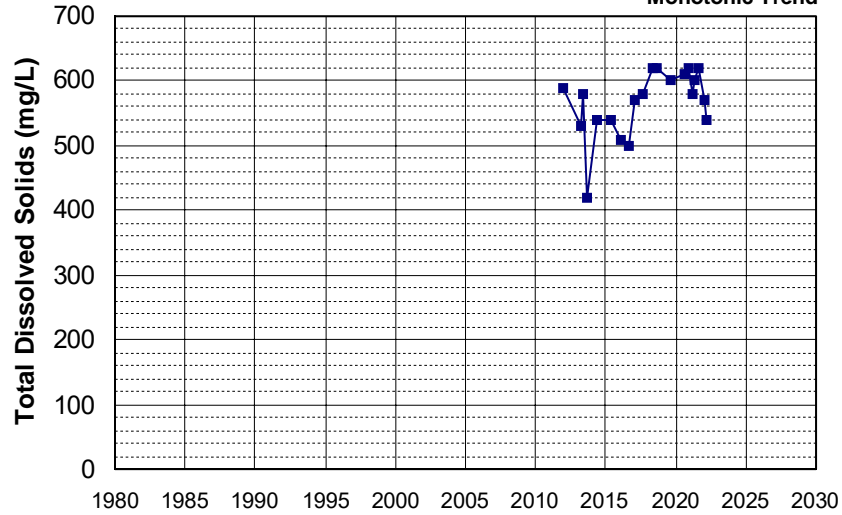
Well Name: L10007011530-G-28
 Well Depth (ft): 47.38
 Well Type: MONITORING
 # of Measurements: 20
 Source: WB_CLEANUP
 Period of Record: 2007 - 2021
 Depth Zone: Upper
 Trend Since 2000: Insufficient Evidence of Monotonic Trend



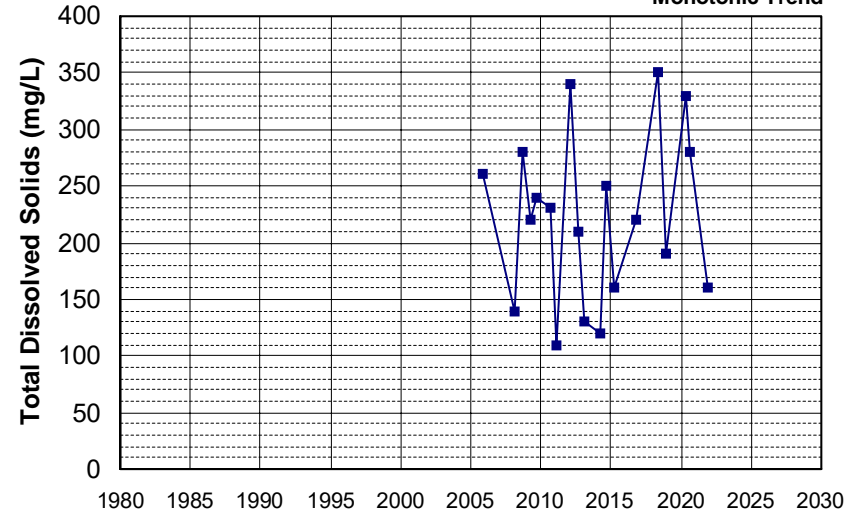
Well Name: L10004137499-MW-32
 Well Depth (ft): 101
 Well Type: MONITORING
 # of Measurements: 20
 Source: WB_CLEANUP
 Period of Record: 2009 - 2016
 Depth Zone: Upper
 Trend Since 2000: Increasing Trend



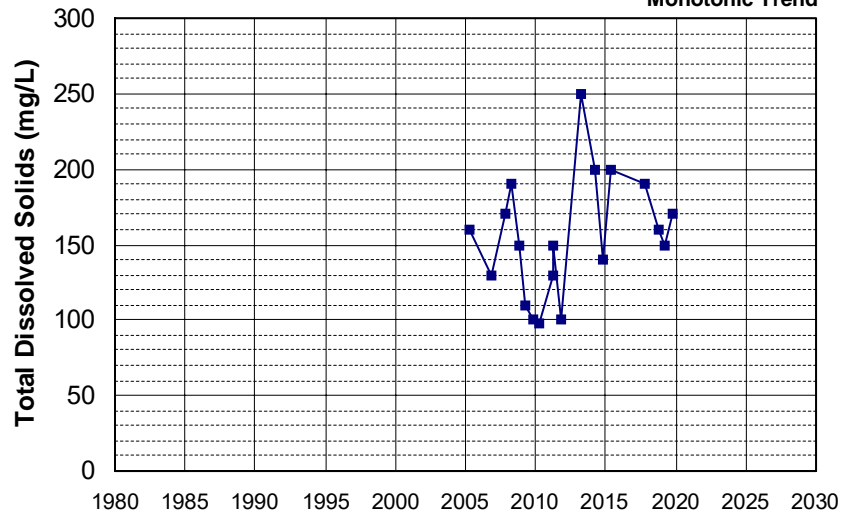
Well Name: L10004137499-MW-24
 Well Type: MONITORING
 Source: WB_CLEANUP
 Depth Zone: Upper
 Well Depth (ft): 100
 # of Measurements: 20
 Period of Record: 2011 - 2022
 Trend Since 2000: Insufficient Evidence of Monotonic Trend



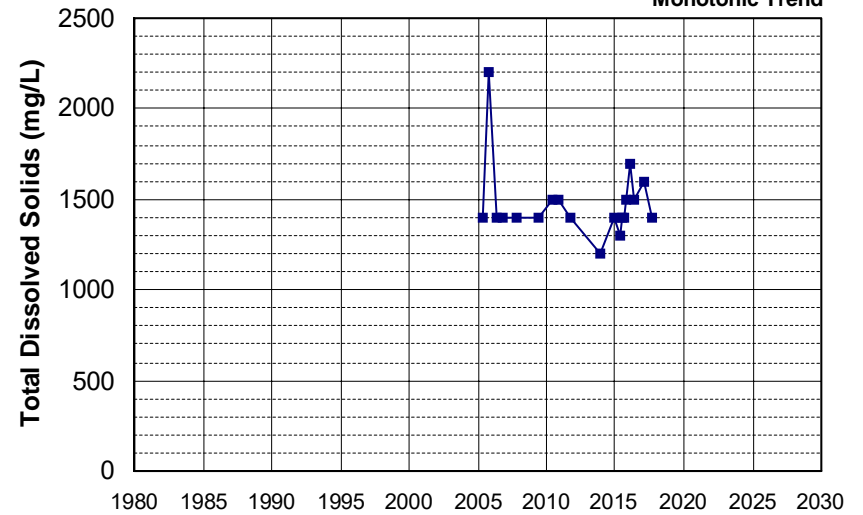
Well Name: L10003801379-C
 Well Type: MONITORING
 Source: WB_CLEANUP
 Depth Zone: Upper
 Well Depth (ft): N/A
 # of Measurements: 19
 Period of Record: 2005 - 2021
 Trend Since 2000: Insufficient Evidence of Monotonic Trend



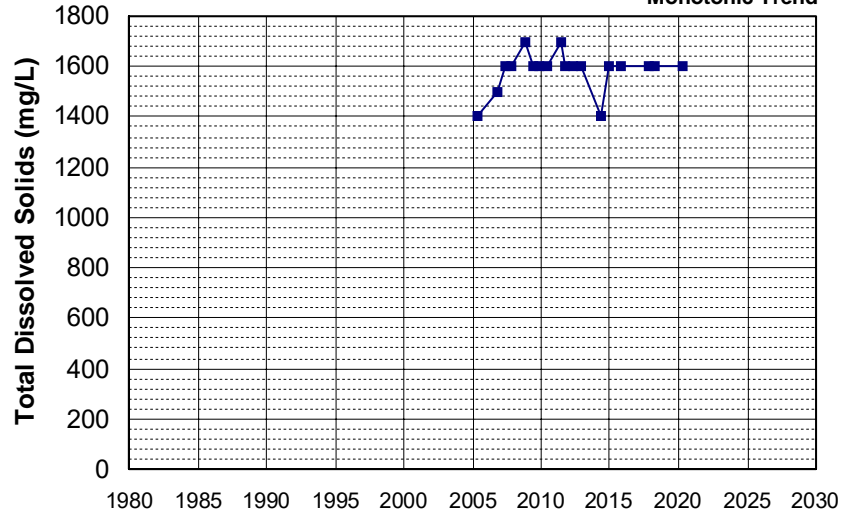
Well Name: L10005342355-MW-102
 Well Type: MONITORING
 Source: WB_CLEANUP
 Depth Zone: Upper
 Well Depth (ft): 36.36
 # of Measurements: 19
 Period of Record: 2005 - 2019
 Trend Since 2000: Insufficient Evidence of Monotonic Trend



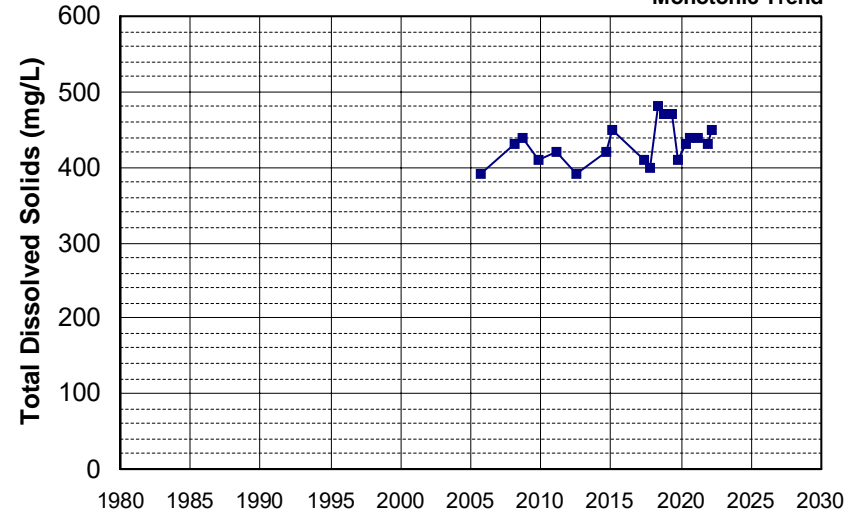
Well Name: L10007011530-G-26
 Well Type: MONITORING
 Source: WB_CLEANUP
 Depth Zone: Upper
 Well Depth (ft): N/A
 # of Measurements: 19
 Period of Record: 2005 - 2017
 Trend Since 2000: Insufficient Evidence of Monotonic Trend



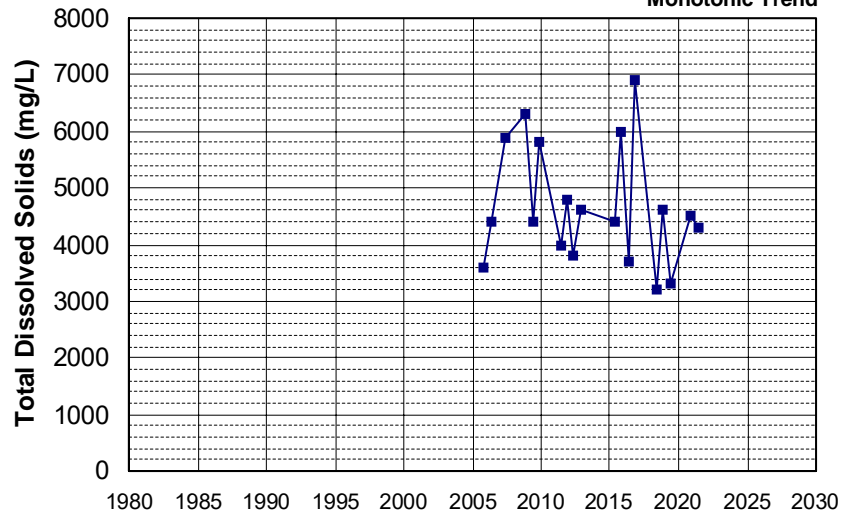
Well Name: L10007011530-P-1
 Well Type: MONITORING
 Source: WB_CLEANUP
 Depth Zone: Upper
 Well Depth (ft): 26.53
 # of Measurements: 19
 Period of Record: 2005 - 2020
 Trend Since 2000: Insufficient Evidence of Monotonic Trend



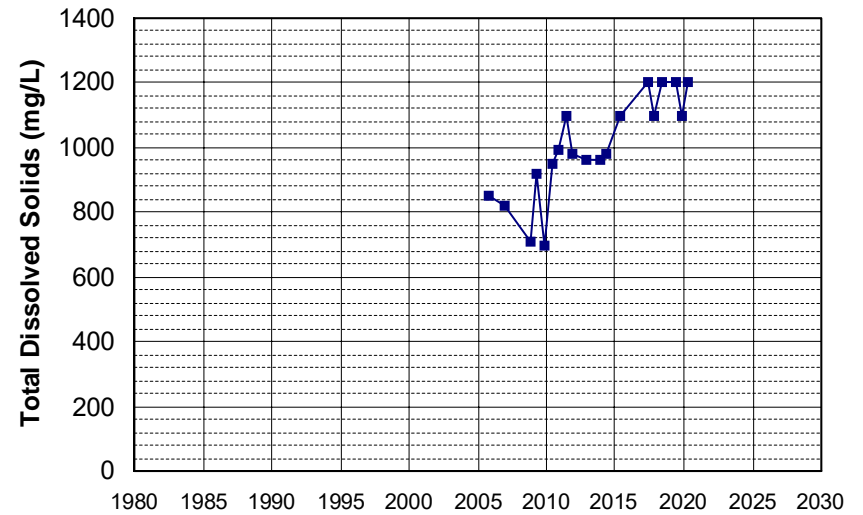
Well Name: L10007299625-MW-1
 Well Type: MONITORING
 Source: WB_CLEANUP
 Depth Zone: Upper
 Well Depth (ft): N/A
 # of Measurements: 19
 Period of Record: 2005 - 2022
 Trend Since 2000: Insufficient Evidence of Monotonic Trend



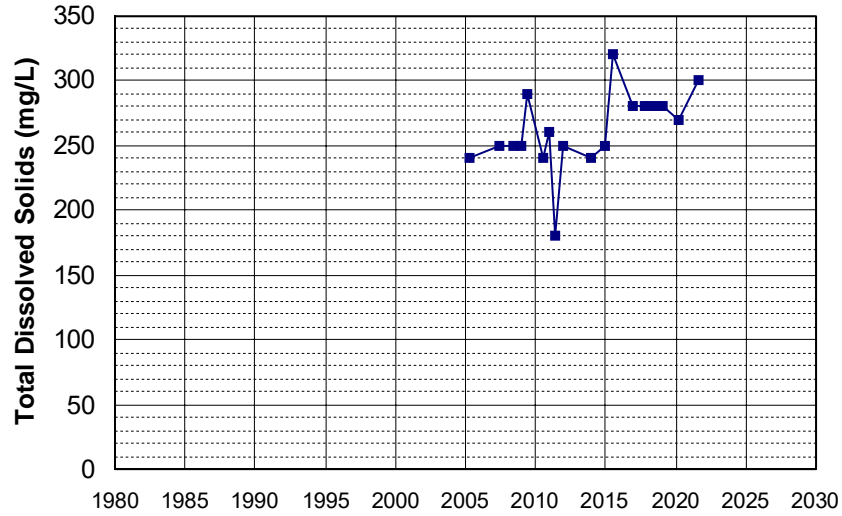
Well Name: L10008365060-L-2
 Well Type: MONITORING
 Source: WB_CLEANUP
 Depth Zone: Upper
 Well Depth (ft): N/A
 # of Measurements: 19
 Period of Record: 2005 - 2021
 Trend Since 2000: Insufficient Evidence of Monotonic Trend



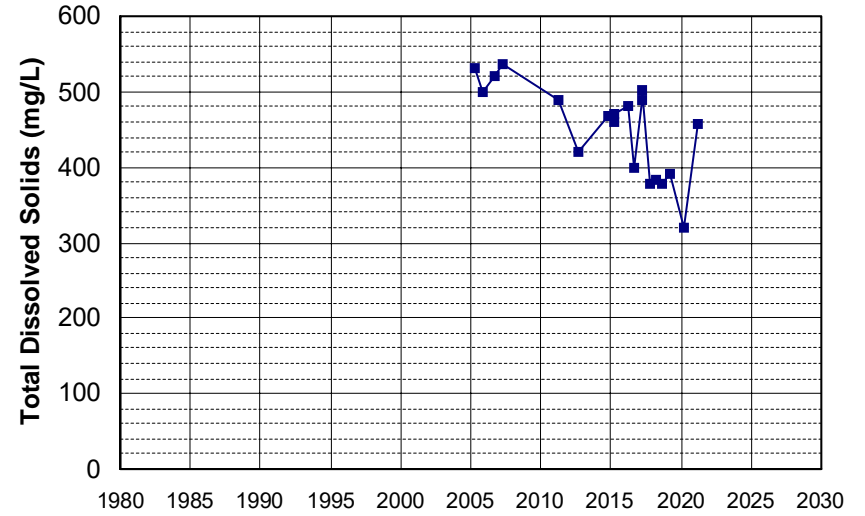
Well Name: L10008365060-MW-5S
 Well Type: MONITORING
 Source: WB_CLEANUP
 Depth Zone: Upper
 Well Depth (ft): 35
 # of Measurements: 19
 Period of Record: 2005 - 2020
 Trend Since 2000: Increasing Trend



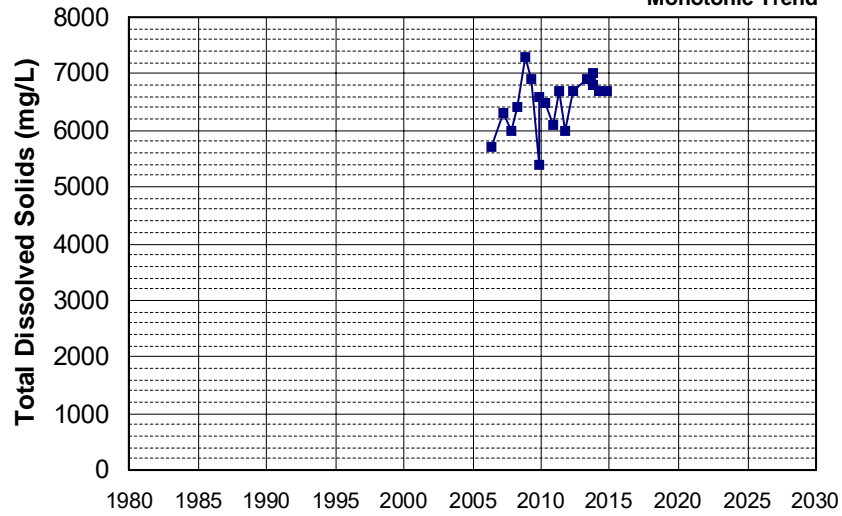
Well Name: L10009133662-MW-6
 Well Type: MONITORING
 Source: WB_CLEANUP
 Depth Zone: Upper
 Well Depth (ft): N/A
 # of Measurements: 19
 Period of Record: 2005 - 2021
 Trend Since 2000: Increasing Trend



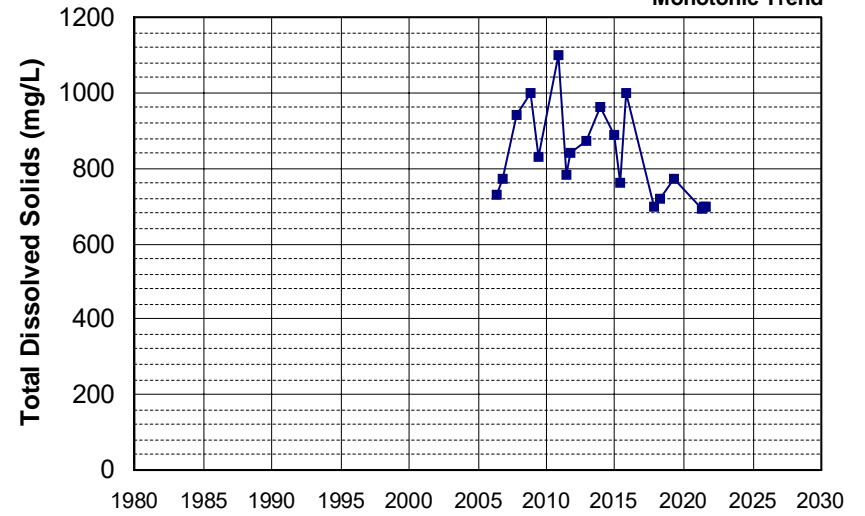
Well Name: SLT5SB073546-MW-13
 Well Type: MONITORING
 Source: WB_CLEANUP
 Depth Zone: Upper
 Well Depth (ft): N/A
 # of Measurements: 19
 Period of Record: 2005 - 2021
 Trend Since 2000: Decreasing Trend



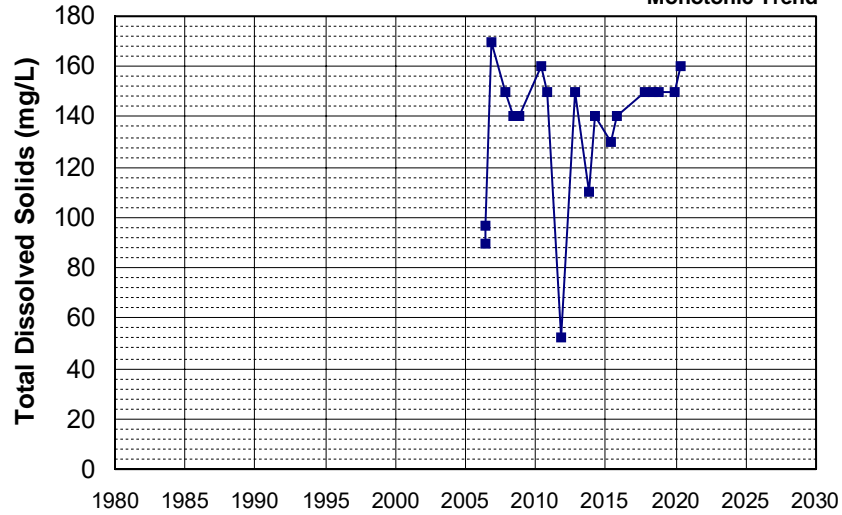
Well Name: L10005342355-A-8
 Well Type: MONITORING
 Source: WB_CLEANUP
 Depth Zone: Upper
 Well Depth (ft): N/A
 # of Measurements: 19
 Period of Record: 2006 - 2014
 Trend Since 2000: Insufficient Evidence of Monotonic Trend



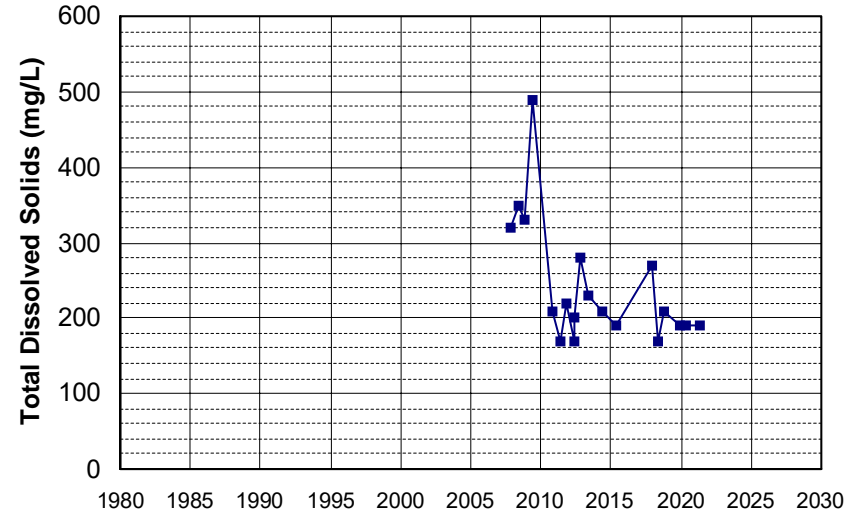
Well Name: L10007011530-G-1
 Well Type: MONITORING
 Source: WB_CLEANUP
 Depth Zone: Upper
 Well Depth (ft): 40.82
 # of Measurements: 19
 Period of Record: 2006 - 2021
 Trend Since 2000: Insufficient Evidence of Monotonic Trend



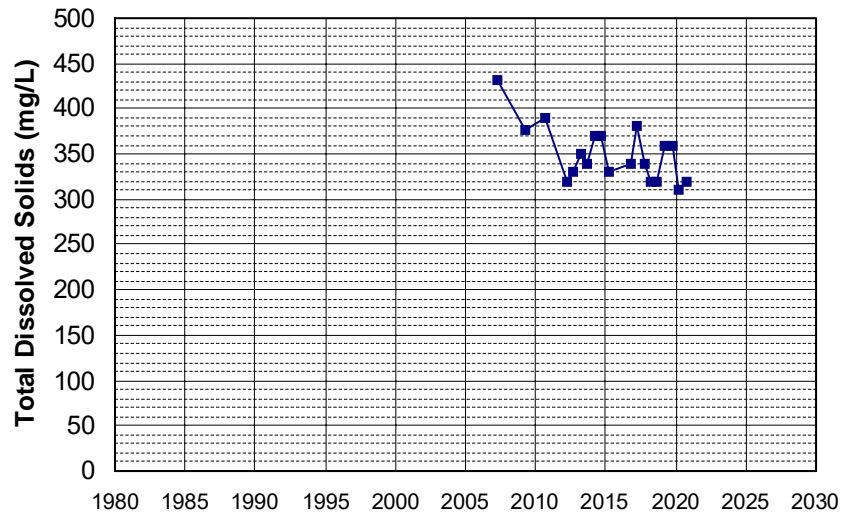
Well Name: L10008365060-MW-3B
 Well Depth (ft): 58
 Well Type: MONITORING
 # of Measurements: 19
 Source: WB_CLEANUP
 Period of Record: 2006 - 2020
 Depth Zone: Upper
 Trend Since 2000: Insufficient Evidence of Monotonic Trend



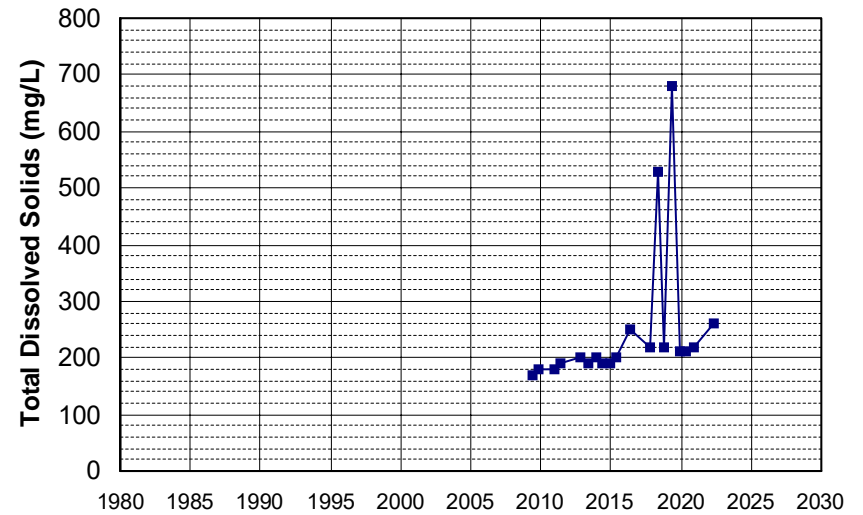
Well Name: L10001489269-GM-9D
 Well Depth (ft): 73.5
 Well Type: MONITORING
 # of Measurements: 19
 Source: WB_CLEANUP
 Period of Record: 2007 - 2021
 Depth Zone: Upper
 Trend Since 2000: Decreasing Trend



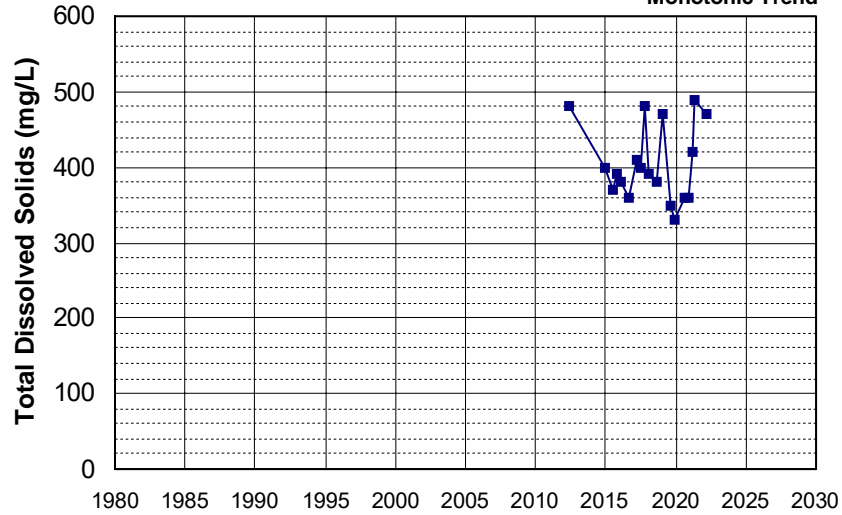
Well Name: L10003287628-MW-9
 Well Depth (ft): 35
 Well Type: MONITORING
 # of Measurements: 19
 Source: WB_CLEANUP
 Period of Record: 2007 - 2020
 Depth Zone: Upper
 Trend Since 2000: Decreasing Trend



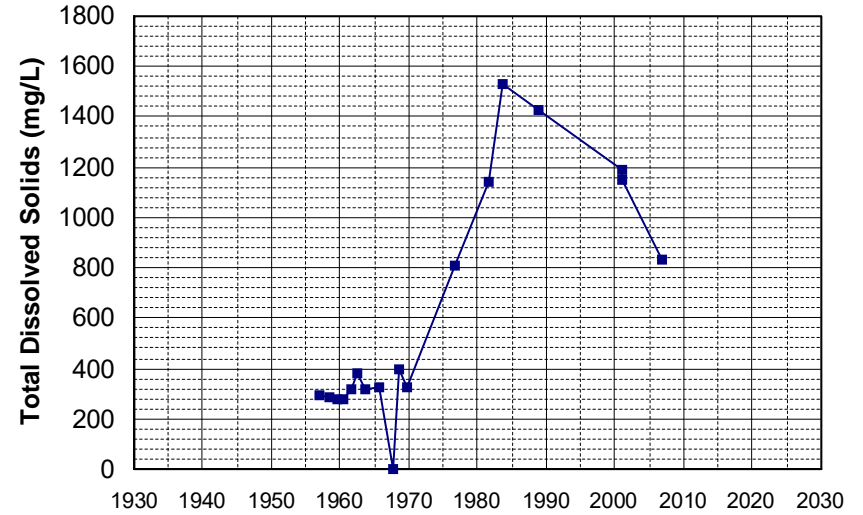
Well Name: L10004137499-MW-8
 Well Depth (ft): 120
 Well Type: MONITORING
 # of Measurements: 19
 Source: WB_CLEANUP
 Period of Record: 2009 - 2022
 Depth Zone: Upper
 Trend Since 2000: Increasing Trend



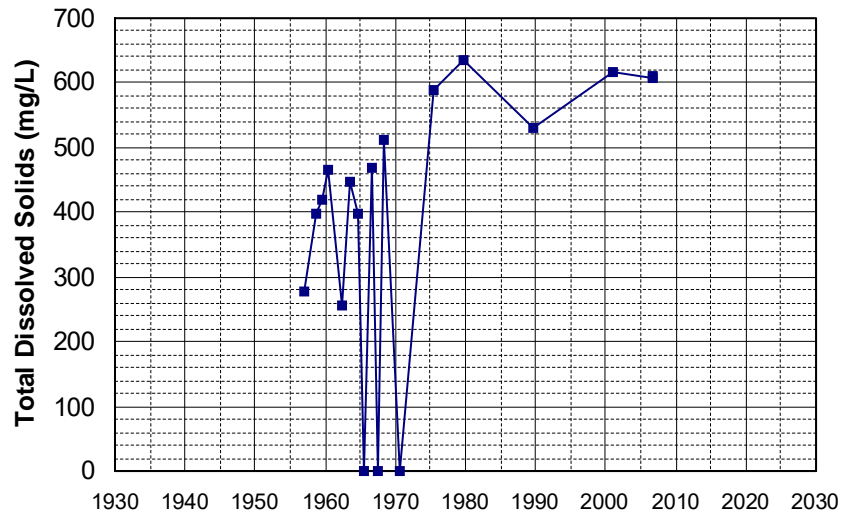
Well Name: L10009133662-MW-15
 Well Depth (ft): N/A
 Well Type: MONITORING
 # of Measurements: 19
 Source: WB_CLEANUP
 Period of Record: 2012 - 2022
 Depth Zone: Upper
 Trend Since 2000: Insufficient Evidence of Monotonic Trend



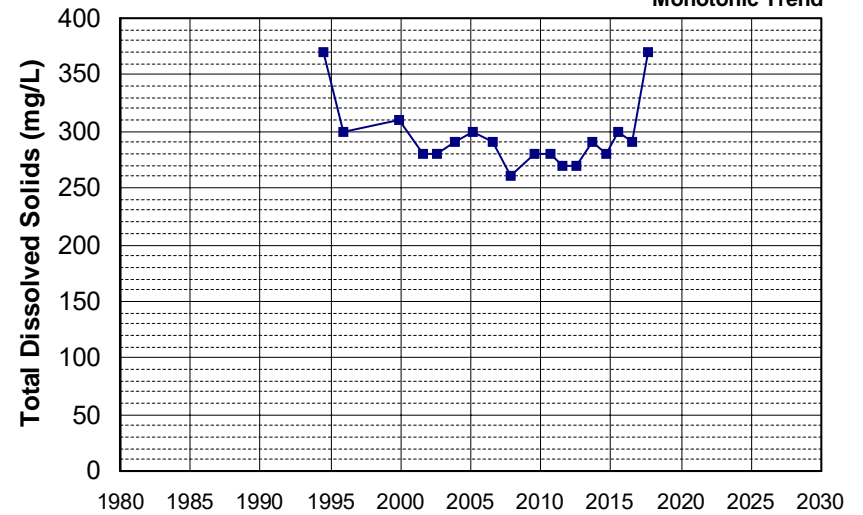
Well Name: 16N02W04H001M
 Well Depth (ft): 55
 Well Type: WATER SUPPLY, OTHER
 # of Measurements: 18
 Source: DWR
 Period of Record: 1957 - 2006
 Depth Zone: Upper
 Trend Since 2000: Insufficient Data



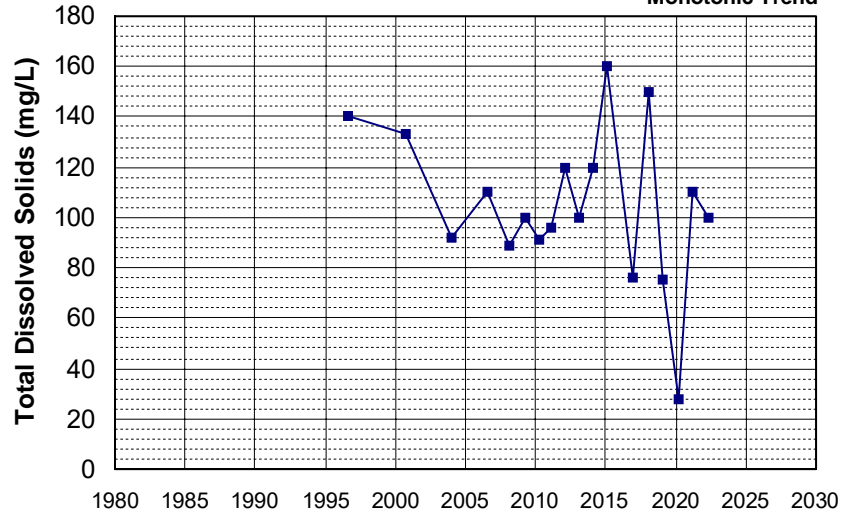
Well Name: 19N02W23N001M
 Well Depth (ft): 152
 Well Type: WATER SUPPLY, OTHER
 # of Measurements: 18
 Source: DWR
 Period of Record: 1957 - 2006
 Depth Zone: Upper
 Trend Since 2000: Insufficient Data



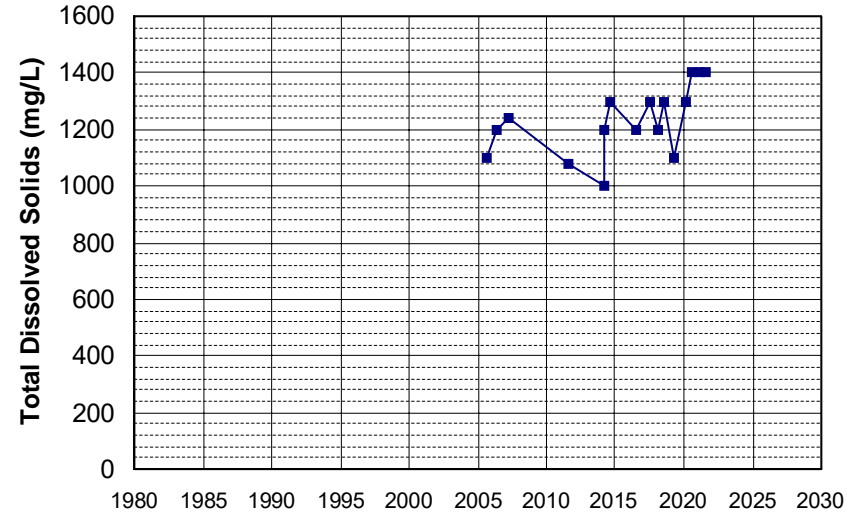
Well Name: CA5710001_026_026
 Well Depth (ft): 112
 Well Type: MUNICIPAL
 # of Measurements: 18
 Source: DDW
 Period of Record: 1994 - 2017
 Depth Zone: Upper
 Trend Since 2000: Insufficient Evidence of Monotonic Trend



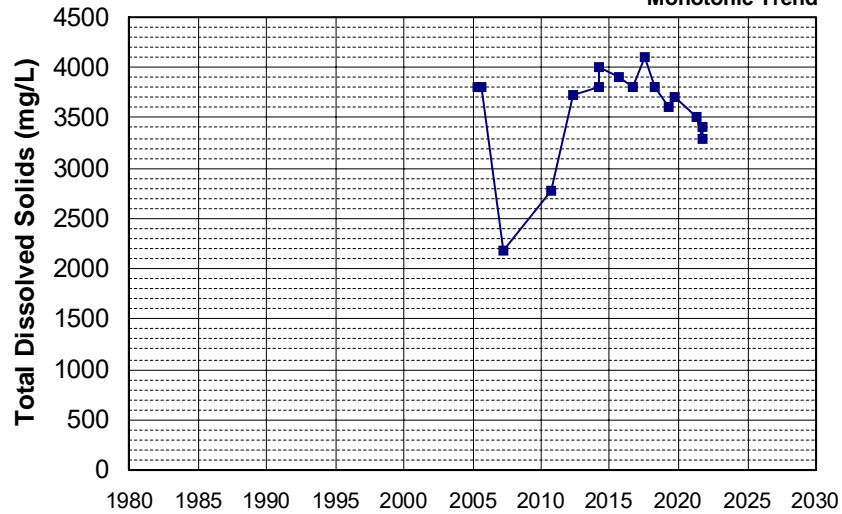
Well Name: CA1700511_001_001 Well Depth (ft): 194
 Well Type: MUNICIPAL # of Measurements: 18
 Source: DDW Period of Record: 1996 - 2022
 Depth Zone: Upper Trend Since 2000: Insufficient Evidence of Monotonic Trend



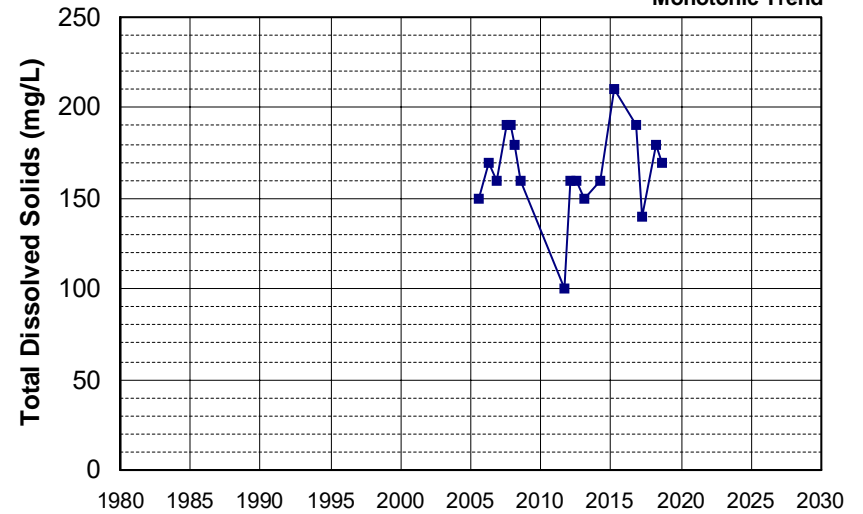
Well Name: L10001819539-OW17 Well Depth (ft): N/A
 Well Type: MONITORING # of Measurements: 18
 Source: WB_CLEANUP Period of Record: 2005 - 2021
 Depth Zone: Upper Trend Since 2000: Increasing Trend



Well Name: L10001819539-OW27 Well Depth (ft): N/A
 Well Type: MONITORING # of Measurements: 18
 Source: WB_CLEANUP Period of Record: 2005 - 2021
 Depth Zone: Upper Trend Since 2000: Insufficient Evidence of Monotonic Trend

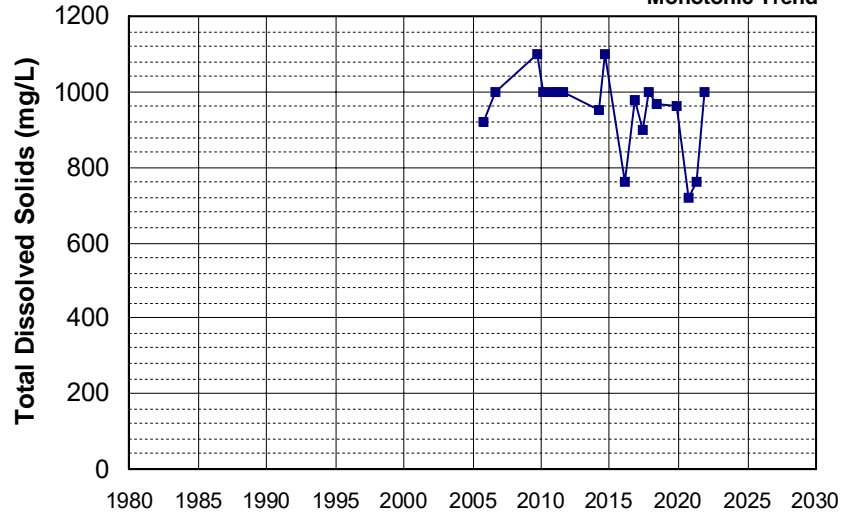


Well Name: L10001937128-MW-5 Well Depth (ft): N/A
 Well Type: MONITORING # of Measurements: 18
 Source: WB_CLEANUP Period of Record: 2005 - 2018
 Depth Zone: Upper Trend Since 2000: Insufficient Evidence of Monotonic Trend



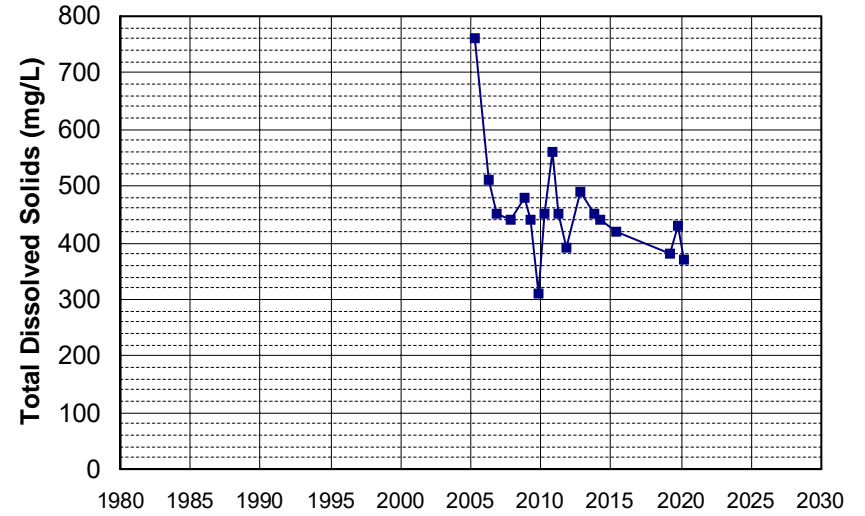
Well Name: L10003801379-R-3
Well Type: MONITORING
Source: WB_CLEANUP
Depth Zone: Upper

Well Depth (ft): N/A
of Measurements: 18
Period of Record: 2005 - 2021
Trend Since 2000: Insufficient Evidence of Monotonic Trend



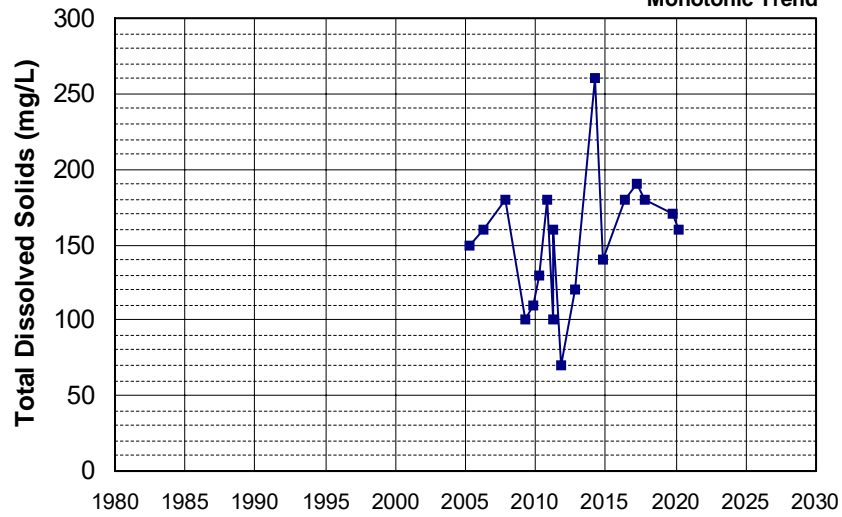
Well Name: L10005342355-FMW-6
Well Type: MONITORING
Source: WB_CLEANUP
Depth Zone: Upper

Well Depth (ft): 23
of Measurements: 18
Period of Record: 2005 - 2020
Trend Since 2000: Decreasing Trend



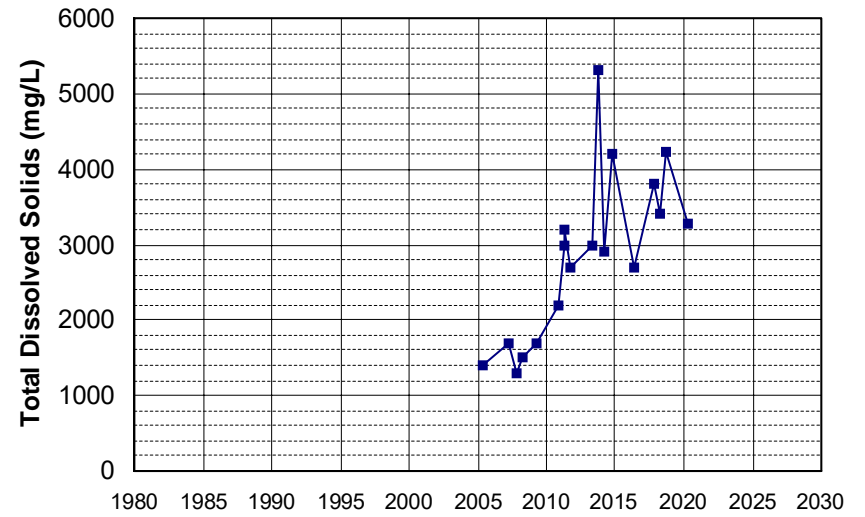
Well Name: L10005342355-MW-104
Well Type: MONITORING
Source: WB_CLEANUP
Depth Zone: Upper

Well Depth (ft): 27
of Measurements: 18
Period of Record: 2005 - 2020
Trend Since 2000: Insufficient Evidence of Monotonic Trend

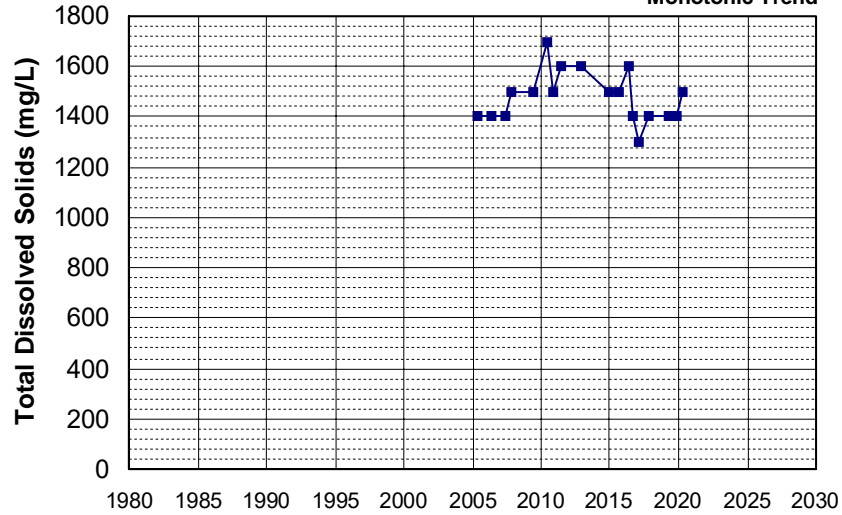


Well Name: L10005342355-MW-108
Well Type: MONITORING
Source: WB_CLEANUP
Depth Zone: Upper

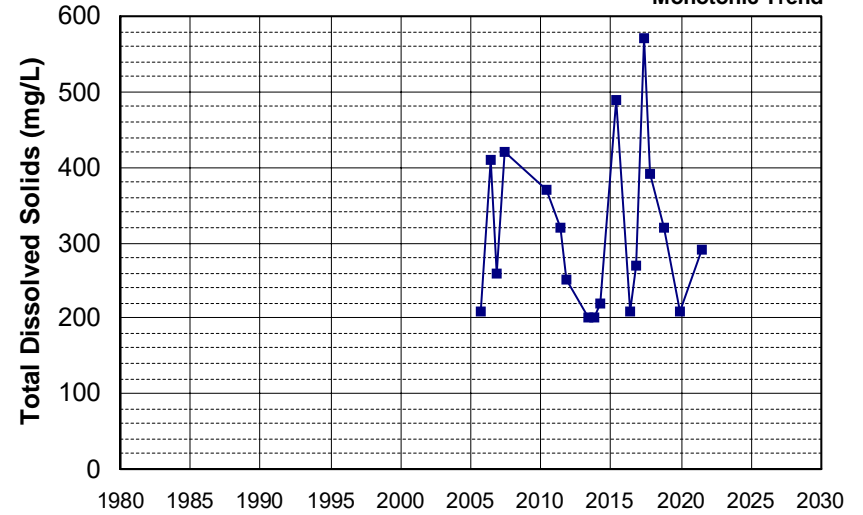
Well Depth (ft): 23.08
of Measurements: 18
Period of Record: 2005 - 2020
Trend Since 2000: Increasing Trend



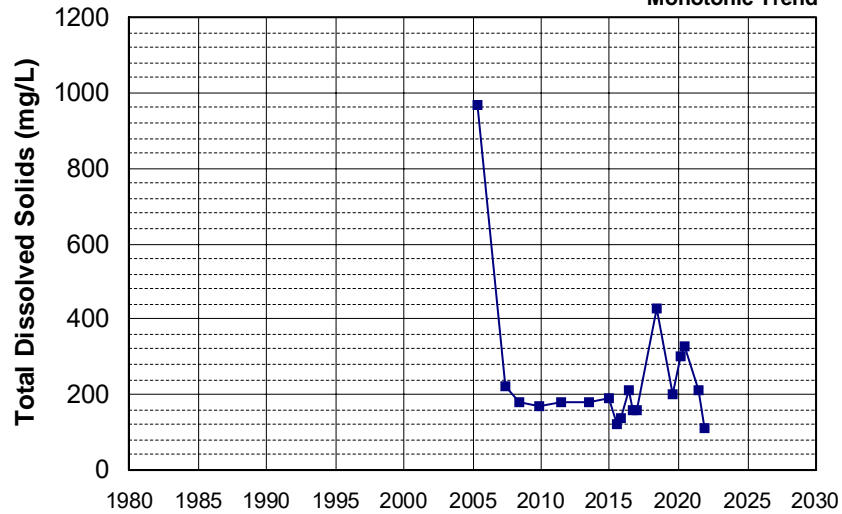
Well Name: L10007011530-G-25
 Well Depth (ft): 22.01
 Well Type: MONITORING
 # of Measurements: 18
 Source: WB_CLEANUP
 Period of Record: 2005 - 2020
 Depth Zone: Upper
 Trend Since 2000: Insufficient Evidence of Monotonic Trend



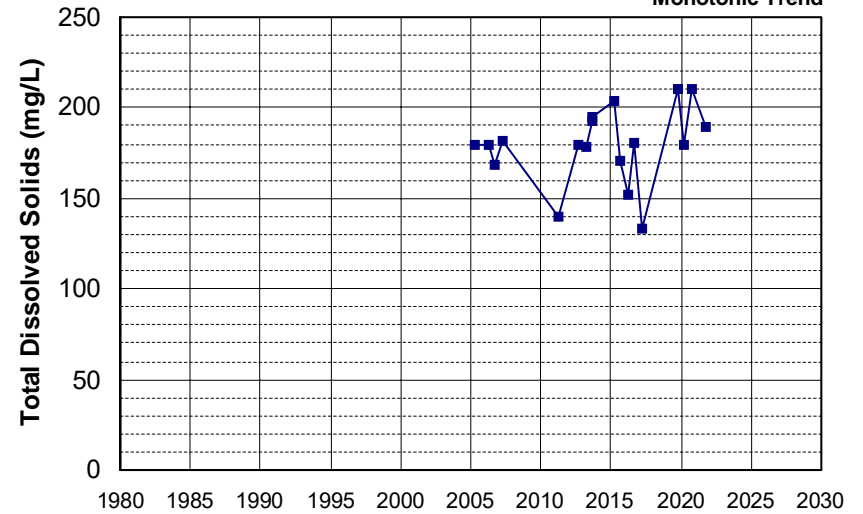
Well Name: L10008365060-MW-3A
 Well Depth (ft): 29.5
 Well Type: MONITORING
 # of Measurements: 18
 Source: WB_CLEANUP
 Period of Record: 2005 - 2021
 Depth Zone: Upper
 Trend Since 2000: Insufficient Evidence of Monotonic Trend



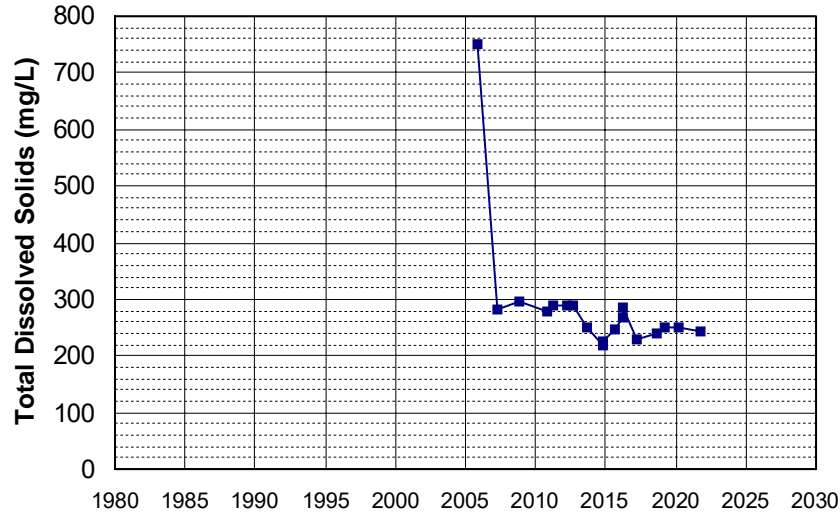
Well Name: L10009133662-MW-3
 Well Depth (ft): N/A
 Well Type: MONITORING
 # of Measurements: 18
 Source: WB_CLEANUP
 Period of Record: 2005 - 2021
 Depth Zone: Upper
 Trend Since 2000: Insufficient Evidence of Monotonic Trend



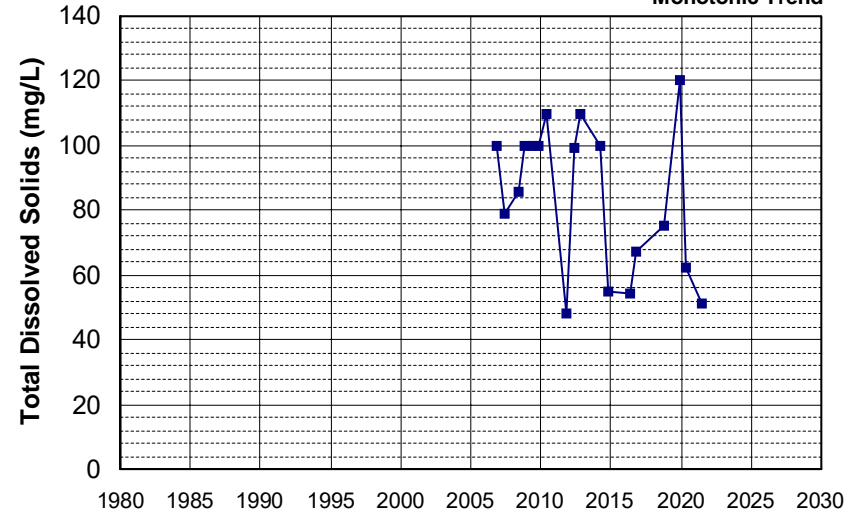
Well Name: SLT5SB073546-MW-1
 Well Depth (ft): N/A
 Well Type: MONITORING
 # of Measurements: 18
 Source: WB_CLEANUP
 Period of Record: 2005 - 2021
 Depth Zone: Upper
 Trend Since 2000: Insufficient Evidence of Monotonic Trend



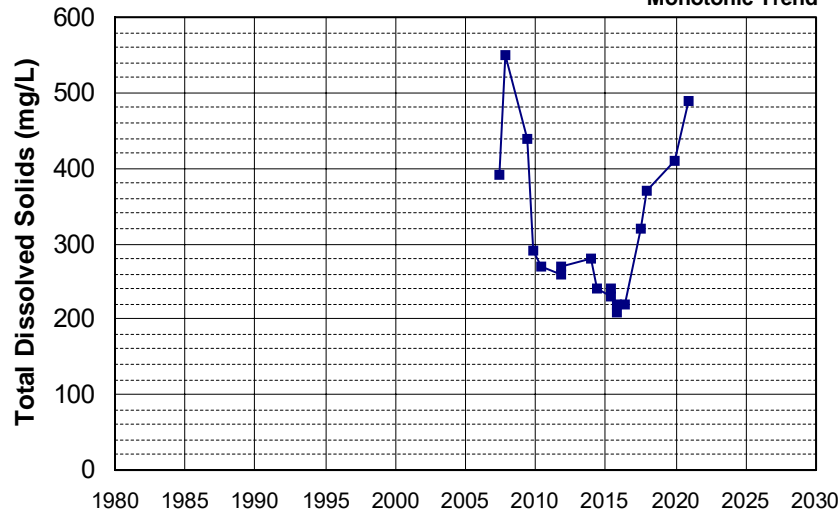
Well Name: SLT5SB073546-MW-10A Well Depth (ft): N/A
 Well Type: MONITORING # of Measurements: 18
 Source: WB_CLEANUP Period of Record: 2005 - 2021
 Depth Zone: Upper Trend Since 2000: Decreasing Trend



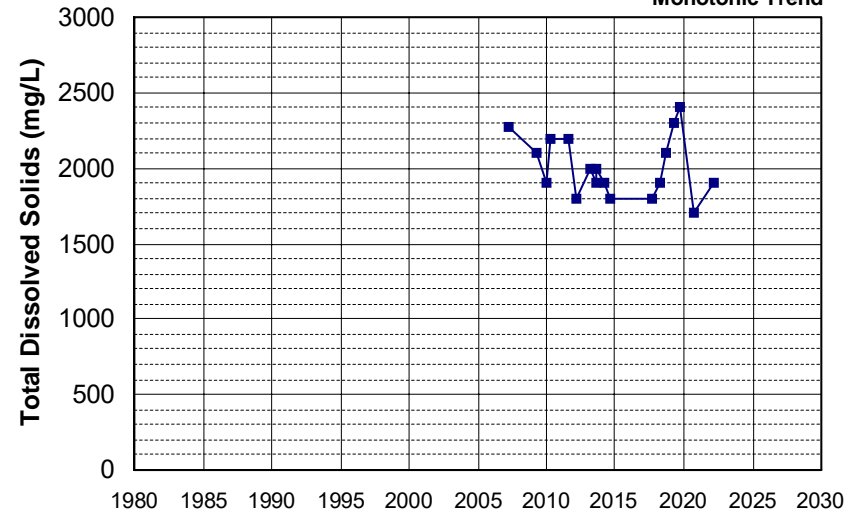
Well Name: L10008365060-MW-14 Well Depth (ft): 80
 Well Type: MONITORING # of Measurements: 18
 Source: WB_CLEANUP Period of Record: 2006 - 2021
 Depth Zone: Upper Trend Since 2000: Insufficient Evidence of Monotonic Trend



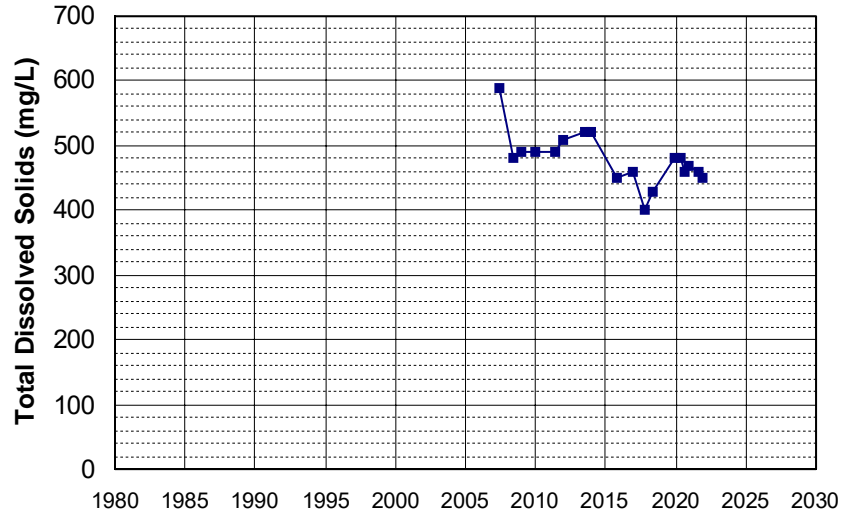
Well Name: L10001489269-GM-6D Well Depth (ft): 75
 Well Type: MONITORING # of Measurements: 18
 Source: WB_CLEANUP Period of Record: 2007 - 2020
 Depth Zone: Upper Trend Since 2000: Insufficient Evidence of Monotonic Trend



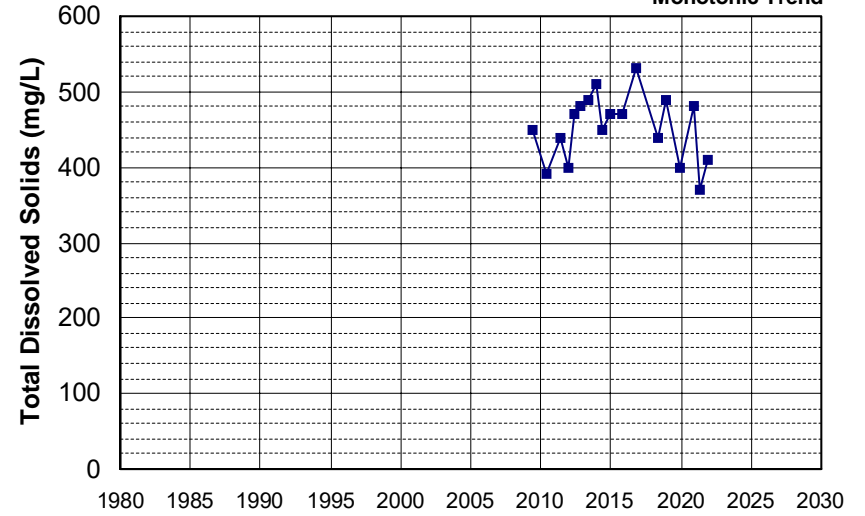
Well Name: L10003287628-MW-5 Well Depth (ft): 40.77
 Well Type: MONITORING # of Measurements: 18
 Source: WB_CLEANUP Period of Record: 2007 - 2022
 Depth Zone: Upper Trend Since 2000: Insufficient Evidence of Monotonic Trend



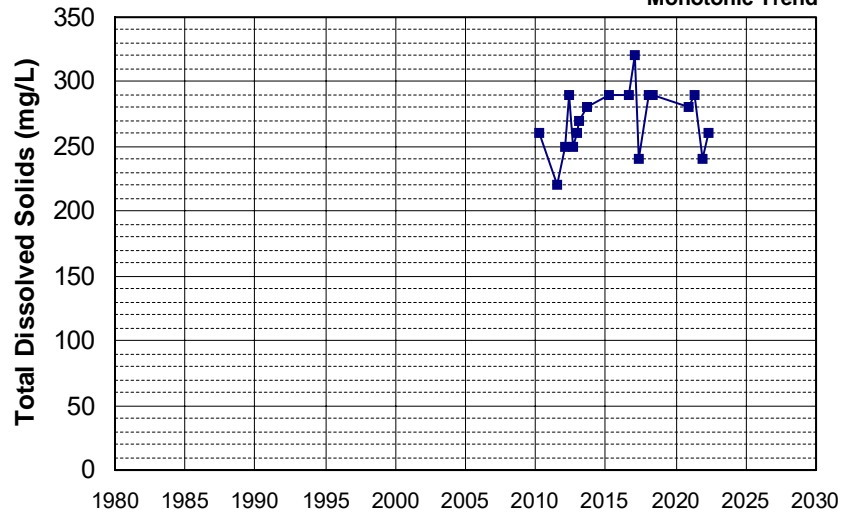
Well Name: L10009133662-MW-8
 Well Type: MONITORING
 Source: WB_CLEANUP
 Depth Zone: Upper
 Well Depth (ft): N/A
 # of Measurements: 18
 Period of Record: 2007 - 2021
 Trend Since 2000: Decreasing Trend



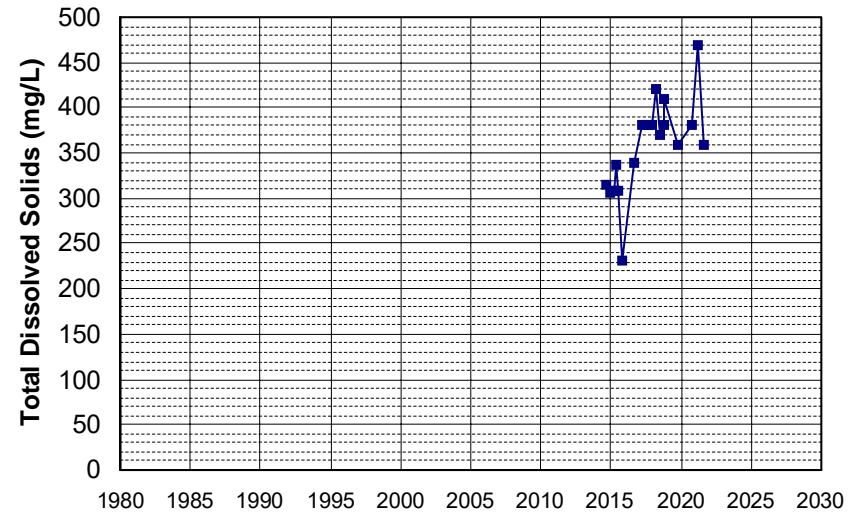
Well Name: L10004137499-MW-13
 Well Type: MONITORING
 Source: WB_CLEANUP
 Depth Zone: Upper
 Well Depth (ft): 75
 # of Measurements: 18
 Period of Record: 2009 - 2021
 Trend Since 2000: Insufficient Evidence of Monotonic Trend



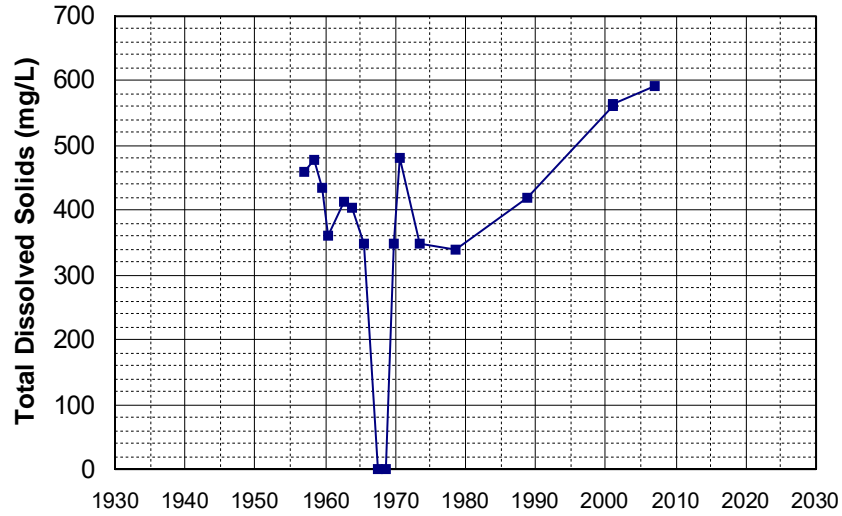
Well Name: L10005178265-OB-5
 Well Type: MONITORING
 Source: WB_CLEANUP
 Depth Zone: Upper
 Well Depth (ft): N/A
 # of Measurements: 18
 Period of Record: 2010 - 2022
 Trend Since 2000: Insufficient Evidence of Monotonic Trend



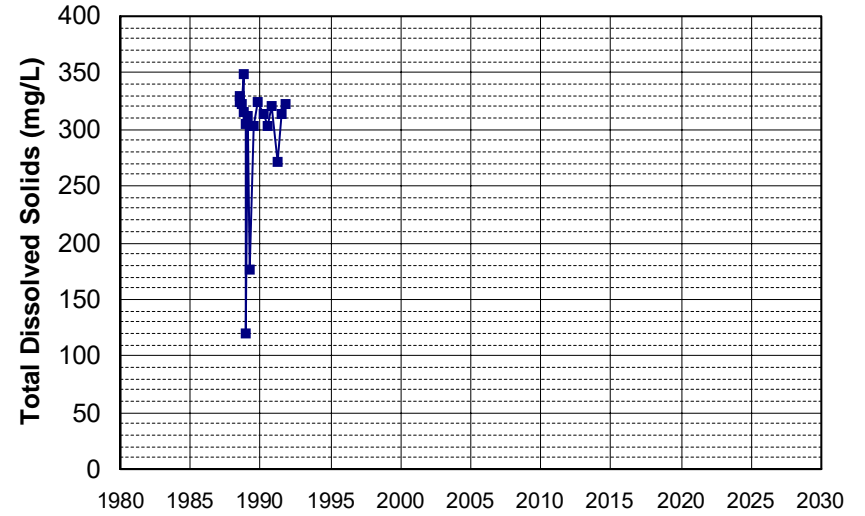
Well Name: L10007396297-MW-39A
 Well Type: MONITORING
 Source: WB_CLEANUP
 Depth Zone: Upper
 Well Depth (ft): 190
 # of Measurements: 18
 Period of Record: 2014 - 2021
 Trend Since 2000: Increasing Trend



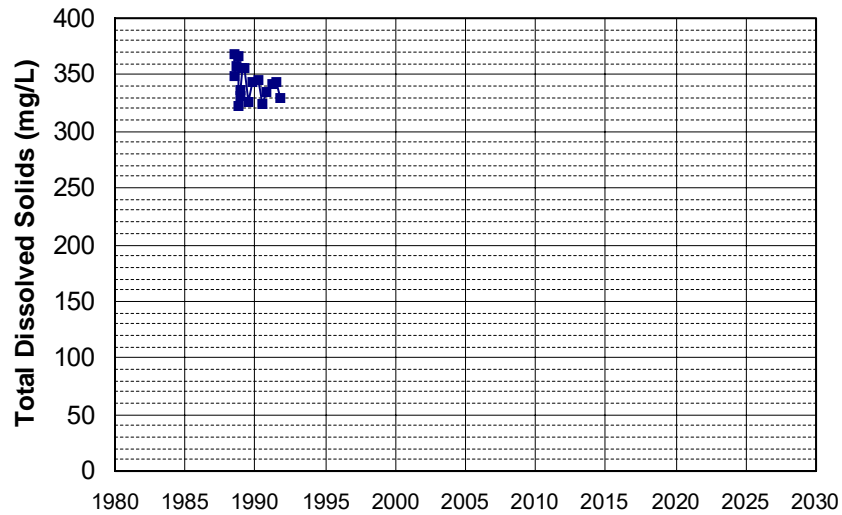
Well Name: 15N02W32R001M Well Depth (ft): 201
 Well Type: WATER SUPPLY, OTHER # of Measurements: 17
 Source: DWR Period of Record: 1957 - 2006
 Depth Zone: Upper Trend Since 2000: Insufficient Data



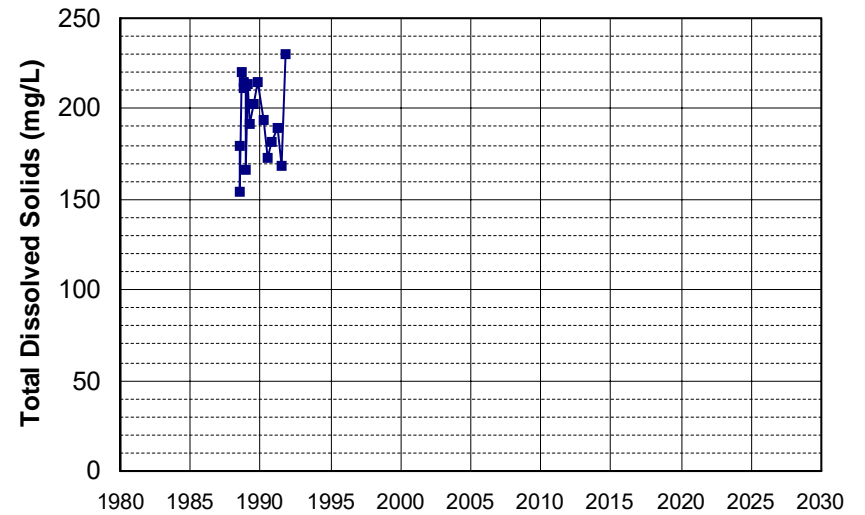
Well Name: 12N08W30Q001M Well Depth (ft): 200
 Well Type: WATER SUPPLY, OTHER # of Measurements: 17
 Source: DWR Period of Record: 1988 - 1991
 Depth Zone: Upper Trend Since 2000: Insufficient Data



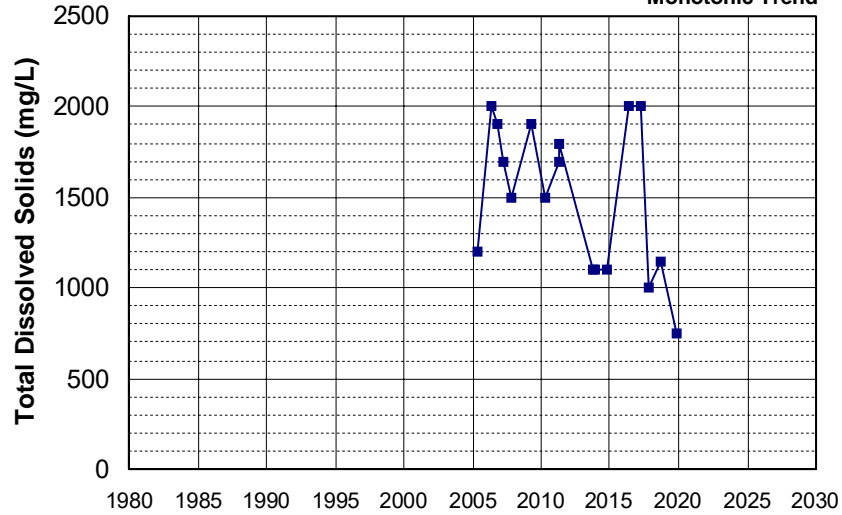
Well Name: 12N08W31K001M Well Depth (ft): 200
 Well Type: WATER SUPPLY, OTHER # of Measurements: 17
 Source: DWR Period of Record: 1988 - 1991
 Depth Zone: Upper Trend Since 2000: Insufficient Data



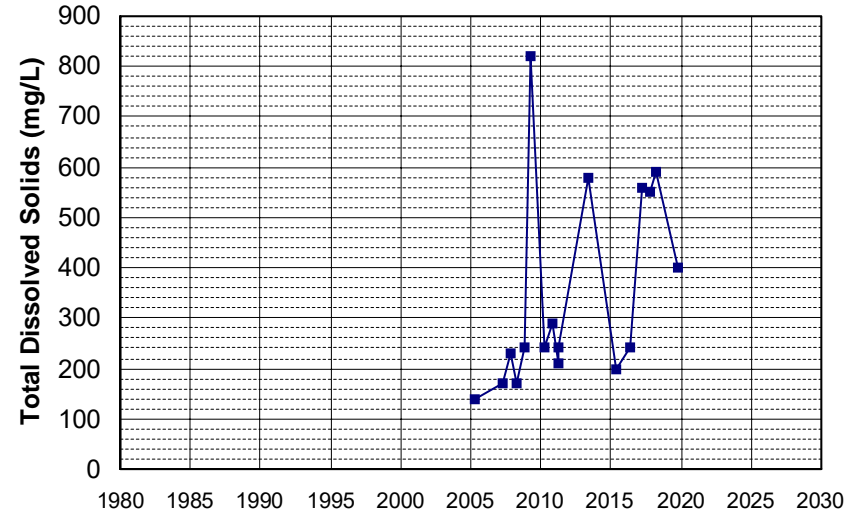
Well Name: 12N08W32P001M Well Depth (ft): 200
 Well Type: WATER SUPPLY, OTHER # of Measurements: 17
 Source: DWR Period of Record: 1988 - 1991
 Depth Zone: Upper Trend Since 2000: Insufficient Data



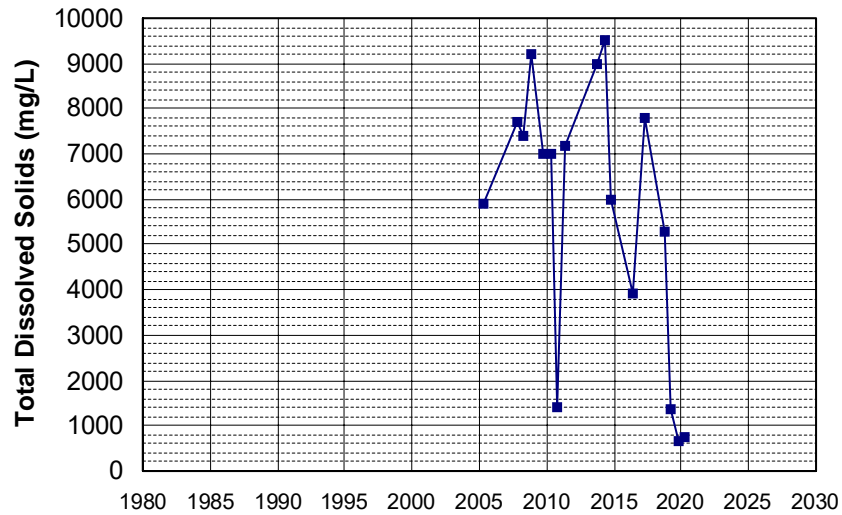
Well Name: L10005342355-FMW-5
 Well Depth (ft): 24
 Well Type: MONITORING
 # of Measurements: 17
 Source: WB_CLEANUP
 Period of Record: 2005 - 2019
 Depth Zone: Upper
 Trend Since 2000: Insufficient Evidence of Monotonic Trend



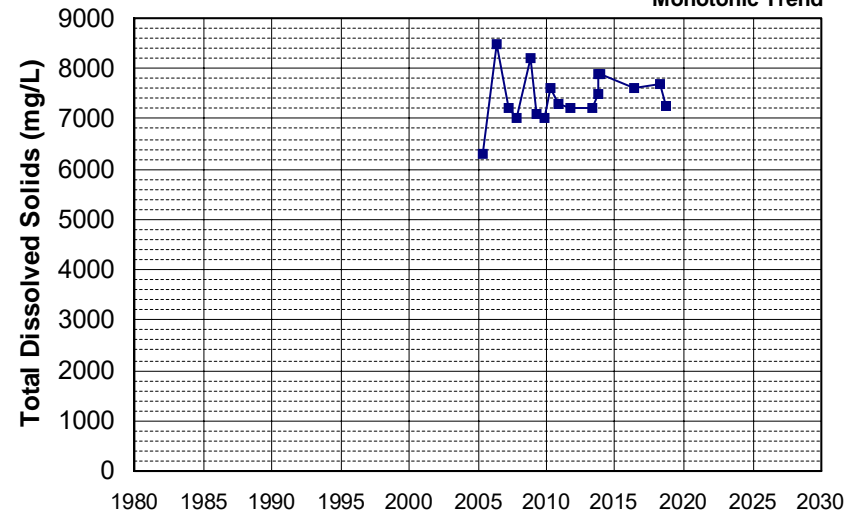
Well Name: L10005342355-FMW-7
 Well Depth (ft): 33.5
 Well Type: MONITORING
 # of Measurements: 17
 Source: WB_CLEANUP
 Period of Record: 2005 - 2019
 Depth Zone: Upper
 Trend Since 2000: Increasing Trend



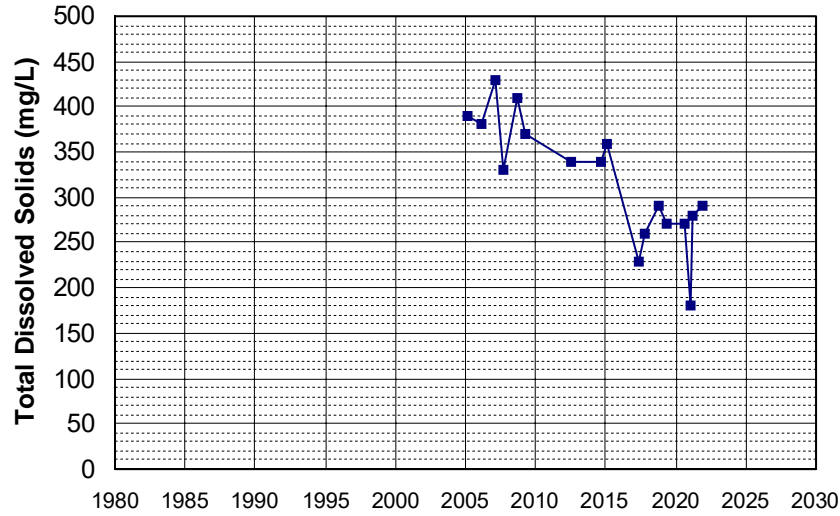
Well Name: L10005342355-MW-106
 Well Depth (ft): 24.4
 Well Type: MONITORING
 # of Measurements: 17
 Source: WB_CLEANUP
 Period of Record: 2005 - 2020
 Depth Zone: Upper
 Trend Since 2000: Decreasing Trend



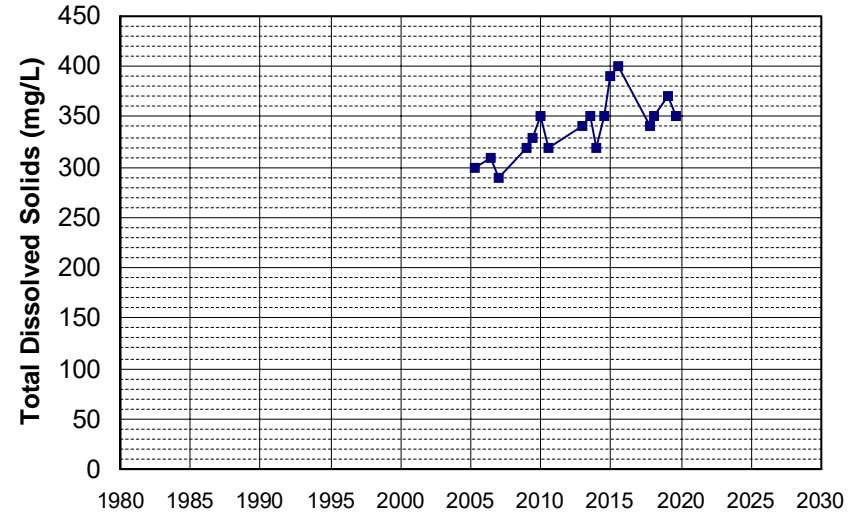
Well Name: L10005342355-MW-116
 Well Depth (ft): 50
 Well Type: MONITORING
 # of Measurements: 17
 Source: WB_CLEANUP
 Period of Record: 2005 - 2018
 Depth Zone: Upper
 Trend Since 2000: Insufficient Evidence of Monotonic Trend



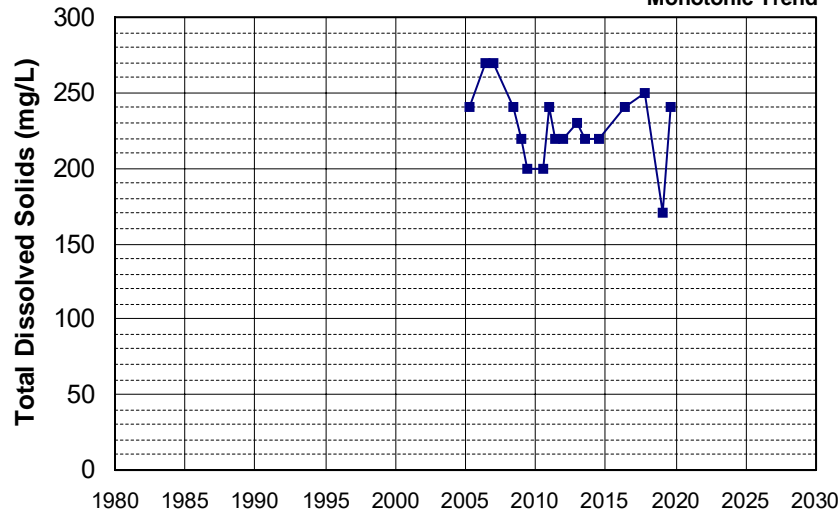
Well Name: L10007299625-MW-8
 Well Type: MONITORING
 Source: WB_CLEANUP
 Depth Zone: Upper
 Well Depth (ft): N/A
 # of Measurements: 17
 Period of Record: 2005 - 2021
 Trend Since 2000: Decreasing Trend



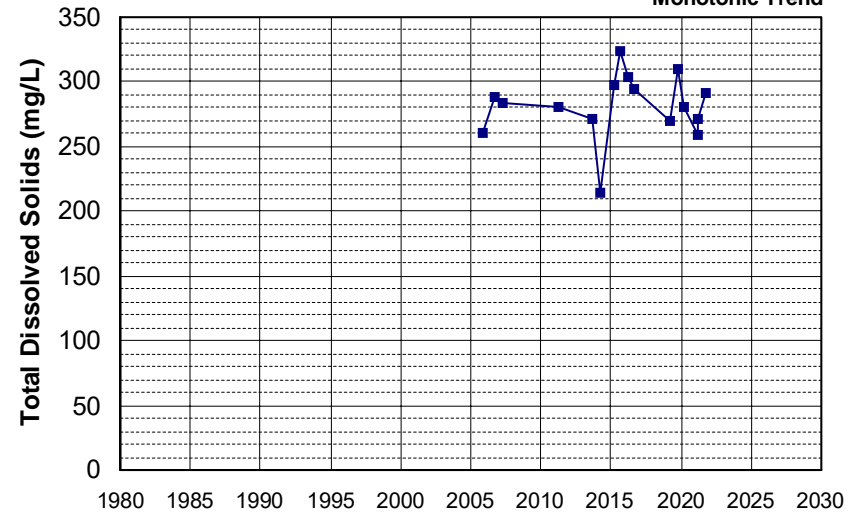
Well Name: L10009133662-MW-7
 Well Type: MONITORING
 Source: WB_CLEANUP
 Depth Zone: Upper
 Well Depth (ft): N/A
 # of Measurements: 17
 Period of Record: 2005 - 2019
 Trend Since 2000: Increasing Trend



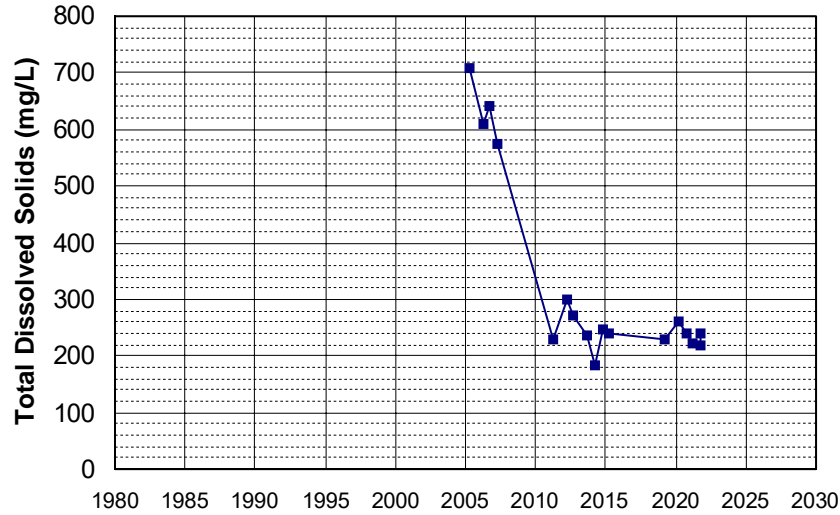
Well Name: L10009133662-MW-9
 Well Type: MONITORING
 Source: WB_CLEANUP
 Depth Zone: Upper
 Well Depth (ft): N/A
 # of Measurements: 17
 Period of Record: 2005 - 2019
 Trend Since 2000: Insufficient Evidence of Monotonic Trend



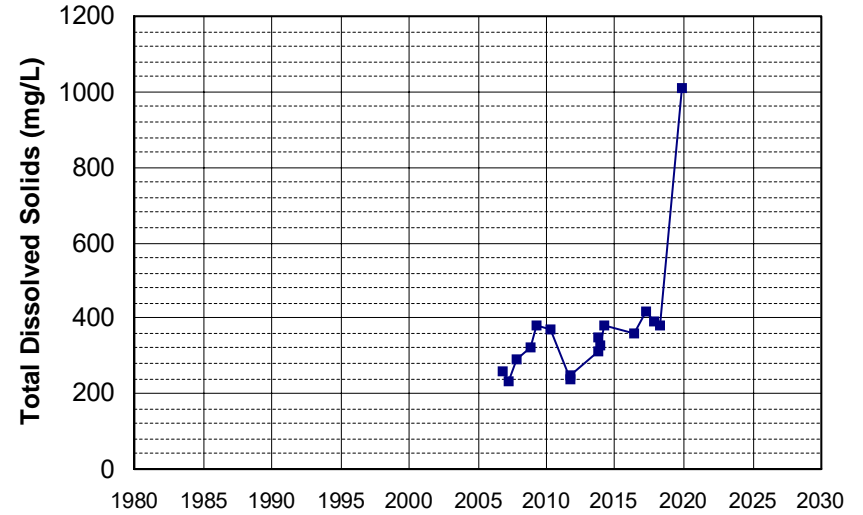
Well Name: SLT5SB073546-MW-5
 Well Type: MONITORING
 Source: WB_CLEANUP
 Depth Zone: Upper
 Well Depth (ft): N/A
 # of Measurements: 17
 Period of Record: 2005 - 2021
 Trend Since 2000: Insufficient Evidence of Monotonic Trend



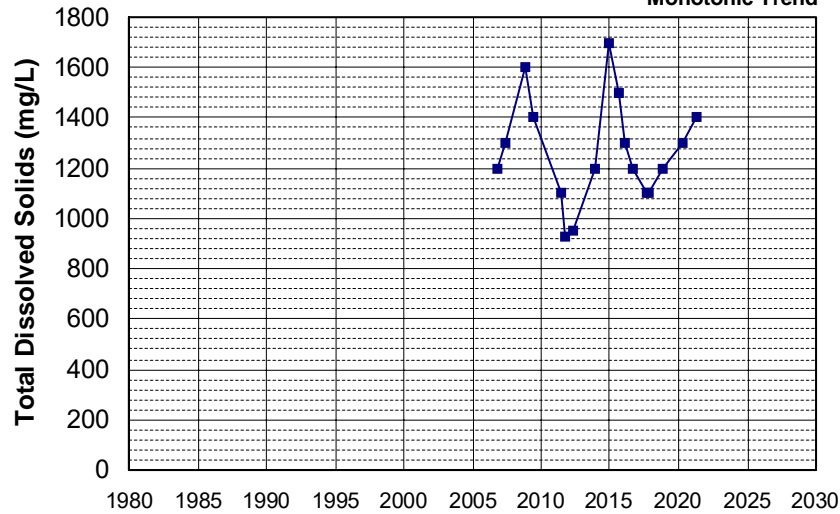
Well Name: SLT5SB073546-MW-8
 Well Depth (ft): N/A
 Well Type: MONITORING
 # of Measurements: 17
 Source: WB_CLEANUP
 Period of Record: 2005 - 2021
 Depth Zone: Upper
 Trend Since 2000: Decreasing Trend



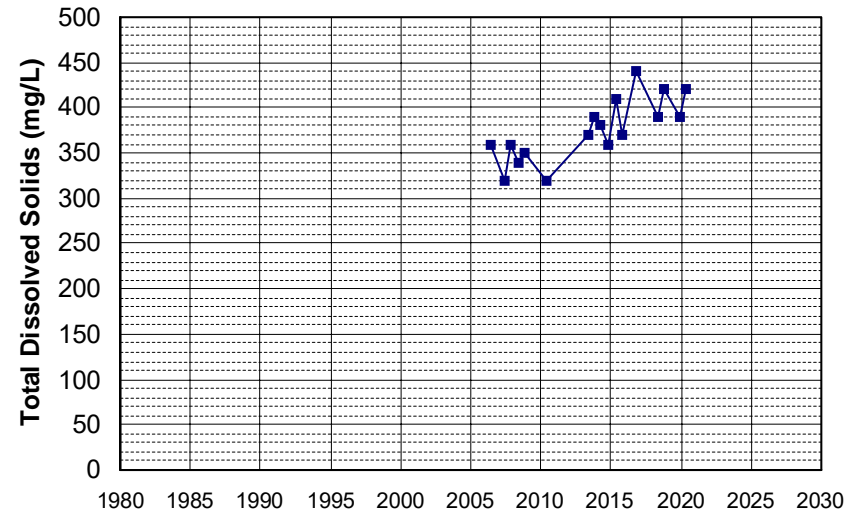
Well Name: L10005342355-MW-118
 Well Depth (ft): 40
 Well Type: MONITORING
 # of Measurements: 17
 Source: WB_CLEANUP
 Period of Record: 2006 - 2019
 Depth Zone: Upper
 Trend Since 2000: Increasing Trend



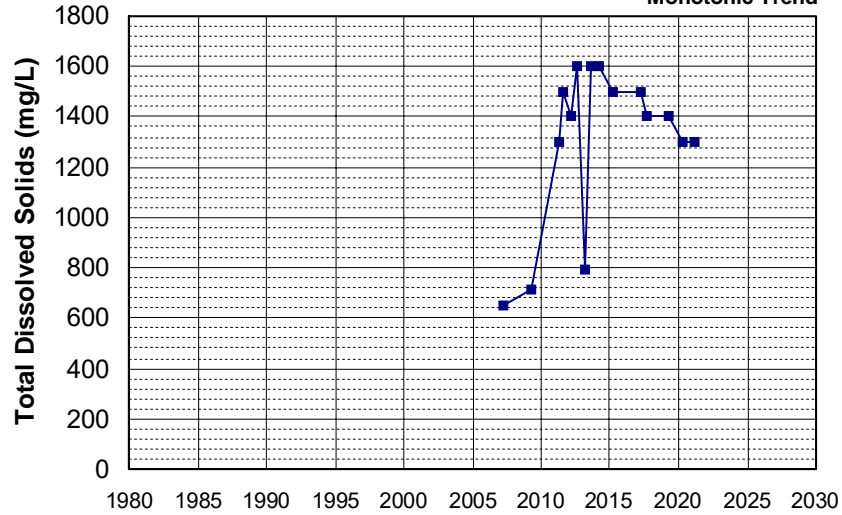
Well Name: L10007011530-G-20
 Well Depth (ft): 42.62
 Well Type: MONITORING
 # of Measurements: 17
 Source: WB_CLEANUP
 Period of Record: 2006 - 2021
 Depth Zone: Upper
 Trend Since 2000: Insufficient Evidence of Monotonic Trend



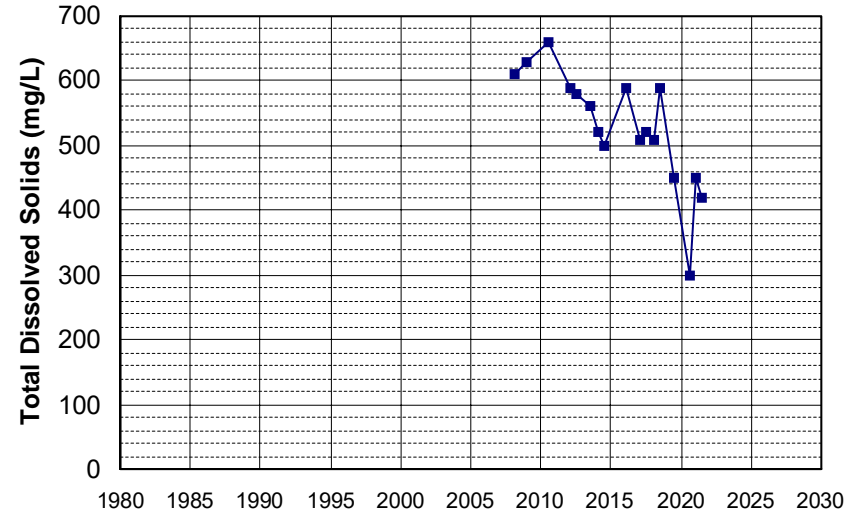
Well Name: L10008365060-L-1
 Well Depth (ft): 36
 Well Type: MONITORING
 # of Measurements: 17
 Source: WB_CLEANUP
 Period of Record: 2006 - 2020
 Depth Zone: Upper
 Trend Since 2000: Increasing Trend



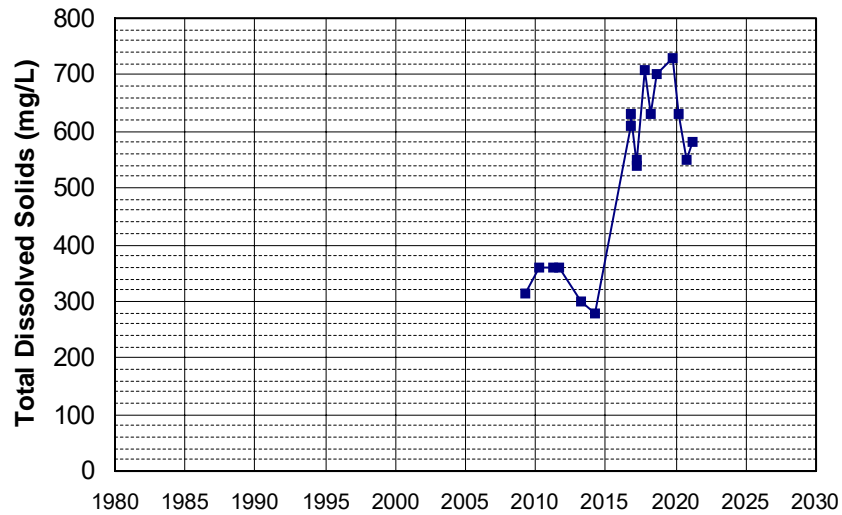
Well Name: L10003287628-MW-12
 Well Depth (ft): 35
 Well Type: MONITORING
 # of Measurements: 17
 Source: WB_CLEANUP
 Period of Record: 2007 - 2021
 Depth Zone: Upper
 Trend Since 2000: Insufficient Evidence of Monotonic Trend



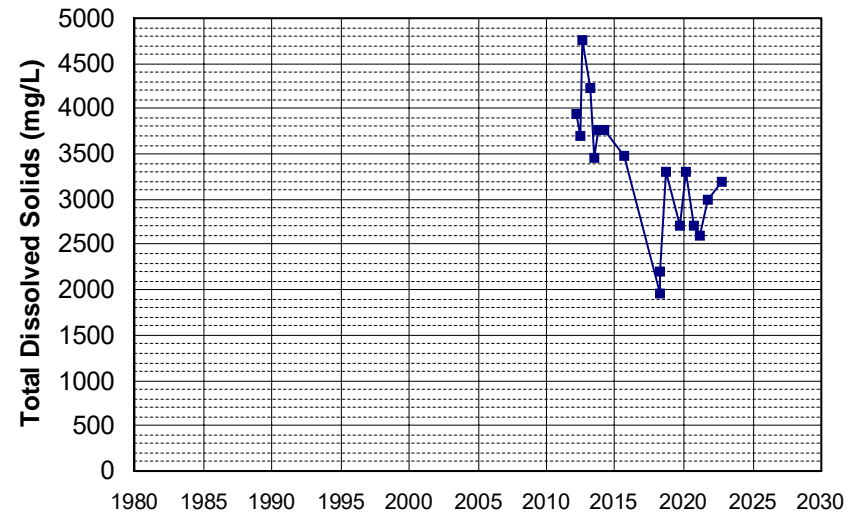
Well Name: L10003659506-B-1
 Well Depth (ft): 27.7
 Well Type: MONITORING
 # of Measurements: 17
 Source: WB_CLEANUP
 Period of Record: 2008 - 2021
 Depth Zone: Upper
 Trend Since 2000: Decreasing Trend



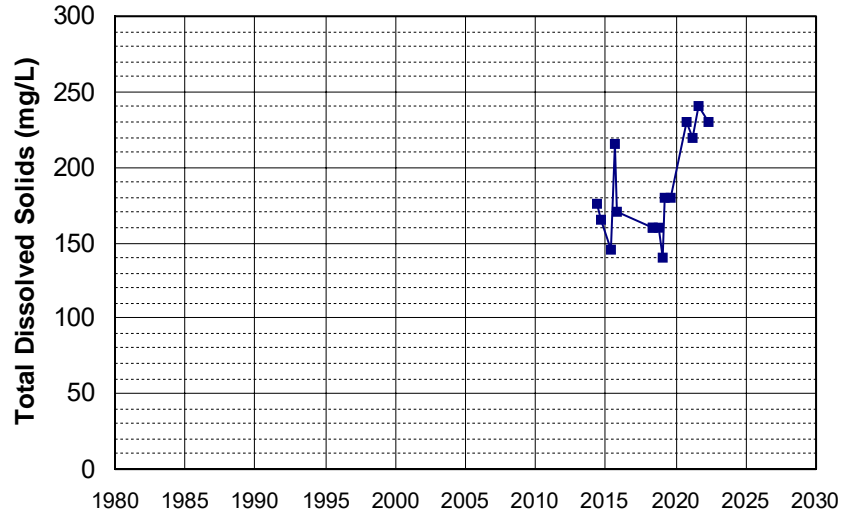
Well Name: L10003287628-MW-2
 Well Depth (ft): 47.14
 Well Type: MONITORING
 # of Measurements: 17
 Source: WB_CLEANUP
 Period of Record: 2009 - 2021
 Depth Zone: Upper
 Trend Since 2000: Increasing Trend



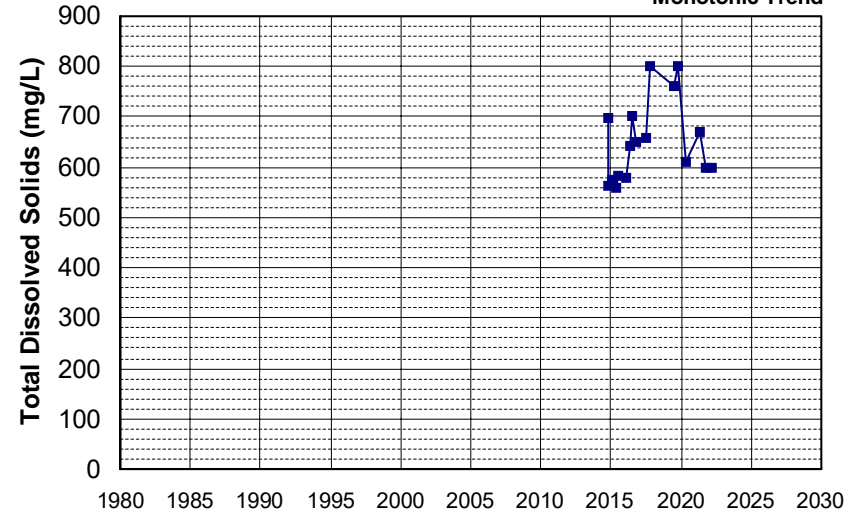
Well Name: SL185462917-GM-4
 Well Depth (ft): 20
 Well Type: MONITORING
 # of Measurements: 17
 Source: WB_CLEANUP
 Period of Record: 2012 - 2022
 Depth Zone: Upper
 Trend Since 2000: Decreasing Trend



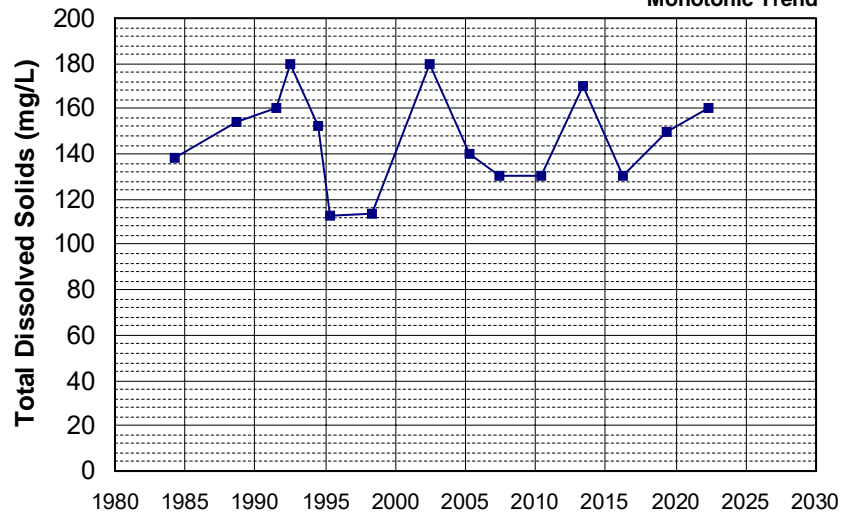
Well Name: L10007396297-MW-17A
 Well Depth (ft): 85
 Well Type: MONITORING
 # of Measurements: 17
 Source: WB_CLEANUP
 Period of Record: 2014 - 2022
 Depth Zone: Upper
 Trend Since 2000: Increasing Trend



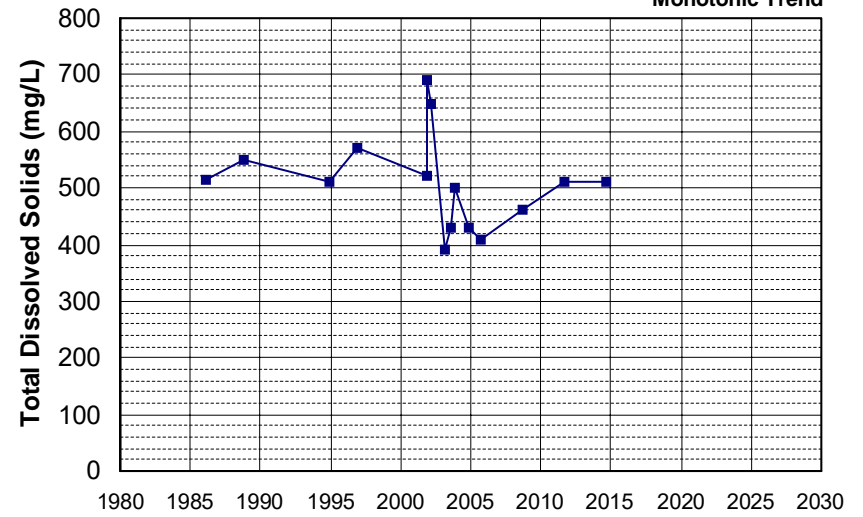
Well Name: L10008601447-MW-3
 Well Depth (ft): 135
 Well Type: MONITORING
 # of Measurements: 17
 Source: WB_CLEANUP
 Period of Record: 2014 - 2022
 Depth Zone: Upper
 Trend Since 2000: Insufficient Evidence of Monotonic Trend



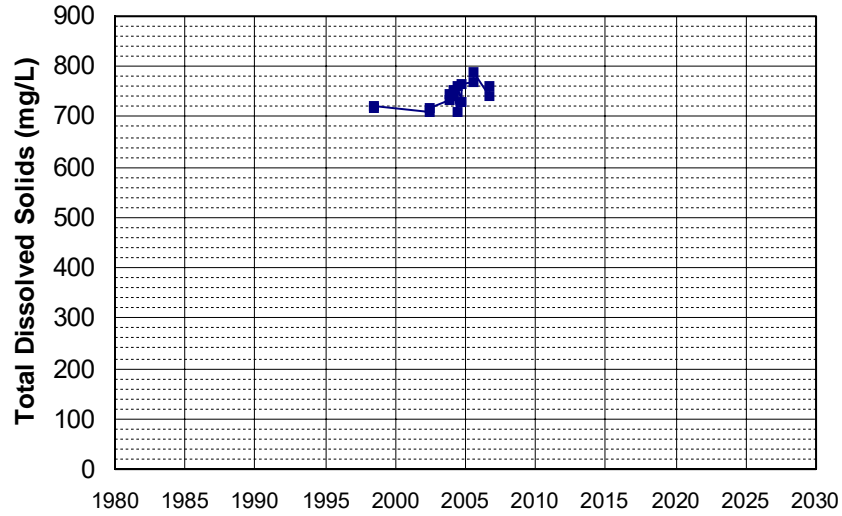
Well Name: CA1710007_002_002
 Well Depth (ft): 110
 Well Type: MUNICIPAL
 # of Measurements: 16
 Source: DDW
 Period of Record: 1984 - 2022
 Depth Zone: Upper
 Trend Since 2000: Insufficient Evidence of Monotonic Trend



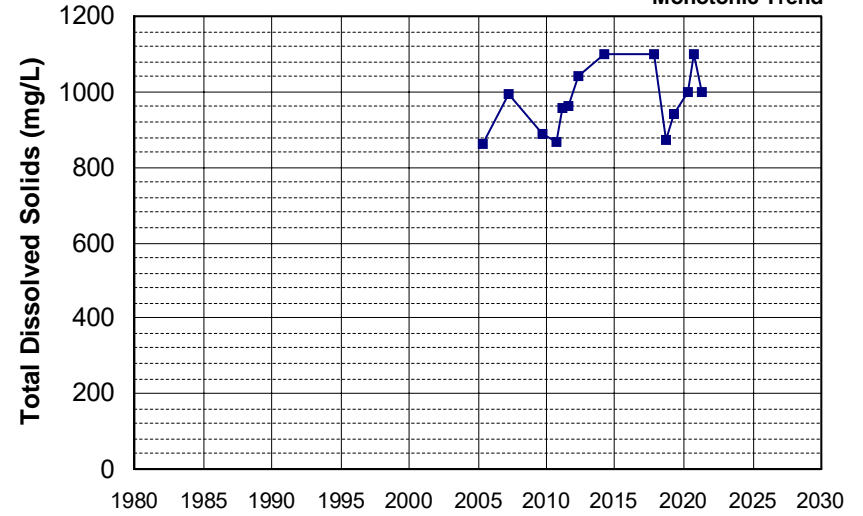
Well Name: CA5710006_019_019
 Well Depth (ft): 195
 Well Type: MUNICIPAL
 # of Measurements: 16
 Source: DDW
 Period of Record: 1986 - 2014
 Depth Zone: Upper
 Trend Since 2000: Insufficient Evidence of Monotonic Trend



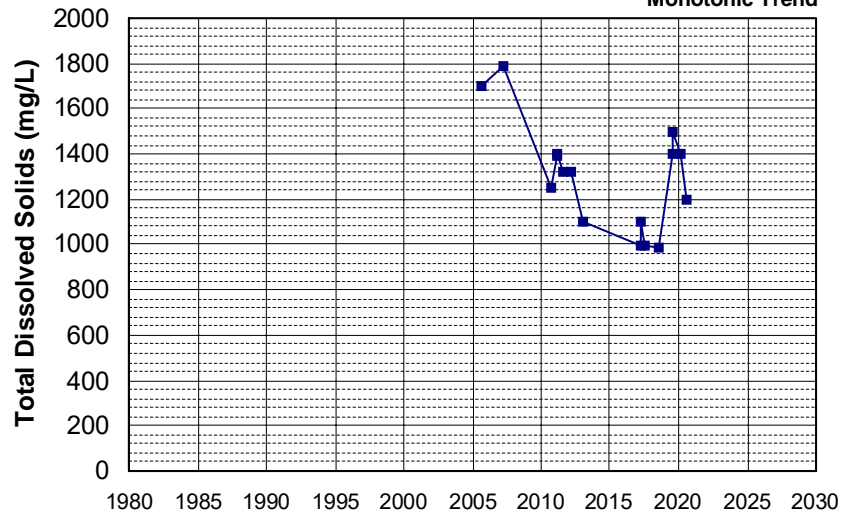
Well Name: 382941121320501 Well Depth (ft): 37.5
 Well Type: WATER SUPPLY, OTHER # of Measurements: 16
 Source: USGS_NWIS Period of Record: 1998 - 2006
 Depth Zone: Upper Trend Since 2000: Increasing Trend



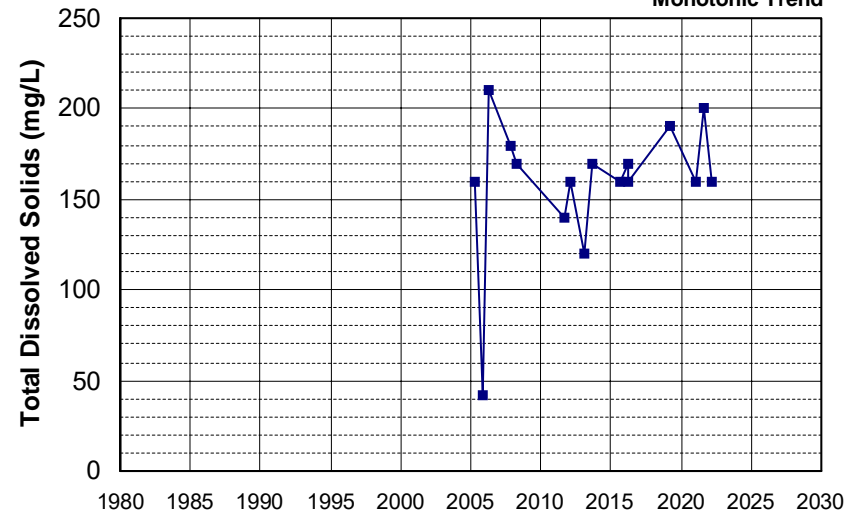
Well Name: L10001819539-EW16 Well Depth (ft): N/A
 Well Type: MONITORING # of Measurements: 16
 Source: WB_CLEANUP Period of Record: 2005 - 2021
 Depth Zone: Upper Trend Since 2000: Insufficient Evidence of Monotonic Trend



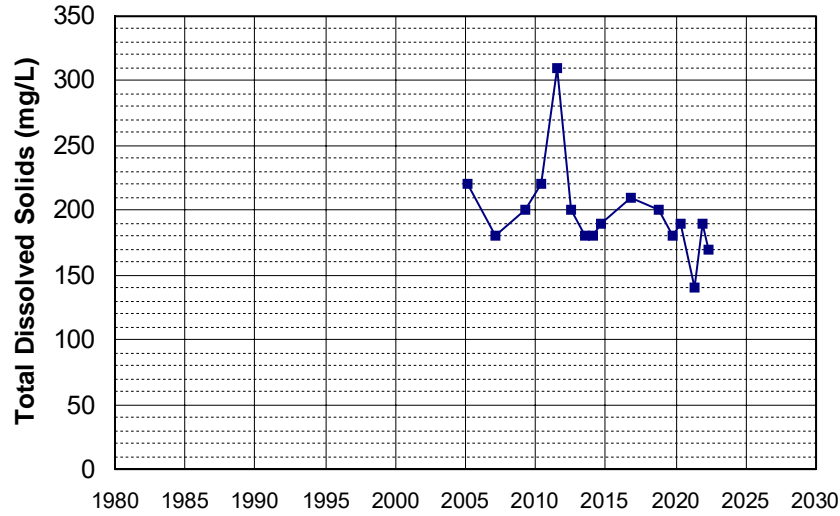
Well Name: L10001819539-OW23 Well Depth (ft): N/A
 Well Type: MONITORING # of Measurements: 16
 Source: WB_CLEANUP Period of Record: 2005 - 2020
 Depth Zone: Upper Trend Since 2000: Insufficient Evidence of Monotonic Trend



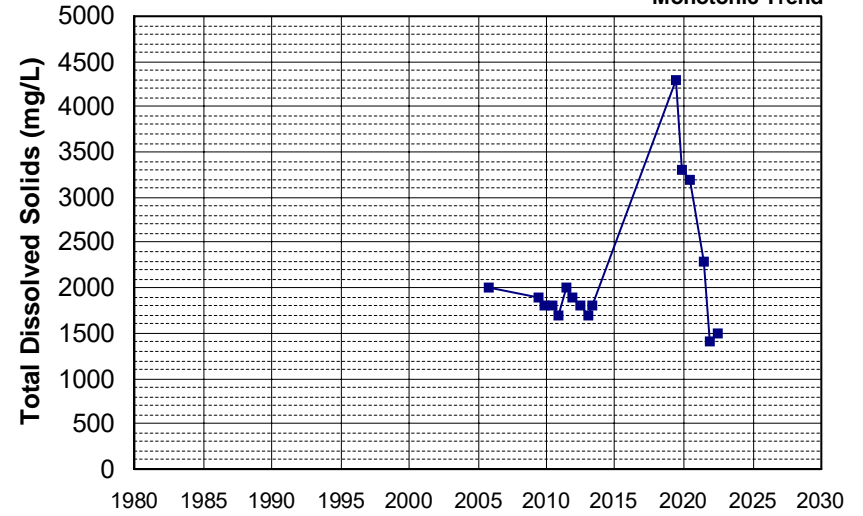
Well Name: L10001937128-MW-1 Well Depth (ft): N/A
 Well Type: MONITORING # of Measurements: 16
 Source: WB_CLEANUP Period of Record: 2005 - 2022
 Depth Zone: Upper Trend Since 2000: Insufficient Evidence of Monotonic Trend



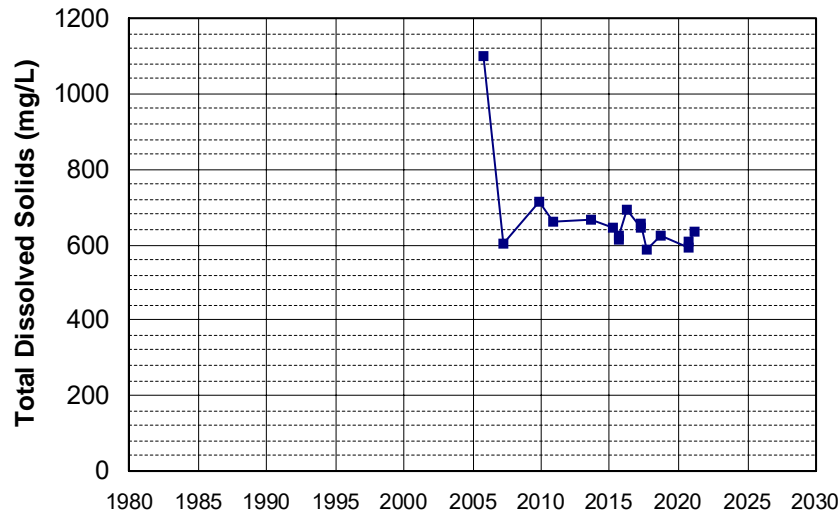
Well Name: L10007299625-MW-5
 Well Type: MONITORING
 Source: WB_CLEANUP
 Depth Zone: Upper
 Well Depth (ft): N/A
 # of Measurements: 16
 Period of Record: 2005 - 2022
 Trend Since 2000: Decreasing Trend



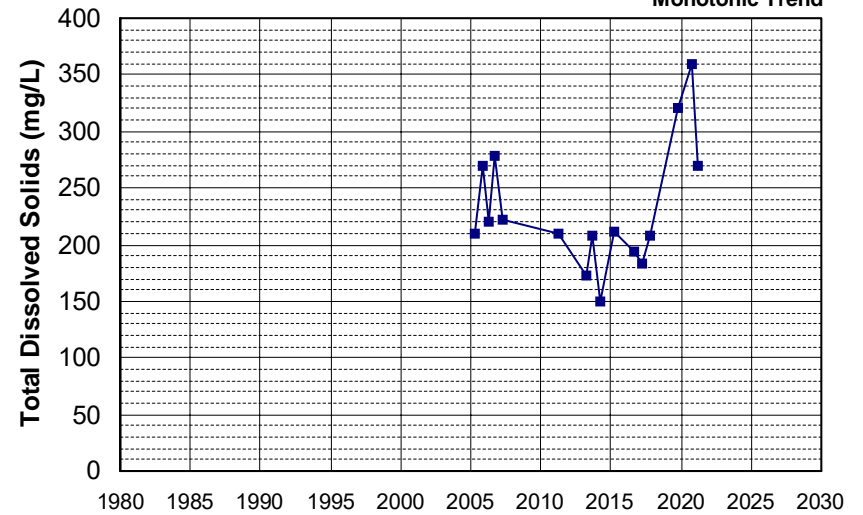
Well Name: L10007590008-OB-6
 Well Type: MONITORING
 Source: WB_CLEANUP
 Depth Zone: Upper
 Well Depth (ft): N/A
 # of Measurements: 16
 Period of Record: 2005 - 2022
 Trend Since 2000: Insufficient Evidence of Monotonic Trend



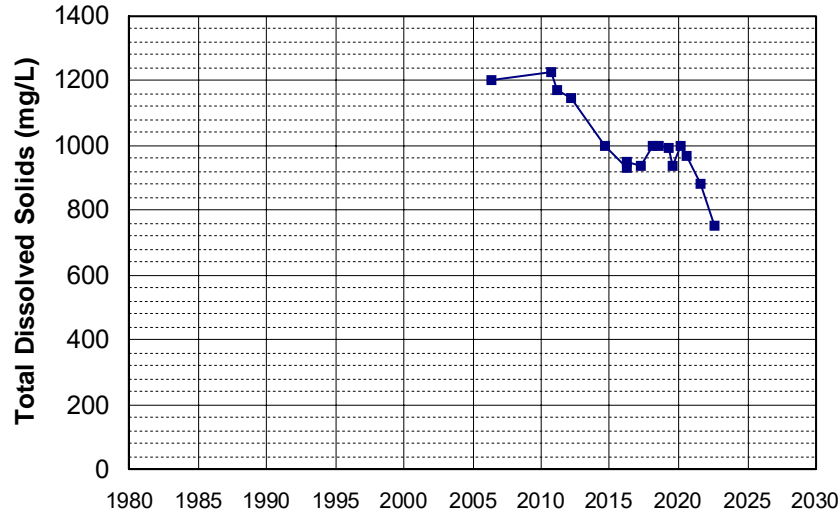
Well Name: SLT5SB073546-MW-15
 Well Type: MONITORING
 Source: WB_CLEANUP
 Depth Zone: Upper
 Well Depth (ft): N/A
 # of Measurements: 16
 Period of Record: 2005 - 2021
 Trend Since 2000: Decreasing Trend



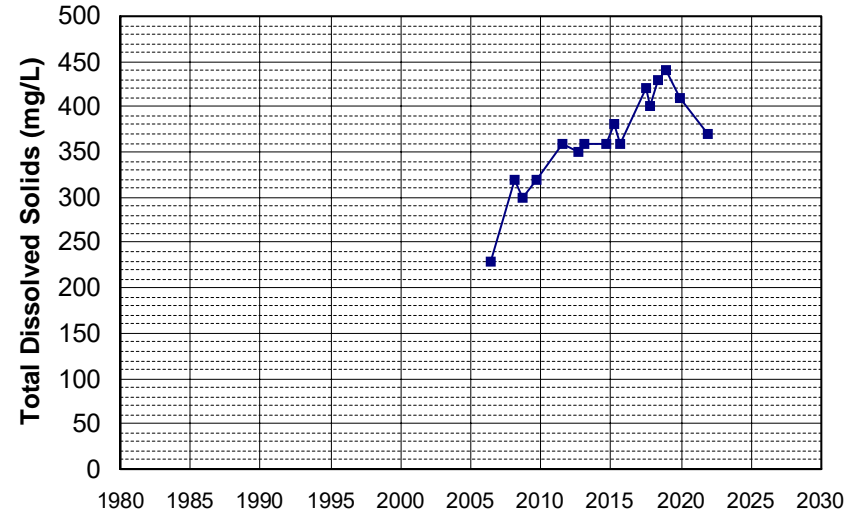
Well Name: SLT5SB073546-MW-2
 Well Type: MONITORING
 Source: WB_CLEANUP
 Depth Zone: Upper
 Well Depth (ft): N/A
 # of Measurements: 16
 Period of Record: 2005 - 2021
 Trend Since 2000: Insufficient Evidence of Monotonic Trend



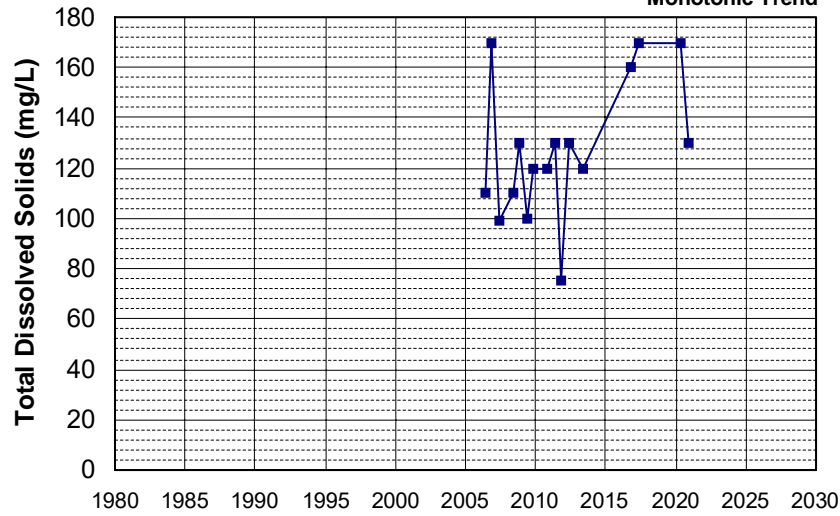
Well Name: L10001819539-OW22
 Well Type: MONITORING
 Source: WB_CLEANUP
 Depth Zone: Upper
 Well Depth (ft): N/A
 # of Measurements: 16
 Period of Record: 2006 - 2022
 Trend Since 2000: Decreasing Trend



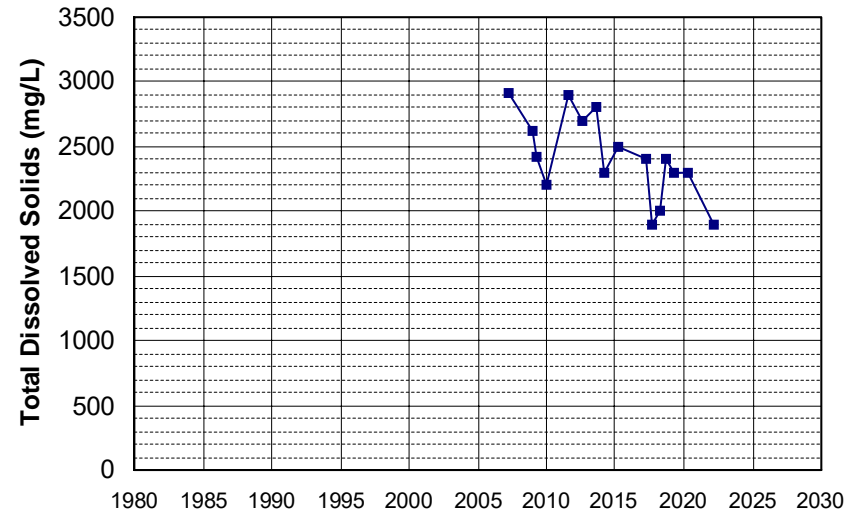
Well Name: L10003801379-A
 Well Type: MONITORING
 Source: WB_CLEANUP
 Depth Zone: Upper
 Well Depth (ft): N/A
 # of Measurements: 16
 Period of Record: 2006 - 2021
 Trend Since 2000: Increasing Trend



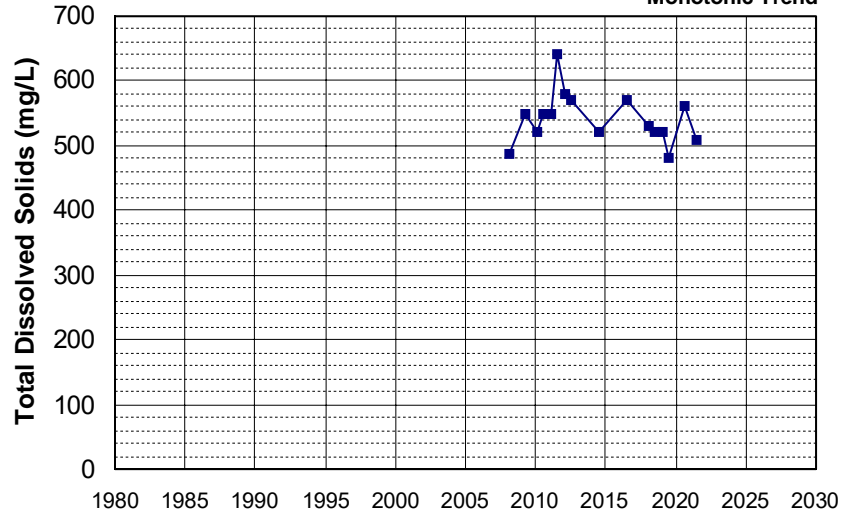
Well Name: L10008365060-MW-10
 Well Type: MONITORING
 Source: WB_CLEANUP
 Depth Zone: Upper
 Well Depth (ft): 25
 # of Measurements: 16
 Period of Record: 2006 - 2020
 Trend Since 2000: Insufficient Evidence of Monotonic Trend



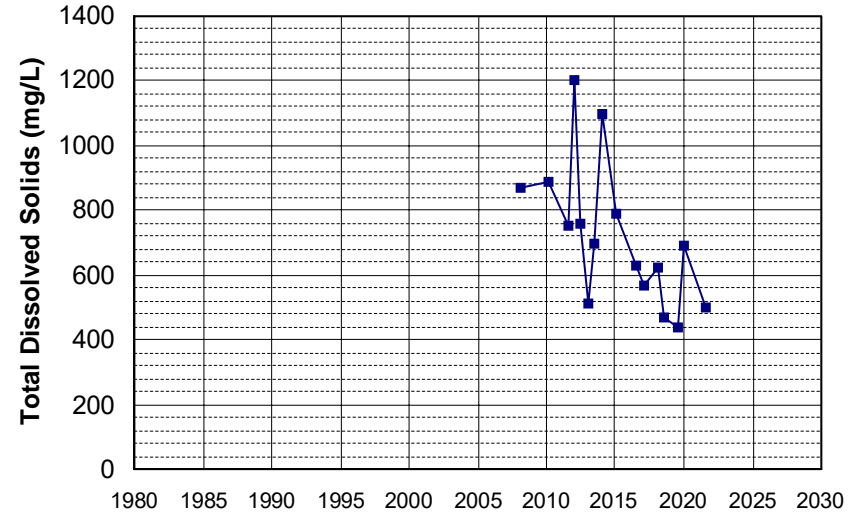
Well Name: L10003287628-MW-4
 Well Type: MONITORING
 Source: WB_CLEANUP
 Depth Zone: Upper
 Well Depth (ft): 36.1
 # of Measurements: 16
 Period of Record: 2007 - 2022
 Trend Since 2000: Decreasing Trend



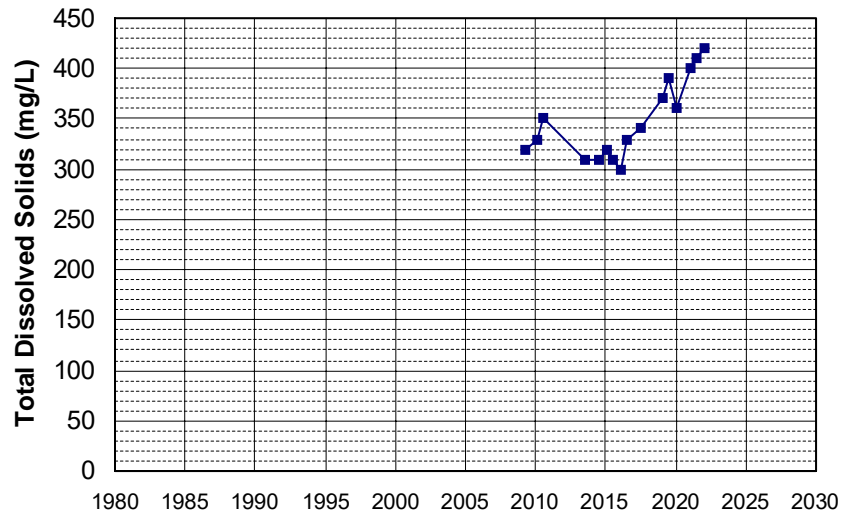
Well Name: L10003659506-B-13
 Well Depth (ft): 63.2
 Well Type: MONITORING
 # of Measurements: 16
 Source: WB_CLEANUP
 Period of Record: 2008 - 2021
 Depth Zone: Upper
 Trend Since 2000: Insufficient Evidence of Monotonic Trend



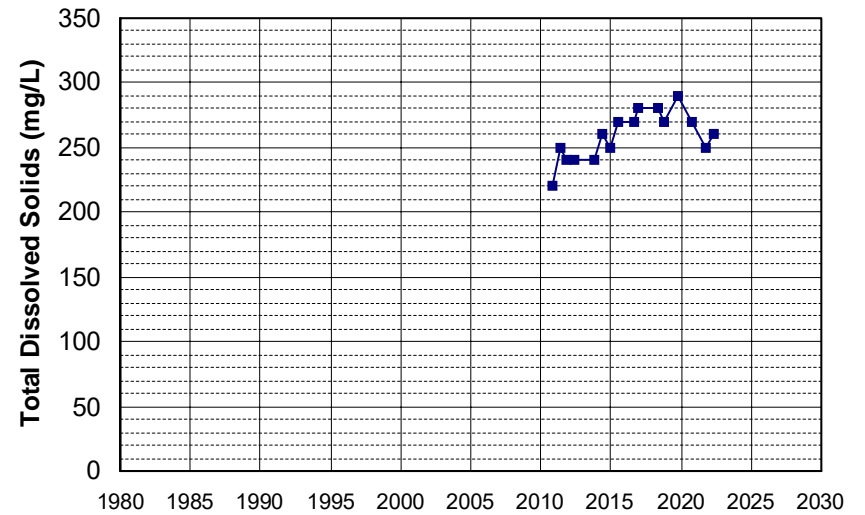
Well Name: L10003659506-B-14
 Well Depth (ft): 27.7
 Well Type: MONITORING
 # of Measurements: 16
 Source: WB_CLEANUP
 Period of Record: 2008 - 2021
 Depth Zone: Upper
 Trend Since 2000: Decreasing Trend



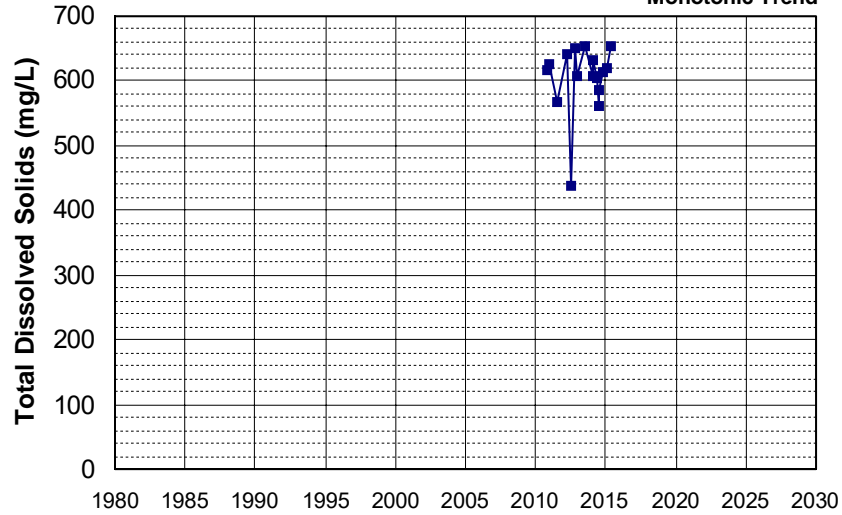
Well Name: L10003659506-B-10
 Well Depth (ft): 91.4
 Well Type: MONITORING
 # of Measurements: 16
 Source: WB_CLEANUP
 Period of Record: 2009 - 2022
 Depth Zone: Upper
 Trend Since 2000: Increasing Trend



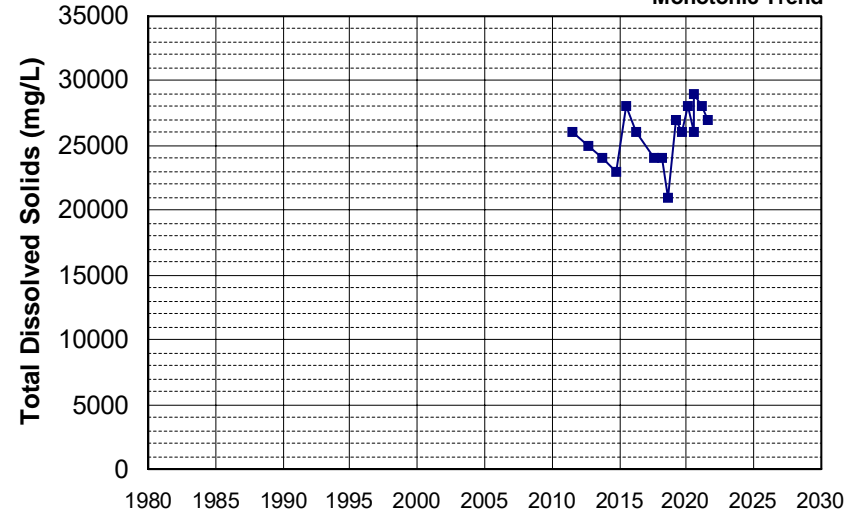
Well Name: L10007939295-MW-18
 Well Depth (ft): 137.2
 Well Type: MONITORING
 # of Measurements: 16
 Source: WB_CLEANUP
 Period of Record: 2010 - 2022
 Depth Zone: Upper
 Trend Since 2000: Increasing Trend



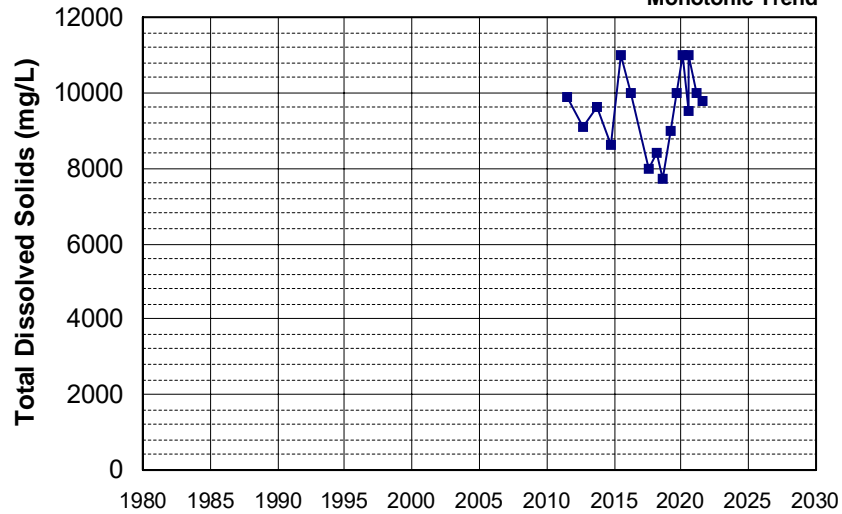
Well Name: SL0606742123-MW-5
 Well Type: MONITORING
 Source: WB_CLEANUP
 Depth Zone: Upper
 Well Depth (ft): 29.65
 # of Measurements: 16
 Period of Record: 2010 - 2015
 Trend Since 2000: Insufficient Evidence of Monotonic Trend



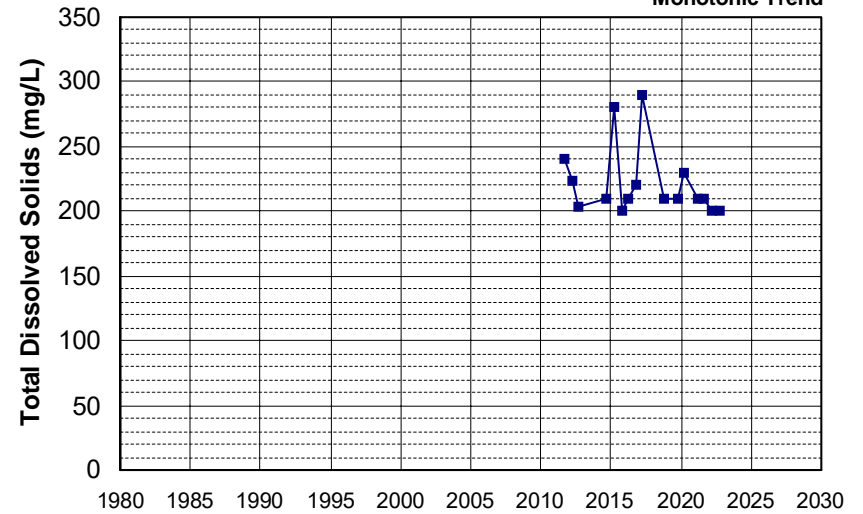
Well Name: 102085
 Well Type: MUNICIPAL
 Source: GAMA_SP-STUDY
 Depth Zone: Upper
 Well Depth (ft): 135
 # of Measurements: 16
 Period of Record: 2011 - 2021
 Trend Since 2000: Insufficient Evidence of Monotonic Trend



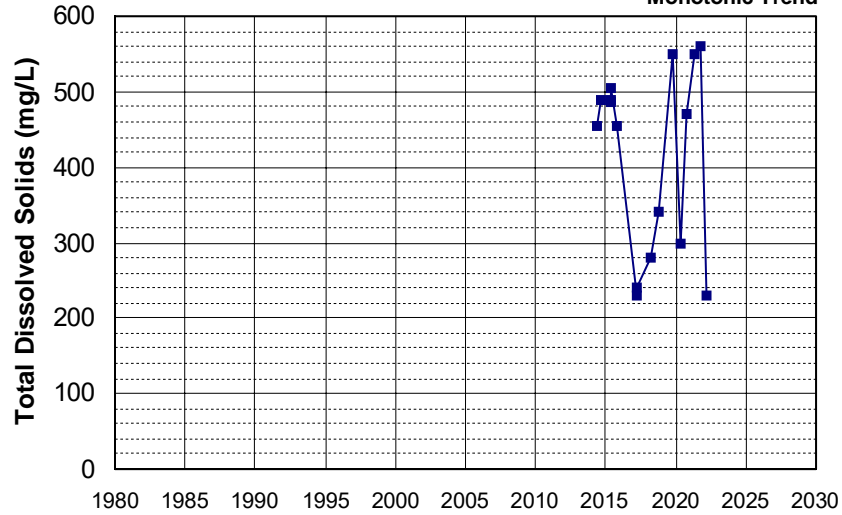
Well Name: 102086
 Well Type: MUNICIPAL
 Source: GAMA_SP-STUDY
 Depth Zone: Upper
 Well Depth (ft): 135
 # of Measurements: 16
 Period of Record: 2011 - 2021
 Trend Since 2000: Insufficient Evidence of Monotonic Trend



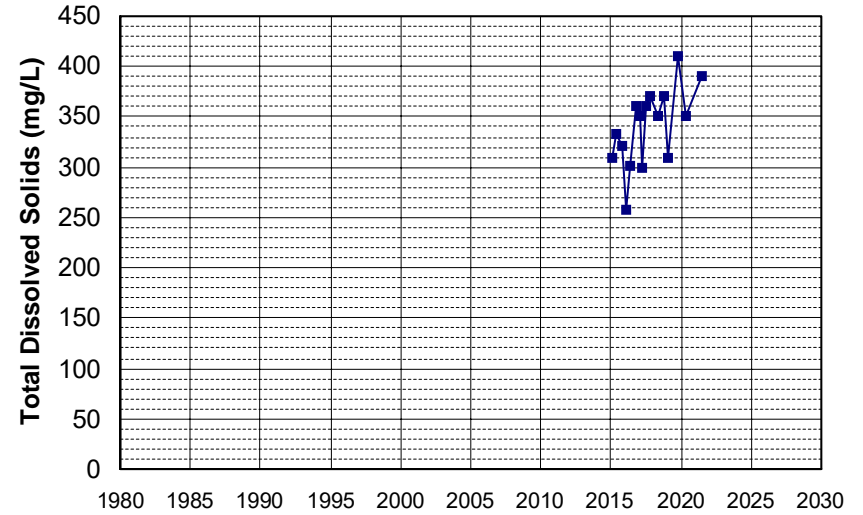
Well Name: L10006808303-RW-5
 Well Type: MONITORING
 Source: WB_CLEANUP
 Depth Zone: Upper
 Well Depth (ft): 58
 # of Measurements: 16
 Period of Record: 2011 - 2022
 Trend Since 2000: Insufficient Evidence of Monotonic Trend



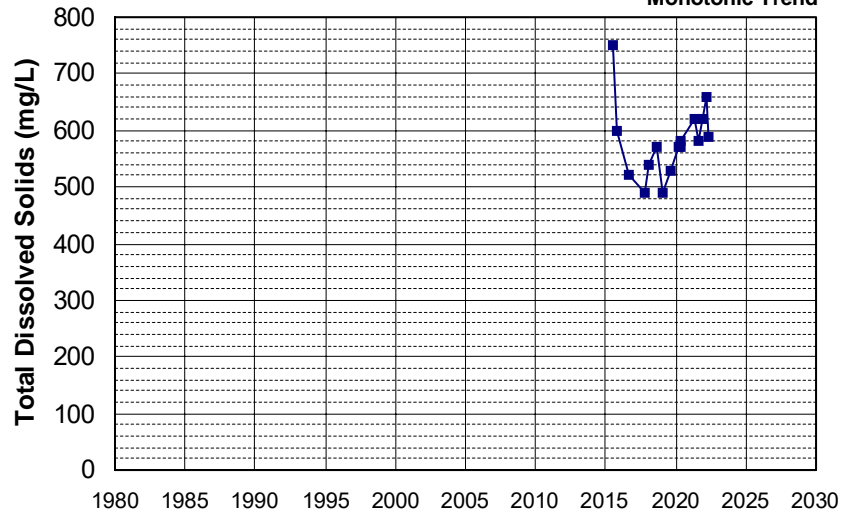
Well Name: L10007396297-MW-5A
 Well Depth (ft): 139
 Well Type: MONITORING
 # of Measurements: 16
 Source: WB_CLEANUP
 Period of Record: 2014 - 2022
 Depth Zone: Upper
 Trend Since 2000: Insufficient Evidence of Monotonic Trend



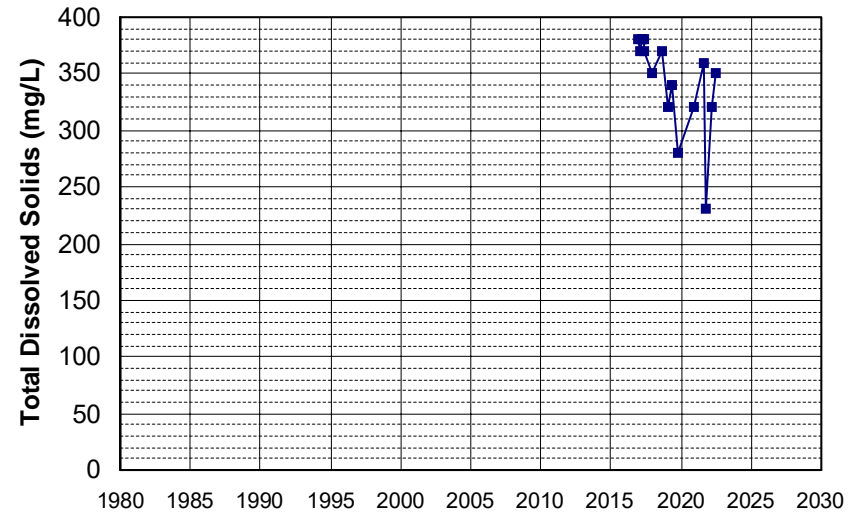
Well Name: L10008601447-MW-13
 Well Depth (ft): 140
 Well Type: MONITORING
 # of Measurements: 16
 Source: WB_CLEANUP
 Period of Record: 2015 - 2021
 Depth Zone: Upper
 Trend Since 2000: Increasing Trend



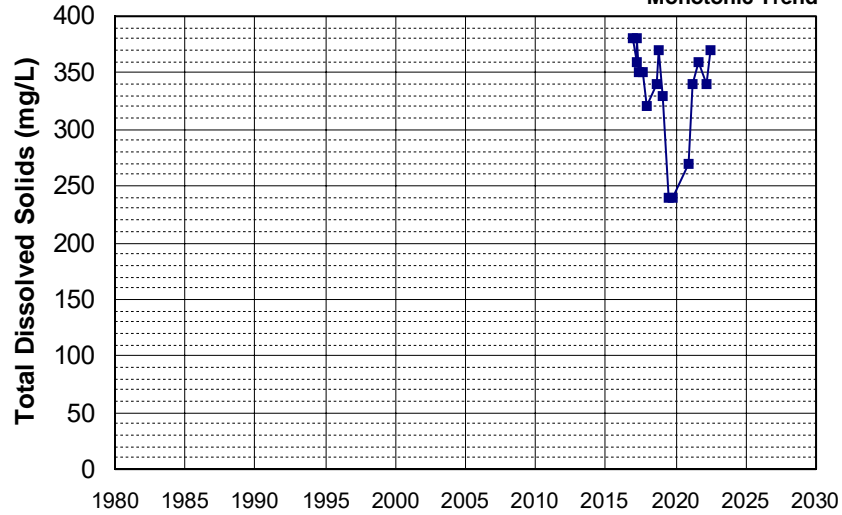
Well Name: L10009133662-MW-1R
 Well Depth (ft): 34.5
 Well Type: MONITORING
 # of Measurements: 16
 Source: WB_CLEANUP
 Period of Record: 2015 - 2022
 Depth Zone: Upper
 Trend Since 2000: Insufficient Evidence of Monotonic Trend



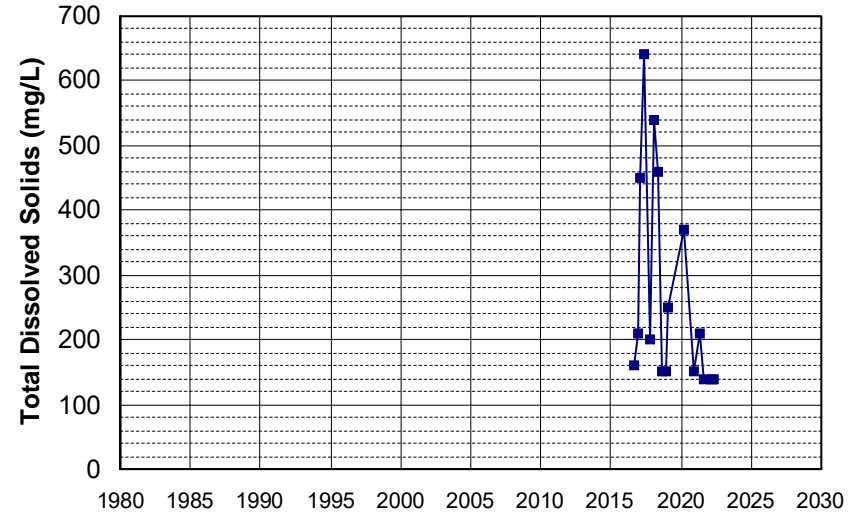
Well Name: L10007939295-CW-5M
 Well Depth (ft): N/A
 Well Type: MONITORING
 # of Measurements: 16
 Source: WB_CLEANUP
 Period of Record: 2016 - 2022
 Depth Zone: Upper
 Trend Since 2000: Decreasing Trend



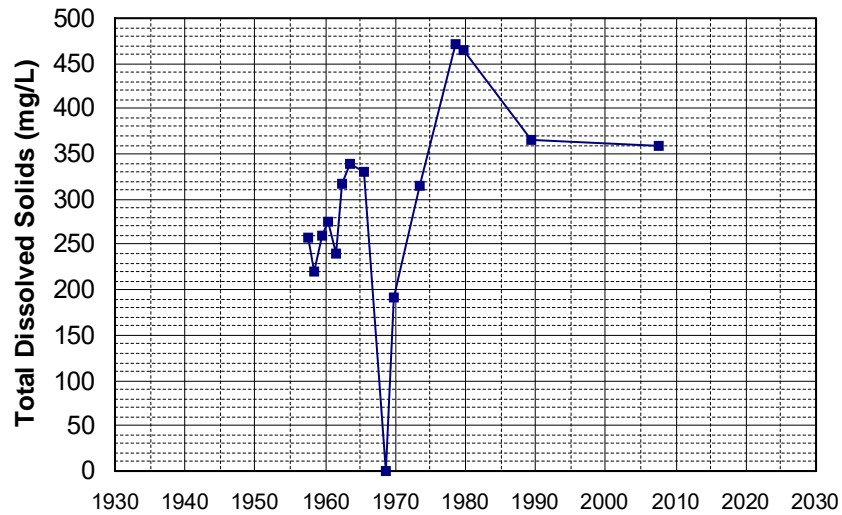
Well Name: L10007939295-CW-5S
 Well Type: MONITORING
 Source: WB_CLEANUP
 Depth Zone: Upper
 Well Depth (ft): N/A
 # of Measurements: 16
 Period of Record: 2016 - 2022
 Trend Since 2000: Insufficient Evidence of Monotonic Trend



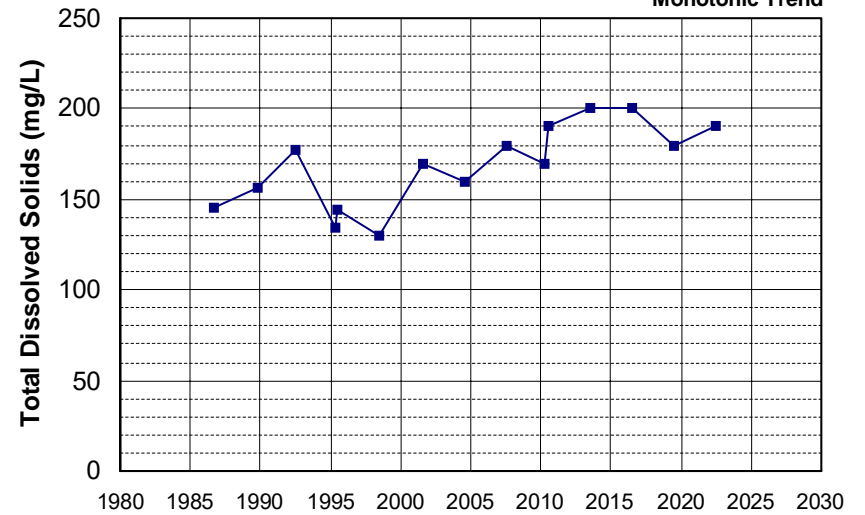
Well Name: L10009133662-MW-3R
 Well Type: MONITORING
 Source: WB_CLEANUP
 Depth Zone: Upper
 Well Depth (ft): 37.3
 # of Measurements: 16
 Period of Record: 2016 - 2022
 Trend Since 2000: Decreasing Trend



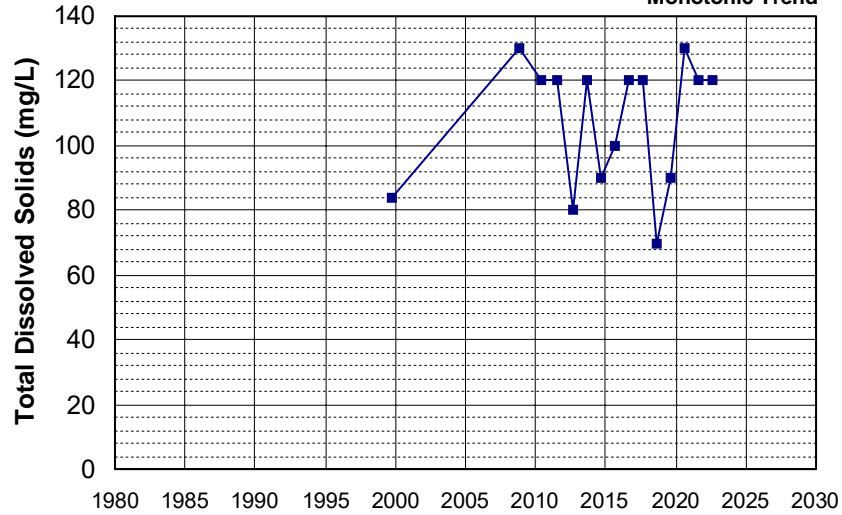
Well Name: 13N09W08B001M
 Well Type: WATER SUPPLY, OTHER
 Source: DWR
 Depth Zone: Upper
 Well Depth (ft): 97
 # of Measurements: 15
 Period of Record: 1957 - 2007
 Trend Since 2000: Insufficient Data



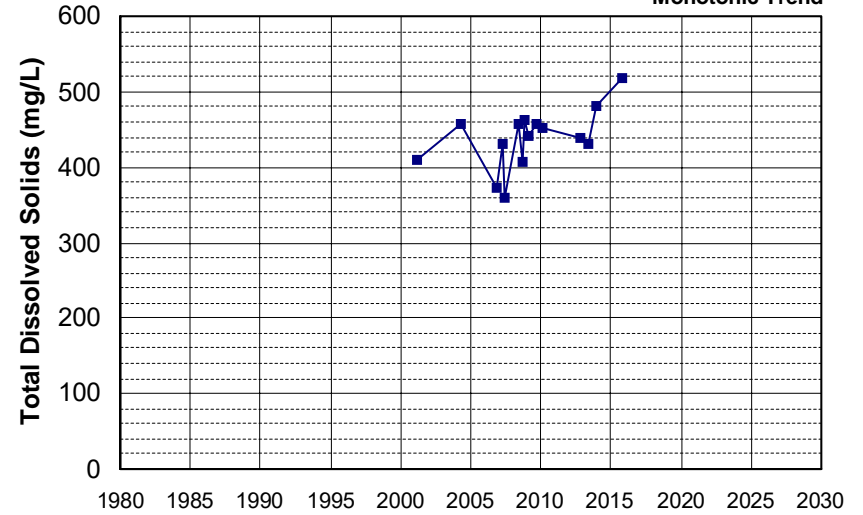
Well Name: CA1710007_003_003
 Well Type: MUNICIPAL
 Source: DDW
 Depth Zone: Upper
 Well Depth (ft): 100
 # of Measurements: 15
 Period of Record: 1986 - 2022
 Trend Since 2000: Insufficient Evidence of Monotonic Trend



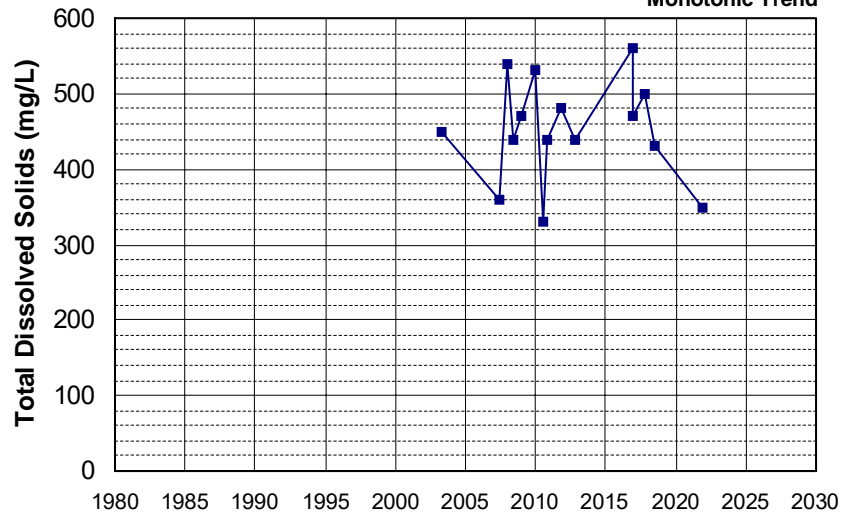
Well Name: CA4500030_001_001
 Well Depth (ft): N/A
 Well Type: MUNICIPAL
 # of Measurements: 15
 Source: DDW
 Period of Record: 1999 - 2022
 Depth Zone: Upper
 Trend Since 2000: Insufficient Evidence of Monotonic Trend



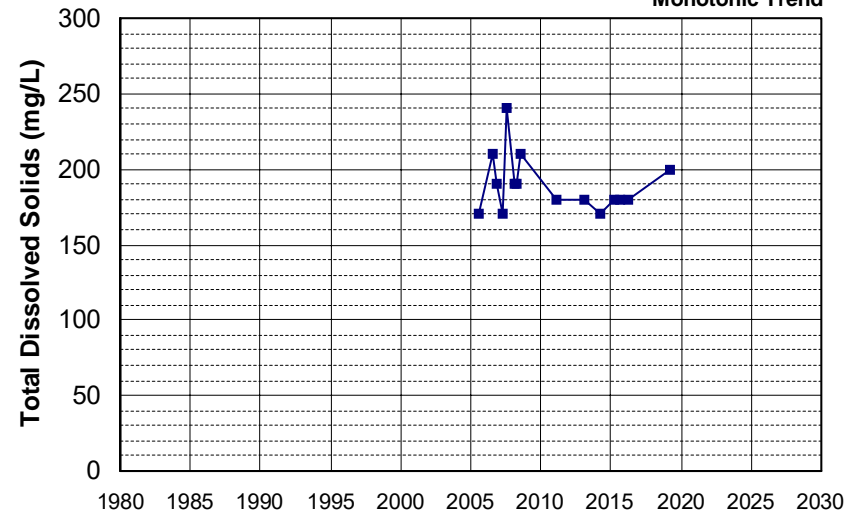
Well Name: CA5800004_001_001
 Well Depth (ft): 10
 Well Type: MUNICIPAL
 # of Measurements: 15
 Source: DDW
 Period of Record: 2001 - 2015
 Depth Zone: Upper
 Trend Since 2000: Insufficient Evidence of Monotonic Trend



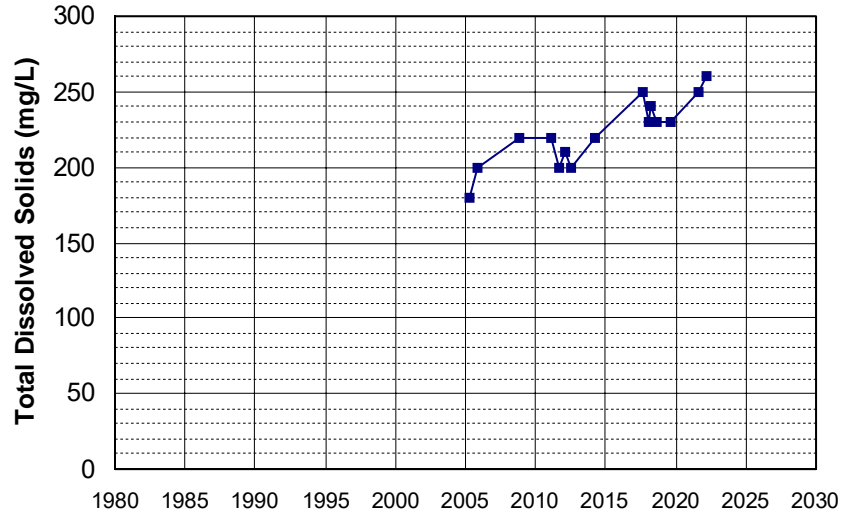
Well Name: CA0600065_001_001
 Well Depth (ft): N/A
 Well Type: MUNICIPAL
 # of Measurements: 15
 Source: DDW
 Period of Record: 2003 - 2021
 Depth Zone: Upper
 Trend Since 2000: Insufficient Evidence of Monotonic Trend



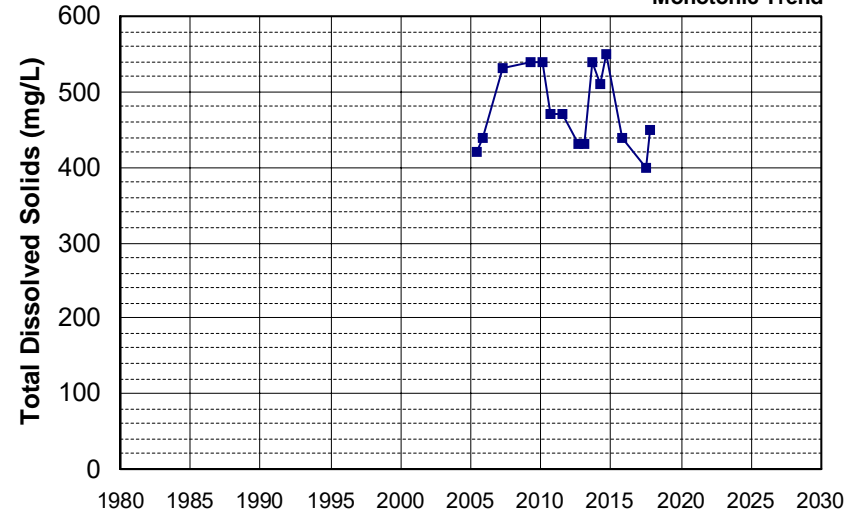
Well Name: L10001937128-MW-16
 Well Depth (ft): N/A
 Well Type: MONITORING
 # of Measurements: 15
 Source: WB_CLEANUP
 Period of Record: 2005 - 2019
 Depth Zone: Upper
 Trend Since 2000: Insufficient Evidence of Monotonic Trend



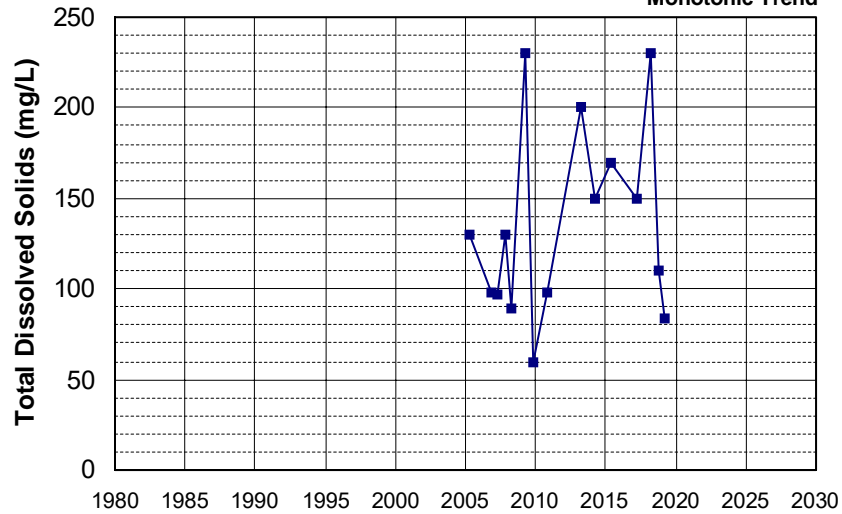
Well Name: L10001937128-MW-3
 Well Type: MONITORING
 Source: WB_CLEANUP
 Depth Zone: Upper
 Well Depth (ft): N/A
 # of Measurements: 15
 Period of Record: 2005 - 2022
 Trend Since 2000: Increasing Trend



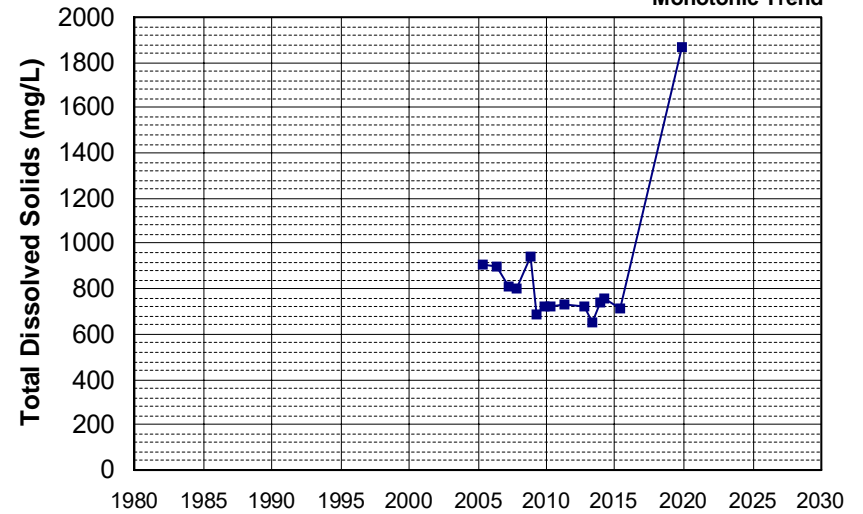
Well Name: L10003801379-E-21
 Well Type: MONITORING
 Source: WB_CLEANUP
 Depth Zone: Upper
 Well Depth (ft): N/A
 # of Measurements: 15
 Period of Record: 2005 - 2017
 Trend Since 2000: Insufficient Evidence of Monotonic Trend



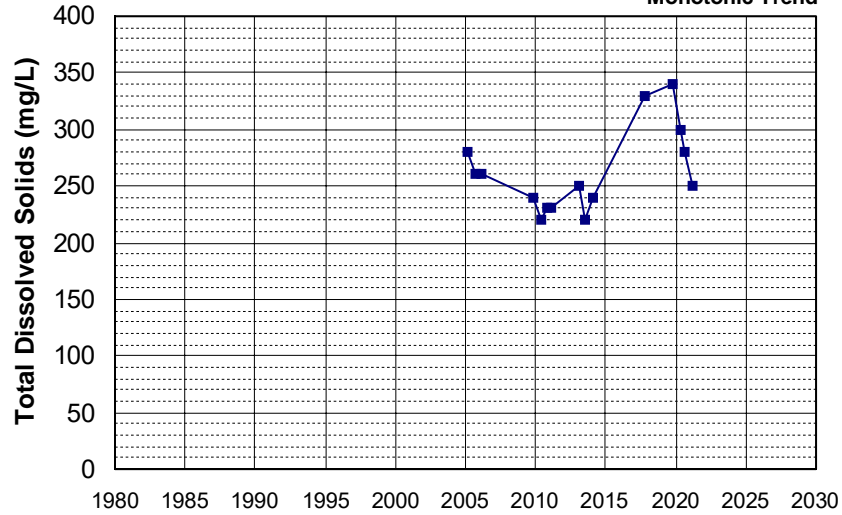
Well Name: L10005342355-A-3
 Well Type: MONITORING
 Source: WB_CLEANUP
 Depth Zone: Upper
 Well Depth (ft): N/A
 # of Measurements: 15
 Period of Record: 2005 - 2019
 Trend Since 2000: Insufficient Evidence of Monotonic Trend



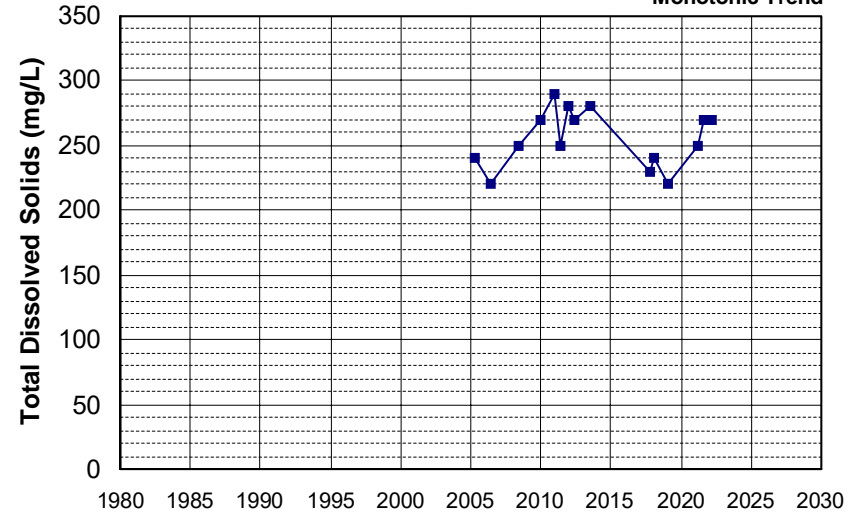
Well Name: L10005342355-MW-115
 Well Type: MONITORING
 Source: WB_CLEANUP
 Depth Zone: Upper
 Well Depth (ft): 25.95
 # of Measurements: 15
 Period of Record: 2005 - 2019
 Trend Since 2000: Insufficient Evidence of Monotonic Trend



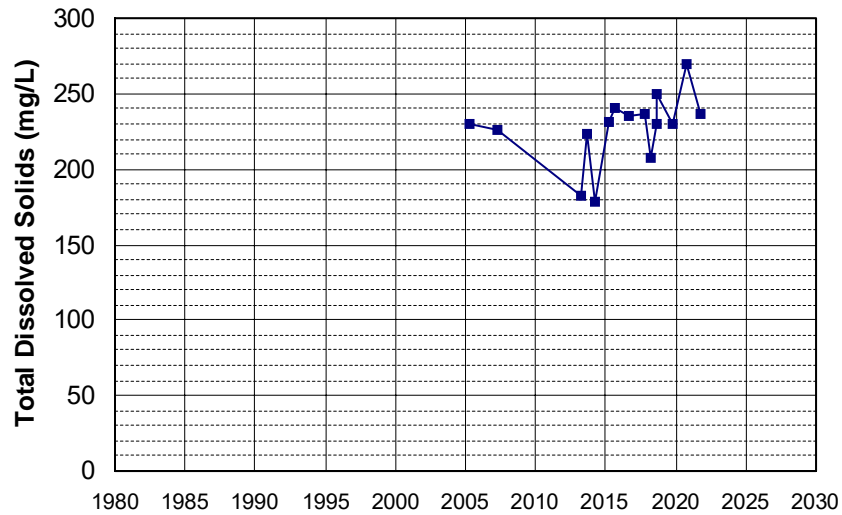
Well Name: L10007299625-MW-3
 Well Type: MONITORING
 Source: WB_CLEANUP
 Depth Zone: Upper
 Well Depth (ft): N/A
 # of Measurements: 15
 Period of Record: 2005 - 2021
 Trend Since 2000: Insufficient Evidence of Monotonic Trend



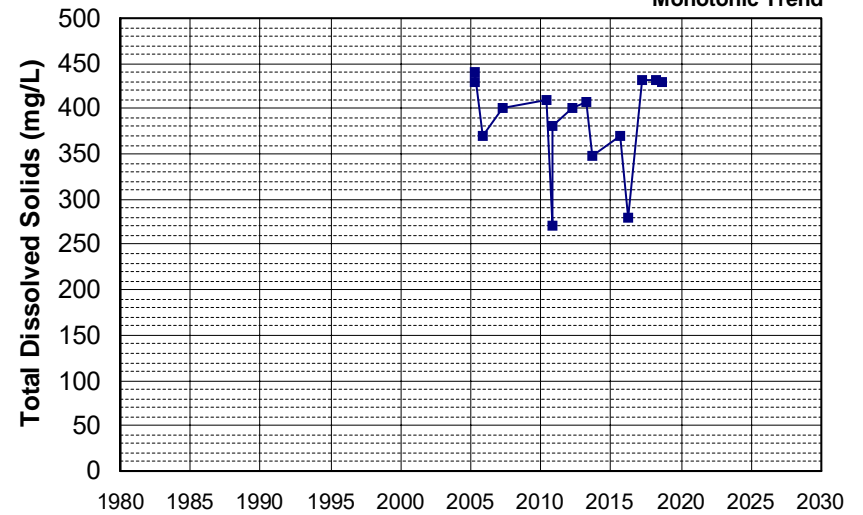
Well Name: L10009133662-MW-13
 Well Type: MONITORING
 Source: WB_CLEANUP
 Depth Zone: Upper
 Well Depth (ft): N/A
 # of Measurements: 15
 Period of Record: 2005 - 2022
 Trend Since 2000: Insufficient Evidence of Monotonic Trend



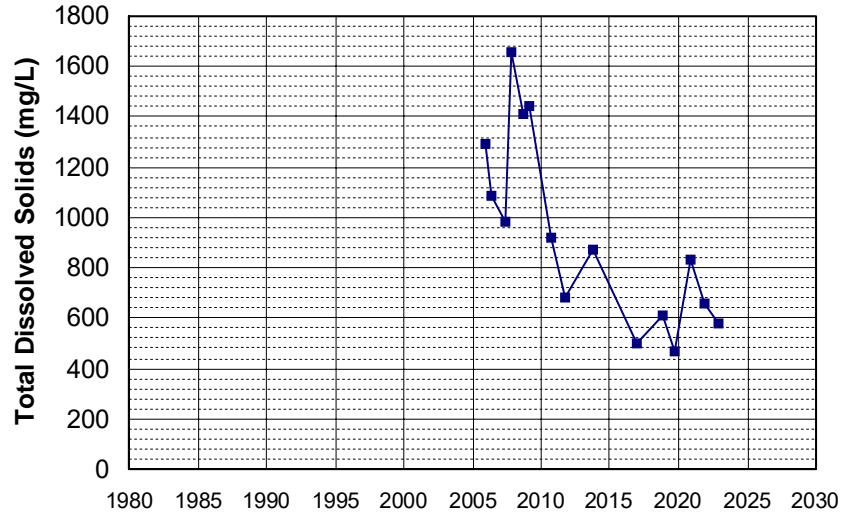
Well Name: SLT5SB073546-MW-10B
 Well Type: MONITORING
 Source: WB_CLEANUP
 Depth Zone: Upper
 Well Depth (ft): N/A
 # of Measurements: 15
 Period of Record: 2005 - 2021
 Trend Since 2000: Increasing Trend



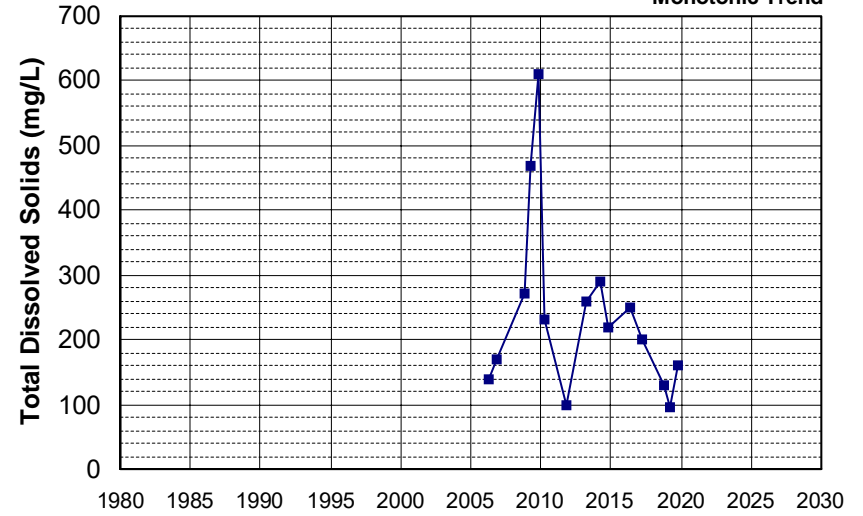
Well Name: SLT5SB073546-MW-7A
 Well Type: MONITORING
 Source: WB_CLEANUP
 Depth Zone: Upper
 Well Depth (ft): N/A
 # of Measurements: 15
 Period of Record: 2005 - 2018
 Trend Since 2000: Insufficient Evidence of Monotonic Trend



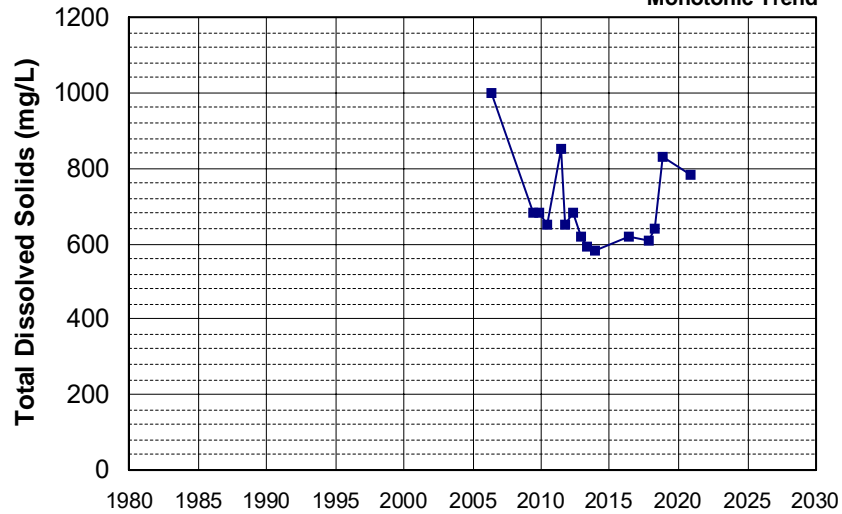
Well Name: L10002305173-MW-1
 Well Type: MONITORING
 Source: WB_CLEANUP
 Depth Zone: Upper
 Well Depth (ft): 39.01
 # of Measurements: 15
 Period of Record: 2006 - 2022
 Trend Since 2000: Decreasing Trend



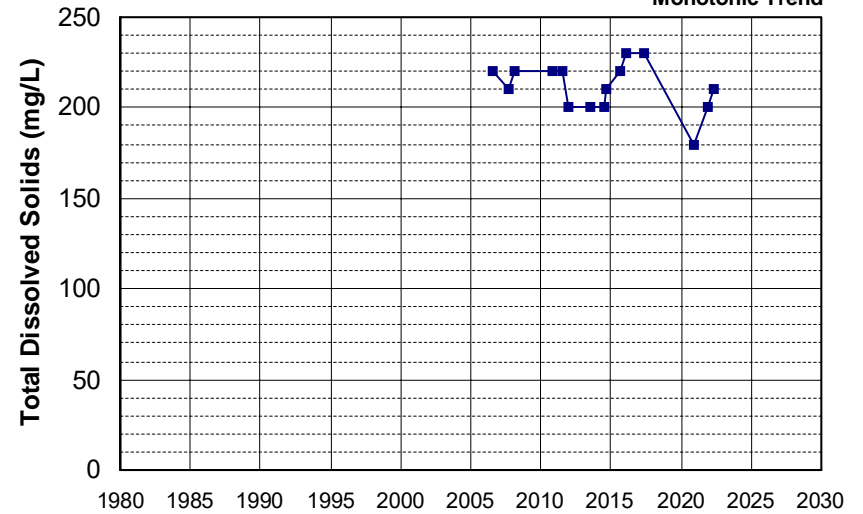
Well Name: L10005342355-MW-103
 Well Type: MONITORING
 Source: WB_CLEANUP
 Depth Zone: Upper
 Well Depth (ft): 27.1
 # of Measurements: 15
 Period of Record: 2006 - 2019
 Trend Since 2000: Insufficient Evidence of Monotonic Trend



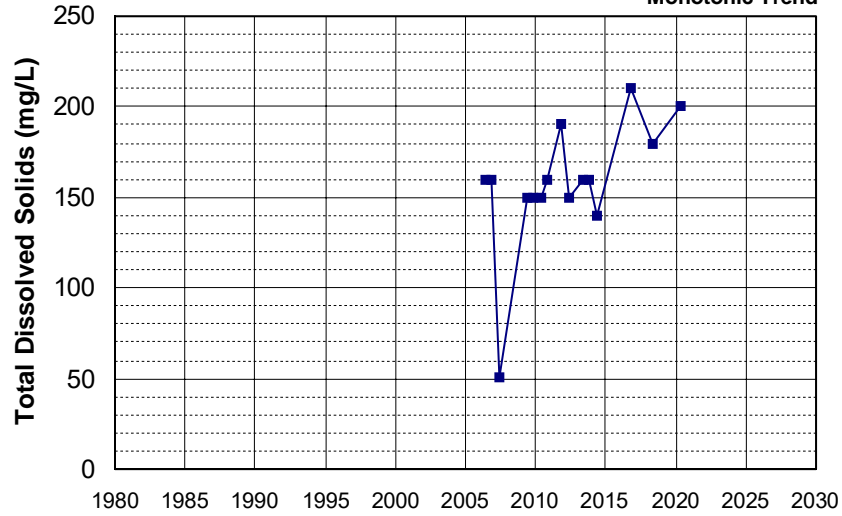
Well Name: L10007011530-G-13
 Well Type: MONITORING
 Source: WB_CLEANUP
 Depth Zone: Upper
 Well Depth (ft): 29.4
 # of Measurements: 15
 Period of Record: 2006 - 2020
 Trend Since 2000: Insufficient Evidence of Monotonic Trend



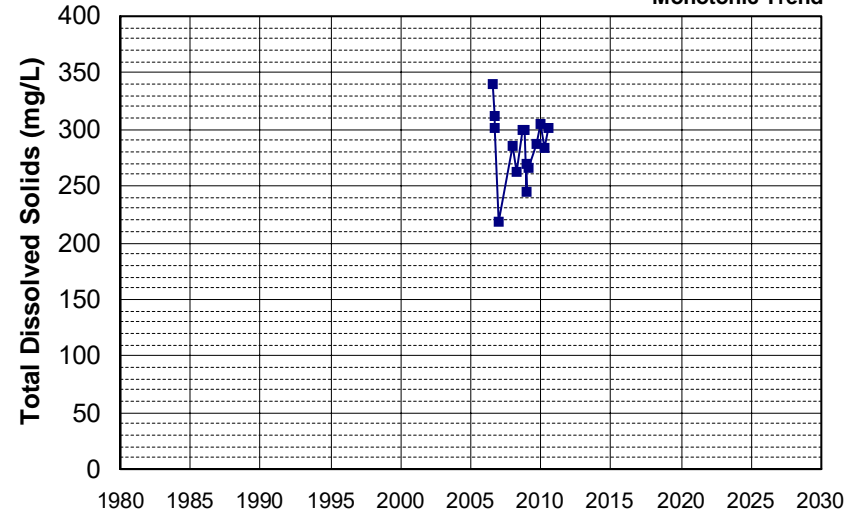
Well Name: L10007299625-MW-2
 Well Type: MONITORING
 Source: WB_CLEANUP
 Depth Zone: Upper
 Well Depth (ft): N/A
 # of Measurements: 15
 Period of Record: 2006 - 2022
 Trend Since 2000: Insufficient Evidence of Monotonic Trend



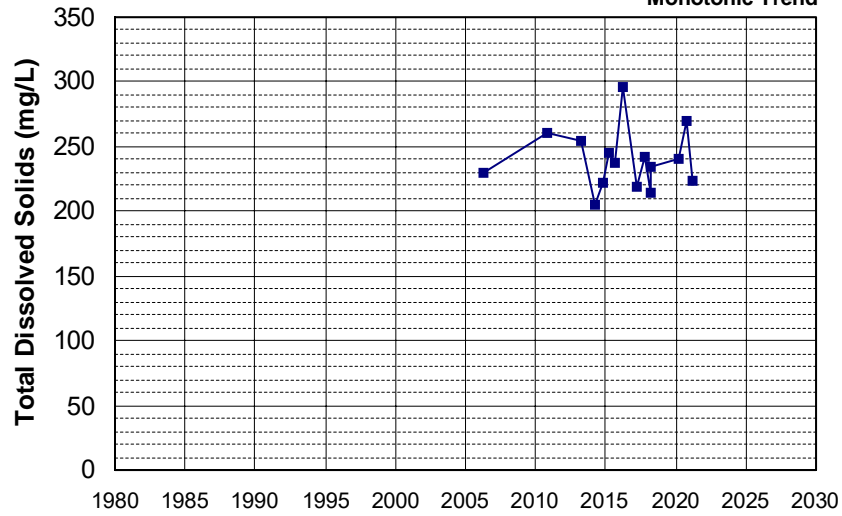
Well Name: L10008365060-MW-15
 Well Depth (ft): 70
 Well Type: MONITORING
 # of Measurements: 15
 Source: WB_CLEANUP
 Period of Record: 2006 - 2020
 Depth Zone: Upper
 Trend Since 2000: Insufficient Evidence of Monotonic Trend



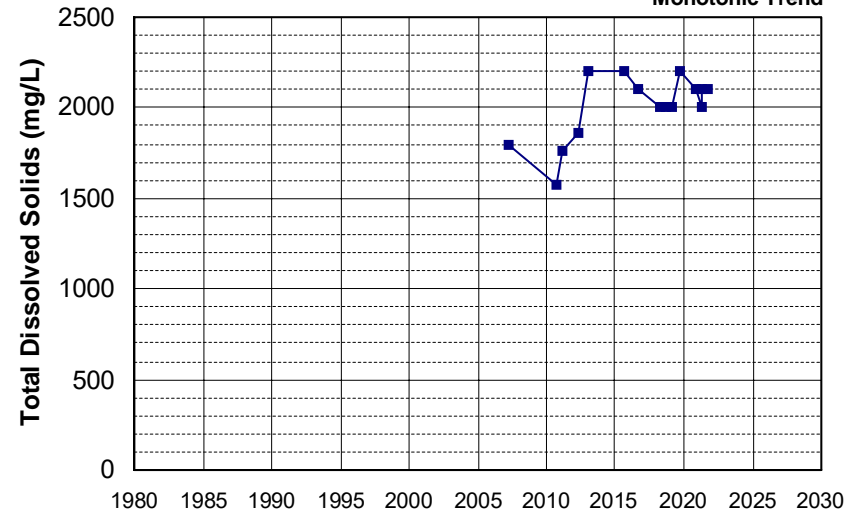
Well Name: SL185602928-MW-13
 Well Depth (ft): N/A
 Well Type: MONITORING
 # of Measurements: 15
 Source: WB_CLEANUP
 Period of Record: 2006 - 2010
 Depth Zone: Upper
 Trend Since 2000: Insufficient Evidence of Monotonic Trend



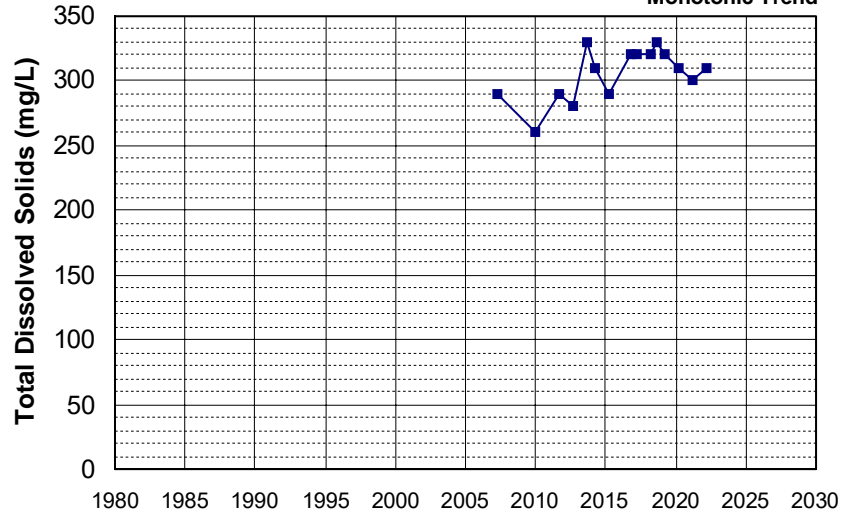
Well Name: SLT5SB073546-MW-9
 Well Depth (ft): N/A
 Well Type: MONITORING
 # of Measurements: 15
 Source: WB_CLEANUP
 Period of Record: 2006 - 2021
 Depth Zone: Upper
 Trend Since 2000: Insufficient Evidence of Monotonic Trend



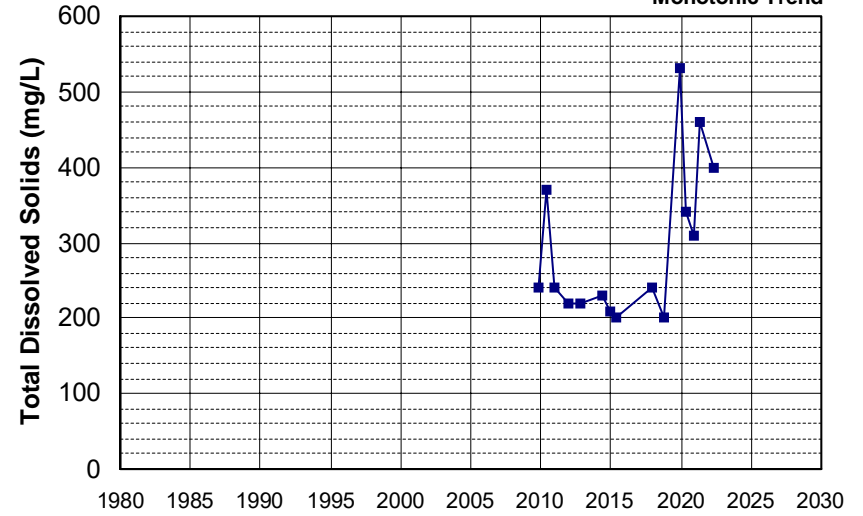
Well Name: L10001819539-OW18
 Well Depth (ft): N/A
 Well Type: MONITORING
 # of Measurements: 15
 Source: WB_CLEANUP
 Period of Record: 2007 - 2021
 Depth Zone: Upper
 Trend Since 2000: Insufficient Evidence of Monotonic Trend



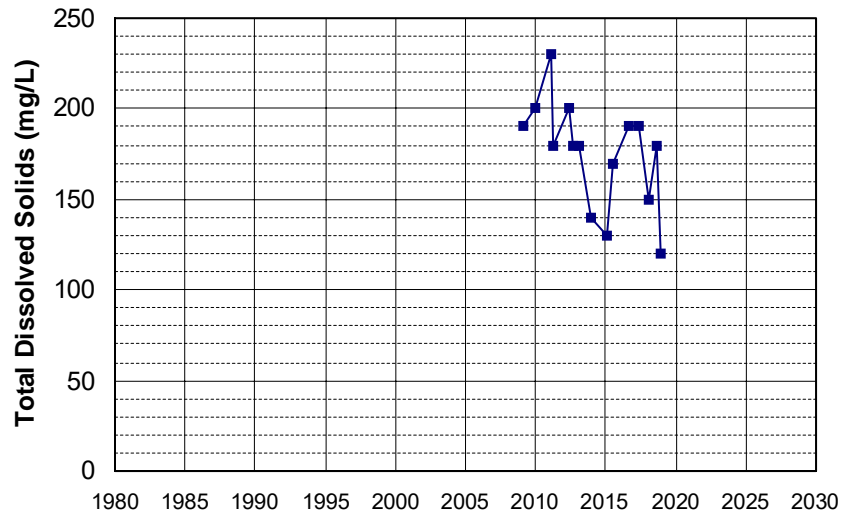
Well Name: L10003287628-MW-8
 Well Type: MONITORING
 Source: WB_CLEANUP
 Depth Zone: Upper
 Well Depth (ft): 35
 # of Measurements: 15
 Period of Record: 2007 - 2022
 Trend Since 2000: Insufficient Evidence of Monotonic Trend



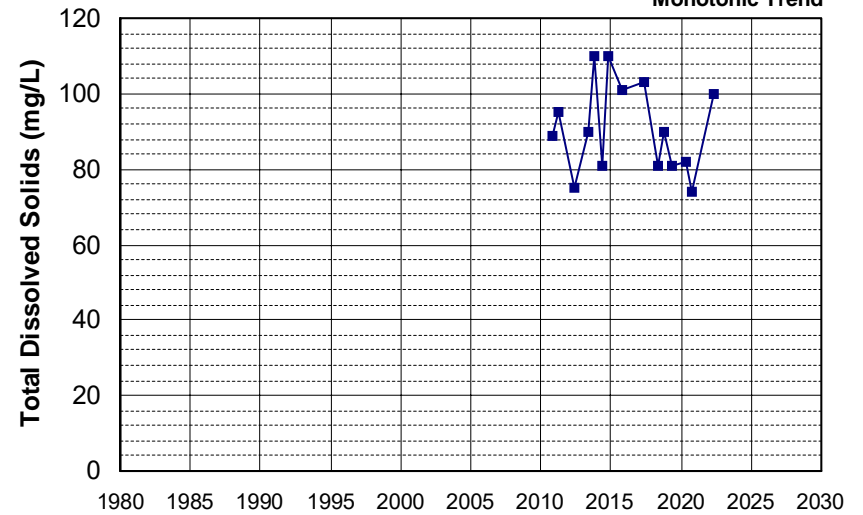
Well Name: L10004137499-MW-9
 Well Type: MONITORING
 Source: WB_CLEANUP
 Depth Zone: Upper
 Well Depth (ft): 132
 # of Measurements: 15
 Period of Record: 2009 - 2022
 Trend Since 2000: Insufficient Evidence of Monotonic Trend



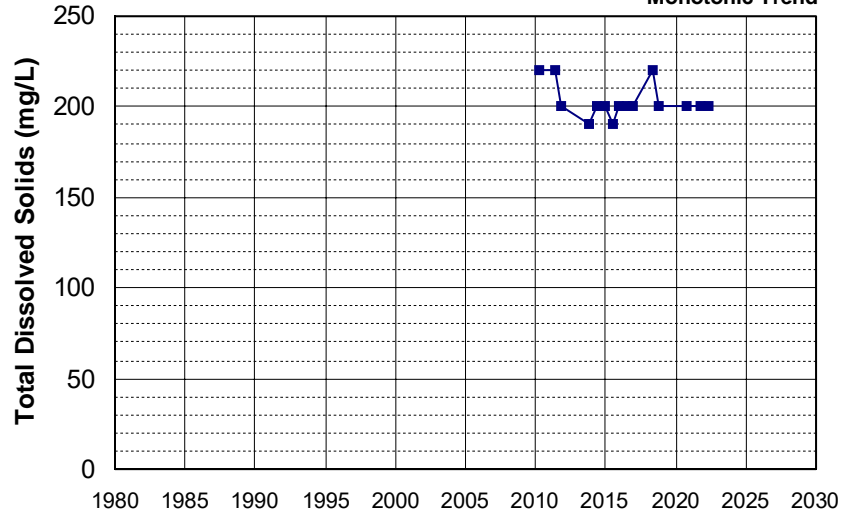
Well Name: L10005178265-OB-4
 Well Type: MONITORING
 Source: WB_CLEANUP
 Depth Zone: Upper
 Well Depth (ft): N/A
 # of Measurements: 15
 Period of Record: 2009 - 2018
 Trend Since 2000: Decreasing Trend



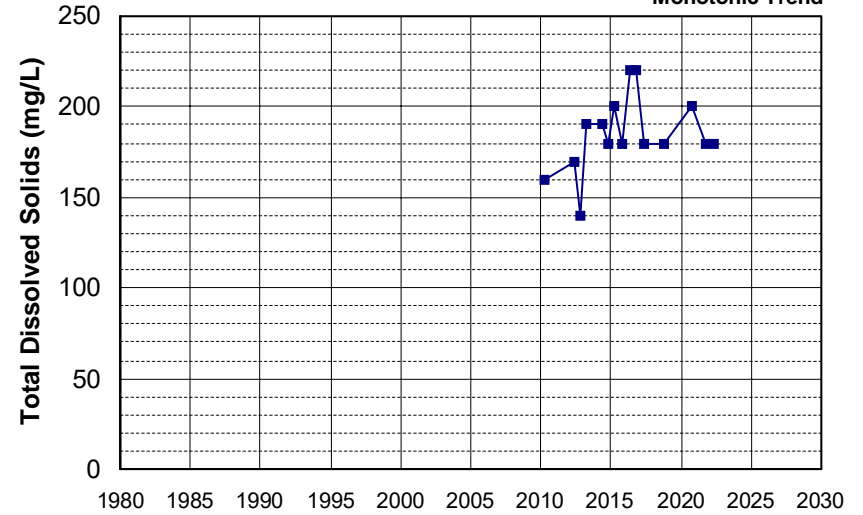
Well Name: L10002081339-MW-2
 Well Type: MONITORING
 Source: WB_CLEANUP
 Depth Zone: Upper
 Well Depth (ft): 90.8
 # of Measurements: 15
 Period of Record: 2010 - 2022
 Trend Since 2000: Insufficient Evidence of Monotonic Trend



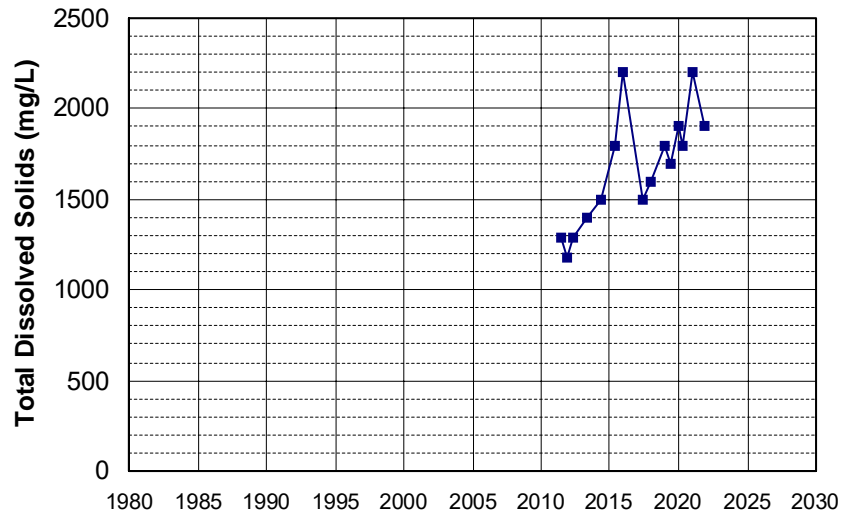
Well Name: L10007939295-MW-14
 Well Depth (ft): 140.12
 Well Type: MONITORING
 # of Measurements: 15
 Source: WB_CLEANUP
 Period of Record: 2010 - 2022
 Depth Zone: Upper
 Trend Since 2000: Insufficient Evidence of Monotonic Trend



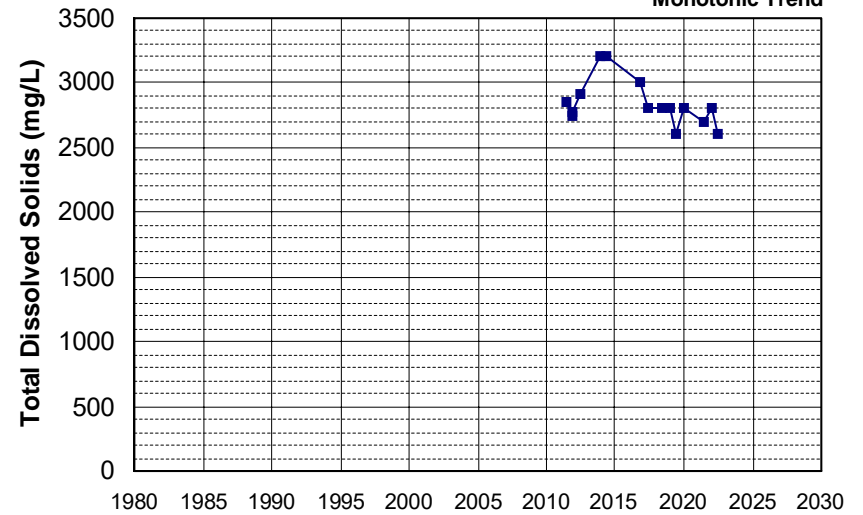
Well Name: L10009540332-MW-3
 Well Depth (ft): N/A
 Well Type: MONITORING
 # of Measurements: 15
 Source: WB_CLEANUP
 Period of Record: 2010 - 2022
 Depth Zone: Upper
 Trend Since 2000: Insufficient Evidence of Monotonic Trend



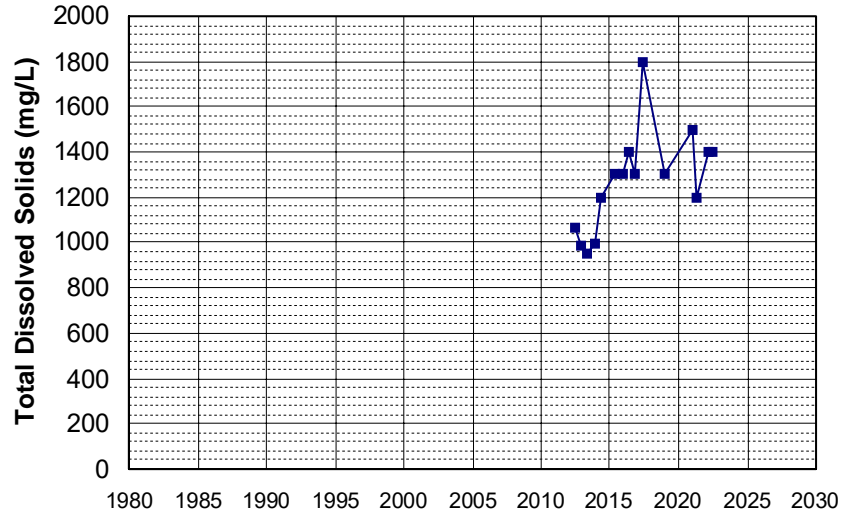
Well Name: L10007874268-MW-070
 Well Depth (ft): 34.6
 Well Type: MONITORING
 # of Measurements: 15
 Source: WB_CLEANUP
 Period of Record: 2011 - 2021
 Depth Zone: Upper
 Trend Since 2000: Increasing Trend



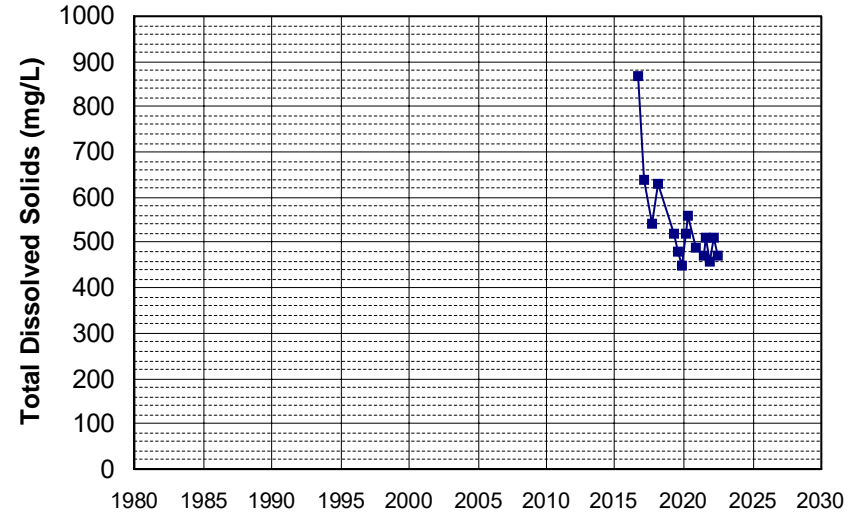
Well Name: L10007874268-MW-135
 Well Depth (ft): 34.9
 Well Type: MONITORING
 # of Measurements: 15
 Source: WB_CLEANUP
 Period of Record: 2011 - 2022
 Depth Zone: Upper
 Trend Since 2000: Insufficient Evidence of Monotonic Trend



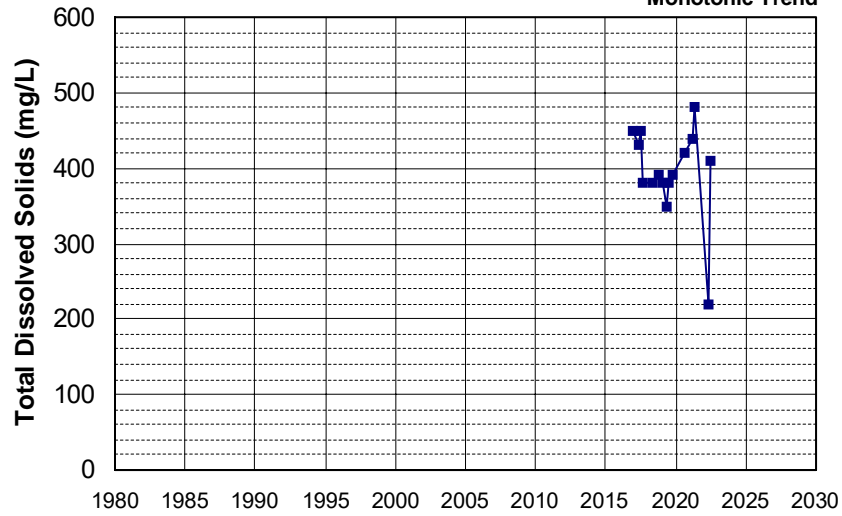
Well Name: L10007874268-MW-109
 Well Depth (ft): 26
 Well Type: MONITORING
 # of Measurements: 15
 Source: WB_CLEANUP
 Period of Record: 2012 - 2022
 Depth Zone: Upper
 Trend Since 2000: Increasing Trend



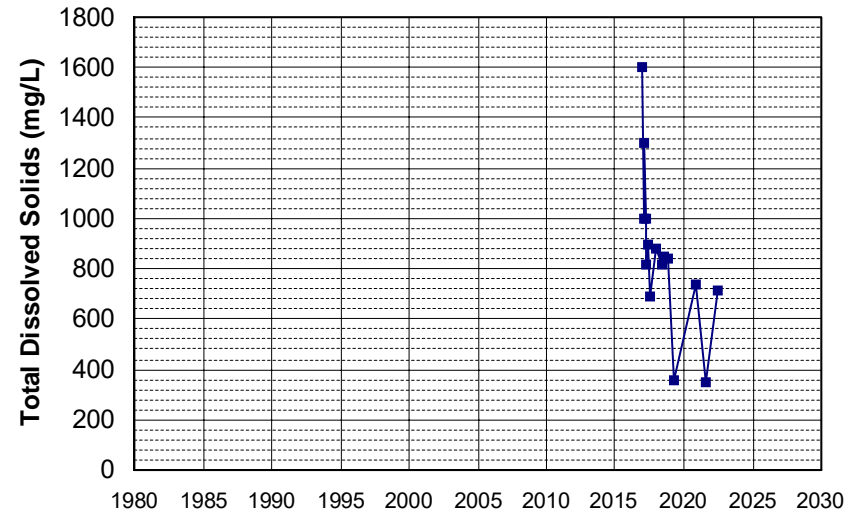
Well Name: L10001937128-VZW-6
 Well Depth (ft): N/A
 Well Type: MONITORING
 # of Measurements: 15
 Source: WB_CLEANUP
 Period of Record: 2016 - 2022
 Depth Zone: Upper
 Trend Since 2000: Decreasing Trend



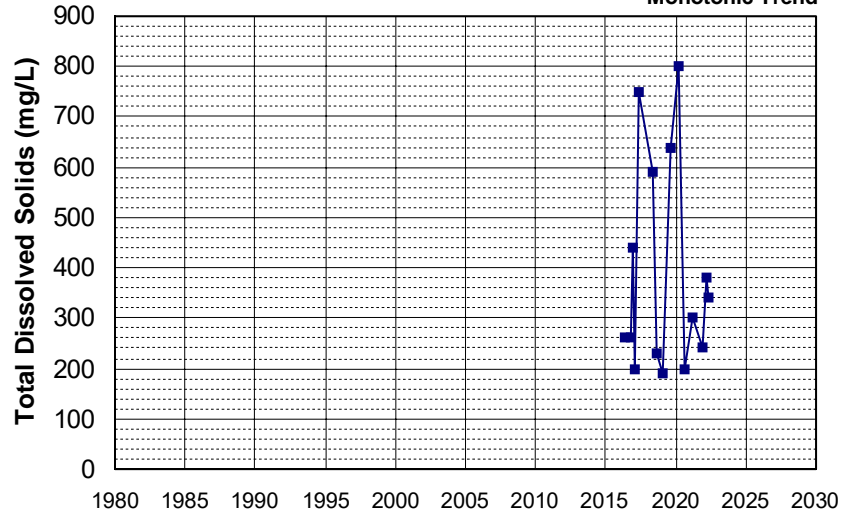
Well Name: L10007939295-CW-9D
 Well Depth (ft): N/A
 Well Type: MONITORING
 # of Measurements: 15
 Source: WB_CLEANUP
 Period of Record: 2016 - 2022
 Depth Zone: Upper
 Trend Since 2000: Insufficient Evidence of Monotonic Trend



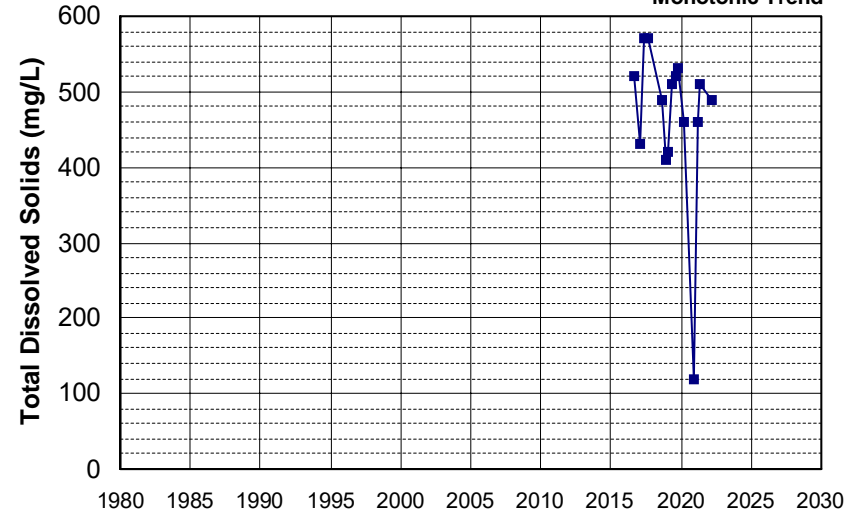
Well Name: L10007939295-CW-9S
 Well Depth (ft): N/A
 Well Type: MONITORING
 # of Measurements: 15
 Source: WB_CLEANUP
 Period of Record: 2016 - 2022
 Depth Zone: Upper
 Trend Since 2000: Decreasing Trend



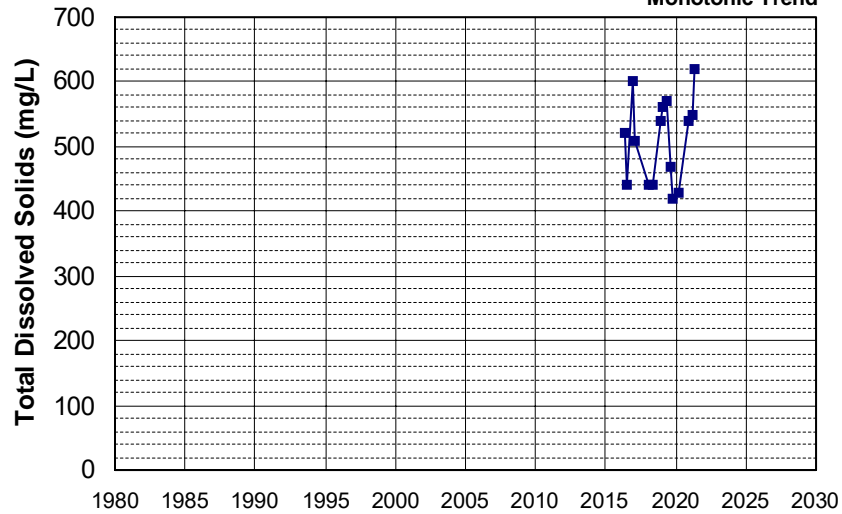
Well Name: L10009133662-MW-10R
 Well Depth (ft): N/A
 Well Type: MONITORING
 # of Measurements: 15
 Source: WB_CLEANUP
 Period of Record: 2016 - 2022
 Depth Zone: Upper
 Trend Since 2000: Insufficient Evidence of Monotonic Trend



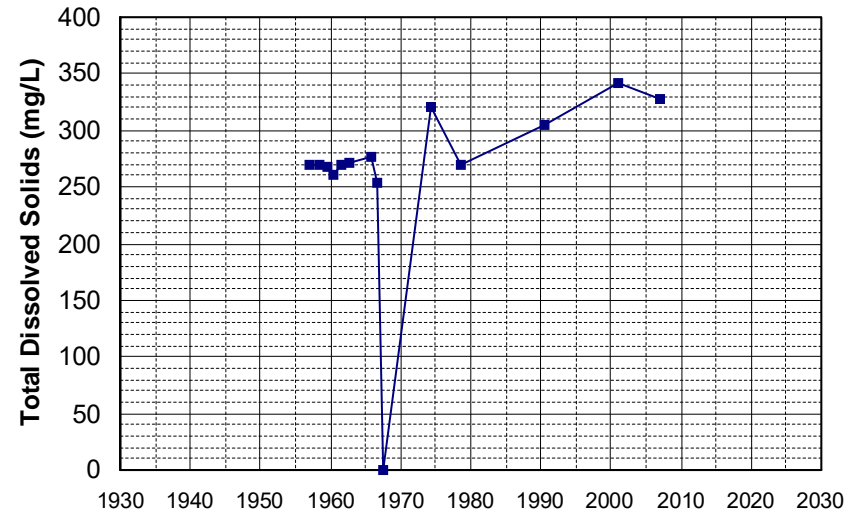
Well Name: L10009133662-MW-8R
 Well Depth (ft): 34.9
 Well Type: MONITORING
 # of Measurements: 15
 Source: WB_CLEANUP
 Period of Record: 2016 - 2022
 Depth Zone: Upper
 Trend Since 2000: Insufficient Evidence of Monotonic Trend



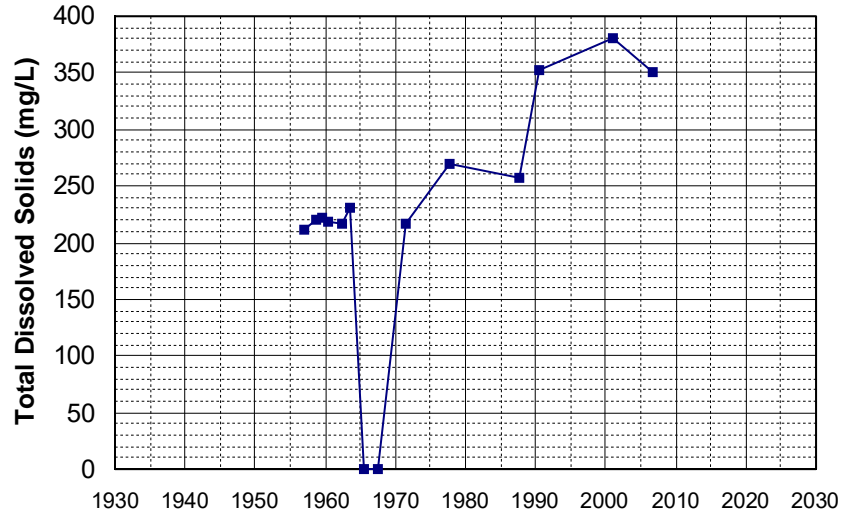
Well Name: L10009133662-PZ-14
 Well Depth (ft): N/A
 Well Type: MONITORING
 # of Measurements: 15
 Source: WB_CLEANUP
 Period of Record: 2016 - 2021
 Depth Zone: Upper
 Trend Since 2000: Insufficient Evidence of Monotonic Trend



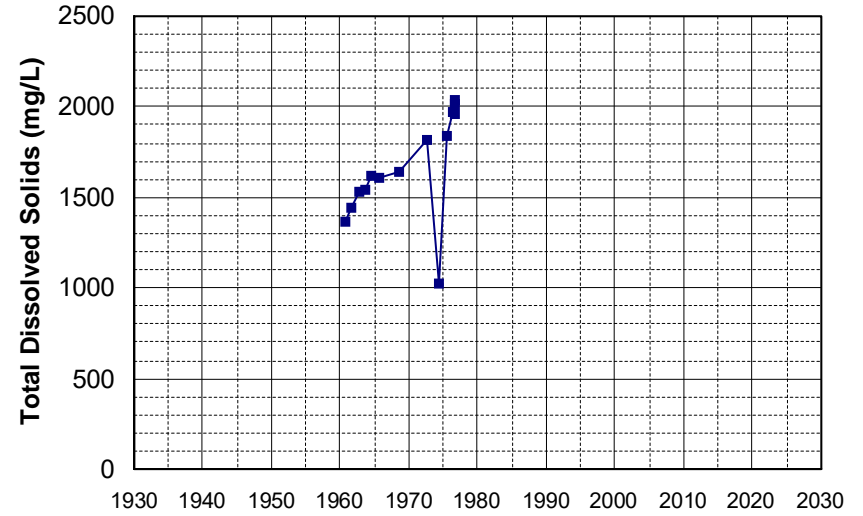
Well Name: 13N01W36Q002M
 Well Depth (ft): 270
 Well Type: WATER SUPPLY, OTHER
 # of Measurements: 14
 Source: DWR
 Period of Record: 1957 - 2006
 Depth Zone: Upper
 Trend Since 2000: Insufficient Data



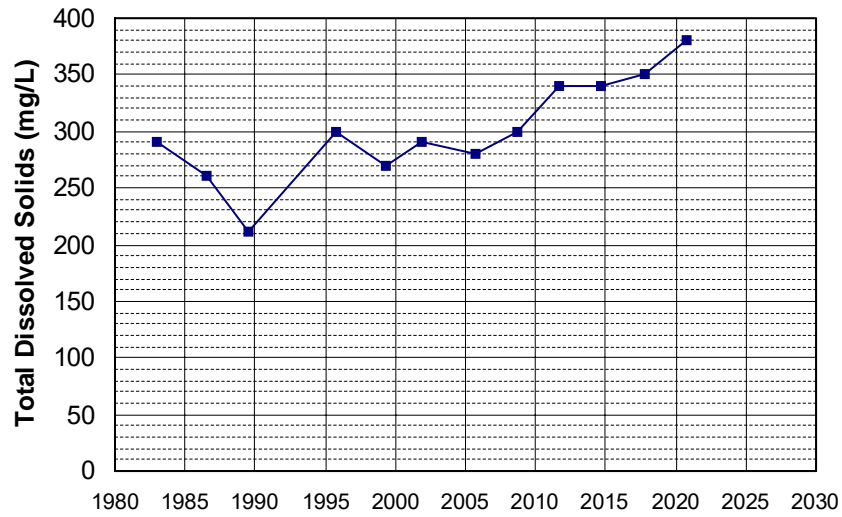
Well Name: 20N02W11Q001M Well Depth (ft): 135
 Well Type: WATER SUPPLY, OTHER # of Measurements: 14
 Source: DWR Period of Record: 1957 - 2006
 Depth Zone: Upper Trend Since 2000: Insufficient Data



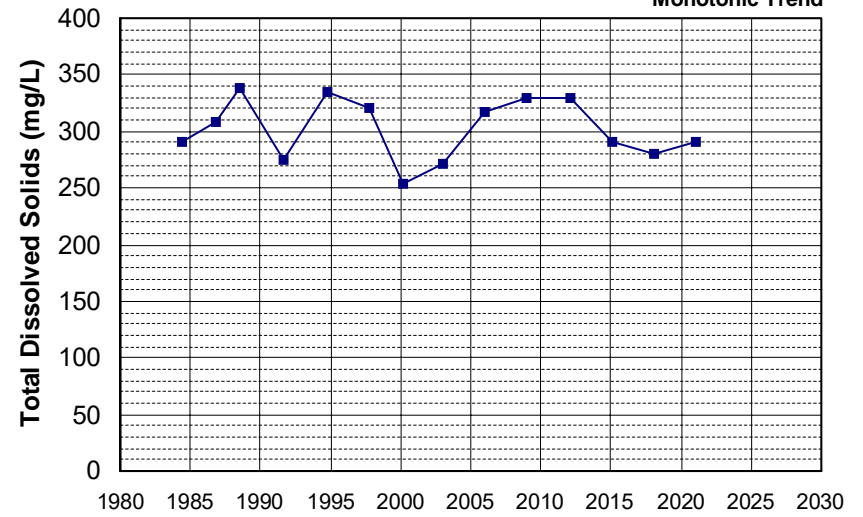
Well Name: 392314121321801 Well Depth (ft): 232
 Well Type: WATER SUPPLY, OTHER # of Measurements: 14
 Source: USGS_NWIS Period of Record: 1960 - 1976
 Depth Zone: Upper Trend Since 2000: Insufficient Data



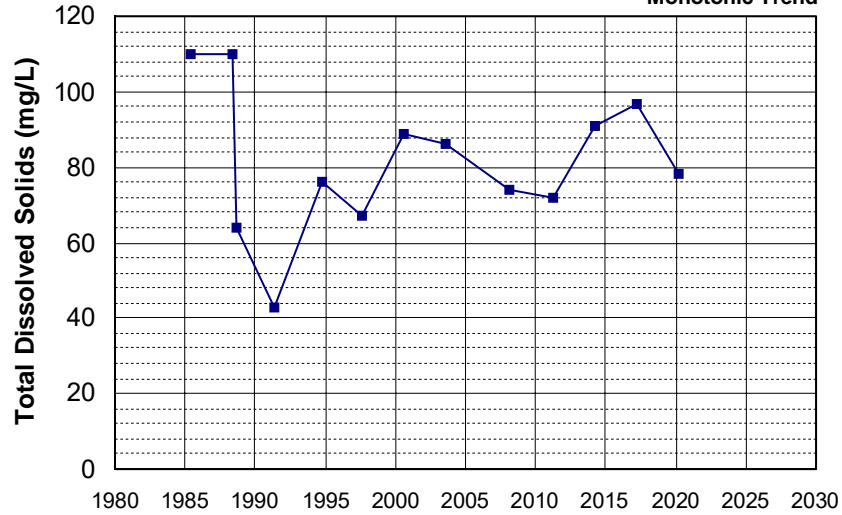
Well Name: CA1710010_002_002 Well Depth (ft): 80
 Well Type: MUNICIPAL # of Measurements: 14
 Source: DDW Period of Record: 1982 - 2020
 Depth Zone: Upper Trend Since 2000: Increasing Trend



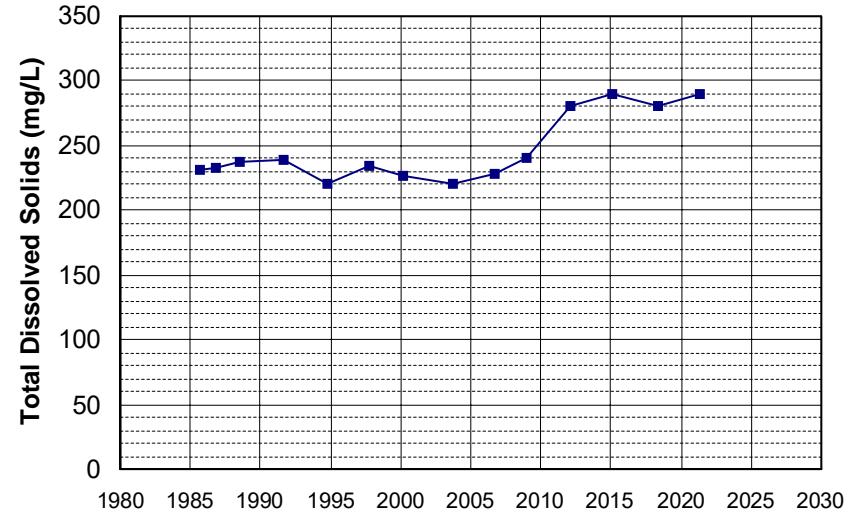
Well Name: CA5810001_009_009 Well Depth (ft): 110
 Well Type: MUNICIPAL # of Measurements: 14
 Source: DDW Period of Record: 1984 - 2021
 Depth Zone: Upper Trend Since 2000: Insufficient Evidence of Monotonic Trend



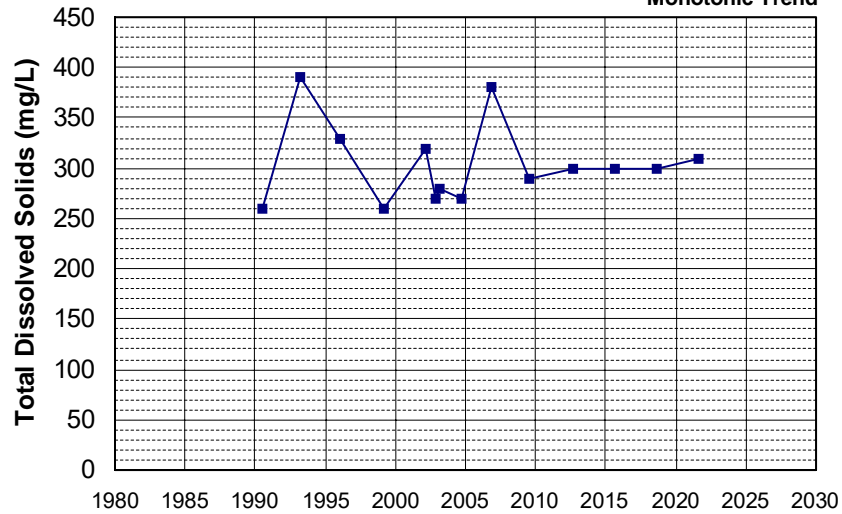
Well Name: CA1710012_004_004 Well Depth (ft): 16
 Well Type: MUNICIPAL # of Measurements: 14
 Source: DDW Period of Record: 1985 - 2020
 Depth Zone: Upper Trend Since 2000: Insufficient Evidence of Monotonic Trend



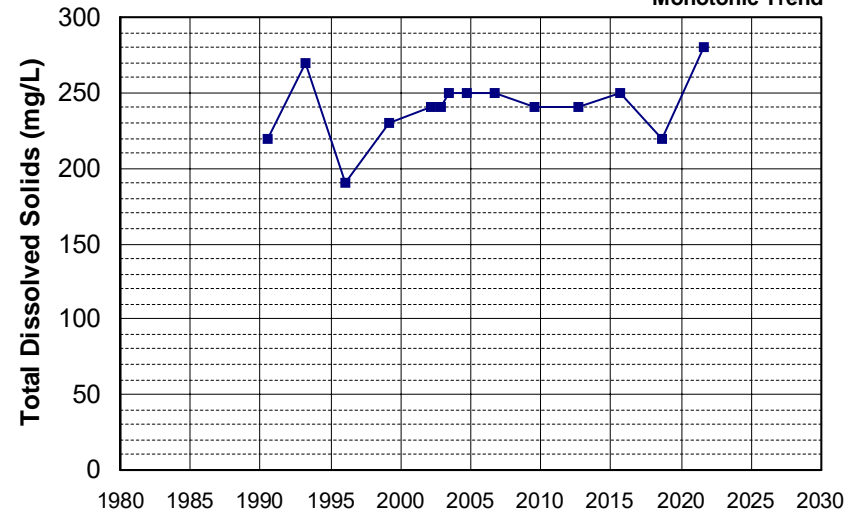
Well Name: CA5810001_012_012 Well Depth (ft): 124
 Well Type: MUNICIPAL # of Measurements: 14
 Source: DDW Period of Record: 1985 - 2021
 Depth Zone: Upper Trend Since 2000: Increasing Trend



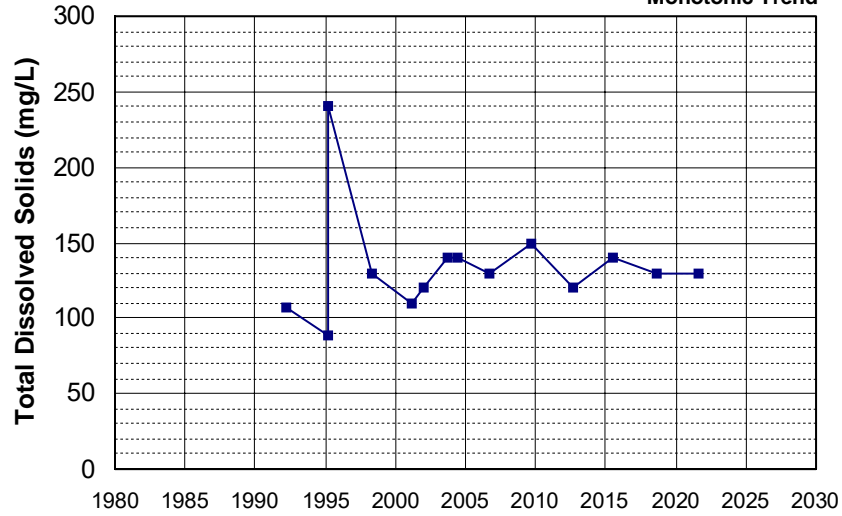
Well Name: CA3410013_004_004 Well Depth (ft): 96
 Well Type: MUNICIPAL # of Measurements: 14
 Source: DDW Period of Record: 1990 - 2021
 Depth Zone: Upper Trend Since 2000: Insufficient Evidence of Monotonic Trend



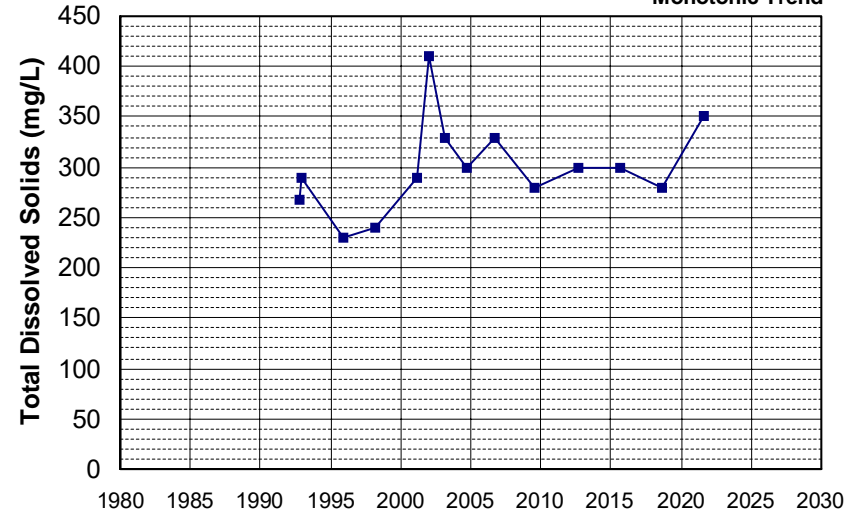
Well Name: CA3410013_005_005 Well Depth (ft): 217
 Well Type: MUNICIPAL # of Measurements: 14
 Source: DDW Period of Record: 1990 - 2021
 Depth Zone: Upper Trend Since 2000: Insufficient Evidence of Monotonic Trend



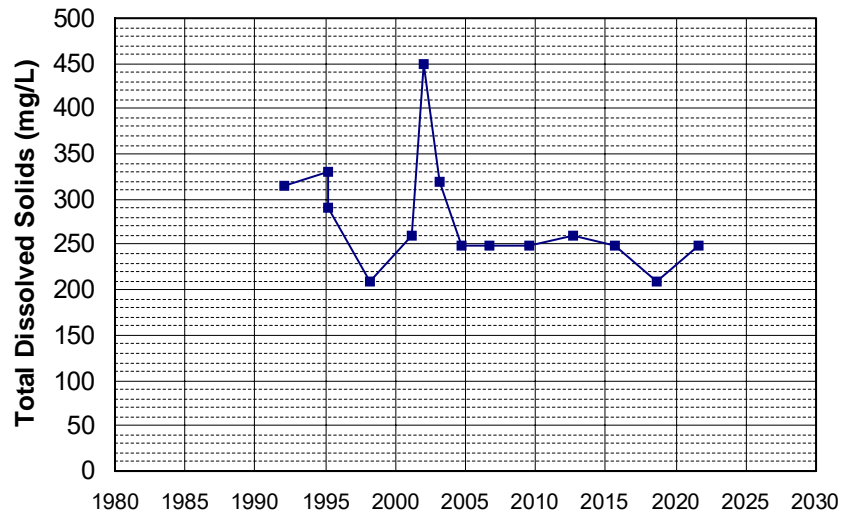
Well Name: CA3410010_001_001 Well Depth (ft): 135
 Well Type: MUNICIPAL # of Measurements: 14
 Source: DDW Period of Record: 1992 - 2021
 Depth Zone: Upper Trend Since 2000: Insufficient Evidence of Monotonic Trend



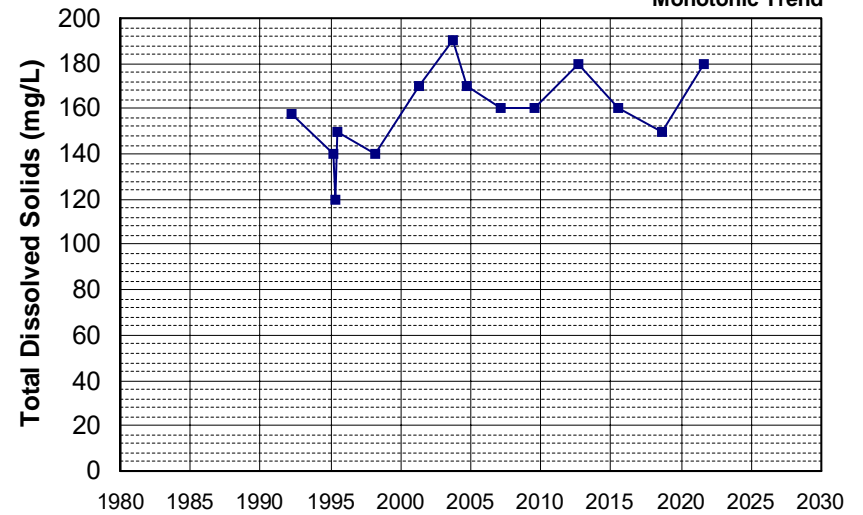
Well Name: CA3410013_001_001 Well Depth (ft): 120
 Well Type: MUNICIPAL # of Measurements: 14
 Source: DDW Period of Record: 1992 - 2021
 Depth Zone: Upper Trend Since 2000: Insufficient Evidence of Monotonic Trend



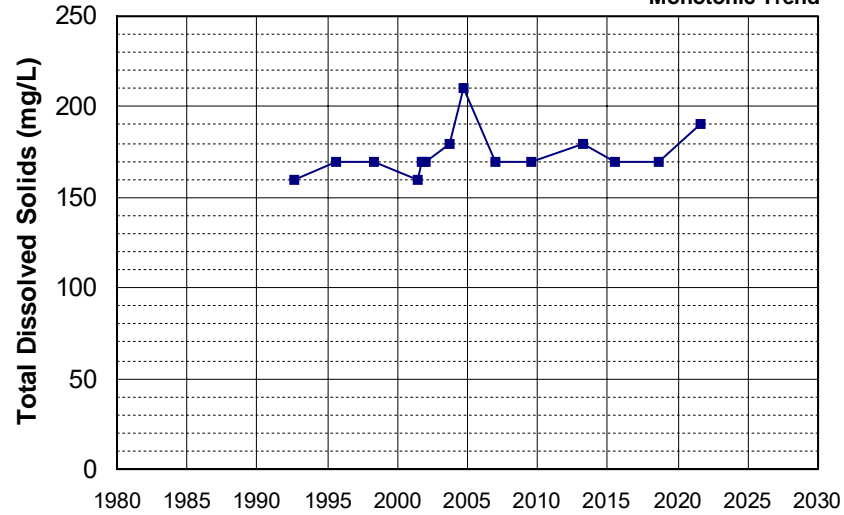
Well Name: CA3410013_006_006 Well Depth (ft): 70
 Well Type: MUNICIPAL # of Measurements: 14
 Source: DDW Period of Record: 1992 - 2021
 Depth Zone: Upper Trend Since 2000: Decreasing Trend



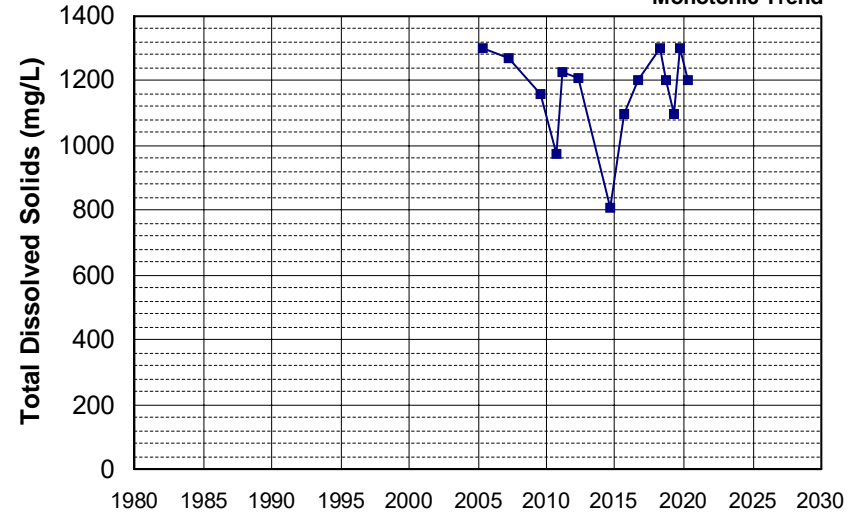
Well Name: CA3410017_006_006 Well Depth (ft): 20
 Well Type: MUNICIPAL # of Measurements: 14
 Source: DDW Period of Record: 1992 - 2021
 Depth Zone: Upper Trend Since 2000: Insufficient Evidence of Monotonic Trend



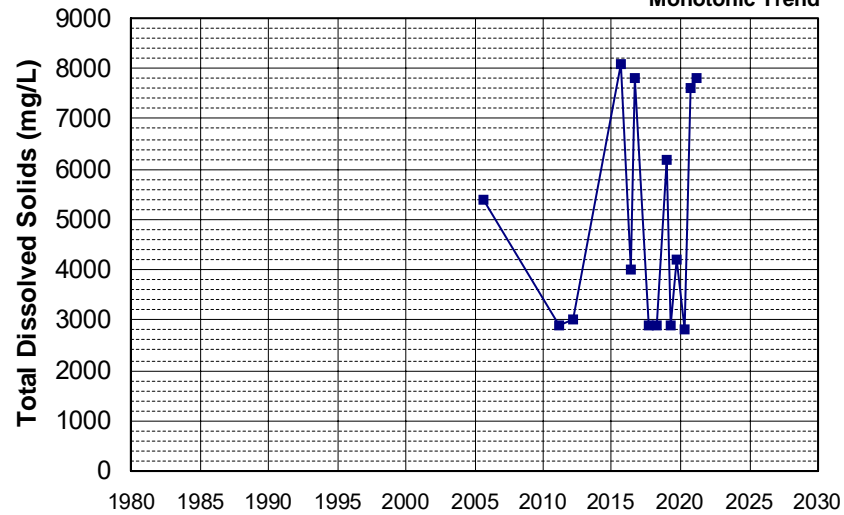
Well Name: CA3410017_023_023 Well Depth (ft): 49
 Well Type: MUNICIPAL # of Measurements: 14
 Source: DDW Period of Record: 1992 - 2021
 Depth Zone: Upper Trend Since 2000: Insufficient Evidence of Monotonic Trend



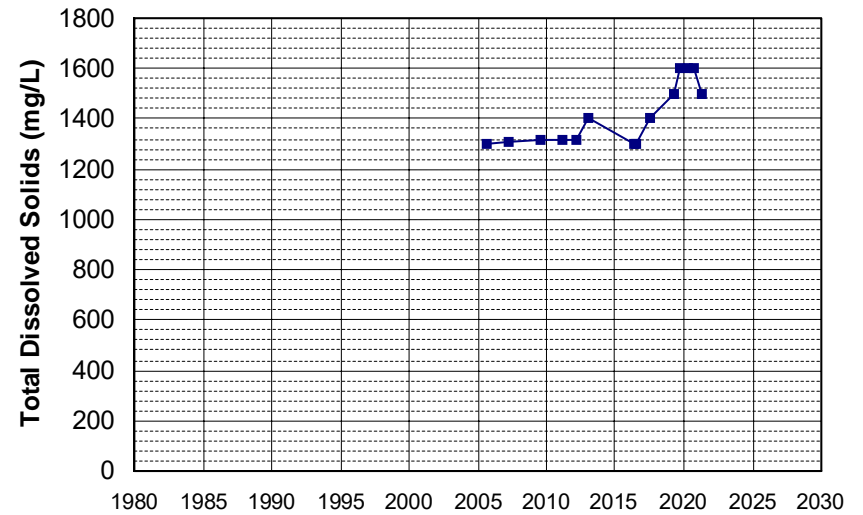
Well Name: L10001819539-DW7 Well Depth (ft): 133.4
 Well Type: MONITORING # of Measurements: 14
 Source: WB_CLEANUP Period of Record: 2005 - 2020
 Depth Zone: Upper Trend Since 2000: Insufficient Evidence of Monotonic Trend



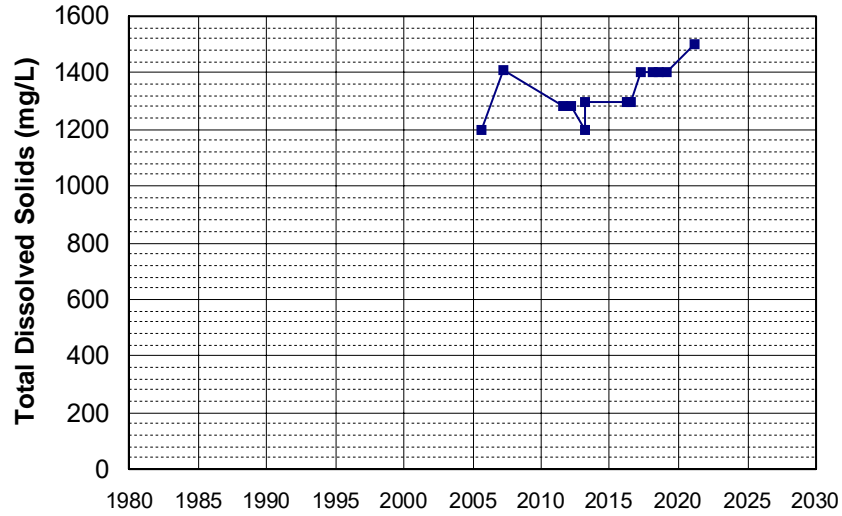
Well Name: L10001819539-LPS1 Well Depth (ft): N/A
 Well Type: MONITORING # of Measurements: 14
 Source: WB_CLEANUP Period of Record: 2005 - 2021
 Depth Zone: Upper Trend Since 2000: Insufficient Evidence of Monotonic Trend



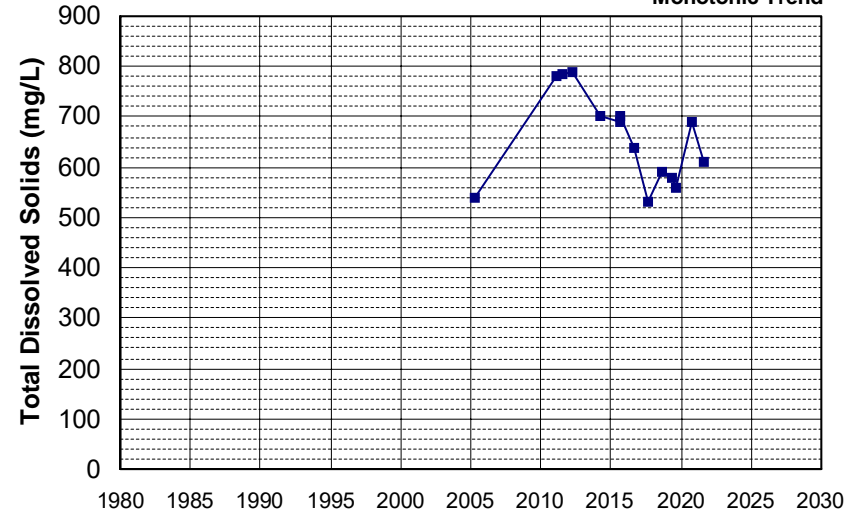
Well Name: L10001819539-OW14 Well Depth (ft): N/A
 Well Type: MONITORING # of Measurements: 14
 Source: WB_CLEANUP Period of Record: 2005 - 2021
 Depth Zone: Upper Trend Since 2000: Increasing Trend



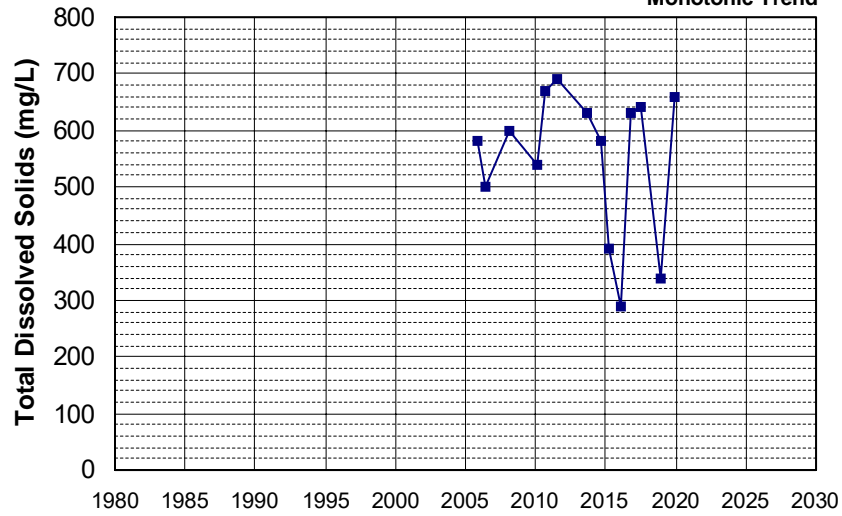
Well Name: L10001819539-OW15
 Well Type: MONITORING
 Source: WB_CLEANUP
 Depth Zone: Upper
 Well Depth (ft): N/A
 # of Measurements: 14
 Period of Record: 2005 - 2021
 Trend Since 2000: Increasing Trend



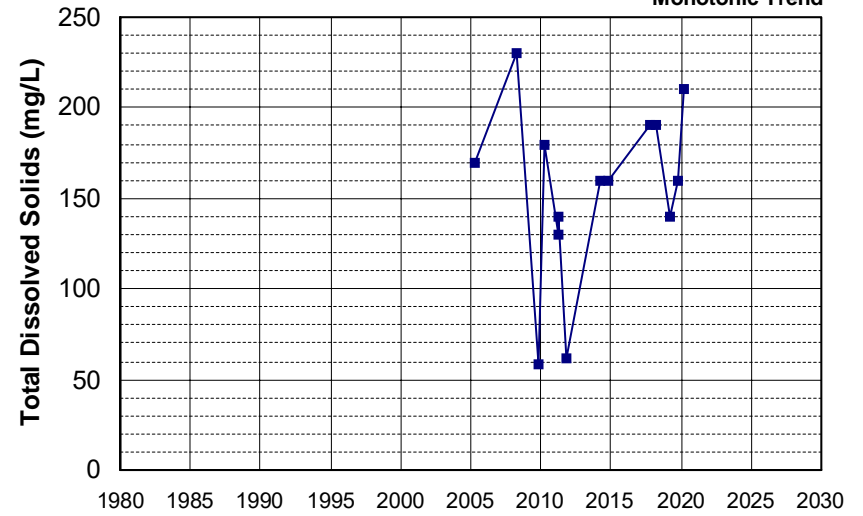
Well Name: L10001819539-OW7
 Well Type: MONITORING
 Source: WB_CLEANUP
 Depth Zone: Upper
 Well Depth (ft): N/A
 # of Measurements: 14
 Period of Record: 2005 - 2021
 Trend Since 2000: Insufficient Evidence of Monotonic Trend



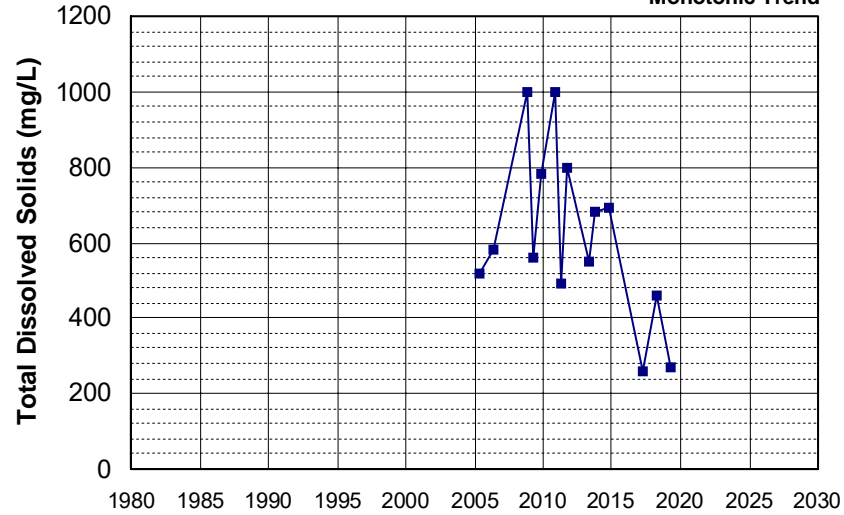
Well Name: L10003801379-1
 Well Type: MONITORING
 Source: WB_CLEANUP
 Depth Zone: Upper
 Well Depth (ft): N/A
 # of Measurements: 14
 Period of Record: 2005 - 2019
 Trend Since 2000: Insufficient Evidence of Monotonic Trend



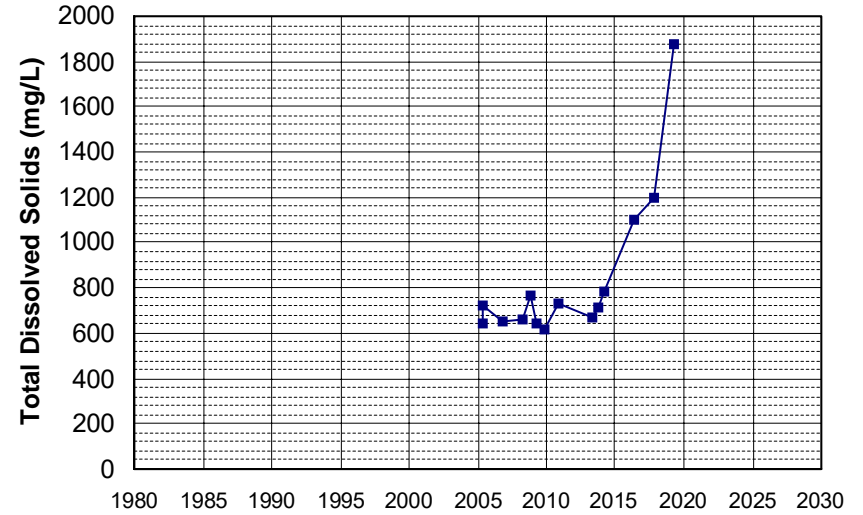
Well Name: L10005342355-A-2
 Well Type: MONITORING
 Source: WB_CLEANUP
 Depth Zone: Upper
 Well Depth (ft): N/A
 # of Measurements: 14
 Period of Record: 2005 - 2020
 Trend Since 2000: Insufficient Evidence of Monotonic Trend



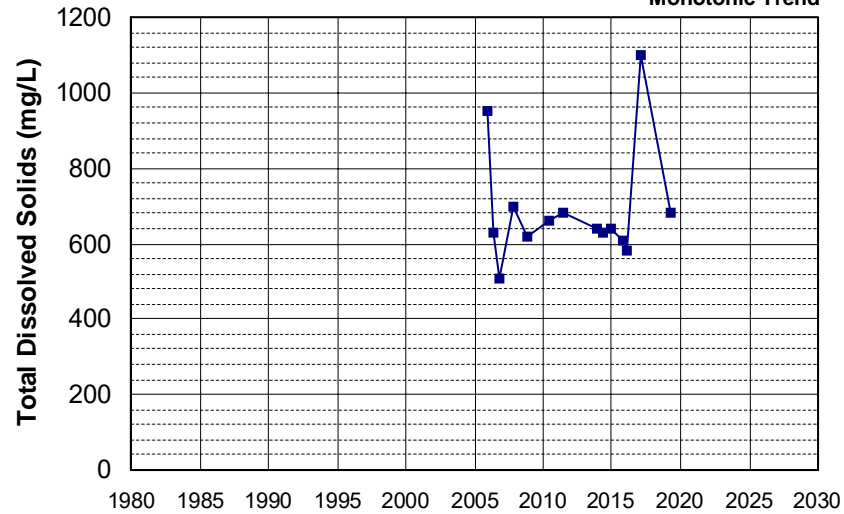
Well Name: L10005342355-EX-4
 Well Depth (ft): 32.4
 Well Type: MONITORING
 # of Measurements: 14
 Source: WB_CLEANUP
 Period of Record: 2005 - 2019
 Depth Zone: Upper
 Trend Since 2000: Insufficient Evidence of Monotonic Trend



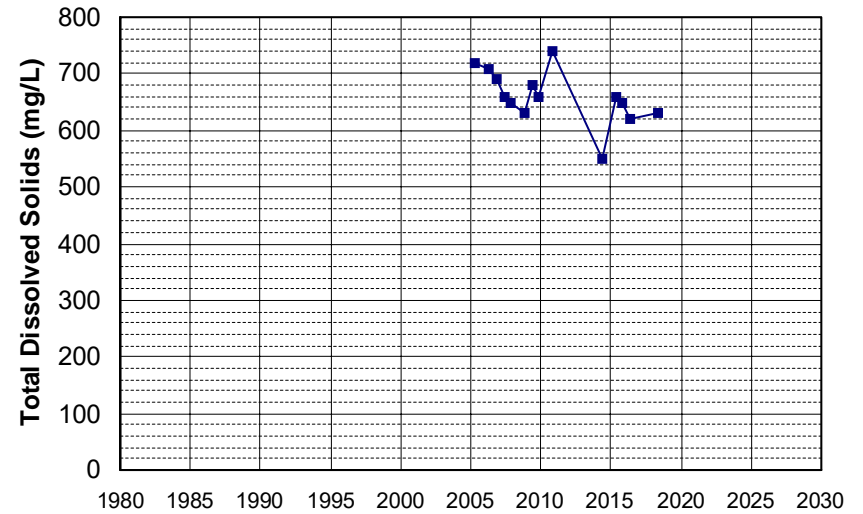
Well Name: L10005342355-MW-105
 Well Depth (ft): 36.15
 Well Type: MONITORING
 # of Measurements: 14
 Source: WB_CLEANUP
 Period of Record: 2005 - 2019
 Depth Zone: Upper
 Trend Since 2000: Increasing Trend



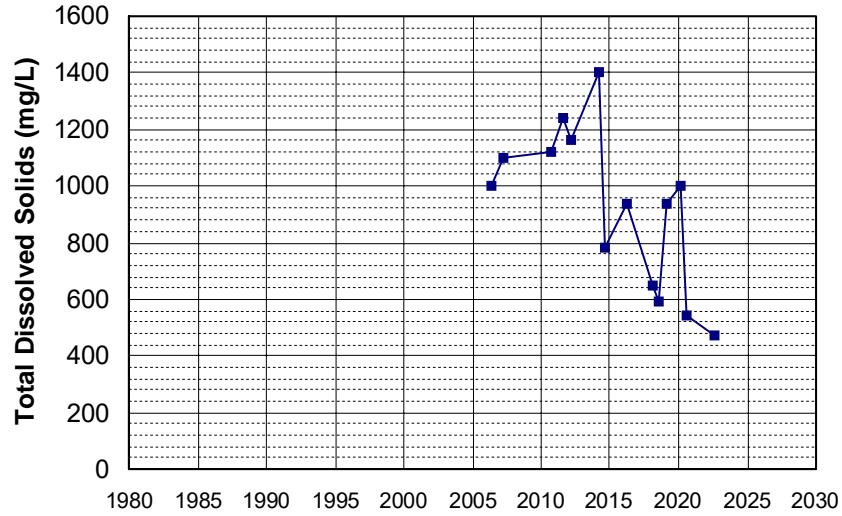
Well Name: L10007011530-G-11M
 Well Depth (ft): 37.38
 Well Type: MONITORING
 # of Measurements: 14
 Source: WB_CLEANUP
 Period of Record: 2005 - 2019
 Depth Zone: Upper
 Trend Since 2000: Insufficient Evidence of Monotonic Trend



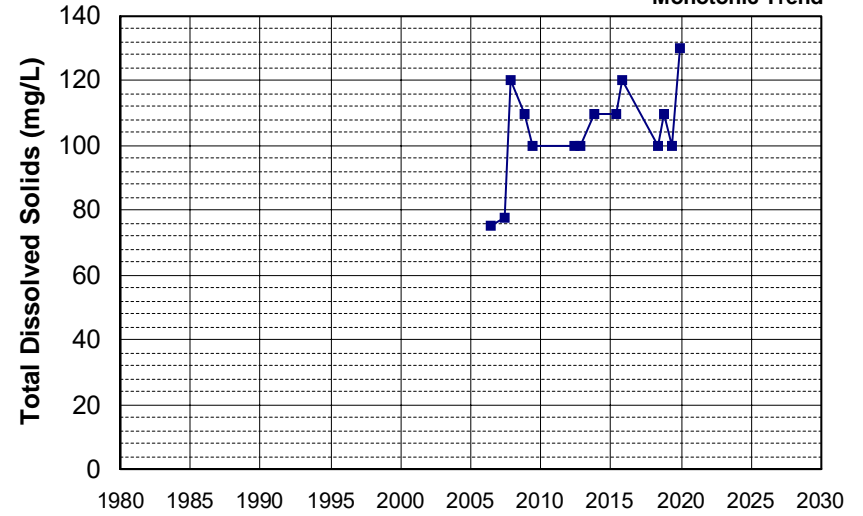
Well Name: L10007011530-G-12
 Well Depth (ft): 29.68
 Well Type: MONITORING
 # of Measurements: 14
 Source: WB_CLEANUP
 Period of Record: 2005 - 2018
 Depth Zone: Upper
 Trend Since 2000: Decreasing Trend



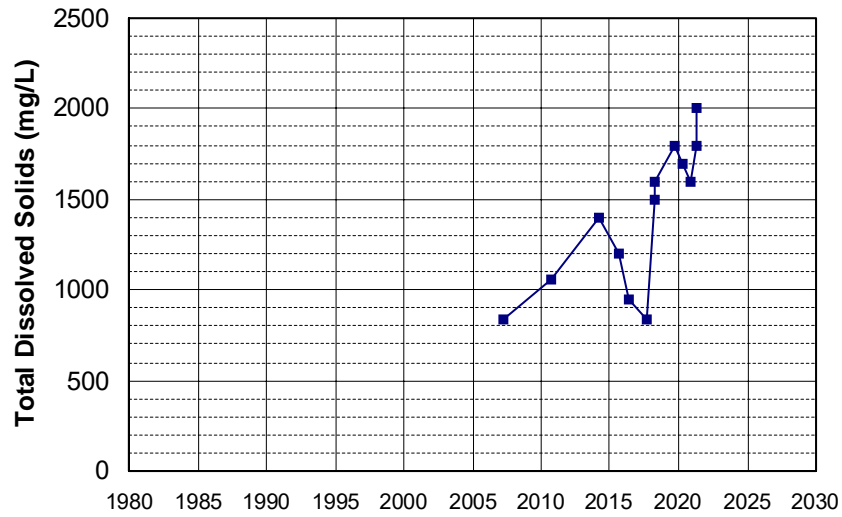
Well Name: L10001819539-OW11
 Well Depth (ft): N/A
 Well Type: MONITORING
 # of Measurements: 14
 Source: WB_CLEANUP
 Period of Record: 2006 - 2022
 Depth Zone: Upper
 Trend Since 2000: Decreasing Trend



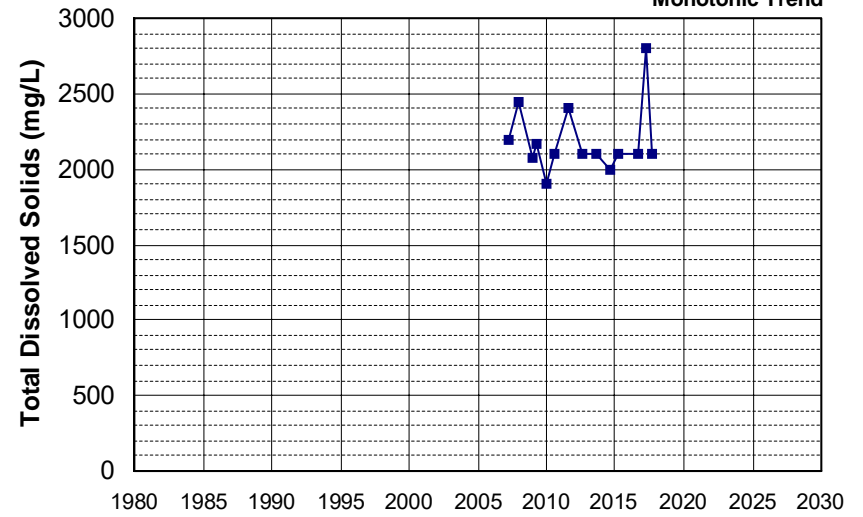
Well Name: L10008365060-MW-9
 Well Depth (ft): 64
 Well Type: MONITORING
 # of Measurements: 14
 Source: WB_CLEANUP
 Period of Record: 2006 - 2019
 Depth Zone: Upper
 Trend Since 2000: Insufficient Evidence of Monotonic Trend



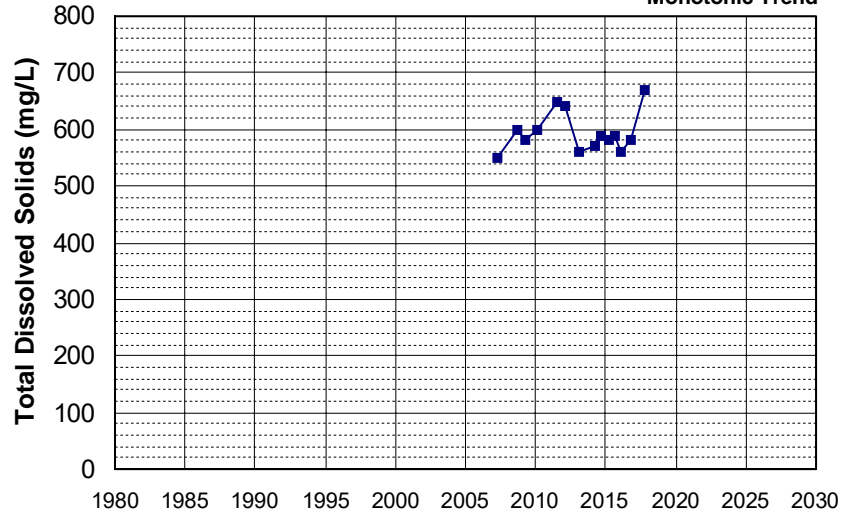
Well Name: L10001819539-EW2
 Well Depth (ft): N/A
 Well Type: MONITORING
 # of Measurements: 14
 Source: WB_CLEANUP
 Period of Record: 2007 - 2021
 Depth Zone: Upper
 Trend Since 2000: Increasing Trend



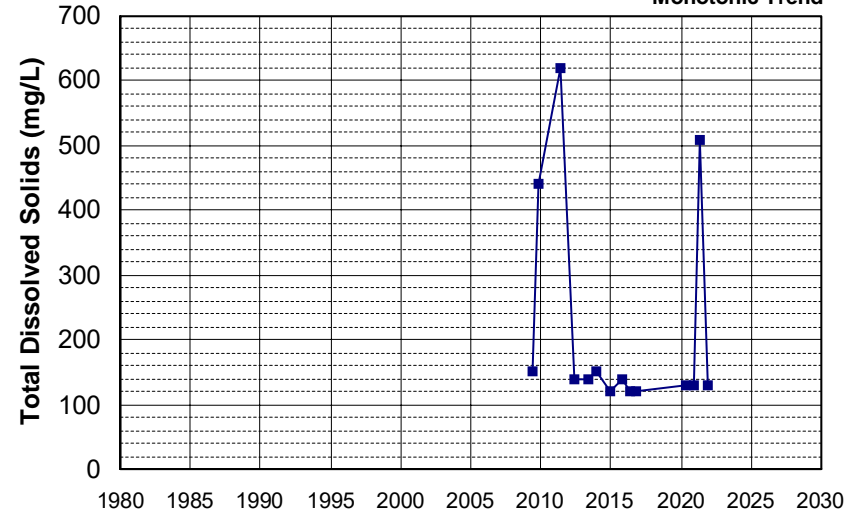
Well Name: L10003287628-MW-1
 Well Depth (ft): 34
 Well Type: MONITORING
 # of Measurements: 14
 Source: WB_CLEANUP
 Period of Record: 2007 - 2017
 Depth Zone: Upper
 Trend Since 2000: Insufficient Evidence of Monotonic Trend



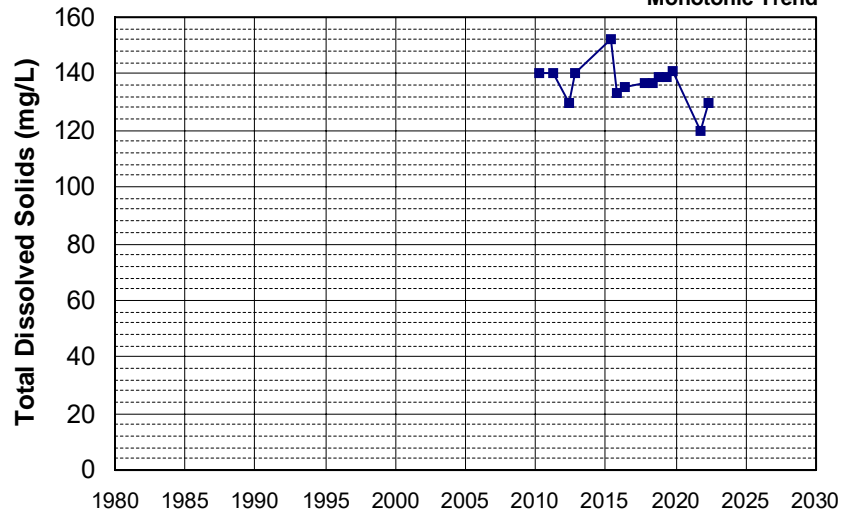
Well Name: L10003801379-E-1
 Well Type: MONITORING
 Source: WB_CLEANUP
 Depth Zone: Upper
 Well Depth (ft): N/A
 # of Measurements: 14
 Period of Record: 2007 - 2017
 Trend Since 2000: Insufficient Evidence of Monotonic Trend



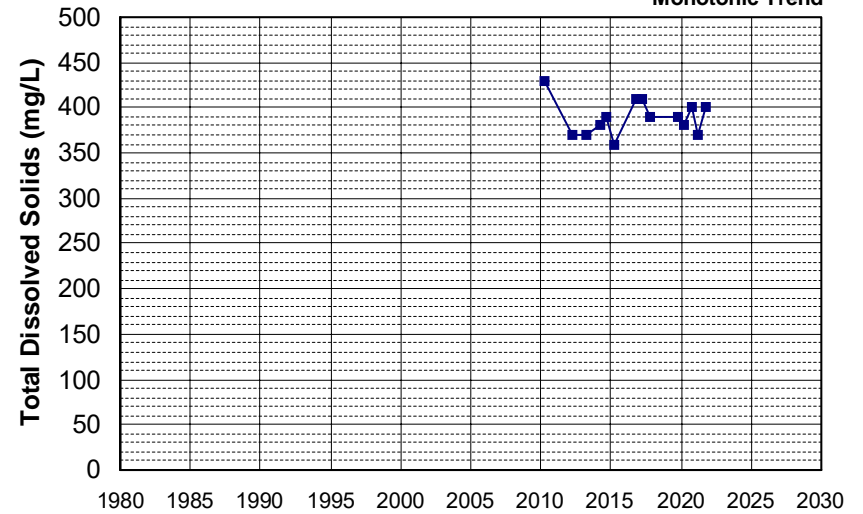
Well Name: L10004137499-MW-17
 Well Type: MONITORING
 Source: WB_CLEANUP
 Depth Zone: Upper
 Well Depth (ft): 148
 # of Measurements: 14
 Period of Record: 2009 - 2021
 Trend Since 2000: Insufficient Evidence of Monotonic Trend



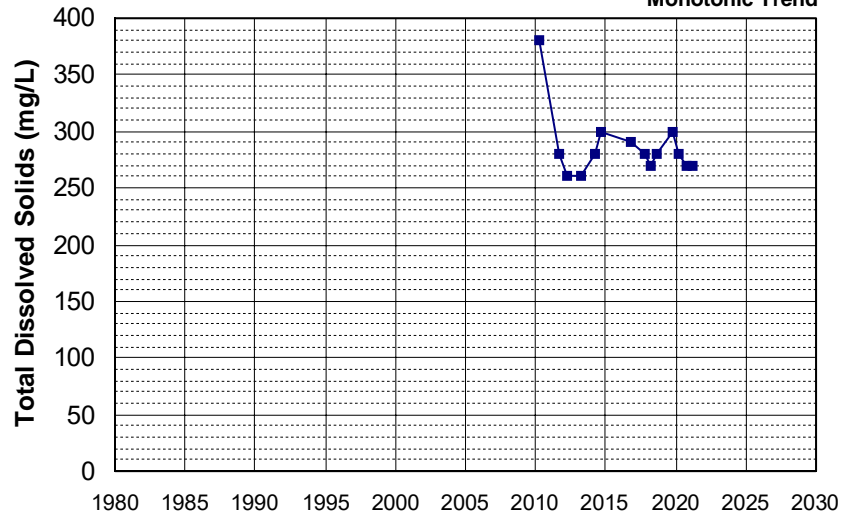
Well Name: L10002081339-MW-1
 Well Type: MONITORING
 Source: WB_CLEANUP
 Depth Zone: Upper
 Well Depth (ft): 135.3
 # of Measurements: 14
 Period of Record: 2010 - 2022
 Trend Since 2000: Insufficient Evidence of Monotonic Trend



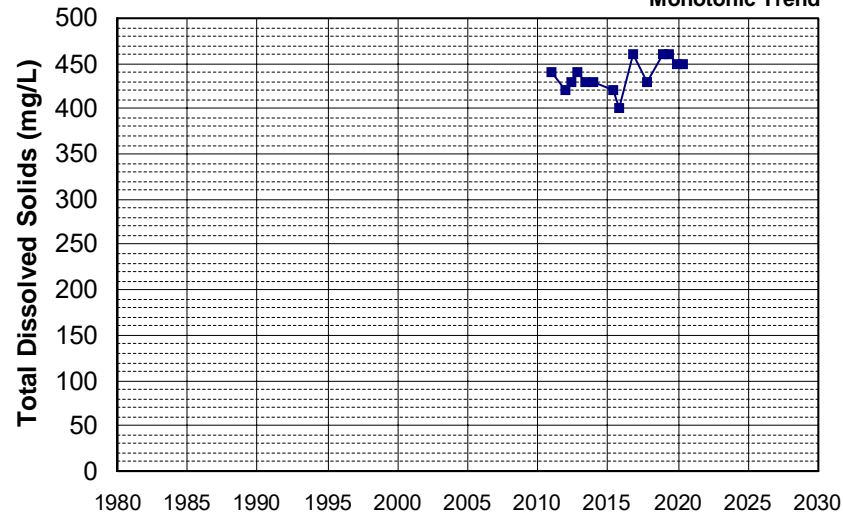
Well Name: L10003287628-MW-16
 Well Type: MONITORING
 Source: WB_CLEANUP
 Depth Zone: Upper
 Well Depth (ft): 35
 # of Measurements: 14
 Period of Record: 2010 - 2021
 Trend Since 2000: Insufficient Evidence of Monotonic Trend



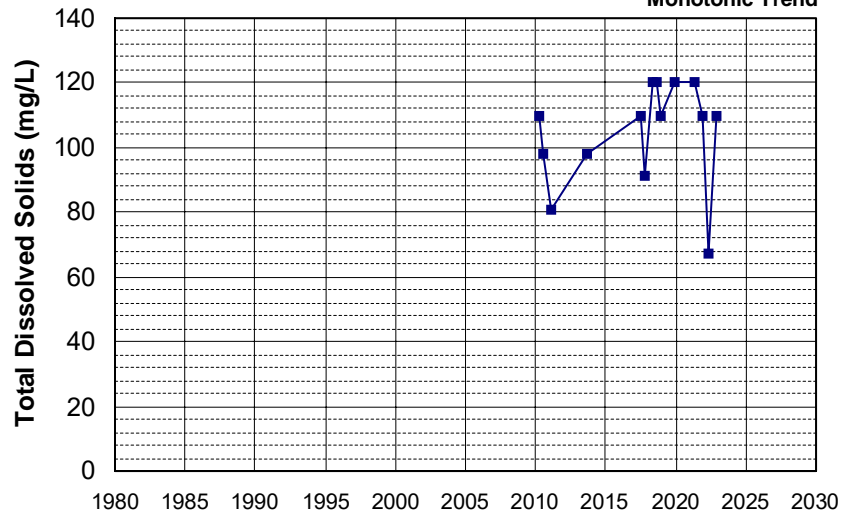
Well Name: L10003287628-MW-20
 Well Depth (ft): 35
 Well Type: MONITORING
 # of Measurements: 14
 Source: WB_CLEANUP
 Period of Record: 2010 - 2021
 Depth Zone: Upper
 Trend Since 2000: Insufficient Evidence of Monotonic Trend



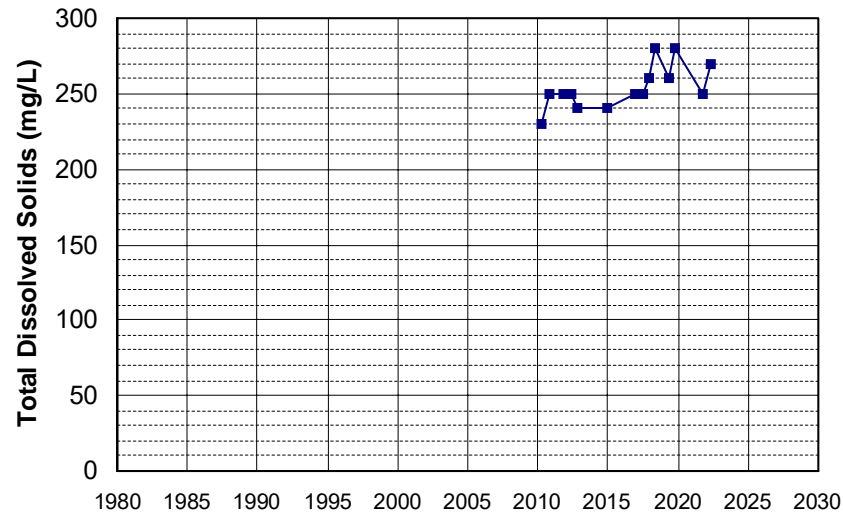
Well Name: L10004137499-MW-14
 Well Depth (ft): 110
 Well Type: MONITORING
 # of Measurements: 14
 Source: WB_CLEANUP
 Period of Record: 2010 - 2020
 Depth Zone: Upper
 Trend Since 2000: Insufficient Evidence of Monotonic Trend



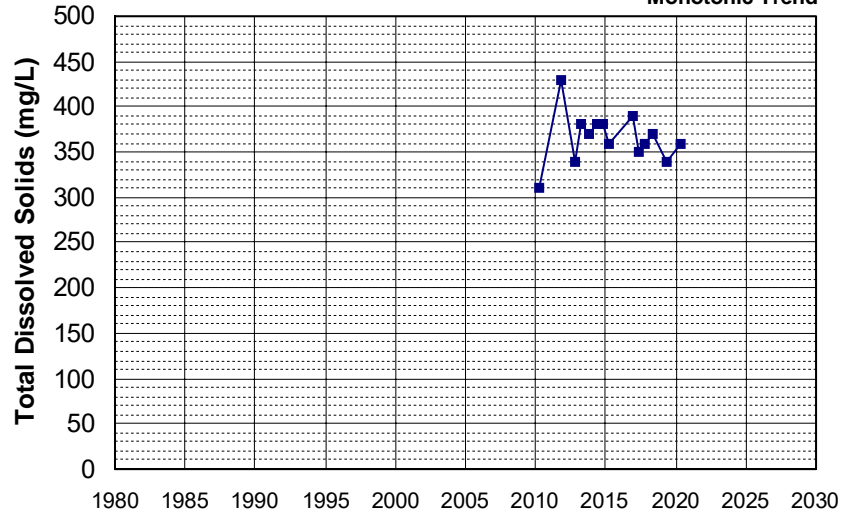
Well Name: L10005178265-OB-2A
 Well Depth (ft): N/A
 Well Type: MONITORING
 # of Measurements: 14
 Source: WB_CLEANUP
 Period of Record: 2010 - 2022
 Depth Zone: Upper
 Trend Since 2000: Insufficient Evidence of Monotonic Trend



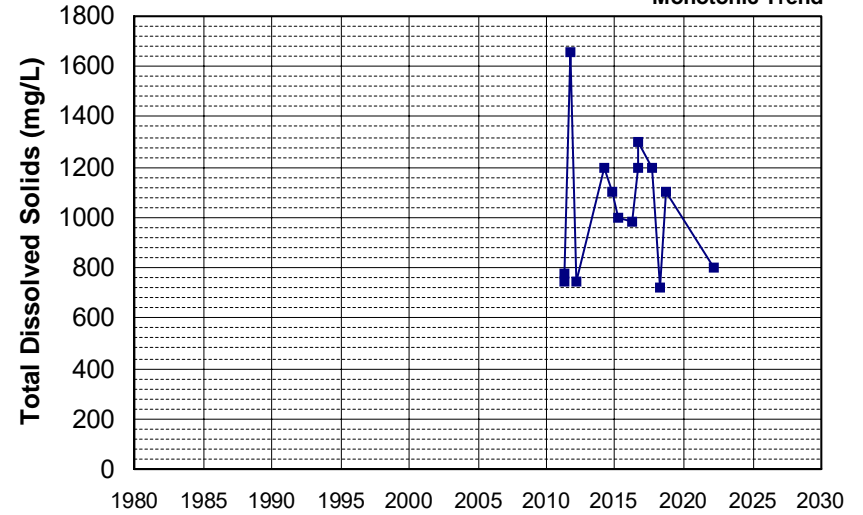
Well Name: L10007939295-MW-2
 Well Depth (ft): 126.2
 Well Type: MONITORING
 # of Measurements: 14
 Source: WB_CLEANUP
 Period of Record: 2010 - 2022
 Depth Zone: Upper
 Trend Since 2000: Increasing Trend



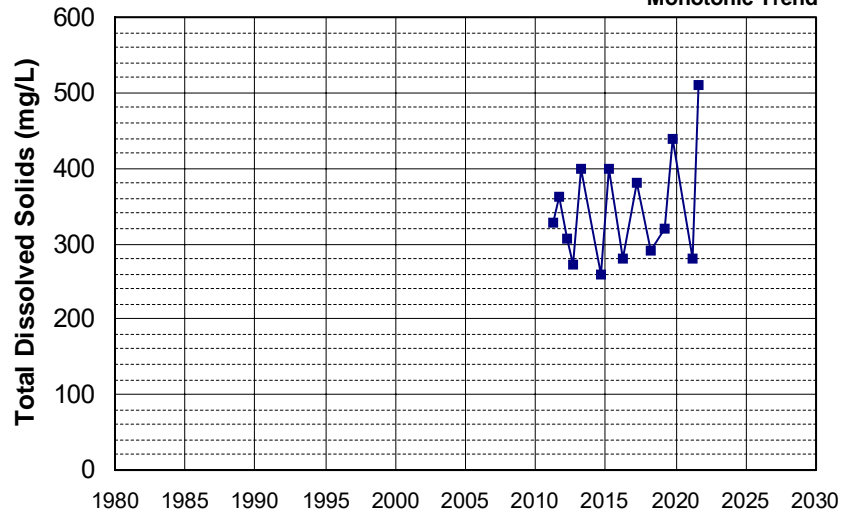
Well Name: L10009540332-MW-9A
 Well Type: MONITORING
 Source: WB_CLEANUP
 Depth Zone: Upper
 Well Depth (ft): N/A
 # of Measurements: 14
 Period of Record: 2010 - 2020
 Trend Since 2000: Insufficient Evidence of Monotonic Trend



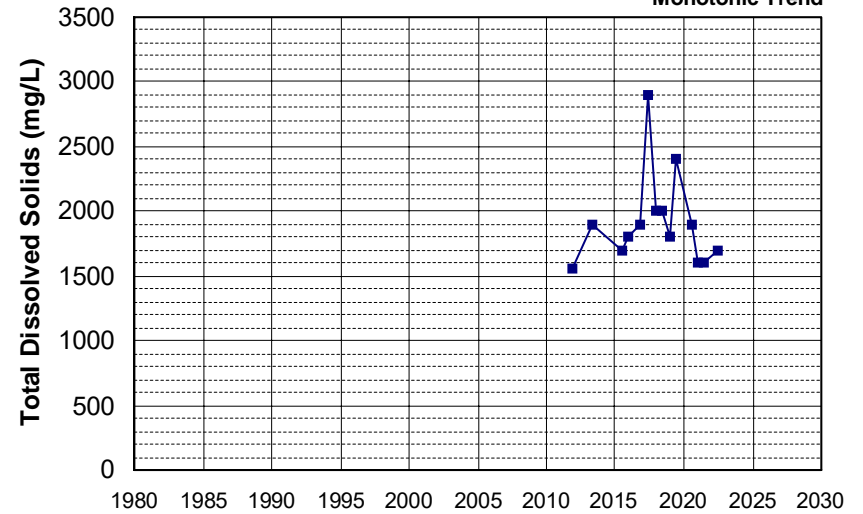
Well Name: L10006808303-RW-1
 Well Type: MONITORING
 Source: WB_CLEANUP
 Depth Zone: Upper
 Well Depth (ft): 64
 # of Measurements: 14
 Period of Record: 2011 - 2022
 Trend Since 2000: Insufficient Evidence of Monotonic Trend



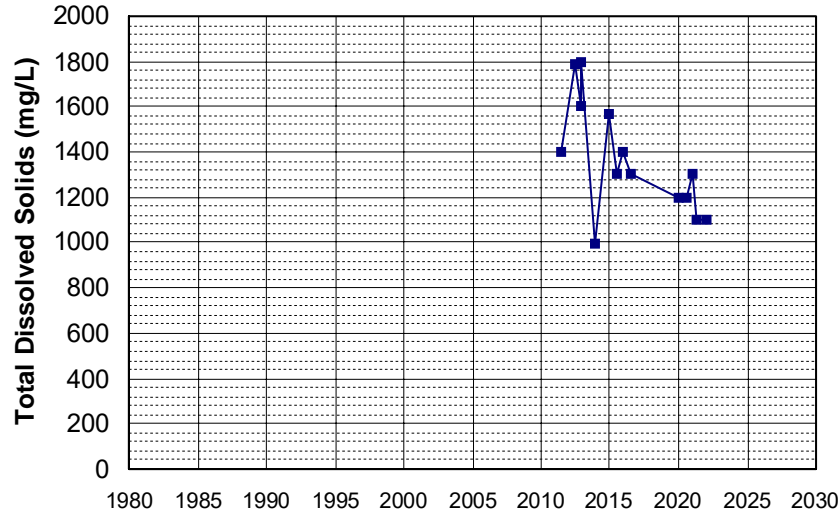
Well Name: L10006808303-RW-3
 Well Type: MONITORING
 Source: WB_CLEANUP
 Depth Zone: Upper
 Well Depth (ft): 70
 # of Measurements: 14
 Period of Record: 2011 - 2021
 Trend Since 2000: Insufficient Evidence of Monotonic Trend



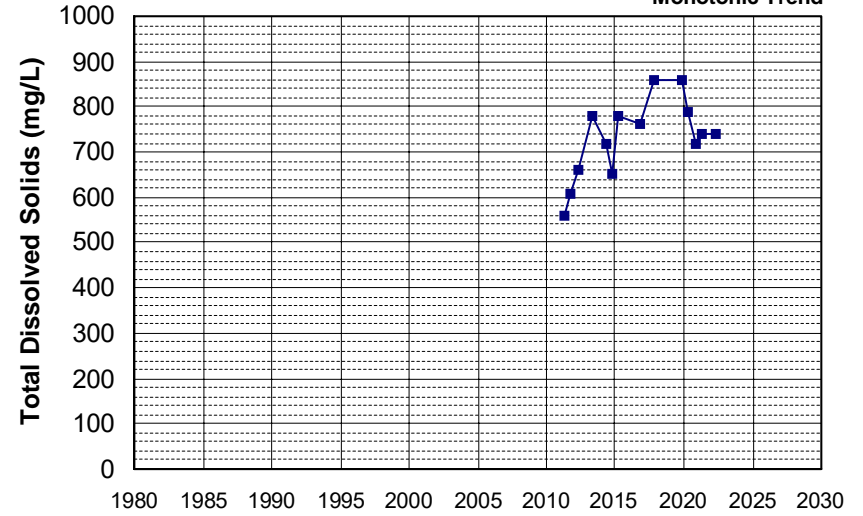
Well Name: L10007874268-MW-108
 Well Type: MONITORING
 Source: WB_CLEANUP
 Depth Zone: Upper
 Well Depth (ft): 21.6
 # of Measurements: 14
 Period of Record: 2011 - 2022
 Trend Since 2000: Insufficient Evidence of Monotonic Trend



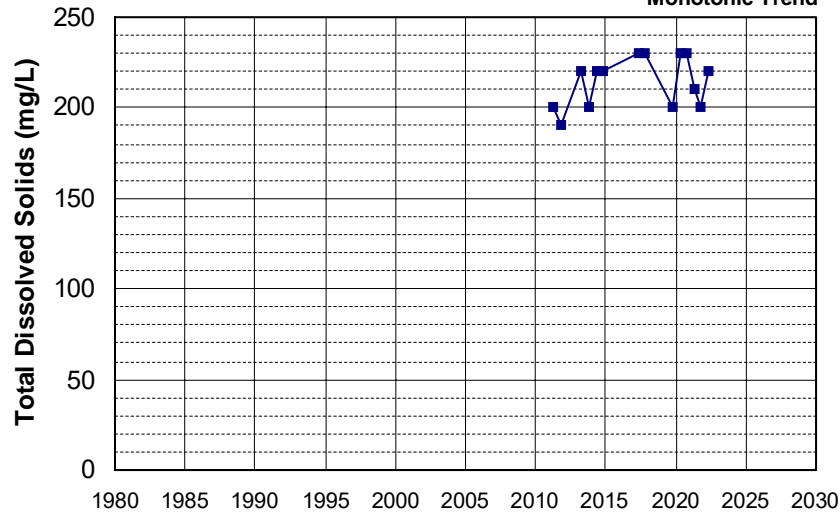
Well Name: L10007874268-MW-143
 Well Depth (ft): 37.9
 Well Type: MONITORING
 # of Measurements: 14
 Source: WB_CLEANUP
 Period of Record: 2011 - 2021
 Depth Zone: Upper
 Trend Since 2000: Decreasing Trend



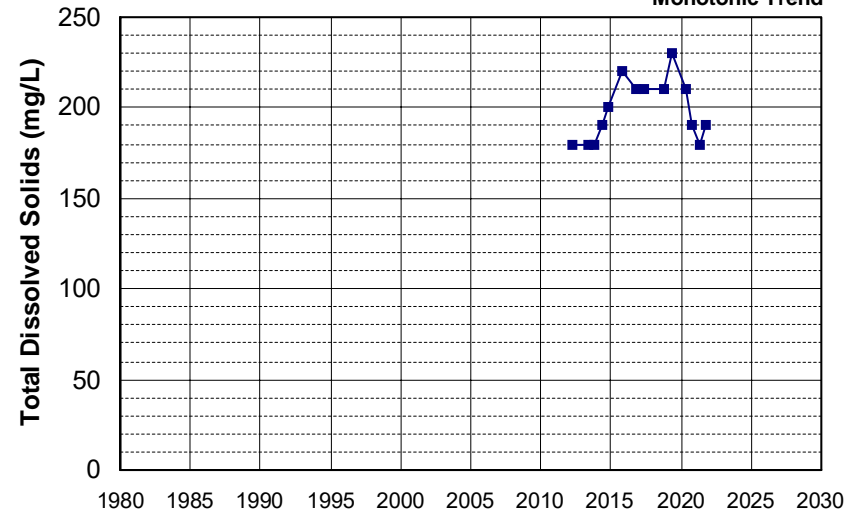
Well Name: L10009540332-MW-10
 Well Depth (ft): N/A
 Well Type: MONITORING
 # of Measurements: 14
 Source: WB_CLEANUP
 Period of Record: 2011 - 2022
 Depth Zone: Upper
 Trend Since 2000: Insufficient Evidence of Monotonic Trend



Well Name: L10009540332-MW-9B
 Well Depth (ft): N/A
 Well Type: MONITORING
 # of Measurements: 14
 Source: WB_CLEANUP
 Period of Record: 2011 - 2022
 Depth Zone: Upper
 Trend Since 2000: Insufficient Evidence of Monotonic Trend

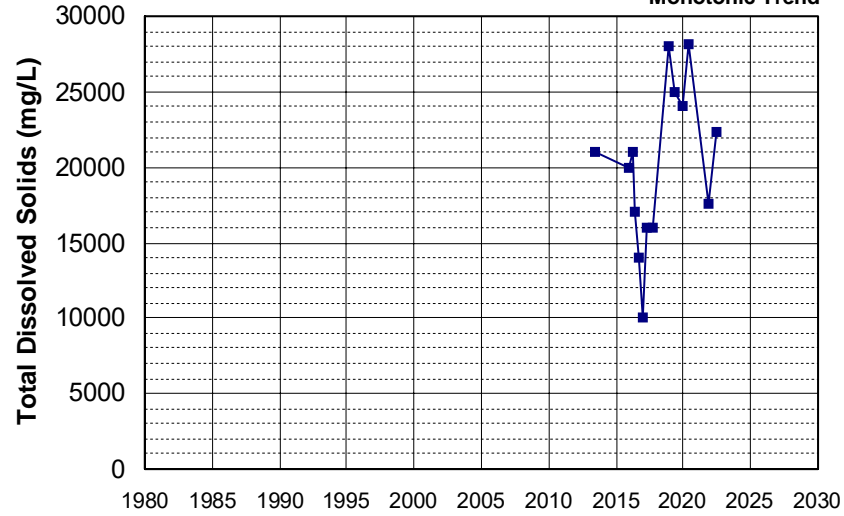


Well Name: L10009799269-MW-7
 Well Depth (ft): 93.7
 Well Type: MONITORING
 # of Measurements: 14
 Source: WB_CLEANUP
 Period of Record: 2012 - 2021
 Depth Zone: Upper
 Trend Since 2000: Insufficient Evidence of Monotonic Trend



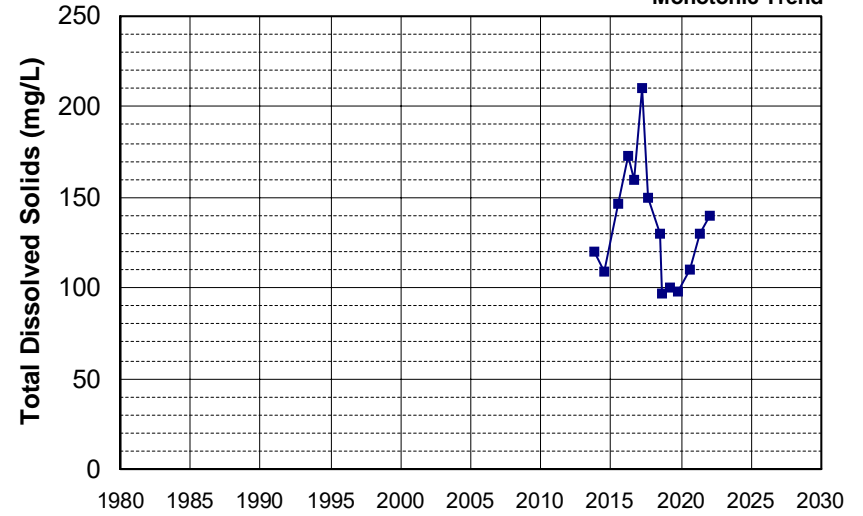
Well Name: L10001773161-3R
Well Type: MONITORING
Source: WB_CLEANUP
Depth Zone: Upper

Well Depth (ft): N/A
of Measurements: 14
Period of Record: 2013 - 2022
Trend Since 2000: Insufficient Evidence of Monotonic Trend



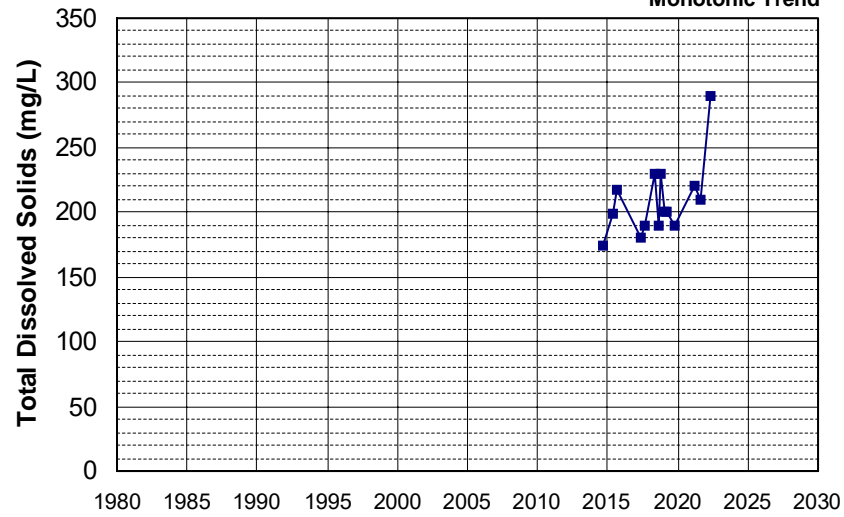
Well Name: L10006027844-MW-5
Well Type: MONITORING
Source: WB_CLEANUP
Depth Zone: Upper

Well Depth (ft): 34
of Measurements: 14
Period of Record: 2013 - 2022
Trend Since 2000: Insufficient Evidence of Monotonic Trend



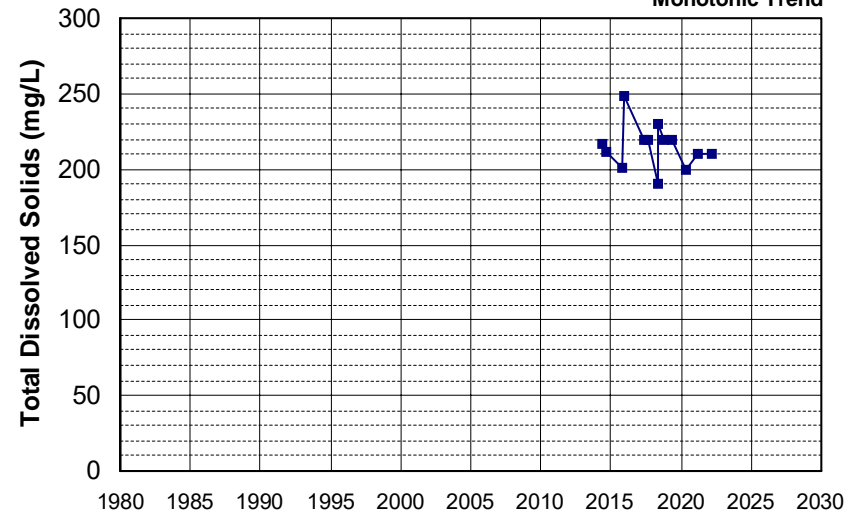
Well Name: L10007396297-MW-12A
Well Type: MONITORING
Source: WB_CLEANUP
Depth Zone: Upper

Well Depth (ft): 80
of Measurements: 14
Period of Record: 2014 - 2022
Trend Since 2000: Insufficient Evidence of Monotonic Trend

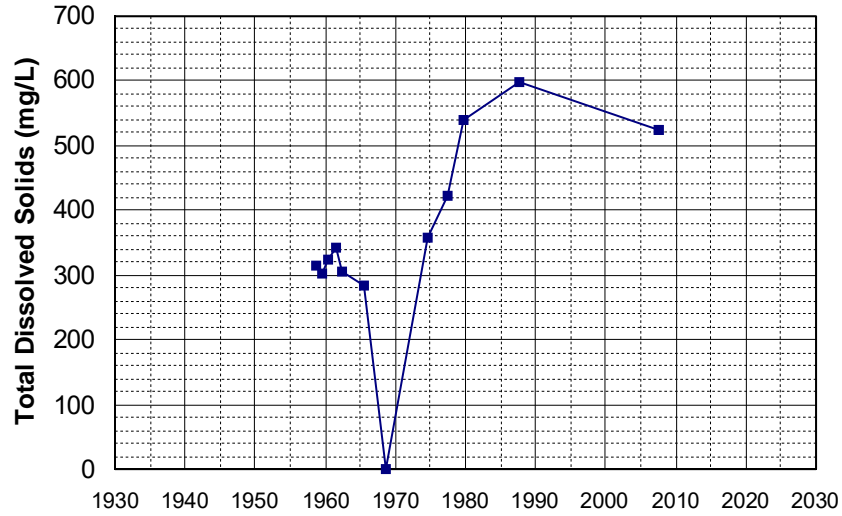


Well Name: L10007396297-MW-42A
Well Type: MONITORING
Source: WB_CLEANUP
Depth Zone: Upper

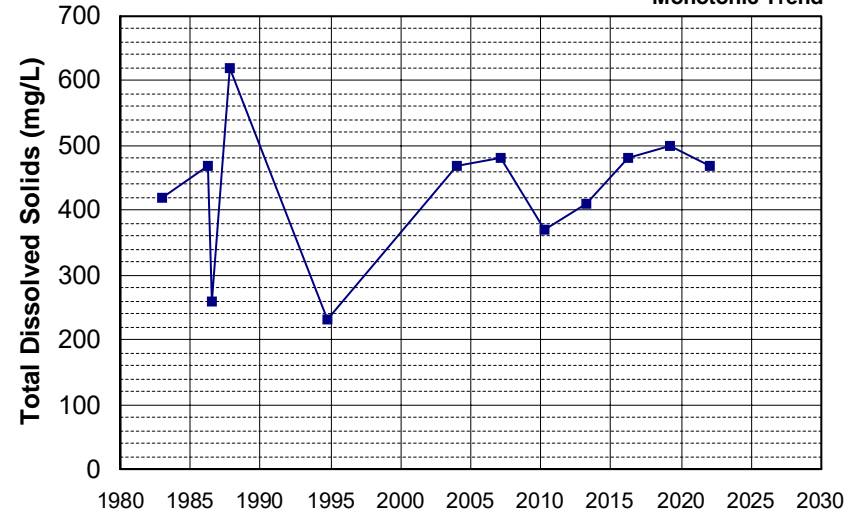
Well Depth (ft): 190
of Measurements: 14
Period of Record: 2014 - 2022
Trend Since 2000: Insufficient Evidence of Monotonic Trend



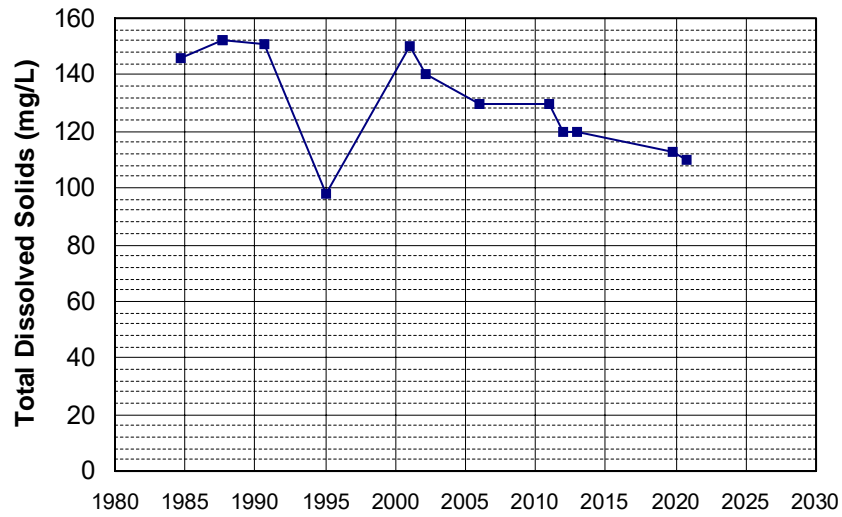
Well Name: 13N09W12M001M Well Depth (ft): 150
 Well Type: WATER SUPPLY, OTHER # of Measurements: 13
 Source: DWR Period of Record: 1958 - 2007
 Depth Zone: Upper Trend Since 2000: Insufficient Data



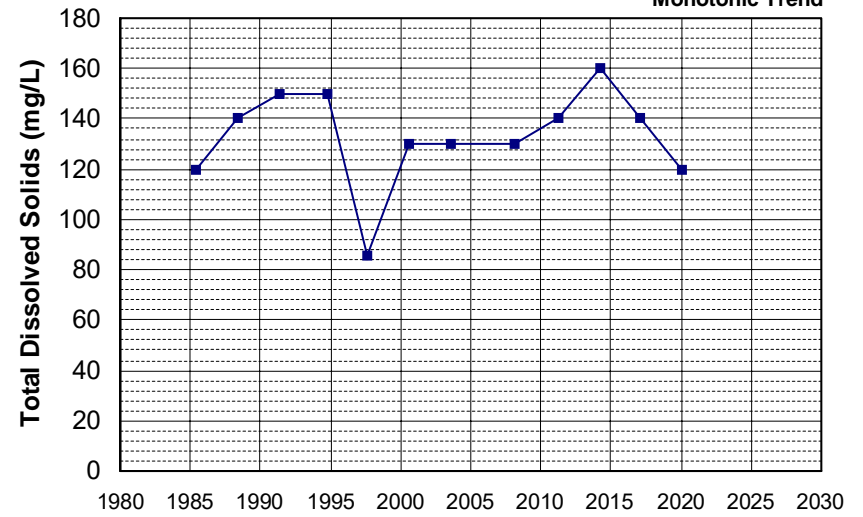
Well Name: CA1710010_001_001 Well Depth (ft): 125
 Well Type: MUNICIPAL # of Measurements: 13
 Source: DDW Period of Record: 1982 - 2022
 Depth Zone: Upper Trend Since 2000: Insufficient Evidence of Monotonic Trend



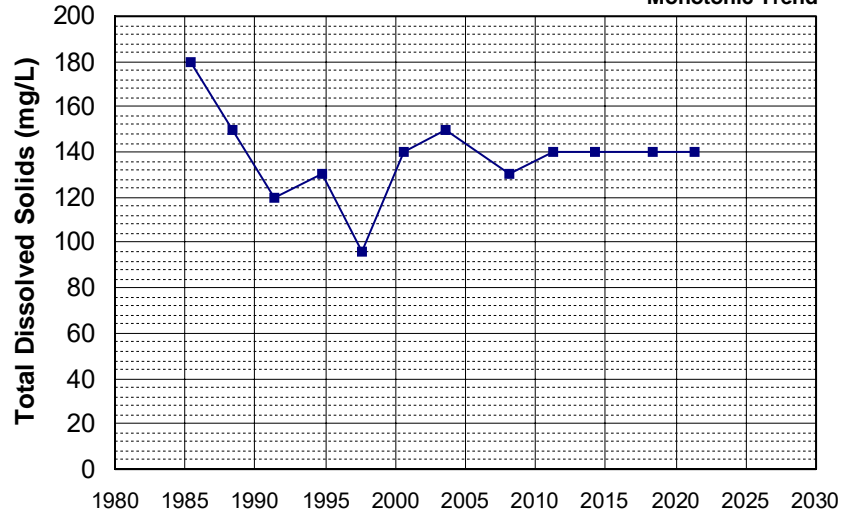
Well Name: CA3210004_008_008 Well Depth (ft): 135
 Well Type: MUNICIPAL # of Measurements: 13
 Source: DDW Period of Record: 1984 - 2020
 Depth Zone: Upper Trend Since 2000: Decreasing Trend



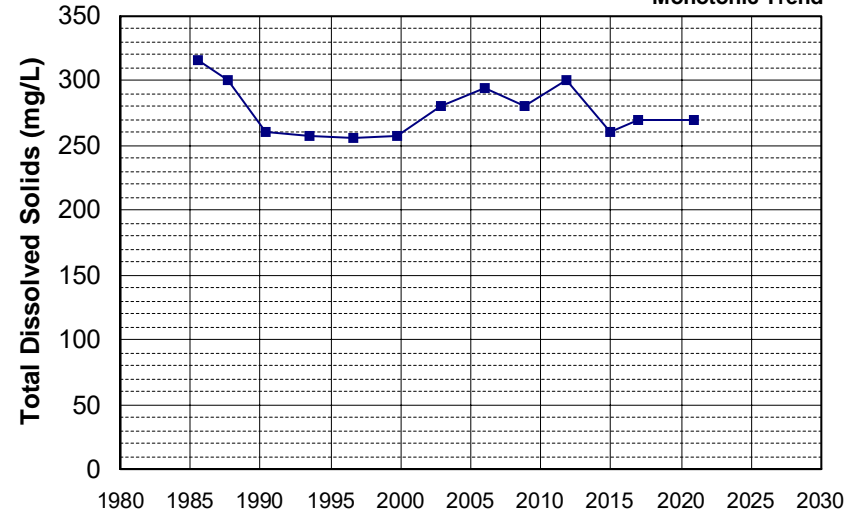
Well Name: CA1710012_003_003 Well Depth (ft): 22
 Well Type: MUNICIPAL # of Measurements: 13
 Source: DDW Period of Record: 1985 - 2020
 Depth Zone: Upper Trend Since 2000: Insufficient Evidence of Monotonic Trend



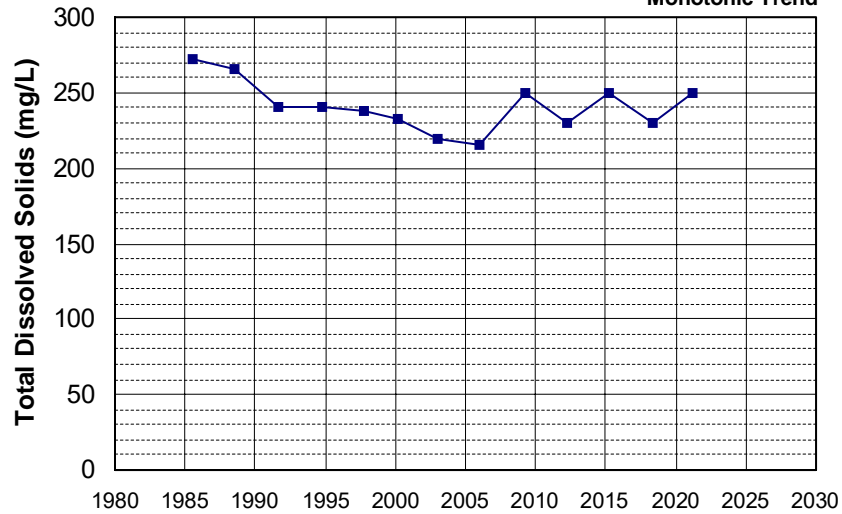
Well Name: CA1710012_005_005 Well Depth (ft): 118
 Well Type: MUNICIPAL # of Measurements: 13
 Source: DDW Period of Record: 1985 - 2021
 Depth Zone: Upper Trend Since 2000: Insufficient Evidence of Monotonic Trend



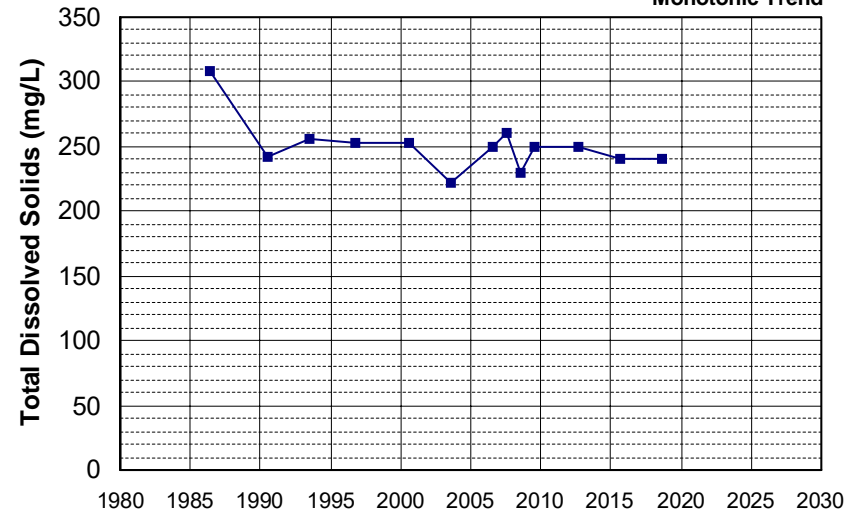
Well Name: CA5810001_008_008 Well Depth (ft): 125
 Well Type: MUNICIPAL # of Measurements: 13
 Source: DDW Period of Record: 1985 - 2020
 Depth Zone: Upper Trend Since 2000: Insufficient Evidence of Monotonic Trend



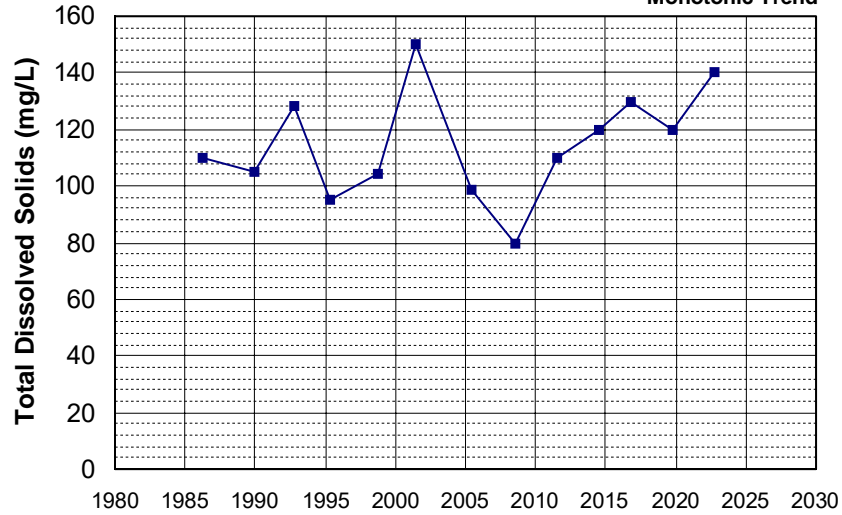
Well Name: CA5810001_010_010 Well Depth (ft): 127
 Well Type: MUNICIPAL # of Measurements: 13
 Source: DDW Period of Record: 1985 - 2021
 Depth Zone: Upper Trend Since 2000: Insufficient Evidence of Monotonic Trend



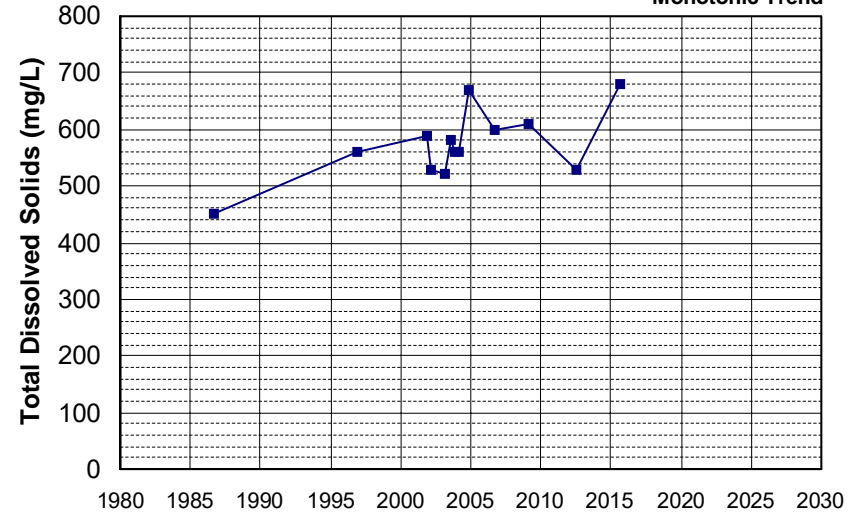
Well Name: CA0410005_009_009 Well Depth (ft): 193
 Well Type: MUNICIPAL # of Measurements: 13
 Source: DDW Period of Record: 1986 - 2018
 Depth Zone: Upper Trend Since 2000: Insufficient Evidence of Monotonic Trend



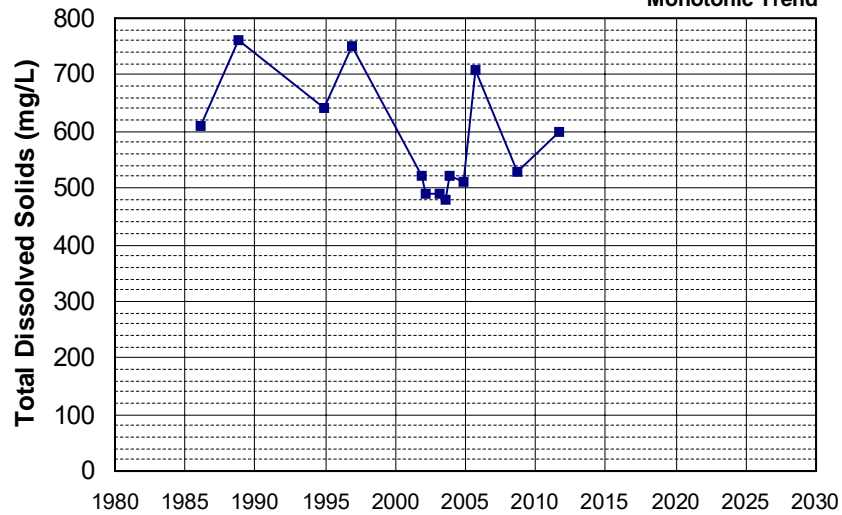
Well Name: CA1710004_002_002 Well Depth (ft): 67
 Well Type: MUNICIPAL # of Measurements: 13
 Source: DDW Period of Record: 1986 - 2022
 Depth Zone: Upper Trend Since 2000: Insufficient Evidence of Monotonic Trend



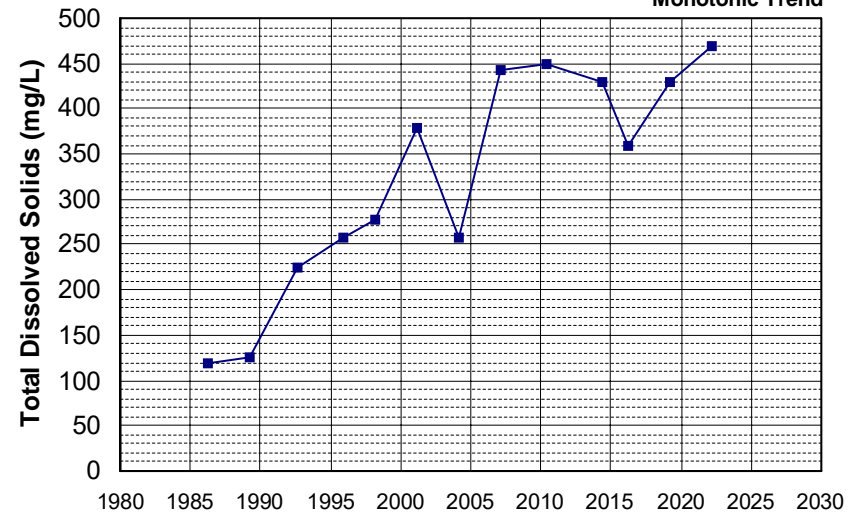
Well Name: CA5710006_004_004 Well Depth (ft): 211
 Well Type: MUNICIPAL # of Measurements: 13
 Source: DDW Period of Record: 1986 - 2015
 Depth Zone: Upper Trend Since 2000: Insufficient Evidence of Monotonic Trend



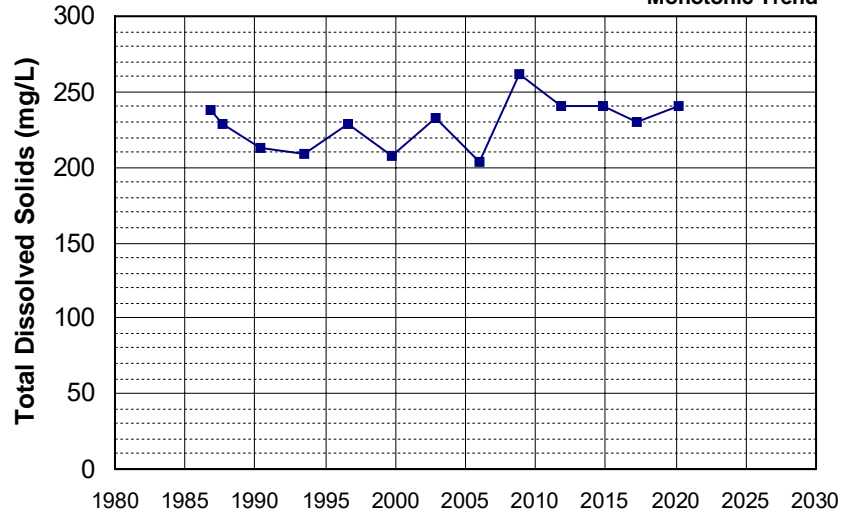
Well Name: CA5710006_016_016 Well Depth (ft): 188
 Well Type: MUNICIPAL # of Measurements: 13
 Source: DDW Period of Record: 1986 - 2011
 Depth Zone: Upper Trend Since 2000: Insufficient Evidence of Monotonic Trend



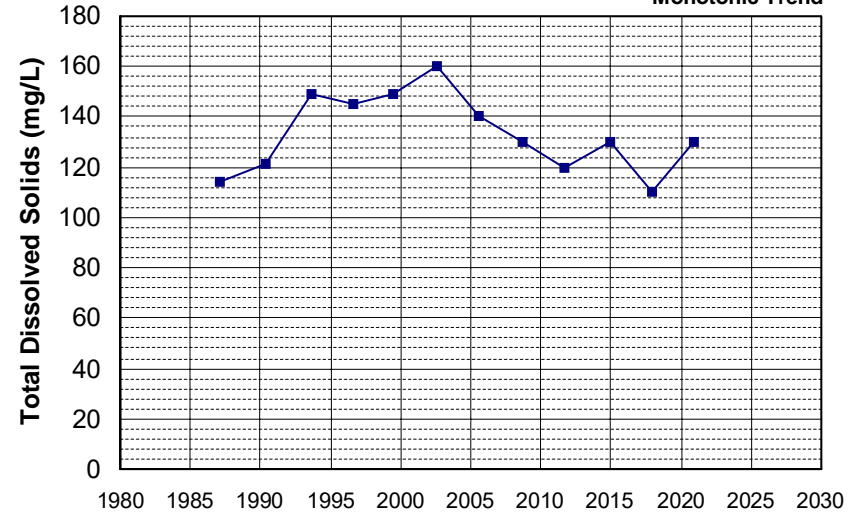
Well Name: CA5810001_011_011 Well Depth (ft): 91
 Well Type: MUNICIPAL # of Measurements: 13
 Source: DDW Period of Record: 1986 - 2022
 Depth Zone: Upper Trend Since 2000: Insufficient Evidence of Monotonic Trend



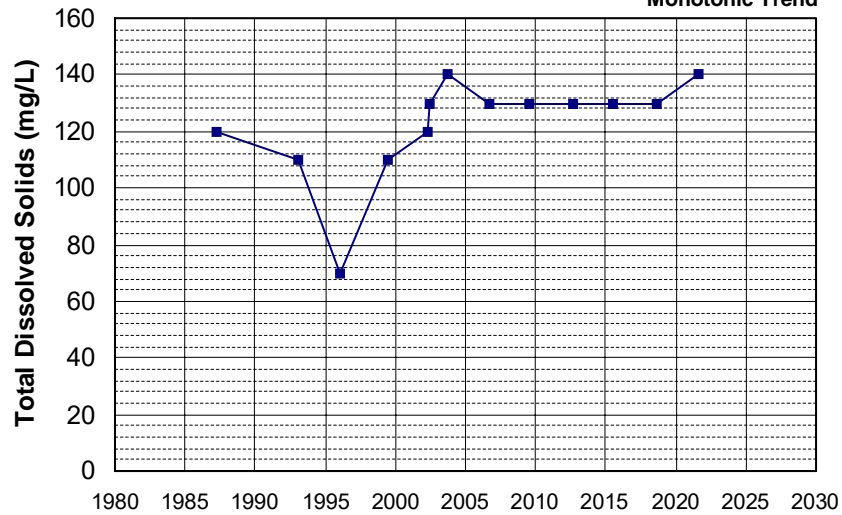
Well Name: CA5810001_013_013 Well Depth (ft): 118
 Well Type: MUNICIPAL # of Measurements: 13
 Source: DDW Period of Record: 1986 - 2020
 Depth Zone: Upper Trend Since 2000: Insufficient Evidence of Monotonic Trend



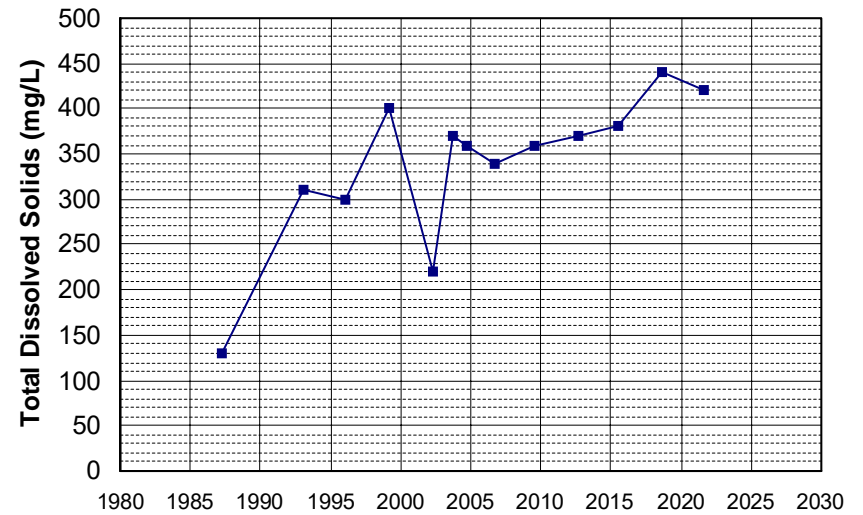
Well Name: CA1710009_002_002 Well Depth (ft): 122
 Well Type: MUNICIPAL # of Measurements: 13
 Source: DDW Period of Record: 1987 - 2020
 Depth Zone: Upper Trend Since 2000: Insufficient Evidence of Monotonic Trend



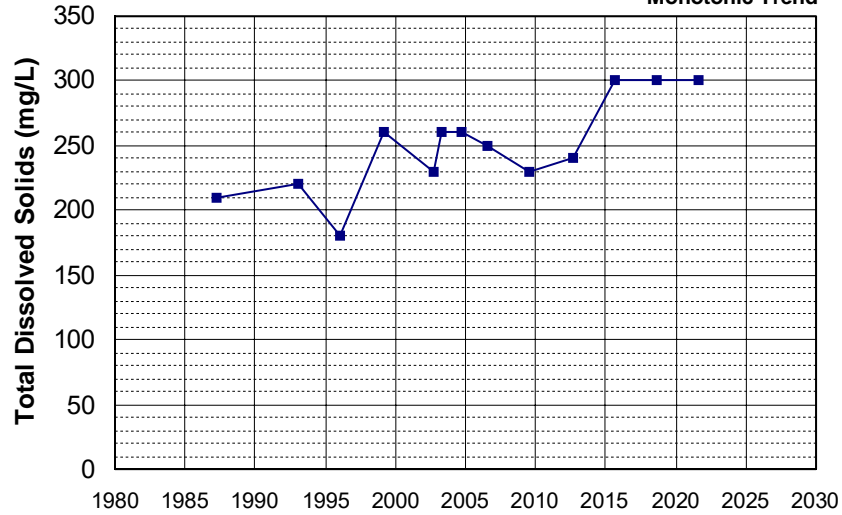
Well Name: CA3410010_016_016 Well Depth (ft): 10
 Well Type: MUNICIPAL # of Measurements: 13
 Source: DDW Period of Record: 1987 - 2021
 Depth Zone: Upper Trend Since 2000: Insufficient Evidence of Monotonic Trend



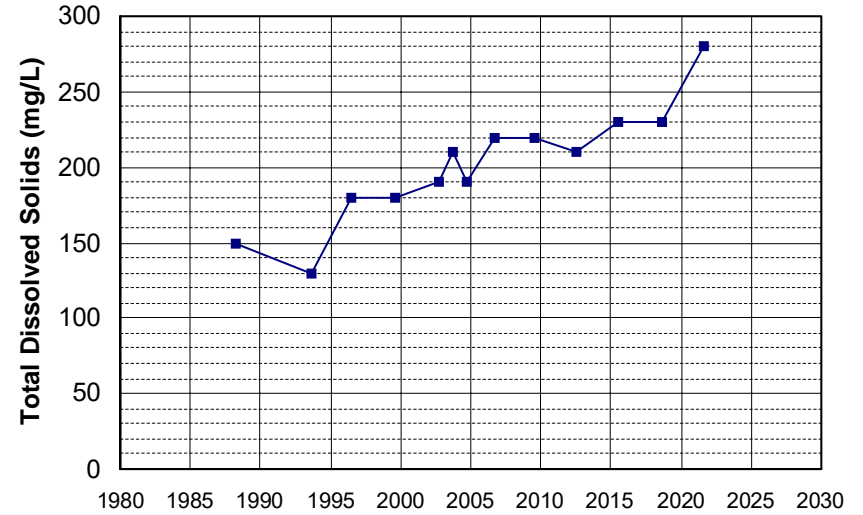
Well Name: CA3410017_013_013 Well Depth (ft): 16
 Well Type: MUNICIPAL # of Measurements: 13
 Source: DDW Period of Record: 1987 - 2021
 Depth Zone: Upper Trend Since 2000: Increasing Trend



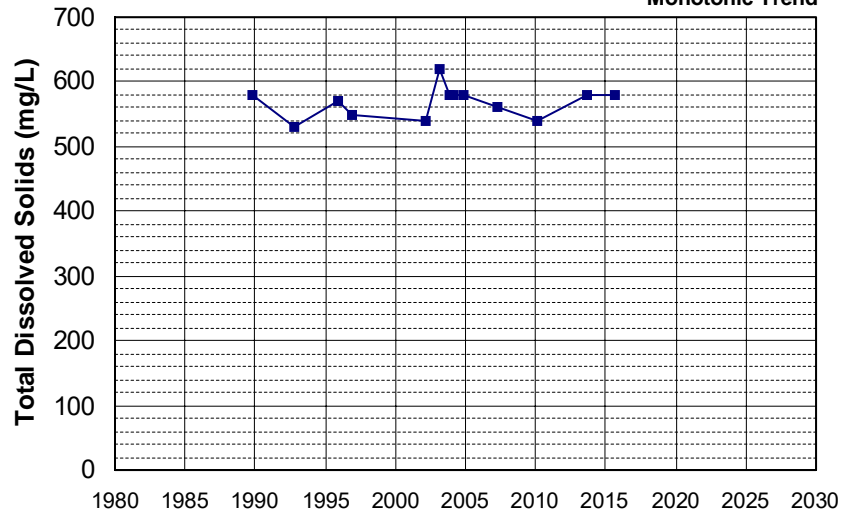
Well Name: CA3410031_014_014 Well Depth (ft): 31
 Well Type: MUNICIPAL # of Measurements: 13
 Source: DDW Period of Record: 1987 - 2021
 Depth Zone: Upper Trend Since 2000: Insufficient Evidence of Monotonic Trend



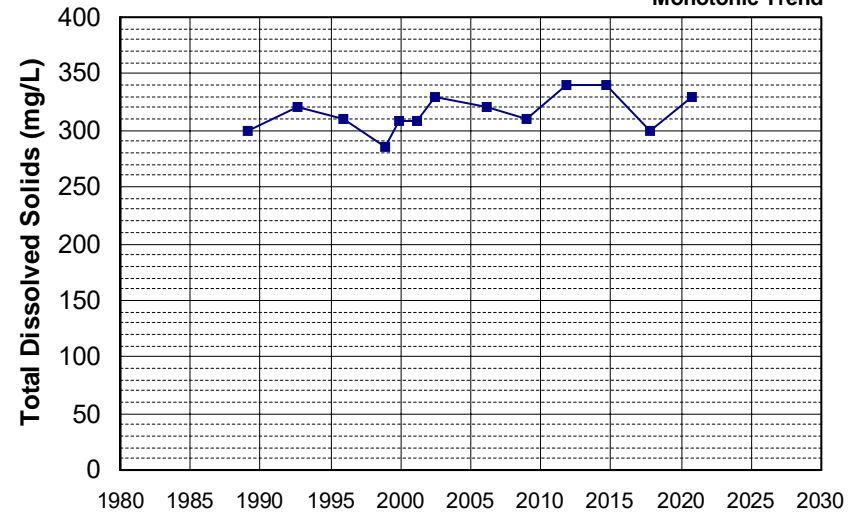
Well Name: CA3410017_015_015 Well Depth (ft): 176
 Well Type: MUNICIPAL # of Measurements: 13
 Source: DDW Period of Record: 1988 - 2021
 Depth Zone: Upper Trend Since 2000: Increasing Trend



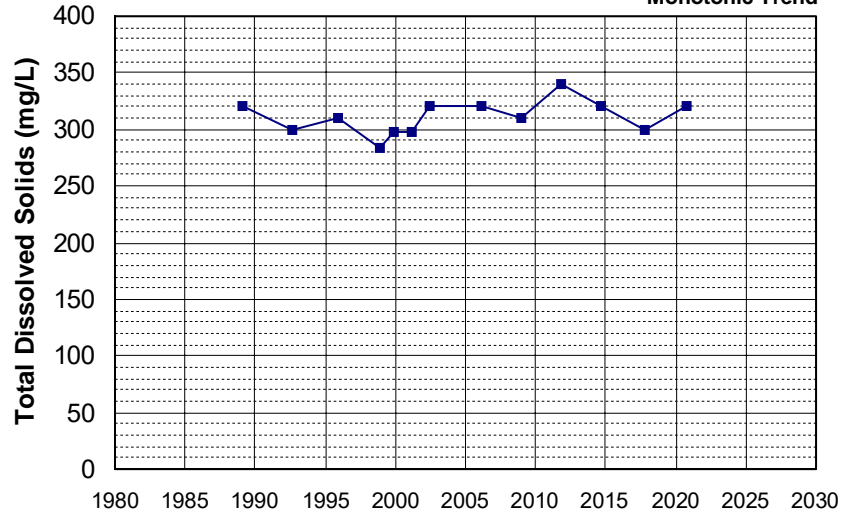
Well Name: CA5710006_012_012 Well Depth (ft): 203
 Well Type: MUNICIPAL # of Measurements: 13
 Source: DDW Period of Record: 1989 - 2015
 Depth Zone: Upper Trend Since 2000: Insufficient Evidence of Monotonic Trend



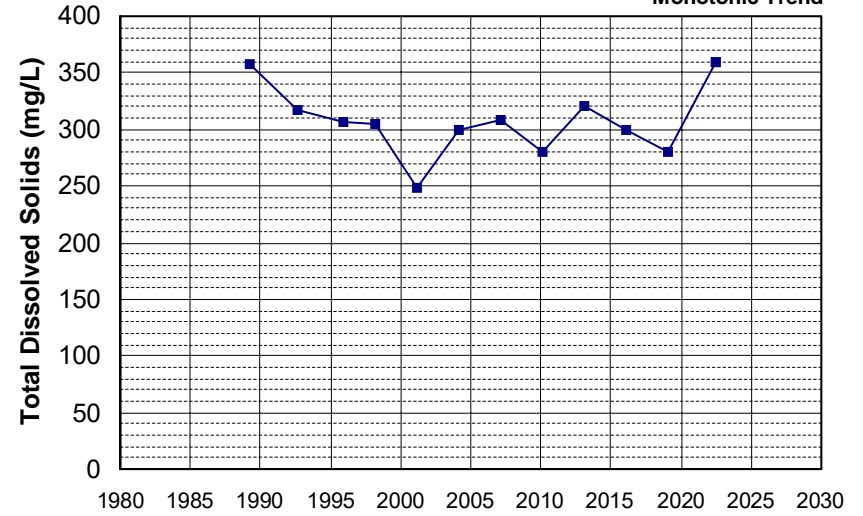
Well Name: CA5710009_001_001 Well Depth (ft): 63
 Well Type: MUNICIPAL # of Measurements: 13
 Source: DDW Period of Record: 1989 - 2020
 Depth Zone: Upper Trend Since 2000: Insufficient Evidence of Monotonic Trend



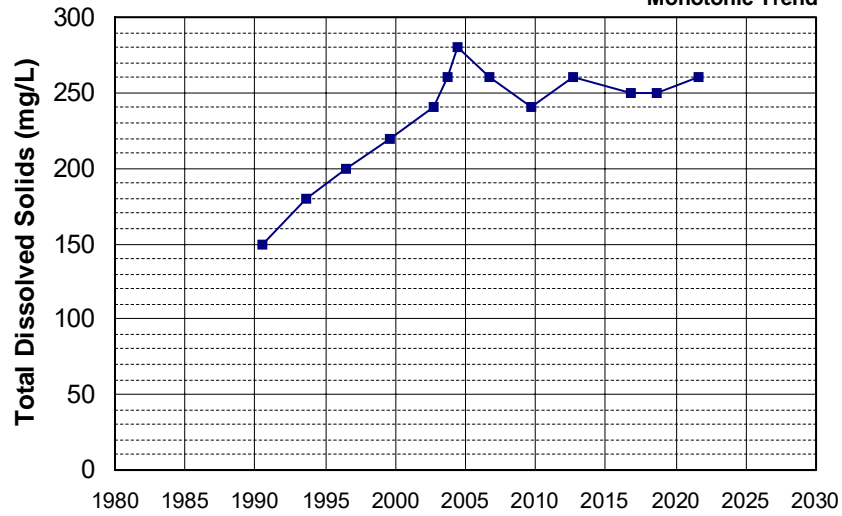
Well Name: CA5710009_004_004 Well Depth (ft): 63
 Well Type: MUNICIPAL # of Measurements: 13
 Source: DDW Period of Record: 1989 - 2020
 Depth Zone: Upper Trend Since 2000: Insufficient Evidence of Monotonic Trend



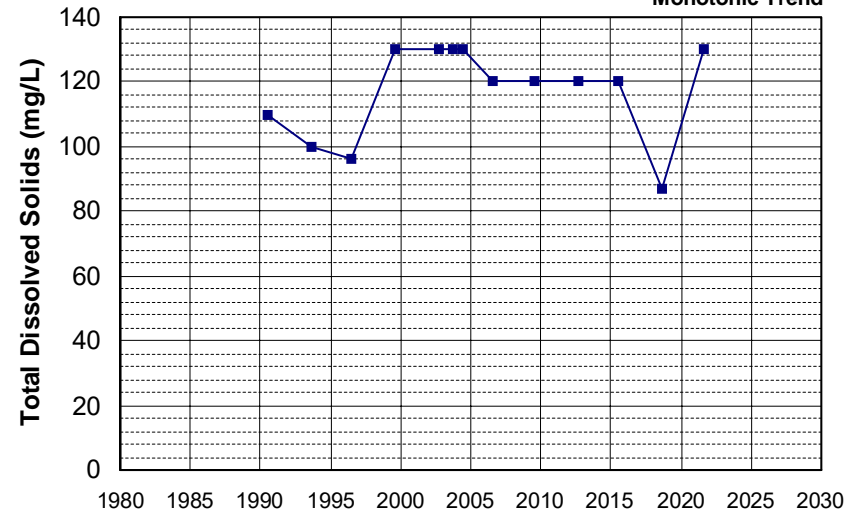
Well Name: CA5810001_016_016 Well Depth (ft): 120
 Well Type: MUNICIPAL # of Measurements: 13
 Source: DDW Period of Record: 1989 - 2022
 Depth Zone: Upper Trend Since 2000: Insufficient Evidence of Monotonic Trend



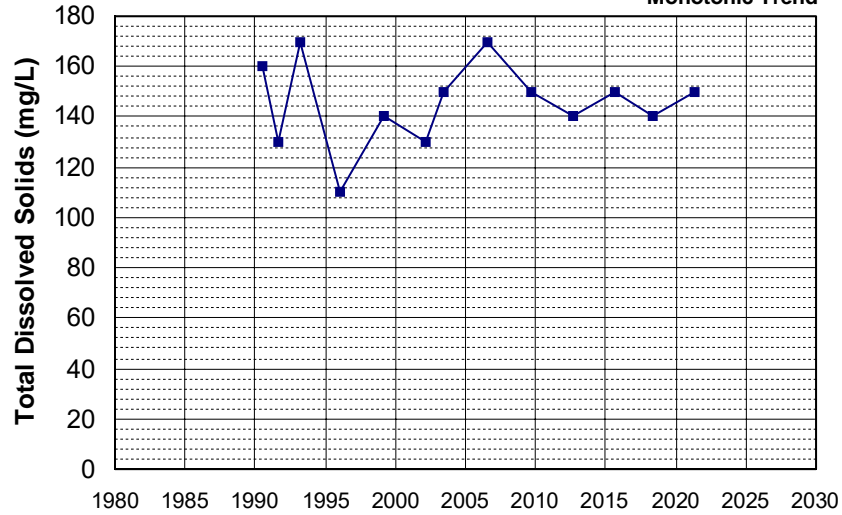
Well Name: CA3410010_012_012 Well Depth (ft): 13
 Well Type: MUNICIPAL # of Measurements: 13
 Source: DDW Period of Record: 1990 - 2021
 Depth Zone: Upper Trend Since 2000: Insufficient Evidence of Monotonic Trend



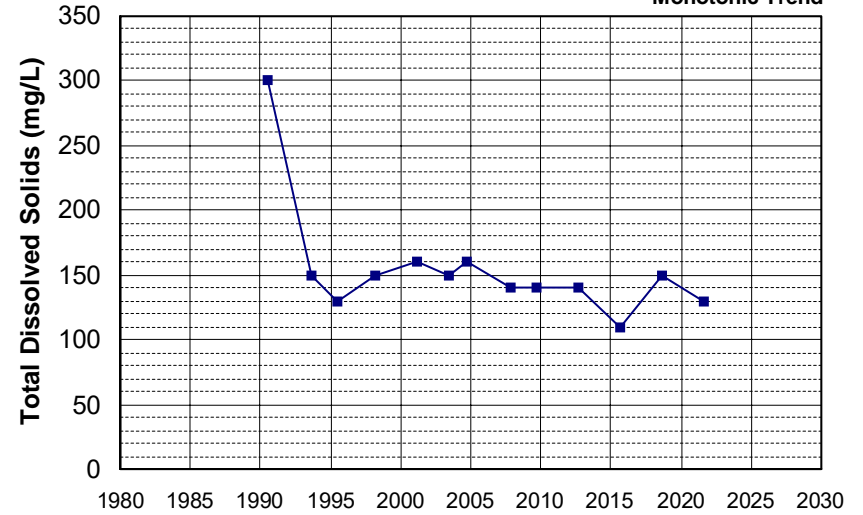
Well Name: CA3410010_020_020 Well Depth (ft): 80
 Well Type: MUNICIPAL # of Measurements: 13
 Source: DDW Period of Record: 1990 - 2021
 Depth Zone: Upper Trend Since 2000: Insufficient Evidence of Monotonic Trend



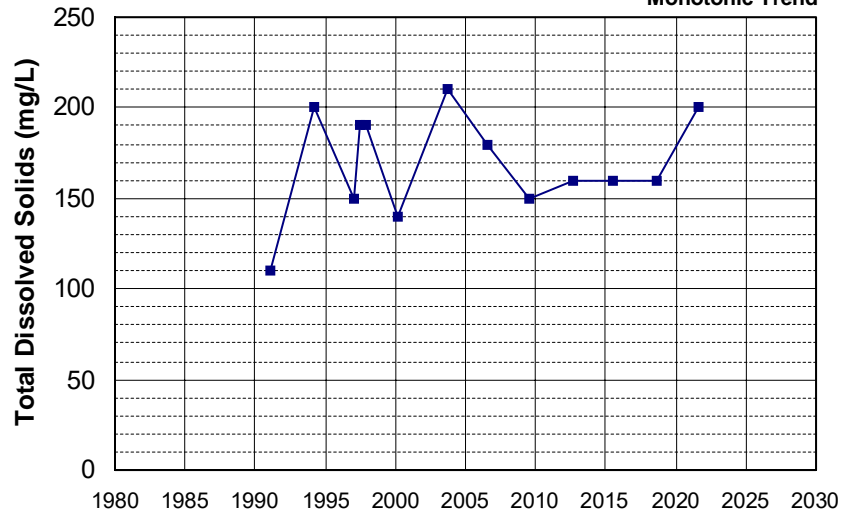
Well Name: CA3410027_003_003 Well Depth (ft): 45
 Well Type: MUNICIPAL # of Measurements: 13
 Source: DDW Period of Record: 1990 - 2021
 Depth Zone: Upper Trend Since 2000: Insufficient Evidence of Monotonic Trend



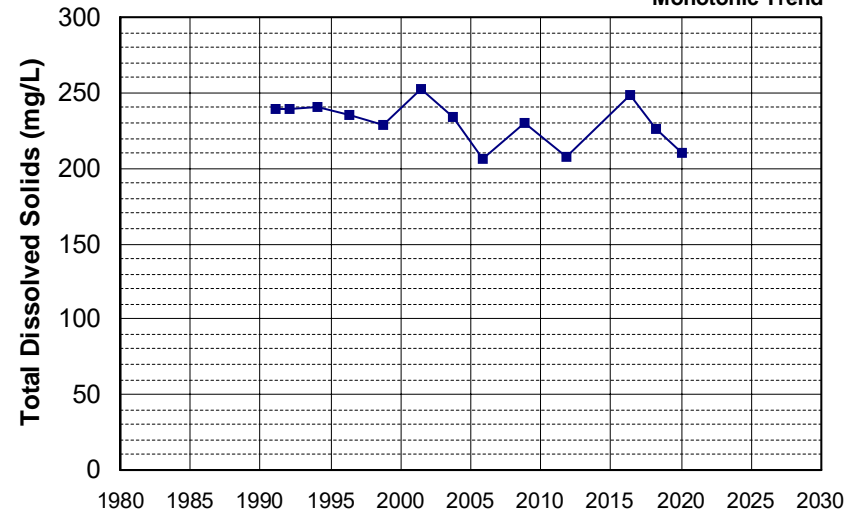
Well Name: CA3410047_001_001 Well Depth (ft): 38
 Well Type: MUNICIPAL # of Measurements: 13
 Source: DDW Period of Record: 1990 - 2021
 Depth Zone: Upper Trend Since 2000: Insufficient Evidence of Monotonic Trend



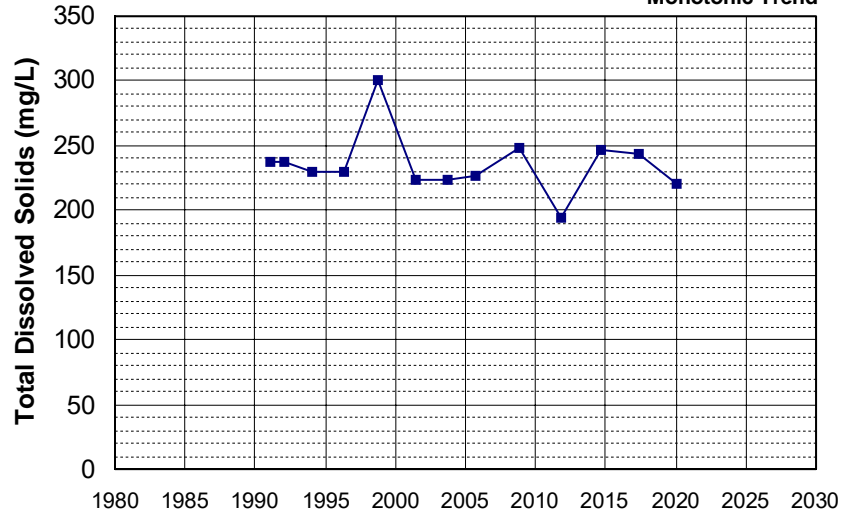
Well Name: CA3410010_013_013 Well Depth (ft): 83
 Well Type: MUNICIPAL # of Measurements: 13
 Source: DDW Period of Record: 1991 - 2021
 Depth Zone: Upper Trend Since 2000: Insufficient Evidence of Monotonic Trend



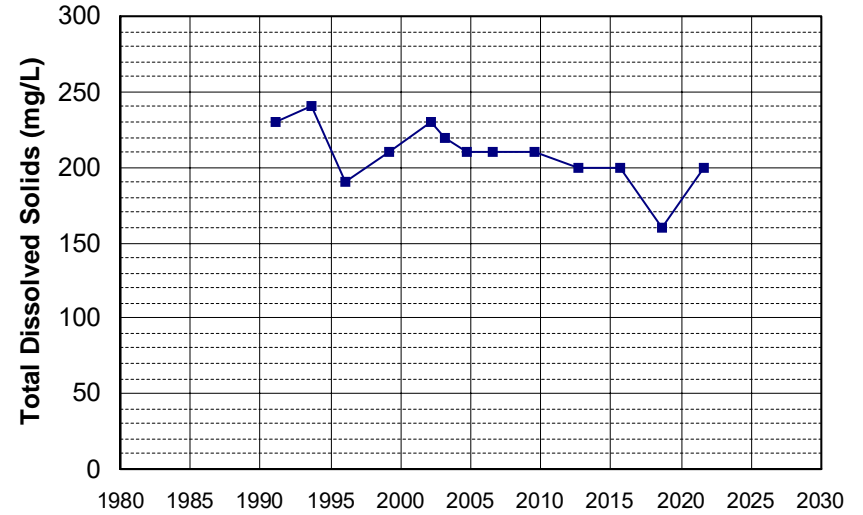
Well Name: CA3410020_035_035 Well Depth (ft): 66
 Well Type: MUNICIPAL # of Measurements: 13
 Source: DDW Period of Record: 1991 - 2020
 Depth Zone: Upper Trend Since 2000: Insufficient Evidence of Monotonic Trend



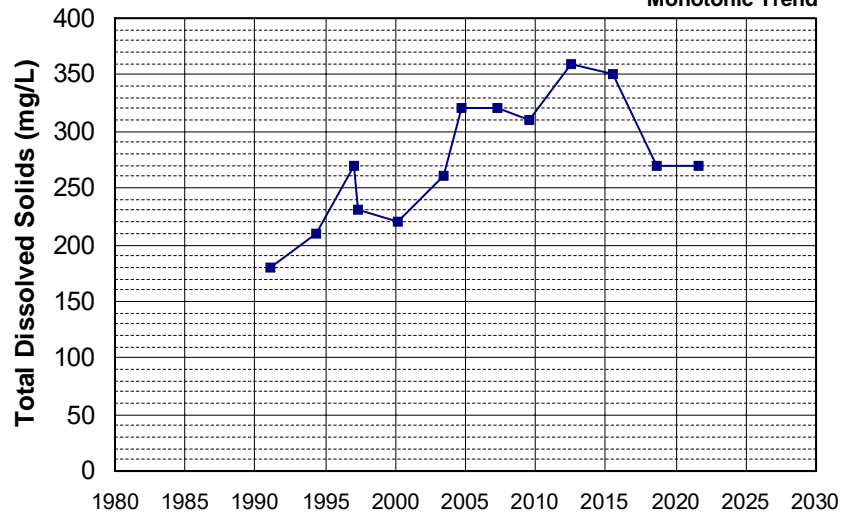
Well Name: CA3410020_037_037 Well Depth (ft): 102
 Well Type: MUNICIPAL # of Measurements: 13
 Source: DDW Period of Record: 1991 - 2020
 Depth Zone: Upper Trend Since 2000: Insufficient Evidence of Monotonic Trend



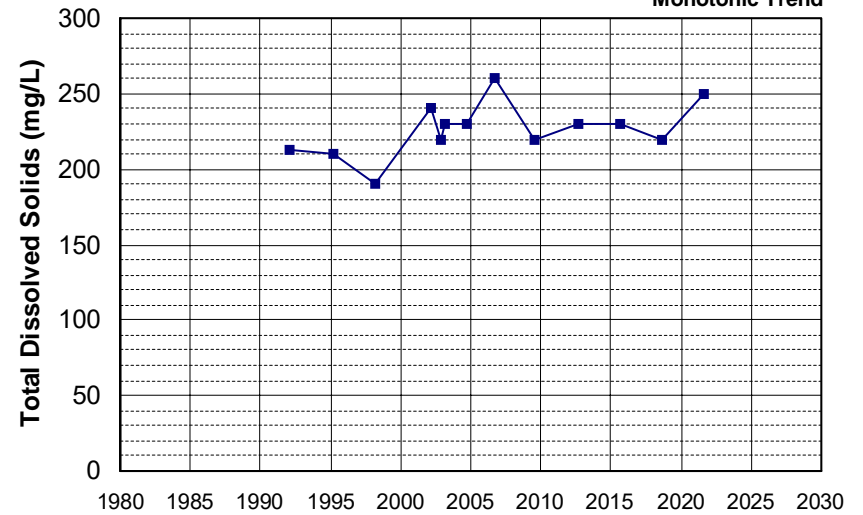
Well Name: CA3410031_007_007 Well Depth (ft): 60
 Well Type: MUNICIPAL # of Measurements: 13
 Source: DDW Period of Record: 1991 - 2021
 Depth Zone: Upper Trend Since 2000: Decreasing Trend



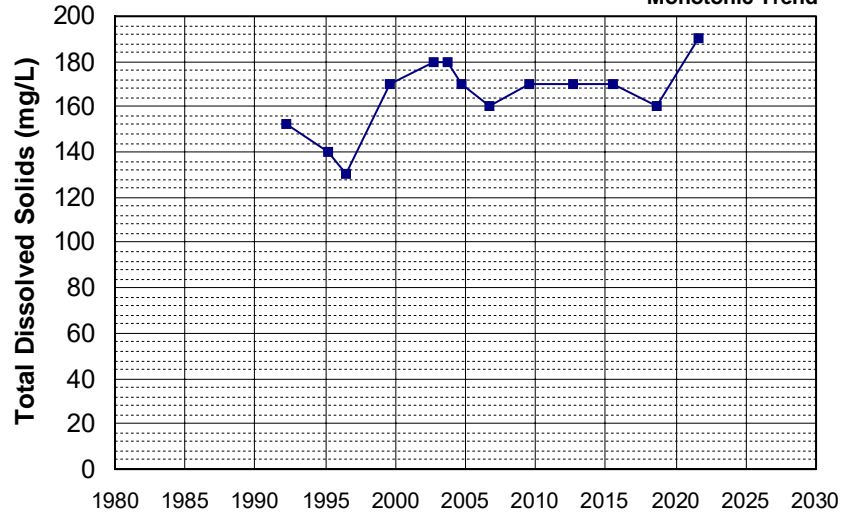
Well Name: CA3410045_005_005 Well Depth (ft): 170
 Well Type: MUNICIPAL # of Measurements: 13
 Source: DDW Period of Record: 1991 - 2021
 Depth Zone: Upper Trend Since 2000: Insufficient Evidence of Monotonic Trend



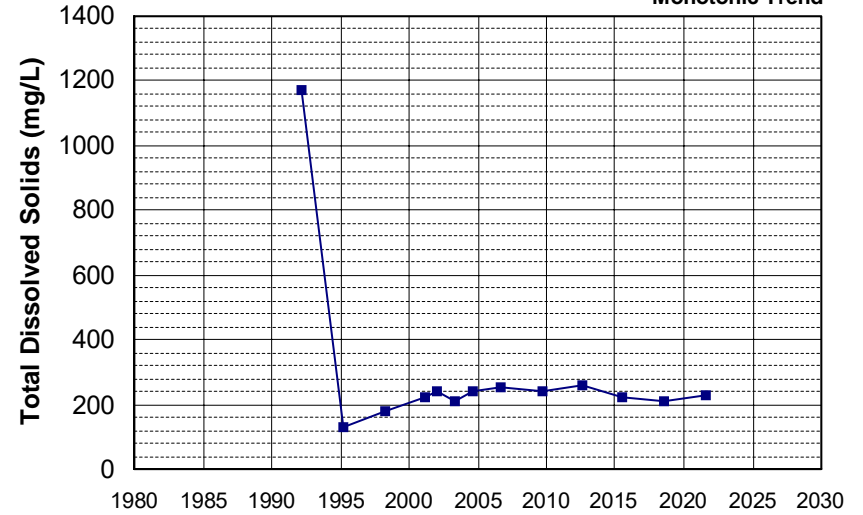
Well Name: CA3410013_015_015 Well Depth (ft): 185
 Well Type: MUNICIPAL # of Measurements: 13
 Source: DDW Period of Record: 1992 - 2021
 Depth Zone: Upper Trend Since 2000: Insufficient Evidence of Monotonic Trend



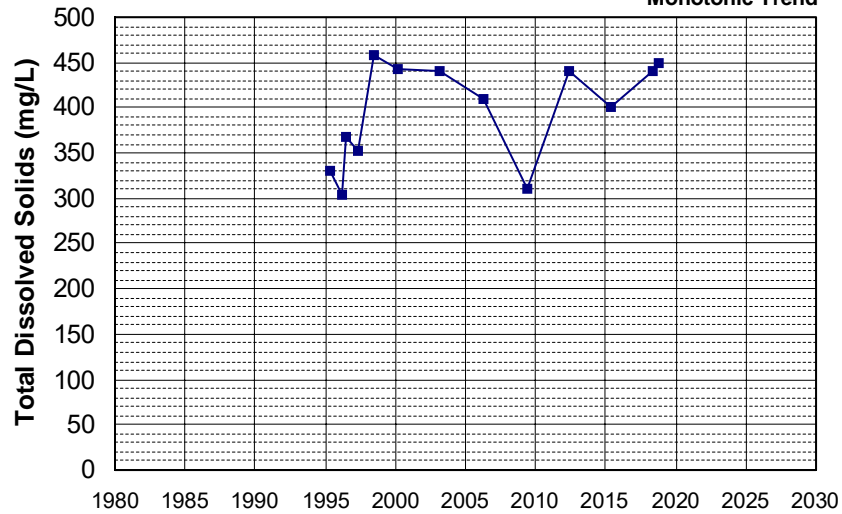
Well Name: CA3410017_021_021 Well Depth (ft): 48
 Well Type: MUNICIPAL # of Measurements: 13
 Source: DDW Period of Record: 1992 - 2021
 Depth Zone: Upper Trend Since 2000: Insufficient Evidence of Monotonic Trend



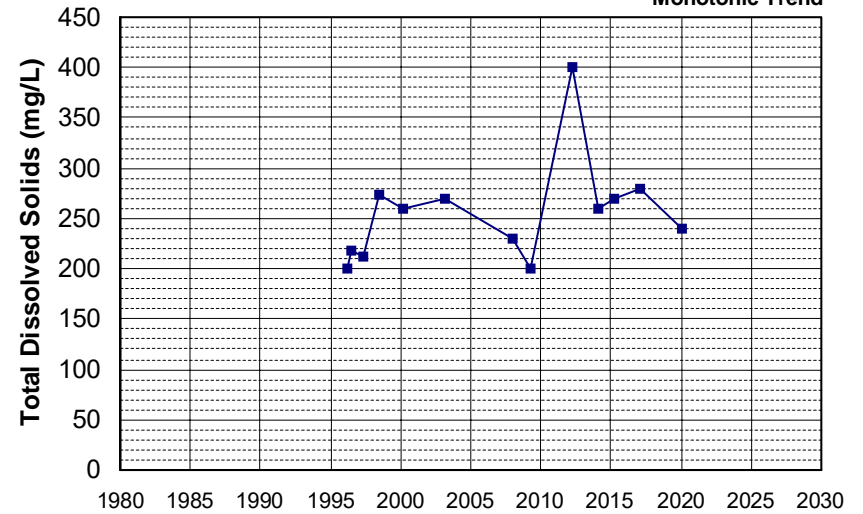
Well Name: CA3410045_001_001 Well Depth (ft): 10
 Well Type: MUNICIPAL # of Measurements: 13
 Source: DDW Period of Record: 1992 - 2021
 Depth Zone: Upper Trend Since 2000: Insufficient Evidence of Monotonic Trend



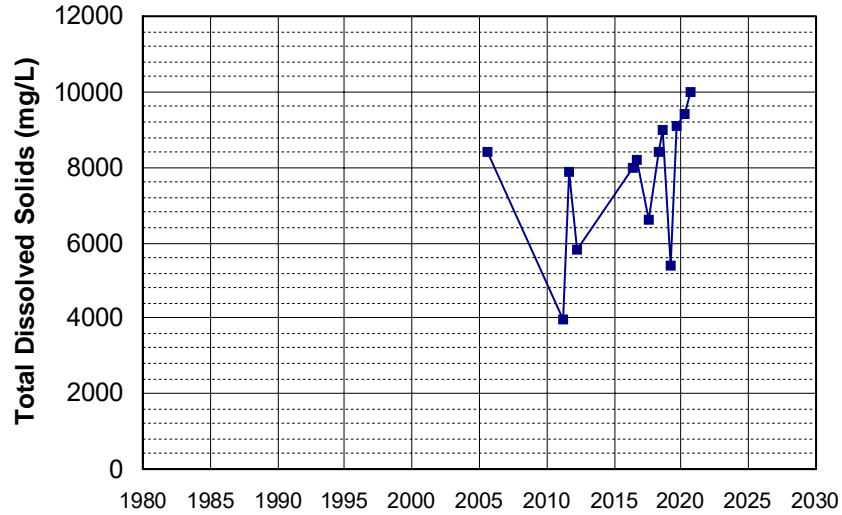
Well Name: CA1700516_001_001 Well Depth (ft): 168
 Well Type: MUNICIPAL # of Measurements: 13
 Source: DDW Period of Record: 1995 - 2018
 Depth Zone: Upper Trend Since 2000: Insufficient Evidence of Monotonic Trend



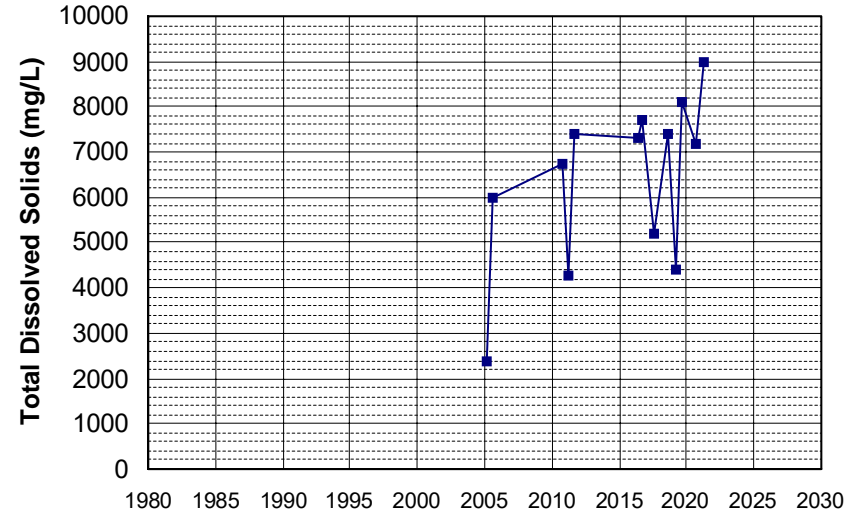
Well Name: CA1700554_002_002 Well Depth (ft): 40
 Well Type: MUNICIPAL # of Measurements: 13
 Source: DDW Period of Record: 1996 - 2020
 Depth Zone: Upper Trend Since 2000: Insufficient Evidence of Monotonic Trend



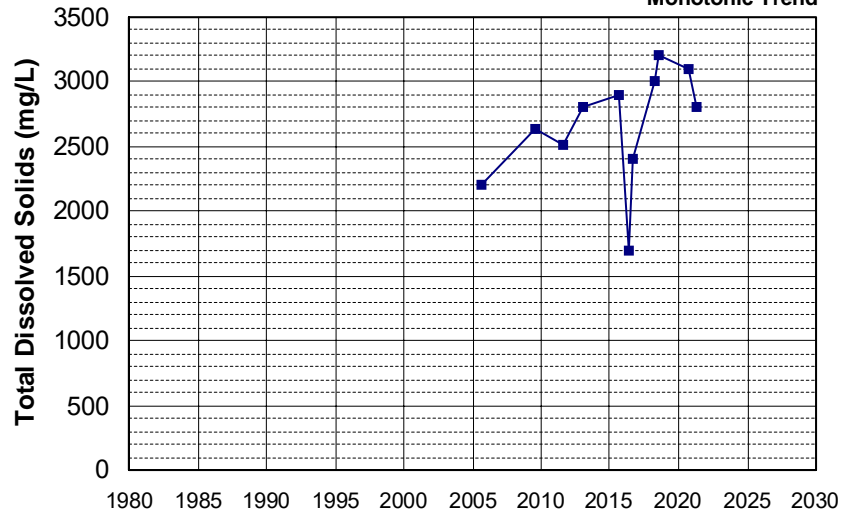
Well Name: L10001819539-6D1-W-LS
 Well Type: MONITORING
 Source: WB_CLEANUP
 Depth Zone: Upper
 Well Depth (ft): N/A
 # of Measurements: 13
 Period of Record: 2005 - 2020
 Trend Since 2000: Increasing Trend



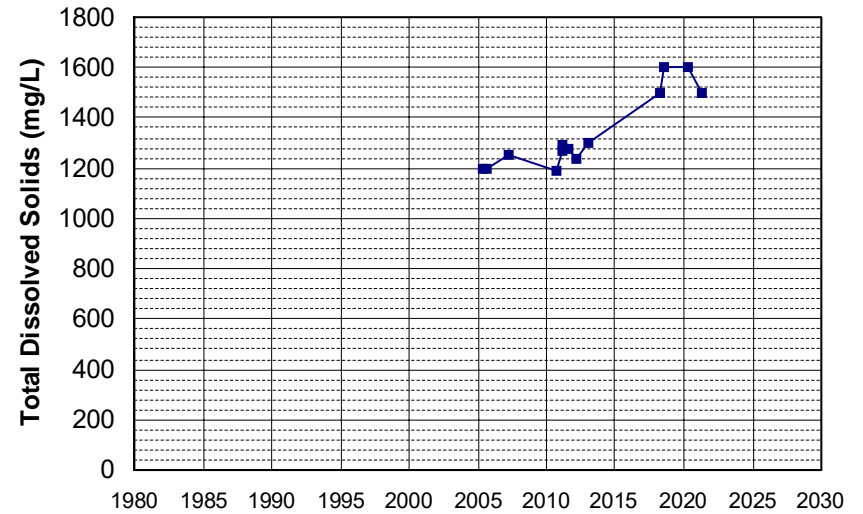
Well Name: L10001819539-6D2-W-LS
 Well Type: MONITORING
 Source: WB_CLEANUP
 Depth Zone: Upper
 Well Depth (ft): N/A
 # of Measurements: 13
 Period of Record: 2005 - 2021
 Trend Since 2000: Increasing Trend



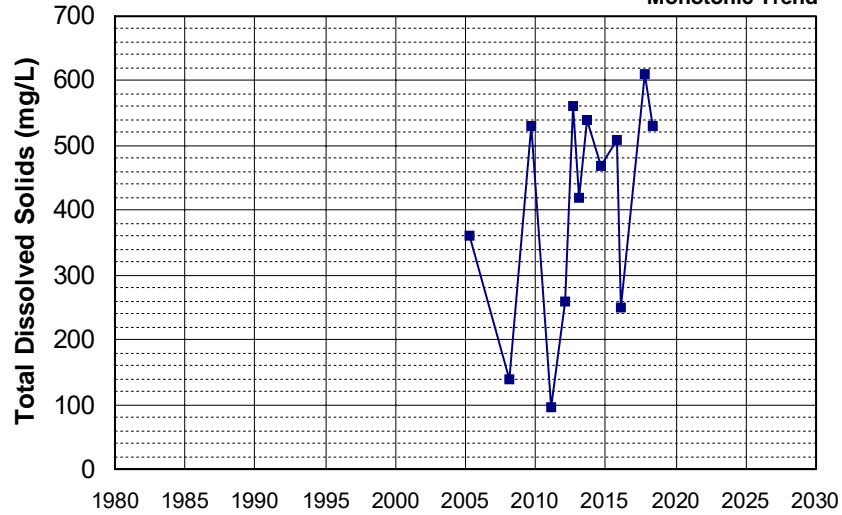
Well Name: L10001819539-OW1
 Well Type: MONITORING
 Source: WB_CLEANUP
 Depth Zone: Upper
 Well Depth (ft): N/A
 # of Measurements: 13
 Period of Record: 2005 - 2021
 Trend Since 2000: Insufficient Evidence of Monotonic Trend



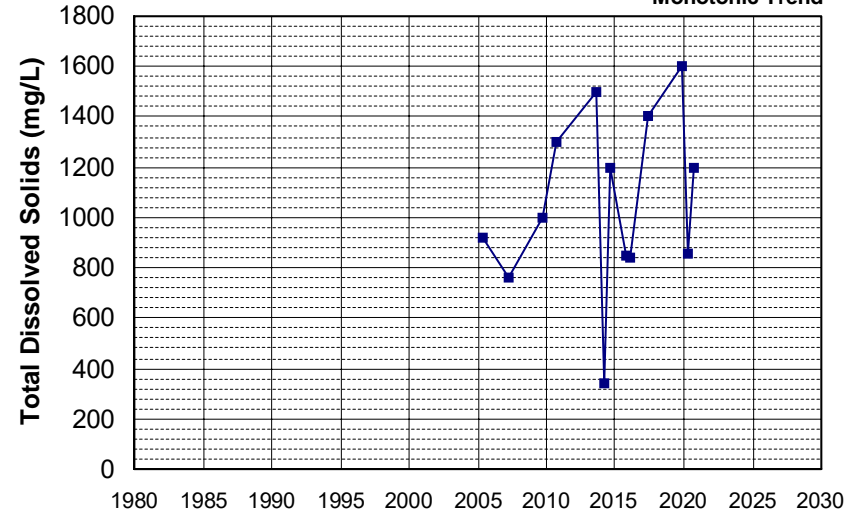
Well Name: L10001819539-SIMW4
 Well Type: MONITORING
 Source: WB_CLEANUP
 Depth Zone: Upper
 Well Depth (ft): N/A
 # of Measurements: 13
 Period of Record: 2005 - 2021
 Trend Since 2000: Increasing Trend



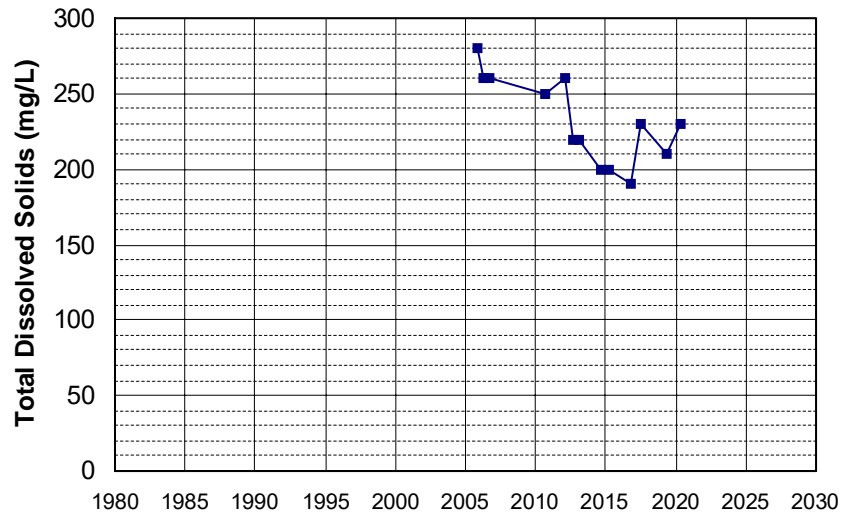
Well Name: L10003801379-E-4
 Well Type: MONITORING
 Source: WB_CLEANUP
 Depth Zone: Upper
 Well Depth (ft): N/A
 # of Measurements: 13
 Period of Record: 2005 - 2018
 Trend Since 2000: Insufficient Evidence of Monotonic Trend



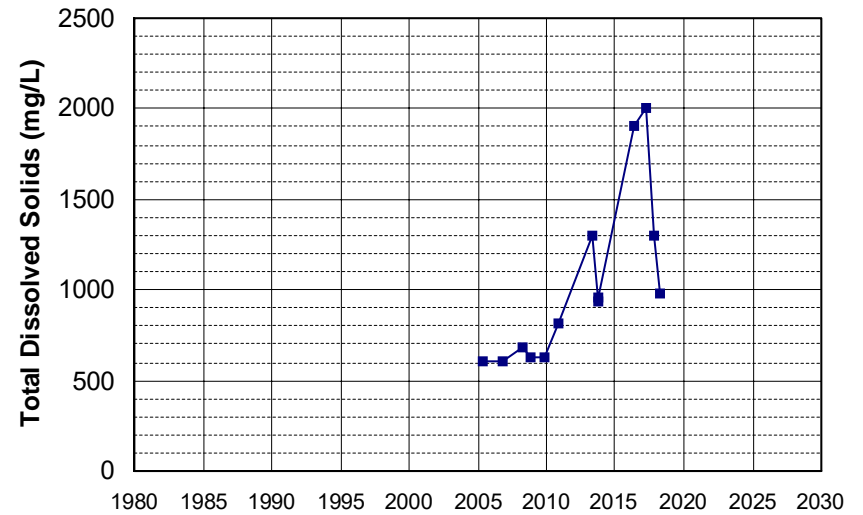
Well Name: L10003801379-LFW-2
 Well Type: MONITORING
 Source: WB_CLEANUP
 Depth Zone: Upper
 Well Depth (ft): N/A
 # of Measurements: 13
 Period of Record: 2005 - 2020
 Trend Since 2000: Insufficient Evidence of Monotonic Trend



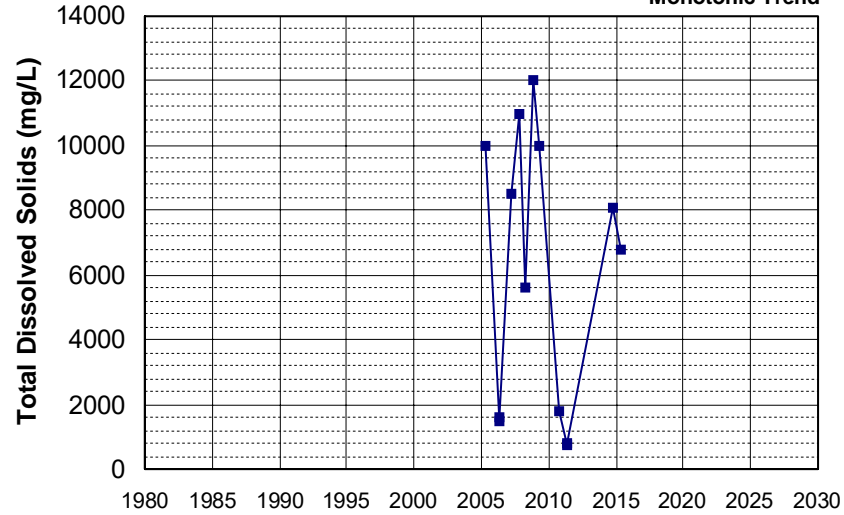
Well Name: L10003801379-R-1
 Well Type: MONITORING
 Source: WB_CLEANUP
 Depth Zone: Upper
 Well Depth (ft): N/A
 # of Measurements: 13
 Period of Record: 2005 - 2020
 Trend Since 2000: Decreasing Trend



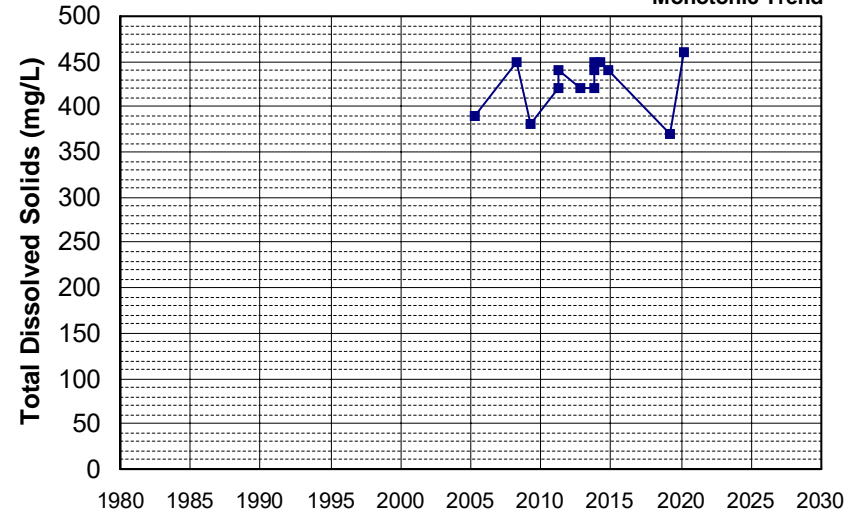
Well Name: L10005342355-A-4
 Well Type: MONITORING
 Source: WB_CLEANUP
 Depth Zone: Upper
 Well Depth (ft): N/A
 # of Measurements: 13
 Period of Record: 2005 - 2018
 Trend Since 2000: Increasing Trend



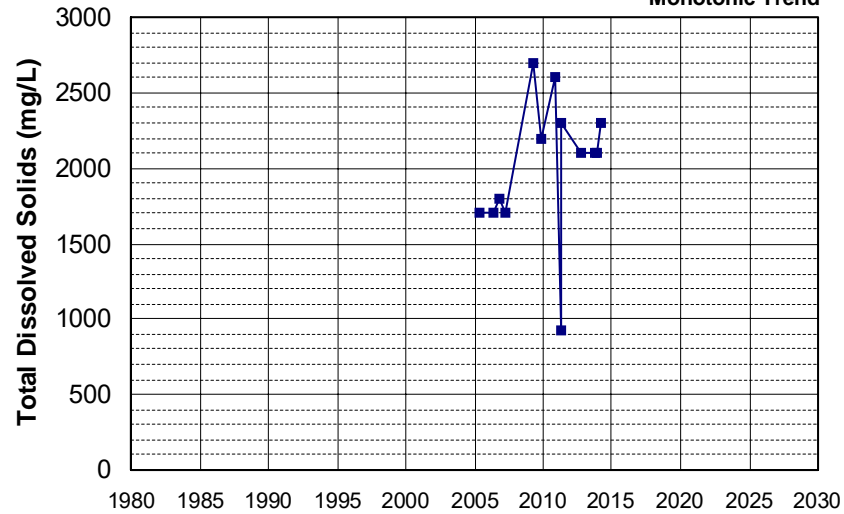
Well Name: L10005342355-EX-10B
 Well Depth (ft): 45
 Well Type: MONITORING
 # of Measurements: 13
 Source: WB_CLEANUP
 Period of Record: 2005 - 2015
 Depth Zone: Upper
 Trend Since 2000: Insufficient Evidence of Monotonic Trend



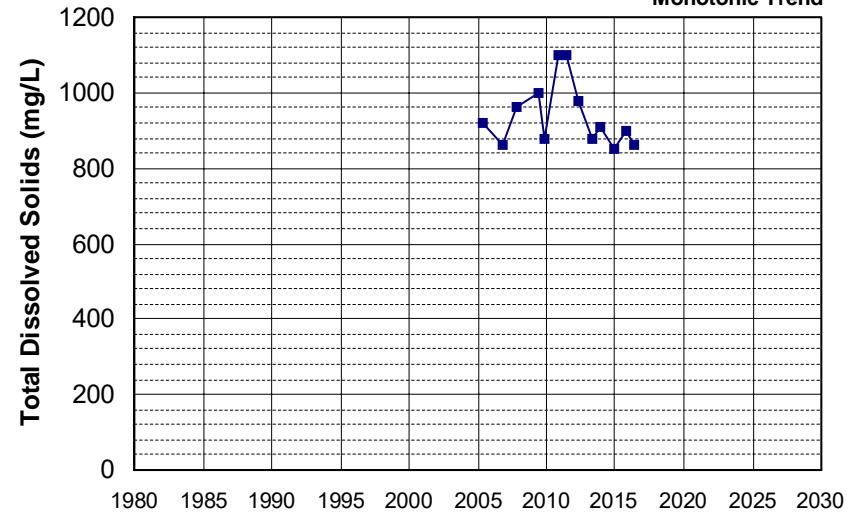
Well Name: L10005342355-MW-113
 Well Depth (ft): 28.1
 Well Type: MONITORING
 # of Measurements: 13
 Source: WB_CLEANUP
 Period of Record: 2005 - 2020
 Depth Zone: Upper
 Trend Since 2000: Insufficient Evidence of Monotonic Trend



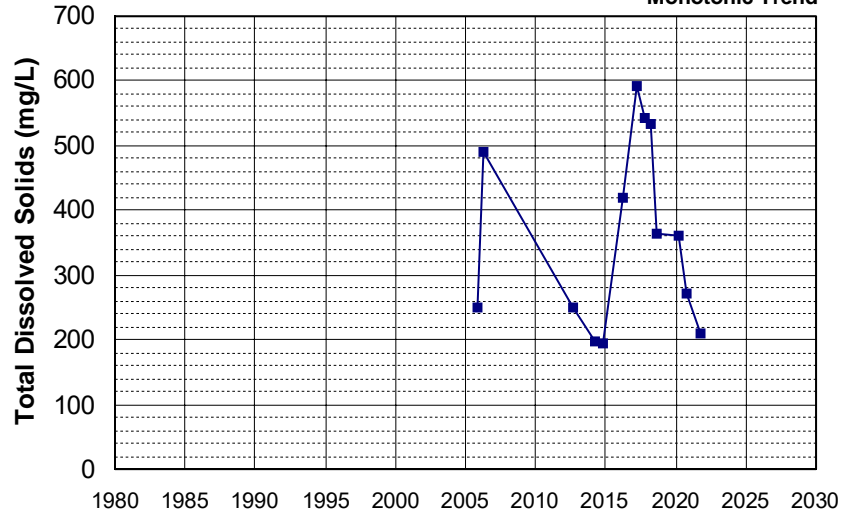
Well Name: L10005342355-MW-120
 Well Depth (ft): 45
 Well Type: MONITORING
 # of Measurements: 13
 Source: WB_CLEANUP
 Period of Record: 2005 - 2014
 Depth Zone: Upper
 Trend Since 2000: Insufficient Evidence of Monotonic Trend



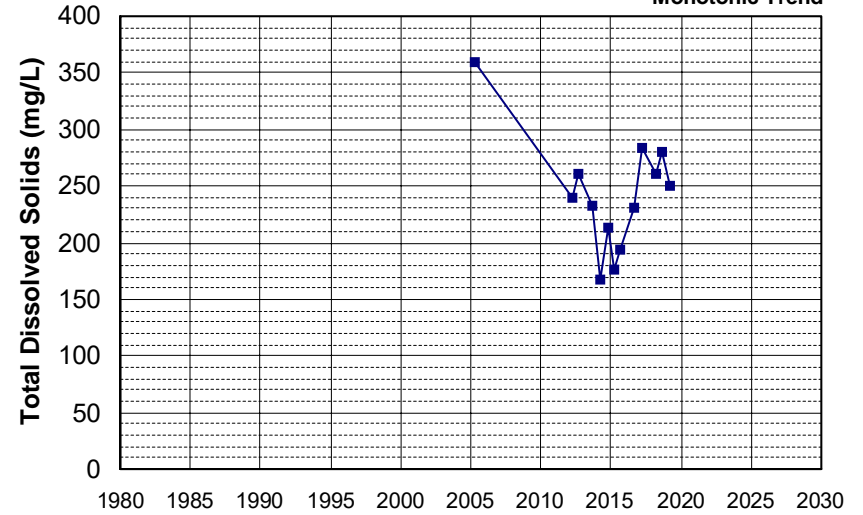
Well Name: L10007011530-G-9
 Well Depth (ft): 37.81
 Well Type: MONITORING
 # of Measurements: 13
 Source: WB_CLEANUP
 Period of Record: 2005 - 2016
 Depth Zone: Upper
 Trend Since 2000: Insufficient Evidence of Monotonic Trend



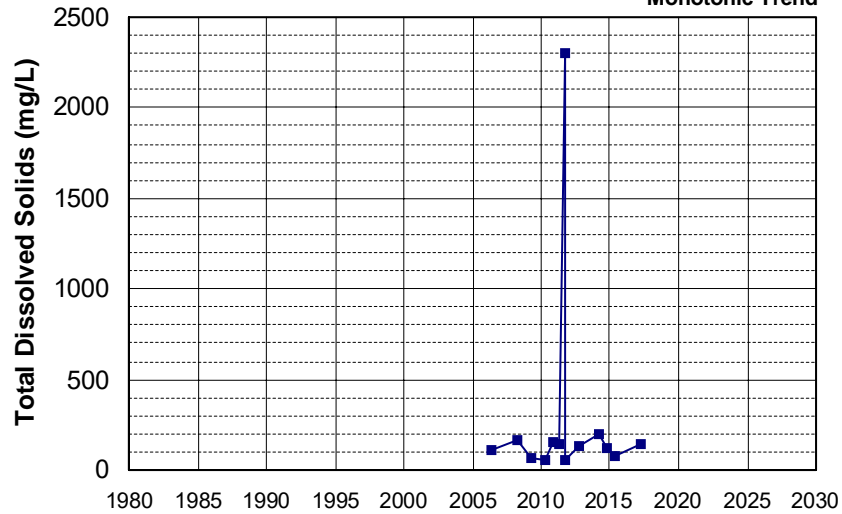
Well Name: SLT5SB073546-MW-3
 Well Type: MONITORING
 Source: WB_CLEANUP
 Depth Zone: Upper
 Well Depth (ft): N/A
 # of Measurements: 13
 Period of Record: 2005 - 2021
 Trend Since 2000: Insufficient Evidence of Monotonic Trend



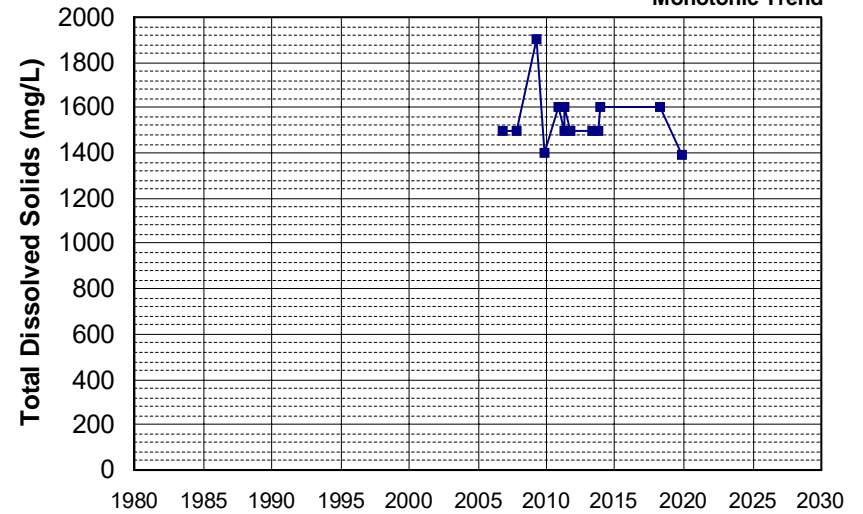
Well Name: SLT5SB073546-MW-6
 Well Type: MONITORING
 Source: WB_CLEANUP
 Depth Zone: Upper
 Well Depth (ft): N/A
 # of Measurements: 13
 Period of Record: 2005 - 2019
 Trend Since 2000: Insufficient Evidence of Monotonic Trend



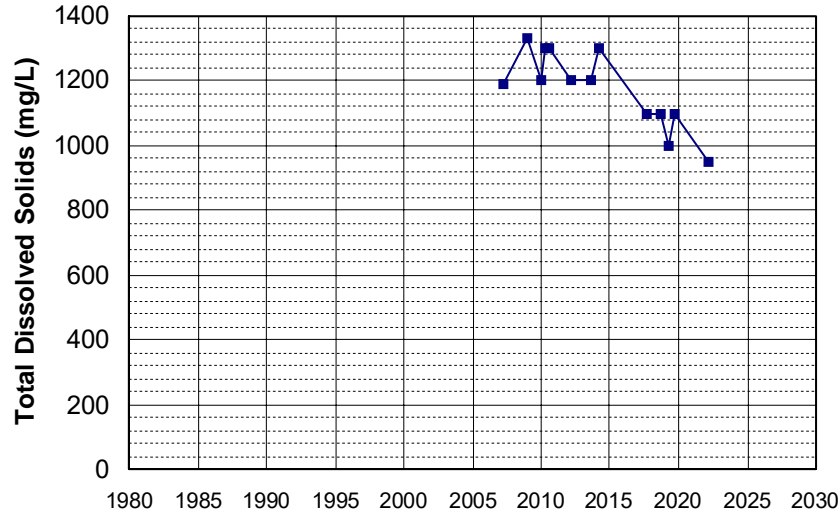
Well Name: L10005342355-MW-110
 Well Type: MONITORING
 Source: WB_CLEANUP
 Depth Zone: Upper
 Well Depth (ft): 34.6
 # of Measurements: 13
 Period of Record: 2006 - 2017
 Trend Since 2000: Insufficient Evidence of Monotonic Trend



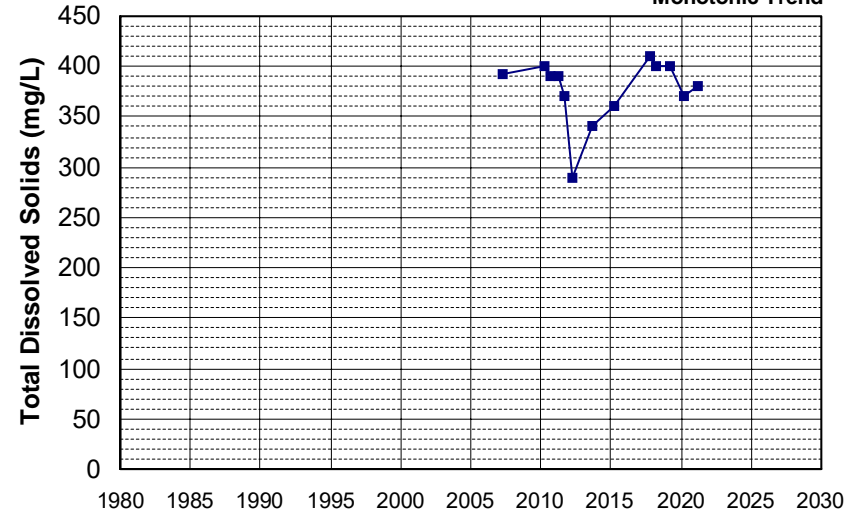
Well Name: L10005342355-MW-117
 Well Type: MONITORING
 Source: WB_CLEANUP
 Depth Zone: Upper
 Well Depth (ft): 40
 # of Measurements: 13
 Period of Record: 2006 - 2019
 Trend Since 2000: Insufficient Evidence of Monotonic Trend



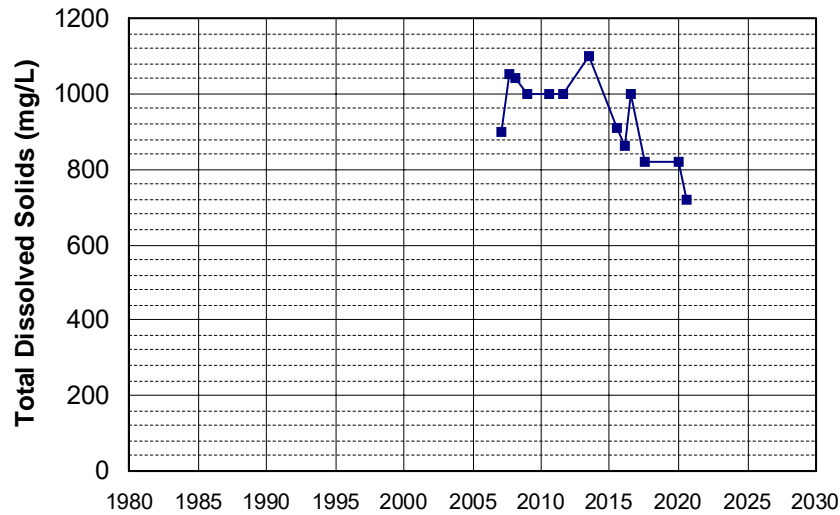
Well Name: L10003287628-MW-11
 Well Depth (ft): 35
 Well Type: MONITORING
 # of Measurements: 13
 Source: WB_CLEANUP
 Period of Record: 2007 - 2022
 Depth Zone: Upper
 Trend Since 2000: Decreasing Trend



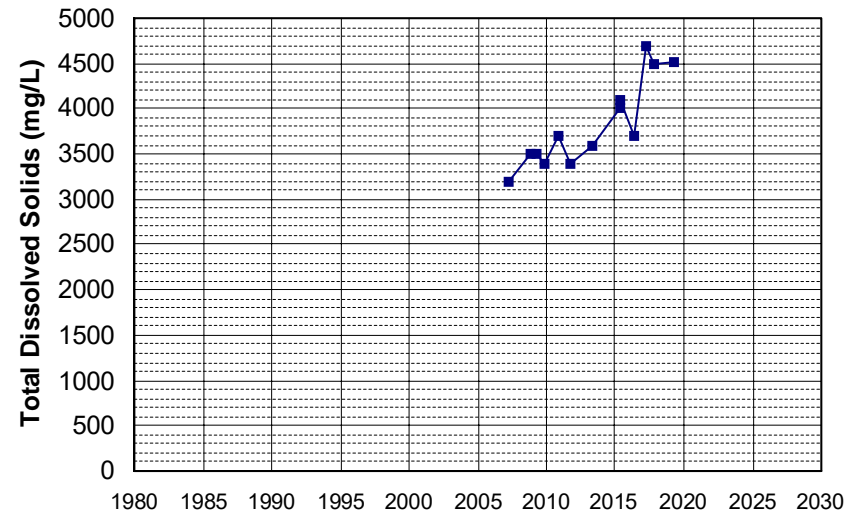
Well Name: L10003287628-MW-6
 Well Depth (ft): 35
 Well Type: MONITORING
 # of Measurements: 13
 Source: WB_CLEANUP
 Period of Record: 2007 - 2021
 Depth Zone: Upper
 Trend Since 2000: Insufficient Evidence of Monotonic Trend



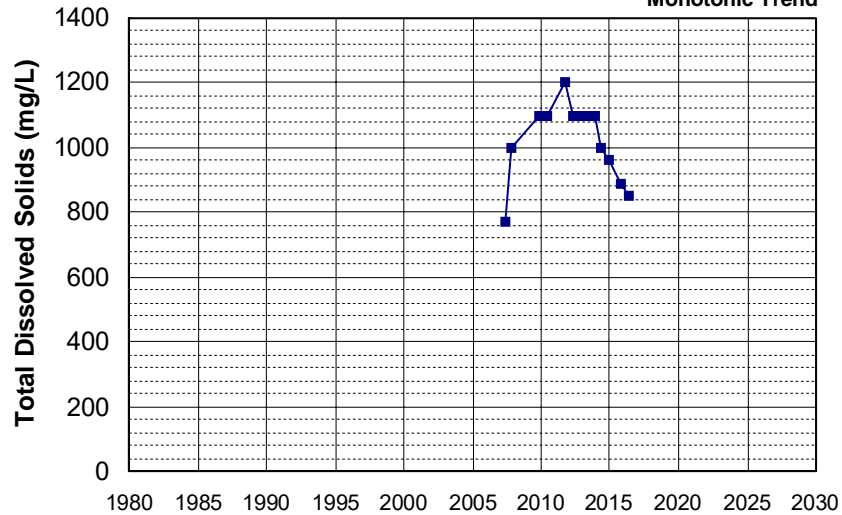
Well Name: L10003659506-B-3
 Well Depth (ft): 47.4
 Well Type: MONITORING
 # of Measurements: 13
 Source: WB_CLEANUP
 Period of Record: 2007 - 2020
 Depth Zone: Upper
 Trend Since 2000: Decreasing Trend



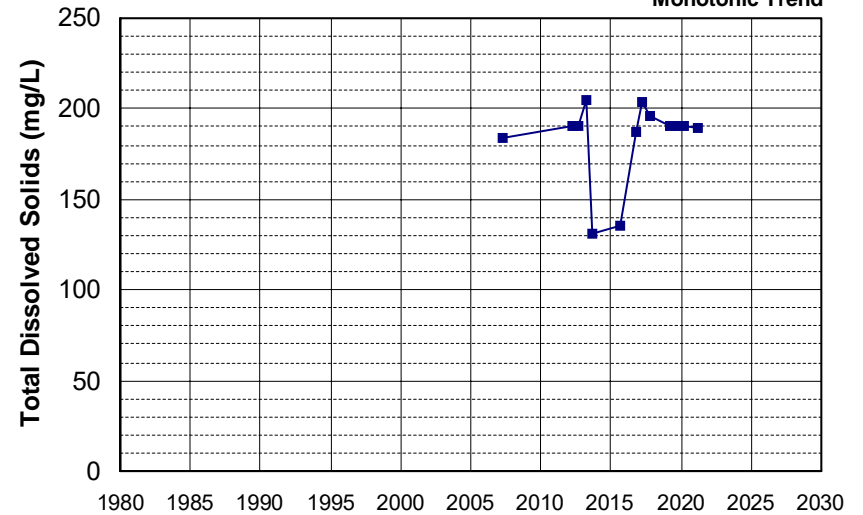
Well Name: L10005342355-MW-107
 Well Depth (ft): 24.2
 Well Type: MONITORING
 # of Measurements: 13
 Source: WB_CLEANUP
 Period of Record: 2007 - 2019
 Depth Zone: Upper
 Trend Since 2000: Increasing Trend



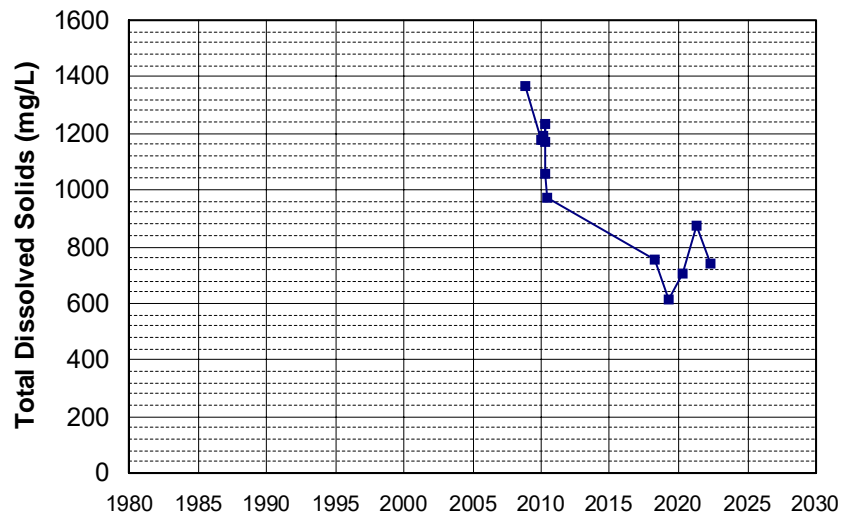
Well Name: L10007011530-G-8
 Well Type: MONITORING
 Source: WB_CLEANUP
 Depth Zone: Upper
 Well Depth (ft): 24.22
 # of Measurements: 13
 Period of Record: 2007 - 2016
 Trend Since 2000: Insufficient Evidence of Monotonic Trend



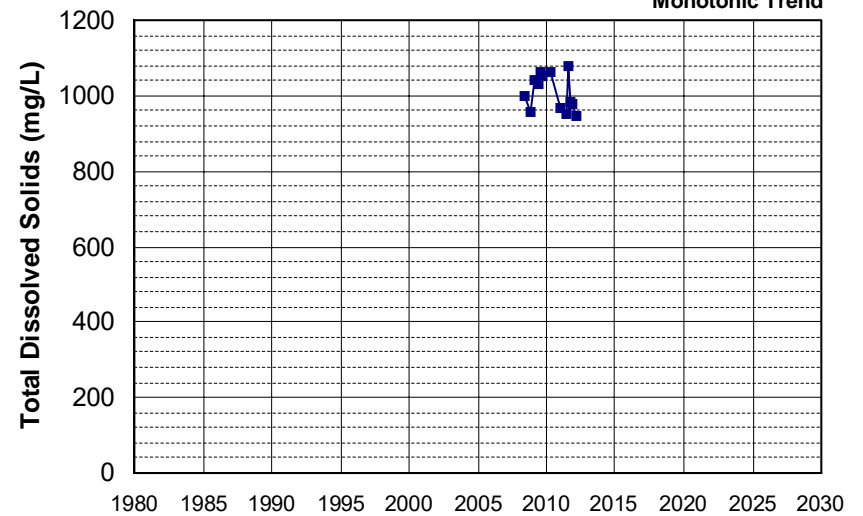
Well Name: SLT5SB073546-MW-16
 Well Type: MONITORING
 Source: WB_CLEANUP
 Depth Zone: Upper
 Well Depth (ft): N/A
 # of Measurements: 13
 Period of Record: 2007 - 2021
 Trend Since 2000: Insufficient Evidence of Monotonic Trend



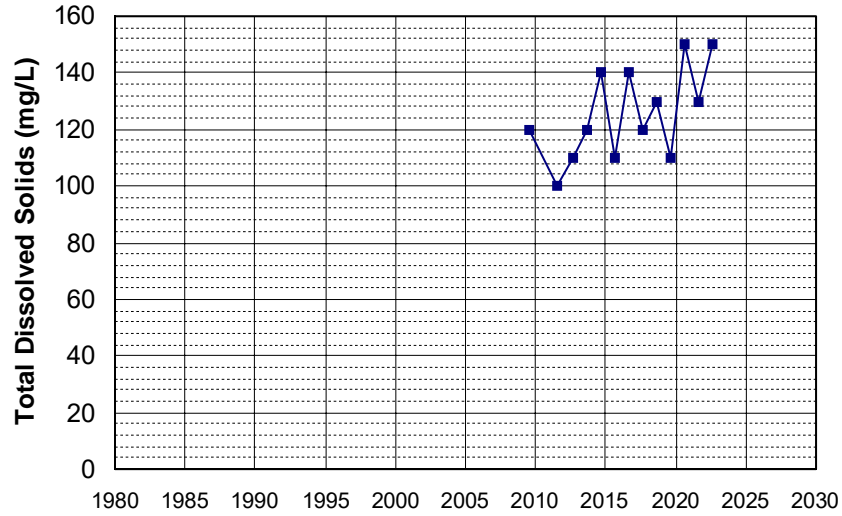
Well Name: SL186272984-UCD1-028
 Well Type: MONITORING
 Source: WB_CLEANUP
 Depth Zone: Upper
 Well Depth (ft): 68
 # of Measurements: 13
 Period of Record: 2008 - 2022
 Trend Since 2000: Decreasing Trend



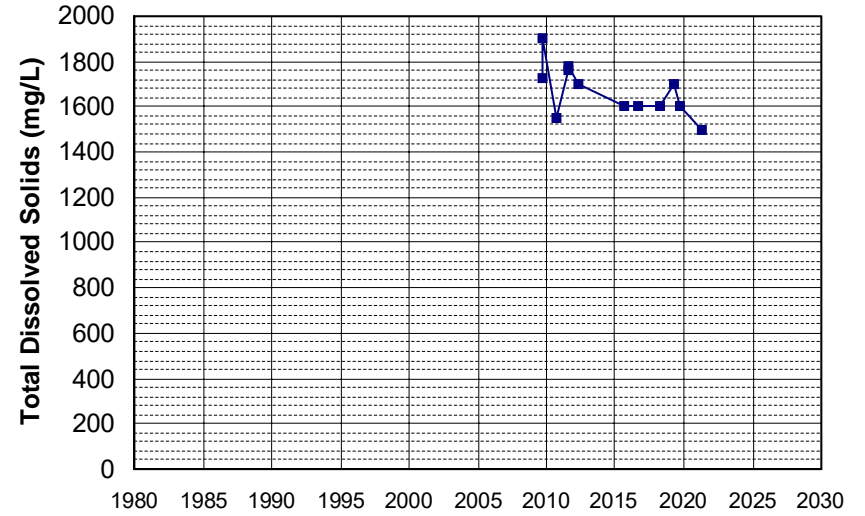
Well Name: T0611300013-MW-5
 Well Type: MONITORING
 Source: WB_CLEANUP
 Depth Zone: Upper
 Well Depth (ft): 48.9
 # of Measurements: 13
 Period of Record: 2008 - 2012
 Trend Since 2000: Insufficient Evidence of Monotonic Trend



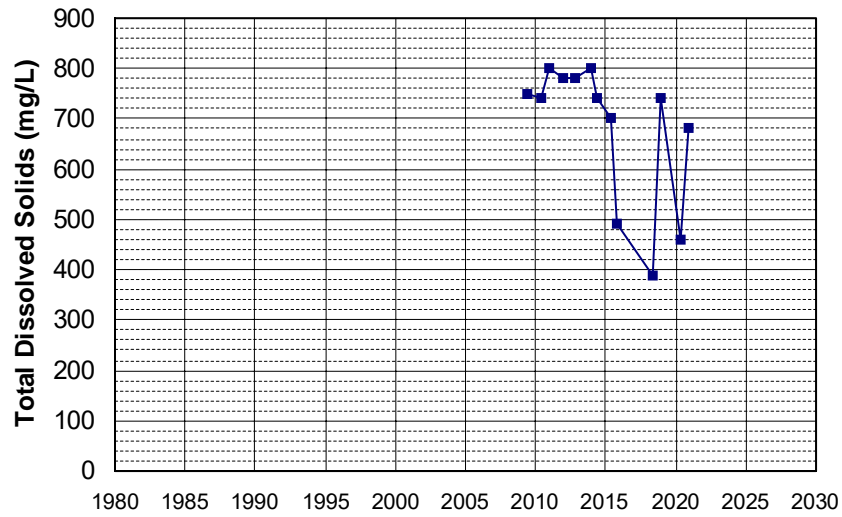
Well Name: CA450024_002_002
 Well Type: MUNICIPAL
 Source: DDW
 Depth Zone: Upper
 Well Depth (ft): 40
 # of Measurements: 13
 Period of Record: 2009 - 2022
 Trend Since 2000: Increasing Trend



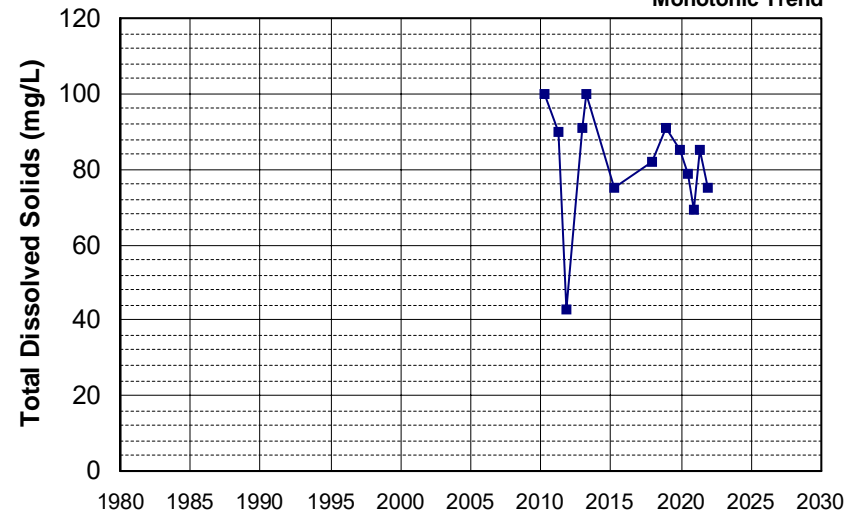
Well Name: L10001819539-OW26
 Well Type: MONITORING
 Source: WB_CLEANUP
 Depth Zone: Upper
 Well Depth (ft): N/A
 # of Measurements: 13
 Period of Record: 2009 - 2021
 Trend Since 2000: Decreasing Trend



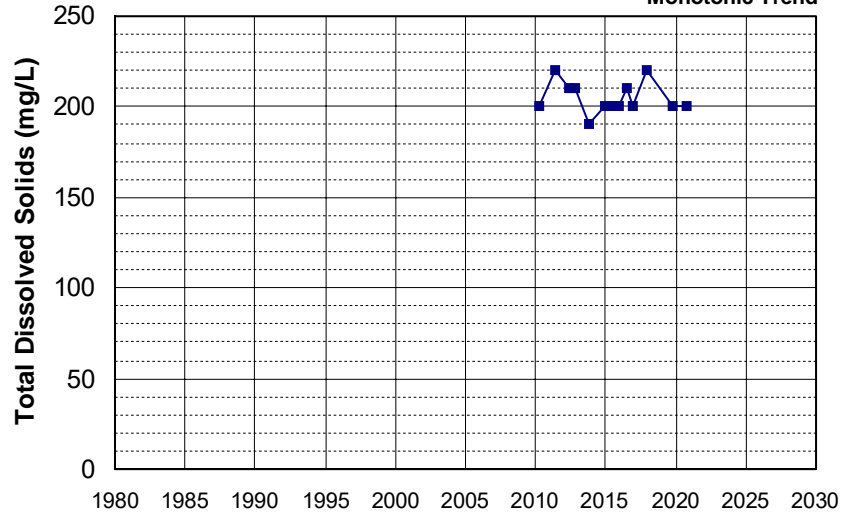
Well Name: L10004137499-MW-12
 Well Type: MONITORING
 Source: WB_CLEANUP
 Depth Zone: Upper
 Well Depth (ft): 80
 # of Measurements: 13
 Period of Record: 2009 - 2020
 Trend Since 2000: Decreasing Trend



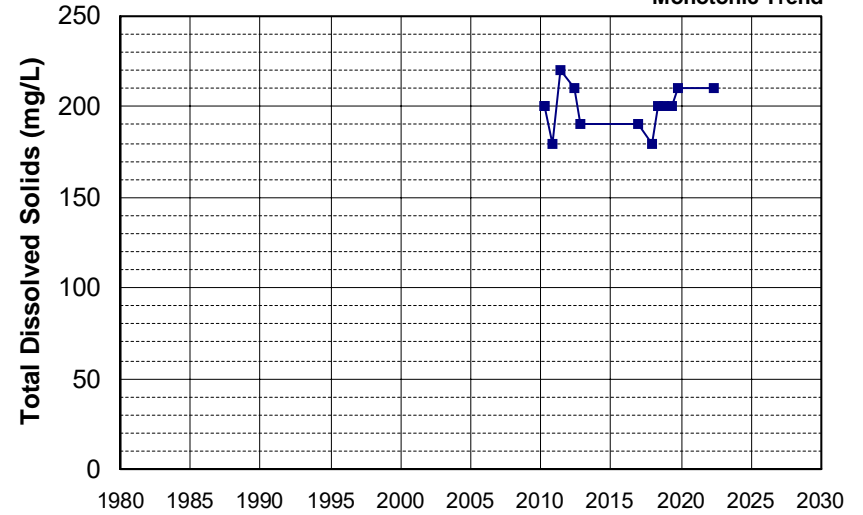
Well Name: L10007580959-OB-2
 Well Type: MONITORING
 Source: WB_CLEANUP
 Depth Zone: Upper
 Well Depth (ft): N/A
 # of Measurements: 13
 Period of Record: 2010 - 2021
 Trend Since 2000: Insufficient Evidence of Monotonic Trend



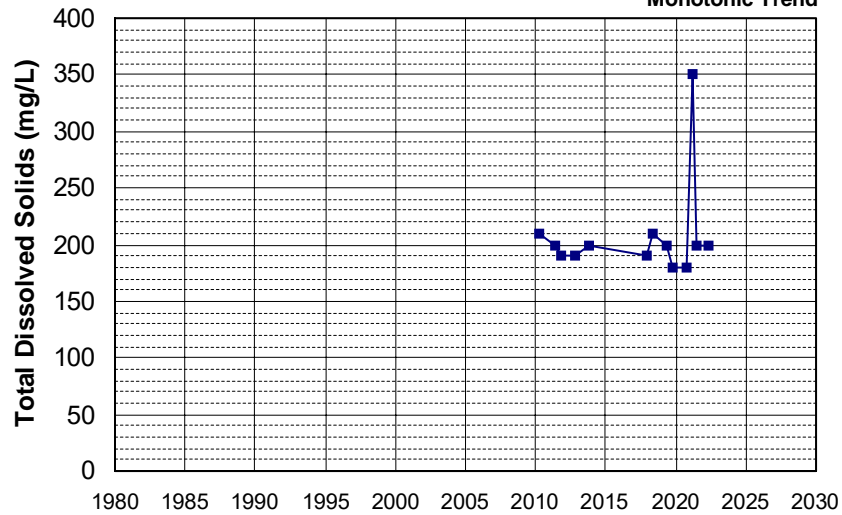
Well Name: L10007939295-MW-12
 Well Depth (ft): 130.19
 Well Type: MONITORING
 # of Measurements: 13
 Source: WB_CLEANUP
 Period of Record: 2010 - 2020
 Depth Zone: Upper
 Trend Since 2000: Insufficient Evidence of Monotonic Trend



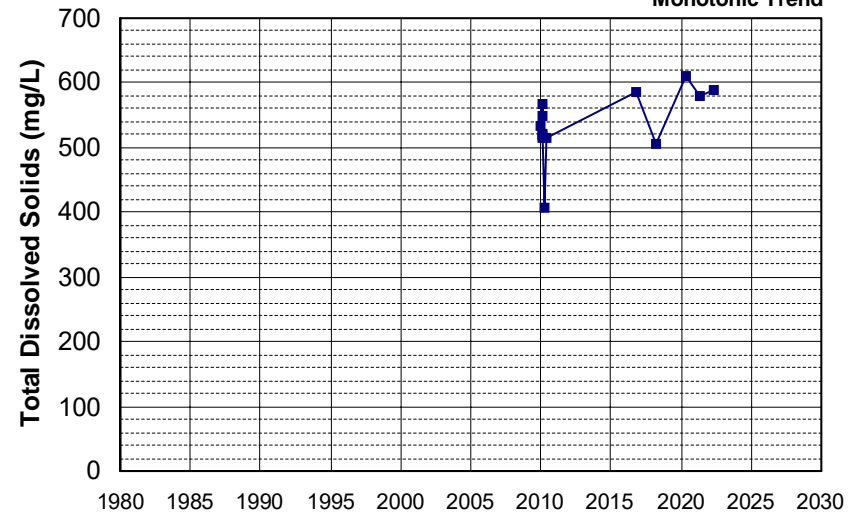
Well Name: L10007939295-MW-17
 Well Depth (ft): 137.03
 Well Type: MONITORING
 # of Measurements: 13
 Source: WB_CLEANUP
 Period of Record: 2010 - 2022
 Depth Zone: Upper
 Trend Since 2000: Insufficient Evidence of Monotonic Trend



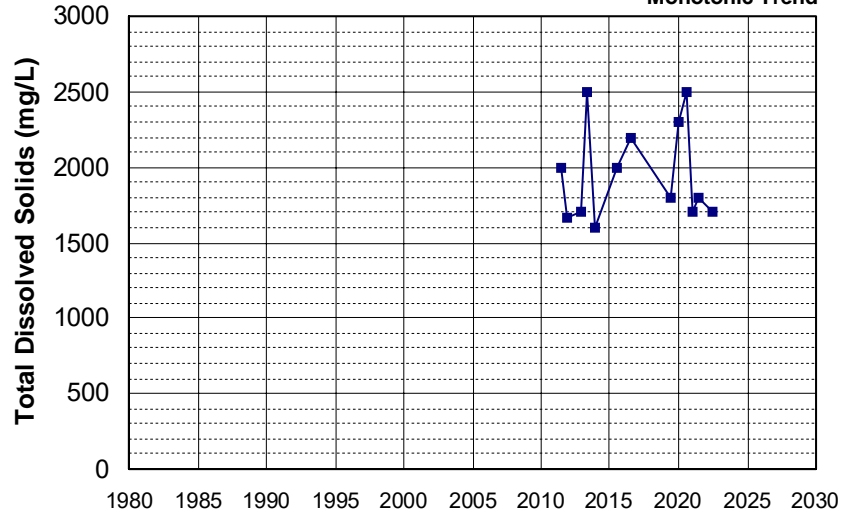
Well Name: L10007939295-MW-22
 Well Depth (ft): 130.78
 Well Type: MONITORING
 # of Measurements: 13
 Source: WB_CLEANUP
 Period of Record: 2010 - 2022
 Depth Zone: Upper
 Trend Since 2000: Insufficient Evidence of Monotonic Trend



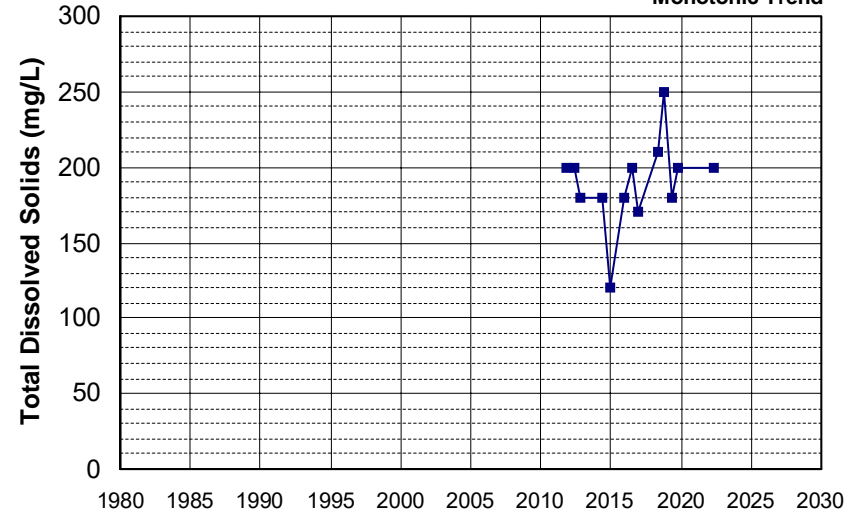
Well Name: SL186272984-UCD2-029
 Well Depth (ft): 95
 Well Type: MONITORING
 # of Measurements: 13
 Source: WB_CLEANUP
 Period of Record: 2010 - 2022
 Depth Zone: Upper
 Trend Since 2000: Insufficient Evidence of Monotonic Trend



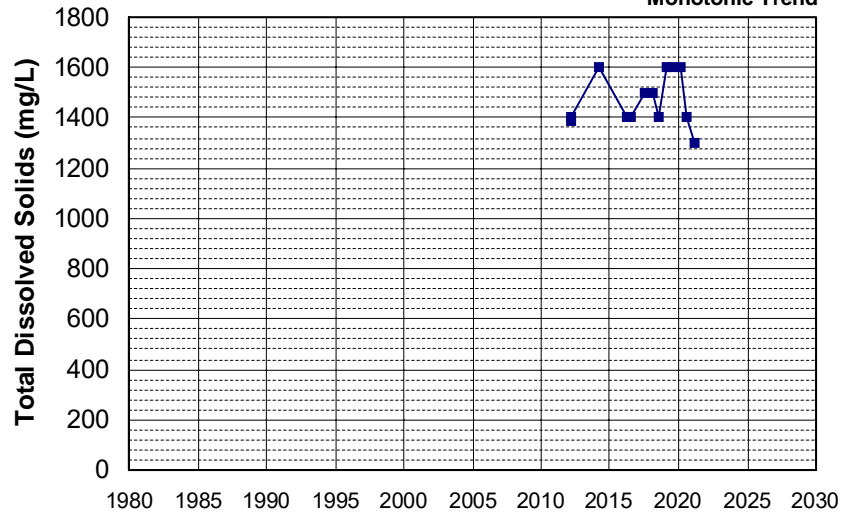
Well Name: L10007874268-MW-173
 Well Depth (ft): 38
 Well Type: MONITORING
 # of Measurements: 13
 Source: WB_CLEANUP
 Period of Record: 2011 - 2022
 Depth Zone: Upper
 Trend Since 2000: Insufficient Evidence of Monotonic Trend



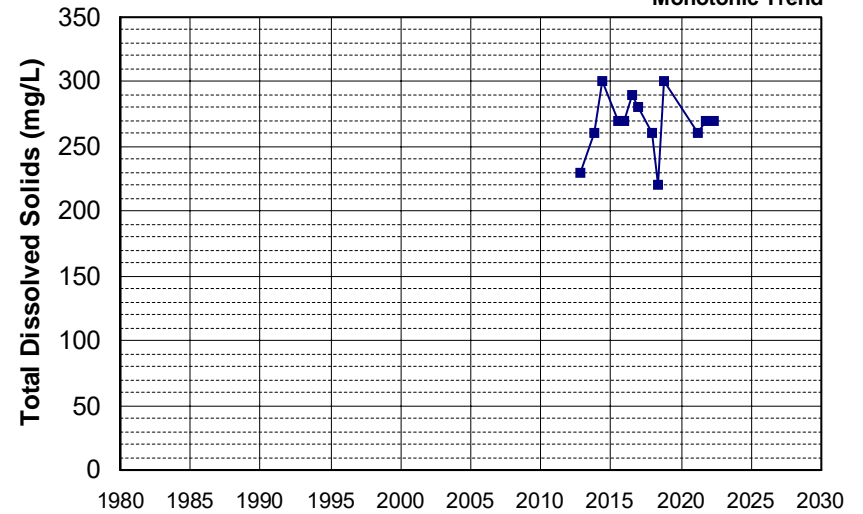
Well Name: L10007939295-MW-24
 Well Depth (ft): 126.69
 Well Type: MONITORING
 # of Measurements: 13
 Source: WB_CLEANUP
 Period of Record: 2011 - 2022
 Depth Zone: Upper
 Trend Since 2000: Insufficient Evidence of Monotonic Trend



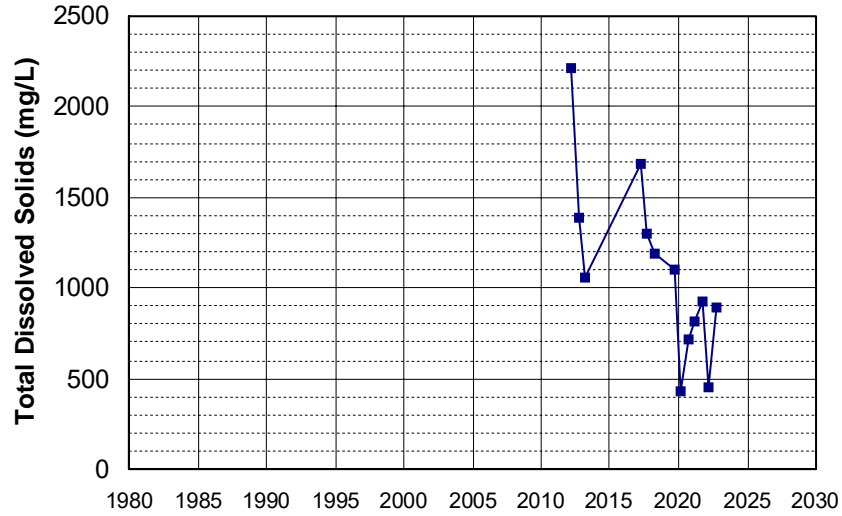
Well Name: L10001819539-OW16
 Well Depth (ft): N/A
 Well Type: MONITORING
 # of Measurements: 13
 Source: WB_CLEANUP
 Period of Record: 2012 - 2021
 Depth Zone: Upper
 Trend Since 2000: Insufficient Evidence of Monotonic Trend



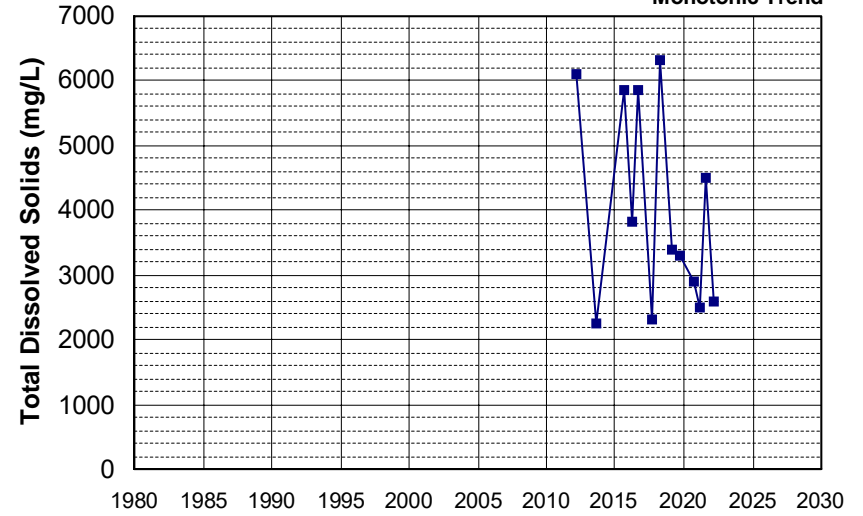
Well Name: L10007939295-MW-7
 Well Depth (ft): 147.21
 Well Type: MONITORING
 # of Measurements: 13
 Source: WB_CLEANUP
 Period of Record: 2012 - 2022
 Depth Zone: Upper
 Trend Since 2000: Insufficient Evidence of Monotonic Trend



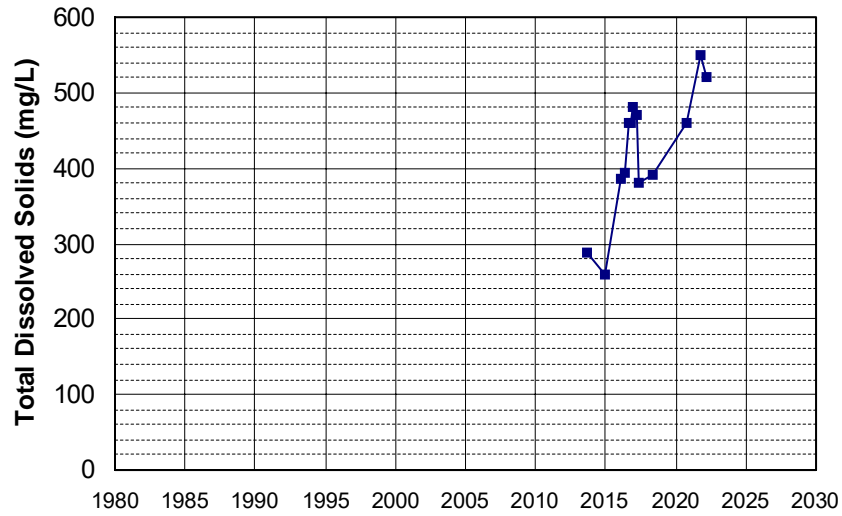
Well Name: SL185462917-EW-3
 Well Type: MONITORING
 Source: WB_CLEANUP
 Depth Zone: Upper
 Well Depth (ft): 45
 # of Measurements: 13
 Period of Record: 2012 - 2022
 Trend Since 2000: Decreasing Trend



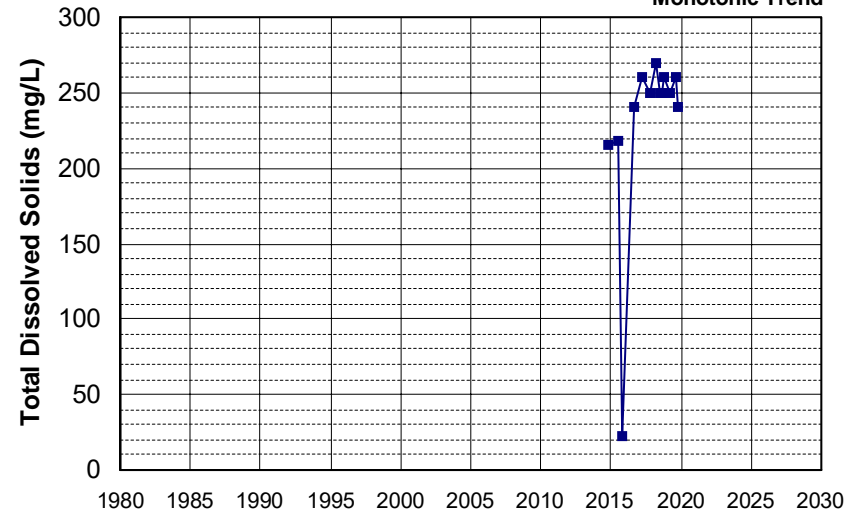
Well Name: SL185462917-GM-1
 Well Type: MONITORING
 Source: WB_CLEANUP
 Depth Zone: Upper
 Well Depth (ft): 18.5
 # of Measurements: 13
 Period of Record: 2012 - 2022
 Trend Since 2000: Insufficient Evidence of Monotonic Trend



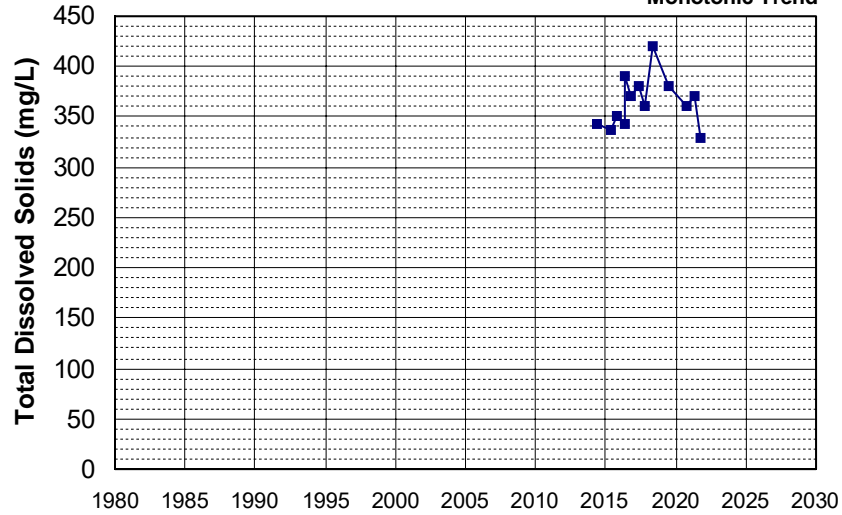
Well Name: L10008601447-MW-2
 Well Type: MONITORING
 Source: WB_CLEANUP
 Depth Zone: Upper
 Well Depth (ft): 144
 # of Measurements: 13
 Period of Record: 2013 - 2022
 Trend Since 2000: Increasing Trend



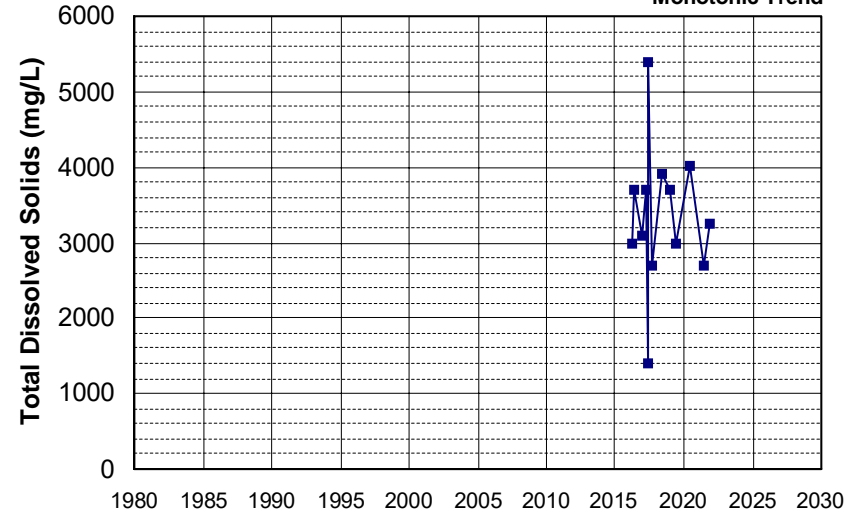
Well Name: L10007396297-MW-38A
 Well Type: MONITORING
 Source: WB_CLEANUP
 Depth Zone: Upper
 Well Depth (ft): 117
 # of Measurements: 13
 Period of Record: 2014 - 2019
 Trend Since 2000: Insufficient Evidence of Monotonic Trend



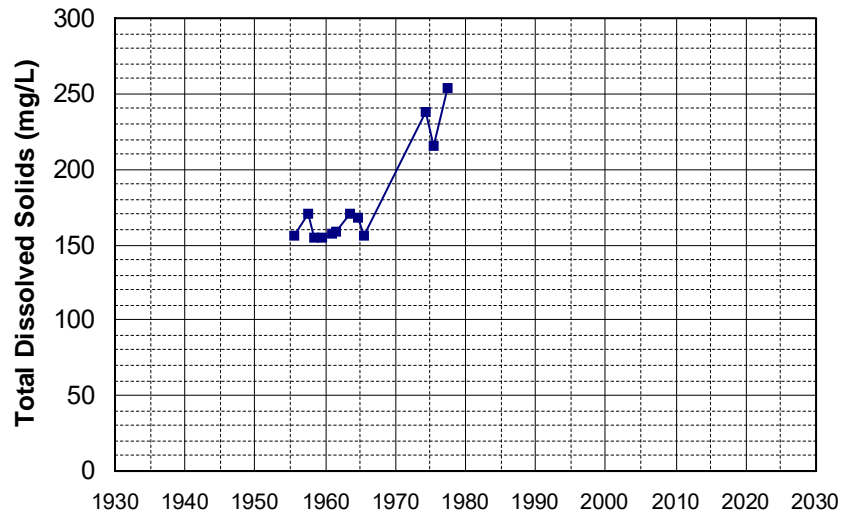
Well Name: L10008601447-EW-4
 Well Depth (ft): 130
 Well Type: MONITORING
 # of Measurements: 13
 Source: WB_CLEANUP
 Period of Record: 2014 - 2021
 Depth Zone: Upper
 Trend Since 2000: Insufficient Evidence of Monotonic Trend



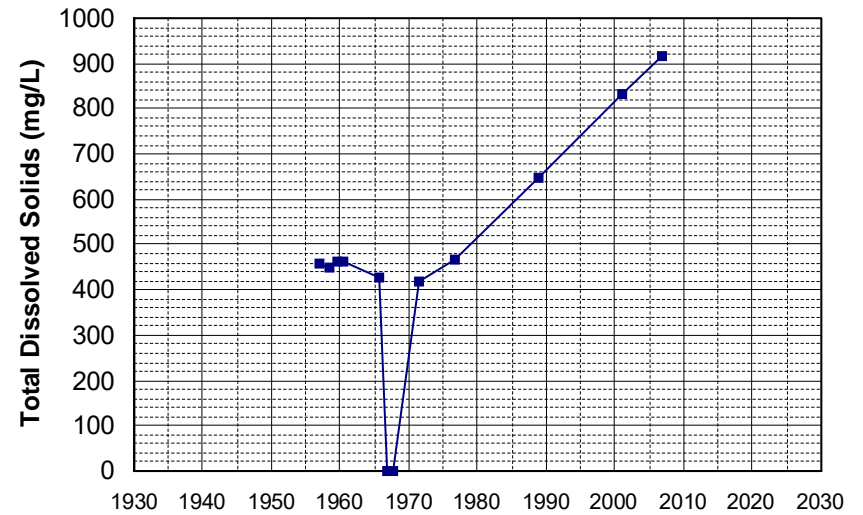
Well Name: L10001773161-4D
 Well Depth (ft): N/A
 Well Type: MONITORING
 # of Measurements: 13
 Source: WB_CLEANUP
 Period of Record: 2016 - 2021
 Depth Zone: Upper
 Trend Since 2000: Insufficient Evidence of Monotonic Trend



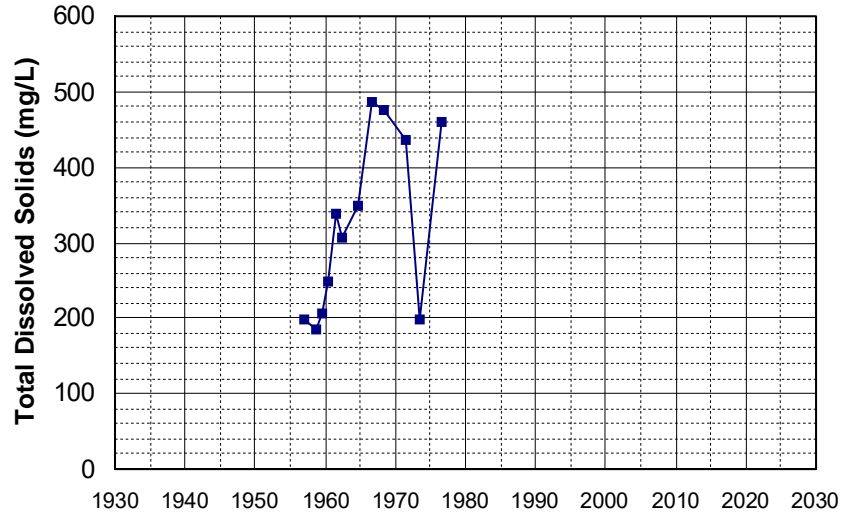
Well Name: 07N05E07C001M
 Well Depth (ft): 120
 Well Type: WATER SUPPLY, OTHER
 # of Measurements: 12
 Source: DWR
 Period of Record: 1955 - 1977
 Depth Zone: Upper
 Trend Since 2000: Insufficient Data



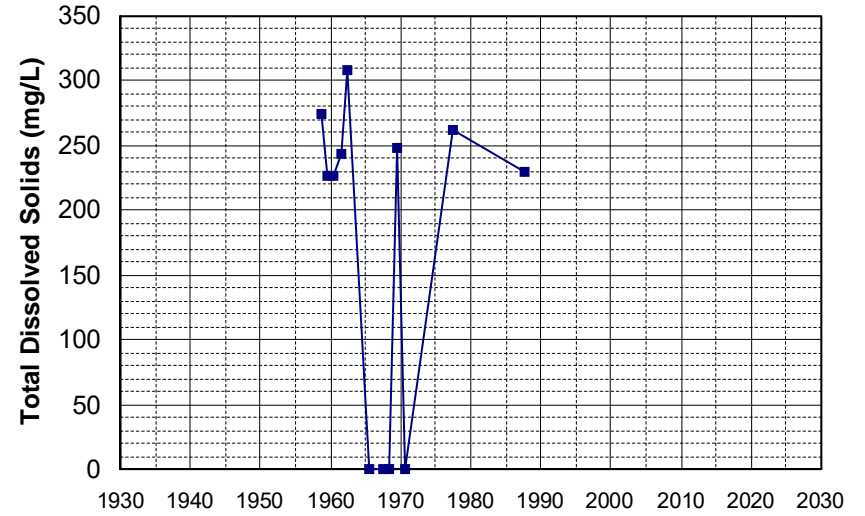
Well Name: 16N02W35B001M
 Well Depth (ft): 150
 Well Type: WATER SUPPLY, OTHER
 # of Measurements: 12
 Source: DWR
 Period of Record: 1957 - 2006
 Depth Zone: Upper
 Trend Since 2000: Insufficient Data



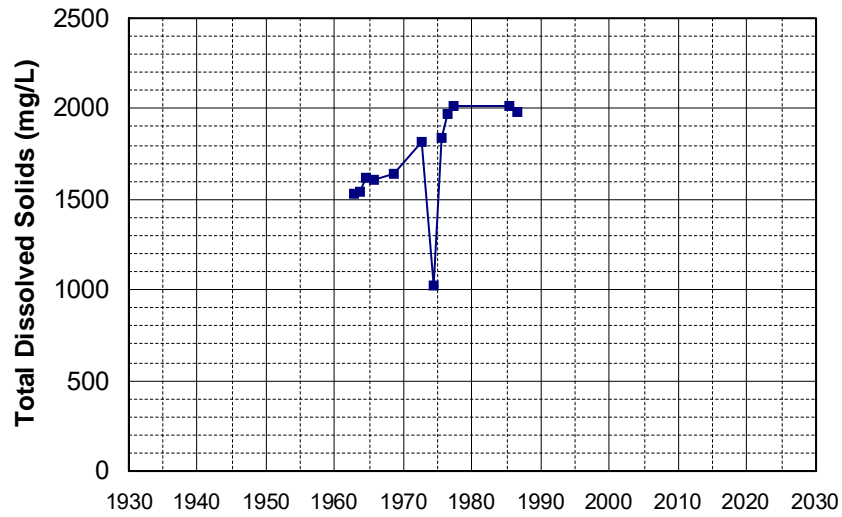
Well Name: 392637122021701 Well Depth (ft): 127
 Well Type: WATER SUPPLY, OTHER # of Measurements: 12
 Source: USGS_NWIS Period of Record: 1957 - 1976
 Depth Zone: Upper Trend Since 2000: Insufficient Data



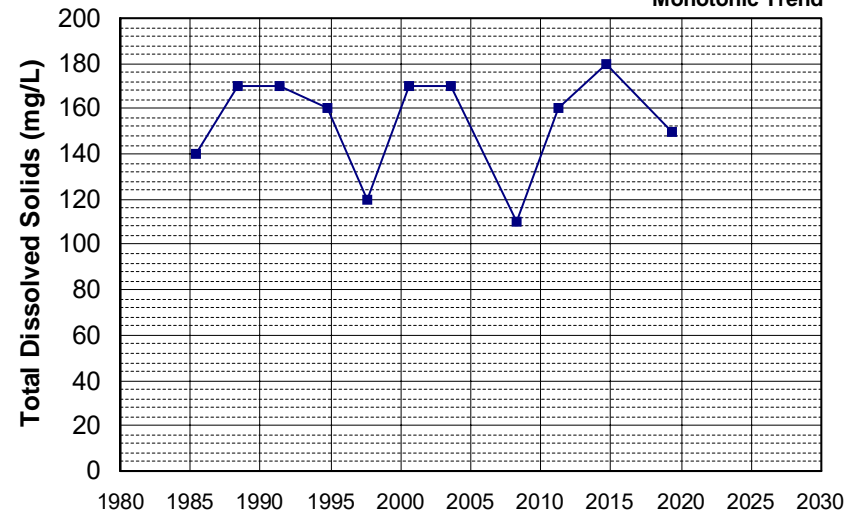
Well Name: 22N03W25B001M Well Depth (ft): 106
 Well Type: WATER SUPPLY, OTHER # of Measurements: 12
 Source: DWR Period of Record: 1958 - 1987
 Depth Zone: Upper Trend Since 2000: Insufficient Data



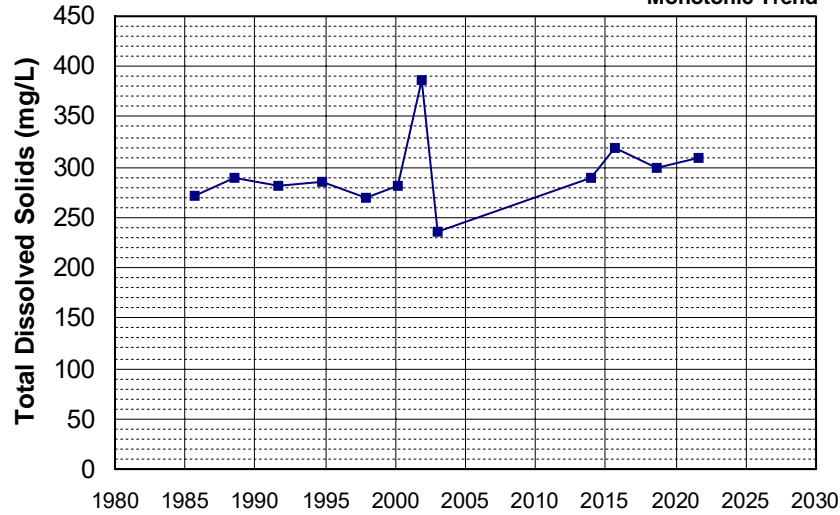
Well Name: 18N04E28M001M Well Depth (ft): 181
 Well Type: WATER SUPPLY, OTHER # of Measurements: 12
 Source: DWR Period of Record: 1962 - 1986
 Depth Zone: Upper Trend Since 2000: Insufficient Data



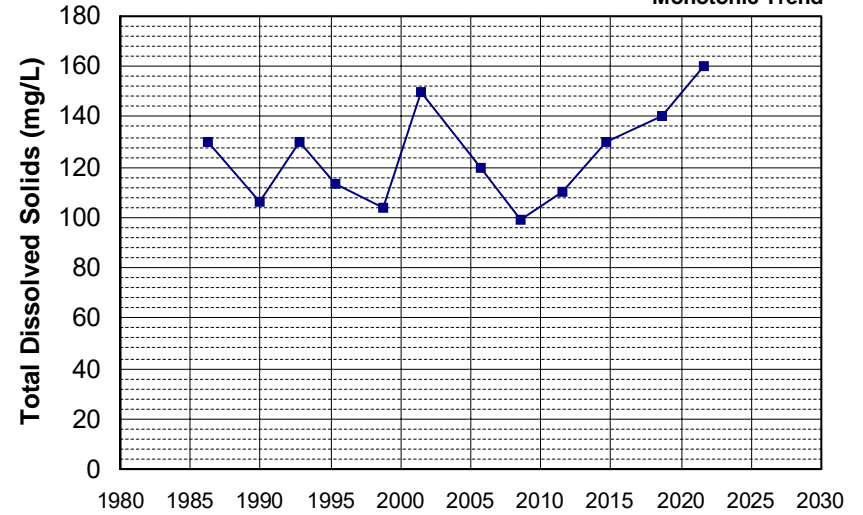
Well Name: CA1710012_002_002 Well Depth (ft): 122
 Well Type: MUNICIPAL # of Measurements: 12
 Source: DDW Period of Record: 1985 - 2019
 Depth Zone: Upper Trend Since 2000: Insufficient Evidence of Monotonic Trend



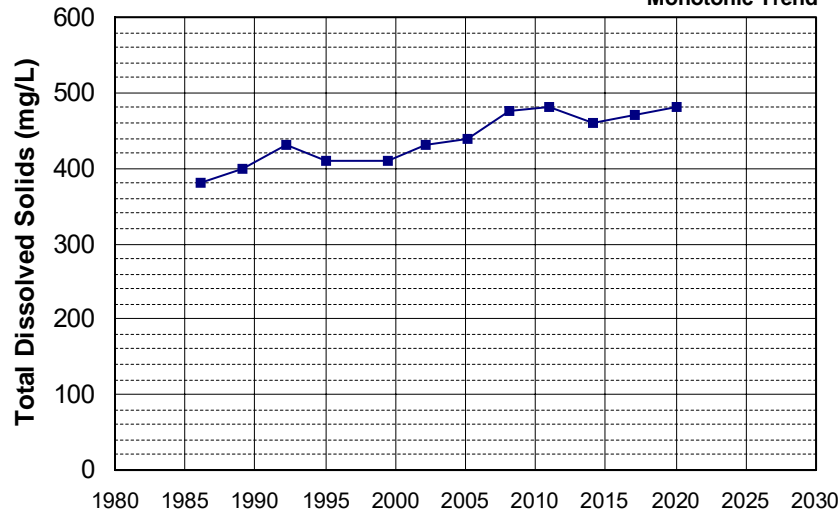
Well Name: CA5810001_015_015 Well Depth (ft): 125
 Well Type: MUNICIPAL # of Measurements: 12
 Source: DDW Period of Record: 1985 - 2021
 Depth Zone: Upper Trend Since 2000: Insufficient Evidence of Monotonic Trend



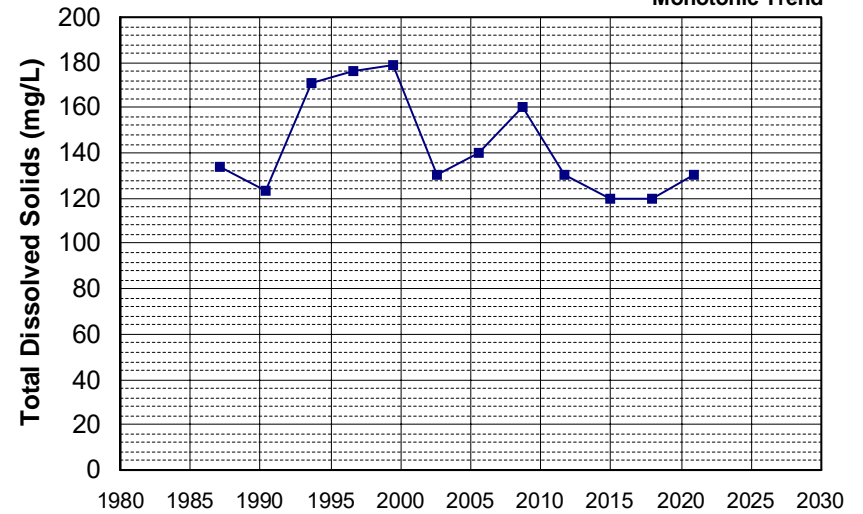
Well Name: CA1710004_005_005 Well Depth (ft): 85
 Well Type: MUNICIPAL # of Measurements: 12
 Source: DDW Period of Record: 1986 - 2021
 Depth Zone: Upper Trend Since 2000: Insufficient Evidence of Monotonic Trend



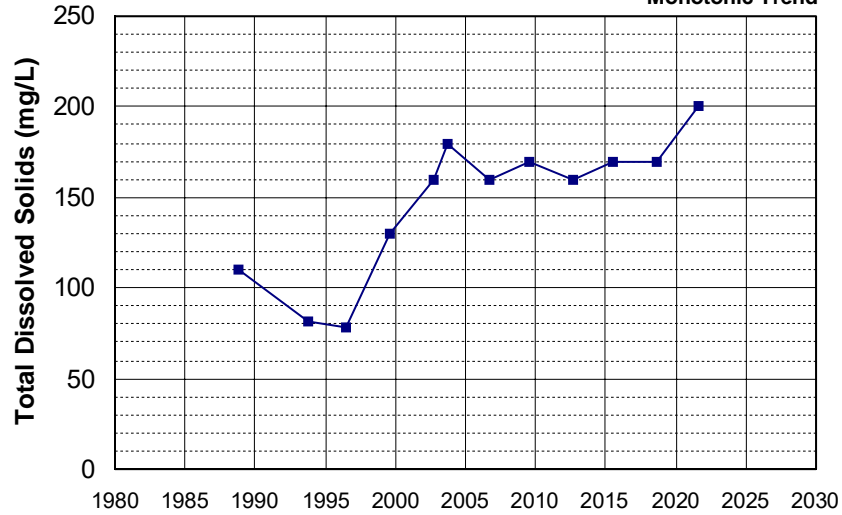
Well Name: CA4810008_006_006 Well Depth (ft): 100
 Well Type: MUNICIPAL # of Measurements: 12
 Source: DDW Period of Record: 1986 - 2020
 Depth Zone: Upper Trend Since 2000: Insufficient Evidence of Monotonic Trend



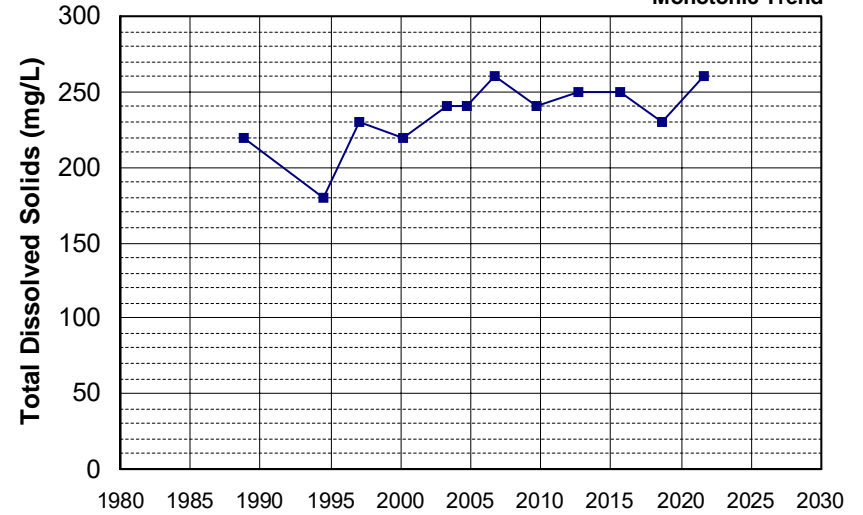
Well Name: CA1710009_001_001 Well Depth (ft): 50
 Well Type: MUNICIPAL # of Measurements: 12
 Source: DDW Period of Record: 1987 - 2020
 Depth Zone: Upper Trend Since 2000: Insufficient Evidence of Monotonic Trend



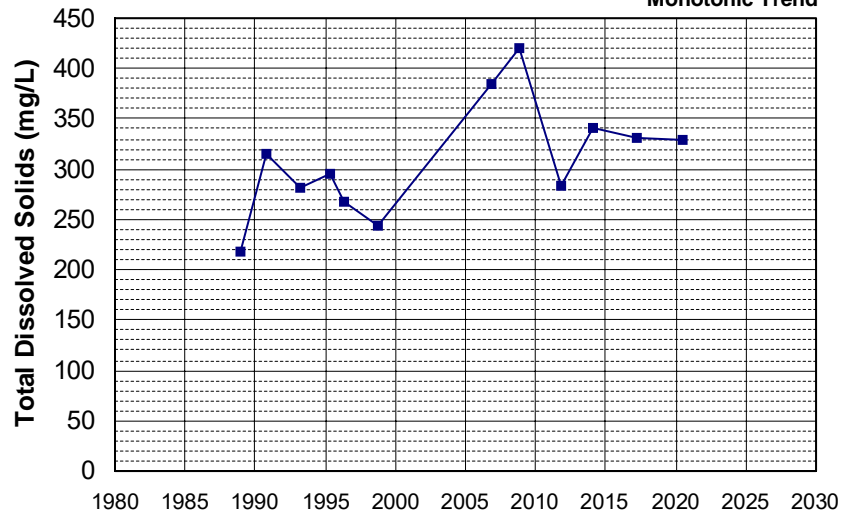
Well Name: CA3410010_010_010 Well Depth (ft): 98
 Well Type: MUNICIPAL # of Measurements: 12
 Source: DDW Period of Record: 1988 - 2021
 Depth Zone: Upper Trend Since 2000: Insufficient Evidence of Monotonic Trend



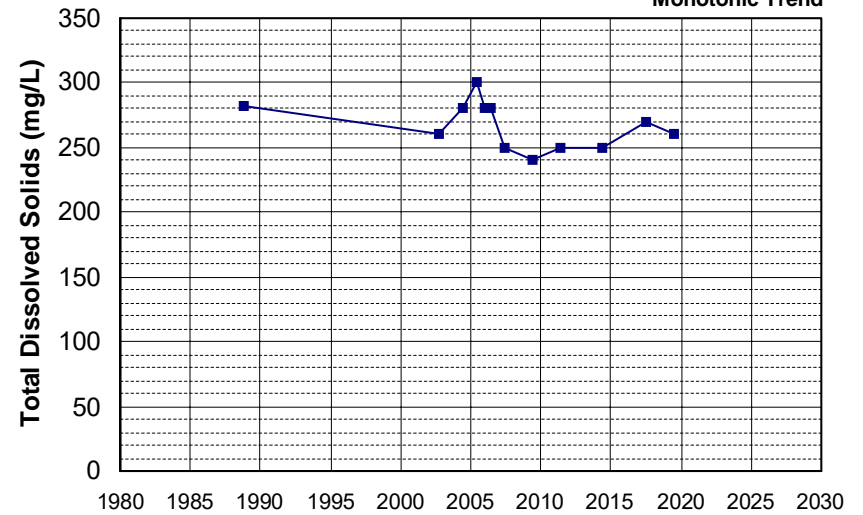
Well Name: CA3410013_003_003 Well Depth (ft): 10
 Well Type: MUNICIPAL # of Measurements: 12
 Source: DDW Period of Record: 1988 - 2021
 Depth Zone: Upper Trend Since 2000: Insufficient Evidence of Monotonic Trend



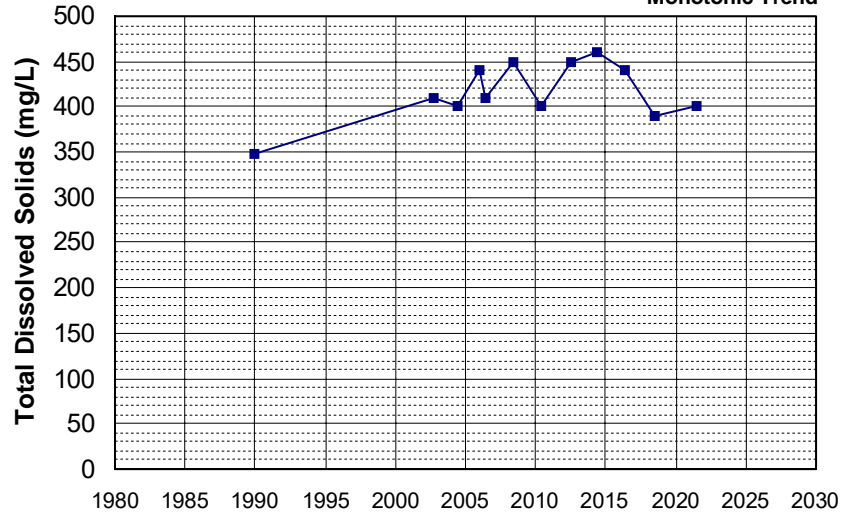
Well Name: CA3410020_022_022 Well Depth (ft): 59
 Well Type: MUNICIPAL # of Measurements: 12
 Source: DDW Period of Record: 1988 - 2020
 Depth Zone: Upper Trend Since 2000: Insufficient Evidence of Monotonic Trend



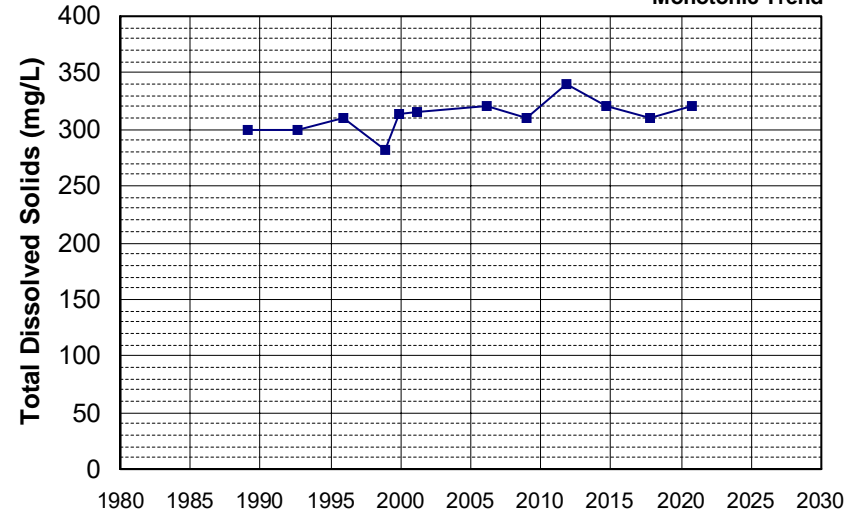
Well Name: CA5710005_006_006 Well Depth (ft): 120
 Well Type: MUNICIPAL # of Measurements: 12
 Source: DDW Period of Record: 1988 - 2019
 Depth Zone: Upper Trend Since 2000: Insufficient Evidence of Monotonic Trend



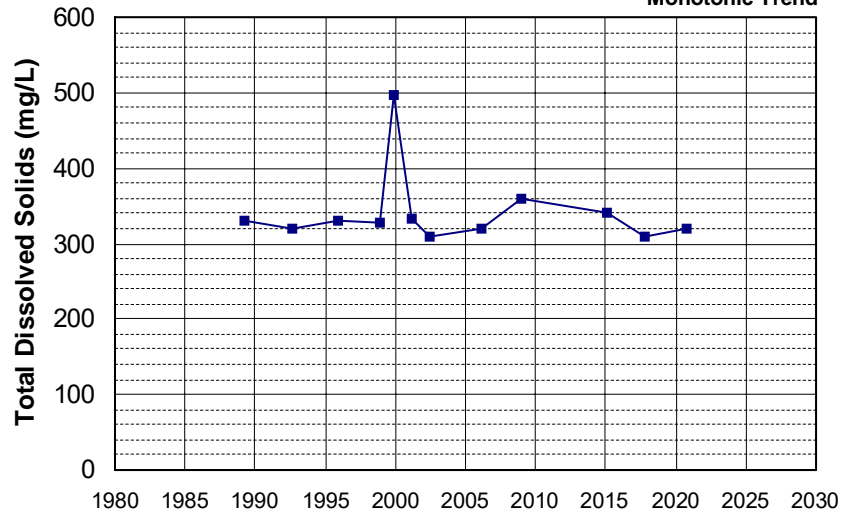
Well Name: CA5710005_005_005 Well Depth (ft): 110
 Well Type: MUNICIPAL # of Measurements: 12
 Source: DDW Period of Record: 1989 - 2021
 Depth Zone: Upper Trend Since 2000: Insufficient Evidence of Monotonic Trend



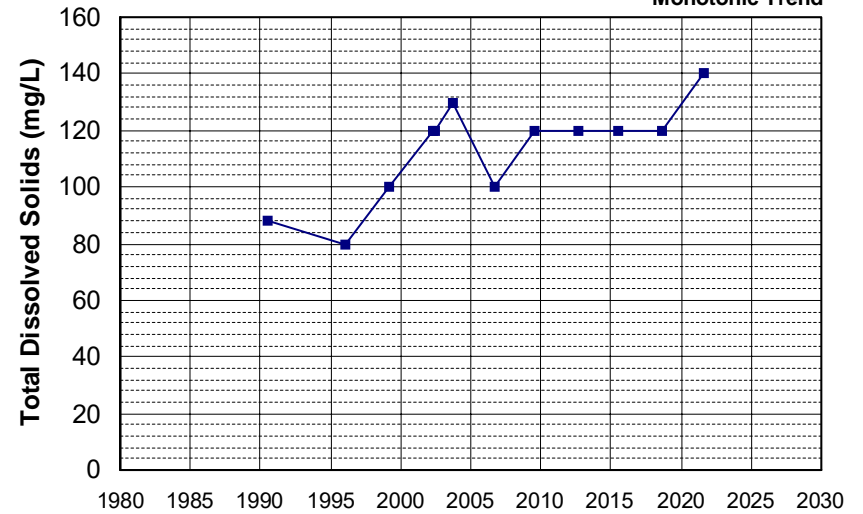
Well Name: CA5710009_002_002 Well Depth (ft): 63
 Well Type: MUNICIPAL # of Measurements: 12
 Source: DDW Period of Record: 1989 - 2020
 Depth Zone: Upper Trend Since 2000: Insufficient Evidence of Monotonic Trend



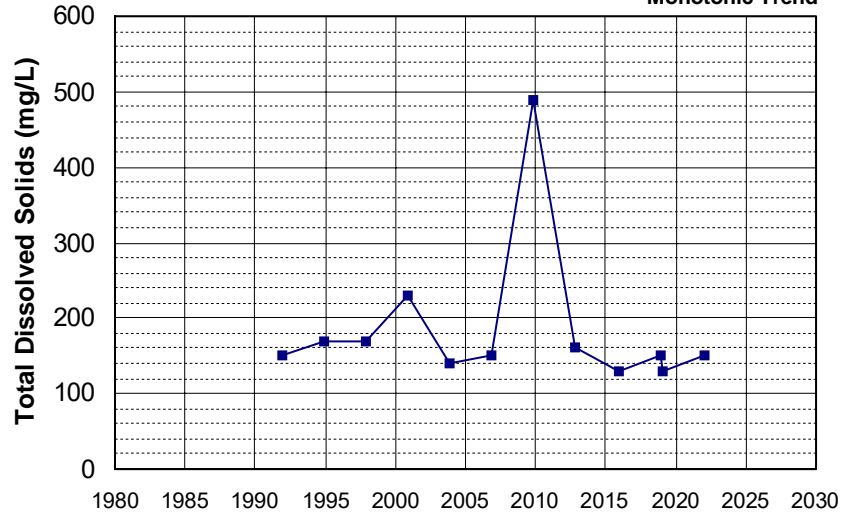
Well Name: CA5710009_014_014 Well Depth (ft): 63
 Well Type: MUNICIPAL # of Measurements: 12
 Source: DDW Period of Record: 1989 - 2020
 Depth Zone: Upper Trend Since 2000: Insufficient Evidence of Monotonic Trend



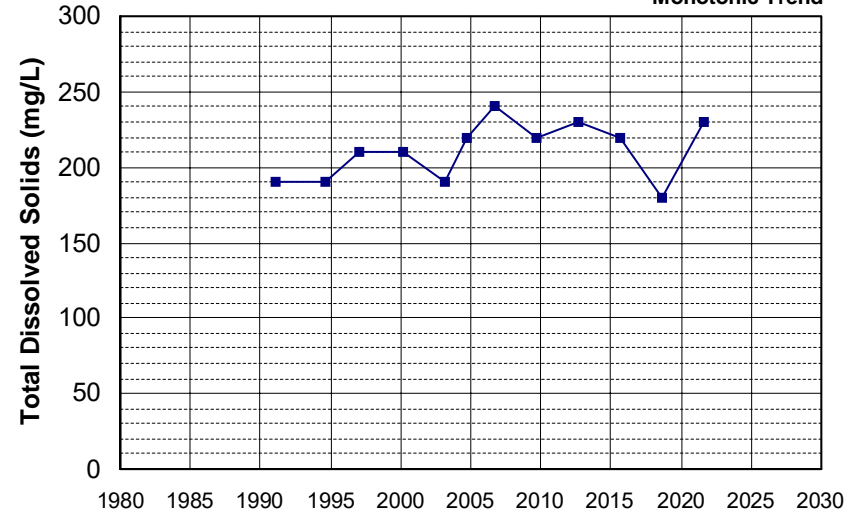
Well Name: CA3410010_004_004 Well Depth (ft): 218
 Well Type: MUNICIPAL # of Measurements: 12
 Source: DDW Period of Record: 1990 - 2021
 Depth Zone: Upper Trend Since 2000: Insufficient Evidence of Monotonic Trend



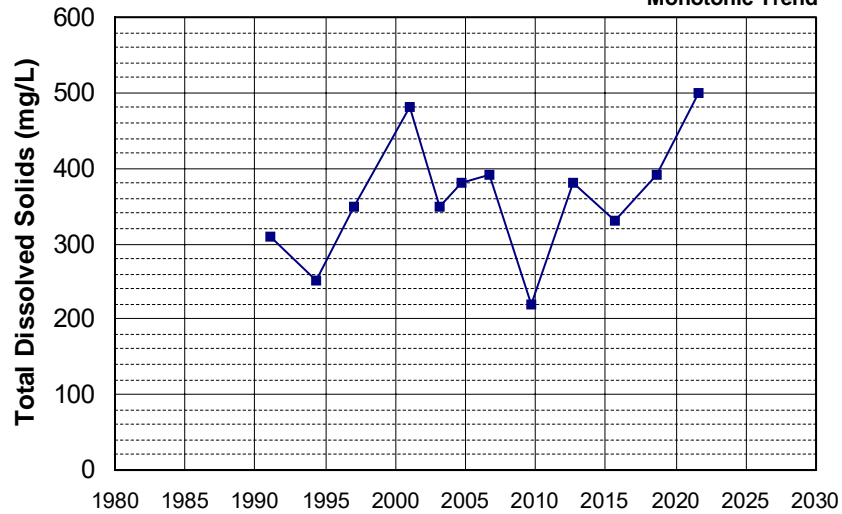
Well Name: CA1710012_015_015 Well Depth (ft): 196
 Well Type: MUNICIPAL # of Measurements: 12
 Source: DDW Period of Record: 1991 - 2022
 Depth Zone: Upper Trend Since 2000: Insufficient Evidence of Monotonic Trend



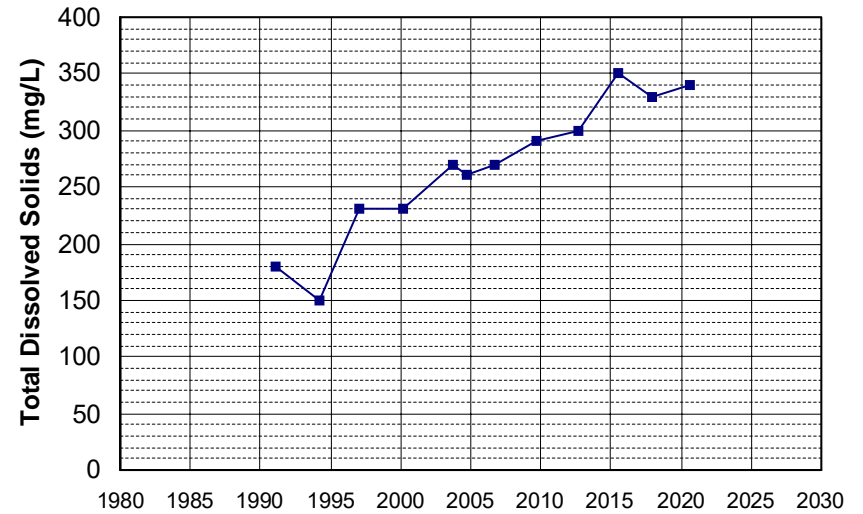
Well Name: CA3410013_014_014 Well Depth (ft): 71
 Well Type: MUNICIPAL # of Measurements: 12
 Source: DDW Period of Record: 1991 - 2021
 Depth Zone: Upper Trend Since 2000: Insufficient Evidence of Monotonic Trend



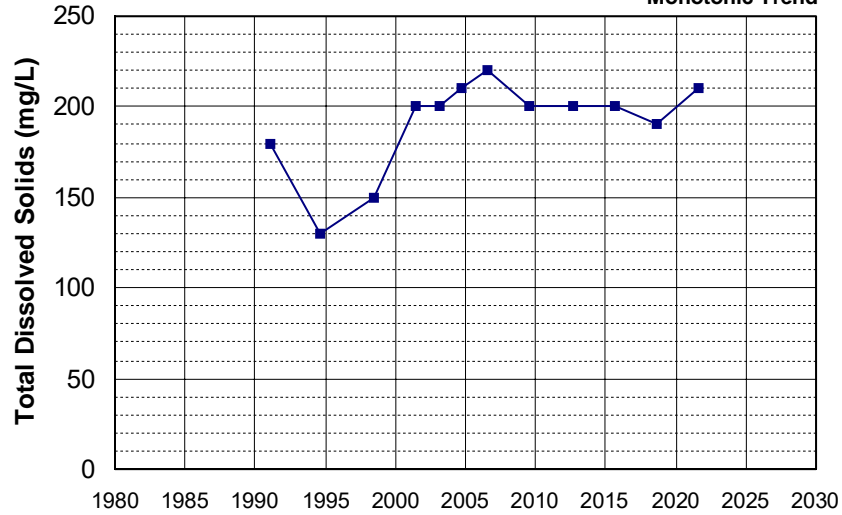
Well Name: CA3410013_021_021 Well Depth (ft): 15
 Well Type: MUNICIPAL # of Measurements: 12
 Source: DDW Period of Record: 1991 - 2021
 Depth Zone: Upper Trend Since 2000: Insufficient Evidence of Monotonic Trend



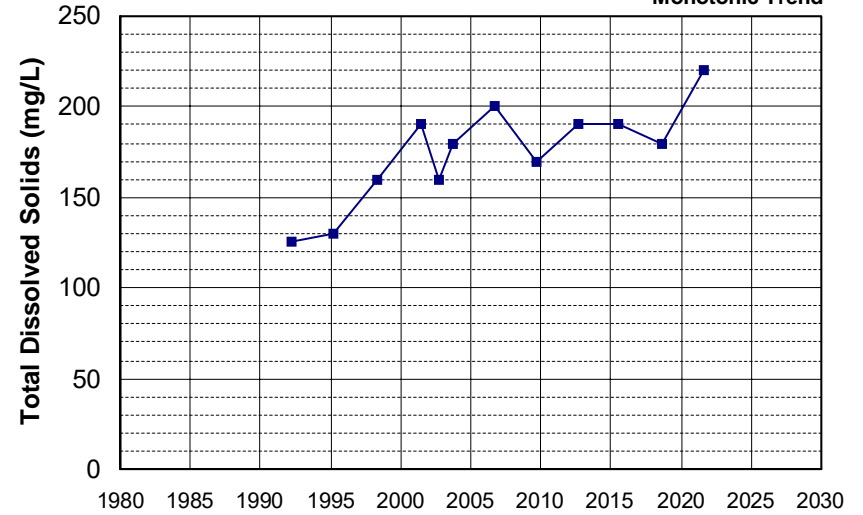
Well Name: CA3410017_012_012 Well Depth (ft): 6
 Well Type: MUNICIPAL # of Measurements: 12
 Source: DDW Period of Record: 1991 - 2020
 Depth Zone: Upper Trend Since 2000: Increasing Trend



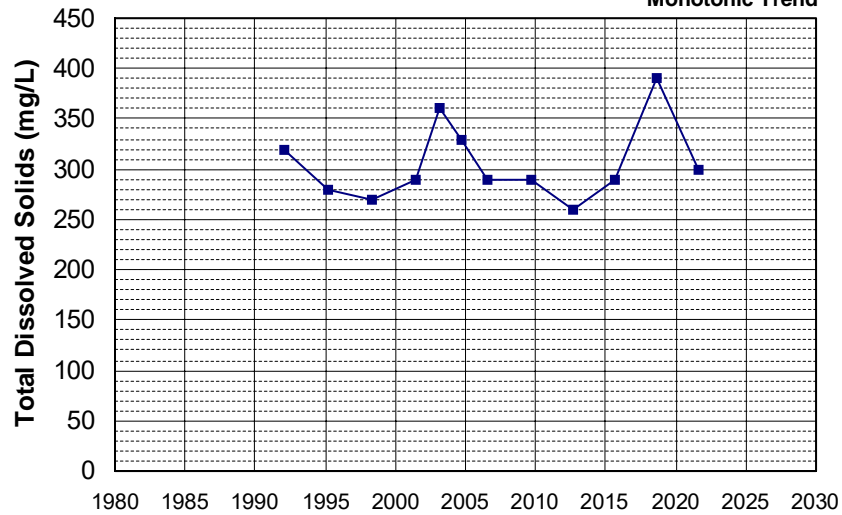
Well Name: CA3410031_003_003 Well Depth (ft): 146
 Well Type: MUNICIPAL # of Measurements: 12
 Source: DDW Period of Record: 1991 - 2021
 Depth Zone: Upper Trend Since 2000: Insufficient Evidence of Monotonic Trend



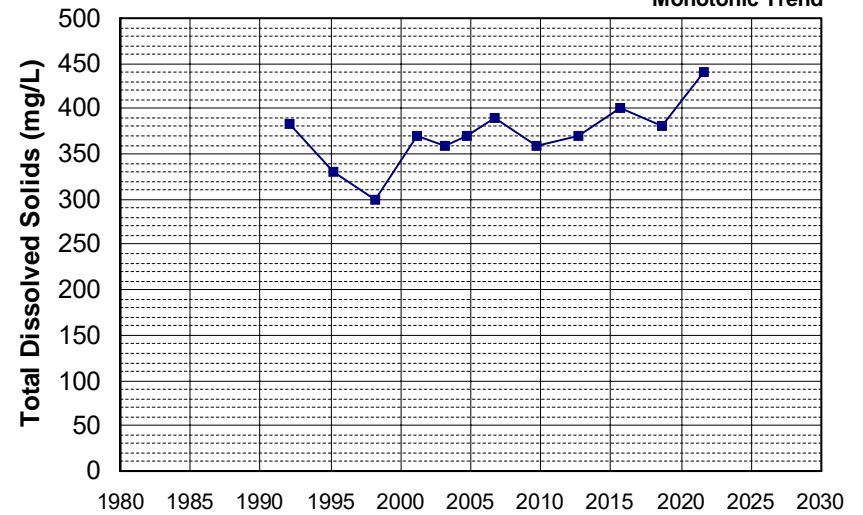
Well Name: CA3410010_019_019 Well Depth (ft): 76
 Well Type: MUNICIPAL # of Measurements: 12
 Source: DDW Period of Record: 1992 - 2021
 Depth Zone: Upper Trend Since 2000: Insufficient Evidence of Monotonic Trend



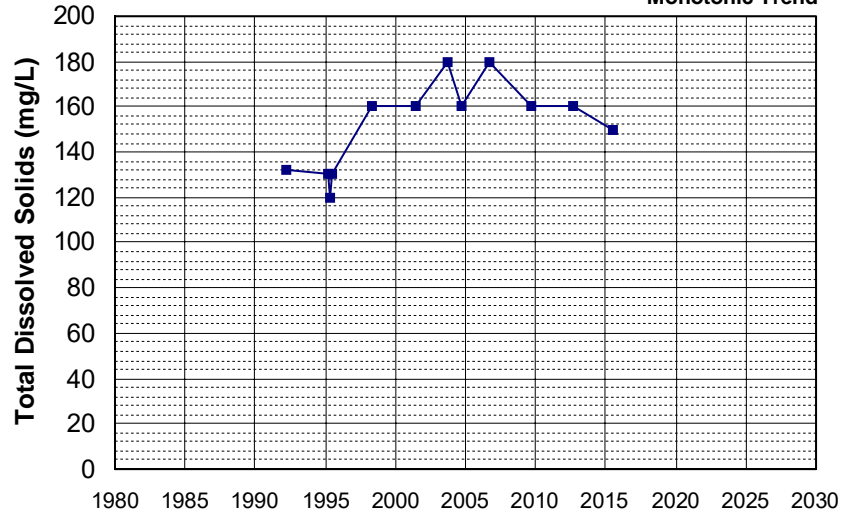
Well Name: CA3410013_009_009 Well Depth (ft): 50
 Well Type: MUNICIPAL # of Measurements: 12
 Source: DDW Period of Record: 1992 - 2021
 Depth Zone: Upper Trend Since 2000: Insufficient Evidence of Monotonic Trend



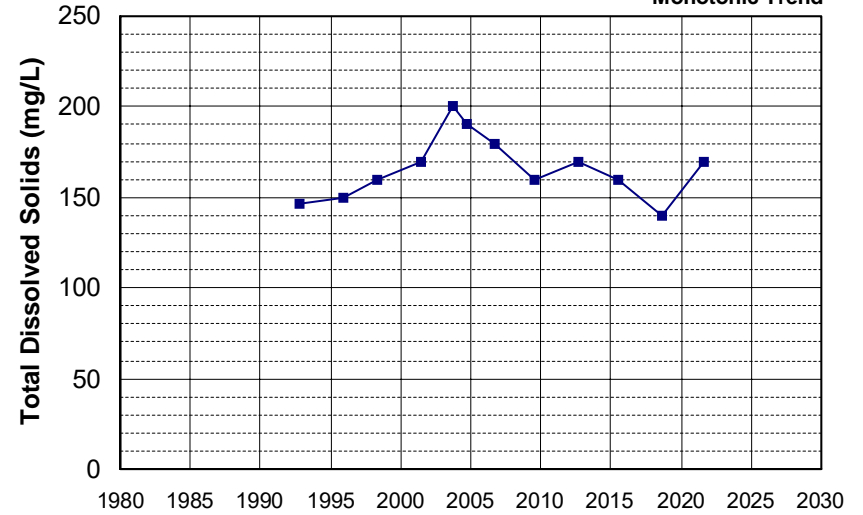
Well Name: CA3410013_010_010 Well Depth (ft): 188
 Well Type: MUNICIPAL # of Measurements: 12
 Source: DDW Period of Record: 1992 - 2021
 Depth Zone: Upper Trend Since 2000: Insufficient Evidence of Monotonic Trend



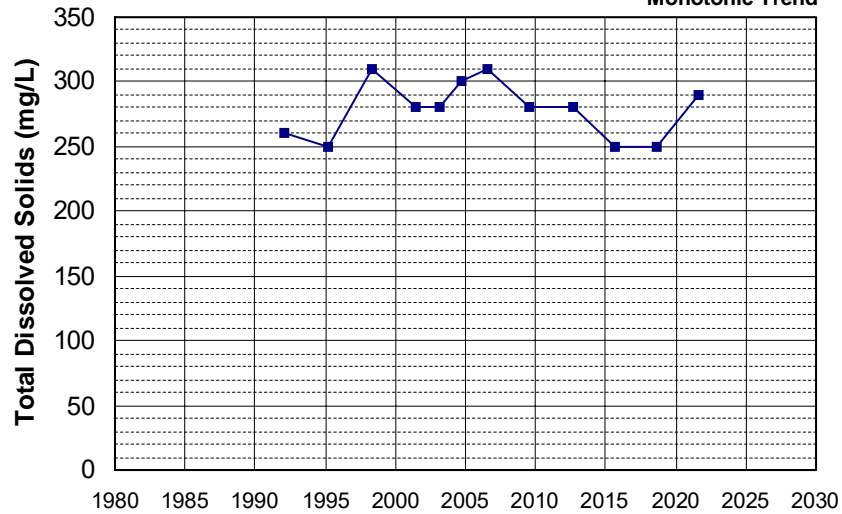
Well Name: CA3410017_004_004 Well Depth (ft): 174
 Well Type: MUNICIPAL # of Measurements: 12
 Source: DDW Period of Record: 1992 - 2015
 Depth Zone: Upper Trend Since 2000: Insufficient Evidence of Monotonic Trend



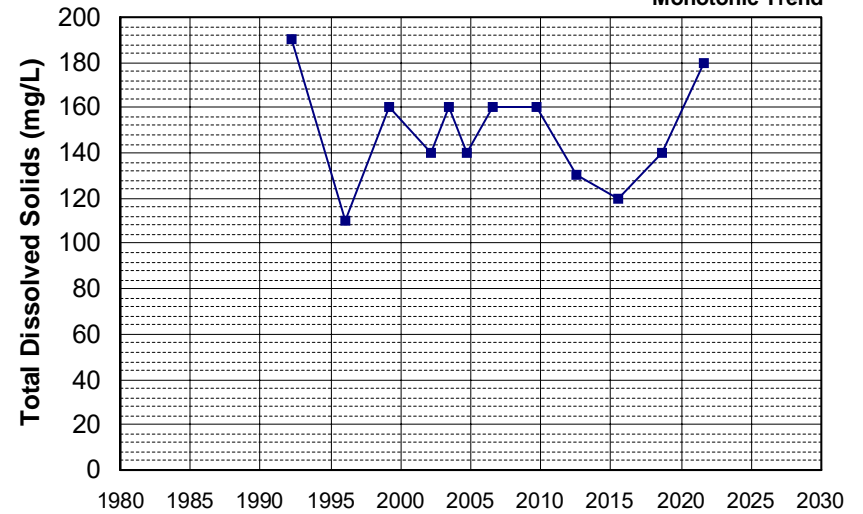
Well Name: CA3410017_018_018 Well Depth (ft): 109
 Well Type: MUNICIPAL # of Measurements: 12
 Source: DDW Period of Record: 1992 - 2021
 Depth Zone: Upper Trend Since 2000: Insufficient Evidence of Monotonic Trend



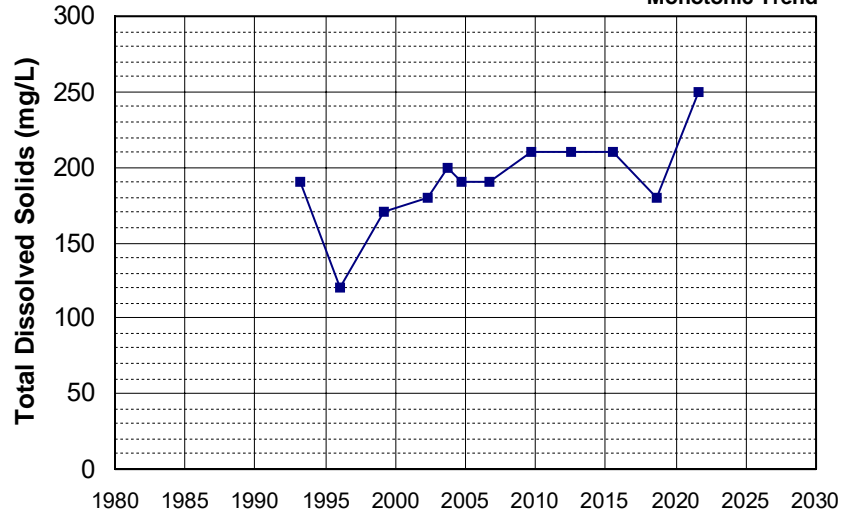
Well Name: CA3410031_009_009 Well Depth (ft): 50
 Well Type: MUNICIPAL # of Measurements: 12
 Source: DDW Period of Record: 1992 - 2021
 Depth Zone: Upper Trend Since 2000: Insufficient Evidence of Monotonic Trend



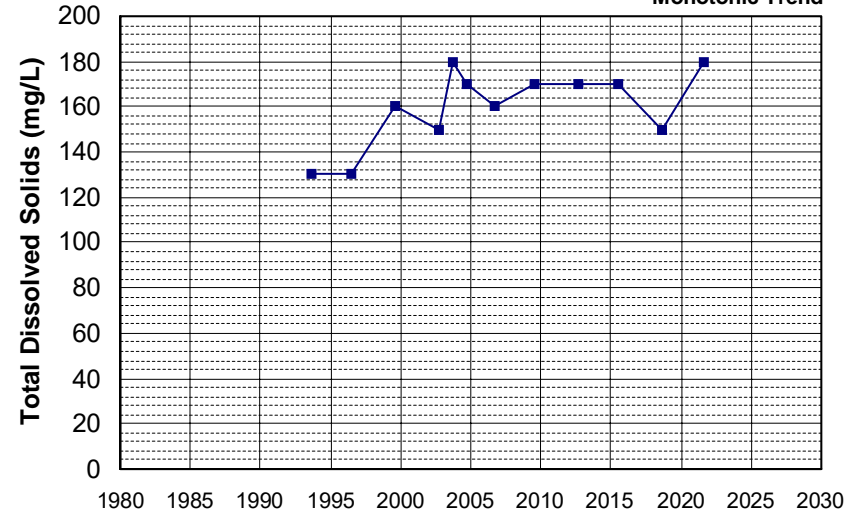
Well Name: CA3410045_002_002 Well Depth (ft): 10
 Well Type: MUNICIPAL # of Measurements: 12
 Source: DDW Period of Record: 1992 - 2021
 Depth Zone: Upper Trend Since 2000: Insufficient Evidence of Monotonic Trend



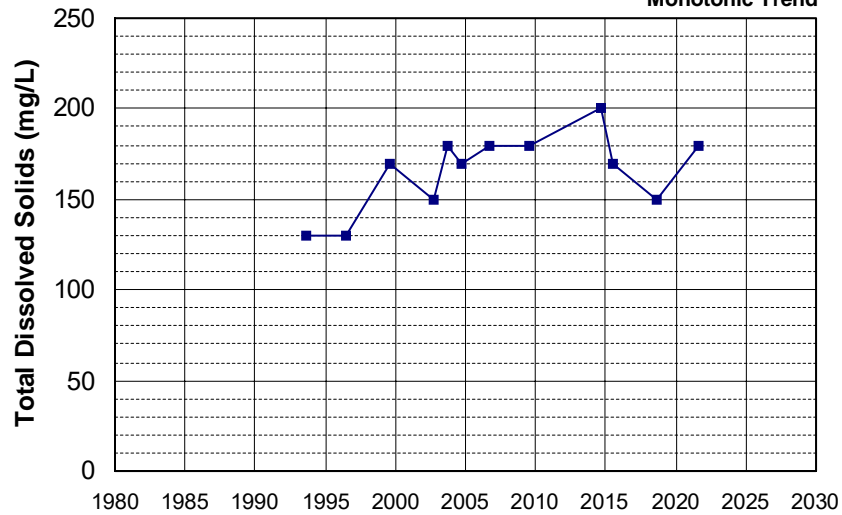
Well Name: CA3410017_002_002 Well Depth (ft): 26
 Well Type: MUNICIPAL # of Measurements: 12
 Source: DDW Period of Record: 1993 - 2021
 Depth Zone: Upper Trend Since 2000: Insufficient Evidence of Monotonic Trend



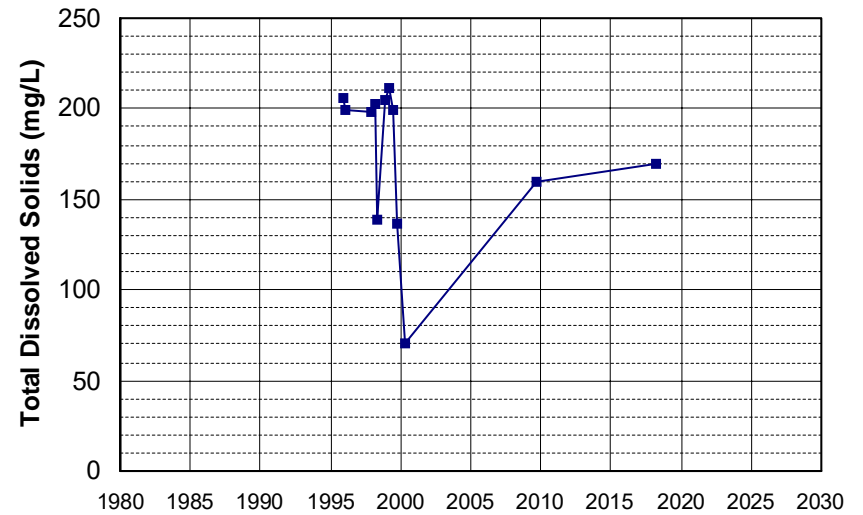
Well Name: CA3410017_016_016 Well Depth (ft): 55
 Well Type: MUNICIPAL # of Measurements: 12
 Source: DDW Period of Record: 1993 - 2021
 Depth Zone: Upper Trend Since 2000: Insufficient Evidence of Monotonic Trend



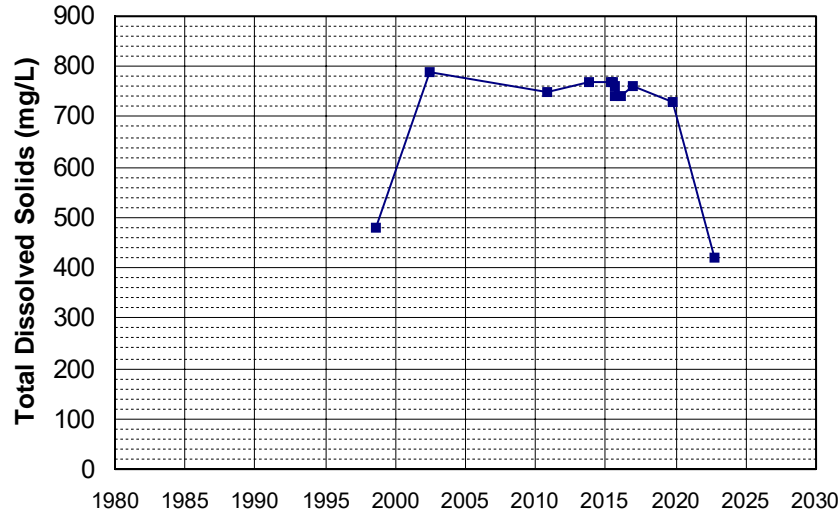
Well Name: CA3410017_017_017 Well Depth (ft): 60
 Well Type: MUNICIPAL # of Measurements: 12
 Source: DDW Period of Record: 1993 - 2021
 Depth Zone: Upper Trend Since 2000: Insufficient Evidence of Monotonic Trend



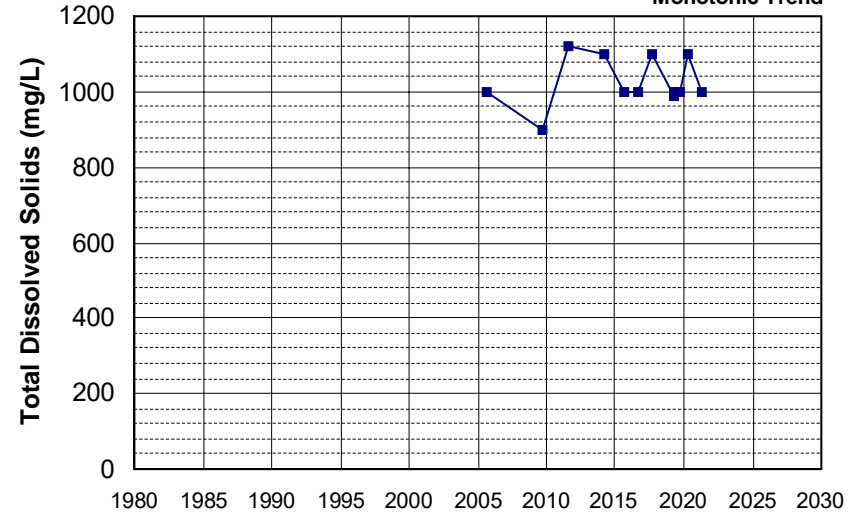
Well Name: CA5110002_007_007 Well Depth (ft): N/A
 Well Type: MUNICIPAL # of Measurements: 12
 Source: DDW Period of Record: 1995 - 2018
 Depth Zone: Upper Trend Since 2000: Insufficient Data



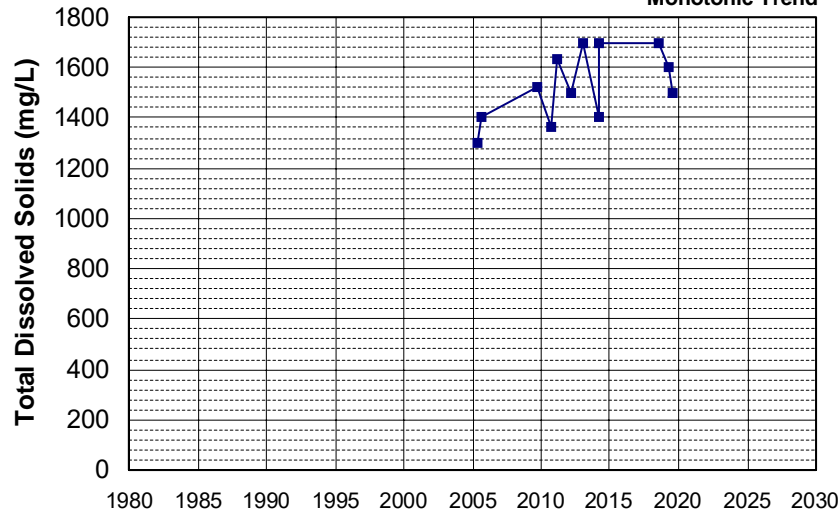
Well Name: CA4800561_002_002
 Well Type: MUNICIPAL
 Source: DDW
 Depth Zone: Upper
 Well Depth (ft): N/A
 # of Measurements: 12
 Period of Record: 1998 - 2022
 Trend Since 2000: Decreasing Trend



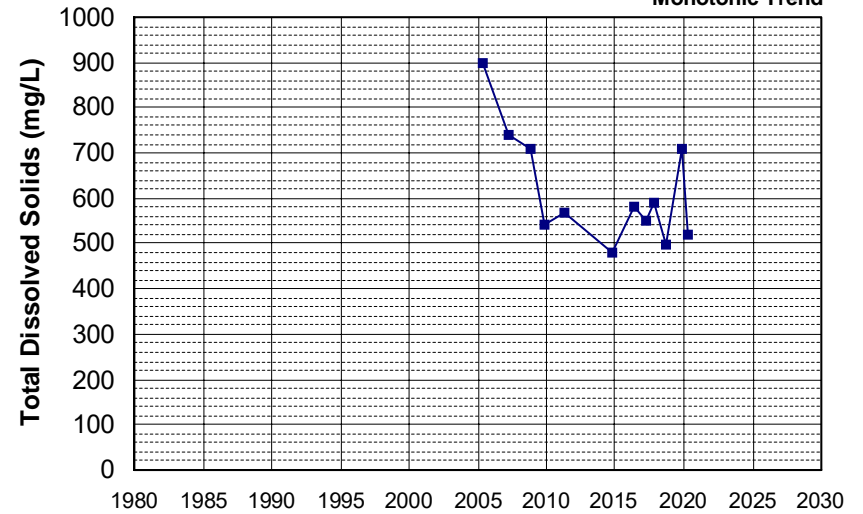
Well Name: L10001819539-EW7
 Well Type: MONITORING
 Source: WB_CLEANUP
 Depth Zone: Upper
 Well Depth (ft): N/A
 # of Measurements: 12
 Period of Record: 2005 - 2021
 Trend Since 2000: Insufficient Evidence of Monotonic Trend



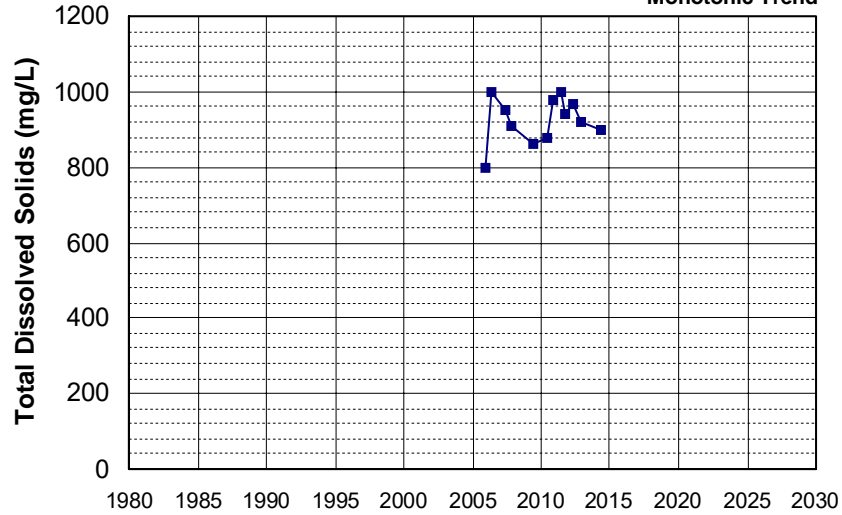
Well Name: L10001819539-LTPZA
 Well Type: MONITORING
 Source: WB_CLEANUP
 Depth Zone: Upper
 Well Depth (ft): N/A
 # of Measurements: 12
 Period of Record: 2005 - 2019
 Trend Since 2000: Insufficient Evidence of Monotonic Trend



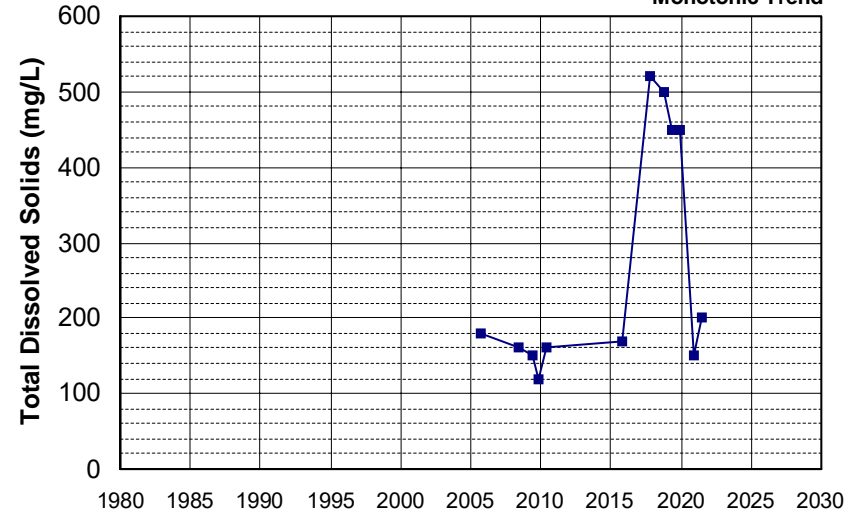
Well Name: L10005342355-FMW-8
 Well Type: MONITORING
 Source: WB_CLEANUP
 Depth Zone: Upper
 Well Depth (ft): N/A
 # of Measurements: 12
 Period of Record: 2005 - 2020
 Trend Since 2000: Insufficient Evidence of Monotonic Trend



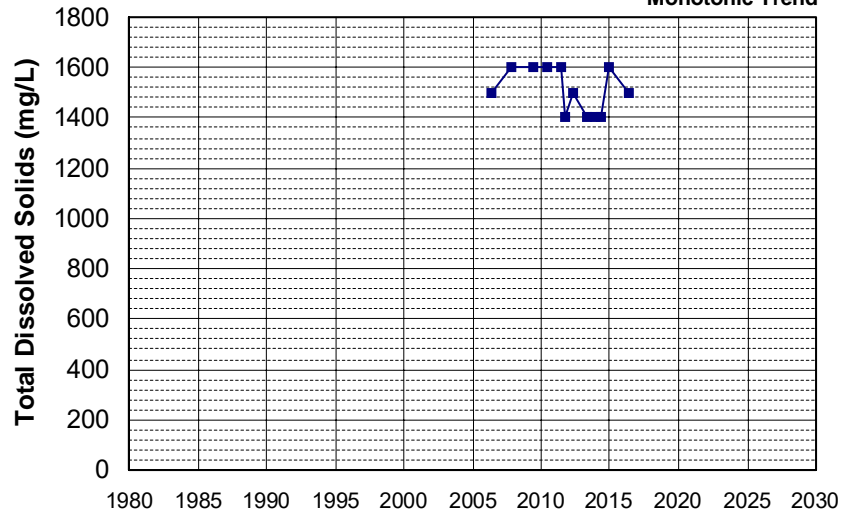
Well Name: L10007011530-G-27
 Well Depth (ft): 49.02
 Well Type: MONITORING
 # of Measurements: 12
 Source: WB_CLEANUP
 Period of Record: 2005 - 2014
 Depth Zone: Upper
 Trend Since 2000: Insufficient Evidence of Monotonic Trend



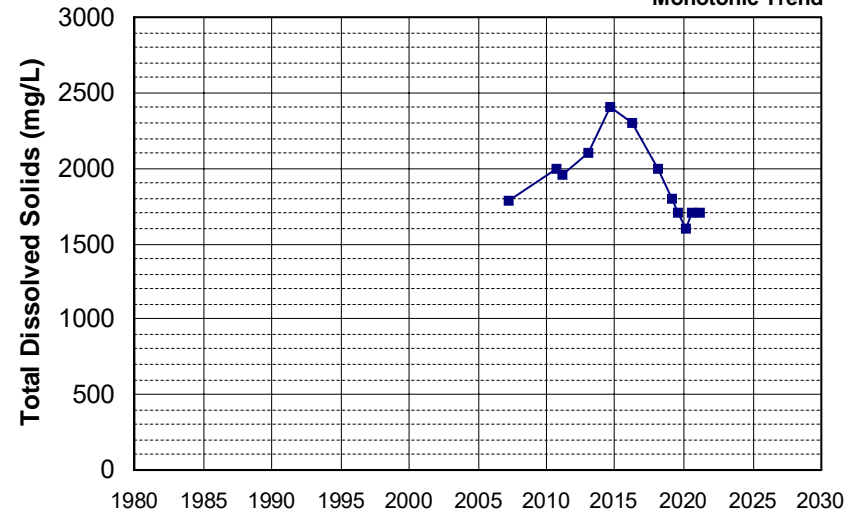
Well Name: L10008365060-MW-5
 Well Depth (ft): 64
 Well Type: MONITORING
 # of Measurements: 12
 Source: WB_CLEANUP
 Period of Record: 2005 - 2021
 Depth Zone: Upper
 Trend Since 2000: Insufficient Evidence of Monotonic Trend



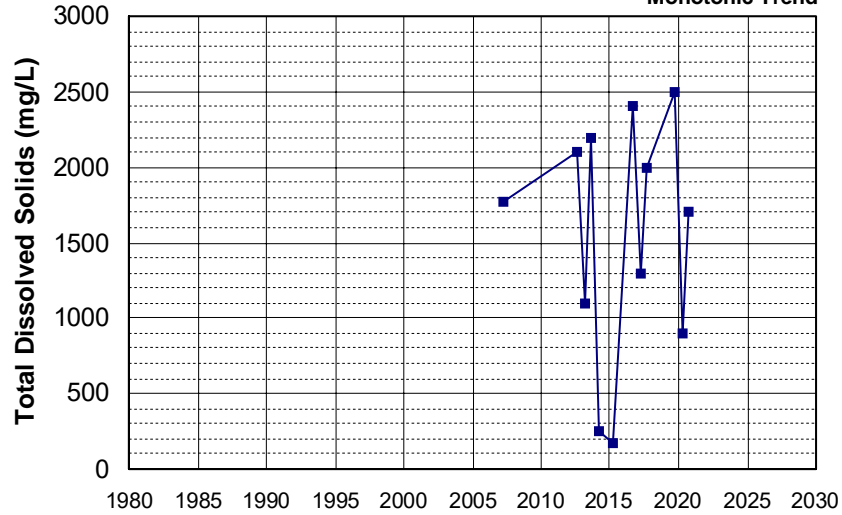
Well Name: L10007011530-G-21
 Well Depth (ft): N/A
 Well Type: MONITORING
 # of Measurements: 12
 Source: WB_CLEANUP
 Period of Record: 2006 - 2016
 Depth Zone: Upper
 Trend Since 2000: Insufficient Evidence of Monotonic Trend



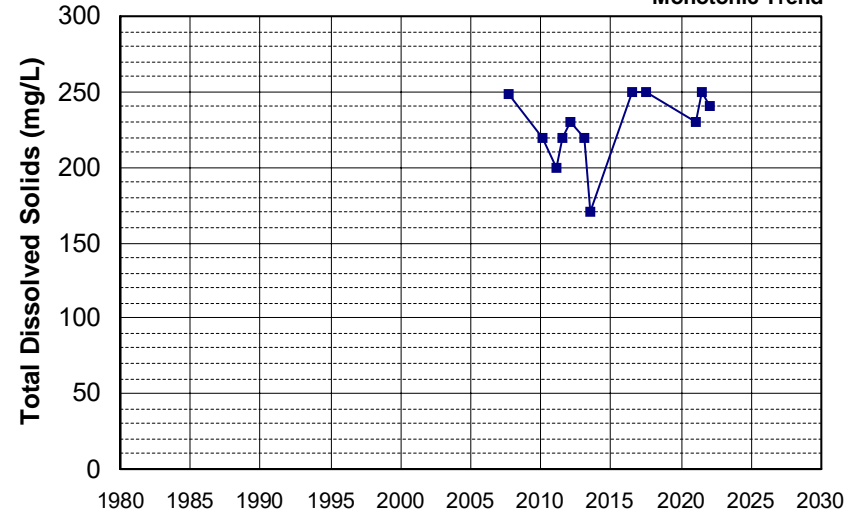
Well Name: L10001819539-SIMW5
 Well Depth (ft): N/A
 Well Type: MONITORING
 # of Measurements: 12
 Source: WB_CLEANUP
 Period of Record: 2007 - 2021
 Depth Zone: Upper
 Trend Since 2000: Insufficient Evidence of Monotonic Trend



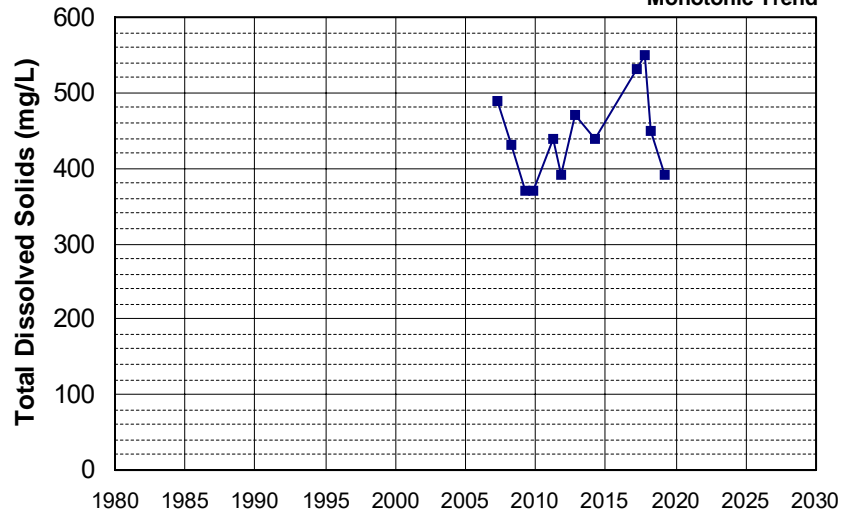
Well Name: L10003287628-MW-7
 Well Type: MONITORING
 Source: WB_CLEANUP
 Depth Zone: Upper
 Well Depth (ft): 25.34
 # of Measurements: 12
 Period of Record: 2007 - 2020
 Trend Since 2000: Insufficient Evidence of Monotonic Trend



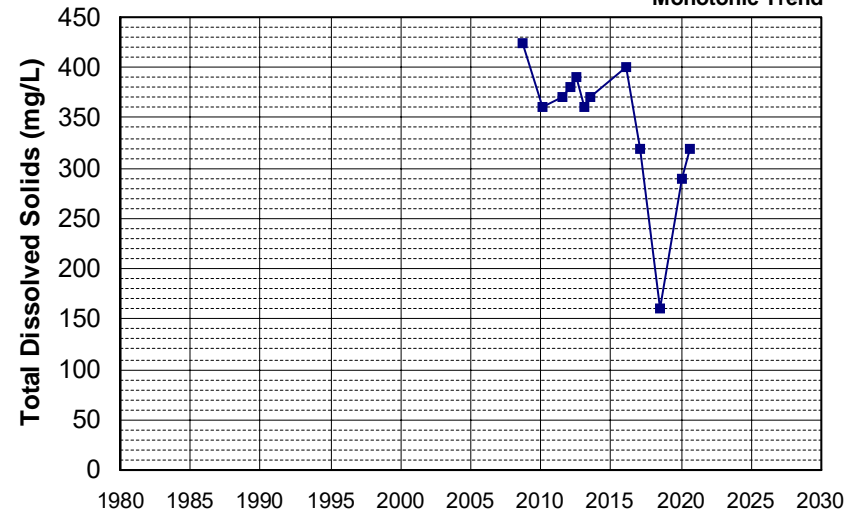
Well Name: L10003659506-LD-2A
 Well Type: MONITORING
 Source: WB_CLEANUP
 Depth Zone: Upper
 Well Depth (ft): 200
 # of Measurements: 12
 Period of Record: 2007 - 2022
 Trend Since 2000: Insufficient Evidence of Monotonic Trend



Well Name: L10005342355-MW-114
 Well Type: MONITORING
 Source: WB_CLEANUP
 Depth Zone: Upper
 Well Depth (ft): 24.3
 # of Measurements: 12
 Period of Record: 2007 - 2019
 Trend Since 2000: Insufficient Evidence of Monotonic Trend

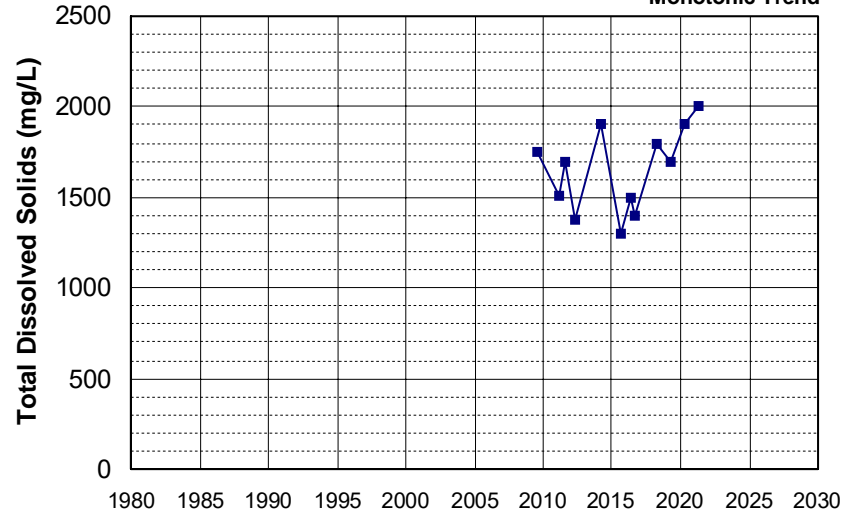


Well Name: L10003659506-B-16
 Well Type: MONITORING
 Source: WB_CLEANUP
 Depth Zone: Upper
 Well Depth (ft): 29.5
 # of Measurements: 12
 Period of Record: 2008 - 2020
 Trend Since 2000: Insufficient Evidence of Monotonic Trend



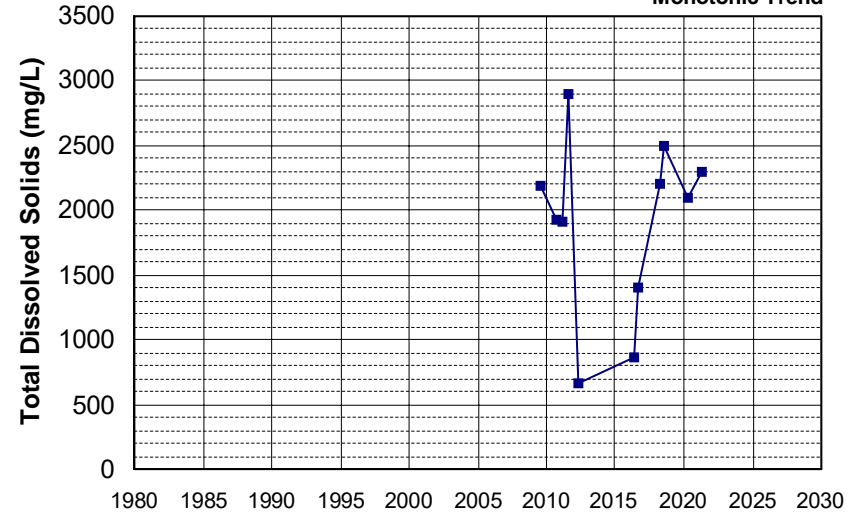
Well Name: L10001819539-EW10
Well Type: MONITORING
Source: WB_CLEANUP
Depth Zone: Upper

Well Depth (ft): N/A
of Measurements: 12
Period of Record: 2009 - 2021
Trend Since 2000: Insufficient Evidence of Monotonic Trend



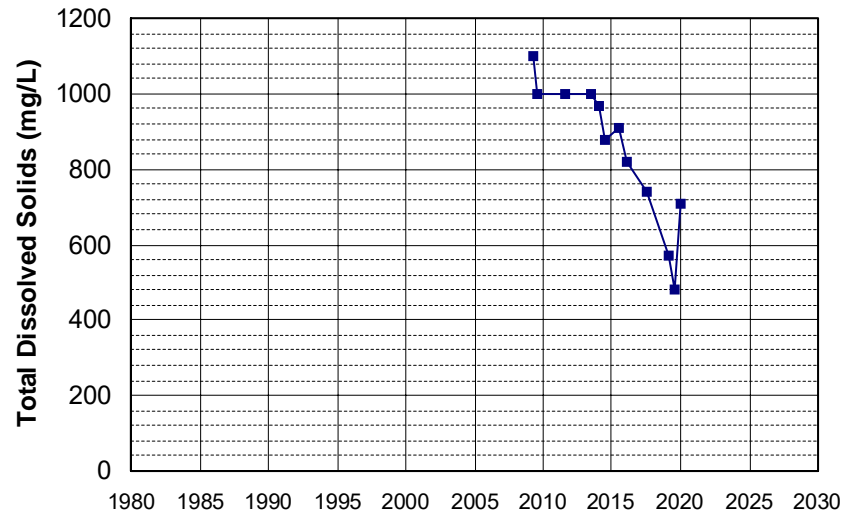
Well Name: L10001819539-OW6
Well Type: MONITORING
Source: WB_CLEANUP
Depth Zone: Upper

Well Depth (ft): N/A
of Measurements: 12
Period of Record: 2009 - 2021
Trend Since 2000: Insufficient Evidence of Monotonic Trend



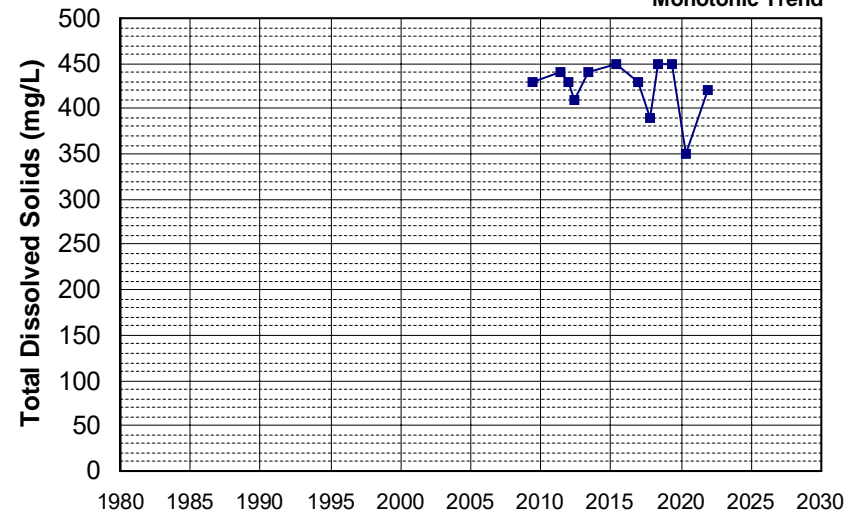
Well Name: L10003659506-B-15
Well Type: MONITORING
Source: WB_CLEANUP
Depth Zone: Upper

Well Depth (ft): 50.1
of Measurements: 12
Period of Record: 2009 - 2020
Trend Since 2000: Decreasing Trend

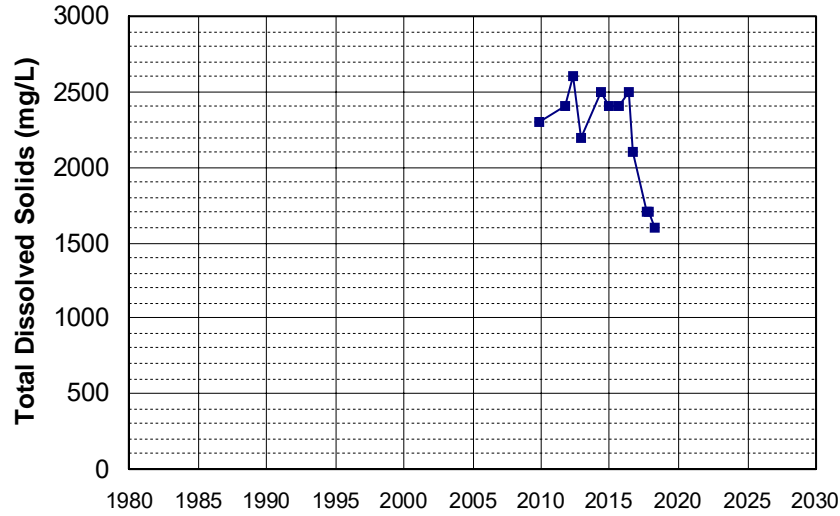


Well Name: L10004137499-MW-29
Well Type: MONITORING
Source: WB_CLEANUP
Depth Zone: Upper

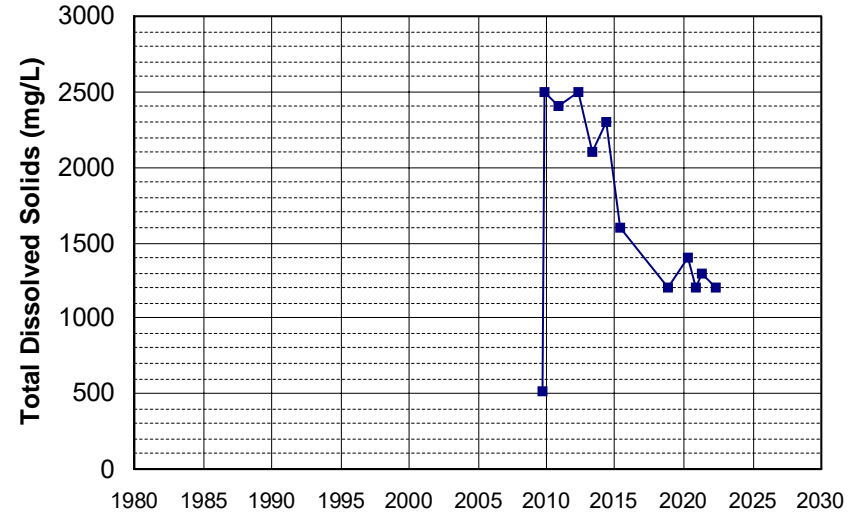
Well Depth (ft): 90
of Measurements: 12
Period of Record: 2009 - 2021
Trend Since 2000: Insufficient Evidence of Monotonic Trend



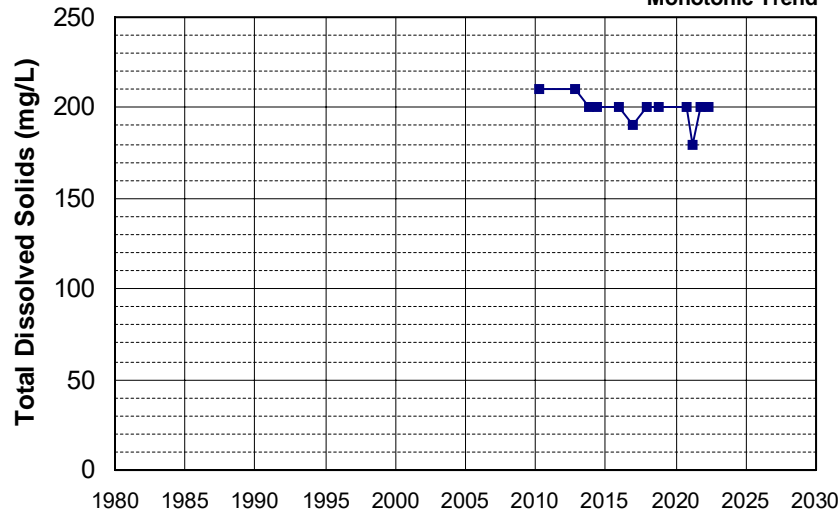
Well Name: L10007011530-G-19R
 Well Depth (ft): 23
 Well Type: MONITORING
 # of Measurements: 12
 Source: WB_CLEANUP
 Period of Record: 2009 - 2018
 Depth Zone: Upper
 Trend Since 2000: Decreasing Trend



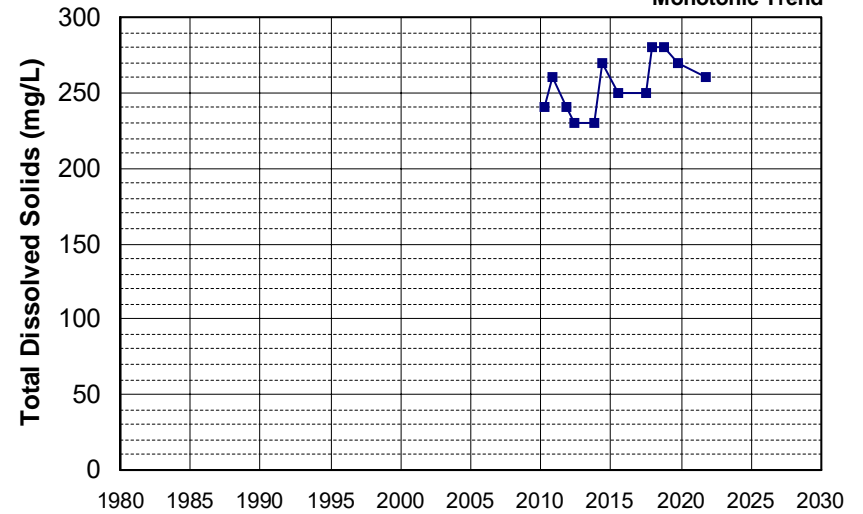
Well Name: L10007011530-G-4R
 Well Depth (ft): 27.43
 Well Type: MONITORING
 # of Measurements: 12
 Source: WB_CLEANUP
 Period of Record: 2009 - 2022
 Depth Zone: Upper
 Trend Since 2000: Decreasing Trend



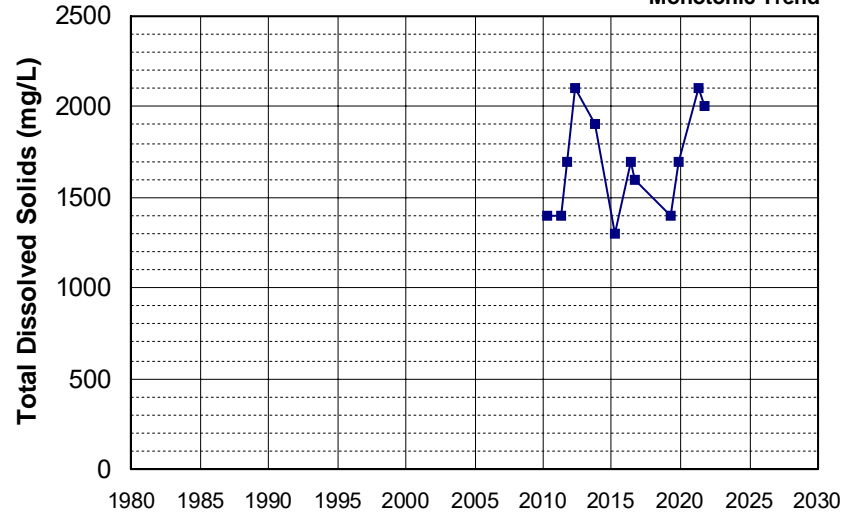
Well Name: L10007939295-MW-15
 Well Depth (ft): 140.09
 Well Type: MONITORING
 # of Measurements: 12
 Source: WB_CLEANUP
 Period of Record: 2010 - 2022
 Depth Zone: Upper
 Trend Since 2000: Insufficient Evidence of Monotonic Trend



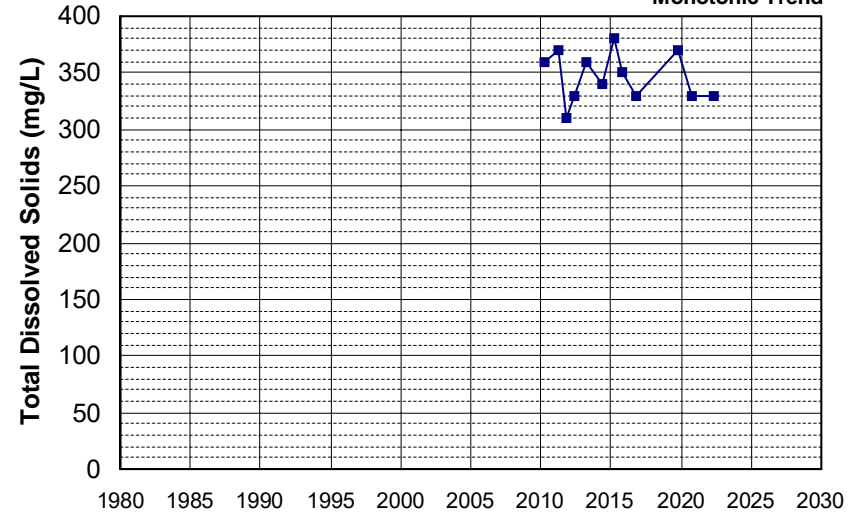
Well Name: L10007939295-MW-8
 Well Depth (ft): 149.58
 Well Type: MONITORING
 # of Measurements: 12
 Source: WB_CLEANUP
 Period of Record: 2010 - 2021
 Depth Zone: Upper
 Trend Since 2000: Insufficient Evidence of Monotonic Trend



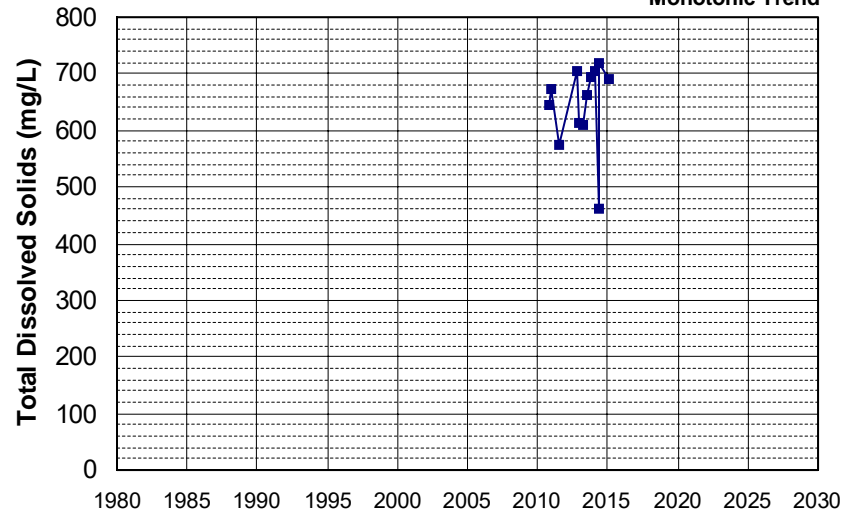
Well Name: L10009540332-MW-1
 Well Type: MONITORING
 Source: WB_CLEANUP
 Depth Zone: Upper
 Well Depth (ft): N/A
 # of Measurements: 12
 Period of Record: 2010 - 2021
 Trend Since 2000: Insufficient Evidence of Monotonic Trend



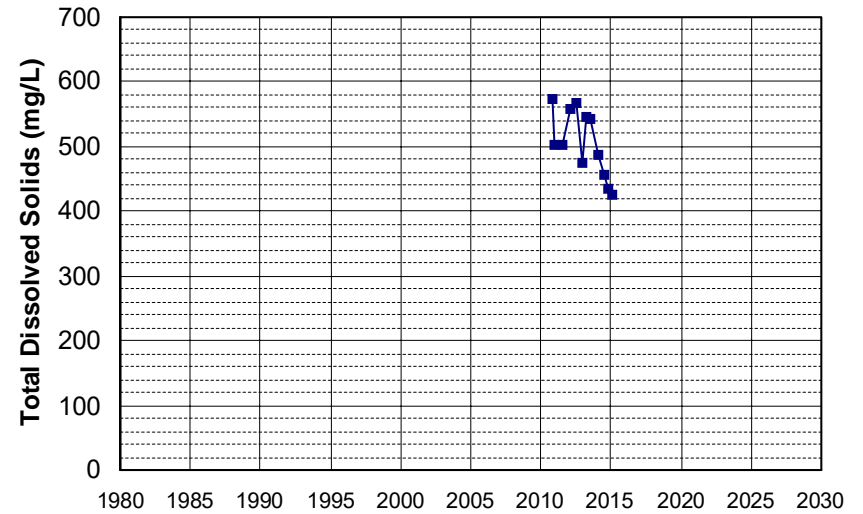
Well Name: L10009540332-MW-6
 Well Type: MONITORING
 Source: WB_CLEANUP
 Depth Zone: Upper
 Well Depth (ft): N/A
 # of Measurements: 12
 Period of Record: 2010 - 2022
 Trend Since 2000: Insufficient Evidence of Monotonic Trend



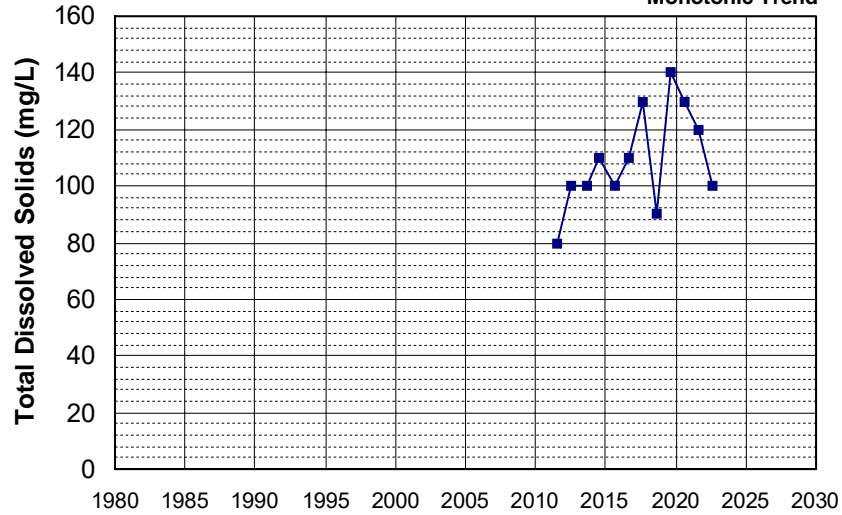
Well Name: SL0606742123-MW-2
 Well Type: MONITORING
 Source: WB_CLEANUP
 Depth Zone: Upper
 Well Depth (ft): 30
 # of Measurements: 12
 Period of Record: 2010 - 2015
 Trend Since 2000: Insufficient Evidence of Monotonic Trend



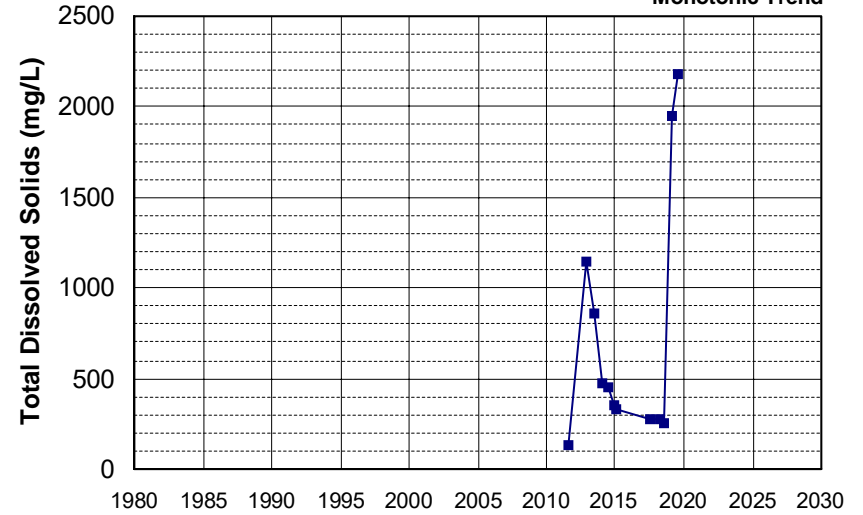
Well Name: SL0606742123-MW-4
 Well Type: MONITORING
 Source: WB_CLEANUP
 Depth Zone: Upper
 Well Depth (ft): 28.79
 # of Measurements: 12
 Period of Record: 2010 - 2015
 Trend Since 2000: Decreasing Trend



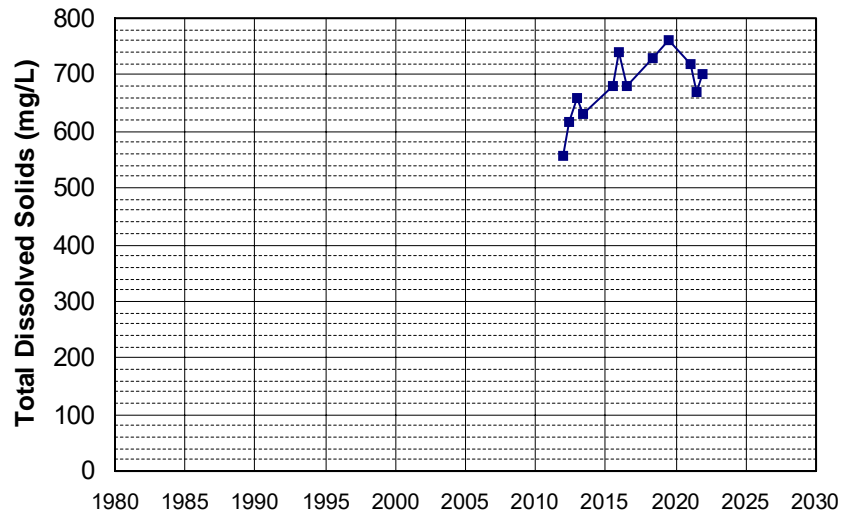
Well Name: CA0400143_002_002 Well Depth (ft): N/A
 Well Type: MUNICIPAL # of Measurements: 12
 Source: DDW Period of Record: 2011 - 2022
 Depth Zone: Upper Trend Since 2000: Insufficient Evidence of Monotonic Trend



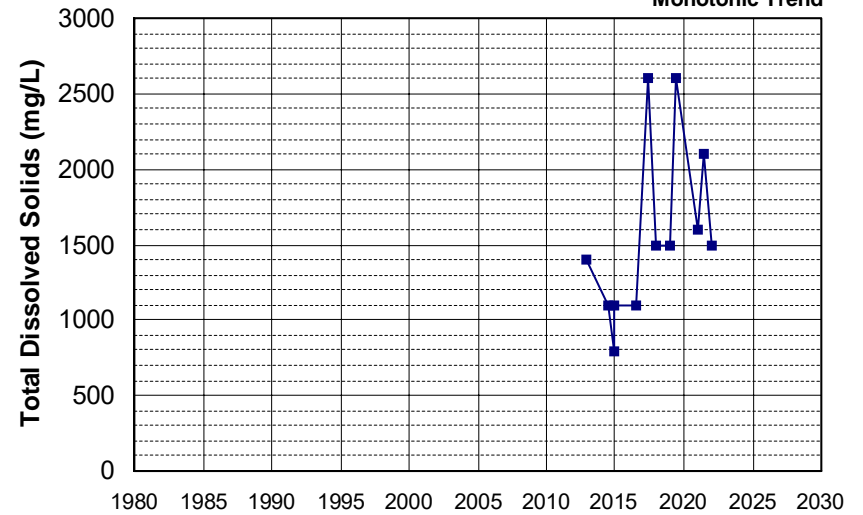
Well Name: DOD100026100-03C055IW Well Depth (ft): 70
 Well Type: MONITORING # of Measurements: 12
 Source: WB_CLEANUP Period of Record: 2011 - 2019
 Depth Zone: Upper Trend Since 2000: Insufficient Evidence of Monotonic Trend



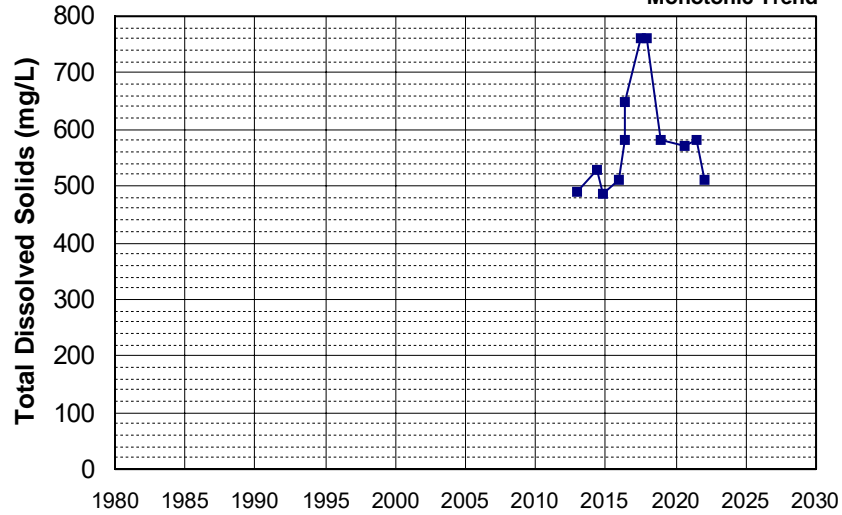
Well Name: L10007874268-MW-129 Well Depth (ft): 32.9
 Well Type: MONITORING # of Measurements: 12
 Source: WB_CLEANUP Period of Record: 2011 - 2021
 Depth Zone: Upper Trend Since 2000: Increasing Trend



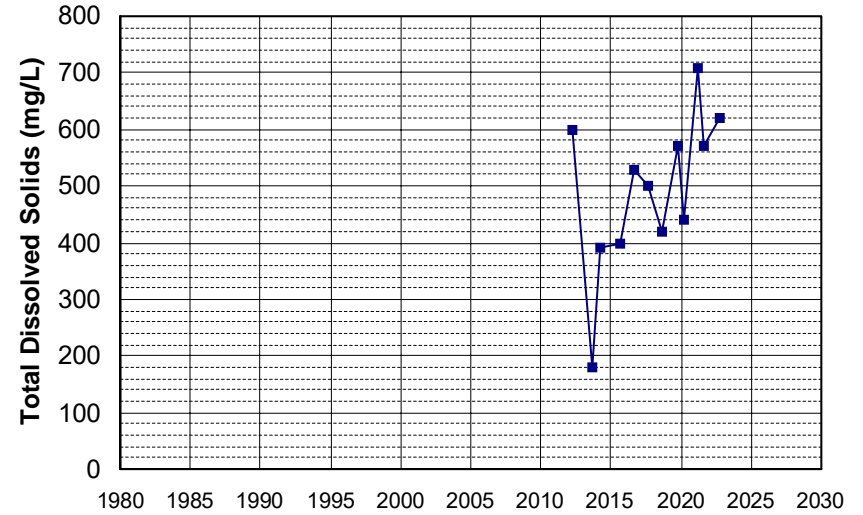
Well Name: L10007874268-MW-172 Well Depth (ft): 31.7
 Well Type: MONITORING # of Measurements: 12
 Source: WB_CLEANUP Period of Record: 2012 - 2021
 Depth Zone: Upper Trend Since 2000: Insufficient Evidence of Monotonic Trend



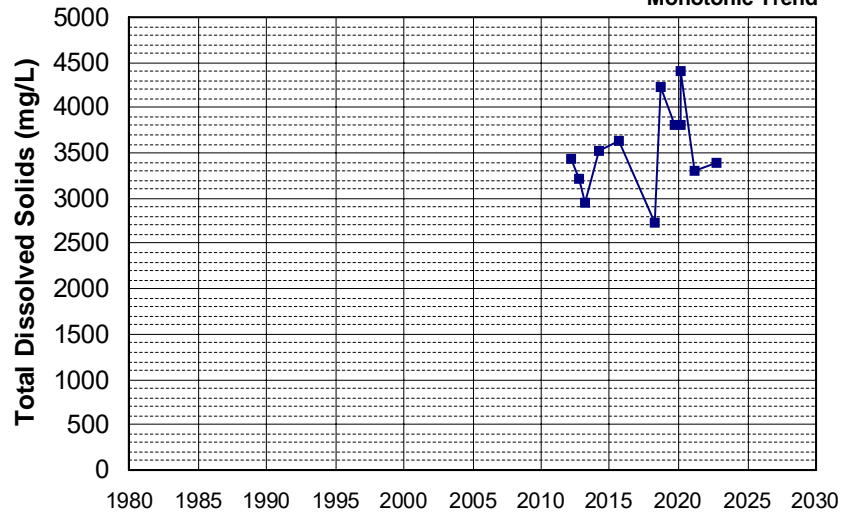
Well Name: L10007874268-MW-174 Well Depth (ft): 58.1
 Well Type: MONITORING # of Measurements: 12
 Source: WB_CLEANUP Period of Record: 2012 - 2022
 Depth Zone: Upper Trend Since 2000: Insufficient Evidence of Monotonic Trend



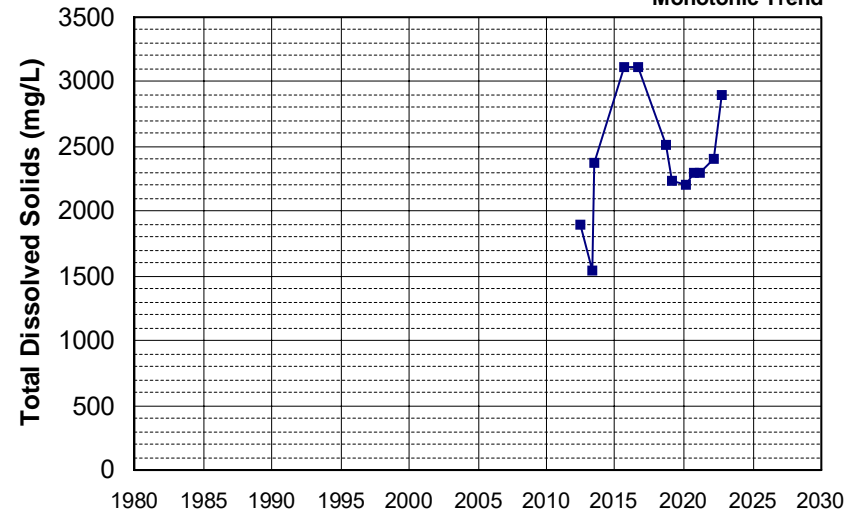
Well Name: SL185462917-MWS-4 Well Depth (ft): 22
 Well Type: MONITORING # of Measurements: 12
 Source: WB_CLEANUP Period of Record: 2012 - 2022
 Depth Zone: Upper Trend Since 2000: Increasing Trend



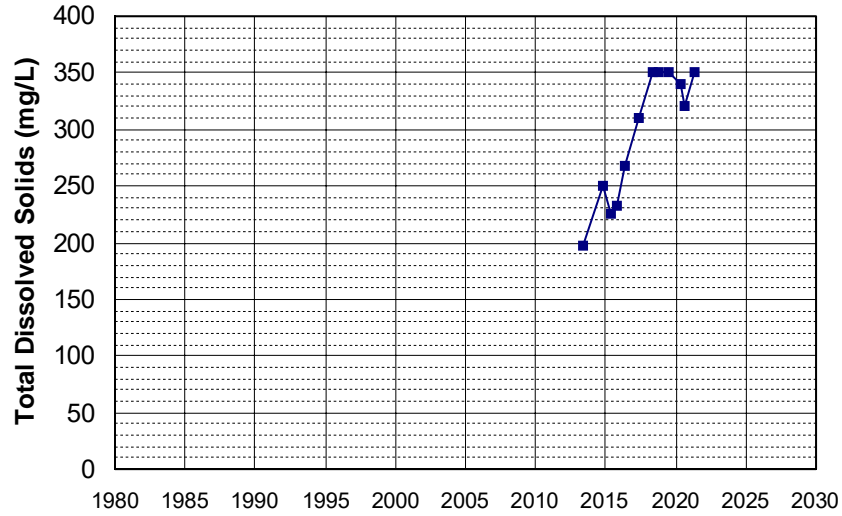
Well Name: SL185462917-PW-1 Well Depth (ft): 43
 Well Type: MONITORING # of Measurements: 12
 Source: WB_CLEANUP Period of Record: 2012 - 2022
 Depth Zone: Upper Trend Since 2000: Insufficient Evidence of Monotonic Trend



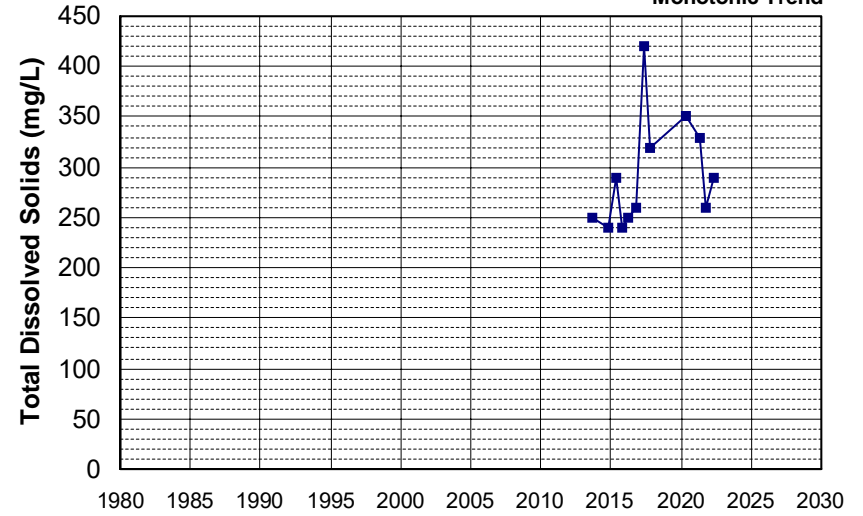
Well Name: SL185462917-PW-2 Well Depth (ft): 45
 Well Type: MONITORING # of Measurements: 12
 Source: WB_CLEANUP Period of Record: 2012 - 2022
 Depth Zone: Upper Trend Since 2000: Insufficient Evidence of Monotonic Trend



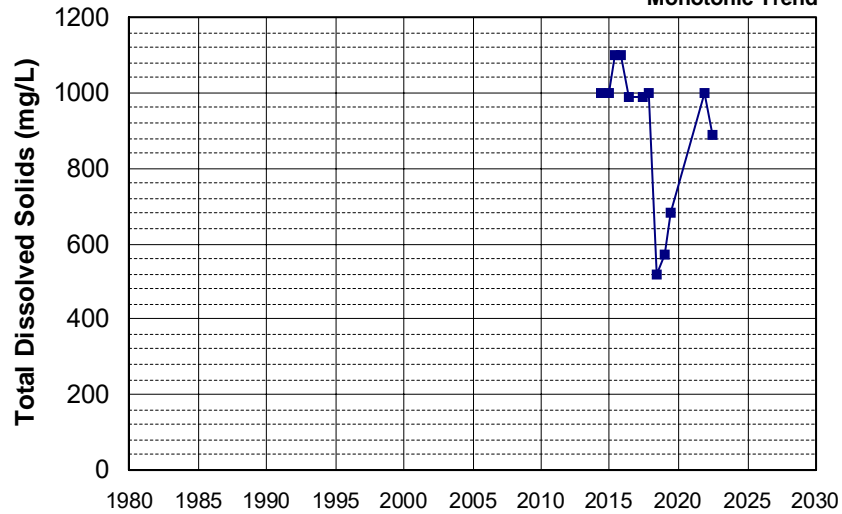
Well Name: L10008601447-MW-11
 Well Depth (ft): 140
 Well Type: MONITORING
 # of Measurements: 12
 Source: WB_CLEANUP
 Period of Record: 2013 - 2021
 Depth Zone: Upper
 Trend Since 2000: Increasing Trend



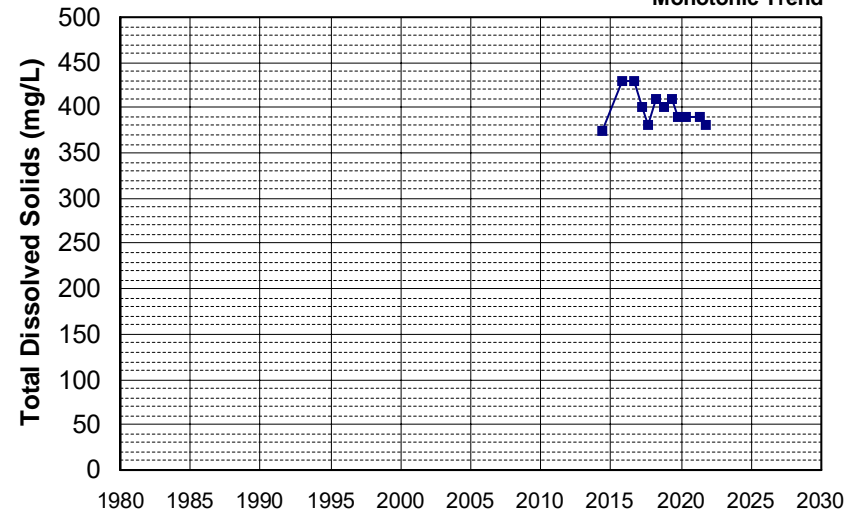
Well Name: L10009799269-MW-8
 Well Depth (ft): 88
 Well Type: MONITORING
 # of Measurements: 12
 Source: WB_CLEANUP
 Period of Record: 2013 - 2022
 Depth Zone: Upper
 Trend Since 2000: Insufficient Evidence of Monotonic Trend



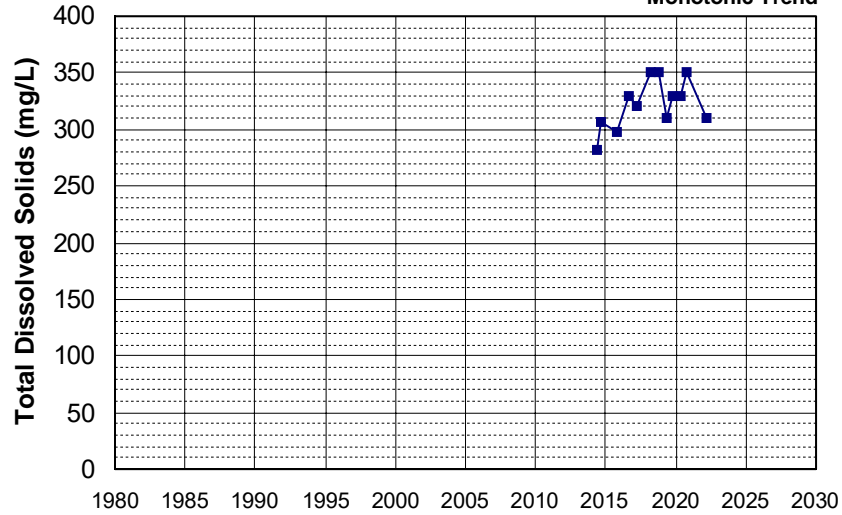
Well Name: L10005519750-MW-C
 Well Depth (ft): 140
 Well Type: MONITORING
 # of Measurements: 12
 Source: WB_CLEANUP
 Period of Record: 2014 - 2022
 Depth Zone: Upper
 Trend Since 2000: Insufficient Evidence of Monotonic Trend



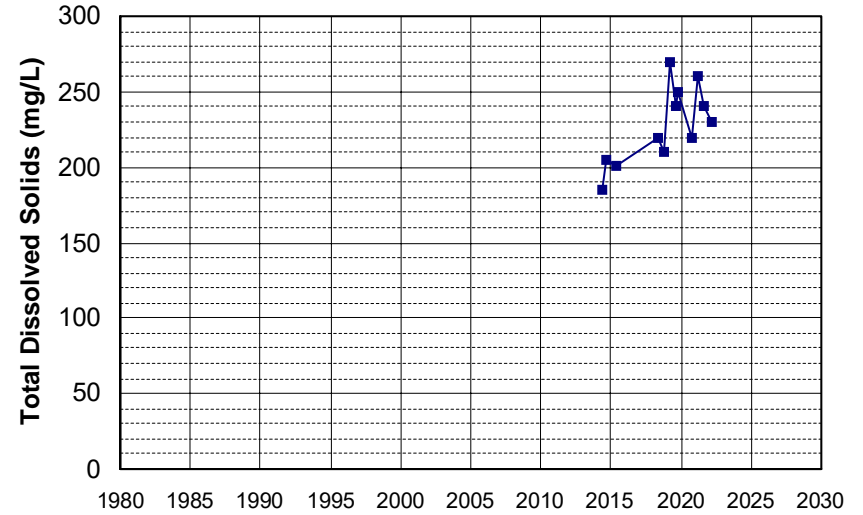
Well Name: L10007396297-MW-16A
 Well Depth (ft): 124
 Well Type: MONITORING
 # of Measurements: 12
 Source: WB_CLEANUP
 Period of Record: 2014 - 2021
 Depth Zone: Upper
 Trend Since 2000: Insufficient Evidence of Monotonic Trend



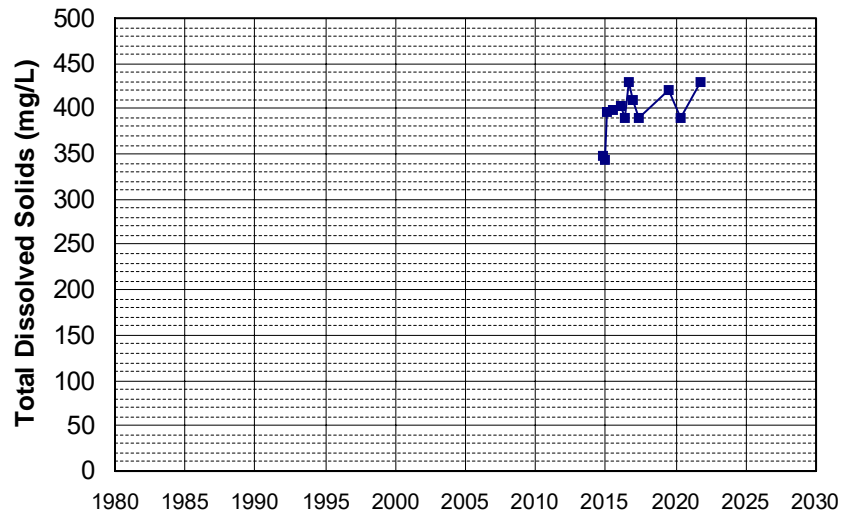
Well Name: L10007396297-MW-4A
 Well Depth (ft): 162
 Well Type: MONITORING
 # of Measurements: 12
 Source: WB_CLEANUP
 Period of Record: 2014 - 2022
 Depth Zone: Upper
 Trend Since 2000: Insufficient Evidence of Monotonic Trend



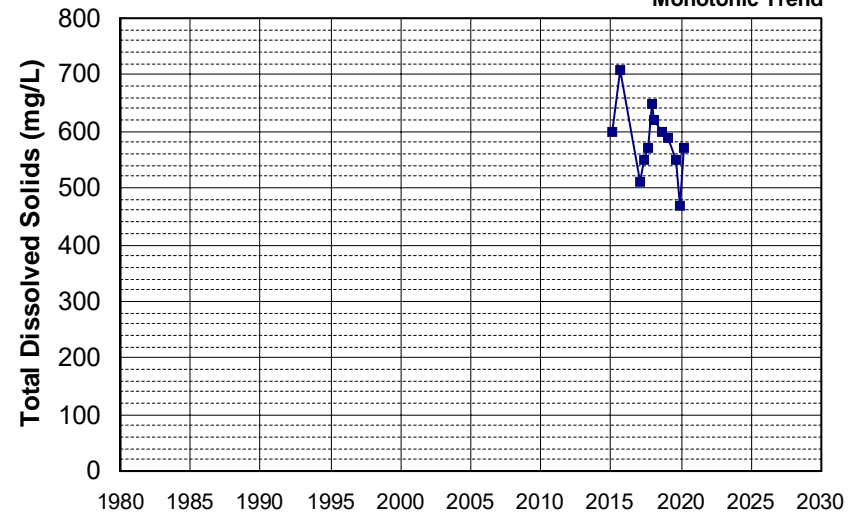
Well Name: L10007396297-MW-6A1
 Well Depth (ft): 132
 Well Type: MONITORING
 # of Measurements: 12
 Source: WB_CLEANUP
 Period of Record: 2014 - 2022
 Depth Zone: Upper
 Trend Since 2000: Increasing Trend



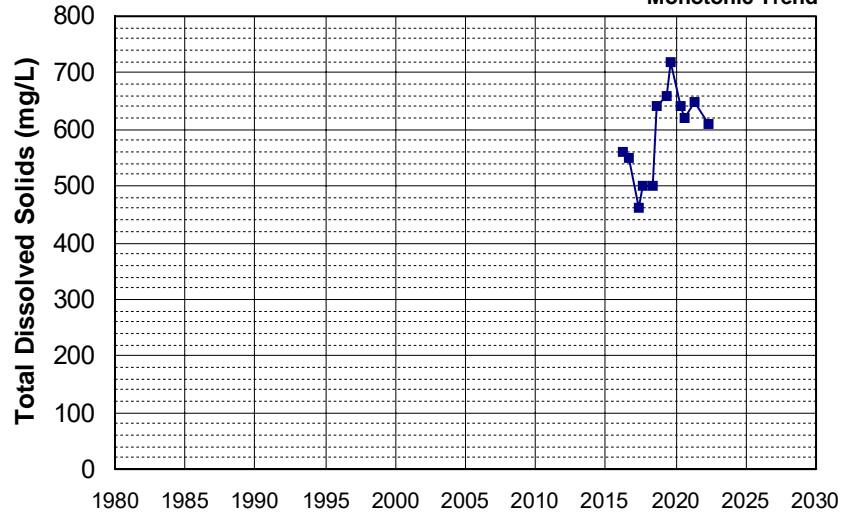
Well Name: L10008601447-MW-7R
 Well Depth (ft): 135
 Well Type: MONITORING
 # of Measurements: 12
 Source: WB_CLEANUP
 Period of Record: 2014 - 2021
 Depth Zone: Upper
 Trend Since 2000: Increasing Trend



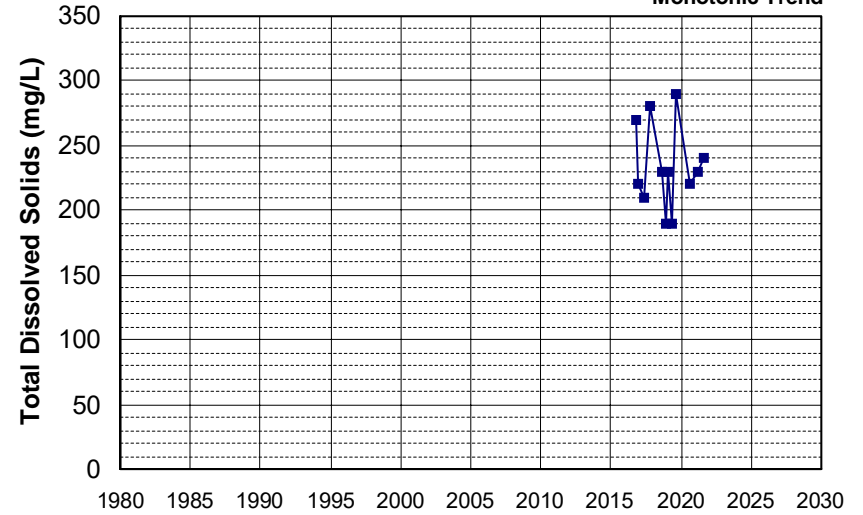
Well Name: SL375443649-MW-6
 Well Depth (ft): 41.13
 Well Type: MONITORING
 # of Measurements: 12
 Source: WB_CLEANUP
 Period of Record: 2015 - 2020
 Depth Zone: Upper
 Trend Since 2000: Insufficient Evidence of Monotonic Trend



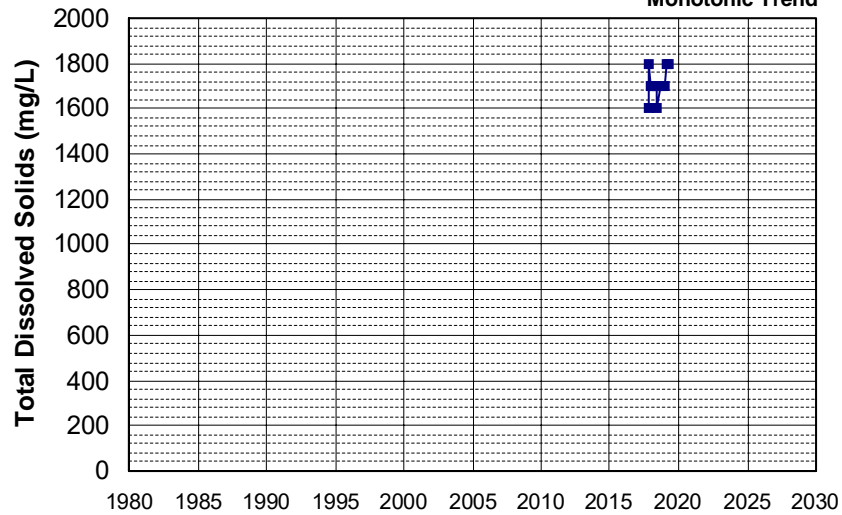
Well Name: L10007002783-MW-336
 Well Depth (ft): 66.56
 Well Type: MONITORING
 # of Measurements: 12
 Source: WB_CLEANUP
 Period of Record: 2016 - 2022
 Depth Zone: Upper
 Trend Since 2000: Insufficient Evidence of Monotonic Trend



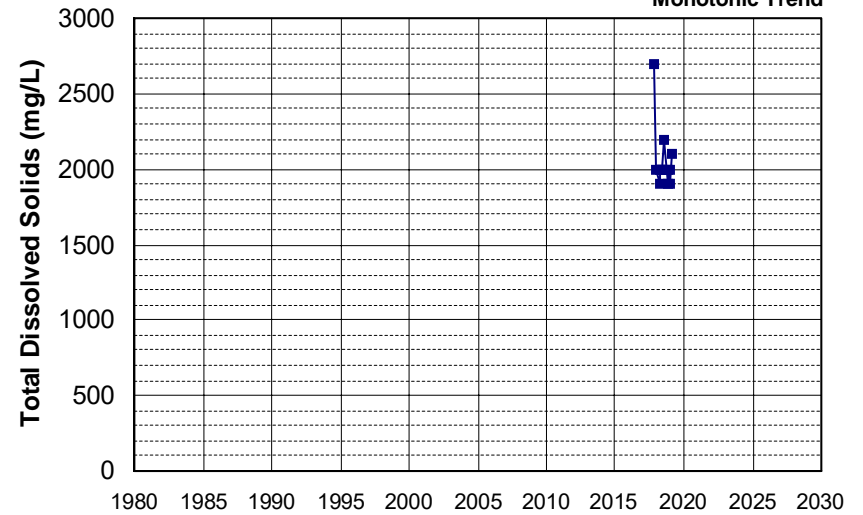
Well Name: L10009133662-MW-13R
 Well Depth (ft): 20
 Well Type: MONITORING
 # of Measurements: 12
 Source: WB_CLEANUP
 Period of Record: 2016 - 2021
 Depth Zone: Upper
 Trend Since 2000: Insufficient Evidence of Monotonic Trend



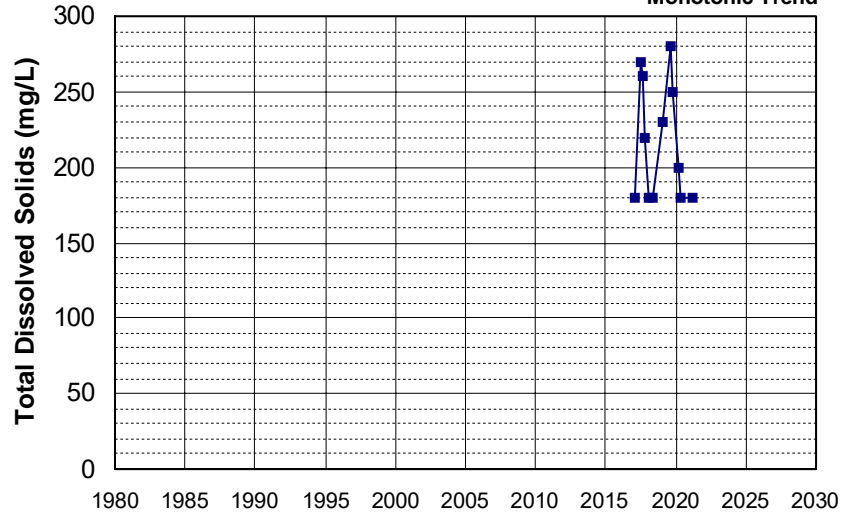
Well Name: L10007011530-G-48
 Well Depth (ft): 29
 Well Type: MONITORING
 # of Measurements: 12
 Source: WB_CLEANUP
 Period of Record: 2017 - 2019
 Depth Zone: Upper
 Trend Since 2000: Insufficient Evidence of Monotonic Trend



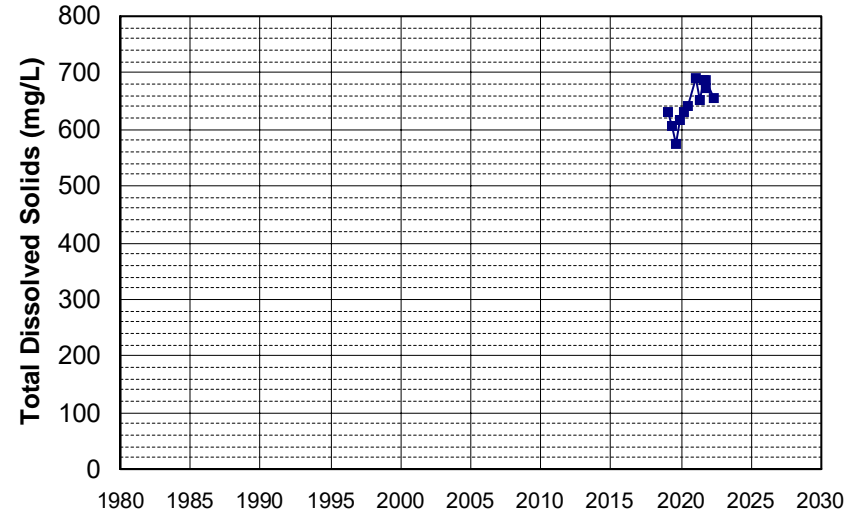
Well Name: L10007011530-G-49
 Well Depth (ft): 20
 Well Type: MONITORING
 # of Measurements: 12
 Source: WB_CLEANUP
 Period of Record: 2017 - 2019
 Depth Zone: Upper
 Trend Since 2000: Insufficient Evidence of Monotonic Trend



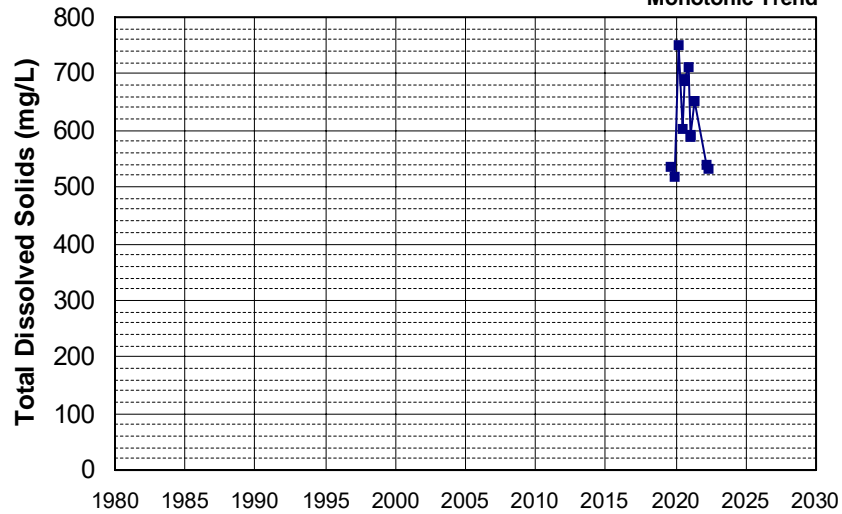
Well Name: L10009133662-MW-4R Well Depth (ft): 34.2
 Well Type: MONITORING # of Measurements: 12
 Source: WB_CLEANUP Period of Record: 2017 - 2021
 Depth Zone: Upper Trend Since 2000: Insufficient Evidence of Monotonic Trend



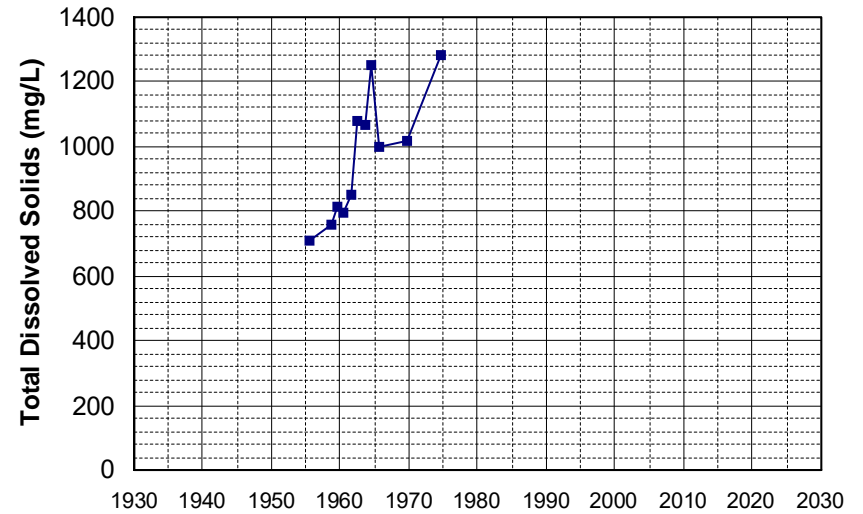
Well Name: L10002248429-GW-2 Well Depth (ft): N/A
 Well Type: MONITORING # of Measurements: 12
 Source: WB_CLEANUP Period of Record: 2019 - 2022
 Depth Zone: Upper Trend Since 2000: Increasing Trend



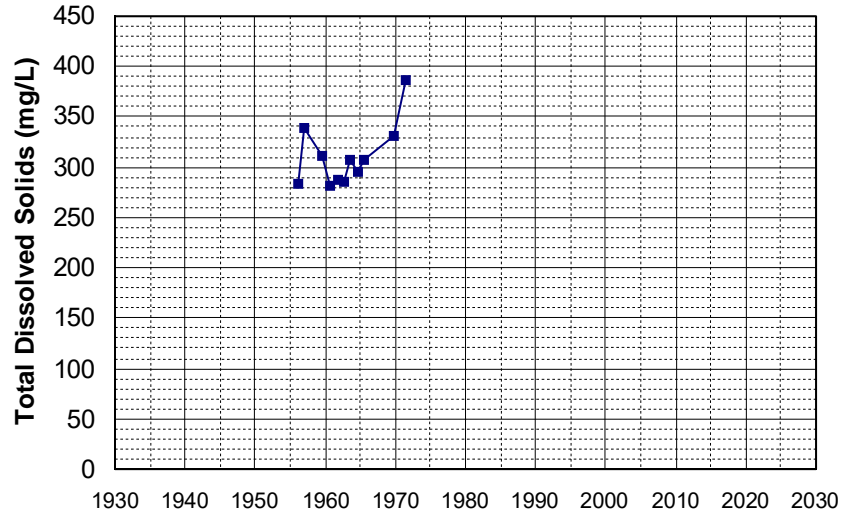
Well Name: L10002248429-GW-9 Well Depth (ft): N/A
 Well Type: MONITORING # of Measurements: 12
 Source: WB_CLEANUP Period of Record: 2019 - 2022
 Depth Zone: Upper Trend Since 2000: Insufficient Evidence of Monotonic Trend



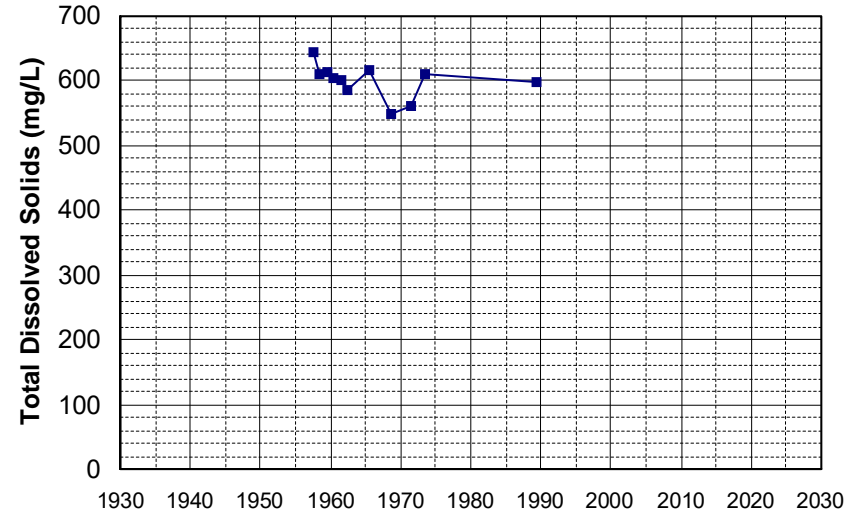
Well Name: 383441121321701 Well Depth (ft): 180
 Well Type: WATER SUPPLY, OTHER # of Measurements: 11
 Source: USGS_NWIS Period of Record: 1955 - 1974
 Depth Zone: Upper Trend Since 2000: Insufficient Data



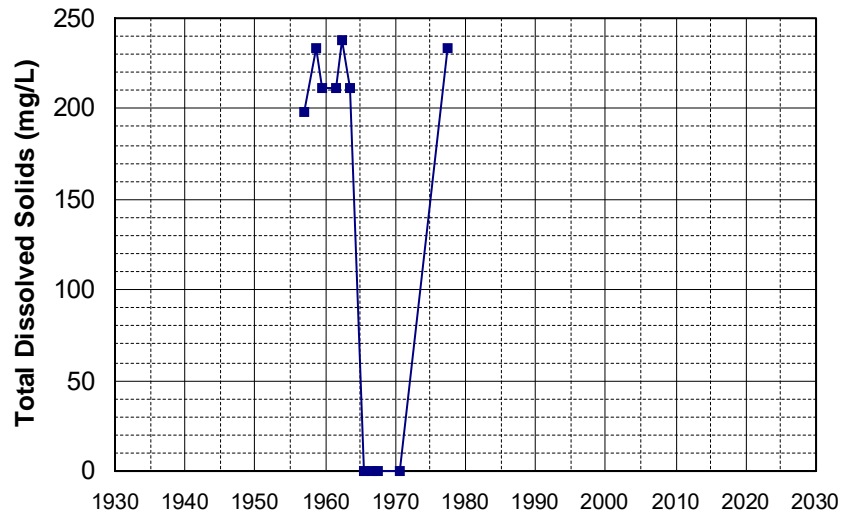
Well Name: 395142121590301 Well Depth (ft): 60
 Well Type: WATER SUPPLY, OTHER # of Measurements: 11
 Source: USGS_NWIS Period of Record: 1956 - 1971
 Depth Zone: Upper Trend Since 2000: Insufficient Data



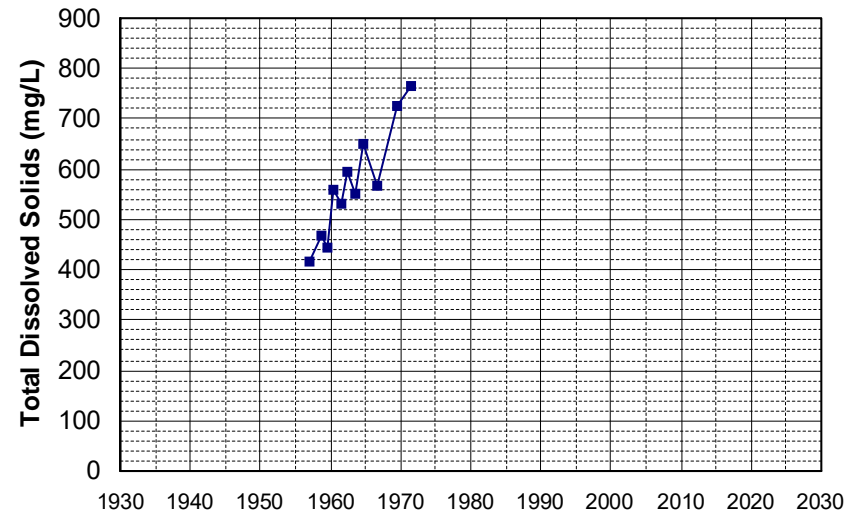
Well Name: 13N09W17A001M Well Depth (ft): 242
 Well Type: WATER SUPPLY, OTHER # of Measurements: 11
 Source: DWR Period of Record: 1957 - 1989
 Depth Zone: Upper Trend Since 2000: Insufficient Data



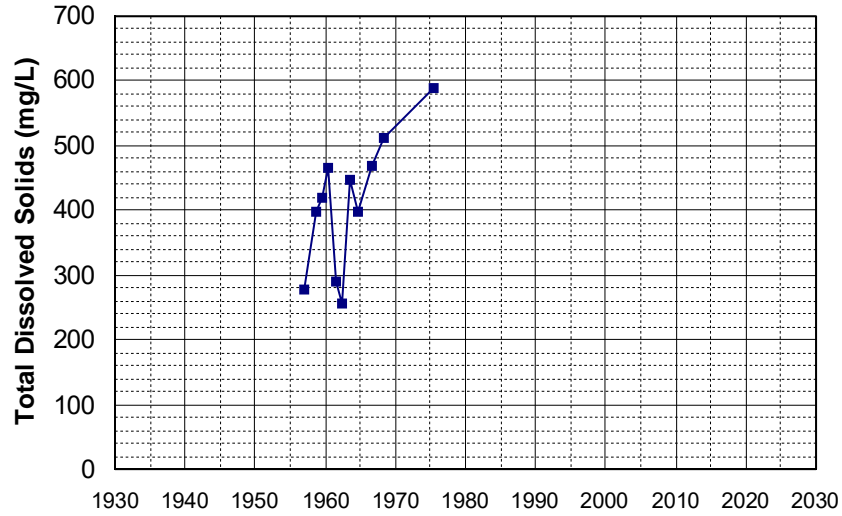
Well Name: 24N03W03P001M Well Depth (ft): 108
 Well Type: WATER SUPPLY, OTHER # of Measurements: 11
 Source: DWR Period of Record: 1957 - 1977
 Depth Zone: Upper Trend Since 2000: Insufficient Data



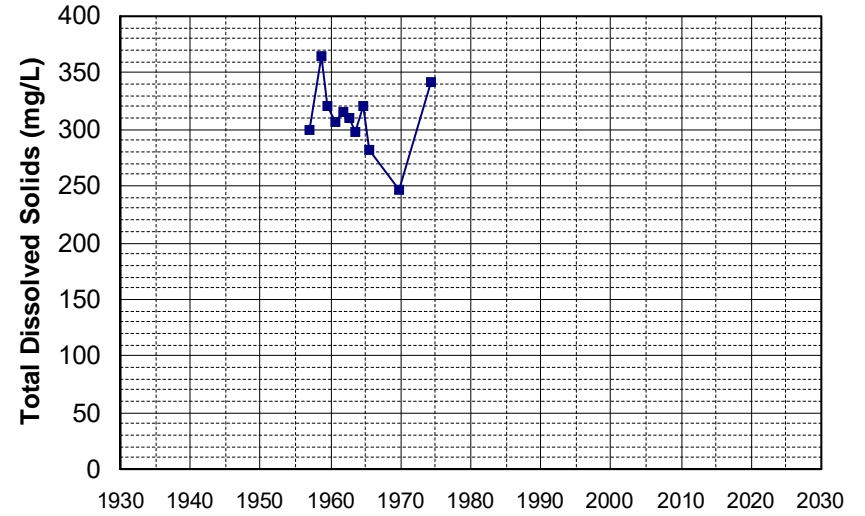
Well Name: 392651122164501 Well Depth (ft): 90
 Well Type: WATER SUPPLY, OTHER # of Measurements: 11
 Source: USGS_NWIS Period of Record: 1957 - 1971
 Depth Zone: Upper Trend Since 2000: Insufficient Data



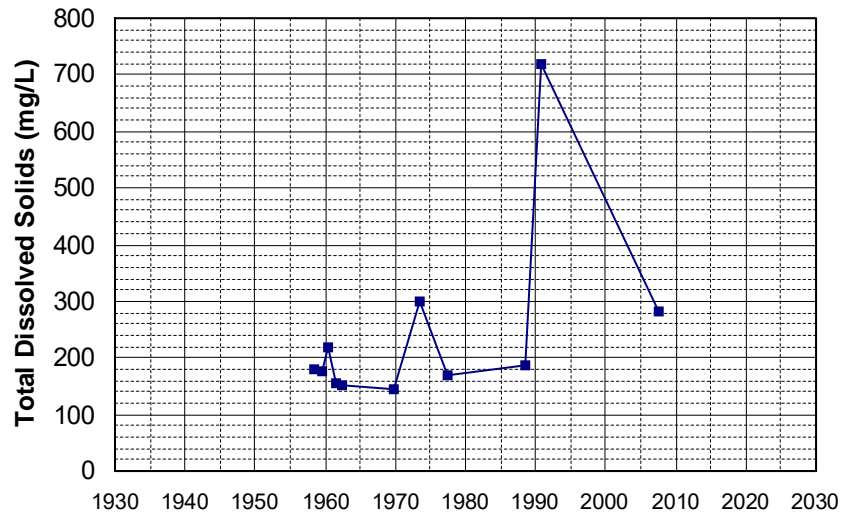
Well Name: 392855122032001 Well Depth (ft): 70
 Well Type: WATER SUPPLY, OTHER # of Measurements: 11
 Source: USGS_NWIS Period of Record: 1957 - 1975
 Depth Zone: Upper Trend Since 2000: Insufficient Data



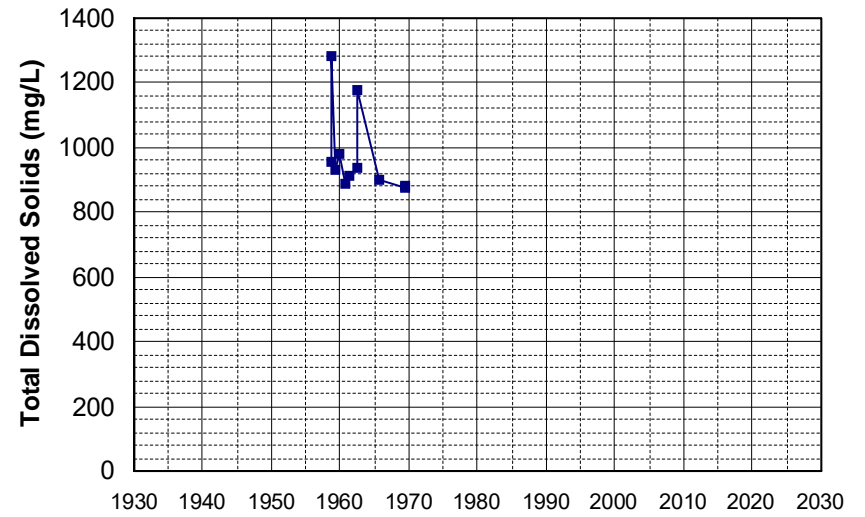
Well Name: 393811121563801 Well Depth (ft): 64
 Well Type: WATER SUPPLY, OTHER # of Measurements: 11
 Source: USGS_NWIS Period of Record: 1957 - 1974
 Depth Zone: Upper Trend Since 2000: Insufficient Data



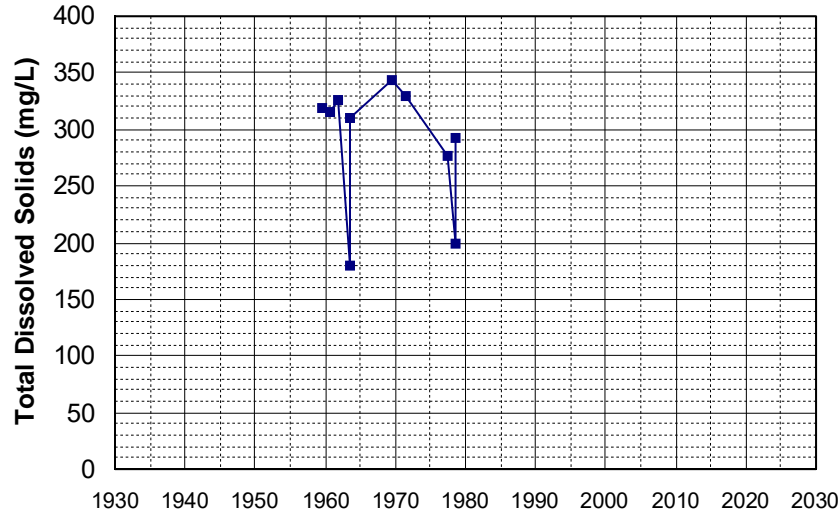
Well Name: 13N09W08N002M Well Depth (ft): 242
 Well Type: WATER SUPPLY, OTHER # of Measurements: 11
 Source: DWR Period of Record: 1958 - 2007
 Depth Zone: Upper Trend Since 2000: Insufficient Data



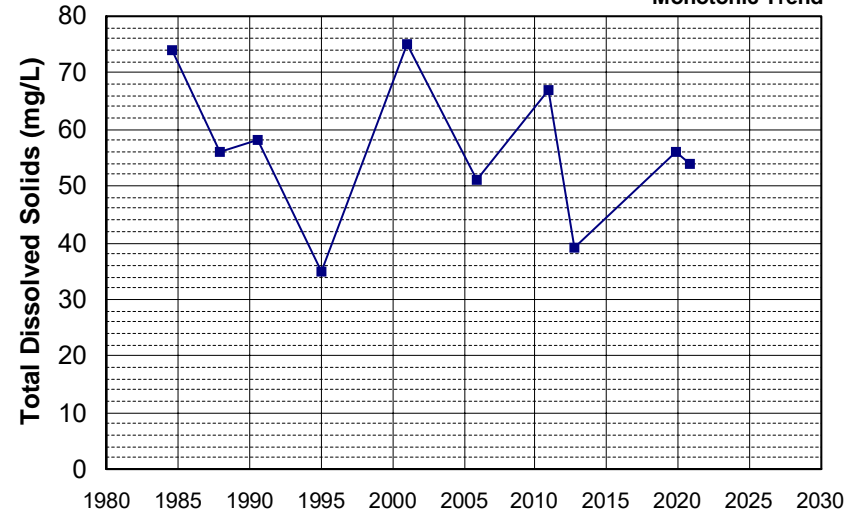
Well Name: 381444121420501 Well Depth (ft): 100
 Well Type: WATER SUPPLY, OTHER # of Measurements: 11
 Source: USGS_NWIS Period of Record: 1958 - 1969
 Depth Zone: Upper Trend Since 2000: Insufficient Data



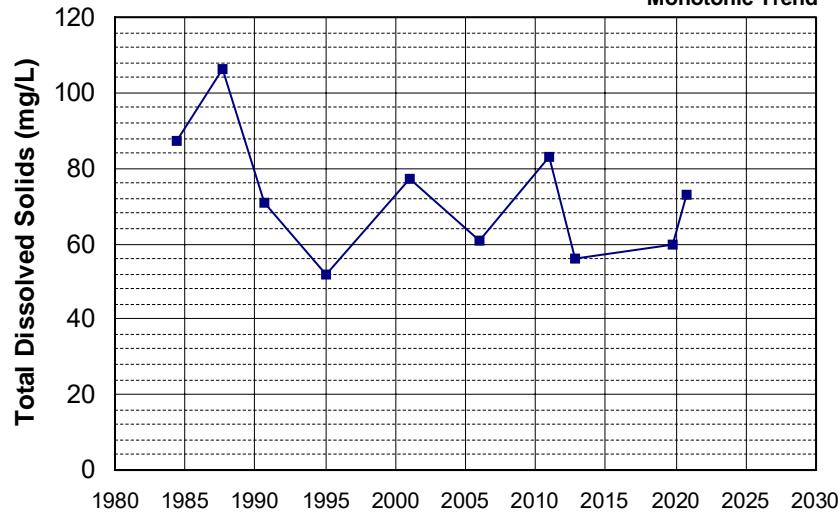
Well Name: 410125121260901 Well Depth (ft): 225
 Well Type: WATER SUPPLY, OTHER # of Measurements: 11
 Source: USGS_NWIS Period of Record: 1959 - 1978
 Depth Zone: Upper Trend Since 2000: Insufficient Data



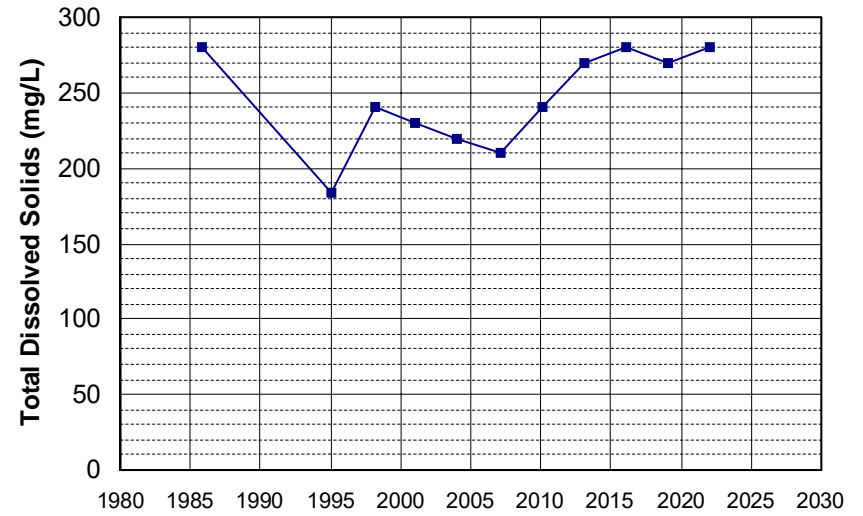
Well Name: CA3210004_001_001 Well Depth (ft): 10
 Well Type: MUNICIPAL # of Measurements: 11
 Source: DDW Period of Record: 1984 - 2020
 Depth Zone: Upper Trend Since 2000: Insufficient Evidence of Monotonic Trend



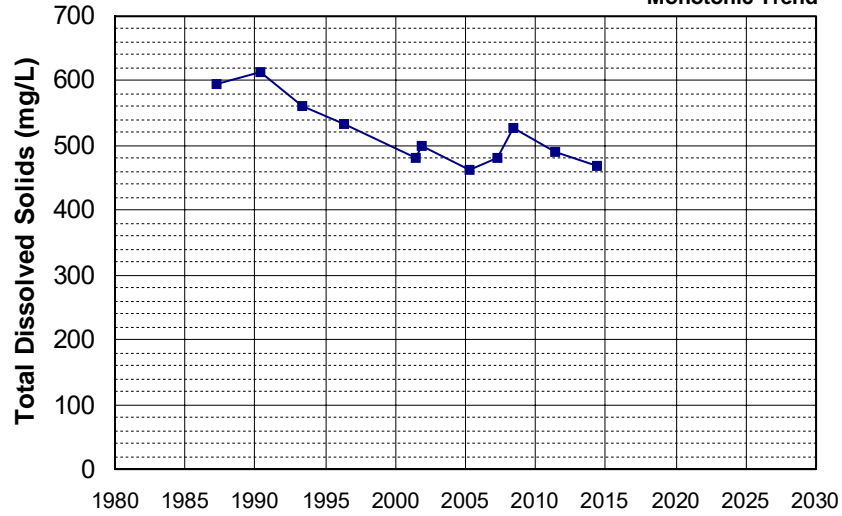
Well Name: CA3210004_007_007 Well Depth (ft): 160
 Well Type: MUNICIPAL # of Measurements: 11
 Source: DDW Period of Record: 1984 - 2020
 Depth Zone: Upper Trend Since 2000: Insufficient Evidence of Monotonic Trend



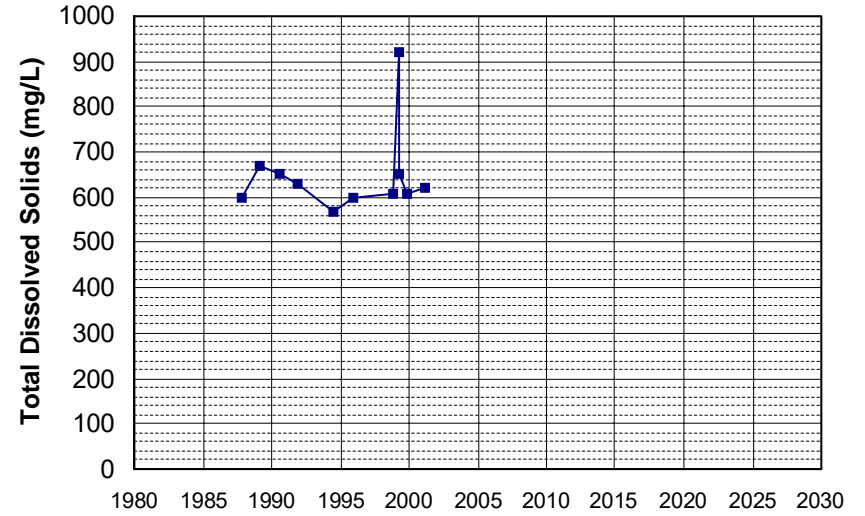
Well Name: CA1710013_001_001 Well Depth (ft): 246
 Well Type: MUNICIPAL # of Measurements: 11
 Source: DDW Period of Record: 1985 - 2022
 Depth Zone: Upper Trend Since 2000: Increasing Trend



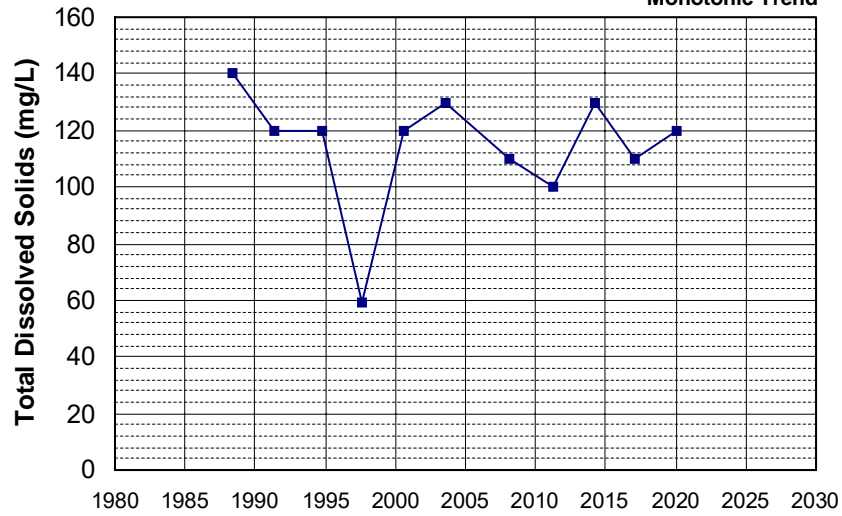
Well Name: CA4810002_003_003 Well Depth (ft): 245
 Well Type: MUNICIPAL # of Measurements: 11
 Source: DDW Period of Record: 1987 - 2014
 Depth Zone: Upper Trend Since 2000: Insufficient Evidence of Monotonic Trend



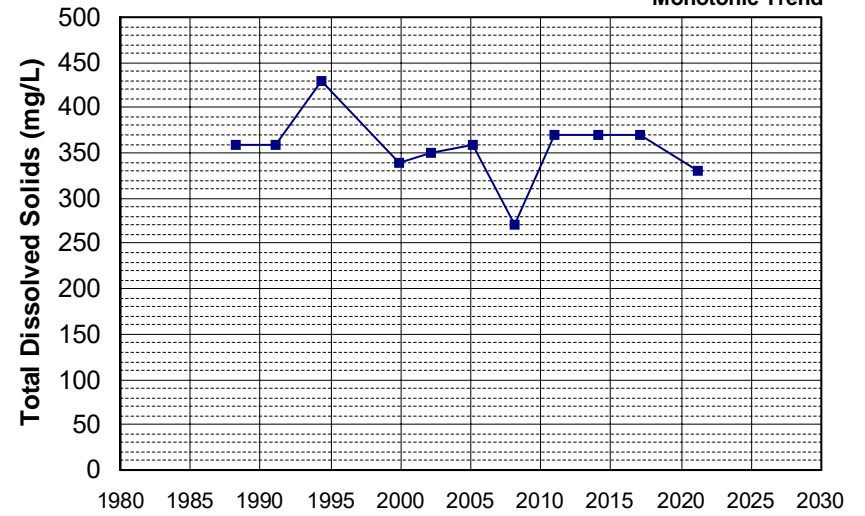
Well Name: CA5710001_013_013 Well Depth (ft): 215
 Well Type: MUNICIPAL # of Measurements: 11
 Source: DDW Period of Record: 1987 - 2001
 Depth Zone: Upper Trend Since 2000: Insufficient Data



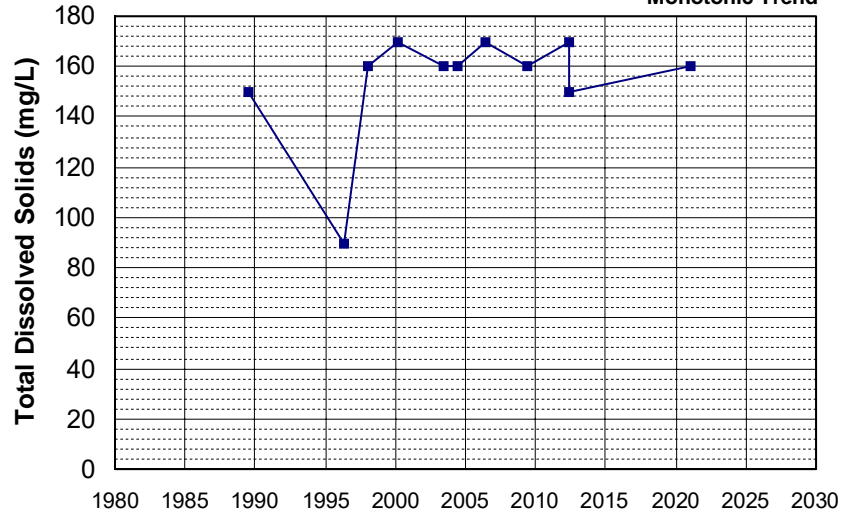
Well Name: CA1710012_001_001 Well Depth (ft): 10
 Well Type: MUNICIPAL # of Measurements: 11
 Source: DDW Period of Record: 1988 - 2020
 Depth Zone: Upper Trend Since 2000: Insufficient Evidence of Monotonic Trend



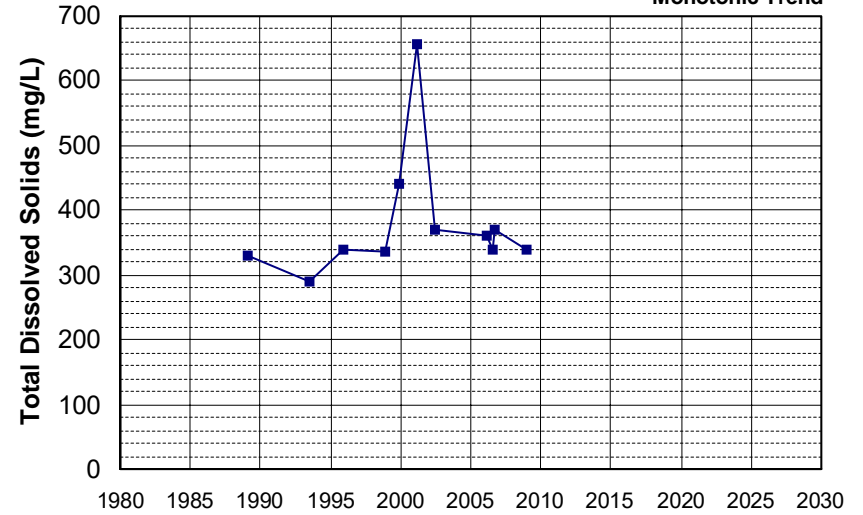
Well Name: CA4810008_009_009 Well Depth (ft): 100
 Well Type: MUNICIPAL # of Measurements: 11
 Source: DDW Period of Record: 1988 - 2021
 Depth Zone: Upper Trend Since 2000: Insufficient Evidence of Monotonic Trend



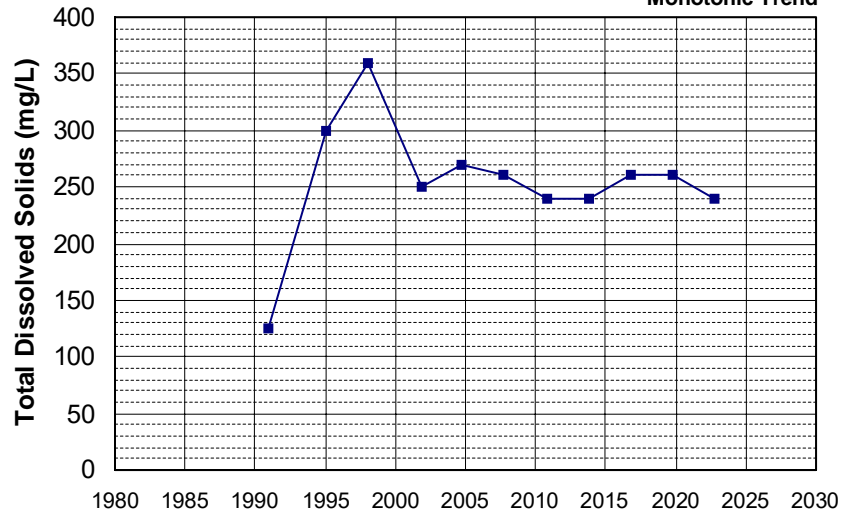
Well Name: CA3410009_007_007 Well Depth (ft): 150
 Well Type: MUNICIPAL # of Measurements: 11
 Source: DDW Period of Record: 1989 - 2021
 Depth Zone: Upper Trend Since 2000: Insufficient Evidence of Monotonic Trend



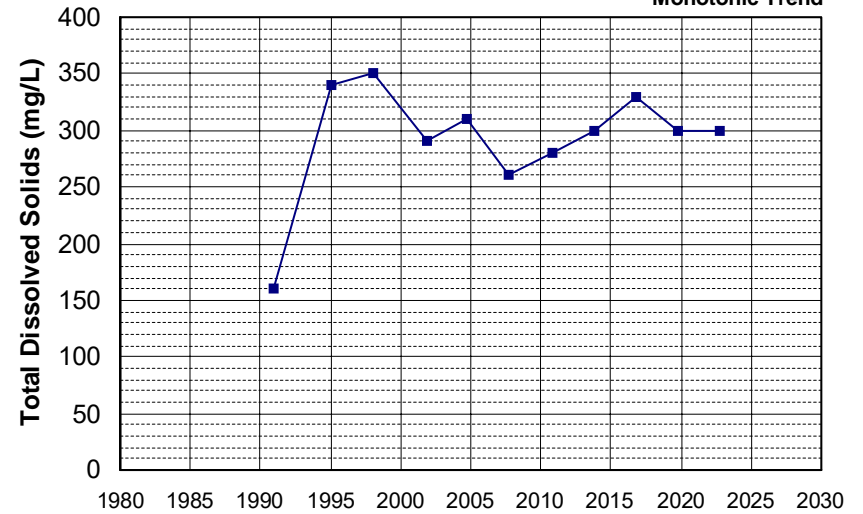
Well Name: CA5710009_003_003 Well Depth (ft): 63
 Well Type: MUNICIPAL # of Measurements: 11
 Source: DDW Period of Record: 1989 - 2008
 Depth Zone: Upper Trend Since 2000: Insufficient Evidence of Monotonic Trend



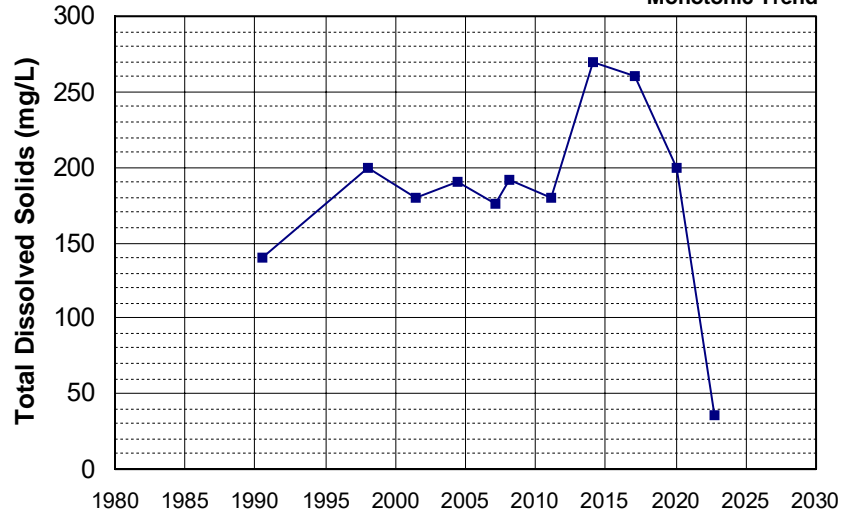
Well Name: CA1700592_001_001 Well Depth (ft): N/A
 Well Type: MUNICIPAL # of Measurements: 11
 Source: DDW Period of Record: 1990 - 2022
 Depth Zone: Upper Trend Since 2000: Insufficient Evidence of Monotonic Trend



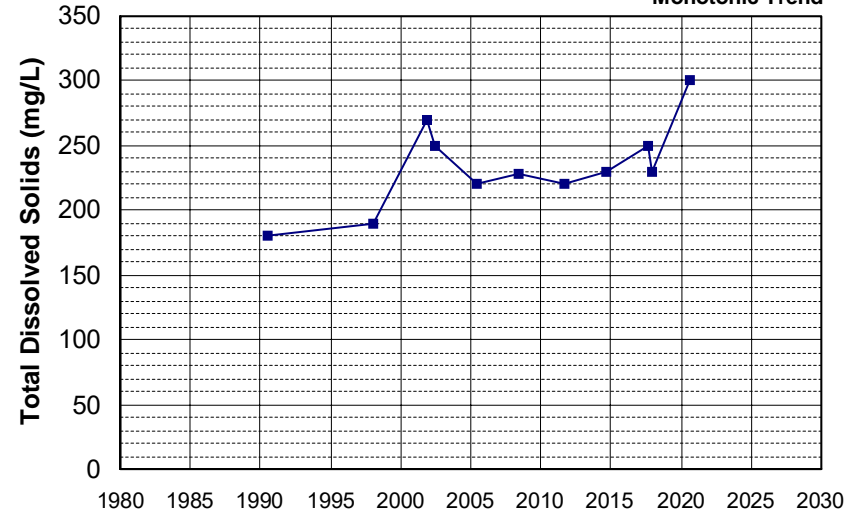
Well Name: CA1700592_002_002 Well Depth (ft): N/A
 Well Type: MUNICIPAL # of Measurements: 11
 Source: DDW Period of Record: 1990 - 2022
 Depth Zone: Upper Trend Since 2000: Insufficient Evidence of Monotonic Trend



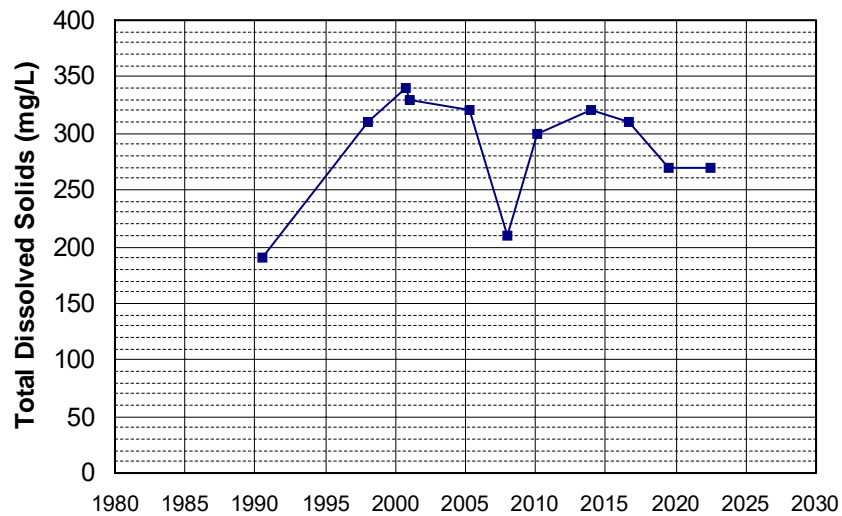
Well Name: CA3410002_002_002 Well Depth (ft): 108
 Well Type: MUNICIPAL # of Measurements: 11
 Source: DDW Period of Record: 1990 - 2022
 Depth Zone: Upper Trend Since 2000: Insufficient Evidence of Monotonic Trend



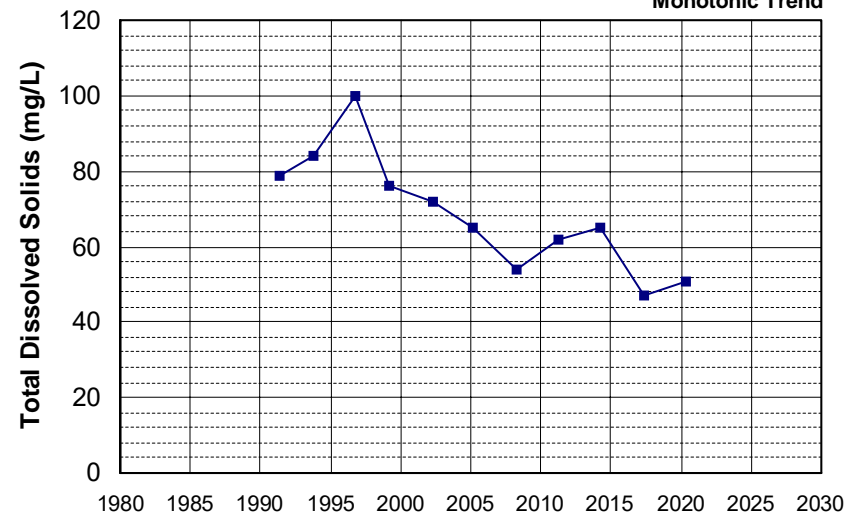
Well Name: CA3410002_006_006 Well Depth (ft): 129
 Well Type: MUNICIPAL # of Measurements: 11
 Source: DDW Period of Record: 1990 - 2020
 Depth Zone: Upper Trend Since 2000: Insufficient Evidence of Monotonic Trend



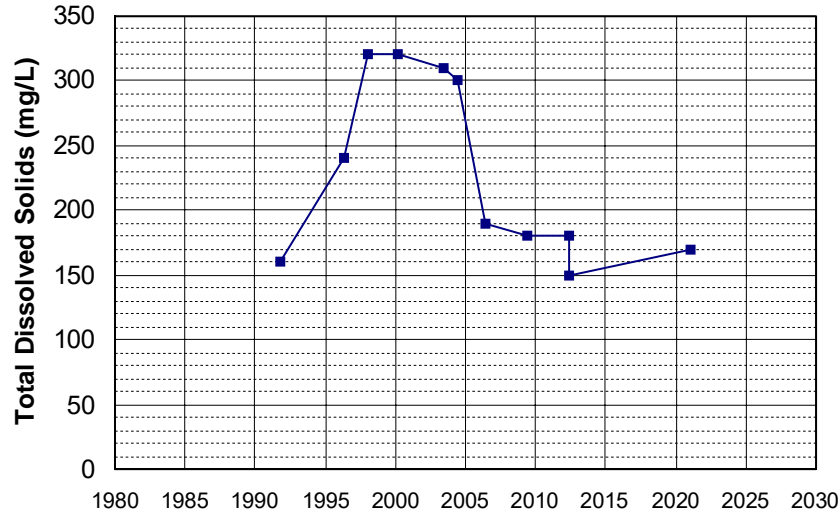
Well Name: CA3410033_006_006 Well Depth (ft): 152
 Well Type: MUNICIPAL # of Measurements: 11
 Source: DDW Period of Record: 1990 - 2022
 Depth Zone: Upper Trend Since 2000: Decreasing Trend



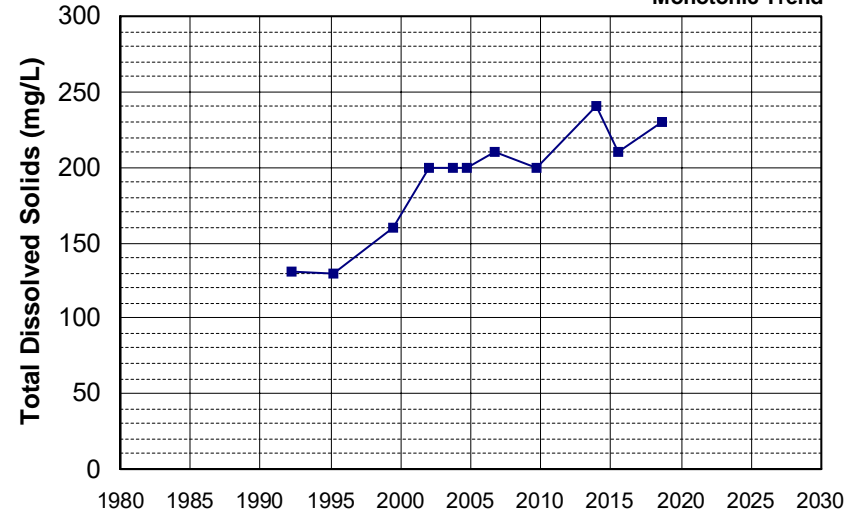
Well Name: CA0310019_001_001 Well Depth (ft): 73
 Well Type: MUNICIPAL # of Measurements: 11
 Source: DDW Period of Record: 1991 - 2020
 Depth Zone: Upper Trend Since 2000: Insufficient Evidence of Monotonic Trend



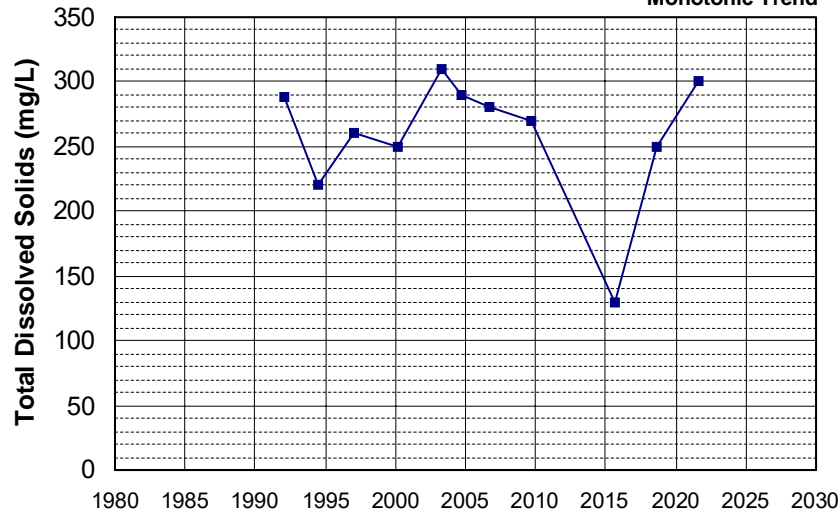
Well Name: CA3410009_010_010 Well Depth (ft): 116
 Well Type: MUNICIPAL # of Measurements: 11
 Source: DDW Period of Record: 1991 - 2021
 Depth Zone: Upper Trend Since 2000: Decreasing Trend



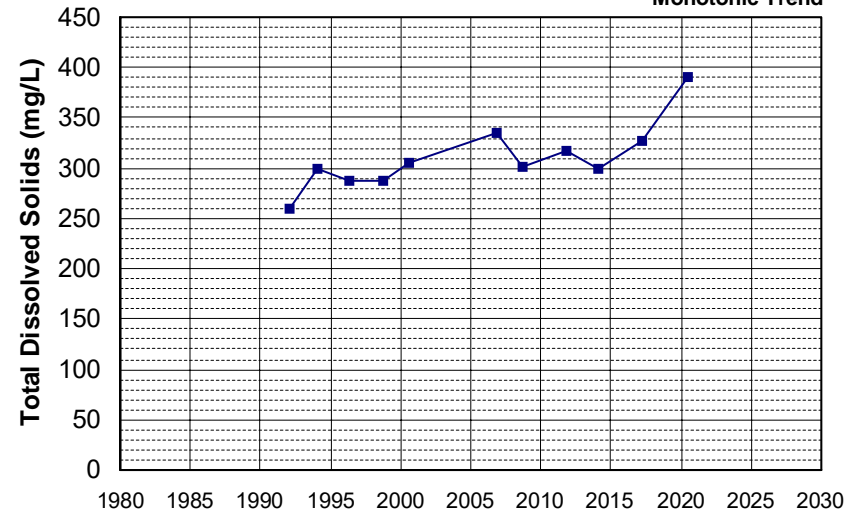
Well Name: CA3410010_006_006 Well Depth (ft): 10
 Well Type: MUNICIPAL # of Measurements: 11
 Source: DDW Period of Record: 1992 - 2018
 Depth Zone: Upper Trend Since 2000: Insufficient Evidence of Monotonic Trend



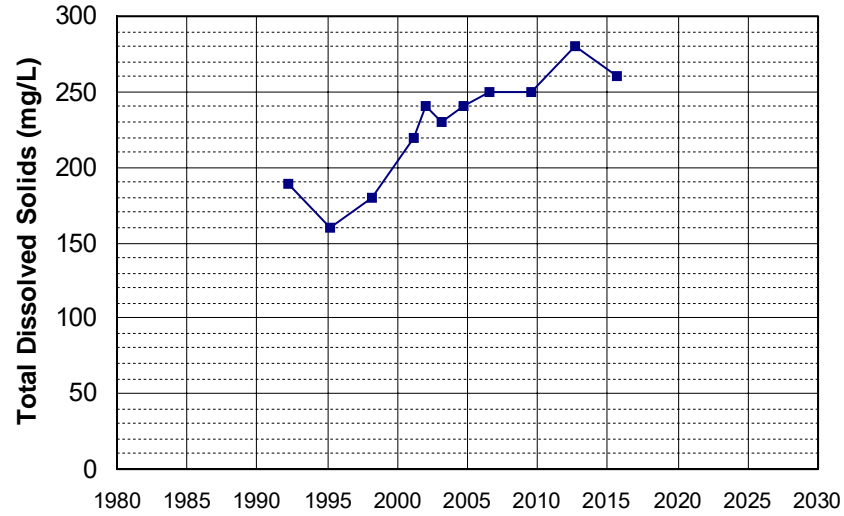
Well Name: CA3410013_023_023 Well Depth (ft): 90
 Well Type: MUNICIPAL # of Measurements: 11
 Source: DDW Period of Record: 1992 - 2021
 Depth Zone: Upper Trend Since 2000: Insufficient Evidence of Monotonic Trend



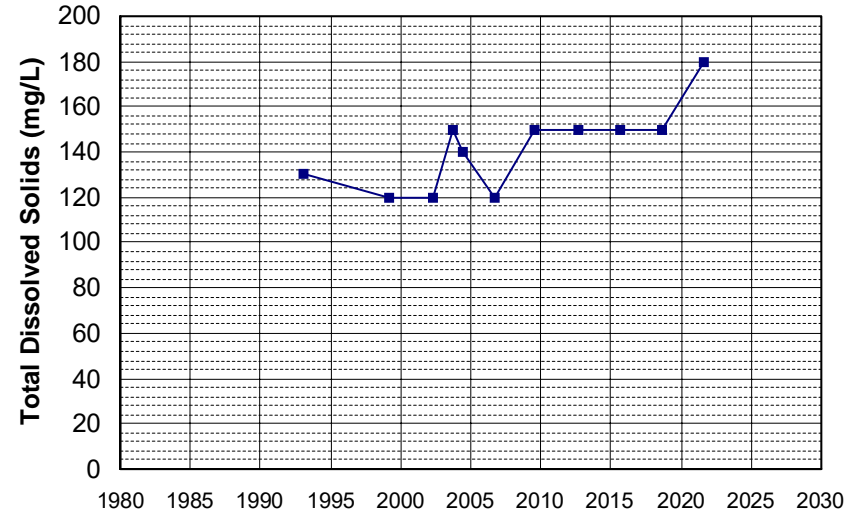
Well Name: CA3410020_029_029 Well Depth (ft): 159
 Well Type: MUNICIPAL # of Measurements: 11
 Source: DDW Period of Record: 1992 - 2020
 Depth Zone: Upper Trend Since 2000: Insufficient Evidence of Monotonic Trend



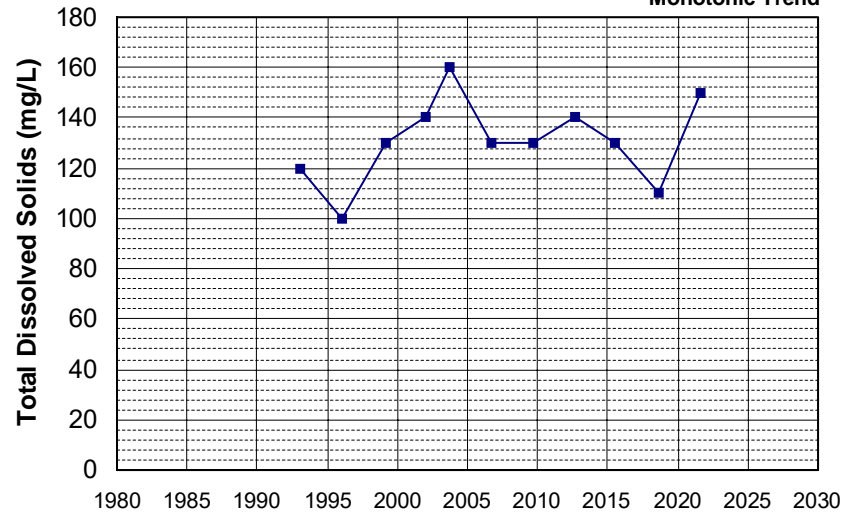
Well Name: CA3410031_005_005 Well Depth (ft): 139
 Well Type: MUNICIPAL # of Measurements: 11
 Source: DDW Period of Record: 1992 - 2015
 Depth Zone: Upper Trend Since 2000: Increasing Trend



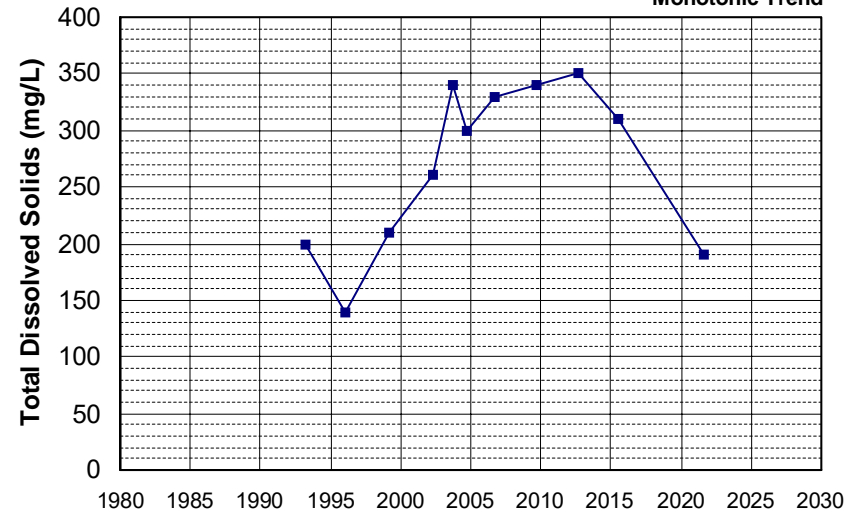
Well Name: CA3410010_005_005 Well Depth (ft): 66
 Well Type: MUNICIPAL # of Measurements: 11
 Source: DDW Period of Record: 1993 - 2021
 Depth Zone: Upper Trend Since 2000: Increasing Trend



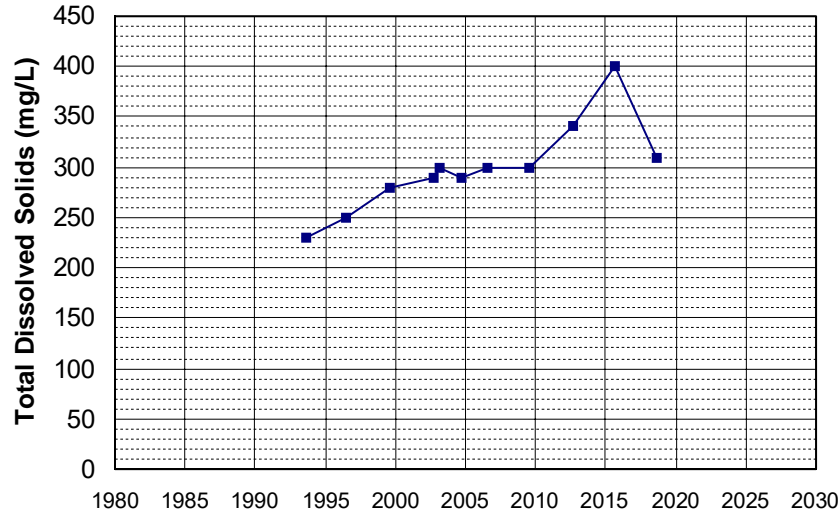
Well Name: CA3410010_011_011 Well Depth (ft): 76
 Well Type: MUNICIPAL # of Measurements: 11
 Source: DDW Period of Record: 1993 - 2021
 Depth Zone: Upper Trend Since 2000: Insufficient Evidence of Monotonic Trend



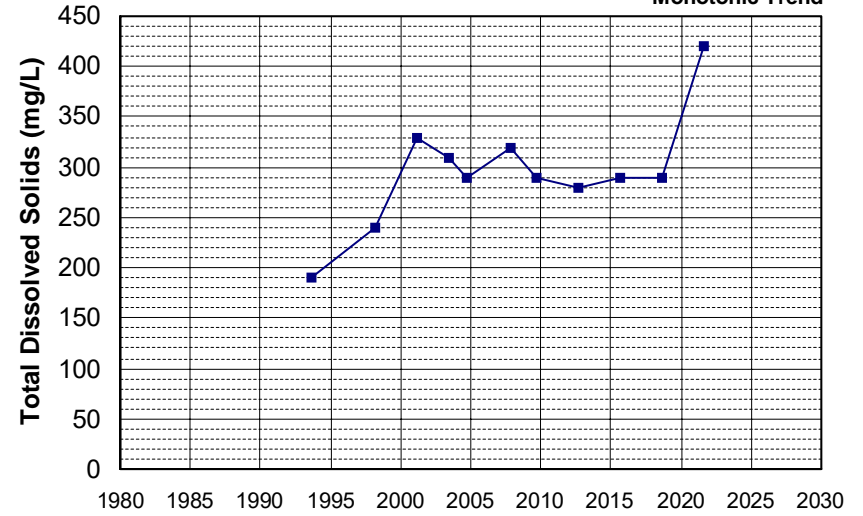
Well Name: CA3410017_003_003 Well Depth (ft): 10
 Well Type: MUNICIPAL # of Measurements: 11
 Source: DDW Period of Record: 1993 - 2021
 Depth Zone: Upper Trend Since 2000: Insufficient Evidence of Monotonic Trend



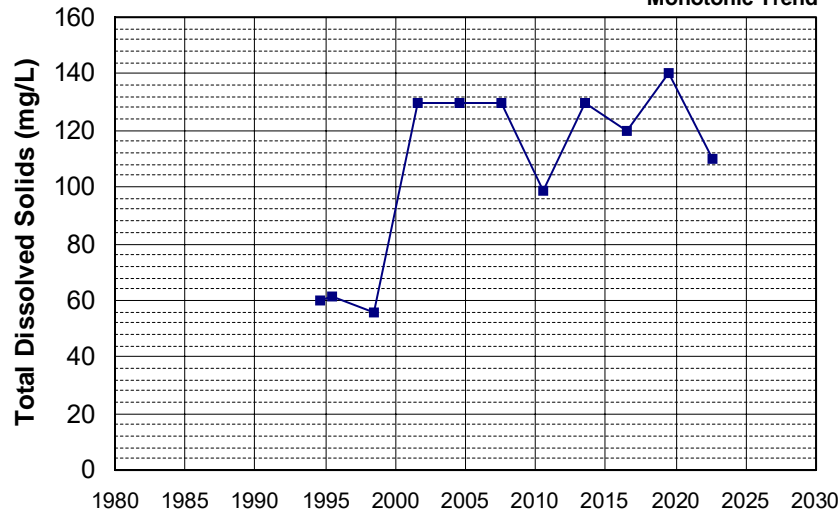
Well Name: CA3410031_002_002 Well Depth (ft): 98
 Well Type: MUNICIPAL # of Measurements: 11
 Source: DDW Period of Record: 1993 - 2018
 Depth Zone: Upper Trend Since 2000: Increasing Trend



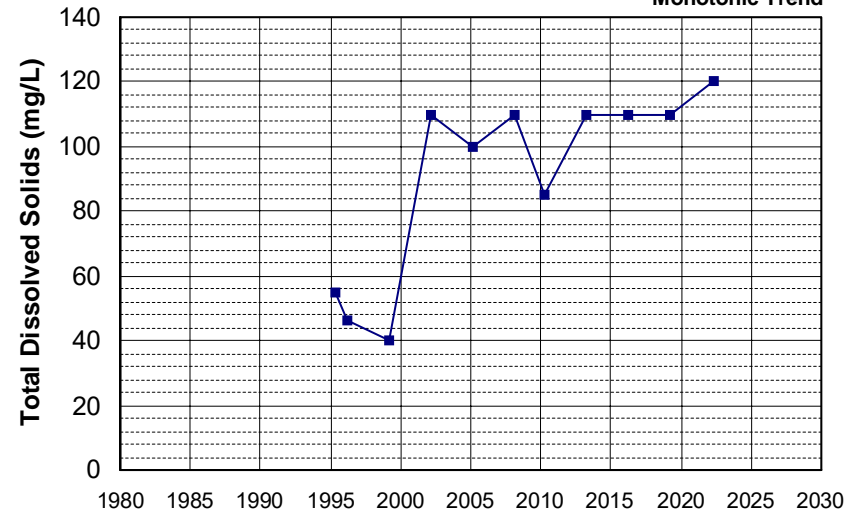
Well Name: CA3410047_003_003 Well Depth (ft): 38
 Well Type: MUNICIPAL # of Measurements: 11
 Source: DDW Period of Record: 1993 - 2021
 Depth Zone: Upper Trend Since 2000: Insufficient Evidence of Monotonic Trend



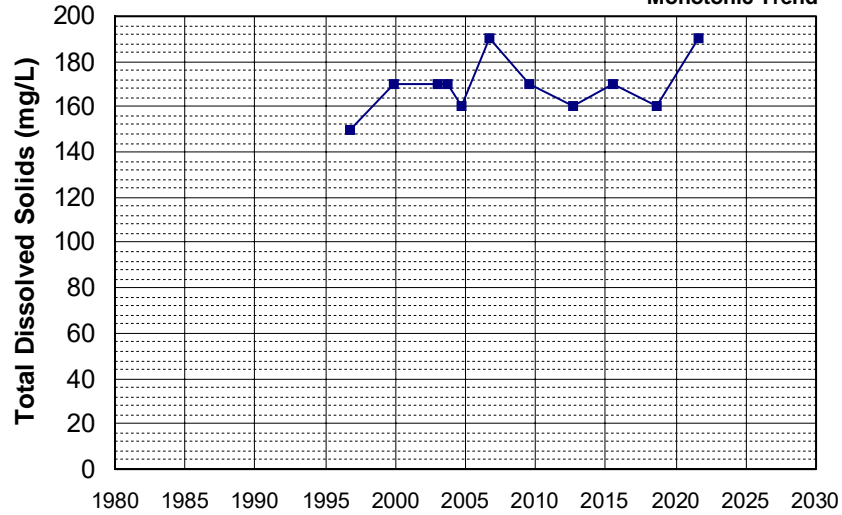
Well Name: CA1710012_024_024 Well Depth (ft): 165
 Well Type: MUNICIPAL # of Measurements: 11
 Source: DDW Period of Record: 1994 - 2022
 Depth Zone: Upper Trend Since 2000: Insufficient Evidence of Monotonic Trend



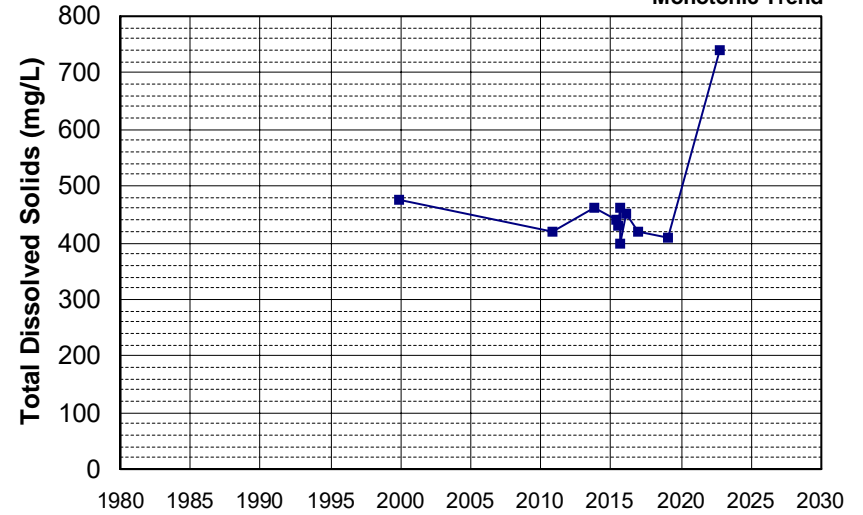
Well Name: CA1710012_017_017 Well Depth (ft): 190
 Well Type: MUNICIPAL # of Measurements: 11
 Source: DDW Period of Record: 1995 - 2022
 Depth Zone: Upper Trend Since 2000: Insufficient Evidence of Monotonic Trend



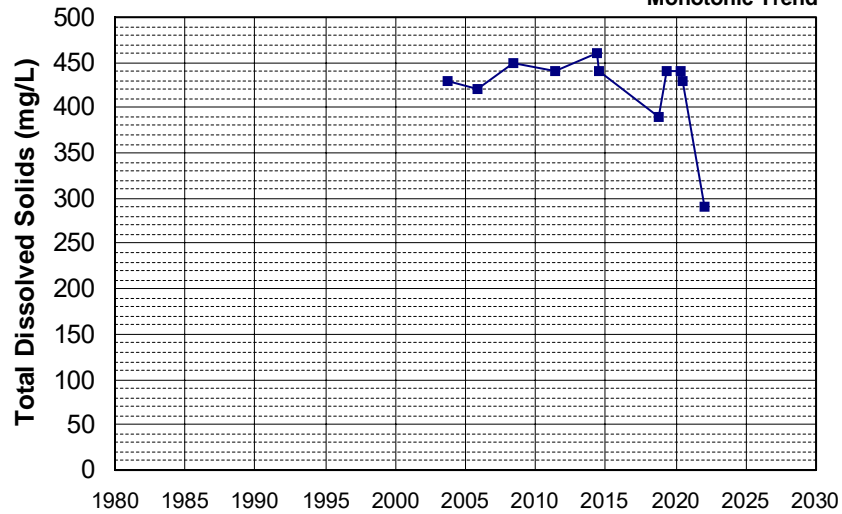
Well Name: CA3410017_022_022 Well Depth (ft): 70
 Well Type: MUNICIPAL # of Measurements: 11
 Source: DDW Period of Record: 1996 - 2021
 Depth Zone: Upper Trend Since 2000: Insufficient Evidence of Monotonic Trend



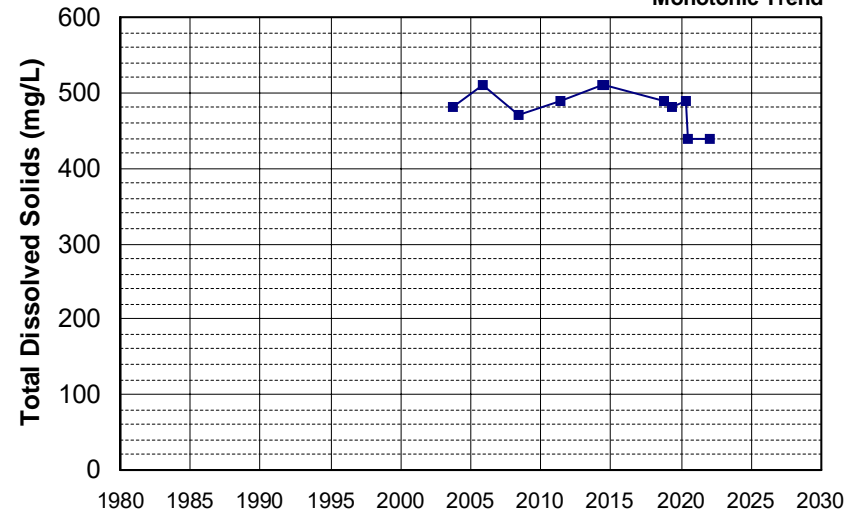
Well Name: CA4800561_004_004 Well Depth (ft): N/A
 Well Type: MUNICIPAL # of Measurements: 11
 Source: DDW Period of Record: 1999 - 2022
 Depth Zone: Upper Trend Since 2000: Insufficient Evidence of Monotonic Trend



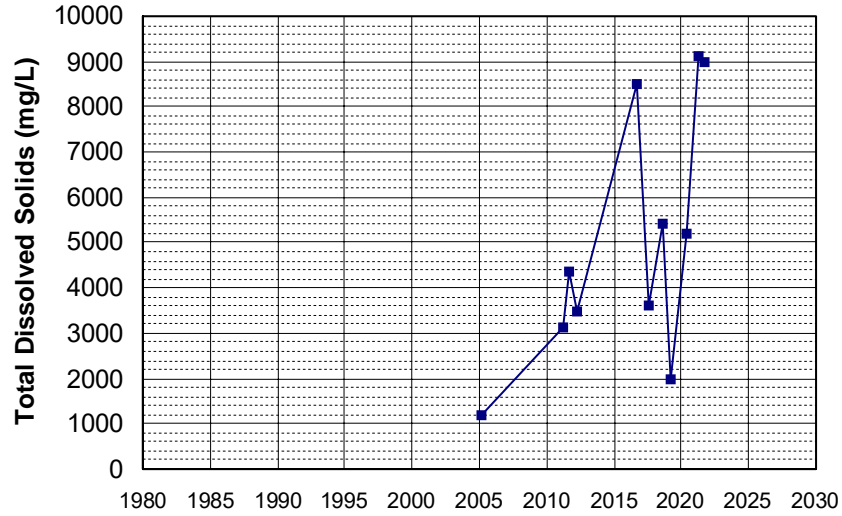
Well Name: CA5710011_001_001 Well Depth (ft): 51
 Well Type: MUNICIPAL # of Measurements: 11
 Source: DDW Period of Record: 2003 - 2022
 Depth Zone: Upper Trend Since 2000: Insufficient Evidence of Monotonic Trend



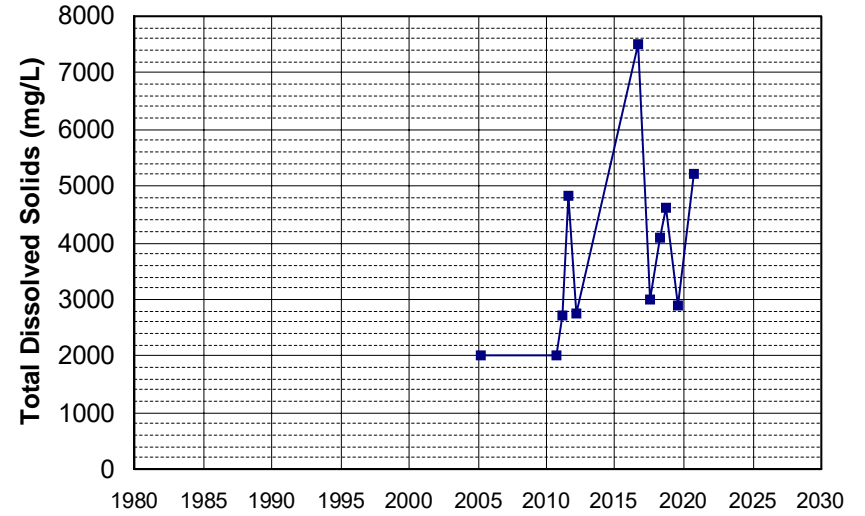
Well Name: CA5710011_002_002 Well Depth (ft): 97
 Well Type: MUNICIPAL # of Measurements: 11
 Source: DDW Period of Record: 2003 - 2022
 Depth Zone: Upper Trend Since 2000: Insufficient Evidence of Monotonic Trend



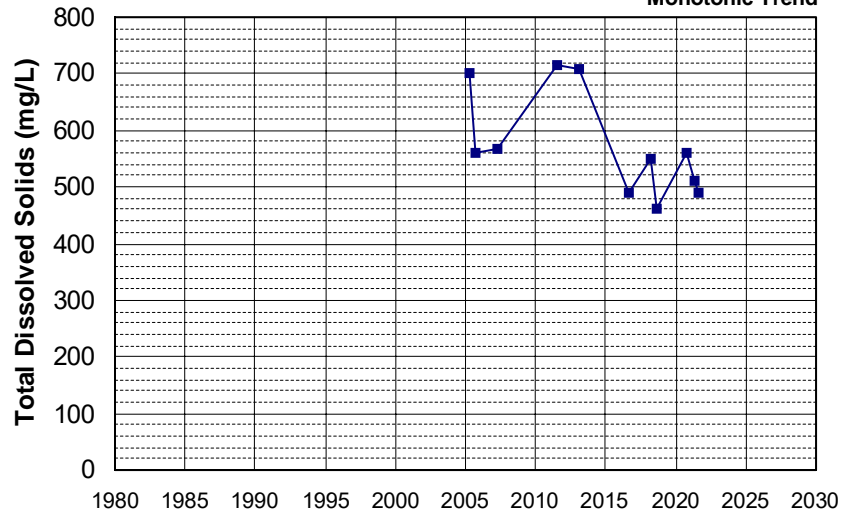
Well Name: L10001819539-H3-E-LD
 Well Type: MONITORING
 Source: WB_CLEANUP
 Depth Zone: Upper
 Well Depth (ft): N/A
 # of Measurements: 11
 Period of Record: 2005 - 2021
 Trend Since 2000: Increasing Trend



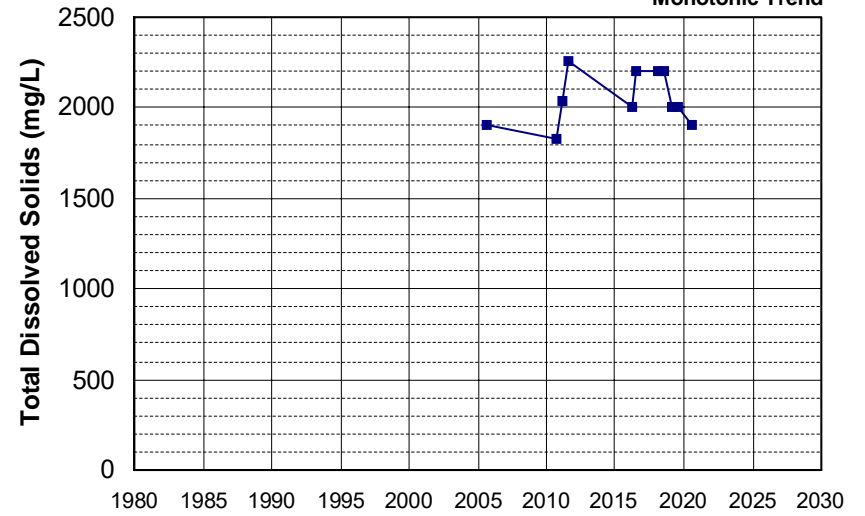
Well Name: L10001819539-H3-W-LD
 Well Type: MONITORING
 Source: WB_CLEANUP
 Depth Zone: Upper
 Well Depth (ft): N/A
 # of Measurements: 11
 Period of Record: 2005 - 2020
 Trend Since 2000: Increasing Trend



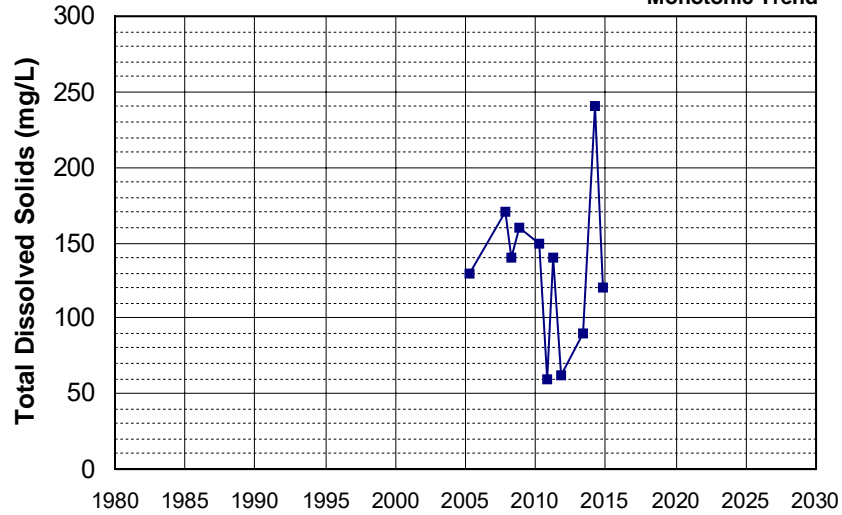
Well Name: L10001819539-OW10
 Well Type: MONITORING
 Source: WB_CLEANUP
 Depth Zone: Upper
 Well Depth (ft): N/A
 # of Measurements: 11
 Period of Record: 2005 - 2021
 Trend Since 2000: Insufficient Evidence of Monotonic Trend



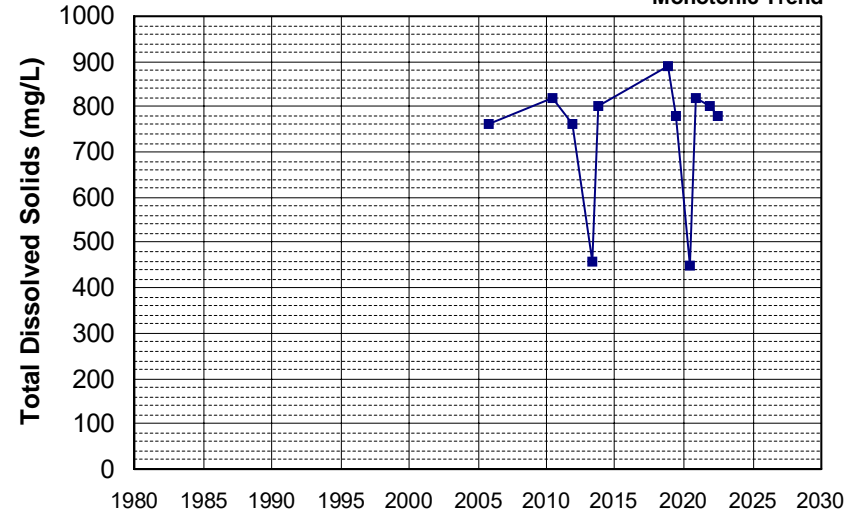
Well Name: L10001819539-OW25
 Well Type: MONITORING
 Source: WB_CLEANUP
 Depth Zone: Upper
 Well Depth (ft): N/A
 # of Measurements: 11
 Period of Record: 2005 - 2020
 Trend Since 2000: Insufficient Evidence of Monotonic Trend



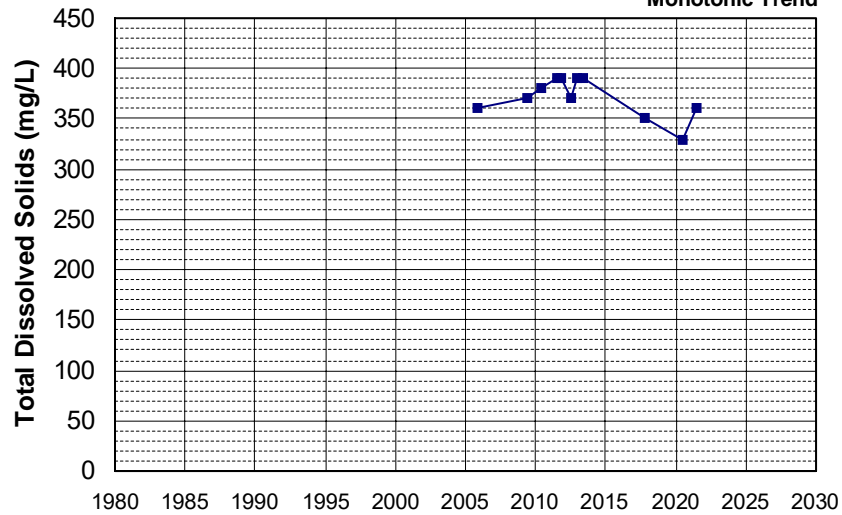
Well Name: L10005342355-MW-109 Well Depth (ft): 31.55
 Well Type: MONITORING # of Measurements: 11
 Source: WB_CLEANUP Period of Record: 2005 - 2014
 Depth Zone: Upper Trend Since 2000: Insufficient Evidence of Monotonic Trend



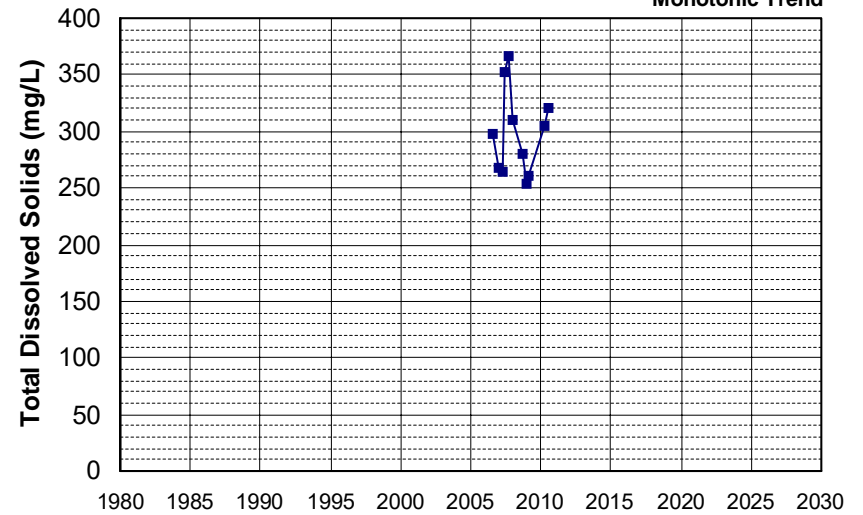
Well Name: L10007590008-OB-2 Well Depth (ft): N/A
 Well Type: MONITORING # of Measurements: 11
 Source: WB_CLEANUP Period of Record: 2005 - 2022
 Depth Zone: Upper Trend Since 2000: Insufficient Evidence of Monotonic Trend



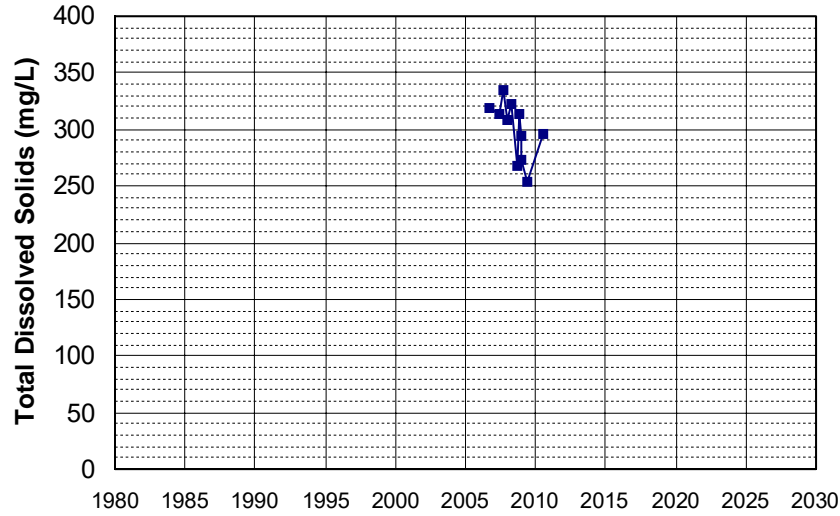
Well Name: L10007590008-OB-3 Well Depth (ft): N/A
 Well Type: MONITORING # of Measurements: 11
 Source: WB_CLEANUP Period of Record: 2005 - 2021
 Depth Zone: Upper Trend Since 2000: Insufficient Evidence of Monotonic Trend



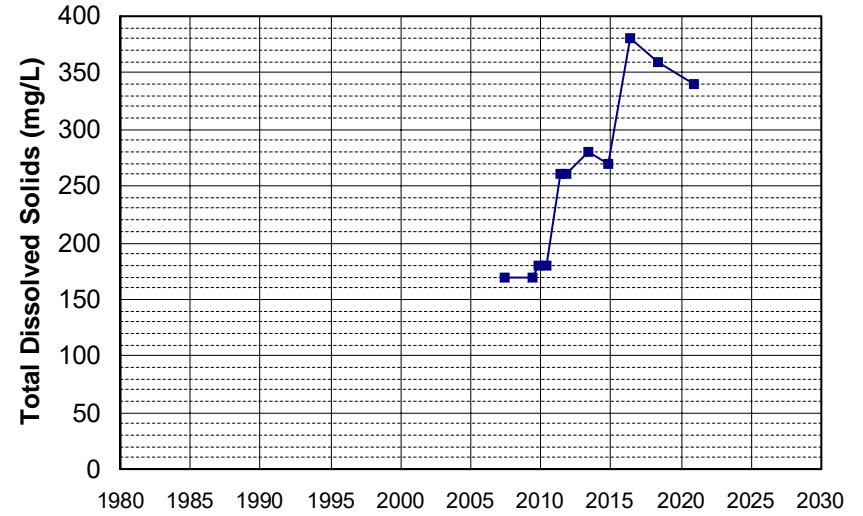
Well Name: SL185602928-MW-17 Well Depth (ft): N/A
 Well Type: MONITORING # of Measurements: 11
 Source: WB_CLEANUP Period of Record: 2006 - 2010
 Depth Zone: Upper Trend Since 2000: Insufficient Evidence of Monotonic Trend



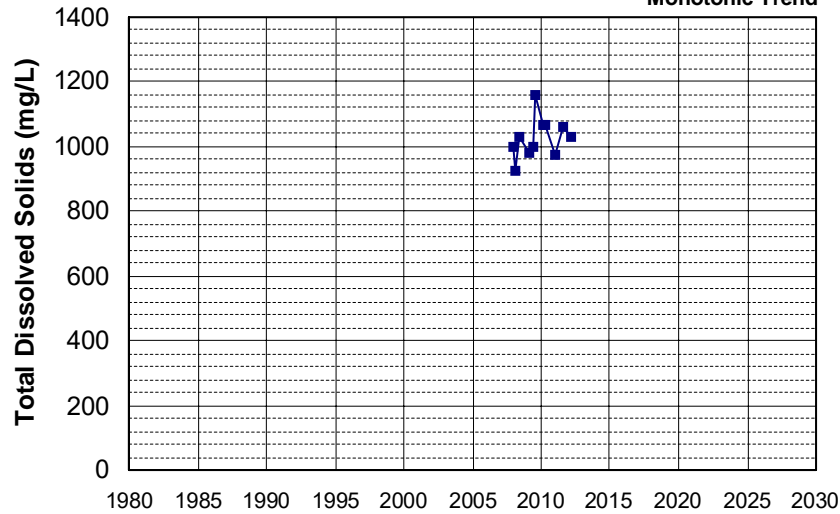
Well Name: SL185602928-MW-18
 Well Type: MONITORING
 Source: WB_CLEANUP
 Depth Zone: Upper
 Well Depth (ft): N/A
 # of Measurements: 11
 Period of Record: 2006 - 2010
 Trend Since 2000: Decreasing Trend



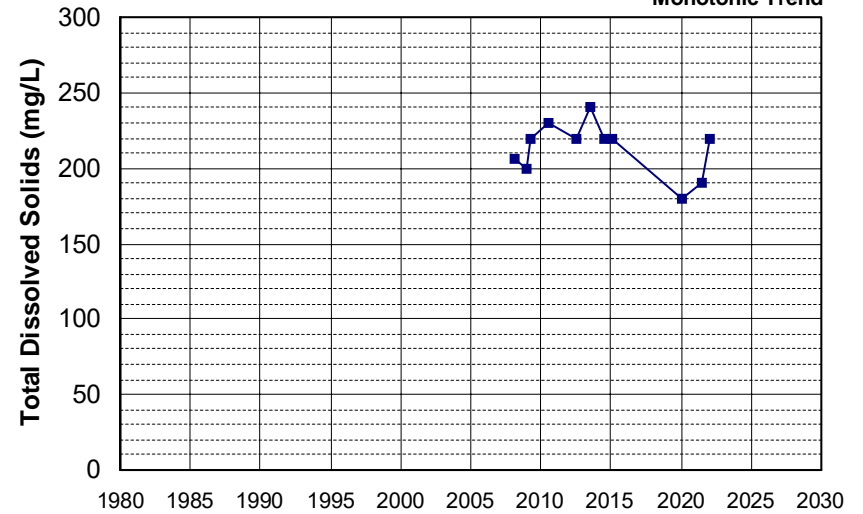
Well Name: L10008365060-MW-16
 Well Type: MONITORING
 Source: WB_CLEANUP
 Depth Zone: Upper
 Well Depth (ft): 59
 # of Measurements: 11
 Period of Record: 2007 - 2020
 Trend Since 2000: Increasing Trend



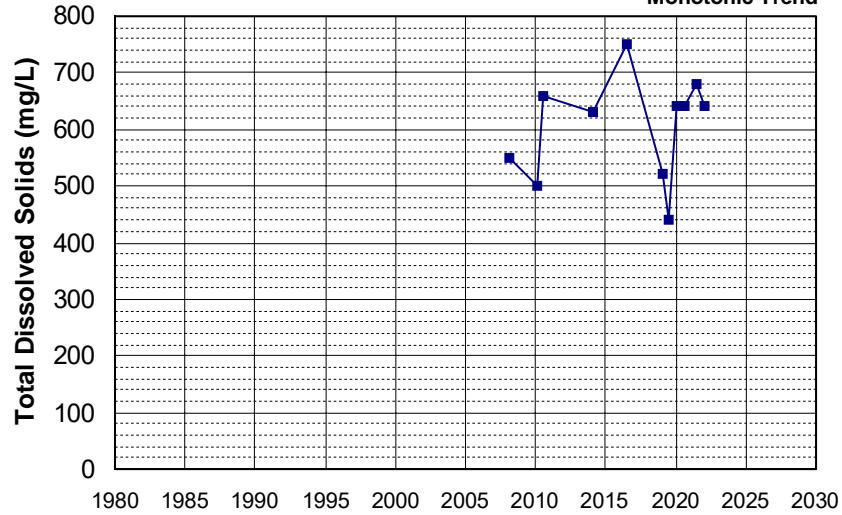
Well Name: T0611300013-MW-7
 Well Type: MONITORING
 Source: WB_CLEANUP
 Depth Zone: Upper
 Well Depth (ft): 48.3
 # of Measurements: 11
 Period of Record: 2007 - 2012
 Trend Since 2000: Insufficient Evidence of Monotonic Trend



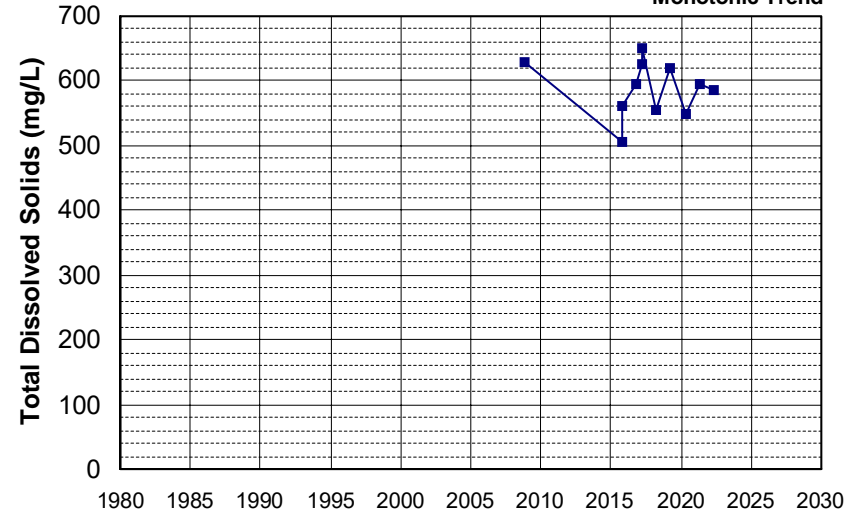
Well Name: L10003659506-B-12
 Well Type: MONITORING
 Source: WB_CLEANUP
 Depth Zone: Upper
 Well Depth (ft): 25.5
 # of Measurements: 11
 Period of Record: 2008 - 2022
 Trend Since 2000: Insufficient Evidence of Monotonic Trend



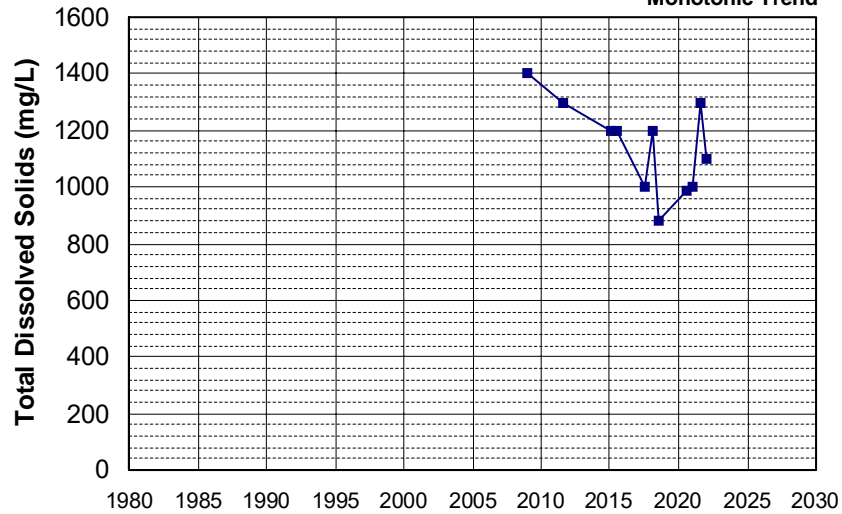
Well Name: L10003659506-B-6R
 Well Depth (ft): 48.18
 Well Type: MONITORING
 # of Measurements: 11
 Source: WB_CLEANUP
 Period of Record: 2008 - 2022
 Depth Zone: Upper
 Trend Since 2000: Insufficient Evidence of Monotonic Trend



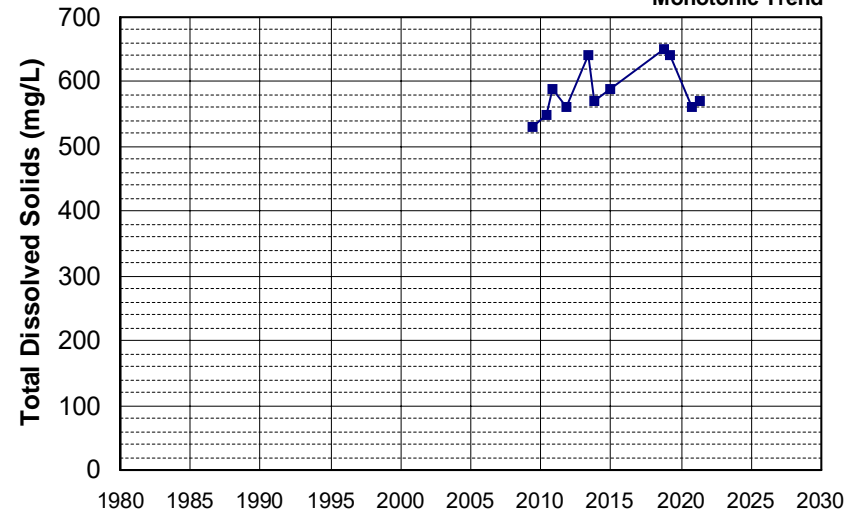
Well Name: SL186272984-UCD2-040
 Well Depth (ft): 106
 Well Type: MONITORING
 # of Measurements: 11
 Source: WB_CLEANUP
 Period of Record: 2008 - 2022
 Depth Zone: Upper
 Trend Since 2000: Insufficient Evidence of Monotonic Trend



Well Name: L10003659506-B-11
 Well Depth (ft): 89.9
 Well Type: MONITORING
 # of Measurements: 11
 Source: WB_CLEANUP
 Period of Record: 2009 - 2022
 Depth Zone: Upper
 Trend Since 2000: Insufficient Evidence of Monotonic Trend

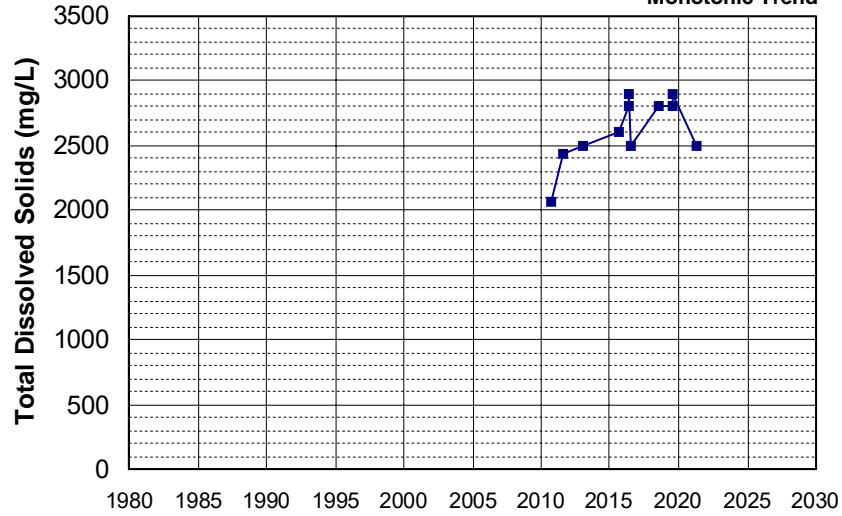


Well Name: L10007011530-G-11R
 Well Depth (ft): 75.93
 Well Type: MONITORING
 # of Measurements: 11
 Source: WB_CLEANUP
 Period of Record: 2009 - 2021
 Depth Zone: Upper
 Trend Since 2000: Insufficient Evidence of Monotonic Trend



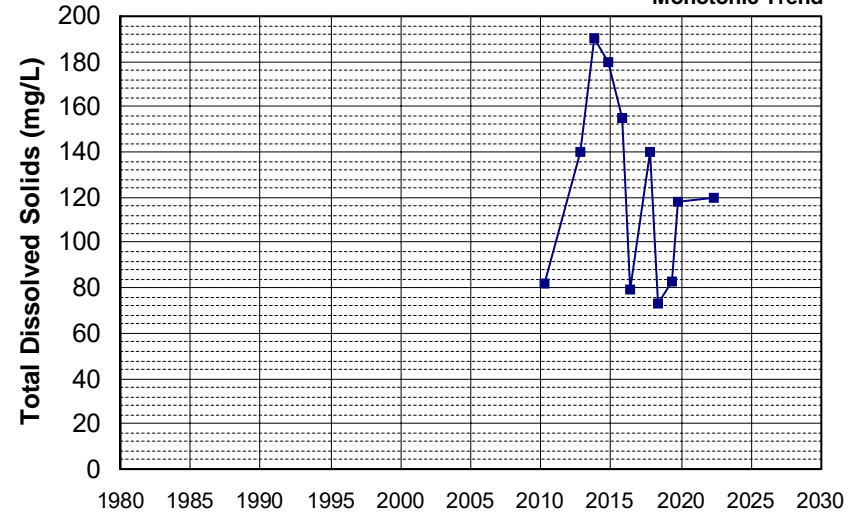
Well Name: L10001819539-DW8
Well Type: MONITORING
Source: WB_CLEANUP
Depth Zone: Upper

Well Depth (ft): 62.5
of Measurements: 11
Period of Record: 2010 - 2021
Trend Since 2000: Insufficient Evidence of Monotonic Trend



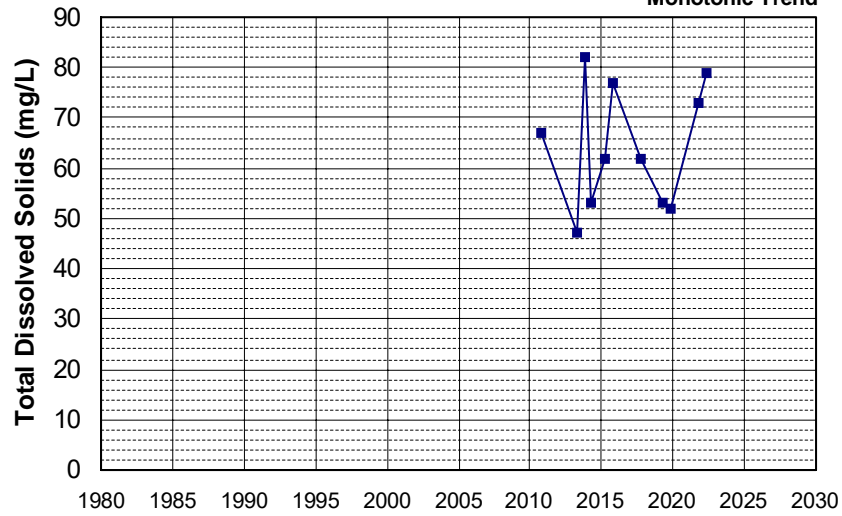
Well Name: L10002081339-MW-3
Well Type: MONITORING
Source: WB_CLEANUP
Depth Zone: Upper

Well Depth (ft): 59.3
of Measurements: 11
Period of Record: 2010 - 2022
Trend Since 2000: Insufficient Evidence of Monotonic Trend



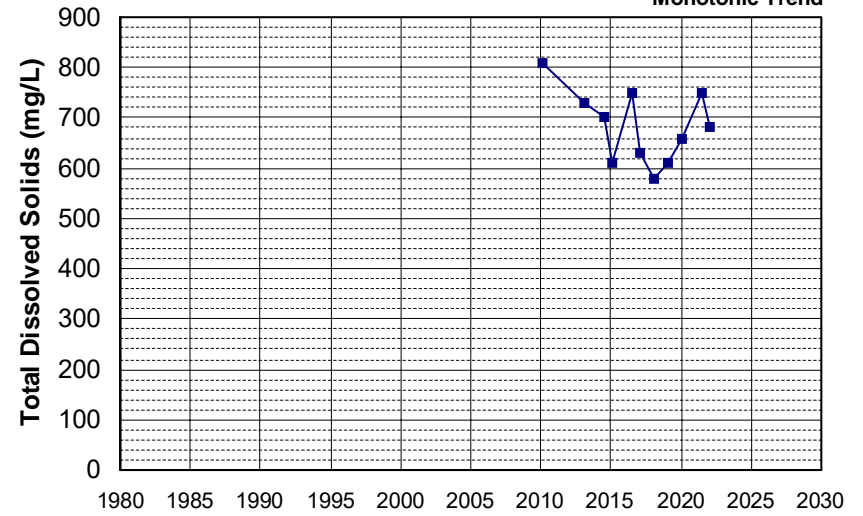
Well Name: L10002081339-MW-5
Well Type: MONITORING
Source: WB_CLEANUP
Depth Zone: Upper

Well Depth (ft): 115.5
of Measurements: 11
Period of Record: 2010 - 2022
Trend Since 2000: Insufficient Evidence of Monotonic Trend

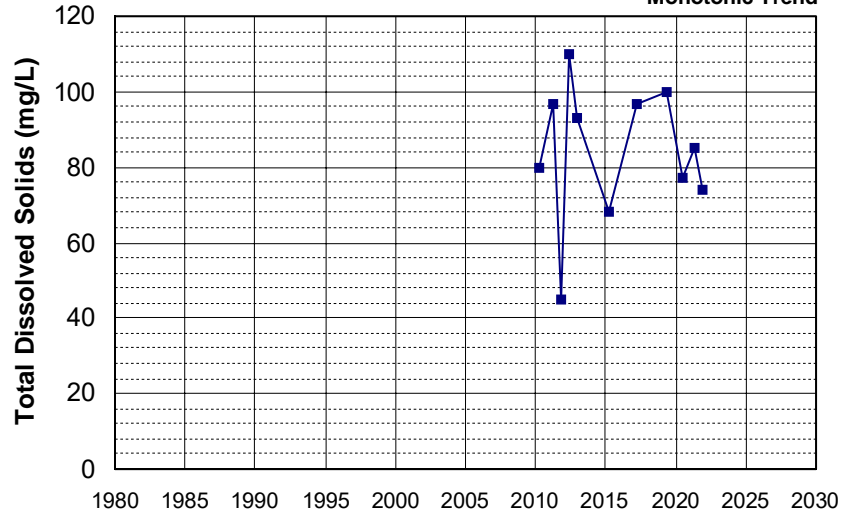


Well Name: L10003659506-B-17
Well Type: MONITORING
Source: WB_CLEANUP
Depth Zone: Upper

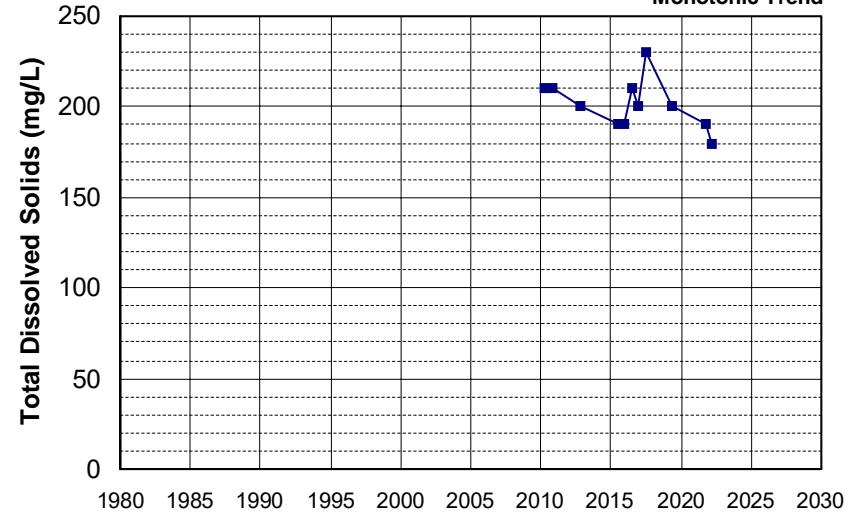
Well Depth (ft): N/A
of Measurements: 11
Period of Record: 2010 - 2022
Trend Since 2000: Insufficient Evidence of Monotonic Trend



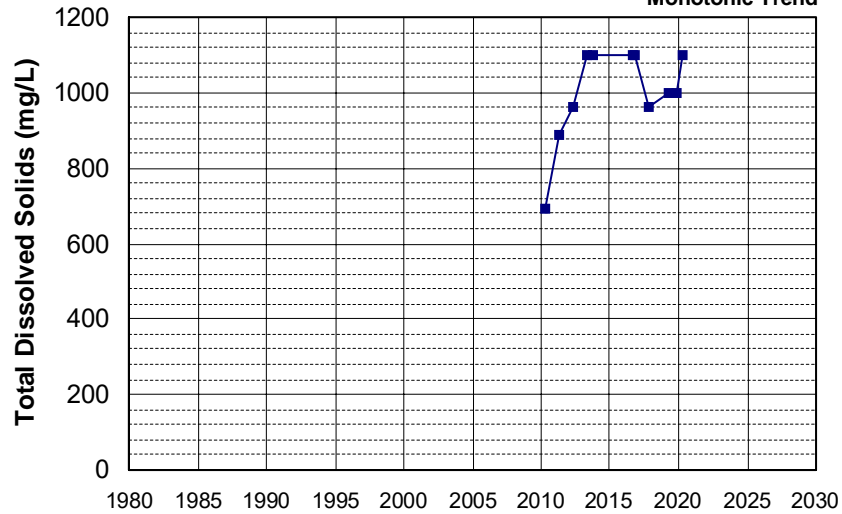
Well Name: L10007580959-OB-1
 Well Type: MONITORING
 Source: WB_CLEANUP
 Depth Zone: Upper
 Well Depth (ft): N/A
 # of Measurements: 11
 Period of Record: 2010 - 2021
 Trend Since 2000: Insufficient Evidence of Monotonic Trend



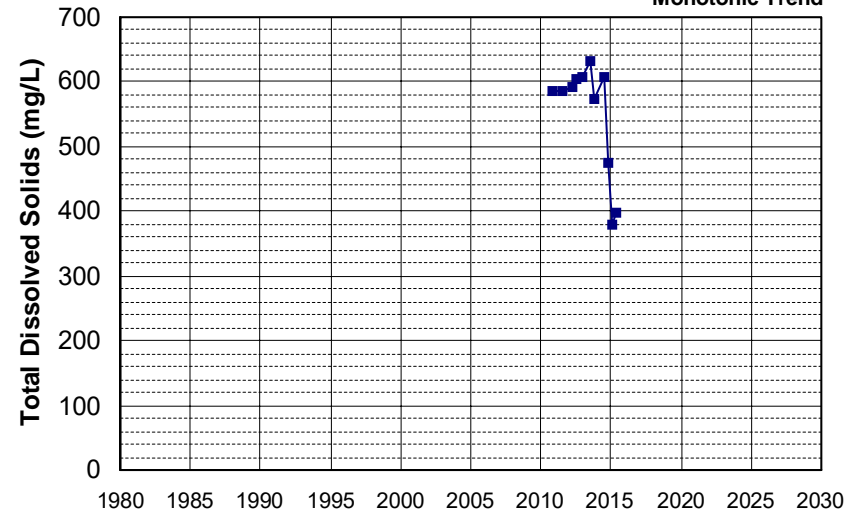
Well Name: L10007939295-MW-3
 Well Type: MONITORING
 Source: WB_CLEANUP
 Depth Zone: Upper
 Well Depth (ft): 128.22
 # of Measurements: 11
 Period of Record: 2010 - 2022
 Trend Since 2000: Insufficient Evidence of Monotonic Trend



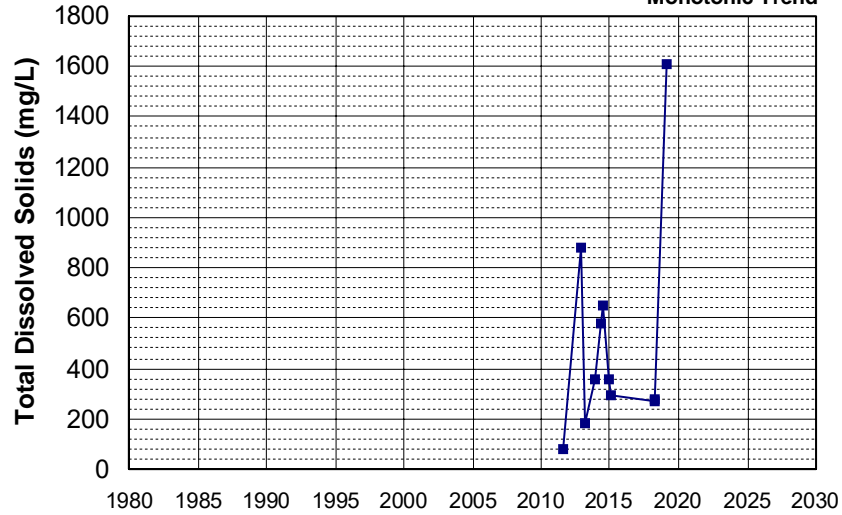
Well Name: L10009540332-MW-5
 Well Type: MONITORING
 Source: WB_CLEANUP
 Depth Zone: Upper
 Well Depth (ft): N/A
 # of Measurements: 11
 Period of Record: 2010 - 2020
 Trend Since 2000: Insufficient Evidence of Monotonic Trend



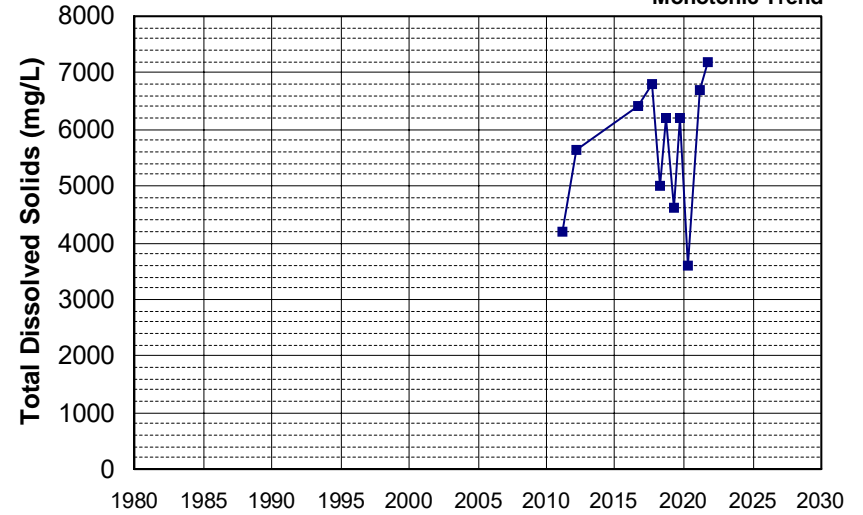
Well Name: SL0606742123-MW-7
 Well Type: MONITORING
 Source: WB_CLEANUP
 Depth Zone: Upper
 Well Depth (ft): 29.19
 # of Measurements: 11
 Period of Record: 2010 - 2015
 Trend Since 2000: Insufficient Evidence of Monotonic Trend



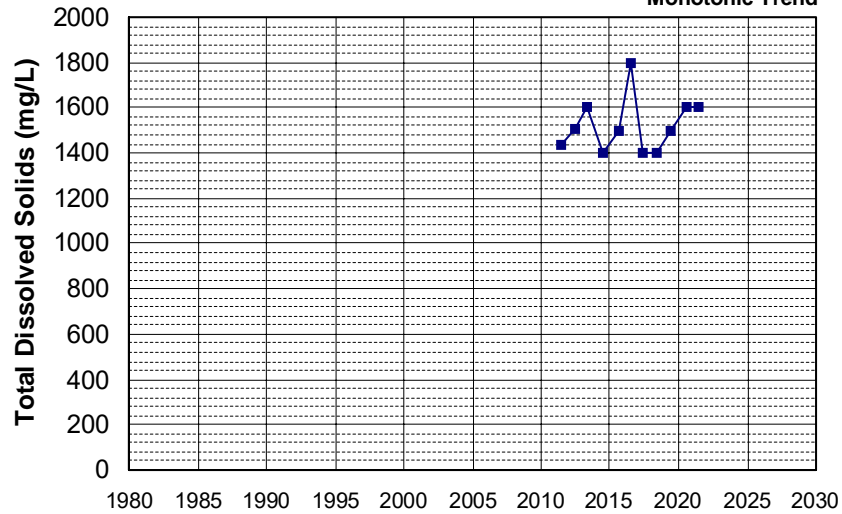
Well Name: DOD100026100-03C052IW Well Depth (ft): 79
 Well Type: MONITORING # of Measurements: 11
 Source: WB_CLEANUP Period of Record: 2011 - 2019
 Depth Zone: Upper Trend Since 2000: Insufficient Evidence of Monotonic Trend



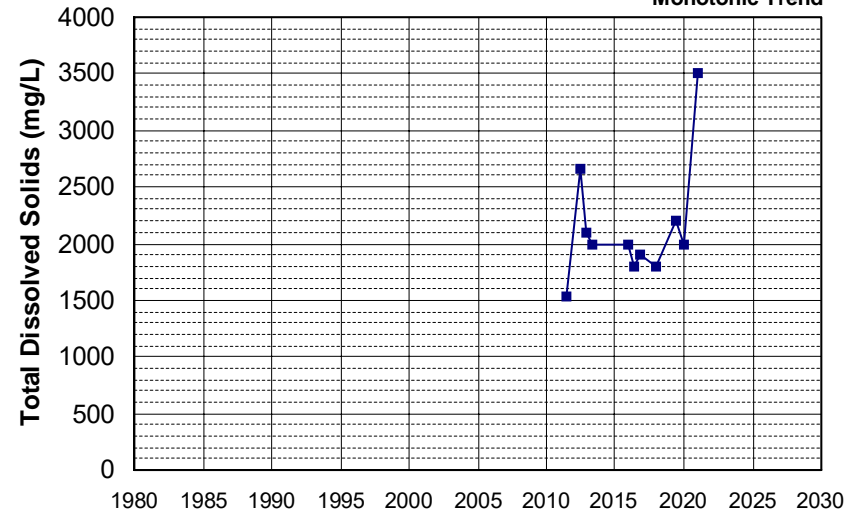
Well Name: L10001819539-6D2-E-LS Well Depth (ft): N/A
 Well Type: MONITORING # of Measurements: 11
 Source: WB_CLEANUP Period of Record: 2011 - 2021
 Depth Zone: Upper Trend Since 2000: Insufficient Evidence of Monotonic Trend



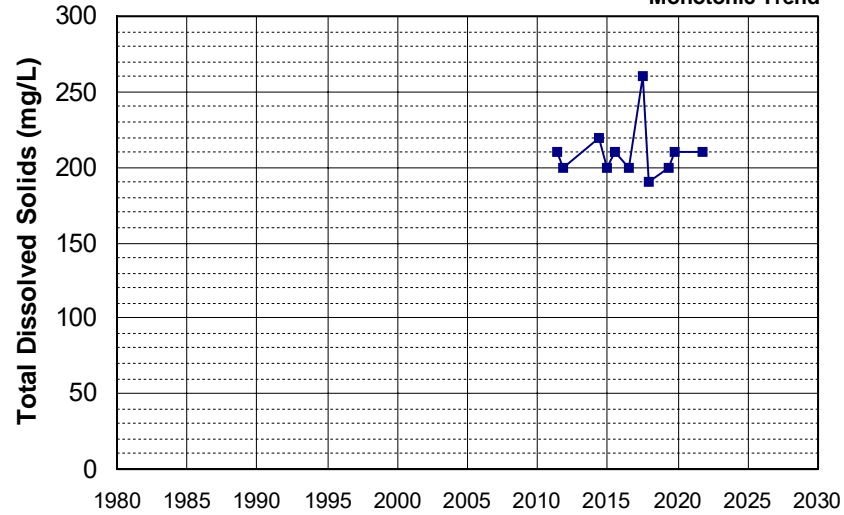
Well Name: L10007874268-MW-163 Well Depth (ft): 59.3
 Well Type: MONITORING # of Measurements: 11
 Source: WB_CLEANUP Period of Record: 2011 - 2021
 Depth Zone: Upper Trend Since 2000: Insufficient Evidence of Monotonic Trend



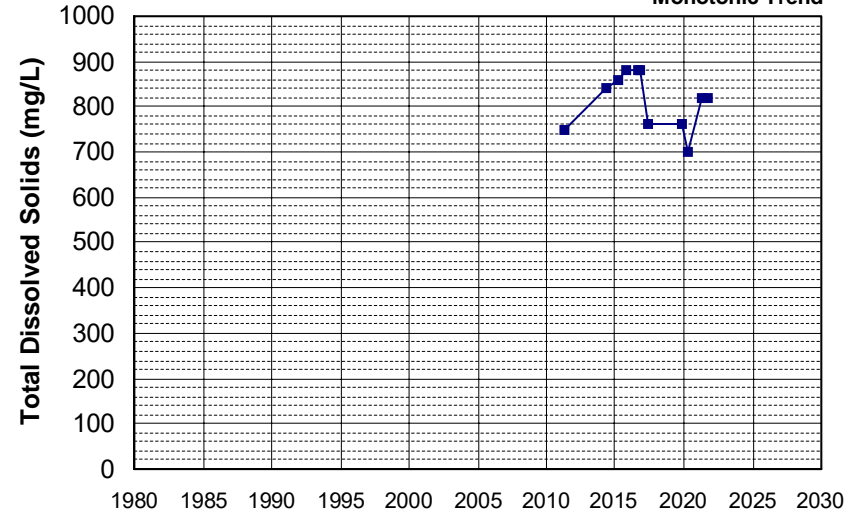
Well Name: L10007874268-MW-176 Well Depth (ft): 19.5
 Well Type: MONITORING # of Measurements: 11
 Source: WB_CLEANUP Period of Record: 2011 - 2020
 Depth Zone: Upper Trend Since 2000: Insufficient Evidence of Monotonic Trend



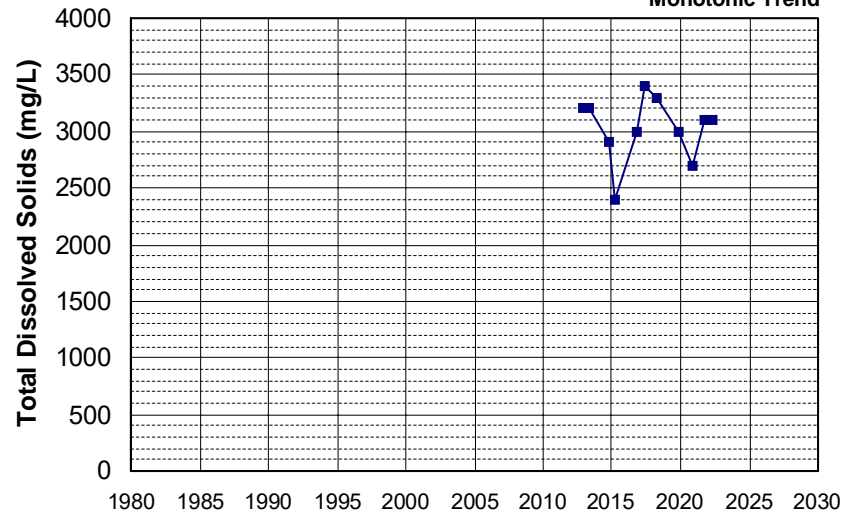
Well Name: L10007939295-MW-6
 Well Type: MONITORING
 Source: WB_CLEANUP
 Depth Zone: Upper
 Well Depth (ft): 149.49
 # of Measurements: 11
 Period of Record: 2011 - 2021
 Trend Since 2000: Insufficient Evidence of Monotonic Trend



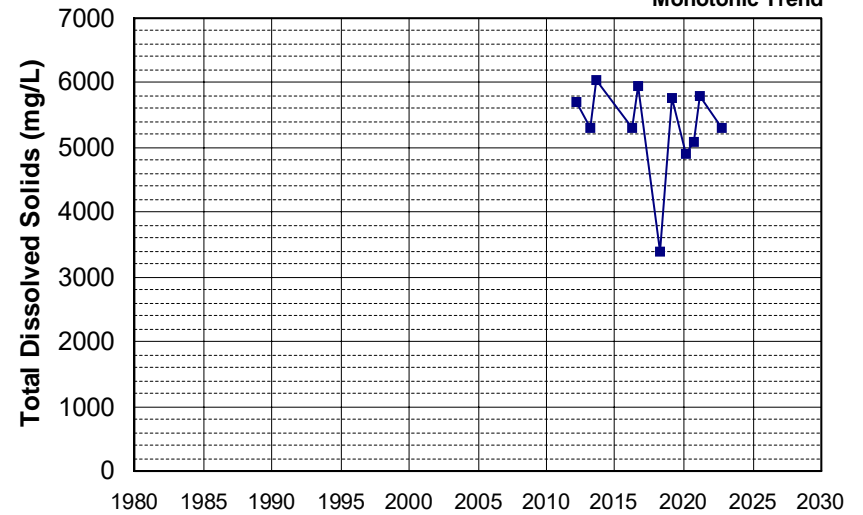
Well Name: L10009540332-MW-13
 Well Type: MONITORING
 Source: WB_CLEANUP
 Depth Zone: Upper
 Well Depth (ft): N/A
 # of Measurements: 11
 Period of Record: 2011 - 2021
 Trend Since 2000: Insufficient Evidence of Monotonic Trend



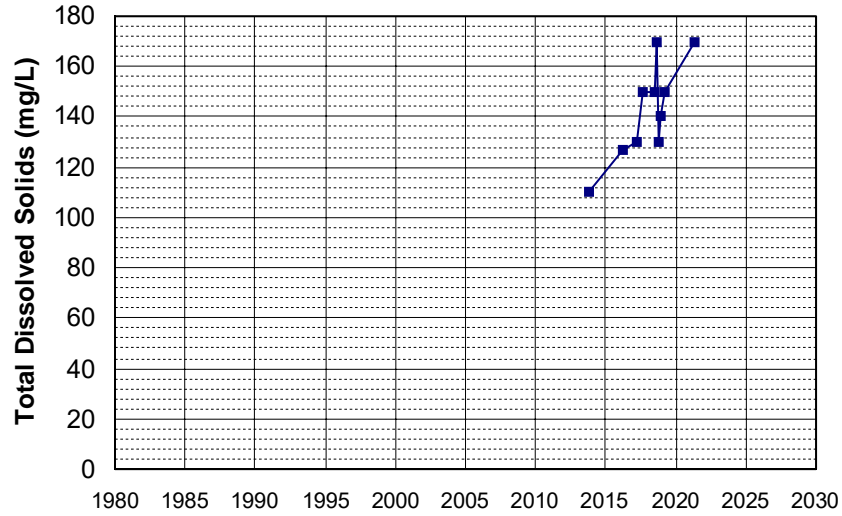
Well Name: L10009540332-MW-11
 Well Type: MONITORING
 Source: WB_CLEANUP
 Depth Zone: Upper
 Well Depth (ft): N/A
 # of Measurements: 11
 Period of Record: 2012 - 2022
 Trend Since 2000: Insufficient Evidence of Monotonic Trend



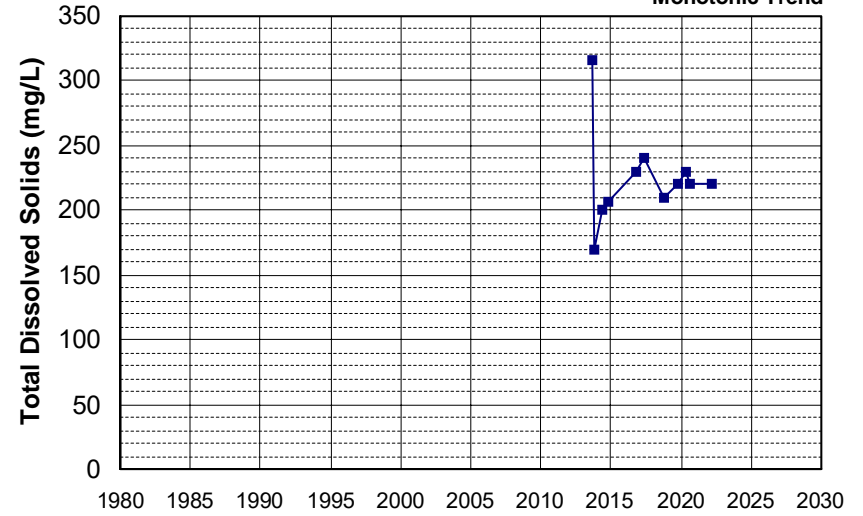
Well Name: SL185462917-MWS-5
 Well Type: MONITORING
 Source: WB_CLEANUP
 Depth Zone: Upper
 Well Depth (ft): 30
 # of Measurements: 11
 Period of Record: 2012 - 2022
 Trend Since 2000: Insufficient Evidence of Monotonic Trend



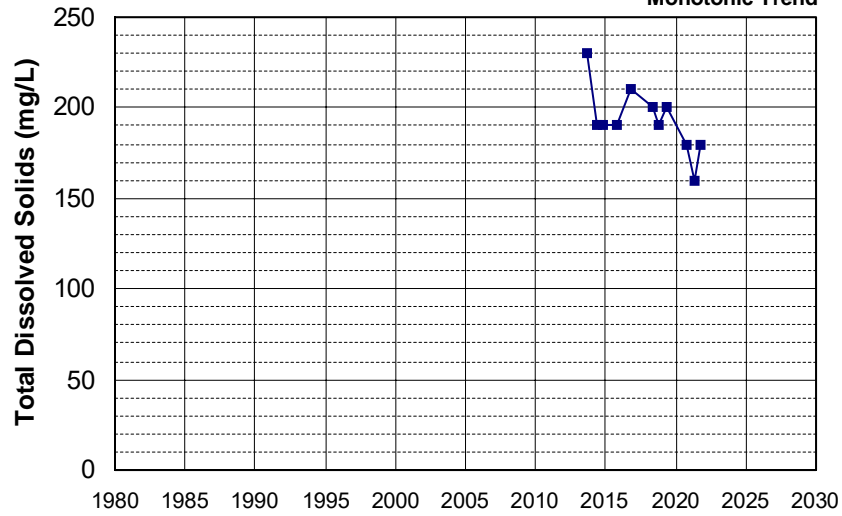
Well Name: L10006027844-MW-6
 Well Type: MONITORING
 Source: WB_CLEANUP
 Depth Zone: Upper
 Well Depth (ft): 35
 # of Measurements: 11
 Period of Record: 2013 - 2021
 Trend Since 2000: Increasing Trend



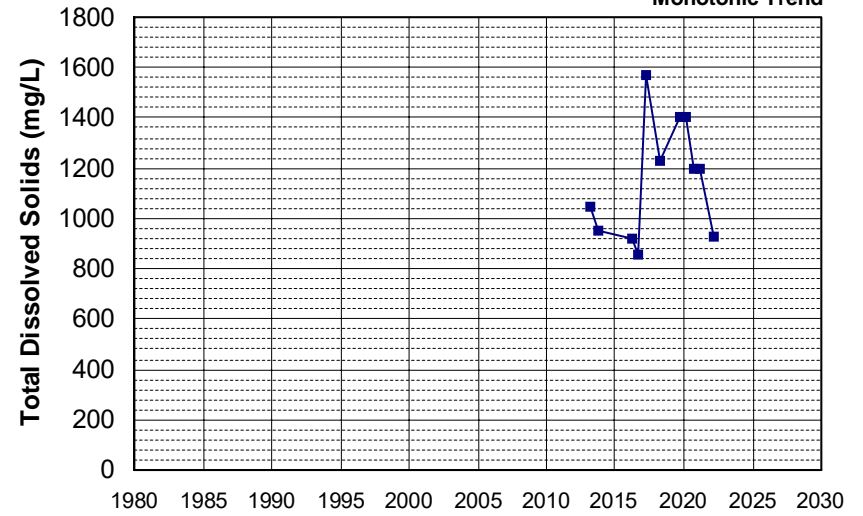
Well Name: L10008601447-MW-8
 Well Type: MONITORING
 Source: WB_CLEANUP
 Depth Zone: Upper
 Well Depth (ft): 135
 # of Measurements: 11
 Period of Record: 2013 - 2022
 Trend Since 2000: Insufficient Evidence of Monotonic Trend



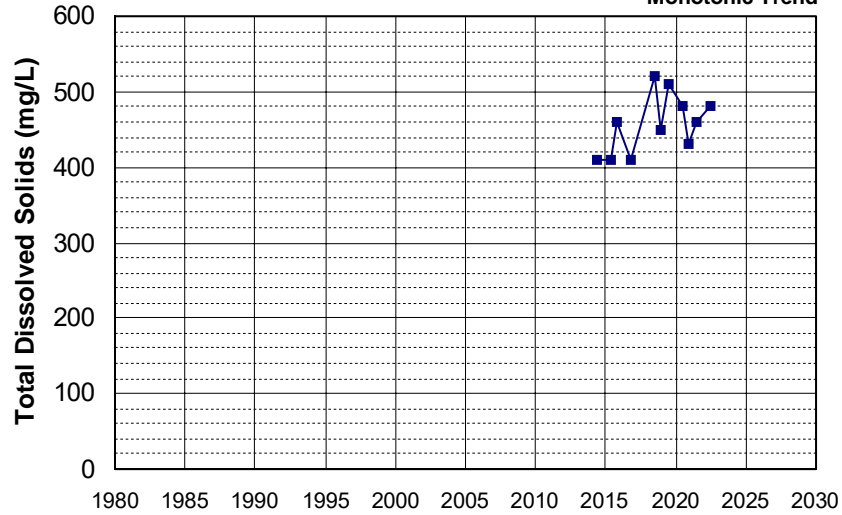
Well Name: L10009799269-MW-10
 Well Type: MONITORING
 Source: WB_CLEANUP
 Depth Zone: Upper
 Well Depth (ft): 66
 # of Measurements: 11
 Period of Record: 2013 - 2021
 Trend Since 2000: Insufficient Evidence of Monotonic Trend



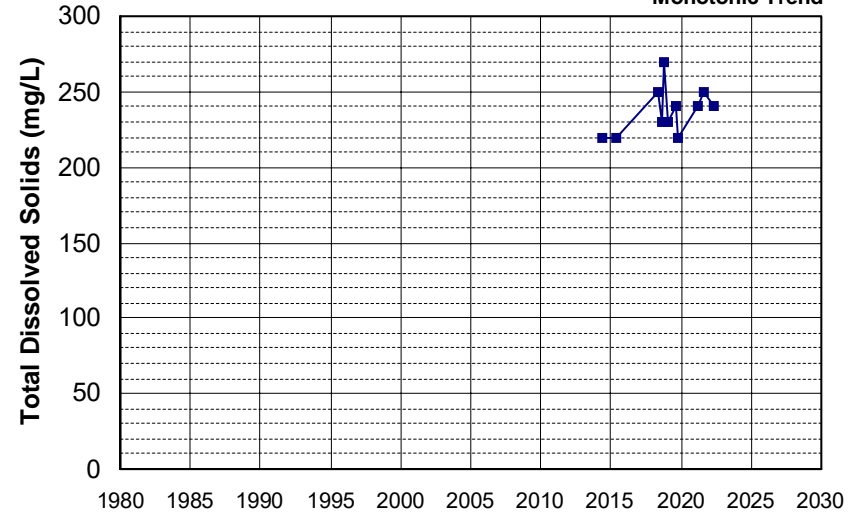
Well Name: SL185462917-EW-1
 Well Type: MONITORING
 Source: WB_CLEANUP
 Depth Zone: Upper
 Well Depth (ft): 48
 # of Measurements: 11
 Period of Record: 2013 - 2022
 Trend Since 2000: Insufficient Evidence of Monotonic Trend



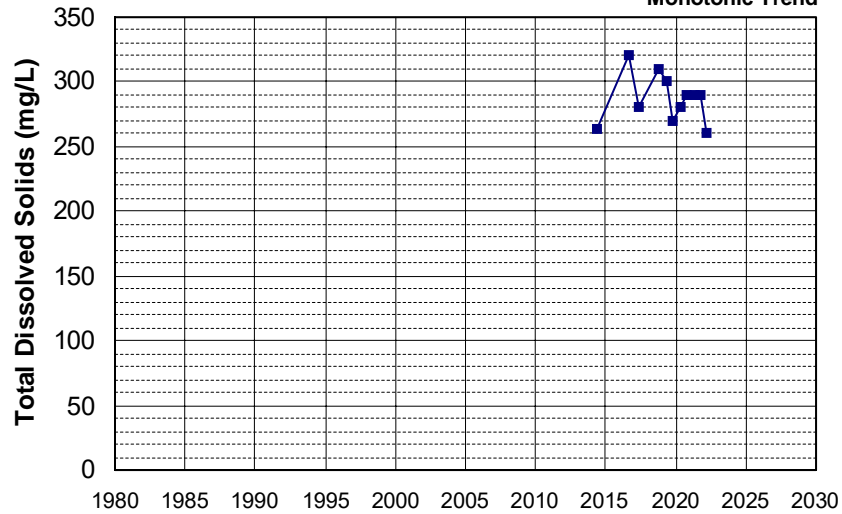
Well Name: L10005519750-MW-H(S) Well Depth (ft): 143
 Well Type: MONITORING # of Measurements: 11
 Source: WB_CLEANUP Period of Record: 2014 - 2022
 Depth Zone: Upper Trend Since 2000: Insufficient Evidence of Monotonic Trend



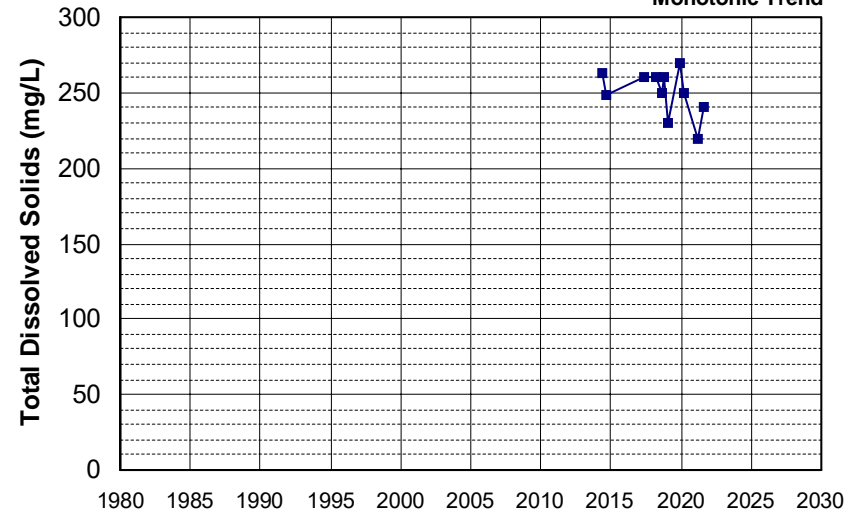
Well Name: L10007396297-MW-17B Well Depth (ft): 130
 Well Type: MONITORING # of Measurements: 11
 Source: WB_CLEANUP Period of Record: 2014 - 2022
 Depth Zone: Upper Trend Since 2000: Insufficient Evidence of Monotonic Trend



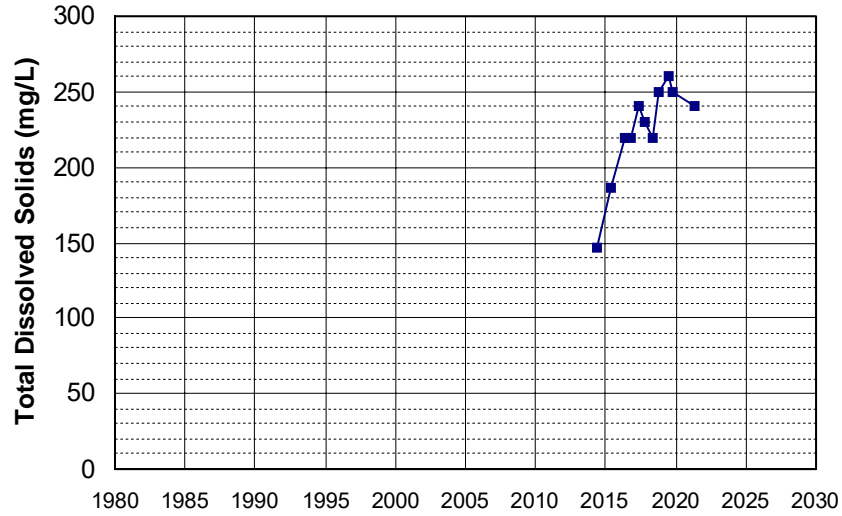
Well Name: L10007396297-MW-19A Well Depth (ft): 218
 Well Type: MONITORING # of Measurements: 11
 Source: WB_CLEANUP Period of Record: 2014 - 2022
 Depth Zone: Upper Trend Since 2000: Insufficient Evidence of Monotonic Trend



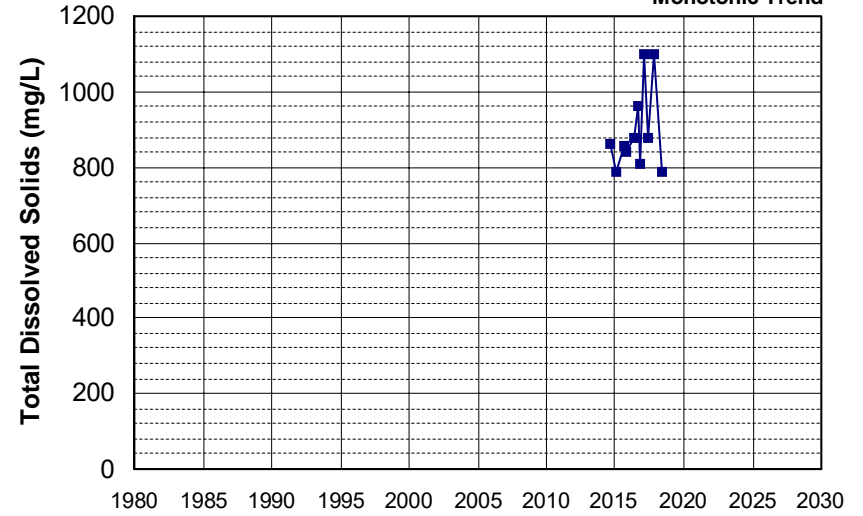
Well Name: L10007396297-MW-6A Well Depth (ft): 90
 Well Type: MONITORING # of Measurements: 11
 Source: WB_CLEANUP Period of Record: 2014 - 2021
 Depth Zone: Upper Trend Since 2000: Insufficient Evidence of Monotonic Trend



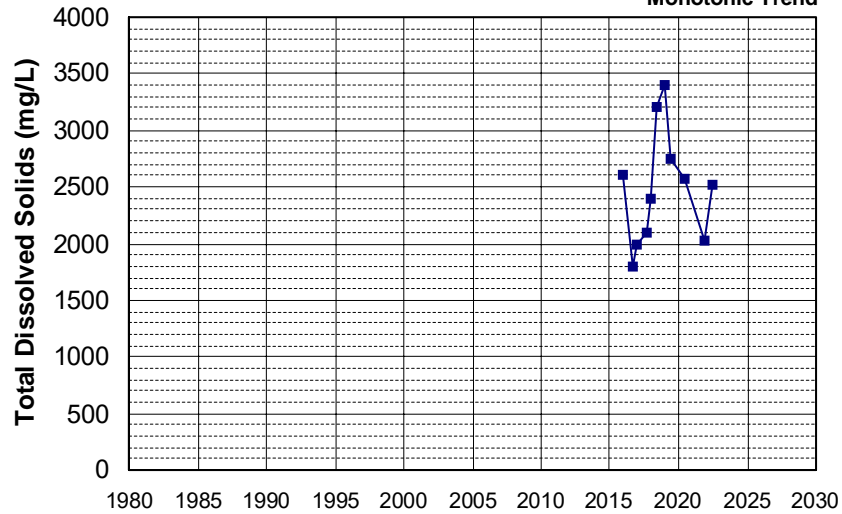
Well Name: L10008601447-EW-6
 Well Type: MONITORING
 Source: WB_CLEANUP
 Depth Zone: Upper
 Well Depth (ft): 132
 # of Measurements: 11
 Period of Record: 2014 - 2021
 Trend Since 2000: Increasing Trend



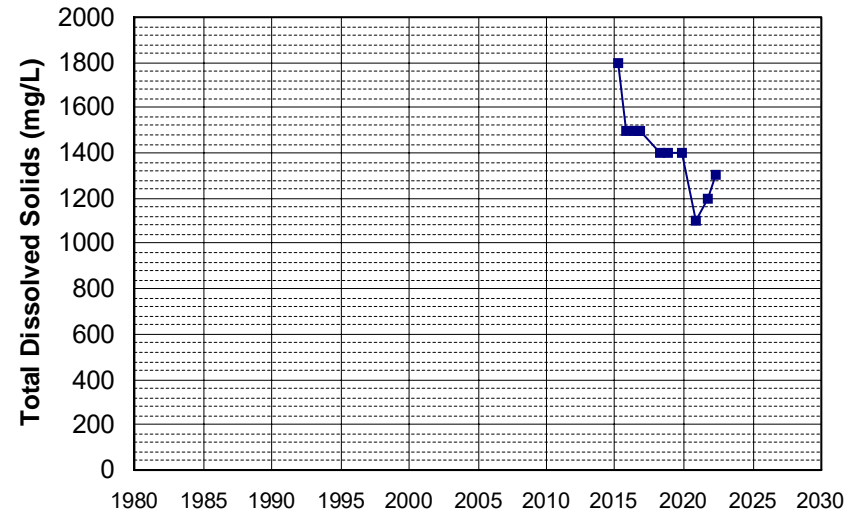
Well Name: L10008601447-HRC-1
 Well Type: MONITORING
 Source: WB_CLEANUP
 Depth Zone: Upper
 Well Depth (ft): 148
 # of Measurements: 11
 Period of Record: 2014 - 2018
 Trend Since 2000: Insufficient Evidence of Monotonic Trend



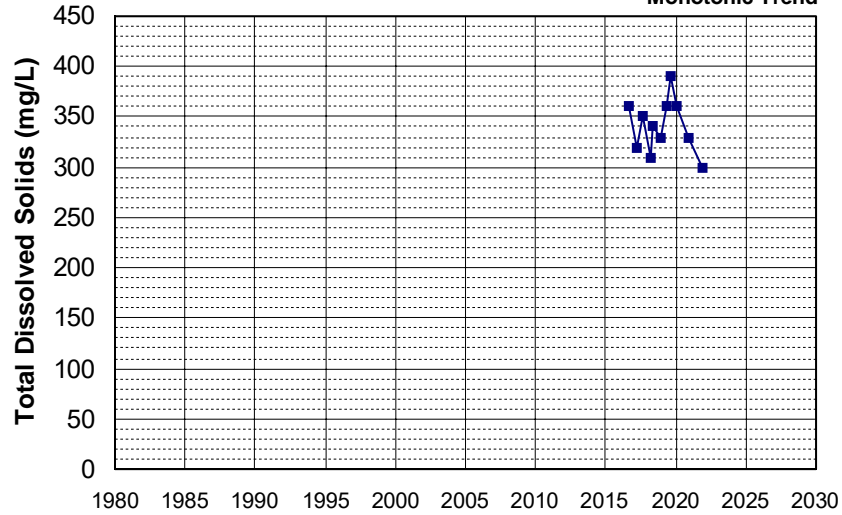
Well Name: L10001773161-2D
 Well Type: MONITORING
 Source: WB_CLEANUP
 Depth Zone: Upper
 Well Depth (ft): N/A
 # of Measurements: 11
 Period of Record: 2015 - 2022
 Trend Since 2000: Insufficient Evidence of Monotonic Trend



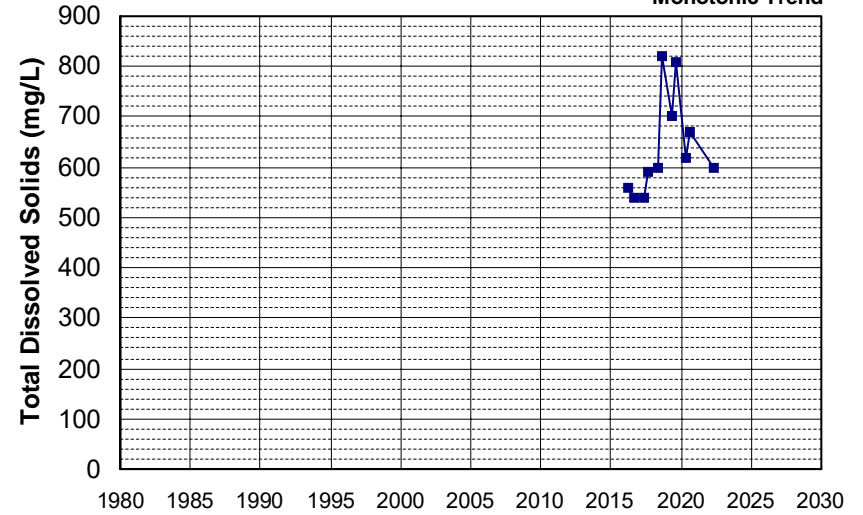
Well Name: L10009540332-MW-14
 Well Type: MONITORING
 Source: WB_CLEANUP
 Depth Zone: Upper
 Well Depth (ft): N/A
 # of Measurements: 11
 Period of Record: 2015 - 2022
 Trend Since 2000: Decreasing Trend



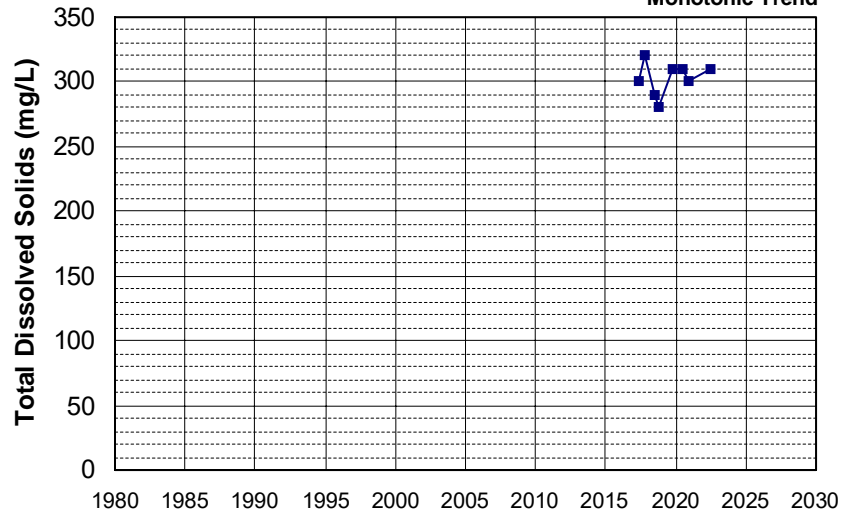
Well Name: L10001937128-MW-4S
 Well Depth (ft): N/A
 Well Type: MONITORING
 # of Measurements: 11
 Source: WB_CLEANUP
 Period of Record: 2016 - 2021
 Depth Zone: Upper
 Trend Since 2000: Insufficient Evidence of Monotonic Trend



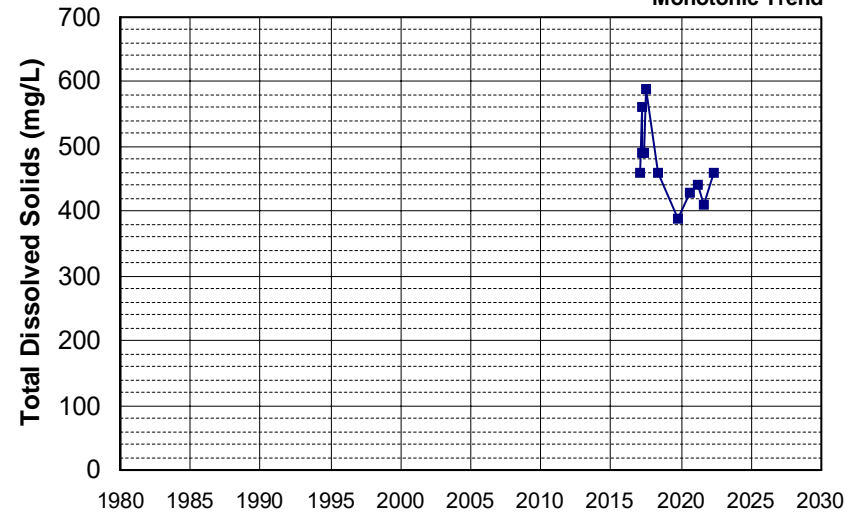
Well Name: L10007002783-MW-340
 Well Depth (ft): 66.96
 Well Type: MONITORING
 # of Measurements: 11
 Source: WB_CLEANUP
 Period of Record: 2016 - 2022
 Depth Zone: Upper
 Trend Since 2000: Insufficient Evidence of Monotonic Trend



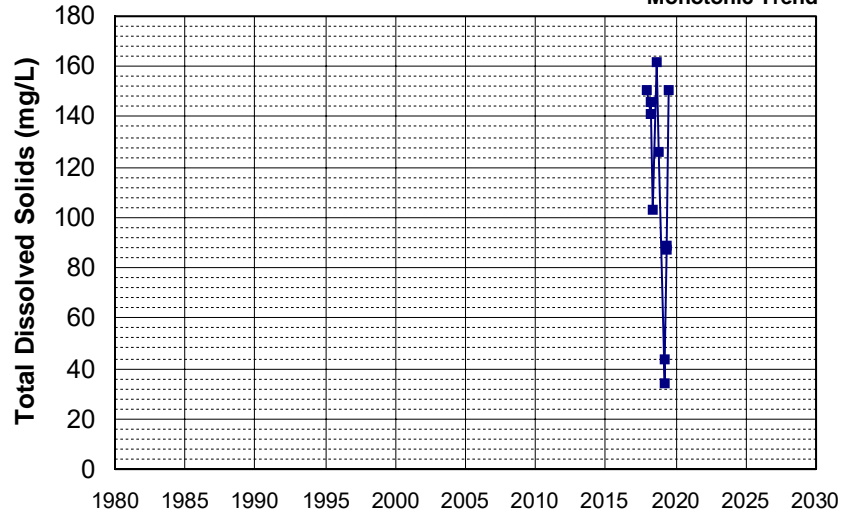
Well Name: L10007064608-MW-7
 Well Depth (ft): 150
 Well Type: MONITORING
 # of Measurements: 11
 Source: WB_CLEANUP
 Period of Record: 2017 - 2022
 Depth Zone: Upper
 Trend Since 2000: Insufficient Evidence of Monotonic Trend



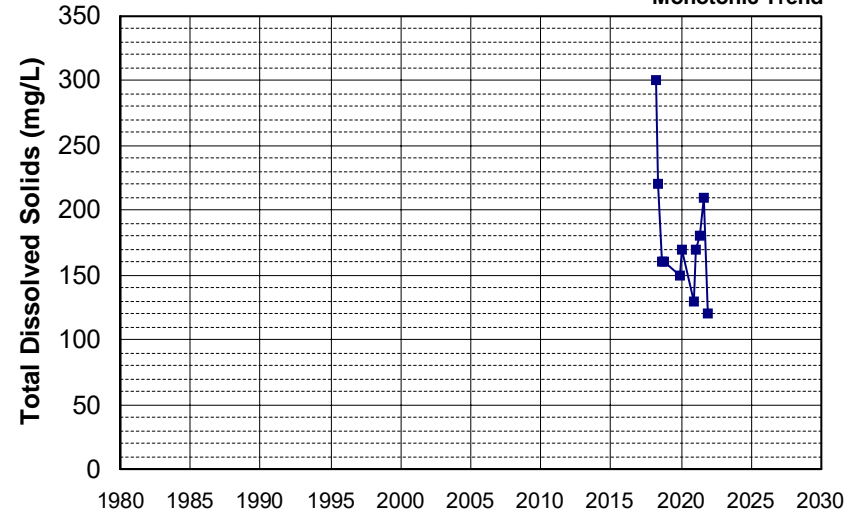
Well Name: L10007939295-CW-9M
 Well Depth (ft): N/A
 Well Type: MONITORING
 # of Measurements: 11
 Source: WB_CLEANUP
 Period of Record: 2017 - 2022
 Depth Zone: Upper
 Trend Since 2000: Insufficient Evidence of Monotonic Trend



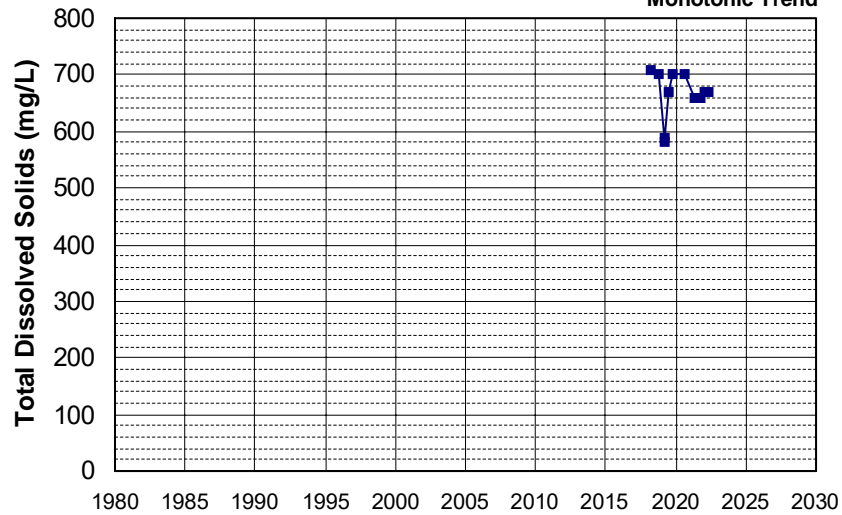
Well Name: T1000005772-NDMW-11
 Well Depth (ft): N/A
 Well Type: MONITORING
 # of Measurements: 11
 Source: WB_CLEANUP
 Period of Record: 2017 - 2019
 Depth Zone: Upper
 Trend Since 2000: Insufficient Evidence of Monotonic Trend



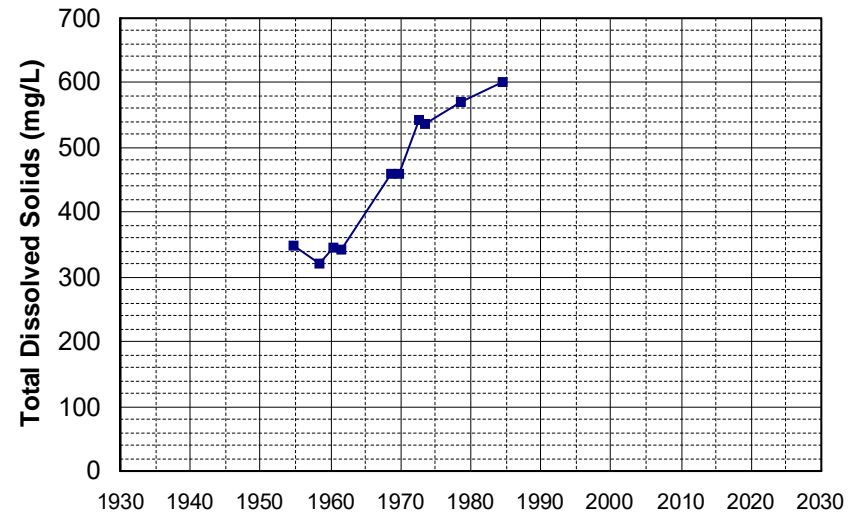
Well Name: L10001937128-MW-17
 Well Depth (ft): 47.58
 Well Type: MONITORING
 # of Measurements: 11
 Source: WB_CLEANUP
 Period of Record: 2018 - 2021
 Depth Zone: Upper
 Trend Since 2000: Insufficient Evidence of Monotonic Trend



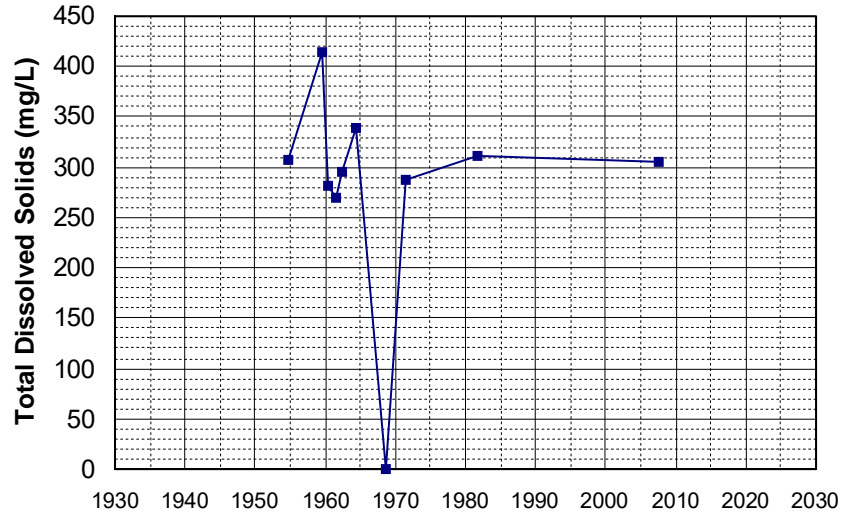
Well Name: L10007011530-D-7
 Well Depth (ft): 88.33
 Well Type: MONITORING
 # of Measurements: 11
 Source: WB_CLEANUP
 Period of Record: 2018 - 2022
 Depth Zone: Upper
 Trend Since 2000: Insufficient Evidence of Monotonic Trend



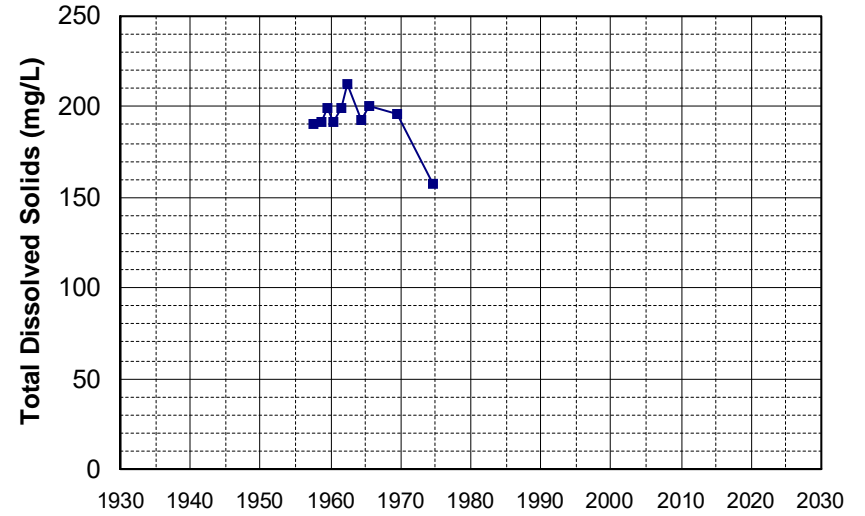
Well Name: 13N09W02K002M
 Well Depth (ft): 138
 Well Type: WATER SUPPLY, OTHER
 # of Measurements: 10
 Source: DWR
 Period of Record: 1954 - 1984
 Depth Zone: Upper
 Trend Since 2000: Insufficient Data



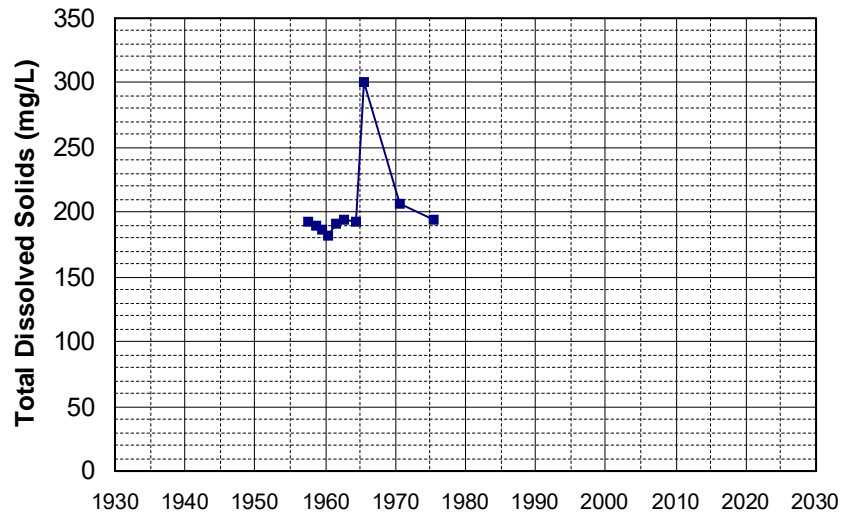
Well Name: 13N09W22J001M Well Depth (ft): 110
 Well Type: WATER SUPPLY, OTHER # of Measurements: 10
 Source: DWR Period of Record: 1954 - 2007
 Depth Zone: Upper Trend Since 2000: Insufficient Data



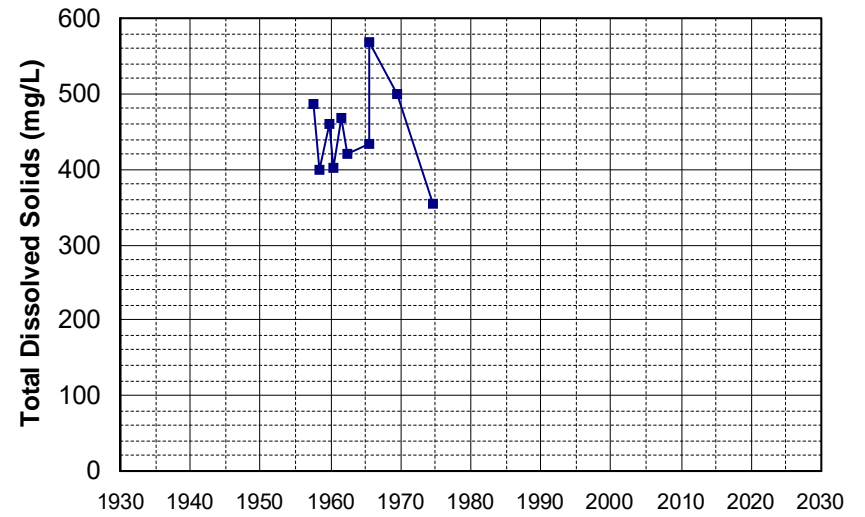
Well Name: 384454121285701 Well Depth (ft): 145
 Well Type: WATER SUPPLY, OTHER # of Measurements: 10
 Source: USGS_NWIS Period of Record: 1957 - 1974
 Depth Zone: Upper Trend Since 2000: Insufficient Data



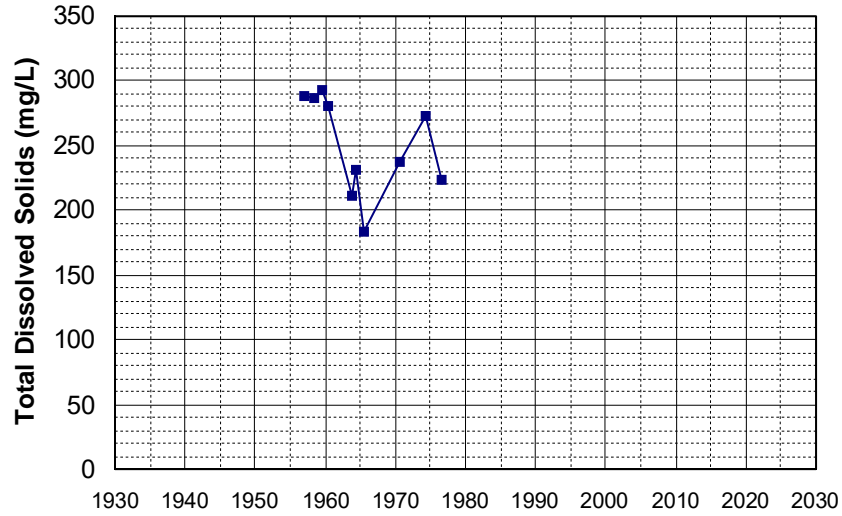
Well Name: 385724121220901 Well Depth (ft): 80
 Well Type: WATER SUPPLY, OTHER # of Measurements: 10
 Source: USGS_NWIS Period of Record: 1957 - 1975
 Depth Zone: Upper Trend Since 2000: Insufficient Data



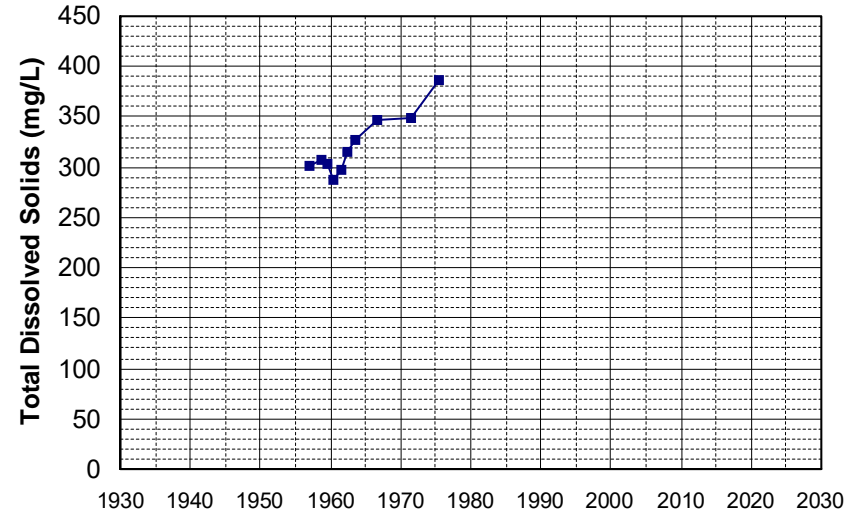
Well Name: 385919121380101 Well Depth (ft): 33.25
 Well Type: WATER SUPPLY, OTHER # of Measurements: 10
 Source: USGS_NWIS Period of Record: 1957 - 1974
 Depth Zone: Upper Trend Since 2000: Insufficient Data



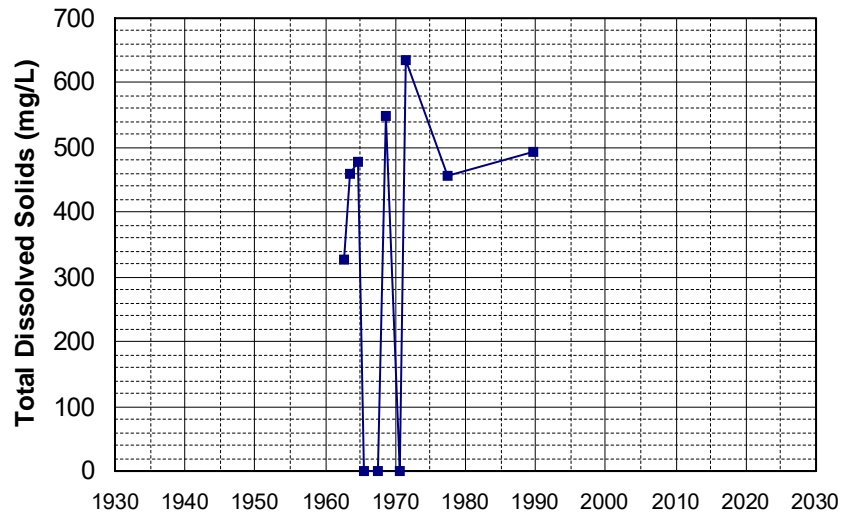
Well Name: 391225121591201 Well Depth (ft): 120
 Well Type: WATER SUPPLY, OTHER # of Measurements: 10
 Source: USGS_NWIS Period of Record: 1957 - 1976
 Depth Zone: Upper Trend Since 2000: Insufficient Data



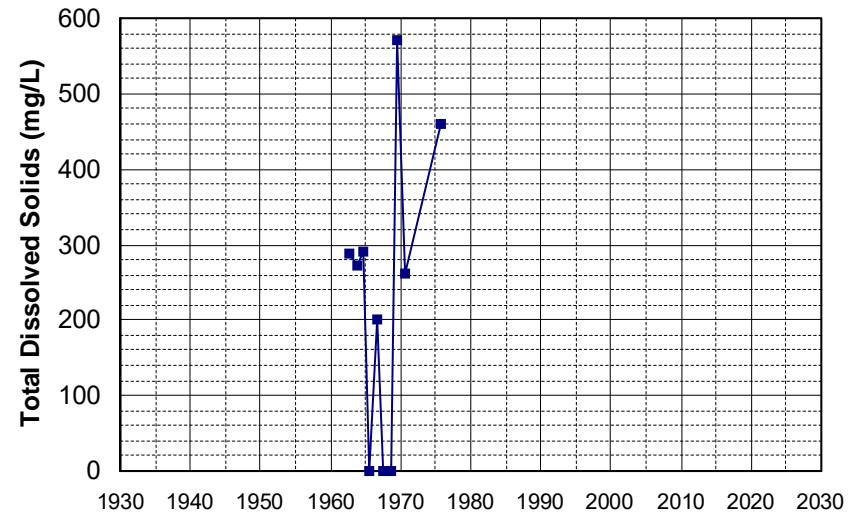
Well Name: 394748122040301 Well Depth (ft): 52
 Well Type: WATER SUPPLY, OTHER # of Measurements: 10
 Source: USGS_NWIS Period of Record: 1957 - 1975
 Depth Zone: Upper Trend Since 2000: Insufficient Data



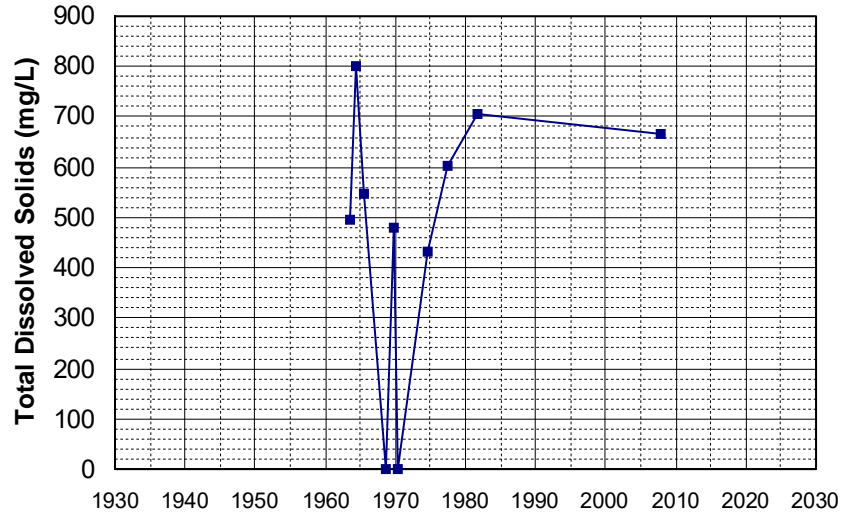
Well Name: 38N08E30R001M Well Depth (ft): 220
 Well Type: WATER SUPPLY, OTHER # of Measurements: 10
 Source: DWR Period of Record: 1962 - 1989
 Depth Zone: Upper Trend Since 2000: Insufficient Data



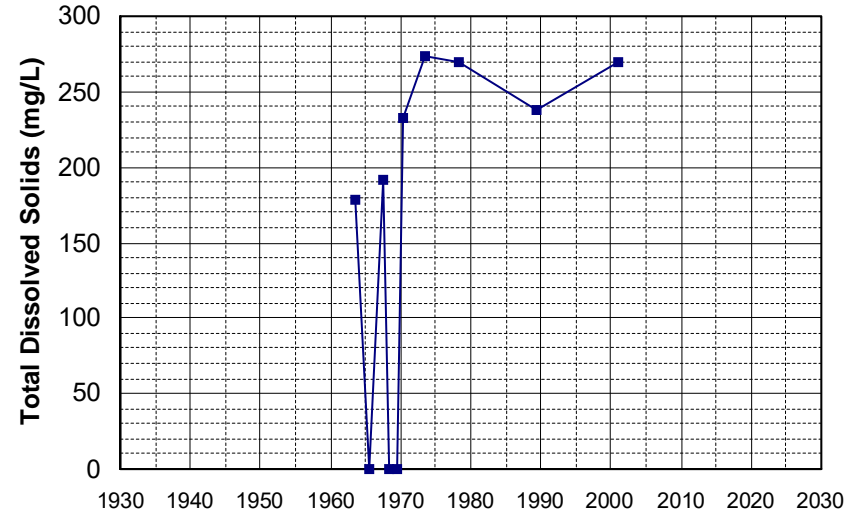
Well Name: 44N14E07K001M Well Depth (ft): 147
 Well Type: WATER SUPPLY, OTHER # of Measurements: 10
 Source: DWR Period of Record: 1962 - 1975
 Depth Zone: Upper Trend Since 2000: Insufficient Data



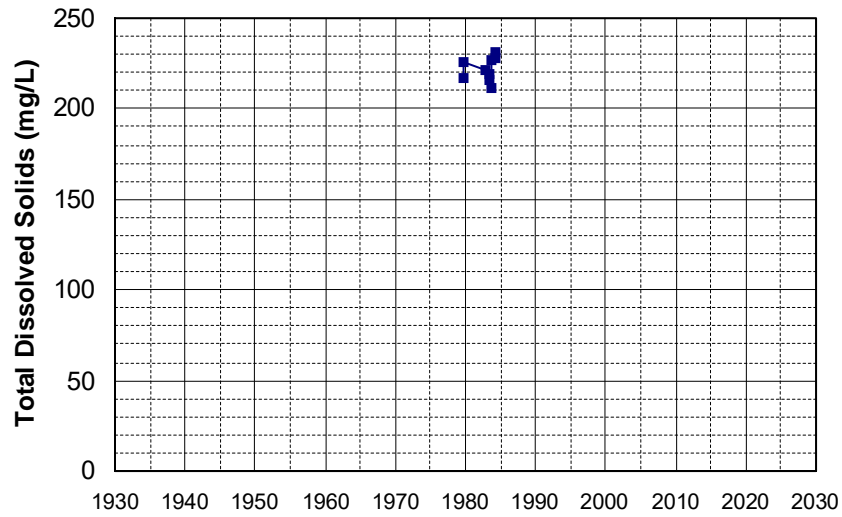
Well Name: 14N08W24B002M Well Depth (ft): 260
 Well Type: WATER SUPPLY, OTHER # of Measurements: 10
 Source: DWR Period of Record: 1963 - 2007
 Depth Zone: Upper Trend Since 2000: Insufficient Data



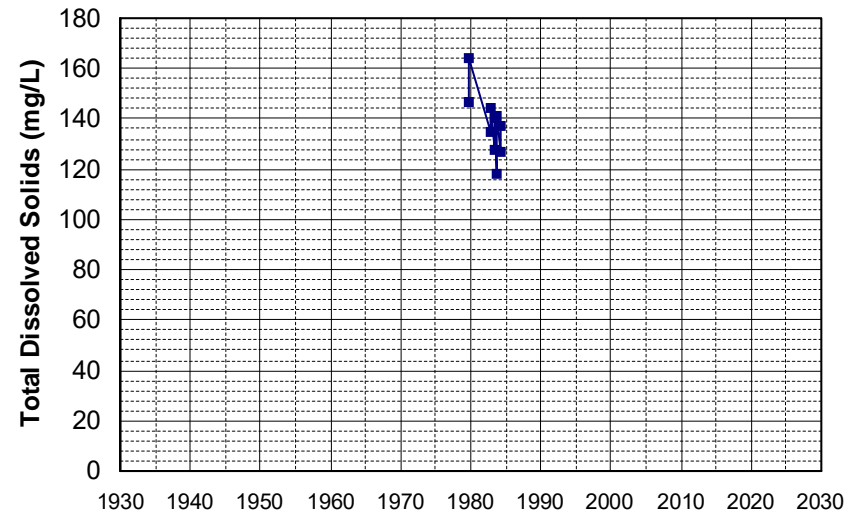
Well Name: 30N03W34D001M Well Depth (ft): 144
 Well Type: WATER SUPPLY, OTHER # of Measurements: 10
 Source: DWR Period of Record: 1963 - 2001
 Depth Zone: Upper Trend Since 2000: Insufficient Data



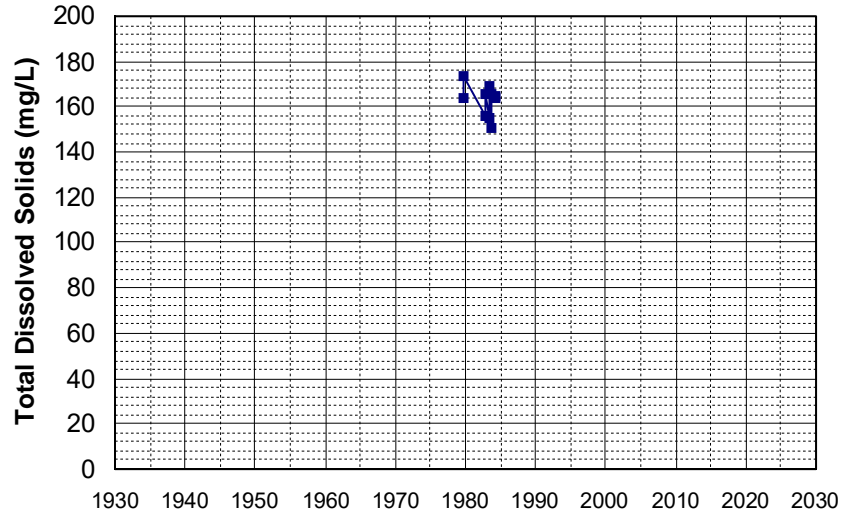
Well Name: 401846122270501 Well Depth (ft): 220
 Well Type: WATER SUPPLY, OTHER # of Measurements: 10
 Source: USGS_NWIS Period of Record: 1979 - 1984
 Depth Zone: Upper Trend Since 2000: Insufficient Data



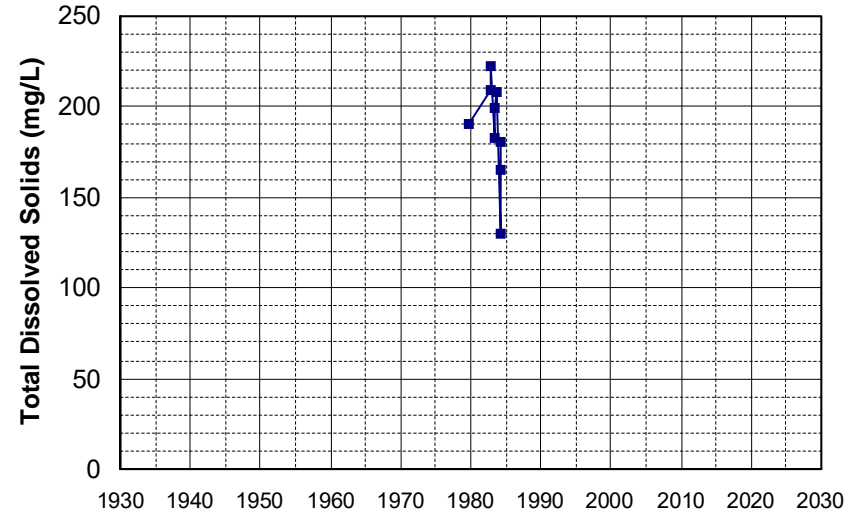
Well Name: 401920122204301 Well Depth (ft): 140
 Well Type: WATER SUPPLY, OTHER # of Measurements: 10
 Source: USGS_NWIS Period of Record: 1979 - 1984
 Depth Zone: Upper Trend Since 2000: Insufficient Data



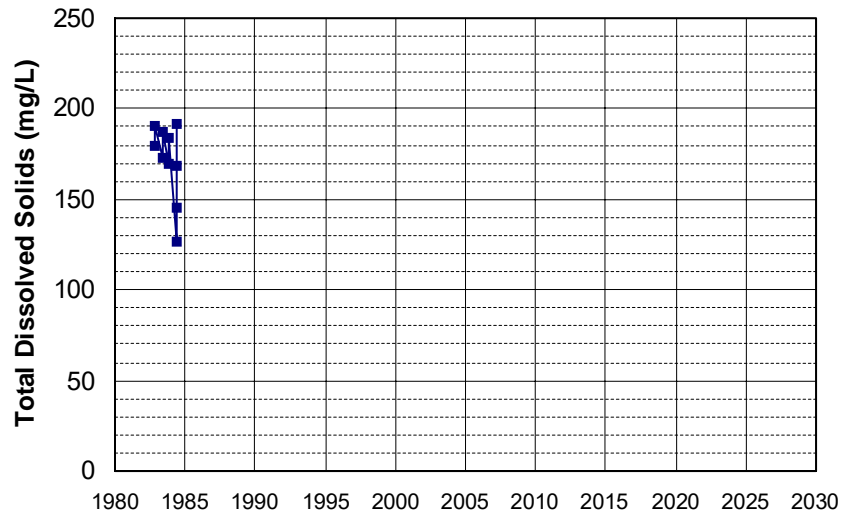
Well Name: 401928122241801 Well Depth (ft): 240
 Well Type: WATER SUPPLY, OTHER # of Measurements: 10
 Source: USGS_NWIS Period of Record: 1979 - 1984
 Depth Zone: Upper Trend Since 2000: Insufficient Data



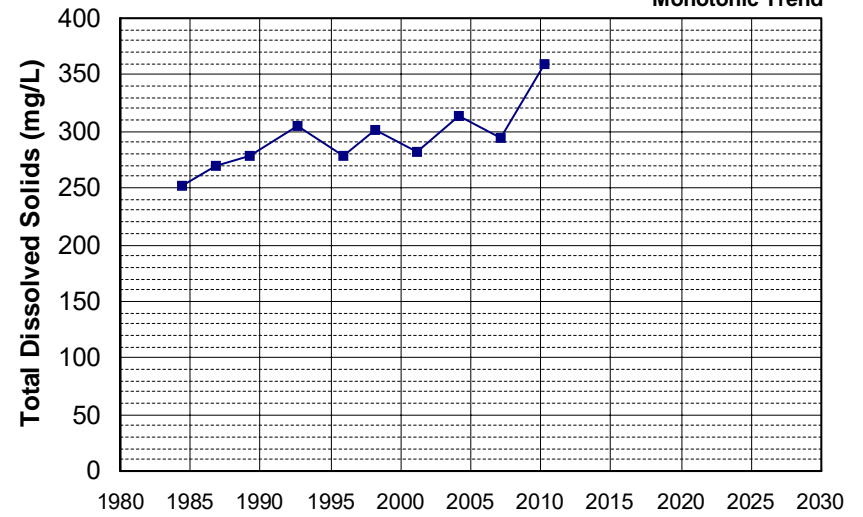
Well Name: 402249122271901 Well Depth (ft): 140
 Well Type: WATER SUPPLY, OTHER # of Measurements: 10
 Source: USGS_NWIS Period of Record: 1979 - 1984
 Depth Zone: Upper Trend Since 2000: Insufficient Data



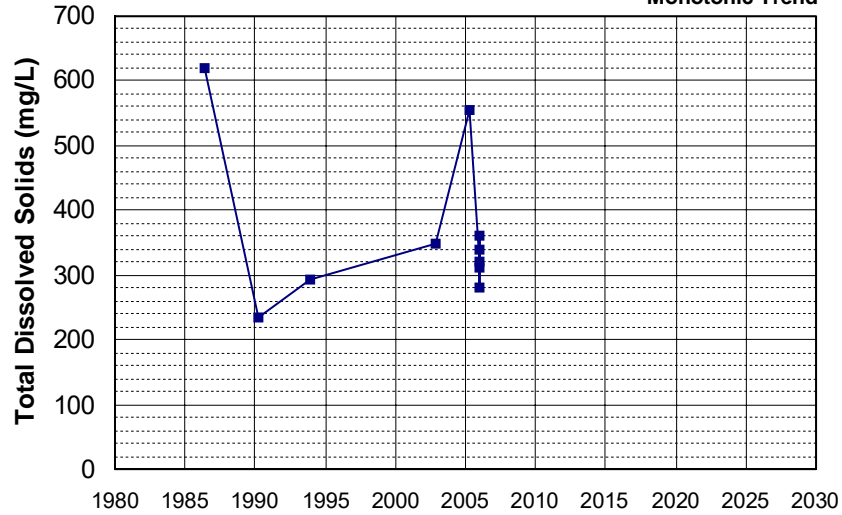
Well Name: 402240122260901 Well Depth (ft): 140
 Well Type: WATER SUPPLY, OTHER # of Measurements: 10
 Source: USGS_NWIS Period of Record: 1982 - 1984
 Depth Zone: Upper Trend Since 2000: Insufficient Data



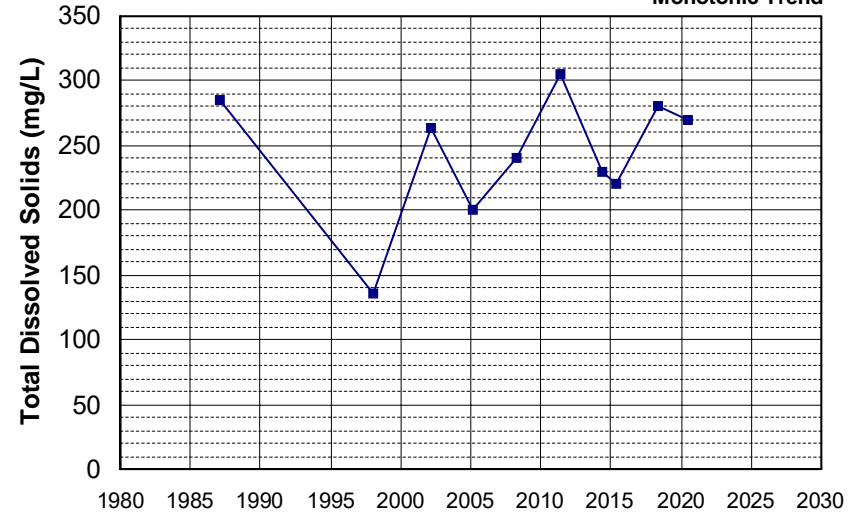
Well Name: CA5810001_014_014 Well Depth (ft): 119
 Well Type: MUNICIPAL # of Measurements: 10
 Source: DDW Period of Record: 1984 - 2010
 Depth Zone: Upper Trend Since 2000: Insufficient Evidence of Monotonic Trend



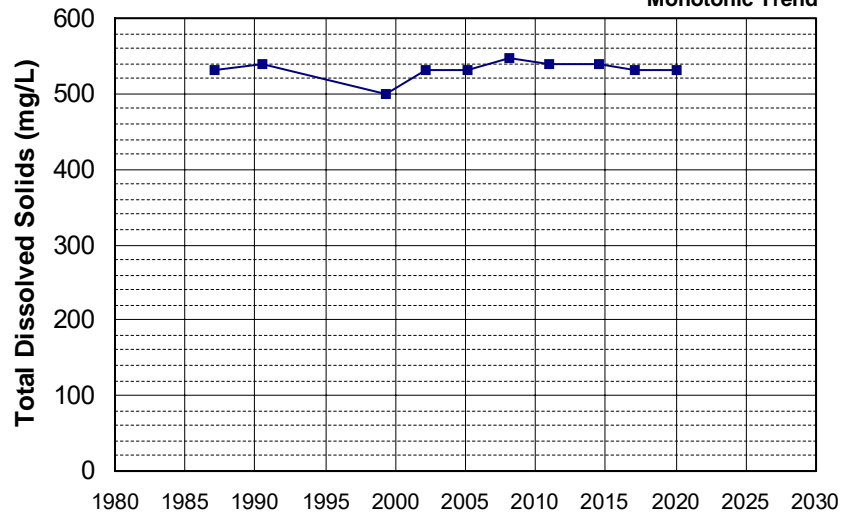
Well Name: CA5110001_001_001 Well Depth (ft): N/A
 Well Type: MUNICIPAL # of Measurements: 10
 Source: DDW Period of Record: 1986 - 2006
 Depth Zone: Upper Trend Since 2000: Insufficient Evidence of Monotonic Trend



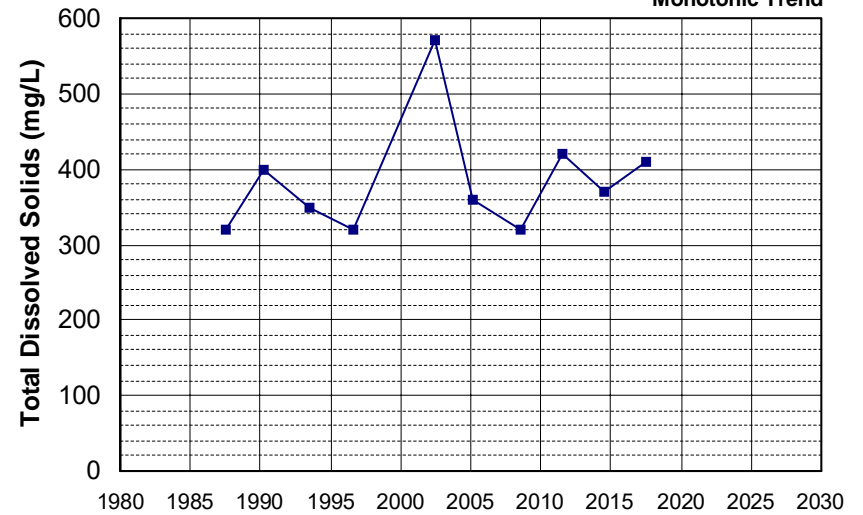
Well Name: CA0310006_002_002 Well Depth (ft): 227
 Well Type: MUNICIPAL # of Measurements: 10
 Source: DDW Period of Record: 1987 - 2020
 Depth Zone: Upper Trend Since 2000: Insufficient Evidence of Monotonic Trend



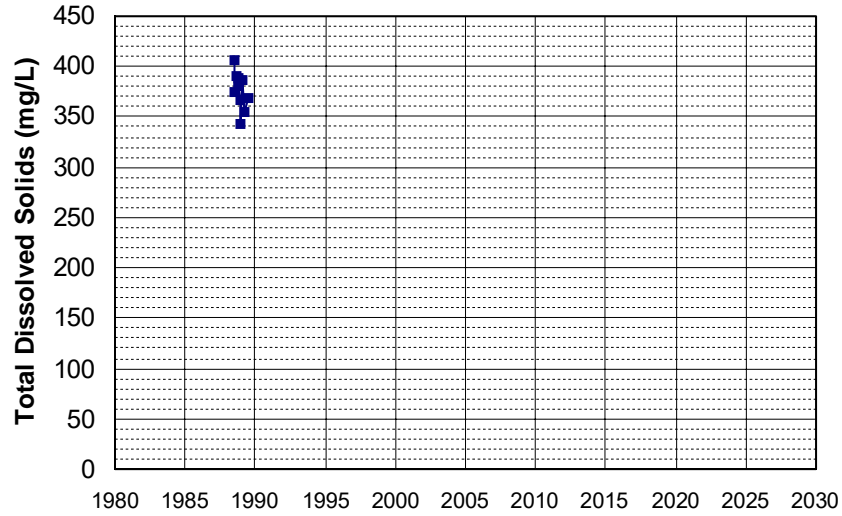
Well Name: CA4810008_002_002 Well Depth (ft): 25
 Well Type: MUNICIPAL # of Measurements: 10
 Source: DDW Period of Record: 1987 - 2020
 Depth Zone: Upper Trend Since 2000: Insufficient Evidence of Monotonic Trend



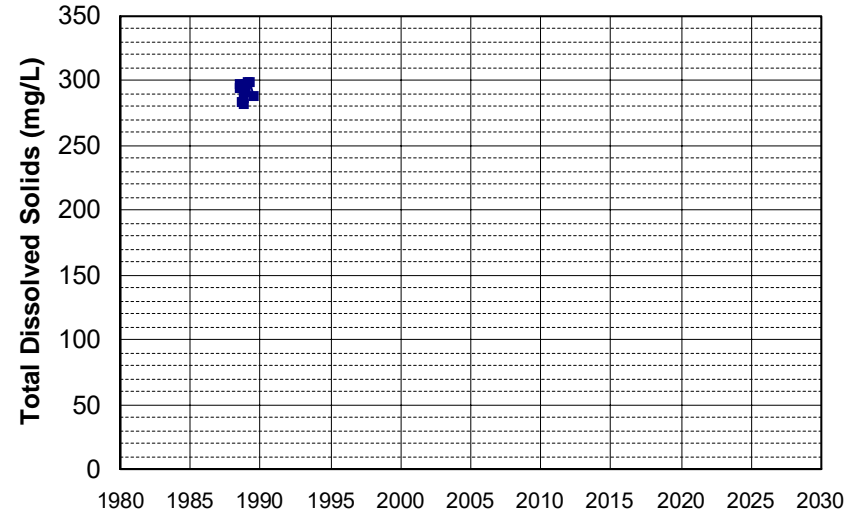
Well Name: CA5710007_005_005 Well Depth (ft): 63
 Well Type: MUNICIPAL # of Measurements: 10
 Source: DDW Period of Record: 1987 - 2017
 Depth Zone: Upper Trend Since 2000: Insufficient Evidence of Monotonic Trend



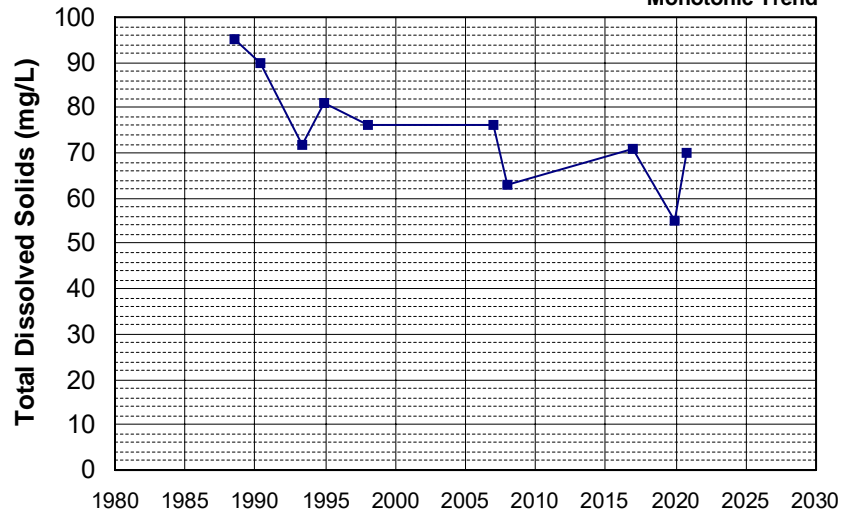
Well Name: 12N08W30Q002SM
 Well Depth (ft): 200
 Well Type: WATER SUPPLY, OTHER
 # of Measurements: 10
 Source: DWR
 Period of Record: 1988 - 1989
 Depth Zone: Upper
 Trend Since 2000: Insufficient Data



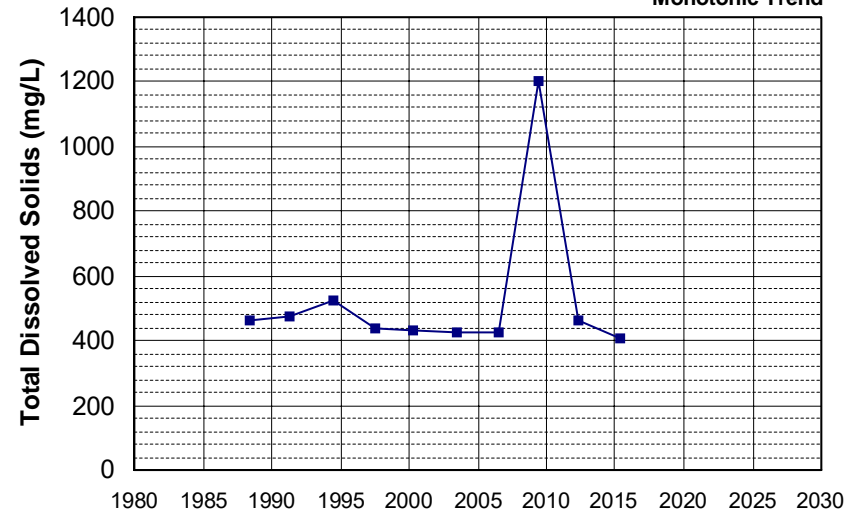
Well Name: 12N08W30R001SM
 Well Depth (ft): 200
 Well Type: WATER SUPPLY, OTHER
 # of Measurements: 10
 Source: DWR
 Period of Record: 1988 - 1989
 Depth Zone: Upper
 Trend Since 2000: Insufficient Data



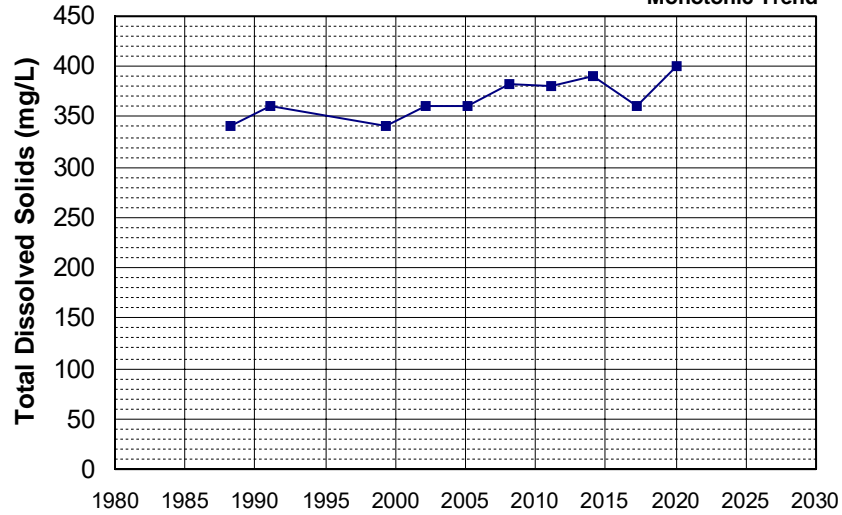
Well Name: CA3210004_017_017
 Well Depth (ft): 172
 Well Type: MUNICIPAL
 # of Measurements: 10
 Source: DDW
 Period of Record: 1988 - 2020
 Depth Zone: Upper
 Trend Since 2000: Insufficient Evidence of Monotonic Trend



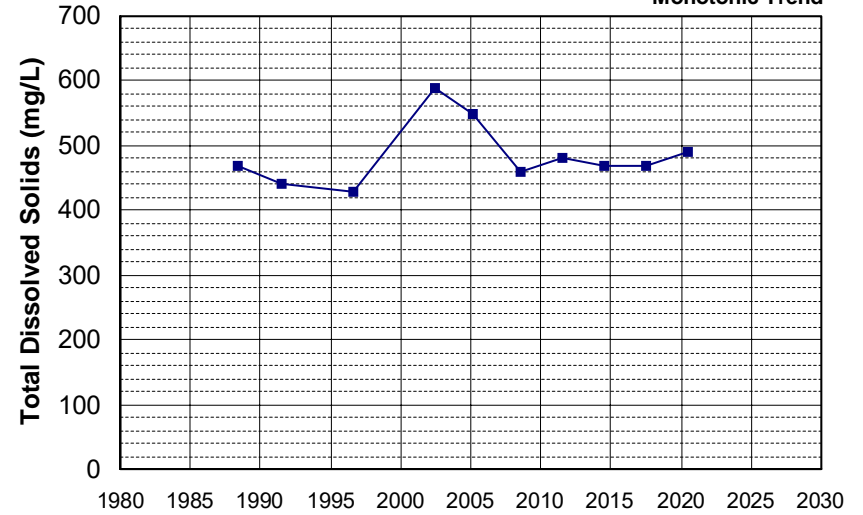
Well Name: CA4810002_005_005
 Well Depth (ft): 210
 Well Type: MUNICIPAL
 # of Measurements: 10
 Source: DDW
 Period of Record: 1988 - 2015
 Depth Zone: Upper
 Trend Since 2000: Insufficient Evidence of Monotonic Trend



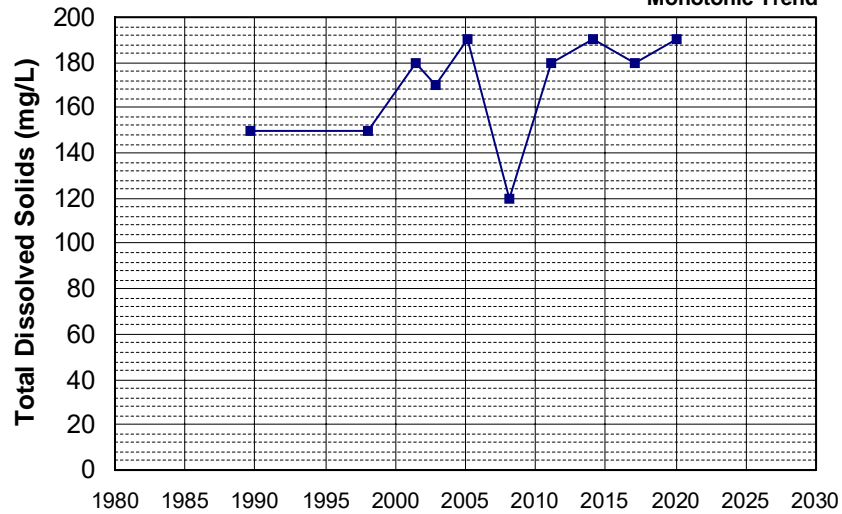
Well Name: CA4810008_007_007 Well Depth (ft): 100
 Well Type: MUNICIPAL # of Measurements: 10
 Source: DDW Period of Record: 1988 - 2020
 Depth Zone: Upper Trend Since 2000: Insufficient Evidence of Monotonic Trend



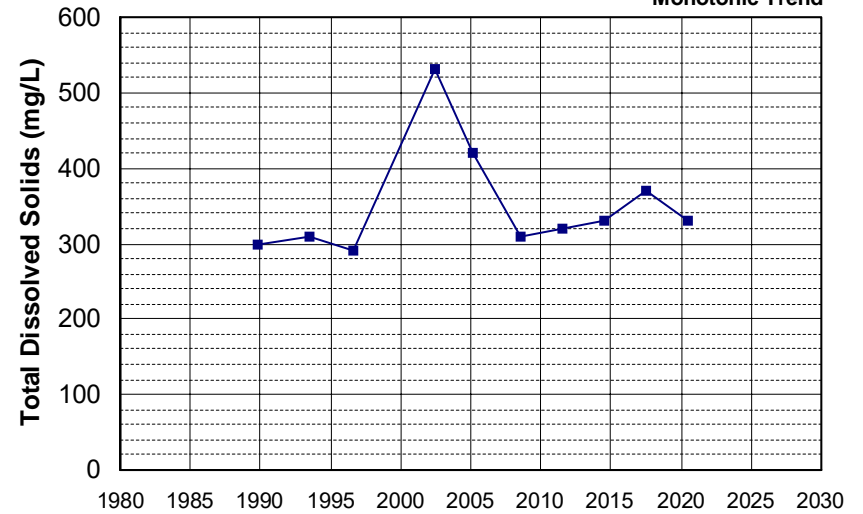
Well Name: CA5710007_001_001 Well Depth (ft): 63
 Well Type: MUNICIPAL # of Measurements: 10
 Source: DDW Period of Record: 1988 - 2020
 Depth Zone: Upper Trend Since 2000: Insufficient Evidence of Monotonic Trend



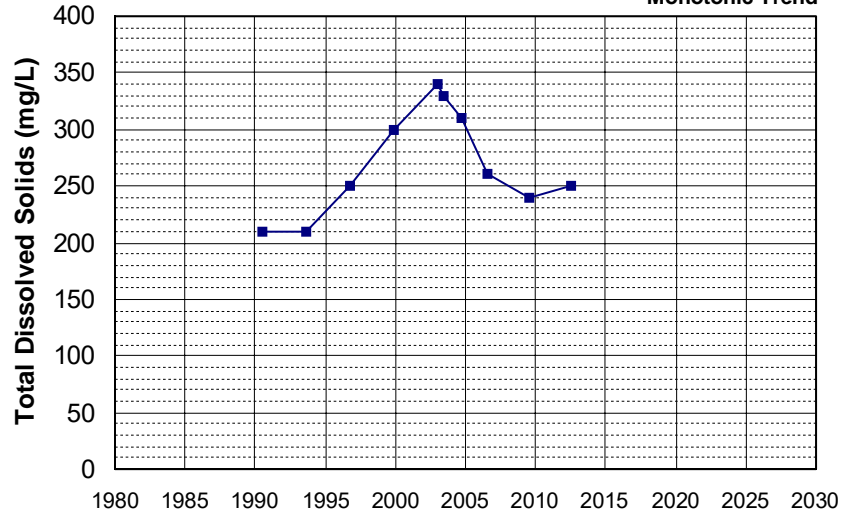
Well Name: CA3410029_017_017 Well Depth (ft): 100
 Well Type: MUNICIPAL # of Measurements: 10
 Source: DDW Period of Record: 1989 - 2020
 Depth Zone: Upper Trend Since 2000: Insufficient Evidence of Monotonic Trend



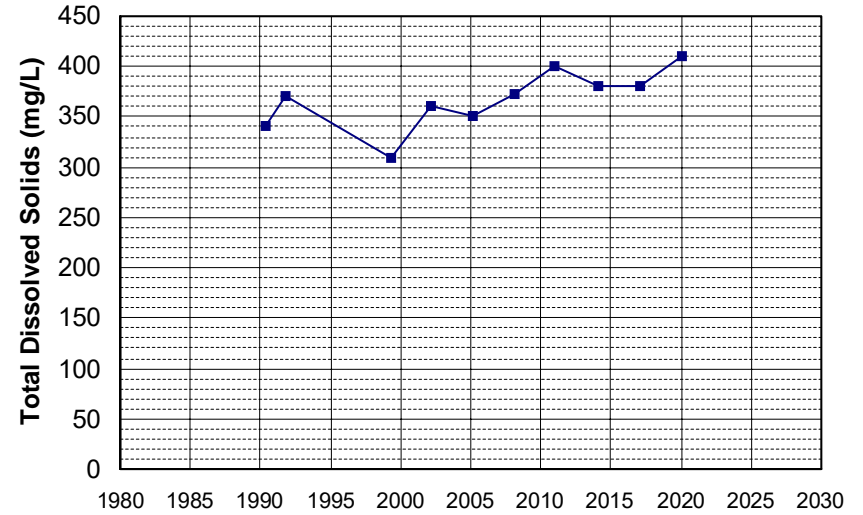
Well Name: CA5710007_006_006 Well Depth (ft): 63
 Well Type: MUNICIPAL # of Measurements: 10
 Source: DDW Period of Record: 1989 - 2020
 Depth Zone: Upper Trend Since 2000: Insufficient Evidence of Monotonic Trend



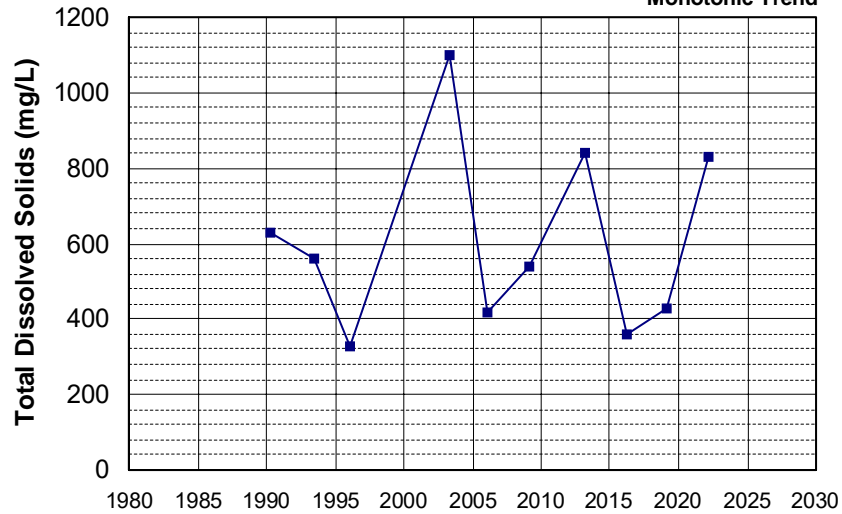
Well Name: CA3410045_004_004 Well Depth (ft): 20
 Well Type: MUNICIPAL # of Measurements: 10
 Source: DDW Period of Record: 1990 - 2012
 Depth Zone: Upper Trend Since 2000: Insufficient Evidence of Monotonic Trend



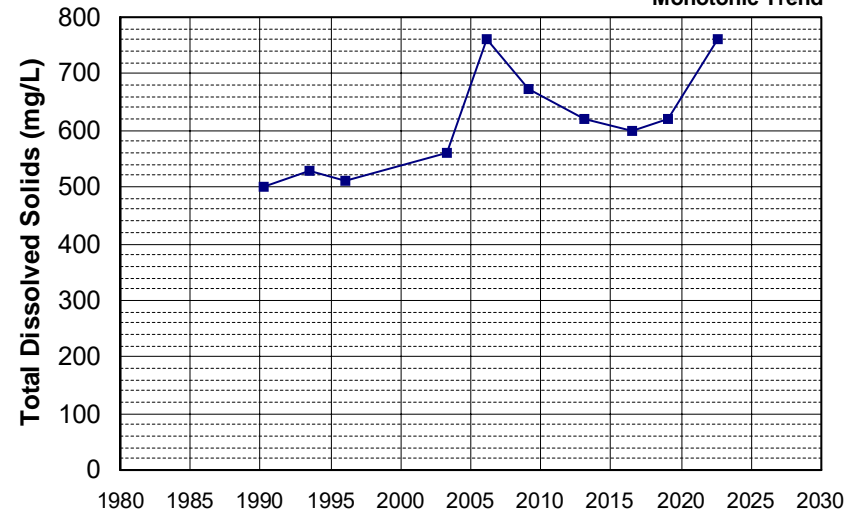
Well Name: CA4810008_010_010 Well Depth (ft): 100
 Well Type: MUNICIPAL # of Measurements: 10
 Source: DDW Period of Record: 1990 - 2020
 Depth Zone: Upper Trend Since 2000: Increasing Trend



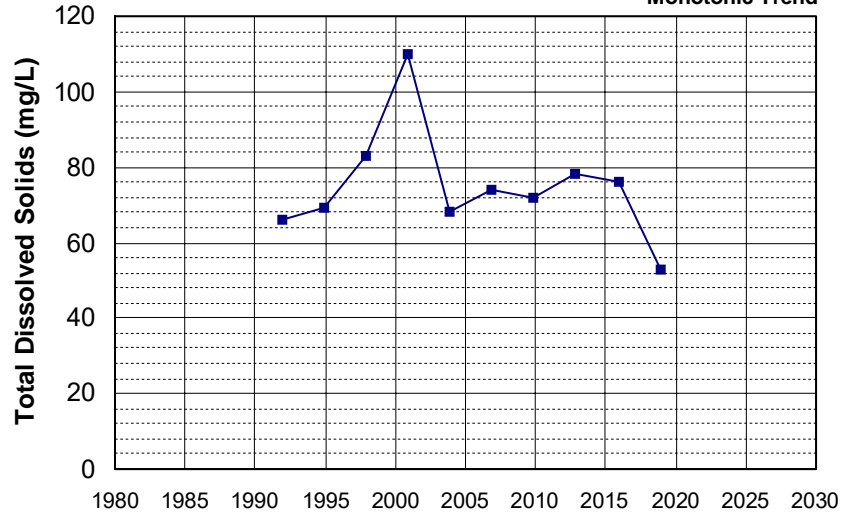
Well Name: CA5710004_003_003 Well Depth (ft): 63
 Well Type: MUNICIPAL # of Measurements: 10
 Source: DDW Period of Record: 1990 - 2022
 Depth Zone: Upper Trend Since 2000: Insufficient Evidence of Monotonic Trend



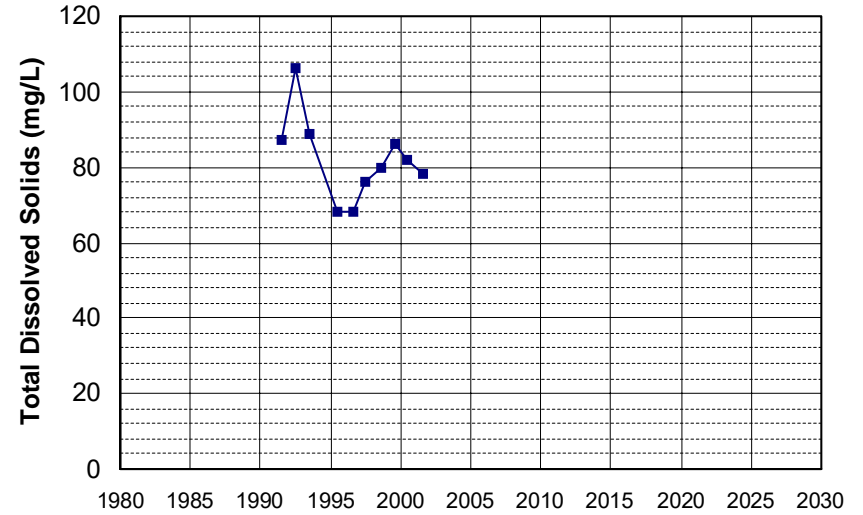
Well Name: CA5710004_004_004 Well Depth (ft): 63
 Well Type: MUNICIPAL # of Measurements: 10
 Source: DDW Period of Record: 1990 - 2022
 Depth Zone: Upper Trend Since 2000: Insufficient Evidence of Monotonic Trend



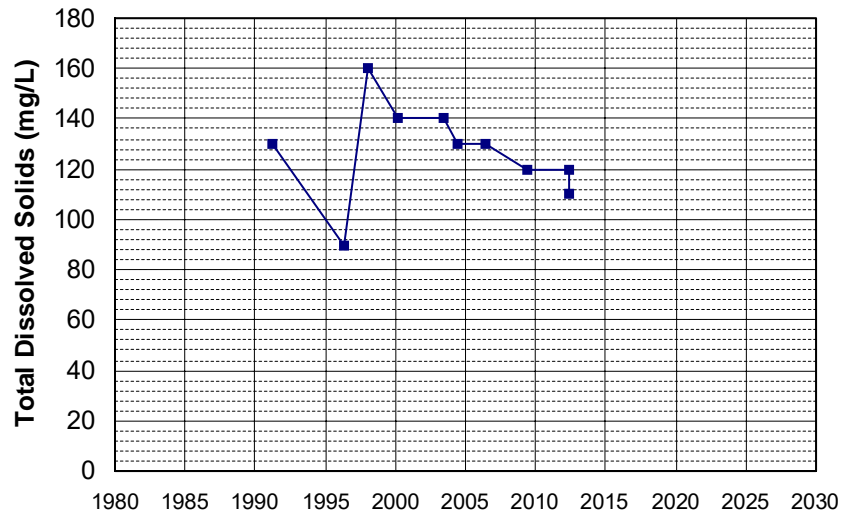
Well Name: CA1700530_001_001 Well Depth (ft): 11
 Well Type: MUNICIPAL # of Measurements: 10
 Source: DDW Period of Record: 1991 - 2018
 Depth Zone: Upper Trend Since 2000: Insufficient Evidence of Monotonic Trend



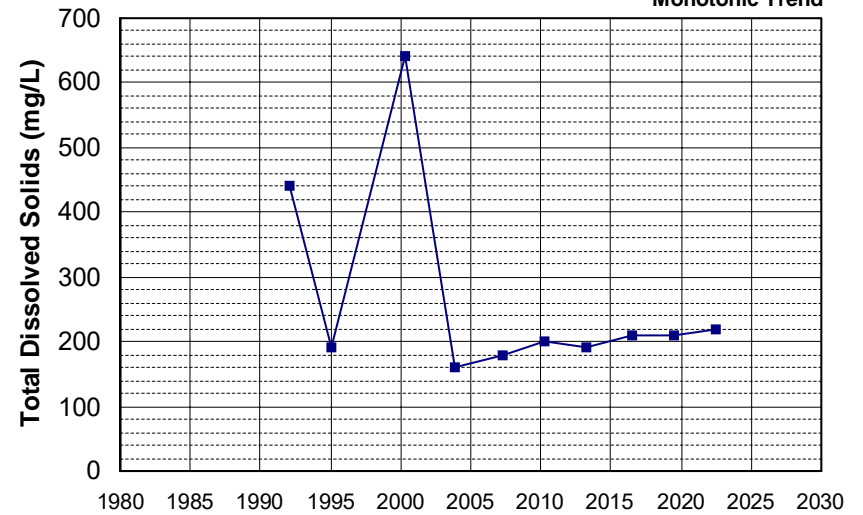
Well Name: CA3200061_001_001 Well Depth (ft): N/A
 Well Type: MUNICIPAL # of Measurements: 10
 Source: DDW Period of Record: 1991 - 2001
 Depth Zone: Upper Trend Since 2000: Insufficient Data



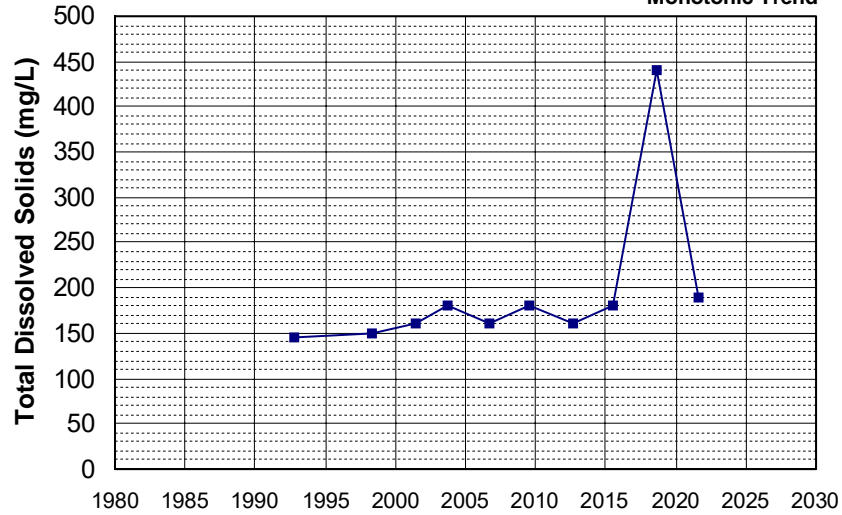
Well Name: CA3410009_006_006 Well Depth (ft): 45
 Well Type: MUNICIPAL # of Measurements: 10
 Source: DDW Period of Record: 1991 - 2012
 Depth Zone: Upper Trend Since 2000: Decreasing Trend



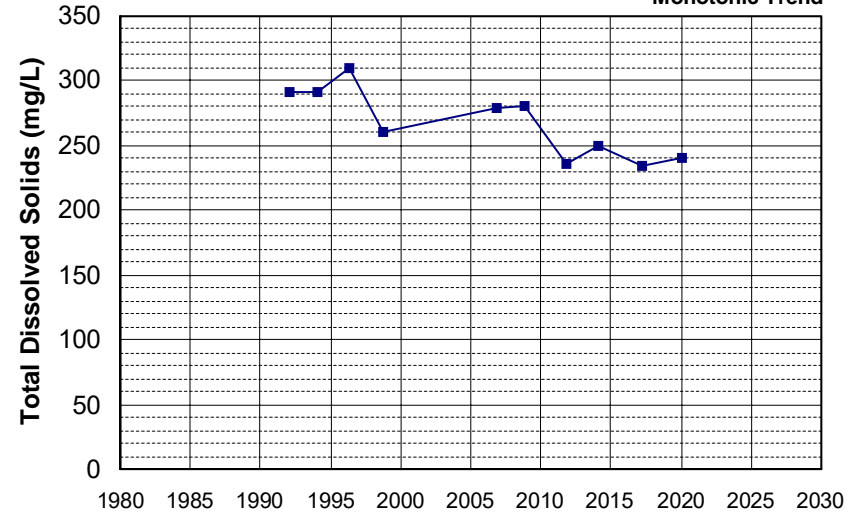
Well Name: CA1700549_001_001 Well Depth (ft): N/A
 Well Type: MUNICIPAL # of Measurements: 10
 Source: DDW Period of Record: 1992 - 2022
 Depth Zone: Upper Trend Since 2000: Insufficient Evidence of Monotonic Trend



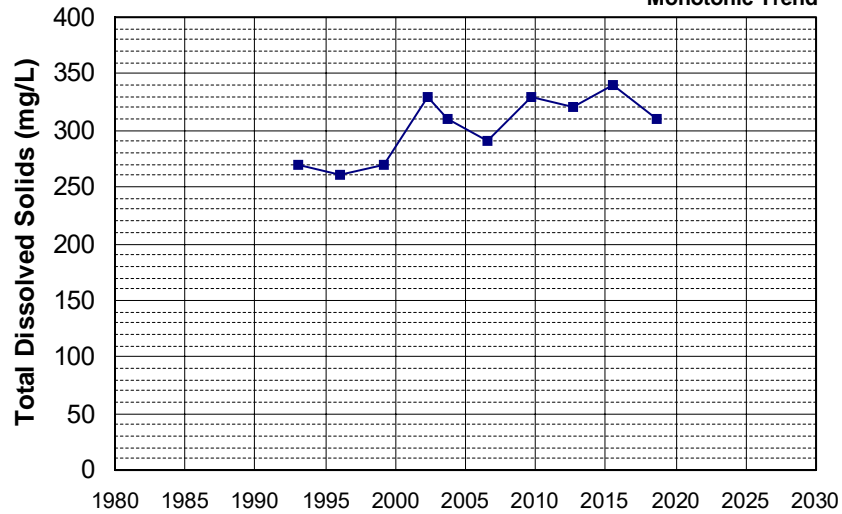
Well Name: CA3410010_017_017 Well Depth (ft): 78
 Well Type: MUNICIPAL # of Measurements: 10
 Source: DDW Period of Record: 1992 - 2021
 Depth Zone: Upper Trend Since 2000: Insufficient Evidence of Monotonic Trend



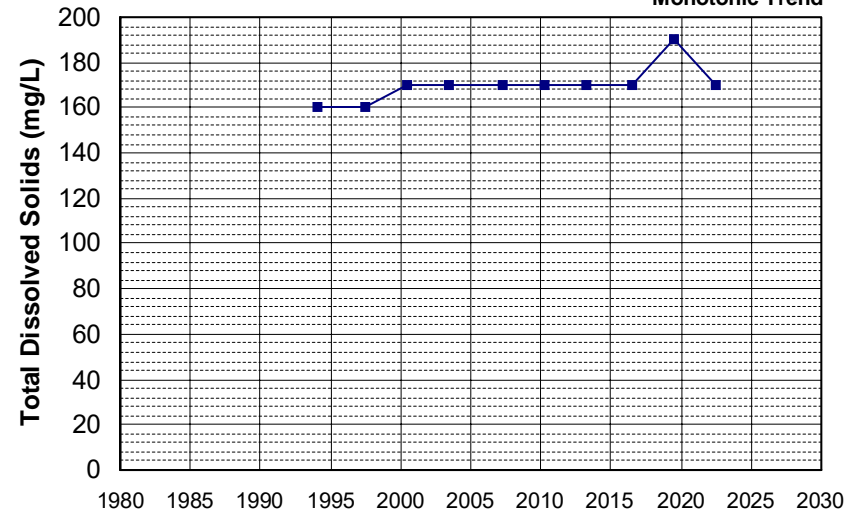
Well Name: CA3410020_042_042 Well Depth (ft): 175
 Well Type: MUNICIPAL # of Measurements: 10
 Source: DDW Period of Record: 1992 - 2020
 Depth Zone: Upper Trend Since 2000: Insufficient Evidence of Monotonic Trend



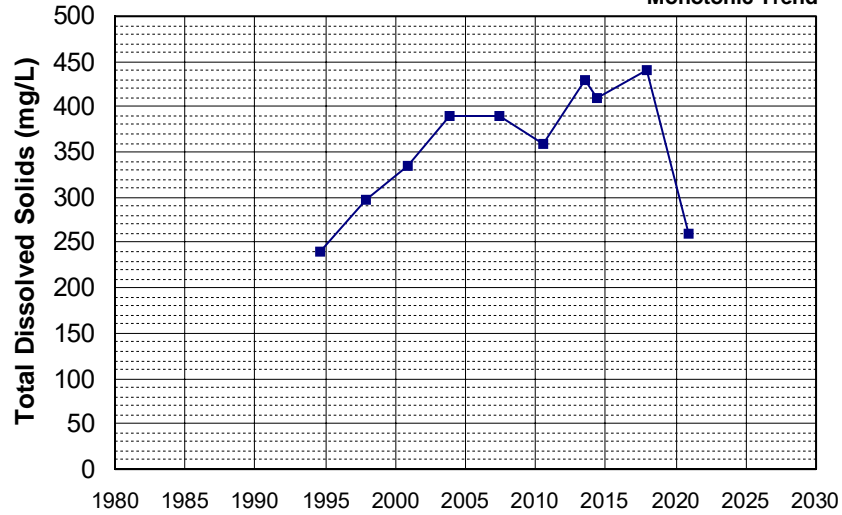
Well Name: CA3410010_007_007 Well Depth (ft): 11
 Well Type: MUNICIPAL # of Measurements: 10
 Source: DDW Period of Record: 1993 - 2018
 Depth Zone: Upper Trend Since 2000: Insufficient Evidence of Monotonic Trend



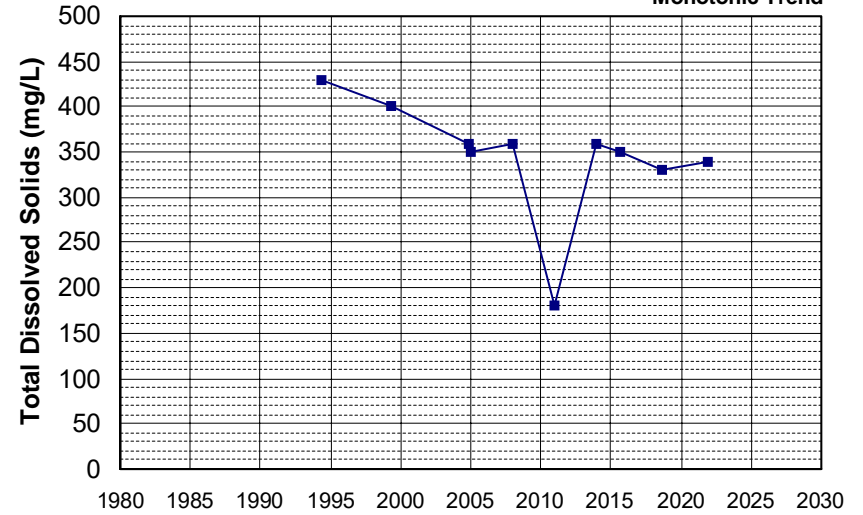
Well Name: CA1700549_002_002 Well Depth (ft): N/A
 Well Type: MUNICIPAL # of Measurements: 10
 Source: DDW Period of Record: 1994 - 2022
 Depth Zone: Upper Trend Since 2000: Insufficient Evidence of Monotonic Trend



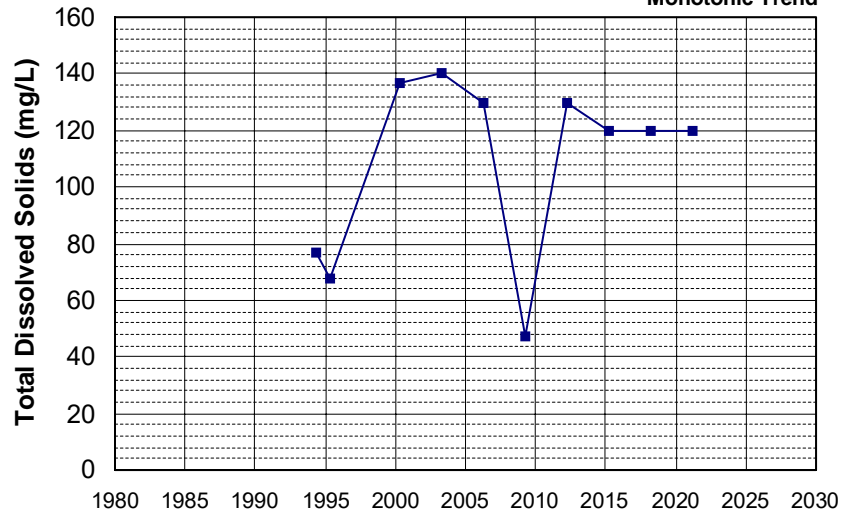
Well Name: CA1700595_001_001 Well Depth (ft): 90
 Well Type: MUNICIPAL # of Measurements: 10
 Source: DDW Period of Record: 1994 - 2020
 Depth Zone: Upper Trend Since 2000: Insufficient Evidence of Monotonic Trend



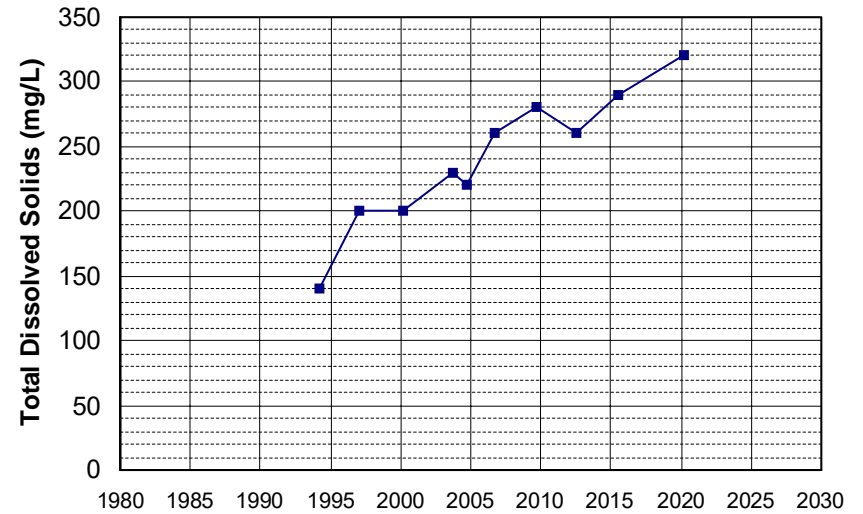
Well Name: CA1700674_001_001 Well Depth (ft): N/A
 Well Type: MUNICIPAL # of Measurements: 10
 Source: DDW Period of Record: 1994 - 2021
 Depth Zone: Upper Trend Since 2000: Insufficient Evidence of Monotonic Trend



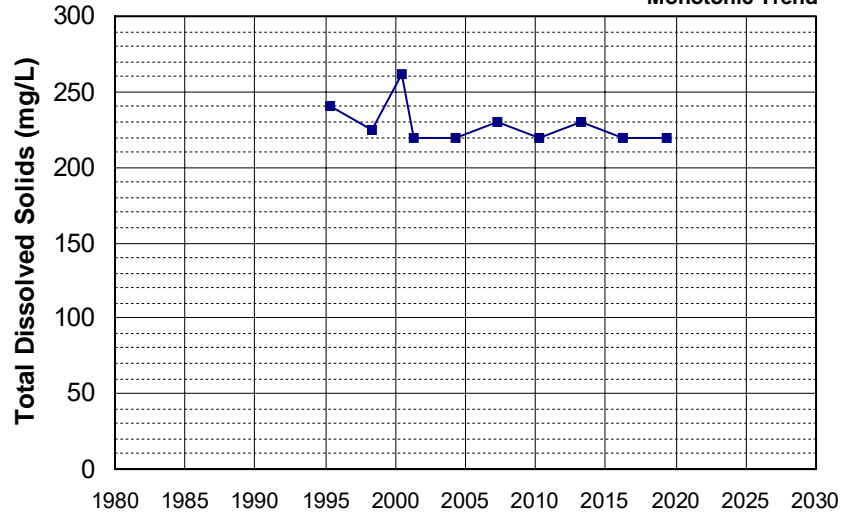
Well Name: CA1710012_027_027 Well Depth (ft): 180
 Well Type: MUNICIPAL # of Measurements: 10
 Source: DDW Period of Record: 1994 - 2021
 Depth Zone: Upper Trend Since 2000: Insufficient Evidence of Monotonic Trend



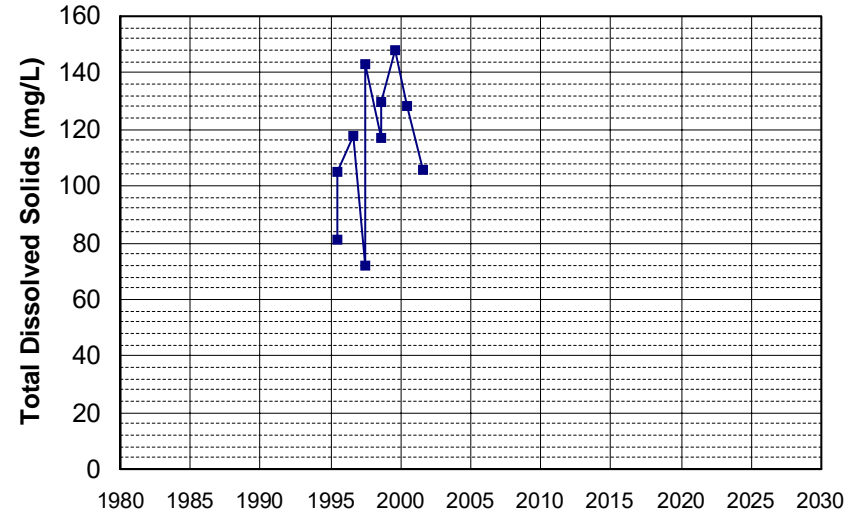
Well Name: CA3410017_014_014 Well Depth (ft): 10
 Well Type: MUNICIPAL # of Measurements: 10
 Source: DDW Period of Record: 1994 - 2020
 Depth Zone: Upper Trend Since 2000: Increasing Trend



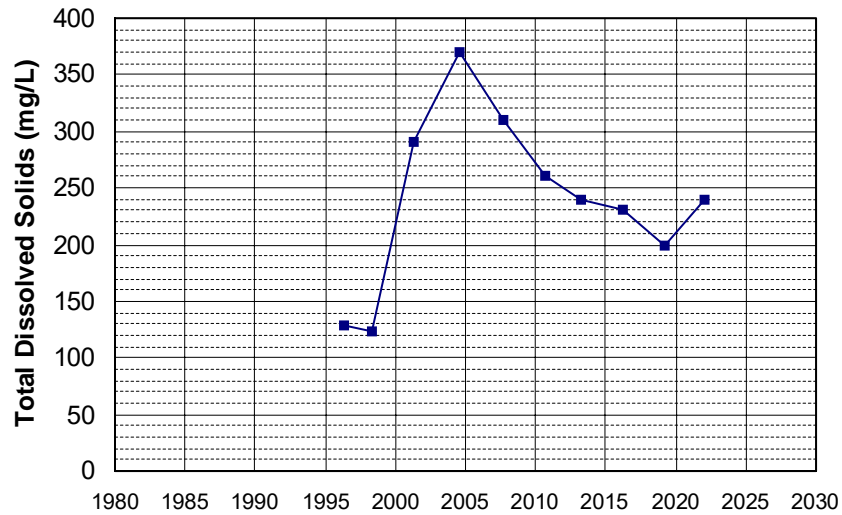
Well Name: CA1700630_001_001 Well Depth (ft): 110
 Well Type: MUNICIPAL # of Measurements: 10
 Source: DDW Period of Record: 1995 - 2019
 Depth Zone: Upper Trend Since 2000: Insufficient Evidence of Monotonic Trend



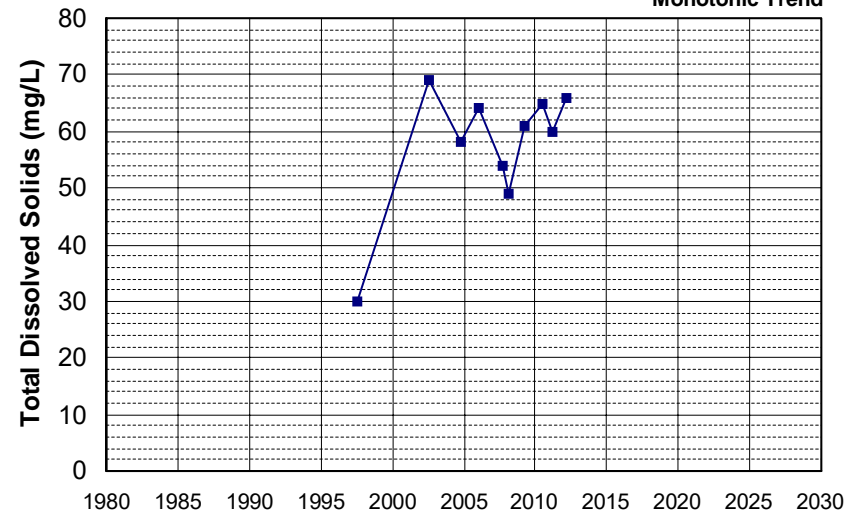
Well Name: CA3200084_002_002 Well Depth (ft): 240
 Well Type: MUNICIPAL # of Measurements: 10
 Source: DDW Period of Record: 1995 - 2001
 Depth Zone: Upper Trend Since 2000: Insufficient Data



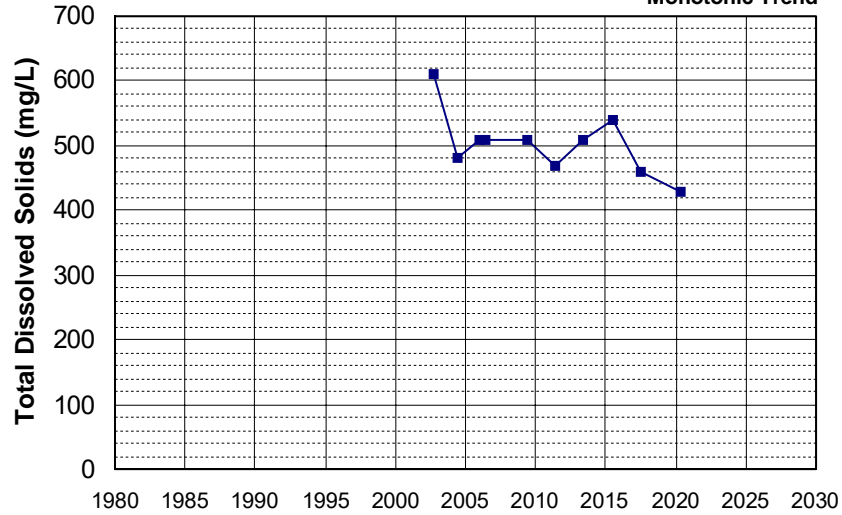
Well Name: CA1700527_001_001 Well Depth (ft): 115
 Well Type: MUNICIPAL # of Measurements: 10
 Source: DDW Period of Record: 1996 - 2022
 Depth Zone: Upper Trend Since 2000: Decreasing Trend



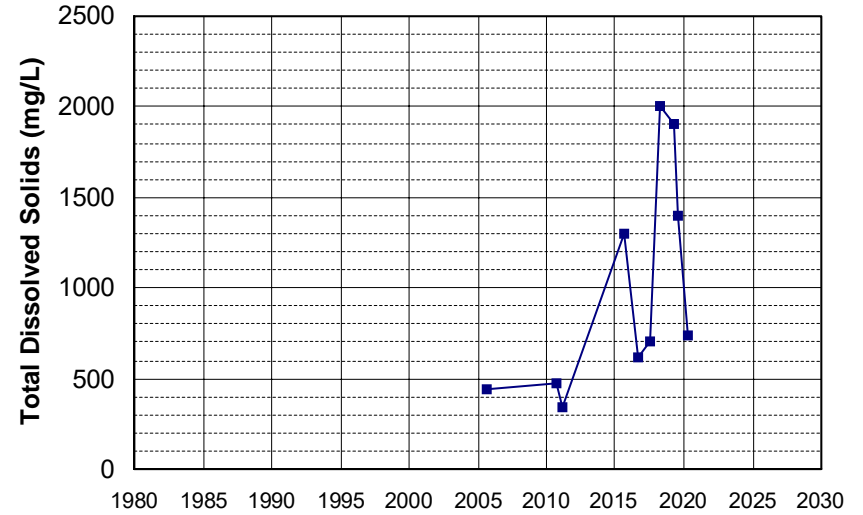
Well Name: CA1700526_001_001 Well Depth (ft): 171
 Well Type: MUNICIPAL # of Measurements: 10
 Source: DDW Period of Record: 1997 - 2012
 Depth Zone: Upper Trend Since 2000: Insufficient Evidence of Monotonic Trend



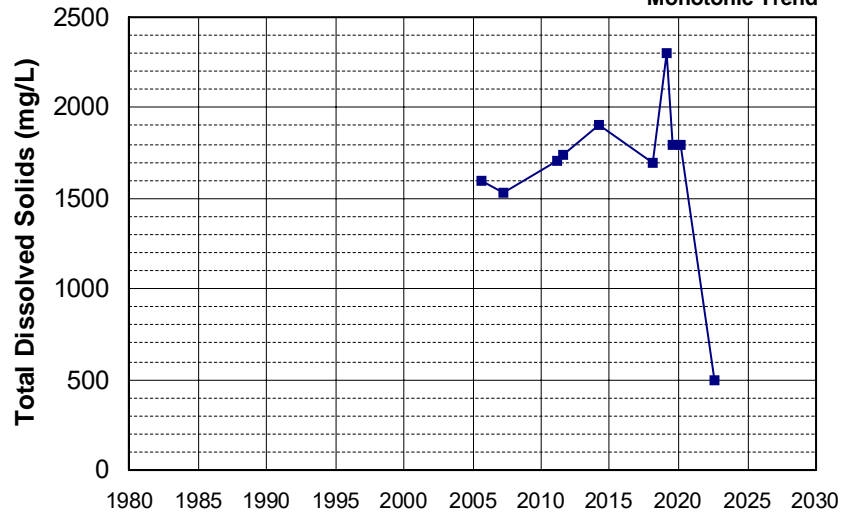
Well Name: CA5710005_007_007
 Well Depth (ft): 120
 Well Type: MUNICIPAL
 # of Measurements: 10
 Source: DDW
 Period of Record: 2002 - 2020
 Depth Zone: Upper
 Trend Since 2000: Insufficient Evidence of Monotonic Trend



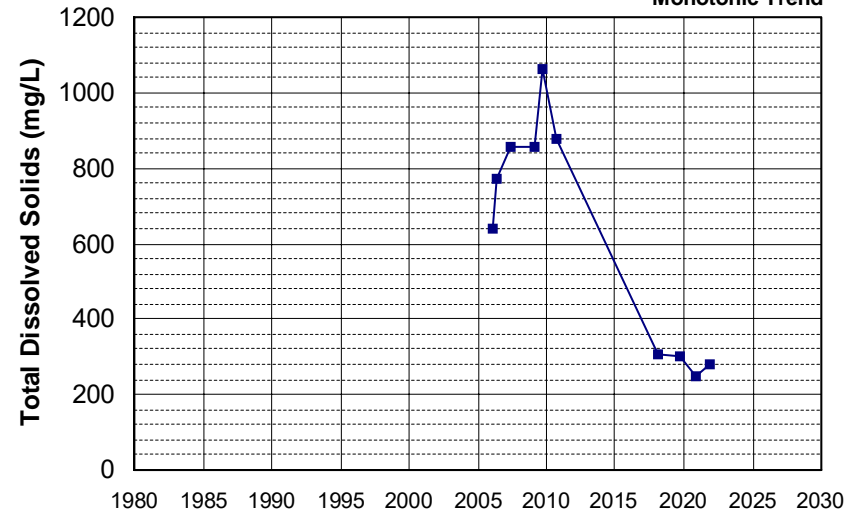
Well Name: L10001819539-H1-LD
 Well Depth (ft): N/A
 Well Type: MONITORING
 # of Measurements: 10
 Source: WB_CLEANUP
 Period of Record: 2005 - 2020
 Depth Zone: Upper
 Trend Since 2000: Increasing Trend



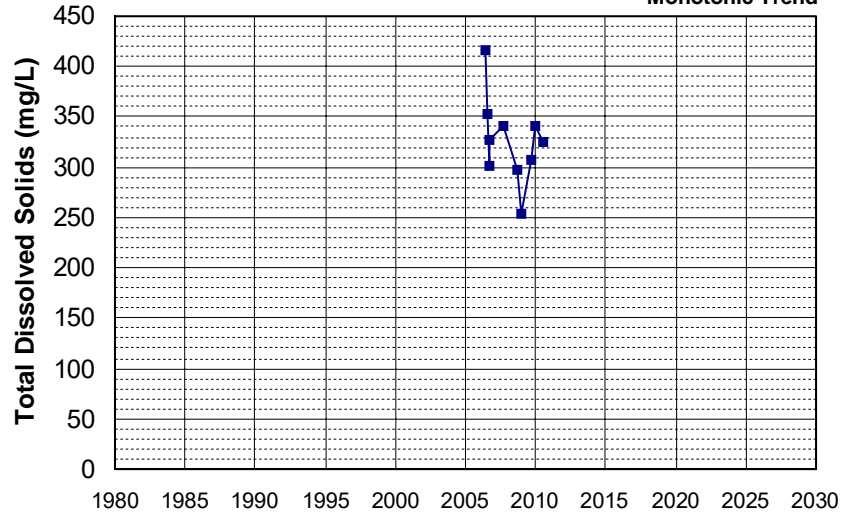
Well Name: L10001819539-OW20
 Well Depth (ft): N/A
 Well Type: MONITORING
 # of Measurements: 10
 Source: WB_CLEANUP
 Period of Record: 2005 - 2022
 Depth Zone: Upper
 Trend Since 2000: Insufficient Evidence of Monotonic Trend



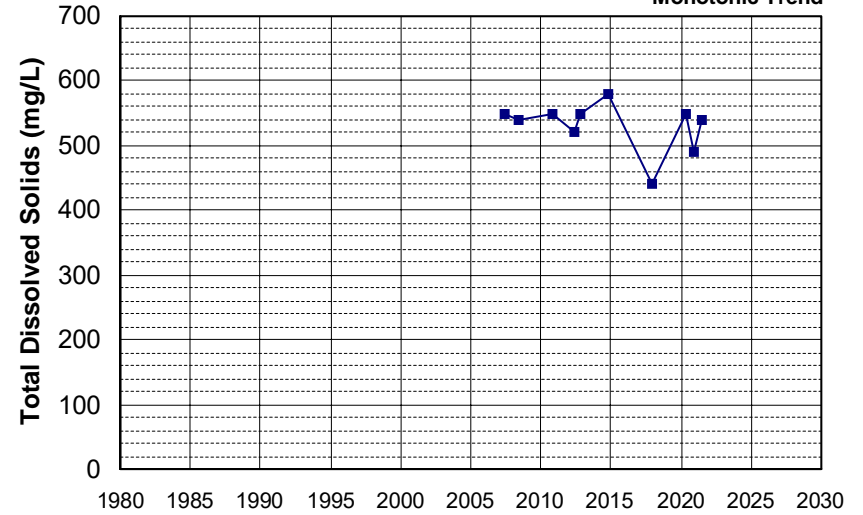
Well Name: L10002305173-MW-3
 Well Depth (ft): N/A
 Well Type: MONITORING
 # of Measurements: 10
 Source: WB_CLEANUP
 Period of Record: 2006 - 2021
 Depth Zone: Upper
 Trend Since 2000: Insufficient Evidence of Monotonic Trend



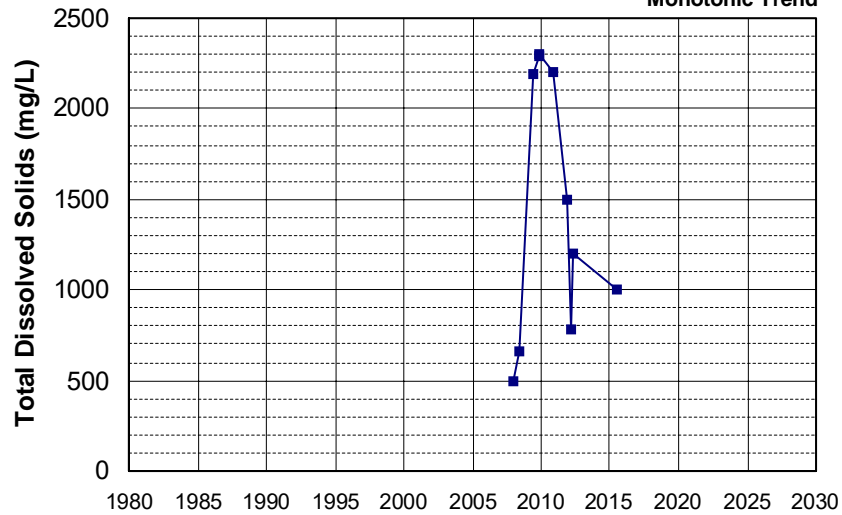
Well Name: SL185602928-MW-5
 Well Type: MONITORING
 Source: WB_CLEANUP
 Depth Zone: Upper
 Well Depth (ft): N/A
 # of Measurements: 10
 Period of Record: 2006 - 2010
 Trend Since 2000: Insufficient Evidence of Monotonic Trend



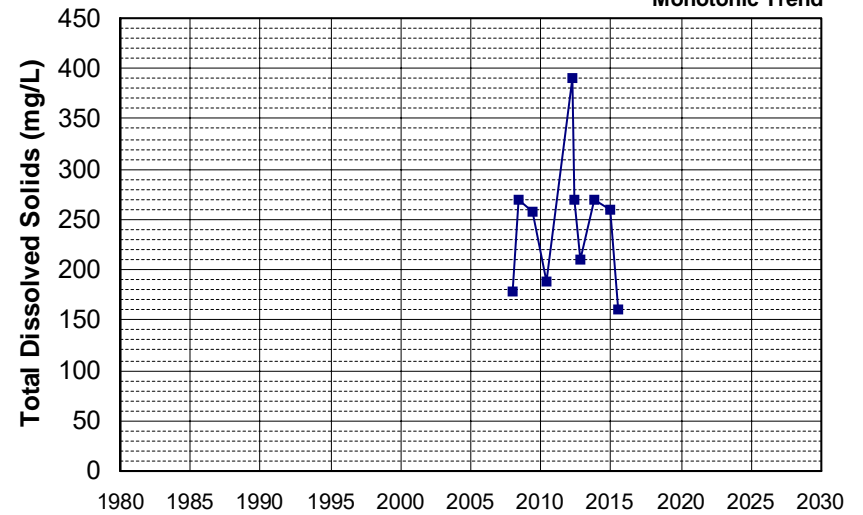
Well Name: L10008365060-VZ-4
 Well Type: MONITORING
 Source: WB_CLEANUP
 Depth Zone: Upper
 Well Depth (ft): N/A
 # of Measurements: 10
 Period of Record: 2007 - 2021
 Trend Since 2000: Insufficient Evidence of Monotonic Trend



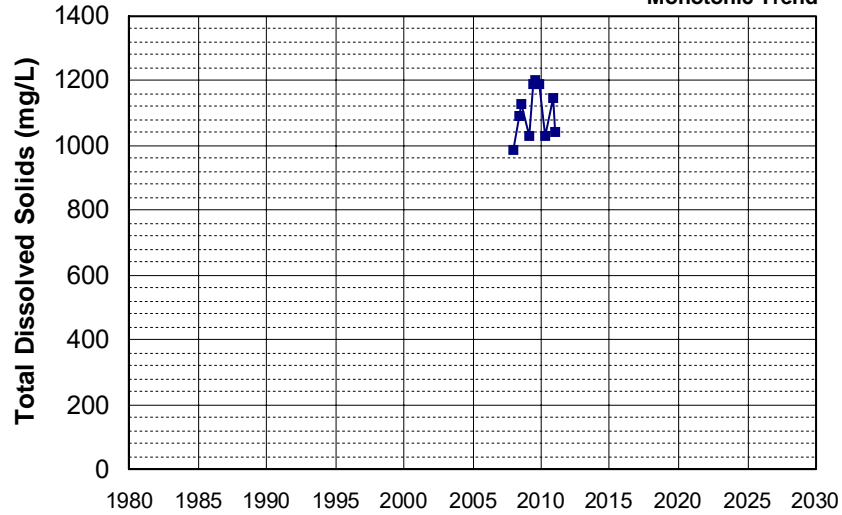
Well Name: SL205423013-MR-3
 Well Type: MONITORING
 Source: WB_CLEANUP
 Depth Zone: Upper
 Well Depth (ft): 50
 # of Measurements: 10
 Period of Record: 2007 - 2015
 Trend Since 2000: Insufficient Evidence of Monotonic Trend



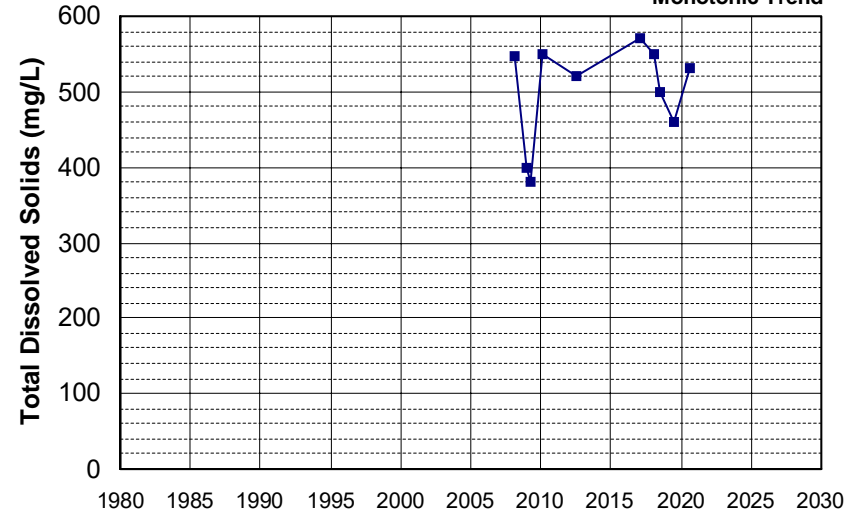
Well Name: SL205423013-MW-7
 Well Type: MONITORING
 Source: WB_CLEANUP
 Depth Zone: Upper
 Well Depth (ft): 95
 # of Measurements: 10
 Period of Record: 2007 - 2015
 Trend Since 2000: Insufficient Evidence of Monotonic Trend



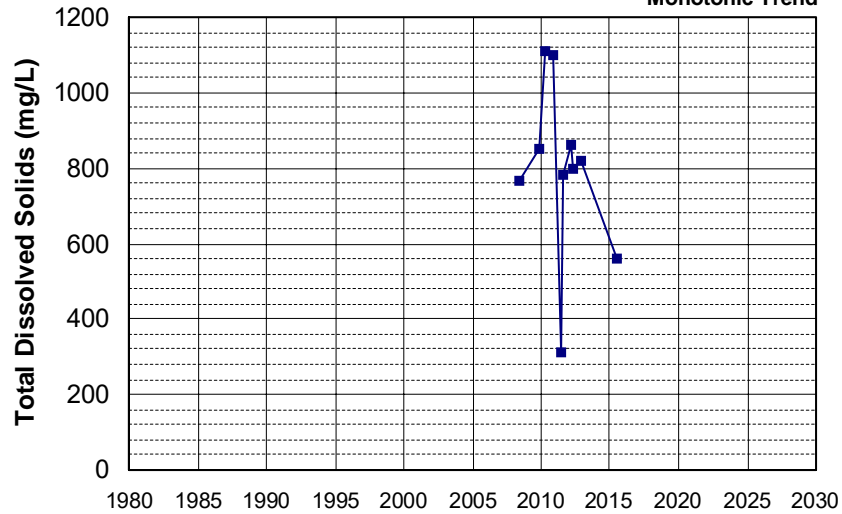
Well Name: T0611300013-MW-4
 Well Type: MONITORING
 Source: WB_CLEANUP
 Depth Zone: Upper
 Well Depth (ft): 49.01
 # of Measurements: 10
 Period of Record: 2007 - 2011
 Trend Since 2000: Insufficient Evidence of Monotonic Trend



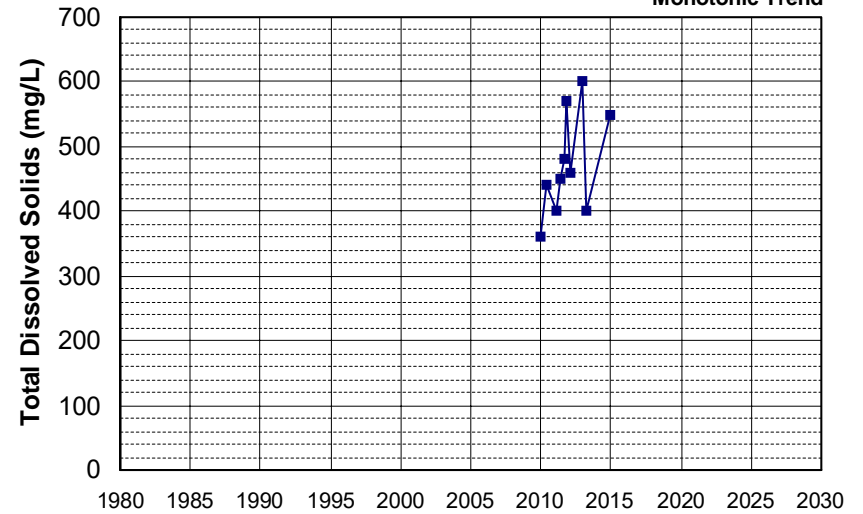
Well Name: L10003659506-B-9
 Well Type: MONITORING
 Source: WB_CLEANUP
 Depth Zone: Upper
 Well Depth (ft): 91.2
 # of Measurements: 10
 Period of Record: 2008 - 2020
 Trend Since 2000: Insufficient Evidence of Monotonic Trend



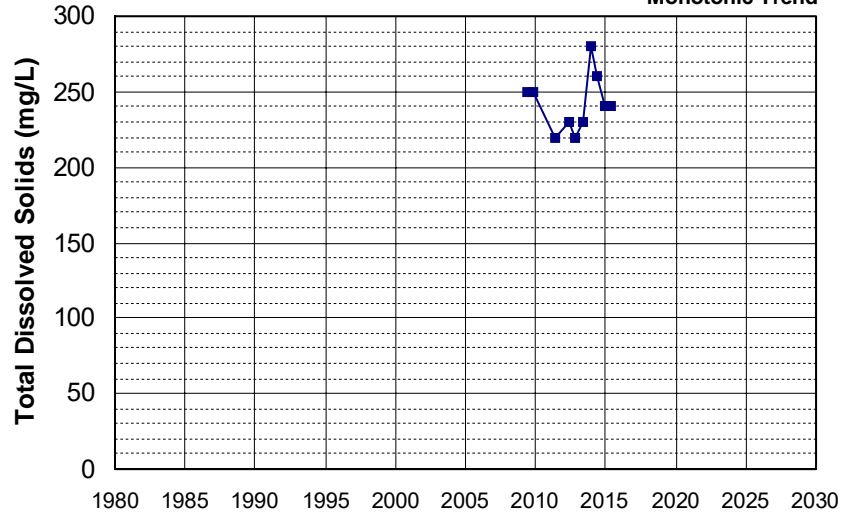
Well Name: SL205423013-MR-5
 Well Type: MONITORING
 Source: WB_CLEANUP
 Depth Zone: Upper
 Well Depth (ft): 44.72
 # of Measurements: 10
 Period of Record: 2008 - 2015
 Trend Since 2000: Insufficient Evidence of Monotonic Trend



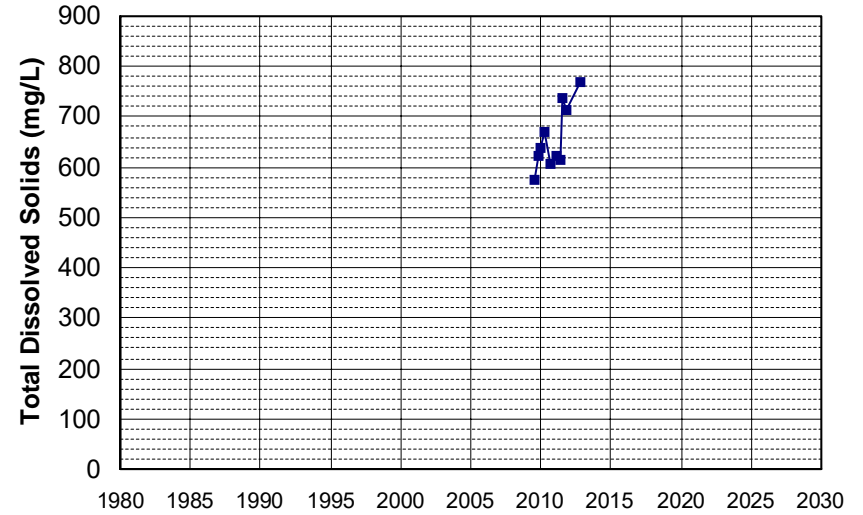
Well Name: L10002325362-M-7A
 Well Type: MONITORING
 Source: WB_CLEANUP
 Depth Zone: Upper
 Well Depth (ft): 82.5
 # of Measurements: 10
 Period of Record: 2009 - 2014
 Trend Since 2000: Insufficient Evidence of Monotonic Trend



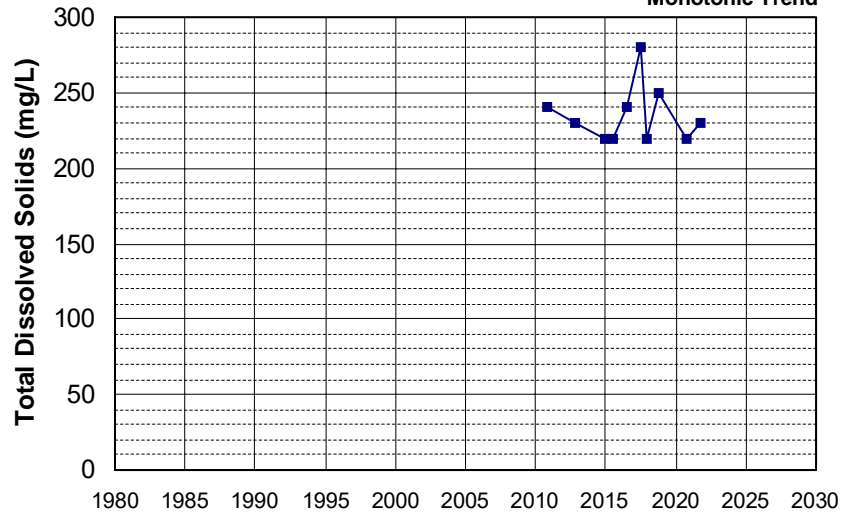
Well Name: L10004137499-MW-15
 Well Depth (ft): 99
 Well Type: MONITORING
 # of Measurements: 10
 Source: WB_CLEANUP
 Period of Record: 2009 - 2015
 Depth Zone: Upper
 Trend Since 2000: Insufficient Evidence of Monotonic Trend



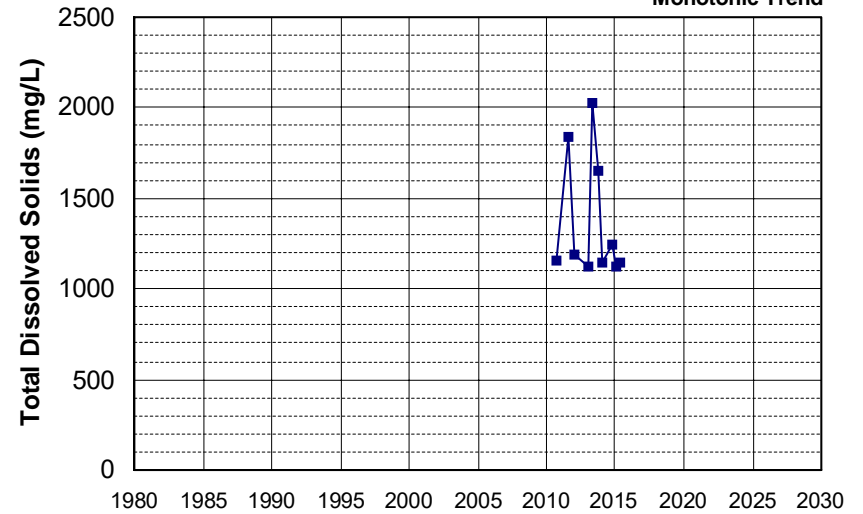
Well Name: T0606700280-GT-4
 Well Depth (ft): 33.47
 Well Type: MONITORING
 # of Measurements: 10
 Source: WB_CLEANUP
 Period of Record: 2009 - 2012
 Depth Zone: Upper
 Trend Since 2000: Increasing Trend



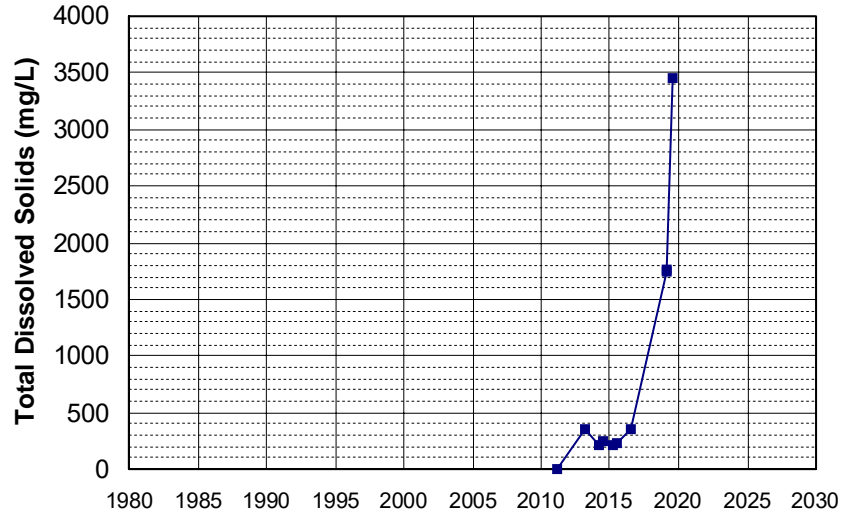
Well Name: L10007939295-MW-4
 Well Depth (ft): 133.25
 Well Type: MONITORING
 # of Measurements: 10
 Source: WB_CLEANUP
 Period of Record: 2010 - 2021
 Depth Zone: Upper
 Trend Since 2000: Insufficient Evidence of Monotonic Trend



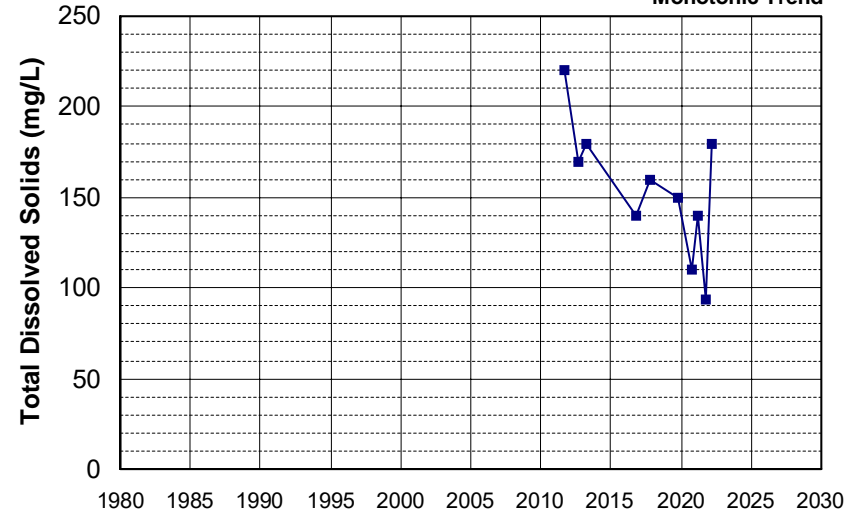
Well Name: SL0606742123-MW-13
 Well Depth (ft): 14.02
 Well Type: MONITORING
 # of Measurements: 10
 Source: WB_CLEANUP
 Period of Record: 2010 - 2015
 Depth Zone: Upper
 Trend Since 2000: Insufficient Evidence of Monotonic Trend



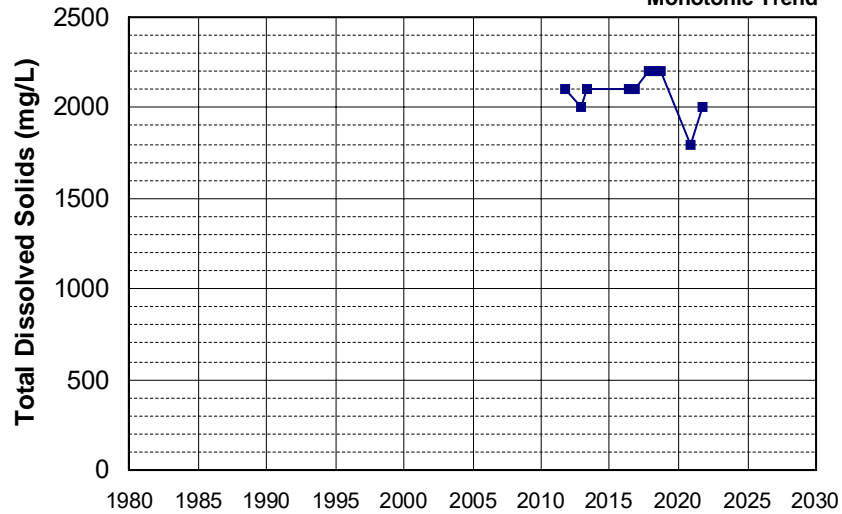
Well Name: DOD100026100-35C064MW Well Depth (ft): 67
 Well Type: MONITORING # of Measurements: 10
 Source: WB_CLEANUP Period of Record: 2011 - 2019
 Depth Zone: Upper Trend Since 2000: Increasing Trend



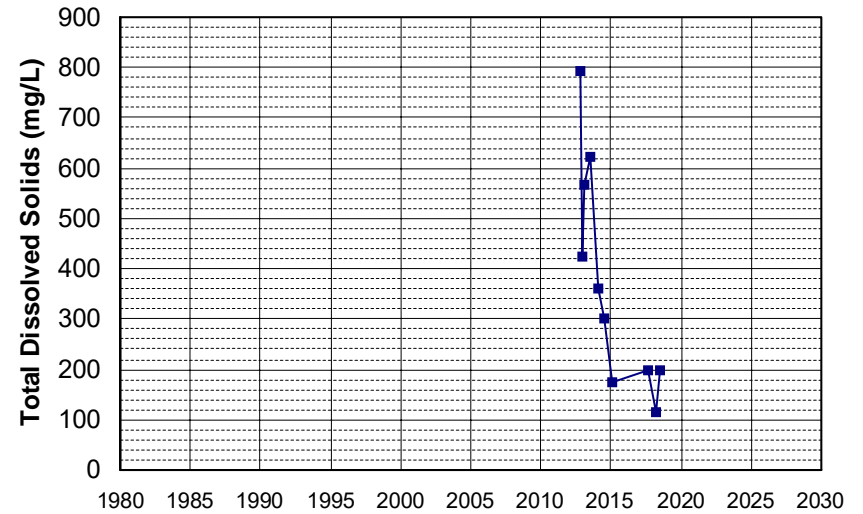
Well Name: L10003287628-MW-17 Well Depth (ft): 25
 Well Type: MONITORING # of Measurements: 10
 Source: WB_CLEANUP Period of Record: 2011 - 2022
 Depth Zone: Upper Trend Since 2000: Insufficient Evidence of Monotonic Trend



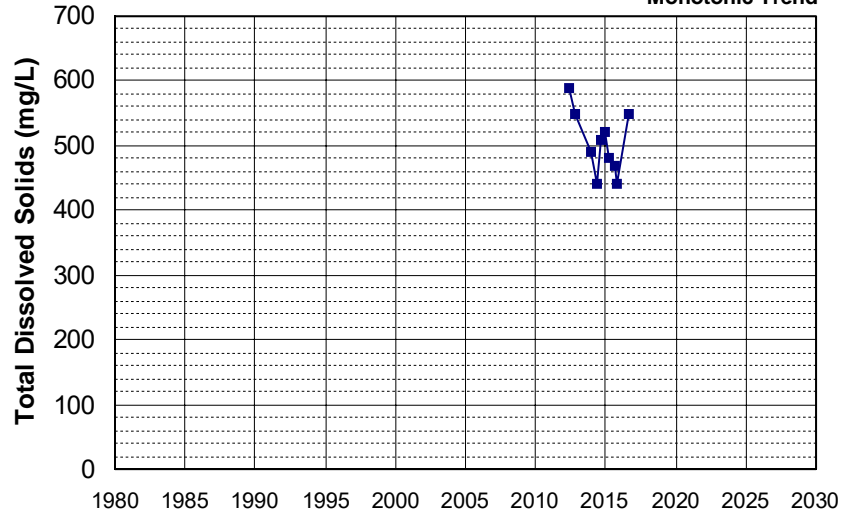
Well Name: L10009540332-MW-12 Well Depth (ft): N/A
 Well Type: MONITORING # of Measurements: 10
 Source: WB_CLEANUP Period of Record: 2011 - 2021
 Depth Zone: Upper Trend Since 2000: Insufficient Evidence of Monotonic Trend



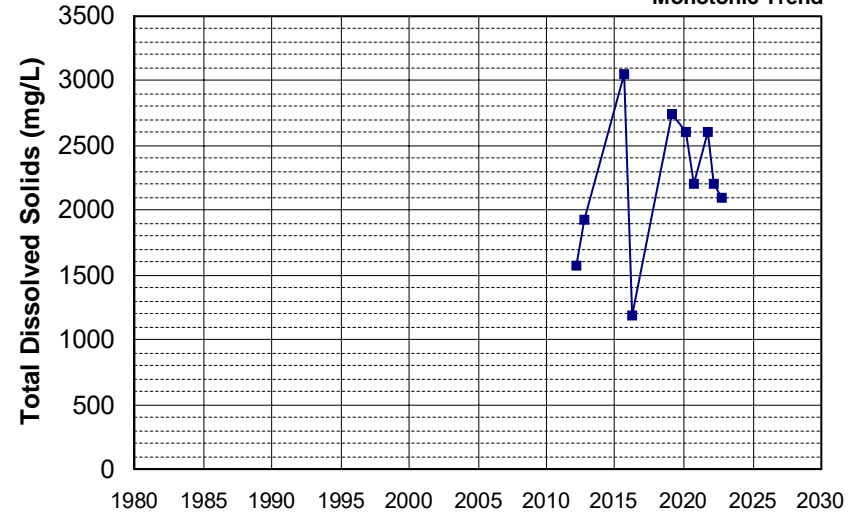
Well Name: DOD100026100-03C053IW Well Depth (ft): 68
 Well Type: MONITORING # of Measurements: 10
 Source: WB_CLEANUP Period of Record: 2012 - 2018
 Depth Zone: Upper Trend Since 2000: Decreasing Trend



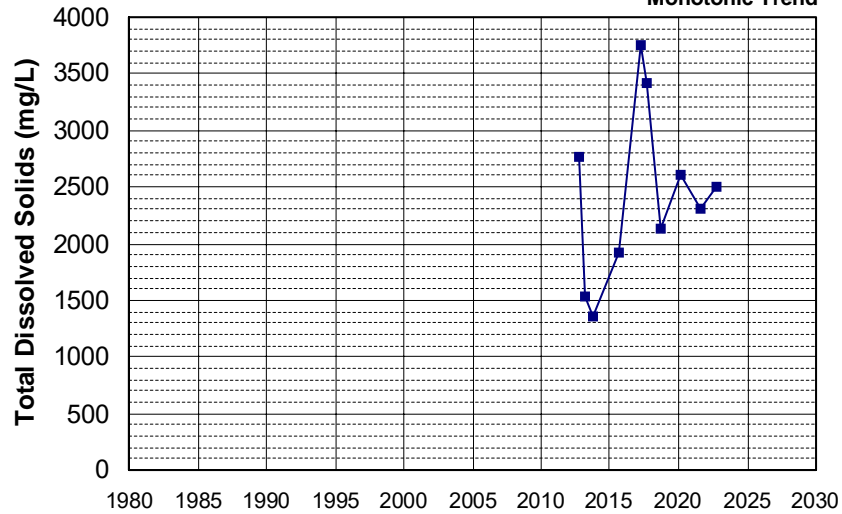
Well Name: L10004137499-MW-16
 Well Depth (ft): 100
 Well Type: MONITORING
 # of Measurements: 10
 Source: WB_CLEANUP
 Period of Record: 2012 - 2016
 Depth Zone: Upper
 Trend Since 2000: Insufficient Evidence of Monotonic Trend



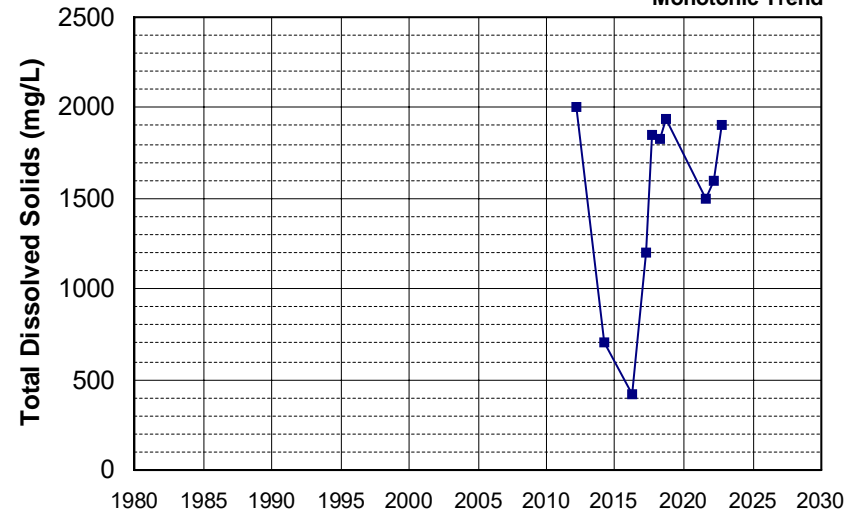
Well Name: SL185462917-EW-2
 Well Depth (ft): 47
 Well Type: MONITORING
 # of Measurements: 10
 Source: WB_CLEANUP
 Period of Record: 2012 - 2022
 Depth Zone: Upper
 Trend Since 2000: Insufficient Evidence of Monotonic Trend



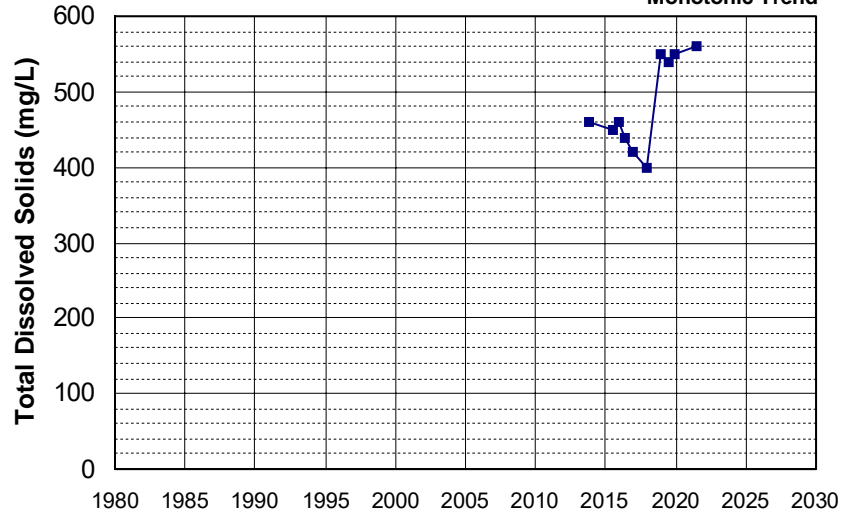
Well Name: SL185462917-MWS-8
 Well Depth (ft): 24.5
 Well Type: MONITORING
 # of Measurements: 10
 Source: WB_CLEANUP
 Period of Record: 2012 - 2022
 Depth Zone: Upper
 Trend Since 2000: Insufficient Evidence of Monotonic Trend



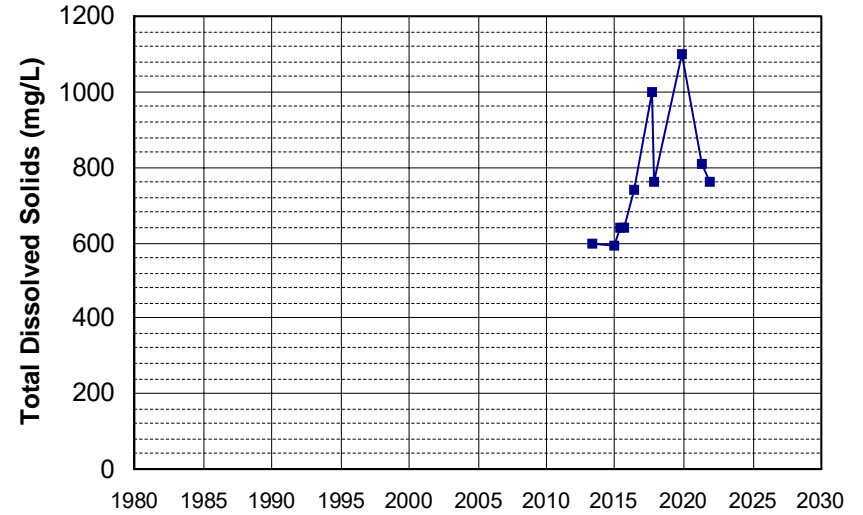
Well Name: SL185462917-MWS-9
 Well Depth (ft): 20
 Well Type: MONITORING
 # of Measurements: 10
 Source: WB_CLEANUP
 Period of Record: 2012 - 2022
 Depth Zone: Upper
 Trend Since 2000: Insufficient Evidence of Monotonic Trend



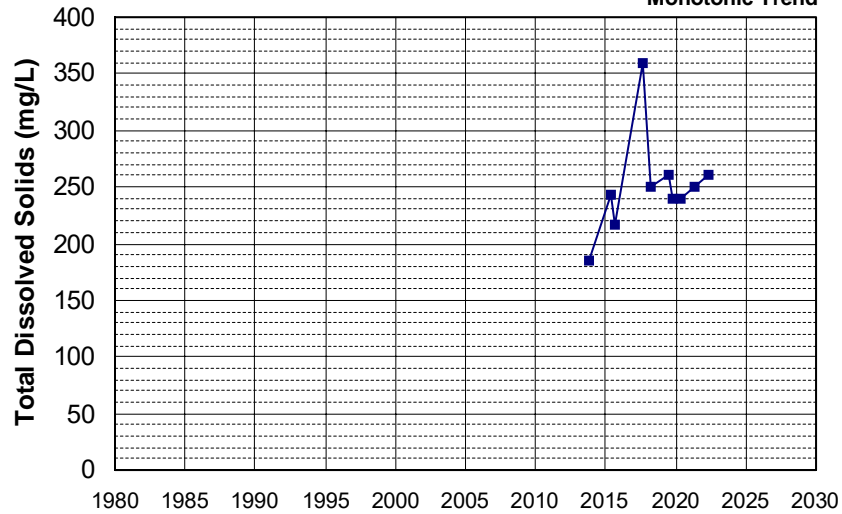
Well Name: L10003756160-MW-6
 Well Depth (ft): 30
 Well Type: MONITORING
 # of Measurements: 10
 Source: WB_CLEANUP
 Period of Record: 2013 - 2021
 Depth Zone: Upper
 Trend Since 2000: Insufficient Evidence of Monotonic Trend



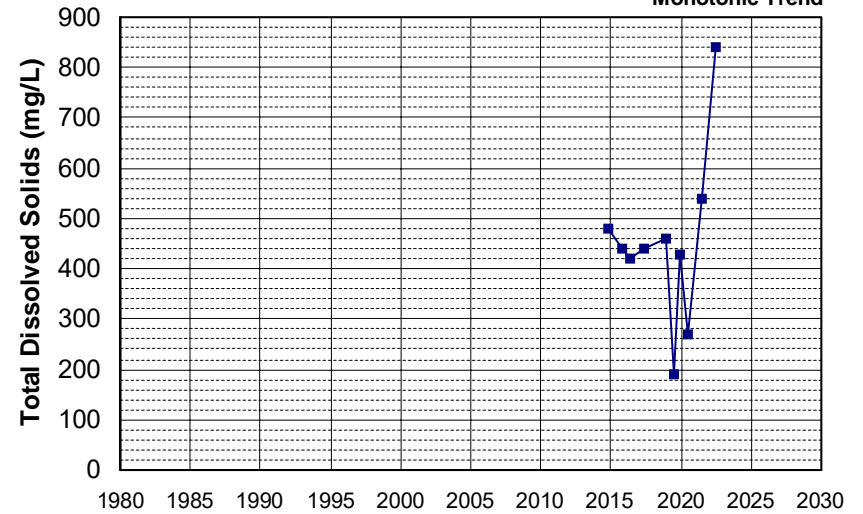
Well Name: L10007011530-G-10R
 Well Depth (ft): 72.84
 Well Type: MONITORING
 # of Measurements: 10
 Source: WB_CLEANUP
 Period of Record: 2013 - 2021
 Depth Zone: Upper
 Trend Since 2000: Increasing Trend



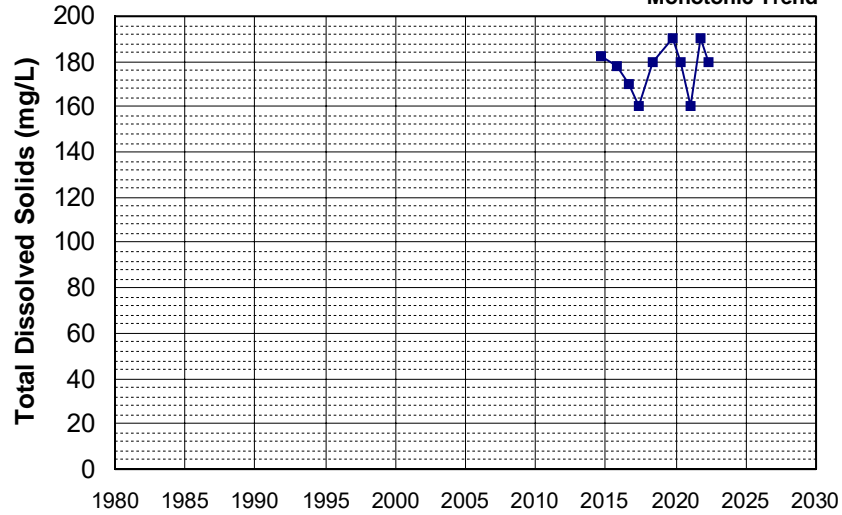
Well Name: L10007396297-MW-1B
 Well Depth (ft): 146
 Well Type: MONITORING
 # of Measurements: 10
 Source: WB_CLEANUP
 Period of Record: 2013 - 2022
 Depth Zone: Upper
 Trend Since 2000: Insufficient Evidence of Monotonic Trend



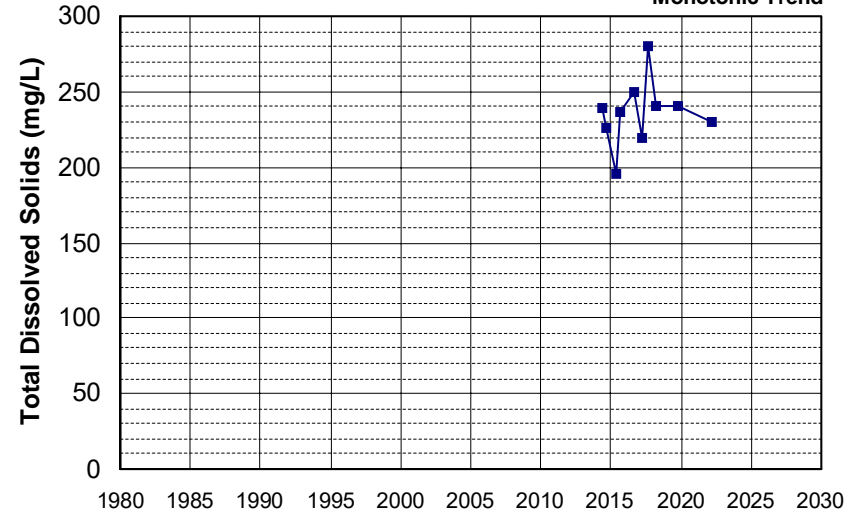
Well Name: L10005519750-MW-E
 Well Depth (ft): 140
 Well Type: MONITORING
 # of Measurements: 10
 Source: WB_CLEANUP
 Period of Record: 2014 - 2022
 Depth Zone: Upper
 Trend Since 2000: Insufficient Evidence of Monotonic Trend



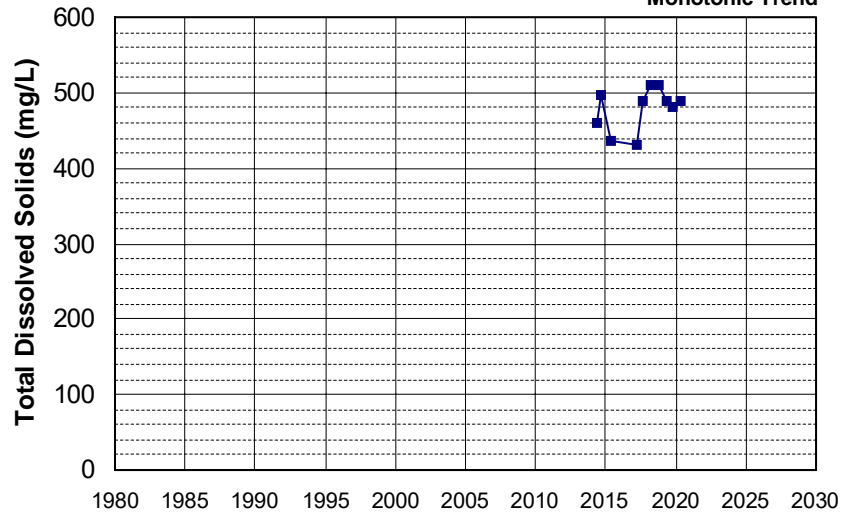
Well Name: L10007396297-MW-10B
 Well Depth (ft): 140
 Well Type: MONITORING
 # of Measurements: 10
 Source: WB_CLEANUP
 Period of Record: 2014 - 2022
 Depth Zone: Upper
 Trend Since 2000: Insufficient Evidence of Monotonic Trend



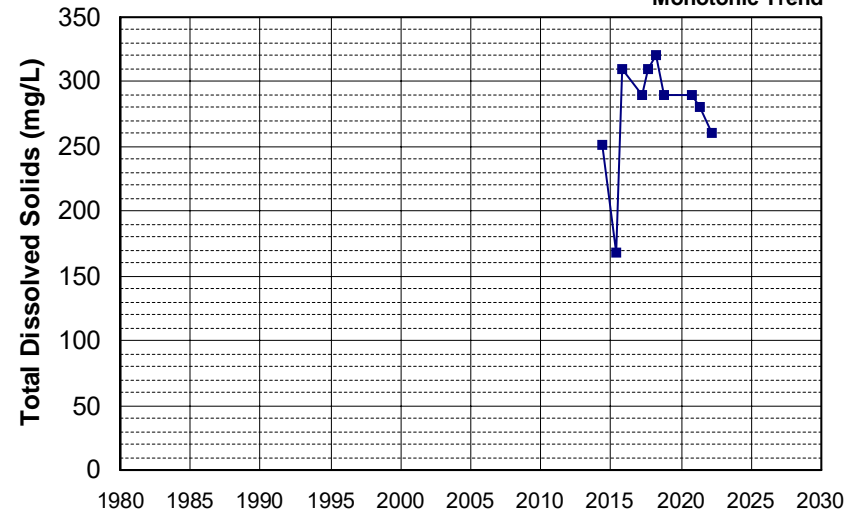
Well Name: L10007396297-MW-16B
 Well Depth (ft): 180
 Well Type: MONITORING
 # of Measurements: 10
 Source: WB_CLEANUP
 Period of Record: 2014 - 2022
 Depth Zone: Upper
 Trend Since 2000: Insufficient Evidence of Monotonic Trend



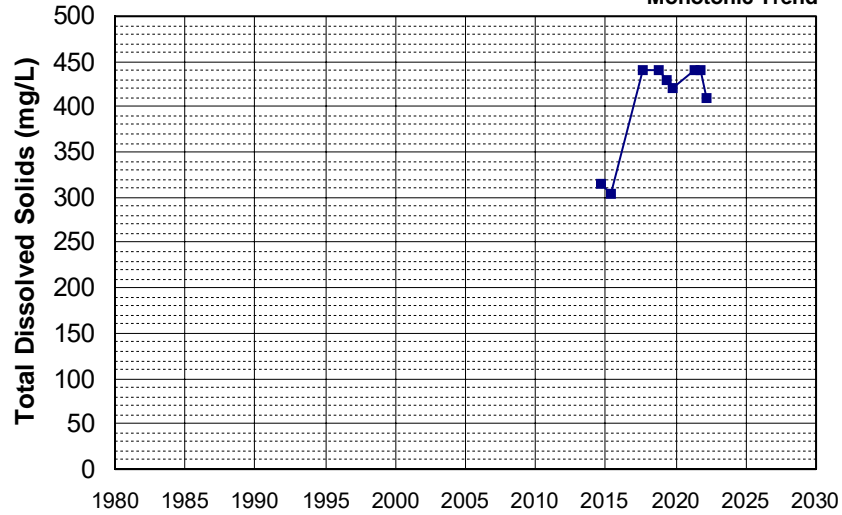
Well Name: L10007396297-MW-21A
 Well Depth (ft): 200
 Well Type: MONITORING
 # of Measurements: 10
 Source: WB_CLEANUP
 Period of Record: 2014 - 2020
 Depth Zone: Upper
 Trend Since 2000: Insufficient Evidence of Monotonic Trend



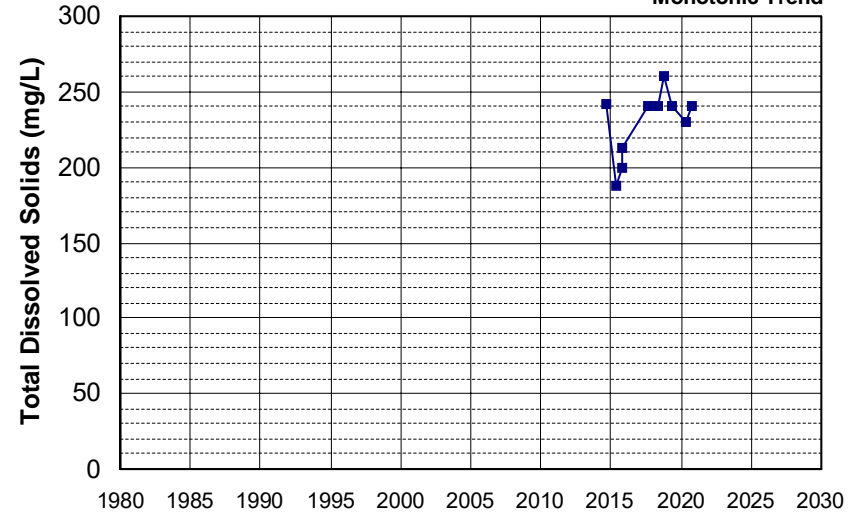
Well Name: L10007396297-MW-22A
 Well Depth (ft): 166
 Well Type: MONITORING
 # of Measurements: 10
 Source: WB_CLEANUP
 Period of Record: 2014 - 2022
 Depth Zone: Upper
 Trend Since 2000: Insufficient Evidence of Monotonic Trend



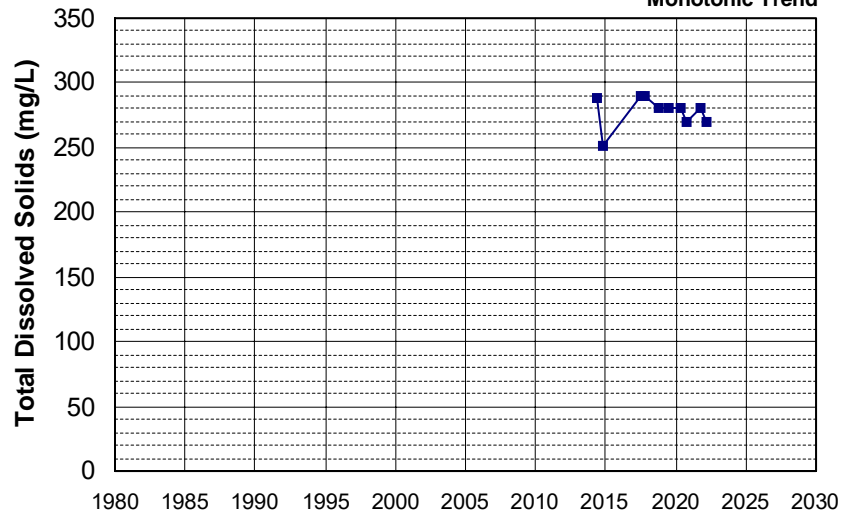
Well Name: L10007396297-MW-24A
 Well Depth (ft): 151
 Well Type: MONITORING
 # of Measurements: 10
 Source: WB_CLEANUP
 Period of Record: 2014 - 2022
 Depth Zone: Upper
 Trend Since 2000: Insufficient Evidence of Monotonic Trend



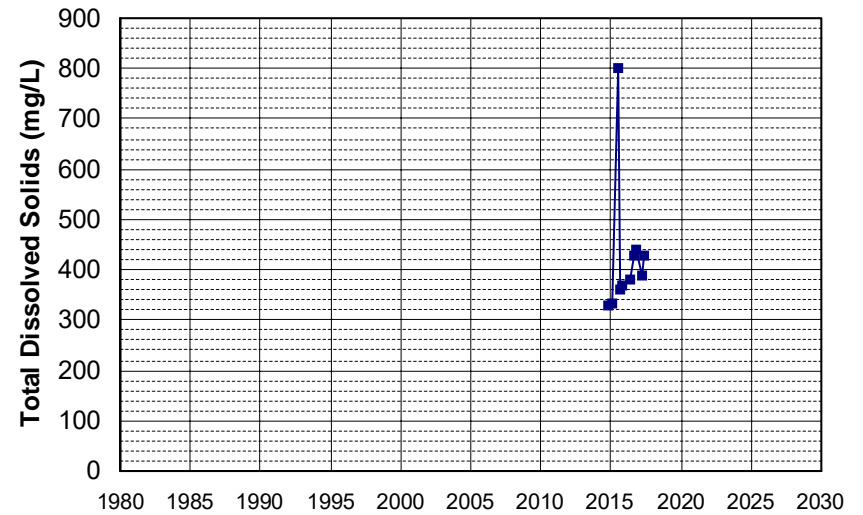
Well Name: L10007396297-MW-5B
 Well Depth (ft): 186
 Well Type: MONITORING
 # of Measurements: 10
 Source: WB_CLEANUP
 Period of Record: 2014 - 2020
 Depth Zone: Upper
 Trend Since 2000: Insufficient Evidence of Monotonic Trend



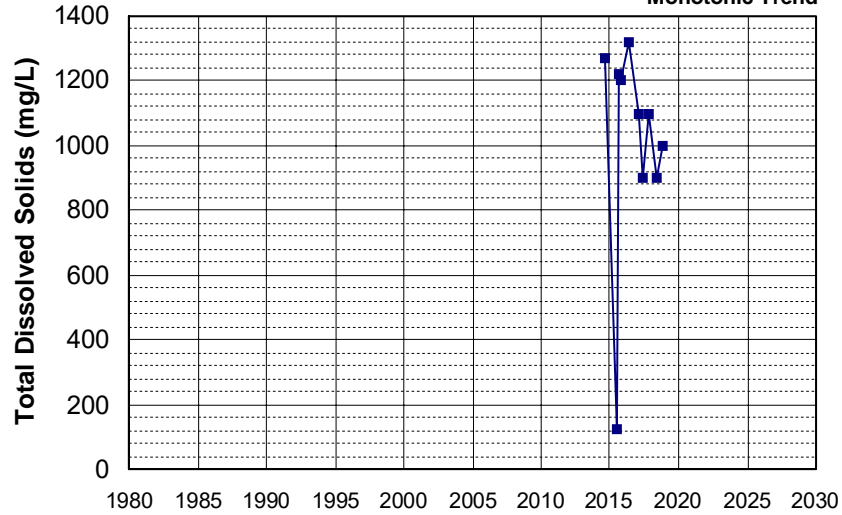
Well Name: L10008601447-EW-5
 Well Depth (ft): 143
 Well Type: MONITORING
 # of Measurements: 10
 Source: WB_CLEANUP
 Period of Record: 2014 - 2022
 Depth Zone: Upper
 Trend Since 2000: Insufficient Evidence of Monotonic Trend



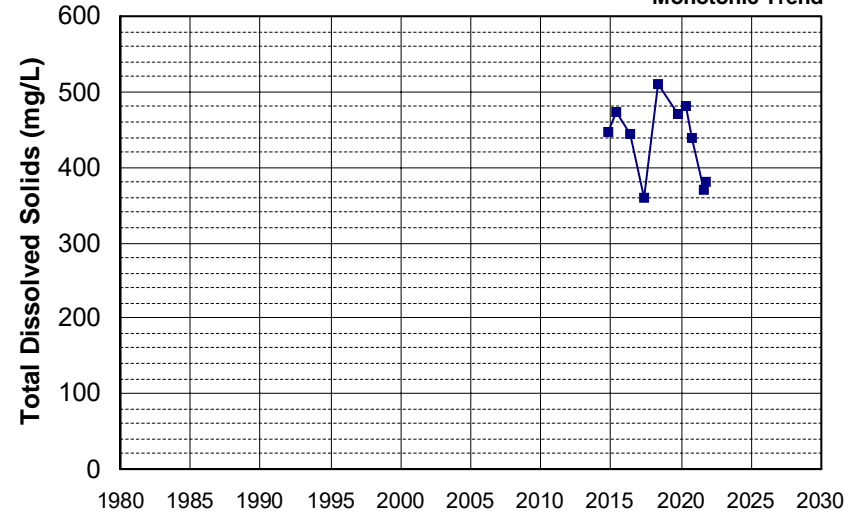
Well Name: L10008601447-HRC-2
 Well Depth (ft): 148
 Well Type: MONITORING
 # of Measurements: 10
 Source: WB_CLEANUP
 Period of Record: 2014 - 2017
 Depth Zone: Upper
 Trend Since 2000: Increasing Trend



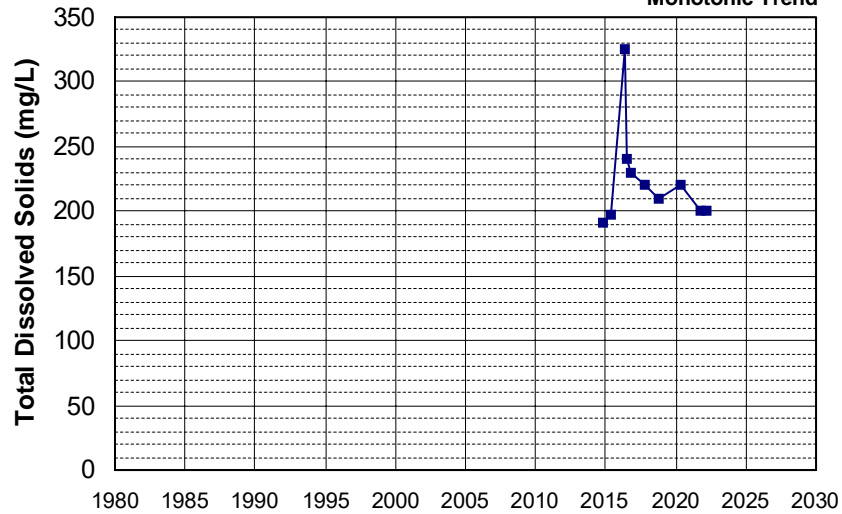
Well Name: L10008601447-HRC-3
 Well Depth (ft): 145
 Well Type: MONITORING
 # of Measurements: 10
 Source: WB_CLEANUP
 Period of Record: 2014 - 2018
 Depth Zone: Upper
 Trend Since 2000: Insufficient Evidence of Monotonic Trend



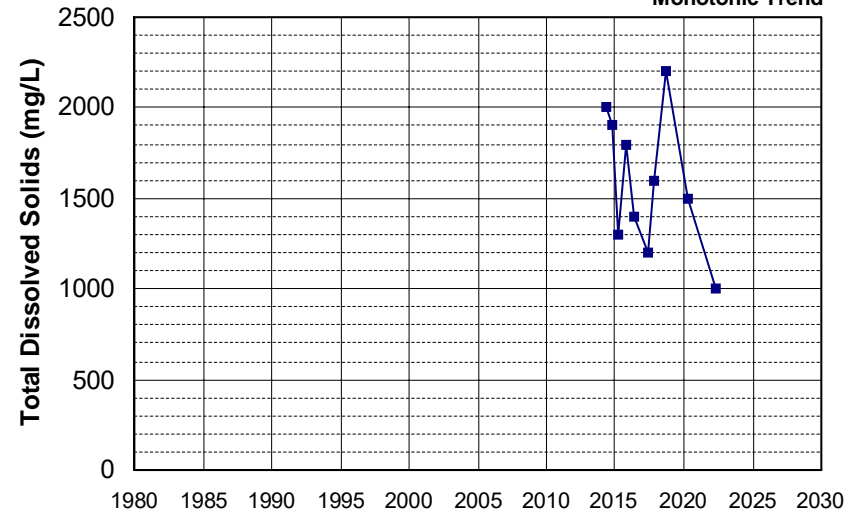
Well Name: L10008601447-MW-6
 Well Depth (ft): 131
 Well Type: MONITORING
 # of Measurements: 10
 Source: WB_CLEANUP
 Period of Record: 2014 - 2021
 Depth Zone: Upper
 Trend Since 2000: Insufficient Evidence of Monotonic Trend



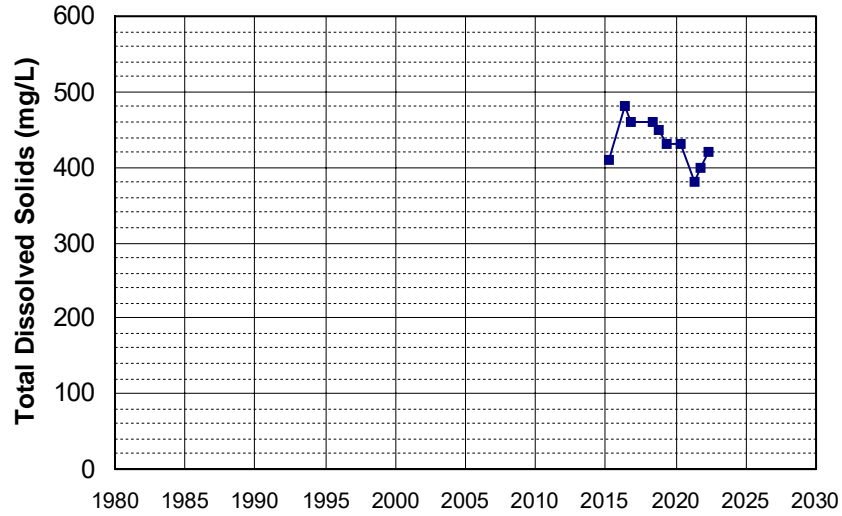
Well Name: L10008601447-MW-9
 Well Depth (ft): 186
 Well Type: WATER SUPPLY, OTHER
 # of Measurements: 10
 Source: WB_CLEANUP
 Period of Record: 2014 - 2022
 Depth Zone: Upper
 Trend Since 2000: Insufficient Evidence of Monotonic Trend



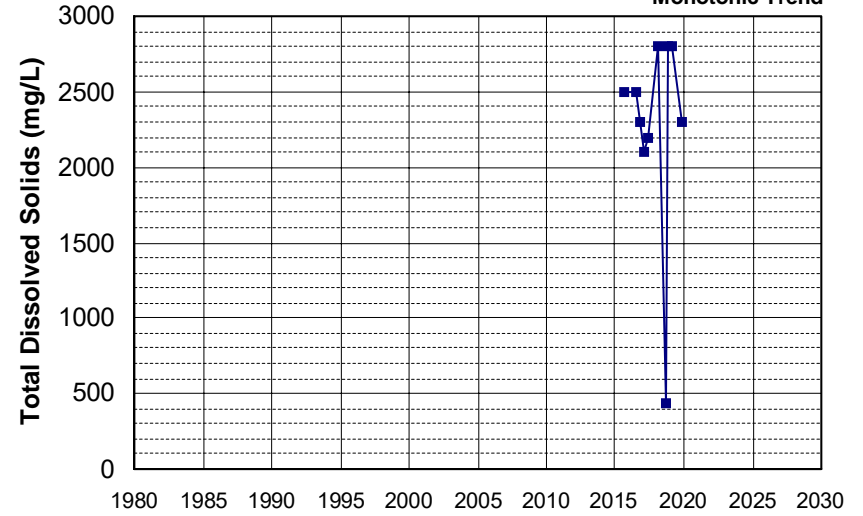
Well Name: L10009540332-MW-17
 Well Depth (ft): N/A
 Well Type: MONITORING
 # of Measurements: 10
 Source: WB_CLEANUP
 Period of Record: 2014 - 2022
 Depth Zone: Upper
 Trend Since 2000: Insufficient Evidence of Monotonic Trend



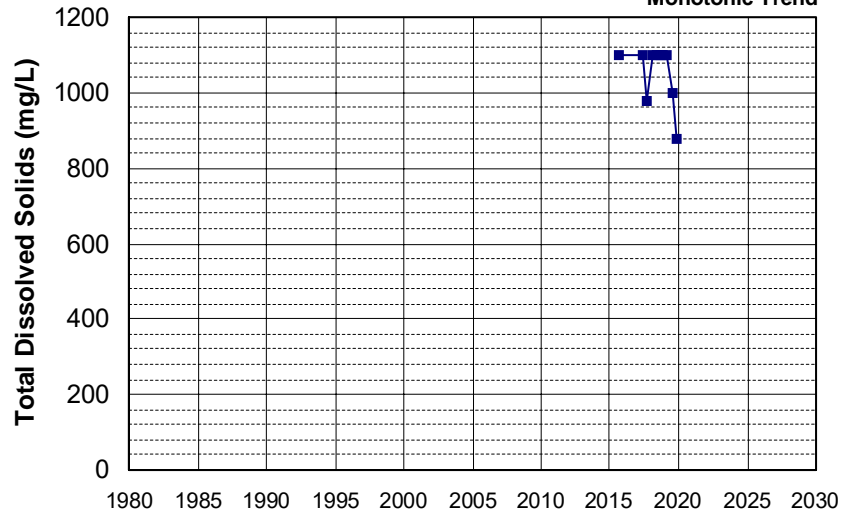
Well Name: L10009540332-MW-18
 Well Type: MONITORING
 Source: WB_CLEANUP
 Depth Zone: Upper
 Well Depth (ft): N/A
 # of Measurements: 10
 Period of Record: 2015 - 2022
 Trend Since 2000: Decreasing Trend



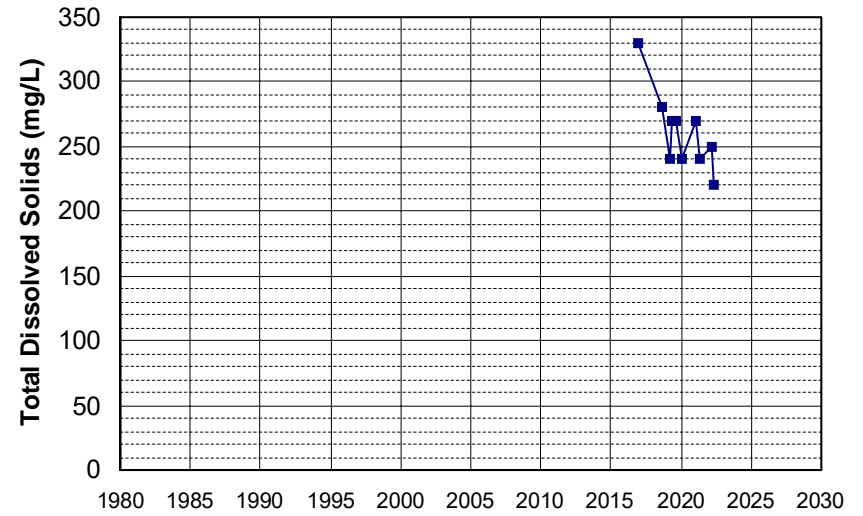
Well Name: SL375443649-MW-7
 Well Type: MONITORING
 Source: WB_CLEANUP
 Depth Zone: Upper
 Well Depth (ft): 40.02
 # of Measurements: 10
 Period of Record: 2015 - 2019
 Trend Since 2000: Insufficient Evidence of Monotonic Trend



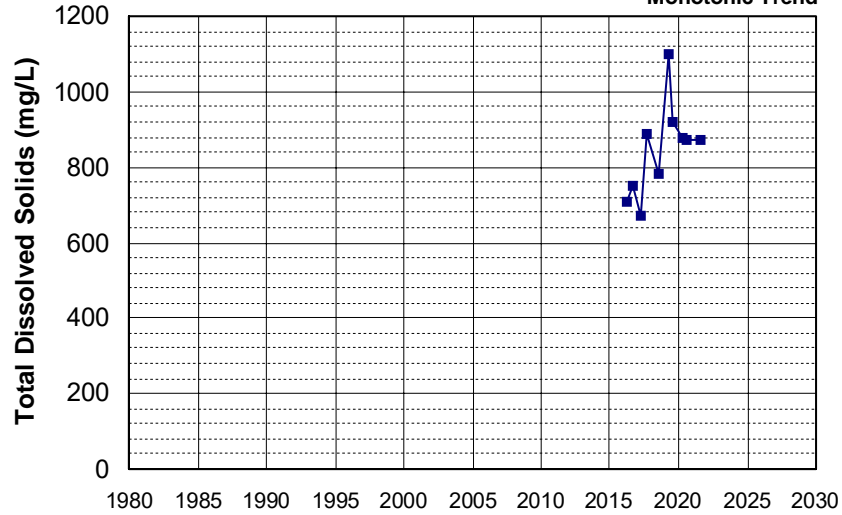
Well Name: SL375443649-MW-9
 Well Type: MONITORING
 Source: WB_CLEANUP
 Depth Zone: Upper
 Well Depth (ft): 29.3
 # of Measurements: 10
 Period of Record: 2015 - 2019
 Trend Since 2000: Insufficient Evidence of Monotonic Trend



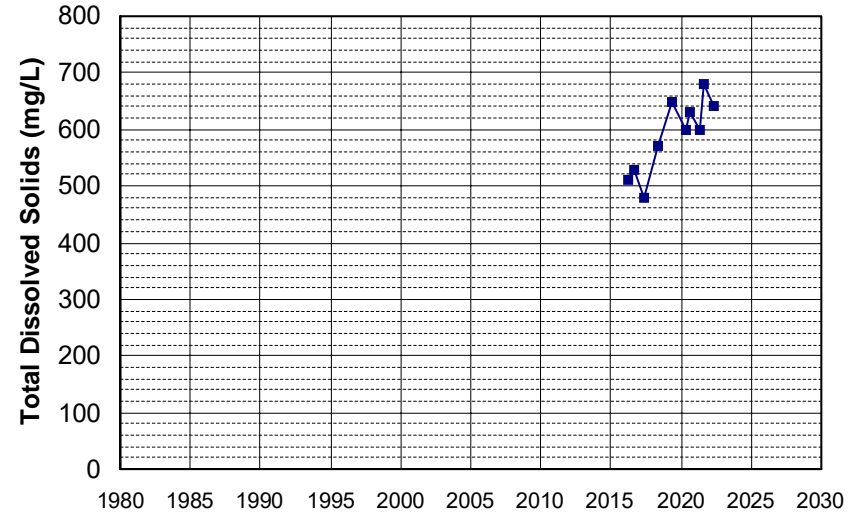
Well Name: L10001937128-MW-6S
 Well Type: MONITORING
 Source: WB_CLEANUP
 Depth Zone: Upper
 Well Depth (ft): N/A
 # of Measurements: 10
 Period of Record: 2016 - 2022
 Trend Since 2000: Decreasing Trend



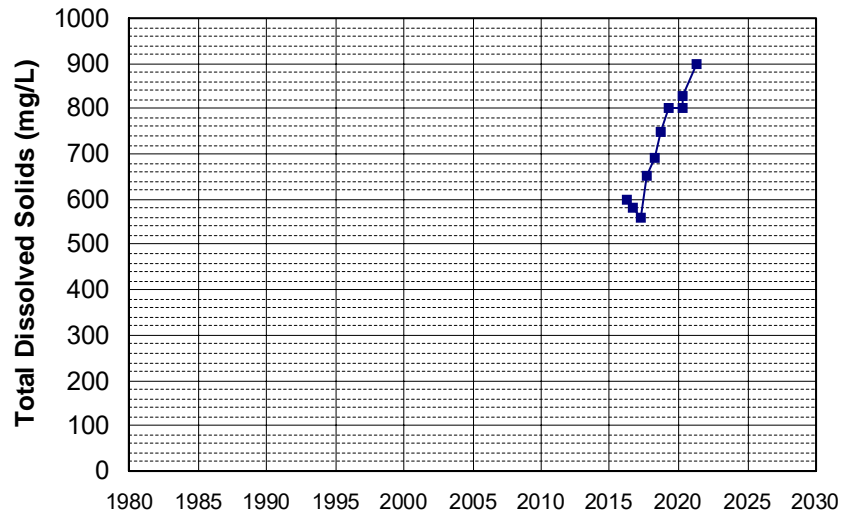
Well Name: L10007002783-MW-232
 Well Depth (ft): 46.82
 Well Type: MONITORING
 # of Measurements: 10
 Source: WB_CLEANUP
 Period of Record: 2016 - 2021
 Depth Zone: Upper
 Trend Since 2000: Insufficient Evidence of Monotonic Trend



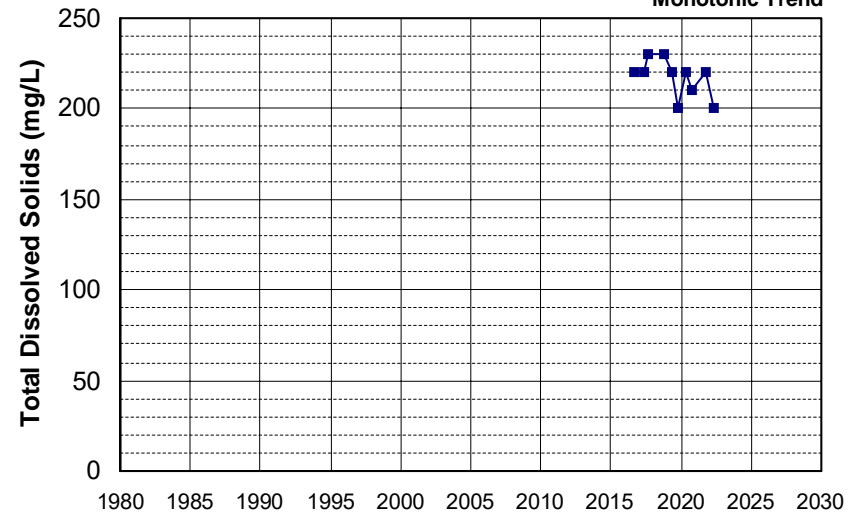
Well Name: L10007002783-MW-237
 Well Depth (ft): 51.8
 Well Type: MONITORING
 # of Measurements: 10
 Source: WB_CLEANUP
 Period of Record: 2016 - 2022
 Depth Zone: Upper
 Trend Since 2000: Increasing Trend



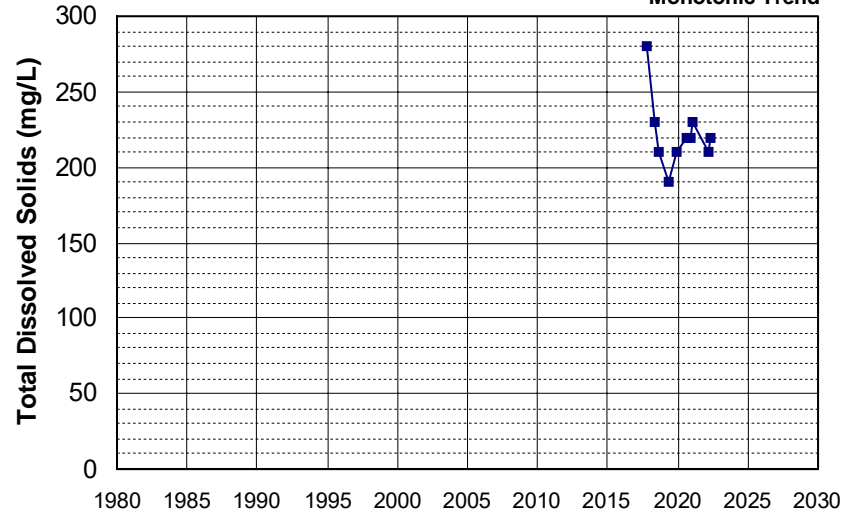
Well Name: L10007002783-MW-321
 Well Depth (ft): 68.74
 Well Type: MONITORING
 # of Measurements: 10
 Source: WB_CLEANUP
 Period of Record: 2016 - 2021
 Depth Zone: Upper
 Trend Since 2000: Increasing Trend



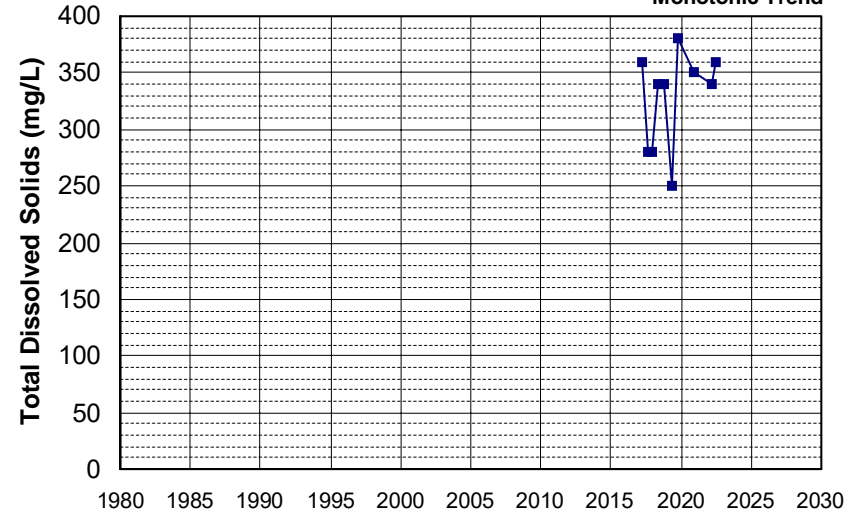
Well Name: L10007396297-MW-23B
 Well Depth (ft): 200
 Well Type: MONITORING
 # of Measurements: 10
 Source: WB_CLEANUP
 Period of Record: 2016 - 2022
 Depth Zone: Upper
 Trend Since 2000: Insufficient Evidence of Monotonic Trend



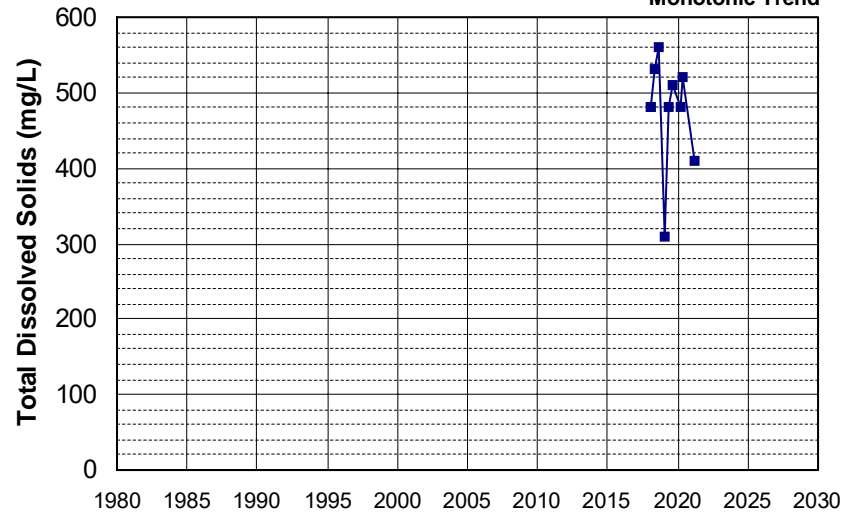
Well Name: L10001937128-MW-20
 Well Depth (ft): 44.88
 Well Type: MONITORING
 # of Measurements: 10
 Source: WB_CLEANUP
 Period of Record: 2017 - 2022
 Depth Zone: Upper
 Trend Since 2000: Insufficient Evidence of Monotonic Trend



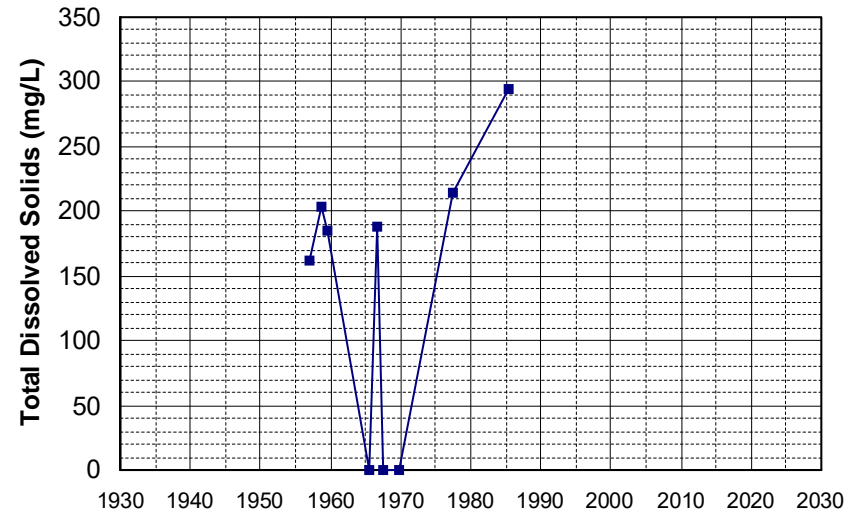
Well Name: L10007939295-CW-5D
 Well Depth (ft): N/A
 Well Type: MONITORING
 # of Measurements: 10
 Source: WB_CLEANUP
 Period of Record: 2017 - 2022
 Depth Zone: Upper
 Trend Since 2000: Insufficient Evidence of Monotonic Trend



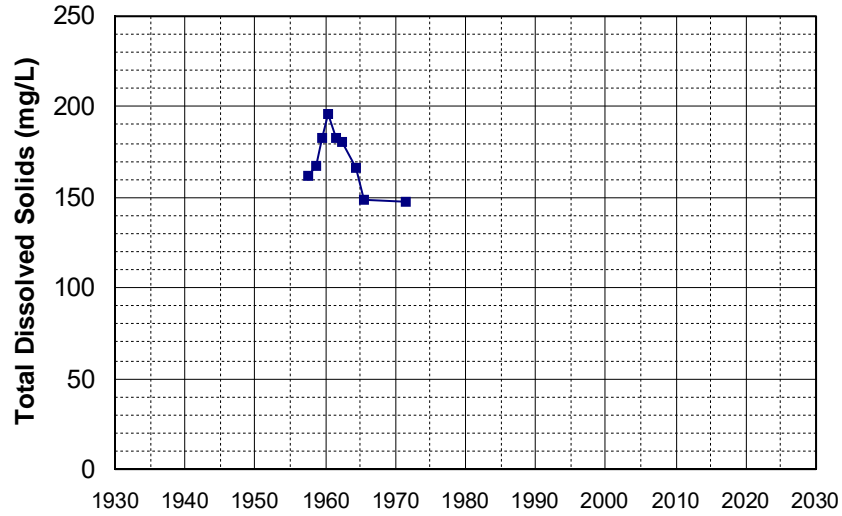
Well Name: L10009133662-MW-20
 Well Depth (ft): N/A
 Well Type: MONITORING
 # of Measurements: 10
 Source: WB_CLEANUP
 Period of Record: 2018 - 2021
 Depth Zone: Upper
 Trend Since 2000: Insufficient Evidence of Monotonic Trend



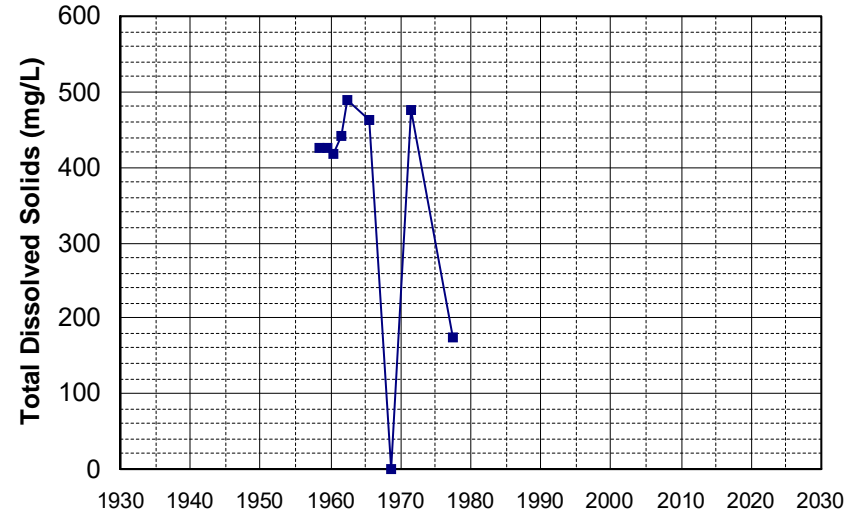
Well Name: 26N03W03N001M
 Well Depth (ft): 131
 Well Type: WATER SUPPLY, OTHER
 # of Measurements: 9
 Source: DWR
 Period of Record: 1957 - 1985
 Depth Zone: Upper
 Trend Since 2000: Insufficient Data



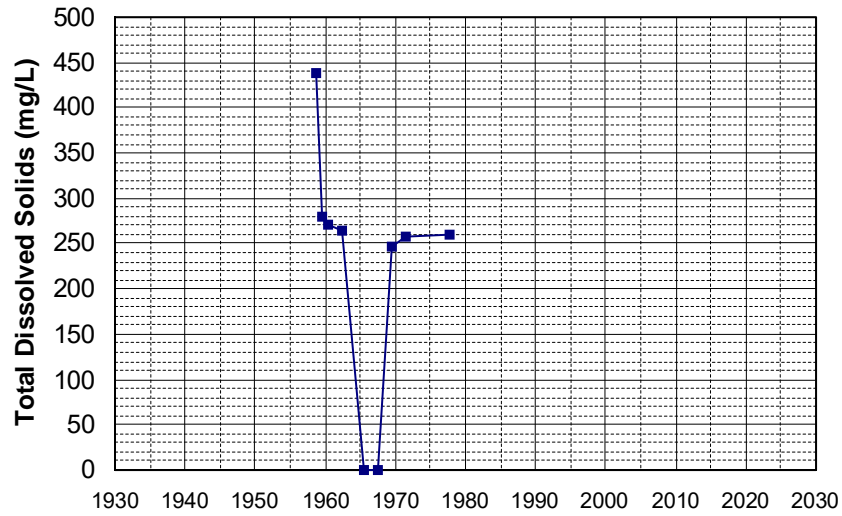
Well Name: 385523121235201 Well Depth (ft): 112
 Well Type: WATER SUPPLY, OTHER # of Measurements: 9
 Source: USGS_NWIS Period of Record: 1957 - 1971
 Depth Zone: Upper Trend Since 2000: Insufficient Data



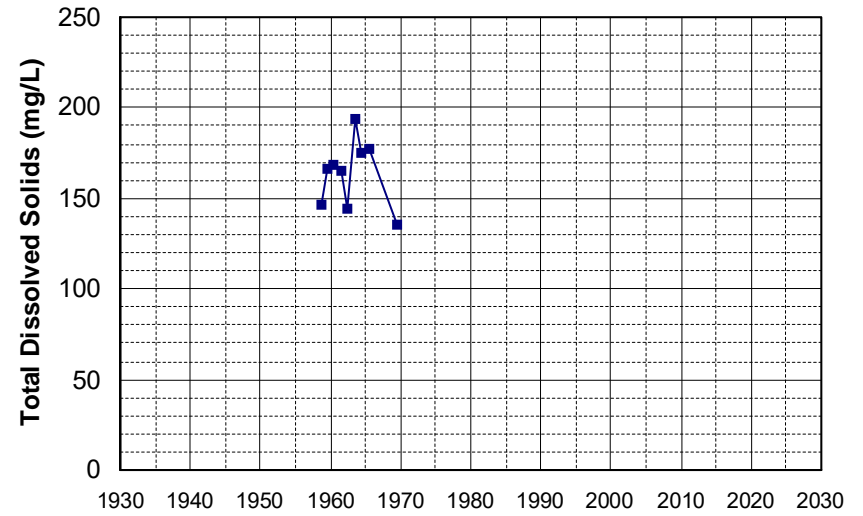
Well Name: 14N09W32J001M Well Depth (ft): 150
 Well Type: WATER SUPPLY, OTHER # of Measurements: 9
 Source: DWR Period of Record: 1958 - 1977
 Depth Zone: Upper Trend Since 2000: Insufficient Data



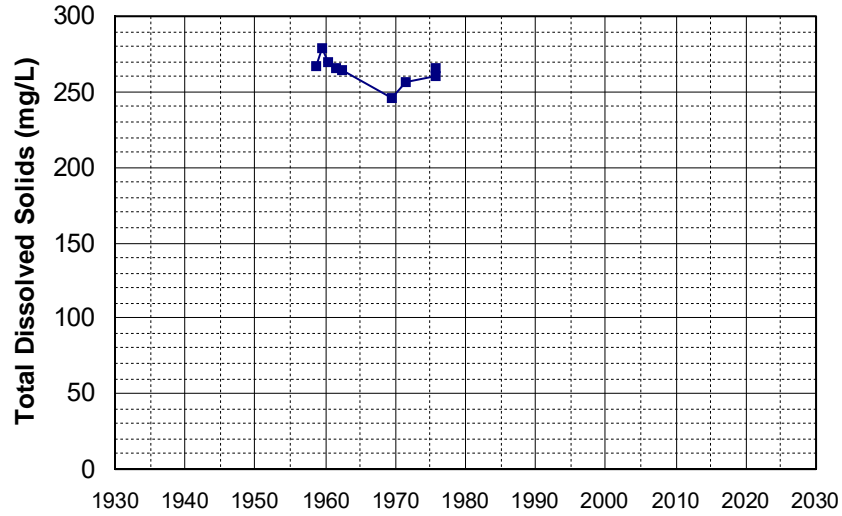
Well Name: 20N02W13Q001M Well Depth (ft): 135
 Well Type: WATER SUPPLY, OTHER # of Measurements: 9
 Source: DWR Period of Record: 1958 - 1977
 Depth Zone: Upper Trend Since 2000: Insufficient Data



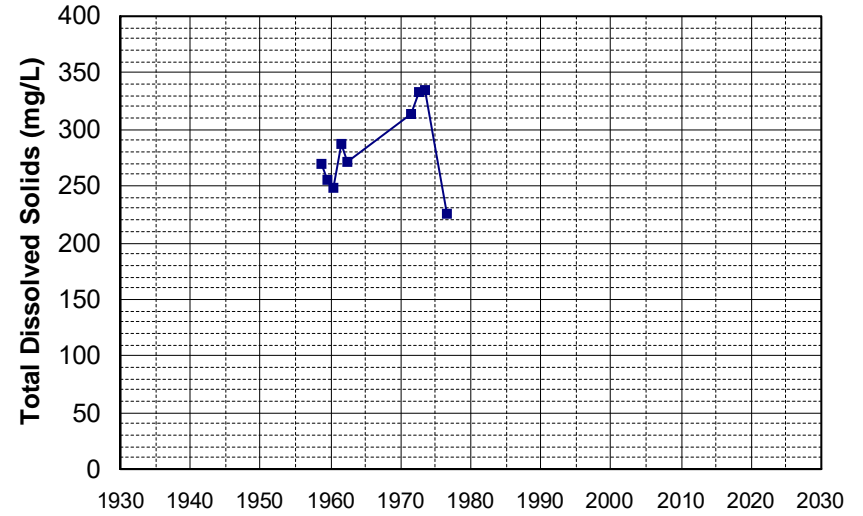
Well Name: 384501121203701 Well Depth (ft): 126
 Well Type: WATER SUPPLY, OTHER # of Measurements: 9
 Source: USGS_NWIS Period of Record: 1958 - 1969
 Depth Zone: Upper Trend Since 2000: Insufficient Data



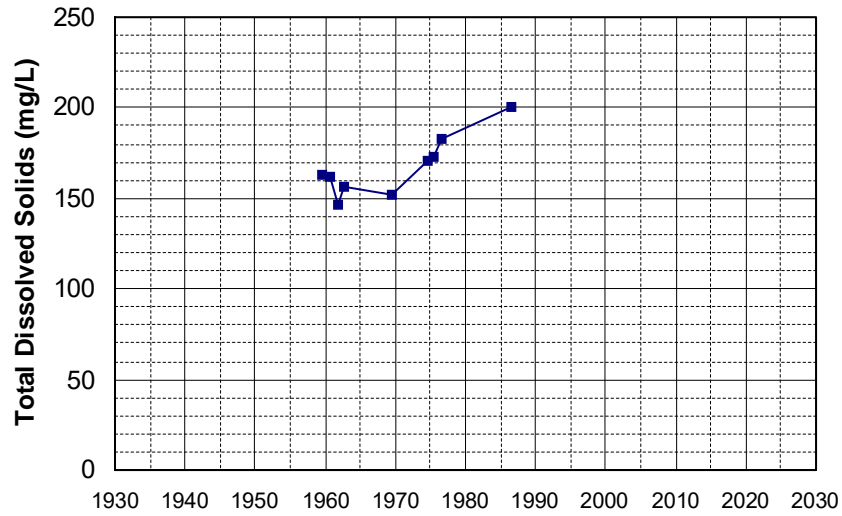
Well Name: 393459122015301 Well Depth (ft): 30
Well Type: WATER SUPPLY, OTHER # of Measurements: 9
Source: USGS_NWIS Period of Record: 1958 - 1975
Depth Zone: Upper Trend Since 2000: Insufficient Data



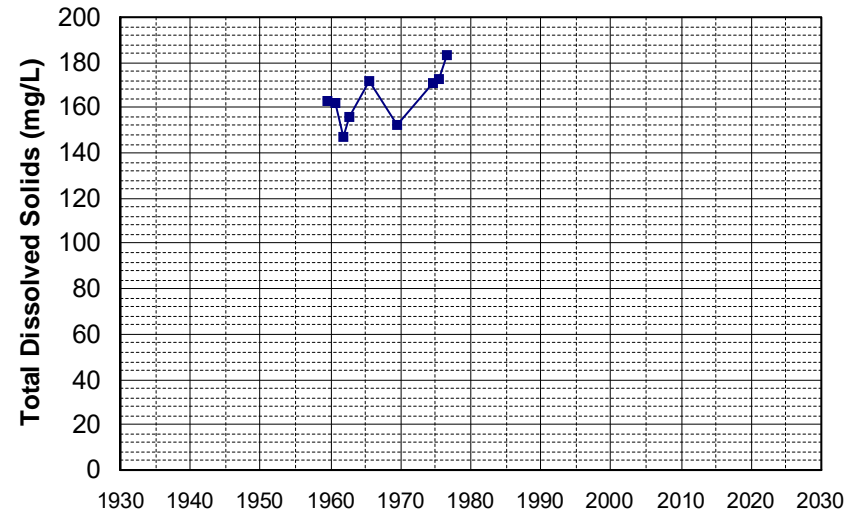
Well Name: 394423122001601 Well Depth (ft): 109
Well Type: WATER SUPPLY, OTHER # of Measurements: 9
Source: USGS_NWIS Period of Record: 1958 - 1976
Depth Zone: Upper Trend Since 2000: Insufficient Data



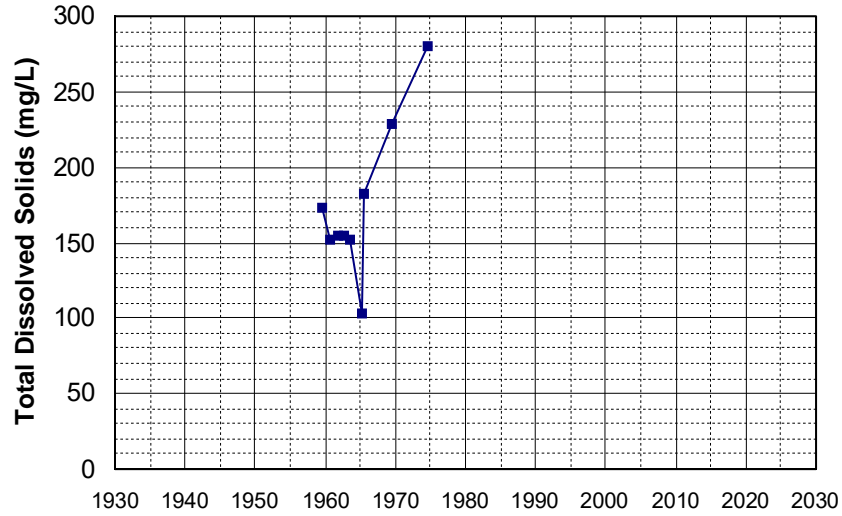
Well Name: 15N04E31A001M Well Depth (ft): 158
Well Type: WATER SUPPLY, OTHER # of Measurements: 9
Source: DWR Period of Record: 1959 - 1986
Depth Zone: Upper Trend Since 2000: Insufficient Data



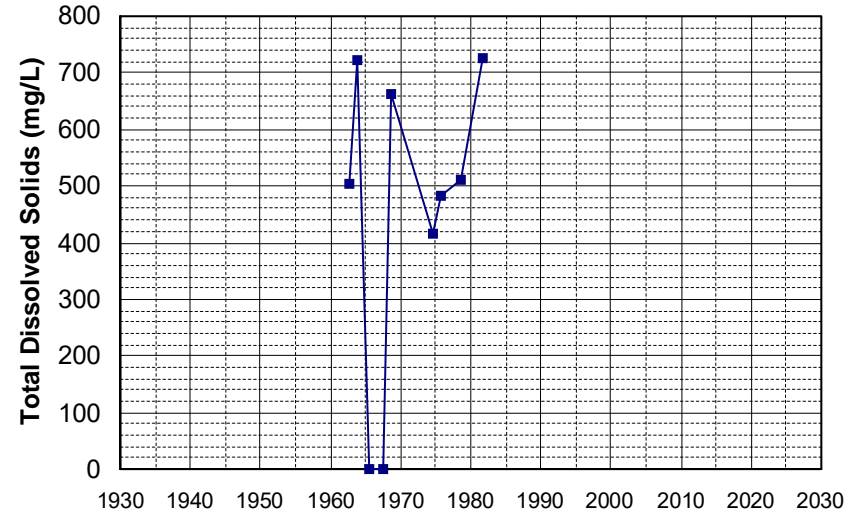
Well Name: 390645121334401 Well Depth (ft): 157
Well Type: WATER SUPPLY, OTHER # of Measurements: 9
Source: USGS_NWIS Period of Record: 1959 - 1976
Depth Zone: Upper Trend Since 2000: Insufficient Data



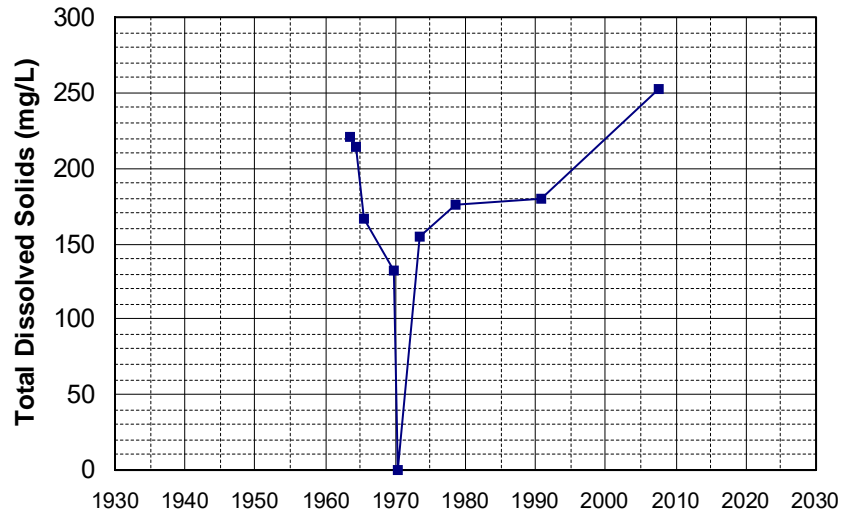
Well Name: 391553121321501 Well Depth (ft): 54
 Well Type: WATER SUPPLY, OTHER # of Measurements: 9
 Source: USGS_NWIS Period of Record: 1959 - 1974
 Depth Zone: Upper Trend Since 2000: Insufficient Data



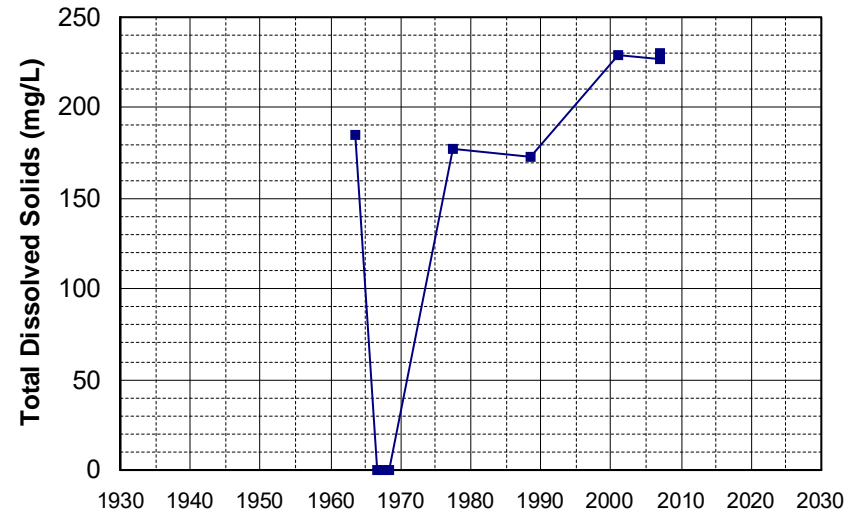
Well Name: 41N13E18P001M Well Depth (ft): 265
 Well Type: WATER SUPPLY, OTHER # of Measurements: 9
 Source: DWR Period of Record: 1962 - 1981
 Depth Zone: Upper Trend Since 2000: Insufficient Data



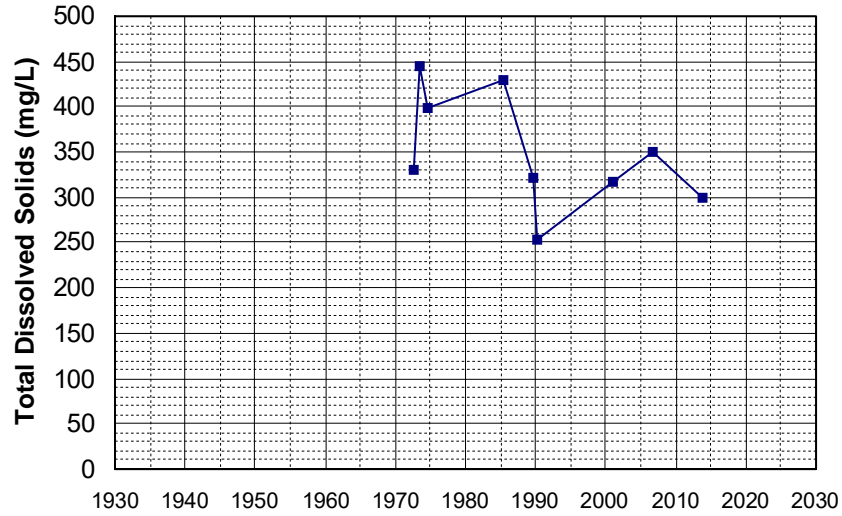
Well Name: 15N09W07B001M Well Depth (ft): 163
 Well Type: WATER SUPPLY, OTHER # of Measurements: 9
 Source: DWR Period of Record: 1963 - 2007
 Depth Zone: Upper Trend Since 2000: Insufficient Data



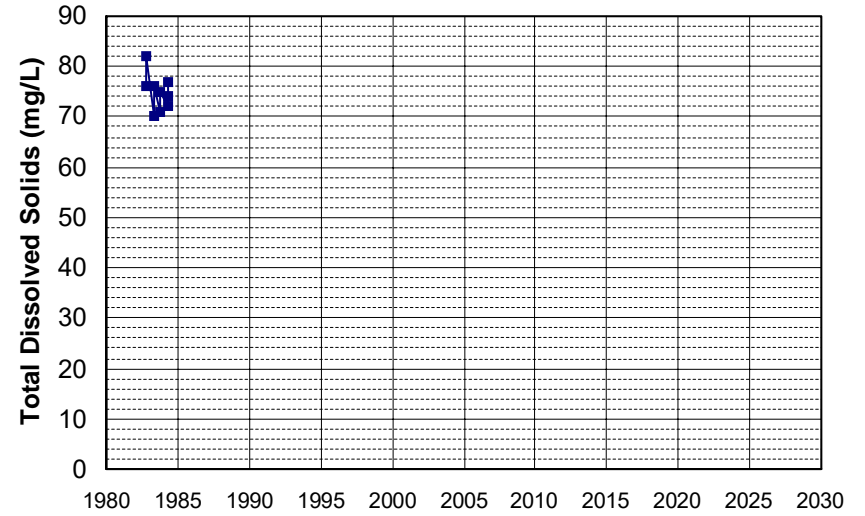
Well Name: 30N03W04M001M Well Depth (ft): 164
 Well Type: WATER SUPPLY, OTHER # of Measurements: 9
 Source: DWR Period of Record: 1963 - 2006
 Depth Zone: Upper Trend Since 2000: Insufficient Data



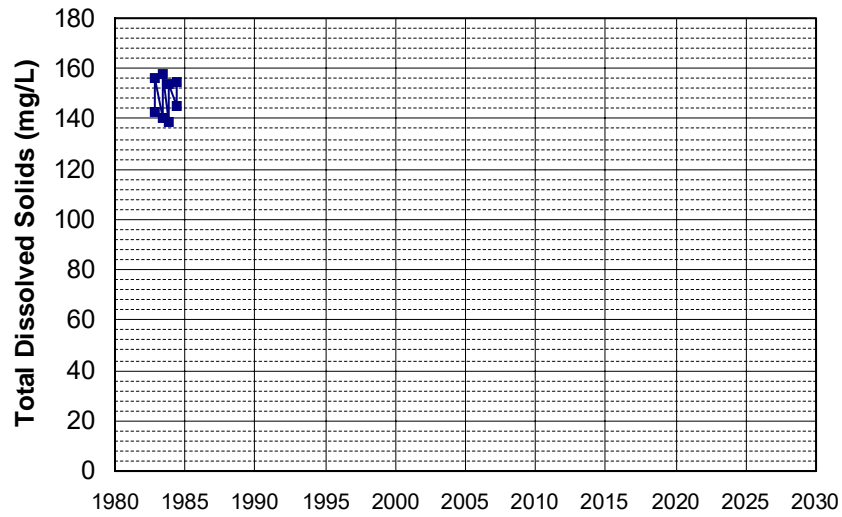
Well Name: 27N03W14N001M Well Depth (ft): 105
 Well Type: WATER SUPPLY, OTHER # of Measurements: 9
 Source: DWR Period of Record: 1972 - 2013
 Depth Zone: Upper Trend Since 2000: Insufficient Data



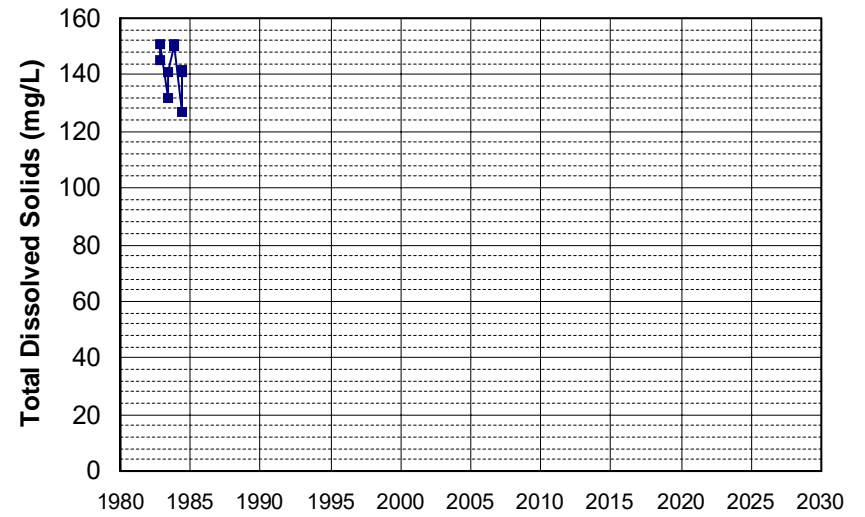
Well Name: 402050122194201 Well Depth (ft): 135
 Well Type: WATER SUPPLY, OTHER # of Measurements: 9
 Source: USGS_NWIS Period of Record: 1982 - 1984
 Depth Zone: Upper Trend Since 2000: Insufficient Data



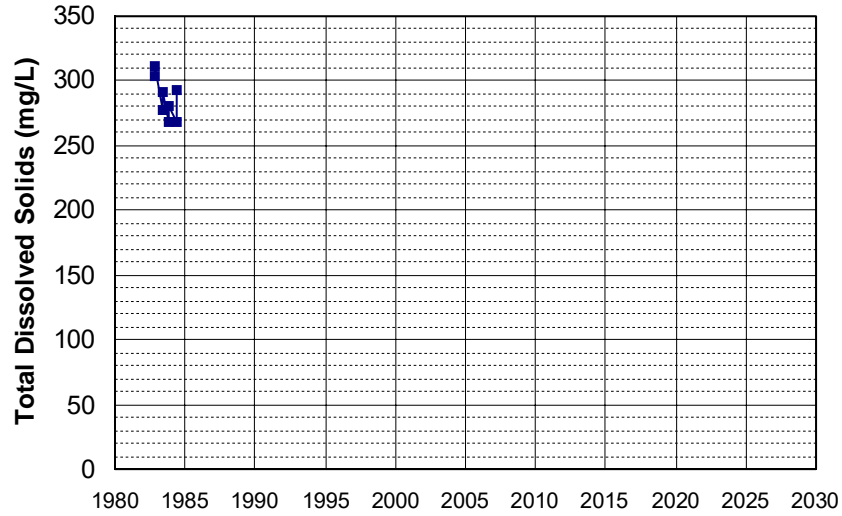
Well Name: 402050122251701 Well Depth (ft): 290
 Well Type: WATER SUPPLY, OTHER # of Measurements: 9
 Source: USGS_NWIS Period of Record: 1982 - 1984
 Depth Zone: Upper Trend Since 2000: Insufficient Data



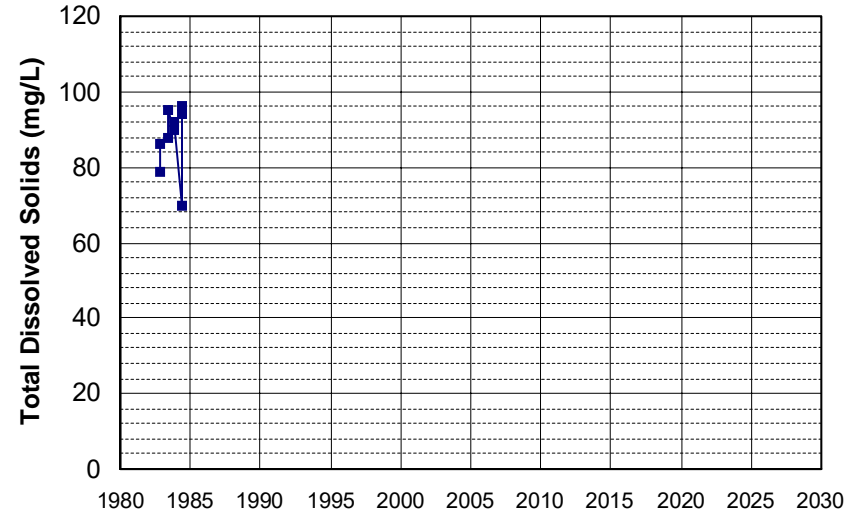
Well Name: 402331122191201 Well Depth (ft): 140
 Well Type: WATER SUPPLY, OTHER # of Measurements: 9
 Source: USGS_NWIS Period of Record: 1982 - 1984
 Depth Zone: Upper Trend Since 2000: Insufficient Data



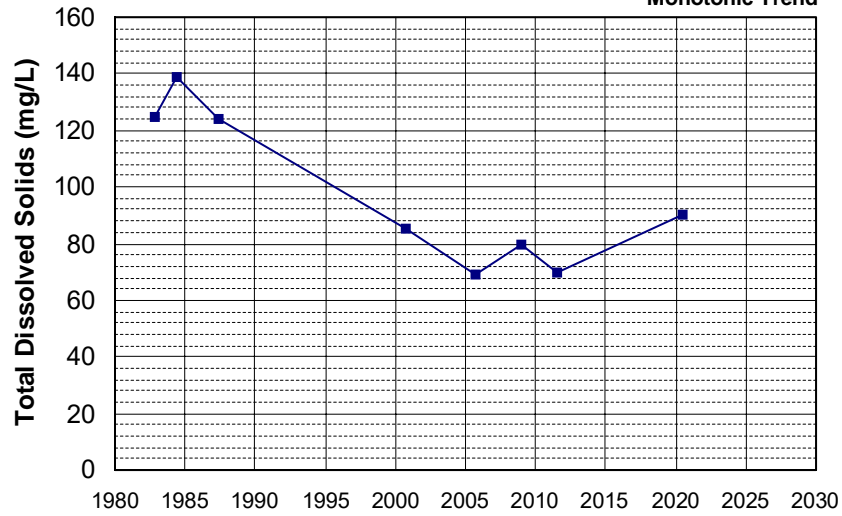
Well Name: 402335122125401
 Well Depth (ft): 100
 Well Type: WATER SUPPLY, OTHER
 # of Measurements: 9
 Source: USGS_NWIS
 Period of Record: 1982 - 1984
 Depth Zone: Upper
 Trend Since 2000: Insufficient Data



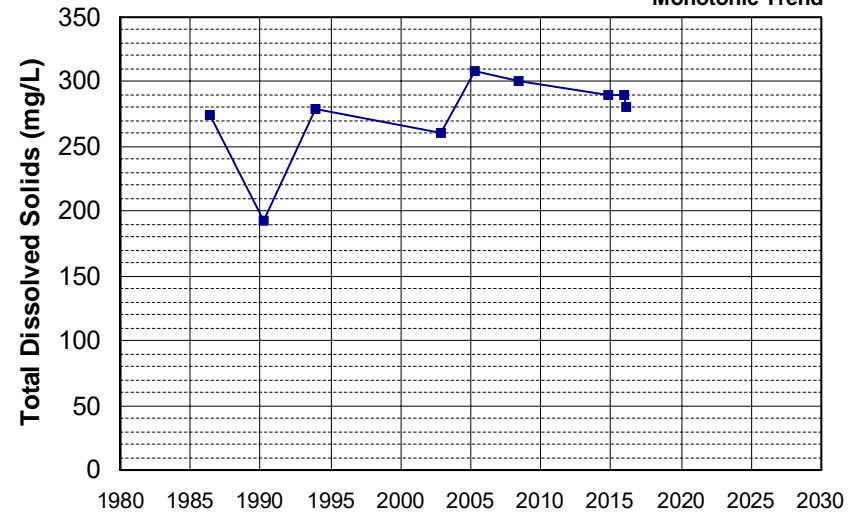
Well Name: 402418122134301
 Well Depth (ft): 100
 Well Type: WATER SUPPLY, OTHER
 # of Measurements: 9
 Source: USGS_NWIS
 Period of Record: 1982 - 1984
 Depth Zone: Upper
 Trend Since 2000: Insufficient Data



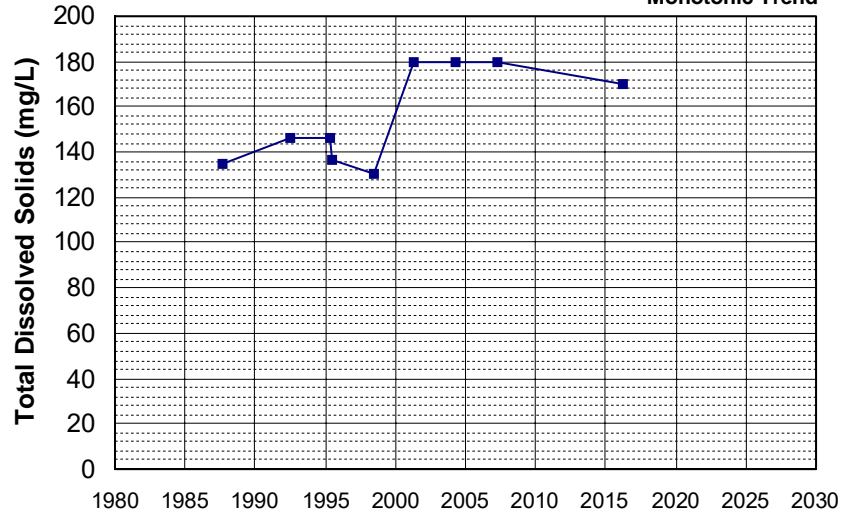
Well Name: CA3210006_001_001
 Well Depth (ft): 10
 Well Type: MUNICIPAL
 # of Measurements: 9
 Source: DDW
 Period of Record: 1982 - 2020
 Depth Zone: Upper
 Trend Since 2000: Insufficient Evidence of Monotonic Trend



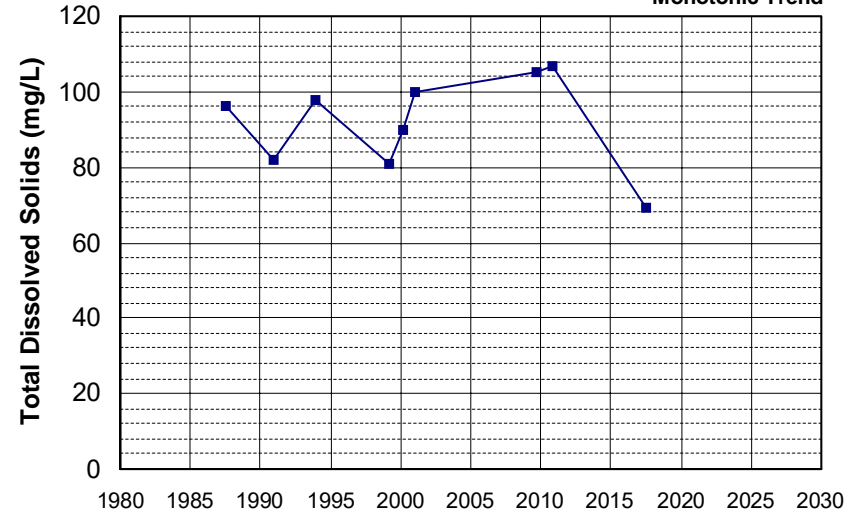
Well Name: CA5110001_004_004
 Well Depth (ft): N/A
 Well Type: MUNICIPAL
 # of Measurements: 9
 Source: DDW
 Period of Record: 1986 - 2016
 Depth Zone: Upper
 Trend Since 2000: Insufficient Evidence of Monotonic Trend



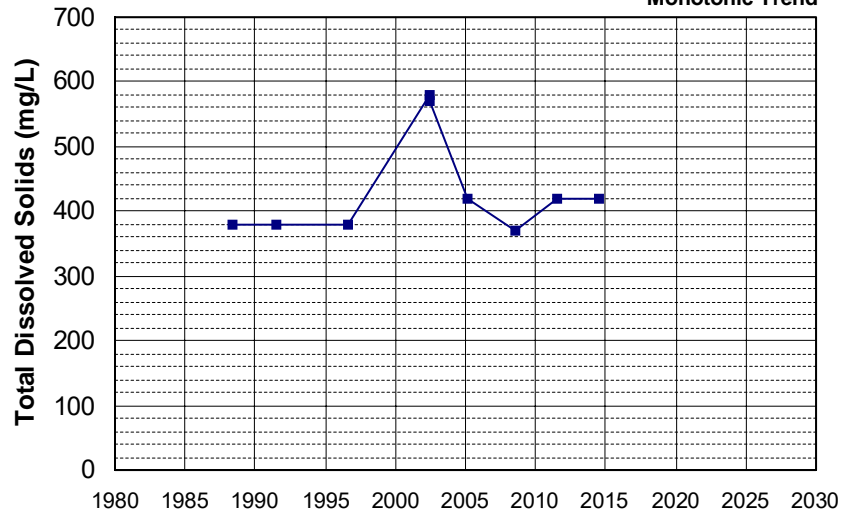
Well Name: CA1710007_010_010 Well Depth (ft): 200
 Well Type: MUNICIPAL # of Measurements: 9
 Source: DDW Period of Record: 1987 - 2016
 Depth Zone: Upper Trend Since 2000: Insufficient Evidence of Monotonic Trend



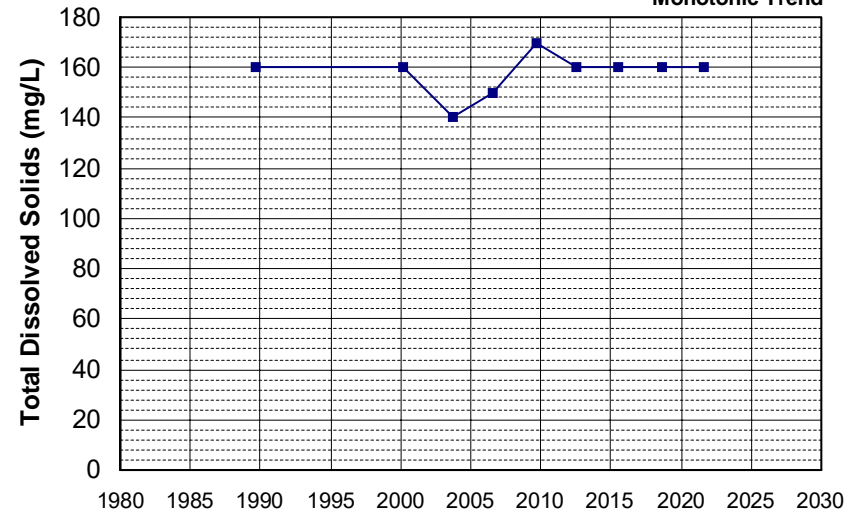
Well Name: CA4710002_001_001 Well Depth (ft): N/A
 Well Type: MUNICIPAL # of Measurements: 9
 Source: DDW Period of Record: 1987 - 2017
 Depth Zone: Upper Trend Since 2000: Insufficient Evidence of Monotonic Trend



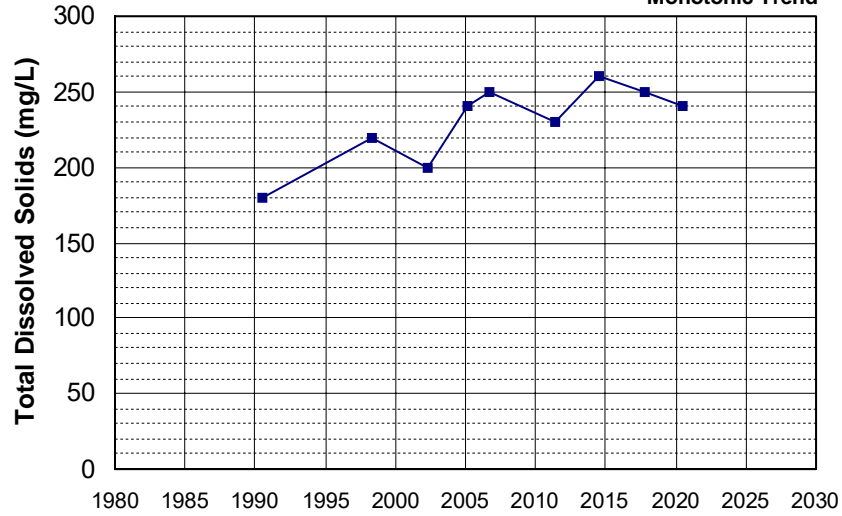
Well Name: CA5710007_004_004 Well Depth (ft): 63
 Well Type: MUNICIPAL # of Measurements: 9
 Source: DDW Period of Record: 1988 - 2014
 Depth Zone: Upper Trend Since 2000: Insufficient Evidence of Monotonic Trend



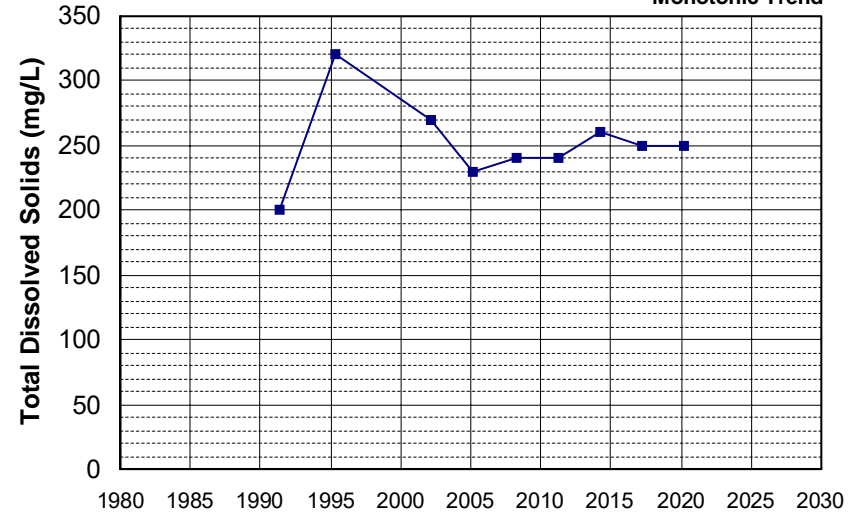
Well Name: CA1700606_001_001 Well Depth (ft): 10
 Well Type: MUNICIPAL # of Measurements: 9
 Source: DDW Period of Record: 1989 - 2021
 Depth Zone: Upper Trend Since 2000: Insufficient Evidence of Monotonic Trend



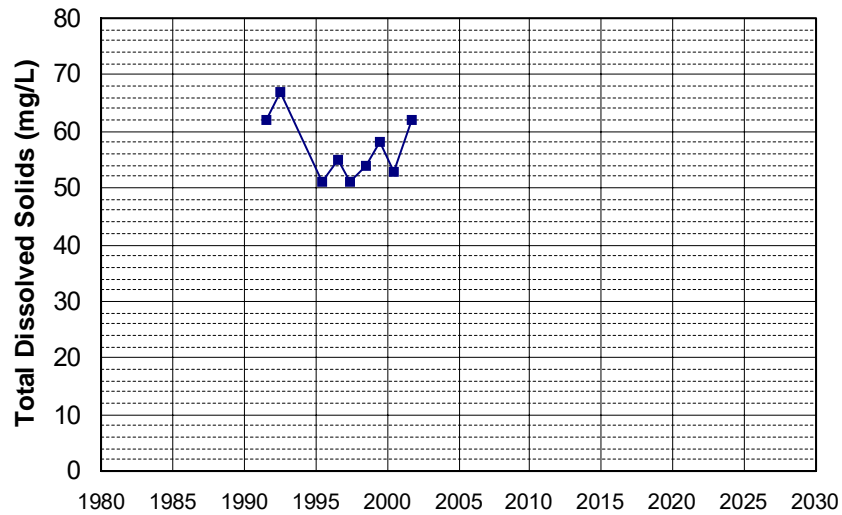
Well Name: CA3410001_007_007 Well Depth (ft): 63
 Well Type: MUNICIPAL # of Measurements: 9
 Source: DDW Period of Record: 1990 - 2020
 Depth Zone: Upper Trend Since 2000: Insufficient Evidence of Monotonic Trend



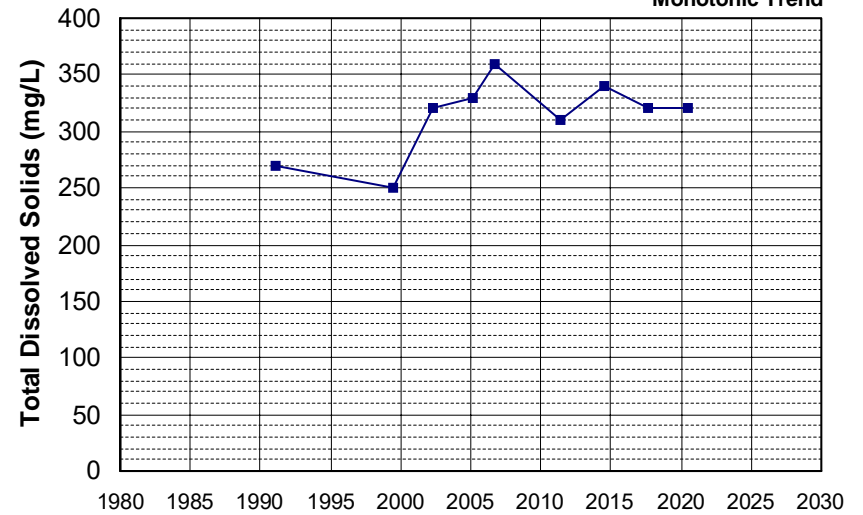
Well Name: CA1700657_001_001 Well Depth (ft): 10
 Well Type: MUNICIPAL # of Measurements: 9
 Source: DDW Period of Record: 1991 - 2020
 Depth Zone: Upper Trend Since 2000: Insufficient Evidence of Monotonic Trend



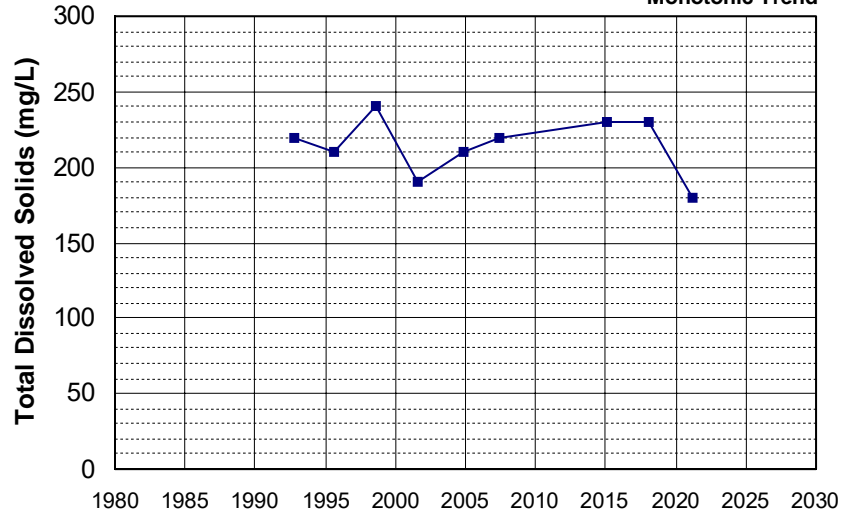
Well Name: CA3200015_001_001 Well Depth (ft): N/A
 Well Type: MUNICIPAL # of Measurements: 9
 Source: DDW Period of Record: 1991 - 2001
 Depth Zone: Upper Trend Since 2000: Insufficient Data



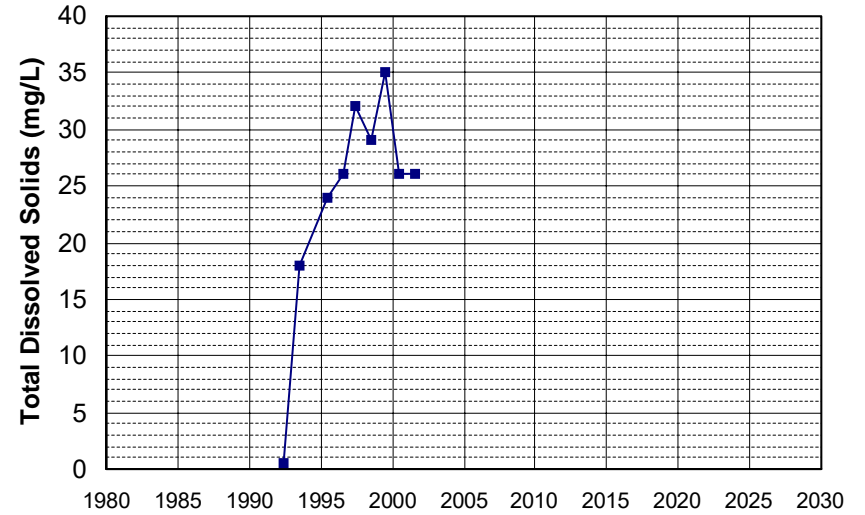
Well Name: CA3410001_054_054 Well Depth (ft): 100
 Well Type: MUNICIPAL # of Measurements: 9
 Source: DDW Period of Record: 1991 - 2020
 Depth Zone: Upper Trend Since 2000: Insufficient Evidence of Monotonic Trend



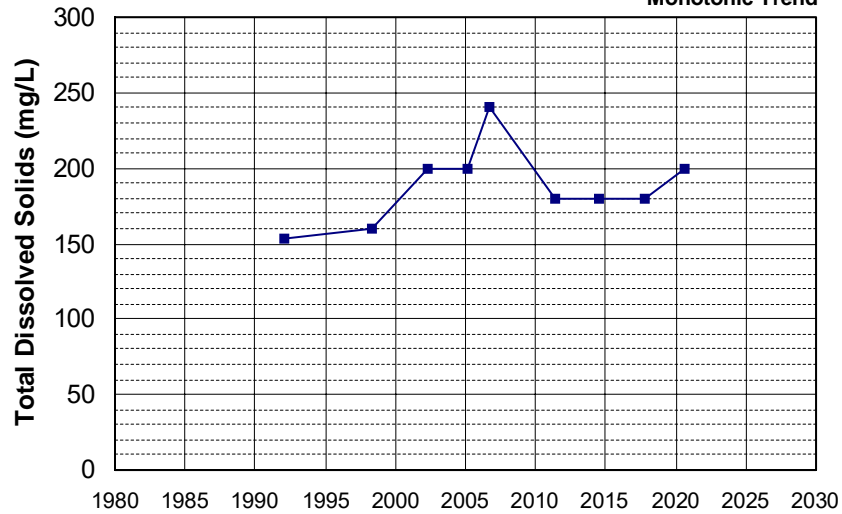
Well Name: CA1710015_003_003 Well Depth (ft): 170
 Well Type: MUNICIPAL # of Measurements: 9
 Source: DDW Period of Record: 1992 - 2021
 Depth Zone: Upper Trend Since 2000: Insufficient Evidence of Monotonic Trend



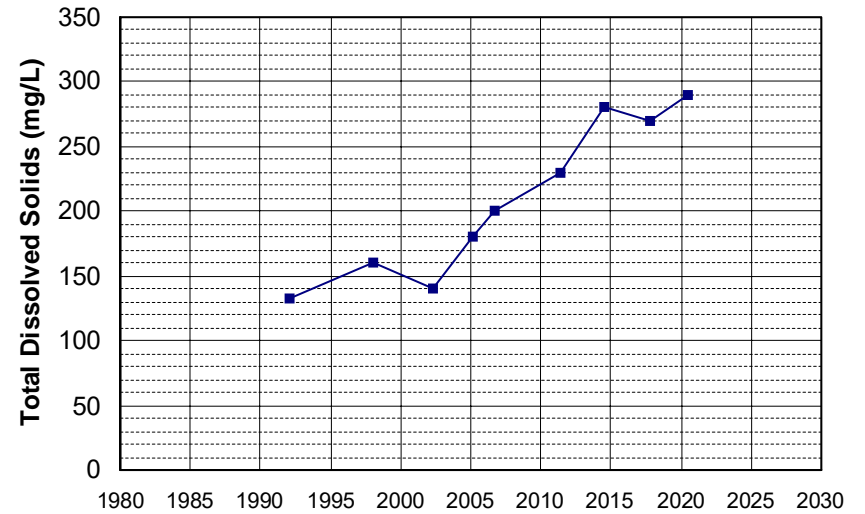
Well Name: CA3200718_001_001 Well Depth (ft): N/A
 Well Type: MUNICIPAL # of Measurements: 9
 Source: DDW Period of Record: 1992 - 2001
 Depth Zone: Upper Trend Since 2000: Insufficient Data



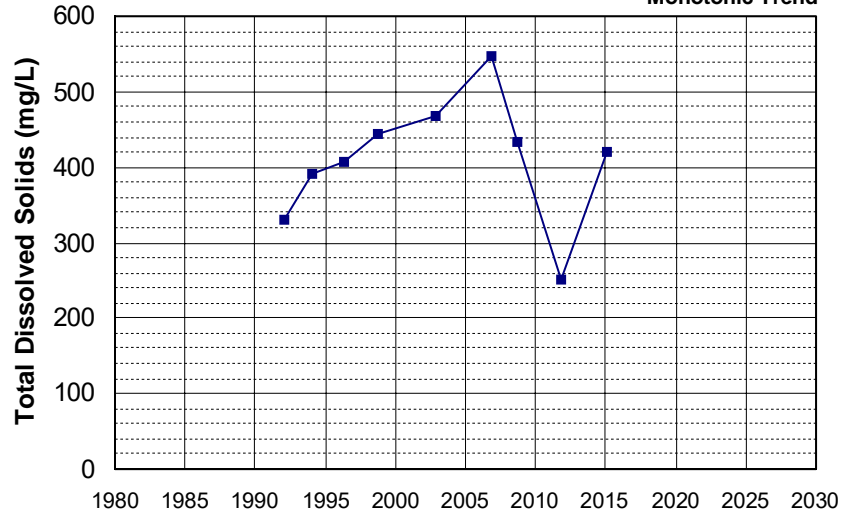
Well Name: CA3410001_013_013 Well Depth (ft): 100
 Well Type: MUNICIPAL # of Measurements: 9
 Source: DDW Period of Record: 1992 - 2020
 Depth Zone: Upper Trend Since 2000: Insufficient Evidence of Monotonic Trend



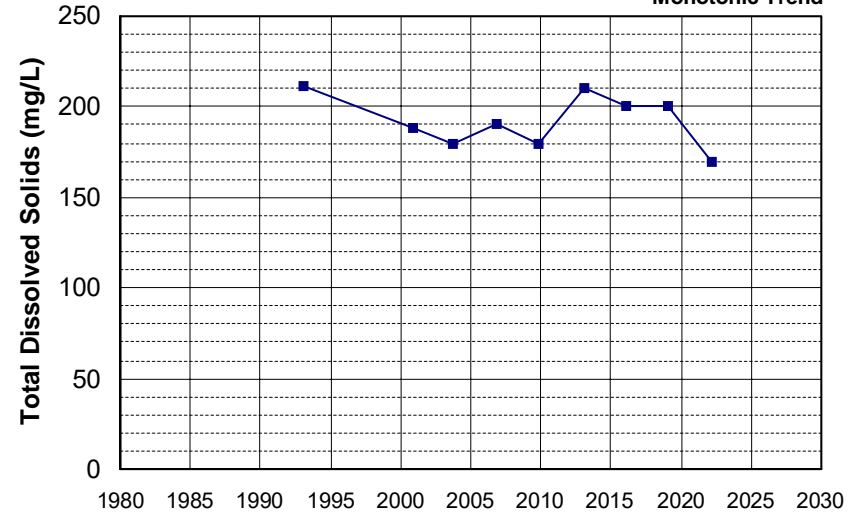
Well Name: CA3410001_019_019 Well Depth (ft): 209
 Well Type: MUNICIPAL # of Measurements: 9
 Source: DDW Period of Record: 1992 - 2020
 Depth Zone: Upper Trend Since 2000: Increasing Trend



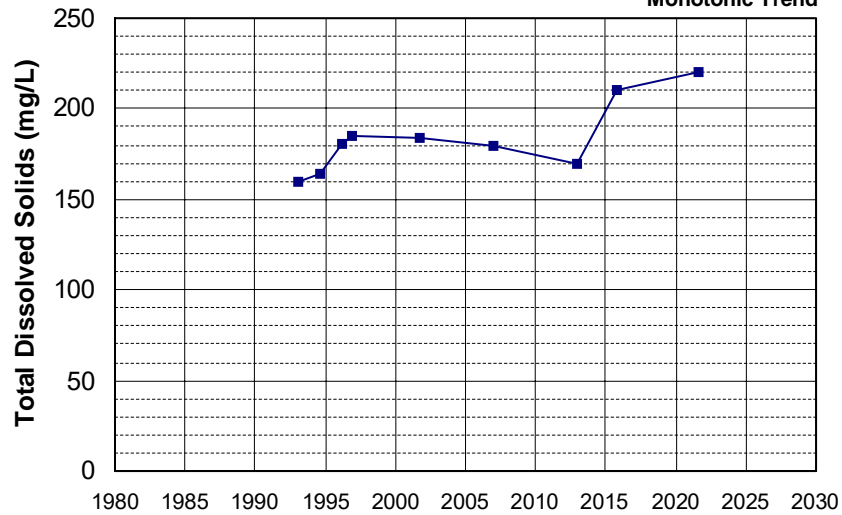
Well Name: CA3410020_016_016 Well Depth (ft): 136
 Well Type: MUNICIPAL # of Measurements: 9
 Source: DDW Period of Record: 1992 - 2015
 Depth Zone: Upper Trend Since 2000: Insufficient Evidence of Monotonic Trend



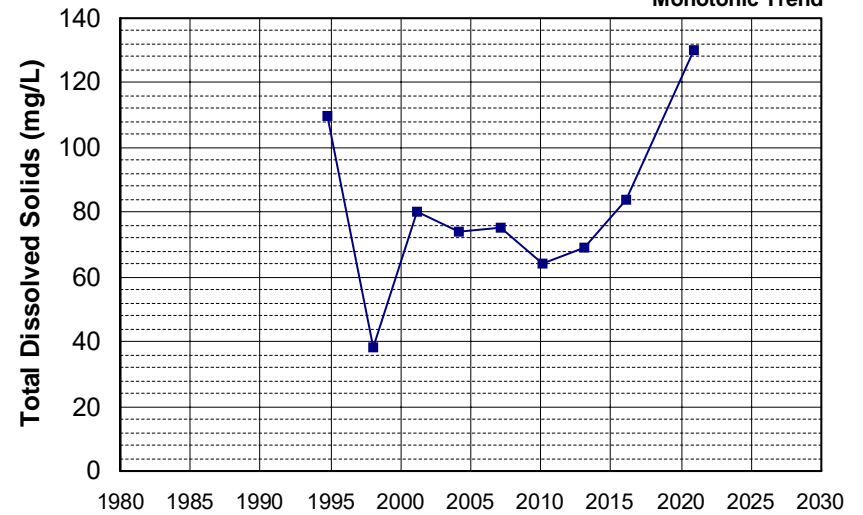
Well Name: CA1700579_001_001 Well Depth (ft): 100
 Well Type: MUNICIPAL # of Measurements: 9
 Source: DDW Period of Record: 1993 - 2022
 Depth Zone: Upper Trend Since 2000: Insufficient Evidence of Monotonic Trend



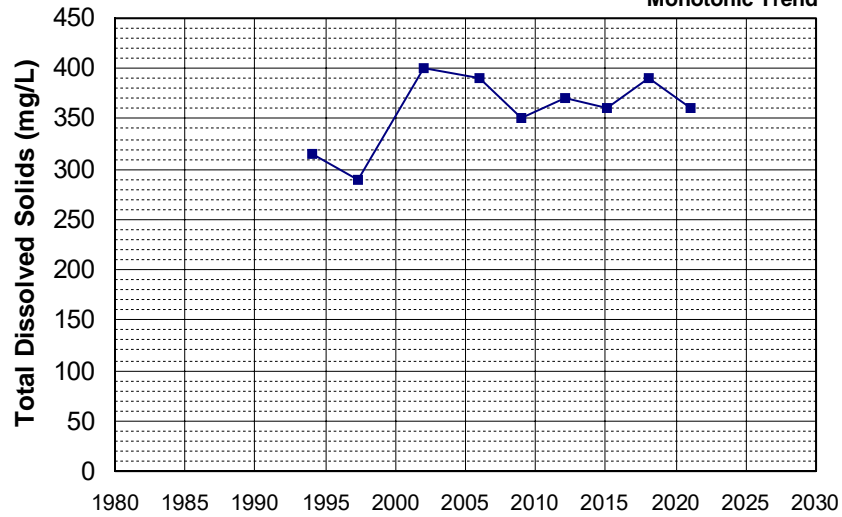
Well Name: CA3410011_019_019 Well Depth (ft): 63
 Well Type: MUNICIPAL # of Measurements: 9
 Source: DDW Period of Record: 1993 - 2021
 Depth Zone: Upper Trend Since 2000: Insufficient Evidence of Monotonic Trend



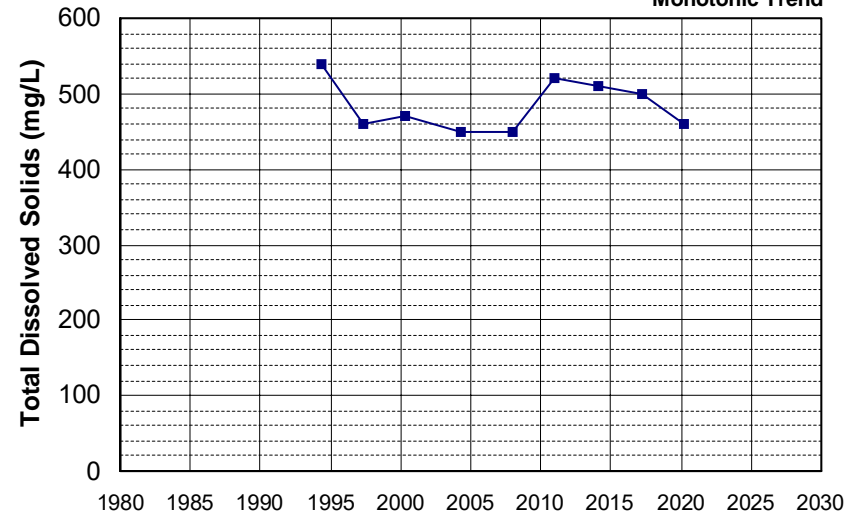
Well Name: CA1700502_001_001 Well Depth (ft): N/A
 Well Type: MUNICIPAL # of Measurements: 9
 Source: DDW Period of Record: 1994 - 2020
 Depth Zone: Upper Trend Since 2000: Insufficient Evidence of Monotonic Trend



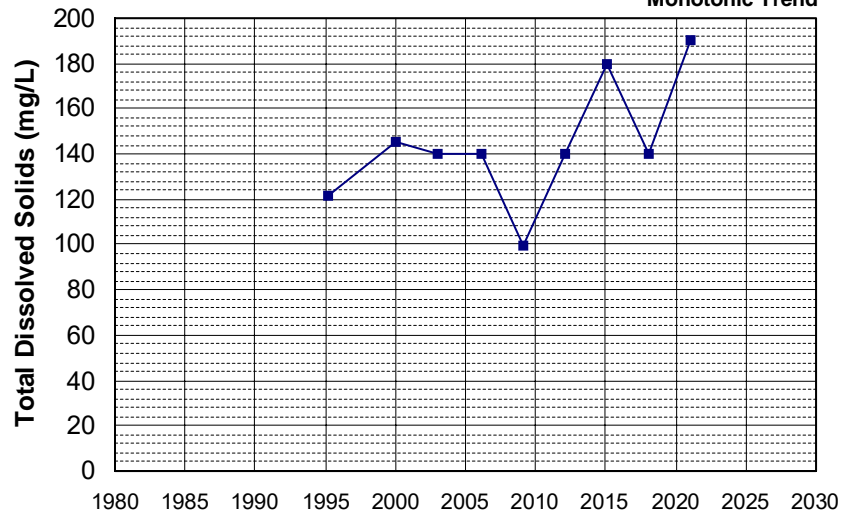
Well Name: CA1700580_001_001 Well Depth (ft): 50
 Well Type: MUNICIPAL # of Measurements: 9
 Source: DDW Period of Record: 1994 - 2021
 Depth Zone: Upper Trend Since 2000: Insufficient Evidence of Monotonic Trend



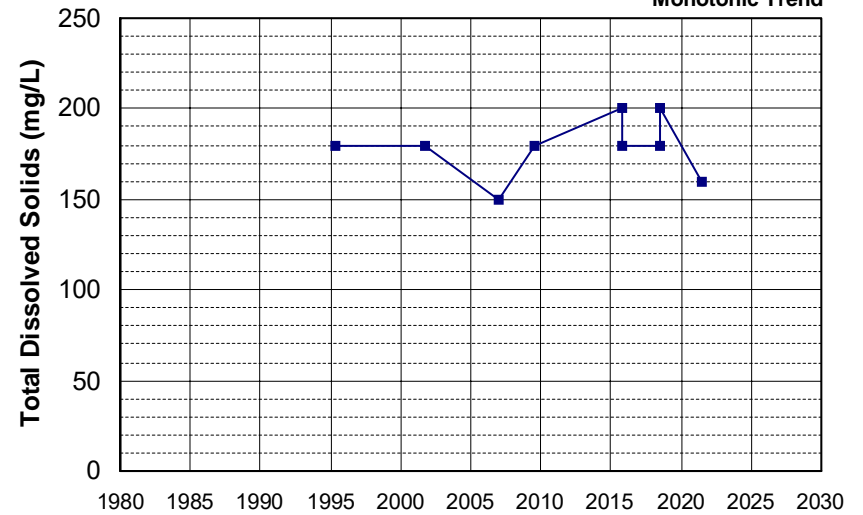
Well Name: CA1710010_006_006 Well Depth (ft): 120
 Well Type: MUNICIPAL # of Measurements: 9
 Source: DDW Period of Record: 1994 - 2020
 Depth Zone: Upper Trend Since 2000: Insufficient Evidence of Monotonic Trend



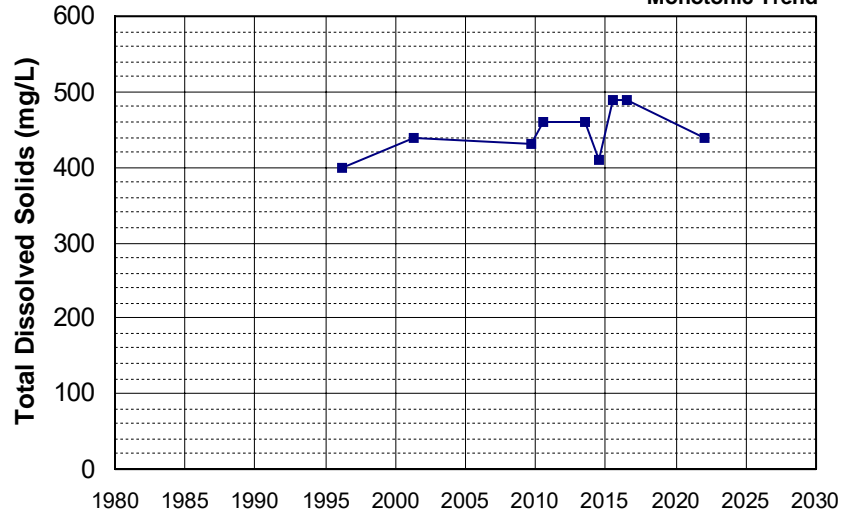
Well Name: CA1700561_001_001 Well Depth (ft): 10
 Well Type: MUNICIPAL # of Measurements: 9
 Source: DDW Period of Record: 1995 - 2021
 Depth Zone: Upper Trend Since 2000: Insufficient Evidence of Monotonic Trend



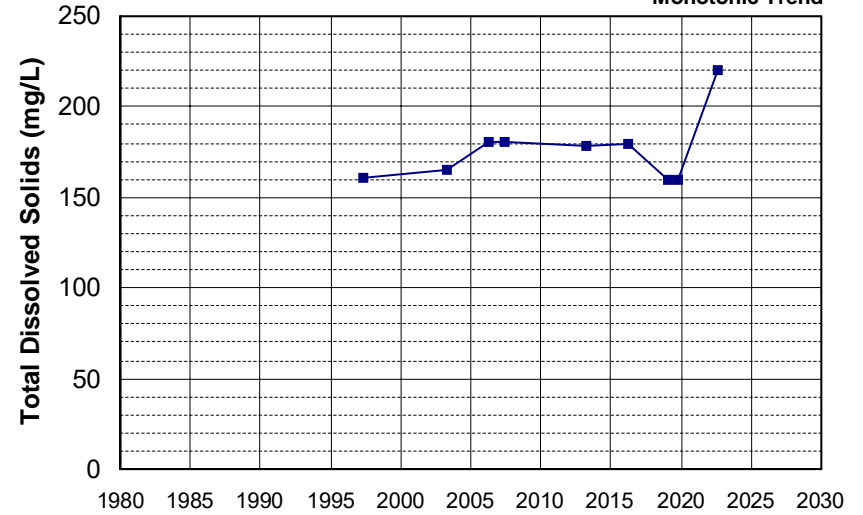
Well Name: CA3410011_021_021 Well Depth (ft): 63
 Well Type: MUNICIPAL # of Measurements: 9
 Source: DDW Period of Record: 1995 - 2021
 Depth Zone: Upper Trend Since 2000: Insufficient Evidence of Monotonic Trend



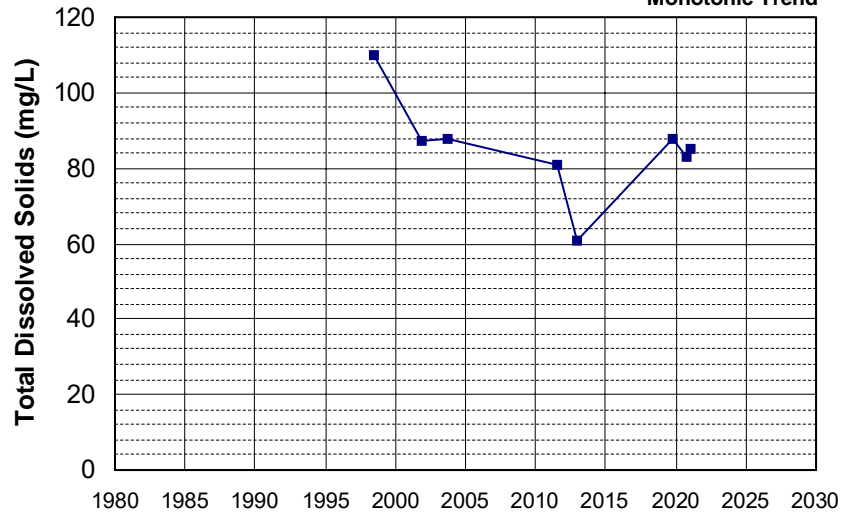
Well Name: CA0605002_002_002 Well Depth (ft): N/A
 Well Type: MUNICIPAL # of Measurements: 9
 Source: DDW Period of Record: 1996 - 2022
 Depth Zone: Upper Trend Since 2000: Insufficient Evidence of Monotonic Trend



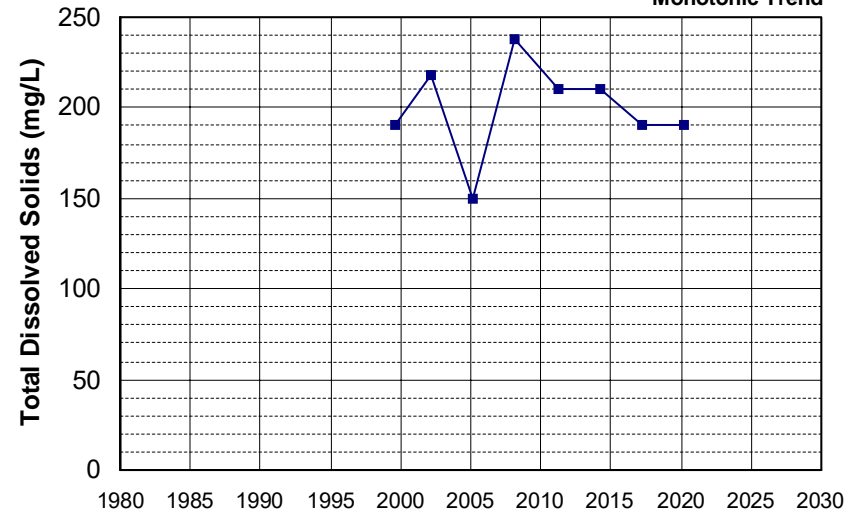
Well Name: CA2900511_001_001 Well Depth (ft): 20
 Well Type: MUNICIPAL # of Measurements: 9
 Source: DDW Period of Record: 1997 - 2022
 Depth Zone: Upper Trend Since 2000: Insufficient Evidence of Monotonic Trend



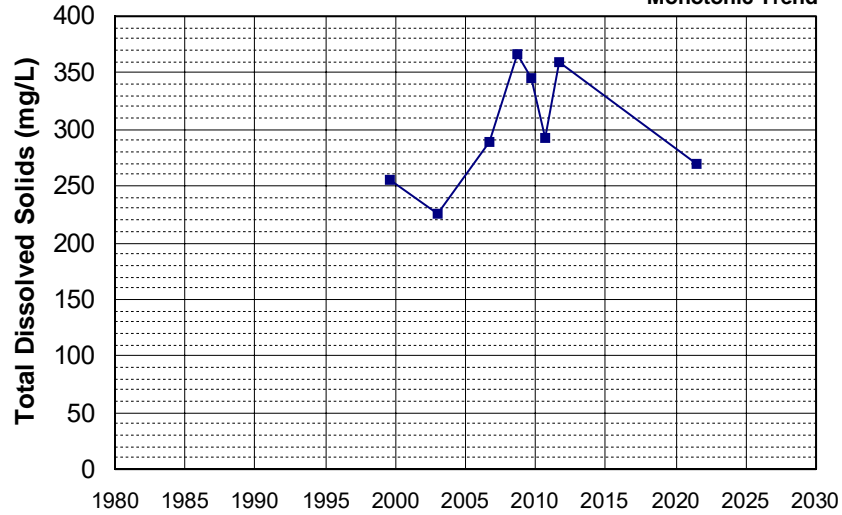
Well Name: CA3210004_009_009 Well Depth (ft): 100
 Well Type: MUNICIPAL # of Measurements: 9
 Source: DDW Period of Record: 1998 - 2020
 Depth Zone: Upper Trend Since 2000: Insufficient Evidence of Monotonic Trend



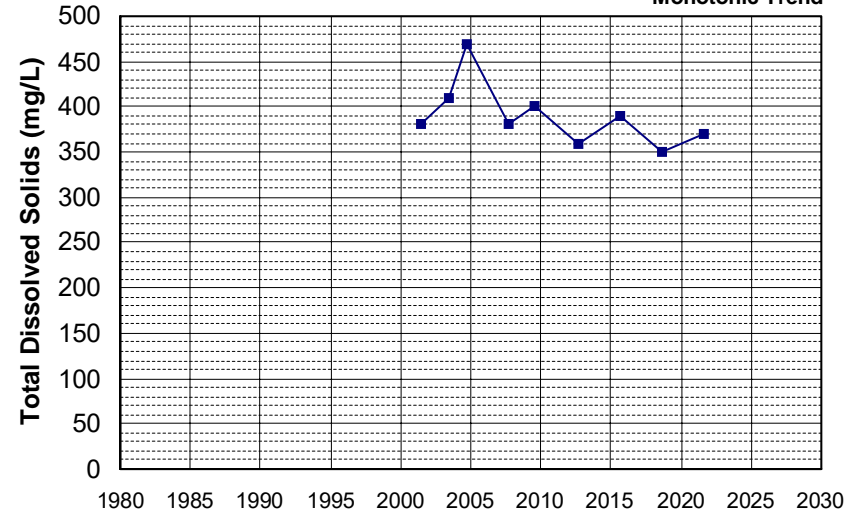
Well Name: CA0410002_070_070 Well Depth (ft): 110
 Well Type: MUNICIPAL # of Measurements: 9
 Source: DDW Period of Record: 1999 - 2020
 Depth Zone: Upper Trend Since 2000: Insufficient Evidence of Monotonic Trend



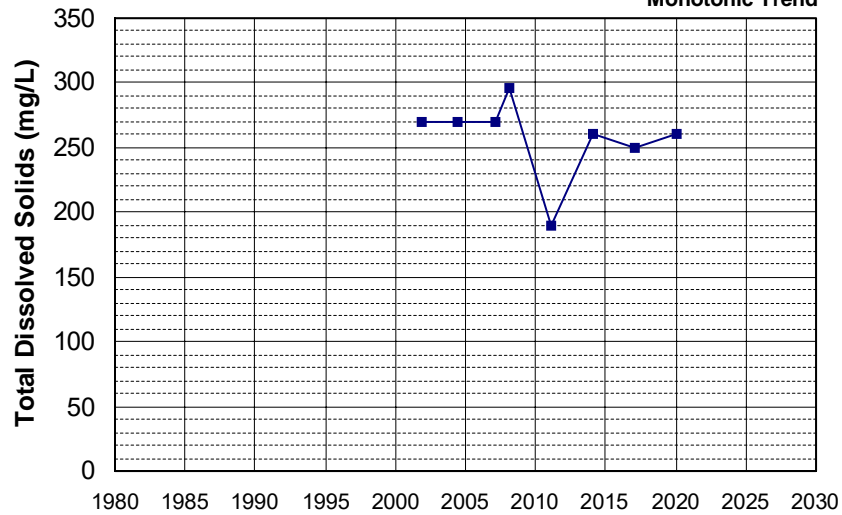
Well Name: CA5800572_001_001 Well Depth (ft): 60
 Well Type: MUNICIPAL # of Measurements: 9
 Source: DDW Period of Record: 1999 - 2021
 Depth Zone: Upper Trend Since 2000: Insufficient Evidence of Monotonic Trend



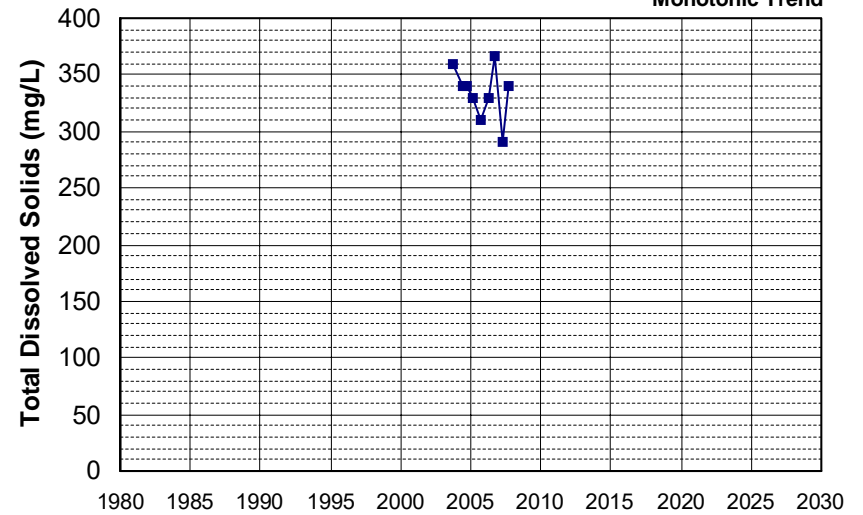
Well Name: CA3410012_004_004 Well Depth (ft): 68
 Well Type: MUNICIPAL # of Measurements: 9
 Source: DDW Period of Record: 2001 - 2021
 Depth Zone: Upper Trend Since 2000: Insufficient Evidence of Monotonic Trend



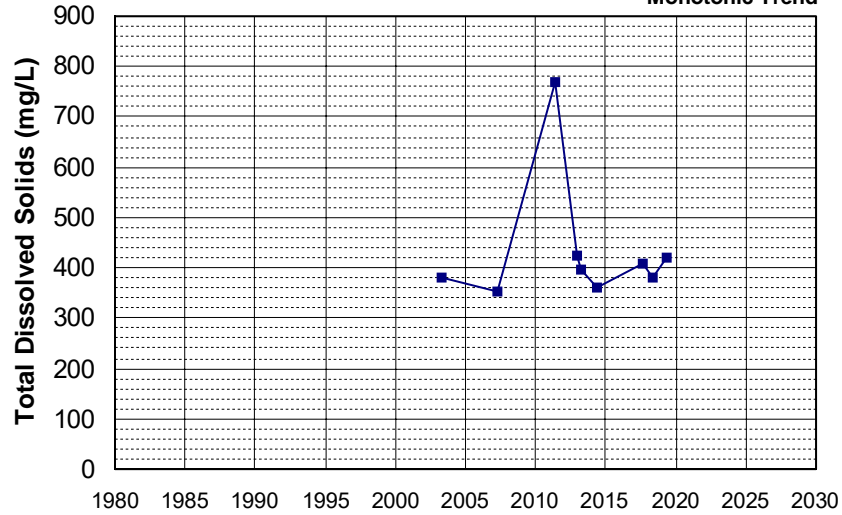
Well Name: CA3410029_029_029 Well Depth (ft): 183
 Well Type: MUNICIPAL # of Measurements: 9
 Source: DDW Period of Record: 2001 - 2020
 Depth Zone: Upper Trend Since 2000: Insufficient Evidence of Monotonic Trend



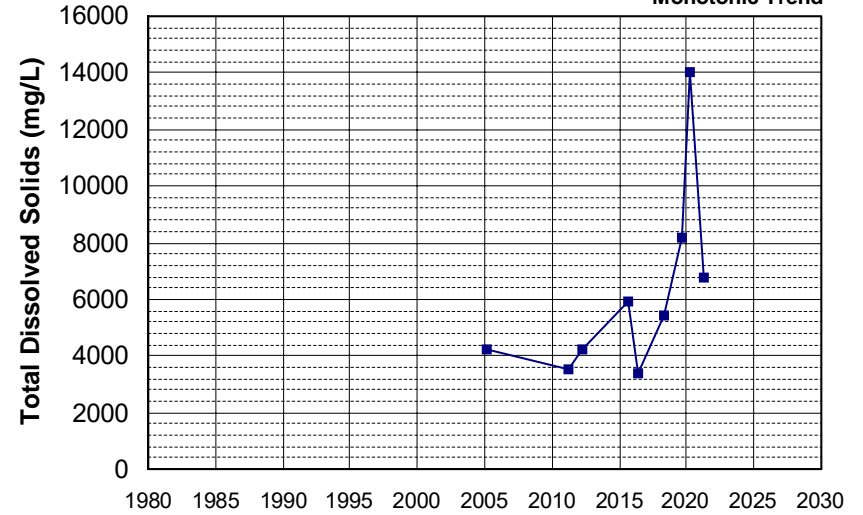
Well Name: 101813 Well Depth (ft): 135
 Well Type: MUNICIPAL # of Measurements: 9
 Source: GAMA_SP-STUDY Period of Record: 2003 - 2007
 Depth Zone: Upper Trend Since 2000: Insufficient Evidence of Monotonic Trend



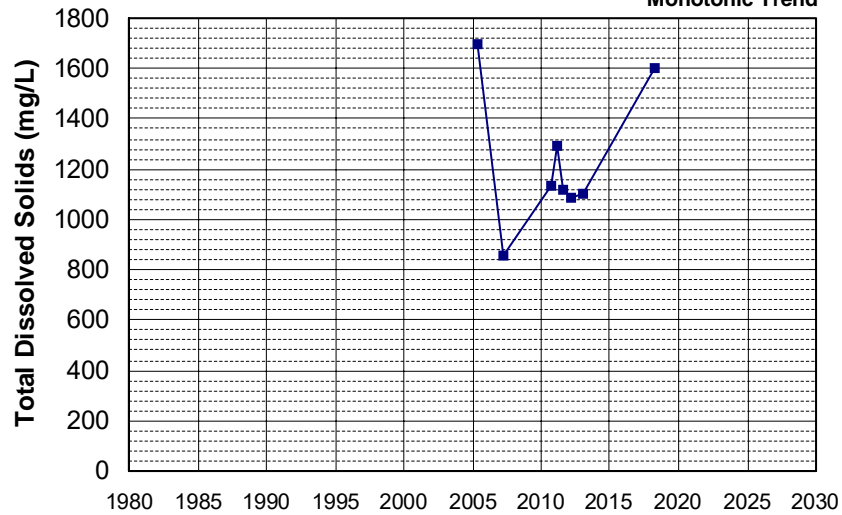
Well Name: CA0600061_003_003
 Well Type: MUNICIPAL
 Source: DDW
 Depth Zone: Upper
 Well Depth (ft): N/A
 # of Measurements: 9
 Period of Record: 2003 - 2019
 Trend Since 2000: Insufficient Evidence of Monotonic Trend



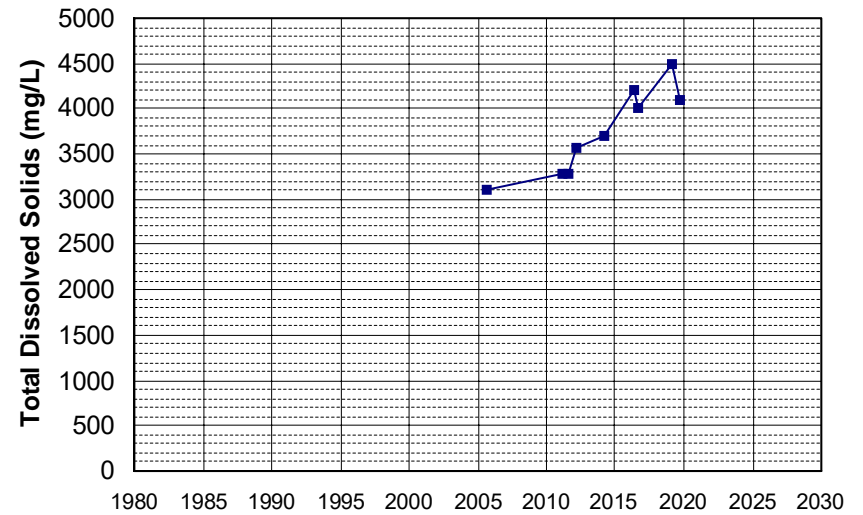
Well Name: L10001819539-6D1-E-LS
 Well Type: MONITORING
 Source: WB_CLEANUP
 Depth Zone: Upper
 Well Depth (ft): N/A
 # of Measurements: 9
 Period of Record: 2005 - 2021
 Trend Since 2000: Insufficient Evidence of Monotonic Trend



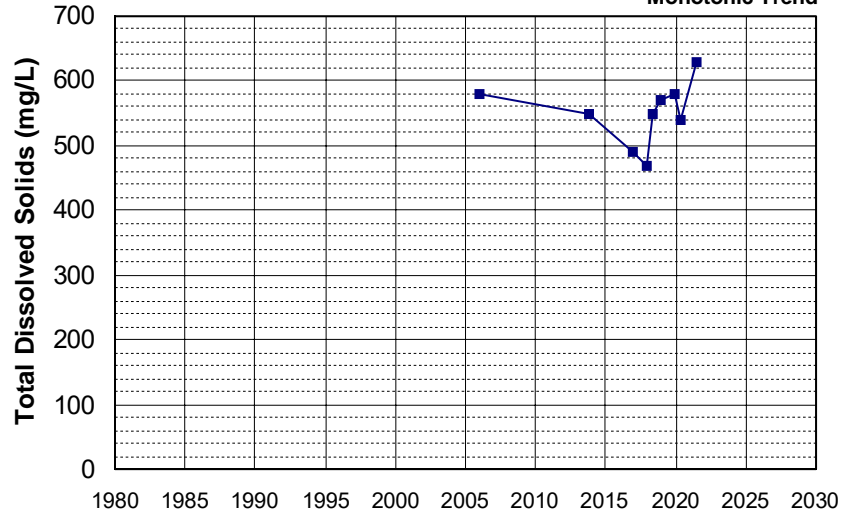
Well Name: L10001819539-LTPZC
 Well Type: MONITORING
 Source: WB_CLEANUP
 Depth Zone: Upper
 Well Depth (ft): N/A
 # of Measurements: 9
 Period of Record: 2005 - 2018
 Trend Since 2000: Insufficient Evidence of Monotonic Trend



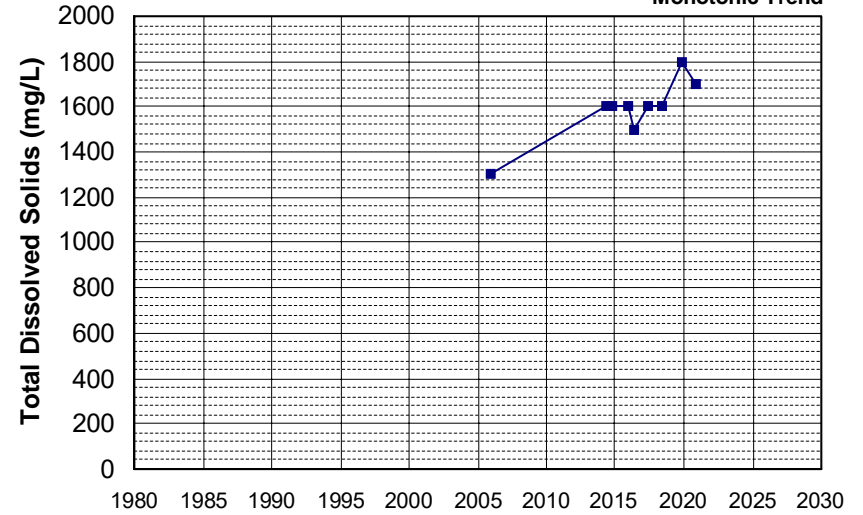
Well Name: L10001819539-OW4
 Well Type: MONITORING
 Source: WB_CLEANUP
 Depth Zone: Upper
 Well Depth (ft): N/A
 # of Measurements: 9
 Period of Record: 2005 - 2019
 Trend Since 2000: Increasing Trend



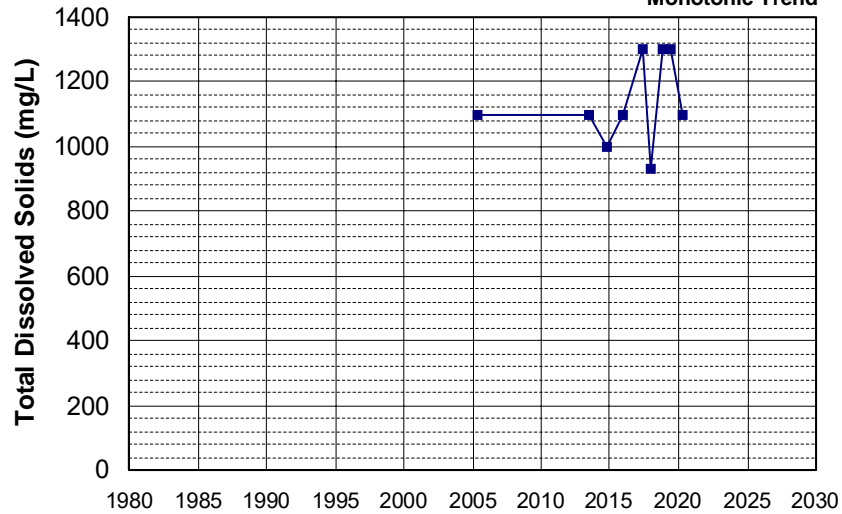
Well Name: L10003756160-MW-7
 Well Type: MONITORING
 Source: WB_CLEANUP
 Depth Zone: Upper
 Well Depth (ft): 30
 # of Measurements: 9
 Period of Record: 2005 - 2021
 Trend Since 2000: Insufficient Evidence of Monotonic Trend



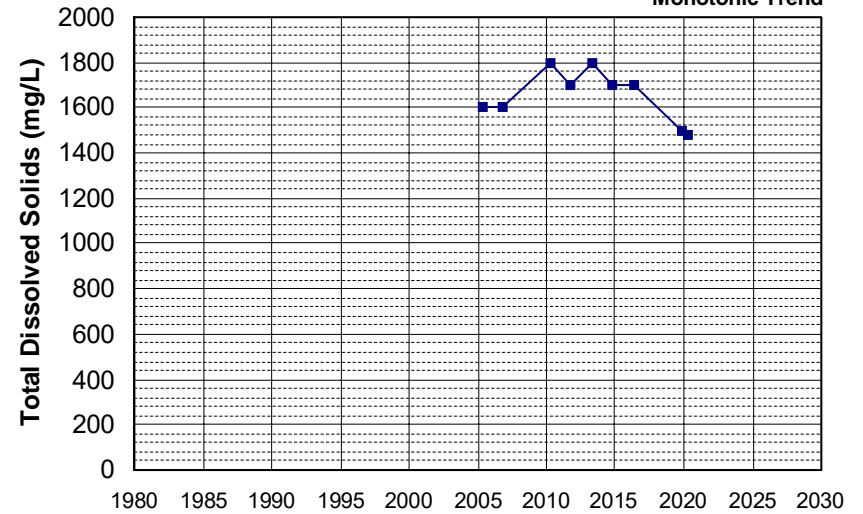
Well Name: L10003756160-MW-8
 Well Type: MONITORING
 Source: WB_CLEANUP
 Depth Zone: Upper
 Well Depth (ft): 30
 # of Measurements: 9
 Period of Record: 2005 - 2020
 Trend Since 2000: Insufficient Evidence of Monotonic Trend



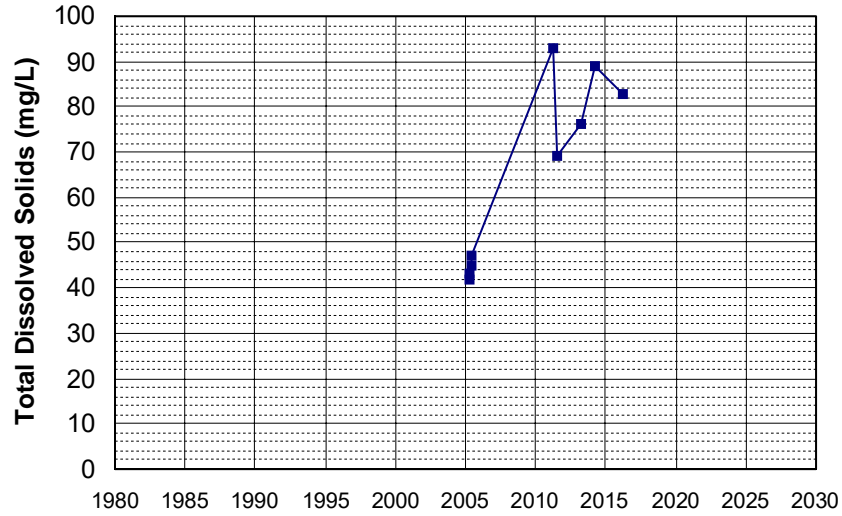
Well Name: L10003756160-MW-9
 Well Type: MONITORING
 Source: WB_CLEANUP
 Depth Zone: Upper
 Well Depth (ft): 30
 # of Measurements: 9
 Period of Record: 2005 - 2020
 Trend Since 2000: Insufficient Evidence of Monotonic Trend



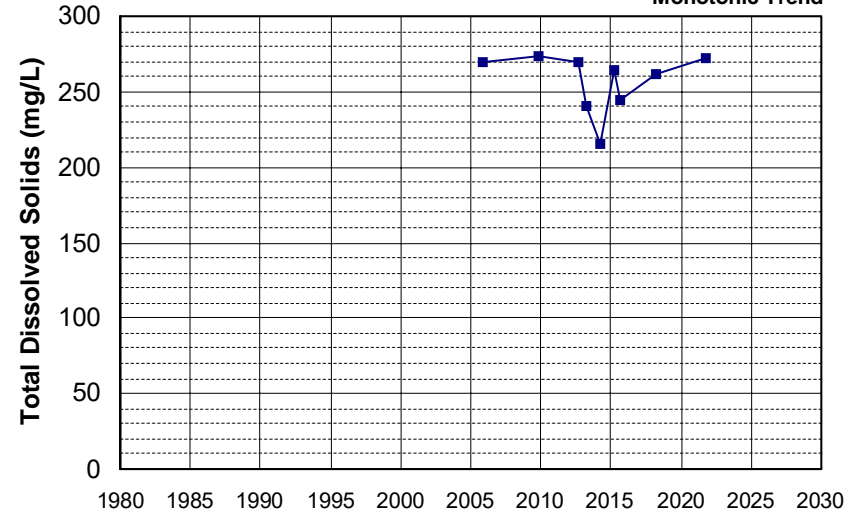
Well Name: L10005342355-MW-119
 Well Type: MONITORING
 Source: WB_CLEANUP
 Depth Zone: Upper
 Well Depth (ft): 25
 # of Measurements: 9
 Period of Record: 2005 - 2020
 Trend Since 2000: Insufficient Evidence of Monotonic Trend



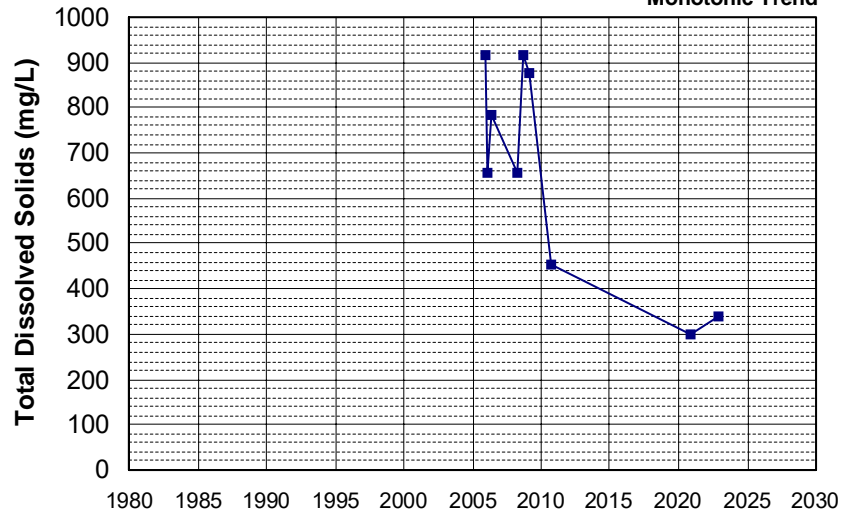
Well Name: L10008688958-CL-1
 Well Type: MONITORING
 Source: WB_CLEANUP
 Depth Zone: Upper
 Well Depth (ft): 17
 # of Measurements: 9
 Period of Record: 2005 - 2016
 Trend Since 2000: Increasing Trend



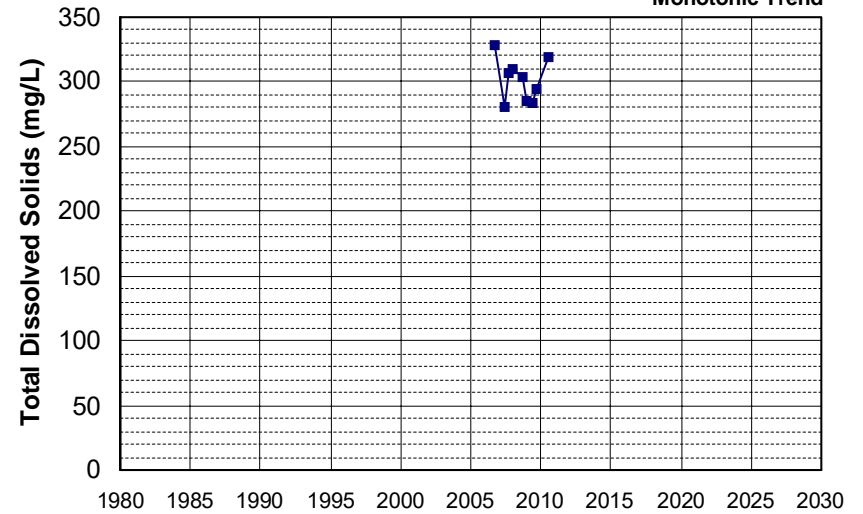
Well Name: SLT5SB073546-MW-14
 Well Type: MONITORING
 Source: WB_CLEANUP
 Depth Zone: Upper
 Well Depth (ft): N/A
 # of Measurements: 9
 Period of Record: 2005 - 2021
 Trend Since 2000: Insufficient Evidence of Monotonic Trend



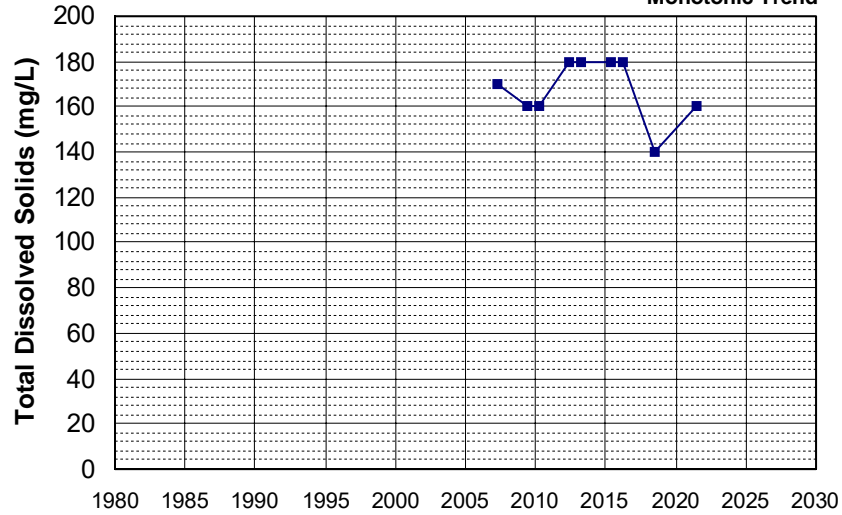
Well Name: L10002305173-MW-2
 Well Type: MONITORING
 Source: WB_CLEANUP
 Depth Zone: Upper
 Well Depth (ft): 55.44
 # of Measurements: 9
 Period of Record: 2006 - 2022
 Trend Since 2000: Insufficient Evidence of Monotonic Trend



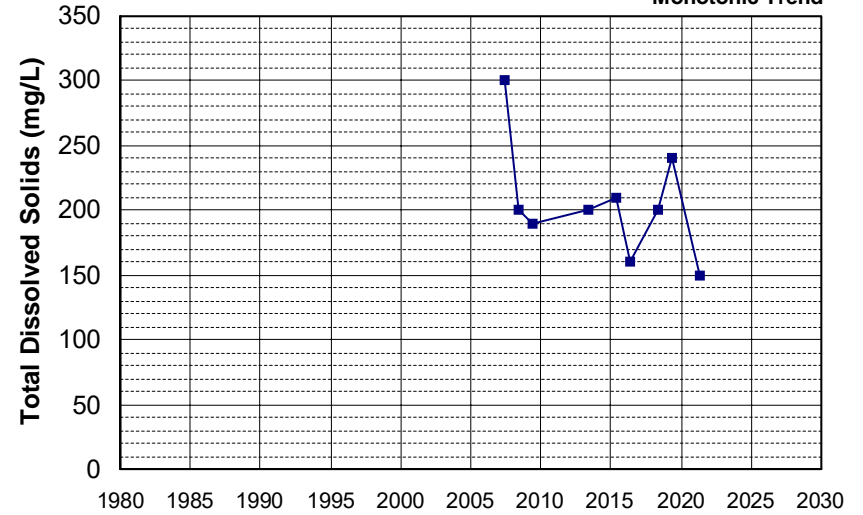
Well Name: SL185602928-MW-10
 Well Type: MONITORING
 Source: WB_CLEANUP
 Depth Zone: Upper
 Well Depth (ft): N/A
 # of Measurements: 9
 Period of Record: 2006 - 2010
 Trend Since 2000: Insufficient Evidence of Monotonic Trend



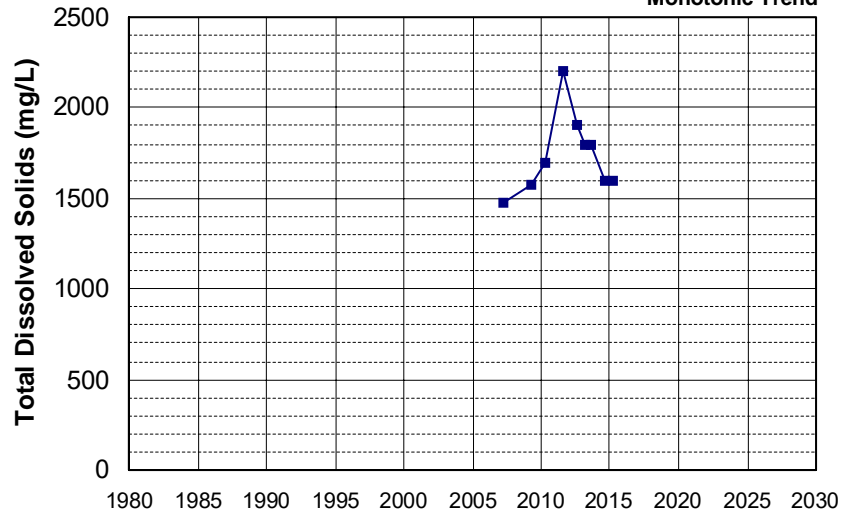
Well Name: CA1710007_007_007
 Well Depth (ft): 122
 Well Type: MUNICIPAL
 # of Measurements: 9
 Source: DDW
 Period of Record: 2007 - 2021
 Depth Zone: Upper
 Trend Since 2000: Insufficient Evidence of Monotonic Trend



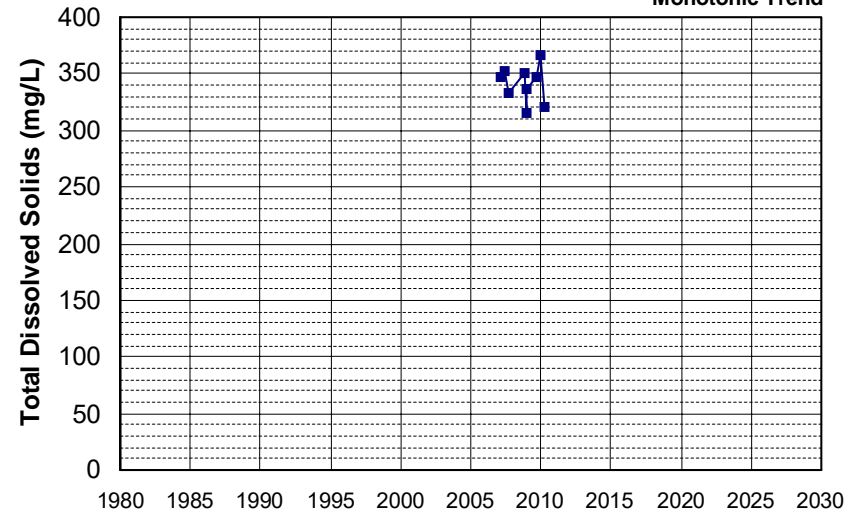
Well Name: L10001489269-SM-1
 Well Depth (ft): 30
 Well Type: MONITORING
 # of Measurements: 9
 Source: WB_CLEANUP
 Period of Record: 2007 - 2021
 Depth Zone: Upper
 Trend Since 2000: Insufficient Evidence of Monotonic Trend



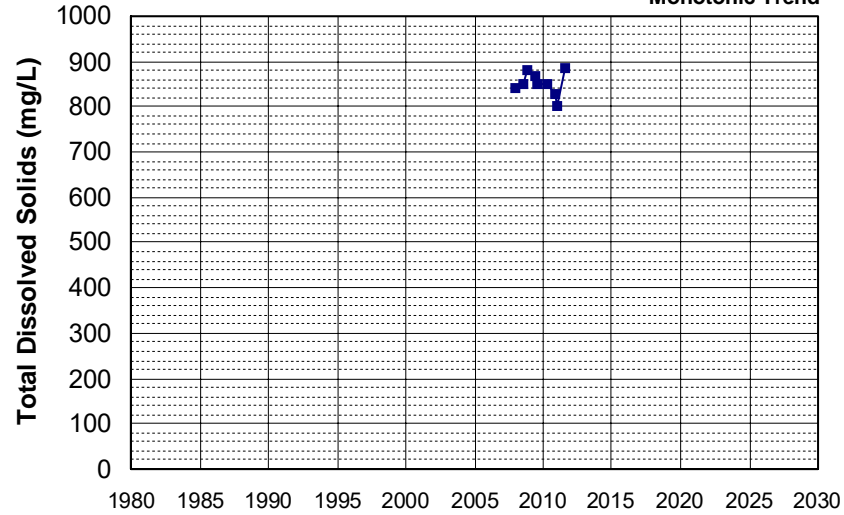
Well Name: L10003287628-MW-3
 Well Depth (ft): 32.9
 Well Type: MONITORING
 # of Measurements: 9
 Source: WB_CLEANUP
 Period of Record: 2007 - 2015
 Depth Zone: Upper
 Trend Since 2000: Insufficient Evidence of Monotonic Trend



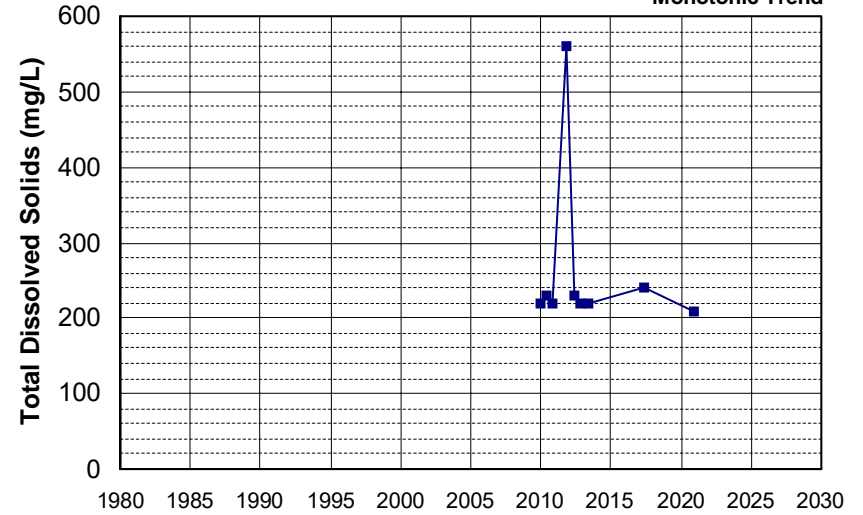
Well Name: SL185602928-MW-12
 Well Depth (ft): N/A
 Well Type: MONITORING
 # of Measurements: 9
 Source: WB_CLEANUP
 Period of Record: 2007 - 2010
 Depth Zone: Upper
 Trend Since 2000: Insufficient Evidence of Monotonic Trend



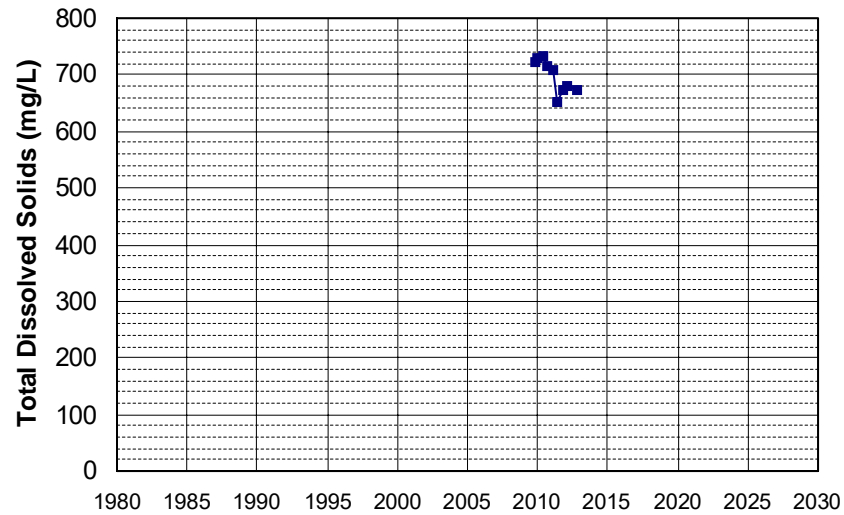
Well Name: T0611300013-MW-3
 Well Type: MONITORING
 Source: WB_CLEANUP
 Depth Zone: Upper
 Well Depth (ft): 45.2
 # of Measurements: 9
 Period of Record: 2007 - 2011
 Trend Since 2000: Insufficient Evidence of Monotonic Trend



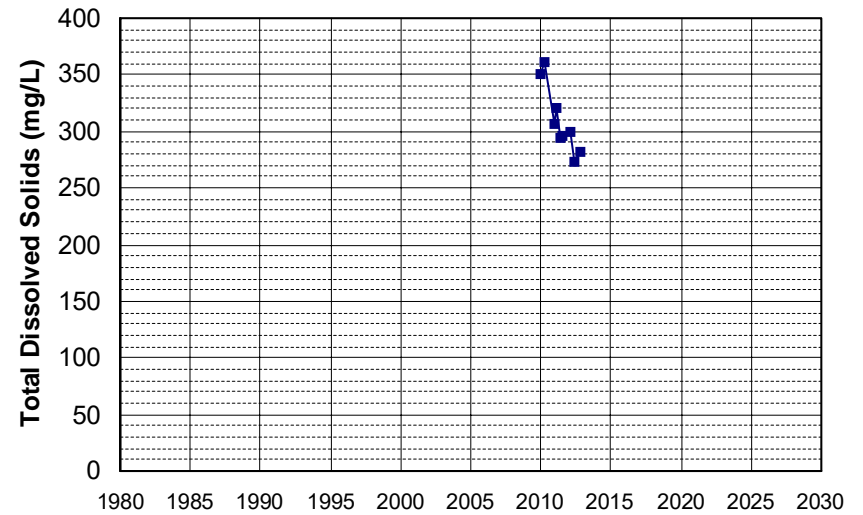
Well Name: L10008365060-VZ-10
 Well Type: MONITORING
 Source: WB_CLEANUP
 Depth Zone: Upper
 Well Depth (ft): N/A
 # of Measurements: 9
 Period of Record: 2009 - 2020
 Trend Since 2000: Insufficient Evidence of Monotonic Trend



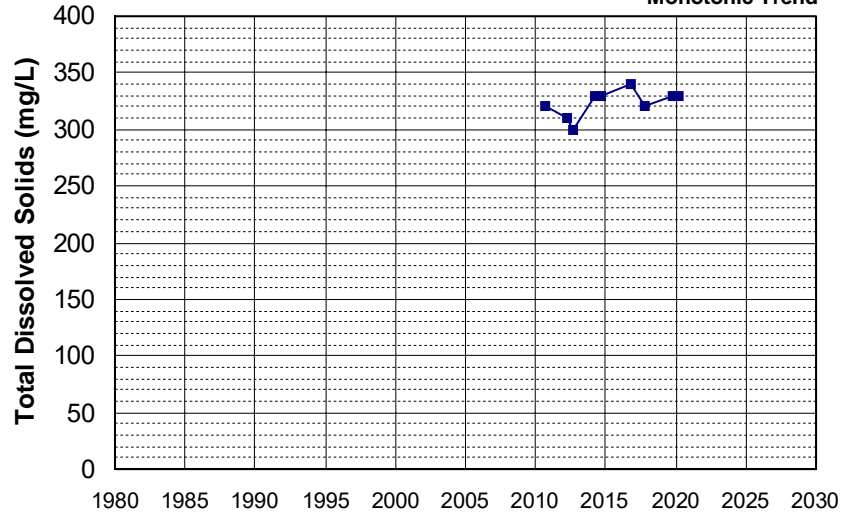
Well Name: T0606700280-MW-10 WCC
 Well Type: MONITORING
 Source: WB_CLEANUP
 Depth Zone: Upper
 Well Depth (ft): 34
 # of Measurements: 9
 Period of Record: 2009 - 2012
 Trend Since 2000: Decreasing Trend



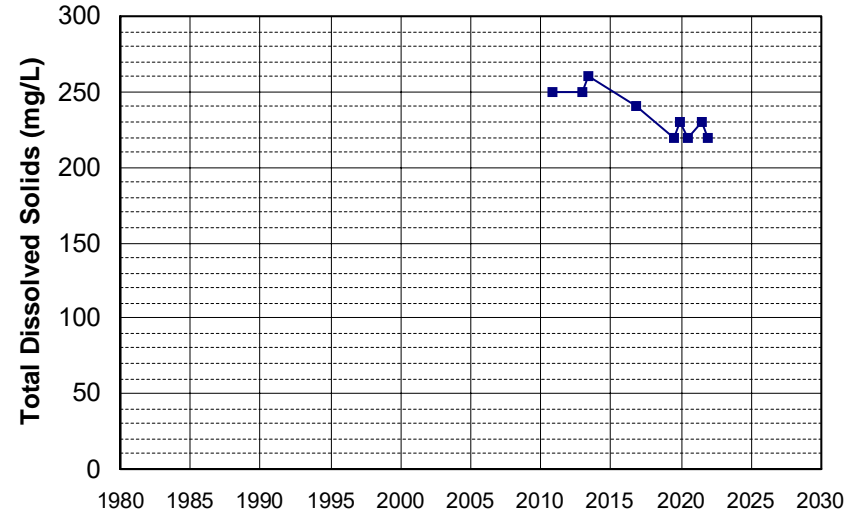
Well Name: T0606700280-WC-3
 Well Type: MONITORING
 Source: WB_CLEANUP
 Depth Zone: Upper
 Well Depth (ft): 28.4
 # of Measurements: 9
 Period of Record: 2009 - 2012
 Trend Since 2000: Decreasing Trend



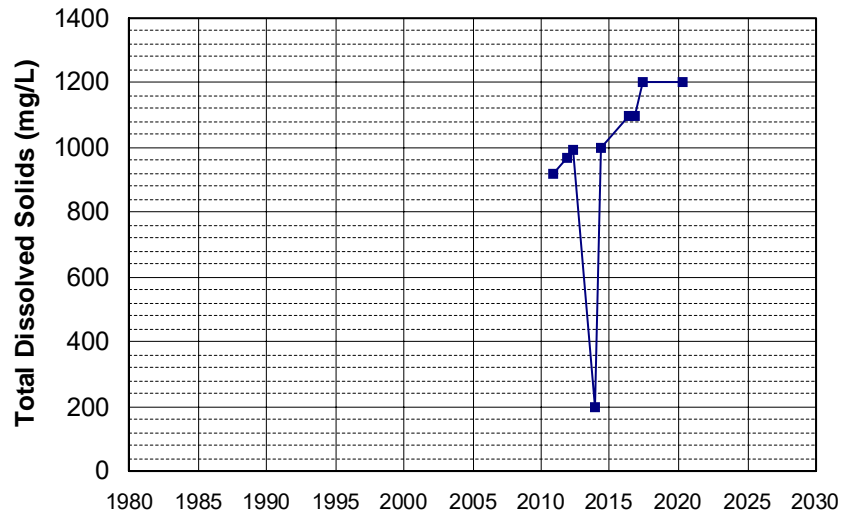
Well Name: L10003287628-MW-15
 Well Depth (ft): 35
 Well Type: MONITORING
 # of Measurements: 9
 Source: WB_CLEANUP
 Period of Record: 2010 - 2020
 Depth Zone: Upper
 Trend Since 2000: Insufficient Evidence of Monotonic Trend



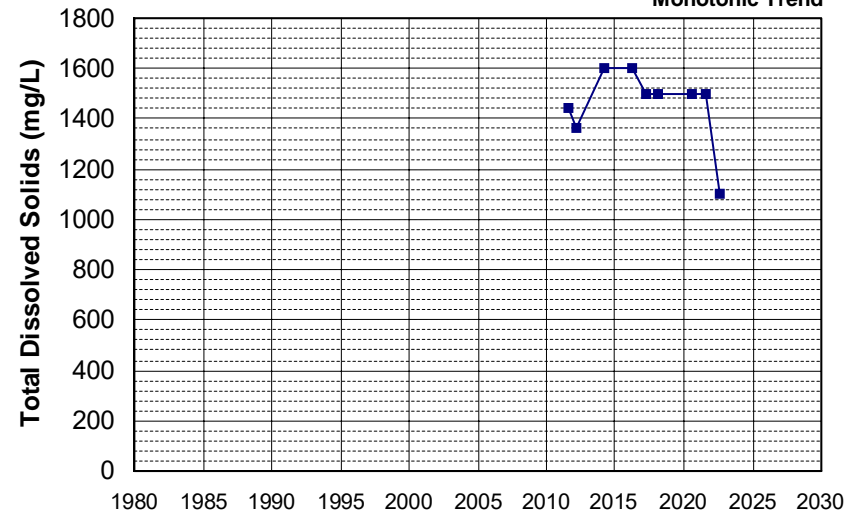
Well Name: L10007590008-OB-5
 Well Depth (ft): N/A
 Well Type: MONITORING
 # of Measurements: 9
 Source: WB_CLEANUP
 Period of Record: 2010 - 2021
 Depth Zone: Upper
 Trend Since 2000: Decreasing Trend



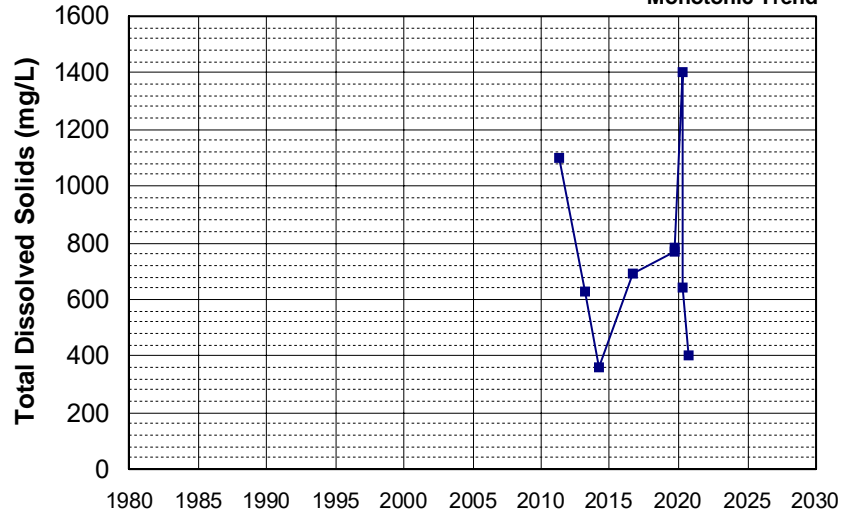
Well Name: L10008365060-VZ-5
 Well Depth (ft): N/A
 Well Type: MONITORING
 # of Measurements: 9
 Source: WB_CLEANUP
 Period of Record: 2010 - 2020
 Depth Zone: Upper
 Trend Since 2000: Increasing Trend



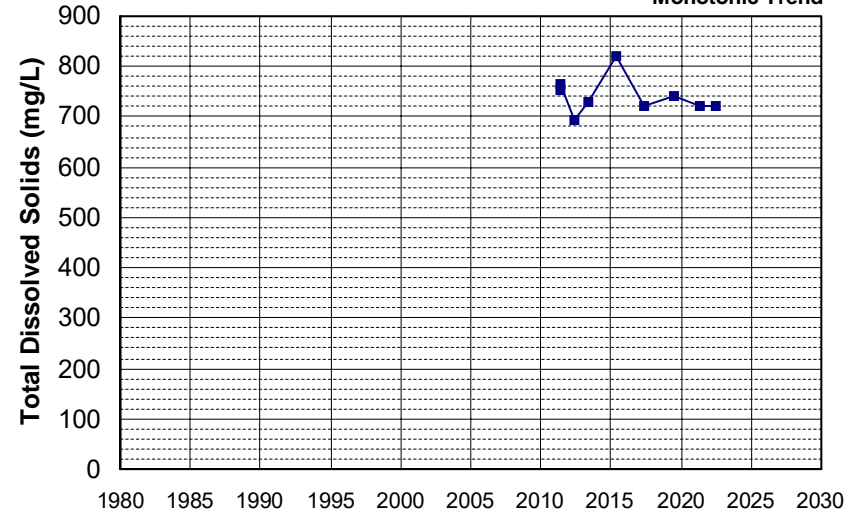
Well Name: L10001819539-OW19
 Well Depth (ft): N/A
 Well Type: MONITORING
 # of Measurements: 9
 Source: WB_CLEANUP
 Period of Record: 2011 - 2022
 Depth Zone: Upper
 Trend Since 2000: Insufficient Evidence of Monotonic Trend



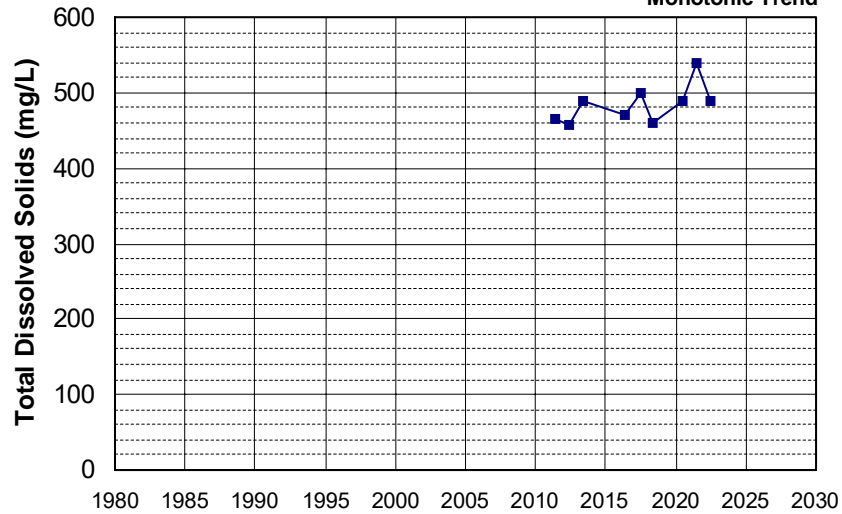
Well Name: L10003287628-MW-18
 Well Type: MONITORING
 Source: WB_CLEANUP
 Depth Zone: Upper
 Well Depth (ft): 35
 # of Measurements: 9
 Period of Record: 2011 - 2020
 Trend Since 2000: Insufficient Evidence of Monotonic Trend



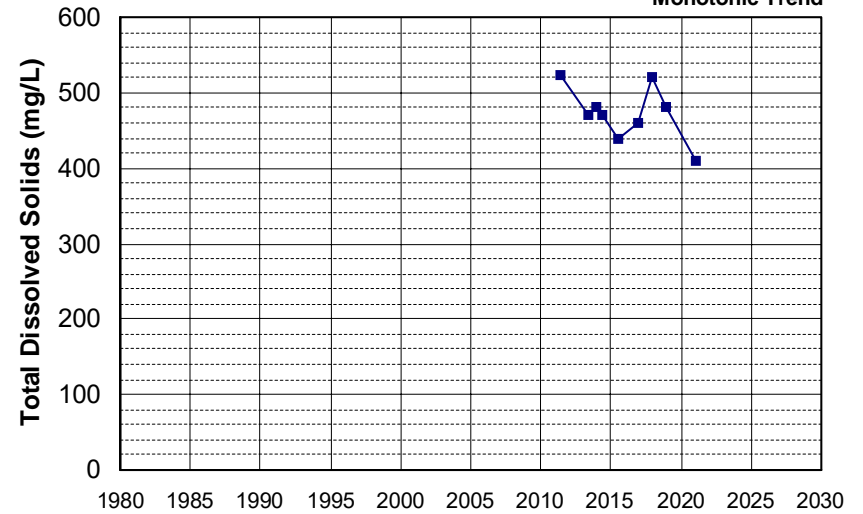
Well Name: L10007874268-MW-168
 Well Type: MONITORING
 Source: WB_CLEANUP
 Depth Zone: Upper
 Well Depth (ft): 60.3
 # of Measurements: 9
 Period of Record: 2011 - 2022
 Trend Since 2000: Insufficient Evidence of Monotonic Trend



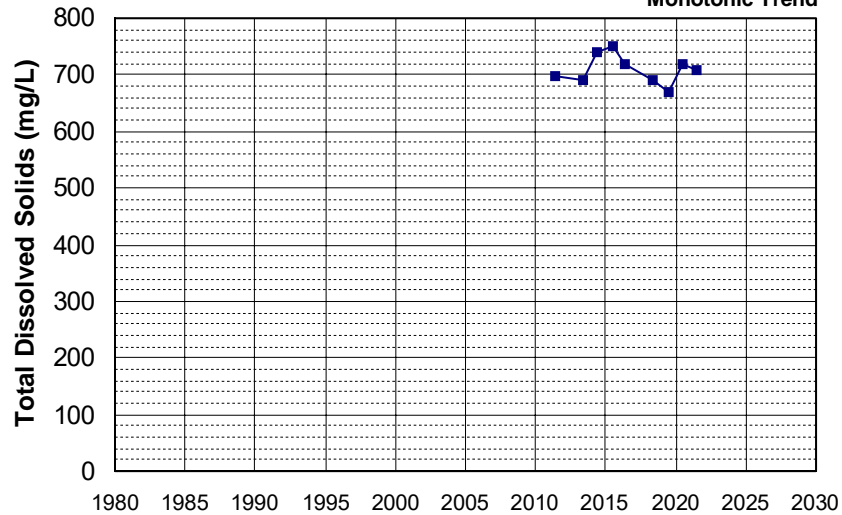
Well Name: L10007874268-MW-170
 Well Type: MONITORING
 Source: WB_CLEANUP
 Depth Zone: Upper
 Well Depth (ft): 55.2
 # of Measurements: 9
 Period of Record: 2011 - 2022
 Trend Since 2000: Insufficient Evidence of Monotonic Trend



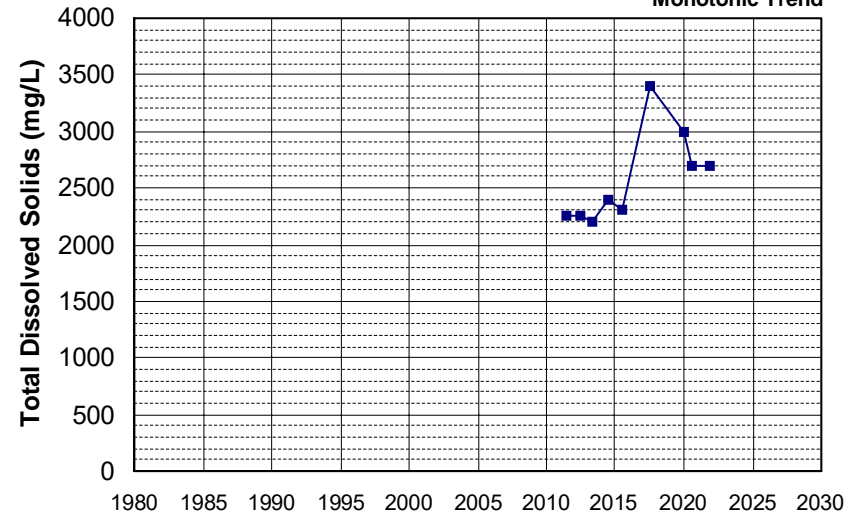
Well Name: L10007874268-MW-171
 Well Type: MONITORING
 Source: WB_CLEANUP
 Depth Zone: Upper
 Well Depth (ft): 29
 # of Measurements: 9
 Period of Record: 2011 - 2020
 Trend Since 2000: Insufficient Evidence of Monotonic Trend



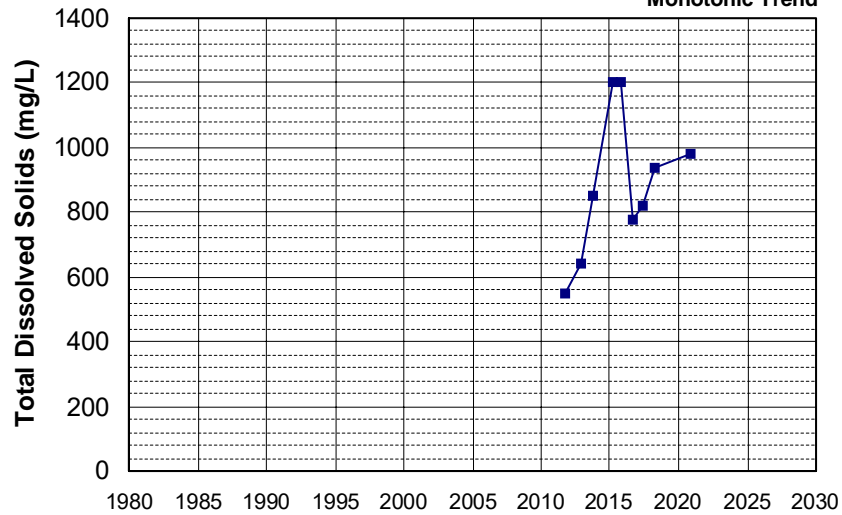
Well Name: L10007874268-MW-186
 Well Type: MONITORING
 Source: WB_CLEANUP
 Depth Zone: Upper
 Well Depth (ft): 31.9
 # of Measurements: 9
 Period of Record: 2011 - 2021
 Trend Since 2000: Insufficient Evidence of Monotonic Trend



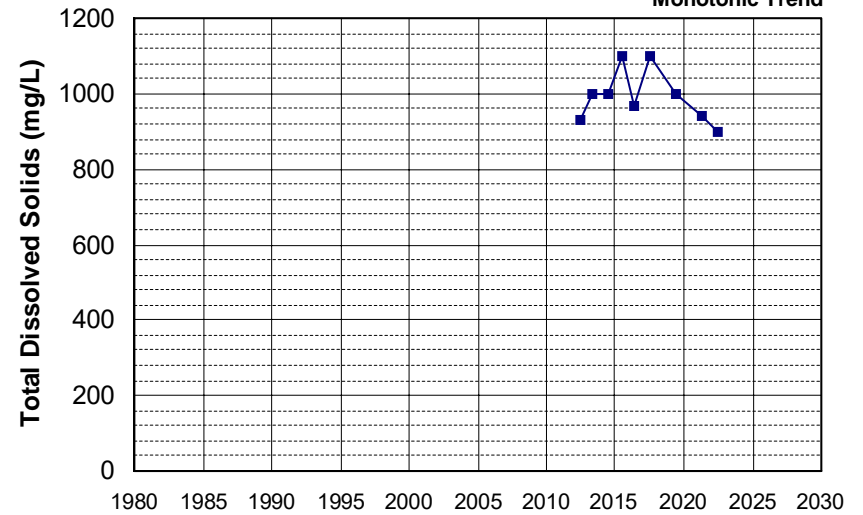
Well Name: L10007874268-MW-188
 Well Type: MONITORING
 Source: WB_CLEANUP
 Depth Zone: Upper
 Well Depth (ft): 37.4
 # of Measurements: 9
 Period of Record: 2011 - 2021
 Trend Since 2000: Insufficient Evidence of Monotonic Trend



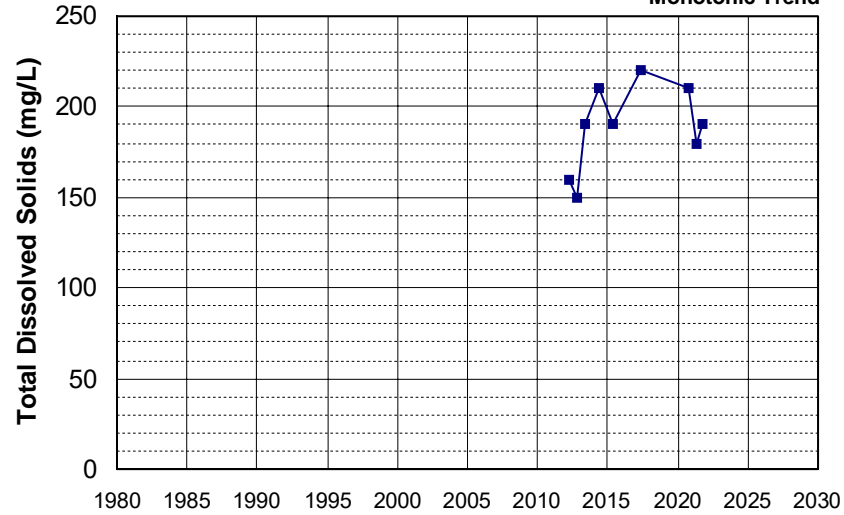
Well Name: L10009540332-MW-15
 Well Type: MONITORING
 Source: WB_CLEANUP
 Depth Zone: Upper
 Well Depth (ft): N/A
 # of Measurements: 9
 Period of Record: 2011 - 2020
 Trend Since 2000: Insufficient Evidence of Monotonic Trend



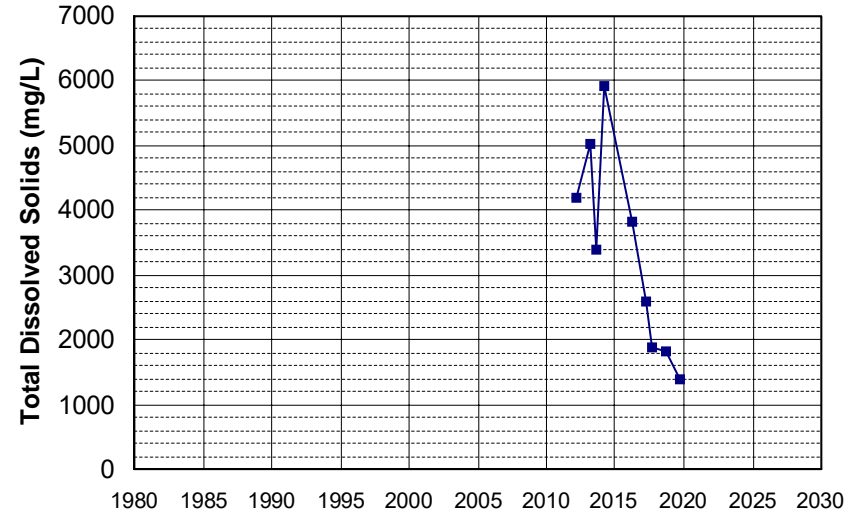
Well Name: L10007874268-MW-187
 Well Type: MONITORING
 Source: WB_CLEANUP
 Depth Zone: Upper
 Well Depth (ft): 26.4
 # of Measurements: 9
 Period of Record: 2012 - 2022
 Trend Since 2000: Insufficient Evidence of Monotonic Trend



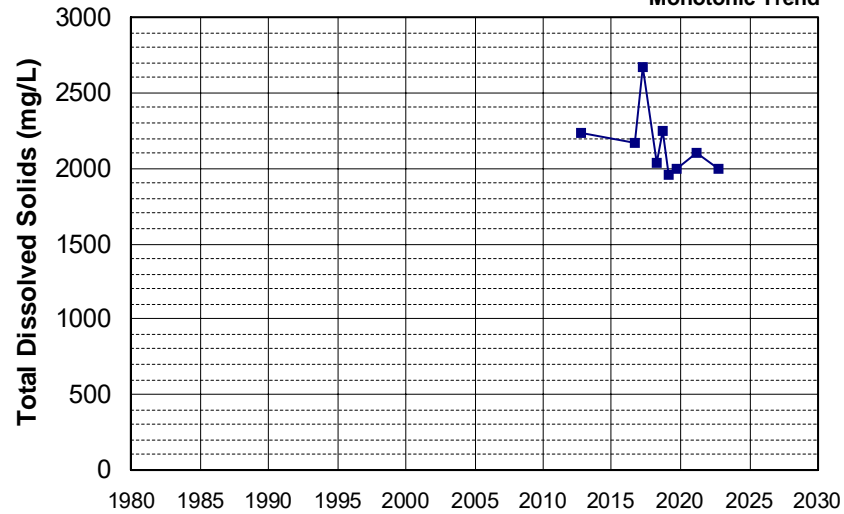
Well Name: L10009799269-MW-2
 Well Depth (ft): 52
 Well Type: MONITORING
 # of Measurements: 9
 Source: WB_CLEANUP
 Period of Record: 2012 - 2021
 Depth Zone: Upper
 Trend Since 2000: Insufficient Evidence of Monotonic Trend



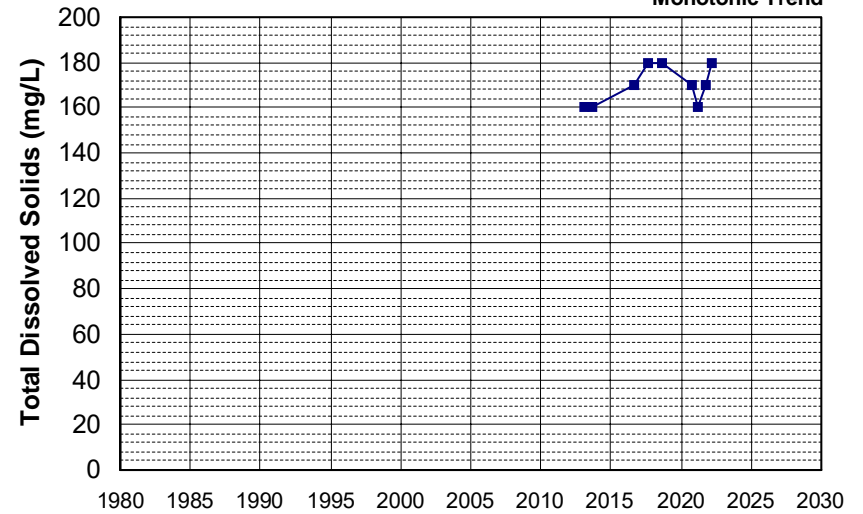
Well Name: SL185462917-MWS-1
 Well Depth (ft): 15
 Well Type: MONITORING
 # of Measurements: 9
 Source: WB_CLEANUP
 Period of Record: 2012 - 2019
 Depth Zone: Upper
 Trend Since 2000: Decreasing Trend



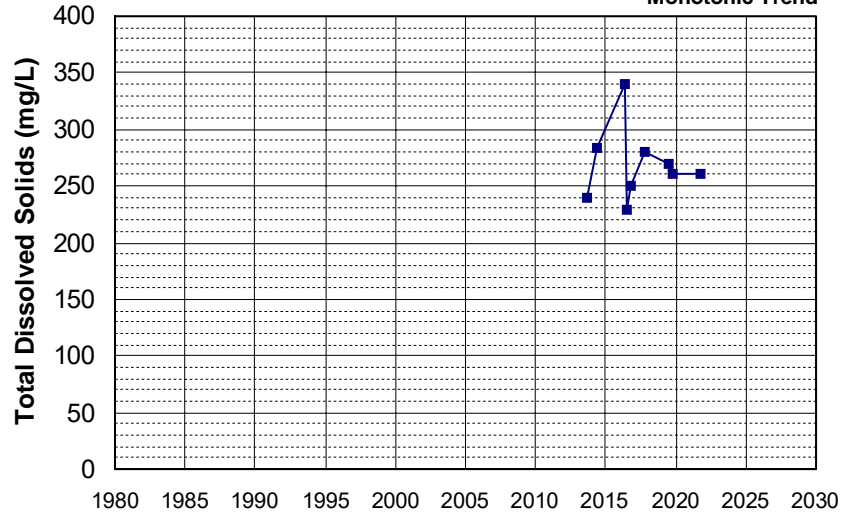
Well Name: SL185462917-MWS-7
 Well Depth (ft): 21.5
 Well Type: MONITORING
 # of Measurements: 9
 Source: WB_CLEANUP
 Period of Record: 2012 - 2022
 Depth Zone: Upper
 Trend Since 2000: Insufficient Evidence of Monotonic Trend



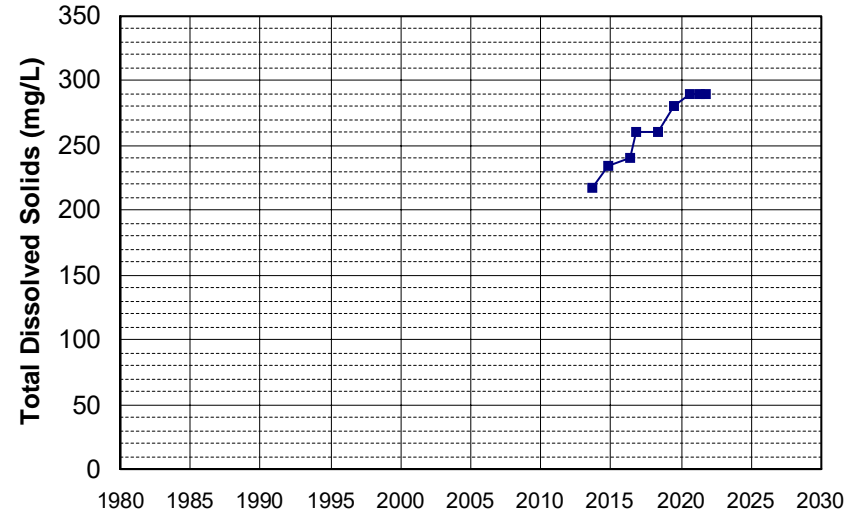
Well Name: L10004066371-OB-4A
 Well Depth (ft): N/A
 Well Type: MONITORING
 # of Measurements: 9
 Source: WB_CLEANUP
 Period of Record: 2013 - 2022
 Depth Zone: Upper
 Trend Since 2000: Insufficient Evidence of Monotonic Trend



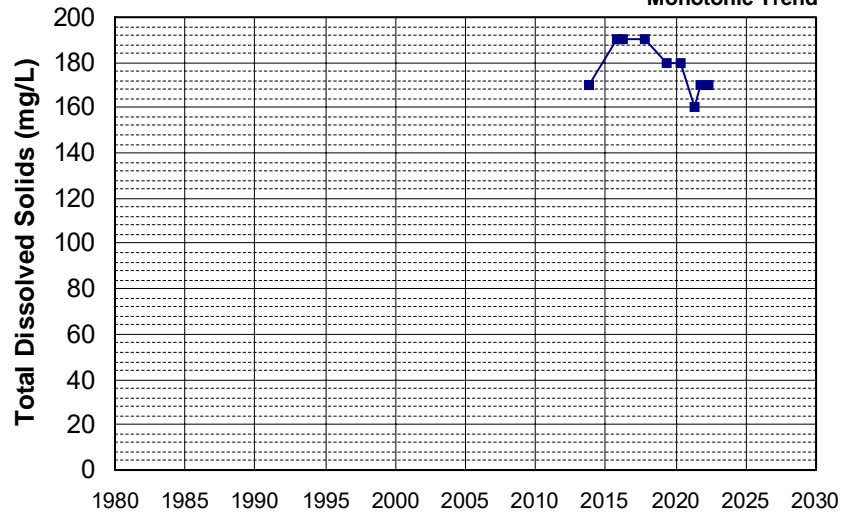
Well Name: L10008601447-EW-1
 Well Depth (ft): 137
 Well Type: MONITORING
 # of Measurements: 9
 Source: WB_CLEANUP
 Period of Record: 2013 - 2021
 Depth Zone: Upper
 Trend Since 2000: Insufficient Evidence of Monotonic Trend



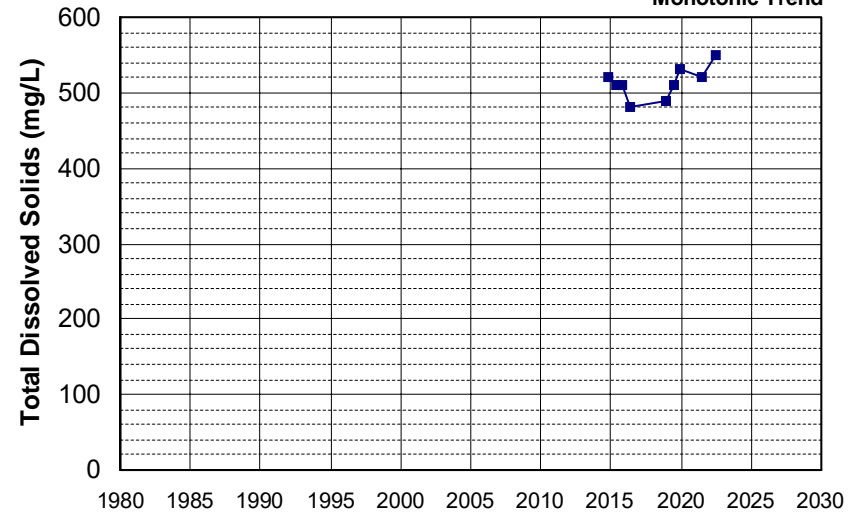
Well Name: L10008601447-MW-10
 Well Depth (ft): 135
 Well Type: MONITORING
 # of Measurements: 9
 Source: WB_CLEANUP
 Period of Record: 2013 - 2021
 Depth Zone: Upper
 Trend Since 2000: Increasing Trend



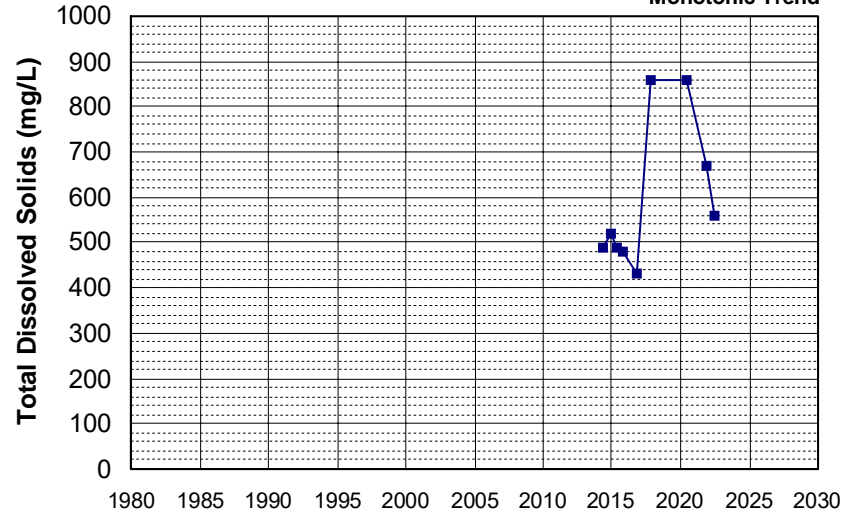
Well Name: L10009799269-MW-3
 Well Depth (ft): 61
 Well Type: MONITORING
 # of Measurements: 9
 Source: WB_CLEANUP
 Period of Record: 2013 - 2022
 Depth Zone: Upper
 Trend Since 2000: Insufficient Evidence of Monotonic Trend



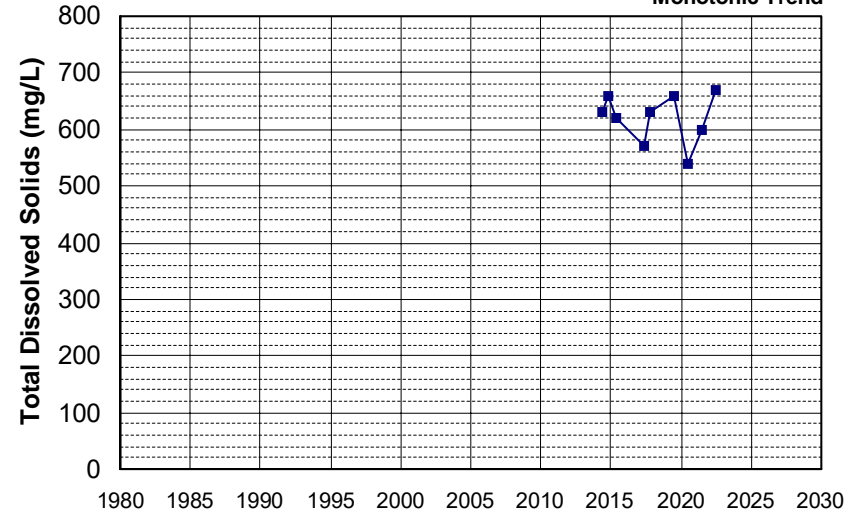
Well Name: L10005519750-MW-B
 Well Depth (ft): 100
 Well Type: MONITORING
 # of Measurements: 9
 Source: WB_CLEANUP
 Period of Record: 2014 - 2022
 Depth Zone: Upper
 Trend Since 2000: Insufficient Evidence of Monotonic Trend



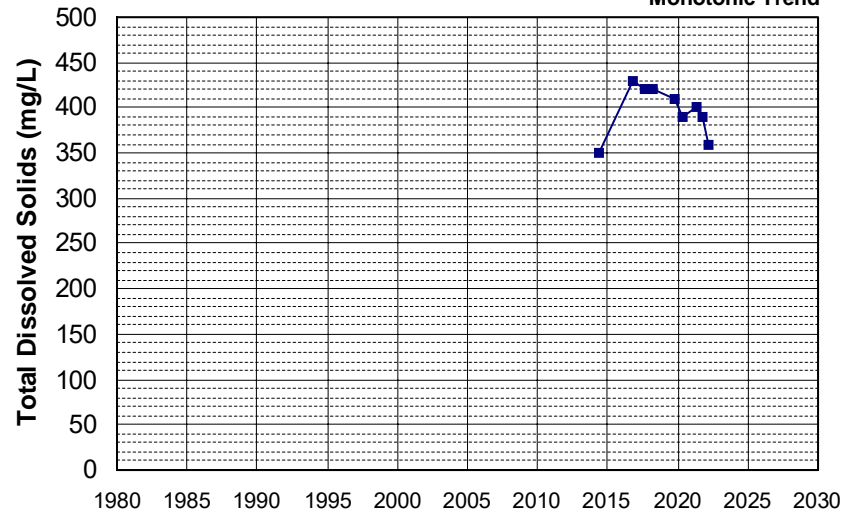
Well Name: L10005519750-MW-D
 Well Type: MONITORING
 Source: WB_CLEANUP
 Depth Zone: Upper
 Well Depth (ft): 111
 # of Measurements: 9
 Period of Record: 2014 - 2022
 Trend Since 2000: Insufficient Evidence of Monotonic Trend



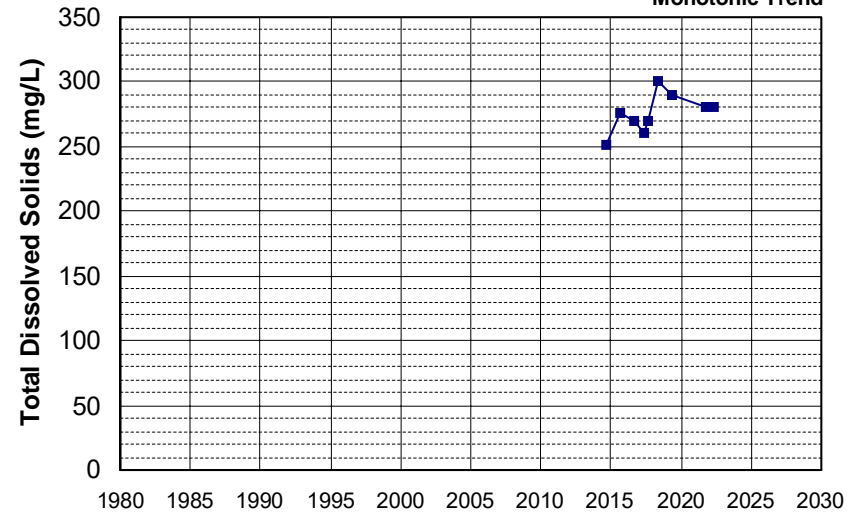
Well Name: L10005519750-MW-F
 Well Type: MONITORING
 Source: WB_CLEANUP
 Depth Zone: Upper
 Well Depth (ft): 142
 # of Measurements: 9
 Period of Record: 2014 - 2022
 Trend Since 2000: Insufficient Evidence of Monotonic Trend



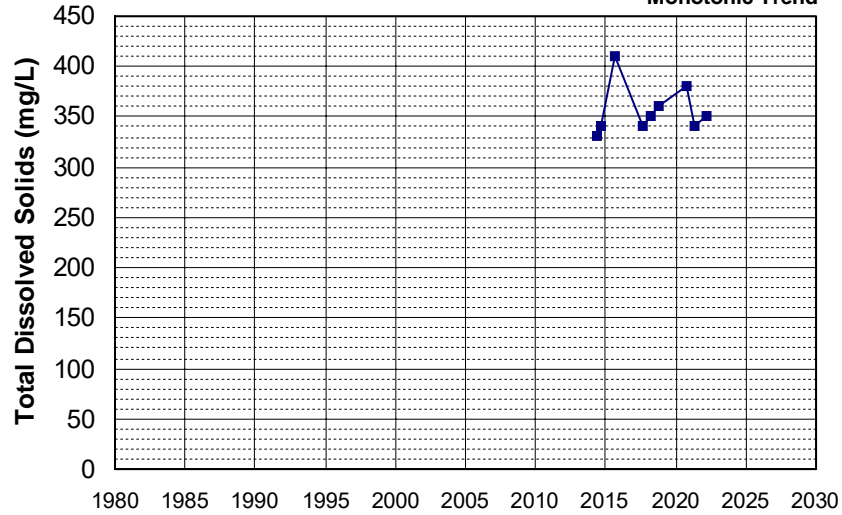
Well Name: L10007396297-MW-20A
 Well Type: MONITORING
 Source: WB_CLEANUP
 Depth Zone: Upper
 Well Depth (ft): 153
 # of Measurements: 9
 Period of Record: 2014 - 2022
 Trend Since 2000: Insufficient Evidence of Monotonic Trend



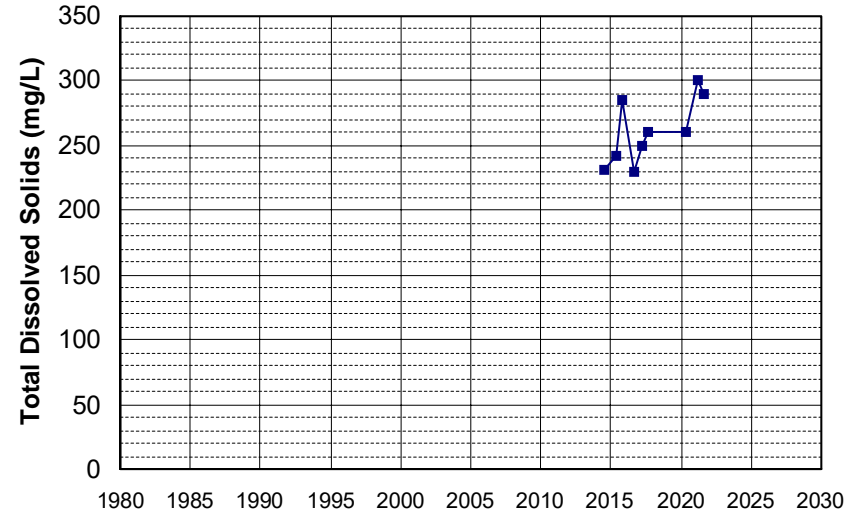
Well Name: L10007396297-MW-27A
 Well Type: MONITORING
 Source: WB_CLEANUP
 Depth Zone: Upper
 Well Depth (ft): 166
 # of Measurements: 9
 Period of Record: 2014 - 2022
 Trend Since 2000: Insufficient Evidence of Monotonic Trend



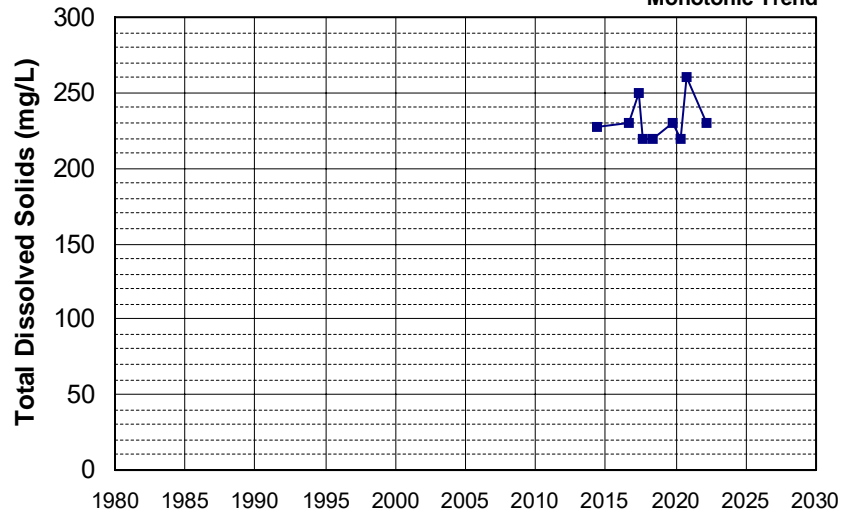
Well Name: L10007396297-MW-29A
 Well Depth (ft): 220
 Well Type: MONITORING
 # of Measurements: 9
 Source: WB_CLEANUP
 Period of Record: 2014 - 2022
 Depth Zone: Upper
 Trend Since 2000: Insufficient Evidence of Monotonic Trend



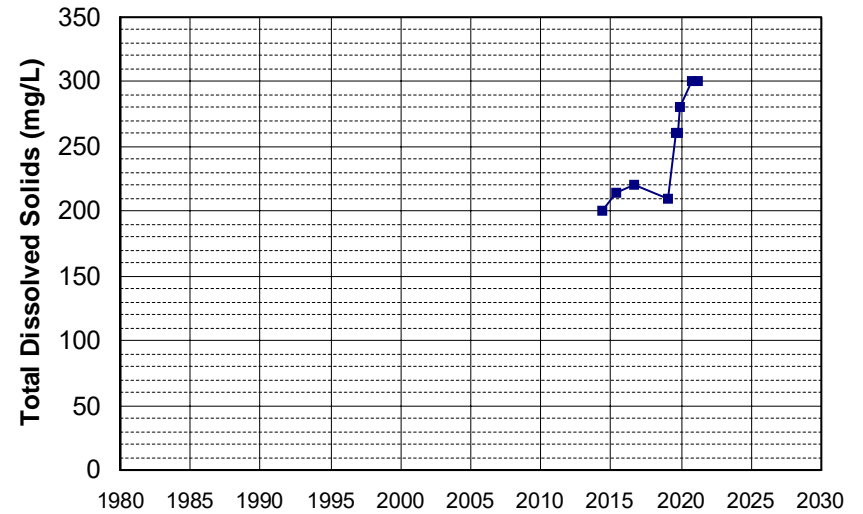
Well Name: L10007396297-MW-38B
 Well Depth (ft): 119
 Well Type: MONITORING
 # of Measurements: 9
 Source: WB_CLEANUP
 Period of Record: 2014 - 2021
 Depth Zone: Upper
 Trend Since 2000: Increasing Trend



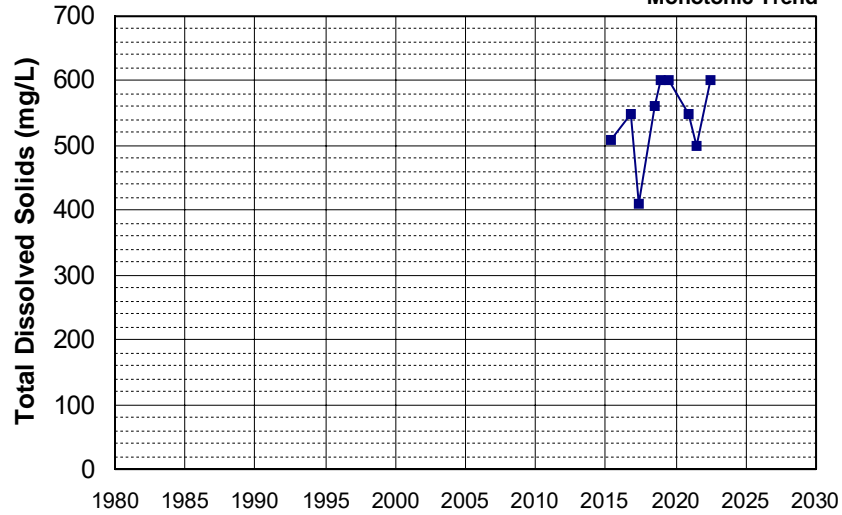
Well Name: L10007396297-MW-4B
 Well Depth (ft): 210
 Well Type: MONITORING
 # of Measurements: 9
 Source: WB_CLEANUP
 Period of Record: 2014 - 2022
 Depth Zone: Upper
 Trend Since 2000: Insufficient Evidence of Monotonic Trend



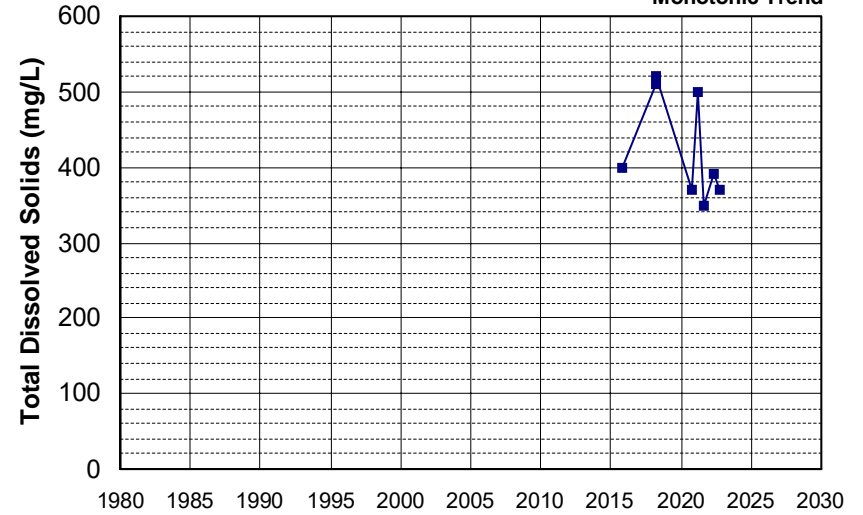
Well Name: L10007396297-MW-9B
 Well Depth (ft): 146
 Well Type: MONITORING
 # of Measurements: 9
 Source: WB_CLEANUP
 Period of Record: 2014 - 2021
 Depth Zone: Upper
 Trend Since 2000: Increasing Trend



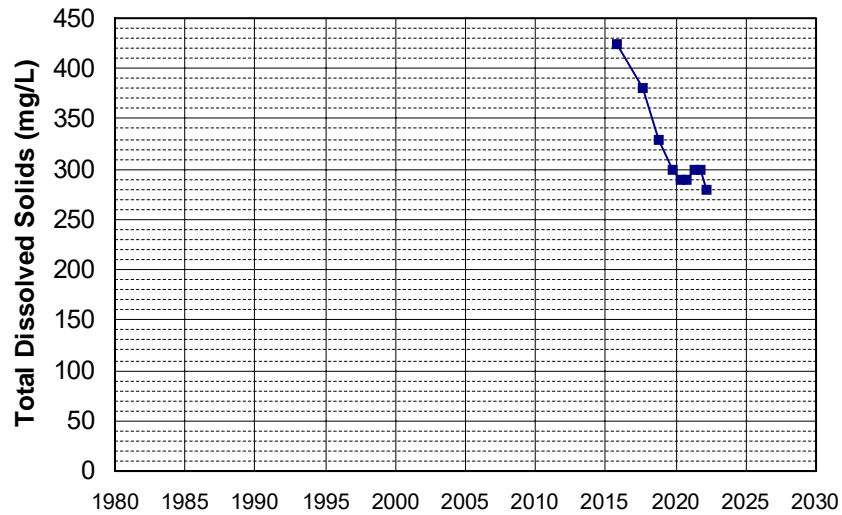
Well Name: L10001531786-MW-1
 Well Type: MONITORING
 Source: WB_CLEANUP
 Depth Zone: Upper
 Well Depth (ft): 24.31
 # of Measurements: 9
 Period of Record: 2015 - 2022
 Trend Since 2000: Insufficient Evidence of Monotonic Trend



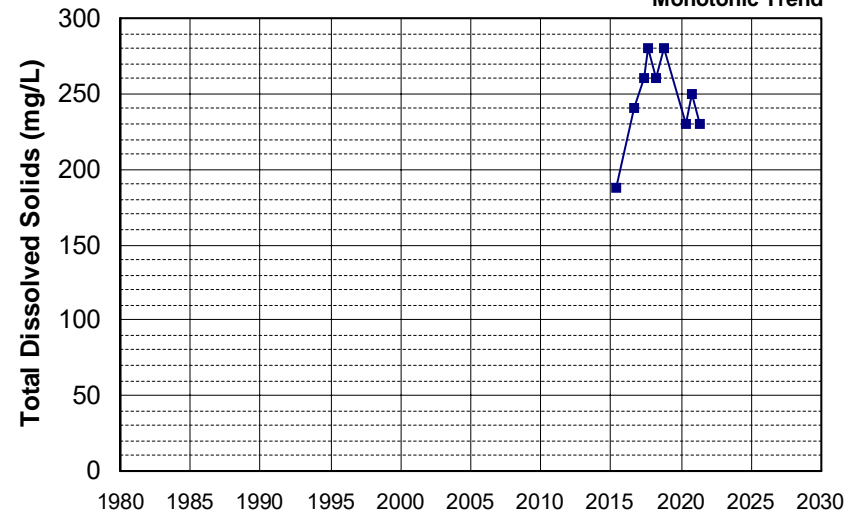
Well Name: L10006808303-RW-2
 Well Type: MONITORING
 Source: WB_CLEANUP
 Depth Zone: Upper
 Well Depth (ft): 65
 # of Measurements: 9
 Period of Record: 2015 - 2022
 Trend Since 2000: Insufficient Evidence of Monotonic Trend



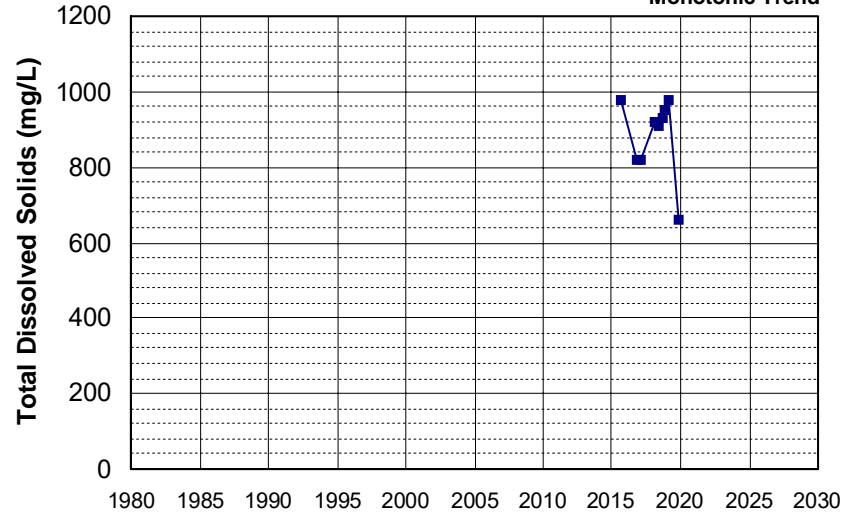
Well Name: L10007396297-MW-18A
 Well Type: MONITORING
 Source: WB_CLEANUP
 Depth Zone: Upper
 Well Depth (ft): 206
 # of Measurements: 9
 Period of Record: 2015 - 2022
 Trend Since 2000: Decreasing Trend



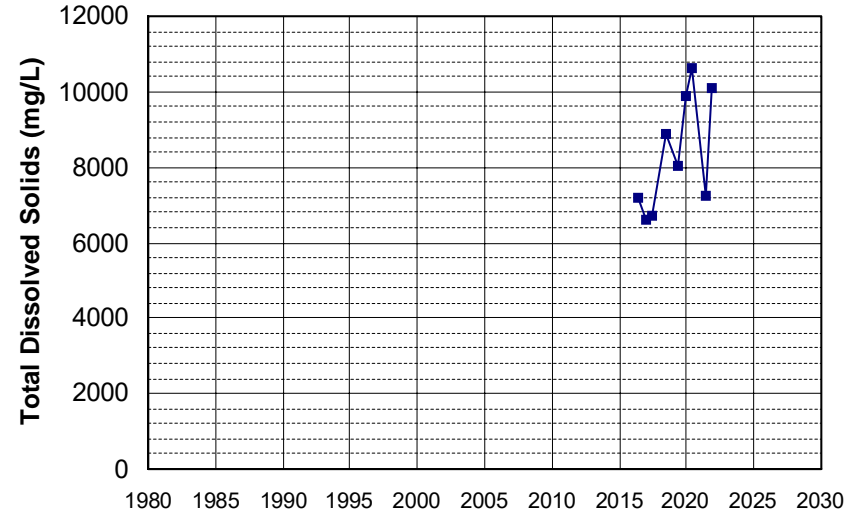
Well Name: L10007396297-MW-28A
 Well Type: MONITORING
 Source: WB_CLEANUP
 Depth Zone: Upper
 Well Depth (ft): 188
 # of Measurements: 9
 Period of Record: 2015 - 2021
 Trend Since 2000: Insufficient Evidence of Monotonic Trend



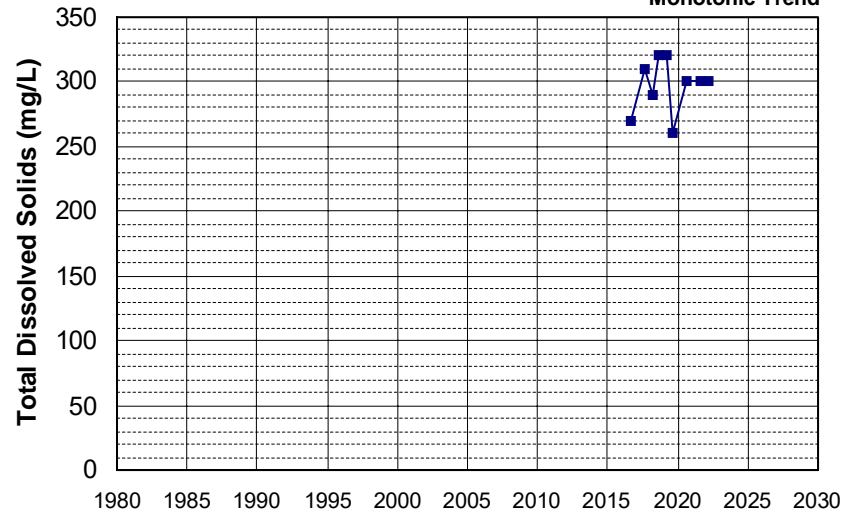
Well Name: SL375443649-MW-10
 Well Depth (ft): 57.4
 Well Type: MONITORING
 # of Measurements: 9
 Source: WB_CLEANUP
 Period of Record: 2015 - 2019
 Depth Zone: Upper
 Trend Since 2000: Insufficient Evidence of Monotonic Trend



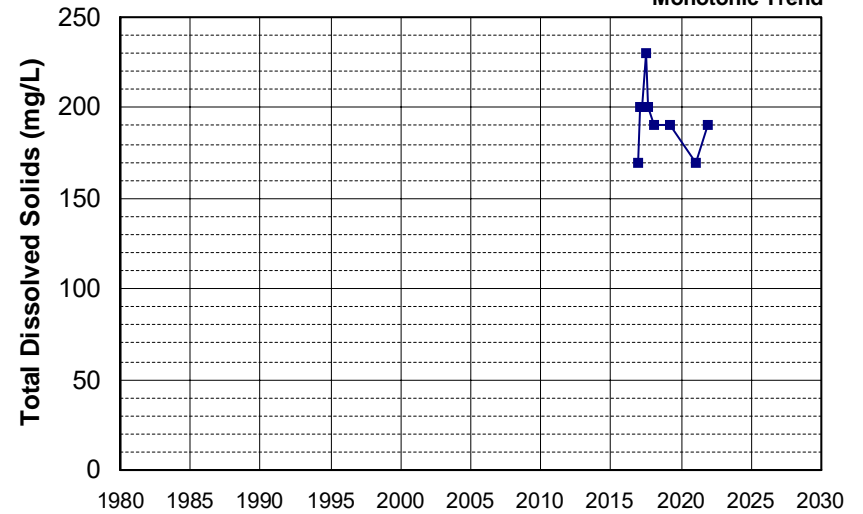
Well Name: L10001773161-12R
 Well Depth (ft): N/A
 Well Type: MONITORING
 # of Measurements: 9
 Source: WB_CLEANUP
 Period of Record: 2016 - 2021
 Depth Zone: Upper
 Trend Since 2000: Increasing Trend



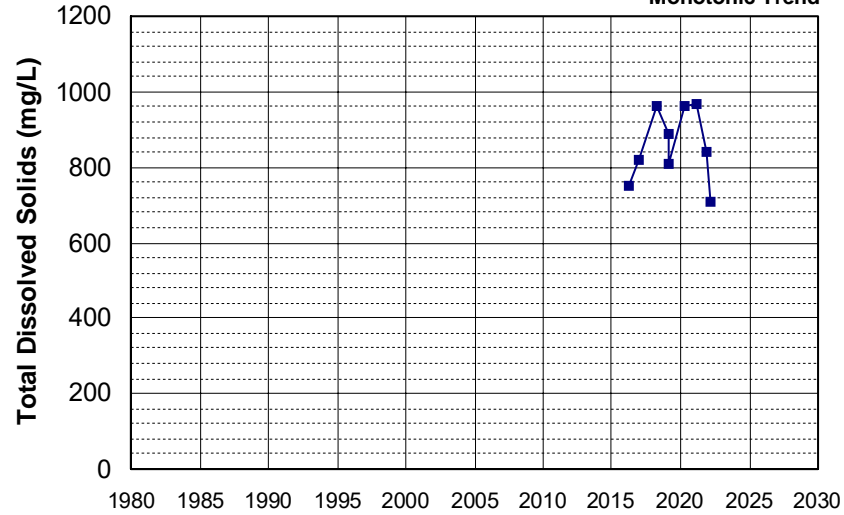
Well Name: L10001937128-T-3
 Well Depth (ft): N/A
 Well Type: MONITORING
 # of Measurements: 9
 Source: WB_CLEANUP
 Period of Record: 2016 - 2022
 Depth Zone: Upper
 Trend Since 2000: Insufficient Evidence of Monotonic Trend



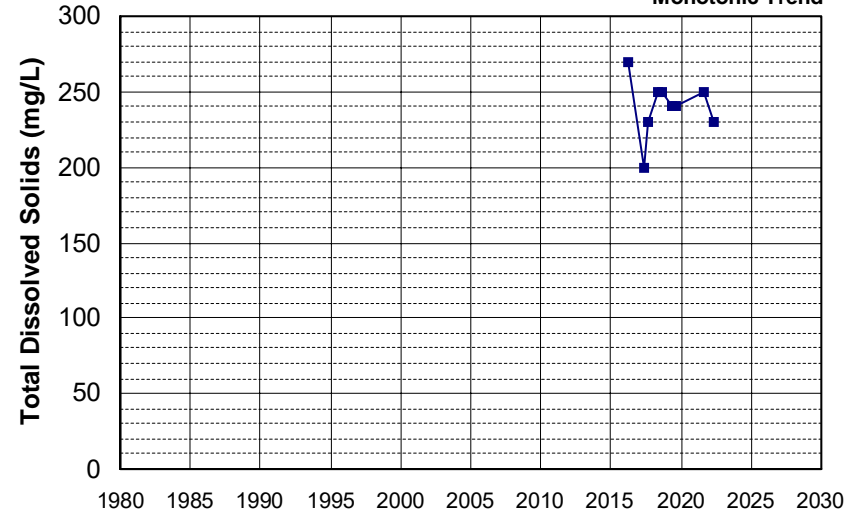
Well Name: L10001937128-VZW-1
 Well Depth (ft): N/A
 Well Type: MONITORING
 # of Measurements: 9
 Source: WB_CLEANUP
 Period of Record: 2016 - 2021
 Depth Zone: Upper
 Trend Since 2000: Insufficient Evidence of Monotonic Trend



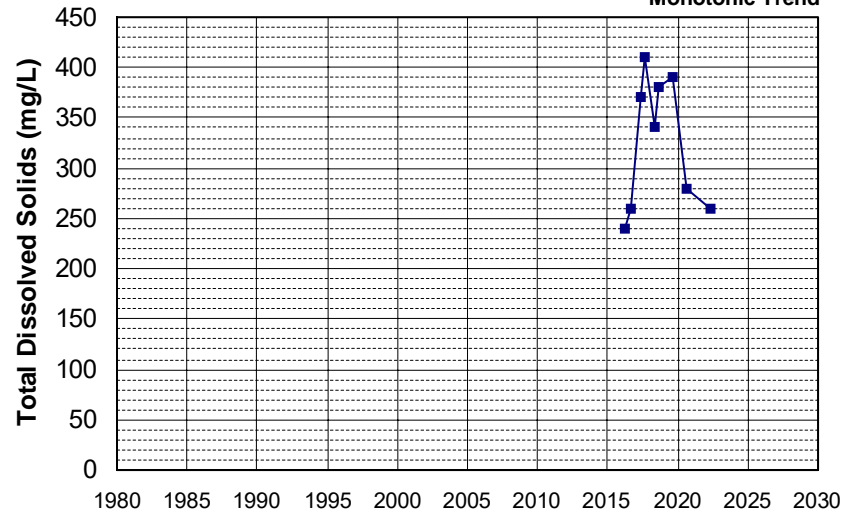
Well Name: L10004835054-MW-26
 Well Type: MONITORING
 Source: WB_CLEANUP
 Depth Zone: Upper
 Well Depth (ft): 107
 # of Measurements: 9
 Period of Record: 2016 - 2022
 Trend Since 2000: Insufficient Evidence of Monotonic Trend



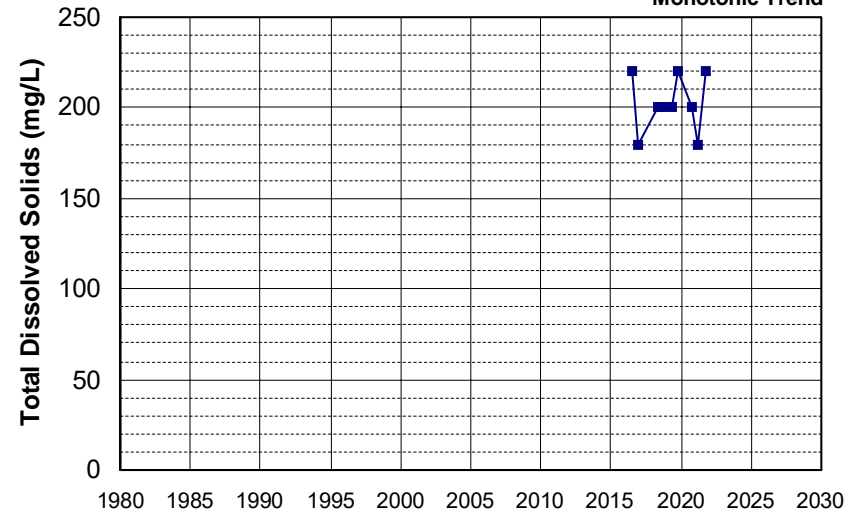
Well Name: L10007002783-MW-219R
 Well Type: MONITORING
 Source: WB_CLEANUP
 Depth Zone: Upper
 Well Depth (ft): 44.63
 # of Measurements: 9
 Period of Record: 2016 - 2022
 Trend Since 2000: Insufficient Evidence of Monotonic Trend



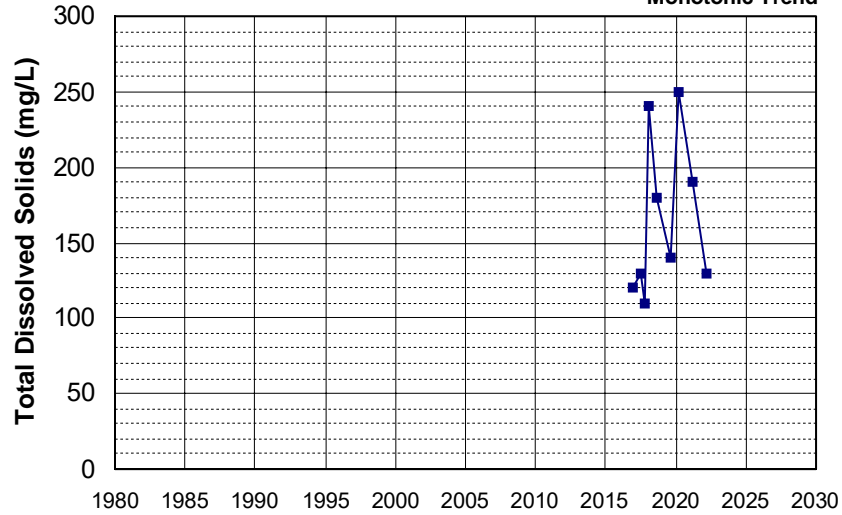
Well Name: L10007002783-MW-221R
 Well Type: MONITORING
 Source: WB_CLEANUP
 Depth Zone: Upper
 Well Depth (ft): 38.13
 # of Measurements: 9
 Period of Record: 2016 - 2022
 Trend Since 2000: Insufficient Evidence of Monotonic Trend



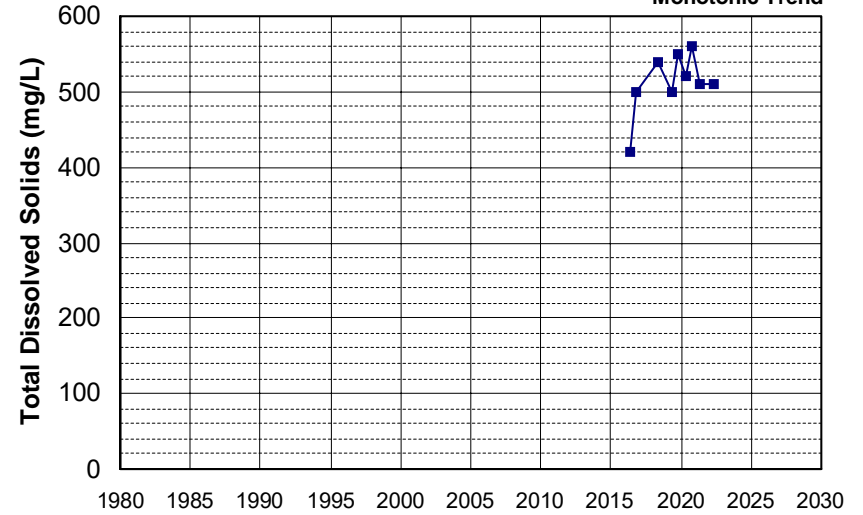
Well Name: L10007939295-MW-16
 Well Type: MONITORING
 Source: WB_CLEANUP
 Depth Zone: Upper
 Well Depth (ft): 140.92
 # of Measurements: 9
 Period of Record: 2016 - 2021
 Trend Since 2000: Insufficient Evidence of Monotonic Trend



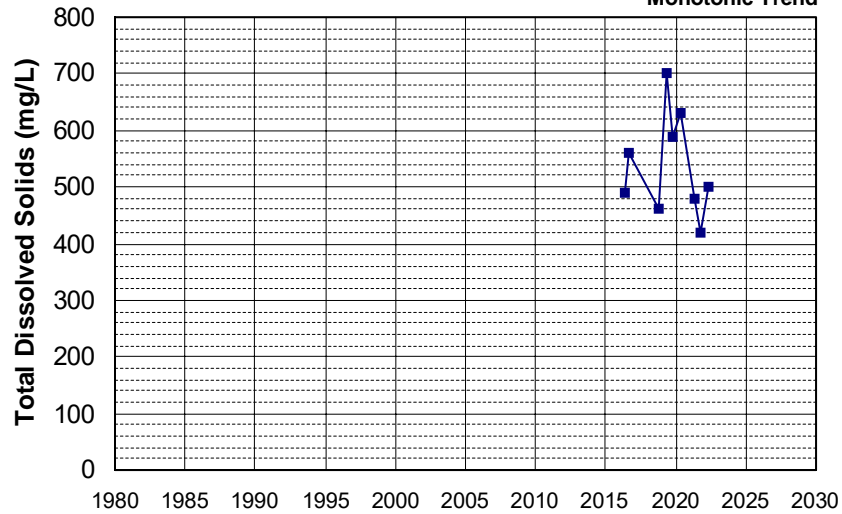
Well Name: L10009133662-MW-7S Well Depth (ft): N/A
 Well Type: MONITORING # of Measurements: 9
 Source: WB_CLEANUP Period of Record: 2016 - 2022
 Depth Zone: Upper Trend Since 2000: Insufficient Evidence of Monotonic Trend



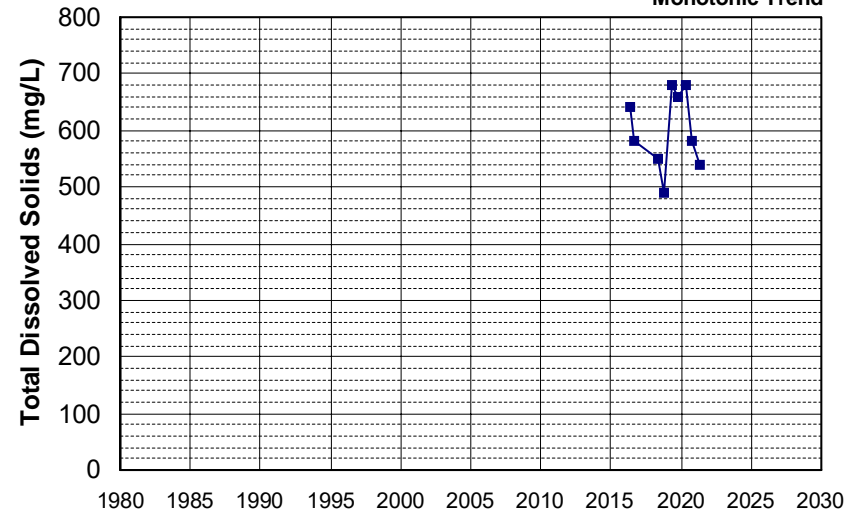
Well Name: L10009540332-MW-23 Well Depth (ft): N/A
 Well Type: MONITORING # of Measurements: 9
 Source: WB_CLEANUP Period of Record: 2016 - 2022
 Depth Zone: Upper Trend Since 2000: Insufficient Evidence of Monotonic Trend



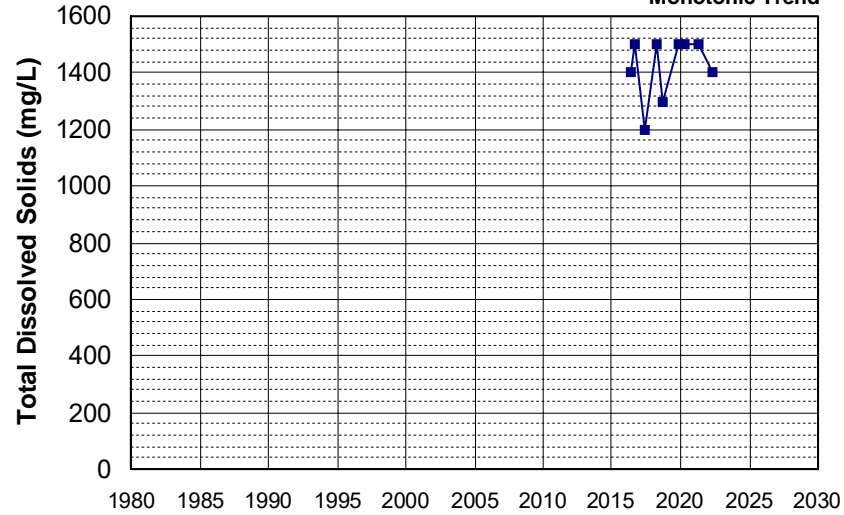
Well Name: L10009540332-MW-25 Well Depth (ft): N/A
 Well Type: MONITORING # of Measurements: 9
 Source: WB_CLEANUP Period of Record: 2016 - 2022
 Depth Zone: Upper Trend Since 2000: Insufficient Evidence of Monotonic Trend



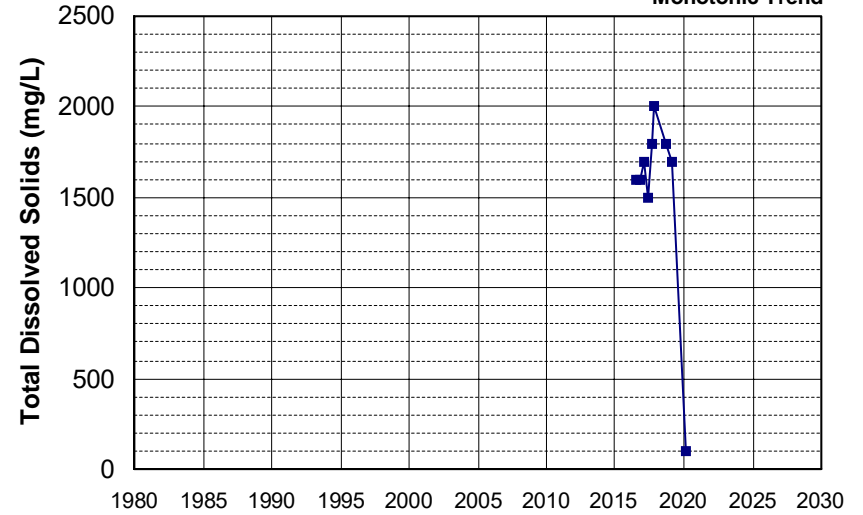
Well Name: L10009540332-MW-26 Well Depth (ft): N/A
 Well Type: MONITORING # of Measurements: 9
 Source: WB_CLEANUP Period of Record: 2016 - 2021
 Depth Zone: Upper Trend Since 2000: Insufficient Evidence of Monotonic Trend



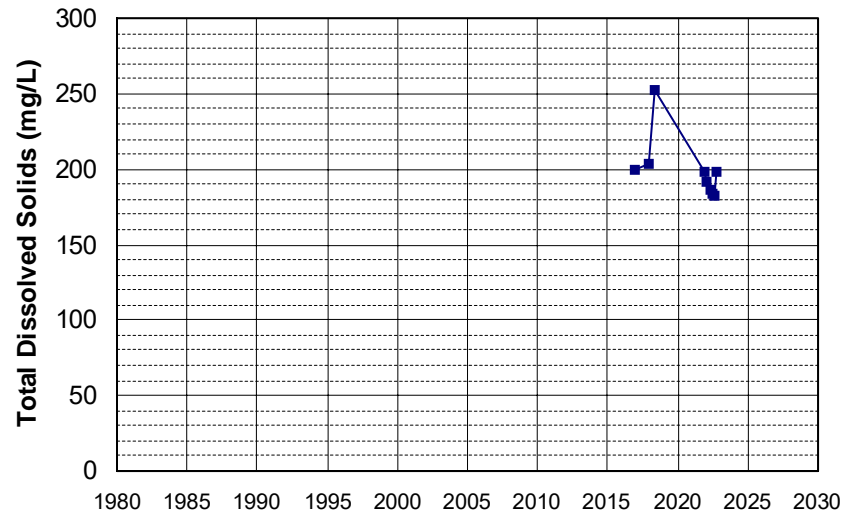
Well Name: L10009540332-MW-27
 Well Type: MONITORING
 Source: WB_CLEANUP
 Depth Zone: Upper
 Well Depth (ft): N/A
 # of Measurements: 9
 Period of Record: 2016 - 2022
 Trend Since 2000: Insufficient Evidence of Monotonic Trend



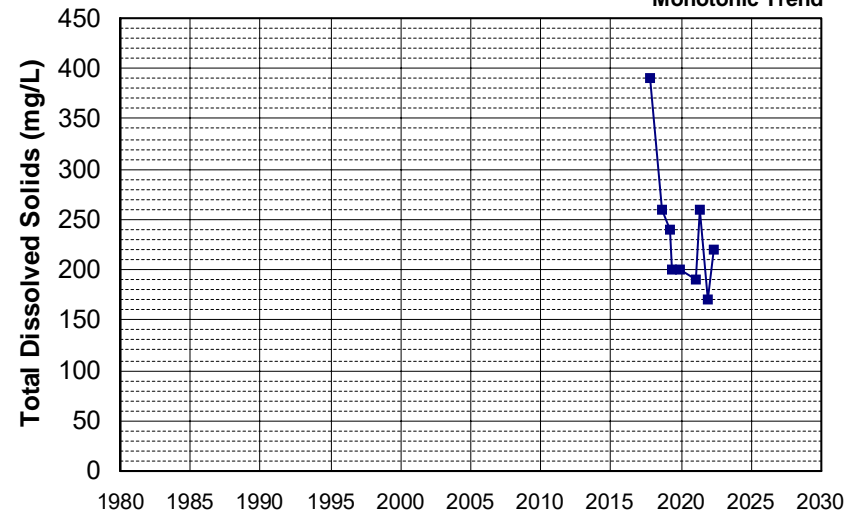
Well Name: SL375443649-MW-8
 Well Type: MONITORING
 Source: WB_CLEANUP
 Depth Zone: Upper
 Well Depth (ft): 40.41
 # of Measurements: 9
 Period of Record: 2016 - 2020
 Trend Since 2000: Insufficient Evidence of Monotonic Trend



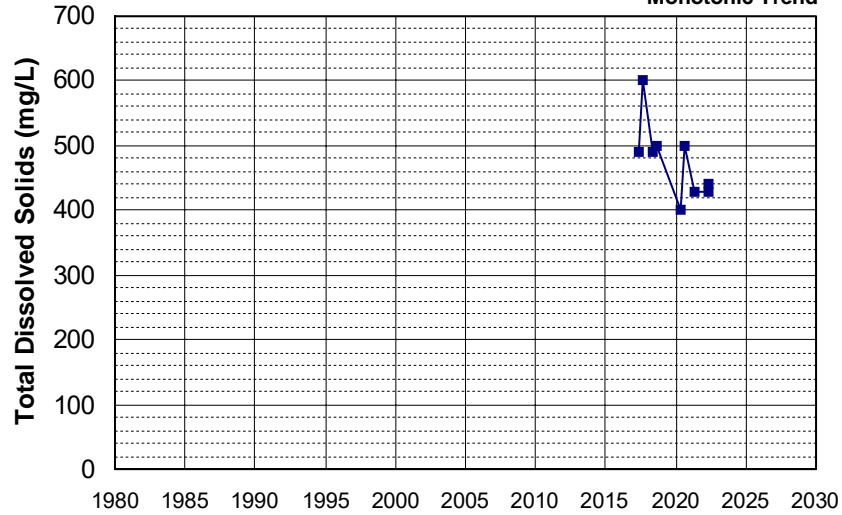
Well Name: T0608900284-MW-5
 Well Type: MONITORING
 Source: WB_CLEANUP
 Depth Zone: Upper
 Well Depth (ft): N/A
 # of Measurements: 9
 Period of Record: 2016 - 2022
 Trend Since 2000: Decreasing Trend



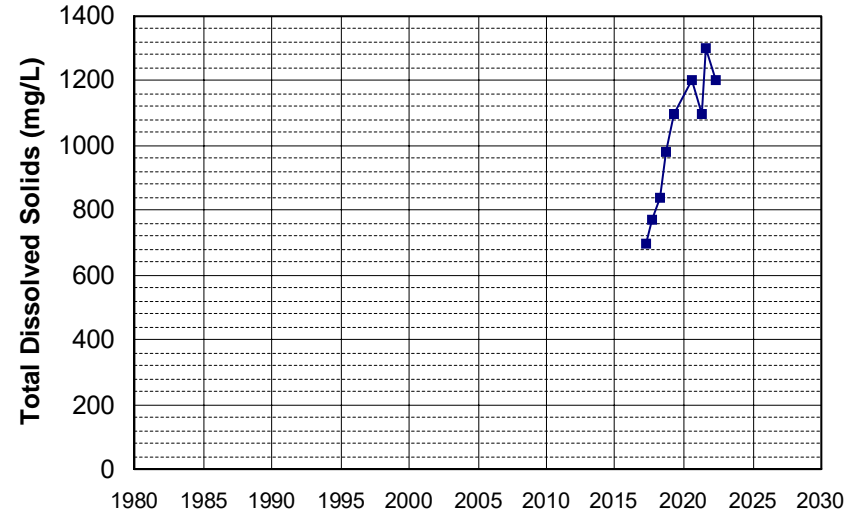
Well Name: L10001937128-MW-18
 Well Type: MONITORING
 Source: WB_CLEANUP
 Depth Zone: Upper
 Well Depth (ft): 47.8
 # of Measurements: 9
 Period of Record: 2017 - 2022
 Trend Since 2000: Insufficient Evidence of Monotonic Trend



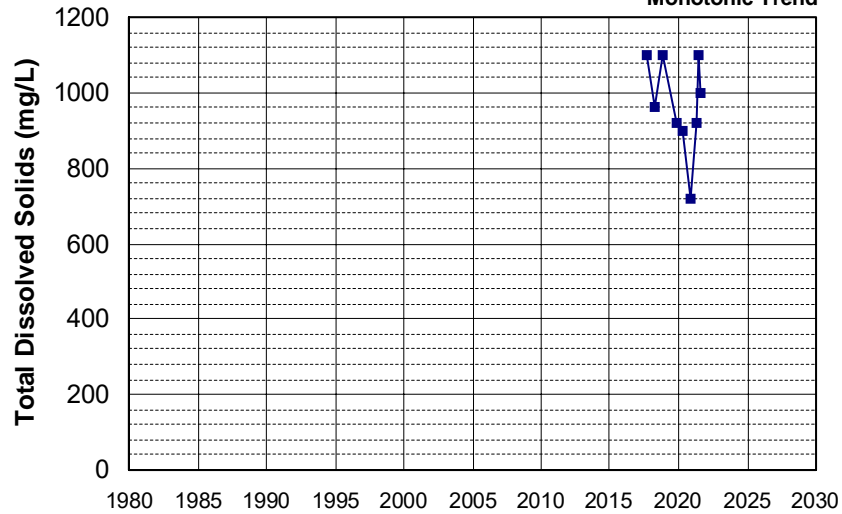
Well Name: L10007002783-MW-226R Well Depth (ft): 44.62
 Well Type: MONITORING # of Measurements: 9
 Source: WB_CLEANUP Period of Record: 2017 - 2022
 Depth Zone: Upper Trend Since 2000: Insufficient Evidence of Monotonic Trend



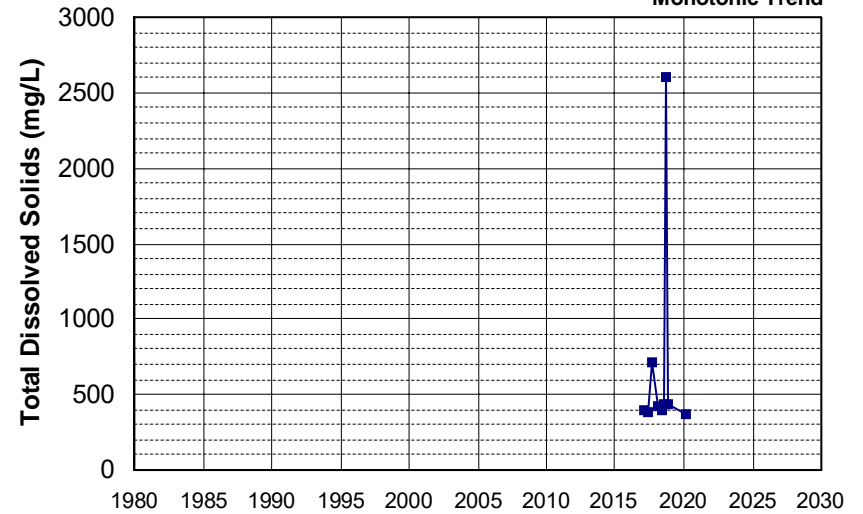
Well Name: L10007002783-MW-310 Well Depth (ft): 64.92
 Well Type: MONITORING # of Measurements: 9
 Source: WB_CLEANUP Period of Record: 2017 - 2022
 Depth Zone: Upper Trend Since 2000: Increasing Trend



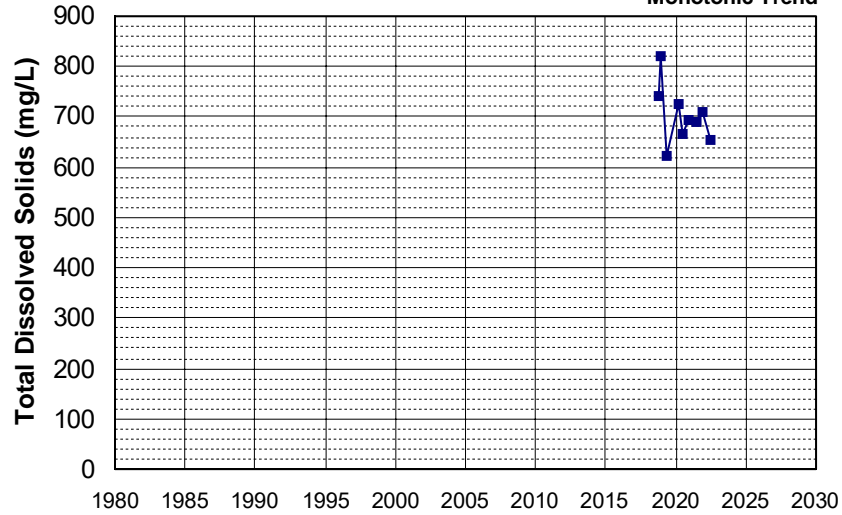
Well Name: L10007011530-G-46 Well Depth (ft): 56.21
 Well Type: MONITORING # of Measurements: 9
 Source: WB_CLEANUP Period of Record: 2017 - 2021
 Depth Zone: Upper Trend Since 2000: Insufficient Evidence of Monotonic Trend



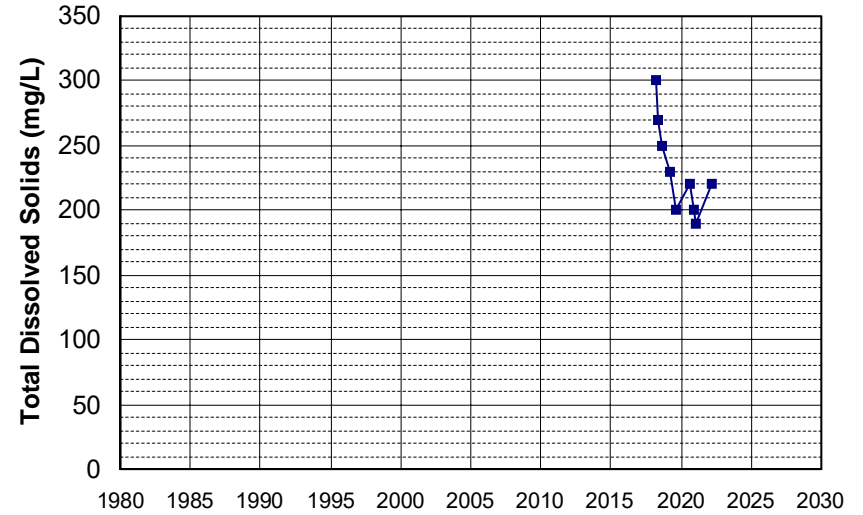
Well Name: SL375443649-MW-5 Well Depth (ft): 29.62
 Well Type: MONITORING # of Measurements: 9
 Source: WB_CLEANUP Period of Record: 2017 - 2020
 Depth Zone: Upper Trend Since 2000: Insufficient Evidence of Monotonic Trend



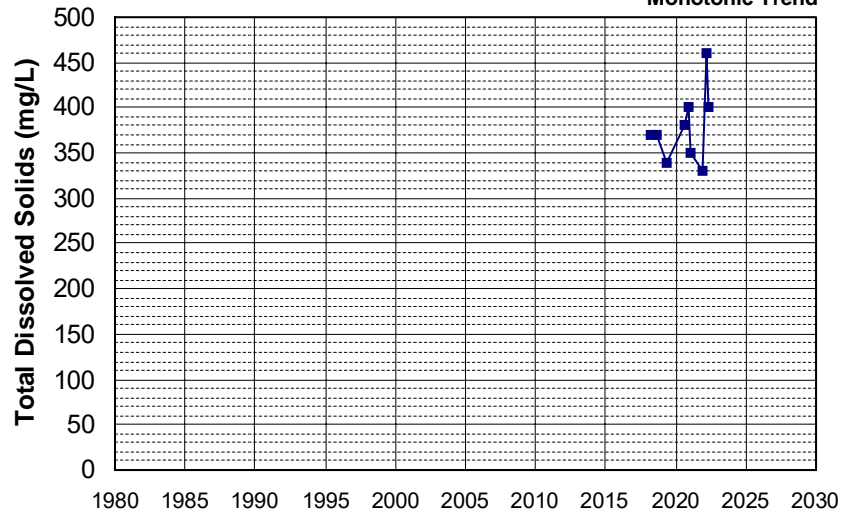
Well Name: L10001773161-14
 Well Type: MONITORING
 Source: WB_CLEANUP
 Depth Zone: Upper
 Well Depth (ft): N/A
 # of Measurements: 9
 Period of Record: 2018 - 2022
 Trend Since 2000: Insufficient Evidence of Monotonic Trend



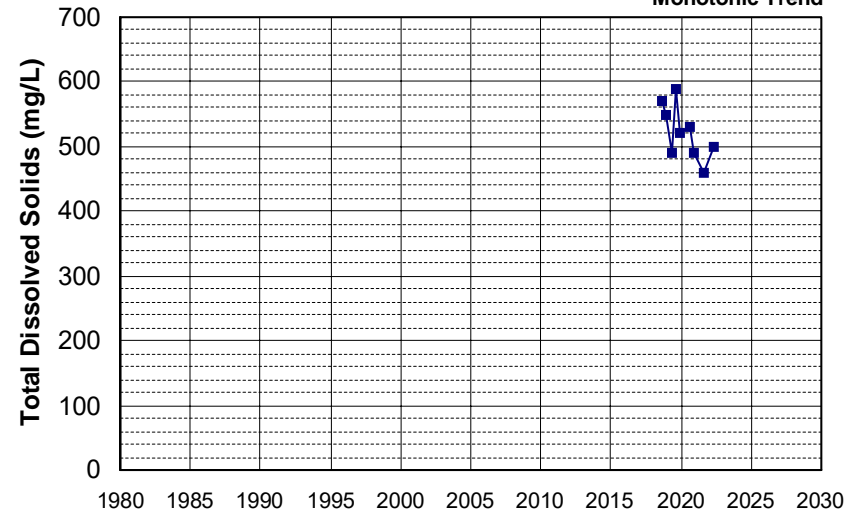
Well Name: L10001937128-MW-19
 Well Type: MONITORING
 Source: WB_CLEANUP
 Depth Zone: Upper
 Well Depth (ft): 45.89
 # of Measurements: 9
 Period of Record: 2018 - 2022
 Trend Since 2000: Decreasing Trend



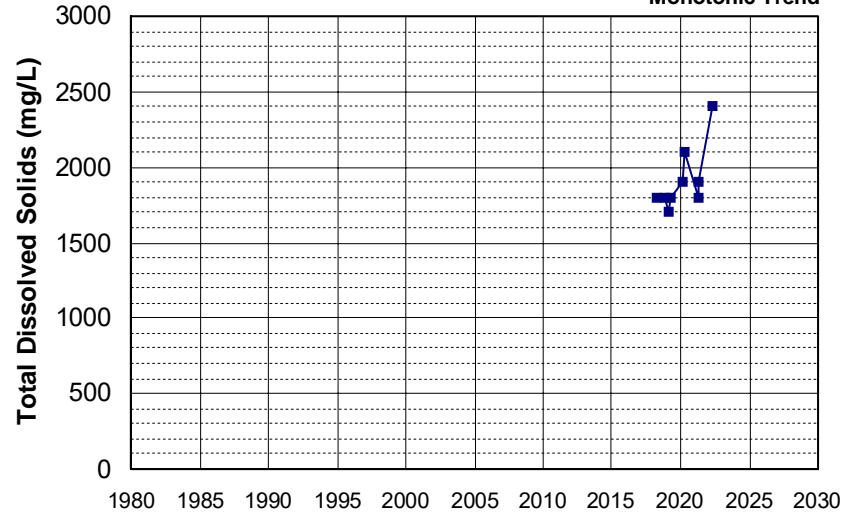
Well Name: L10001937128-T-2S
 Well Type: MONITORING
 Source: WB_CLEANUP
 Depth Zone: Upper
 Well Depth (ft): N/A
 # of Measurements: 9
 Period of Record: 2018 - 2022
 Trend Since 2000: Insufficient Evidence of Monotonic Trend



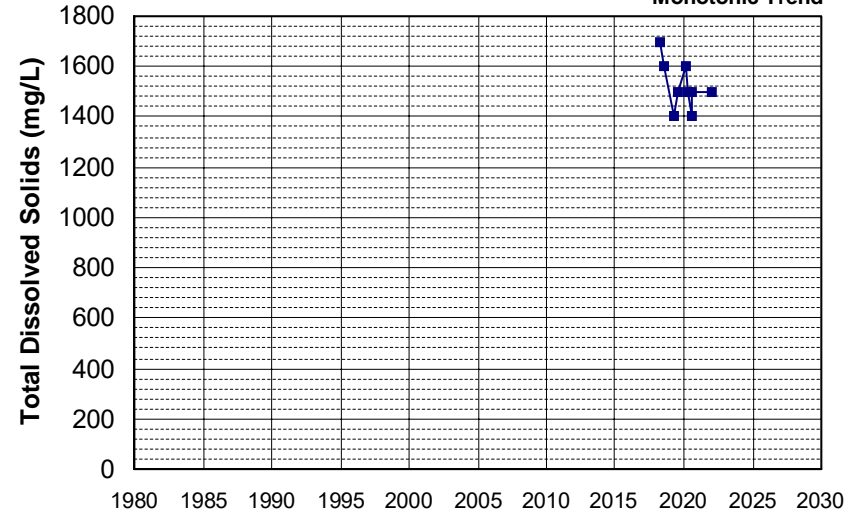
Well Name: L10001937128-T-4
 Well Type: MONITORING
 Source: WB_CLEANUP
 Depth Zone: Upper
 Well Depth (ft): N/A
 # of Measurements: 9
 Period of Record: 2018 - 2022
 Trend Since 2000: Insufficient Evidence of Monotonic Trend



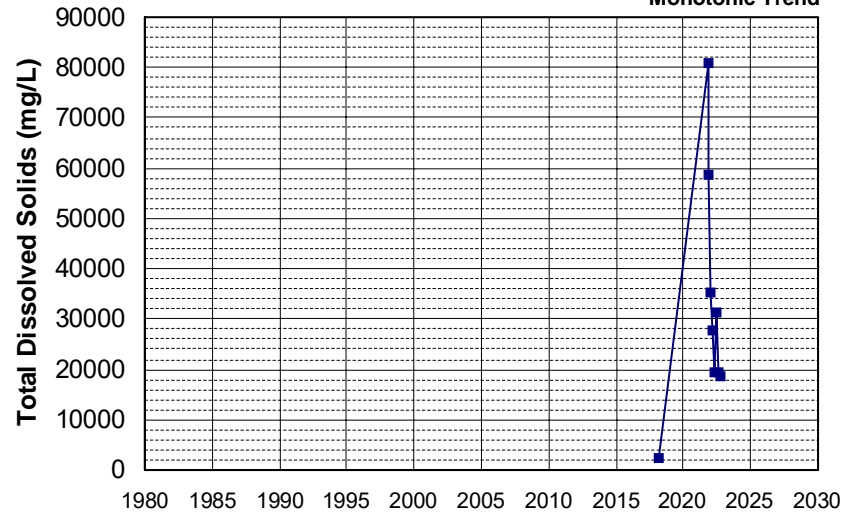
Well Name: L10007011530-CP-2D
 Well Depth (ft): 26.09
 Well Type: MONITORING
 # of Measurements: 9
 Source: WB_CLEANUP
 Period of Record: 2018 - 2022
 Depth Zone: Upper
 Trend Since 2000: Insufficient Evidence of Monotonic Trend



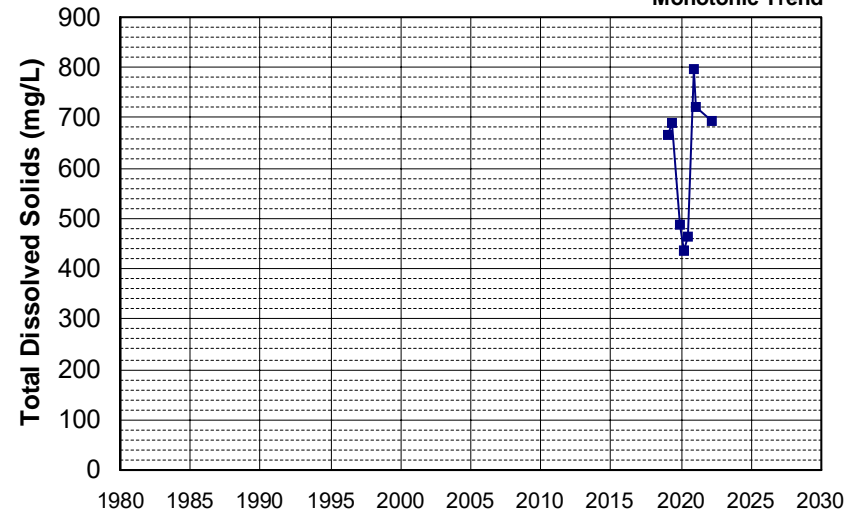
Well Name: L10007011530-CP-3D
 Well Depth (ft): 30.3
 Well Type: MONITORING
 # of Measurements: 9
 Source: WB_CLEANUP
 Period of Record: 2018 - 2022
 Depth Zone: Upper
 Trend Since 2000: Insufficient Evidence of Monotonic Trend



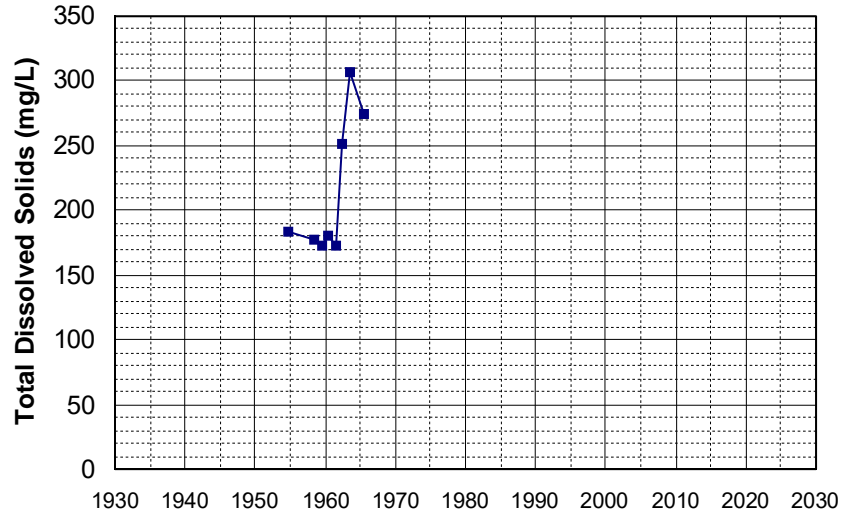
Well Name: T0608900284-MW-1
 Well Depth (ft): N/A
 Well Type: MONITORING
 # of Measurements: 9
 Source: WB_CLEANUP
 Period of Record: 2018 - 2022
 Depth Zone: Upper
 Trend Since 2000: Insufficient Evidence of Monotonic Trend



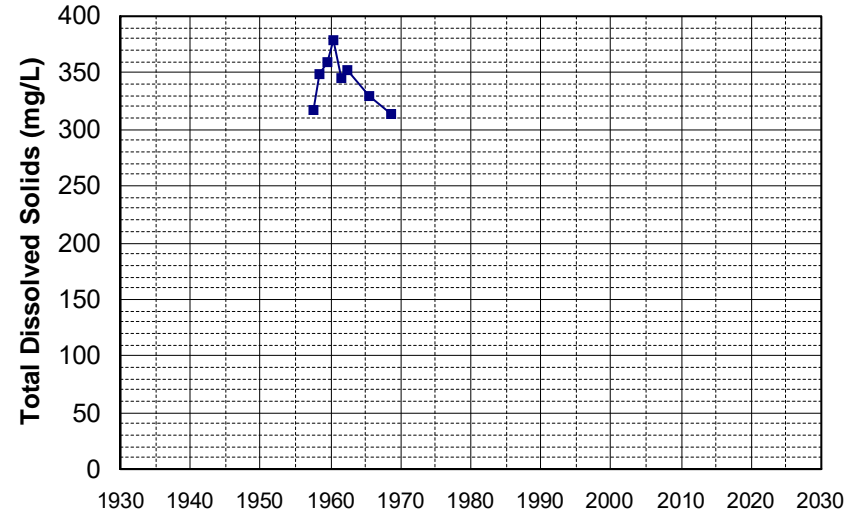
Well Name: L10002248429-GW-10
 Well Depth (ft): N/A
 Well Type: MONITORING
 # of Measurements: 9
 Source: WB_CLEANUP
 Period of Record: 2019 - 2022
 Depth Zone: Upper
 Trend Since 2000: Insufficient Evidence of Monotonic Trend



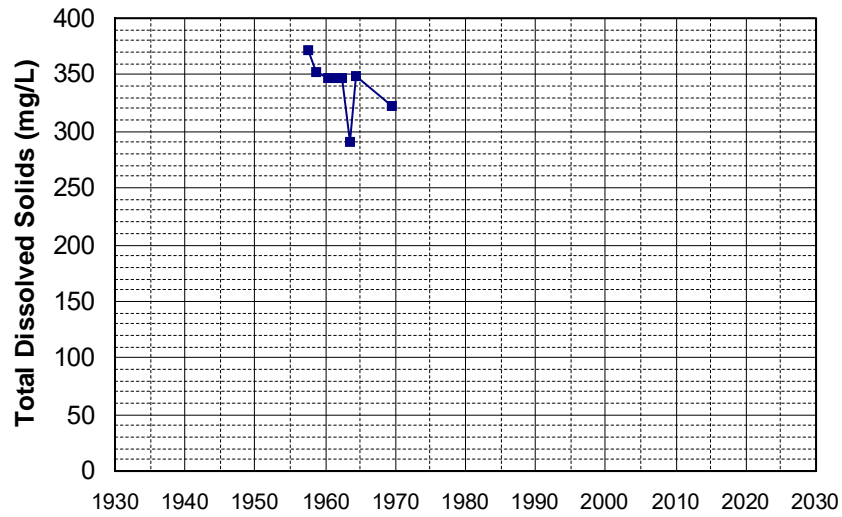
Well Name: 13N09W17A002M Well Depth (ft): 242
 Well Type: WATER SUPPLY, OTHER # of Measurements: 8
 Source: DWR Period of Record: 1954 - 1965
 Depth Zone: Upper Trend Since 2000: Insufficient Data



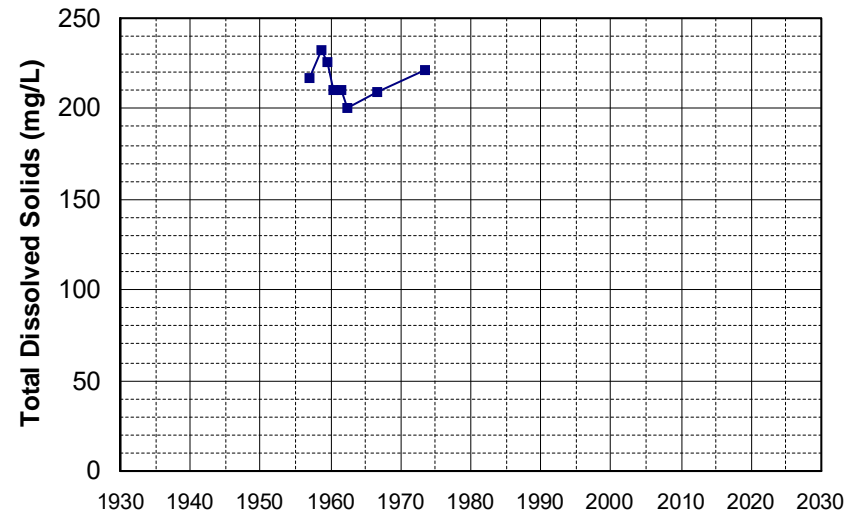
Well Name: 14N09W32J002M Well Depth (ft): 150
 Well Type: WATER SUPPLY, OTHER # of Measurements: 8
 Source: DWR Period of Record: 1957 - 1968
 Depth Zone: Upper Trend Since 2000: Insufficient Data



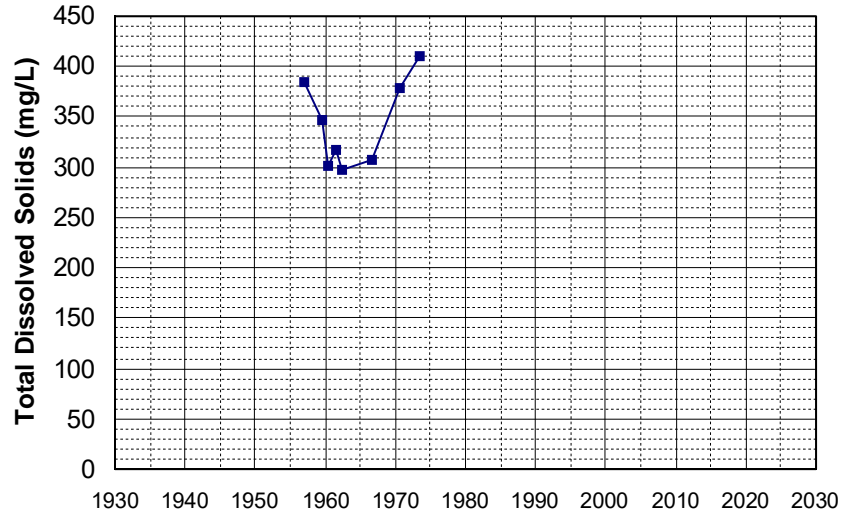
Well Name: 385854121222901 Well Depth (ft): 63.5
 Well Type: WATER SUPPLY, OTHER # of Measurements: 8
 Source: USGS_NWIS Period of Record: 1957 - 1969
 Depth Zone: Upper Trend Since 2000: Insufficient Data



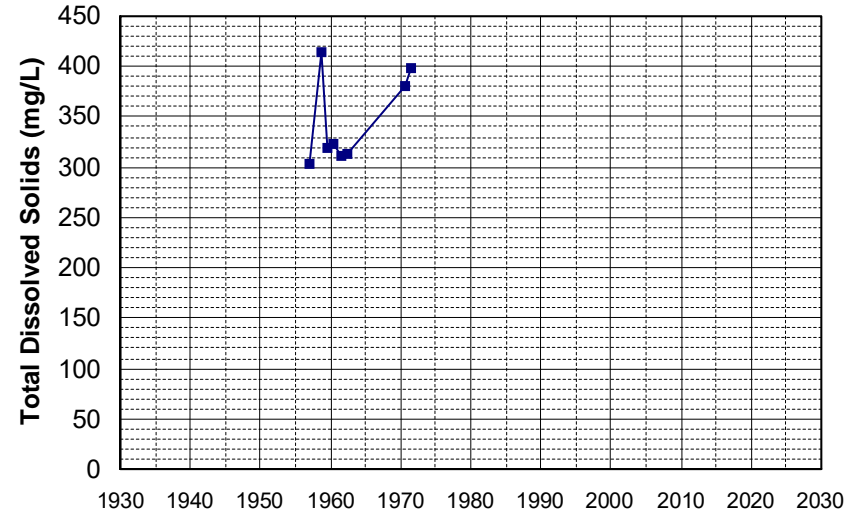
Well Name: 393646122163501 Well Depth (ft): 110
 Well Type: WATER SUPPLY, OTHER # of Measurements: 8
 Source: USGS_NWIS Period of Record: 1957 - 1973
 Depth Zone: Upper Trend Since 2000: Insufficient Data



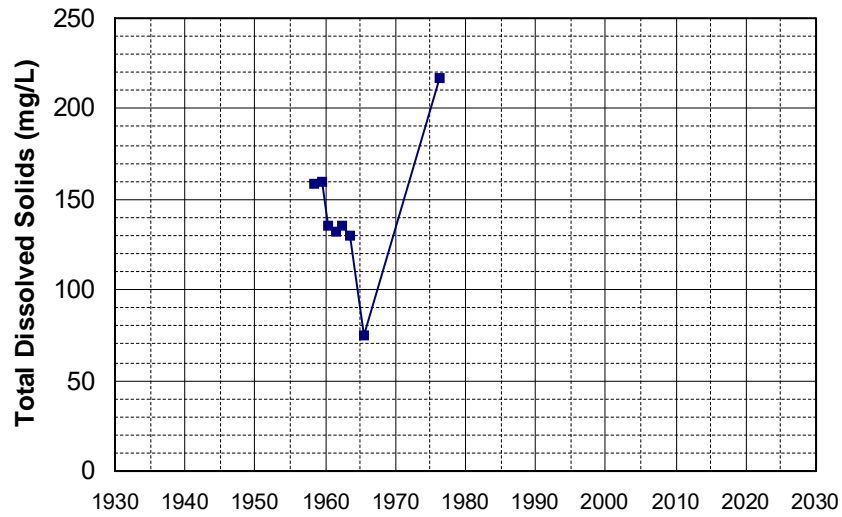
Well Name: 394157122094901 Well Depth (ft): 102
Well Type: WATER SUPPLY, OTHER # of Measurements: 8
Source: USGS_NWIS Period of Record: 1957 - 1973
Depth Zone: Upper Trend Since 2000: Insufficient Data



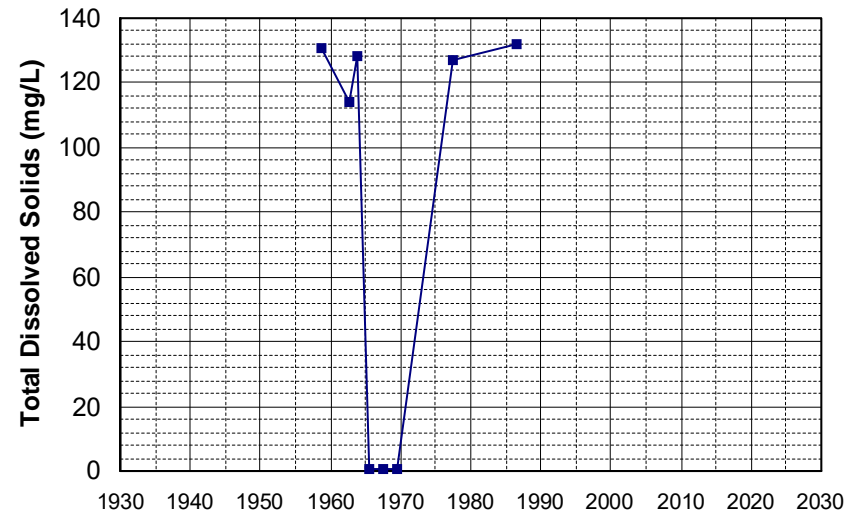
Well Name: 400205122075101 Well Depth (ft): 56
Well Type: WATER SUPPLY, OTHER # of Measurements: 8
Source: USGS_NWIS Period of Record: 1957 - 1971
Depth Zone: Upper Trend Since 2000: Insufficient Data



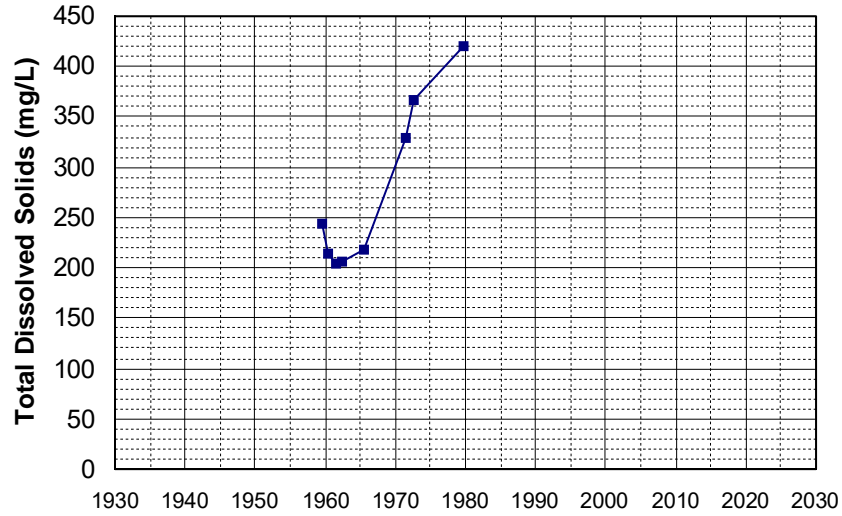
Well Name: 394833122100201 Well Depth (ft): 71
Well Type: WATER SUPPLY, OTHER # of Measurements: 8
Source: USGS_NWIS Period of Record: 1958 - 1976
Depth Zone: Upper Trend Since 2000: Insufficient Data



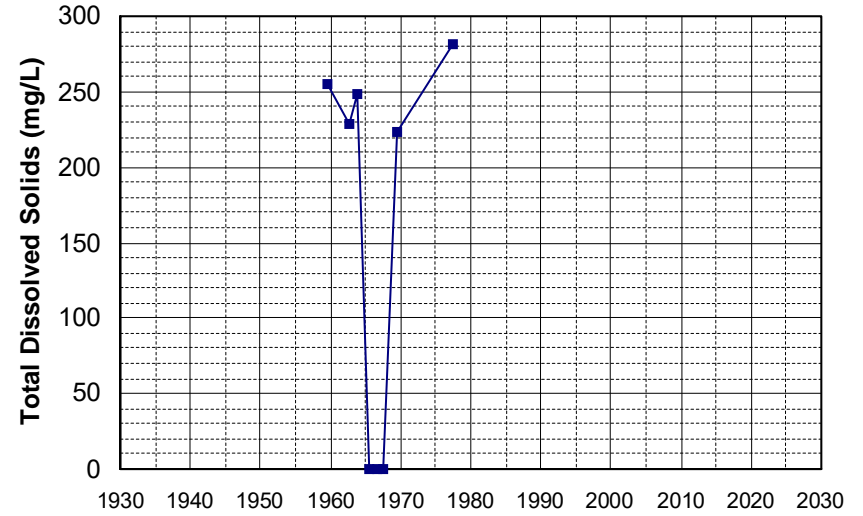
Well Name: 44N13E36A001M Well Depth (ft): 147
Well Type: WATER SUPPLY, OTHER # of Measurements: 8
Source: DWR Period of Record: 1958 - 1986
Depth Zone: Upper Trend Since 2000: Insufficient Data



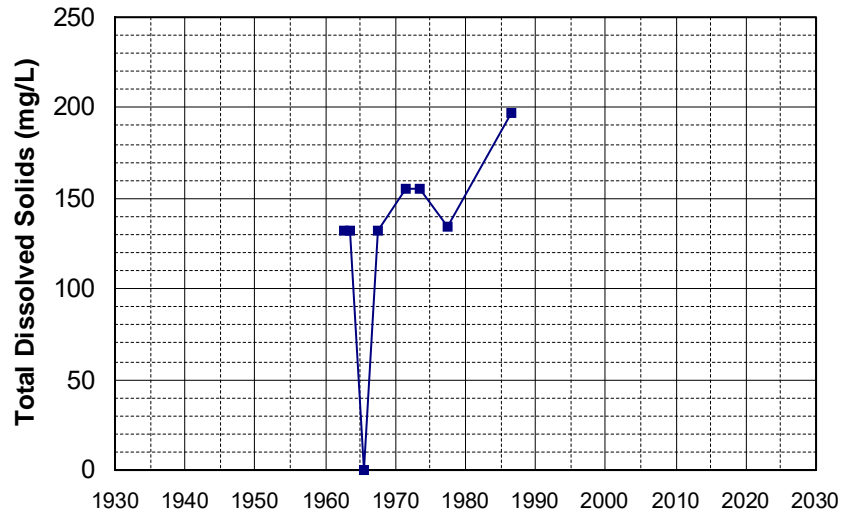
Well Name: 13N09W03C001M Well Depth (ft): 70
Well Type: WATER SUPPLY, OTHER # of Measurements: 8
Source: DWR Period of Record: 1959 - 1979
Depth Zone: Upper Trend Since 2000: Insufficient Data



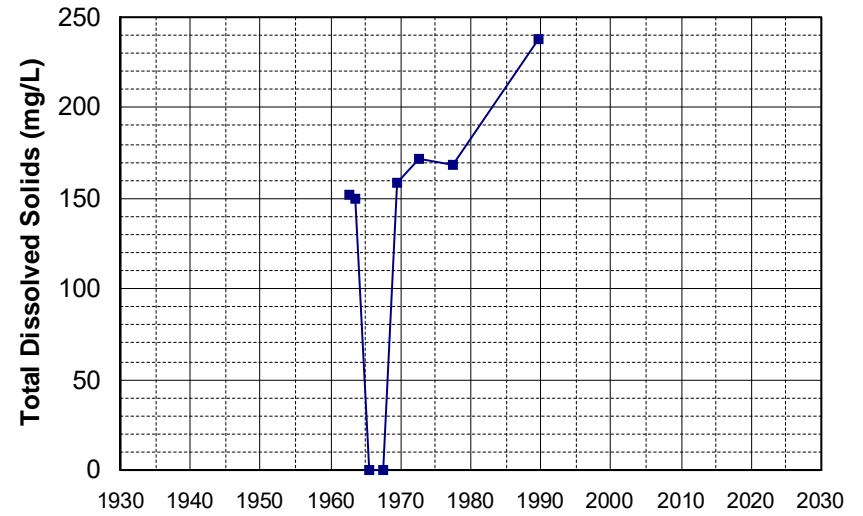
Well Name: 42N13E32G001M Well Depth (ft): 265
Well Type: WATER SUPPLY, OTHER # of Measurements: 8
Source: DWR Period of Record: 1959 - 1977
Depth Zone: Upper Trend Since 2000: Insufficient Data



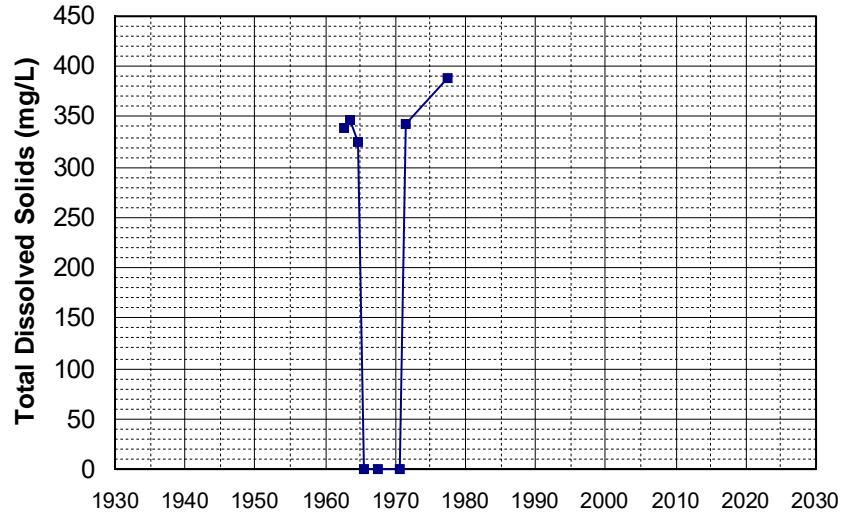
Well Name: 37N05E24F001M Well Depth (ft): 160
Well Type: WATER SUPPLY, OTHER # of Measurements: 8
Source: DWR Period of Record: 1962 - 1986
Depth Zone: Upper Trend Since 2000: Insufficient Data



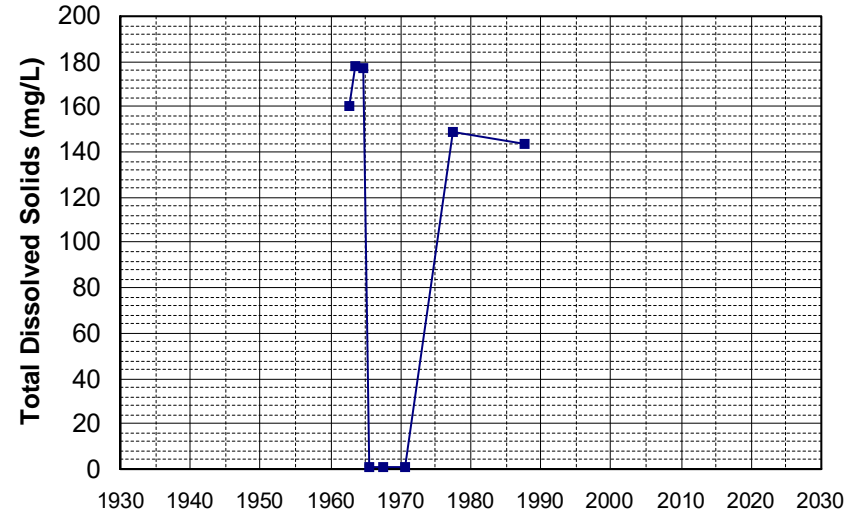
Well Name: 37N06E19L001M Well Depth (ft): 160
Well Type: WATER SUPPLY, OTHER # of Measurements: 8
Source: DWR Period of Record: 1962 - 1989
Depth Zone: Upper Trend Since 2000: Insufficient Data



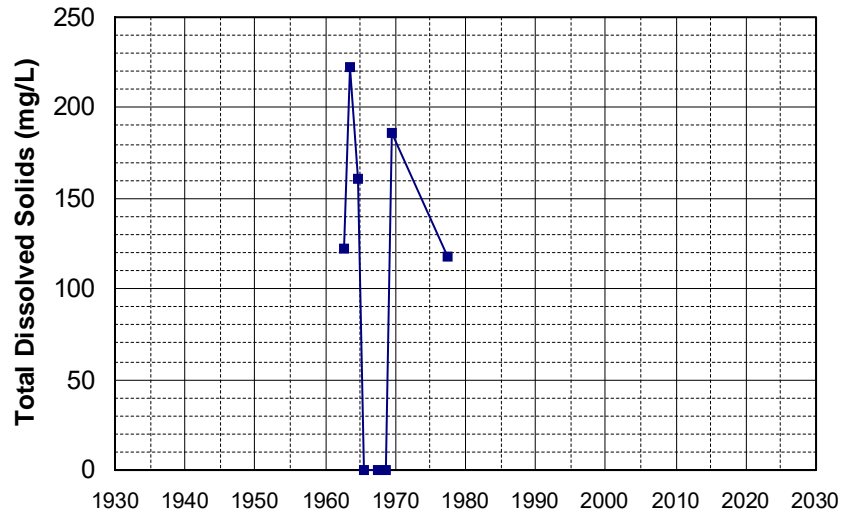
Well Name: 38N07E02P001M Well Depth (ft): 256
 Well Type: WATER SUPPLY, OTHER # of Measurements: 8
 Source: DWR Period of Record: 1962 - 1977
 Depth Zone: Upper Trend Since 2000: Insufficient Data



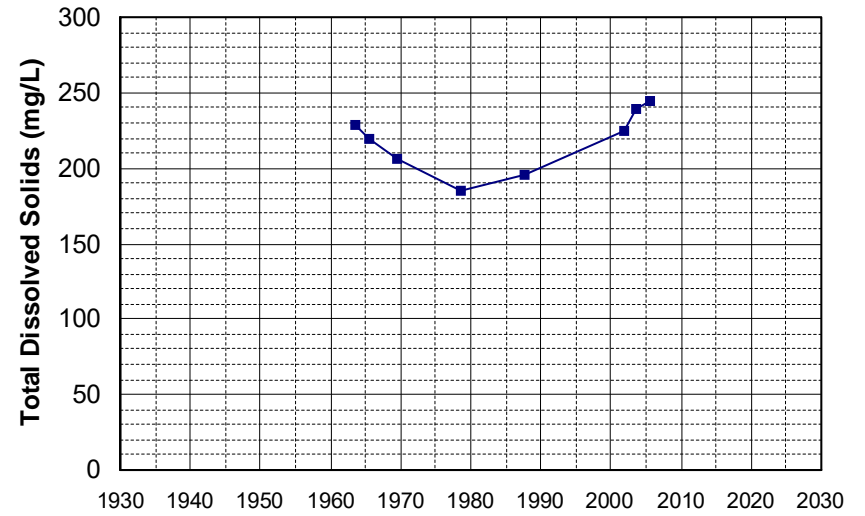
Well Name: 38N08E17K001M Well Depth (ft): 180
 Well Type: WATER SUPPLY, OTHER # of Measurements: 8
 Source: DWR Period of Record: 1962 - 1987
 Depth Zone: Upper Trend Since 2000: Insufficient Data



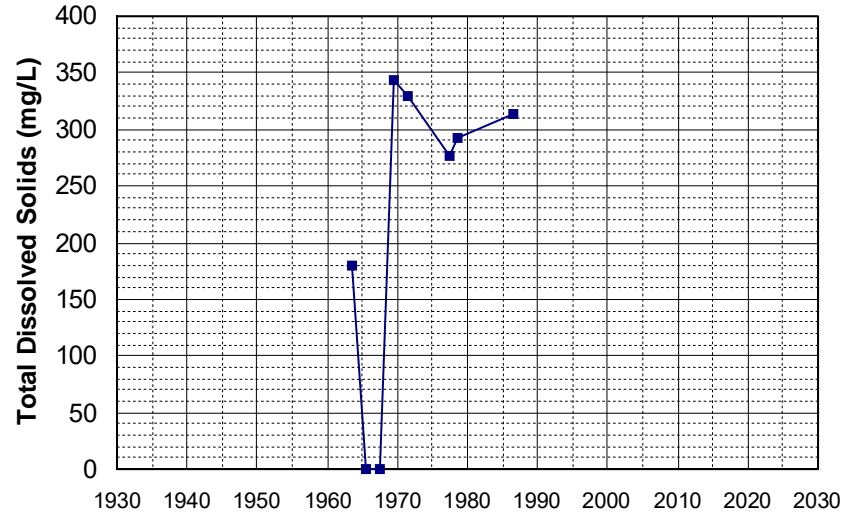
Well Name: 39N09E28F020M Well Depth (ft): 230
 Well Type: WATER SUPPLY, OTHER # of Measurements: 8
 Source: DWR Period of Record: 1962 - 1977
 Depth Zone: Upper Trend Since 2000: Insufficient Data



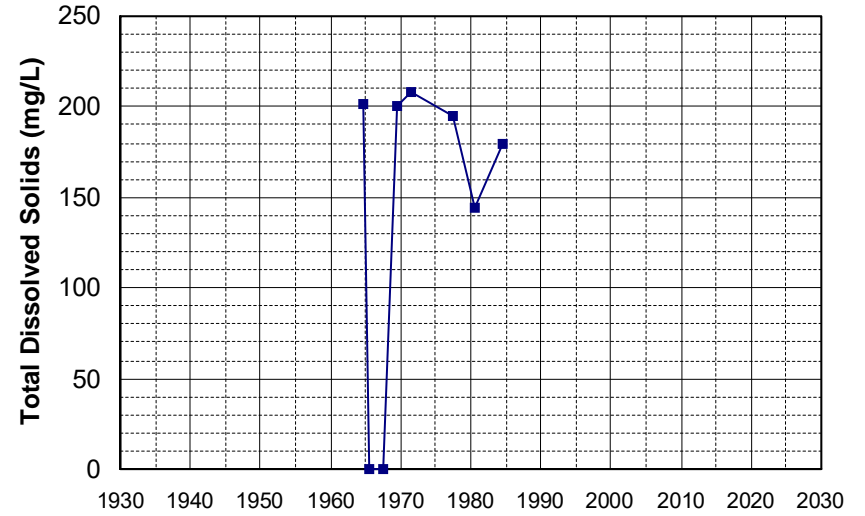
Well Name: 16N03E04E001M Well Depth (ft): 70
 Well Type: WATER SUPPLY, OTHER # of Measurements: 8
 Source: DWR Period of Record: 1963 - 2005
 Depth Zone: Upper Trend Since 2000: Insufficient Data



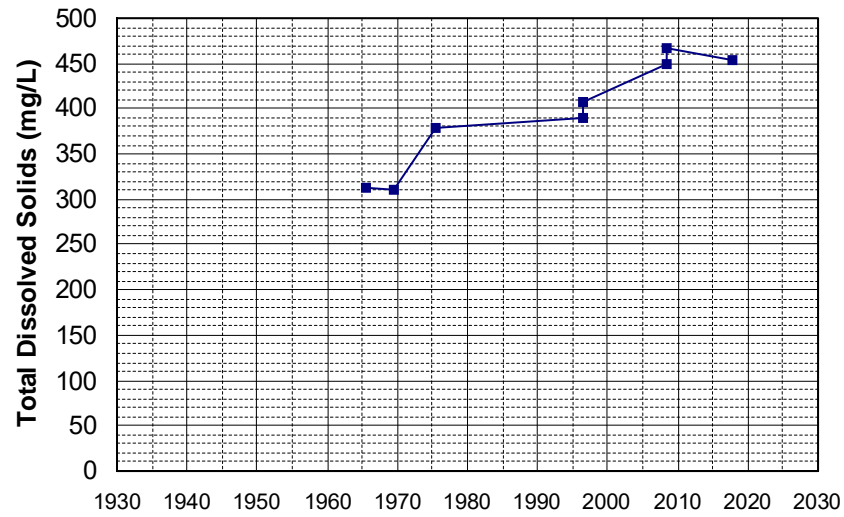
Well Name: 37N05E19P002M Well Depth (ft): 160
 Well Type: WATER SUPPLY, OTHER # of Measurements: 8
 Source: DWR Period of Record: 1963 - 1986
 Depth Zone: Upper Trend Since 2000: Insufficient Data



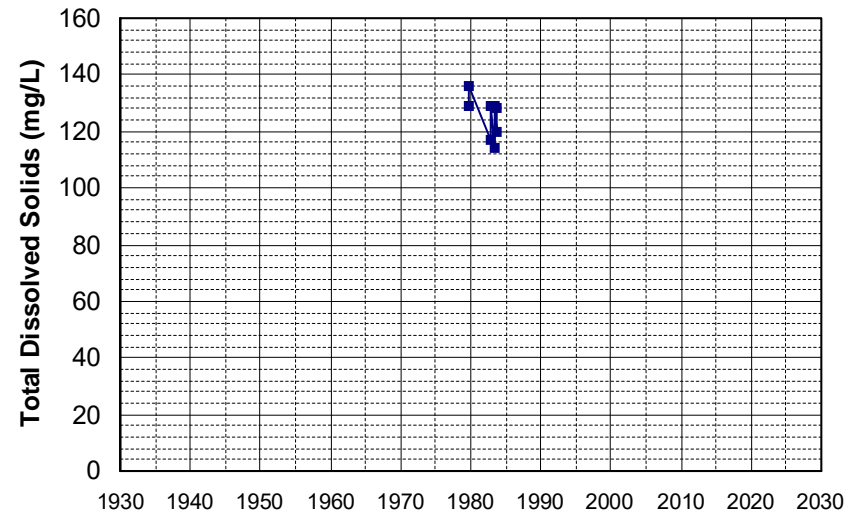
Well Name: 38N07E23D001M Well Depth (ft): 220
 Well Type: WATER SUPPLY, OTHER # of Measurements: 8
 Source: DWR Period of Record: 1964 - 1984
 Depth Zone: Upper Trend Since 2000: Insufficient Data



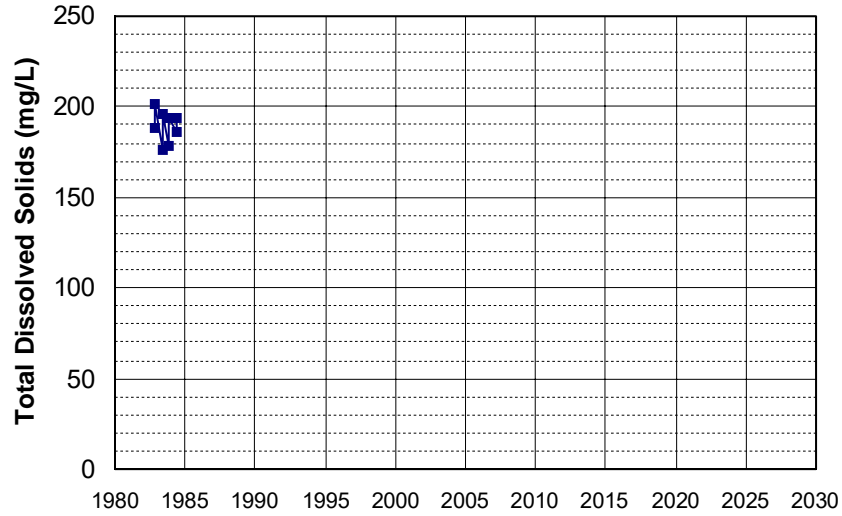
Well Name: 385546121312801 Well Depth (ft): 154
 Well Type: WATER SUPPLY, OTHER # of Measurements: 8
 Source: USGS_NWIS Period of Record: 1965 - 2017
 Depth Zone: Upper Trend Since 2000: Insufficient Data



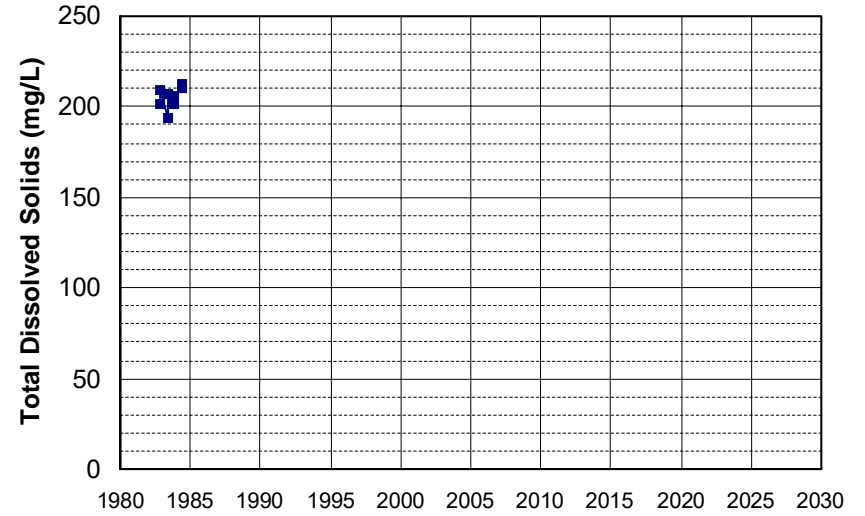
Well Name: 402348122144301 Well Depth (ft): 89
 Well Type: WATER SUPPLY, OTHER # of Measurements: 8
 Source: USGS_NWIS Period of Record: 1979 - 1983
 Depth Zone: Upper Trend Since 2000: Insufficient Data



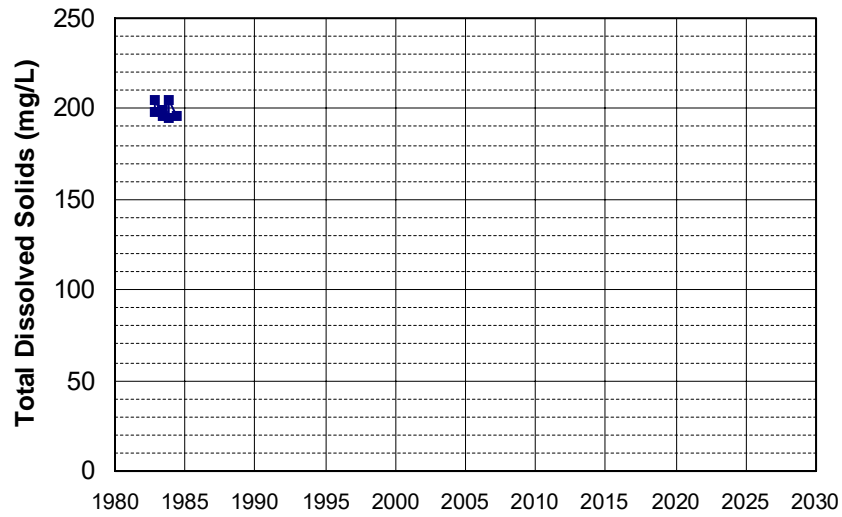
Well Name: 401659122235501 Well Depth (ft): 340
Well Type: WATER SUPPLY, OTHER # of Measurements: 8
Source: USGS_NWIS Period of Record: 1982 - 1984
Depth Zone: Upper Trend Since 2000: Insufficient Data



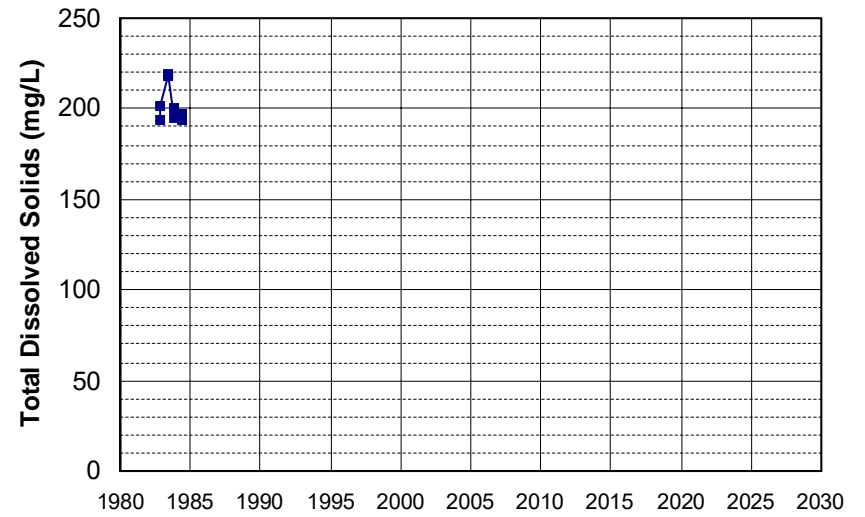
Well Name: 401754122261401 Well Depth (ft): 268
Well Type: WATER SUPPLY, OTHER # of Measurements: 8
Source: USGS_NWIS Period of Record: 1982 - 1984
Depth Zone: Upper Trend Since 2000: Insufficient Data



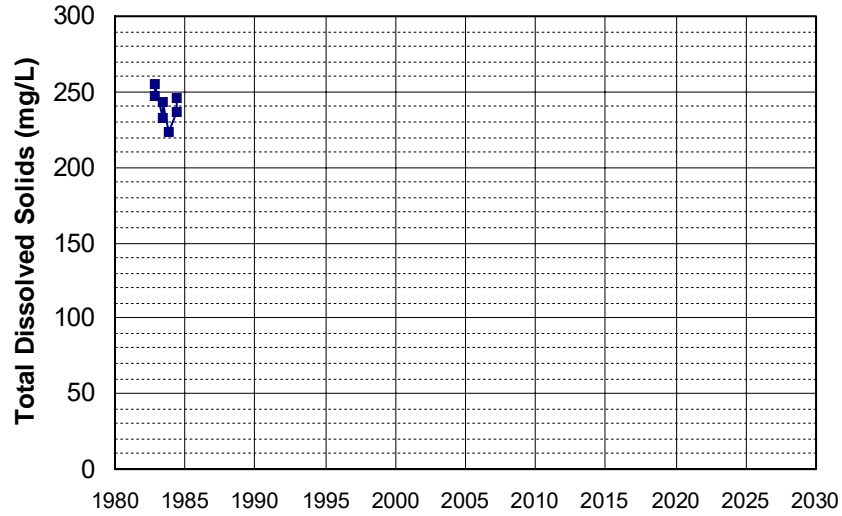
Well Name: 401939122261101 Well Depth (ft): 140
Well Type: WATER SUPPLY, OTHER # of Measurements: 8
Source: USGS_NWIS Period of Record: 1982 - 1984
Depth Zone: Upper Trend Since 2000: Insufficient Data



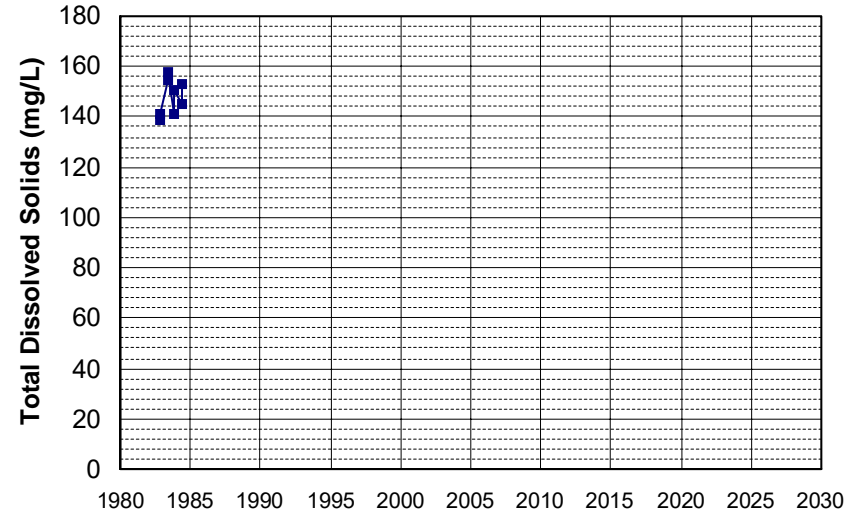
Well Name: 401957122251501 Well Depth (ft): 95
Well Type: WATER SUPPLY, OTHER # of Measurements: 8
Source: USGS_NWIS Period of Record: 1982 - 1984
Depth Zone: Upper Trend Since 2000: Insufficient Data



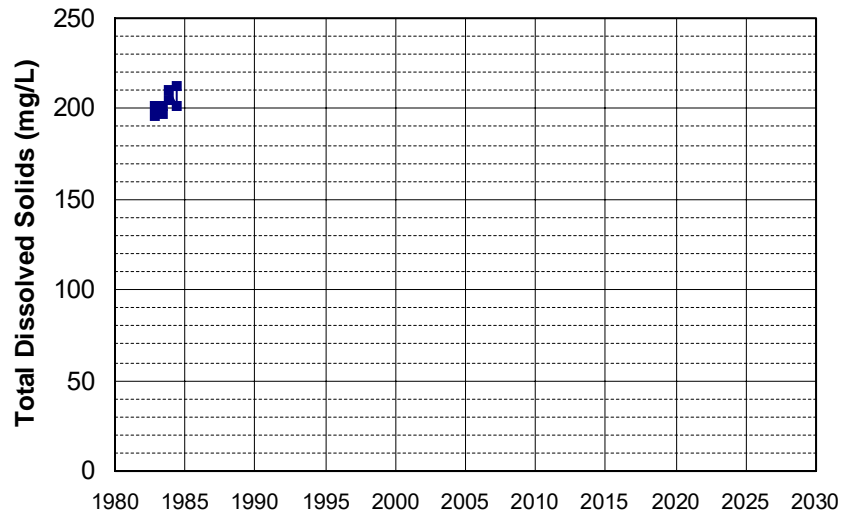
Well Name: 40201012225101 Well Depth (ft): 60
Well Type: WATER SUPPLY, OTHER # of Measurements: 8
Source: USGS_NWIS Period of Record: 1982 - 1984
Depth Zone: Upper Trend Since 2000: Insufficient Data



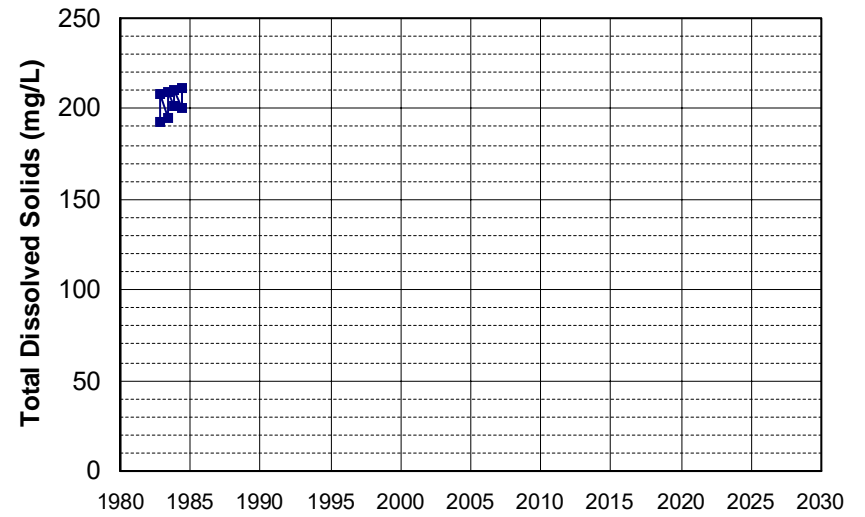
Well Name: 402016122215801 Well Depth (ft): 104
Well Type: WATER SUPPLY, OTHER # of Measurements: 8
Source: USGS_NWIS Period of Record: 1982 - 1984
Depth Zone: Upper Trend Since 2000: Insufficient Data



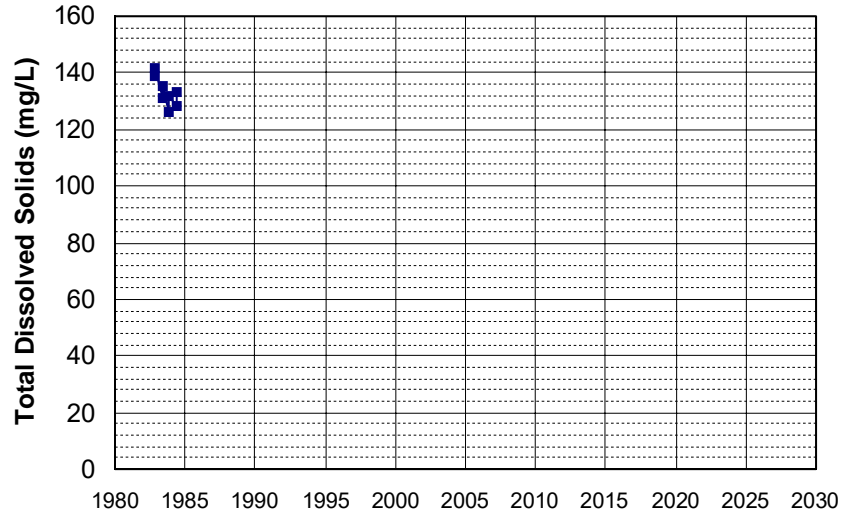
Well Name: 402057122210801 Well Depth (ft): 175
Well Type: WATER SUPPLY, OTHER # of Measurements: 8
Source: USGS_NWIS Period of Record: 1982 - 1984
Depth Zone: Upper Trend Since 2000: Insufficient Data



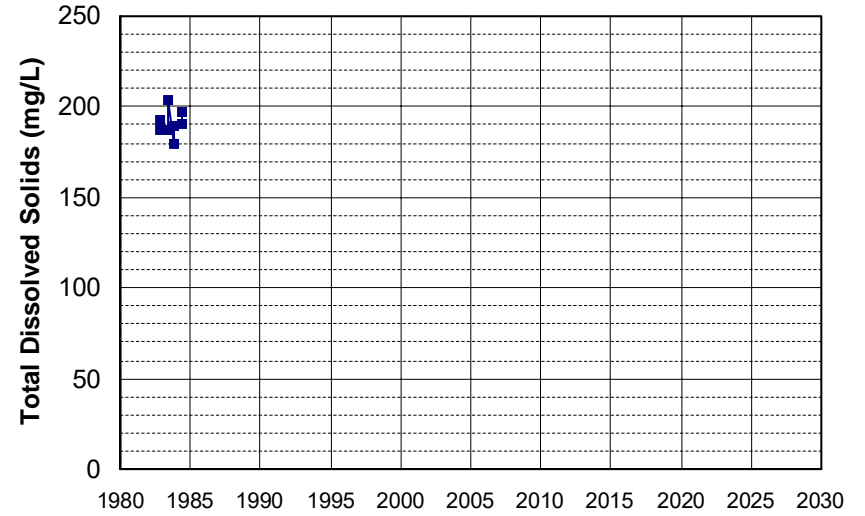
Well Name: 402124122262301 Well Depth (ft): 130
Well Type: WATER SUPPLY, OTHER # of Measurements: 8
Source: USGS_NWIS Period of Record: 1982 - 1984
Depth Zone: Upper Trend Since 2000: Insufficient Data



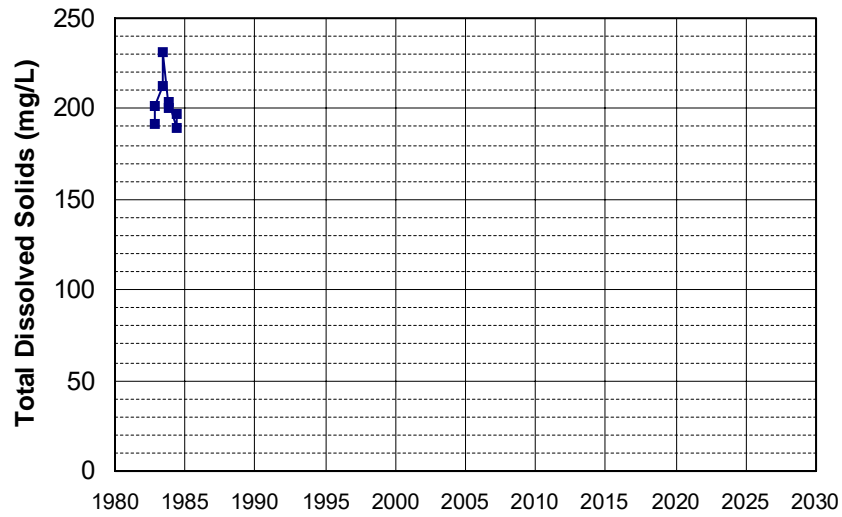
Well Name: 402127122180001
Well Type: WATER SUPPLY, OTHER
Source: USGS_NWIS
Depth Zone: Upper
Well Depth (ft): 100
of Measurements: 8
Period of Record: 1982 - 1984
Trend Since 2000: Insufficient Data



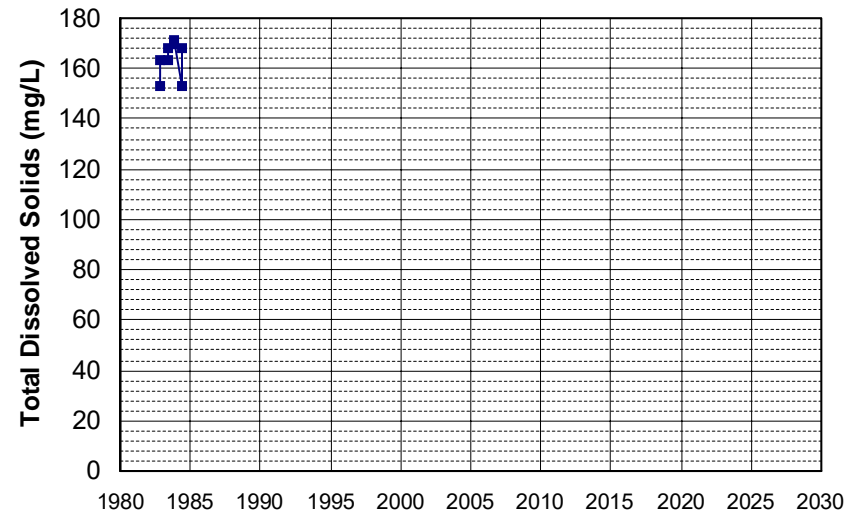
Well Name: 402131122210501
Well Type: WATER SUPPLY, OTHER
Source: USGS_NWIS
Depth Zone: Upper
Well Depth (ft): 46
of Measurements: 8
Period of Record: 1982 - 1984
Trend Since 2000: Insufficient Data



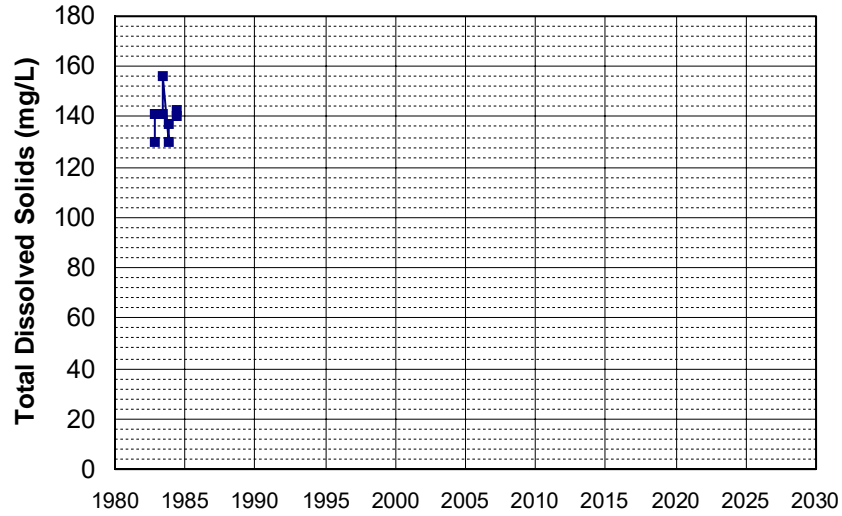
Well Name: 402137122261501
Well Type: WATER SUPPLY, OTHER
Source: USGS_NWIS
Depth Zone: Upper
Well Depth (ft): 112
of Measurements: 8
Period of Record: 1982 - 1984
Trend Since 2000: Insufficient Data



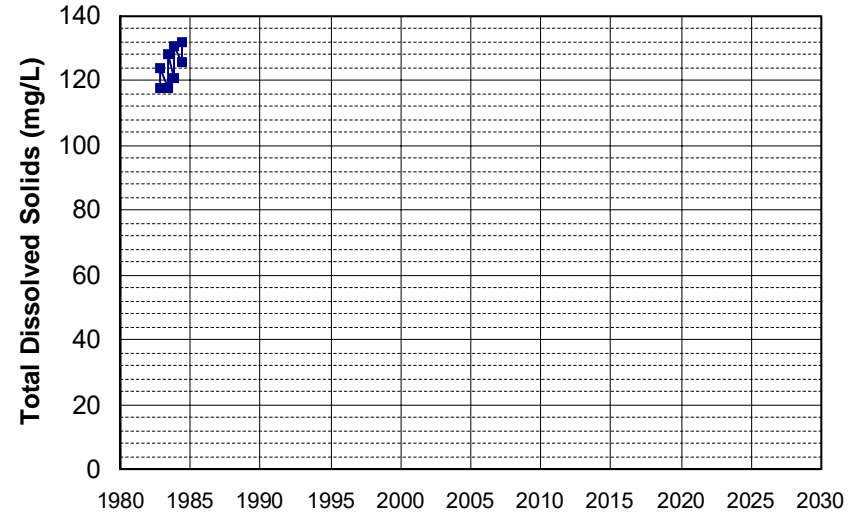
Well Name: 402147122232201
Well Type: WATER SUPPLY, OTHER
Source: USGS_NWIS
Depth Zone: Upper
Well Depth (ft): 170
of Measurements: 8
Period of Record: 1982 - 1984
Trend Since 2000: Insufficient Data



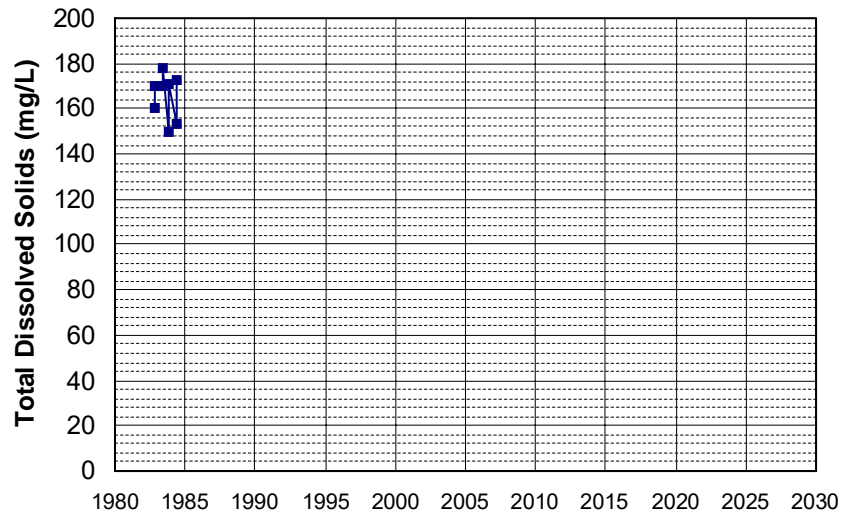
Well Name: 402201122210201
Well Type: WATER SUPPLY, OTHER
Source: USGS_NWIS
Depth Zone: Upper
Well Depth (ft): 150
of Measurements: 8
Period of Record: 1982 - 1984
Trend Since 2000: Insufficient Data



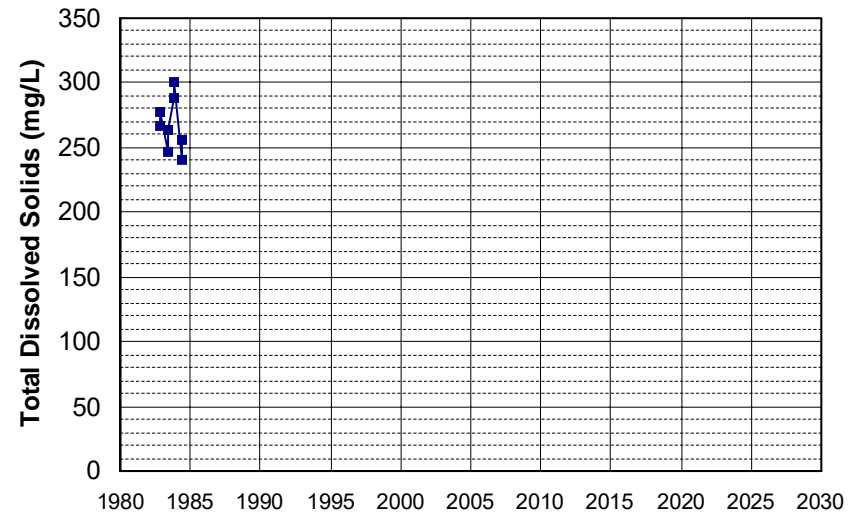
Well Name: 402204122235501
Well Type: WATER SUPPLY, OTHER
Source: USGS_NWIS
Depth Zone: Upper
Well Depth (ft): 120
of Measurements: 8
Period of Record: 1982 - 1984
Trend Since 2000: Insufficient Data



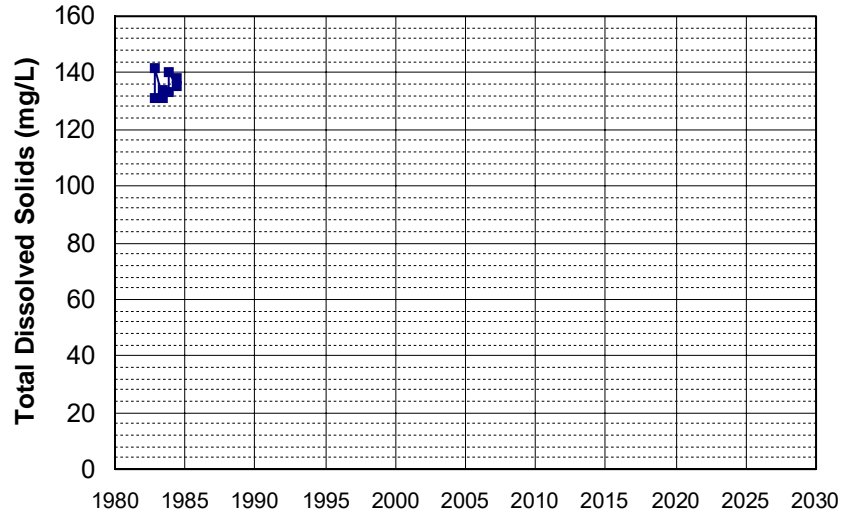
Well Name: 402305122173201
Well Type: WATER SUPPLY, OTHER
Source: USGS_NWIS
Depth Zone: Upper
Well Depth (ft): 144
of Measurements: 8
Period of Record: 1982 - 1984
Trend Since 2000: Insufficient Data



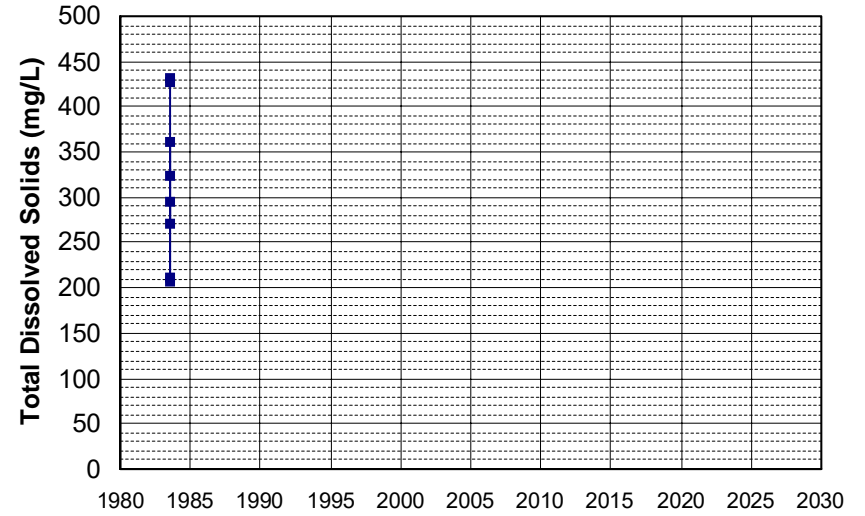
Well Name: 402320122282001
Well Type: WATER SUPPLY, OTHER
Source: USGS_NWIS
Depth Zone: Upper
Well Depth (ft): 100
of Measurements: 8
Period of Record: 1982 - 1984
Trend Since 2000: Insufficient Data



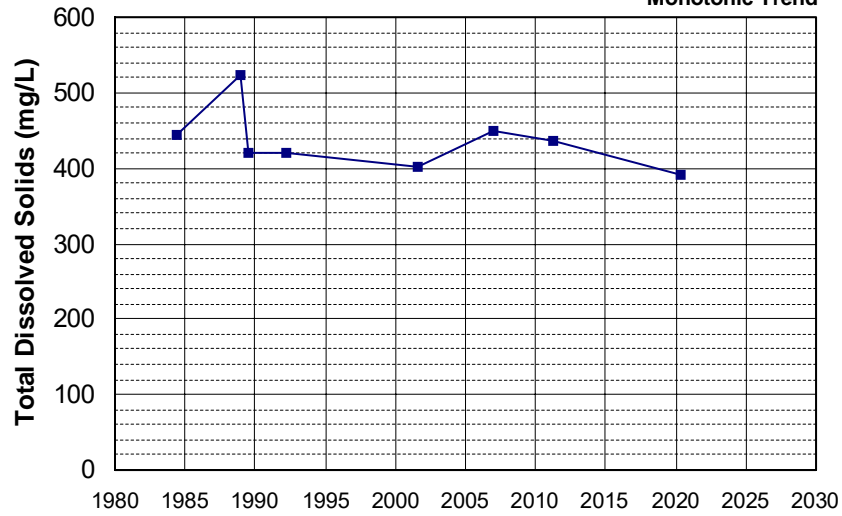
Well Name: 402414122242501
 Well Depth (ft): 271
 Well Type: WATER SUPPLY, OTHER
 # of Measurements: 8
 Source: USGS_NWIS
 Period of Record: 1982 - 1984
 Depth Zone: Upper
 Trend Since 2000: Insufficient Data



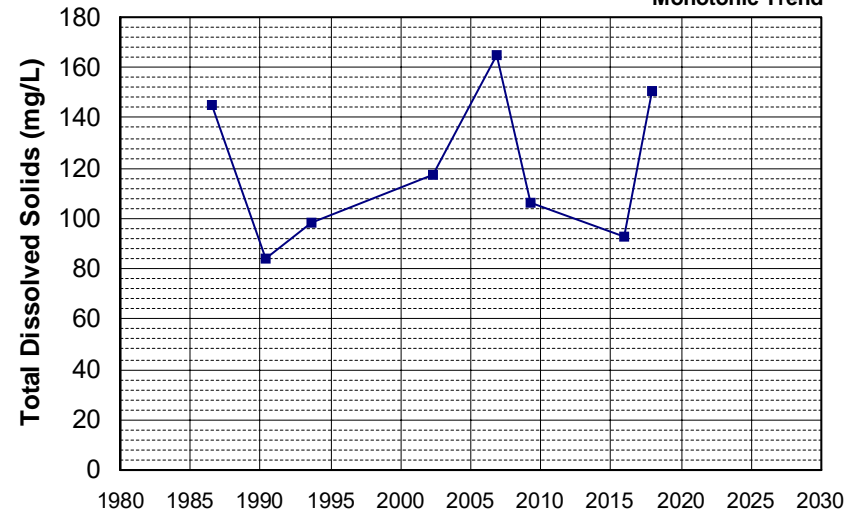
Well Name: 401650122322001
 Well Depth (ft): 358
 Well Type: WATER SUPPLY, OTHER
 # of Measurements: 8
 Source: USGS_NWIS
 Period of Record: 1983
 Depth Zone: Upper
 Trend Since 2000: Insufficient Data



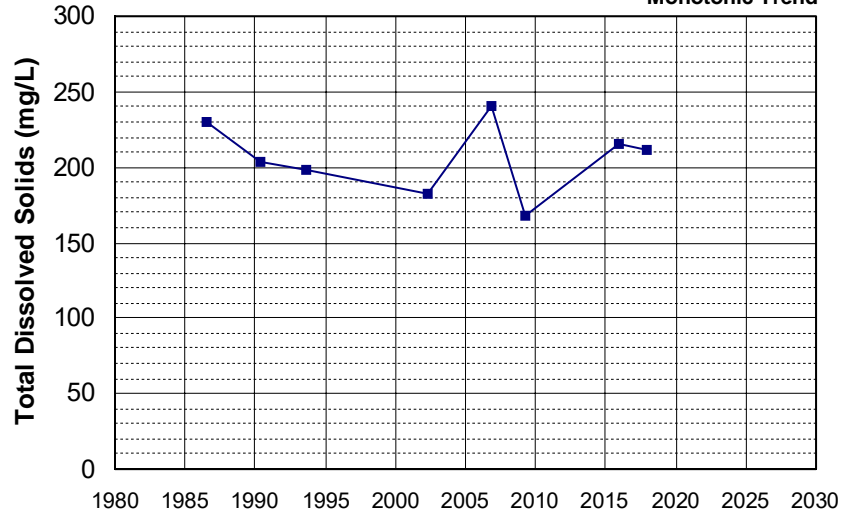
Well Name: CA0610002_004_004
 Well Depth (ft): N/A
 Well Type: MUNICIPAL
 # of Measurements: 8
 Source: DDW
 Period of Record: 1984 - 2020
 Depth Zone: Upper
 Trend Since 2000: Insufficient Evidence of Monotonic Trend



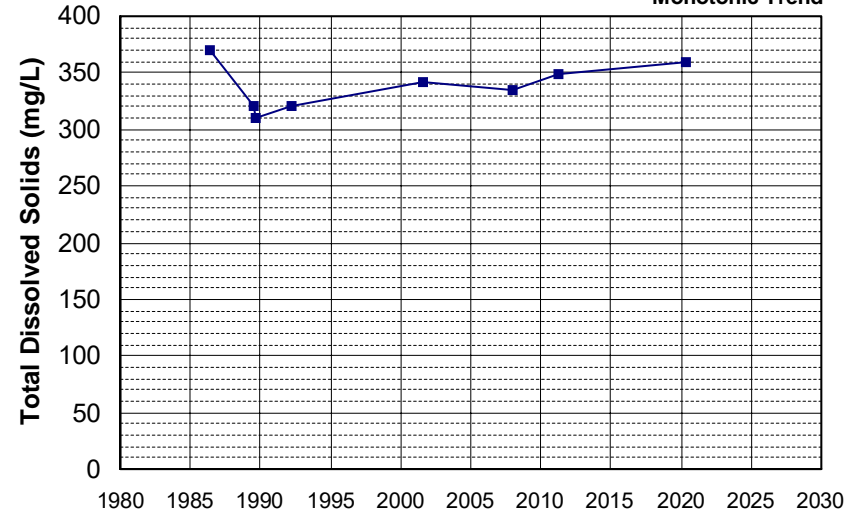
Well Name: CA0410009_002_002
 Well Depth (ft): 10
 Well Type: MUNICIPAL
 # of Measurements: 8
 Source: DDW
 Period of Record: 1986 - 2017
 Depth Zone: Upper
 Trend Since 2000: Insufficient Evidence of Monotonic Trend



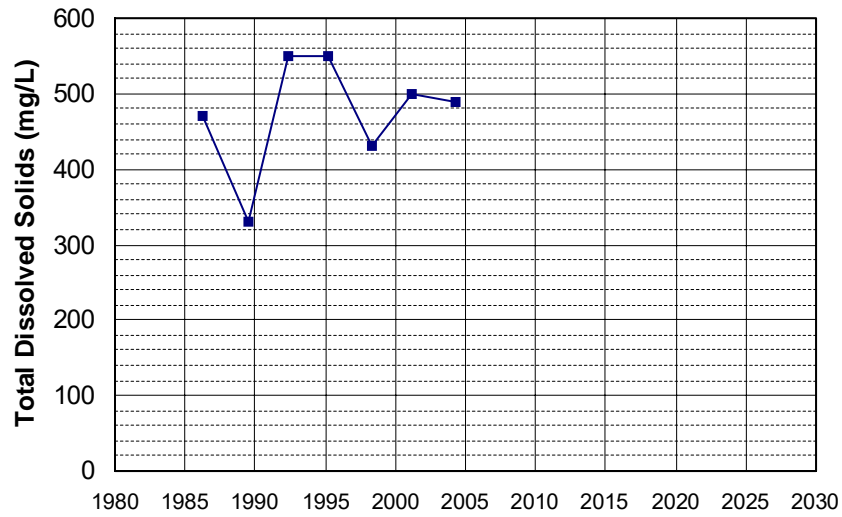
Well Name: CA0410009_003_003 Well Depth (ft): 10
 Well Type: MUNICIPAL # of Measurements: 8
 Source: DDW Period of Record: 1986 - 2017
 Depth Zone: Upper Trend Since 2000: Insufficient Evidence of Monotonic Trend



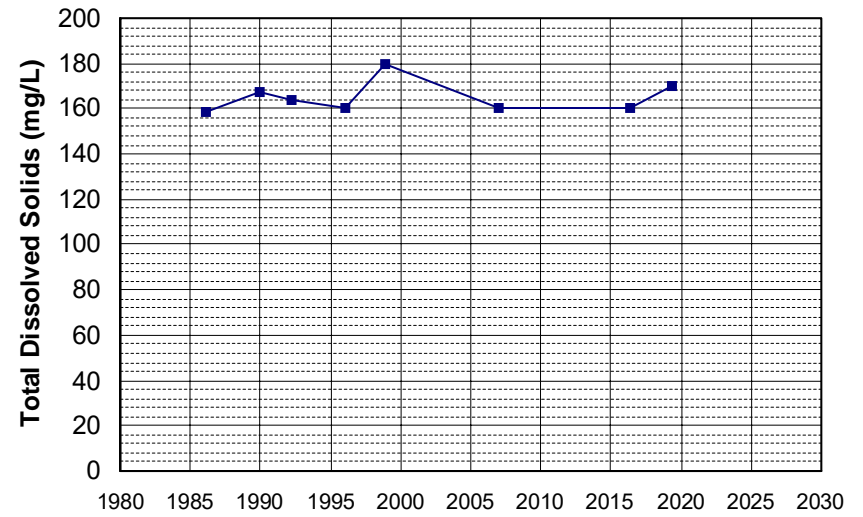
Well Name: CA0610002_005_005 Well Depth (ft): N/A
 Well Type: MUNICIPAL # of Measurements: 8
 Source: DDW Period of Record: 1986 - 2020
 Depth Zone: Upper Trend Since 2000: Insufficient Evidence of Monotonic Trend



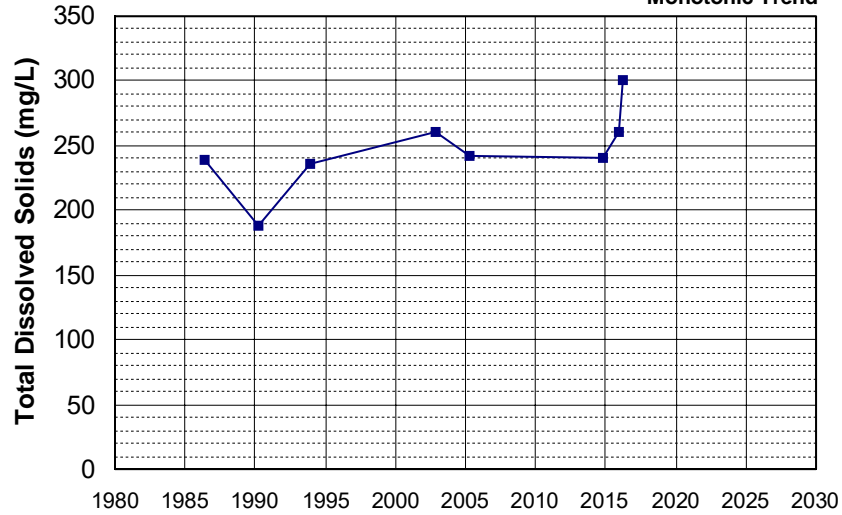
Well Name: CA1710010_005_005 Well Depth (ft): 100
 Well Type: MUNICIPAL # of Measurements: 8
 Source: DDW Period of Record: 1986 - 2004
 Depth Zone: Upper Trend Since 2000: Insufficient Data



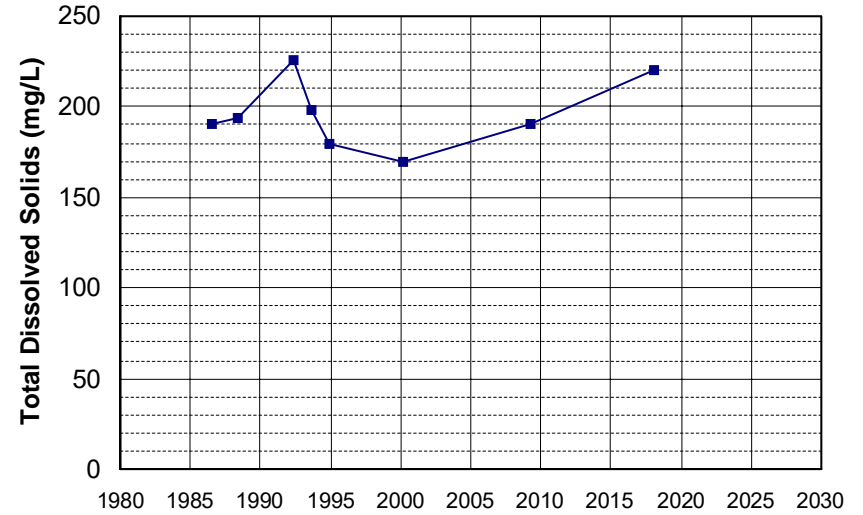
Well Name: CA4500089_001_001 Well Depth (ft): 243
 Well Type: MUNICIPAL # of Measurements: 8
 Source: DDW Period of Record: 1986 - 2019
 Depth Zone: Upper Trend Since 2000: Insufficient Data



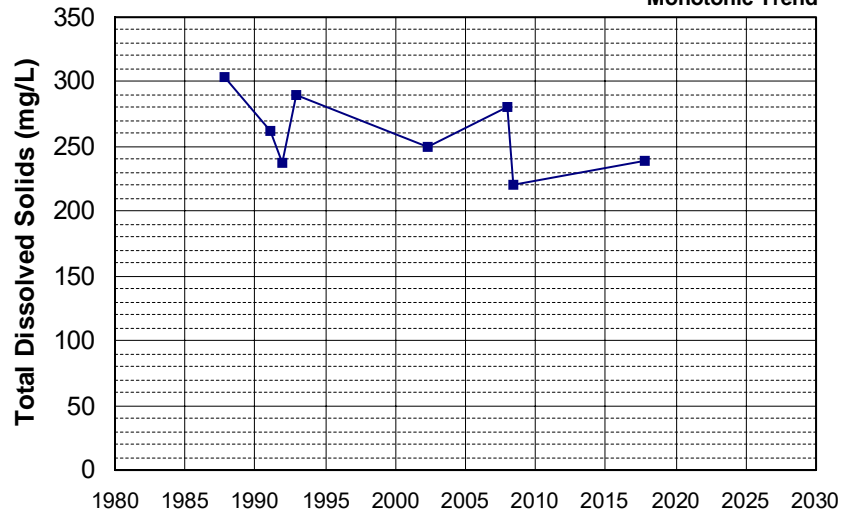
Well Name: CA5110001_003_003 Well Depth (ft): N/A
 Well Type: MUNICIPAL # of Measurements: 8
 Source: DDW Period of Record: 1986 - 2016
 Depth Zone: Upper Trend Since 2000: Insufficient Evidence of Monotonic Trend



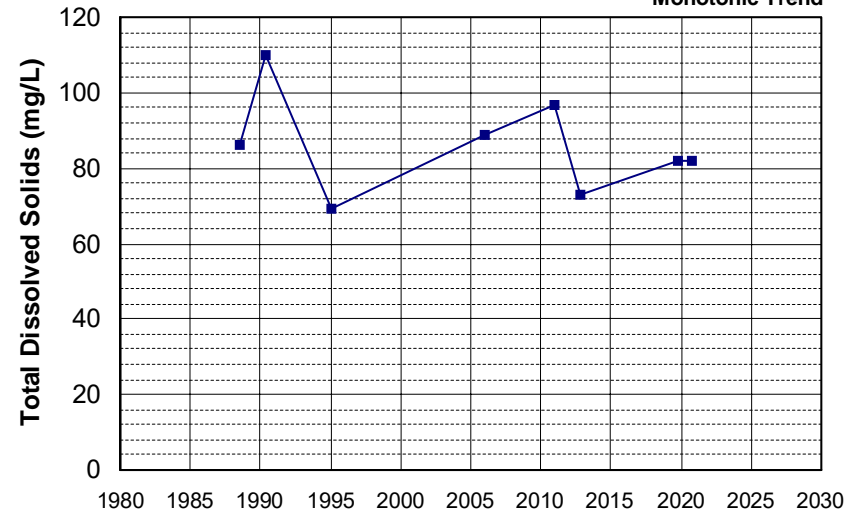
Well Name: CA5810700_002_002 Well Depth (ft): 145
 Well Type: MUNICIPAL # of Measurements: 8
 Source: DDW Period of Record: 1986 - 2018
 Depth Zone: Upper Trend Since 2000: Insufficient Data



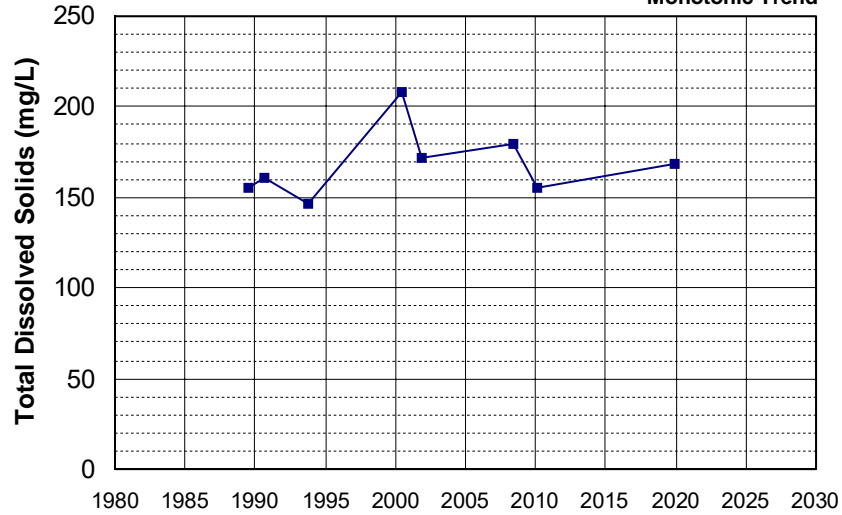
Well Name: CA1110001_005_005 Well Depth (ft): N/A
 Well Type: MUNICIPAL # of Measurements: 8
 Source: DDW Period of Record: 1987 - 2017
 Depth Zone: Upper Trend Since 2000: Insufficient Evidence of Monotonic Trend



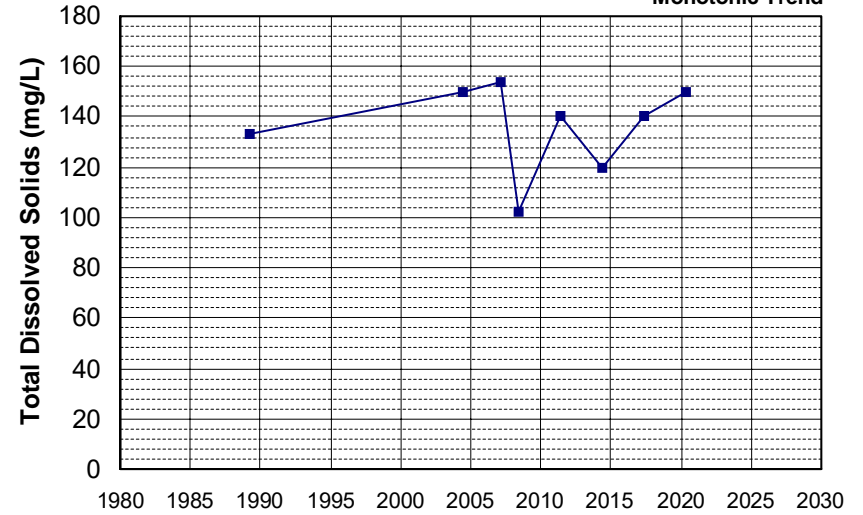
Well Name: CA3210004_004_004 Well Depth (ft): 63
 Well Type: MUNICIPAL # of Measurements: 8
 Source: DDW Period of Record: 1988 - 2020
 Depth Zone: Upper Trend Since 2000: Insufficient Evidence of Monotonic Trend



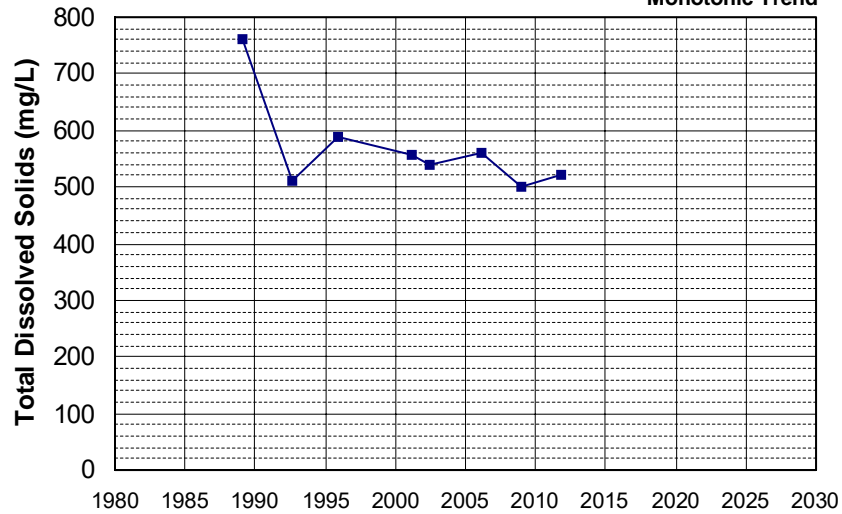
Well Name: CA3200510_001_001 Well Depth (ft): N/A
 Well Type: MUNICIPAL # of Measurements: 8
 Source: DDW Period of Record: 1989 - 2019
 Depth Zone: Upper Trend Since 2000: Insufficient Evidence of Monotonic Trend



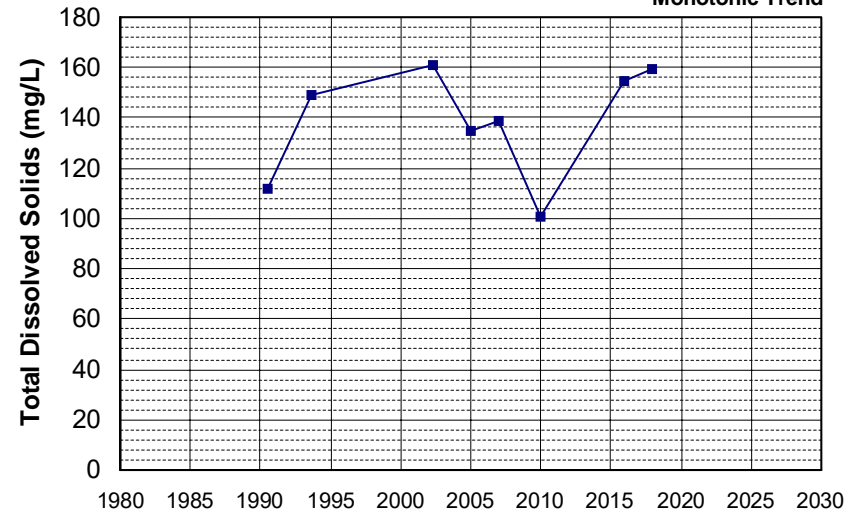
Well Name: CA3410704_006_006 Well Depth (ft): 150
 Well Type: MUNICIPAL # of Measurements: 8
 Source: DDW Period of Record: 1989 - 2020
 Depth Zone: Upper Trend Since 2000: Insufficient Evidence of Monotonic Trend



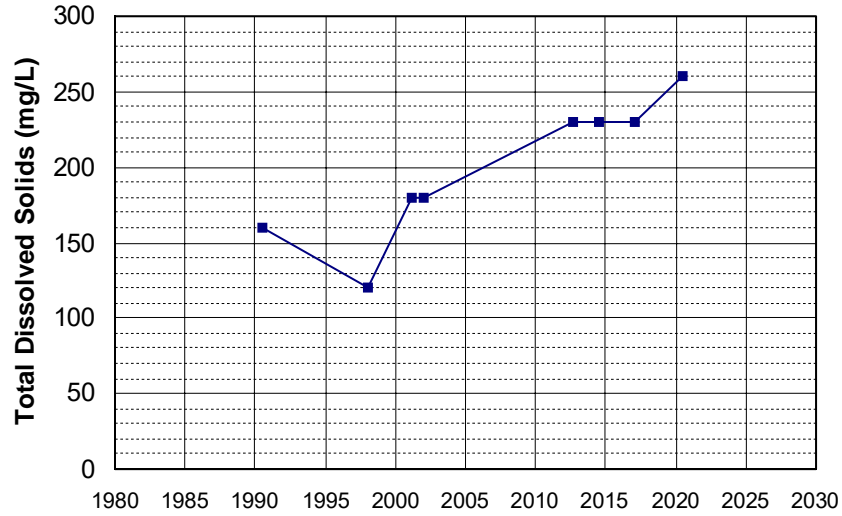
Well Name: CA5710009_011_011 Well Depth (ft): 63
 Well Type: MUNICIPAL # of Measurements: 8
 Source: DDW Period of Record: 1989 - 2011
 Depth Zone: Upper Trend Since 2000: Insufficient Evidence of Monotonic Trend



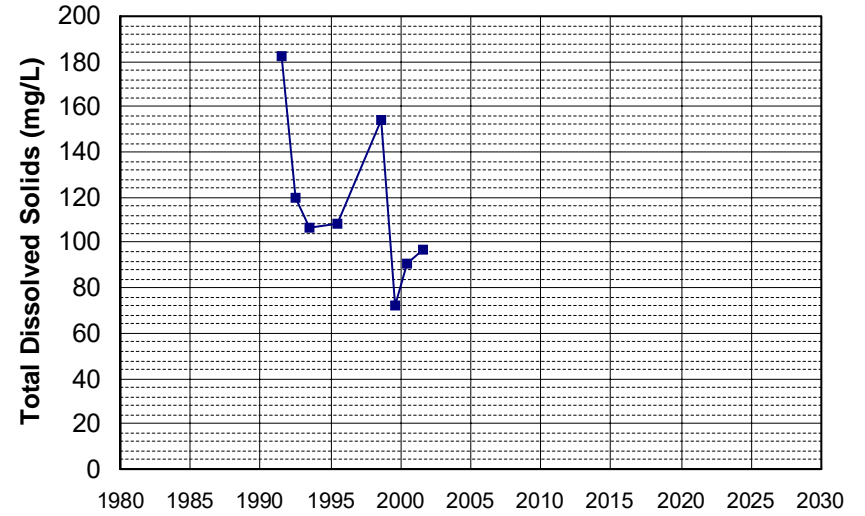
Well Name: CA0405001_007_007 Well Depth (ft): 364
 Well Type: MUNICIPAL # of Measurements: 8
 Source: DDW Period of Record: 1990 - 2017
 Depth Zone: Upper Trend Since 2000: Insufficient Evidence of Monotonic Trend



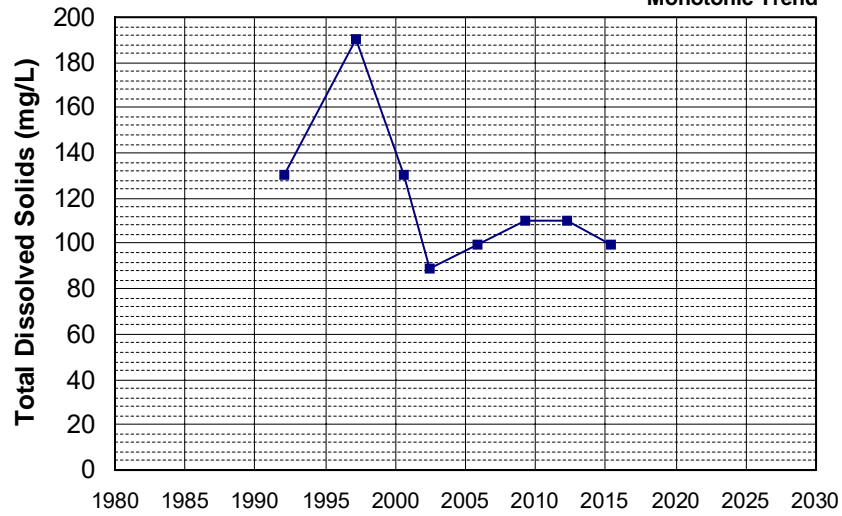
Well Name: CA3410008_009_009 Well Depth (ft): 80
 Well Type: MUNICIPAL # of Measurements: 8
 Source: DDW Period of Record: 1990 - 2020
 Depth Zone: Upper Trend Since 2000: Increasing Trend



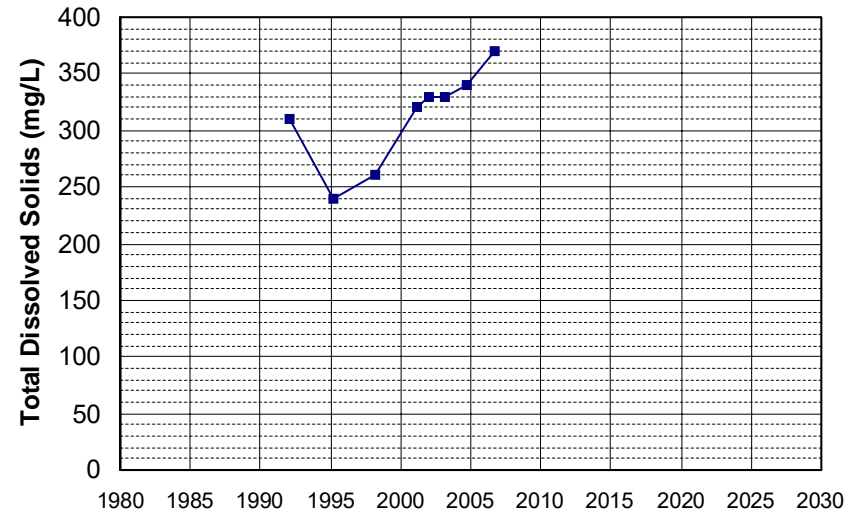
Well Name: CA3200016_001_001 Well Depth (ft): N/A
 Well Type: MUNICIPAL # of Measurements: 8
 Source: DDW Period of Record: 1991 - 2001
 Depth Zone: Upper Trend Since 2000: Insufficient Data



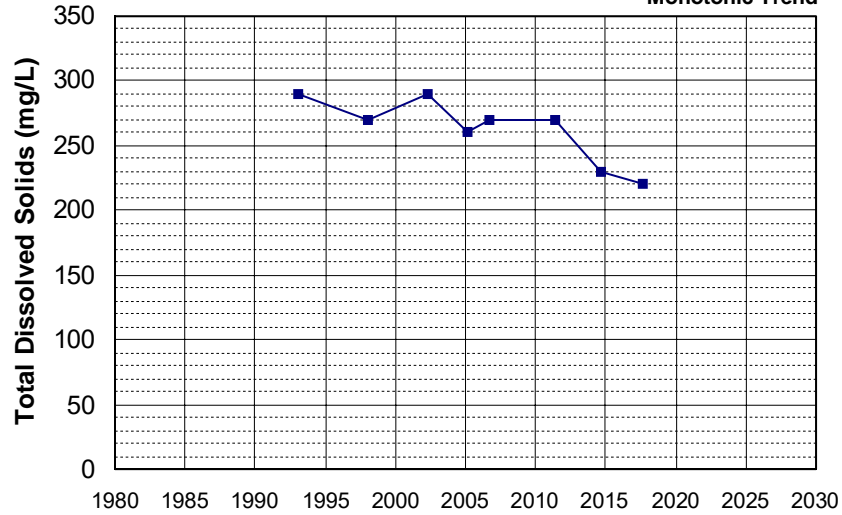
Well Name: CA1700518_002_002 Well Depth (ft): 259
 Well Type: MUNICIPAL # of Measurements: 8
 Source: DDW Period of Record: 1992 - 2015
 Depth Zone: Upper Trend Since 2000: Insufficient Evidence of Monotonic Trend



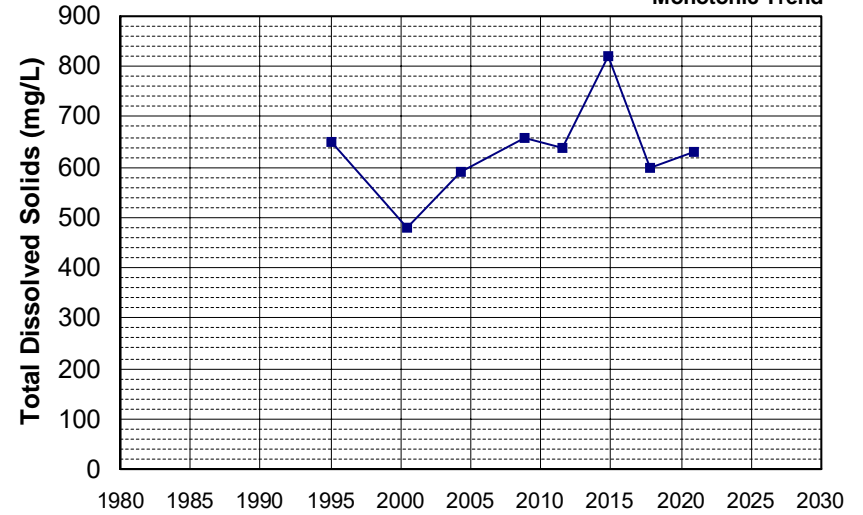
Well Name: CA3410013_017_017 Well Depth (ft): 24
 Well Type: MUNICIPAL # of Measurements: 8
 Source: DDW Period of Record: 1992 - 2006
 Depth Zone: Upper Trend Since 2000: Increasing Trend



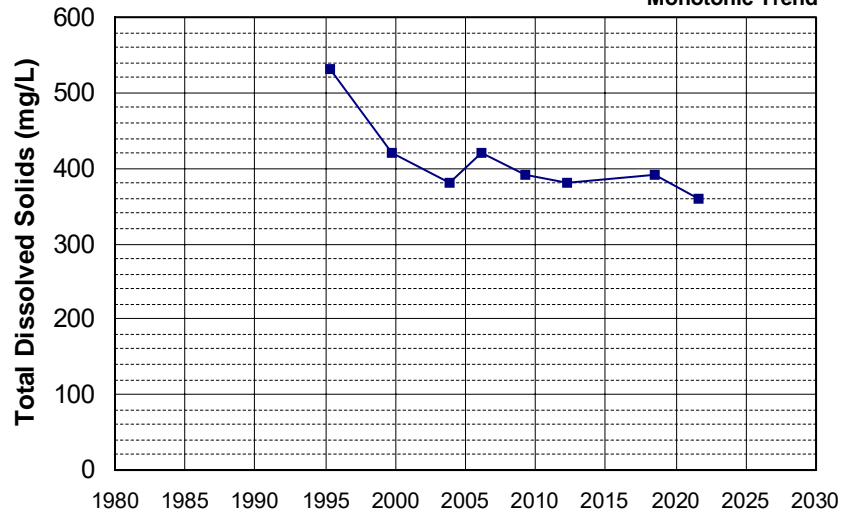
Well Name: CA3410001_056_056 Well Depth (ft): 25
 Well Type: MUNICIPAL # of Measurements: 8
 Source: DDW Period of Record: 1993 - 2017
 Depth Zone: Upper Trend Since 2000: Insufficient Evidence of Monotonic Trend



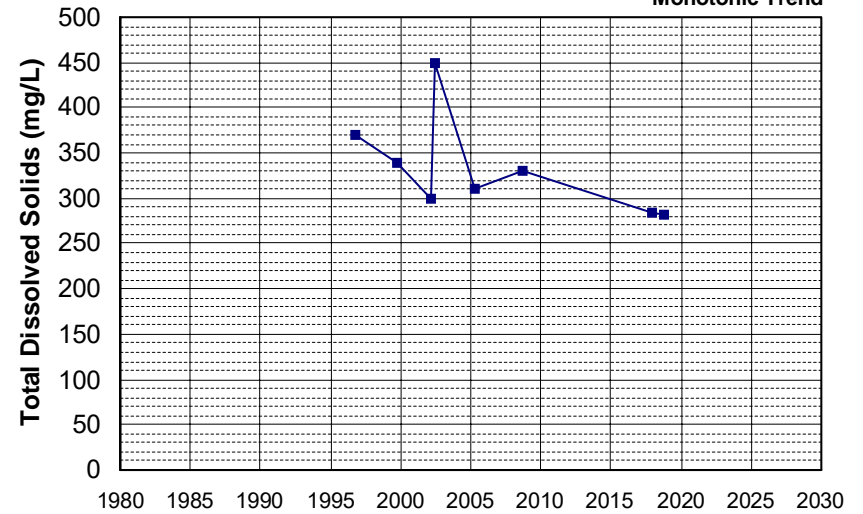
Well Name: CA4800531_001_001 Well Depth (ft): N/A
 Well Type: MUNICIPAL # of Measurements: 8
 Source: DDW Period of Record: 1994 - 2020
 Depth Zone: Upper Trend Since 2000: Insufficient Evidence of Monotonic Trend



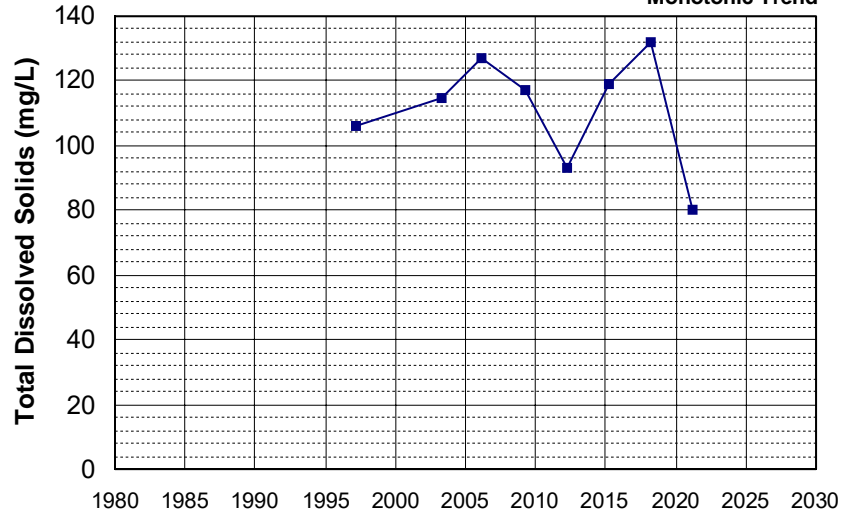
Well Name: CA5200538_001_001 Well Depth (ft): N/A
 Well Type: MUNICIPAL # of Measurements: 8
 Source: DDW Period of Record: 1995 - 2021
 Depth Zone: Upper Trend Since 2000: Insufficient Evidence of Monotonic Trend



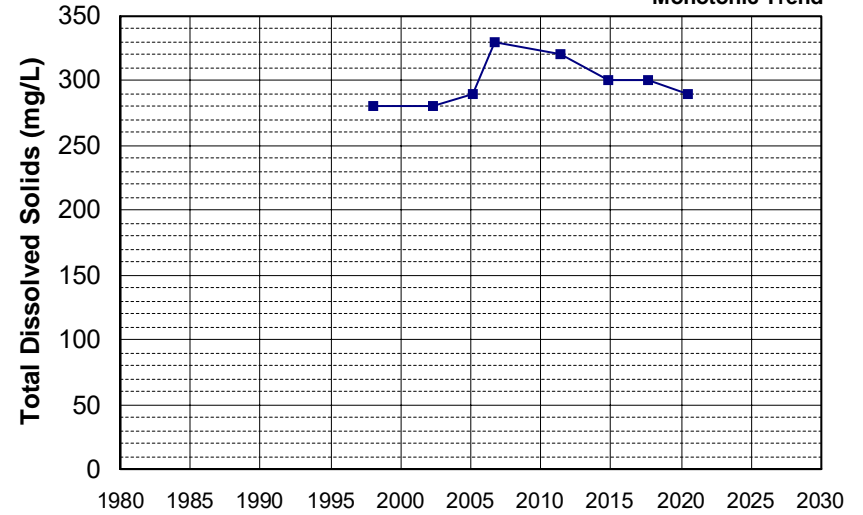
Well Name: CA5200510_001_001 Well Depth (ft): 10
 Well Type: MUNICIPAL # of Measurements: 8
 Source: DDW Period of Record: 1996 - 2018
 Depth Zone: Upper Trend Since 2000: Insufficient Evidence of Monotonic Trend



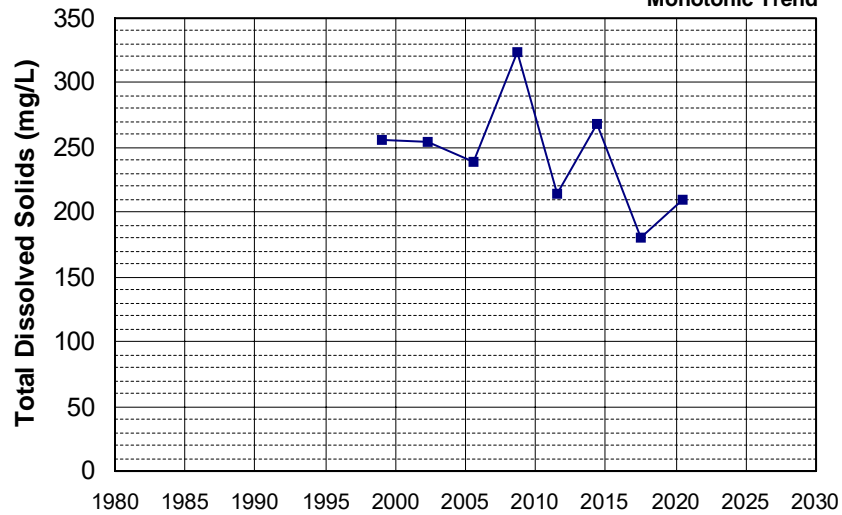
Well Name: CA2900562_001_001 Well Depth (ft): 20
 Well Type: MUNICIPAL # of Measurements: 8
 Source: DDW Period of Record: 1997 - 2021
 Depth Zone: Upper Trend Since 2000: Insufficient Evidence of Monotonic Trend



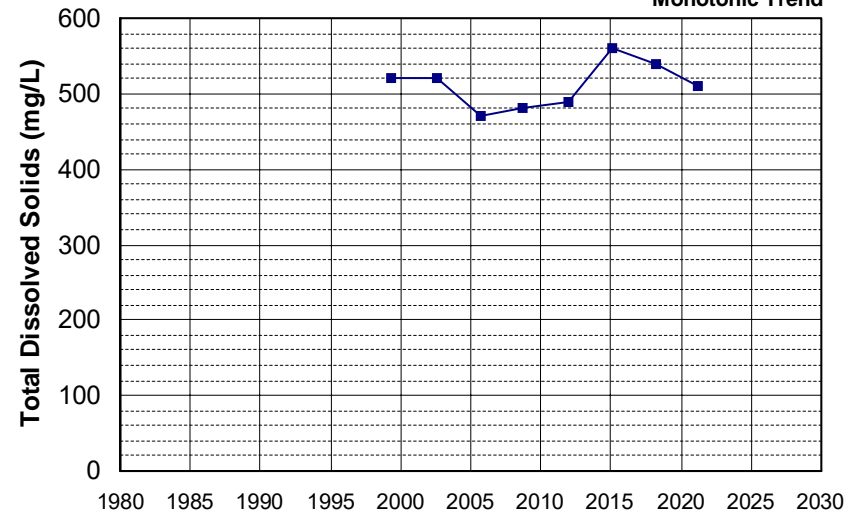
Well Name: CA3410001_022_022 Well Depth (ft): 65
 Well Type: MUNICIPAL # of Measurements: 8
 Source: DDW Period of Record: 1998 - 2020
 Depth Zone: Upper Trend Since 2000: Insufficient Evidence of Monotonic Trend



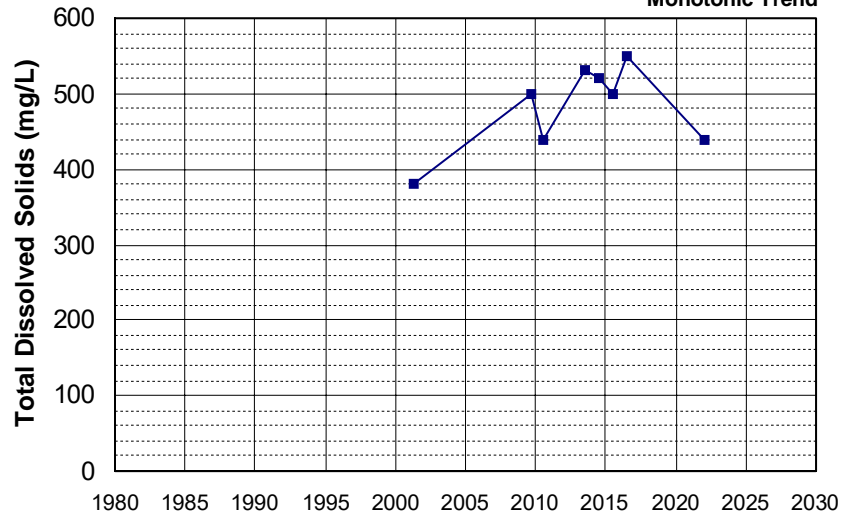
Well Name: CA0310006_009_009 Well Depth (ft): 207
 Well Type: MUNICIPAL # of Measurements: 8
 Source: DDW Period of Record: 1999 - 2020
 Depth Zone: Upper Trend Since 2000: Insufficient Evidence of Monotonic Trend



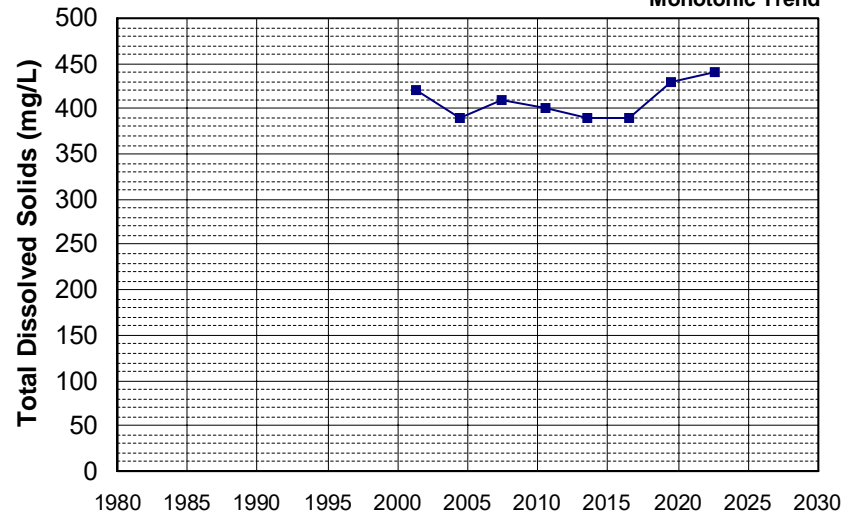
Well Name: CA1710010_008_008 Well Depth (ft): 274
 Well Type: MUNICIPAL # of Measurements: 8
 Source: DDW Period of Record: 1999 - 2021
 Depth Zone: Upper Trend Since 2000: Insufficient Evidence of Monotonic Trend



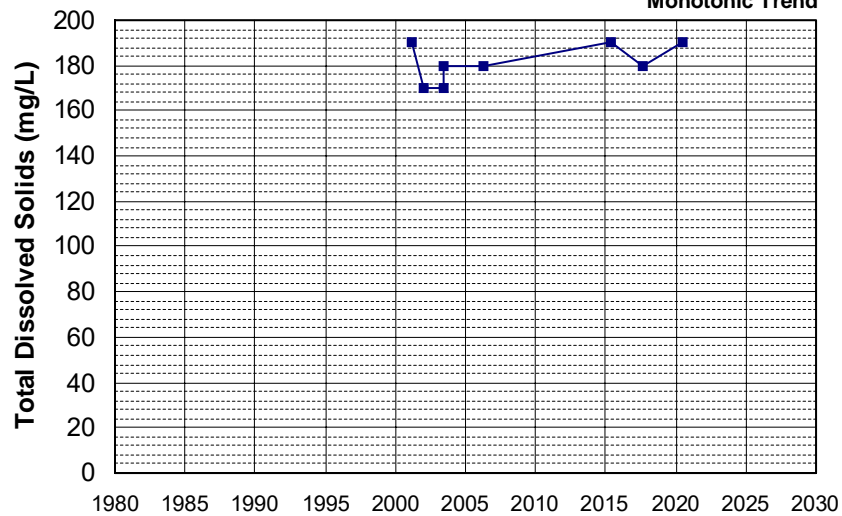
Well Name: CA0605002_001_001
 Well Depth (ft): N/A
 Well Type: MUNICIPAL
 # of Measurements: 8
 Source: DDW
 Period of Record: 2001 - 2022
 Depth Zone: Upper
 Trend Since 2000: Insufficient Evidence of Monotonic Trend



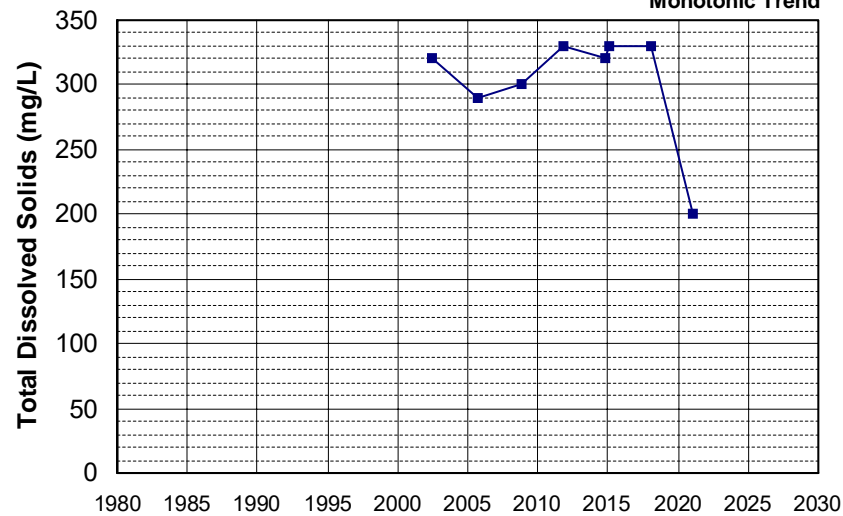
Well Name: CA2800593_001_001
 Well Depth (ft): 10
 Well Type: MUNICIPAL
 # of Measurements: 8
 Source: DDW
 Period of Record: 2001 - 2022
 Depth Zone: Upper
 Trend Since 2000: Insufficient Evidence of Monotonic Trend



Well Name: CA3410008_013_013
 Well Depth (ft): 85
 Well Type: MUNICIPAL
 # of Measurements: 8
 Source: DDW
 Period of Record: 2001 - 2020
 Depth Zone: Upper
 Trend Since 2000: Insufficient Evidence of Monotonic Trend

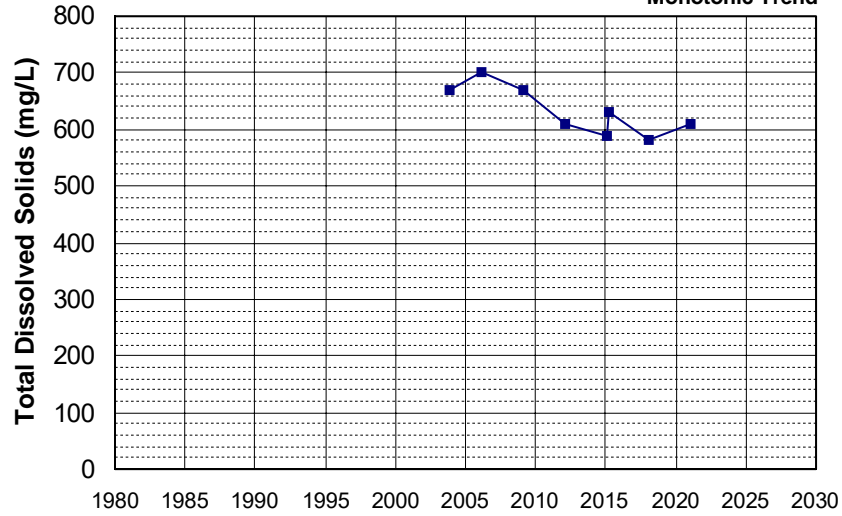


Well Name: CA1710013_005_005
 Well Depth (ft): 243
 Well Type: MUNICIPAL
 # of Measurements: 8
 Source: DDW
 Period of Record: 2002 - 2021
 Depth Zone: Upper
 Trend Since 2000: Insufficient Evidence of Monotonic Trend



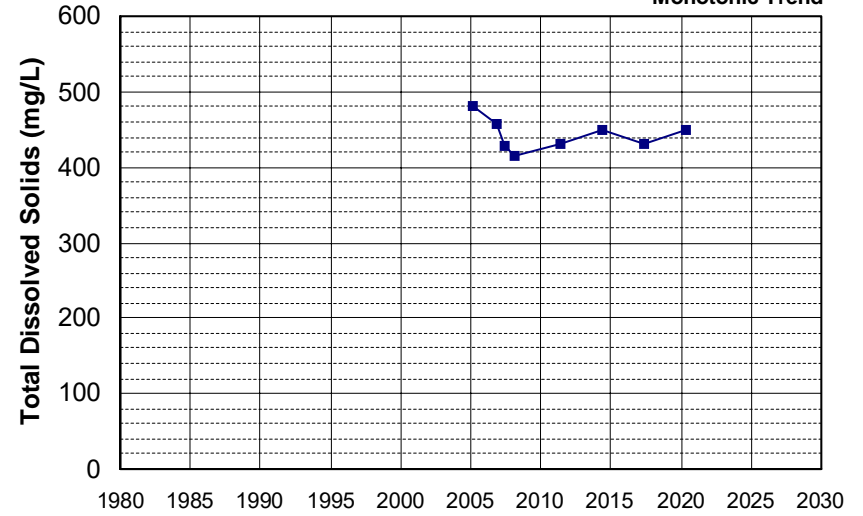
Well Name: CA3400101_002_002
Well Type: MUNICIPAL
Source: DDW
Depth Zone: Upper

Well Depth (ft): 126
of Measurements: 8
Period of Record: 2003 - 2021
Trend Since 2000: Insufficient Evidence of Monotonic Trend



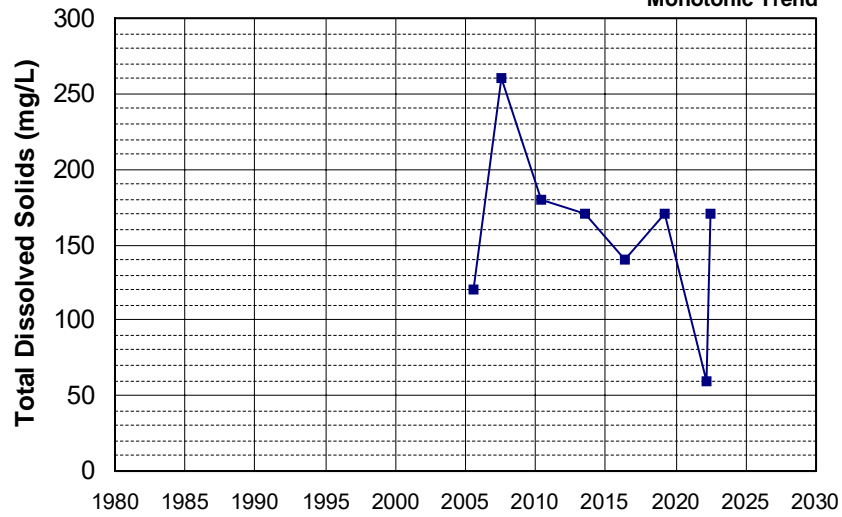
Well Name: CA3400106_001_001
Well Type: MUNICIPAL
Source: DDW
Depth Zone: Upper

Well Depth (ft): N/A
of Measurements: 8
Period of Record: 2005 - 2020
Trend Since 2000: Insufficient Evidence of Monotonic Trend



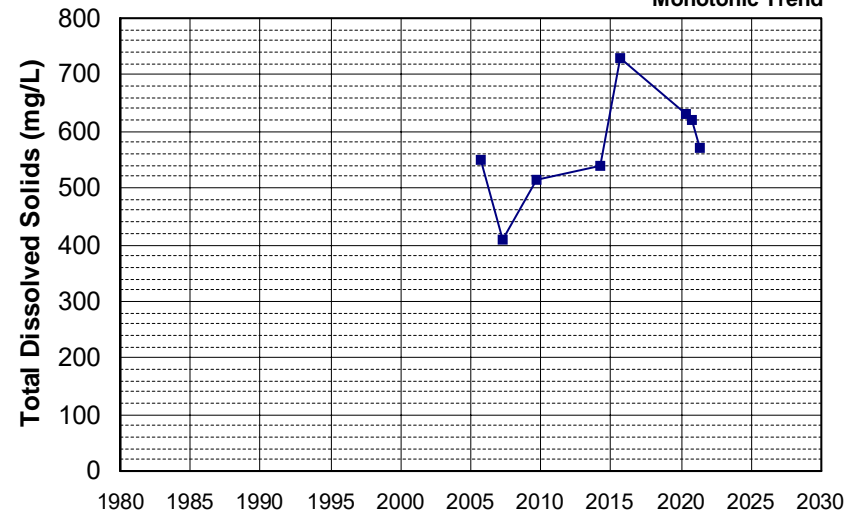
Well Name: CA3400125_001_001
Well Type: MUNICIPAL
Source: DDW
Depth Zone: Upper

Well Depth (ft): 10
of Measurements: 8
Period of Record: 2005 - 2022
Trend Since 2000: Insufficient Evidence of Monotonic Trend

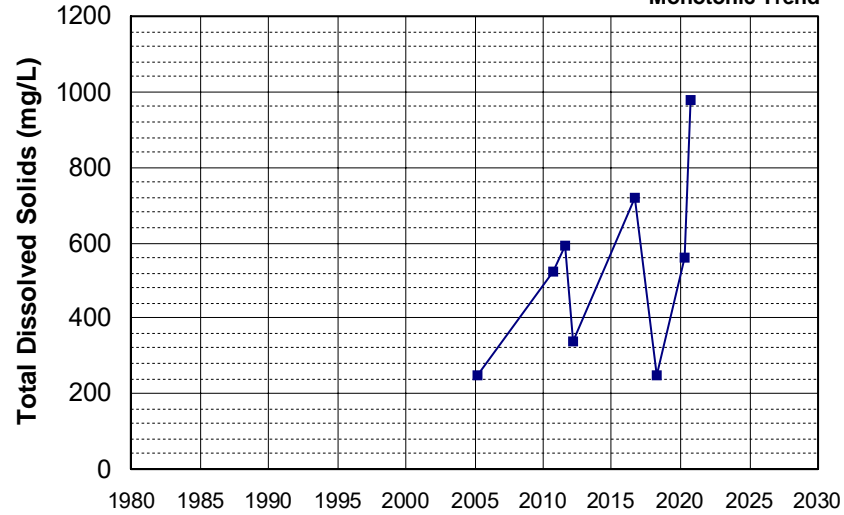


Well Name: L10001819539-DW6
Well Type: MONITORING
Source: WB_CLEANUP
Depth Zone: Upper

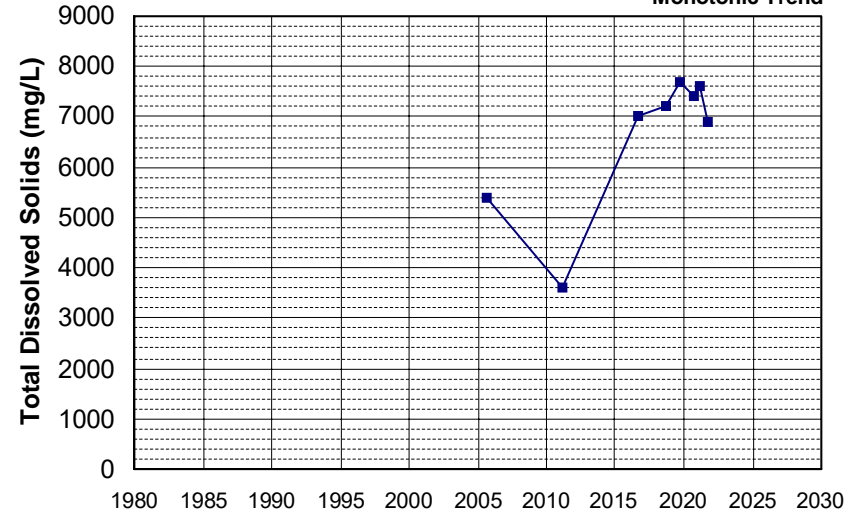
Well Depth (ft): 107.6
of Measurements: 8
Period of Record: 2005 - 2021
Trend Since 2000: Insufficient Evidence of Monotonic Trend



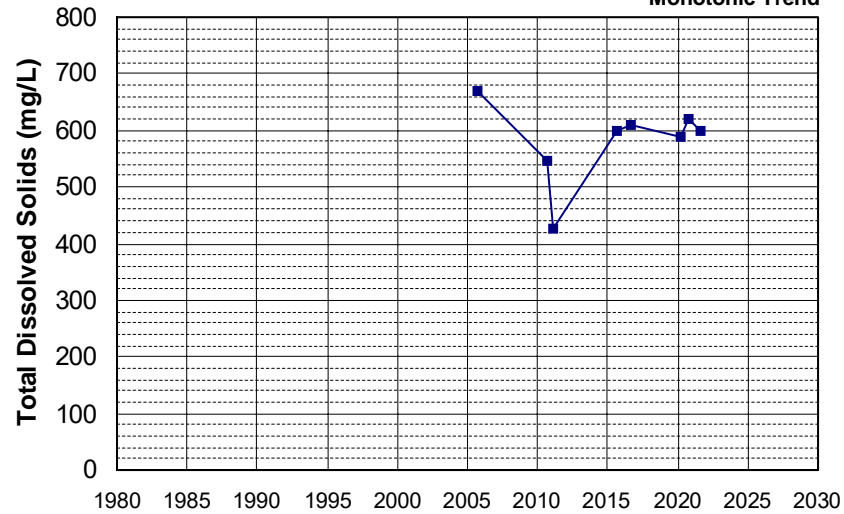
Well Name: L10001819539-H2-LD
 Well Type: MONITORING
 Source: WB_CLEANUP
 Depth Zone: Upper
 Well Depth (ft): N/A
 # of Measurements: 8
 Period of Record: 2005 - 2020
 Trend Since 2000: Insufficient Evidence of Monotonic Trend



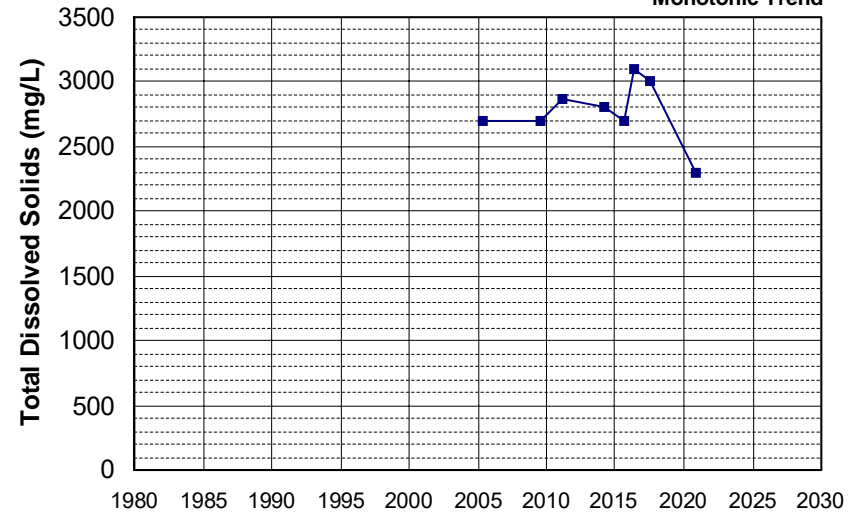
Well Name: L10001819539-LPS2
 Well Type: MONITORING
 Source: WB_CLEANUP
 Depth Zone: Upper
 Well Depth (ft): N/A
 # of Measurements: 8
 Period of Record: 2005 - 2021
 Trend Since 2000: Insufficient Evidence of Monotonic Trend



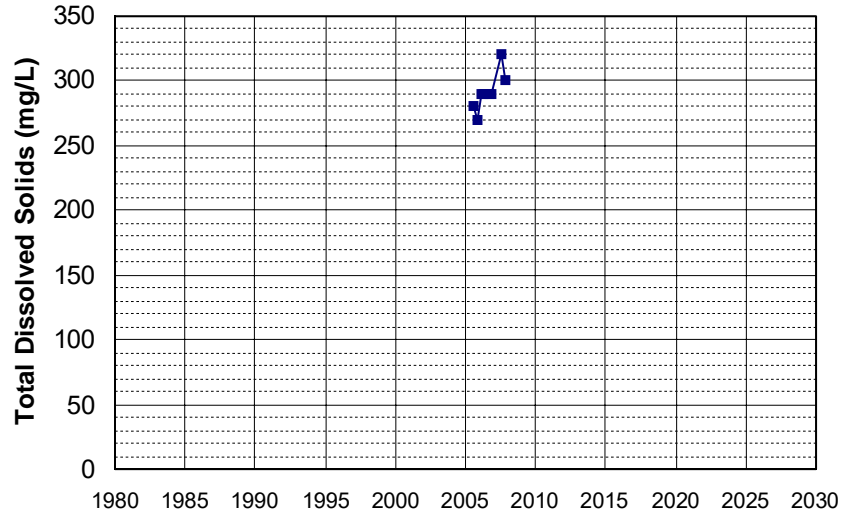
Well Name: L10001819539-OW24
 Well Type: MONITORING
 Source: WB_CLEANUP
 Depth Zone: Upper
 Well Depth (ft): N/A
 # of Measurements: 8
 Period of Record: 2005 - 2021
 Trend Since 2000: Insufficient Evidence of Monotonic Trend



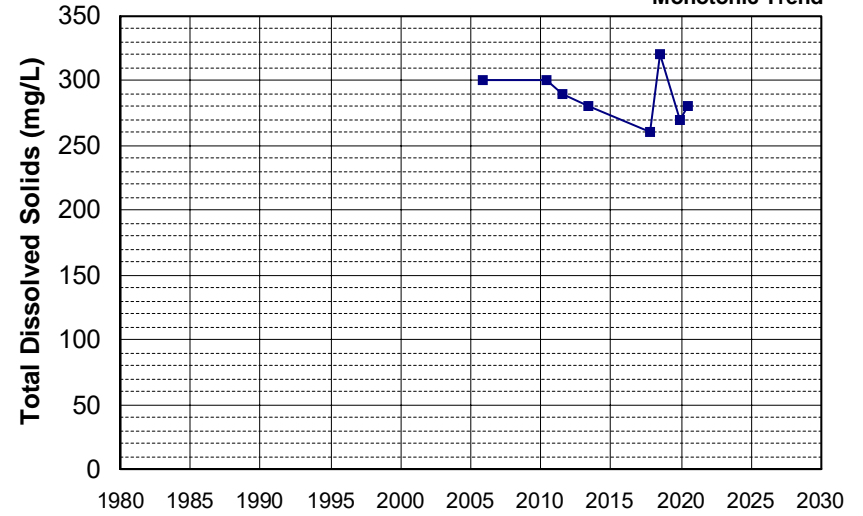
Well Name: L10001819539-OW5
 Well Type: MONITORING
 Source: WB_CLEANUP
 Depth Zone: Upper
 Well Depth (ft): N/A
 # of Measurements: 8
 Period of Record: 2005 - 2020
 Trend Since 2000: Insufficient Evidence of Monotonic Trend



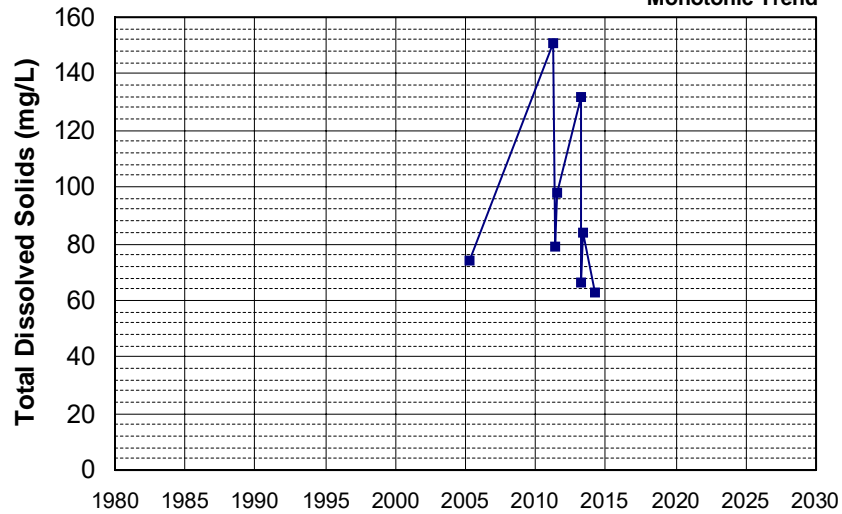
Well Name: L1000455712-MW-1
 Well Type: MONITORING
 Source: WB_CLEANUP
 Depth Zone: Upper
 Well Depth (ft): 101
 # of Measurements: 8
 Period of Record: 2005 - 2007
 Trend Since 2000: Increasing Trend



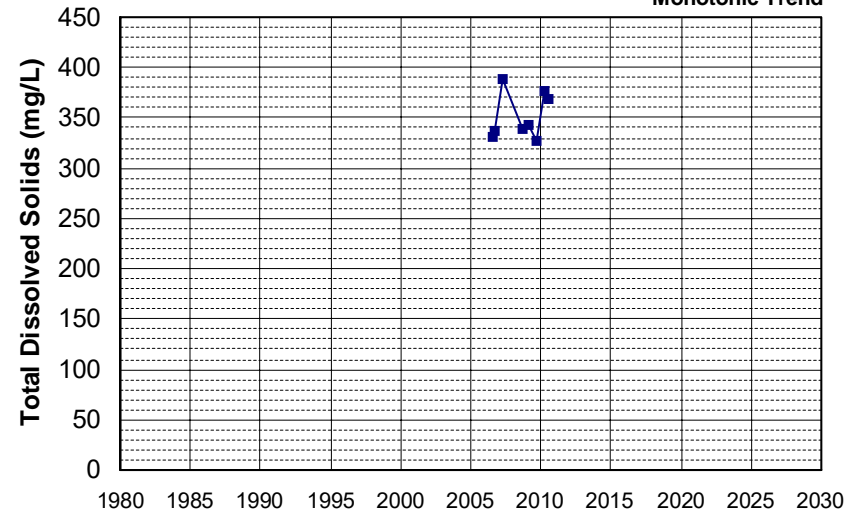
Well Name: L10007590008-OB-7
 Well Type: MONITORING
 Source: WB_CLEANUP
 Depth Zone: Upper
 Well Depth (ft): N/A
 # of Measurements: 8
 Period of Record: 2005 - 2020
 Trend Since 2000: Insufficient Evidence of Monotonic Trend



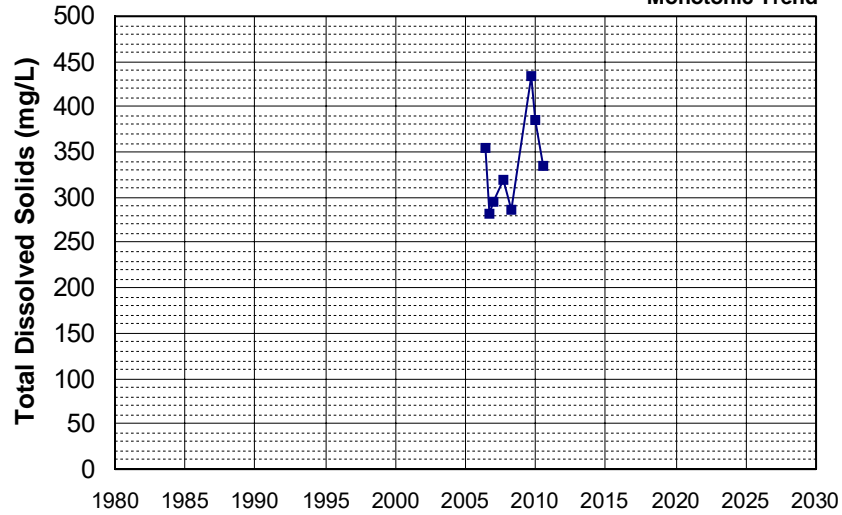
Well Name: L10008688958-CL-5
 Well Type: MONITORING
 Source: WB_CLEANUP
 Depth Zone: Upper
 Well Depth (ft): 22
 # of Measurements: 8
 Period of Record: 2005 - 2014
 Trend Since 2000: Insufficient Evidence of Monotonic Trend



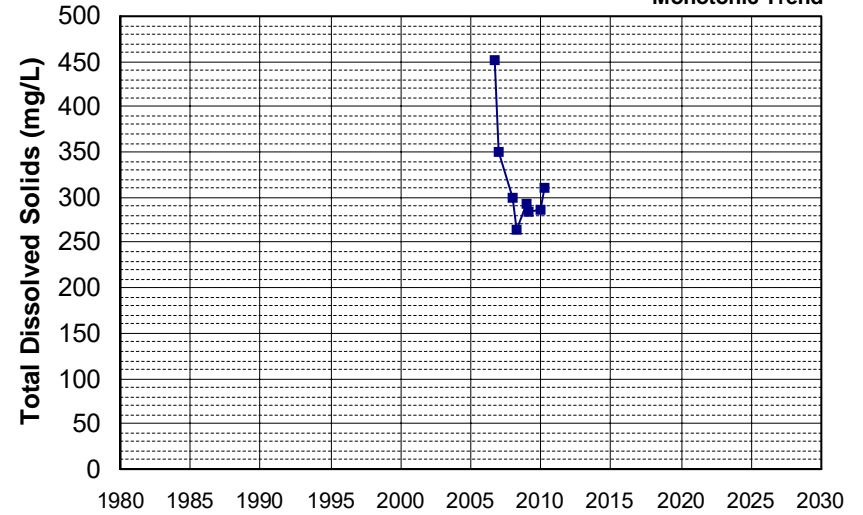
Well Name: SL185602928-MW-14
 Well Type: MONITORING
 Source: WB_CLEANUP
 Depth Zone: Upper
 Well Depth (ft): N/A
 # of Measurements: 8
 Period of Record: 2006 - 2010
 Trend Since 2000: Insufficient Evidence of Monotonic Trend



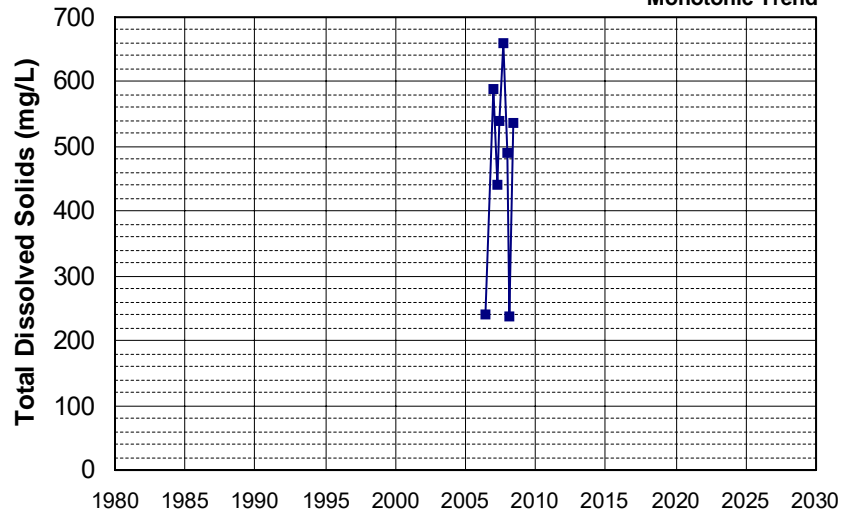
Well Name: SL185602928-MW-15
 Well Depth (ft): N/A
 Well Type: MONITORING
 # of Measurements: 8
 Source: WB_CLEANUP
 Period of Record: 2006 - 2010
 Depth Zone: Upper
 Trend Since 2000: Insufficient Evidence of Monotonic Trend



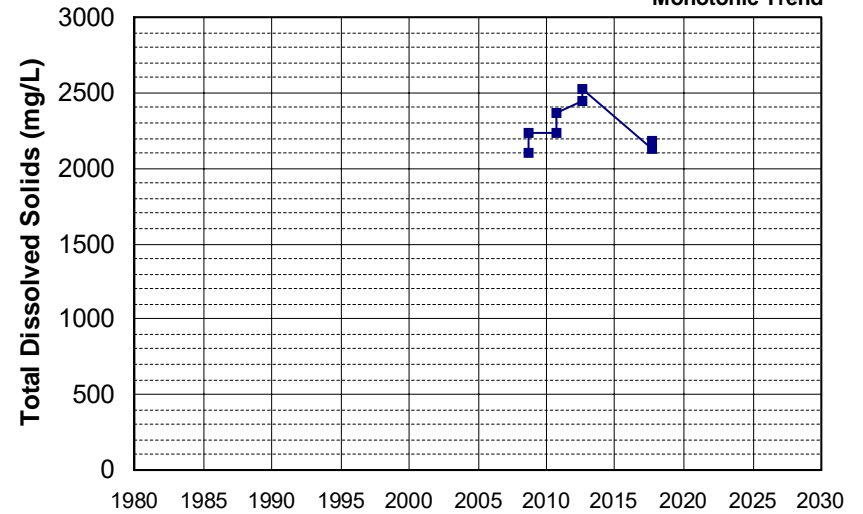
Well Name: SL185602928-MW-9
 Well Depth (ft): N/A
 Well Type: MONITORING
 # of Measurements: 8
 Source: WB_CLEANUP
 Period of Record: 2006 - 2010
 Depth Zone: Upper
 Trend Since 2000: Insufficient Evidence of Monotonic Trend



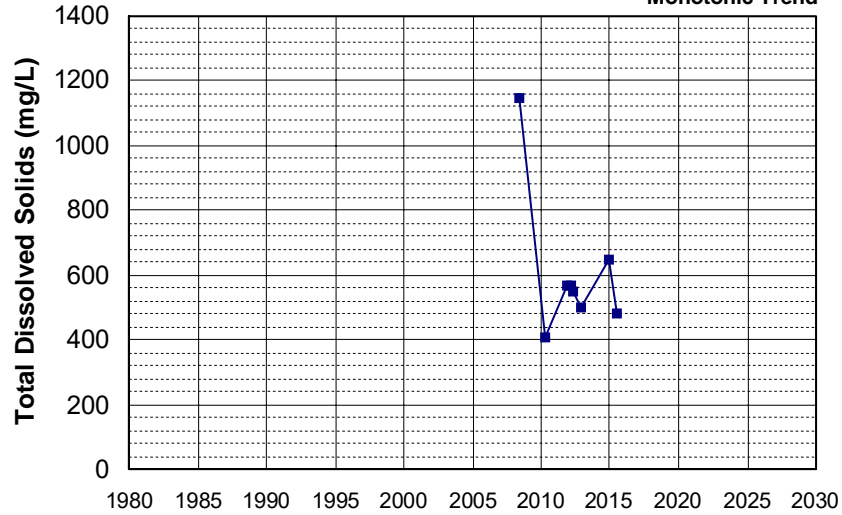
Well Name: T0606700701-MW-6
 Well Depth (ft): N/A
 Well Type: MONITORING
 # of Measurements: 8
 Source: WB_CLEANUP
 Period of Record: 2006 - 2008
 Depth Zone: Upper
 Trend Since 2000: Insufficient Evidence of Monotonic Trend



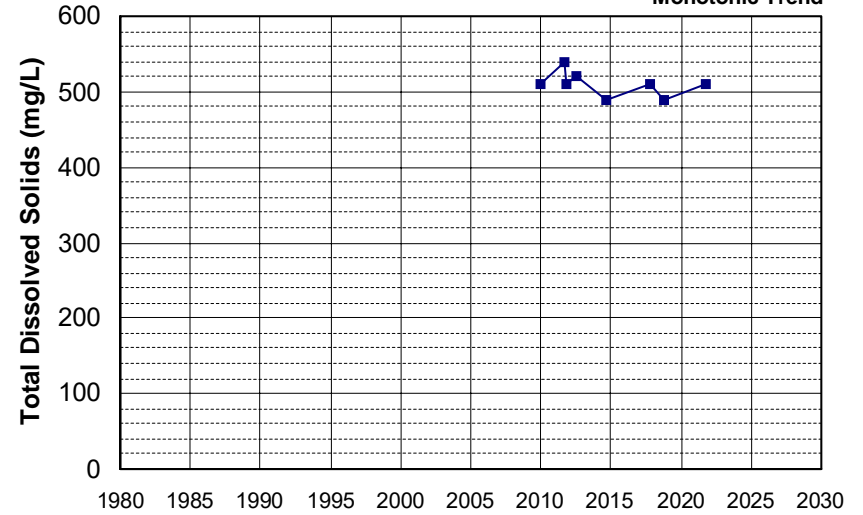
Well Name: 382941121320601
 Well Depth (ft): 38
 Well Type: WATER SUPPLY, OTHER
 # of Measurements: 8
 Source: USGS_NWIS
 Period of Record: 2008 - 2017
 Depth Zone: Upper
 Trend Since 2000: Insufficient Evidence of Monotonic Trend



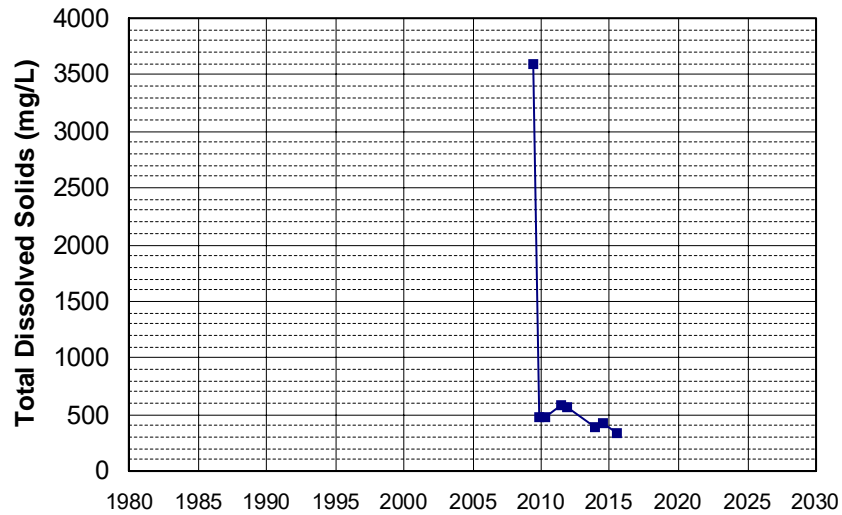
Well Name: SL205423013-GC-7
 Well Type: MONITORING
 Source: WB_CLEANUP
 Depth Zone: Upper
 Well Depth (ft): 76.5
 # of Measurements: 8
 Period of Record: 2008 - 2015
 Trend Since 2000: Insufficient Evidence of Monotonic Trend



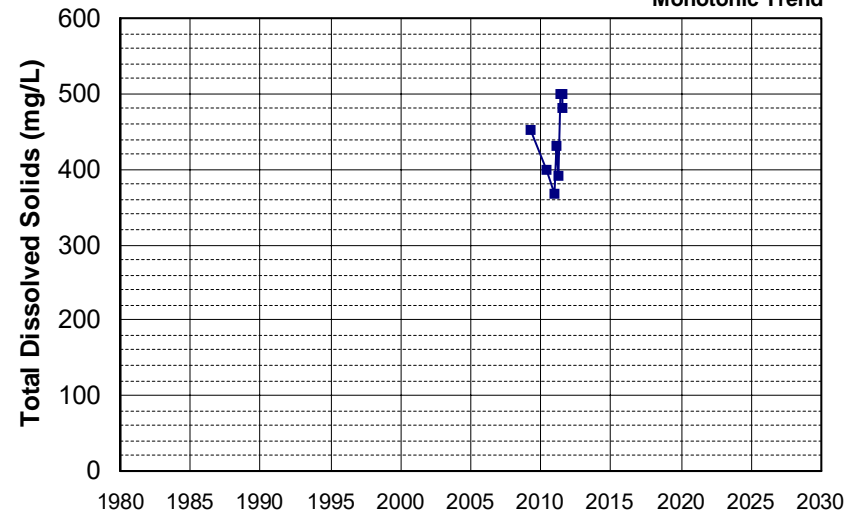
Well Name: CA5710006_048_048
 Well Type: MUNICIPAL
 Source: DDW
 Depth Zone: Upper
 Well Depth (ft): 200
 # of Measurements: 8
 Period of Record: 2009 - 2021
 Trend Since 2000: Insufficient Evidence of Monotonic Trend



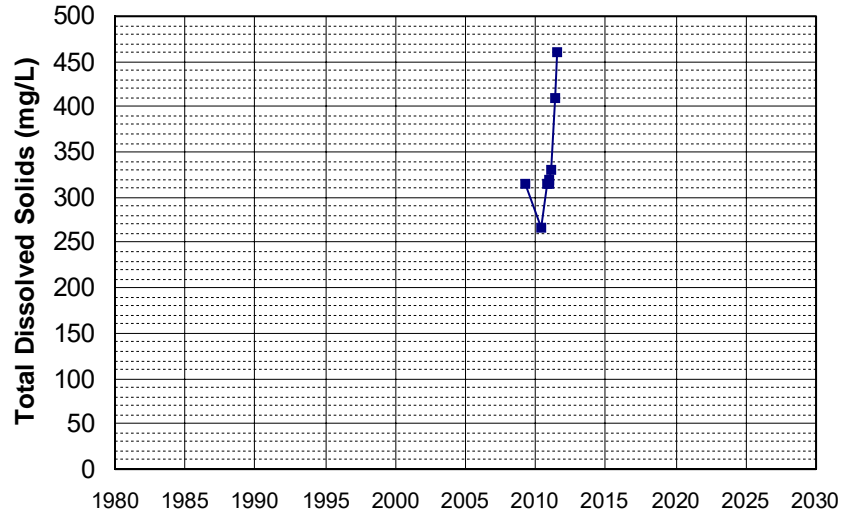
Well Name: SL205423013-GCVE-2
 Well Type: MONITORING
 Source: WB_CLEANUP
 Depth Zone: Upper
 Well Depth (ft): 66.2
 # of Measurements: 8
 Period of Record: 2009 - 2015
 Trend Since 2000: Decreasing Trend



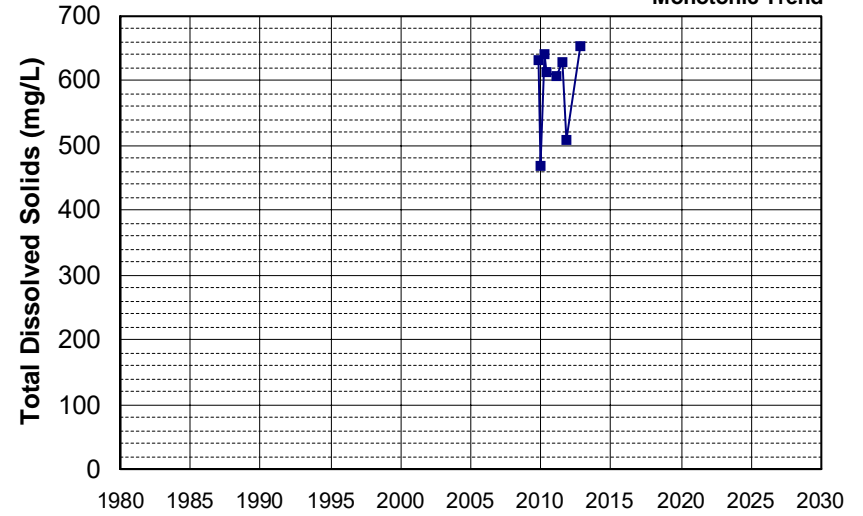
Well Name: T0606700183-S-3
 Well Type: MONITORING
 Source: WB_CLEANUP
 Depth Zone: Upper
 Well Depth (ft): N/A
 # of Measurements: 8
 Period of Record: 2009 - 2011
 Trend Since 2000: Insufficient Evidence of Monotonic Trend



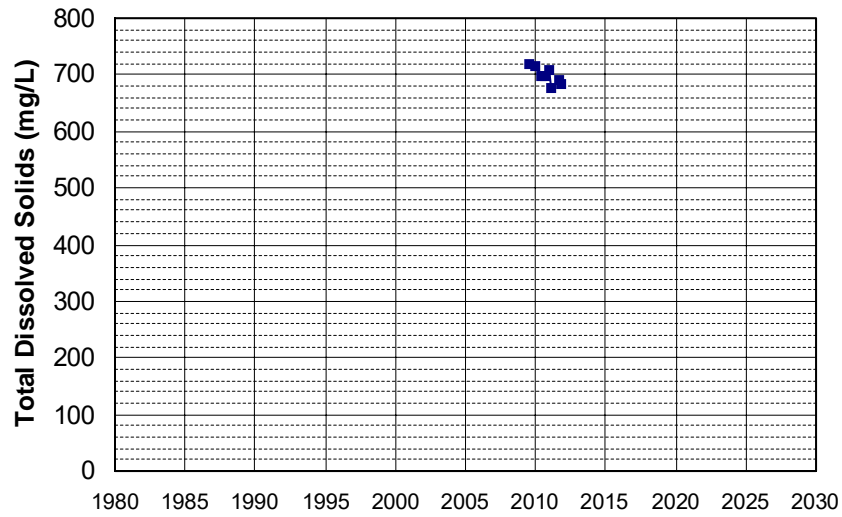
Well Name: T0606700183-S-8
 Well Type: MONITORING
 Source: WB_CLEANUP
 Depth Zone: Upper
 Well Depth (ft): N/A
 # of Measurements: 8
 Period of Record: 2009 - 2011
 Trend Since 2000: Increasing Trend



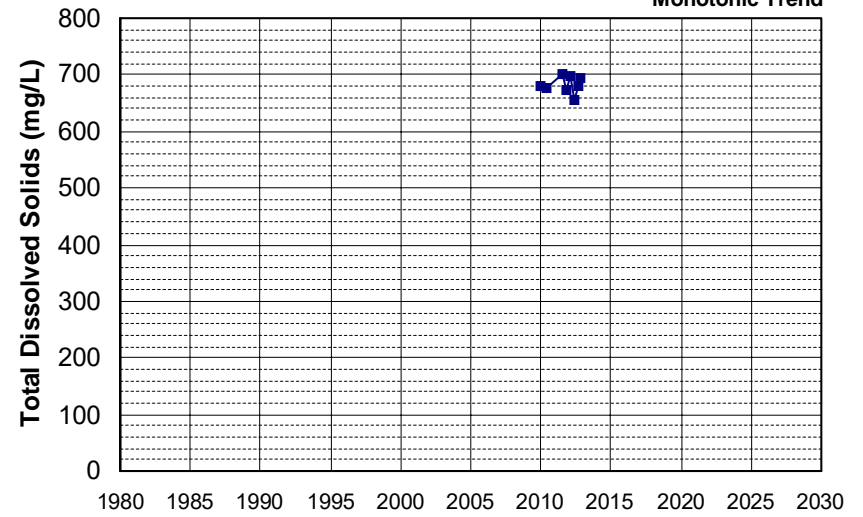
Well Name: T0606700280-GT-2
 Well Type: MONITORING
 Source: WB_CLEANUP
 Depth Zone: Upper
 Well Depth (ft): 34.5
 # of Measurements: 8
 Period of Record: 2009 - 2012
 Trend Since 2000: Insufficient Evidence of Monotonic Trend



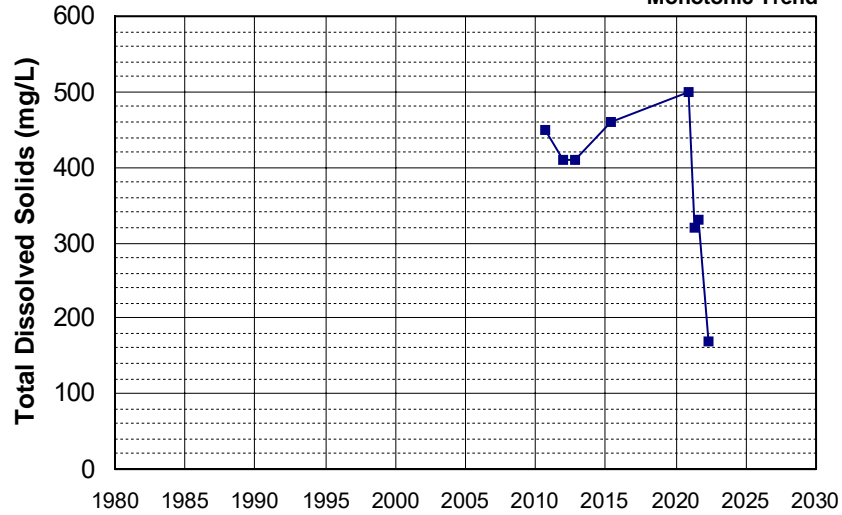
Well Name: T0606700280-GT-5
 Well Type: MONITORING
 Source: WB_CLEANUP
 Depth Zone: Upper
 Well Depth (ft): 33.74
 # of Measurements: 8
 Period of Record: 2009 - 2011
 Trend Since 2000: Decreasing Trend



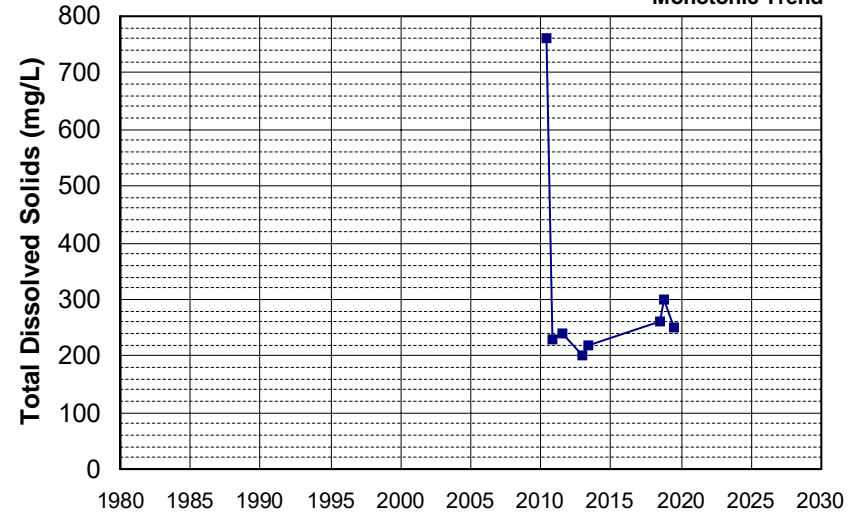
Well Name: T0606700280-GT-8
 Well Type: MONITORING
 Source: WB_CLEANUP
 Depth Zone: Upper
 Well Depth (ft): 33.8
 # of Measurements: 8
 Period of Record: 2009 - 2012
 Trend Since 2000: Insufficient Evidence of Monotonic Trend



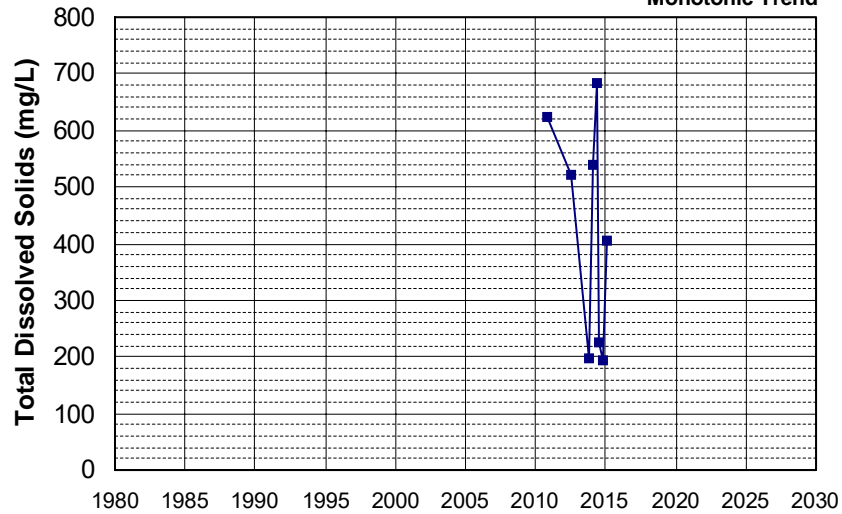
Well Name: L10004137499-MW-31R Well Depth (ft): 100
 Well Type: MONITORING # of Measurements: 8
 Source: WB_CLEANUP Period of Record: 2010 - 2022
 Depth Zone: Upper Trend Since 2000: Insufficient Evidence of Monotonic Trend



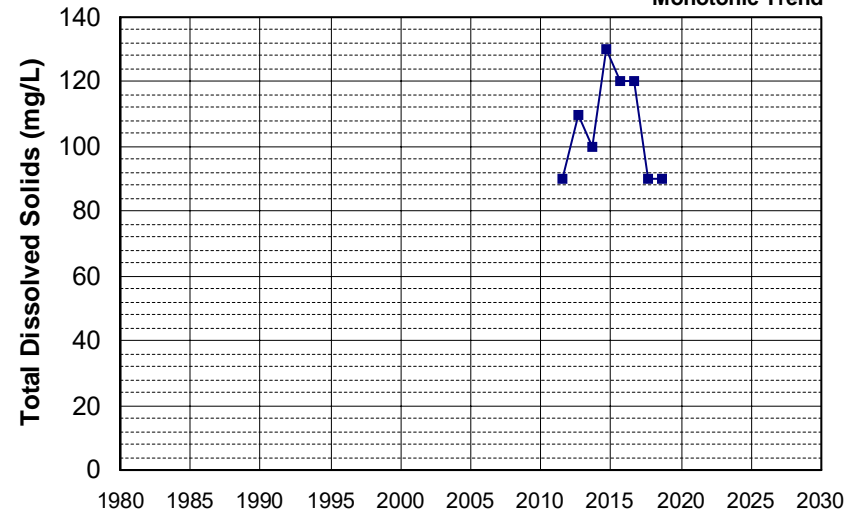
Well Name: L10007590008-OB-1 Well Depth (ft): N/A
 Well Type: MONITORING # of Measurements: 8
 Source: WB_CLEANUP Period of Record: 2010 - 2019
 Depth Zone: Upper Trend Since 2000: Insufficient Evidence of Monotonic Trend



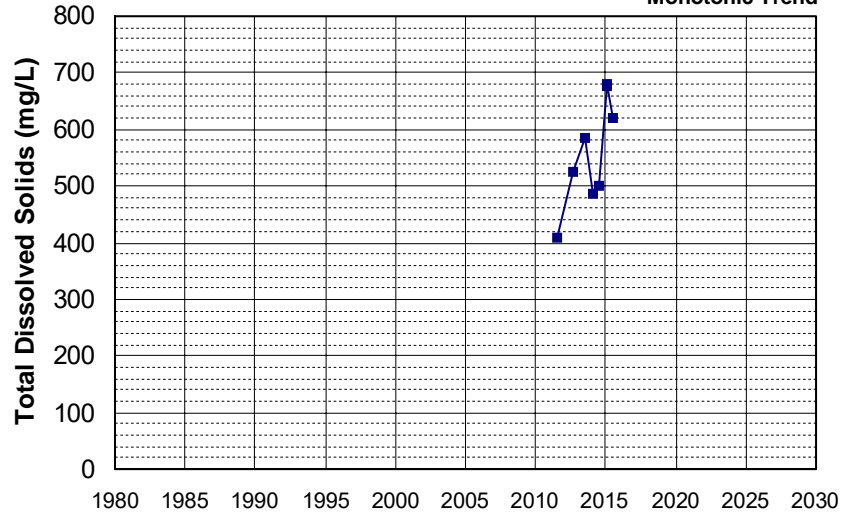
Well Name: SL0606742123-MW-10 Well Depth (ft): 14.4
 Well Type: MONITORING # of Measurements: 8
 Source: WB_CLEANUP Period of Record: 2010 - 2015
 Depth Zone: Upper Trend Since 2000: Insufficient Evidence of Monotonic Trend



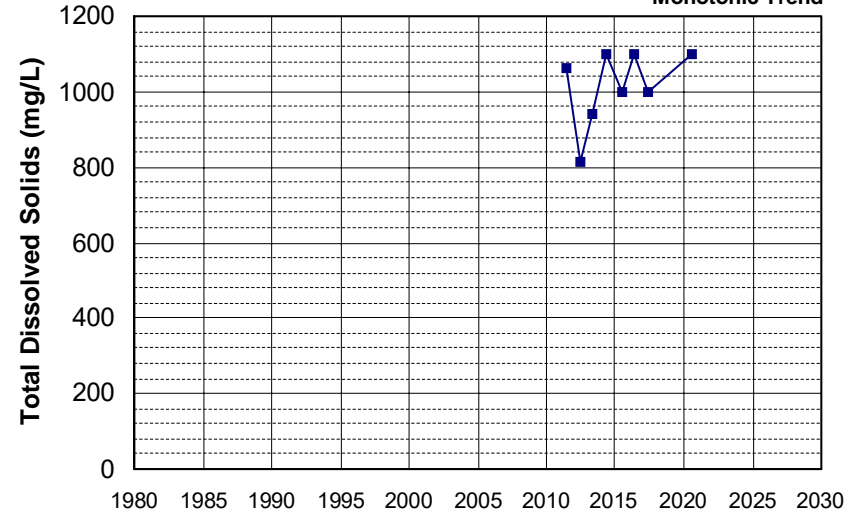
Well Name: CA3200203_001_001 Well Depth (ft): 220
 Well Type: MUNICIPAL # of Measurements: 8
 Source: DDW Period of Record: 2011 - 2018
 Depth Zone: Upper Trend Since 2000: Insufficient Evidence of Monotonic Trend



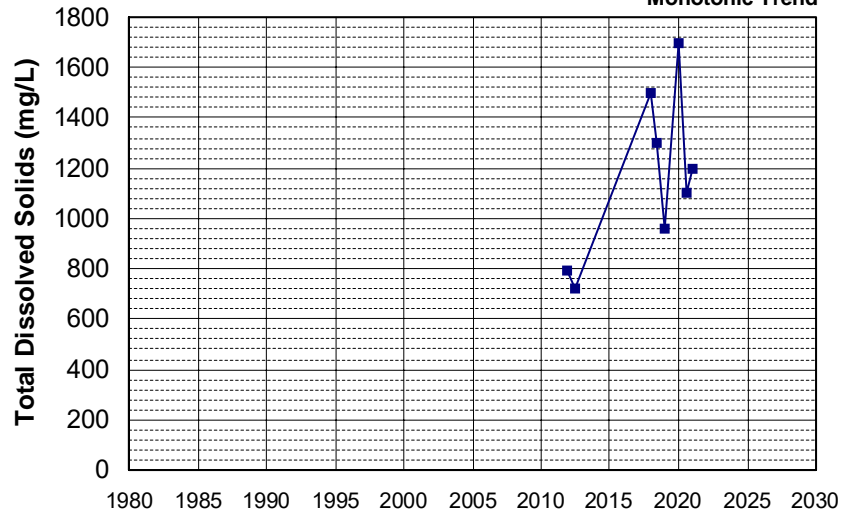
Well Name: DOD100026100-13C084MW Well Depth (ft): 79.5
 Well Type: MONITORING # of Measurements: 8
 Source: WB_CLEANUP Period of Record: 2011 - 2015
 Depth Zone: Upper Trend Since 2000: Insufficient Evidence of Monotonic Trend



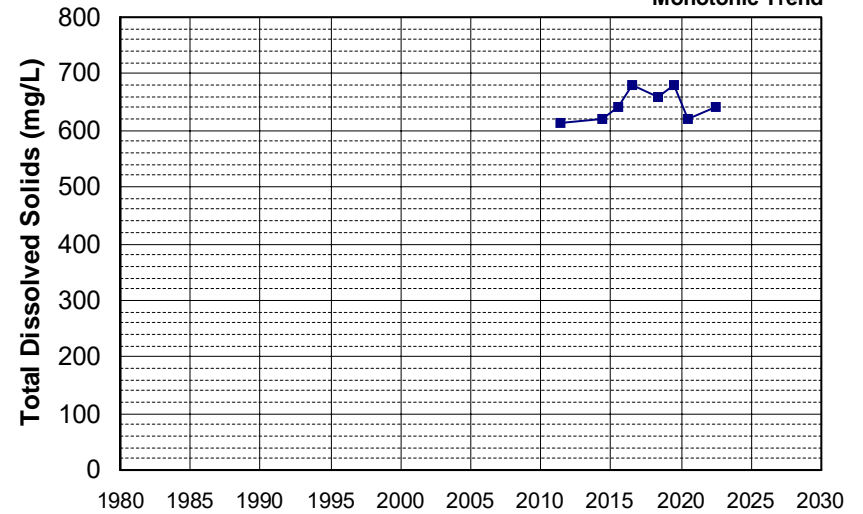
Well Name: L10007874268-MW-100 Well Depth (ft): 43.7
 Well Type: MONITORING # of Measurements: 8
 Source: WB_CLEANUP Period of Record: 2011 - 2020
 Depth Zone: Upper Trend Since 2000: Insufficient Evidence of Monotonic Trend



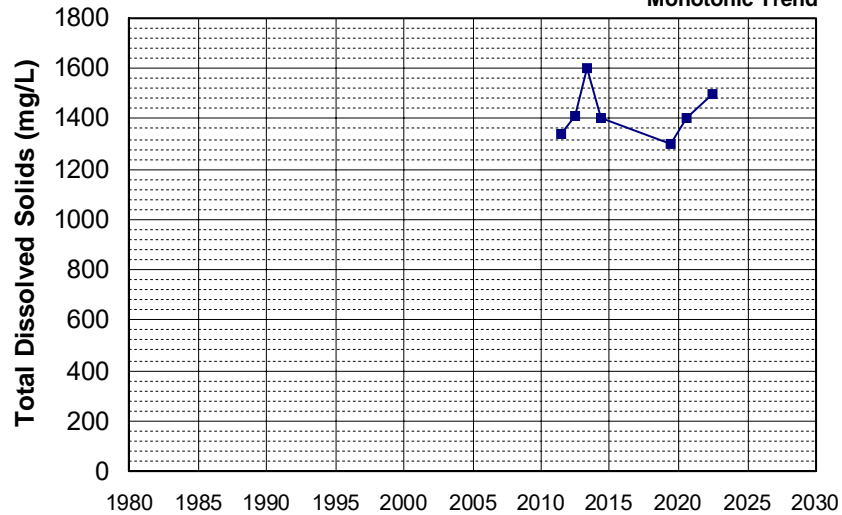
Well Name: L10007874268-MW-152 Well Depth (ft): 27.3
 Well Type: MONITORING # of Measurements: 8
 Source: WB_CLEANUP Period of Record: 2011 - 2020
 Depth Zone: Upper Trend Since 2000: Insufficient Evidence of Monotonic Trend



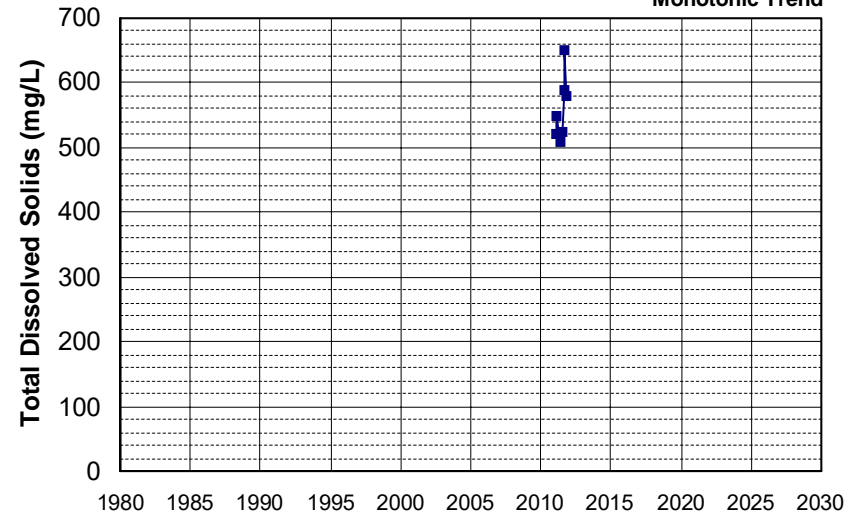
Well Name: L10007874268-MW-161 Well Depth (ft): 50.6
 Well Type: MONITORING # of Measurements: 8
 Source: WB_CLEANUP Period of Record: 2011 - 2022
 Depth Zone: Upper Trend Since 2000: Insufficient Evidence of Monotonic Trend



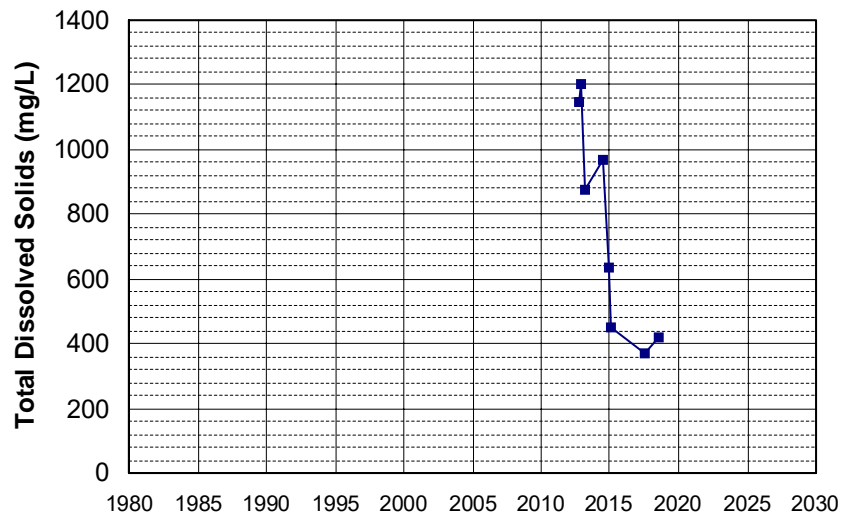
Well Name: L10007874268-MW-179
 Well Depth (ft): 31.7
 Well Type: MONITORING
 # of Measurements: 8
 Source: WB_CLEANUP
 Period of Record: 2011 - 2022
 Depth Zone: Upper
 Trend Since 2000: Insufficient Evidence of Monotonic Trend



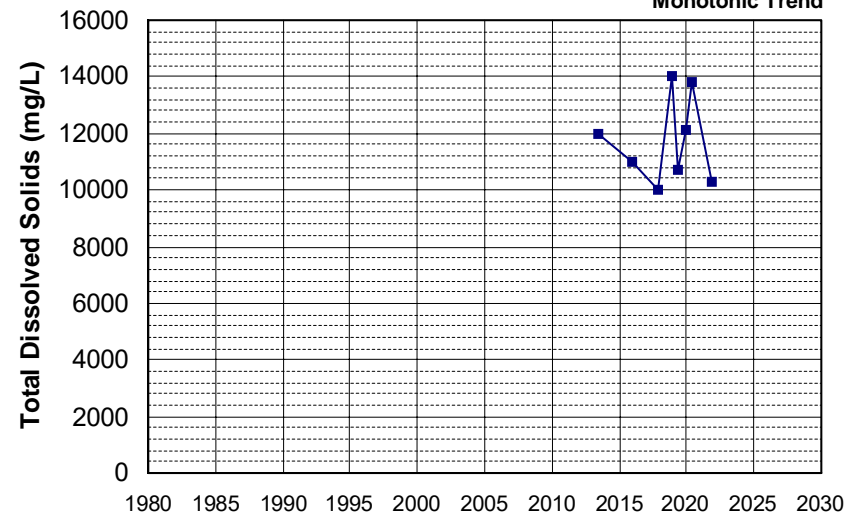
Well Name: SL0606706040-MW-2
 Well Depth (ft): N/A
 Well Type: MONITORING
 # of Measurements: 8
 Source: WB_CLEANUP
 Period of Record: 2011
 Depth Zone: Upper
 Trend Since 2000: Insufficient Evidence of Monotonic Trend



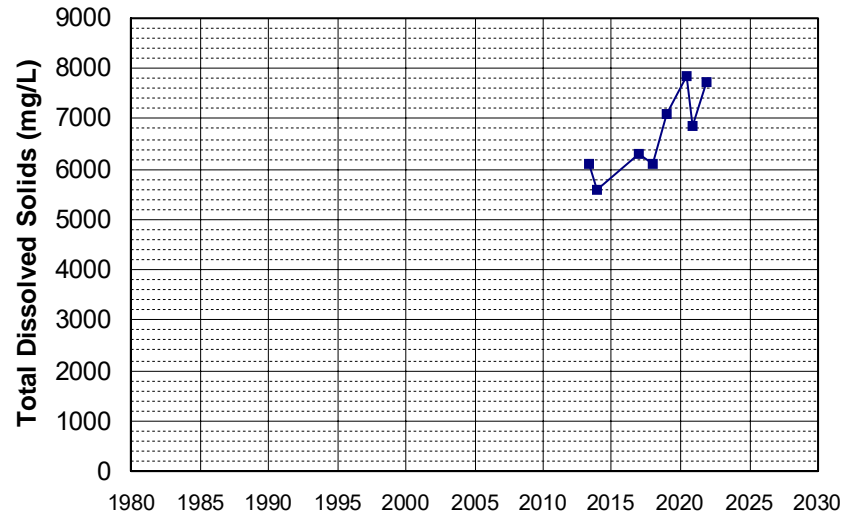
Well Name: DOD100026100-03C054IW
 Well Depth (ft): N/A
 Well Type: MONITORING
 # of Measurements: 8
 Source: WB_CLEANUP
 Period of Record: 2012 - 2018
 Depth Zone: Upper
 Trend Since 2000: Decreasing Trend



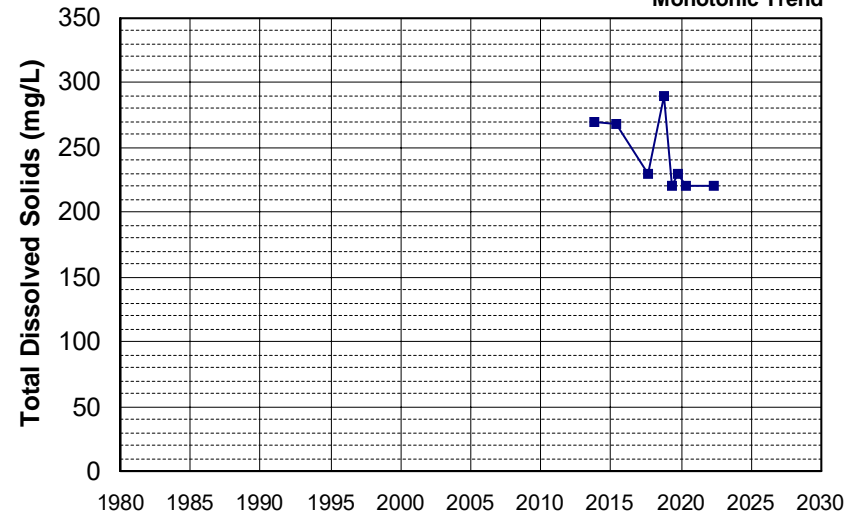
Well Name: L10001773161-10R
 Well Depth (ft): N/A
 Well Type: MONITORING
 # of Measurements: 8
 Source: WB_CLEANUP
 Period of Record: 2013 - 2021
 Depth Zone: Upper
 Trend Since 2000: Insufficient Evidence of Monotonic Trend



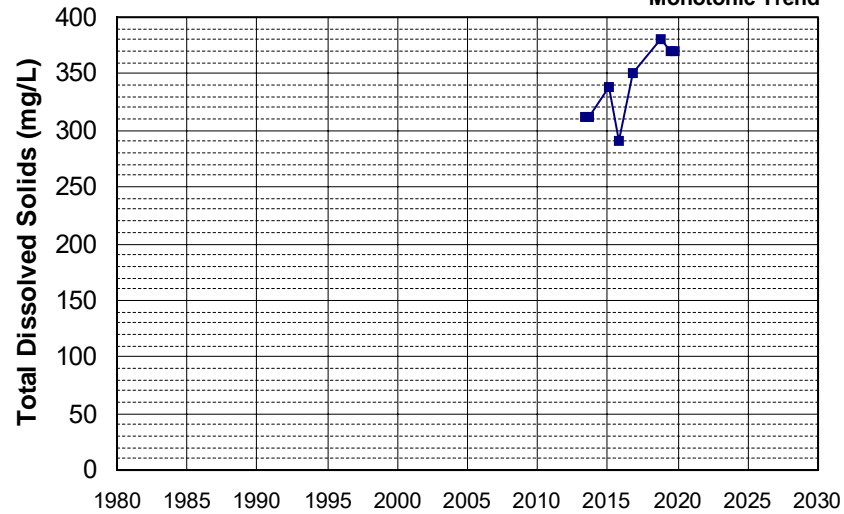
Well Name: L10001773161-2R
 Well Type: MONITORING
 Source: WB_CLEANUP
 Depth Zone: Upper
 Well Depth (ft): N/A
 # of Measurements: 8
 Period of Record: 2013 - 2021
 Trend Since 2000: Increasing Trend



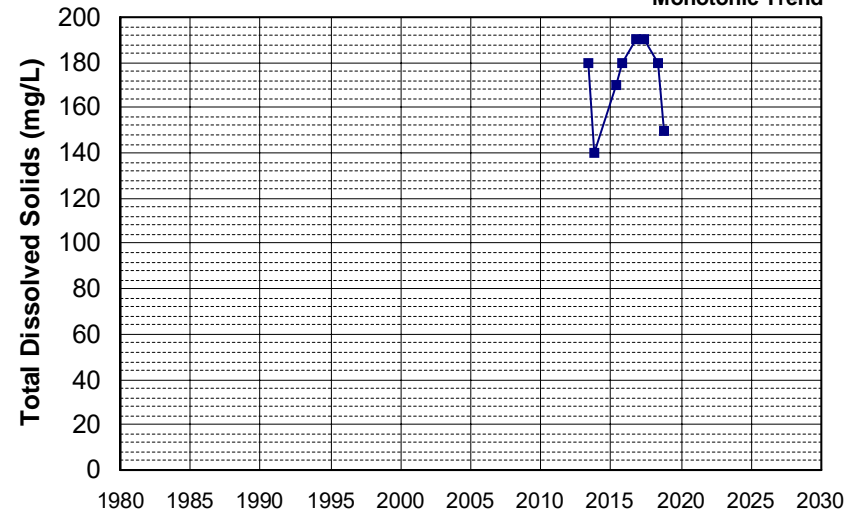
Well Name: L10007396297-MW-2B
 Well Type: MONITORING
 Source: WB_CLEANUP
 Depth Zone: Upper
 Well Depth (ft): 214
 # of Measurements: 8
 Period of Record: 2013 - 2022
 Trend Since 2000: Insufficient Evidence of Monotonic Trend



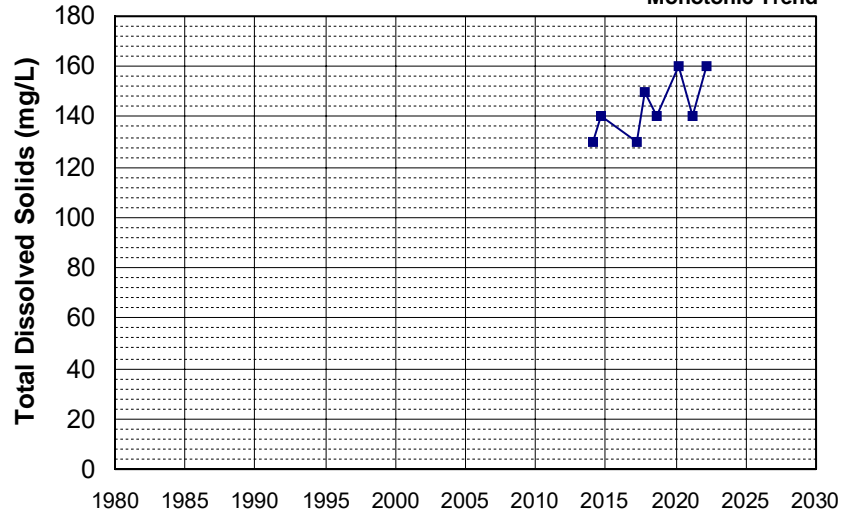
Well Name: L10008601447-MW-4
 Well Type: MONITORING
 Source: WB_CLEANUP
 Depth Zone: Upper
 Well Depth (ft): 142
 # of Measurements: 8
 Period of Record: 2013 - 2019
 Trend Since 2000: Insufficient Evidence of Monotonic Trend



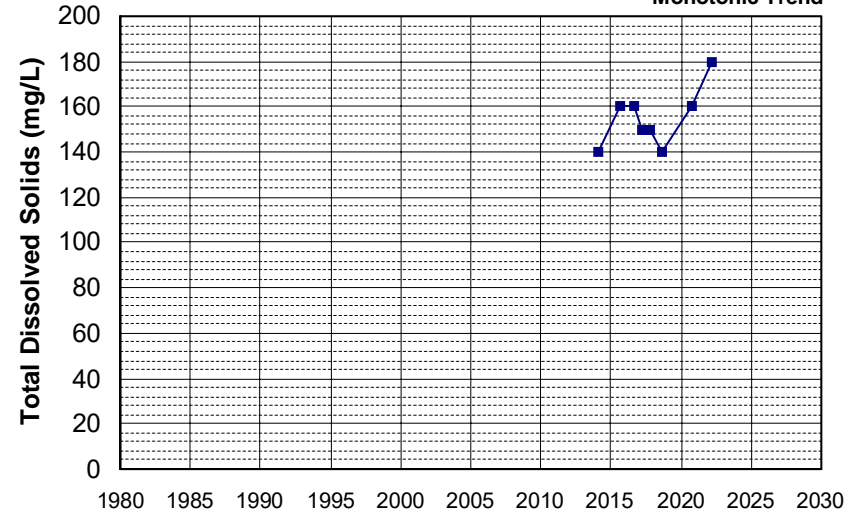
Well Name: L10009799269-MW-6
 Well Type: MONITORING
 Source: WB_CLEANUP
 Depth Zone: Upper
 Well Depth (ft): 116.6
 # of Measurements: 8
 Period of Record: 2013 - 2018
 Trend Since 2000: Insufficient Evidence of Monotonic Trend



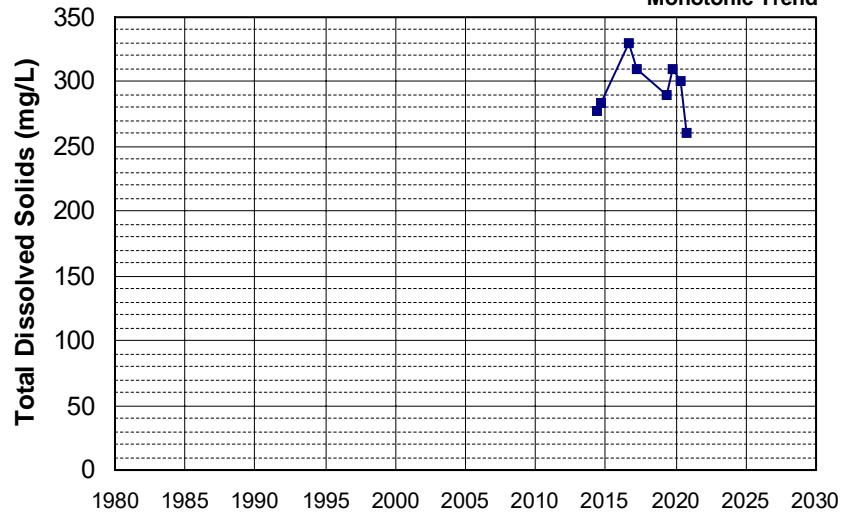
Well Name: L10004066371-OB-6
 Well Type: MONITORING
 Source: WB_CLEANUP
 Depth Zone: Upper
 Well Depth (ft): N/A
 # of Measurements: 8
 Period of Record: 2014 - 2022
 Trend Since 2000: Insufficient Evidence of Monotonic Trend



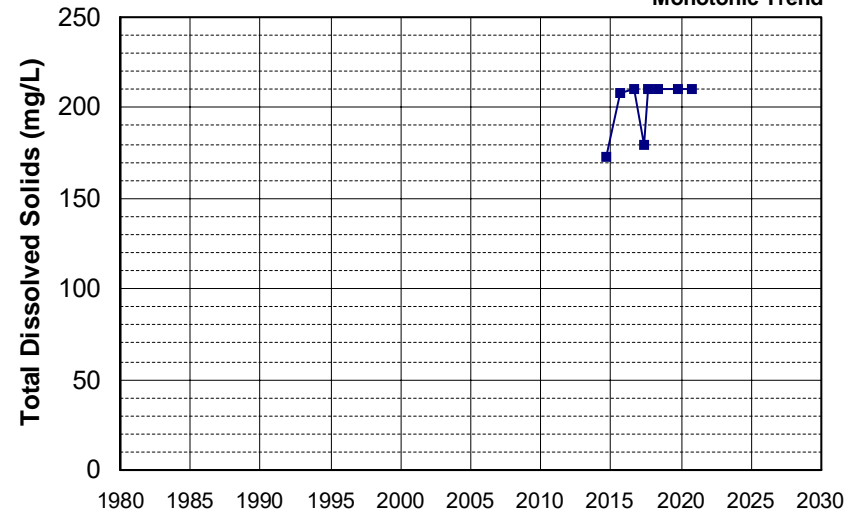
Well Name: L10004066371-OB-7
 Well Type: MONITORING
 Source: WB_CLEANUP
 Depth Zone: Upper
 Well Depth (ft): N/A
 # of Measurements: 8
 Period of Record: 2014 - 2022
 Trend Since 2000: Insufficient Evidence of Monotonic Trend



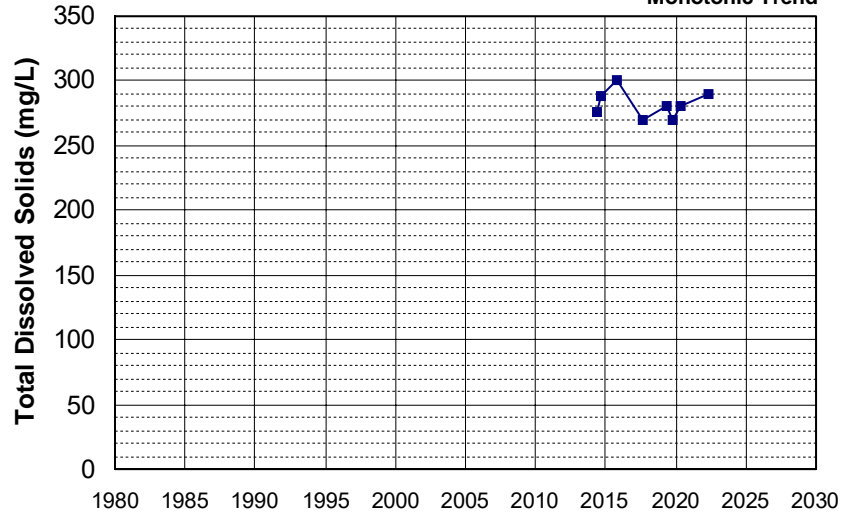
Well Name: L10007396297-MW-11B
 Well Type: MONITORING
 Source: WB_CLEANUP
 Depth Zone: Upper
 Well Depth (ft): 246
 # of Measurements: 8
 Period of Record: 2014 - 2020
 Trend Since 2000: Insufficient Evidence of Monotonic Trend



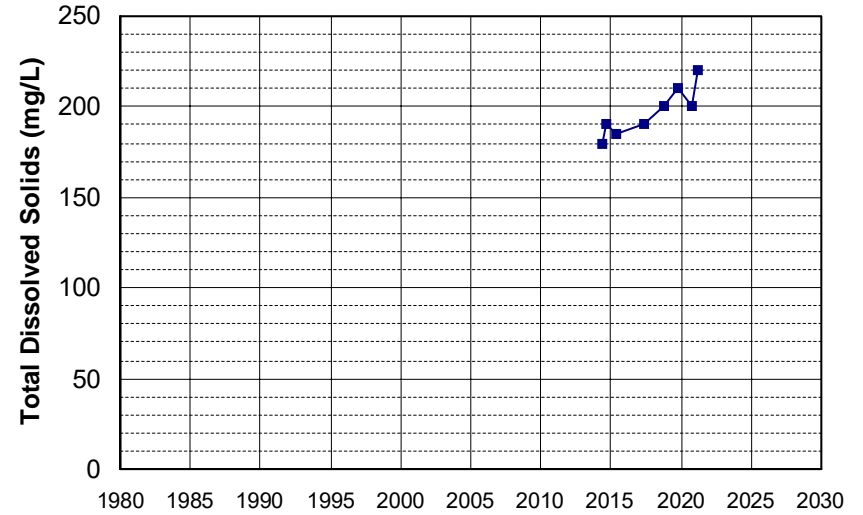
Well Name: L10007396297-MW-12B
 Well Type: MONITORING
 Source: WB_CLEANUP
 Depth Zone: Upper
 Well Depth (ft): 140
 # of Measurements: 8
 Period of Record: 2014 - 2020
 Trend Since 2000: Insufficient Evidence of Monotonic Trend



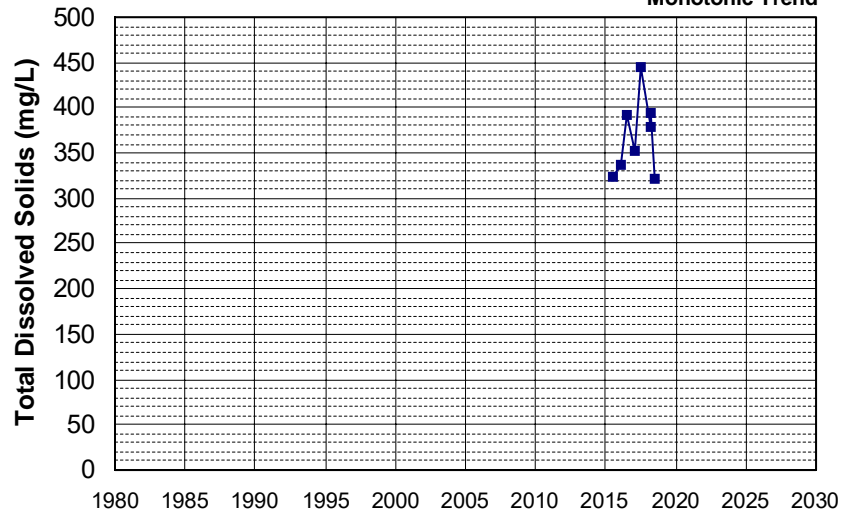
Well Name: L10007396297-MW-37A Well Depth (ft): 215
 Well Type: MONITORING # of Measurements: 8
 Source: WB_CLEANUP Period of Record: 2014 - 2022
 Depth Zone: Upper Trend Since 2000: Insufficient Evidence of Monotonic Trend



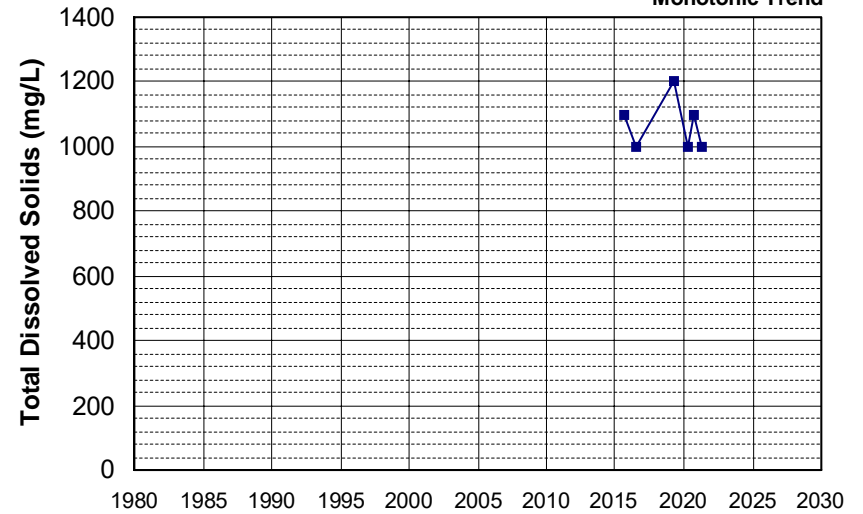
Well Name: L10007396297-MW-6B Well Depth (ft): 173
 Well Type: MONITORING # of Measurements: 8
 Source: WB_CLEANUP Period of Record: 2014 - 2021
 Depth Zone: Upper Trend Since 2000: Increasing Trend



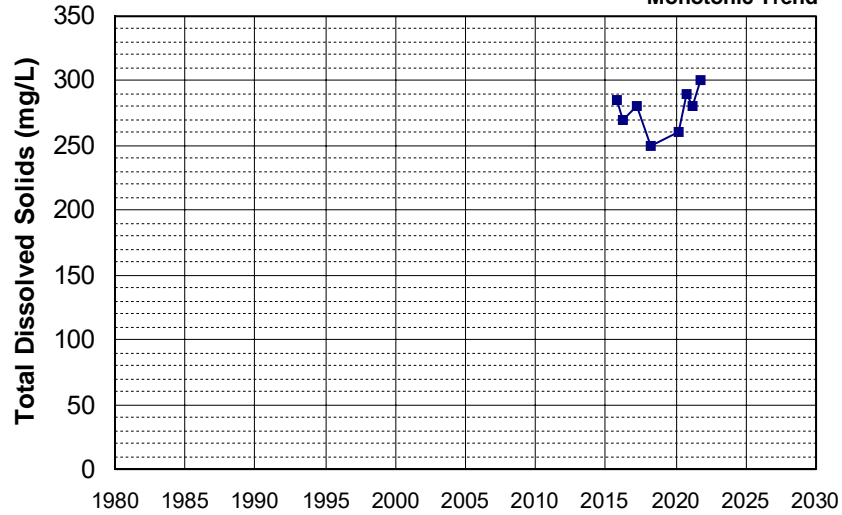
Well Name: DOD100026100-BCC016MW Well Depth (ft): 29
 Well Type: MONITORING # of Measurements: 8
 Source: WB_CLEANUP Period of Record: 2015 - 2018
 Depth Zone: Upper Trend Since 2000: Insufficient Evidence of Monotonic Trend



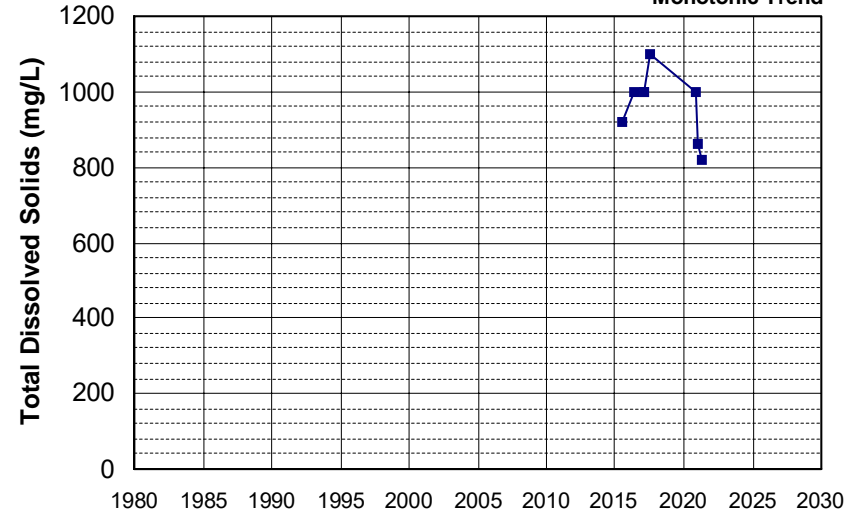
Well Name: L10001819539-OW3 Well Depth (ft): N/A
 Well Type: MONITORING # of Measurements: 8
 Source: WB_CLEANUP Period of Record: 2015 - 2021
 Depth Zone: Upper Trend Since 2000: Insufficient Evidence of Monotonic Trend



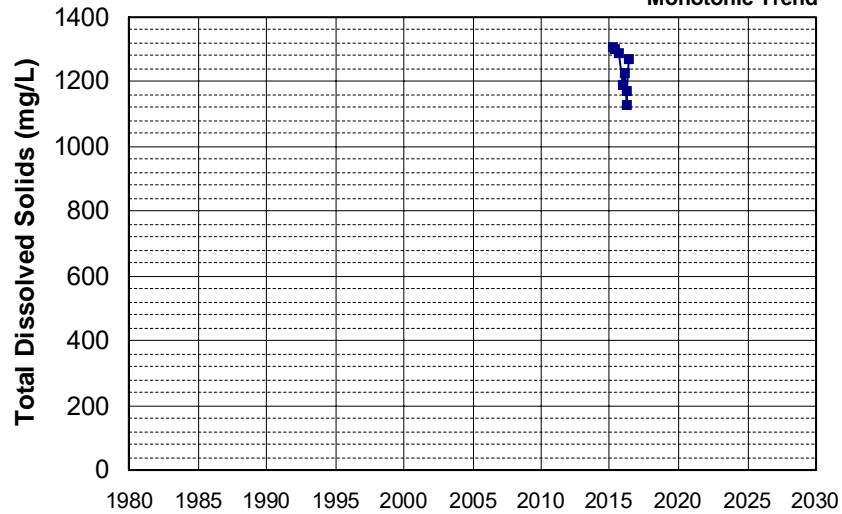
Well Name: L10004835054-MW-25
 Well Depth (ft): 69
 Well Type: MONITORING
 # of Measurements: 8
 Source: WB_CLEANUP
 Period of Record: 2015 - 2021
 Depth Zone: Upper
 Trend Since 2000: Insufficient Evidence of Monotonic Trend



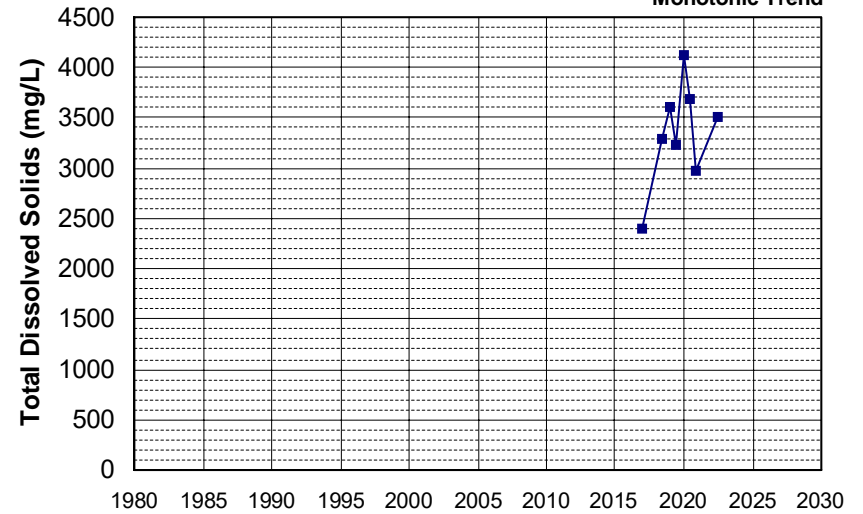
Well Name: L10007011530-G-32
 Well Depth (ft): 28.03
 Well Type: MONITORING
 # of Measurements: 8
 Source: WB_CLEANUP
 Period of Record: 2015 - 2021
 Depth Zone: Upper
 Trend Since 2000: Insufficient Evidence of Monotonic Trend



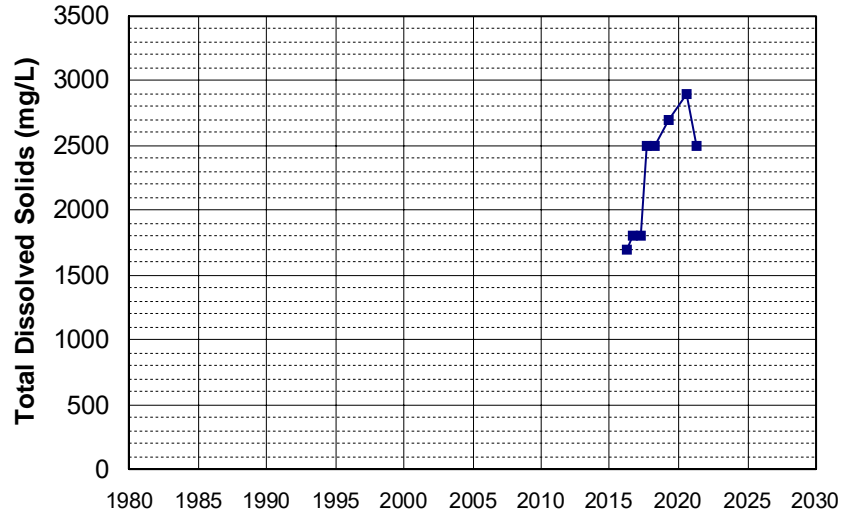
Well Name: SL186112969-49MW-9D
 Well Depth (ft): N/A
 Well Type: MONITORING
 # of Measurements: 8
 Source: WB_CLEANUP
 Period of Record: 2015 - 2016
 Depth Zone: Upper
 Trend Since 2000: Insufficient Evidence of Monotonic Trend



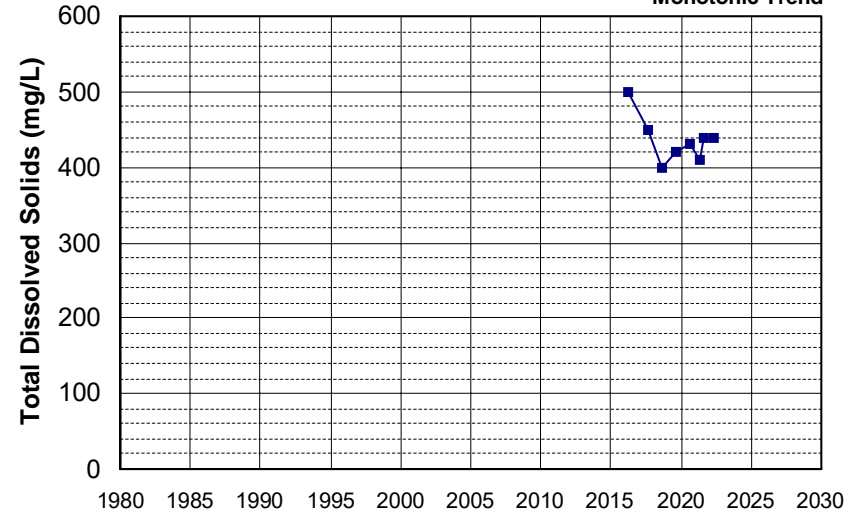
Well Name: L10001773161-EMP-6
 Well Depth (ft): N/A
 Well Type: MONITORING
 # of Measurements: 8
 Source: WB_CLEANUP
 Period of Record: 2016 - 2022
 Depth Zone: Upper
 Trend Since 2000: Insufficient Evidence of Monotonic Trend



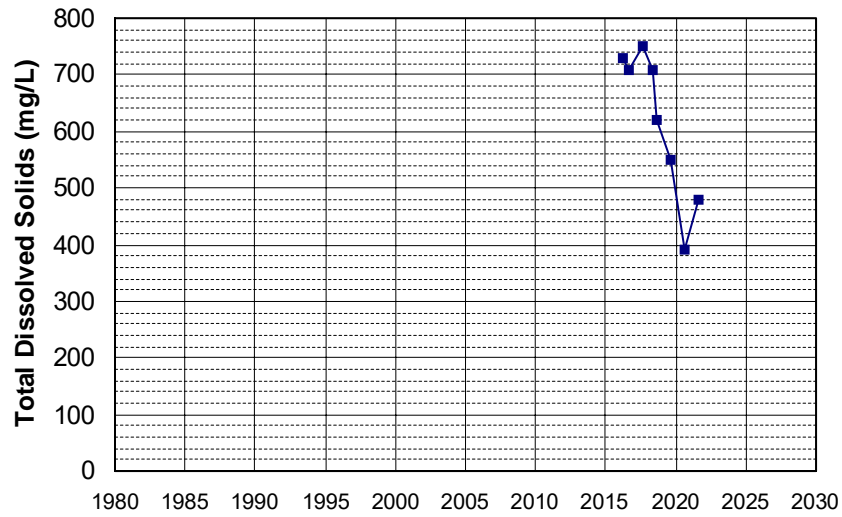
Well Name: L10007002783-MW-222R Well Depth (ft): 32.54
 Well Type: MONITORING # of Measurements: 8
 Source: WB_CLEANUP Period of Record: 2016 - 2021
 Depth Zone: Upper Trend Since 2000: Increasing Trend



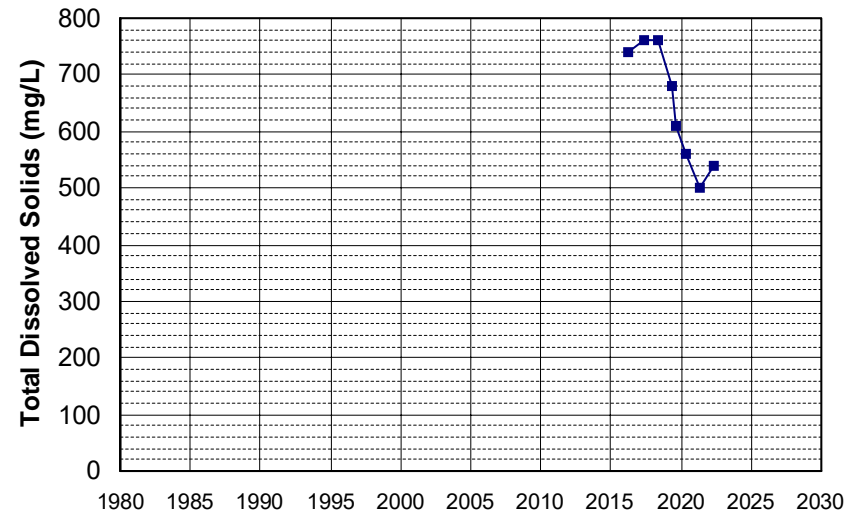
Well Name: L10007002783-MW-227R Well Depth (ft): 42.43
 Well Type: MONITORING # of Measurements: 8
 Source: WB_CLEANUP Period of Record: 2016 - 2022
 Depth Zone: Upper Trend Since 2000: Insufficient Evidence of Monotonic Trend



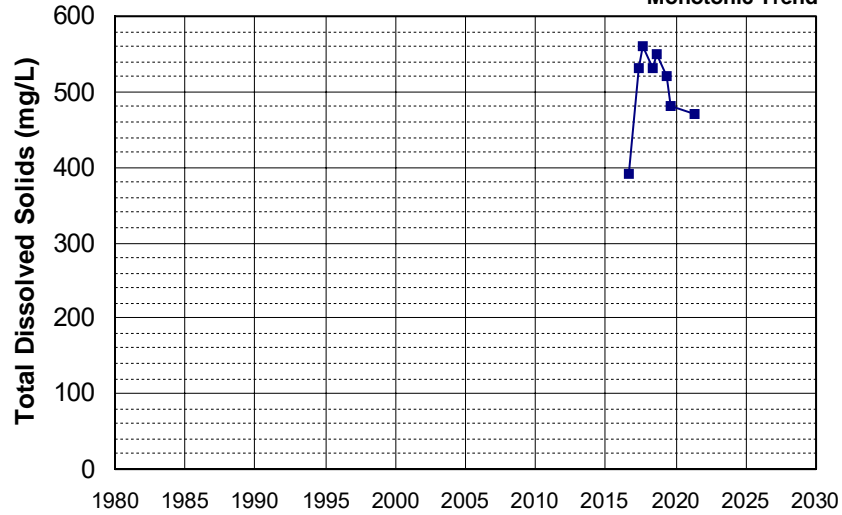
Well Name: L10007002783-MW-305 Well Depth (ft): 63.44
 Well Type: MONITORING # of Measurements: 8
 Source: WB_CLEANUP Period of Record: 2016 - 2021
 Depth Zone: Upper Trend Since 2000: Decreasing Trend



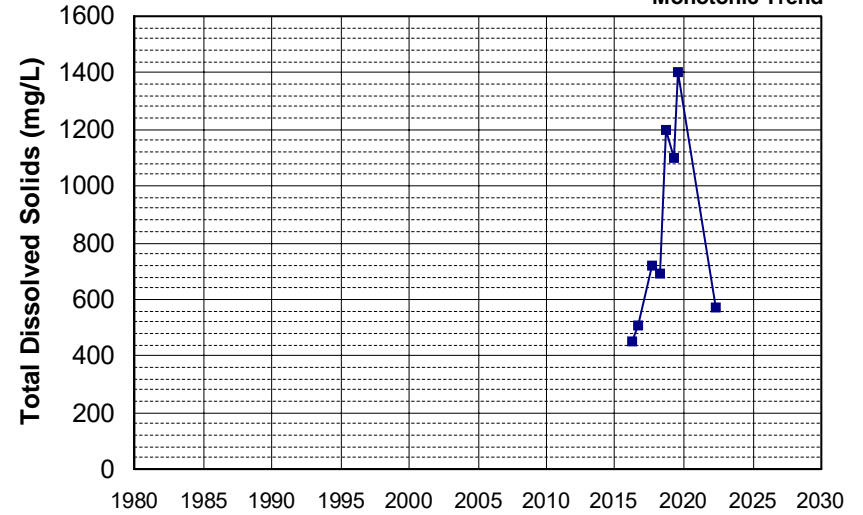
Well Name: L10007002783-MW-311 Well Depth (ft): 68.81
 Well Type: MONITORING # of Measurements: 8
 Source: WB_CLEANUP Period of Record: 2016 - 2022
 Depth Zone: Upper Trend Since 2000: Decreasing Trend



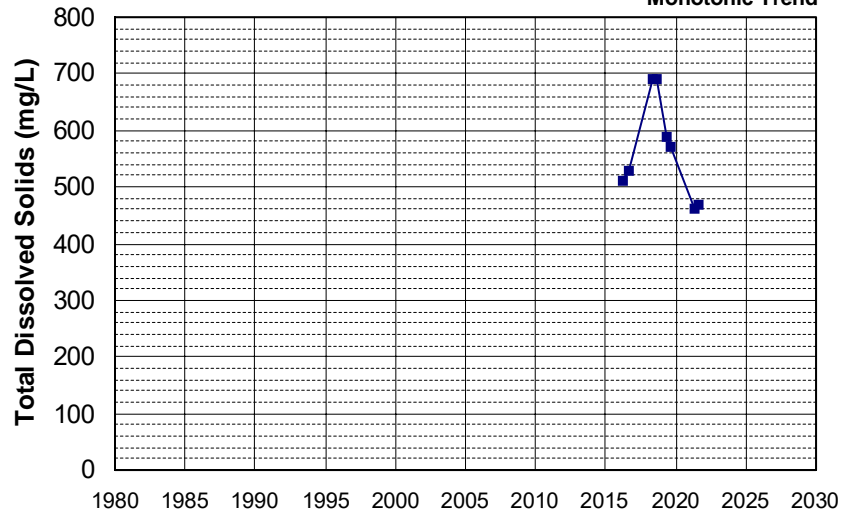
Well Name: L10007002783-MW-319
 Well Depth (ft): 62.53
 Well Type: MONITORING
 # of Measurements: 8
 Source: WB_CLEANUP
 Period of Record: 2016 - 2021
 Depth Zone: Upper
 Trend Since 2000: Insufficient Evidence of Monotonic Trend



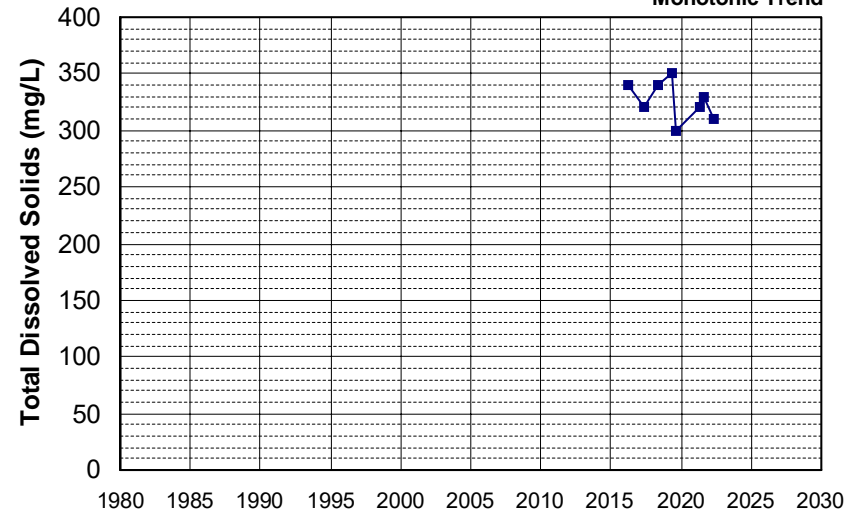
Well Name: L10007002783-MW-325
 Well Depth (ft): 51.24
 Well Type: MONITORING
 # of Measurements: 8
 Source: WB_CLEANUP
 Period of Record: 2016 - 2022
 Depth Zone: Upper
 Trend Since 2000: Insufficient Evidence of Monotonic Trend



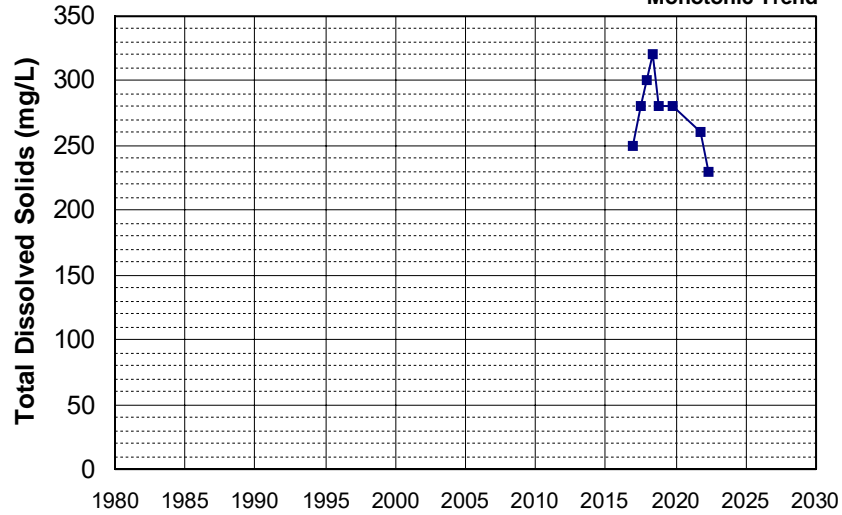
Well Name: L10007002783-MW-335
 Well Depth (ft): 66.74
 Well Type: MONITORING
 # of Measurements: 8
 Source: WB_CLEANUP
 Period of Record: 2016 - 2021
 Depth Zone: Upper
 Trend Since 2000: Insufficient Evidence of Monotonic Trend



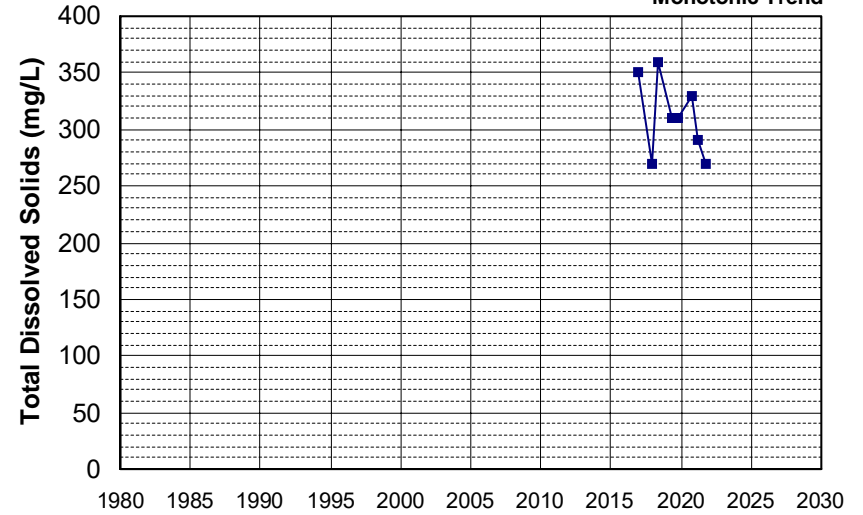
Well Name: L10007002783-MW-338
 Well Depth (ft): 76.56
 Well Type: MONITORING
 # of Measurements: 8
 Source: WB_CLEANUP
 Period of Record: 2016 - 2022
 Depth Zone: Upper
 Trend Since 2000: Insufficient Evidence of Monotonic Trend



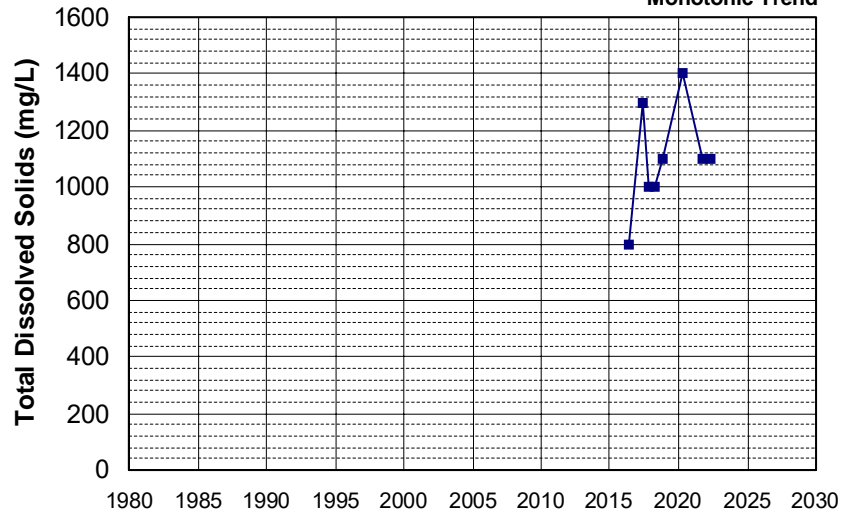
Well Name: L10007939295-CW-25S
 Well Depth (ft): N/A
 Well Type: MONITORING
 # of Measurements: 8
 Source: WB_CLEANUP
 Period of Record: 2016 - 2022
 Depth Zone: Upper
 Trend Since 2000: Insufficient Evidence of Monotonic Trend



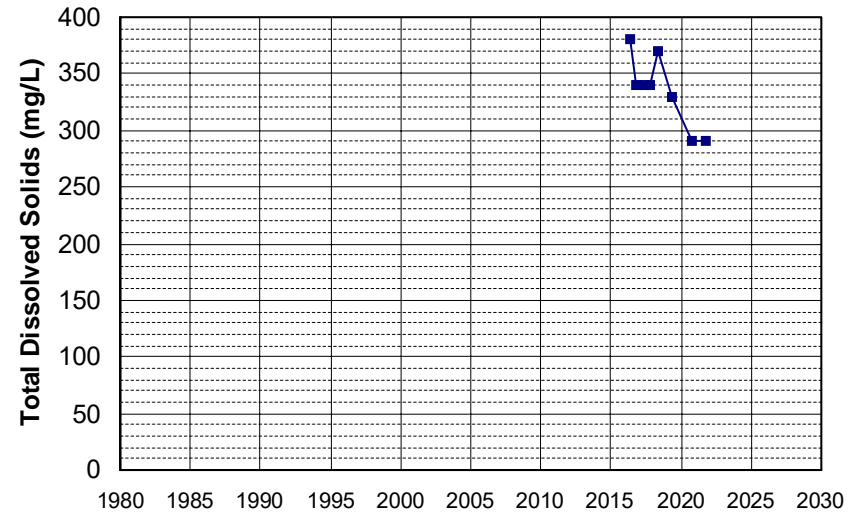
Well Name: L10007939295-CW-7S
 Well Depth (ft): N/A
 Well Type: MONITORING
 # of Measurements: 8
 Source: WB_CLEANUP
 Period of Record: 2016 - 2021
 Depth Zone: Upper
 Trend Since 2000: Insufficient Evidence of Monotonic Trend



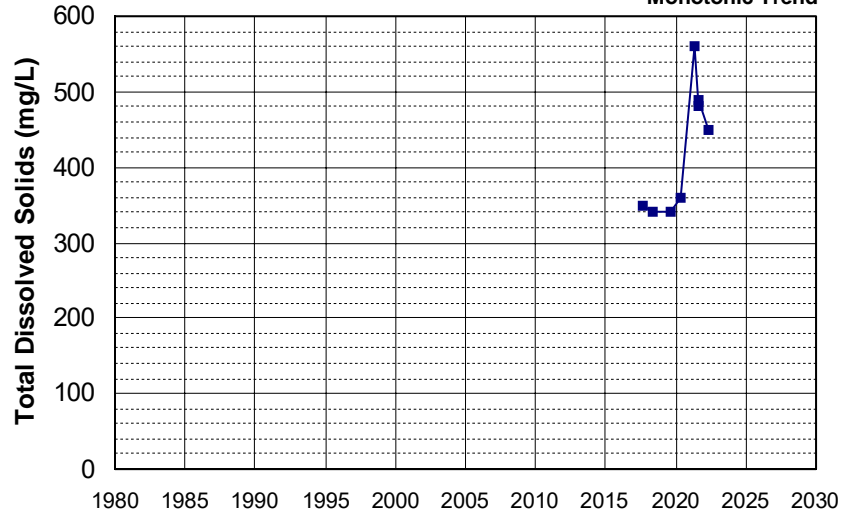
Well Name: L10009540332-MW-21
 Well Depth (ft): N/A
 Well Type: MONITORING
 # of Measurements: 8
 Source: WB_CLEANUP
 Period of Record: 2016 - 2022
 Depth Zone: Upper
 Trend Since 2000: Insufficient Evidence of Monotonic Trend



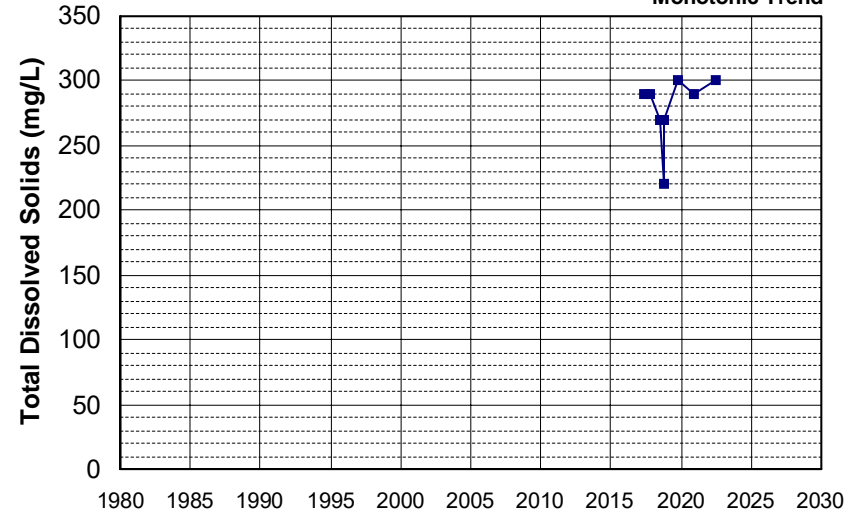
Well Name: L10009540332-MW-22
 Well Depth (ft): N/A
 Well Type: MONITORING
 # of Measurements: 8
 Source: WB_CLEANUP
 Period of Record: 2016 - 2021
 Depth Zone: Upper
 Trend Since 2000: Decreasing Trend



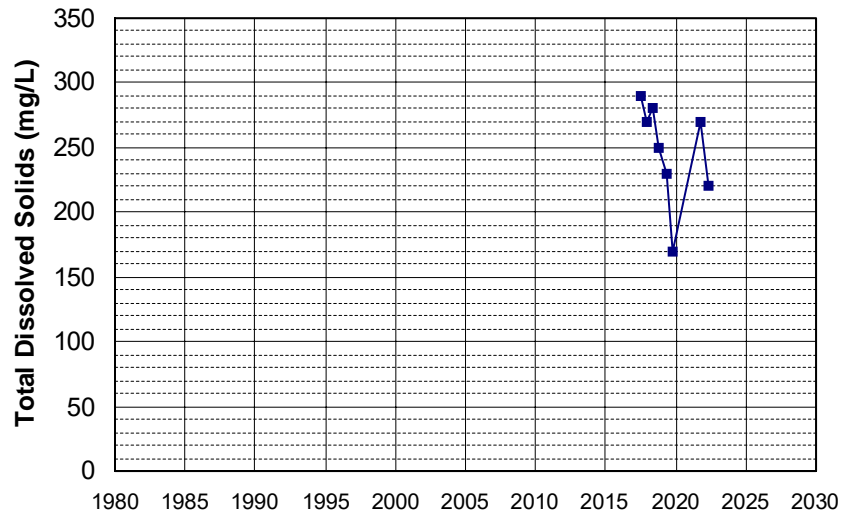
Well Name: L10007002783-MW-223
 Well Depth (ft): 60.38
 Well Type: MONITORING
 # of Measurements: 8
 Source: WB_CLEANUP
 Period of Record: 2017 - 2022
 Depth Zone: Upper
 Trend Since 2000: Insufficient Evidence of Monotonic Trend



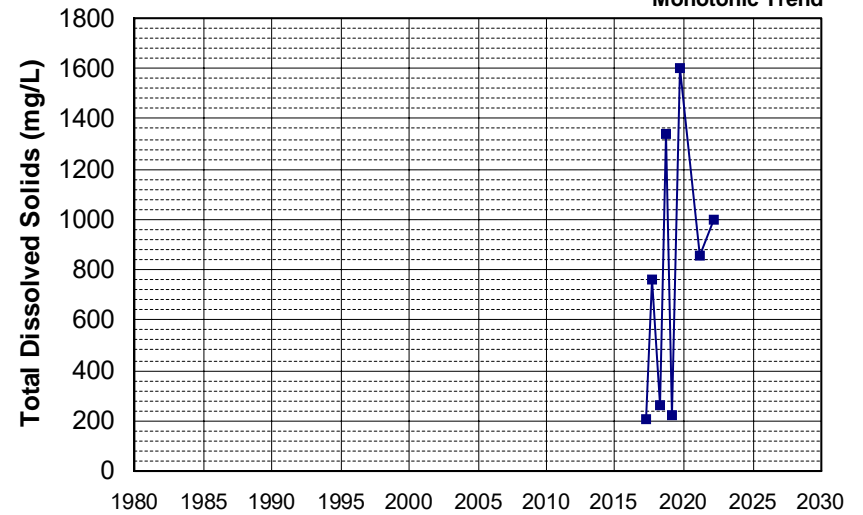
Well Name: L10007064608-MW-5
 Well Depth (ft): 40
 Well Type: MONITORING
 # of Measurements: 8
 Source: WB_CLEANUP
 Period of Record: 2017 - 2022
 Depth Zone: Upper
 Trend Since 2000: Insufficient Evidence of Monotonic Trend



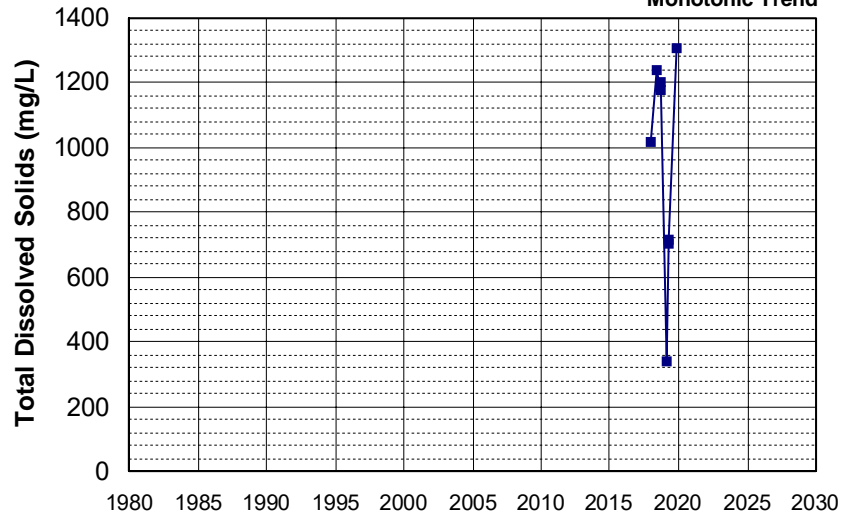
Well Name: L10007939295-CW-25M
 Well Depth (ft): N/A
 Well Type: MONITORING
 # of Measurements: 8
 Source: WB_CLEANUP
 Period of Record: 2017 - 2022
 Depth Zone: Upper
 Trend Since 2000: Decreasing Trend



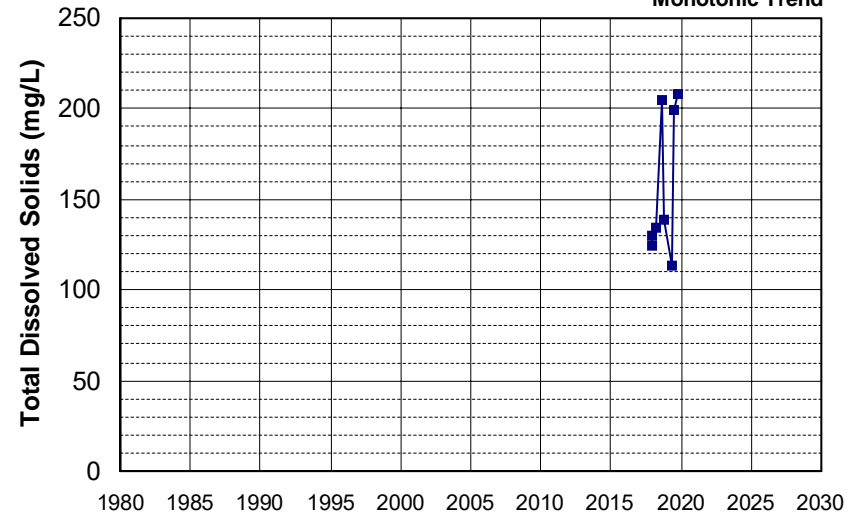
Well Name: SL185462917-MW-2
 Well Depth (ft): N/A
 Well Type: MONITORING
 # of Measurements: 8
 Source: WB_CLEANUP
 Period of Record: 2017 - 2022
 Depth Zone: Upper
 Trend Since 2000: Insufficient Evidence of Monotonic Trend



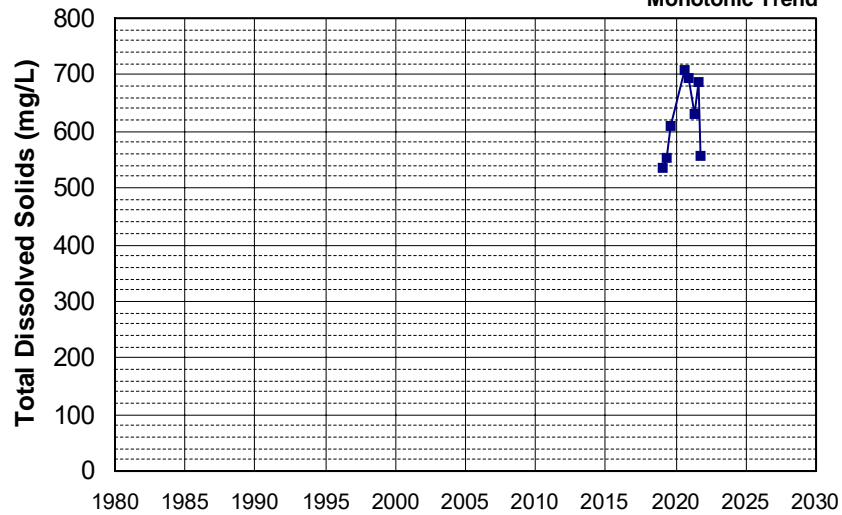
Well Name: T1000005772-NDMW-14
 Well Type: MONITORING
 Source: WB_CLEANUP
 Depth Zone: Upper
 Well Depth (ft): N/A
 # of Measurements: 8
 Period of Record: 2017 - 2019
 Trend Since 2000: Insufficient Evidence of Monotonic Trend



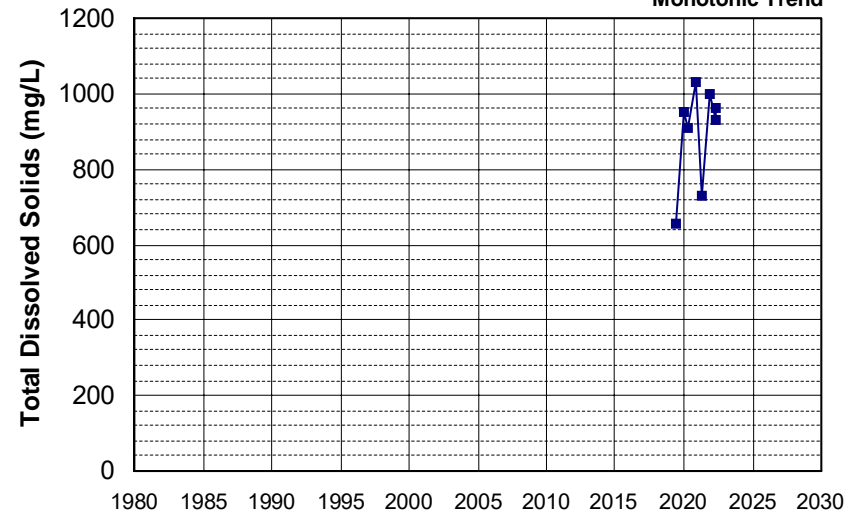
Well Name: T1000005772-NDPZ-06
 Well Type: MONITORING
 Source: WB_CLEANUP
 Depth Zone: Upper
 Well Depth (ft): N/A
 # of Measurements: 8
 Period of Record: 2017 - 2019
 Trend Since 2000: Insufficient Evidence of Monotonic Trend



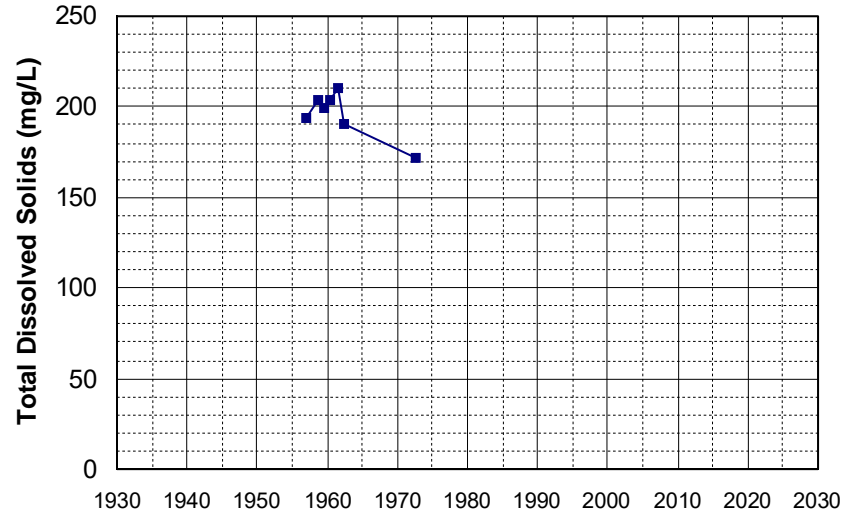
Well Name: L10002248429-GW-6
 Well Type: MONITORING
 Source: WB_CLEANUP
 Depth Zone: Upper
 Well Depth (ft): N/A
 # of Measurements: 8
 Period of Record: 2019 - 2021
 Trend Since 2000: Insufficient Evidence of Monotonic Trend



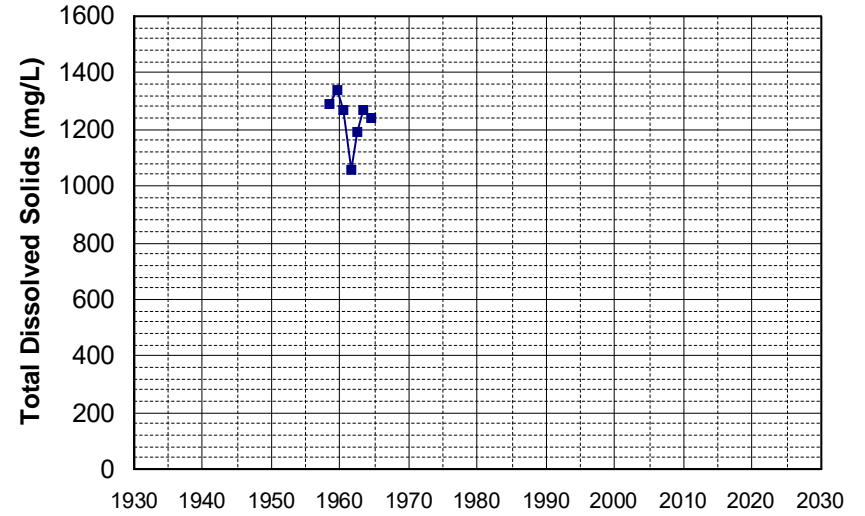
Well Name: L10009553902-MW-10A
 Well Type: MONITORING
 Source: WB_CLEANUP
 Depth Zone: Upper
 Well Depth (ft): N/A
 # of Measurements: 8
 Period of Record: 2019 - 2022
 Trend Since 2000: Insufficient Evidence of Monotonic Trend



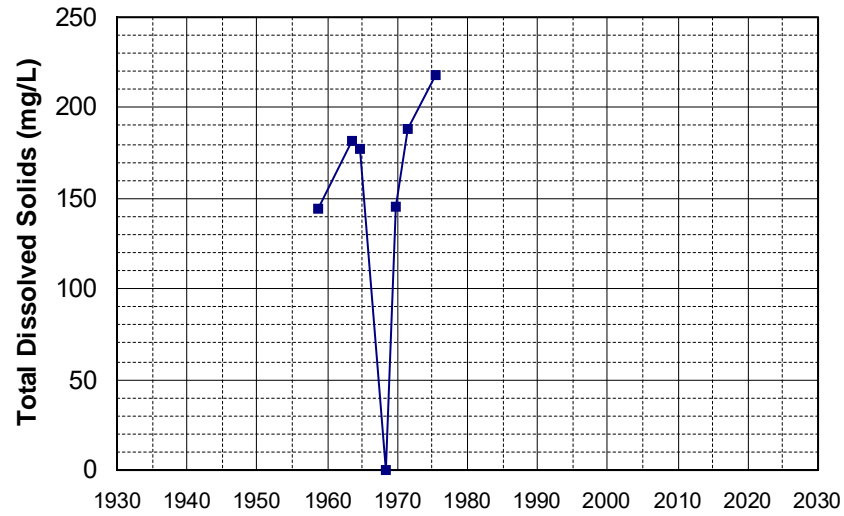
Well Name: 393210122071101 Well Depth (ft): 78
 Well Type: WATER SUPPLY, OTHER # of Measurements: 7
 Source: USGS_NWIS Period of Record: 1957 - 1972
 Depth Zone: Upper Trend Since 2000: Insufficient Data



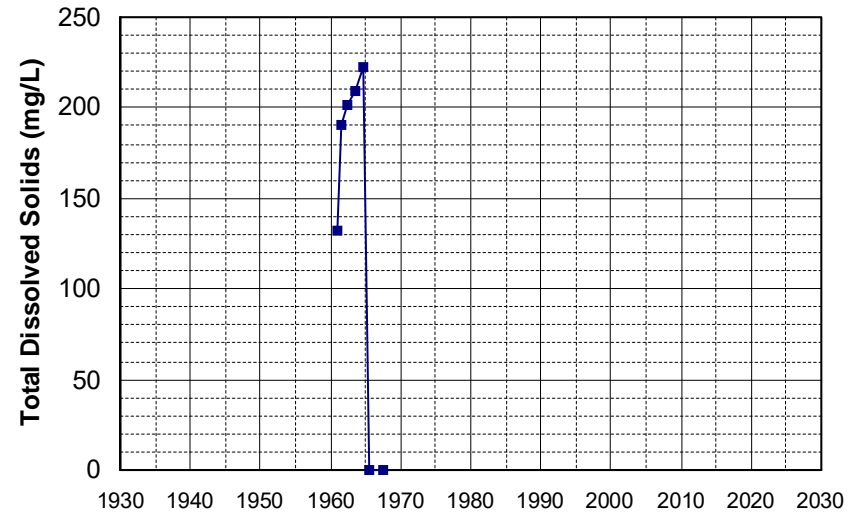
Well Name: 15N10W10E001M Well Depth (ft): 120
 Well Type: WATER SUPPLY, OTHER # of Measurements: 7
 Source: DWR Period of Record: 1958 - 1964
 Depth Zone: Upper Trend Since 2000: Insufficient Data



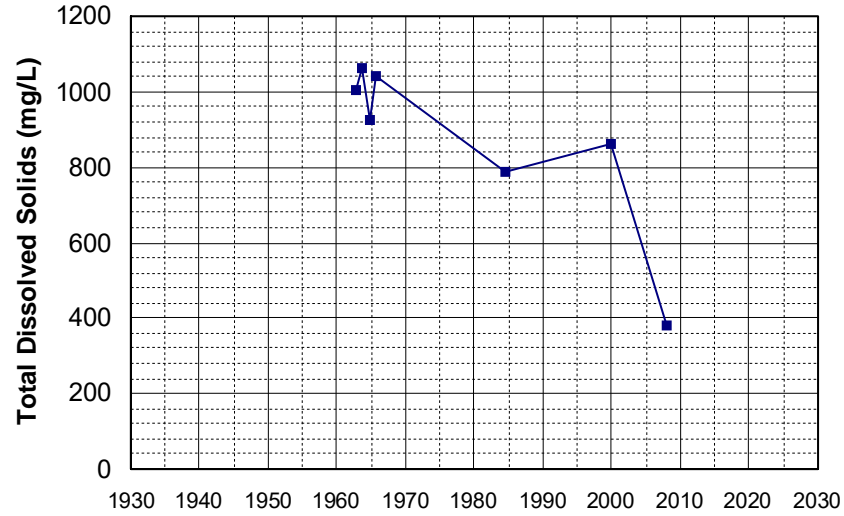
Well Name: 18N04E21P001M Well Depth (ft): 181
 Well Type: WATER SUPPLY, OTHER # of Measurements: 7
 Source: DWR Period of Record: 1958 - 1975
 Depth Zone: Upper Trend Since 2000: Insufficient Data



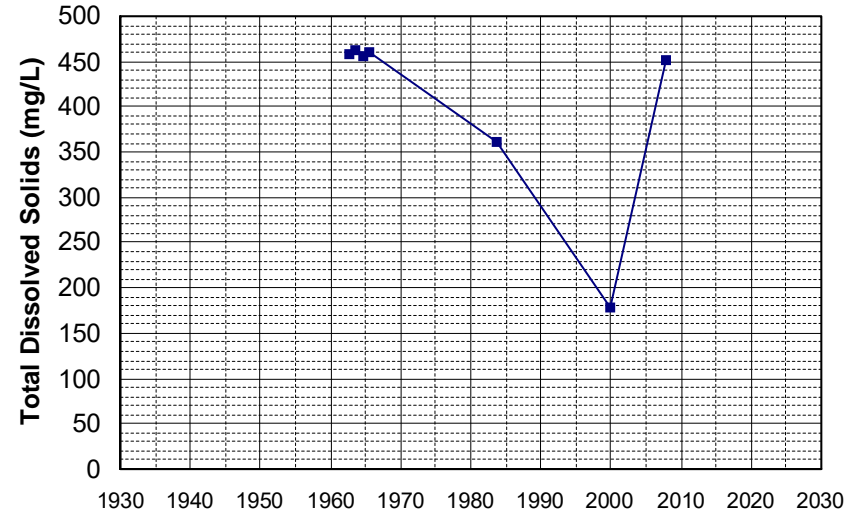
Well Name: 24N03W04K001M Well Depth (ft): 108
 Well Type: WATER SUPPLY, OTHER # of Measurements: 7
 Source: DWR Period of Record: 1961 - 1967
 Depth Zone: Upper Trend Since 2000: Insufficient Data



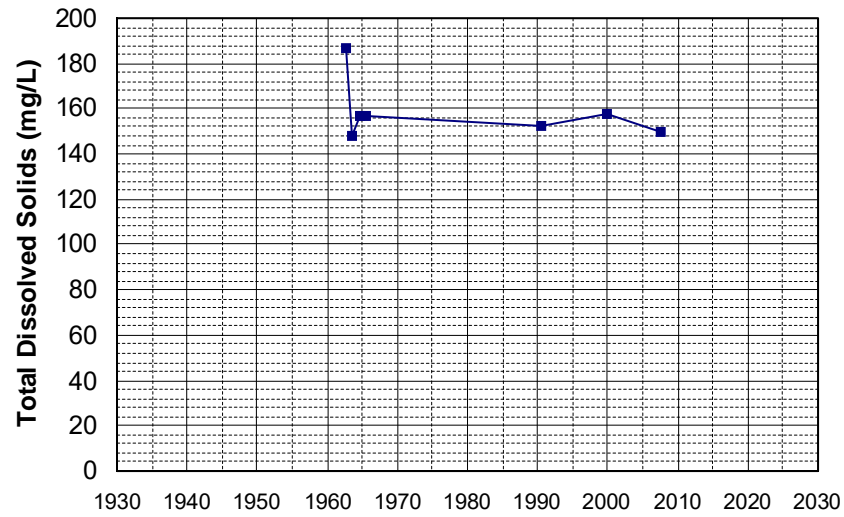
Well Name: 21N15E05D001M Well Depth (ft): 240
Well Type: WATER SUPPLY, OTHER # of Measurements: 7
Source: DWR Period of Record: 1962 - 2007
Depth Zone: Upper Trend Since 2000: Insufficient Data



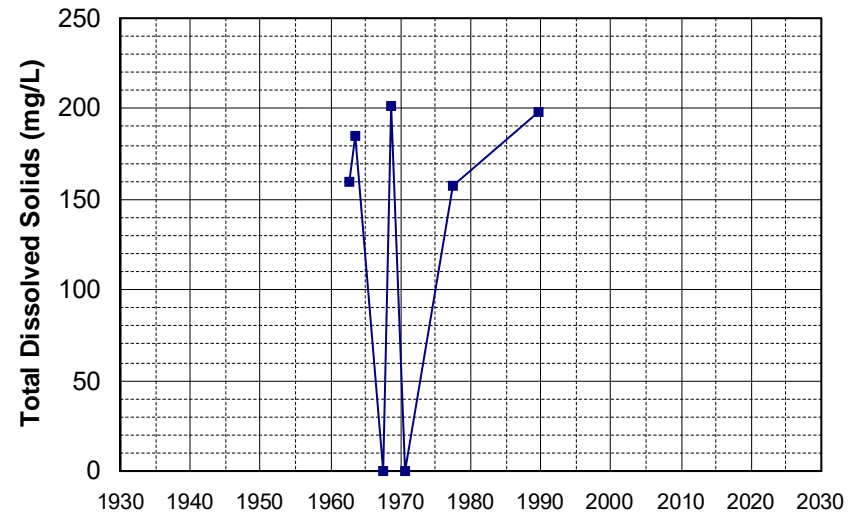
Well Name: 23N14E35L002M Well Depth (ft): 182
Well Type: WATER SUPPLY, OTHER # of Measurements: 7
Source: DWR Period of Record: 1962 - 2007
Depth Zone: Upper Trend Since 2000: Insufficient Data



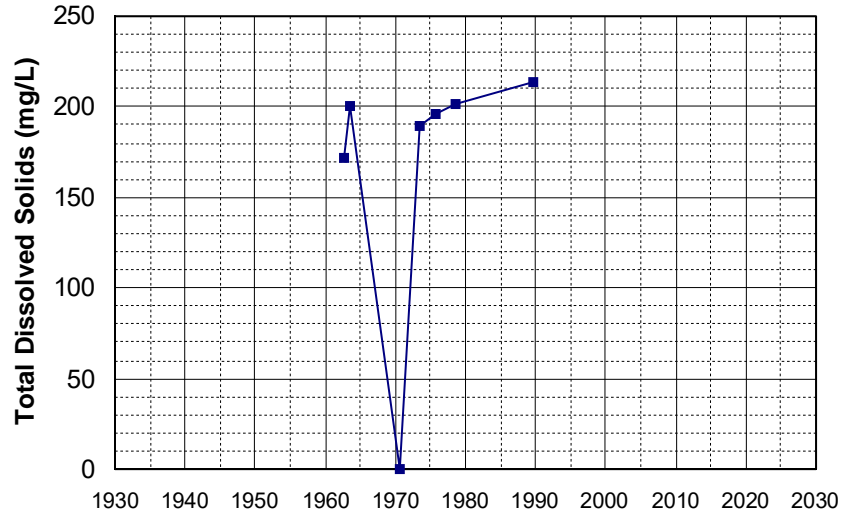
Well Name: 24N10E08L001M Well Depth (ft): 120
Well Type: WATER SUPPLY, OTHER # of Measurements: 7
Source: DWR Period of Record: 1962 - 2007
Depth Zone: Upper Trend Since 2000: Insufficient Data



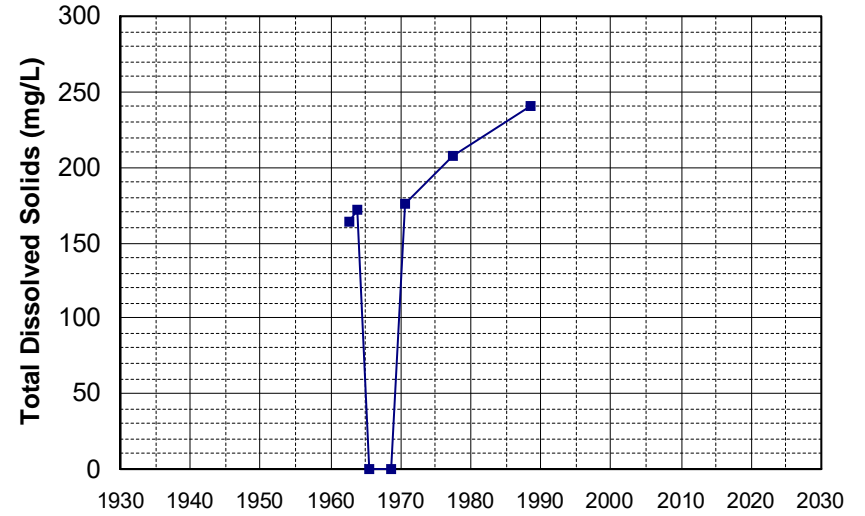
Well Name: 39N07E13Q001M Well Depth (ft): 256
Well Type: WATER SUPPLY, OTHER # of Measurements: 7
Source: DWR Period of Record: 1962 - 1989
Depth Zone: Upper Trend Since 2000: Insufficient Data



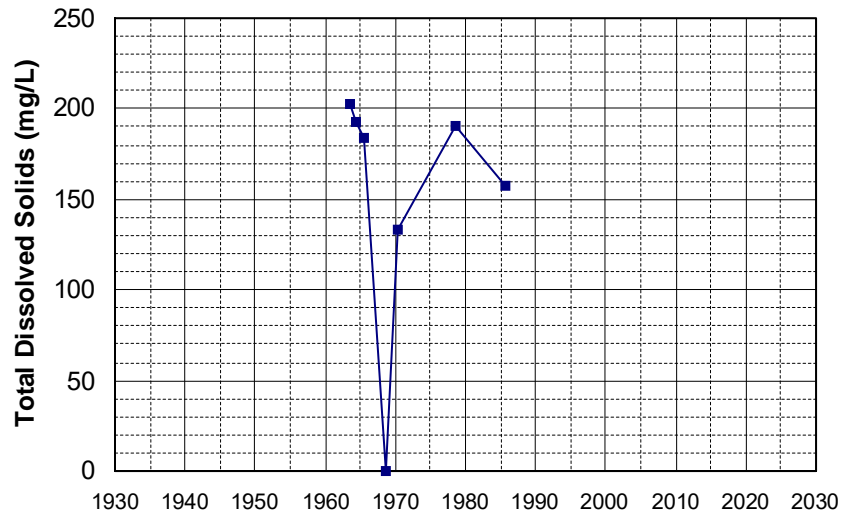
Well Name: 39N08E23A002M Well Depth (ft): 230
 Well Type: WATER SUPPLY, OTHER # of Measurements: 7
 Source: DWR Period of Record: 1962 - 1989
 Depth Zone: Upper Trend Since 2000: Insufficient Data



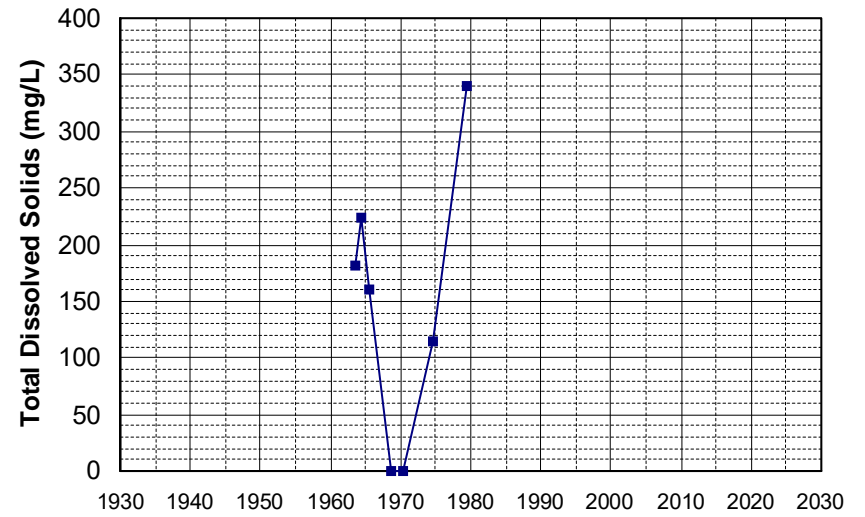
Well Name: 45N14E32L001M Well Depth (ft): 147
 Well Type: WATER SUPPLY, OTHER # of Measurements: 7
 Source: DWR Period of Record: 1962 - 1988
 Depth Zone: Upper Trend Since 2000: Insufficient Data



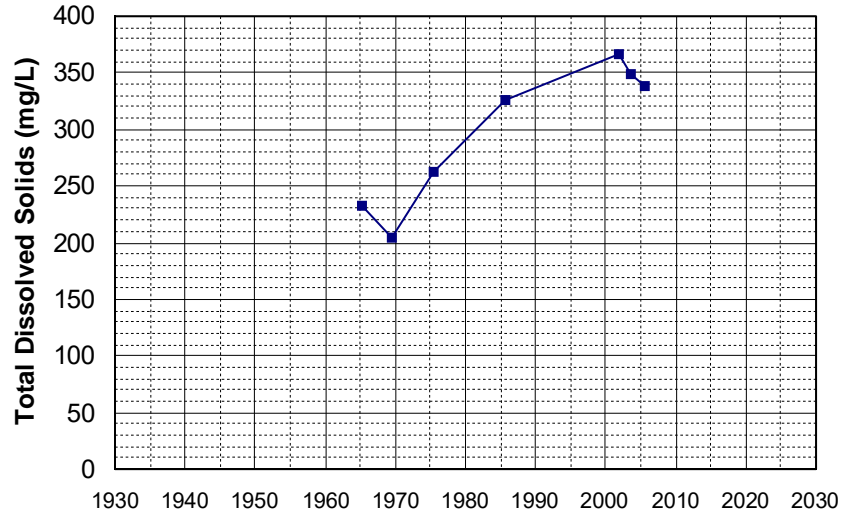
Well Name: 13N07W15N001M Well Depth (ft): 228
 Well Type: WATER SUPPLY, OTHER # of Measurements: 7
 Source: DWR Period of Record: 1963 - 1985
 Depth Zone: Upper Trend Since 2000: Insufficient Data



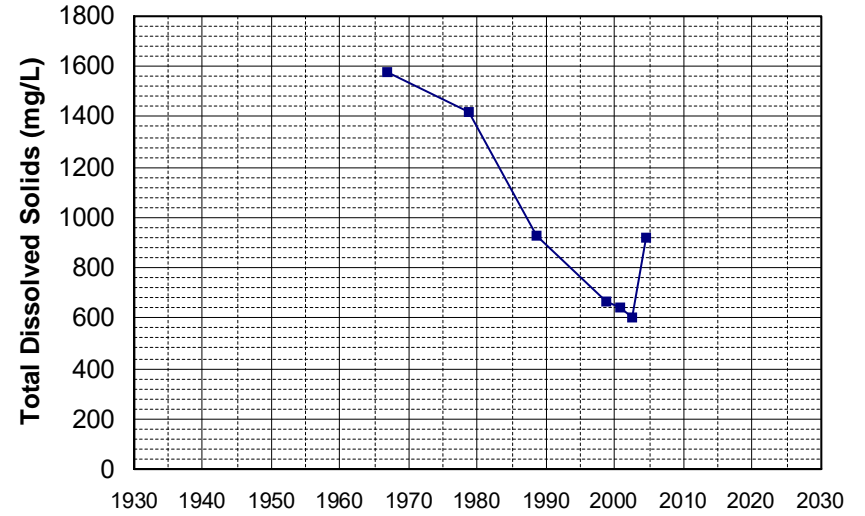
Well Name: 14N08W23K001M Well Depth (ft): 21
 Well Type: WATER SUPPLY, OTHER # of Measurements: 7
 Source: DWR Period of Record: 1963 - 1979
 Depth Zone: Upper Trend Since 2000: Insufficient Data



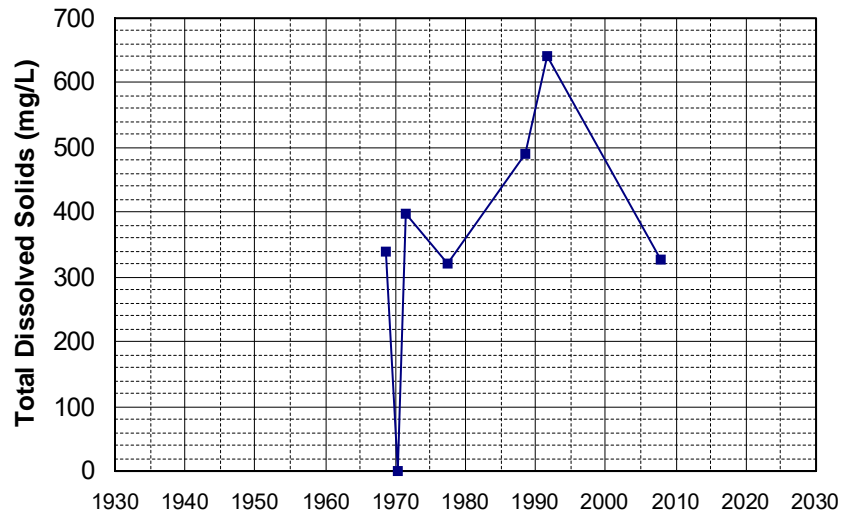
Well Name: 14N02E13L001M Well Depth (ft): 82
 Well Type: WATER SUPPLY, OTHER # of Measurements: 7
 Source: DWR Period of Record: 1965 - 2005
 Depth Zone: Upper Trend Since 2000: Insufficient Data



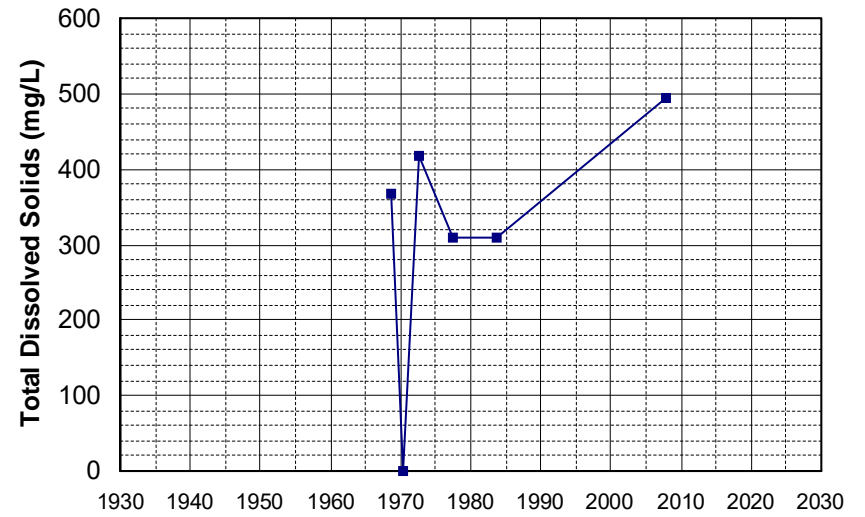
Well Name: 13N03E15C003M Well Depth (ft): 100
 Well Type: WATER SUPPLY, OTHER # of Measurements: 7
 Source: DWR Period of Record: 1966 - 2004
 Depth Zone: Upper Trend Since 2000: Insufficient Data



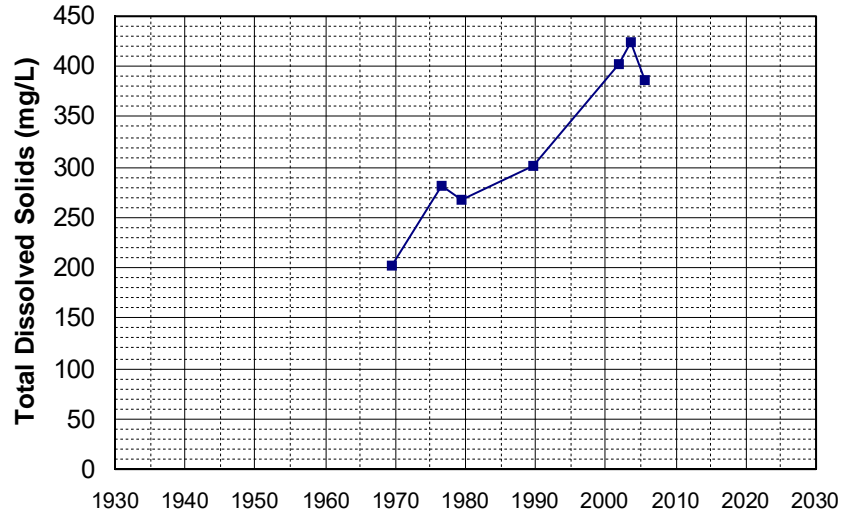
Well Name: 12N07W13N001M Well Depth (ft): 258
 Well Type: WATER SUPPLY, OTHER # of Measurements: 7
 Source: DWR Period of Record: 1968 - 2007
 Depth Zone: Upper Trend Since 2000: Insufficient Data



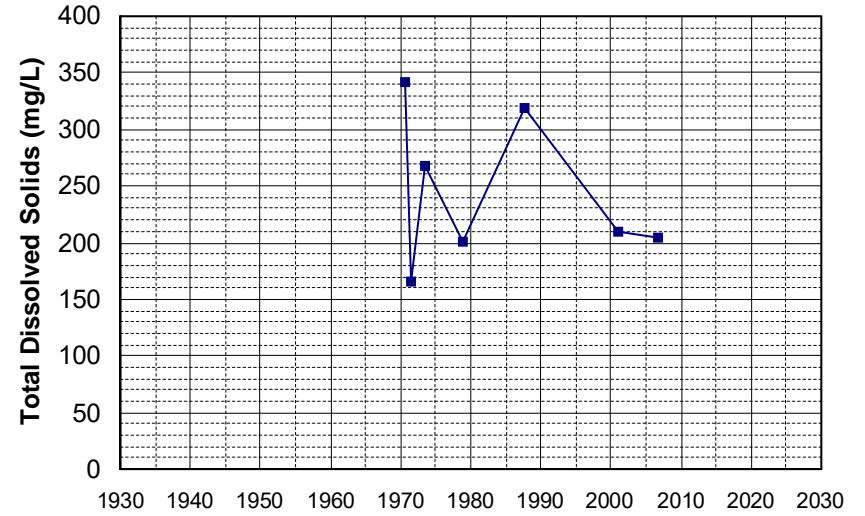
Well Name: 13N07W21J002M Well Depth (ft): 228
 Well Type: WATER SUPPLY, OTHER # of Measurements: 7
 Source: DWR Period of Record: 1968 - 2007
 Depth Zone: Upper Trend Since 2000: Insufficient Data



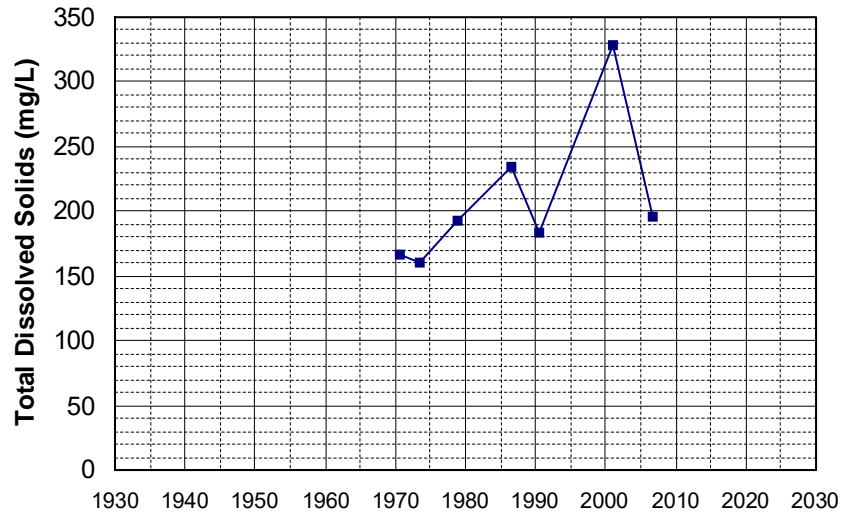
Well Name: 12N04E25N001M Well Depth (ft): 150
Well Type: WATER SUPPLY, OTHER # of Measurements: 7
Source: DWR Period of Record: 1969 - 2005
Depth Zone: Upper Trend Since 2000: Insufficient Data



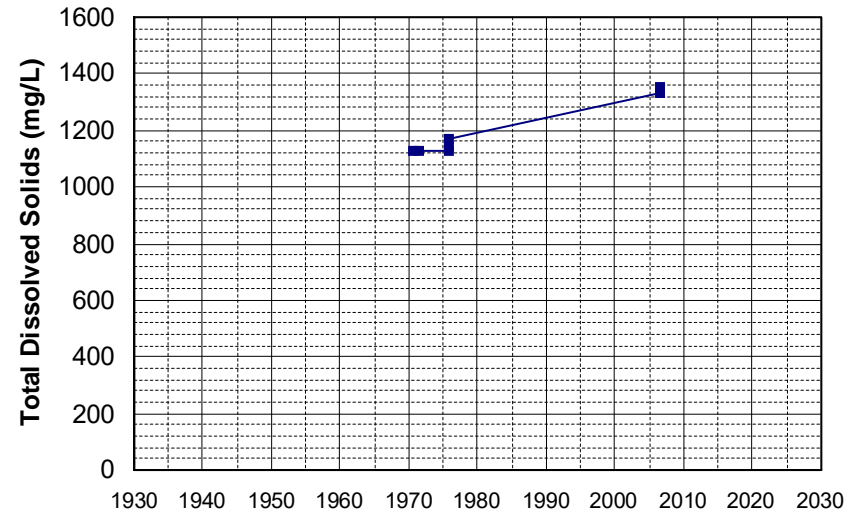
Well Name: 20N02W22E001M Well Depth (ft): 135
Well Type: WATER SUPPLY, OTHER # of Measurements: 7
Source: DWR Period of Record: 1970 - 2006
Depth Zone: Upper Trend Since 2000: Insufficient Data



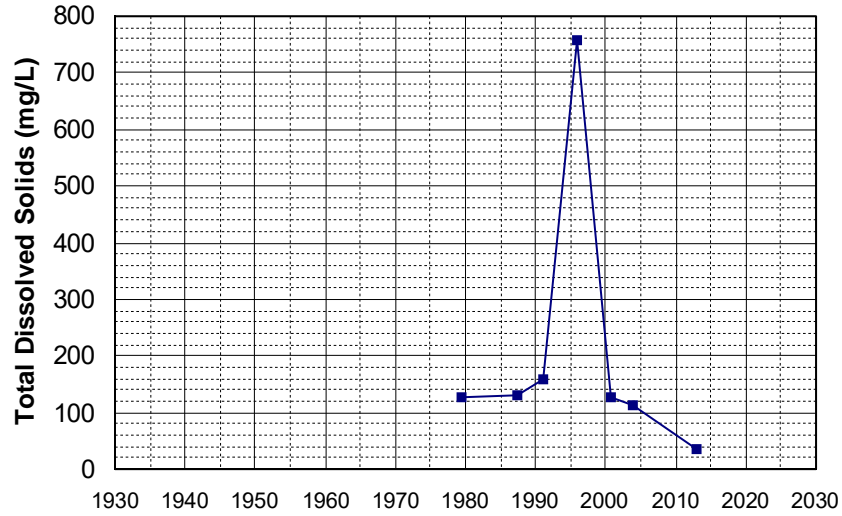
Well Name: 21N03W08A002M Well Depth (ft): 105
Well Type: WATER SUPPLY, OTHER # of Measurements: 7
Source: DWR Period of Record: 1970 - 2006
Depth Zone: Upper Trend Since 2000: Insufficient Data



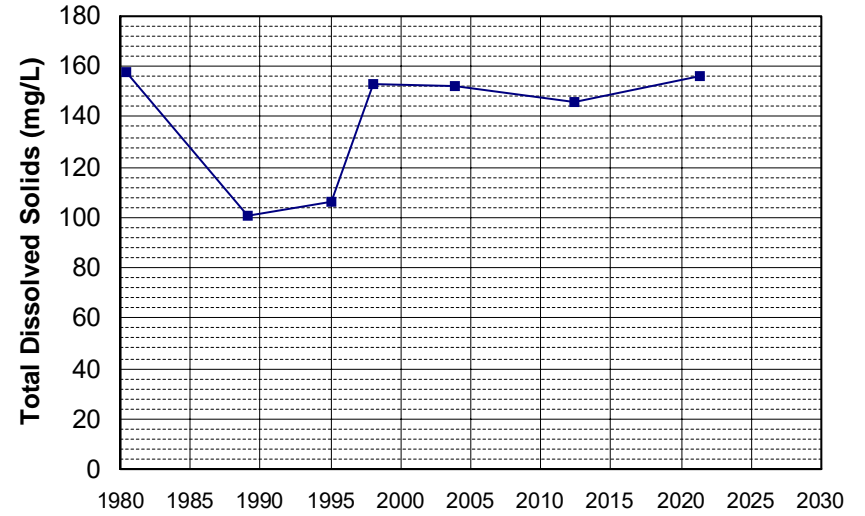
Well Name: 391744122071301 Well Depth (ft): 159
Well Type: WATER SUPPLY, OTHER # of Measurements: 7
Source: USGS_NWIS Period of Record: 1970 - 2006
Depth Zone: Upper Trend Since 2000: Insufficient Data



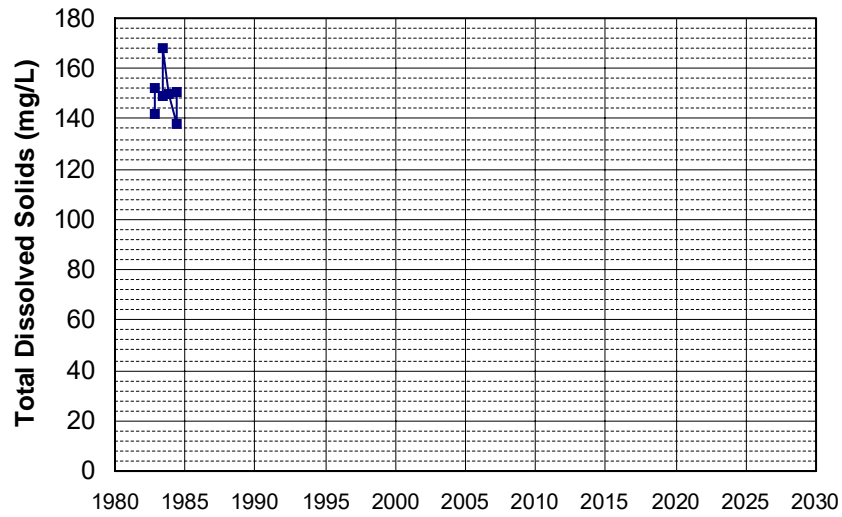
Well Name: CA4500007_001_001
 Well Type: MUNICIPAL
 Source: DDW
 Depth Zone: Upper
 Well Depth (ft): N/A
 # of Measurements: 7
 Period of Record: 1979 - 2013
 Trend Since 2000: Insufficient Data



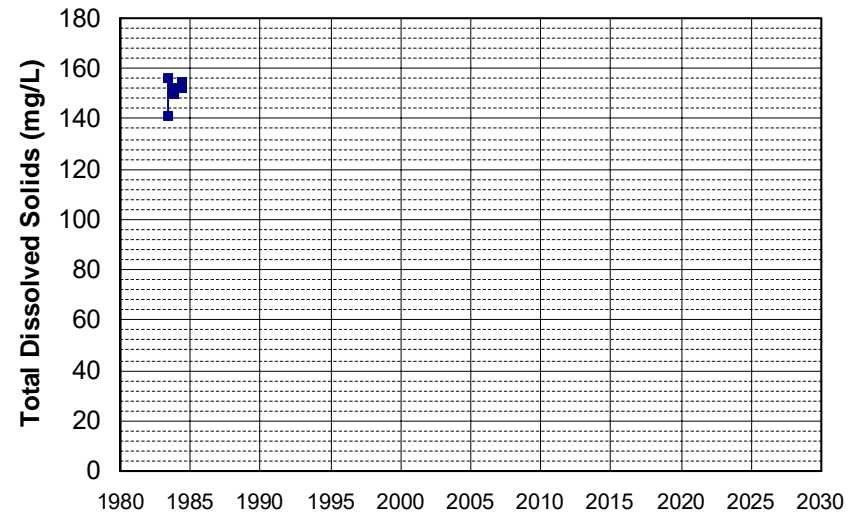
Well Name: CA4500104_001_001
 Well Type: MUNICIPAL
 Source: DDW
 Depth Zone: Upper
 Well Depth (ft): N/A
 # of Measurements: 7
 Period of Record: 1980 - 2021
 Trend Since 2000: Insufficient Data



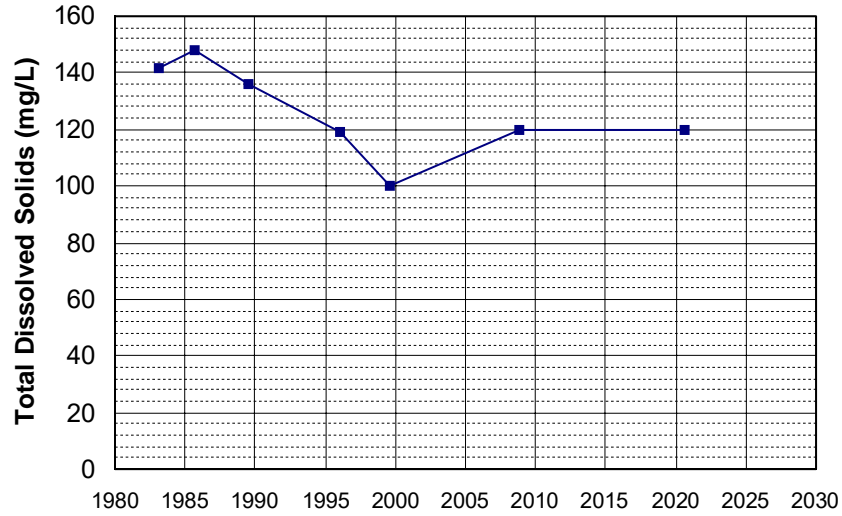
Well Name: 402753122313802
 Well Type: WATER SUPPLY, OTHER
 Source: USGS_NWIS
 Depth Zone: Upper
 Well Depth (ft): 100
 # of Measurements: 7
 Period of Record: 1982 - 1984
 Trend Since 2000: Insufficient Data



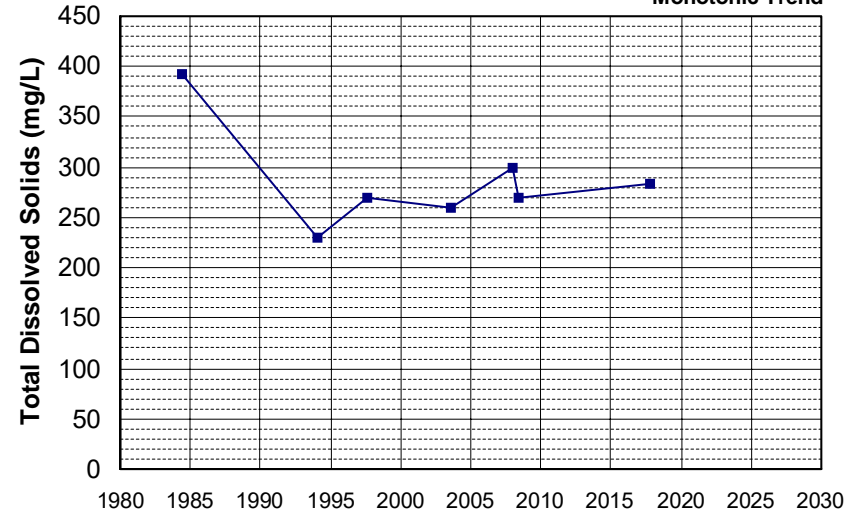
Well Name: 402135122201701
 Well Type: WATER SUPPLY, OTHER
 Source: USGS_NWIS
 Depth Zone: Upper
 Well Depth (ft): 94
 # of Measurements: 7
 Period of Record: 1983 - 1984
 Trend Since 2000: Insufficient Data



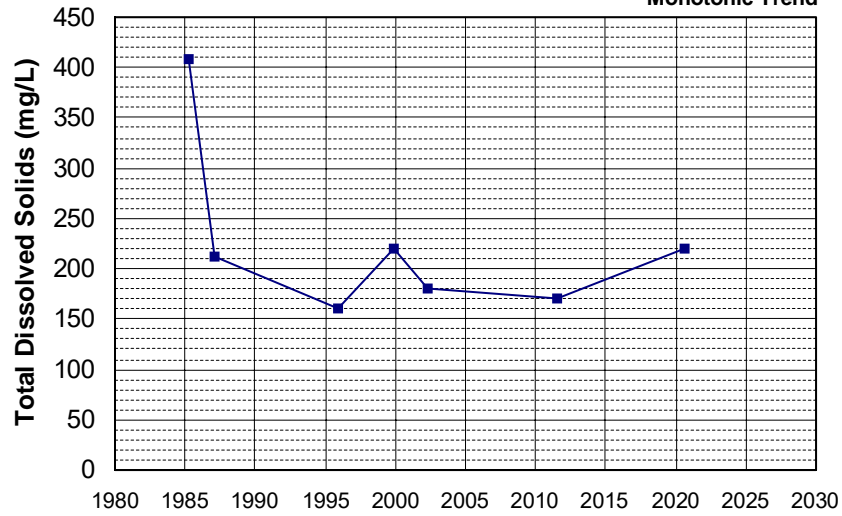
Well Name: CA3210003_003_003
 Well Depth (ft): N/A
 Well Type: MUNICIPAL
 # of Measurements: 7
 Source: DDW
 Period of Record: 1983 - 2020
 Depth Zone: Upper
 Trend Since 2000: Insufficient Data



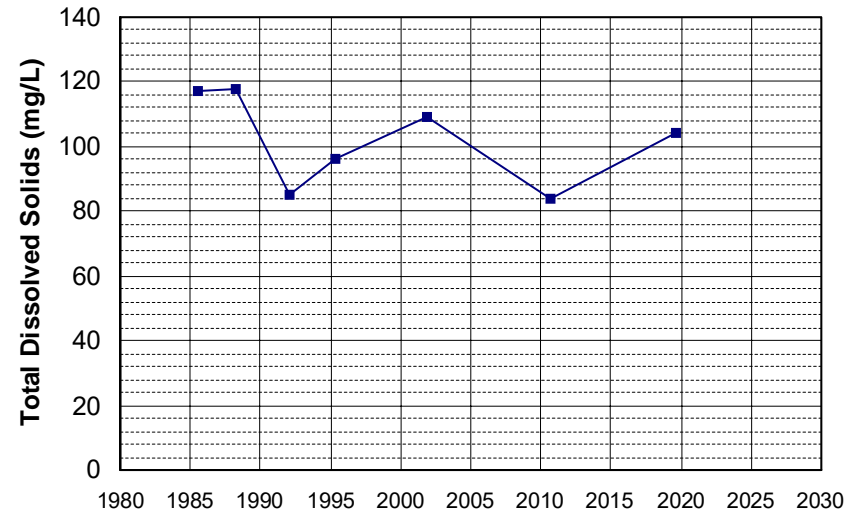
Well Name: CA1110001_001_001
 Well Depth (ft): N/A
 Well Type: MUNICIPAL
 # of Measurements: 7
 Source: DDW
 Period of Record: 1984 - 2017
 Depth Zone: Upper
 Trend Since 2000: Insufficient Evidence of Monotonic Trend



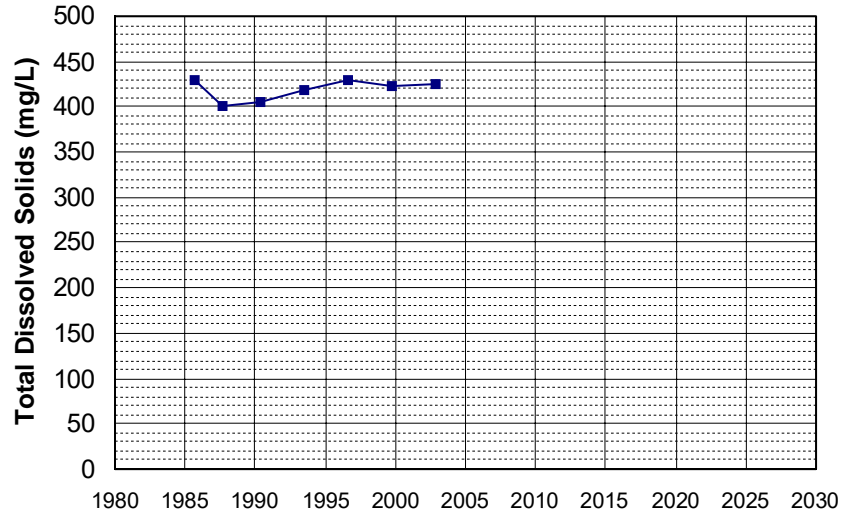
Well Name: CA1100452_001_001
 Well Depth (ft): N/A
 Well Type: MUNICIPAL
 # of Measurements: 7
 Source: DDW
 Period of Record: 1985 - 2020
 Depth Zone: Upper
 Trend Since 2000: Insufficient Evidence of Monotonic Trend



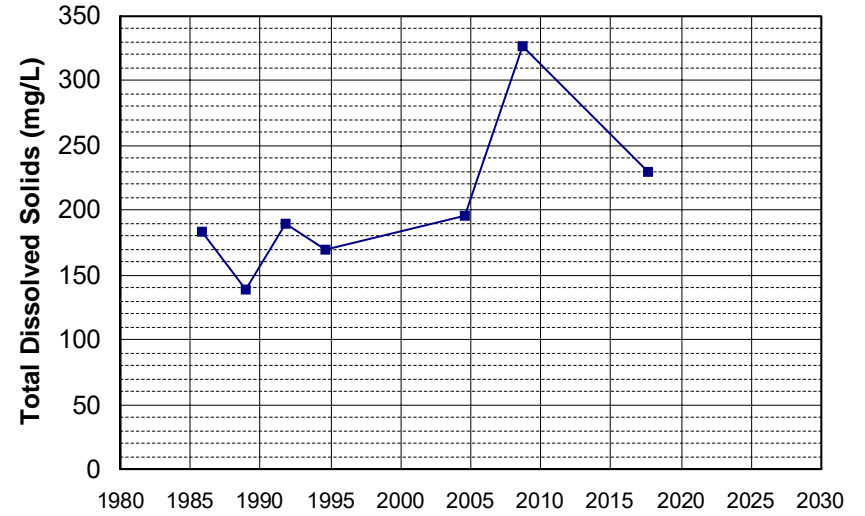
Well Name: CA1810002_001_001
 Well Depth (ft): N/A
 Well Type: MUNICIPAL
 # of Measurements: 7
 Source: DDW
 Period of Record: 1985 - 2019
 Depth Zone: Upper
 Trend Since 2000: Insufficient Data



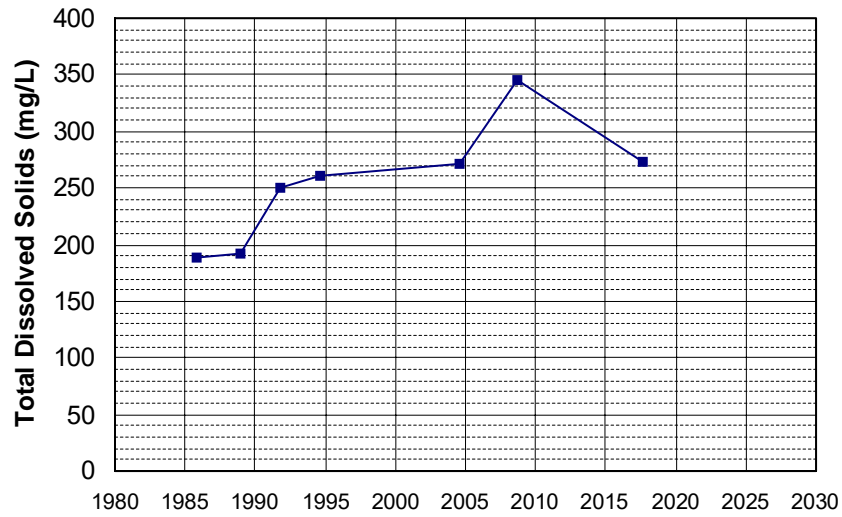
Well Name: CA5810001_006_006 Well Depth (ft): 185
 Well Type: MUNICIPAL # of Measurements: 7
 Source: DDW Period of Record: 1985 - 2002
 Depth Zone: Upper Trend Since 2000: Insufficient Data



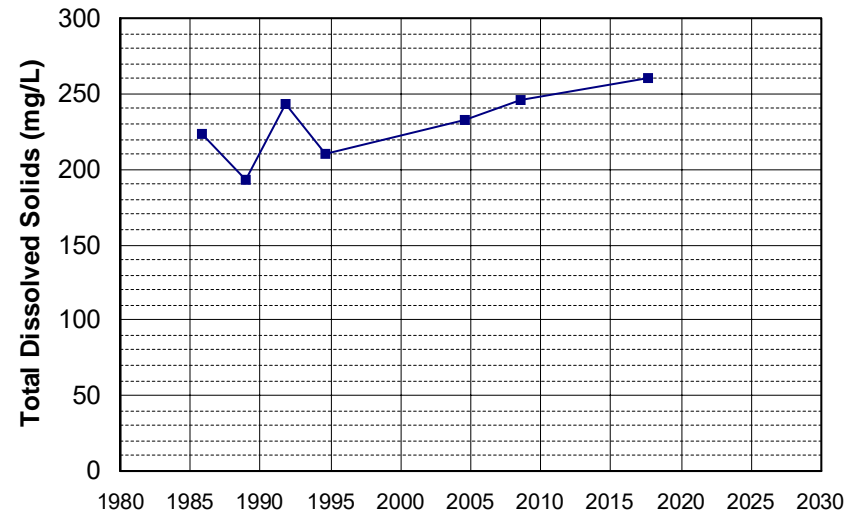
Well Name: CA5810002_001_001 Well Depth (ft): 180
 Well Type: MUNICIPAL # of Measurements: 7
 Source: DDW Period of Record: 1985 - 2017
 Depth Zone: Upper Trend Since 2000: Insufficient Data



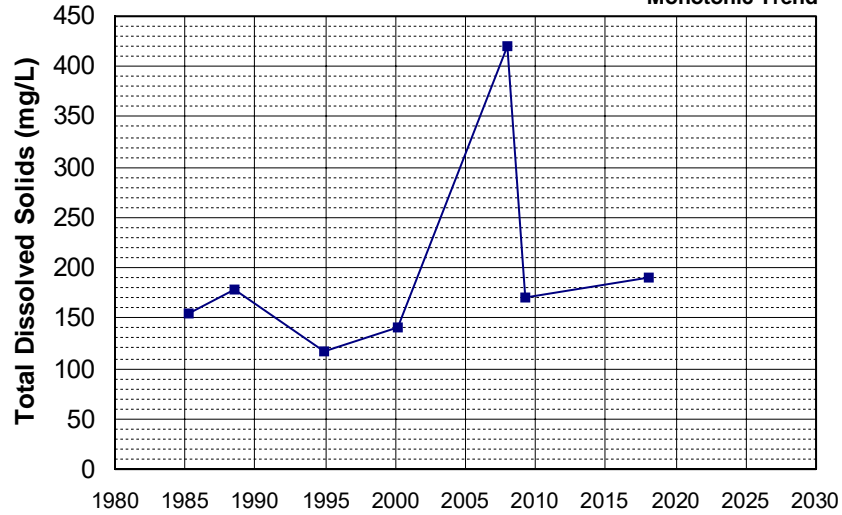
Well Name: CA5810002_002_002 Well Depth (ft): 158
 Well Type: MUNICIPAL # of Measurements: 7
 Source: DDW Period of Record: 1985 - 2017
 Depth Zone: Upper Trend Since 2000: Insufficient Data



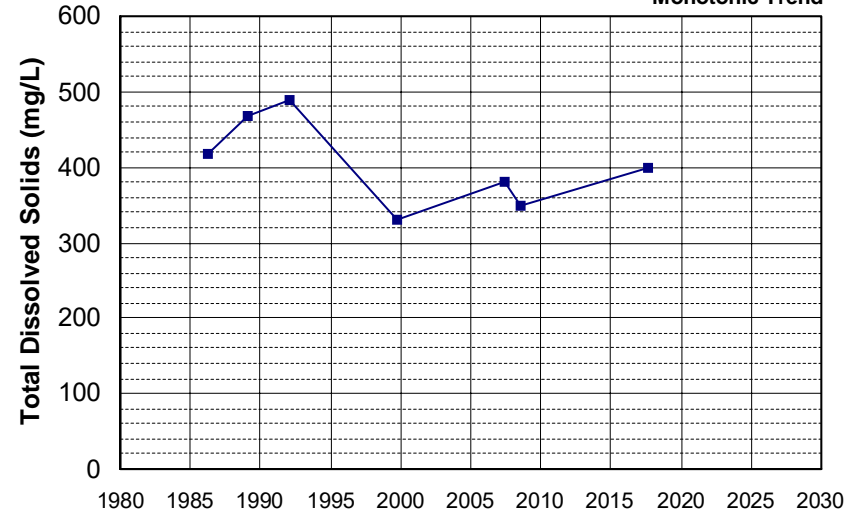
Well Name: CA5810002_007_007 Well Depth (ft): 151
 Well Type: MUNICIPAL # of Measurements: 7
 Source: DDW Period of Record: 1985 - 2017
 Depth Zone: Upper Trend Since 2000: Insufficient Data



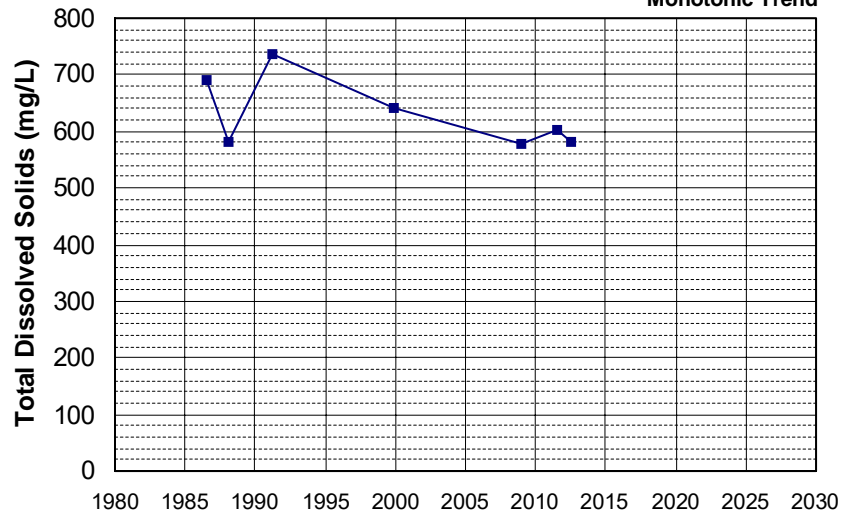
Well Name: CA5810700_008_008 Well Depth (ft): 113
 Well Type: MUNICIPAL # of Measurements: 7
 Source: DDW Period of Record: 1985 - 2018
 Depth Zone: Upper Trend Since 2000: Insufficient Evidence of Monotonic Trend



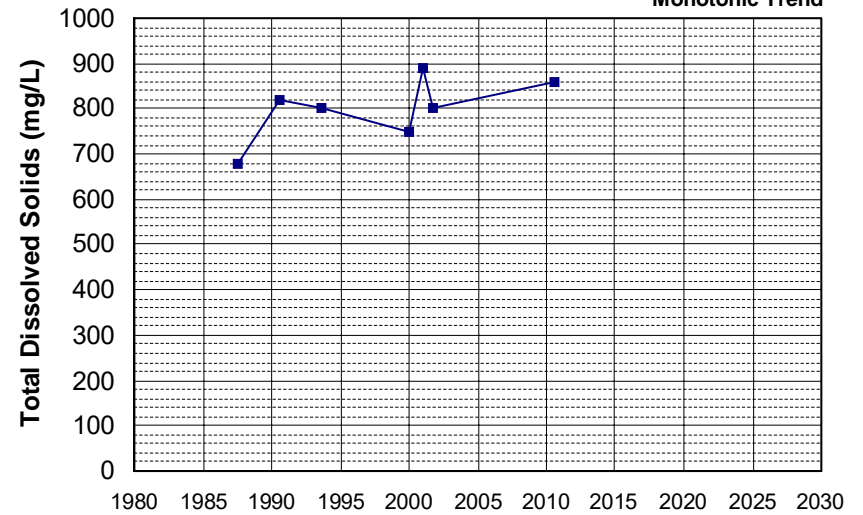
Well Name: CA0610001_004_004 Well Depth (ft): N/A
 Well Type: MUNICIPAL # of Measurements: 7
 Source: DDW Period of Record: 1986 - 2017
 Depth Zone: Upper Trend Since 2000: Insufficient Evidence of Monotonic Trend



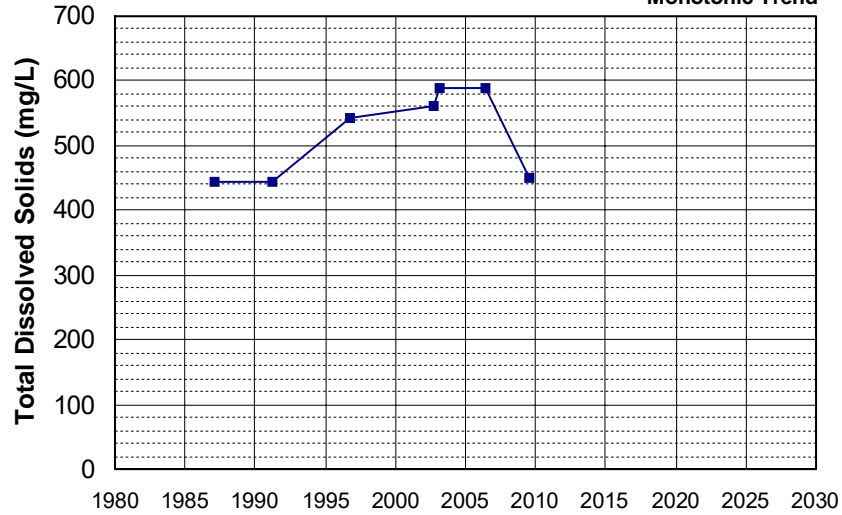
Well Name: CA0610003_001_001 Well Depth (ft): N/A
 Well Type: MUNICIPAL # of Measurements: 7
 Source: DDW Period of Record: 1986 - 2012
 Depth Zone: Upper Trend Since 2000: Insufficient Evidence of Monotonic Trend



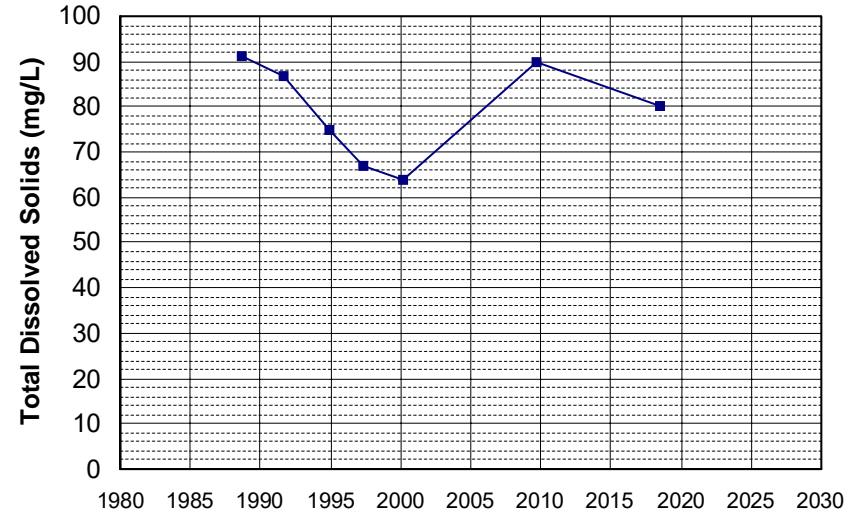
Well Name: CA0610004_002_002 Well Depth (ft): N/A
 Well Type: MUNICIPAL # of Measurements: 7
 Source: DDW Period of Record: 1987 - 2010
 Depth Zone: Upper Trend Since 2000: Insufficient Evidence of Monotonic Trend



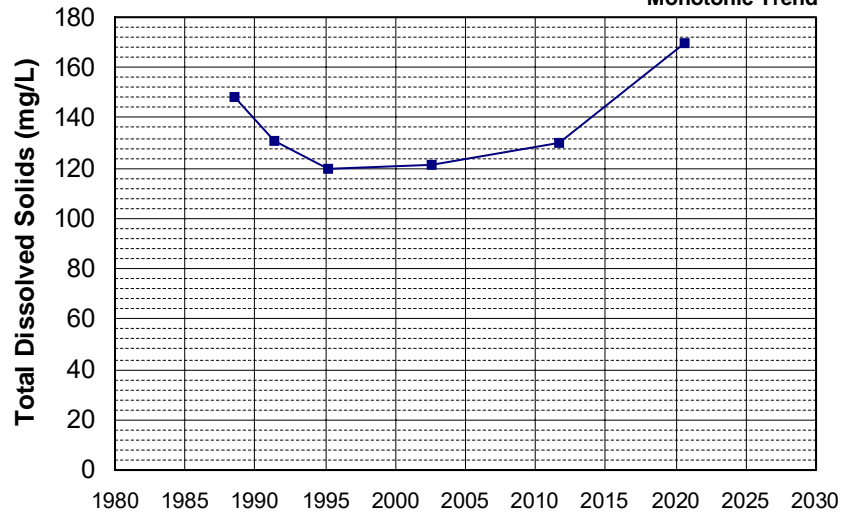
Well Name: CA5110003_012_012 Well Depth (ft): N/A
 Well Type: MUNICIPAL # of Measurements: 7
 Source: DDW Period of Record: 1987 - 2009
 Depth Zone: Upper Trend Since 2000: Insufficient Evidence of Monotonic Trend



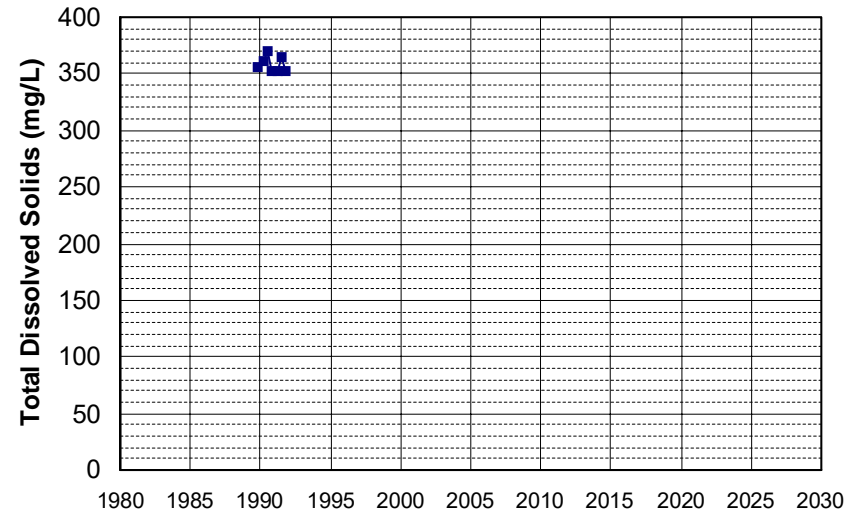
Well Name: CA3210009_003_003 Well Depth (ft): 222
 Well Type: MUNICIPAL # of Measurements: 7
 Source: DDW Period of Record: 1988 - 2018
 Depth Zone: Upper Trend Since 2000: Insufficient Data



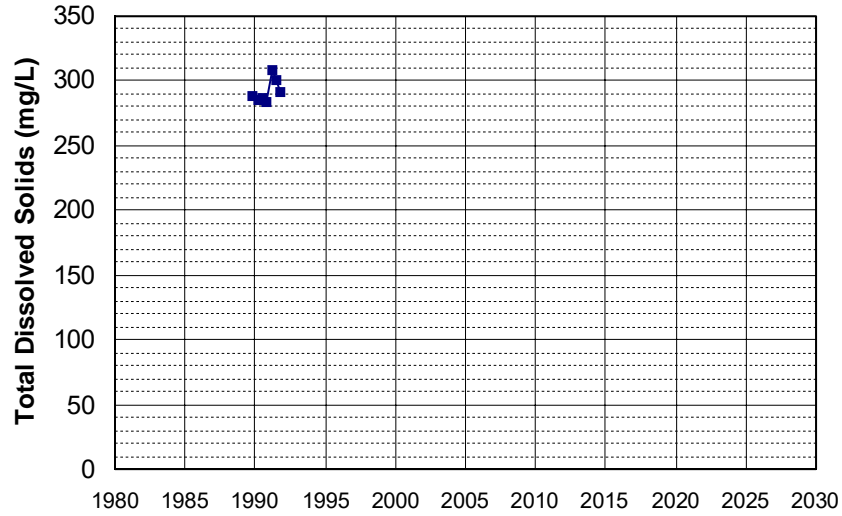
Well Name: CA4510008_003_003 Well Depth (ft): 45
 Well Type: MUNICIPAL # of Measurements: 7
 Source: DDW Period of Record: 1988 - 2020
 Depth Zone: Upper Trend Since 2000: Insufficient Evidence of Monotonic Trend



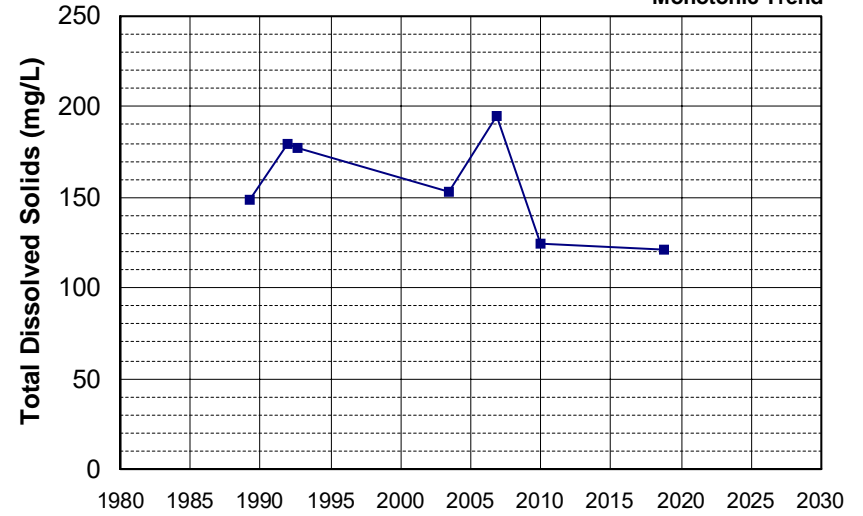
Well Name: 12N08W30Q002M Well Depth (ft): 200
 Well Type: WATER SUPPLY, OTHER # of Measurements: 7
 Source: DWR Period of Record: 1989 - 1991
 Depth Zone: Upper Trend Since 2000: Insufficient Data



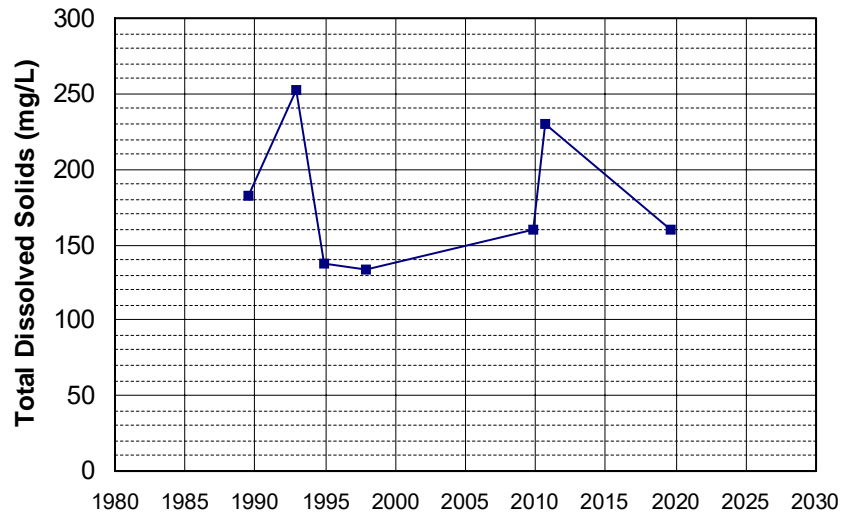
Well Name: 12N08W30R001M Well Depth (ft): 200
 Well Type: WATER SUPPLY, OTHER # of Measurements: 7
 Source: DWR Period of Record: 1989 - 1991
 Depth Zone: Upper Trend Since 2000: Insufficient Data



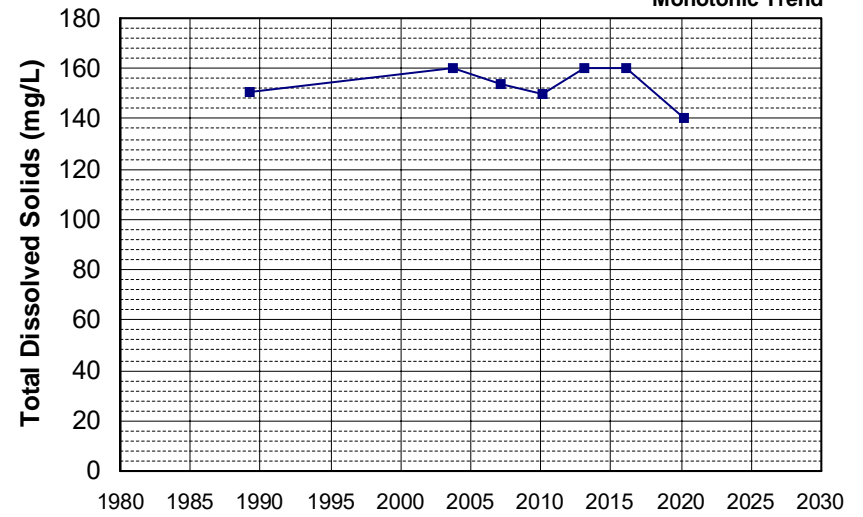
Well Name: CA0410011_005_005 Well Depth (ft): N/A
 Well Type: MUNICIPAL # of Measurements: 7
 Source: DDW Period of Record: 1989 - 2018
 Depth Zone: Upper Trend Since 2000: Insufficient Evidence of Monotonic Trend



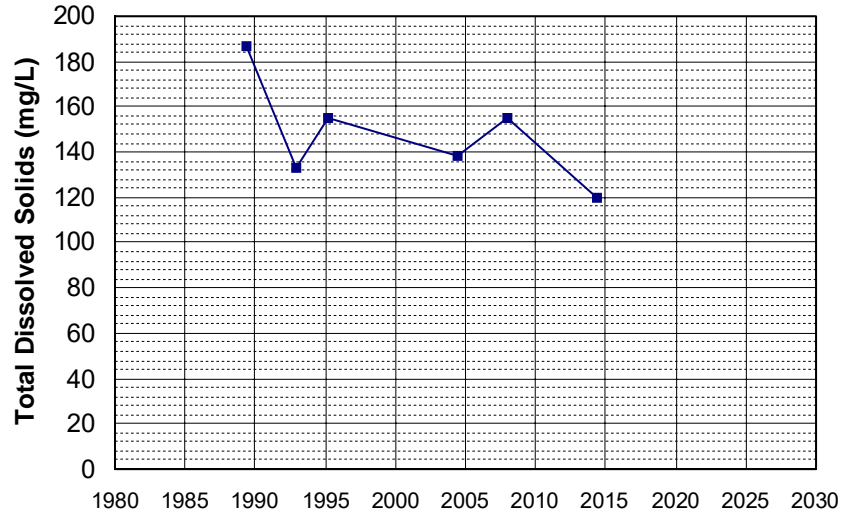
Well Name: CA3200138_001_001 Well Depth (ft): N/A
 Well Type: MUNICIPAL # of Measurements: 7
 Source: DDW Period of Record: 1989 - 2019
 Depth Zone: Upper Trend Since 2000: Insufficient Data



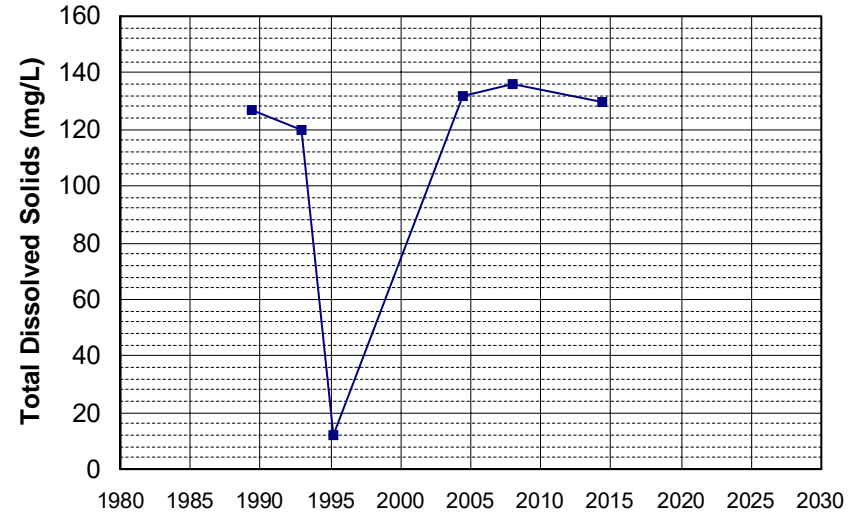
Well Name: CA3410704_002_002 Well Depth (ft): 116
 Well Type: MUNICIPAL # of Measurements: 7
 Source: DDW Period of Record: 1989 - 2020
 Depth Zone: Upper Trend Since 2000: Insufficient Evidence of Monotonic Trend



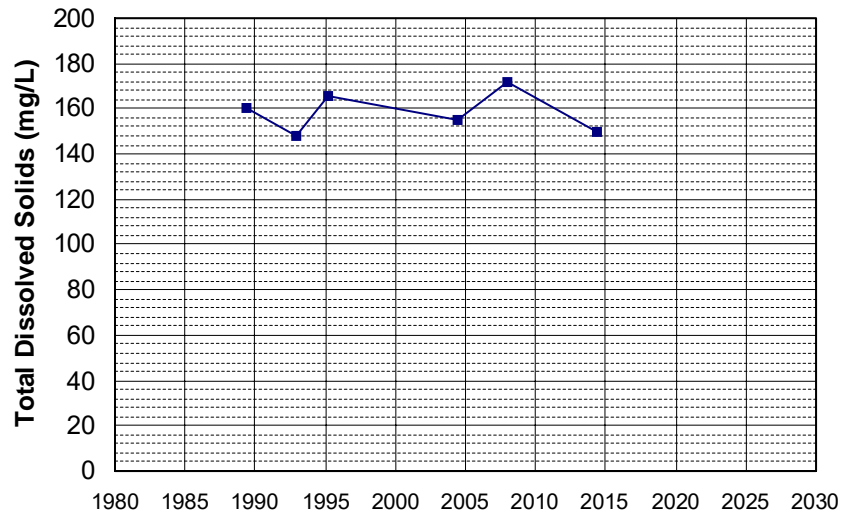
Well Name: CA5210004_001_001 Well Depth (ft): 49
 Well Type: MUNICIPAL # of Measurements: 7
 Source: DDW Period of Record: 1989 - 2014
 Depth Zone: Upper Trend Since 2000: Insufficient Data



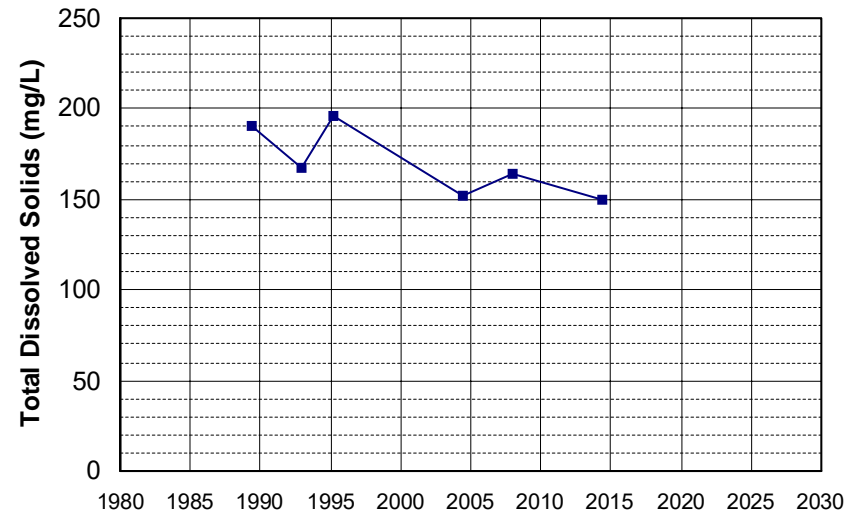
Well Name: CA5210004_002_002 Well Depth (ft): 50
 Well Type: MUNICIPAL # of Measurements: 7
 Source: DDW Period of Record: 1989 - 2014
 Depth Zone: Upper Trend Since 2000: Insufficient Data



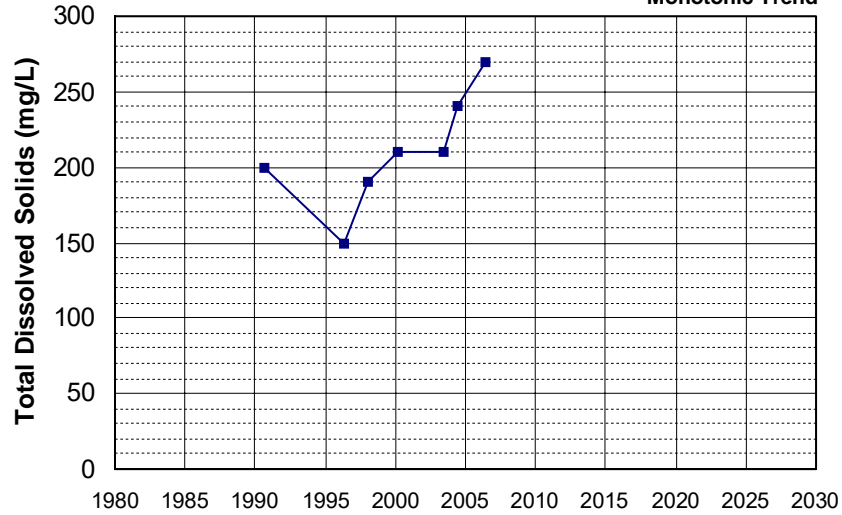
Well Name: CA5210004_003_003 Well Depth (ft): 69
 Well Type: MUNICIPAL # of Measurements: 7
 Source: DDW Period of Record: 1989 - 2014
 Depth Zone: Upper Trend Since 2000: Insufficient Data



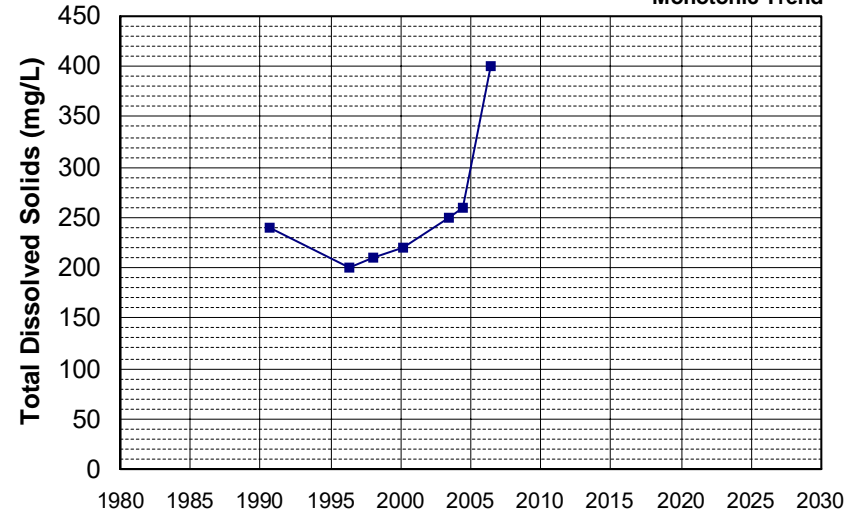
Well Name: CA5210004_005_005 Well Depth (ft): 55
 Well Type: MUNICIPAL # of Measurements: 7
 Source: DDW Period of Record: 1989 - 2014
 Depth Zone: Upper Trend Since 2000: Insufficient Data



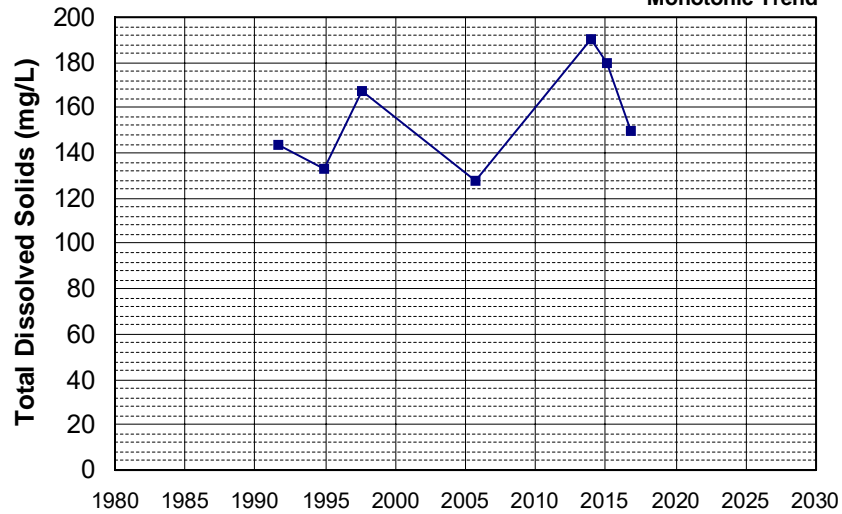
Well Name: CA3410009_004_004 Well Depth (ft): 75
 Well Type: MUNICIPAL # of Measurements: 7
 Source: DDW Period of Record: 1990 - 2006
 Depth Zone: Upper Trend Since 2000: Insufficient Evidence of Monotonic Trend



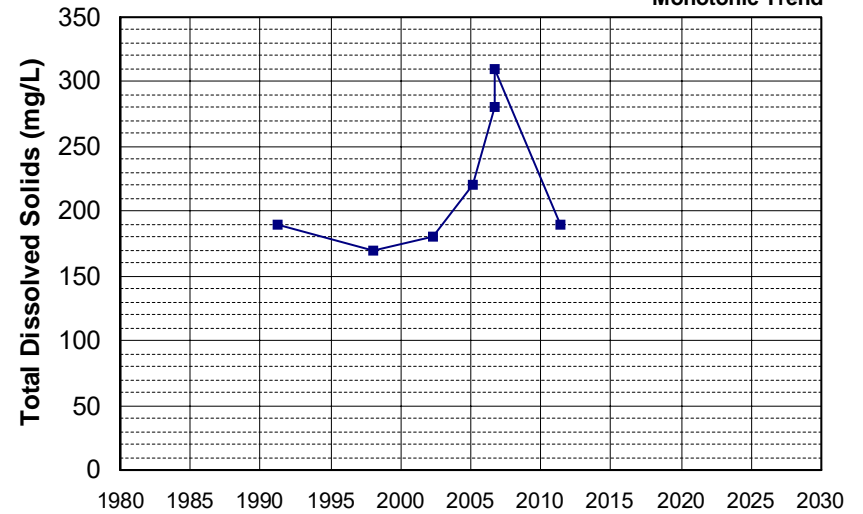
Well Name: CA3410009_008_008 Well Depth (ft): 90
 Well Type: MUNICIPAL # of Measurements: 7
 Source: DDW Period of Record: 1990 - 2006
 Depth Zone: Upper Trend Since 2000: Insufficient Evidence of Monotonic Trend



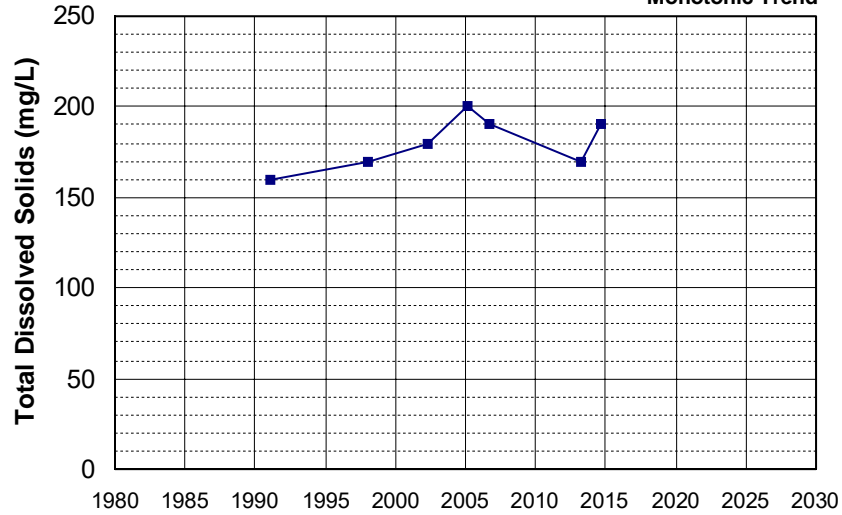
Well Name: CA3200104_002_002 Well Depth (ft): N/A
 Well Type: MUNICIPAL # of Measurements: 7
 Source: DDW Period of Record: 1991 - 2016
 Depth Zone: Upper Trend Since 2000: Insufficient Evidence of Monotonic Trend



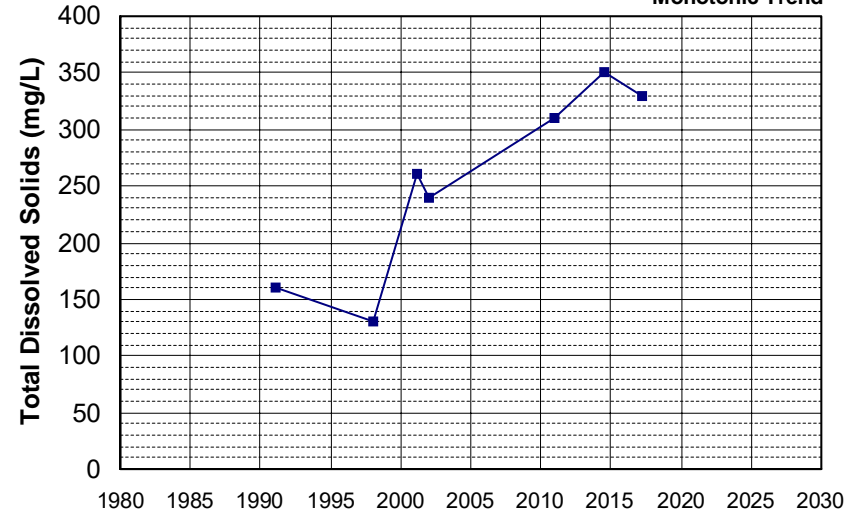
Well Name: CA3410001_005_005 Well Depth (ft): 18
 Well Type: MUNICIPAL # of Measurements: 7
 Source: DDW Period of Record: 1991 - 2011
 Depth Zone: Upper Trend Since 2000: Insufficient Evidence of Monotonic Trend



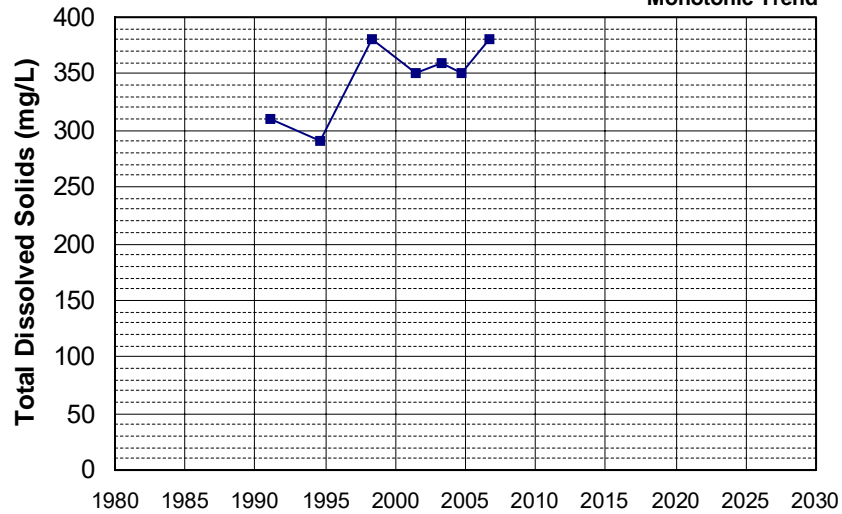
Well Name: CA3410001_016_016 Well Depth (ft): 65
 Well Type: MUNICIPAL # of Measurements: 7
 Source: DDW Period of Record: 1991 - 2014
 Depth Zone: Upper Trend Since 2000: Insufficient Evidence of Monotonic Trend



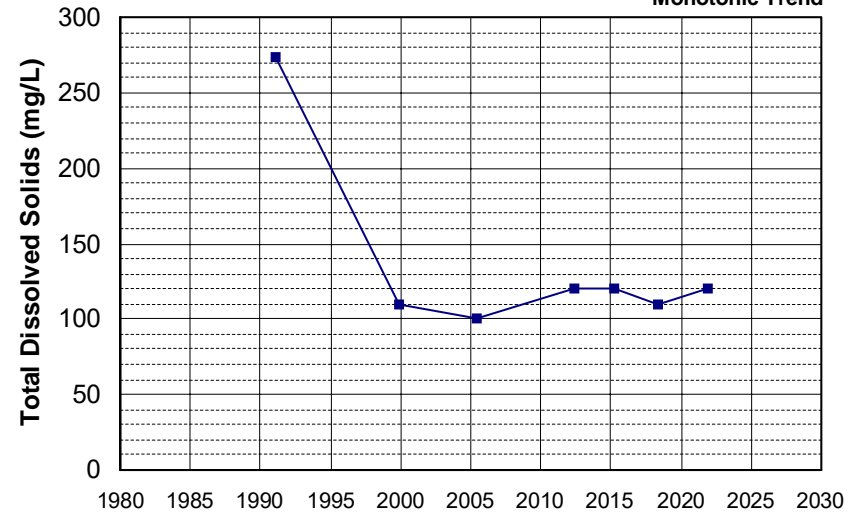
Well Name: CA3410008_003_003 Well Depth (ft): 60
 Well Type: MUNICIPAL # of Measurements: 7
 Source: DDW Period of Record: 1991 - 2017
 Depth Zone: Upper Trend Since 2000: Insufficient Evidence of Monotonic Trend



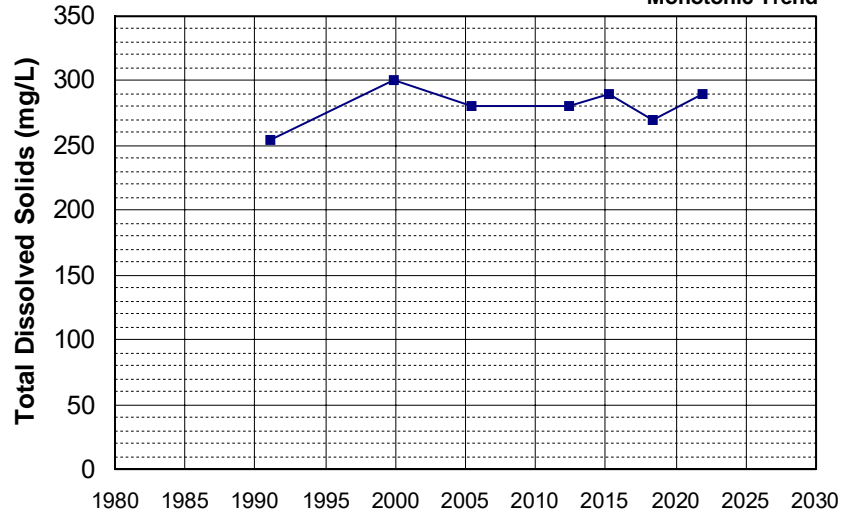
Well Name: CA3410013_020_020 Well Depth (ft): 8
 Well Type: MUNICIPAL # of Measurements: 7
 Source: DDW Period of Record: 1991 - 2006
 Depth Zone: Upper Trend Since 2000: Insufficient Evidence of Monotonic Trend



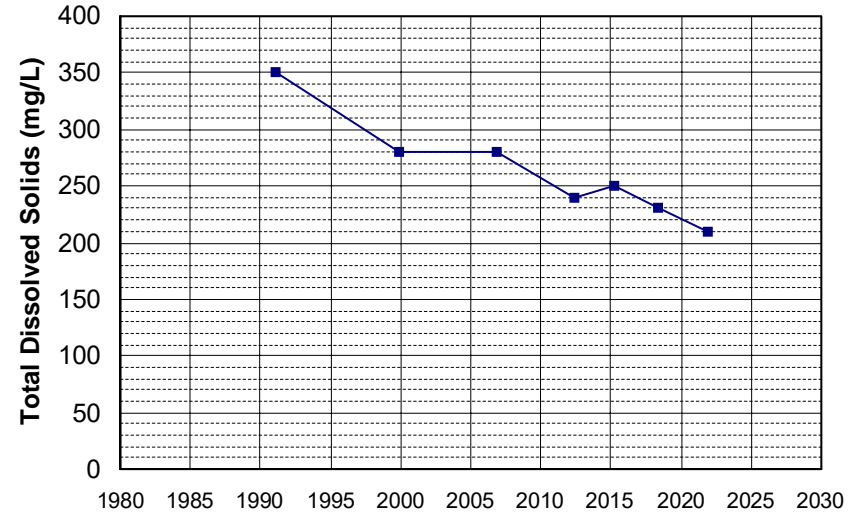
Well Name: CA3410026_002_002 Well Depth (ft): N/A
 Well Type: MUNICIPAL # of Measurements: 7
 Source: DDW Period of Record: 1991 - 2021
 Depth Zone: Upper Trend Since 2000: Insufficient Evidence of Monotonic Trend



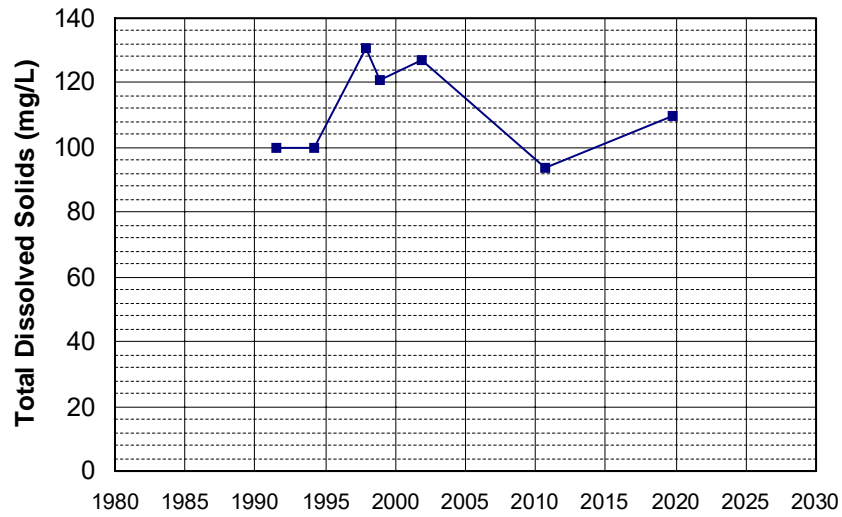
Well Name: CA3410026_003_003 Well Depth (ft): N/A
 Well Type: MUNICIPAL # of Measurements: 7
 Source: DDW Period of Record: 1991 - 2021
 Depth Zone: Upper Trend Since 2000: Insufficient Evidence of Monotonic Trend



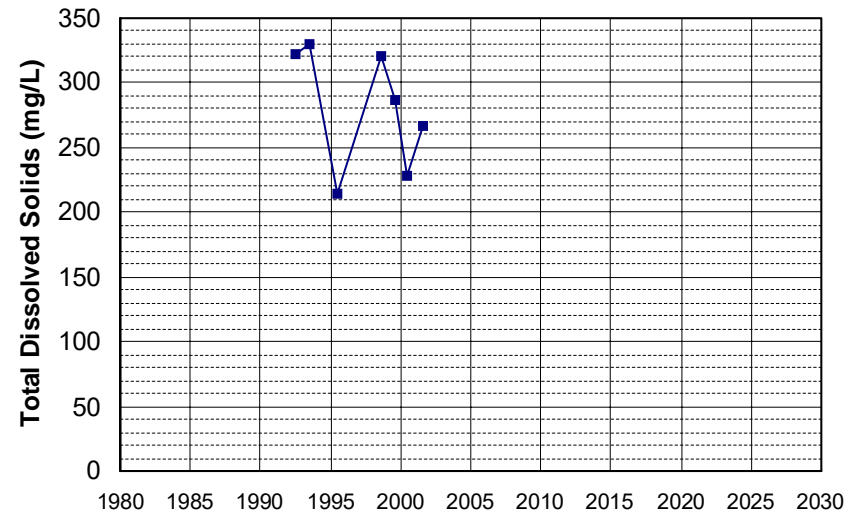
Well Name: CA3410026_004_004 Well Depth (ft): N/A
 Well Type: MUNICIPAL # of Measurements: 7
 Source: DDW Period of Record: 1991 - 2021
 Depth Zone: Upper Trend Since 2000: Decreasing Trend



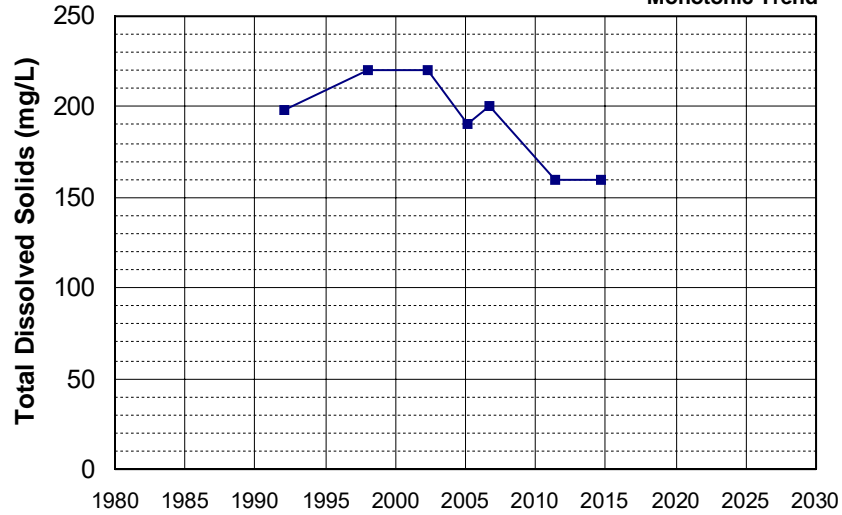
Well Name: CA4600012_002_002 Well Depth (ft): N/A
 Well Type: MUNICIPAL # of Measurements: 7
 Source: DDW Period of Record: 1991 - 2019
 Depth Zone: Upper Trend Since 2000: Insufficient Data



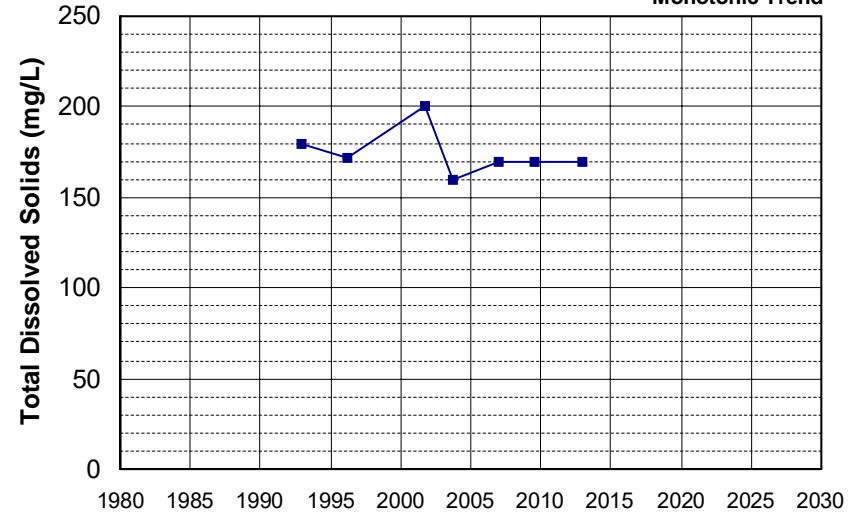
Well Name: CA3200017_001_001 Well Depth (ft): N/A
 Well Type: MUNICIPAL # of Measurements: 7
 Source: DDW Period of Record: 1992 - 2001
 Depth Zone: Upper Trend Since 2000: Insufficient Data



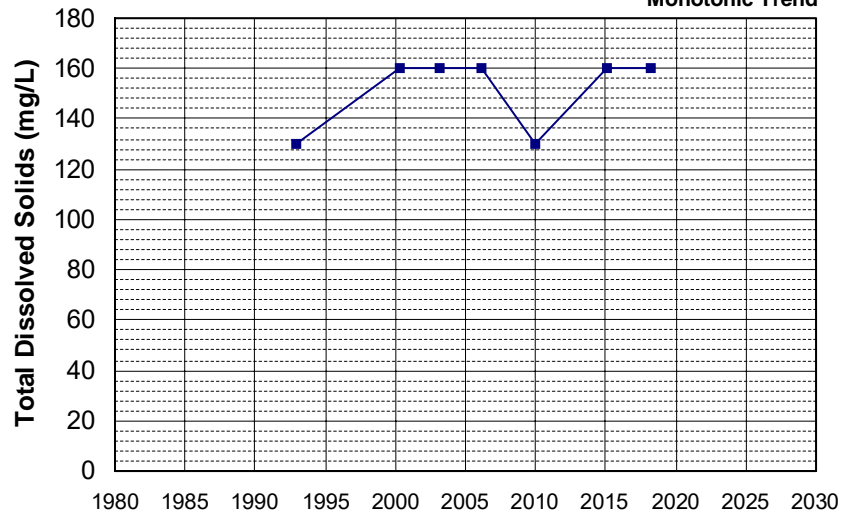
Well Name: CA3410001_017_017 Well Depth (ft): 56
 Well Type: MUNICIPAL # of Measurements: 7
 Source: DDW Period of Record: 1992 - 2014
 Depth Zone: Upper Trend Since 2000: Insufficient Evidence of Monotonic Trend



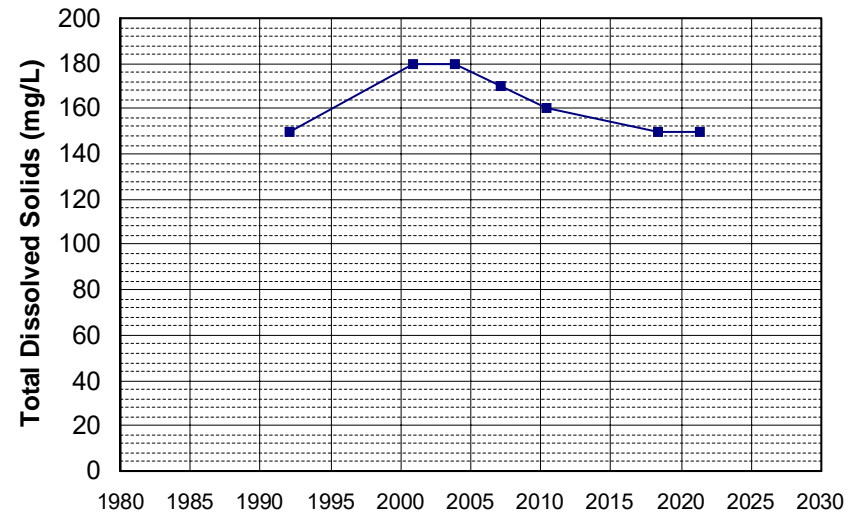
Well Name: CA3410011_015_015 Well Depth (ft): 149
 Well Type: MUNICIPAL # of Measurements: 7
 Source: DDW Period of Record: 1992 - 2012
 Depth Zone: Upper Trend Since 2000: Insufficient Evidence of Monotonic Trend



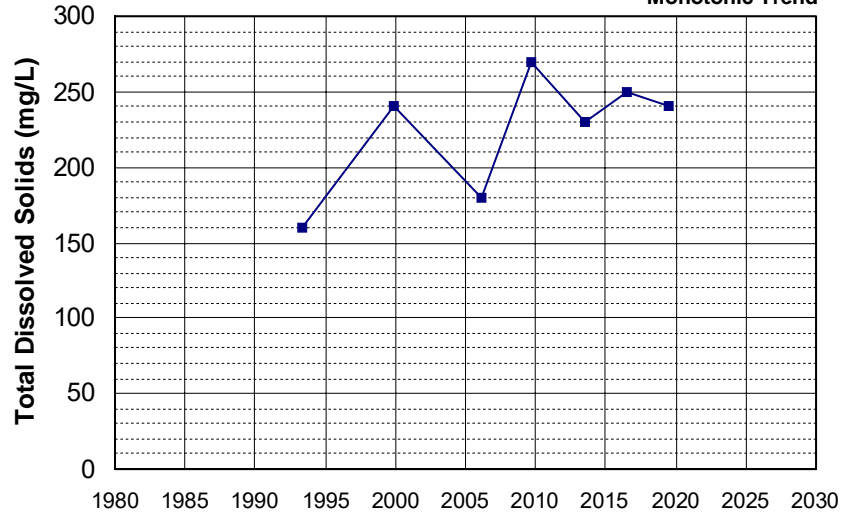
Well Name: CA5200013_001_001 Well Depth (ft): N/A
 Well Type: MUNICIPAL # of Measurements: 7
 Source: DDW Period of Record: 1992 - 2018
 Depth Zone: Upper Trend Since 2000: Insufficient Evidence of Monotonic Trend



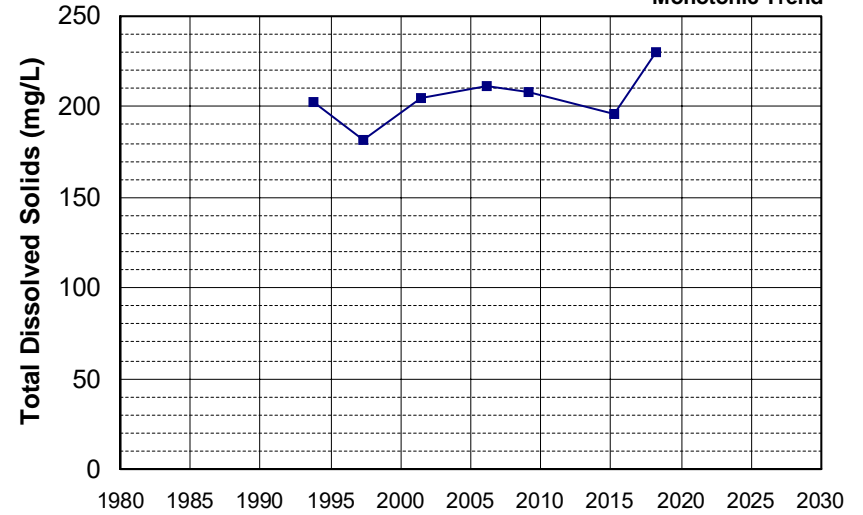
Well Name: CA5200645_001_001 Well Depth (ft): N/A
 Well Type: MUNICIPAL # of Measurements: 7
 Source: DDW Period of Record: 1992 - 2021
 Depth Zone: Upper Trend Since 2000: Decreasing Trend



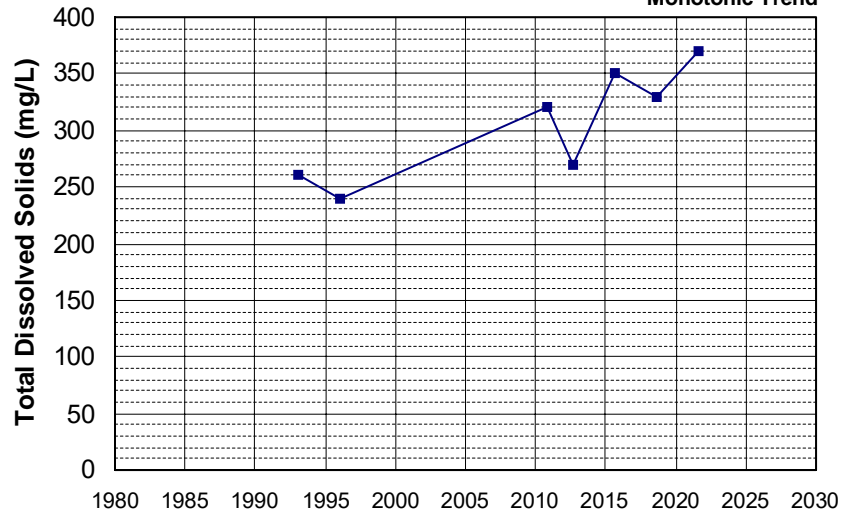
Well Name: CA0600005_001_001 Well Depth (ft): N/A
 Well Type: MUNICIPAL # of Measurements: 7
 Source: DDW Period of Record: 1993 - 2019
 Depth Zone: Upper Trend Since 2000: Insufficient Evidence of Monotonic Trend



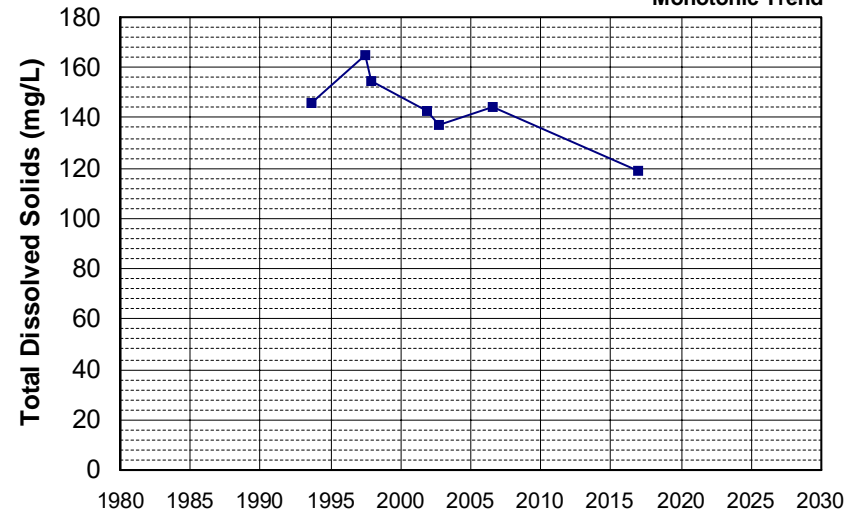
Well Name: CA3100023_001_001 Well Depth (ft): 10
 Well Type: MUNICIPAL # of Measurements: 7
 Source: DDW Period of Record: 1993 - 2018
 Depth Zone: Upper Trend Since 2000: Insufficient Evidence of Monotonic Trend



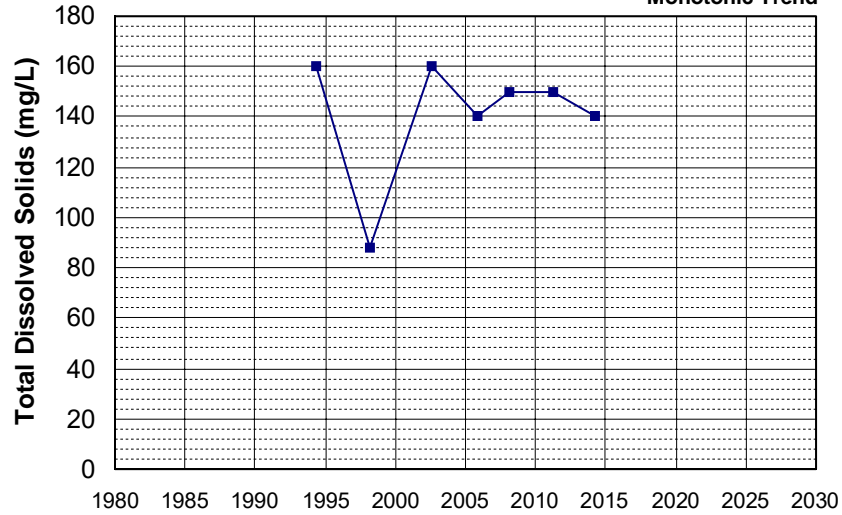
Well Name: CA3410031_015_015 Well Depth (ft): 80
 Well Type: MUNICIPAL # of Measurements: 7
 Source: DDW Period of Record: 1993 - 2021
 Depth Zone: Upper Trend Since 2000: Insufficient Evidence of Monotonic Trend



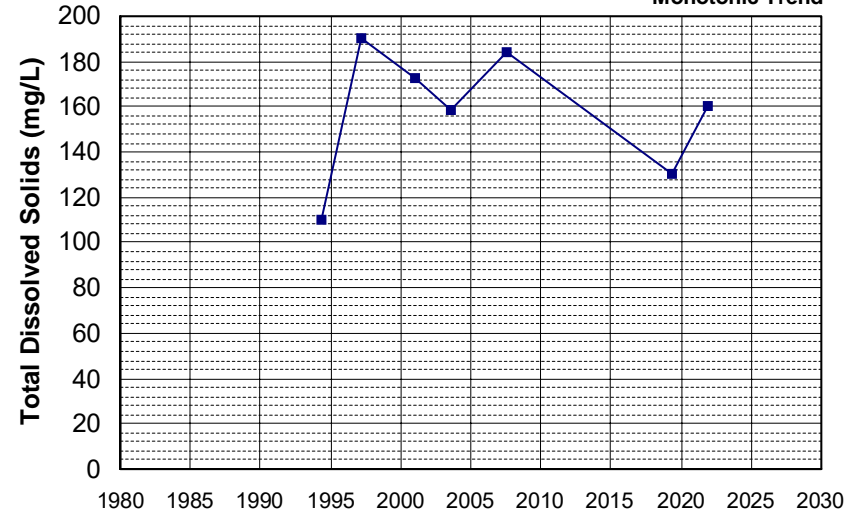
Well Name: CA4500303_001_001 Well Depth (ft): N/A
 Well Type: MUNICIPAL # of Measurements: 7
 Source: DDW Period of Record: 1993 - 2016
 Depth Zone: Upper Trend Since 2000: Insufficient Evidence of Monotonic Trend



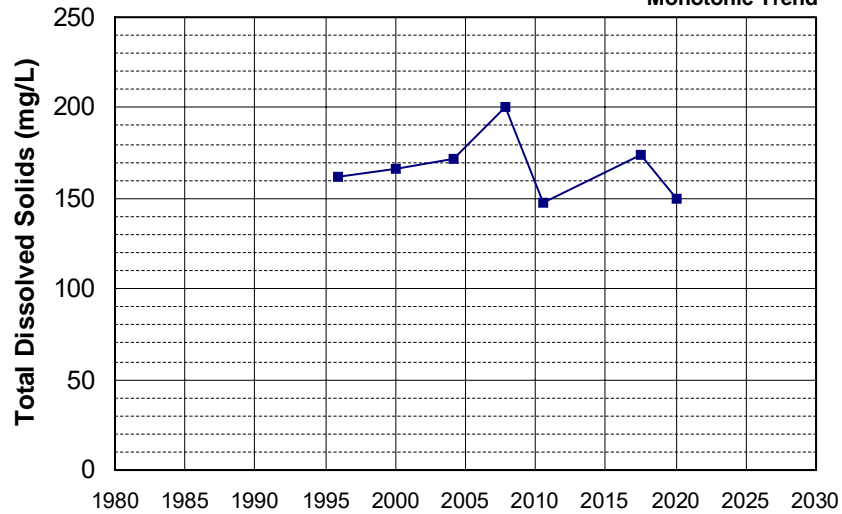
Well Name: CA1700501_001_001 Well Depth (ft): 30
 Well Type: MUNICIPAL # of Measurements: 7
 Source: DDW Period of Record: 1994 - 2014
 Depth Zone: Upper Trend Since 2000: Insufficient Evidence of Monotonic Trend



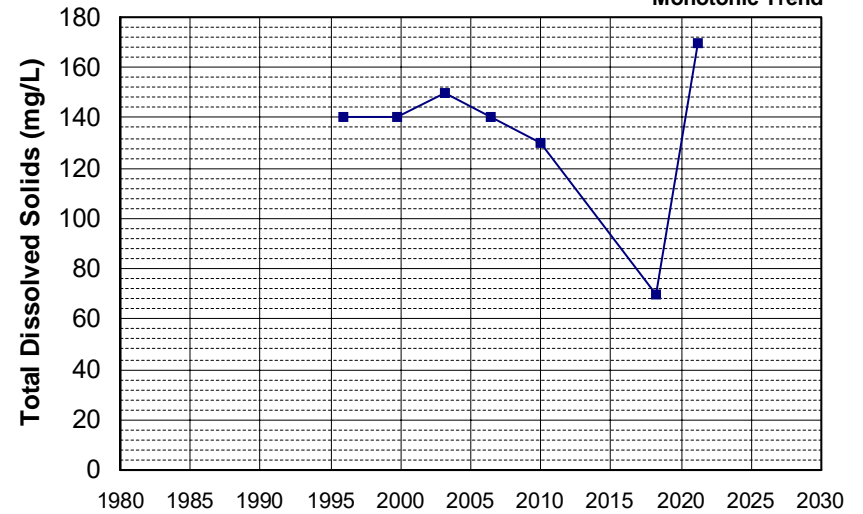
Well Name: CA5800825_001_001 Well Depth (ft): 10
 Well Type: MUNICIPAL # of Measurements: 7
 Source: DDW Period of Record: 1994 - 2021
 Depth Zone: Upper Trend Since 2000: Insufficient Evidence of Monotonic Trend



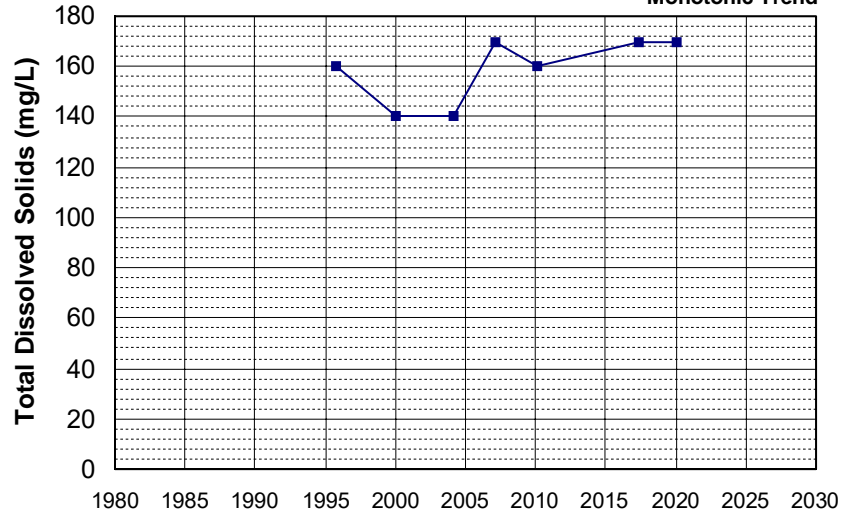
Well Name: CA5200512_002_002 Well Depth (ft): N/A
 Well Type: MUNICIPAL # of Measurements: 7
 Source: DDW Period of Record: 1995 - 2020
 Depth Zone: Upper Trend Since 2000: Insufficient Evidence of Monotonic Trend



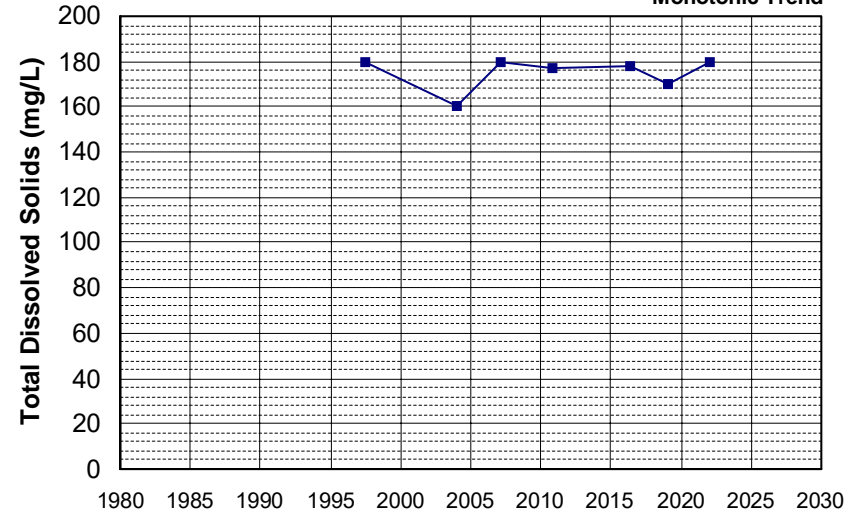
Well Name: CA5200548_001_001 Well Depth (ft): 10
 Well Type: MUNICIPAL # of Measurements: 7
 Source: DDW Period of Record: 1995 - 2021
 Depth Zone: Upper Trend Since 2000: Insufficient Evidence of Monotonic Trend



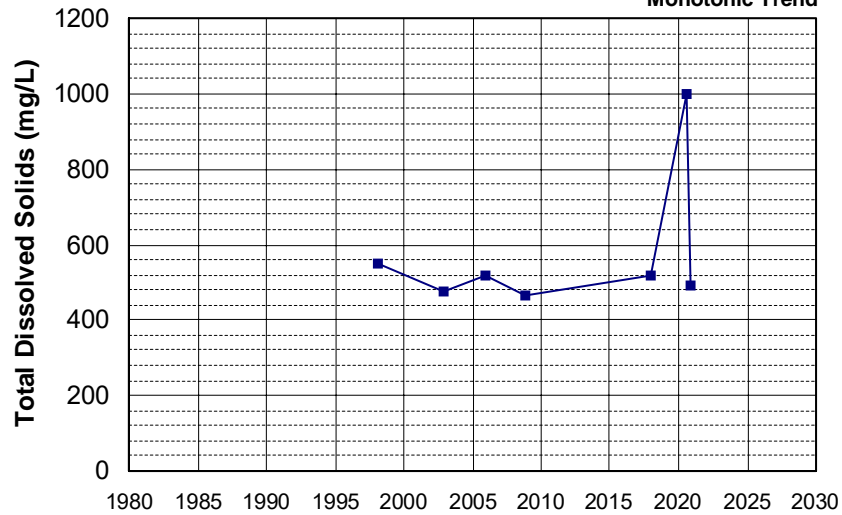
Well Name: CA5200562_001_001 Well Depth (ft): 10
 Well Type: MUNICIPAL # of Measurements: 7
 Source: DDW Period of Record: 1995 - 2020
 Depth Zone: Upper Trend Since 2000: Insufficient Evidence of Monotonic Trend



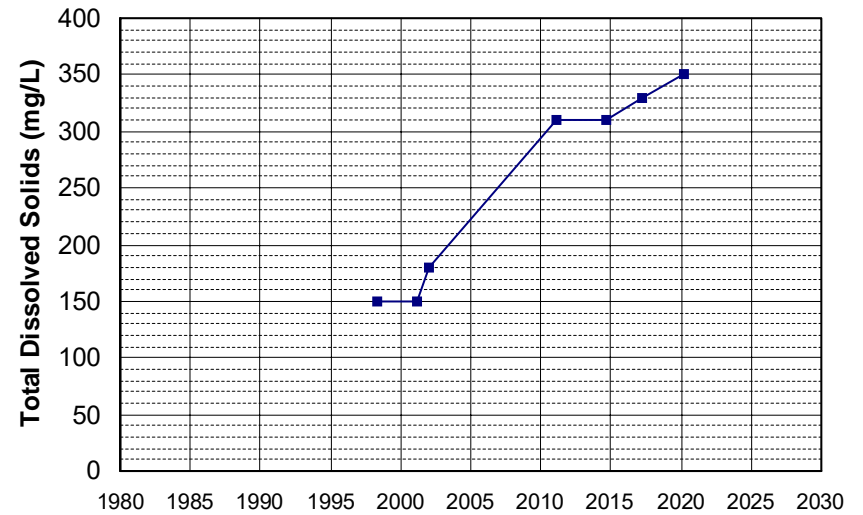
Well Name: CA5201147_001_001 Well Depth (ft): N/A
 Well Type: MUNICIPAL # of Measurements: 7
 Source: DDW Period of Record: 1997 - 2022
 Depth Zone: Upper Trend Since 2000: Insufficient Evidence of Monotonic Trend



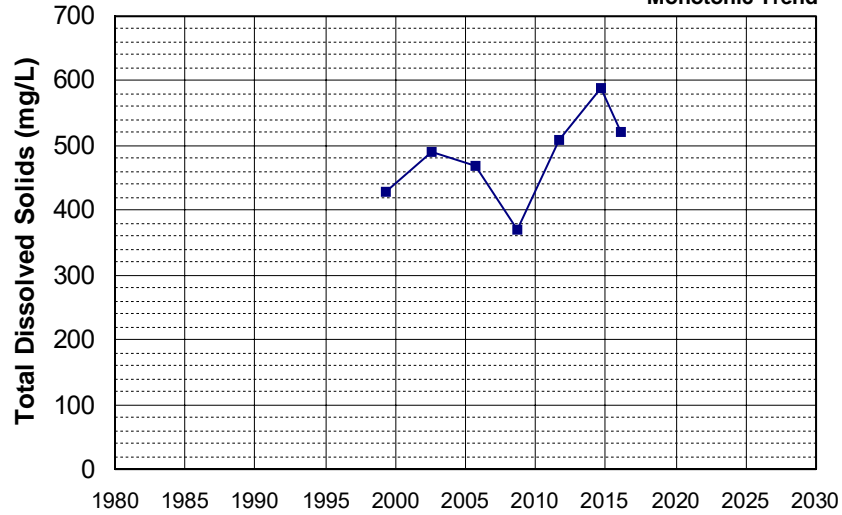
Well Name: CA0300011_001_001 Well Depth (ft): 245
 Well Type: MUNICIPAL # of Measurements: 7
 Source: DDW Period of Record: 1998 - 2020
 Depth Zone: Upper Trend Since 2000: Insufficient Evidence of Monotonic Trend



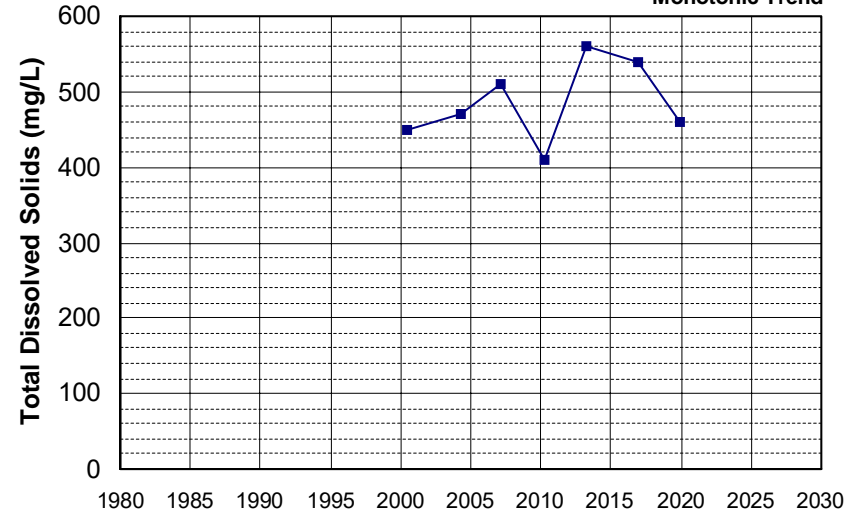
Well Name: CA3410008_008_008 Well Depth (ft): 90
 Well Type: MUNICIPAL # of Measurements: 7
 Source: DDW Period of Record: 1998 - 2020
 Depth Zone: Upper Trend Since 2000: Increasing Trend



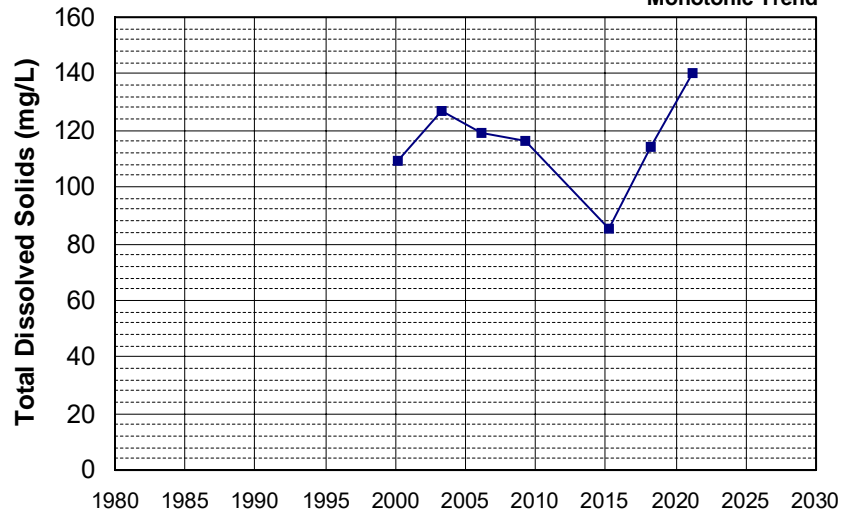
Well Name: CA1710010_009_009 Well Depth (ft): 20
 Well Type: MUNICIPAL # of Measurements: 7
 Source: DDW Period of Record: 1999 - 2016
 Depth Zone: Upper Trend Since 2000: Insufficient Evidence of Monotonic Trend



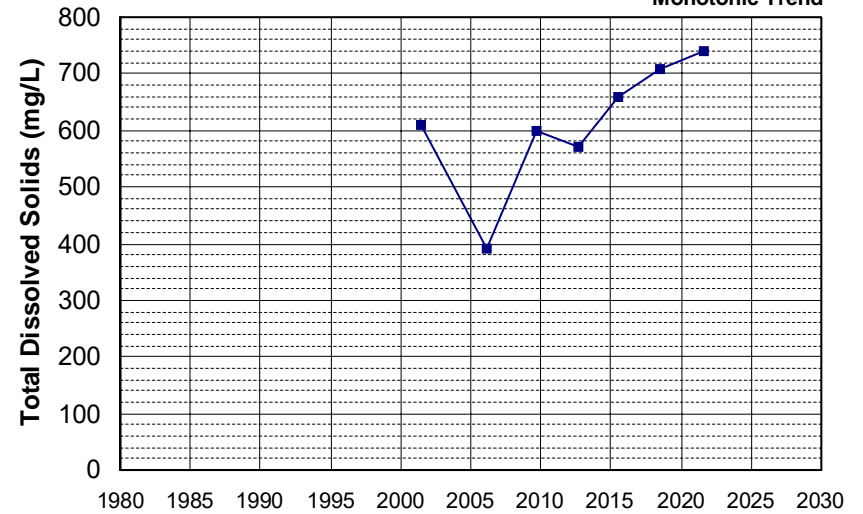
Well Name: CA1710010_010_010 Well Depth (ft): 262
 Well Type: MUNICIPAL # of Measurements: 7
 Source: DDW Period of Record: 2000 - 2019
 Depth Zone: Upper Trend Since 2000: Insufficient Evidence of Monotonic Trend



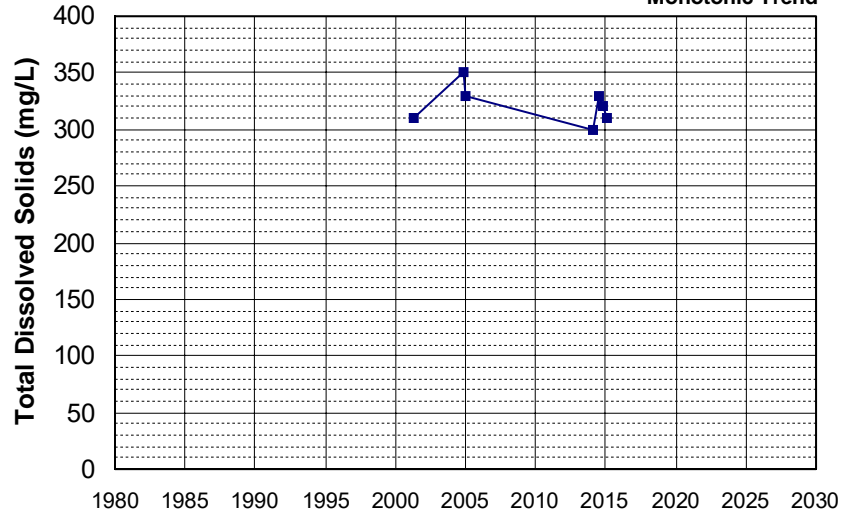
Well Name: CA2900562_002_002 Well Depth (ft): 60
 Well Type: MUNICIPAL # of Measurements: 7
 Source: DDW Period of Record: 2000 - 2021
 Depth Zone: Upper Trend Since 2000: Insufficient Evidence of Monotonic Trend



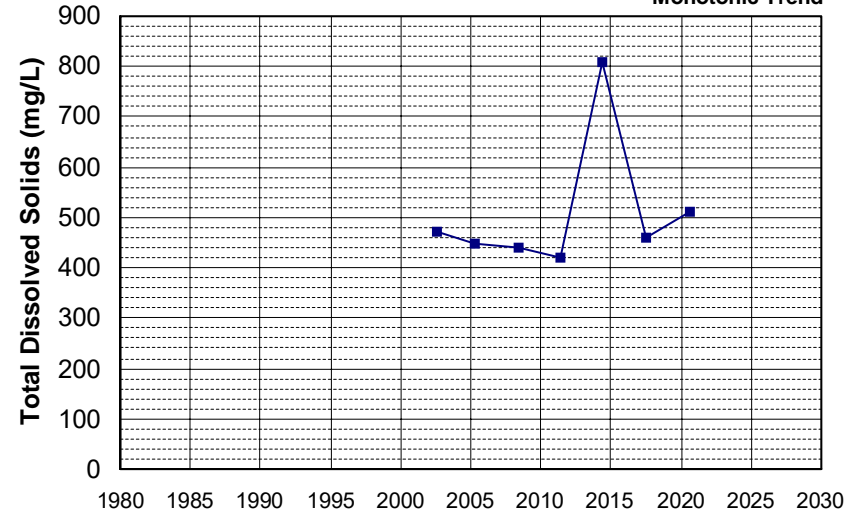
Well Name: CA0600012_004_004 Well Depth (ft): N/A
 Well Type: MUNICIPAL # of Measurements: 7
 Source: DDW Period of Record: 2001 - 2021
 Depth Zone: Upper Trend Since 2000: Insufficient Evidence of Monotonic Trend



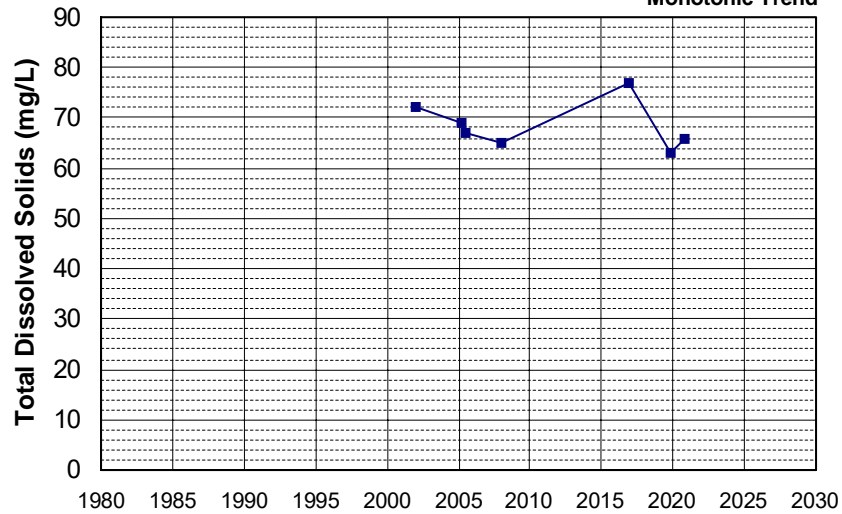
Well Name: CA3110004_002_002
 Well Depth (ft): 100
 Well Type: MUNICIPAL
 # of Measurements: 7
 Source: DDW
 Period of Record: 2001 - 2015
 Depth Zone: Upper
 Trend Since 2000: Insufficient Evidence of Monotonic Trend



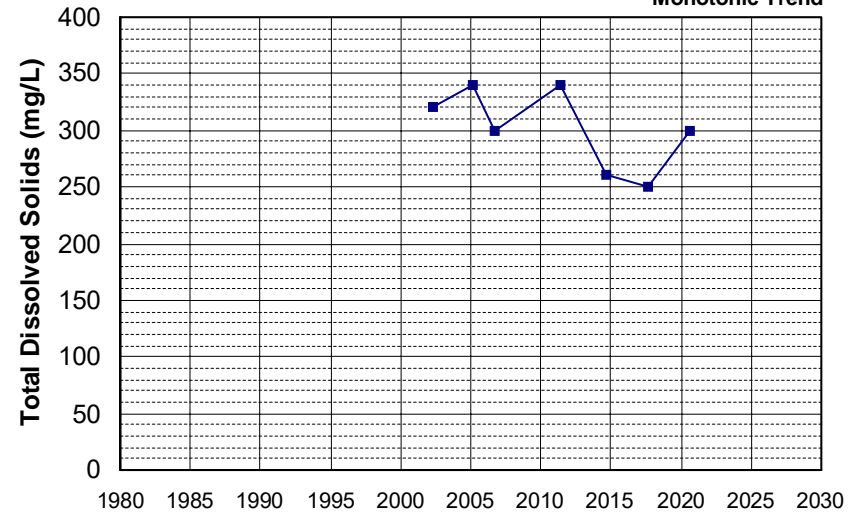
Well Name: CA1700610_002_002
 Well Depth (ft): 200
 Well Type: MUNICIPAL
 # of Measurements: 7
 Source: DDW
 Period of Record: 2002 - 2020
 Depth Zone: Upper
 Trend Since 2000: Insufficient Evidence of Monotonic Trend



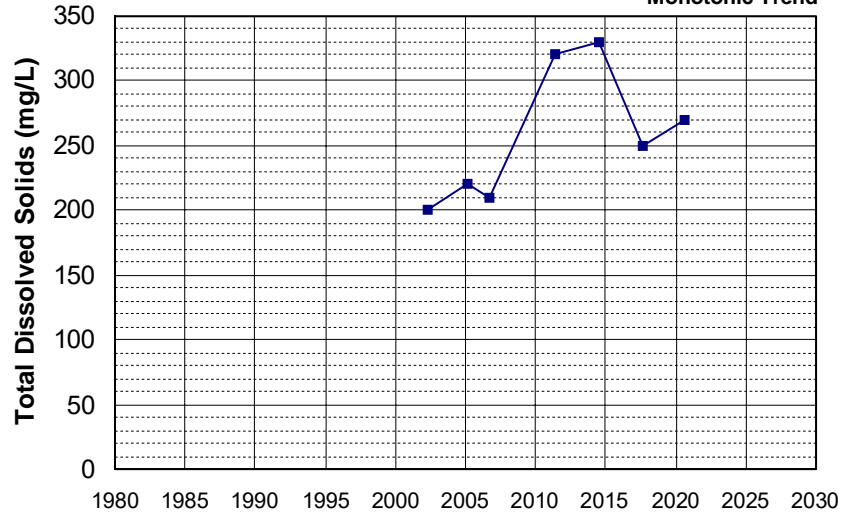
Well Name: CA3210004_019_019
 Well Depth (ft): 172
 Well Type: MUNICIPAL
 # of Measurements: 7
 Source: DDW
 Period of Record: 2002 - 2020
 Depth Zone: Upper
 Trend Since 2000: Insufficient Evidence of Monotonic Trend



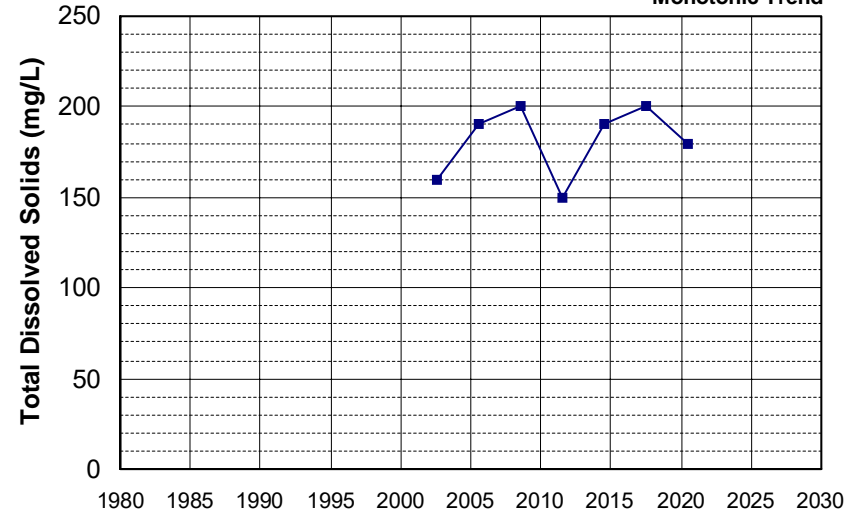
Well Name: CA3410001_073_073
 Well Depth (ft): 156
 Well Type: MUNICIPAL
 # of Measurements: 7
 Source: DDW
 Period of Record: 2002 - 2020
 Depth Zone: Upper
 Trend Since 2000: Insufficient Evidence of Monotonic Trend



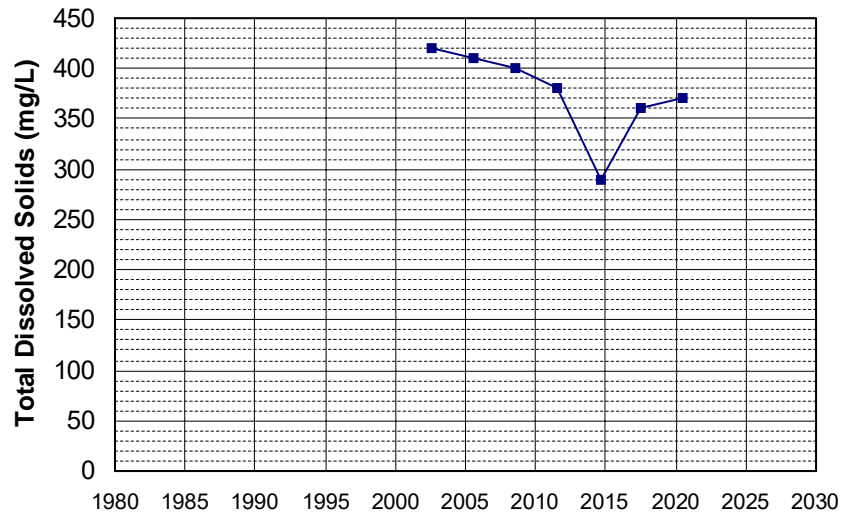
Well Name: CA3410001_074_074 Well Depth (ft): 180
 Well Type: MUNICIPAL # of Measurements: 7
 Source: DDW Period of Record: 2002 - 2020
 Depth Zone: Upper Trend Since 2000: Insufficient Evidence of Monotonic Trend



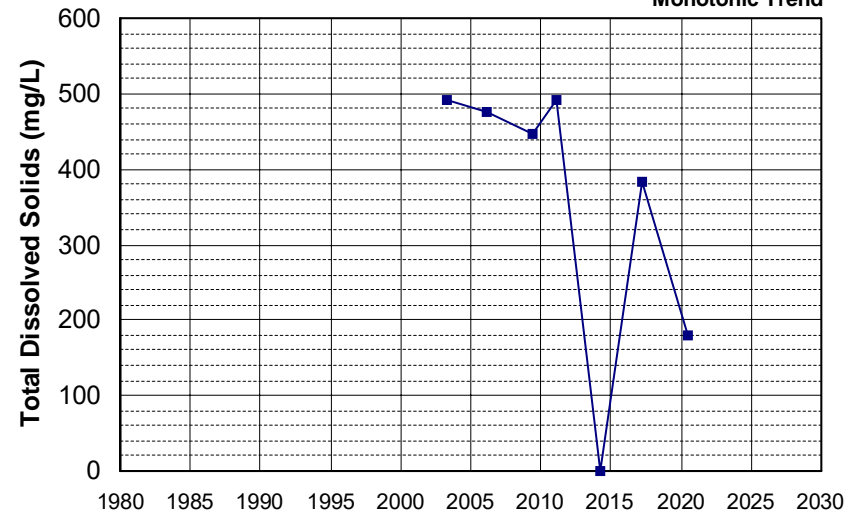
Well Name: CA3901217_001_001 Well Depth (ft): N/A
 Well Type: MUNICIPAL # of Measurements: 7
 Source: DDW Period of Record: 2002 - 2020
 Depth Zone: Upper Trend Since 2000: Insufficient Evidence of Monotonic Trend



Well Name: CA5700615_002_002 Well Depth (ft): 20
 Well Type: MUNICIPAL # of Measurements: 7
 Source: DDW Period of Record: 2002 - 2020
 Depth Zone: Upper Trend Since 2000: Decreasing Trend

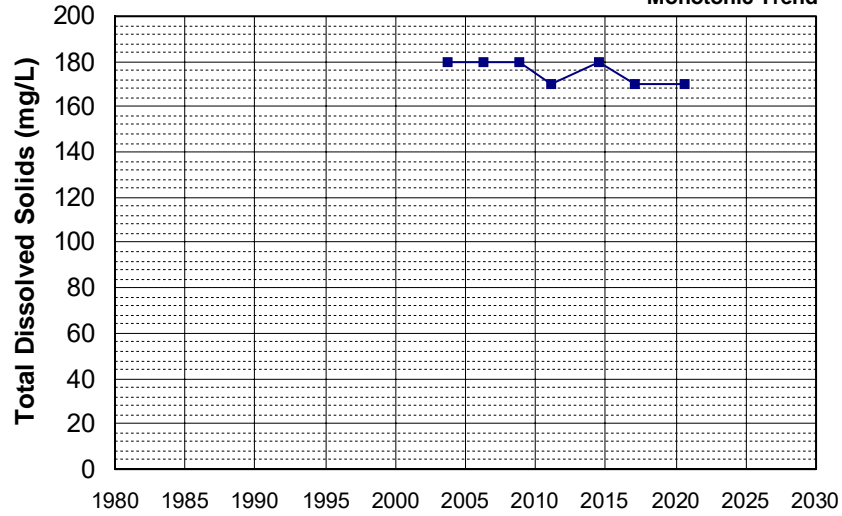


Well Name: CA2900531_001_001 Well Depth (ft): 10
 Well Type: MUNICIPAL # of Measurements: 7
 Source: DDW Period of Record: 2003 - 2020
 Depth Zone: Upper Trend Since 2000: Insufficient Evidence of Monotonic Trend



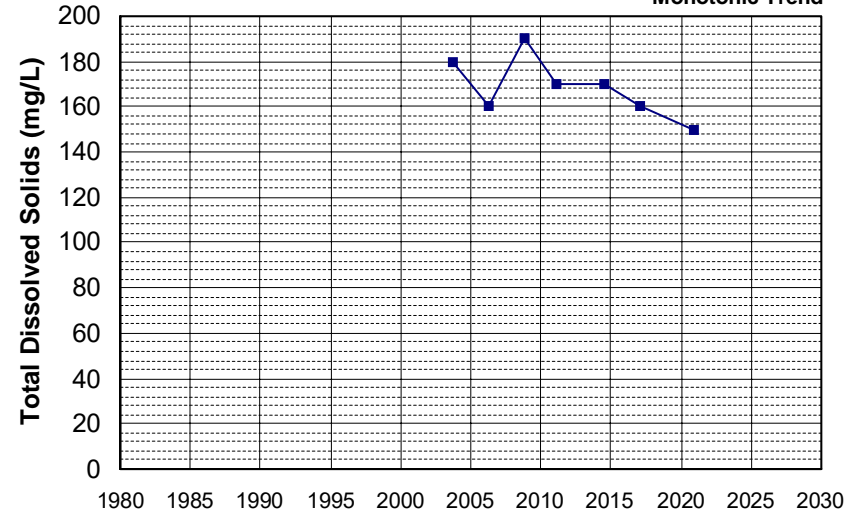
Well Name: CA3410008_015_015
Well Type: MUNICIPAL
Source: DDW
Depth Zone: Upper

Well Depth (ft): 70
of Measurements: 7
Period of Record: 2003 - 2020
Trend Since 2000: Insufficient Evidence of Monotonic Trend



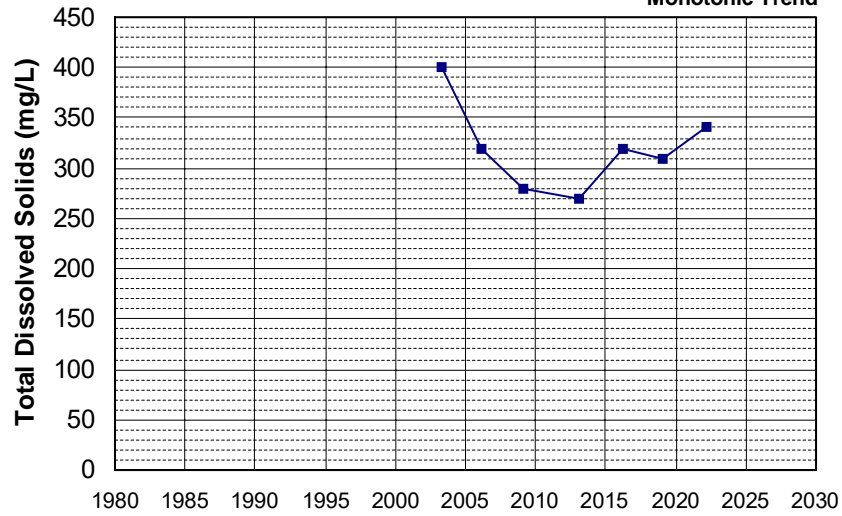
Well Name: CA3410008_016_016
Well Type: MUNICIPAL
Source: DDW
Depth Zone: Upper

Well Depth (ft): 85
of Measurements: 7
Period of Record: 2003 - 2020
Trend Since 2000: Insufficient Evidence of Monotonic Trend



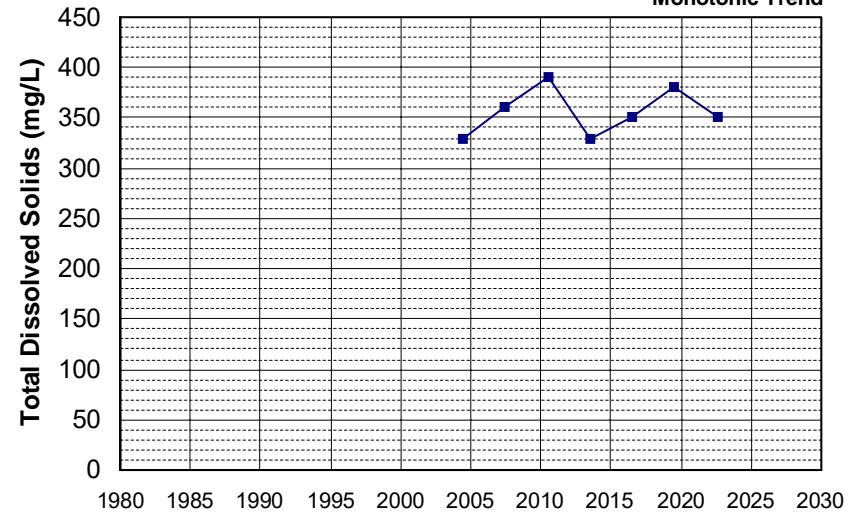
Well Name: CA5710004_005_005
Well Type: MUNICIPAL
Source: DDW
Depth Zone: Upper

Well Depth (ft): 63
of Measurements: 7
Period of Record: 2003 - 2022
Trend Since 2000: Insufficient Evidence of Monotonic Trend



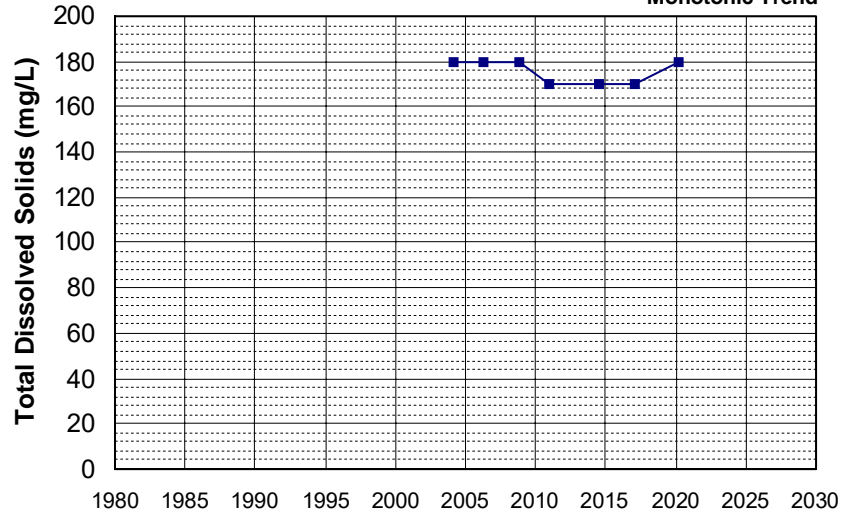
Well Name: CA2800593_002_002
Well Type: MUNICIPAL
Source: DDW
Depth Zone: Upper

Well Depth (ft): 175
of Measurements: 7
Period of Record: 2004 - 2022
Trend Since 2000: Insufficient Evidence of Monotonic Trend



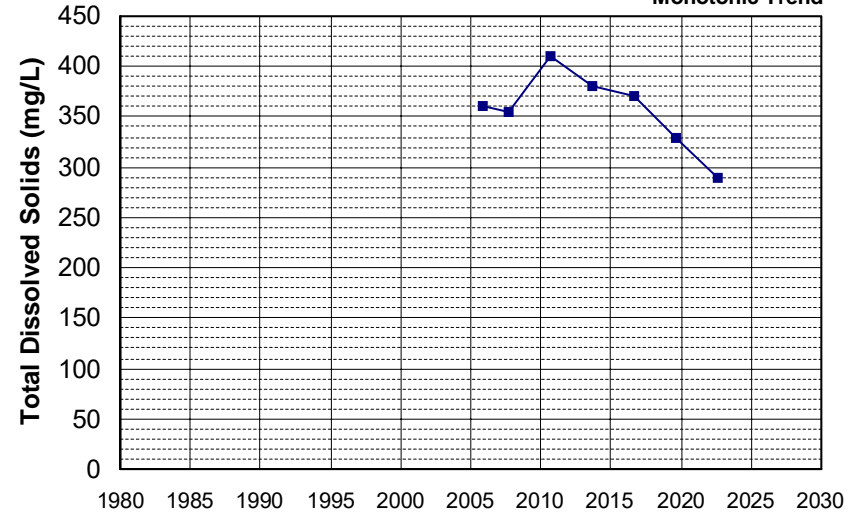
Well Name: CA3410008_017_017
Well Type: MUNICIPAL
Source: DDW
Depth Zone: Upper

Well Depth (ft): 90
of Measurements: 7
Period of Record: 2004 - 2020
Trend Since 2000: Insufficient Evidence of Monotonic Trend



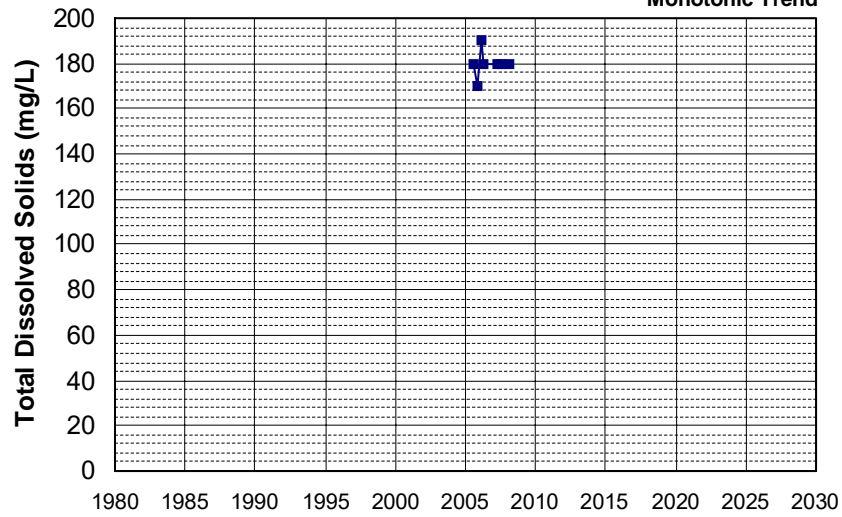
Well Name: CA3400229_002_002
Well Type: MUNICIPAL
Source: DDW
Depth Zone: Upper

Well Depth (ft): 65
of Measurements: 7
Period of Record: 2005 - 2022
Trend Since 2000: Insufficient Evidence of Monotonic Trend



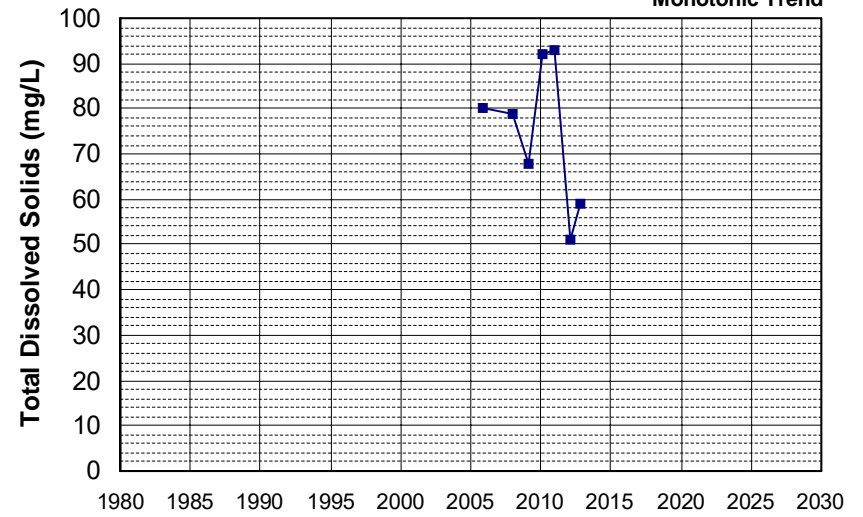
Well Name: L10004555712-MW-10
Well Type: MONITORING
Source: WB_CLEANUP
Depth Zone: Upper

Well Depth (ft): 114.4
of Measurements: 7
Period of Record: 2005 - 2008
Trend Since 2000: Insufficient Evidence of Monotonic Trend

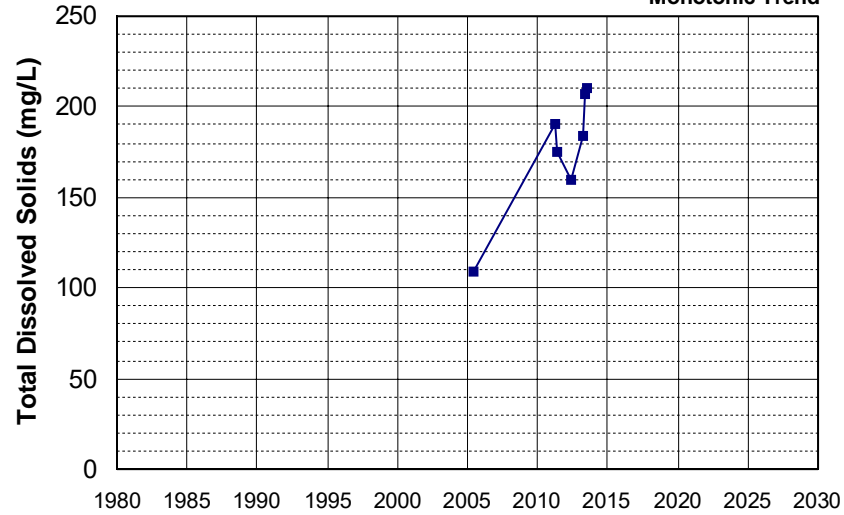


Well Name: L10004555712-SW-2
Well Type: MONITORING
Source: WB_CLEANUP
Depth Zone: Upper

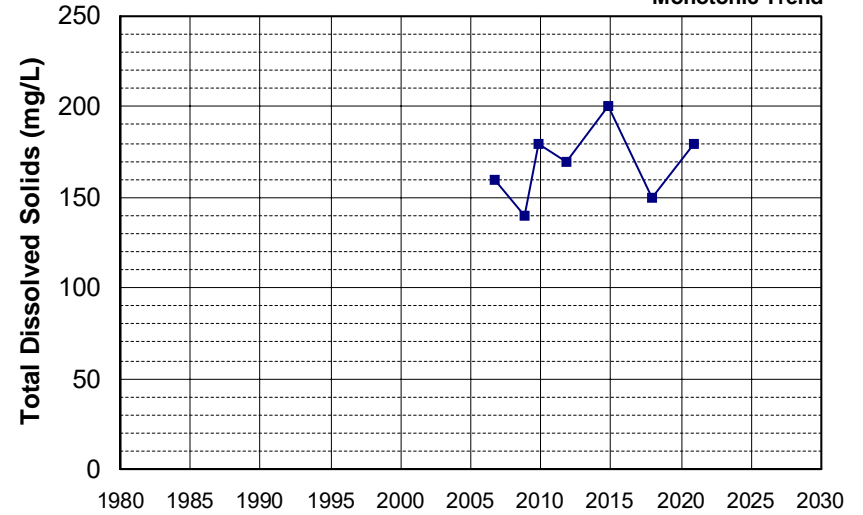
Well Depth (ft): N/A
of Measurements: 7
Period of Record: 2005 - 2012
Trend Since 2000: Insufficient Evidence of Monotonic Trend



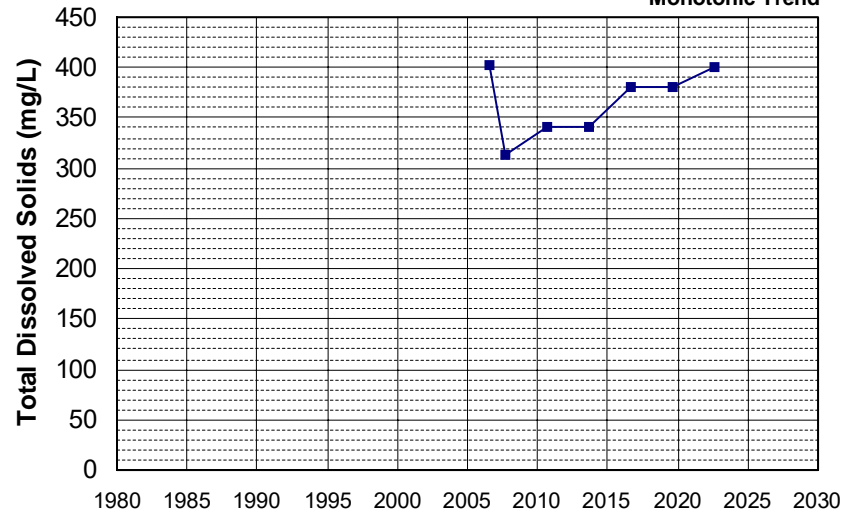
Well Name: L10008688958-CL-2
 Well Depth (ft): 29
 Well Type: MONITORING
 # of Measurements: 7
 Source: WB_CLEANUP
 Period of Record: 2005 - 2013
 Depth Zone: Upper
 Trend Since 2000: Insufficient Evidence of Monotonic Trend



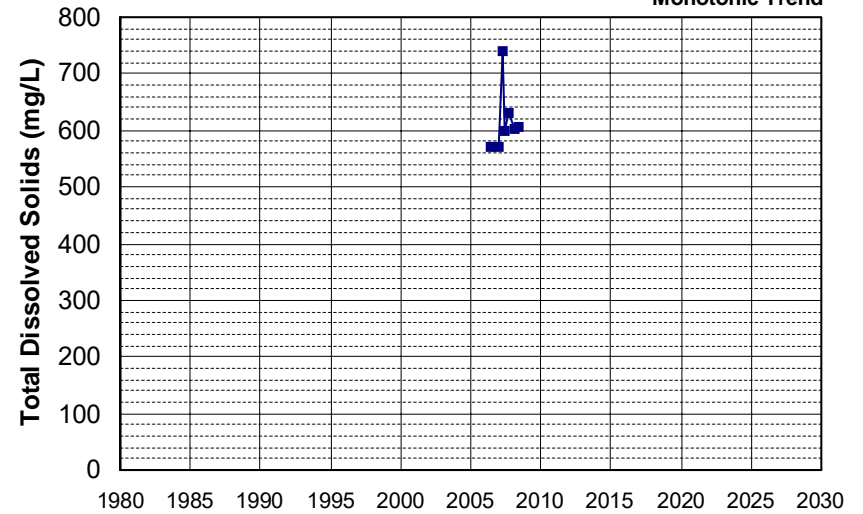
Well Name: CA1710007_006_006
 Well Depth (ft): 138
 Well Type: MUNICIPAL
 # of Measurements: 7
 Source: DDW
 Period of Record: 2006 - 2020
 Depth Zone: Upper
 Trend Since 2000: Insufficient Evidence of Monotonic Trend



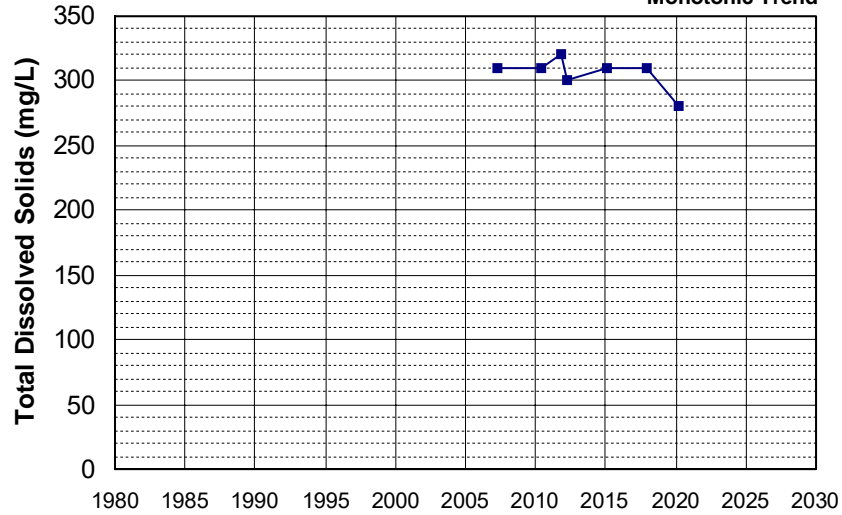
Well Name: CA3400229_003_003
 Well Depth (ft): 24
 Well Type: MUNICIPAL
 # of Measurements: 7
 Source: DDW
 Period of Record: 2006 - 2022
 Depth Zone: Upper
 Trend Since 2000: Insufficient Evidence of Monotonic Trend



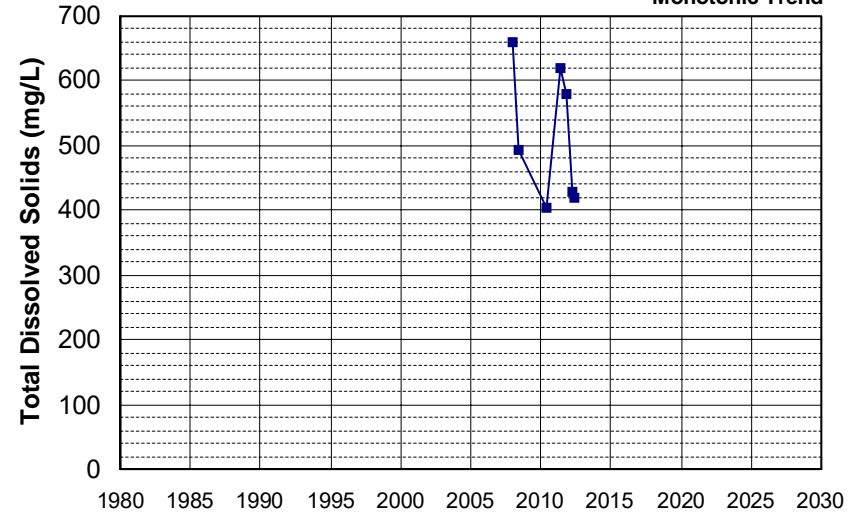
Well Name: T0606700701-MW-1
 Well Depth (ft): N/A
 Well Type: MONITORING
 # of Measurements: 7
 Source: WB_CLEANUP
 Period of Record: 2006 - 2008
 Depth Zone: Upper
 Trend Since 2000: Insufficient Evidence of Monotonic Trend



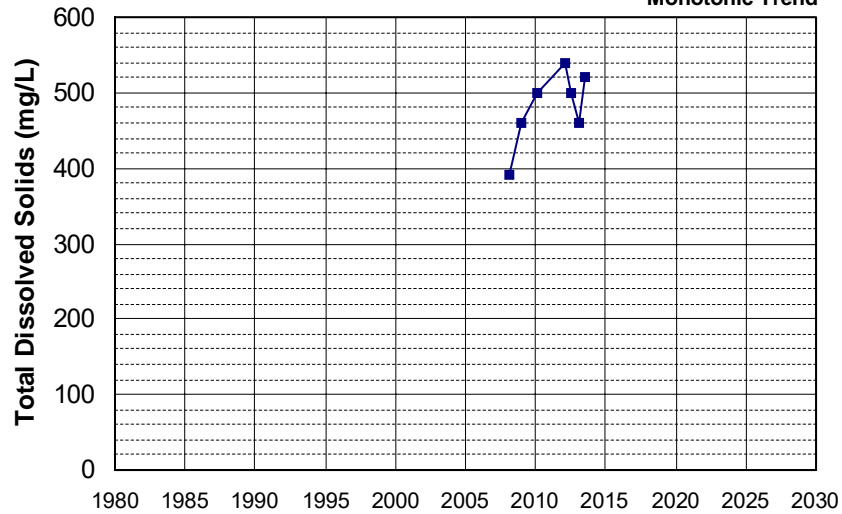
Well Name: CA3410022_001_001 Well Depth (ft): 16
 Well Type: MUNICIPAL # of Measurements: 7
 Source: DDW Period of Record: 2007 - 2020
 Depth Zone: Upper Trend Since 2000: Insufficient Evidence of Monotonic Trend



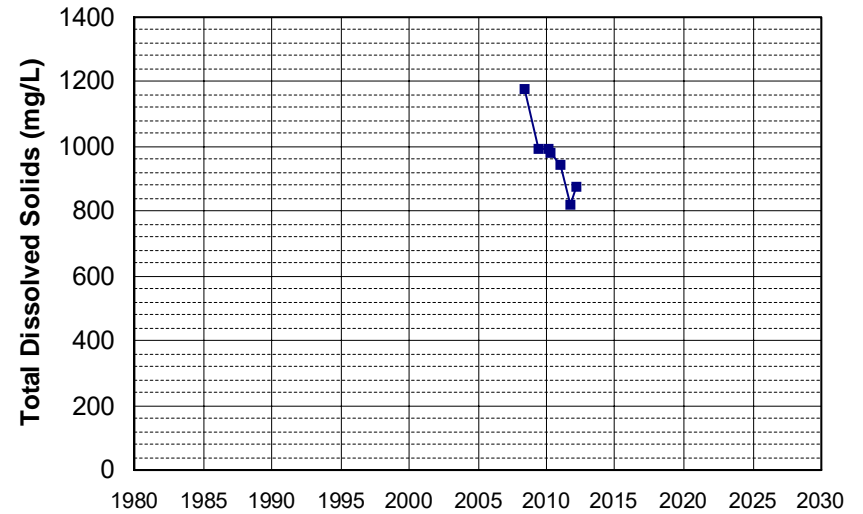
Well Name: SL205423013-GCVE-1 Well Depth (ft): 81
 Well Type: MONITORING # of Measurements: 7
 Source: WB_CLEANUP Period of Record: 2007 - 2012
 Depth Zone: Upper Trend Since 2000: Insufficient Evidence of Monotonic Trend



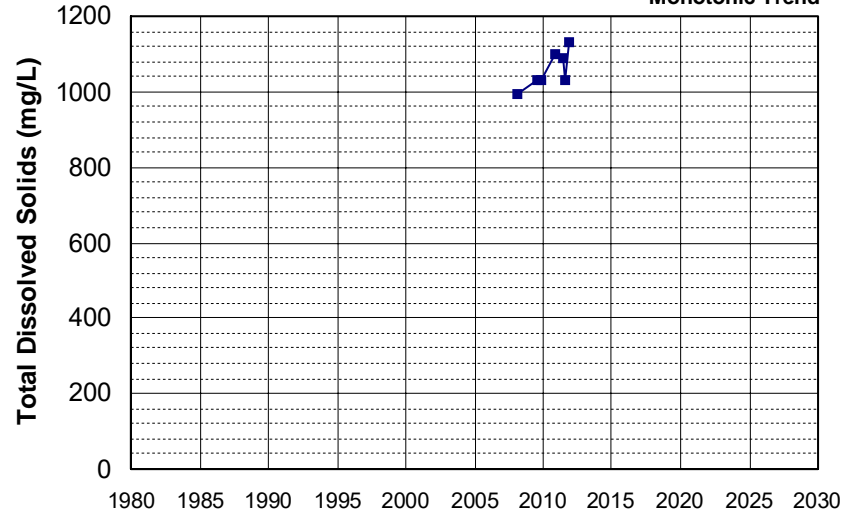
Well Name: L10003659506-B-7 Well Depth (ft): 76.1
 Well Type: MONITORING # of Measurements: 7
 Source: WB_CLEANUP Period of Record: 2008 - 2013
 Depth Zone: Upper Trend Since 2000: Insufficient Evidence of Monotonic Trend



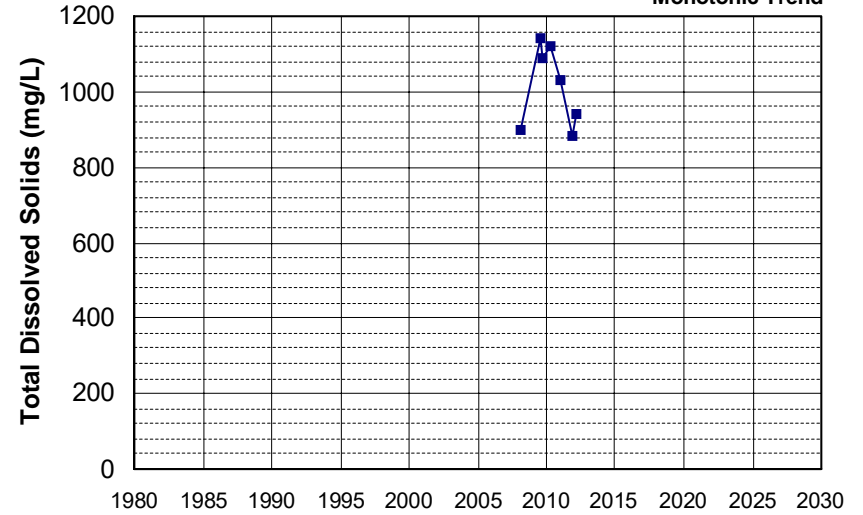
Well Name: T0611300013-MW-1 Well Depth (ft): 46.17
 Well Type: MONITORING # of Measurements: 7
 Source: WB_CLEANUP Period of Record: 2008 - 2012
 Depth Zone: Upper Trend Since 2000: Decreasing Trend



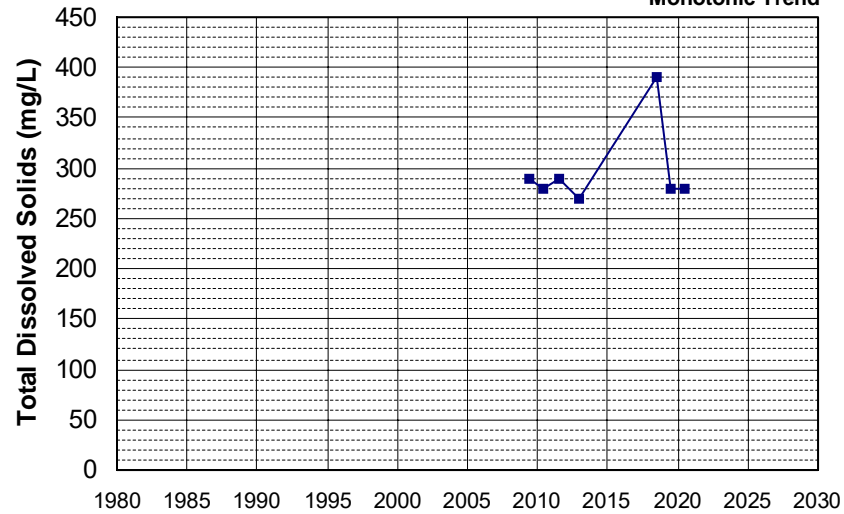
Well Name: T0611300013-MW-2
 Well Depth (ft): 45.75
 Well Type: MONITORING
 # of Measurements: 7
 Source: WB_CLEANUP
 Period of Record: 2008 - 2011
 Depth Zone: Upper
 Trend Since 2000: Insufficient Evidence of Monotonic Trend



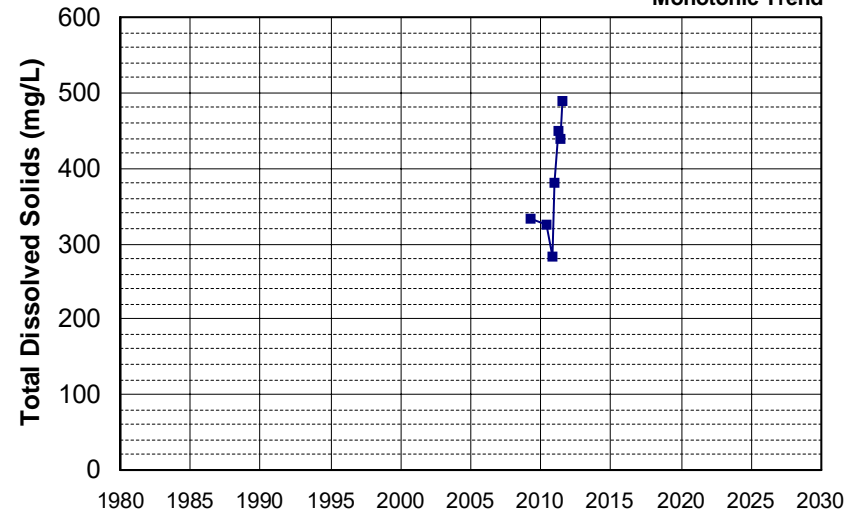
Well Name: T0611300013-MW-8
 Well Depth (ft): 43.01
 Well Type: MONITORING
 # of Measurements: 7
 Source: WB_CLEANUP
 Period of Record: 2008 - 2012
 Depth Zone: Upper
 Trend Since 2000: Insufficient Evidence of Monotonic Trend



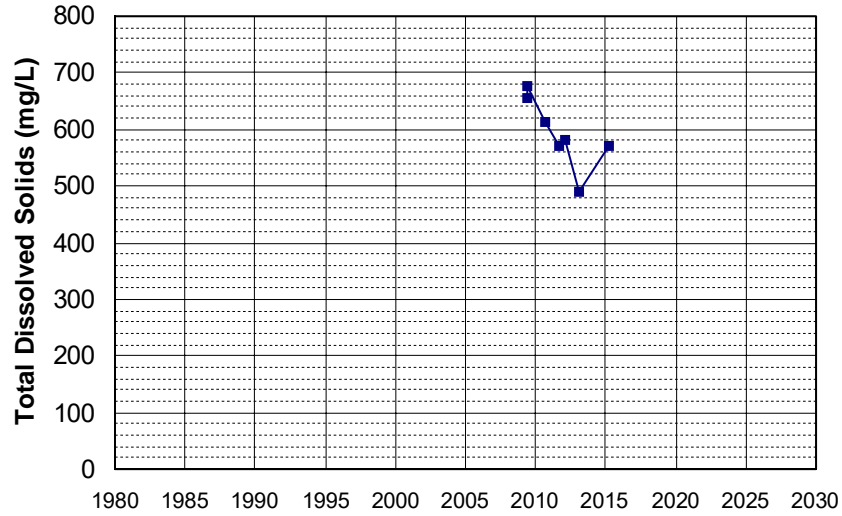
Well Name: L10007590008-OB-4
 Well Depth (ft): N/A
 Well Type: MONITORING
 # of Measurements: 7
 Source: WB_CLEANUP
 Period of Record: 2009 - 2020
 Depth Zone: Upper
 Trend Since 2000: Insufficient Evidence of Monotonic Trend



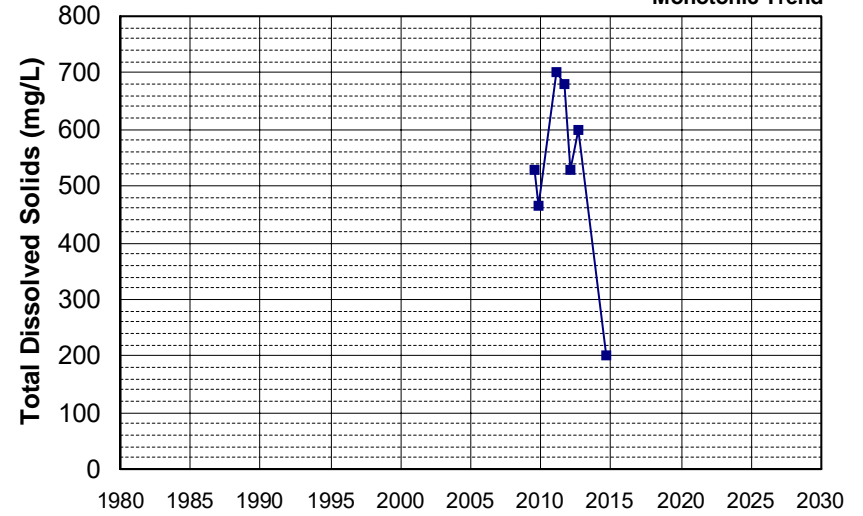
Well Name: T0606700183-S-5
 Well Depth (ft): N/A
 Well Type: MONITORING
 # of Measurements: 7
 Source: WB_CLEANUP
 Period of Record: 2009 - 2011
 Depth Zone: Upper
 Trend Since 2000: Insufficient Evidence of Monotonic Trend



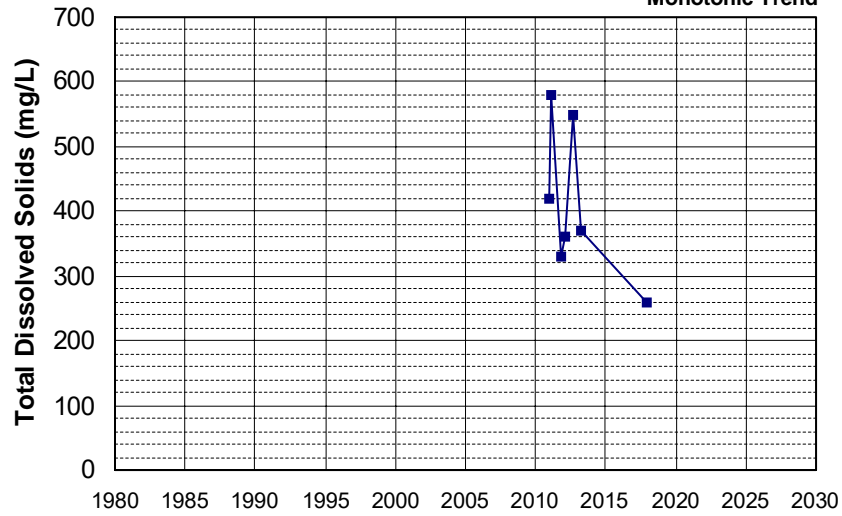
Well Name: T0606700550-MW-2
 Well Depth (ft): 82
 Well Type: MONITORING
 # of Measurements: 7
 Source: WB_CLEANUP
 Period of Record: 2009 - 2015
 Depth Zone: Upper
 Trend Since 2000: Decreasing Trend



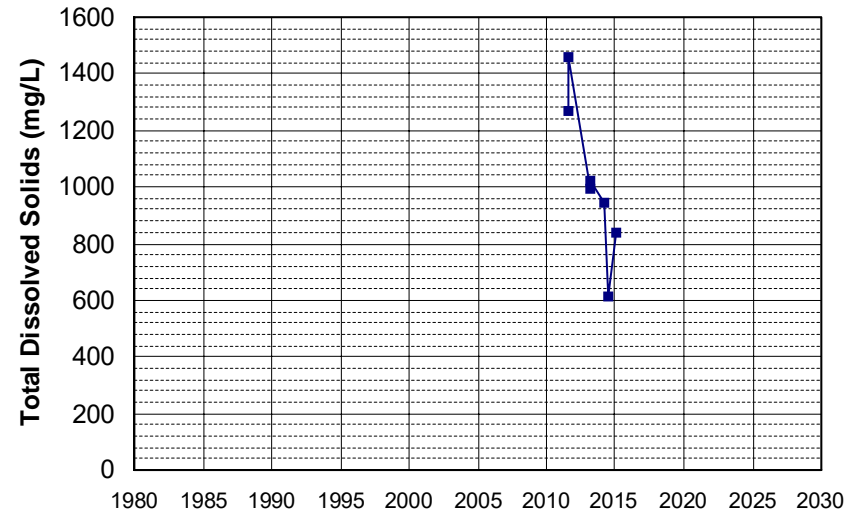
Well Name: T0606700550-MW-23
 Well Depth (ft): 75
 Well Type: MONITORING
 # of Measurements: 7
 Source: WB_CLEANUP
 Period of Record: 2009 - 2014
 Depth Zone: Upper
 Trend Since 2000: Insufficient Evidence of Monotonic Trend



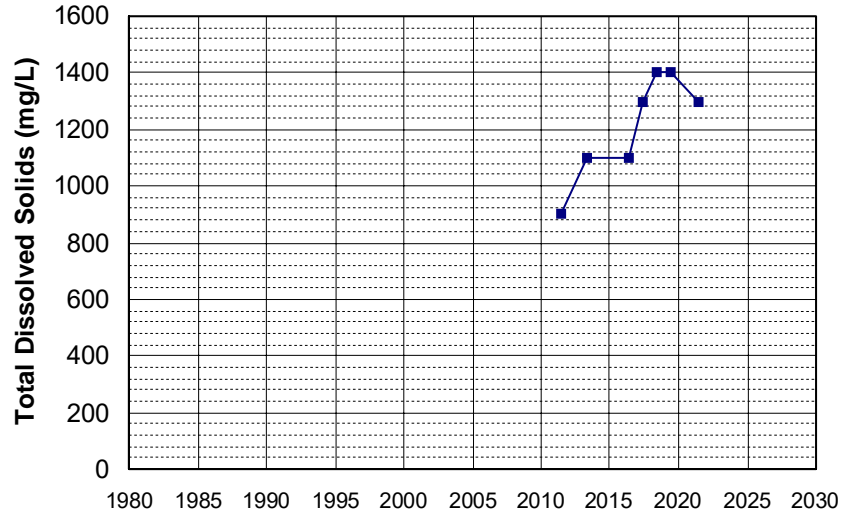
Well Name: L10002325362-M-5B
 Well Depth (ft): 143.5
 Well Type: MONITORING
 # of Measurements: 7
 Source: WB_CLEANUP
 Period of Record: 2010 - 2017
 Depth Zone: Upper
 Trend Since 2000: Insufficient Evidence of Monotonic Trend



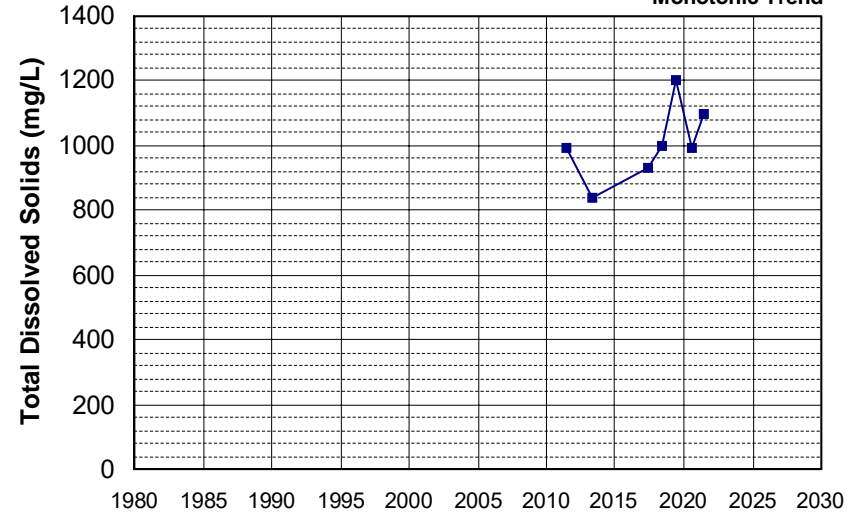
Well Name: DOD100026100-13C070VEW
 Well Depth (ft): N/A
 Well Type: MONITORING
 # of Measurements: 7
 Source: WB_CLEANUP
 Period of Record: 2011 - 2015
 Depth Zone: Upper
 Trend Since 2000: Decreasing Trend



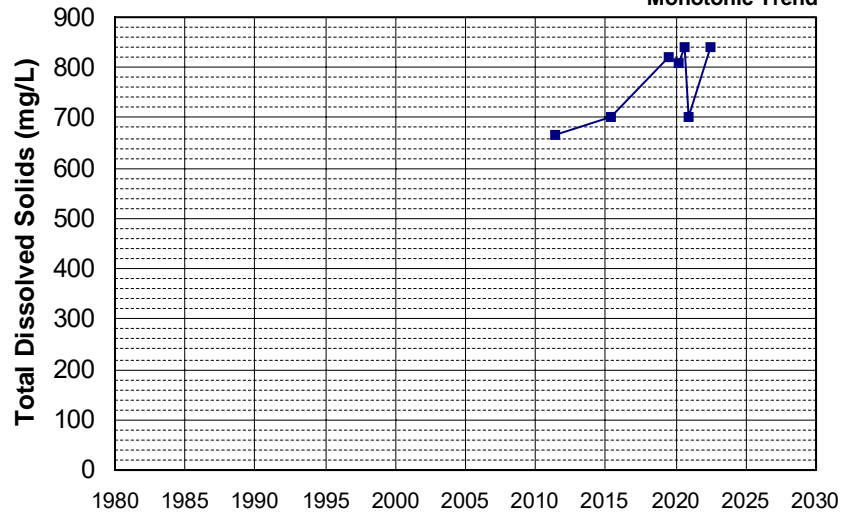
Well Name: L10007874268-MW-102
 Well Depth (ft): 55
 Well Type: MONITORING
 # of Measurements: 7
 Source: WB_CLEANUP
 Period of Record: 2011 - 2021
 Depth Zone: Upper
 Trend Since 2000: Increasing Trend



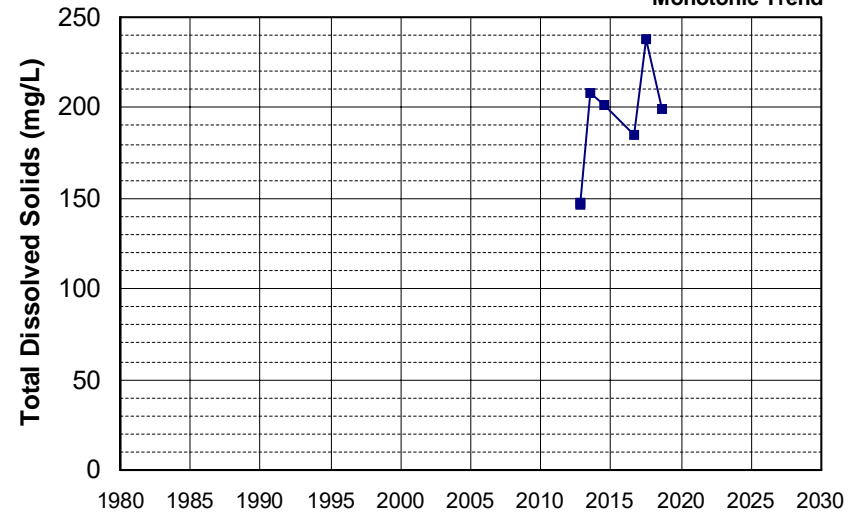
Well Name: L10007874268-MW-147
 Well Depth (ft): 51.3
 Well Type: MONITORING
 # of Measurements: 7
 Source: WB_CLEANUP
 Period of Record: 2011 - 2021
 Depth Zone: Upper
 Trend Since 2000: Insufficient Evidence of Monotonic Trend



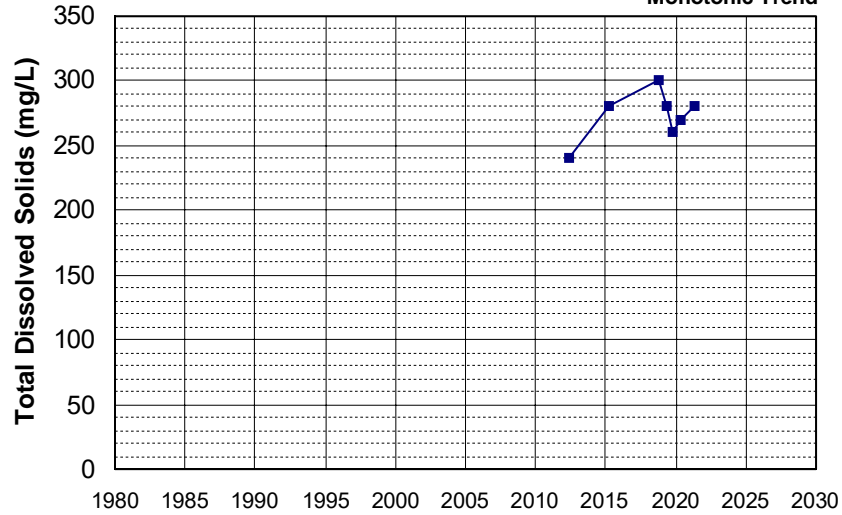
Well Name: L10007874268-MW-180
 Well Depth (ft): 31.6
 Well Type: MONITORING
 # of Measurements: 7
 Source: WB_CLEANUP
 Period of Record: 2011 - 2022
 Depth Zone: Upper
 Trend Since 2000: Insufficient Evidence of Monotonic Trend



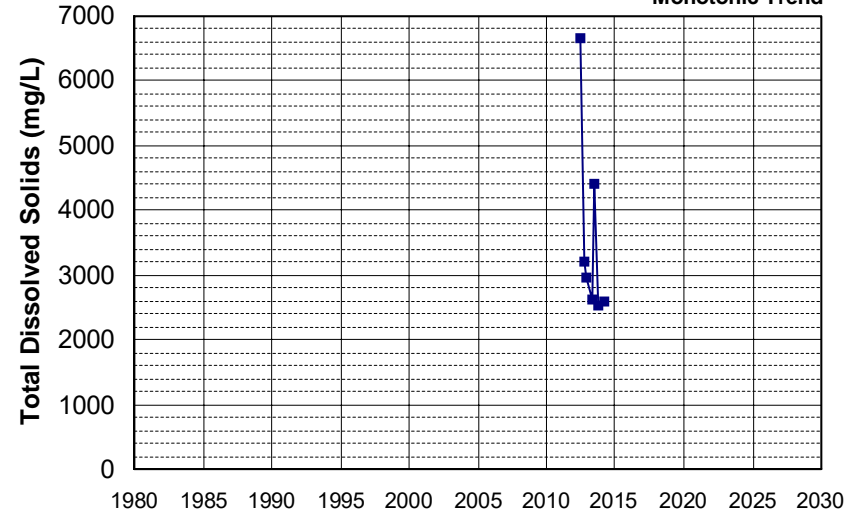
Well Name: DOD100026100-35C067MW
 Well Depth (ft): 65
 Well Type: MONITORING
 # of Measurements: 7
 Source: WB_CLEANUP
 Period of Record: 2012 - 2018
 Depth Zone: Upper
 Trend Since 2000: Insufficient Evidence of Monotonic Trend



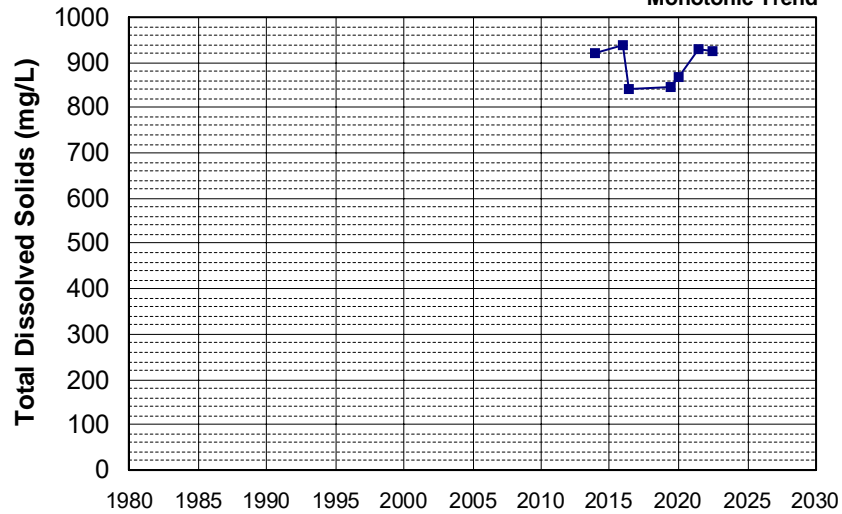
Well Name: L10009540332-MW-8
 Well Type: MONITORING
 Source: WB_CLEANUP
 Depth Zone: Upper
 Well Depth (ft): N/A
 # of Measurements: 7
 Period of Record: 2012 - 2021
 Trend Since 2000: Insufficient Evidence of Monotonic Trend



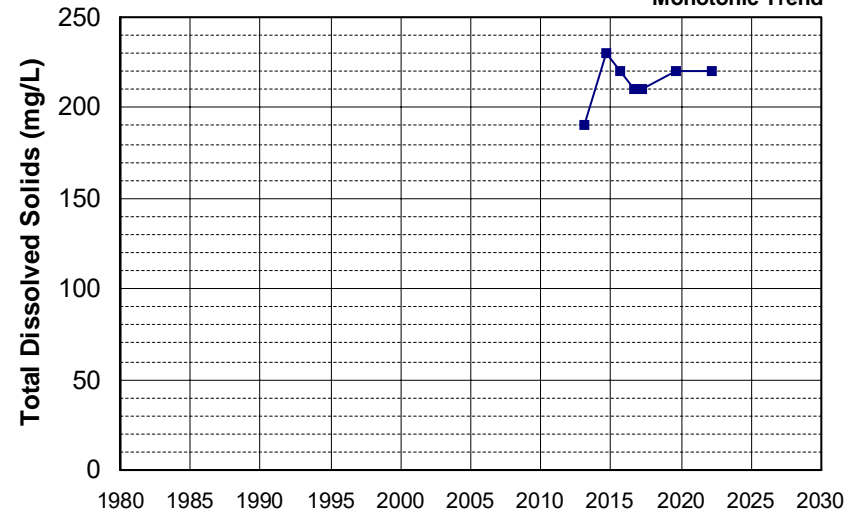
Well Name: SL185462917-IW-1
 Well Type: MONITORING
 Source: WB_CLEANUP
 Depth Zone: Upper
 Well Depth (ft): 40
 # of Measurements: 7
 Period of Record: 2012 - 2014
 Trend Since 2000: Insufficient Evidence of Monotonic Trend



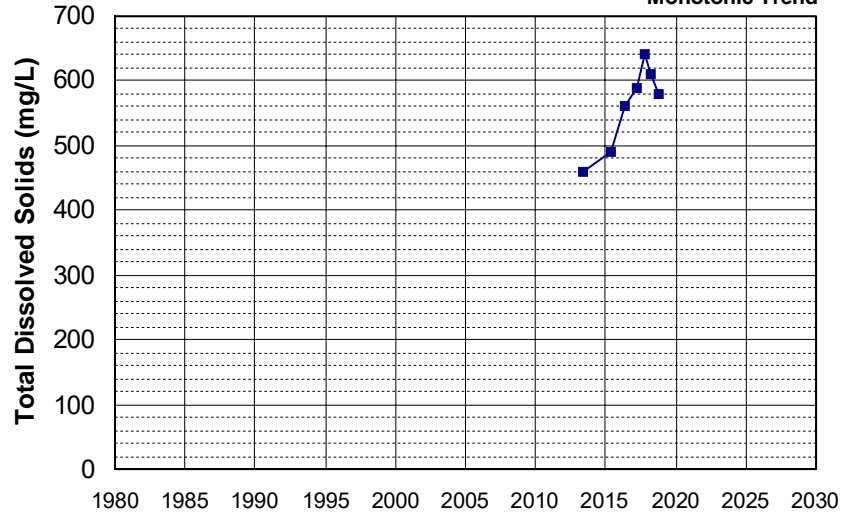
Well Name: L10001773161-EMP-5
 Well Type: MONITORING
 Source: WB_CLEANUP
 Depth Zone: Upper
 Well Depth (ft): N/A
 # of Measurements: 7
 Period of Record: 2013 - 2022
 Trend Since 2000: Insufficient Evidence of Monotonic Trend



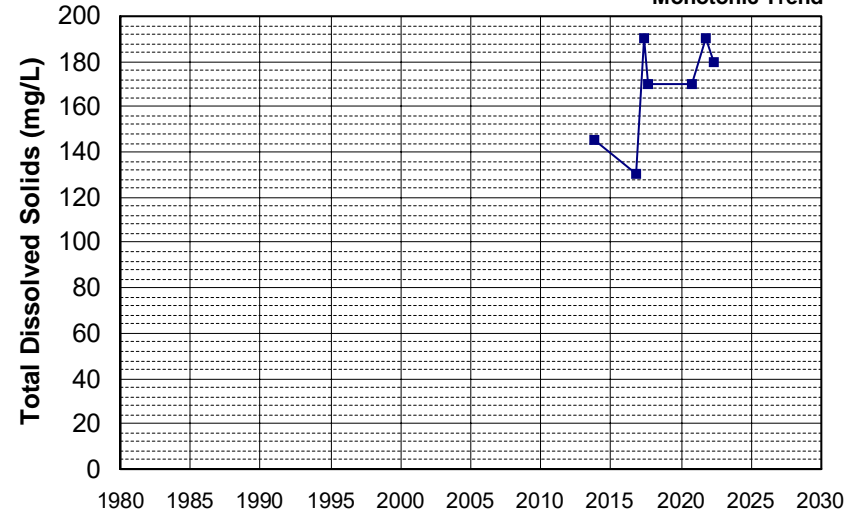
Well Name: L10004066371-OB-5
 Well Type: MONITORING
 Source: WB_CLEANUP
 Depth Zone: Upper
 Well Depth (ft): N/A
 # of Measurements: 7
 Period of Record: 2013 - 2022
 Trend Since 2000: Insufficient Evidence of Monotonic Trend



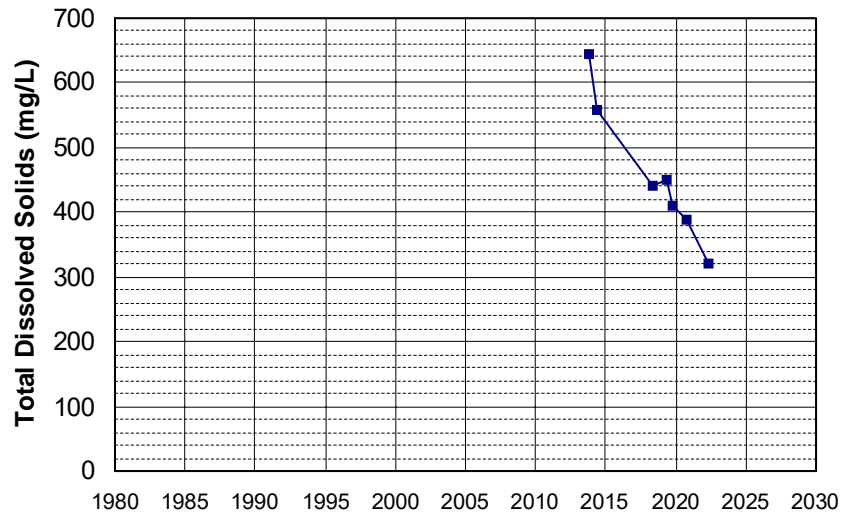
Well Name: L10005342355-MFP-4
 Well Depth (ft): 42.5
 Well Type: MONITORING
 # of Measurements: 7
 Source: WB_CLEANUP
 Period of Record: 2013 - 2018
 Depth Zone: Upper
 Trend Since 2000: Insufficient Evidence of Monotonic Trend



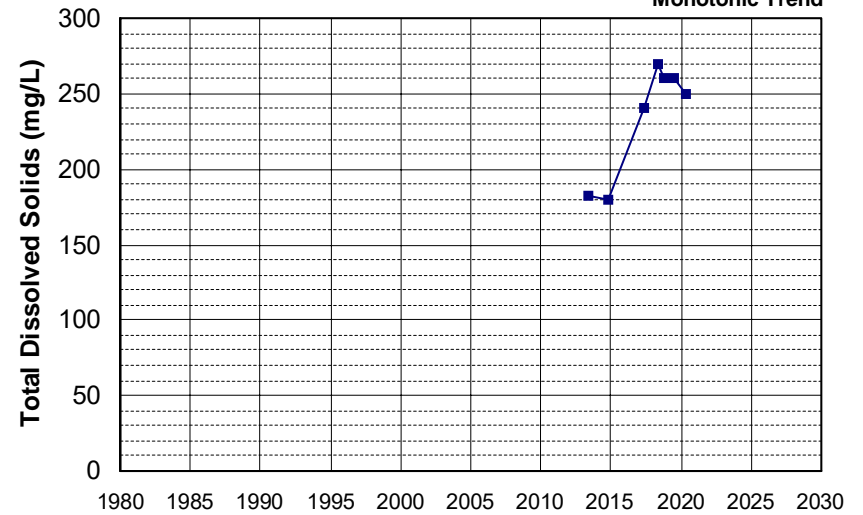
Well Name: L10007396297-MW-15B
 Well Depth (ft): 246
 Well Type: MONITORING
 # of Measurements: 7
 Source: WB_CLEANUP
 Period of Record: 2013 - 2022
 Depth Zone: Upper
 Trend Since 2000: Insufficient Evidence of Monotonic Trend



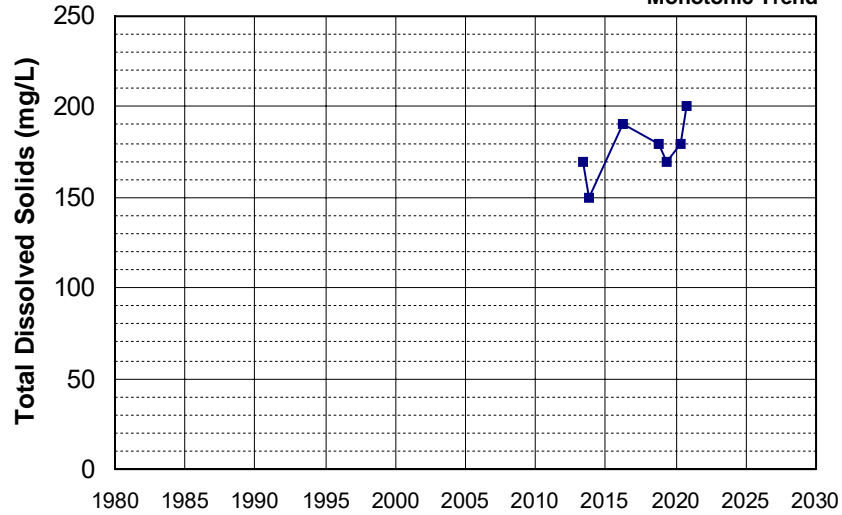
Well Name: L10007396297-MW-7AR
 Well Depth (ft): 210
 Well Type: MONITORING
 # of Measurements: 7
 Source: WB_CLEANUP
 Period of Record: 2013 - 2022
 Depth Zone: Upper
 Trend Since 2000: Decreasing Trend



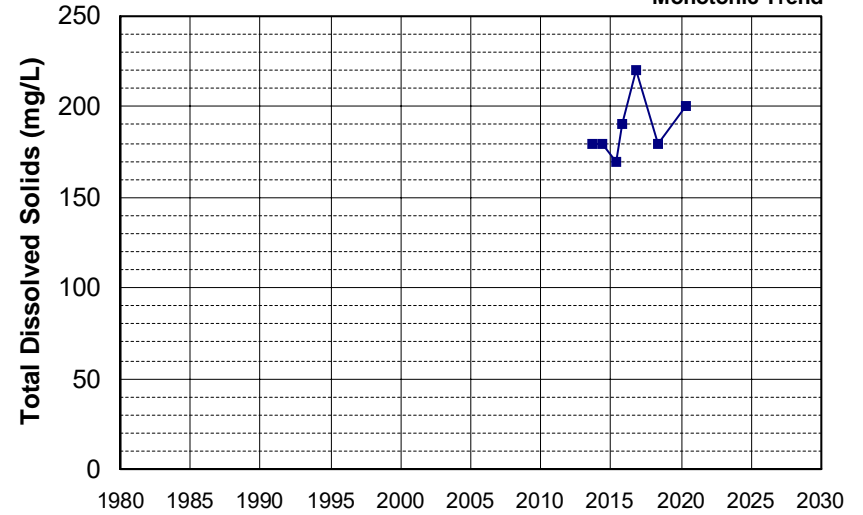
Well Name: L10008601447-MW-1
 Well Depth (ft): 135
 Well Type: MONITORING
 # of Measurements: 7
 Source: WB_CLEANUP
 Period of Record: 2013 - 2020
 Depth Zone: Upper
 Trend Since 2000: Insufficient Evidence of Monotonic Trend



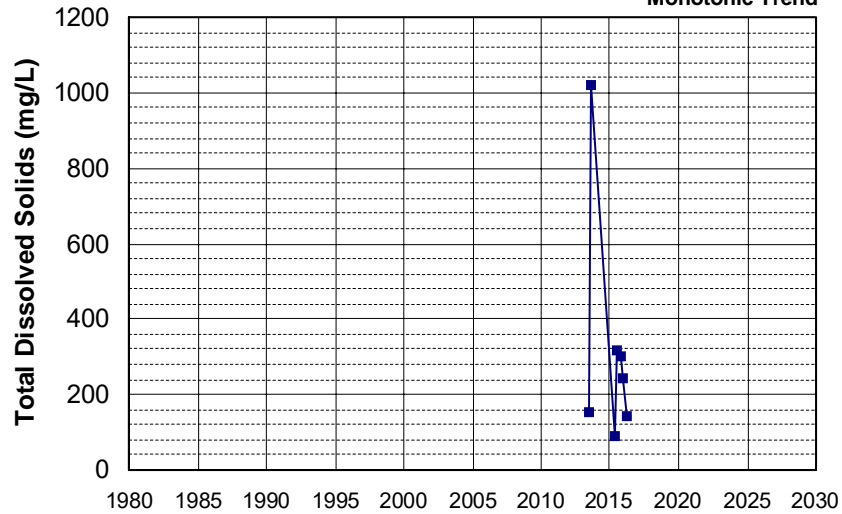
Well Name: L10009799269-MW-5
 Well Type: MONITORING
 Source: WB_CLEANUP
 Depth Zone: Upper
 Well Depth (ft): 74.5
 # of Measurements: 7
 Period of Record: 2013 - 2020
 Trend Since 2000: Insufficient Evidence of Monotonic Trend



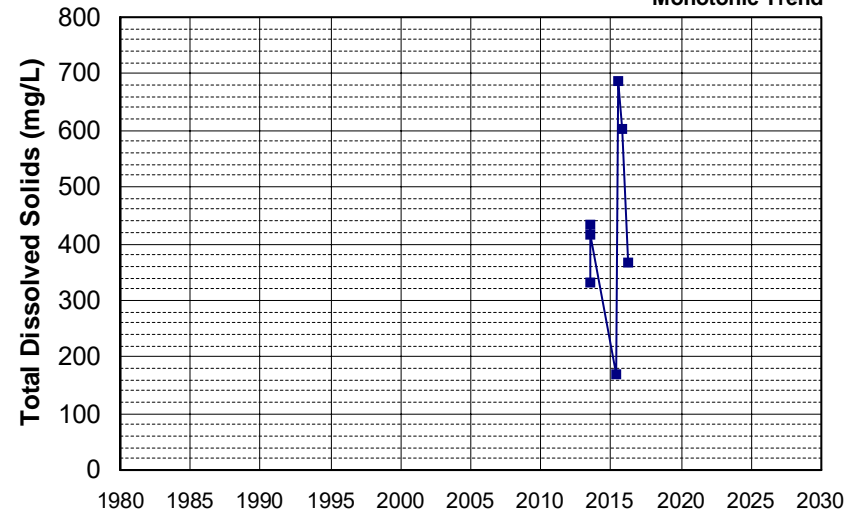
Well Name: L10009799269-MW-9
 Well Type: MONITORING
 Source: WB_CLEANUP
 Depth Zone: Upper
 Well Depth (ft): 95
 # of Measurements: 7
 Period of Record: 2013 - 2020
 Trend Since 2000: Insufficient Evidence of Monotonic Trend



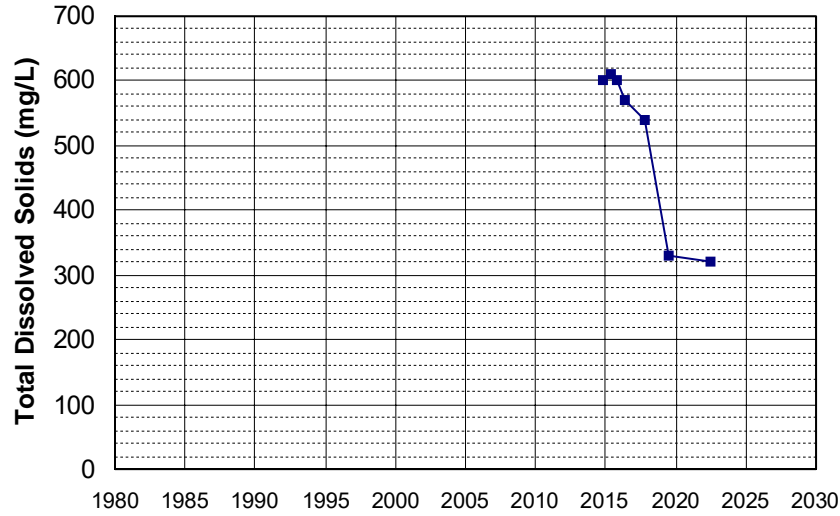
Well Name: T0600700145-MW-12
 Well Type: MONITORING
 Source: WB_CLEANUP
 Depth Zone: Upper
 Well Depth (ft): 48.36
 # of Measurements: 7
 Period of Record: 2013 - 2016
 Trend Since 2000: Insufficient Evidence of Monotonic Trend



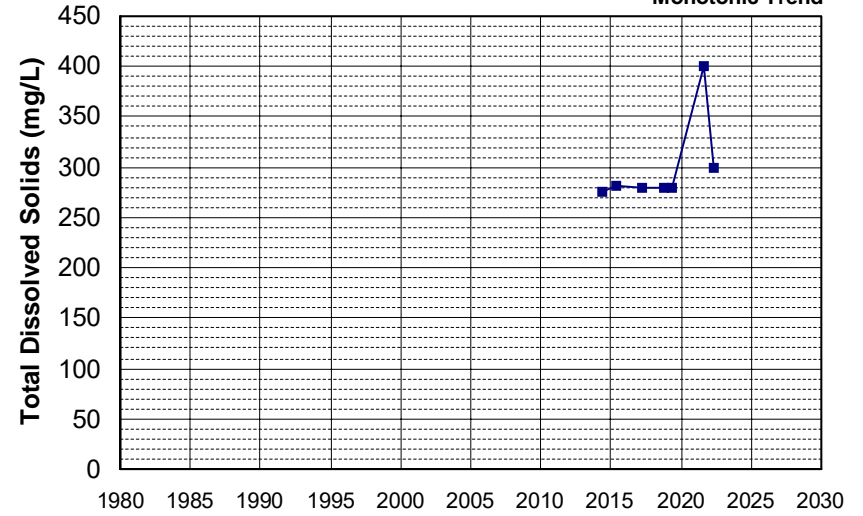
Well Name: T0600700145-MW-7
 Well Type: MONITORING
 Source: WB_CLEANUP
 Depth Zone: Upper
 Well Depth (ft): 43.72
 # of Measurements: 7
 Period of Record: 2013 - 2016
 Trend Since 2000: Insufficient Evidence of Monotonic Trend



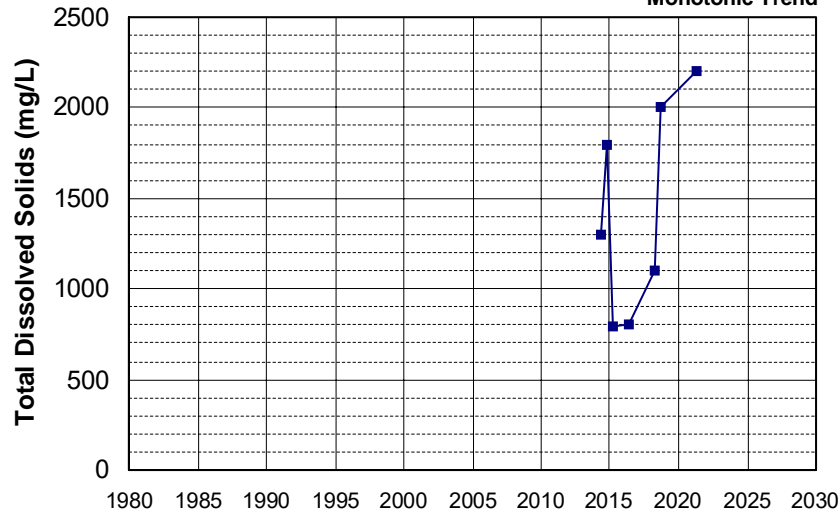
Well Name: L10005519750-MW-G(S) Well Depth (ft): 138
 Well Type: MONITORING # of Measurements: 7
 Source: WB_CLEANUP Period of Record: 2014 - 2022
 Depth Zone: Upper Trend Since 2000: Decreasing Trend



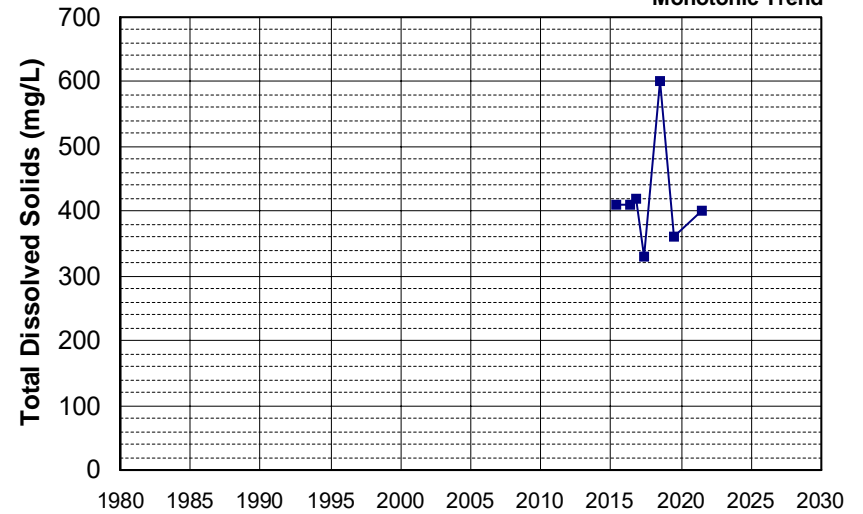
Well Name: L10007396297-MW-2A1 Well Depth (ft): 135
 Well Type: MONITORING # of Measurements: 7
 Source: WB_CLEANUP Period of Record: 2014 - 2022
 Depth Zone: Upper Trend Since 2000: Insufficient Evidence of Monotonic Trend



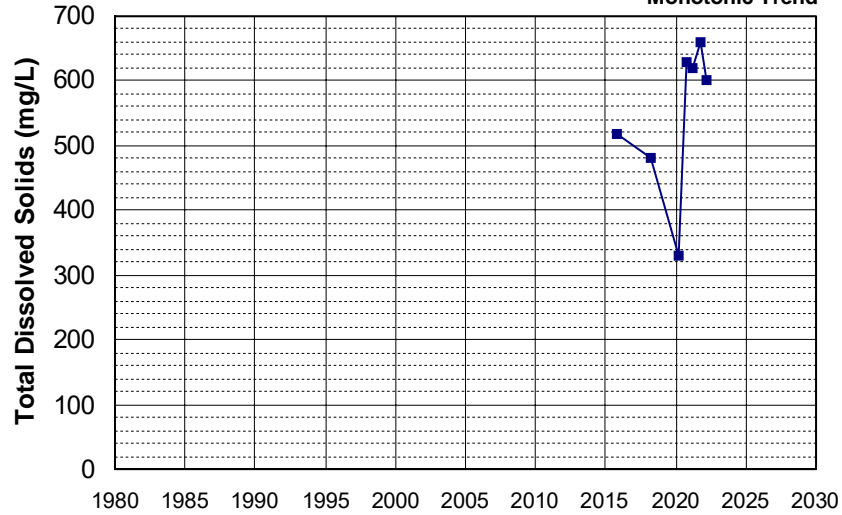
Well Name: L10009540332-MW-20 Well Depth (ft): N/A
 Well Type: MONITORING # of Measurements: 7
 Source: WB_CLEANUP Period of Record: 2014 - 2021
 Depth Zone: Upper Trend Since 2000: Insufficient Evidence of Monotonic Trend



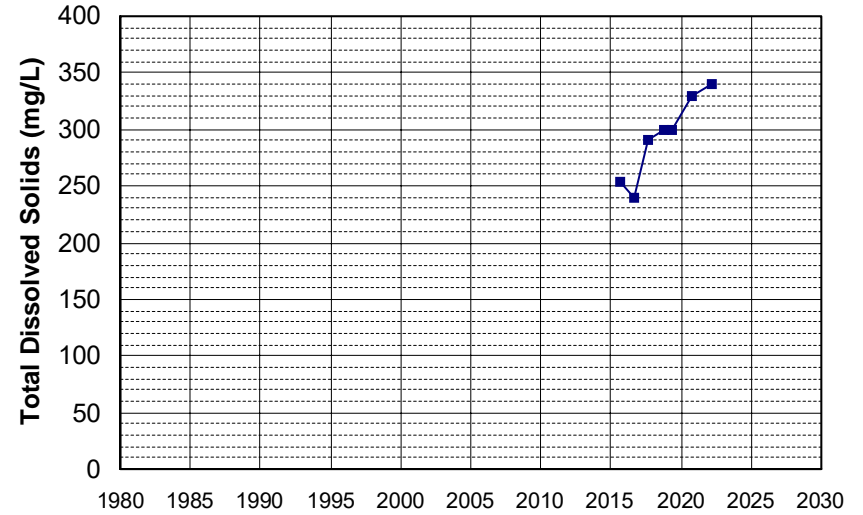
Well Name: L10001531786-MW-3 Well Depth (ft): 27
 Well Type: MONITORING # of Measurements: 7
 Source: WB_CLEANUP Period of Record: 2015 - 2021
 Depth Zone: Upper Trend Since 2000: Insufficient Evidence of Monotonic Trend



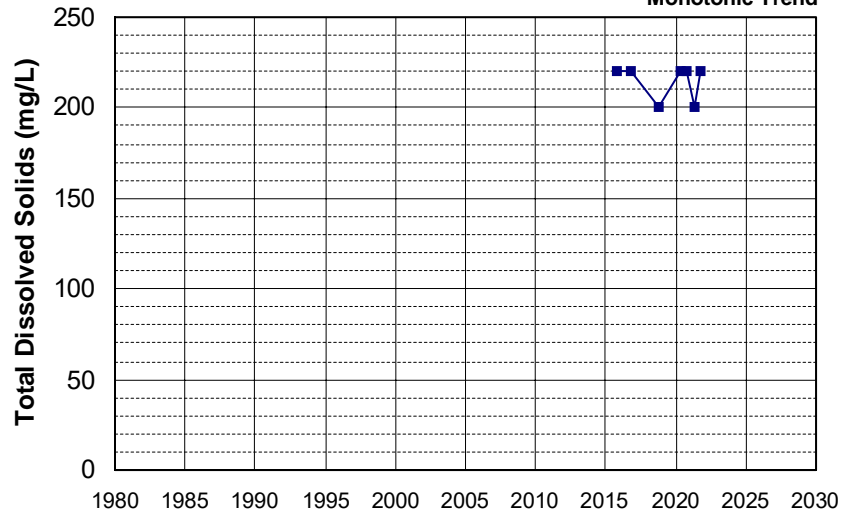
Well Name: L10004835054-MW-24
 Well Depth (ft): 45
 Well Type: MONITORING
 # of Measurements: 7
 Source: WB_CLEANUP
 Period of Record: 2015 - 2022
 Depth Zone: Upper
 Trend Since 2000: Insufficient Evidence of Monotonic Trend



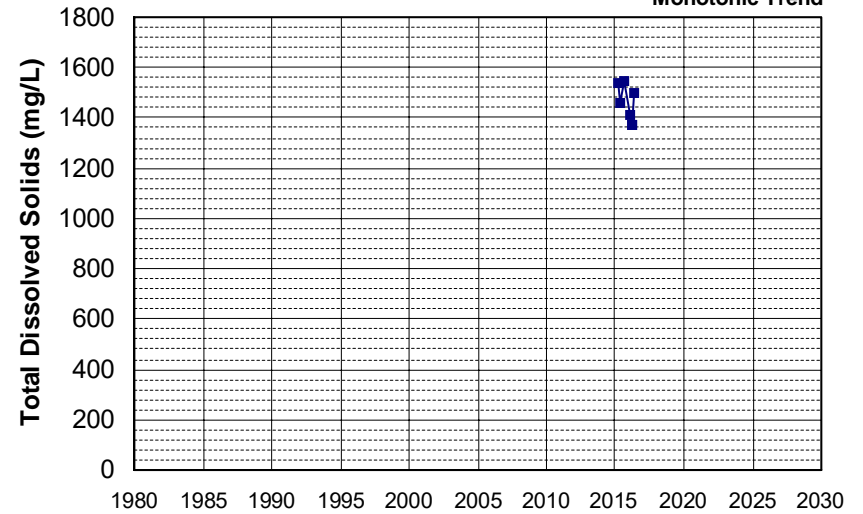
Well Name: L10007396297-MW-30A
 Well Depth (ft): 233
 Well Type: MONITORING
 # of Measurements: 7
 Source: WB_CLEANUP
 Period of Record: 2015 - 2022
 Depth Zone: Upper
 Trend Since 2000: Increasing Trend



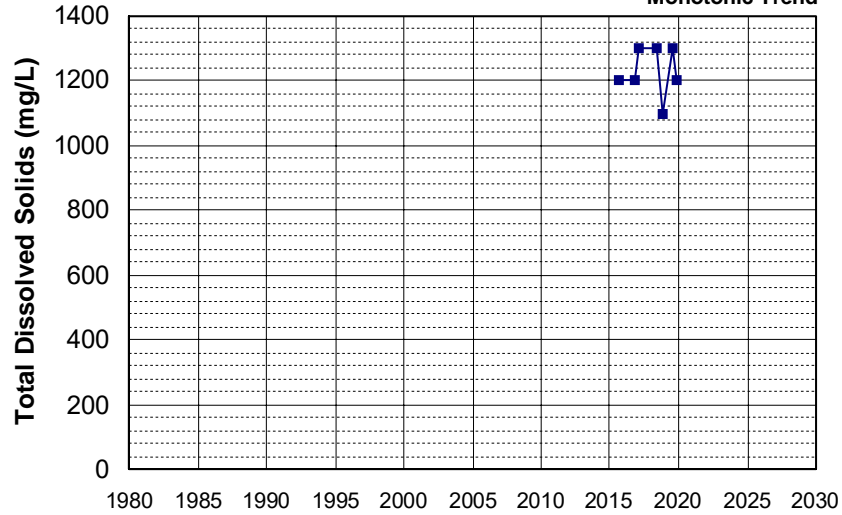
Well Name: L10009799269-MW-MY
 Well Depth (ft): N/A
 Well Type: MONITORING
 # of Measurements: 7
 Source: WB_CLEANUP
 Period of Record: 2015 - 2021
 Depth Zone: Upper
 Trend Since 2000: Insufficient Evidence of Monotonic Trend



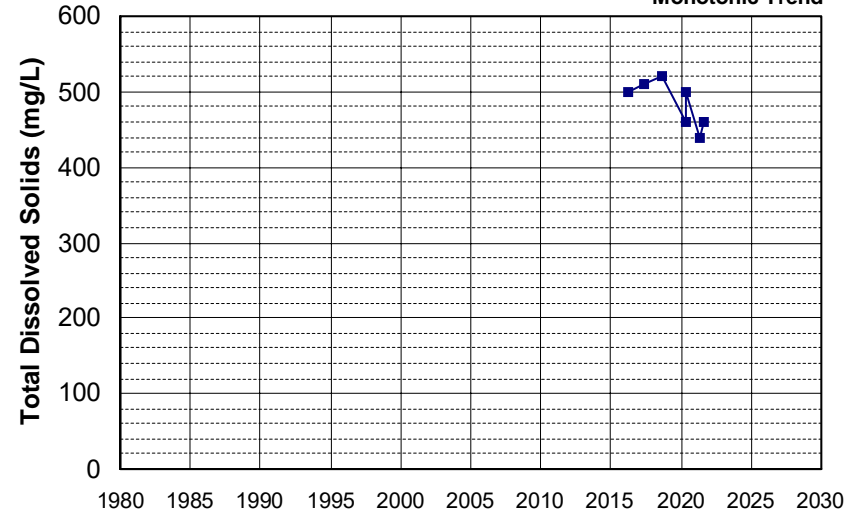
Well Name: SL186112969-49MW-8D
 Well Depth (ft): N/A
 Well Type: MONITORING
 # of Measurements: 7
 Source: WB_CLEANUP
 Period of Record: 2015 - 2016
 Depth Zone: Upper
 Trend Since 2000: Insufficient Evidence of Monotonic Trend



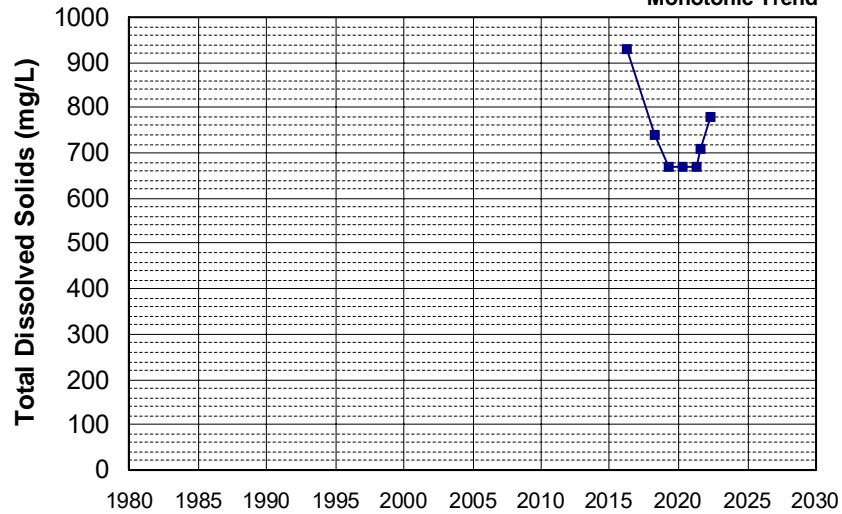
Well Name: SL375443649-MW-4
 Well Depth (ft): 30
 Well Type: MONITORING
 # of Measurements: 7
 Source: WB_CLEANUP
 Period of Record: 2015 - 2019
 Depth Zone: Upper
 Trend Since 2000: Insufficient Evidence of Monotonic Trend



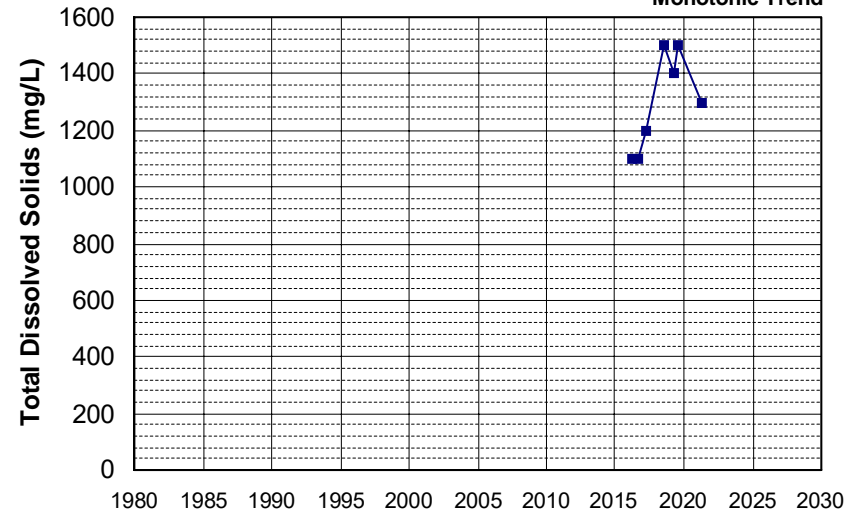
Well Name: L10007002783-MW-225
 Well Depth (ft): 50.34
 Well Type: MONITORING
 # of Measurements: 7
 Source: WB_CLEANUP
 Period of Record: 2016 - 2021
 Depth Zone: Upper
 Trend Since 2000: Insufficient Evidence of Monotonic Trend



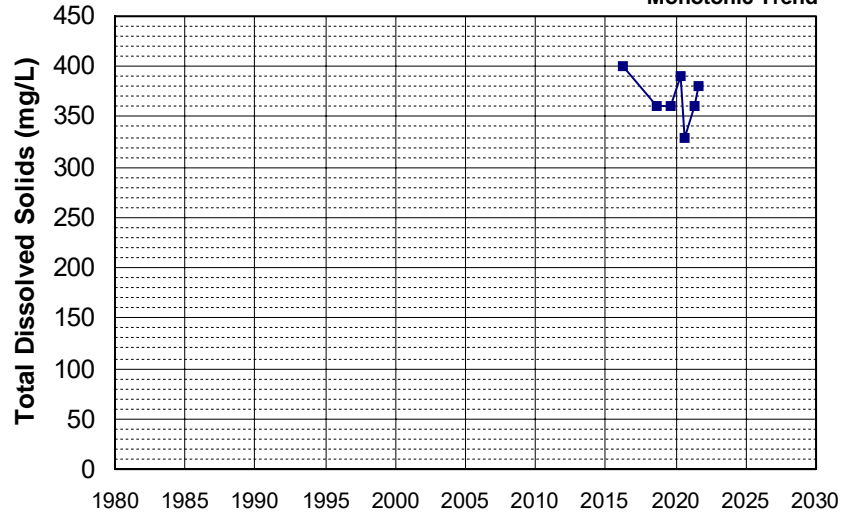
Well Name: L10007002783-MW-238
 Well Depth (ft): 45.79
 Well Type: MONITORING
 # of Measurements: 7
 Source: WB_CLEANUP
 Period of Record: 2016 - 2022
 Depth Zone: Upper
 Trend Since 2000: Insufficient Evidence of Monotonic Trend



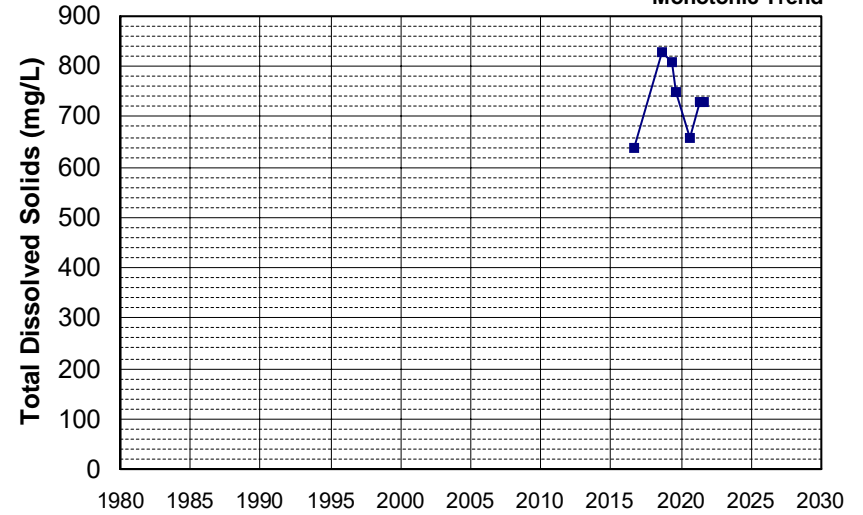
Well Name: L10007002783-MW-241
 Well Depth (ft): 39.69
 Well Type: MONITORING
 # of Measurements: 7
 Source: WB_CLEANUP
 Period of Record: 2016 - 2021
 Depth Zone: Upper
 Trend Since 2000: Insufficient Evidence of Monotonic Trend



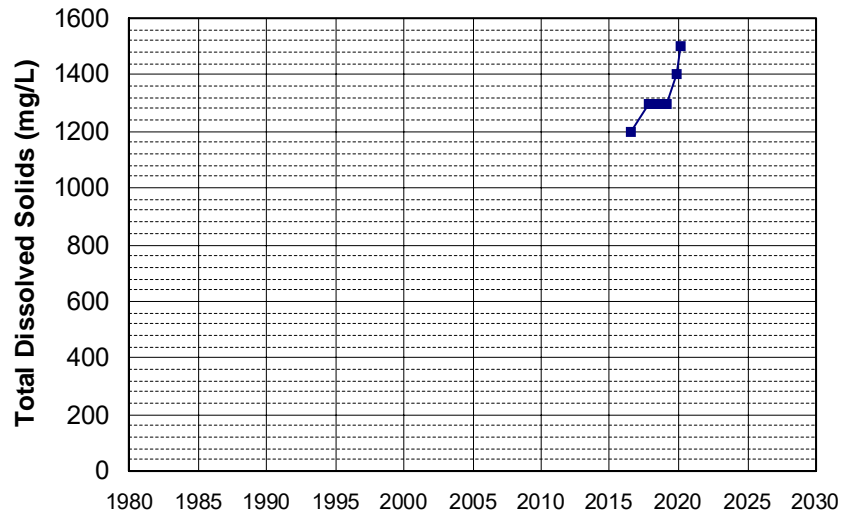
Well Name: L10007002783-MW-301
 Well Depth (ft): 72.99
 Well Type: MONITORING
 # of Measurements: 7
 Source: WB_CLEANUP
 Period of Record: 2016 - 2021
 Depth Zone: Upper
 Trend Since 2000: Insufficient Evidence of Monotonic Trend



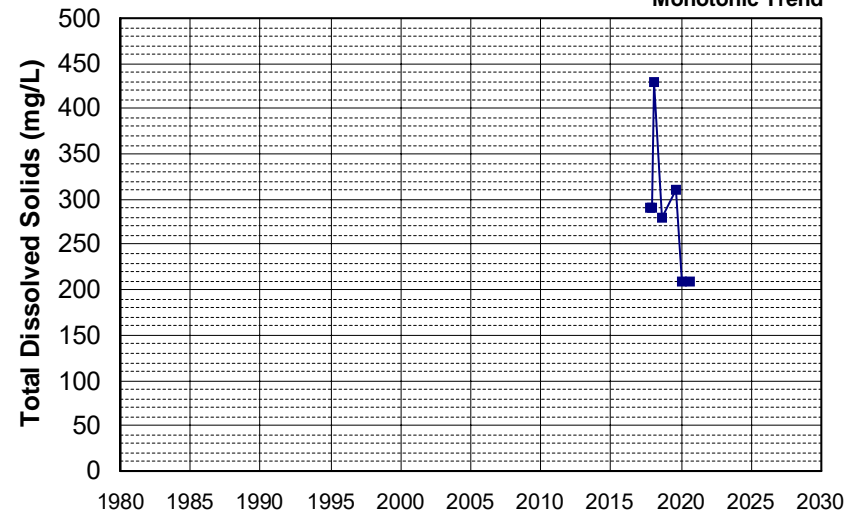
Well Name: L10007002783-MW-324
 Well Depth (ft): 63.14
 Well Type: MONITORING
 # of Measurements: 7
 Source: WB_CLEANUP
 Period of Record: 2016 - 2021
 Depth Zone: Upper
 Trend Since 2000: Insufficient Evidence of Monotonic Trend



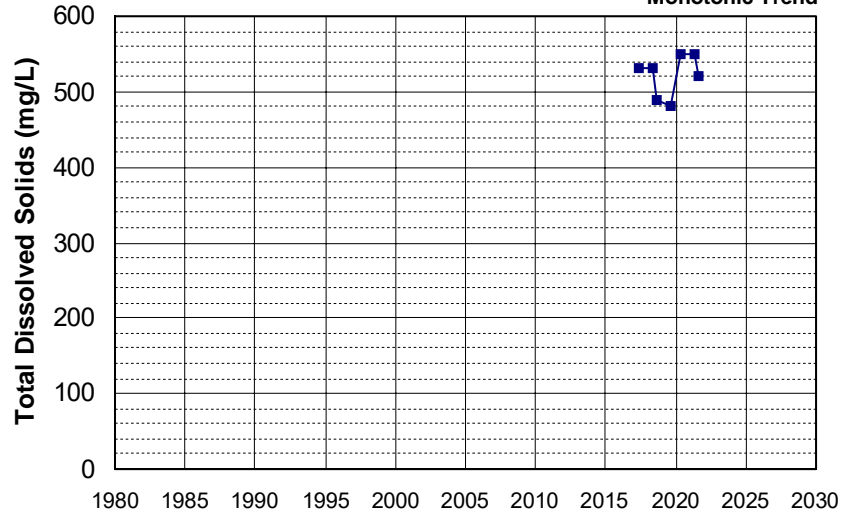
Well Name: SL375443649-MW-2
 Well Depth (ft): 29.15
 Well Type: MONITORING
 # of Measurements: 7
 Source: WB_CLEANUP
 Period of Record: 2016 - 2020
 Depth Zone: Upper
 Trend Since 2000: Increasing Trend



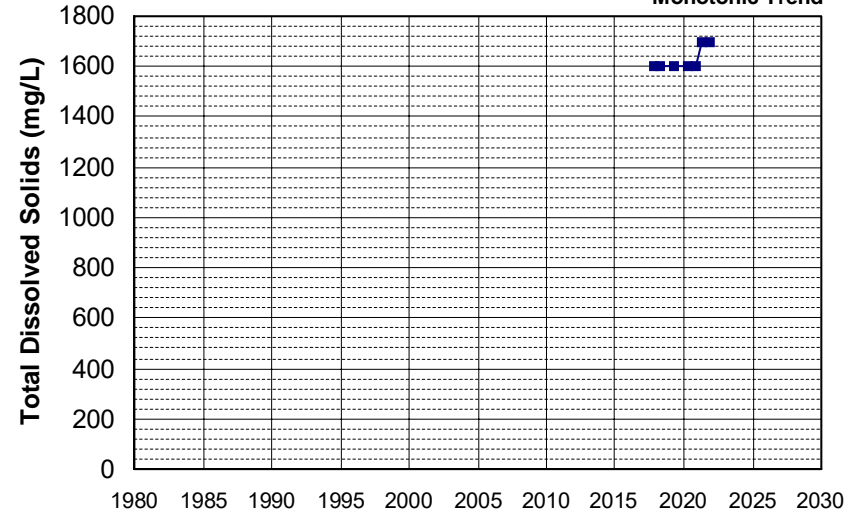
Well Name: L10001937128-VZW-2
 Well Depth (ft): N/A
 Well Type: MONITORING
 # of Measurements: 7
 Source: WB_CLEANUP
 Period of Record: 2017 - 2020
 Depth Zone: Upper
 Trend Since 2000: Insufficient Evidence of Monotonic Trend



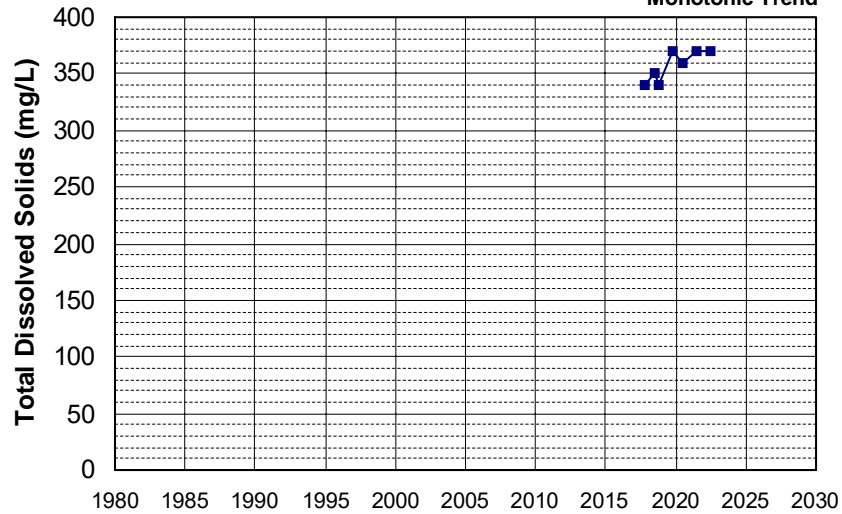
Well Name: L10007002783-MW-317
 Well Depth (ft): 75.55
 Well Type: MONITORING
 # of Measurements: 7
 Source: WB_CLEANUP
 Period of Record: 2017 - 2021
 Depth Zone: Upper
 Trend Since 2000: Insufficient Evidence of Monotonic Trend



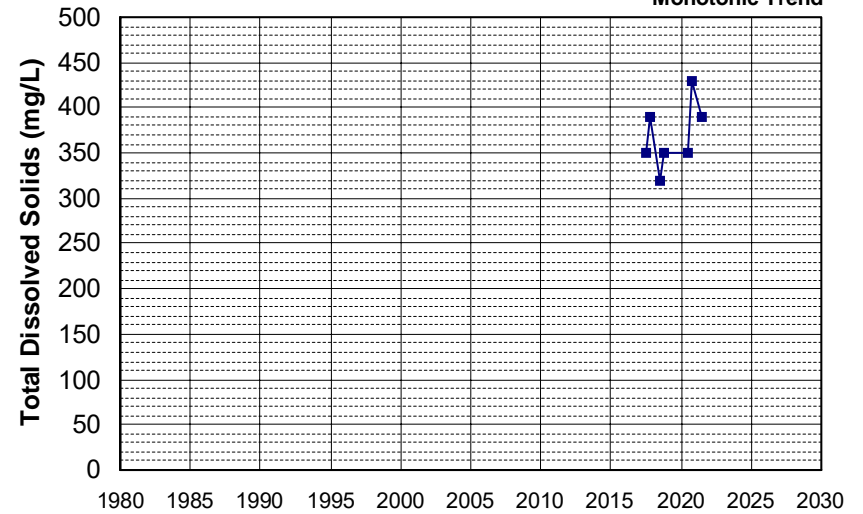
Well Name: L10007011530-CP-1D
 Well Depth (ft): 31.14
 Well Type: MONITORING
 # of Measurements: 7
 Source: WB_CLEANUP
 Period of Record: 2017 - 2021
 Depth Zone: Upper
 Trend Since 2000: Insufficient Evidence of Monotonic Trend



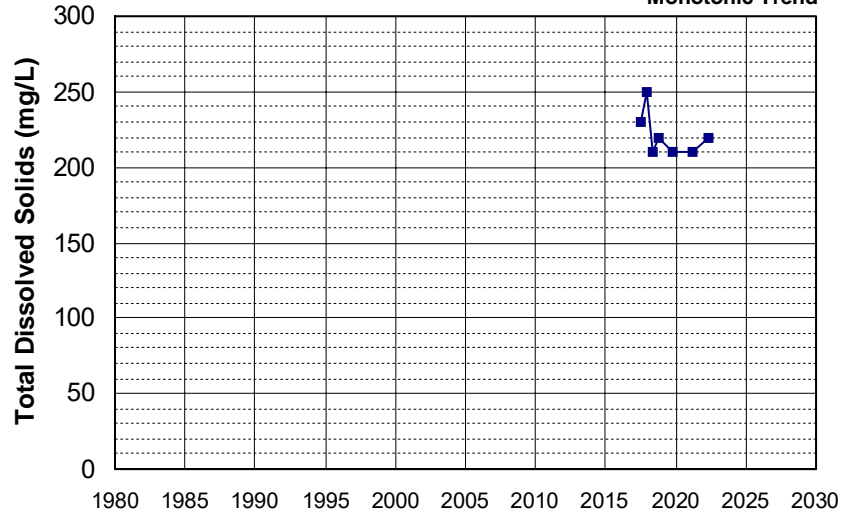
Well Name: L10007064608-MW-6
 Well Depth (ft): 138
 Well Type: MONITORING
 # of Measurements: 7
 Source: WB_CLEANUP
 Period of Record: 2017 - 2022
 Depth Zone: Upper
 Trend Since 2000: Insufficient Evidence of Monotonic Trend



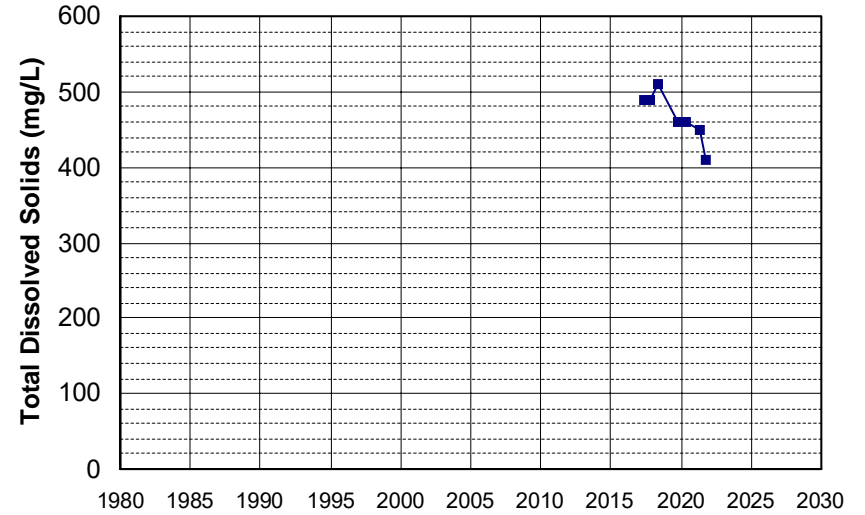
Well Name: L10007064608-MW-C
 Well Depth (ft): 50
 Well Type: MONITORING
 # of Measurements: 7
 Source: WB_CLEANUP
 Period of Record: 2017 - 2021
 Depth Zone: Upper
 Trend Since 2000: Insufficient Evidence of Monotonic Trend



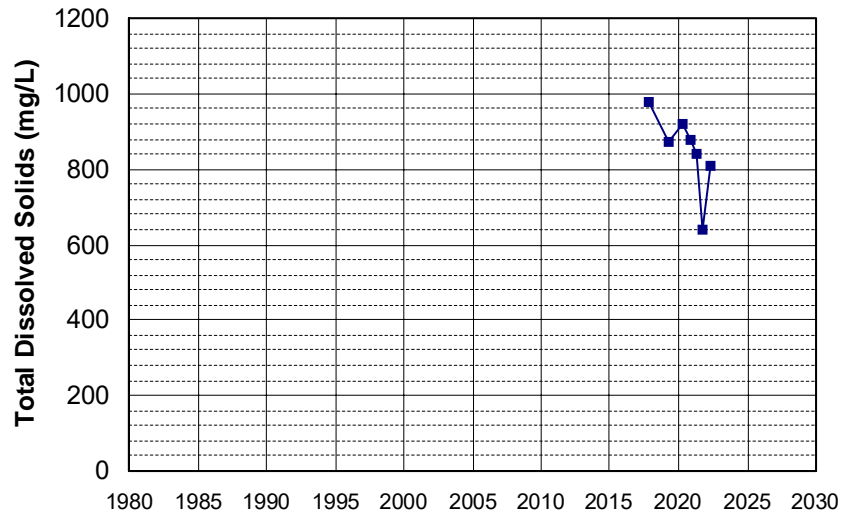
Well Name: L10007939295-CW-25D Well Depth (ft): N/A
 Well Type: MONITORING # of Measurements: 7
 Source: WB_CLEANUP Period of Record: 2017 - 2022
 Depth Zone: Upper Trend Since 2000: Insufficient Evidence of Monotonic Trend



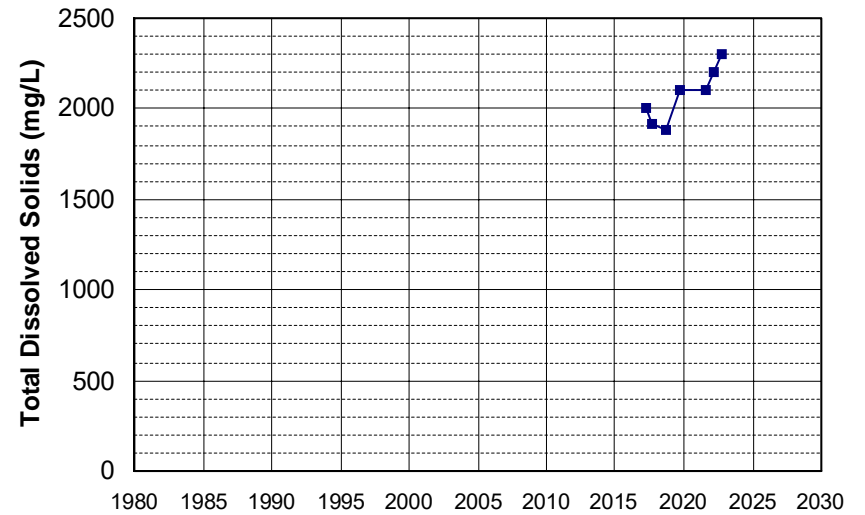
Well Name: L10009540332-MW-24 Well Depth (ft): N/A
 Well Type: MONITORING # of Measurements: 7
 Source: WB_CLEANUP Period of Record: 2017 - 2021
 Depth Zone: Upper Trend Since 2000: Decreasing Trend



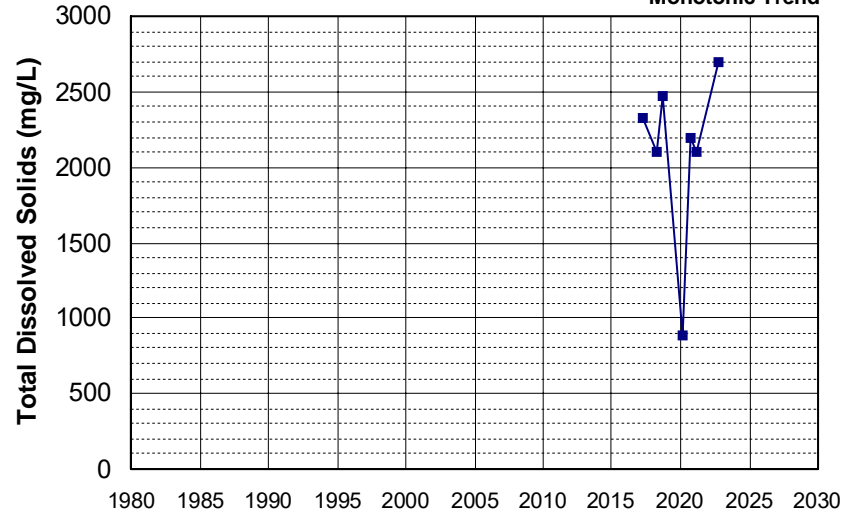
Well Name: L10009540332-MW-30 Well Depth (ft): N/A
 Well Type: MONITORING # of Measurements: 7
 Source: WB_CLEANUP Period of Record: 2017 - 2022
 Depth Zone: Upper Trend Since 2000: Decreasing Trend



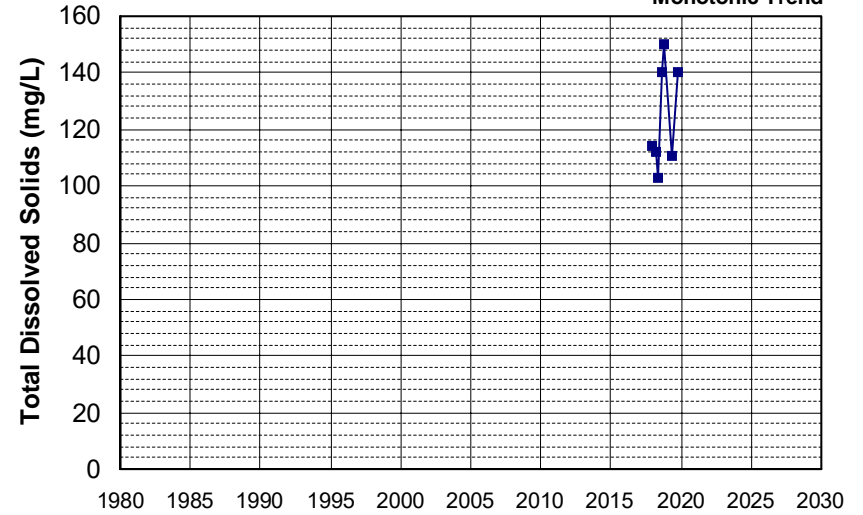
Well Name: SL185462917-GM-3 Well Depth (ft): 19
 Well Type: MONITORING # of Measurements: 7
 Source: WB_CLEANUP Period of Record: 2017 - 2022
 Depth Zone: Upper Trend Since 2000: Increasing Trend



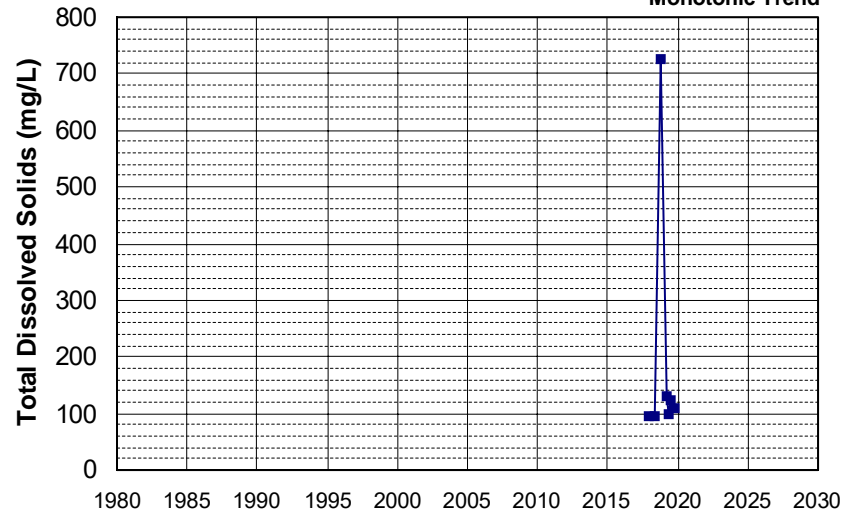
Well Name: SL185462917-MWS-3
 Well Type: MONITORING
 Source: WB_CLEANUP
 Depth Zone: Upper
 Well Depth (ft): 23.5
 # of Measurements: 7
 Period of Record: 2017 - 2022
 Trend Since 2000: Insufficient Evidence of Monotonic Trend



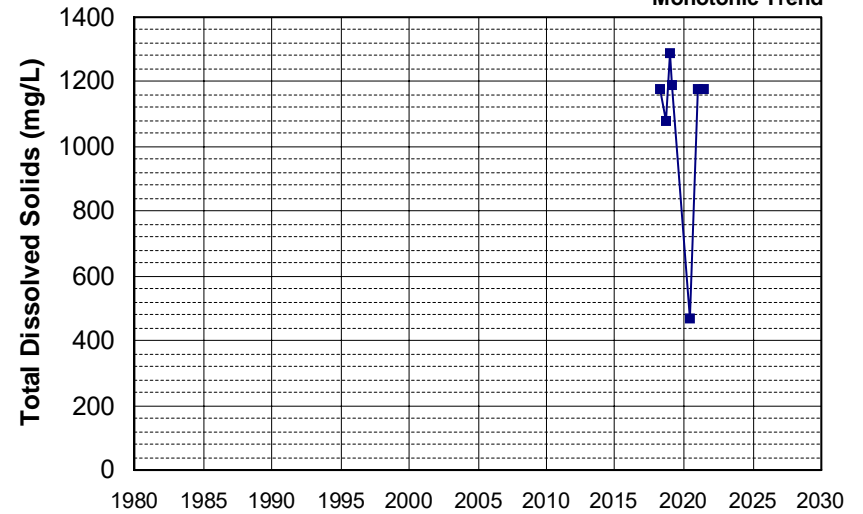
Well Name: T1000005772-NDMW-08
 Well Type: MONITORING
 Source: WB_CLEANUP
 Depth Zone: Upper
 Well Depth (ft): N/A
 # of Measurements: 7
 Period of Record: 2017 - 2019
 Trend Since 2000: Insufficient Evidence of Monotonic Trend



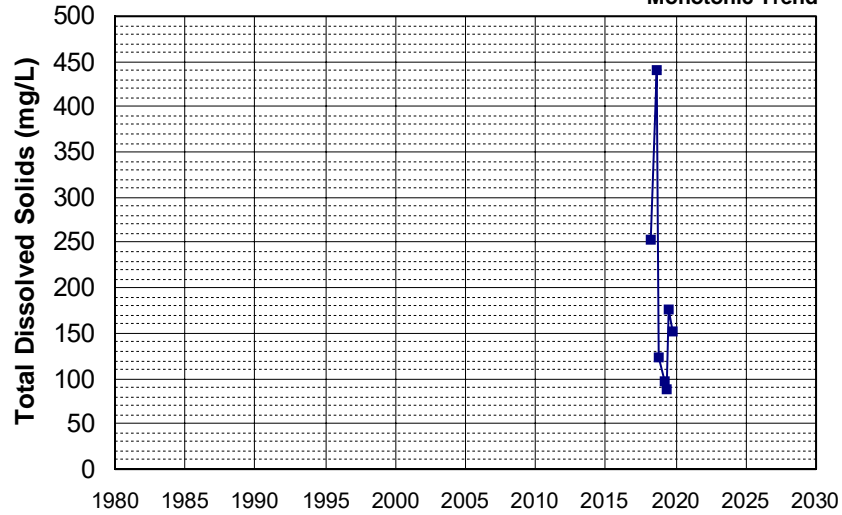
Well Name: T1000005772-NDMW-09
 Well Type: MONITORING
 Source: WB_CLEANUP
 Depth Zone: Upper
 Well Depth (ft): N/A
 # of Measurements: 7
 Period of Record: 2017 - 2019
 Trend Since 2000: Insufficient Evidence of Monotonic Trend



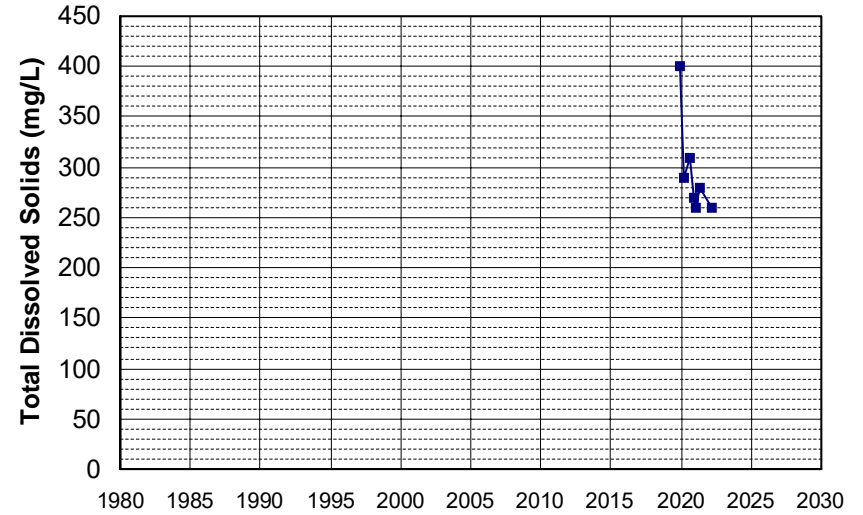
Well Name: SL185832945-MW-4D
 Well Type: MONITORING
 Source: WB_CLEANUP
 Depth Zone: Upper
 Well Depth (ft): 130
 # of Measurements: 7
 Period of Record: 2018 - 2021
 Trend Since 2000: Insufficient Evidence of Monotonic Trend



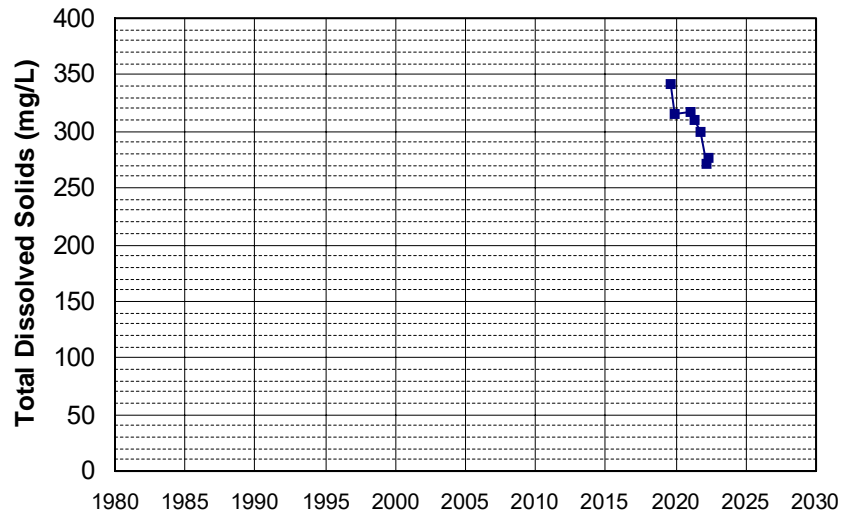
Well Name: T1000005772-NDMW-04 Well Depth (ft): N/A
 Well Type: MONITORING # of Measurements: 7
 Source: WB_CLEANUP Period of Record: 2018 - 2019
 Depth Zone: Upper Trend Since 2000: Insufficient Evidence of Monotonic Trend



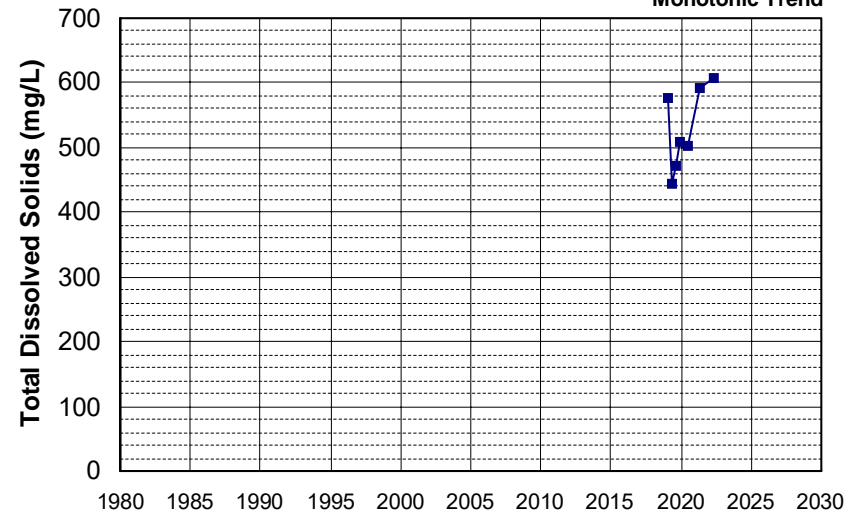
Well Name: L10001937128-MW-23 Well Depth (ft): N/A
 Well Type: MONITORING # of Measurements: 7
 Source: WB_CLEANUP Period of Record: 2019 - 2022
 Depth Zone: Upper Trend Since 2000: Decreasing Trend



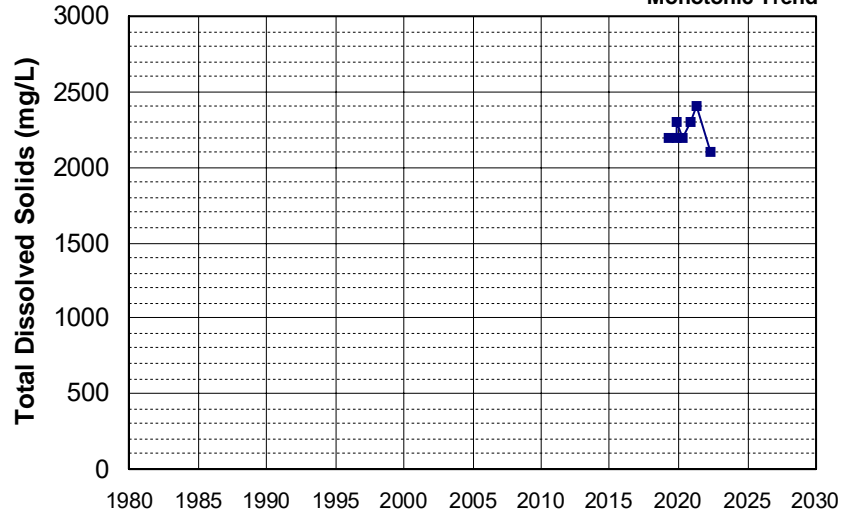
Well Name: L10002248429-GW-4 Well Depth (ft): N/A
 Well Type: MONITORING # of Measurements: 7
 Source: WB_CLEANUP Period of Record: 2019 - 2022
 Depth Zone: Upper Trend Since 2000: Decreasing Trend



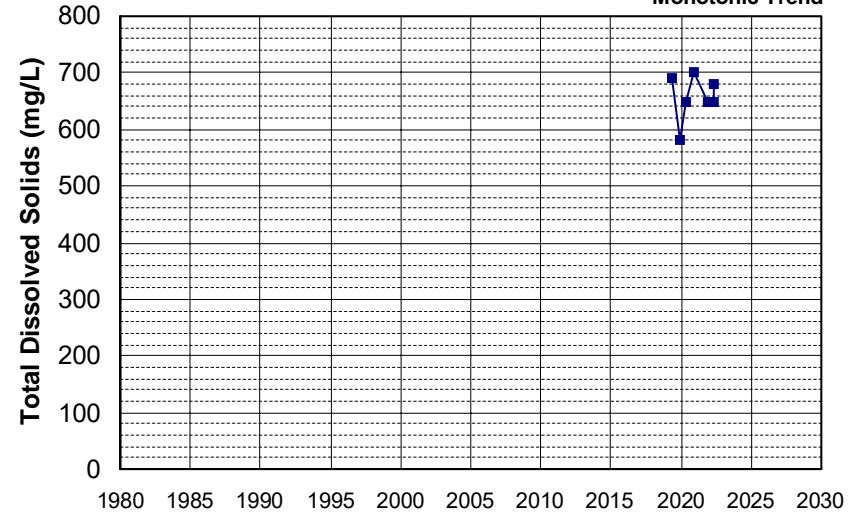
Well Name: L10002248429-GW-7 Well Depth (ft): N/A
 Well Type: MONITORING # of Measurements: 7
 Source: WB_CLEANUP Period of Record: 2019 - 2022
 Depth Zone: Upper Trend Since 2000: Insufficient Evidence of Monotonic Trend



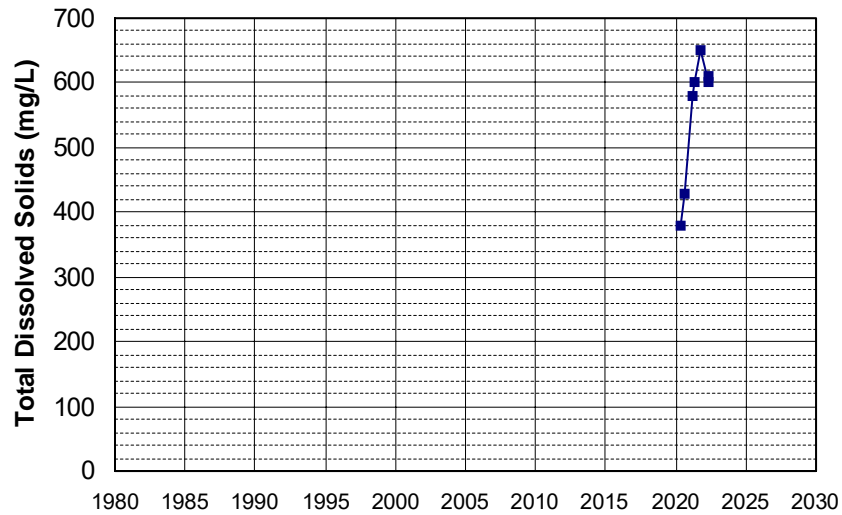
Well Name: L10007011530-CP-4D
 Well Depth (ft): 41.27
 Well Type: MONITORING
 # of Measurements: 7
 Source: WB_CLEANUP
 Period of Record: 2019 - 2022
 Depth Zone: Upper
 Trend Since 2000: Insufficient Evidence of Monotonic Trend



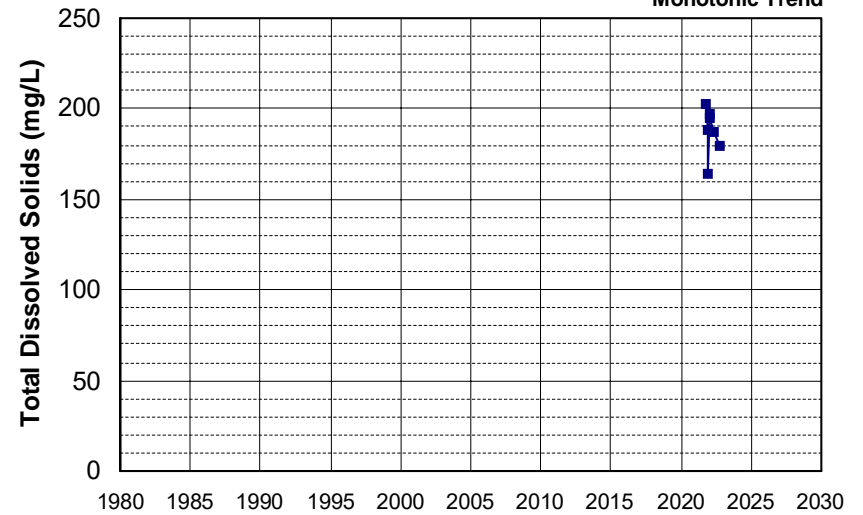
Well Name: L10009553902-MW-36B
 Well Depth (ft): 99.5
 Well Type: MONITORING
 # of Measurements: 7
 Source: WB_CLEANUP
 Period of Record: 2019 - 2022
 Depth Zone: Upper
 Trend Since 2000: Insufficient Evidence of Monotonic Trend



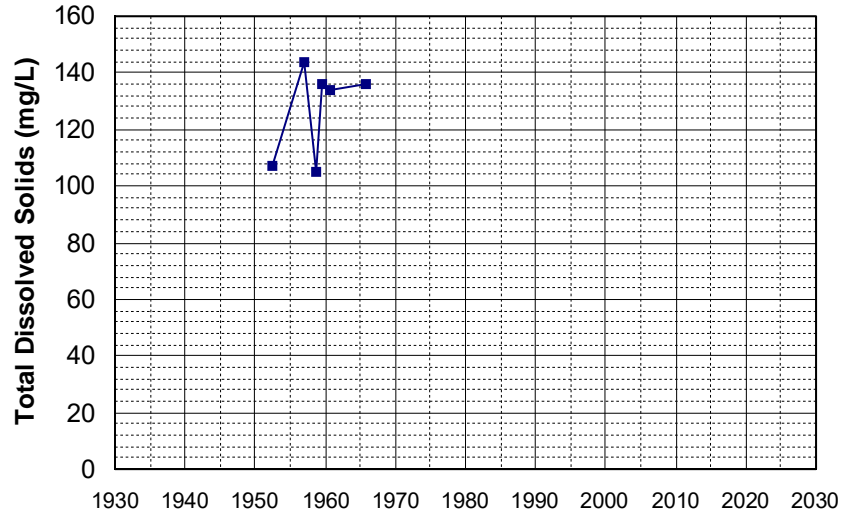
Well Name: L10007011530-MW-92-1
 Well Depth (ft): 20.13
 Well Type: MONITORING
 # of Measurements: 7
 Source: WB_CLEANUP
 Period of Record: 2020 - 2022
 Depth Zone: Upper
 Trend Since 2000: Increasing Trend



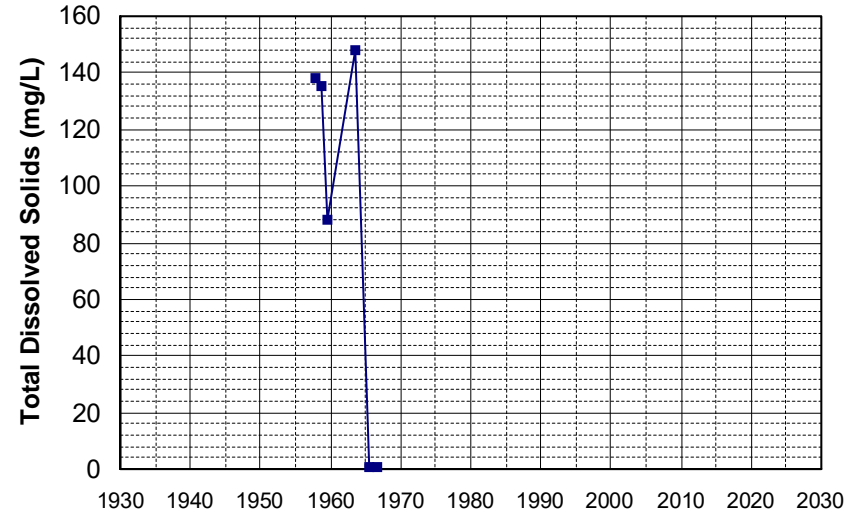
Well Name: T0608900284-MW-7D
 Well Depth (ft): 45
 Well Type: MONITORING
 # of Measurements: 7
 Source: WB_CLEANUP
 Period of Record: 2021 - 2022
 Depth Zone: Upper
 Trend Since 2000: Insufficient Evidence of Monotonic Trend



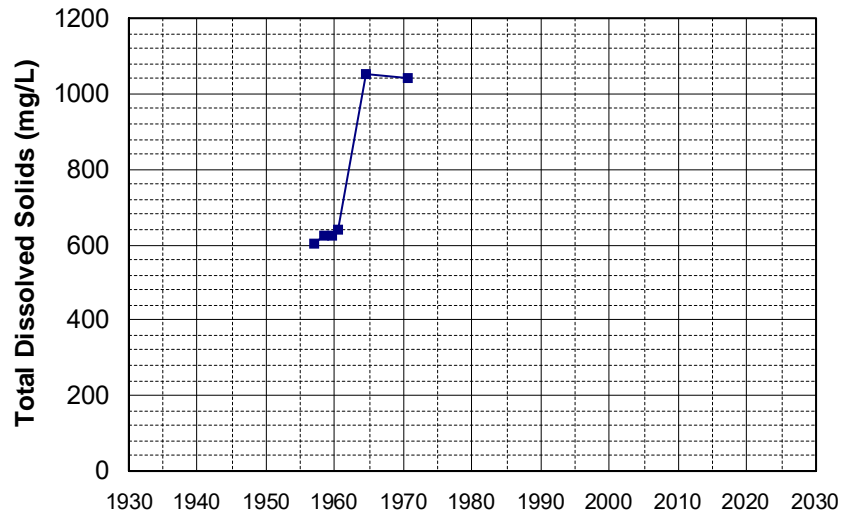
Well Name: 392608121334001 Well Depth (ft): 48
 Well Type: WATER SUPPLY, OTHER # of Measurements: 6
 Source: USGS_NWIS Period of Record: 1952 - 1965
 Depth Zone: Upper Trend Since 2000: Insufficient Data



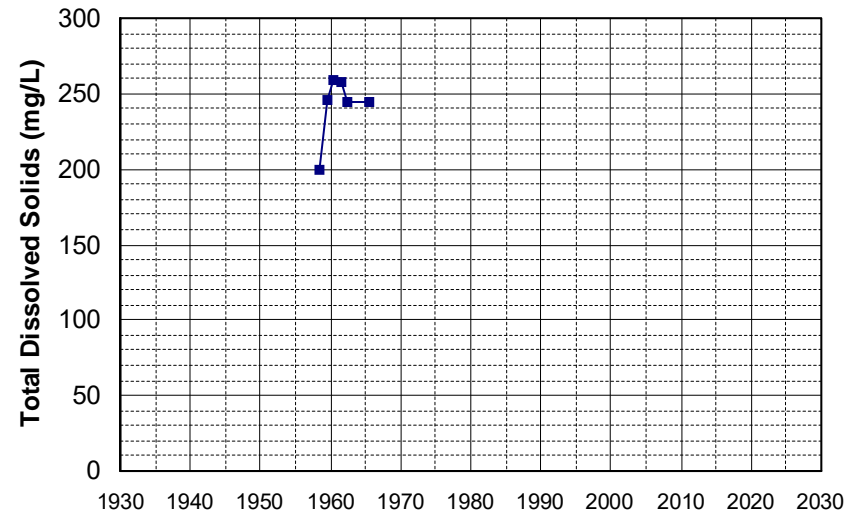
Well Name: 31N04W07A001M Well Depth (ft): 282
 Well Type: WATER SUPPLY, OTHER # of Measurements: 6
 Source: DWR Period of Record: 1957 - 1966
 Depth Zone: Upper Trend Since 2000: Insufficient Data



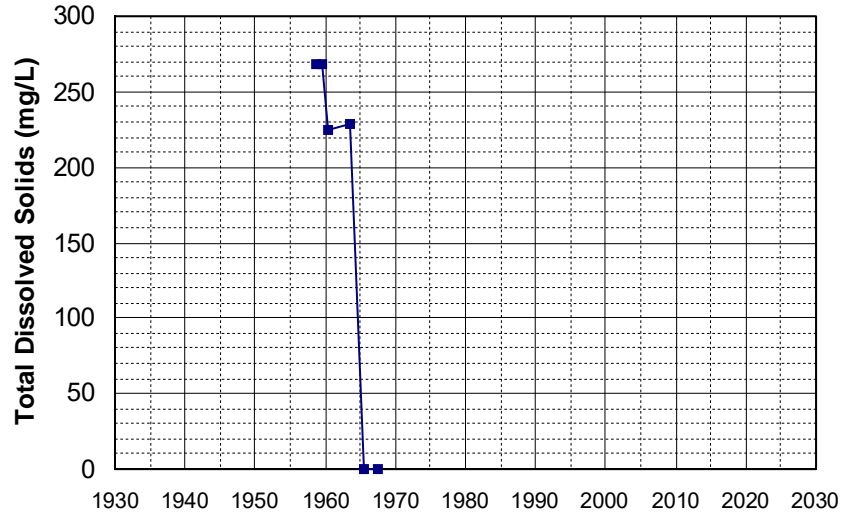
Well Name: 385954122003001 Well Depth (ft): 182
 Well Type: WATER SUPPLY, OTHER # of Measurements: 6
 Source: USGS_NWIS Period of Record: 1957 - 1970
 Depth Zone: Upper Trend Since 2000: Insufficient Data



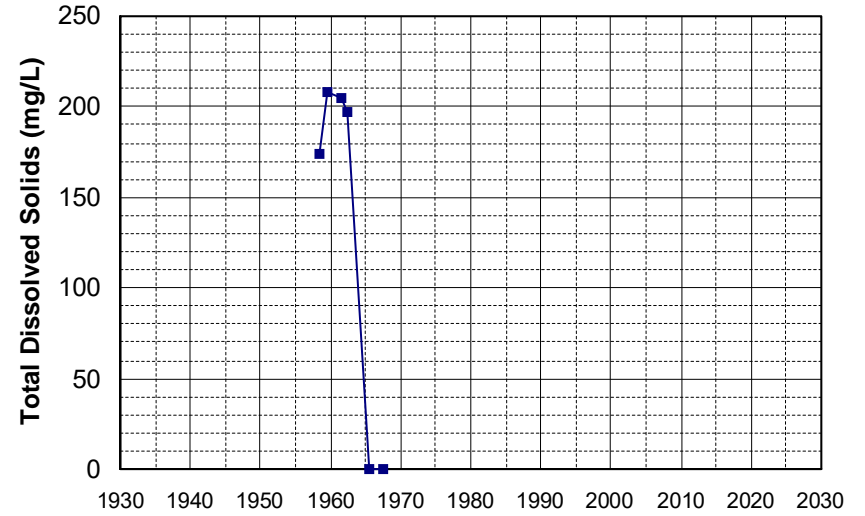
Well Name: 15N10W24H001M Well Depth (ft): 120
 Well Type: WATER SUPPLY, OTHER # of Measurements: 6
 Source: DWR Period of Record: 1958 - 1965
 Depth Zone: Upper Trend Since 2000: Insufficient Data



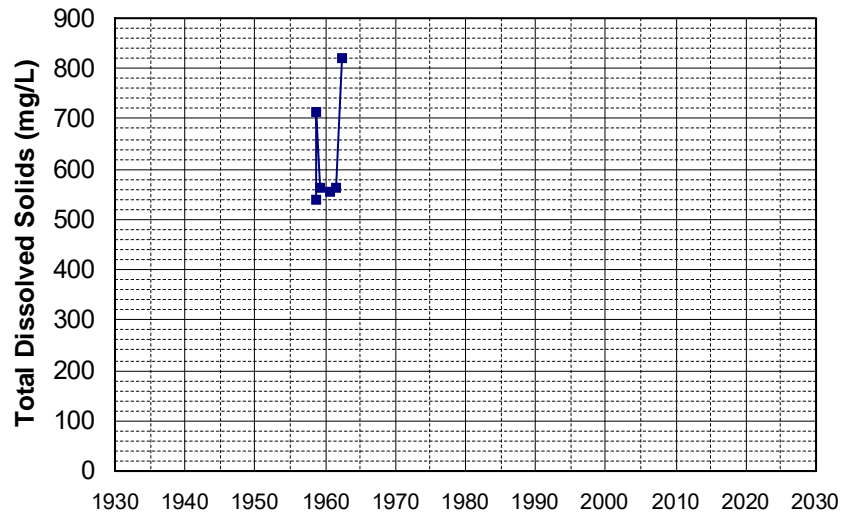
Well Name: 21N03W14F001M Well Depth (ft): 105
 Well Type: WATER SUPPLY, OTHER # of Measurements: 6
 Source: DWR Period of Record: 1958 - 1967
 Depth Zone: Upper Trend Since 2000: Insufficient Data



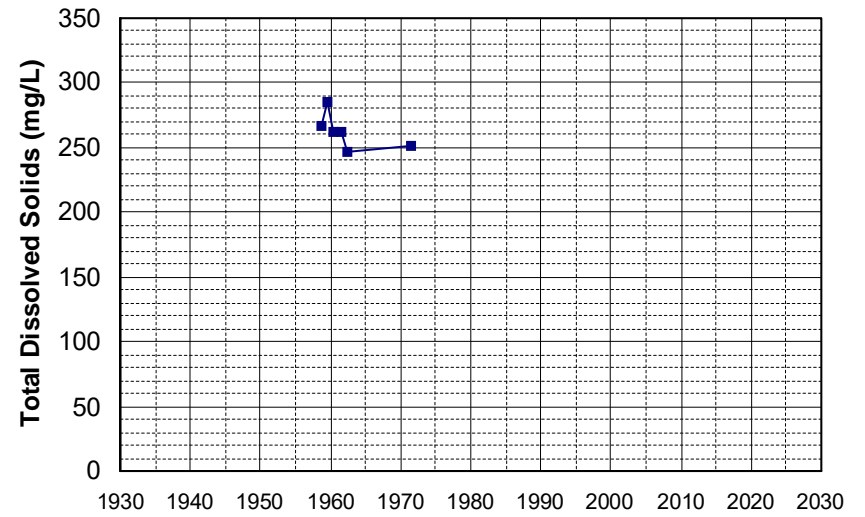
Well Name: 25N02W04M001M Well Depth (ft): 75
 Well Type: WATER SUPPLY, OTHER # of Measurements: 6
 Source: DWR Period of Record: 1958 - 1967
 Depth Zone: Upper Trend Since 2000: Insufficient Data



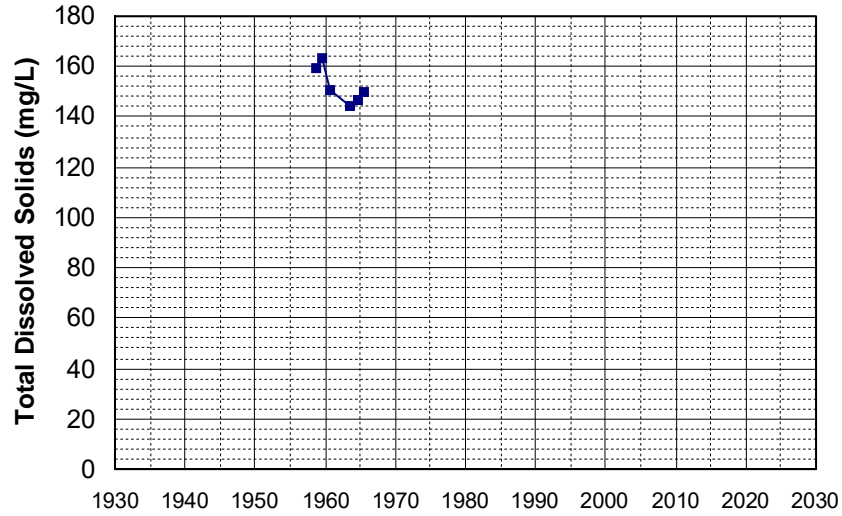
Well Name: 382110121460201 Well Depth (ft): 121
 Well Type: WATER SUPPLY, OTHER # of Measurements: 6
 Source: USGS_NWIS Period of Record: 1958 - 1962
 Depth Zone: Upper Trend Since 2000: Insufficient Data



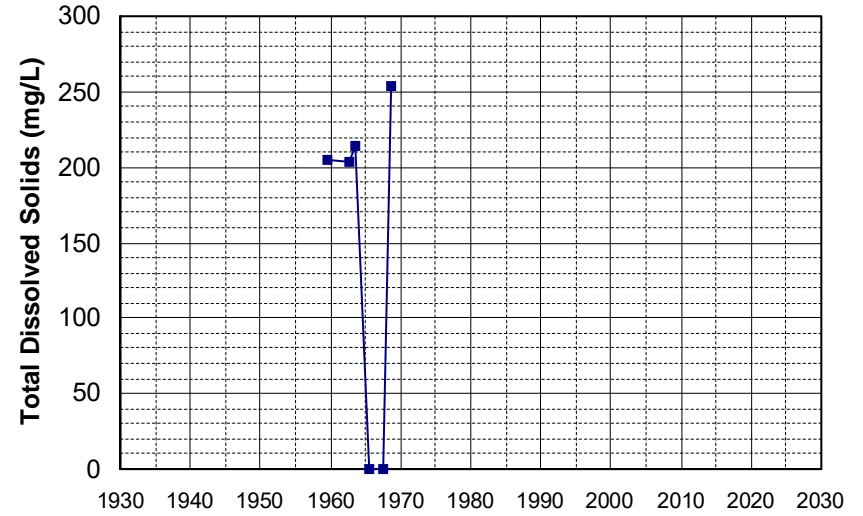
Well Name: 393728122100401 Well Depth (ft): 92
 Well Type: WATER SUPPLY, OTHER # of Measurements: 6
 Source: USGS_NWIS Period of Record: 1958 - 1971
 Depth Zone: Upper Trend Since 2000: Insufficient Data



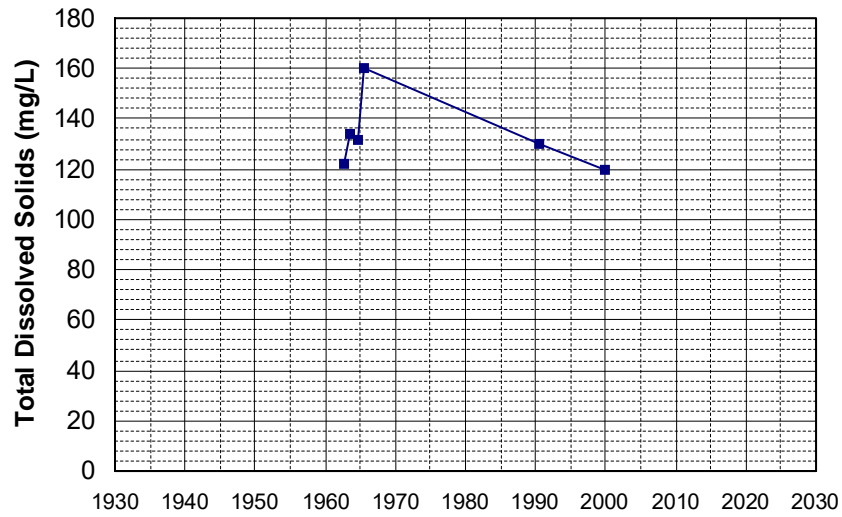
Well Name: 394552121464901
Well Type: WATER SUPPLY, OTHER
Source: USGS_NWIS
Depth Zone: Upper
Well Depth (ft): 120
of Measurements: 6
Period of Record: 1958 - 1965
Trend Since 2000: Insufficient Data



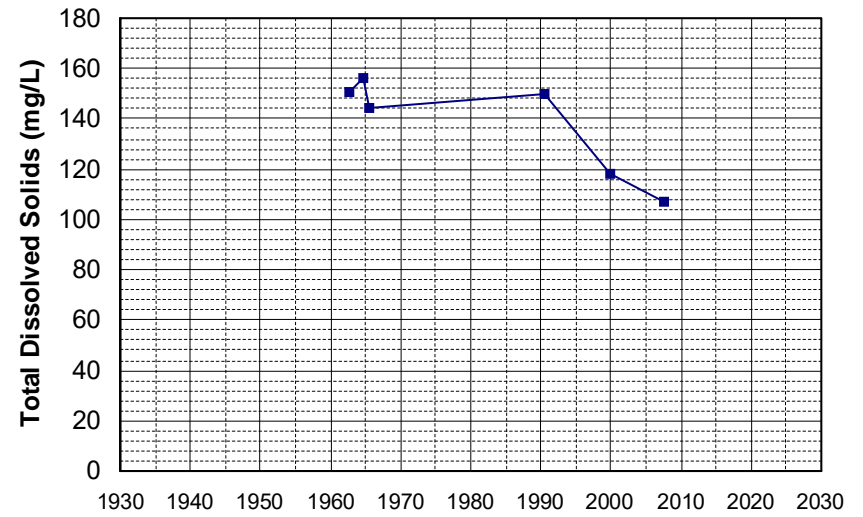
Well Name: 37N06E29B001M
Well Type: WATER SUPPLY, OTHER
Source: DWR
Depth Zone: Upper
Well Depth (ft): 195
of Measurements: 6
Period of Record: 1959 - 1968
Trend Since 2000: Insufficient Data



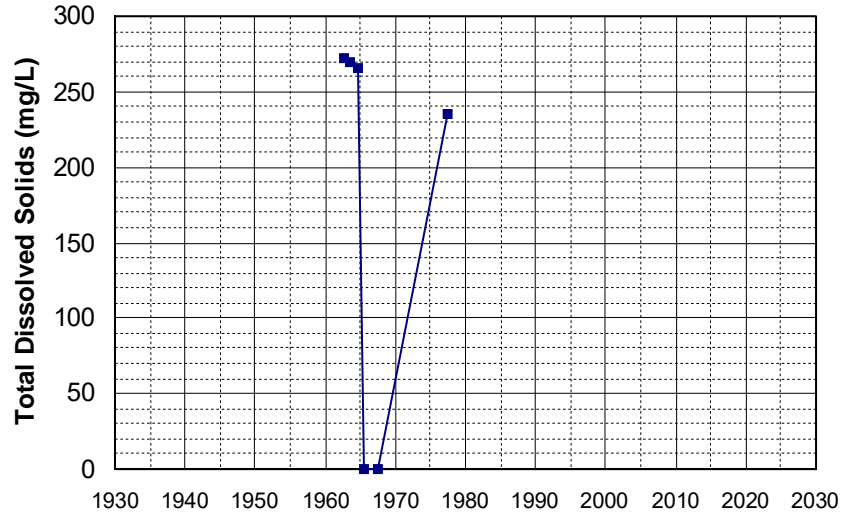
Well Name: 20N14E04G002M
Well Type: WATER SUPPLY, OTHER
Source: DWR
Depth Zone: Upper
Well Depth (ft): 190
of Measurements: 6
Period of Record: 1962 - 1999
Trend Since 2000: Insufficient Data



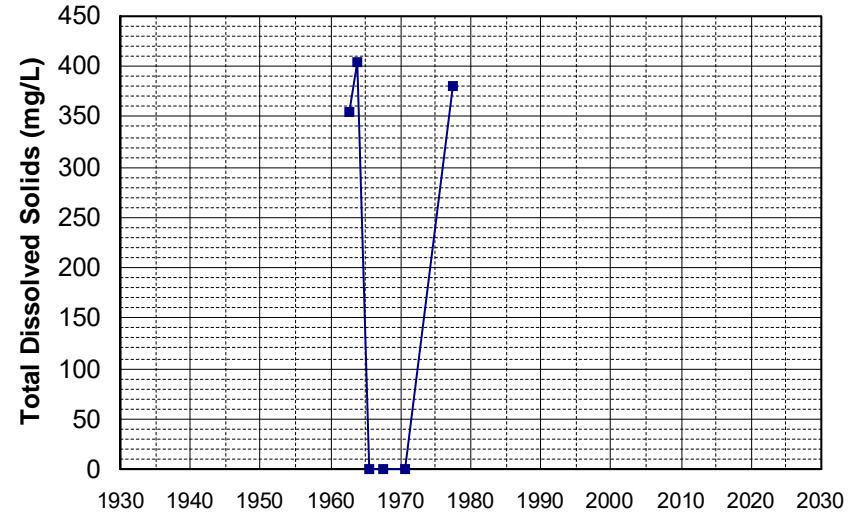
Well Name: 27N09E35P001M
Well Type: WATER SUPPLY, OTHER
Source: DWR
Depth Zone: Upper
Well Depth (ft): 300
of Measurements: 6
Period of Record: 1962 - 2007
Trend Since 2000: Insufficient Data



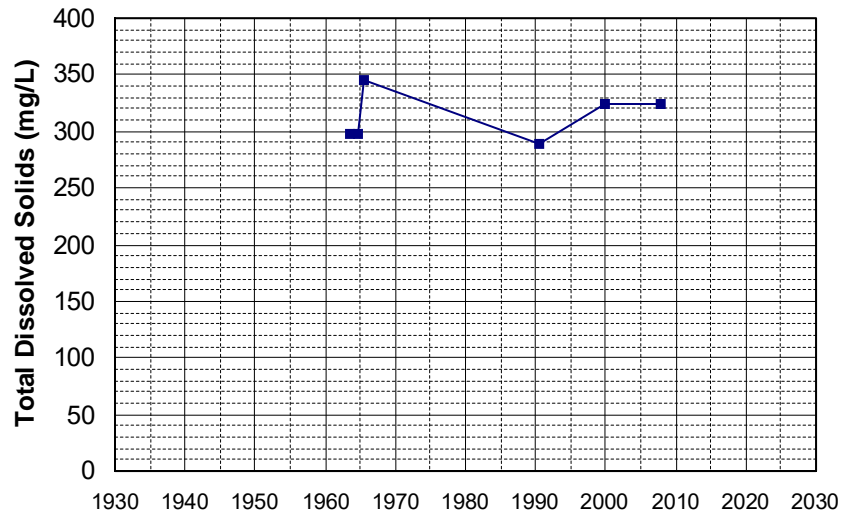
Well Name: 38N09E21L001M Well Depth (ft): 230
 Well Type: WATER SUPPLY, OTHER # of Measurements: 6
 Source: DWR Period of Record: 1962 - 1977
 Depth Zone: Upper Trend Since 2000: Insufficient Data



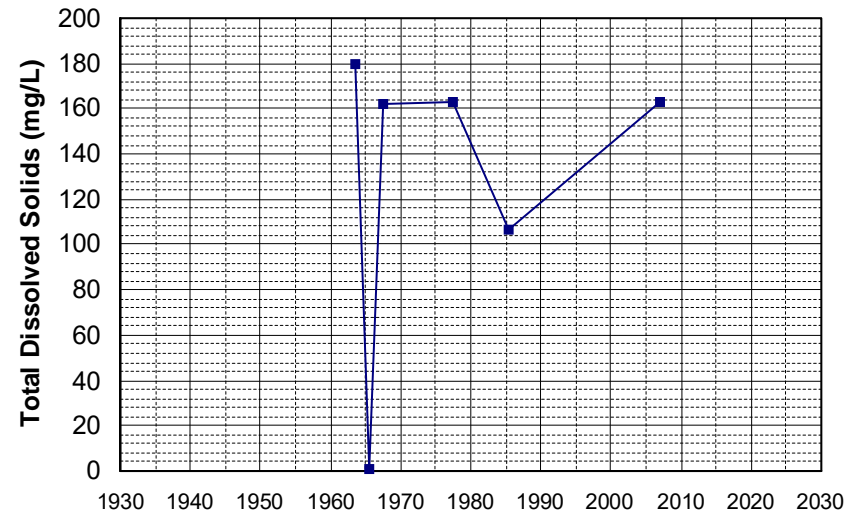
Well Name: 42N13E31G001M Well Depth (ft): 265
 Well Type: WATER SUPPLY, OTHER # of Measurements: 6
 Source: DWR Period of Record: 1962 - 1977
 Depth Zone: Upper Trend Since 2000: Insufficient Data



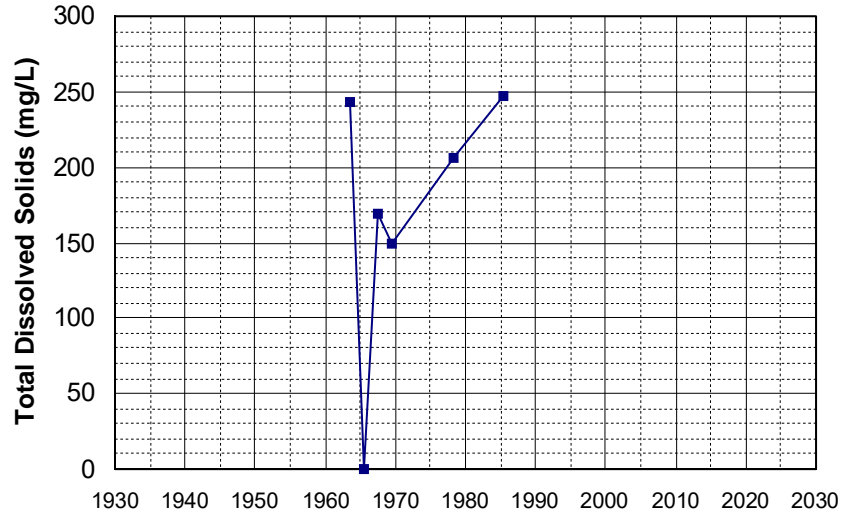
Well Name: 23N14E25G002M Well Depth (ft): 252
 Well Type: WATER SUPPLY, OTHER # of Measurements: 6
 Source: DWR Period of Record: 1963 - 2007
 Depth Zone: Upper Trend Since 2000: Insufficient Data



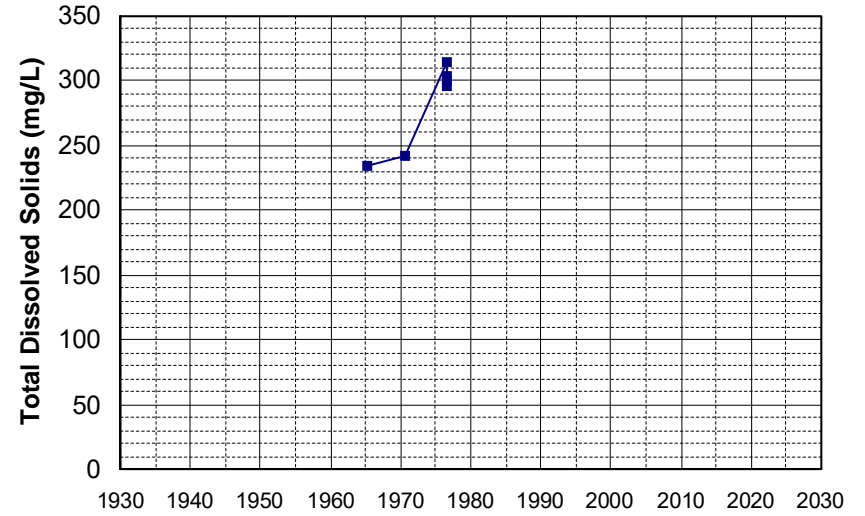
Well Name: 31N03W12E001M Well Depth (ft): 228
 Well Type: WATER SUPPLY, OTHER # of Measurements: 6
 Source: DWR Period of Record: 1963 - 2006
 Depth Zone: Upper Trend Since 2000: Insufficient Data



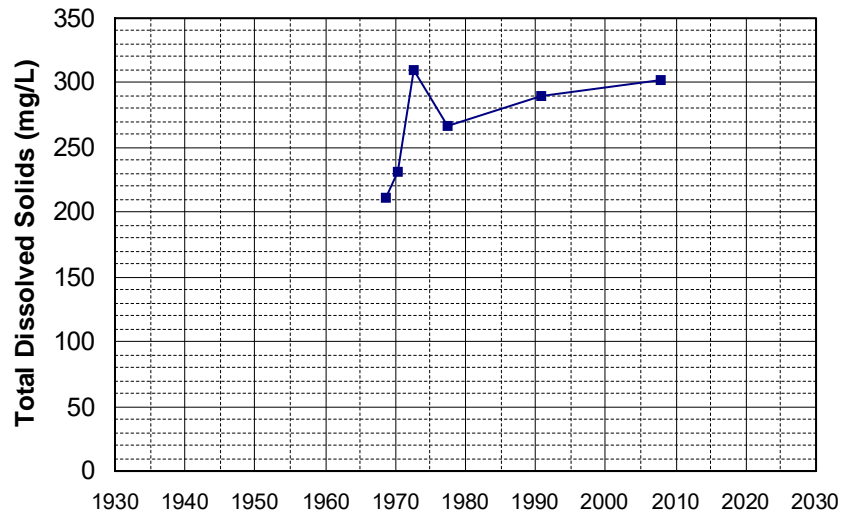
Well Name: 32N03W35C001M Well Depth (ft): 228
 Well Type: WATER SUPPLY, OTHER # of Measurements: 6
 Source: DWR Period of Record: 1963 - 1985
 Depth Zone: Upper Trend Since 2000: Insufficient Data



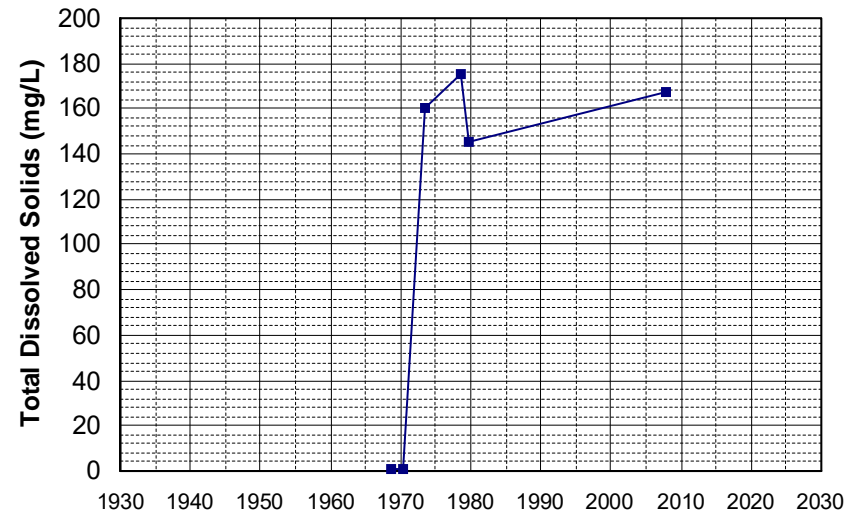
Well Name: 391714121422001 Well Depth (ft): 20
 Well Type: WATER SUPPLY, OTHER # of Measurements: 6
 Source: USGS_NWIS Period of Record: 1965 - 1976
 Depth Zone: Upper Trend Since 2000: Insufficient Data



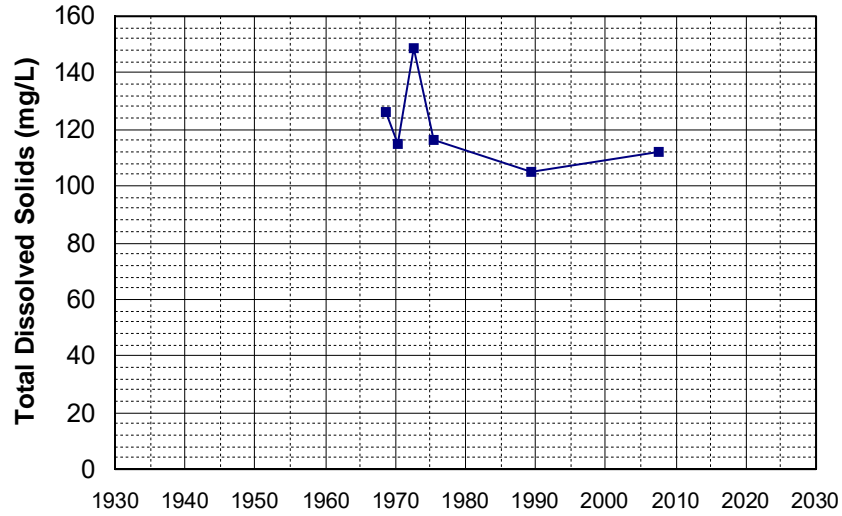
Well Name: 12N07W01M002M Well Depth (ft): 91
 Well Type: WATER SUPPLY, OTHER # of Measurements: 6
 Source: DWR Period of Record: 1968 - 2007
 Depth Zone: Upper Trend Since 2000: Insufficient Data



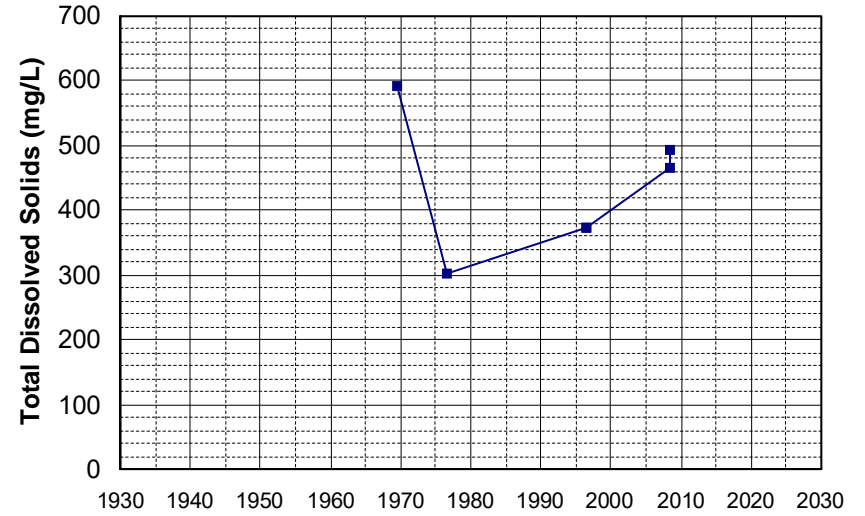
Well Name: 15N10W13A001M Well Depth (ft): 120
 Well Type: WATER SUPPLY, OTHER # of Measurements: 6
 Source: DWR Period of Record: 1968 - 2007
 Depth Zone: Upper Trend Since 2000: Insufficient Data



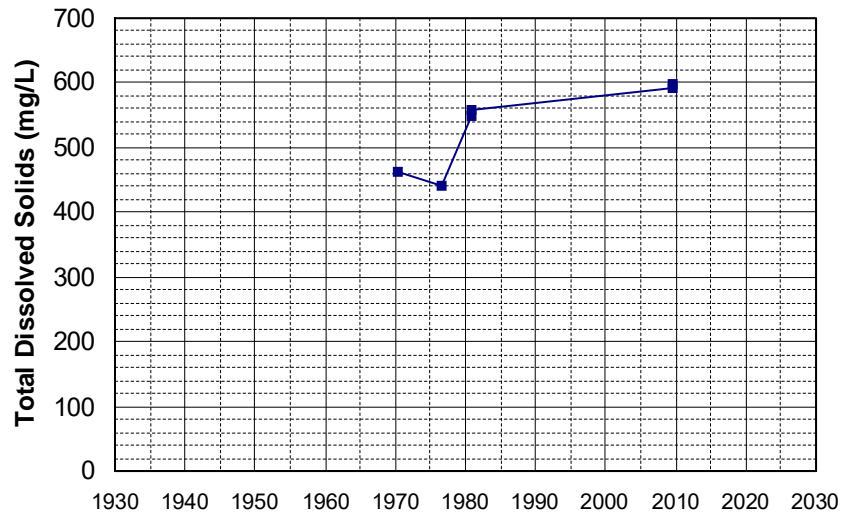
Well Name: 16N09W31L003M Well Depth (ft): 200
 Well Type: WATER SUPPLY, OTHER # of Measurements: 6
 Source: DWR Period of Record: 1968 - 2007
 Depth Zone: Upper Trend Since 2000: Insufficient Data



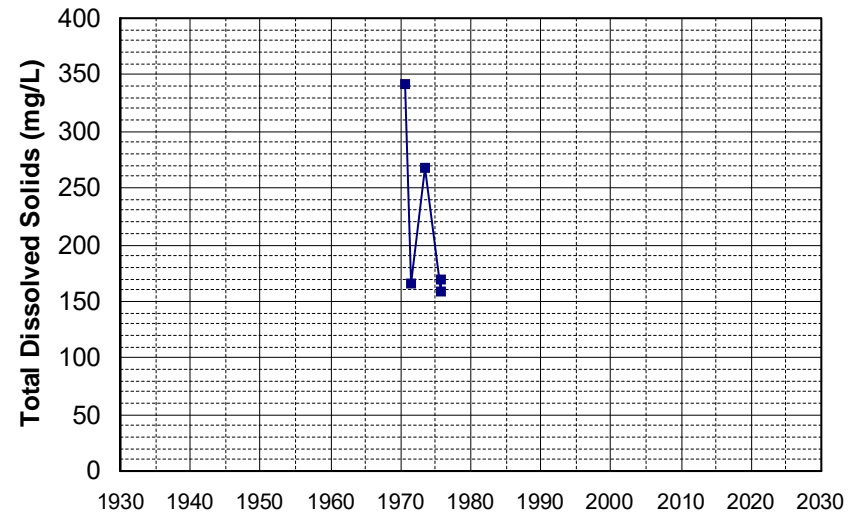
Well Name: 391806121484501 Well Depth (ft): 90
 Well Type: WATER SUPPLY, OTHER # of Measurements: 6
 Source: USGS_NWIS Period of Record: 1969 - 2008
 Depth Zone: Upper Trend Since 2000: Insufficient Data



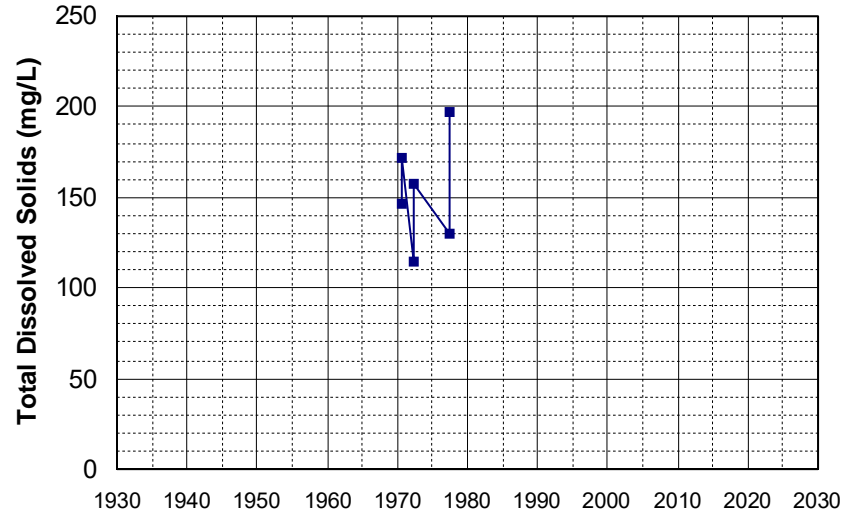
Well Name: 385935122520401 Well Depth (ft): 52
 Well Type: WATER SUPPLY, OTHER # of Measurements: 6
 Source: USGS_NWIS Period of Record: 1970 - 2009
 Depth Zone: Upper Trend Since 2000: Insufficient Data



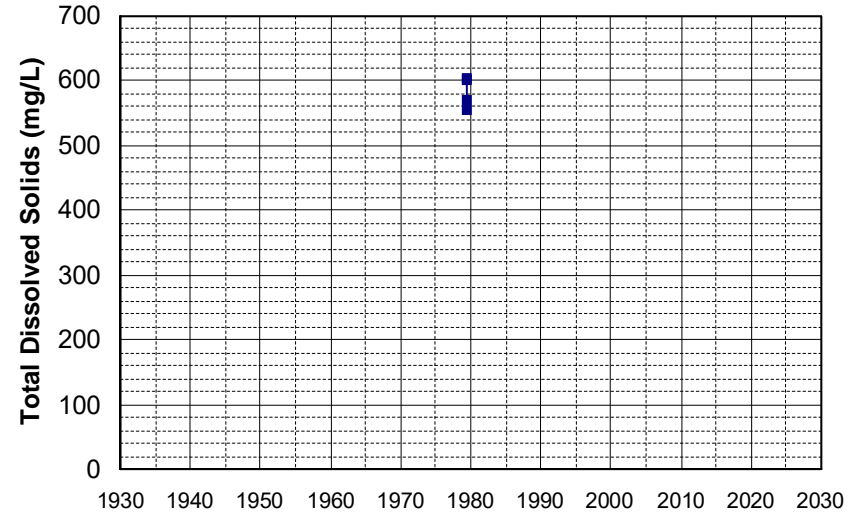
Well Name: 393424122044101 Well Depth (ft): 138
 Well Type: WATER SUPPLY, OTHER # of Measurements: 6
 Source: USGS_NWIS Period of Record: 1970 - 1975
 Depth Zone: Upper Trend Since 2000: Insufficient Data



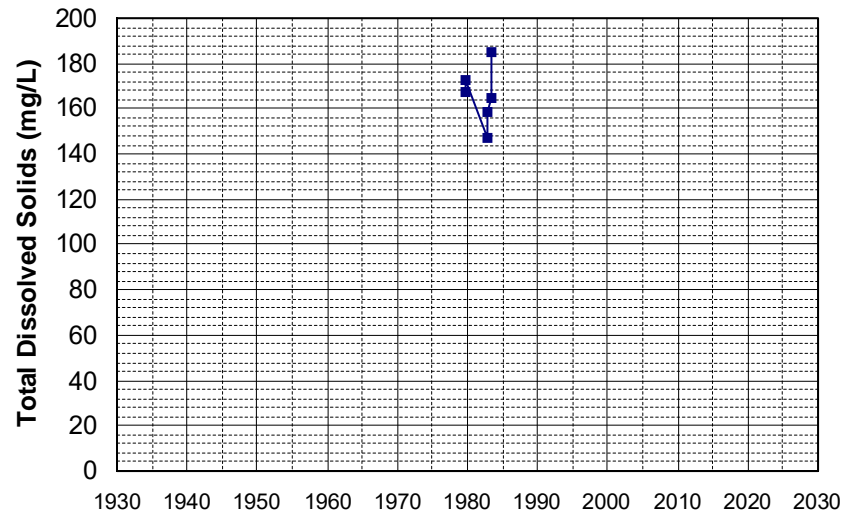
Well Name: 402716122145601 Well Depth (ft): 52
Well Type: WATER SUPPLY, OTHER # of Measurements: 6
Source: USGS_NWIS Period of Record: 1970 - 1977
Depth Zone: Upper Trend Since 2000: Insufficient Data



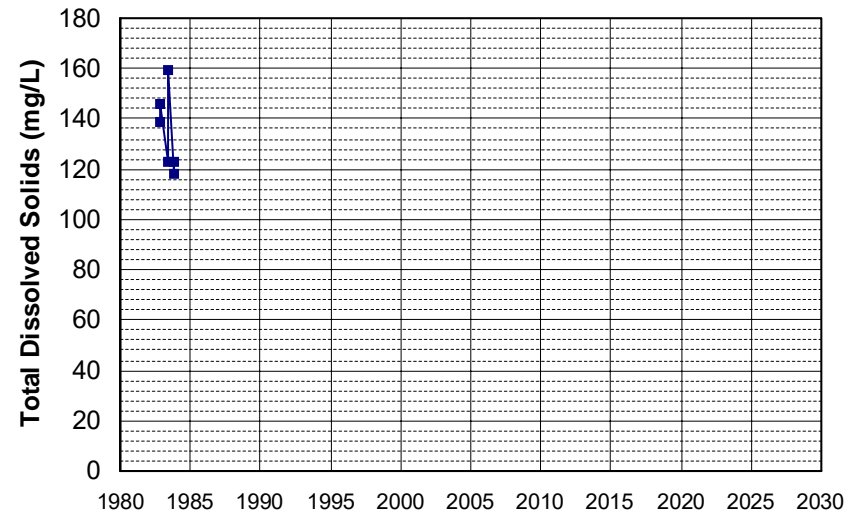
Well Name: 384303121572401 Well Depth (ft): 96
Well Type: WATER SUPPLY, OTHER # of Measurements: 6
Source: USGS_NWIS Period of Record: 1979
Depth Zone: Upper Trend Since 2000: Insufficient Data



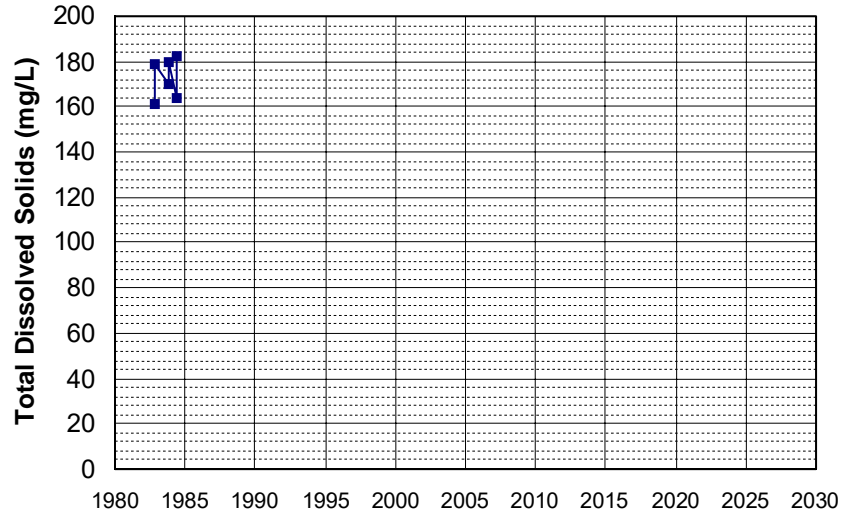
Well Name: 402217122242601 Well Depth (ft): 250
Well Type: WATER SUPPLY, OTHER # of Measurements: 6
Source: USGS_NWIS Period of Record: 1979 - 1983
Depth Zone: Upper Trend Since 2000: Insufficient Data



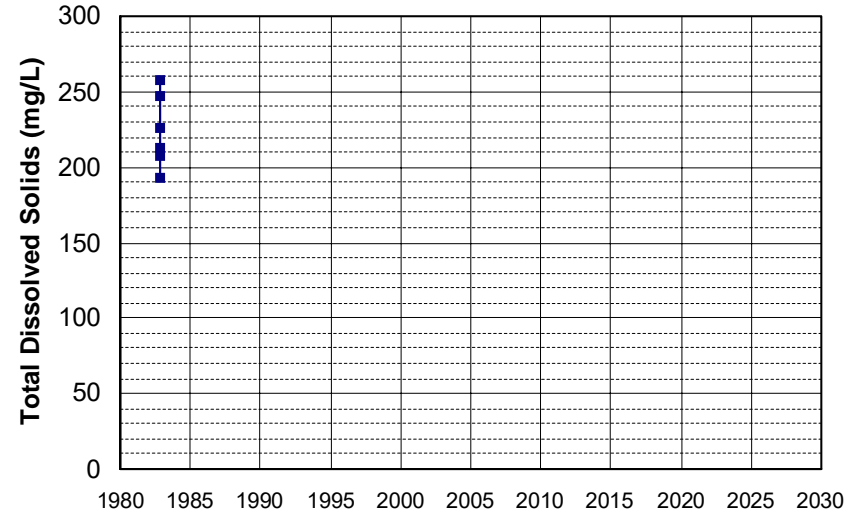
Well Name: 401919122251601 Well Depth (ft): 204
Well Type: WATER SUPPLY, OTHER # of Measurements: 6
Source: USGS_NWIS Period of Record: 1982 - 1983
Depth Zone: Upper Trend Since 2000: Insufficient Data



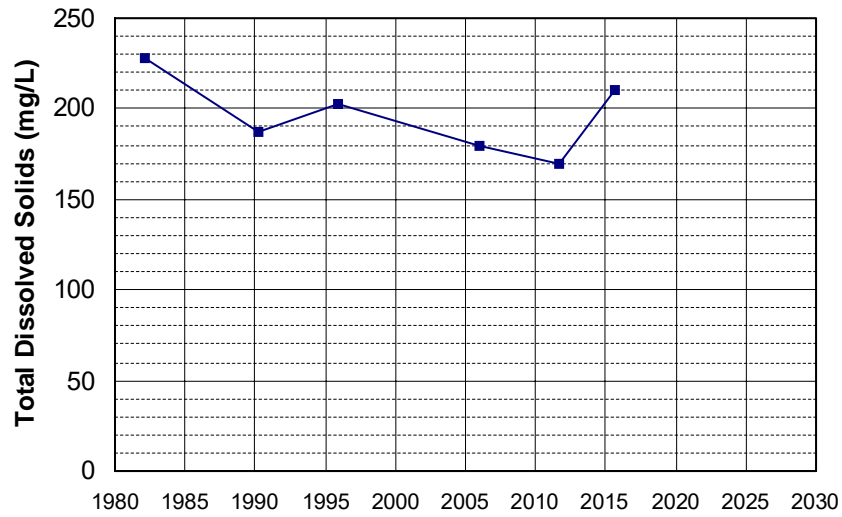
Well Name: 402321122150301
 Well Depth (ft): 112
 Well Type: WATER SUPPLY, OTHER
 # of Measurements: 6
 Source: USGS_NWIS
 Period of Record: 1982 - 1984
 Depth Zone: Upper
 Trend Since 2000: Insufficient Data



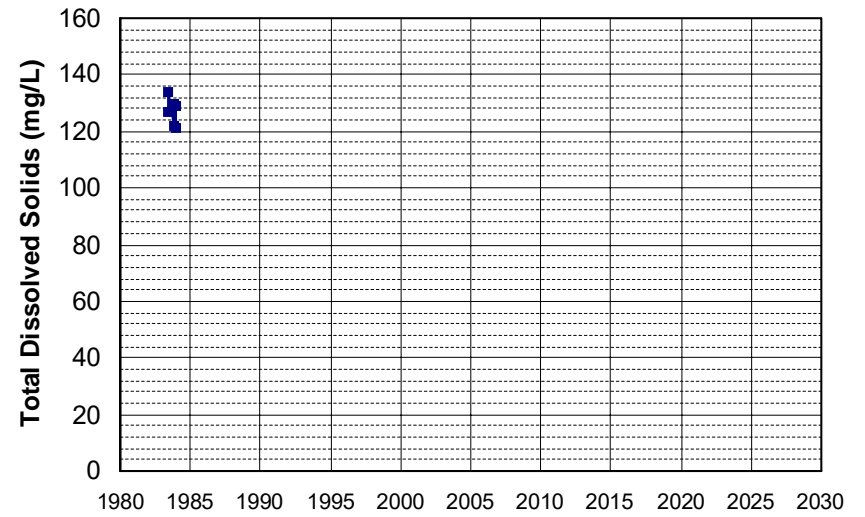
Well Name: 402330122303901
 Well Depth (ft): 246
 Well Type: WATER SUPPLY, OTHER
 # of Measurements: 6
 Source: USGS_NWIS
 Period of Record: 1982
 Depth Zone: Upper
 Trend Since 2000: Insufficient Data



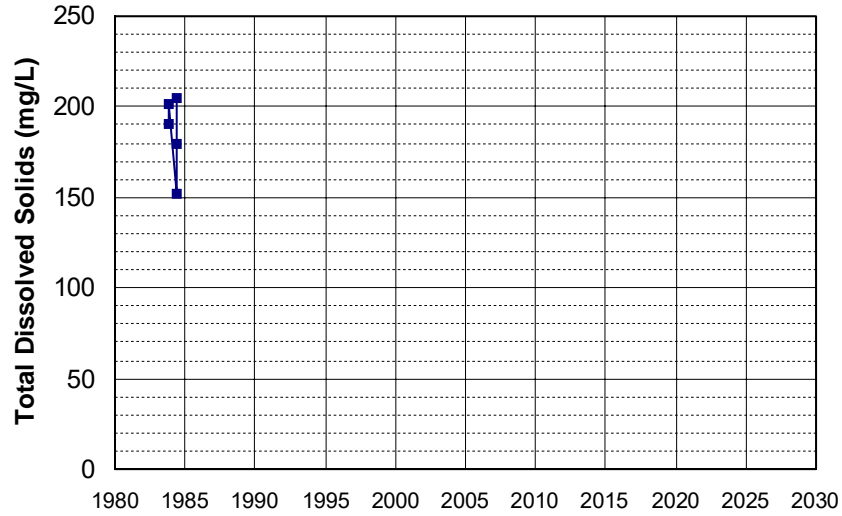
Well Name: CA0410001_002_002
 Well Depth (ft): 38
 Well Type: MUNICIPAL
 # of Measurements: 6
 Source: DDW
 Period of Record: 1982 - 2015
 Depth Zone: Upper
 Trend Since 2000: Insufficient Data



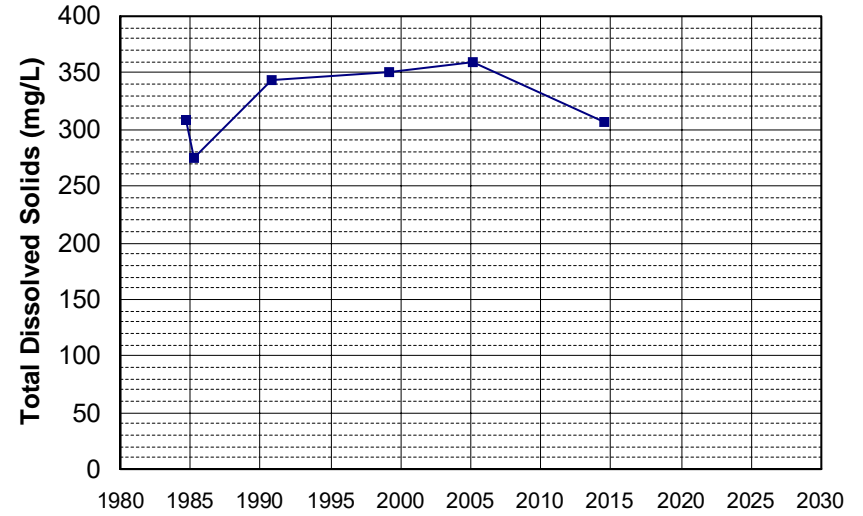
Well Name: 401959122221701
 Well Depth (ft): 73
 Well Type: WATER SUPPLY, OTHER
 # of Measurements: 6
 Source: USGS_NWIS
 Period of Record: 1983 - 1984
 Depth Zone: Upper
 Trend Since 2000: Insufficient Data



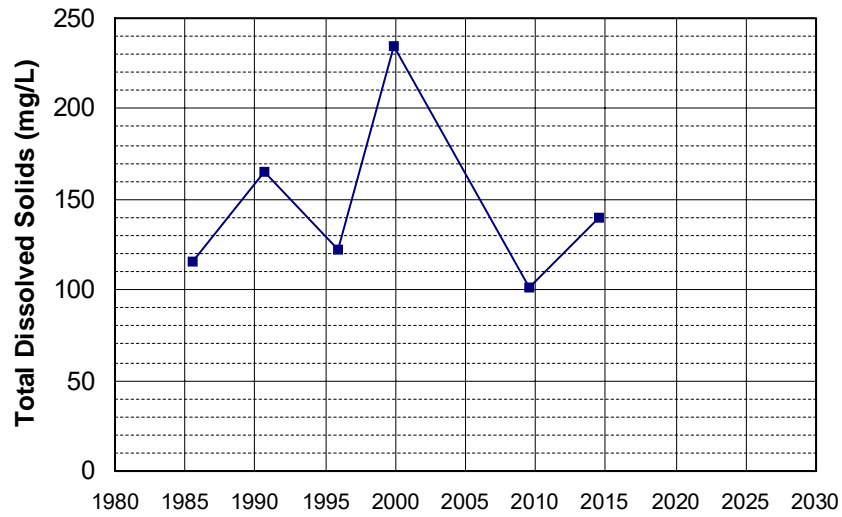
Well Name: 402303122212201 Well Depth (ft): 85
 Well Type: WATER SUPPLY, OTHER # of Measurements: 6
 Source: USGS_NWIS Period of Record: 1983 - 1984
 Depth Zone: Upper Trend Since 2000: Insufficient Data



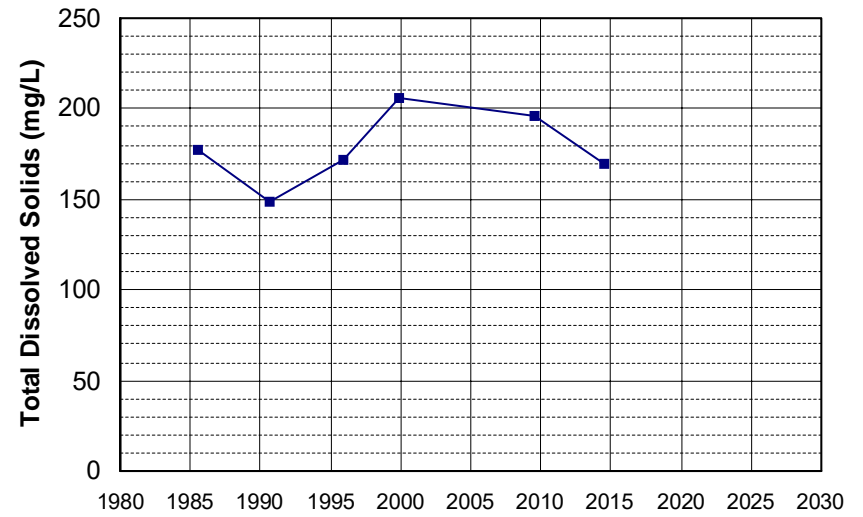
Well Name: CA1100436_001_001 Well Depth (ft): N/A
 Well Type: MUNICIPAL # of Measurements: 6
 Source: DDW Period of Record: 1984 - 2014
 Depth Zone: Upper Trend Since 2000: Insufficient Data



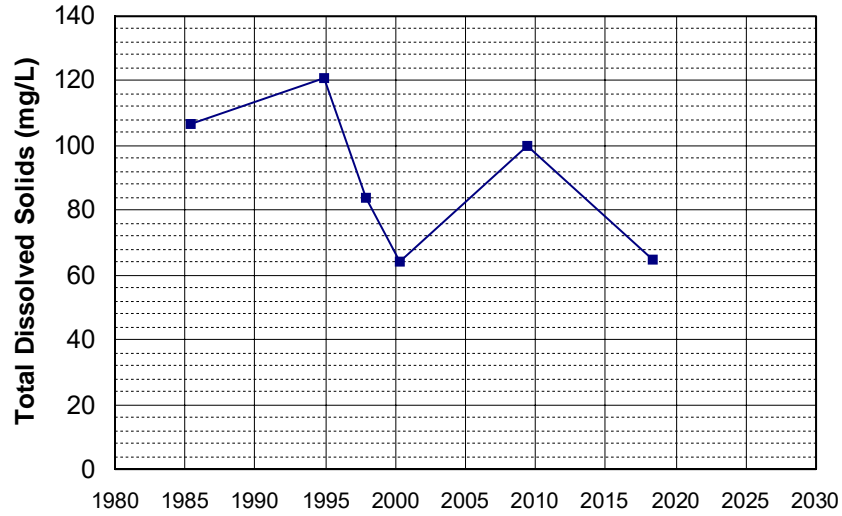
Well Name: CA3210007_001_001 Well Depth (ft): 169
 Well Type: MUNICIPAL # of Measurements: 6
 Source: DDW Period of Record: 1985 - 2014
 Depth Zone: Upper Trend Since 2000: Insufficient Data



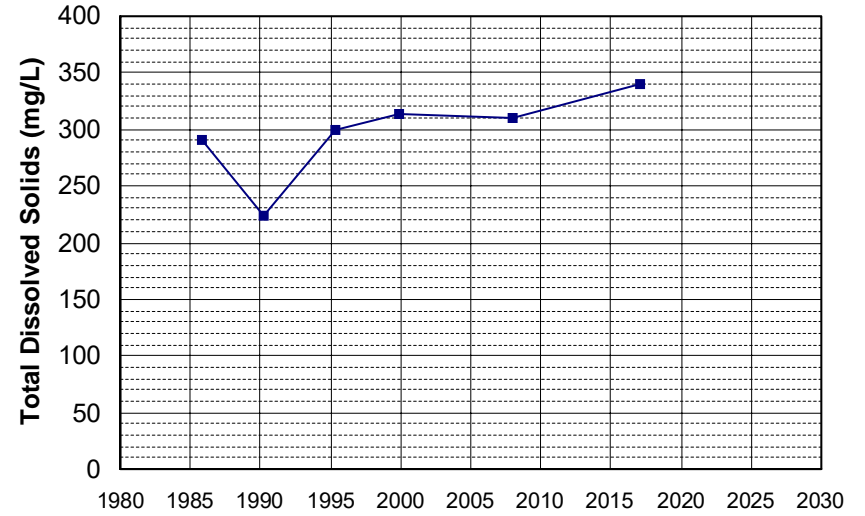
Well Name: CA3210007_003_003 Well Depth (ft): 68
 Well Type: MUNICIPAL # of Measurements: 6
 Source: DDW Period of Record: 1985 - 2014
 Depth Zone: Upper Trend Since 2000: Insufficient Data



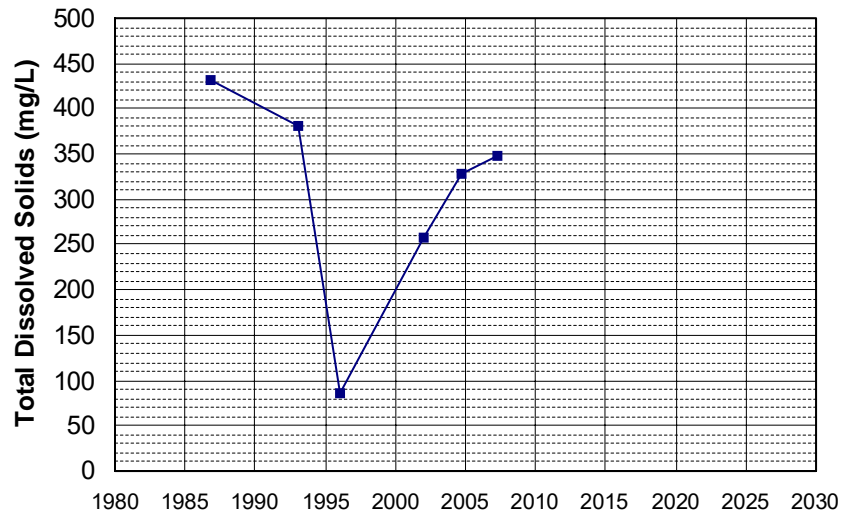
Well Name: CA4600019_001_001 Well Depth (ft): 105
 Well Type: MUNICIPAL # of Measurements: 6
 Source: DDW Period of Record: 1985 - 2018
 Depth Zone: Upper Trend Since 2000: Insufficient Data



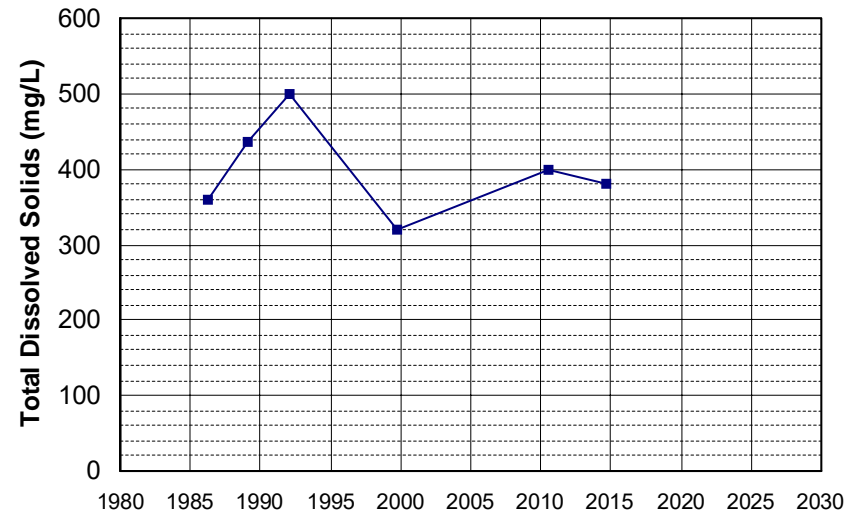
Well Name: CA5102025_001_001 Well Depth (ft): N/A
 Well Type: MUNICIPAL # of Measurements: 6
 Source: DDW Period of Record: 1985 - 2017
 Depth Zone: Upper Trend Since 2000: Insufficient Data



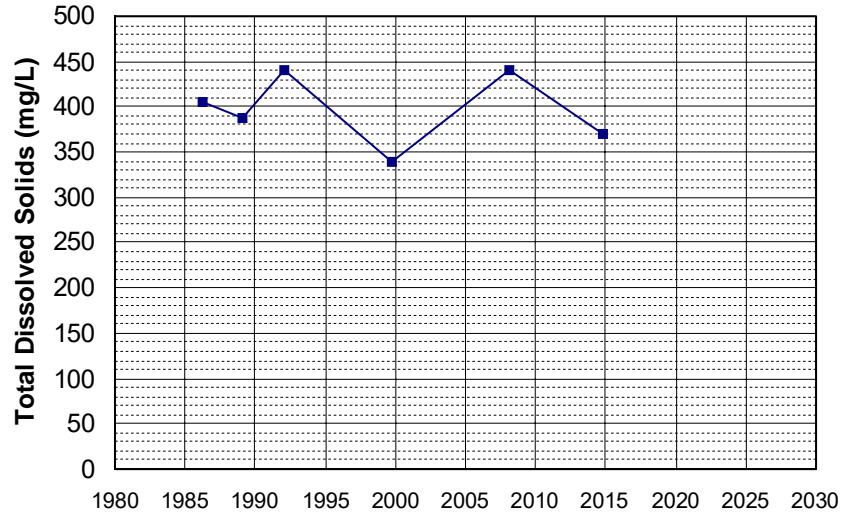
Well Name: CA0310004_002_002 Well Depth (ft): 32
 Well Type: MUNICIPAL # of Measurements: 6
 Source: DDW Period of Record: 1986 - 2007
 Depth Zone: Upper Trend Since 2000: Insufficient Data



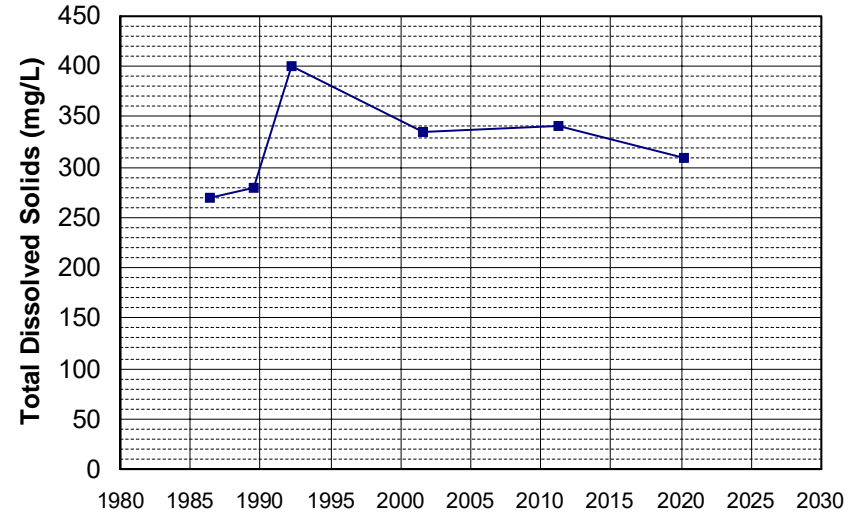
Well Name: CA0610001_001_001 Well Depth (ft): N/A
 Well Type: MUNICIPAL # of Measurements: 6
 Source: DDW Period of Record: 1986 - 2014
 Depth Zone: Upper Trend Since 2000: Insufficient Data



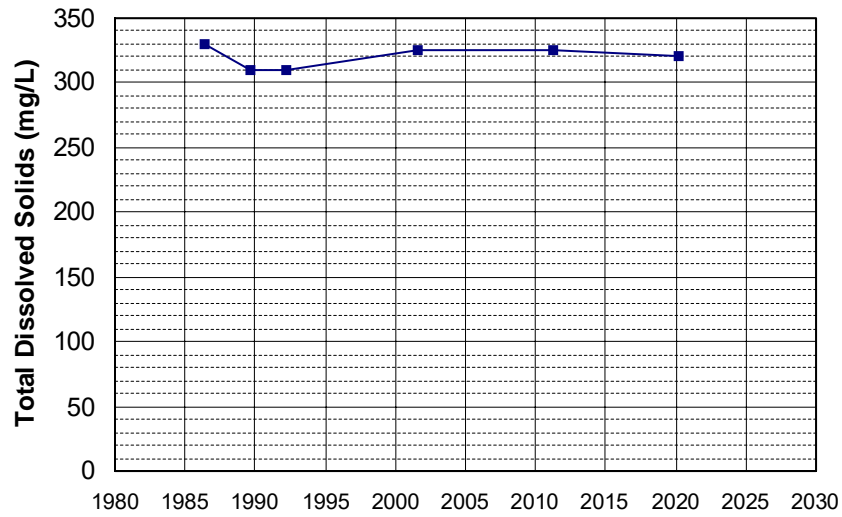
Well Name: CA0610001_002_002
 Well Type: MUNICIPAL
 Source: DDW
 Depth Zone: Upper
 Well Depth (ft): N/A
 # of Measurements: 6
 Period of Record: 1986 - 2014
 Trend Since 2000: Insufficient Data



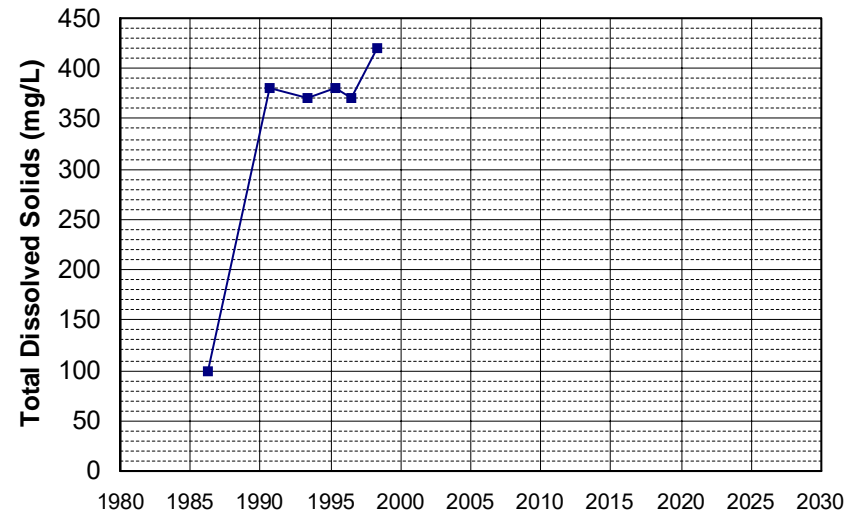
Well Name: CA0610002_002_002
 Well Type: MUNICIPAL
 Source: DDW
 Depth Zone: Upper
 Well Depth (ft): N/A
 # of Measurements: 6
 Period of Record: 1986 - 2020
 Trend Since 2000: Insufficient Data



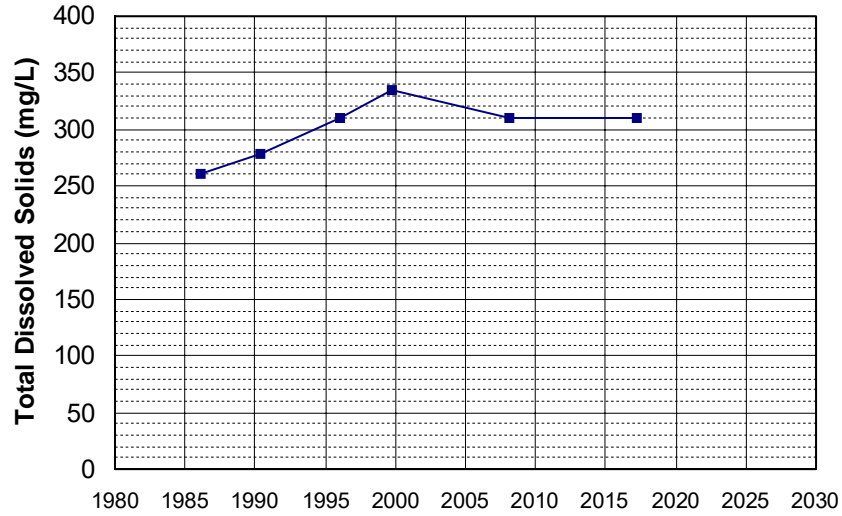
Well Name: CA0610002_003_003
 Well Type: MUNICIPAL
 Source: DDW
 Depth Zone: Upper
 Well Depth (ft): N/A
 # of Measurements: 6
 Period of Record: 1986 - 2020
 Trend Since 2000: Insufficient Data



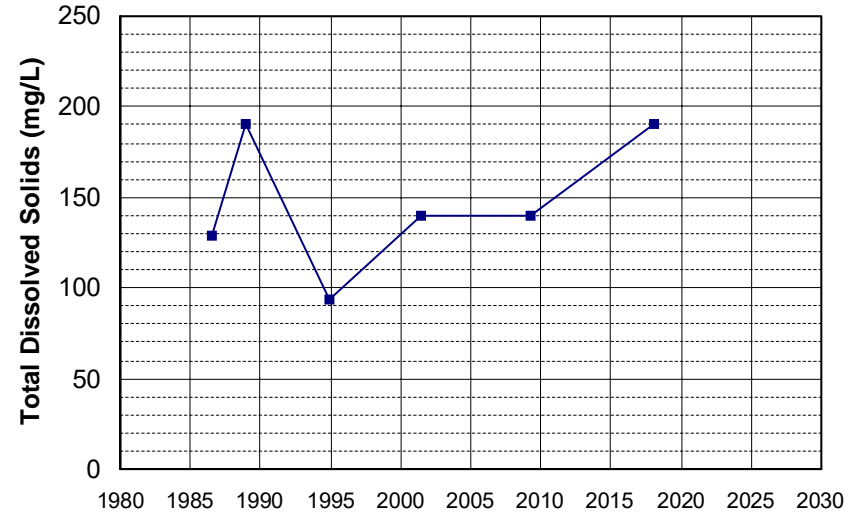
Well Name: CA3410015_006_006
 Well Type: MUNICIPAL
 Source: DDW
 Depth Zone: Upper
 Well Depth (ft): 137
 # of Measurements: 6
 Period of Record: 1986 - 1998
 Trend Since 2000: Insufficient Data



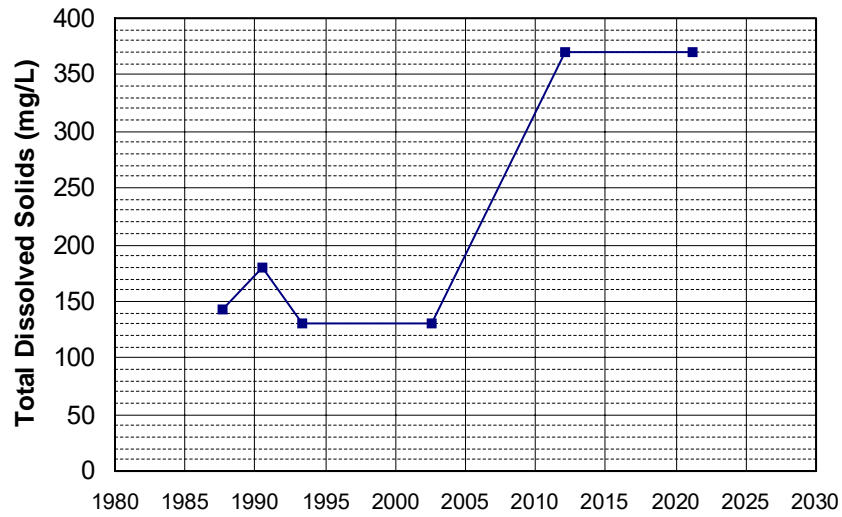
Well Name: CA5810004_003_003 Well Depth (ft): 11
 Well Type: MUNICIPAL # of Measurements: 6
 Source: DDW Period of Record: 1986 - 2017
 Depth Zone: Upper Trend Since 2000: Insufficient Data



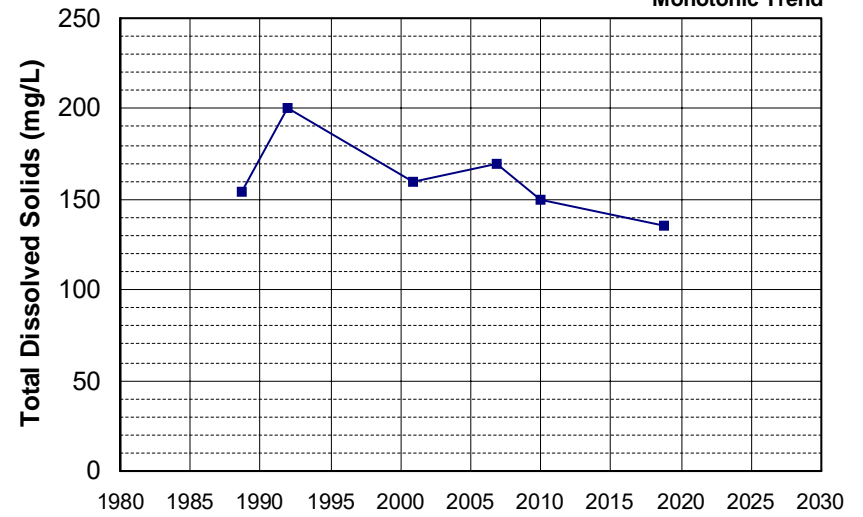
Well Name: CA5810700_005_005 Well Depth (ft): 130
 Well Type: MUNICIPAL # of Measurements: 6
 Source: DDW Period of Record: 1986 - 2018
 Depth Zone: Upper Trend Since 2000: Insufficient Data



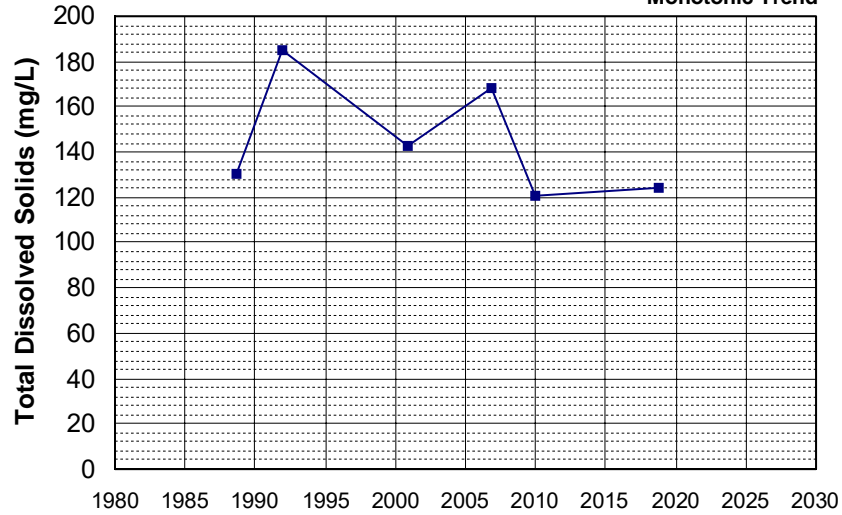
Well Name: CA5810003_002_002 Well Depth (ft): 10
 Well Type: MUNICIPAL # of Measurements: 6
 Source: DDW Period of Record: 1987 - 2021
 Depth Zone: Upper Trend Since 2000: Insufficient Data



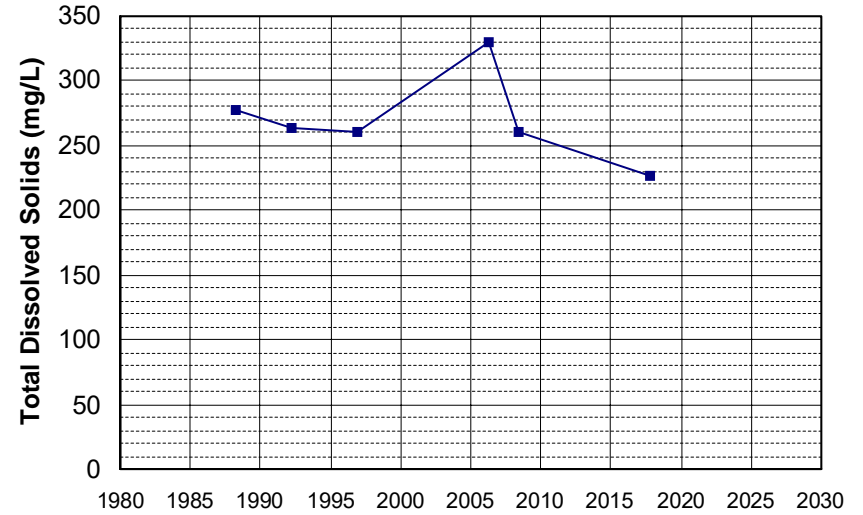
Well Name: CA0410011_002_002 Well Depth (ft): N/A
 Well Type: MUNICIPAL # of Measurements: 6
 Source: DDW Period of Record: 1988 - 2018
 Depth Zone: Upper Trend Since 2000: Insufficient Evidence of Monotonic Trend



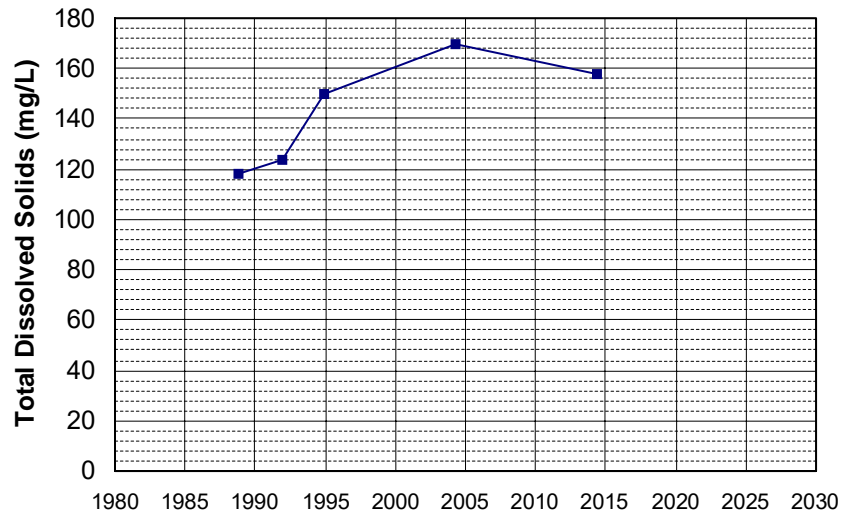
Well Name: CA0410011_004_004 Well Depth (ft): N/A
 Well Type: MUNICIPAL # of Measurements: 6
 Source: DDW Period of Record: 1988 - 2018
 Depth Zone: Upper Trend Since 2000: Insufficient Evidence of Monotonic Trend



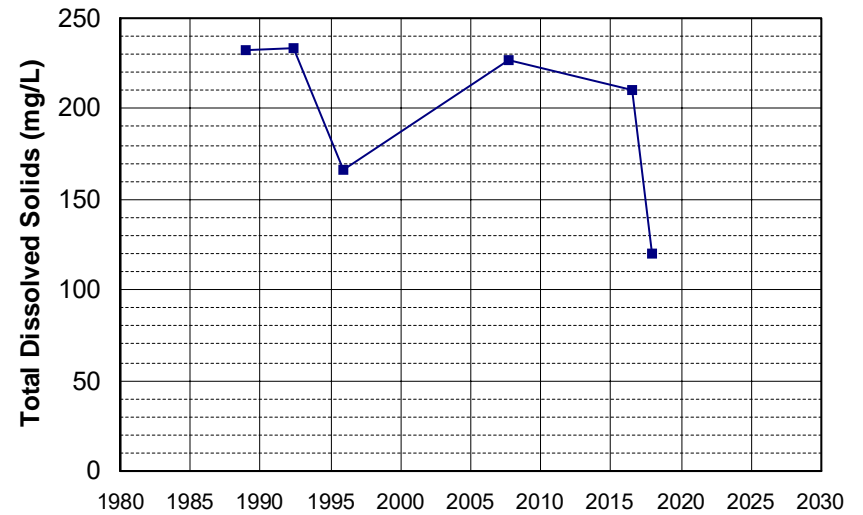
Well Name: CA1110001_008_008 Well Depth (ft): N/A
 Well Type: MUNICIPAL # of Measurements: 6
 Source: DDW Period of Record: 1988 - 2017
 Depth Zone: Upper Trend Since 2000: Insufficient Data



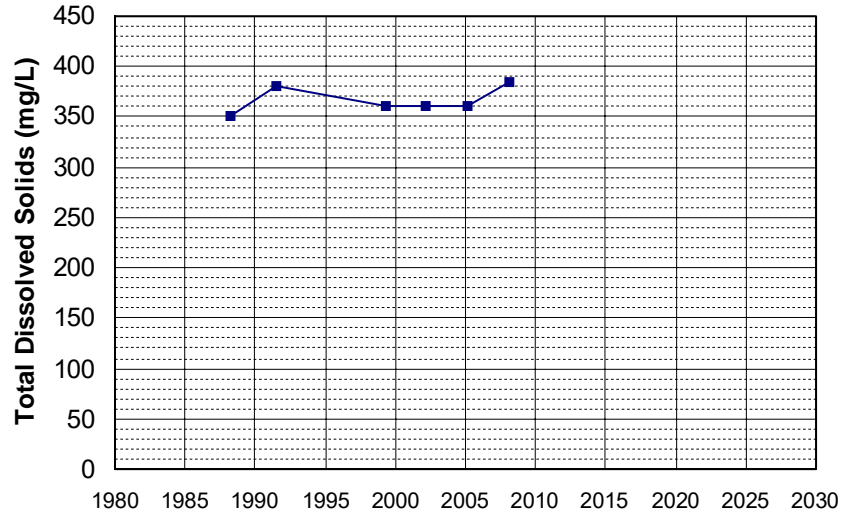
Well Name: CA4510007_004_004 Well Depth (ft): N/A
 Well Type: MUNICIPAL # of Measurements: 6
 Source: DDW Period of Record: 1988 - 2014
 Depth Zone: Upper Trend Since 2000: Insufficient Data



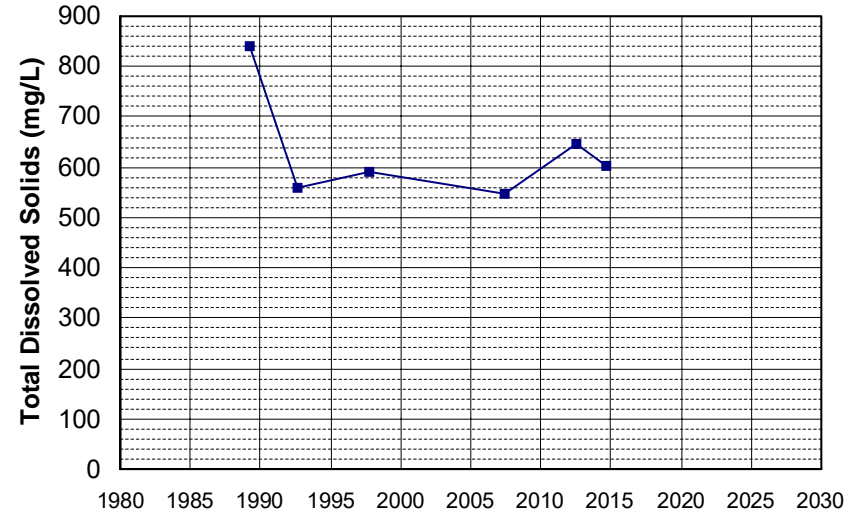
Well Name: CA4610001_004_004 Well Depth (ft): N/A
 Well Type: MUNICIPAL # of Measurements: 6
 Source: DDW Period of Record: 1988 - 2017
 Depth Zone: Upper Trend Since 2000: Insufficient Data



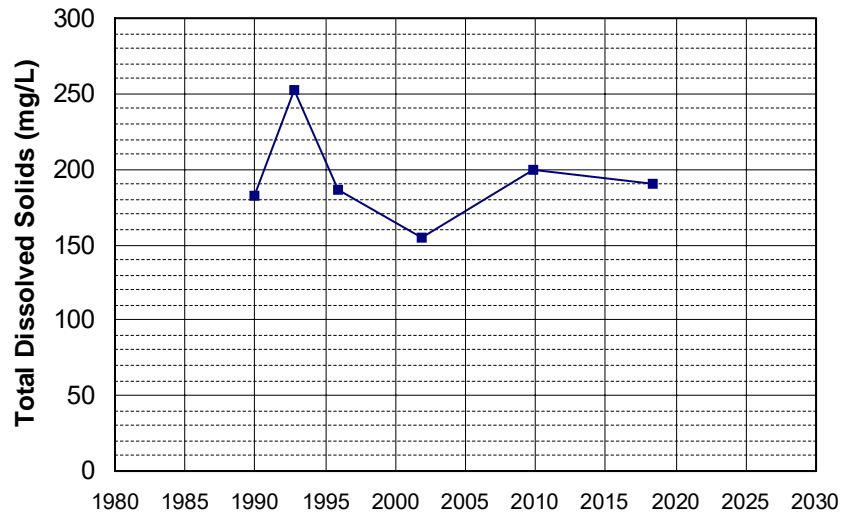
Well Name: CA4810008_008_008 Well Depth (ft): 100
 Well Type: MUNICIPAL # of Measurements: 6
 Source: DDW Period of Record: 1988 - 2008
 Depth Zone: Upper Trend Since 2000: Insufficient Data



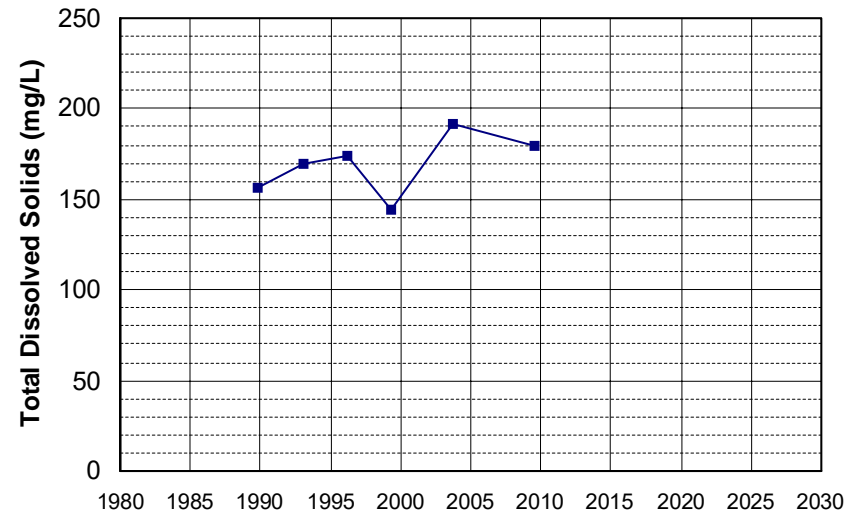
Well Name: CA0610003_003_003 Well Depth (ft): N/A
 Well Type: MUNICIPAL # of Measurements: 6
 Source: DDW Period of Record: 1989 - 2014
 Depth Zone: Upper Trend Since 2000: Insufficient Data



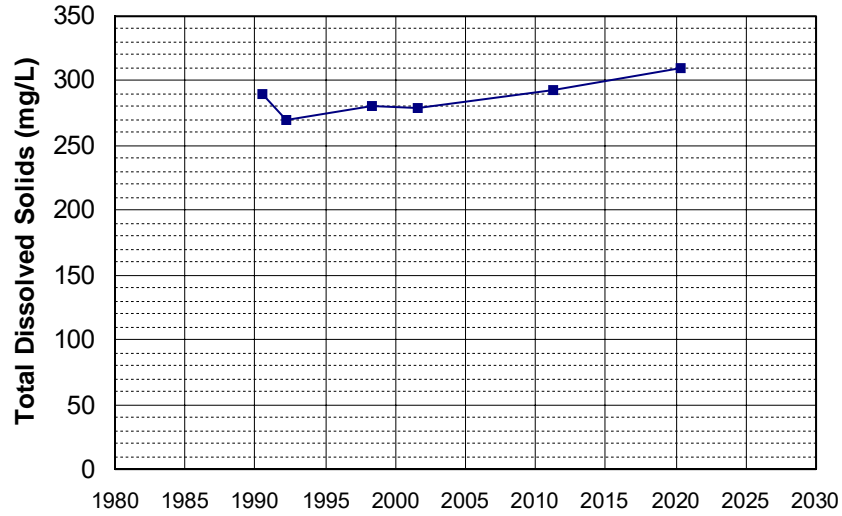
Well Name: CA1810003_002_002 Well Depth (ft): 135
 Well Type: MUNICIPAL # of Measurements: 6
 Source: DDW Period of Record: 1989 - 2018
 Depth Zone: Upper Trend Since 2000: Insufficient Data



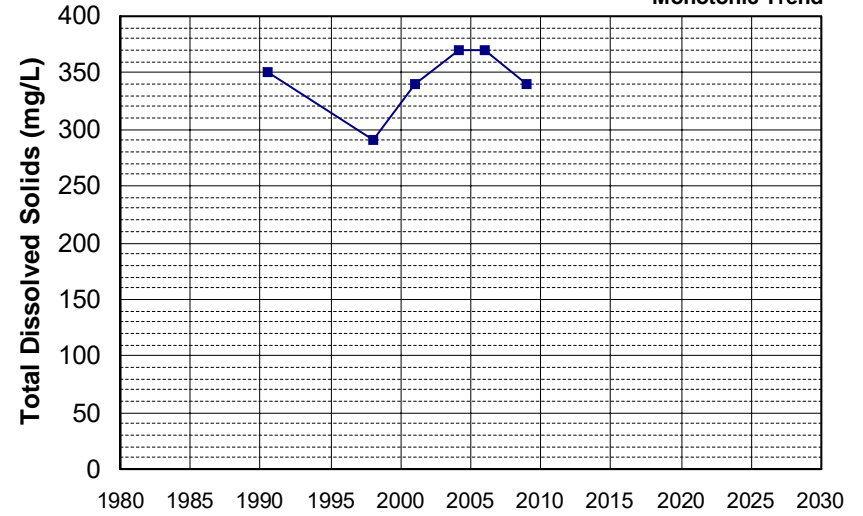
Well Name: CA3410011_013_013 Well Depth (ft): 110
 Well Type: MUNICIPAL # of Measurements: 6
 Source: DDW Period of Record: 1989 - 2009
 Depth Zone: Upper Trend Since 2000: Insufficient Data



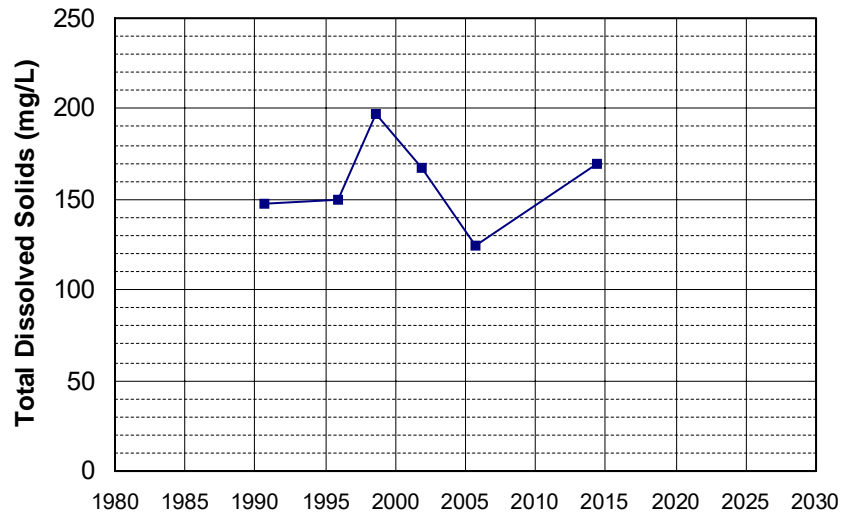
Well Name: CA0610002_006_006 Well Depth (ft): N/A
 Well Type: MUNICIPAL # of Measurements: 6
 Source: DDW Period of Record: 1990 - 2020
 Depth Zone: Upper Trend Since 2000: Insufficient Data



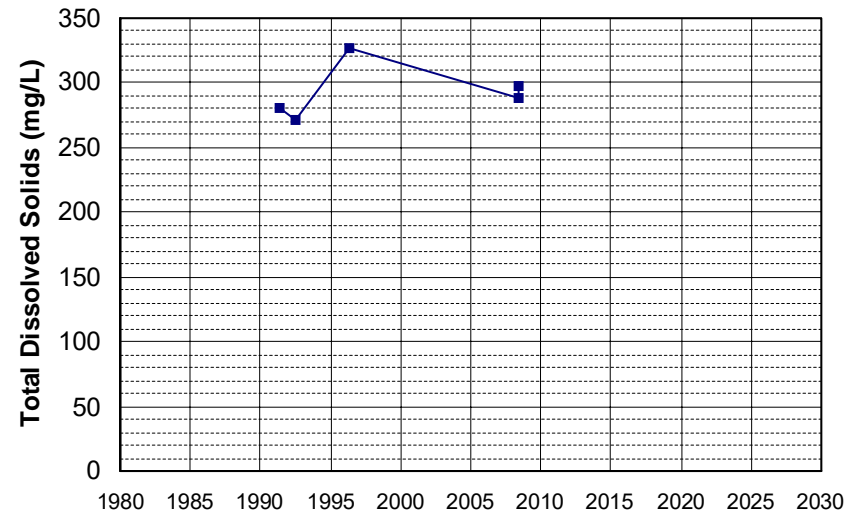
Well Name: CA3410023_001_001 Well Depth (ft): 133
 Well Type: MUNICIPAL # of Measurements: 6
 Source: DDW Period of Record: 1990 - 2009
 Depth Zone: Upper Trend Since 2000: Insufficient Evidence of Monotonic Trend



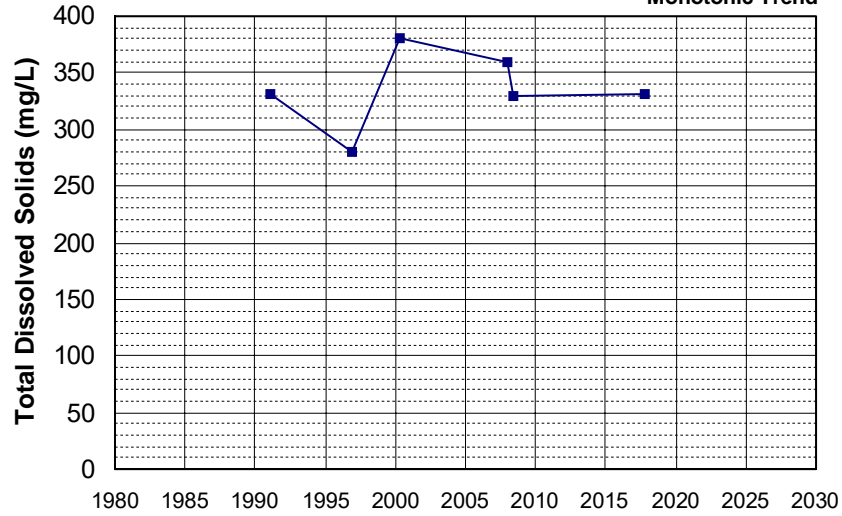
Well Name: CA4600009_002_002 Well Depth (ft): 190
 Well Type: MUNICIPAL # of Measurements: 6
 Source: DDW Period of Record: 1990 - 2014
 Depth Zone: Upper Trend Since 2000: Insufficient Data



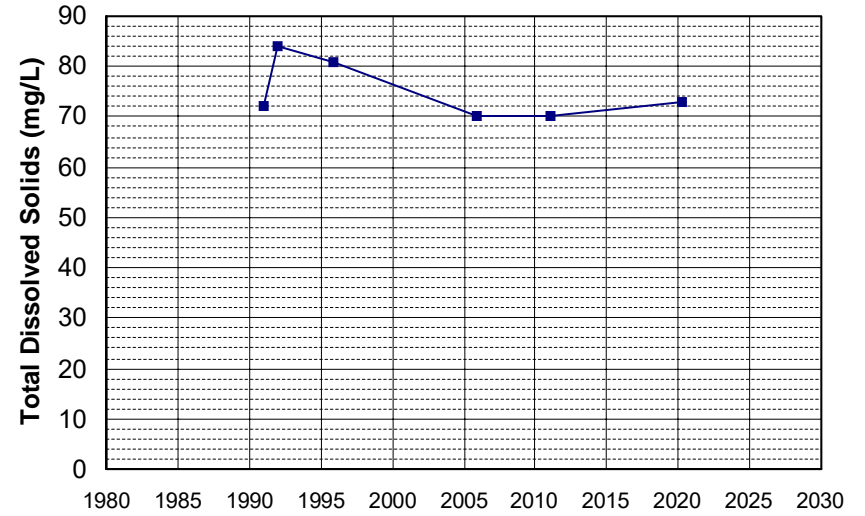
Well Name: 383350121254301 Well Depth (ft): 49
 Well Type: WATER SUPPLY, OTHER # of Measurements: 6
 Source: USGS_NWIS Period of Record: 1991 - 2008
 Depth Zone: Upper Trend Since 2000: Insufficient Data



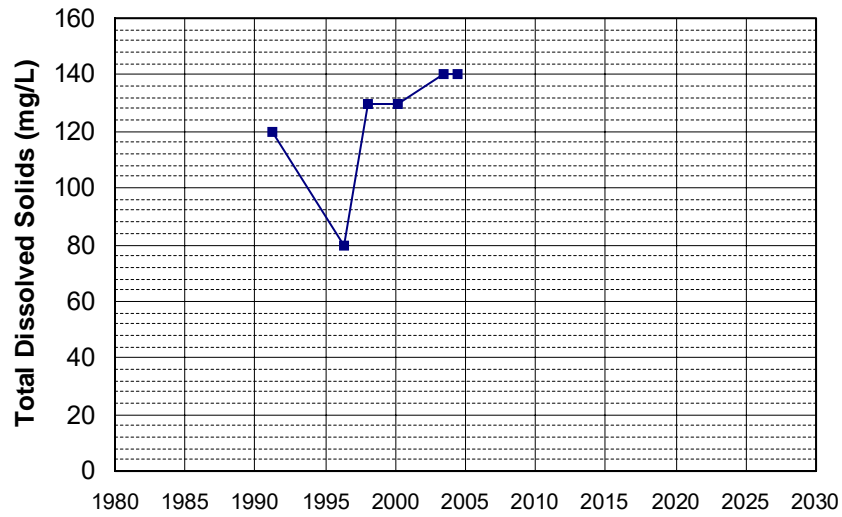
Well Name: CA1110001_006_006 Well Depth (ft): N/A
 Well Type: MUNICIPAL # of Measurements: 6
 Source: DDW Period of Record: 1991 - 2017
 Depth Zone: Upper Trend Since 2000: Insufficient Evidence of Monotonic Trend



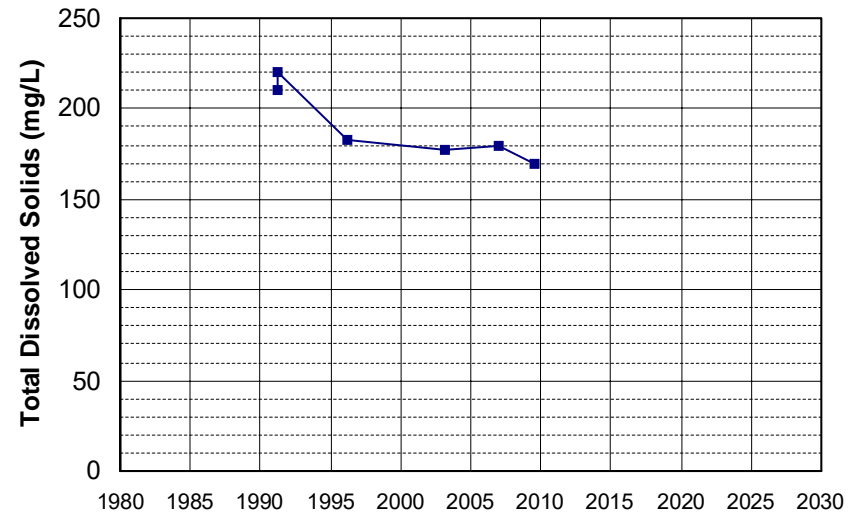
Well Name: CA3210010_001_001 Well Depth (ft): N/A
 Well Type: MUNICIPAL # of Measurements: 6
 Source: DDW Period of Record: 1991 - 2020
 Depth Zone: Upper Trend Since 2000: Insufficient Data



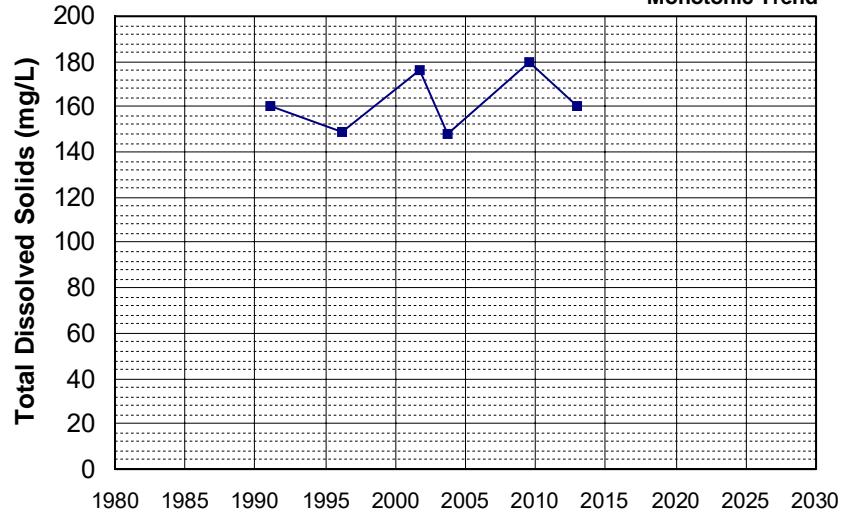
Well Name: CA3410009_005_005 Well Depth (ft): 150
 Well Type: MUNICIPAL # of Measurements: 6
 Source: DDW Period of Record: 1991 - 2004
 Depth Zone: Upper Trend Since 2000: Insufficient Data



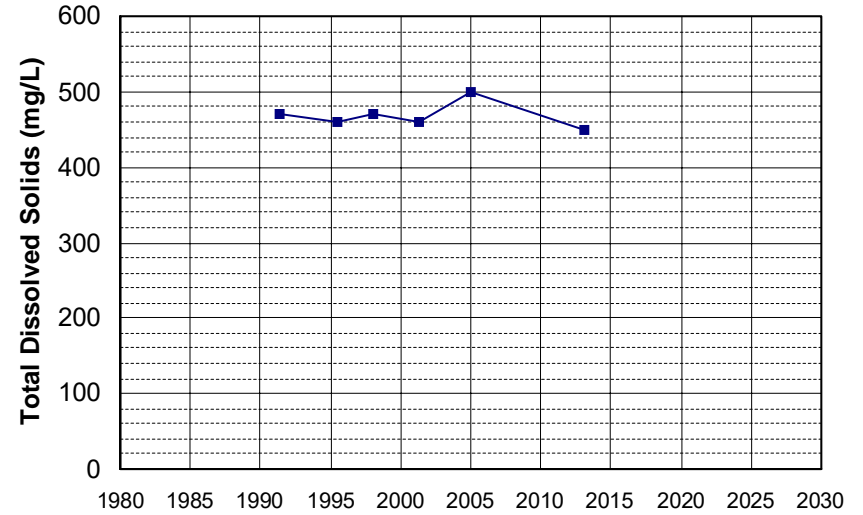
Well Name: CA3410011_011_011 Well Depth (ft): 175
 Well Type: MUNICIPAL # of Measurements: 6
 Source: DDW Period of Record: 1991 - 2009
 Depth Zone: Upper Trend Since 2000: Insufficient Data



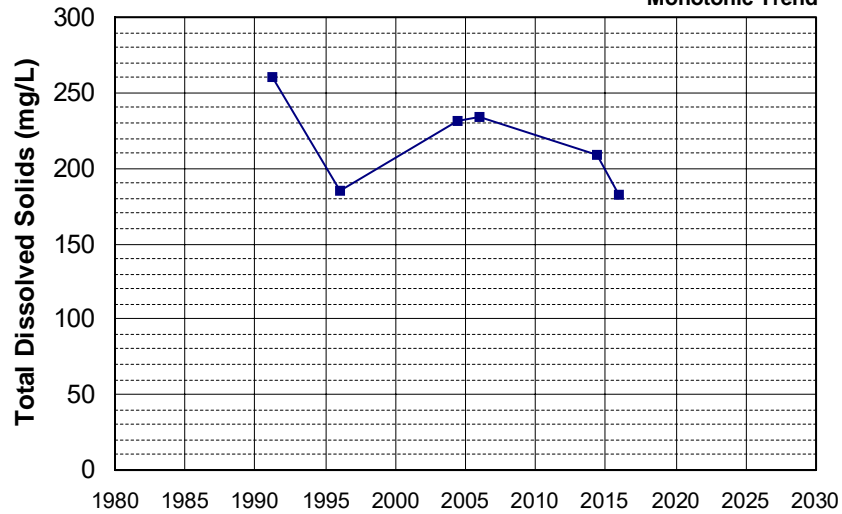
Well Name: CA3410011_018_018 Well Depth (ft): 63
 Well Type: MUNICIPAL # of Measurements: 6
 Source: DDW Period of Record: 1991 - 2012
 Depth Zone: Upper Trend Since 2000: Insufficient Evidence of Monotonic Trend



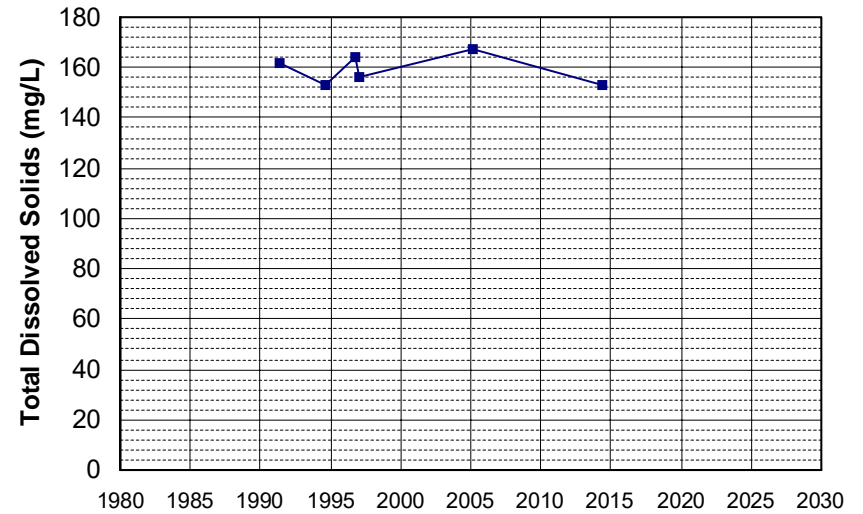
Well Name: CA3410016_002_002 Well Depth (ft): 90
 Well Type: MUNICIPAL # of Measurements: 6
 Source: DDW Period of Record: 1991 - 2013
 Depth Zone: Upper Trend Since 2000: Insufficient Data



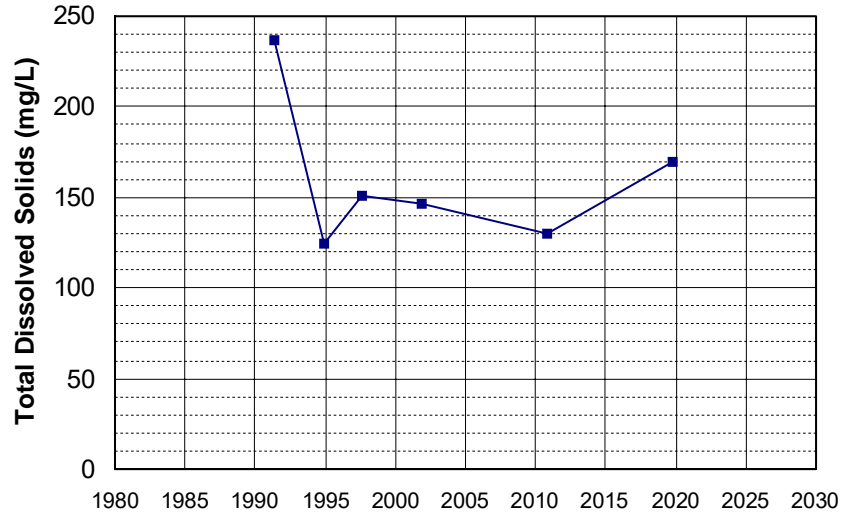
Well Name: CA4510014_004_004 Well Depth (ft): 300
 Well Type: MUNICIPAL # of Measurements: 6
 Source: DDW Period of Record: 1991 - 2015
 Depth Zone: Upper Trend Since 2000: Insufficient Evidence of Monotonic Trend



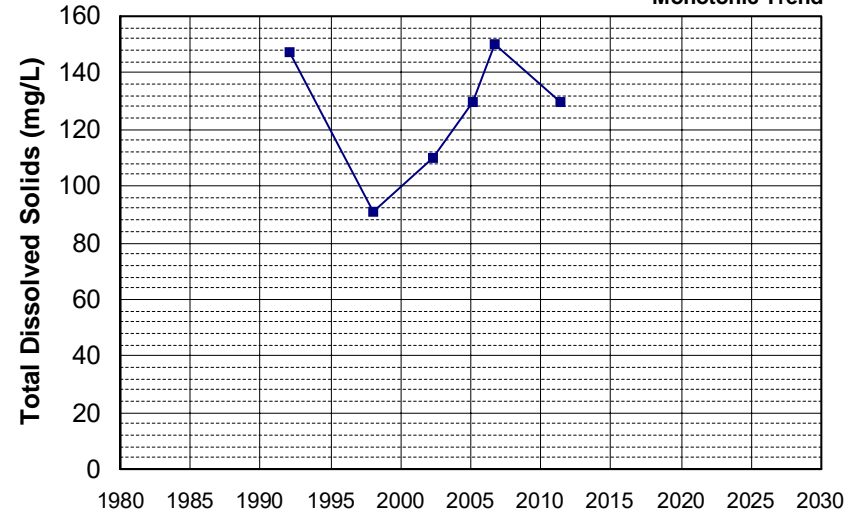
Well Name: CA4510014_007_007 Well Depth (ft): 240
 Well Type: MUNICIPAL # of Measurements: 6
 Source: DDW Period of Record: 1991 - 2014
 Depth Zone: Upper Trend Since 2000: Insufficient Data



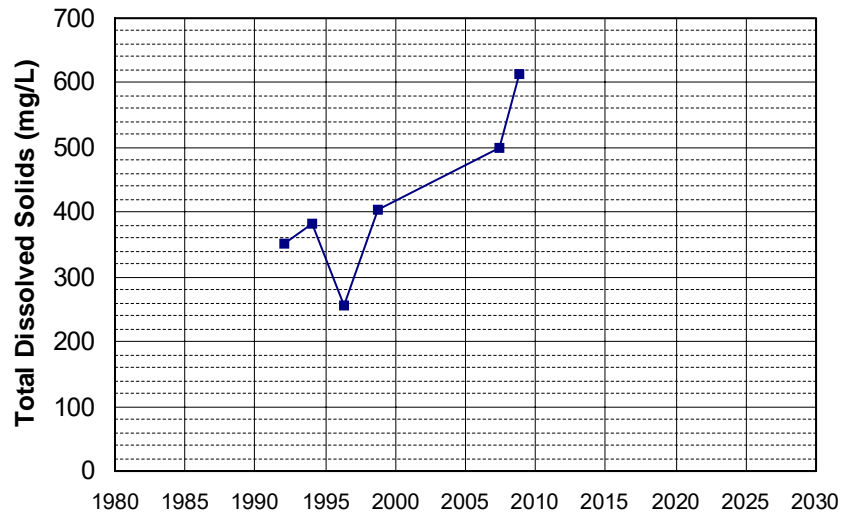
Well Name: CA4600018_001_001 Well Depth (ft): N/A
 Well Type: MUNICIPAL # of Measurements: 6
 Source: DDW Period of Record: 1991 - 2019
 Depth Zone: Upper Trend Since 2000: Insufficient Data



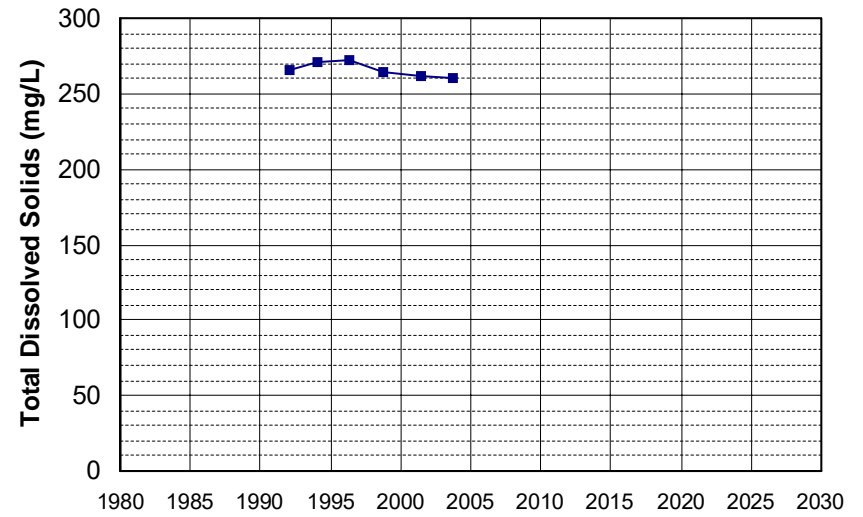
Well Name: CA3410001_038_038 Well Depth (ft): 51
 Well Type: MUNICIPAL # of Measurements: 6
 Source: DDW Period of Record: 1992 - 2011
 Depth Zone: Upper Trend Since 2000: Insufficient Evidence of Monotonic Trend



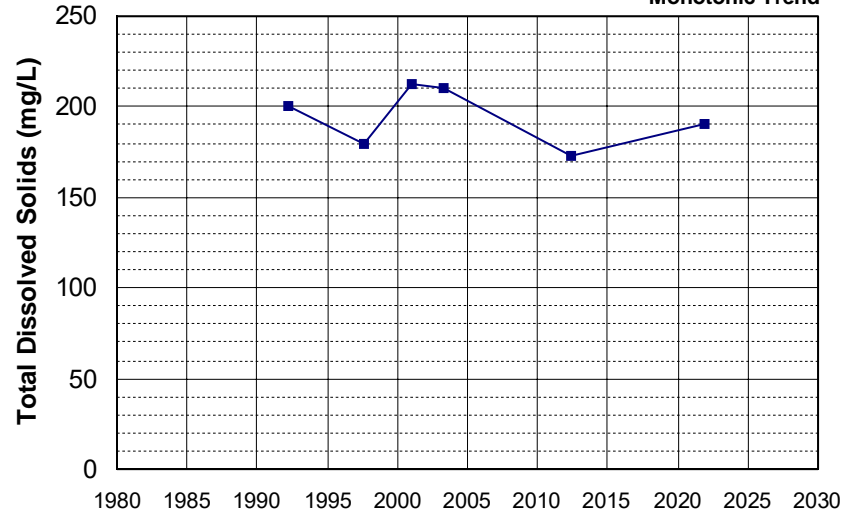
Well Name: CA3410020_025_025 Well Depth (ft): 70
 Well Type: MUNICIPAL # of Measurements: 6
 Source: DDW Period of Record: 1992 - 2008
 Depth Zone: Upper Trend Since 2000: Insufficient Data



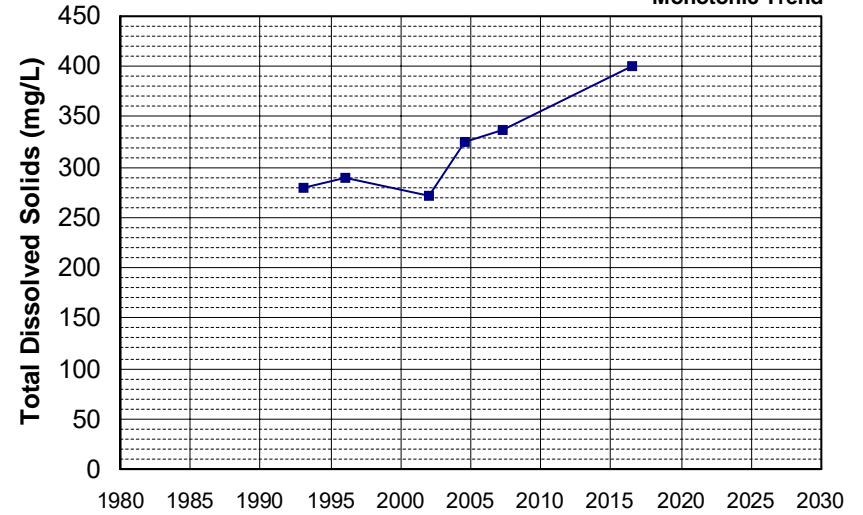
Well Name: CA3410020_039_039 Well Depth (ft): 50
 Well Type: MUNICIPAL # of Measurements: 6
 Source: DDW Period of Record: 1992 - 2003
 Depth Zone: Upper Trend Since 2000: Insufficient Data



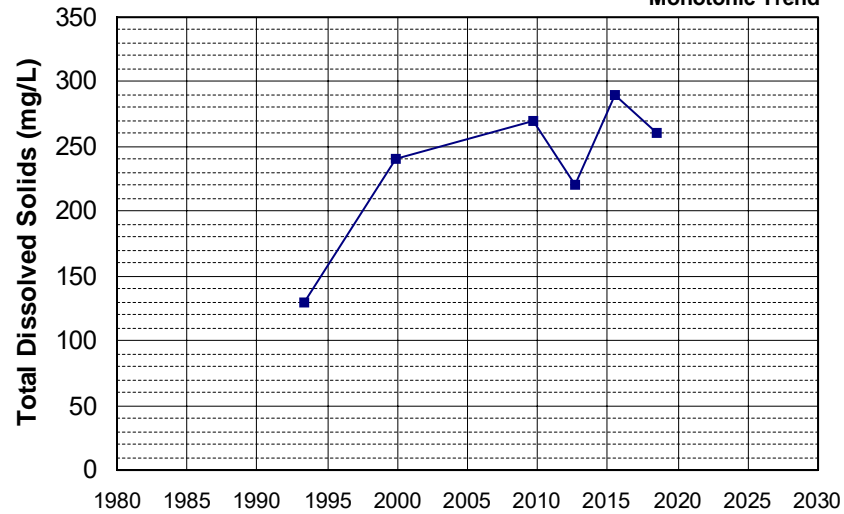
Well Name: CA5800827_001_001 Well Depth (ft): 60
 Well Type: MUNICIPAL # of Measurements: 6
 Source: DDW Period of Record: 1992 - 2021
 Depth Zone: Upper Trend Since 2000: Insufficient Evidence of Monotonic Trend



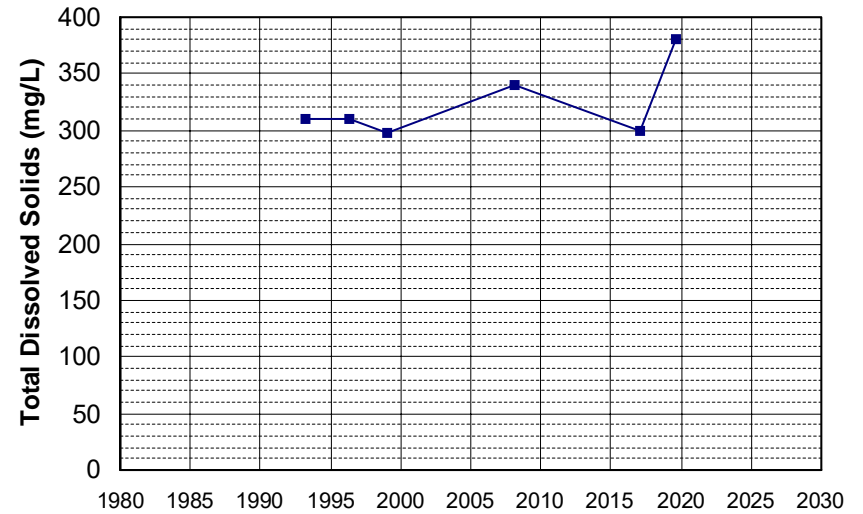
Well Name: CA0310004_004_004 Well Depth (ft): 32
 Well Type: MUNICIPAL # of Measurements: 6
 Source: DDW Period of Record: 1993 - 2016
 Depth Zone: Upper Trend Since 2000: Insufficient Evidence of Monotonic Trend



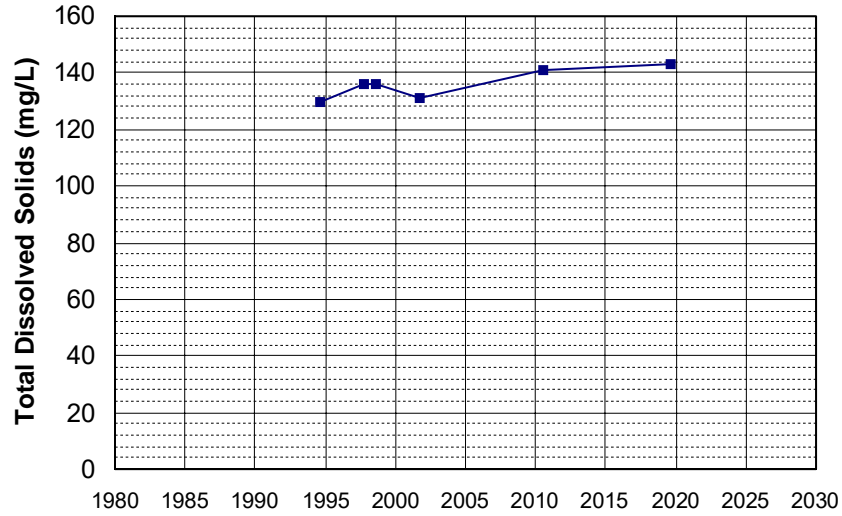
Well Name: CA0600005_002_002 Well Depth (ft): N/A
 Well Type: MUNICIPAL # of Measurements: 6
 Source: DDW Period of Record: 1993 - 2018
 Depth Zone: Upper Trend Since 2000: Insufficient Evidence of Monotonic Trend



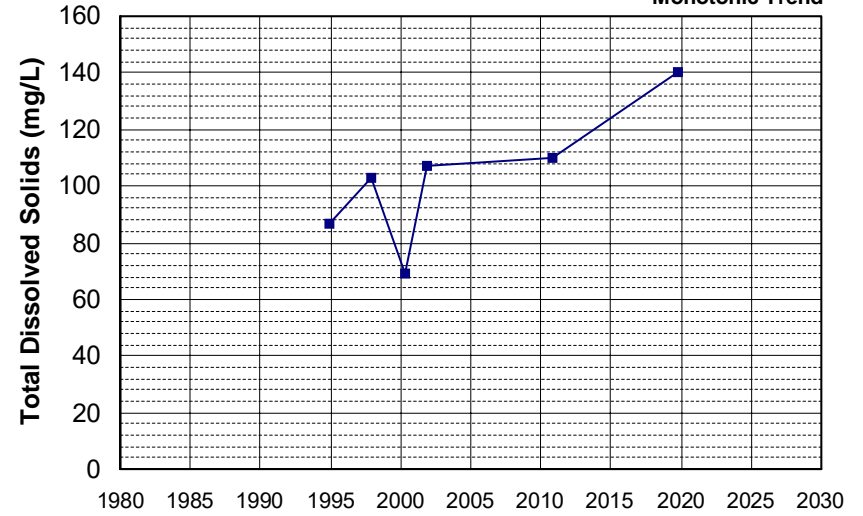
Well Name: CA5110007_003_003 Well Depth (ft): 15
 Well Type: MUNICIPAL # of Measurements: 6
 Source: DDW Period of Record: 1993 - 2019
 Depth Zone: Upper Trend Since 2000: Insufficient Data



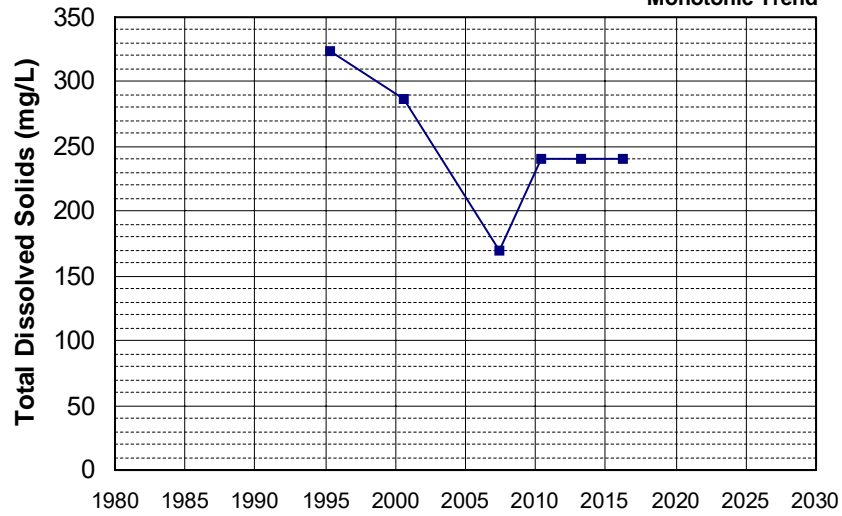
Well Name: CA450007_002_002 Well Depth (ft): N/A
 Well Type: MUNICIPAL # of Measurements: 6
 Source: DDW Period of Record: 1994 - 2019
 Depth Zone: Upper Trend Since 2000: Insufficient Data



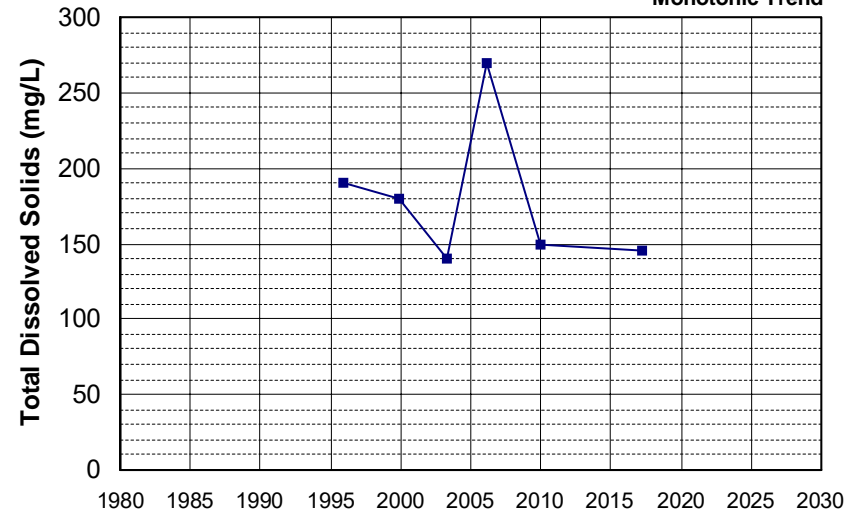
Well Name: CA4600019_002_002 Well Depth (ft): 10
 Well Type: MUNICIPAL # of Measurements: 6
 Source: DDW Period of Record: 1994 - 2019
 Depth Zone: Upper Trend Since 2000: Insufficient Evidence of Monotonic Trend



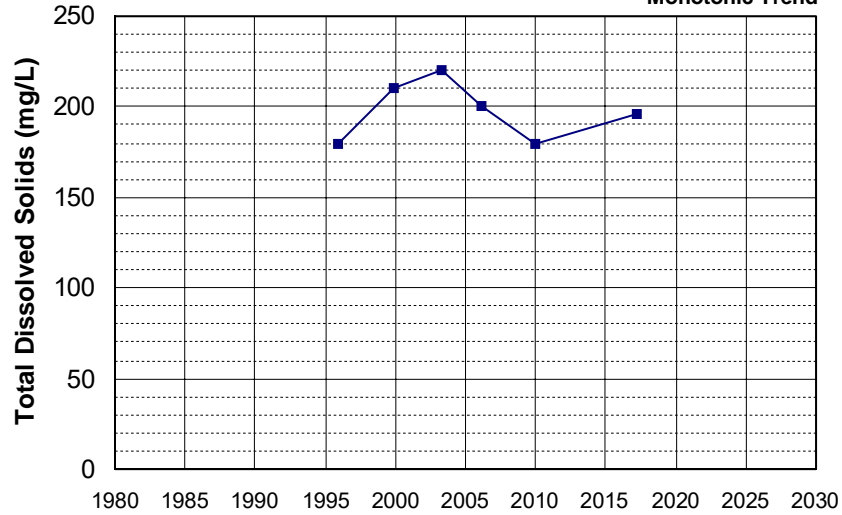
Well Name: CA1700508_001_001 Well Depth (ft): 45
 Well Type: MUNICIPAL # of Measurements: 6
 Source: DDW Period of Record: 1995 - 2016
 Depth Zone: Upper Trend Since 2000: Insufficient Evidence of Monotonic Trend



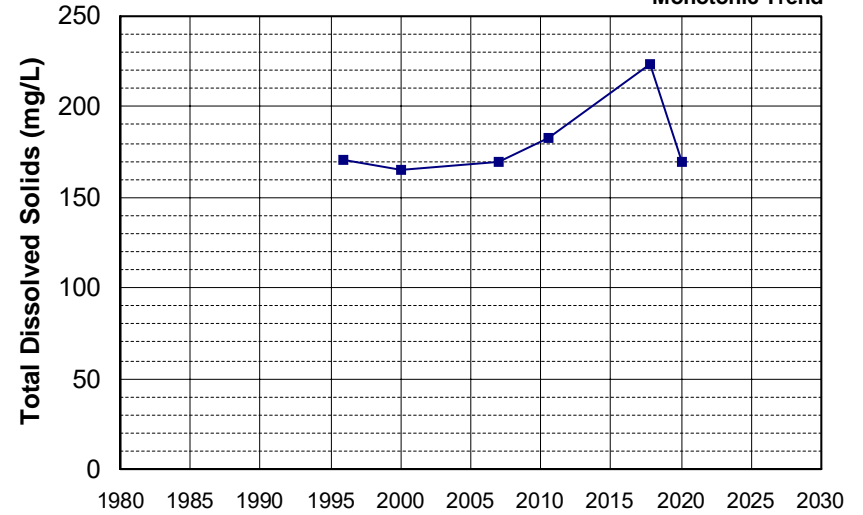
Well Name: CA5200012_002_002 Well Depth (ft): 10
 Well Type: MUNICIPAL # of Measurements: 6
 Source: DDW Period of Record: 1995 - 2017
 Depth Zone: Upper Trend Since 2000: Insufficient Evidence of Monotonic Trend



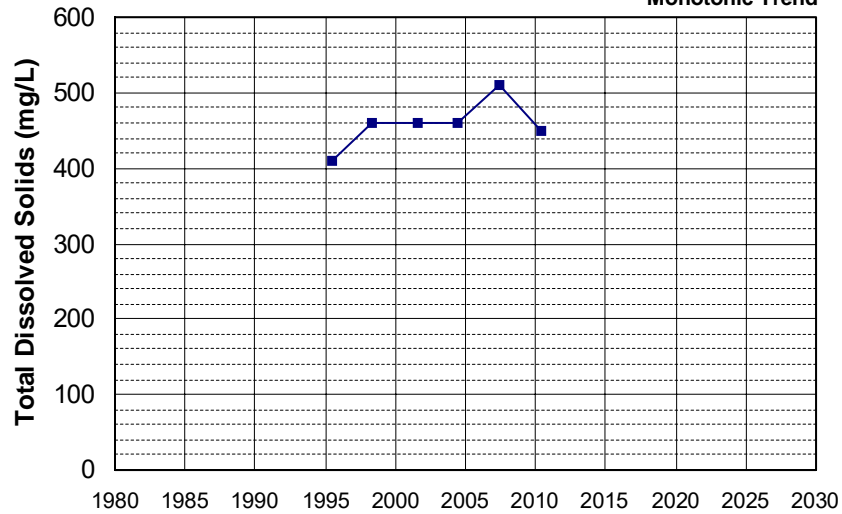
Well Name: CA5200502_001_001 Well Depth (ft): N/A
 Well Type: MUNICIPAL # of Measurements: 6
 Source: DDW Period of Record: 1995 - 2017
 Depth Zone: Upper Trend Since 2000: Insufficient Evidence of Monotonic Trend



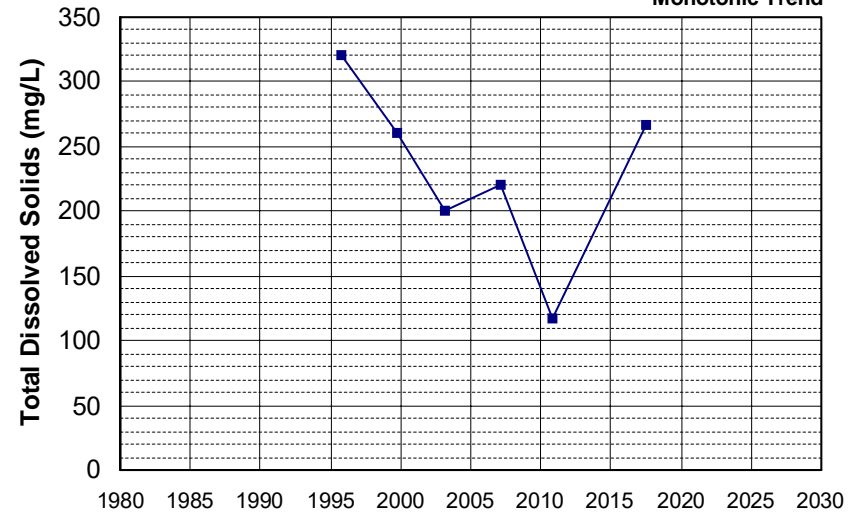
Well Name: CA5200512_001_001 Well Depth (ft): N/A
 Well Type: MUNICIPAL # of Measurements: 6
 Source: DDW Period of Record: 1995 - 2020
 Depth Zone: Upper Trend Since 2000: Insufficient Evidence of Monotonic Trend



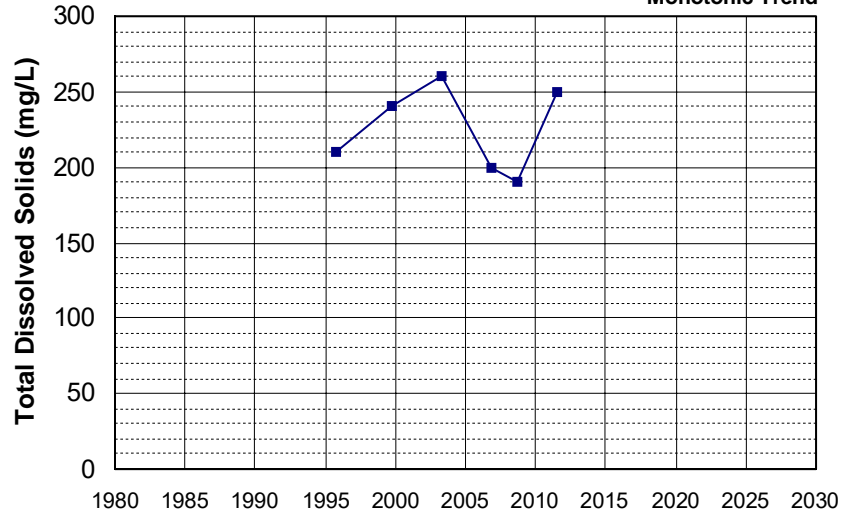
Well Name: CA5200518_001_001 Well Depth (ft): N/A
 Well Type: MUNICIPAL # of Measurements: 6
 Source: DDW Period of Record: 1995 - 2010
 Depth Zone: Upper Trend Since 2000: Insufficient Evidence of Monotonic Trend



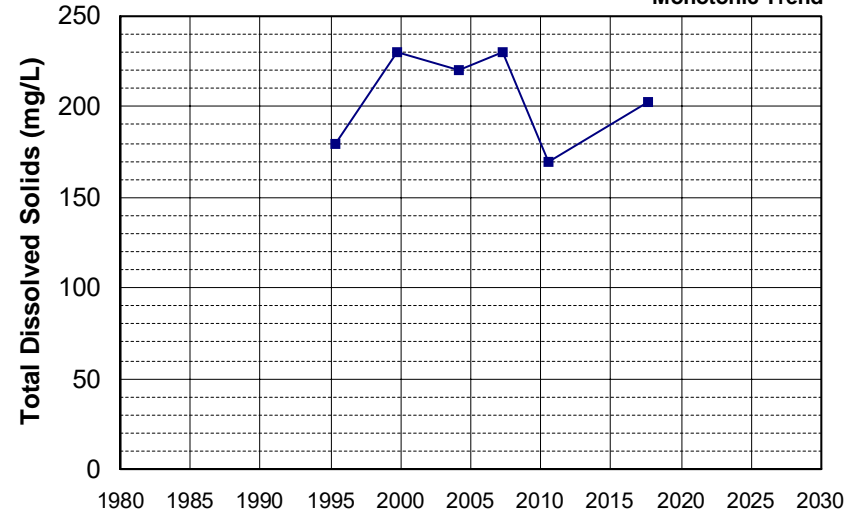
Well Name: CA5200521_001_001 Well Depth (ft): N/A
 Well Type: MUNICIPAL # of Measurements: 6
 Source: DDW Period of Record: 1995 - 2017
 Depth Zone: Upper Trend Since 2000: Insufficient Evidence of Monotonic Trend



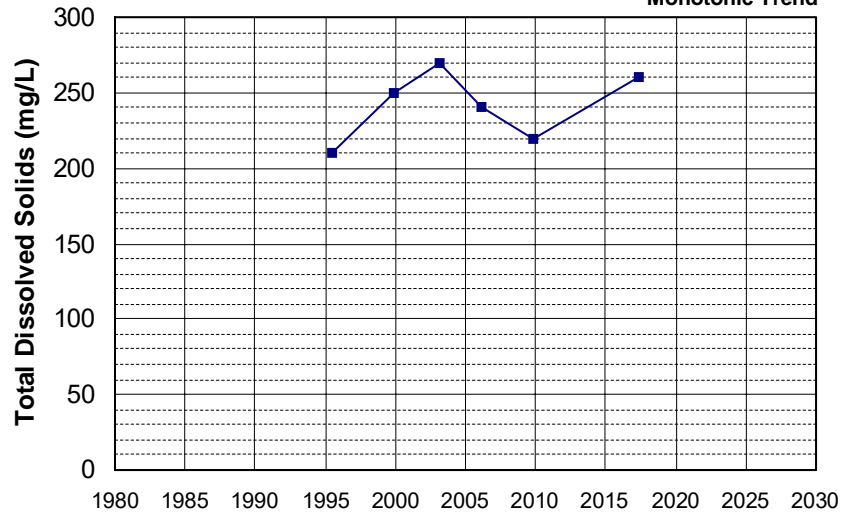
Well Name: CA5200541_001_001 Well Depth (ft): N/A
 Well Type: MUNICIPAL # of Measurements: 6
 Source: DDW Period of Record: 1995 - 2011
 Depth Zone: Upper Trend Since 2000: Insufficient Evidence of Monotonic Trend



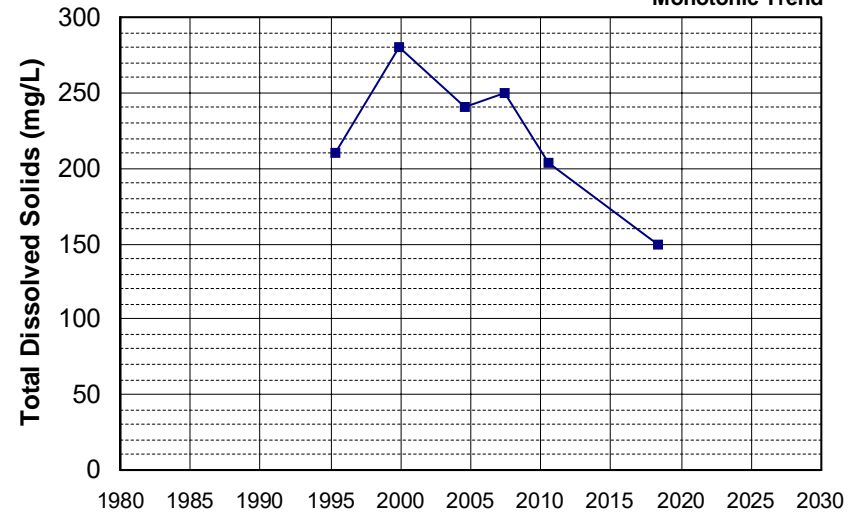
Well Name: CA5200547_001_001 Well Depth (ft): N/A
 Well Type: MUNICIPAL # of Measurements: 6
 Source: DDW Period of Record: 1995 - 2017
 Depth Zone: Upper Trend Since 2000: Insufficient Evidence of Monotonic Trend



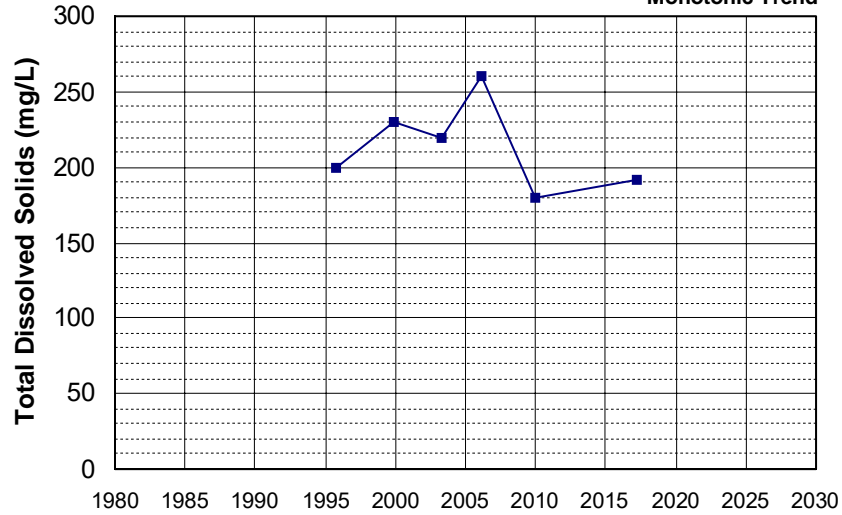
Well Name: CA5200556_001_001 Well Depth (ft): N/A
 Well Type: MUNICIPAL # of Measurements: 6
 Source: DDW Period of Record: 1995 - 2017
 Depth Zone: Upper Trend Since 2000: Insufficient Evidence of Monotonic Trend



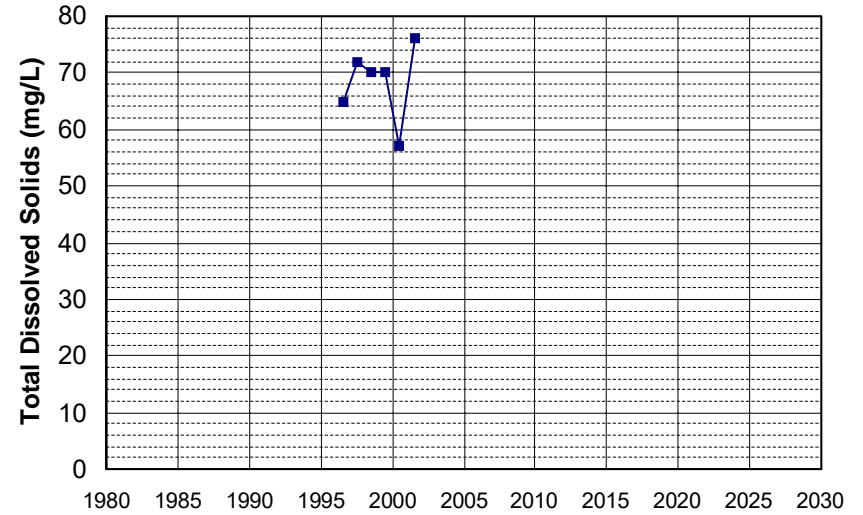
Well Name: CA5200558_001_001 Well Depth (ft): 10
 Well Type: MUNICIPAL # of Measurements: 6
 Source: DDW Period of Record: 1995 - 2018
 Depth Zone: Upper Trend Since 2000: Insufficient Evidence of Monotonic Trend



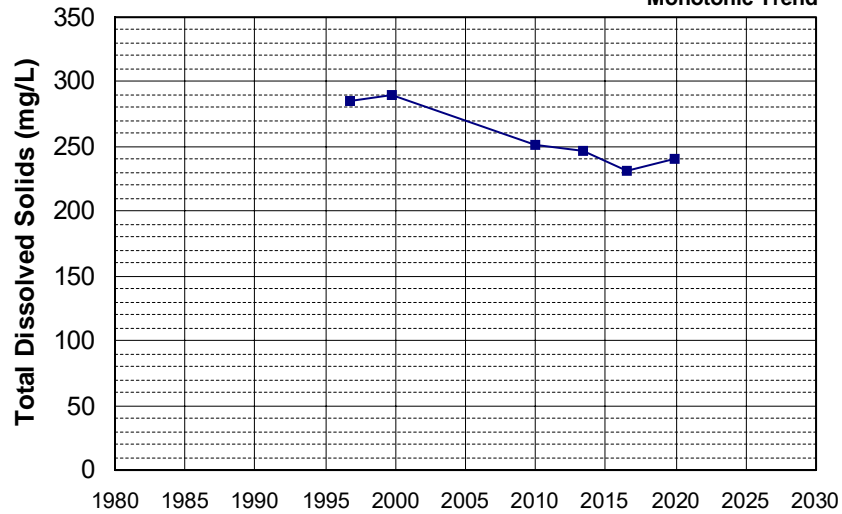
Well Name: CA5200560_001_001 Well Depth (ft): N/A
 Well Type: MUNICIPAL # of Measurements: 6
 Source: DDW Period of Record: 1995 - 2017
 Depth Zone: Upper Trend Since 2000: Insufficient Evidence of Monotonic Trend



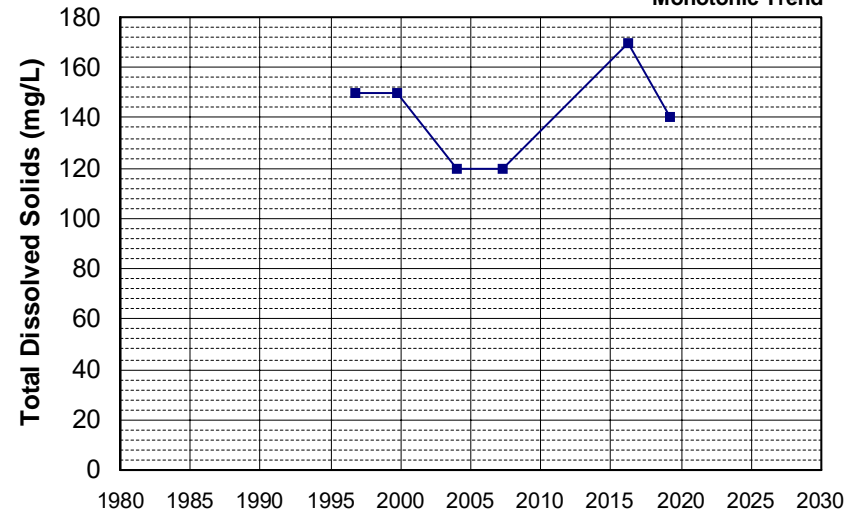
Well Name: CA0400103_001_001 Well Depth (ft): N/A
 Well Type: MUNICIPAL # of Measurements: 6
 Source: DDW Period of Record: 1996 - 2001
 Depth Zone: Upper Trend Since 2000: Insufficient Data



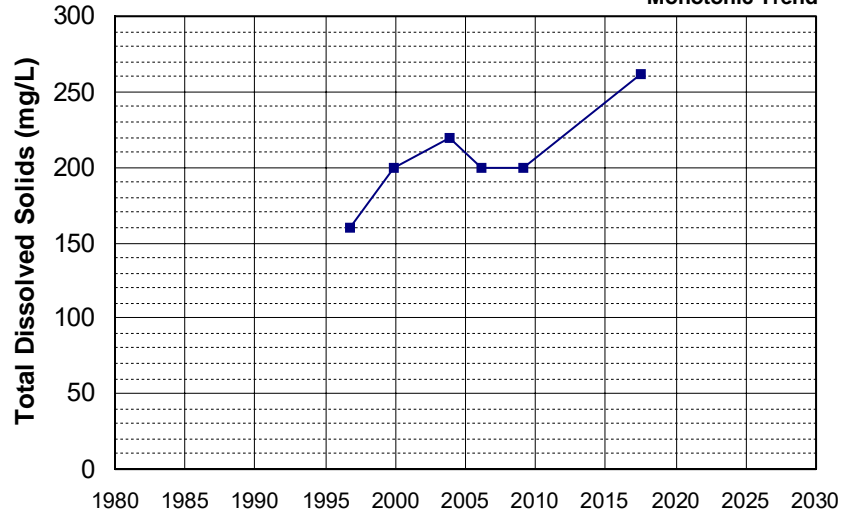
Well Name: CA3100011_002_002 Well Depth (ft): 40
 Well Type: MUNICIPAL # of Measurements: 6
 Source: DDW Period of Record: 1996 - 2019
 Depth Zone: Upper Trend Since 2000: Insufficient Evidence of Monotonic Trend



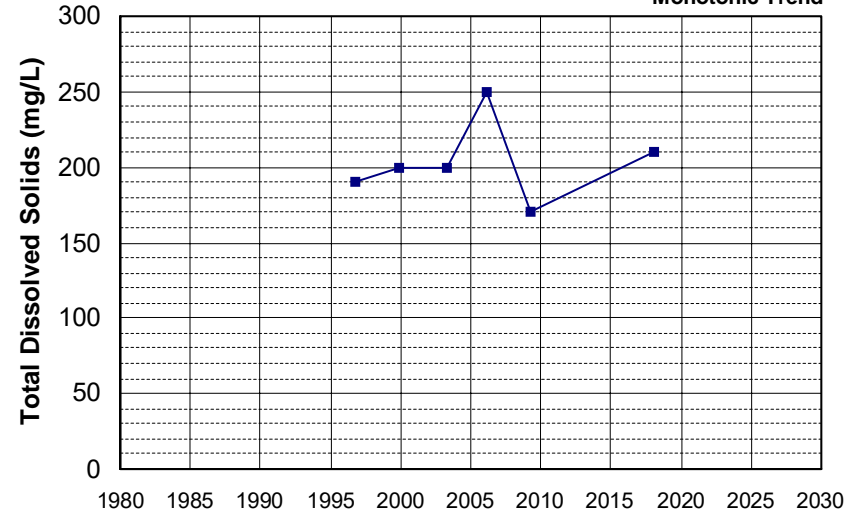
Well Name: CA5200014_001_001 Well Depth (ft): N/A
 Well Type: MUNICIPAL # of Measurements: 6
 Source: DDW Period of Record: 1996 - 2019
 Depth Zone: Upper Trend Since 2000: Insufficient Evidence of Monotonic Trend



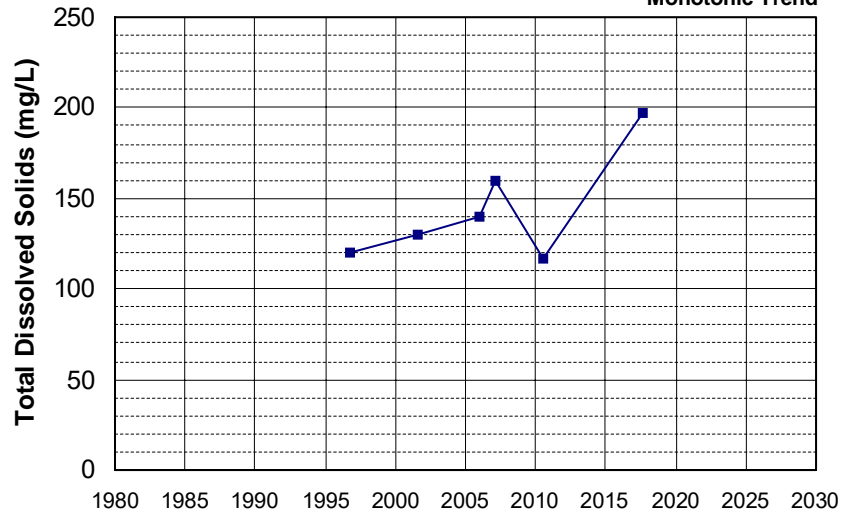
Well Name: CA5200516_001_001 Well Depth (ft): N/A
 Well Type: MUNICIPAL # of Measurements: 6
 Source: DDW Period of Record: 1996 - 2017
 Depth Zone: Upper Trend Since 2000: Insufficient Evidence of Monotonic Trend



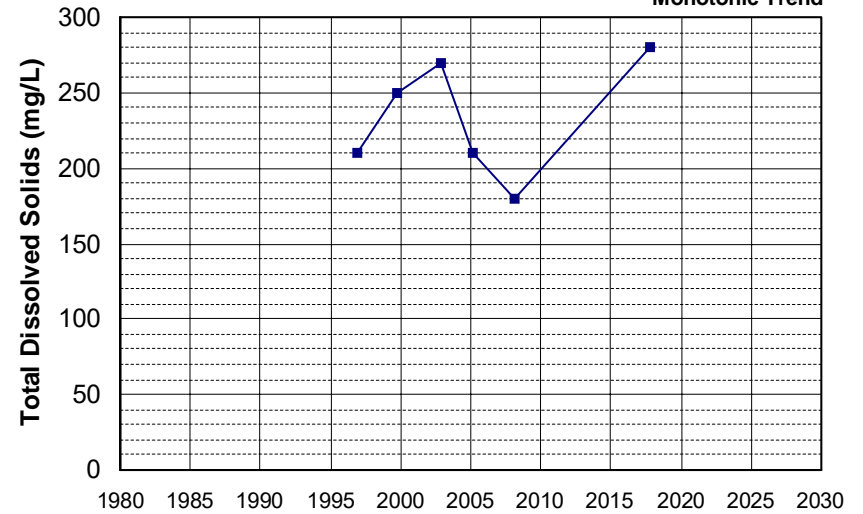
Well Name: CA5200540_001_001 Well Depth (ft): 154
 Well Type: MUNICIPAL # of Measurements: 6
 Source: DDW Period of Record: 1996 - 2018
 Depth Zone: Upper Trend Since 2000: Insufficient Evidence of Monotonic Trend



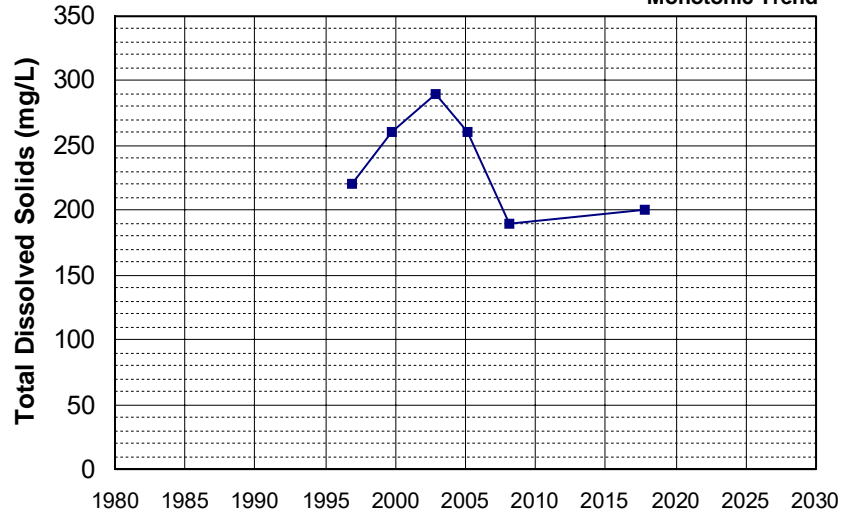
Well Name: CA5200546_002_002 Well Depth (ft): N/A
 Well Type: MUNICIPAL # of Measurements: 6
 Source: DDW Period of Record: 1996 - 2017
 Depth Zone: Upper Trend Since 2000: Insufficient Evidence of Monotonic Trend



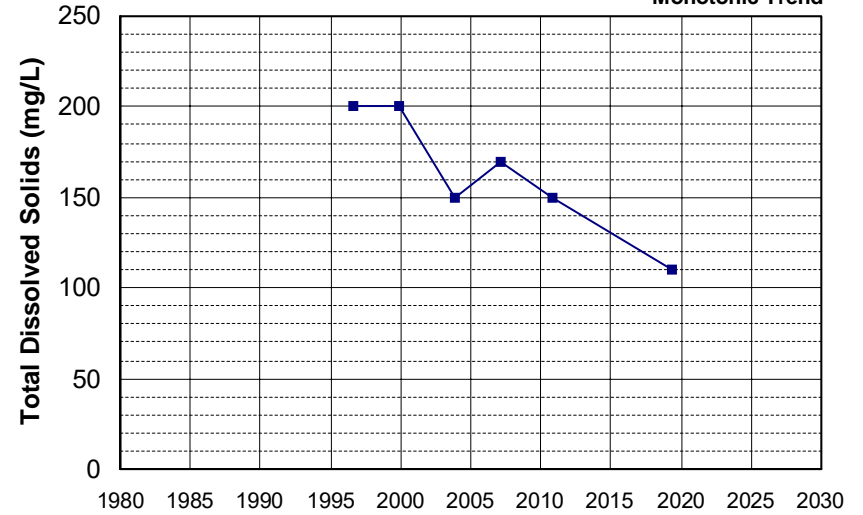
Well Name: CA5200550_001_001 Well Depth (ft): N/A
 Well Type: MUNICIPAL # of Measurements: 6
 Source: DDW Period of Record: 1996 - 2017
 Depth Zone: Upper Trend Since 2000: Insufficient Evidence of Monotonic Trend



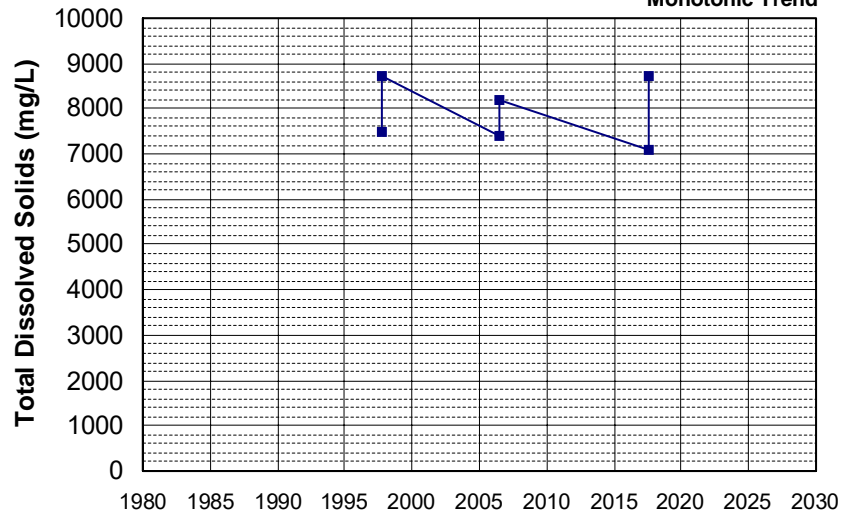
Well Name: CA5200550_002_002 Well Depth (ft): N/A
 Well Type: MUNICIPAL # of Measurements: 6
 Source: DDW Period of Record: 1996 - 2017
 Depth Zone: Upper Trend Since 2000: Insufficient Evidence of Monotonic Trend



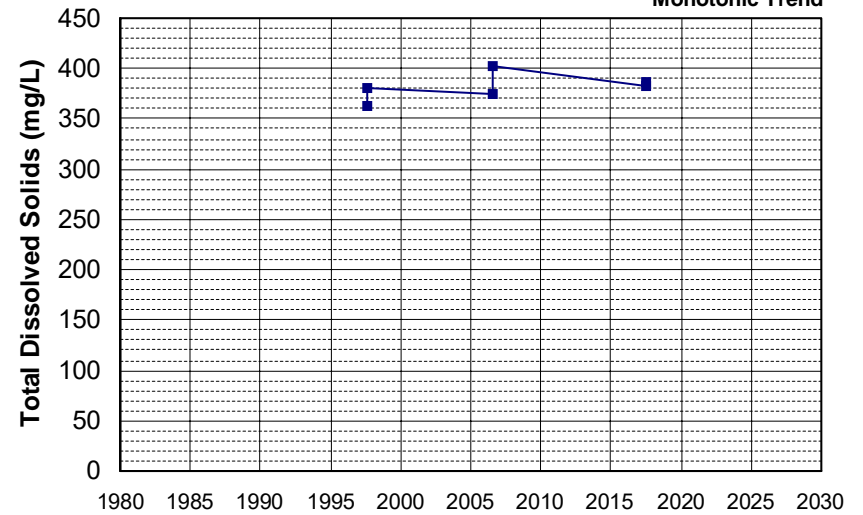
Well Name: CA5200574_002_002 Well Depth (ft): N/A
 Well Type: MUNICIPAL # of Measurements: 6
 Source: DDW Period of Record: 1996 - 2019
 Depth Zone: Upper Trend Since 2000: Insufficient Evidence of Monotonic Trend



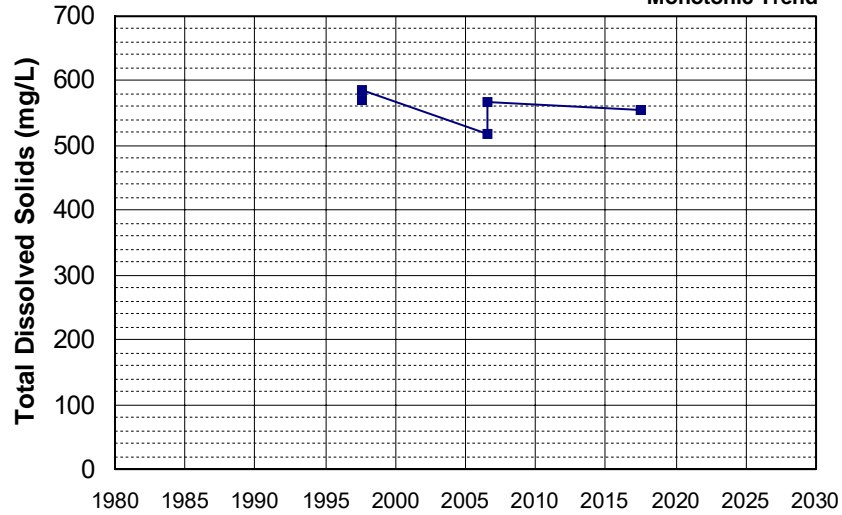
Well Name: 385314121401701 Well Depth (ft): 50
 Well Type: WATER SUPPLY, OTHER # of Measurements: 6
 Source: USGS_NWIS Period of Record: 1997 - 2017
 Depth Zone: Upper Trend Since 2000: Insufficient Evidence of Monotonic Trend



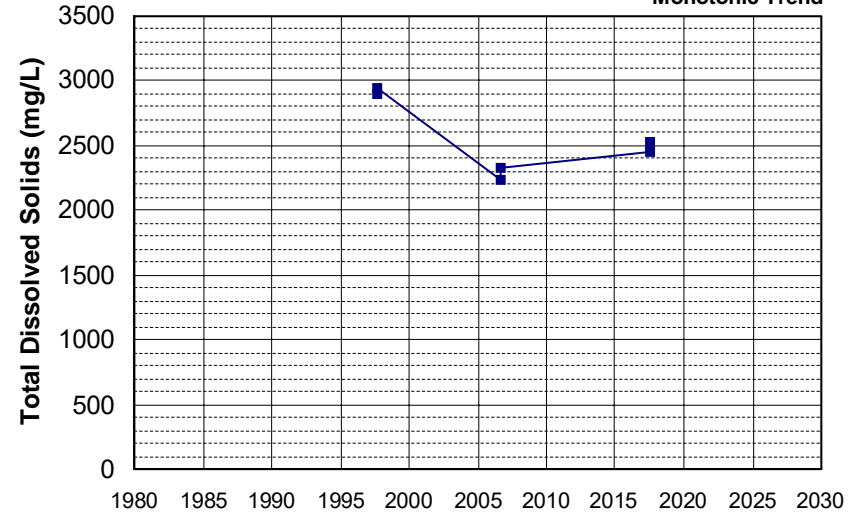
Well Name: 390416121433601 Well Depth (ft): 44
 Well Type: WATER SUPPLY, OTHER # of Measurements: 6
 Source: USGS_NWIS Period of Record: 1997 - 2017
 Depth Zone: Upper Trend Since 2000: Insufficient Evidence of Monotonic Trend



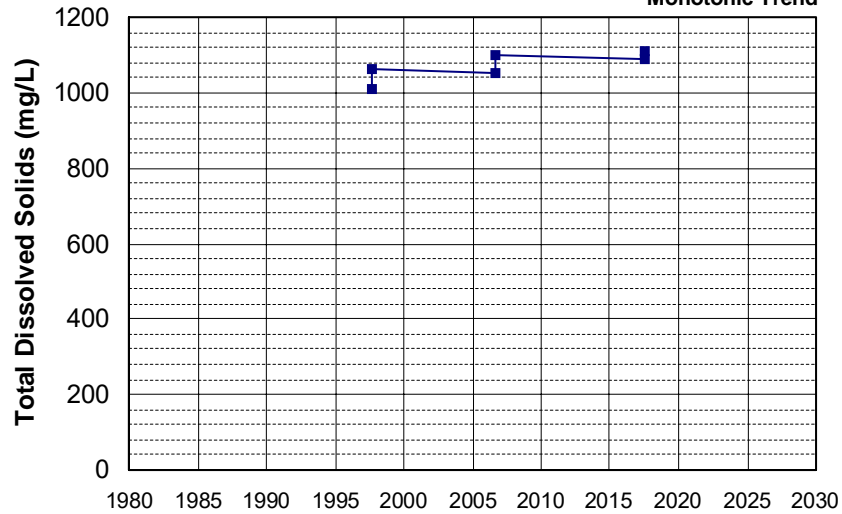
Well Name: 390832121463601 Well Depth (ft): 35
 Well Type: WATER SUPPLY, OTHER # of Measurements: 6
 Source: USGS_NWIS Period of Record: 1997 - 2017
 Depth Zone: Upper Trend Since 2000: Insufficient Evidence of Monotonic Trend



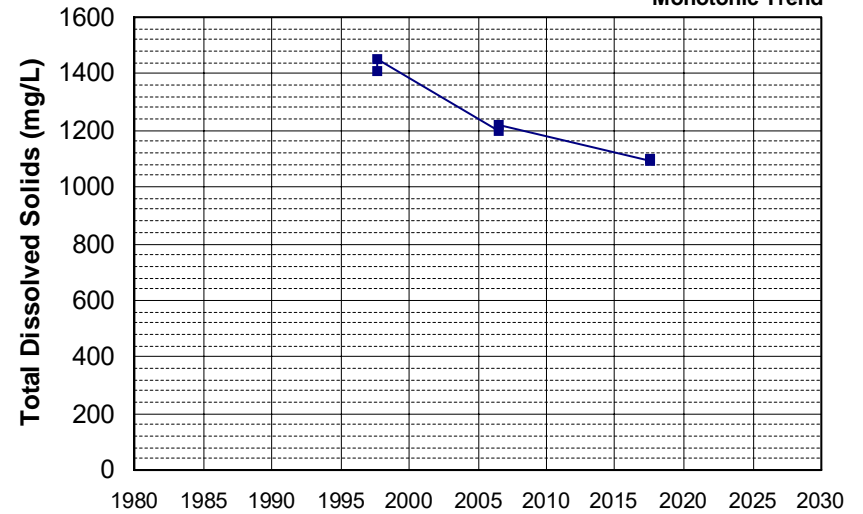
Well Name: 391059122043601 Well Depth (ft): 35
 Well Type: WATER SUPPLY, OTHER # of Measurements: 6
 Source: USGS_NWIS Period of Record: 1997 - 2017
 Depth Zone: Upper Trend Since 2000: Insufficient Evidence of Monotonic Trend



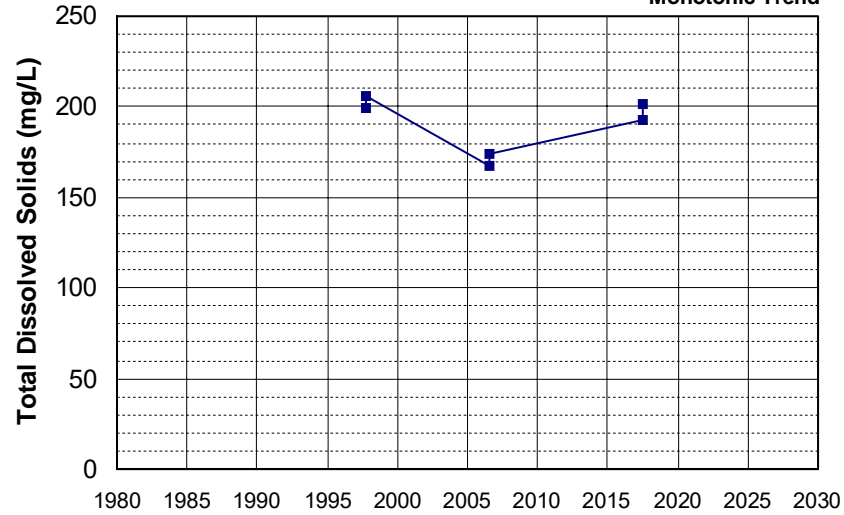
Well Name: 391653122101401 Well Depth (ft): 35
 Well Type: WATER SUPPLY, OTHER # of Measurements: 6
 Source: USGS_NWIS Period of Record: 1997 - 2017
 Depth Zone: Upper Trend Since 2000: Insufficient Evidence of Monotonic Trend



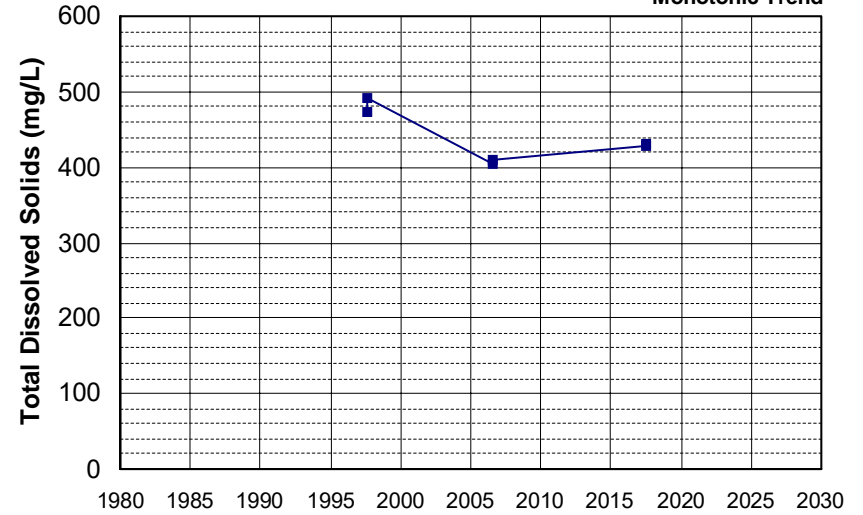
Well Name: 391947122094501 Well Depth (ft): 35
 Well Type: WATER SUPPLY, OTHER # of Measurements: 6
 Source: USGS_NWIS Period of Record: 1997 - 2017
 Depth Zone: Upper Trend Since 2000: Insufficient Evidence of Monotonic Trend



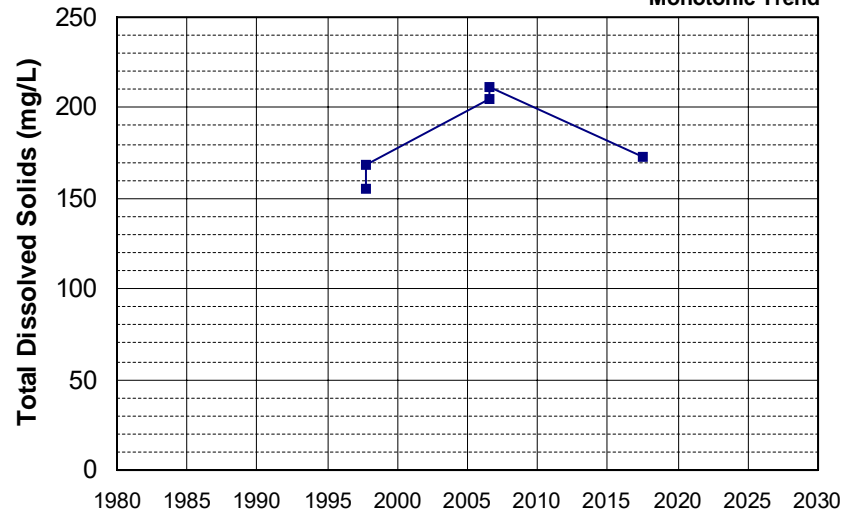
Well Name: 392328121571501
 Well Type: WATER SUPPLY, OTHER
 Source: USGS_NWIS
 Depth Zone: Upper
 Well Depth (ft): 33.5
 # of Measurements: 6
 Period of Record: 1997 - 2017
 Trend Since 2000: Insufficient Evidence of Monotonic Trend



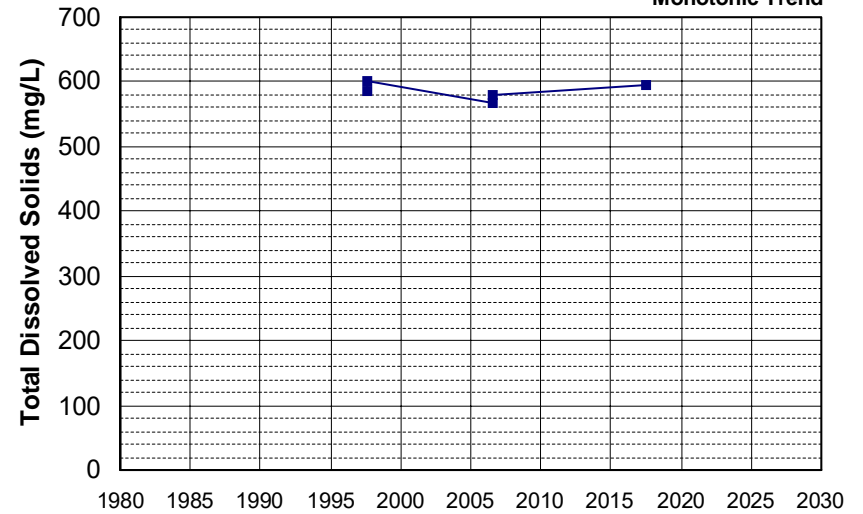
Well Name: 392542121452501
 Well Type: WATER SUPPLY, OTHER
 Source: USGS_NWIS
 Depth Zone: Upper
 Well Depth (ft): 35
 # of Measurements: 6
 Period of Record: 1997 - 2017
 Trend Since 2000: Insufficient Evidence of Monotonic Trend



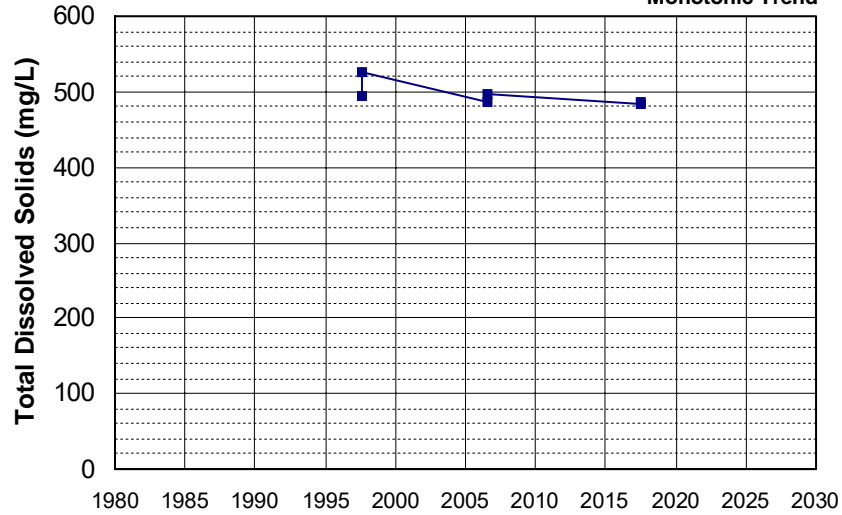
Well Name: 392545122015201
 Well Type: WATER SUPPLY, OTHER
 Source: USGS_NWIS
 Depth Zone: Upper
 Well Depth (ft): 35
 # of Measurements: 6
 Period of Record: 1997 - 2017
 Trend Since 2000: Insufficient Evidence of Monotonic Trend



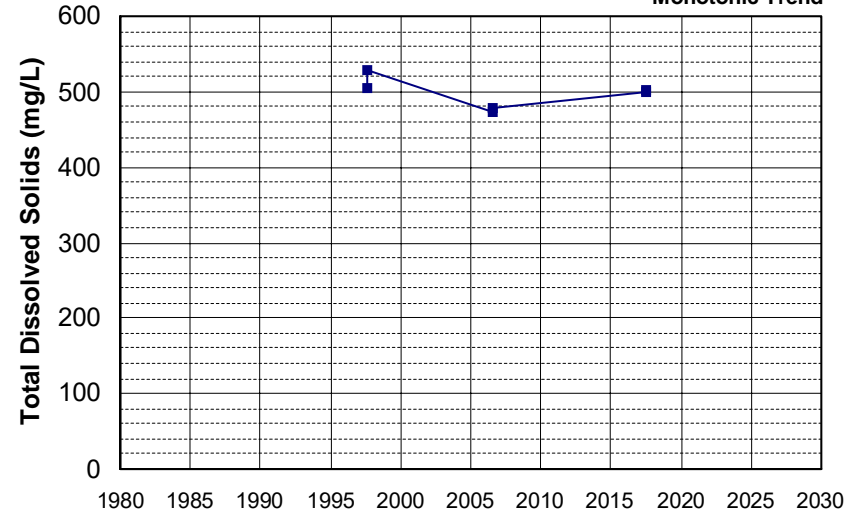
Well Name: 392824122091401
 Well Type: WATER SUPPLY, OTHER
 Source: USGS_NWIS
 Depth Zone: Upper
 Well Depth (ft): 35
 # of Measurements: 6
 Period of Record: 1997 - 2017
 Trend Since 2000: Insufficient Evidence of Monotonic Trend



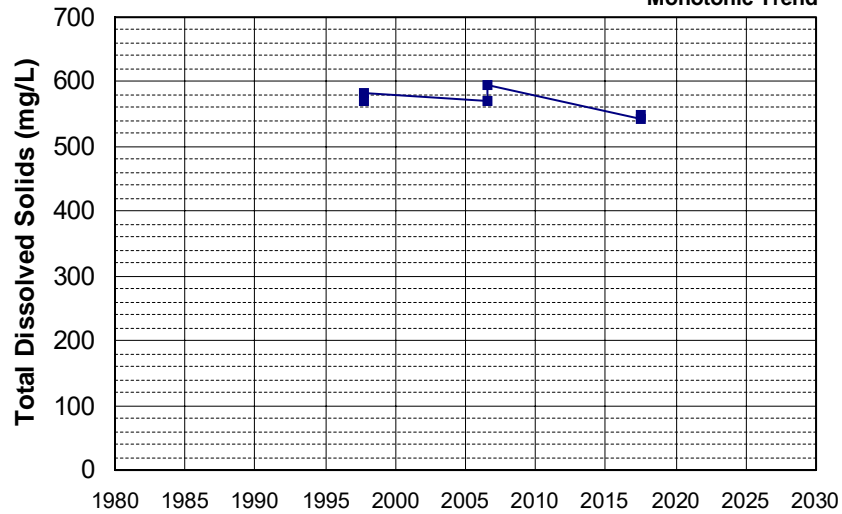
Well Name: 392924121504801 Well Depth (ft): 35
 Well Type: WATER SUPPLY, OTHER # of Measurements: 6
 Source: USGS_NWIS Period of Record: 1997 - 2017
 Depth Zone: Upper Trend Since 2000: Insufficient Evidence of Monotonic Trend



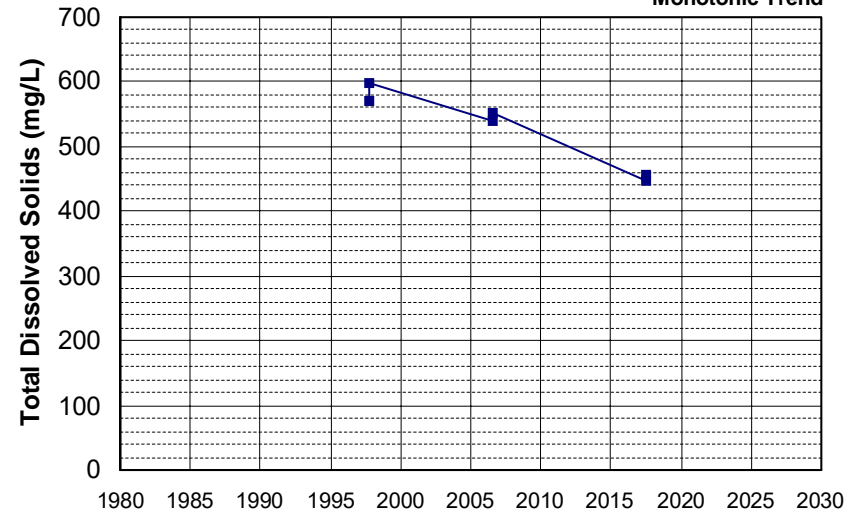
Well Name: 392931122031701 Well Depth (ft): 35.5
 Well Type: WATER SUPPLY, OTHER # of Measurements: 6
 Source: USGS_NWIS Period of Record: 1997 - 2017
 Depth Zone: Upper Trend Since 2000: Insufficient Evidence of Monotonic Trend



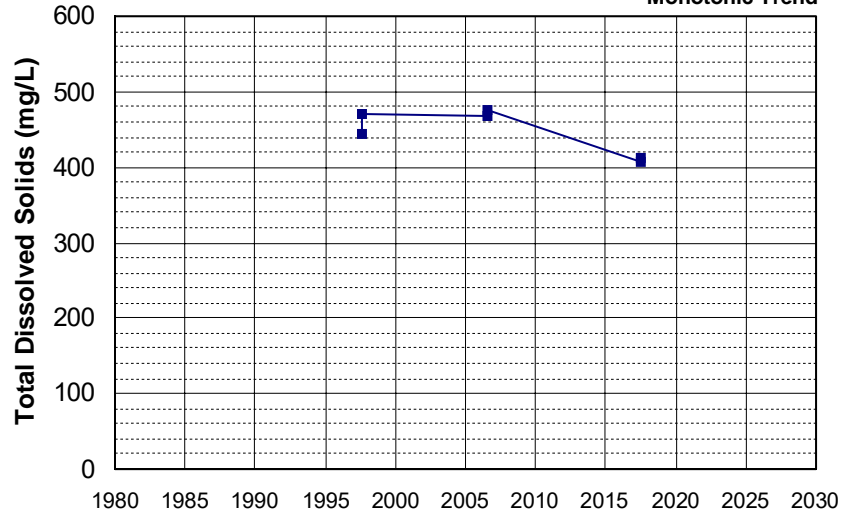
Well Name: 393230121422201 Well Depth (ft): 35
 Well Type: WATER SUPPLY, OTHER # of Measurements: 6
 Source: USGS_NWIS Period of Record: 1997 - 2017
 Depth Zone: Upper Trend Since 2000: Insufficient Evidence of Monotonic Trend



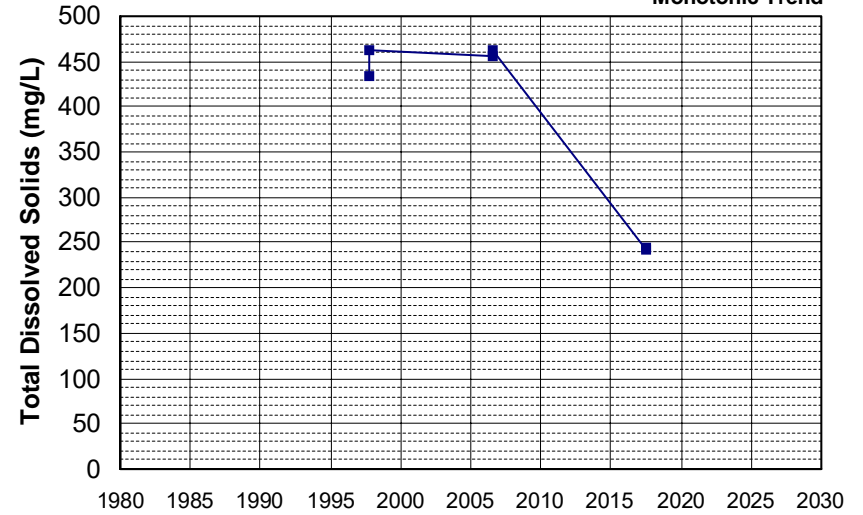
Well Name: 393235122055301 Well Depth (ft): 35
 Well Type: WATER SUPPLY, OTHER # of Measurements: 6
 Source: USGS_NWIS Period of Record: 1997 - 2017
 Depth Zone: Upper Trend Since 2000: Insufficient Evidence of Monotonic Trend



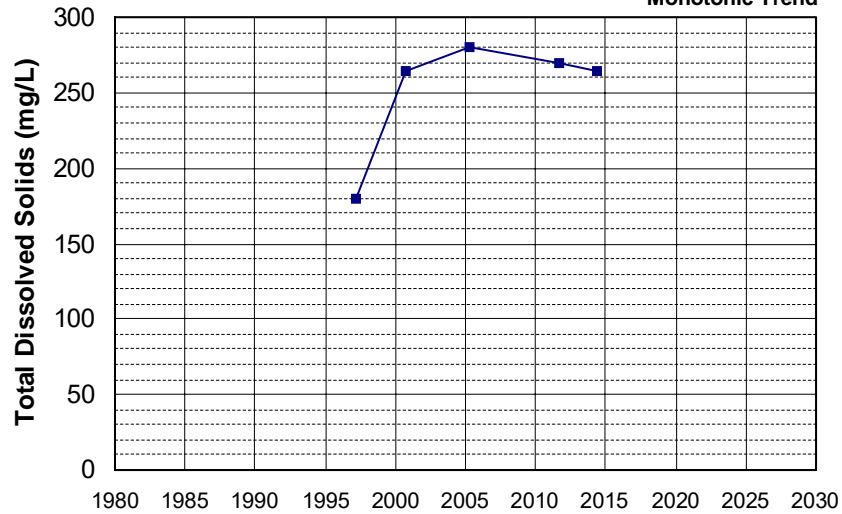
Well Name: 393353122013501 Well Depth (ft): 35
 Well Type: WATER SUPPLY, OTHER # of Measurements: 6
 Source: USGS_NWIS Period of Record: 1997 - 2017
 Depth Zone: Upper Trend Since 2000: Insufficient Evidence of Monotonic Trend



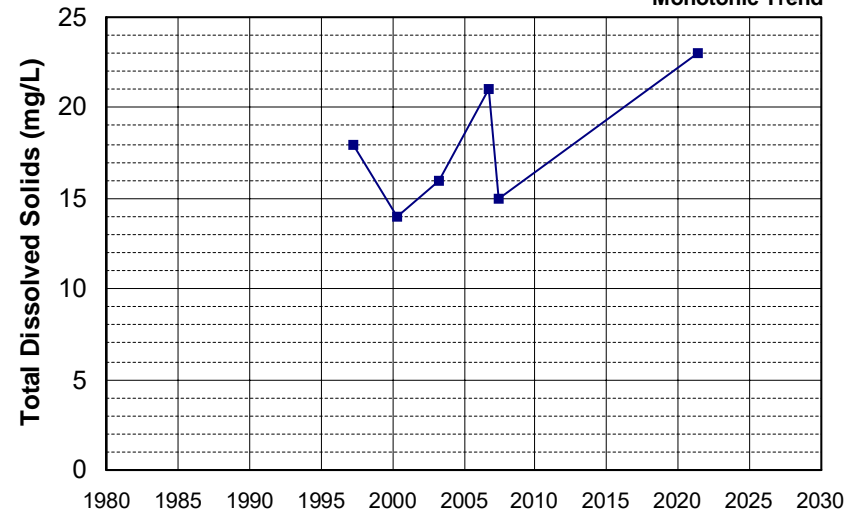
Well Name: 393630121455401 Well Depth (ft): 35
 Well Type: WATER SUPPLY, OTHER # of Measurements: 6
 Source: USGS_NWIS Period of Record: 1997 - 2017
 Depth Zone: Upper Trend Since 2000: Insufficient Evidence of Monotonic Trend



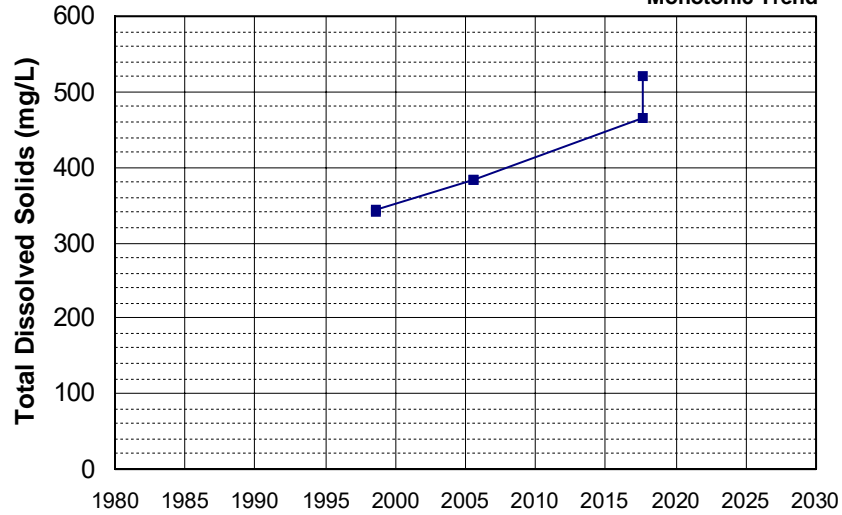
Well Name: CA0410001_004_004 Well Depth (ft): 35
 Well Type: MUNICIPAL # of Measurements: 6
 Source: DDW Period of Record: 1997 - 2014
 Depth Zone: Upper Trend Since 2000: Insufficient Evidence of Monotonic Trend



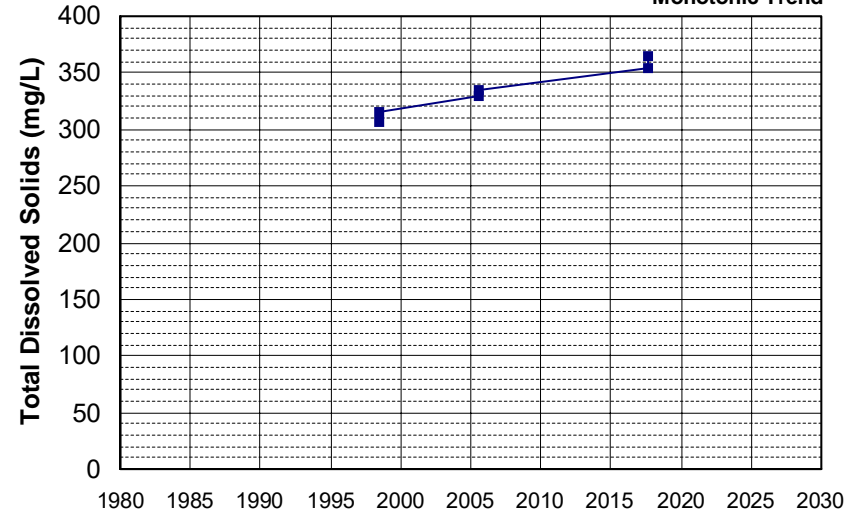
Well Name: CA0901217_001_001 Well Depth (ft): 268
 Well Type: MUNICIPAL # of Measurements: 6
 Source: DDW Period of Record: 1997 - 2021
 Depth Zone: Upper Trend Since 2000: Insufficient Evidence of Monotonic Trend



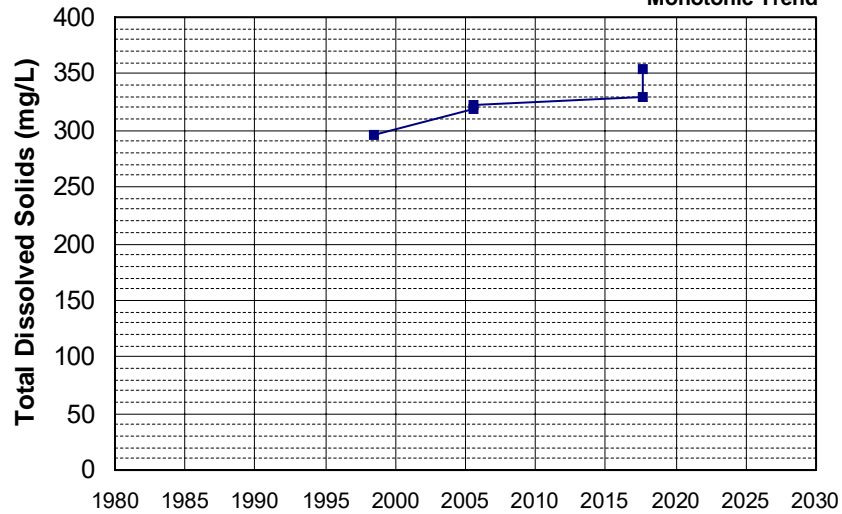
Well Name: 382450121253601 Well Depth (ft): 138
 Well Type: WATER SUPPLY, OTHER # of Measurements: 6
 Source: USGS_NWIS Period of Record: 1998 - 2017
 Depth Zone: Upper Trend Since 2000: Insufficient Evidence of Monotonic Trend



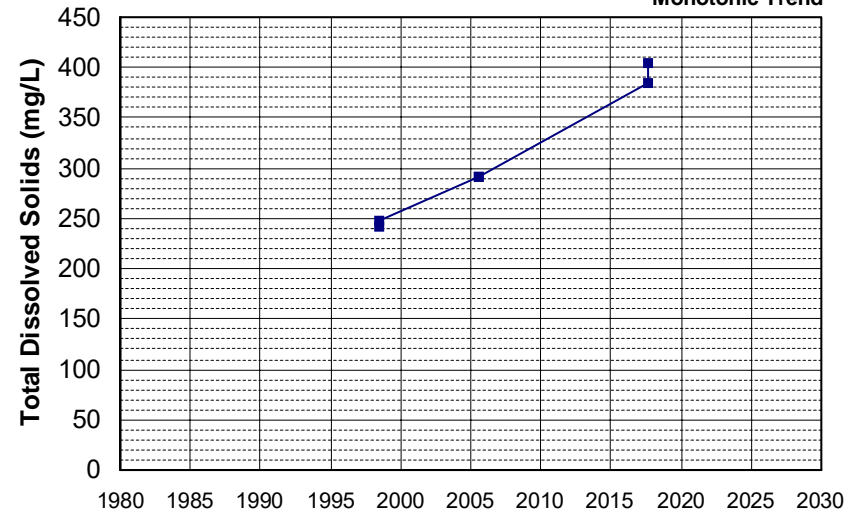
Well Name: 382515121262501 Well Depth (ft): 104
 Well Type: WATER SUPPLY, OTHER # of Measurements: 6
 Source: USGS_NWIS Period of Record: 1998 - 2017
 Depth Zone: Upper Trend Since 2000: Insufficient Evidence of Monotonic Trend



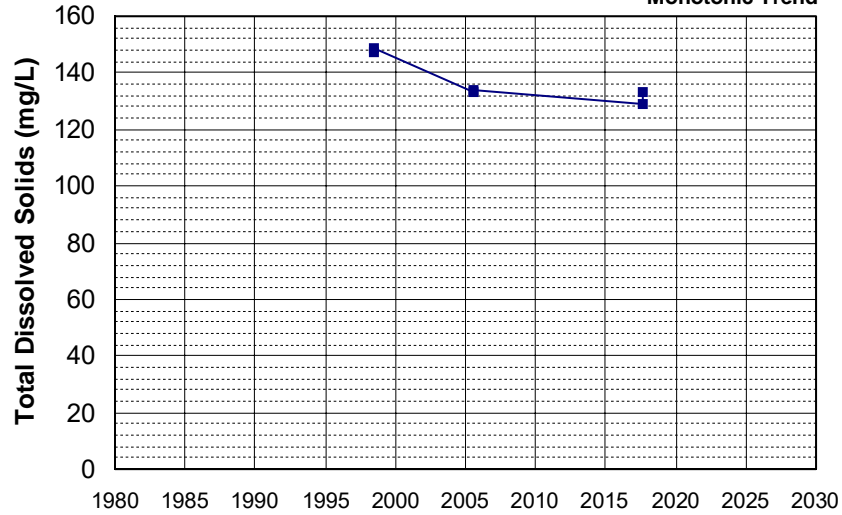
Well Name: 382517121252601 Well Depth (ft): 107
 Well Type: WATER SUPPLY, OTHER # of Measurements: 6
 Source: USGS_NWIS Period of Record: 1998 - 2017
 Depth Zone: Upper Trend Since 2000: Insufficient Evidence of Monotonic Trend



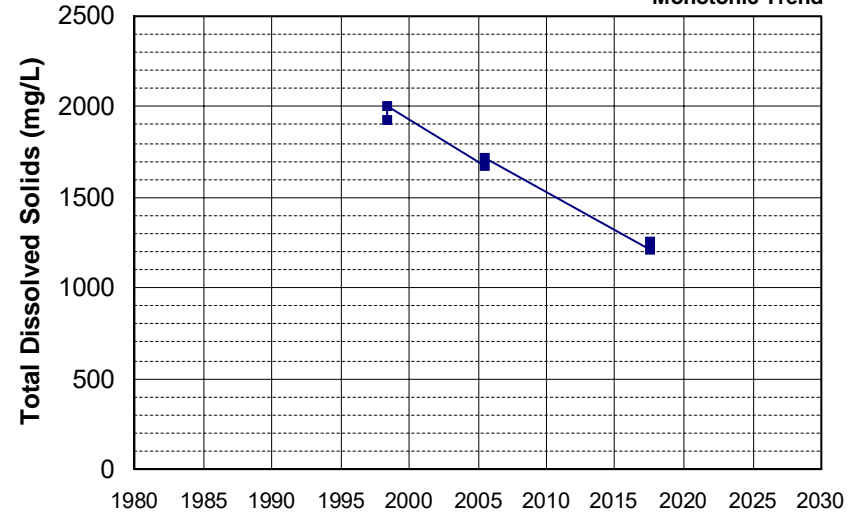
Well Name: 382537121260001 Well Depth (ft): 108.5
 Well Type: WATER SUPPLY, OTHER # of Measurements: 6
 Source: USGS_NWIS Period of Record: 1998 - 2017
 Depth Zone: Upper Trend Since 2000: Insufficient Evidence of Monotonic Trend



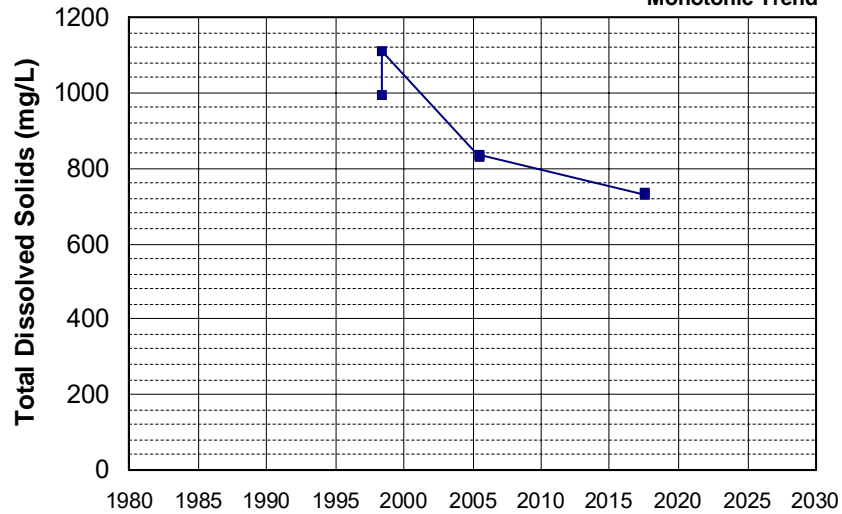
Well Name: 382906121322201 Well Depth (ft): 37
 Well Type: WATER SUPPLY, OTHER # of Measurements: 6
 Source: USGS_NWIS Period of Record: 1998 - 2017
 Depth Zone: Upper Trend Since 2000: Insufficient Evidence of Monotonic Trend



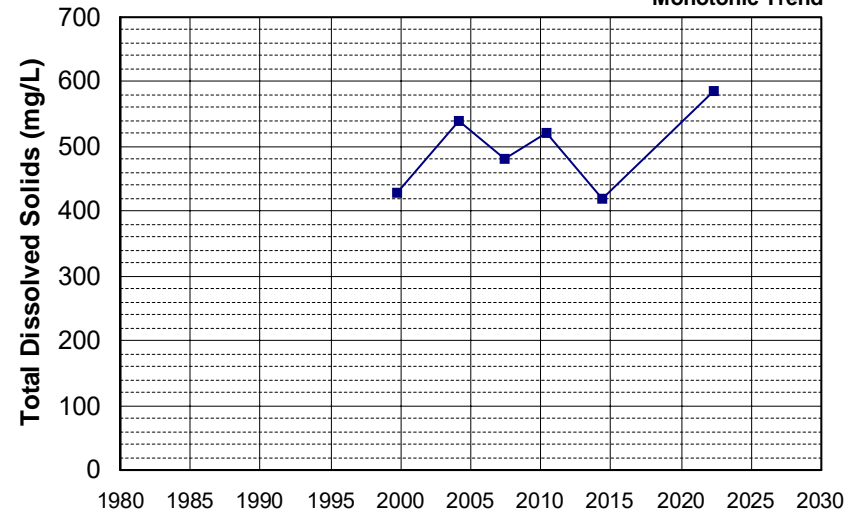
Well Name: 382911121312301 Well Depth (ft): 37.5
 Well Type: WATER SUPPLY, OTHER # of Measurements: 6
 Source: USGS_NWIS Period of Record: 1998 - 2017
 Depth Zone: Upper Trend Since 2000: Insufficient Evidence of Monotonic Trend



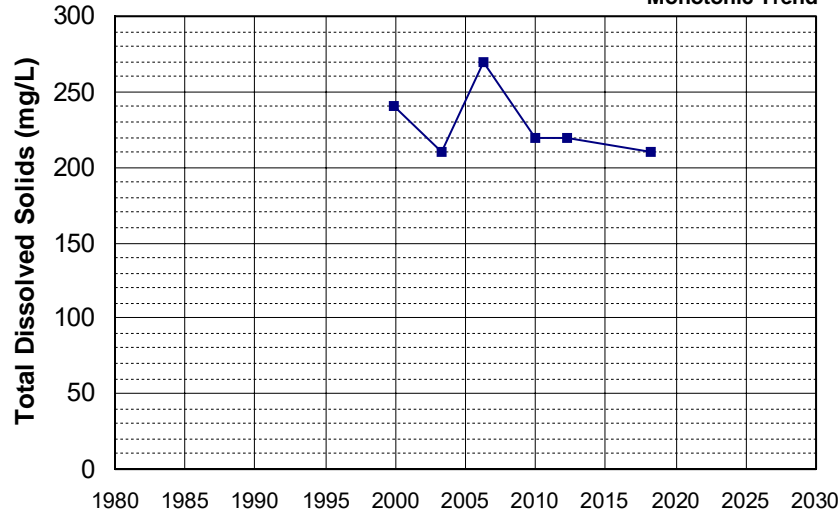
Well Name: 383000121313601 Well Depth (ft): 38
 Well Type: WATER SUPPLY, OTHER # of Measurements: 6
 Source: USGS_NWIS Period of Record: 1998 - 2017
 Depth Zone: Upper Trend Since 2000: Insufficient Evidence of Monotonic Trend



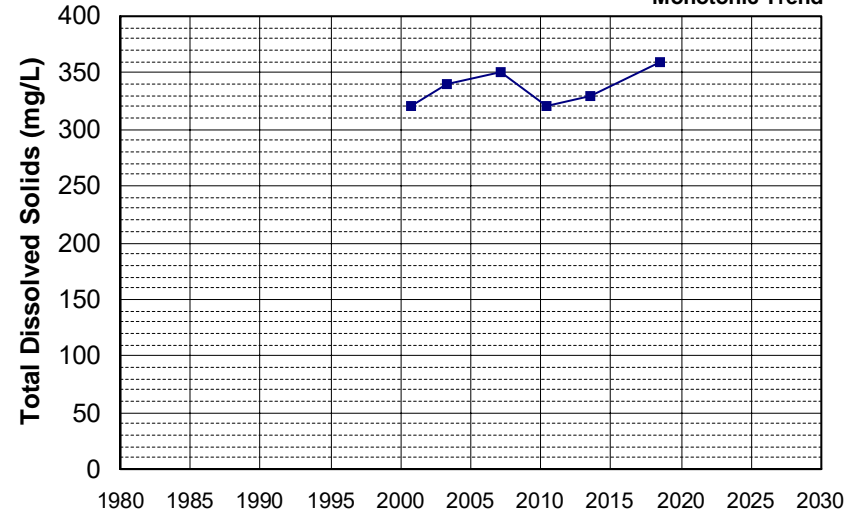
Well Name: CA4800564_001_001 Well Depth (ft): 10
 Well Type: MUNICIPAL # of Measurements: 6
 Source: DDW Period of Record: 1999 - 2022
 Depth Zone: Upper Trend Since 2000: Insufficient Evidence of Monotonic Trend



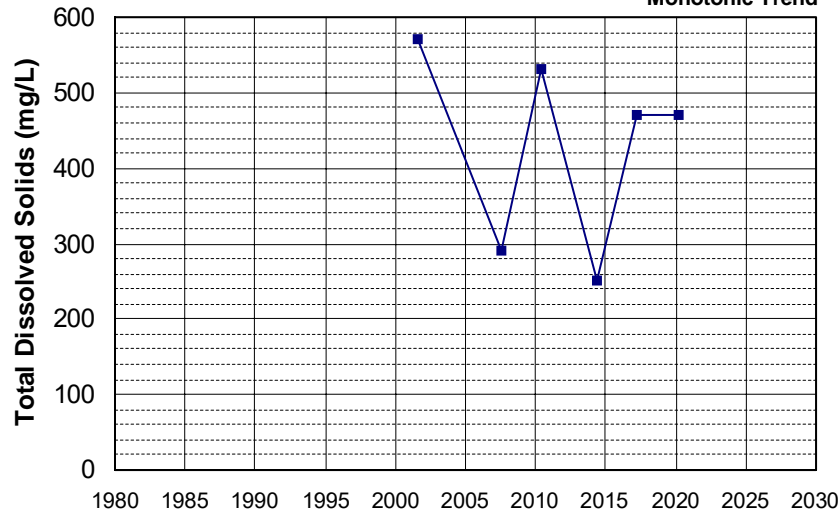
Well Name: CA5201137_001_001
 Well Type: MUNICIPAL
 Source: DDW
 Depth Zone: Upper
 Well Depth (ft): N/A
 # of Measurements: 6
 Period of Record: 1999 - 2018
 Trend Since 2000: Insufficient Evidence of Monotonic Trend



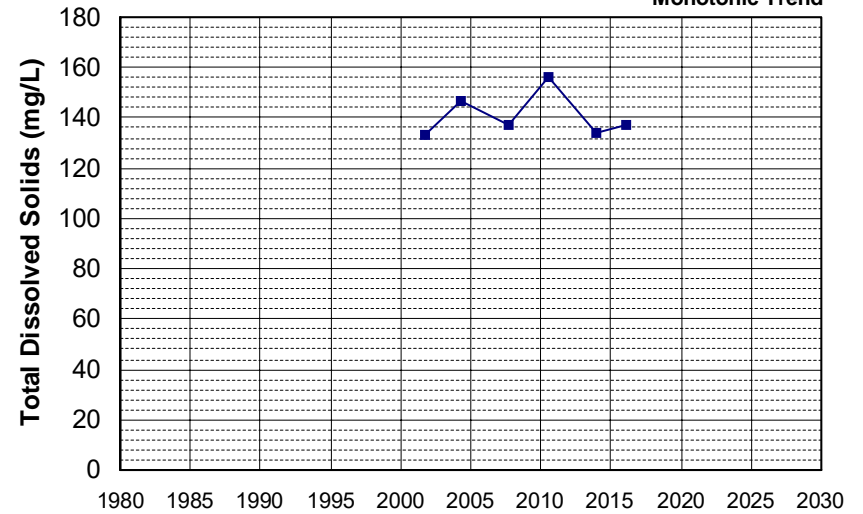
Well Name: CA5205007_001_001
 Well Type: MUNICIPAL
 Source: DDW
 Depth Zone: Upper
 Well Depth (ft): N/A
 # of Measurements: 6
 Period of Record: 2000 - 2018
 Trend Since 2000: Insufficient Evidence of Monotonic Trend



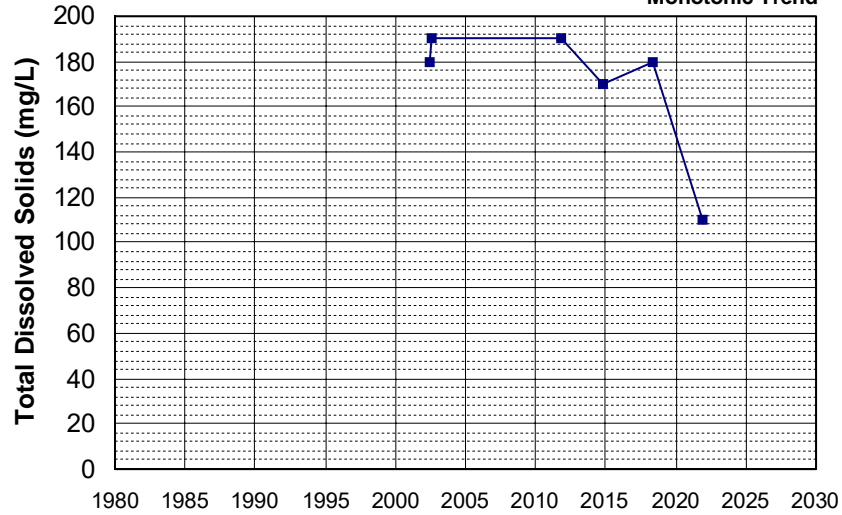
Well Name: CA3400138_001_001
 Well Type: MUNICIPAL
 Source: DDW
 Depth Zone: Upper
 Well Depth (ft): 50
 # of Measurements: 6
 Period of Record: 2001 - 2020
 Trend Since 2000: Insufficient Evidence of Monotonic Trend



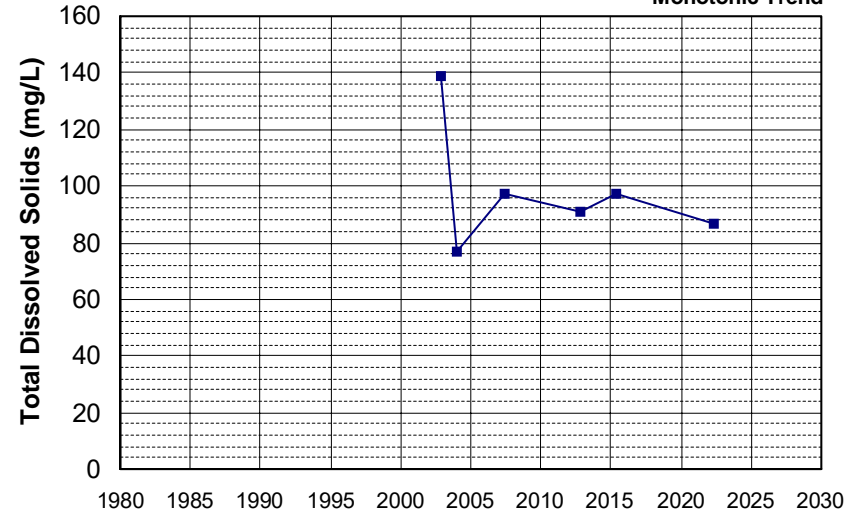
Well Name: CA4500009_002_002
 Well Type: MUNICIPAL
 Source: DDW
 Depth Zone: Upper
 Well Depth (ft): 200
 # of Measurements: 6
 Period of Record: 2001 - 2016
 Trend Since 2000: Insufficient Evidence of Monotonic Trend



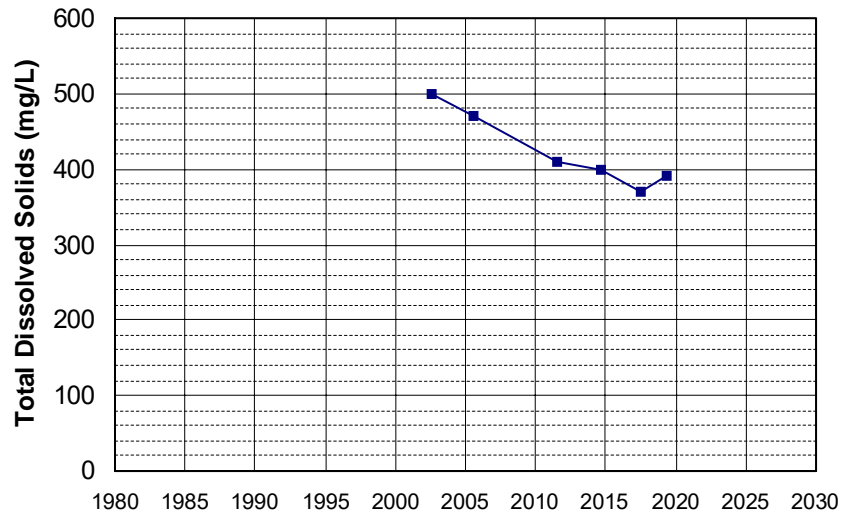
Well Name: CA2800521_001_001
 Well Depth (ft): 113
 Well Type: MUNICIPAL
 # of Measurements: 6
 Source: DDW
 Period of Record: 2002 - 2021
 Depth Zone: Upper
 Trend Since 2000: Insufficient Evidence of Monotonic Trend



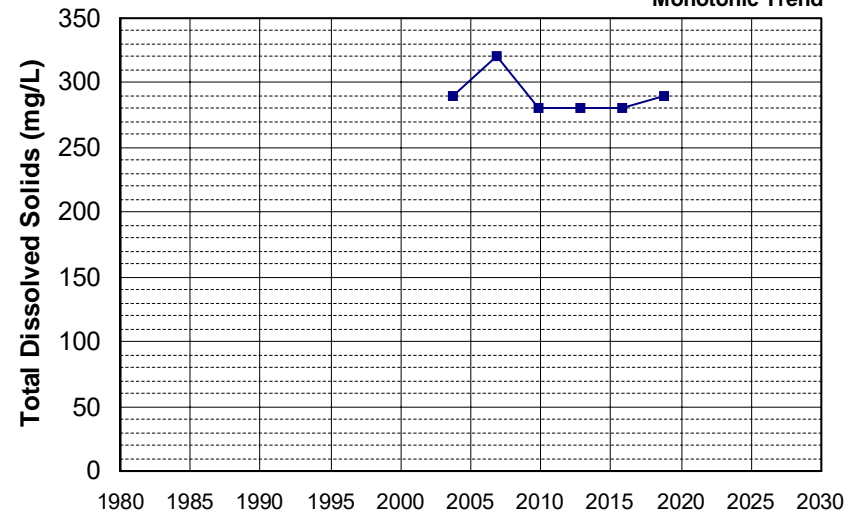
Well Name: CA4500066_002_002
 Well Depth (ft): N/A
 Well Type: MUNICIPAL
 # of Measurements: 6
 Source: DDW
 Period of Record: 2002 - 2022
 Depth Zone: Upper
 Trend Since 2000: Insufficient Evidence of Monotonic Trend



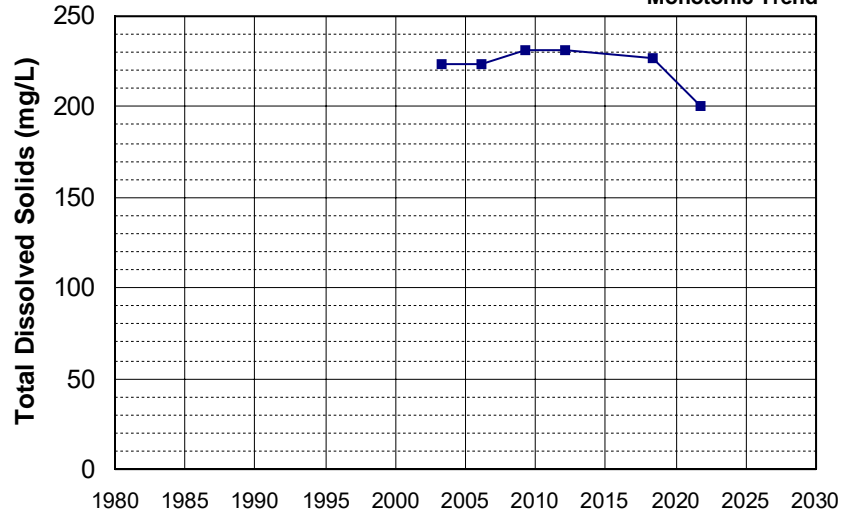
Well Name: CA5700615_001_001
 Well Depth (ft): 98
 Well Type: MUNICIPAL
 # of Measurements: 6
 Source: DDW
 Period of Record: 2002 - 2019
 Depth Zone: Upper
 Trend Since 2000: Decreasing Trend



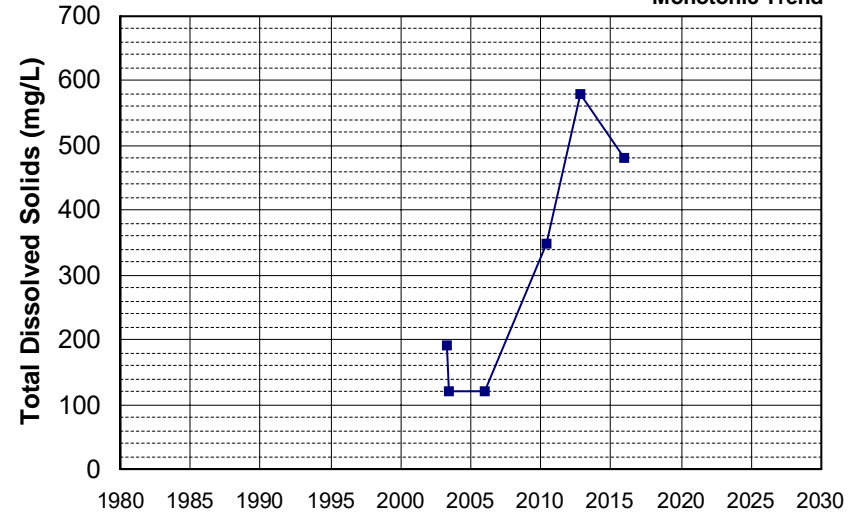
Well Name: CA1700516_002_002
 Well Depth (ft): 170
 Well Type: MUNICIPAL
 # of Measurements: 6
 Source: DDW
 Period of Record: 2003 - 2018
 Depth Zone: Upper
 Trend Since 2000: Insufficient Evidence of Monotonic Trend



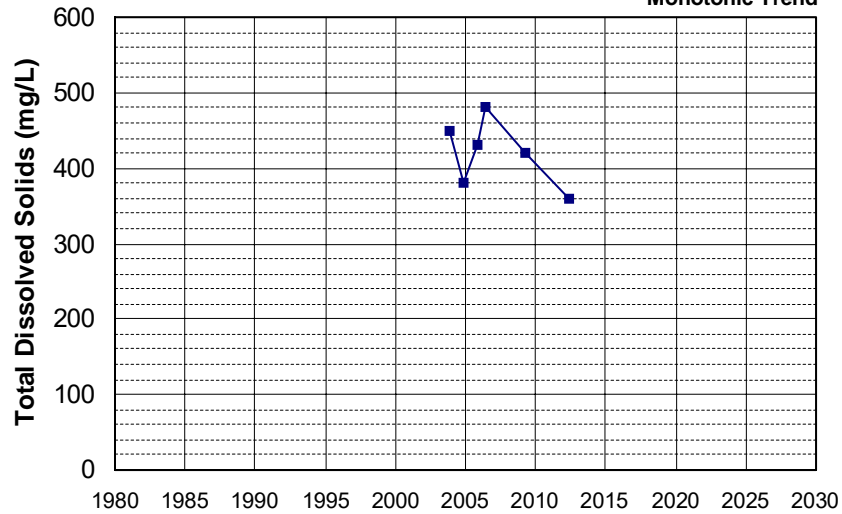
Well Name: CA2900541_001_001
 Well Depth (ft): 10
 Well Type: MUNICIPAL
 # of Measurements: 6
 Source: DDW
 Period of Record: 2003 - 2021
 Depth Zone: Upper
 Trend Since 2000: Insufficient Evidence of Monotonic Trend



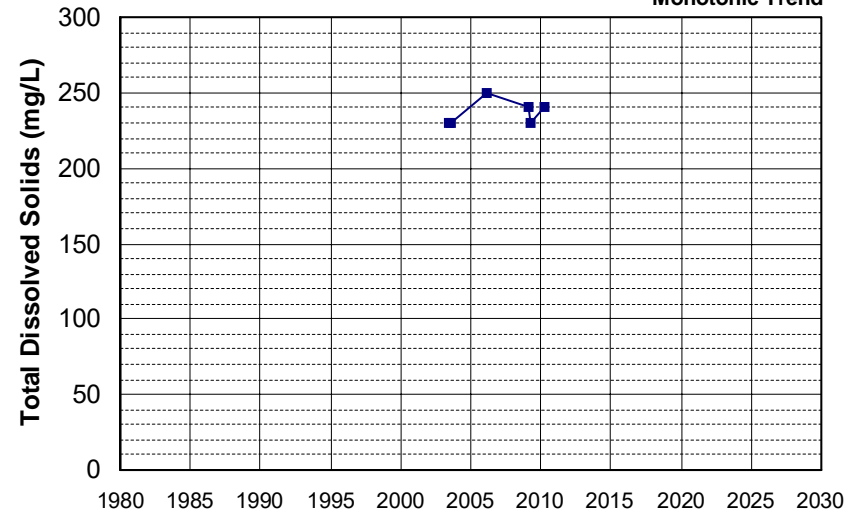
Well Name: CA3210004_011_011
 Well Depth (ft): 268
 Well Type: MUNICIPAL
 # of Measurements: 6
 Source: DDW
 Period of Record: 2003 - 2015
 Depth Zone: Upper
 Trend Since 2000: Insufficient Evidence of Monotonic Trend



Well Name: CA4800727_001_001
 Well Depth (ft): N/A
 Well Type: MUNICIPAL
 # of Measurements: 6
 Source: DDW
 Period of Record: 2003 - 2012
 Depth Zone: Upper
 Trend Since 2000: Insufficient Evidence of Monotonic Trend

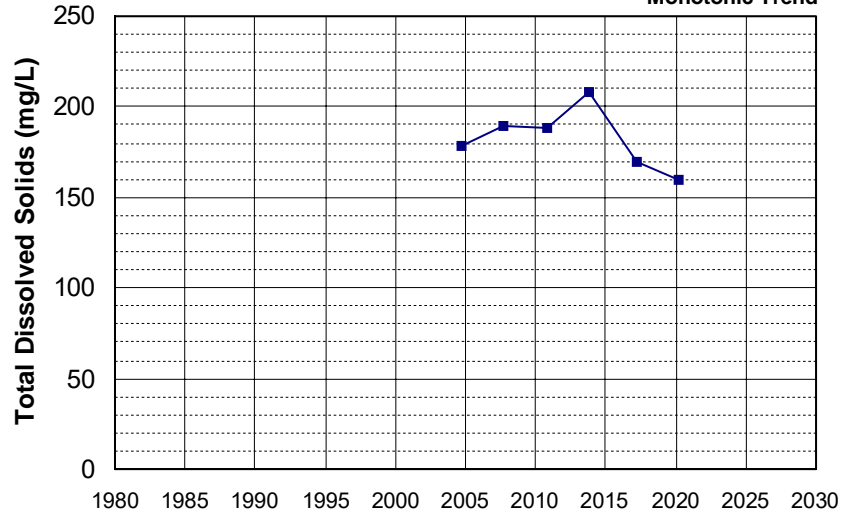


Well Name: CA5000481_001_001
 Well Depth (ft): 73
 Well Type: MUNICIPAL
 # of Measurements: 6
 Source: DDW
 Period of Record: 2003 - 2010
 Depth Zone: Upper
 Trend Since 2000: Insufficient Evidence of Monotonic Trend



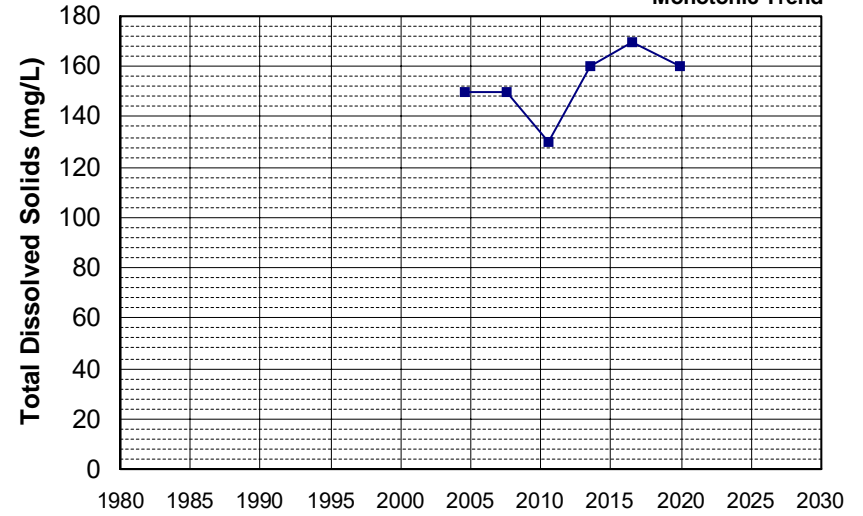
Well Name: CA0300016_003_003
Well Type: MUNICIPAL
Source: DDW
Depth Zone: Upper

Well Depth (ft): 10
of Measurements: 6
Period of Record: 2004 - 2020
Trend Since 2000: Insufficient Evidence of Monotonic Trend



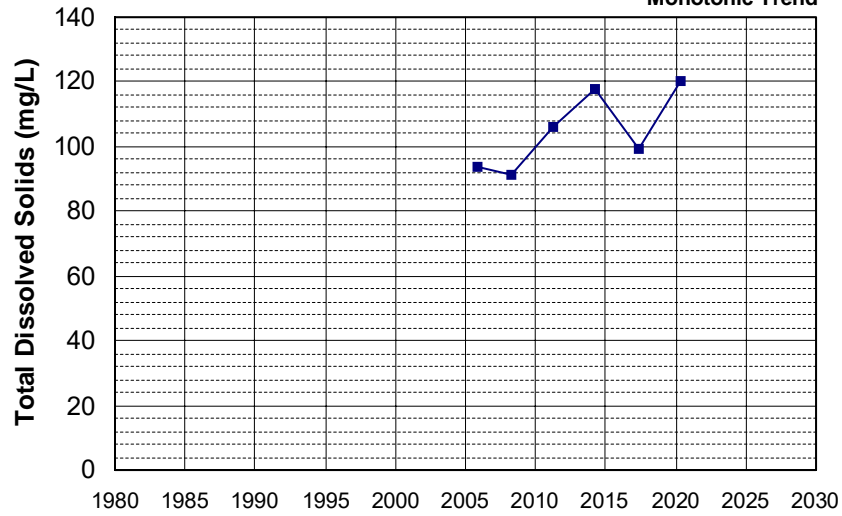
Well Name: CA1700536_004_004
Well Type: MUNICIPAL
Source: DDW
Depth Zone: Upper

Well Depth (ft): 40
of Measurements: 6
Period of Record: 2004 - 2019
Trend Since 2000: Insufficient Evidence of Monotonic Trend



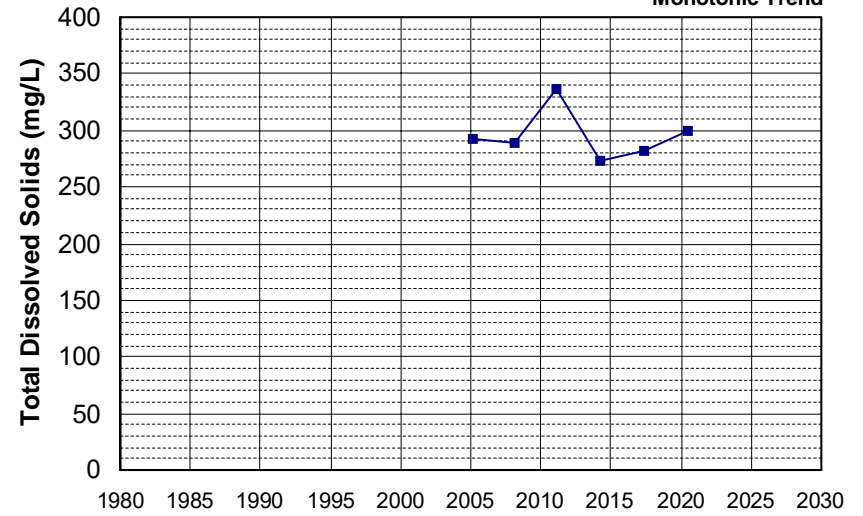
Well Name: CA0310019_003_003
Well Type: MUNICIPAL
Source: DDW
Depth Zone: Upper

Well Depth (ft): 240
of Measurements: 6
Period of Record: 2005 - 2020
Trend Since 2000: Insufficient Evidence of Monotonic Trend

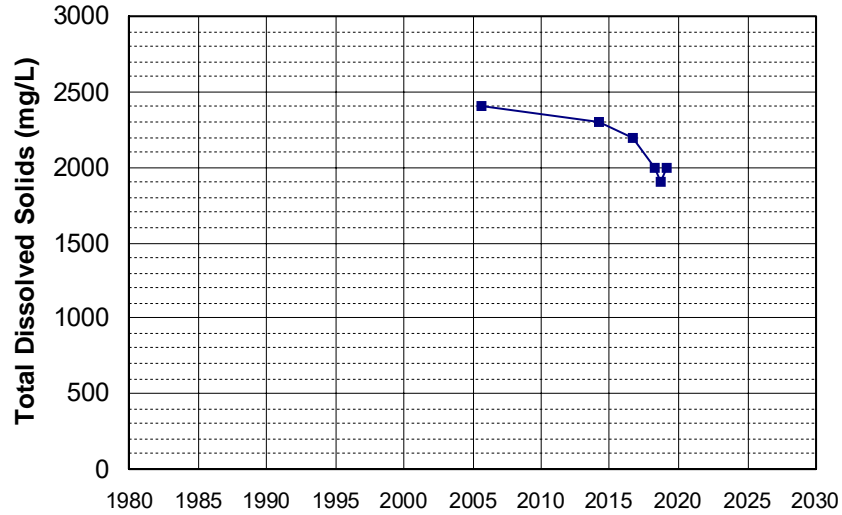


Well Name: CA2900530_001_001
Well Type: MUNICIPAL
Source: DDW
Depth Zone: Upper

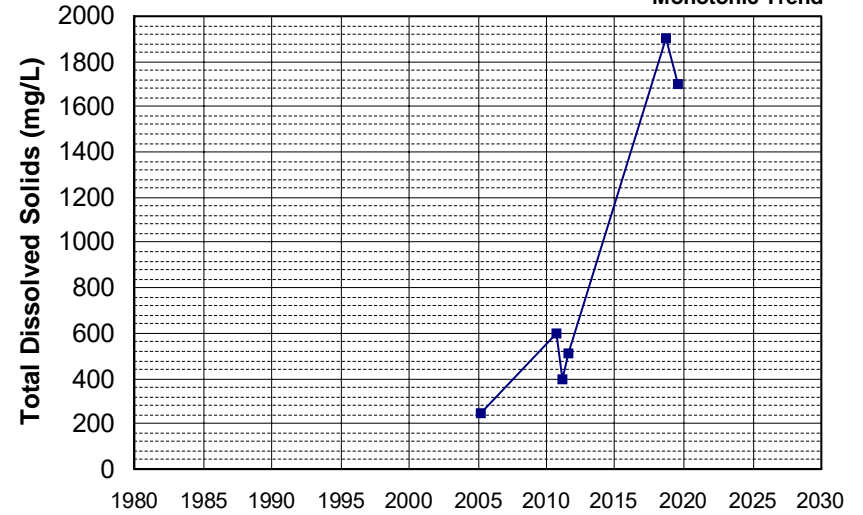
Well Depth (ft): 20
of Measurements: 6
Period of Record: 2005 - 2020
Trend Since 2000: Insufficient Evidence of Monotonic Trend



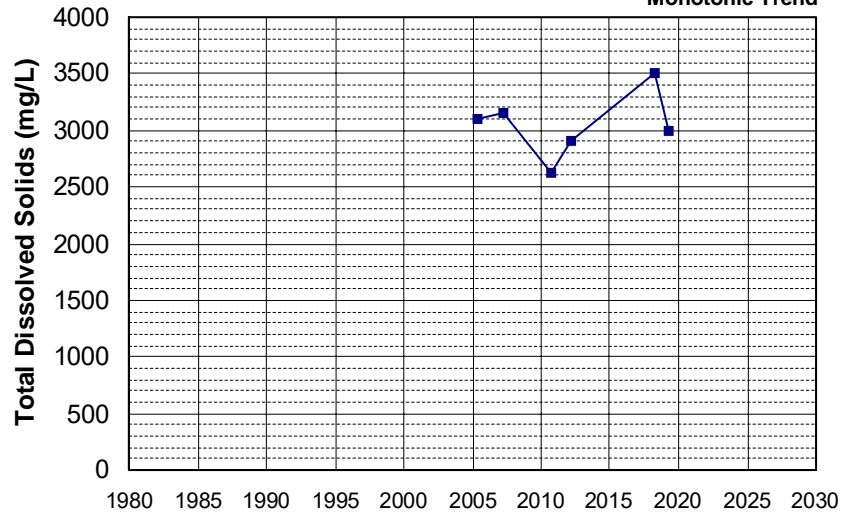
Well Name: L10001819539-DW2
 Well Type: MONITORING
 Source: WB_CLEANUP
 Depth Zone: Upper
 Well Depth (ft): N/A
 # of Measurements: 6
 Period of Record: 2005 - 2019
 Trend Since 2000: Decreasing Trend



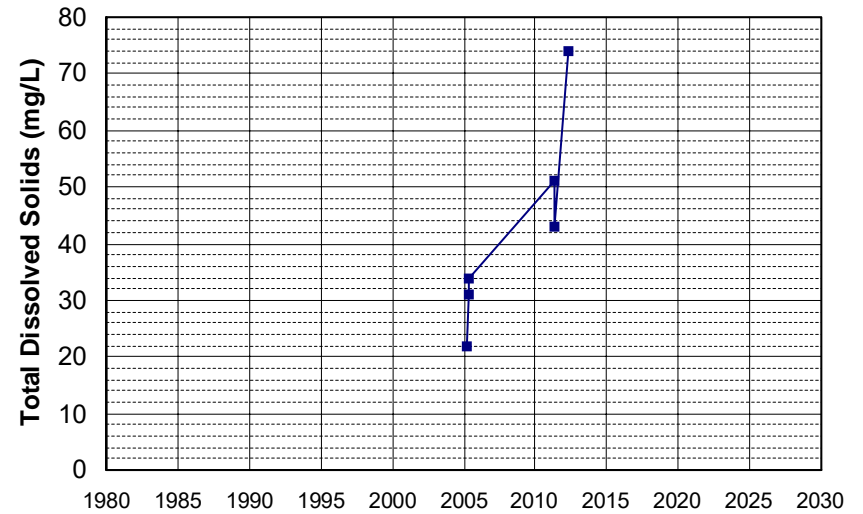
Well Name: L10001819539-G-LD
 Well Type: MONITORING
 Source: WB_CLEANUP
 Depth Zone: Upper
 Well Depth (ft): N/A
 # of Measurements: 6
 Period of Record: 2005 - 2019
 Trend Since 2000: Insufficient Evidence of Monotonic Trend



Well Name: L10001819539-LTPZD
 Well Type: MONITORING
 Source: WB_CLEANUP
 Depth Zone: Upper
 Well Depth (ft): N/A
 # of Measurements: 6
 Period of Record: 2005 - 2019
 Trend Since 2000: Insufficient Evidence of Monotonic Trend

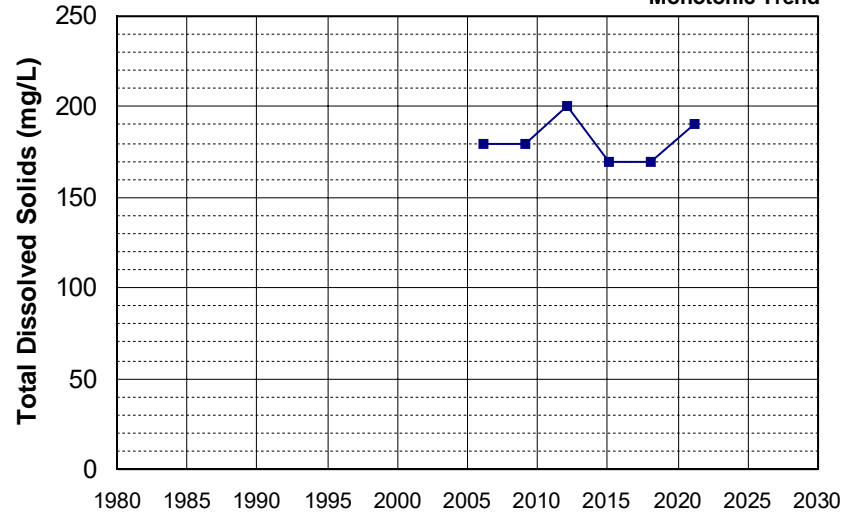


Well Name: L10008688958-CL-6
 Well Type: MONITORING
 Source: WB_CLEANUP
 Depth Zone: Upper
 Well Depth (ft): 29
 # of Measurements: 6
 Period of Record: 2005 - 2012
 Trend Since 2000: Increasing Trend



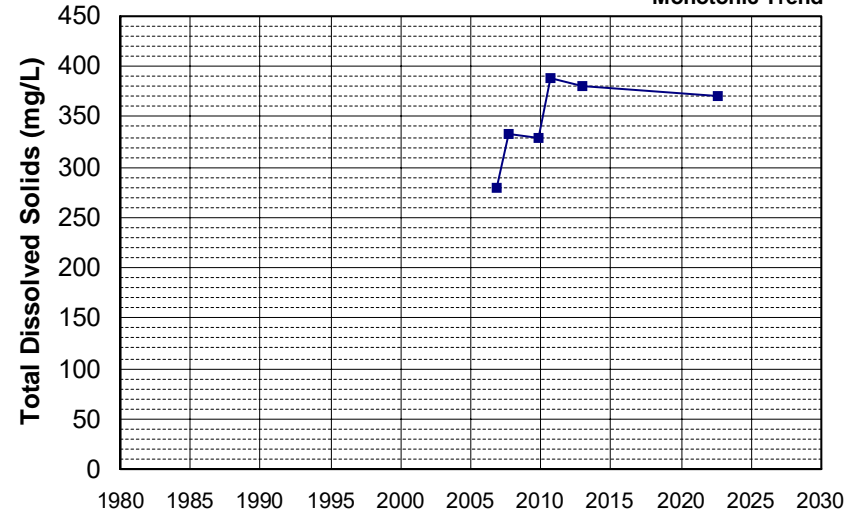
Well Name: CA3901337_002_002
Well Type: MUNICIPAL
Source: DDW
Depth Zone: Upper

Well Depth (ft): 70
of Measurements: 6
Period of Record: 2006 - 2021
Trend Since 2000: Insufficient Evidence of Monotonic Trend



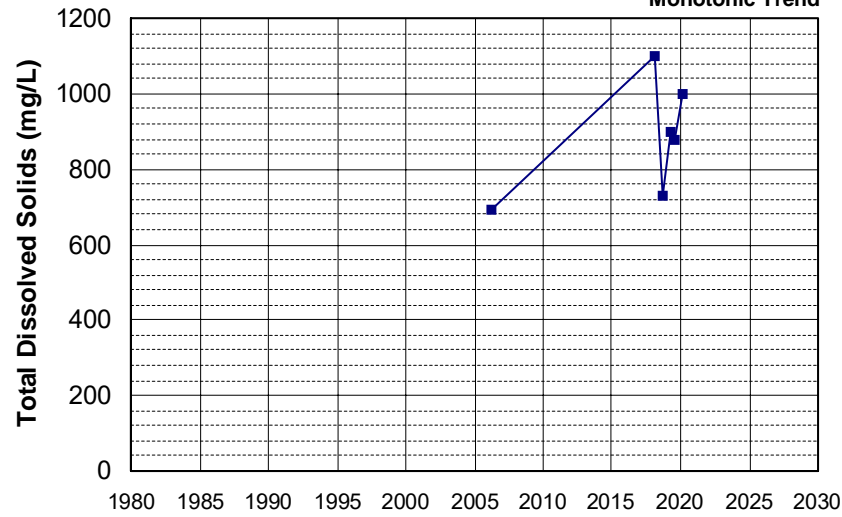
Well Name: CA5810003_018_018
Well Type: MUNICIPAL
Source: DDW
Depth Zone: Upper

Well Depth (ft): N/A
of Measurements: 6
Period of Record: 2006 - 2022
Trend Since 2000: Insufficient Evidence of Monotonic Trend



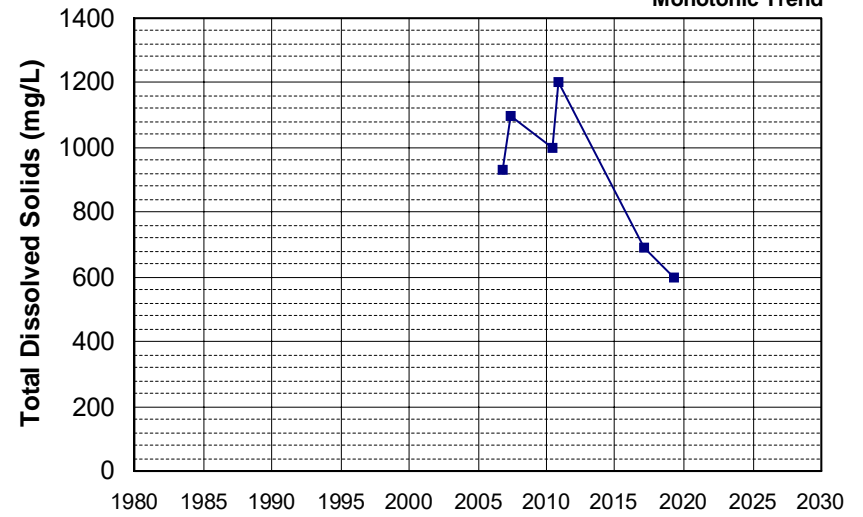
Well Name: L10001937128-PZ-13
Well Type: MONITORING
Source: WB_CLEANUP
Depth Zone: Upper

Well Depth (ft): N/A
of Measurements: 6
Period of Record: 2006 - 2020
Trend Since 2000: Insufficient Evidence of Monotonic Trend

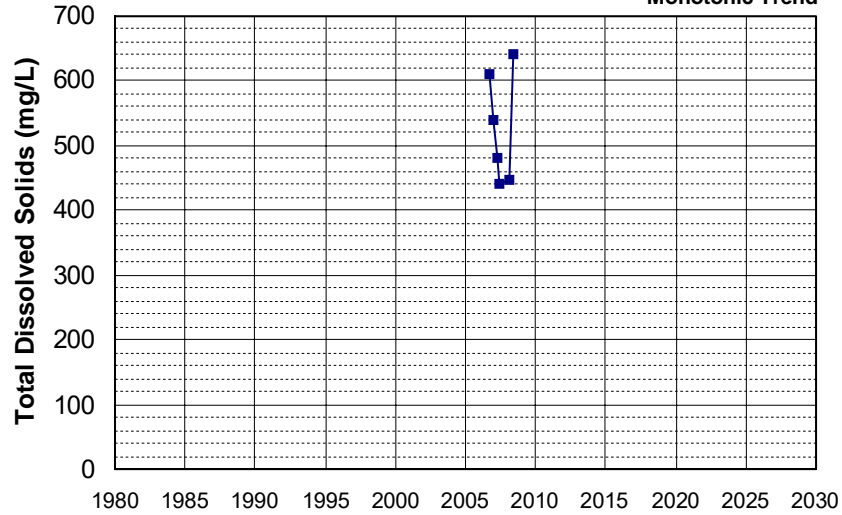


Well Name: L10007011530-G-10M
Well Type: MONITORING
Source: WB_CLEANUP
Depth Zone: Upper

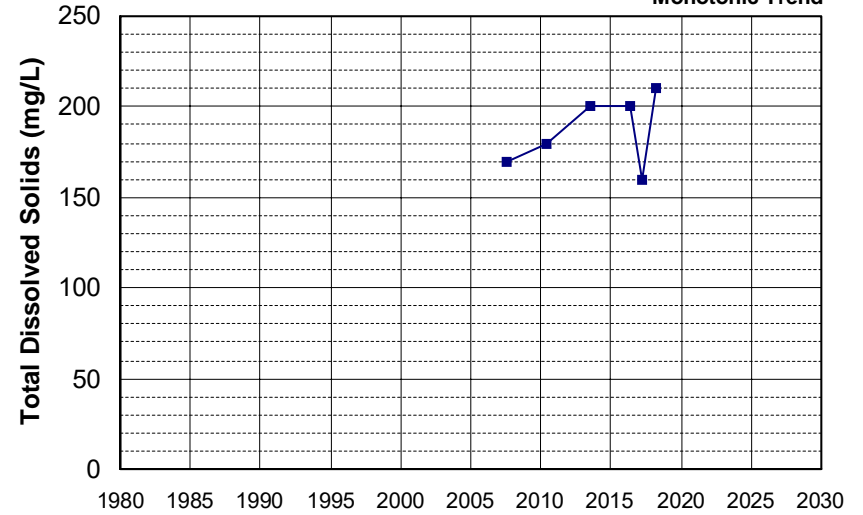
Well Depth (ft): 36.71
of Measurements: 6
Period of Record: 2006 - 2019
Trend Since 2000: Insufficient Evidence of Monotonic Trend



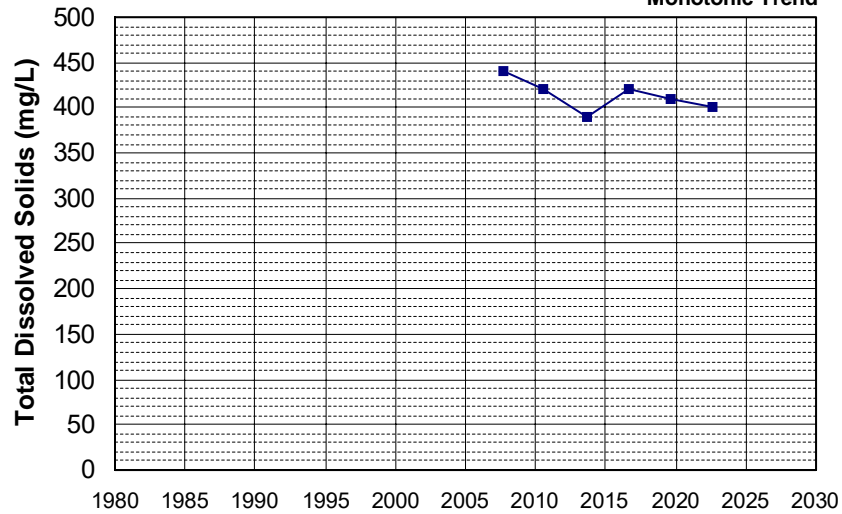
Well Name: T0606700701-MW-5
 Well Type: MONITORING
 Source: WB_CLEANUP
 Depth Zone: Upper
 Well Depth (ft): N/A
 # of Measurements: 6
 Period of Record: 2006 - 2008
 Trend Since 2000: Insufficient Evidence of Monotonic Trend



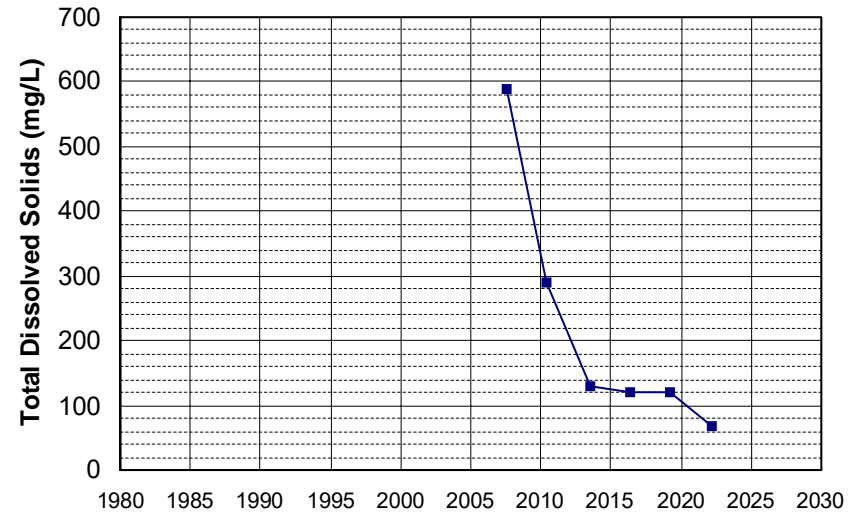
Well Name: CA3400121_001_001
 Well Type: MUNICIPAL
 Source: DDW
 Depth Zone: Upper
 Well Depth (ft): N/A
 # of Measurements: 6
 Period of Record: 2007 - 2018
 Trend Since 2000: Insufficient Evidence of Monotonic Trend



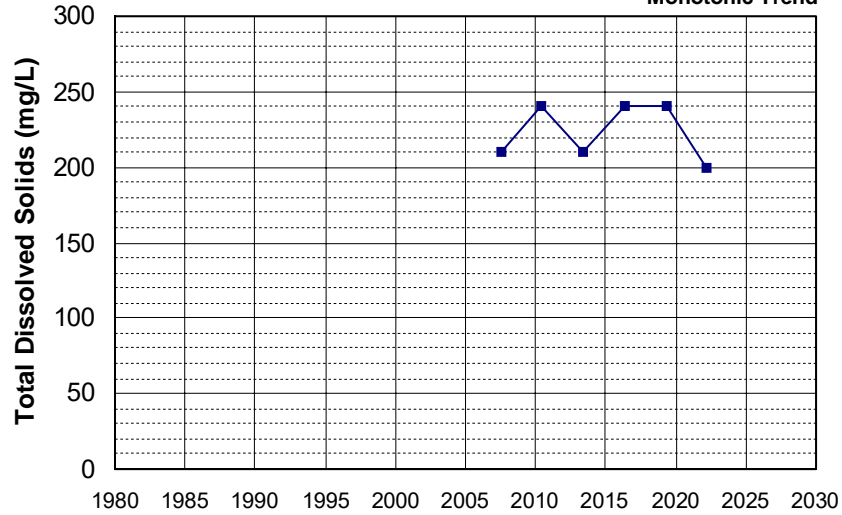
Well Name: CA3400135_001_001
 Well Type: MUNICIPAL
 Source: DDW
 Depth Zone: Upper
 Well Depth (ft): N/A
 # of Measurements: 6
 Period of Record: 2007 - 2022
 Trend Since 2000: Insufficient Evidence of Monotonic Trend



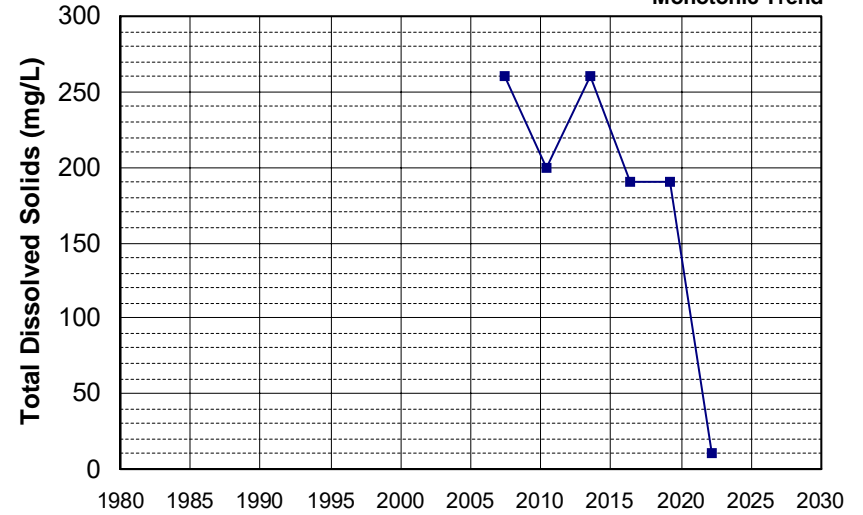
Well Name: CA3400137_001_001
 Well Type: MUNICIPAL
 Source: DDW
 Depth Zone: Upper
 Well Depth (ft): N/A
 # of Measurements: 6
 Period of Record: 2007 - 2022
 Trend Since 2000: Decreasing Trend



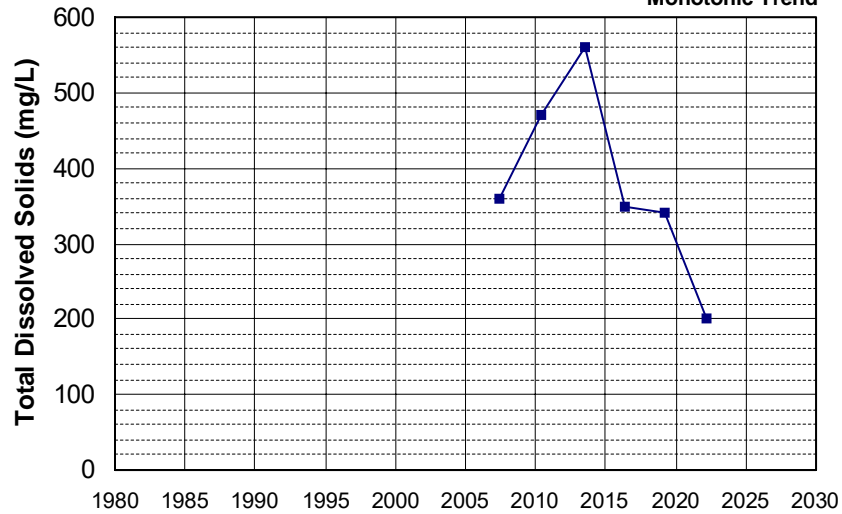
Well Name: CA3400169_001_001
 Well Depth (ft): N/A
 Well Type: MUNICIPAL
 # of Measurements: 6
 Source: DDW
 Period of Record: 2007 - 2022
 Depth Zone: Upper
 Trend Since 2000: Insufficient Evidence of Monotonic Trend



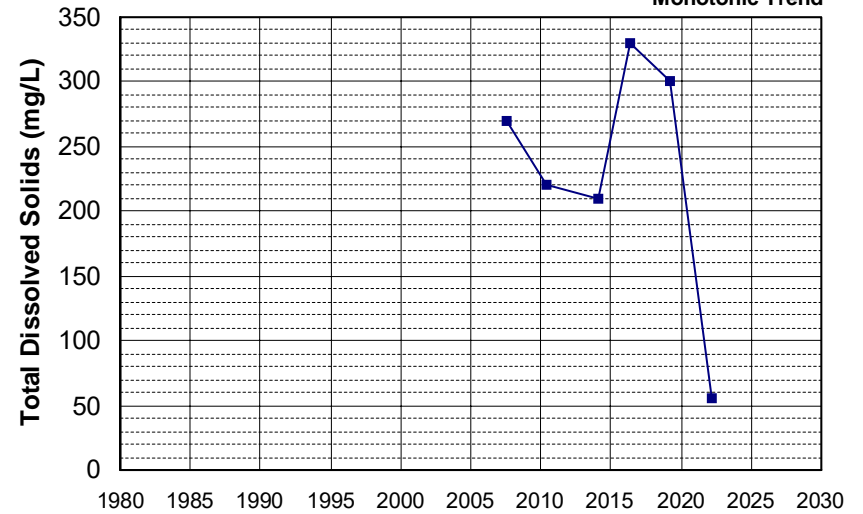
Well Name: CA3400179_001_001
 Well Depth (ft): 17
 Well Type: MUNICIPAL
 # of Measurements: 6
 Source: DDW
 Period of Record: 2007 - 2022
 Depth Zone: Upper
 Trend Since 2000: Insufficient Evidence of Monotonic Trend



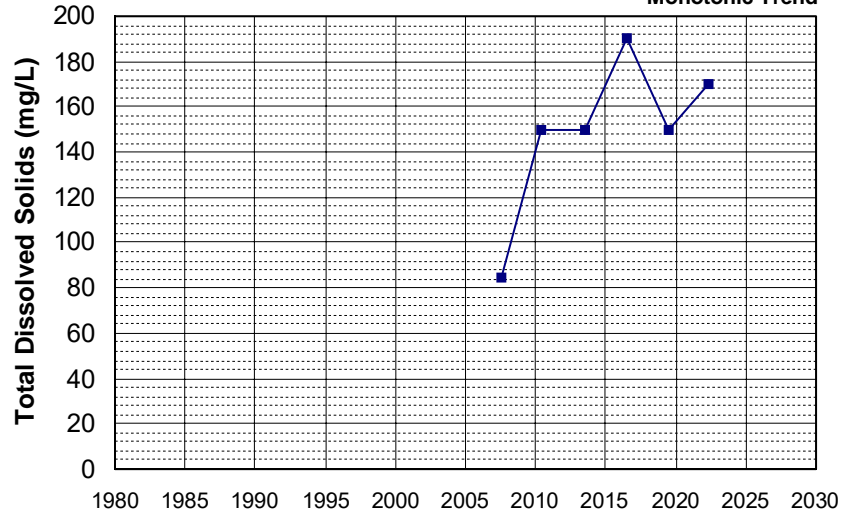
Well Name: CA3400190_001_001
 Well Depth (ft): 180
 Well Type: MUNICIPAL
 # of Measurements: 6
 Source: DDW
 Period of Record: 2007 - 2022
 Depth Zone: Upper
 Trend Since 2000: Insufficient Evidence of Monotonic Trend



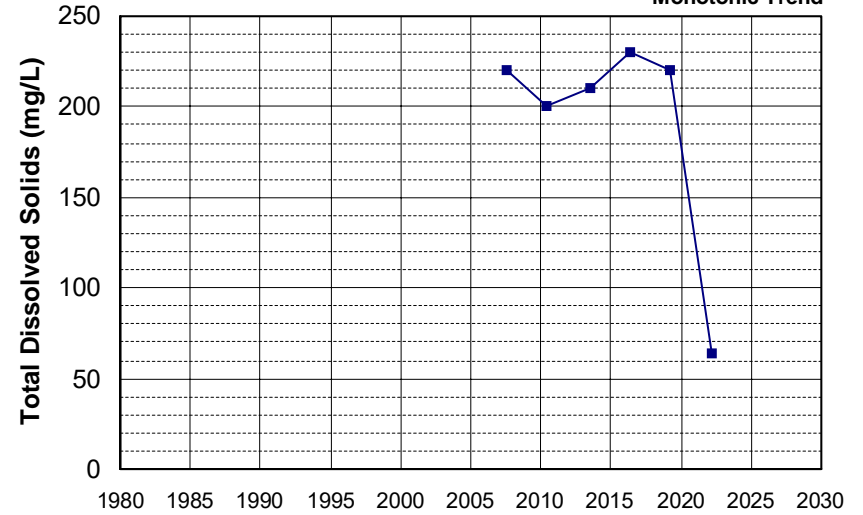
Well Name: CA3400191_001_001
 Well Depth (ft): N/A
 Well Type: MUNICIPAL
 # of Measurements: 6
 Source: DDW
 Period of Record: 2007 - 2022
 Depth Zone: Upper
 Trend Since 2000: Insufficient Evidence of Monotonic Trend



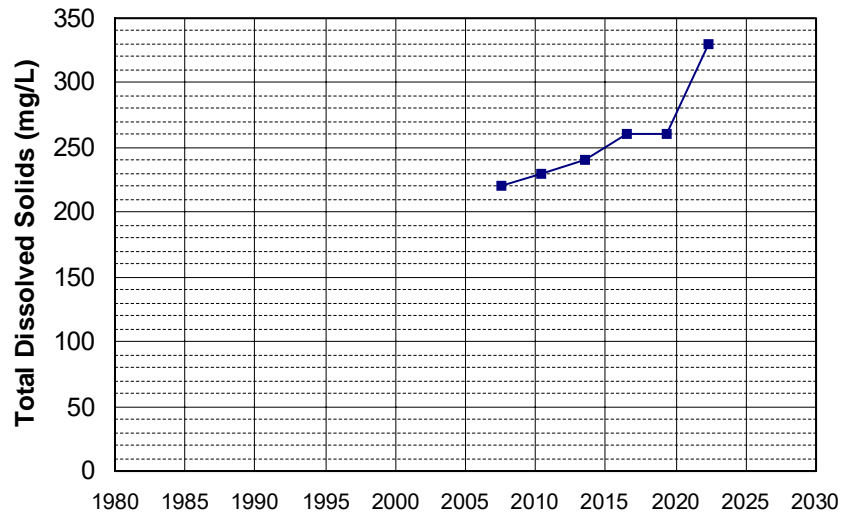
Well Name: CA3400192_001_001
 Well Depth (ft): N/A
 Well Type: MUNICIPAL
 # of Measurements: 6
 Source: DDW
 Period of Record: 2007 - 2022
 Depth Zone: Upper
 Trend Since 2000: Insufficient Evidence of Monotonic Trend



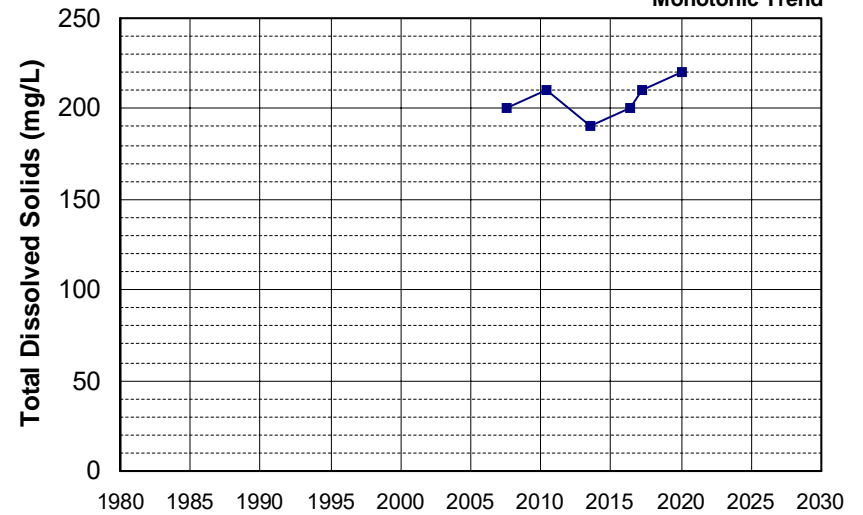
Well Name: CA3400217_001_001
 Well Depth (ft): N/A
 Well Type: MUNICIPAL
 # of Measurements: 6
 Source: DDW
 Period of Record: 2007 - 2022
 Depth Zone: Upper
 Trend Since 2000: Insufficient Evidence of Monotonic Trend



Well Name: CA3400331_001_001
 Well Depth (ft): N/A
 Well Type: MUNICIPAL
 # of Measurements: 6
 Source: DDW
 Period of Record: 2007 - 2022
 Depth Zone: Upper
 Trend Since 2000: Increasing Trend

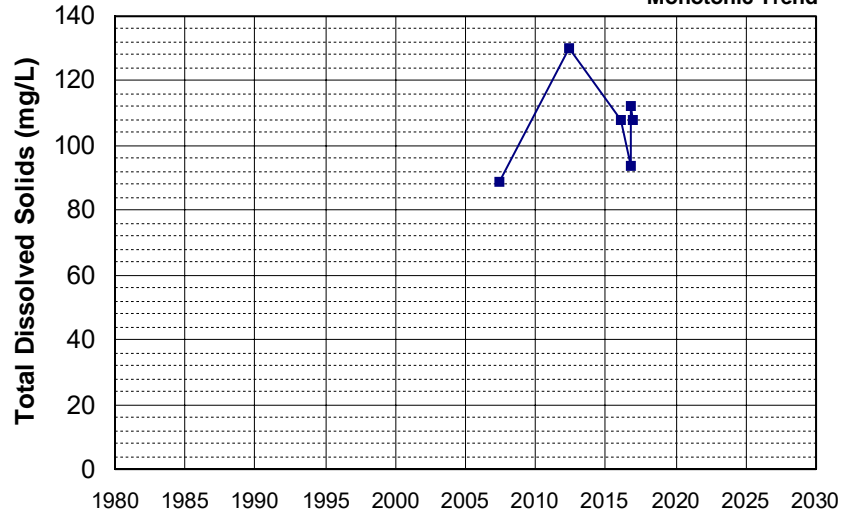


Well Name: CA3400397_001_001
 Well Depth (ft): N/A
 Well Type: MUNICIPAL
 # of Measurements: 6
 Source: DDW
 Period of Record: 2007 - 2020
 Depth Zone: Upper
 Trend Since 2000: Insufficient Evidence of Monotonic Trend



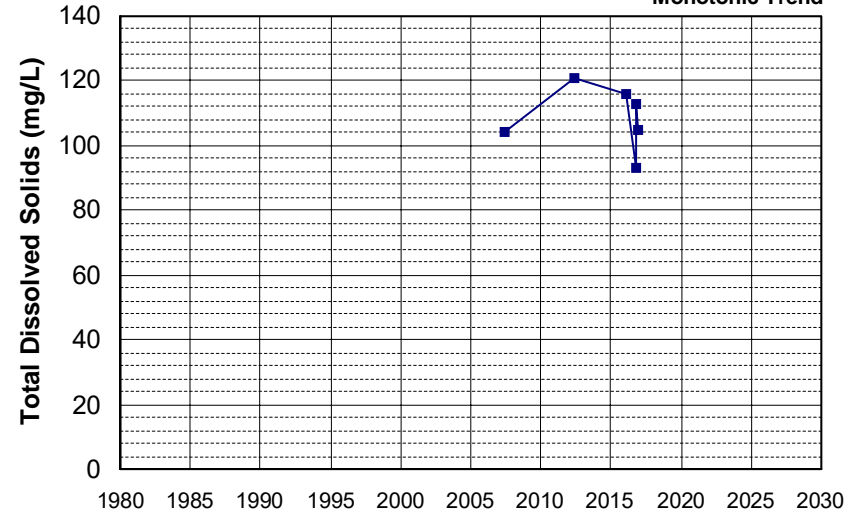
Well Name: CA4500291_002_002
Well Type: MUNICIPAL
Source: DDW
Depth Zone: Upper

Well Depth (ft): N/A
of Measurements: 6
Period of Record: 2007 - 2016
Trend Since 2000: Insufficient Evidence of Monotonic Trend



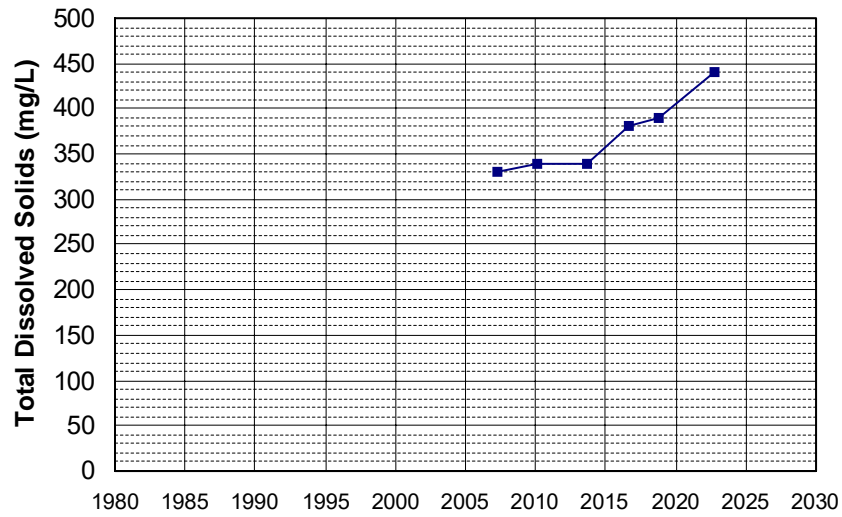
Well Name: CA4500291_003_003
Well Type: MUNICIPAL
Source: DDW
Depth Zone: Upper

Well Depth (ft): N/A
of Measurements: 6
Period of Record: 2007 - 2016
Trend Since 2000: Insufficient Evidence of Monotonic Trend



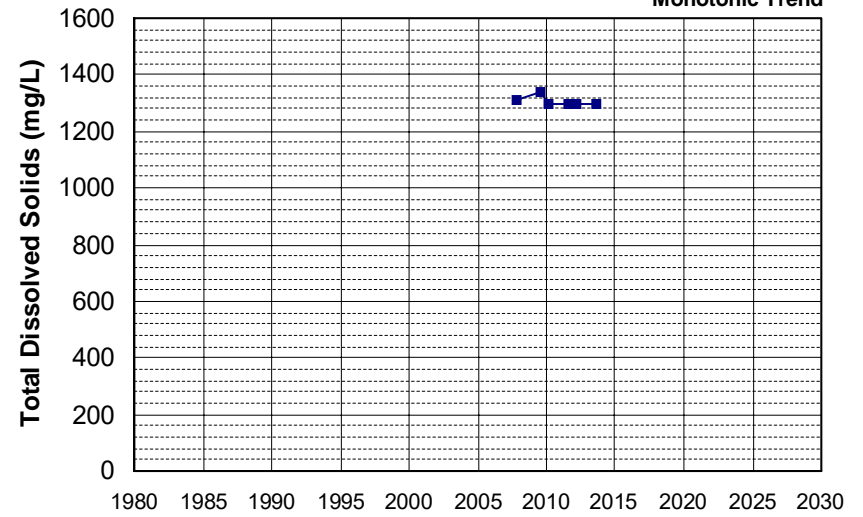
Well Name: CA5710006_025_025
Well Type: MUNICIPAL
Source: DDW
Depth Zone: Upper

Well Depth (ft): 110
of Measurements: 6
Period of Record: 2007 - 2022
Trend Since 2000: Increasing Trend

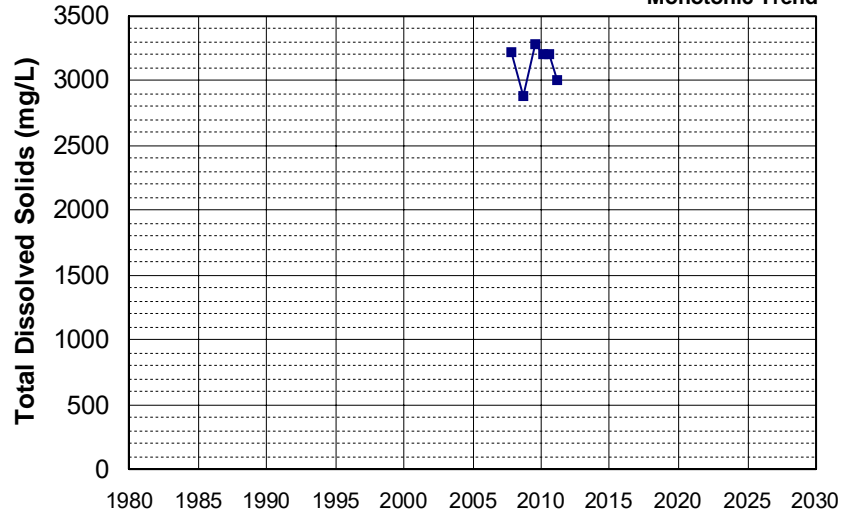


Well Name: SL205483017-C-5
Well Type: MONITORING
Source: WB_CLEANUP
Depth Zone: Upper

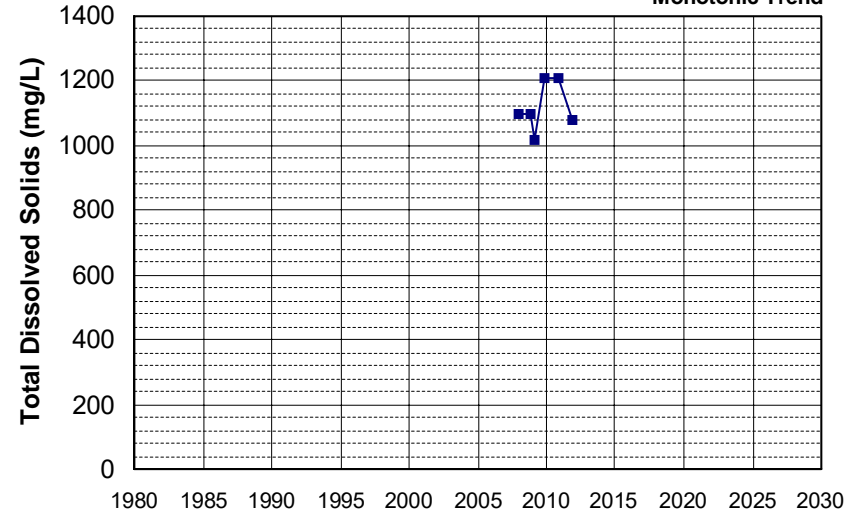
Well Depth (ft): 45
of Measurements: 6
Period of Record: 2007 - 2013
Trend Since 2000: Insufficient Evidence of Monotonic Trend



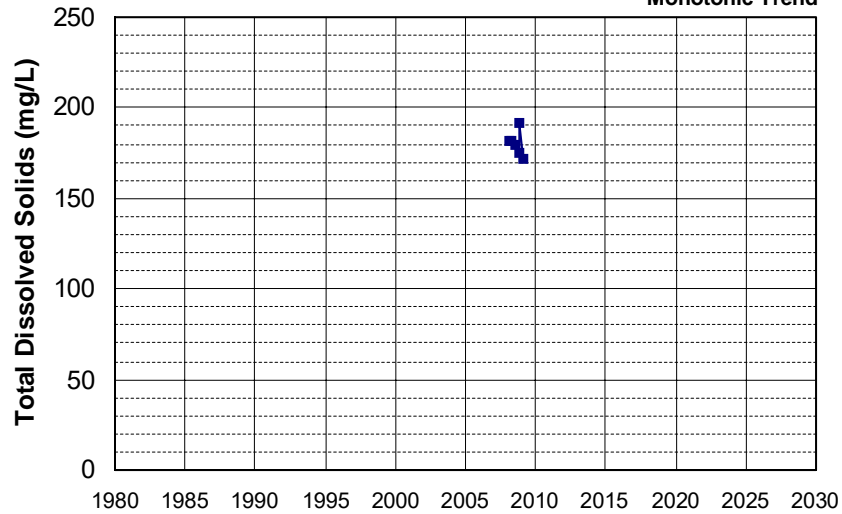
Well Name: SL205483017-C-7
 Well Type: MONITORING
 Source: WB_CLEANUP
 Depth Zone: Upper
 Well Depth (ft): 38
 # of Measurements: 6
 Period of Record: 2007 - 2011
 Trend Since 2000: Insufficient Evidence of Monotonic Trend



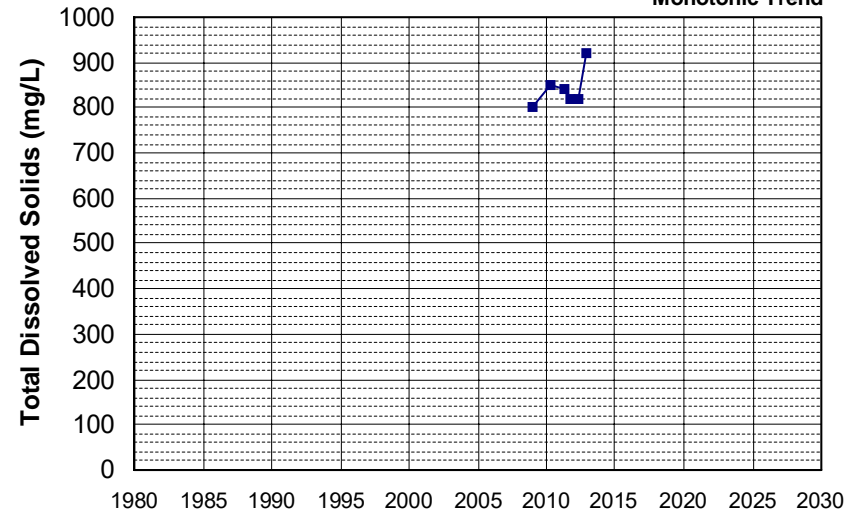
Well Name: T0611300013-MW-6
 Well Type: MONITORING
 Source: WB_CLEANUP
 Depth Zone: Upper
 Well Depth (ft): 48.54
 # of Measurements: 6
 Period of Record: 2007 - 2011
 Trend Since 2000: Insufficient Evidence of Monotonic Trend



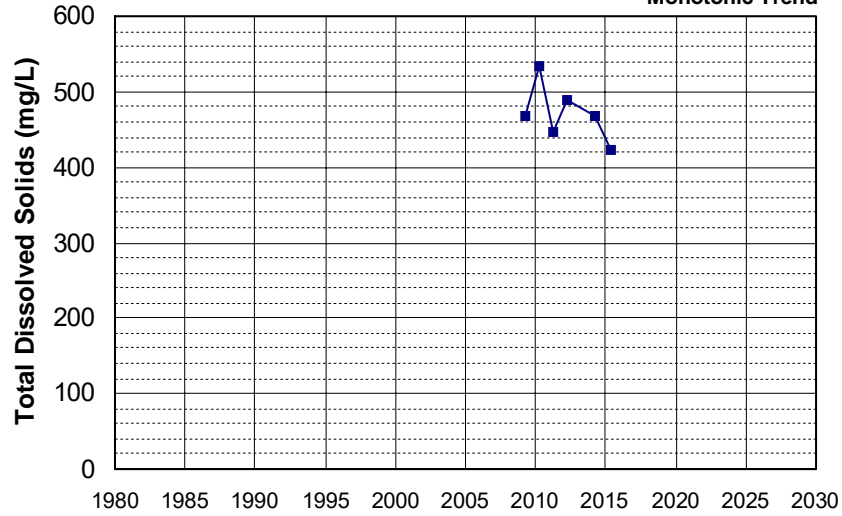
Well Name: DOD100376400-MW0082
 Well Type: MONITORING
 Source: WB_CLEANUP
 Depth Zone: Upper
 Well Depth (ft): 131
 # of Measurements: 6
 Period of Record: 2008 - 2009
 Trend Since 2000: Insufficient Evidence of Monotonic Trend



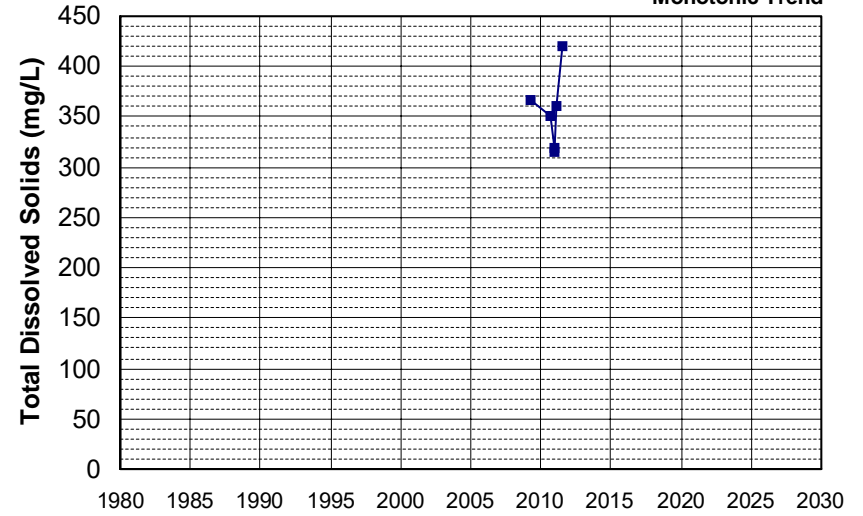
Well Name: L10006223066-MW-14
 Well Type: MONITORING
 Source: WB_CLEANUP
 Depth Zone: Upper
 Well Depth (ft): 104
 # of Measurements: 6
 Period of Record: 2008 - 2012
 Trend Since 2000: Insufficient Evidence of Monotonic Trend



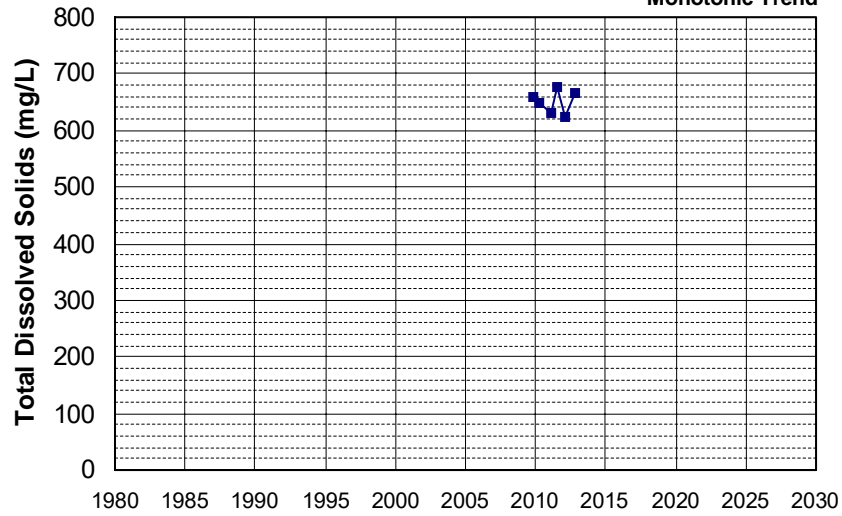
Well Name: SL205543022-W-2
 Well Type: MONITORING
 Source: WB_CLEANUP
 Depth Zone: Upper
 Well Depth (ft): 20
 # of Measurements: 6
 Period of Record: 2009 - 2015
 Trend Since 2000: Insufficient Evidence of Monotonic Trend



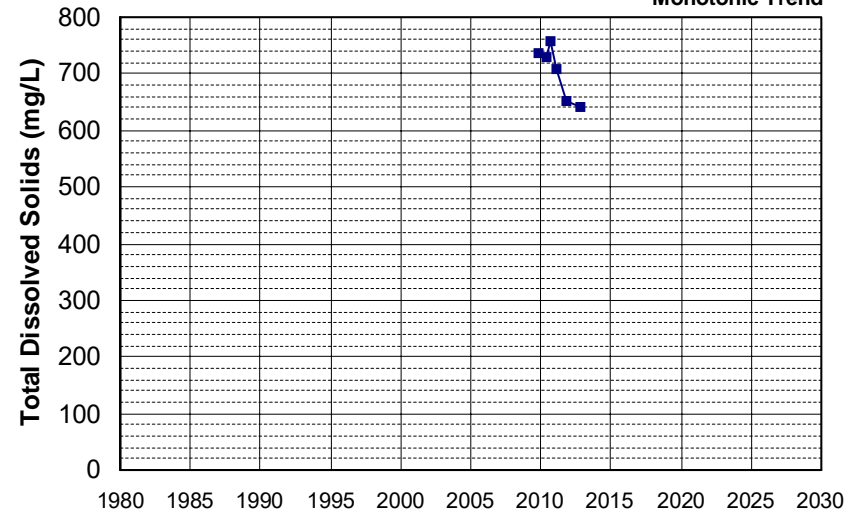
Well Name: T0606700183-S-7
 Well Type: MONITORING
 Source: WB_CLEANUP
 Depth Zone: Upper
 Well Depth (ft): N/A
 # of Measurements: 6
 Period of Record: 2009 - 2011
 Trend Since 2000: Insufficient Evidence of Monotonic Trend



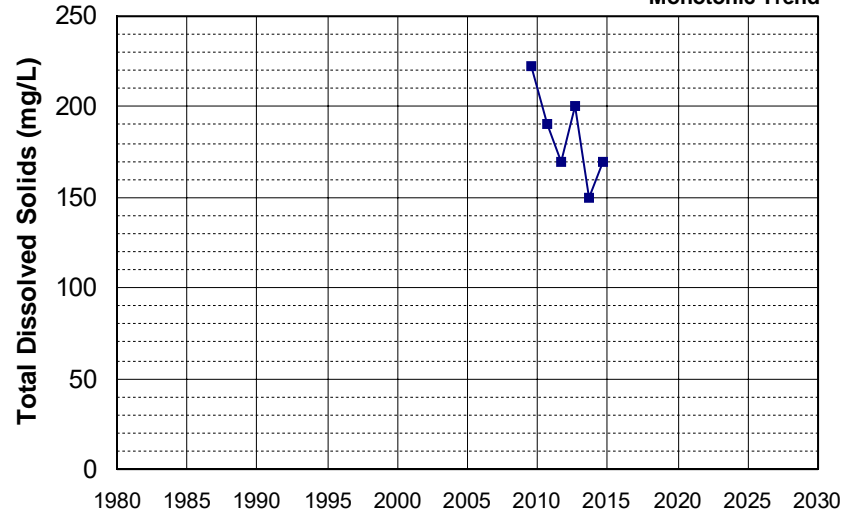
Well Name: T0606700280-GT-9
 Well Type: MONITORING
 Source: WB_CLEANUP
 Depth Zone: Upper
 Well Depth (ft): 32.4
 # of Measurements: 6
 Period of Record: 2009 - 2012
 Trend Since 2000: Insufficient Evidence of Monotonic Trend



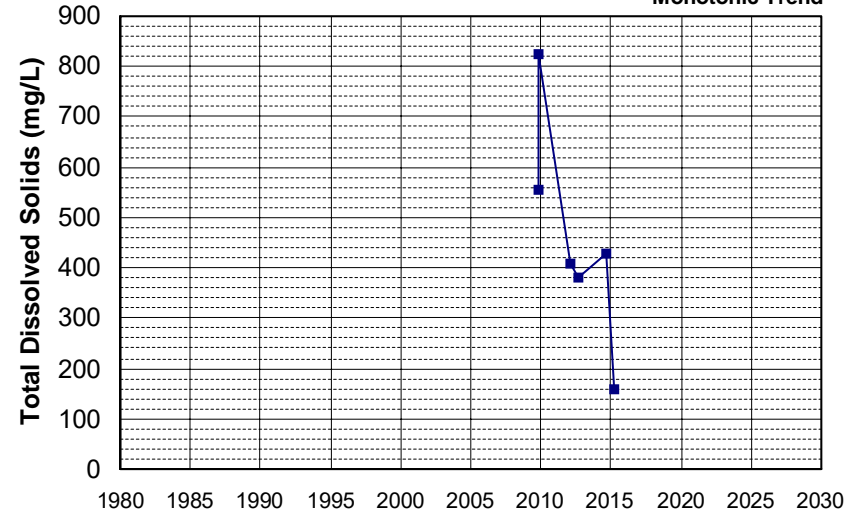
Well Name: T0606700280-MW-9 WCC
 Well Type: MONITORING
 Source: WB_CLEANUP
 Depth Zone: Upper
 Well Depth (ft): 33.85
 # of Measurements: 6
 Period of Record: 2009 - 2012
 Trend Since 2000: Insufficient Evidence of Monotonic Trend



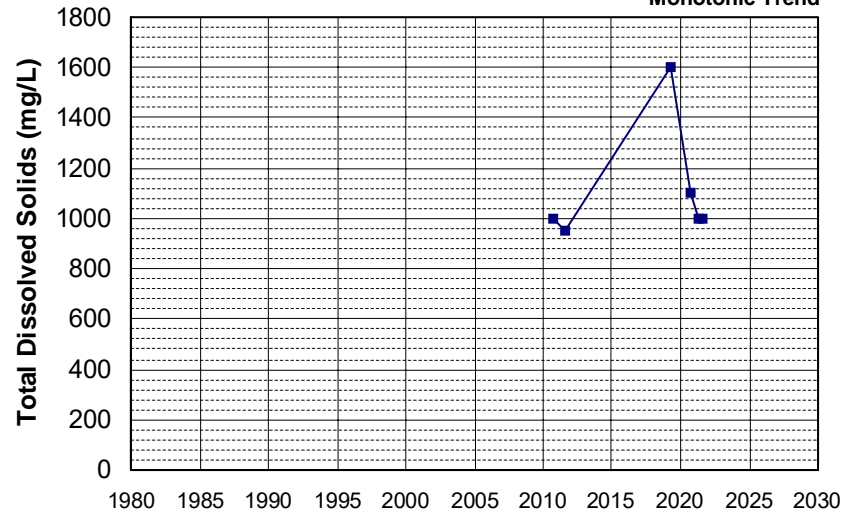
Well Name: T0606700550-MW-22C
 Well Depth (ft): 114
 Well Type: MONITORING
 # of Measurements: 6
 Source: WB_CLEANUP
 Period of Record: 2009 - 2014
 Depth Zone: Upper
 Trend Since 2000: Insufficient Evidence of Monotonic Trend



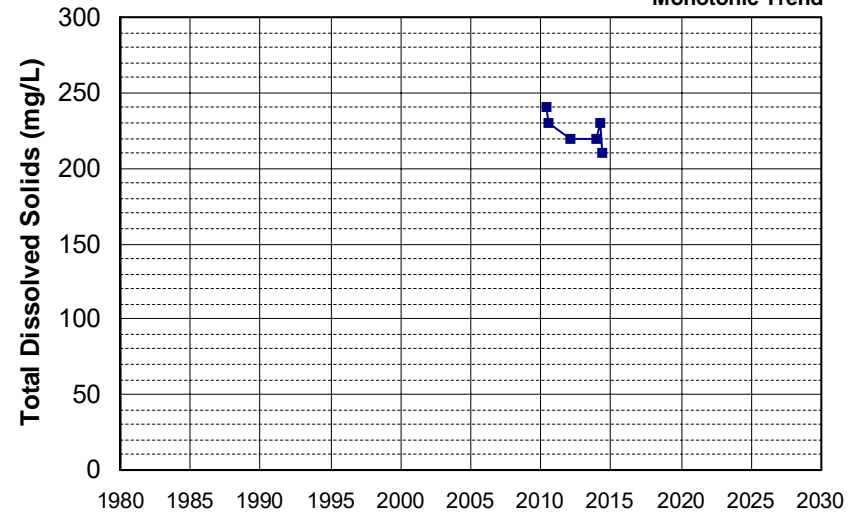
Well Name: T0606700550-MW-25B
 Well Depth (ft): 82
 Well Type: MONITORING
 # of Measurements: 6
 Source: WB_CLEANUP
 Period of Record: 2009 - 2015
 Depth Zone: Upper
 Trend Since 2000: Insufficient Evidence of Monotonic Trend



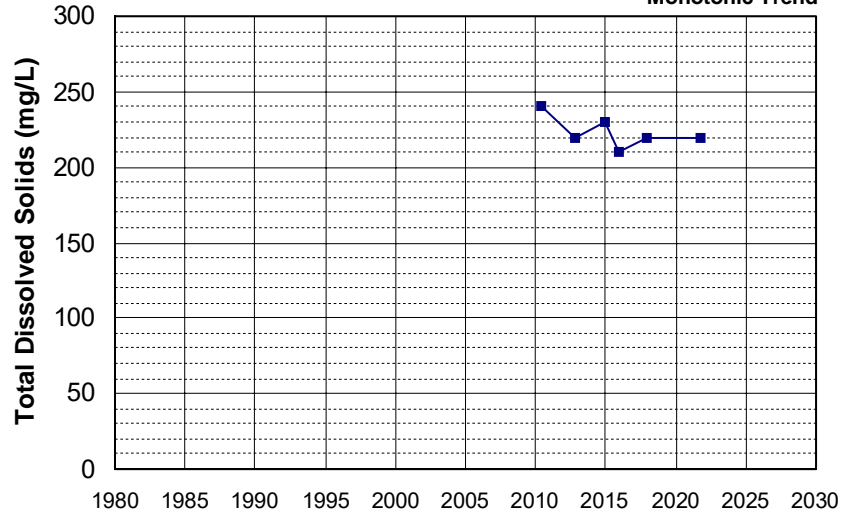
Well Name: L10001819539-LTPZB
 Well Depth (ft): N/A
 Well Type: MONITORING
 # of Measurements: 6
 Source: WB_CLEANUP
 Period of Record: 2010 - 2021
 Depth Zone: Upper
 Trend Since 2000: Insufficient Evidence of Monotonic Trend



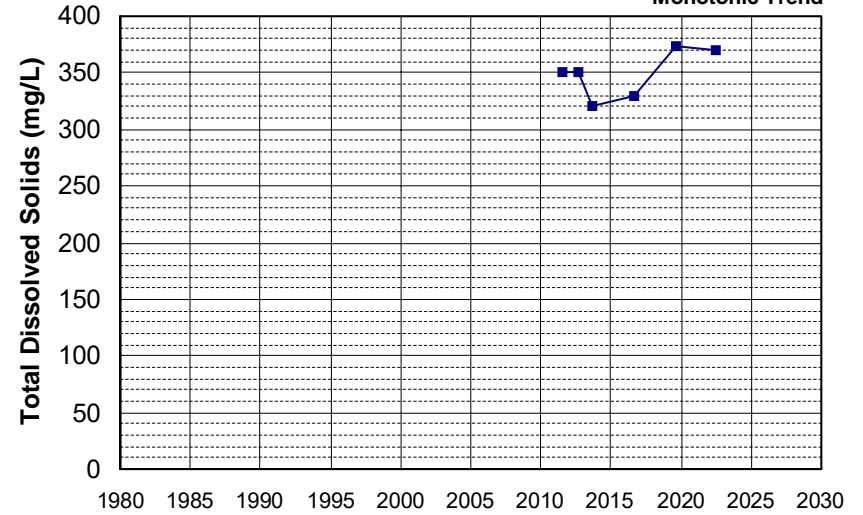
Well Name: L10002325362-M-6
 Well Depth (ft): 154
 Well Type: MONITORING
 # of Measurements: 6
 Source: WB_CLEANUP
 Period of Record: 2010 - 2014
 Depth Zone: Upper
 Trend Since 2000: Insufficient Evidence of Monotonic Trend



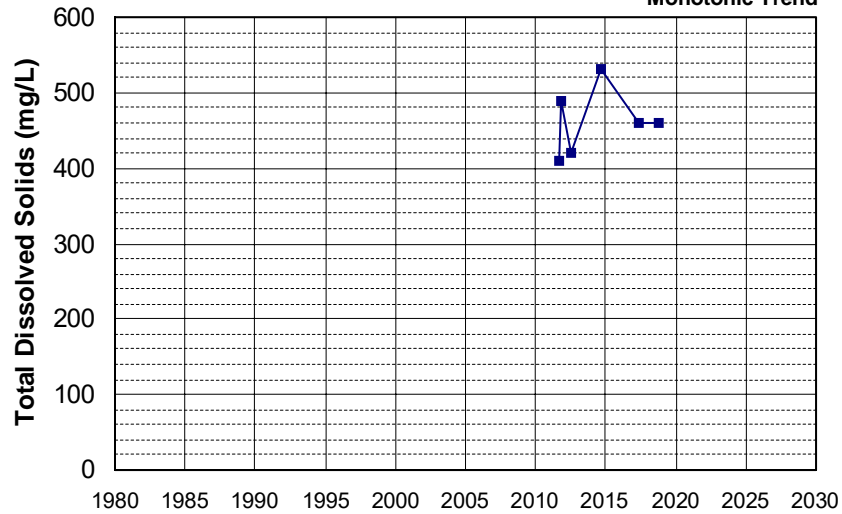
Well Name: L10007939295-LW-1
 Well Type: MONITORING
 Source: WB_CLEANUP
 Depth Zone: Upper
 Well Depth (ft): N/A
 # of Measurements: 6
 Period of Record: 2010 - 2021
 Trend Since 2000: Insufficient Evidence of Monotonic Trend



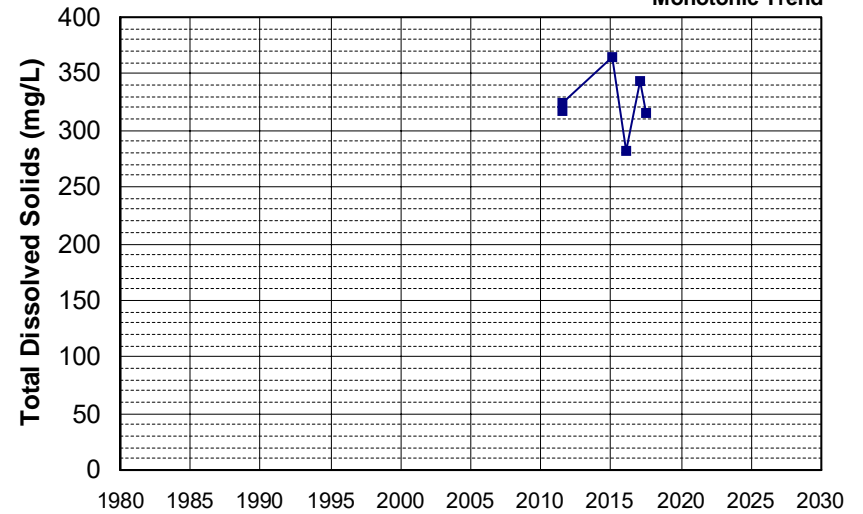
Well Name: CA5700707_001_001
 Well Type: MUNICIPAL
 Source: DDW
 Depth Zone: Upper
 Well Depth (ft): N/A
 # of Measurements: 6
 Period of Record: 2011 - 2022
 Trend Since 2000: Insufficient Evidence of Monotonic Trend



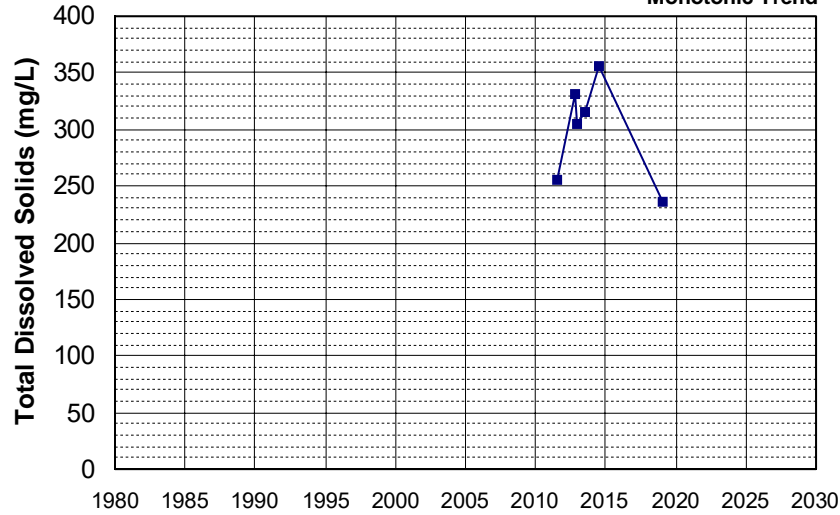
Well Name: CA5710006_049_049
 Well Type: MUNICIPAL
 Source: DDW
 Depth Zone: Upper
 Well Depth (ft): 200
 # of Measurements: 6
 Period of Record: 2011 - 2018
 Trend Since 2000: Insufficient Evidence of Monotonic Trend



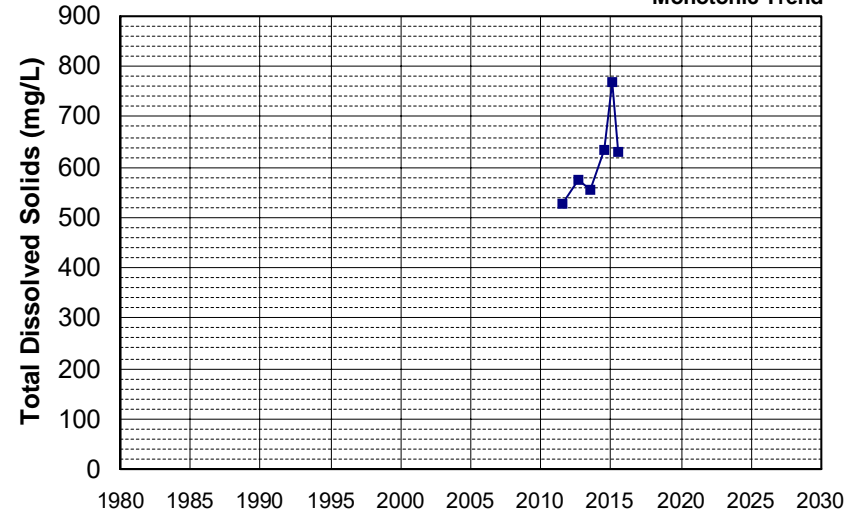
Well Name: DOD100026100-03C045AMW
 Well Type: MONITORING
 Source: WB_CLEANUP
 Depth Zone: Upper
 Well Depth (ft): 64
 # of Measurements: 6
 Period of Record: 2011 - 2017
 Trend Since 2000: Insufficient Evidence of Monotonic Trend



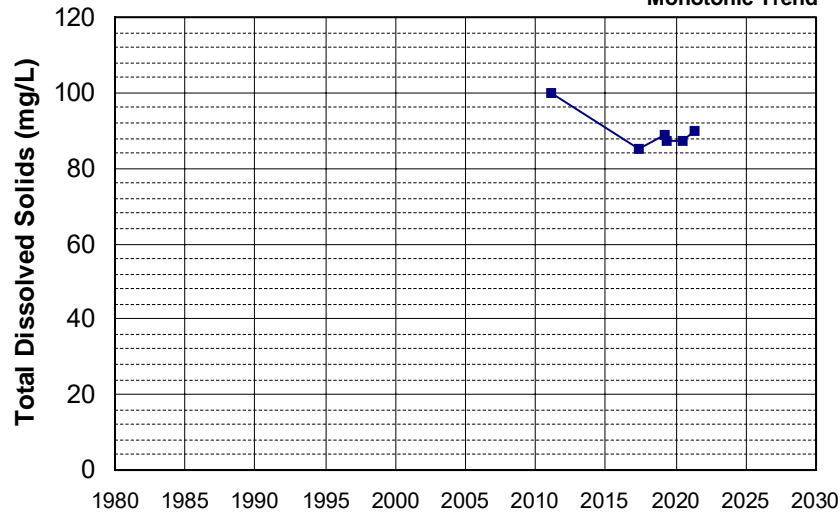
Well Name: DOD100026100-03C051IW Well Depth (ft): 79
 Well Type: MONITORING # of Measurements: 6
 Source: WB_CLEANUP Period of Record: 2011 - 2019
 Depth Zone: Upper Trend Since 2000: Insufficient Evidence of Monotonic Trend



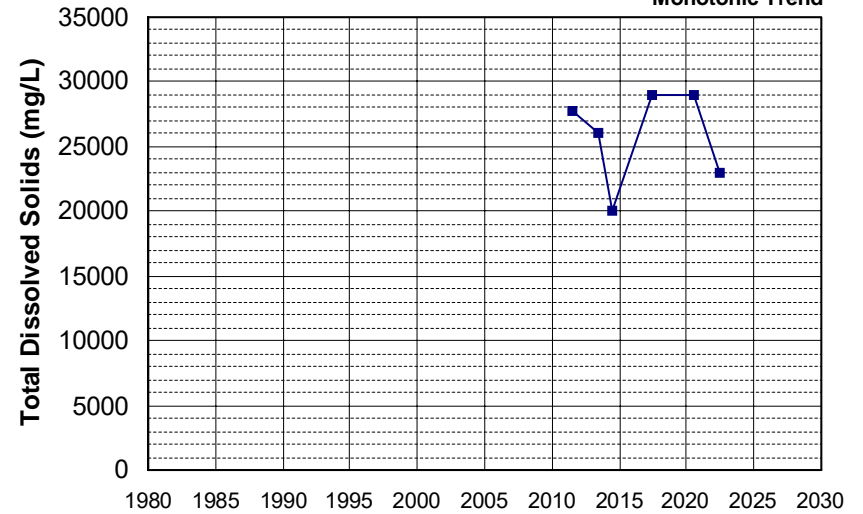
Well Name: DOD100026100-13C086MW Well Depth (ft): 80
 Well Type: MONITORING # of Measurements: 6
 Source: WB_CLEANUP Period of Record: 2011 - 2015
 Depth Zone: Upper Trend Since 2000: Insufficient Evidence of Monotonic Trend



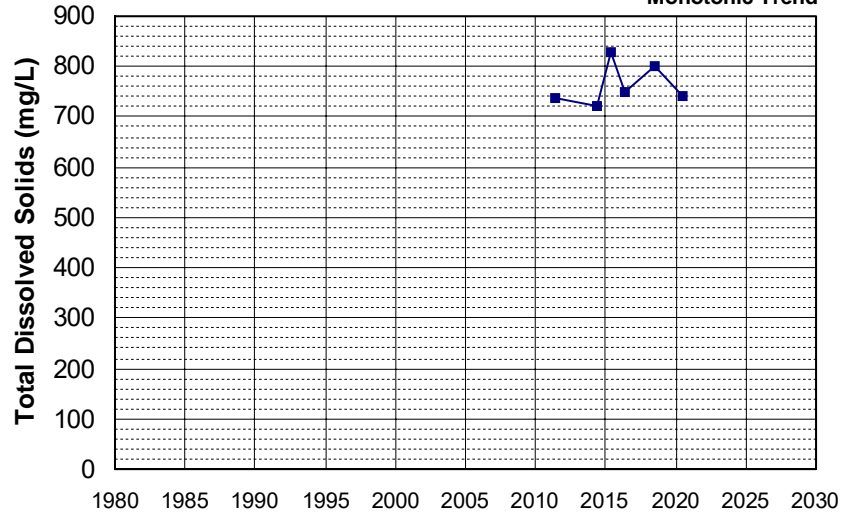
Well Name: L10005178265-OB-3A Well Depth (ft): N/A
 Well Type: MONITORING # of Measurements: 6
 Source: WB_CLEANUP Period of Record: 2011 - 2021
 Depth Zone: Upper Trend Since 2000: Insufficient Evidence of Monotonic Trend



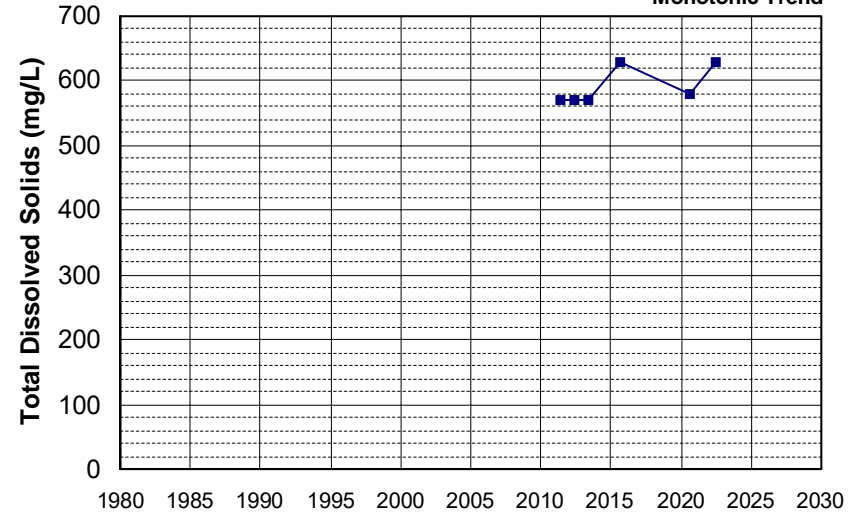
Well Name: L10007874268-DS-S1 Well Depth (ft): N/A
 Well Type: MONITORING # of Measurements: 6
 Source: WB_CLEANUP Period of Record: 2011 - 2022
 Depth Zone: Upper Trend Since 2000: Insufficient Evidence of Monotonic Trend



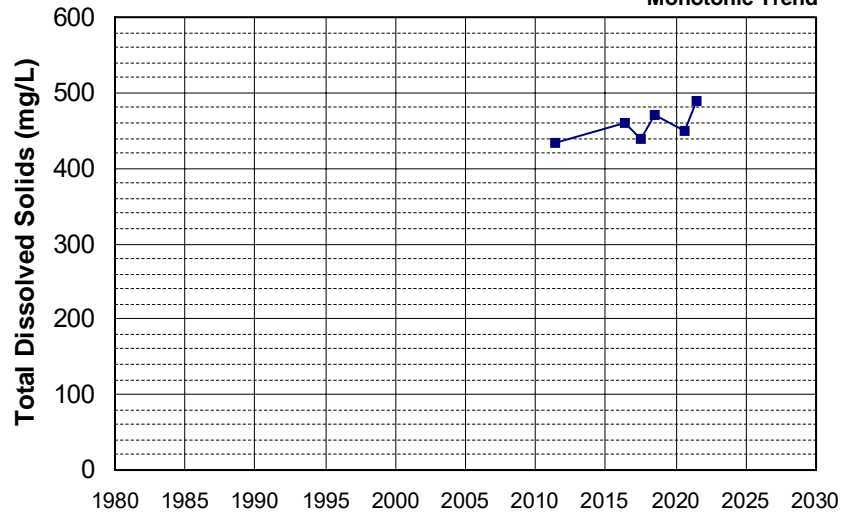
Well Name: L10007874268-MW-106
 Well Depth (ft): 68.8
 Well Type: MONITORING
 # of Measurements: 6
 Source: WB_CLEANUP
 Period of Record: 2011 - 2020
 Depth Zone: Upper
 Trend Since 2000: Insufficient Evidence of Monotonic Trend



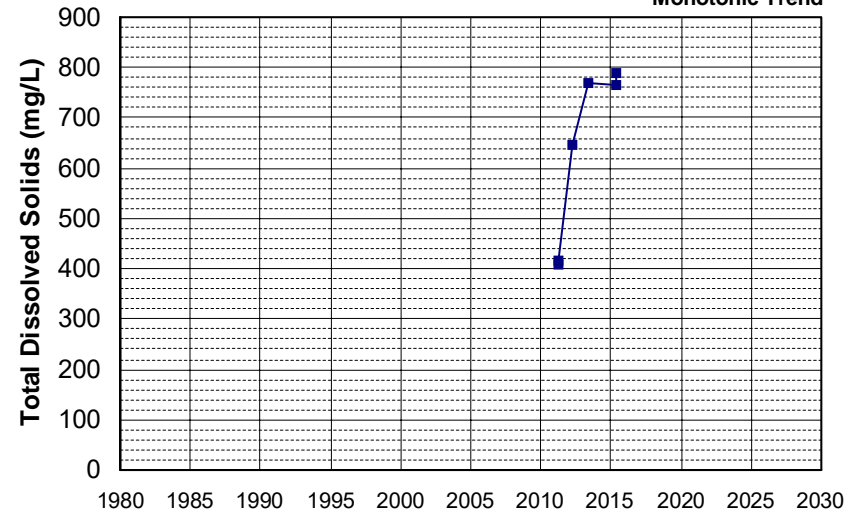
Well Name: L10007874268-MW-175
 Well Depth (ft): 87.2
 Well Type: MONITORING
 # of Measurements: 6
 Source: WB_CLEANUP
 Period of Record: 2011 - 2022
 Depth Zone: Upper
 Trend Since 2000: Insufficient Evidence of Monotonic Trend



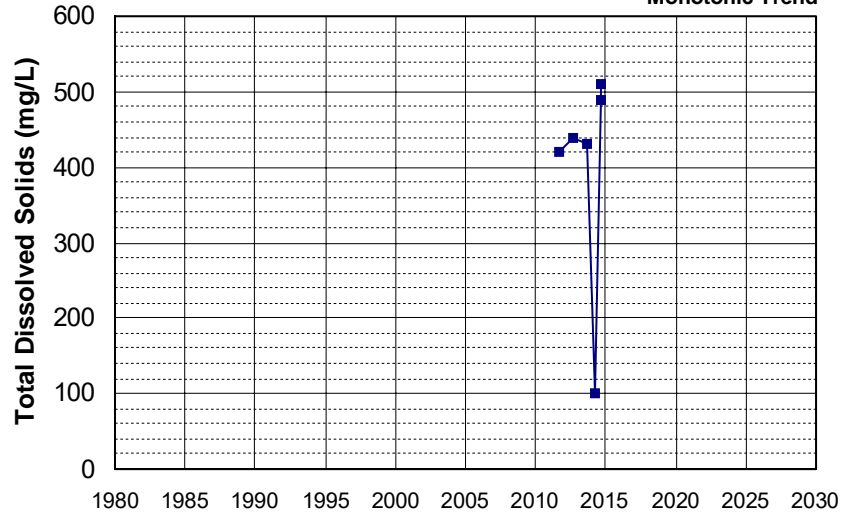
Well Name: L10007874268-MW-185
 Well Depth (ft): 43.9
 Well Type: MONITORING
 # of Measurements: 6
 Source: WB_CLEANUP
 Period of Record: 2011 - 2021
 Depth Zone: Upper
 Trend Since 2000: Insufficient Evidence of Monotonic Trend



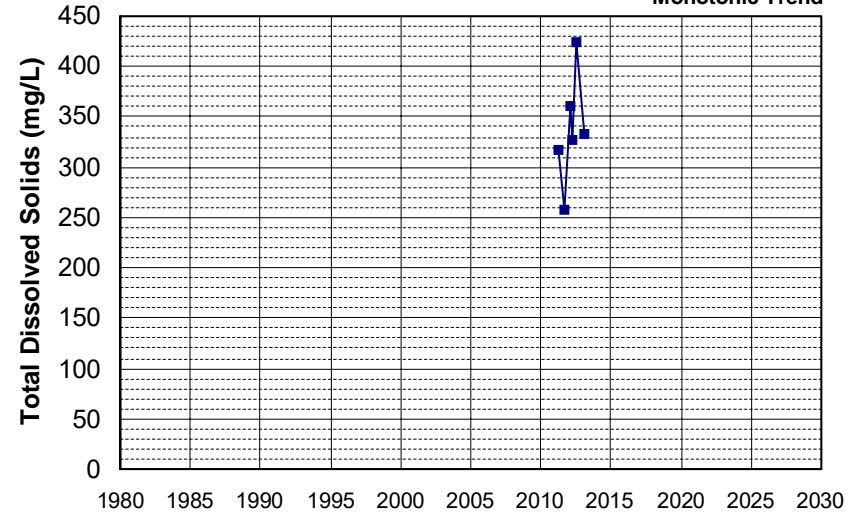
Well Name: SL205543022-W-7
 Well Depth (ft): 20
 Well Type: MONITORING
 # of Measurements: 6
 Source: WB_CLEANUP
 Period of Record: 2011 - 2015
 Depth Zone: Upper
 Trend Since 2000: Insufficient Evidence of Monotonic Trend



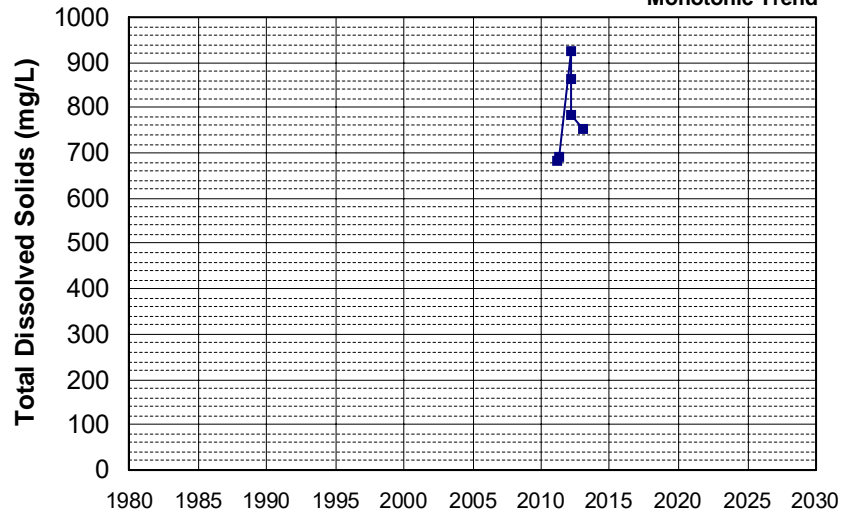
Well Name: T0606700550-MW-20B Well Depth (ft): 85
 Well Type: MONITORING # of Measurements: 6
 Source: WB_CLEANUP Period of Record: 2011 - 2014
 Depth Zone: Upper Trend Since 2000: Insufficient Evidence of Monotonic Trend



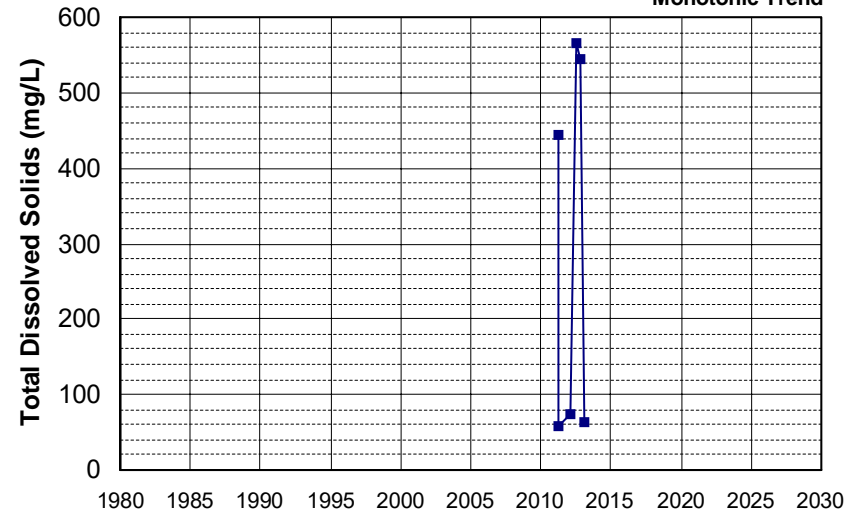
Well Name: T0611500006-MW-14 Well Depth (ft): 25.8
 Well Type: MONITORING # of Measurements: 6
 Source: WB_CLEANUP Period of Record: 2011 - 2013
 Depth Zone: Upper Trend Since 2000: Insufficient Evidence of Monotonic Trend



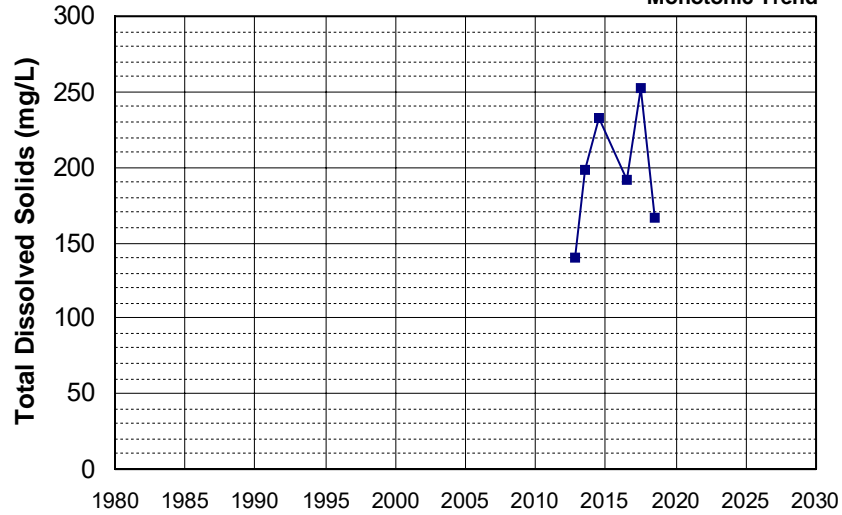
Well Name: T0611500006-MW-15 Well Depth (ft): 30.2
 Well Type: MONITORING # of Measurements: 6
 Source: WB_CLEANUP Period of Record: 2011 - 2013
 Depth Zone: Upper Trend Since 2000: Insufficient Evidence of Monotonic Trend



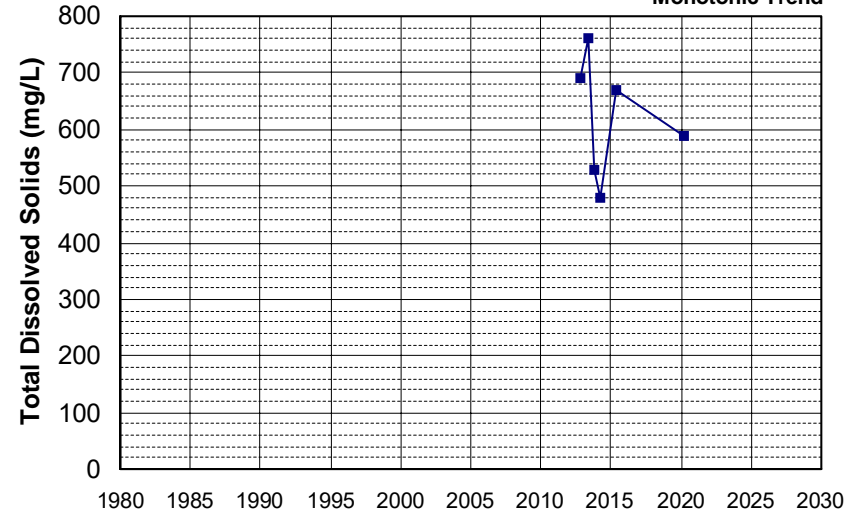
Well Name: T0611500006-MW-24 Well Depth (ft): 50.49
 Well Type: MONITORING # of Measurements: 6
 Source: WB_CLEANUP Period of Record: 2011 - 2013
 Depth Zone: Upper Trend Since 2000: Insufficient Evidence of Monotonic Trend



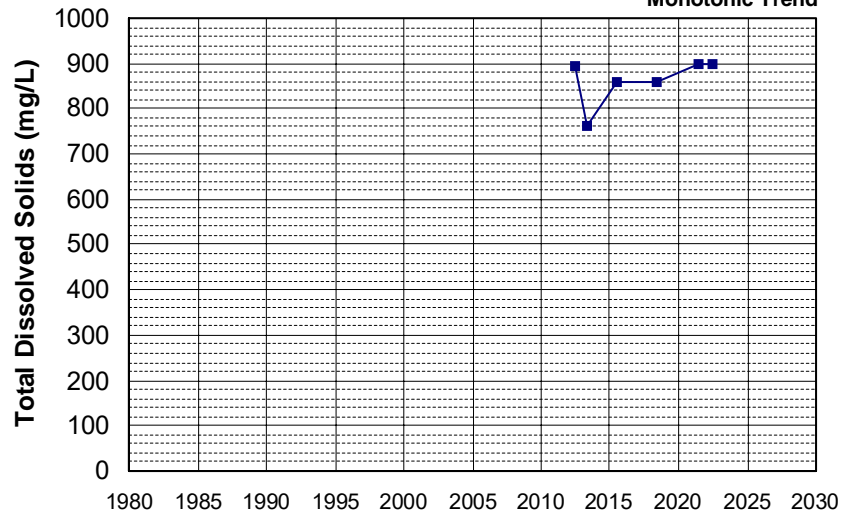
Well Name: DOD100026100-03C045BMW Well Depth (ft): 74
 Well Type: MONITORING # of Measurements: 6
 Source: WB_CLEANUP Period of Record: 2012 - 2018
 Depth Zone: Upper Trend Since 2000: Insufficient Evidence of Monotonic Trend



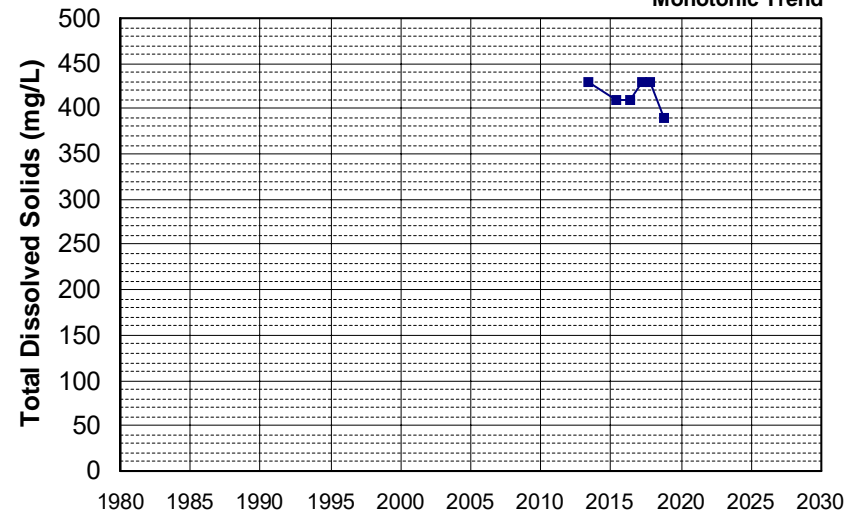
Well Name: L10005342355-MFP-6D Well Depth (ft): 28.06
 Well Type: MONITORING # of Measurements: 6
 Source: WB_CLEANUP Period of Record: 2012 - 2020
 Depth Zone: Upper Trend Since 2000: Insufficient Evidence of Monotonic Trend



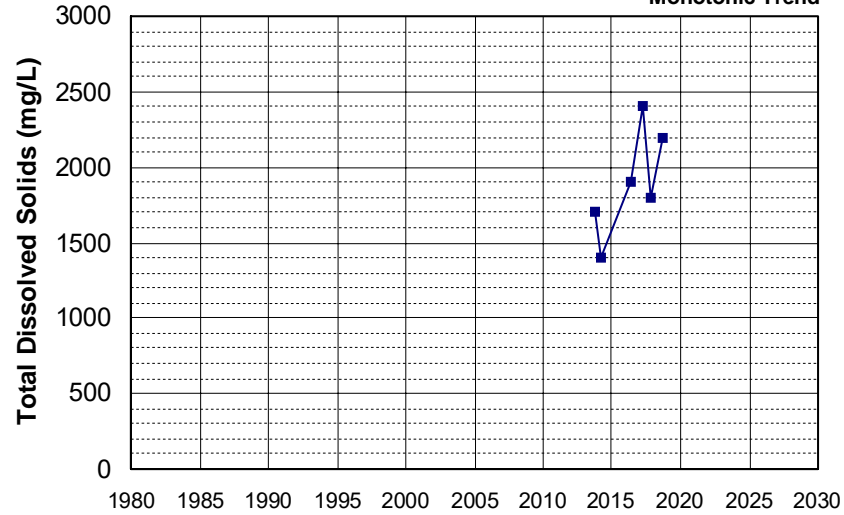
Well Name: L10007874268-MW-182 Well Depth (ft): 26
 Well Type: MONITORING # of Measurements: 6
 Source: WB_CLEANUP Period of Record: 2012 - 2022
 Depth Zone: Upper Trend Since 2000: Insufficient Evidence of Monotonic Trend



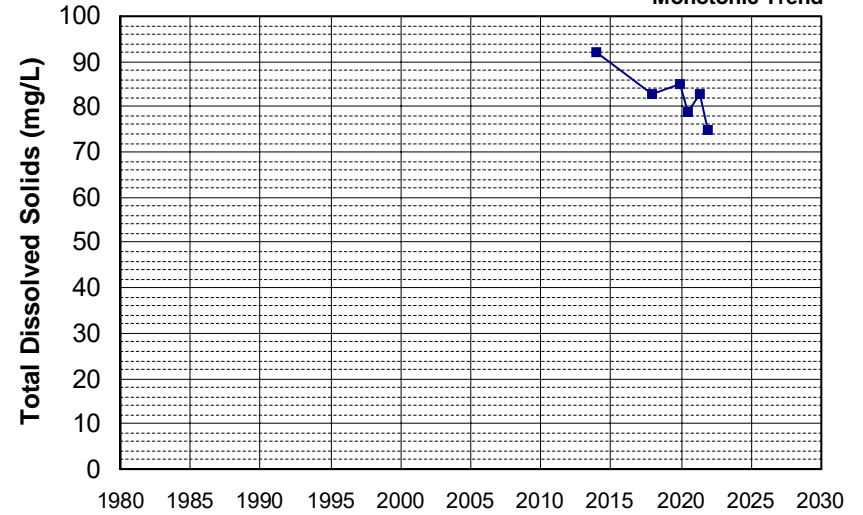
Well Name: L10005342355-MFP-2 Well Depth (ft): 39.8
 Well Type: MONITORING # of Measurements: 6
 Source: WB_CLEANUP Period of Record: 2013 - 2018
 Depth Zone: Upper Trend Since 2000: Insufficient Evidence of Monotonic Trend



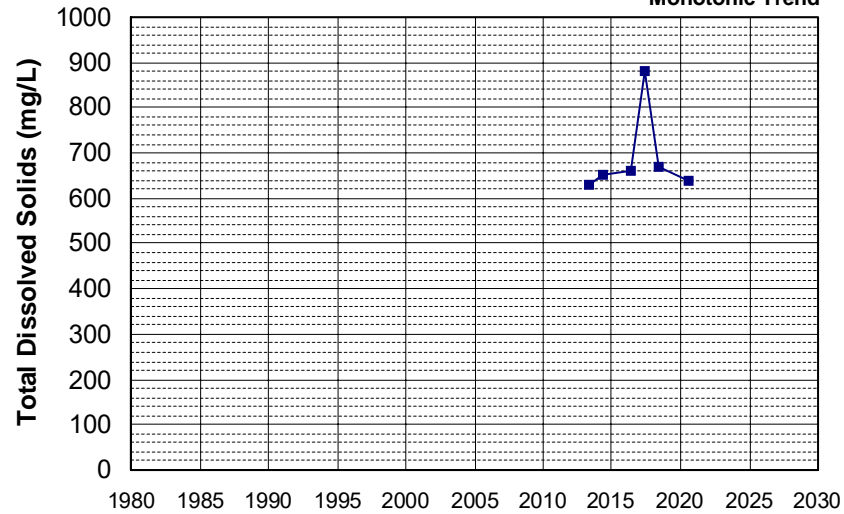
Well Name: L10005342355-SP-13
 Well Type: MONITORING
 Source: WB_CLEANUP
 Depth Zone: Upper
 Well Depth (ft): 42.1
 # of Measurements: 6
 Period of Record: 2013 - 2018
 Trend Since 2000: Insufficient Evidence of Monotonic Trend



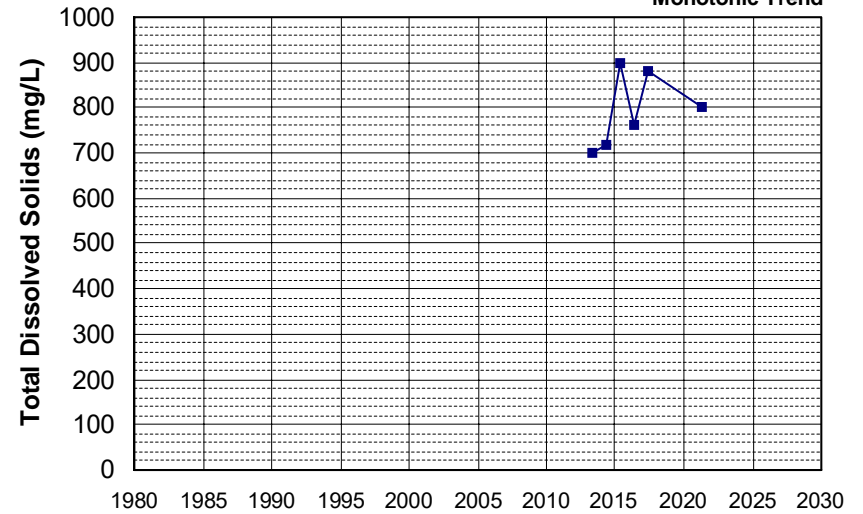
Well Name: L10007580959-OB-3
 Well Type: MONITORING
 Source: WB_CLEANUP
 Depth Zone: Upper
 Well Depth (ft): N/A
 # of Measurements: 6
 Period of Record: 2013 - 2021
 Trend Since 2000: Insufficient Evidence of Monotonic Trend



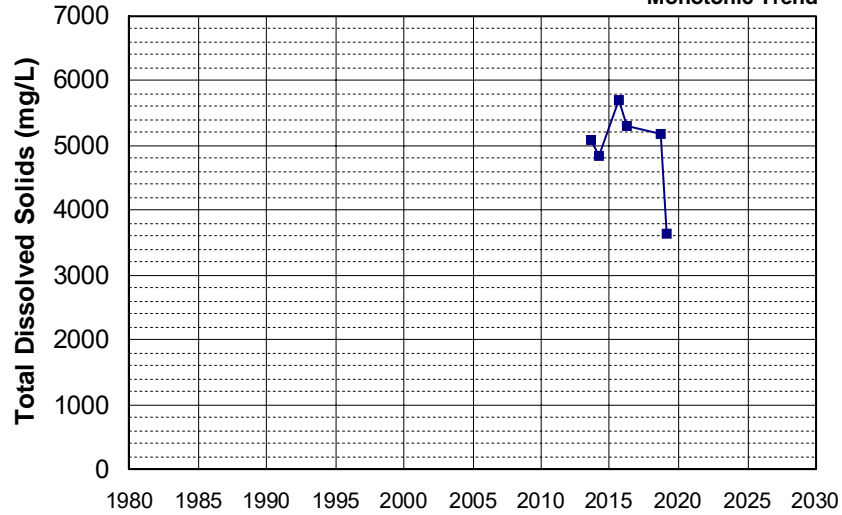
Well Name: L10007874268-MW-087
 Well Type: MONITORING
 Source: WB_CLEANUP
 Depth Zone: Upper
 Well Depth (ft): 29.3
 # of Measurements: 6
 Period of Record: 2013 - 2020
 Trend Since 2000: Insufficient Evidence of Monotonic Trend



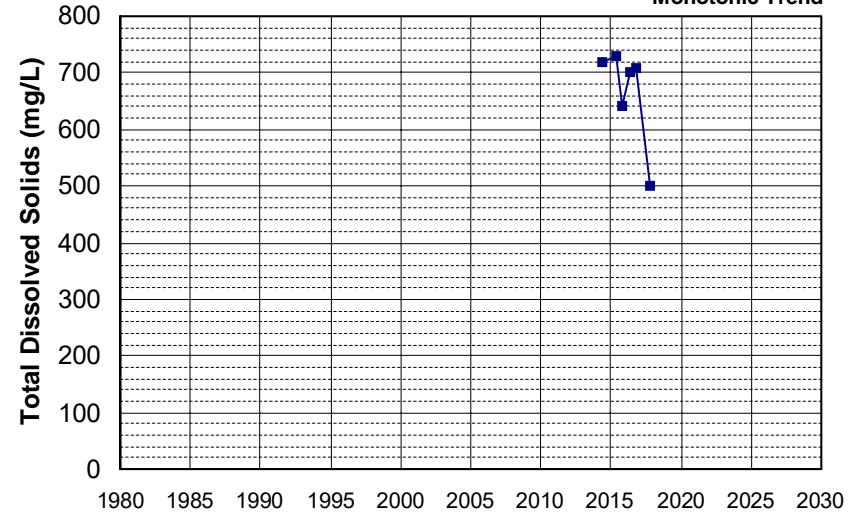
Well Name: L10007874268-MW-138
 Well Type: MONITORING
 Source: WB_CLEANUP
 Depth Zone: Upper
 Well Depth (ft): 64.9
 # of Measurements: 6
 Period of Record: 2013 - 2021
 Trend Since 2000: Insufficient Evidence of Monotonic Trend



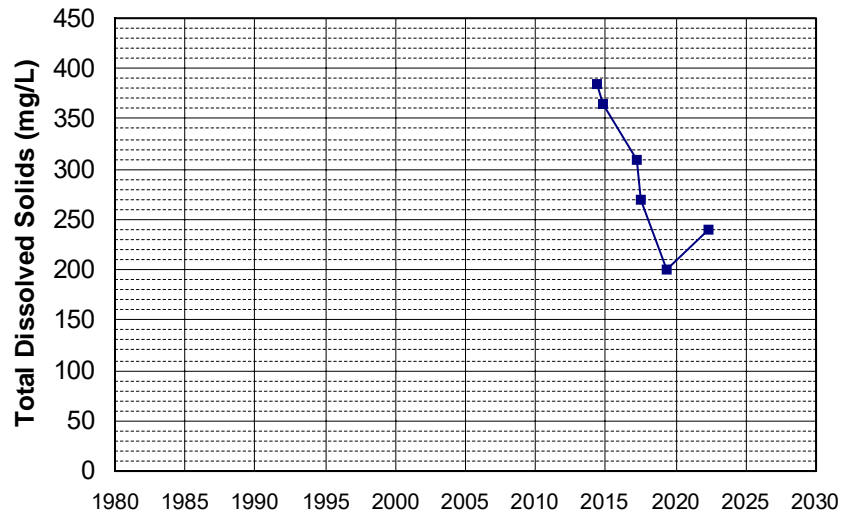
Well Name: SL185462917-GM-2
 Well Type: MONITORING
 Source: WB_CLEANUP
 Depth Zone: Upper
 Well Depth (ft): 18.5
 # of Measurements: 6
 Period of Record: 2013 - 2019
 Trend Since 2000: Insufficient Evidence of Monotonic Trend



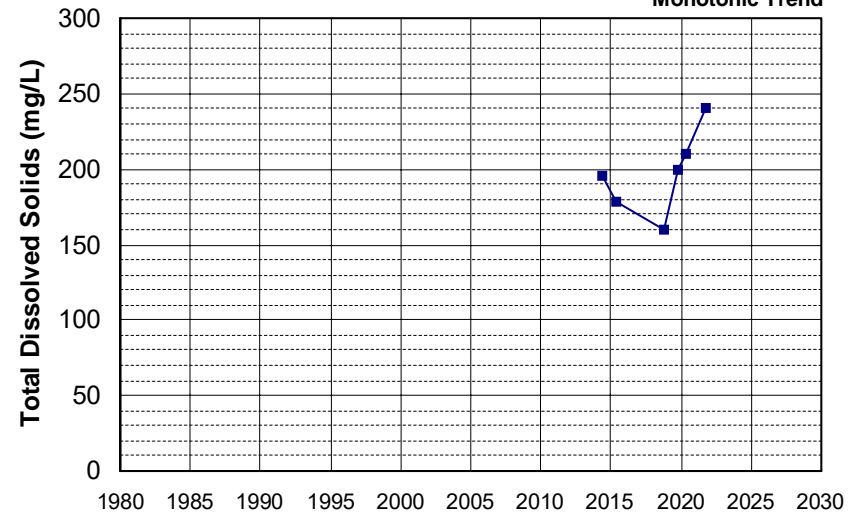
Well Name: L10005519750-AS MW-1
 Well Type: MONITORING
 Source: WB_CLEANUP
 Depth Zone: Upper
 Well Depth (ft): 105
 # of Measurements: 6
 Period of Record: 2014 - 2017
 Trend Since 2000: Insufficient Evidence of Monotonic Trend



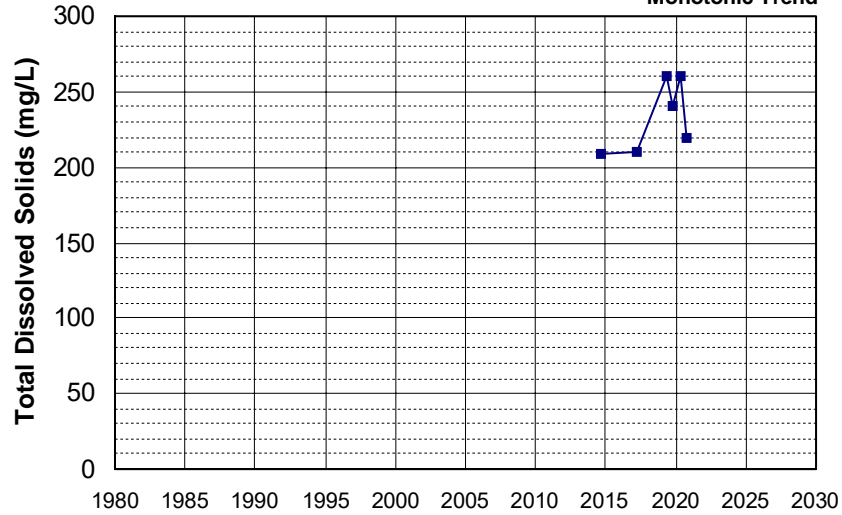
Well Name: L10007396297-MW-15A
 Well Type: MONITORING
 Source: WB_CLEANUP
 Depth Zone: Upper
 Well Depth (ft): 202
 # of Measurements: 6
 Period of Record: 2014 - 2022
 Trend Since 2000: Decreasing Trend



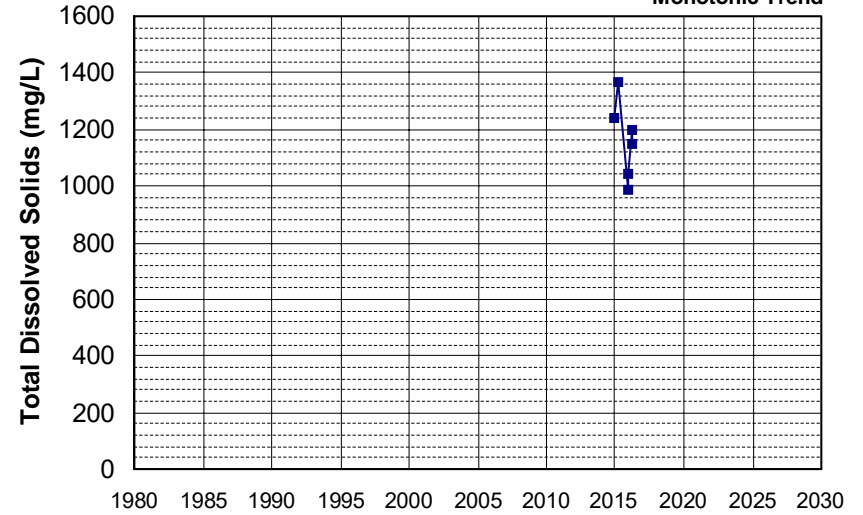
Well Name: L10007396297-MW-22B
 Well Type: MONITORING
 Source: WB_CLEANUP
 Depth Zone: Upper
 Well Depth (ft): 216
 # of Measurements: 6
 Period of Record: 2014 - 2021
 Trend Since 2000: Insufficient Evidence of Monotonic Trend



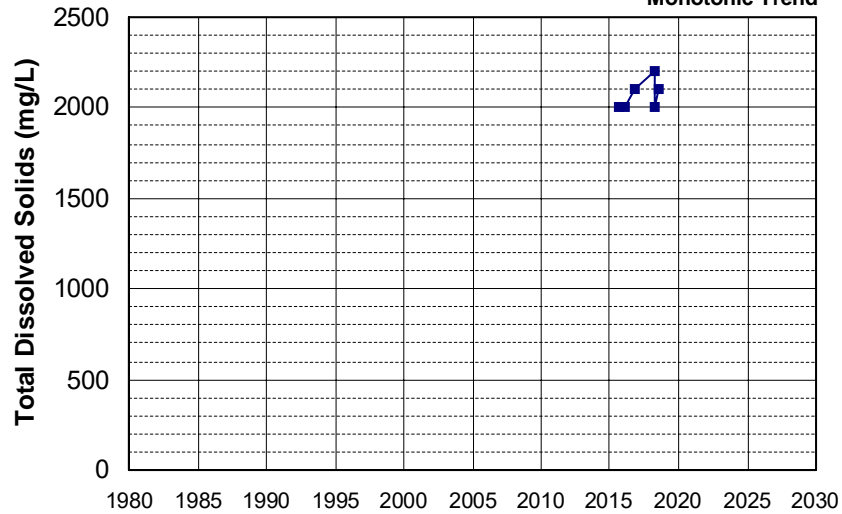
Well Name: L10007396297-MW-37B
 Well Depth (ft): 250
 Well Type: MONITORING
 # of Measurements: 6
 Source: WB_CLEANUP
 Period of Record: 2014 - 2020
 Depth Zone: Upper
 Trend Since 2000: Insufficient Evidence of Monotonic Trend



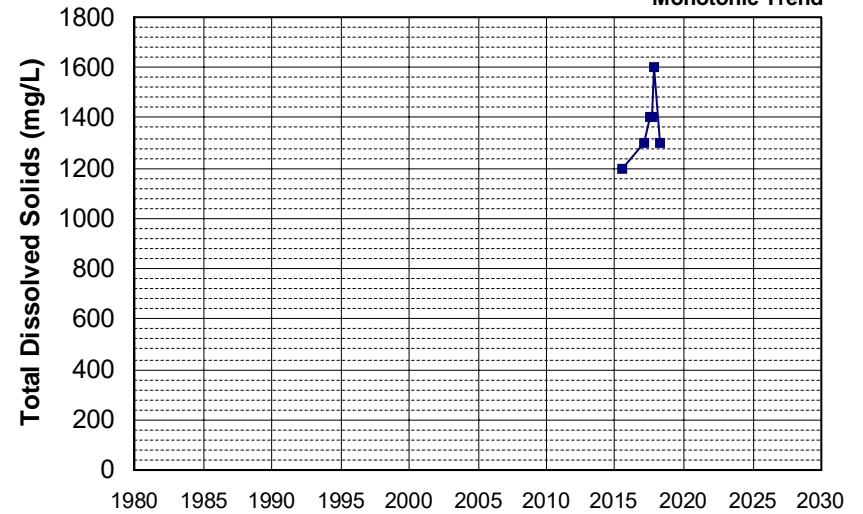
Well Name: SL186112969-49MW-6D
 Well Depth (ft): 50
 Well Type: MONITORING
 # of Measurements: 6
 Source: WB_CLEANUP
 Period of Record: 2014 - 2016
 Depth Zone: Upper
 Trend Since 2000: Insufficient Evidence of Monotonic Trend



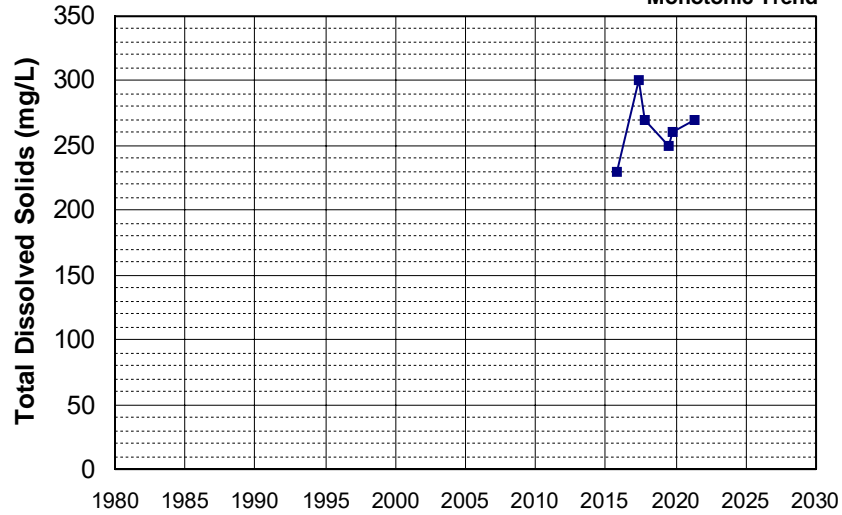
Well Name: L10007011530-G-34
 Well Depth (ft): 25
 Well Type: MONITORING
 # of Measurements: 6
 Source: WB_CLEANUP
 Period of Record: 2015 - 2018
 Depth Zone: Upper
 Trend Since 2000: Insufficient Evidence of Monotonic Trend



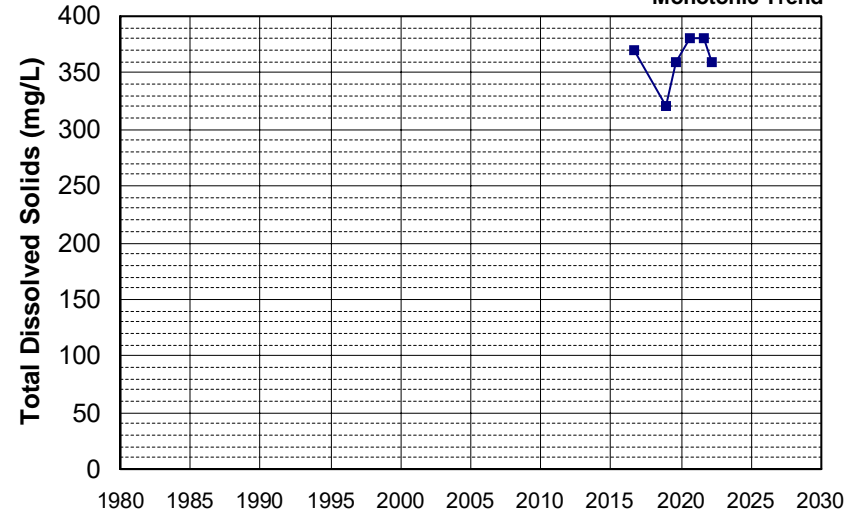
Well Name: L10007011530-G-35
 Well Depth (ft): 30.33
 Well Type: MONITORING
 # of Measurements: 6
 Source: WB_CLEANUP
 Period of Record: 2015 - 2018
 Depth Zone: Upper
 Trend Since 2000: Insufficient Evidence of Monotonic Trend



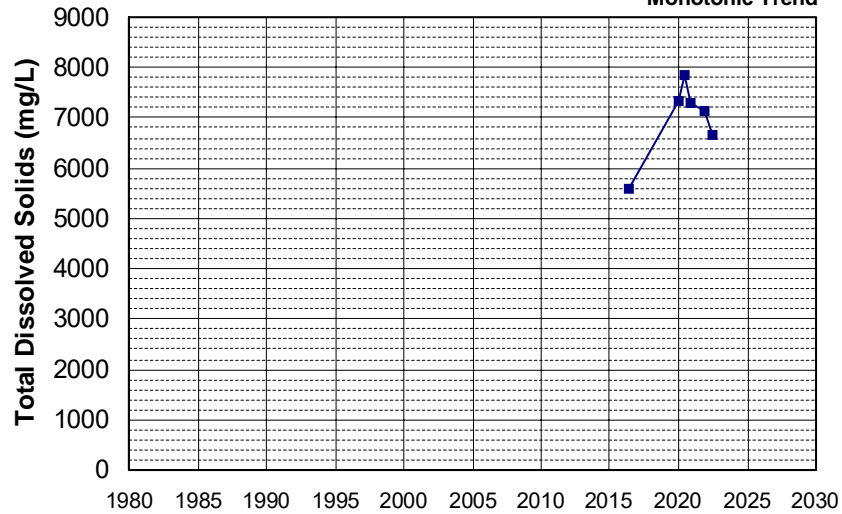
Well Name: L10008601447-MW-12
 Well Type: MONITORING
 Source: WB_CLEANUP
 Depth Zone: Upper
 Well Depth (ft): 137
 # of Measurements: 6
 Period of Record: 2015 - 2021
 Trend Since 2000: Insufficient Evidence of Monotonic Trend



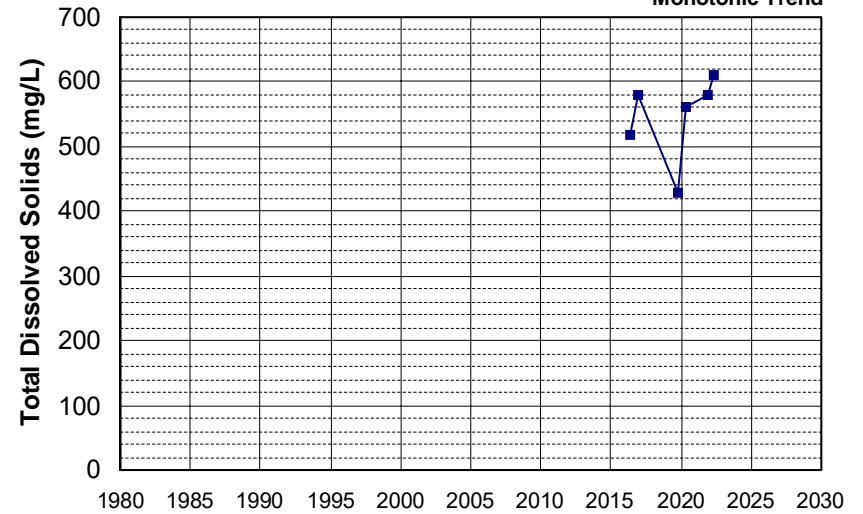
Well Name: CA5700712_001_001
 Well Type: MUNICIPAL
 Source: DDW
 Depth Zone: Upper
 Well Depth (ft): N/A
 # of Measurements: 6
 Period of Record: 2016 - 2022
 Trend Since 2000: Insufficient Evidence of Monotonic Trend



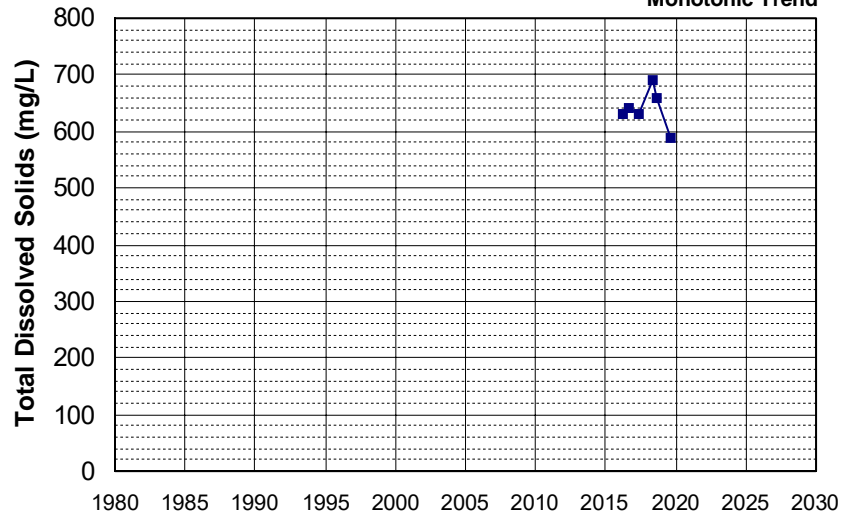
Well Name: L10001773161-11R
 Well Type: MONITORING
 Source: WB_CLEANUP
 Depth Zone: Upper
 Well Depth (ft): N/A
 # of Measurements: 6
 Period of Record: 2016 - 2022
 Trend Since 2000: Insufficient Evidence of Monotonic Trend



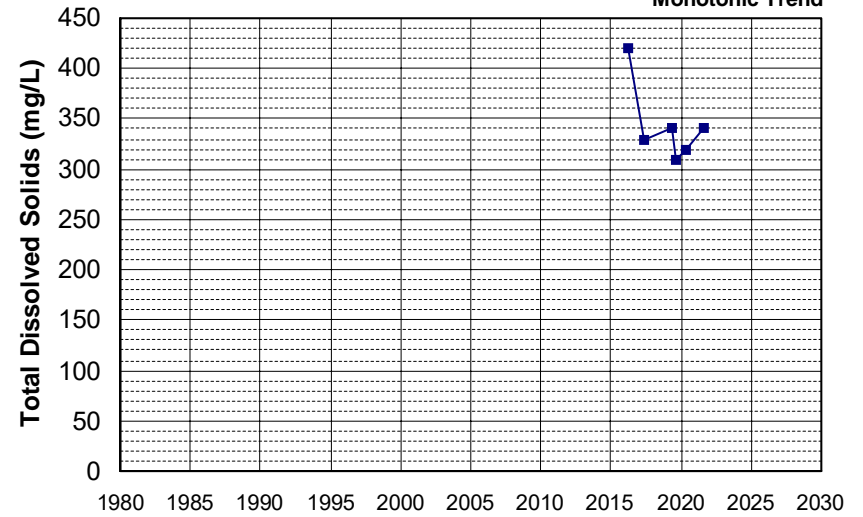
Well Name: L10004835054-MW-A-1
 Well Type: MONITORING
 Source: WB_CLEANUP
 Depth Zone: Upper
 Well Depth (ft): 30
 # of Measurements: 6
 Period of Record: 2016 - 2022
 Trend Since 2000: Insufficient Evidence of Monotonic Trend



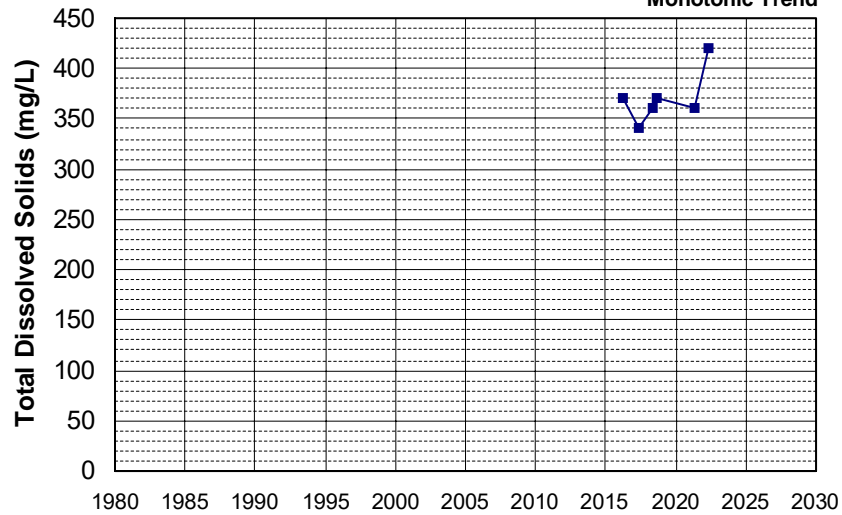
Well Name: L10007002783-MW-309
 Well Depth (ft): 81.79
 Well Type: MONITORING
 # of Measurements: 6
 Source: WB_CLEANUP
 Period of Record: 2016 - 2019
 Depth Zone: Upper
 Trend Since 2000: Insufficient Evidence of Monotonic Trend



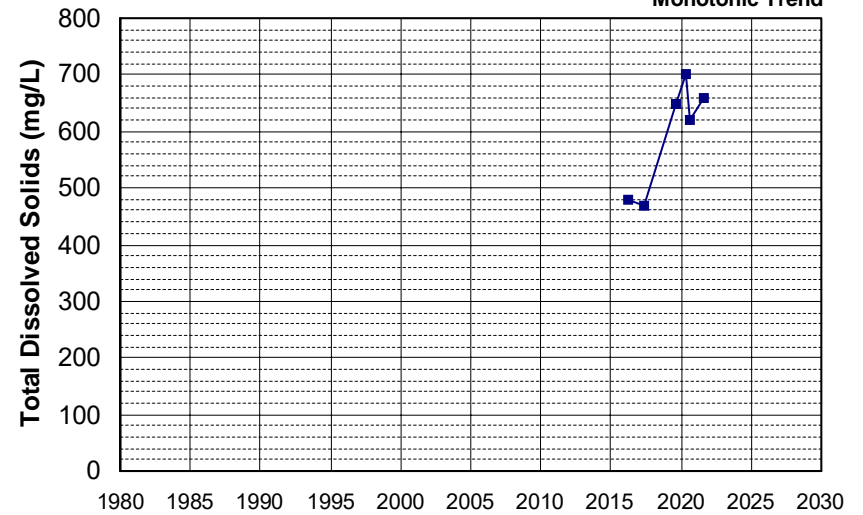
Well Name: L10007002783-MW-312
 Well Depth (ft): 74.11
 Well Type: MONITORING
 # of Measurements: 6
 Source: WB_CLEANUP
 Period of Record: 2016 - 2021
 Depth Zone: Upper
 Trend Since 2000: Insufficient Evidence of Monotonic Trend



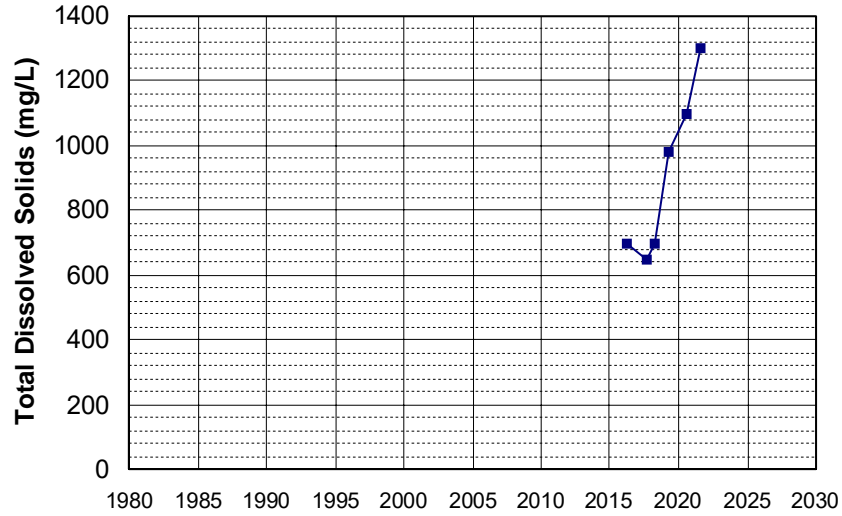
Well Name: L10007002783-MW-314
 Well Depth (ft): 68.75
 Well Type: MONITORING
 # of Measurements: 6
 Source: WB_CLEANUP
 Period of Record: 2016 - 2022
 Depth Zone: Upper
 Trend Since 2000: Insufficient Evidence of Monotonic Trend



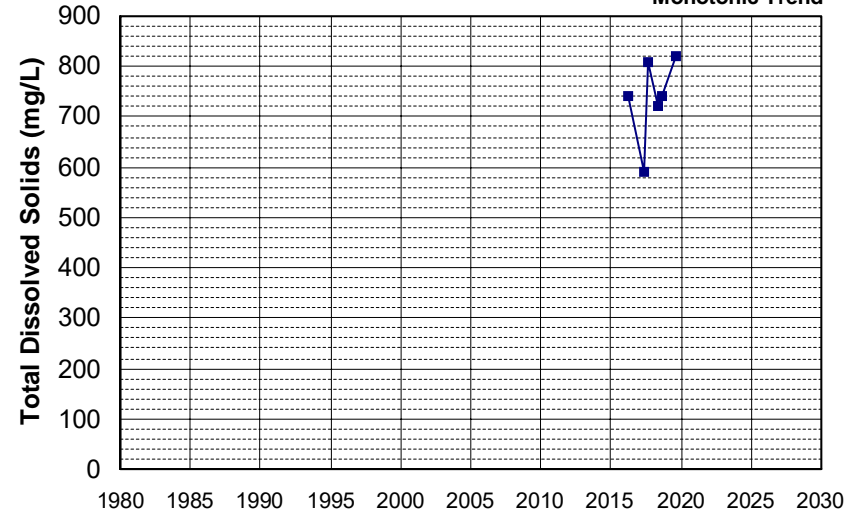
Well Name: L10007002783-MW-320
 Well Depth (ft): 67.77
 Well Type: MONITORING
 # of Measurements: 6
 Source: WB_CLEANUP
 Period of Record: 2016 - 2021
 Depth Zone: Upper
 Trend Since 2000: Insufficient Evidence of Monotonic Trend



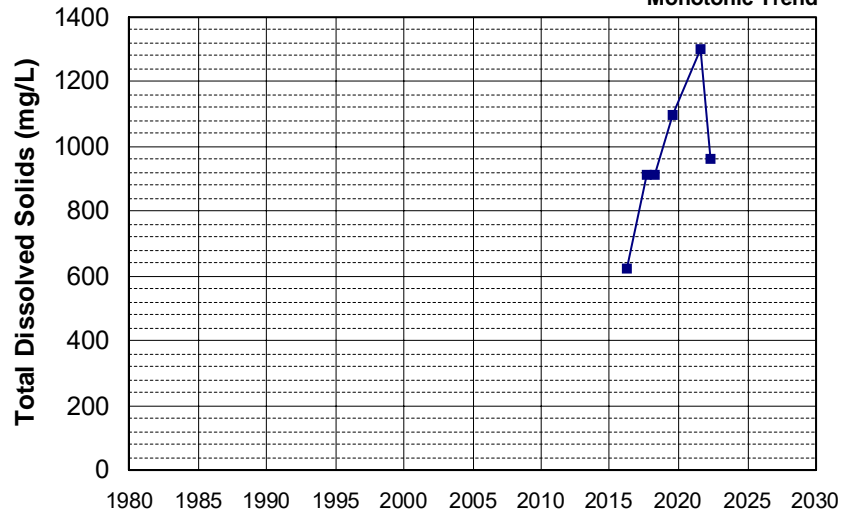
Well Name: L10007002783-MW-323
 Well Type: MONITORING
 Source: WB_CLEANUP
 Depth Zone: Upper
 Well Depth (ft): 70.72
 # of Measurements: 6
 Period of Record: 2016 - 2021
 Trend Since 2000: Increasing Trend



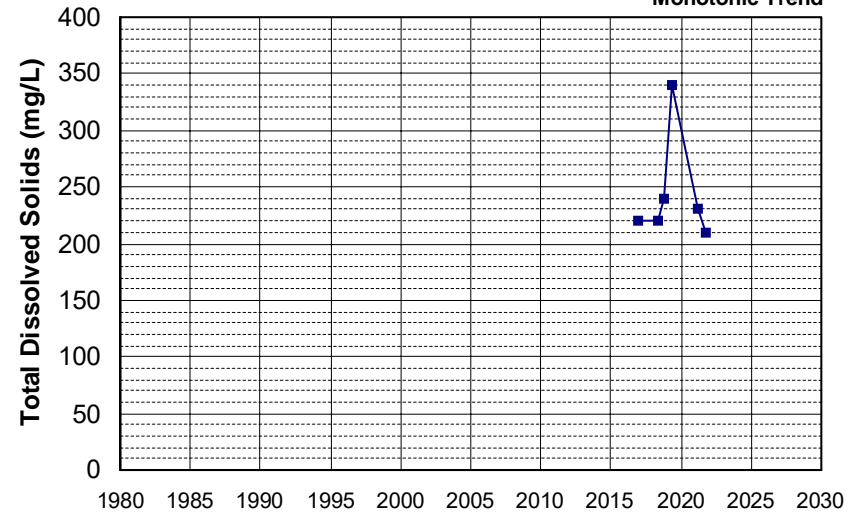
Well Name: L10007002783-MW-339
 Well Type: MONITORING
 Source: WB_CLEANUP
 Depth Zone: Upper
 Well Depth (ft): 66.32
 # of Measurements: 6
 Period of Record: 2016 - 2019
 Trend Since 2000: Insufficient Evidence of Monotonic Trend



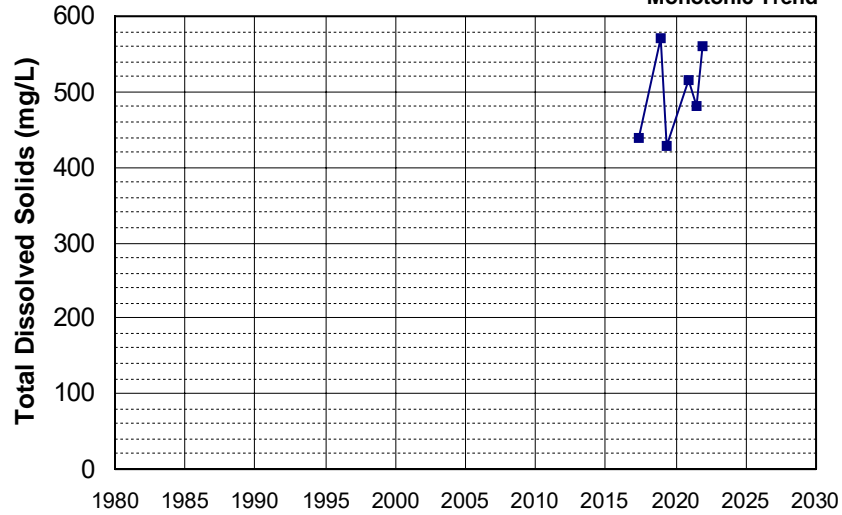
Well Name: L10007002783-MW-341
 Well Type: MONITORING
 Source: WB_CLEANUP
 Depth Zone: Upper
 Well Depth (ft): 76.45
 # of Measurements: 6
 Period of Record: 2016 - 2022
 Trend Since 2000: Insufficient Evidence of Monotonic Trend



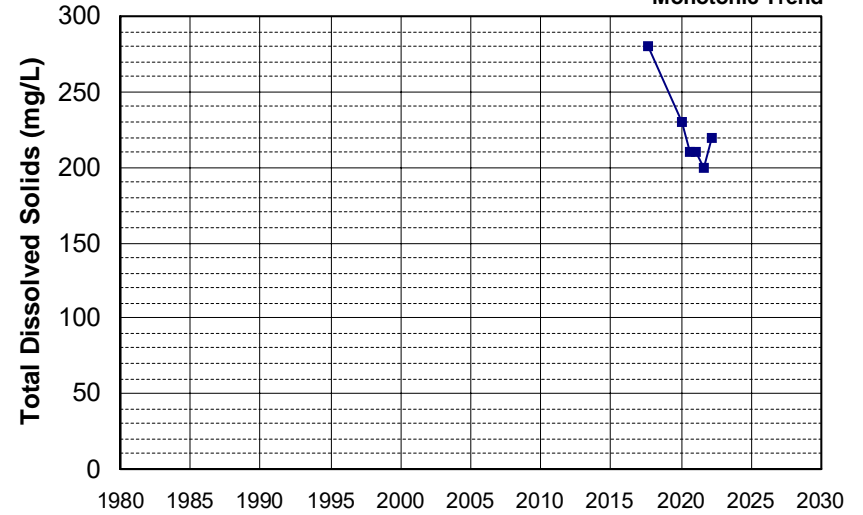
Well Name: L10007939295-CW-19D
 Well Type: MONITORING
 Source: WB_CLEANUP
 Depth Zone: Upper
 Well Depth (ft): N/A
 # of Measurements: 6
 Period of Record: 2016 - 2021
 Trend Since 2000: Insufficient Evidence of Monotonic Trend



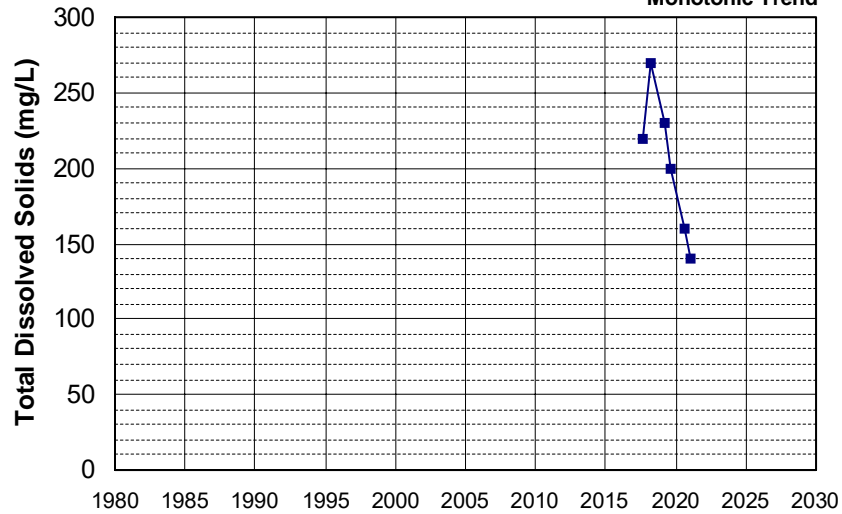
Well Name: L10001773161-HA-3R
 Well Type: MONITORING
 Source: WB_CLEANUP
 Depth Zone: Upper
 Well Depth (ft): N/A
 # of Measurements: 6
 Period of Record: 2017 - 2021
 Trend Since 2000: Insufficient Evidence of Monotonic Trend



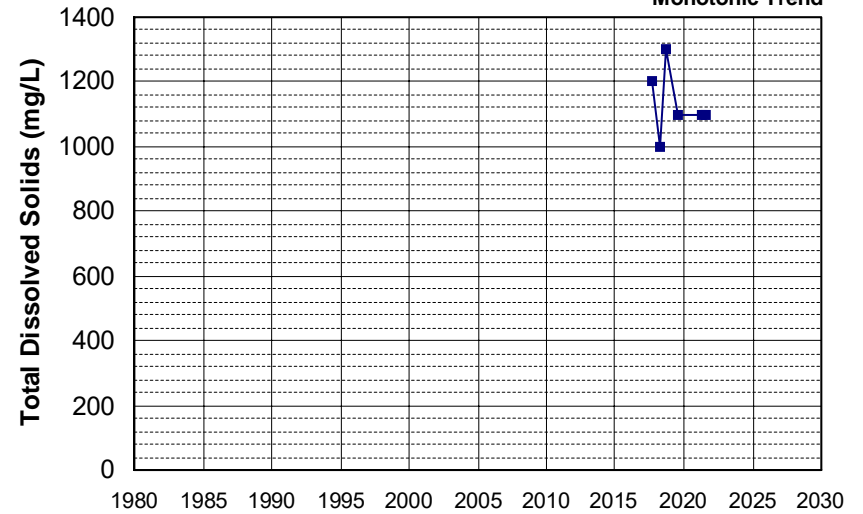
Well Name: L10001937128-MW-16S
 Well Type: MONITORING
 Source: WB_CLEANUP
 Depth Zone: Upper
 Well Depth (ft): N/A
 # of Measurements: 6
 Period of Record: 2017 - 2022
 Trend Since 2000: Insufficient Evidence of Monotonic Trend



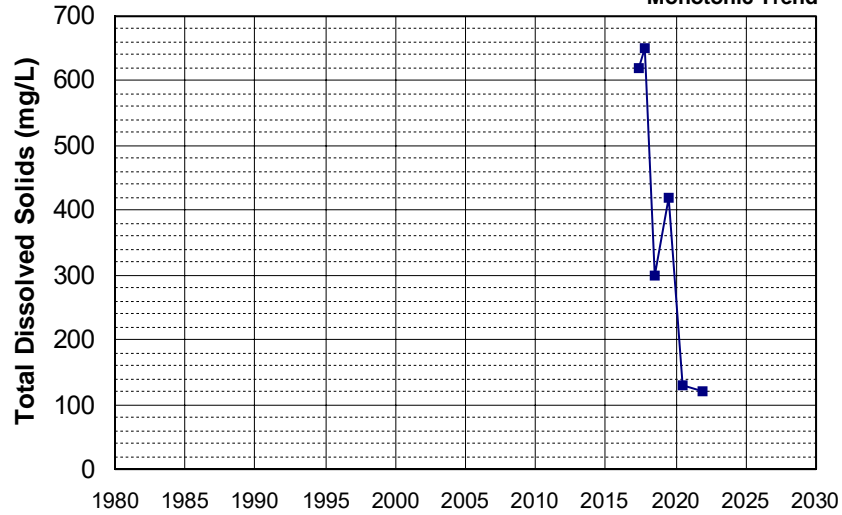
Well Name: L10001937128-MW-2S
 Well Type: MONITORING
 Source: WB_CLEANUP
 Depth Zone: Upper
 Well Depth (ft): N/A
 # of Measurements: 6
 Period of Record: 2017 - 2021
 Trend Since 2000: Insufficient Evidence of Monotonic Trend



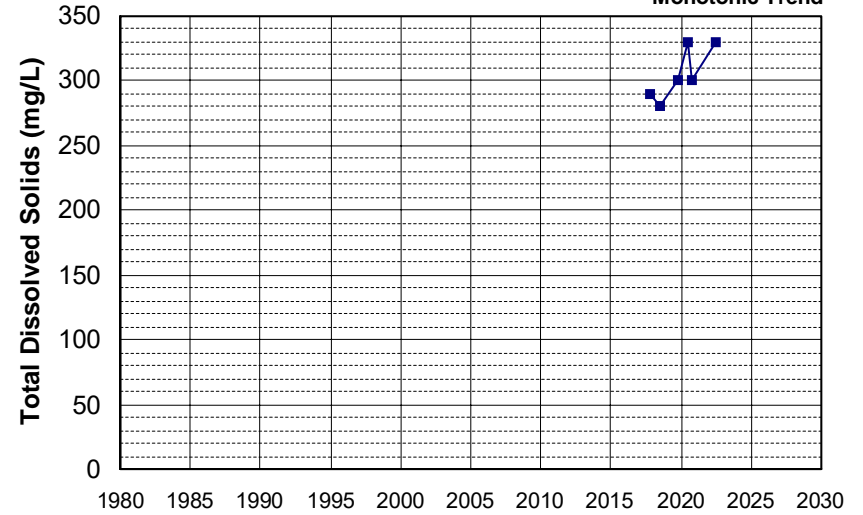
Well Name: L10007002783-MW-316
 Well Type: MONITORING
 Source: WB_CLEANUP
 Depth Zone: Upper
 Well Depth (ft): 87.46
 # of Measurements: 6
 Period of Record: 2017 - 2021
 Trend Since 2000: Insufficient Evidence of Monotonic Trend



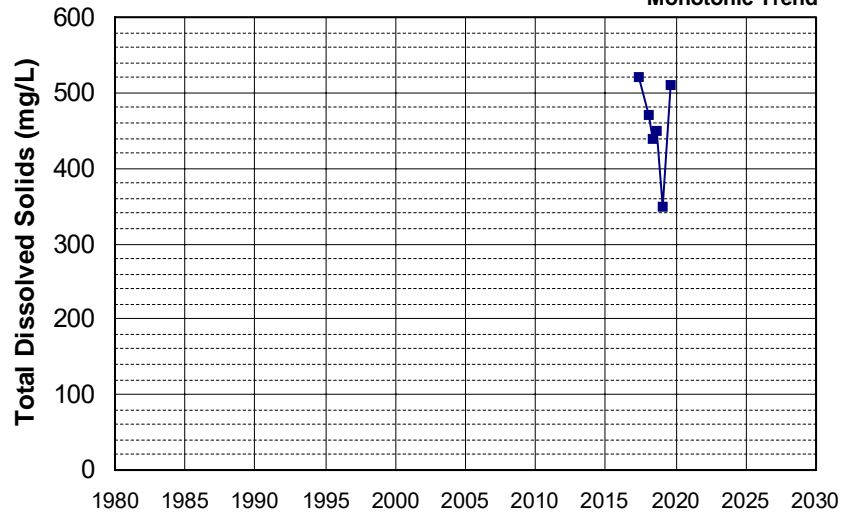
Well Name: L10007064608-MW-13
 Well Type: MONITORING
 Source: WB_CLEANUP
 Depth Zone: Upper
 Well Depth (ft): 44
 # of Measurements: 6
 Period of Record: 2017 - 2021
 Trend Since 2000: Insufficient Evidence of Monotonic Trend



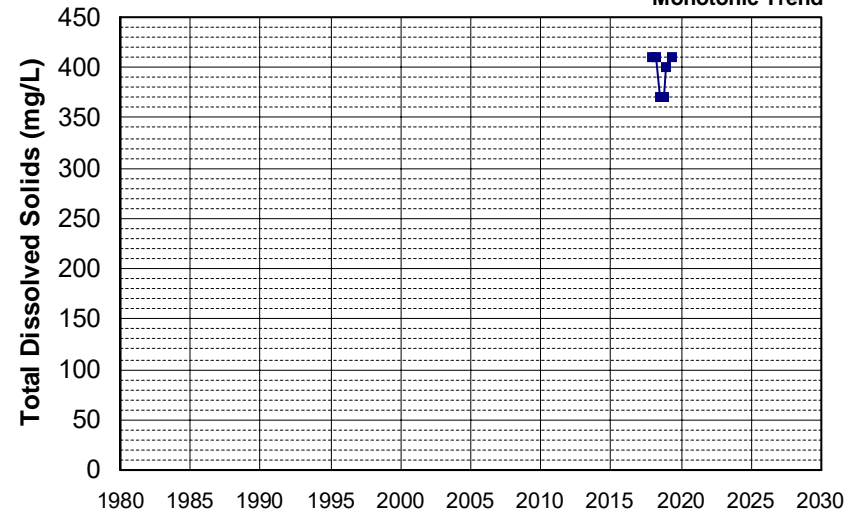
Well Name: L10007064608-UM-3
 Well Type: MONITORING
 Source: WB_CLEANUP
 Depth Zone: Upper
 Well Depth (ft): 90
 # of Measurements: 6
 Period of Record: 2017 - 2022
 Trend Since 2000: Insufficient Evidence of Monotonic Trend



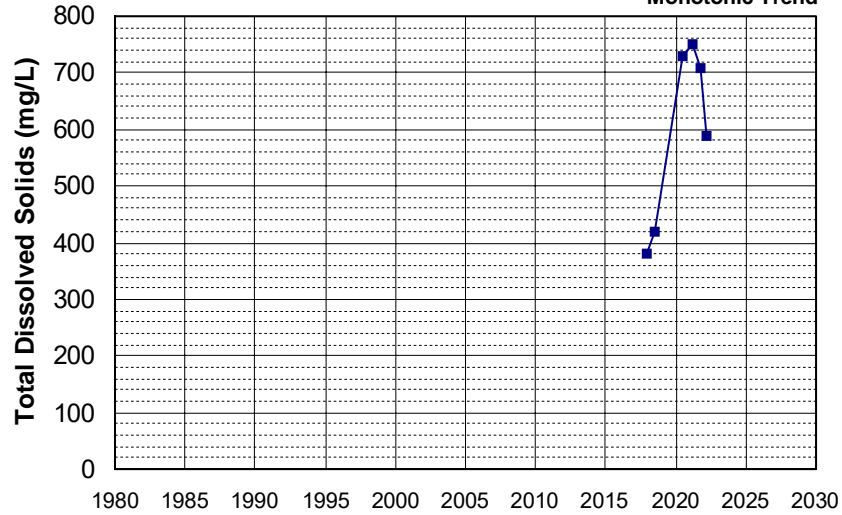
Well Name: L10009133662-MW-19
 Well Type: MONITORING
 Source: WB_CLEANUP
 Depth Zone: Upper
 Well Depth (ft): 37.4
 # of Measurements: 6
 Period of Record: 2017 - 2019
 Trend Since 2000: Insufficient Evidence of Monotonic Trend



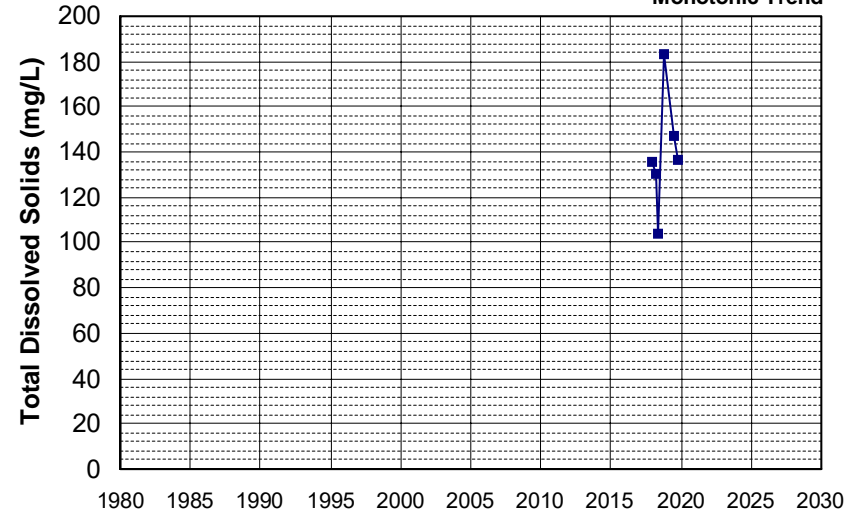
Well Name: T0606701042-MW-5
 Well Type: MONITORING
 Source: WB_CLEANUP
 Depth Zone: Upper
 Well Depth (ft): N/A
 # of Measurements: 6
 Period of Record: 2017 - 2019
 Trend Since 2000: Insufficient Evidence of Monotonic Trend



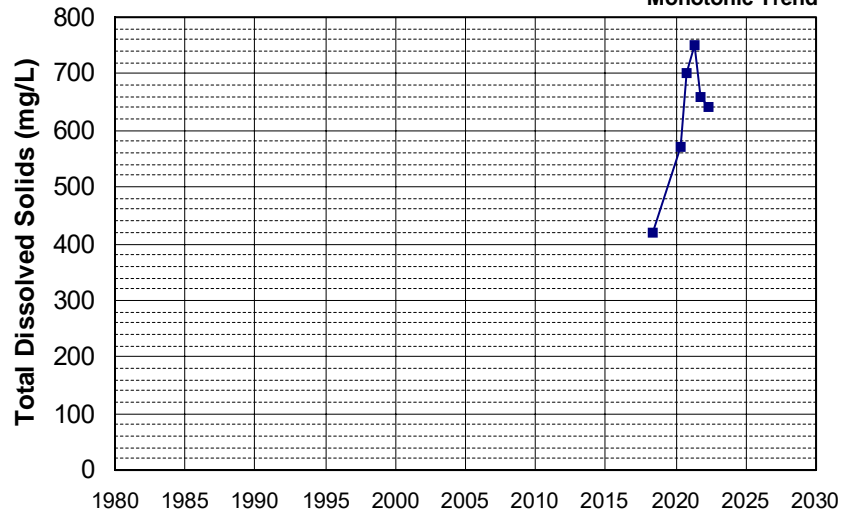
Well Name: T1000003411-FMW-10
 Well Type: MONITORING
 Source: WB_CLEANUP
 Depth Zone: Upper
 Well Depth (ft): 25
 # of Measurements: 6
 Period of Record: 2017 - 2022
 Trend Since 2000: Insufficient Evidence of Monotonic Trend



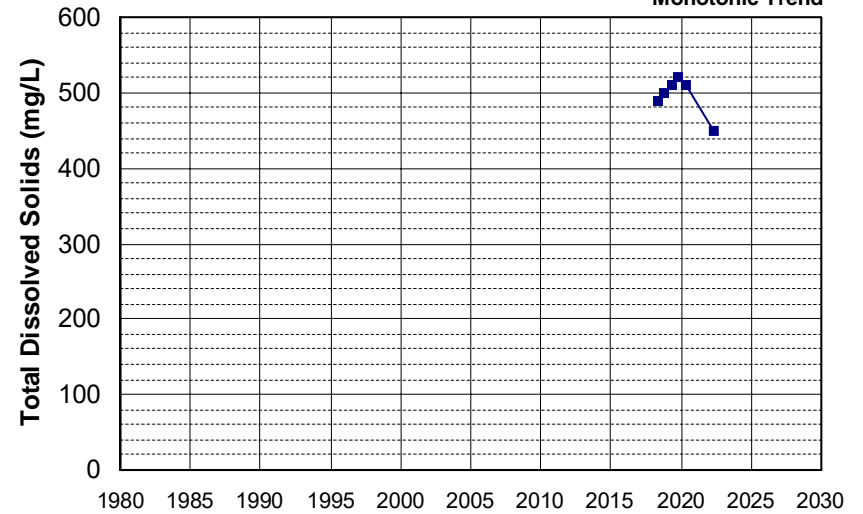
Well Name: T1000005772-NDPZ-09
 Well Type: MONITORING
 Source: WB_CLEANUP
 Depth Zone: Upper
 Well Depth (ft): N/A
 # of Measurements: 6
 Period of Record: 2017 - 2019
 Trend Since 2000: Insufficient Evidence of Monotonic Trend



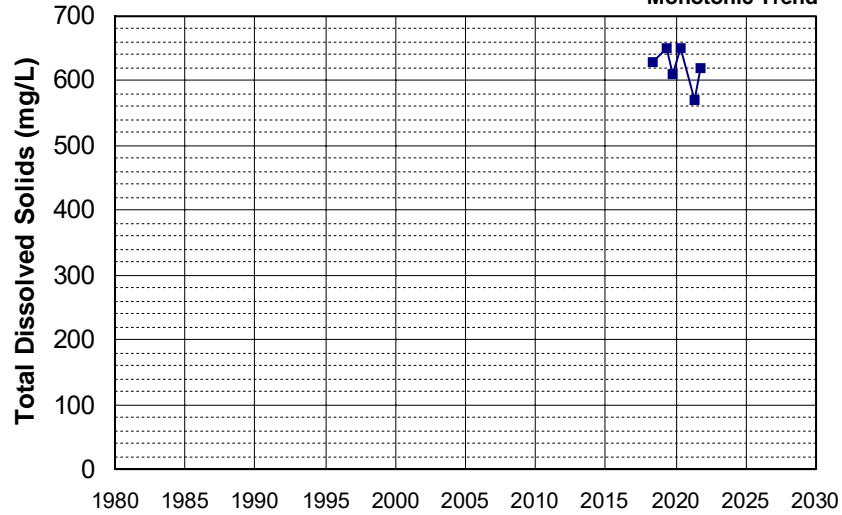
Well Name: L10009540332-MW-28
 Well Type: MONITORING
 Source: WB_CLEANUP
 Depth Zone: Upper
 Well Depth (ft): N/A
 # of Measurements: 6
 Period of Record: 2018 - 2022
 Trend Since 2000: Insufficient Evidence of Monotonic Trend



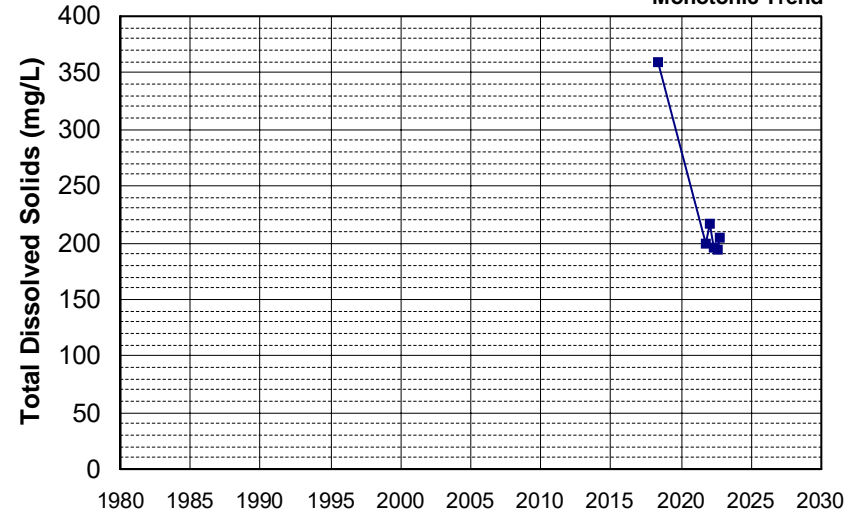
Well Name: L10009540332-MW-29
 Well Type: MONITORING
 Source: WB_CLEANUP
 Depth Zone: Upper
 Well Depth (ft): N/A
 # of Measurements: 6
 Period of Record: 2018 - 2022
 Trend Since 2000: Insufficient Evidence of Monotonic Trend



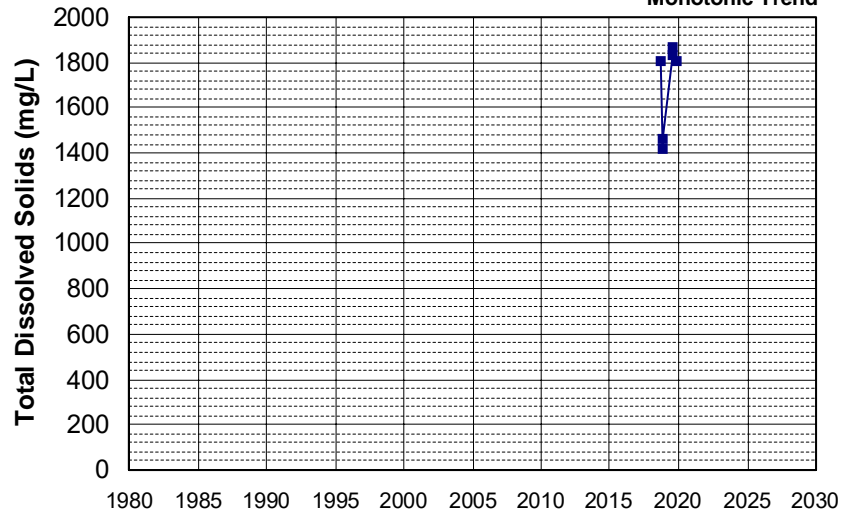
Well Name: L10009540332-MW-31
 Well Type: MONITORING
 Source: WB_CLEANUP
 Depth Zone: Upper
 Well Depth (ft): N/A
 # of Measurements: 6
 Period of Record: 2018 - 2021
 Trend Since 2000: Insufficient Evidence of Monotonic Trend



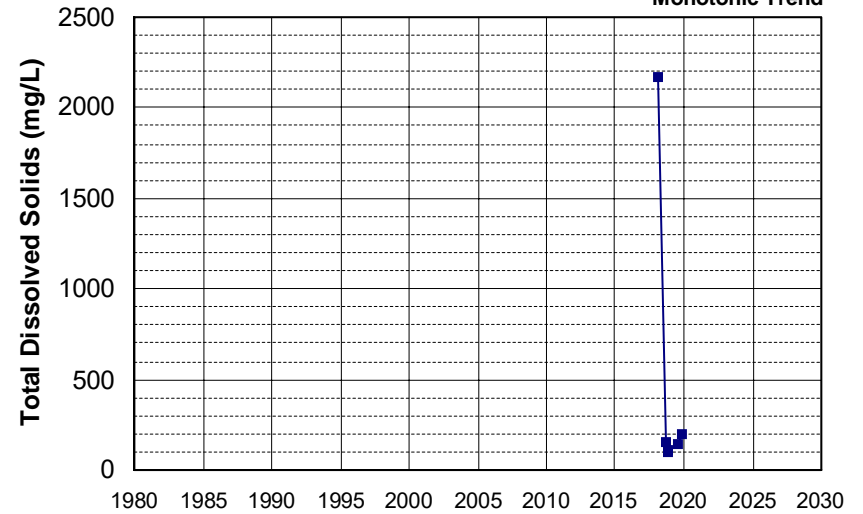
Well Name: T0608900284-MW-6
 Well Type: MONITORING
 Source: WB_CLEANUP
 Depth Zone: Upper
 Well Depth (ft): N/A
 # of Measurements: 6
 Period of Record: 2018 - 2022
 Trend Since 2000: Insufficient Evidence of Monotonic Trend



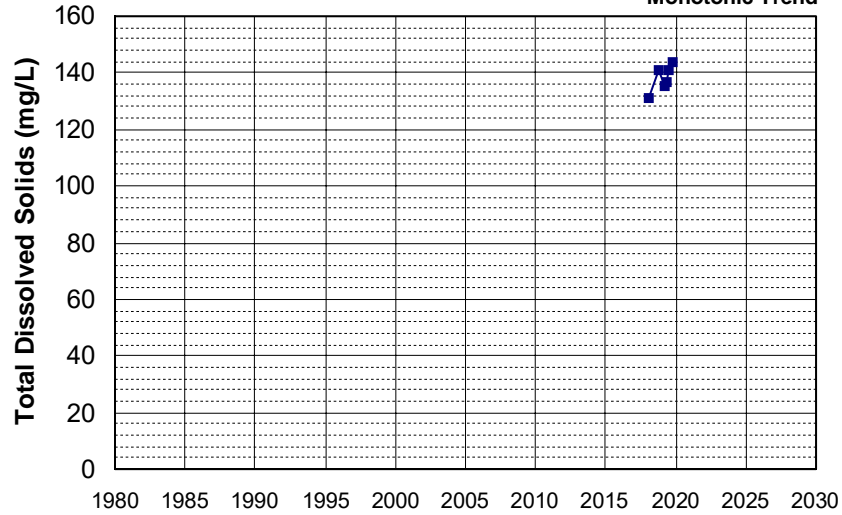
Well Name: T10000005772-NDMW-15
 Well Type: MONITORING
 Source: WB_CLEANUP
 Depth Zone: Upper
 Well Depth (ft): N/A
 # of Measurements: 6
 Period of Record: 2018 - 2019
 Trend Since 2000: Insufficient Evidence of Monotonic Trend



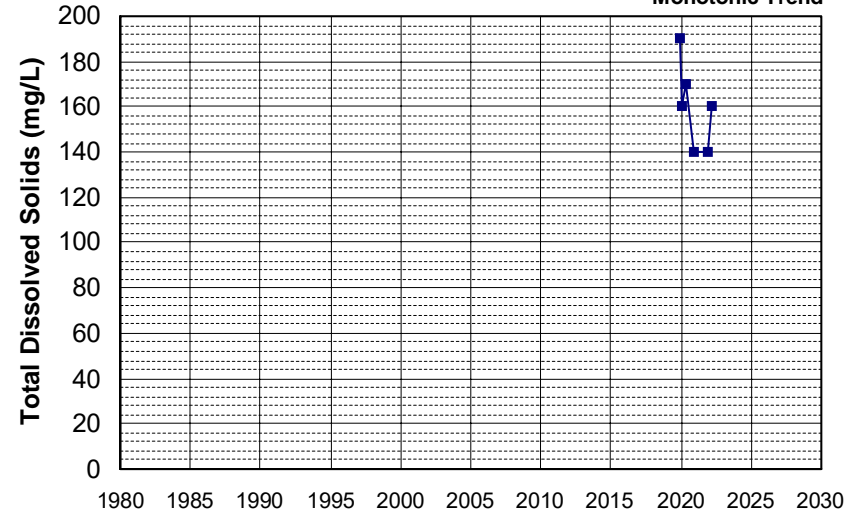
Well Name: T10000005772-PT-01
 Well Type: MONITORING
 Source: WB_CLEANUP
 Depth Zone: Upper
 Well Depth (ft): N/A
 # of Measurements: 6
 Period of Record: 2018 - 2019
 Trend Since 2000: Insufficient Evidence of Monotonic Trend



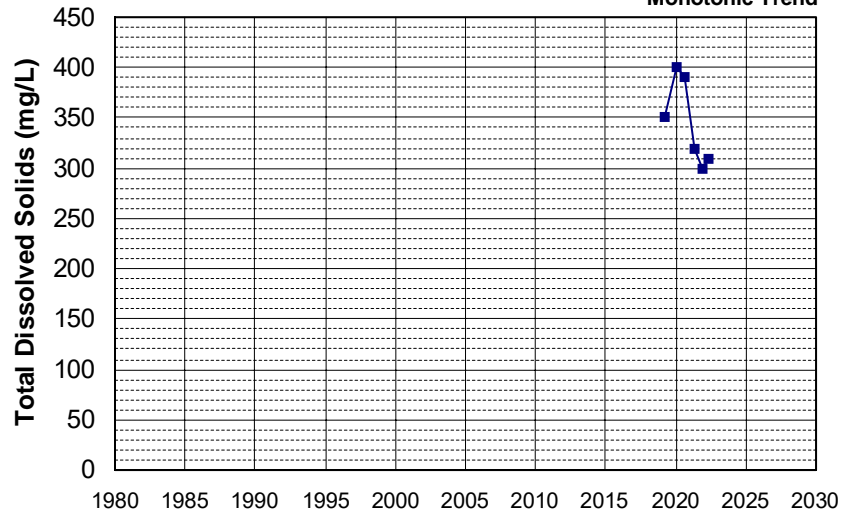
Well Name: T1000005772-SP-04S
 Well Depth (ft): N/A
 Well Type: MONITORING
 # of Measurements: 6
 Source: WB_CLEANUP
 Period of Record: 2018 - 2019
 Depth Zone: Upper
 Trend Since 2000: Insufficient Evidence of Monotonic Trend



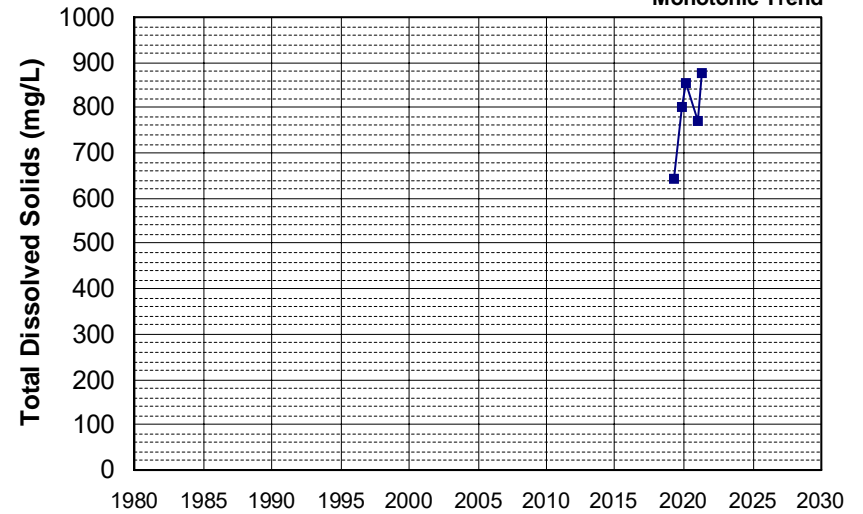
Well Name: L10001937128-MW-24
 Well Depth (ft): N/A
 Well Type: MONITORING
 # of Measurements: 6
 Source: WB_CLEANUP
 Period of Record: 2019 - 2022
 Depth Zone: Upper
 Trend Since 2000: Insufficient Evidence of Monotonic Trend



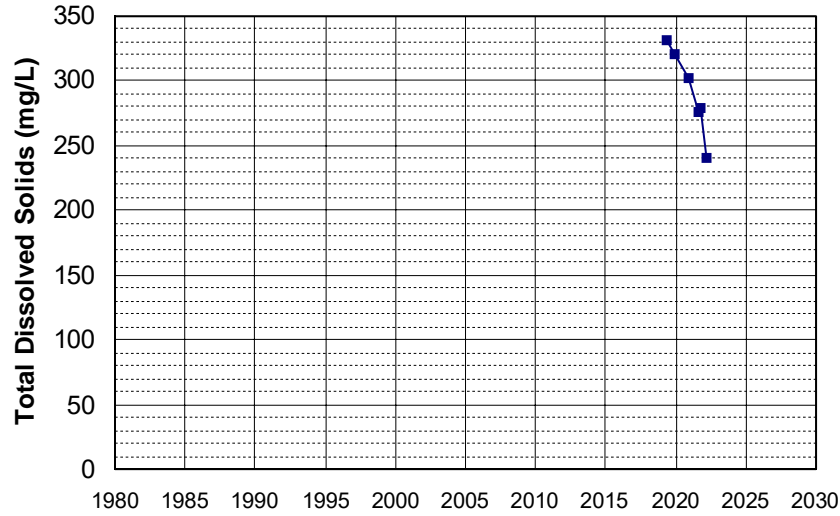
Well Name: L10001937128-MW-8S
 Well Depth (ft): N/A
 Well Type: MONITORING
 # of Measurements: 6
 Source: WB_CLEANUP
 Period of Record: 2019 - 2022
 Depth Zone: Upper
 Trend Since 2000: Insufficient Evidence of Monotonic Trend



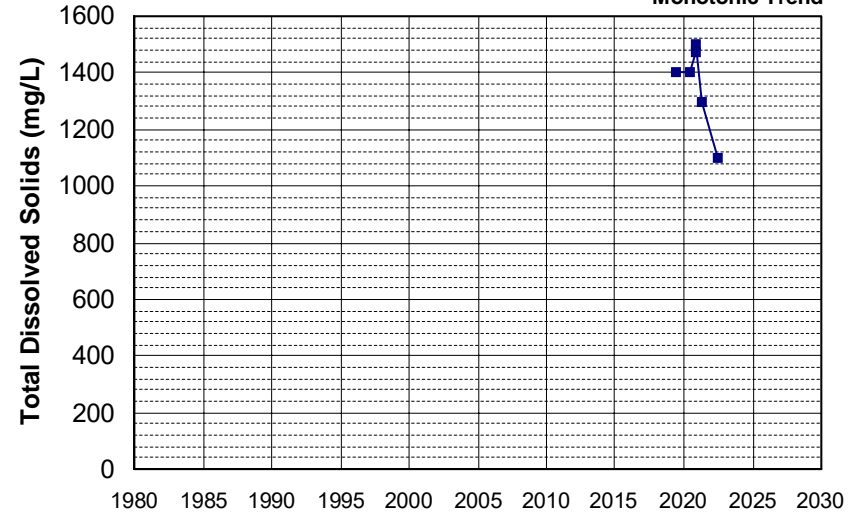
Well Name: L10002248429-GW-12
 Well Depth (ft): N/A
 Well Type: MONITORING
 # of Measurements: 6
 Source: WB_CLEANUP
 Period of Record: 2019 - 2021
 Depth Zone: Upper
 Trend Since 2000: Insufficient Evidence of Monotonic Trend



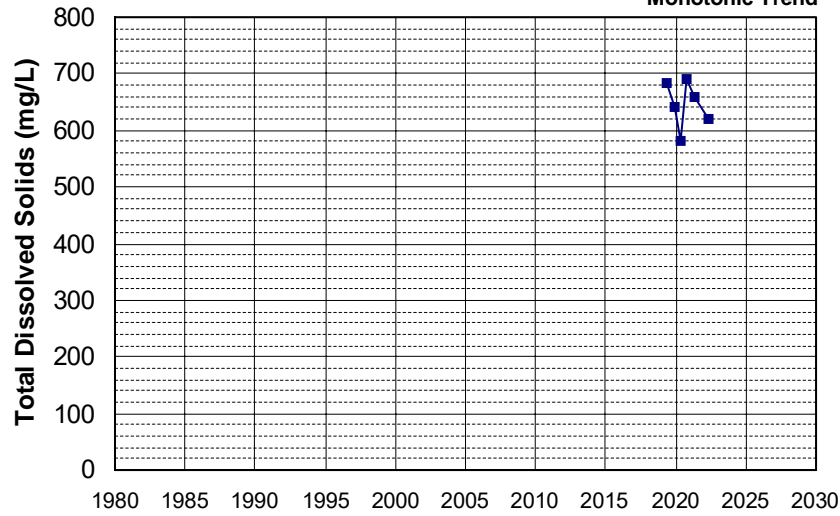
Well Name: L10002248429-GW-8
 Well Type: MONITORING
 Source: WB_CLEANUP
 Depth Zone: Upper
 Well Depth (ft): N/A
 # of Measurements: 6
 Period of Record: 2019 - 2022
 Trend Since 2000: Decreasing Trend



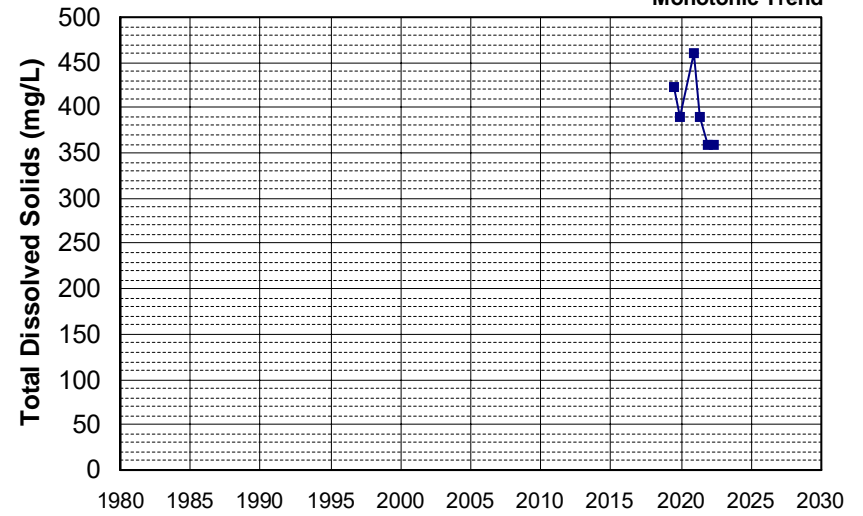
Well Name: L10009553902-MW-15A
 Well Type: MONITORING
 Source: WB_CLEANUP
 Depth Zone: Upper
 Well Depth (ft): 77
 # of Measurements: 6
 Period of Record: 2019 - 2022
 Trend Since 2000: Insufficient Evidence of Monotonic Trend



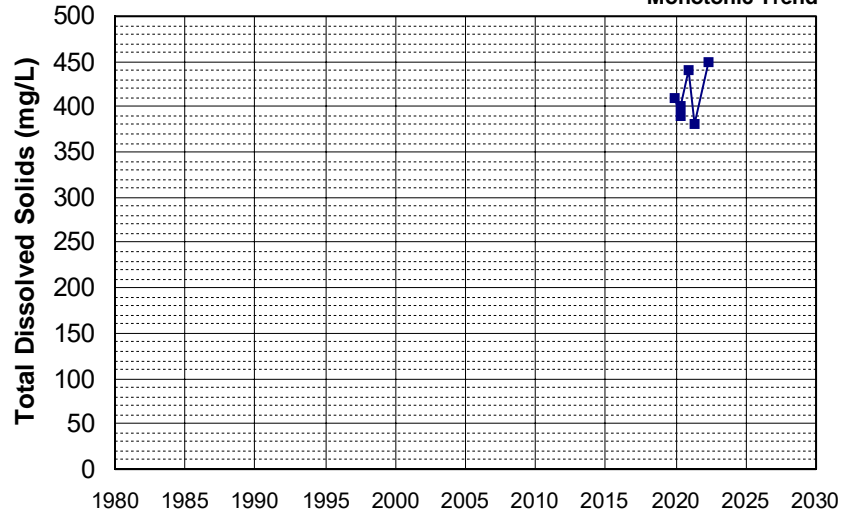
Well Name: L10009553902-MW-16A
 Well Type: MONITORING
 Source: WB_CLEANUP
 Depth Zone: Upper
 Well Depth (ft): 62
 # of Measurements: 6
 Period of Record: 2019 - 2022
 Trend Since 2000: Insufficient Evidence of Monotonic Trend



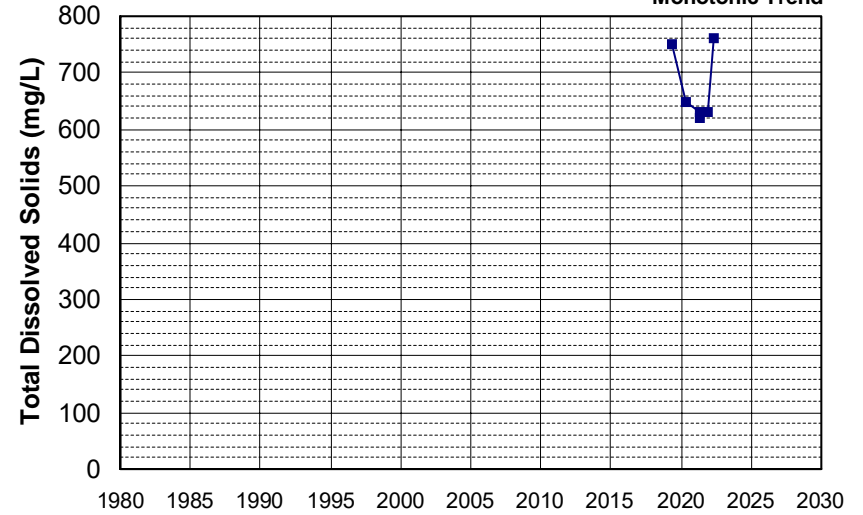
Well Name: L10009553902-MW-16C
 Well Type: MONITORING
 Source: WB_CLEANUP
 Depth Zone: Upper
 Well Depth (ft): 144
 # of Measurements: 6
 Period of Record: 2019 - 2022
 Trend Since 2000: Insufficient Evidence of Monotonic Trend



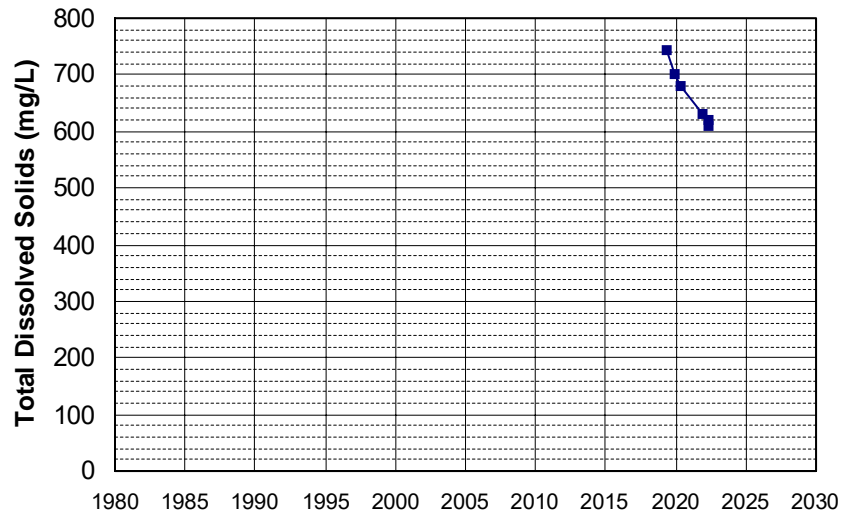
Well Name: L10009553902-MW-21C
Well Type: MONITORING
Source: WB_CLEANUP
Depth Zone: Upper
Well Depth (ft): 157.5
of Measurements: 6
Period of Record: 2019 - 2022
Trend Since 2000: Insufficient Evidence of Monotonic Trend



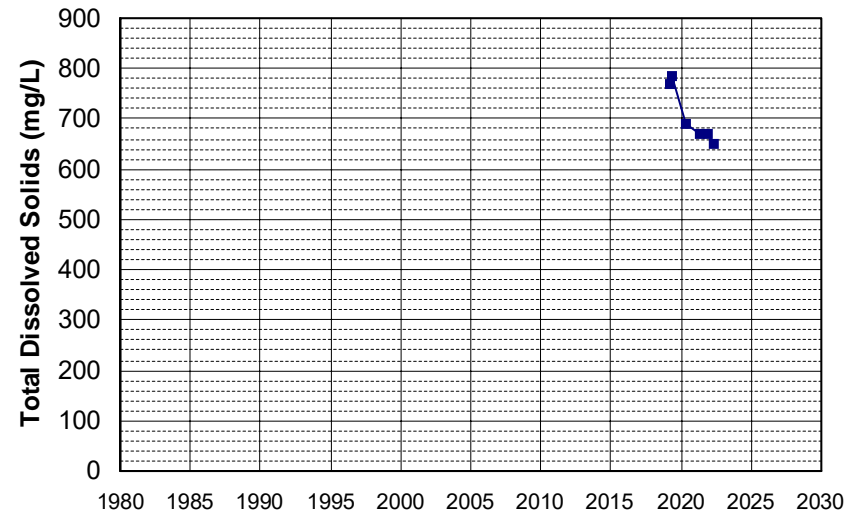
Well Name: L10009553902-MW-24B
Well Type: MONITORING
Source: WB_CLEANUP
Depth Zone: Upper
Well Depth (ft): 102.5
of Measurements: 6
Period of Record: 2019 - 2022
Trend Since 2000: Insufficient Evidence of Monotonic Trend



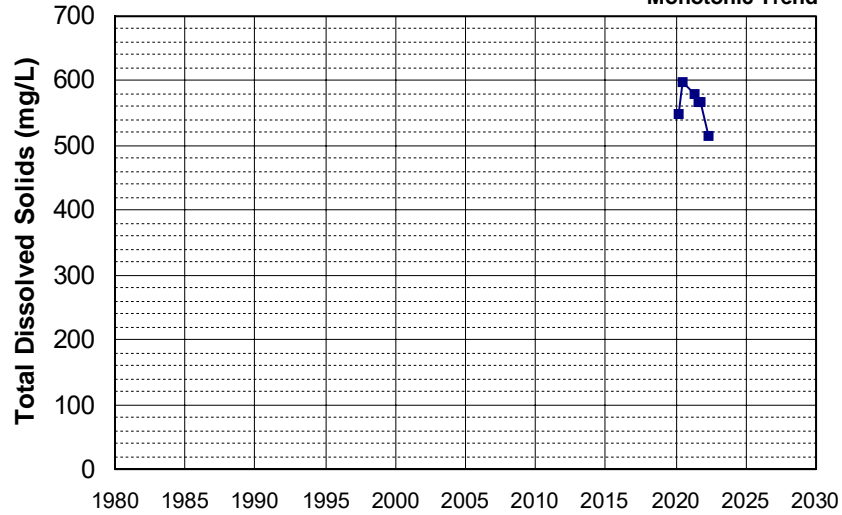
Well Name: L10009553902-MW-25B
Well Type: MONITORING
Source: WB_CLEANUP
Depth Zone: Upper
Well Depth (ft): 102.5
of Measurements: 6
Period of Record: 2019 - 2022
Trend Since 2000: Decreasing Trend



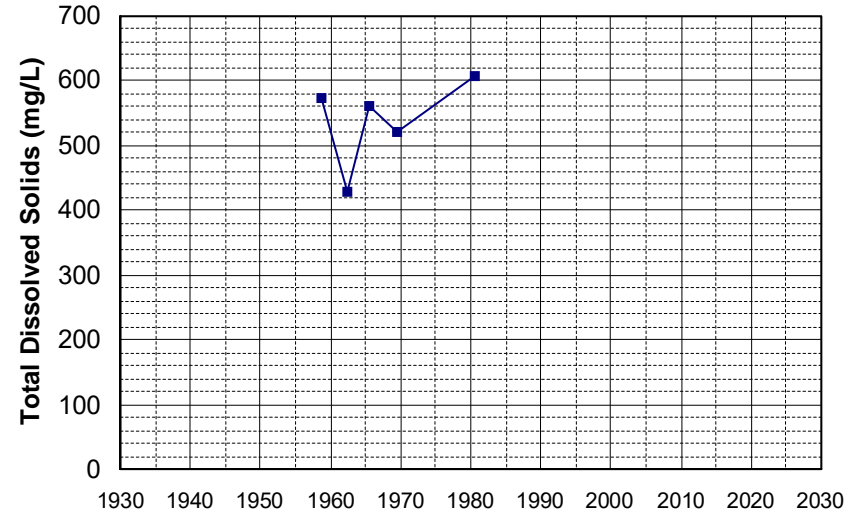
Well Name: L10009553902-MW-28B
Well Type: MONITORING
Source: WB_CLEANUP
Depth Zone: Upper
Well Depth (ft): 105.5
of Measurements: 6
Period of Record: 2019 - 2022
Trend Since 2000: Decreasing Trend



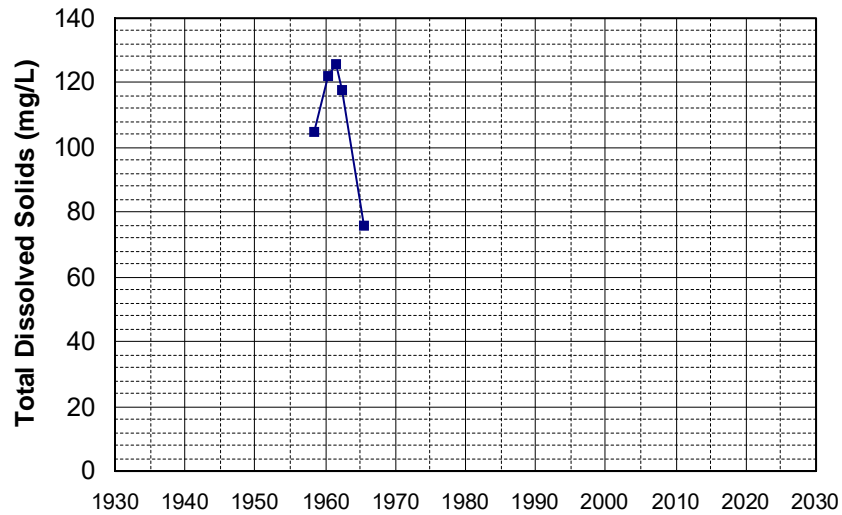
Well Name: L10002248429-GW-3
 Well Type: MONITORING
 Source: WB_CLEANUP
 Depth Zone: Upper
 Well Depth (ft): N/A
 # of Measurements: 6
 Period of Record: 2020 - 2022
 Trend Since 2000: Insufficient Evidence of Monotonic Trend



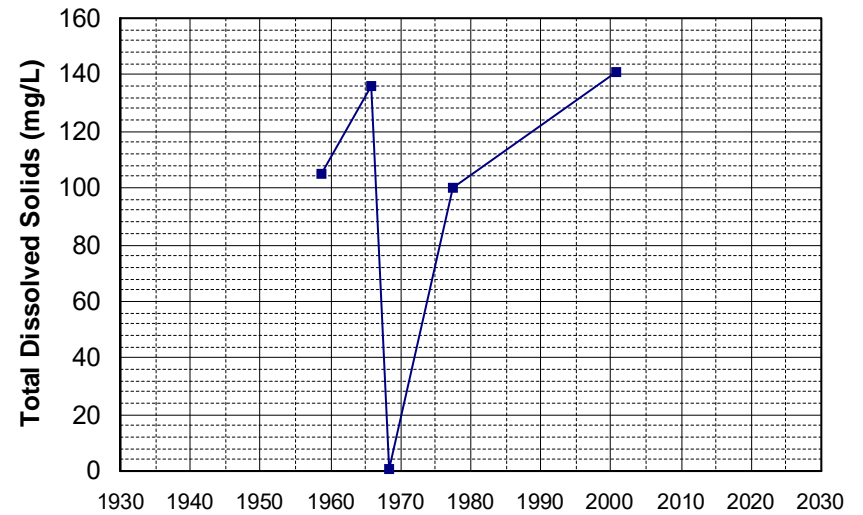
Well Name: 08N01E26F001M
 Well Type: WATER SUPPLY, OTHER
 Source: DWR
 Depth Zone: Upper
 Well Depth (ft): 201
 # of Measurements: 5
 Period of Record: 1958 - 1980
 Trend Since 2000: Insufficient Data



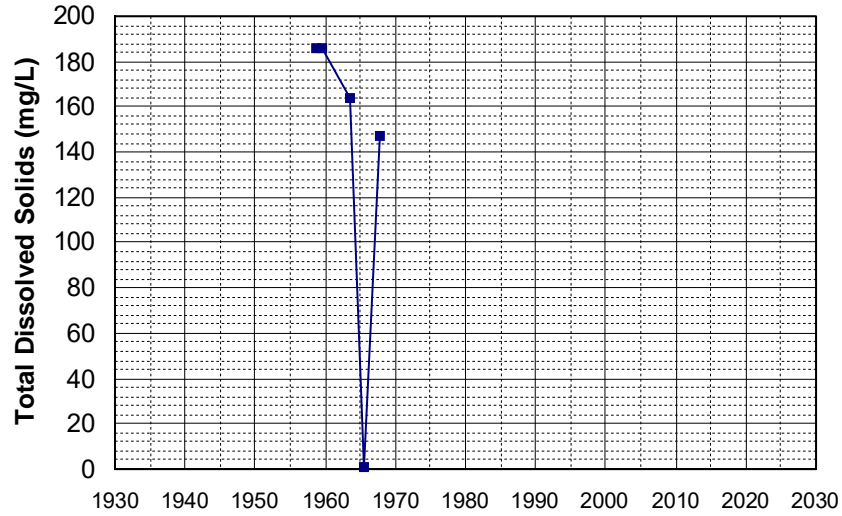
Well Name: 15N10W12K002M
 Well Type: WATER SUPPLY, OTHER
 Source: DWR
 Depth Zone: Upper
 Well Depth (ft): 120
 # of Measurements: 5
 Period of Record: 1958 - 1965
 Trend Since 2000: Insufficient Data



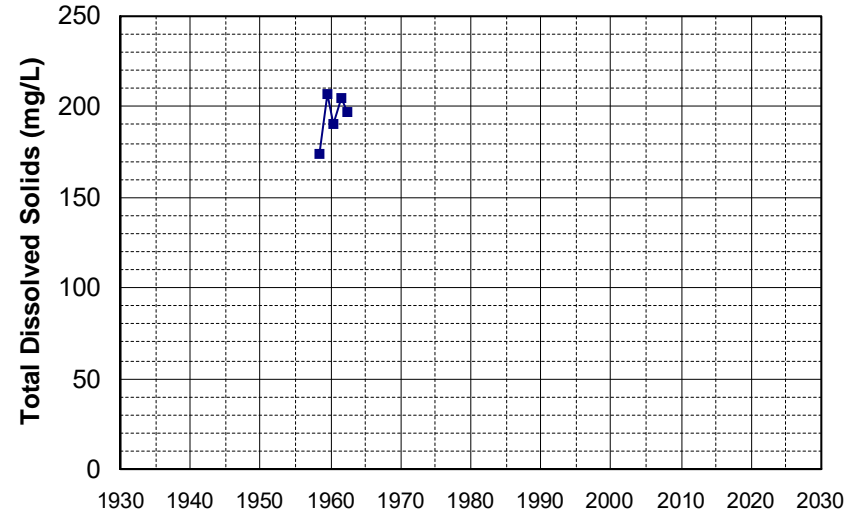
Well Name: 18N04E07A001M
 Well Type: WATER SUPPLY, OTHER
 Source: DWR
 Depth Zone: Upper
 Well Depth (ft): 181
 # of Measurements: 5
 Period of Record: 1958 - 2000
 Trend Since 2000: Insufficient Data



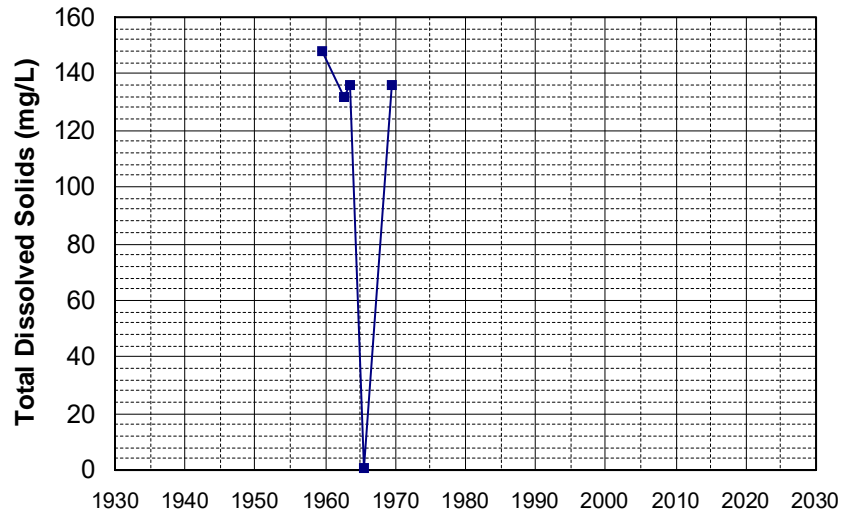
Well Name: 32N05W26M001M Well Depth (ft): 290
Well Type: WATER SUPPLY, OTHER # of Measurements: 5
Source: DWR Period of Record: 1958 - 1967
Depth Zone: Upper Trend Since 2000: Insufficient Data



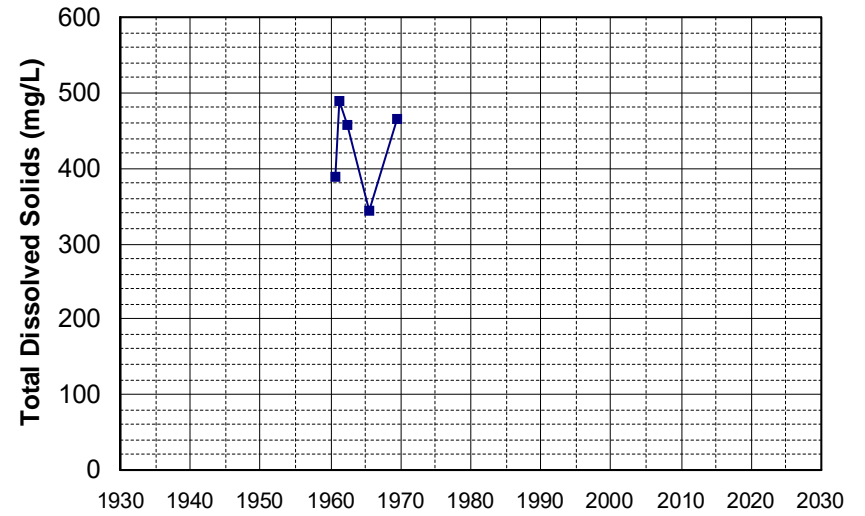
Well Name: 400257122060001 Well Depth (ft): 75
Well Type: WATER SUPPLY, OTHER # of Measurements: 5
Source: USGS_NWIS Period of Record: 1958 - 1962
Depth Zone: Upper Trend Since 2000: Insufficient Data



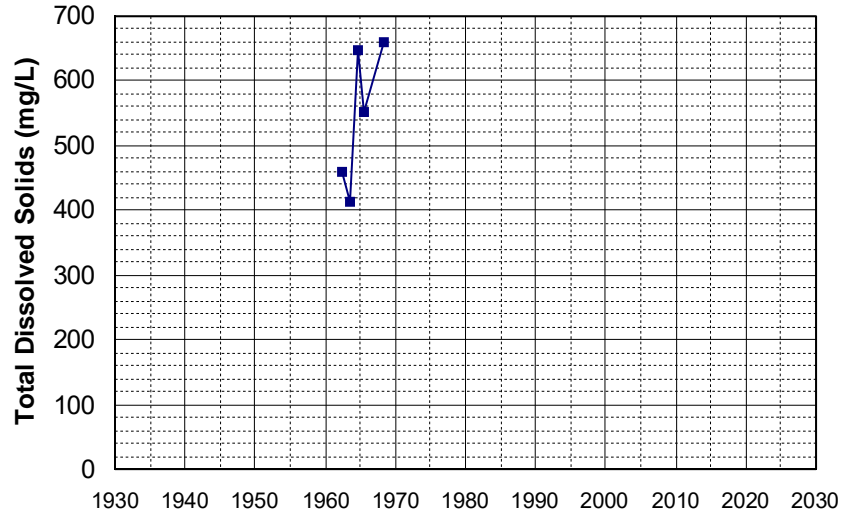
Well Name: 37N05E14R001M Well Depth (ft): 160
Well Type: WATER SUPPLY, OTHER # of Measurements: 5
Source: DWR Period of Record: 1959 - 1969
Depth Zone: Upper Trend Since 2000: Insufficient Data



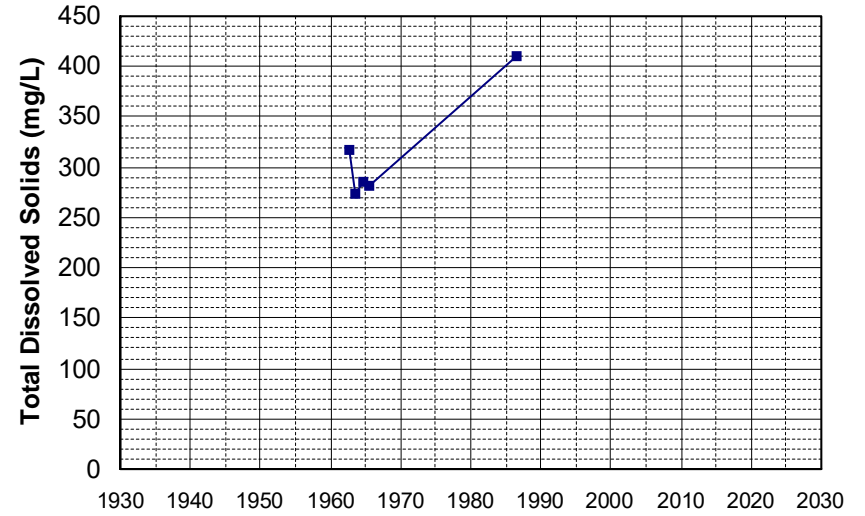
Well Name: 382057121543301 Well Depth (ft): 137
Well Type: WATER SUPPLY, OTHER # of Measurements: 5
Source: USGS_NWIS Period of Record: 1960 - 1969
Depth Zone: Upper Trend Since 2000: Insufficient Data



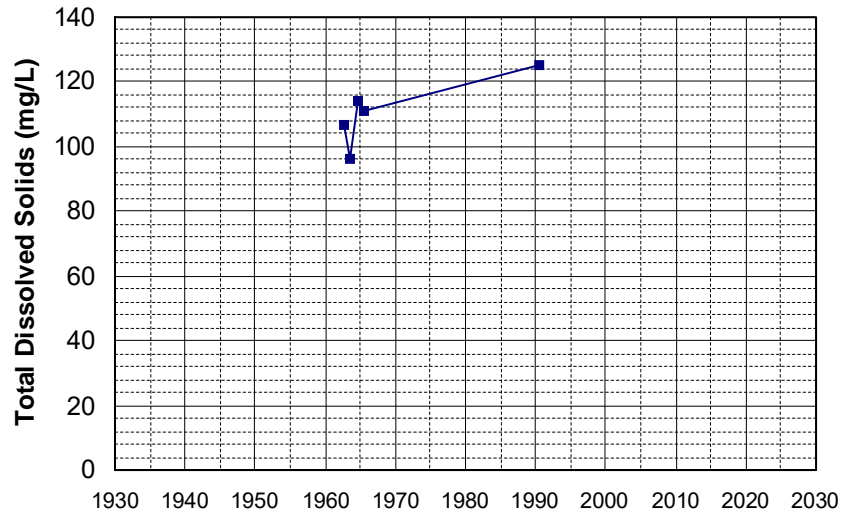
Well Name: 11N03W09Q001M Well Depth (ft): 55
 Well Type: WATER SUPPLY, OTHER # of Measurements: 5
 Source: DWR Period of Record: 1962 - 1968
 Depth Zone: Upper Trend Since 2000: Insufficient Data



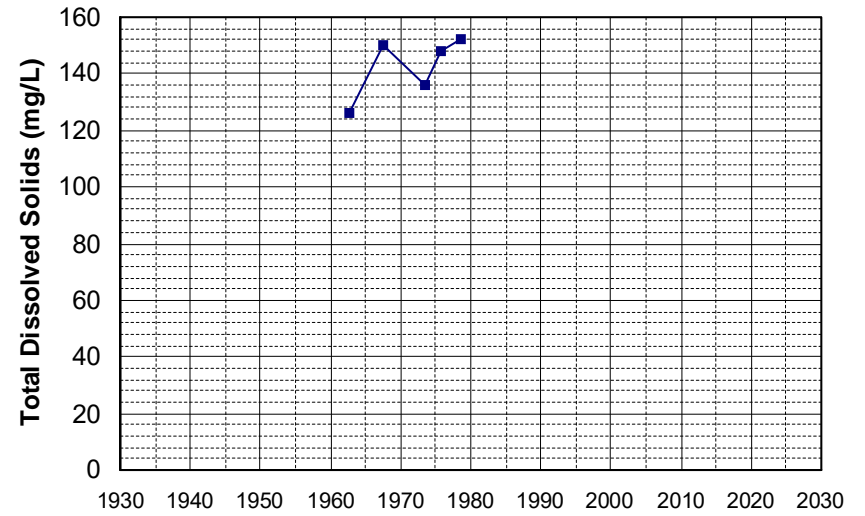
Well Name: 22N15E17C003M Well Depth (ft): 240
 Well Type: WATER SUPPLY, OTHER # of Measurements: 5
 Source: DWR Period of Record: 1962 - 1986
 Depth Zone: Upper Trend Since 2000: Insufficient Data



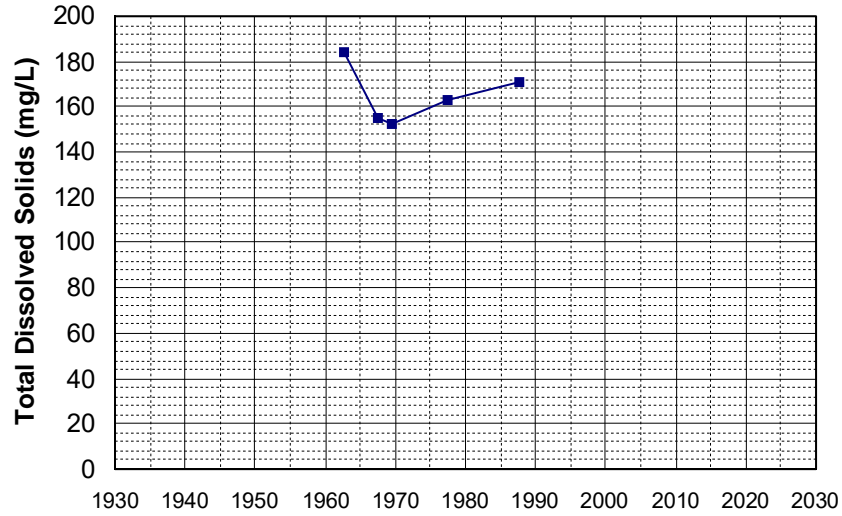
Well Name: 26N10E23A01 M Well Depth (ft): 205
 Well Type: WATER SUPPLY, OTHER # of Measurements: 5
 Source: DWR Period of Record: 1962 - 1990
 Depth Zone: Upper Trend Since 2000: Insufficient Data



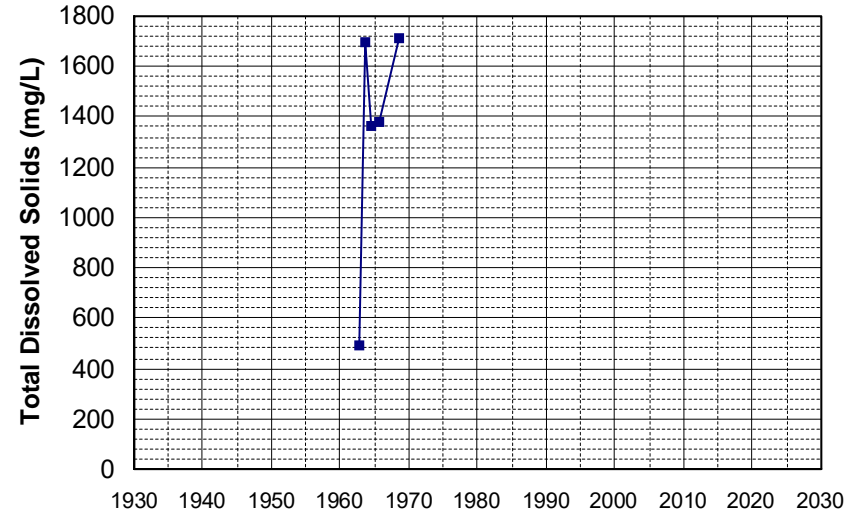
Well Name: 37N05E01C001M Well Depth (ft): 160
 Well Type: WATER SUPPLY, OTHER # of Measurements: 5
 Source: DWR Period of Record: 1962 - 1978
 Depth Zone: Upper Trend Since 2000: Insufficient Data



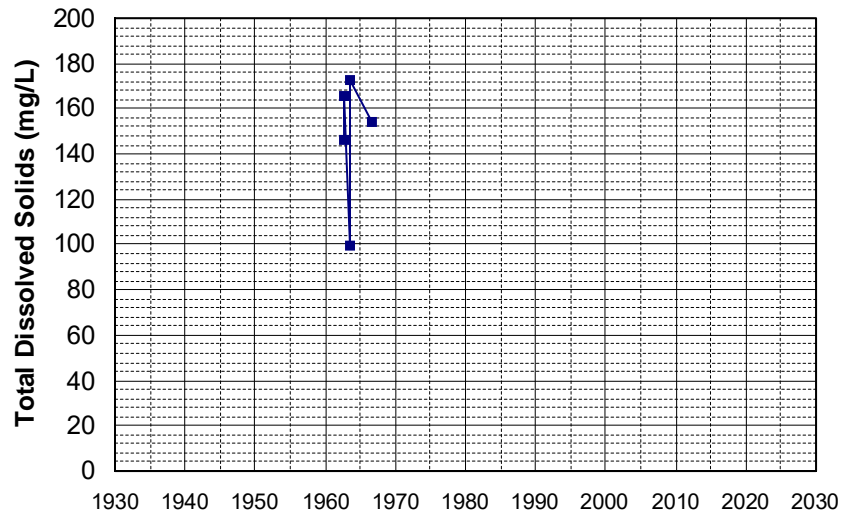
Well Name: 37N06E06L001M Well Depth (ft): 160
 Well Type: WATER SUPPLY, OTHER # of Measurements: 5
 Source: DWR Period of Record: 1962 - 1987
 Depth Zone: Upper Trend Since 2000: Insufficient Data



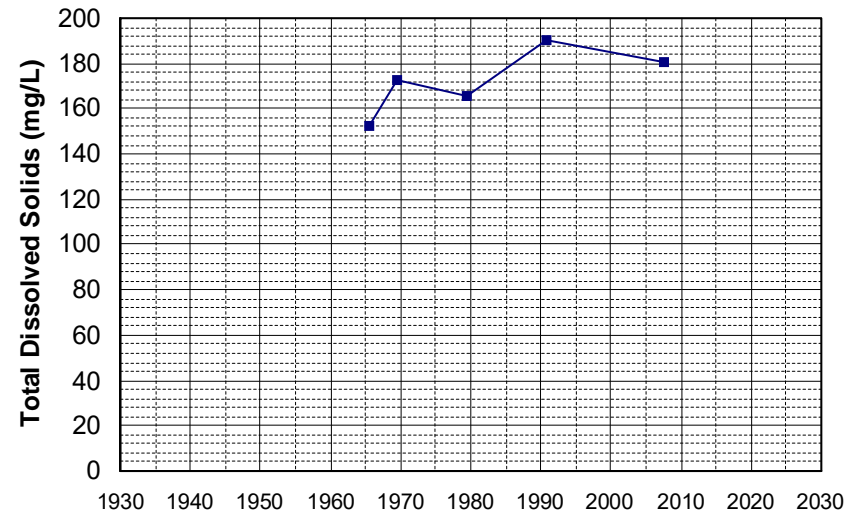
Well Name: 39N07E14R001M Well Depth (ft): 256
 Well Type: WATER SUPPLY, OTHER # of Measurements: 5
 Source: DWR Period of Record: 1962 - 1968
 Depth Zone: Upper Trend Since 2000: Insufficient Data



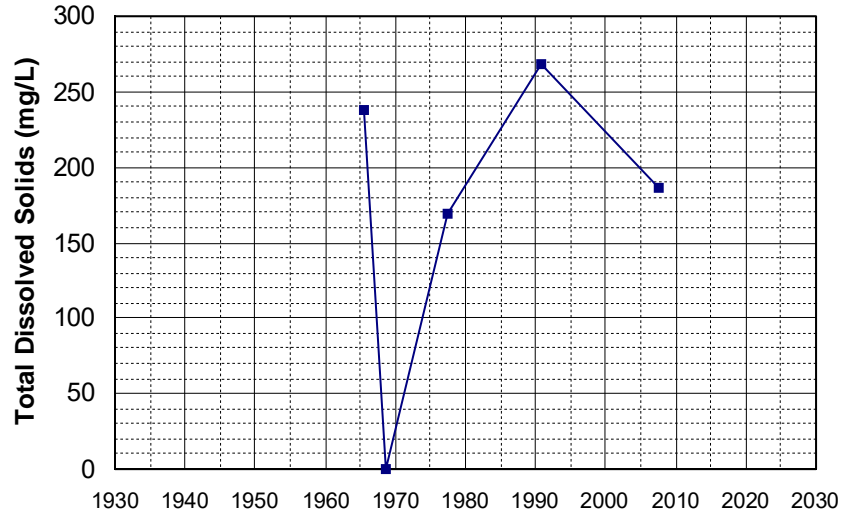
Well Name: 410516121114001 Well Depth (ft): 60
 Well Type: WATER SUPPLY, OTHER # of Measurements: 5
 Source: USGS_NWIS Period of Record: 1962 - 1966
 Depth Zone: Upper Trend Since 2000: Insufficient Data



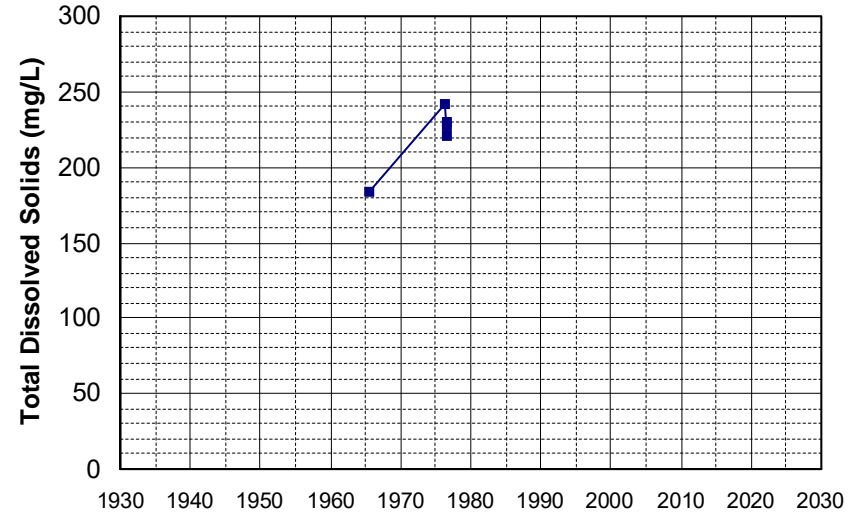
Well Name: 10N07W03L004M Well Depth (ft): 115
 Well Type: WATER SUPPLY, OTHER # of Measurements: 5
 Source: DWR Period of Record: 1965 - 2007
 Depth Zone: Upper Trend Since 2000: Insufficient Data



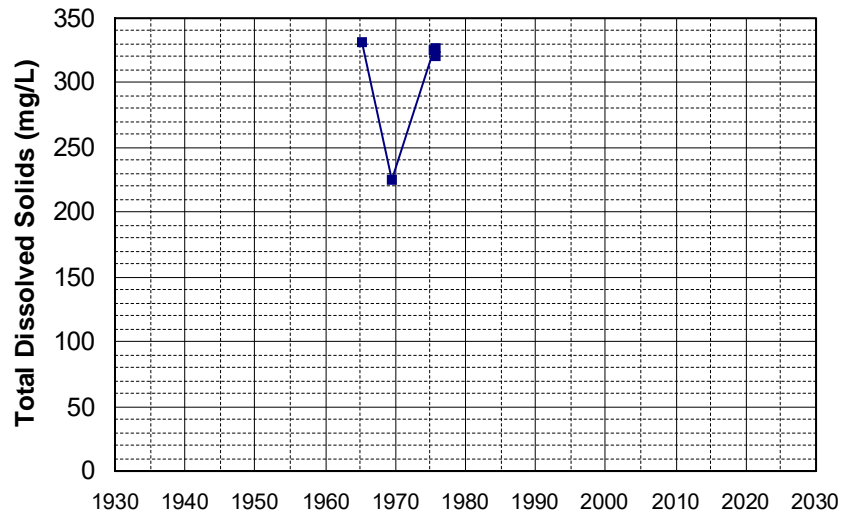
Well Name: 15N10W03C001M Well Depth (ft): 120
 Well Type: WATER SUPPLY, OTHER # of Measurements: 5
 Source: DWR Period of Record: 1965 - 2007
 Depth Zone: Upper Trend Since 2000: Insufficient Data



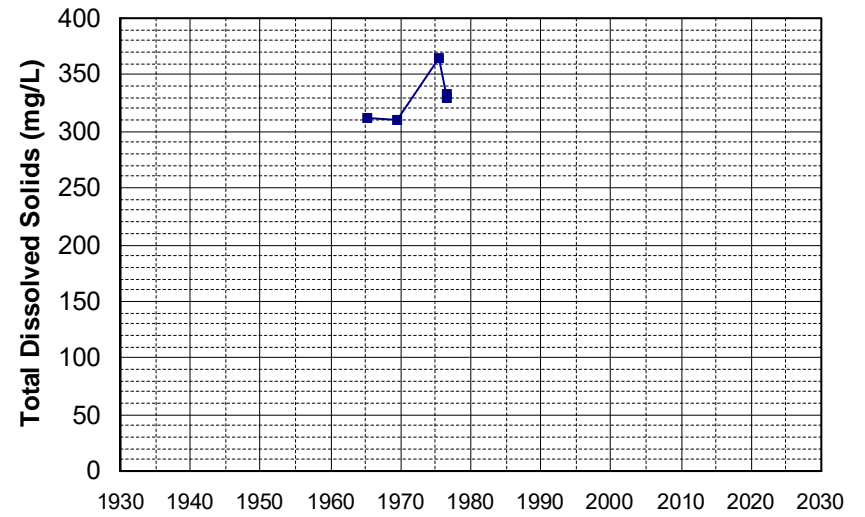
Well Name: 385218121291101 Well Depth (ft): 144
 Well Type: WATER SUPPLY, OTHER # of Measurements: 5
 Source: USGS_NWIS Period of Record: 1965 - 1976
 Depth Zone: Upper Trend Since 2000: Insufficient Data



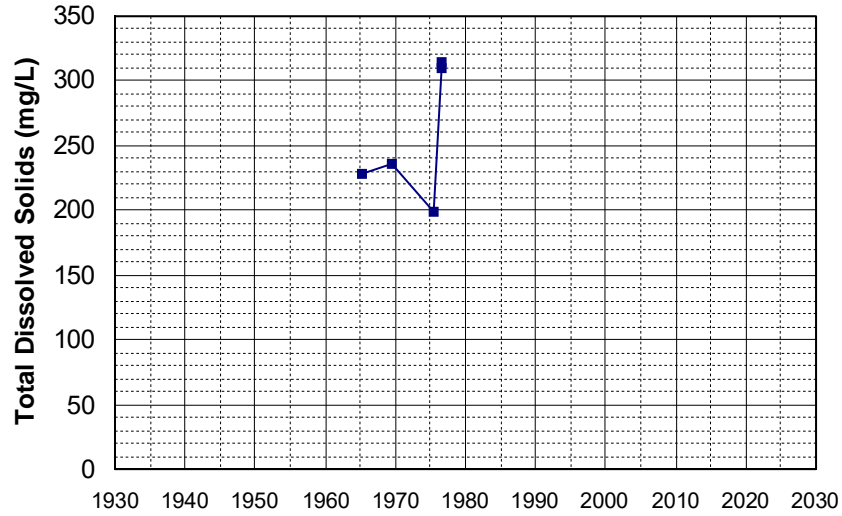
Well Name: 390626121492001 Well Depth (ft): 48
 Well Type: WATER SUPPLY, OTHER # of Measurements: 5
 Source: USGS_NWIS Period of Record: 1965 - 1975
 Depth Zone: Upper Trend Since 2000: Insufficient Data



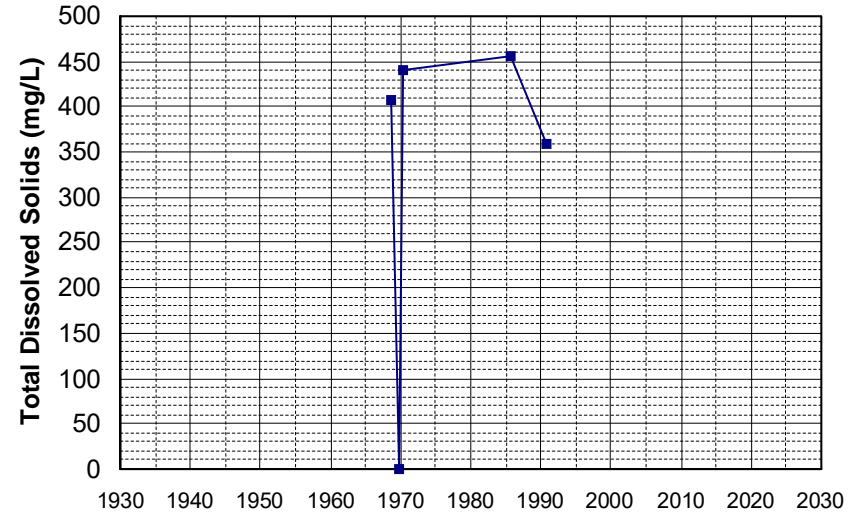
Well Name: 391200121353501 Well Depth (ft): 80
 Well Type: WATER SUPPLY, OTHER # of Measurements: 5
 Source: USGS_NWIS Period of Record: 1965 - 1976
 Depth Zone: Upper Trend Since 2000: Insufficient Data



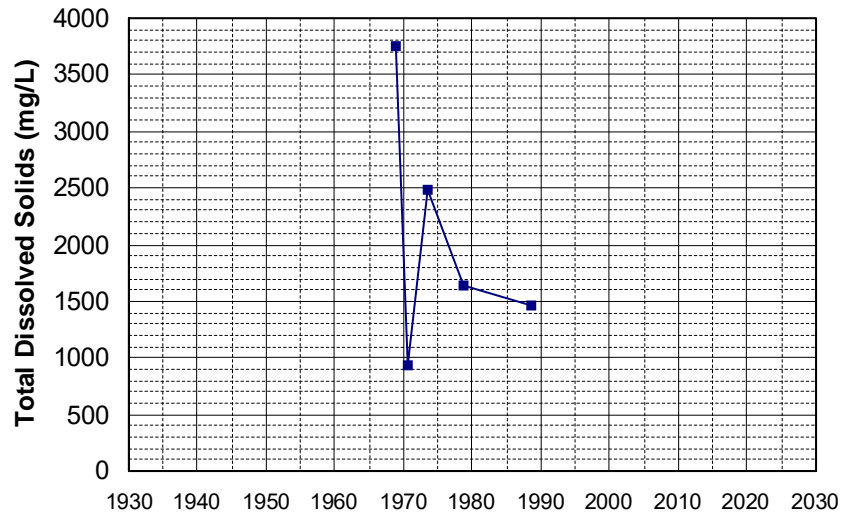
Well Name: 391550121422001
Well Type: WATER SUPPLY, OTHER
Source: USGS_NWIS
Depth Zone: Upper
Well Depth (ft): 48
of Measurements: 5
Period of Record: 1965 - 1976
Trend Since 2000: Insufficient Data



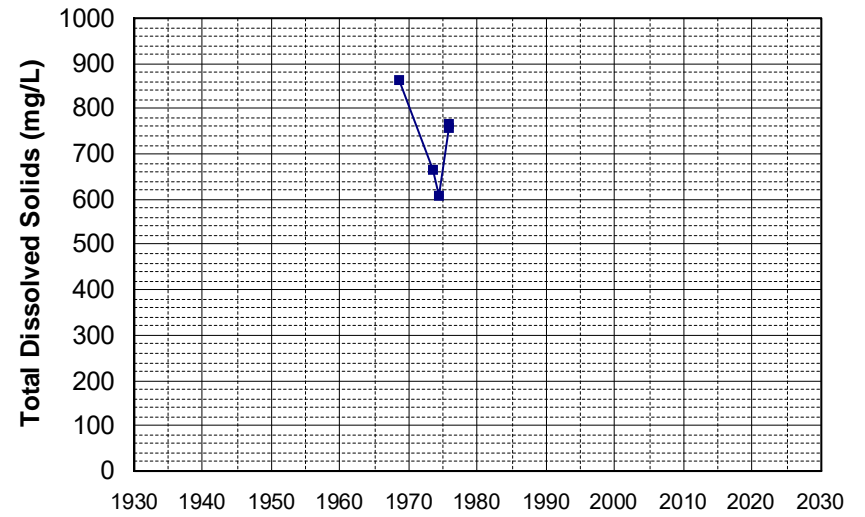
Well Name: 12N07W14C002M
Well Type: WATER SUPPLY, OTHER
Source: DWR
Depth Zone: Upper
Well Depth (ft): 200
of Measurements: 5
Period of Record: 1968 - 1990
Trend Since 2000: Insufficient Data



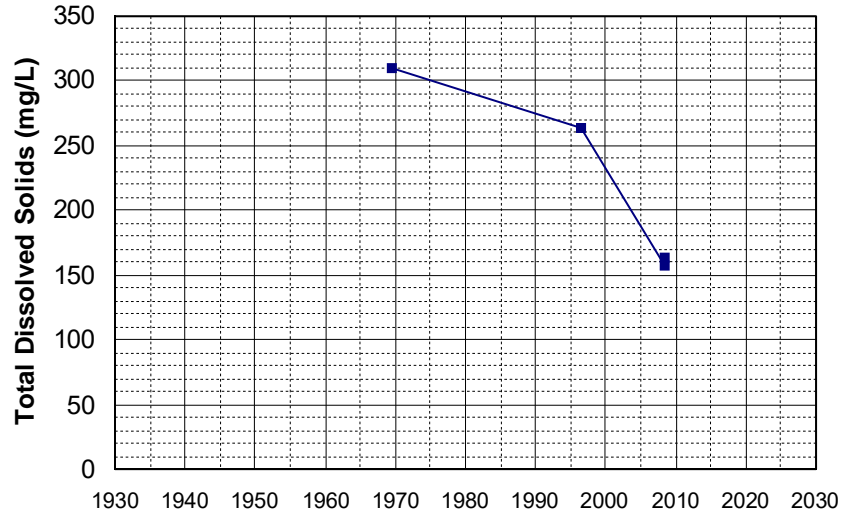
Well Name: 12N07W14F001M
Well Type: WATER SUPPLY, OTHER
Source: DWR
Depth Zone: Upper
Well Depth (ft): 200
of Measurements: 5
Period of Record: 1968 - 1988
Trend Since 2000: Insufficient Data



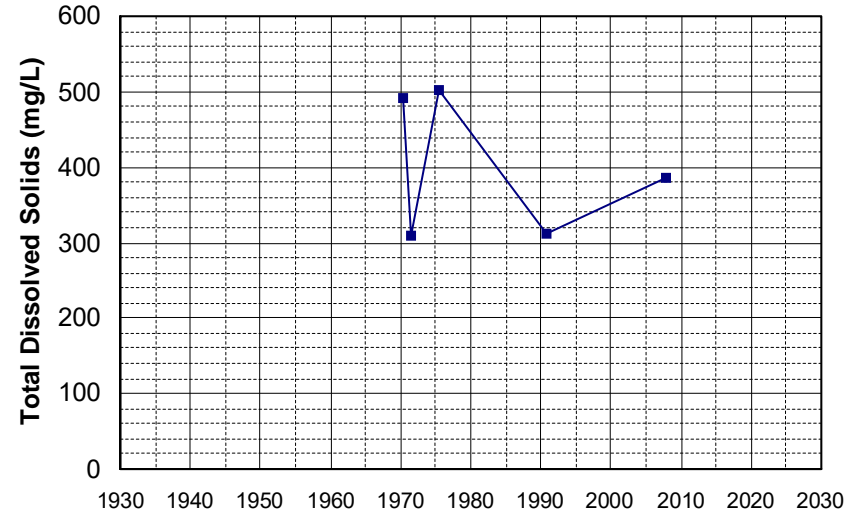
Well Name: 391300122015301
Well Type: WATER SUPPLY, OTHER
Source: USGS_NWIS
Depth Zone: Upper
Well Depth (ft): 76
of Measurements: 5
Period of Record: 1968 - 1975
Trend Since 2000: Insufficient Data



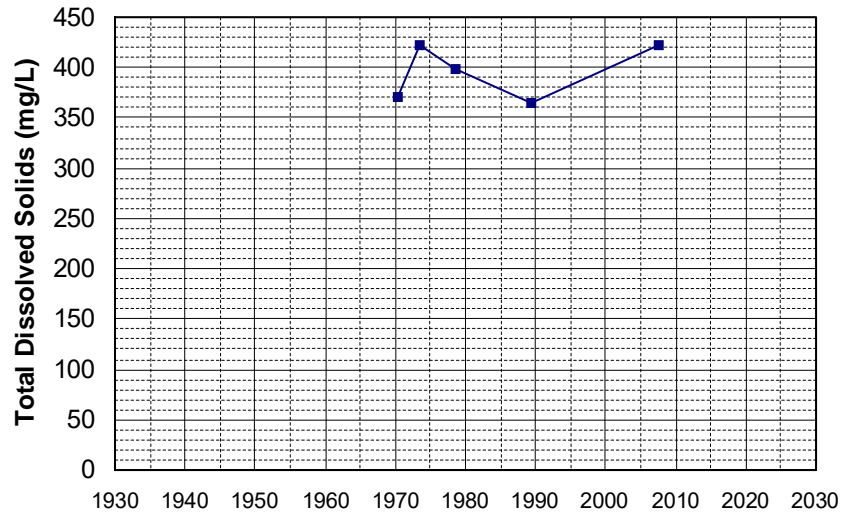
Well Name: 391016121411701
Well Type: WATER SUPPLY, OTHER
Source: USGS_NWIS
Depth Zone: Upper
Well Depth (ft): 53
of Measurements: 5
Period of Record: 1969 - 2008
Trend Since 2000: Insufficient Data



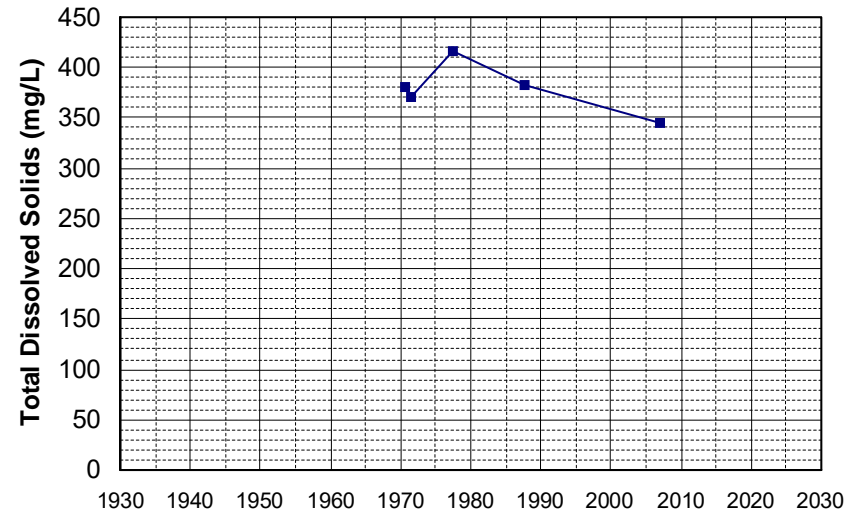
Well Name: 13N07W22B003M
Well Type: WATER SUPPLY, OTHER
Source: DWR
Depth Zone: Upper
Well Depth (ft): 228
of Measurements: 5
Period of Record: 1970 - 2007
Trend Since 2000: Insufficient Data



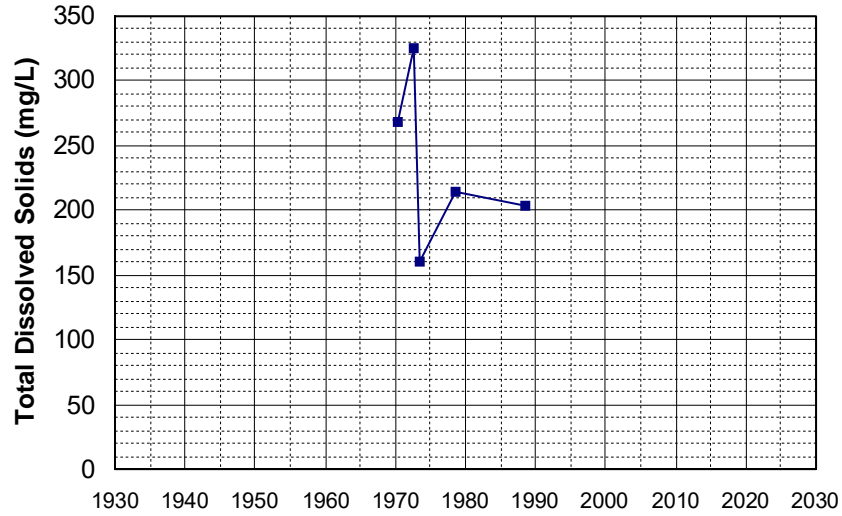
Well Name: 13N09W21F002M
Well Type: WATER SUPPLY, OTHER
Source: DWR
Depth Zone: Upper
Well Depth (ft): 216
of Measurements: 5
Period of Record: 1970 - 2007
Trend Since 2000: Insufficient Data



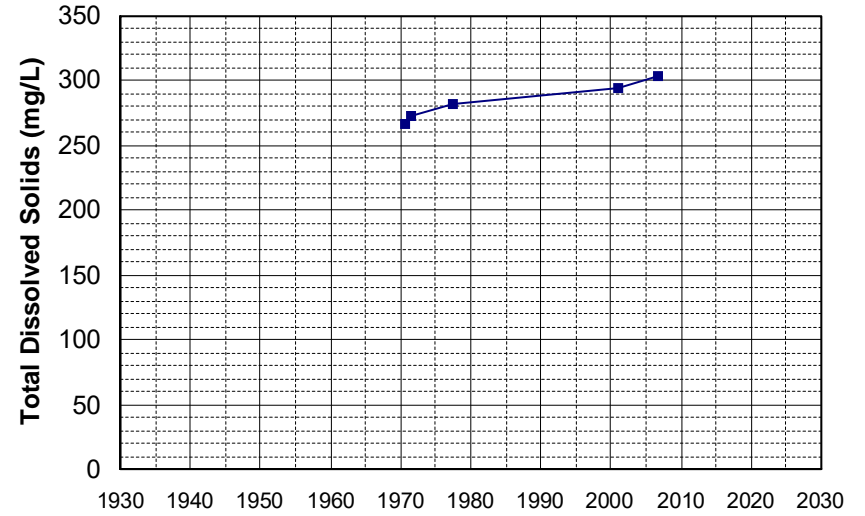
Well Name: 15N03W26L001M
Well Type: WATER SUPPLY, OTHER
Source: DWR
Depth Zone: Upper
Well Depth (ft): 170
of Measurements: 5
Period of Record: 1970 - 2006
Trend Since 2000: Insufficient Data



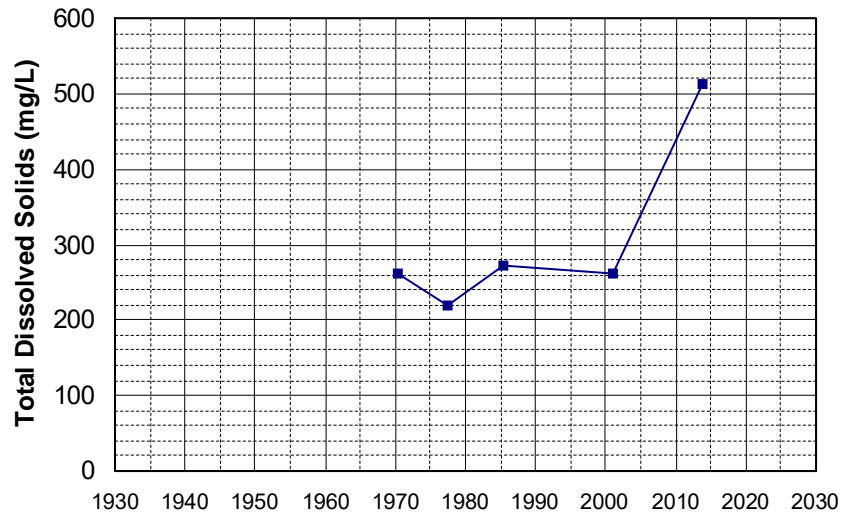
Well Name: 15N09W27E001M Well Depth (ft): 122
 Well Type: WATER SUPPLY, OTHER # of Measurements: 5
 Source: DWR Period of Record: 1970 - 1988
 Depth Zone: Upper Trend Since 2000: Insufficient Data



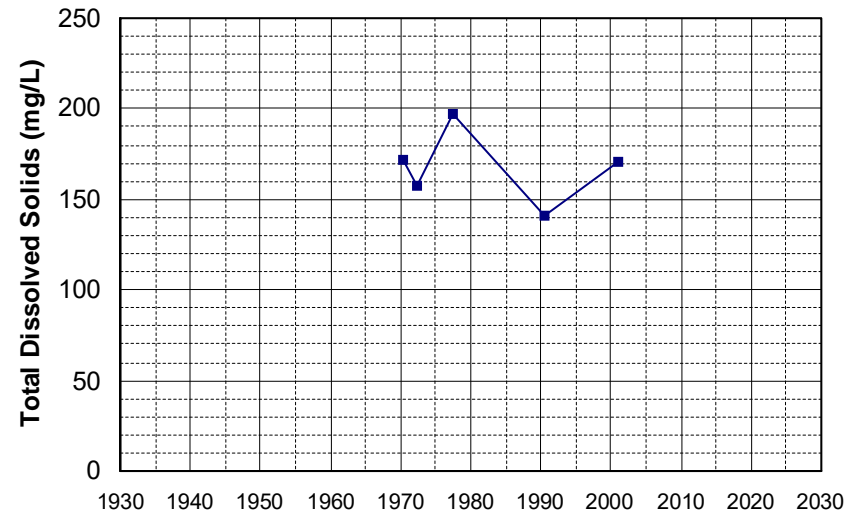
Well Name: 22N02W20Q001M Well Depth (ft): 60
 Well Type: WATER SUPPLY, OTHER # of Measurements: 5
 Source: DWR Period of Record: 1970 - 2006
 Depth Zone: Upper Trend Since 2000: Insufficient Data



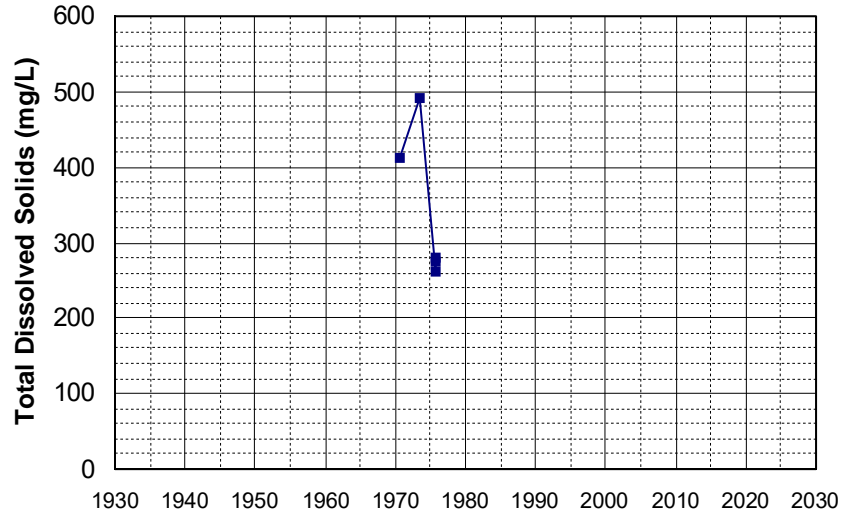
Well Name: 27N03W10B001M Well Depth (ft): 92
 Well Type: WATER SUPPLY, OTHER # of Measurements: 5
 Source: DWR Period of Record: 1970 - 2013
 Depth Zone: Upper Trend Since 2000: Insufficient Data



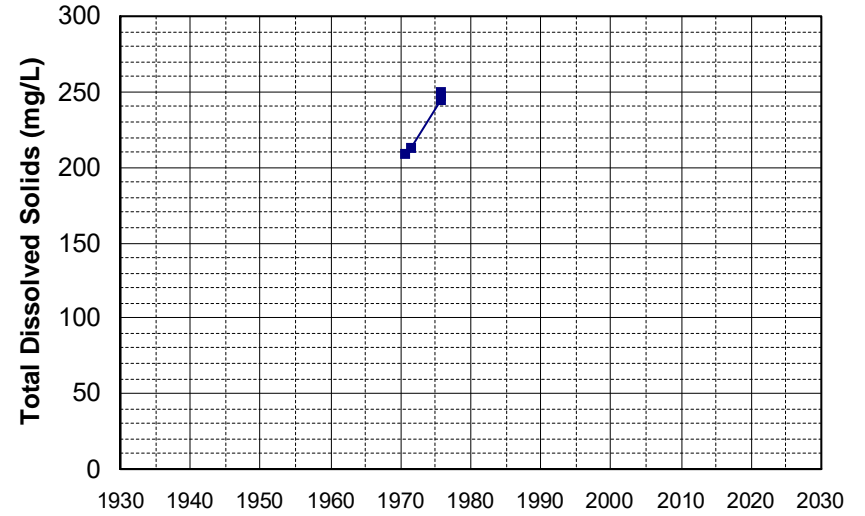
Well Name: 30N03W18F002M Well Depth (ft): 52
 Well Type: WATER SUPPLY, OTHER # of Measurements: 5
 Source: DWR Period of Record: 1970 - 2001
 Depth Zone: Upper Trend Since 2000: Insufficient Data



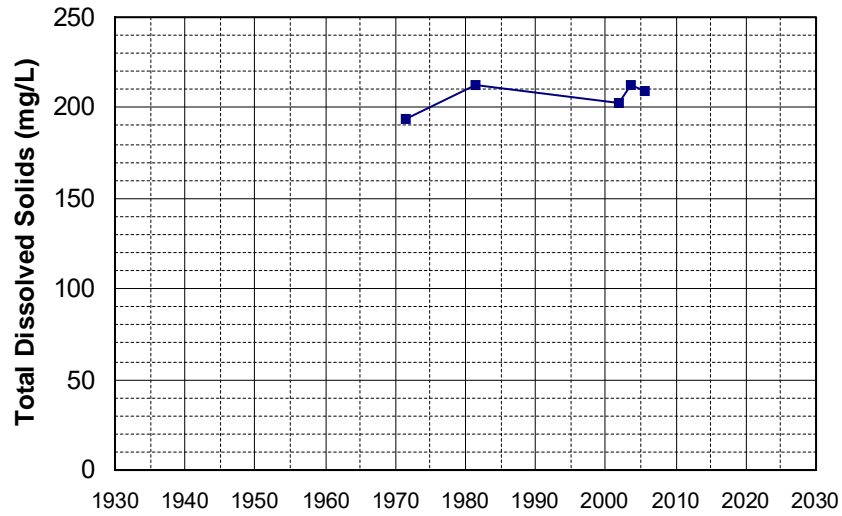
Well Name: 393728121485101
Well Type: WATER SUPPLY, OTHER
Source: USGS_NWIS
Depth Zone: Upper
Well Depth (ft): 104
of Measurements: 5
Period of Record: 1970 - 1975
Trend Since 2000: Insufficient Data



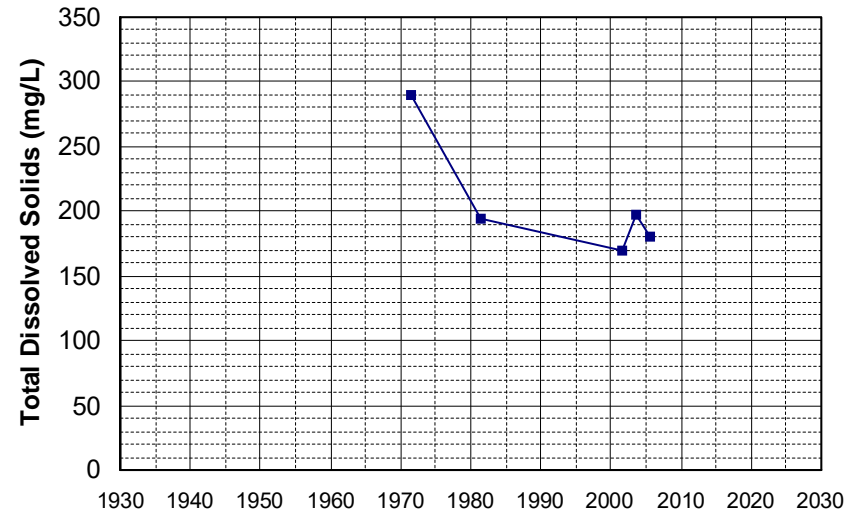
Well Name: 393822122002901
Well Type: WATER SUPPLY, OTHER
Source: USGS_NWIS
Depth Zone: Upper
Well Depth (ft): 80
of Measurements: 5
Period of Record: 1970 - 1975
Trend Since 2000: Insufficient Data



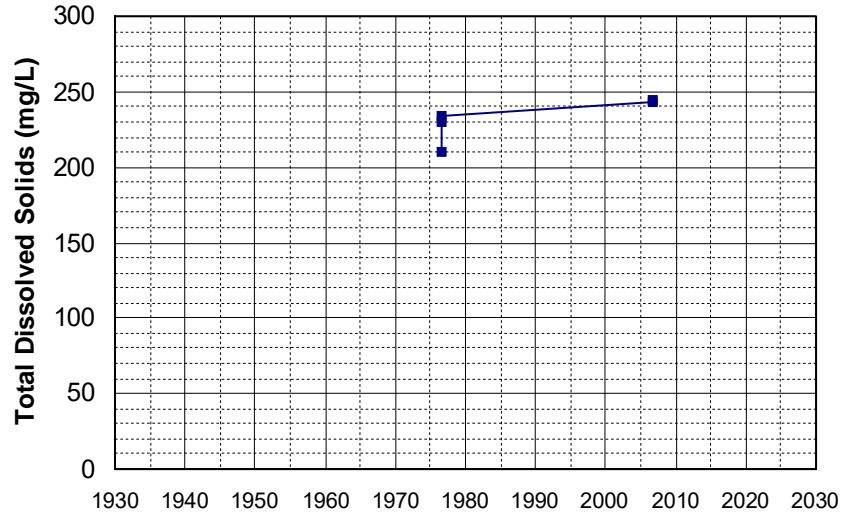
Well Name: 11N04E35J001M
Well Type: WATER SUPPLY, OTHER
Source: DWR
Depth Zone: Upper
Well Depth (ft): 133
of Measurements: 5
Period of Record: 1971 - 2005
Trend Since 2000: Insufficient Data



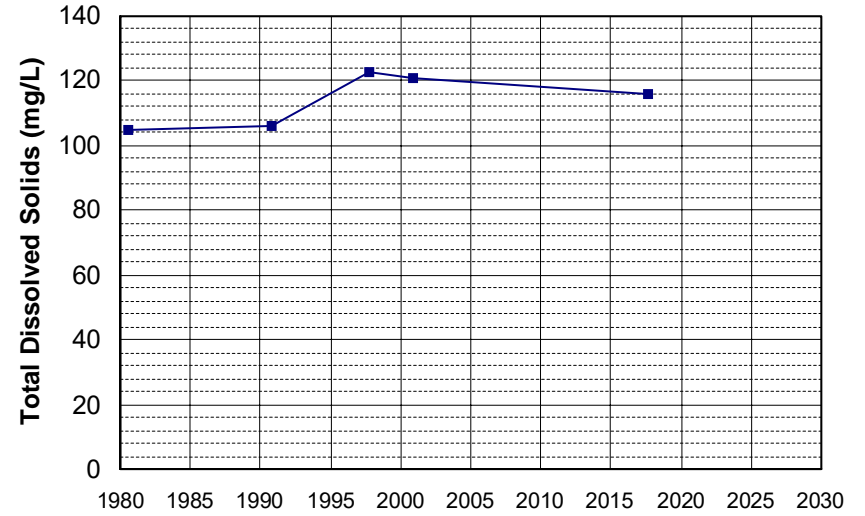
Well Name: 15N01W13R001M
Well Type: WATER SUPPLY, OTHER
Source: DWR
Depth Zone: Upper
Well Depth (ft): 136
of Measurements: 5
Period of Record: 1971 - 2005
Trend Since 2000: Insufficient Data



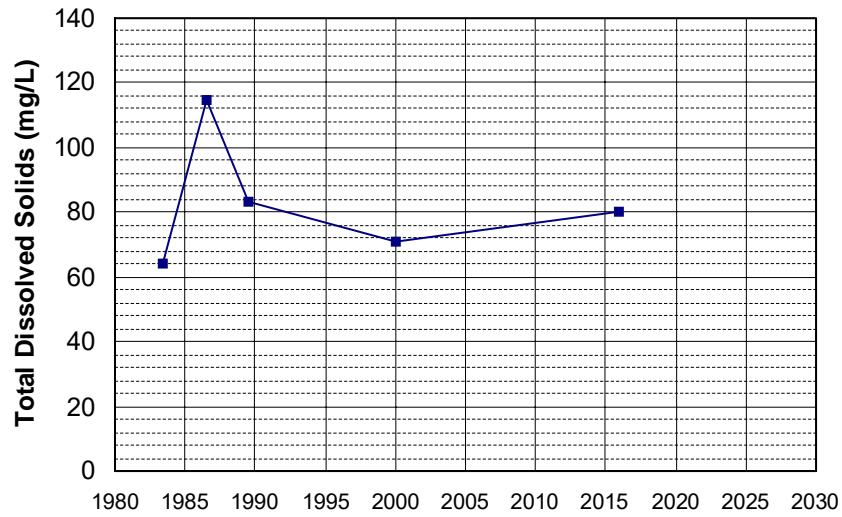
Well Name: 390946121341101
 Well Type: WATER SUPPLY, OTHER
 Source: USGS_NWIS
 Depth Zone: Upper
 Well Depth (ft): 140
 # of Measurements: 5
 Period of Record: 1976 - 2006
 Trend Since 2000: Insufficient Data



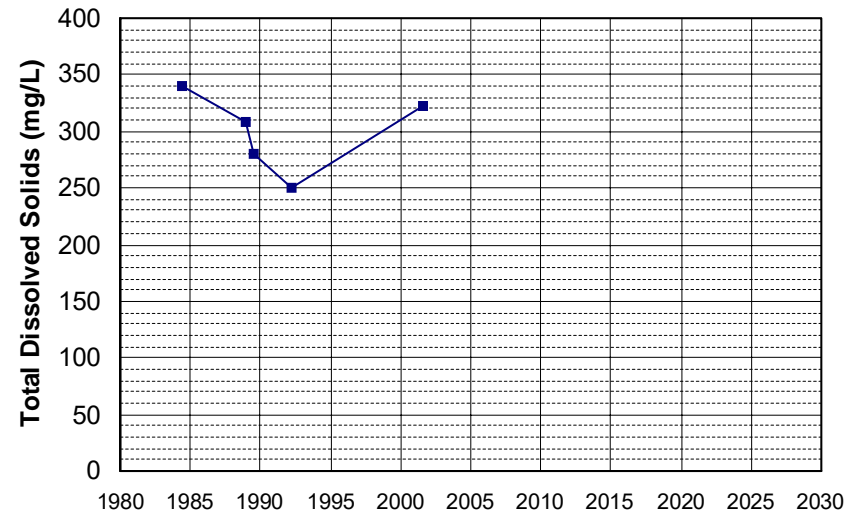
Well Name: CA4500063_001_001
 Well Type: MUNICIPAL
 Source: DDW
 Depth Zone: Upper
 Well Depth (ft): N/A
 # of Measurements: 5
 Period of Record: 1980 - 2017
 Trend Since 2000: Insufficient Data



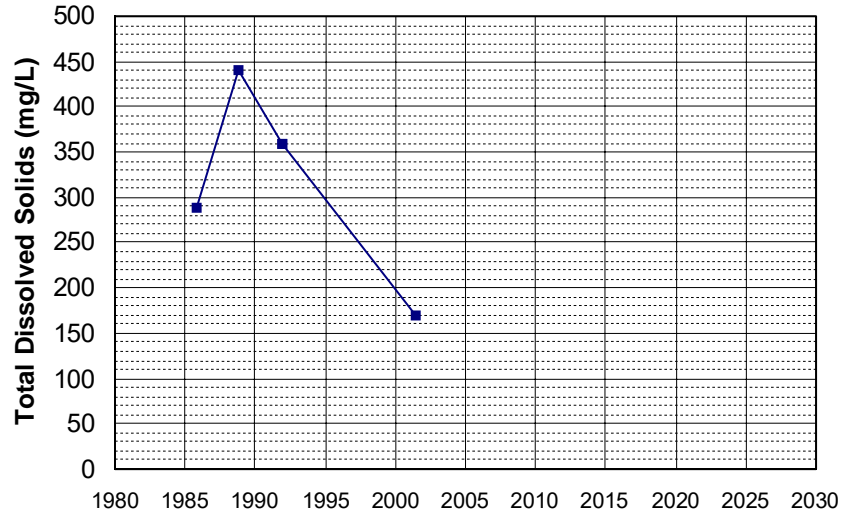
Well Name: CA3200114_001_001
 Well Type: MUNICIPAL
 Source: DDW
 Depth Zone: Upper
 Well Depth (ft): N/A
 # of Measurements: 5
 Period of Record: 1983 - 2015
 Trend Since 2000: Insufficient Data



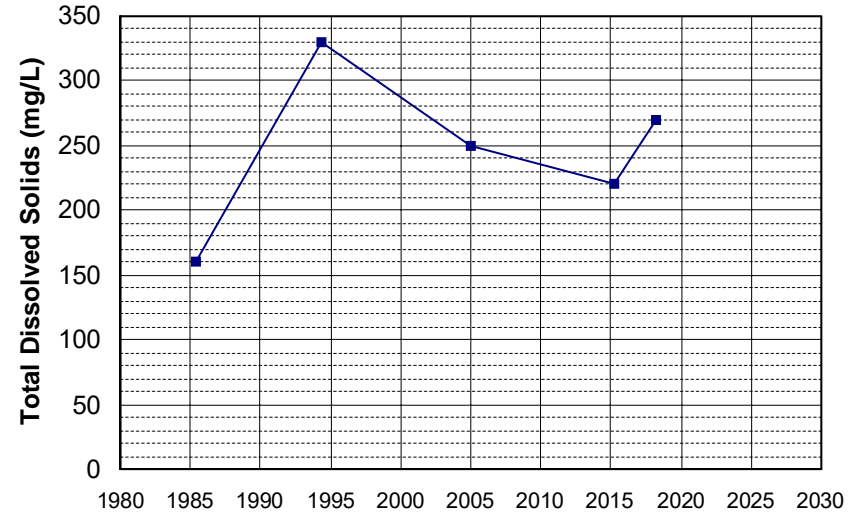
Well Name: CA0610002_001_001
 Well Type: MUNICIPAL
 Source: DDW
 Depth Zone: Upper
 Well Depth (ft): N/A
 # of Measurements: 5
 Period of Record: 1984 - 2001
 Trend Since 2000: Insufficient Data



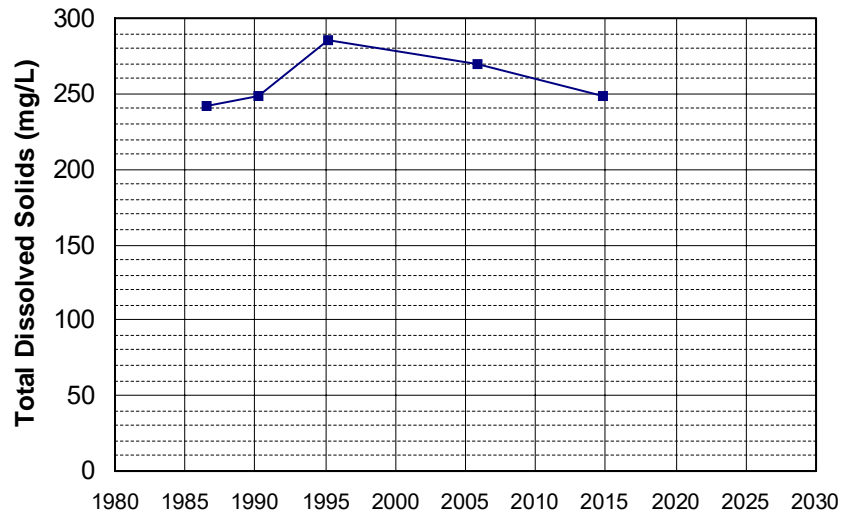
Well Name: CA1710001_002_002 Well Depth (ft): 61
 Well Type: MUNICIPAL # of Measurements: 5
 Source: DDW Period of Record: 1985 - 2001
 Depth Zone: Upper Trend Since 2000: Insufficient Data



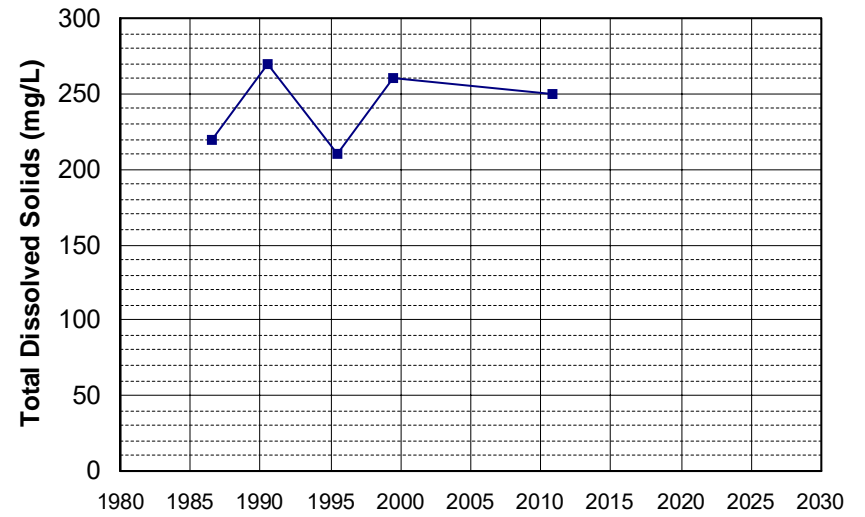
Well Name: CA1710015_002_002 Well Depth (ft): 125
 Well Type: MUNICIPAL # of Measurements: 5
 Source: DDW Period of Record: 1985 - 2018
 Depth Zone: Upper Trend Since 2000: Insufficient Data



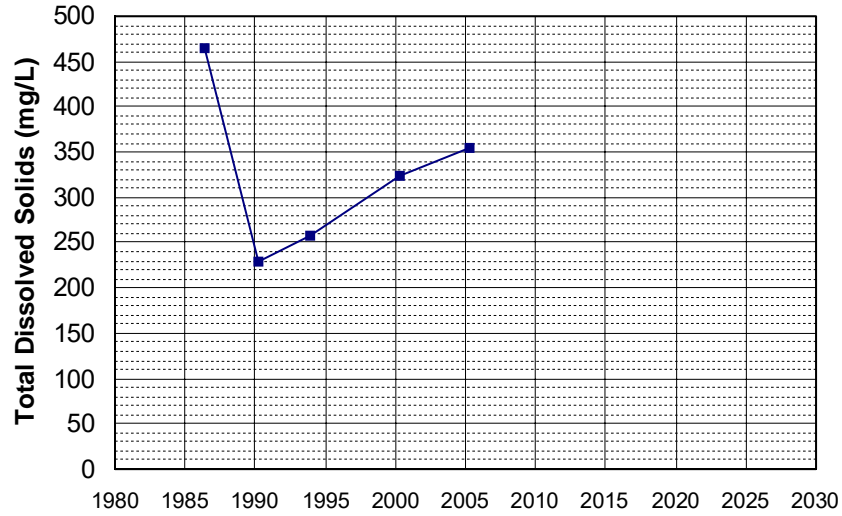
Well Name: CA0410004_005_005 Well Depth (ft): 24
 Well Type: MUNICIPAL # of Measurements: 5
 Source: DDW Period of Record: 1986 - 2014
 Depth Zone: Upper Trend Since 2000: Insufficient Data



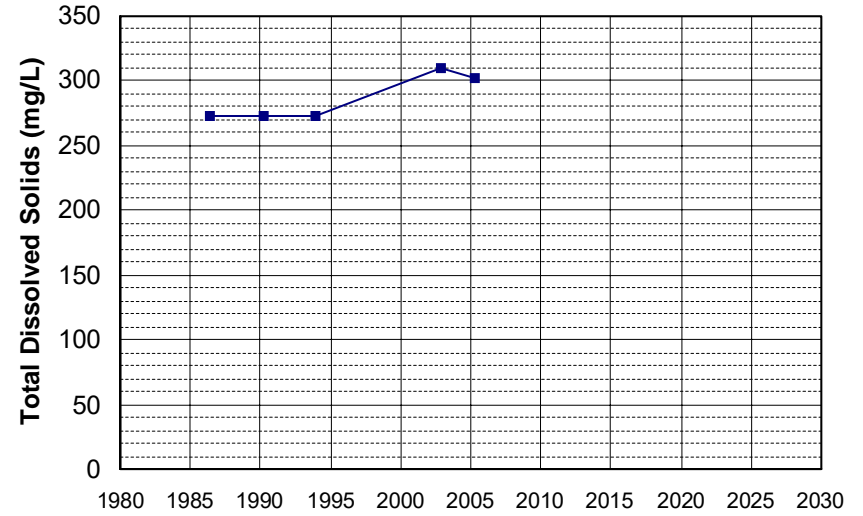
Well Name: CA0410016_002_002 Well Depth (ft): N/A
 Well Type: MUNICIPAL # of Measurements: 5
 Source: DDW Period of Record: 1986 - 2010
 Depth Zone: Upper Trend Since 2000: Insufficient Data



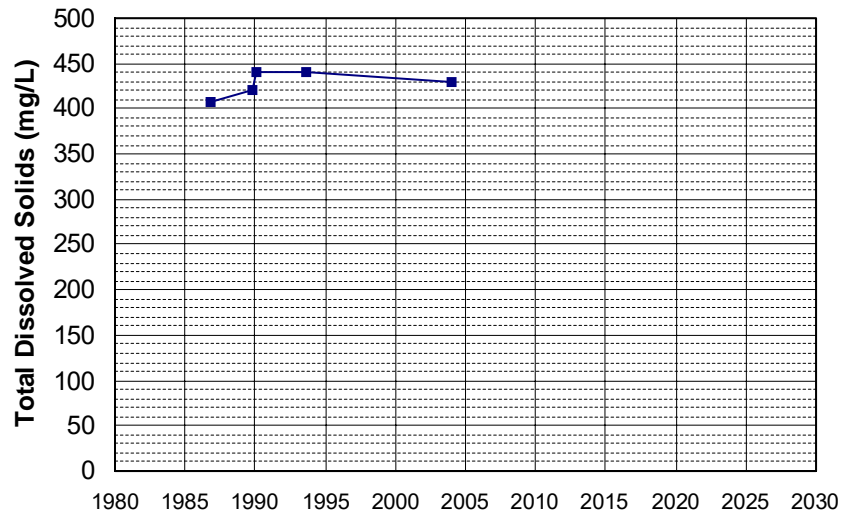
Well Name: CA5110001_002_002 Well Depth (ft): N/A
 Well Type: MUNICIPAL # of Measurements: 5
 Source: DDW Period of Record: 1986 - 2005
 Depth Zone: Upper Trend Since 2000: Insufficient Data



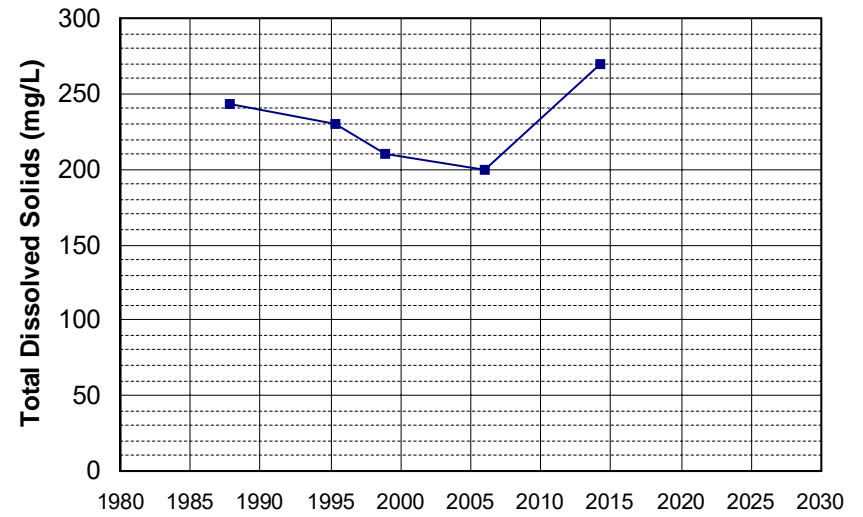
Well Name: CA5110001_005_005 Well Depth (ft): N/A
 Well Type: MUNICIPAL # of Measurements: 5
 Source: DDW Period of Record: 1986 - 2005
 Depth Zone: Upper Trend Since 2000: Insufficient Data



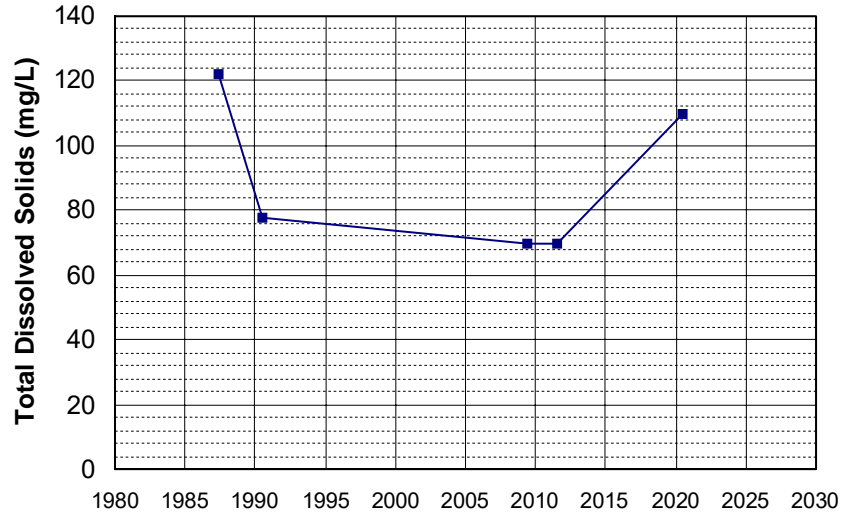
Well Name: CA5710008_001_001 Well Depth (ft): 63
 Well Type: MUNICIPAL # of Measurements: 5
 Source: DDW Period of Record: 1986 - 2004
 Depth Zone: Upper Trend Since 2000: Insufficient Data



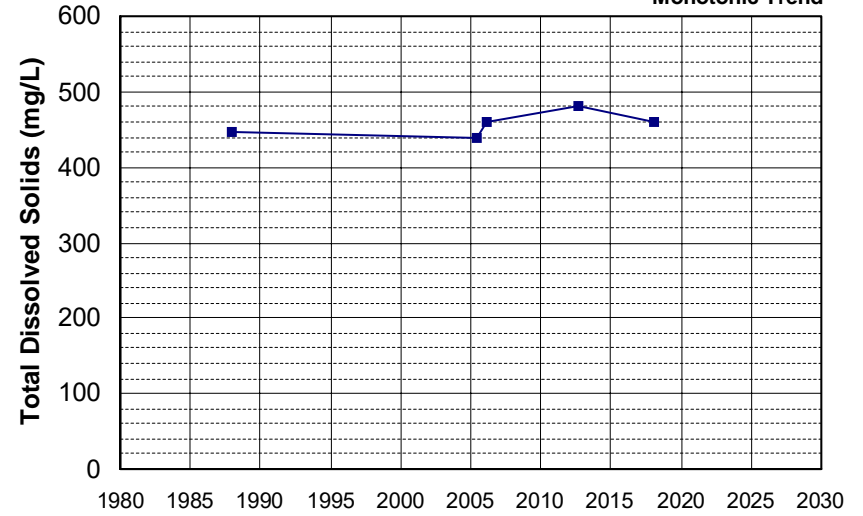
Well Name: CA1100203_001_001 Well Depth (ft): N/A
 Well Type: MUNICIPAL # of Measurements: 5
 Source: DDW Period of Record: 1987 - 2014
 Depth Zone: Upper Trend Since 2000: Insufficient Data



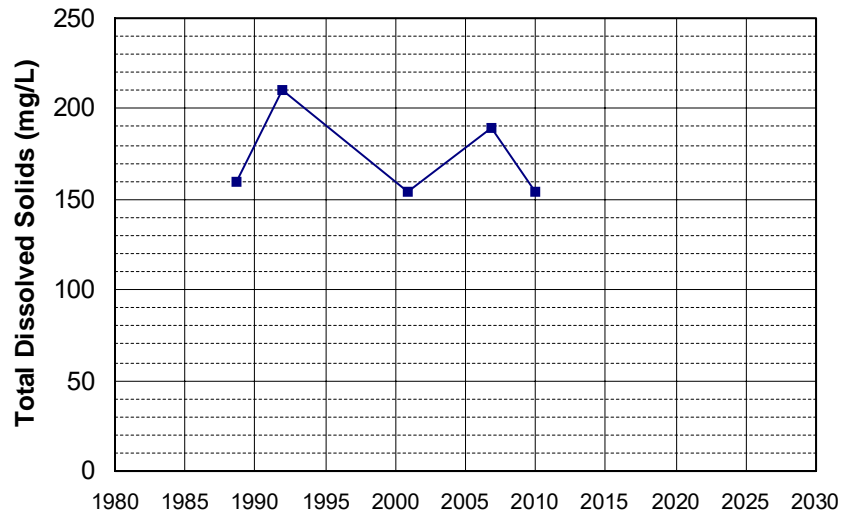
Well Name: CA3210006_005_005
Well Type: MUNICIPAL
Source: DDW
Depth Zone: Upper
Well Depth (ft): 162
of Measurements: 5
Period of Record: 1987 - 2020
Trend Since 2000: Insufficient Data



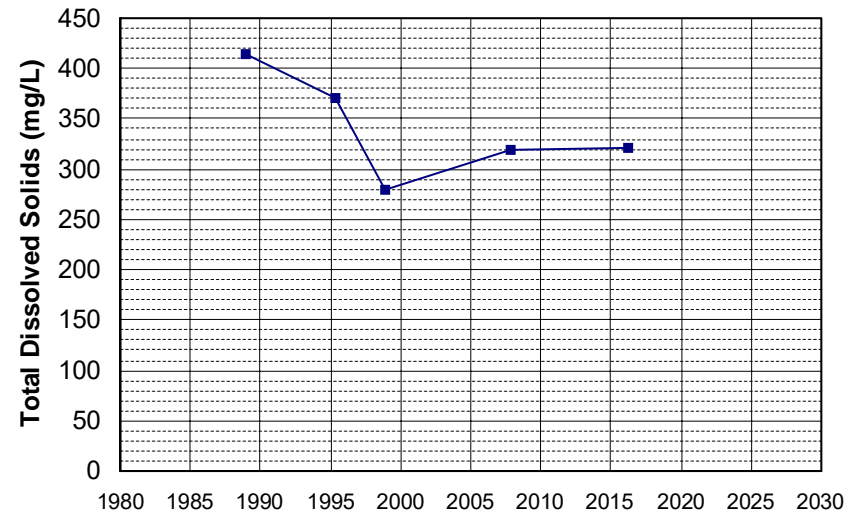
Well Name: CA3410302_001_001
Well Type: MUNICIPAL
Source: DDW
Depth Zone: Upper
Well Depth (ft): N/A
of Measurements: 5
Period of Record: 1987 - 2018
Trend Since 2000: Insufficient Evidence of Monotonic Trend



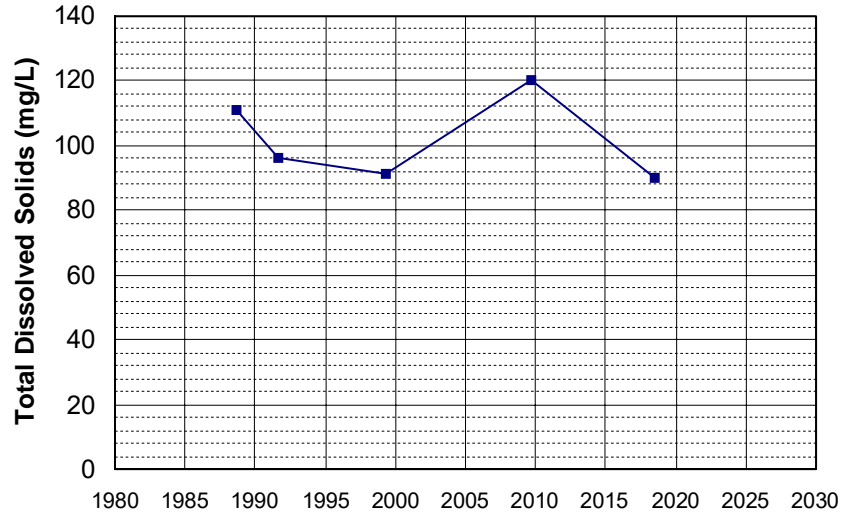
Well Name: CA0410011_001_001
Well Type: MUNICIPAL
Source: DDW
Depth Zone: Upper
Well Depth (ft): N/A
of Measurements: 5
Period of Record: 1988 - 2009
Trend Since 2000: Insufficient Data



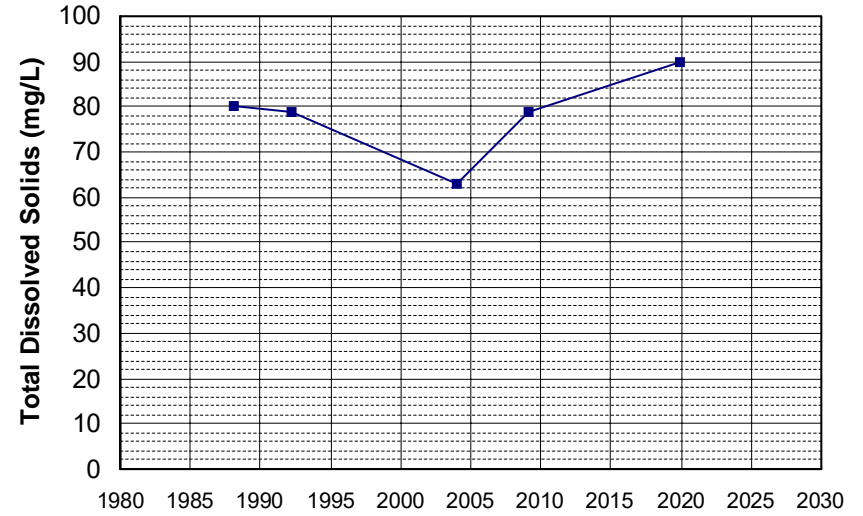
Well Name: CA1100405_001_001
Well Type: MUNICIPAL
Source: DDW
Depth Zone: Upper
Well Depth (ft): 10
of Measurements: 5
Period of Record: 1988 - 2016
Trend Since 2000: Insufficient Data



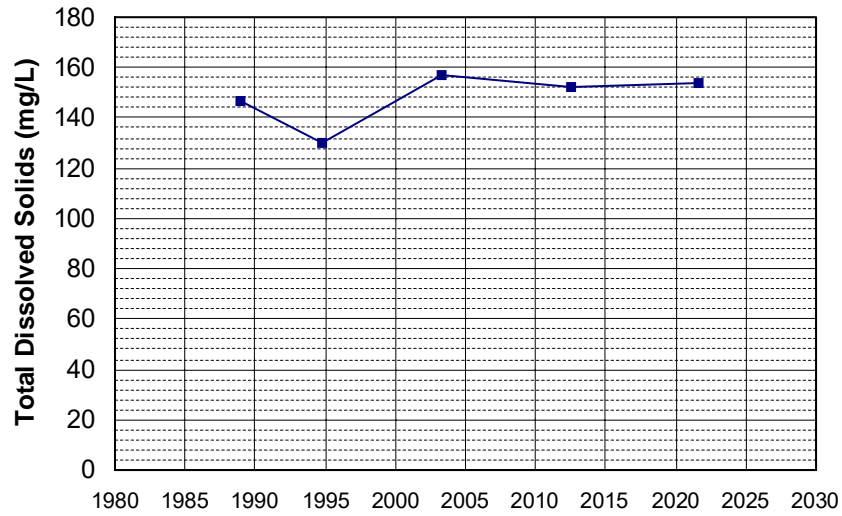
Well Name: CA3210009_004_004
Well Type: MUNICIPAL
Source: DDW
Depth Zone: Upper
Well Depth (ft): 276
of Measurements: 5
Period of Record: 1988 - 2018
Trend Since 2000: Insufficient Data



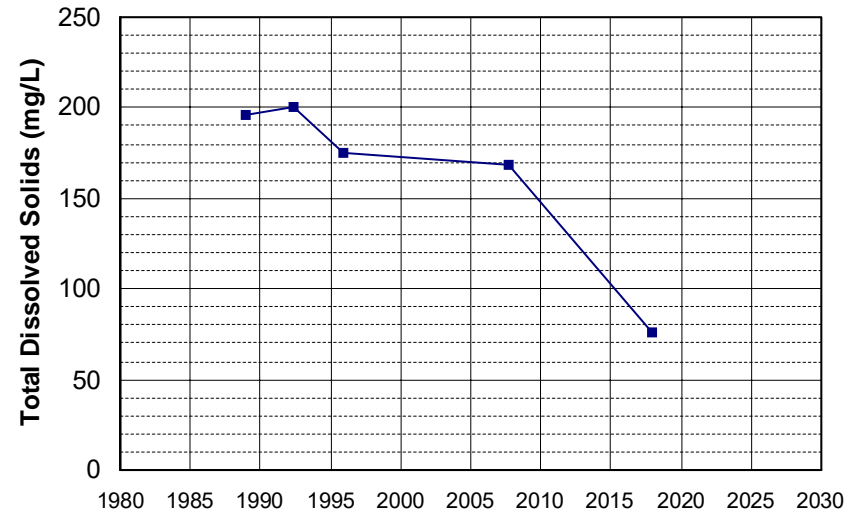
Well Name: CA4510003_004_004
Well Type: MUNICIPAL
Source: DDW
Depth Zone: Upper
Well Depth (ft): 260
of Measurements: 5
Period of Record: 1988 - 2019
Trend Since 2000: Insufficient Data



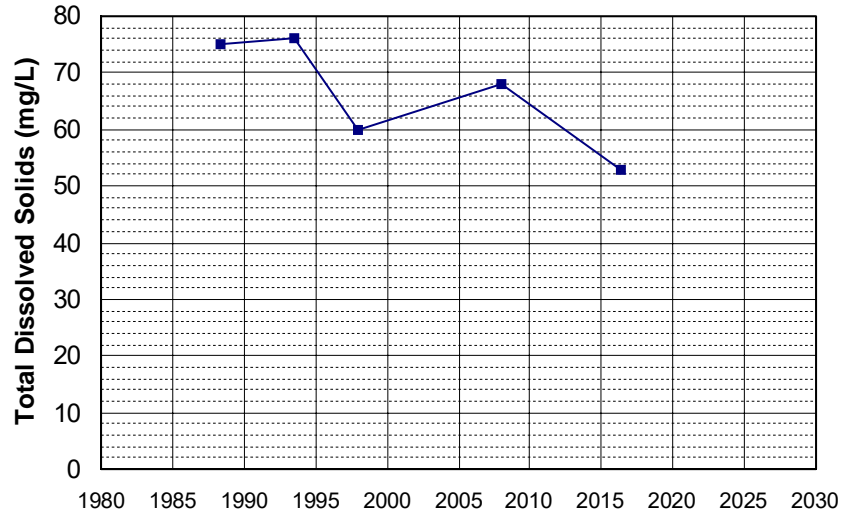
Well Name: CA4510009_001_001
Well Type: MUNICIPAL
Source: DDW
Depth Zone: Upper
Well Depth (ft): 170
of Measurements: 5
Period of Record: 1988 - 2021
Trend Since 2000: Insufficient Data



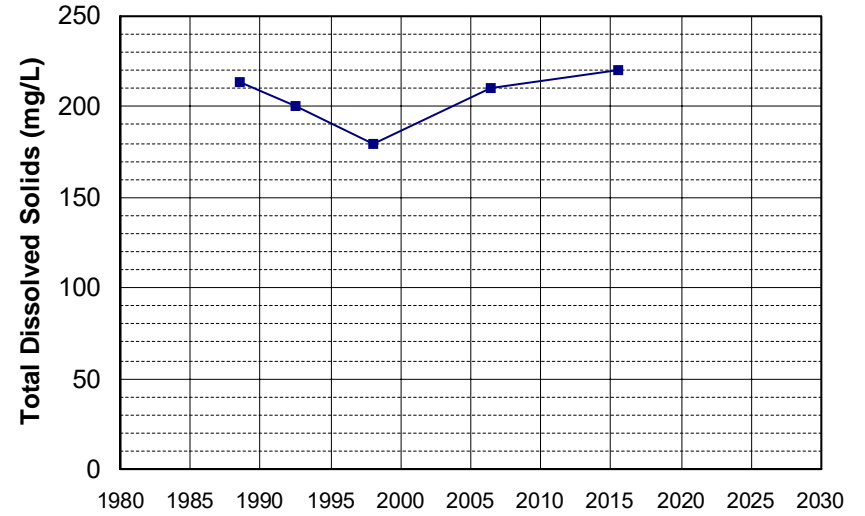
Well Name: CA4610001_002_002
Well Type: MUNICIPAL
Source: DDW
Depth Zone: Upper
Well Depth (ft): 103
of Measurements: 5
Period of Record: 1988 - 2017
Trend Since 2000: Insufficient Data



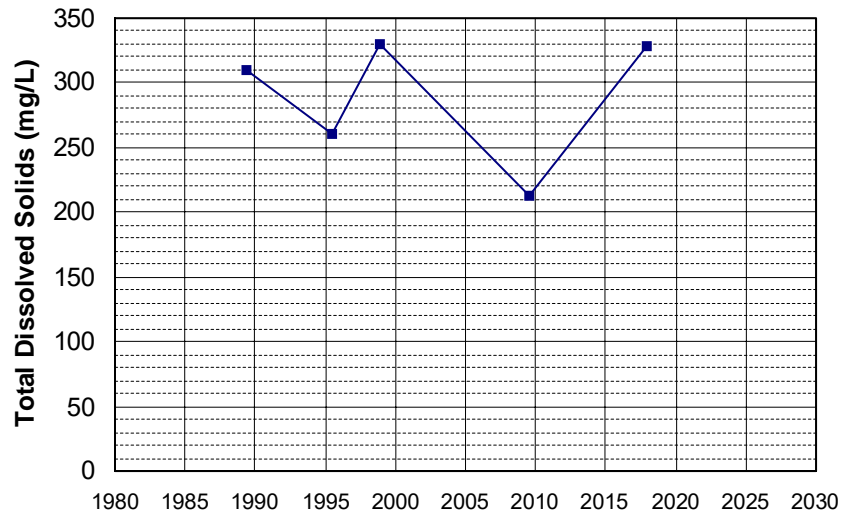
Well Name: CA4710008_002_002 Well Depth (ft): N/A
 Well Type: MUNICIPAL # of Measurements: 5
 Source: DDW Period of Record: 1988 - 2016
 Depth Zone: Upper Trend Since 2000: Insufficient Data



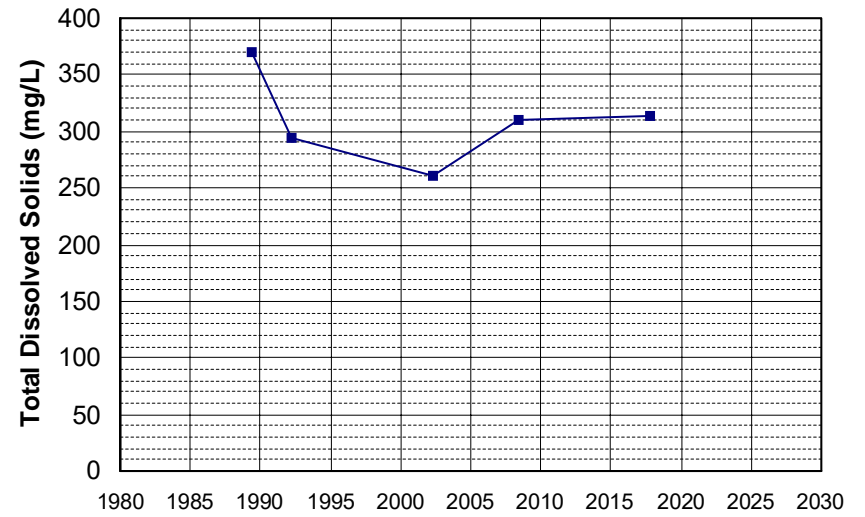
Well Name: CA5210003_001_001 Well Depth (ft): 10
 Well Type: MUNICIPAL # of Measurements: 5
 Source: DDW Period of Record: 1988 - 2015
 Depth Zone: Upper Trend Since 2000: Insufficient Data



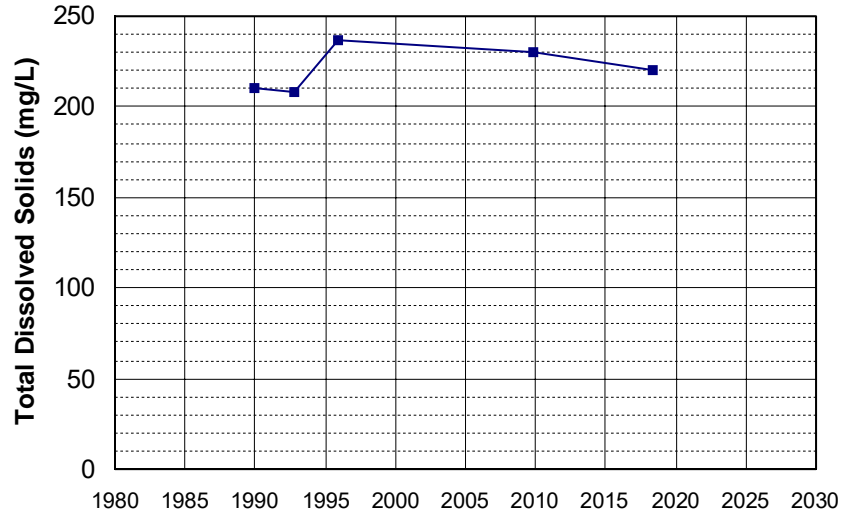
Well Name: CA1100404_001_001 Well Depth (ft): N/A
 Well Type: MUNICIPAL # of Measurements: 5
 Source: DDW Period of Record: 1989 - 2017
 Depth Zone: Upper Trend Since 2000: Insufficient Data



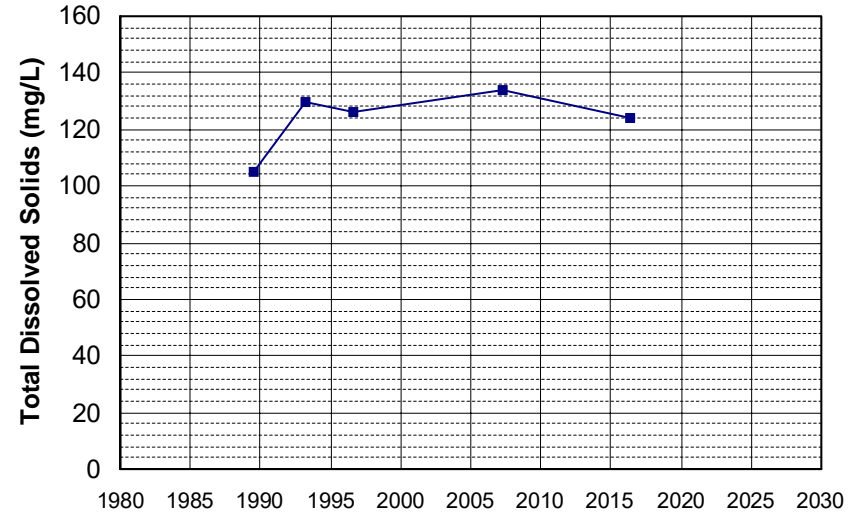
Well Name: CA1110001_002_002 Well Depth (ft): N/A
 Well Type: MUNICIPAL # of Measurements: 5
 Source: DDW Period of Record: 1989 - 2017
 Depth Zone: Upper Trend Since 2000: Insufficient Data



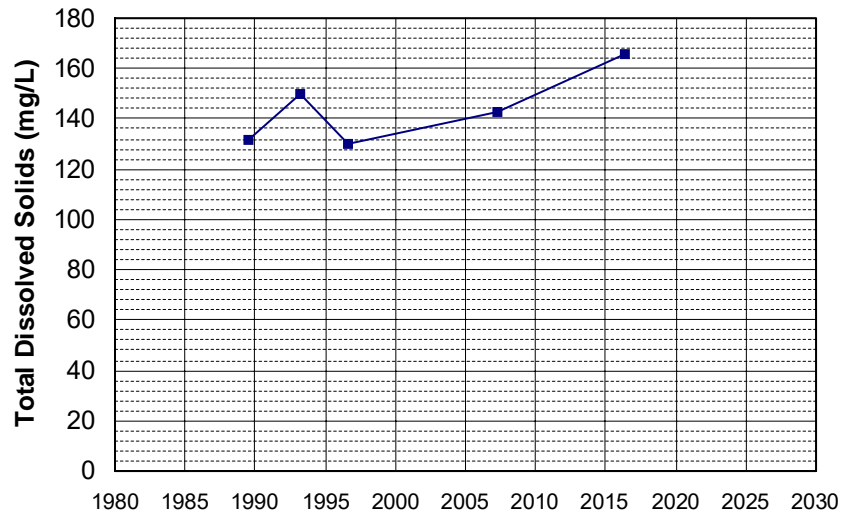
Well Name: CA1810003_001_001 Well Depth (ft): 94
 Well Type: MUNICIPAL # of Measurements: 5
 Source: DDW Period of Record: 1989 - 2018
 Depth Zone: Upper Trend Since 2000: Insufficient Data



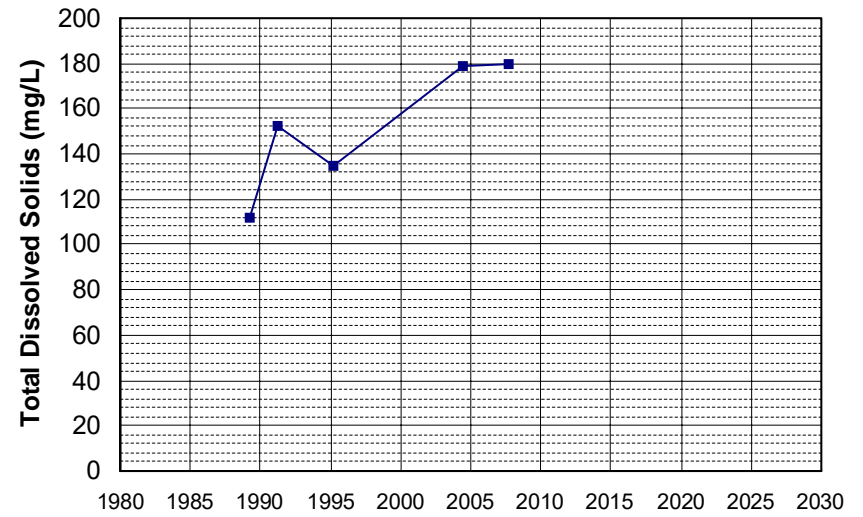
Well Name: CA3110003_002_002 Well Depth (ft): 278
 Well Type: MUNICIPAL # of Measurements: 5
 Source: DDW Period of Record: 1989 - 2016
 Depth Zone: Upper Trend Since 2000: Insufficient Data



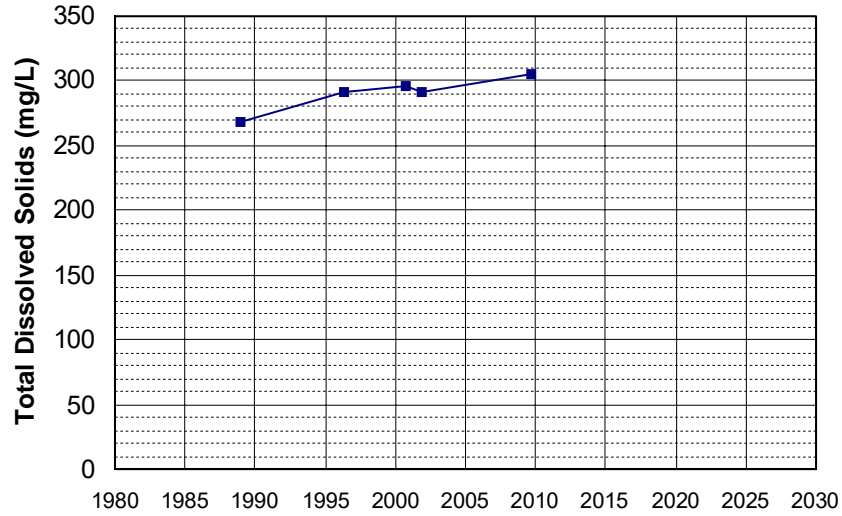
Well Name: CA3110003_003_003 Well Depth (ft): 278
 Well Type: MUNICIPAL # of Measurements: 5
 Source: DDW Period of Record: 1989 - 2016
 Depth Zone: Upper Trend Since 2000: Insufficient Data



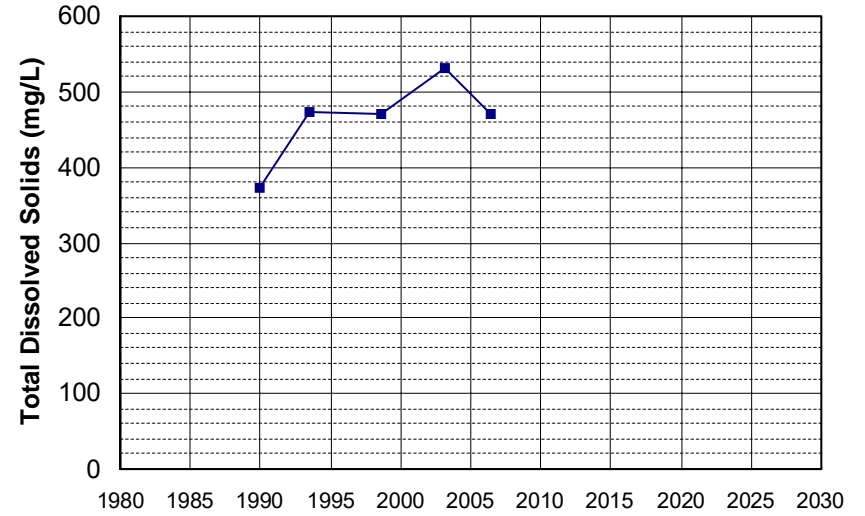
Well Name: CA4510005_019_019 Well Depth (ft): 145
 Well Type: MUNICIPAL # of Measurements: 5
 Source: DDW Period of Record: 1989 - 2007
 Depth Zone: Upper Trend Since 2000: Insufficient Data



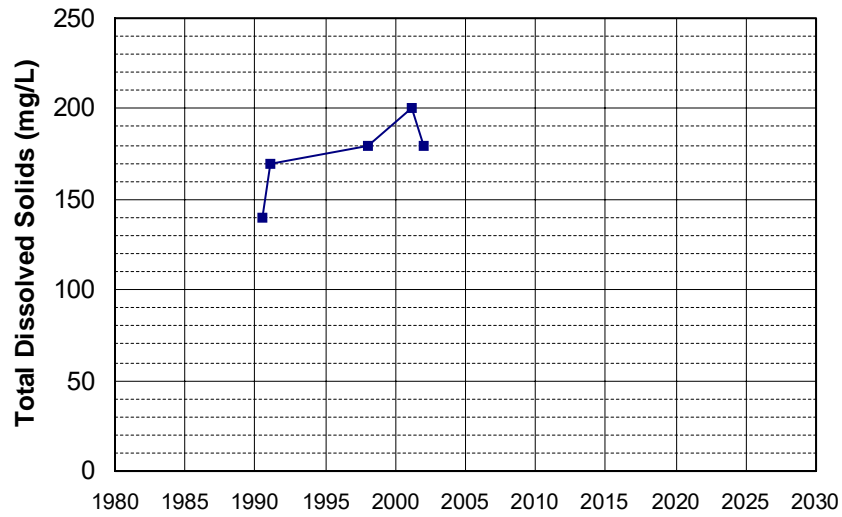
Well Name: CA4510800_001_001 Well Depth (ft): 50
 Well Type: MUNICIPAL # of Measurements: 5
 Source: DDW Period of Record: 1989 - 2009
 Depth Zone: Upper Trend Since 2000: Insufficient Data



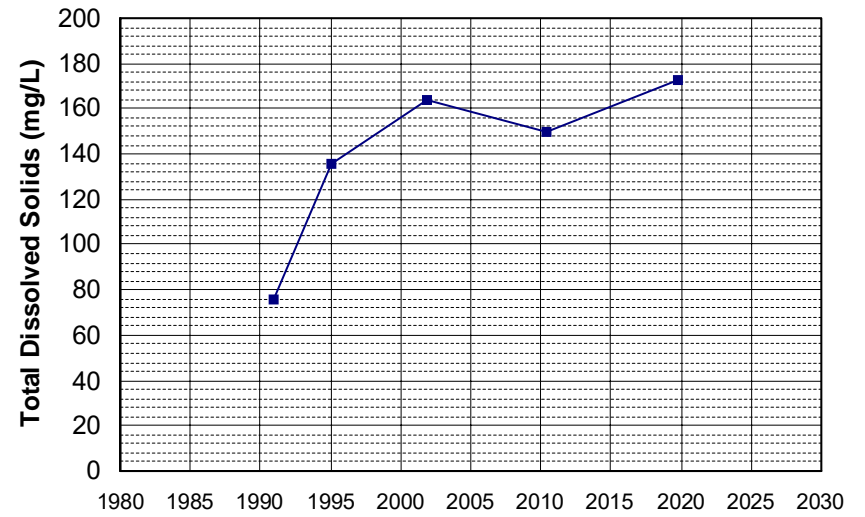
Well Name: CA5110003_013_013 Well Depth (ft): N/A
 Well Type: MUNICIPAL # of Measurements: 5
 Source: DDW Period of Record: 1989 - 2006
 Depth Zone: Upper Trend Since 2000: Insufficient Data



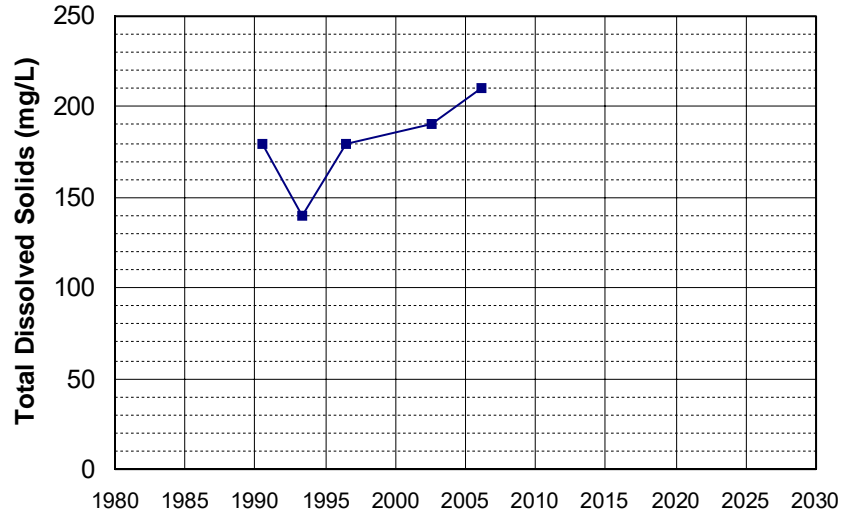
Well Name: CA3410008_001_001 Well Depth (ft): 45
 Well Type: MUNICIPAL # of Measurements: 5
 Source: DDW Period of Record: 1990 - 2002
 Depth Zone: Upper Trend Since 2000: Insufficient Data



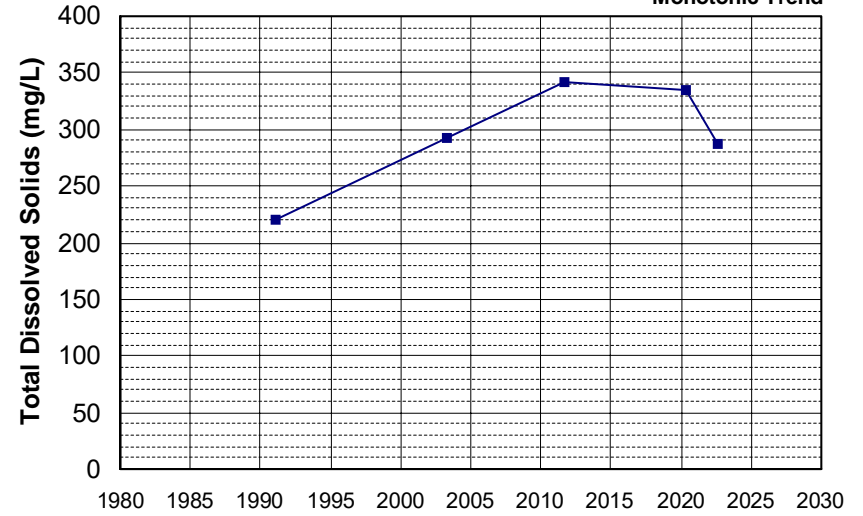
Well Name: CA4500173_001_001 Well Depth (ft): 60
 Well Type: MUNICIPAL # of Measurements: 5
 Source: DDW Period of Record: 1990 - 2019
 Depth Zone: Upper Trend Since 2000: Insufficient Data



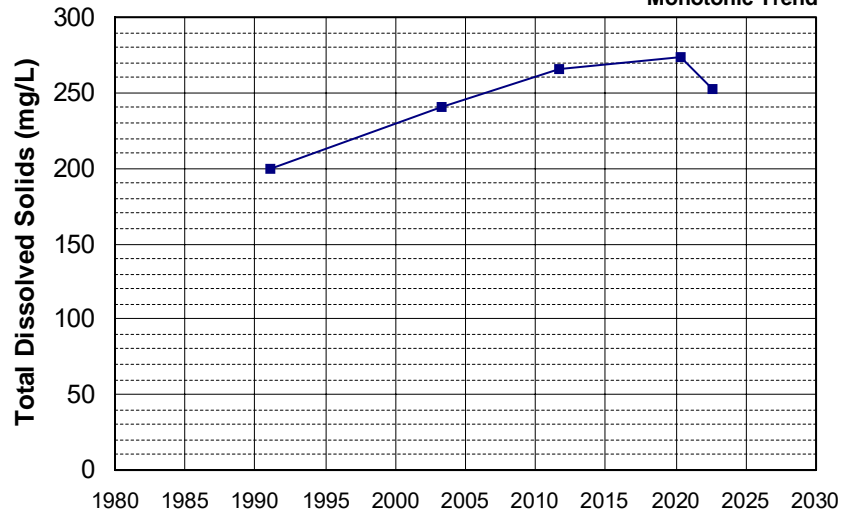
Well Name: CA5810003_005_005 Well Depth (ft): 10
 Well Type: MUNICIPAL # of Measurements: 5
 Source: DDW Period of Record: 1990 - 2006
 Depth Zone: Upper Trend Since 2000: Insufficient Data



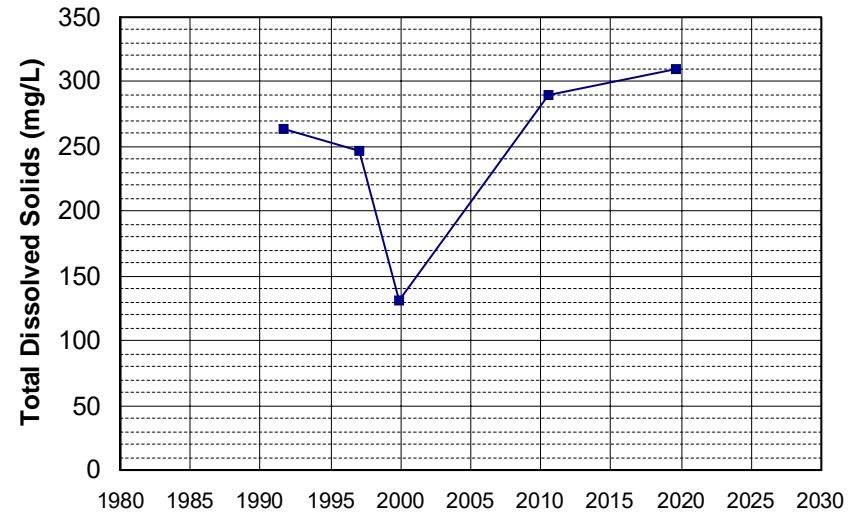
Well Name: CA2510001_002_002 Well Depth (ft): 138
 Well Type: MUNICIPAL # of Measurements: 5
 Source: DDW Period of Record: 1991 - 2022
 Depth Zone: Upper Trend Since 2000: Insufficient Evidence of Monotonic Trend



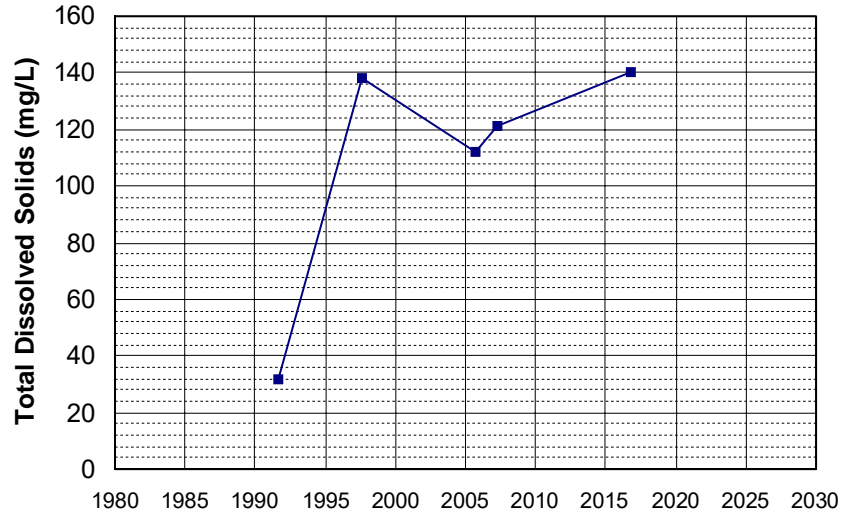
Well Name: CA2510001_003_003 Well Depth (ft): 170
 Well Type: MUNICIPAL # of Measurements: 5
 Source: DDW Period of Record: 1991 - 2022
 Depth Zone: Upper Trend Since 2000: Insufficient Evidence of Monotonic Trend



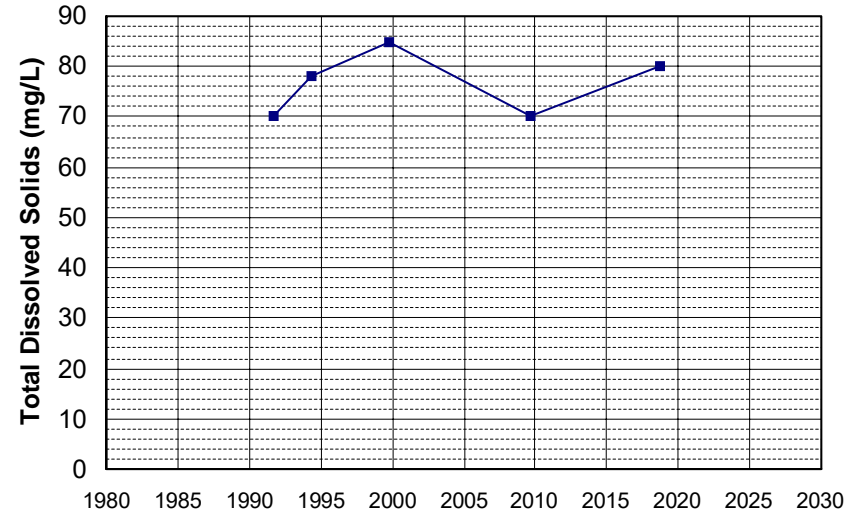
Well Name: CA3200049_001_001 Well Depth (ft): N/A
 Well Type: MUNICIPAL # of Measurements: 5
 Source: DDW Period of Record: 1991 - 2019
 Depth Zone: Upper Trend Since 2000: Insufficient Data



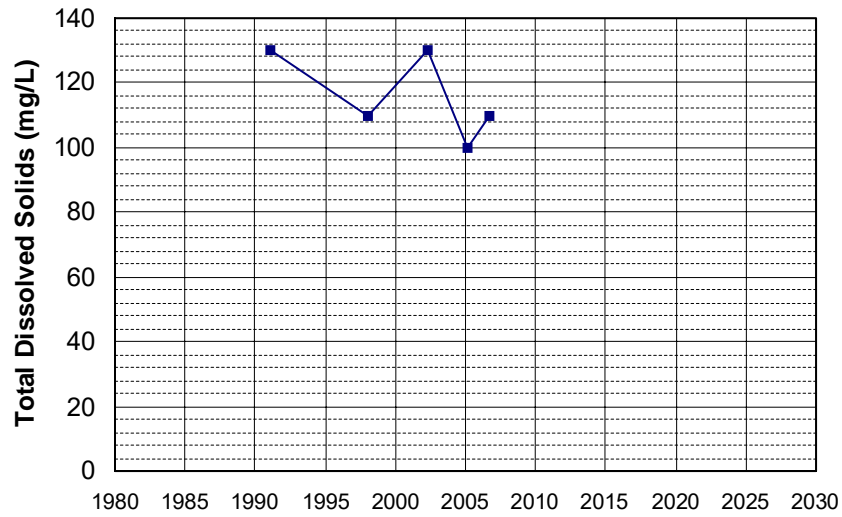
Well Name: CA3200104_003_003 Well Depth (ft): N/A
 Well Type: MUNICIPAL # of Measurements: 5
 Source: DDW Period of Record: 1991 - 2016
 Depth Zone: Upper Trend Since 2000: Insufficient Data



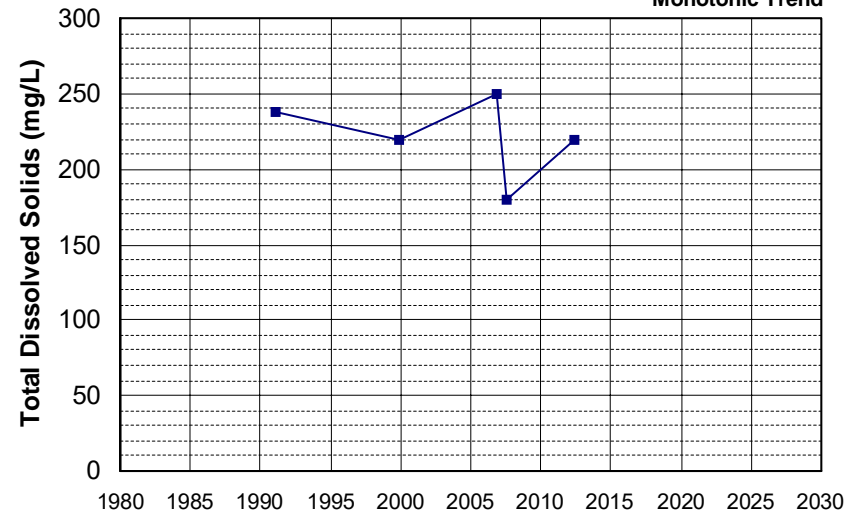
Well Name: CA3200150_001_001 Well Depth (ft): N/A
 Well Type: MUNICIPAL # of Measurements: 5
 Source: DDW Period of Record: 1991 - 2018
 Depth Zone: Upper Trend Since 2000: Insufficient Data



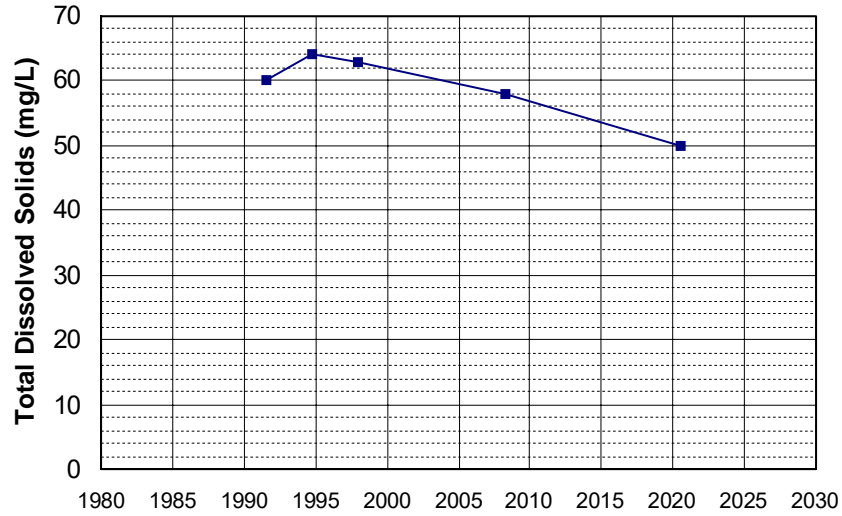
Well Name: CA3410001_039_039 Well Depth (ft): 28
 Well Type: MUNICIPAL # of Measurements: 5
 Source: DDW Period of Record: 1991 - 2006
 Depth Zone: Upper Trend Since 2000: Insufficient Data



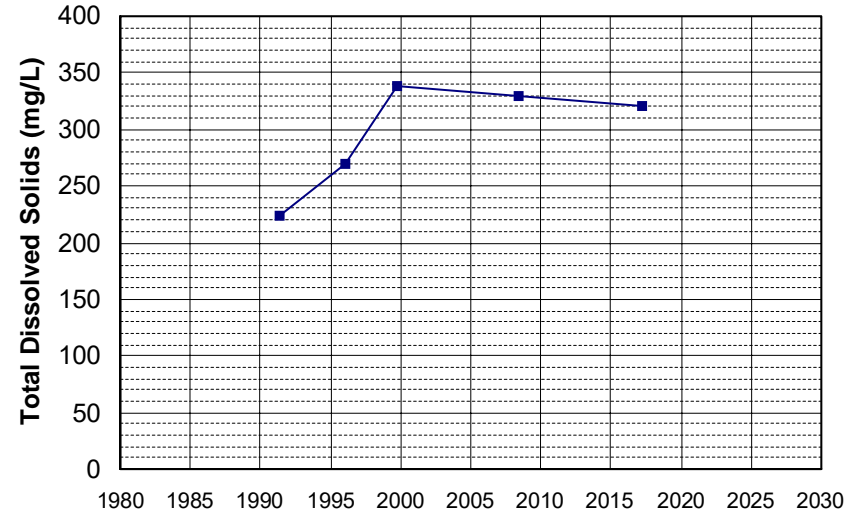
Well Name: CA3410026_001_001 Well Depth (ft): N/A
 Well Type: MUNICIPAL # of Measurements: 5
 Source: DDW Period of Record: 1991 - 2012
 Depth Zone: Upper Trend Since 2000: Insufficient Evidence of Monotonic Trend



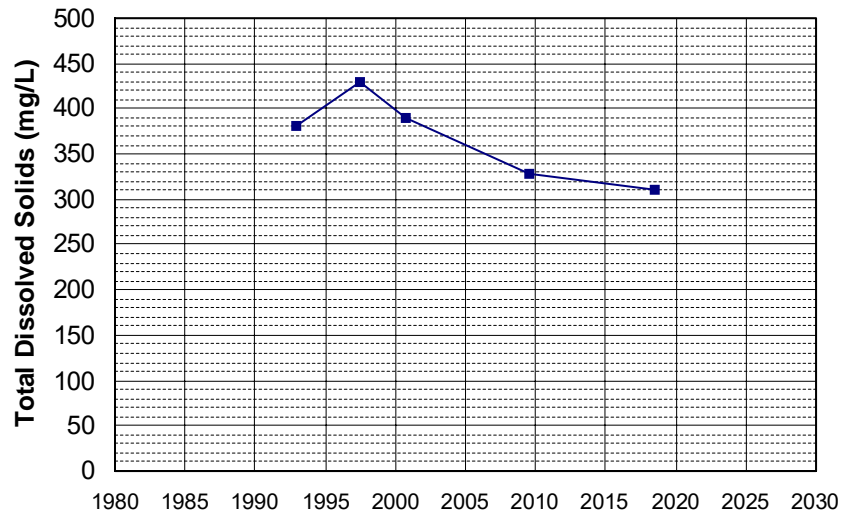
Well Name: CA4600056_001_001 Well Depth (ft): N/A
 Well Type: MUNICIPAL # of Measurements: 5
 Source: DDW Period of Record: 1991 - 2020
 Depth Zone: Upper Trend Since 2000: Insufficient Data



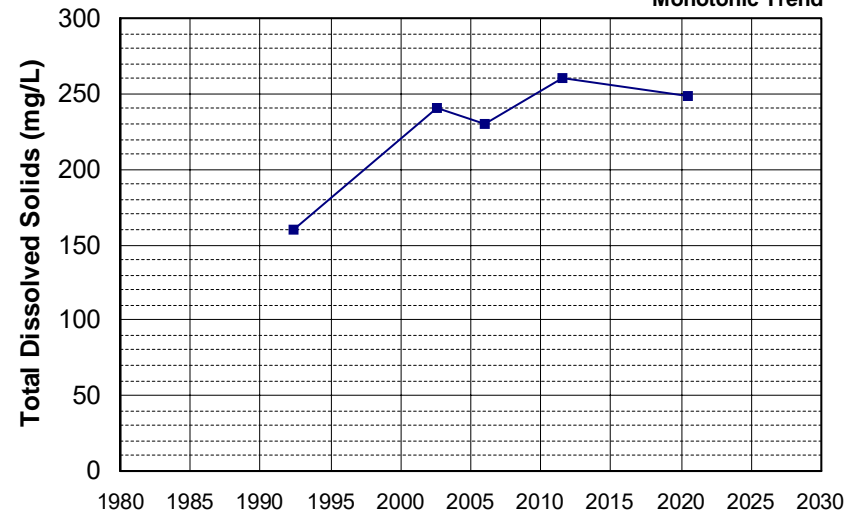
Well Name: CA5810004_005_005 Well Depth (ft): 11
 Well Type: MUNICIPAL # of Measurements: 5
 Source: DDW Period of Record: 1991 - 2017
 Depth Zone: Upper Trend Since 2000: Insufficient Data



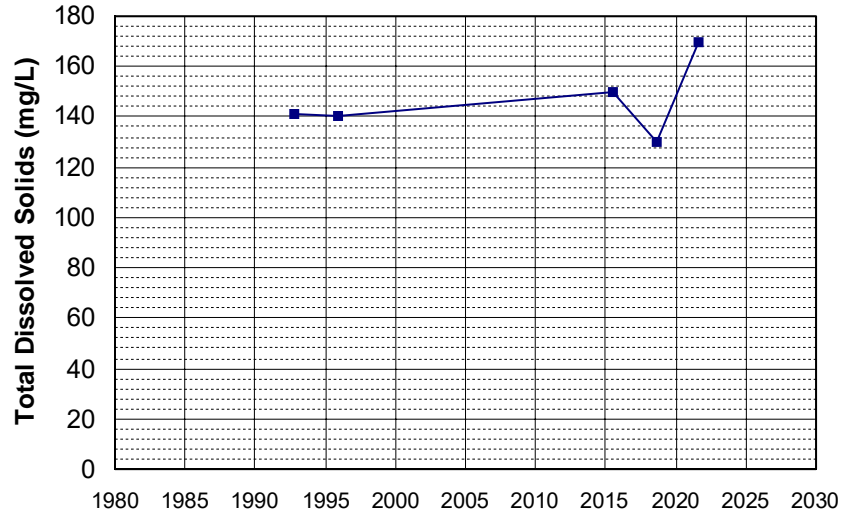
Well Name: CA0400019_001_001 Well Depth (ft): N/A
 Well Type: MUNICIPAL # of Measurements: 5
 Source: DDW Period of Record: 1992 - 2018
 Depth Zone: Upper Trend Since 2000: Insufficient Data



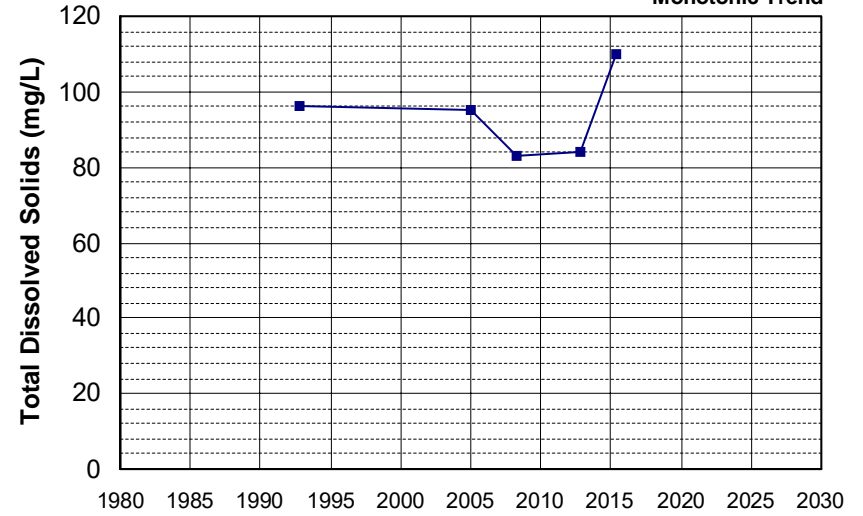
Well Name: CA2500503_004_004 Well Depth (ft): 50
 Well Type: MUNICIPAL # of Measurements: 5
 Source: DDW Period of Record: 1992 - 2020
 Depth Zone: Upper Trend Since 2000: Insufficient Evidence of Monotonic Trend



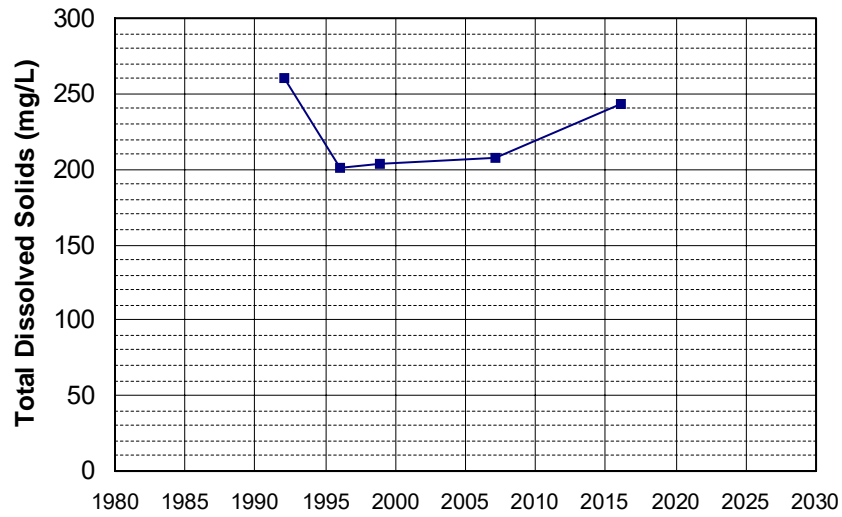
Well Name: CA3410017_009_009 Well Depth (ft): 60
 Well Type: MUNICIPAL # of Measurements: 5
 Source: DDW Period of Record: 1992 - 2021
 Depth Zone: Upper Trend Since 2000: Insufficient Data



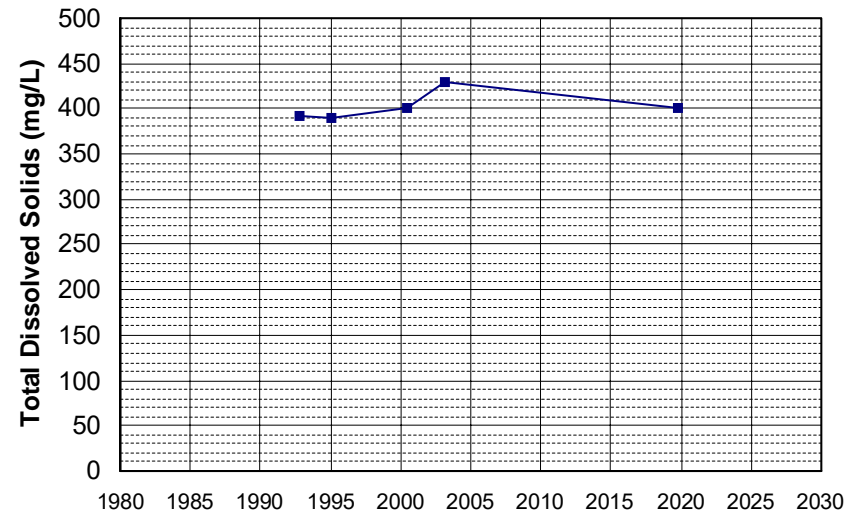
Well Name: CA4500066_001_001 Well Depth (ft): N/A
 Well Type: MUNICIPAL # of Measurements: 5
 Source: DDW Period of Record: 1992 - 2015
 Depth Zone: Upper Trend Since 2000: Insufficient Evidence of Monotonic Trend



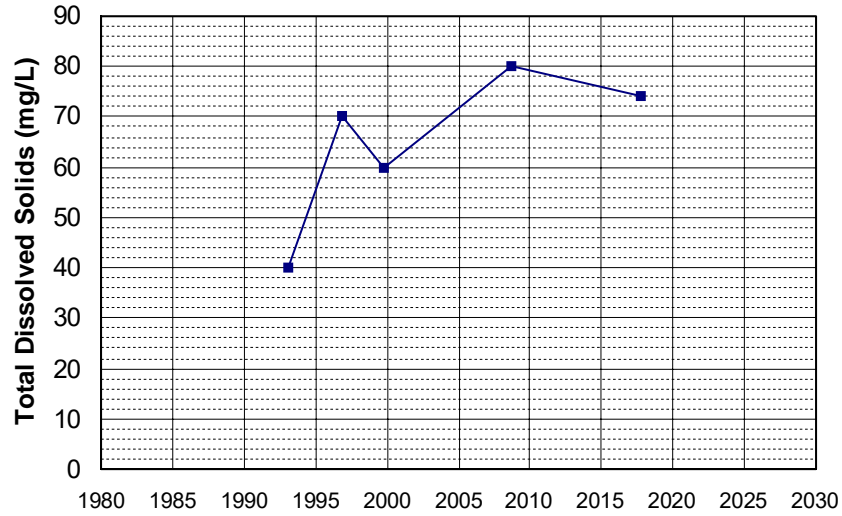
Well Name: CA4510014_006_006 Well Depth (ft): N/A
 Well Type: MUNICIPAL # of Measurements: 5
 Source: DDW Period of Record: 1992 - 2016
 Depth Zone: Upper Trend Since 2000: Insufficient Data



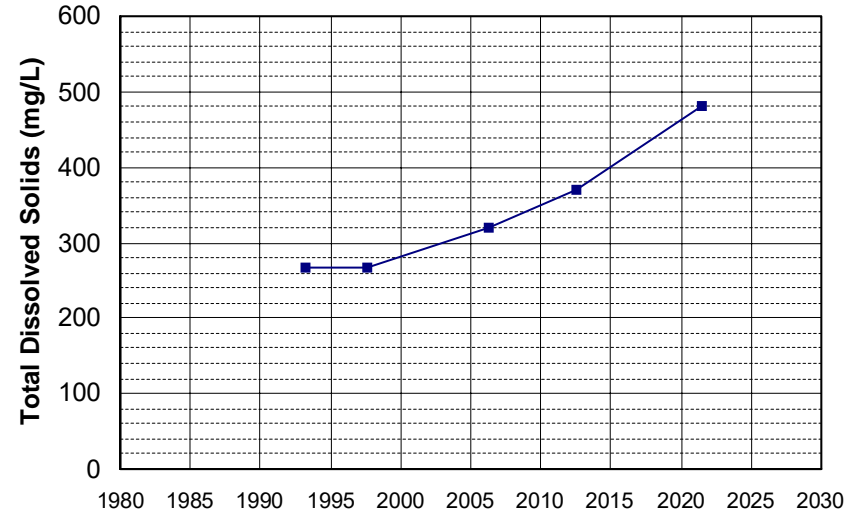
Well Name: CA4810701_005_005 Well Depth (ft): 115
 Well Type: MUNICIPAL # of Measurements: 5
 Source: DDW Period of Record: 1992 - 2019
 Depth Zone: Upper Trend Since 2000: Insufficient Data



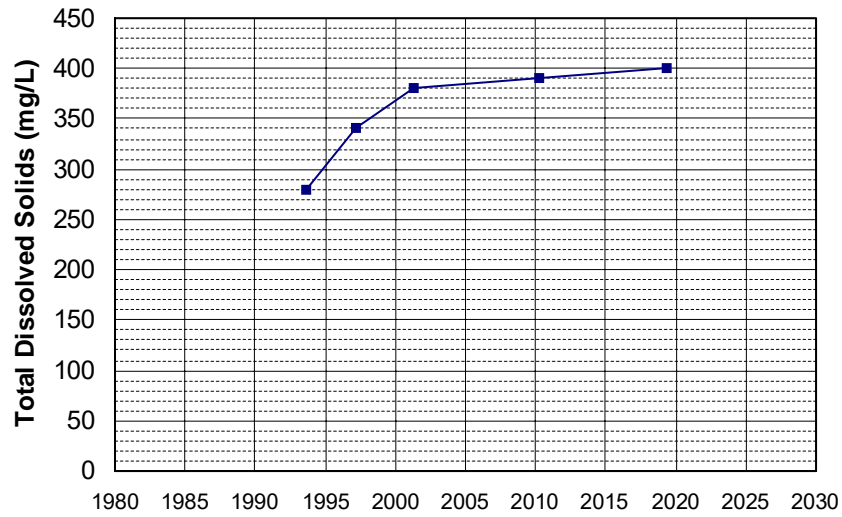
Well Name: CA0400014_001_001 Well Depth (ft): 90
 Well Type: MUNICIPAL # of Measurements: 5
 Source: DDW Period of Record: 1993 - 2017
 Depth Zone: Upper Trend Since 2000: Insufficient Data



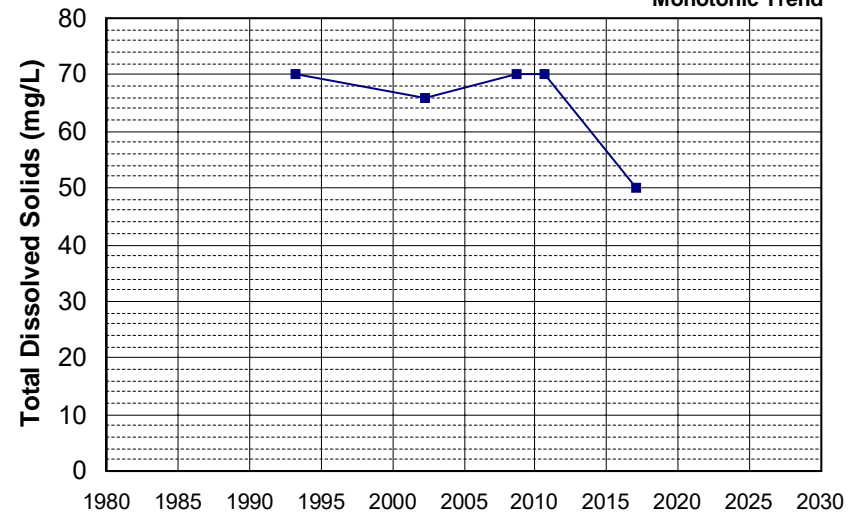
Well Name: CA0400021_001_001 Well Depth (ft): 10
 Well Type: MUNICIPAL # of Measurements: 5
 Source: DDW Period of Record: 1993 - 2021
 Depth Zone: Upper Trend Since 2000: Insufficient Data



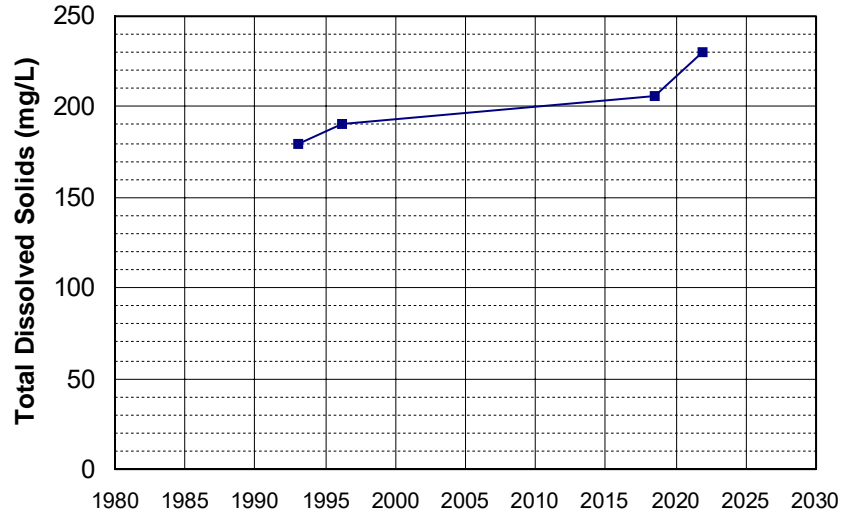
Well Name: CA0400036_001_001 Well Depth (ft): N/A
 Well Type: MUNICIPAL # of Measurements: 5
 Source: DDW Period of Record: 1993 - 2019
 Depth Zone: Upper Trend Since 2000: Insufficient Data



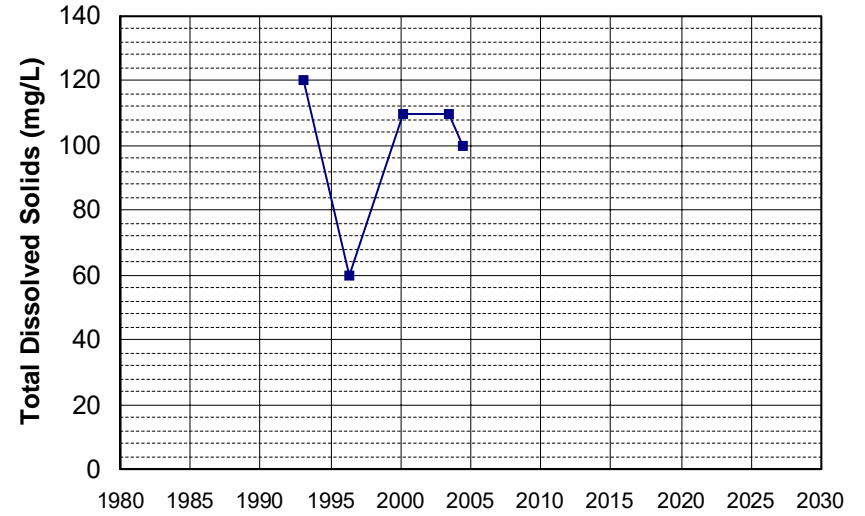
Well Name: CA0400041_001_001 Well Depth (ft): N/A
 Well Type: MUNICIPAL # of Measurements: 5
 Source: DDW Period of Record: 1993 - 2017
 Depth Zone: Upper Trend Since 2000: Insufficient Evidence of Monotonic Trend



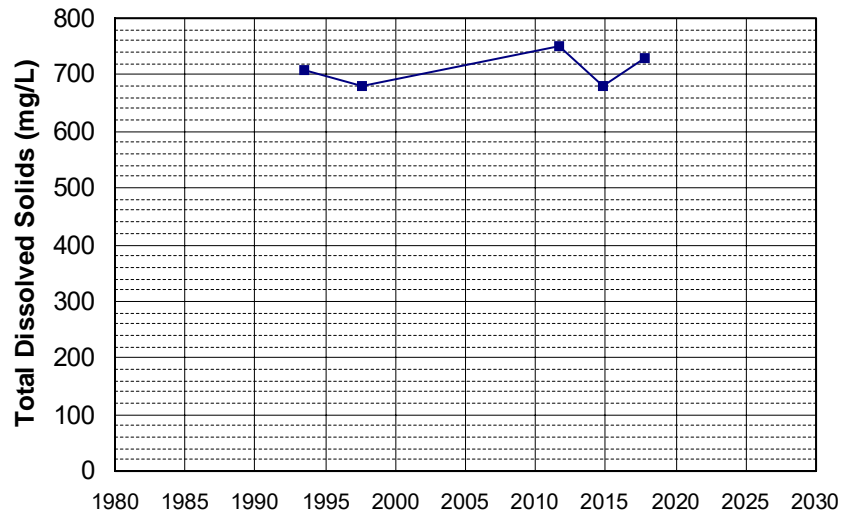
Well Name: CA0400049_001_001 Well Depth (ft): 10
 Well Type: MUNICIPAL # of Measurements: 5
 Source: DDW Period of Record: 1993 - 2021
 Depth Zone: Upper Trend Since 2000: Insufficient Data



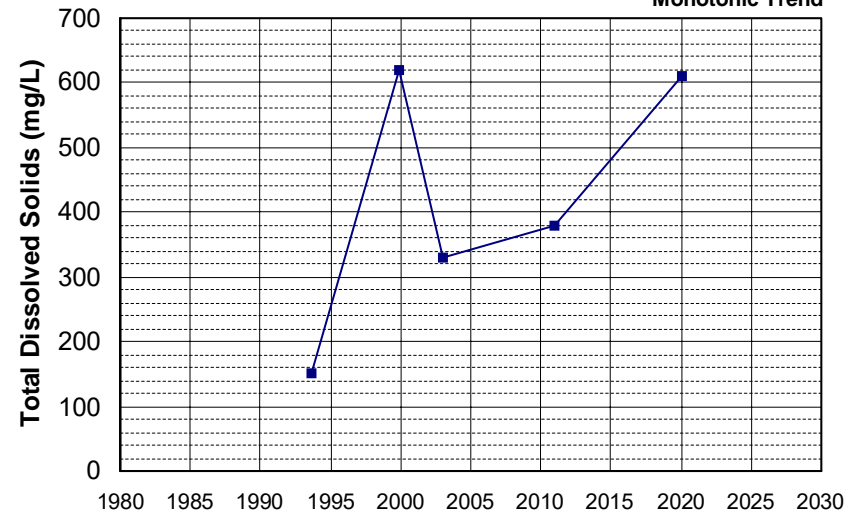
Well Name: CA3410009_001_001 Well Depth (ft): 150
 Well Type: MUNICIPAL # of Measurements: 5
 Source: DDW Period of Record: 1993 - 2004
 Depth Zone: Upper Trend Since 2000: Insufficient Data



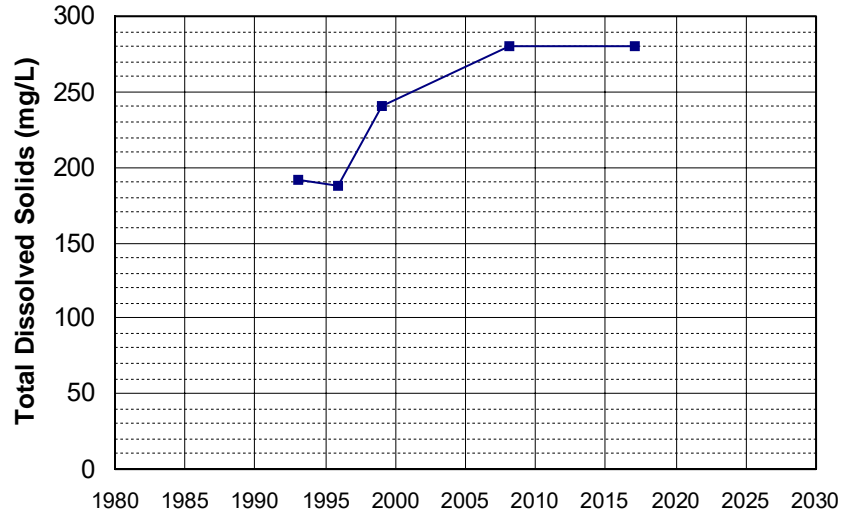
Well Name: CA4810801_002_002 Well Depth (ft): N/A
 Well Type: MUNICIPAL # of Measurements: 5
 Source: DDW Period of Record: 1993 - 2017
 Depth Zone: Upper Trend Since 2000: Insufficient Data



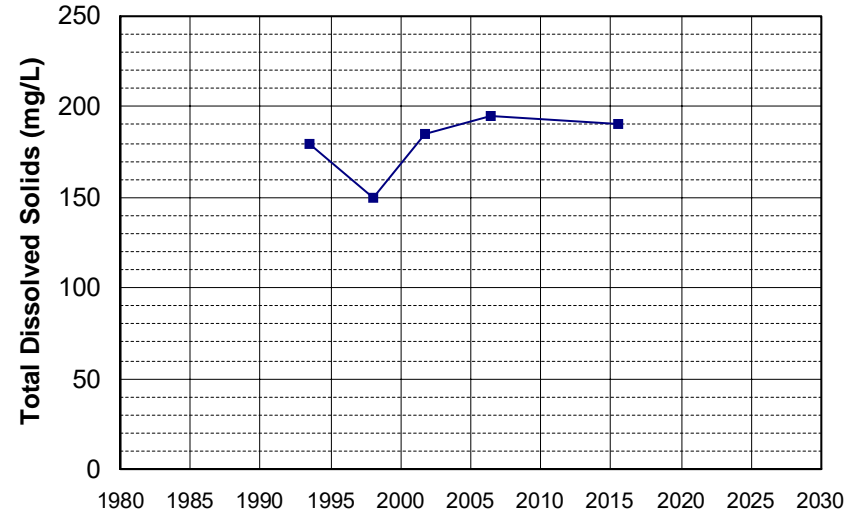
Well Name: CA5101009_001_001 Well Depth (ft): N/A
 Well Type: MUNICIPAL # of Measurements: 5
 Source: DDW Period of Record: 1993 - 2020
 Depth Zone: Upper Trend Since 2000: Insufficient Evidence of Monotonic Trend



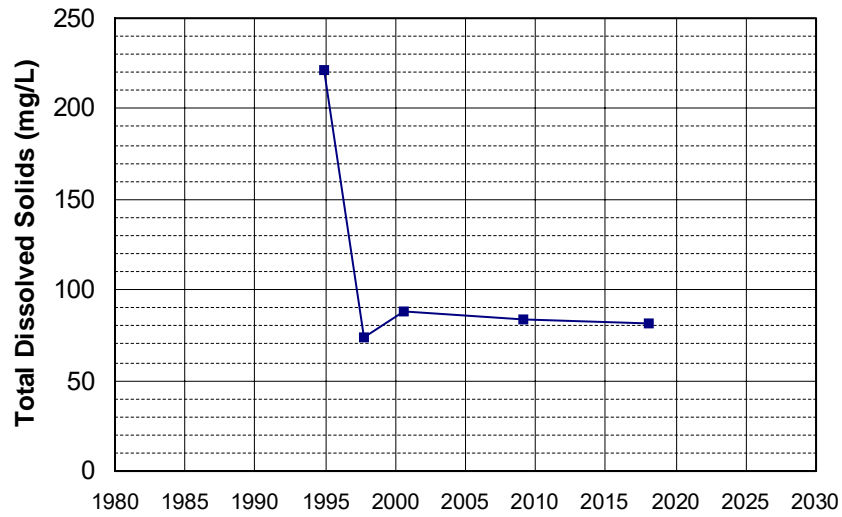
Well Name: CA5110007_001_001 Well Depth (ft): 17
 Well Type: MUNICIPAL # of Measurements: 5
 Source: DDW Period of Record: 1993 - 2017
 Depth Zone: Upper Trend Since 2000: Insufficient Data



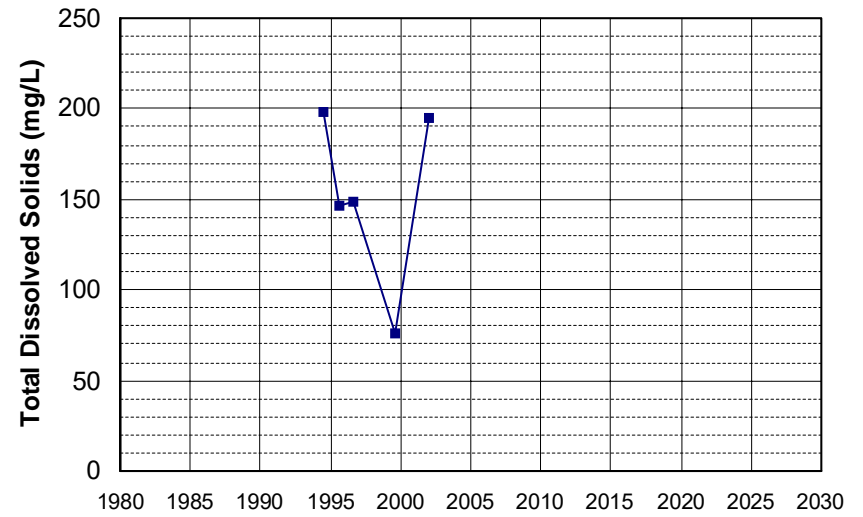
Well Name: CA5210003_002_002 Well Depth (ft): 10
 Well Type: MUNICIPAL # of Measurements: 5
 Source: DDW Period of Record: 1993 - 2015
 Depth Zone: Upper Trend Since 2000: Insufficient Data



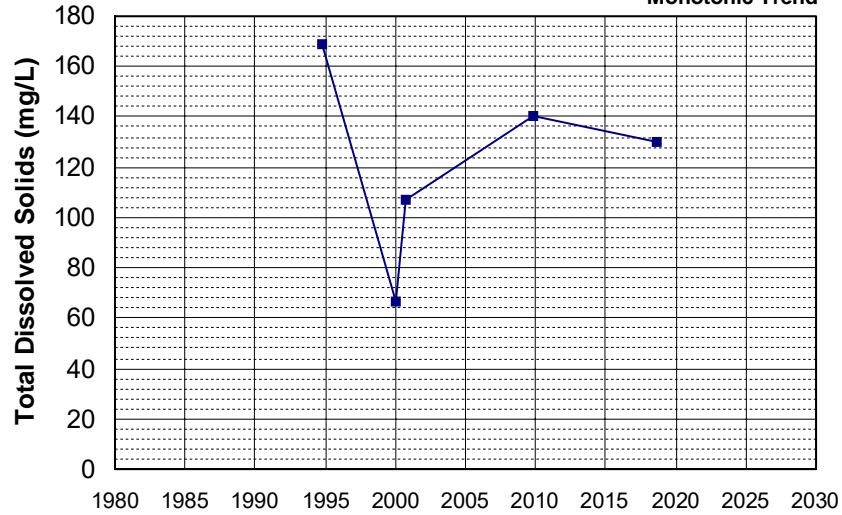
Well Name: CA1800512_001_001 Well Depth (ft): N/A
 Well Type: MUNICIPAL # of Measurements: 5
 Source: DDW Period of Record: 1994 - 2018
 Depth Zone: Upper Trend Since 2000: Insufficient Data



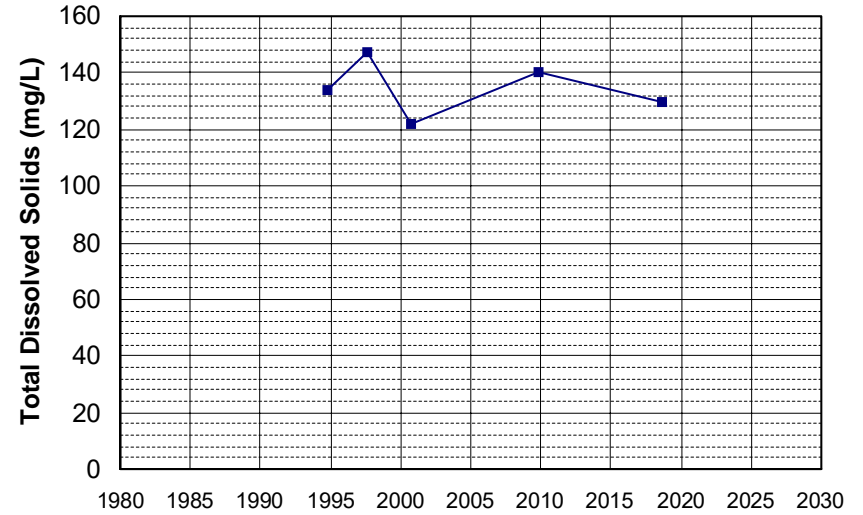
Well Name: CA3200166_001_001 Well Depth (ft): N/A
 Well Type: MUNICIPAL # of Measurements: 5
 Source: DDW Period of Record: 1994 - 2001
 Depth Zone: Upper Trend Since 2000: Insufficient Data



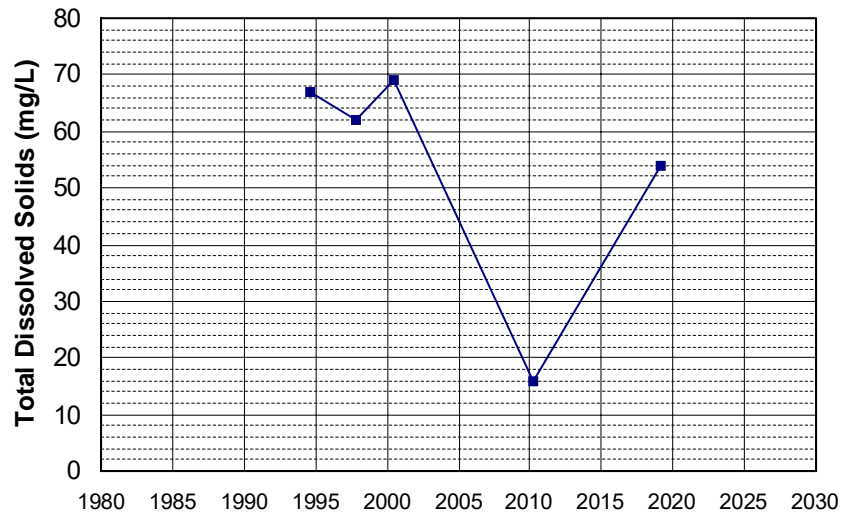
Well Name: CA3200188_001_001 Well Depth (ft): 170
 Well Type: MUNICIPAL # of Measurements: 5
 Source: DDW Period of Record: 1994 - 2018
 Depth Zone: Upper Trend Since 2000: Insufficient Evidence of Monotonic Trend



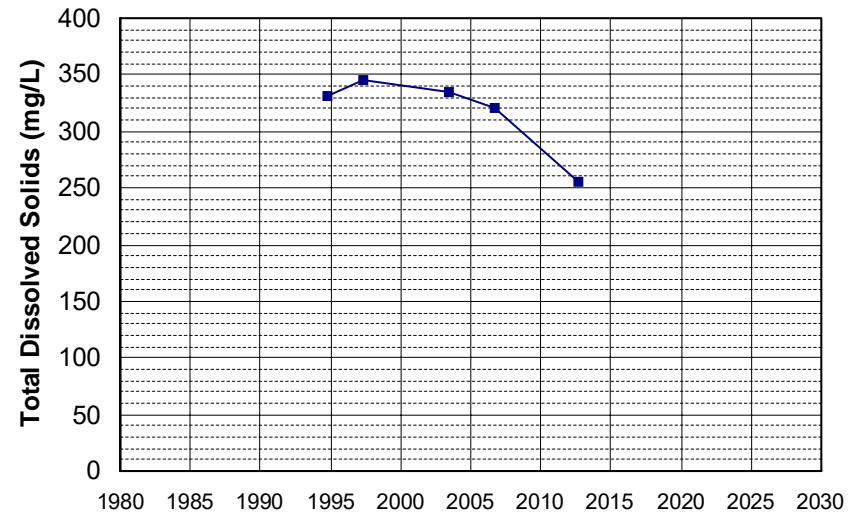
Well Name: CA3200188_002_002 Well Depth (ft): 210
 Well Type: MUNICIPAL # of Measurements: 5
 Source: DDW Period of Record: 1994 - 2018
 Depth Zone: Upper Trend Since 2000: Insufficient Data



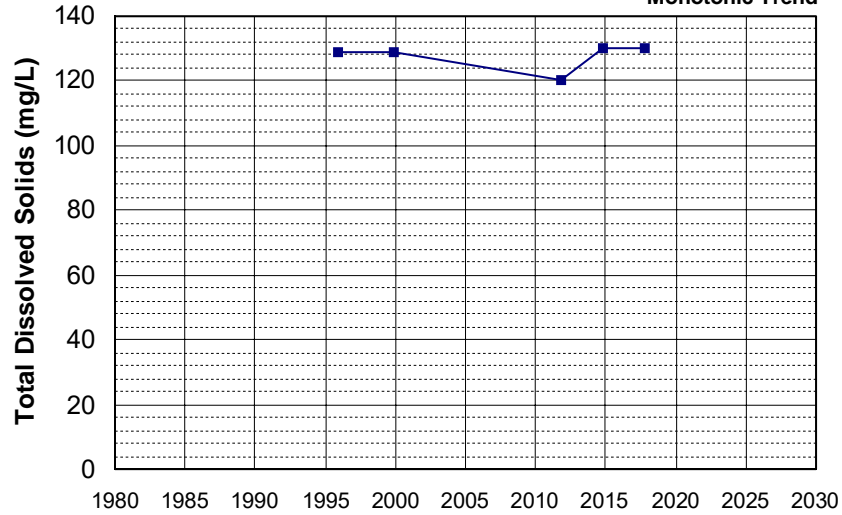
Well Name: CA4600017_001_001 Well Depth (ft): 10
 Well Type: MUNICIPAL # of Measurements: 5
 Source: DDW Period of Record: 1994 - 2019
 Depth Zone: Upper Trend Since 2000: Insufficient Data



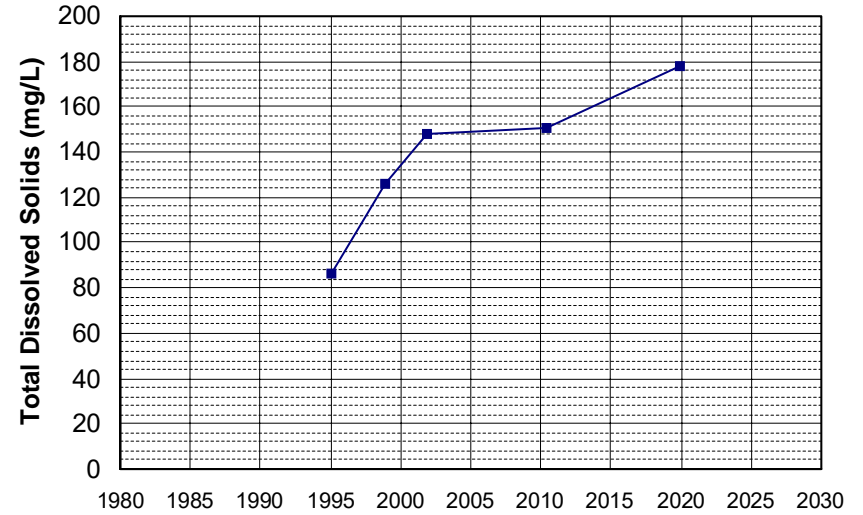
Well Name: CA5800843_001_001 Well Depth (ft): 10
 Well Type: MUNICIPAL # of Measurements: 5
 Source: DDW Period of Record: 1994 - 2012
 Depth Zone: Upper Trend Since 2000: Insufficient Data



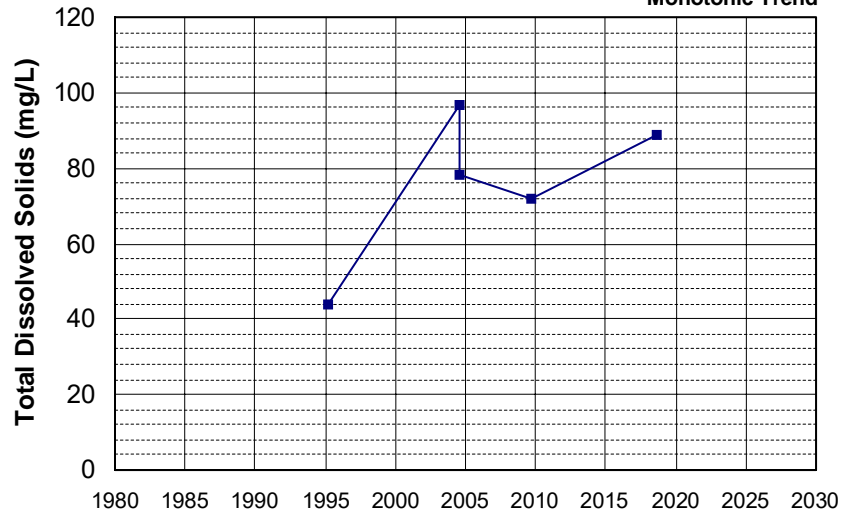
Well Name: CA3200195_001_001 Well Depth (ft): N/A
 Well Type: MUNICIPAL # of Measurements: 5
 Source: DDW Period of Record: 1995 - 2017
 Depth Zone: Upper Trend Since 2000: Insufficient Evidence of Monotonic Trend



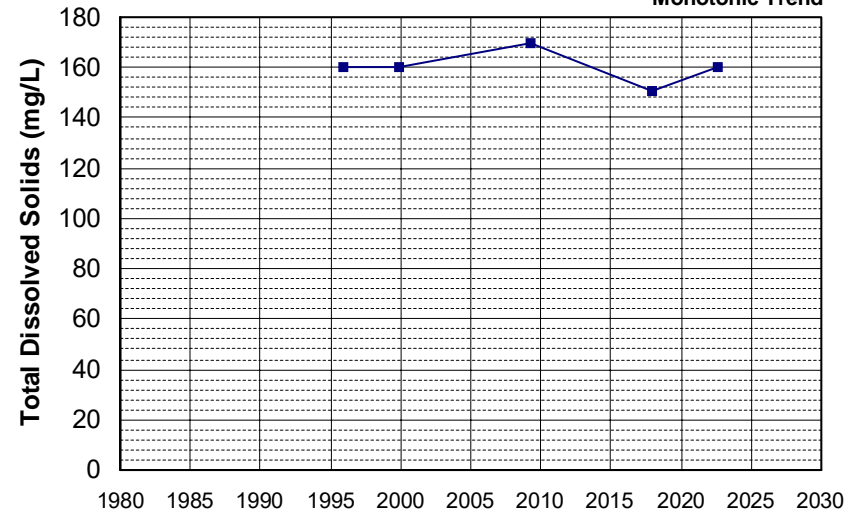
Well Name: CA4500173_002_002 Well Depth (ft): 135
 Well Type: MUNICIPAL # of Measurements: 5
 Source: DDW Period of Record: 1995 - 2019
 Depth Zone: Upper Trend Since 2000: Insufficient Data



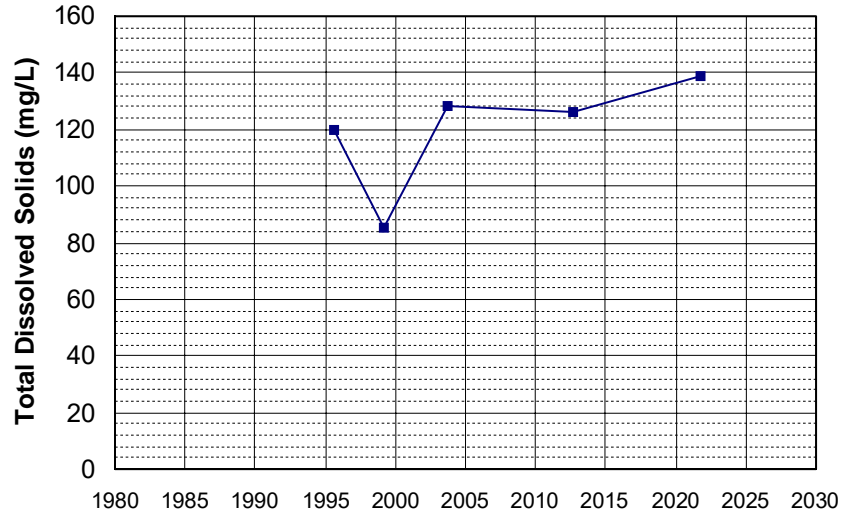
Well Name: CA4700872_001_001 Well Depth (ft): N/A
 Well Type: MUNICIPAL # of Measurements: 5
 Source: DDW Period of Record: 1995 - 2018
 Depth Zone: Upper Trend Since 2000: Insufficient Evidence of Monotonic Trend



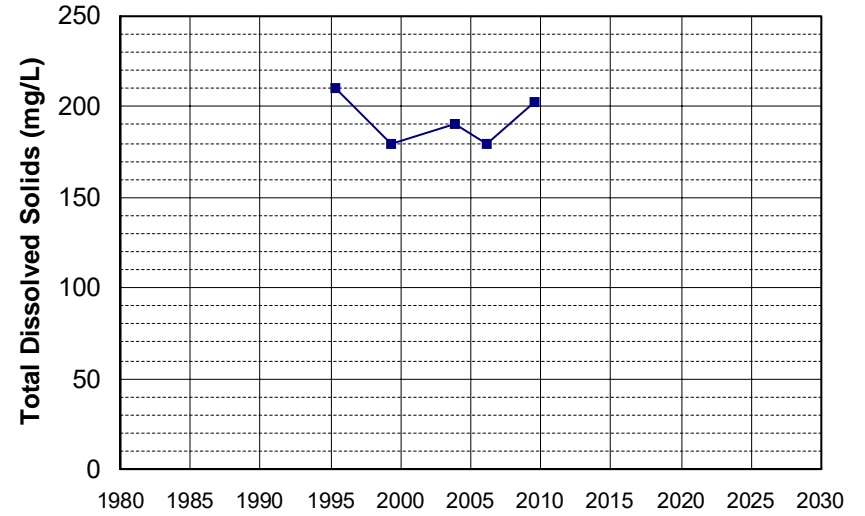
Well Name: CA5200007_001_001 Well Depth (ft): N/A
 Well Type: MUNICIPAL # of Measurements: 5
 Source: DDW Period of Record: 1995 - 2022
 Depth Zone: Upper Trend Since 2000: Insufficient Evidence of Monotonic Trend



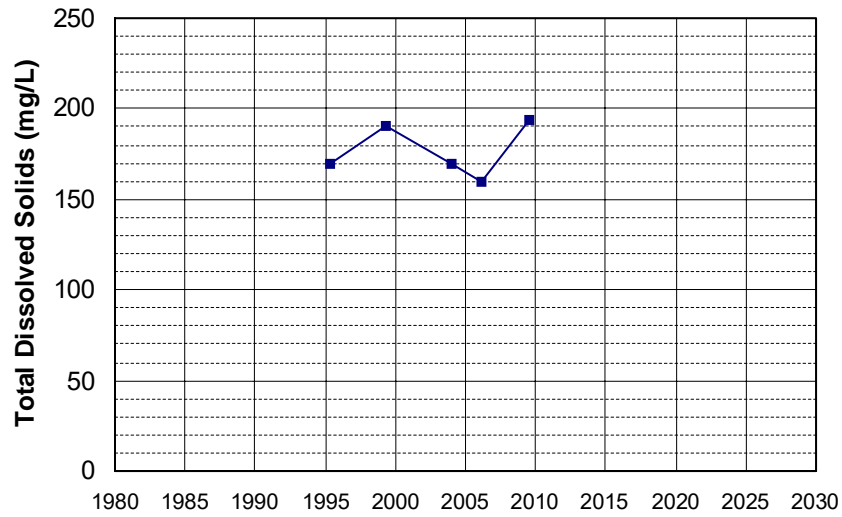
Well Name: CA5200503_001_001 Well Depth (ft): N/A
 Well Type: MUNICIPAL # of Measurements: 5
 Source: DDW Period of Record: 1995 - 2021
 Depth Zone: Upper Trend Since 2000: Insufficient Data



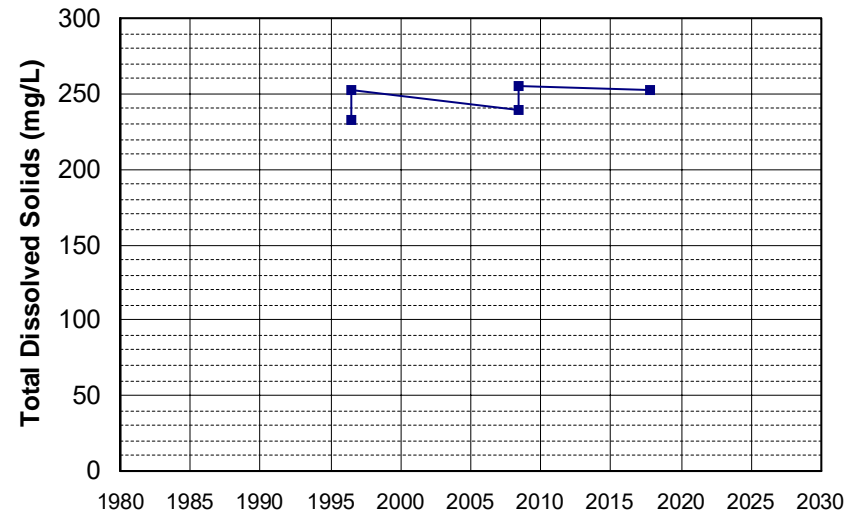
Well Name: CA5201055_001_001 Well Depth (ft): N/A
 Well Type: MUNICIPAL # of Measurements: 5
 Source: DDW Period of Record: 1995 - 2009
 Depth Zone: Upper Trend Since 2000: Insufficient Data



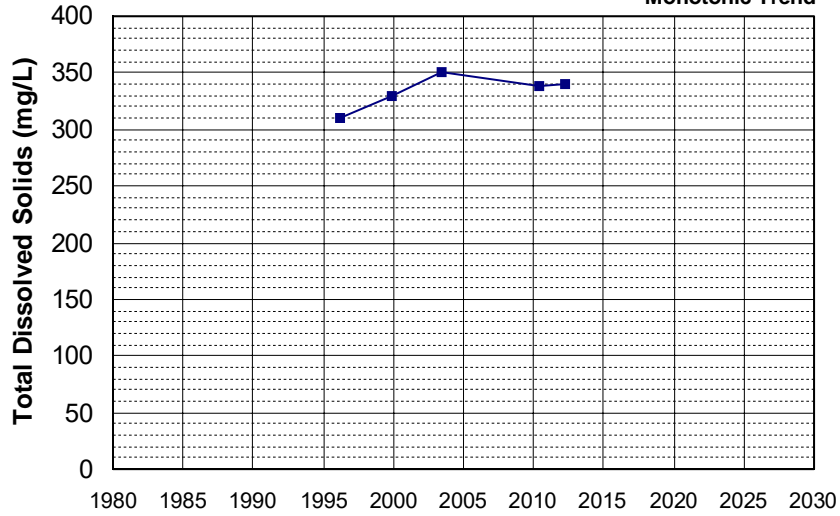
Well Name: CA5201057_001_001 Well Depth (ft): N/A
 Well Type: MUNICIPAL # of Measurements: 5
 Source: DDW Period of Record: 1995 - 2009
 Depth Zone: Upper Trend Since 2000: Insufficient Data



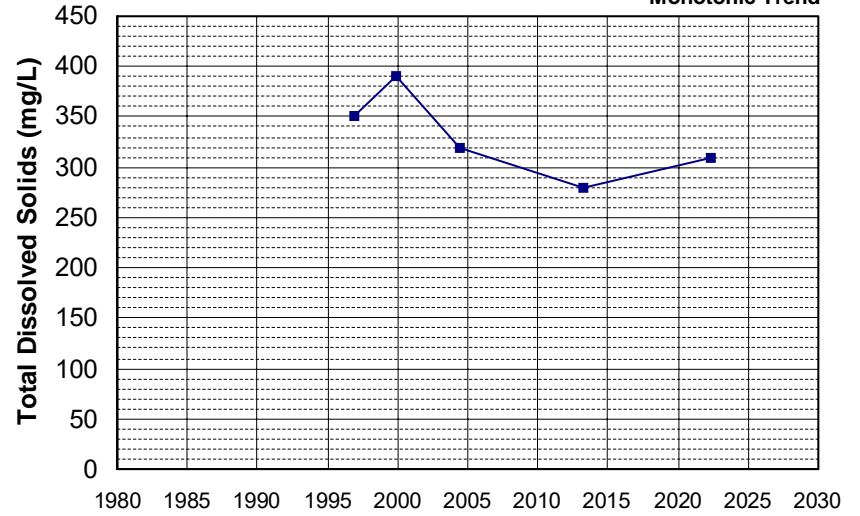
Well Name: 385432121213001 Well Depth (ft): 110
 Well Type: WATER SUPPLY, OTHER # of Measurements: 5
 Source: USGS_NWIS Period of Record: 1996 - 2017
 Depth Zone: Upper Trend Since 2000: Insufficient Data



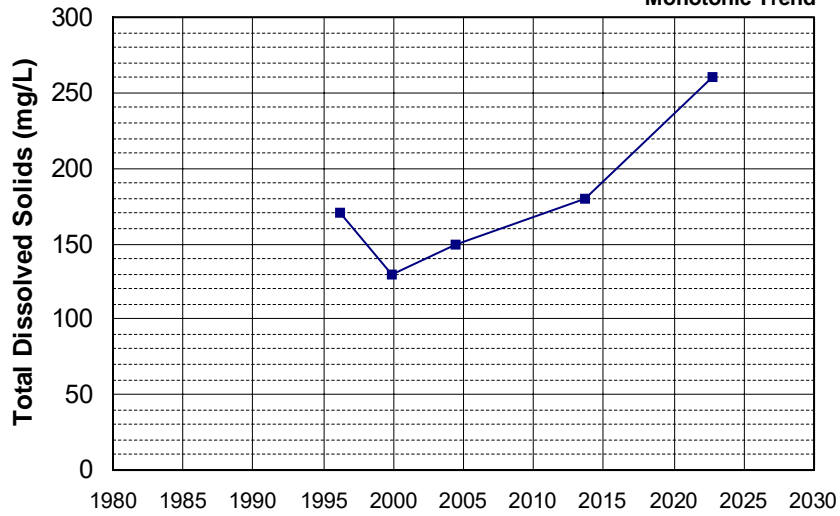
Well Name: CA1100237_002_002 Well Depth (ft): N/A
 Well Type: MUNICIPAL # of Measurements: 5
 Source: DDW Period of Record: 1996 - 2012
 Depth Zone: Upper Trend Since 2000: Insufficient Evidence of Monotonic Trend



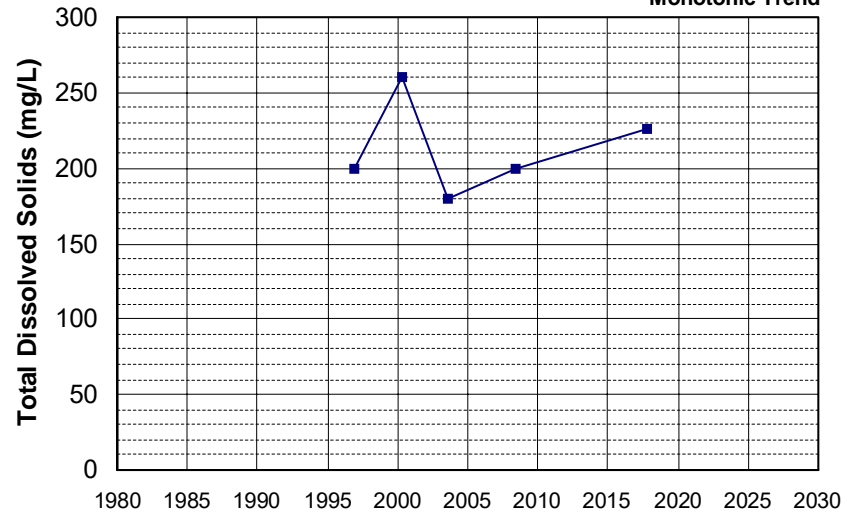
Well Name: CA1100413_002_002 Well Depth (ft): N/A
 Well Type: MUNICIPAL # of Measurements: 5
 Source: DDW Period of Record: 1996 - 2022
 Depth Zone: Upper Trend Since 2000: Insufficient Evidence of Monotonic Trend



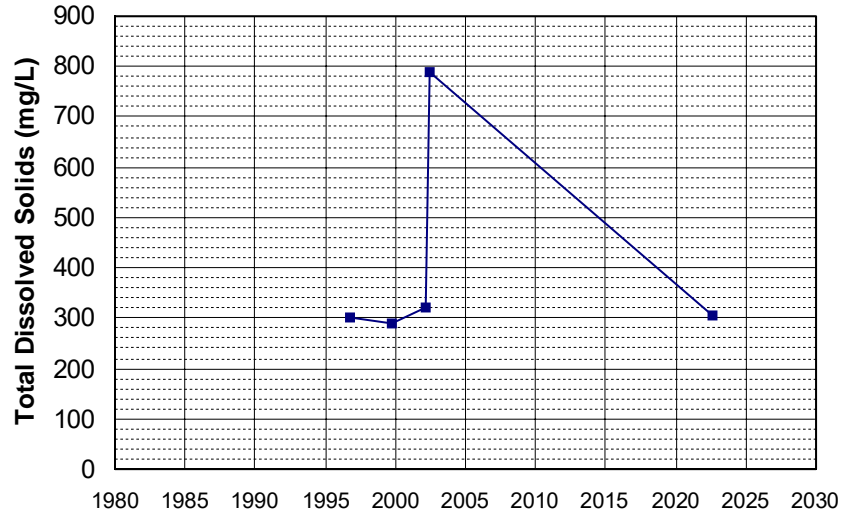
Well Name: CA1100444_002_002 Well Depth (ft): N/A
 Well Type: MUNICIPAL # of Measurements: 5
 Source: DDW Period of Record: 1996 - 2022
 Depth Zone: Upper Trend Since 2000: Insufficient Evidence of Monotonic Trend



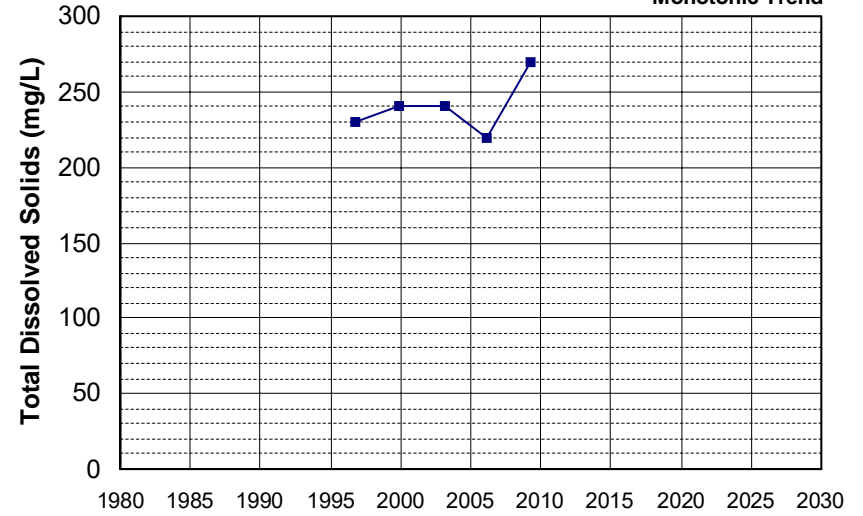
Well Name: CA1110001_009_009 Well Depth (ft): N/A
 Well Type: MUNICIPAL # of Measurements: 5
 Source: DDW Period of Record: 1996 - 2017
 Depth Zone: Upper Trend Since 2000: Insufficient Evidence of Monotonic Trend



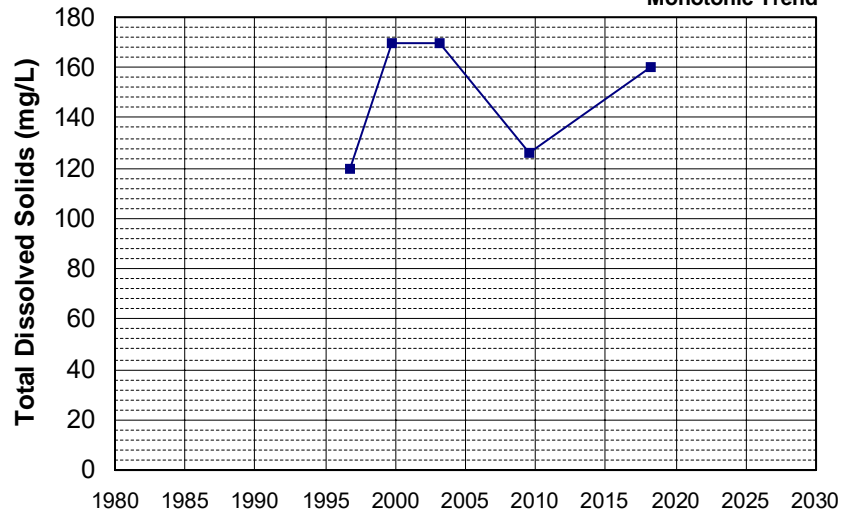
Well Name: CA5200510_002_002 Well Depth (ft): 10
 Well Type: MUNICIPAL # of Measurements: 5
 Source: DDW Period of Record: 1996 - 2022
 Depth Zone: Upper Trend Since 2000: Insufficient Data



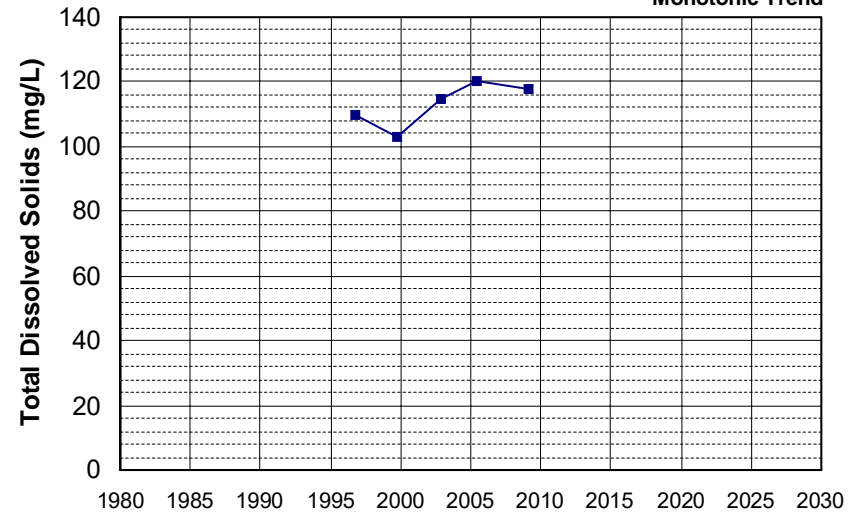
Well Name: CA5200520_001_001 Well Depth (ft): N/A
 Well Type: MUNICIPAL # of Measurements: 5
 Source: DDW Period of Record: 1996 - 2009
 Depth Zone: Upper Trend Since 2000: Insufficient Evidence of Monotonic Trend



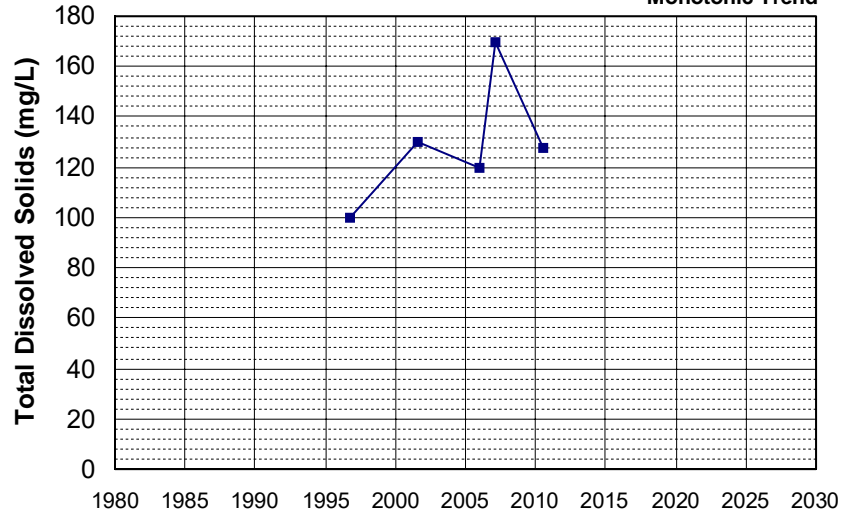
Well Name: CA5200531_001_001 Well Depth (ft): N/A
 Well Type: MUNICIPAL # of Measurements: 5
 Source: DDW Period of Record: 1996 - 2018
 Depth Zone: Upper Trend Since 2000: Insufficient Evidence of Monotonic Trend



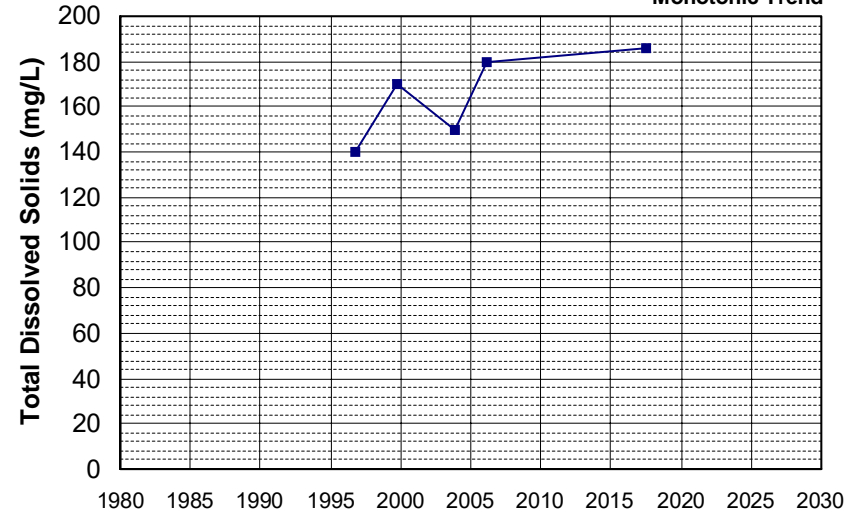
Well Name: CA5200532_001_001 Well Depth (ft): N/A
 Well Type: MUNICIPAL # of Measurements: 5
 Source: DDW Period of Record: 1996 - 2009
 Depth Zone: Upper Trend Since 2000: Insufficient Evidence of Monotonic Trend



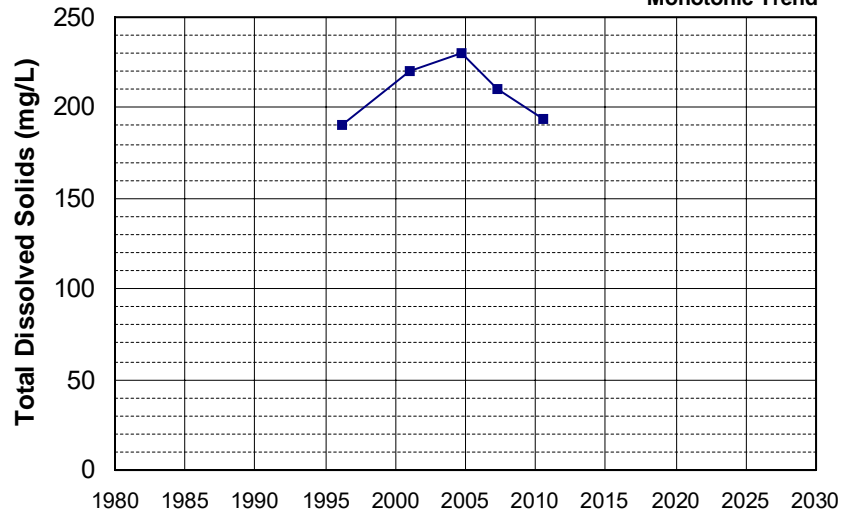
Well Name: CA5200546_001_001 Well Depth (ft): N/A
 Well Type: MUNICIPAL # of Measurements: 5
 Source: DDW Period of Record: 1996 - 2010
 Depth Zone: Upper Trend Since 2000: Insufficient Evidence of Monotonic Trend



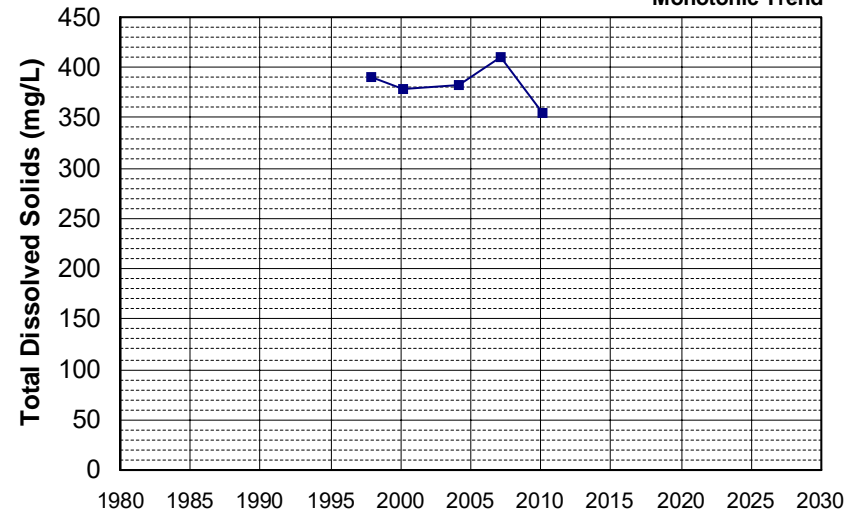
Well Name: CA5200584_001_001 Well Depth (ft): N/A
 Well Type: MUNICIPAL # of Measurements: 5
 Source: DDW Period of Record: 1996 - 2017
 Depth Zone: Upper Trend Since 2000: Insufficient Evidence of Monotonic Trend



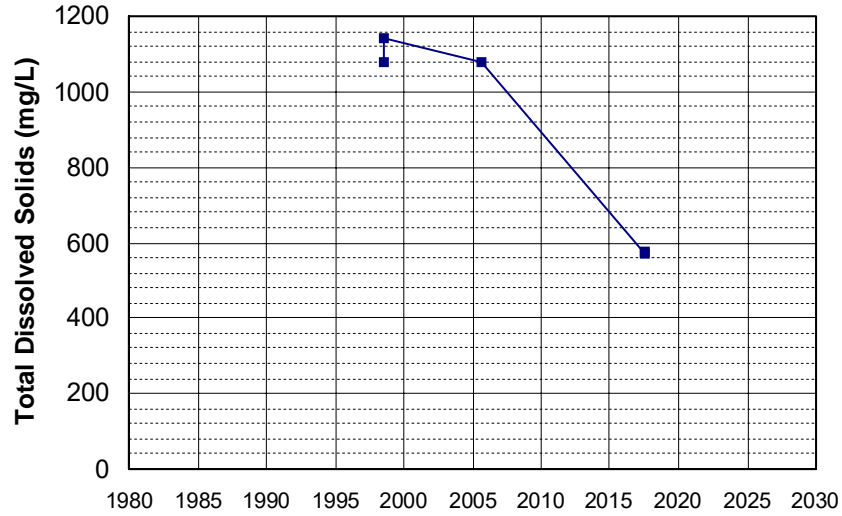
Well Name: CA5201143_001_001 Well Depth (ft): 136
 Well Type: MUNICIPAL # of Measurements: 5
 Source: DDW Period of Record: 1996 - 2010
 Depth Zone: Upper Trend Since 2000: Insufficient Evidence of Monotonic Trend



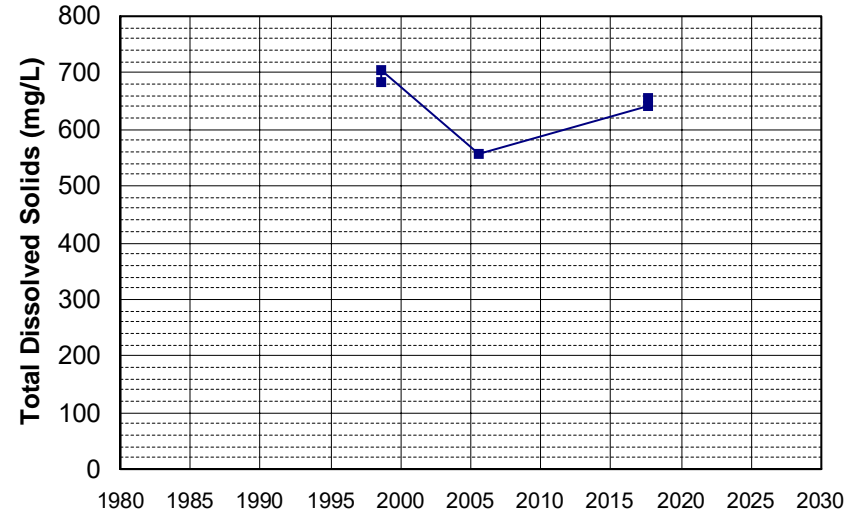
Well Name: CA0300053_001_001 Well Depth (ft): 267
 Well Type: MUNICIPAL # of Measurements: 5
 Source: DDW Period of Record: 1997 - 2010
 Depth Zone: Upper Trend Since 2000: Insufficient Evidence of Monotonic Trend



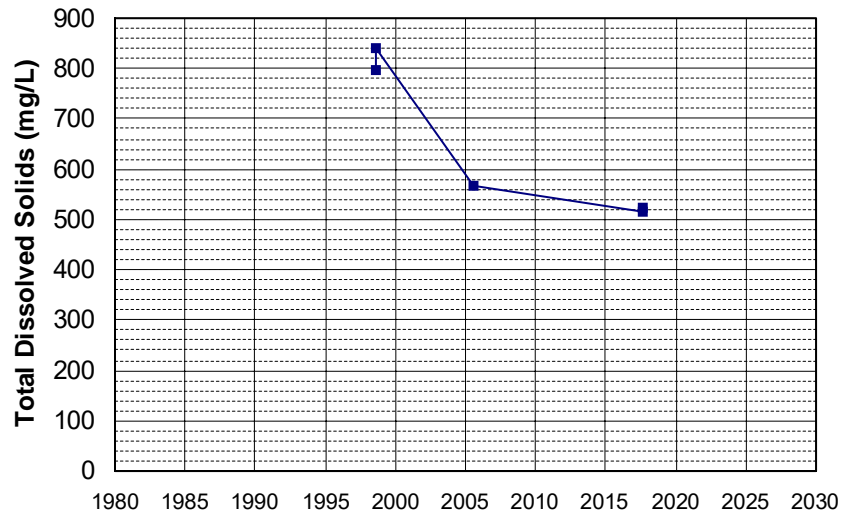
Well Name: 383655121301601 Well Depth (ft): 48
Well Type: WATER SUPPLY, OTHER # of Measurements: 5
Source: USGS_NWIS Period of Record: 1998 - 2017
Depth Zone: Upper Trend Since 2000: Insufficient Data



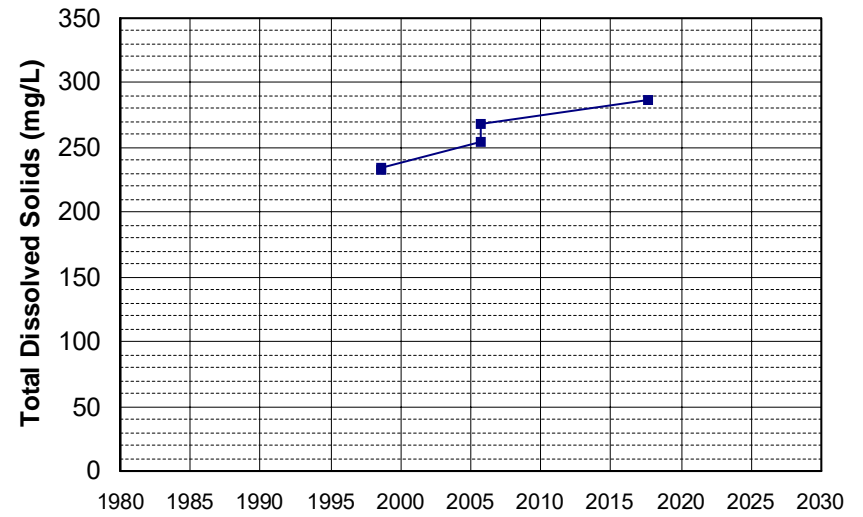
Well Name: 383659121292201 Well Depth (ft): 42.5
Well Type: WATER SUPPLY, OTHER # of Measurements: 5
Source: USGS_NWIS Period of Record: 1998 - 2017
Depth Zone: Upper Trend Since 2000: Insufficient Data



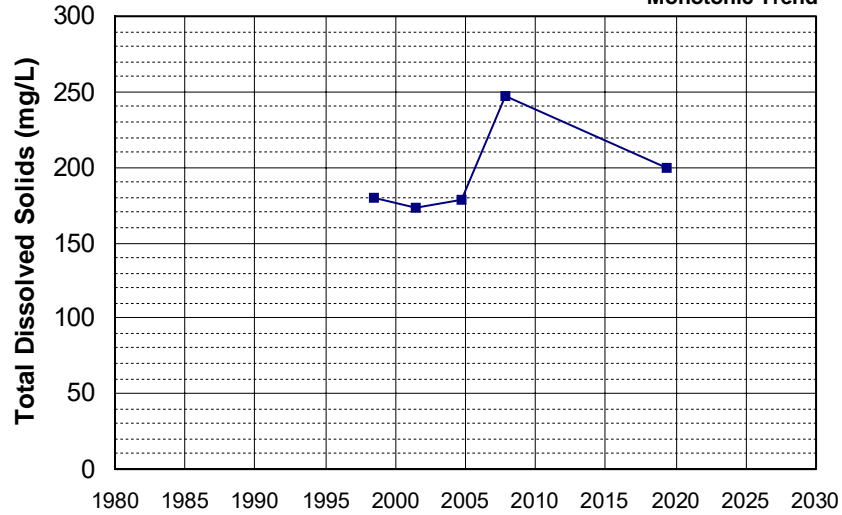
Well Name: 383727121301801 Well Depth (ft): 36.5
Well Type: WATER SUPPLY, OTHER # of Measurements: 5
Source: USGS_NWIS Period of Record: 1998 - 2017
Depth Zone: Upper Trend Since 2000: Insufficient Data



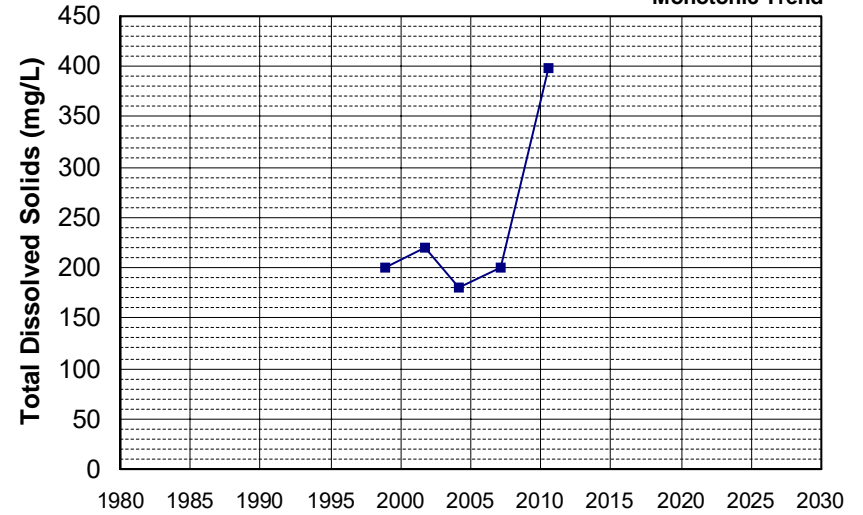
Well Name: 384318121230001 Well Depth (ft): 166
Well Type: WATER SUPPLY, OTHER # of Measurements: 5
Source: USGS_NWIS Period of Record: 1998 - 2017
Depth Zone: Upper Trend Since 2000: Insufficient Data



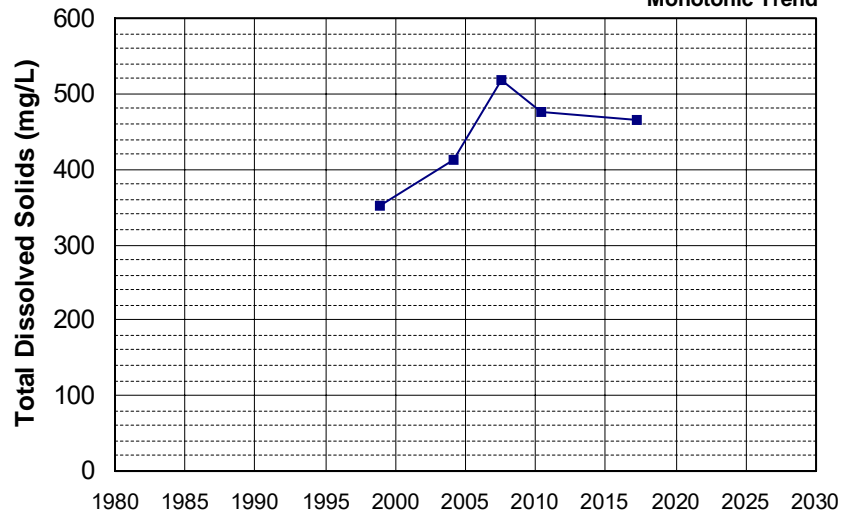
Well Name: CA0900422_001_001 Well Depth (ft): N/A
 Well Type: MUNICIPAL # of Measurements: 5
 Source: DDW Period of Record: 1998 - 2019
 Depth Zone: Upper Trend Since 2000: Insufficient Evidence of Monotonic Trend



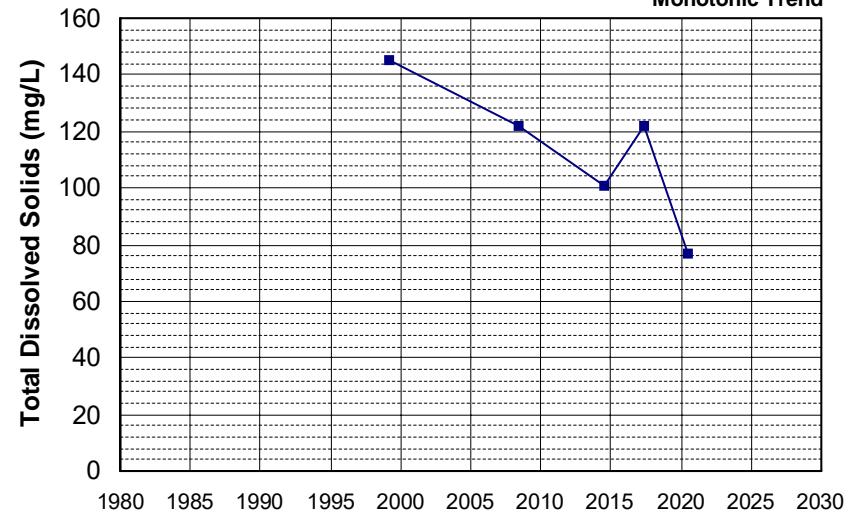
Well Name: CA5200655_001_001 Well Depth (ft): N/A
 Well Type: MUNICIPAL # of Measurements: 5
 Source: DDW Period of Record: 1998 - 2010
 Depth Zone: Upper Trend Since 2000: Insufficient Evidence of Monotonic Trend



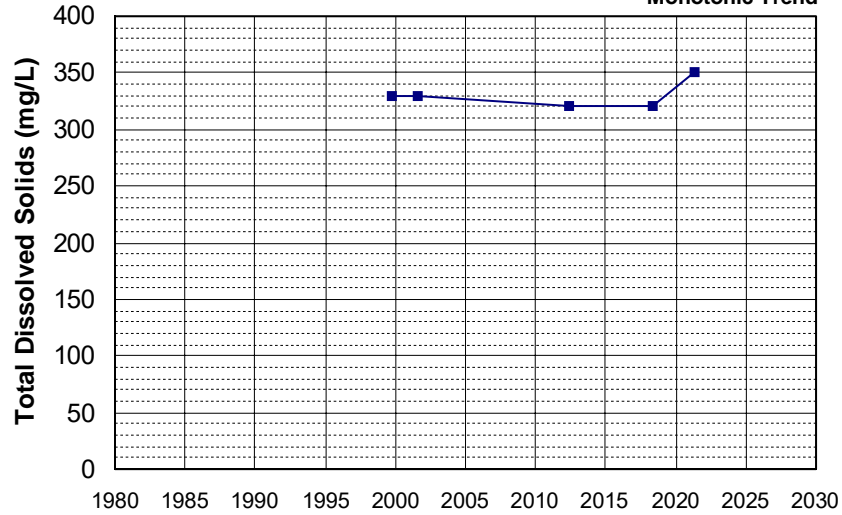
Well Name: CA5200864_001_001 Well Depth (ft): N/A
 Well Type: MUNICIPAL # of Measurements: 5
 Source: DDW Period of Record: 1998 - 2017
 Depth Zone: Upper Trend Since 2000: Insufficient Evidence of Monotonic Trend



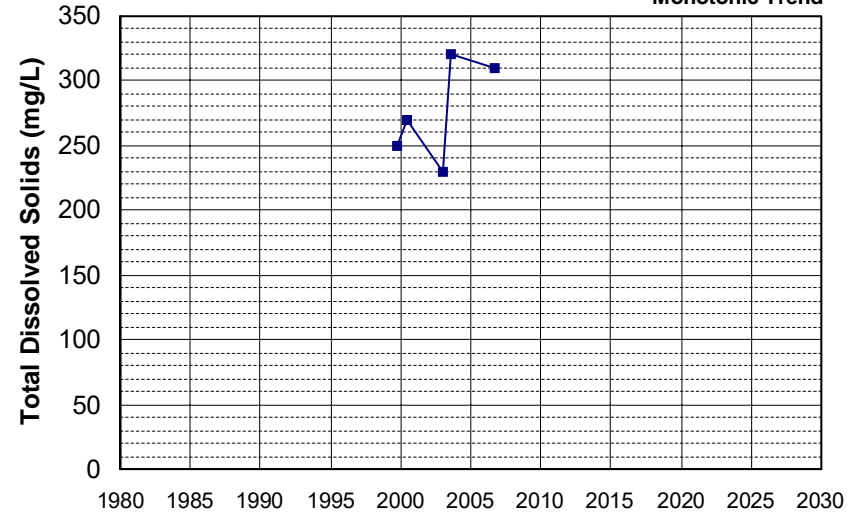
Well Name: CA3103310_001_001 Well Depth (ft): 40
 Well Type: MUNICIPAL # of Measurements: 5
 Source: DDW Period of Record: 1999 - 2020
 Depth Zone: Upper Trend Since 2000: Insufficient Evidence of Monotonic Trend



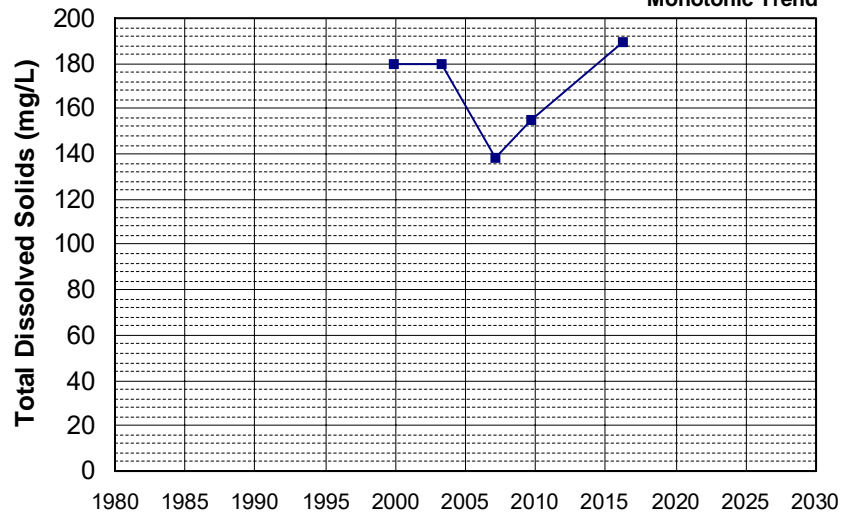
Well Name: CA4800753_001_001 Well Depth (ft): 60
 Well Type: MUNICIPAL # of Measurements: 5
 Source: DDW Period of Record: 1999 - 2021
 Depth Zone: Upper Trend Since 2000: Insufficient Evidence of Monotonic Trend



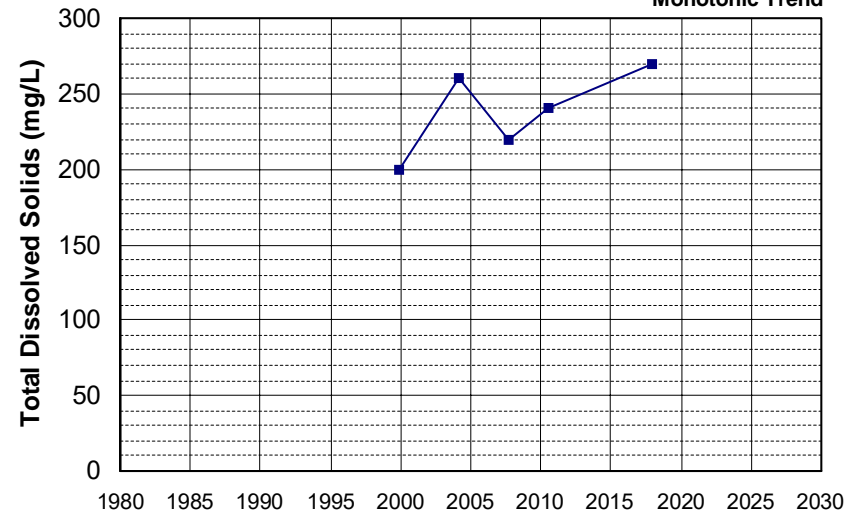
Well Name: CA4810020_001_001 Well Depth (ft): 60
 Well Type: MUNICIPAL # of Measurements: 5
 Source: DDW Period of Record: 1999 - 2006
 Depth Zone: Upper Trend Since 2000: Insufficient Evidence of Monotonic Trend



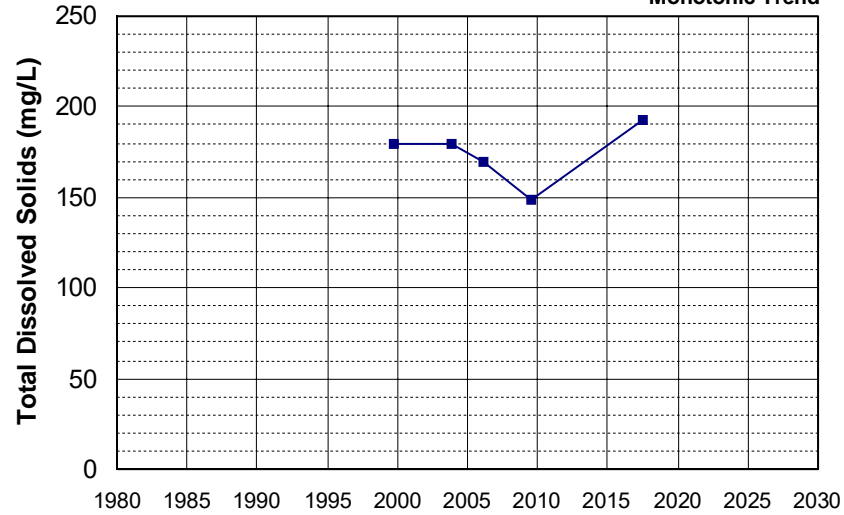
Well Name: CA5200533_001_001 Well Depth (ft): N/A
 Well Type: MUNICIPAL # of Measurements: 5
 Source: DDW Period of Record: 1999 - 2016
 Depth Zone: Upper Trend Since 2000: Insufficient Evidence of Monotonic Trend



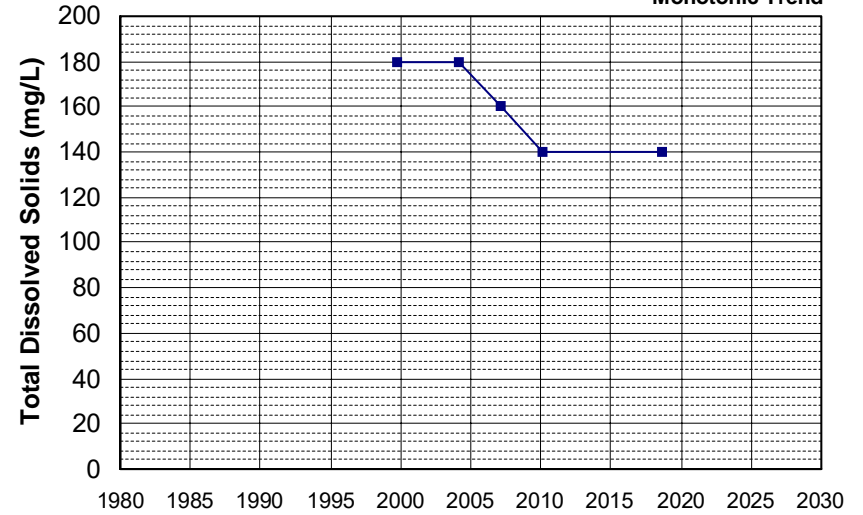
Well Name: CA5200539_001_001 Well Depth (ft): 92
 Well Type: MUNICIPAL # of Measurements: 5
 Source: DDW Period of Record: 1999 - 2017
 Depth Zone: Upper Trend Since 2000: Insufficient Evidence of Monotonic Trend



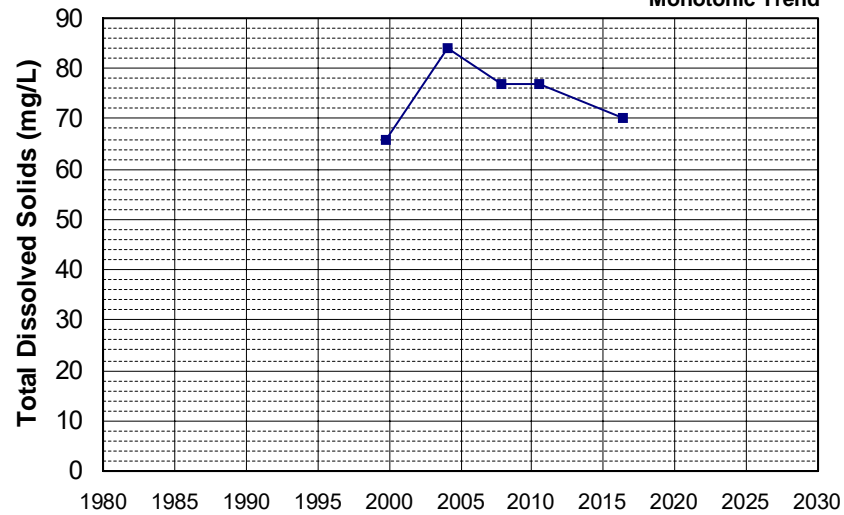
Well Name: CA5200545_001_001 Well Depth (ft): N/A
 Well Type: MUNICIPAL # of Measurements: 5
 Source: DDW Period of Record: 1999 - 2017
 Depth Zone: Upper Trend Since 2000: Insufficient Evidence of Monotonic Trend



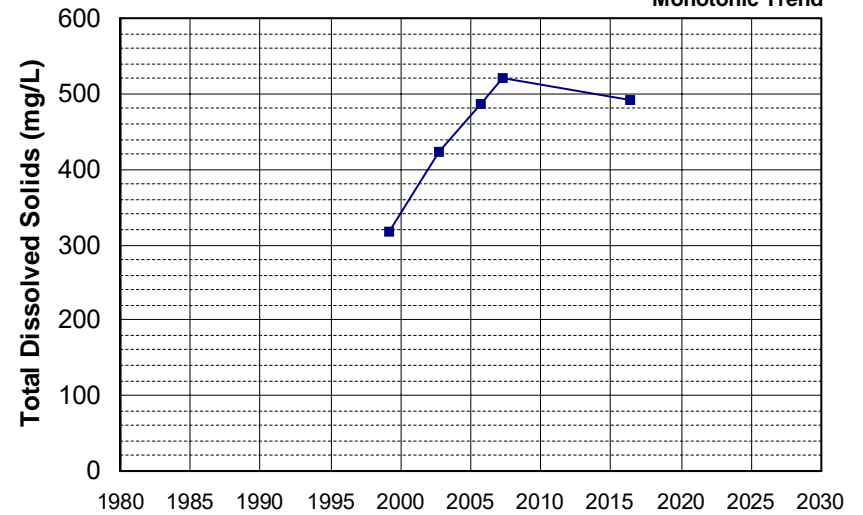
Well Name: CA5200575_001_001 Well Depth (ft): N/A
 Well Type: MUNICIPAL # of Measurements: 5
 Source: DDW Period of Record: 1999 - 2018
 Depth Zone: Upper Trend Since 2000: Insufficient Evidence of Monotonic Trend



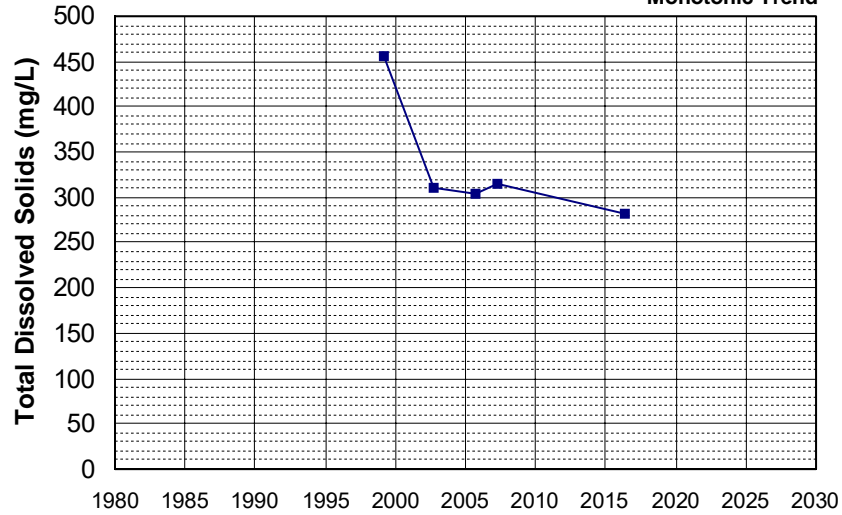
Well Name: CA5200585_001_001 Well Depth (ft): N/A
 Well Type: MUNICIPAL # of Measurements: 5
 Source: DDW Period of Record: 1999 - 2016
 Depth Zone: Upper Trend Since 2000: Insufficient Evidence of Monotonic Trend



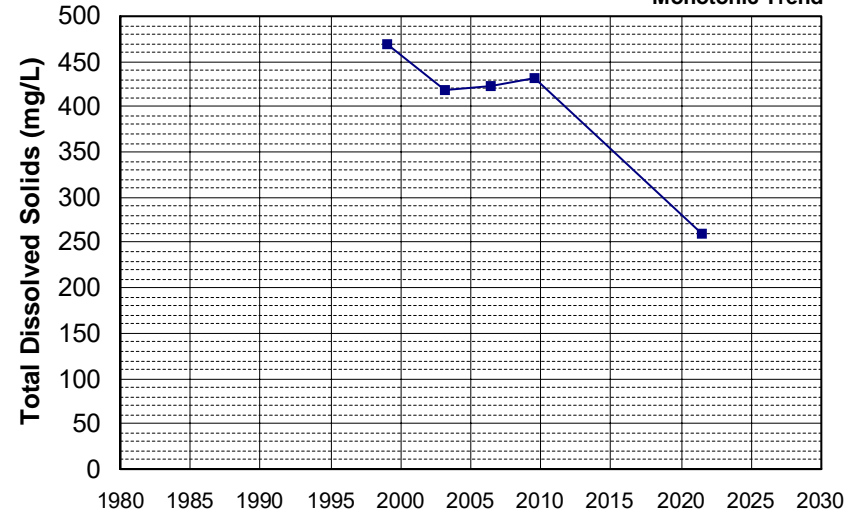
Well Name: CA5800820_001_001 Well Depth (ft): 10
 Well Type: MUNICIPAL # of Measurements: 5
 Source: DDW Period of Record: 1999 - 2016
 Depth Zone: Upper Trend Since 2000: Insufficient Evidence of Monotonic Trend



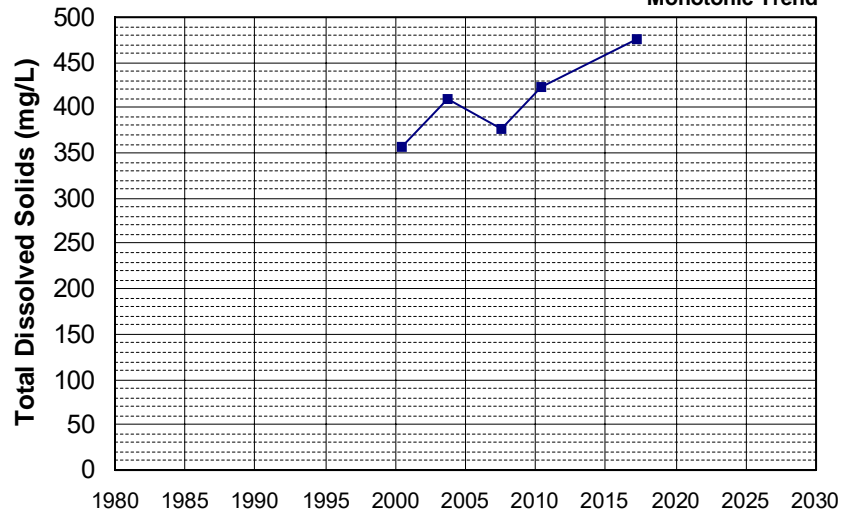
Well Name: CA5800820_002_002 Well Depth (ft): 10
 Well Type: MUNICIPAL # of Measurements: 5
 Source: DDW Period of Record: 1999 - 2016
 Depth Zone: Upper Trend Since 2000: Insufficient Evidence of Monotonic Trend



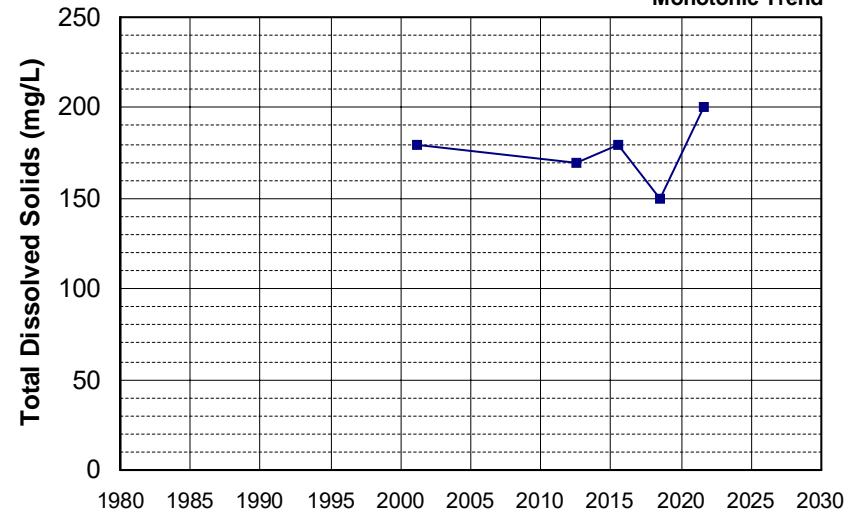
Well Name: CA5800851_001_001 Well Depth (ft): 10
 Well Type: MUNICIPAL # of Measurements: 5
 Source: DDW Period of Record: 1999 - 2021
 Depth Zone: Upper Trend Since 2000: Insufficient Evidence of Monotonic Trend



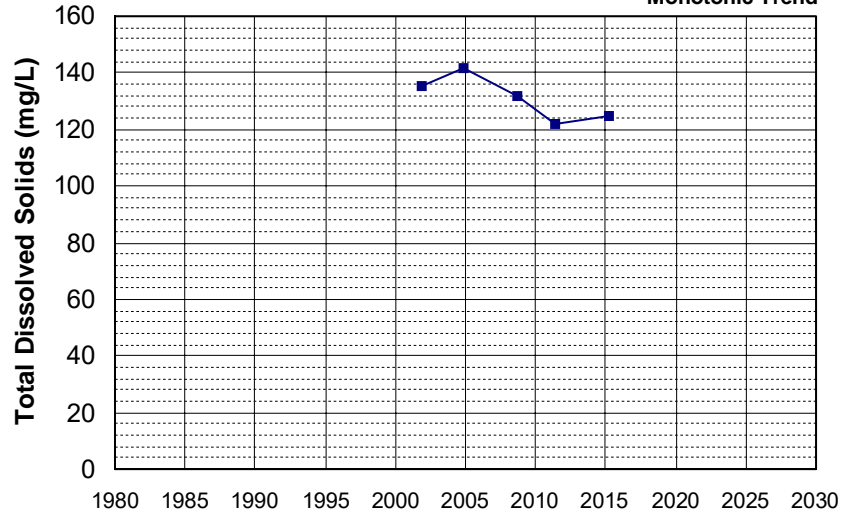
Well Name: CA5200864_002_002 Well Depth (ft): N/A
 Well Type: MUNICIPAL # of Measurements: 5
 Source: DDW Period of Record: 2000 - 2017
 Depth Zone: Upper Trend Since 2000: Insufficient Evidence of Monotonic Trend



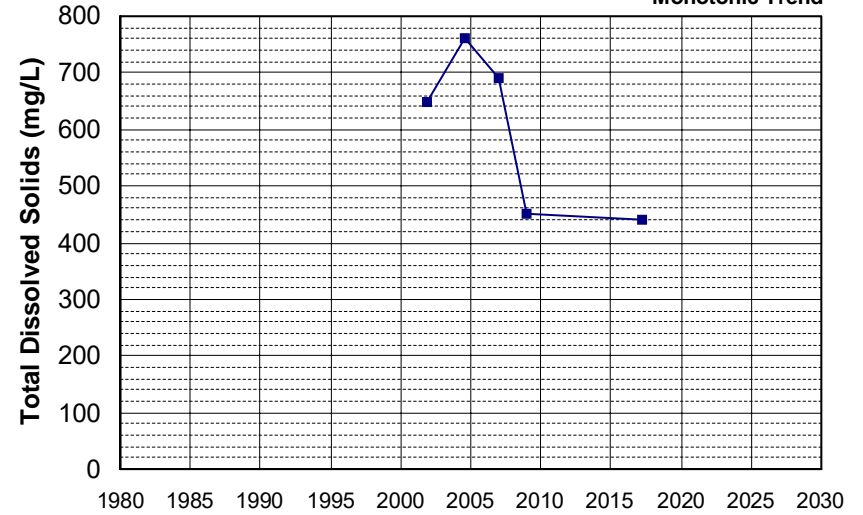
Well Name: CA1700589_001_001 Well Depth (ft): 70
 Well Type: MUNICIPAL # of Measurements: 5
 Source: DDW Period of Record: 2001 - 2021
 Depth Zone: Upper Trend Since 2000: Insufficient Evidence of Monotonic Trend



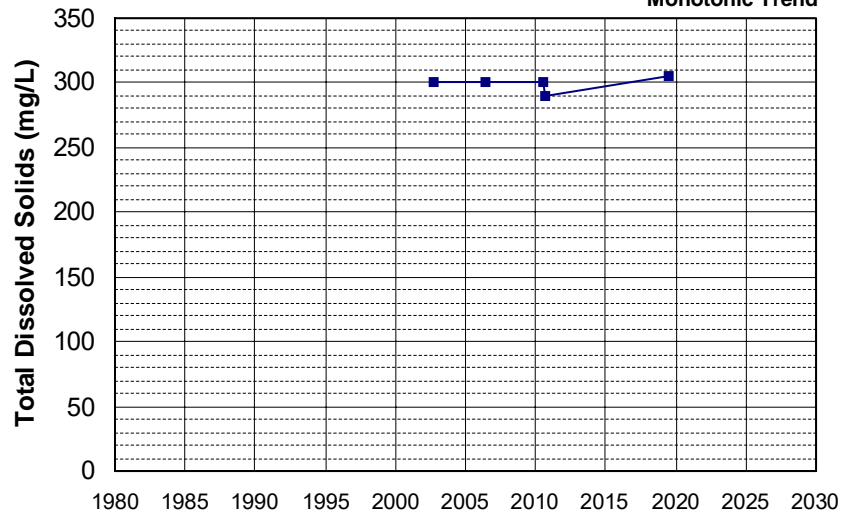
Well Name: CA4500107_002_002 Well Depth (ft): N/A
 Well Type: MUNICIPAL # of Measurements: 5
 Source: DDW Period of Record: 2001 - 2015
 Depth Zone: Upper Trend Since 2000: Insufficient Evidence of Monotonic Trend



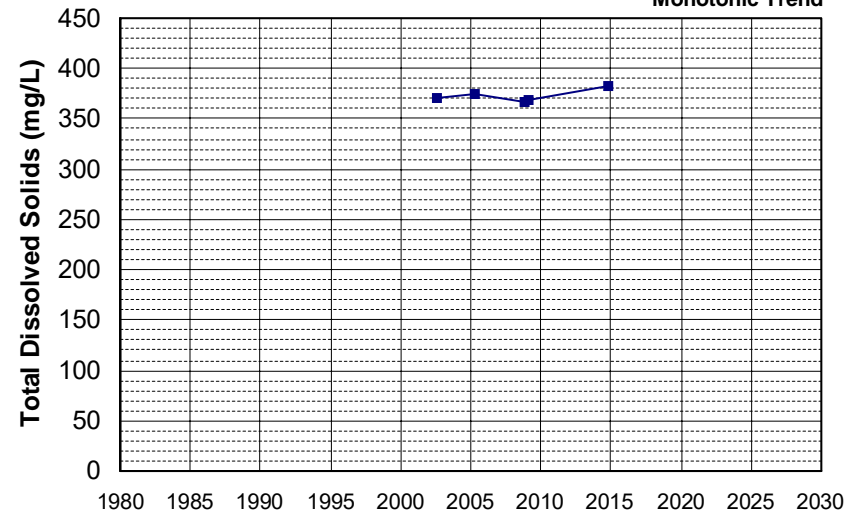
Well Name: CA5810004_008_008 Well Depth (ft): N/A
 Well Type: MUNICIPAL # of Measurements: 5
 Source: DDW Period of Record: 2001 - 2017
 Depth Zone: Upper Trend Since 2000: Insufficient Evidence of Monotonic Trend



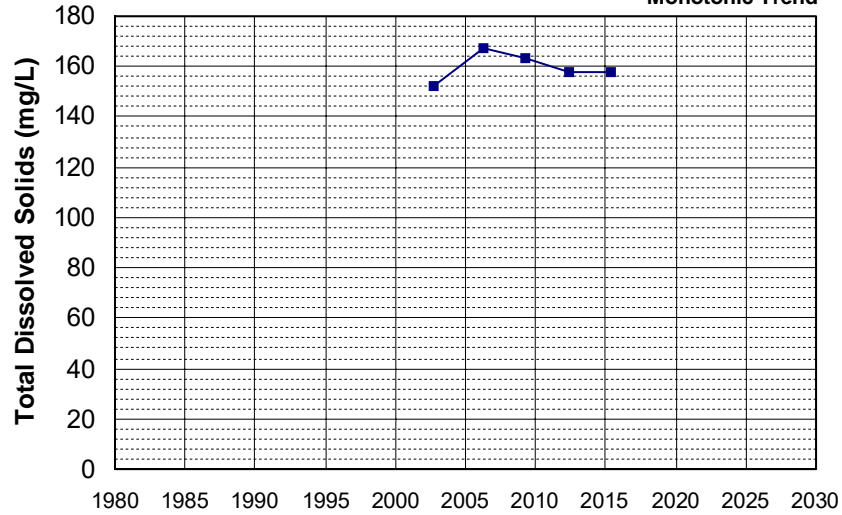
Well Name: CA1100445_002_002 Well Depth (ft): N/A
 Well Type: MUNICIPAL # of Measurements: 5
 Source: DDW Period of Record: 2002 - 2019
 Depth Zone: Upper Trend Since 2000: Insufficient Evidence of Monotonic Trend



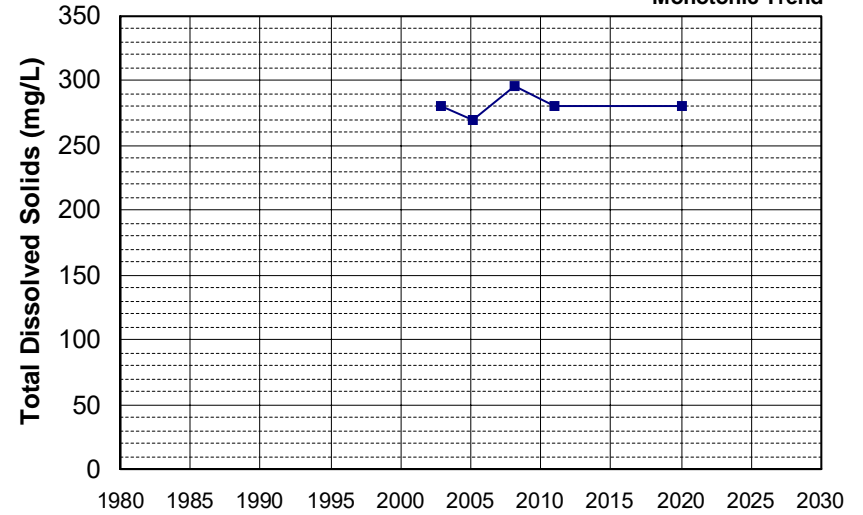
Well Name: CA2500911_004_004 Well Depth (ft): N/A
 Well Type: MUNICIPAL # of Measurements: 5
 Source: DDW Period of Record: 2002 - 2014
 Depth Zone: Upper Trend Since 2000: Insufficient Evidence of Monotonic Trend



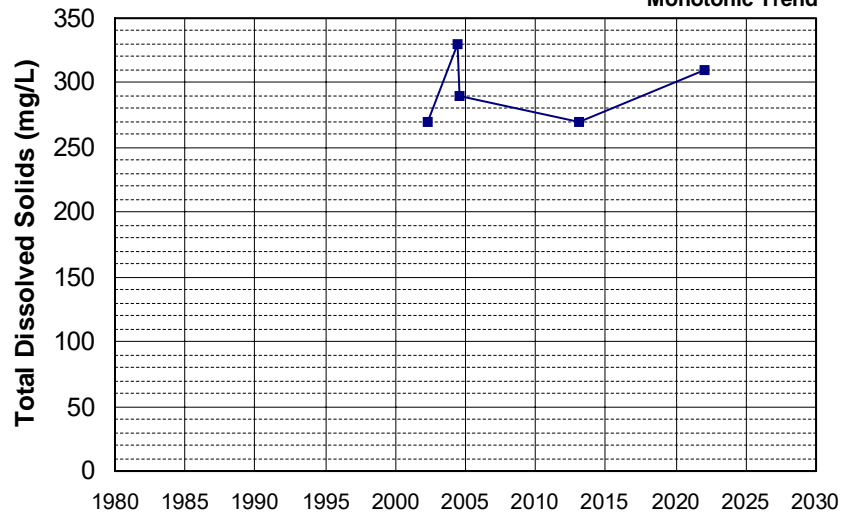
Well Name: CA4500094_001_001
 Well Depth (ft): N/A
 Well Type: MUNICIPAL
 # of Measurements: 5
 Source: DDW
 Period of Record: 2002 - 2015
 Depth Zone: Upper
 Trend Since 2000: Insufficient Evidence of Monotonic Trend



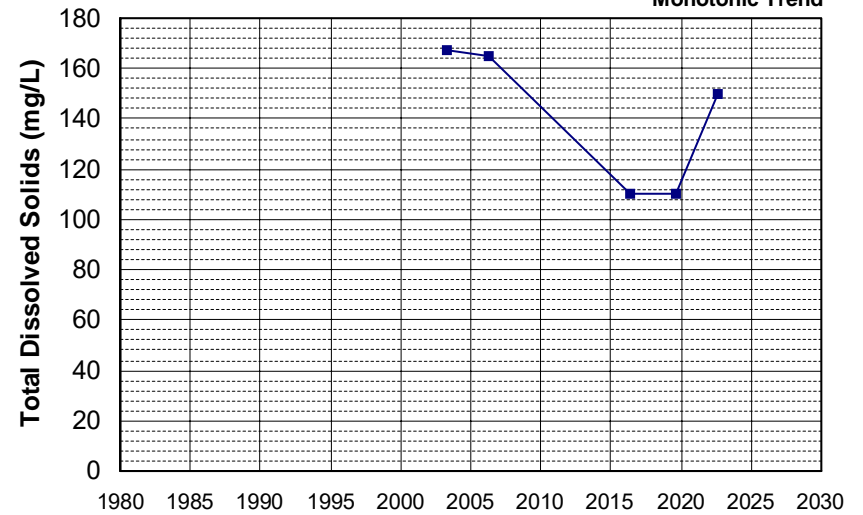
Well Name: CA4810008_025_025
 Well Depth (ft): 200
 Well Type: MUNICIPAL
 # of Measurements: 5
 Source: DDW
 Period of Record: 2002 - 2020
 Depth Zone: Upper
 Trend Since 2000: Insufficient Evidence of Monotonic Trend



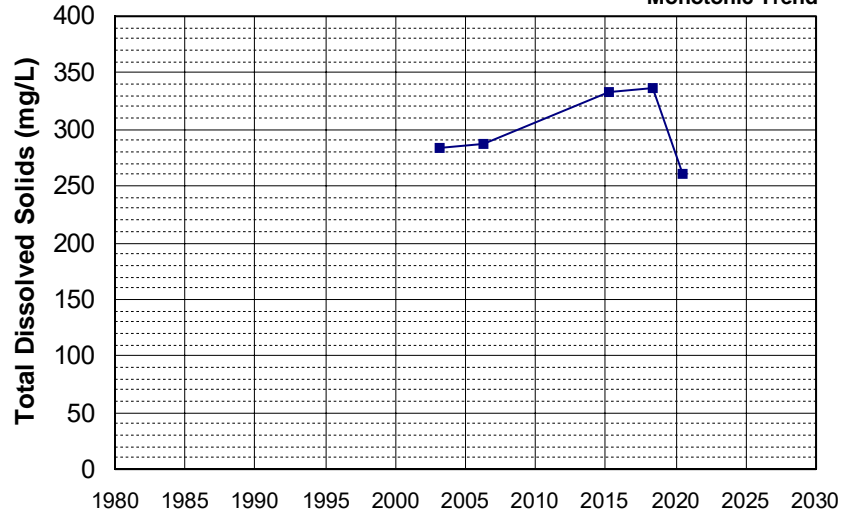
Well Name: CA5810004_009_009
 Well Depth (ft): N/A
 Well Type: MUNICIPAL
 # of Measurements: 5
 Source: DDW
 Period of Record: 2002 - 2022
 Depth Zone: Upper
 Trend Since 2000: Insufficient Evidence of Monotonic Trend



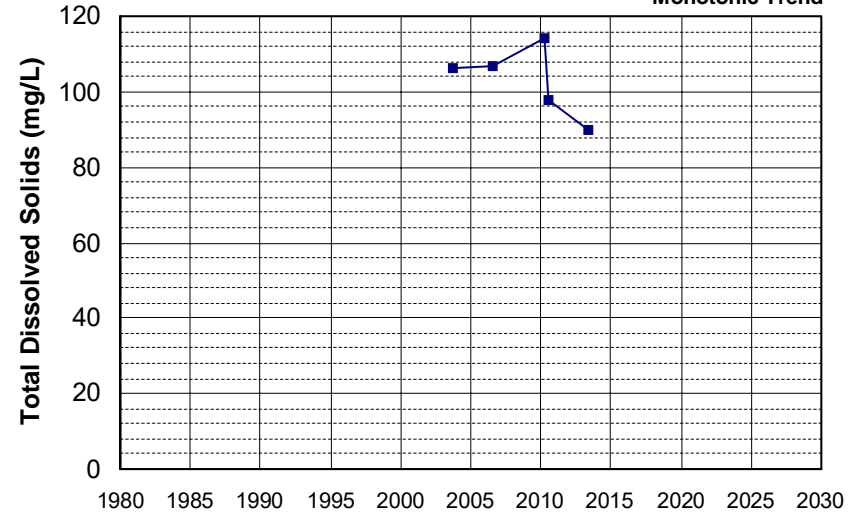
Well Name: CA2900529_002_002
 Well Depth (ft): N/A
 Well Type: MUNICIPAL
 # of Measurements: 5
 Source: DDW
 Period of Record: 2003 - 2022
 Depth Zone: Upper
 Trend Since 2000: Insufficient Evidence of Monotonic Trend



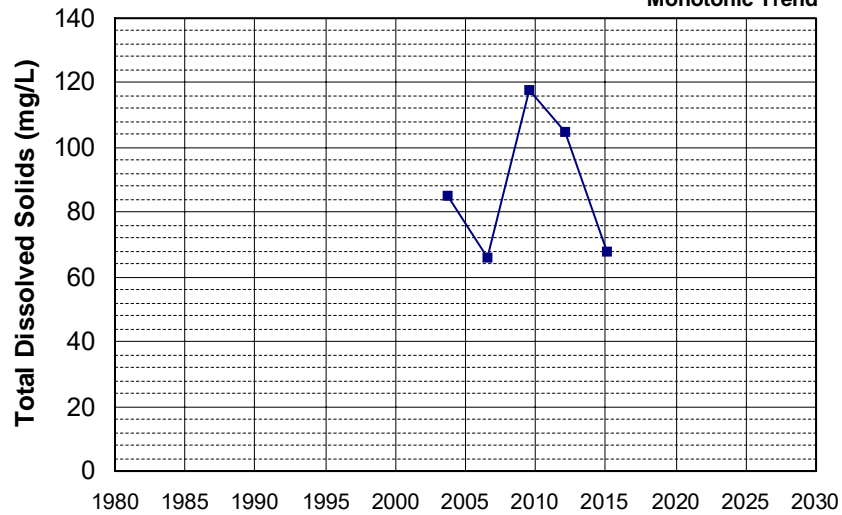
Well Name: CA2900548_003_003
 Well Type: MUNICIPAL
 Source: DDW
 Depth Zone: Upper
 Well Depth (ft): 10
 # of Measurements: 5
 Period of Record: 2003 - 2020
 Trend Since 2000: Insufficient Evidence of Monotonic Trend



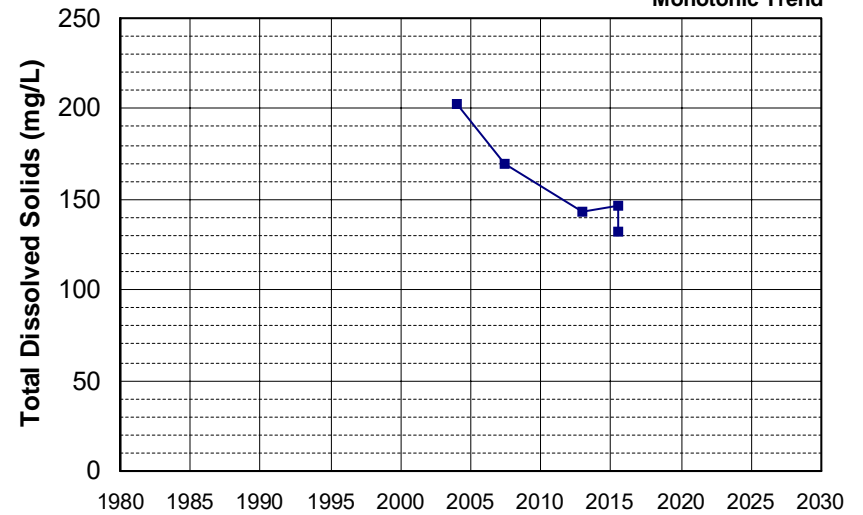
Well Name: CA4500013_001_001
 Well Type: MUNICIPAL
 Source: DDW
 Depth Zone: Upper
 Well Depth (ft): 44
 # of Measurements: 5
 Period of Record: 2003 - 2013
 Trend Since 2000: Insufficient Evidence of Monotonic Trend



Well Name: CA4500013_002_002
 Well Type: MUNICIPAL
 Source: DDW
 Depth Zone: Upper
 Well Depth (ft): 111
 # of Measurements: 5
 Period of Record: 2003 - 2015
 Trend Since 2000: Insufficient Evidence of Monotonic Trend

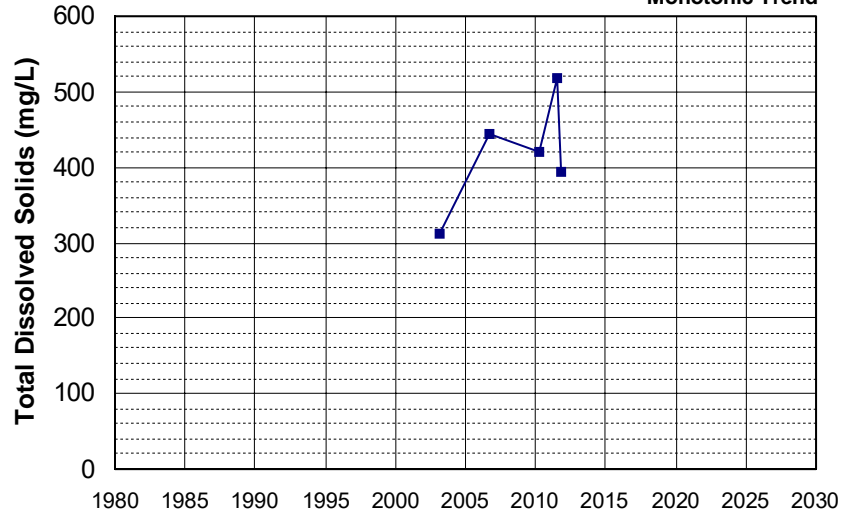


Well Name: CA4500314_002_002
 Well Type: MUNICIPAL
 Source: DDW
 Depth Zone: Upper
 Well Depth (ft): 40
 # of Measurements: 5
 Period of Record: 2003 - 2015
 Trend Since 2000: Insufficient Evidence of Monotonic Trend



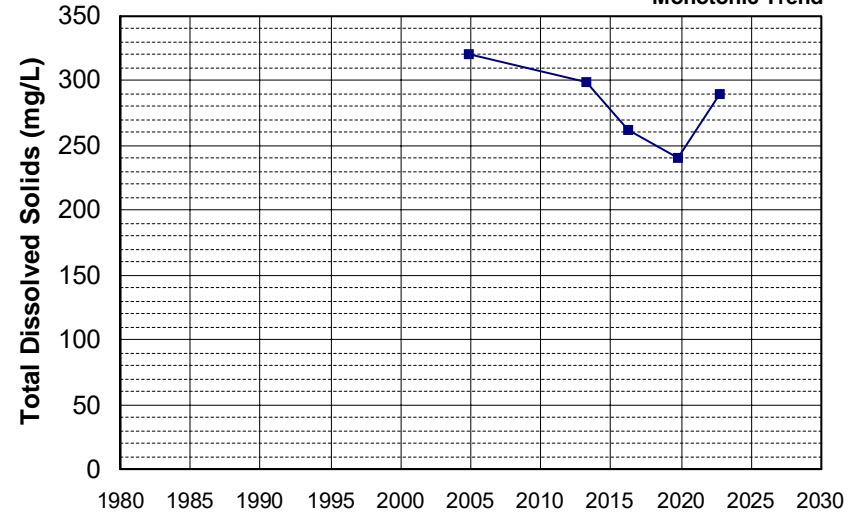
Well Name: CA5101006_002_002
Well Type: MUNICIPAL
Source: DDW
Depth Zone: Upper

Well Depth (ft): N/A
of Measurements: 5
Period of Record: 2003 - 2011
Trend Since 2000: Insufficient Evidence of Monotonic Trend



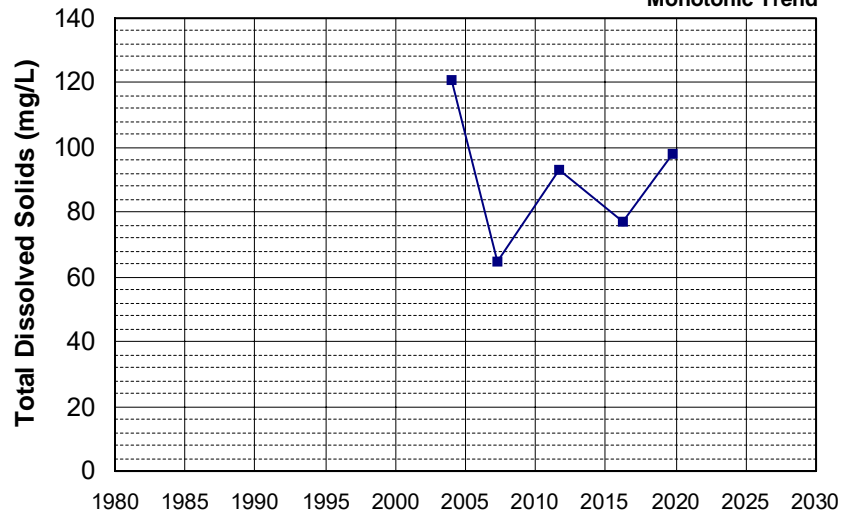
Well Name: CA0900404_001_001
Well Type: MUNICIPAL
Source: DDW
Depth Zone: Upper

Well Depth (ft): N/A
of Measurements: 5
Period of Record: 2004 - 2022
Trend Since 2000: Insufficient Evidence of Monotonic Trend



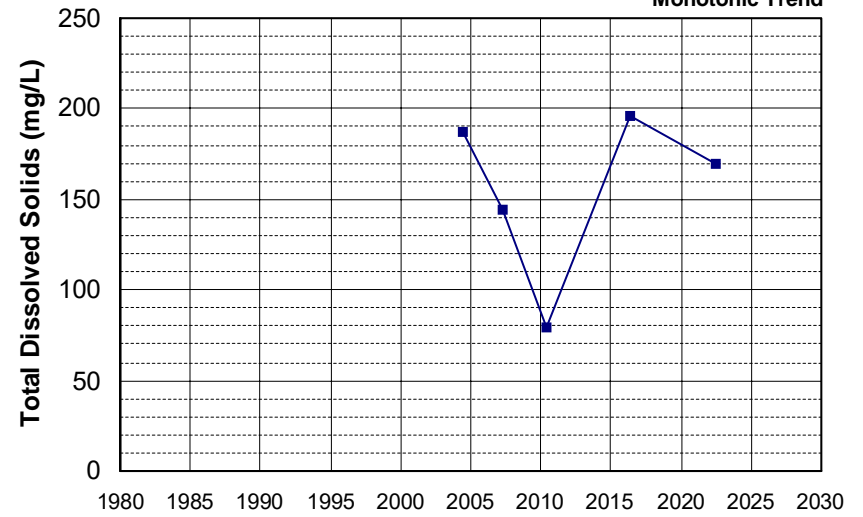
Well Name: CA2910011_006_006
Well Type: MUNICIPAL
Source: DDW
Depth Zone: Upper

Well Depth (ft): 63
of Measurements: 5
Period of Record: 2004 - 2019
Trend Since 2000: Insufficient Evidence of Monotonic Trend

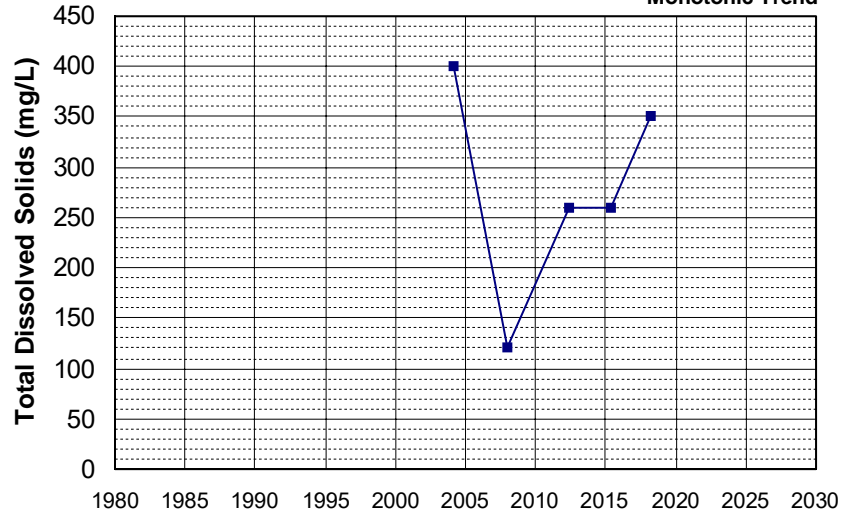


Well Name: CA3100043_002_002
Well Type: MUNICIPAL
Source: DDW
Depth Zone: Upper

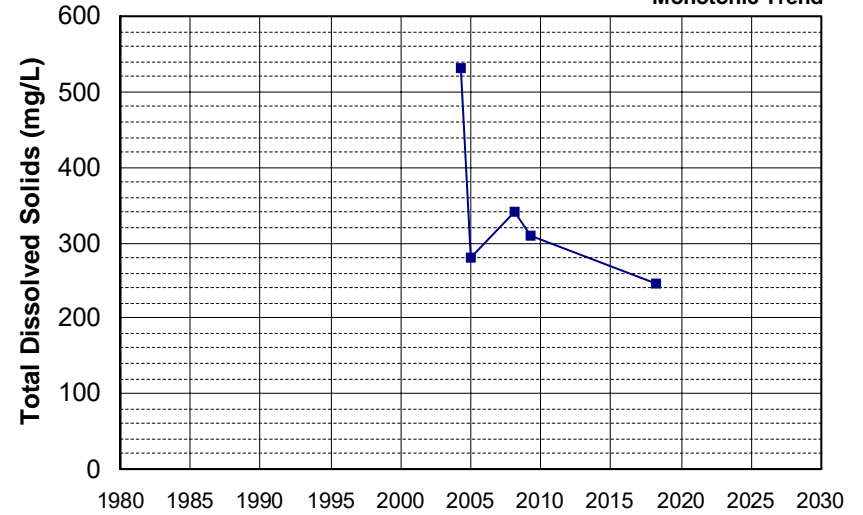
Well Depth (ft): 177
of Measurements: 5
Period of Record: 2004 - 2022
Trend Since 2000: Insufficient Evidence of Monotonic Trend



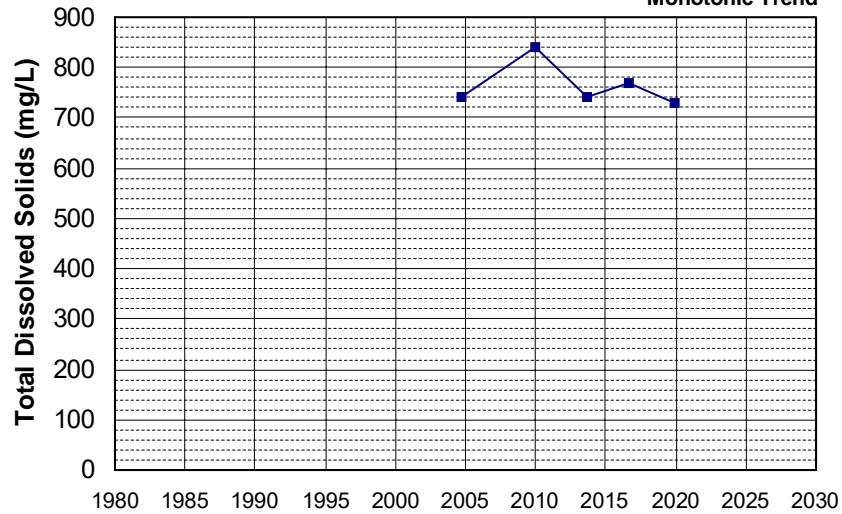
Well Name: CA3100538_001_001
 Well Depth (ft): 175
 Well Type: MUNICIPAL
 # of Measurements: 5
 Source: DDW
 Period of Record: 2004 - 2018
 Depth Zone: Upper
 Trend Since 2000: Insufficient Evidence of Monotonic Trend



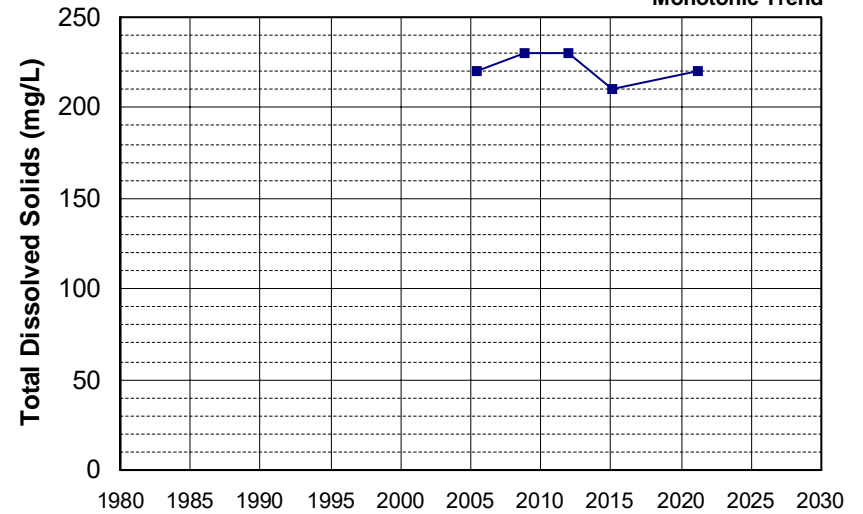
Well Name: CA3110048_001_001
 Well Depth (ft): 25
 Well Type: MUNICIPAL
 # of Measurements: 5
 Source: DDW
 Period of Record: 2004 - 2018
 Depth Zone: Upper
 Trend Since 2000: Insufficient Evidence of Monotonic Trend



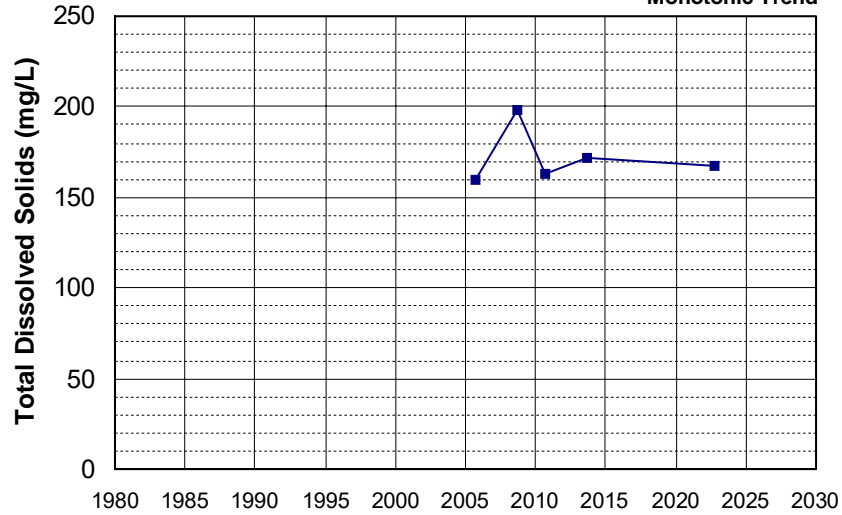
Well Name: CA3601085_001_001
 Well Depth (ft): 280
 Well Type: MUNICIPAL
 # of Measurements: 5
 Source: DDW
 Period of Record: 2004 - 2019
 Depth Zone: Upper
 Trend Since 2000: Insufficient Evidence of Monotonic Trend



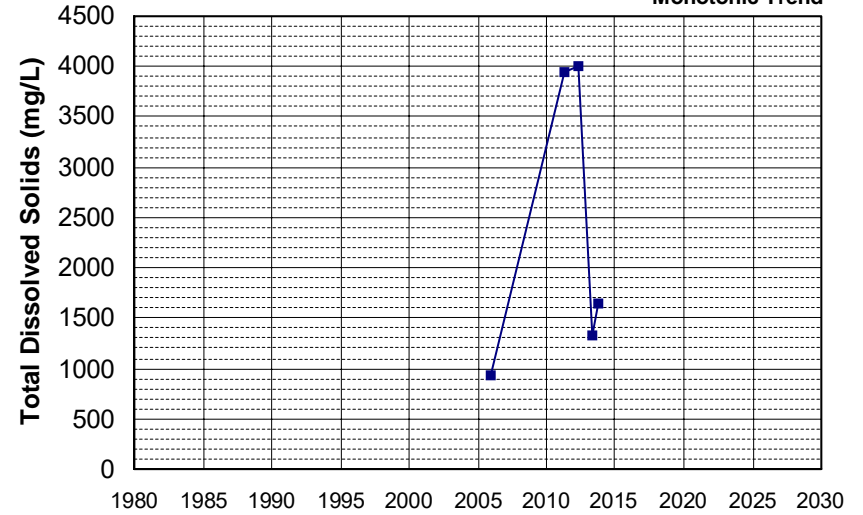
Well Name: CA3110004_012_012
 Well Depth (ft): 120
 Well Type: MUNICIPAL
 # of Measurements: 5
 Source: DDW
 Period of Record: 2005 - 2021
 Depth Zone: Upper
 Trend Since 2000: Insufficient Evidence of Monotonic Trend



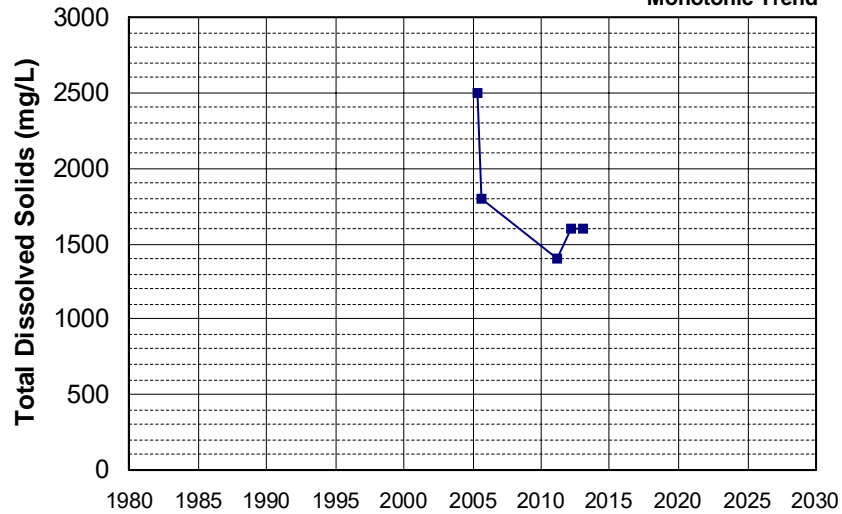
Well Name: CA4500246_003_003 Well Depth (ft): 60
 Well Type: MUNICIPAL # of Measurements: 5
 Source: DDW Period of Record: 2005 - 2022
 Depth Zone: Upper Trend Since 2000: Insufficient Evidence of Monotonic Trend



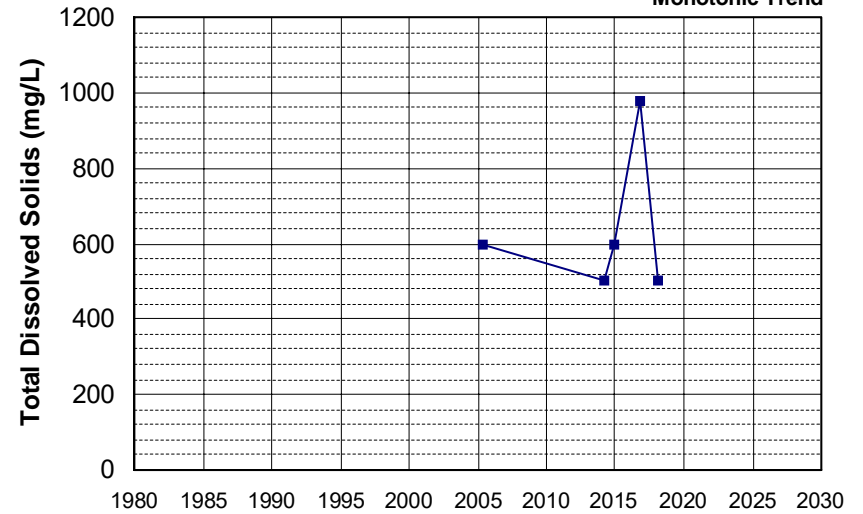
Well Name: DOD100086800-DMW-2 Well Depth (ft): 81
 Well Type: MONITORING # of Measurements: 5
 Source: WB_CLEANUP Period of Record: 2005 - 2013
 Depth Zone: Upper Trend Since 2000: Insufficient Evidence of Monotonic Trend



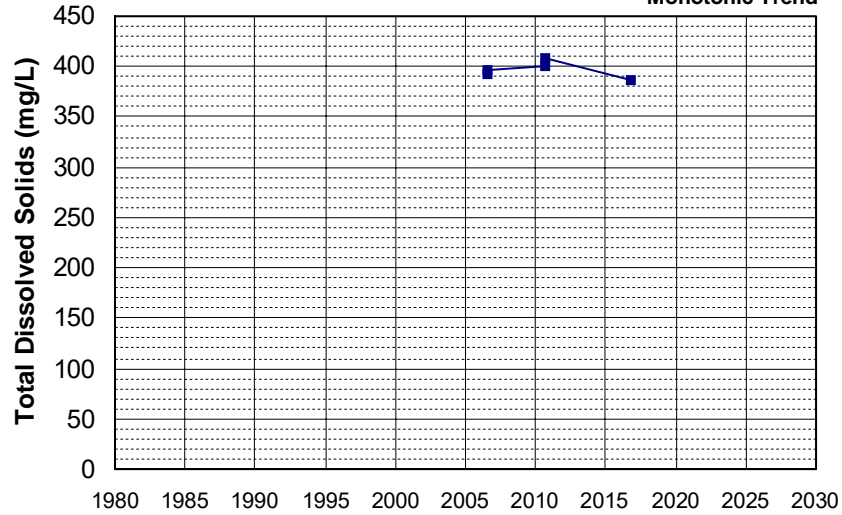
Well Name: L10001819539-SIMW1 Well Depth (ft): N/A
 Well Type: MONITORING # of Measurements: 5
 Source: WB_CLEANUP Period of Record: 2005 - 2013
 Depth Zone: Upper Trend Since 2000: Insufficient Evidence of Monotonic Trend



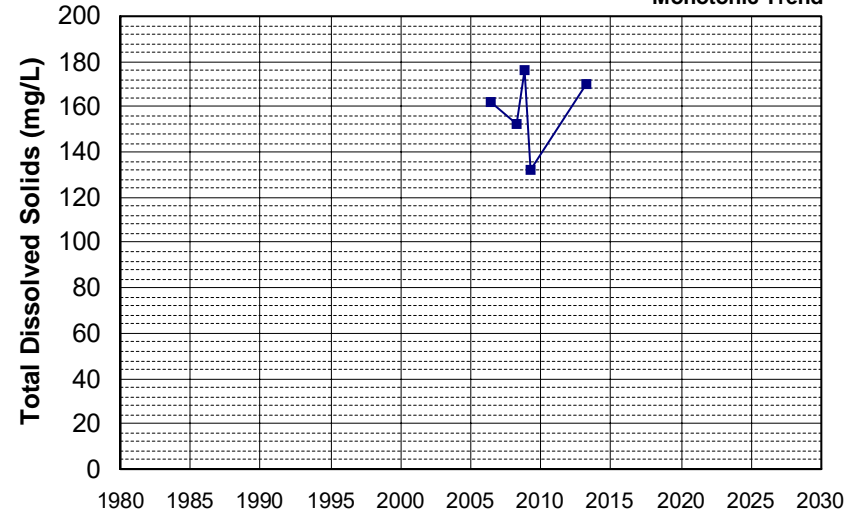
Well Name: L10003756160-SW-4 Well Depth (ft): N/A
 Well Type: MONITORING # of Measurements: 5
 Source: WB_CLEANUP Period of Record: 2005 - 2018
 Depth Zone: Upper Trend Since 2000: Insufficient Evidence of Monotonic Trend



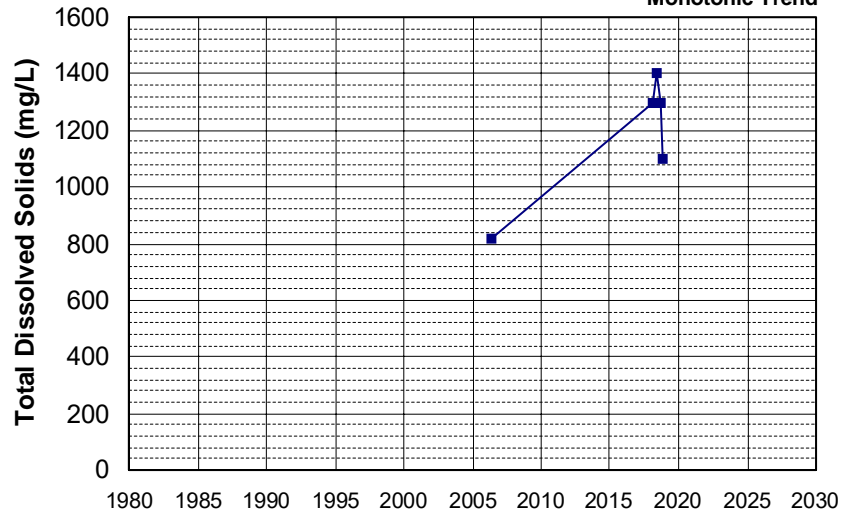
Well Name: 392910121451101
 Well Depth (ft): 60
 Well Type: WATER SUPPLY, OTHER
 # of Measurements: 5
 Source: USGS_NWIS
 Period of Record: 2006 - 2016
 Depth Zone: Upper
 Trend Since 2000: Insufficient Evidence of Monotonic Trend



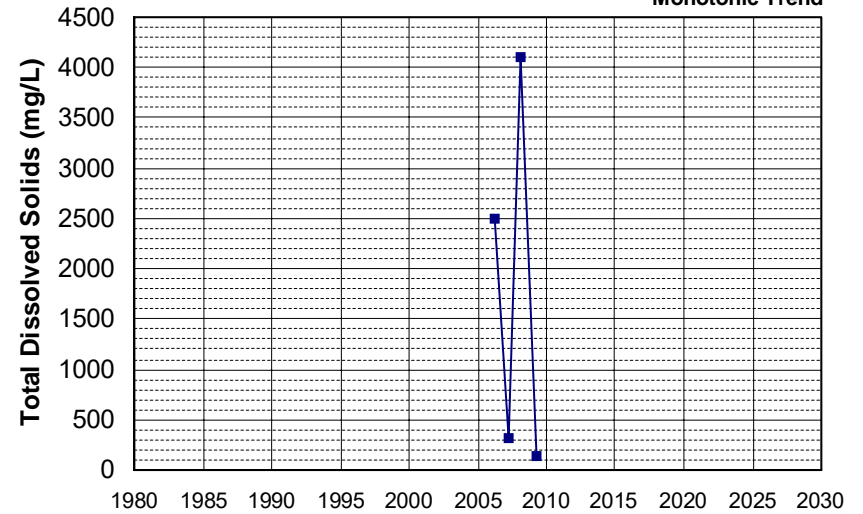
Well Name: L10006662229-MW-3
 Well Depth (ft): N/A
 Well Type: MONITORING
 # of Measurements: 5
 Source: WB_CLEANUP
 Period of Record: 2006 - 2013
 Depth Zone: Upper
 Trend Since 2000: Insufficient Evidence of Monotonic Trend



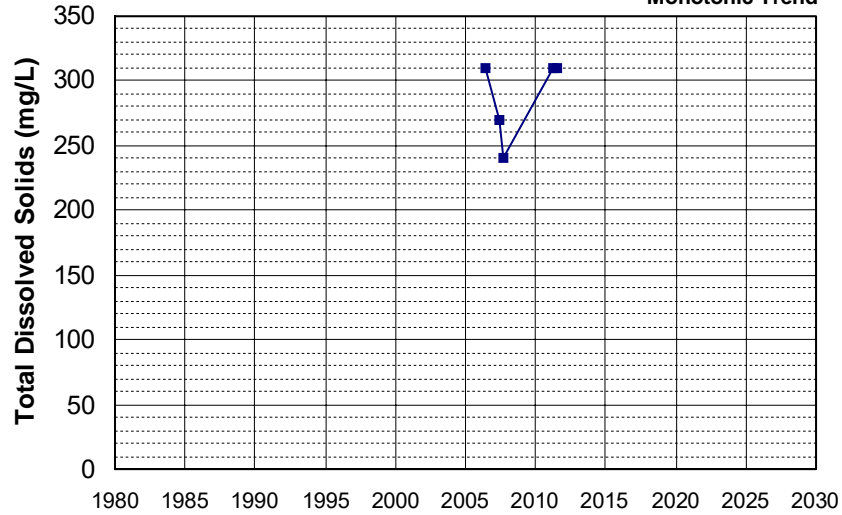
Well Name: SL375443649-MW-1
 Well Depth (ft): 29
 Well Type: MONITORING
 # of Measurements: 5
 Source: WB_CLEANUP
 Period of Record: 2006 - 2018
 Depth Zone: Upper
 Trend Since 2000: Insufficient Evidence of Monotonic Trend



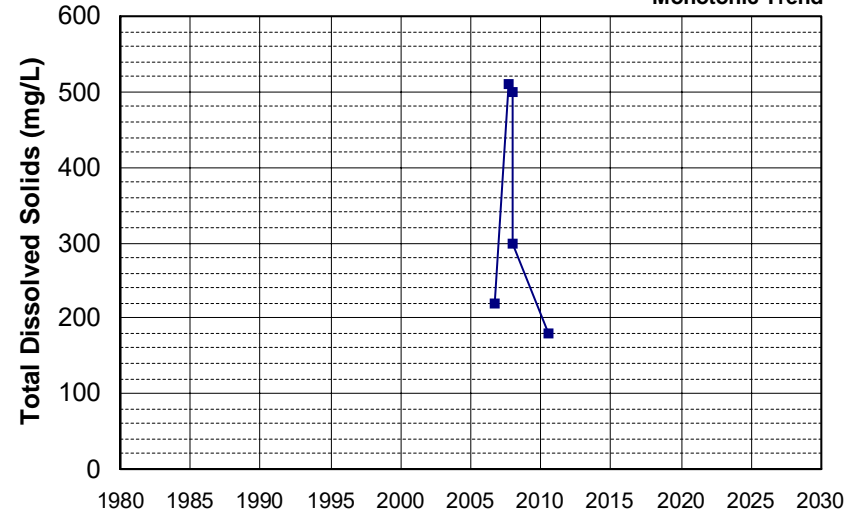
Well Name: SLT5S7113793-PMW-3
 Well Depth (ft): 15.3
 Well Type: MONITORING
 # of Measurements: 5
 Source: WB_CLEANUP
 Period of Record: 2006 - 2009
 Depth Zone: Upper
 Trend Since 2000: Insufficient Evidence of Monotonic Trend



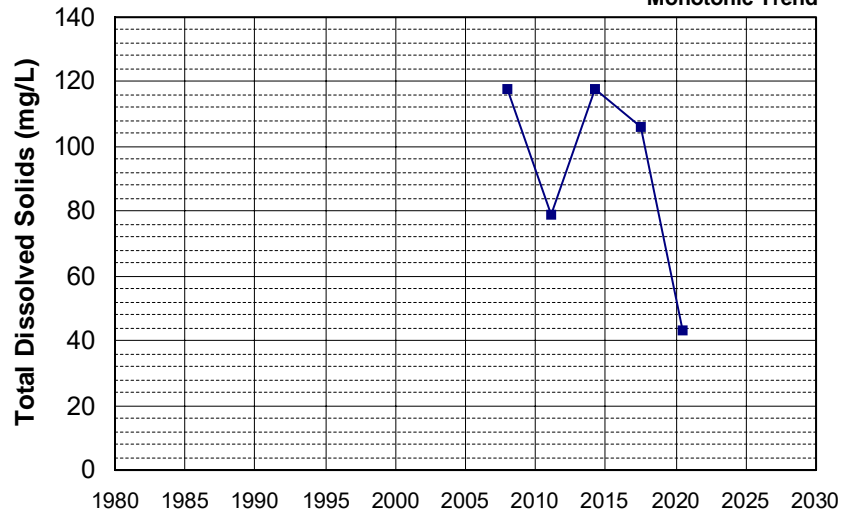
Well Name: T0606700204-MW-3
 Well Type: MONITORING
 Source: WB_CLEANUP
 Depth Zone: Upper
 Well Depth (ft): N/A
 # of Measurements: 5
 Period of Record: 2006 - 2011
 Trend Since 2000: Insufficient Evidence of Monotonic Trend



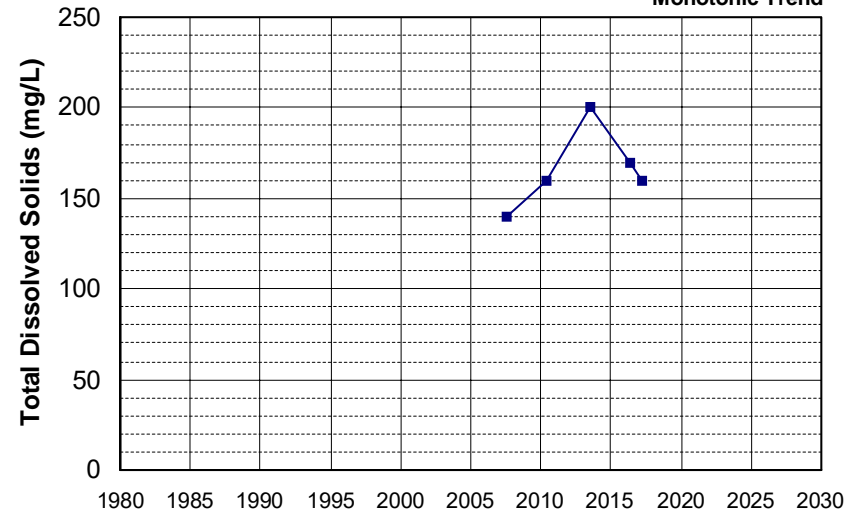
Well Name: T0610300019-AGT MW-1
 Well Type: MONITORING
 Source: WB_CLEANUP
 Depth Zone: Upper
 Well Depth (ft): 39.31
 # of Measurements: 5
 Period of Record: 2006 - 2010
 Trend Since 2000: Insufficient Evidence of Monotonic Trend



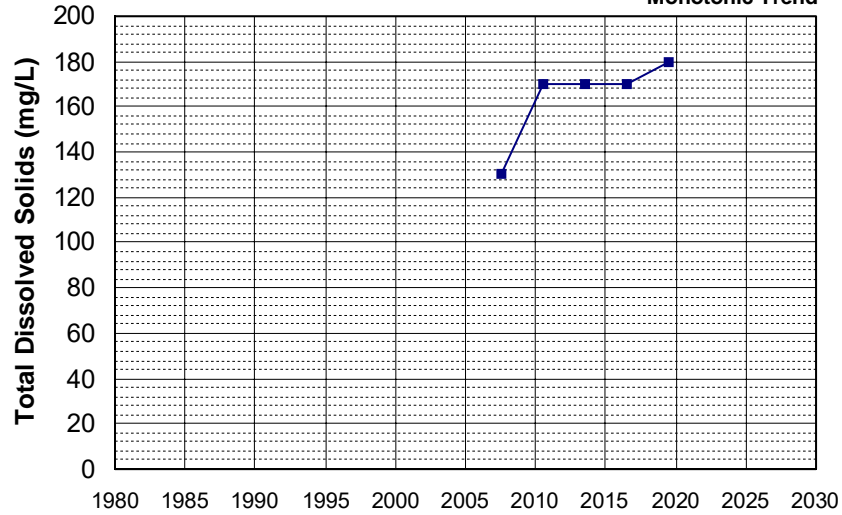
Well Name: CA2900562_003_003
 Well Type: MUNICIPAL
 Source: DDW
 Depth Zone: Upper
 Well Depth (ft): 252
 # of Measurements: 5
 Period of Record: 2007 - 2020
 Trend Since 2000: Insufficient Evidence of Monotonic Trend



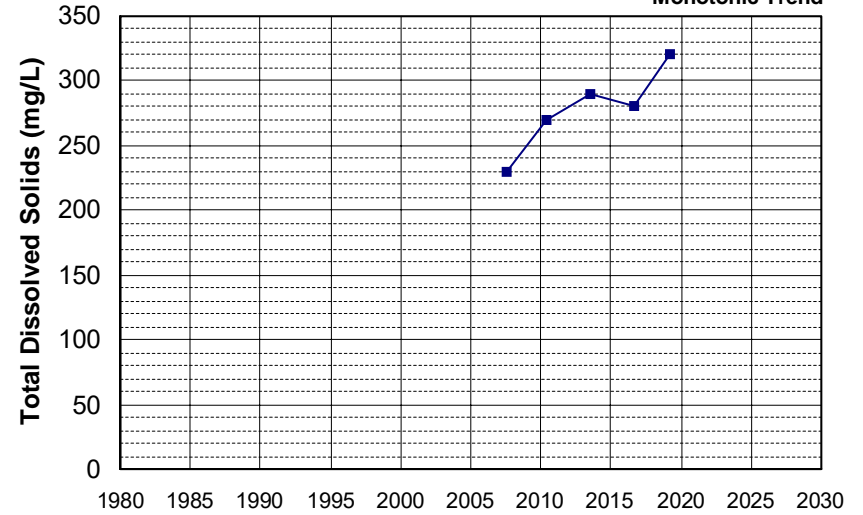
Well Name: CA3400122_001_001
 Well Type: MUNICIPAL
 Source: DDW
 Depth Zone: Upper
 Well Depth (ft): 10
 # of Measurements: 5
 Period of Record: 2007 - 2017
 Trend Since 2000: Insufficient Evidence of Monotonic Trend



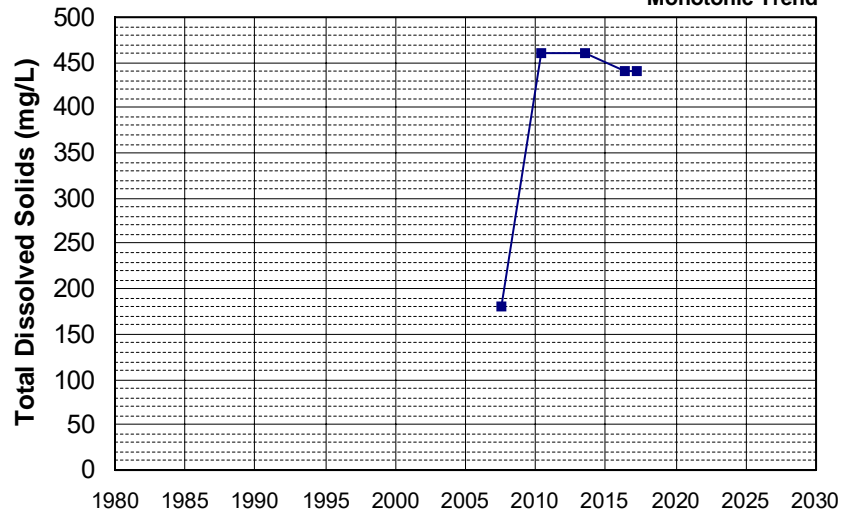
Well Name: CA3400172_002_002 Well Depth (ft): 22
 Well Type: MUNICIPAL # of Measurements: 5
 Source: DDW Period of Record: 2007 - 2019
 Depth Zone: Upper Trend Since 2000: Insufficient Evidence of Monotonic Trend



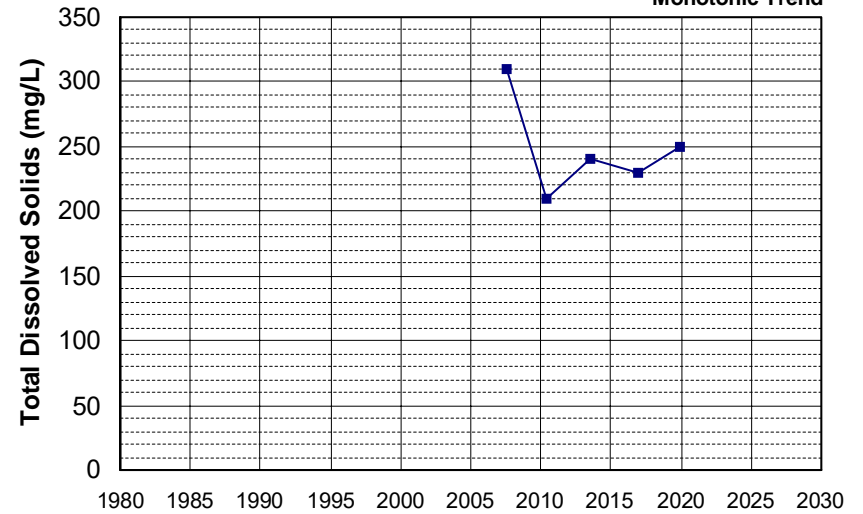
Well Name: CA3400296_001_001 Well Depth (ft): N/A
 Well Type: MUNICIPAL # of Measurements: 5
 Source: DDW Period of Record: 2007 - 2019
 Depth Zone: Upper Trend Since 2000: Insufficient Evidence of Monotonic Trend



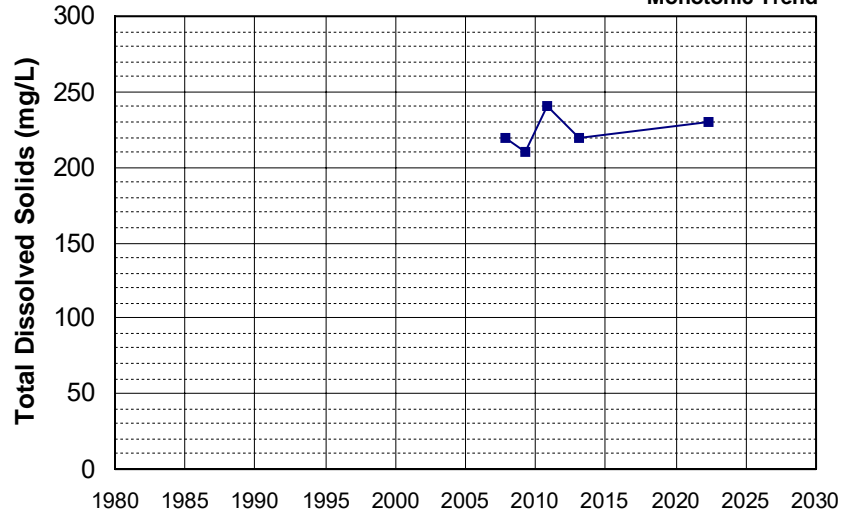
Well Name: CA3400352_001_001 Well Depth (ft): N/A
 Well Type: MUNICIPAL # of Measurements: 5
 Source: DDW Period of Record: 2007 - 2017
 Depth Zone: Upper Trend Since 2000: Insufficient Evidence of Monotonic Trend



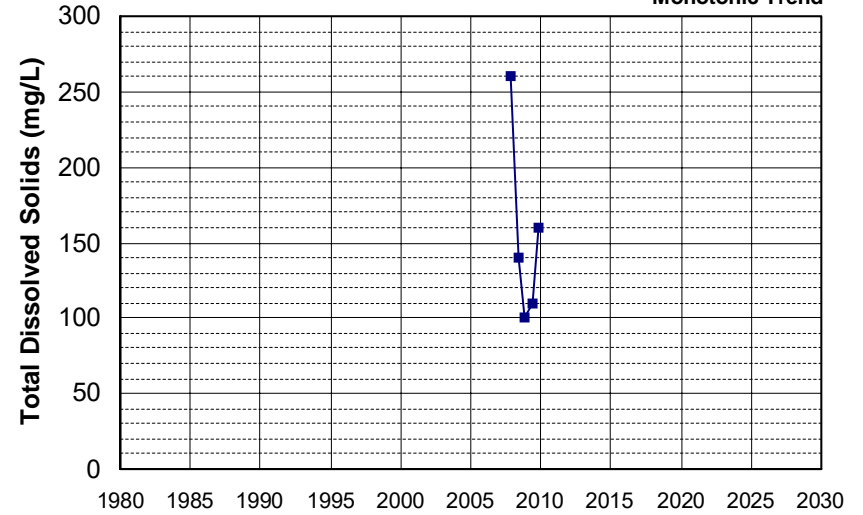
Well Name: CA3400401_001_001 Well Depth (ft): N/A
 Well Type: MUNICIPAL # of Measurements: 5
 Source: DDW Period of Record: 2007 - 2019
 Depth Zone: Upper Trend Since 2000: Insufficient Evidence of Monotonic Trend



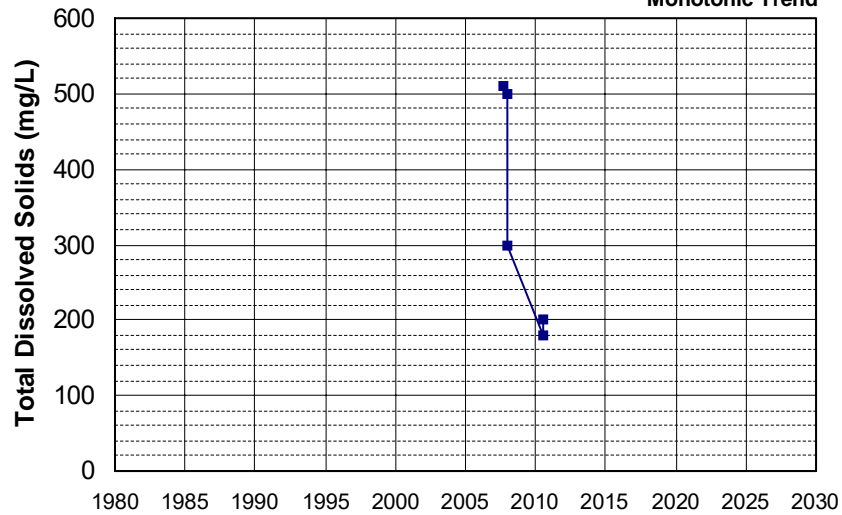
Well Name: CA3410006_015_015 Well Depth (ft): 134
 Well Type: MUNICIPAL # of Measurements: 5
 Source: DDW Period of Record: 2007 - 2022
 Depth Zone: Upper Trend Since 2000: Insufficient Evidence of Monotonic Trend



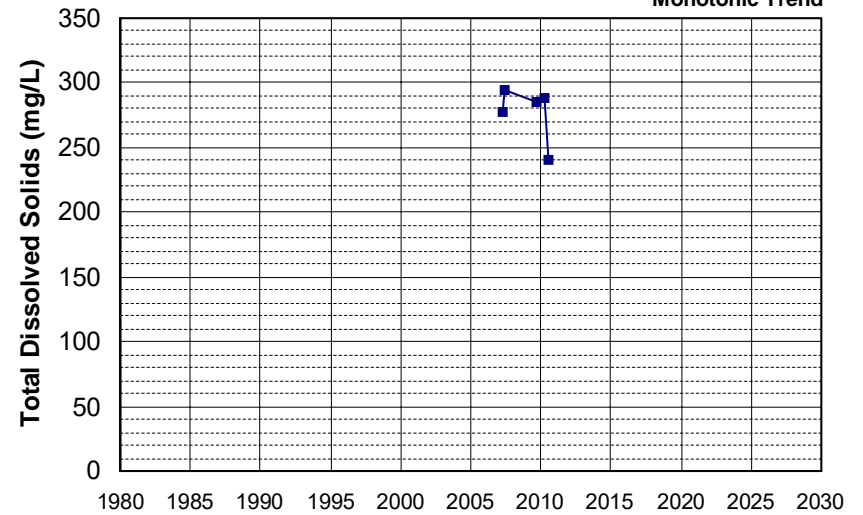
Well Name: SL0600743463-MW-13 Well Depth (ft): 18.5
 Well Type: MONITORING # of Measurements: 5
 Source: WB_CLEANUP Period of Record: 2007 - 2009
 Depth Zone: Upper Trend Since 2000: Insufficient Evidence of Monotonic Trend



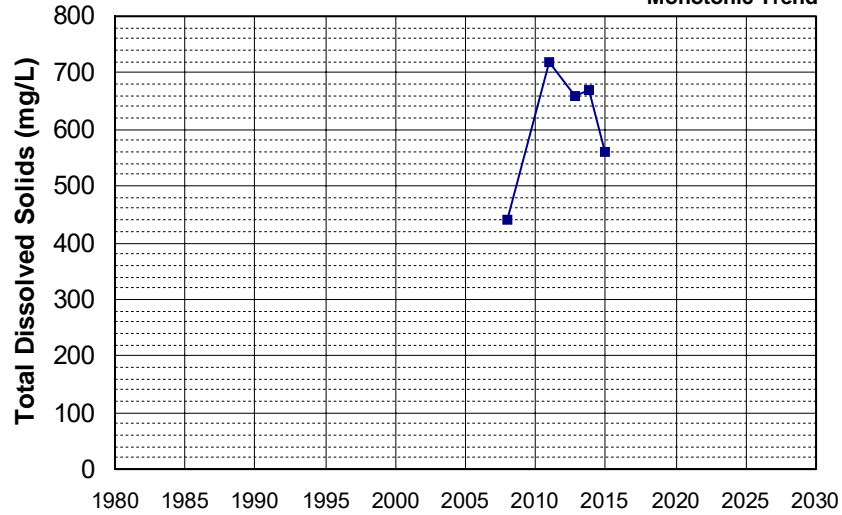
Well Name: SL0610328860-AGT MW-1 Well Depth (ft): 39.31
 Well Type: MONITORING # of Measurements: 5
 Source: WB_CLEANUP Period of Record: 2007 - 2010
 Depth Zone: Upper Trend Since 2000: Insufficient Evidence of Monotonic Trend



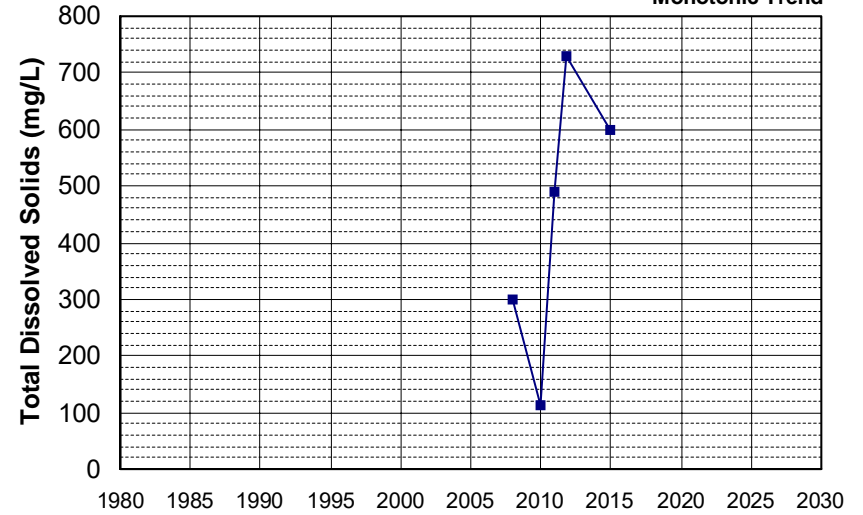
Well Name: SL185602928-MW-11 Well Depth (ft): N/A
 Well Type: MONITORING # of Measurements: 5
 Source: WB_CLEANUP Period of Record: 2007 - 2010
 Depth Zone: Upper Trend Since 2000: Insufficient Evidence of Monotonic Trend



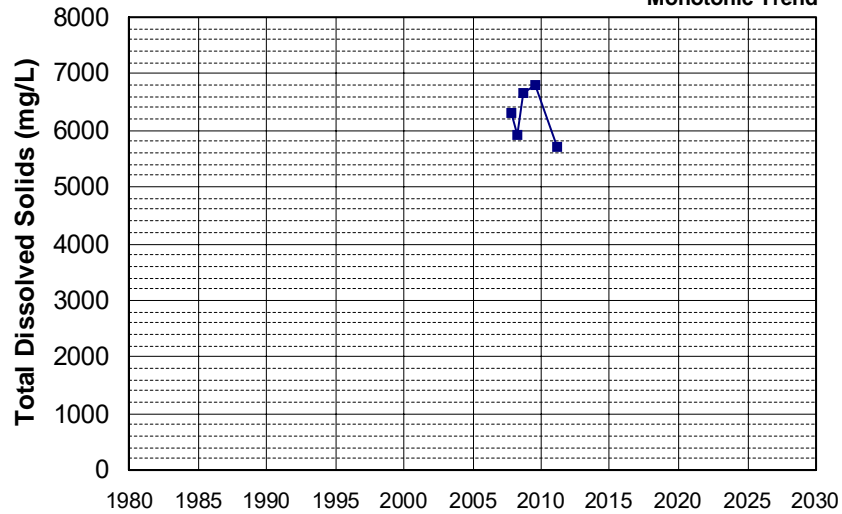
Well Name: SL205423013-MR-4
 Well Type: MONITORING
 Source: WB_CLEANUP
 Depth Zone: Upper
 Well Depth (ft): 38.95
 # of Measurements: 5
 Period of Record: 2007 - 2014
 Trend Since 2000: Insufficient Evidence of Monotonic Trend



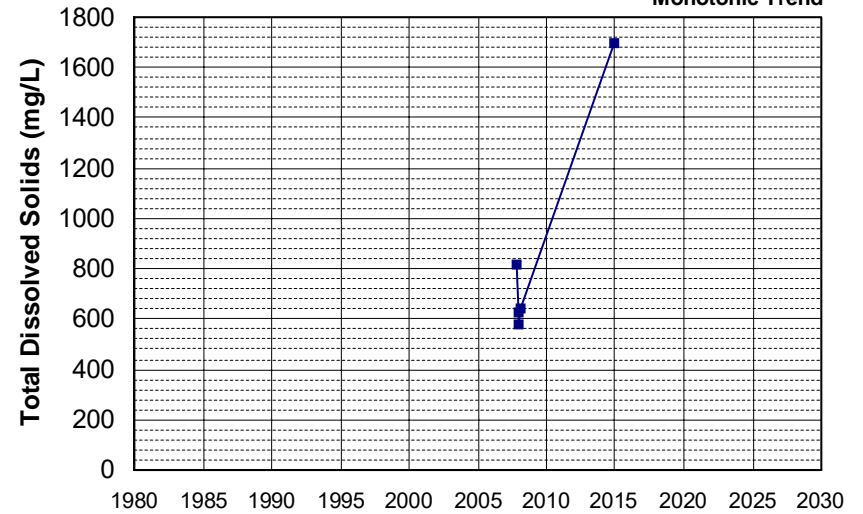
Well Name: SL205423013-MW-13
 Well Type: MONITORING
 Source: WB_CLEANUP
 Depth Zone: Upper
 Well Depth (ft): 128.7
 # of Measurements: 5
 Period of Record: 2007 - 2014
 Trend Since 2000: Insufficient Evidence of Monotonic Trend



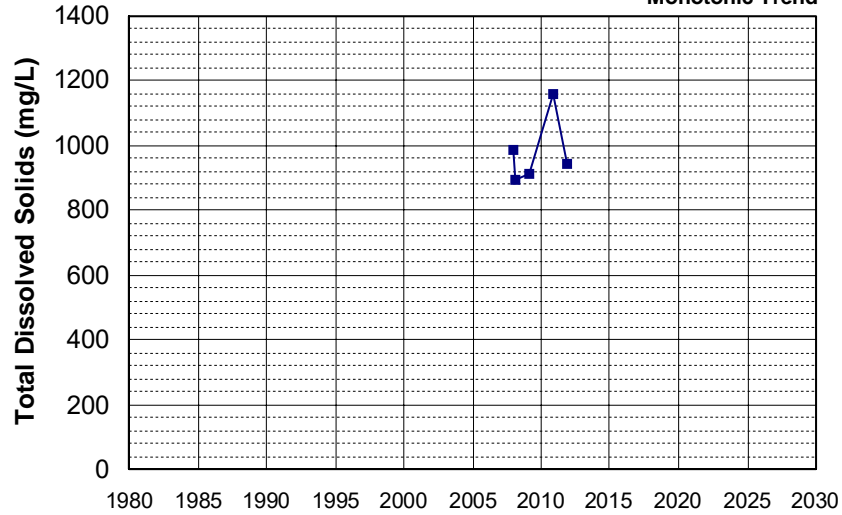
Well Name: SL205483017-C-14
 Well Type: MONITORING
 Source: WB_CLEANUP
 Depth Zone: Upper
 Well Depth (ft): 72
 # of Measurements: 5
 Period of Record: 2007 - 2011
 Trend Since 2000: Insufficient Evidence of Monotonic Trend



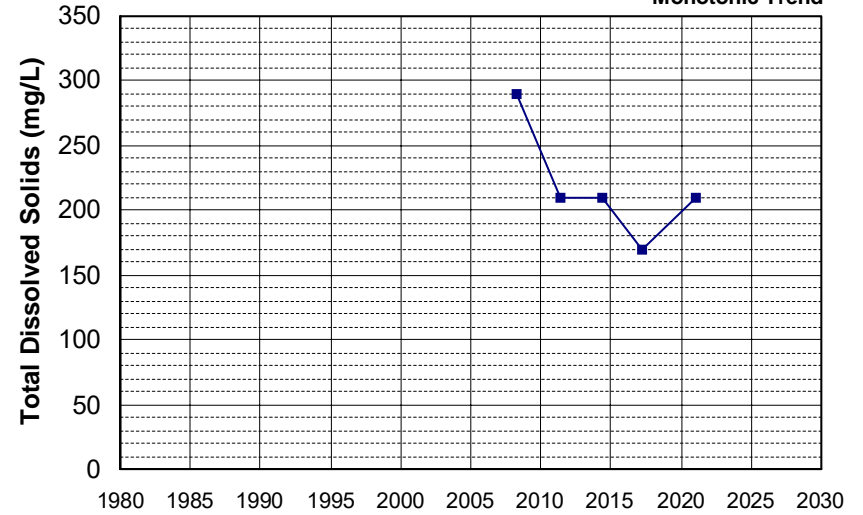
Well Name: T0606100032-MW-6
 Well Type: MONITORING
 Source: WB_CLEANUP
 Depth Zone: Upper
 Well Depth (ft): 25.2
 # of Measurements: 5
 Period of Record: 2007 - 2014
 Trend Since 2000: Insufficient Evidence of Monotonic Trend



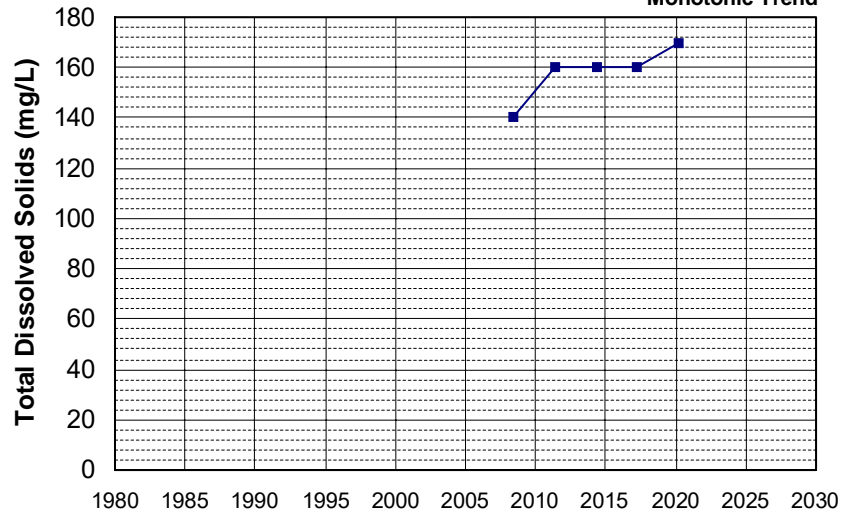
Well Name: T0611300013-MW-9
 Well Type: MONITORING
 Source: WB_CLEANUP
 Depth Zone: Upper
 Well Depth (ft): 49.05
 # of Measurements: 5
 Period of Record: 2007 - 2011
 Trend Since 2000: Insufficient Evidence of Monotonic Trend



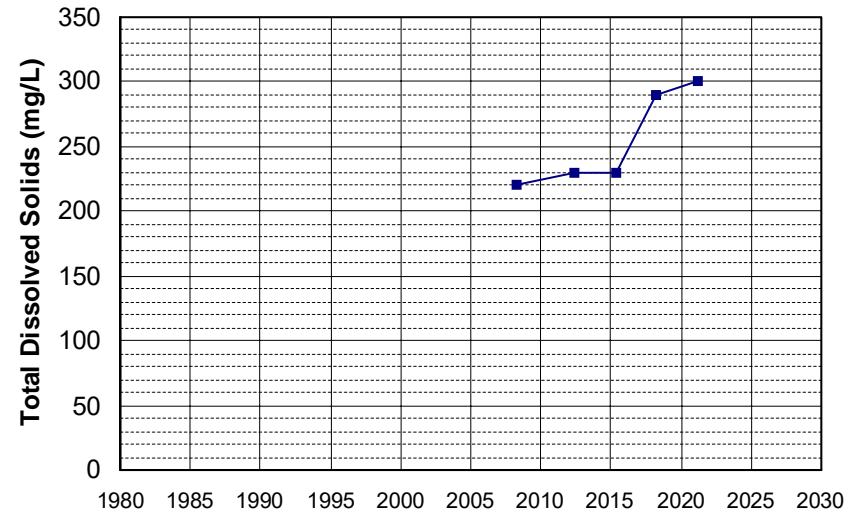
Well Name: CA3400121_002_002
 Well Type: MUNICIPAL
 Source: DDW
 Depth Zone: Upper
 Well Depth (ft): N/A
 # of Measurements: 5
 Period of Record: 2008 - 2021
 Trend Since 2000: Insufficient Evidence of Monotonic Trend



Well Name: CA3400125_002_002
 Well Type: MUNICIPAL
 Source: DDW
 Depth Zone: Upper
 Well Depth (ft): N/A
 # of Measurements: 5
 Period of Record: 2008 - 2020
 Trend Since 2000: Insufficient Evidence of Monotonic Trend

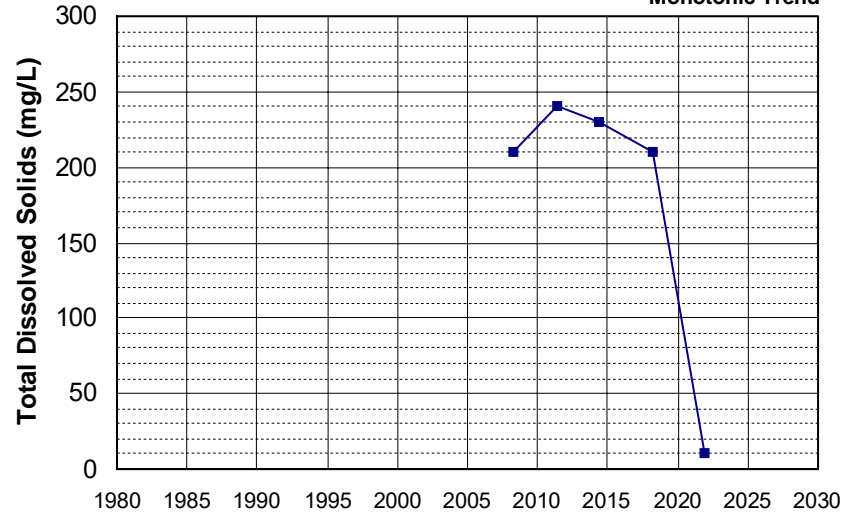


Well Name: CA3400217_002_002
 Well Type: MUNICIPAL
 Source: DDW
 Depth Zone: Upper
 Well Depth (ft): 10
 # of Measurements: 5
 Period of Record: 2008 - 2021
 Trend Since 2000: Increasing Trend



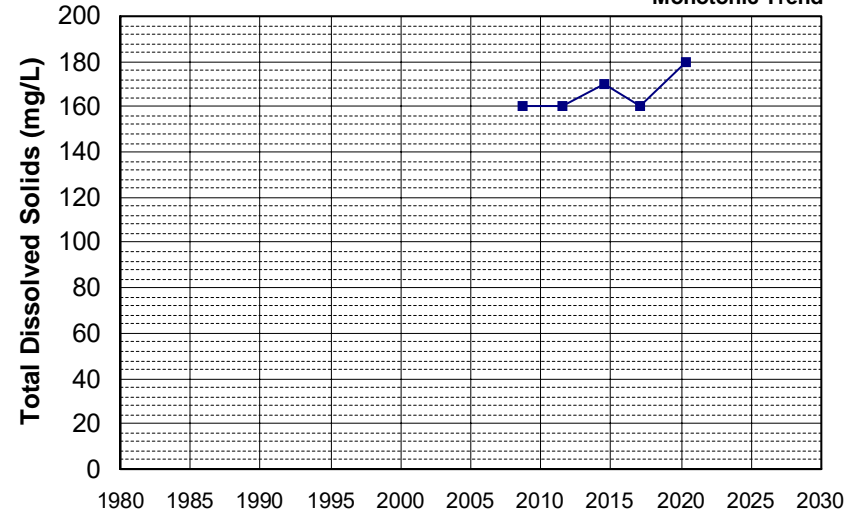
Well Name: CA3400335_002_002
Well Type: MUNICIPAL
Source: DDW
Depth Zone: Upper

Well Depth (ft): N/A
of Measurements: 5
Period of Record: 2008 - 2021
Trend Since 2000: Insufficient Evidence of Monotonic Trend



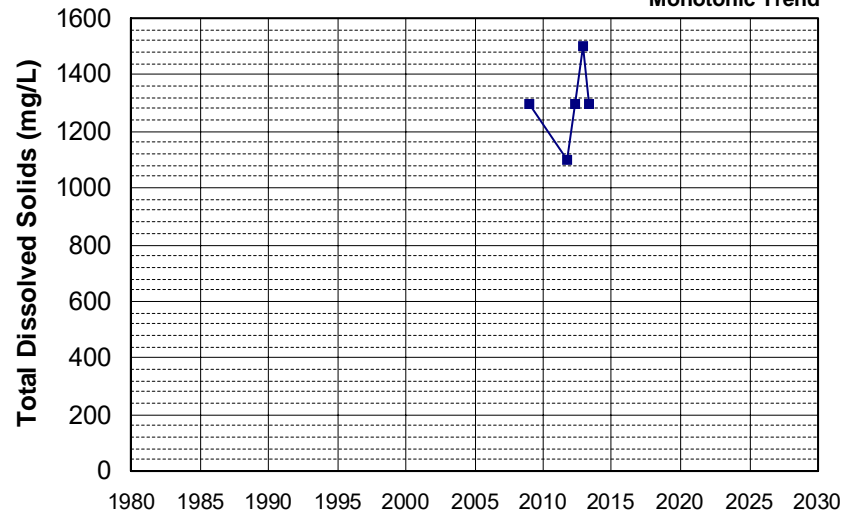
Well Name: CA3410008_020_020
Well Type: MUNICIPAL
Source: DDW
Depth Zone: Upper

Well Depth (ft): 100
of Measurements: 5
Period of Record: 2008 - 2020
Trend Since 2000: Insufficient Evidence of Monotonic Trend



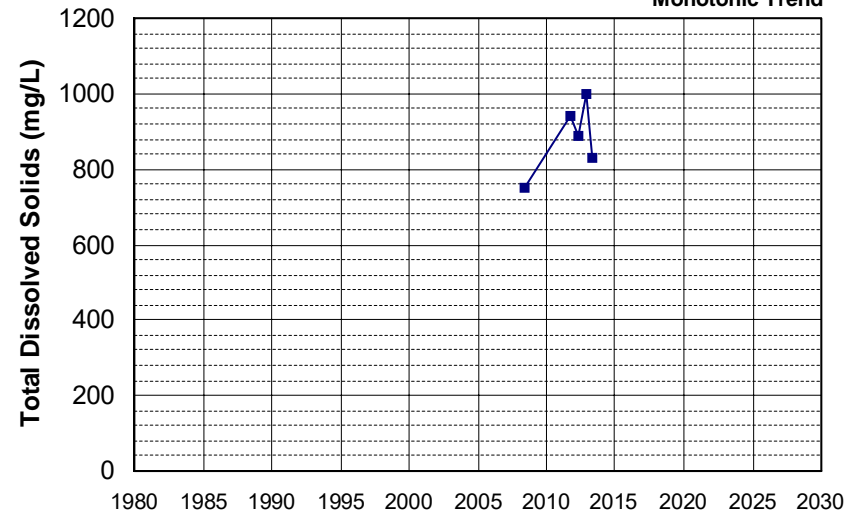
Well Name: L10006223066-MW-10
Well Type: MONITORING
Source: WB_CLEANUP
Depth Zone: Upper

Well Depth (ft): 68
of Measurements: 5
Period of Record: 2008 - 2013
Trend Since 2000: Insufficient Evidence of Monotonic Trend

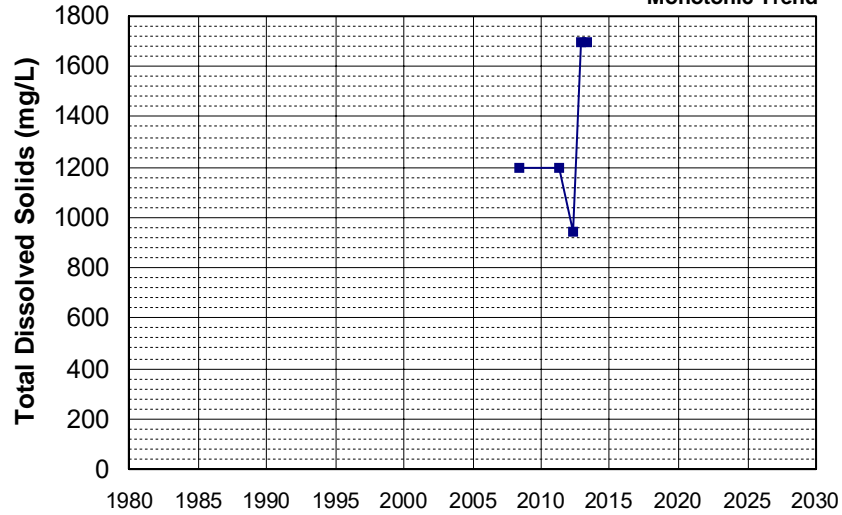


Well Name: L10006223066-MW-15
Well Type: MONITORING
Source: WB_CLEANUP
Depth Zone: Upper

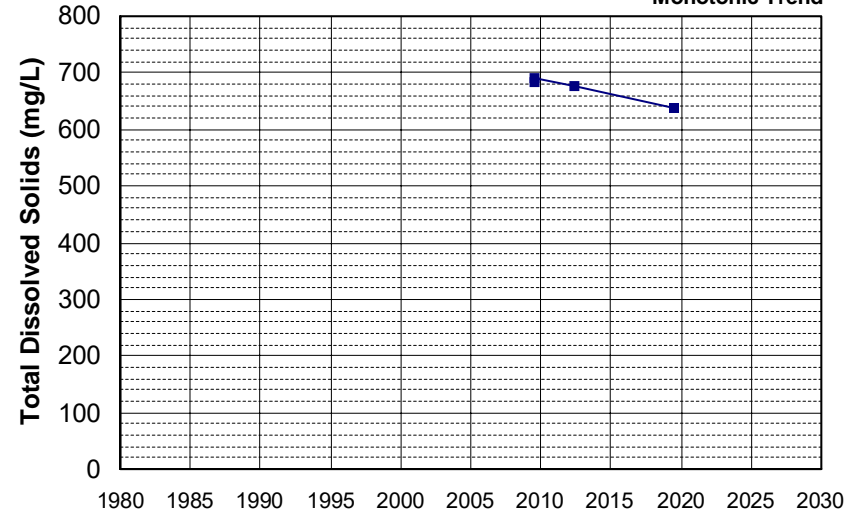
Well Depth (ft): 63
of Measurements: 5
Period of Record: 2008 - 2013
Trend Since 2000: Insufficient Evidence of Monotonic Trend



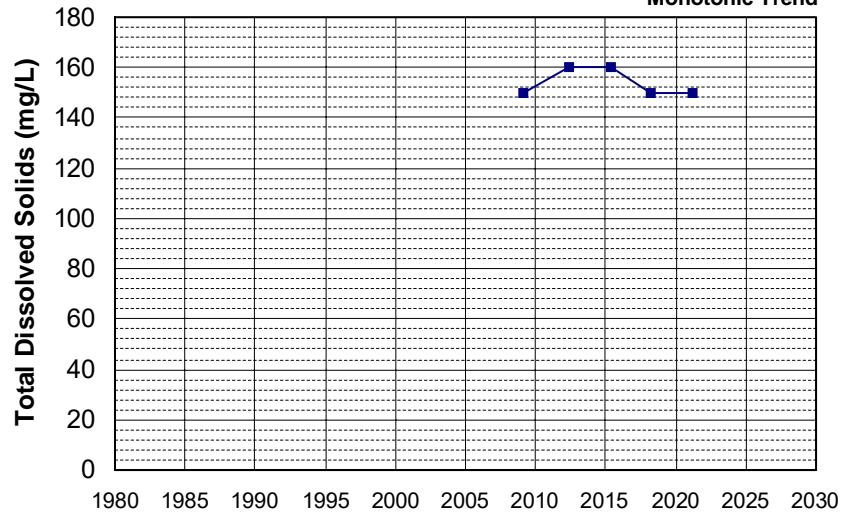
Well Name: L10006223066-MW-9A
 Well Type: MONITORING
 Source: WB_CLEANUP
 Depth Zone: Upper
 Well Depth (ft): 60
 # of Measurements: 5
 Period of Record: 2008 - 2013
 Trend Since 2000: Insufficient Evidence of Monotonic Trend



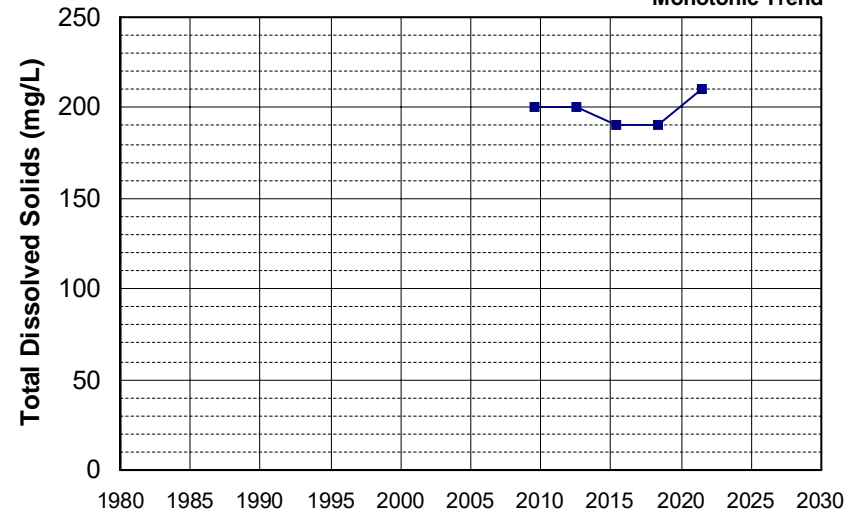
Well Name: 390309122413901
 Well Type: WATER SUPPLY, OTHER
 Source: USGS_NWIS
 Depth Zone: Upper
 Well Depth (ft): 155
 # of Measurements: 5
 Period of Record: 2009 - 2019
 Trend Since 2000: Insufficient Evidence of Monotonic Trend



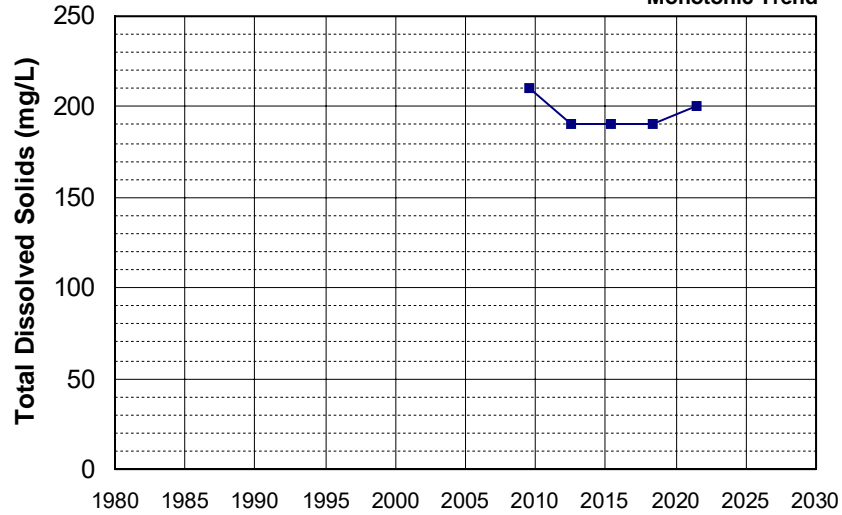
Well Name: CA3400125_003_003
 Well Type: MUNICIPAL
 Source: DDW
 Depth Zone: Upper
 Well Depth (ft): N/A
 # of Measurements: 5
 Period of Record: 2009 - 2021
 Trend Since 2000: Insufficient Evidence of Monotonic Trend



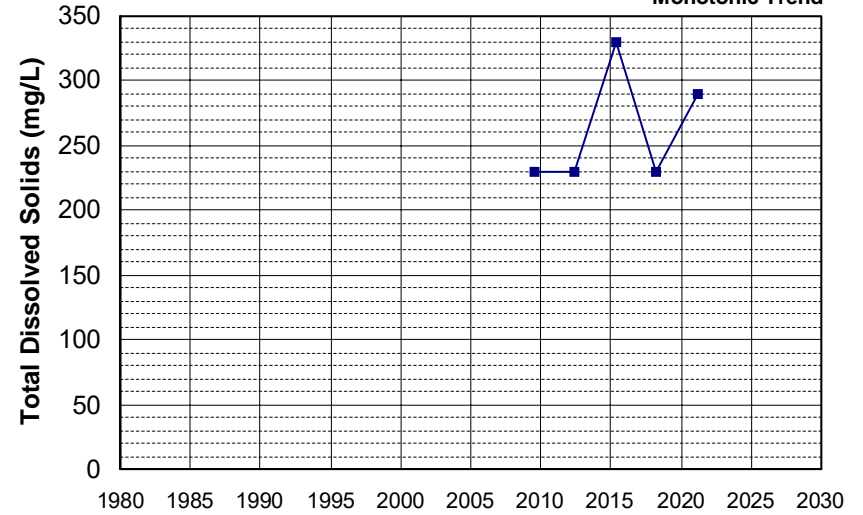
Well Name: CA3400181_001_001
 Well Type: MUNICIPAL
 Source: DDW
 Depth Zone: Upper
 Well Depth (ft): 10
 # of Measurements: 5
 Period of Record: 2009 - 2021
 Trend Since 2000: Insufficient Evidence of Monotonic Trend



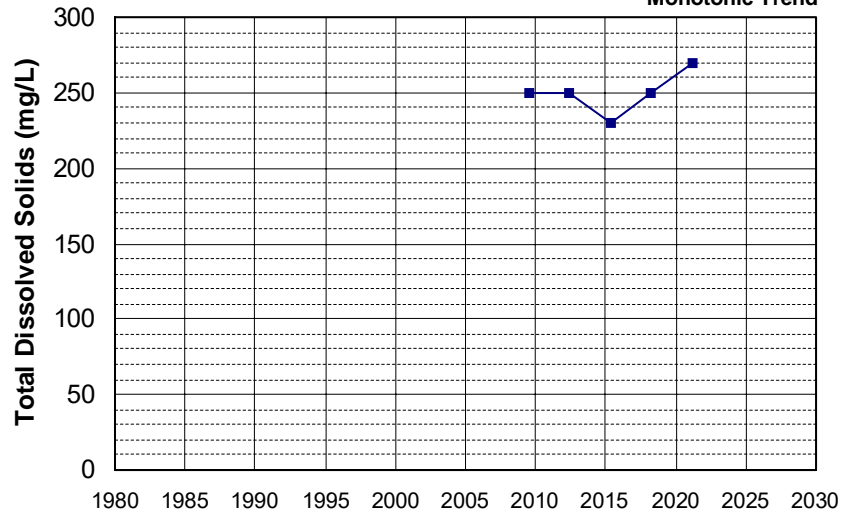
Well Name: CA3400181_002_002 Well Depth (ft): 10
 Well Type: MUNICIPAL # of Measurements: 5
 Source: DDW Period of Record: 2009 - 2021
 Depth Zone: Upper Trend Since 2000: Insufficient Evidence of Monotonic Trend



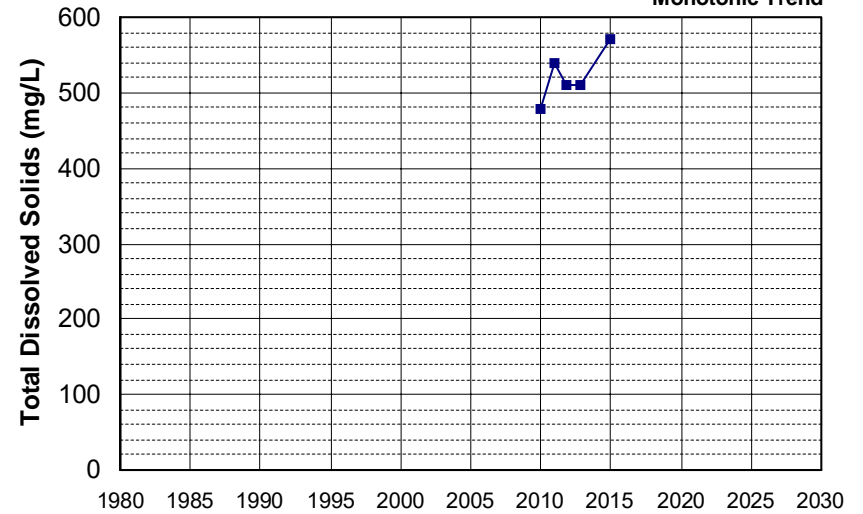
Well Name: CA3400191_002_002 Well Depth (ft): N/A
 Well Type: MUNICIPAL # of Measurements: 5
 Source: DDW Period of Record: 2009 - 2021
 Depth Zone: Upper Trend Since 2000: Insufficient Evidence of Monotonic Trend



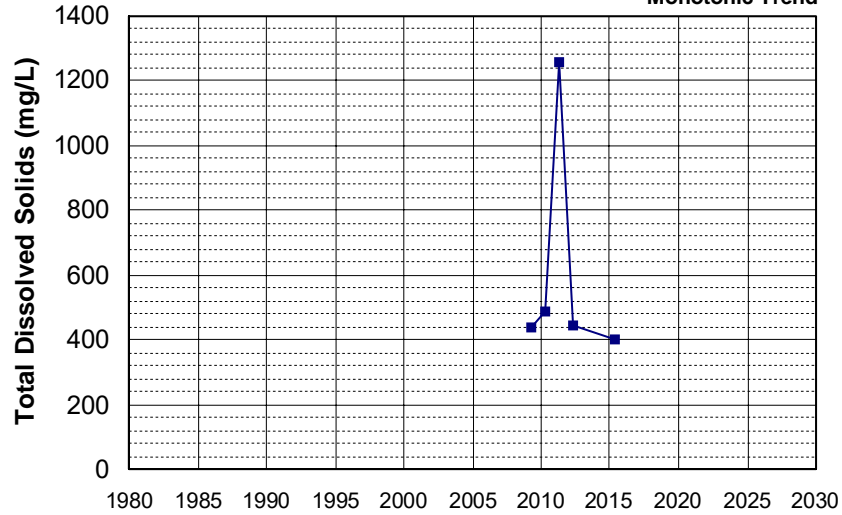
Well Name: CA3400191_003_003 Well Depth (ft): N/A
 Well Type: MUNICIPAL # of Measurements: 5
 Source: DDW Period of Record: 2009 - 2021
 Depth Zone: Upper Trend Since 2000: Insufficient Evidence of Monotonic Trend



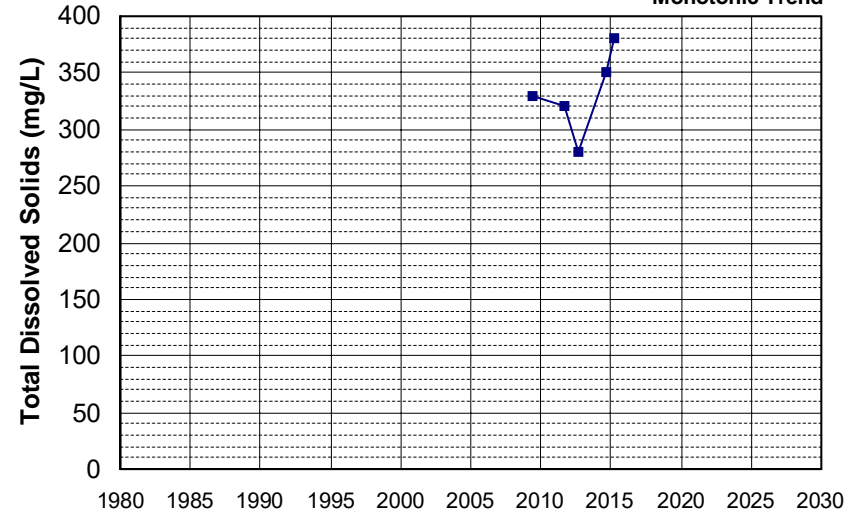
Well Name: SL205423013-MR-1 Well Depth (ft): 42.14
 Well Type: MONITORING # of Measurements: 5
 Source: WB_CLEANUP Period of Record: 2009 - 2014
 Depth Zone: Upper Trend Since 2000: Insufficient Evidence of Monotonic Trend



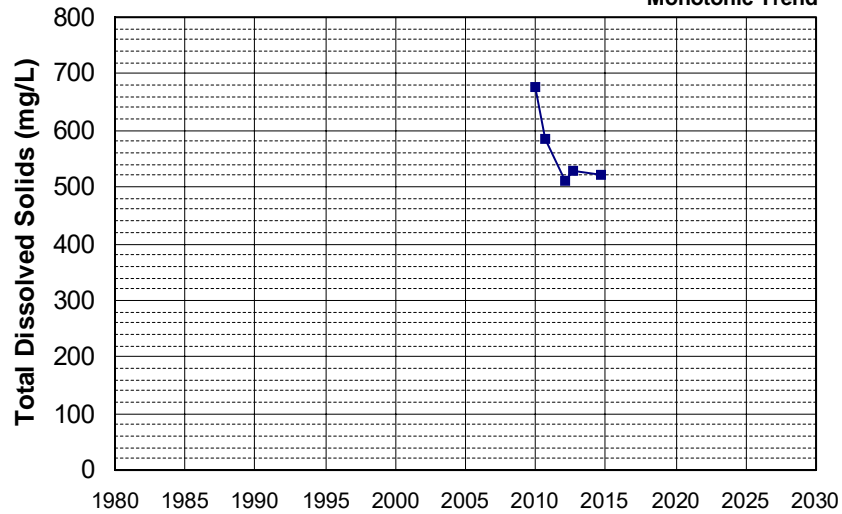
Well Name: SL205543022-W-6
 Well Depth (ft): 20
 Well Type: MONITORING
 # of Measurements: 5
 Source: WB_CLEANUP
 Period of Record: 2009 - 2015
 Depth Zone: Upper
 Trend Since 2000: Insufficient Evidence of Monotonic Trend



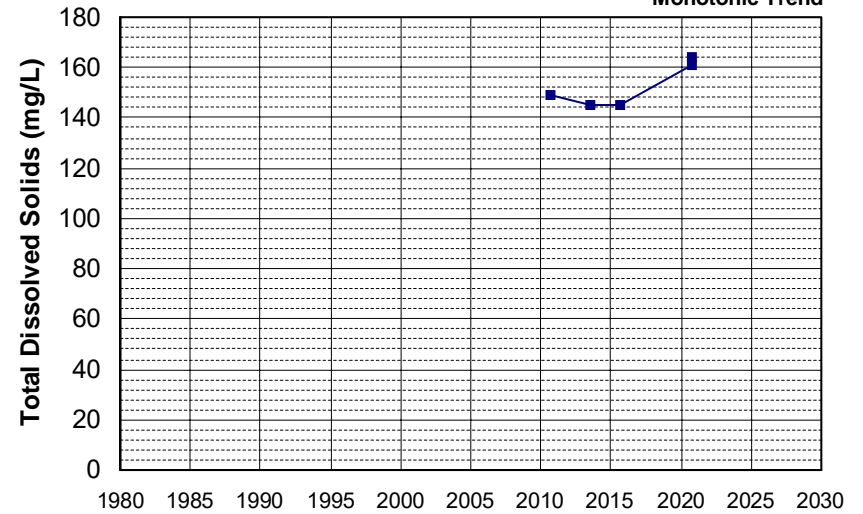
Well Name: T0606700550-MW-1
 Well Depth (ft): 83
 Well Type: MONITORING
 # of Measurements: 5
 Source: WB_CLEANUP
 Period of Record: 2009 - 2015
 Depth Zone: Upper
 Trend Since 2000: Insufficient Evidence of Monotonic Trend



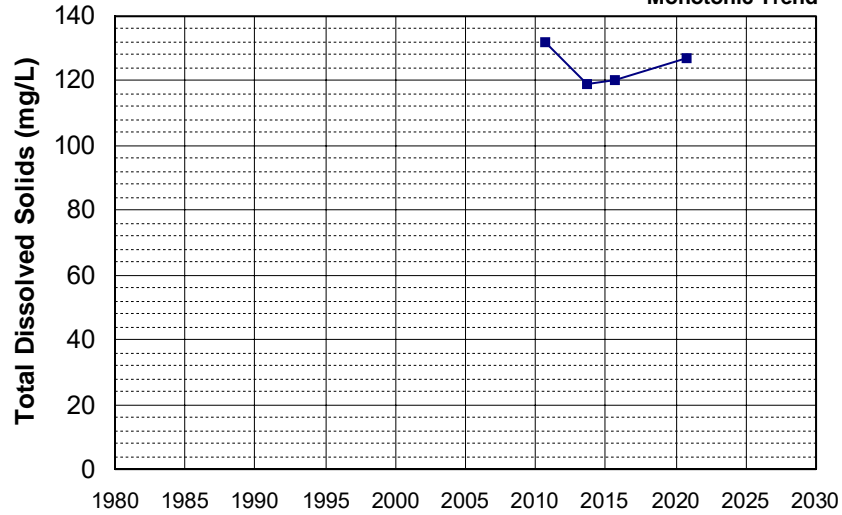
Well Name: T0606700550-MW-22B
 Well Depth (ft): 75
 Well Type: MONITORING
 # of Measurements: 5
 Source: WB_CLEANUP
 Period of Record: 2009 - 2014
 Depth Zone: Upper
 Trend Since 2000: Insufficient Evidence of Monotonic Trend



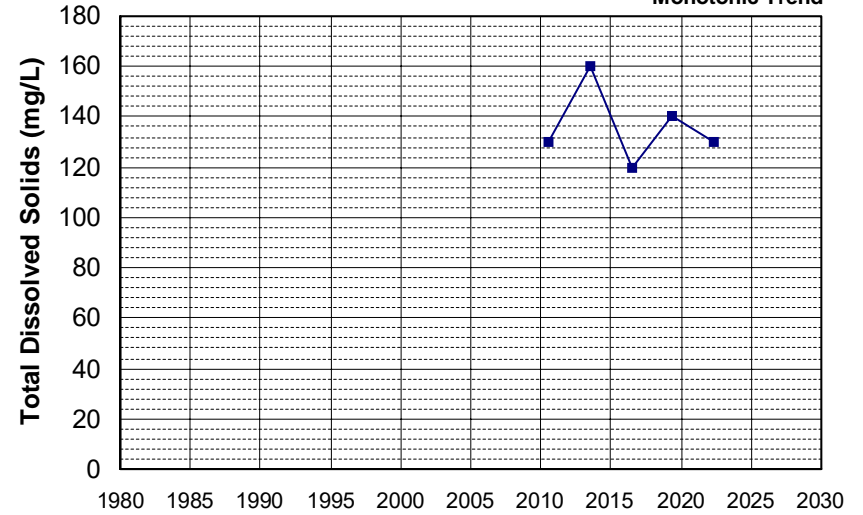
Well Name: 403100121560001
 Well Depth (ft): 232
 Well Type: WATER SUPPLY, OTHER
 # of Measurements: 5
 Source: USGS_NWIS
 Period of Record: 2010 - 2020
 Depth Zone: Upper
 Trend Since 2000: Insufficient Evidence of Monotonic Trend



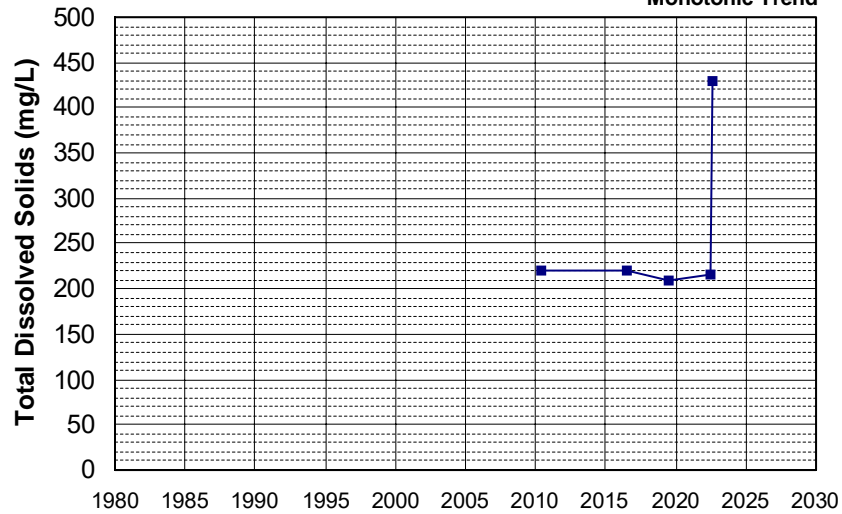
Well Name: 410800120160001
 Well Type: WATER SUPPLY, OTHER
 Source: USGS_NWIS
 Depth Zone: Upper
 Well Depth (ft): 230
 # of Measurements: 5
 Period of Record: 2010 - 2020
 Trend Since 2000: Insufficient Evidence of Monotonic Trend



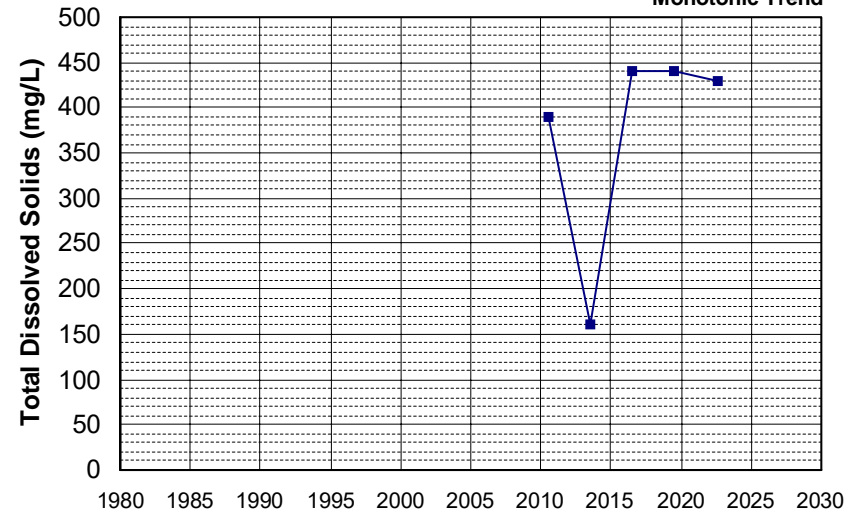
Well Name: CA0400013_004_004
 Well Type: MUNICIPAL
 Source: DDW
 Depth Zone: Upper
 Well Depth (ft): 180
 # of Measurements: 5
 Period of Record: 2010 - 2022
 Trend Since 2000: Insufficient Evidence of Monotonic Trend



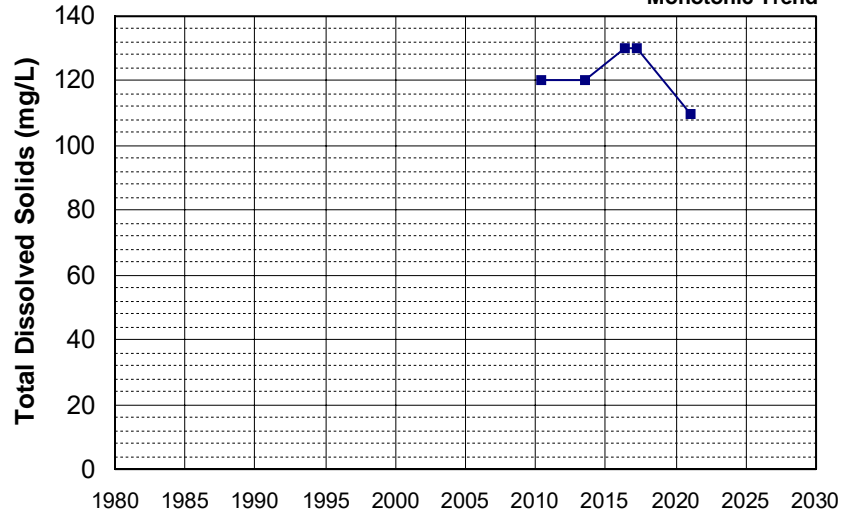
Well Name: CA1710800_001_001
 Well Type: MUNICIPAL
 Source: DDW
 Depth Zone: Upper
 Well Depth (ft): 113
 # of Measurements: 5
 Period of Record: 2010 - 2022
 Trend Since 2000: Insufficient Evidence of Monotonic Trend



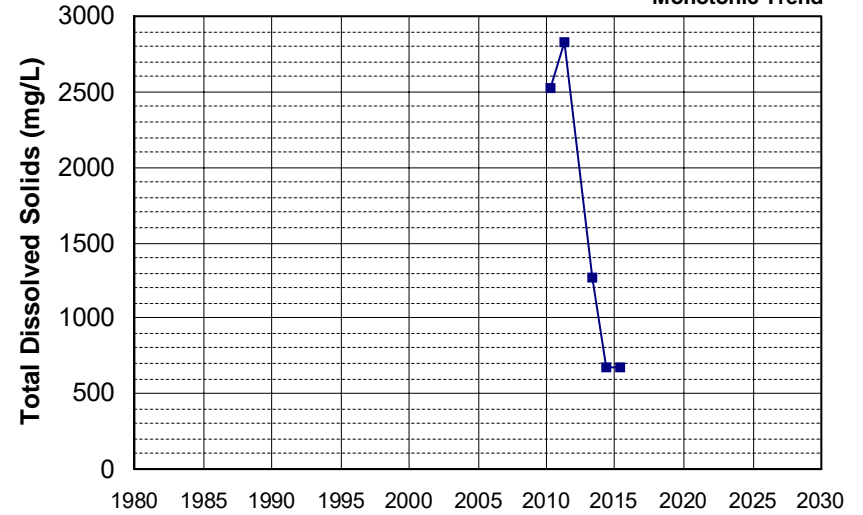
Well Name: CA2800593_004_004
 Well Type: MUNICIPAL
 Source: DDW
 Depth Zone: Upper
 Well Depth (ft): 170
 # of Measurements: 5
 Period of Record: 2010 - 2022
 Trend Since 2000: Insufficient Evidence of Monotonic Trend



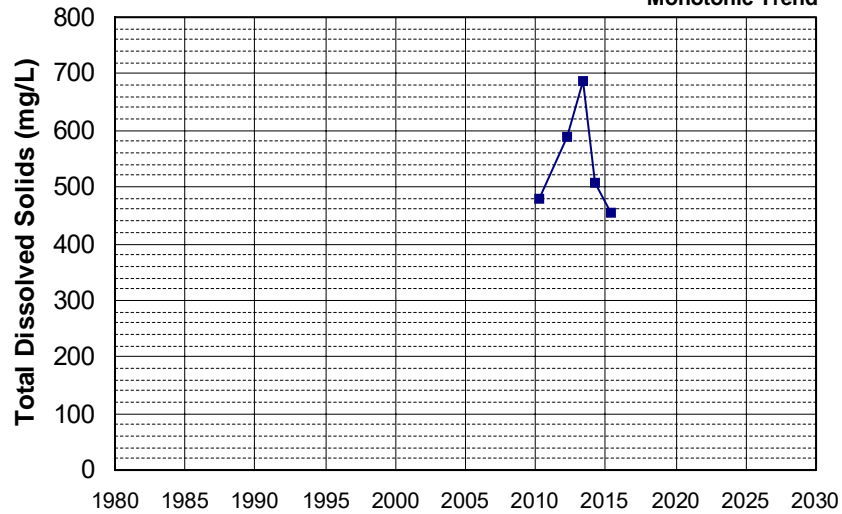
Well Name: CA3400155_001_001 Well Depth (ft): N/A
 Well Type: MUNICIPAL # of Measurements: 5
 Source: DDW Period of Record: 2010 - 2021
 Depth Zone: Upper Trend Since 2000: Insufficient Evidence of Monotonic Trend



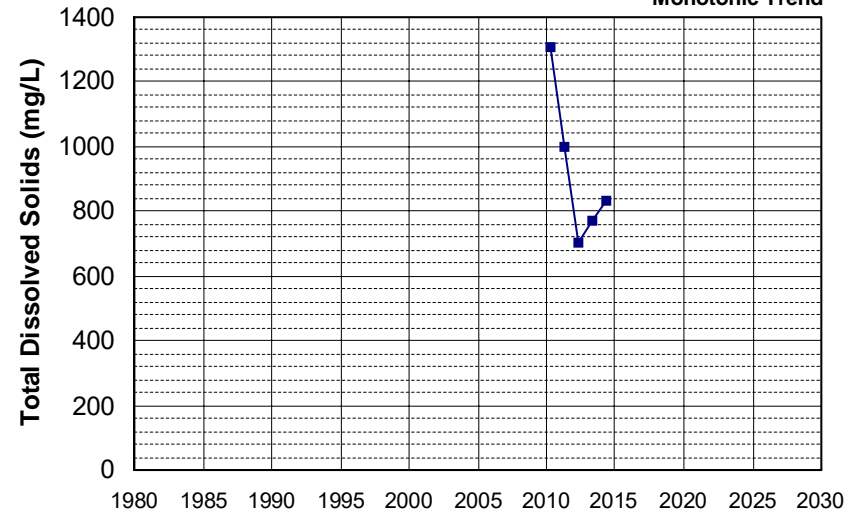
Well Name: SL205543022-W-1 Well Depth (ft): 21
 Well Type: MONITORING # of Measurements: 5
 Source: WB_CLEANUP Period of Record: 2010 - 2015
 Depth Zone: Upper Trend Since 2000: Insufficient Evidence of Monotonic Trend



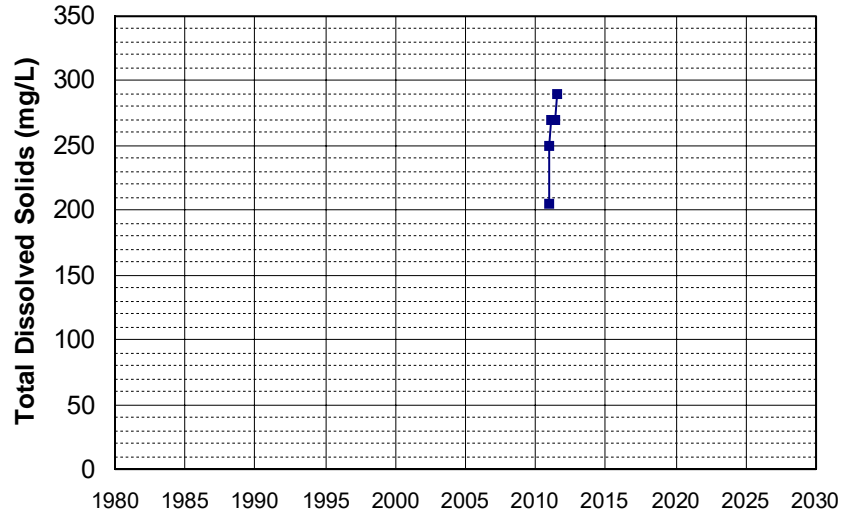
Well Name: SL205543022-W-3 Well Depth (ft): 20
 Well Type: MONITORING # of Measurements: 5
 Source: WB_CLEANUP Period of Record: 2010 - 2015
 Depth Zone: Upper Trend Since 2000: Insufficient Evidence of Monotonic Trend



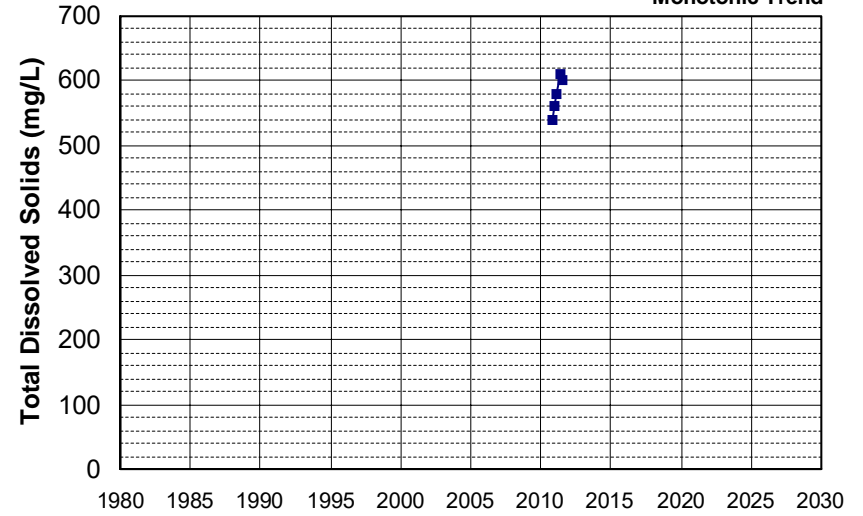
Well Name: SL205543022-W-4 Well Depth (ft): 20
 Well Type: MONITORING # of Measurements: 5
 Source: WB_CLEANUP Period of Record: 2010 - 2014
 Depth Zone: Upper Trend Since 2000: Insufficient Evidence of Monotonic Trend



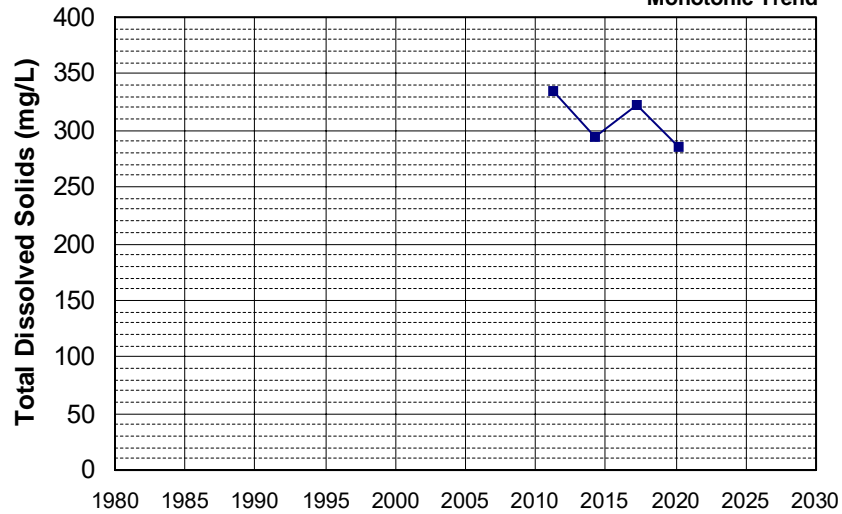
Well Name: T0606700183-S-1
 Well Type: MONITORING
 Source: WB_CLEANUP
 Depth Zone: Upper
 Well Depth (ft): N/A
 # of Measurements: 5
 Period of Record: 2010 - 2011
 Trend Since 2000: Increasing Trend



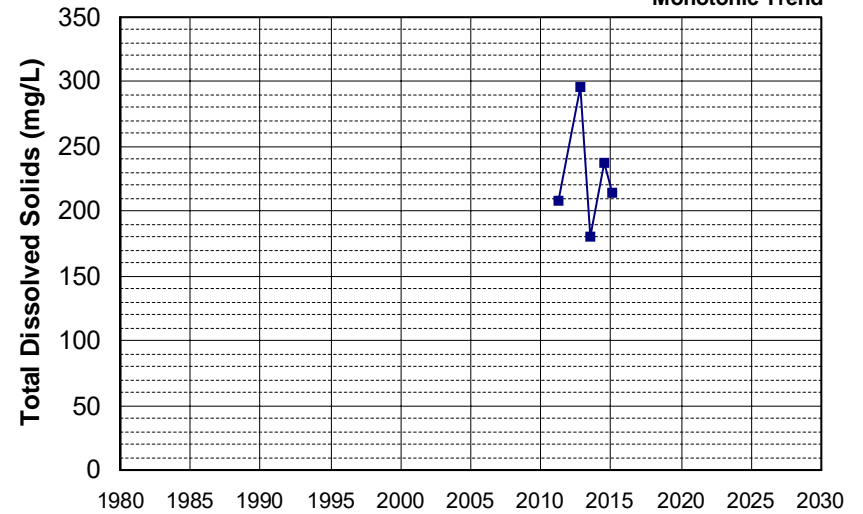
Well Name: T0606700183-S-2
 Well Type: MONITORING
 Source: WB_CLEANUP
 Depth Zone: Upper
 Well Depth (ft): N/A
 # of Measurements: 5
 Period of Record: 2010 - 2011
 Trend Since 2000: Insufficient Evidence of Monotonic Trend



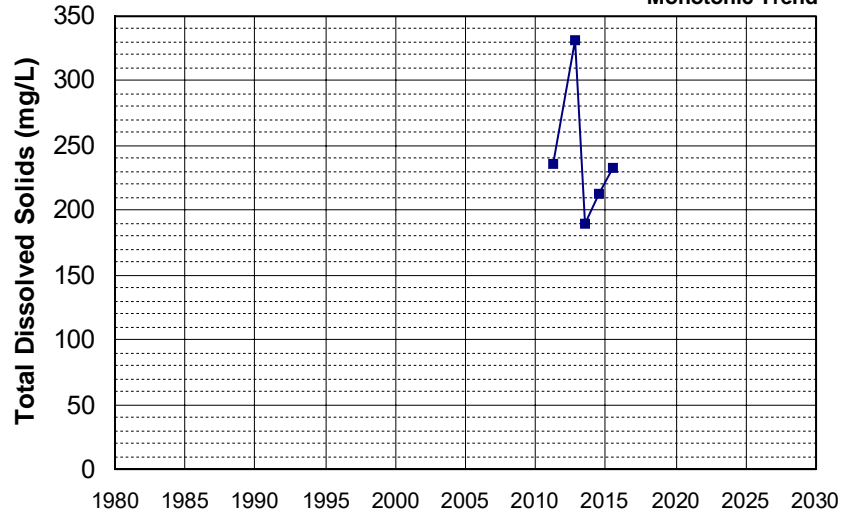
Well Name: CA0400081_007_007
 Well Type: MUNICIPAL
 Source: DDW
 Depth Zone: Upper
 Well Depth (ft): N/A
 # of Measurements: 5
 Period of Record: 2011 - 2020
 Trend Since 2000: Insufficient Evidence of Monotonic Trend



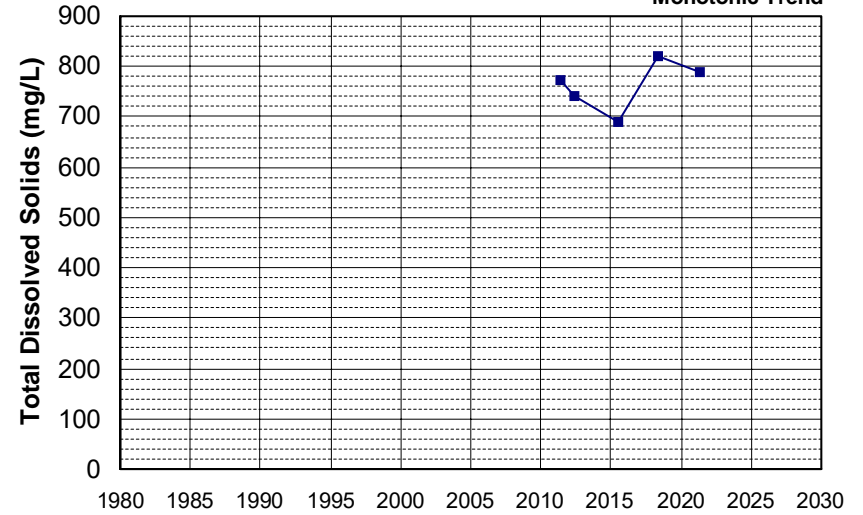
Well Name: DOD100026100-35C059MW
 Well Type: MONITORING
 Source: WB_CLEANUP
 Depth Zone: Upper
 Well Depth (ft): 120
 # of Measurements: 5
 Period of Record: 2011 - 2015
 Trend Since 2000: Insufficient Evidence of Monotonic Trend



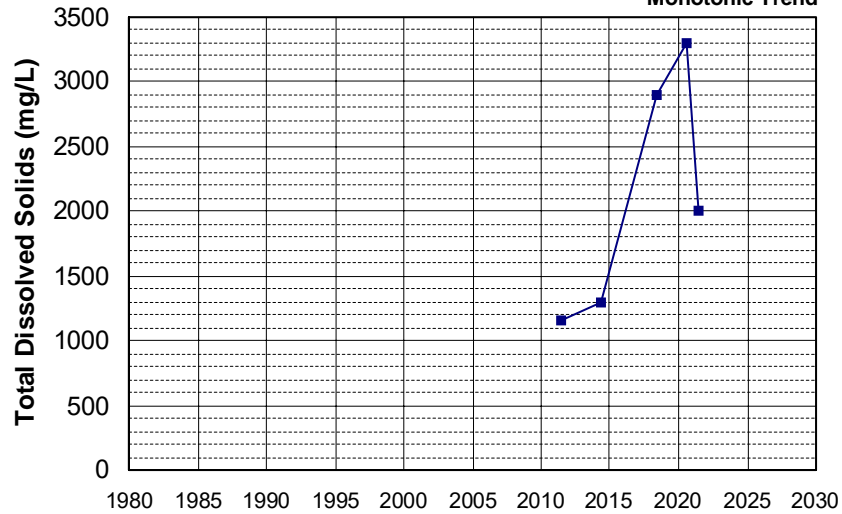
Well Name: DOD100026100-35C065EW Well Depth (ft): 67
 Well Type: MONITORING # of Measurements: 5
 Source: WB_CLEANUP Period of Record: 2011 - 2015
 Depth Zone: Upper Trend Since 2000: Insufficient Evidence of Monotonic Trend



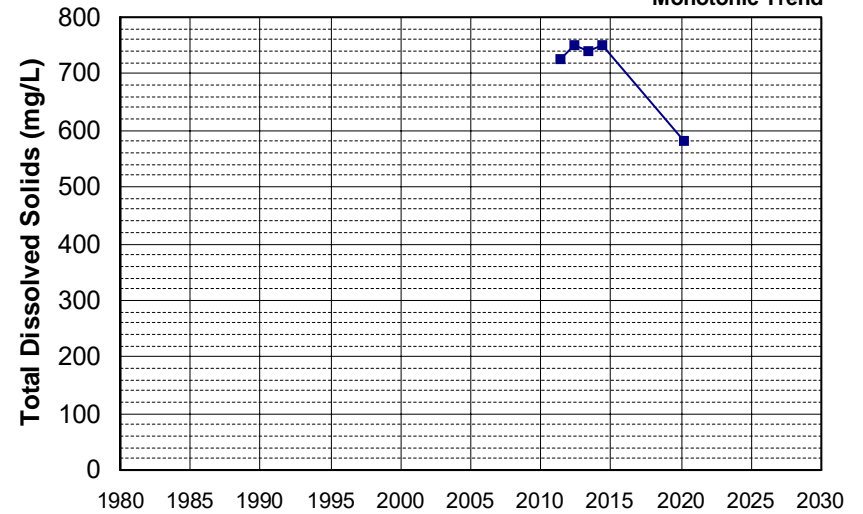
Well Name: L10007874268-MW-131 Well Depth (ft): 41.8
 Well Type: MONITORING # of Measurements: 5
 Source: WB_CLEANUP Period of Record: 2011 - 2021
 Depth Zone: Upper Trend Since 2000: Insufficient Evidence of Monotonic Trend



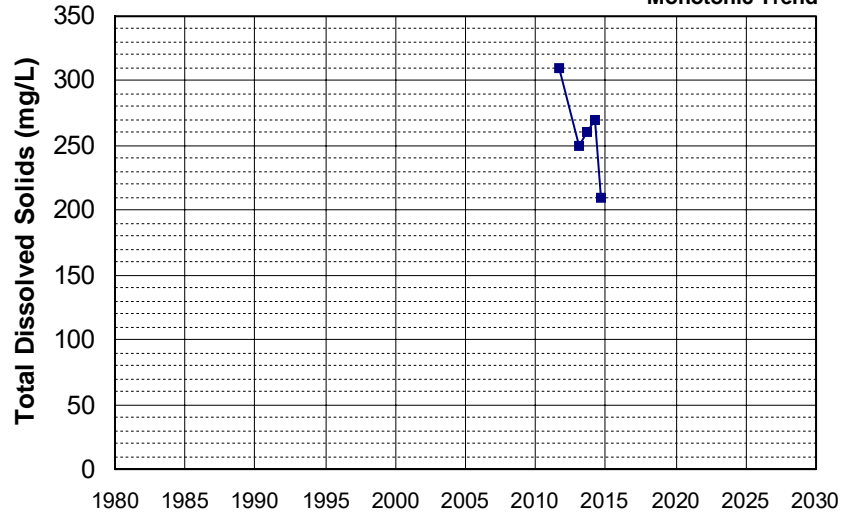
Well Name: L10007874268-MW-154 Well Depth (ft): 28.4
 Well Type: MONITORING # of Measurements: 5
 Source: WB_CLEANUP Period of Record: 2011 - 2021
 Depth Zone: Upper Trend Since 2000: Insufficient Evidence of Monotonic Trend



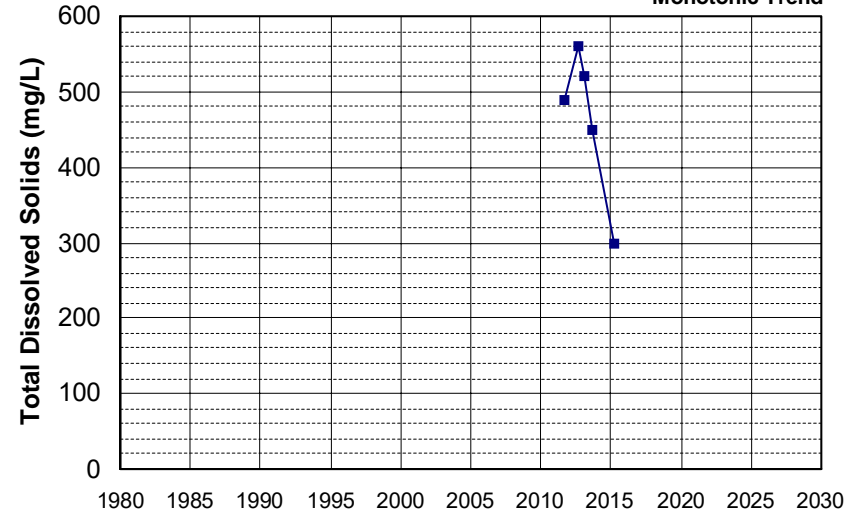
Well Name: L10007874268-MW-160 Well Depth (ft): 33.5
 Well Type: MONITORING # of Measurements: 5
 Source: WB_CLEANUP Period of Record: 2011 - 2020
 Depth Zone: Upper Trend Since 2000: Insufficient Evidence of Monotonic Trend



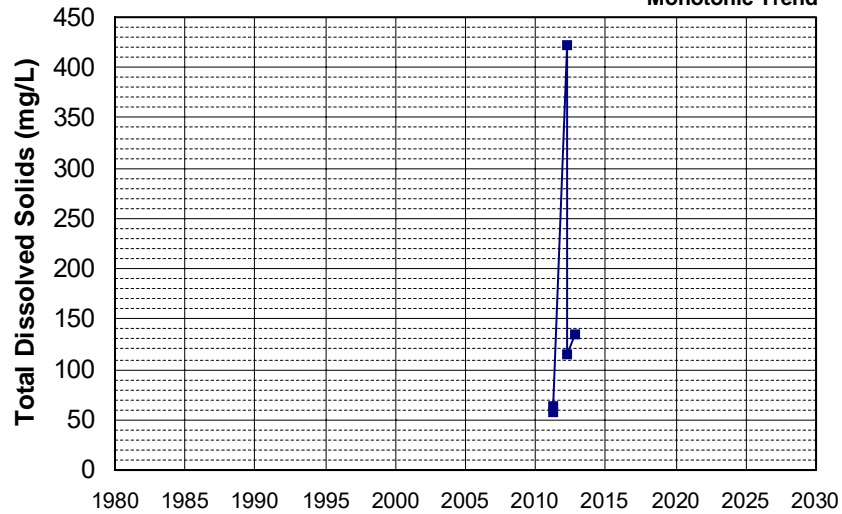
Well Name: T0606700550-MW-26B
 Well Depth (ft): 85
 Well Type: MONITORING
 # of Measurements: 5
 Source: WB_CLEANUP
 Period of Record: 2011 - 2014
 Depth Zone: Upper
 Trend Since 2000: Insufficient Evidence of Monotonic Trend



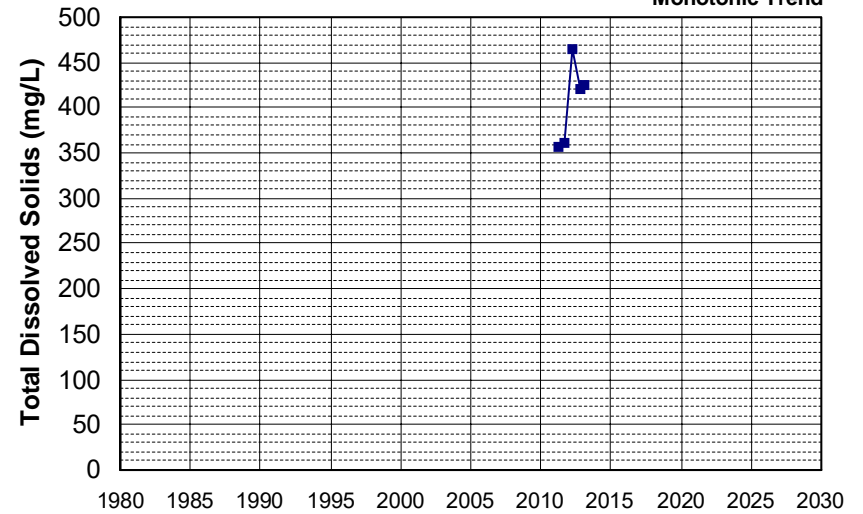
Well Name: T0606700550-MW-4
 Well Depth (ft): 79.5
 Well Type: MONITORING
 # of Measurements: 5
 Source: WB_CLEANUP
 Period of Record: 2011 - 2015
 Depth Zone: Upper
 Trend Since 2000: Insufficient Evidence of Monotonic Trend



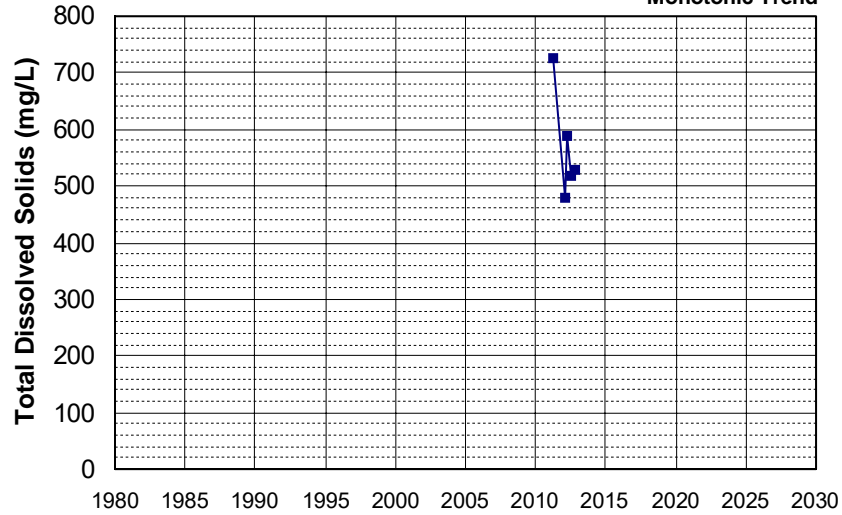
Well Name: T0611500006-MW-11
 Well Depth (ft): 23.82
 Well Type: MONITORING
 # of Measurements: 5
 Source: WB_CLEANUP
 Period of Record: 2011 - 2012
 Depth Zone: Upper
 Trend Since 2000: Insufficient Evidence of Monotonic Trend



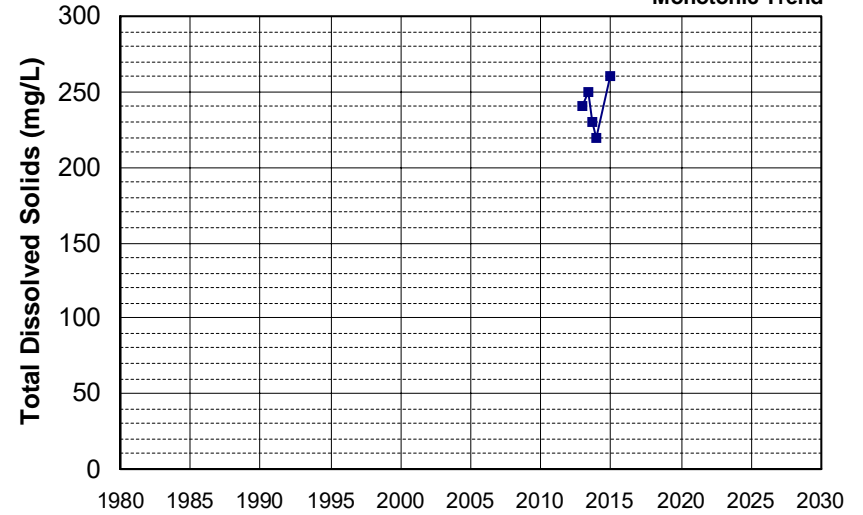
Well Name: T0611500006-MW-12
 Well Depth (ft): 24.29
 Well Type: MONITORING
 # of Measurements: 5
 Source: WB_CLEANUP
 Period of Record: 2011 - 2013
 Depth Zone: Upper
 Trend Since 2000: Insufficient Evidence of Monotonic Trend



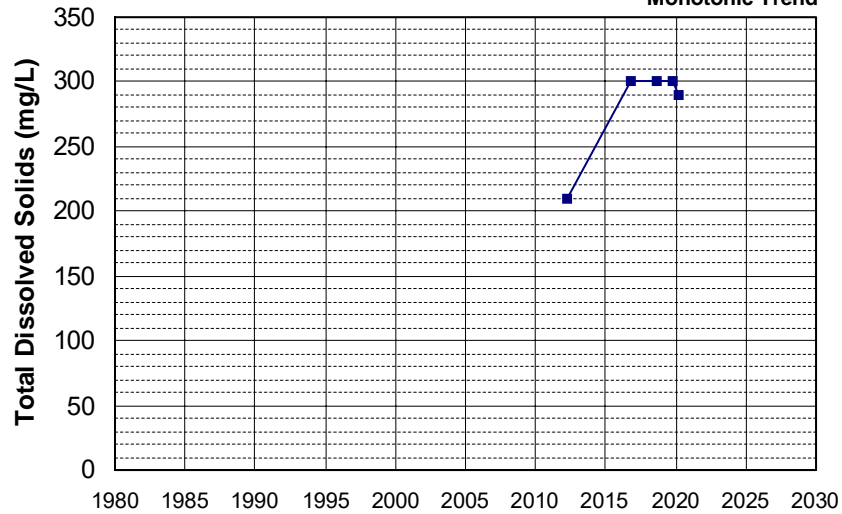
Well Name: T0611500006-MW-20 Well Depth (ft): 24.93
 Well Type: MONITORING # of Measurements: 5
 Source: WB_CLEANUP Period of Record: 2011 - 2012
 Depth Zone: Upper Trend Since 2000: Insufficient Evidence of Monotonic Trend



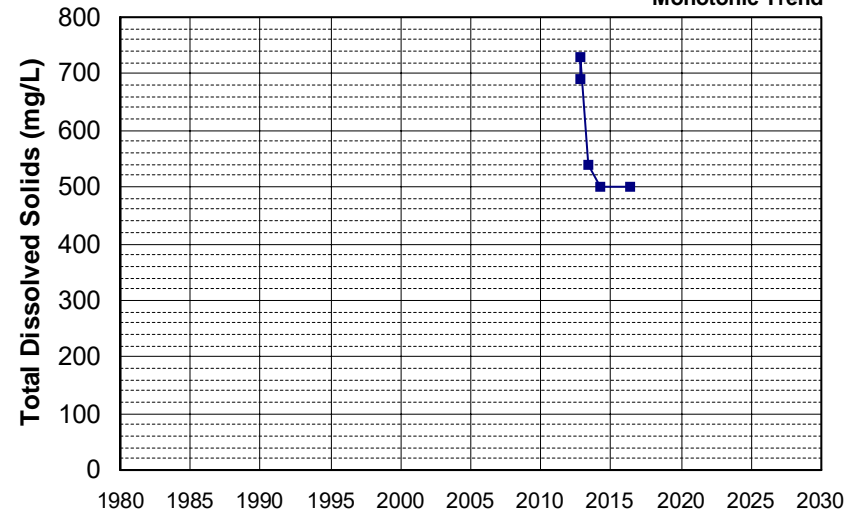
Well Name: L10002325362-M-11 Well Depth (ft): 162
 Well Type: MONITORING # of Measurements: 5
 Source: WB_CLEANUP Period of Record: 2012 - 2014
 Depth Zone: Upper Trend Since 2000: Insufficient Evidence of Monotonic Trend



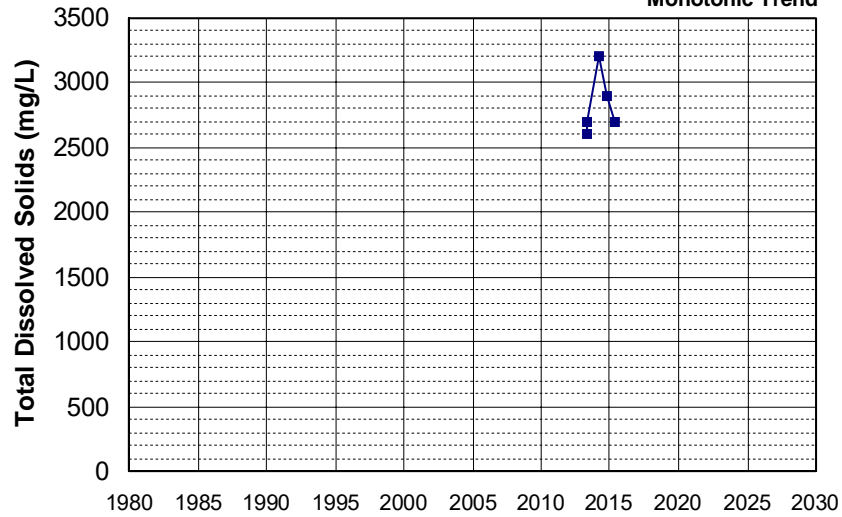
Well Name: L10003287628-MW-19 Well Depth (ft): 35
 Well Type: MONITORING # of Measurements: 5
 Source: WB_CLEANUP Period of Record: 2012 - 2020
 Depth Zone: Upper Trend Since 2000: Insufficient Evidence of Monotonic Trend



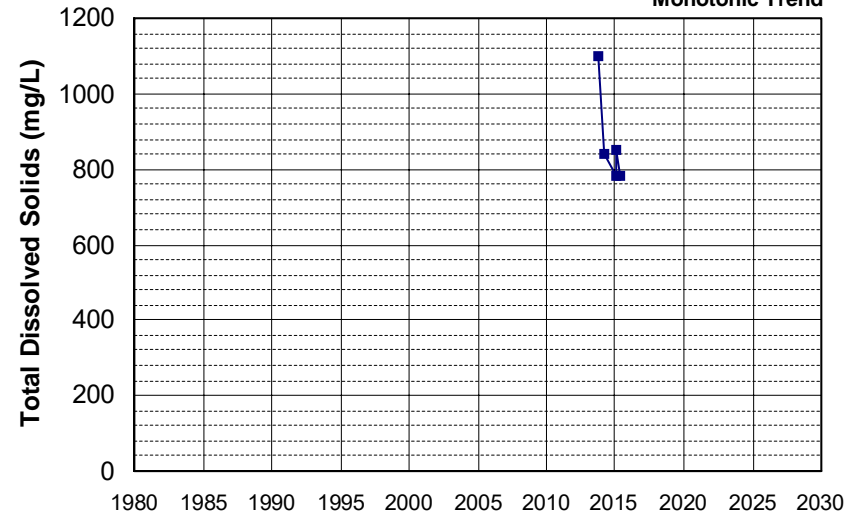
Well Name: L10005342355-MFP-6S Well Depth (ft): 10.85
 Well Type: MONITORING # of Measurements: 5
 Source: WB_CLEANUP Period of Record: 2012 - 2016
 Depth Zone: Upper Trend Since 2000: Insufficient Evidence of Monotonic Trend



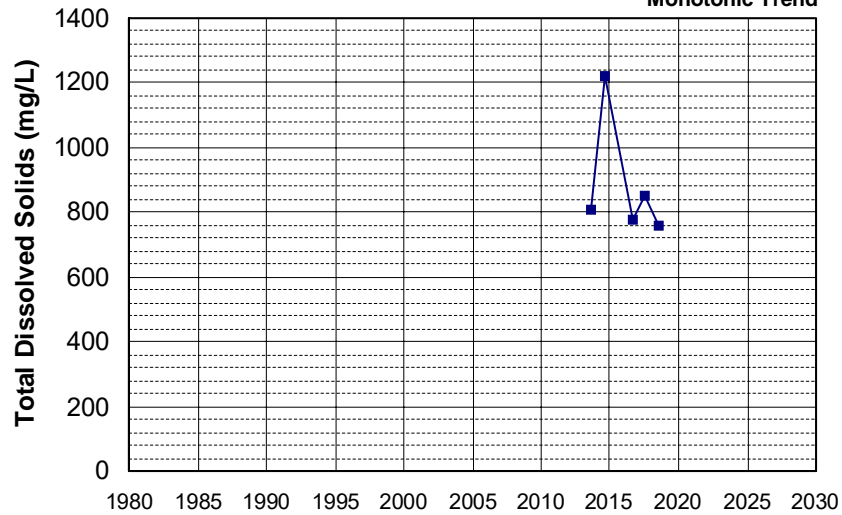
Well Name: L10005342355-GP-6
 Well Depth (ft): 32.9
 Well Type: MONITORING
 # of Measurements: 5
 Source: WB_CLEANUP
 Period of Record: 2013 - 2015
 Depth Zone: Upper
 Trend Since 2000: Insufficient Evidence of Monotonic Trend



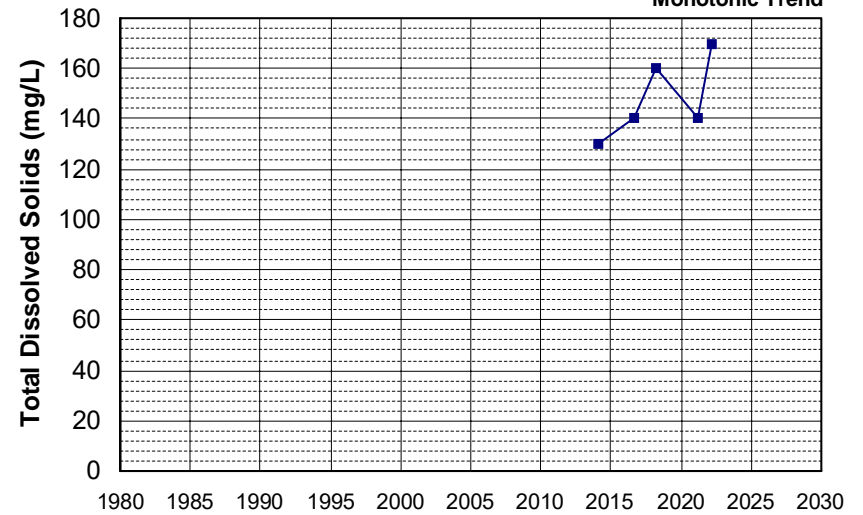
Well Name: L10005342355-SP-23
 Well Depth (ft): 60.9
 Well Type: MONITORING
 # of Measurements: 5
 Source: WB_CLEANUP
 Period of Record: 2013 - 2015
 Depth Zone: Upper
 Trend Since 2000: Insufficient Evidence of Monotonic Trend



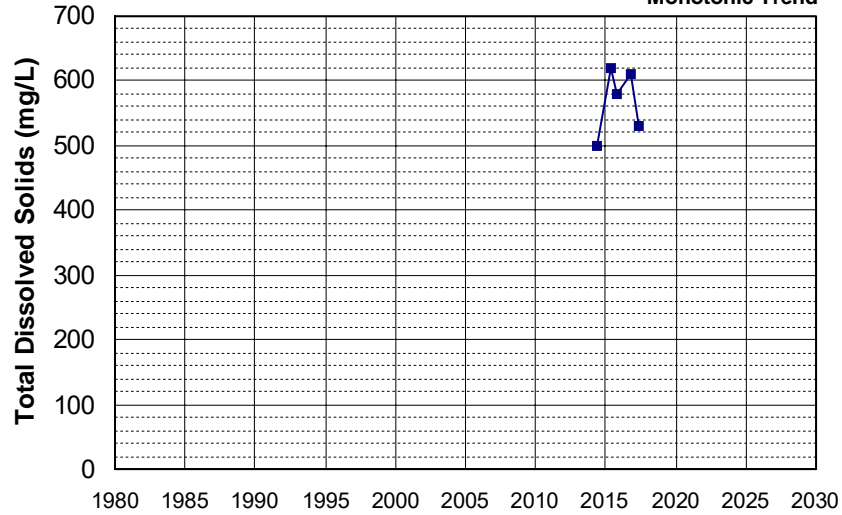
Well Name: SL185842946-MW-12
 Well Depth (ft): N/A
 Well Type: MONITORING
 # of Measurements: 5
 Source: WB_CLEANUP
 Period of Record: 2013 - 2018
 Depth Zone: Upper
 Trend Since 2000: Insufficient Evidence of Monotonic Trend



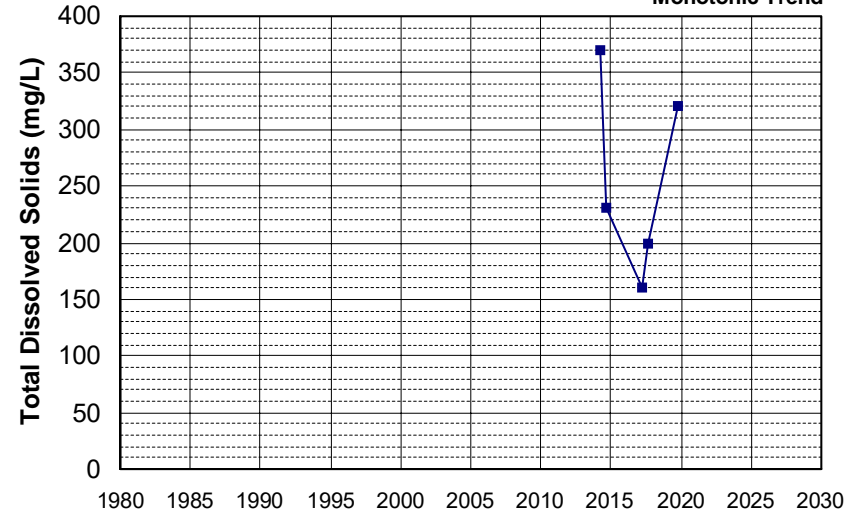
Well Name: L10004066371-OB-1
 Well Depth (ft): N/A
 Well Type: MONITORING
 # of Measurements: 5
 Source: WB_CLEANUP
 Period of Record: 2014 - 2022
 Depth Zone: Upper
 Trend Since 2000: Insufficient Evidence of Monotonic Trend



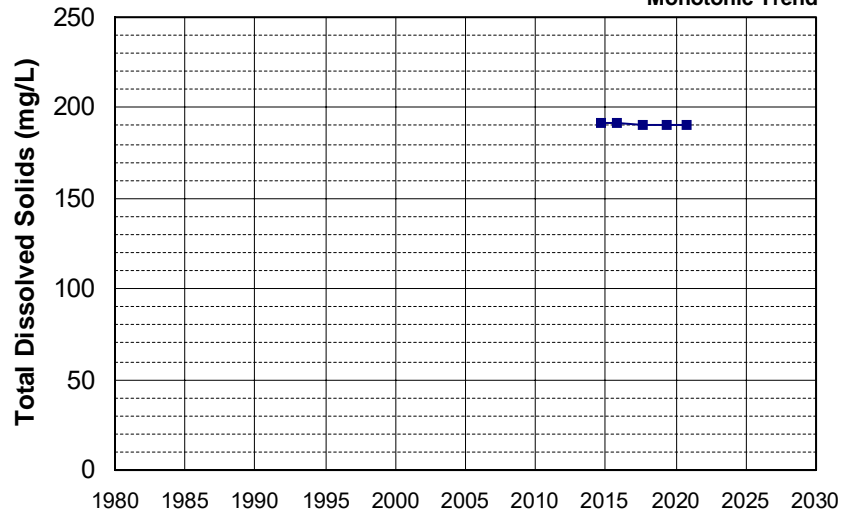
Well Name: L10005519750-AS MW-2
 Well Type: MONITORING
 Source: WB_CLEANUP
 Depth Zone: Upper
 Well Depth (ft): 105
 # of Measurements: 5
 Period of Record: 2014 - 2017
 Trend Since 2000: Insufficient Evidence of Monotonic Trend



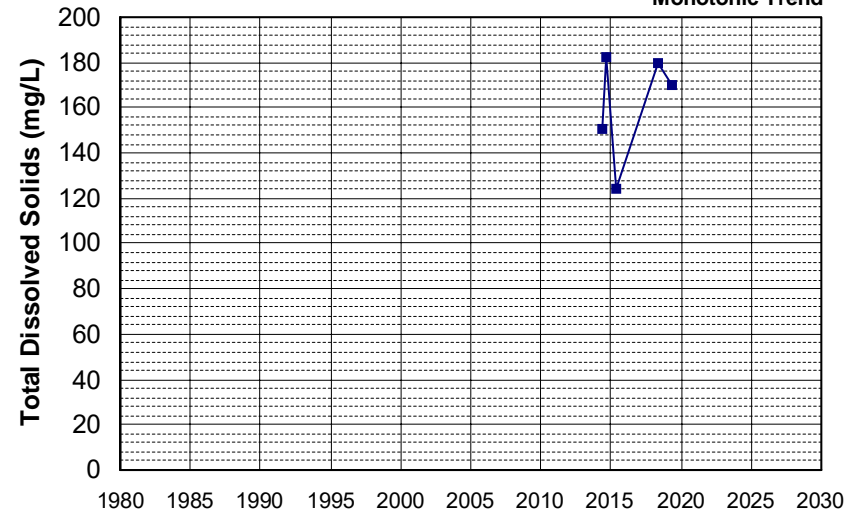
Well Name: L10006808303-RW-4
 Well Type: MONITORING
 Source: WB_CLEANUP
 Depth Zone: Upper
 Well Depth (ft): 15
 # of Measurements: 5
 Period of Record: 2014 - 2019
 Trend Since 2000: Insufficient Evidence of Monotonic Trend



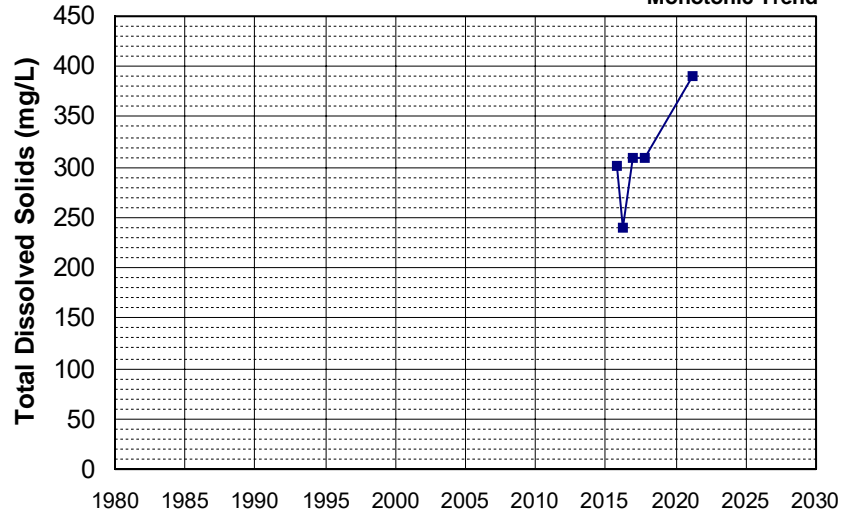
Well Name: L10007396297-MW-10C
 Well Type: MONITORING
 Source: WB_CLEANUP
 Depth Zone: Upper
 Well Depth (ft): 244
 # of Measurements: 5
 Period of Record: 2014 - 2020
 Trend Since 2000: Insufficient Evidence of Monotonic Trend



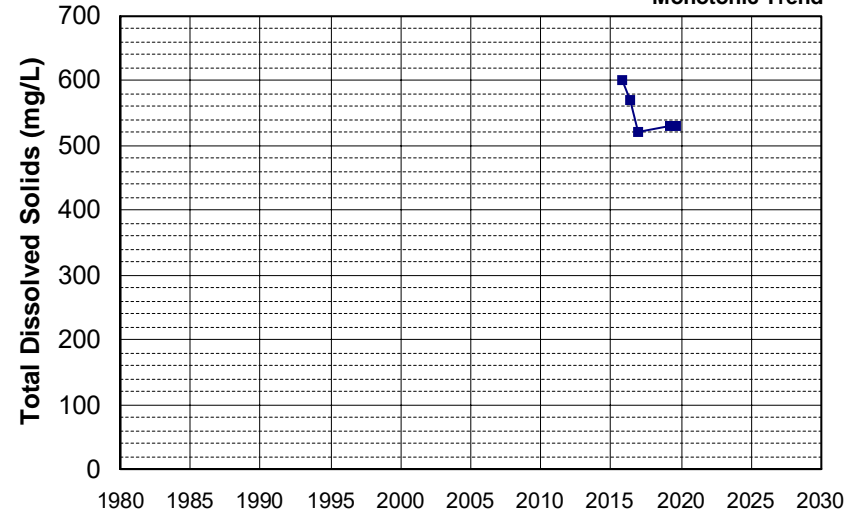
Well Name: L10007396297-MW-43A
 Well Type: MONITORING
 Source: WB_CLEANUP
 Depth Zone: Upper
 Well Depth (ft): 210
 # of Measurements: 5
 Period of Record: 2014 - 2019
 Trend Since 2000: Insufficient Evidence of Monotonic Trend



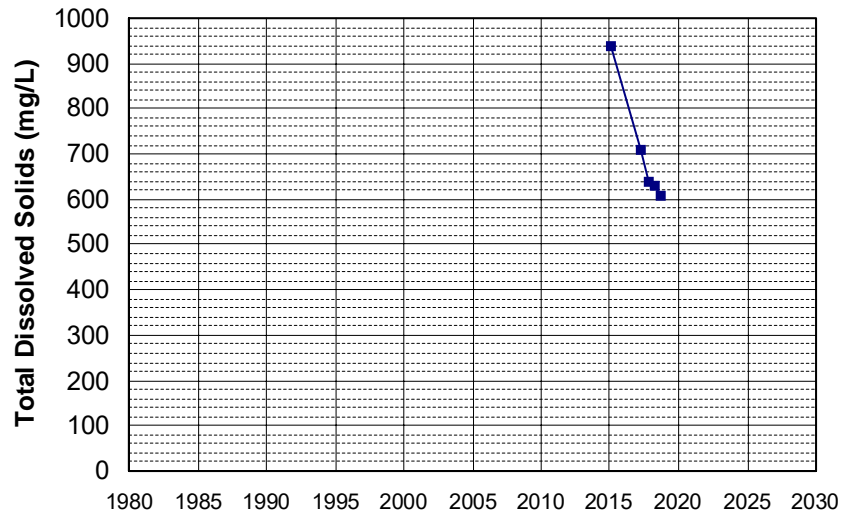
Well Name: L10004835054-MW-23
 Well Depth (ft): 90
 Well Type: MONITORING
 # of Measurements: 5
 Source: WB_CLEANUP
 Period of Record: 2015 - 2021
 Depth Zone: Upper
 Trend Since 2000: Insufficient Evidence of Monotonic Trend



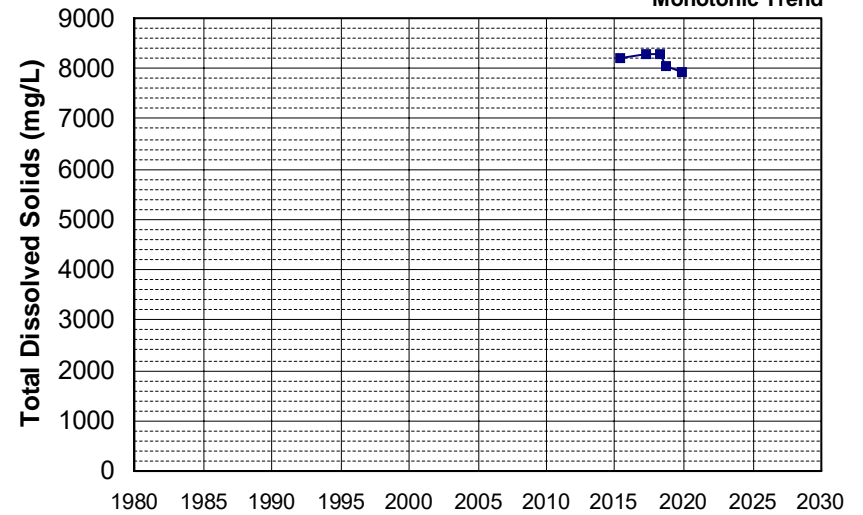
Well Name: L10004844696-MW4
 Well Depth (ft): N/A
 Well Type: MONITORING
 # of Measurements: 5
 Source: WB_CLEANUP
 Period of Record: 2015 - 2019
 Depth Zone: Upper
 Trend Since 2000: Insufficient Evidence of Monotonic Trend



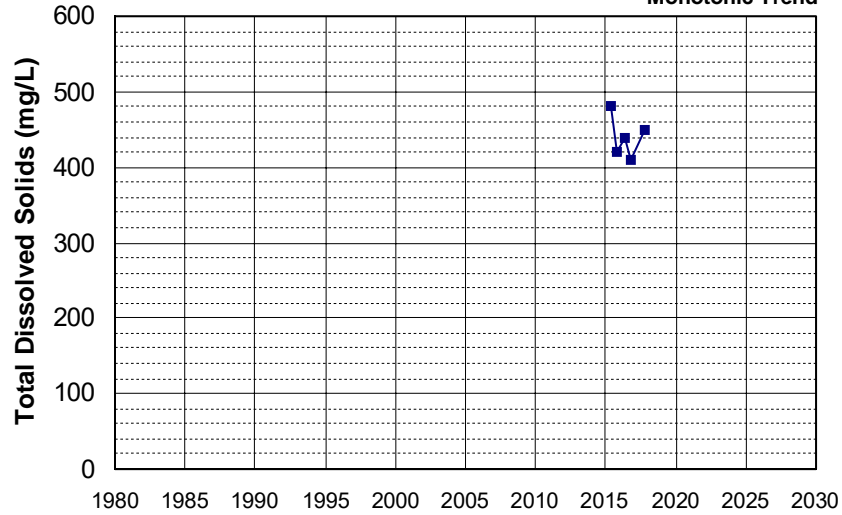
Well Name: L10005342355-SP-20
 Well Depth (ft): 51.9
 Well Type: MONITORING
 # of Measurements: 5
 Source: WB_CLEANUP
 Period of Record: 2015 - 2018
 Depth Zone: Upper
 Trend Since 2000: Decreasing Trend



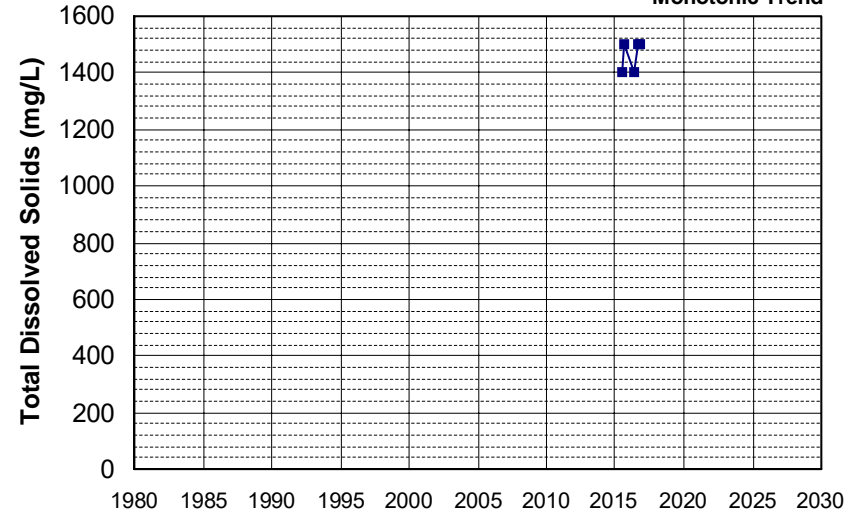
Well Name: L10005342355-SP-44
 Well Depth (ft): 14
 Well Type: MONITORING
 # of Measurements: 5
 Source: WB_CLEANUP
 Period of Record: 2015 - 2019
 Depth Zone: Upper
 Trend Since 2000: Insufficient Evidence of Monotonic Trend



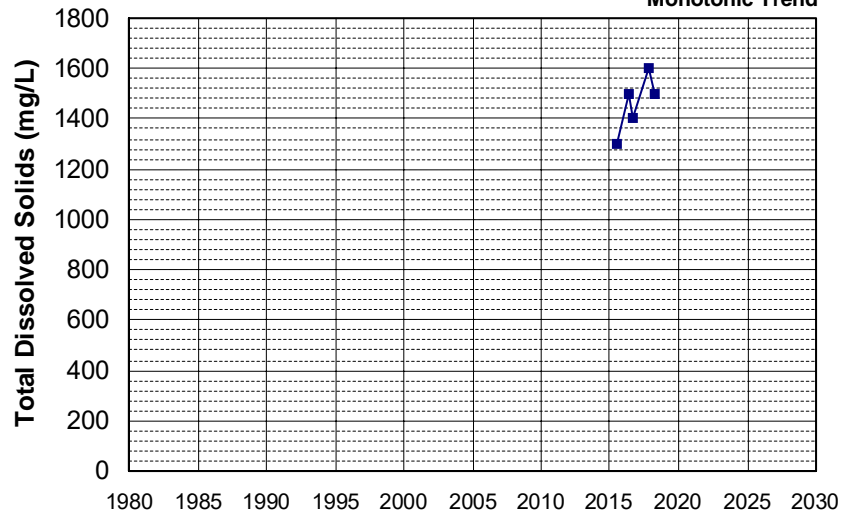
Well Name: L10005519750-AS MW-3
 Well Depth (ft): 111
 Well Type: MONITORING
 # of Measurements: 5
 Source: WB_CLEANUP
 Period of Record: 2015 - 2017
 Depth Zone: Upper
 Trend Since 2000: Insufficient Evidence of Monotonic Trend



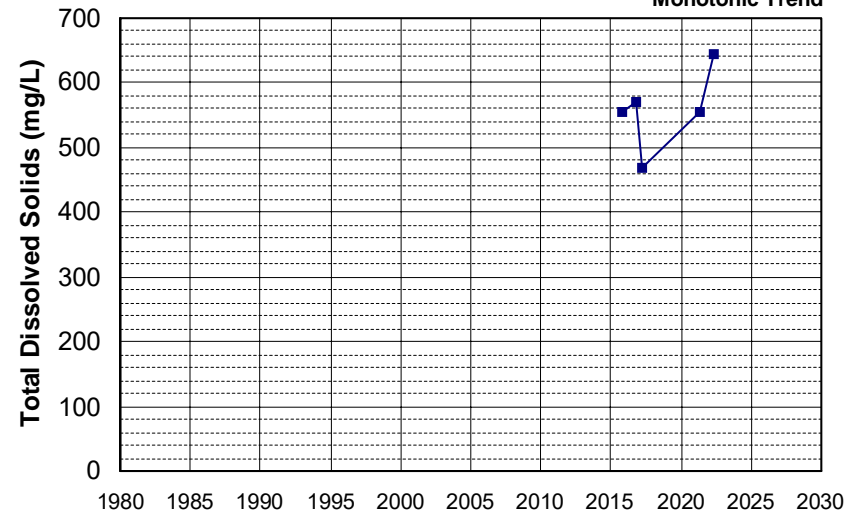
Well Name: L10007011530-G-36
 Well Depth (ft): 25.59
 Well Type: MONITORING
 # of Measurements: 5
 Source: WB_CLEANUP
 Period of Record: 2015 - 2016
 Depth Zone: Upper
 Trend Since 2000: Insufficient Evidence of Monotonic Trend



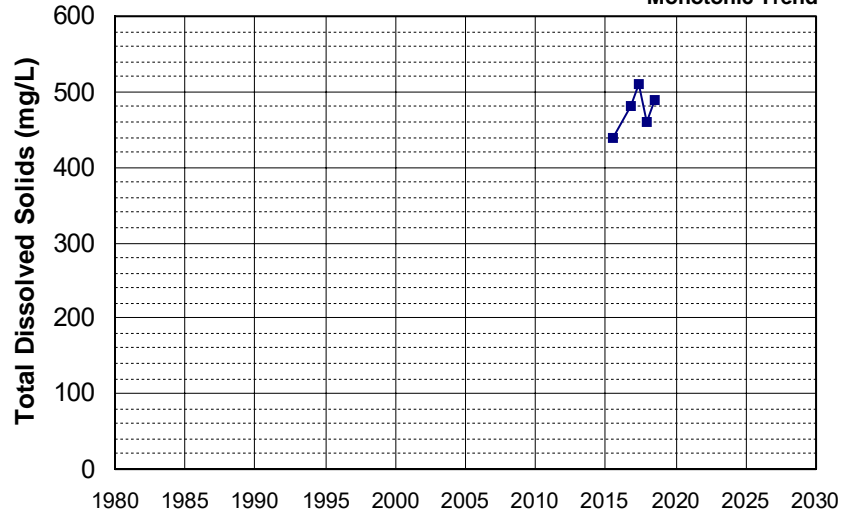
Well Name: L10007011530-G-37
 Well Depth (ft): 25.26
 Well Type: MONITORING
 # of Measurements: 5
 Source: WB_CLEANUP
 Period of Record: 2015 - 2018
 Depth Zone: Upper
 Trend Since 2000: Insufficient Evidence of Monotonic Trend



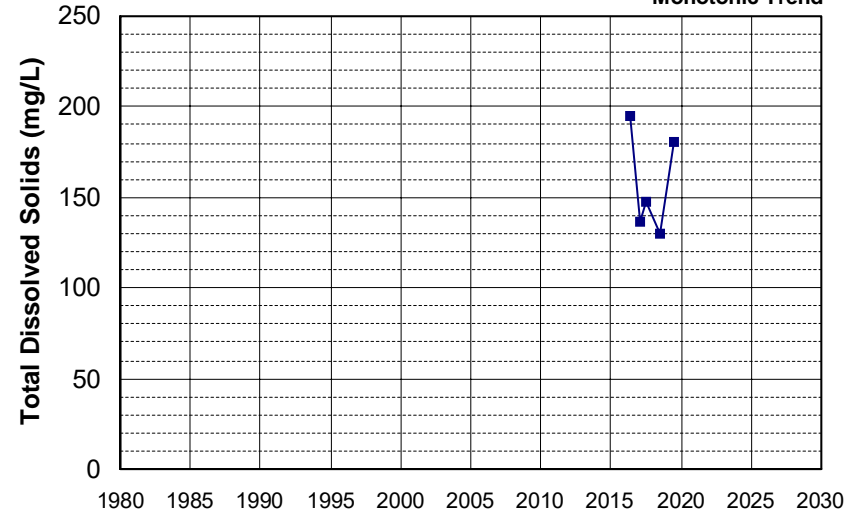
Well Name: SL186272984-UCD2-030
 Well Depth (ft): 110
 Well Type: MONITORING
 # of Measurements: 5
 Source: WB_CLEANUP
 Period of Record: 2015 - 2022
 Depth Zone: Upper
 Trend Since 2000: Insufficient Evidence of Monotonic Trend



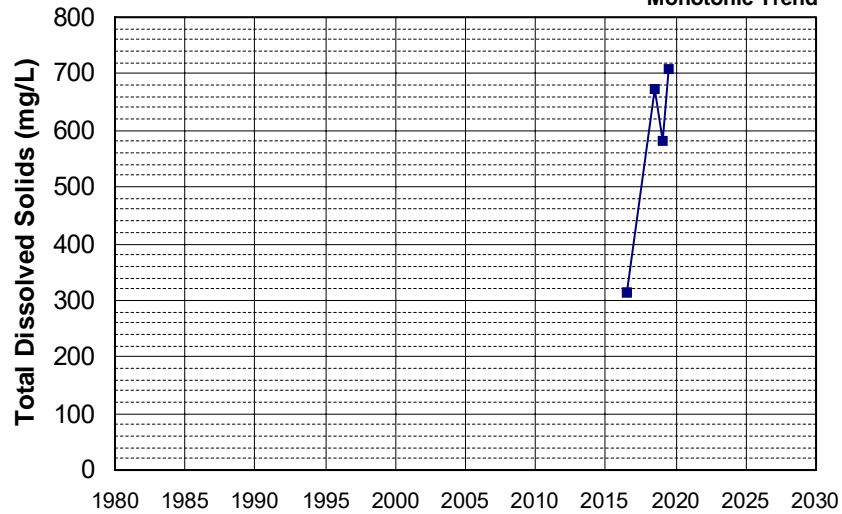
Well Name: T1000004660-MWS-6 Well Depth (ft): N/A
 Well Type: MONITORING # of Measurements: 5
 Source: WB_CLEANUP Period of Record: 2015 - 2018
 Depth Zone: Upper Trend Since 2000: Insufficient Evidence of Monotonic Trend



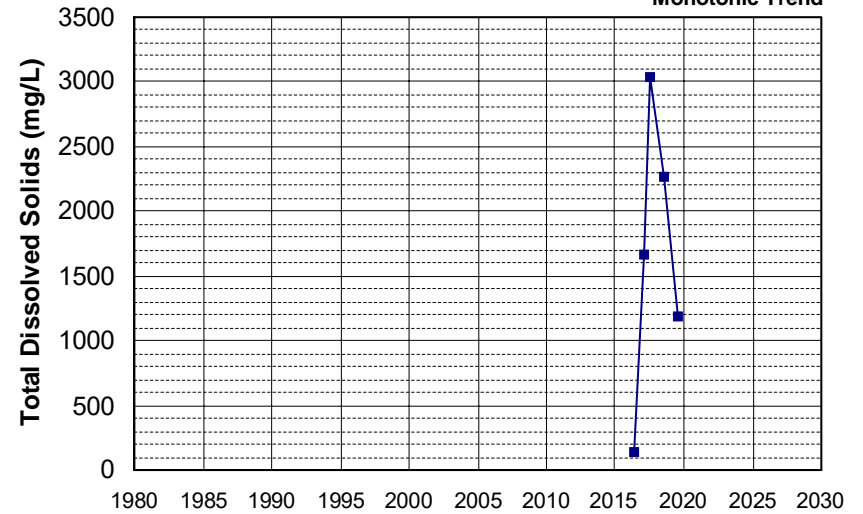
Well Name: DOD100026100-BCC015BMW Well Depth (ft): 42
 Well Type: MONITORING # of Measurements: 5
 Source: WB_CLEANUP Period of Record: 2016 - 2019
 Depth Zone: Upper Trend Since 2000: Insufficient Evidence of Monotonic Trend



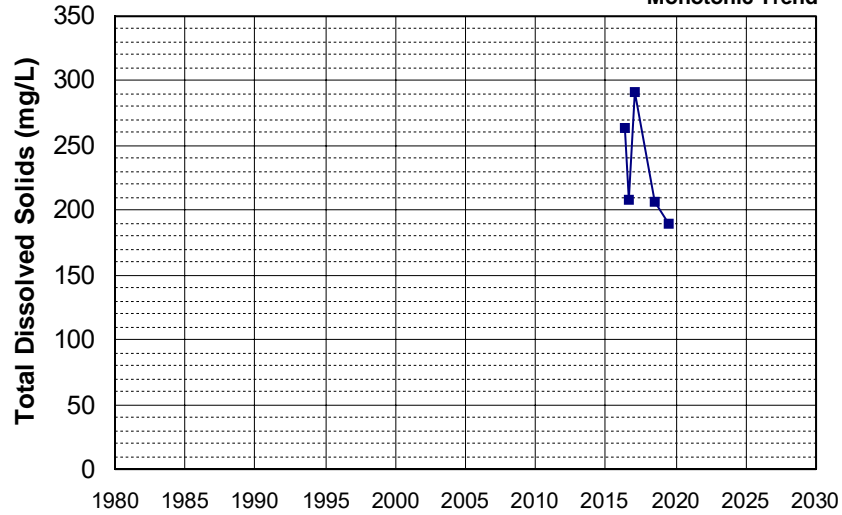
Well Name: DOD100026100-SS508C001A Well Depth (ft): 32
 Well Type: MONITORING # of Measurements: 5
 Source: WB_CLEANUP Period of Record: 2016 - 2019
 Depth Zone: Upper Trend Since 2000: Insufficient Evidence of Monotonic Trend



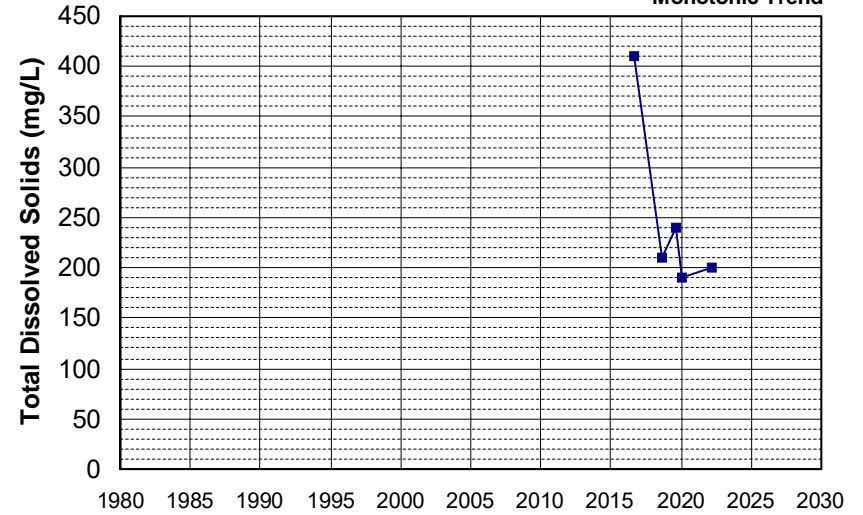
Well Name: DOD100026100-SS508C004 Well Depth (ft): 55
 Well Type: MONITORING # of Measurements: 5
 Source: WB_CLEANUP Period of Record: 2016 - 2019
 Depth Zone: Upper Trend Since 2000: Insufficient Evidence of Monotonic Trend



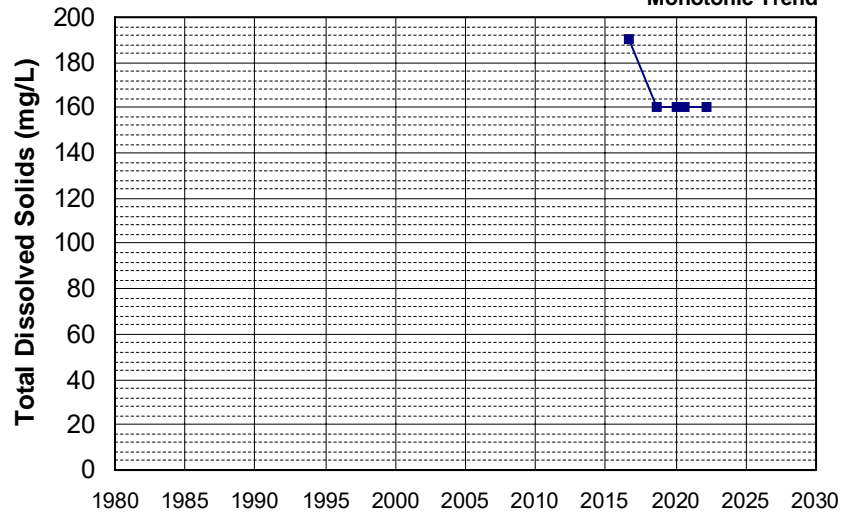
Well Name: DOD100026100-SS508C005M Well Depth (ft): 30
 Well Type: MONITORING # of Measurements: 5
 Source: WB_CLEANUP Period of Record: 2016 - 2019
 Depth Zone: Upper Trend Since 2000: Insufficient Evidence of Monotonic Trend



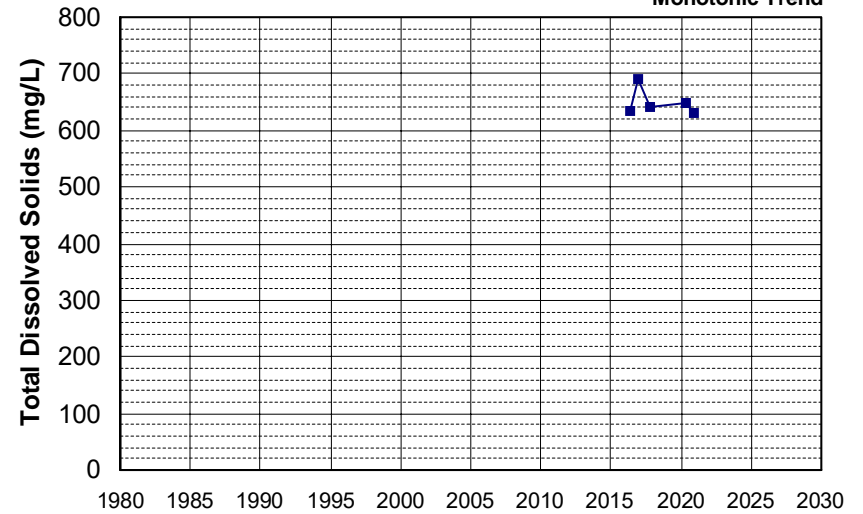
Well Name: L10001937128-MW-5S Well Depth (ft): N/A
 Well Type: MONITORING # of Measurements: 5
 Source: WB_CLEANUP Period of Record: 2016 - 2022
 Depth Zone: Upper Trend Since 2000: Insufficient Evidence of Monotonic Trend



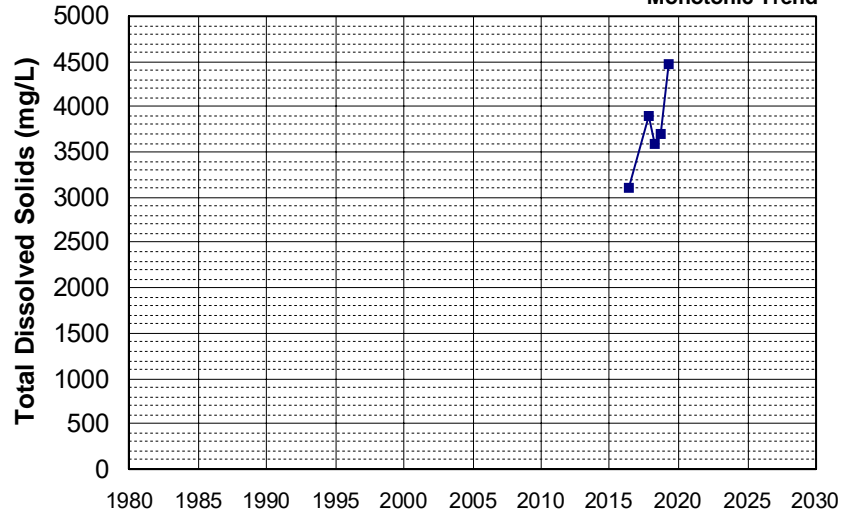
Well Name: L10001937128-MW-7S Well Depth (ft): N/A
 Well Type: MONITORING # of Measurements: 5
 Source: WB_CLEANUP Period of Record: 2016 - 2022
 Depth Zone: Upper Trend Since 2000: Insufficient Evidence of Monotonic Trend



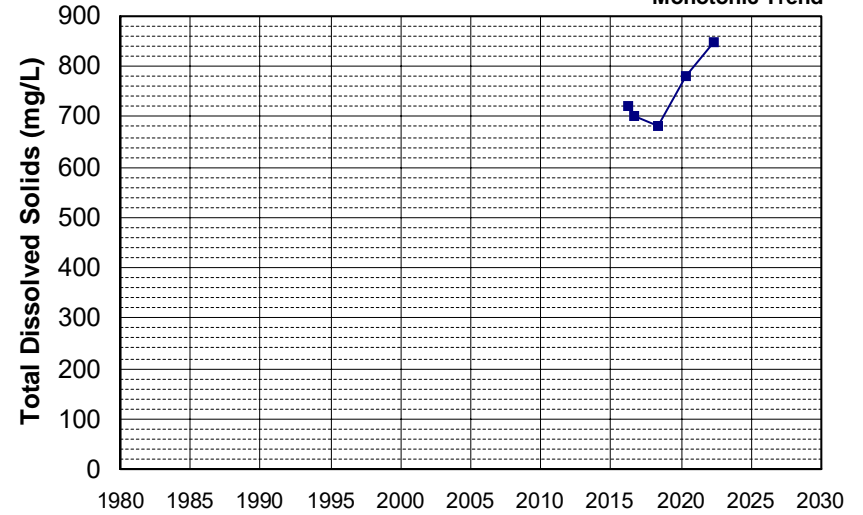
Well Name: L10004835054-MW-A-2 Well Depth (ft): 70
 Well Type: MONITORING # of Measurements: 5
 Source: WB_CLEANUP Period of Record: 2016 - 2020
 Depth Zone: Upper Trend Since 2000: Insufficient Evidence of Monotonic Trend



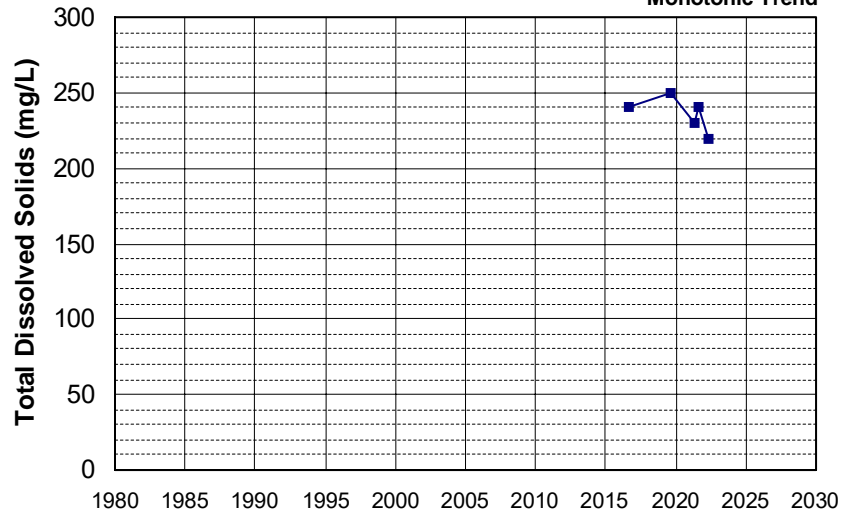
Well Name: L10005342355-SP-39D
 Well Depth (ft): 30
 Well Type: MONITORING
 # of Measurements: 5
 Source: WB_CLEANUP
 Period of Record: 2016 - 2019
 Depth Zone: Upper
 Trend Since 2000: Insufficient Evidence of Monotonic Trend



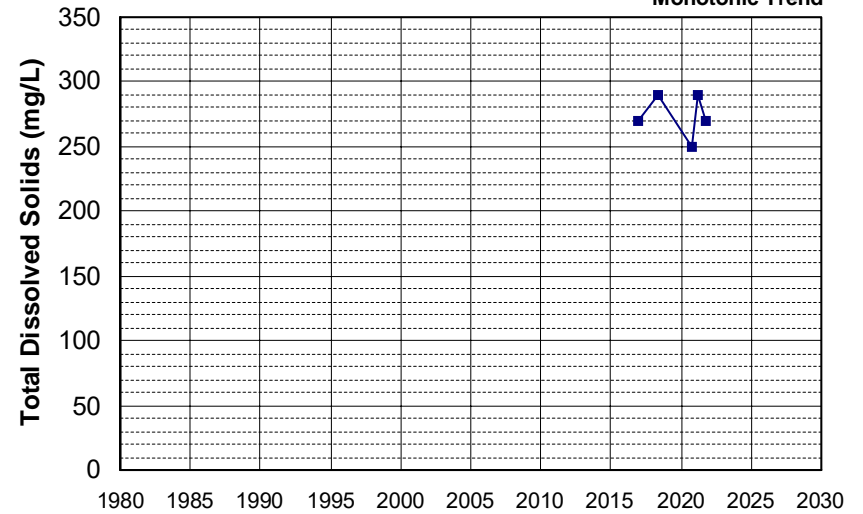
Well Name: L10007002783-MW-229R
 Well Depth (ft): 56.13
 Well Type: MONITORING
 # of Measurements: 5
 Source: WB_CLEANUP
 Period of Record: 2016 - 2022
 Depth Zone: Upper
 Trend Since 2000: Insufficient Evidence of Monotonic Trend



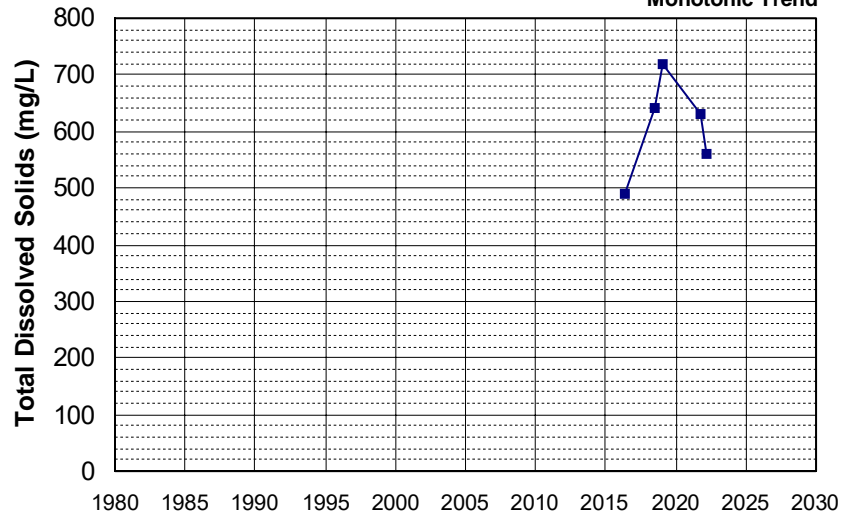
Well Name: L10007002783-MW-326
 Well Depth (ft): 80.58
 Well Type: MONITORING
 # of Measurements: 5
 Source: WB_CLEANUP
 Period of Record: 2016 - 2022
 Depth Zone: Upper
 Trend Since 2000: Insufficient Evidence of Monotonic Trend



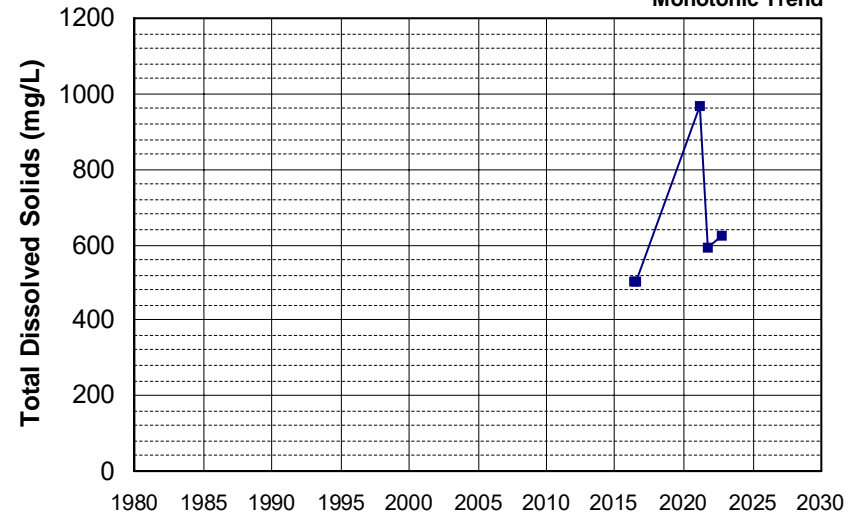
Well Name: L10007939295-CW-7M
 Well Depth (ft): N/A
 Well Type: MONITORING
 # of Measurements: 5
 Source: WB_CLEANUP
 Period of Record: 2016 - 2021
 Depth Zone: Upper
 Trend Since 2000: Insufficient Evidence of Monotonic Trend



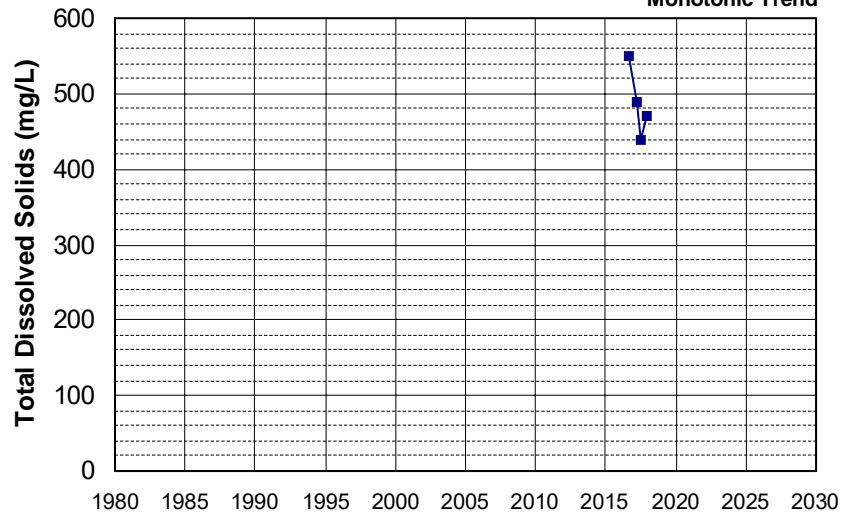
Well Name: T1000003411-FMW-11 Well Depth (ft): 26
 Well Type: MONITORING # of Measurements: 5
 Source: WB_CLEANUP Period of Record: 2016 - 2022
 Depth Zone: Upper Trend Since 2000: Insufficient Evidence of Monotonic Trend



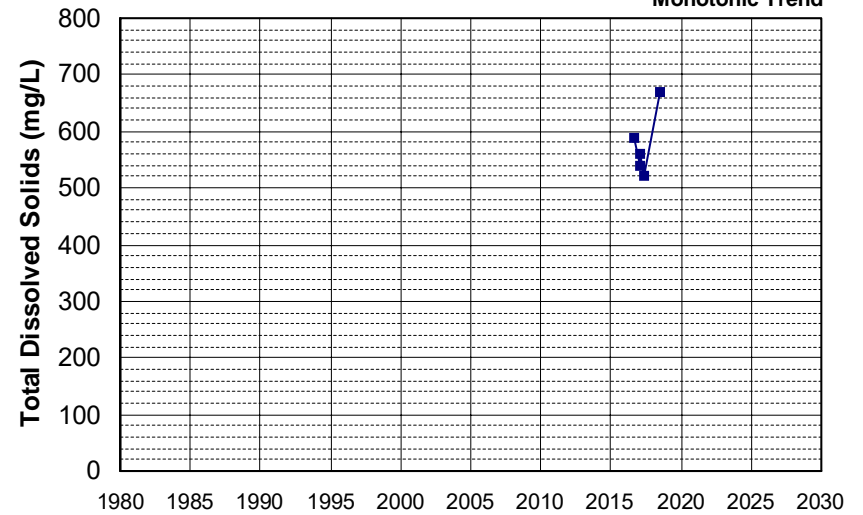
Well Name: T1000003411-TW-1 Well Depth (ft): 25
 Well Type: MONITORING # of Measurements: 5
 Source: WB_CLEANUP Period of Record: 2016 - 2022
 Depth Zone: Upper Trend Since 2000: Insufficient Evidence of Monotonic Trend



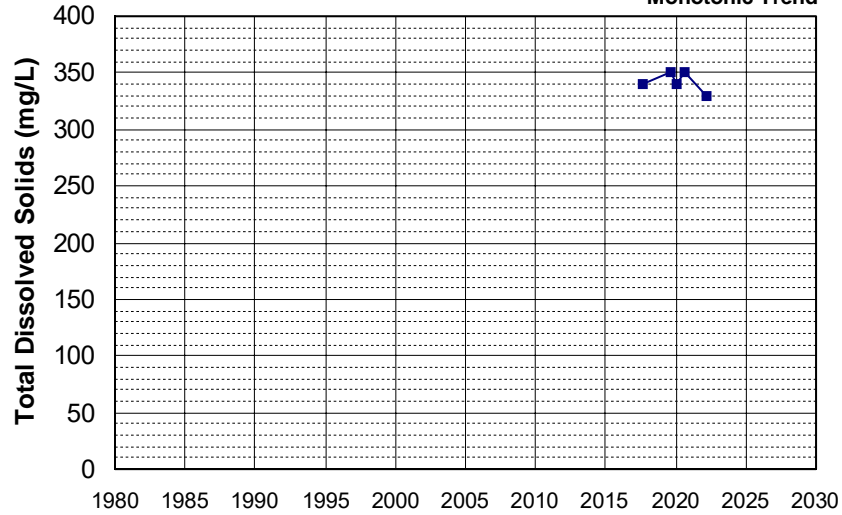
Well Name: T1000004660-CWS-3 Well Depth (ft): N/A
 Well Type: MONITORING # of Measurements: 5
 Source: WB_CLEANUP Period of Record: 2016 - 2017
 Depth Zone: Upper Trend Since 2000: Insufficient Evidence of Monotonic Trend



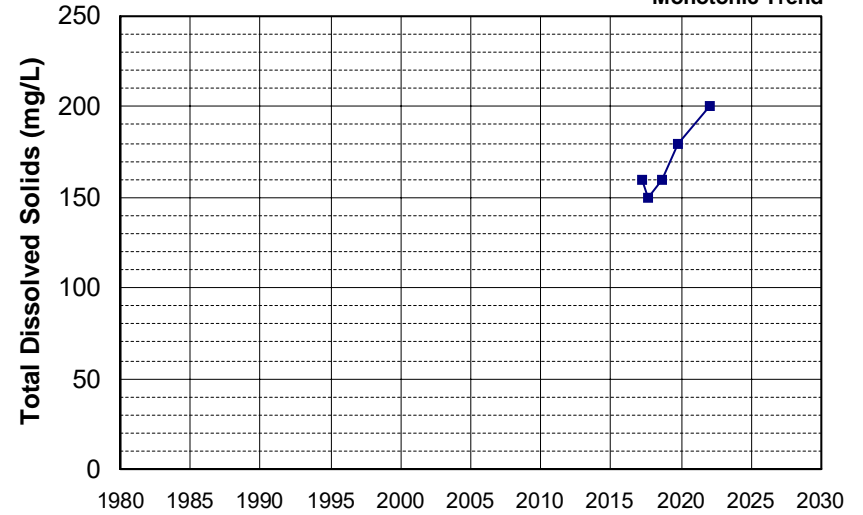
Well Name: T1000004660-MWS-7 Well Depth (ft): N/A
 Well Type: MONITORING # of Measurements: 5
 Source: WB_CLEANUP Period of Record: 2016 - 2018
 Depth Zone: Upper Trend Since 2000: Insufficient Evidence of Monotonic Trend



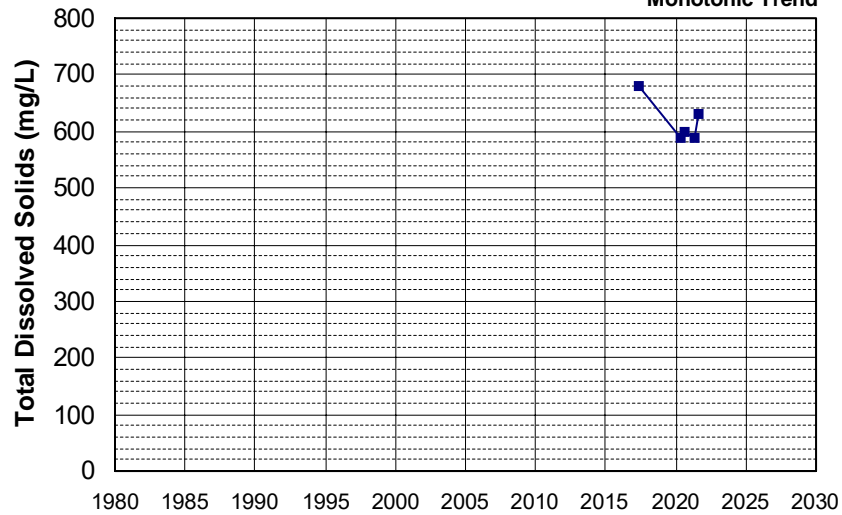
Well Name: L10001937128-VZW-8
 Well Type: MONITORING
 Source: WB_CLEANUP
 Depth Zone: Upper
 Well Depth (ft): N/A
 # of Measurements: 5
 Period of Record: 2017 - 2022
 Trend Since 2000: Insufficient Evidence of Monotonic Trend



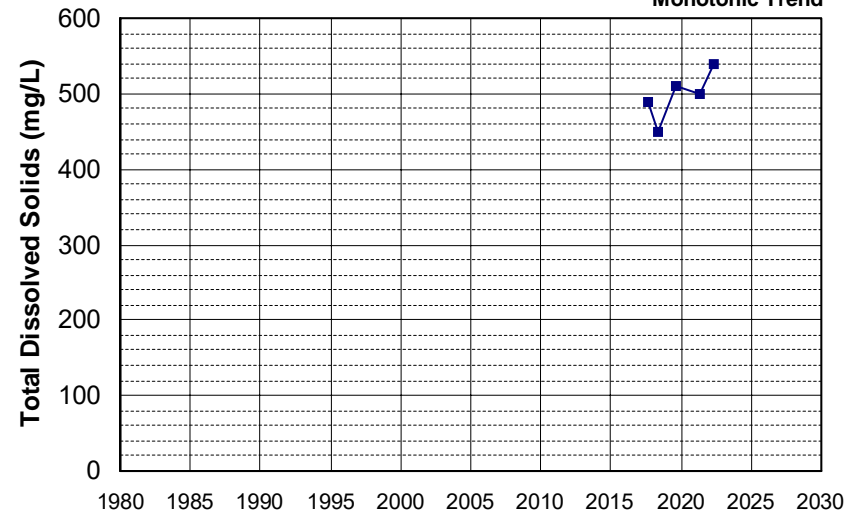
Well Name: L10006027844-MW-4
 Well Type: MONITORING
 Source: WB_CLEANUP
 Depth Zone: Upper
 Well Depth (ft): 38
 # of Measurements: 5
 Period of Record: 2017 - 2022
 Trend Since 2000: Insufficient Evidence of Monotonic Trend



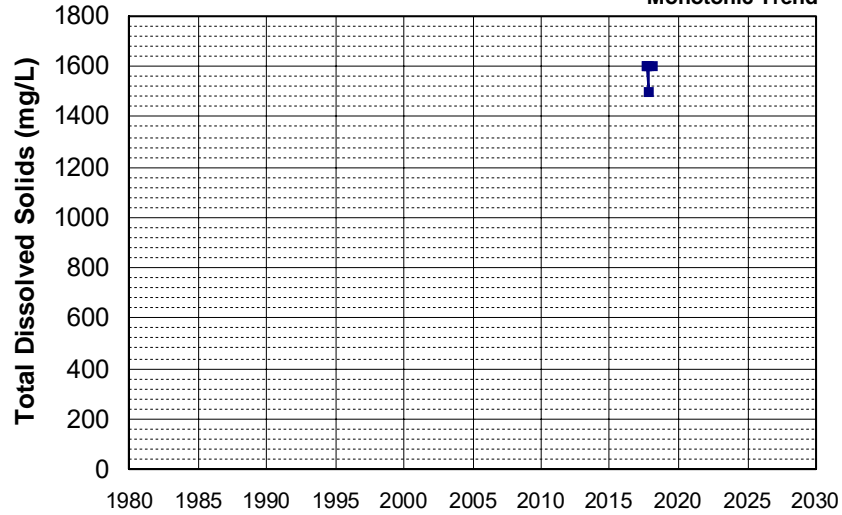
Well Name: L10007002783-MW-239
 Well Type: MONITORING
 Source: WB_CLEANUP
 Depth Zone: Upper
 Well Depth (ft): 45.55
 # of Measurements: 5
 Period of Record: 2017 - 2021
 Trend Since 2000: Insufficient Evidence of Monotonic Trend



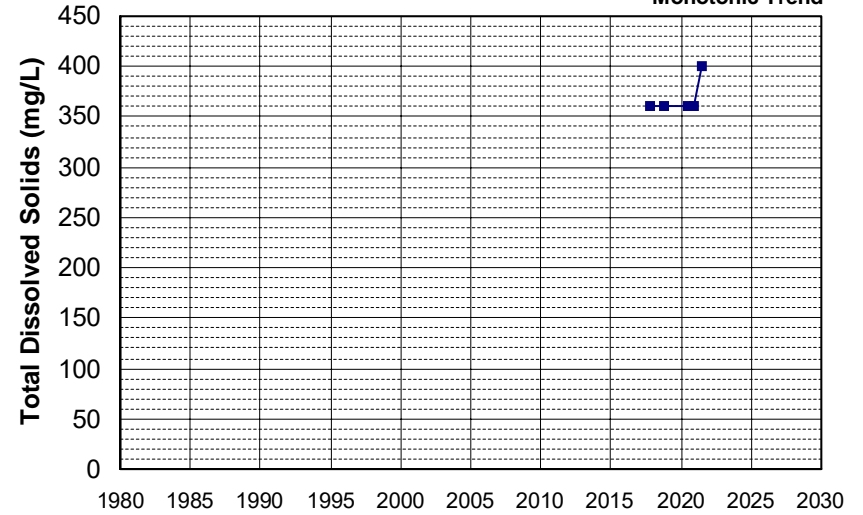
Well Name: L10007002783-MW-318
 Well Type: MONITORING
 Source: WB_CLEANUP
 Depth Zone: Upper
 Well Depth (ft): 63.73
 # of Measurements: 5
 Period of Record: 2017 - 2022
 Trend Since 2000: Insufficient Evidence of Monotonic Trend



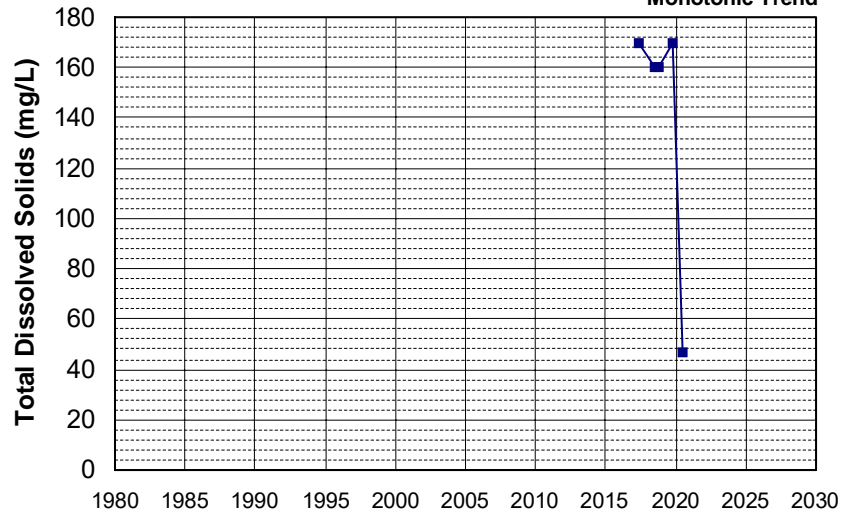
Well Name: L10007011530-G-43
 Well Type: MONITORING
 Source: WB_CLEANUP
 Depth Zone: Upper
 Well Depth (ft): 22.5
 # of Measurements: 5
 Period of Record: 2017 - 2018
 Trend Since 2000: Insufficient Evidence of Monotonic Trend



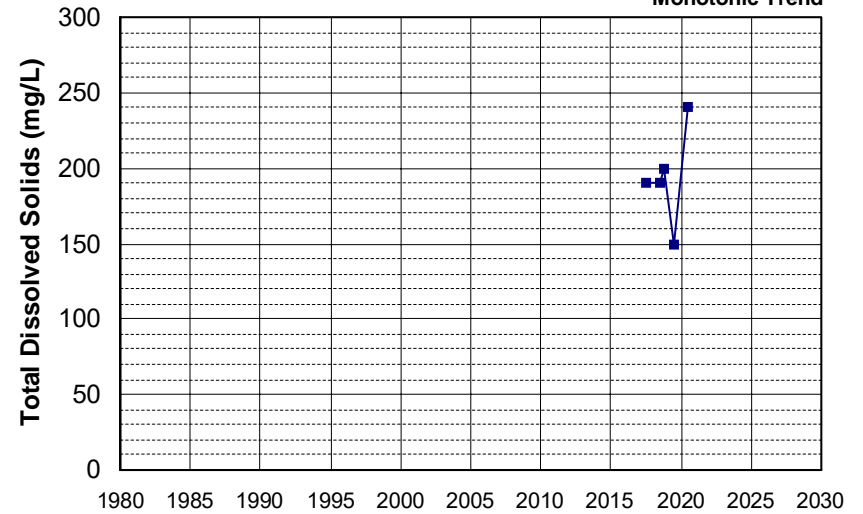
Well Name: L10007064608-MW-10
 Well Type: MONITORING
 Source: WB_CLEANUP
 Depth Zone: Upper
 Well Depth (ft): 140
 # of Measurements: 5
 Period of Record: 2017 - 2021
 Trend Since 2000: Insufficient Evidence of Monotonic Trend



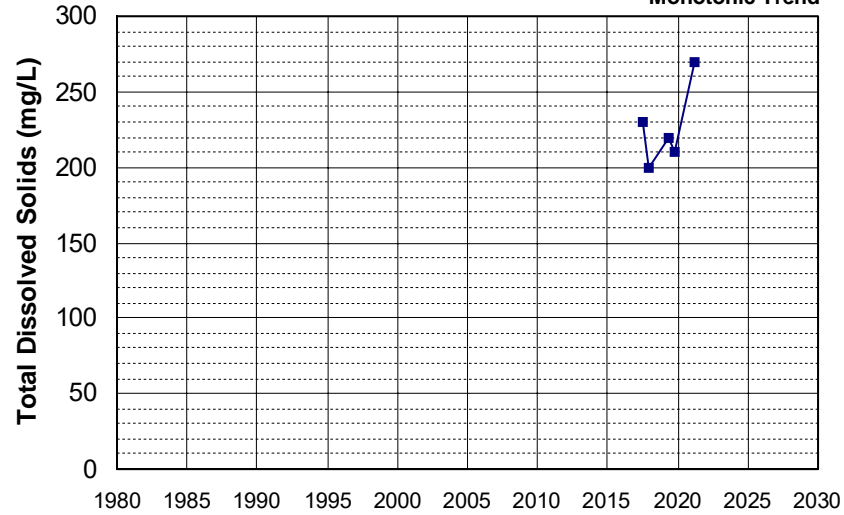
Well Name: L10007064608-MW-11
 Well Type: MONITORING
 Source: WB_CLEANUP
 Depth Zone: Upper
 Well Depth (ft): 78
 # of Measurements: 5
 Period of Record: 2017 - 2020
 Trend Since 2000: Insufficient Evidence of Monotonic Trend



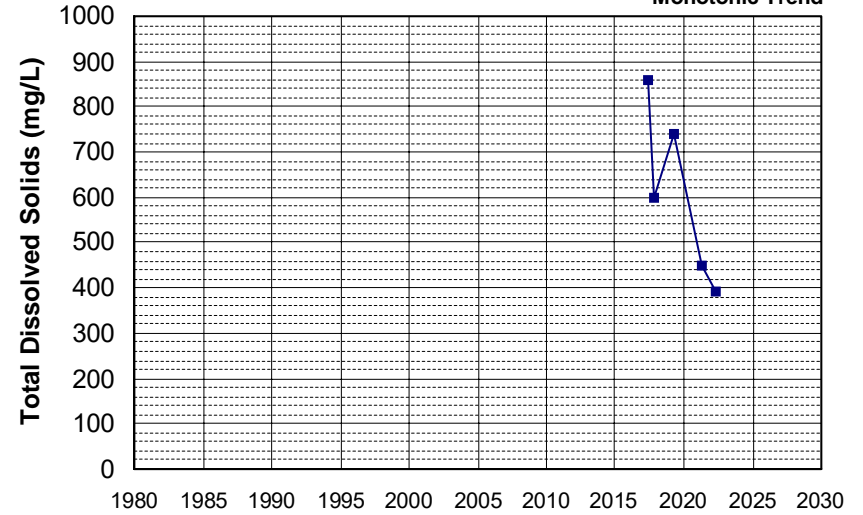
Well Name: L10007064608-MW-A
 Well Type: MONITORING
 Source: WB_CLEANUP
 Depth Zone: Upper
 Well Depth (ft): 34
 # of Measurements: 5
 Period of Record: 2017 - 2020
 Trend Since 2000: Insufficient Evidence of Monotonic Trend



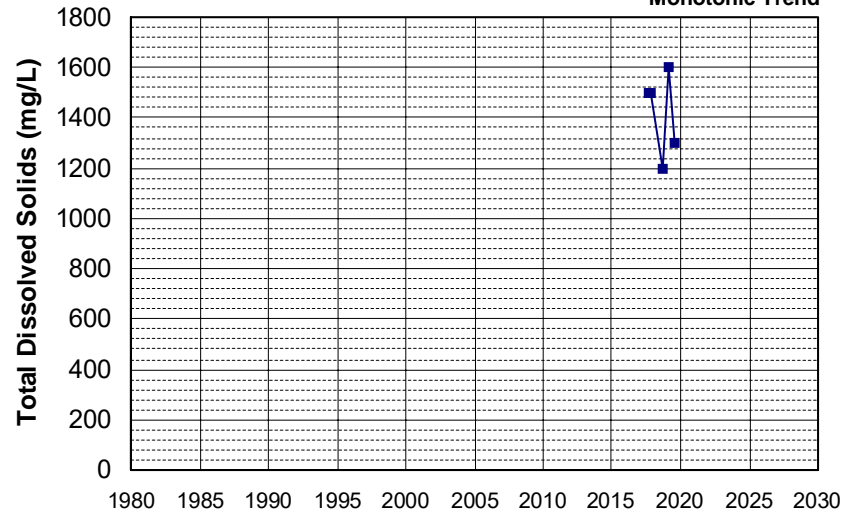
Well Name: L10007939295-CW-7D
 Well Type: MONITORING
 Source: WB_CLEANUP
 Depth Zone: Upper
 Well Depth (ft): N/A
 # of Measurements: 5
 Period of Record: 2017 - 2021
 Trend Since 2000: Insufficient Evidence of Monotonic Trend



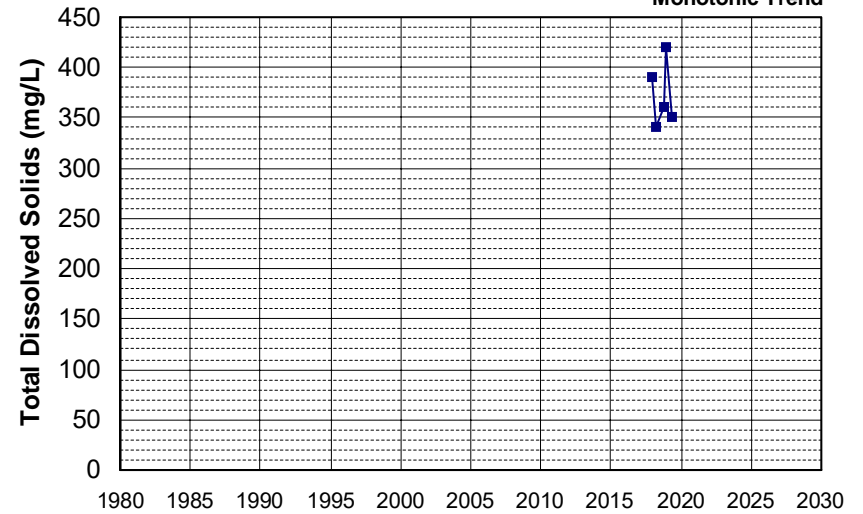
Well Name: L10009540332-MW-19
 Well Type: MONITORING
 Source: WB_CLEANUP
 Depth Zone: Upper
 Well Depth (ft): N/A
 # of Measurements: 5
 Period of Record: 2017 - 2022
 Trend Since 2000: Insufficient Evidence of Monotonic Trend



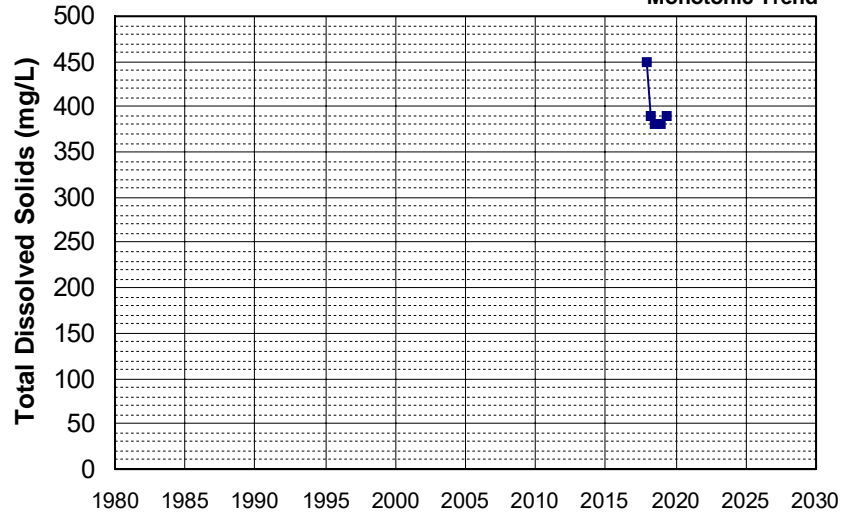
Well Name: SL375443649-MW-3
 Well Type: MONITORING
 Source: WB_CLEANUP
 Depth Zone: Upper
 Well Depth (ft): 34.92
 # of Measurements: 5
 Period of Record: 2017 - 2019
 Trend Since 2000: Insufficient Evidence of Monotonic Trend



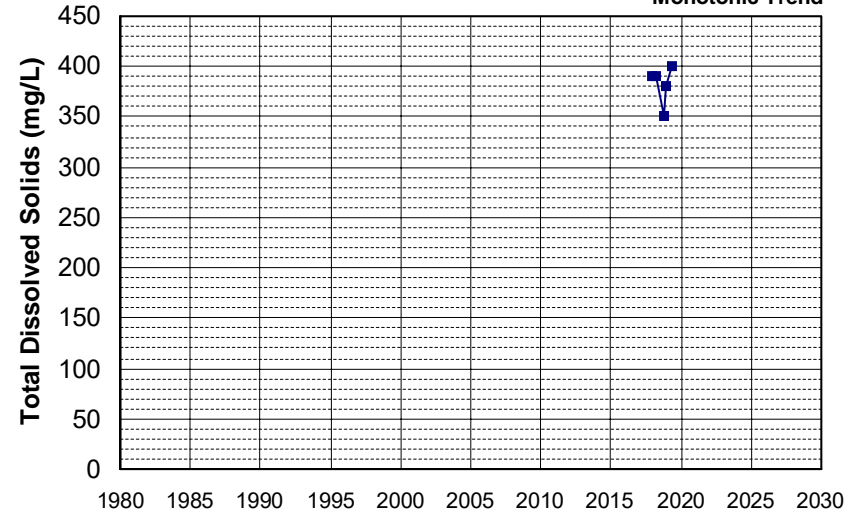
Well Name: T0606701042-MW-2
 Well Type: MONITORING
 Source: WB_CLEANUP
 Depth Zone: Upper
 Well Depth (ft): N/A
 # of Measurements: 5
 Period of Record: 2017 - 2019
 Trend Since 2000: Insufficient Evidence of Monotonic Trend



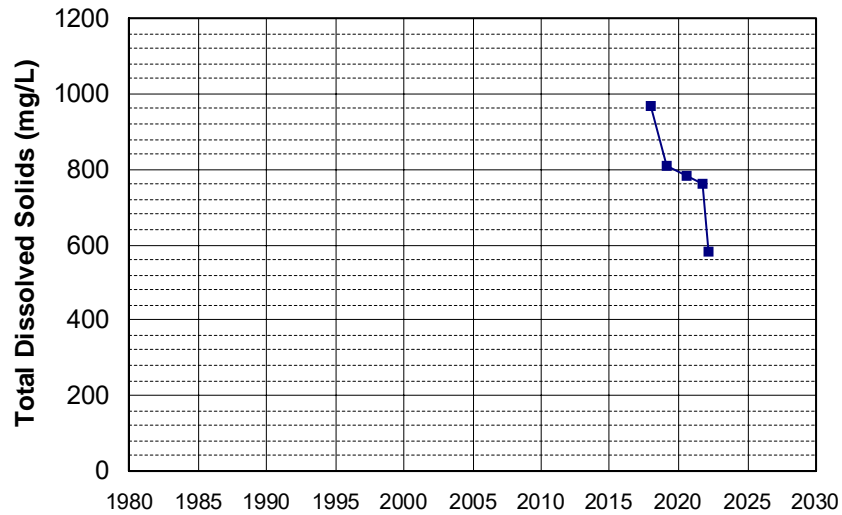
Well Name: T0606701042-MW-4
 Well Type: MONITORING
 Source: WB_CLEANUP
 Depth Zone: Upper
 Well Depth (ft): N/A
 # of Measurements: 5
 Period of Record: 2017 - 2019
 Trend Since 2000: Insufficient Evidence of Monotonic Trend



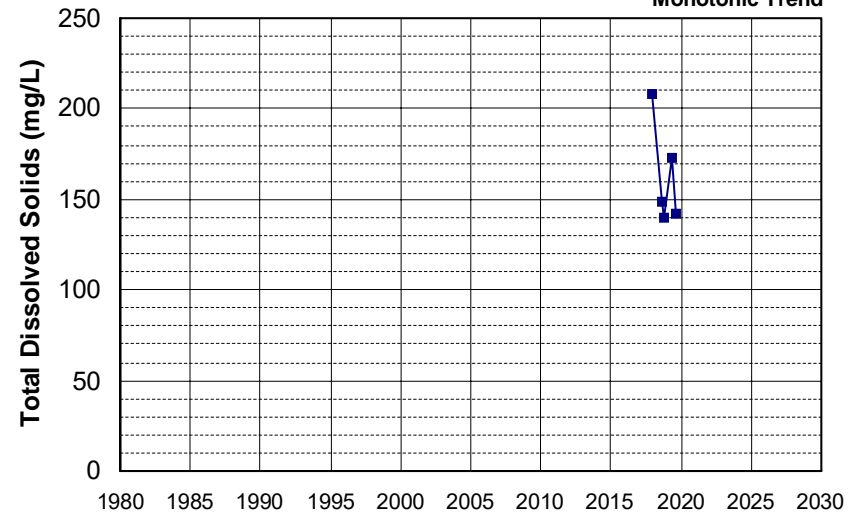
Well Name: T0606701042-MW-9
 Well Type: MONITORING
 Source: WB_CLEANUP
 Depth Zone: Upper
 Well Depth (ft): N/A
 # of Measurements: 5
 Period of Record: 2017 - 2019
 Trend Since 2000: Insufficient Evidence of Monotonic Trend



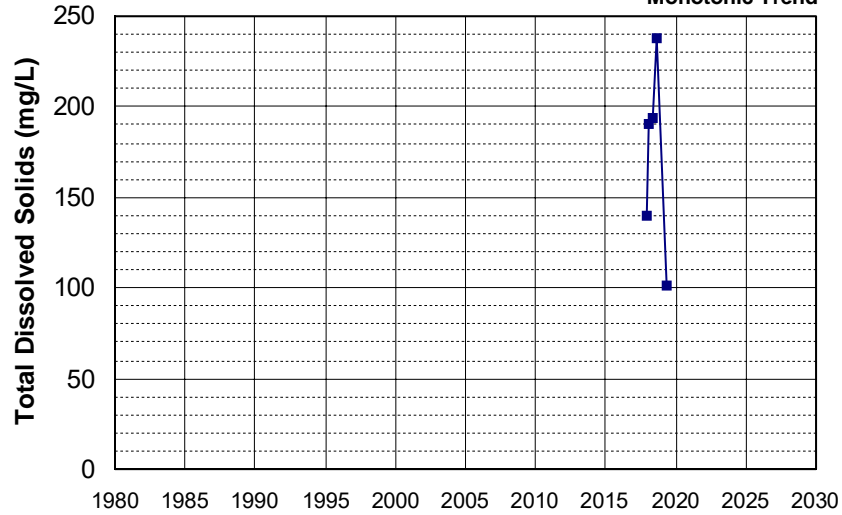
Well Name: T10000003411-FMW-9
 Well Type: MONITORING
 Source: WB_CLEANUP
 Depth Zone: Upper
 Well Depth (ft): 25
 # of Measurements: 5
 Period of Record: 2017 - 2022
 Trend Since 2000: Decreasing Trend



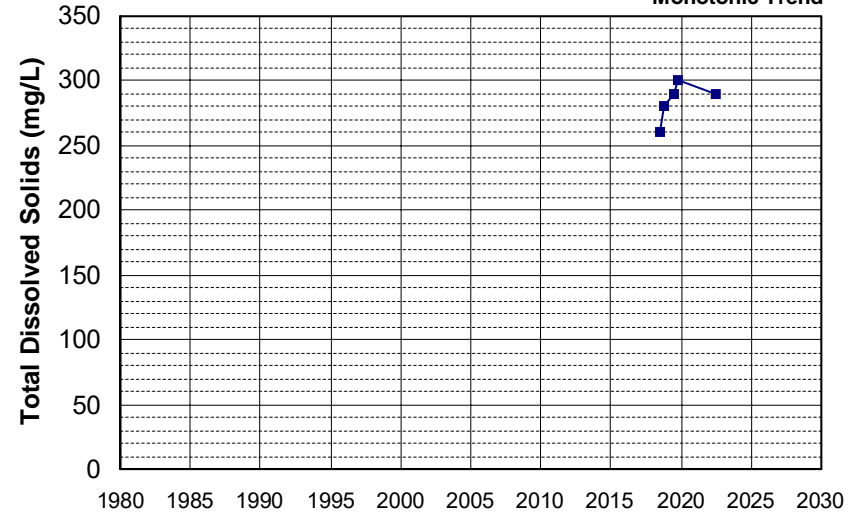
Well Name: T10000005772-NDPZ-13
 Well Type: MONITORING
 Source: WB_CLEANUP
 Depth Zone: Upper
 Well Depth (ft): N/A
 # of Measurements: 5
 Period of Record: 2017 - 2019
 Trend Since 2000: Insufficient Evidence of Monotonic Trend



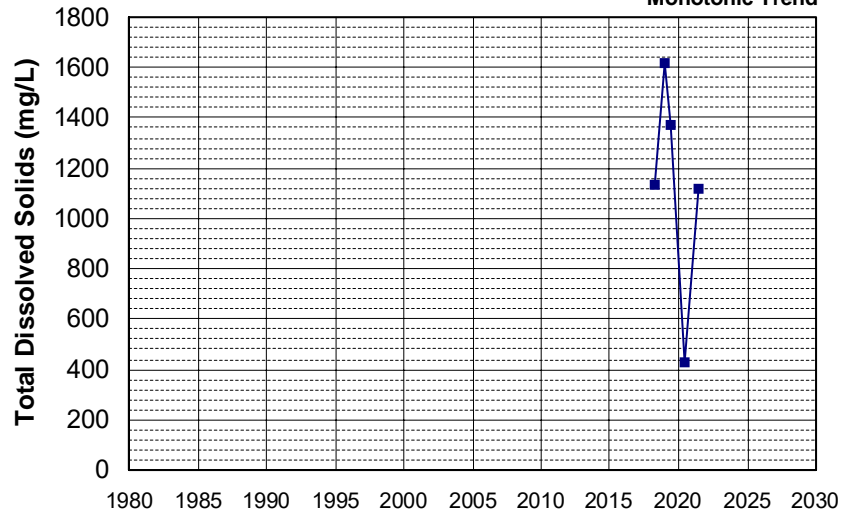
Well Name: T1000005772-SP-04
 Well Type: MONITORING
 Source: WB_CLEANUP
 Depth Zone: Upper
 Well Depth (ft): N/A
 # of Measurements: 5
 Period of Record: 2017 - 2019
 Trend Since 2000: Insufficient Evidence of Monotonic Trend



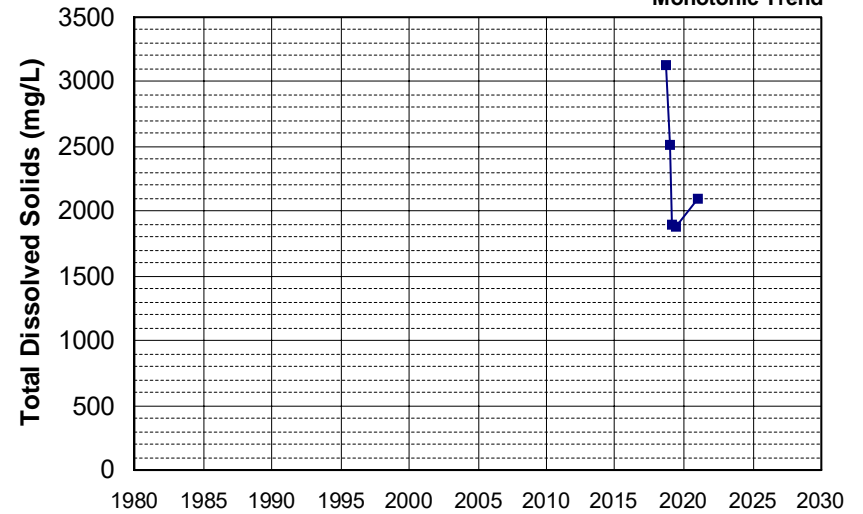
Well Name: L10007064608-MW-9
 Well Type: MONITORING
 Source: WB_CLEANUP
 Depth Zone: Upper
 Well Depth (ft): 217
 # of Measurements: 5
 Period of Record: 2018 - 2022
 Trend Since 2000: Insufficient Evidence of Monotonic Trend



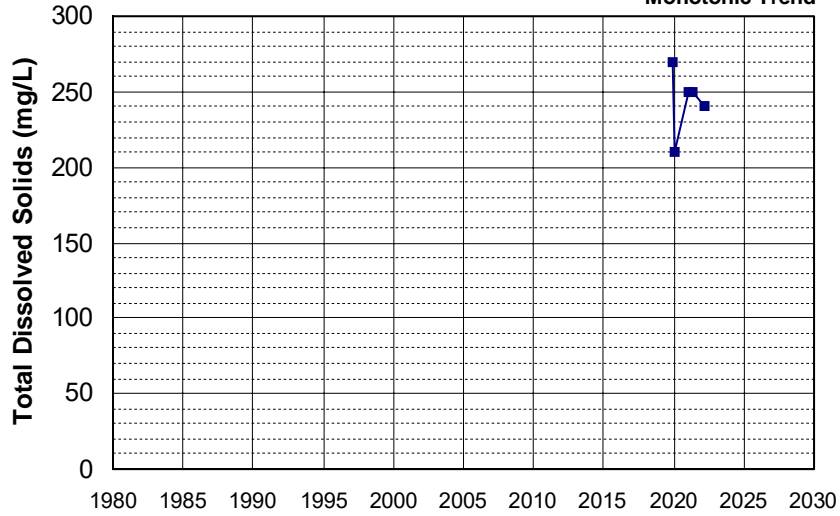
Well Name: SL185832945-MW-1
 Well Type: MONITORING
 Source: WB_CLEANUP
 Depth Zone: Upper
 Well Depth (ft): N/A
 # of Measurements: 5
 Period of Record: 2018 - 2021
 Trend Since 2000: Insufficient Evidence of Monotonic Trend



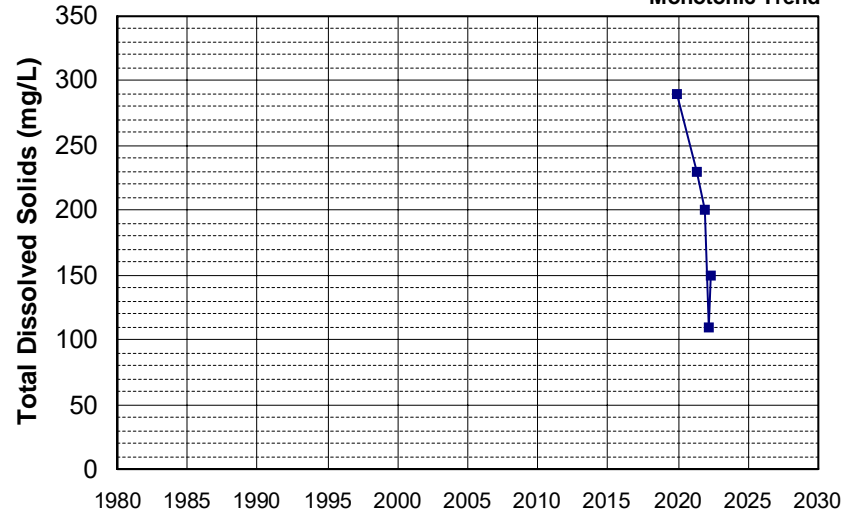
Well Name: SL185832945-MW-2D
 Well Type: MONITORING
 Source: WB_CLEANUP
 Depth Zone: Upper
 Well Depth (ft): 130
 # of Measurements: 5
 Period of Record: 2018 - 2020
 Trend Since 2000: Insufficient Evidence of Monotonic Trend



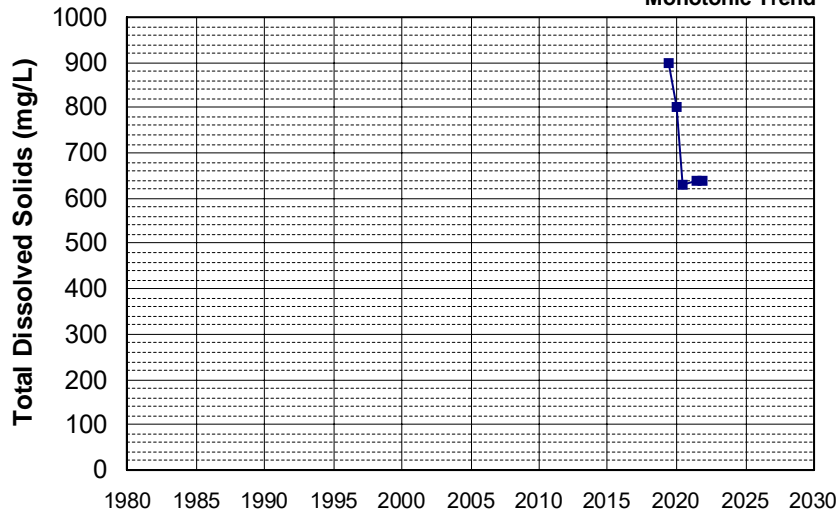
Well Name: L10001937128-MW-22 Well Depth (ft): N/A
 Well Type: MONITORING # of Measurements: 5
 Source: WB_CLEANUP Period of Record: 2019 - 2022
 Depth Zone: Upper Trend Since 2000: Insufficient Evidence of Monotonic Trend



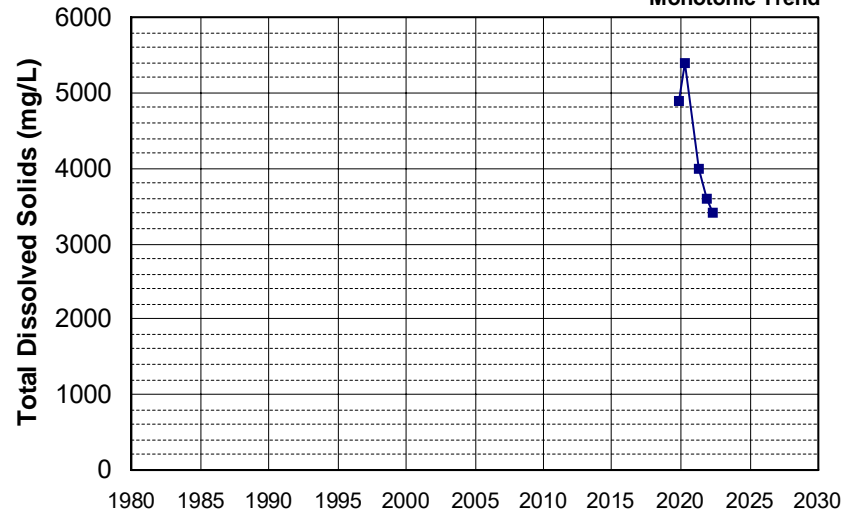
Well Name: L10001937128-VZW-24 Well Depth (ft): N/A
 Well Type: MONITORING # of Measurements: 5
 Source: WB_CLEANUP Period of Record: 2019 - 2022
 Depth Zone: Upper Trend Since 2000: Insufficient Evidence of Monotonic Trend



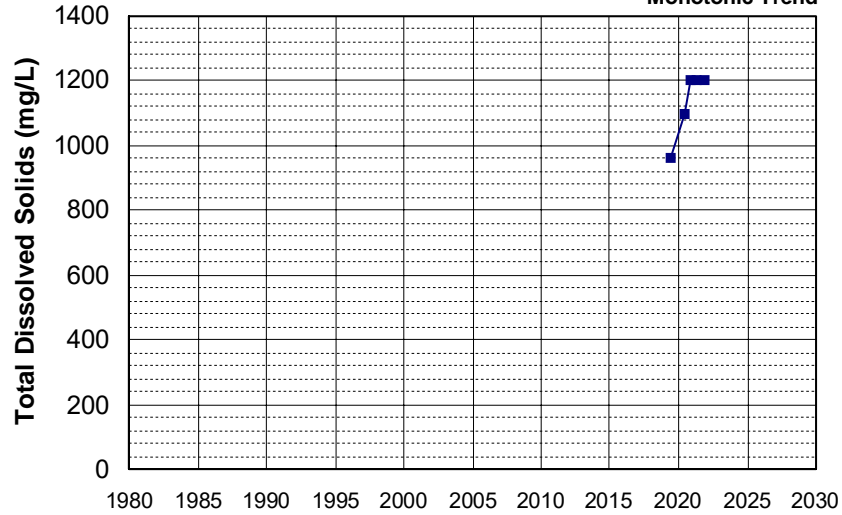
Well Name: L10005519750-FPL MW-2 Well Depth (ft): 48
 Well Type: MONITORING # of Measurements: 5
 Source: WB_CLEANUP Period of Record: 2019 - 2021
 Depth Zone: Upper Trend Since 2000: Insufficient Evidence of Monotonic Trend



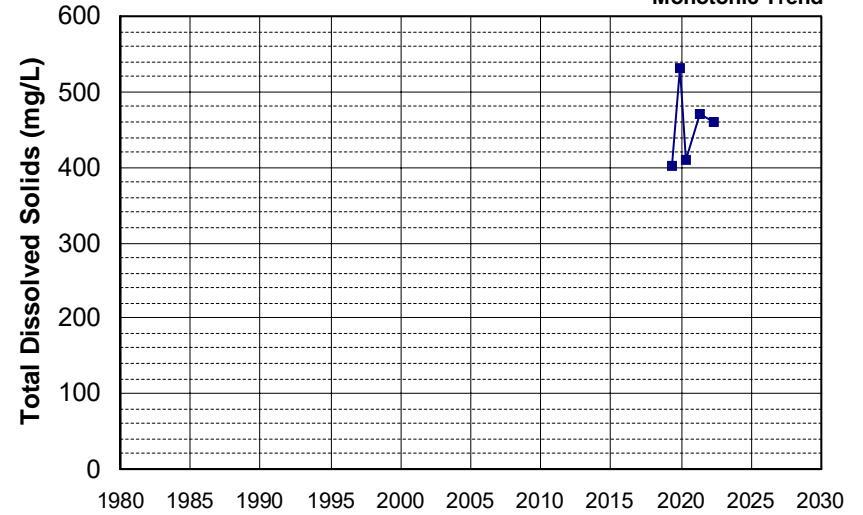
Well Name: L10007011530-CP-4S Well Depth (ft): 28.29
 Well Type: MONITORING # of Measurements: 5
 Source: WB_CLEANUP Period of Record: 2019 - 2022
 Depth Zone: Upper Trend Since 2000: Insufficient Evidence of Monotonic Trend



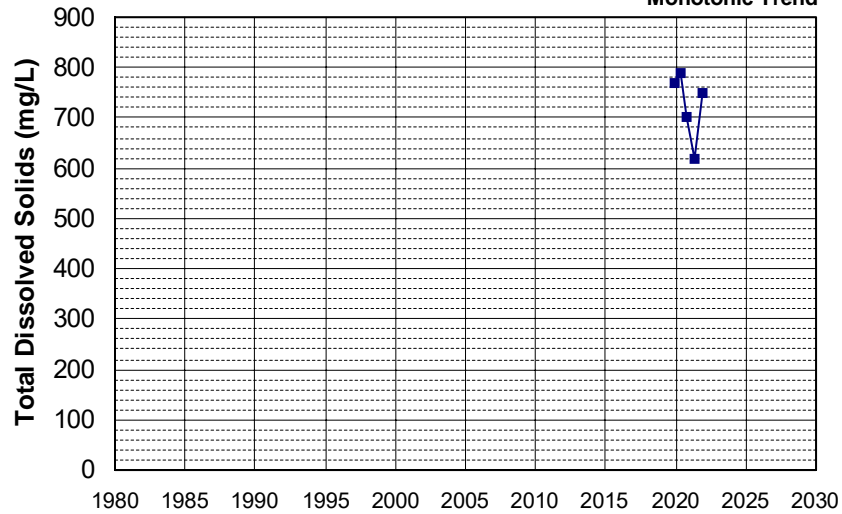
Well Name: L10009553902-LYS-6L
 Well Type: MONITORING
 Source: WB_CLEANUP
 Depth Zone: Upper
 Well Depth (ft): N/A
 # of Measurements: 5
 Period of Record: 2019 - 2021
 Trend Since 2000: Insufficient Evidence of Monotonic Trend



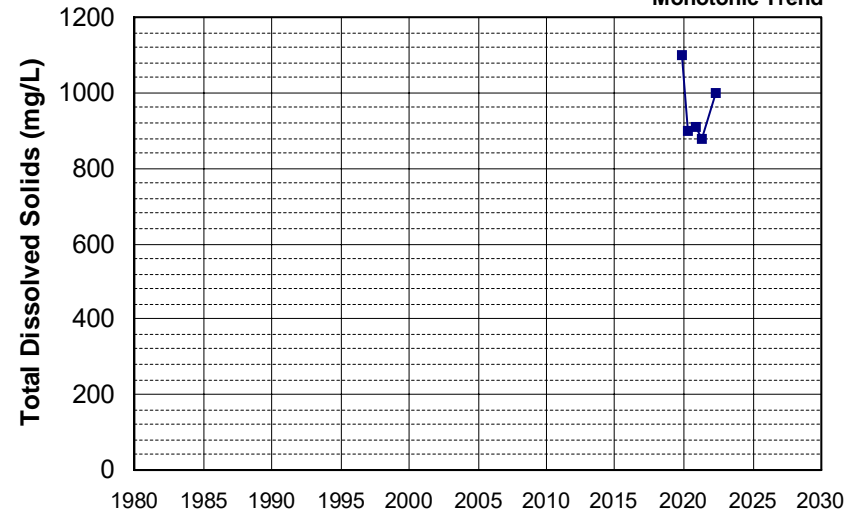
Well Name: L10009553902-MW-07A
 Well Type: MONITORING
 Source: WB_CLEANUP
 Depth Zone: Upper
 Well Depth (ft): 59.5
 # of Measurements: 5
 Period of Record: 2019 - 2022
 Trend Since 2000: Insufficient Evidence of Monotonic Trend



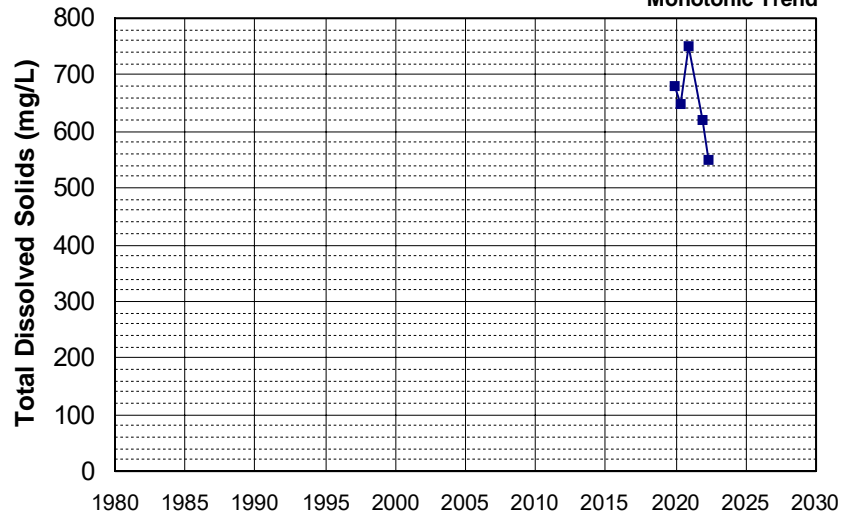
Well Name: L10009553902-MW-09A
 Well Type: MONITORING
 Source: WB_CLEANUP
 Depth Zone: Upper
 Well Depth (ft): N/A
 # of Measurements: 5
 Period of Record: 2019 - 2021
 Trend Since 2000: Insufficient Evidence of Monotonic Trend



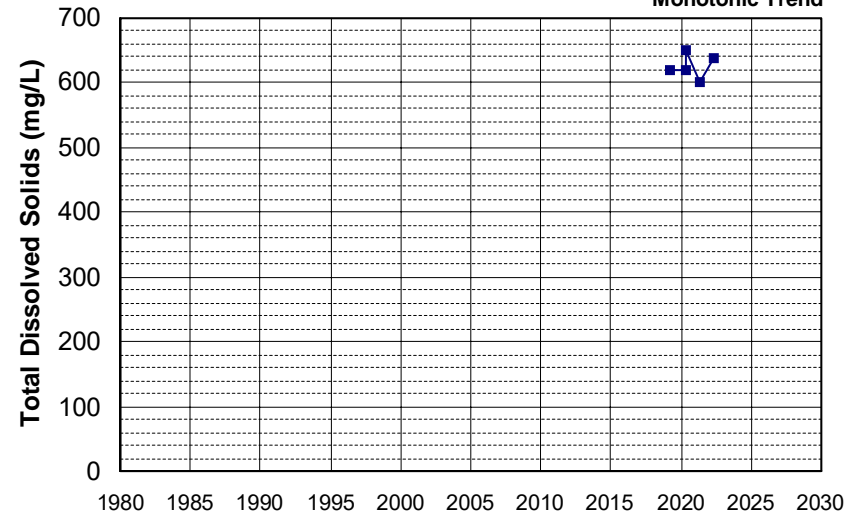
Well Name: L10009553902-MW-11A
 Well Type: MONITORING
 Source: WB_CLEANUP
 Depth Zone: Upper
 Well Depth (ft): N/A
 # of Measurements: 5
 Period of Record: 2019 - 2022
 Trend Since 2000: Insufficient Evidence of Monotonic Trend



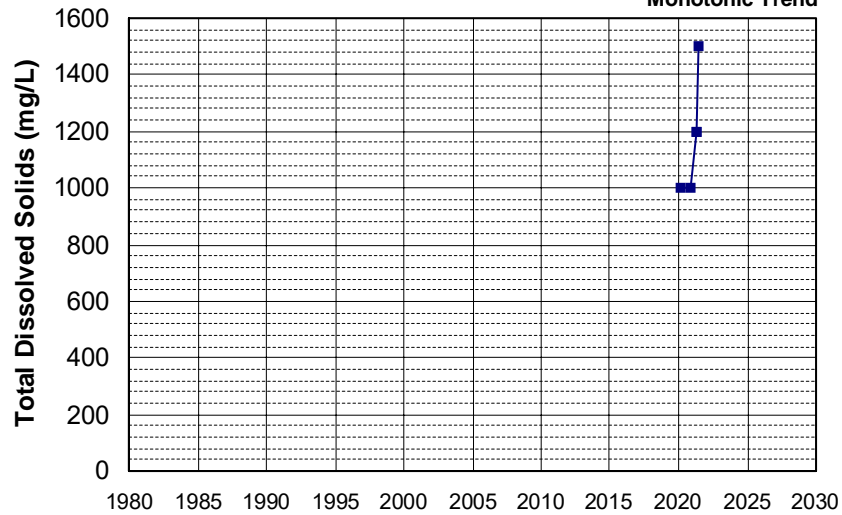
Well Name: L10009553902-MW-26B
 Well Depth (ft): 110
 Well Type: MONITORING
 # of Measurements: 5
 Source: WB_CLEANUP
 Period of Record: 2019 - 2022
 Depth Zone: Upper
 Trend Since 2000: Insufficient Evidence of Monotonic Trend



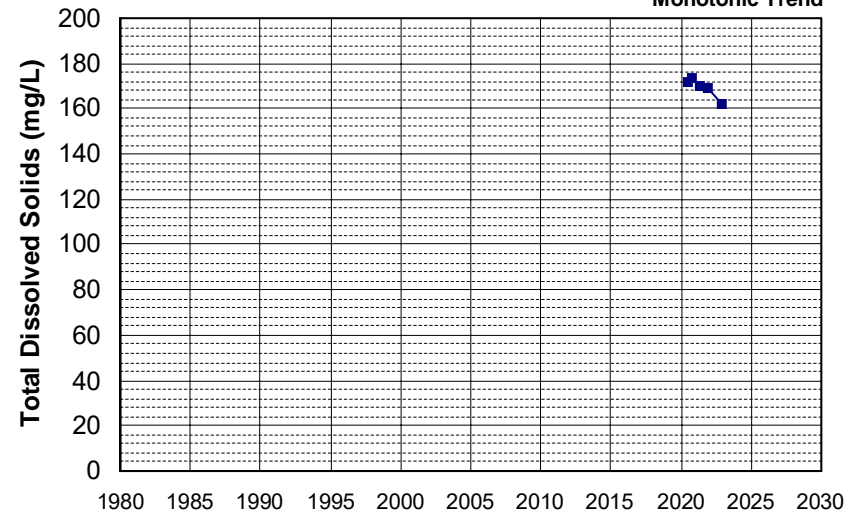
Well Name: SL186272984-UCD1-053
 Well Depth (ft): 67.5
 Well Type: MONITORING
 # of Measurements: 5
 Source: WB_CLEANUP
 Period of Record: 2019 - 2022
 Depth Zone: Upper
 Trend Since 2000: Insufficient Evidence of Monotonic Trend



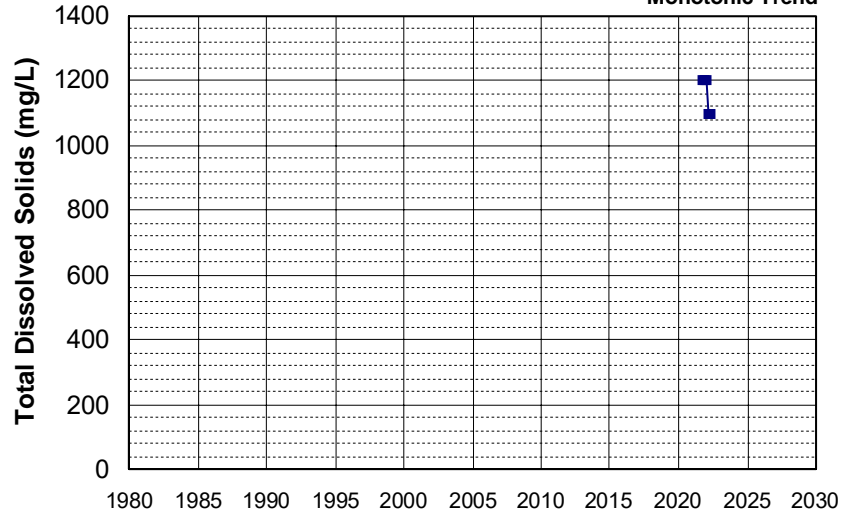
Well Name: L10007011530-G-55
 Well Depth (ft): 40.45
 Well Type: MONITORING
 # of Measurements: 5
 Source: WB_CLEANUP
 Period of Record: 2020 - 2021
 Depth Zone: Upper
 Trend Since 2000: Insufficient Evidence of Monotonic Trend



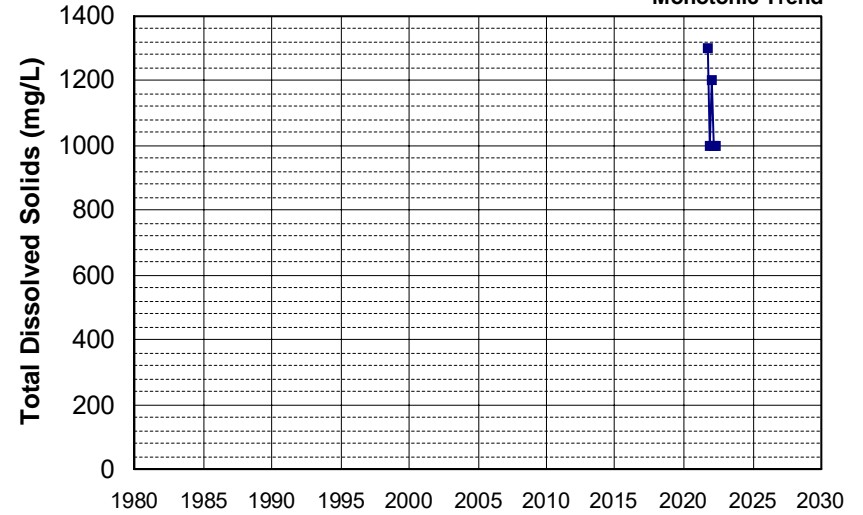
Well Name: L10008990142-OB-8
 Well Depth (ft): N/A
 Well Type: MONITORING
 # of Measurements: 5
 Source: WB_CLEANUP
 Period of Record: 2020 - 2022
 Depth Zone: Upper
 Trend Since 2000: Insufficient Evidence of Monotonic Trend



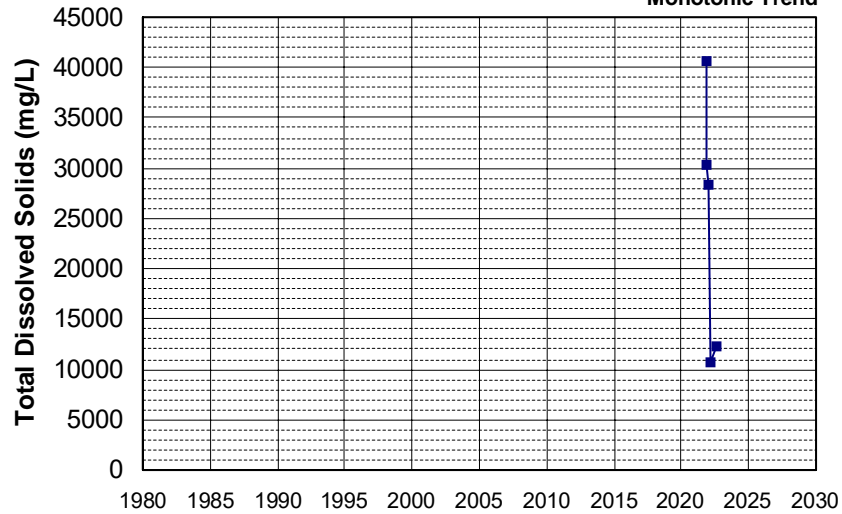
Well Name: L10007011530-G-30R
 Well Depth (ft): 39.7
 Well Type: MONITORING
 # of Measurements: 5
 Source: WB_CLEANUP
 Period of Record: 2021 - 2022
 Depth Zone: Upper
 Trend Since 2000: Insufficient Evidence of Monotonic Trend



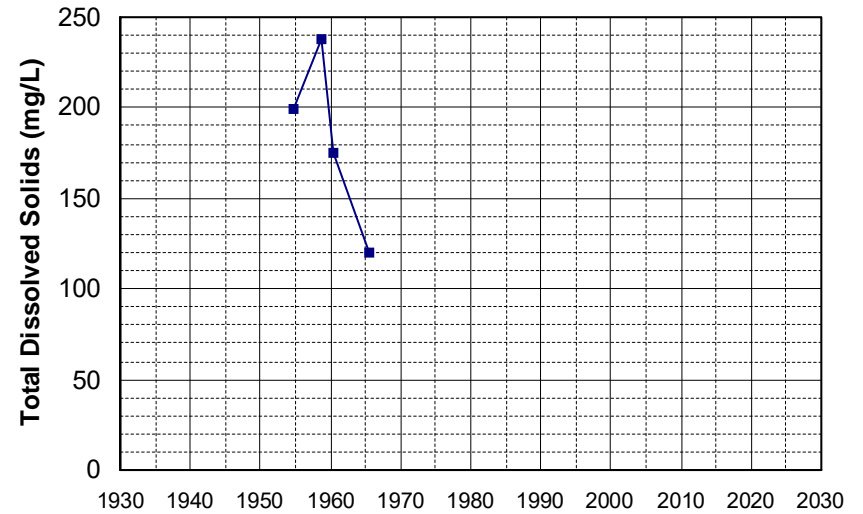
Well Name: L10007011530-G-57
 Well Depth (ft): 44.95
 Well Type: MONITORING
 # of Measurements: 5
 Source: WB_CLEANUP
 Period of Record: 2021 - 2022
 Depth Zone: Upper
 Trend Since 2000: Insufficient Evidence of Monotonic Trend



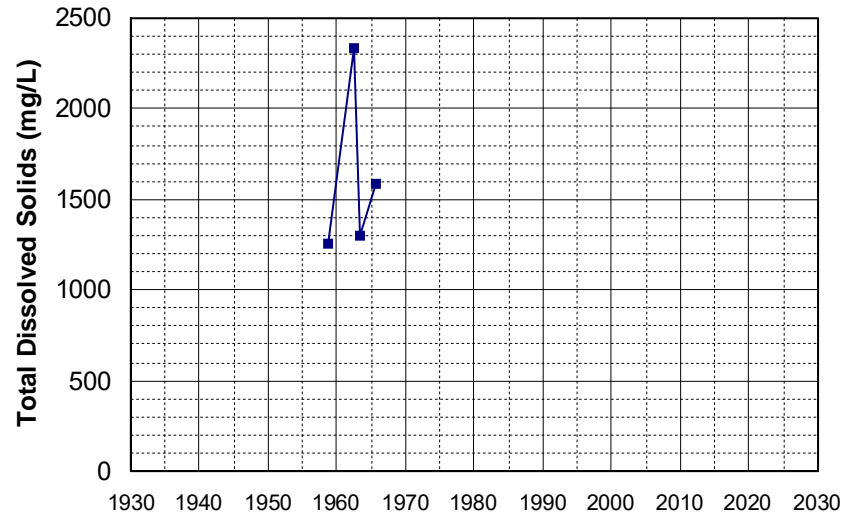
Well Name: T0608900284-MW-9D
 Well Depth (ft): 50
 Well Type: MONITORING
 # of Measurements: 5
 Source: WB_CLEANUP
 Period of Record: 2021 - 2022
 Depth Zone: Upper
 Trend Since 2000: Insufficient Evidence of Monotonic Trend



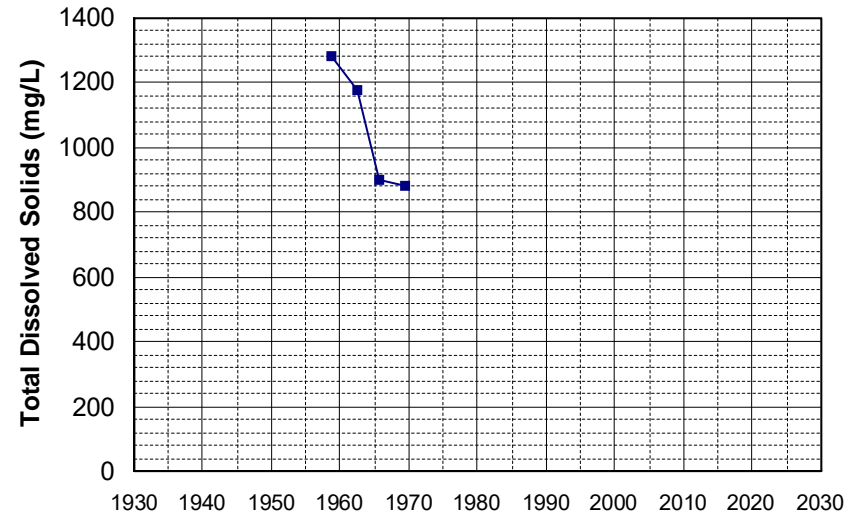
Well Name: 16N09W31L002M
 Well Depth (ft): 200
 Well Type: WATER SUPPLY, OTHER
 # of Measurements: 4
 Source: DWR
 Period of Record: 1954 - 1965
 Depth Zone: Upper
 Trend Since 2000: Insufficient Data



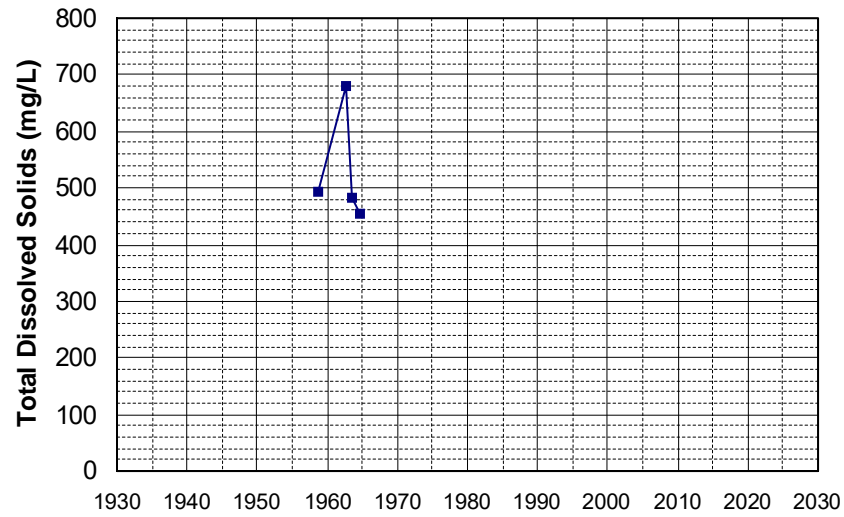
Well Name: 05N01E01N001M Well Depth (ft): 40
Well Type: WATER SUPPLY, OTHER # of Measurements: 4
Source: DWR Period of Record: 1958 - 1965
Depth Zone: Upper Trend Since 2000: Insufficient Data



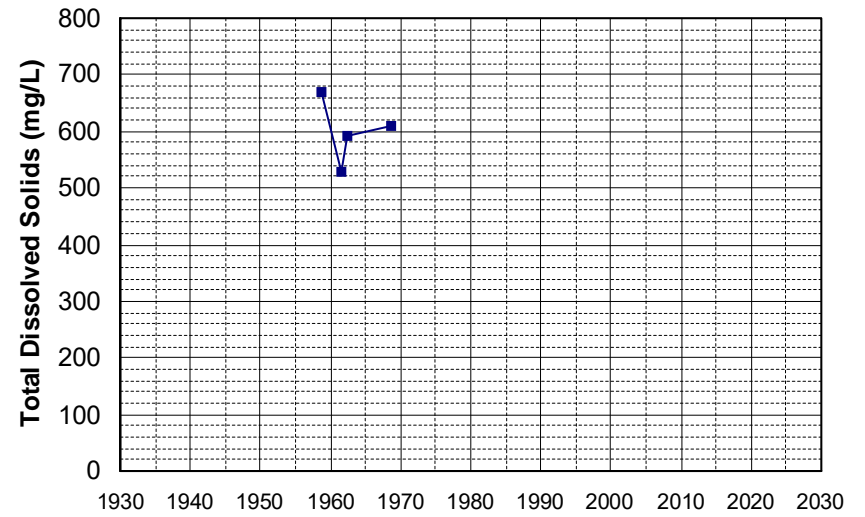
Well Name: 05N02E25K001M Well Depth (ft): 100
Well Type: WATER SUPPLY, OTHER # of Measurements: 4
Source: DWR Period of Record: 1958 - 1969
Depth Zone: Upper Trend Since 2000: Insufficient Data



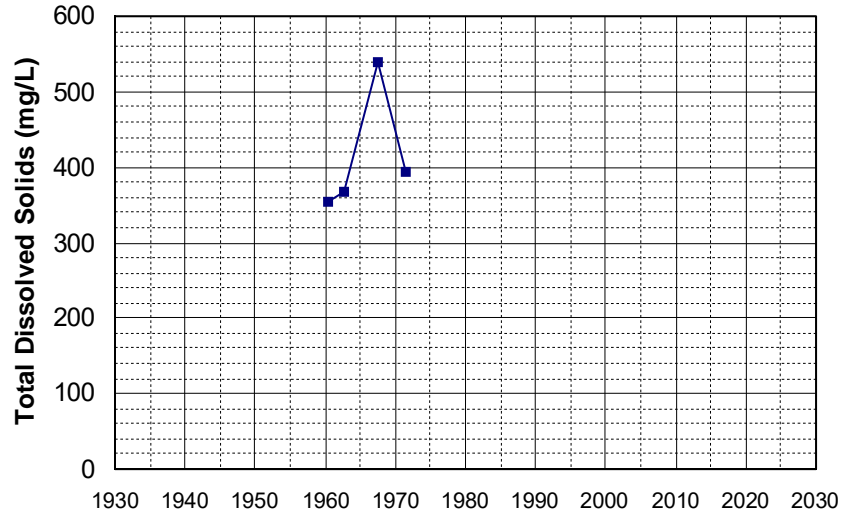
Well Name: 09N04E08L001M Well Depth (ft): 105
Well Type: WATER SUPPLY, OTHER # of Measurements: 4
Source: DWR Period of Record: 1958 - 1964
Depth Zone: Upper Trend Since 2000: Insufficient Data



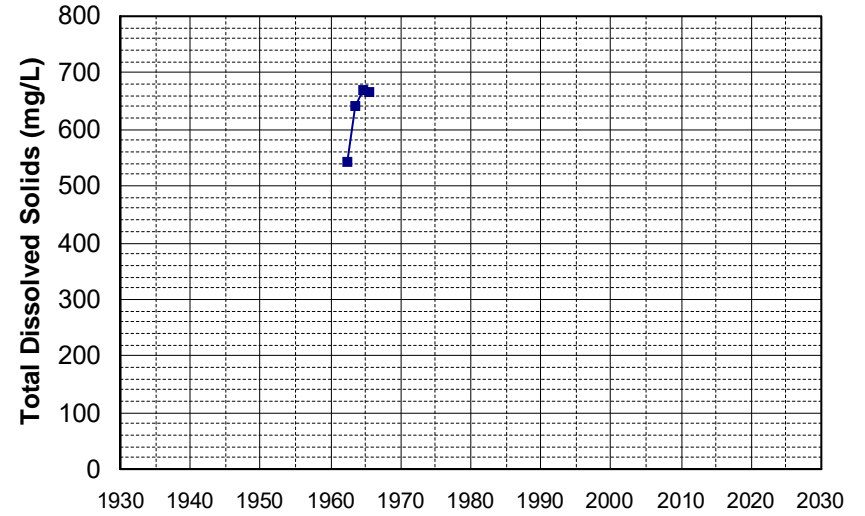
Well Name: 13N09W06B001M Well Depth (ft): 194
Well Type: WATER SUPPLY, OTHER # of Measurements: 4
Source: DWR Period of Record: 1958 - 1968
Depth Zone: Upper Trend Since 2000: Insufficient Data



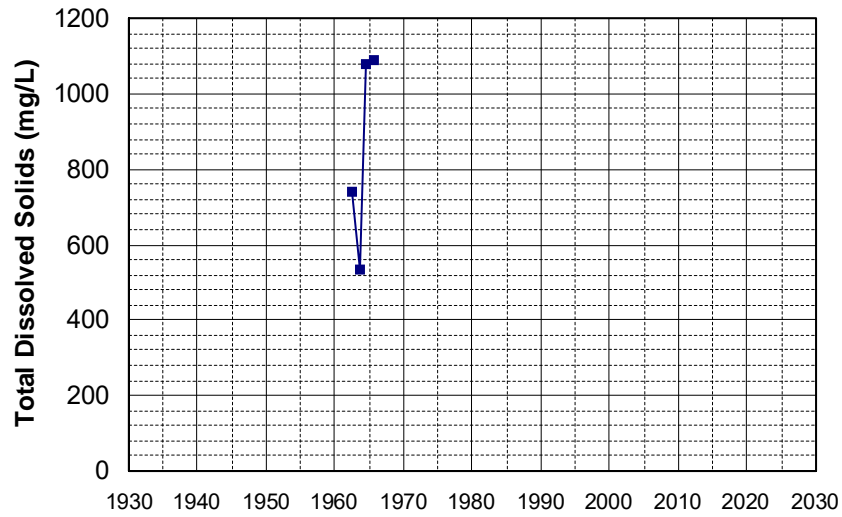
Well Name: 391633122020101
Well Type: WATER SUPPLY, OTHER
Source: USGS_NWIS
Depth Zone: Upper
Well Depth (ft): 80
of Measurements: 4
Period of Record: 1960 - 1971
Trend Since 2000: Insufficient Data



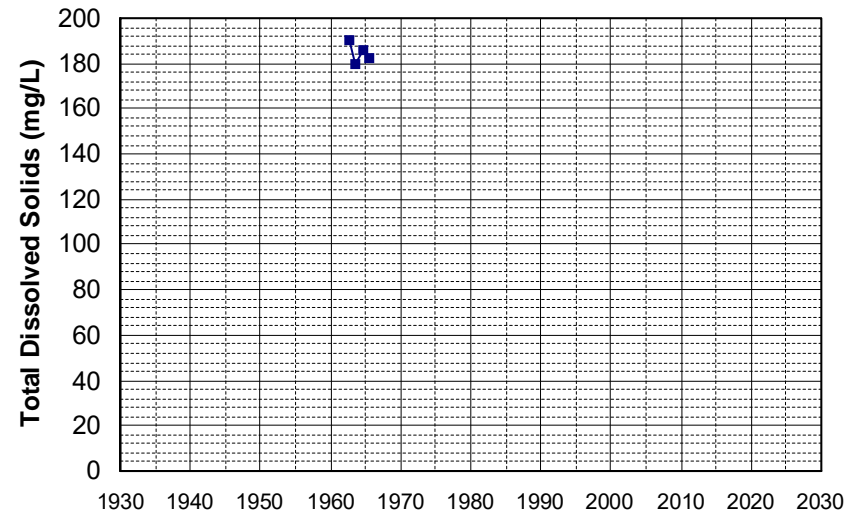
Well Name: 10N01E15G001M
Well Type: WATER SUPPLY, OTHER
Source: DWR
Depth Zone: Upper
Well Depth (ft): 190
of Measurements: 4
Period of Record: 1962 - 1965
Trend Since 2000: Insufficient Data



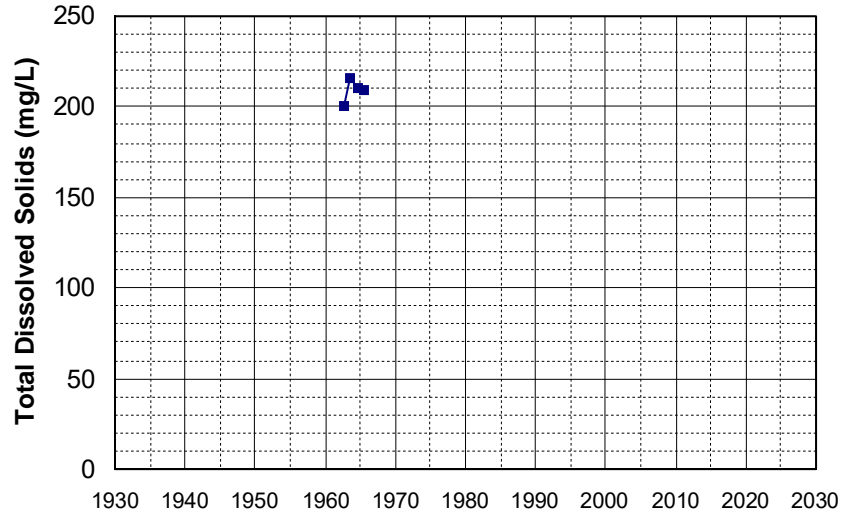
Well Name: 10N02W16L001M
Well Type: WATER SUPPLY, OTHER
Source: DWR
Depth Zone: Upper
Well Depth (ft): 20
of Measurements: 4
Period of Record: 1962 - 1965
Trend Since 2000: Insufficient Data



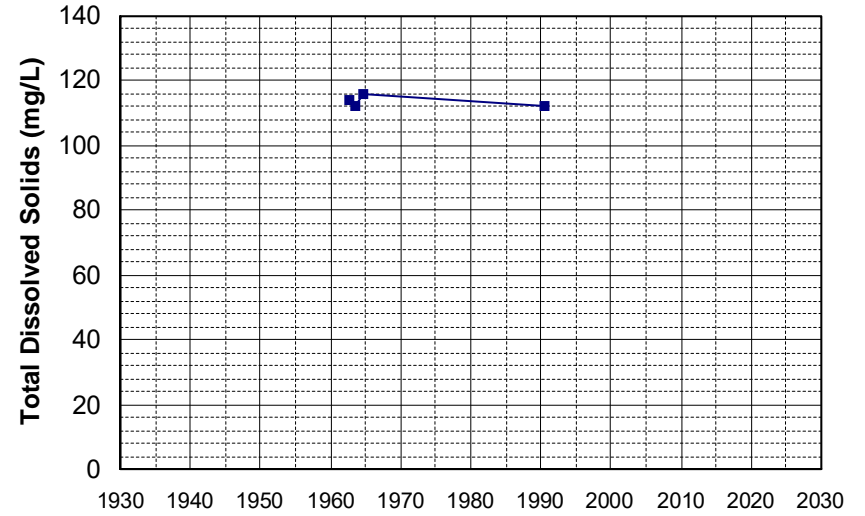
Well Name: 21N15E09Q003M
Well Type: WATER SUPPLY, OTHER
Source: DWR
Depth Zone: Upper
Well Depth (ft): 300
of Measurements: 4
Period of Record: 1962 - 1965
Trend Since 2000: Insufficient Data



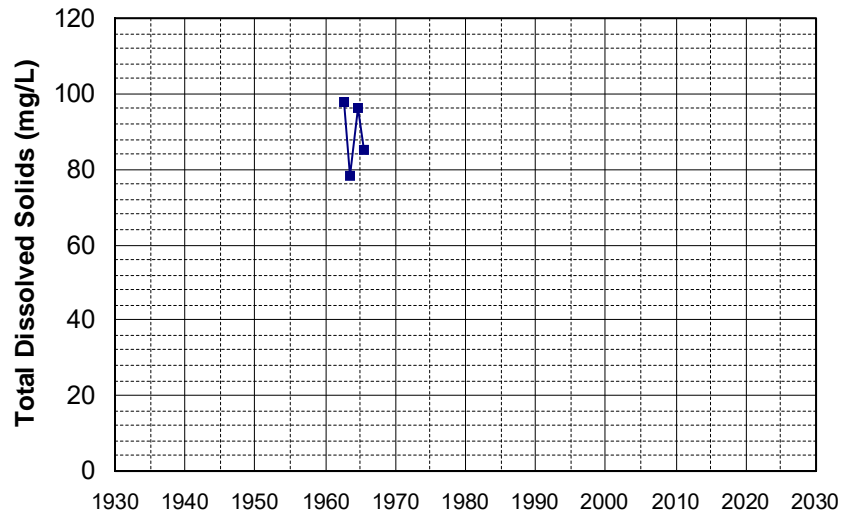
Well Name: 23N15E28H004M Well Depth (ft): 252
Well Type: WATER SUPPLY, OTHER # of Measurements: 4
Source: DWR Period of Record: 1962 - 1965
Depth Zone: Upper Trend Since 2000: Insufficient Data



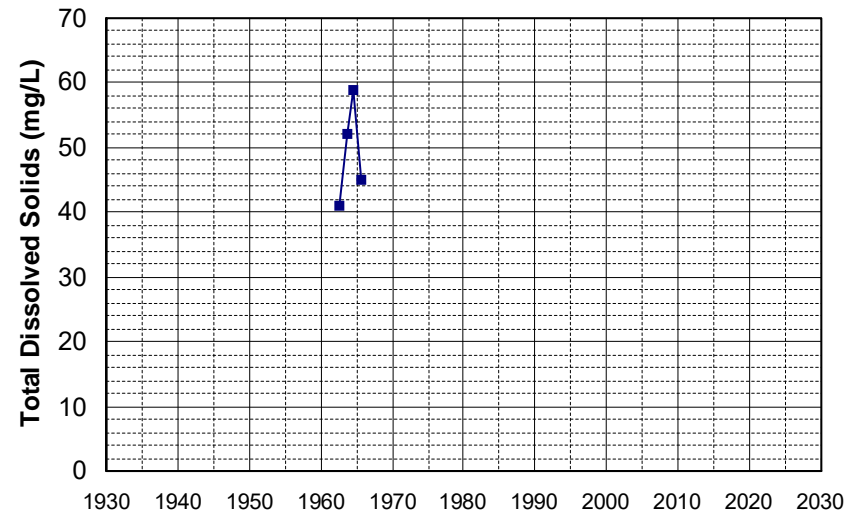
Well Name: 24N09E02A01 M Well Depth (ft): 240
Well Type: WATER SUPPLY, OTHER # of Measurements: 4
Source: DWR Period of Record: 1962 - 1990
Depth Zone: Upper Trend Since 2000: Insufficient Data



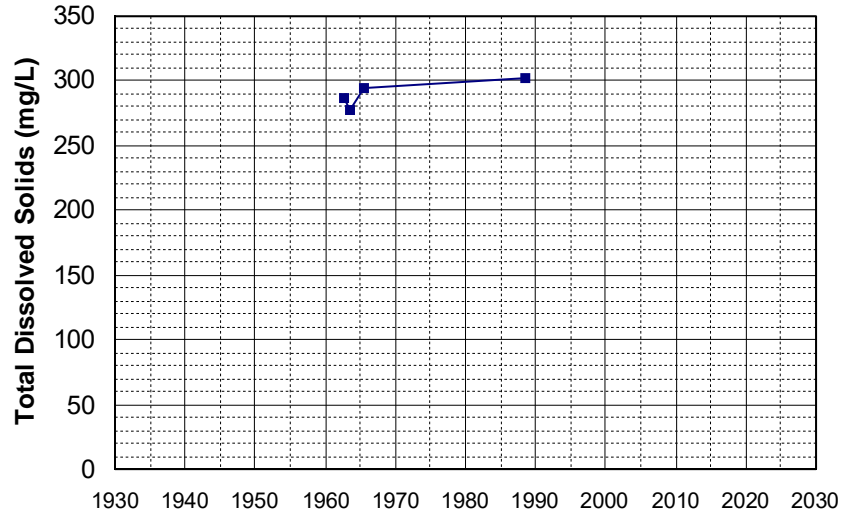
Well Name: 24N09E10H001M Well Depth (ft): 153
Well Type: WATER SUPPLY, OTHER # of Measurements: 4
Source: DWR Period of Record: 1962 - 1965
Depth Zone: Upper Trend Since 2000: Insufficient Data



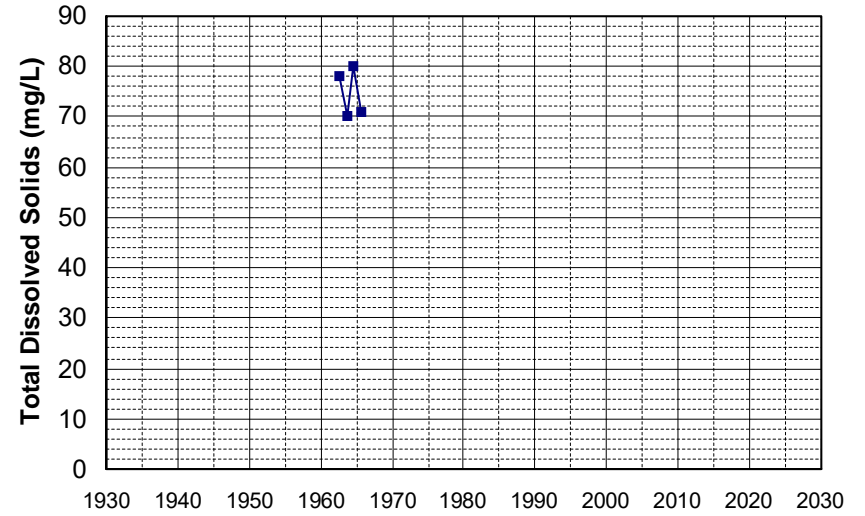
Well Name: 24N09E16H001M Well Depth (ft): 268
Well Type: WATER SUPPLY, OTHER # of Measurements: 4
Source: DWR Period of Record: 1962 - 1965
Depth Zone: Upper Trend Since 2000: Insufficient Data



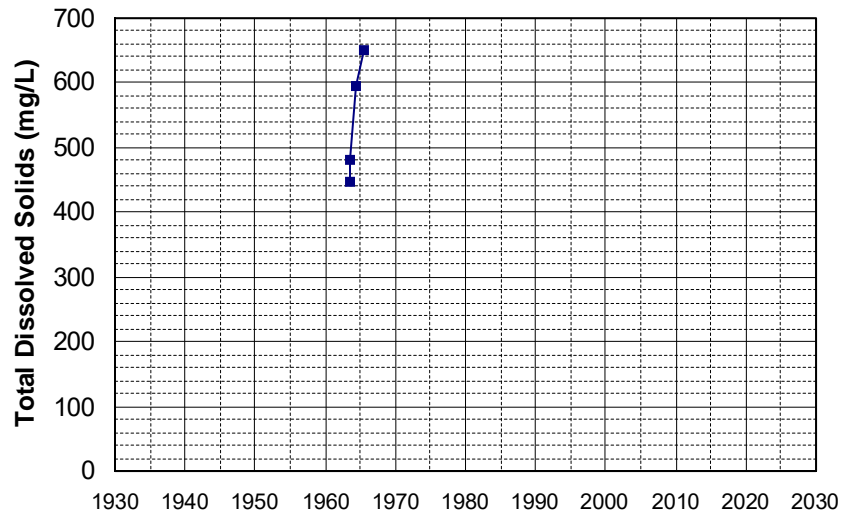
Well Name: 26N10E16P01 M Well Depth (ft): 205
 Well Type: WATER SUPPLY, OTHER # of Measurements: 4
 Source: DWR Period of Record: 1962 - 1988
 Depth Zone: Upper Trend Since 2000: Insufficient Data



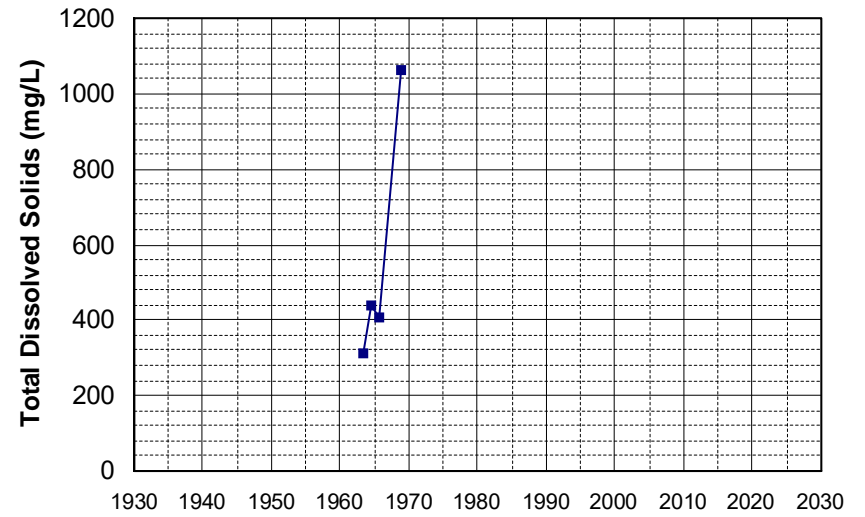
Well Name: 26N10E27R001M Well Depth (ft): 205
 Well Type: WATER SUPPLY, OTHER # of Measurements: 4
 Source: DWR Period of Record: 1962 - 1965
 Depth Zone: Upper Trend Since 2000: Insufficient Data



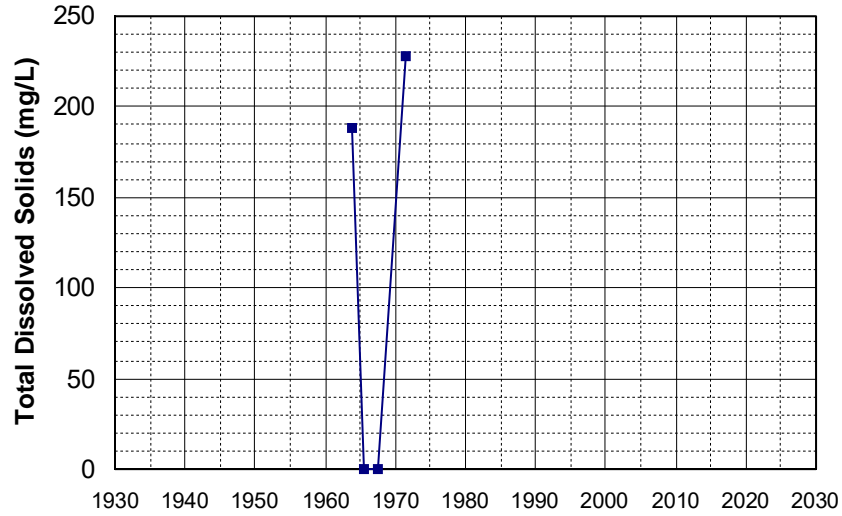
Well Name: 14N08W24L001M Well Depth (ft): 260
 Well Type: WATER SUPPLY, OTHER # of Measurements: 4
 Source: DWR Period of Record: 1963 - 1965
 Depth Zone: Upper Trend Since 2000: Insufficient Data



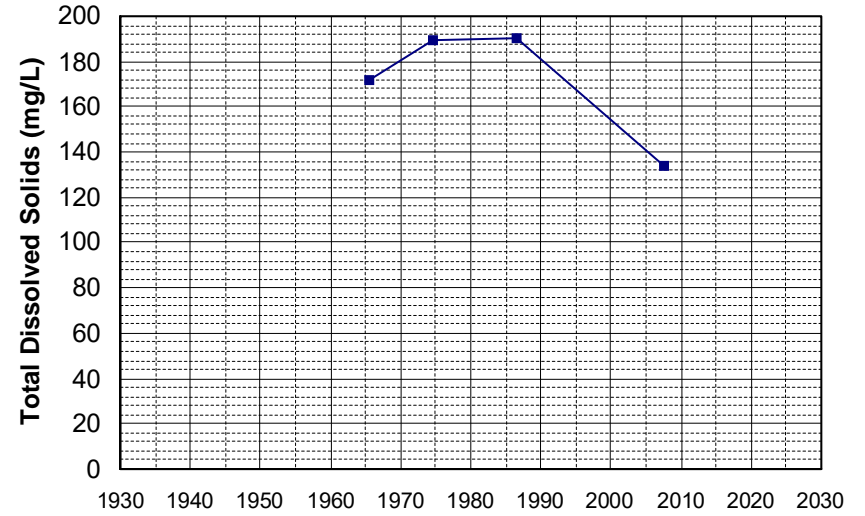
Well Name: 15N10W03J001M Well Depth (ft): 200
 Well Type: WATER SUPPLY, OTHER # of Measurements: 4
 Source: DWR Period of Record: 1963 - 1968
 Depth Zone: Upper Trend Since 2000: Insufficient Data



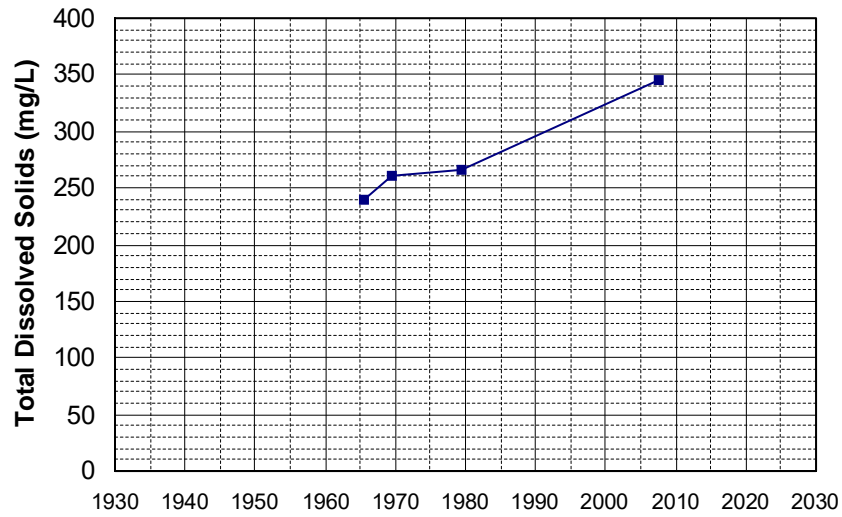
Well Name: 41N12E15H001M Well Depth (ft): 265
Well Type: WATER SUPPLY, OTHER # of Measurements: 4
Source: DWR Period of Record: 1963 - 1971
Depth Zone: Upper Trend Since 2000: Insufficient Data



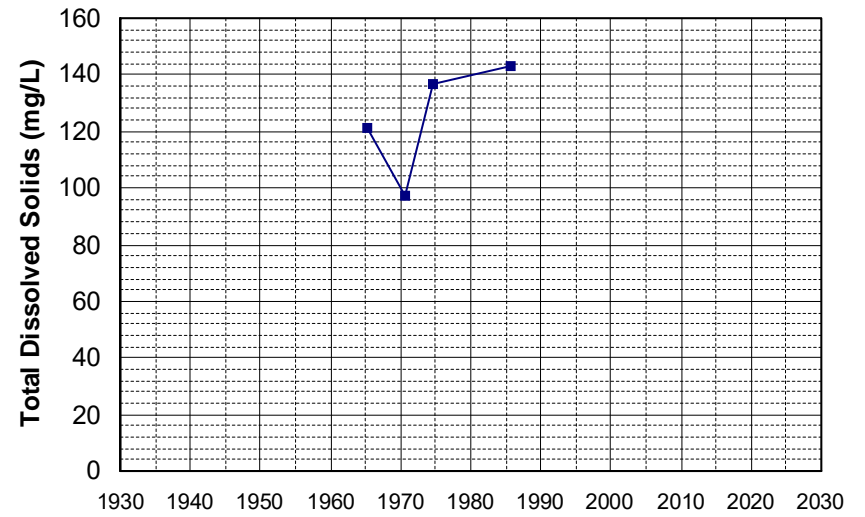
Well Name: 10N07W03M001M Well Depth (ft): 226
Well Type: WATER SUPPLY, OTHER # of Measurements: 4
Source: DWR Period of Record: 1965 - 2007
Depth Zone: Upper Trend Since 2000: Insufficient Data



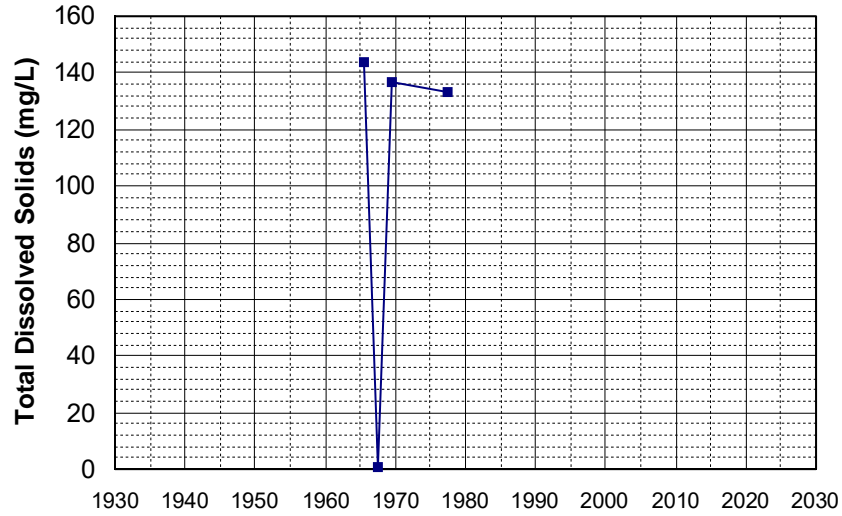
Well Name: 11N06W19P002M Well Depth (ft): 60
Well Type: WATER SUPPLY, OTHER # of Measurements: 4
Source: DWR Period of Record: 1965 - 2007
Depth Zone: Upper Trend Since 2000: Insufficient Data



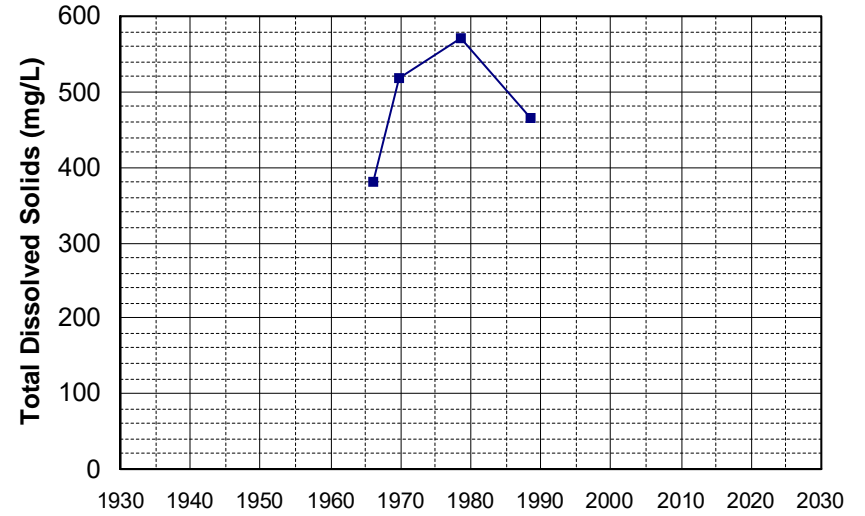
Well Name: 15N04E23Q001M Well Depth (ft): 120
Well Type: WATER SUPPLY, OTHER # of Measurements: 4
Source: DWR Period of Record: 1965 - 1985
Depth Zone: Upper Trend Since 2000: Insufficient Data



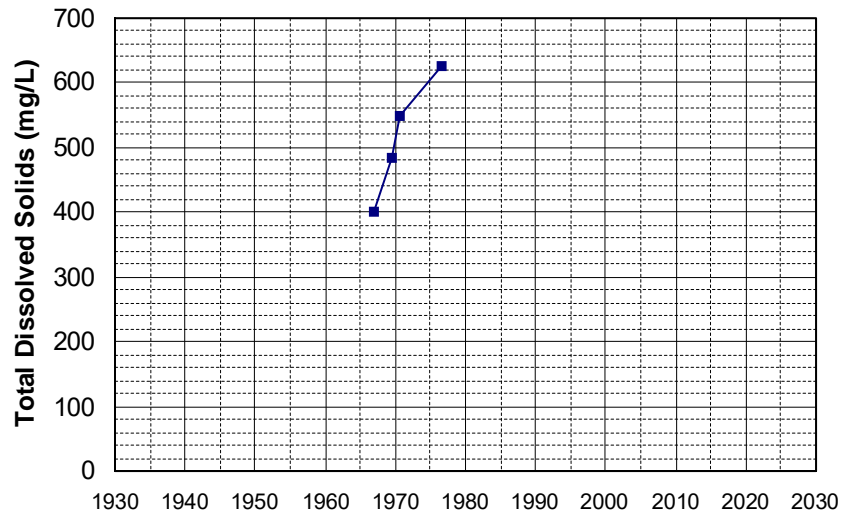
Well Name: 38N06E31D001M Well Depth (ft): 160
 Well Type: WATER SUPPLY, OTHER # of Measurements: 4
 Source: DWR Period of Record: 1965 - 1977
 Depth Zone: Upper Trend Since 2000: Insufficient Data



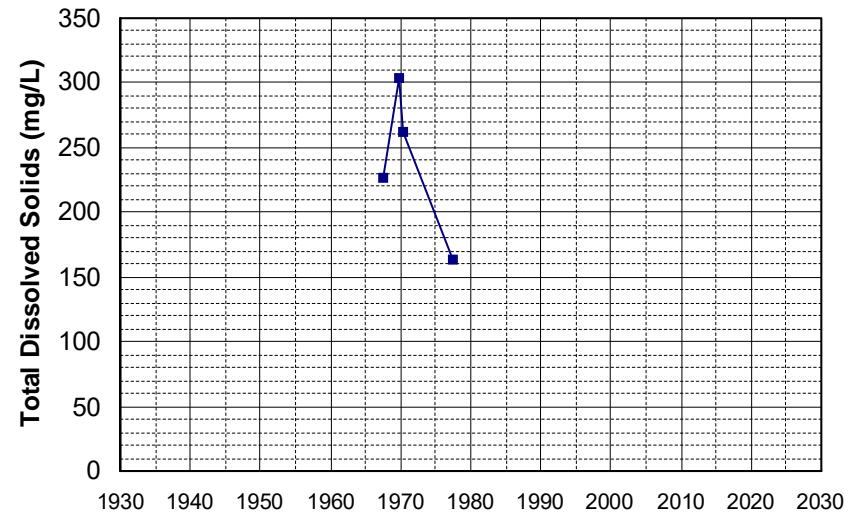
Well Name: 10N01W27C001M Well Depth (ft): 96
 Well Type: WATER SUPPLY, OTHER # of Measurements: 4
 Source: DWR Period of Record: 1966 - 1988
 Depth Zone: Upper Trend Since 2000: Insufficient Data



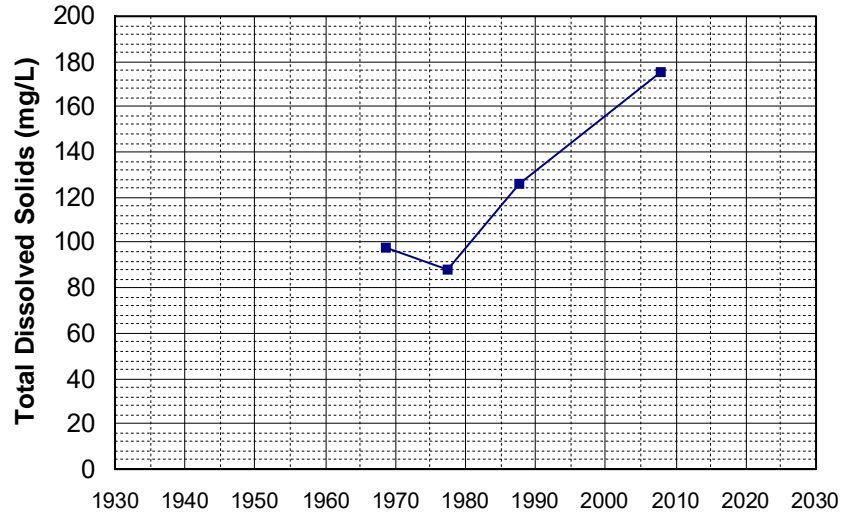
Well Name: 390902121365901 Well Depth (ft): 127
 Well Type: WATER SUPPLY, OTHER # of Measurements: 4
 Source: USGS_NWIS Period of Record: 1966 - 1976
 Depth Zone: Upper Trend Since 2000: Insufficient Data



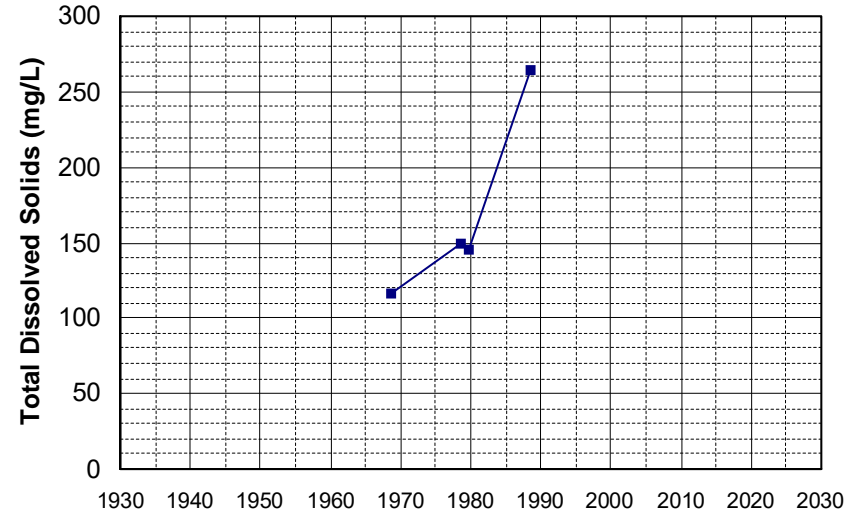
Well Name: 400102122054401 Well Depth (ft): 36
 Well Type: WATER SUPPLY, OTHER # of Measurements: 4
 Source: USGS_NWIS Period of Record: 1967 - 1977
 Depth Zone: Upper Trend Since 2000: Insufficient Data



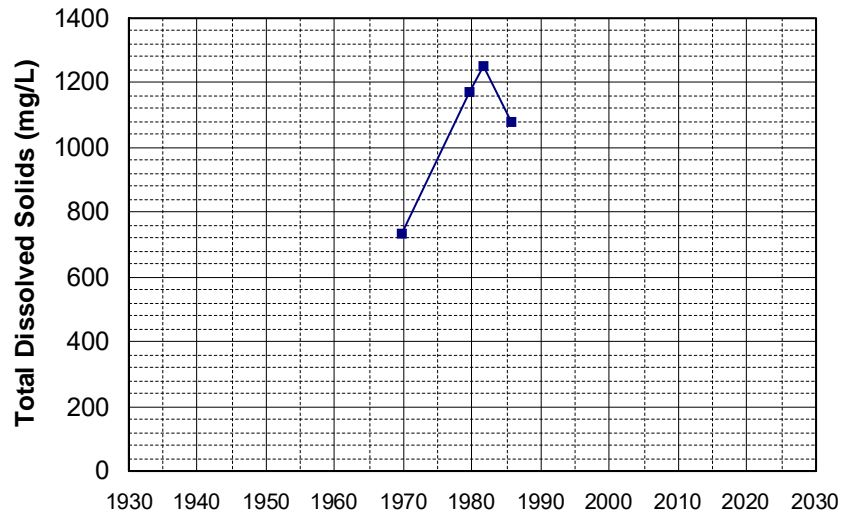
Well Name: 14N10W14E003M
Well Depth (ft): 100
Well Type: WATER SUPPLY, OTHER
of Measurements: 4
Source: DWR
Period of Record: 1968 - 2007
Depth Zone: Upper
Trend Since 2000: Insufficient Data



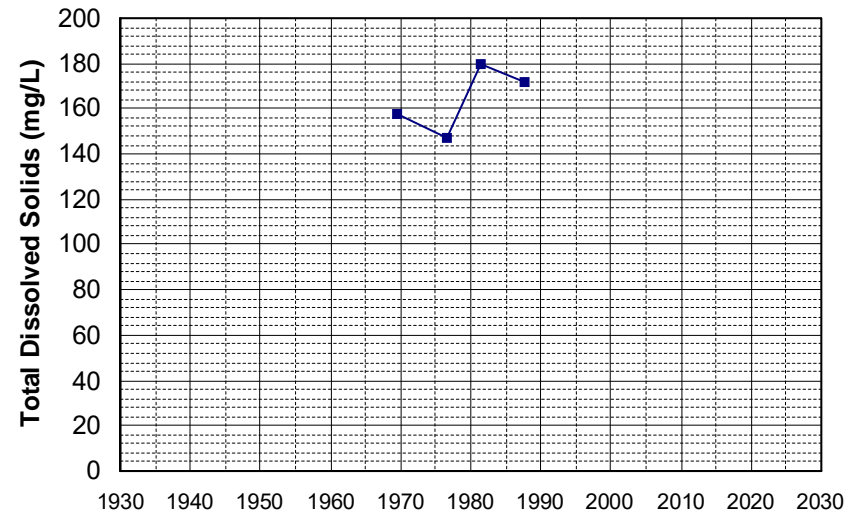
Well Name: 15N10W13A002M
Well Depth (ft): 120
Well Type: WATER SUPPLY, OTHER
of Measurements: 4
Source: DWR
Period of Record: 1968 - 1988
Depth Zone: Upper
Trend Since 2000: Insufficient Data



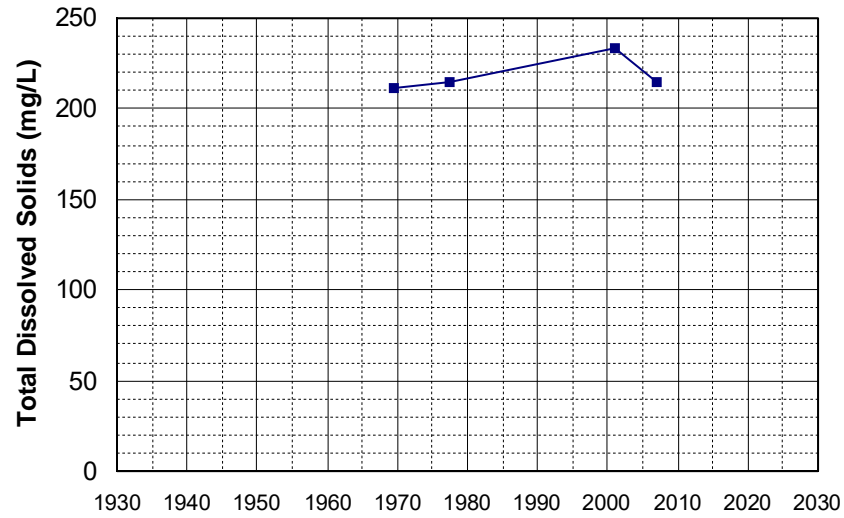
Well Name: 08N02E13H002M
Well Depth (ft): 148
Well Type: WATER SUPPLY, OTHER
of Measurements: 4
Source: DWR
Period of Record: 1969 - 1985
Depth Zone: Upper
Trend Since 2000: Insufficient Data



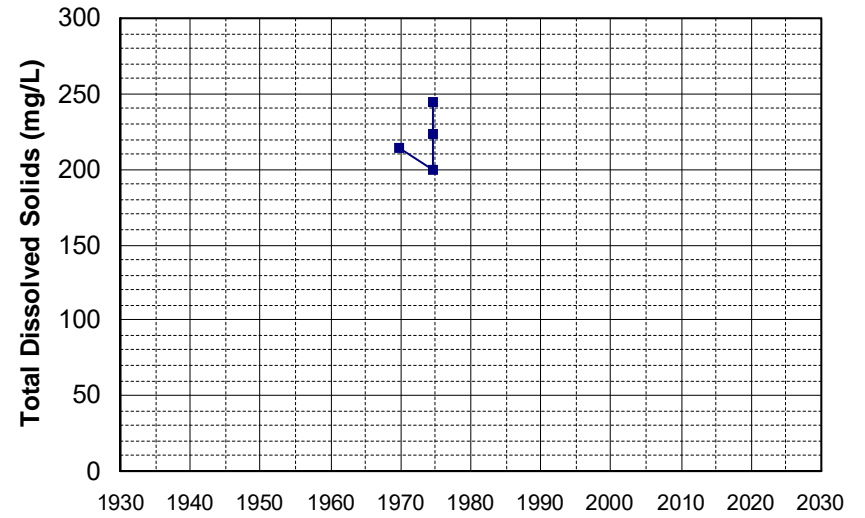
Well Name: 16N04E34E001M
Well Depth (ft): 107
Well Type: WATER SUPPLY, OTHER
of Measurements: 4
Source: DWR
Period of Record: 1969 - 1987
Depth Zone: Upper
Trend Since 2000: Insufficient Data



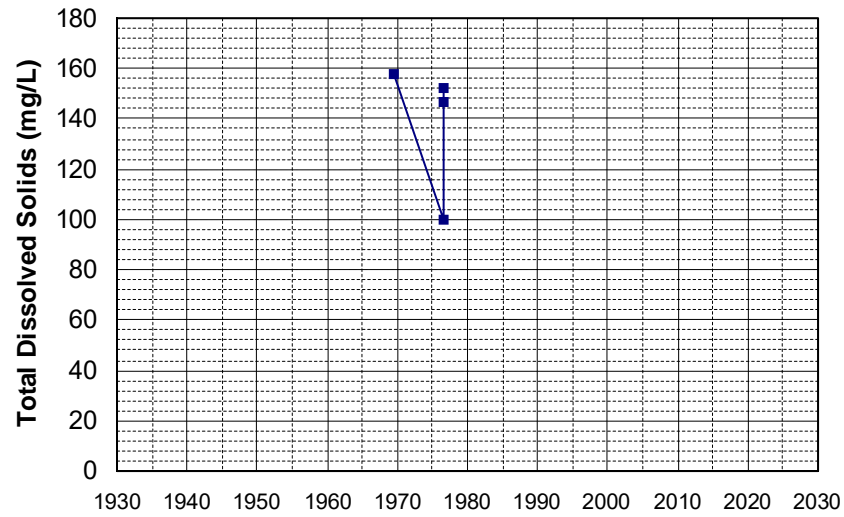
Well Name: 29N04W04R003M Well Depth (ft): 96
Well Type: WATER SUPPLY, OTHER # of Measurements: 4
Source: DWR Period of Record: 1969 - 2006
Depth Zone: Upper Trend Since 2000: Insufficient Data



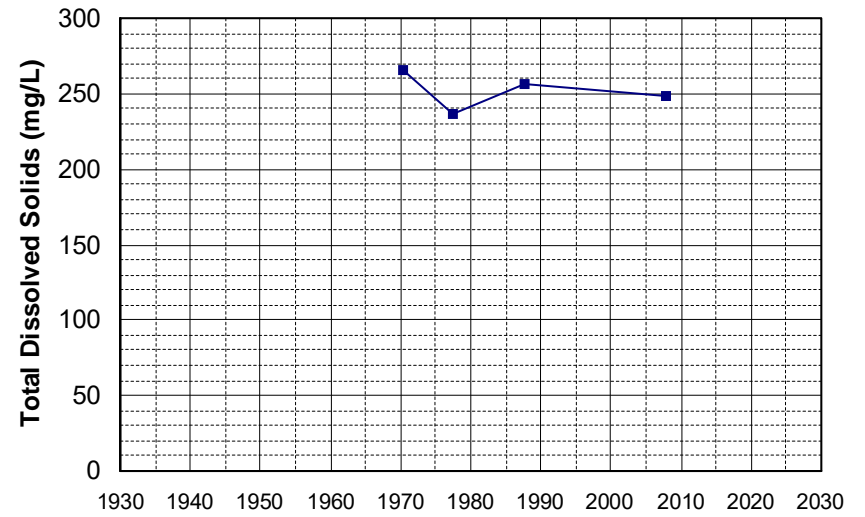
Well Name: 385254121581701 Well Depth (ft): 238
Well Type: WATER SUPPLY, OTHER # of Measurements: 4
Source: USGS_NWIS Period of Record: 1969 - 1974
Depth Zone: Upper Trend Since 2000: Insufficient Data



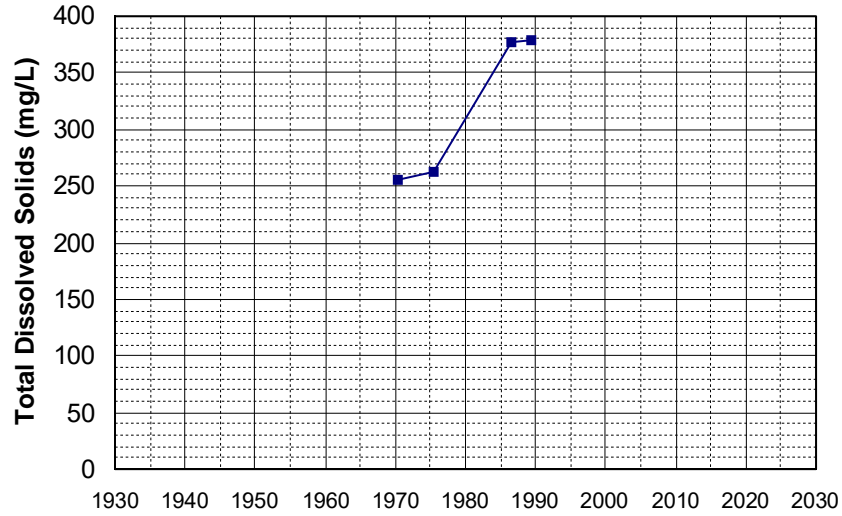
Well Name: 391202121311101 Well Depth (ft): 84
Well Type: WATER SUPPLY, OTHER # of Measurements: 4
Source: USGS_NWIS Period of Record: 1969 - 1976
Depth Zone: Upper Trend Since 2000: Insufficient Data



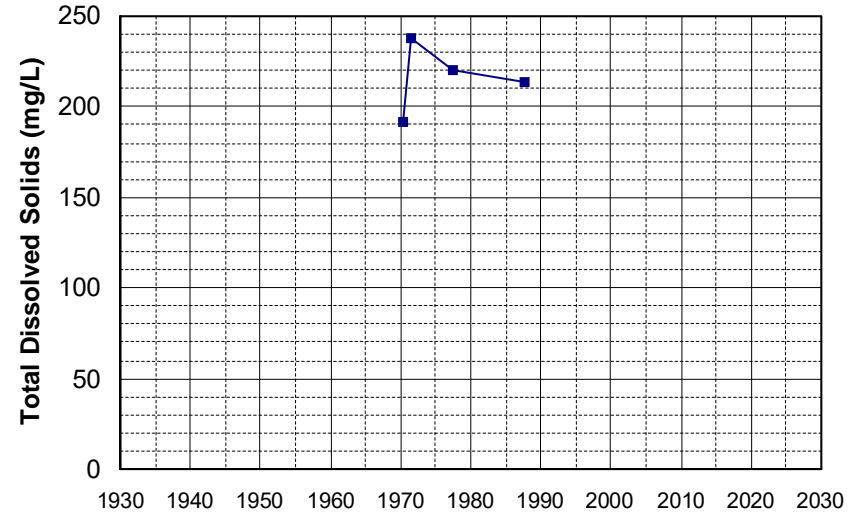
Well Name: 13N07W15J002M Well Depth (ft): 228
Well Type: WATER SUPPLY, OTHER # of Measurements: 4
Source: DWR Period of Record: 1970 - 2007
Depth Zone: Upper Trend Since 2000: Insufficient Data



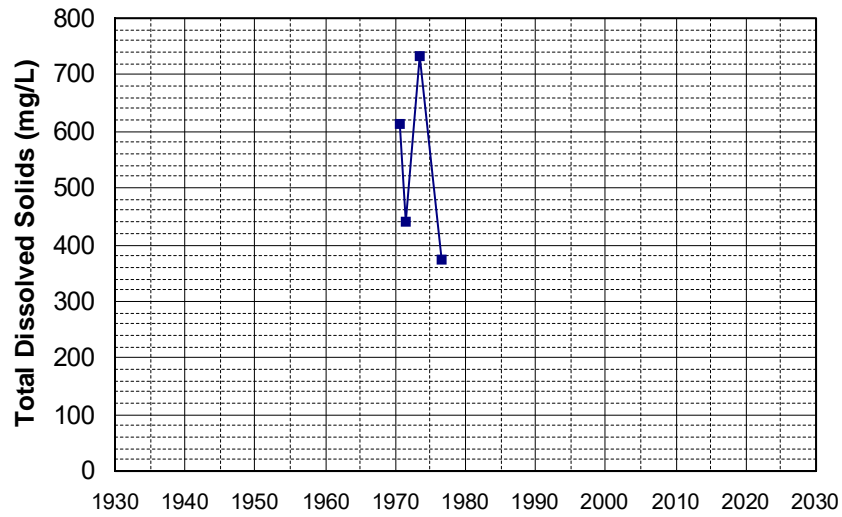
Well Name: 13N09W16D003M Well Depth (ft): 122
Well Type: WATER SUPPLY, OTHER # of Measurements: 4
Source: DWR Period of Record: 1970 - 1989
Depth Zone: Upper Trend Since 2000: Insufficient Data



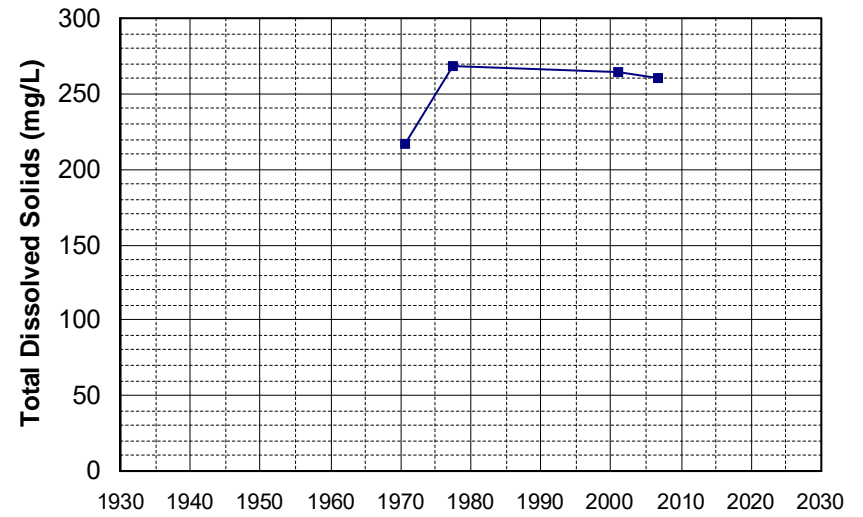
Well Name: 13N09W18J001M Well Depth (ft): 152
Well Type: WATER SUPPLY, OTHER # of Measurements: 4
Source: DWR Period of Record: 1970 - 1987
Depth Zone: Upper Trend Since 2000: Insufficient Data



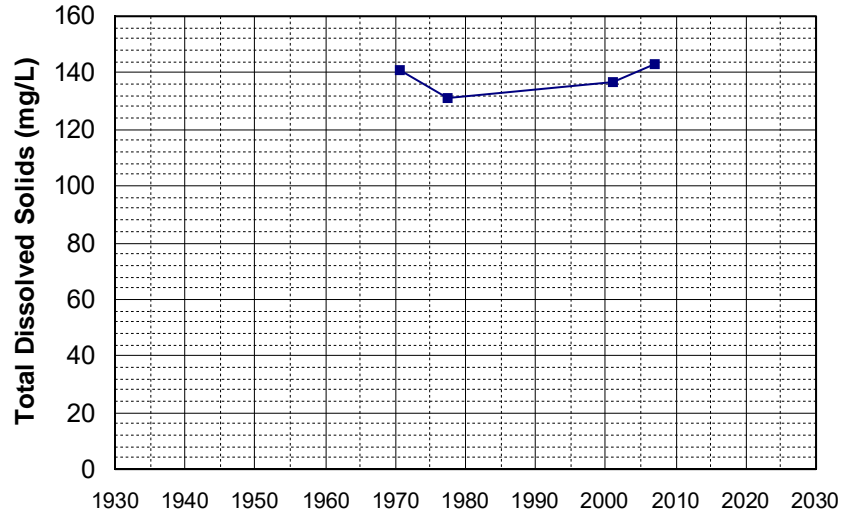
Well Name: 22N03W06H001M Well Depth (ft): 64
Well Type: WATER SUPPLY, OTHER # of Measurements: 4
Source: DWR Period of Record: 1970 - 1976
Depth Zone: Upper Trend Since 2000: Insufficient Data



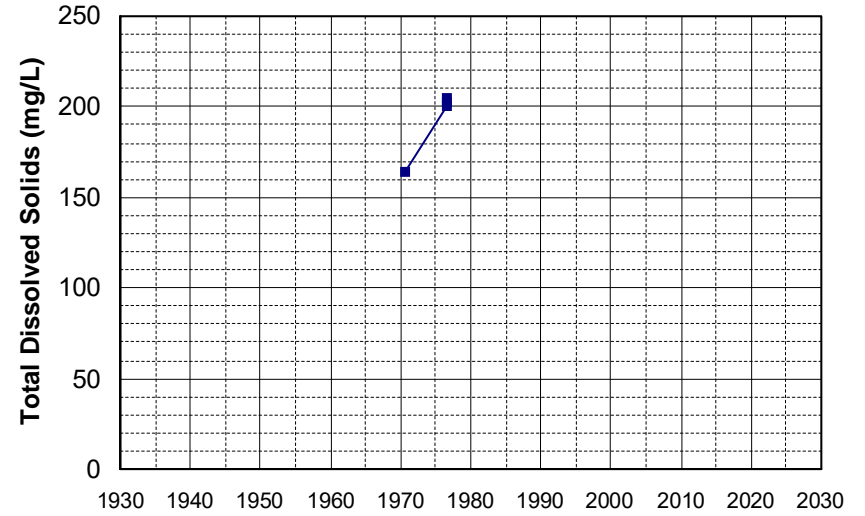
Well Name: 22N03W17E001M Well Depth (ft): 72
Well Type: WATER SUPPLY, OTHER # of Measurements: 4
Source: DWR Period of Record: 1970 - 2006
Depth Zone: Upper Trend Since 2000: Insufficient Data



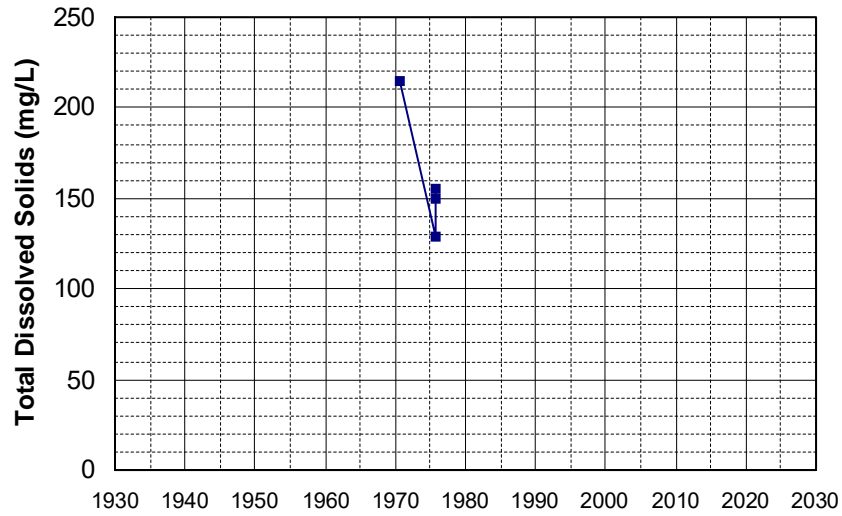
Well Name: 24N03W17M001M Well Depth (ft): 108
Well Type: WATER SUPPLY, OTHER # of Measurements: 4
Source: DWR Period of Record: 1970 - 2006
Depth Zone: Upper Trend Since 2000: Insufficient Data



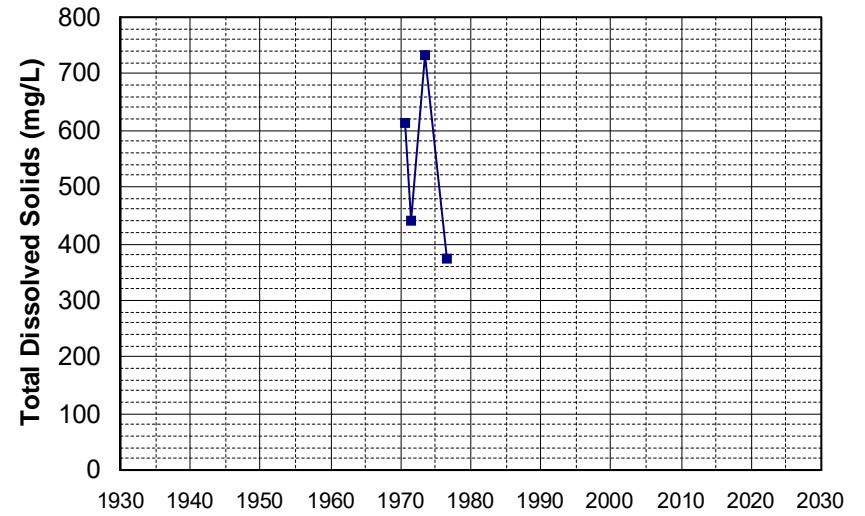
Well Name: 385045121240801 Well Depth (ft): 145
Well Type: WATER SUPPLY, OTHER # of Measurements: 4
Source: USGS_NWIS Period of Record: 1970 - 1976
Depth Zone: Upper Trend Since 2000: Insufficient Data



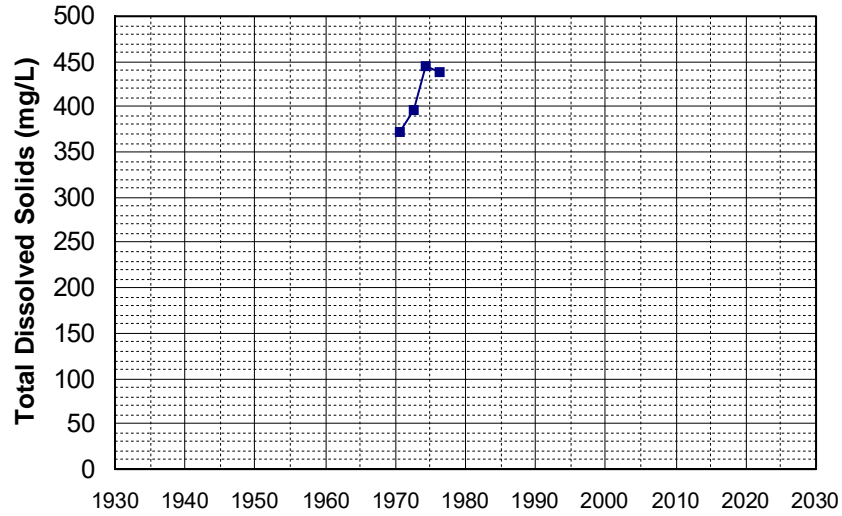
Well Name: 390921121492401 Well Depth (ft): 115
Well Type: WATER SUPPLY, OTHER # of Measurements: 4
Source: USGS_NWIS Period of Record: 1970 - 1975
Depth Zone: Upper Trend Since 2000: Insufficient Data



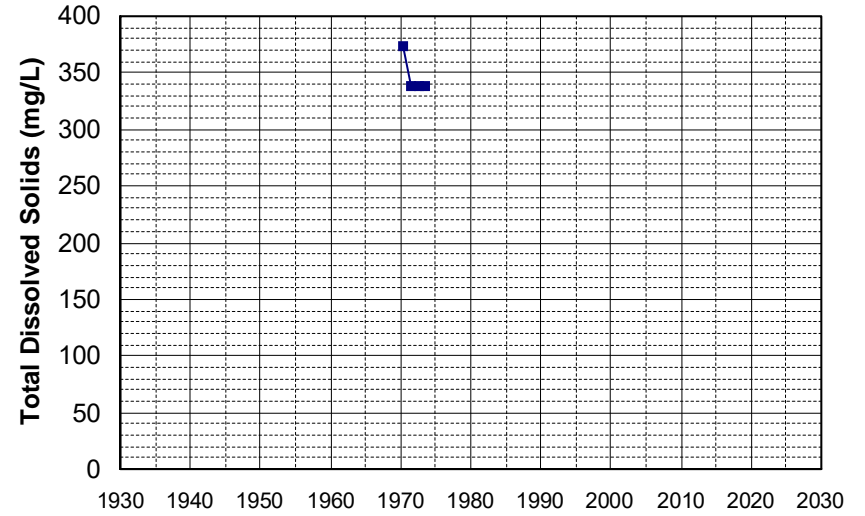
Well Name: 394737122140901 Well Depth (ft): 64
Well Type: WATER SUPPLY, OTHER # of Measurements: 4
Source: USGS_NWIS Period of Record: 1970 - 1976
Depth Zone: Upper Trend Since 2000: Insufficient Data



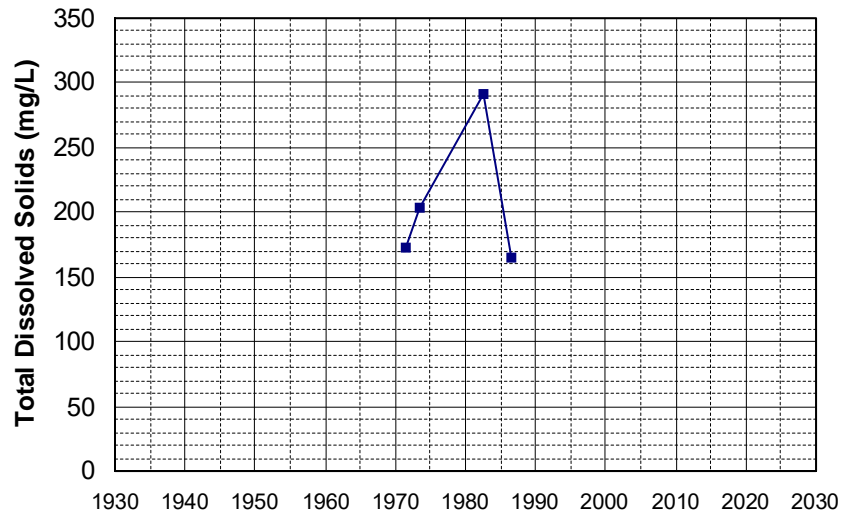
Well Name: 395456122090101 Well Depth (ft): 92
Well Type: WATER SUPPLY, OTHER # of Measurements: 4
Source: USGS_NWIS Period of Record: 1970 - 1976
Depth Zone: Upper Trend Since 2000: Insufficient Data



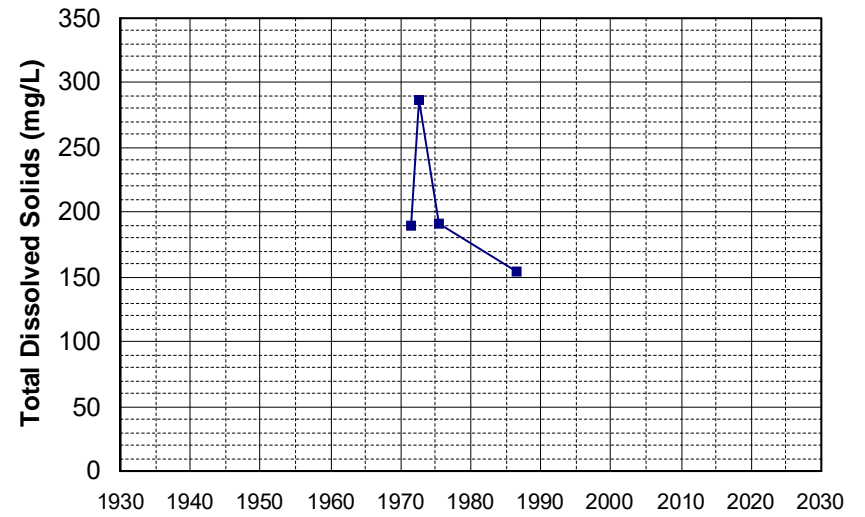
Well Name: 401110122114801 Well Depth (ft): 124
Well Type: WATER SUPPLY, OTHER # of Measurements: 4
Source: USGS_NWIS Period of Record: 1970 - 1973
Depth Zone: Upper Trend Since 2000: Insufficient Data



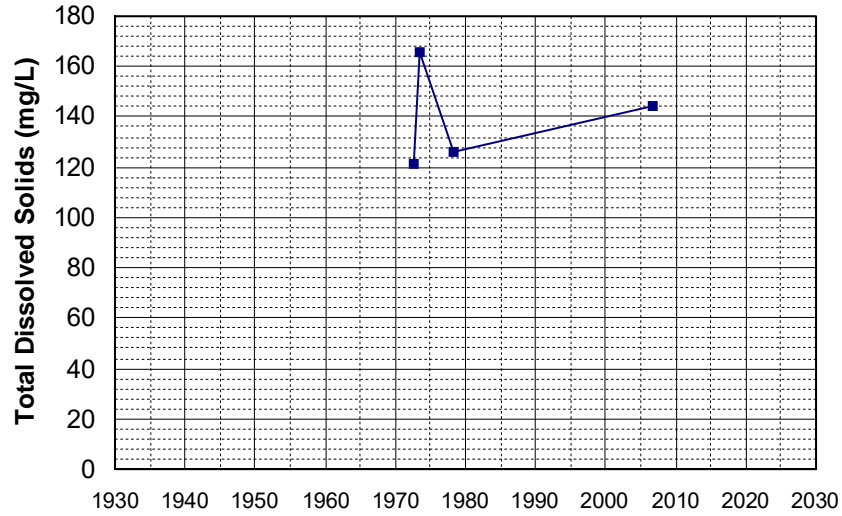
Well Name: 14N10W10Q002M Well Depth (ft): 70
Well Type: WATER SUPPLY, OTHER # of Measurements: 4
Source: DWR Period of Record: 1971 - 1986
Depth Zone: Upper Trend Since 2000: Insufficient Data



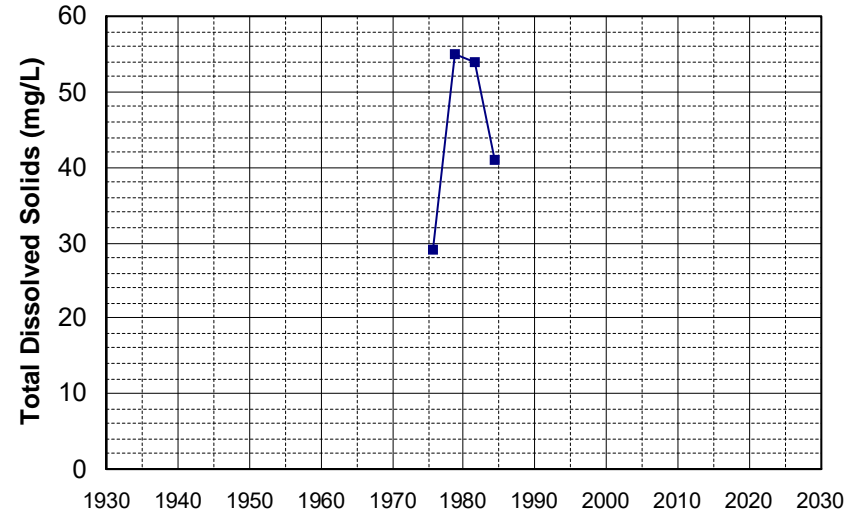
Well Name: 14N10W15A001M Well Depth (ft): 85
Well Type: WATER SUPPLY, OTHER # of Measurements: 4
Source: DWR Period of Record: 1971 - 1986
Depth Zone: Upper Trend Since 2000: Insufficient Data



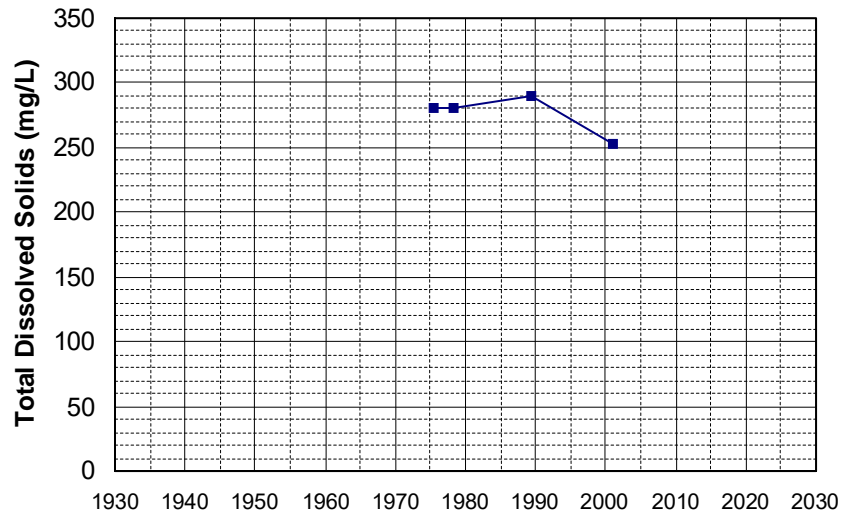
Well Name: 25N04W26A001M Well Depth (ft): 108
Well Type: WATER SUPPLY, OTHER # of Measurements: 4
Source: DWR Period of Record: 1972 - 2006
Depth Zone: Upper Trend Since 2000: Insufficient Data



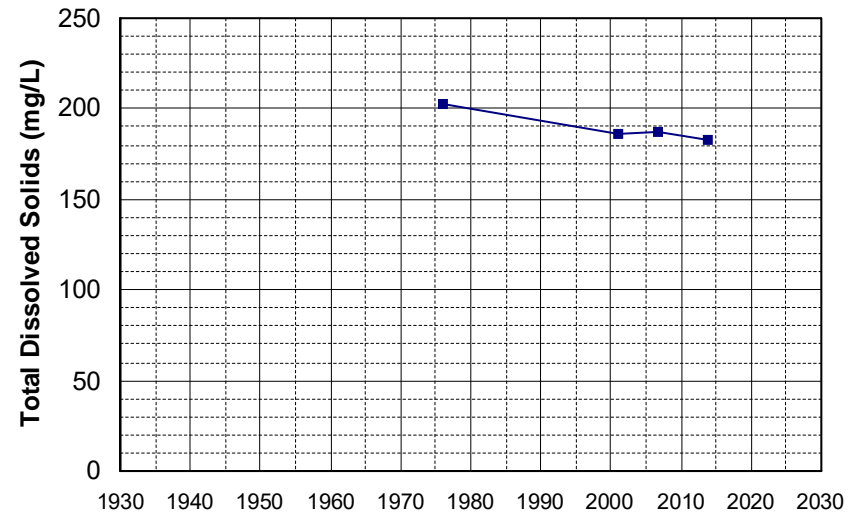
Well Name: 24N10E18M001M Well Depth (ft): 190
Well Type: WATER SUPPLY, OTHER # of Measurements: 4
Source: DWR Period of Record: 1975 - 1984
Depth Zone: Upper Trend Since 2000: Insufficient Data



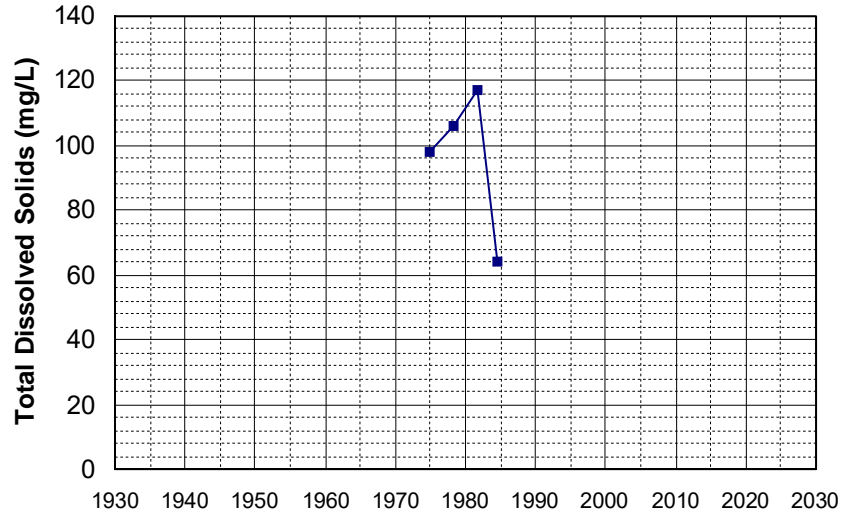
Well Name: 26N02W16C001M Well Depth (ft): 50
Well Type: WATER SUPPLY, OTHER # of Measurements: 4
Source: DWR Period of Record: 1975 - 2000
Depth Zone: Upper Trend Since 2000: Insufficient Data



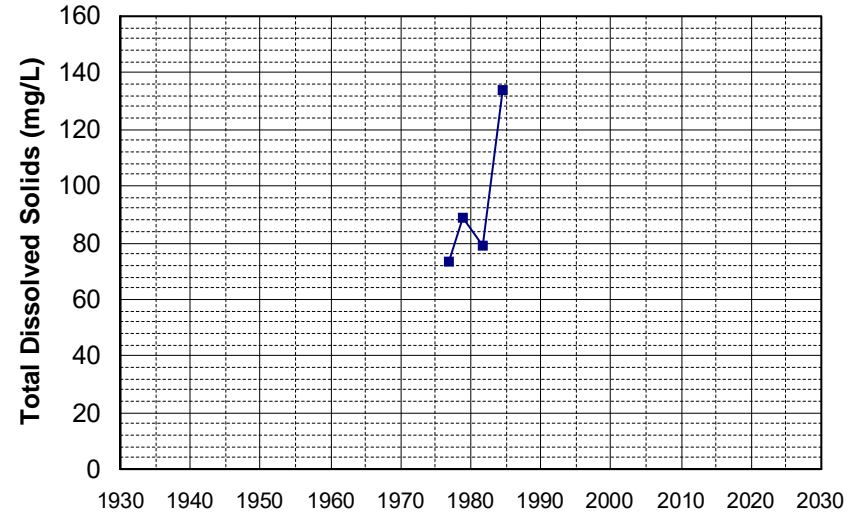
Well Name: 27N03W08M001M Well Depth (ft): 135
Well Type: WATER SUPPLY, OTHER # of Measurements: 4
Source: DWR Period of Record: 1975 - 2013
Depth Zone: Upper Trend Since 2000: Insufficient Data



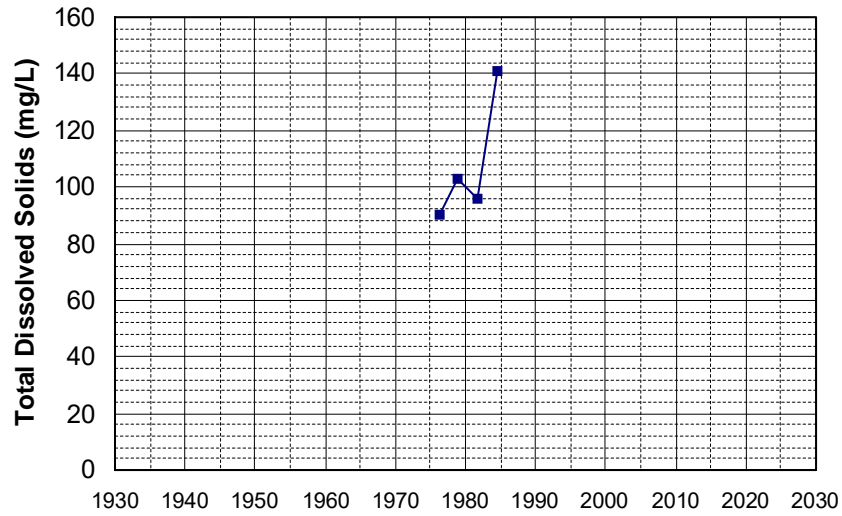
Well Name: 39N04W13H001M Well Depth (ft): 200
Well Type: WATER SUPPLY, OTHER # of Measurements: 4
Source: DWR Period of Record: 1975 - 1984
Depth Zone: Upper Trend Since 2000: Insufficient Data



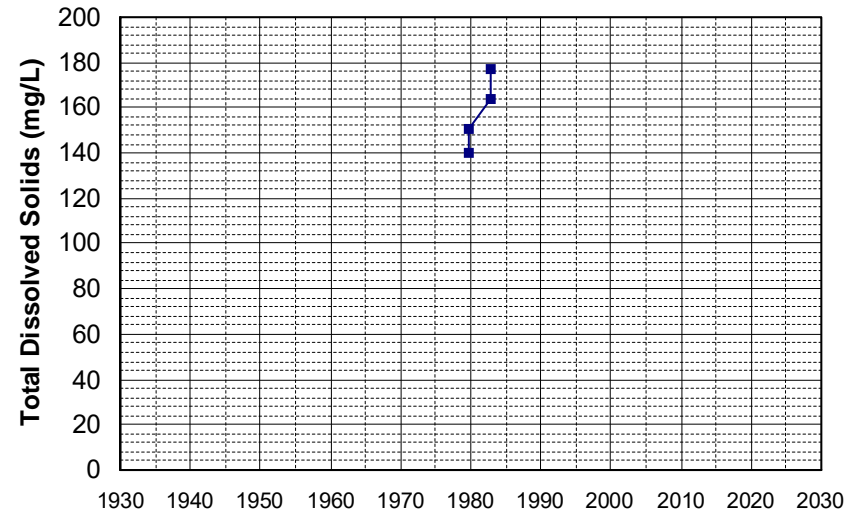
Well Name: 24N10E18N001M Well Depth (ft): 190
Well Type: WATER SUPPLY, OTHER # of Measurements: 4
Source: DWR Period of Record: 1976 - 1984
Depth Zone: Upper Trend Since 2000: Insufficient Data



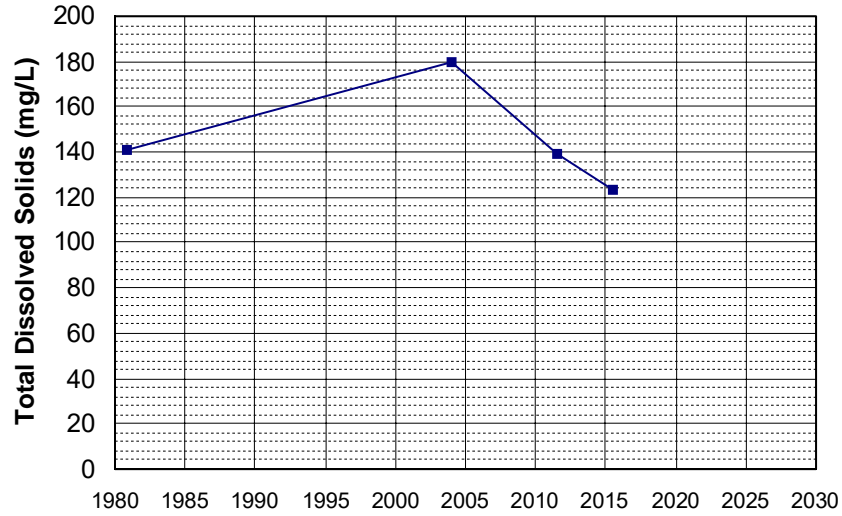
Well Name: 24N10E18P001M Well Depth (ft): 190
Well Type: WATER SUPPLY, OTHER # of Measurements: 4
Source: DWR Period of Record: 1976 - 1984
Depth Zone: Upper Trend Since 2000: Insufficient Data



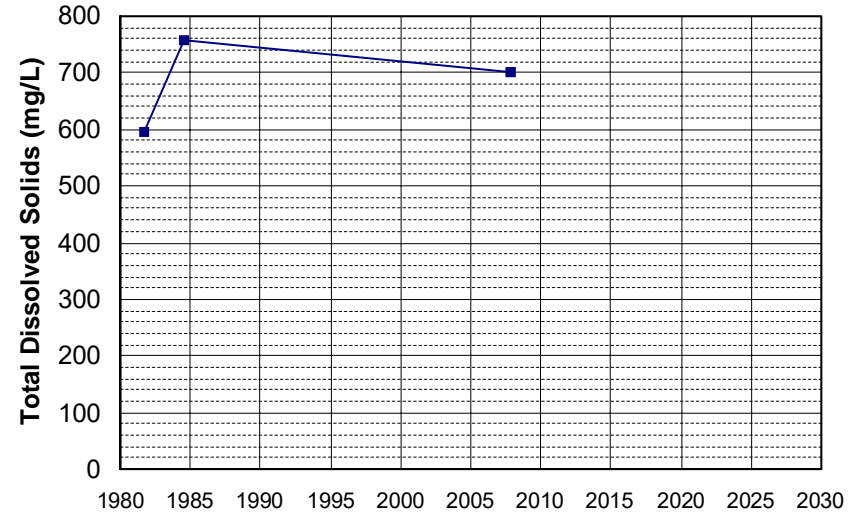
Well Name: 401927122221901 Well Depth (ft): 100
Well Type: WATER SUPPLY, OTHER # of Measurements: 4
Source: USGS_NWIS Period of Record: 1979 - 1982
Depth Zone: Upper Trend Since 2000: Insufficient Data



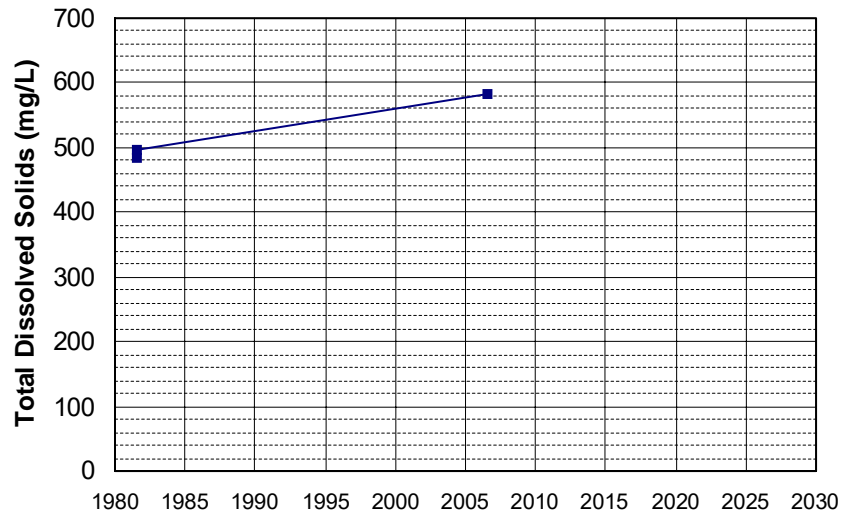
Well Name: CA4500027_001_001 Well Depth (ft): N/A
 Well Type: MUNICIPAL # of Measurements: 4
 Source: DDW Period of Record: 1980 - 2015
 Depth Zone: Upper Trend Since 2000: Insufficient Data



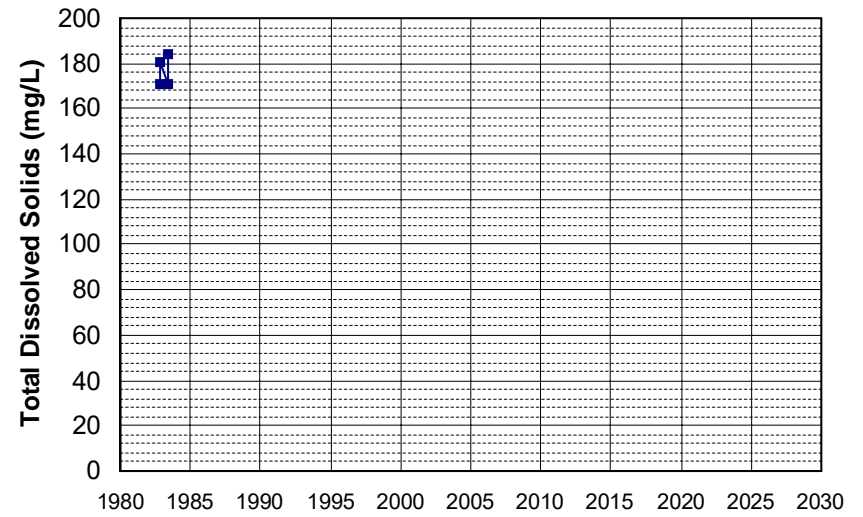
Well Name: 23N14E25K001M Well Depth (ft): 35
 Well Type: WATER SUPPLY, OTHER # of Measurements: 4
 Source: DWR Period of Record: 1981 - 2007
 Depth Zone: Upper Trend Since 2000: Insufficient Data



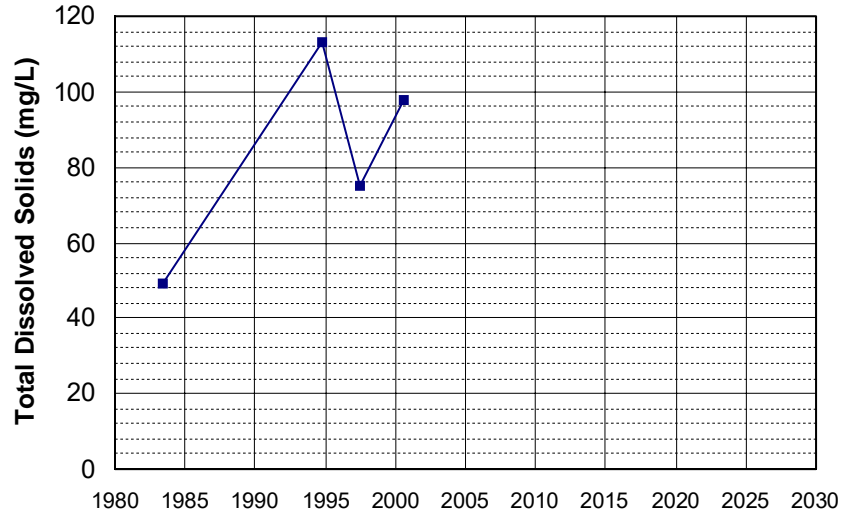
Well Name: 384214121561101 Well Depth (ft): 59
 Well Type: WATER SUPPLY, OTHER # of Measurements: 4
 Source: USGS_NWIS Period of Record: 1981 - 2006
 Depth Zone: Upper Trend Since 2000: Insufficient Data



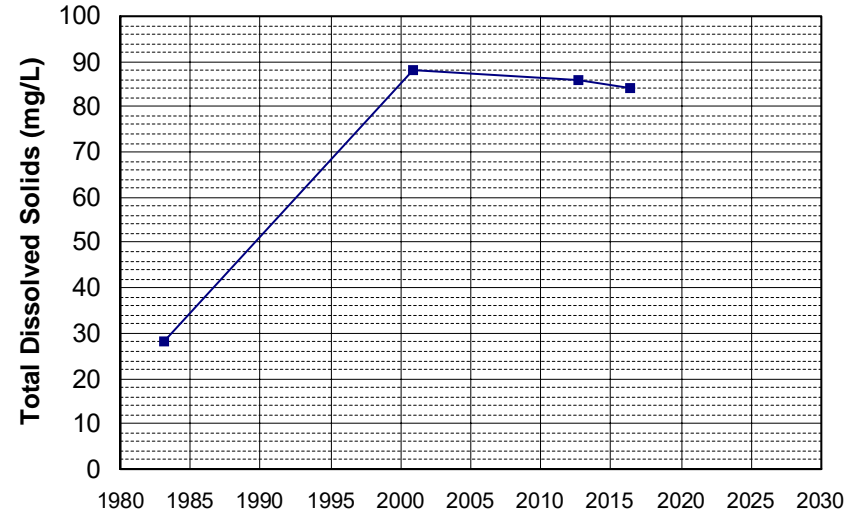
Well Name: 402247122212201 Well Depth (ft): 100
 Well Type: WATER SUPPLY, OTHER # of Measurements: 4
 Source: USGS_NWIS Period of Record: 1982 - 1983
 Depth Zone: Upper Trend Since 2000: Insufficient Data



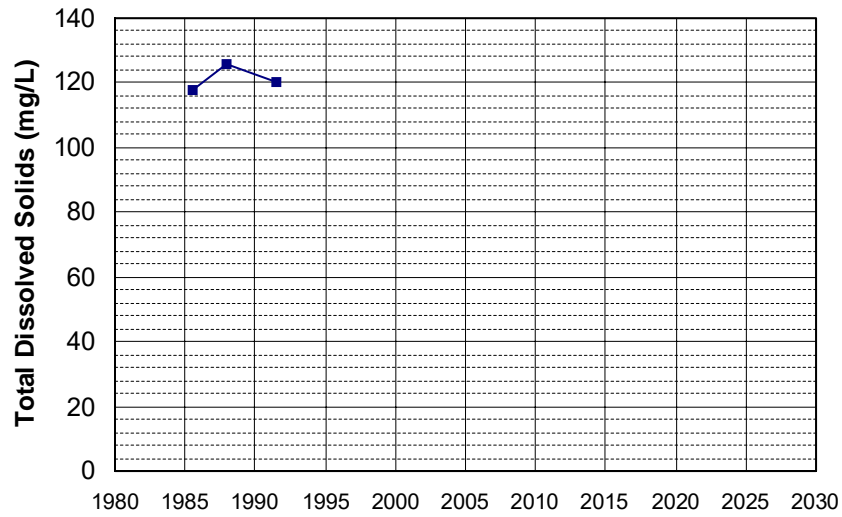
Well Name: CA3200139_001_001 Well Depth (ft): N/A
 Well Type: MUNICIPAL # of Measurements: 4
 Source: DDW Period of Record: 1983 - 2000
 Depth Zone: Upper Trend Since 2000: Insufficient Data



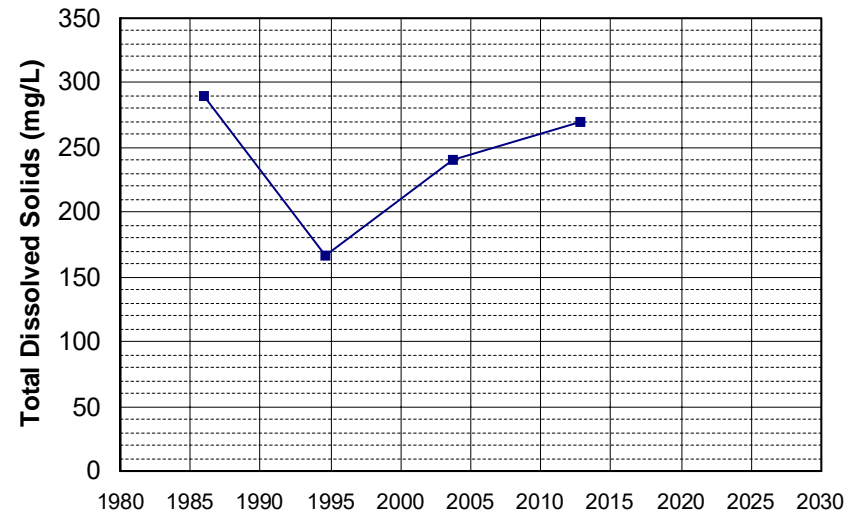
Well Name: CA4500018_001_001 Well Depth (ft): 90
 Well Type: MUNICIPAL # of Measurements: 4
 Source: DDW Period of Record: 1983 - 2016
 Depth Zone: Upper Trend Since 2000: Insufficient Data



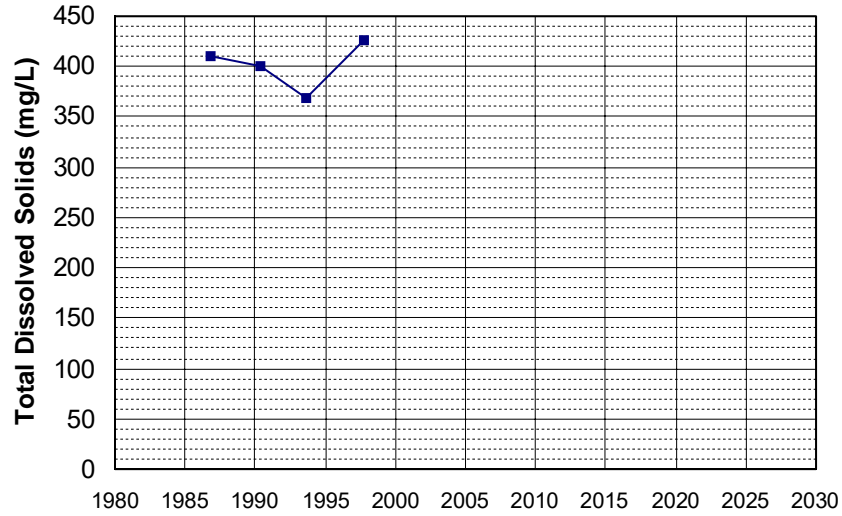
Well Name: CA3110018_003_003 Well Depth (ft): N/A
 Well Type: MUNICIPAL # of Measurements: 4
 Source: DDW Period of Record: 1985 - 1991
 Depth Zone: Upper Trend Since 2000: Insufficient Data



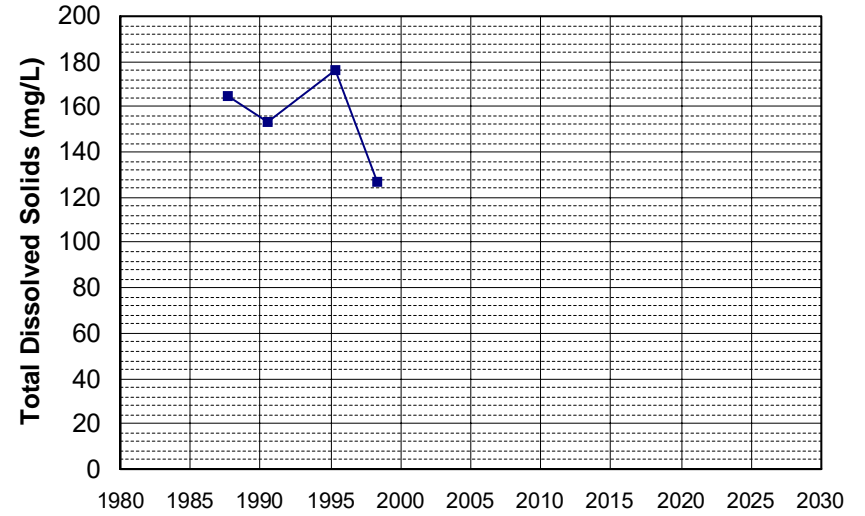
Well Name: CA1710013_002_002 Well Depth (ft): 188
 Well Type: MUNICIPAL # of Measurements: 4
 Source: DDW Period of Record: 1986 - 2012
 Depth Zone: Upper Trend Since 2000: Insufficient Data



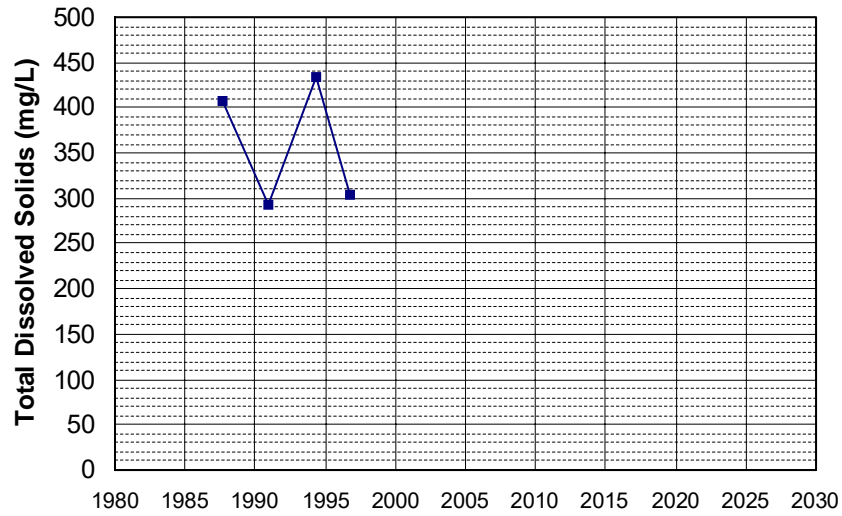
Well Name: CA5810001_004_004
Well Type: MUNICIPAL
Source: DDW
Depth Zone: Upper
Well Depth (ft): 86
of Measurements: 4
Period of Record: 1986 - 1997
Trend Since 2000: Insufficient Data



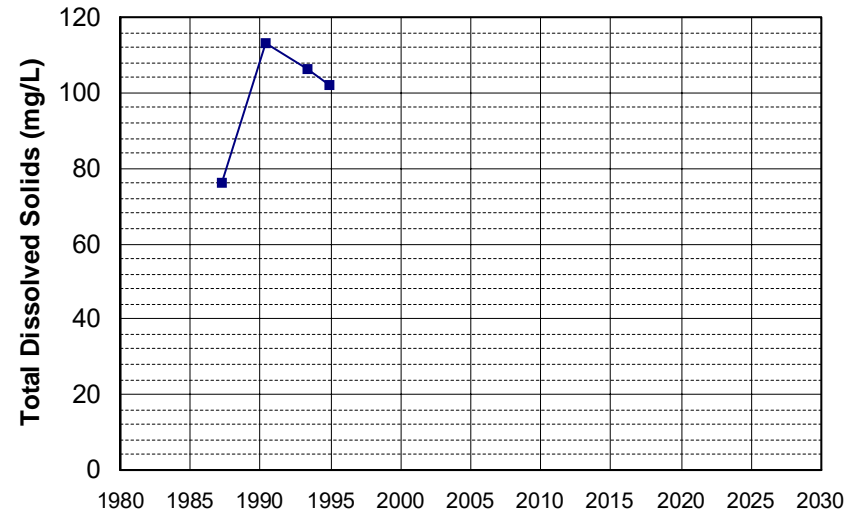
Well Name: CA1710007_001_001
Well Type: MUNICIPAL
Source: DDW
Depth Zone: Upper
Well Depth (ft): 30
of Measurements: 4
Period of Record: 1987 - 1998
Trend Since 2000: Insufficient Data



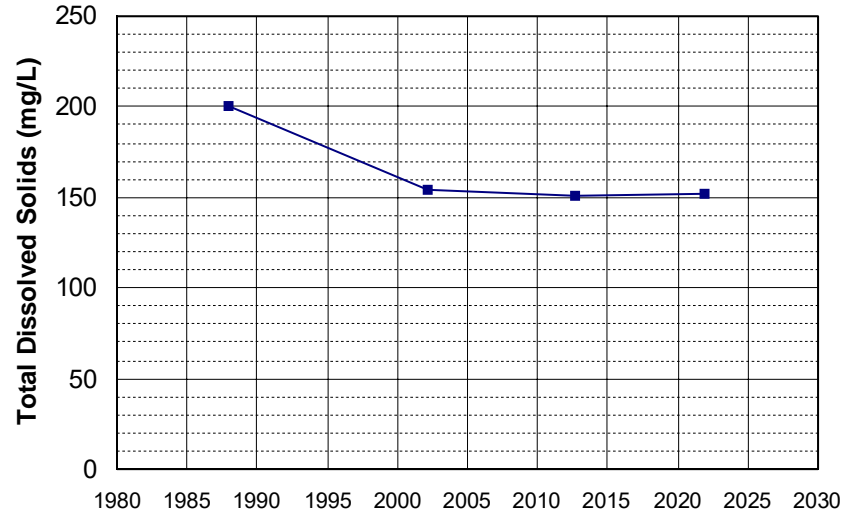
Well Name: CA2310011_002_002
Well Type: MUNICIPAL
Source: DDW
Depth Zone: Upper
Well Depth (ft): 154
of Measurements: 4
Period of Record: 1987 - 1996
Trend Since 2000: Insufficient Data



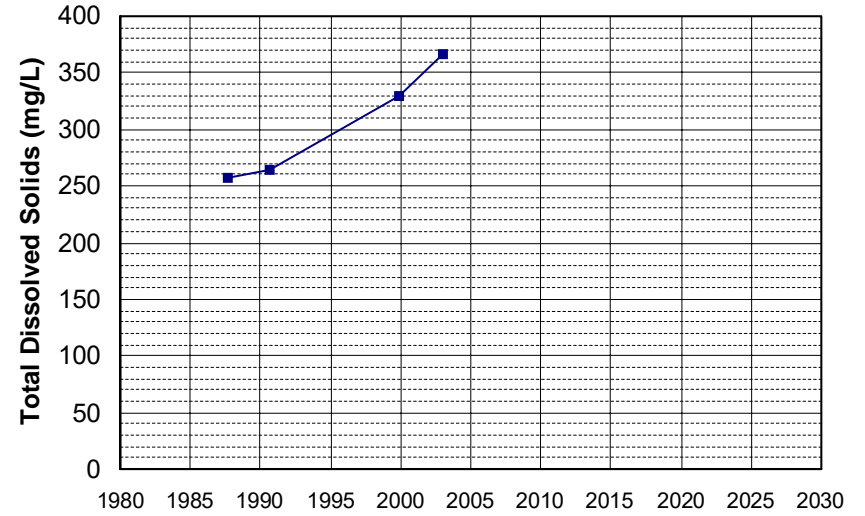
Well Name: CA3210008_004_004
Well Type: MUNICIPAL
Source: DDW
Depth Zone: Upper
Well Depth (ft): 125
of Measurements: 4
Period of Record: 1987 - 1994
Trend Since 2000: Insufficient Data



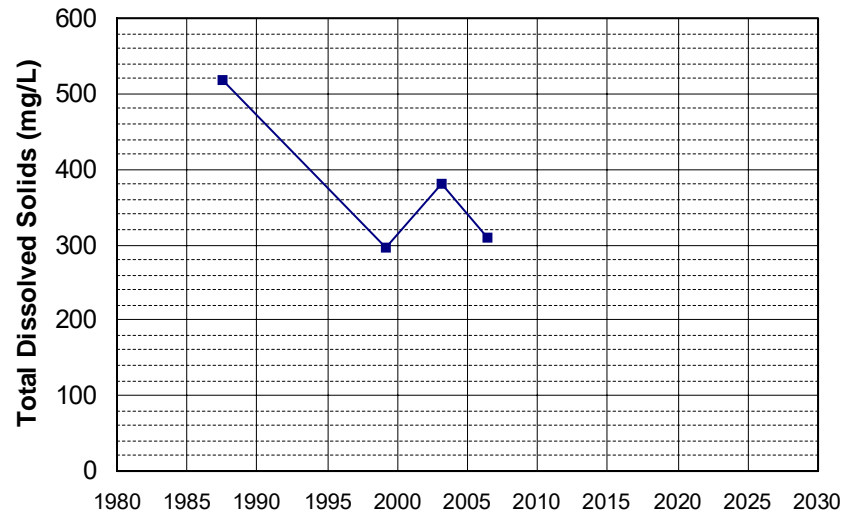
Well Name: CA4510001_009_009
Well Type: MUNICIPAL
Source: DDW
Depth Zone: Upper
Well Depth (ft): N/A
of Measurements: 4
Period of Record: 1987 - 2021
Trend Since 2000: Insufficient Data



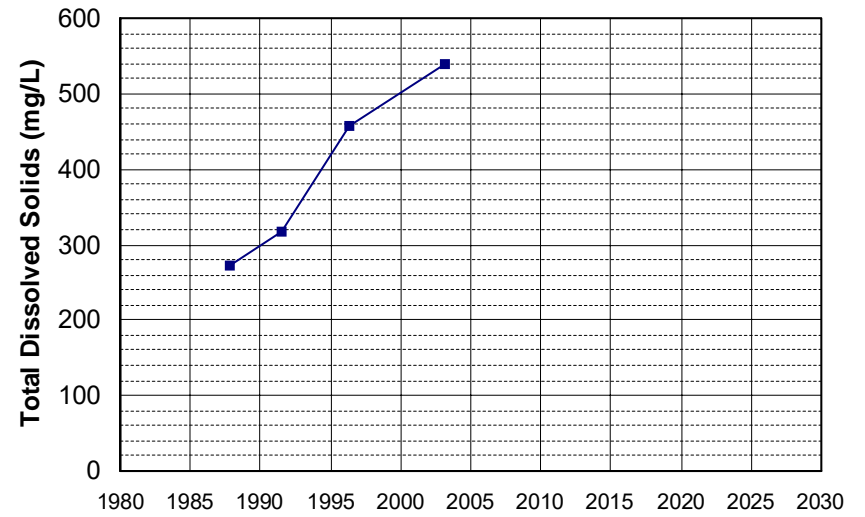
Well Name: CA5101007_001_001
Well Type: MUNICIPAL
Source: DDW
Depth Zone: Upper
Well Depth (ft): N/A
of Measurements: 4
Period of Record: 1987 - 2002
Trend Since 2000: Insufficient Data



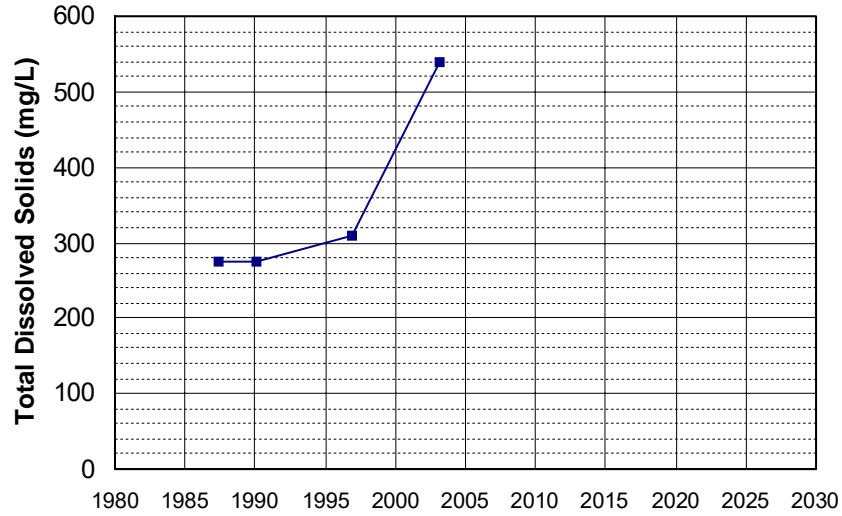
Well Name: CA5110003_009_009
Well Type: MUNICIPAL
Source: DDW
Depth Zone: Upper
Well Depth (ft): N/A
of Measurements: 4
Period of Record: 1987 - 2006
Trend Since 2000: Insufficient Data



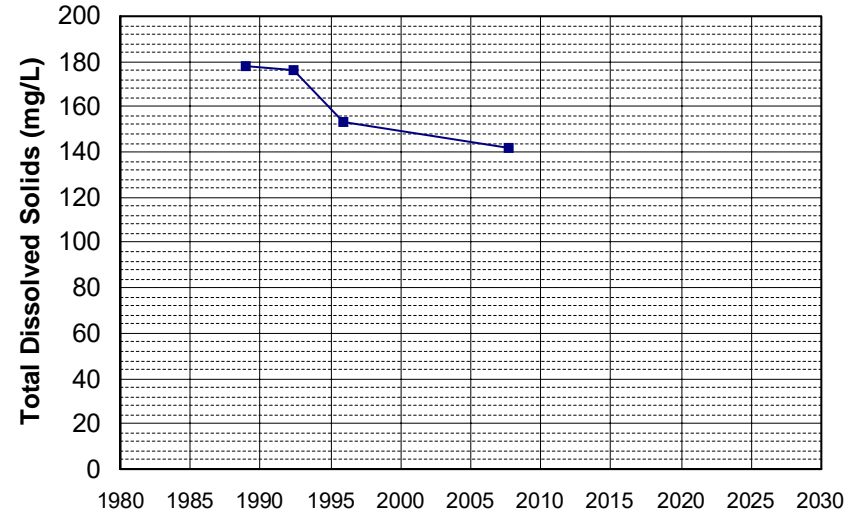
Well Name: CA5110005_003_003
Well Type: MUNICIPAL
Source: DDW
Depth Zone: Upper
Well Depth (ft): N/A
of Measurements: 4
Period of Record: 1987 - 2003
Trend Since 2000: Insufficient Data



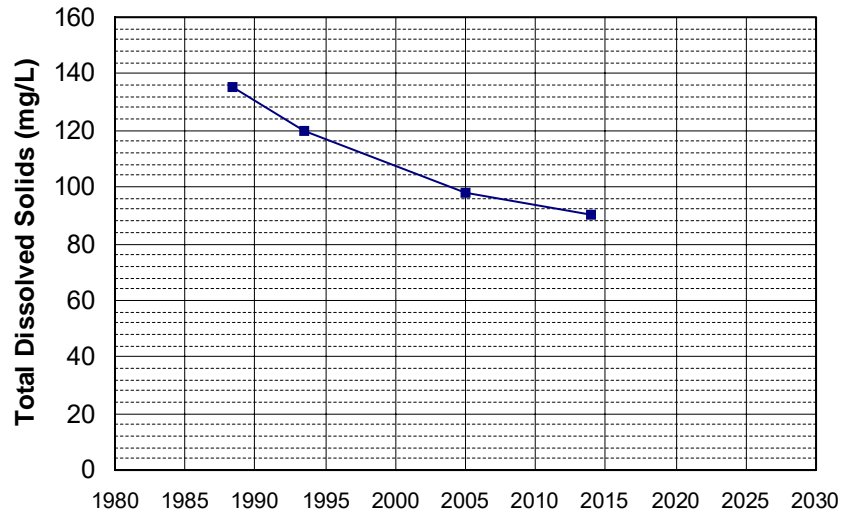
Well Name: CA5110005_004_004 Well Depth (ft): N/A
 Well Type: MUNICIPAL # of Measurements: 4
 Source: DDW Period of Record: 1987 - 2003
 Depth Zone: Upper Trend Since 2000: Insufficient Data



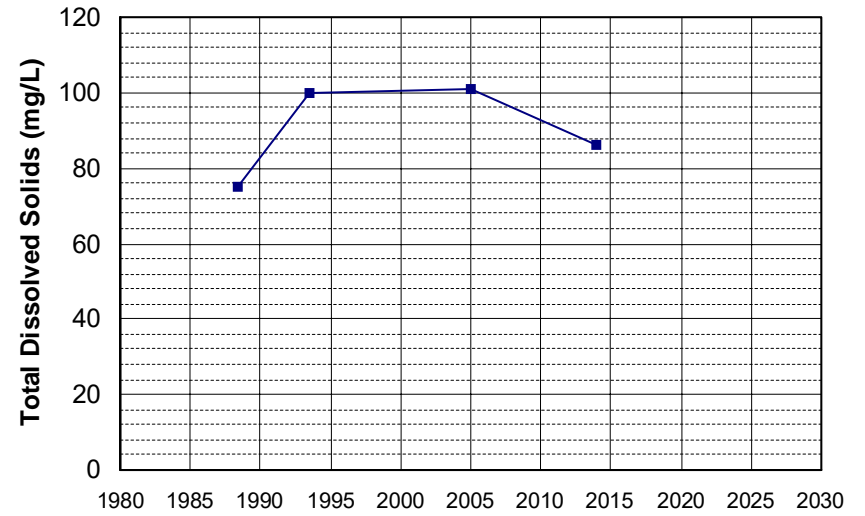
Well Name: CA4610001_001_001 Well Depth (ft): N/A
 Well Type: MUNICIPAL # of Measurements: 4
 Source: DDW Period of Record: 1988 - 2007
 Depth Zone: Upper Trend Since 2000: Insufficient Data



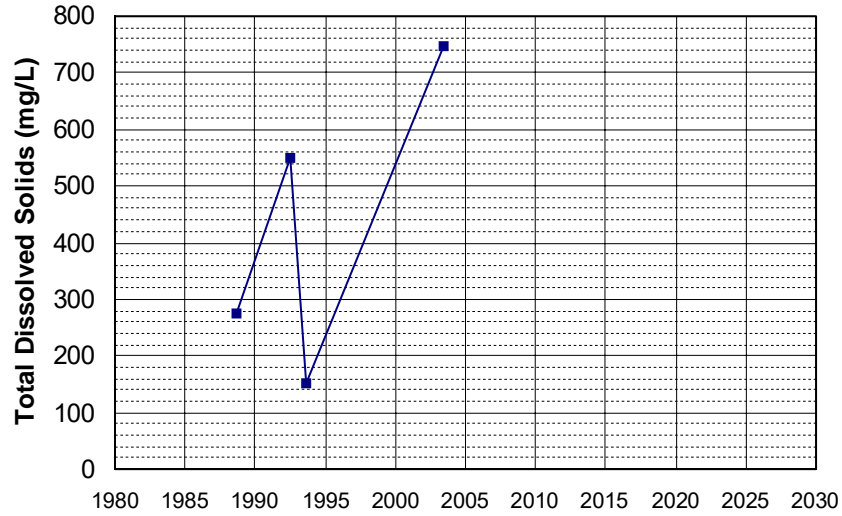
Well Name: CA4710008_003_003 Well Depth (ft): N/A
 Well Type: MUNICIPAL # of Measurements: 4
 Source: DDW Period of Record: 1988 - 2013
 Depth Zone: Upper Trend Since 2000: Insufficient Data



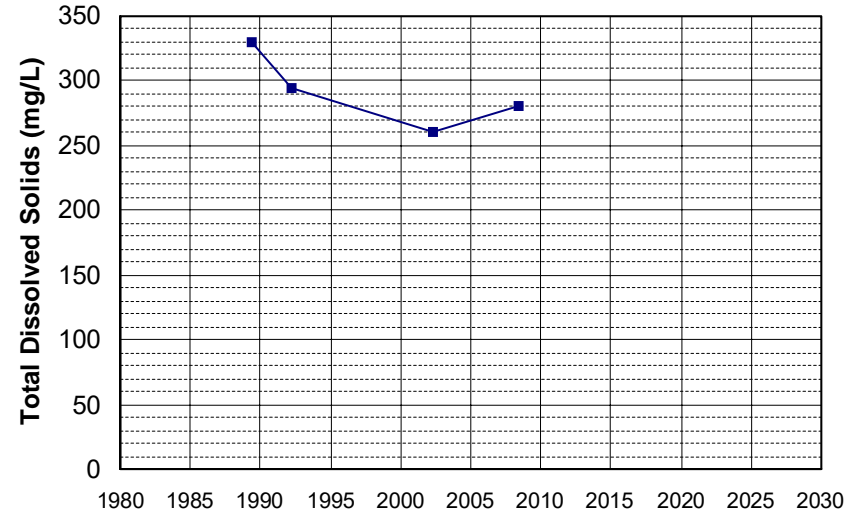
Well Name: CA4710008_004_004 Well Depth (ft): N/A
 Well Type: MUNICIPAL # of Measurements: 4
 Source: DDW Period of Record: 1988 - 2013
 Depth Zone: Upper Trend Since 2000: Insufficient Data



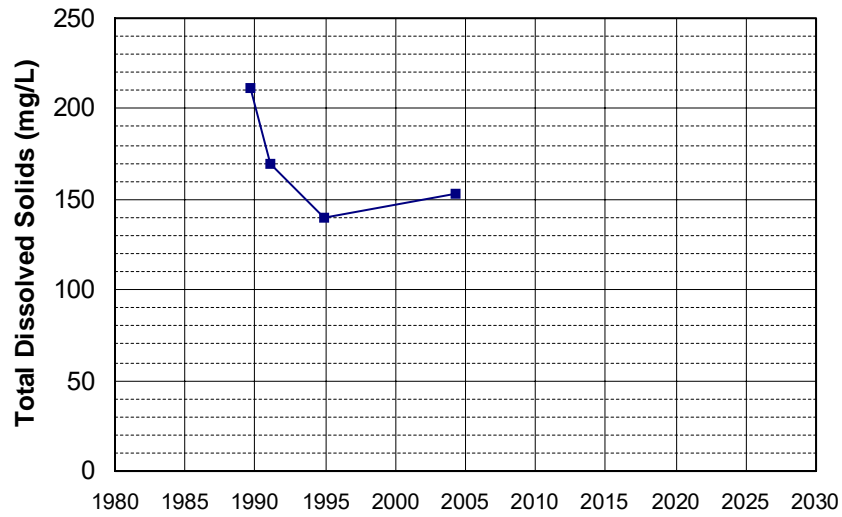
Well Name: CA5100109_001_001 Well Depth (ft): N/A
 Well Type: MUNICIPAL # of Measurements: 4
 Source: DDW Period of Record: 1988 - 2003
 Depth Zone: Upper Trend Since 2000: Insufficient Data



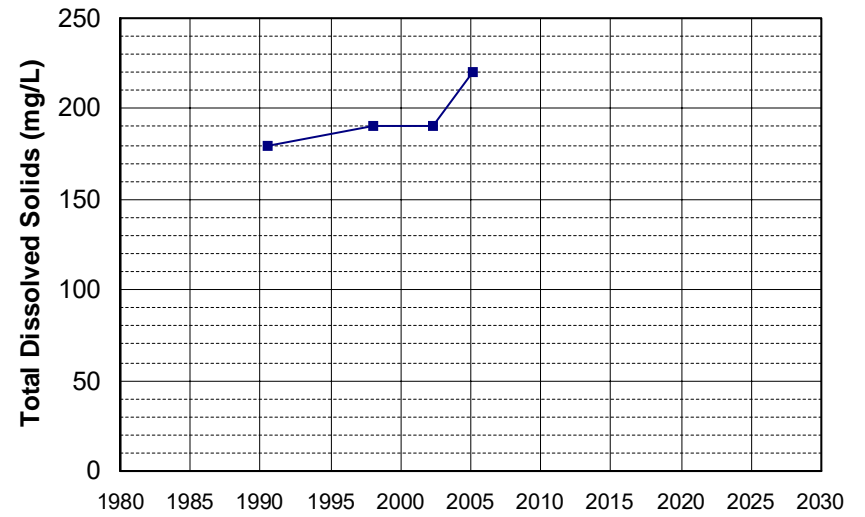
Well Name: CA1110001_003_003 Well Depth (ft): N/A
 Well Type: MUNICIPAL # of Measurements: 4
 Source: DDW Period of Record: 1989 - 2008
 Depth Zone: Upper Trend Since 2000: Insufficient Data



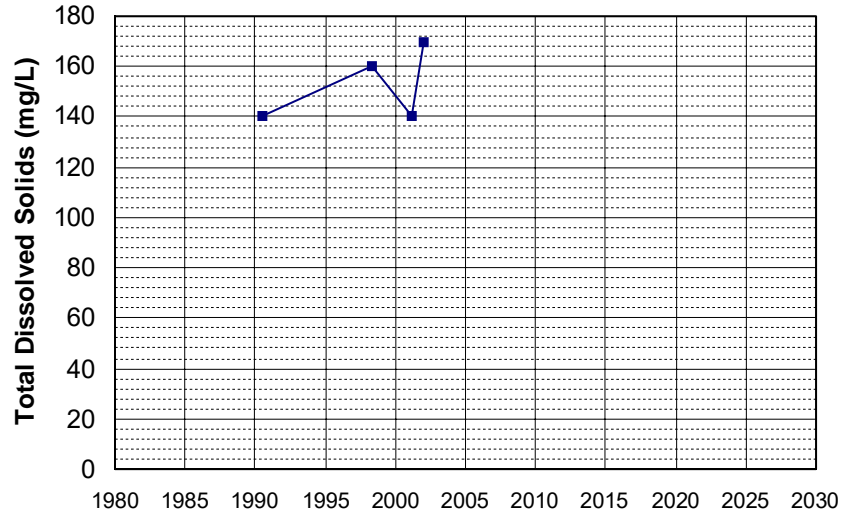
Well Name: CA5100138_001_001 Well Depth (ft): N/A
 Well Type: MUNICIPAL # of Measurements: 4
 Source: DDW Period of Record: 1989 - 2004
 Depth Zone: Upper Trend Since 2000: Insufficient Data



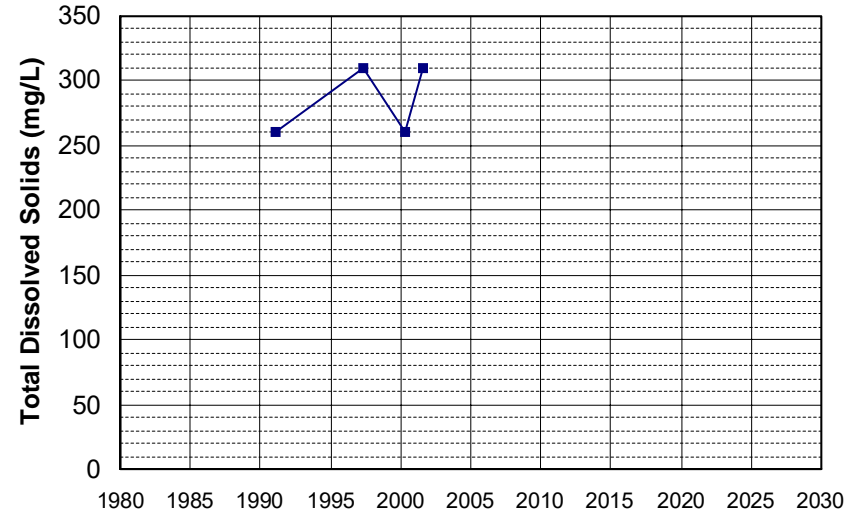
Well Name: CA3410001_026_026 Well Depth (ft): 156
 Well Type: MUNICIPAL # of Measurements: 4
 Source: DDW Period of Record: 1990 - 2005
 Depth Zone: Upper Trend Since 2000: Insufficient Data



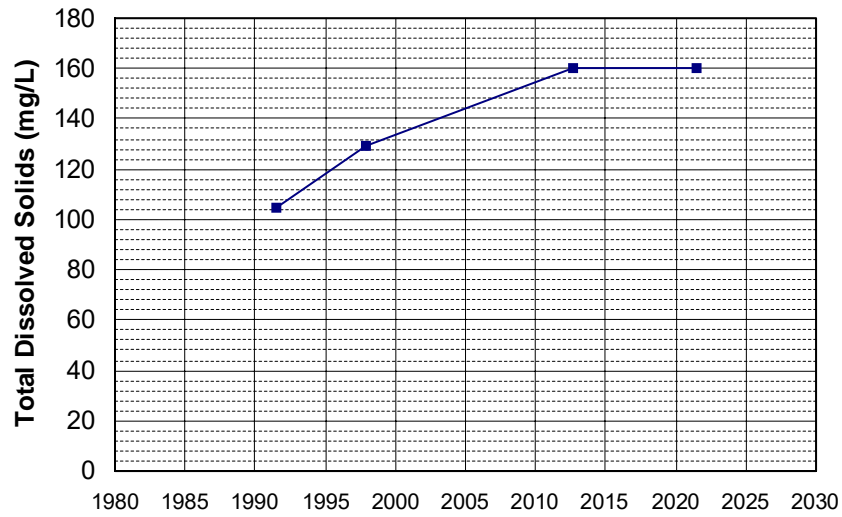
Well Name: CA3410008_006_006 Well Depth (ft): 65
 Well Type: MUNICIPAL # of Measurements: 4
 Source: DDW Period of Record: 1990 - 2002
 Depth Zone: Upper Trend Since 2000: Insufficient Data



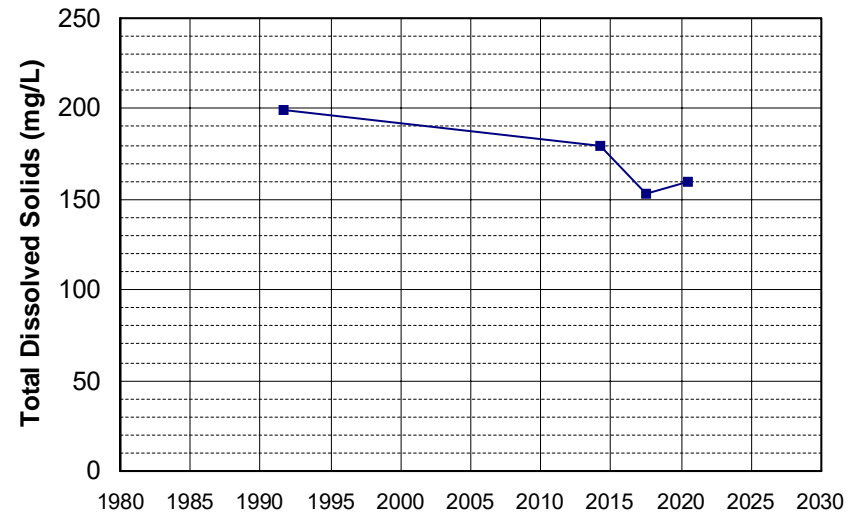
Well Name: CA1710015_001_001 Well Depth (ft): 110
 Well Type: MUNICIPAL # of Measurements: 4
 Source: DDW Period of Record: 1991 - 2001
 Depth Zone: Upper Trend Since 2000: Insufficient Data



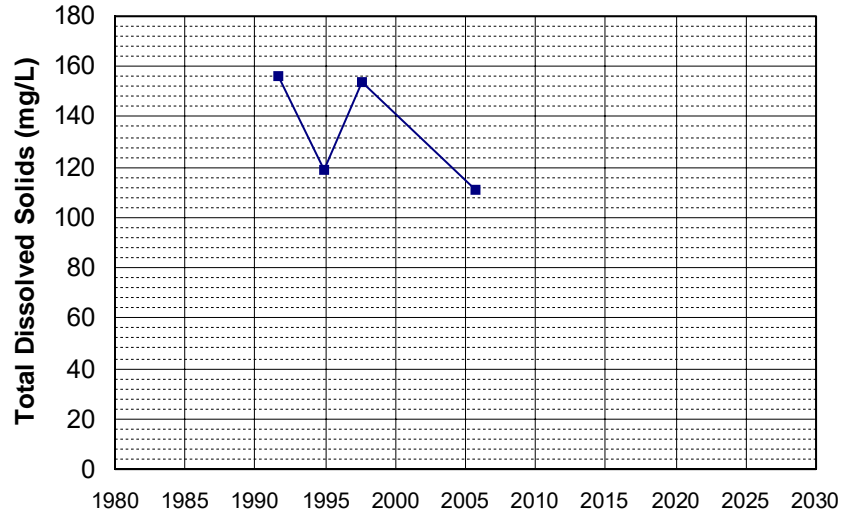
Well Name: CA1800516_001_001 Well Depth (ft): 80
 Well Type: MUNICIPAL # of Measurements: 4
 Source: DDW Period of Record: 1991 - 2021
 Depth Zone: Upper Trend Since 2000: Insufficient Data



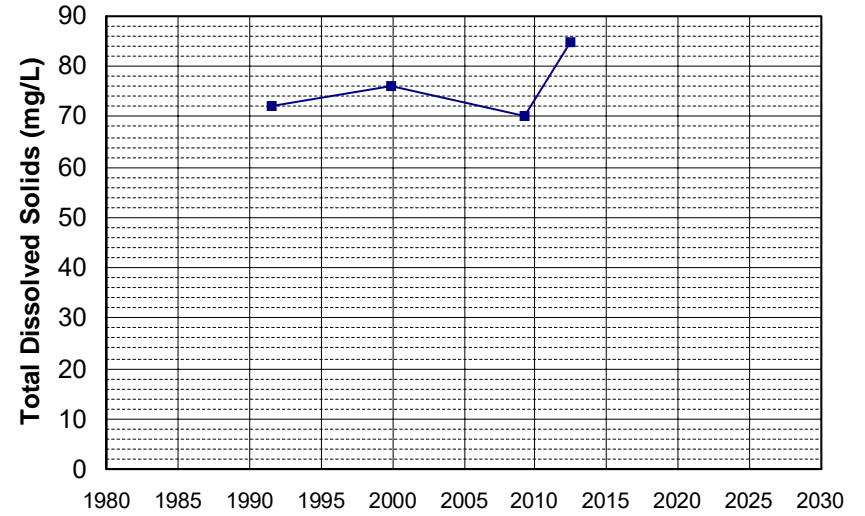
Well Name: CA2900546_001_001 Well Depth (ft): 10
 Well Type: MUNICIPAL # of Measurements: 4
 Source: DDW Period of Record: 1991 - 2020
 Depth Zone: Upper Trend Since 2000: Insufficient Data



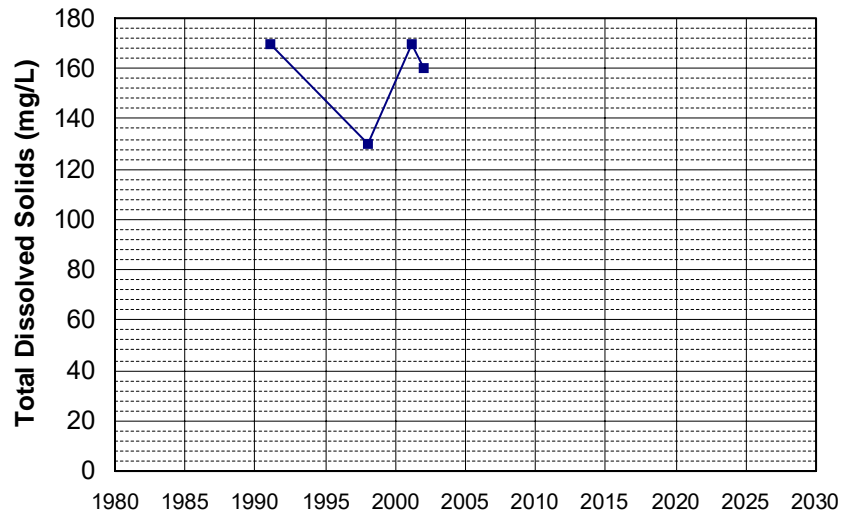
Well Name: CA3200104_001_001 Well Depth (ft): N/A
 Well Type: MUNICIPAL # of Measurements: 4
 Source: DDW Period of Record: 1991 - 2005
 Depth Zone: Upper Trend Since 2000: Insufficient Data



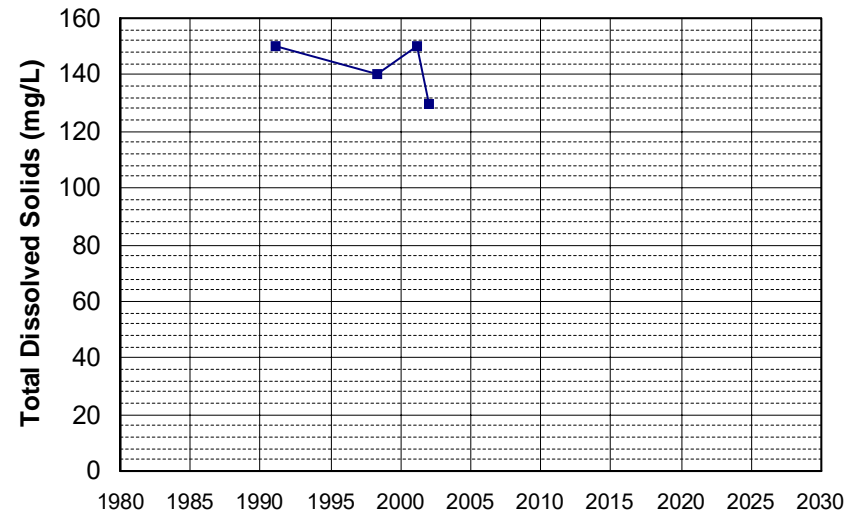
Well Name: CA3200155_001_001 Well Depth (ft): 10
 Well Type: MUNICIPAL # of Measurements: 4
 Source: DDW Period of Record: 1991 - 2012
 Depth Zone: Upper Trend Since 2000: Insufficient Data



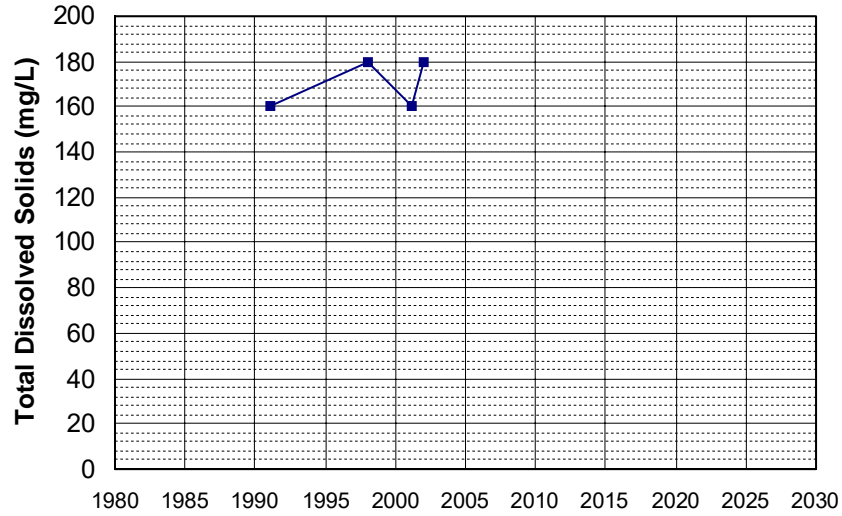
Well Name: CA3410008_004_004 Well Depth (ft): 40
 Well Type: MUNICIPAL # of Measurements: 4
 Source: DDW Period of Record: 1991 - 2002
 Depth Zone: Upper Trend Since 2000: Insufficient Data



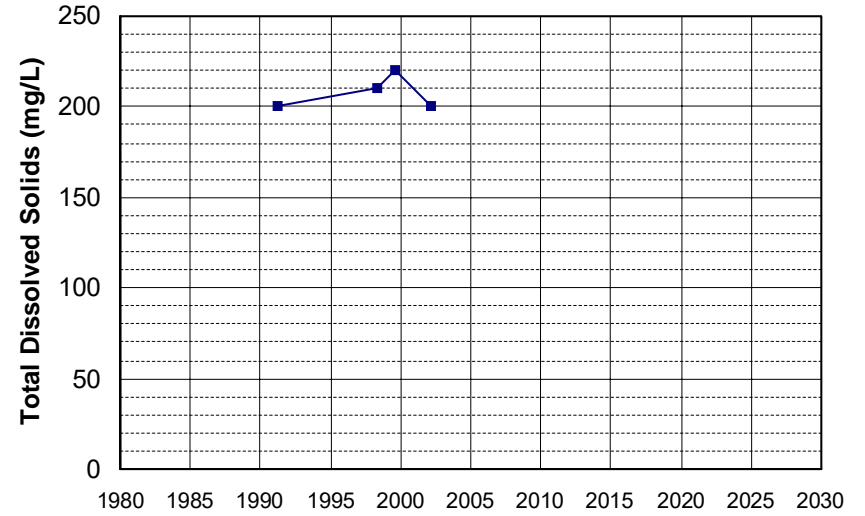
Well Name: CA3410008_005_005 Well Depth (ft): 70
 Well Type: MUNICIPAL # of Measurements: 4
 Source: DDW Period of Record: 1991 - 2002
 Depth Zone: Upper Trend Since 2000: Insufficient Data



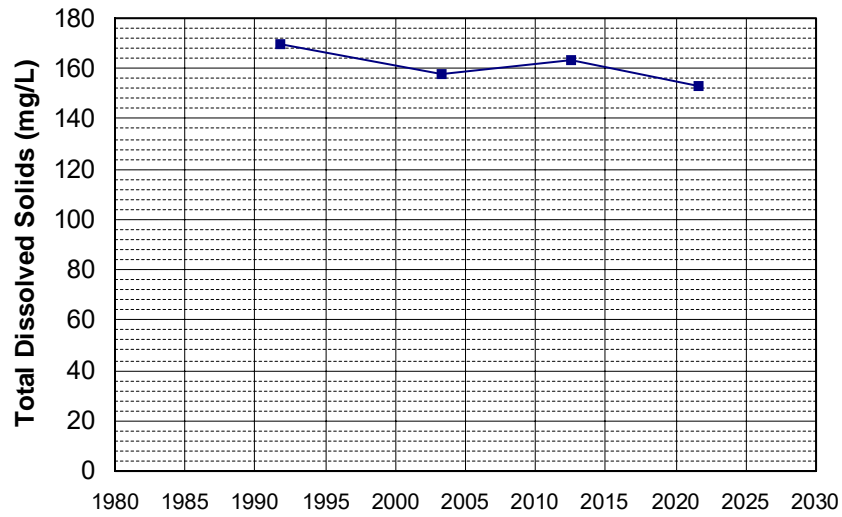
Well Name: CA3410008_011_011 Well Depth (ft): 100
 Well Type: MUNICIPAL # of Measurements: 4
 Source: DDW Period of Record: 1991 - 2002
 Depth Zone: Upper Trend Since 2000: Insufficient Data



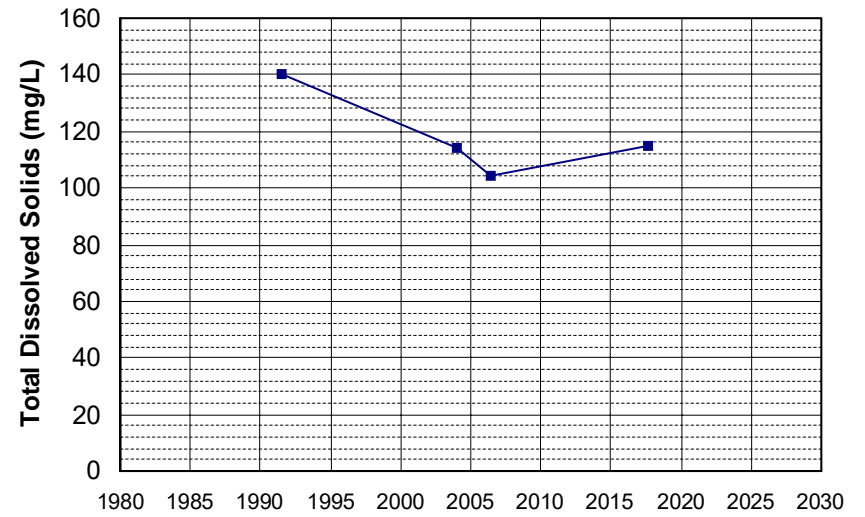
Well Name: CA3410018_005_005 Well Depth (ft): 95
 Well Type: MUNICIPAL # of Measurements: 4
 Source: DDW Period of Record: 1991 - 2002
 Depth Zone: Upper Trend Since 2000: Insufficient Data



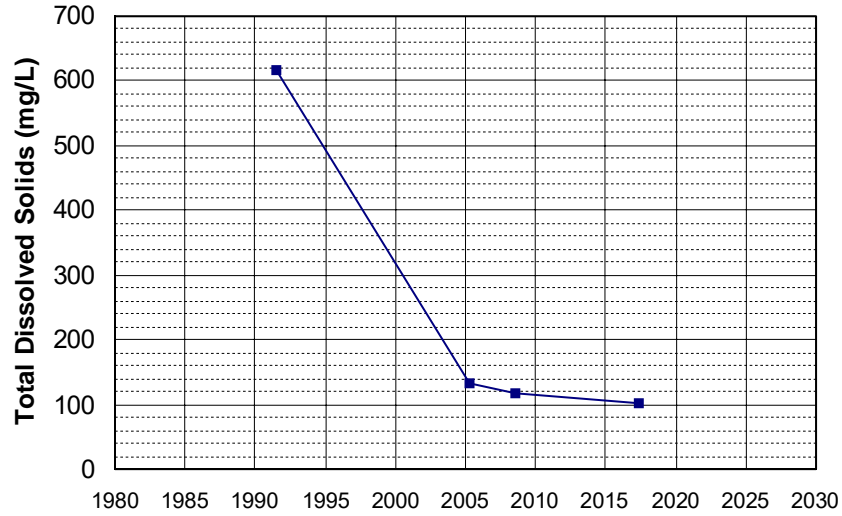
Well Name: CA4510009_003_003 Well Depth (ft): 285
 Well Type: MUNICIPAL # of Measurements: 4
 Source: DDW Period of Record: 1991 - 2021
 Depth Zone: Upper Trend Since 2000: Insufficient Data



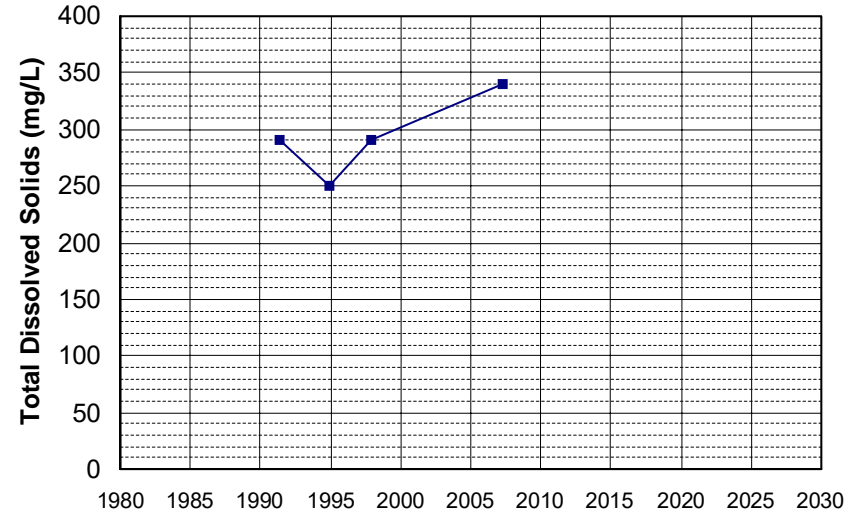
Well Name: CA4700542_001_001 Well Depth (ft): N/A
 Well Type: MUNICIPAL # of Measurements: 4
 Source: DDW Period of Record: 1991 - 2017
 Depth Zone: Upper Trend Since 2000: Insufficient Data



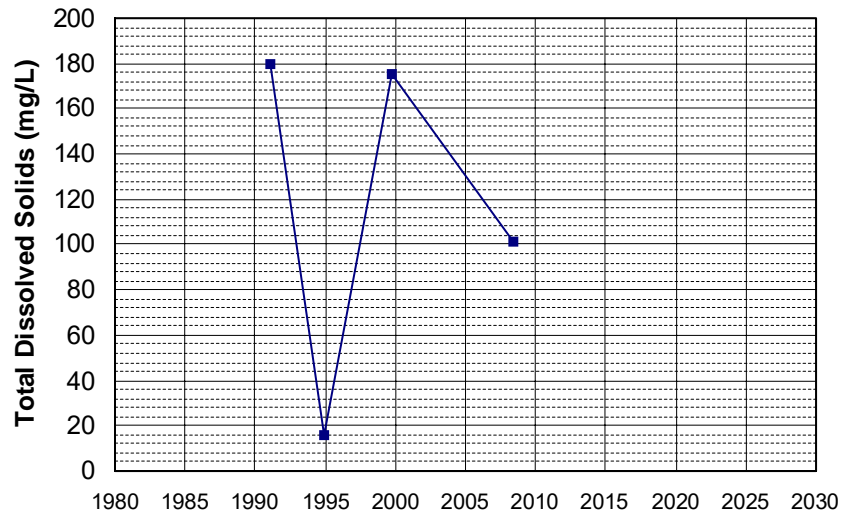
Well Name: CA4700542_002_002 Well Depth (ft): N/A
 Well Type: MUNICIPAL # of Measurements: 4
 Source: DDW Period of Record: 1991 - 2017
 Depth Zone: Upper Trend Since 2000: Insufficient Data



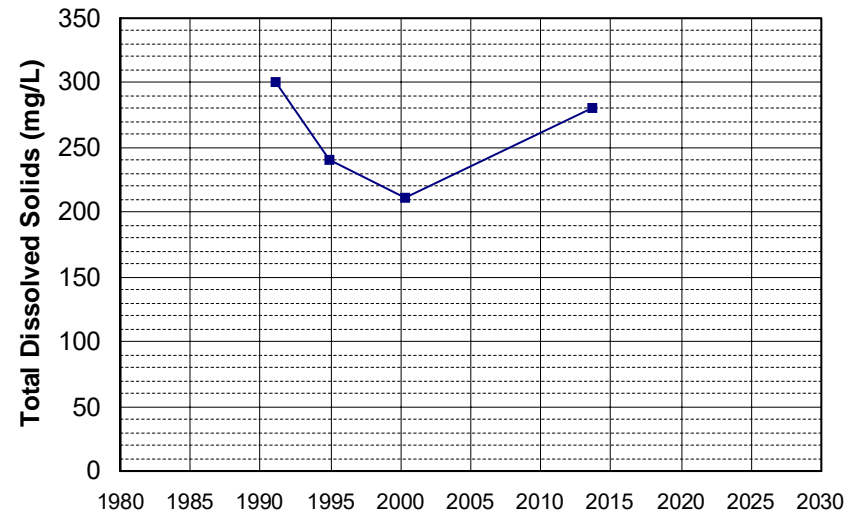
Well Name: CA5100109_002_002 Well Depth (ft): N/A
 Well Type: MUNICIPAL # of Measurements: 4
 Source: DDW Period of Record: 1991 - 2007
 Depth Zone: Upper Trend Since 2000: Insufficient Data



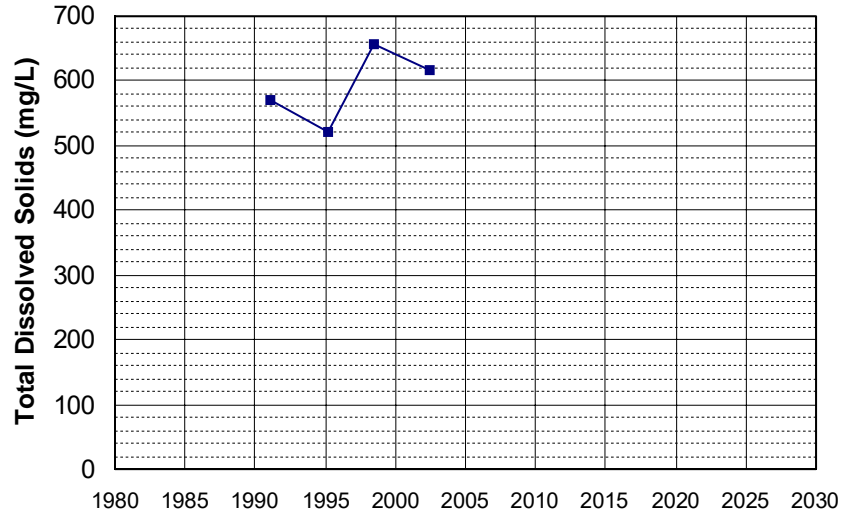
Well Name: CA5100140_001_001 Well Depth (ft): N/A
 Well Type: MUNICIPAL # of Measurements: 4
 Source: DDW Period of Record: 1991 - 2008
 Depth Zone: Upper Trend Since 2000: Insufficient Data



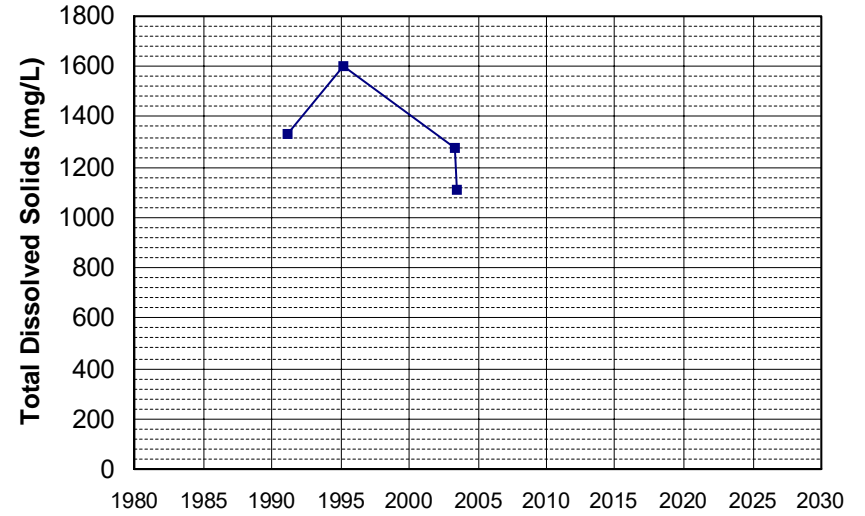
Well Name: CA5100145_001_001 Well Depth (ft): N/A
 Well Type: MUNICIPAL # of Measurements: 4
 Source: DDW Period of Record: 1991 - 2013
 Depth Zone: Upper Trend Since 2000: Insufficient Data



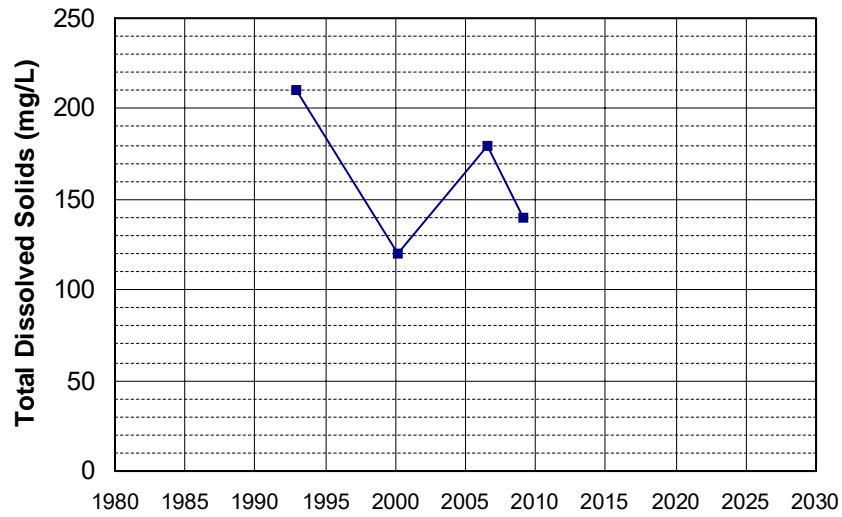
Well Name: CA5100149_001_001 Well Depth (ft): N/A
 Well Type: MUNICIPAL # of Measurements: 4
 Source: DDW Period of Record: 1991 - 2002
 Depth Zone: Upper Trend Since 2000: Insufficient Data



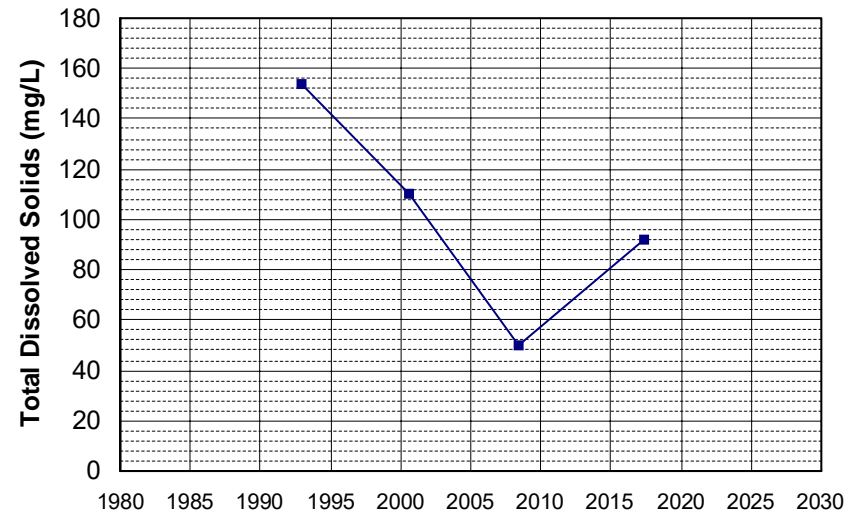
Well Name: CA5100150_001_001 Well Depth (ft): N/A
 Well Type: MUNICIPAL # of Measurements: 4
 Source: DDW Period of Record: 1991 - 2003
 Depth Zone: Upper Trend Since 2000: Insufficient Data



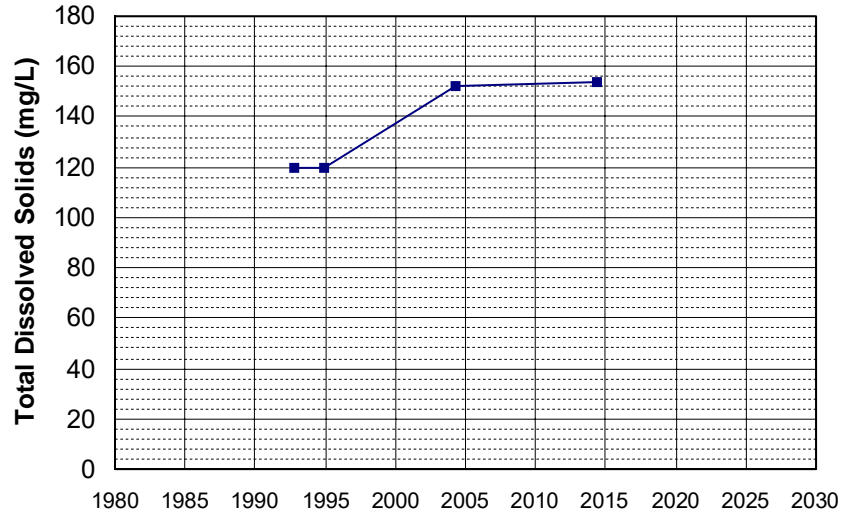
Well Name: CA0400070_001_001 Well Depth (ft): 35
 Well Type: MUNICIPAL # of Measurements: 4
 Source: DDW Period of Record: 1992 - 2009
 Depth Zone: Upper Trend Since 2000: Insufficient Data



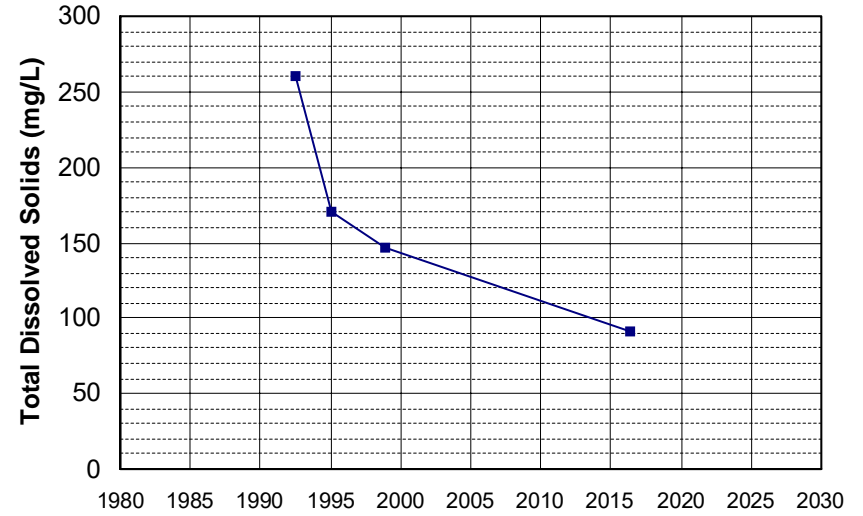
Well Name: CA3200127_003_003 Well Depth (ft): 85
 Well Type: MUNICIPAL # of Measurements: 4
 Source: DDW Period of Record: 1992 - 2017
 Depth Zone: Upper Trend Since 2000: Insufficient Data



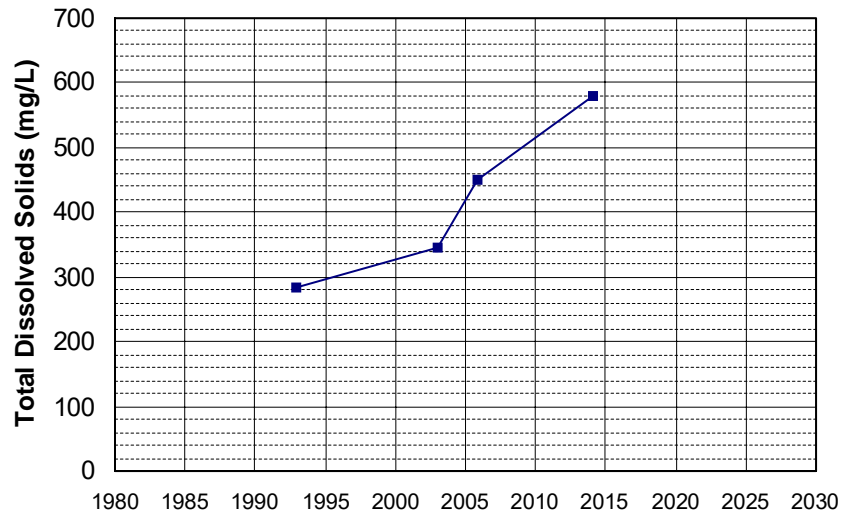
Well Name: CA4510007_005_005 Well Depth (ft): N/A
 Well Type: MUNICIPAL # of Measurements: 4
 Source: DDW Period of Record: 1992 - 2014
 Depth Zone: Upper Trend Since 2000: Insufficient Data



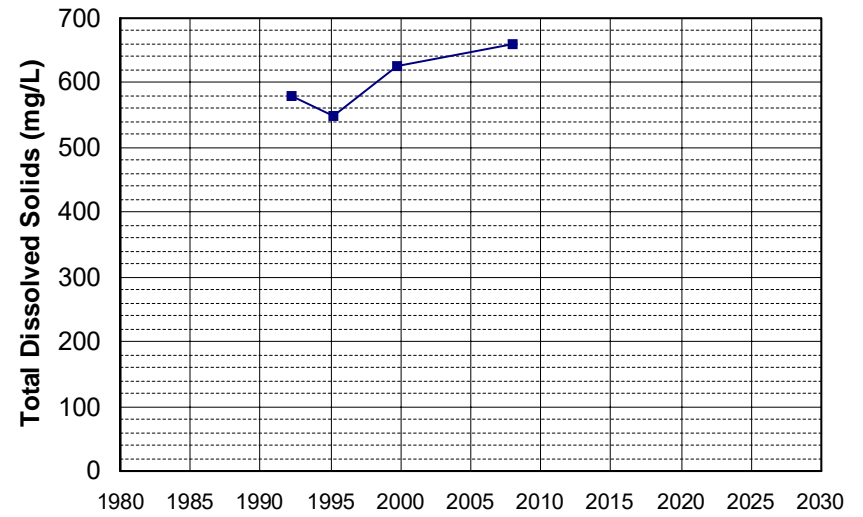
Well Name: CA4600096_001_001 Well Depth (ft): 130
 Well Type: MUNICIPAL # of Measurements: 4
 Source: DDW Period of Record: 1992 - 2016
 Depth Zone: Upper Trend Since 2000: Insufficient Data



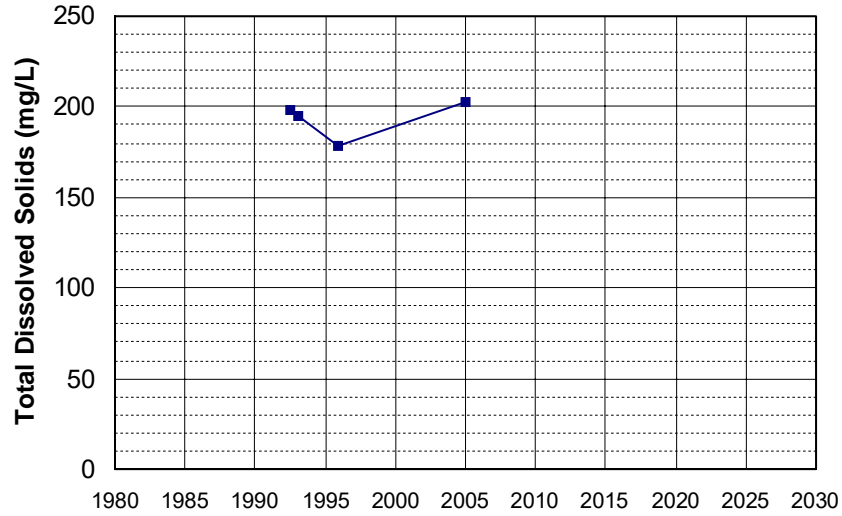
Well Name: CA5100112_002_002 Well Depth (ft): N/A
 Well Type: MUNICIPAL # of Measurements: 4
 Source: DDW Period of Record: 1992 - 2014
 Depth Zone: Upper Trend Since 2000: Insufficient Data



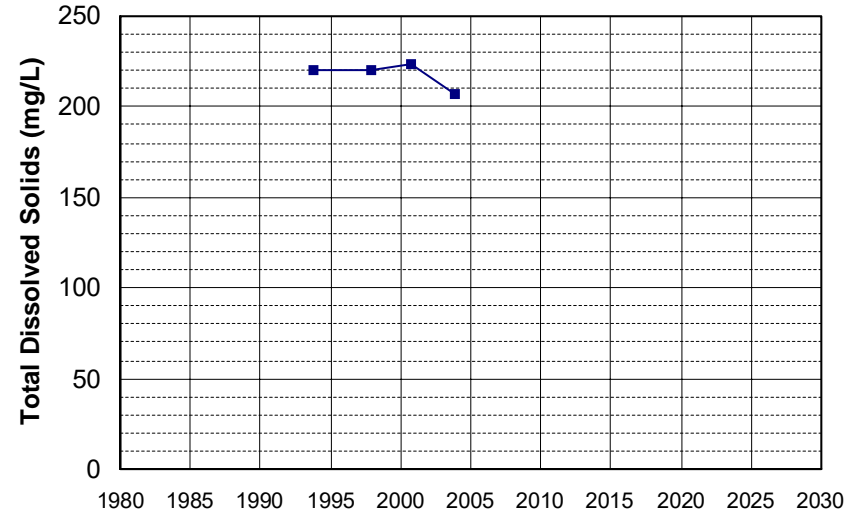
Well Name: CA5100120_001_001 Well Depth (ft): 10
 Well Type: MUNICIPAL # of Measurements: 4
 Source: DDW Period of Record: 1992 - 2008
 Depth Zone: Upper Trend Since 2000: Insufficient Data



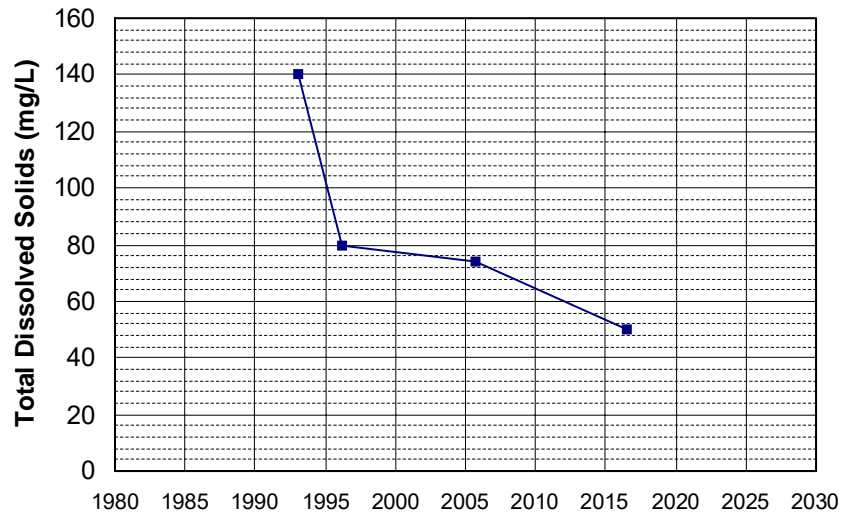
Well Name: CA5110007_002_002 Well Depth (ft): 13
 Well Type: MUNICIPAL # of Measurements: 4
 Source: DDW Period of Record: 1992 - 2004
 Depth Zone: Upper Trend Since 2000: Insufficient Data



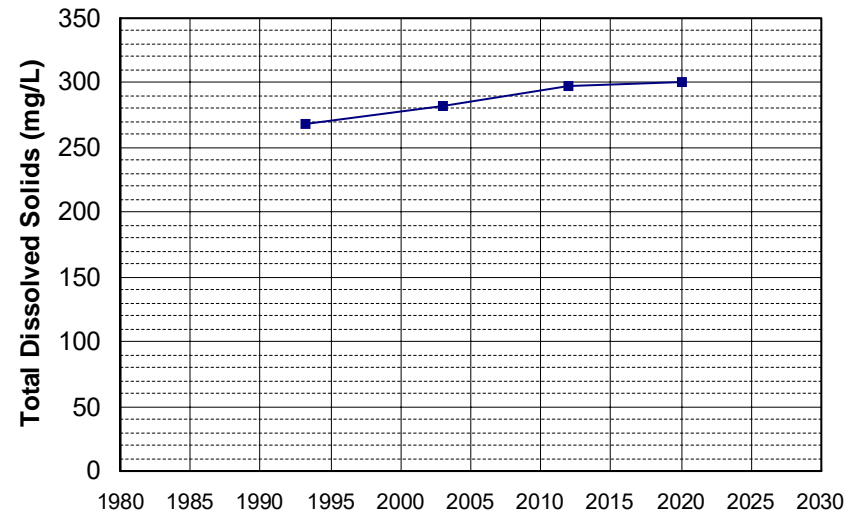
Well Name: CA0300019_001_001 Well Depth (ft): 10
 Well Type: MUNICIPAL # of Measurements: 4
 Source: DDW Period of Record: 1993 - 2003
 Depth Zone: Upper Trend Since 2000: Insufficient Data



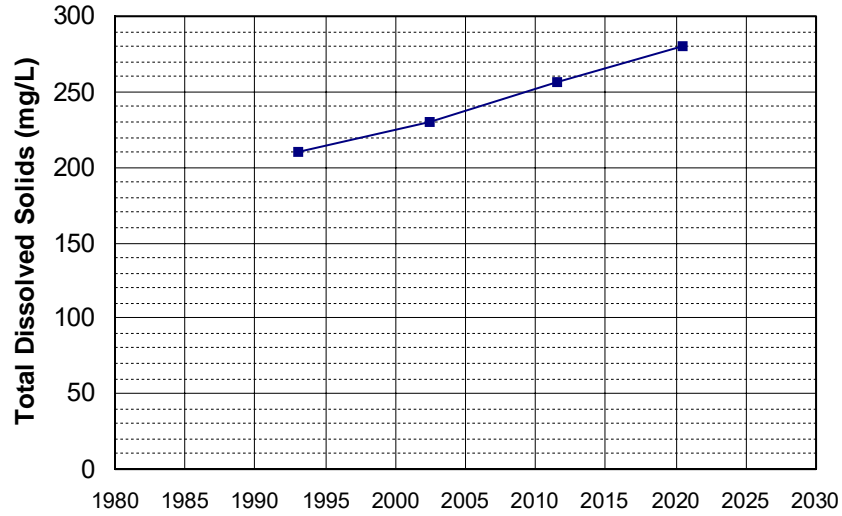
Well Name: CA0400013_001_001 Well Depth (ft): 40
 Well Type: MUNICIPAL # of Measurements: 4
 Source: DDW Period of Record: 1993 - 2016
 Depth Zone: Upper Trend Since 2000: Insufficient Data



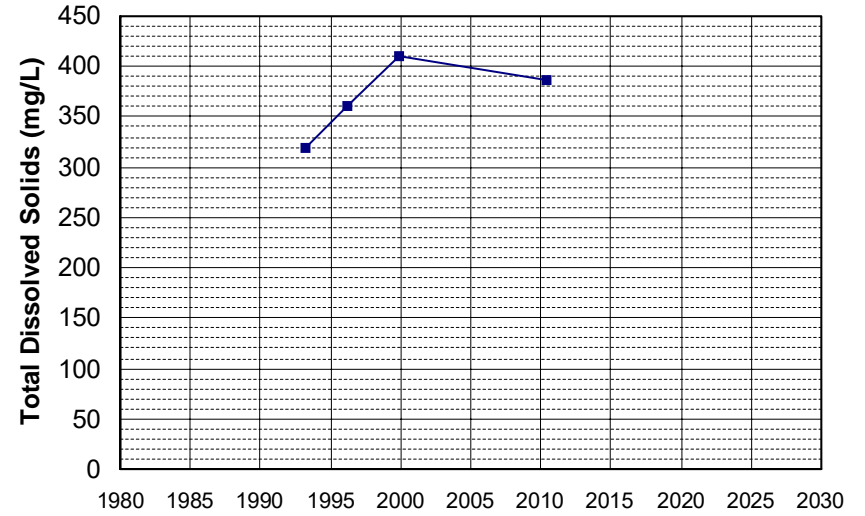
Well Name: CA0400023_001_001 Well Depth (ft): N/A
 Well Type: MUNICIPAL # of Measurements: 4
 Source: DDW Period of Record: 1993 - 2020
 Depth Zone: Upper Trend Since 2000: Insufficient Data



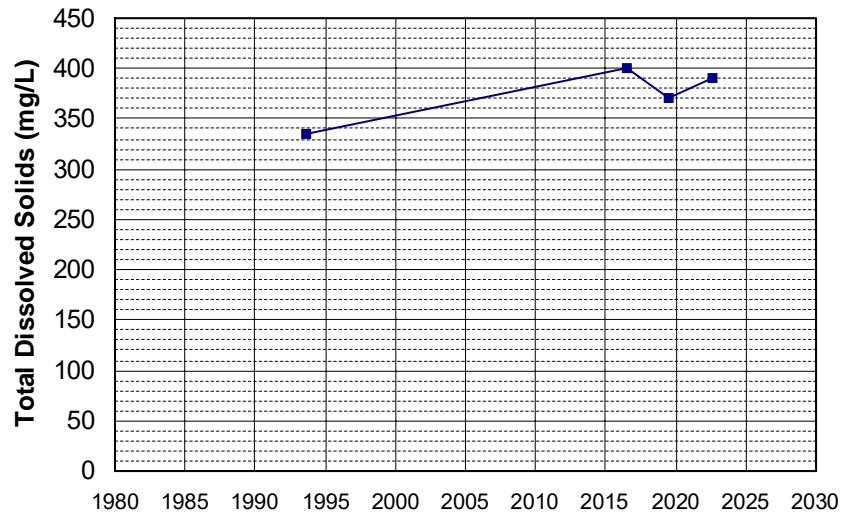
Well Name: CA0400026_001_001
Well Type: MUNICIPAL
Source: DDW
Depth Zone: Upper
Well Depth (ft): N/A
of Measurements: 4
Period of Record: 1993 - 2020
Trend Since 2000: Insufficient Data



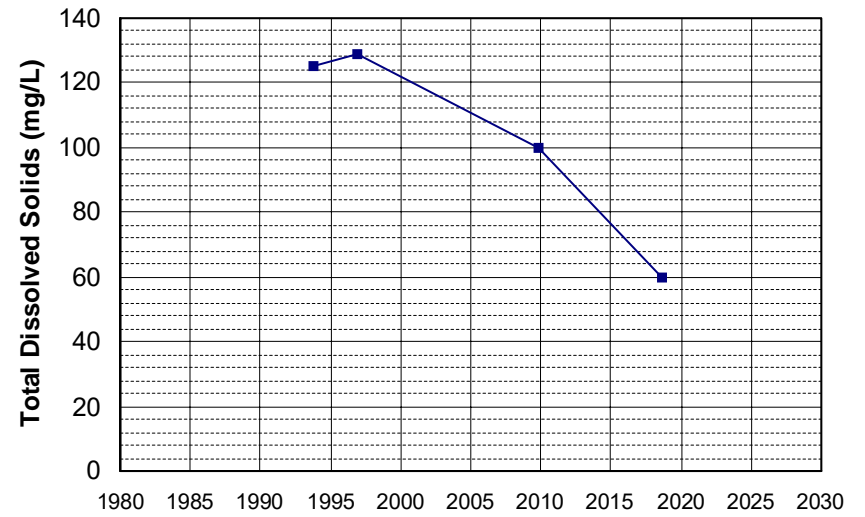
Well Name: CA1100237_001_001
Well Type: MUNICIPAL
Source: DDW
Depth Zone: Upper
Well Depth (ft): N/A
of Measurements: 4
Period of Record: 1993 - 2010
Trend Since 2000: Insufficient Data



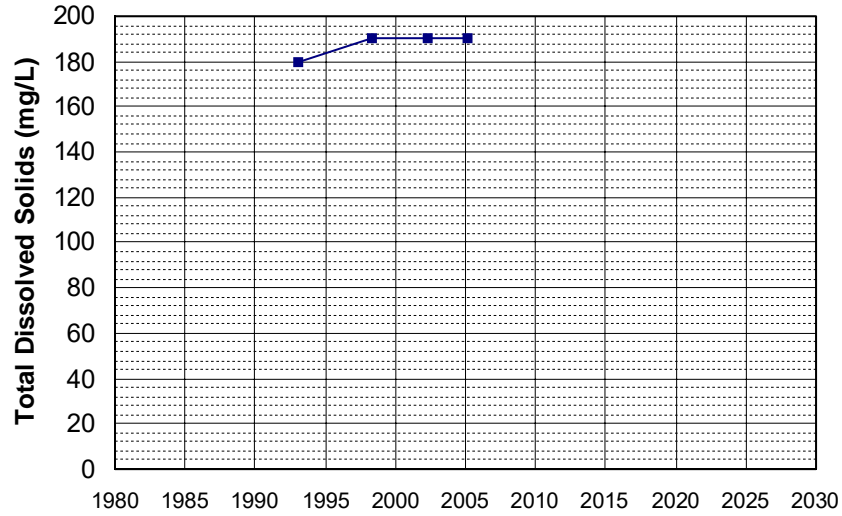
Well Name: CA1700702_001_001
Well Type: MUNICIPAL
Source: DDW
Depth Zone: Upper
Well Depth (ft): N/A
of Measurements: 4
Period of Record: 1993 - 2022
Trend Since 2000: Insufficient Data



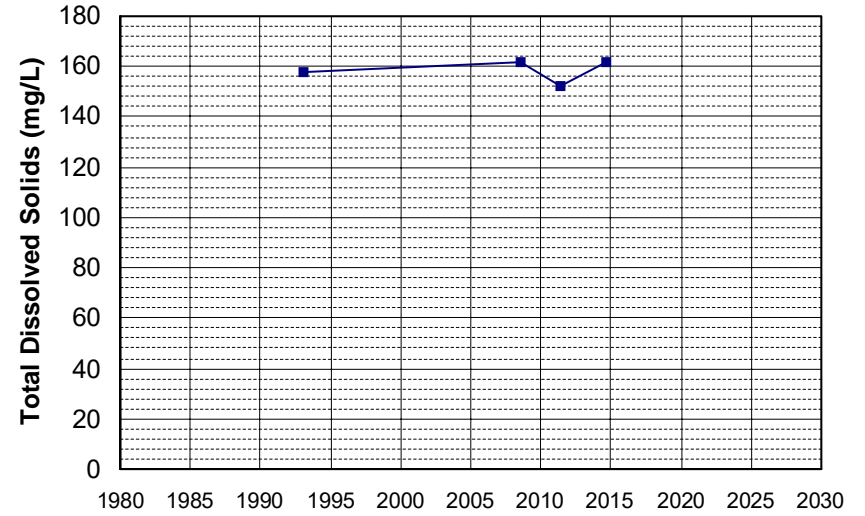
Well Name: CA3200509_001_001
Well Type: MUNICIPAL
Source: DDW
Depth Zone: Upper
Well Depth (ft): N/A
of Measurements: 4
Period of Record: 1993 - 2018
Trend Since 2000: Insufficient Data



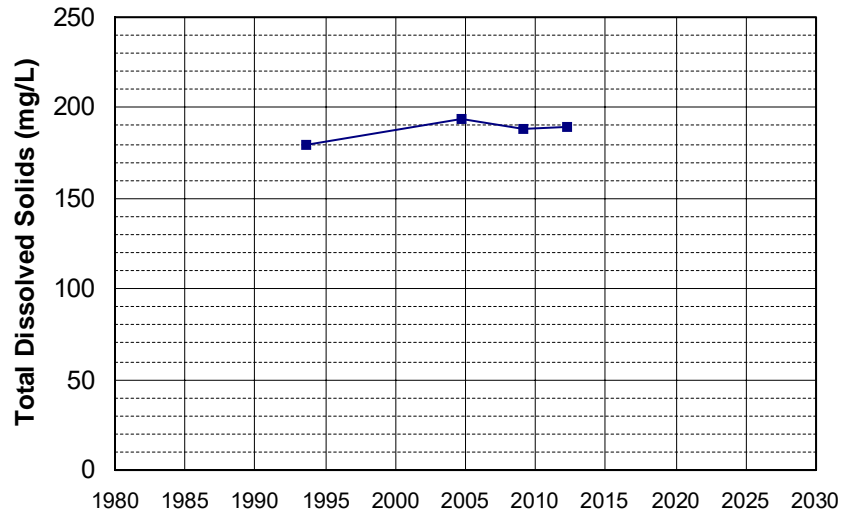
Well Name: CA3410001_009_009 Well Depth (ft): 50
Well Type: MUNICIPAL # of Measurements: 4
Source: DDW Period of Record: 1993 - 2005
Depth Zone: Upper Trend Since 2000: Insufficient Data



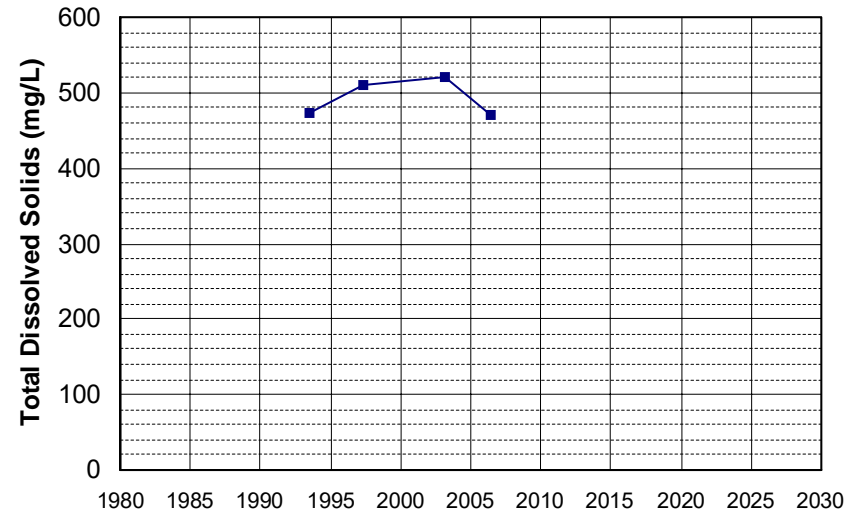
Well Name: CA4500200_001_001 Well Depth (ft): N/A
Well Type: MUNICIPAL # of Measurements: 4
Source: DDW Period of Record: 1993 - 2014
Depth Zone: Upper Trend Since 2000: Insufficient Data



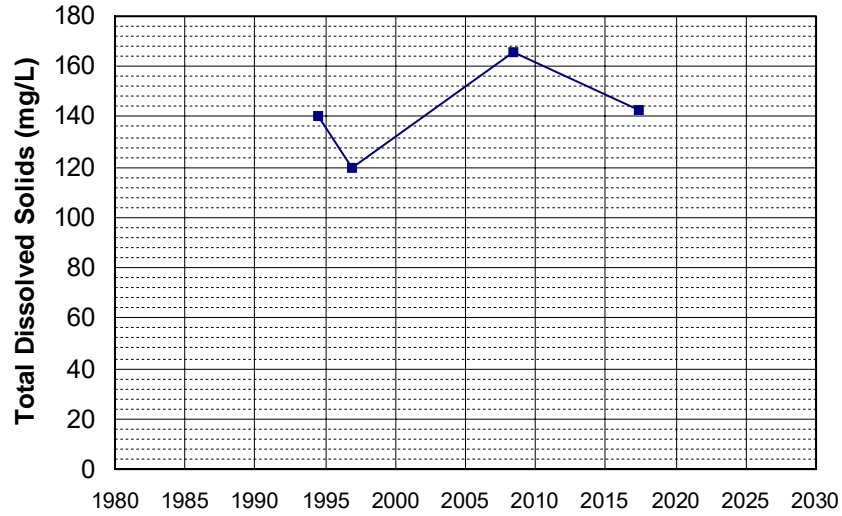
Well Name: CA4700686_001_001 Well Depth (ft): N/A
Well Type: MUNICIPAL # of Measurements: 4
Source: DDW Period of Record: 1993 - 2012
Depth Zone: Upper Trend Since 2000: Insufficient Data



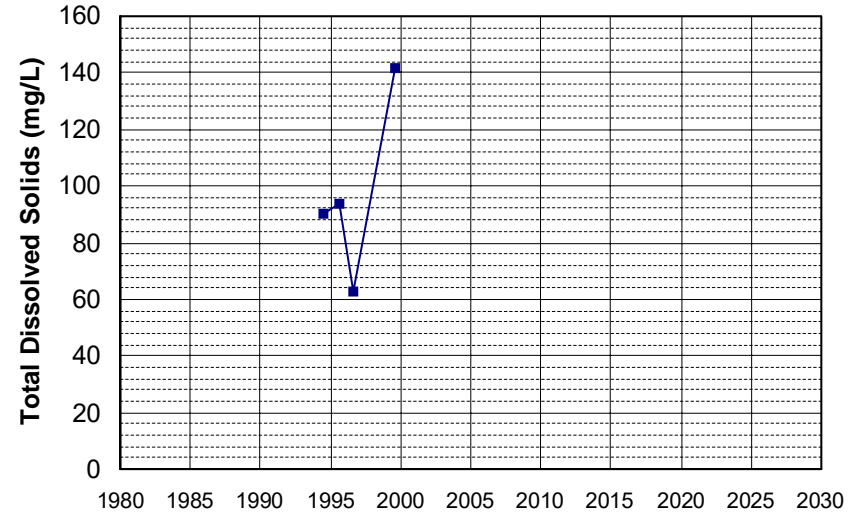
Well Name: CA5110003_007_007 Well Depth (ft): N/A
Well Type: MUNICIPAL # of Measurements: 4
Source: DDW Period of Record: 1993 - 2006
Depth Zone: Upper Trend Since 2000: Insufficient Data



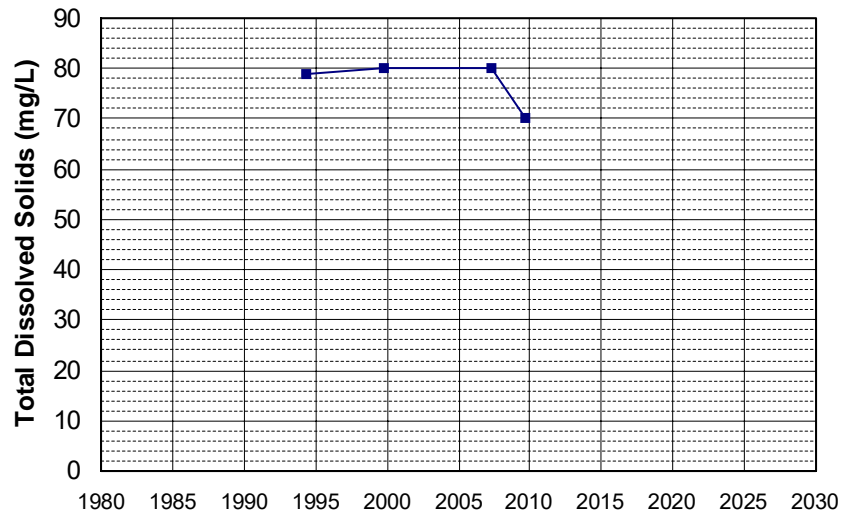
Well Name: CA0400007_001_001 Well Depth (ft): 100
 Well Type: MUNICIPAL # of Measurements: 4
 Source: DDW Period of Record: 1994 - 2017
 Depth Zone: Upper Trend Since 2000: Insufficient Data



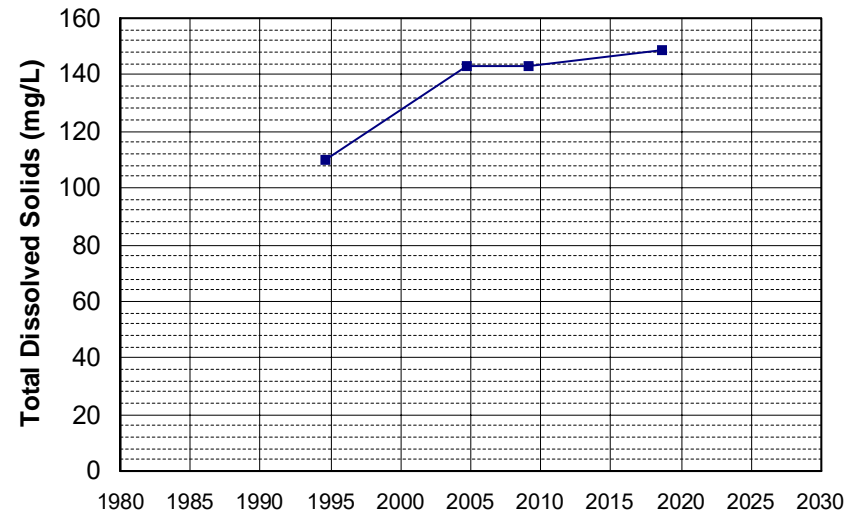
Well Name: CA3200084_001_001 Well Depth (ft): N/A
 Well Type: MUNICIPAL # of Measurements: 4
 Source: DDW Period of Record: 1994 - 1999
 Depth Zone: Upper Trend Since 2000: Insufficient Data



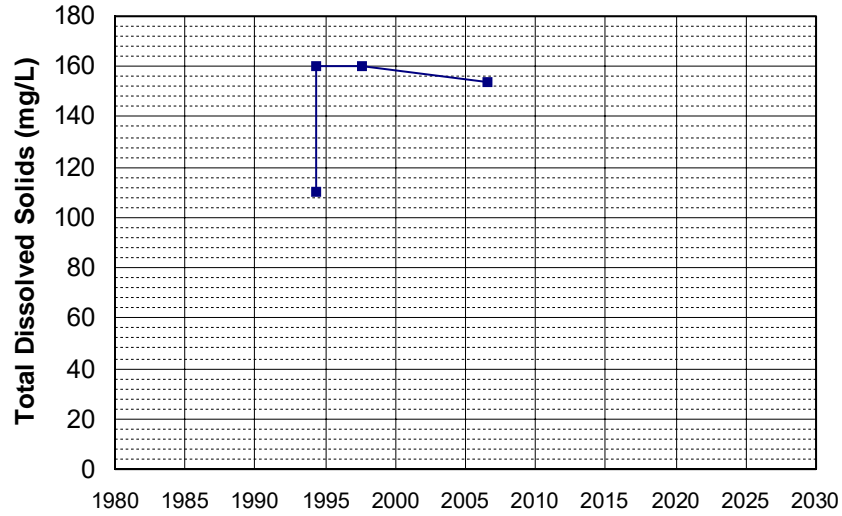
Well Name: CA3200150_002_002 Well Depth (ft): N/A
 Well Type: MUNICIPAL # of Measurements: 4
 Source: DDW Period of Record: 1994 - 2009
 Depth Zone: Upper Trend Since 2000: Insufficient Data



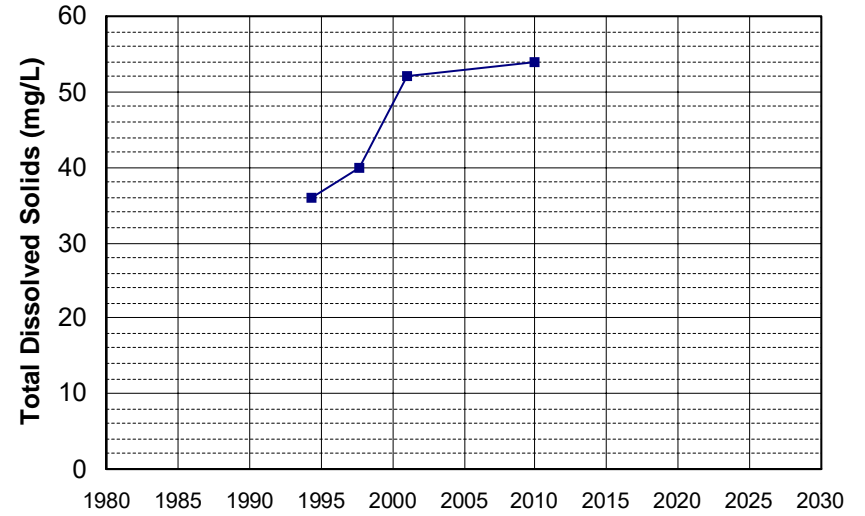
Well Name: CA4700880_003_003 Well Depth (ft): N/A
 Well Type: MUNICIPAL # of Measurements: 4
 Source: DDW Period of Record: 1994 - 2018
 Depth Zone: Upper Trend Since 2000: Insufficient Data



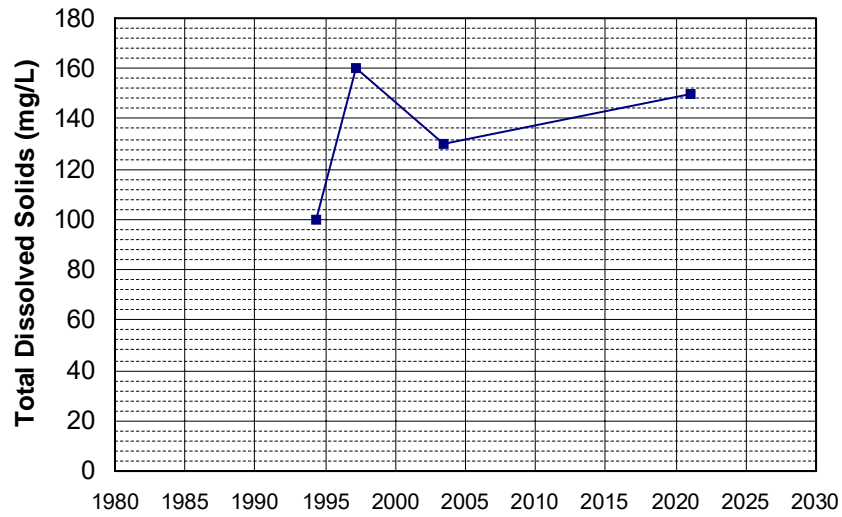
Well Name: CA5800813_001_001 Well Depth (ft): 10
 Well Type: MUNICIPAL # of Measurements: 4
 Source: DDW Period of Record: 1994 - 2006
 Depth Zone: Upper Trend Since 2000: Insufficient Data



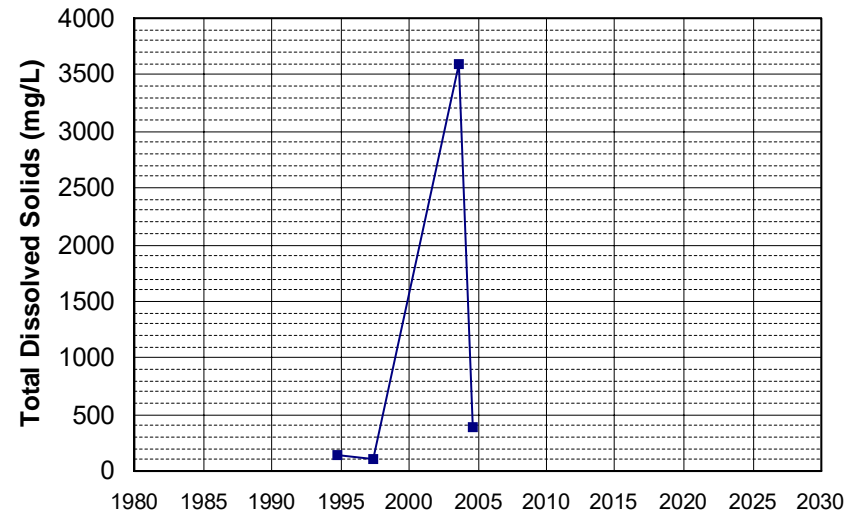
Well Name: CA5800826_001_001 Well Depth (ft): 10
 Well Type: MUNICIPAL # of Measurements: 4
 Source: DDW Period of Record: 1994 - 2009
 Depth Zone: Upper Trend Since 2000: Insufficient Data



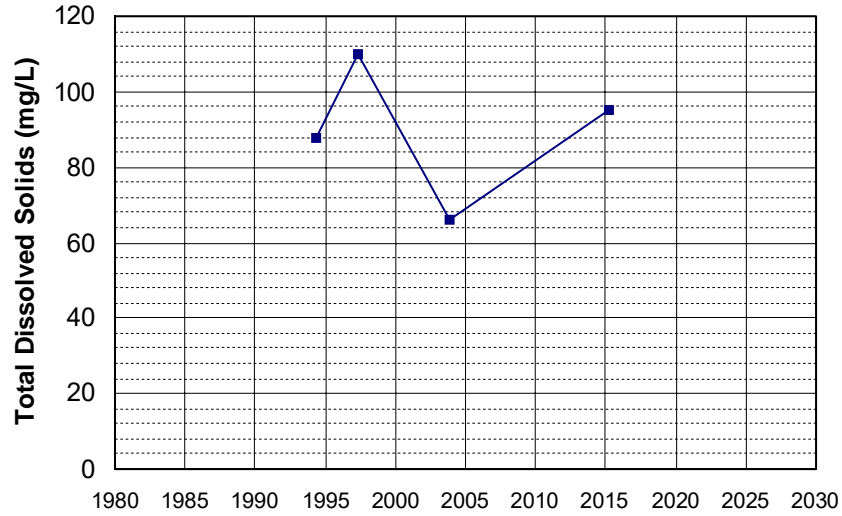
Well Name: CA5800832_001_001 Well Depth (ft): 283
 Well Type: MUNICIPAL # of Measurements: 4
 Source: DDW Period of Record: 1994 - 2021
 Depth Zone: Upper Trend Since 2000: Insufficient Data



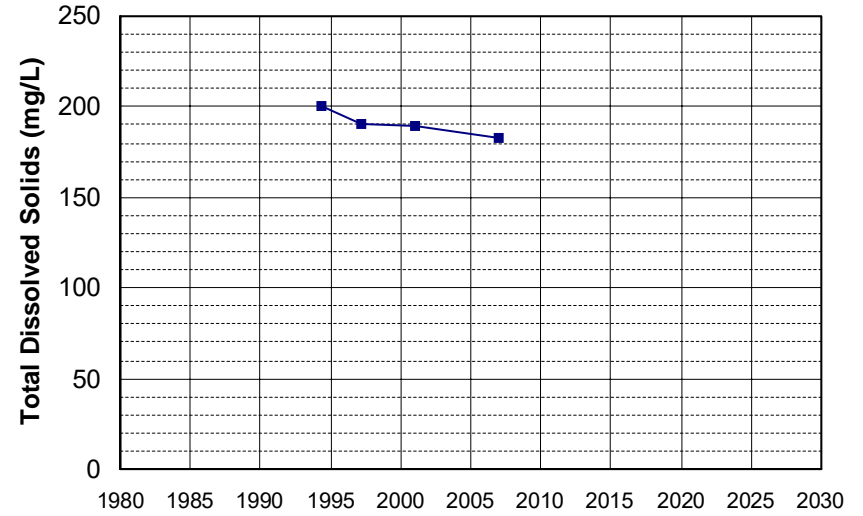
Well Name: CA5800845_001_001 Well Depth (ft): 10
 Well Type: MUNICIPAL # of Measurements: 4
 Source: DDW Period of Record: 1994 - 2004
 Depth Zone: Upper Trend Since 2000: Insufficient Data



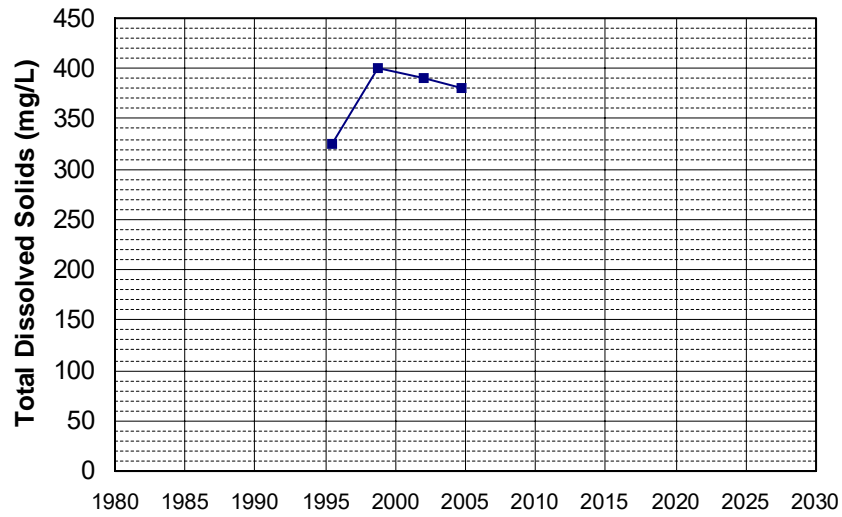
Well Name: CA5800850_001_001
Well Type: MUNICIPAL
Source: DDW
Depth Zone: Upper
Well Depth (ft): 10
of Measurements: 4
Period of Record: 1994 - 2015
Trend Since 2000: Insufficient Data



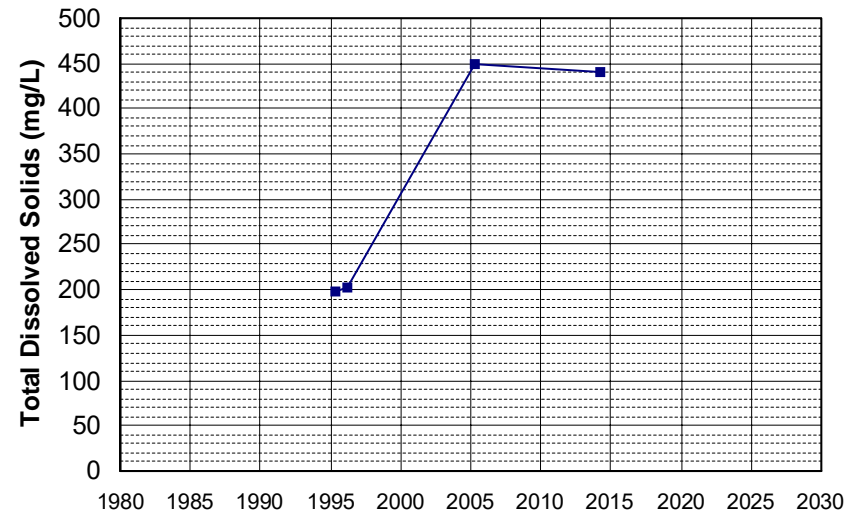
Well Name: CA5800878_001_001
Well Type: MUNICIPAL
Source: DDW
Depth Zone: Upper
Well Depth (ft): 10
of Measurements: 4
Period of Record: 1994 - 2006
Trend Since 2000: Insufficient Data



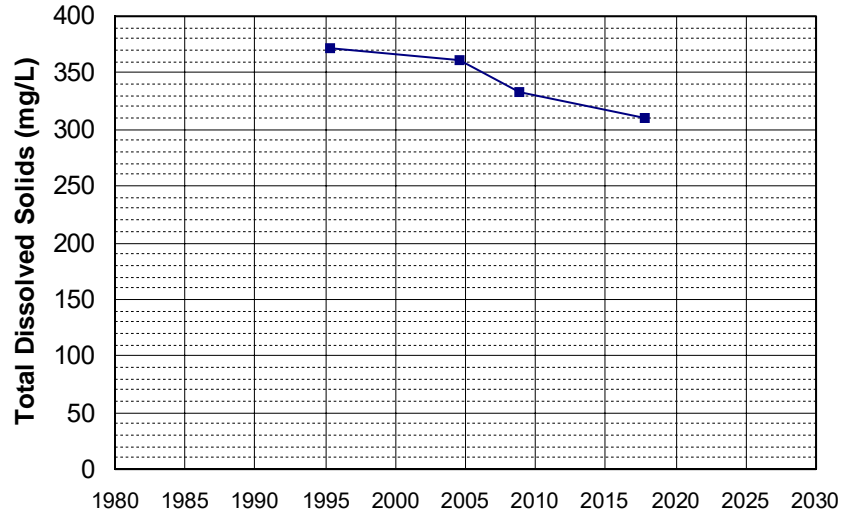
Well Name: CA1100232_002_002
Well Type: MUNICIPAL
Source: DDW
Depth Zone: Upper
Well Depth (ft): N/A
of Measurements: 4
Period of Record: 1995 - 2004
Trend Since 2000: Insufficient Data



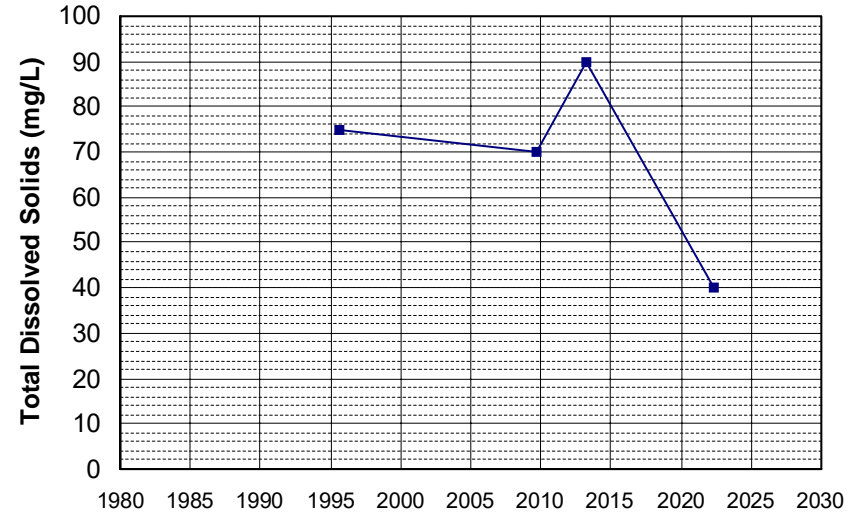
Well Name: CA1700554_001_001
Well Type: MUNICIPAL
Source: DDW
Depth Zone: Upper
Well Depth (ft): 60
of Measurements: 4
Period of Record: 1995 - 2014
Trend Since 2000: Insufficient Data



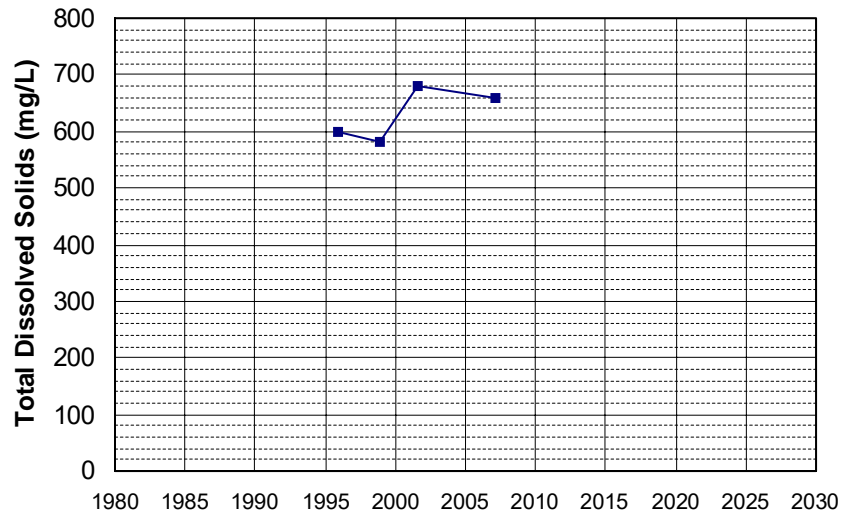
Well Name: CA2500911_003_003
Well Type: MUNICIPAL
Source: DDW
Depth Zone: Upper
Well Depth (ft): 15
of Measurements: 4
Period of Record: 1995 - 2017
Trend Since 2000: Insufficient Data



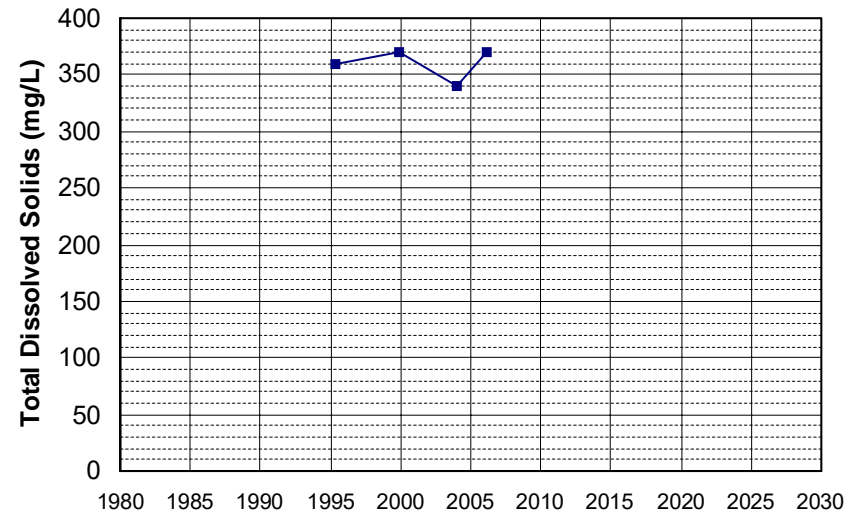
Well Name: CA3205001_001_001
Well Type: MUNICIPAL
Source: DDW
Depth Zone: Upper
Well Depth (ft): 100
of Measurements: 4
Period of Record: 1995 - 2022
Trend Since 2000: Insufficient Data



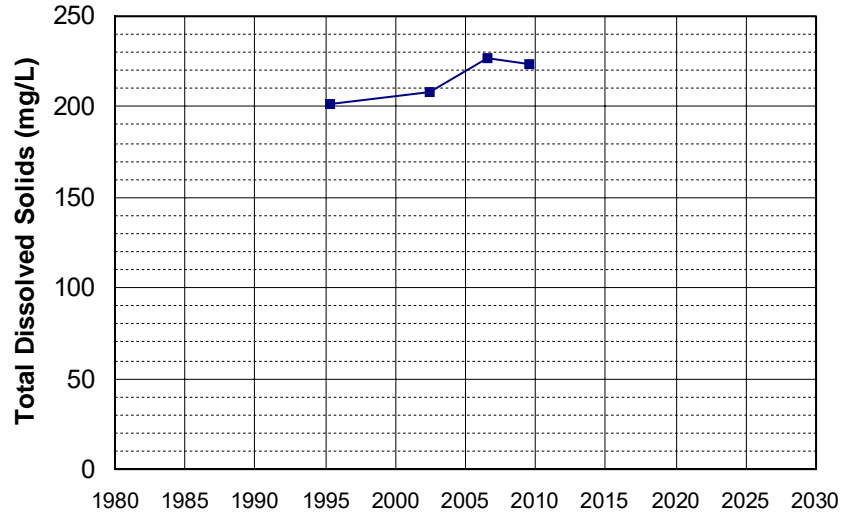
Well Name: CA4800820_001_001
Well Type: MUNICIPAL
Source: DDW
Depth Zone: Upper
Well Depth (ft): N/A
of Measurements: 4
Period of Record: 1995 - 2007
Trend Since 2000: Insufficient Data



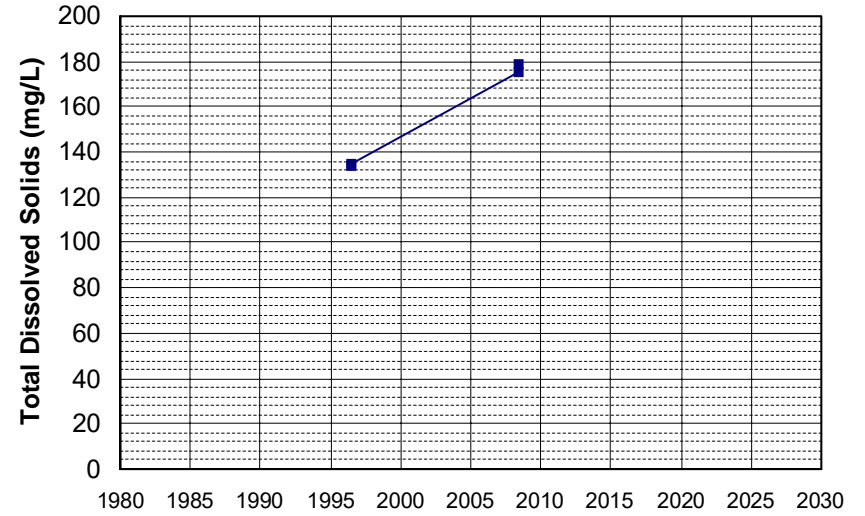
Well Name: CA5200511_001_001
Well Type: MUNICIPAL
Source: DDW
Depth Zone: Upper
Well Depth (ft): N/A
of Measurements: 4
Period of Record: 1995 - 2006
Trend Since 2000: Insufficient Data



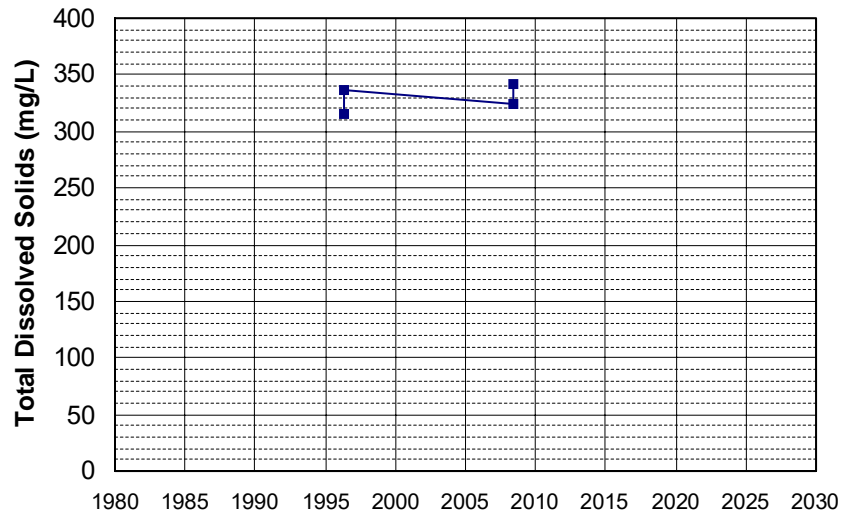
Well Name: CA5200626_001_001 Well Depth (ft): 125
 Well Type: MUNICIPAL # of Measurements: 4
 Source: DDW Period of Record: 1995 - 2009
 Depth Zone: Upper Trend Since 2000: Insufficient Data



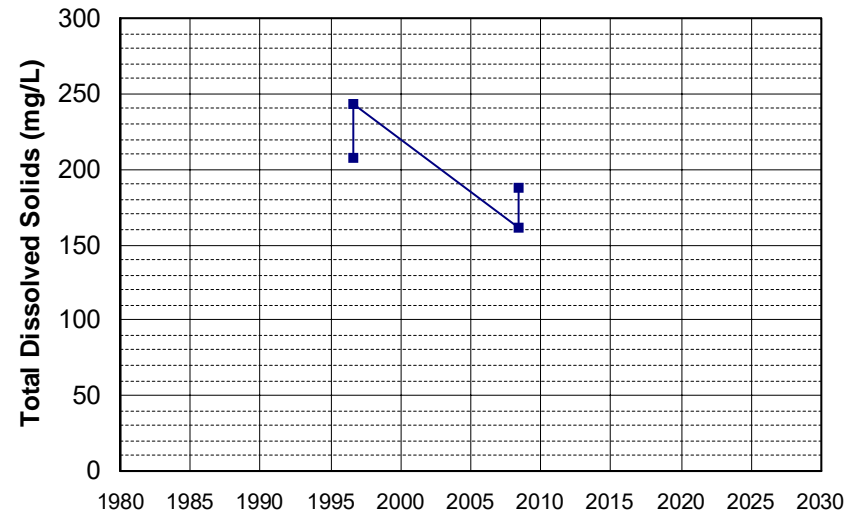
Well Name: 383304121192501 Well Depth (ft): 150
 Well Type: WATER SUPPLY, OTHER # of Measurements: 4
 Source: USGS_NWIS Period of Record: 1996 - 2008
 Depth Zone: Upper Trend Since 2000: Insufficient Data



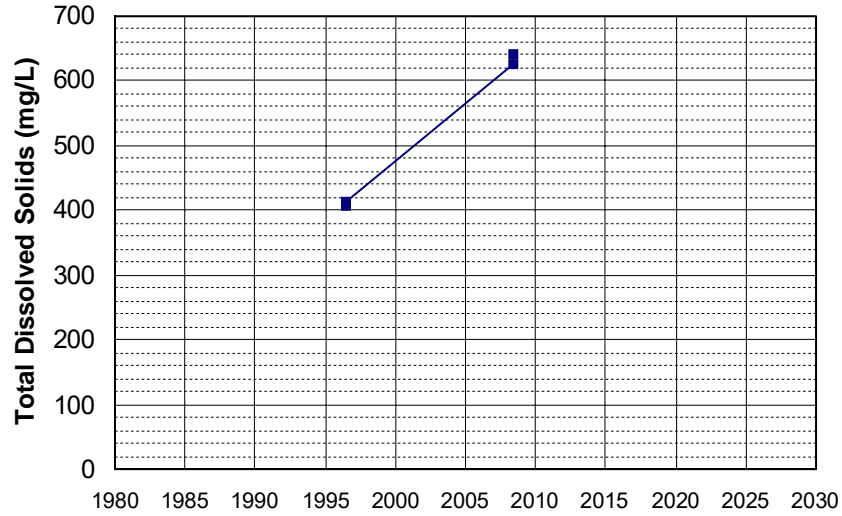
Well Name: 383801121333801 Well Depth (ft): 150
 Well Type: WATER SUPPLY, OTHER # of Measurements: 4
 Source: USGS_NWIS Period of Record: 1996 - 2008
 Depth Zone: Upper Trend Since 2000: Insufficient Data



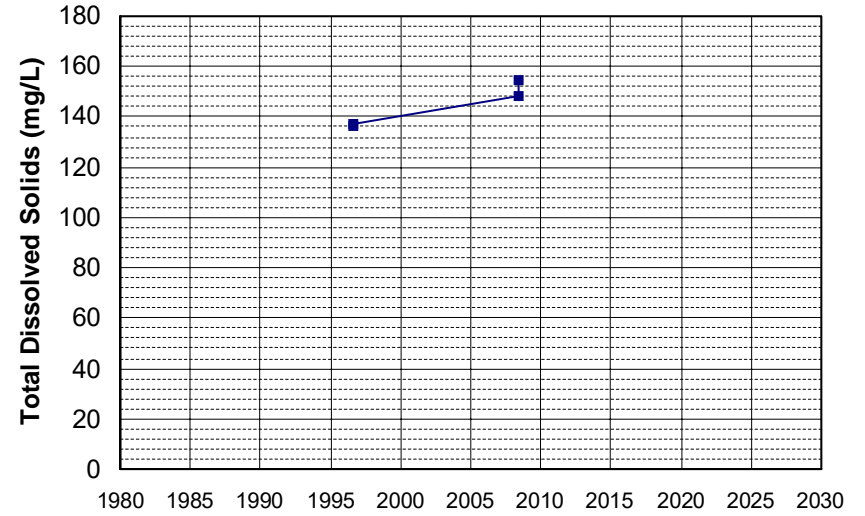
Well Name: 385550121352201 Well Depth (ft): 55
 Well Type: WATER SUPPLY, OTHER # of Measurements: 4
 Source: USGS_NWIS Period of Record: 1996 - 2008
 Depth Zone: Upper Trend Since 2000: Insufficient Data



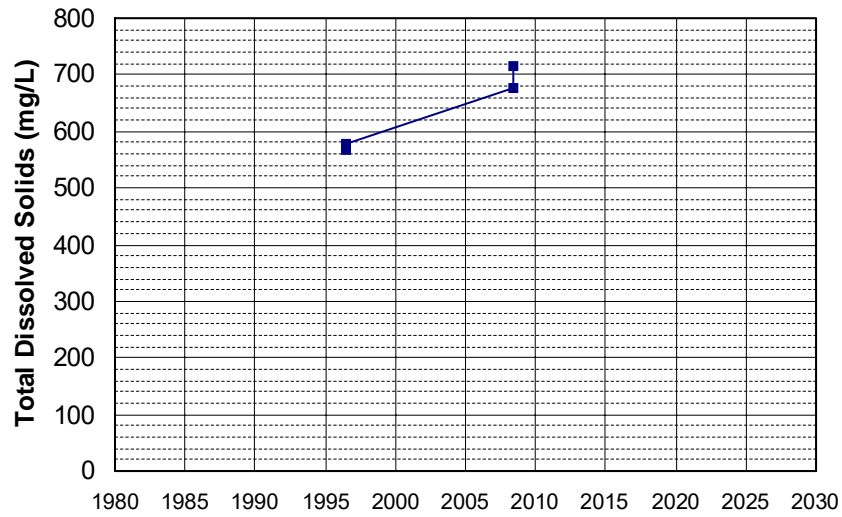
Well Name: 390756121411901
Well Type: WATER SUPPLY, OTHER
Source: USGS_NWIS
Depth Zone: Upper
Well Depth (ft): 85
of Measurements: 4
Period of Record: 1996 - 2008
Trend Since 2000: Insufficient Data



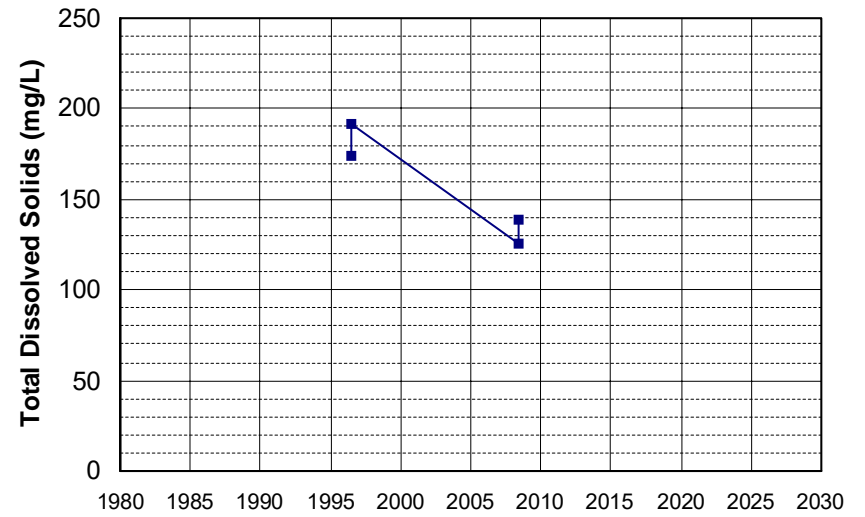
Well Name: 390945121354601
Well Type: WATER SUPPLY, OTHER
Source: USGS_NWIS
Depth Zone: Upper
Well Depth (ft): 70
of Measurements: 4
Period of Record: 1996 - 2008
Trend Since 2000: Insufficient Data



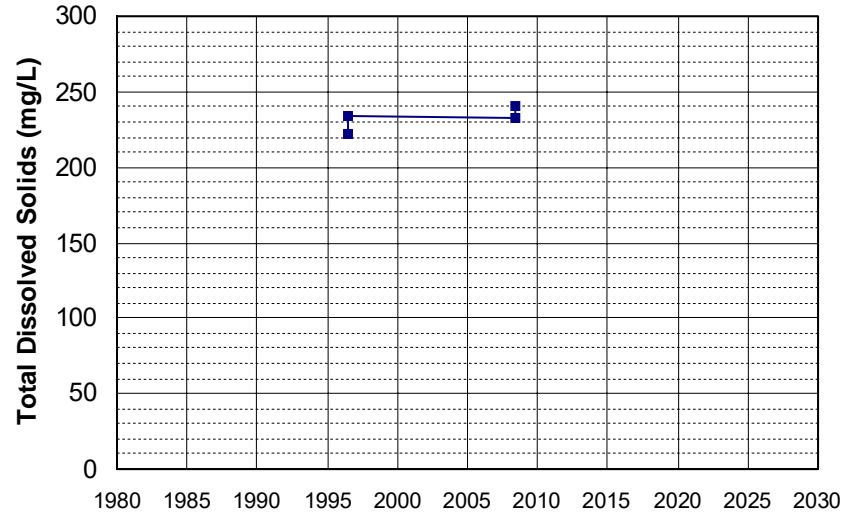
Well Name: 390954121394302
Well Type: WATER SUPPLY, OTHER
Source: USGS_NWIS
Depth Zone: Upper
Well Depth (ft): 115
of Measurements: 4
Period of Record: 1996 - 2008
Trend Since 2000: Insufficient Data



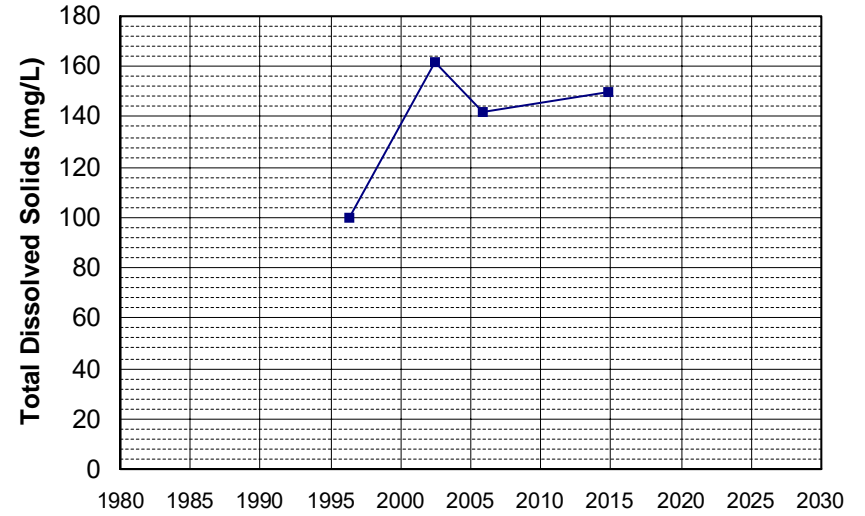
Well Name: 392121121393401
Well Type: WATER SUPPLY, OTHER
Source: USGS_NWIS
Depth Zone: Upper
Well Depth (ft): 95
of Measurements: 4
Period of Record: 1996 - 2008
Trend Since 2000: Insufficient Data



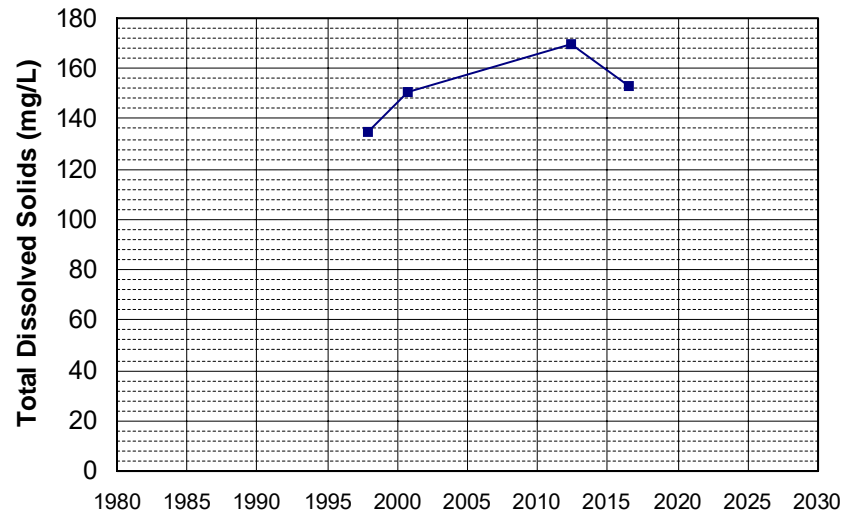
Well Name: 392636121324501
Well Type: WATER SUPPLY, OTHER
Source: USGS_NWIS
Depth Zone: Upper
Well Depth (ft): 114
of Measurements: 4
Period of Record: 1996 - 2008
Trend Since 2000: Insufficient Data



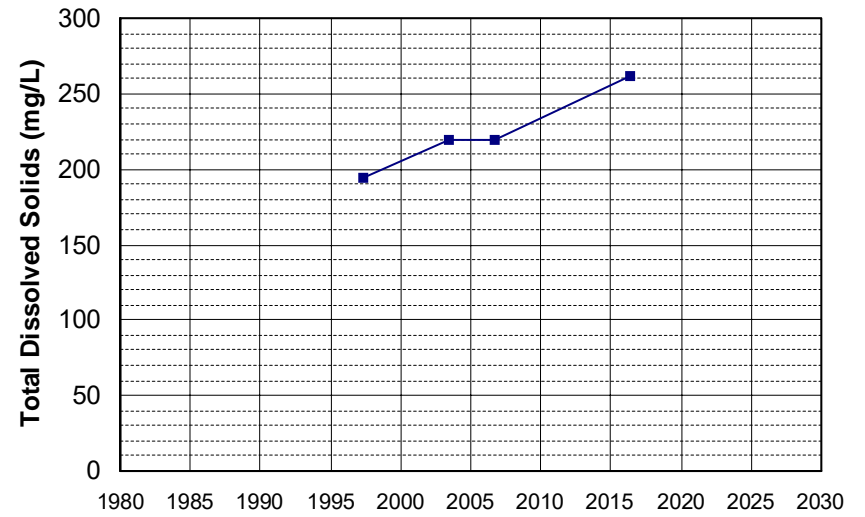
Well Name: CA0410007_004_004
Well Type: MUNICIPAL
Source: DDW
Depth Zone: Upper
Well Depth (ft): 455
of Measurements: 4
Period of Record: 1996 - 2014
Trend Since 2000: Insufficient Data



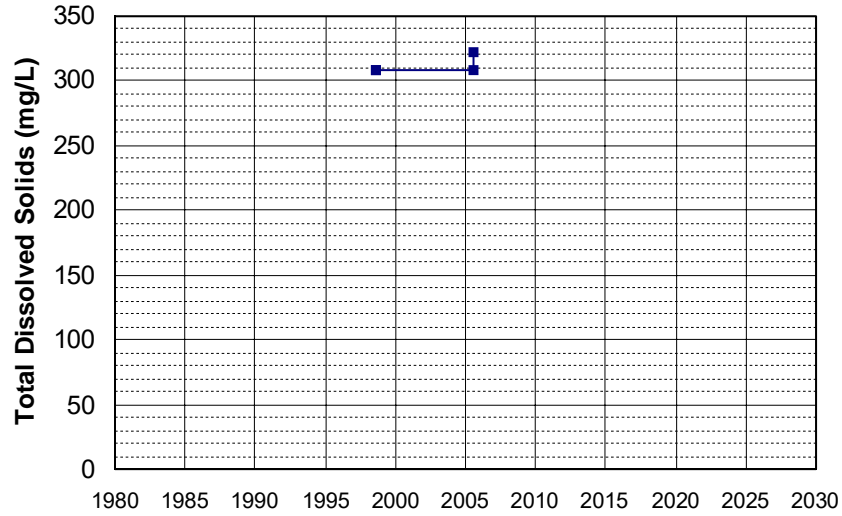
Well Name: CA4500290_001_001
Well Type: MUNICIPAL
Source: DDW
Depth Zone: Upper
Well Depth (ft): N/A
of Measurements: 4
Period of Record: 1997 - 2016
Trend Since 2000: Insufficient Data



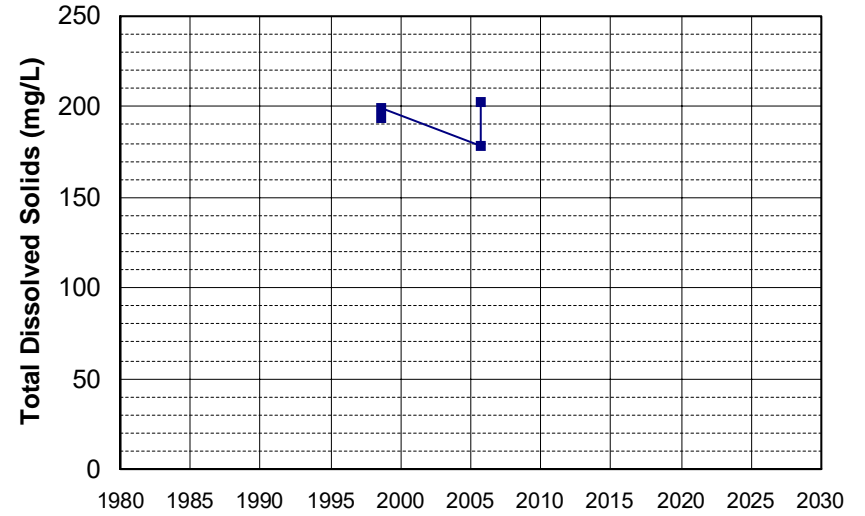
Well Name: CA5800847_001_001
Well Type: MUNICIPAL
Source: DDW
Depth Zone: Upper
Well Depth (ft): 40
of Measurements: 4
Period of Record: 1997 - 2016
Trend Since 2000: Insufficient Data



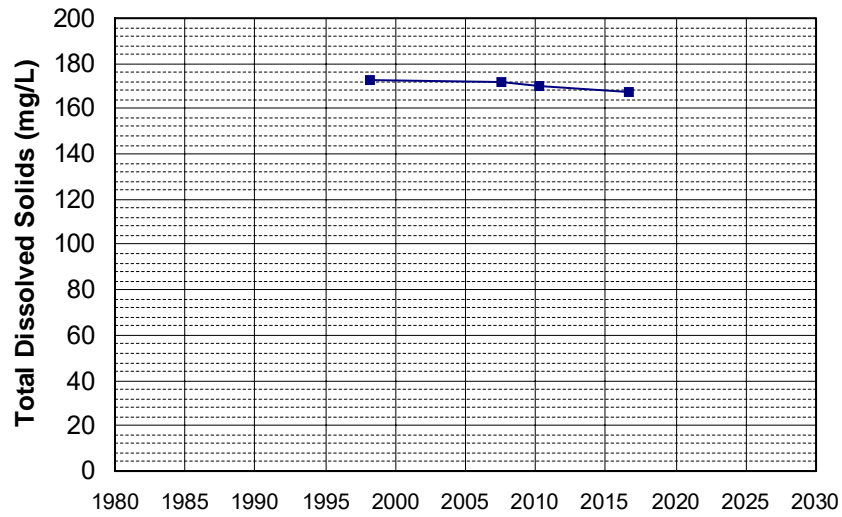
Well Name: 382629121254801
Well Type: WATER SUPPLY, OTHER
Source: USGS_NWIS
Depth Zone: Upper
Well Depth (ft): 71
of Measurements: 4
Period of Record: 1998 - 2005
Trend Since 2000: Insufficient Data



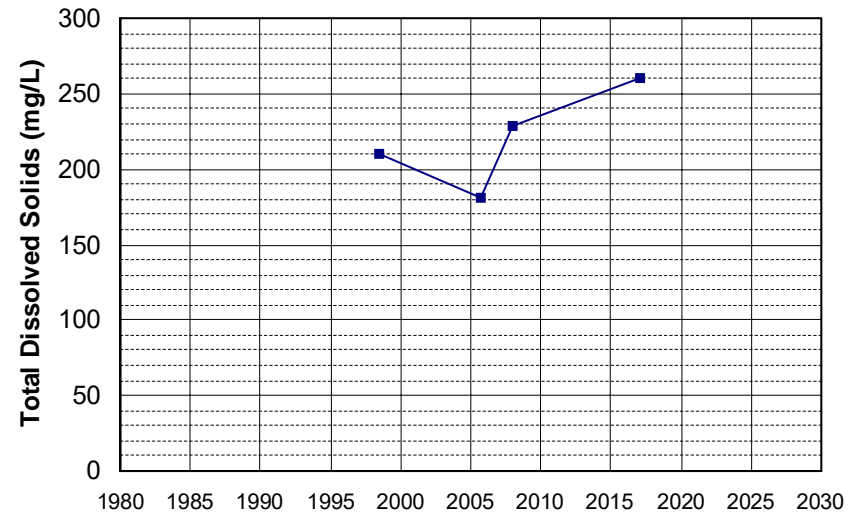
Well Name: 384303121211701
Well Type: WATER SUPPLY, OTHER
Source: USGS_NWIS
Depth Zone: Upper
Well Depth (ft): 200
of Measurements: 4
Period of Record: 1998 - 2005
Trend Since 2000: Insufficient Data



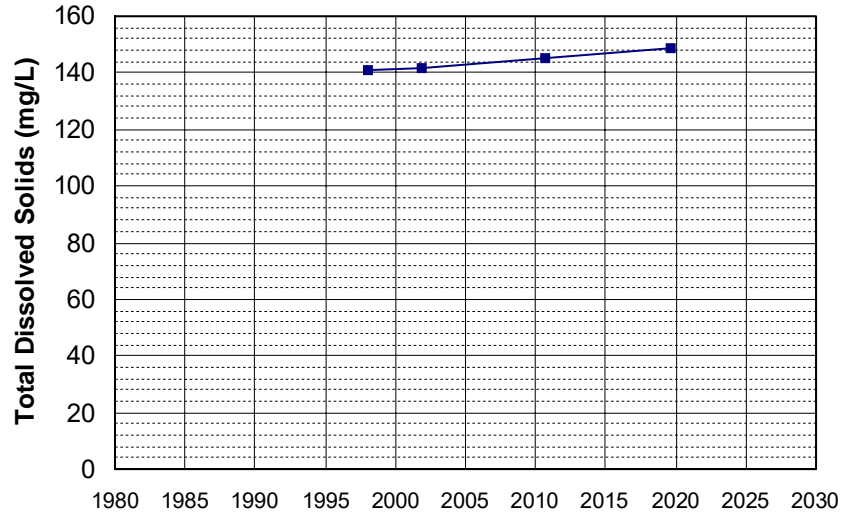
Well Name: CA3100069_001_001
Well Type: MUNICIPAL
Source: DDW
Depth Zone: Upper
Well Depth (ft): 100
of Measurements: 4
Period of Record: 1998 - 2016
Trend Since 2000: Insufficient Data



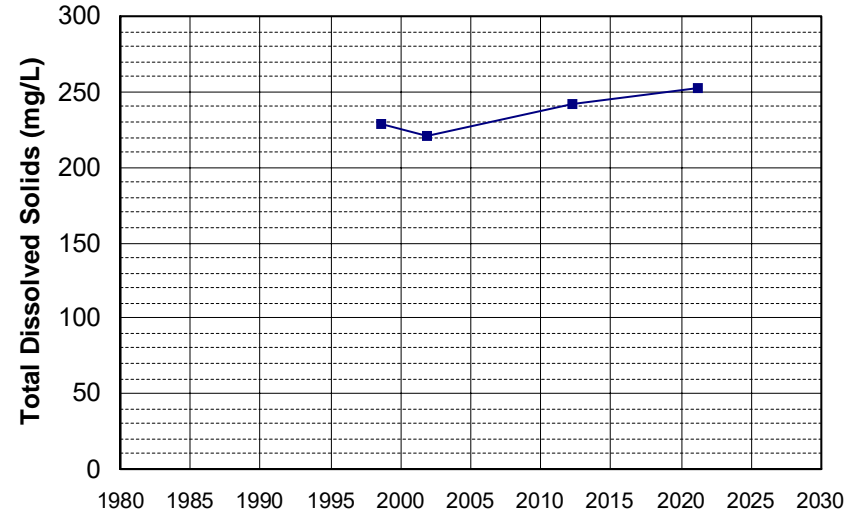
Well Name: CA3210003_006_006
Well Type: MUNICIPAL
Source: DDW
Depth Zone: Upper
Well Depth (ft): 30
of Measurements: 4
Period of Record: 1998 - 2017
Trend Since 2000: Insufficient Data



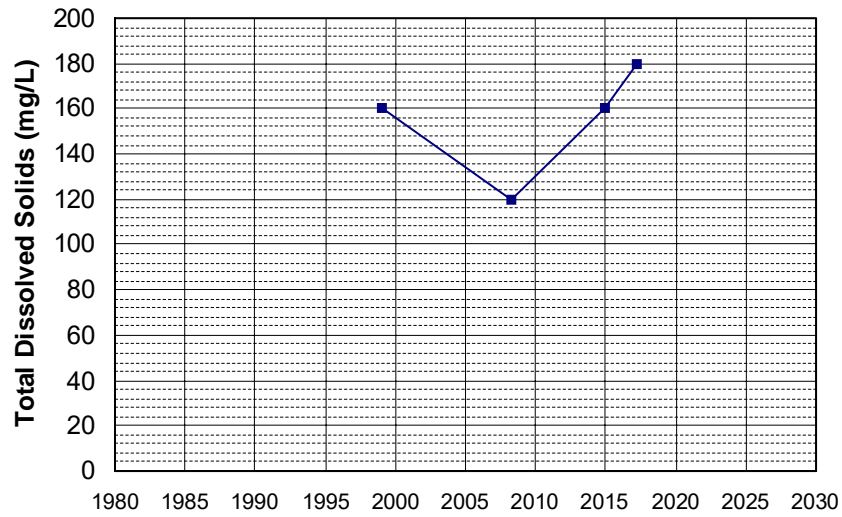
Well Name: CA4500107_001_001 Well Depth (ft): N/A
 Well Type: MUNICIPAL # of Measurements: 4
 Source: DDW Period of Record: 1998 - 2019
 Depth Zone: Upper Trend Since 2000: Insufficient Data



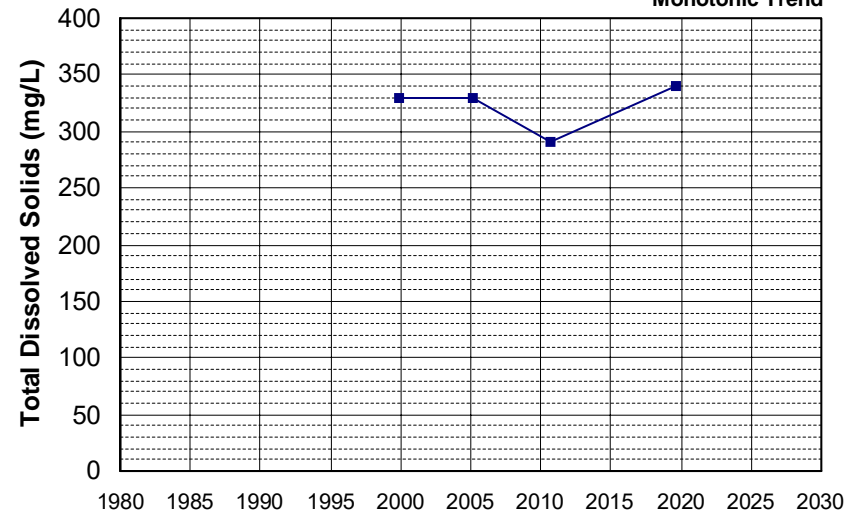
Well Name: CA4500313_001_001 Well Depth (ft): 137
 Well Type: MUNICIPAL # of Measurements: 4
 Source: DDW Period of Record: 1998 - 2021
 Depth Zone: Upper Trend Since 2000: Insufficient Data



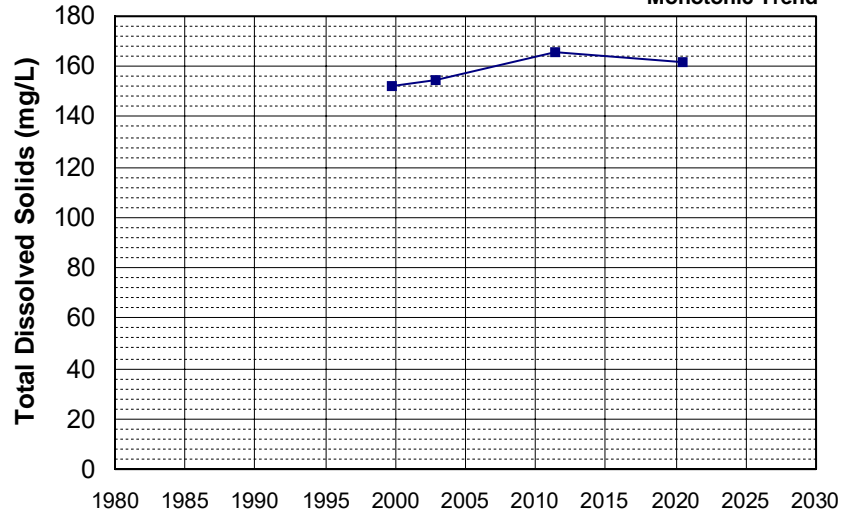
Well Name: CA0400003_001_001 Well Depth (ft): 80
 Well Type: MUNICIPAL # of Measurements: 4
 Source: DDW Period of Record: 1999 - 2017
 Depth Zone: Upper Trend Since 2000: Insufficient Data



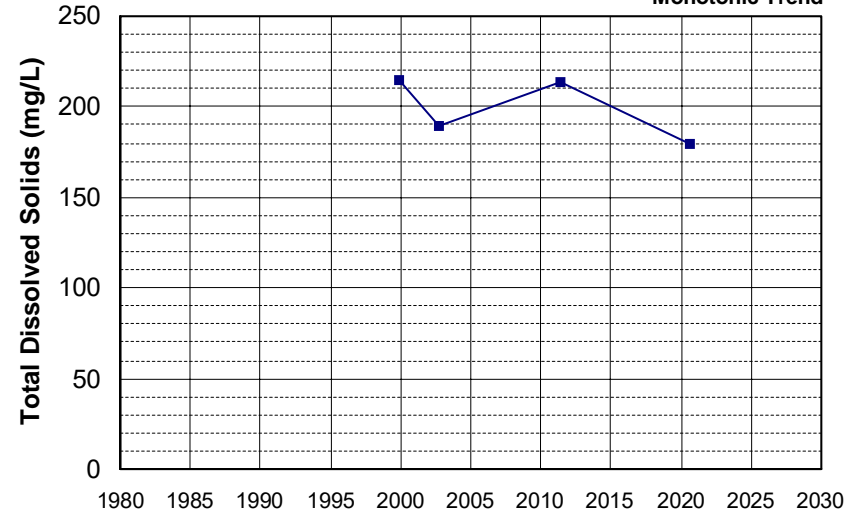
Well Name: CA1100436_002_002 Well Depth (ft): N/A
 Well Type: MUNICIPAL # of Measurements: 4
 Source: DDW Period of Record: 1999 - 2019
 Depth Zone: Upper Trend Since 2000: Insufficient Evidence of Monotonic Trend



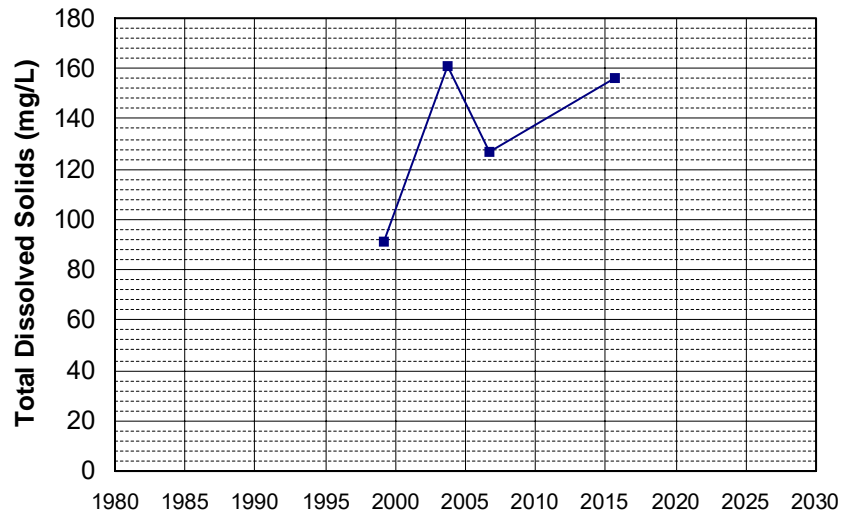
Well Name: CA4500081_001_001 Well Depth (ft): 20
 Well Type: MUNICIPAL # of Measurements: 4
 Source: DDW Period of Record: 1999 - 2020
 Depth Zone: Upper Trend Since 2000: Insufficient Evidence of Monotonic Trend



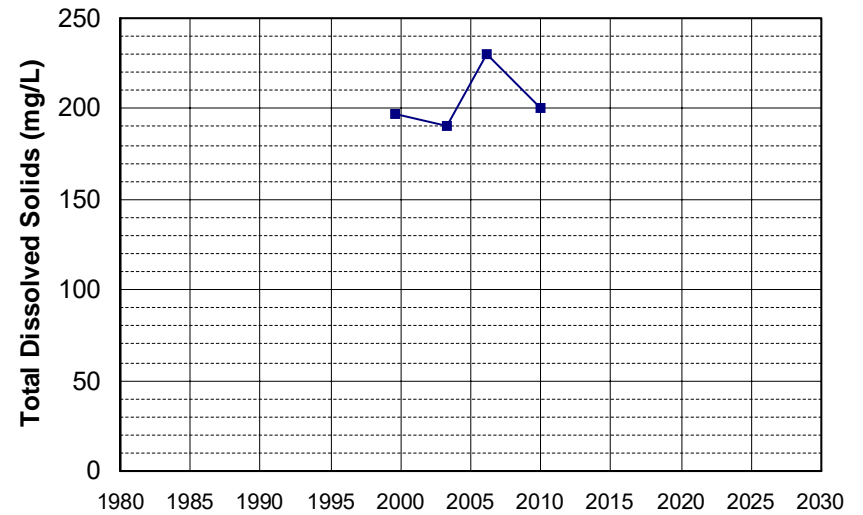
Well Name: CA4500082_001_001 Well Depth (ft): N/A
 Well Type: MUNICIPAL # of Measurements: 4
 Source: DDW Period of Record: 1999 - 2020
 Depth Zone: Upper Trend Since 2000: Insufficient Evidence of Monotonic Trend



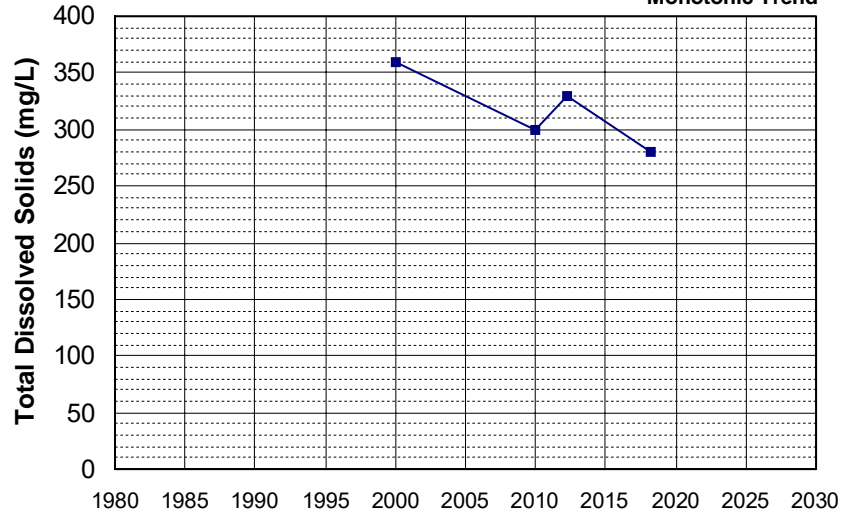
Well Name: CA5200503_004_004 Well Depth (ft): N/A
 Well Type: MUNICIPAL # of Measurements: 4
 Source: DDW Period of Record: 1999 - 2015
 Depth Zone: Upper Trend Since 2000: Insufficient Data



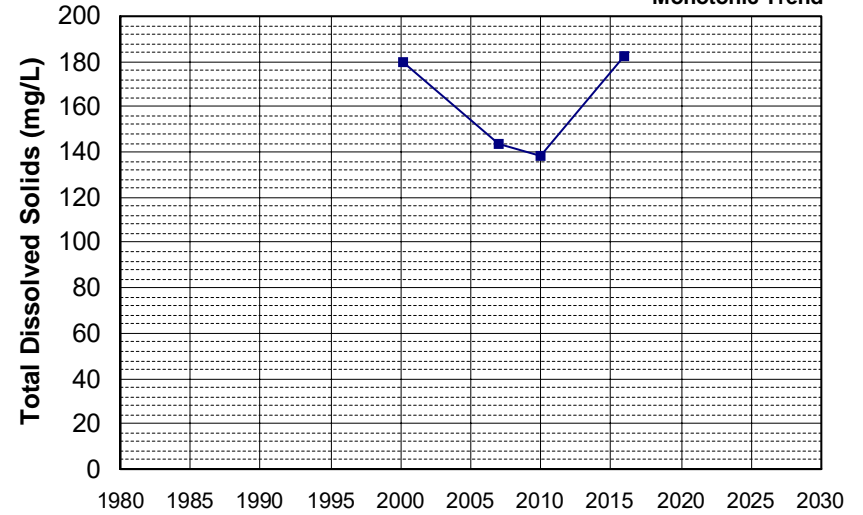
Well Name: CA5200519_002_002 Well Depth (ft): 50
 Well Type: MUNICIPAL # of Measurements: 4
 Source: DDW Period of Record: 1999 - 2009
 Depth Zone: Upper Trend Since 2000: Insufficient Data



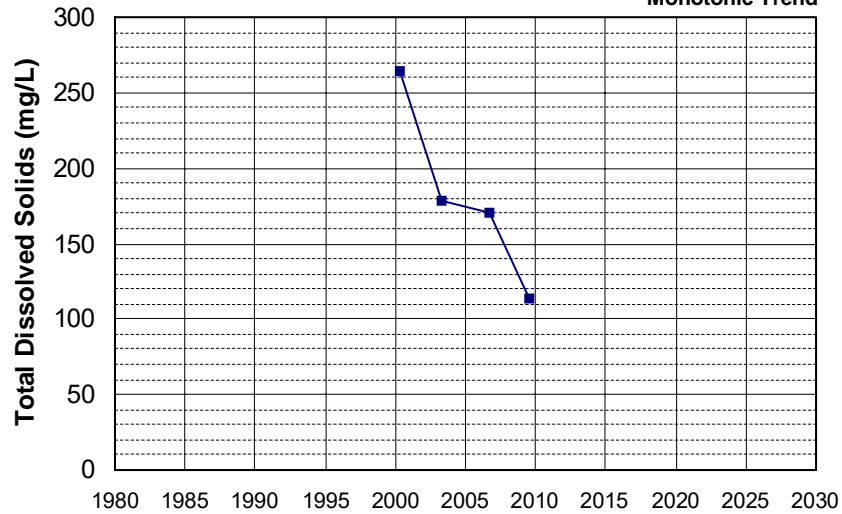
Well Name: CA5200588_001_001 Well Depth (ft): N/A
 Well Type: MUNICIPAL # of Measurements: 4
 Source: DDW Period of Record: 1999 - 2018
 Depth Zone: Upper Trend Since 2000: Insufficient Evidence of Monotonic Trend



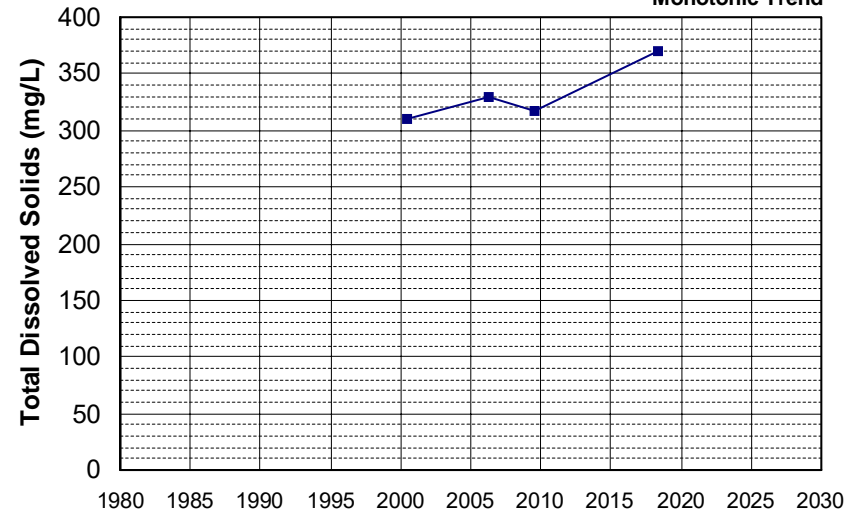
Well Name: CA0405001_010_010 Well Depth (ft): 364
 Well Type: MUNICIPAL # of Measurements: 4
 Source: DDW Period of Record: 2000 - 2015
 Depth Zone: Upper Trend Since 2000: Insufficient Evidence of Monotonic Trend



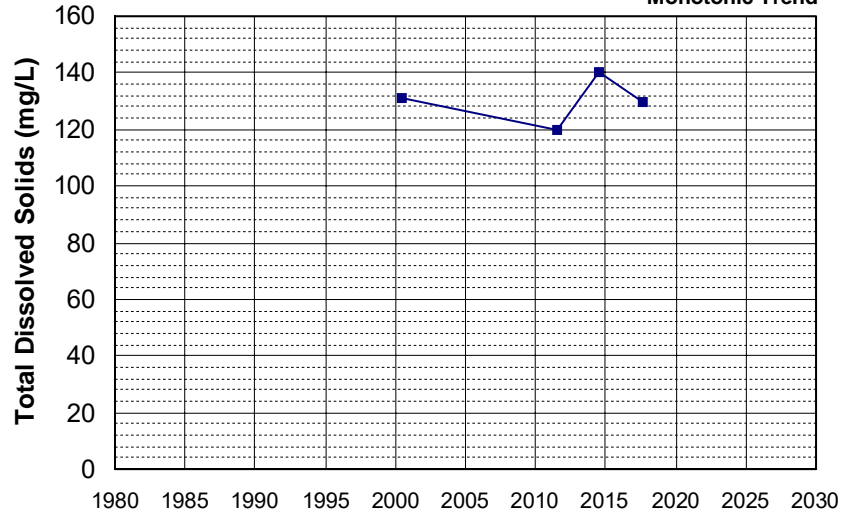
Well Name: CA0900102_004_004 Well Depth (ft): N/A
 Well Type: MUNICIPAL # of Measurements: 4
 Source: DDW Period of Record: 2000 - 2009
 Depth Zone: Upper Trend Since 2000: Insufficient Evidence of Monotonic Trend



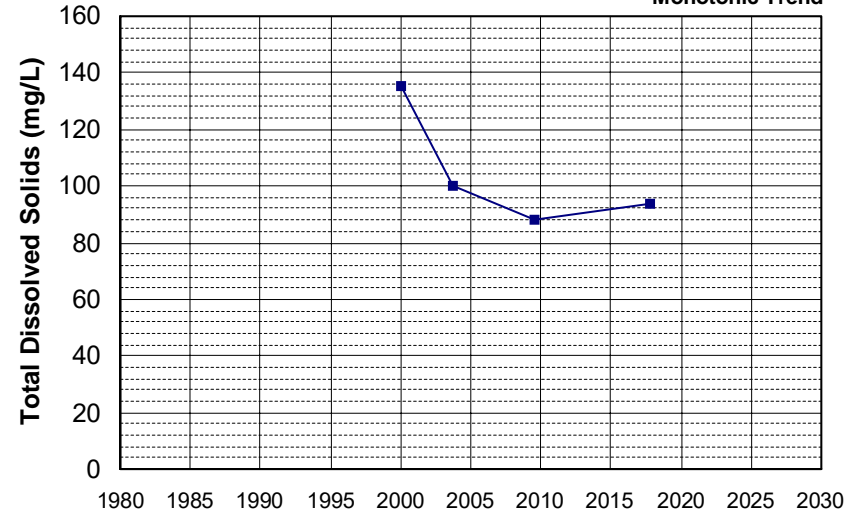
Well Name: CA1100254_003_003 Well Depth (ft): N/A
 Well Type: MUNICIPAL # of Measurements: 4
 Source: DDW Period of Record: 2000 - 2018
 Depth Zone: Upper Trend Since 2000: Insufficient Evidence of Monotonic Trend



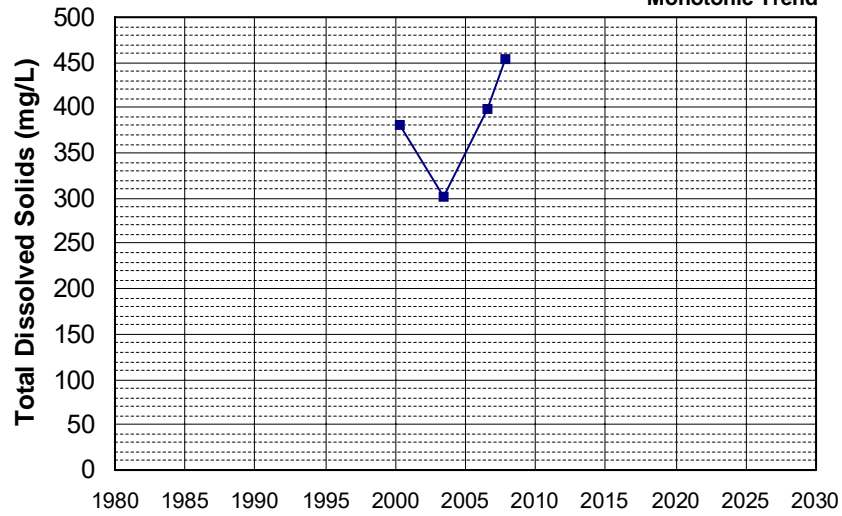
Well Name: CA3200134_001_001
 Well Depth (ft): 10
 Well Type: MUNICIPAL
 # of Measurements: 4
 Source: DDW
 Period of Record: 2000 - 2017
 Depth Zone: Upper
 Trend Since 2000: Insufficient Evidence of Monotonic Trend



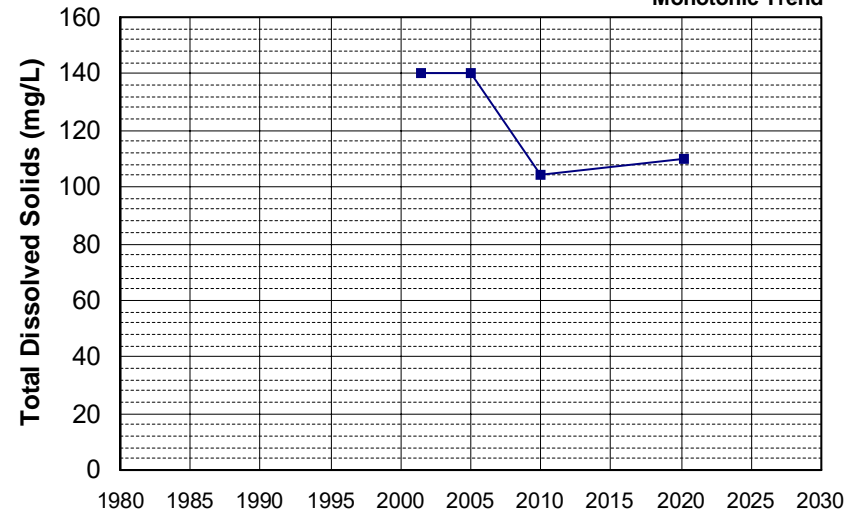
Well Name: CA4510015_001_001
 Well Depth (ft): 10
 Well Type: MUNICIPAL
 # of Measurements: 4
 Source: DDW
 Period of Record: 2000 - 2017
 Depth Zone: Upper
 Trend Since 2000: Insufficient Evidence of Monotonic Trend



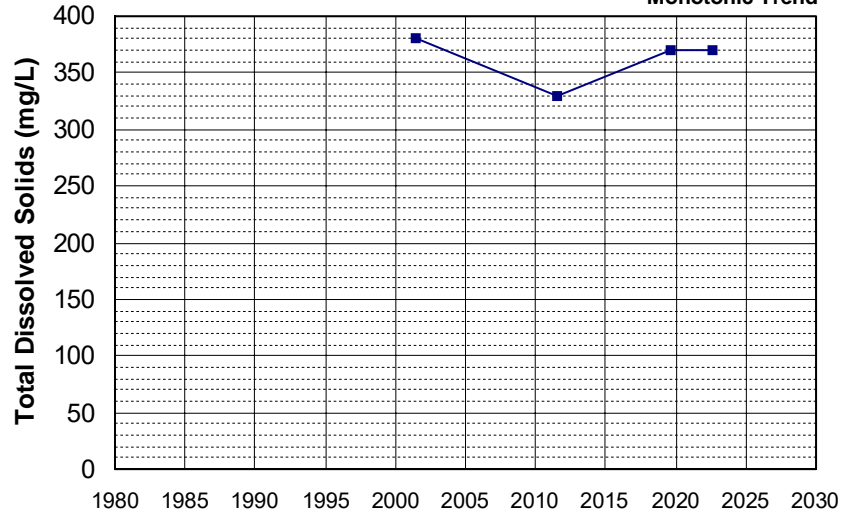
Well Name: CA5100141_002_002
 Well Depth (ft): N/A
 Well Type: MUNICIPAL
 # of Measurements: 4
 Source: DDW
 Period of Record: 2000 - 2007
 Depth Zone: Upper
 Trend Since 2000: Insufficient Evidence of Monotonic Trend



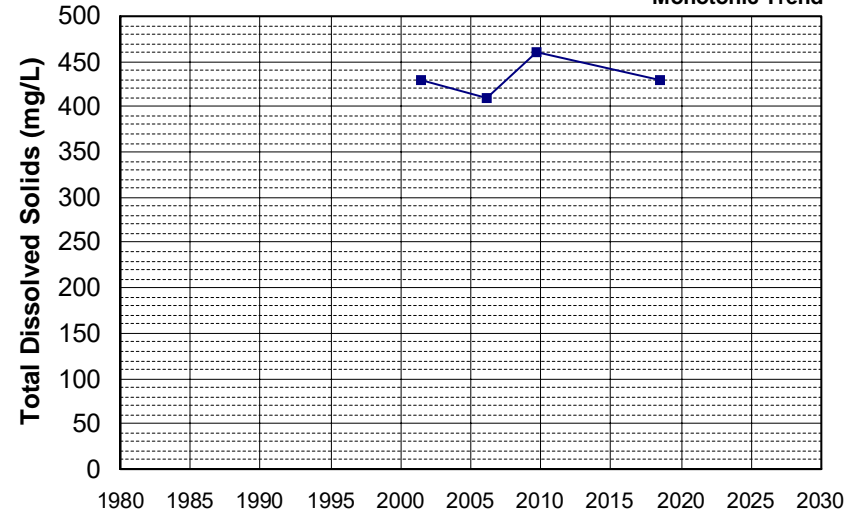
Well Name: CA0410011_006_006
 Well Depth (ft): 250
 Well Type: MUNICIPAL
 # of Measurements: 4
 Source: DDW
 Period of Record: 2001 - 2020
 Depth Zone: Upper
 Trend Since 2000: Insufficient Evidence of Monotonic Trend



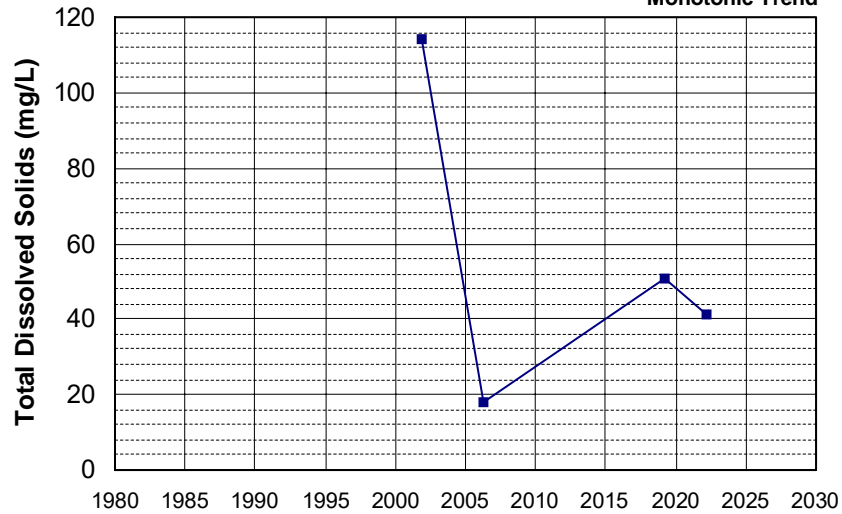
Well Name: CA0600012_010_010
 Well Type: MUNICIPAL
 Source: DDW
 Depth Zone: Upper
 Well Depth (ft): N/A
 # of Measurements: 4
 Period of Record: 2001 - 2022
 Trend Since 2000: Insufficient Evidence of Monotonic Trend



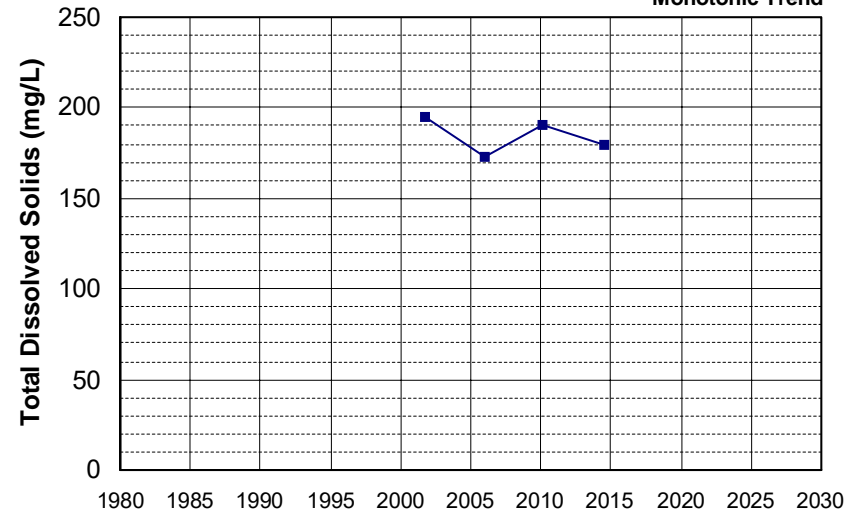
Well Name: CA0600012_012_012
 Well Type: MUNICIPAL
 Source: DDW
 Depth Zone: Upper
 Well Depth (ft): N/A
 # of Measurements: 4
 Period of Record: 2001 - 2018
 Trend Since 2000: Insufficient Evidence of Monotonic Trend



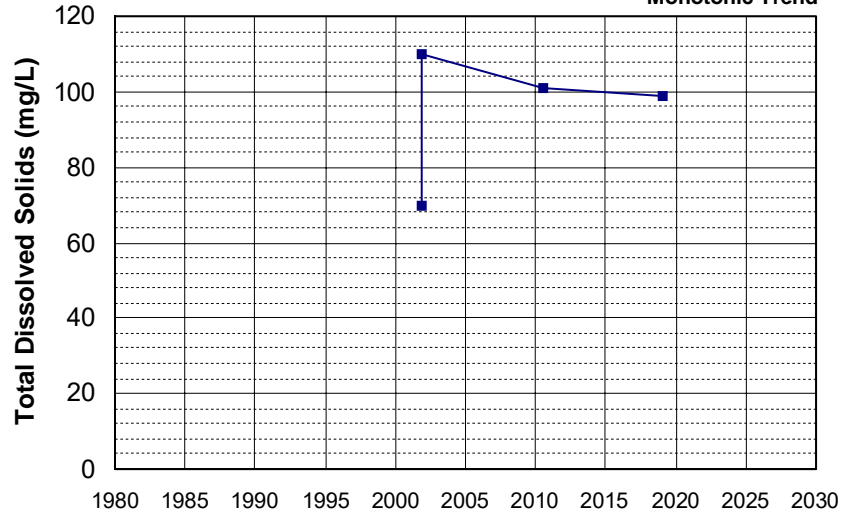
Well Name: CA2910013_003_003
 Well Type: MUNICIPAL
 Source: DDW
 Depth Zone: Upper
 Well Depth (ft): 202
 # of Measurements: 4
 Period of Record: 2001 - 2022
 Trend Since 2000: Insufficient Evidence of Monotonic Trend



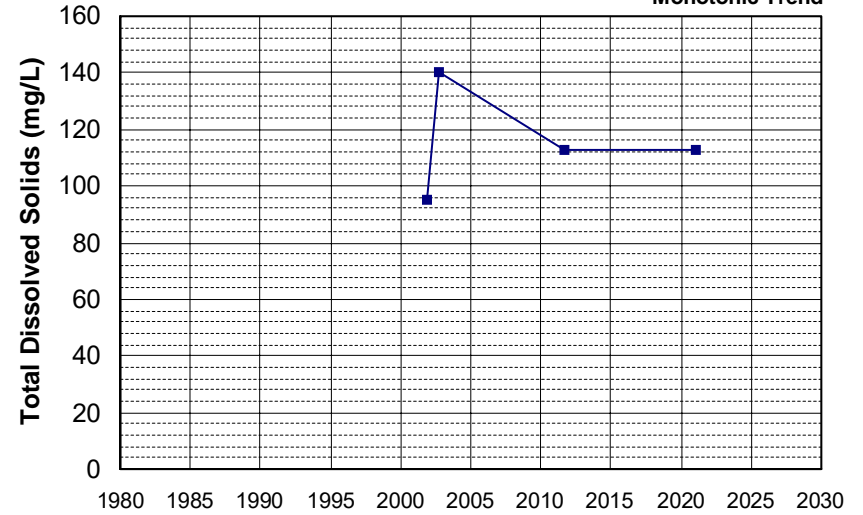
Well Name: CA3210007_005_005
 Well Type: MUNICIPAL
 Source: DDW
 Depth Zone: Upper
 Well Depth (ft): N/A
 # of Measurements: 4
 Period of Record: 2001 - 2014
 Trend Since 2000: Insufficient Evidence of Monotonic Trend



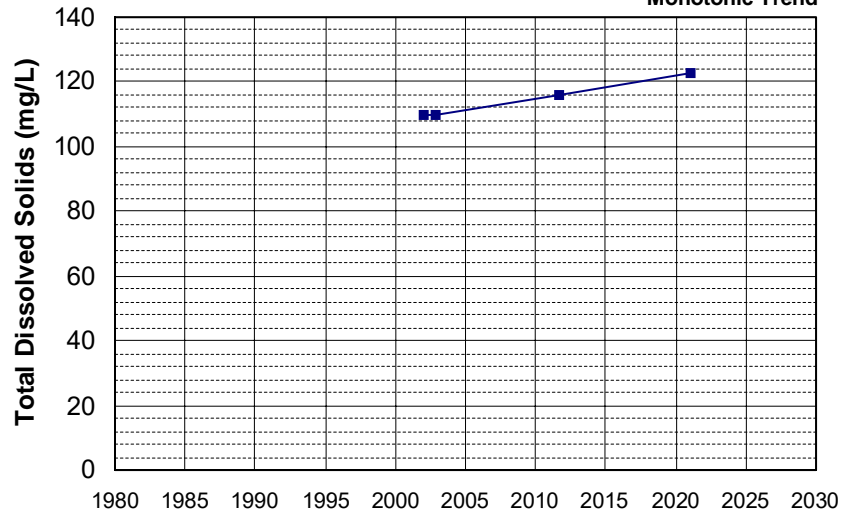
Well Name: CA450008_001_001
 Well Type: MUNICIPAL
 Source: DDW
 Depth Zone: Upper
 Well Depth (ft): 86
 # of Measurements: 4
 Period of Record: 2001 - 2019
 Trend Since 2000: Insufficient Evidence of Monotonic Trend



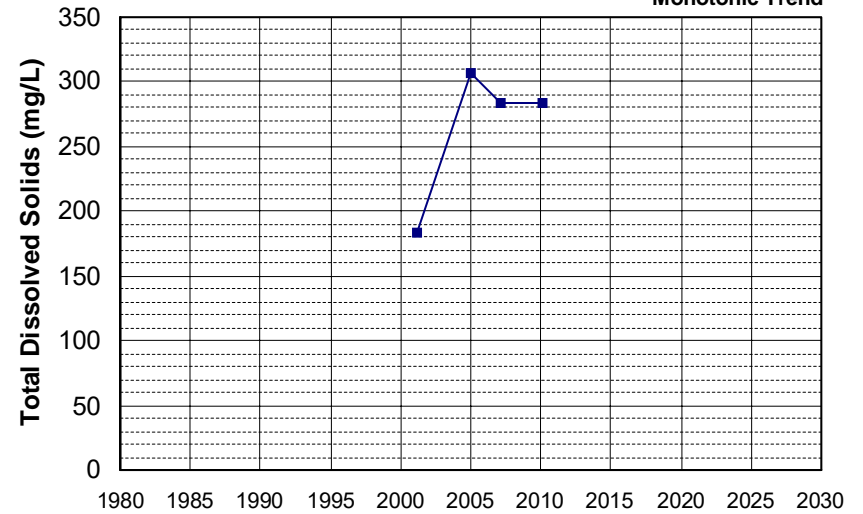
Well Name: CA4500195_001_001
 Well Type: MUNICIPAL
 Source: DDW
 Depth Zone: Upper
 Well Depth (ft): N/A
 # of Measurements: 4
 Period of Record: 2001 - 2021
 Trend Since 2000: Insufficient Evidence of Monotonic Trend



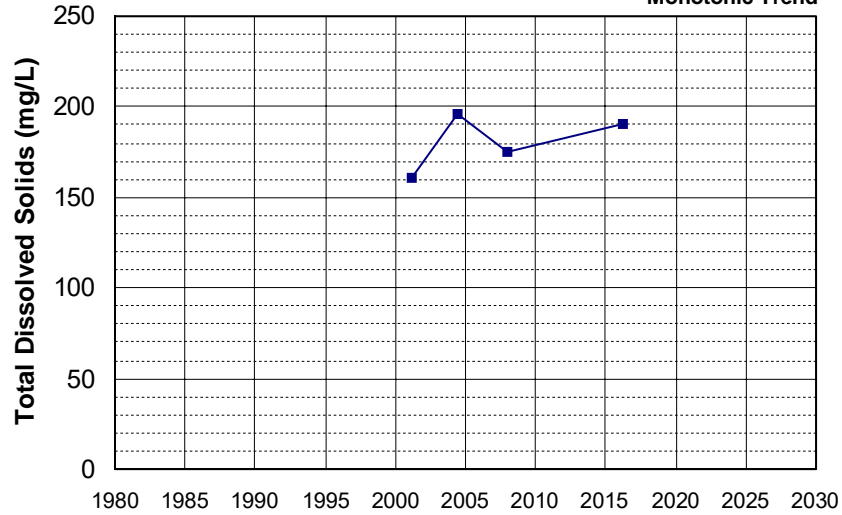
Well Name: CA4500195_002_002
 Well Type: MUNICIPAL
 Source: DDW
 Depth Zone: Upper
 Well Depth (ft): N/A
 # of Measurements: 4
 Period of Record: 2001 - 2021
 Trend Since 2000: Insufficient Evidence of Monotonic Trend



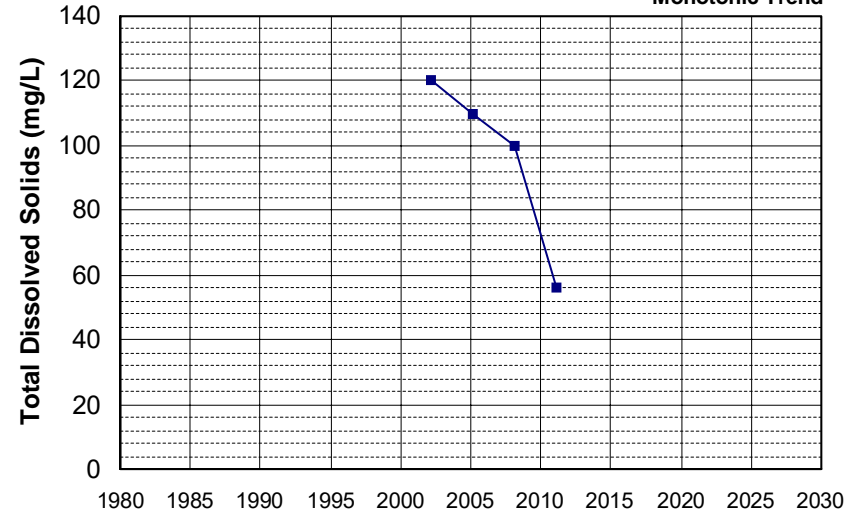
Well Name: CA5205008_001_001
 Well Type: MUNICIPAL
 Source: DDW
 Depth Zone: Upper
 Well Depth (ft): 111
 # of Measurements: 4
 Period of Record: 2001 - 2010
 Trend Since 2000: Insufficient Evidence of Monotonic Trend



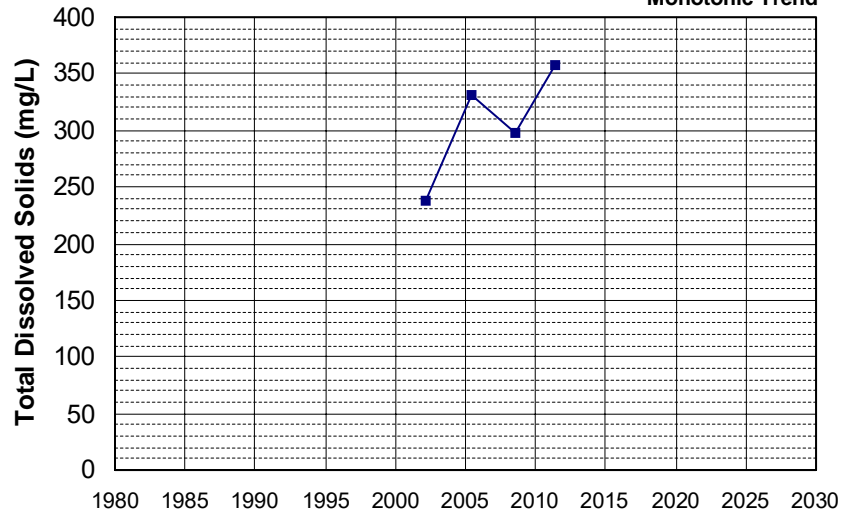
Well Name: CA5210004_015_015
 Well Depth (ft): 150
 Well Type: MUNICIPAL
 # of Measurements: 4
 Source: DDW
 Period of Record: 2001 - 2016
 Depth Zone: Upper
 Trend Since 2000: Insufficient Evidence of Monotonic Trend



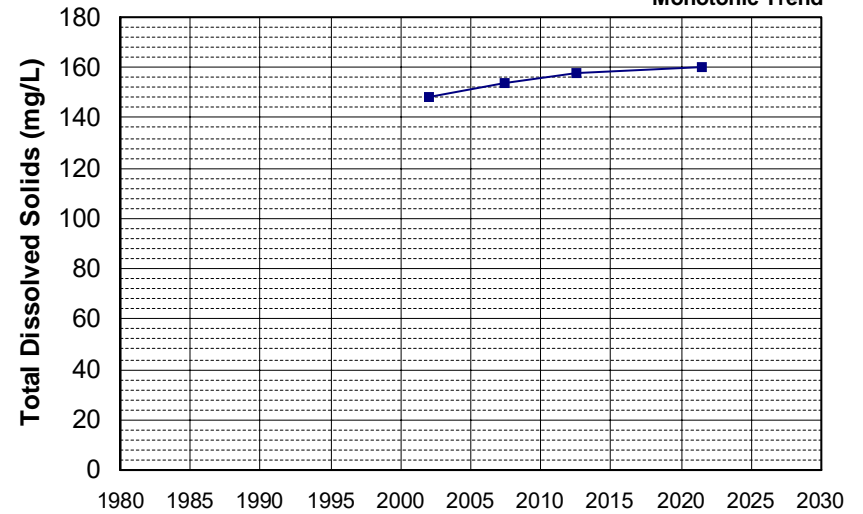
Well Name: CA1700544_002_002
 Well Depth (ft): 190
 Well Type: MUNICIPAL
 # of Measurements: 4
 Source: DDW
 Period of Record: 2002 - 2011
 Depth Zone: Upper
 Trend Since 2000: Insufficient Evidence of Monotonic Trend



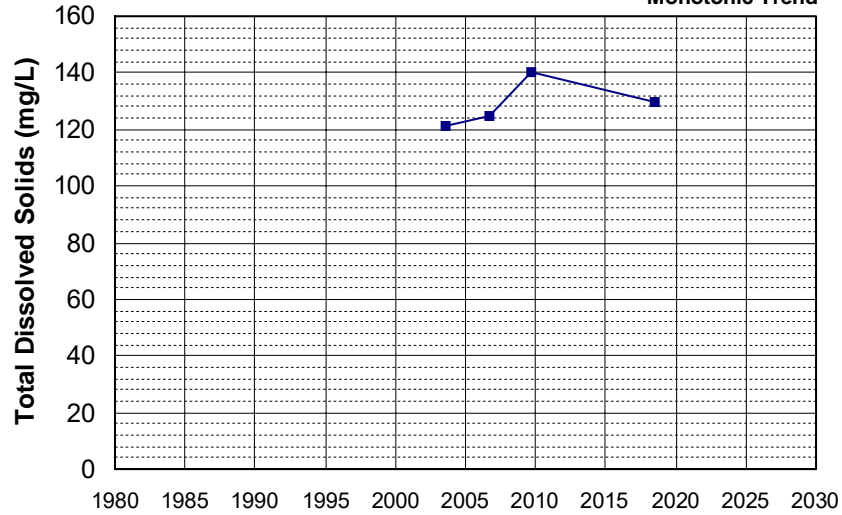
Well Name: CA4500084_001_001
 Well Depth (ft): N/A
 Well Type: MUNICIPAL
 # of Measurements: 4
 Source: DDW
 Period of Record: 2002 - 2011
 Depth Zone: Upper
 Trend Since 2000: Insufficient Evidence of Monotonic Trend



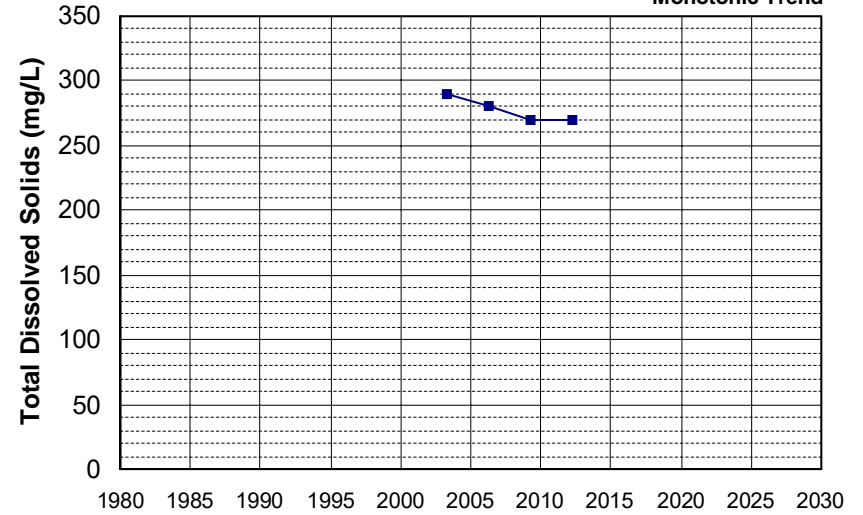
Well Name: CA4500235_004_004
 Well Depth (ft): 271
 Well Type: MUNICIPAL
 # of Measurements: 4
 Source: DDW
 Period of Record: 2002 - 2021
 Depth Zone: Upper
 Trend Since 2000: Insufficient Evidence of Monotonic Trend



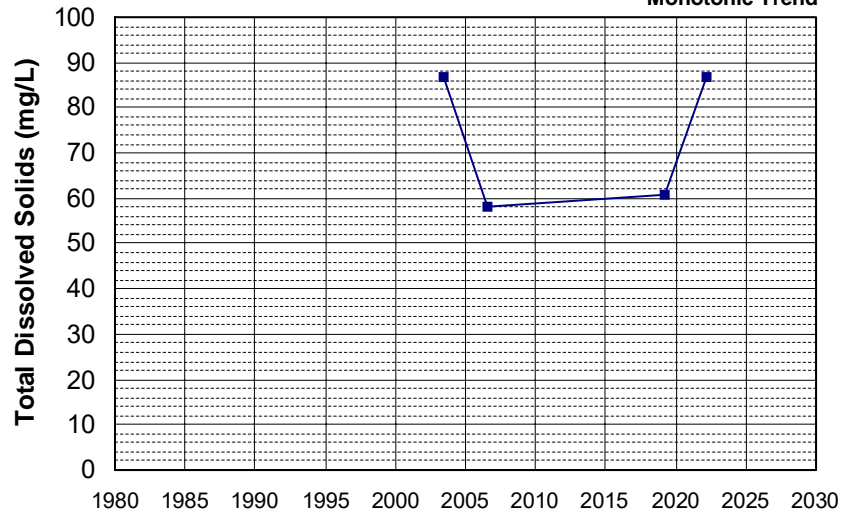
Well Name: CA0300024_002_002
 Well Depth (ft): N/A
 Well Type: MUNICIPAL
 # of Measurements: 4
 Source: DDW
 Period of Record: 2003 - 2018
 Depth Zone: Upper
 Trend Since 2000: Insufficient Evidence of Monotonic Trend



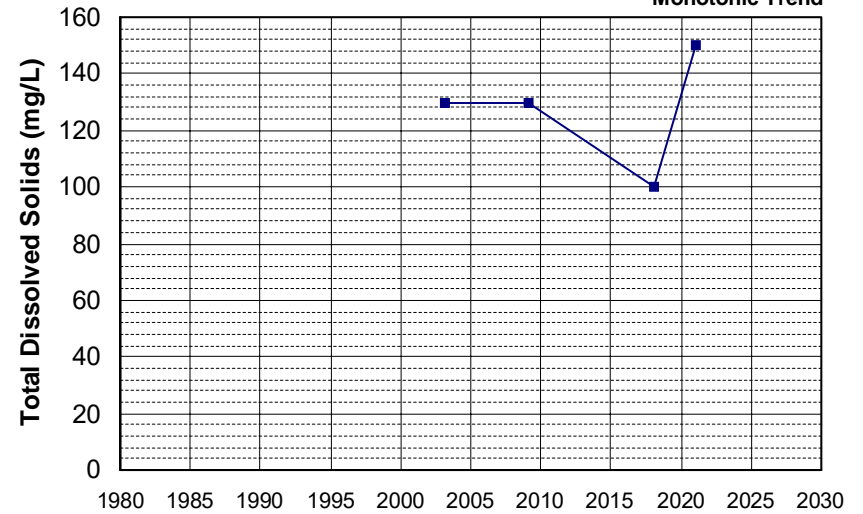
Well Name: CA1710015_004_004
 Well Depth (ft): 145
 Well Type: MUNICIPAL
 # of Measurements: 4
 Source: DDW
 Period of Record: 2003 - 2012
 Depth Zone: Upper
 Trend Since 2000: Insufficient Evidence of Monotonic Trend



Well Name: CA2910013_002_002
 Well Depth (ft): 10
 Well Type: MUNICIPAL
 # of Measurements: 4
 Source: DDW
 Period of Record: 2003 - 2022
 Depth Zone: Upper
 Trend Since 2000: Insufficient Evidence of Monotonic Trend

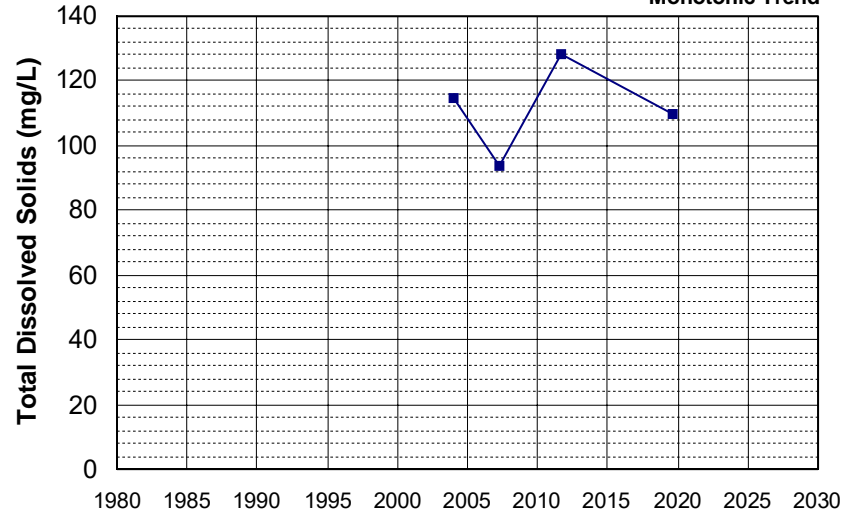


Well Name: CA5200555_001_001
 Well Depth (ft): N/A
 Well Type: MUNICIPAL
 # of Measurements: 4
 Source: DDW
 Period of Record: 2003 - 2021
 Depth Zone: Upper
 Trend Since 2000: Insufficient Evidence of Monotonic Trend



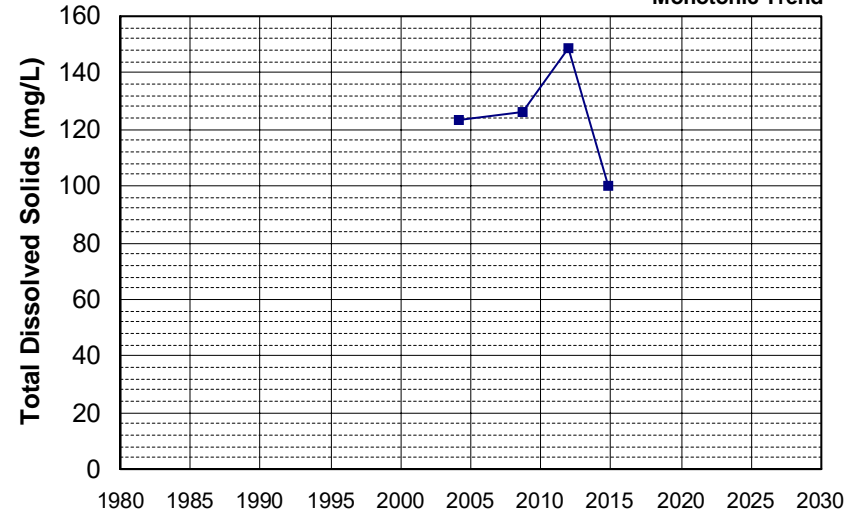
Well Name: CA2910011_007_007
Well Type: MUNICIPAL
Source: DDW
Depth Zone: Upper

Well Depth (ft): 63
of Measurements: 4
Period of Record: 2004 - 2019
Trend Since 2000: Insufficient Evidence of Monotonic Trend



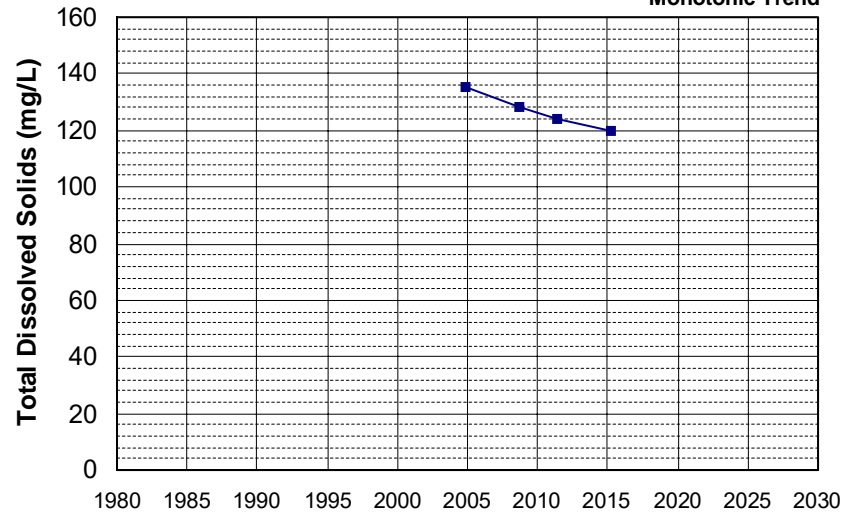
Well Name: CA4500093_002_002
Well Type: MUNICIPAL
Source: DDW
Depth Zone: Upper

Well Depth (ft): N/A
of Measurements: 4
Period of Record: 2004 - 2014
Trend Since 2000: Insufficient Evidence of Monotonic Trend



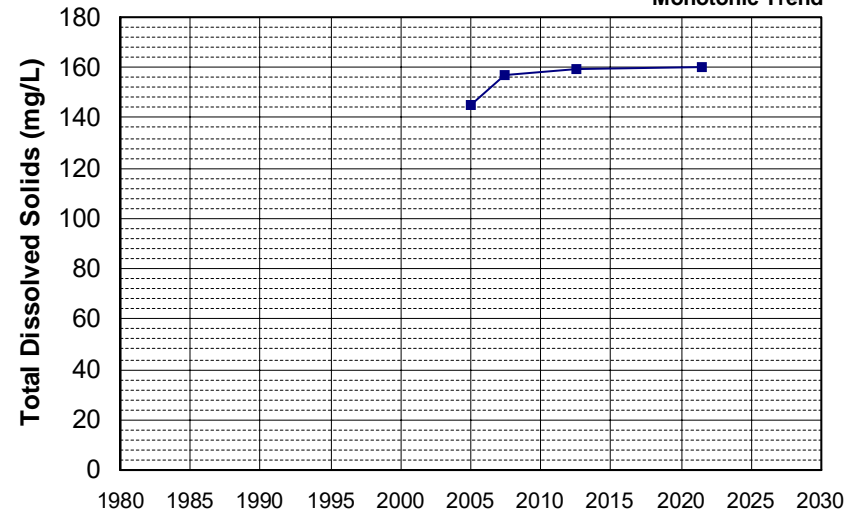
Well Name: CA4500107_003_003
Well Type: MUNICIPAL
Source: DDW
Depth Zone: Upper

Well Depth (ft): N/A
of Measurements: 4
Period of Record: 2004 - 2015
Trend Since 2000: Insufficient Evidence of Monotonic Trend

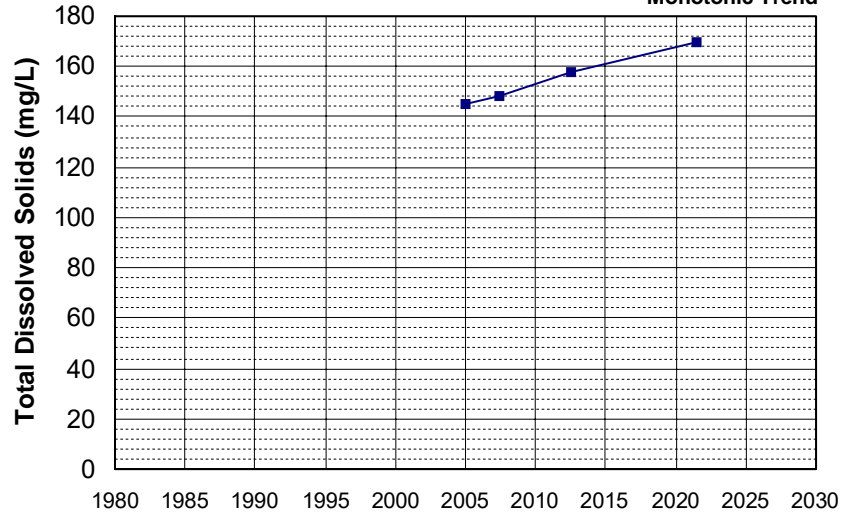


Well Name: CA4500235_001_001
Well Type: MUNICIPAL
Source: DDW
Depth Zone: Upper

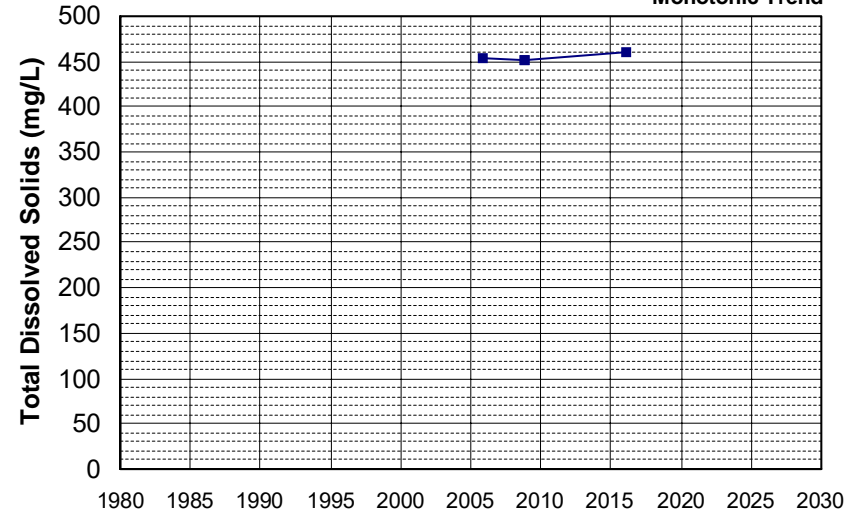
Well Depth (ft): 157
of Measurements: 4
Period of Record: 2004 - 2021
Trend Since 2000: Insufficient Evidence of Monotonic Trend



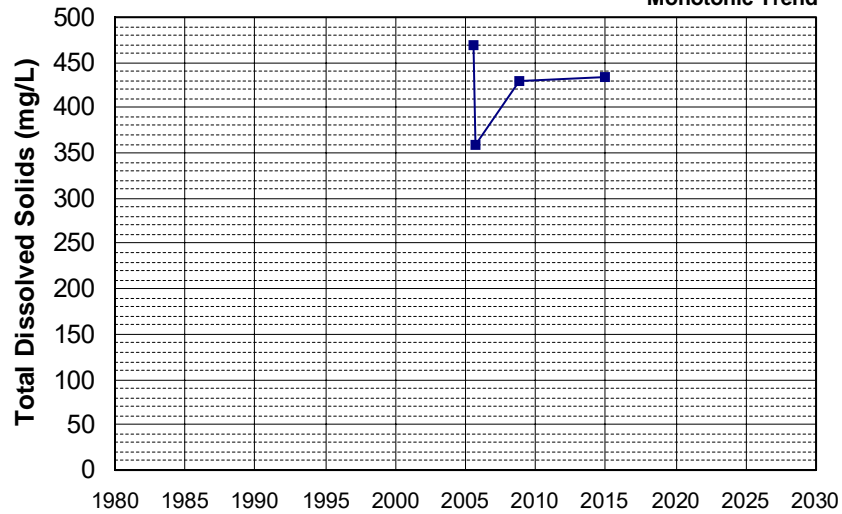
Well Name: CA4500235_002_002
 Well Depth (ft): 210
 Well Type: MUNICIPAL
 # of Measurements: 4
 Source: DDW
 Period of Record: 2004 - 2021
 Depth Zone: Upper
 Trend Since 2000: Insufficient Evidence of Monotonic Trend



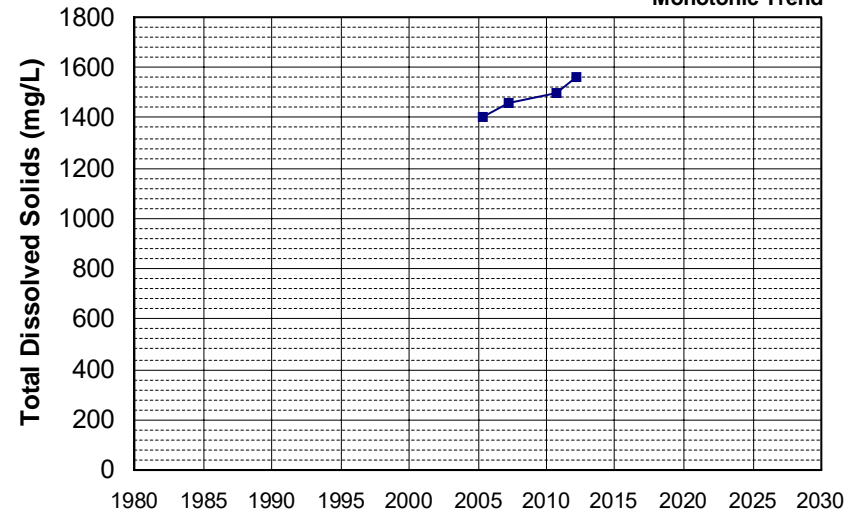
Well Name: 19N01W22D007M
 Well Depth (ft): 120
 Well Type: WATER SUPPLY, OTHER
 # of Measurements: 4
 Source: DWR
 Period of Record: 2005 - 2016
 Depth Zone: Upper
 Trend Since 2000: Insufficient Evidence of Monotonic Trend



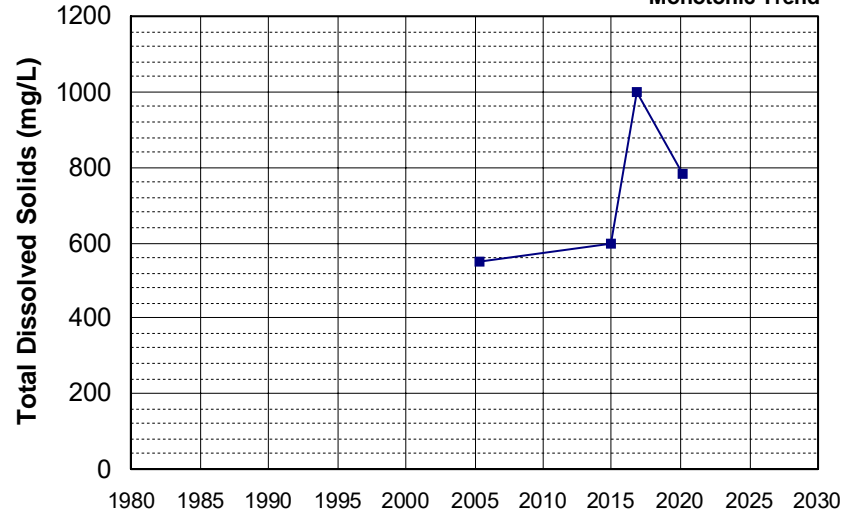
Well Name: CA5810003_020_020
 Well Depth (ft): N/A
 Well Type: MUNICIPAL
 # of Measurements: 4
 Source: DDW
 Period of Record: 2005 - 2014
 Depth Zone: Upper
 Trend Since 2000: Insufficient Evidence of Monotonic Trend



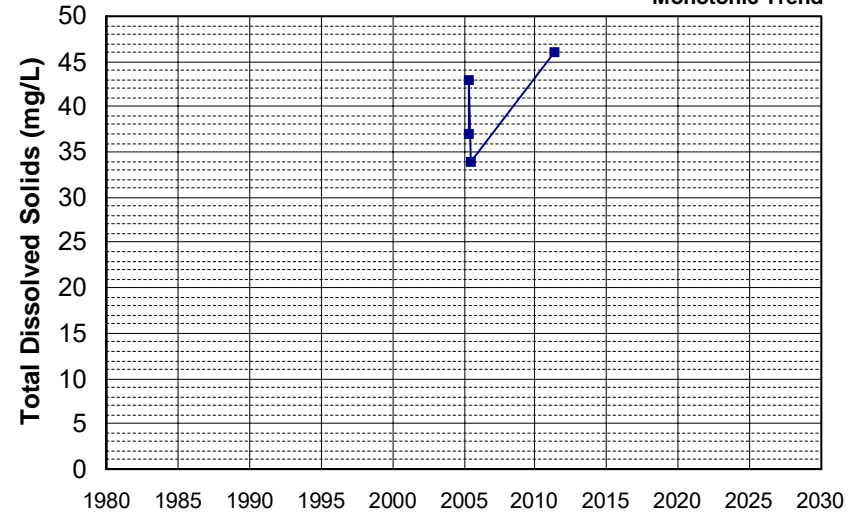
Well Name: L10001819539-OW21
 Well Depth (ft): N/A
 Well Type: MONITORING
 # of Measurements: 4
 Source: WB_CLEANUP
 Period of Record: 2005 - 2012
 Depth Zone: Upper
 Trend Since 2000: Insufficient Evidence of Monotonic Trend



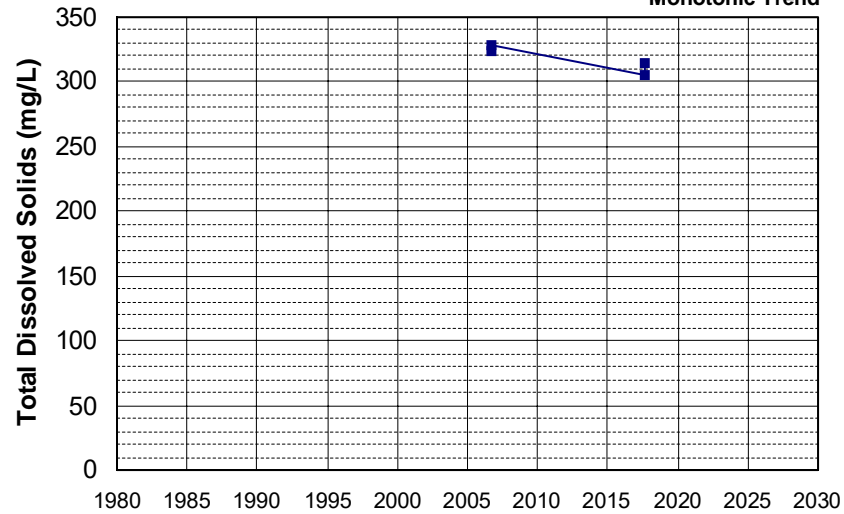
Well Name: L10003756160-SW-1
 Well Type: MONITORING
 Source: WB_CLEANUP
 Depth Zone: Upper
 Well Depth (ft): N/A
 # of Measurements: 4
 Period of Record: 2005 - 2020
 Trend Since 2000: Insufficient Evidence of Monotonic Trend



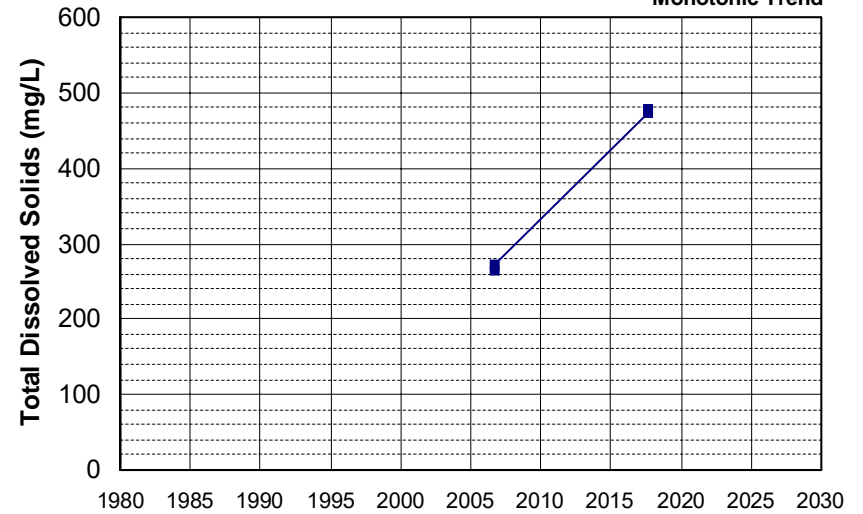
Well Name: L10008688958-CL-8
 Well Type: MONITORING
 Source: WB_CLEANUP
 Depth Zone: Upper
 Well Depth (ft): 30
 # of Measurements: 4
 Period of Record: 2005 - 2011
 Trend Since 2000: Insufficient Evidence of Monotonic Trend



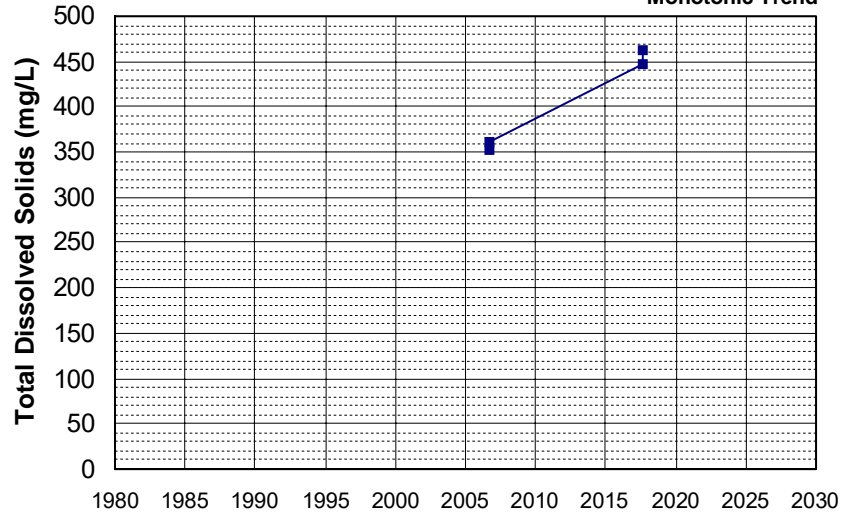
Well Name: 382515121214401
 Well Type: WATER SUPPLY, OTHER
 Source: USGS_NWIS
 Depth Zone: Upper
 Well Depth (ft): 117
 # of Measurements: 4
 Period of Record: 2006 - 2017
 Trend Since 2000: Insufficient Evidence of Monotonic Trend



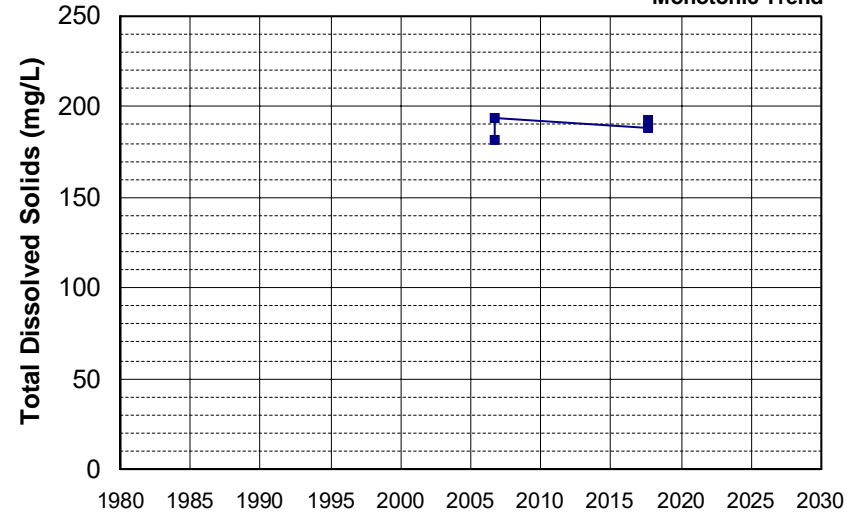
Well Name: 382718121224901
 Well Type: WATER SUPPLY, OTHER
 Source: USGS_NWIS
 Depth Zone: Upper
 Well Depth (ft): 78.5
 # of Measurements: 4
 Period of Record: 2006 - 2017
 Trend Since 2000: Insufficient Evidence of Monotonic Trend



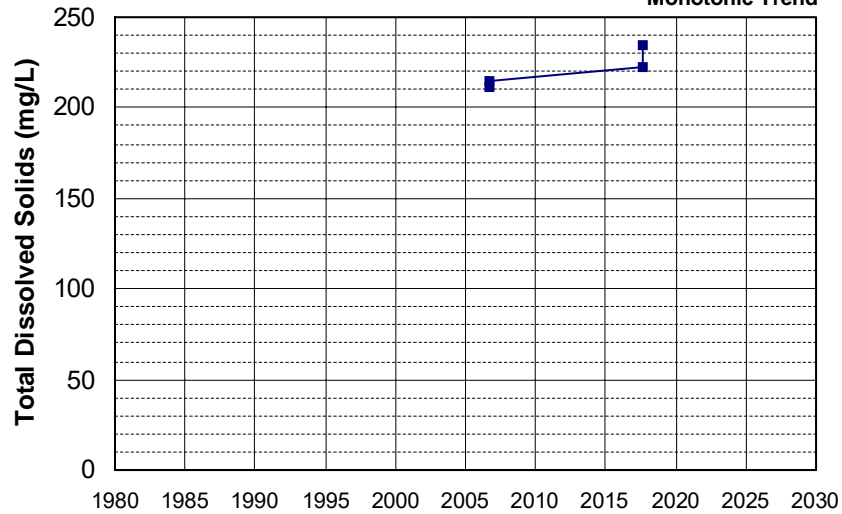
Well Name: 383301121211301
 Well Type: WATER SUPPLY, OTHER
 Source: USGS_NWIS
 Depth Zone: Upper
 Well Depth (ft): 111
 # of Measurements: 4
 Period of Record: 2006 - 2017
 Trend Since 2000: Insufficient Evidence of Monotonic Trend



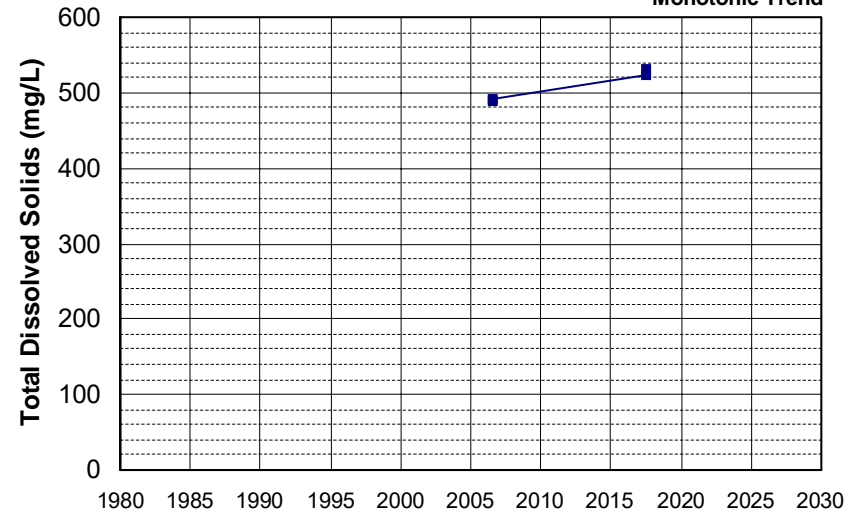
Well Name: 383410121183401
 Well Type: WATER SUPPLY, OTHER
 Source: USGS_NWIS
 Depth Zone: Upper
 Well Depth (ft): 116
 # of Measurements: 4
 Period of Record: 2006 - 2017
 Trend Since 2000: Insufficient Evidence of Monotonic Trend



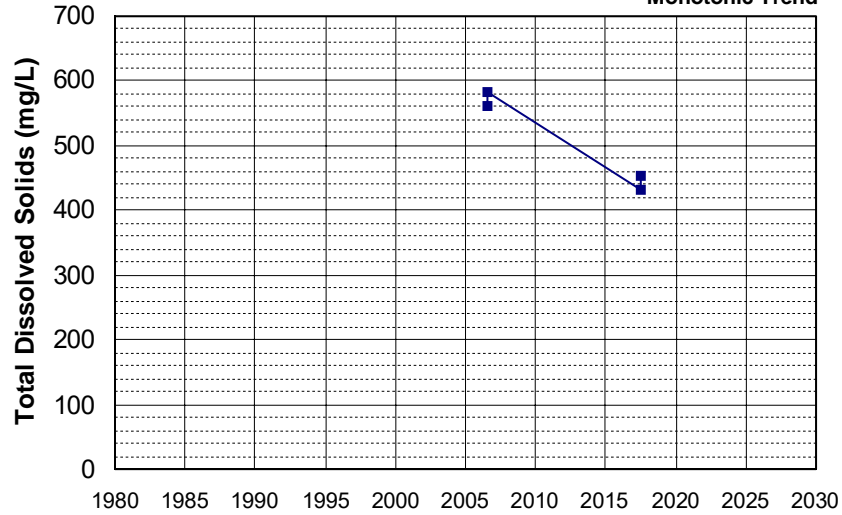
Well Name: 384211121232001
 Well Type: WATER SUPPLY, OTHER
 Source: USGS_NWIS
 Depth Zone: Upper
 Well Depth (ft): 134.5
 # of Measurements: 4
 Period of Record: 2006 - 2017
 Trend Since 2000: Insufficient Evidence of Monotonic Trend



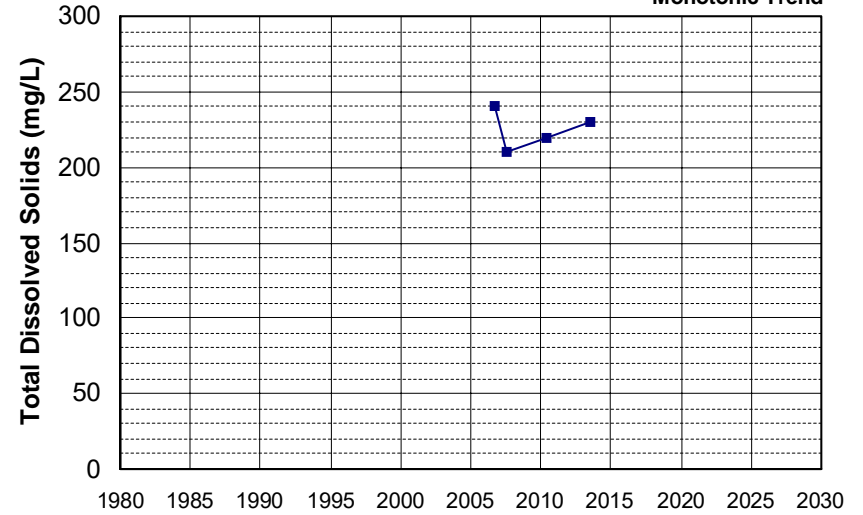
Well Name: 393118121521401
 Well Type: WATER SUPPLY, OTHER
 Source: USGS_NWIS
 Depth Zone: Upper
 Well Depth (ft): 45
 # of Measurements: 4
 Period of Record: 2006 - 2017
 Trend Since 2000: Insufficient Evidence of Monotonic Trend



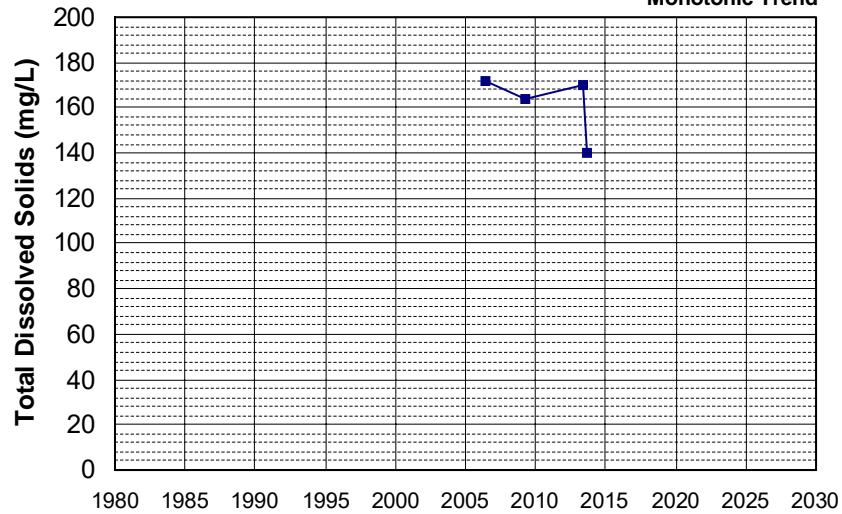
Well Name: 393541122053801
 Well Depth (ft): 35
 Well Type: WATER SUPPLY, OTHER
 # of Measurements: 4
 Source: USGS_NWIS
 Period of Record: 2006 - 2017
 Depth Zone: Upper
 Trend Since 2000: Insufficient Evidence of Monotonic Trend



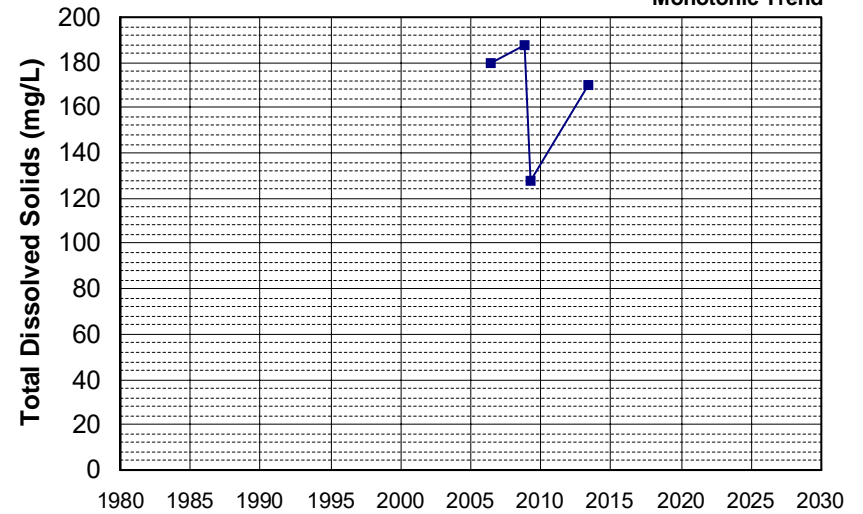
Well Name: CA3400335_001_001
 Well Depth (ft): N/A
 Well Type: MUNICIPAL
 # of Measurements: 4
 Source: DDW
 Period of Record: 2006 - 2013
 Depth Zone: Upper
 Trend Since 2000: Insufficient Evidence of Monotonic Trend



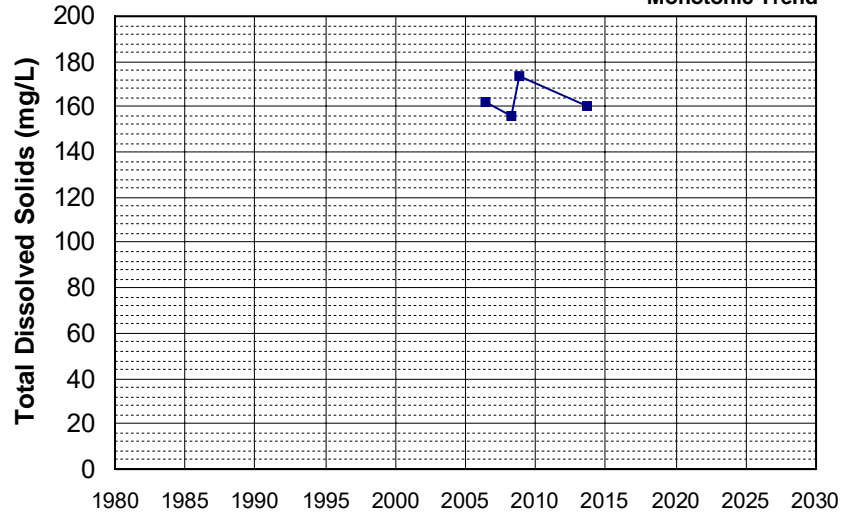
Well Name: L10006662229-MW-1
 Well Depth (ft): N/A
 Well Type: MONITORING
 # of Measurements: 4
 Source: WB_CLEANUP
 Period of Record: 2006 - 2013
 Depth Zone: Upper
 Trend Since 2000: Insufficient Evidence of Monotonic Trend



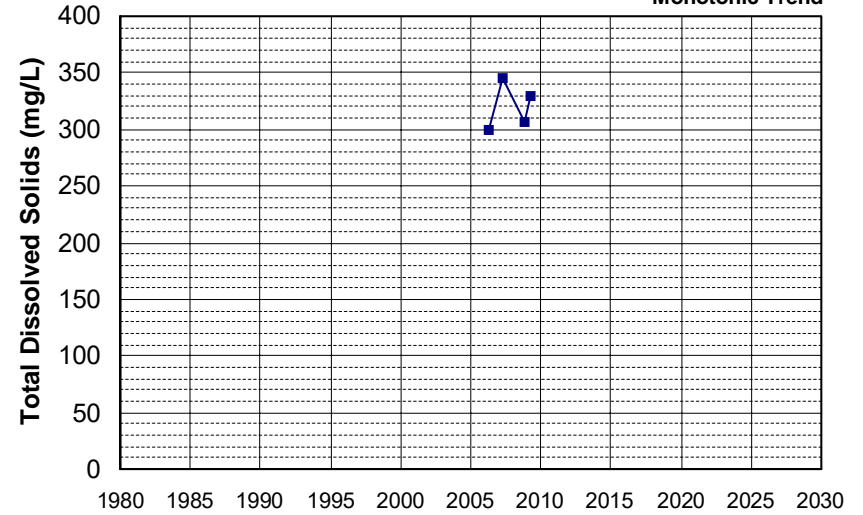
Well Name: L10006662229-MW-2A
 Well Depth (ft): N/A
 Well Type: MONITORING
 # of Measurements: 4
 Source: WB_CLEANUP
 Period of Record: 2006 - 2013
 Depth Zone: Upper
 Trend Since 2000: Insufficient Evidence of Monotonic Trend



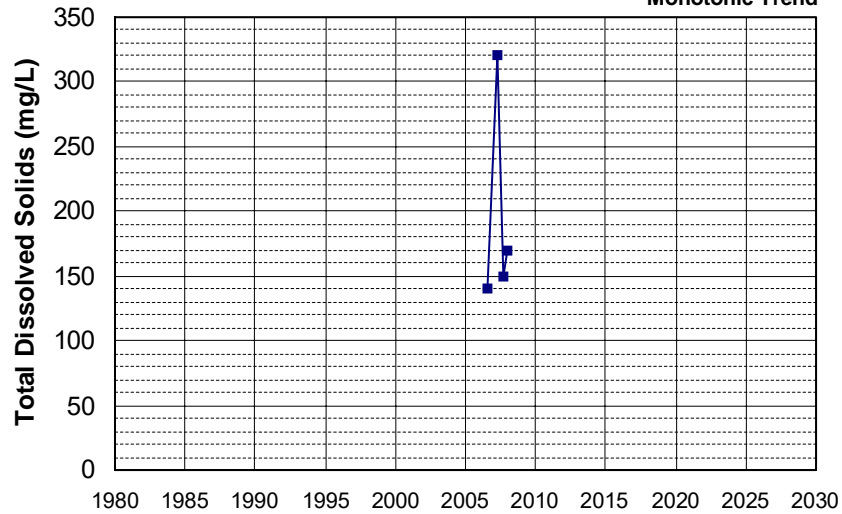
Well Name: L10006662229-MW-2B Well Depth (ft): N/A
 Well Type: MONITORING # of Measurements: 4
 Source: WB_CLEANUP Period of Record: 2006 - 2013
 Depth Zone: Upper Trend Since 2000: Insufficient Evidence of Monotonic Trend



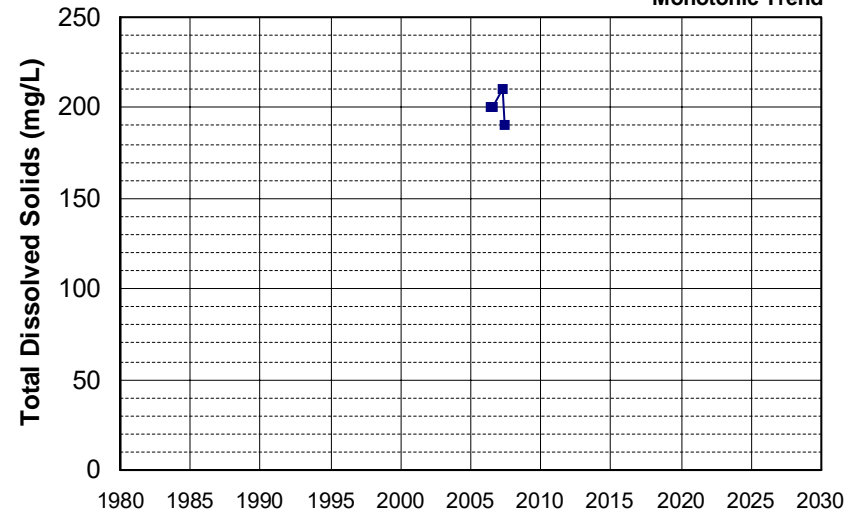
Well Name: SLT5SB073546-MW-11 Well Depth (ft): N/A
 Well Type: MONITORING # of Measurements: 4
 Source: WB_CLEANUP Period of Record: 2006 - 2009
 Depth Zone: Upper Trend Since 2000: Insufficient Evidence of Monotonic Trend



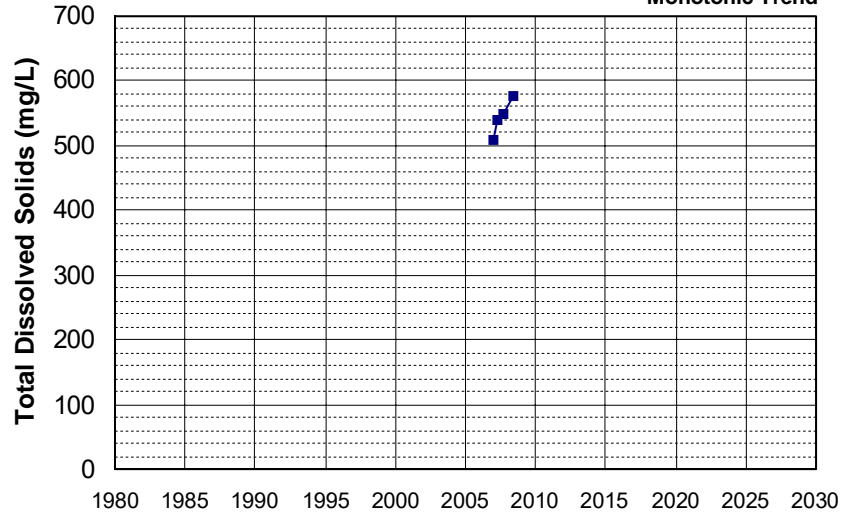
Well Name: T0606700204-MW-2 Well Depth (ft): N/A
 Well Type: MONITORING # of Measurements: 4
 Source: WB_CLEANUP Period of Record: 2006 - 2007
 Depth Zone: Upper Trend Since 2000: Insufficient Evidence of Monotonic Trend



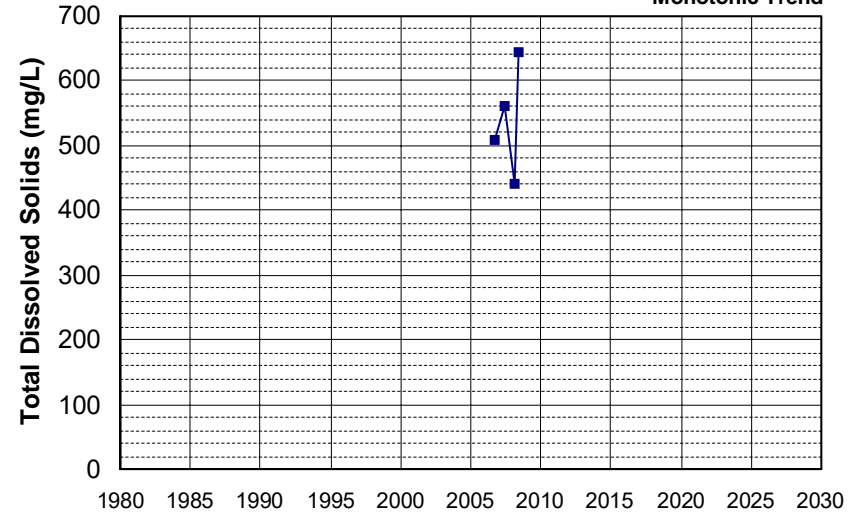
Well Name: T0606700204-MW-6 Well Depth (ft): N/A
 Well Type: MONITORING # of Measurements: 4
 Source: WB_CLEANUP Period of Record: 2006 - 2007
 Depth Zone: Upper Trend Since 2000: Insufficient Evidence of Monotonic Trend



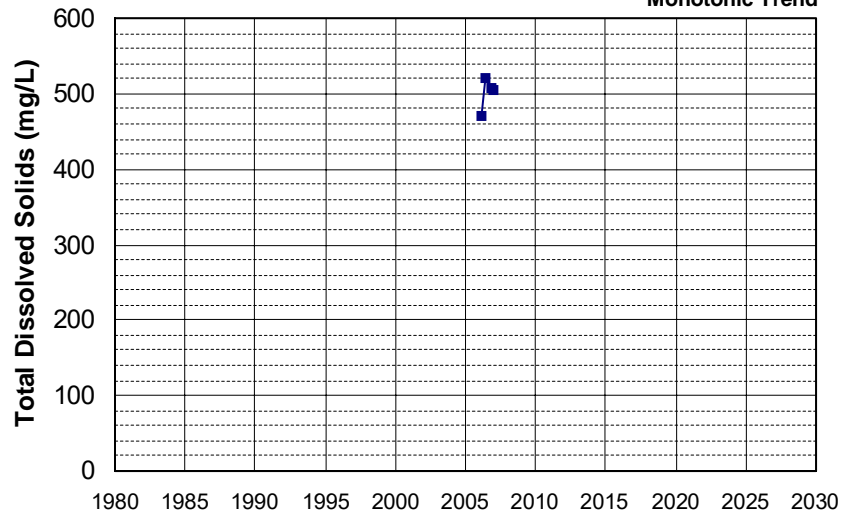
Well Name: T0606700701-MW-3
 Well Type: MONITORING
 Source: WB_CLEANUP
 Depth Zone: Upper
 Well Depth (ft): N/A
 # of Measurements: 4
 Period of Record: 2006 - 2008
 Trend Since 2000: Insufficient Evidence of Monotonic Trend



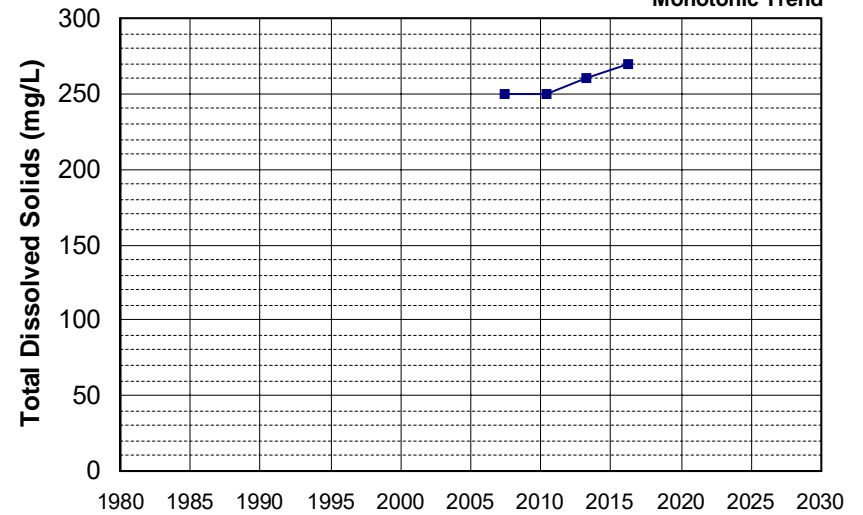
Well Name: T0606700701-MW-7
 Well Type: MONITORING
 Source: WB_CLEANUP
 Depth Zone: Upper
 Well Depth (ft): N/A
 # of Measurements: 4
 Period of Record: 2006 - 2008
 Trend Since 2000: Insufficient Evidence of Monotonic Trend



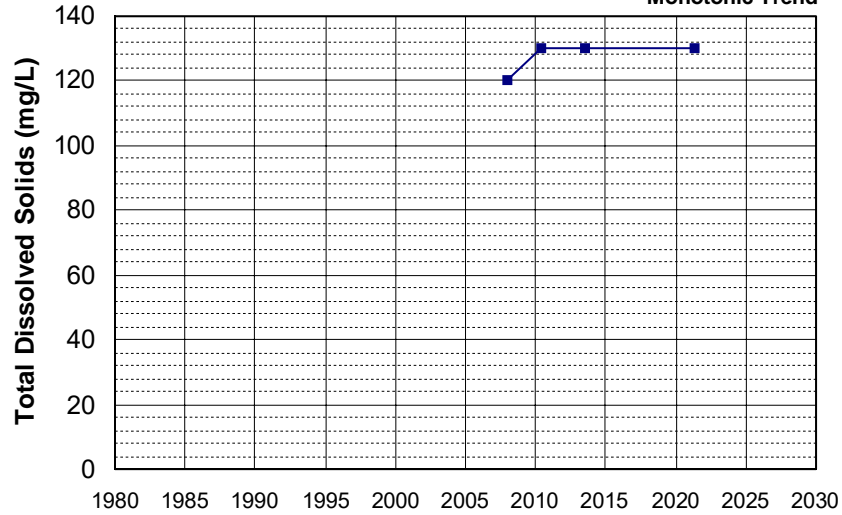
Well Name: T0606700832-MW-2
 Well Type: MONITORING
 Source: WB_CLEANUP
 Depth Zone: Upper
 Well Depth (ft): 36.38
 # of Measurements: 4
 Period of Record: 2006
 Trend Since 2000: Insufficient Evidence of Monotonic Trend



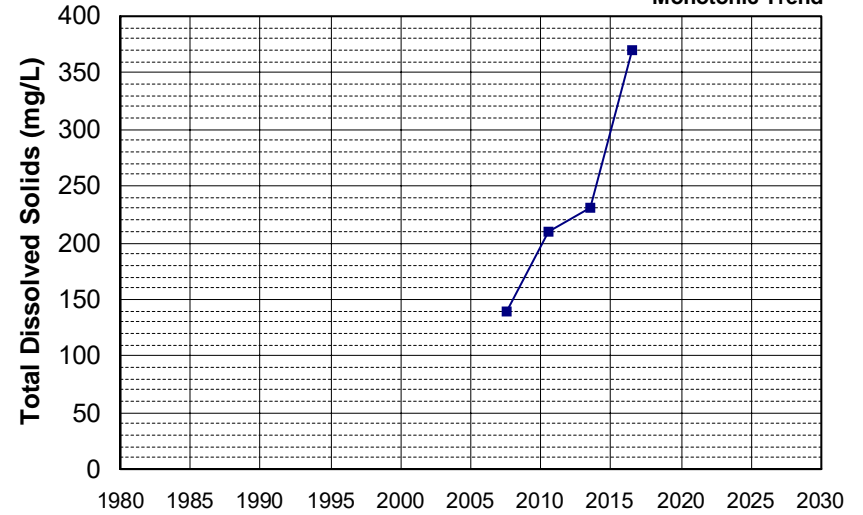
Well Name: CA1700508_002_002
 Well Type: MUNICIPAL
 Source: DDW
 Depth Zone: Upper
 Well Depth (ft): 10
 # of Measurements: 4
 Period of Record: 2007 - 2016
 Trend Since 2000: Insufficient Evidence of Monotonic Trend



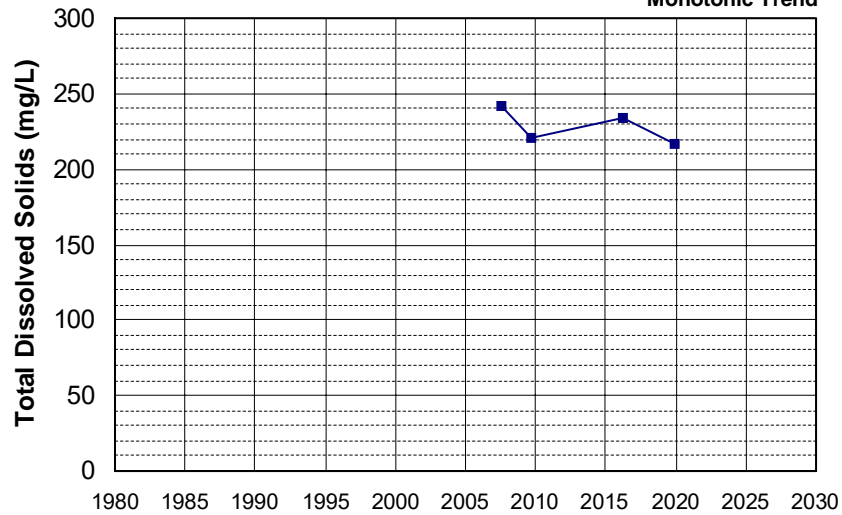
Well Name: CA3400130_001_001
 Well Type: MUNICIPAL
 Source: DDW
 Depth Zone: Upper
 Well Depth (ft): N/A
 # of Measurements: 4
 Period of Record: 2007 - 2021
 Trend Since 2000: Insufficient Evidence of Monotonic Trend



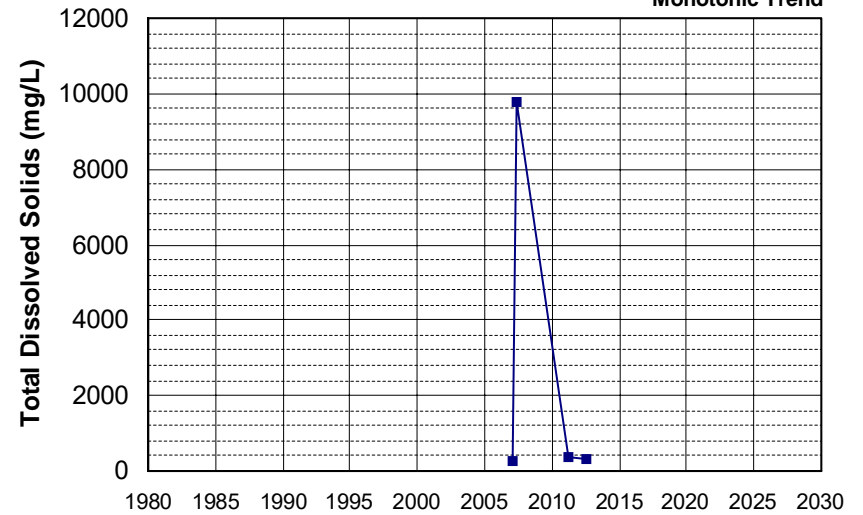
Well Name: CA3400140_001_001
 Well Type: MUNICIPAL
 Source: DDW
 Depth Zone: Upper
 Well Depth (ft): N/A
 # of Measurements: 4
 Period of Record: 2007 - 2016
 Trend Since 2000: Insufficient Evidence of Monotonic Trend



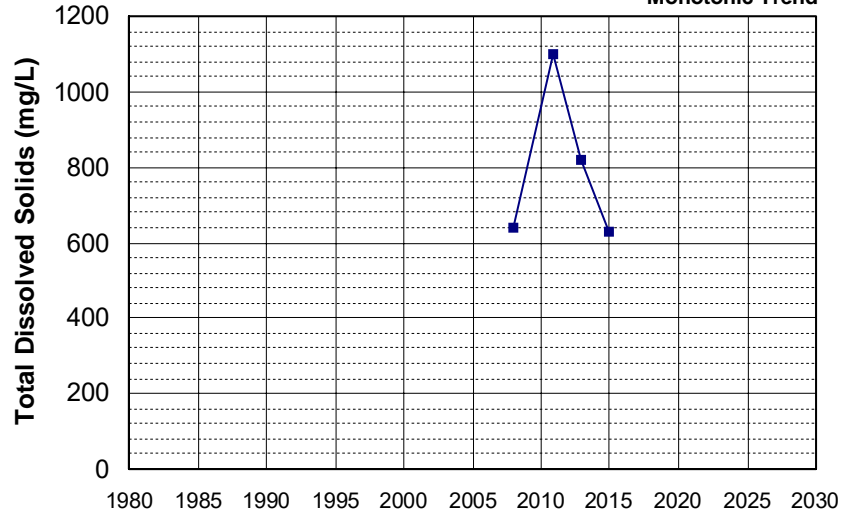
Well Name: CA4500054_004_004
 Well Type: MUNICIPAL
 Source: DDW
 Depth Zone: Upper
 Well Depth (ft): 144
 # of Measurements: 4
 Period of Record: 2007 - 2019
 Trend Since 2000: Insufficient Evidence of Monotonic Trend



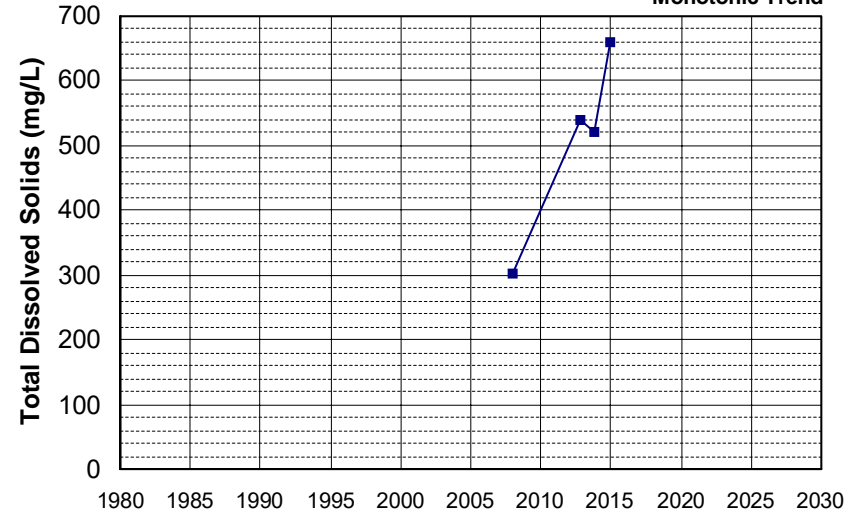
Well Name: DOD100026100-32C035MW
 Well Type: MONITORING
 Source: WB_CLEANUP
 Depth Zone: Upper
 Well Depth (ft): 80
 # of Measurements: 4
 Period of Record: 2007 - 2012
 Trend Since 2000: Insufficient Evidence of Monotonic Trend



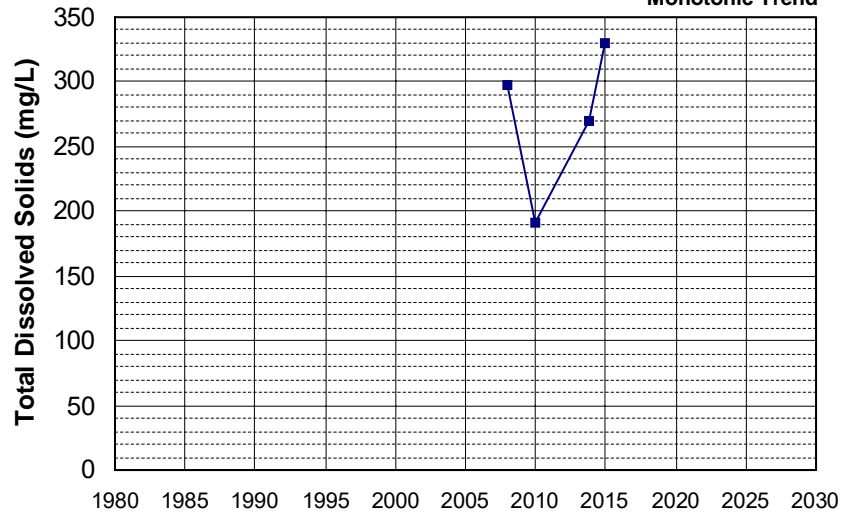
Well Name: SL205423013-MR-6
 Well Type: MONITORING
 Source: WB_CLEANUP
 Depth Zone: Upper
 Well Depth (ft): 47.17
 # of Measurements: 4
 Period of Record: 2007 - 2014
 Trend Since 2000: Insufficient Evidence of Monotonic Trend



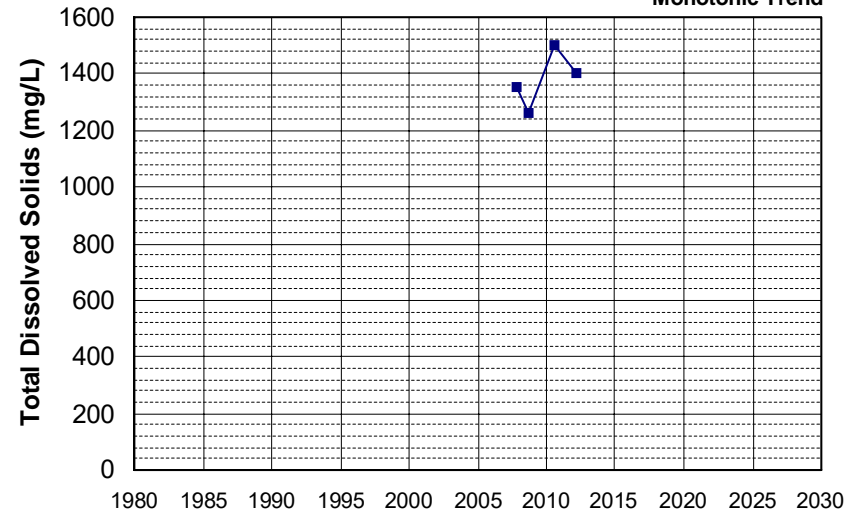
Well Name: SL205423013-MW-14
 Well Type: MONITORING
 Source: WB_CLEANUP
 Depth Zone: Upper
 Well Depth (ft): 119
 # of Measurements: 4
 Period of Record: 2007 - 2014
 Trend Since 2000: Insufficient Evidence of Monotonic Trend



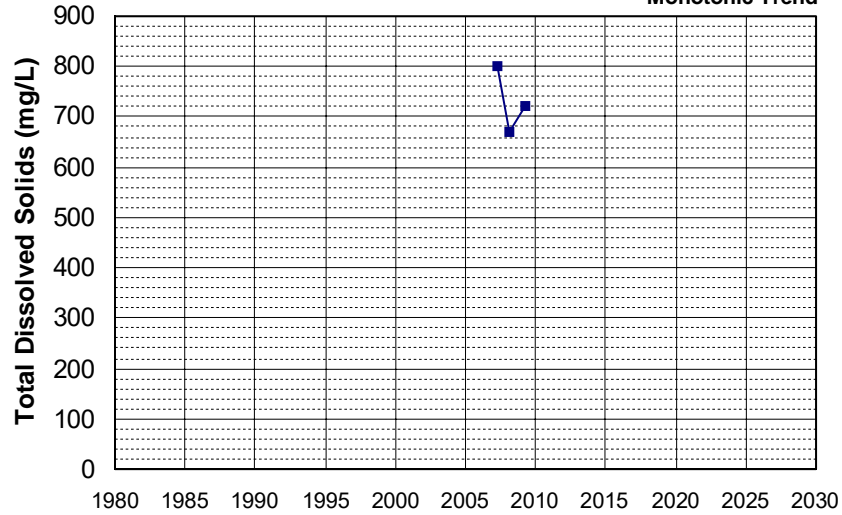
Well Name: SL205423013-MW-15
 Well Type: MONITORING
 Source: WB_CLEANUP
 Depth Zone: Upper
 Well Depth (ft): 125
 # of Measurements: 4
 Period of Record: 2007 - 2014
 Trend Since 2000: Insufficient Evidence of Monotonic Trend



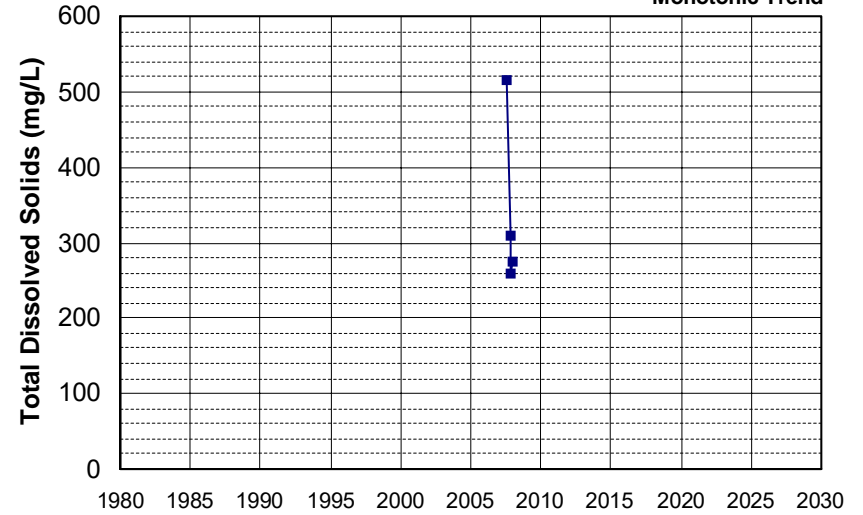
Well Name: SL205483017-C-3
 Well Type: MONITORING
 Source: WB_CLEANUP
 Depth Zone: Upper
 Well Depth (ft): 46
 # of Measurements: 4
 Period of Record: 2007 - 2012
 Trend Since 2000: Insufficient Evidence of Monotonic Trend



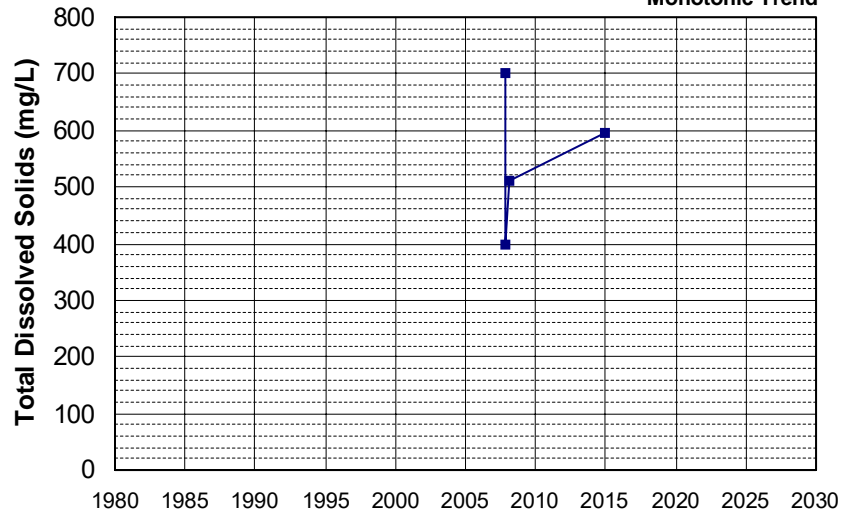
Well Name: SLT5S7113793-MW-8
 Well Type: MONITORING
 Source: WB_CLEANUP
 Depth Zone: Upper
 Well Depth (ft): 34.7
 # of Measurements: 4
 Period of Record: 2007 - 2009
 Trend Since 2000: Insufficient Evidence of Monotonic Trend



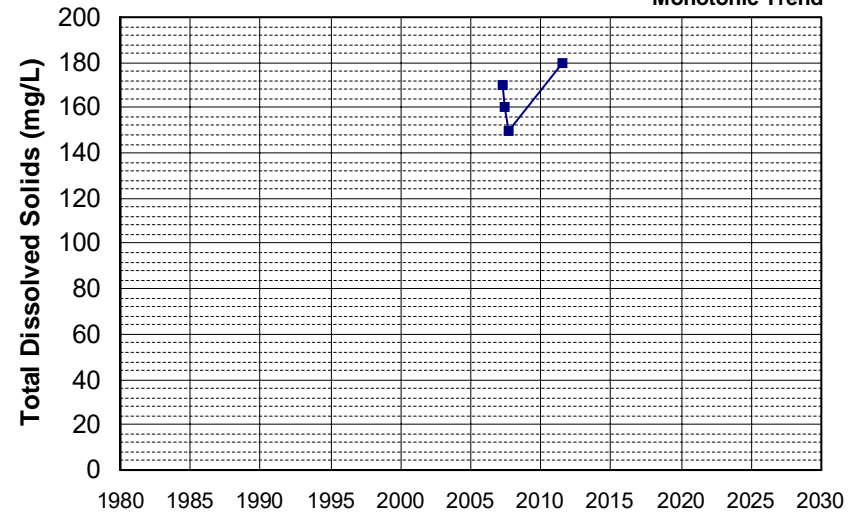
Well Name: T0601700013-MW-12
 Well Type: MONITORING
 Source: WB_CLEANUP
 Depth Zone: Upper
 Well Depth (ft): 20
 # of Measurements: 4
 Period of Record: 2007
 Trend Since 2000: Insufficient Evidence of Monotonic Trend



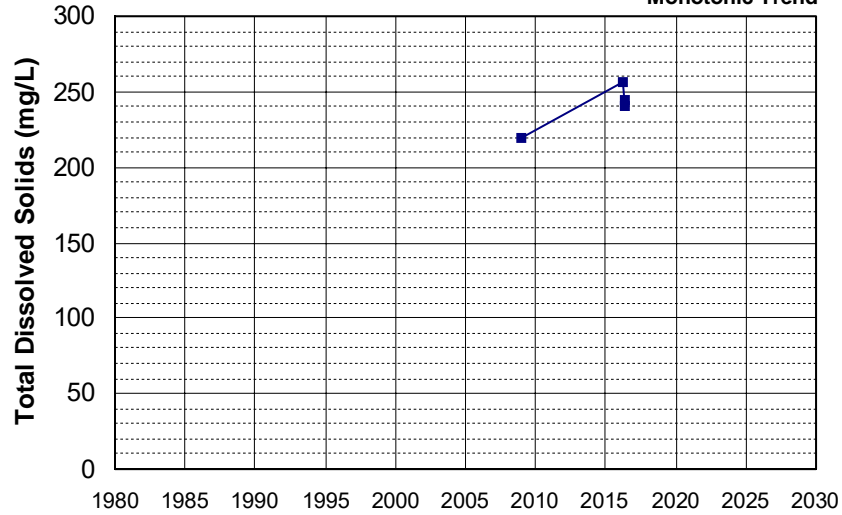
Well Name: T0606100032-MW-7
 Well Type: MONITORING
 Source: WB_CLEANUP
 Depth Zone: Upper
 Well Depth (ft): 25
 # of Measurements: 4
 Period of Record: 2007 - 2014
 Trend Since 2000: Insufficient Evidence of Monotonic Trend



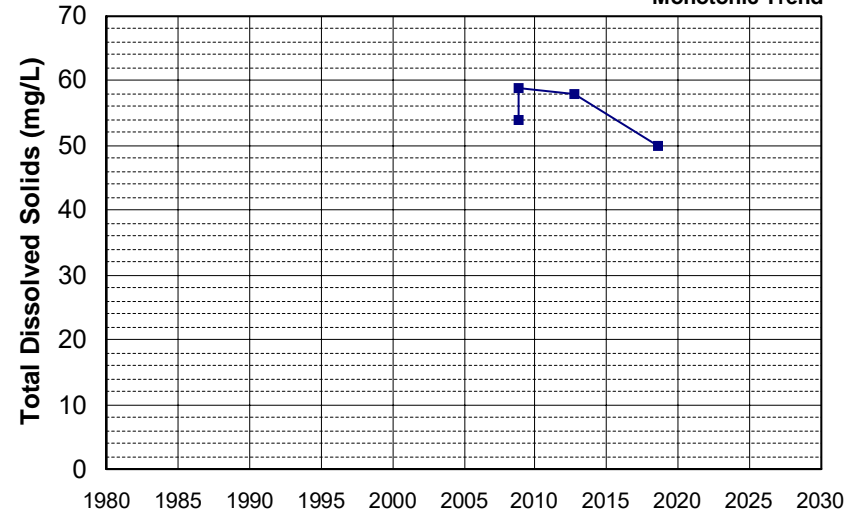
Well Name: T0606700204-MW-4
 Well Type: MONITORING
 Source: WB_CLEANUP
 Depth Zone: Upper
 Well Depth (ft): N/A
 # of Measurements: 4
 Period of Record: 2007 - 2011
 Trend Since 2000: Insufficient Evidence of Monotonic Trend



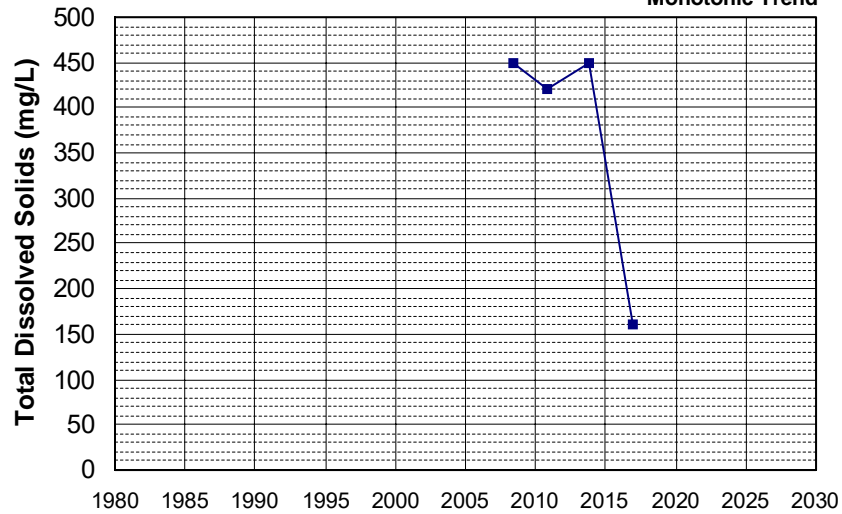
Well Name: 29N04W20A004M Well Depth (ft): 76
 Well Type: WATER SUPPLY, OTHER # of Measurements: 4
 Source: DWR Period of Record: 2008 - 2016
 Depth Zone: Upper Trend Since 2000: Insufficient Evidence of Monotonic Trend



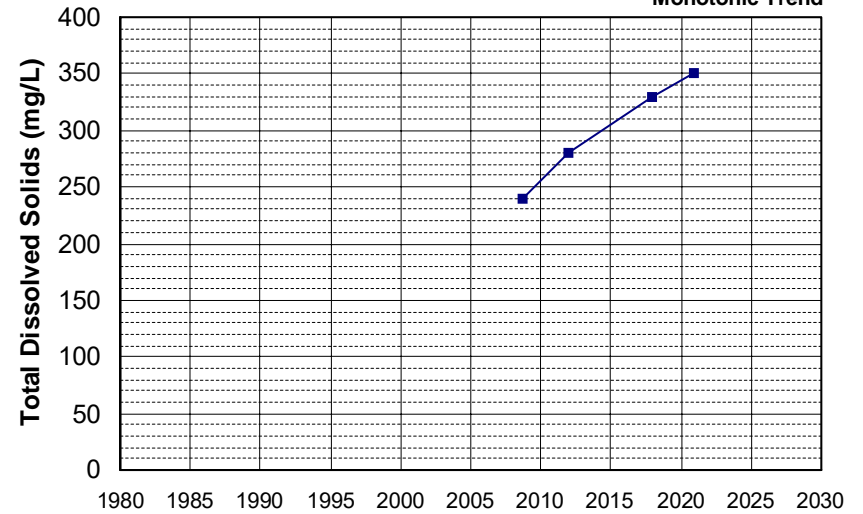
Well Name: 393100121110001 Well Depth (ft): 135
 Well Type: WATER SUPPLY, OTHER # of Measurements: 4
 Source: USGS_NWIS Period of Record: 2008 - 2018
 Depth Zone: Upper Trend Since 2000: Insufficient Evidence of Monotonic Trend



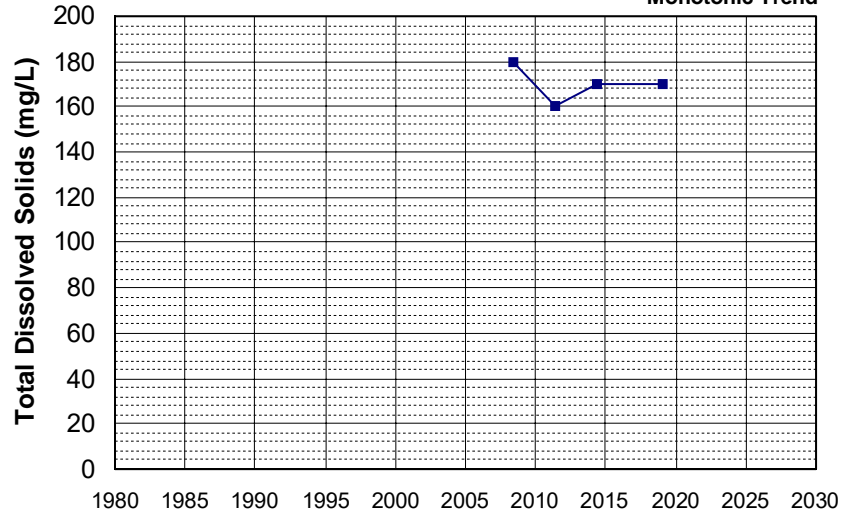
Well Name: CA1700516_005_005 Well Depth (ft): 170
 Well Type: MUNICIPAL # of Measurements: 4
 Source: DDW Period of Record: 2008 - 2016
 Depth Zone: Upper Trend Since 2000: Insufficient Evidence of Monotonic Trend



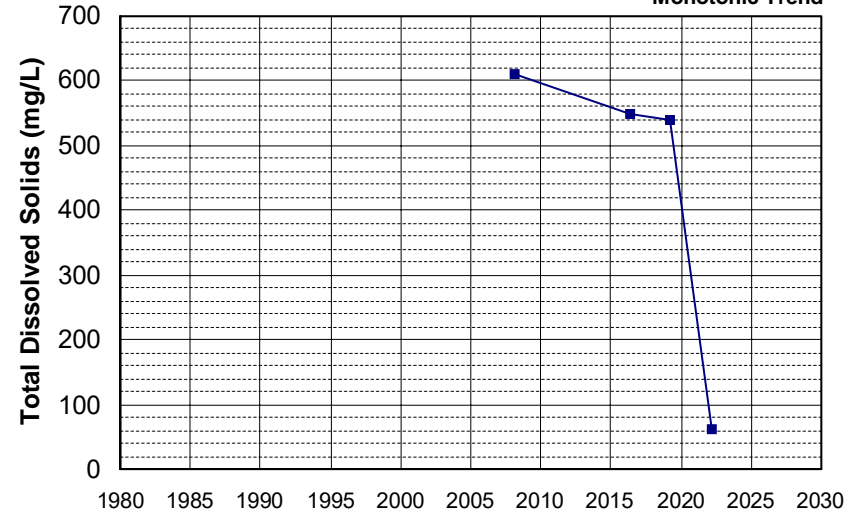
Well Name: CA1700595_004_004 Well Depth (ft): 163
 Well Type: MUNICIPAL # of Measurements: 4
 Source: DDW Period of Record: 2008 - 2020
 Depth Zone: Upper Trend Since 2000: Insufficient Evidence of Monotonic Trend



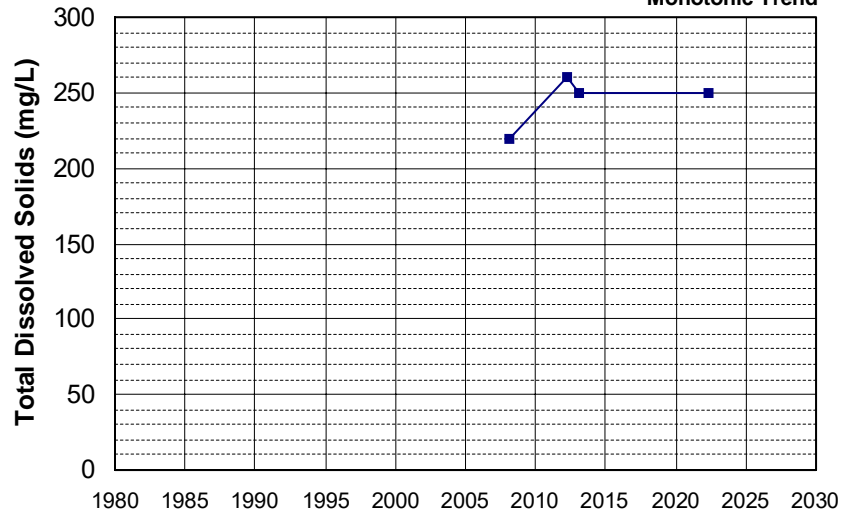
Well Name: CA3400149_001_001
 Well Depth (ft): N/A
 Well Type: MUNICIPAL
 # of Measurements: 4
 Source: DDW
 Period of Record: 2008 - 2019
 Depth Zone: Upper
 Trend Since 2000: Insufficient Evidence of Monotonic Trend



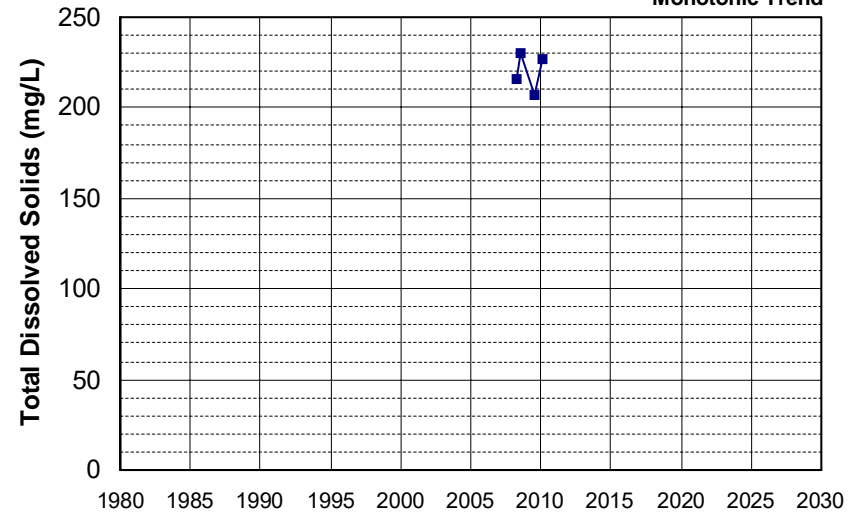
Well Name: CA3400164_002_002
 Well Depth (ft): N/A
 Well Type: MUNICIPAL
 # of Measurements: 4
 Source: DDW
 Period of Record: 2008 - 2022
 Depth Zone: Upper
 Trend Since 2000: Insufficient Evidence of Monotonic Trend



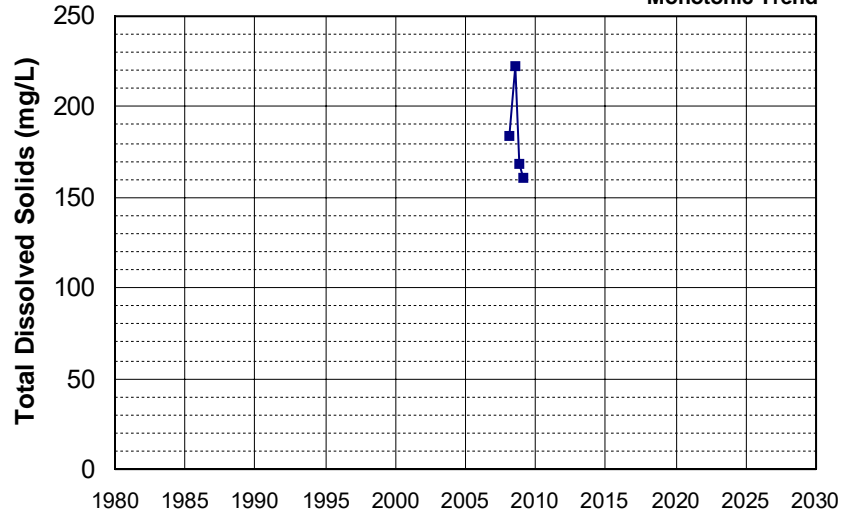
Well Name: CA3410006_011_011
 Well Depth (ft): 65
 Well Type: MUNICIPAL
 # of Measurements: 4
 Source: DDW
 Period of Record: 2008 - 2022
 Depth Zone: Upper
 Trend Since 2000: Insufficient Evidence of Monotonic Trend



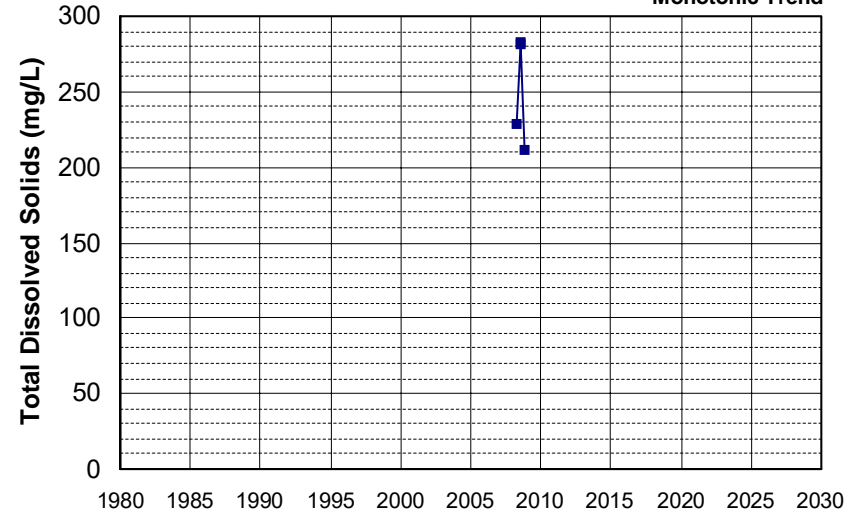
Well Name: DOD100376400-EW0008
 Well Depth (ft): 129.8
 Well Type: MONITORING
 # of Measurements: 4
 Source: WB_CLEANUP
 Period of Record: 2008 - 2010
 Depth Zone: Upper
 Trend Since 2000: Insufficient Evidence of Monotonic Trend



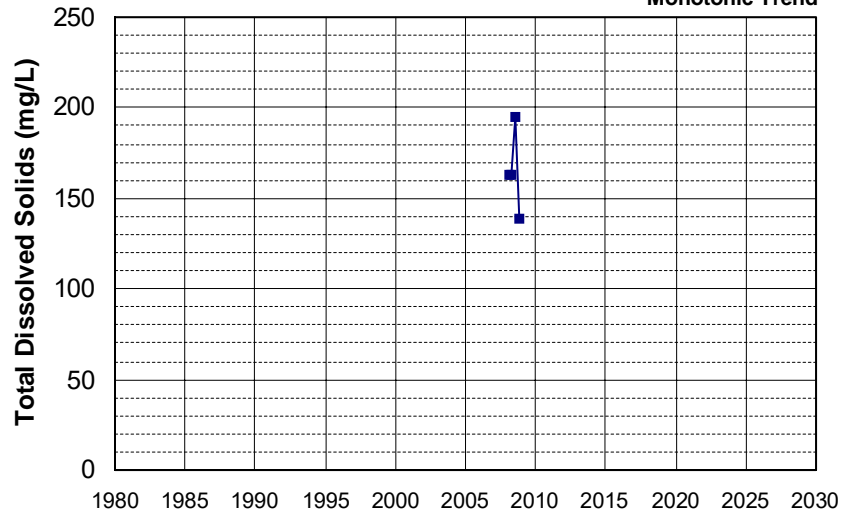
Well Name: DOD100376400-MW1030 Well Depth (ft): 132
 Well Type: MONITORING # of Measurements: 4
 Source: WB_CLEANUP Period of Record: 2008 - 2009
 Depth Zone: Upper Trend Since 2000: Insufficient Evidence of Monotonic Trend



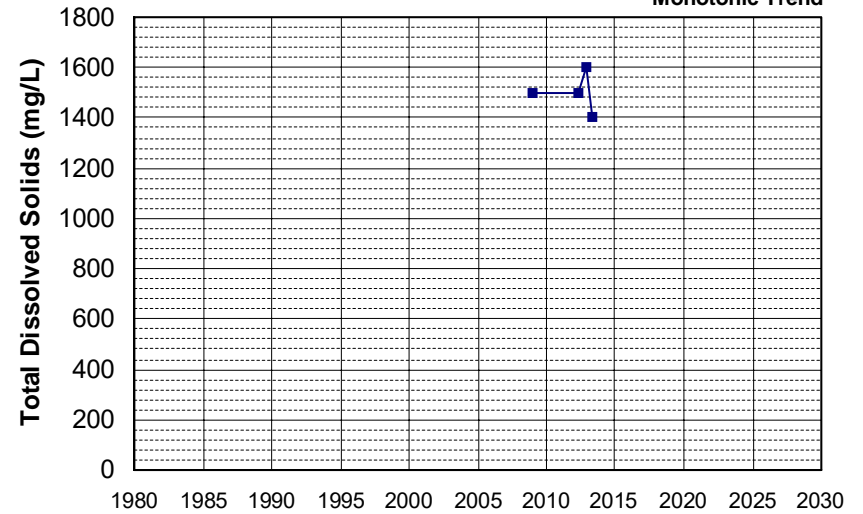
Well Name: DOD100376400-MW1033 Well Depth (ft): 100
 Well Type: MONITORING # of Measurements: 4
 Source: WB_CLEANUP Period of Record: 2008
 Depth Zone: Upper Trend Since 2000: Insufficient Evidence of Monotonic Trend



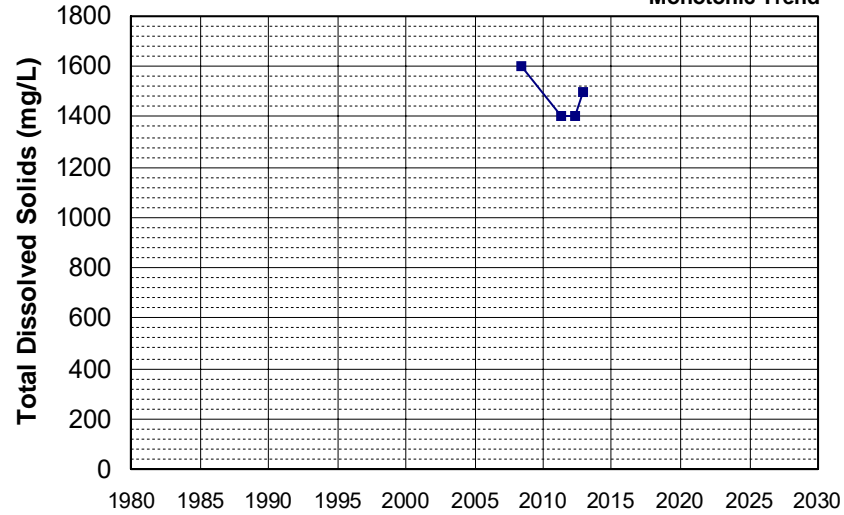
Well Name: DOD100376400-MW1034 Well Depth (ft): 136
 Well Type: MONITORING # of Measurements: 4
 Source: WB_CLEANUP Period of Record: 2008
 Depth Zone: Upper Trend Since 2000: Insufficient Evidence of Monotonic Trend



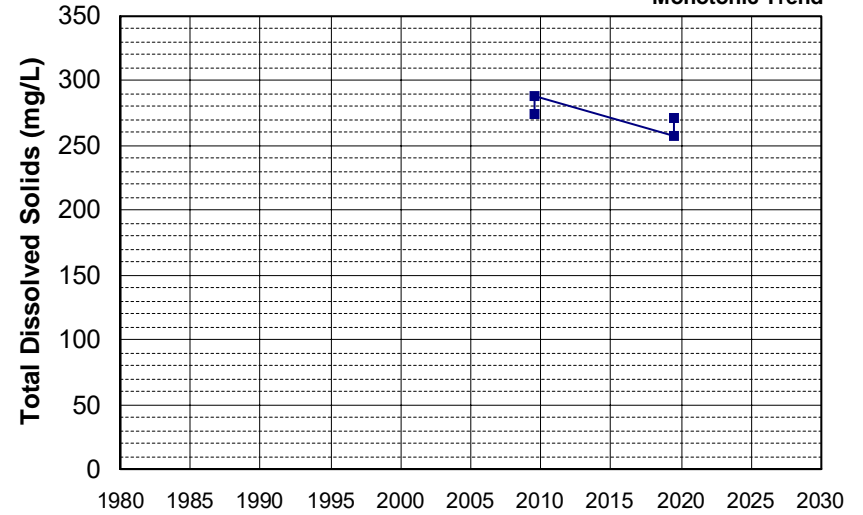
Well Name: L10006223066-MW-1 Well Depth (ft): 64
 Well Type: MONITORING # of Measurements: 4
 Source: WB_CLEANUP Period of Record: 2008 - 2013
 Depth Zone: Upper Trend Since 2000: Insufficient Evidence of Monotonic Trend



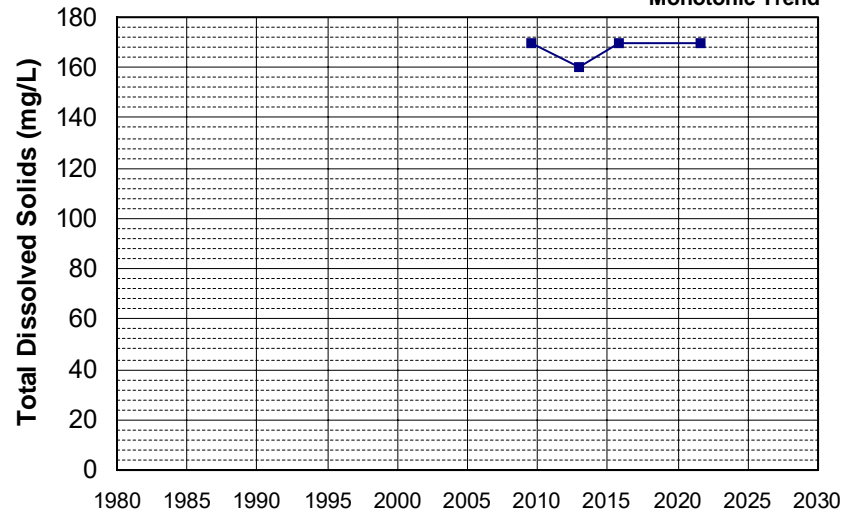
Well Name: L10006223066-MW-1A
 Well Depth (ft): 90
 Well Type: MONITORING
 # of Measurements: 4
 Source: WB_CLEANUP
 Period of Record: 2008 - 2012
 Depth Zone: Upper
 Trend Since 2000: Insufficient Evidence of Monotonic Trend



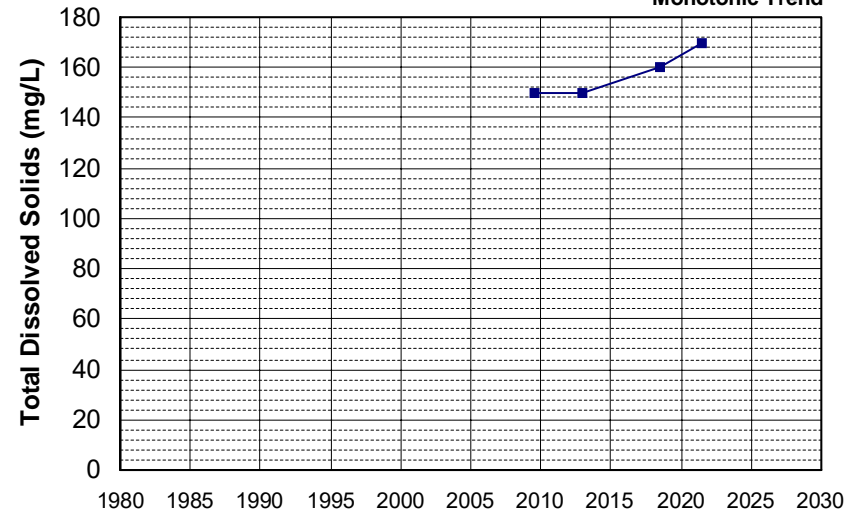
Well Name: 384545122362601
 Well Depth (ft): 283
 Well Type: WATER SUPPLY, OTHER
 # of Measurements: 4
 Source: USGS_NWIS
 Period of Record: 2009 - 2019
 Depth Zone: Upper
 Trend Since 2000: Insufficient Evidence of Monotonic Trend



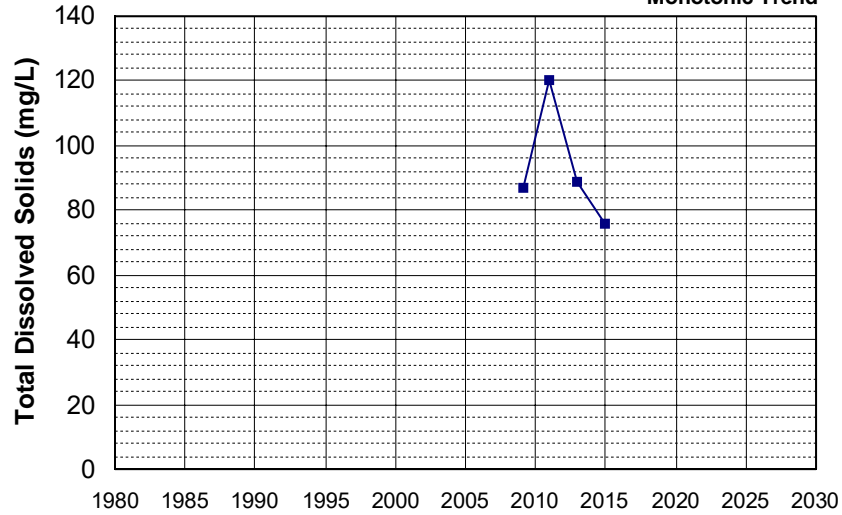
Well Name: CA3410011_024_024
 Well Depth (ft): 103
 Well Type: MUNICIPAL
 # of Measurements: 4
 Source: DDW
 Period of Record: 2009 - 2021
 Depth Zone: Upper
 Trend Since 2000: Insufficient Evidence of Monotonic Trend



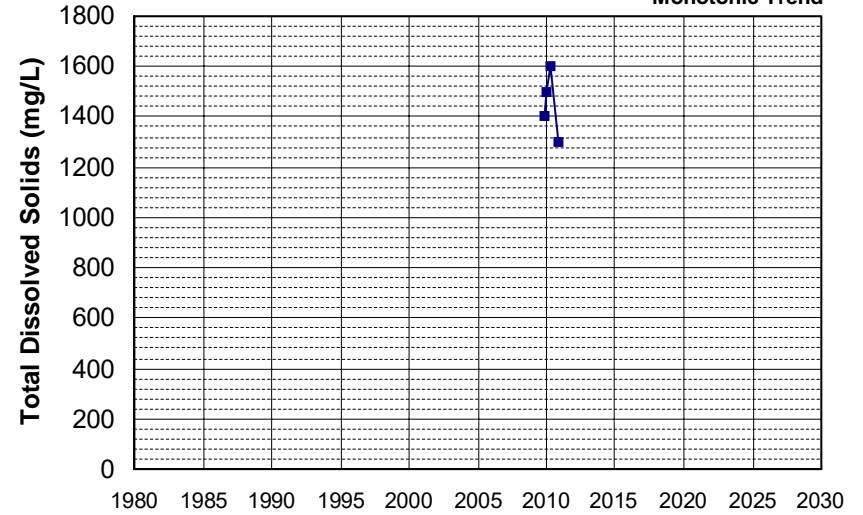
Well Name: CA3410011_027_027
 Well Depth (ft): 150
 Well Type: MUNICIPAL
 # of Measurements: 4
 Source: DDW
 Period of Record: 2009 - 2021
 Depth Zone: Upper
 Trend Since 2000: Insufficient Evidence of Monotonic Trend



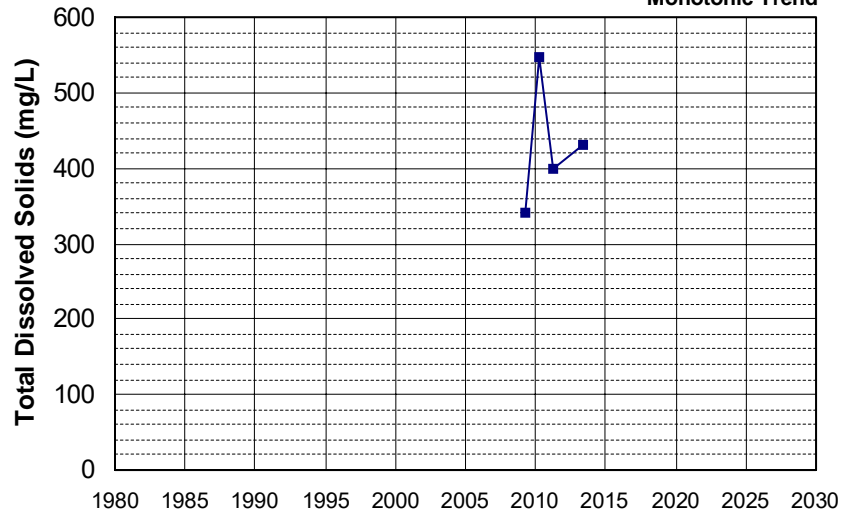
Well Name: L10004555712-SW-1
 Well Depth (ft): N/A
 Well Type: MONITORING
 # of Measurements: 4
 Source: WB_CLEANUP
 Period of Record: 2009 - 2014
 Depth Zone: Upper
 Trend Since 2000: Insufficient Evidence of Monotonic Trend



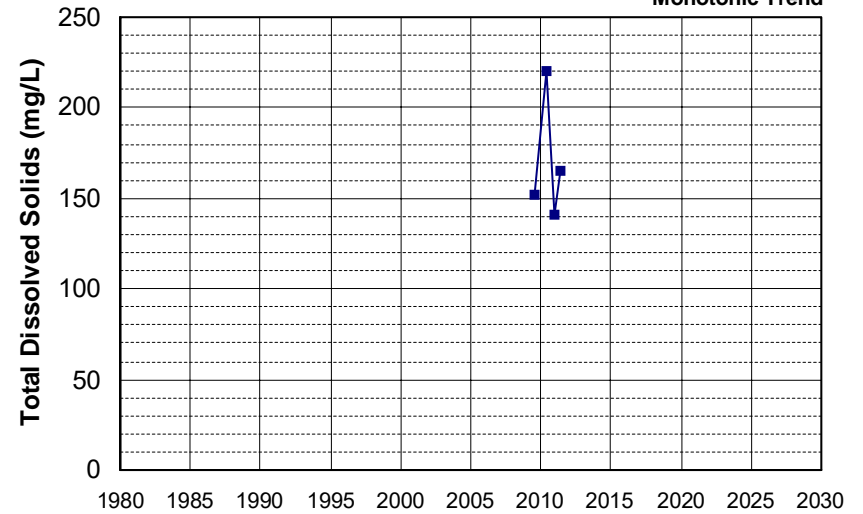
Well Name: SL0608905350-TW-14
 Well Depth (ft): 26
 Well Type: WATER SUPPLY, OTHER
 # of Measurements: 4
 Source: WB_CLEANUP
 Period of Record: 2009 - 2010
 Depth Zone: Upper
 Trend Since 2000: Insufficient Evidence of Monotonic Trend



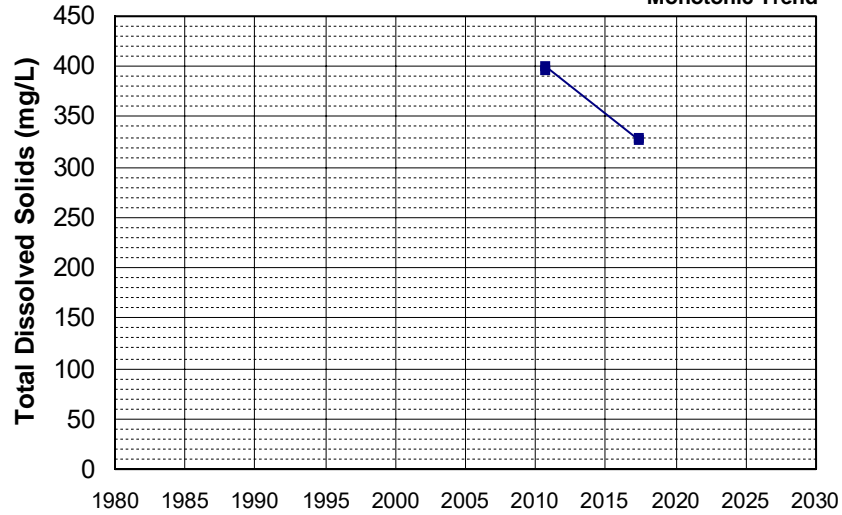
Well Name: SL205543022-W-5
 Well Depth (ft): 30
 Well Type: MONITORING
 # of Measurements: 4
 Source: WB_CLEANUP
 Period of Record: 2009 - 2013
 Depth Zone: Upper
 Trend Since 2000: Insufficient Evidence of Monotonic Trend



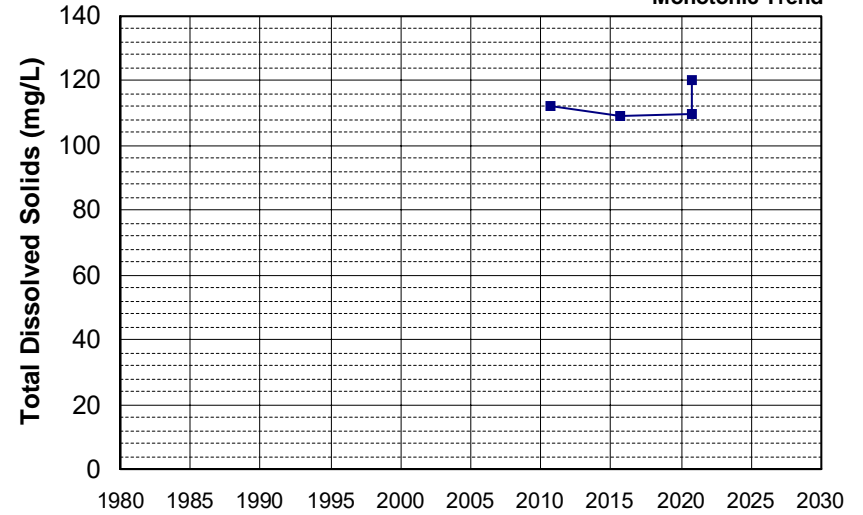
Well Name: T0608900185-MW-3
 Well Depth (ft): N/A
 Well Type: MONITORING
 # of Measurements: 4
 Source: WB_CLEANUP
 Period of Record: 2009 - 2011
 Depth Zone: Upper
 Trend Since 2000: Insufficient Evidence of Monotonic Trend



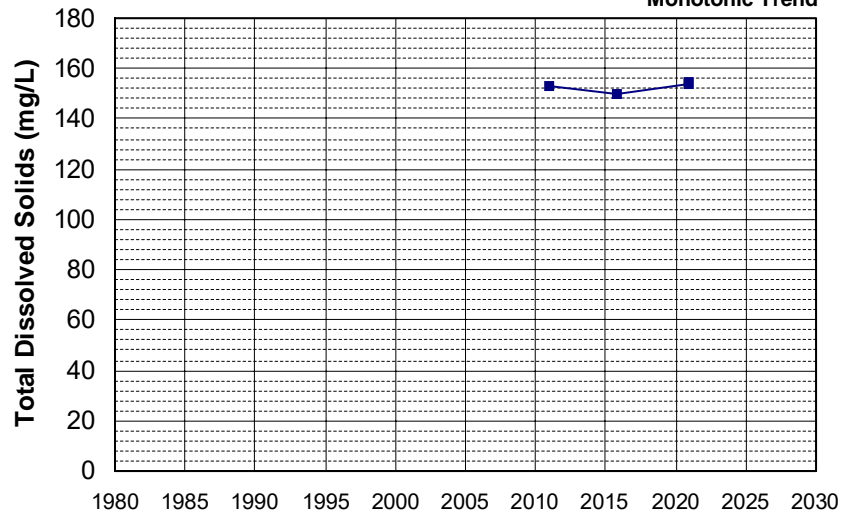
Well Name: 22N01W29N004M Well Depth (ft): 120
 Well Type: WATER SUPPLY, OTHER # of Measurements: 4
 Source: DWR Period of Record: 2010 - 2017
 Depth Zone: Upper Trend Since 2000: Insufficient Evidence of Monotonic Trend



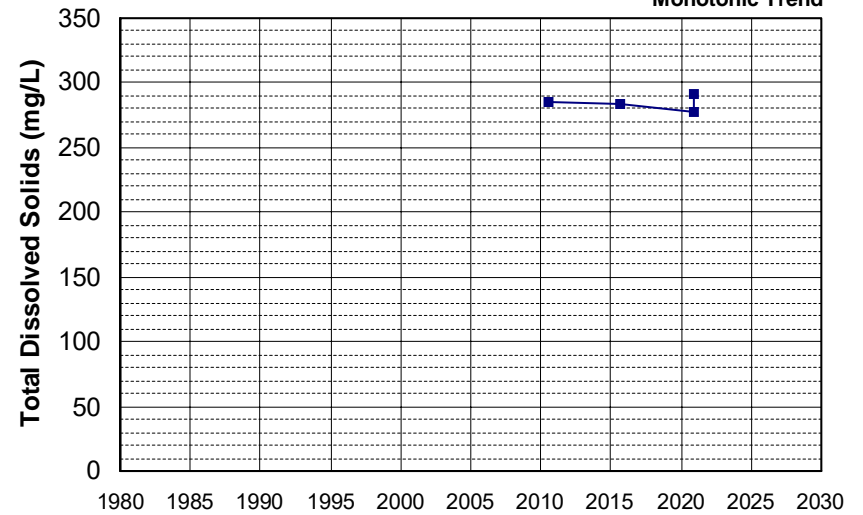
Well Name: 404800121300001 Well Depth (ft): 290
 Well Type: WATER SUPPLY, OTHER # of Measurements: 4
 Source: USGS_NWIS Period of Record: 2010 - 2020
 Depth Zone: Upper Trend Since 2000: Insufficient Evidence of Monotonic Trend



Well Name: 405200122150001 Well Depth (ft): 227
 Well Type: WATER SUPPLY, OTHER # of Measurements: 4
 Source: USGS_NWIS Period of Record: 2010 - 2020
 Depth Zone: Upper Trend Since 2000: Insufficient Evidence of Monotonic Trend

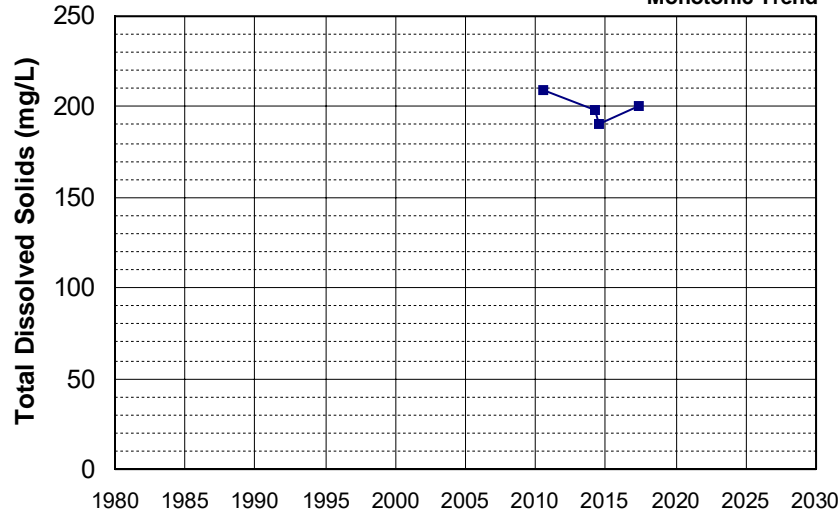


Well Name: 412600120520001 Well Depth (ft): 220
 Well Type: WATER SUPPLY, OTHER # of Measurements: 4
 Source: USGS_NWIS Period of Record: 2010 - 2020
 Depth Zone: Upper Trend Since 2000: Insufficient Evidence of Monotonic Trend



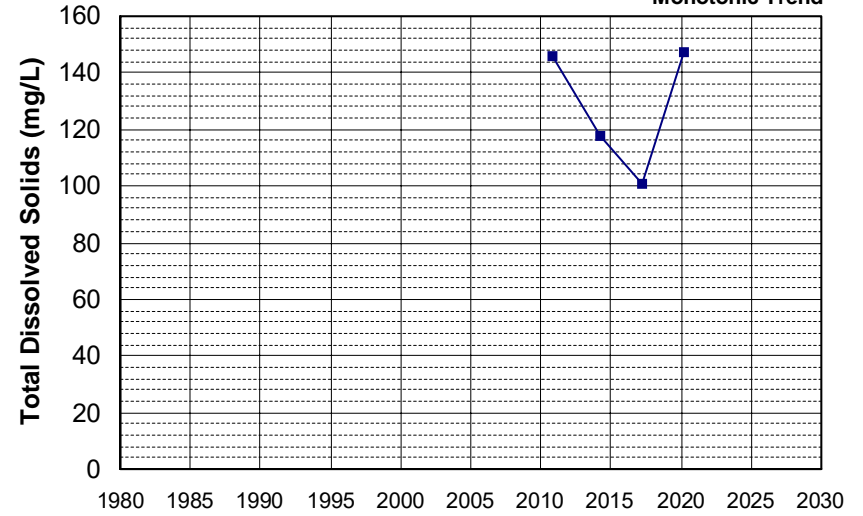
Well Name: CA0400049_005_005
Well Type: MUNICIPAL
Source: DDW
Depth Zone: Upper

Well Depth (ft): N/A
of Measurements: 4
Period of Record: 2010 - 2017
Trend Since 2000: Insufficient Evidence of Monotonic Trend



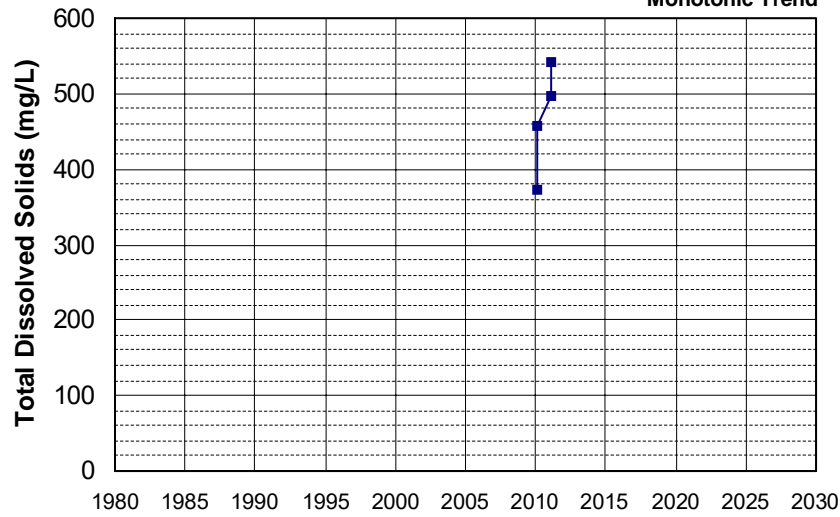
Well Name: CA0400081_004_004
Well Type: MUNICIPAL
Source: DDW
Depth Zone: Upper

Well Depth (ft): N/A
of Measurements: 4
Period of Record: 2010 - 2020
Trend Since 2000: Insufficient Evidence of Monotonic Trend



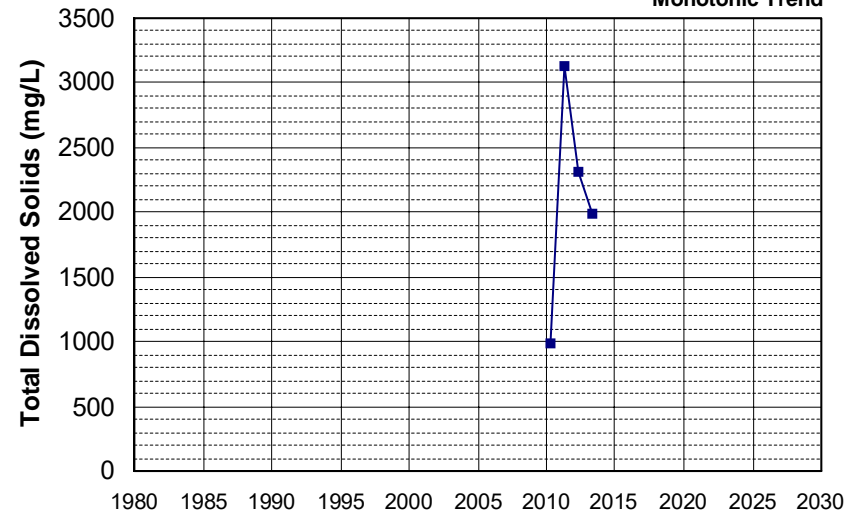
Well Name: DOD100030600-13C084MW
Well Type: MONITORING
Source: WB_CLEANUP
Depth Zone: Upper

Well Depth (ft): 50.5
of Measurements: 4
Period of Record: 2010 - 2011
Trend Since 2000: Insufficient Evidence of Monotonic Trend

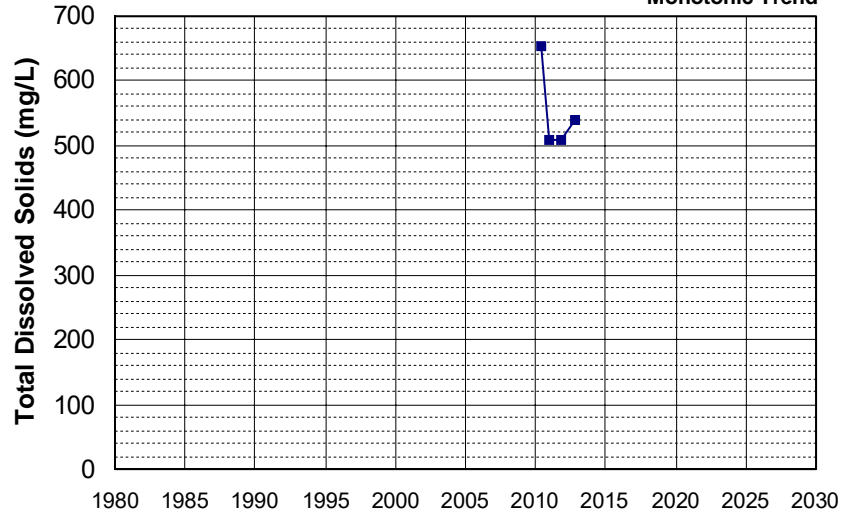


Well Name: DOD100086800-DMWB-25
Well Type: MONITORING
Source: WB_CLEANUP
Depth Zone: Upper

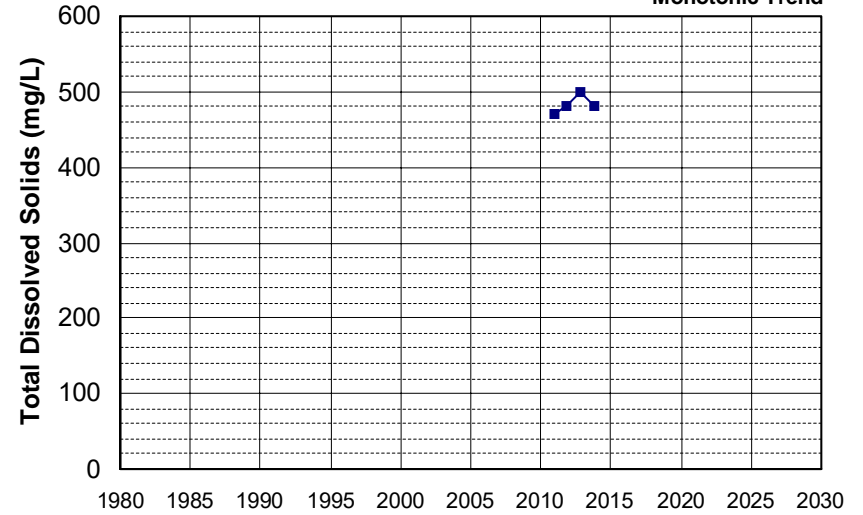
Well Depth (ft): 70
of Measurements: 4
Period of Record: 2010 - 2013
Trend Since 2000: Insufficient Evidence of Monotonic Trend



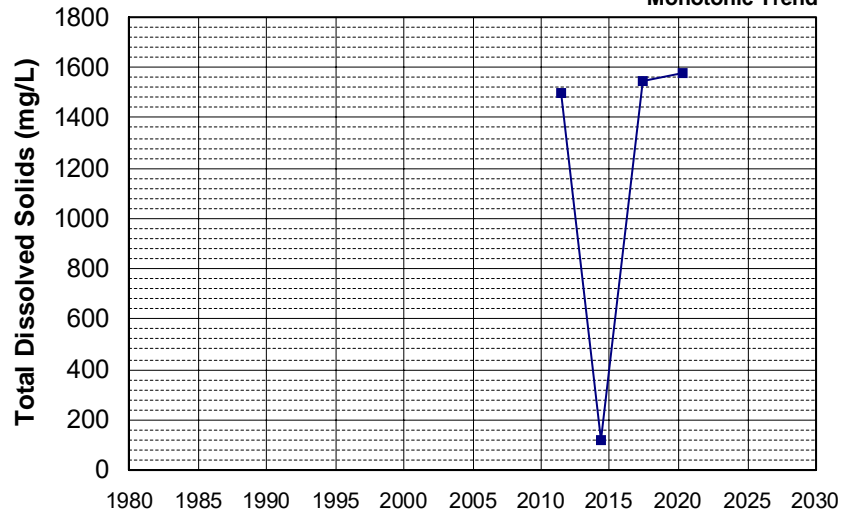
Well Name: SL205423013-MR-7
 Well Depth (ft): 49.61
 Well Type: MONITORING
 # of Measurements: 4
 Source: WB_CLEANUP
 Period of Record: 2010 - 2012
 Depth Zone: Upper
 Trend Since 2000: Insufficient Evidence of Monotonic Trend



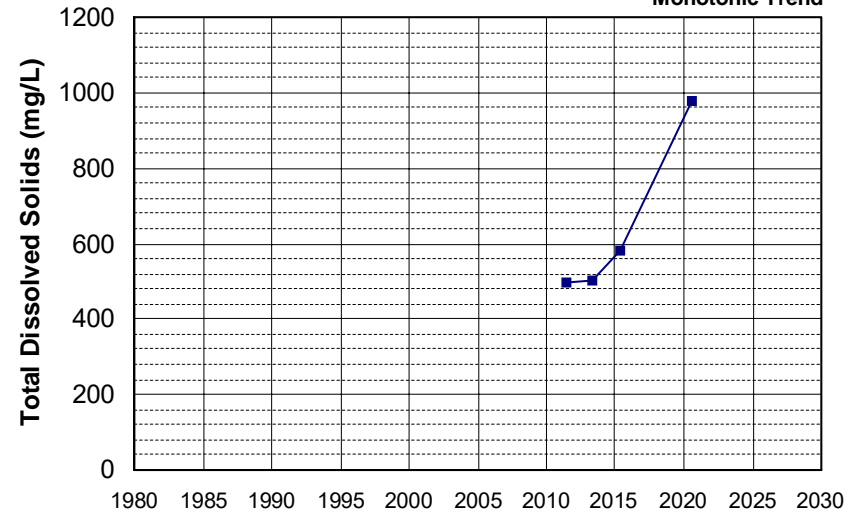
Well Name: SL205423013-MR-9
 Well Depth (ft): 35
 Well Type: MONITORING
 # of Measurements: 4
 Source: WB_CLEANUP
 Period of Record: 2010 - 2013
 Depth Zone: Upper
 Trend Since 2000: Insufficient Evidence of Monotonic Trend



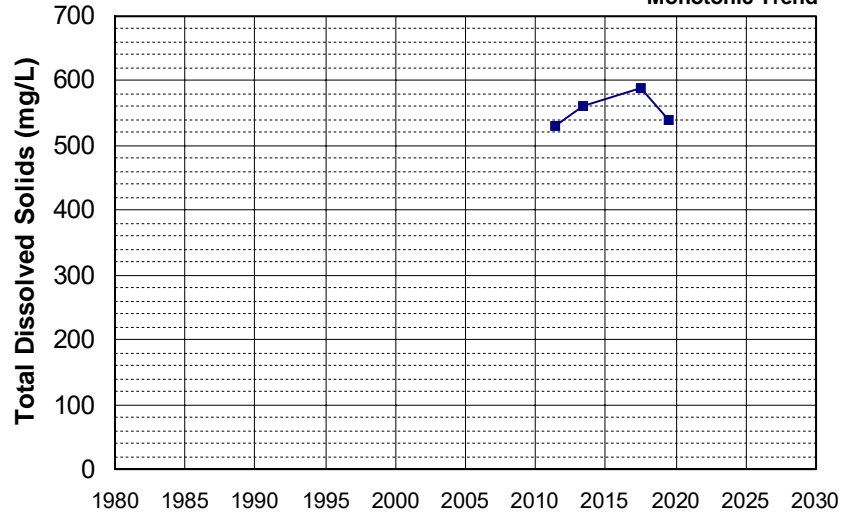
Well Name: CA3400128_001_001
 Well Depth (ft): N/A
 Well Type: MUNICIPAL
 # of Measurements: 4
 Source: DDW
 Period of Record: 2011 - 2020
 Depth Zone: Upper
 Trend Since 2000: Insufficient Evidence of Monotonic Trend



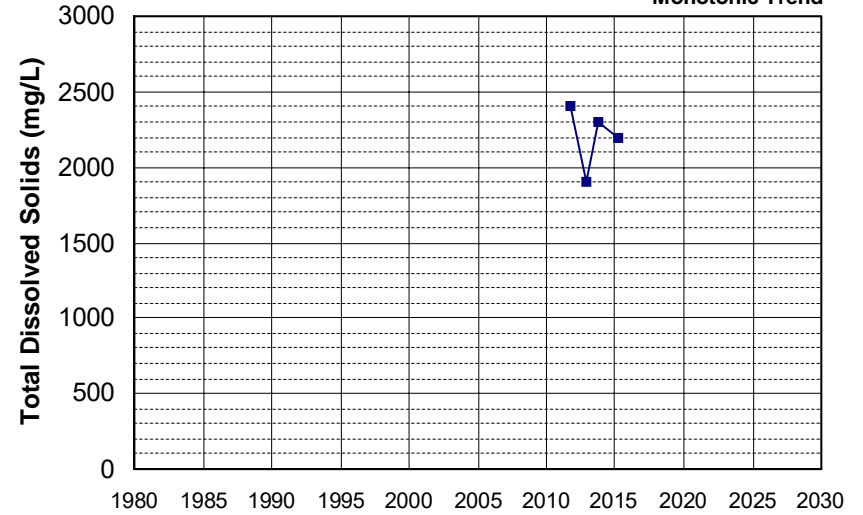
Well Name: L10007874268-MW-167
 Well Depth (ft): 54.2
 Well Type: MONITORING
 # of Measurements: 4
 Source: WB_CLEANUP
 Period of Record: 2011 - 2020
 Depth Zone: Upper
 Trend Since 2000: Insufficient Evidence of Monotonic Trend



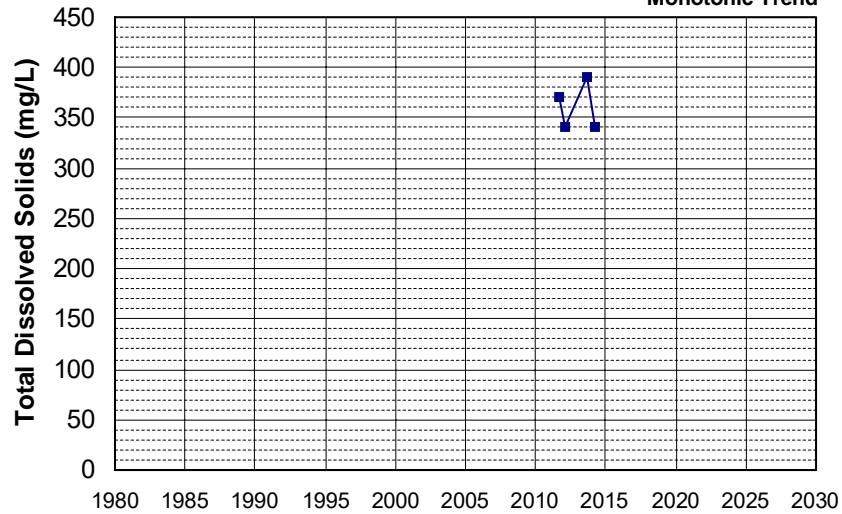
Well Name: L10007874268-MW-189
 Well Type: MONITORING
 Source: WB_CLEANUP
 Depth Zone: Upper
 Well Depth (ft): 27.5
 # of Measurements: 4
 Period of Record: 2011 - 2019
 Trend Since 2000: Insufficient Evidence of Monotonic Trend



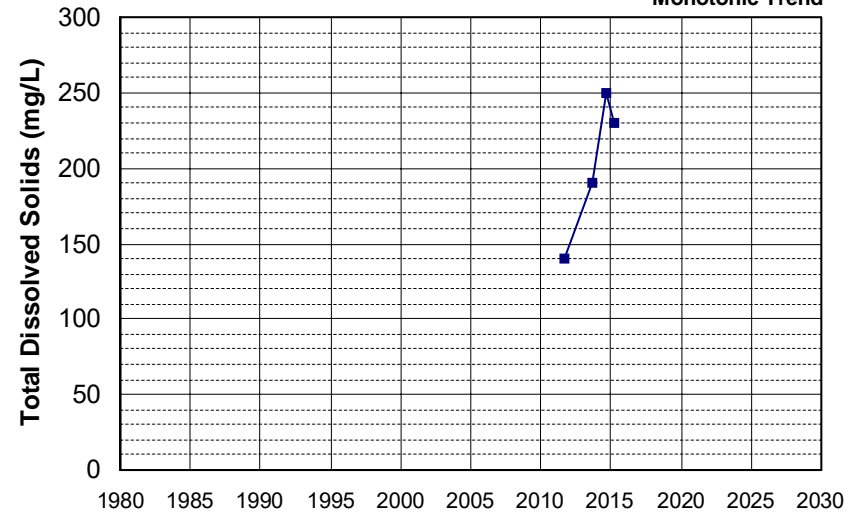
Well Name: L10009540332-MW-16
 Well Type: MONITORING
 Source: WB_CLEANUP
 Depth Zone: Upper
 Well Depth (ft): N/A
 # of Measurements: 4
 Period of Record: 2011 - 2015
 Trend Since 2000: Insufficient Evidence of Monotonic Trend



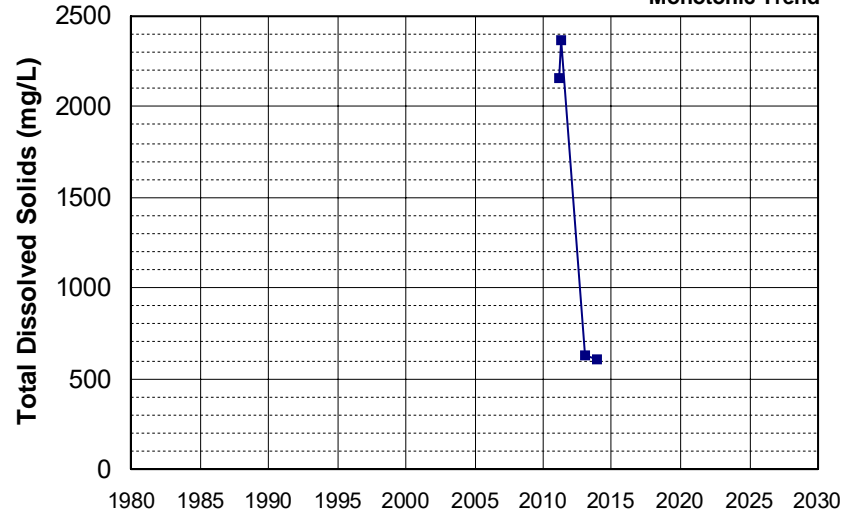
Well Name: T0606700550-MW-11
 Well Type: MONITORING
 Source: WB_CLEANUP
 Depth Zone: Upper
 Well Depth (ft): 73.5
 # of Measurements: 4
 Period of Record: 2011 - 2014
 Trend Since 2000: Insufficient Evidence of Monotonic Trend



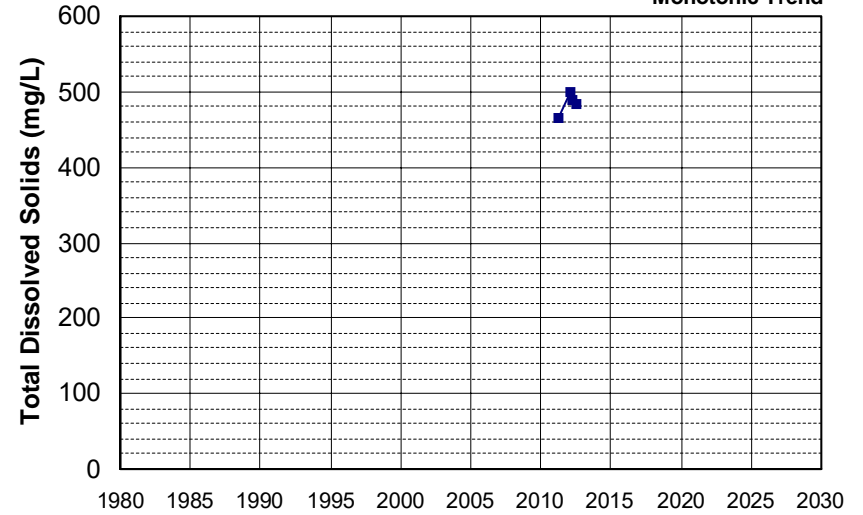
Well Name: T0606700550-MW-26C
 Well Type: MONITORING
 Source: WB_CLEANUP
 Depth Zone: Upper
 Well Depth (ft): 112
 # of Measurements: 4
 Period of Record: 2011 - 2015
 Trend Since 2000: Insufficient Evidence of Monotonic Trend



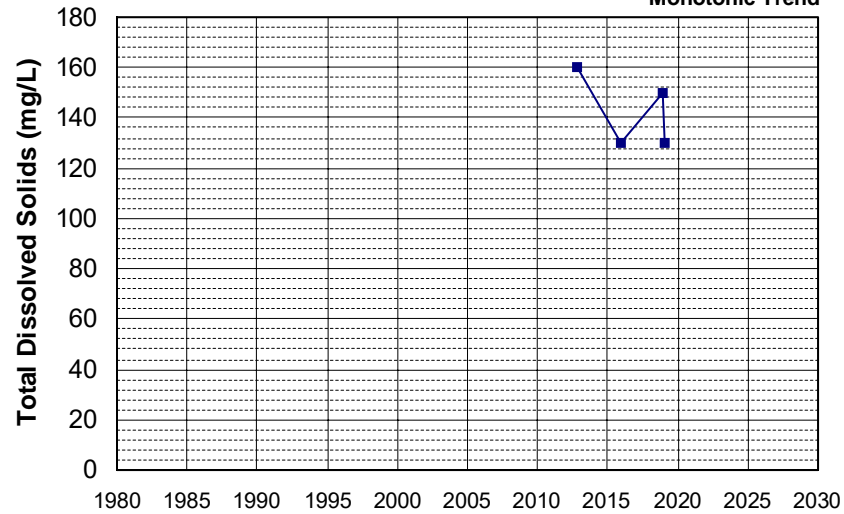
Well Name: T0606716025-MW-2
 Well Type: MONITORING
 Source: WB_CLEANUP
 Depth Zone: Upper
 Well Depth (ft): N/A
 # of Measurements: 4
 Period of Record: 2011 - 2013
 Trend Since 2000: Insufficient Evidence of Monotonic Trend



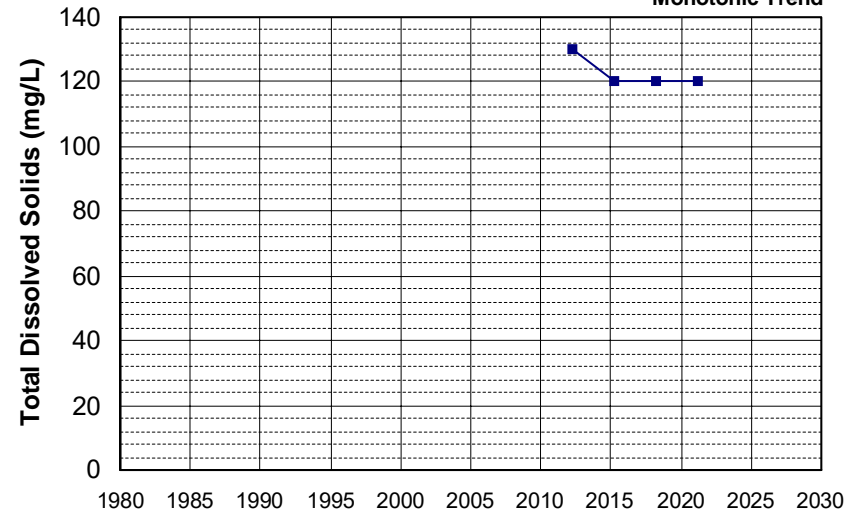
Well Name: T0611500006-MW-18
 Well Type: MONITORING
 Source: WB_CLEANUP
 Depth Zone: Upper
 Well Depth (ft): 24.7
 # of Measurements: 4
 Period of Record: 2011 - 2012
 Trend Since 2000: Insufficient Evidence of Monotonic Trend



Well Name: CA1700542_001_001
 Well Type: MUNICIPAL
 Source: DDW
 Depth Zone: Upper
 Well Depth (ft): 41
 # of Measurements: 4
 Period of Record: 2012 - 2019
 Trend Since 2000: Insufficient Evidence of Monotonic Trend

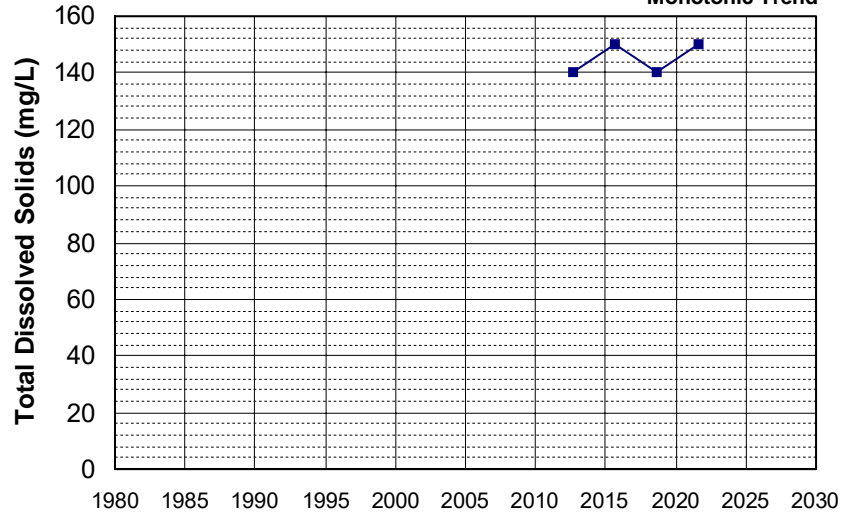


Well Name: CA1700574_002_002
 Well Type: MUNICIPAL
 Source: DDW
 Depth Zone: Upper
 Well Depth (ft): 180
 # of Measurements: 4
 Period of Record: 2012 - 2021
 Trend Since 2000: Insufficient Evidence of Monotonic Trend



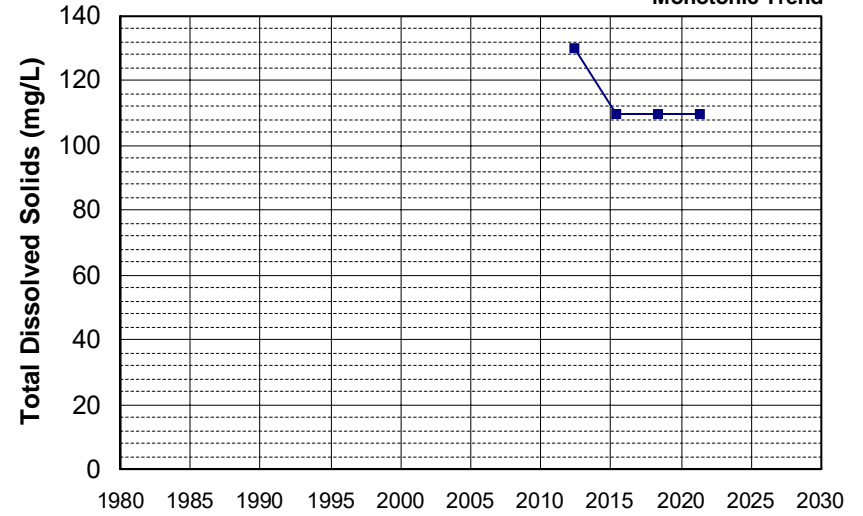
Well Name: CA1700596_004_004
Well Type: MUNICIPAL
Source: DDW
Depth Zone: Upper

Well Depth (ft): 96
of Measurements: 4
Period of Record: 2012 - 2021
Trend Since 2000: Insufficient Evidence of Monotonic Trend



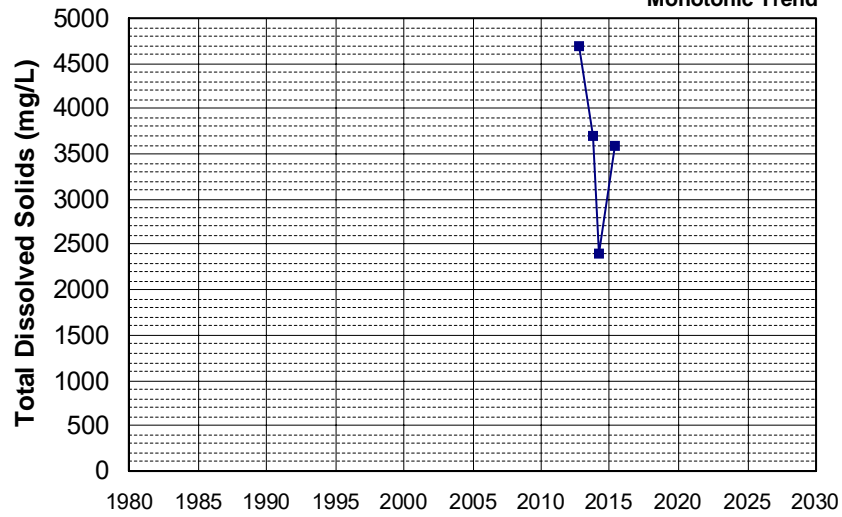
Well Name: CA1710012_018_018
Well Type: MUNICIPAL
Source: DDW
Depth Zone: Upper

Well Depth (ft): 190
of Measurements: 4
Period of Record: 2012 - 2021
Trend Since 2000: Insufficient Evidence of Monotonic Trend



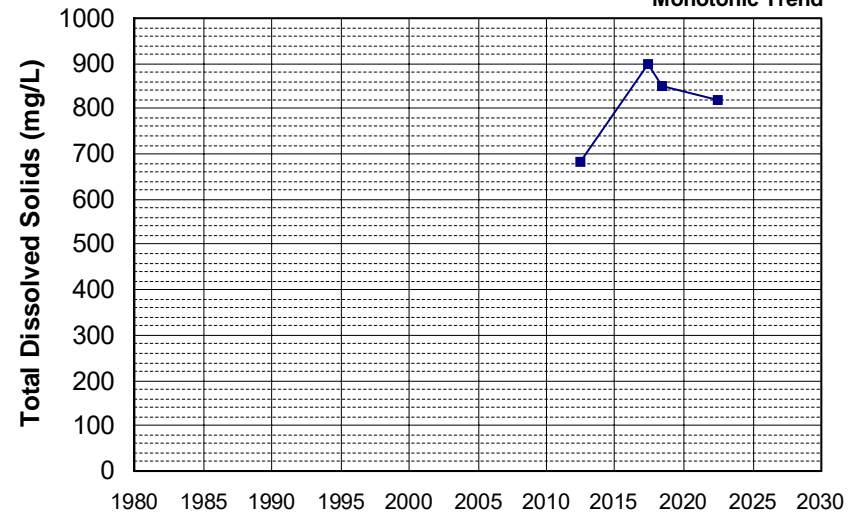
Well Name: L10005342355-MFP-11
Well Type: MONITORING
Source: WB_CLEANUP
Depth Zone: Upper

Well Depth (ft): 29.38
of Measurements: 4
Period of Record: 2012 - 2015
Trend Since 2000: Insufficient Evidence of Monotonic Trend

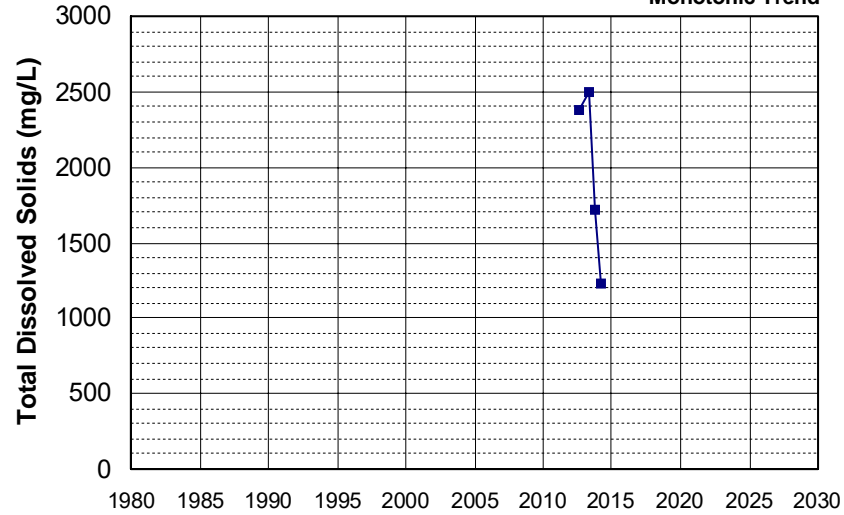


Well Name: L10007874268-MW-153
Well Type: MONITORING
Source: WB_CLEANUP
Depth Zone: Upper

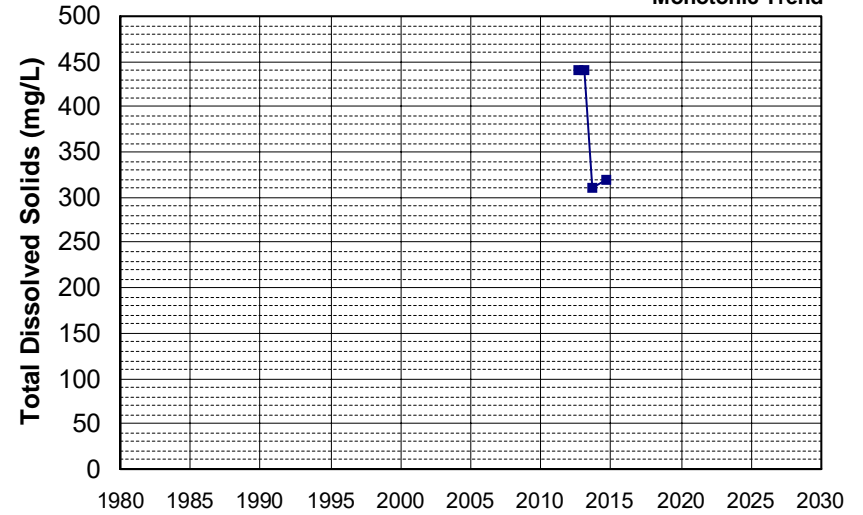
Well Depth (ft): 56.7
of Measurements: 4
Period of Record: 2012 - 2022
Trend Since 2000: Insufficient Evidence of Monotonic Trend



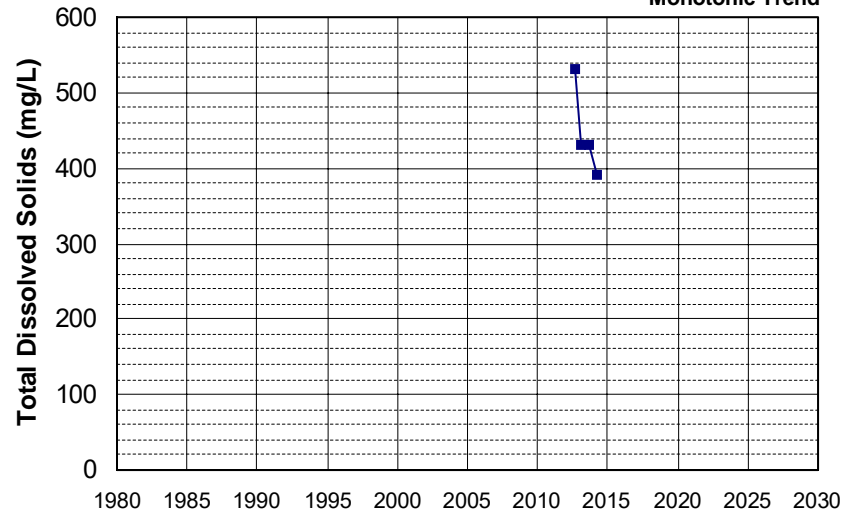
Well Name: SL185462917-IW-3
 Well Type: MONITORING
 Source: WB_CLEANUP
 Depth Zone: Upper
 Well Depth (ft): 40
 # of Measurements: 4
 Period of Record: 2012 - 2014
 Trend Since 2000: Insufficient Evidence of Monotonic Trend



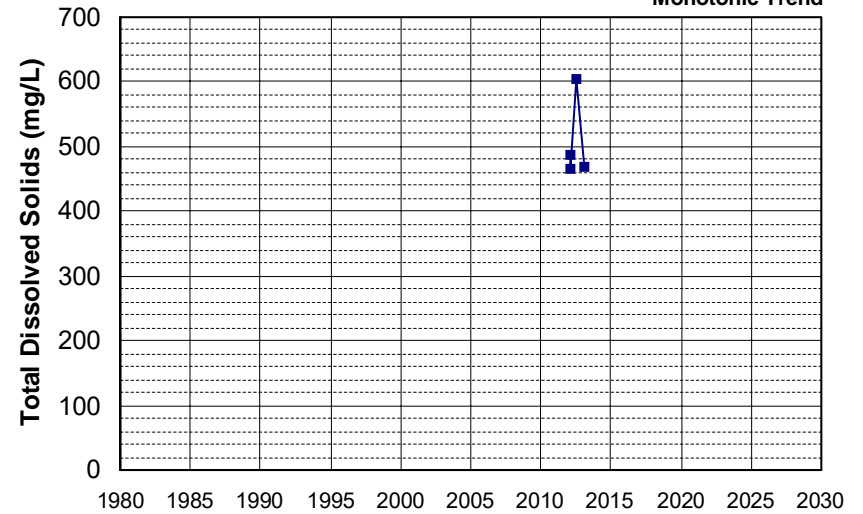
Well Name: T0606700550-MW-20A
 Well Type: MONITORING
 Source: WB_CLEANUP
 Depth Zone: Upper
 Well Depth (ft): 60
 # of Measurements: 4
 Period of Record: 2012 - 2014
 Trend Since 2000: Insufficient Evidence of Monotonic Trend



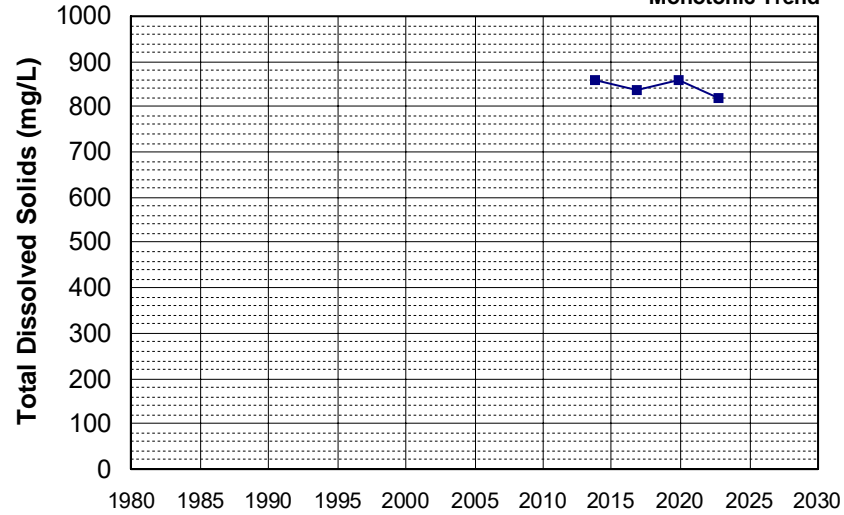
Well Name: T0606700550-MW-26A
 Well Type: MONITORING
 Source: WB_CLEANUP
 Depth Zone: Upper
 Well Depth (ft): 60
 # of Measurements: 4
 Period of Record: 2012 - 2014
 Trend Since 2000: Insufficient Evidence of Monotonic Trend



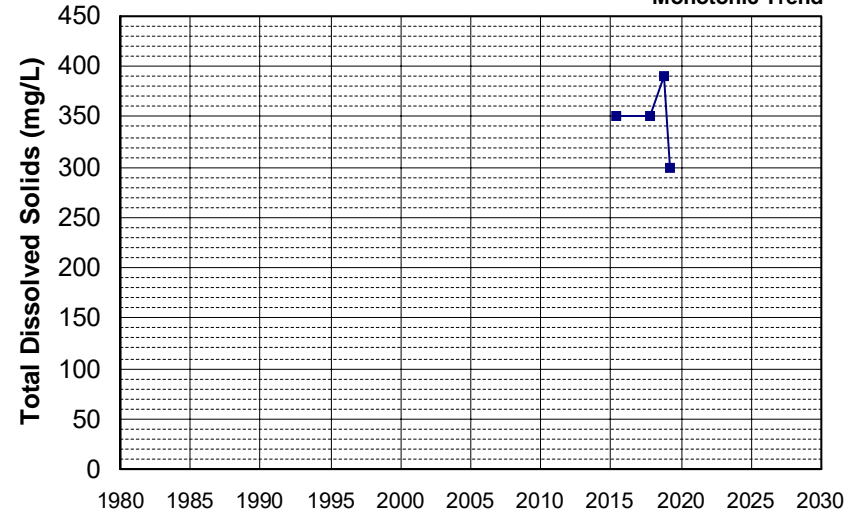
Well Name: T0611500006-MW-9
 Well Type: MONITORING
 Source: WB_CLEANUP
 Depth Zone: Upper
 Well Depth (ft): 22.23
 # of Measurements: 4
 Period of Record: 2012 - 2013
 Trend Since 2000: Insufficient Evidence of Monotonic Trend



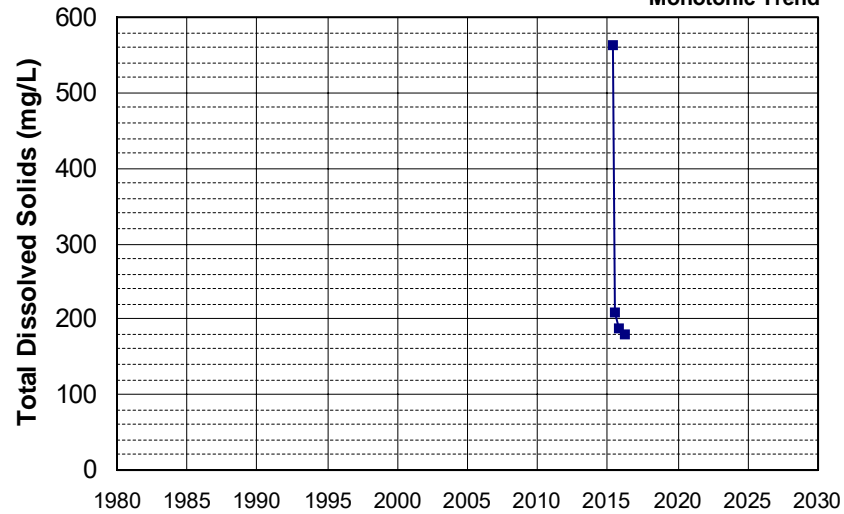
Well Name: CA3400107_001_001
 Well Depth (ft): N/A
 Well Type: MUNICIPAL
 # of Measurements: 4
 Source: DDW
 Period of Record: 2013 - 2022
 Depth Zone: Upper
 Trend Since 2000: Insufficient Evidence of Monotonic Trend



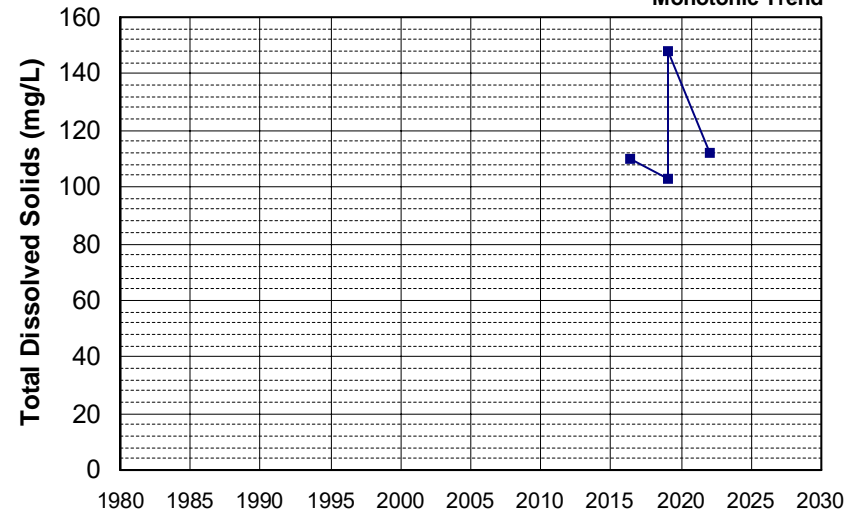
Well Name: L10005342355-MW-6
 Well Depth (ft): 40
 Well Type: MONITORING
 # of Measurements: 4
 Source: WB_CLEANUP
 Period of Record: 2015 - 2019
 Depth Zone: Upper
 Trend Since 2000: Insufficient Evidence of Monotonic Trend



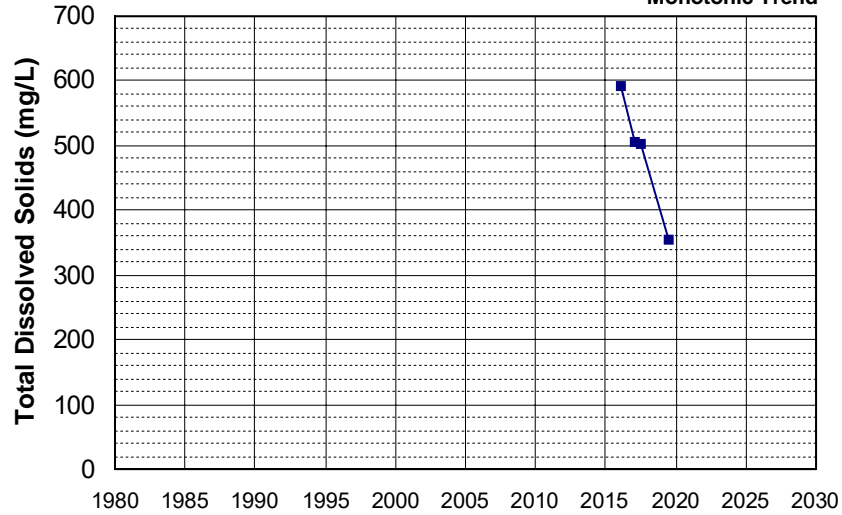
Well Name: T0600700145-MW-6R
 Well Depth (ft): 50.24
 Well Type: MONITORING
 # of Measurements: 4
 Source: WB_CLEANUP
 Period of Record: 2015 - 2016
 Depth Zone: Upper
 Trend Since 2000: Insufficient Evidence of Monotonic Trend



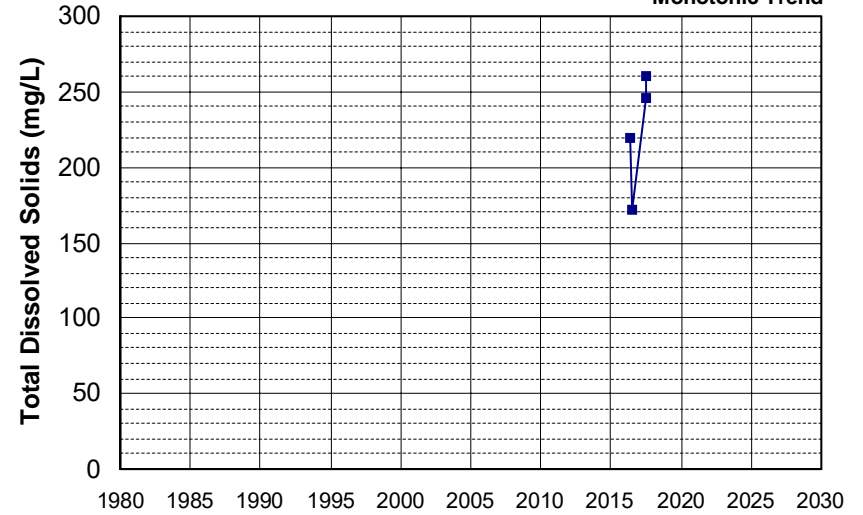
Well Name: CA4500016_001_001
 Well Depth (ft): 90
 Well Type: MUNICIPAL
 # of Measurements: 4
 Source: DDW
 Period of Record: 2016 - 2022
 Depth Zone: Upper
 Trend Since 2000: Insufficient Evidence of Monotonic Trend



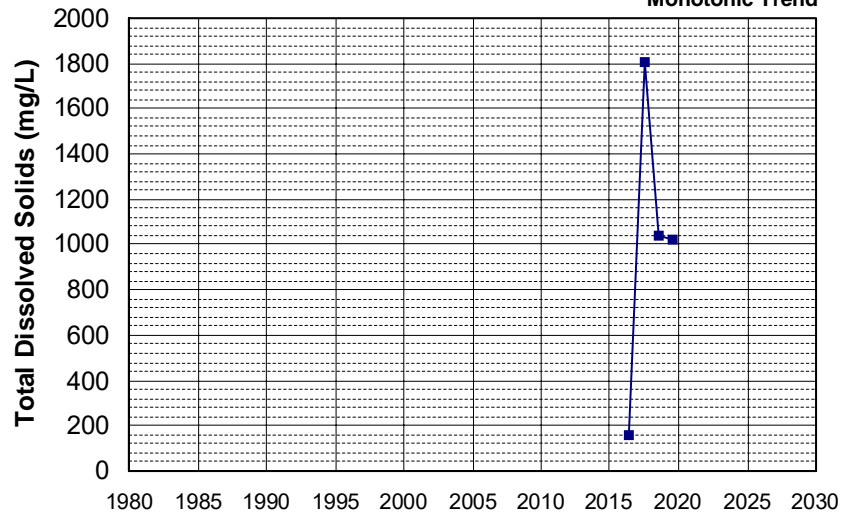
Well Name: DOD100026100-BCC014BMW Well Depth (ft): 35
 Well Type: MONITORING # of Measurements: 4
 Source: WB_CLEANUP Period of Record: 2016 - 2019
 Depth Zone: Upper Trend Since 2000: Insufficient Evidence of Monotonic Trend



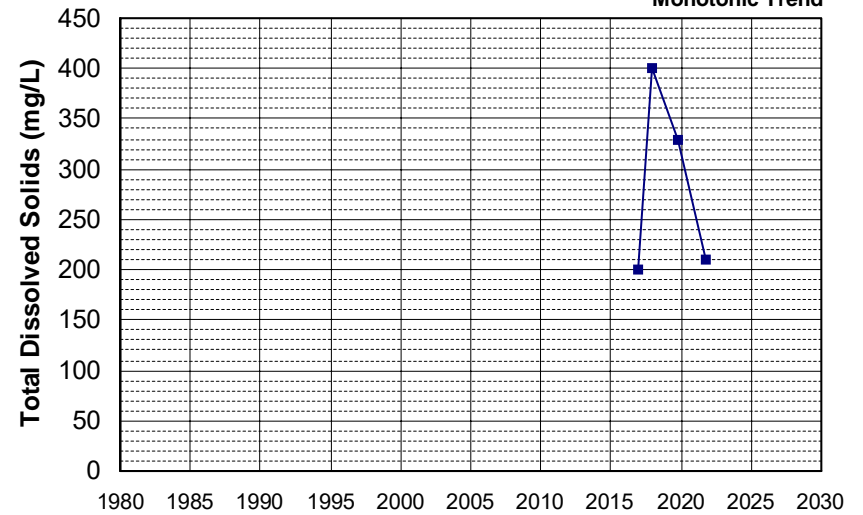
Well Name: DOD100026100-SS508C002 Well Depth (ft): 75
 Well Type: MONITORING # of Measurements: 4
 Source: WB_CLEANUP Period of Record: 2016 - 2017
 Depth Zone: Upper Trend Since 2000: Insufficient Evidence of Monotonic Trend



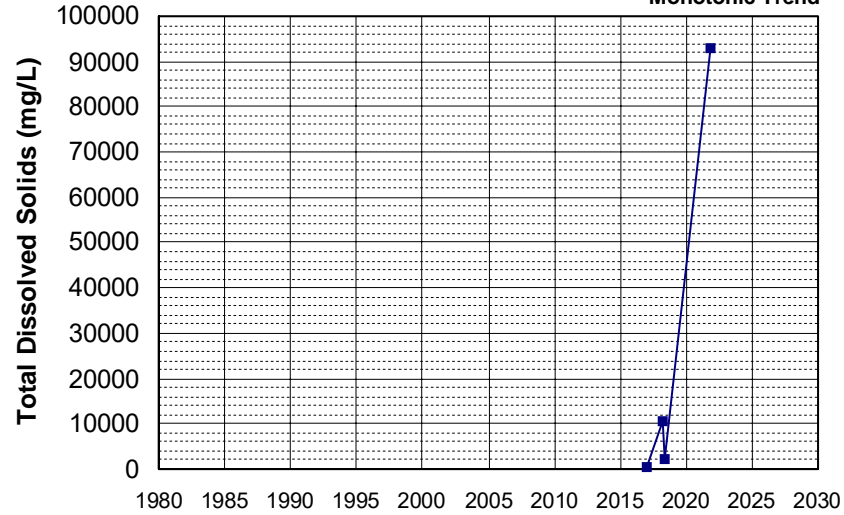
Well Name: DOD100026100-SS508C006M Well Depth (ft): 25
 Well Type: MONITORING # of Measurements: 4
 Source: WB_CLEANUP Period of Record: 2016 - 2019
 Depth Zone: Upper Trend Since 2000: Insufficient Evidence of Monotonic Trend



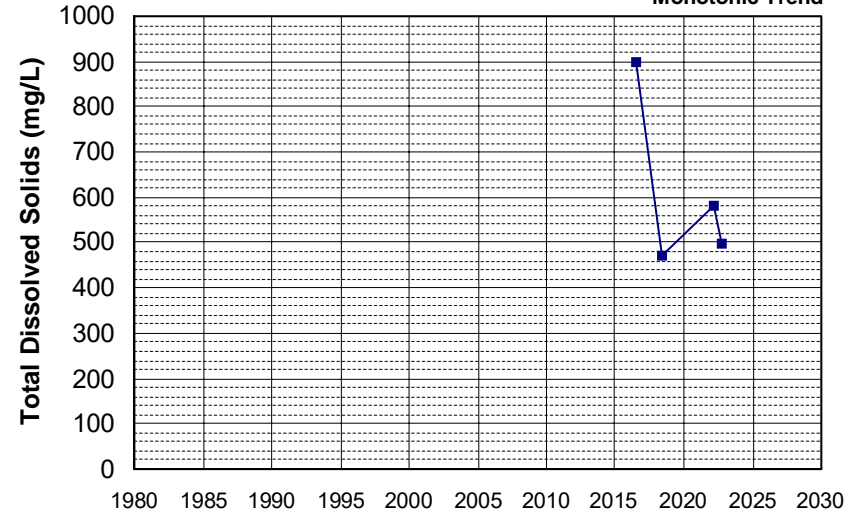
Well Name: L10007939295-CW-19M Well Depth (ft): N/A
 Well Type: MONITORING # of Measurements: 4
 Source: WB_CLEANUP Period of Record: 2016 - 2021
 Depth Zone: Upper Trend Since 2000: Insufficient Evidence of Monotonic Trend



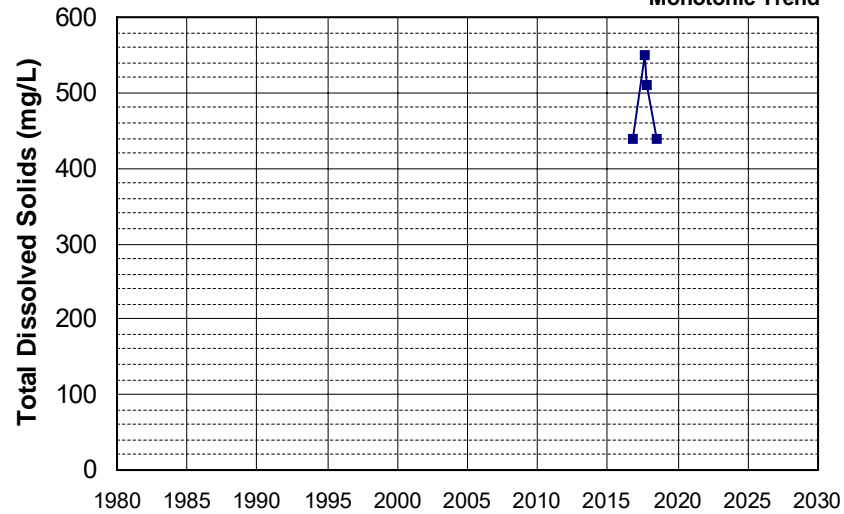
Well Name: T0608900284-MW-2
 Well Type: MONITORING
 Source: WB_CLEANUP
 Depth Zone: Upper
 Well Depth (ft): N/A
 # of Measurements: 4
 Period of Record: 2016 - 2021
 Trend Since 2000: Insufficient Evidence of Monotonic Trend



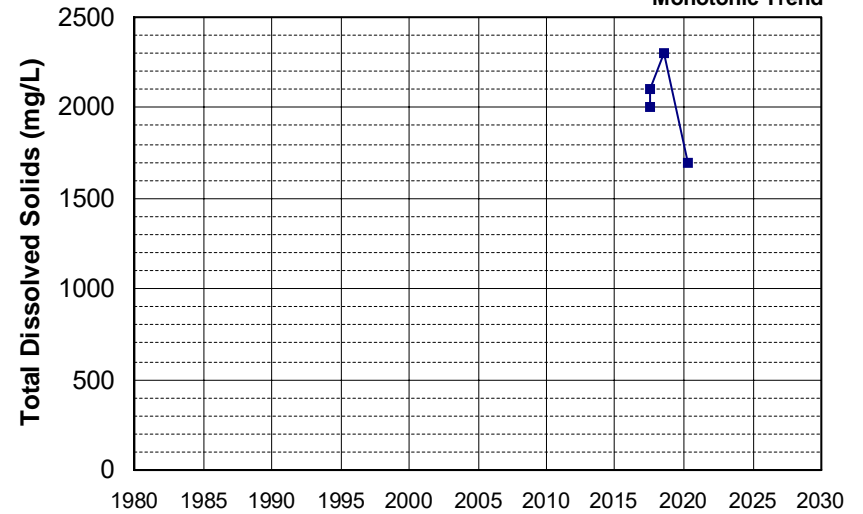
Well Name: T10000003411-TW-2
 Well Type: MONITORING
 Source: WB_CLEANUP
 Depth Zone: Upper
 Well Depth (ft): 25
 # of Measurements: 4
 Period of Record: 2016 - 2022
 Trend Since 2000: Insufficient Evidence of Monotonic Trend



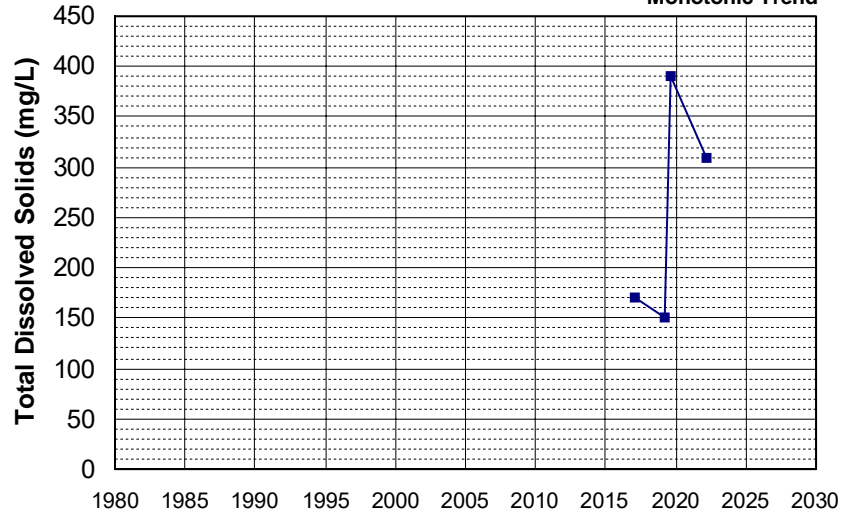
Well Name: T10000004660-GMW-1
 Well Type: MONITORING
 Source: WB_CLEANUP
 Depth Zone: Upper
 Well Depth (ft): N/A
 # of Measurements: 4
 Period of Record: 2016 - 2018
 Trend Since 2000: Insufficient Evidence of Monotonic Trend



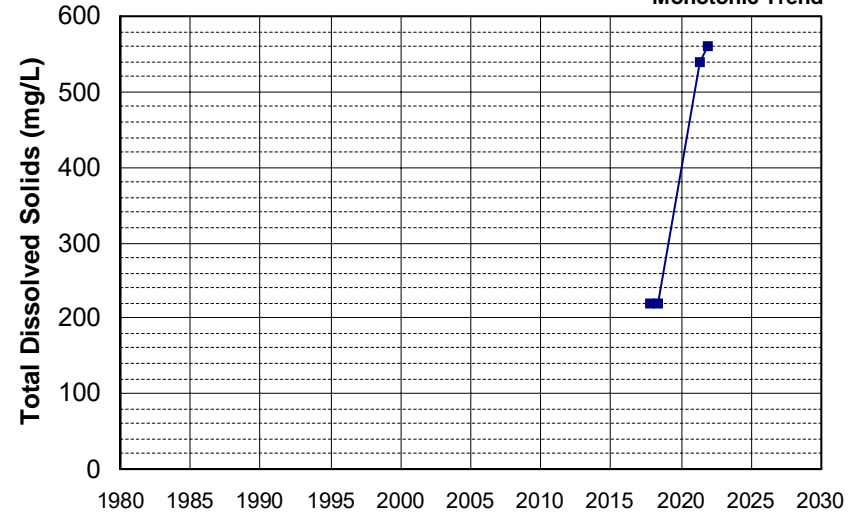
Well Name: L10001819539-OW30
 Well Type: MONITORING
 Source: WB_CLEANUP
 Depth Zone: Upper
 Well Depth (ft): 27
 # of Measurements: 4
 Period of Record: 2017 - 2020
 Trend Since 2000: Insufficient Evidence of Monotonic Trend



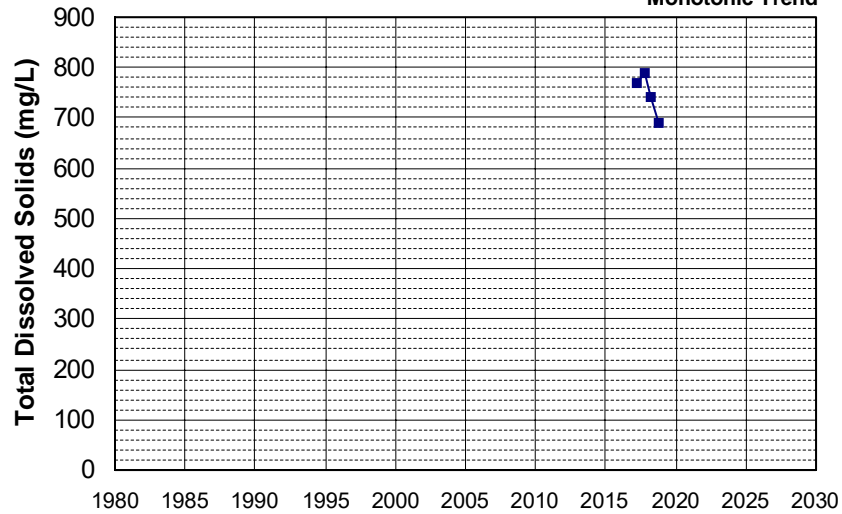
Well Name: L10001937128-VZW-16
 Well Type: MONITORING
 Source: WB_CLEANUP
 Depth Zone: Upper
 Well Depth (ft): N/A
 # of Measurements: 4
 Period of Record: 2017 - 2022
 Trend Since 2000: Insufficient Evidence of Monotonic Trend



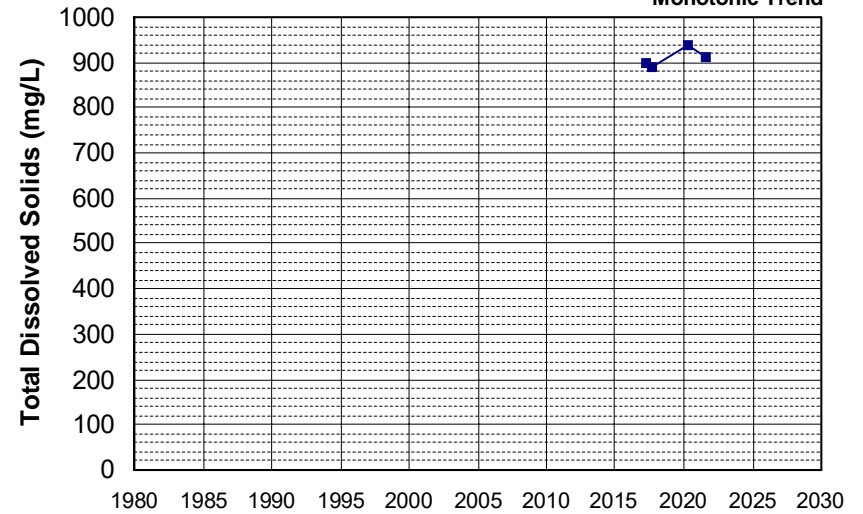
Well Name: L10002628544-MW-4
 Well Type: MONITORING
 Source: WB_CLEANUP
 Depth Zone: Upper
 Well Depth (ft): 150.71
 # of Measurements: 4
 Period of Record: 2017 - 2021
 Trend Since 2000: Insufficient Evidence of Monotonic Trend



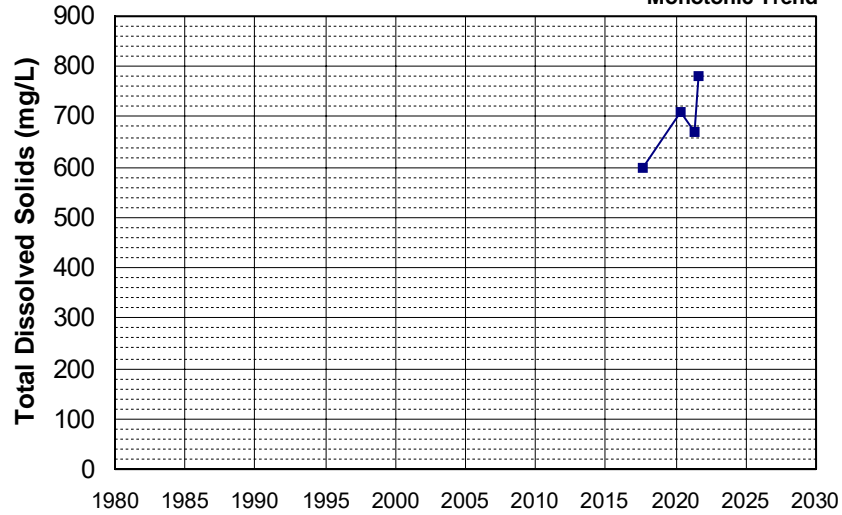
Well Name: L10005342355-SP-36
 Well Type: MONITORING
 Source: WB_CLEANUP
 Depth Zone: Upper
 Well Depth (ft): 58
 # of Measurements: 4
 Period of Record: 2017 - 2018
 Trend Since 2000: Insufficient Evidence of Monotonic Trend



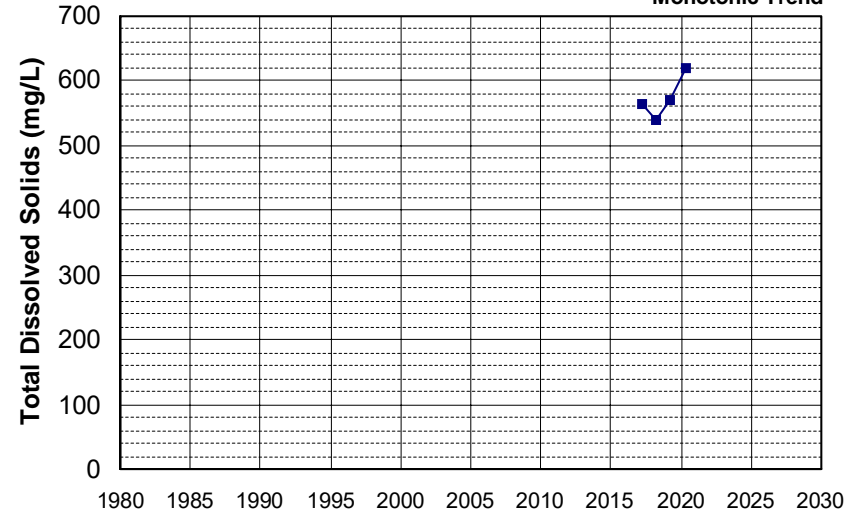
Well Name: L10007002783-MW-240
 Well Type: MONITORING
 Source: WB_CLEANUP
 Depth Zone: Upper
 Well Depth (ft): 41.53
 # of Measurements: 4
 Period of Record: 2017 - 2021
 Trend Since 2000: Insufficient Evidence of Monotonic Trend



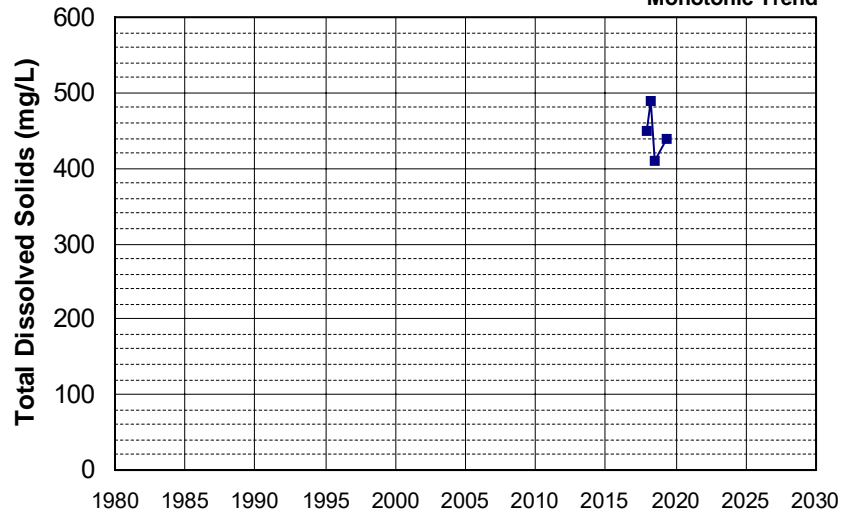
Well Name: L10007002783-MW-337
 Well Depth (ft): 76.93
 Well Type: MONITORING
 # of Measurements: 4
 Source: WB_CLEANUP
 Period of Record: 2017 - 2021
 Depth Zone: Upper
 Trend Since 2000: Insufficient Evidence of Monotonic Trend



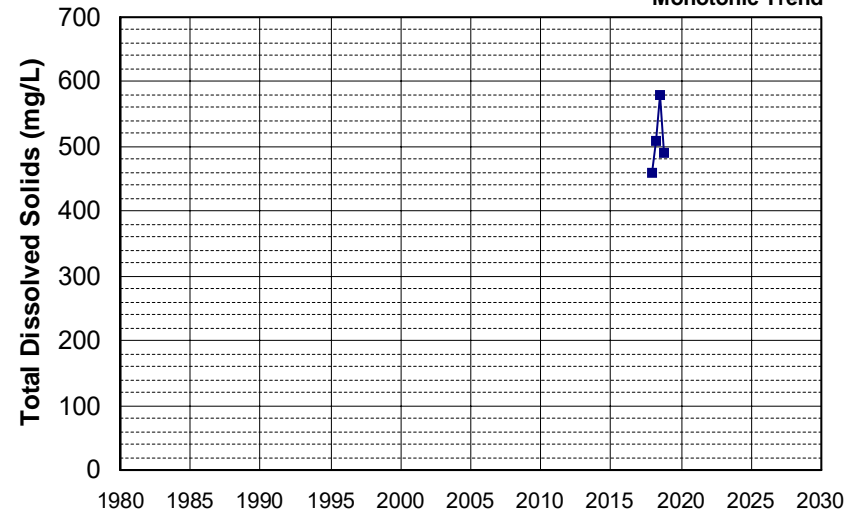
Well Name: SL186272984-UCD2-031
 Well Depth (ft): 109
 Well Type: MONITORING
 # of Measurements: 4
 Source: WB_CLEANUP
 Period of Record: 2017 - 2020
 Depth Zone: Upper
 Trend Since 2000: Insufficient Evidence of Monotonic Trend



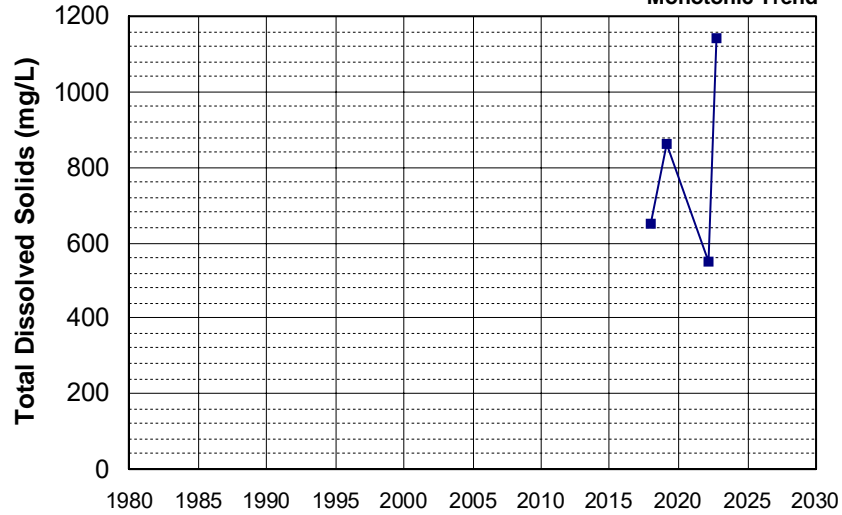
Well Name: T0606701042-MW-7
 Well Depth (ft): N/A
 Well Type: MONITORING
 # of Measurements: 4
 Source: WB_CLEANUP
 Period of Record: 2017 - 2019
 Depth Zone: Upper
 Trend Since 2000: Insufficient Evidence of Monotonic Trend



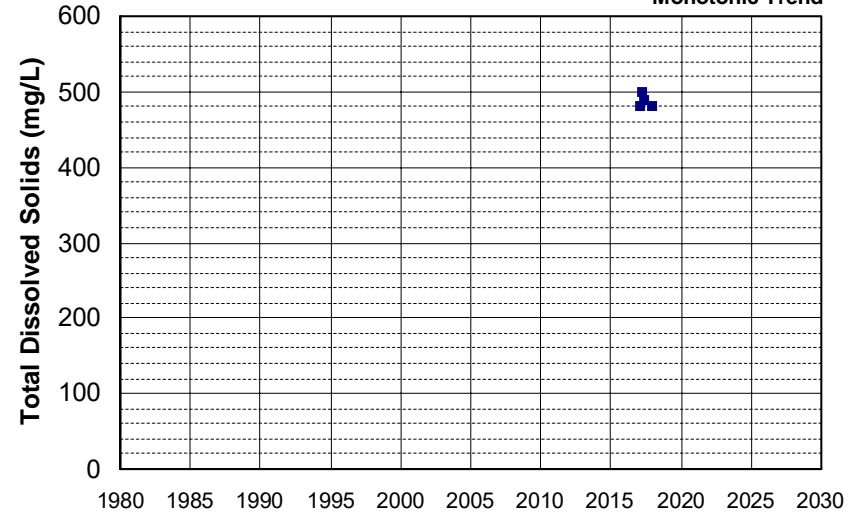
Well Name: T0606701042-MW-8
 Well Depth (ft): N/A
 Well Type: MONITORING
 # of Measurements: 4
 Source: WB_CLEANUP
 Period of Record: 2017 - 2018
 Depth Zone: Upper
 Trend Since 2000: Insufficient Evidence of Monotonic Trend



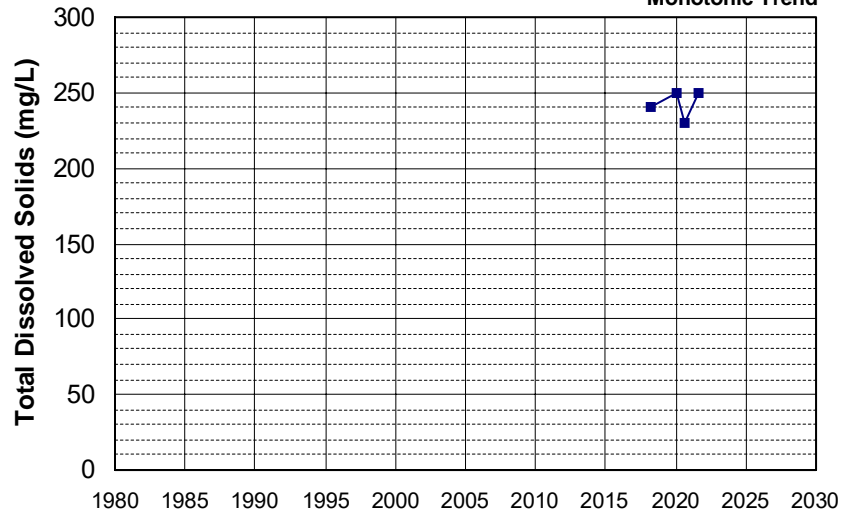
Well Name: T1000003411-FMW-6
 Well Type: MONITORING
 Source: WB_CLEANUP
 Depth Zone: Upper
 Well Depth (ft): 26.5
 # of Measurements: 4
 Period of Record: 2017 - 2022
 Trend Since 2000: Insufficient Evidence of Monotonic Trend



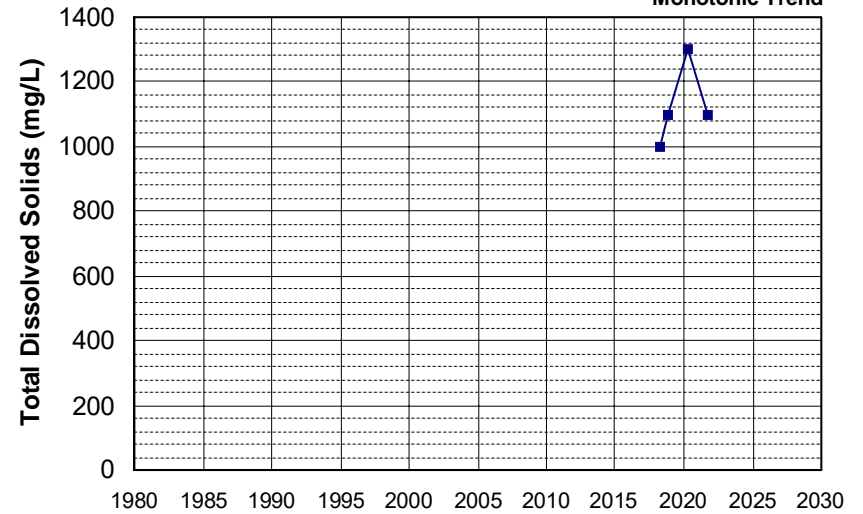
Well Name: T1000004660-MWS-9
 Well Type: MONITORING
 Source: WB_CLEANUP
 Depth Zone: Upper
 Well Depth (ft): N/A
 # of Measurements: 4
 Period of Record: 2017
 Trend Since 2000: Insufficient Evidence of Monotonic Trend



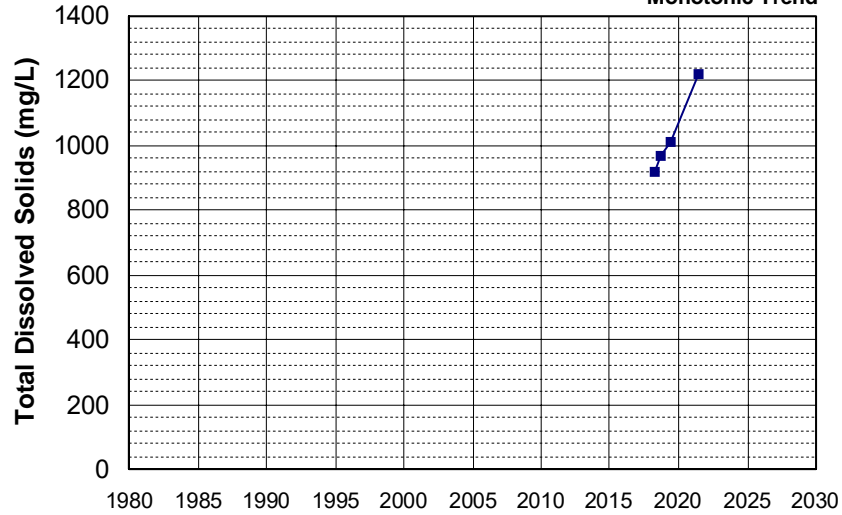
Well Name: L10001937128-T-1S
 Well Type: MONITORING
 Source: WB_CLEANUP
 Depth Zone: Upper
 Well Depth (ft): N/A
 # of Measurements: 4
 Period of Record: 2018 - 2021
 Trend Since 2000: Insufficient Evidence of Monotonic Trend



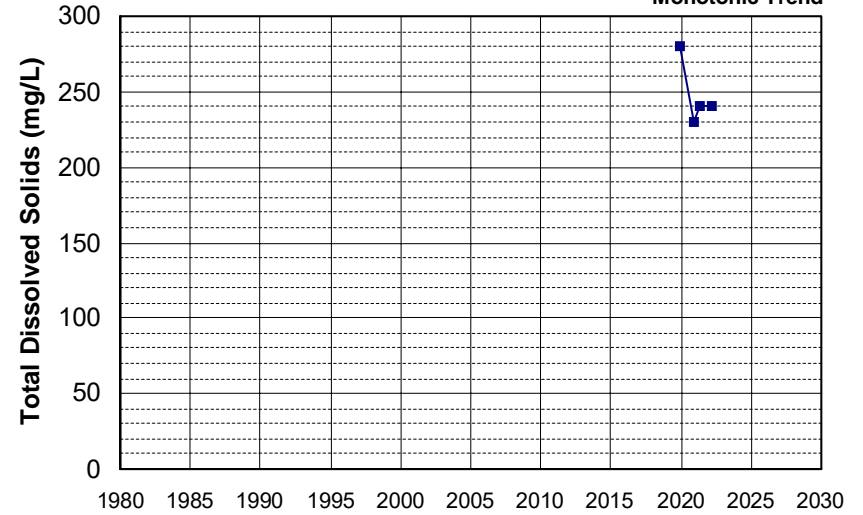
Well Name: L10009540332-MW-32
 Well Type: MONITORING
 Source: WB_CLEANUP
 Depth Zone: Upper
 Well Depth (ft): N/A
 # of Measurements: 4
 Period of Record: 2018 - 2021
 Trend Since 2000: Insufficient Evidence of Monotonic Trend



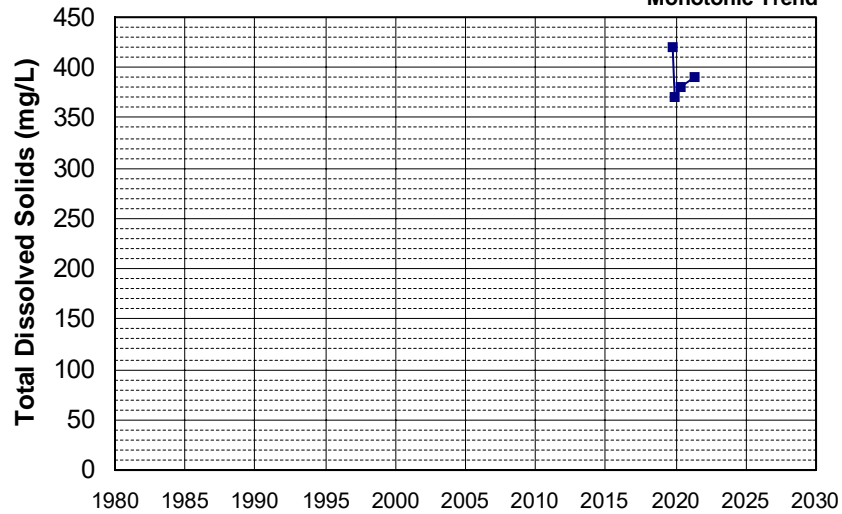
Well Name: SL185832945-MW-3D
 Well Depth (ft): 130
 Well Type: MONITORING
 # of Measurements: 4
 Source: WB_CLEANUP
 Period of Record: 2018 - 2021
 Depth Zone: Upper
 Trend Since 2000: Insufficient Evidence of Monotonic Trend



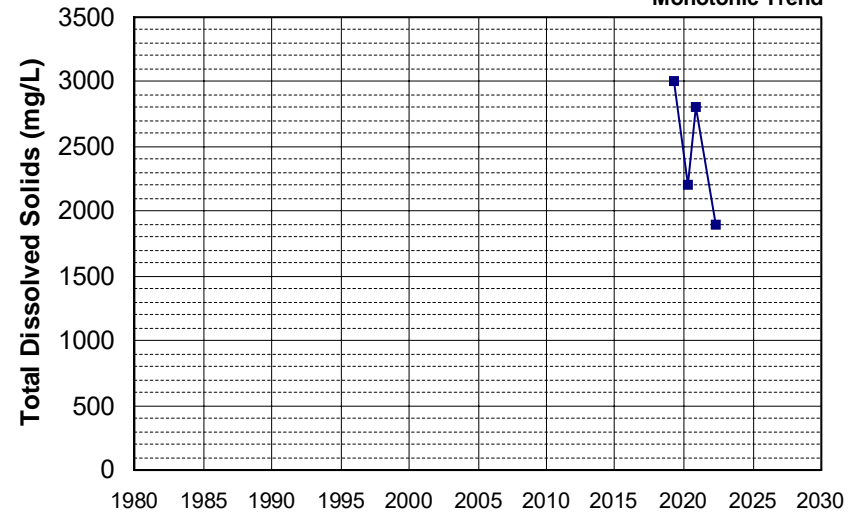
Well Name: L10001937128-MW-21
 Well Depth (ft): N/A
 Well Type: MONITORING
 # of Measurements: 4
 Source: WB_CLEANUP
 Period of Record: 2019 - 2022
 Depth Zone: Upper
 Trend Since 2000: Insufficient Evidence of Monotonic Trend



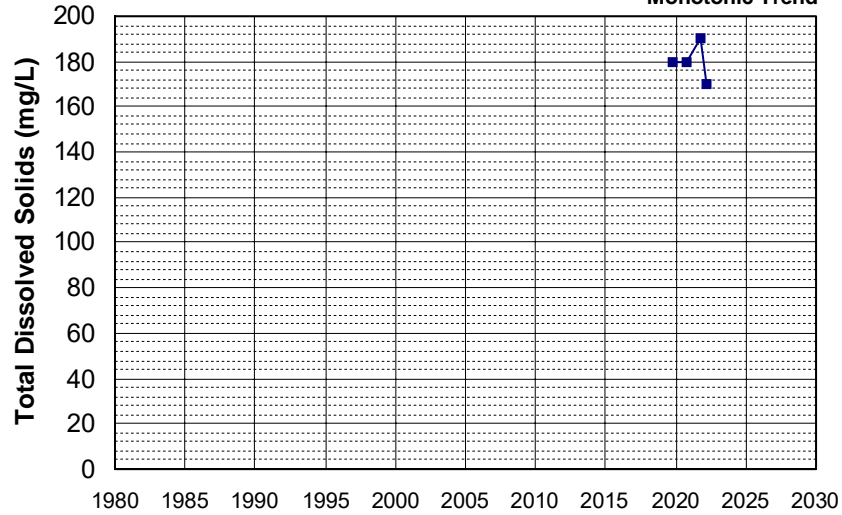
Well Name: L10003801379-MW-3
 Well Depth (ft): N/A
 Well Type: MONITORING
 # of Measurements: 4
 Source: WB_CLEANUP
 Period of Record: 2019 - 2021
 Depth Zone: Upper
 Trend Since 2000: Insufficient Evidence of Monotonic Trend



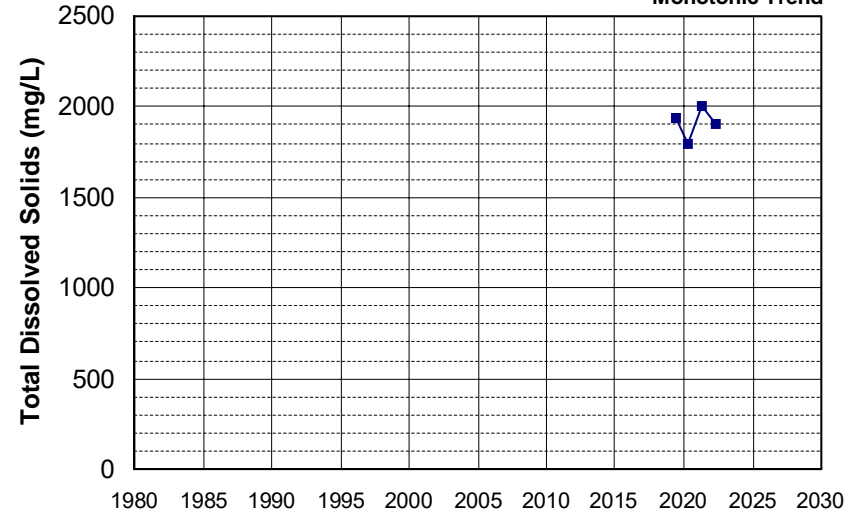
Well Name: L10007011530-CP-3S
 Well Depth (ft): 18.88
 Well Type: MONITORING
 # of Measurements: 4
 Source: WB_CLEANUP
 Period of Record: 2019 - 2022
 Depth Zone: Upper
 Trend Since 2000: Insufficient Evidence of Monotonic Trend



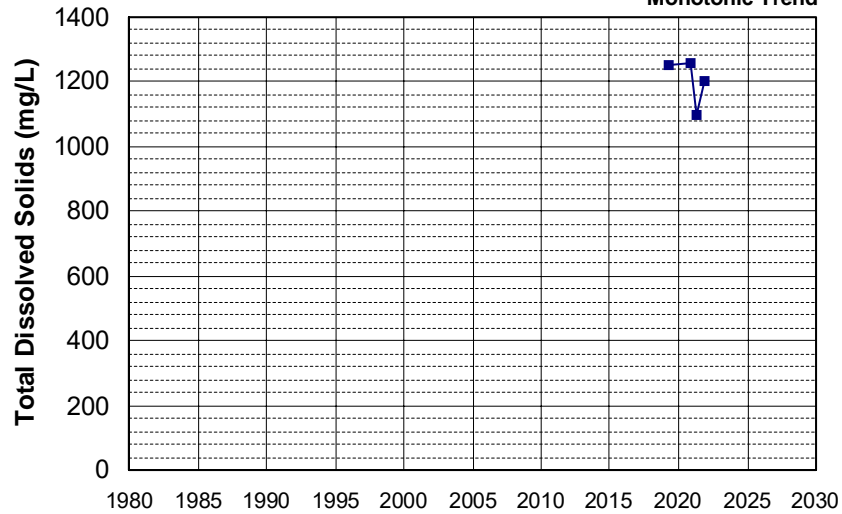
Well Name: L10007396297-MW-45A
 Well Depth (ft): 227
 Well Type: MONITORING
 # of Measurements: 4
 Source: WB_CLEANUP
 Period of Record: 2019 - 2022
 Depth Zone: Upper
 Trend Since 2000: Insufficient Evidence of Monotonic Trend



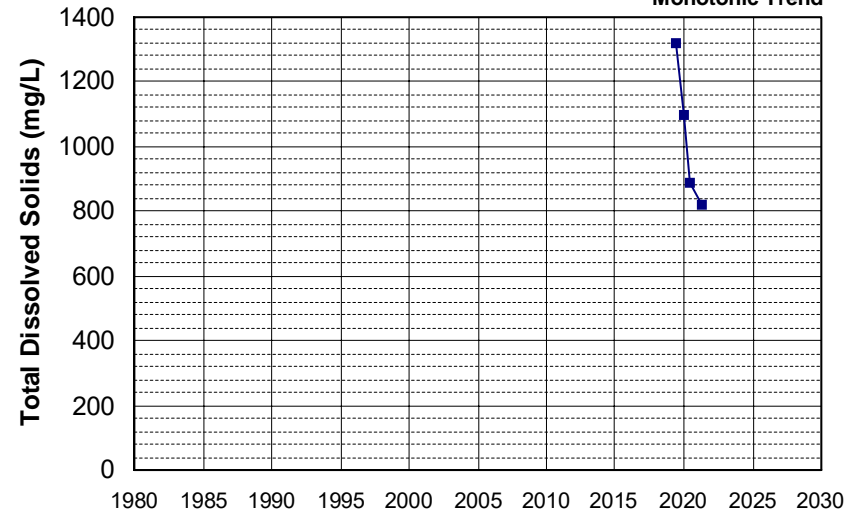
Well Name: L10009553902-LCRS-78
 Well Depth (ft): N/A
 Well Type: MONITORING
 # of Measurements: 4
 Source: WB_CLEANUP
 Period of Record: 2019 - 2022
 Depth Zone: Upper
 Trend Since 2000: Insufficient Evidence of Monotonic Trend



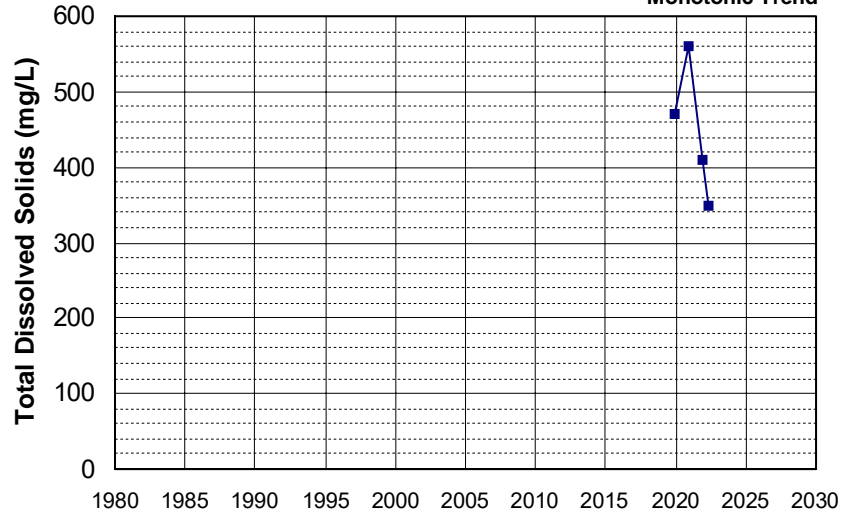
Well Name: L10009553902-LYS-6R
 Well Depth (ft): N/A
 Well Type: MONITORING
 # of Measurements: 4
 Source: WB_CLEANUP
 Period of Record: 2019 - 2021
 Depth Zone: Upper
 Trend Since 2000: Insufficient Evidence of Monotonic Trend



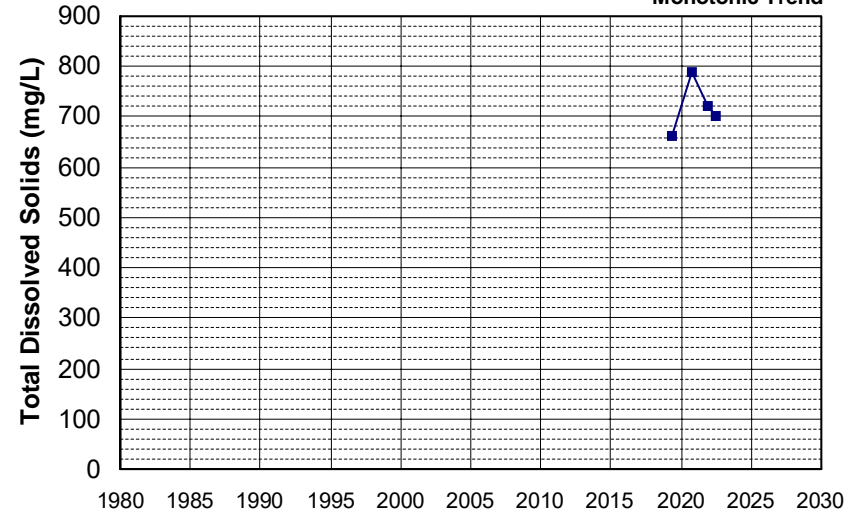
Well Name: L10009553902-MW-03A
 Well Depth (ft): 59.7
 Well Type: MONITORING
 # of Measurements: 4
 Source: WB_CLEANUP
 Period of Record: 2019 - 2021
 Depth Zone: Upper
 Trend Since 2000: Insufficient Evidence of Monotonic Trend



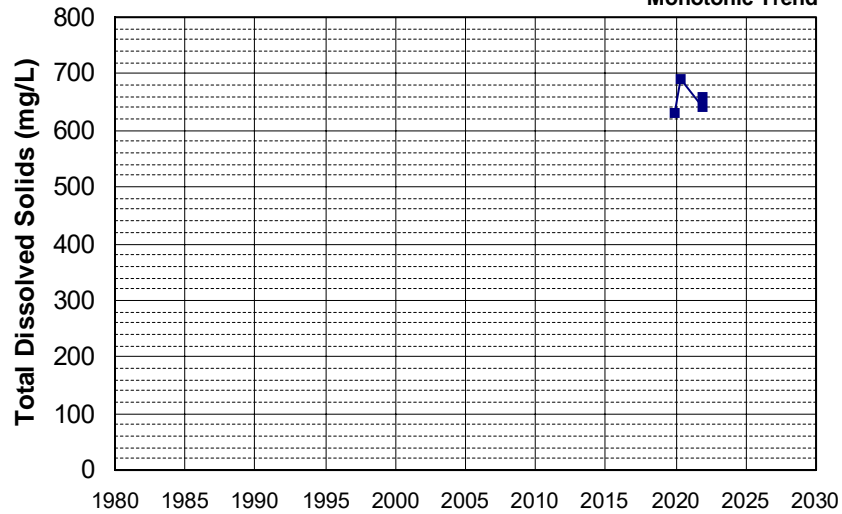
Well Name: L10009553902-MW-10B
 Well Depth (ft): 90.5
 Well Type: MONITORING
 # of Measurements: 4
 Source: WB_CLEANUP
 Period of Record: 2019 - 2022
 Depth Zone: Upper
 Trend Since 2000: Insufficient Evidence of Monotonic Trend



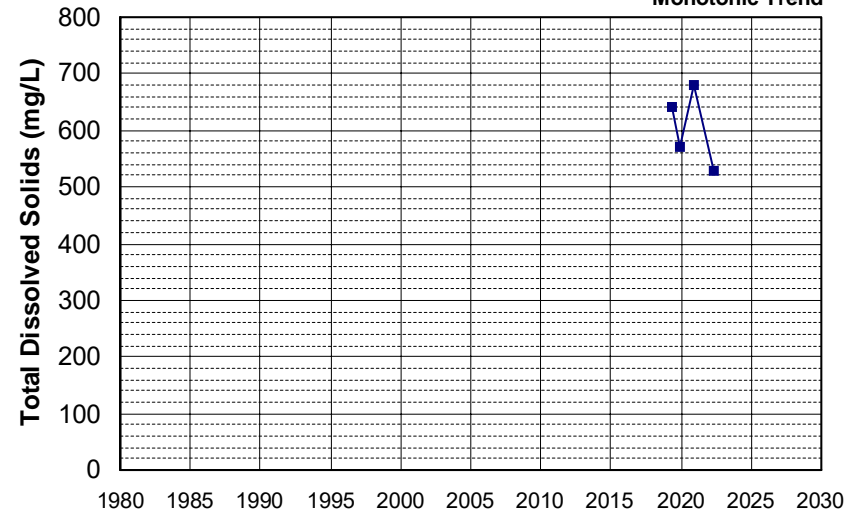
Well Name: L10009553902-MW-14A
 Well Depth (ft): 66.5
 Well Type: MONITORING
 # of Measurements: 4
 Source: WB_CLEANUP
 Period of Record: 2019 - 2022
 Depth Zone: Upper
 Trend Since 2000: Insufficient Evidence of Monotonic Trend



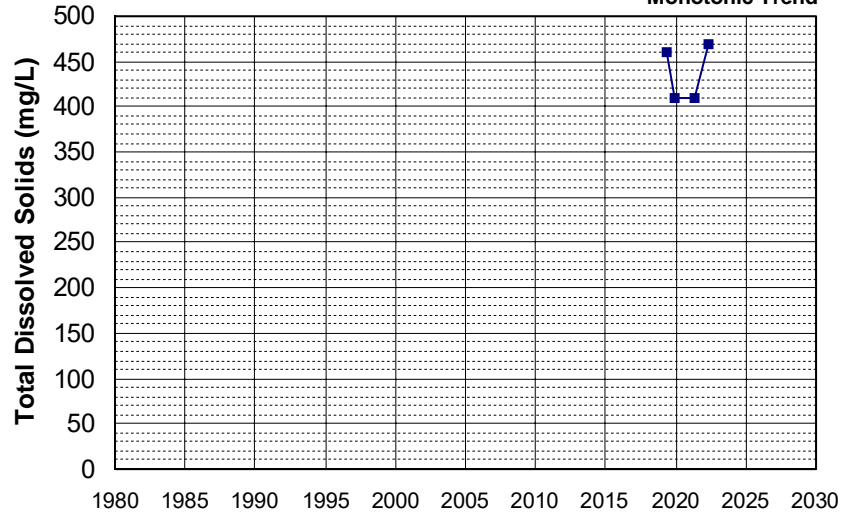
Well Name: L10009553902-MW-16B
 Well Depth (ft): 90
 Well Type: MONITORING
 # of Measurements: 4
 Source: WB_CLEANUP
 Period of Record: 2019 - 2021
 Depth Zone: Upper
 Trend Since 2000: Insufficient Evidence of Monotonic Trend



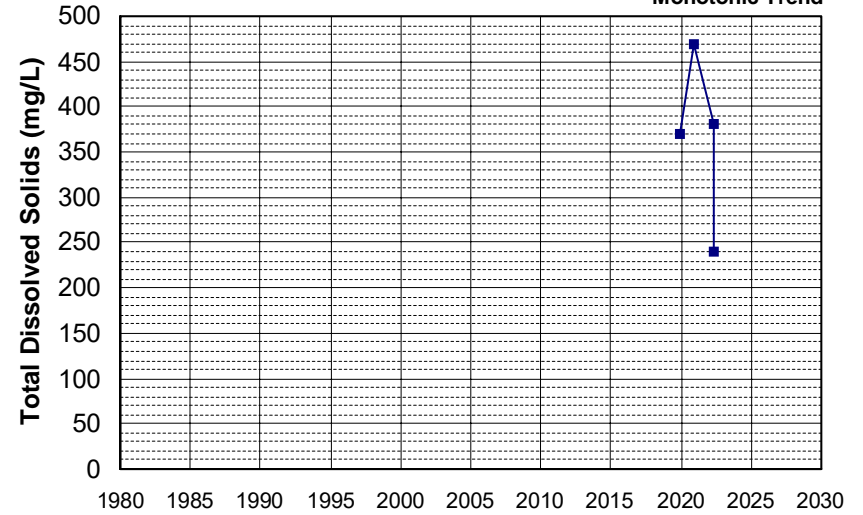
Well Name: L10009553902-MW-17A
 Well Depth (ft): 62
 Well Type: MONITORING
 # of Measurements: 4
 Source: WB_CLEANUP
 Period of Record: 2019 - 2022
 Depth Zone: Upper
 Trend Since 2000: Insufficient Evidence of Monotonic Trend



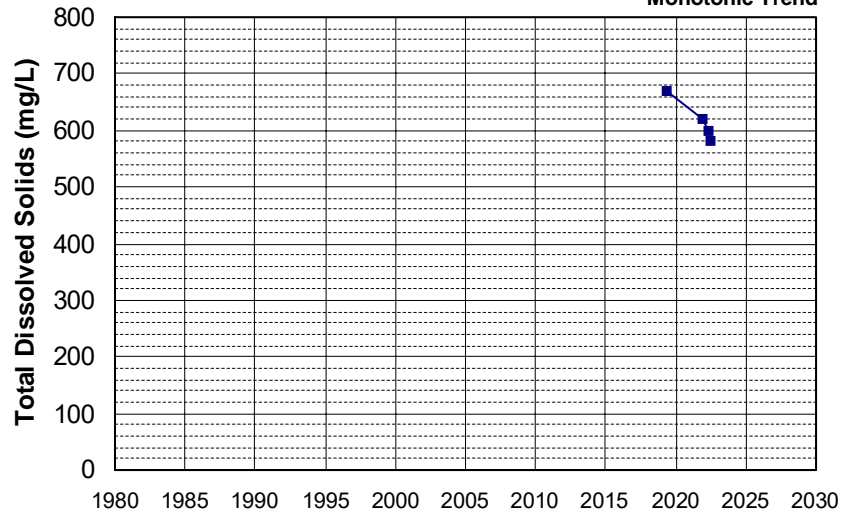
Well Name: L10009553902-MW-18C
 Well Type: MONITORING
 Source: WB_CLEANUP
 Depth Zone: Upper
 Well Depth (ft): 173
 # of Measurements: 4
 Period of Record: 2019 - 2022
 Trend Since 2000: Insufficient Evidence of Monotonic Trend



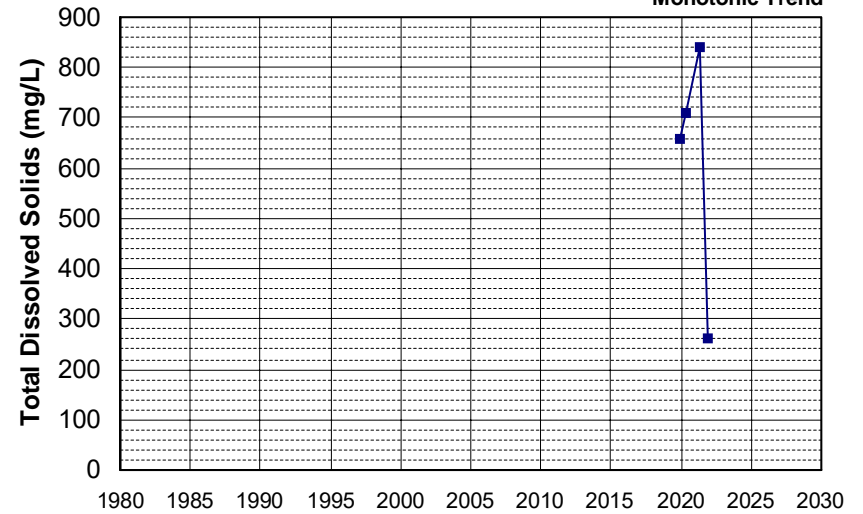
Well Name: L10009553902-MW-22C
 Well Type: MONITORING
 Source: WB_CLEANUP
 Depth Zone: Upper
 Well Depth (ft): 148.5
 # of Measurements: 4
 Period of Record: 2019 - 2022
 Trend Since 2000: Insufficient Evidence of Monotonic Trend



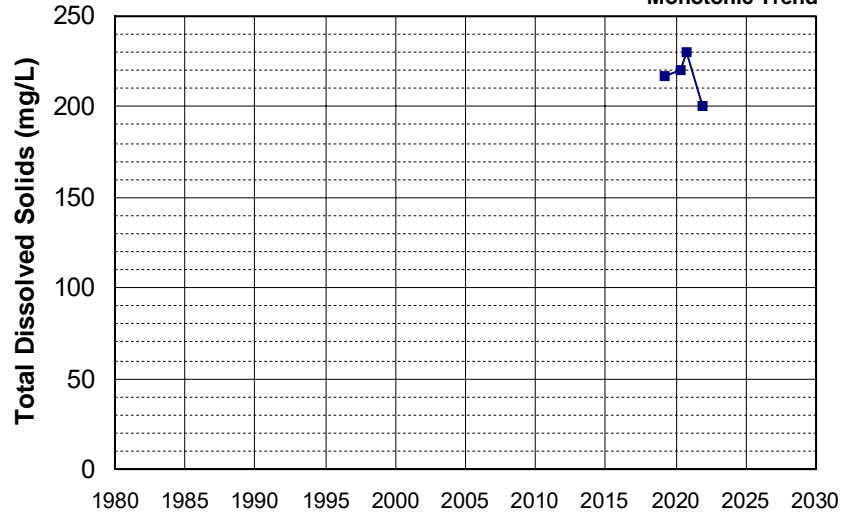
Well Name: L10009553902-MW-29B
 Well Type: MONITORING
 Source: WB_CLEANUP
 Depth Zone: Upper
 Well Depth (ft): 99.5
 # of Measurements: 4
 Period of Record: 2019 - 2022
 Trend Since 2000: Insufficient Evidence of Monotonic Trend



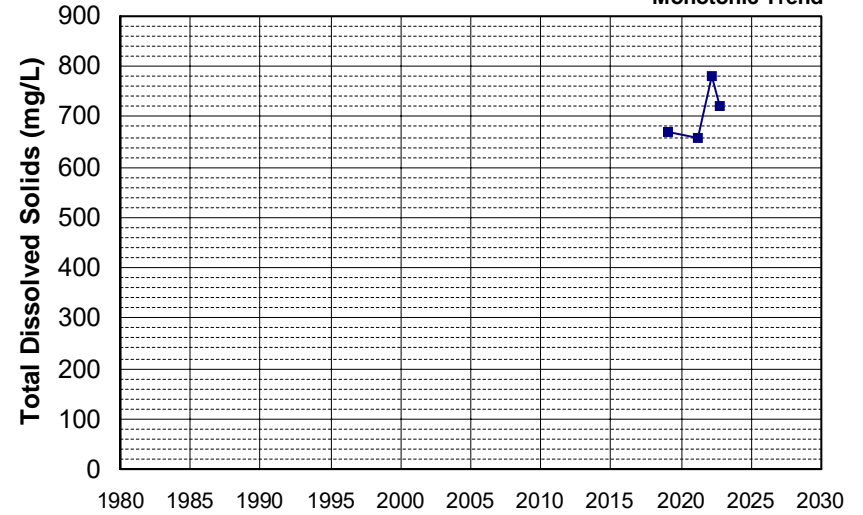
Well Name: L10009553902-MW-35A
 Well Type: MONITORING
 Source: WB_CLEANUP
 Depth Zone: Upper
 Well Depth (ft): 62
 # of Measurements: 4
 Period of Record: 2019 - 2021
 Trend Since 2000: Insufficient Evidence of Monotonic Trend



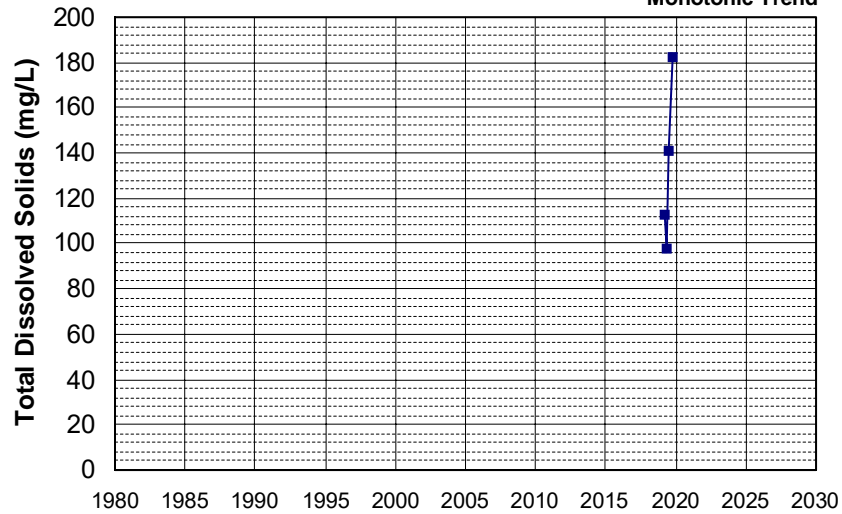
Well Name: L10009553902-SW-02
 Well Type: MONITORING
 Source: WB_CLEANUP
 Depth Zone: Upper
 Well Depth (ft): N/A
 # of Measurements: 4
 Period of Record: 2019 - 2021
 Trend Since 2000: Insufficient Evidence of Monotonic Trend



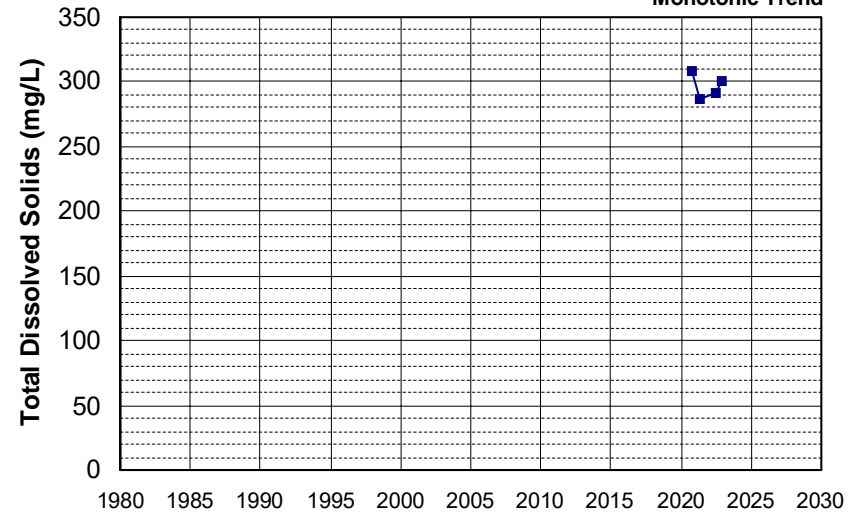
Well Name: T10000003411-FMW-3
 Well Type: MONITORING
 Source: WB_CLEANUP
 Depth Zone: Upper
 Well Depth (ft): 29
 # of Measurements: 4
 Period of Record: 2019 - 2022
 Trend Since 2000: Insufficient Evidence of Monotonic Trend



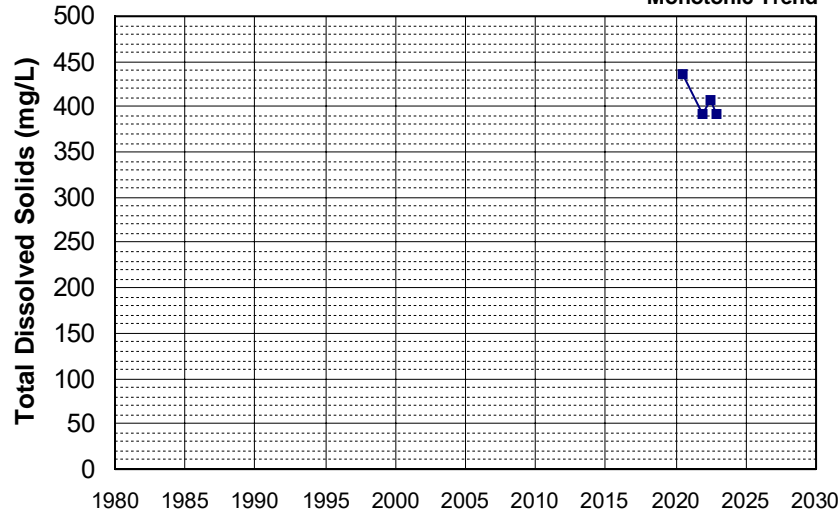
Well Name: T10000005772-MWX-02S
 Well Type: MONITORING
 Source: WB_CLEANUP
 Depth Zone: Upper
 Well Depth (ft): N/A
 # of Measurements: 4
 Period of Record: 2019
 Trend Since 2000: Insufficient Evidence of Monotonic Trend



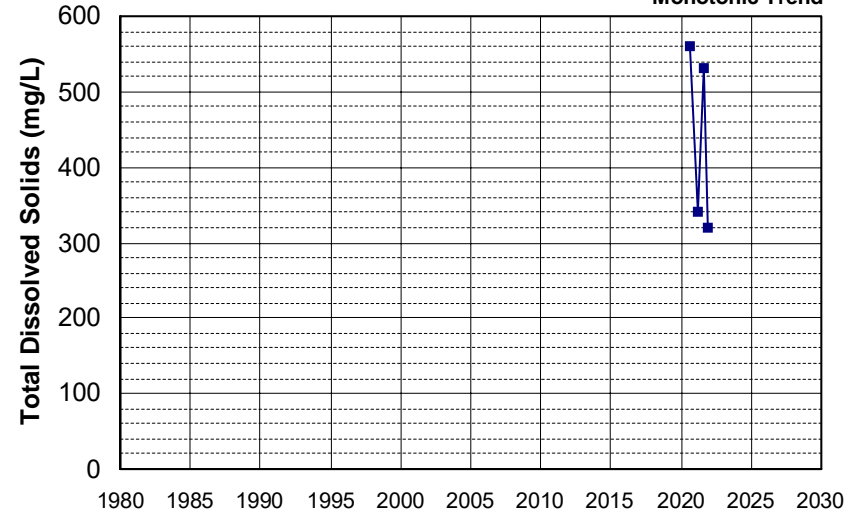
Well Name: L10008990142-OB-23
 Well Type: MONITORING
 Source: WB_CLEANUP
 Depth Zone: Upper
 Well Depth (ft): N/A
 # of Measurements: 4
 Period of Record: 2020 - 2022
 Trend Since 2000: Insufficient Evidence of Monotonic Trend



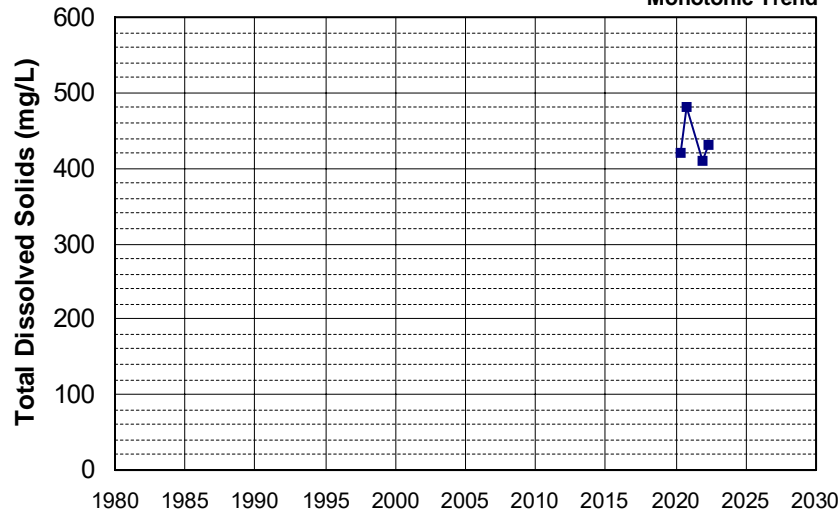
Well Name: L10008990142-OB-3B
 Well Type: MONITORING
 Source: WB_CLEANUP
 Depth Zone: Upper
 Well Depth (ft): N/A
 # of Measurements: 4
 Period of Record: 2020 - 2022
 Trend Since 2000: Insufficient Evidence of Monotonic Trend



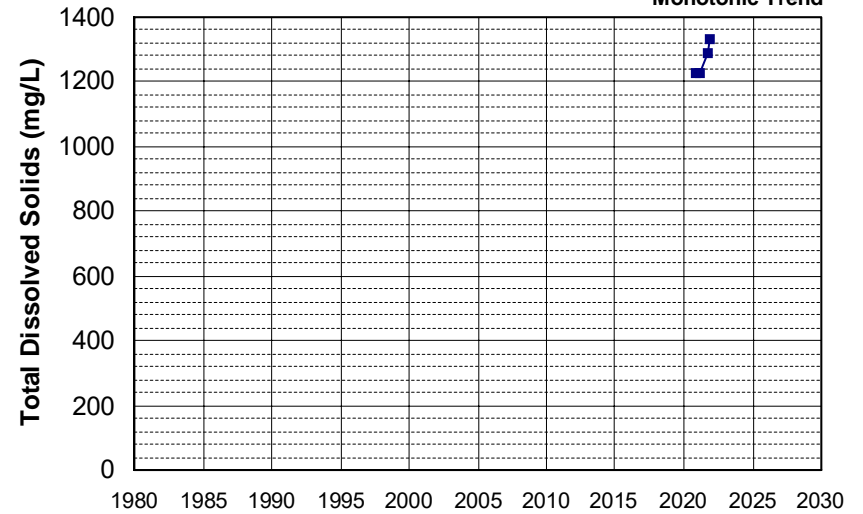
Well Name: L10009133662-MW-19R
 Well Type: MONITORING
 Source: WB_CLEANUP
 Depth Zone: Upper
 Well Depth (ft): N/A
 # of Measurements: 4
 Period of Record: 2020 - 2021
 Trend Since 2000: Insufficient Evidence of Monotonic Trend



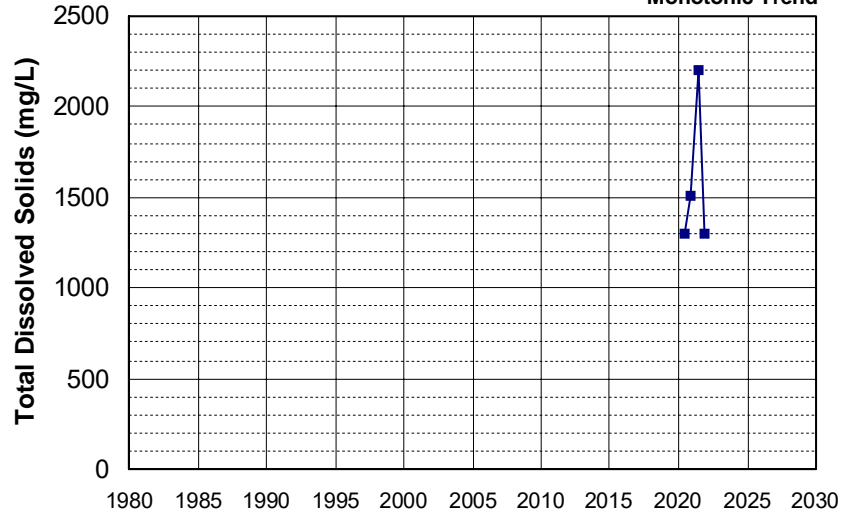
Well Name: L10009553902-MW-19C
 Well Type: MONITORING
 Source: WB_CLEANUP
 Depth Zone: Upper
 Well Depth (ft): 158.5
 # of Measurements: 4
 Period of Record: 2020 - 2022
 Trend Since 2000: Insufficient Evidence of Monotonic Trend



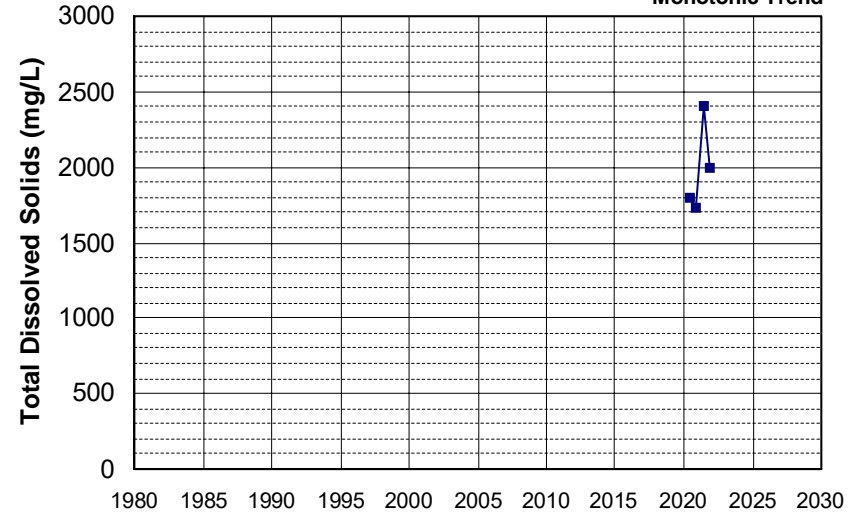
Well Name: SL0611326294-MW-1
 Well Type: MONITORING
 Source: WB_CLEANUP
 Depth Zone: Upper
 Well Depth (ft): 40
 # of Measurements: 4
 Period of Record: 2020 - 2021
 Trend Since 2000: Insufficient Evidence of Monotonic Trend



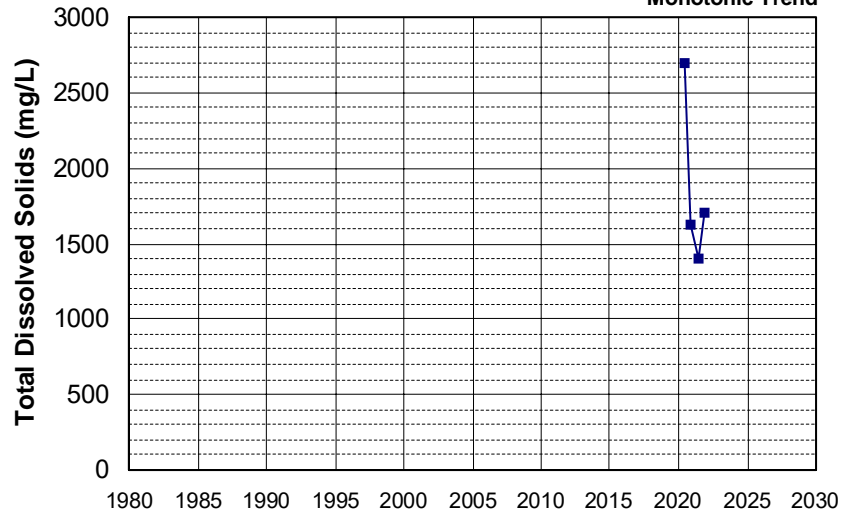
Well Name: SL0611375996-MW-12A Well Depth (ft): N/A
 Well Type: MONITORING # of Measurements: 4
 Source: WB_CLEANUP Period of Record: 2020 - 2021
 Depth Zone: Upper Trend Since 2000: Insufficient Evidence of Monotonic Trend



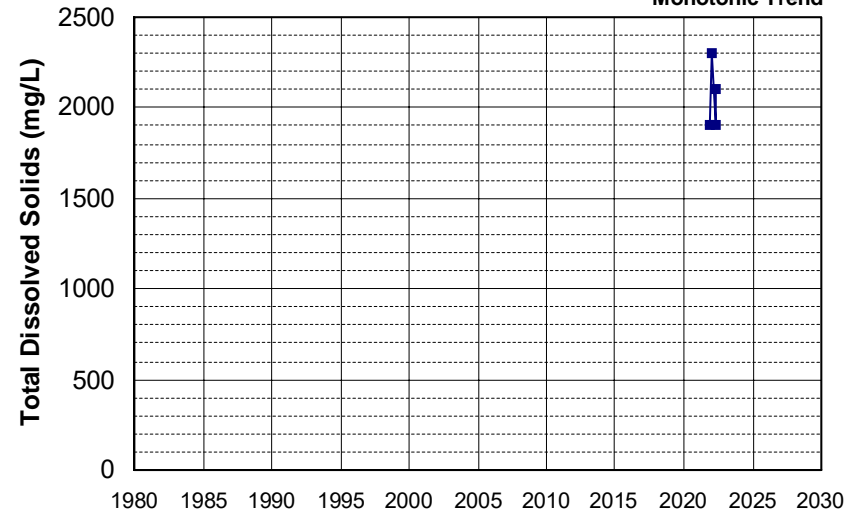
Well Name: SL0611375996-MW-14 Well Depth (ft): N/A
 Well Type: MONITORING # of Measurements: 4
 Source: WB_CLEANUP Period of Record: 2020 - 2021
 Depth Zone: Upper Trend Since 2000: Insufficient Evidence of Monotonic Trend



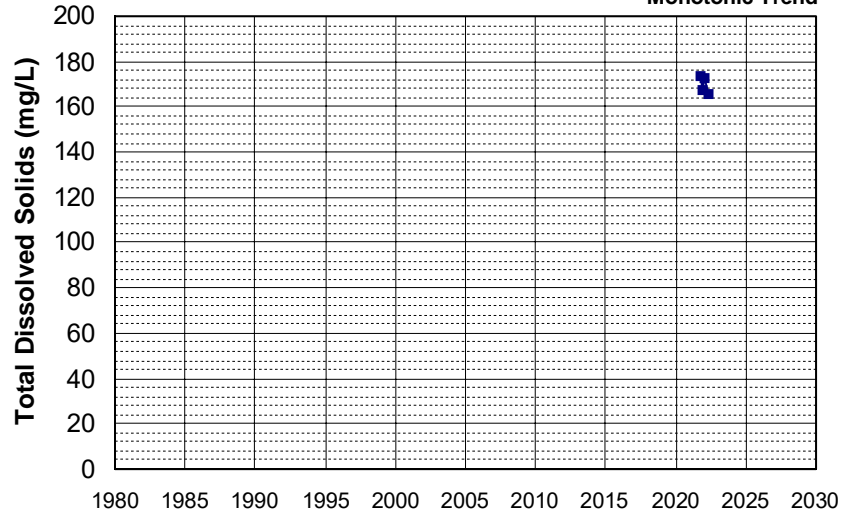
Well Name: SL0611375996-MW-7A Well Depth (ft): N/A
 Well Type: MONITORING # of Measurements: 4
 Source: WB_CLEANUP Period of Record: 2020 - 2021
 Depth Zone: Upper Trend Since 2000: Insufficient Evidence of Monotonic Trend



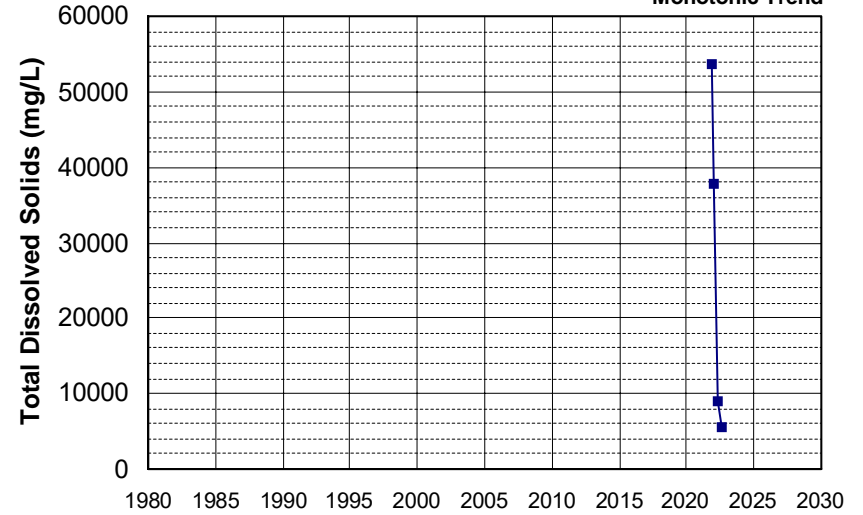
Well Name: L10007011530-G-56 Well Depth (ft): 45.3
 Well Type: MONITORING # of Measurements: 4
 Source: WB_CLEANUP Period of Record: 2021 - 2022
 Depth Zone: Upper Trend Since 2000: Insufficient Evidence of Monotonic Trend



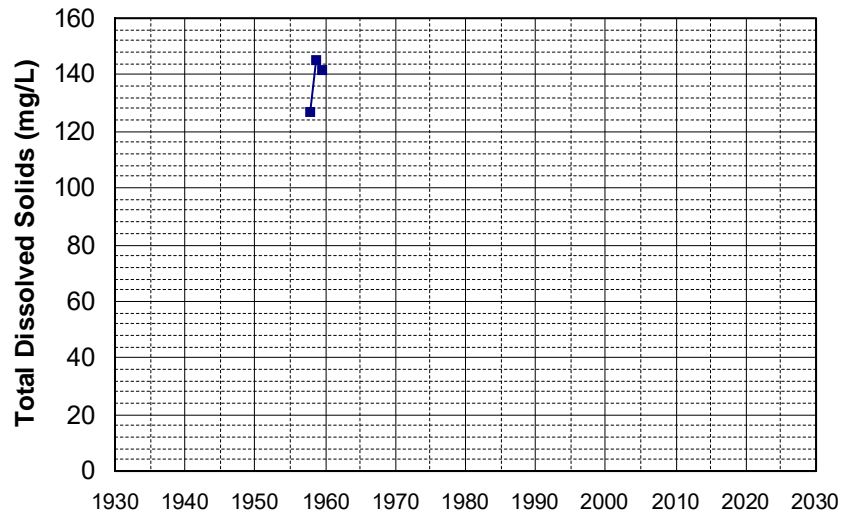
Well Name: T0608900284-MW-13D
 Well Depth (ft): 50
 Well Type: MONITORING
 # of Measurements: 4
 Source: WB_CLEANUP
 Period of Record: 2021 - 2022
 Depth Zone: Upper
 Trend Since 2000: Insufficient Evidence of Monotonic Trend



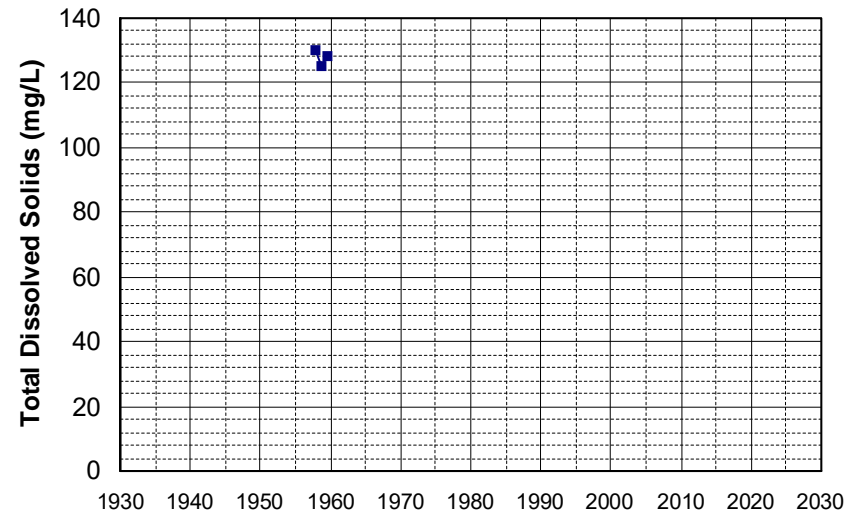
Well Name: T0608900284-MW-4
 Well Depth (ft): N/A
 Well Type: MONITORING
 # of Measurements: 4
 Source: WB_CLEANUP
 Period of Record: 2021 - 2022
 Depth Zone: Upper
 Trend Since 2000: Insufficient Evidence of Monotonic Trend



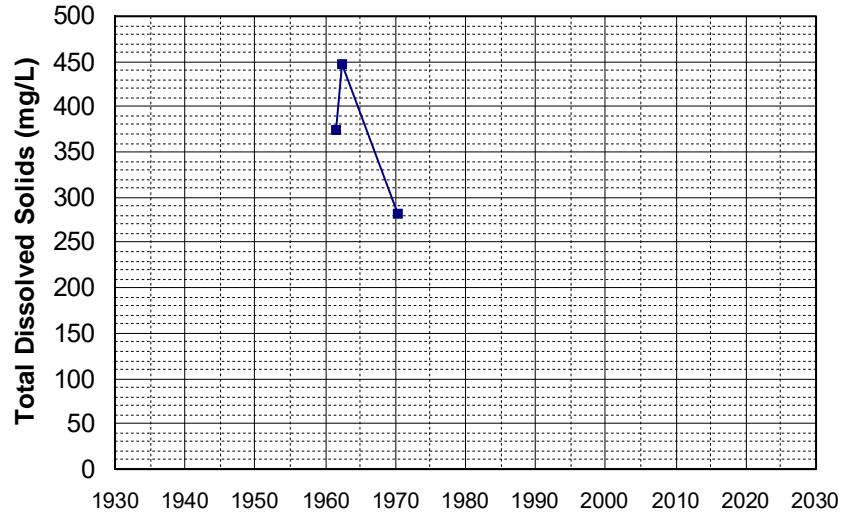
Well Name: 29N04W06N001M
 Well Depth (ft): 148
 Well Type: WATER SUPPLY, OTHER
 # of Measurements: 3
 Source: DWR
 Period of Record: 1957 - 1959
 Depth Zone: Upper
 Trend Since 2000: Insufficient Data



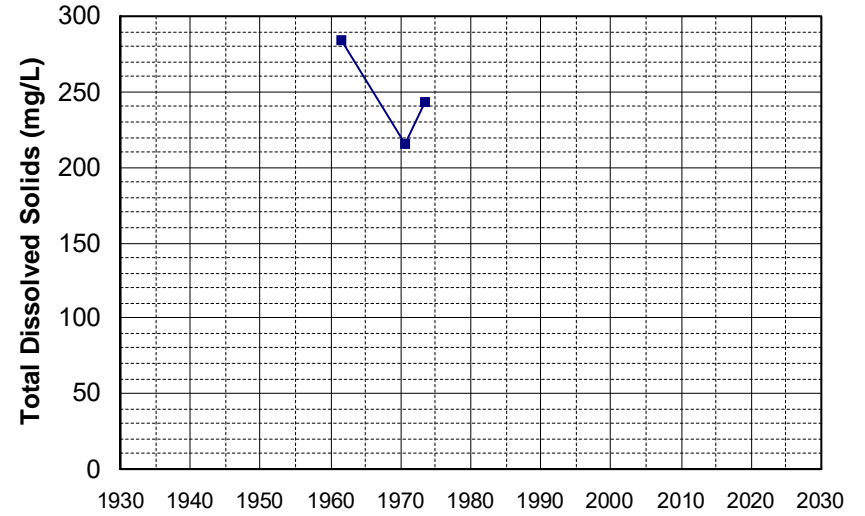
Well Name: 31N04W05F001M
 Well Depth (ft): 282
 Well Type: WATER SUPPLY, OTHER
 # of Measurements: 3
 Source: DWR
 Period of Record: 1957 - 1959
 Depth Zone: Upper
 Trend Since 2000: Insufficient Data



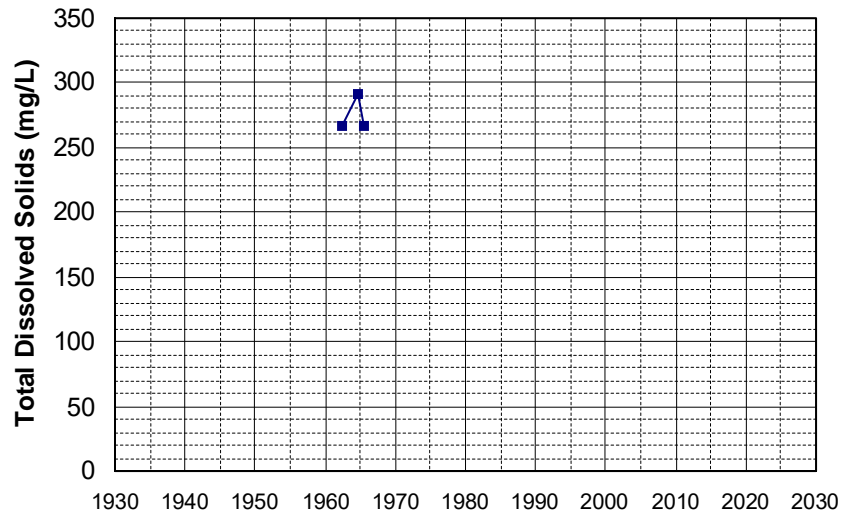
Well Name: 13N09W08N001M Well Depth (ft): 242
Well Type: WATER SUPPLY, OTHER # of Measurements: 3
Source: DWR Period of Record: 1961 - 1970
Depth Zone: Upper Trend Since 2000: Insufficient Data



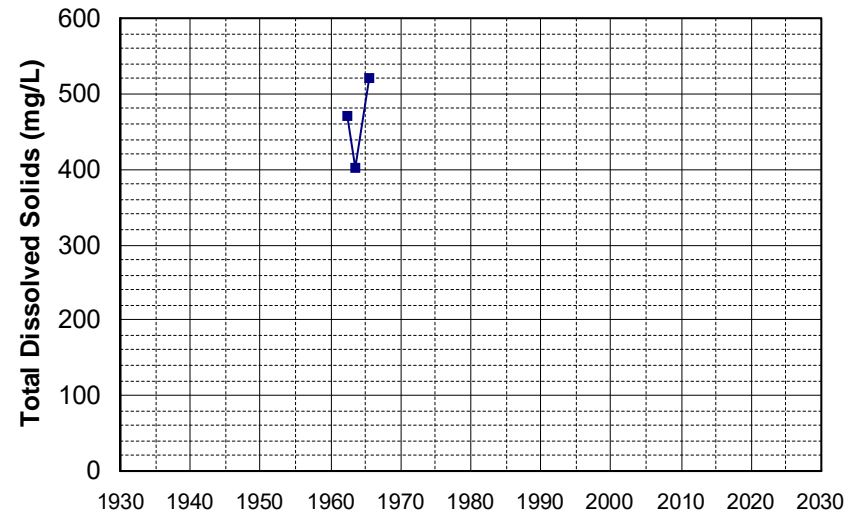
Well Name: 394251122125701 Well Depth (ft): 52
Well Type: WATER SUPPLY, OTHER # of Measurements: 3
Source: USGS_NWIS Period of Record: 1961 - 1973
Depth Zone: Upper Trend Since 2000: Insufficient Data



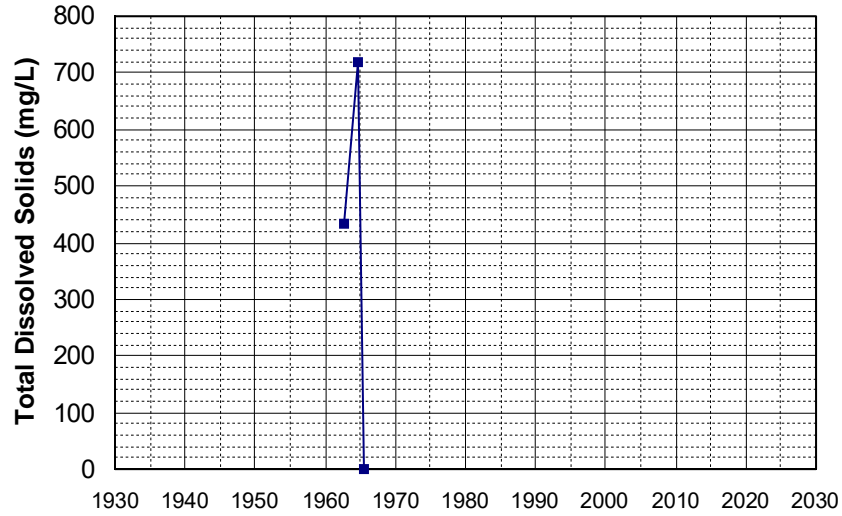
Well Name: 10N02W01M001M Well Depth (ft): 156
Well Type: WATER SUPPLY, OTHER # of Measurements: 3
Source: DWR Period of Record: 1962 - 1965
Depth Zone: Upper Trend Since 2000: Insufficient Data



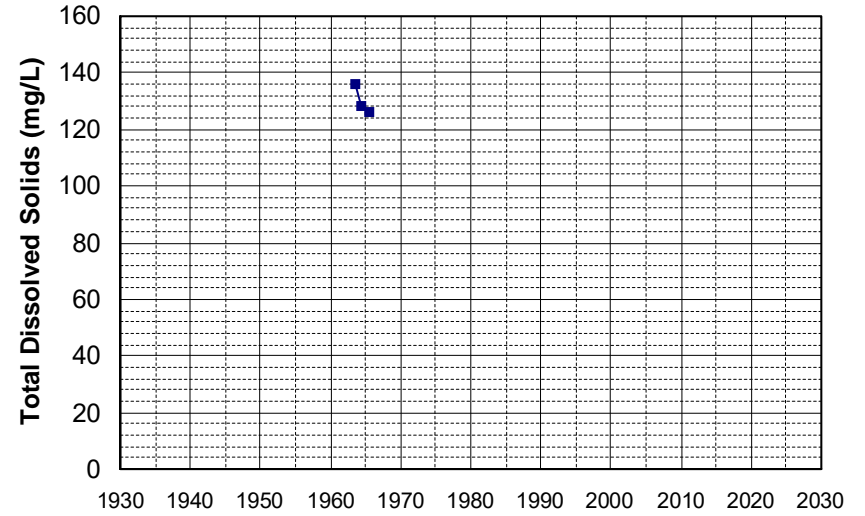
Well Name: 11N03W26M003M Well Depth (ft): 60
Well Type: WATER SUPPLY, OTHER # of Measurements: 3
Source: DWR Period of Record: 1962 - 1965
Depth Zone: Upper Trend Since 2000: Insufficient Data



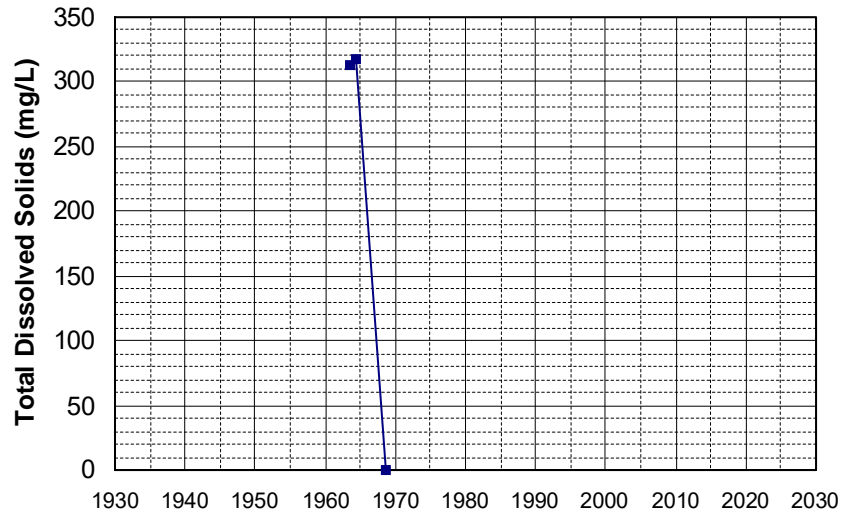
Well Name: 39N08E26J001M Well Depth (ft): 230
Well Type: WATER SUPPLY, OTHER # of Measurements: 3
Source: DWR Period of Record: 1962 - 1965
Depth Zone: Upper Trend Since 2000: Insufficient Data



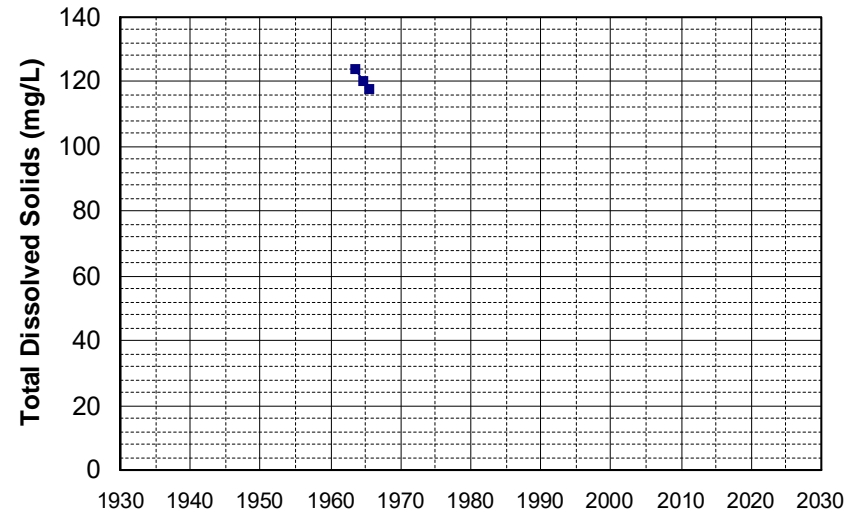
Well Name: 13N07W21B001M Well Depth (ft): 228
Well Type: WATER SUPPLY, OTHER # of Measurements: 3
Source: DWR Period of Record: 1963 - 1965
Depth Zone: Upper Trend Since 2000: Insufficient Data



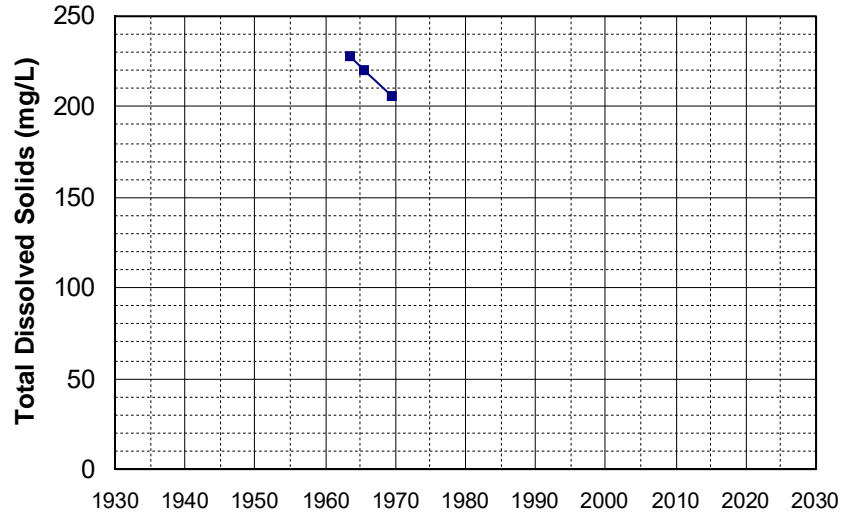
Well Name: 13N07W22B002M Well Depth (ft): 228
Well Type: WATER SUPPLY, OTHER # of Measurements: 3
Source: DWR Period of Record: 1963 - 1968
Depth Zone: Upper Trend Since 2000: Insufficient Data



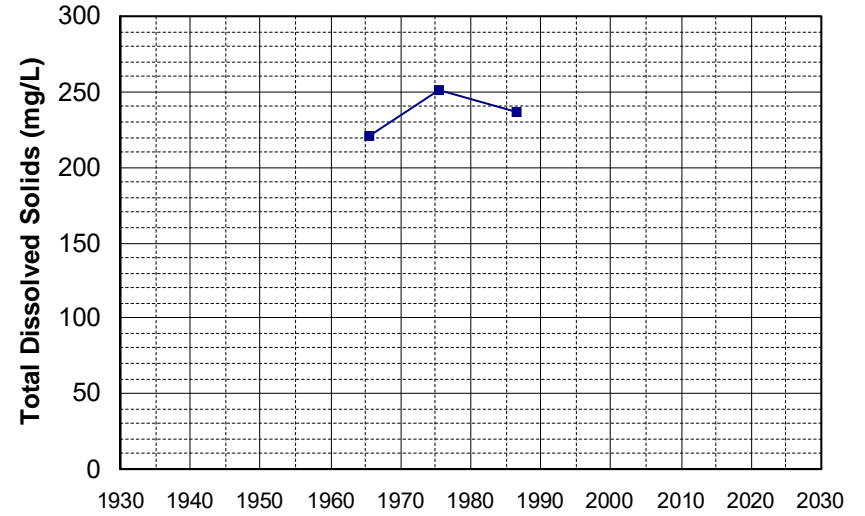
Well Name: 22N14E14F002M Well Depth (ft): 240
Well Type: WATER SUPPLY, OTHER # of Measurements: 3
Source: DWR Period of Record: 1963 - 1965
Depth Zone: Upper Trend Since 2000: Insufficient Data



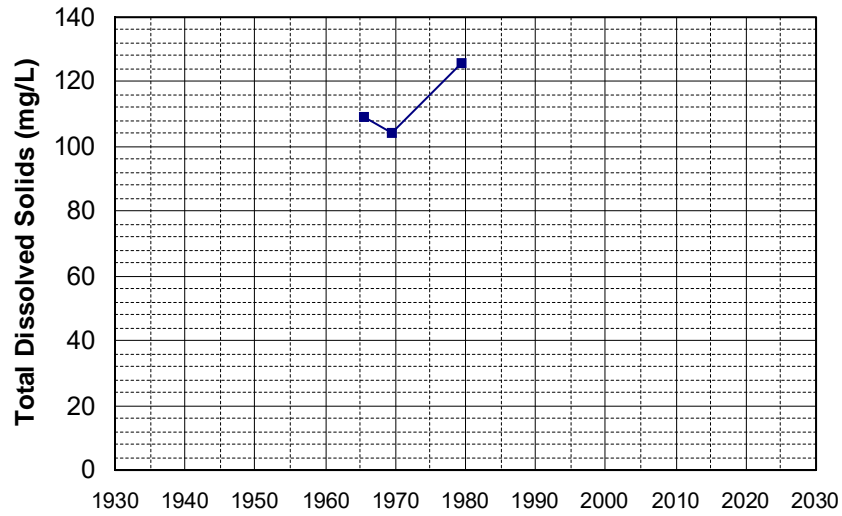
Well Name: 391620121383501
Well Type: WATER SUPPLY, OTHER
Source: USGS_NWIS
Depth Zone: Upper
Well Depth (ft): 32
of Measurements: 3
Period of Record: 1963 - 1969
Trend Since 2000: Insufficient Data



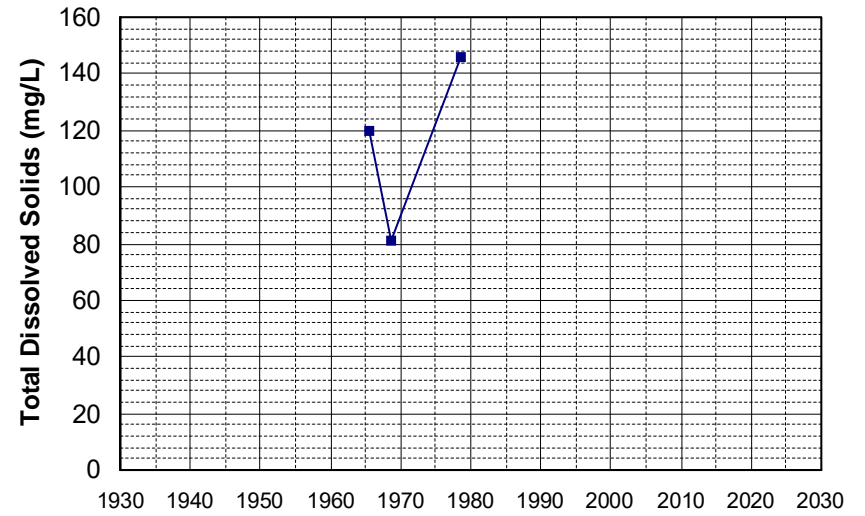
Well Name: 11N06W30A002M
Well Type: WATER SUPPLY, OTHER
Source: DWR
Depth Zone: Upper
Well Depth (ft): 145
of Measurements: 3
Period of Record: 1965 - 1986
Trend Since 2000: Insufficient Data



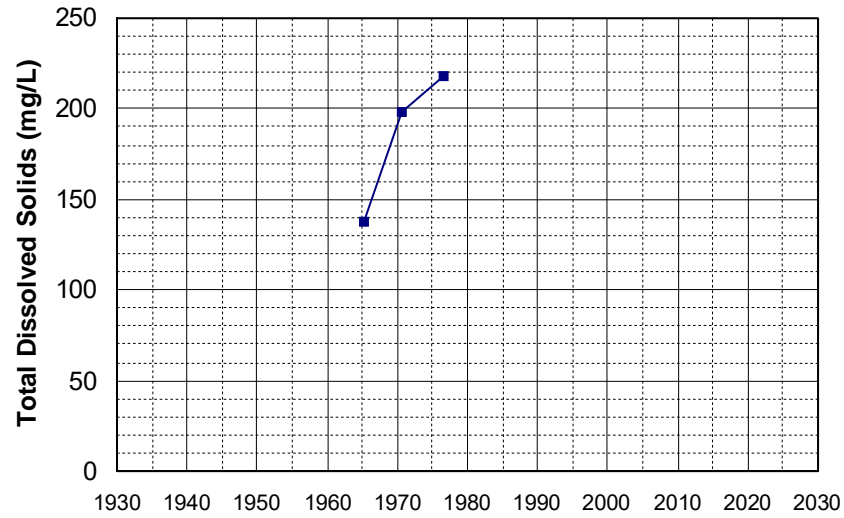
Well Name: 11N07W33J02 M
Well Type: WATER SUPPLY, OTHER
Source: DWR
Depth Zone: Upper
Well Depth (ft): 243
of Measurements: 3
Period of Record: 1965 - 1979
Trend Since 2000: Insufficient Data



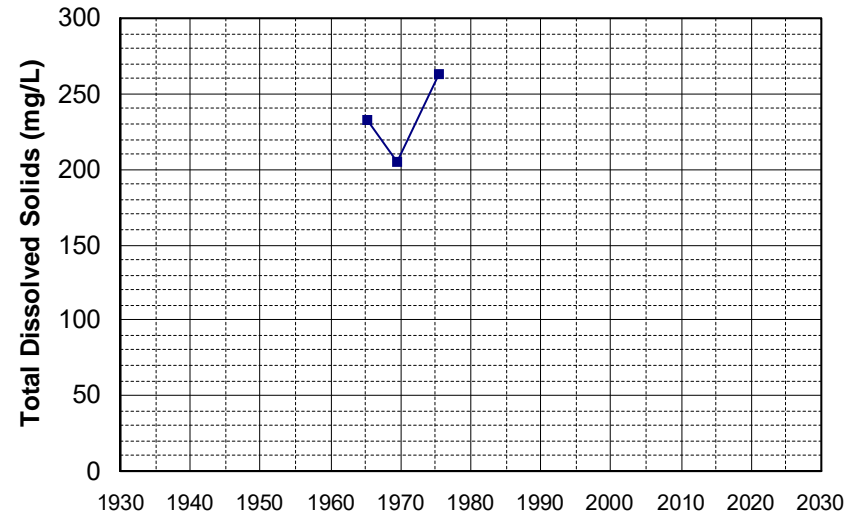
Well Name: 15N09W31P001M
Well Type: WATER SUPPLY, OTHER
Source: DWR
Depth Zone: Upper
Well Depth (ft): 179
of Measurements: 3
Period of Record: 1965 - 1978
Trend Since 2000: Insufficient Data



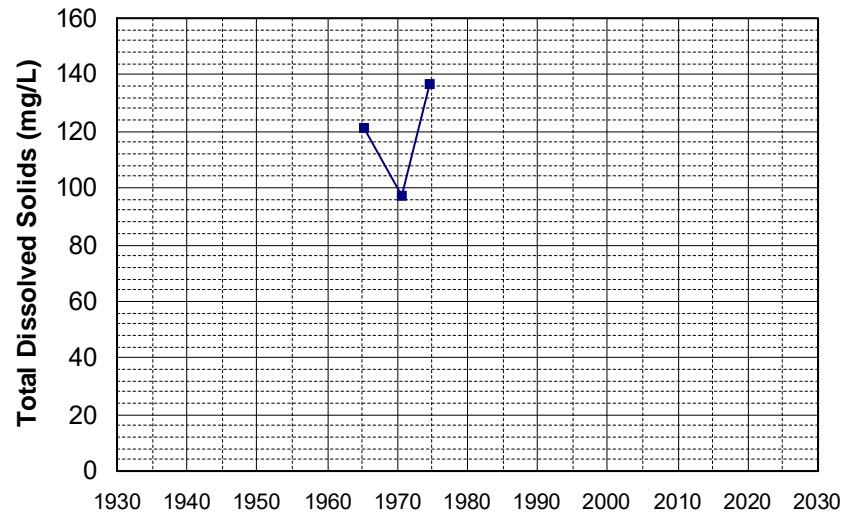
Well Name: 384813121281201
Well Type: WATER SUPPLY, OTHER
Source: USGS_NWIS
Depth Zone: Upper
Well Depth (ft): 148
of Measurements: 3
Period of Record: 1965 - 1976
Trend Since 2000: Insufficient Data



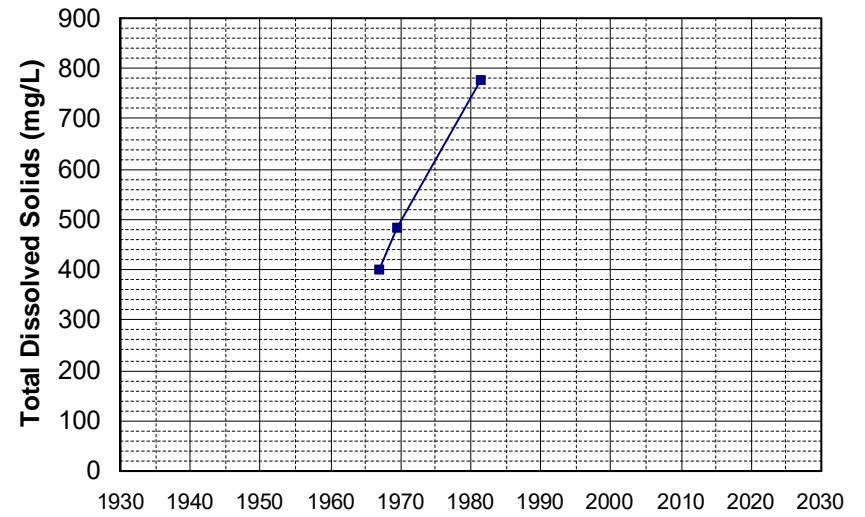
Well Name: 390341121420301
Well Type: WATER SUPPLY, OTHER
Source: USGS_NWIS
Depth Zone: Upper
Well Depth (ft): 79
of Measurements: 3
Period of Record: 1965 - 1975
Trend Since 2000: Insufficient Data



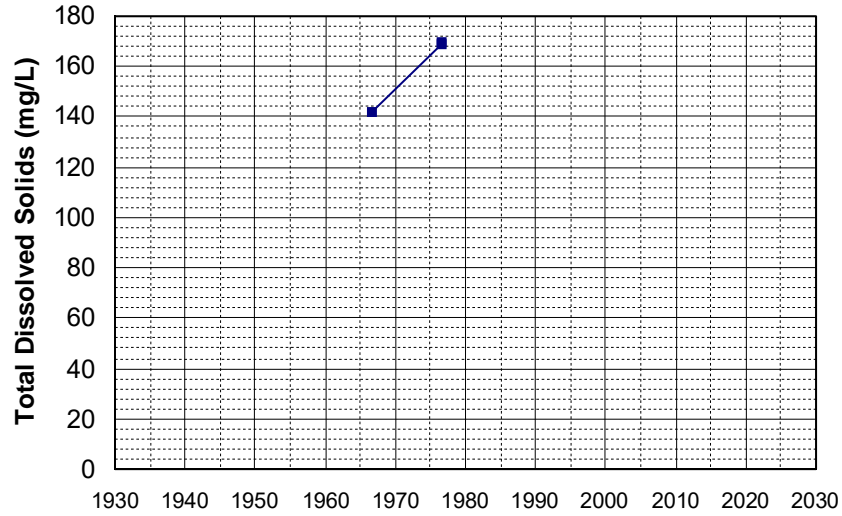
Well Name: 390751121293501
Well Type: WATER SUPPLY, OTHER
Source: USGS_NWIS
Depth Zone: Upper
Well Depth (ft): 120
of Measurements: 3
Period of Record: 1965 - 1974
Trend Since 2000: Insufficient Data



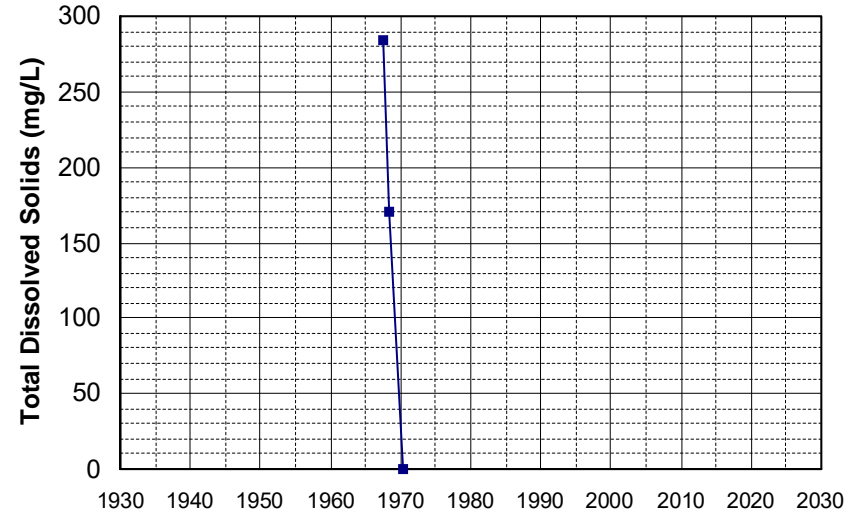
Well Name: 15N03E15H004M
Well Type: WATER SUPPLY, OTHER
Source: DWR
Depth Zone: Upper
Well Depth (ft): 133
of Measurements: 3
Period of Record: 1966 - 1981
Trend Since 2000: Insufficient Data



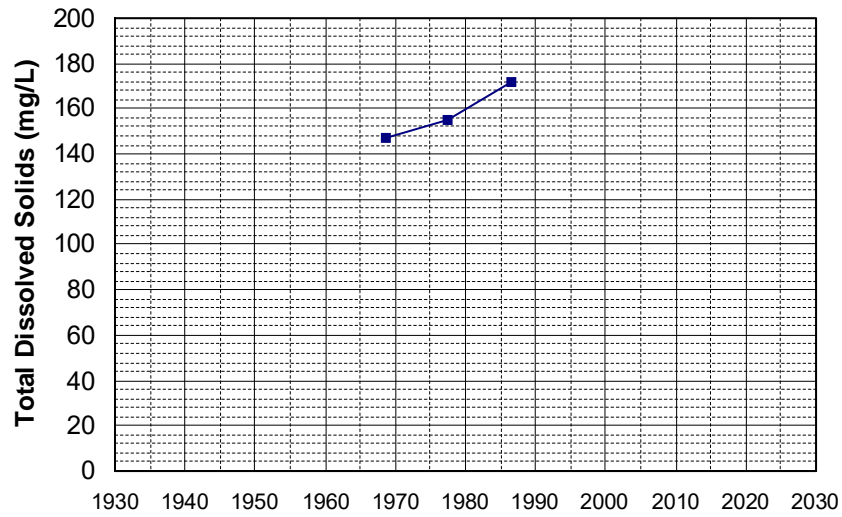
Well Name: 393040121390001
Well Type: WATER SUPPLY, OTHER
Source: USGS_NWIS
Depth Zone: Upper
Well Depth (ft): 40
of Measurements: 3
Period of Record: 1966 - 1976
Trend Since 2000: Insufficient Data



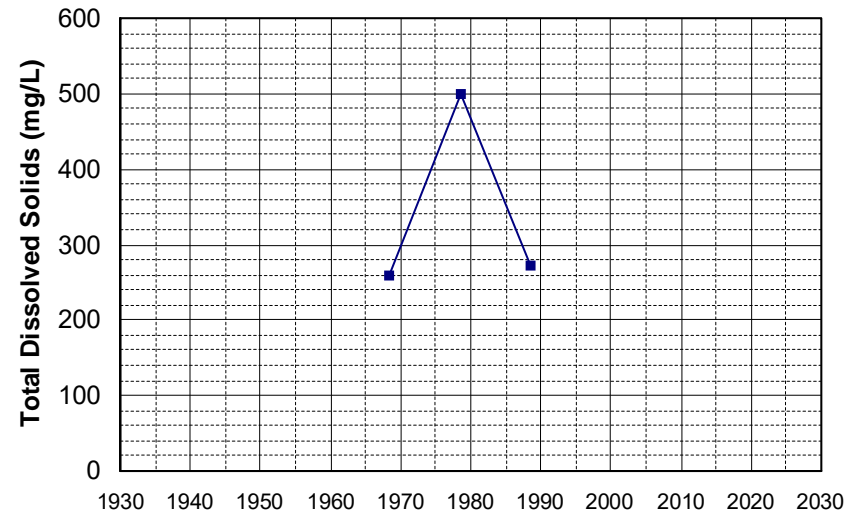
Well Name: 32N04W20H001M
Well Type: WATER SUPPLY, OTHER
Source: DWR
Depth Zone: Upper
Well Depth (ft): 262
of Measurements: 3
Period of Record: 1967 - 1970
Trend Since 2000: Insufficient Data



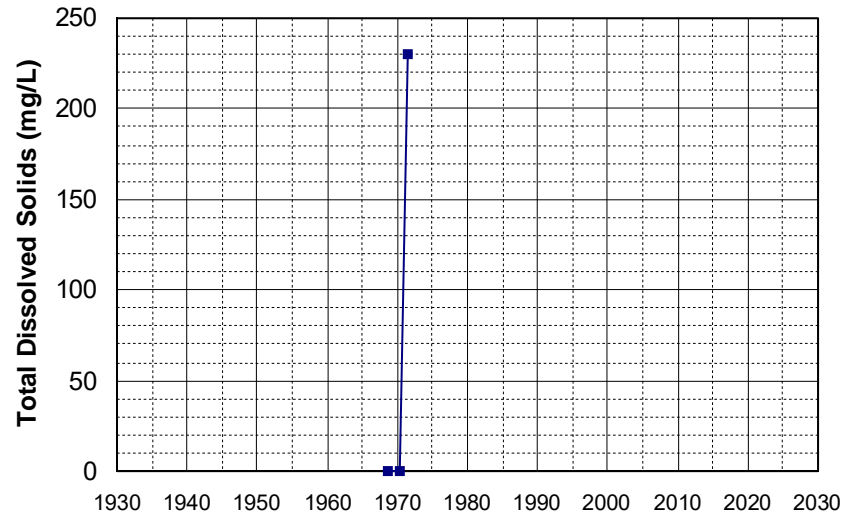
Well Name: 14N10W10P001M
Well Type: WATER SUPPLY, OTHER
Source: DWR
Depth Zone: Upper
Well Depth (ft): 85
of Measurements: 3
Period of Record: 1968 - 1986
Trend Since 2000: Insufficient Data



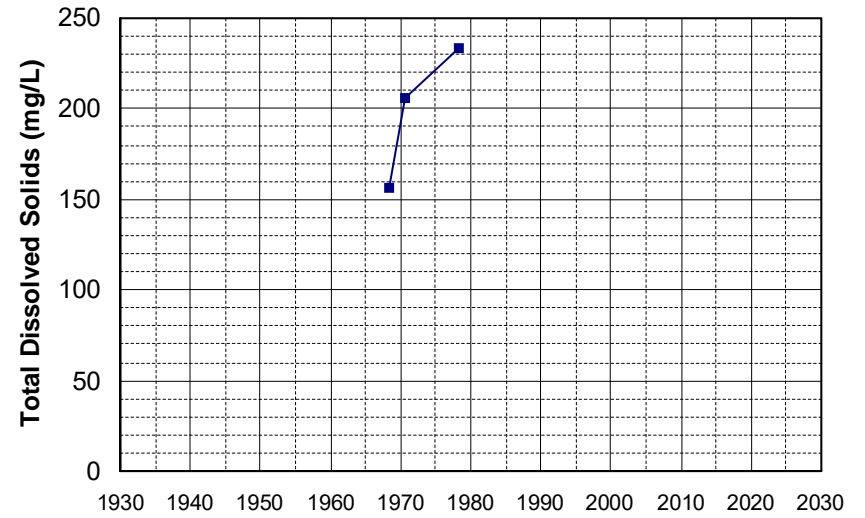
Well Name: 15N04E21D001M
Well Type: WATER SUPPLY, OTHER
Source: DWR
Depth Zone: Upper
Well Depth (ft): 160
of Measurements: 3
Period of Record: 1968 - 1988
Trend Since 2000: Insufficient Data



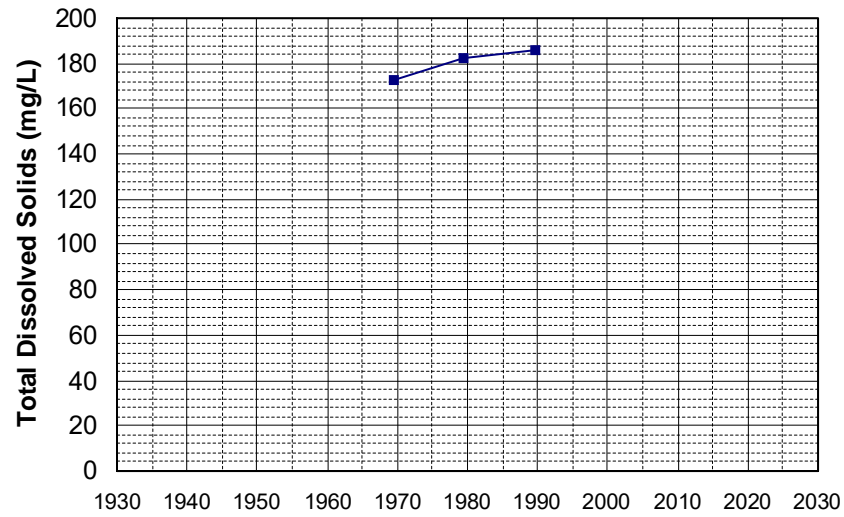
Well Name: 15N09W17P001M Well Depth (ft): 122
Well Type: WATER SUPPLY, OTHER # of Measurements: 3
Source: DWR Period of Record: 1968 - 1971
Depth Zone: Upper Trend Since 2000: Insufficient Data



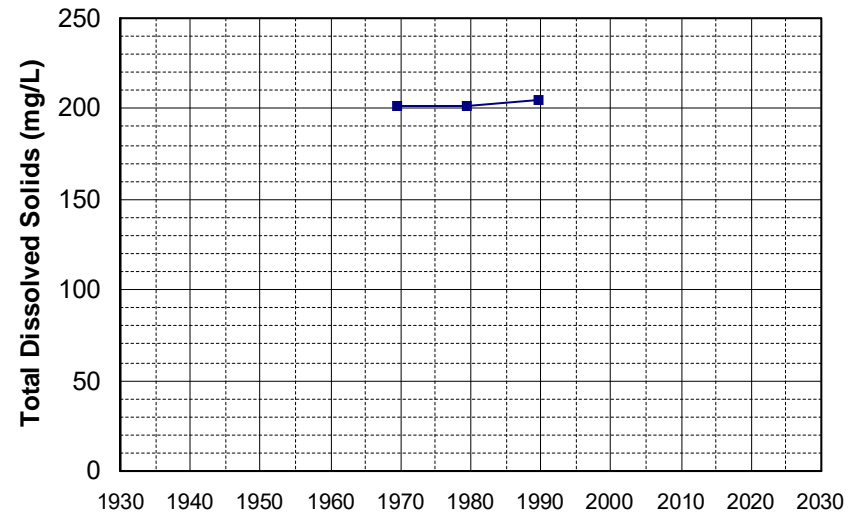
Well Name: 26N02W28P001M Well Depth (ft): 100
Well Type: WATER SUPPLY, OTHER # of Measurements: 3
Source: DWR Period of Record: 1968 - 1978
Depth Zone: Upper Trend Since 2000: Insufficient Data



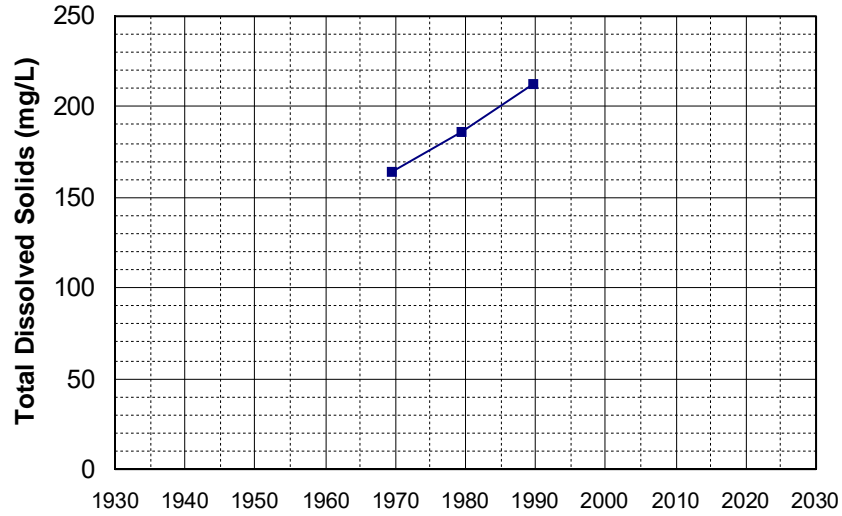
Well Name: 07N06E10Q001M Well Depth (ft): 170
Well Type: WATER SUPPLY, OTHER # of Measurements: 3
Source: DWR Period of Record: 1969 - 1989
Depth Zone: Upper Trend Since 2000: Insufficient Data



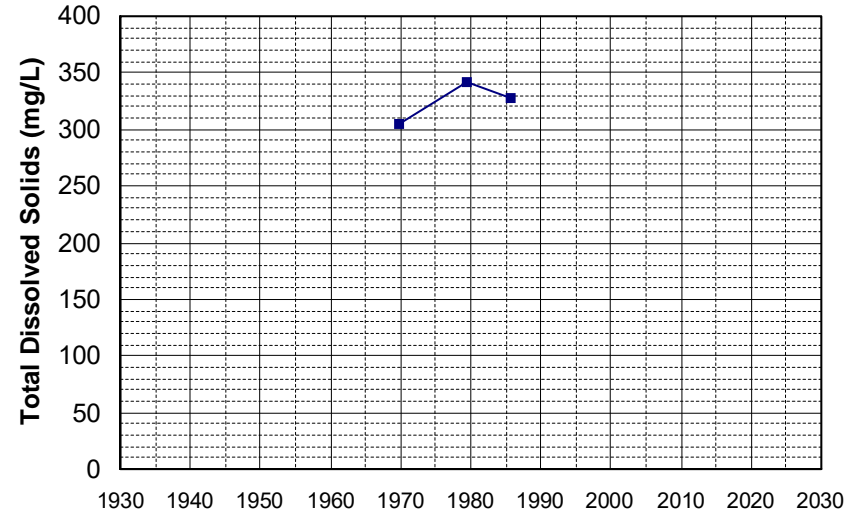
Well Name: 07N07E33G001M Well Depth (ft): 180
Well Type: WATER SUPPLY, OTHER # of Measurements: 3
Source: DWR Period of Record: 1969 - 1989
Depth Zone: Upper Trend Since 2000: Insufficient Data



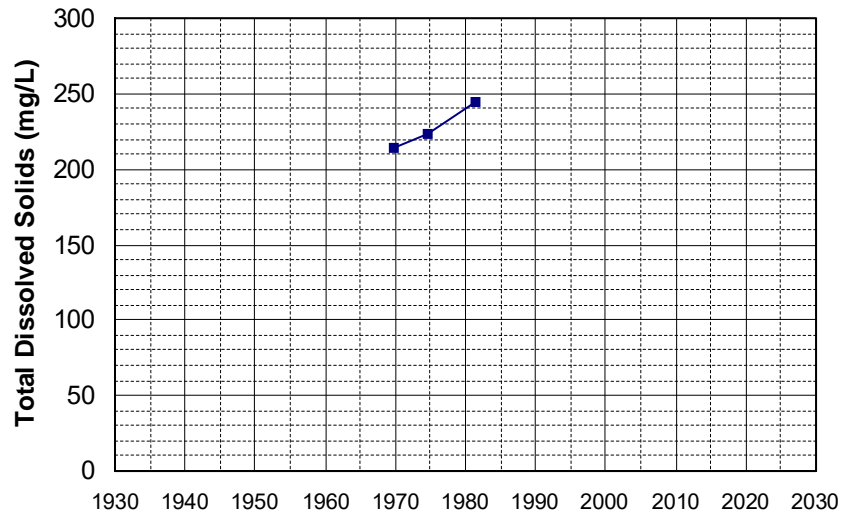
Well Name: 09N06E34R001M Well Depth (ft): 140
Well Type: WATER SUPPLY, OTHER # of Measurements: 3
Source: DWR Period of Record: 1969 - 1989
Depth Zone: Upper Trend Since 2000: Insufficient Data



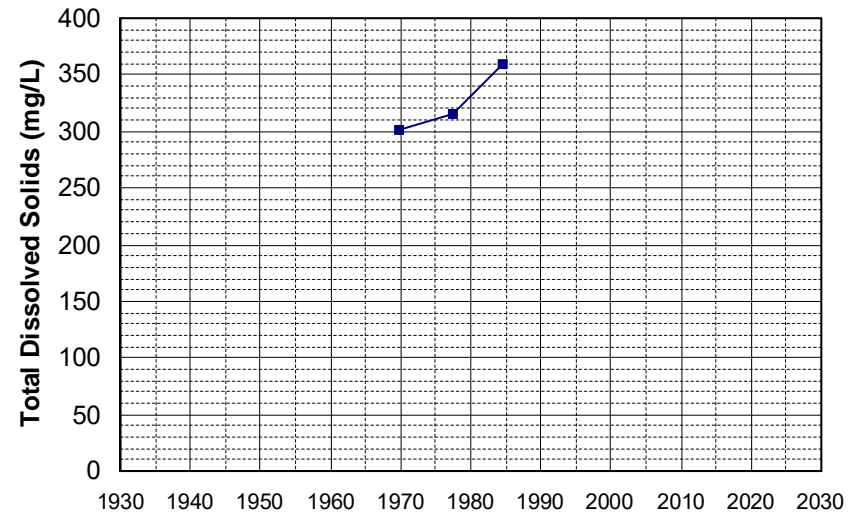
Well Name: 11N01E16P001M Well Depth (ft): 184
Well Type: WATER SUPPLY, OTHER # of Measurements: 3
Source: DWR Period of Record: 1969 - 1985
Depth Zone: Upper Trend Since 2000: Insufficient Data



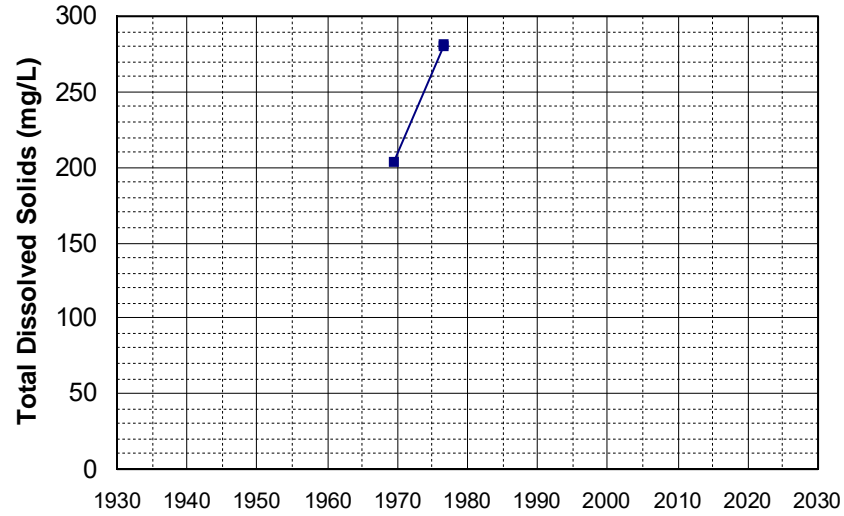
Well Name: 12N01W21A001M Well Depth (ft): 240
Well Type: WATER SUPPLY, OTHER # of Measurements: 3
Source: DWR Period of Record: 1969 - 1981
Depth Zone: Upper Trend Since 2000: Insufficient Data



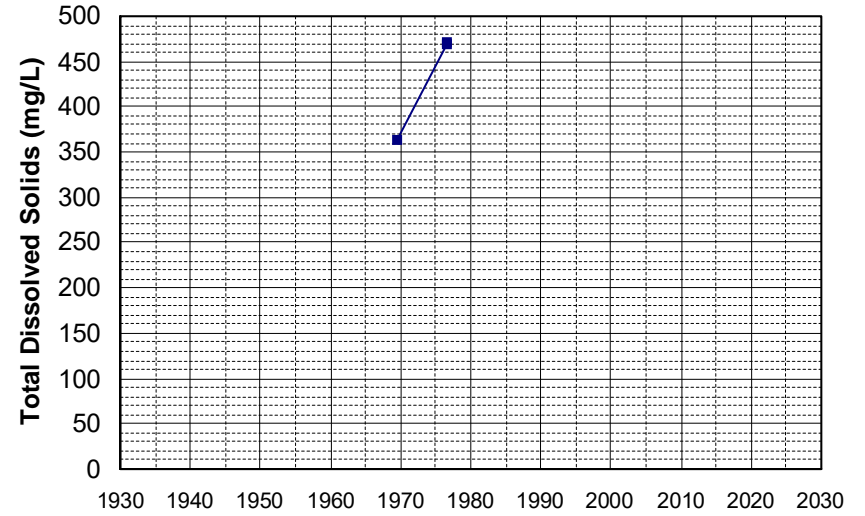
Well Name: 14N09W32J003M Well Depth (ft): 150
Well Type: WATER SUPPLY, OTHER # of Measurements: 3
Source: DWR Period of Record: 1969 - 1984
Depth Zone: Upper Trend Since 2000: Insufficient Data



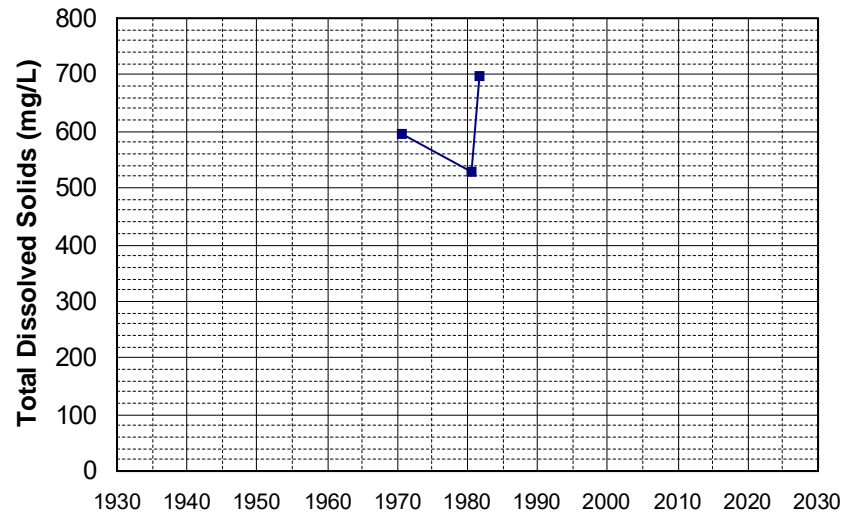
Well Name: 385123121290001
Well Type: WATER SUPPLY, OTHER
Source: USGS_NWIS
Depth Zone: Upper
Well Depth (ft): 150
of Measurements: 3
Period of Record: 1969 - 1976
Trend Since 2000: Insufficient Data



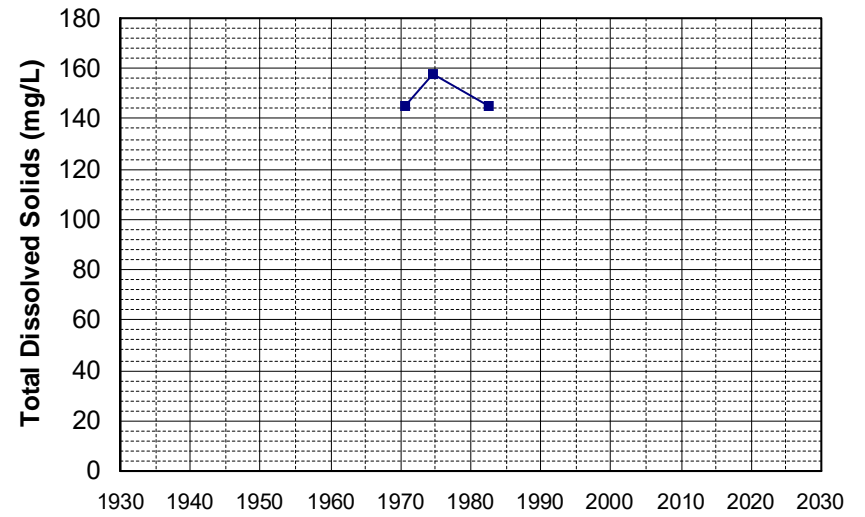
Well Name: 390553121401601
Well Type: WATER SUPPLY, OTHER
Source: USGS_NWIS
Depth Zone: Upper
Well Depth (ft): 100
of Measurements: 3
Period of Record: 1969 - 1976
Trend Since 2000: Insufficient Data



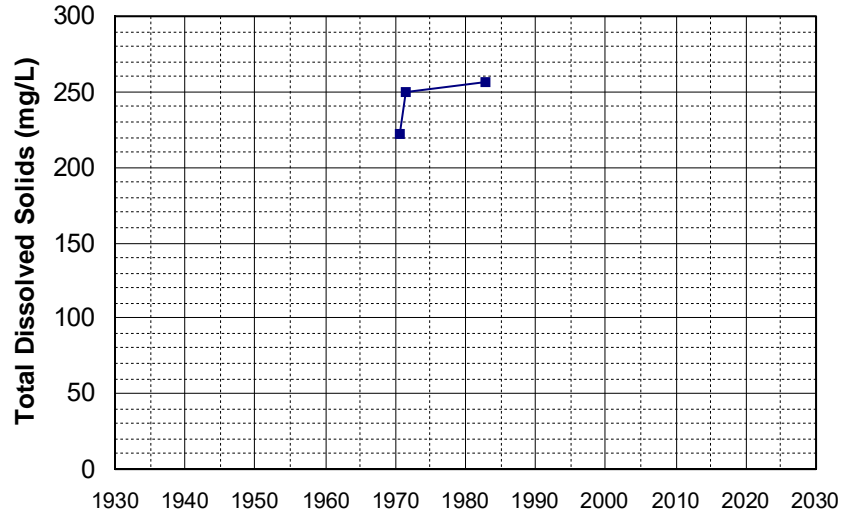
Well Name: 08N02E14M003M
Well Type: WATER SUPPLY, OTHER
Source: DWR
Depth Zone: Upper
Well Depth (ft): 204
of Measurements: 3
Period of Record: 1970 - 1981
Trend Since 2000: Insufficient Data



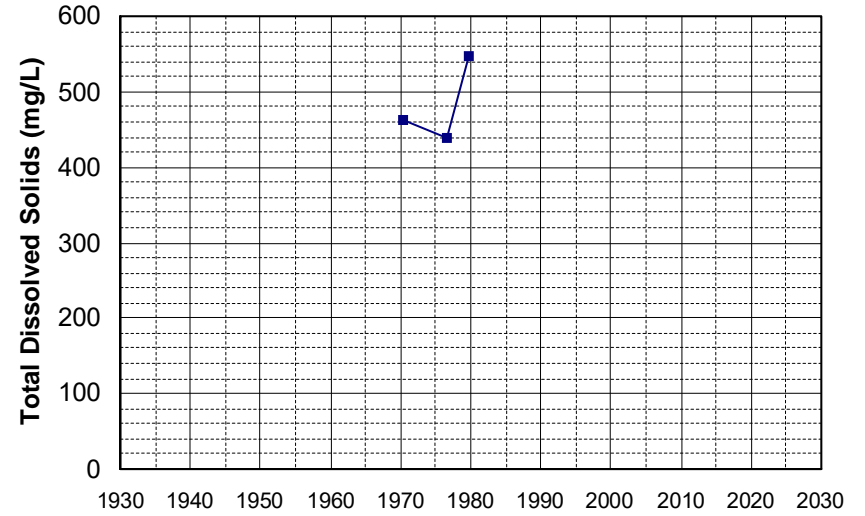
Well Name: 08N06E28P004M
Well Type: WATER SUPPLY, OTHER
Source: DWR
Depth Zone: Upper
Well Depth (ft): 182
of Measurements: 3
Period of Record: 1970 - 1982
Trend Since 2000: Insufficient Data



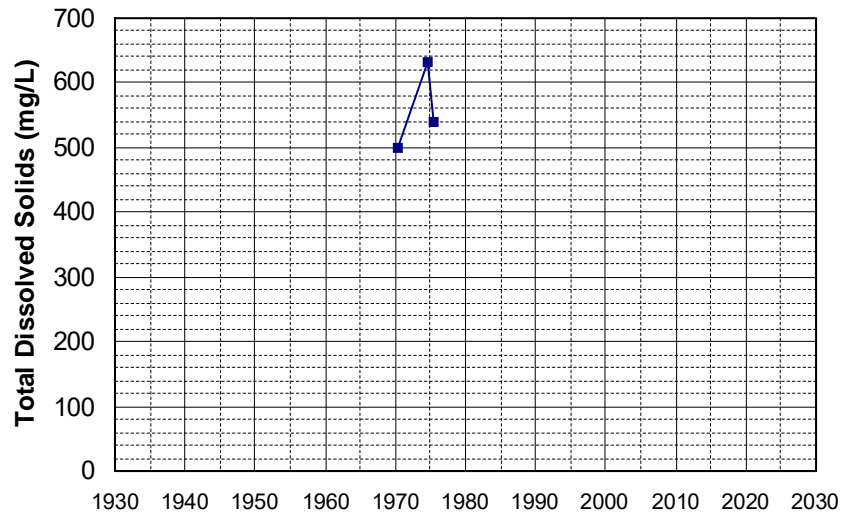
Well Name: 10N05E14Q002M Well Depth (ft): 225
Well Type: WATER SUPPLY, OTHER # of Measurements: 3
Source: DWR Period of Record: 1970 - 1982
Depth Zone: Upper Trend Since 2000: Insufficient Data



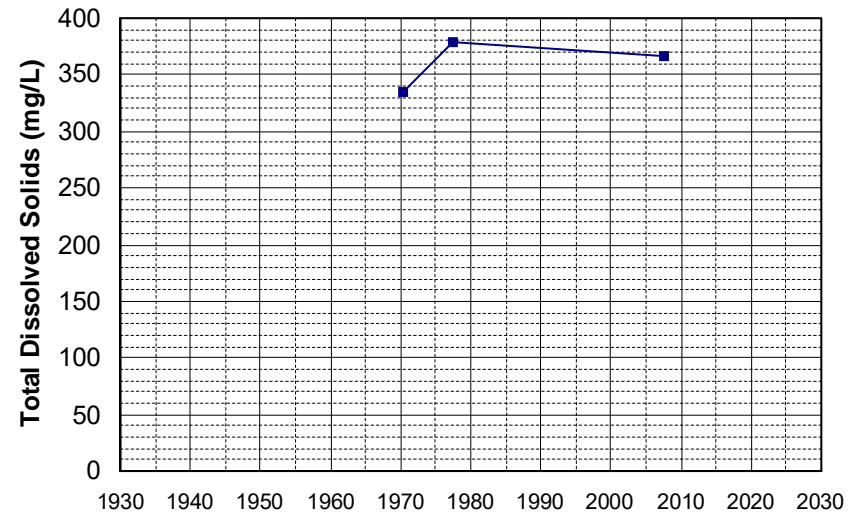
Well Name: 13N09W09F002M Well Depth (ft): 52
Well Type: WATER SUPPLY, OTHER # of Measurements: 3
Source: DWR Period of Record: 1970 - 1979
Depth Zone: Upper Trend Since 2000: Insufficient Data



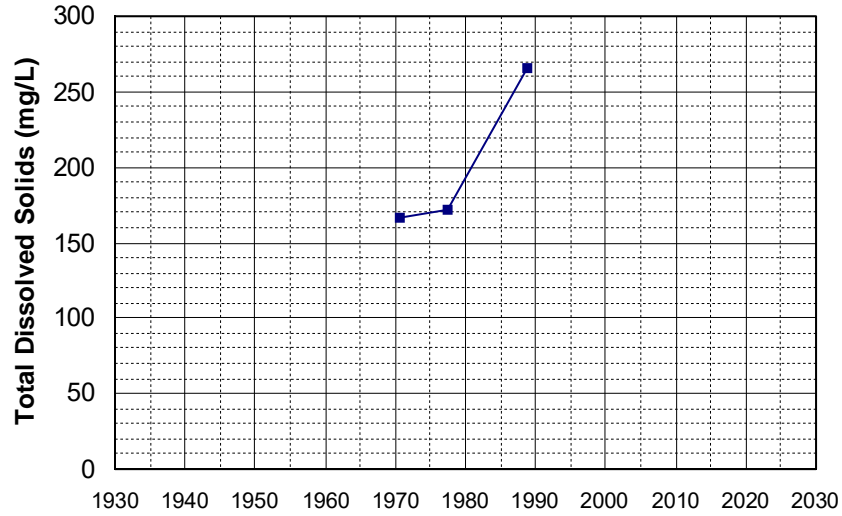
Well Name: 13N09W15D001M Well Depth (ft): 235
Well Type: WATER SUPPLY, OTHER # of Measurements: 3
Source: DWR Period of Record: 1970 - 1975
Depth Zone: Upper Trend Since 2000: Insufficient Data



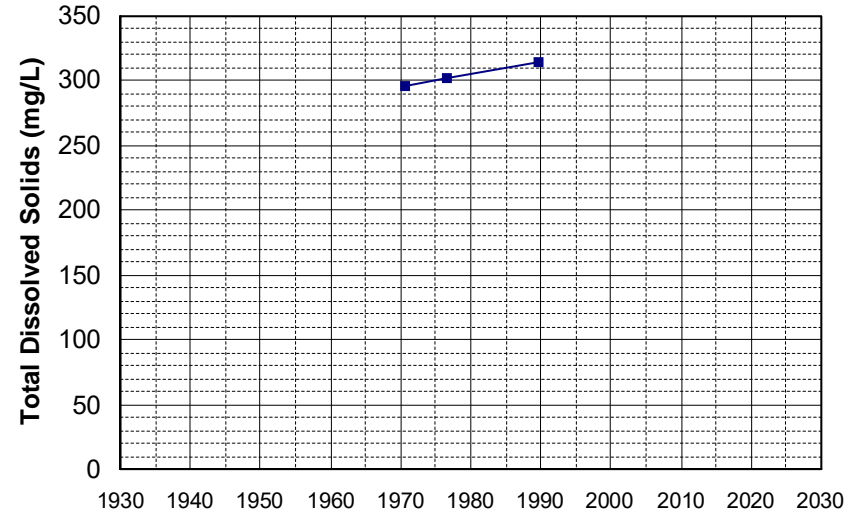
Well Name: 13N09W22C003M Well Depth (ft): 122
Well Type: WATER SUPPLY, OTHER # of Measurements: 3
Source: DWR Period of Record: 1970 - 2007
Depth Zone: Upper Trend Since 2000: Insufficient Data



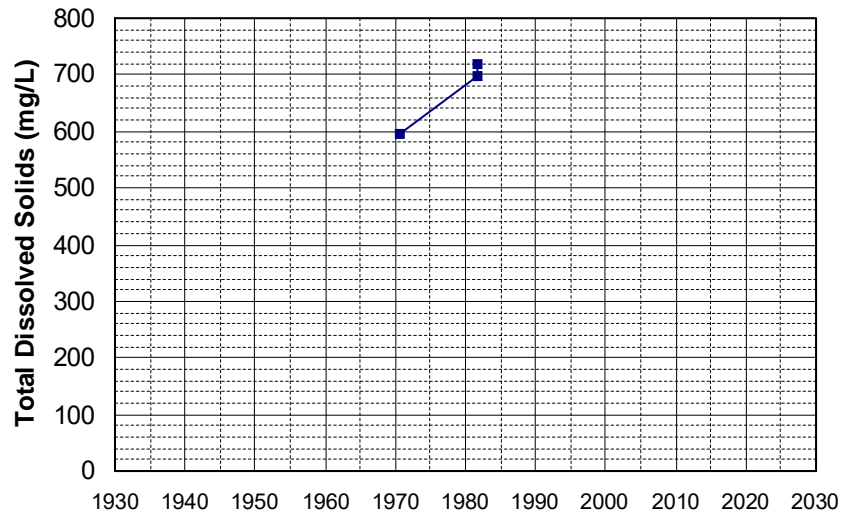
Well Name: 18N03E25J001M Well Depth (ft): 70
Well Type: WATER SUPPLY, OTHER # of Measurements: 3
Source: DWR Period of Record: 1970 - 1988
Depth Zone: Upper Trend Since 2000: Insufficient Data



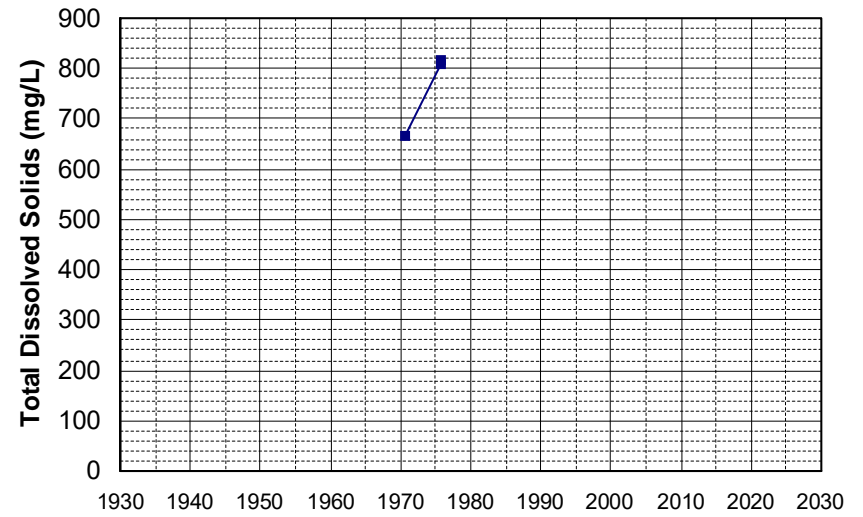
Well Name: 22N02W07N001M Well Depth (ft): 106
Well Type: WATER SUPPLY, OTHER # of Measurements: 3
Source: DWR Period of Record: 1970 - 1989
Depth Zone: Upper Trend Since 2000: Insufficient Data



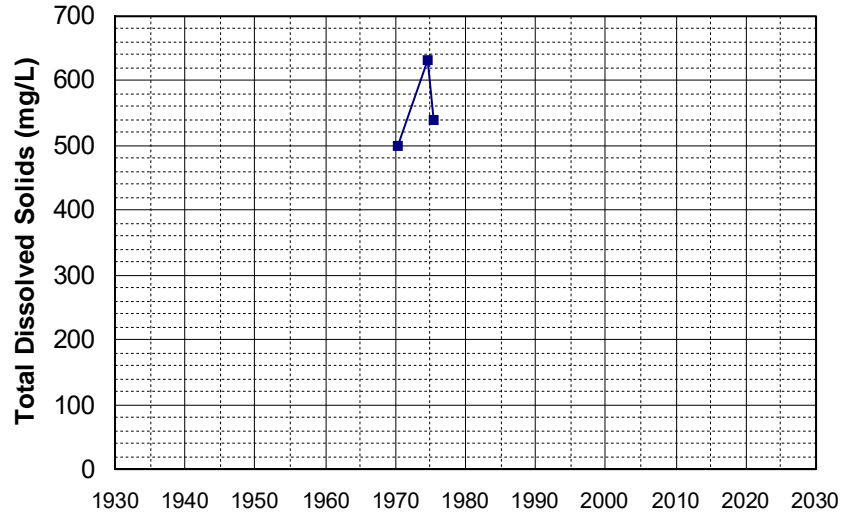
Well Name: 383220121434601 Well Depth (ft): 204
Well Type: WATER SUPPLY, OTHER # of Measurements: 3
Source: USGS_NWIS Period of Record: 1970 - 1981
Depth Zone: Upper Trend Since 2000: Insufficient Data



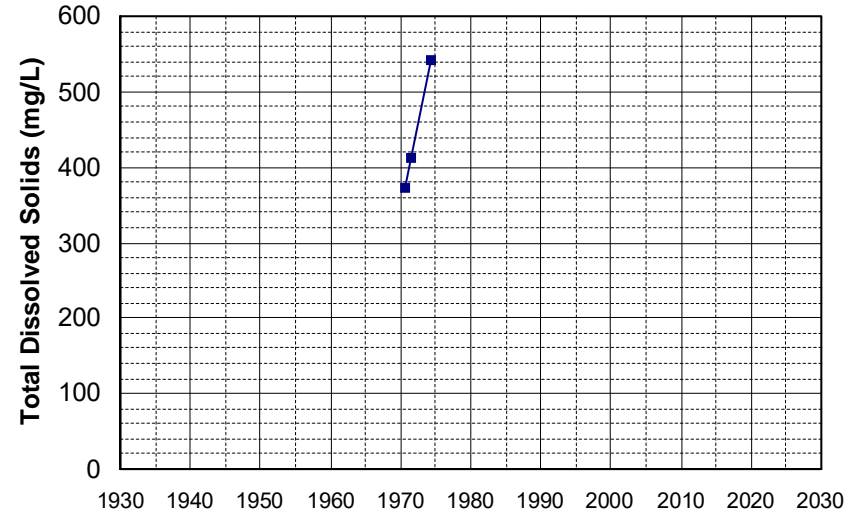
Well Name: 384636121455301 Well Depth (ft): 172
Well Type: WATER SUPPLY, OTHER # of Measurements: 3
Source: USGS_NWIS Period of Record: 1970 - 1975
Depth Zone: Upper Trend Since 2000: Insufficient Data



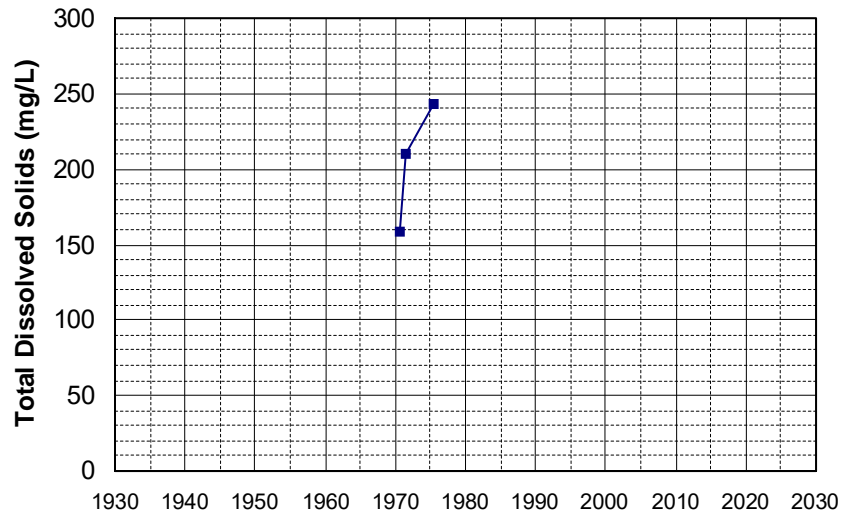
Well Name: 385853122511701 Well Depth (ft): 242
Well Type: WATER SUPPLY, OTHER # of Measurements: 3
Source: USGS_NWIS Period of Record: 1970 - 1975
Depth Zone: Upper Trend Since 2000: Insufficient Data



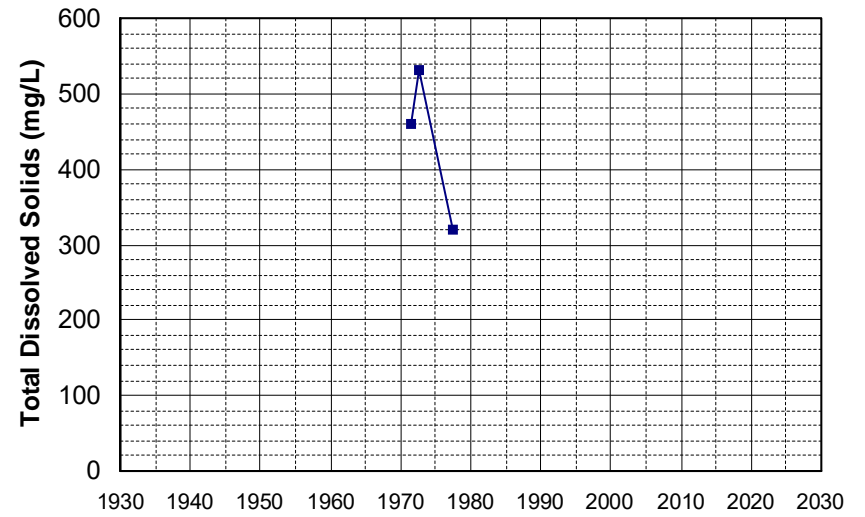
Well Name: 394126121530001 Well Depth (ft): 56
Well Type: WATER SUPPLY, OTHER # of Measurements: 3
Source: USGS_NWIS Period of Record: 1970 - 1974
Depth Zone: Upper Trend Since 2000: Insufficient Data



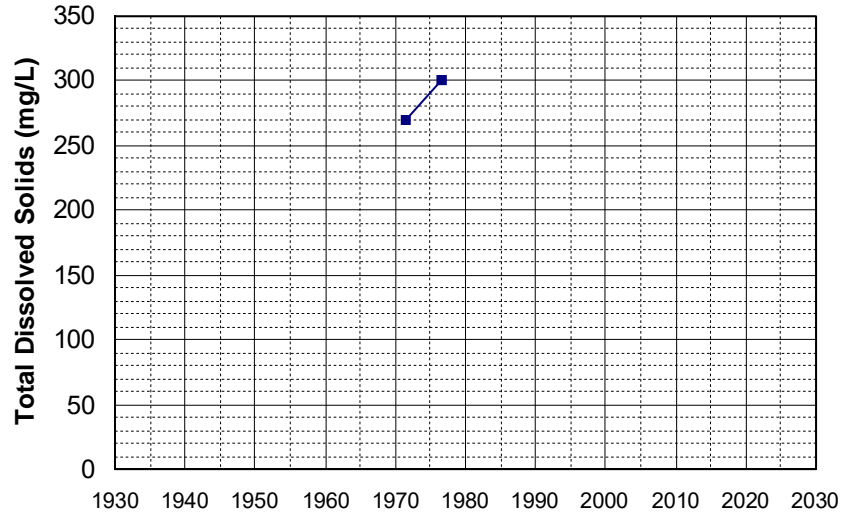
Well Name: 394752121533801 Well Depth (ft): 102
Well Type: WATER SUPPLY, OTHER # of Measurements: 3
Source: USGS_NWIS Period of Record: 1970 - 1975
Depth Zone: Upper Trend Since 2000: Insufficient Data



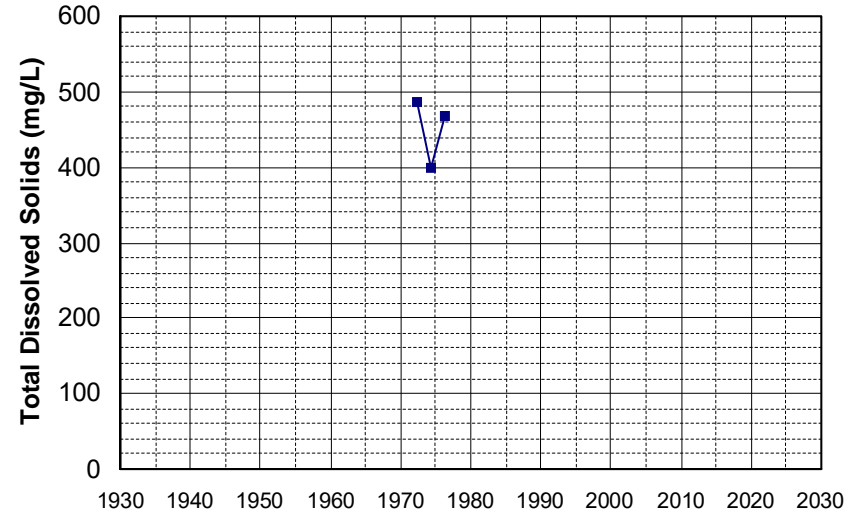
Well Name: 13N07W21L002M Well Depth (ft): 295
Well Type: WATER SUPPLY, OTHER # of Measurements: 3
Source: DWR Period of Record: 1971 - 1977
Depth Zone: Upper Trend Since 2000: Insufficient Data



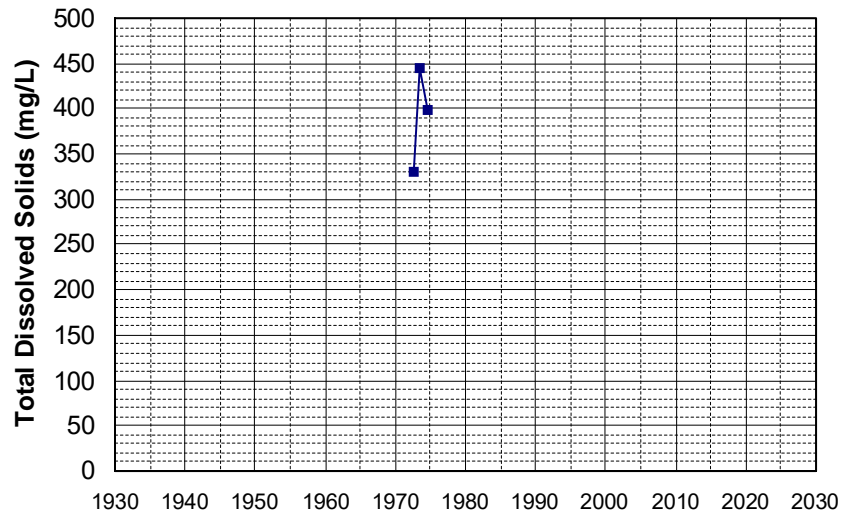
Well Name: 391627121530401
Well Depth (ft): 88
Well Type: WATER SUPPLY, OTHER
of Measurements: 3
Source: USGS_NWIS
Period of Record: 1971 - 1976
Depth Zone: Upper
Trend Since 2000: Insufficient Data



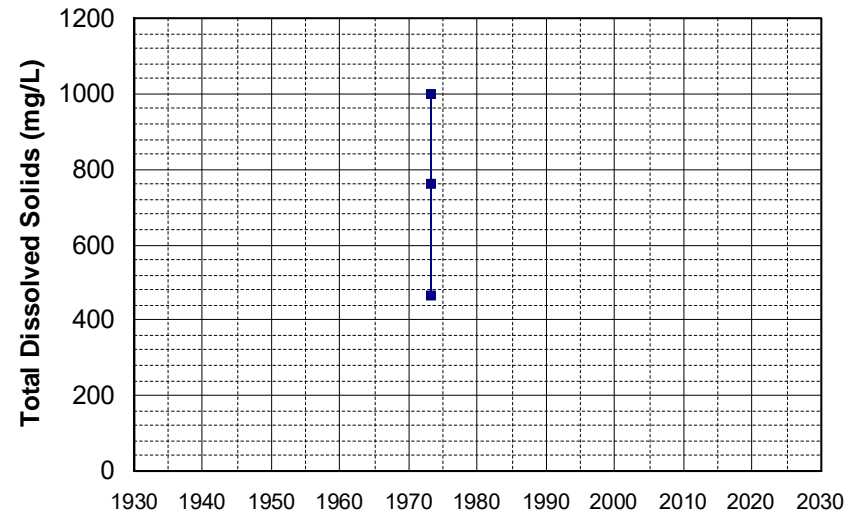
Well Name: 32N05W26M002M
Well Depth (ft): 290
Well Type: WATER SUPPLY, OTHER
of Measurements: 3
Source: DWR
Period of Record: 1972 - 1976
Depth Zone: Upper
Trend Since 2000: Insufficient Data



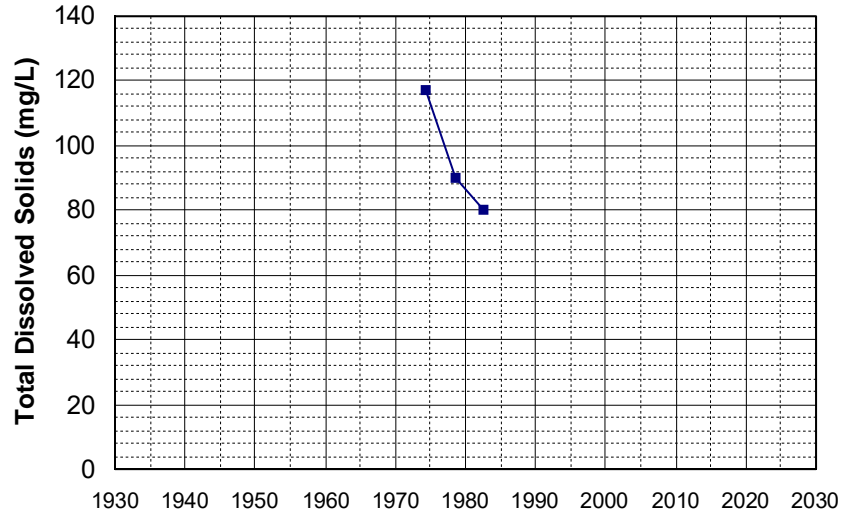
Well Name: 401141122104401
Well Depth (ft): 80
Well Type: WATER SUPPLY, OTHER
of Measurements: 3
Source: USGS_NWIS
Period of Record: 1972 - 1974
Depth Zone: Upper
Trend Since 2000: Insufficient Data



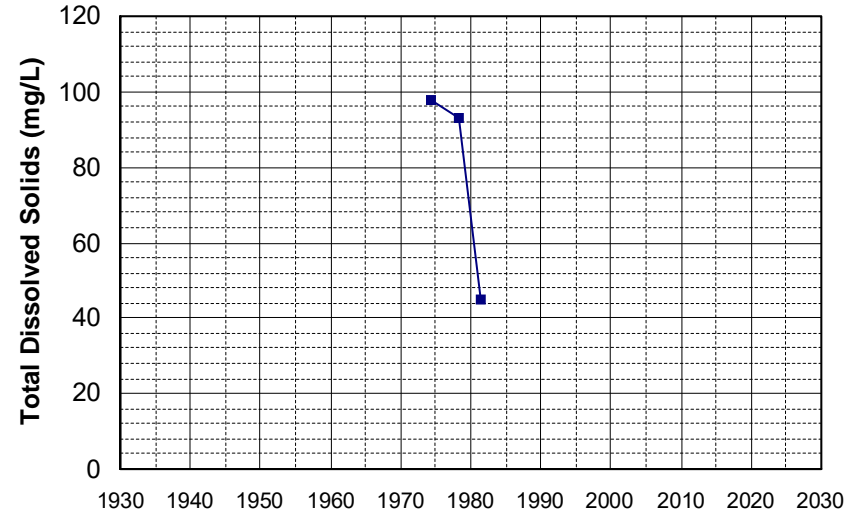
Well Name: 08N04E09L001M
Well Depth (ft): 198
Well Type: WATER SUPPLY, OTHER
of Measurements: 3
Source: DWR
Period of Record: 1973
Depth Zone: Upper
Trend Since 2000: Insufficient Data



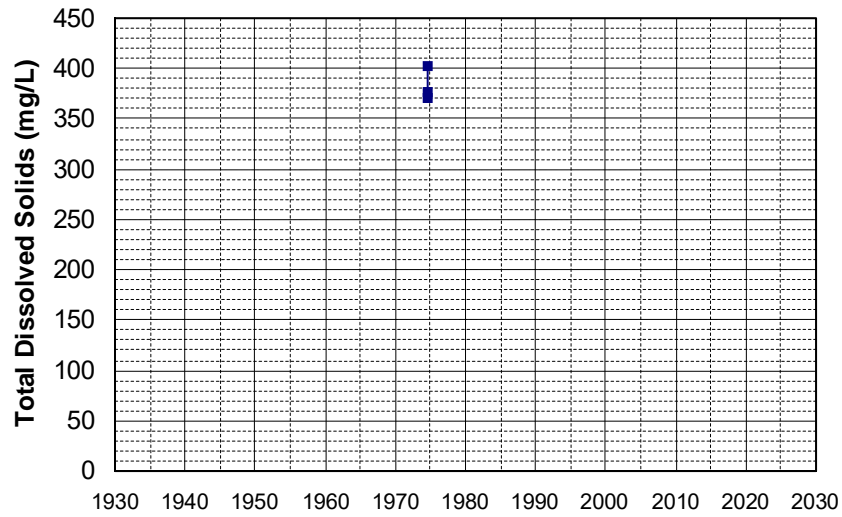
Well Name: 35N03E03L001M Well Depth (ft): 260
Well Type: WATER SUPPLY, OTHER # of Measurements: 3
Source: DWR Period of Record: 1974 - 1982
Depth Zone: Upper Trend Since 2000: Insufficient Data



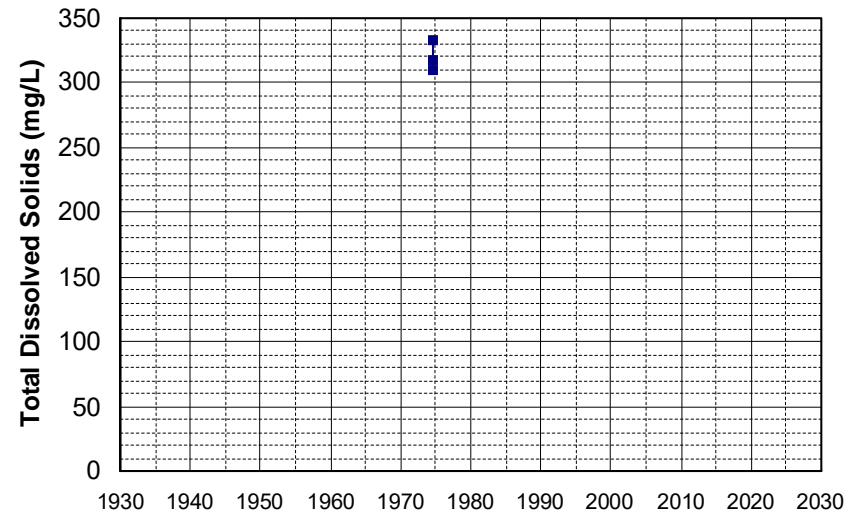
Well Name: 35N03E20Q001M Well Depth (ft): 260
Well Type: WATER SUPPLY, OTHER # of Measurements: 3
Source: DWR Period of Record: 1974 - 1981
Depth Zone: Upper Trend Since 2000: Insufficient Data



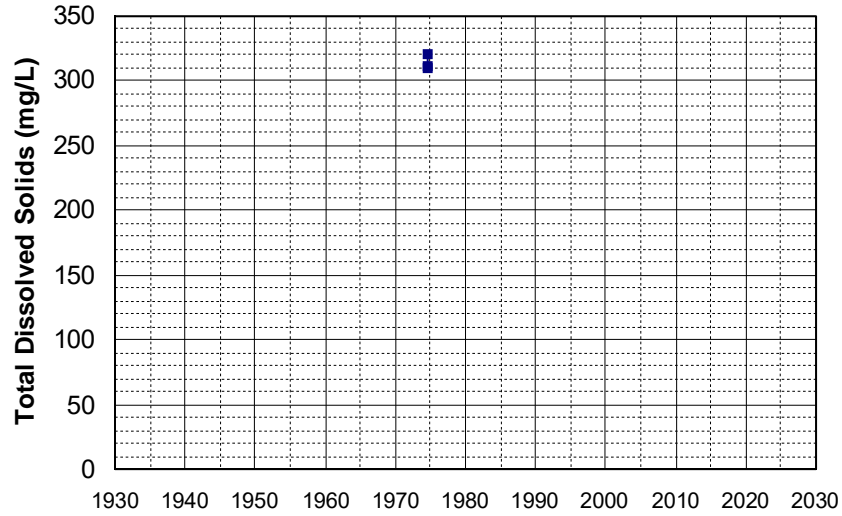
Well Name: 384952121551801 Well Depth (ft): 139
Well Type: WATER SUPPLY, OTHER # of Measurements: 3
Source: USGS_NWIS Period of Record: 1974
Depth Zone: Upper Trend Since 2000: Insufficient Data



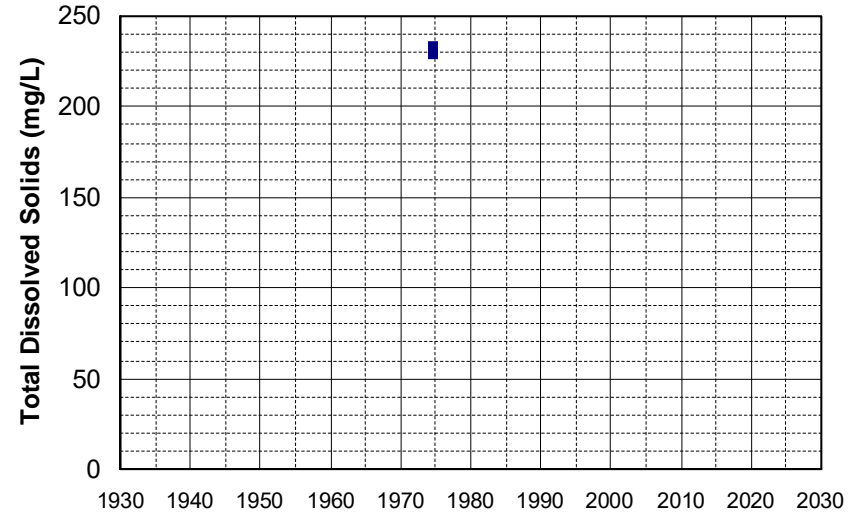
Well Name: 385150121584001 Well Depth (ft): 160
Well Type: WATER SUPPLY, OTHER # of Measurements: 3
Source: USGS_NWIS Period of Record: 1974
Depth Zone: Upper Trend Since 2000: Insufficient Data



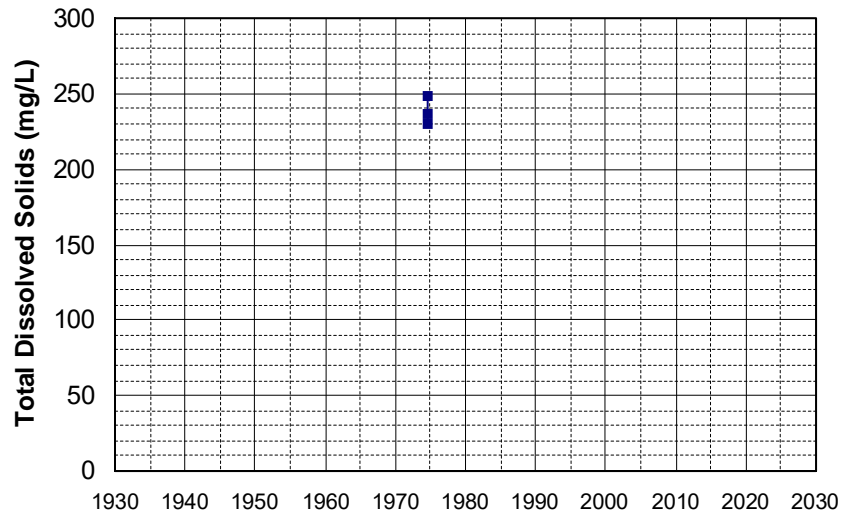
Well Name: 385203121563501 Well Depth (ft): 251
Well Type: WATER SUPPLY, OTHER # of Measurements: 3
Source: USGS_NWIS Period of Record: 1974
Depth Zone: Upper Trend Since 2000: Insufficient Data



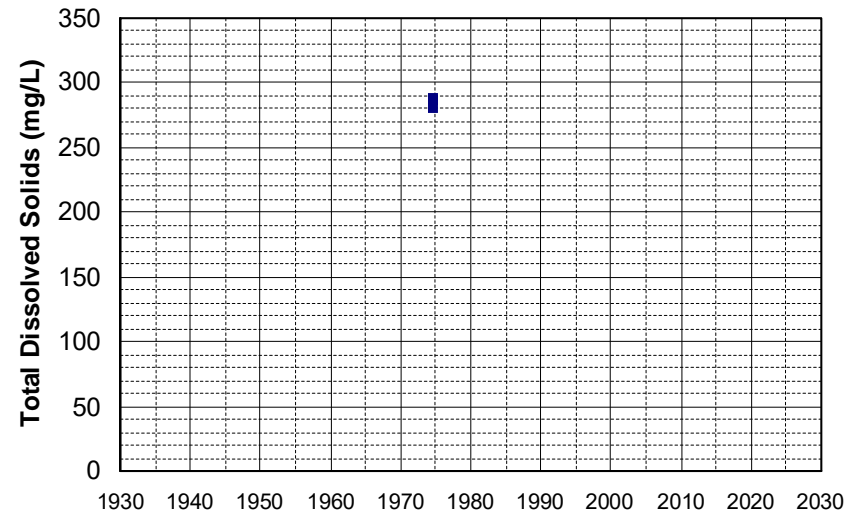
Well Name: 385229121572201 Well Depth (ft): 176
Well Type: WATER SUPPLY, OTHER # of Measurements: 3
Source: USGS_NWIS Period of Record: 1974
Depth Zone: Upper Trend Since 2000: Insufficient Data



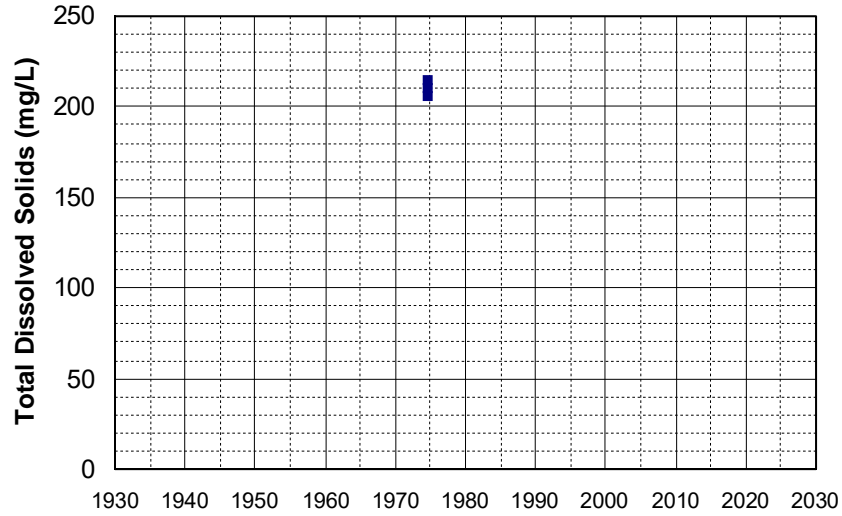
Well Name: 385314121580501 Well Depth (ft): 185
Well Type: WATER SUPPLY, OTHER # of Measurements: 3
Source: USGS_NWIS Period of Record: 1974
Depth Zone: Upper Trend Since 2000: Insufficient Data



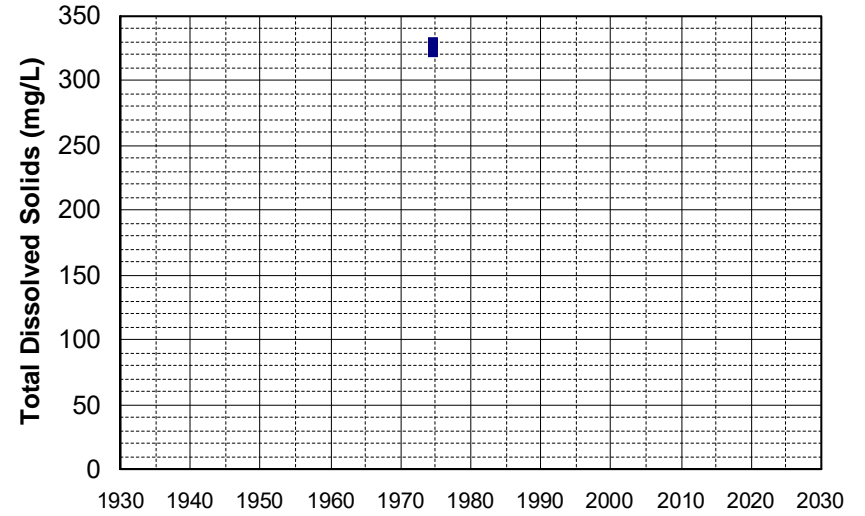
Well Name: 385317121592101 Well Depth (ft): 160.5
Well Type: WATER SUPPLY, OTHER # of Measurements: 3
Source: USGS_NWIS Period of Record: 1974
Depth Zone: Upper Trend Since 2000: Insufficient Data



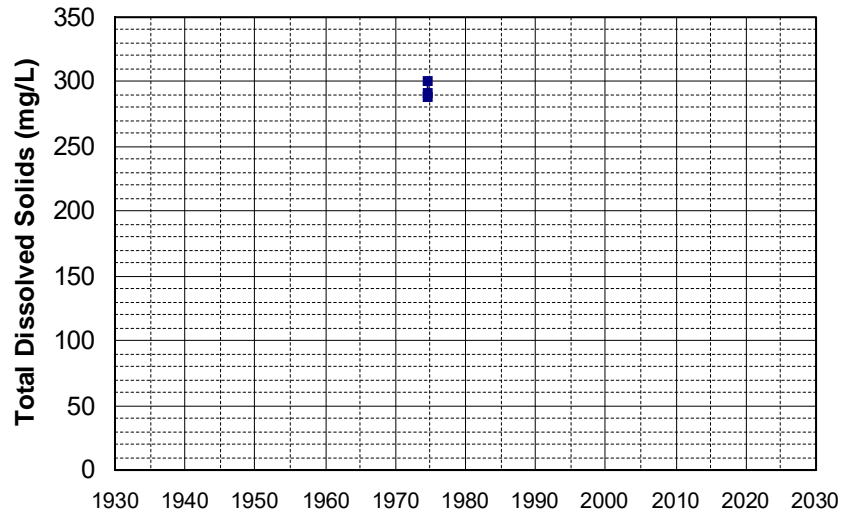
Well Name: 385328121585501 Well Depth (ft): 104
Well Type: WATER SUPPLY, OTHER # of Measurements: 3
Source: USGS_NWIS Period of Record: 1974
Depth Zone: Upper Trend Since 2000: Insufficient Data



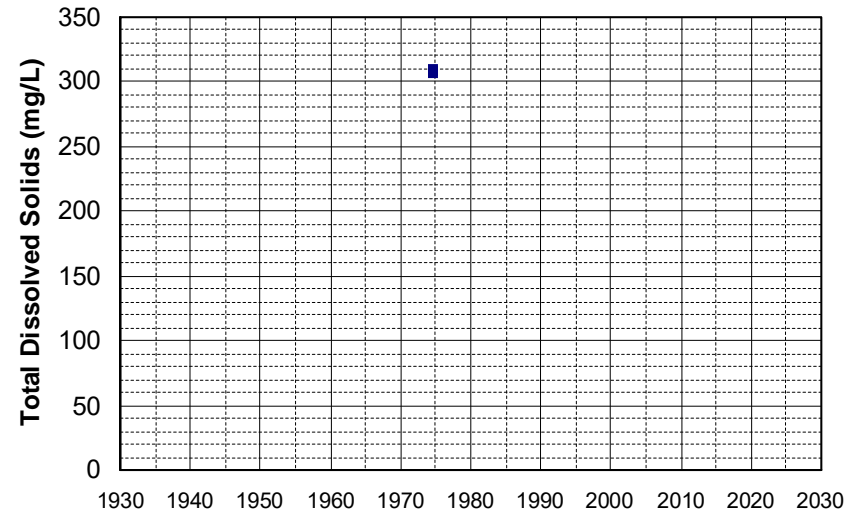
Well Name: 385414121585401 Well Depth (ft): 116
Well Type: WATER SUPPLY, OTHER # of Measurements: 3
Source: USGS_NWIS Period of Record: 1974
Depth Zone: Upper Trend Since 2000: Insufficient Data



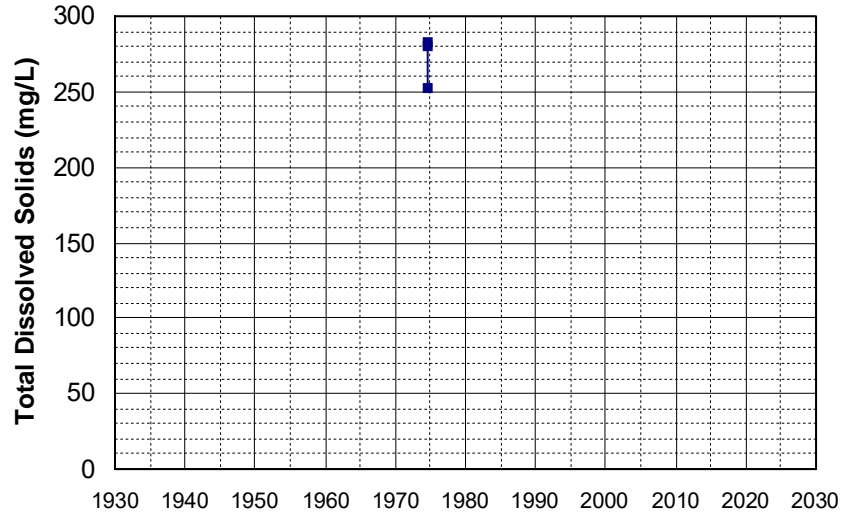
Well Name: 385434121592601 Well Depth (ft): 204
Well Type: WATER SUPPLY, OTHER # of Measurements: 3
Source: USGS_NWIS Period of Record: 1974
Depth Zone: Upper Trend Since 2000: Insufficient Data



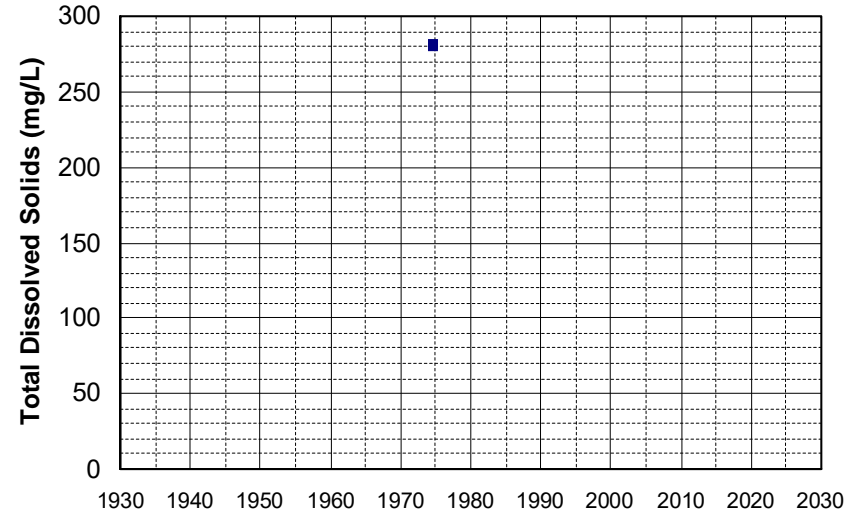
Well Name: 385520122015101 Well Depth (ft): 180
Well Type: WATER SUPPLY, OTHER # of Measurements: 3
Source: USGS_NWIS Period of Record: 1974
Depth Zone: Upper Trend Since 2000: Insufficient Data



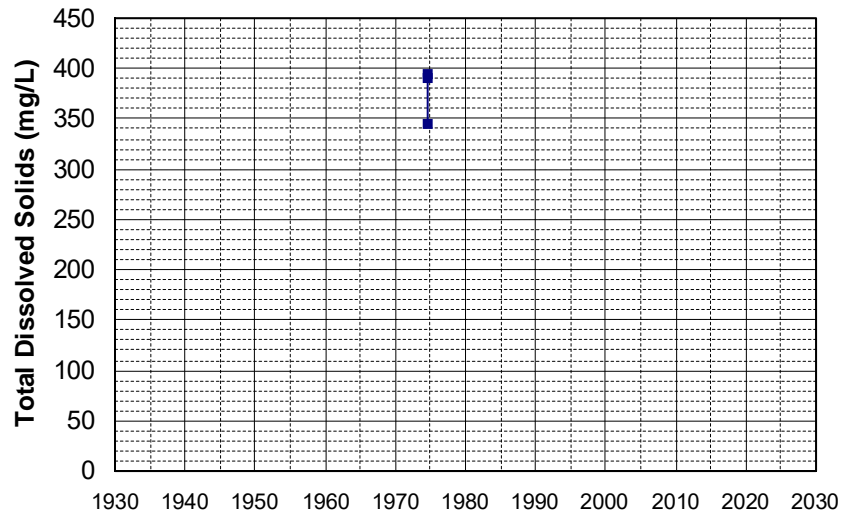
Well Name: 385551121581601
Well Type: WATER SUPPLY, OTHER
Source: USGS_NWIS
Depth Zone: Upper
Well Depth (ft): 90
of Measurements: 3
Period of Record: 1974
Trend Since 2000: Insufficient Data



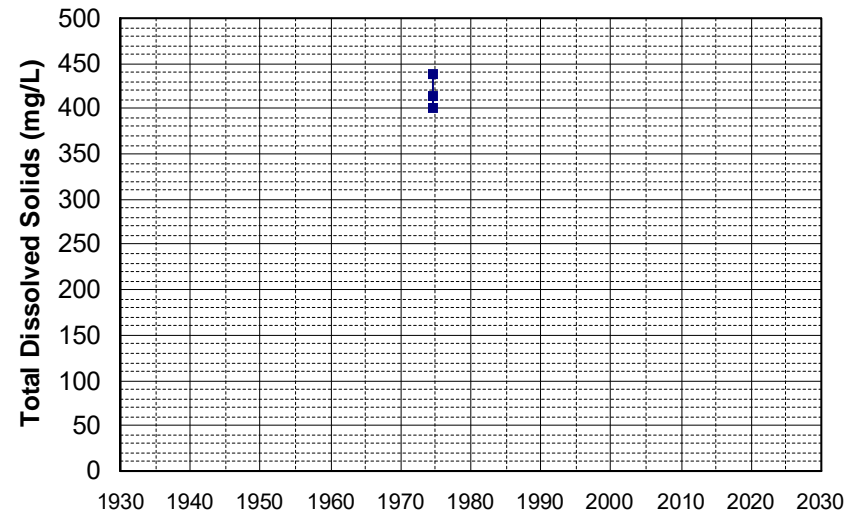
Well Name: 385554121564301
Well Type: WATER SUPPLY, OTHER
Source: USGS_NWIS
Depth Zone: Upper
Well Depth (ft): 237
of Measurements: 3
Period of Record: 1974
Trend Since 2000: Insufficient Data



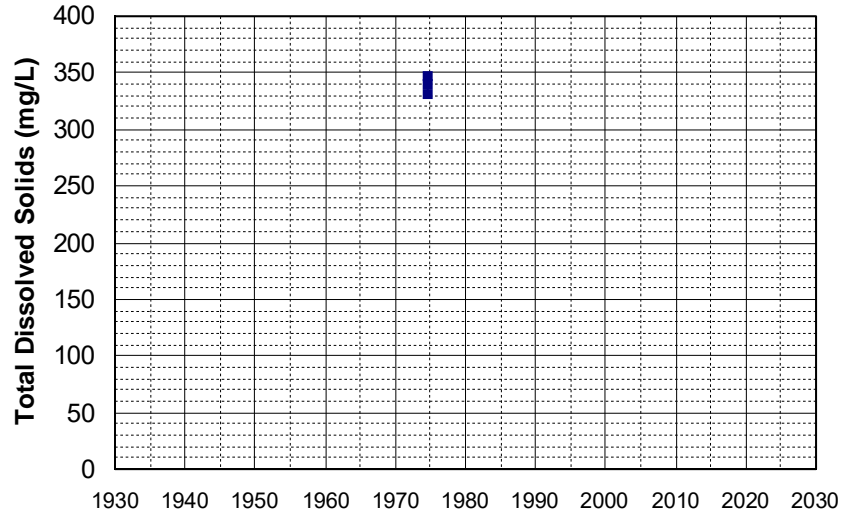
Well Name: 385606121592101
Well Type: WATER SUPPLY, OTHER
Source: USGS_NWIS
Depth Zone: Upper
Well Depth (ft): 154
of Measurements: 3
Period of Record: 1974
Trend Since 2000: Insufficient Data



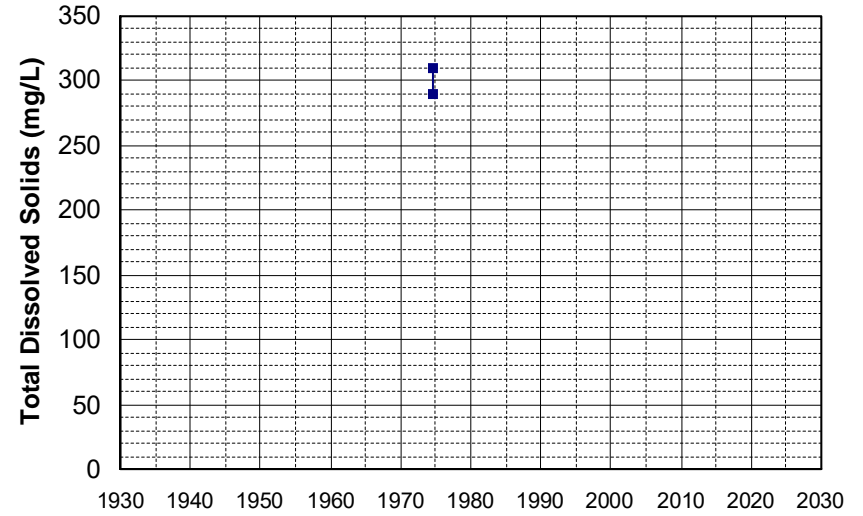
Well Name: 385704122025201
Well Type: WATER SUPPLY, OTHER
Source: USGS_NWIS
Depth Zone: Upper
Well Depth (ft): 180
of Measurements: 3
Period of Record: 1974
Trend Since 2000: Insufficient Data



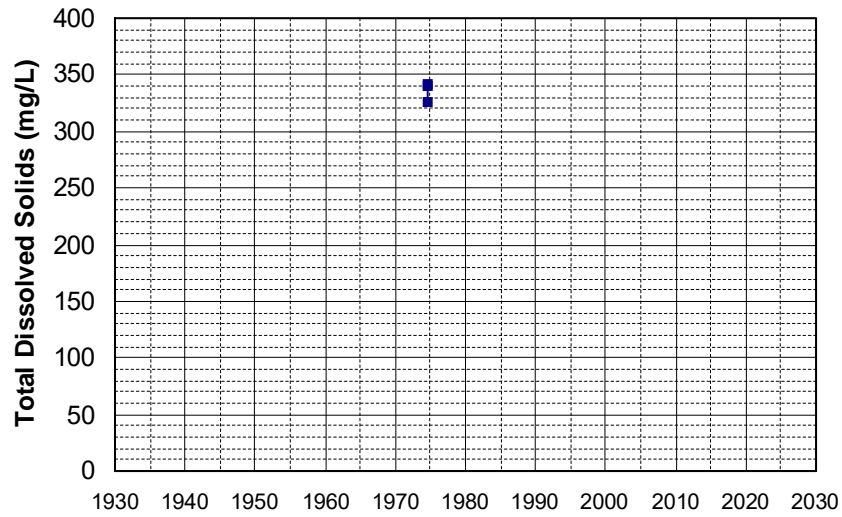
Well Name: 385714121570701 Well Depth (ft): 84
Well Type: WATER SUPPLY, OTHER # of Measurements: 3
Source: USGS_NWIS Period of Record: 1974
Depth Zone: Upper Trend Since 2000: Insufficient Data



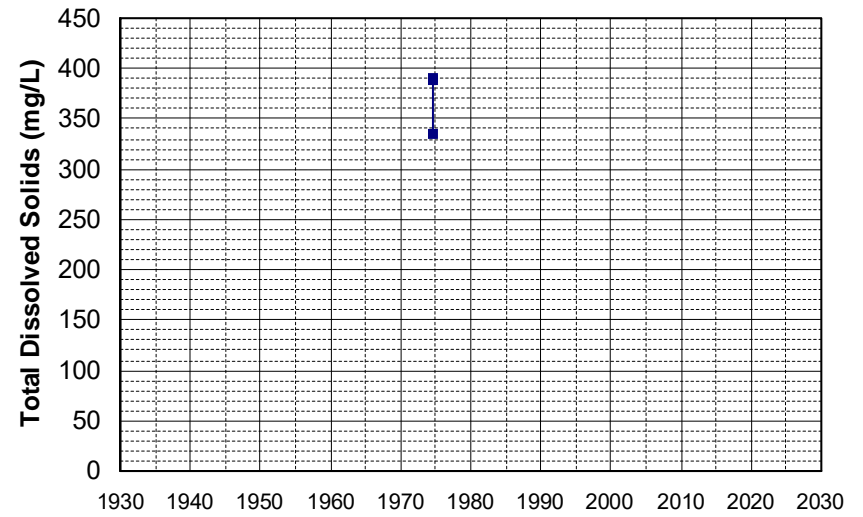
Well Name: 385732121580801 Well Depth (ft): 208
Well Type: WATER SUPPLY, OTHER # of Measurements: 3
Source: USGS_NWIS Period of Record: 1974
Depth Zone: Upper Trend Since 2000: Insufficient Data



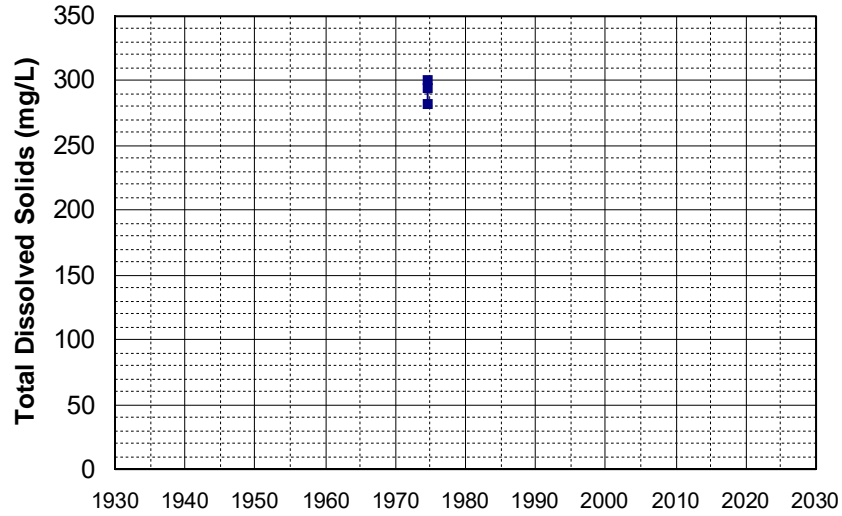
Well Name: 385744122011201 Well Depth (ft): 162
Well Type: WATER SUPPLY, OTHER # of Measurements: 3
Source: USGS_NWIS Period of Record: 1974
Depth Zone: Upper Trend Since 2000: Insufficient Data



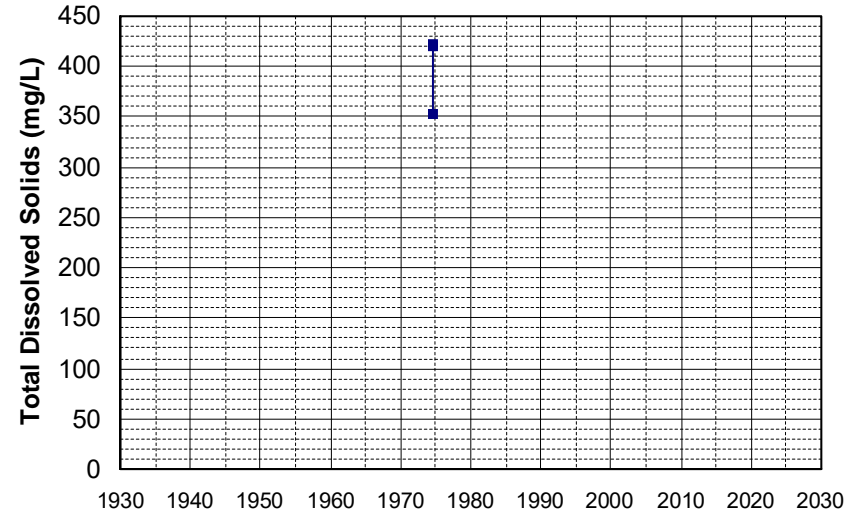
Well Name: 385812121573901 Well Depth (ft): 100
Well Type: WATER SUPPLY, OTHER # of Measurements: 3
Source: USGS_NWIS Period of Record: 1974
Depth Zone: Upper Trend Since 2000: Insufficient Data



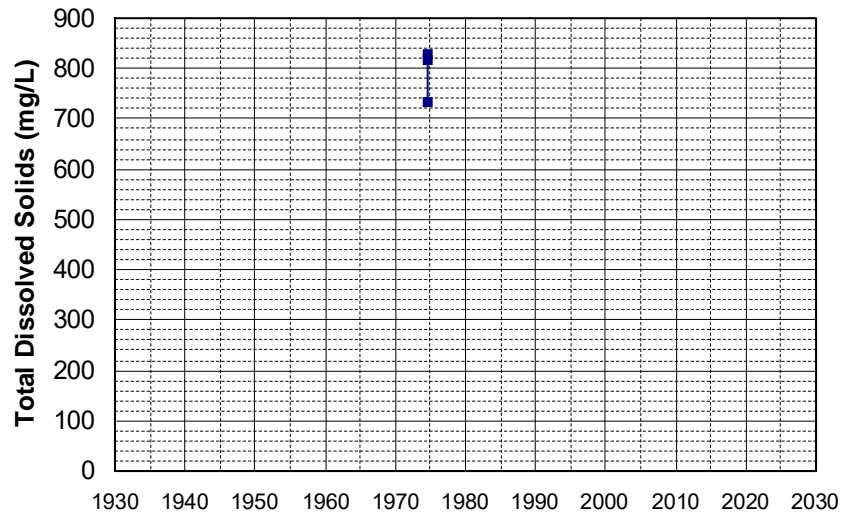
Well Name: 385814121590301 Well Depth (ft): 200
Well Type: WATER SUPPLY, OTHER # of Measurements: 3
Source: USGS_NWIS Period of Record: 1974
Depth Zone: Upper Trend Since 2000: Insufficient Data



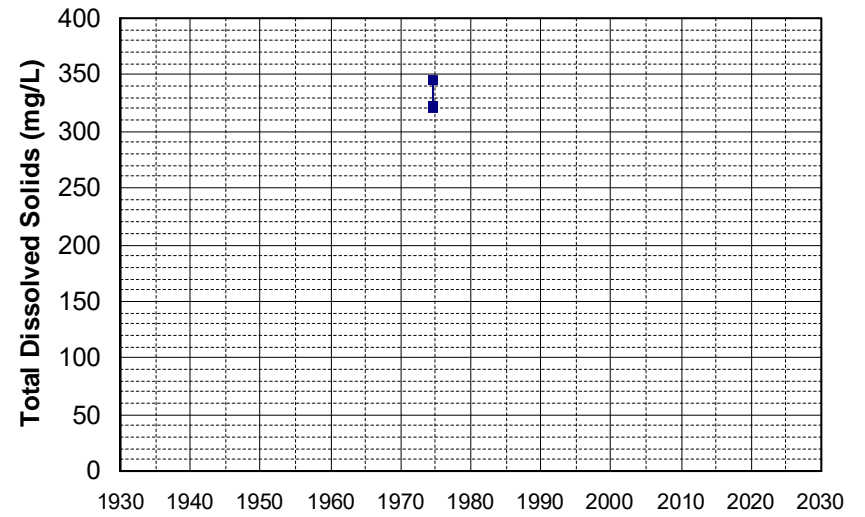
Well Name: 385837121595701 Well Depth (ft): 172
Well Type: WATER SUPPLY, OTHER # of Measurements: 3
Source: USGS_NWIS Period of Record: 1974
Depth Zone: Upper Trend Since 2000: Insufficient Data



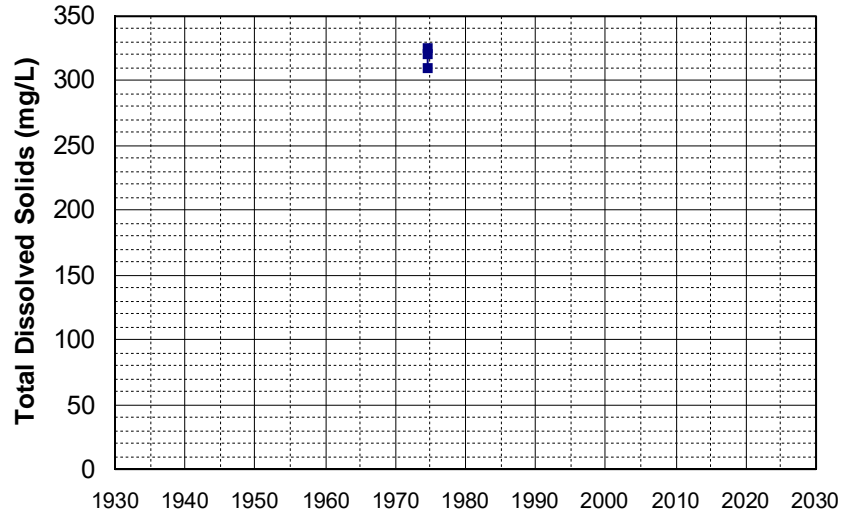
Well Name: 385957122002401 Well Depth (ft): 188
Well Type: WATER SUPPLY, OTHER # of Measurements: 3
Source: USGS_NWIS Period of Record: 1974
Depth Zone: Upper Trend Since 2000: Insufficient Data



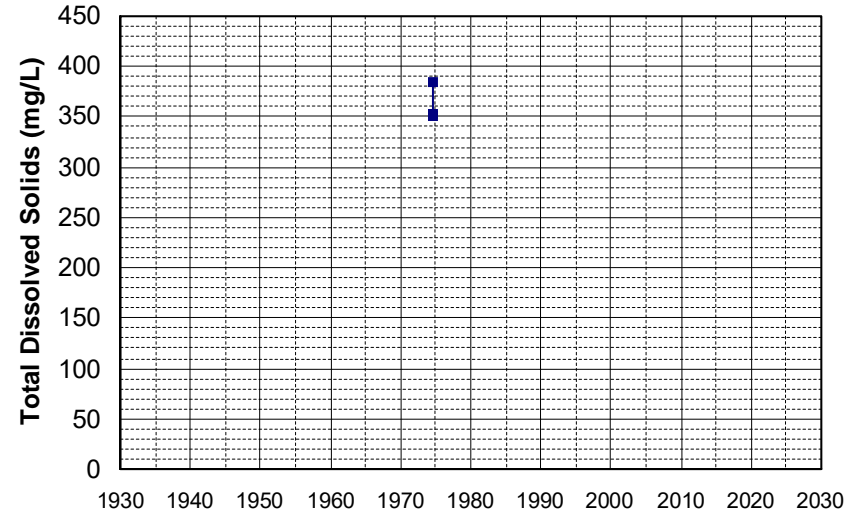
Well Name: 390516122054801 Well Depth (ft): 116
Well Type: WATER SUPPLY, OTHER # of Measurements: 3
Source: USGS_NWIS Period of Record: 1974
Depth Zone: Upper Trend Since 2000: Insufficient Data



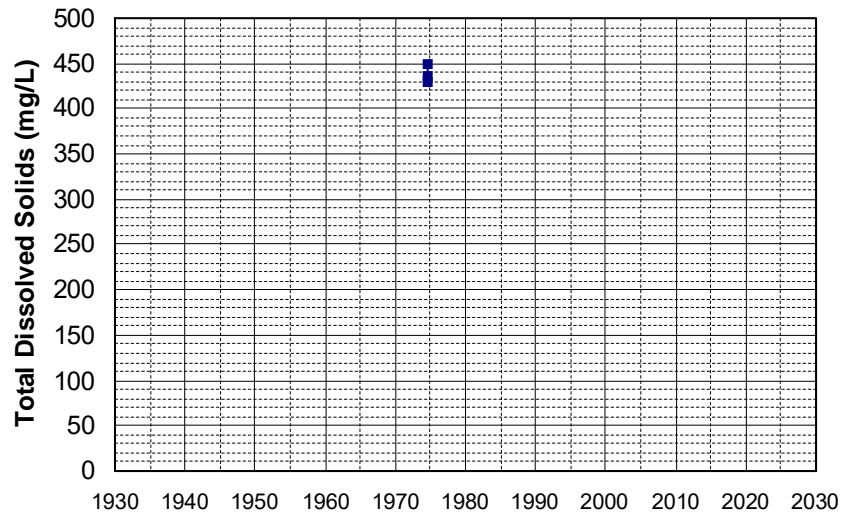
Well Name: 390536122083101 Well Depth (ft): 96
Well Type: WATER SUPPLY, OTHER # of Measurements: 3
Source: USGS_NWIS Period of Record: 1974
Depth Zone: Upper Trend Since 2000: Insufficient Data



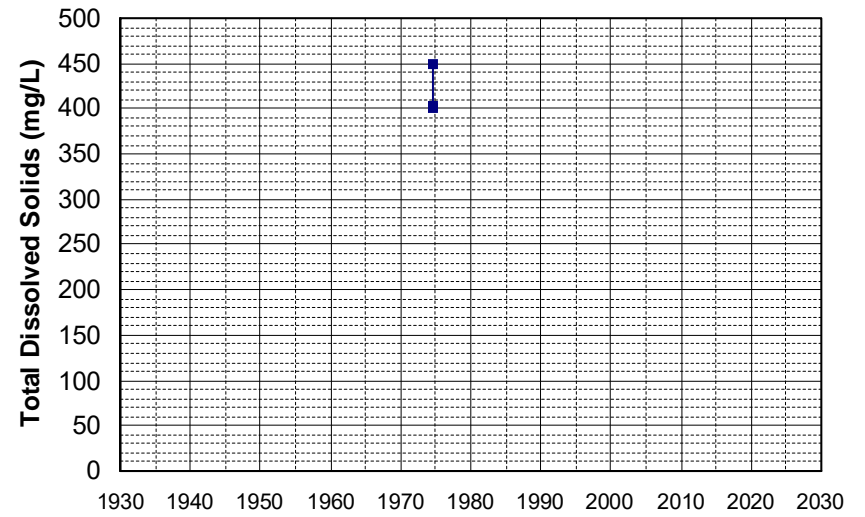
Well Name: 390600122095001 Well Depth (ft): 146
Well Type: WATER SUPPLY, OTHER # of Measurements: 3
Source: USGS_NWIS Period of Record: 1974
Depth Zone: Upper Trend Since 2000: Insufficient Data



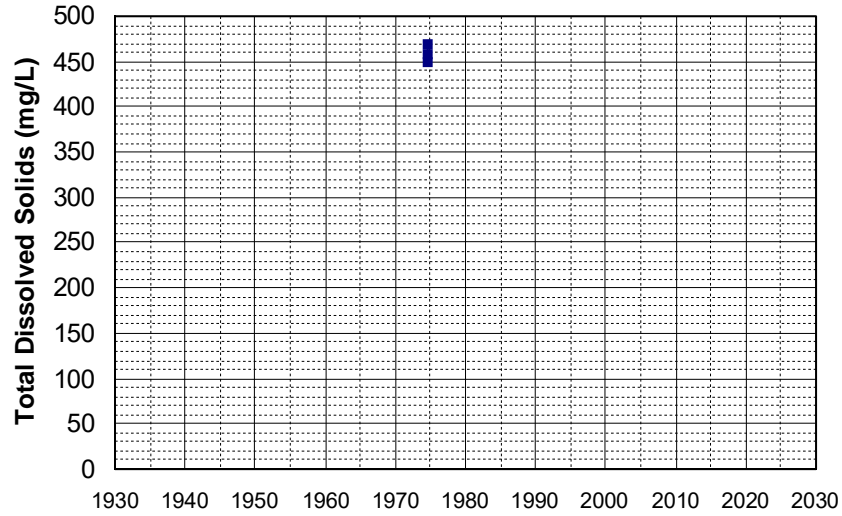
Well Name: 390632122124201 Well Depth (ft): 92
Well Type: WATER SUPPLY, OTHER # of Measurements: 3
Source: USGS_NWIS Period of Record: 1974
Depth Zone: Upper Trend Since 2000: Insufficient Data



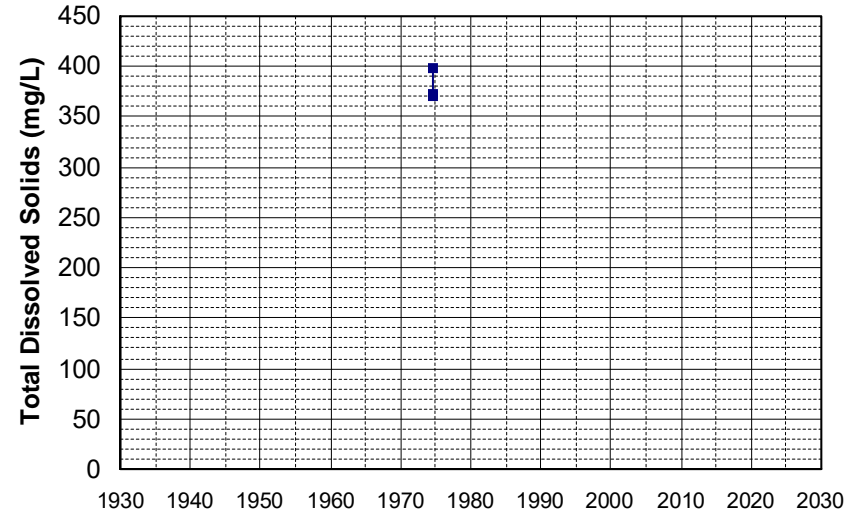
Well Name: 390639122090501 Well Depth (ft): 104
Well Type: WATER SUPPLY, OTHER # of Measurements: 3
Source: USGS_NWIS Period of Record: 1974
Depth Zone: Upper Trend Since 2000: Insufficient Data



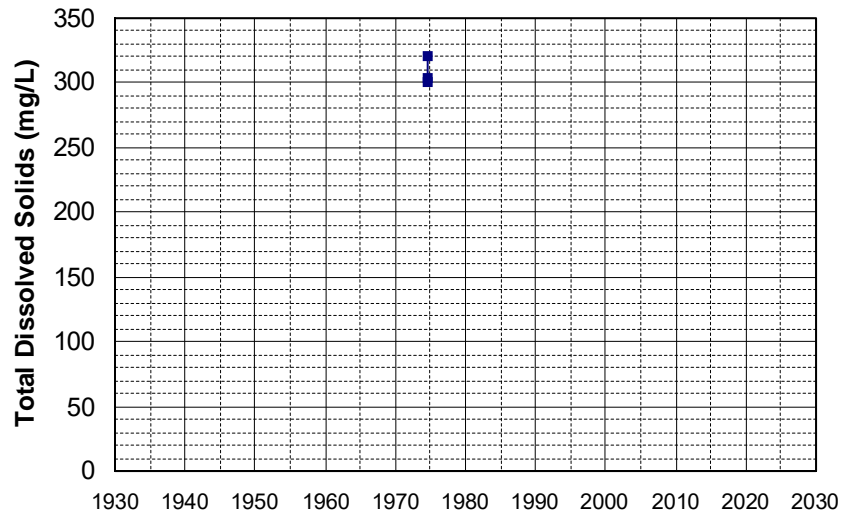
Well Name: 390649122090501 Well Depth (ft): 156
Well Type: WATER SUPPLY, OTHER # of Measurements: 3
Source: USGS_NWIS Period of Record: 1974
Depth Zone: Upper Trend Since 2000: Insufficient Data



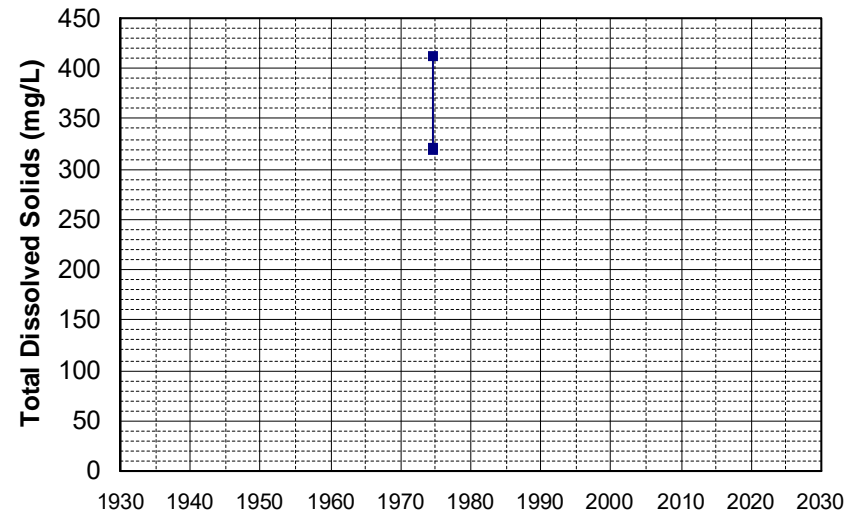
Well Name: 390657122113701 Well Depth (ft): 116
Well Type: WATER SUPPLY, OTHER # of Measurements: 3
Source: USGS_NWIS Period of Record: 1974
Depth Zone: Upper Trend Since 2000: Insufficient Data



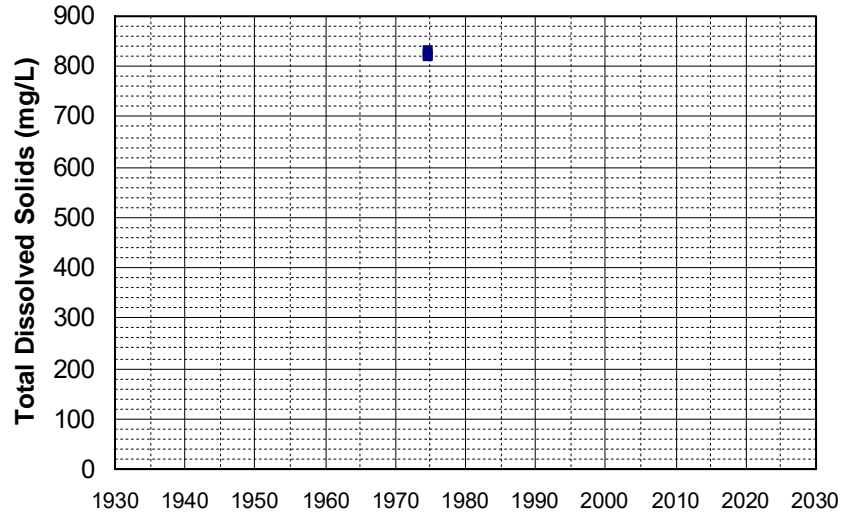
Well Name: 390701122090001 Well Depth (ft): 158
Well Type: WATER SUPPLY, OTHER # of Measurements: 3
Source: USGS_NWIS Period of Record: 1974
Depth Zone: Upper Trend Since 2000: Insufficient Data



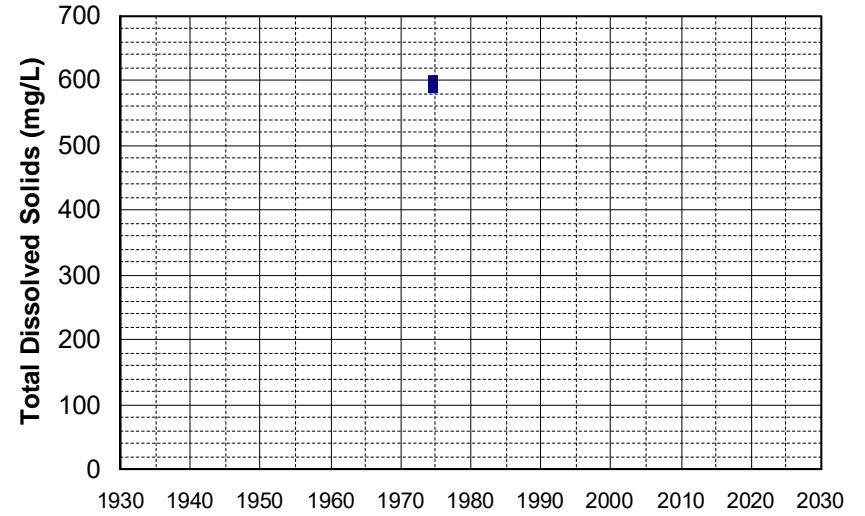
Well Name: 390711122094701 Well Depth (ft): 151
Well Type: WATER SUPPLY, OTHER # of Measurements: 3
Source: USGS_NWIS Period of Record: 1974
Depth Zone: Upper Trend Since 2000: Insufficient Data



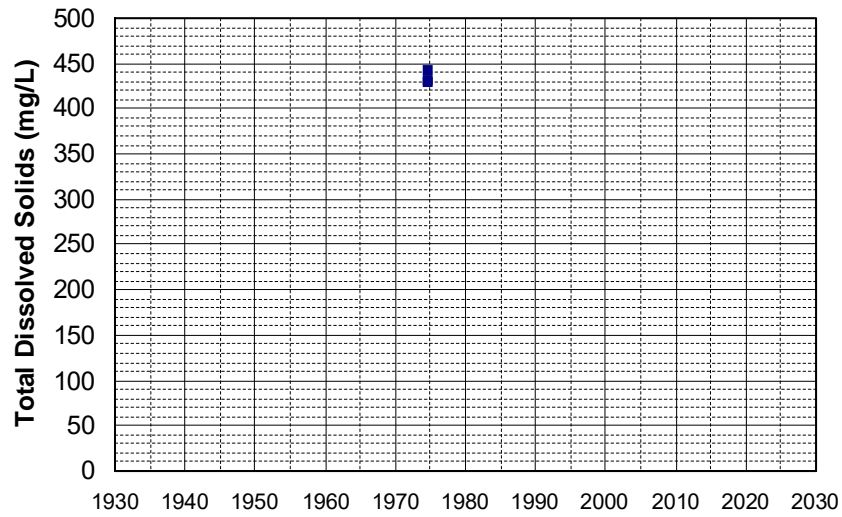
Well Name: 390813122162301 Well Depth (ft): 52
Well Type: WATER SUPPLY, OTHER # of Measurements: 3
Source: USGS_NWIS Period of Record: 1974
Depth Zone: Upper Trend Since 2000: Insufficient Data



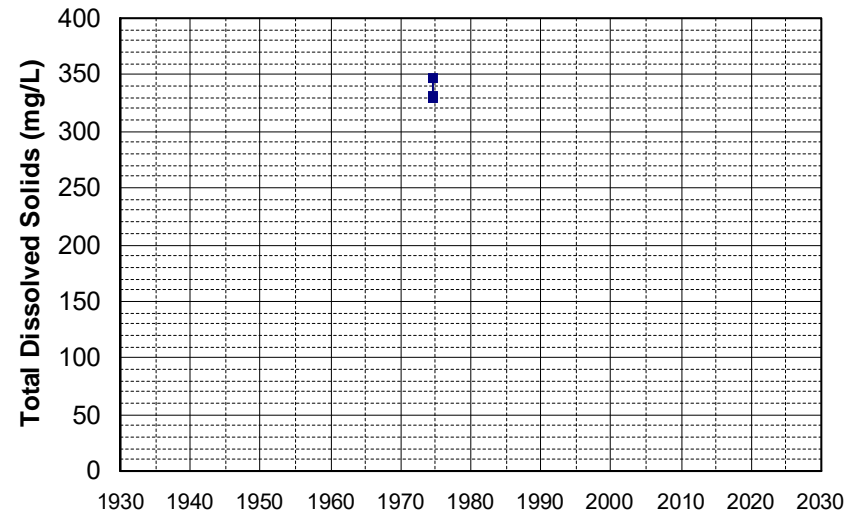
Well Name: 390821122082801 Well Depth (ft): 48
Well Type: WATER SUPPLY, OTHER # of Measurements: 3
Source: USGS_NWIS Period of Record: 1974
Depth Zone: Upper Trend Since 2000: Insufficient Data



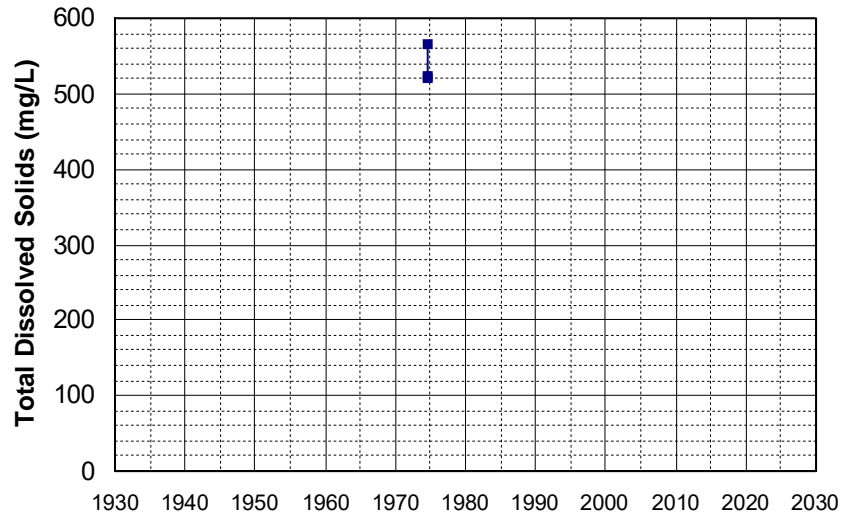
Well Name: 390825122133001 Well Depth (ft): 112
Well Type: WATER SUPPLY, OTHER # of Measurements: 3
Source: USGS_NWIS Period of Record: 1974
Depth Zone: Upper Trend Since 2000: Insufficient Data



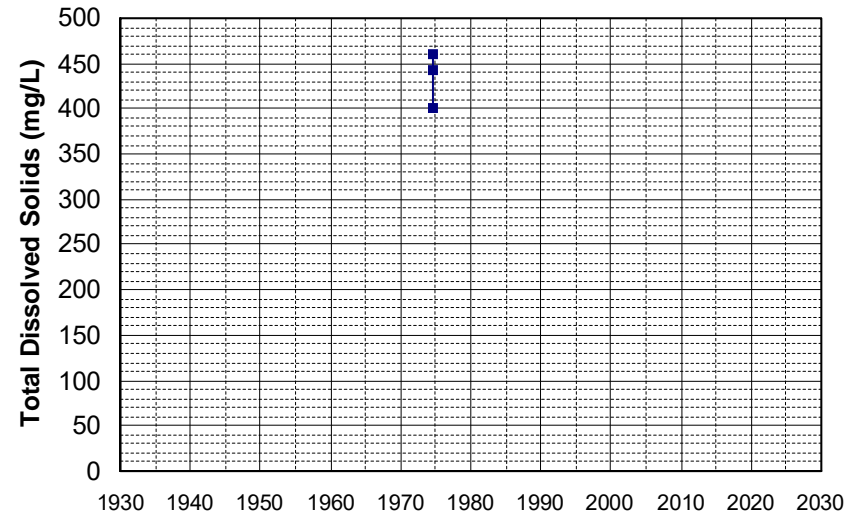
Well Name: 390828122090901 Well Depth (ft): 54
Well Type: WATER SUPPLY, OTHER # of Measurements: 3
Source: USGS_NWIS Period of Record: 1974
Depth Zone: Upper Trend Since 2000: Insufficient Data



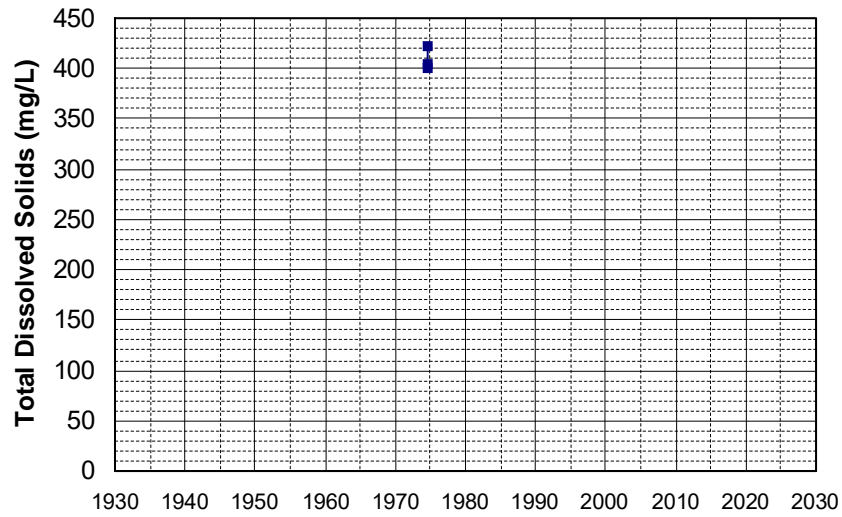
Well Name: 390905122133901 Well Depth (ft): 110
Well Type: WATER SUPPLY, OTHER # of Measurements: 3
Source: USGS_NWIS Period of Record: 1974
Depth Zone: Upper Trend Since 2000: Insufficient Data



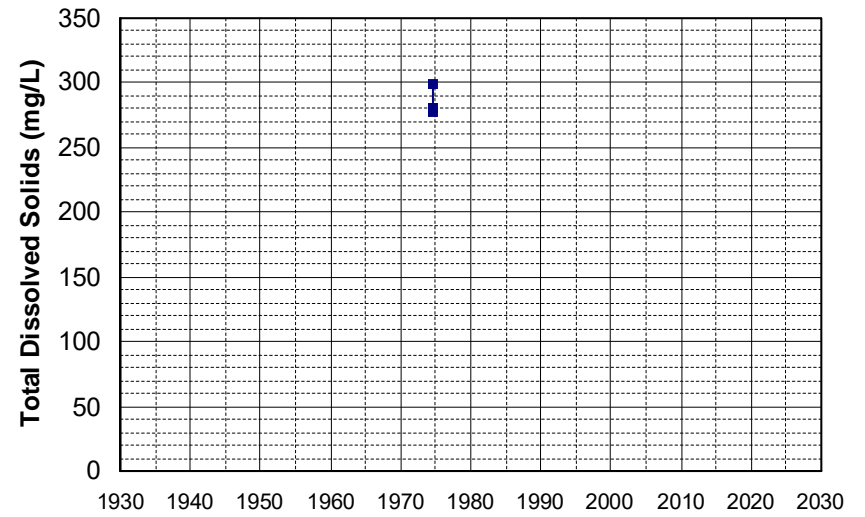
Well Name: 391003122160201 Well Depth (ft): 90
Well Type: WATER SUPPLY, OTHER # of Measurements: 3
Source: USGS_NWIS Period of Record: 1974
Depth Zone: Upper Trend Since 2000: Insufficient Data



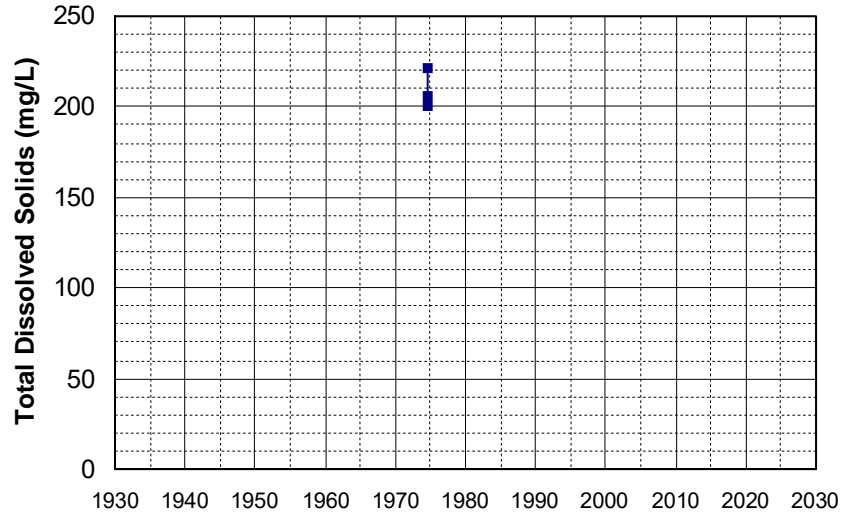
Well Name: 392455122123701 Well Depth (ft): 104
Well Type: WATER SUPPLY, OTHER # of Measurements: 3
Source: USGS_NWIS Period of Record: 1974
Depth Zone: Upper Trend Since 2000: Insufficient Data



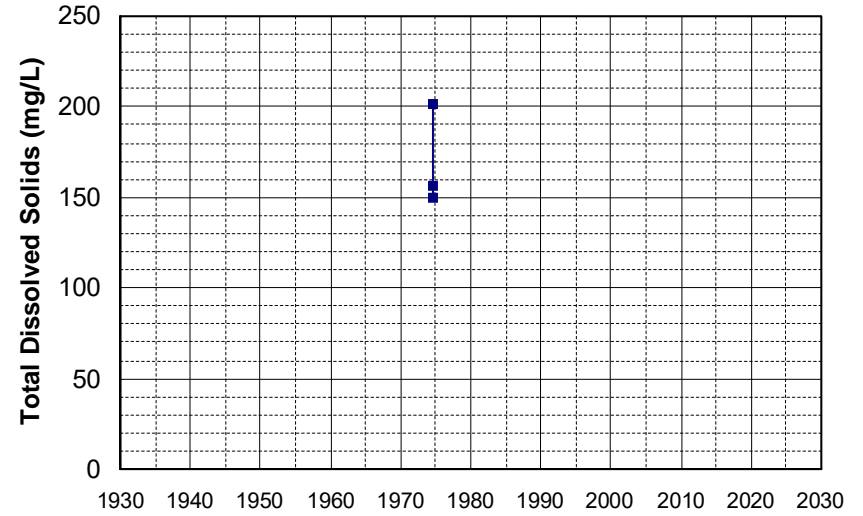
Well Name: 393451122124101 Well Depth (ft): 124
Well Type: WATER SUPPLY, OTHER # of Measurements: 3
Source: USGS_NWIS Period of Record: 1974
Depth Zone: Upper Trend Since 2000: Insufficient Data



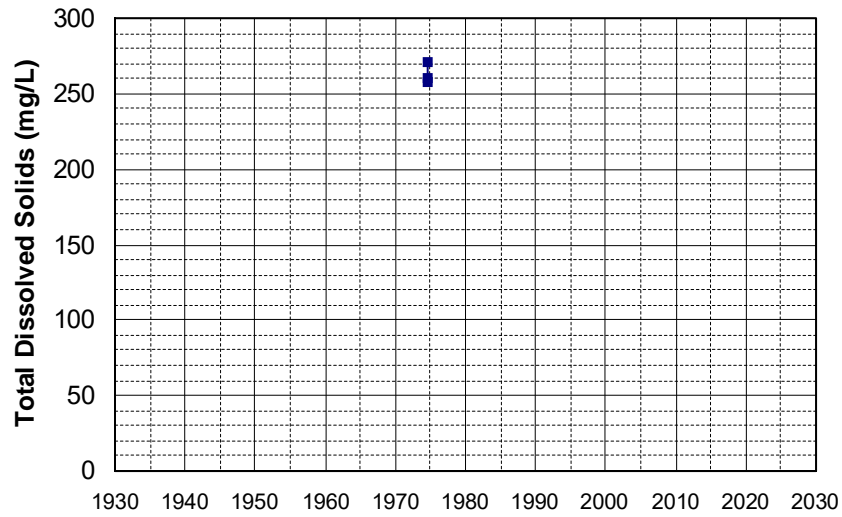
Well Name: 393613122141801 Well Depth (ft): 132
Well Type: WATER SUPPLY, OTHER # of Measurements: 3
Source: USGS_NWIS Period of Record: 1974
Depth Zone: Upper Trend Since 2000: Insufficient Data



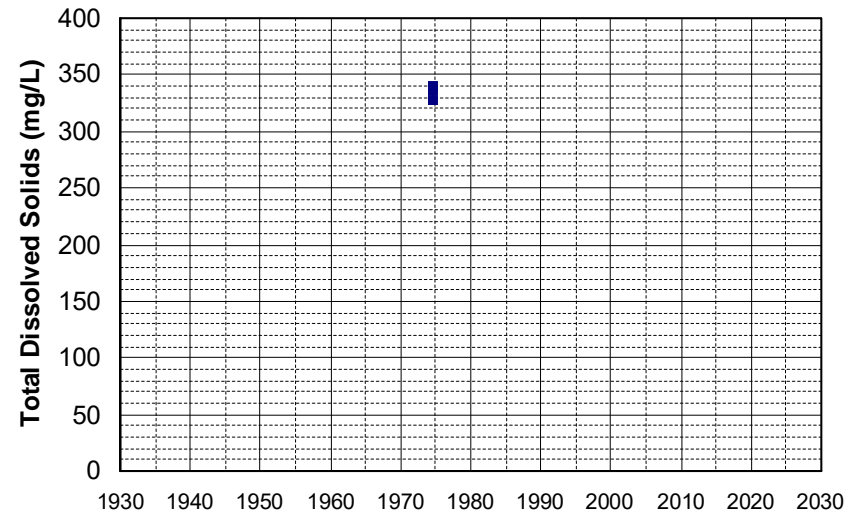
Well Name: 393708122114101 Well Depth (ft): 128
Well Type: WATER SUPPLY, OTHER # of Measurements: 3
Source: USGS_NWIS Period of Record: 1974
Depth Zone: Upper Trend Since 2000: Insufficient Data



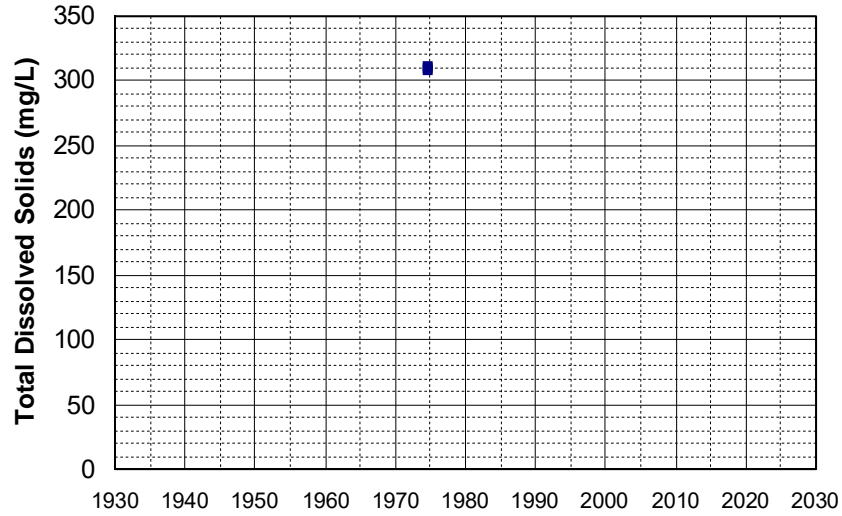
Well Name: 394239122115901 Well Depth (ft): 80
Well Type: WATER SUPPLY, OTHER # of Measurements: 3
Source: USGS_NWIS Period of Record: 1974
Depth Zone: Upper Trend Since 2000: Insufficient Data



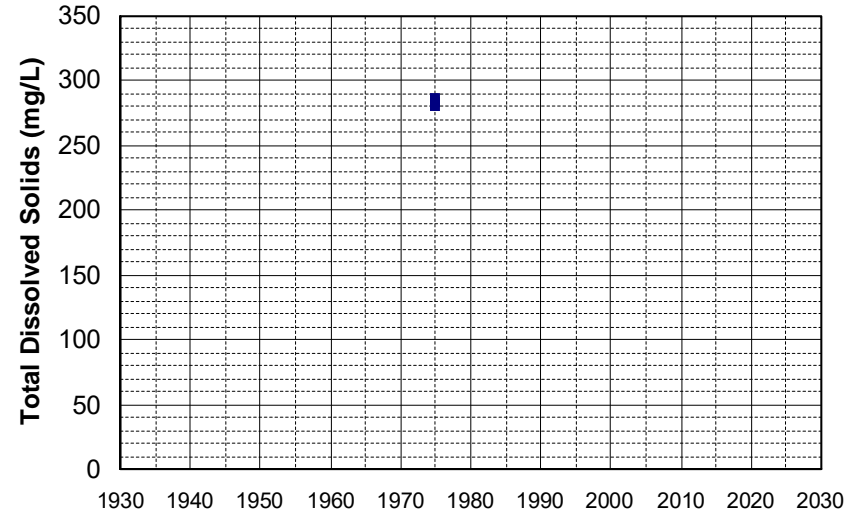
Well Name: 394447122080301 Well Depth (ft): 60
Well Type: WATER SUPPLY, OTHER # of Measurements: 3
Source: USGS_NWIS Period of Record: 1974
Depth Zone: Upper Trend Since 2000: Insufficient Data



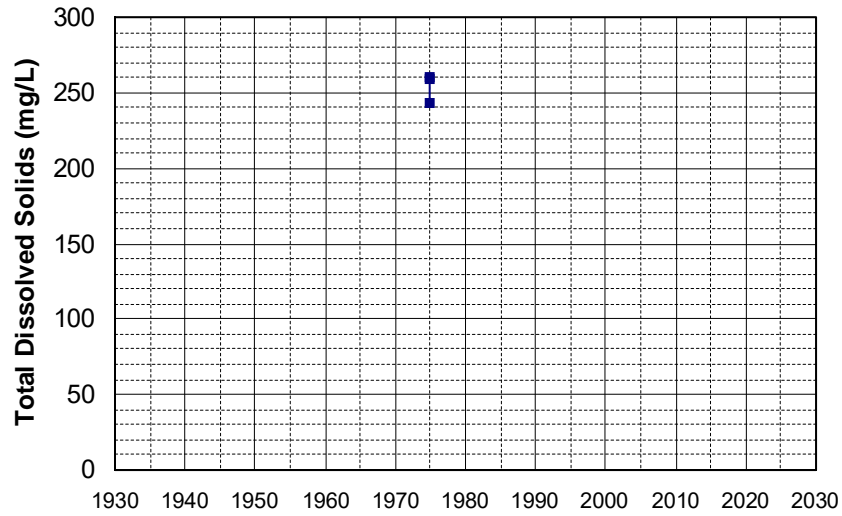
Well Name: 394509122122401 Well Depth (ft): 68
Well Type: WATER SUPPLY, OTHER # of Measurements: 3
Source: USGS_NWIS Period of Record: 1974
Depth Zone: Upper Trend Since 2000: Insufficient Data



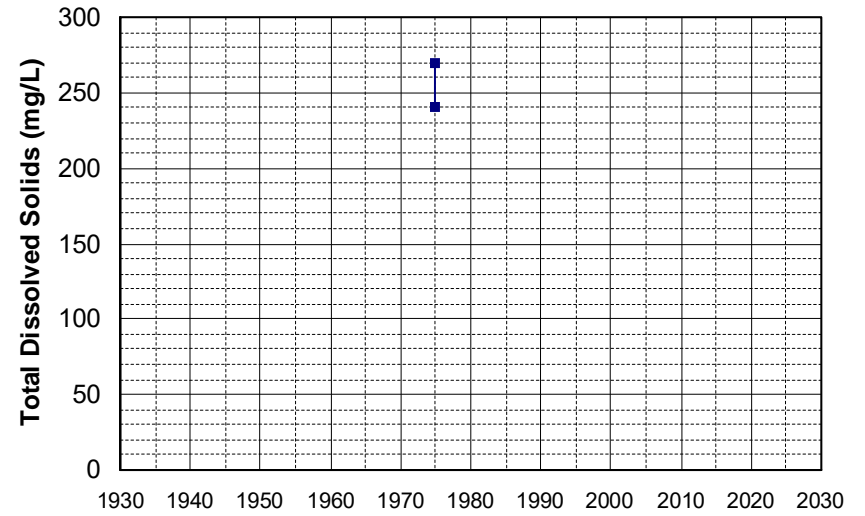
Well Name: 394845122041101 Well Depth (ft): 60
Well Type: WATER SUPPLY, OTHER # of Measurements: 3
Source: USGS_NWIS Period of Record: 1974
Depth Zone: Upper Trend Since 2000: Insufficient Data



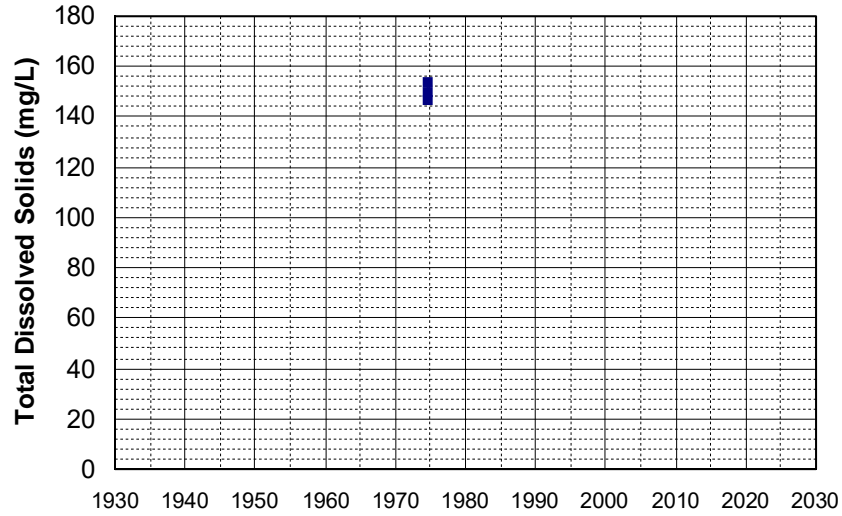
Well Name: 394851122040801 Well Depth (ft): 100
Well Type: WATER SUPPLY, OTHER # of Measurements: 3
Source: USGS_NWIS Period of Record: 1974
Depth Zone: Upper Trend Since 2000: Insufficient Data



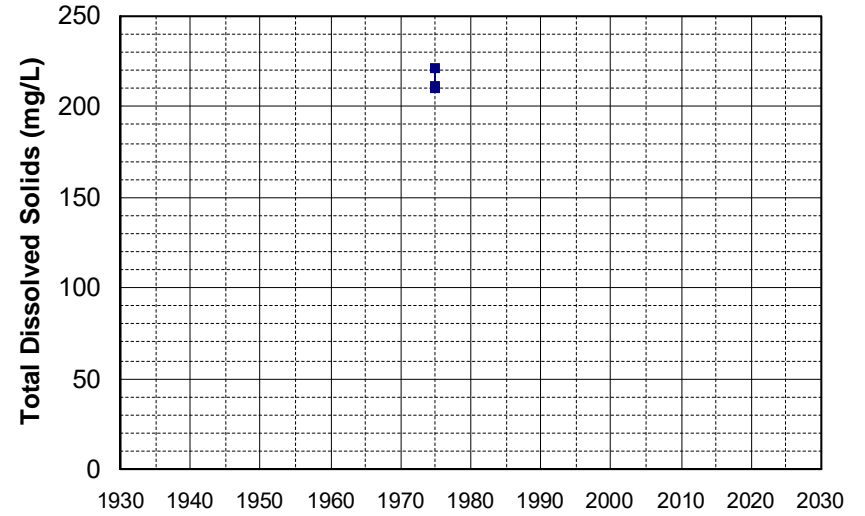
Well Name: 395204122050201 Well Depth (ft): 80
Well Type: WATER SUPPLY, OTHER # of Measurements: 3
Source: USGS_NWIS Period of Record: 1974
Depth Zone: Upper Trend Since 2000: Insufficient Data



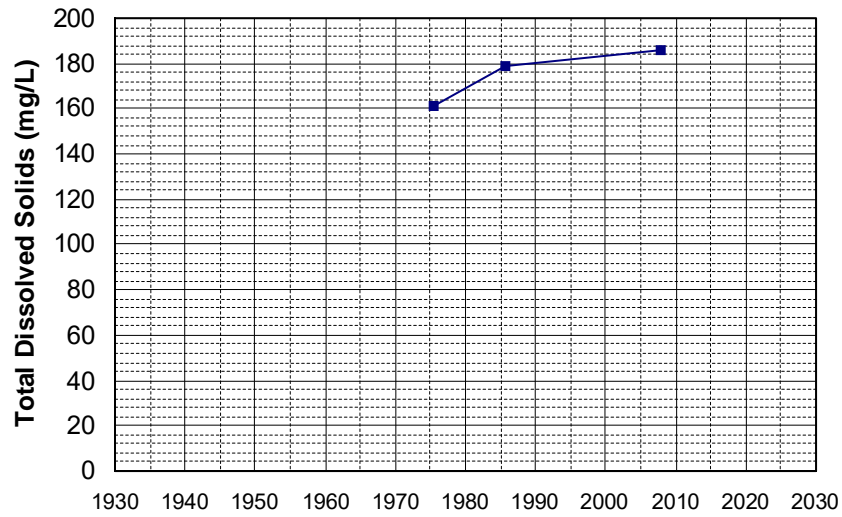
Well Name: 395428122103501 Well Depth (ft): 104
 Well Type: WATER SUPPLY, OTHER # of Measurements: 3
 Source: USGS_NWIS Period of Record: 1974
 Depth Zone: Upper Trend Since 2000: Insufficient Data



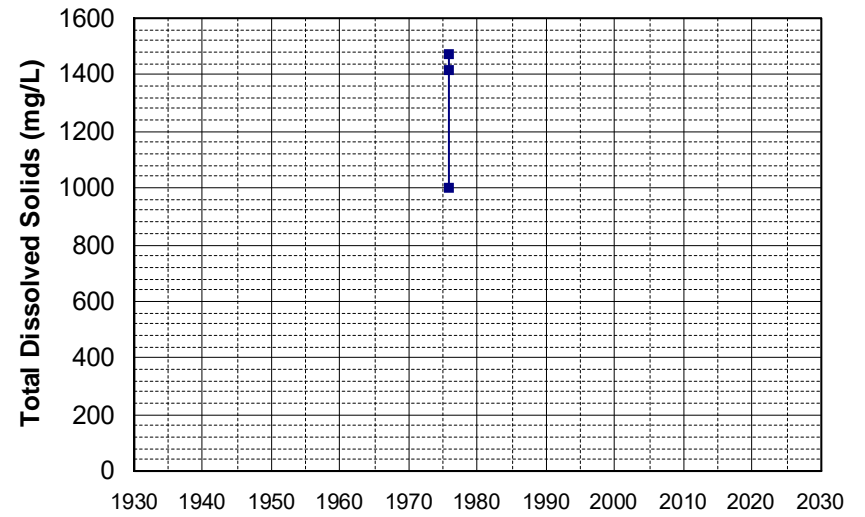
Well Name: 395555122062001 Well Depth (ft): 60
 Well Type: WATER SUPPLY, OTHER # of Measurements: 3
 Source: USGS_NWIS Period of Record: 1974
 Depth Zone: Upper Trend Since 2000: Insufficient Data



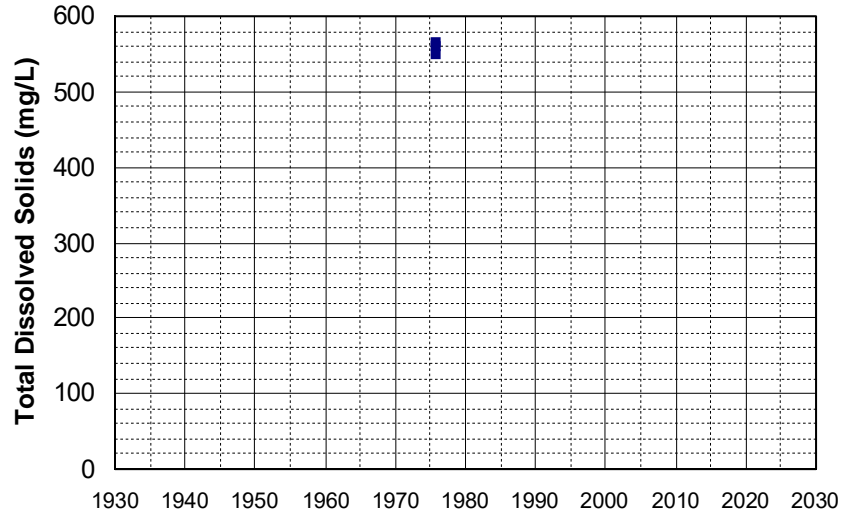
Well Name: 11N07W35E001M Well Depth (ft): 151
 Well Type: WATER SUPPLY, OTHER # of Measurements: 3
 Source: DWR Period of Record: 1975 - 2007
 Depth Zone: Upper Trend Since 2000: Insufficient Data



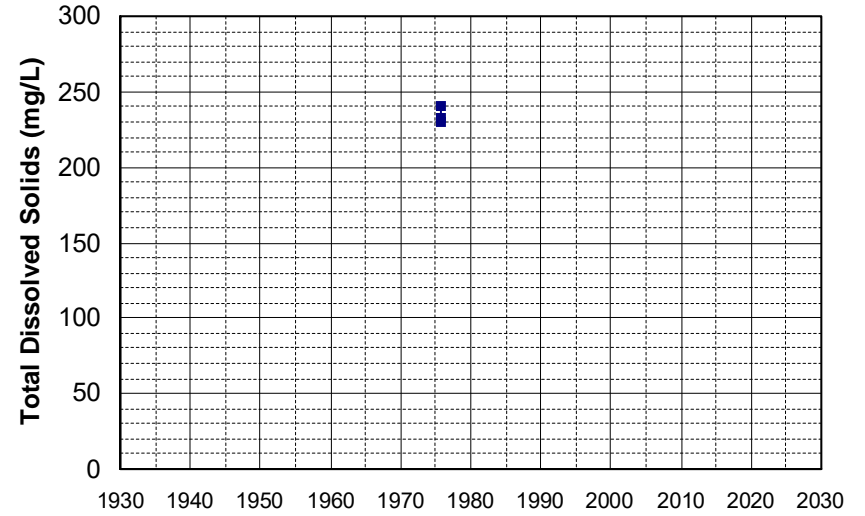
Well Name: 384824121473401 Well Depth (ft): 225
 Well Type: WATER SUPPLY, OTHER # of Measurements: 3
 Source: USGS_NWIS Period of Record: 1975
 Depth Zone: Upper Trend Since 2000: Insufficient Data



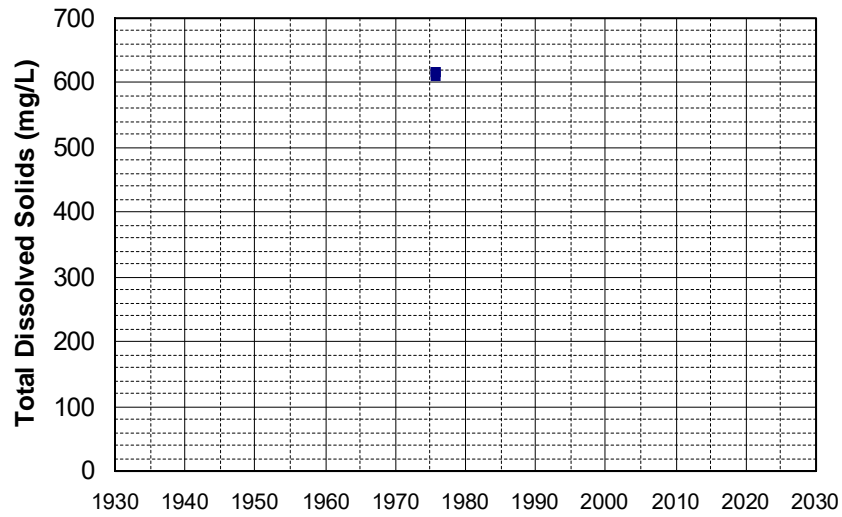
Well Name: 384911121425301 Well Depth (ft): 78
Well Type: WATER SUPPLY, OTHER # of Measurements: 3
Source: USGS_NWIS Period of Record: 1975
Depth Zone: Upper Trend Since 2000: Insufficient Data



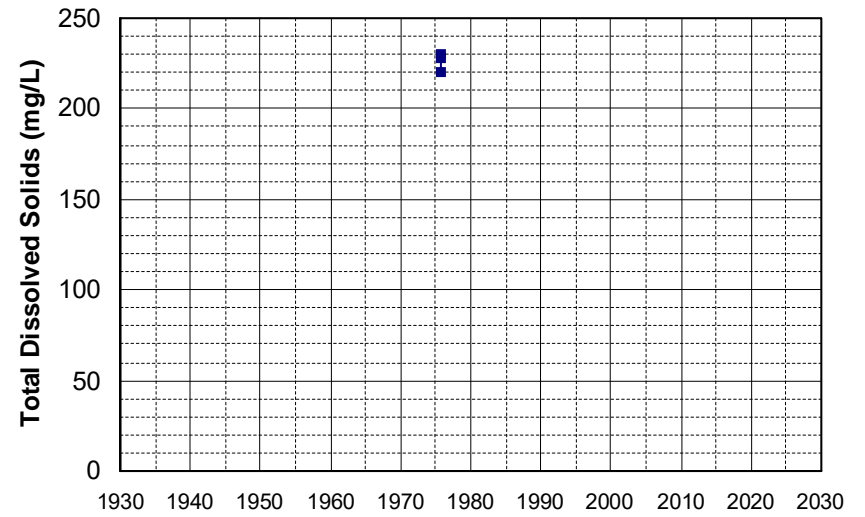
Well Name: 385735121501801 Well Depth (ft): 90
Well Type: WATER SUPPLY, OTHER # of Measurements: 3
Source: USGS_NWIS Period of Record: 1975
Depth Zone: Upper Trend Since 2000: Insufficient Data



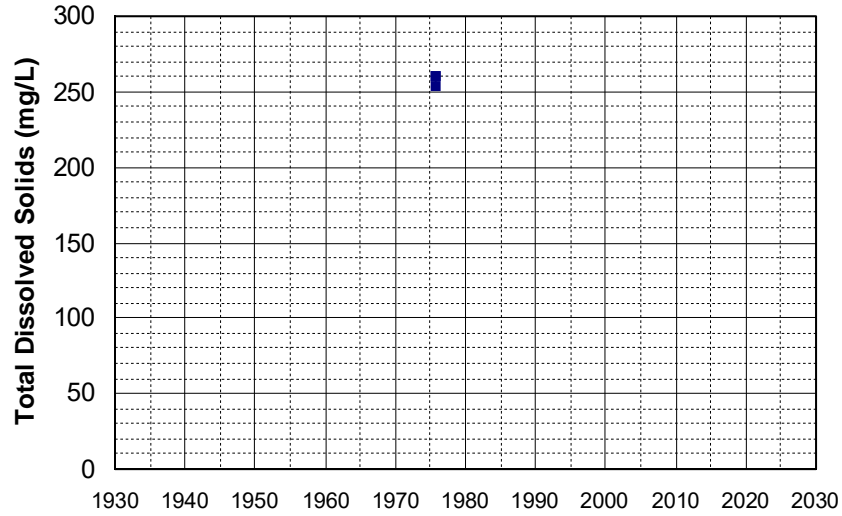
Well Name: 390623121512001 Well Depth (ft): 122
Well Type: WATER SUPPLY, OTHER # of Measurements: 3
Source: USGS_NWIS Period of Record: 1975
Depth Zone: Upper Trend Since 2000: Insufficient Data



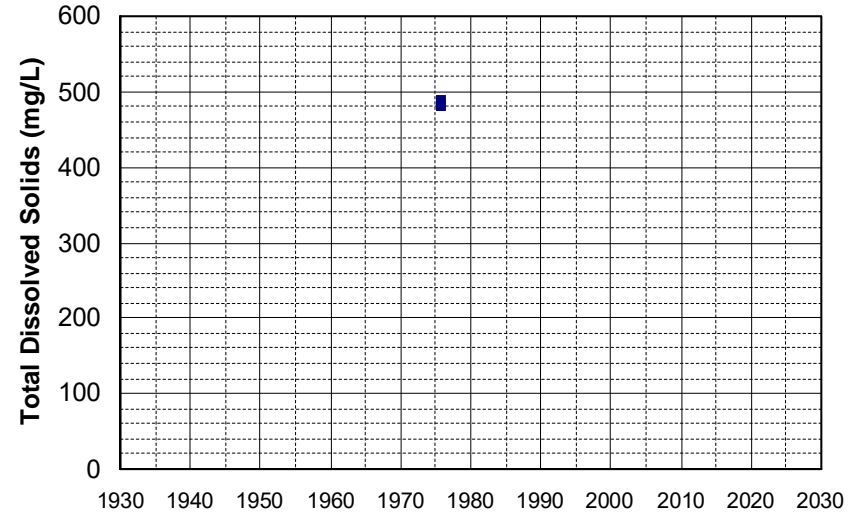
Well Name: 390655121541001 Well Depth (ft): 90
Well Type: WATER SUPPLY, OTHER # of Measurements: 3
Source: USGS_NWIS Period of Record: 1975
Depth Zone: Upper Trend Since 2000: Insufficient Data



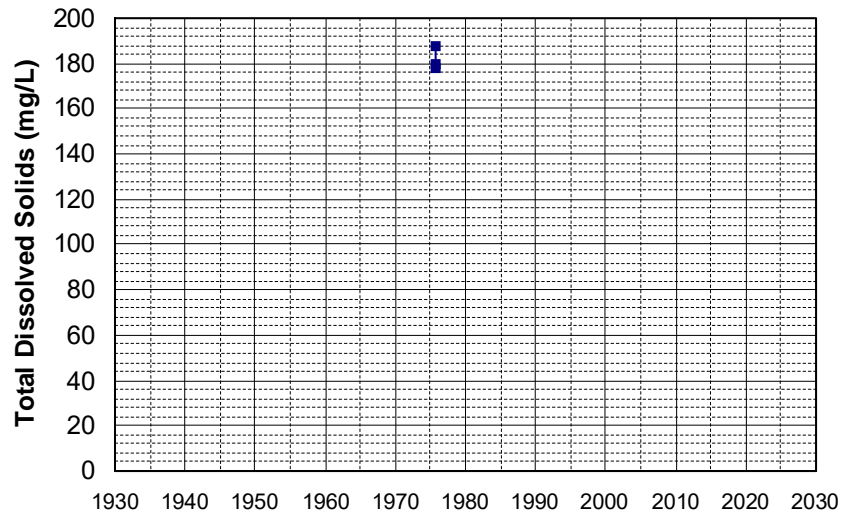
Well Name: 390657121545001 Well Depth (ft): 46
Well Type: WATER SUPPLY, OTHER # of Measurements: 3
Source: USGS_NWIS Period of Record: 1975
Depth Zone: Upper Trend Since 2000: Insufficient Data



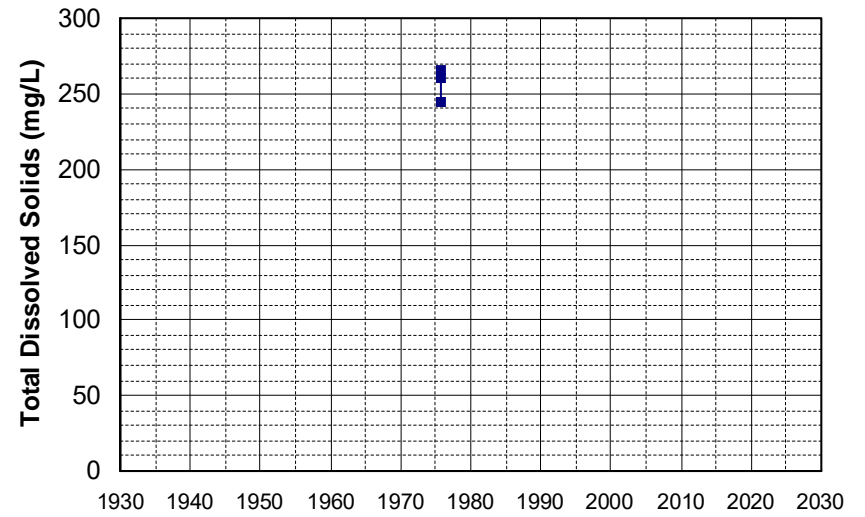
Well Name: 390856122075201 Well Depth (ft): 268
Well Type: WATER SUPPLY, OTHER # of Measurements: 3
Source: USGS_NWIS Period of Record: 1975
Depth Zone: Upper Trend Since 2000: Insufficient Data



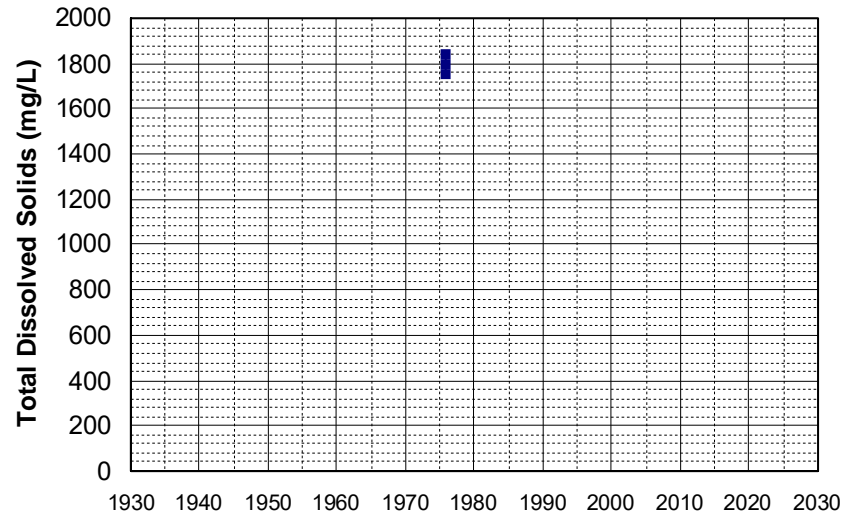
Well Name: 391015121560701 Well Depth (ft): 100
Well Type: WATER SUPPLY, OTHER # of Measurements: 3
Source: USGS_NWIS Period of Record: 1975
Depth Zone: Upper Trend Since 2000: Insufficient Data



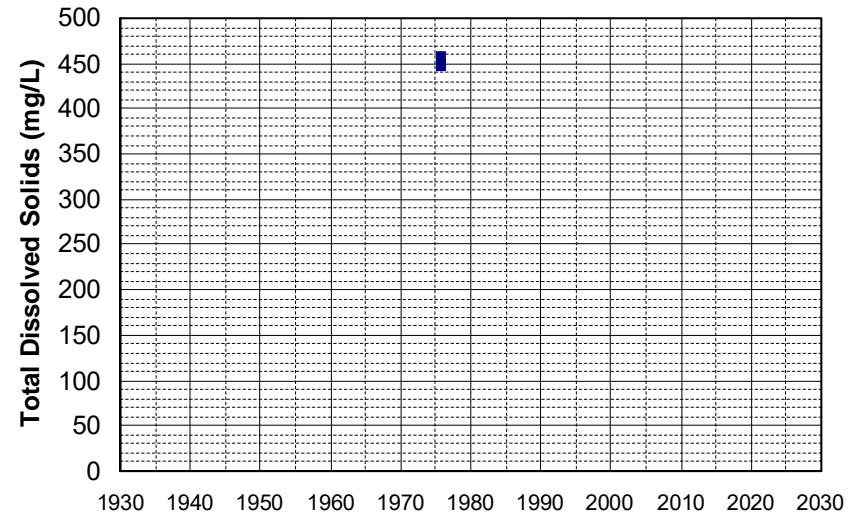
Well Name: 391050121533401 Well Depth (ft): 100
Well Type: WATER SUPPLY, OTHER # of Measurements: 3
Source: USGS_NWIS Period of Record: 1975
Depth Zone: Upper Trend Since 2000: Insufficient Data



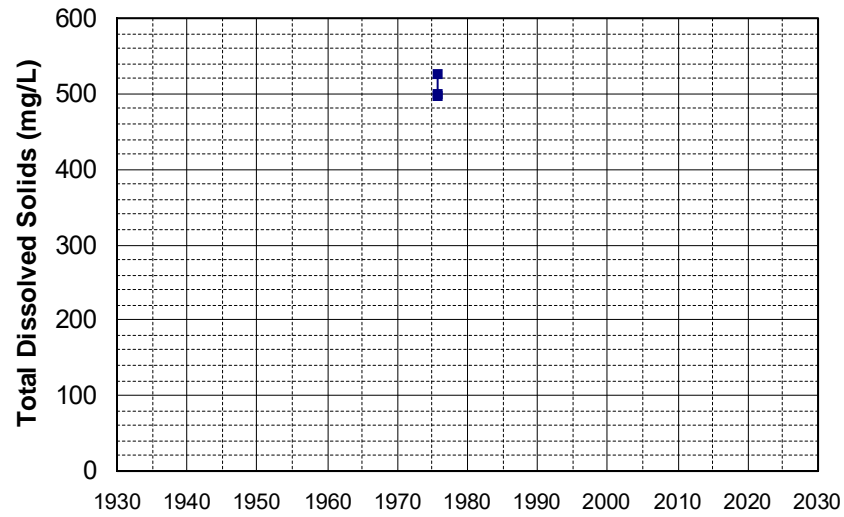
Well Name: 391104122003701 Well Depth (ft): 130
Well Type: WATER SUPPLY, OTHER # of Measurements: 3
Source: USGS_NWIS Period of Record: 1975
Depth Zone: Upper Trend Since 2000: Insufficient Data



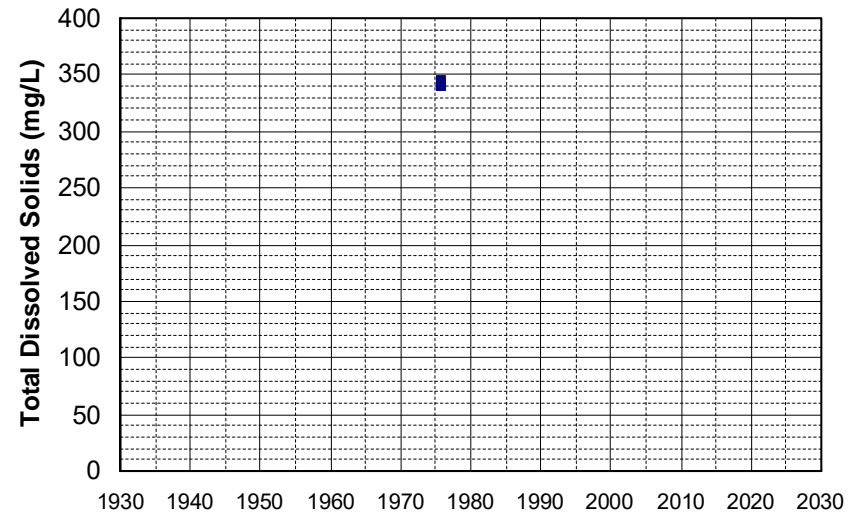
Well Name: 391152122020501 Well Depth (ft): 64
Well Type: WATER SUPPLY, OTHER # of Measurements: 3
Source: USGS_NWIS Period of Record: 1975
Depth Zone: Upper Trend Since 2000: Insufficient Data



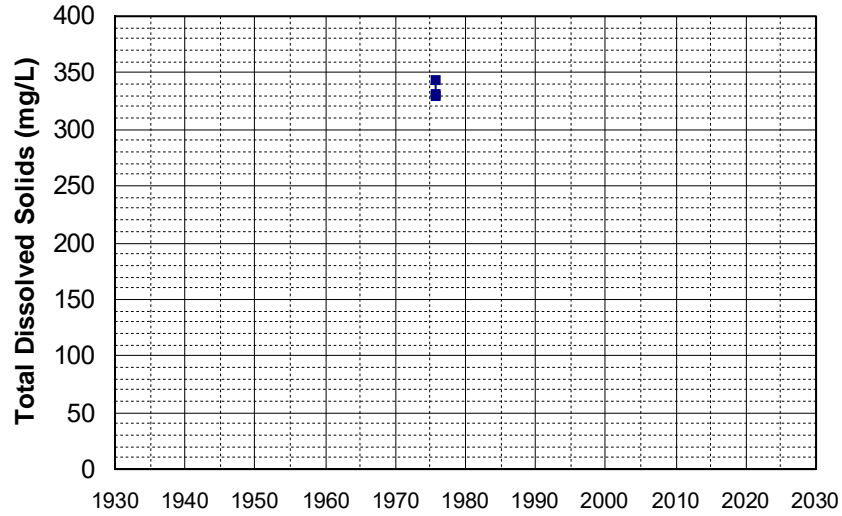
Well Name: 391156122002101 Well Depth (ft): 130
Well Type: WATER SUPPLY, OTHER # of Measurements: 3
Source: USGS_NWIS Period of Record: 1975
Depth Zone: Upper Trend Since 2000: Insufficient Data



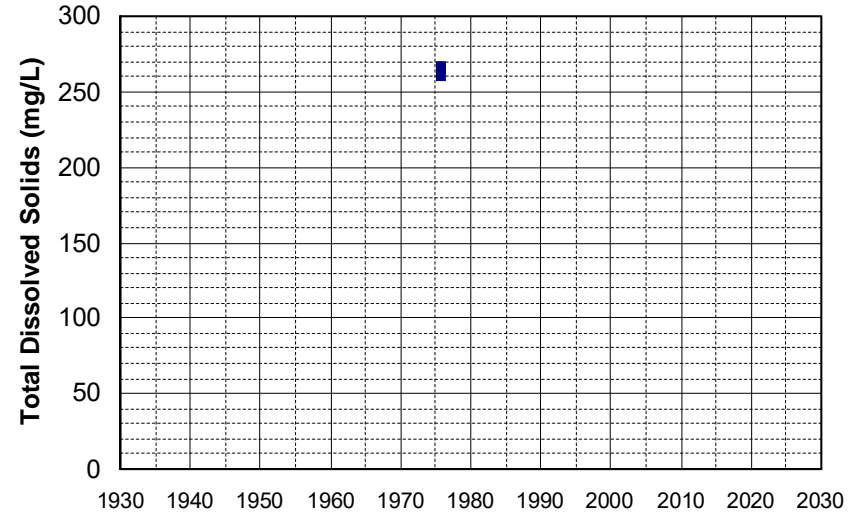
Well Name: 391245122011701 Well Depth (ft): 197
Well Type: WATER SUPPLY, OTHER # of Measurements: 3
Source: USGS_NWIS Period of Record: 1975
Depth Zone: Upper Trend Since 2000: Insufficient Data



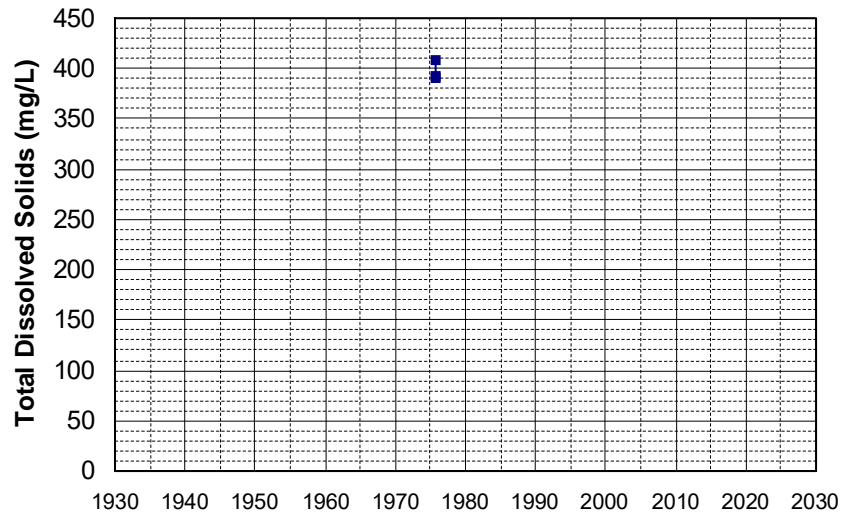
Well Name: 391329122005601
Well Type: WATER SUPPLY, OTHER
Source: USGS_NWIS
Depth Zone: Upper
Well Depth (ft): 160
of Measurements: 3
Period of Record: 1975
Trend Since 2000: Insufficient Data



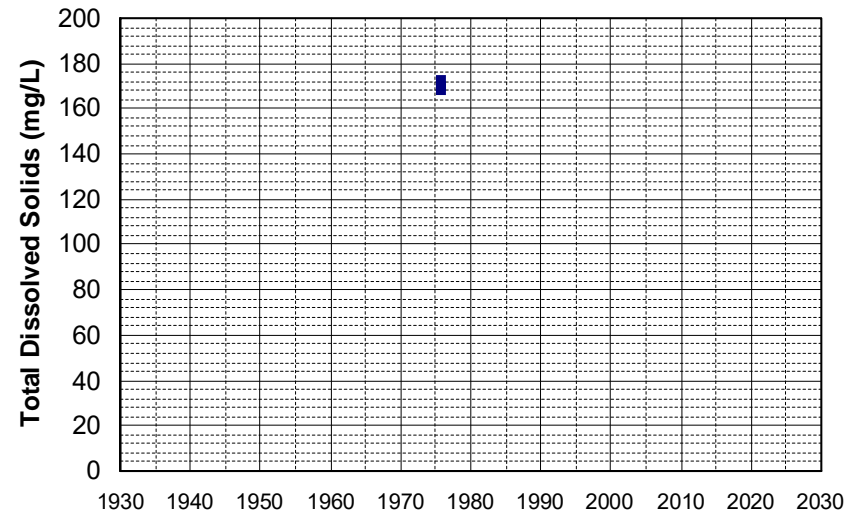
Well Name: 391539122040801
Well Type: WATER SUPPLY, OTHER
Source: USGS_NWIS
Depth Zone: Upper
Well Depth (ft): 128
of Measurements: 3
Period of Record: 1975
Trend Since 2000: Insufficient Data



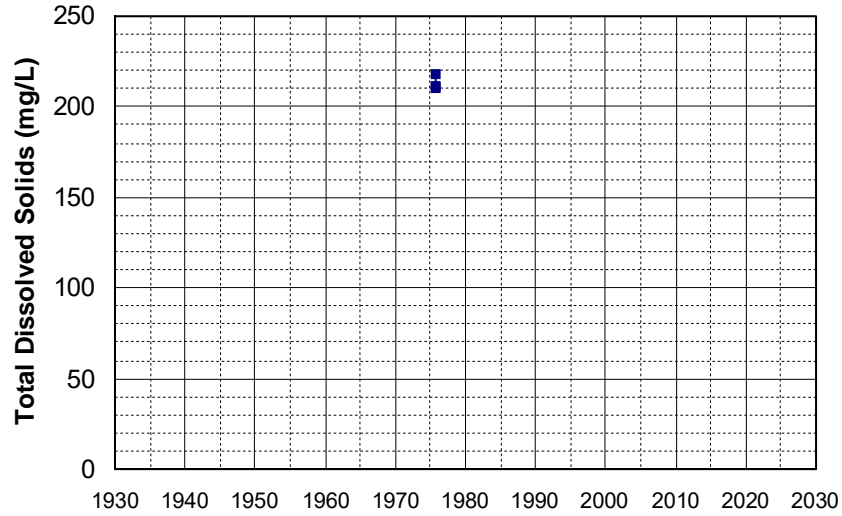
Well Name: 391651122004101
Well Type: WATER SUPPLY, OTHER
Source: USGS_NWIS
Depth Zone: Upper
Well Depth (ft): 57
of Measurements: 3
Period of Record: 1975
Trend Since 2000: Insufficient Data



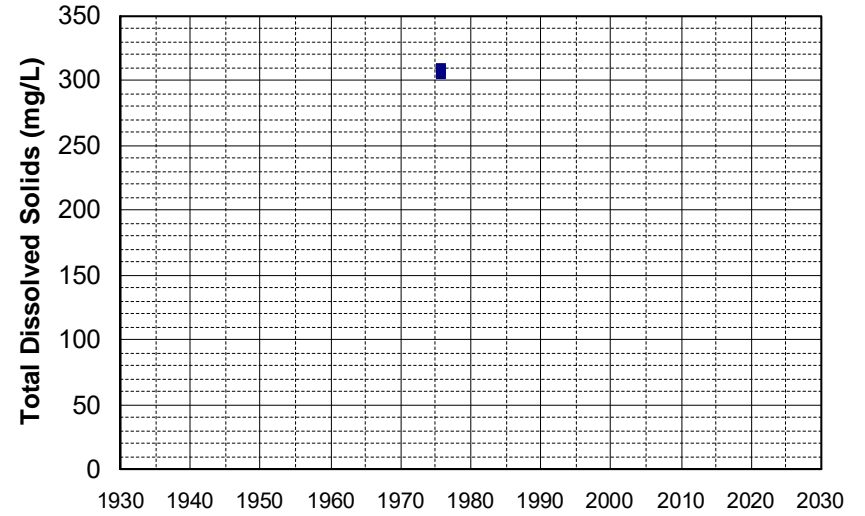
Well Name: 391752122014901
Well Type: WATER SUPPLY, OTHER
Source: USGS_NWIS
Depth Zone: Upper
Well Depth (ft): 60
of Measurements: 3
Period of Record: 1975
Trend Since 2000: Insufficient Data



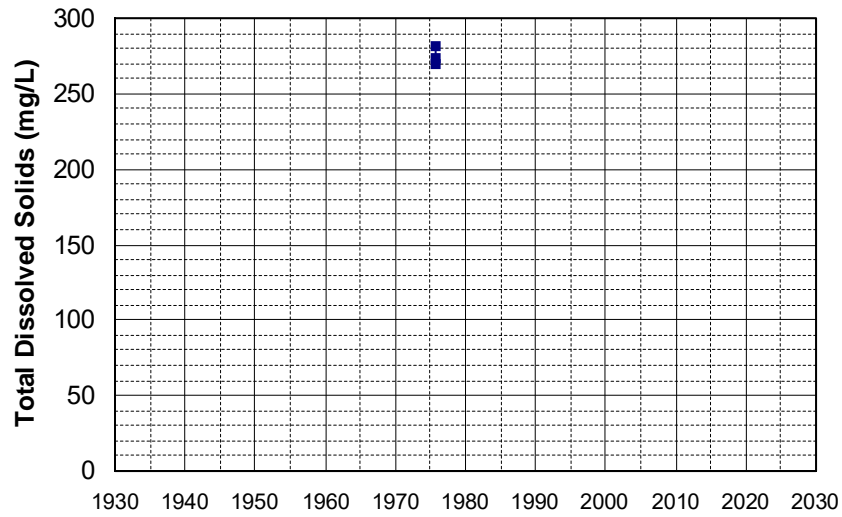
Well Name: 392134122001101 Well Depth (ft): 111
Well Type: WATER SUPPLY, OTHER # of Measurements: 3
Source: USGS_NWIS Period of Record: 1975
Depth Zone: Upper Trend Since 2000: Insufficient Data



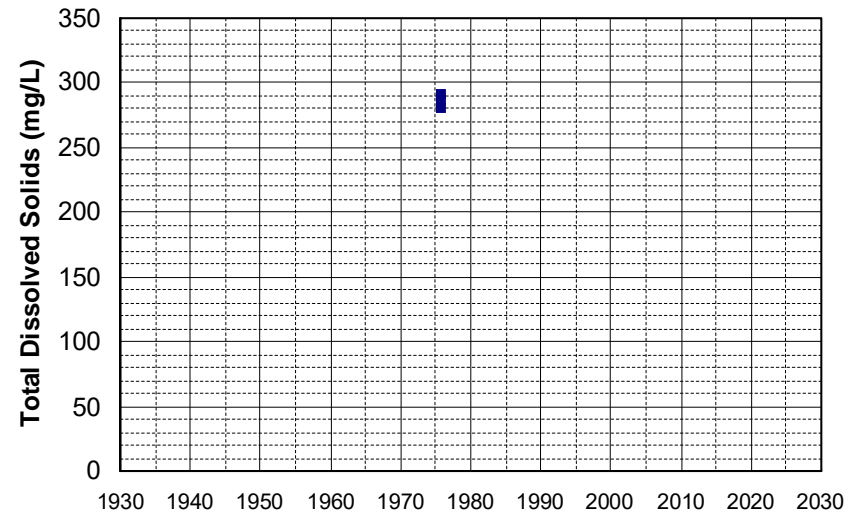
Well Name: 392200121482901 Well Depth (ft): 40
Well Type: WATER SUPPLY, OTHER # of Measurements: 3
Source: USGS_NWIS Period of Record: 1975
Depth Zone: Upper Trend Since 2000: Insufficient Data



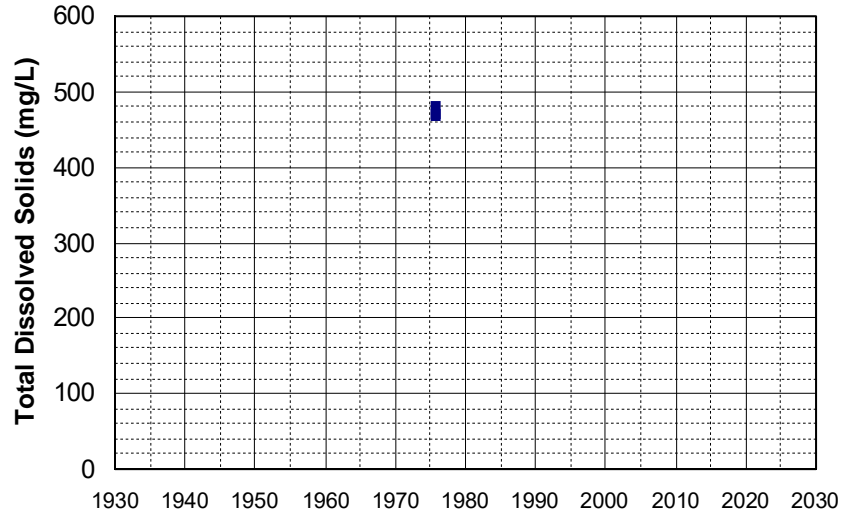
Well Name: 392339121594301 Well Depth (ft): 39
Well Type: WATER SUPPLY, OTHER # of Measurements: 3
Source: USGS_NWIS Period of Record: 1975
Depth Zone: Upper Trend Since 2000: Insufficient Data



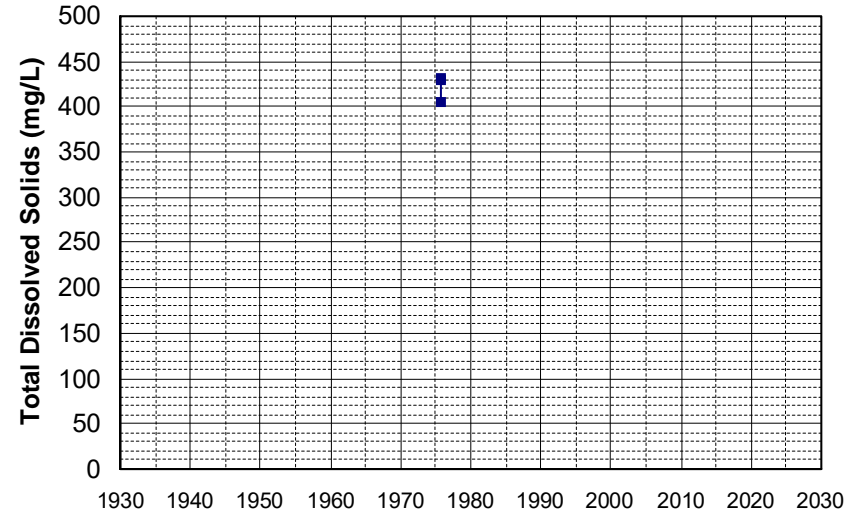
Well Name: 392511121571201 Well Depth (ft): 28
Well Type: WATER SUPPLY, OTHER # of Measurements: 3
Source: USGS_NWIS Period of Record: 1975
Depth Zone: Upper Trend Since 2000: Insufficient Data



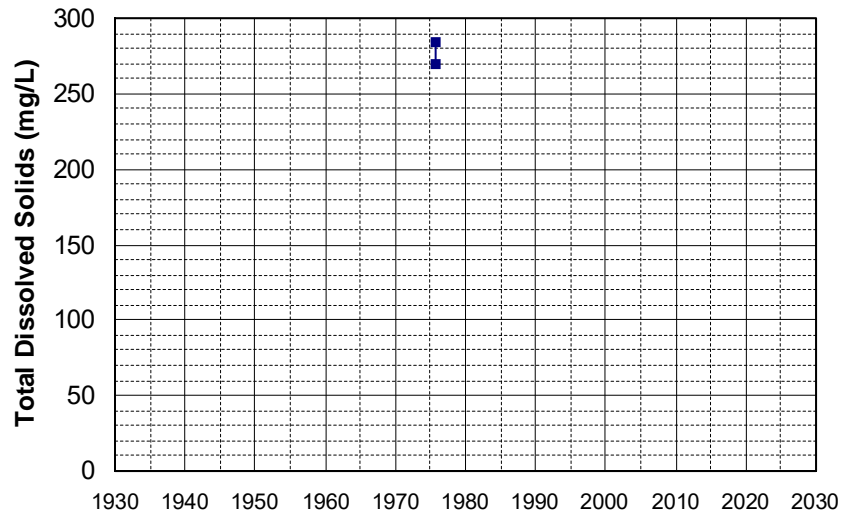
Well Name: 392512121504301 Well Depth (ft): 80
Well Type: WATER SUPPLY, OTHER # of Measurements: 3
Source: USGS_NWIS Period of Record: 1975
Depth Zone: Upper Trend Since 2000: Insufficient Data



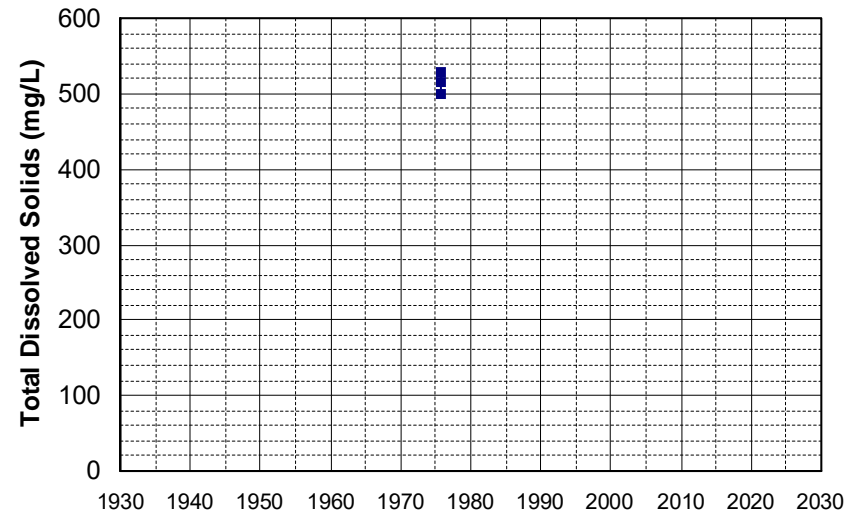
Well Name: 392516121575501 Well Depth (ft): 81
Well Type: WATER SUPPLY, OTHER # of Measurements: 3
Source: USGS_NWIS Period of Record: 1975
Depth Zone: Upper Trend Since 2000: Insufficient Data



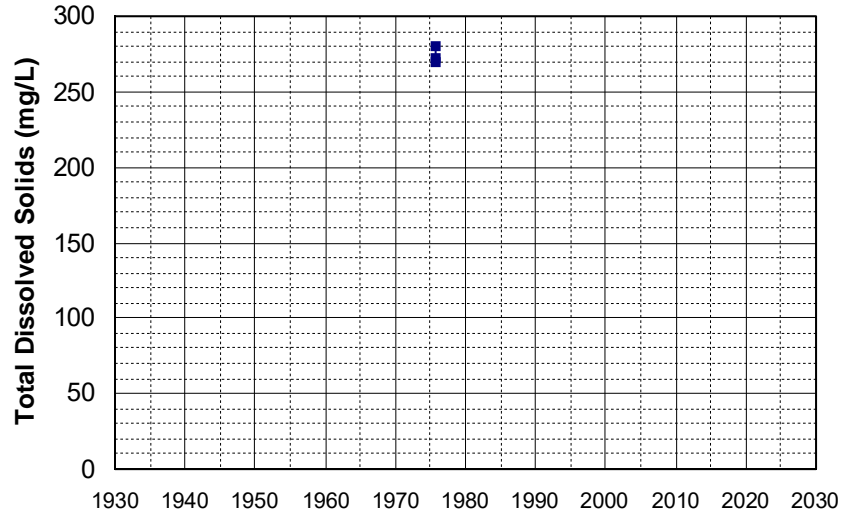
Well Name: 392607122010701 Well Depth (ft): 102
Well Type: WATER SUPPLY, OTHER # of Measurements: 3
Source: USGS_NWIS Period of Record: 1975
Depth Zone: Upper Trend Since 2000: Insufficient Data



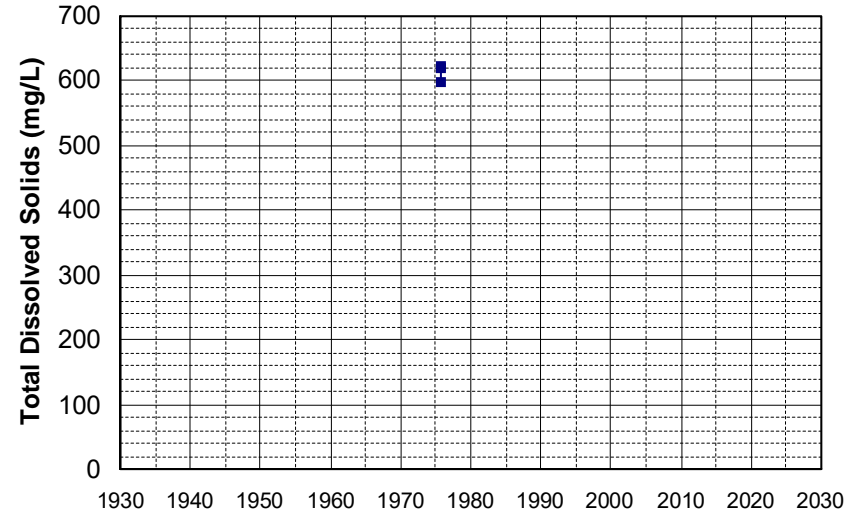
Well Name: 392617121481201 Well Depth (ft): 48
Well Type: WATER SUPPLY, OTHER # of Measurements: 3
Source: USGS_NWIS Period of Record: 1975
Depth Zone: Upper Trend Since 2000: Insufficient Data



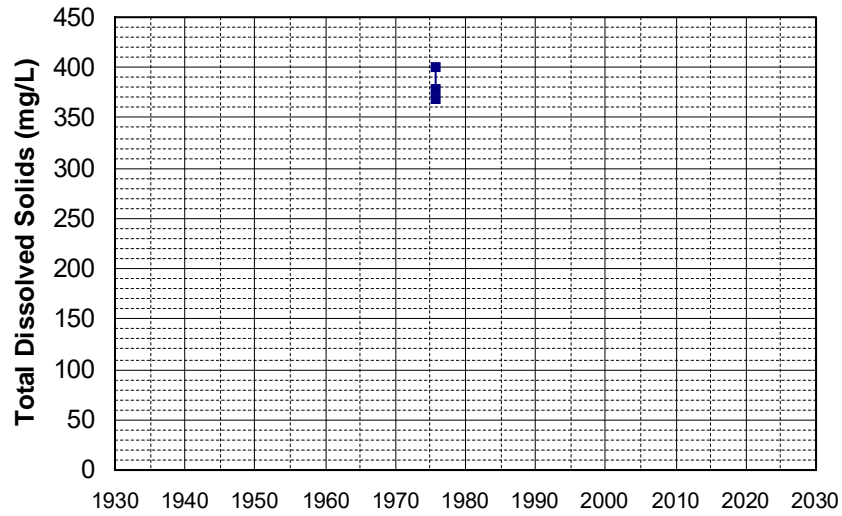
Well Name: 392642121583701 Well Depth (ft): 48
Well Type: WATER SUPPLY, OTHER # of Measurements: 3
Source: USGS_NWIS Period of Record: 1975
Depth Zone: Upper Trend Since 2000: Insufficient Data



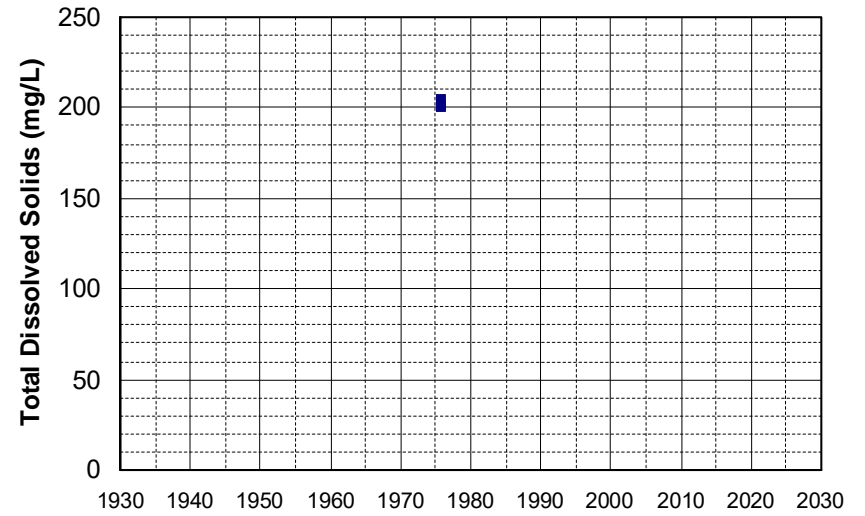
Well Name: 392700122022401 Well Depth (ft): 104
Well Type: WATER SUPPLY, OTHER # of Measurements: 3
Source: USGS_NWIS Period of Record: 1975
Depth Zone: Upper Trend Since 2000: Insufficient Data



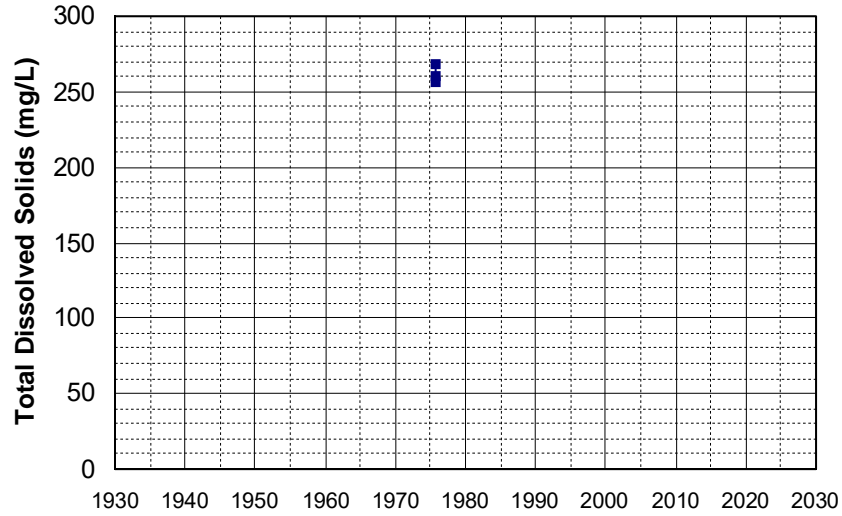
Well Name: 392726122030501 Well Depth (ft): 87
Well Type: WATER SUPPLY, OTHER # of Measurements: 3
Source: USGS_NWIS Period of Record: 1975
Depth Zone: Upper Trend Since 2000: Insufficient Data



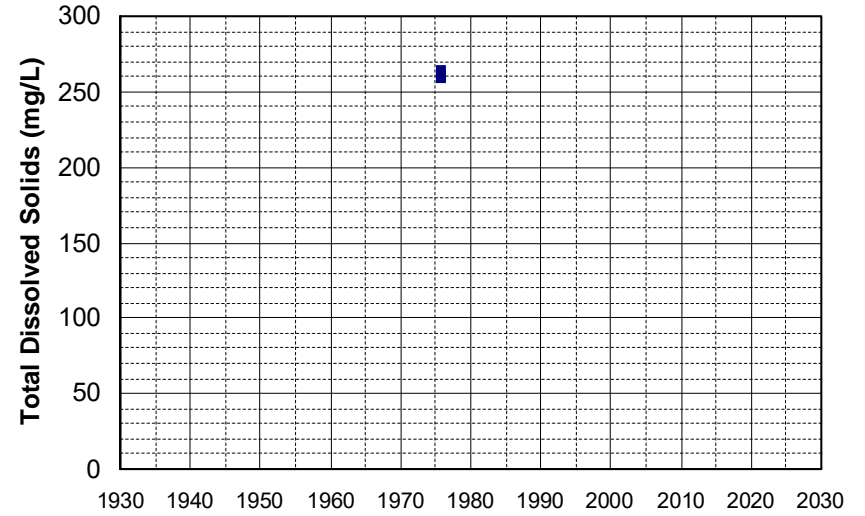
Well Name: 392728122042301 Well Depth (ft): 88
Well Type: WATER SUPPLY, OTHER # of Measurements: 3
Source: USGS_NWIS Period of Record: 1975
Depth Zone: Upper Trend Since 2000: Insufficient Data



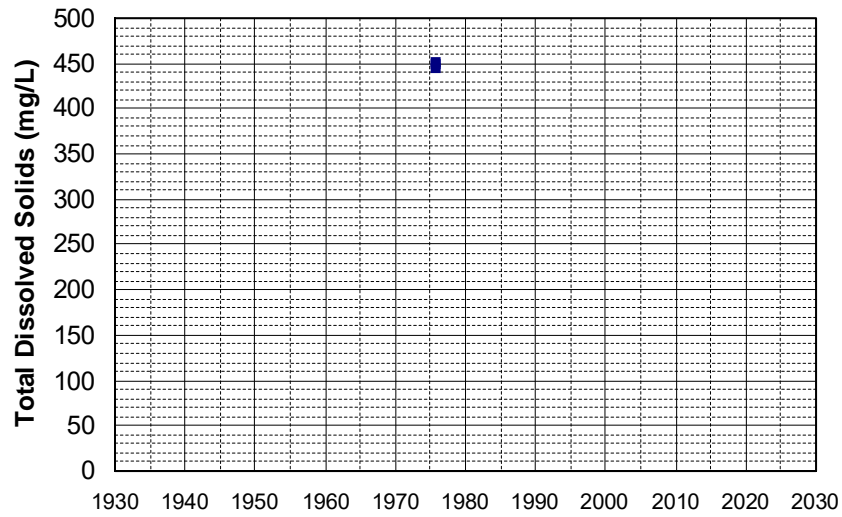
Well Name: 392744122010201 Well Depth (ft): 34
Well Type: WATER SUPPLY, OTHER # of Measurements: 3
Source: USGS_NWIS Period of Record: 1975
Depth Zone: Upper Trend Since 2000: Insufficient Data



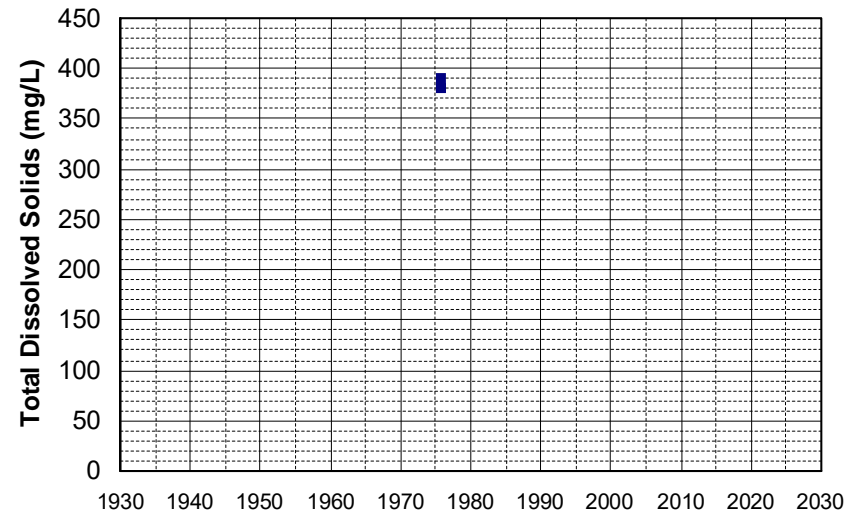
Well Name: 392834121584501 Well Depth (ft): 91
Well Type: WATER SUPPLY, OTHER # of Measurements: 3
Source: USGS_NWIS Period of Record: 1975
Depth Zone: Upper Trend Since 2000: Insufficient Data



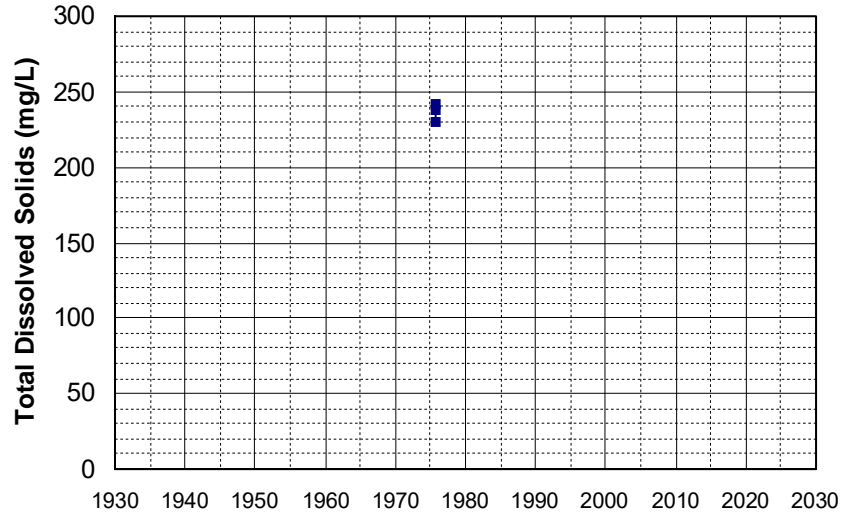
Well Name: 392852122030501 Well Depth (ft): 108
Well Type: WATER SUPPLY, OTHER # of Measurements: 3
Source: USGS_NWIS Period of Record: 1975
Depth Zone: Upper Trend Since 2000: Insufficient Data



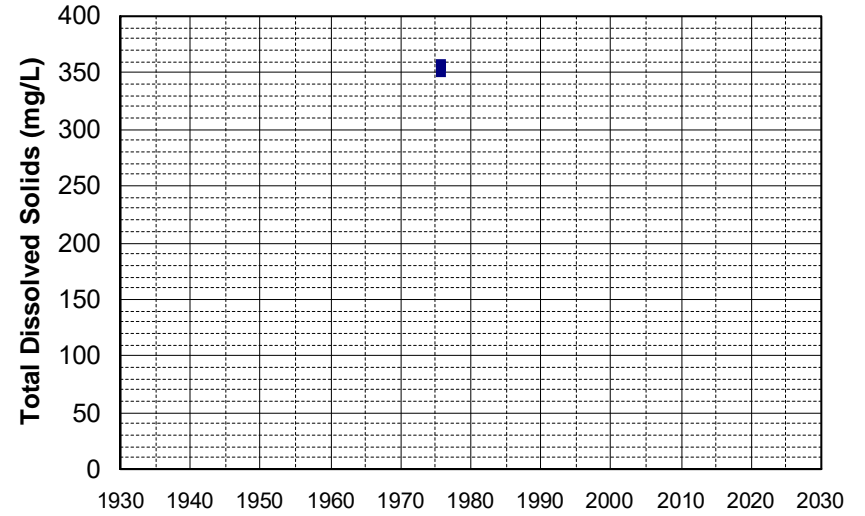
Well Name: 392939122021301 Well Depth (ft): 140
Well Type: WATER SUPPLY, OTHER # of Measurements: 3
Source: USGS_NWIS Period of Record: 1975
Depth Zone: Upper Trend Since 2000: Insufficient Data



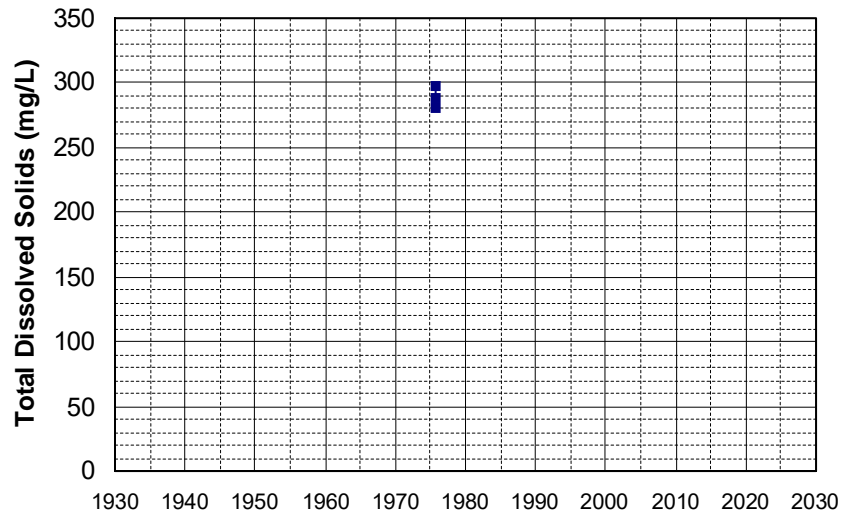
Well Name: 392940122010801 Well Depth (ft): 60
Well Type: WATER SUPPLY, OTHER # of Measurements: 3
Source: USGS_NWIS Period of Record: 1975
Depth Zone: Upper Trend Since 2000: Insufficient Data



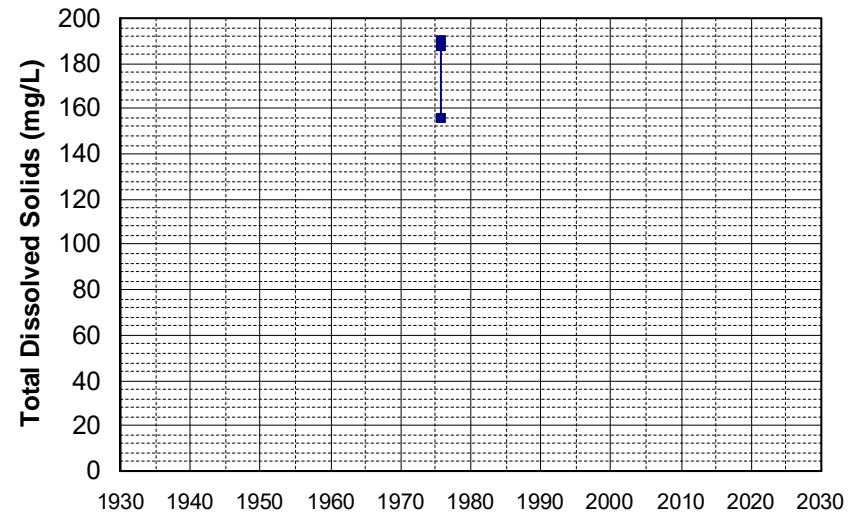
Well Name: 393052121581201 Well Depth (ft): 65
Well Type: WATER SUPPLY, OTHER # of Measurements: 3
Source: USGS_NWIS Period of Record: 1975
Depth Zone: Upper Trend Since 2000: Insufficient Data



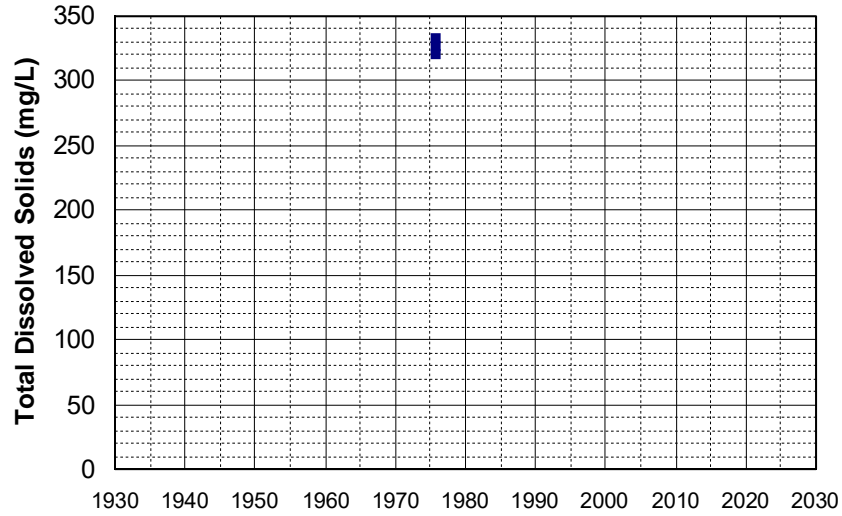
Well Name: 393122122004401 Well Depth (ft): 63
Well Type: WATER SUPPLY, OTHER # of Measurements: 3
Source: USGS_NWIS Period of Record: 1975
Depth Zone: Upper Trend Since 2000: Insufficient Data



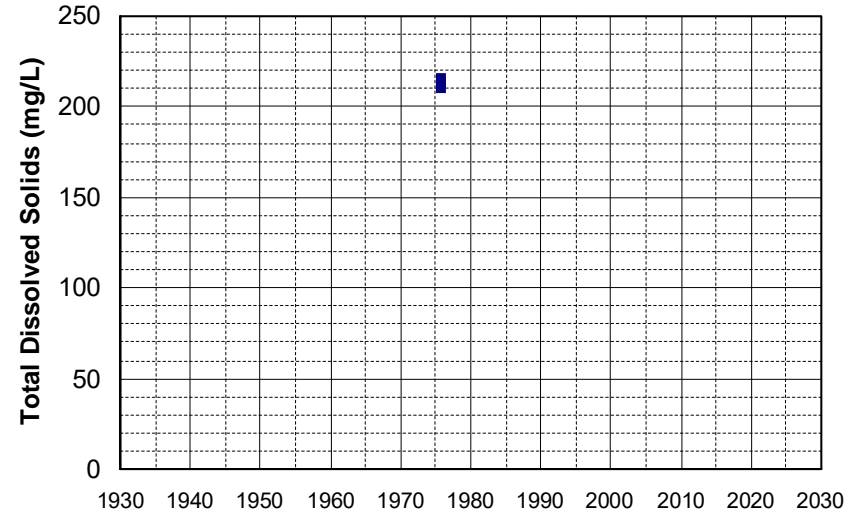
Well Name: 393227122080701 Well Depth (ft): 184
Well Type: WATER SUPPLY, OTHER # of Measurements: 3
Source: USGS_NWIS Period of Record: 1975
Depth Zone: Upper Trend Since 2000: Insufficient Data



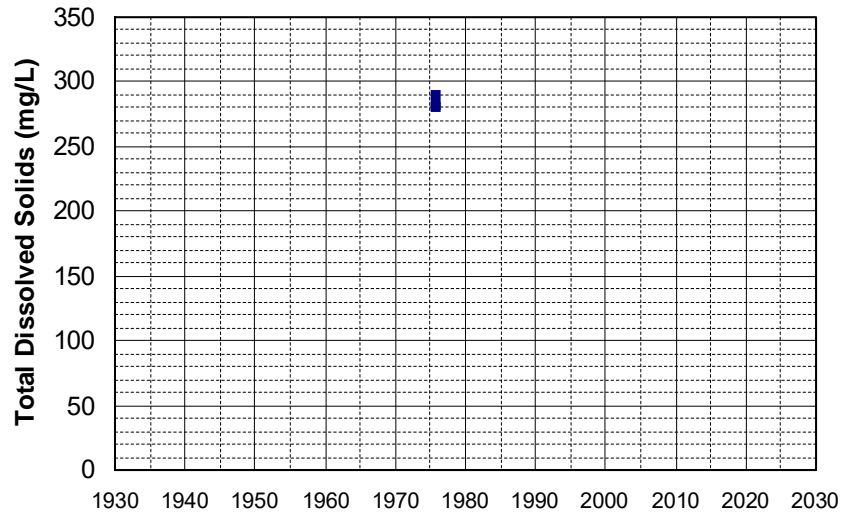
Well Name: 393331122031501 Well Depth (ft): 53
Well Type: WATER SUPPLY, OTHER # of Measurements: 3
Source: USGS_NWIS Period of Record: 1975
Depth Zone: Upper Trend Since 2000: Insufficient Data



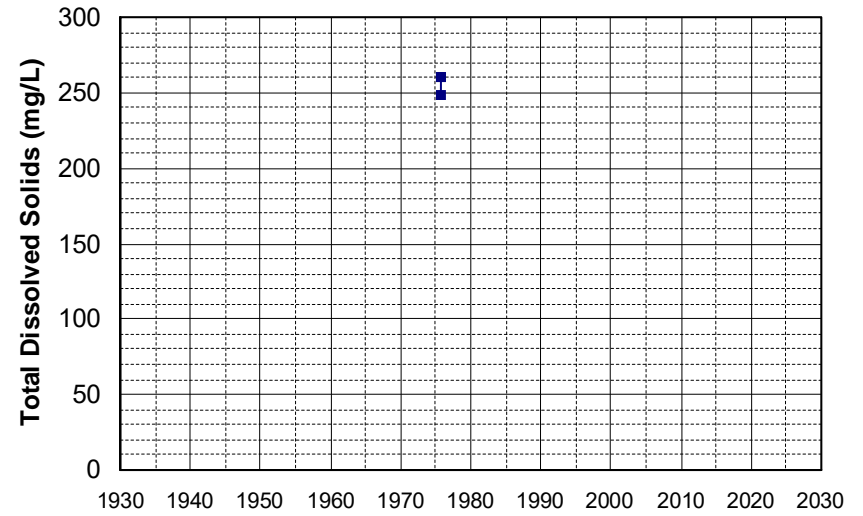
Well Name: 393400122002001 Well Depth (ft): 78
Well Type: WATER SUPPLY, OTHER # of Measurements: 3
Source: USGS_NWIS Period of Record: 1975
Depth Zone: Upper Trend Since 2000: Insufficient Data



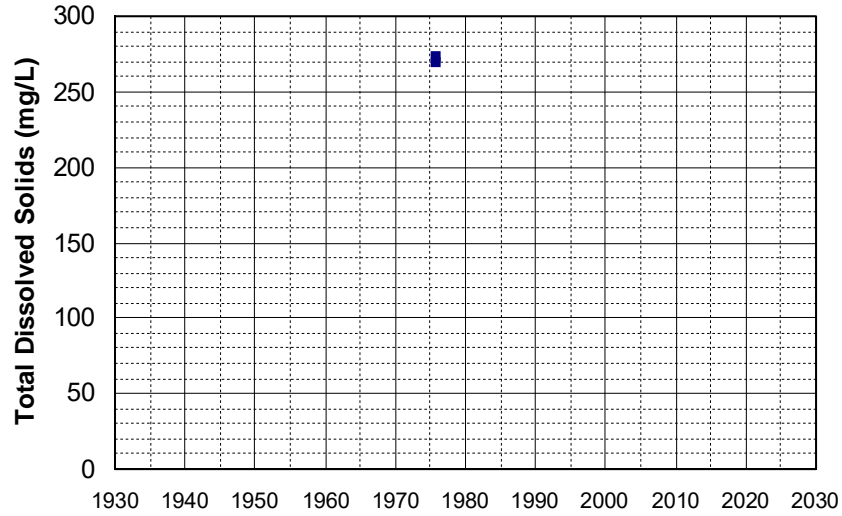
Well Name: 393459122023801 Well Depth (ft): 86
Well Type: WATER SUPPLY, OTHER # of Measurements: 3
Source: USGS_NWIS Period of Record: 1975
Depth Zone: Upper Trend Since 2000: Insufficient Data



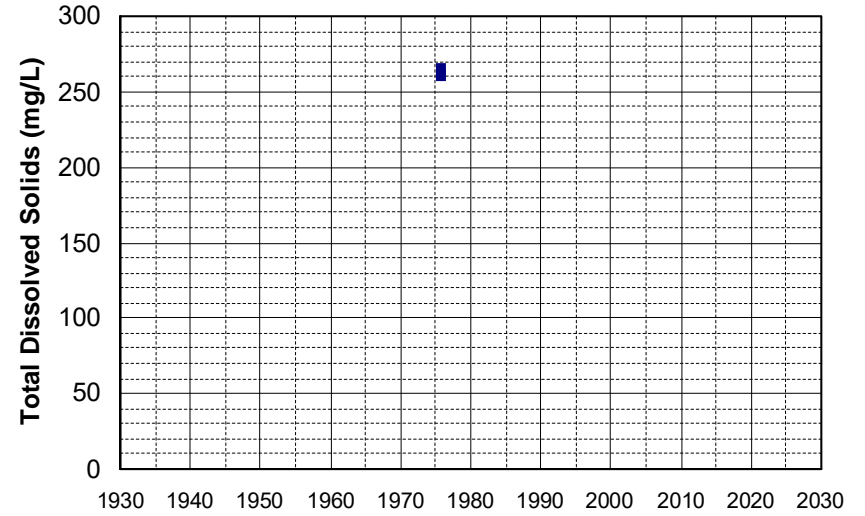
Well Name: 393554122031701 Well Depth (ft): 76
Well Type: WATER SUPPLY, OTHER # of Measurements: 3
Source: USGS_NWIS Period of Record: 1975
Depth Zone: Upper Trend Since 2000: Insufficient Data



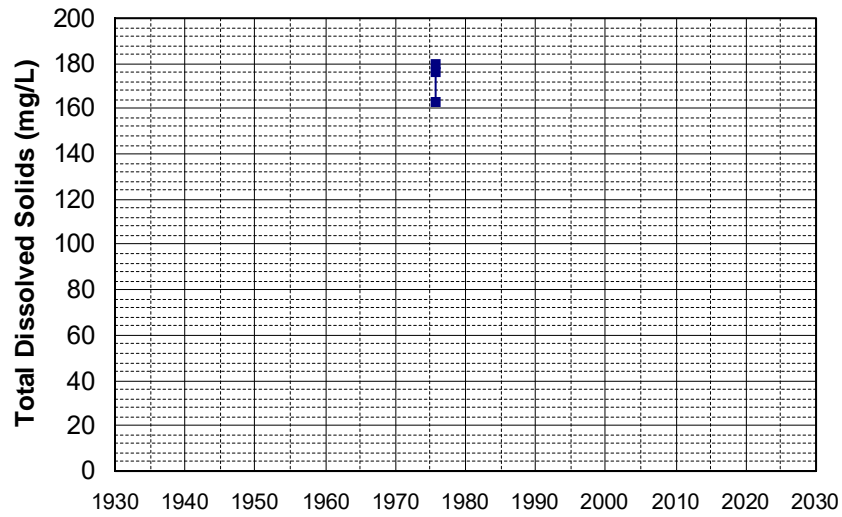
Well Name: 393604122002101
Well Type: WATER SUPPLY, OTHER
Source: USGS_NWIS
Depth Zone: Upper
Well Depth (ft): 55
of Measurements: 3
Period of Record: 1975
Trend Since 2000: Insufficient Data



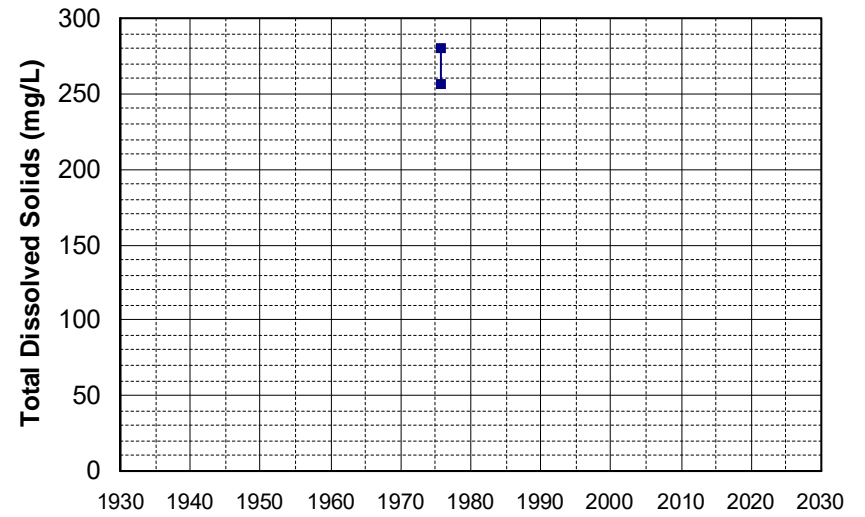
Well Name: 393921122013101
Well Type: WATER SUPPLY, OTHER
Source: USGS_NWIS
Depth Zone: Upper
Well Depth (ft): 64
of Measurements: 3
Period of Record: 1975
Trend Since 2000: Insufficient Data



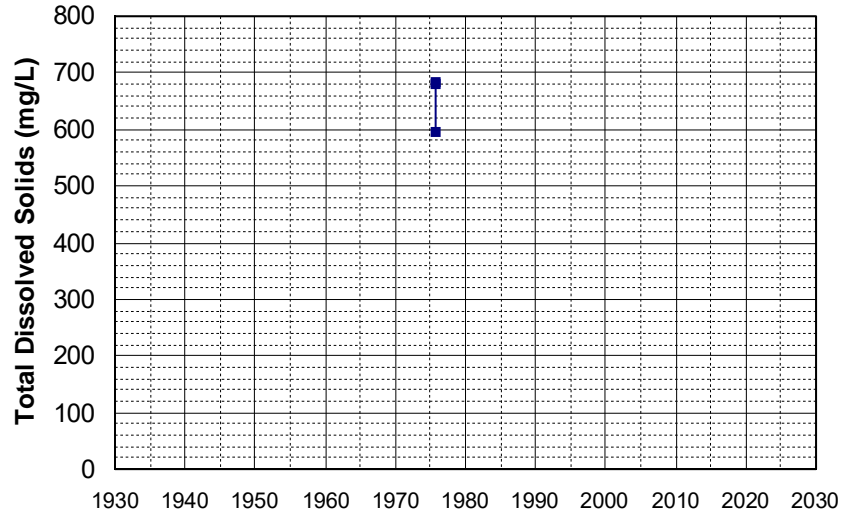
Well Name: 393935121482501
Well Type: WATER SUPPLY, OTHER
Source: USGS_NWIS
Depth Zone: Upper
Well Depth (ft): 100
of Measurements: 3
Period of Record: 1975
Trend Since 2000: Insufficient Data



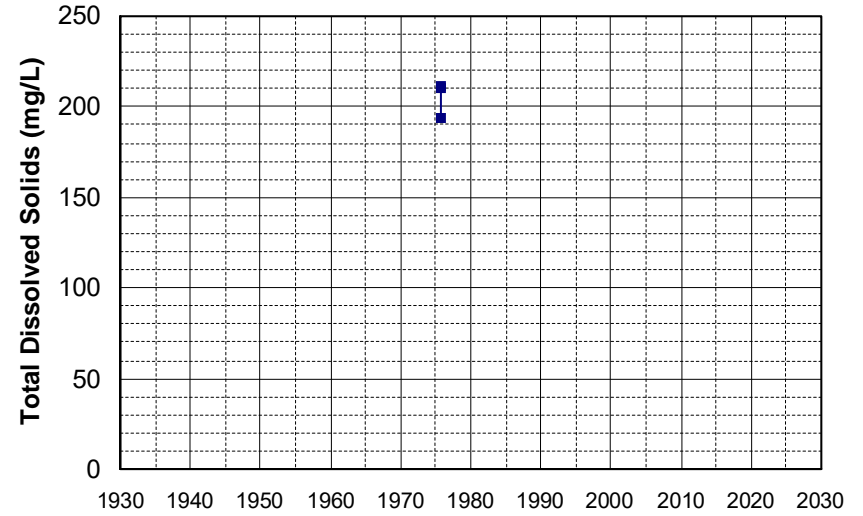
Well Name: 394059121513301
Well Type: WATER SUPPLY, OTHER
Source: USGS_NWIS
Depth Zone: Upper
Well Depth (ft): 60
of Measurements: 3
Period of Record: 1975
Trend Since 2000: Insufficient Data



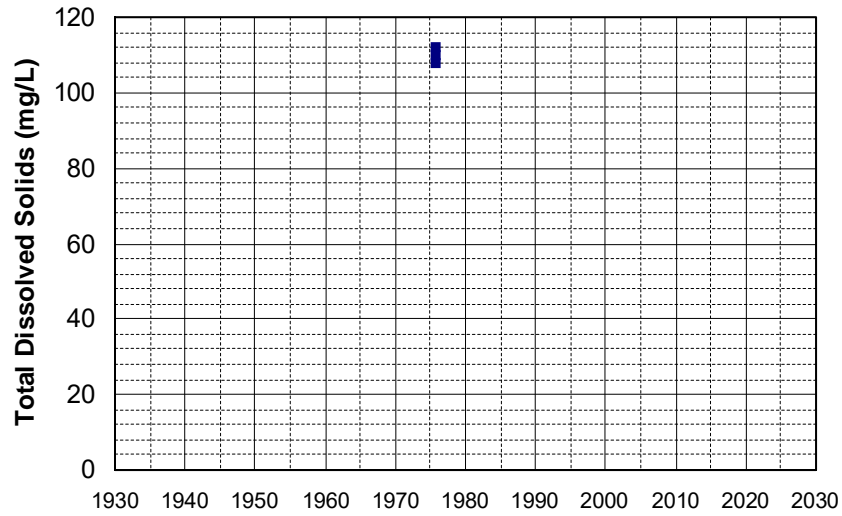
Well Name: 394145121540501
Well Type: WATER SUPPLY, OTHER
Source: USGS_NWIS
Depth Zone: Upper
Well Depth (ft): 50
of Measurements: 3
Period of Record: 1975
Trend Since 2000: Insufficient Data



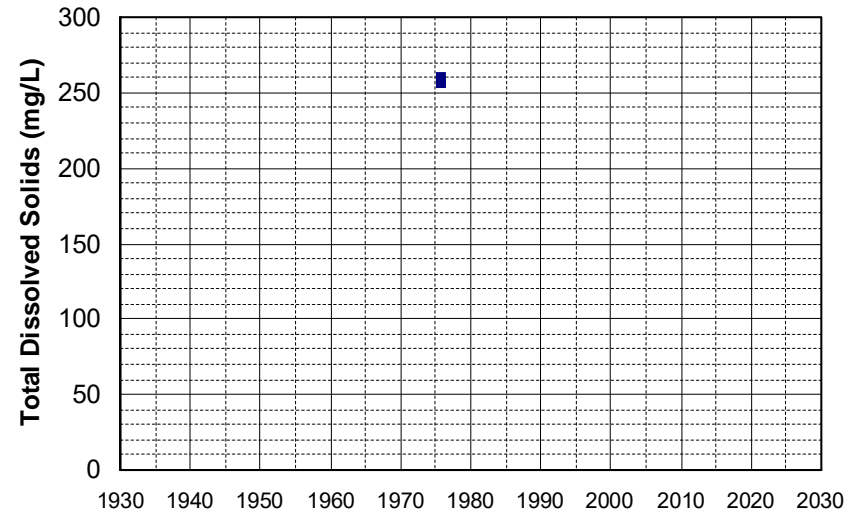
Well Name: 394157121485701
Well Type: WATER SUPPLY, OTHER
Source: USGS_NWIS
Depth Zone: Upper
Well Depth (ft): 32
of Measurements: 3
Period of Record: 1975
Trend Since 2000: Insufficient Data



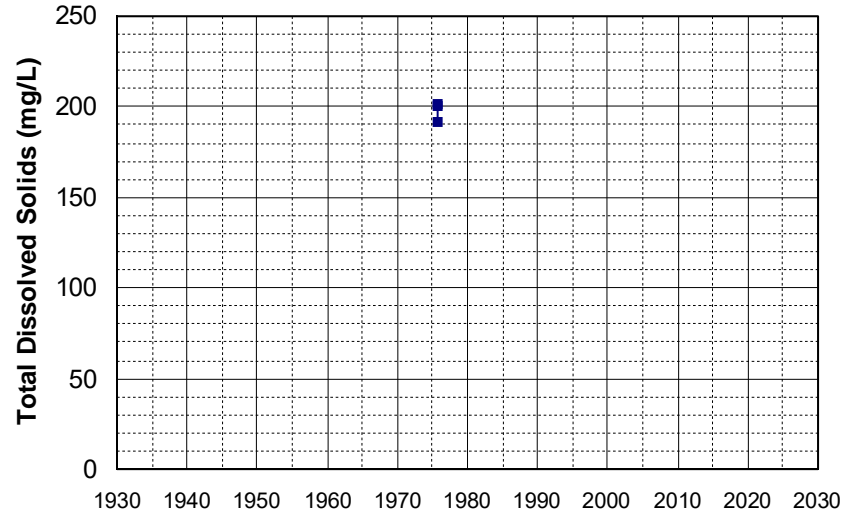
Well Name: 394319121580301
Well Type: WATER SUPPLY, OTHER
Source: USGS_NWIS
Depth Zone: Upper
Well Depth (ft): 40
of Measurements: 3
Period of Record: 1975
Trend Since 2000: Insufficient Data



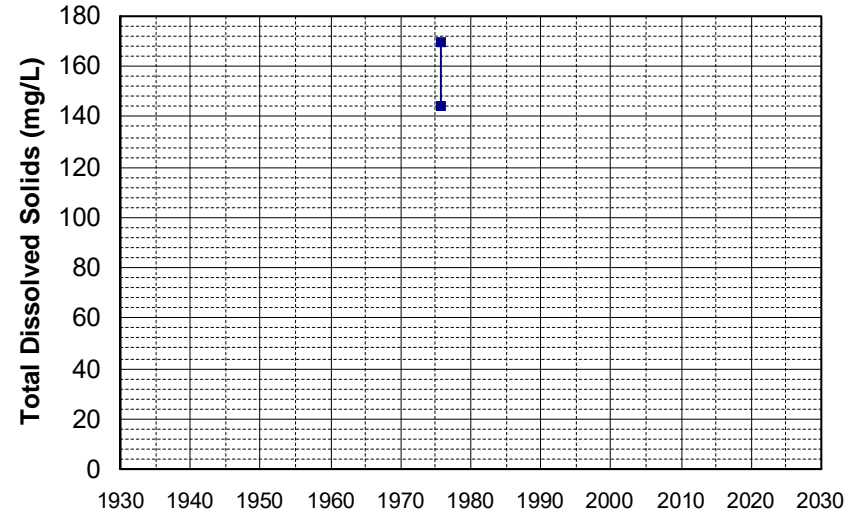
Well Name: 394324121550201
Well Type: WATER SUPPLY, OTHER
Source: USGS_NWIS
Depth Zone: Upper
Well Depth (ft): 68
of Measurements: 3
Period of Record: 1975
Trend Since 2000: Insufficient Data



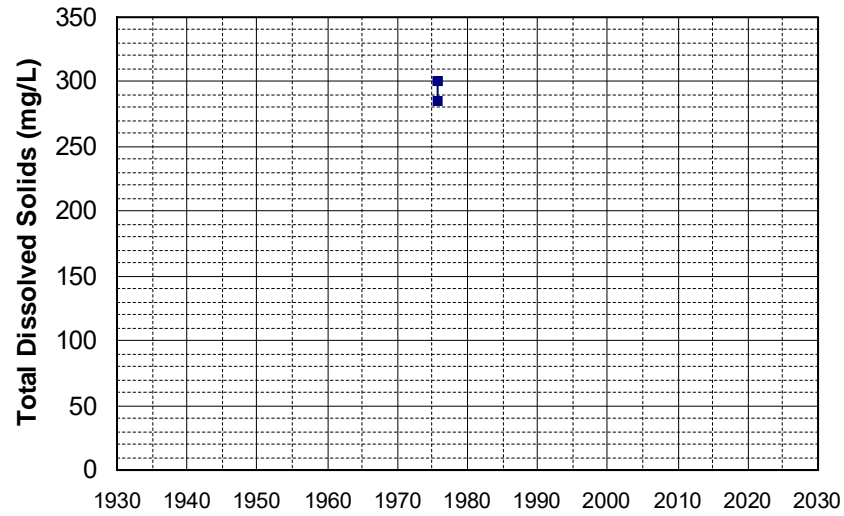
Well Name: 394435121540601
Well Type: WATER SUPPLY, OTHER
Source: USGS_NWIS
Depth Zone: Upper
Well Depth (ft): 70
of Measurements: 3
Period of Record: 1975
Trend Since 2000: Insufficient Data



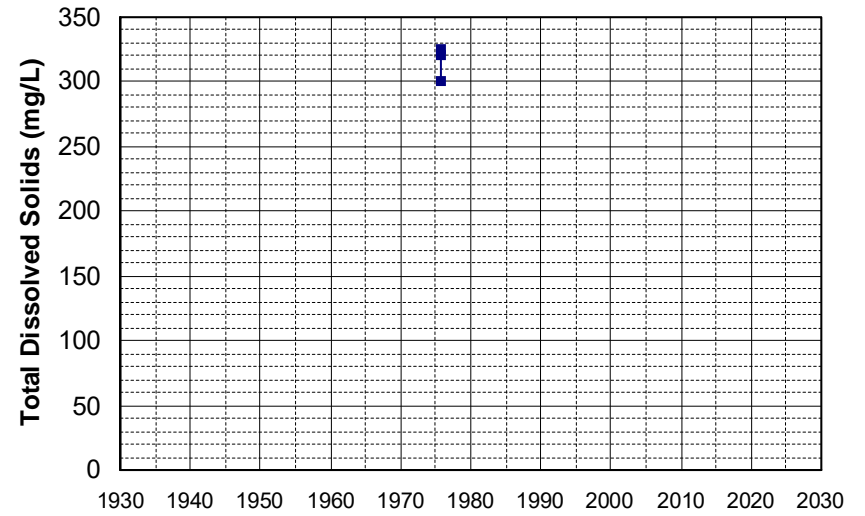
Well Name: 394541121484801
Well Type: WATER SUPPLY, OTHER
Source: USGS_NWIS
Depth Zone: Upper
Well Depth (ft): 120
of Measurements: 3
Period of Record: 1975
Trend Since 2000: Insufficient Data



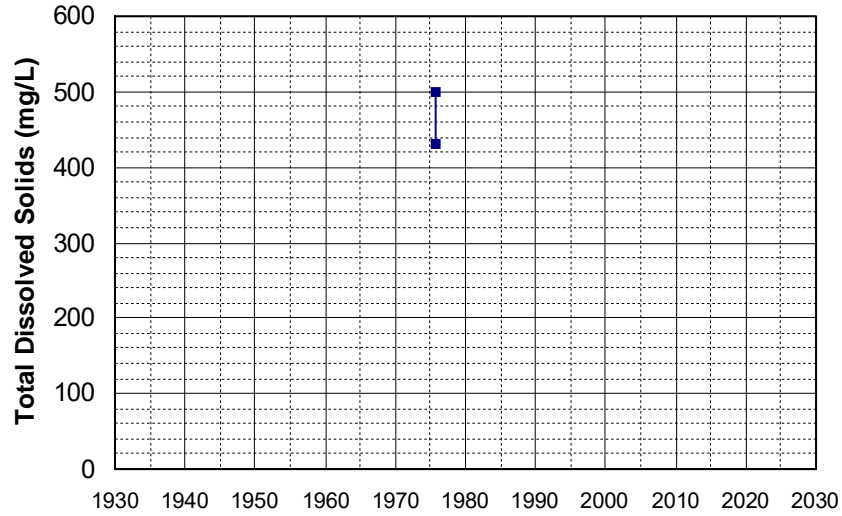
Well Name: 394646121573001
Well Type: WATER SUPPLY, OTHER
Source: USGS_NWIS
Depth Zone: Upper
Well Depth (ft): 32
of Measurements: 3
Period of Record: 1975
Trend Since 2000: Insufficient Data



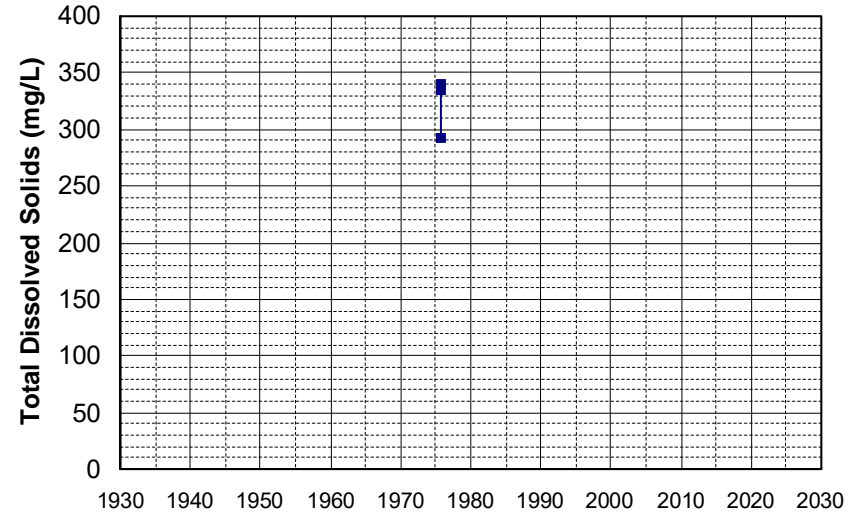
Well Name: 394652121585101
Well Type: WATER SUPPLY, OTHER
Source: USGS_NWIS
Depth Zone: Upper
Well Depth (ft): 56
of Measurements: 3
Period of Record: 1975
Trend Since 2000: Insufficient Data



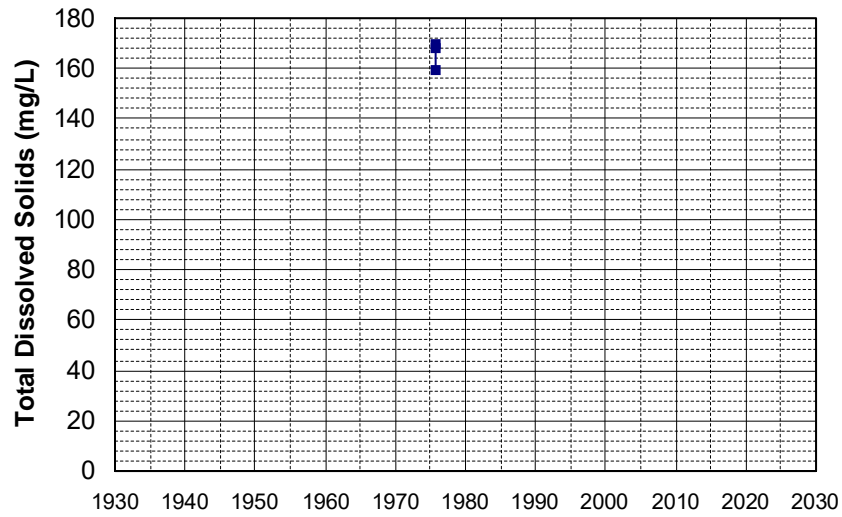
Well Name: 394731121572301 Well Depth (ft): 44
Well Type: WATER SUPPLY, OTHER # of Measurements: 3
Source: USGS_NWIS Period of Record: 1975
Depth Zone: Upper Trend Since 2000: Insufficient Data



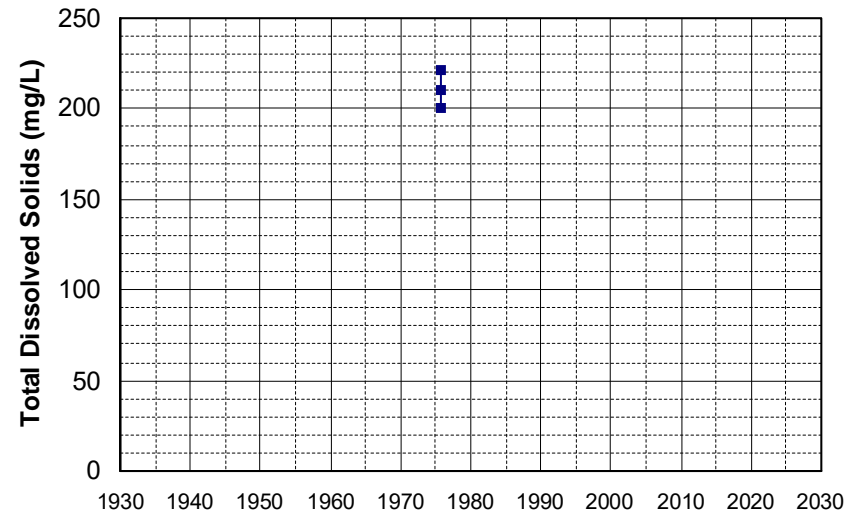
Well Name: 394747121560501 Well Depth (ft): 48
Well Type: WATER SUPPLY, OTHER # of Measurements: 3
Source: USGS_NWIS Period of Record: 1975
Depth Zone: Upper Trend Since 2000: Insufficient Data



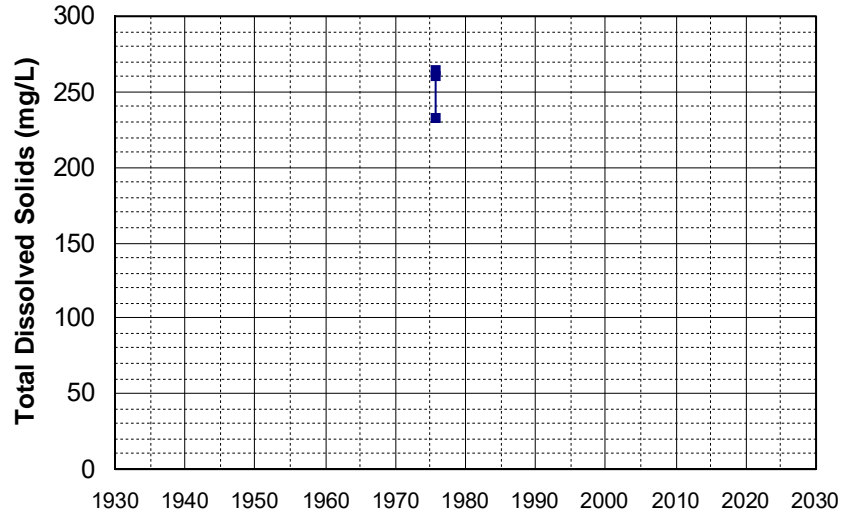
Well Name: 394903121542001 Well Depth (ft): 84
Well Type: WATER SUPPLY, OTHER # of Measurements: 3
Source: USGS_NWIS Period of Record: 1975
Depth Zone: Upper Trend Since 2000: Insufficient Data



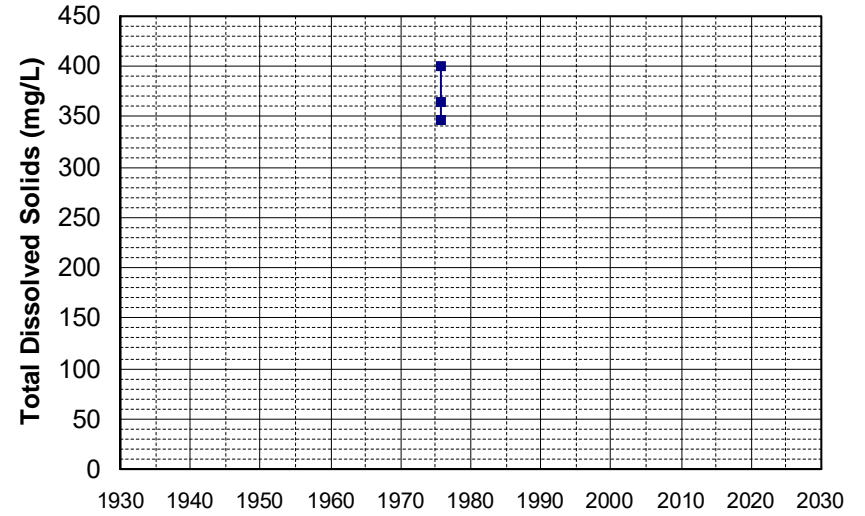
Well Name: 394905122011201 Well Depth (ft): 72
Well Type: WATER SUPPLY, OTHER # of Measurements: 3
Source: USGS_NWIS Period of Record: 1975
Depth Zone: Upper Trend Since 2000: Insufficient Data



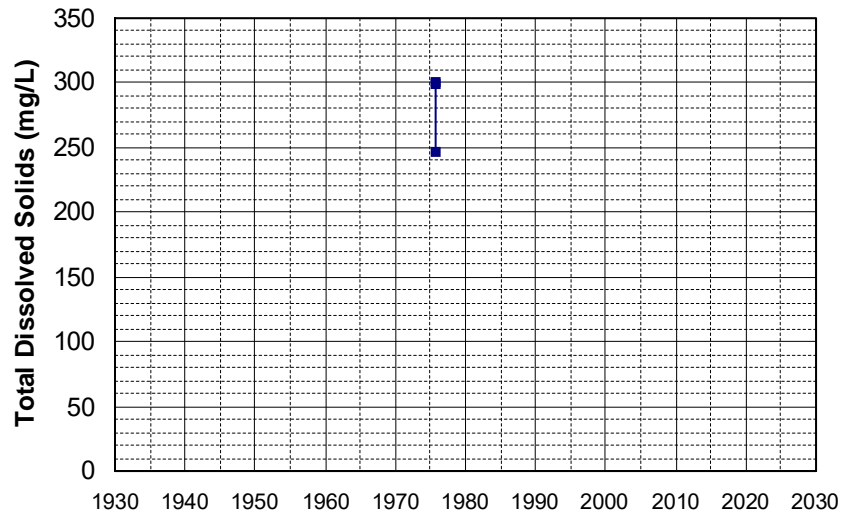
Well Name: 395025121590201 Well Depth (ft): 80
Well Type: WATER SUPPLY, OTHER # of Measurements: 3
Source: USGS_NWIS Period of Record: 1975
Depth Zone: Upper Trend Since 2000: Insufficient Data



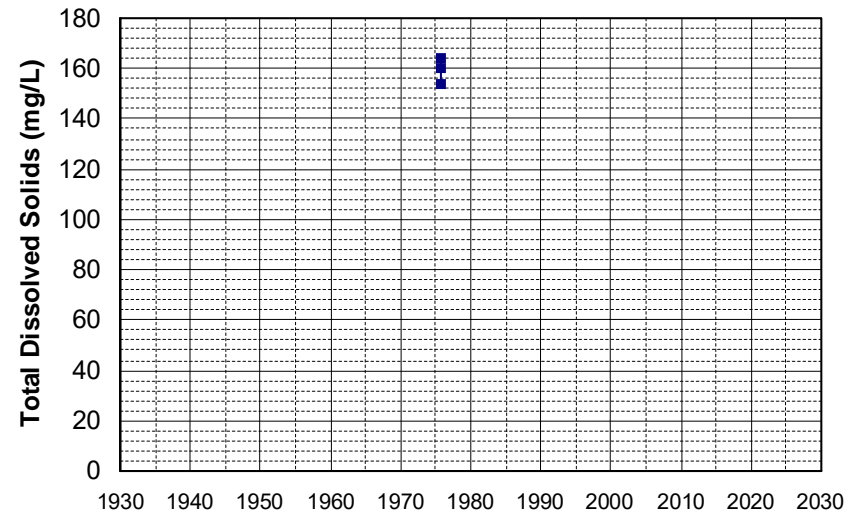
Well Name: 395437122042801 Well Depth (ft): 79
Well Type: WATER SUPPLY, OTHER # of Measurements: 3
Source: USGS_NWIS Period of Record: 1975
Depth Zone: Upper Trend Since 2000: Insufficient Data



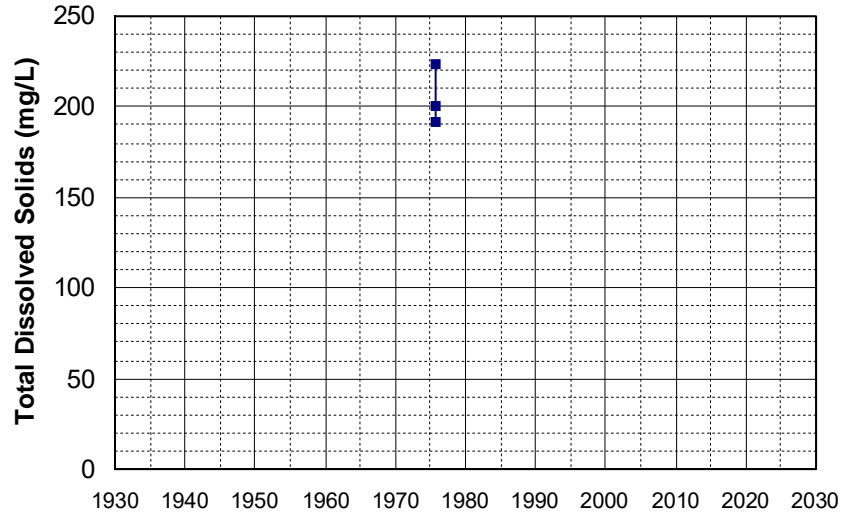
Well Name: 395441122025901 Well Depth (ft): 48
Well Type: WATER SUPPLY, OTHER # of Measurements: 3
Source: USGS_NWIS Period of Record: 1975
Depth Zone: Upper Trend Since 2000: Insufficient Data



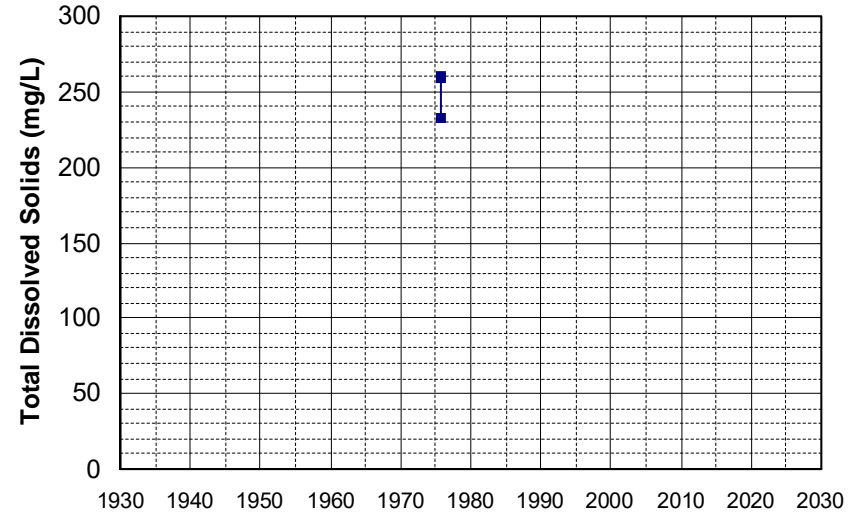
Well Name: 395448122004401 Well Depth (ft): 85
Well Type: WATER SUPPLY, OTHER # of Measurements: 3
Source: USGS_NWIS Period of Record: 1975
Depth Zone: Upper Trend Since 2000: Insufficient Data



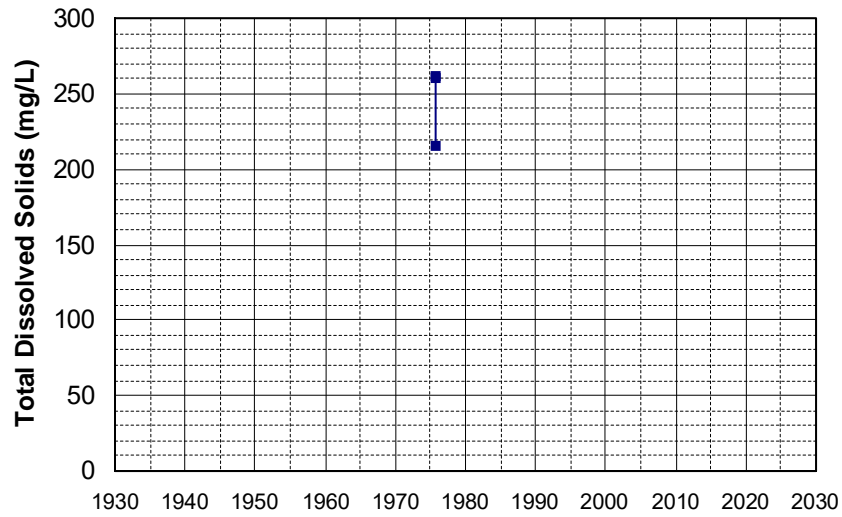
Well Name: 395544122013601 Well Depth (ft): 80
Well Type: WATER SUPPLY, OTHER # of Measurements: 3
Source: USGS_NWIS Period of Record: 1975
Depth Zone: Upper Trend Since 2000: Insufficient Data



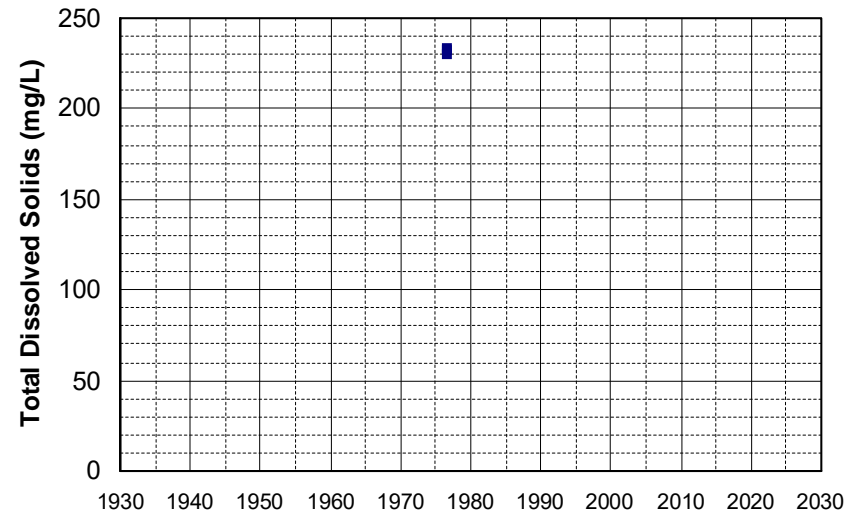
Well Name: 395606122031501 Well Depth (ft): 50
Well Type: WATER SUPPLY, OTHER # of Measurements: 3
Source: USGS_NWIS Period of Record: 1975
Depth Zone: Upper Trend Since 2000: Insufficient Data



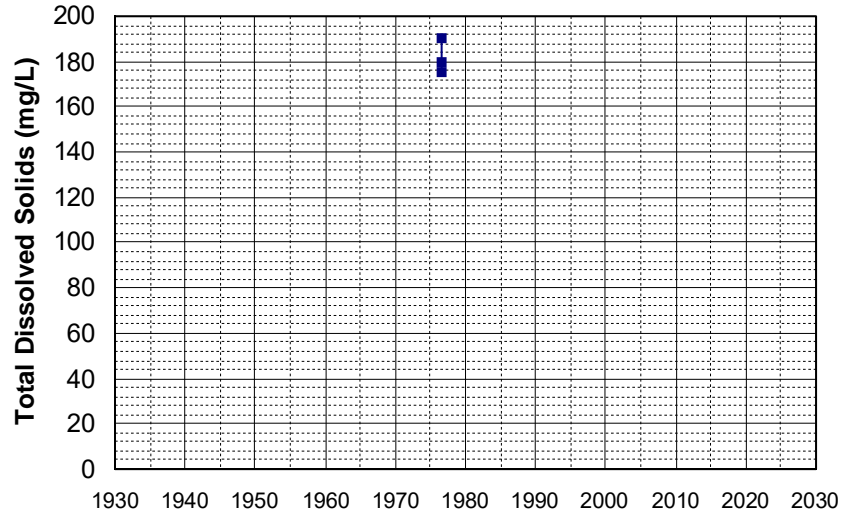
Well Name: 395737122004201 Well Depth (ft): 67
Well Type: WATER SUPPLY, OTHER # of Measurements: 3
Source: USGS_NWIS Period of Record: 1975
Depth Zone: Upper Trend Since 2000: Insufficient Data



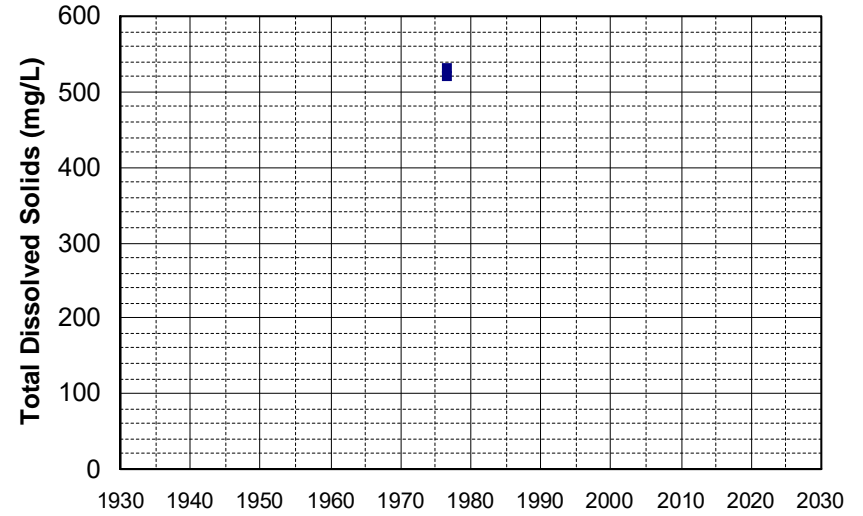
Well Name: 384753121300401 Well Depth (ft): 150
Well Type: WATER SUPPLY, OTHER # of Measurements: 3
Source: USGS_NWIS Period of Record: 1976
Depth Zone: Upper Trend Since 2000: Insufficient Data



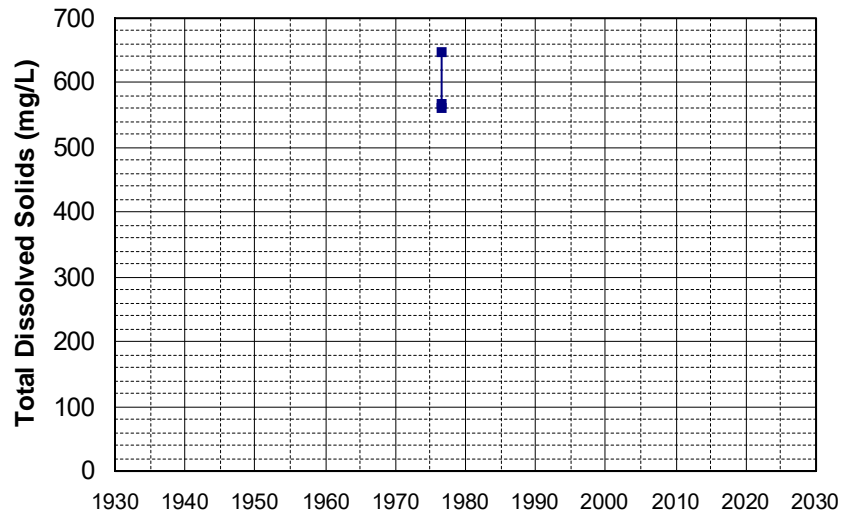
Well Name: 384800121411501 Well Depth (ft): 176
Well Type: WATER SUPPLY, OTHER # of Measurements: 3
Source: USGS_NWIS Period of Record: 1976
Depth Zone: Upper Trend Since 2000: Insufficient Data



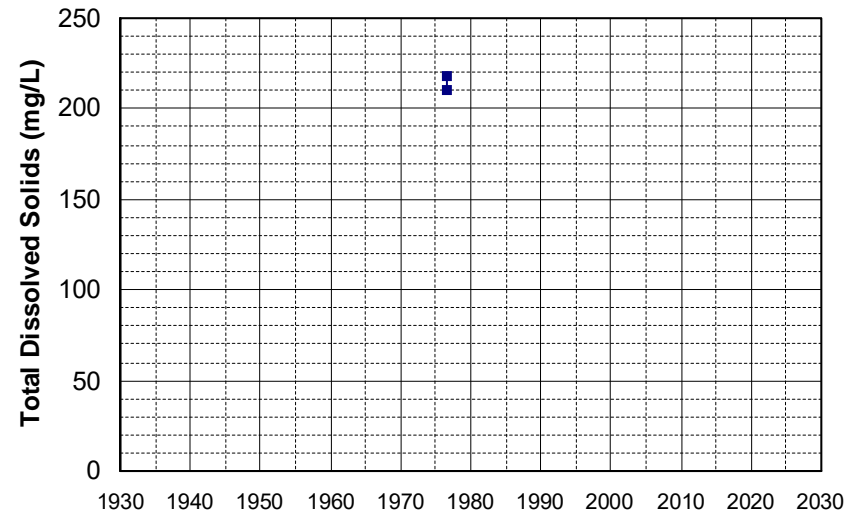
Well Name: 384807121370101 Well Depth (ft): 36
Well Type: WATER SUPPLY, OTHER # of Measurements: 3
Source: USGS_NWIS Period of Record: 1976
Depth Zone: Upper Trend Since 2000: Insufficient Data



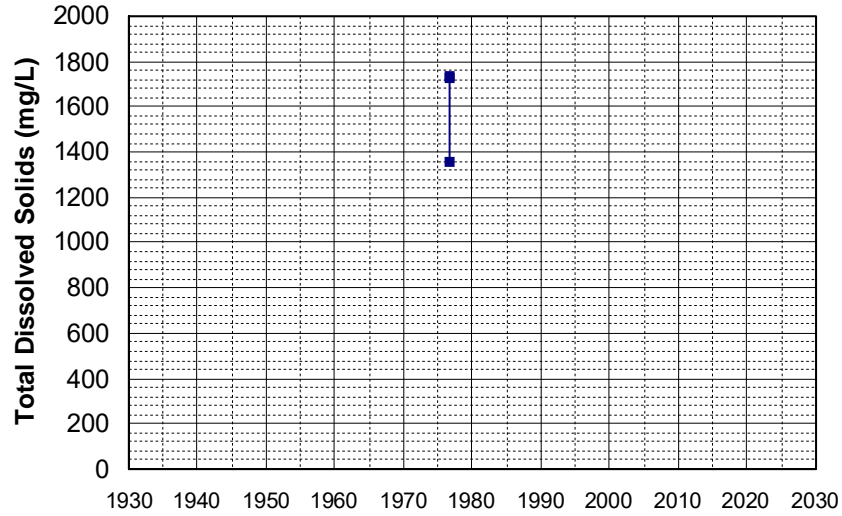
Well Name: 385010121411501 Well Depth (ft): 100
Well Type: WATER SUPPLY, OTHER # of Measurements: 3
Source: USGS_NWIS Period of Record: 1976
Depth Zone: Upper Trend Since 2000: Insufficient Data



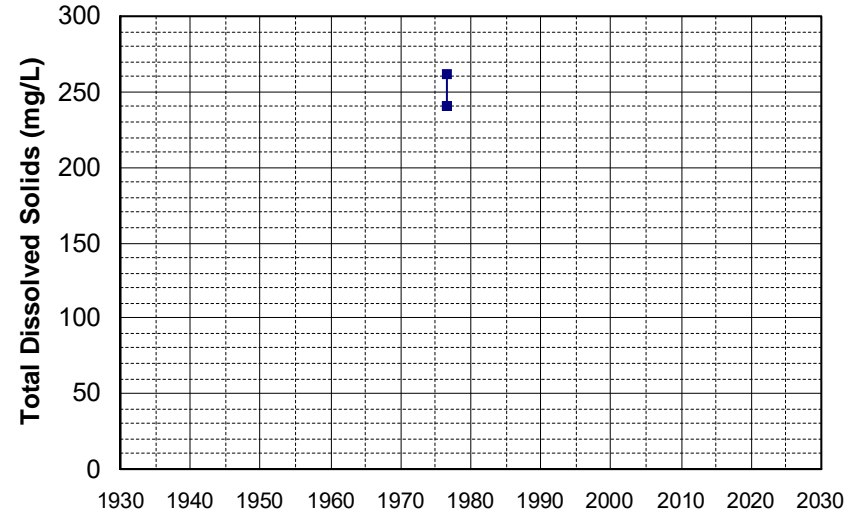
Well Name: 385020121291601 Well Depth (ft): 76
Well Type: WATER SUPPLY, OTHER # of Measurements: 3
Source: USGS_NWIS Period of Record: 1976
Depth Zone: Upper Trend Since 2000: Insufficient Data



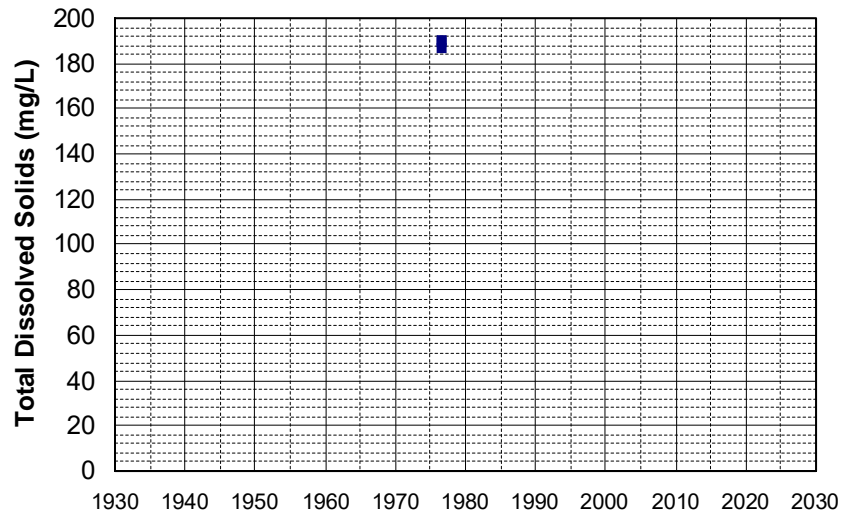
Well Name: 385231121361701
Well Depth (ft): 89
Well Type: WATER SUPPLY, OTHER
of Measurements: 3
Source: USGS_NWIS
Period of Record: 1976
Depth Zone: Upper
Trend Since 2000: Insufficient Data



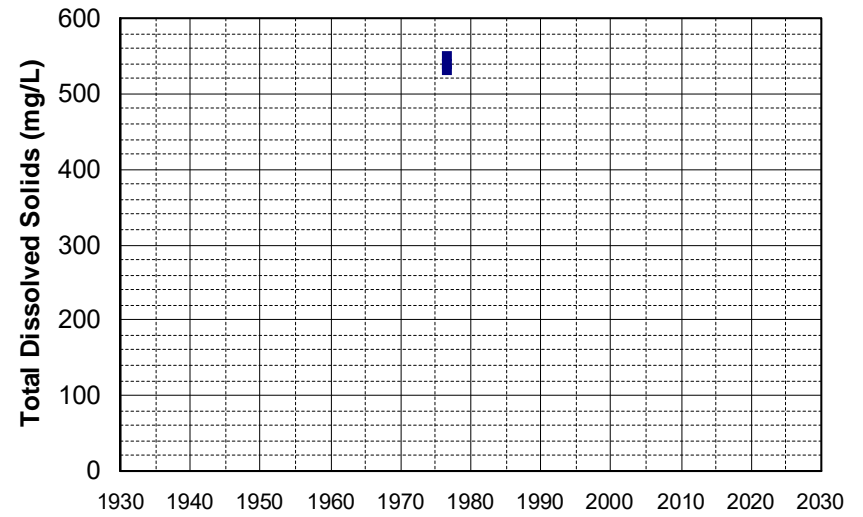
Well Name: 385332121343801
Well Depth (ft): 61
Well Type: WATER SUPPLY, OTHER
of Measurements: 3
Source: USGS_NWIS
Period of Record: 1976
Depth Zone: Upper
Trend Since 2000: Insufficient Data



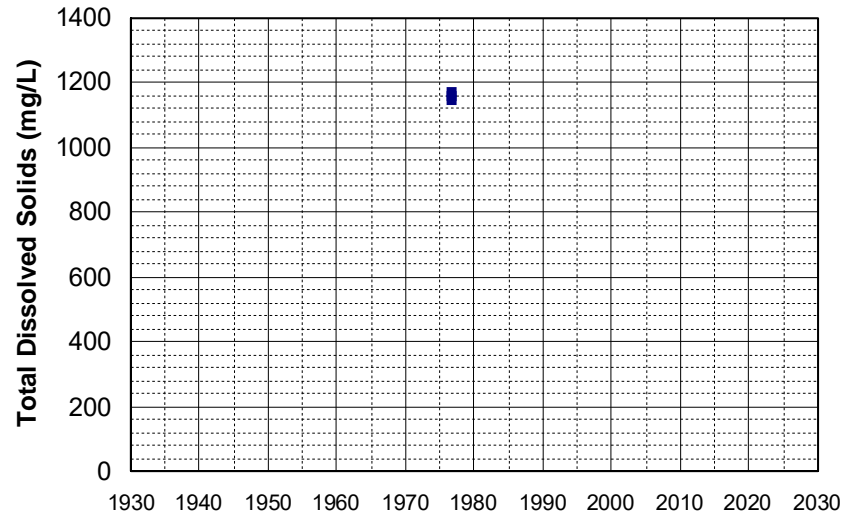
Well Name: 385450121270401
Well Depth (ft): 83.5
Well Type: WATER SUPPLY, OTHER
of Measurements: 3
Source: USGS_NWIS
Period of Record: 1976
Depth Zone: Upper
Trend Since 2000: Insufficient Data



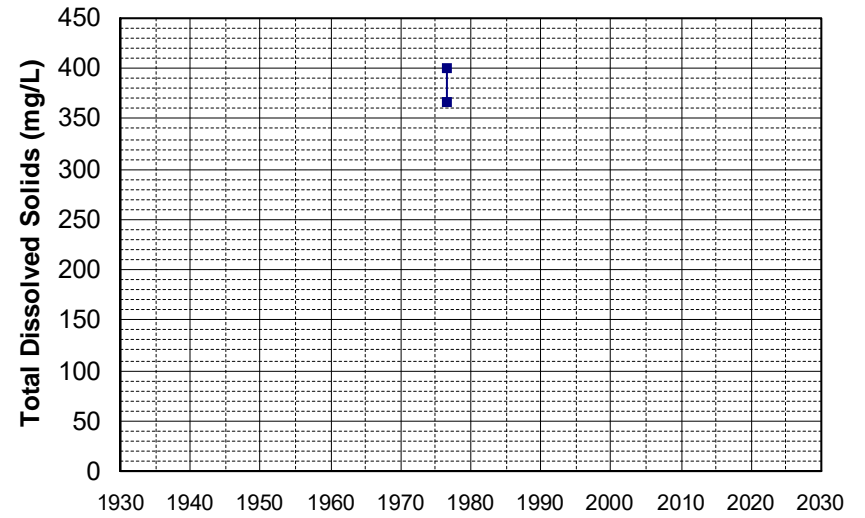
Well Name: 385542121340001
Well Depth (ft): 82
Well Type: WATER SUPPLY, OTHER
of Measurements: 3
Source: USGS_NWIS
Period of Record: 1976
Depth Zone: Upper
Trend Since 2000: Insufficient Data



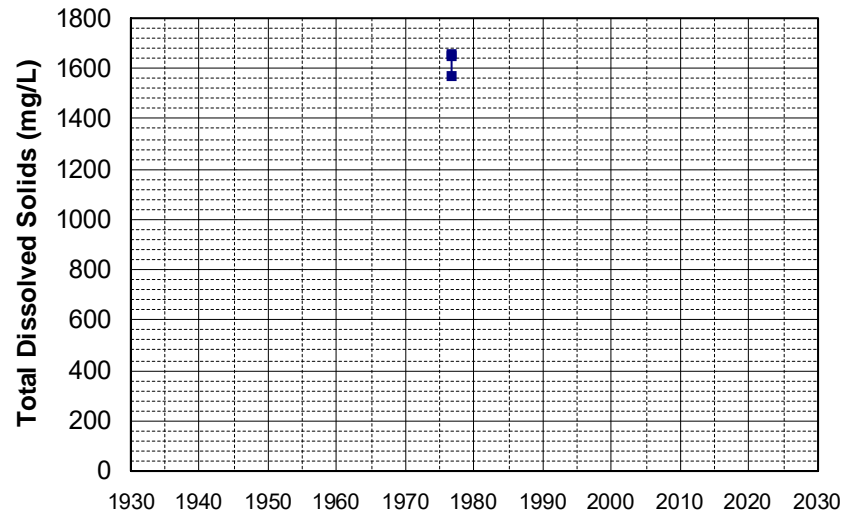
Well Name: 385800121362501
Well Type: WATER SUPPLY, OTHER
Source: USGS_NWIS
Depth Zone: Upper
Well Depth (ft): 105
of Measurements: 3
Period of Record: 1976
Trend Since 2000: Insufficient Data



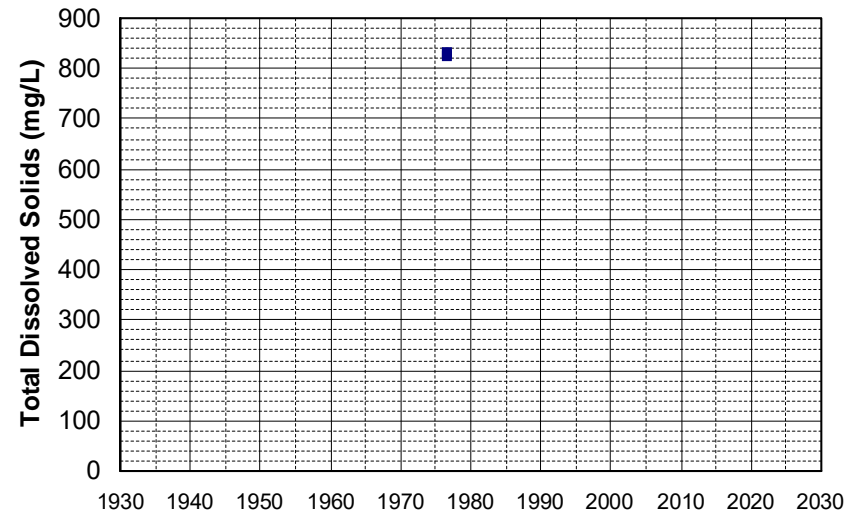
Well Name: 385955121383801
Well Type: WATER SUPPLY, OTHER
Source: USGS_NWIS
Depth Zone: Upper
Well Depth (ft): 80
of Measurements: 3
Period of Record: 1976
Trend Since 2000: Insufficient Data



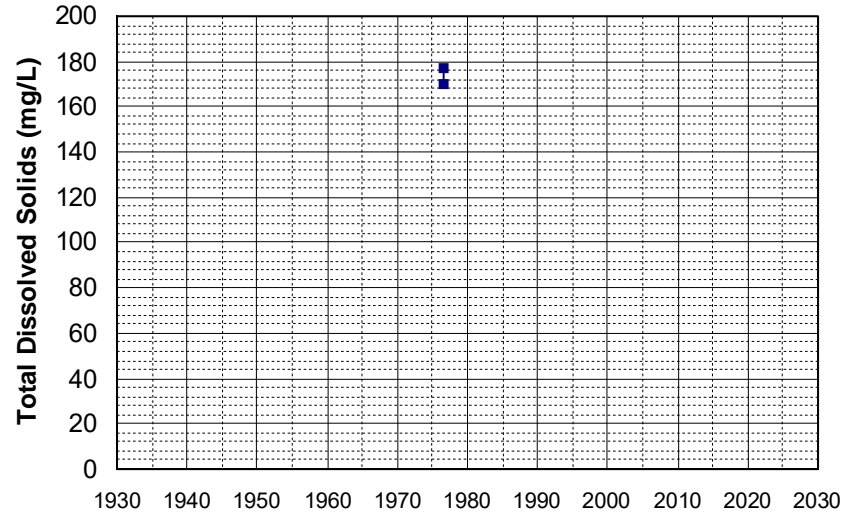
Well Name: 390004121401801
Well Type: WATER SUPPLY, OTHER
Source: USGS_NWIS
Depth Zone: Upper
Well Depth (ft): 95
of Measurements: 3
Period of Record: 1976
Trend Since 2000: Insufficient Data



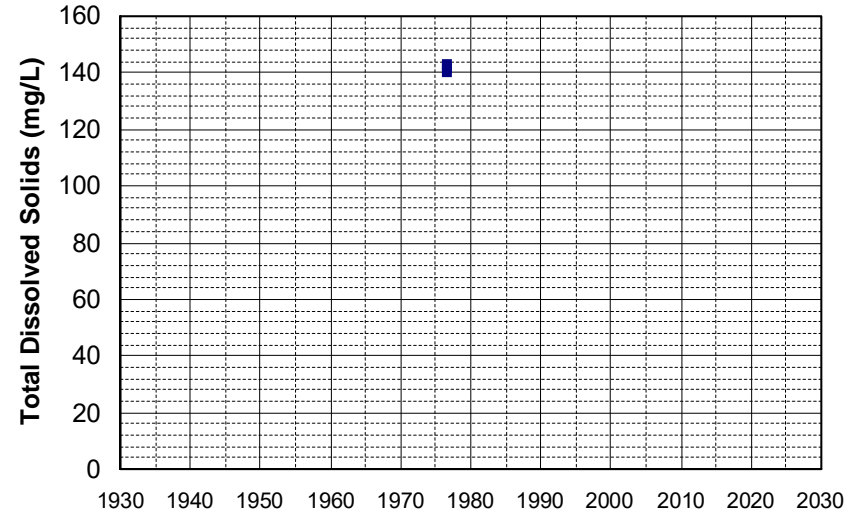
Well Name: 390303121375101
Well Type: WATER SUPPLY, OTHER
Source: USGS_NWIS
Depth Zone: Upper
Well Depth (ft): 90
of Measurements: 3
Period of Record: 1976
Trend Since 2000: Insufficient Data



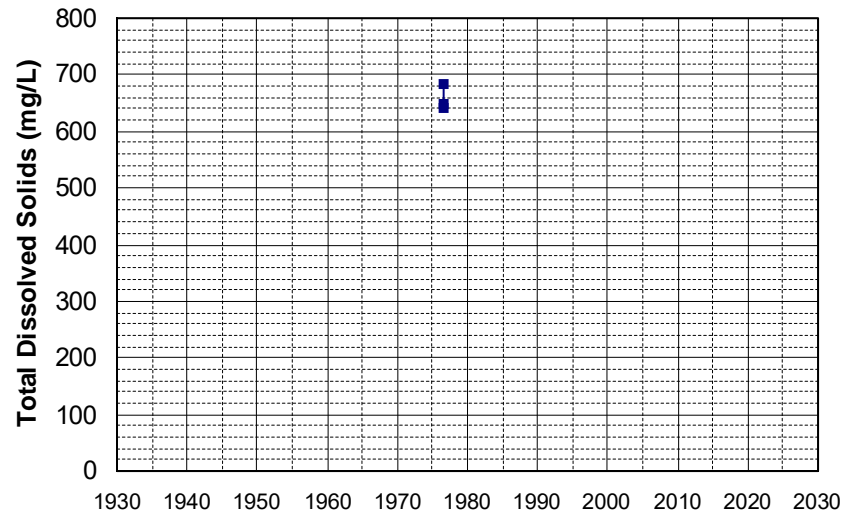
Well Name: 390428121222401
Well Type: WATER SUPPLY, OTHER
Source: USGS_NWIS
Depth Zone: Upper
Well Depth (ft): 55
of Measurements: 3
Period of Record: 1976
Trend Since 2000: Insufficient Data



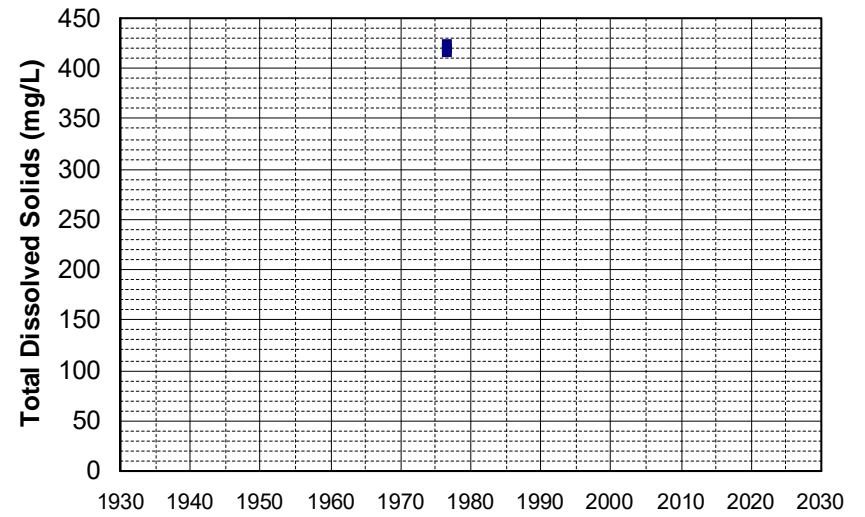
Well Name: 390627121311801
Well Type: WATER SUPPLY, OTHER
Source: USGS_NWIS
Depth Zone: Upper
Well Depth (ft): 186
of Measurements: 3
Period of Record: 1976
Trend Since 2000: Insufficient Data



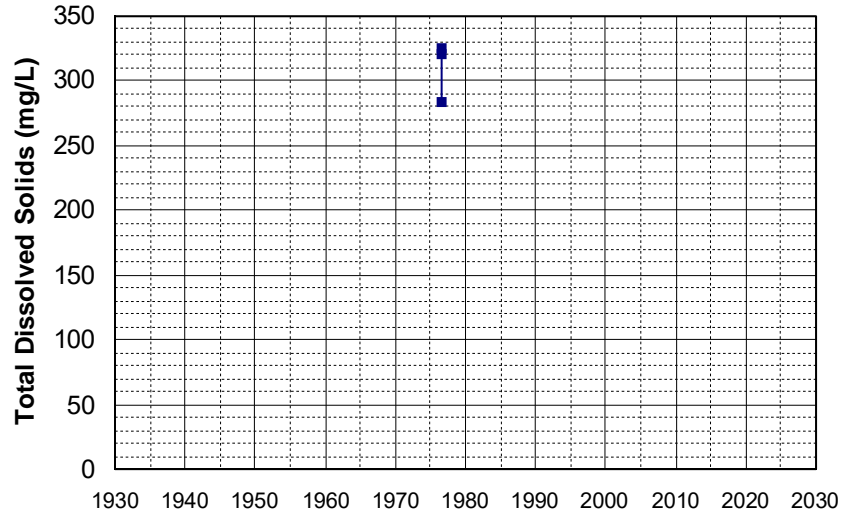
Well Name: 390704121341901
Well Type: WATER SUPPLY, OTHER
Source: USGS_NWIS
Depth Zone: Upper
Well Depth (ft): 117
of Measurements: 3
Period of Record: 1976
Trend Since 2000: Insufficient Data



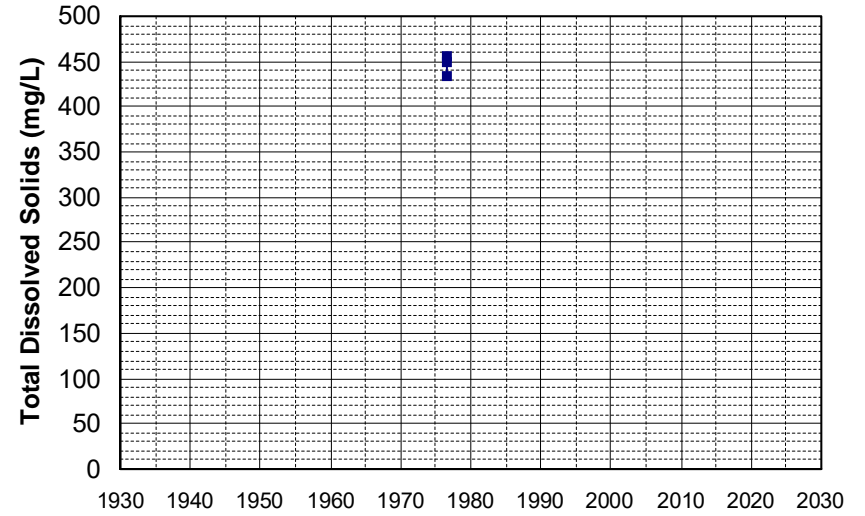
Well Name: 390742121433901
Well Type: WATER SUPPLY, OTHER
Source: USGS_NWIS
Depth Zone: Upper
Well Depth (ft): 59
of Measurements: 3
Period of Record: 1976
Trend Since 2000: Insufficient Data



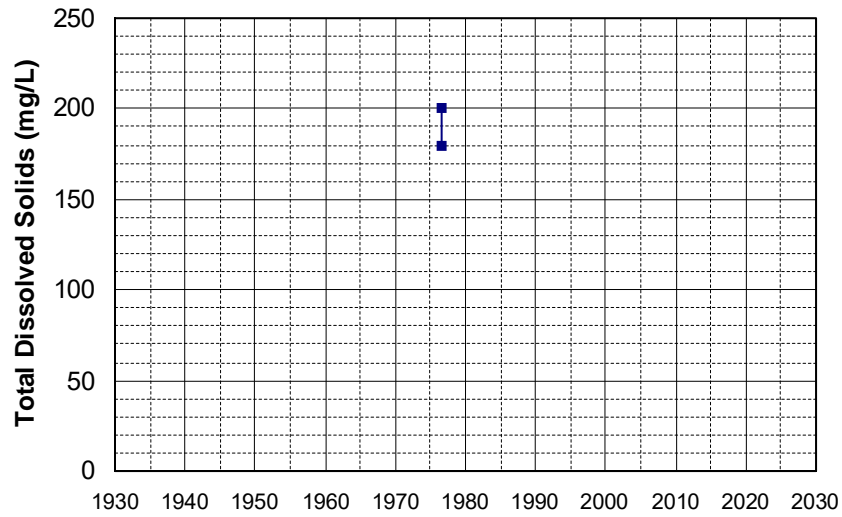
Well Name: 390807121312301 Well Depth (ft): 100
Well Type: WATER SUPPLY, OTHER # of Measurements: 3
Source: USGS_NWIS Period of Record: 1976
Depth Zone: Upper Trend Since 2000: Insufficient Data



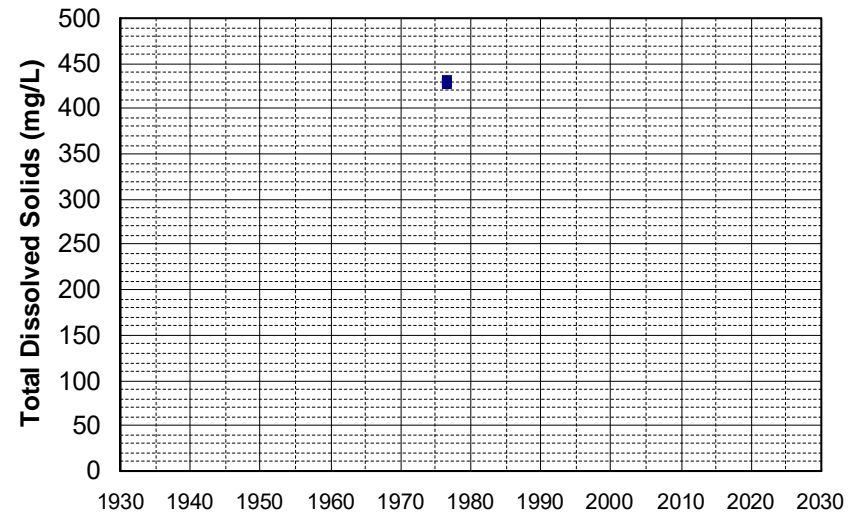
Well Name: 390946121390001 Well Depth (ft): 120
Well Type: WATER SUPPLY, OTHER # of Measurements: 3
Source: USGS_NWIS Period of Record: 1976
Depth Zone: Upper Trend Since 2000: Insufficient Data



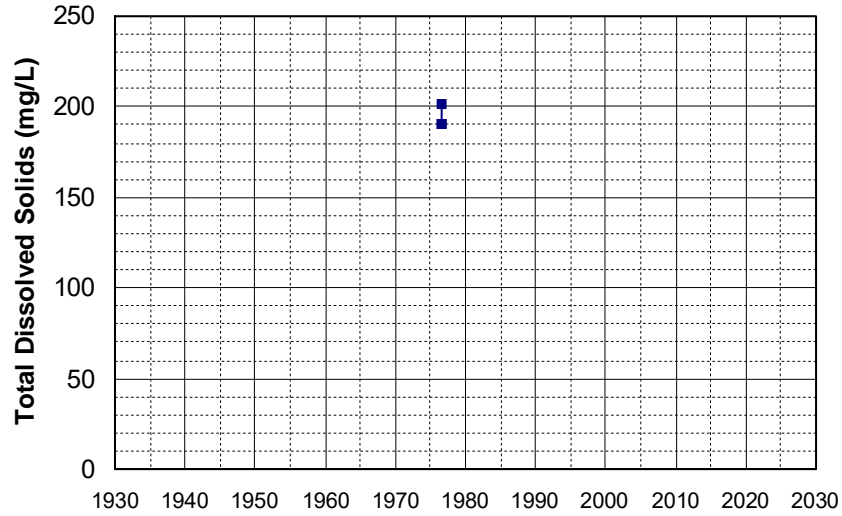
Well Name: 391014121442901 Well Depth (ft): 125
Well Type: WATER SUPPLY, OTHER # of Measurements: 3
Source: USGS_NWIS Period of Record: 1976
Depth Zone: Upper Trend Since 2000: Insufficient Data



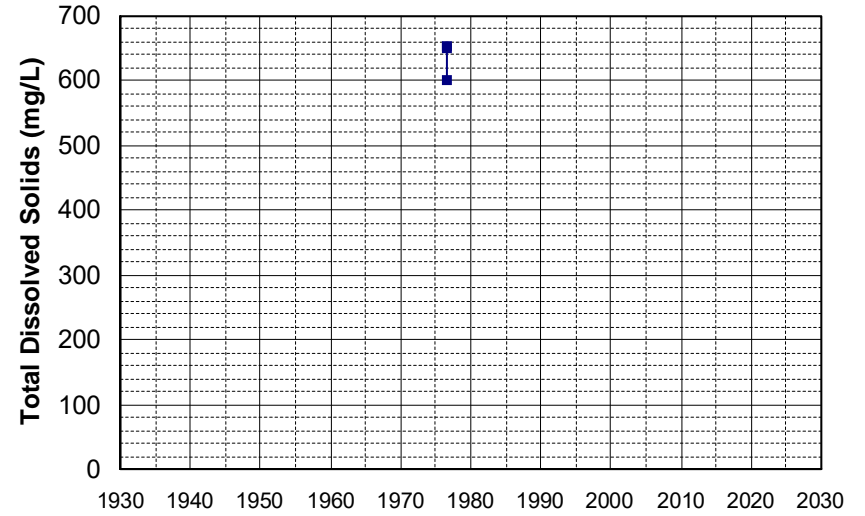
Well Name: 391148121472401 Well Depth (ft): 132
Well Type: WATER SUPPLY, OTHER # of Measurements: 3
Source: USGS_NWIS Period of Record: 1976
Depth Zone: Upper Trend Since 2000: Insufficient Data



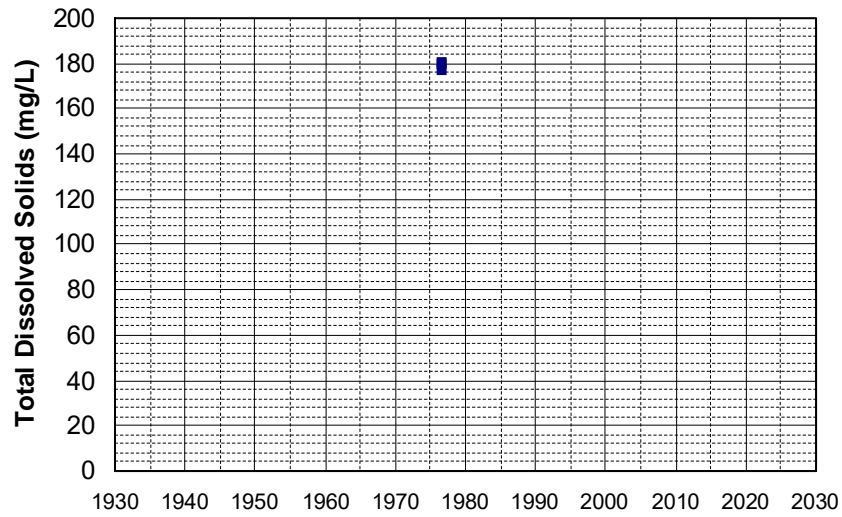
Well Name: 391302121285101
Well Type: WATER SUPPLY, OTHER
Source: USGS_NWIS
Depth Zone: Upper
Well Depth (ft): 56
of Measurements: 3
Period of Record: 1976
Trend Since 2000: Insufficient Data



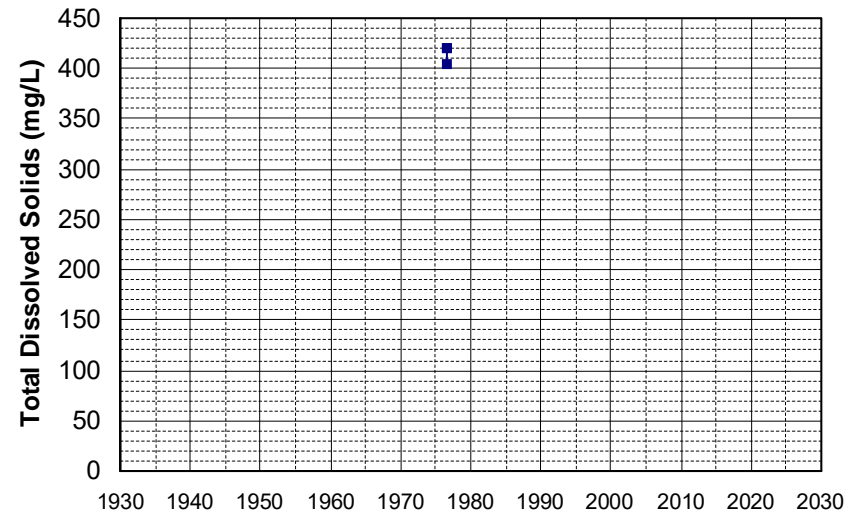
Well Name: 391344121382701
Well Type: WATER SUPPLY, OTHER
Source: USGS_NWIS
Depth Zone: Upper
Well Depth (ft): 60
of Measurements: 3
Period of Record: 1976
Trend Since 2000: Insufficient Data



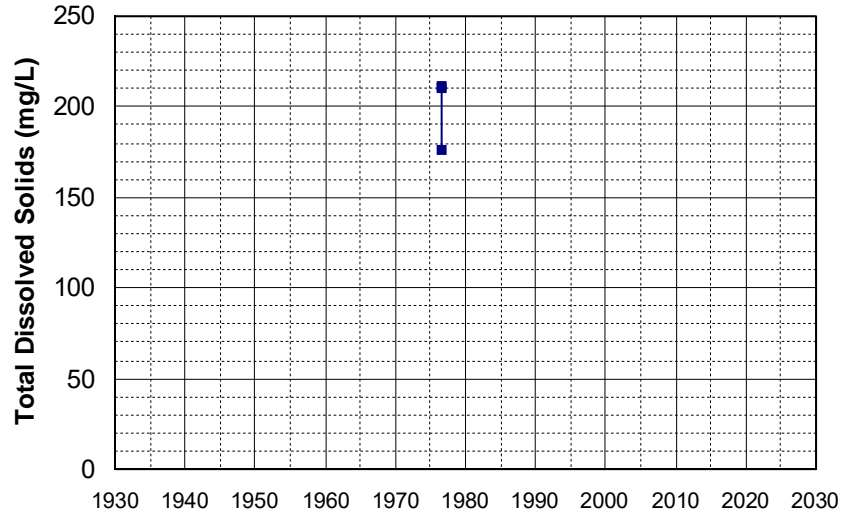
Well Name: 391356121292201
Well Type: WATER SUPPLY, OTHER
Source: USGS_NWIS
Depth Zone: Upper
Well Depth (ft): 52
of Measurements: 3
Period of Record: 1976
Trend Since 2000: Insufficient Data



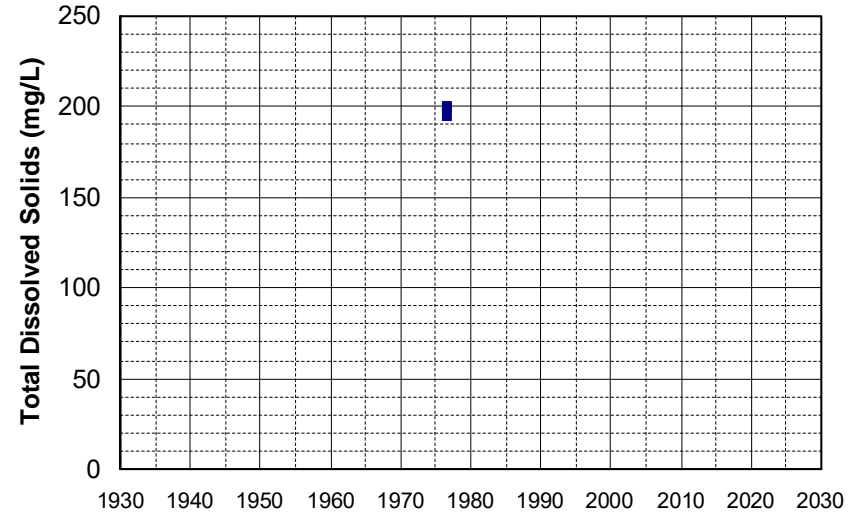
Well Name: 391411121355301
Well Type: WATER SUPPLY, OTHER
Source: USGS_NWIS
Depth Zone: Upper
Well Depth (ft): 36
of Measurements: 3
Period of Record: 1976
Trend Since 2000: Insufficient Data



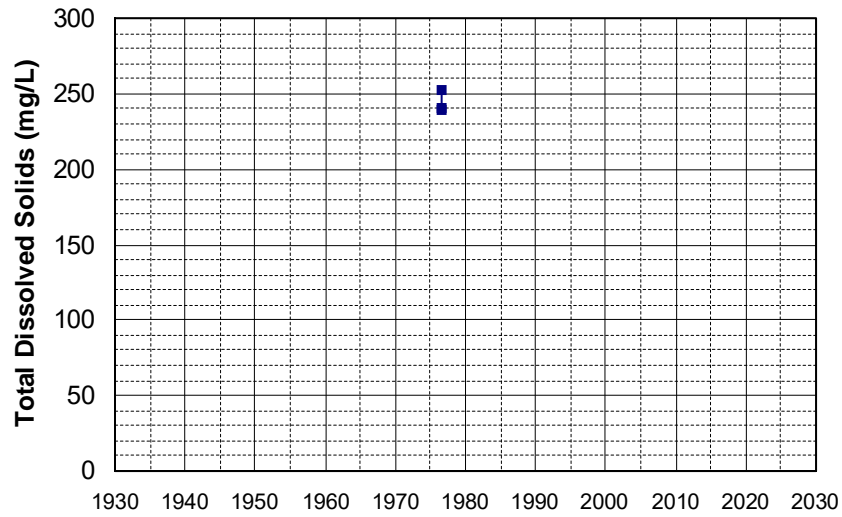
Well Name: 391514121532501 Well Depth (ft): 79.5
Well Type: WATER SUPPLY, OTHER # of Measurements: 3
Source: USGS_NWIS Period of Record: 1976
Depth Zone: Upper Trend Since 2000: Insufficient Data



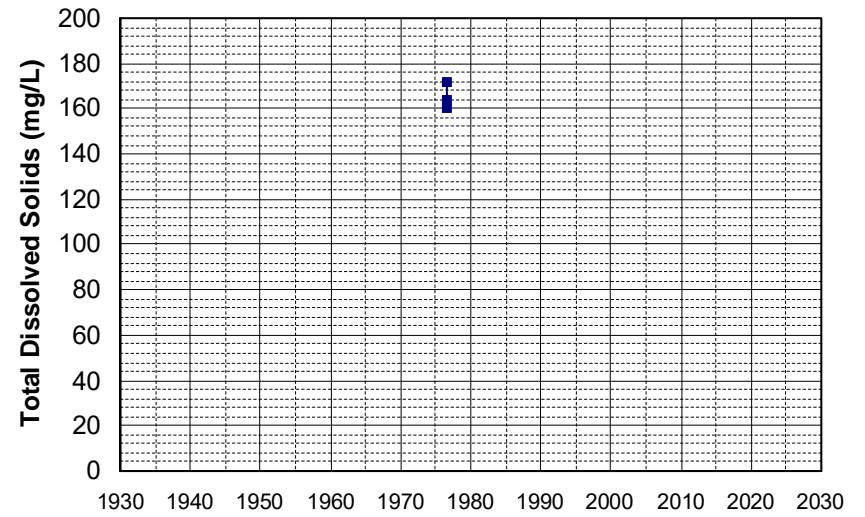
Well Name: 391522121293601 Well Depth (ft): 78
Well Type: WATER SUPPLY, OTHER # of Measurements: 3
Source: USGS_NWIS Period of Record: 1976
Depth Zone: Upper Trend Since 2000: Insufficient Data



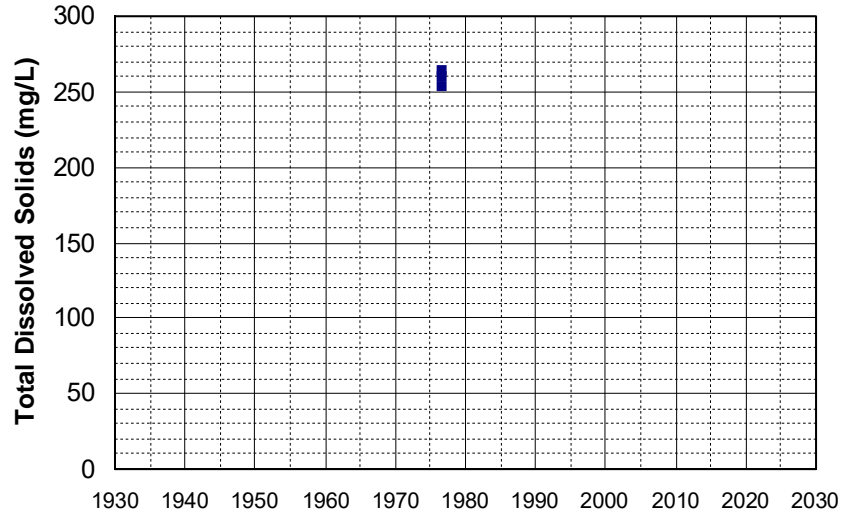
Well Name: 391528121412001 Well Depth (ft): 100
Well Type: WATER SUPPLY, OTHER # of Measurements: 3
Source: USGS_NWIS Period of Record: 1976
Depth Zone: Upper Trend Since 2000: Insufficient Data



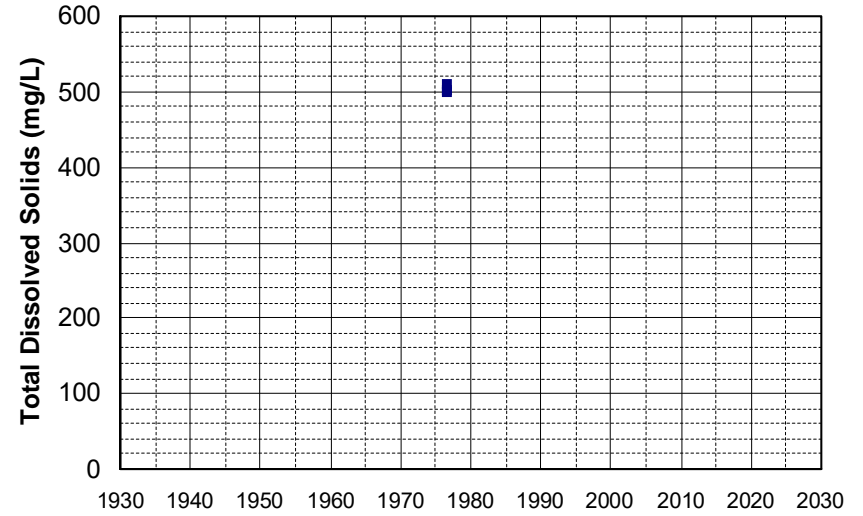
Well Name: 391542121393501 Well Depth (ft): 84
Well Type: WATER SUPPLY, OTHER # of Measurements: 3
Source: USGS_NWIS Period of Record: 1976
Depth Zone: Upper Trend Since 2000: Insufficient Data



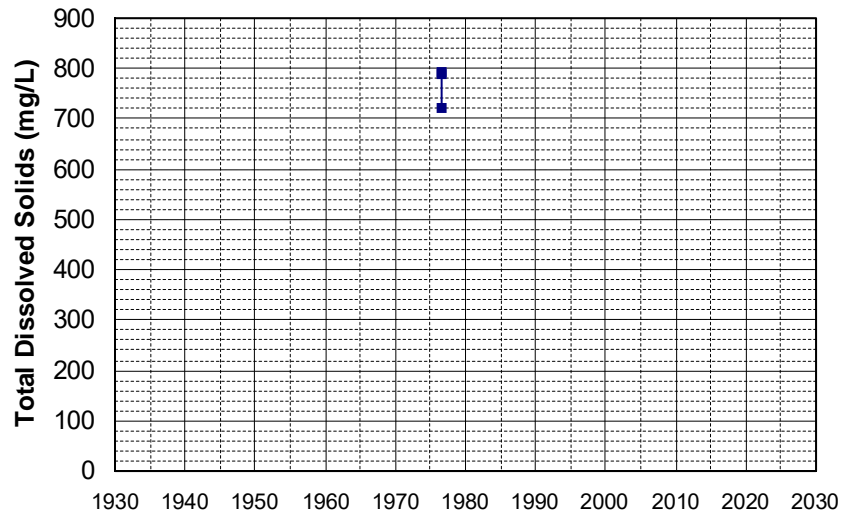
Well Name: 391613121435001 Well Depth (ft): 96
Well Type: WATER SUPPLY, OTHER # of Measurements: 3
Source: USGS_NWIS Period of Record: 1976
Depth Zone: Upper Trend Since 2000: Insufficient Data



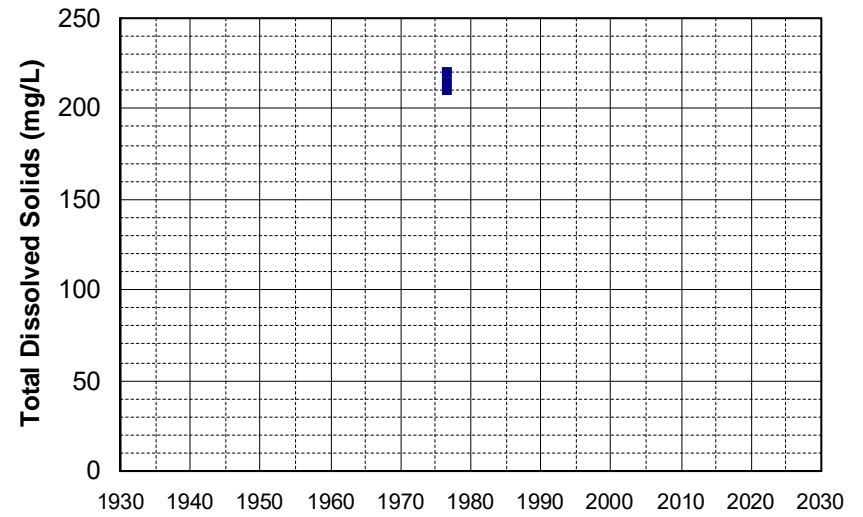
Well Name: 391755121221801 Well Depth (ft): 35
Well Type: WATER SUPPLY, OTHER # of Measurements: 3
Source: USGS_NWIS Period of Record: 1976
Depth Zone: Upper Trend Since 2000: Insufficient Data



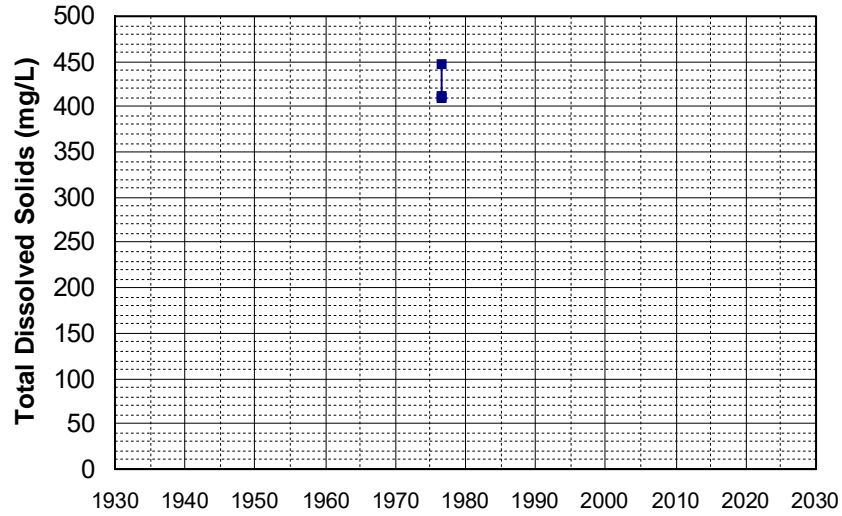
Well Name: 391924121384101 Well Depth (ft): 60
Well Type: WATER SUPPLY, OTHER # of Measurements: 3
Source: USGS_NWIS Period of Record: 1976
Depth Zone: Upper Trend Since 2000: Insufficient Data



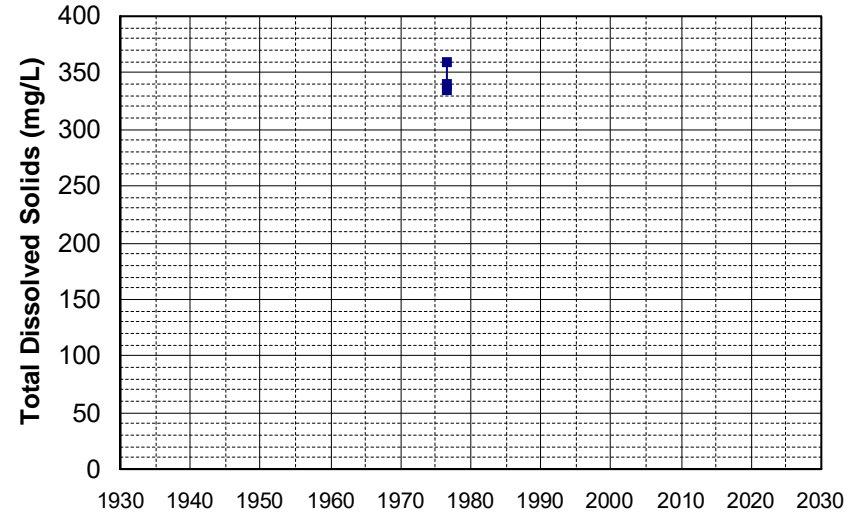
Well Name: 391932121310901 Well Depth (ft): 64
Well Type: WATER SUPPLY, OTHER # of Measurements: 3
Source: USGS_NWIS Period of Record: 1976
Depth Zone: Upper Trend Since 2000: Insufficient Data



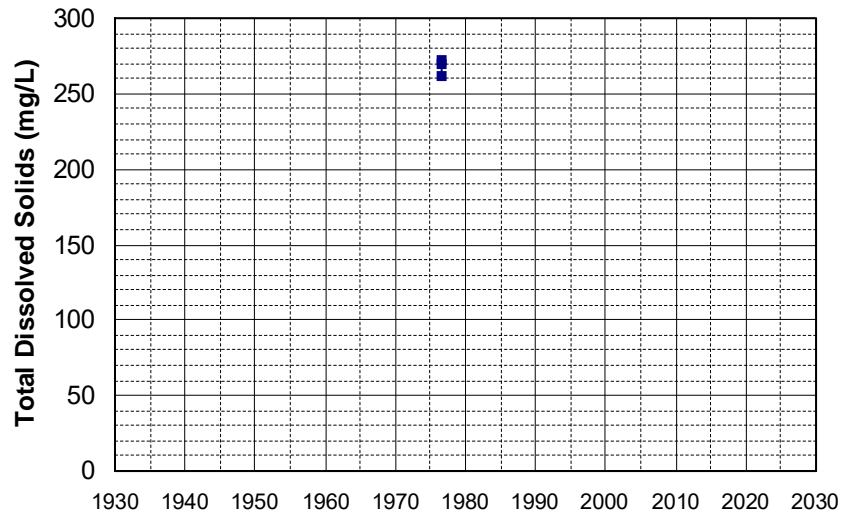
Well Name: 391941121231601
Well Type: WATER SUPPLY, OTHER
Source: USGS_NWIS
Depth Zone: Upper
Well Depth (ft): 20
of Measurements: 3
Period of Record: 1976
Trend Since 2000: Insufficient Data



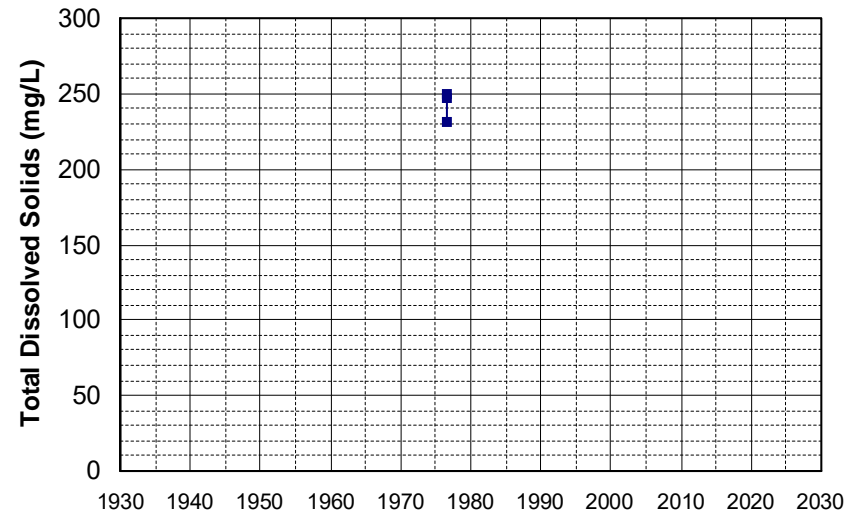
Well Name: 391951121244801
Well Type: WATER SUPPLY, OTHER
Source: USGS_NWIS
Depth Zone: Upper
Well Depth (ft): 20
of Measurements: 3
Period of Record: 1976
Trend Since 2000: Insufficient Data



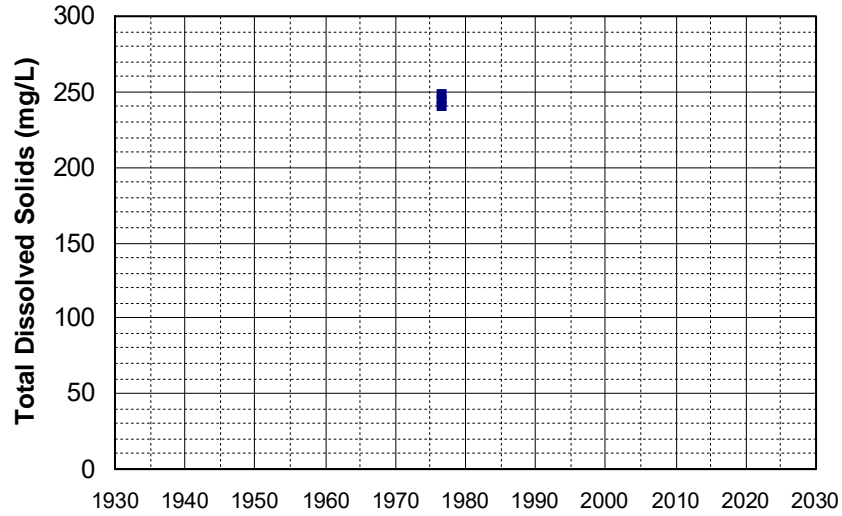
Well Name: 392010121345201
Well Type: WATER SUPPLY, OTHER
Source: USGS_NWIS
Depth Zone: Upper
Well Depth (ft): 120
of Measurements: 3
Period of Record: 1976
Trend Since 2000: Insufficient Data



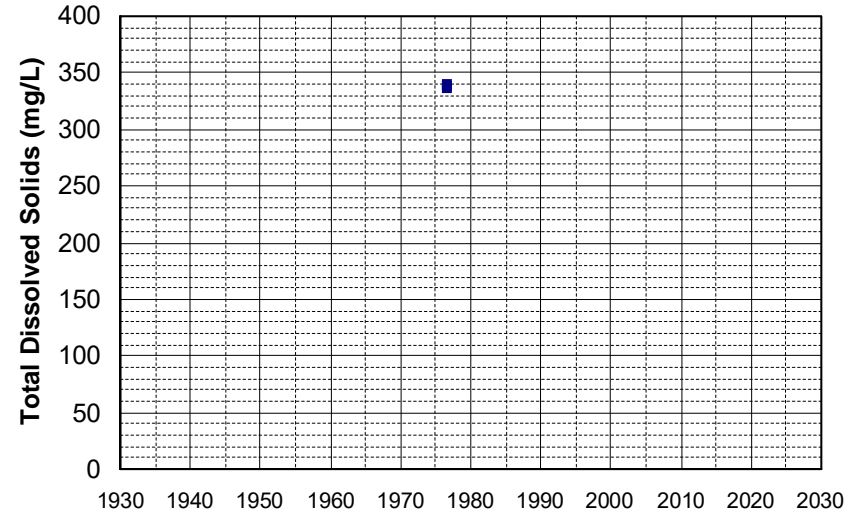
Well Name: 392016121411801
Well Type: WATER SUPPLY, OTHER
Source: USGS_NWIS
Depth Zone: Upper
Well Depth (ft): 40
of Measurements: 3
Period of Record: 1976
Trend Since 2000: Insufficient Data



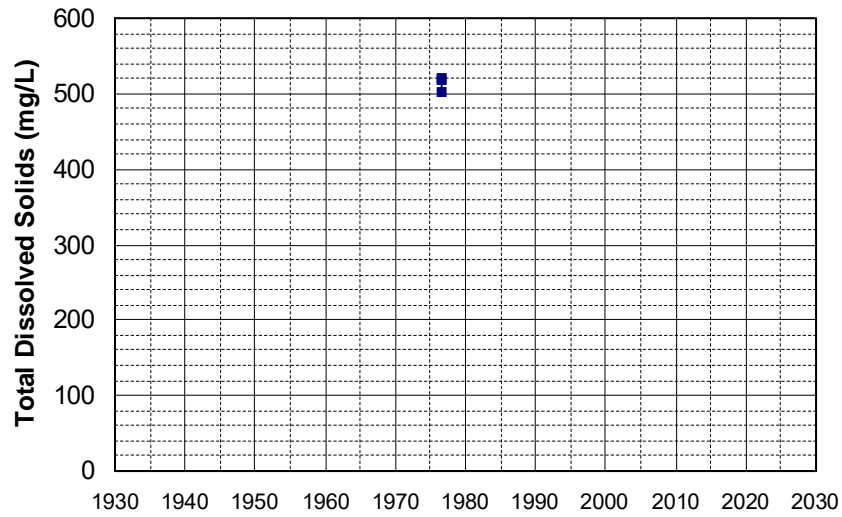
Well Name: 392052121455001
Well Type: WATER SUPPLY, OTHER
Source: USGS_NWIS
Depth Zone: Upper
Well Depth (ft): 44
of Measurements: 3
Period of Record: 1976
Trend Since 2000: Insufficient Data



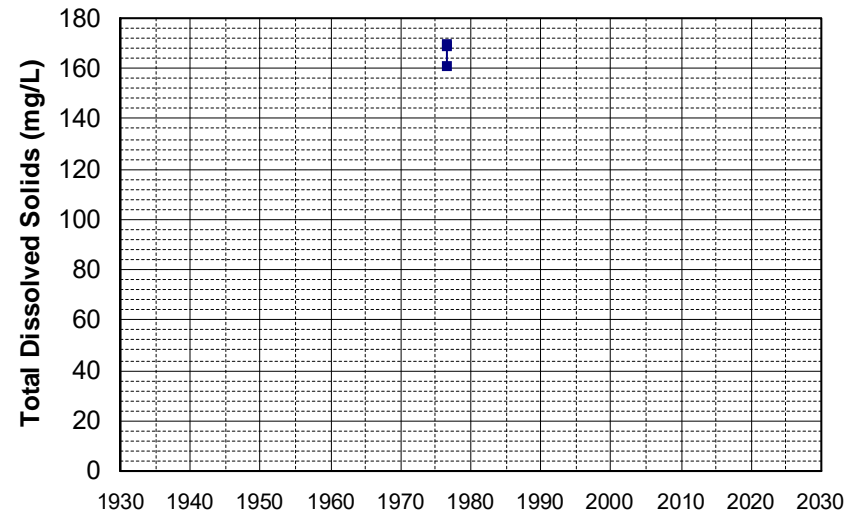
Well Name: 392103121311001
Well Type: WATER SUPPLY, OTHER
Source: USGS_NWIS
Depth Zone: Upper
Well Depth (ft): 88
of Measurements: 3
Period of Record: 1976
Trend Since 2000: Insufficient Data



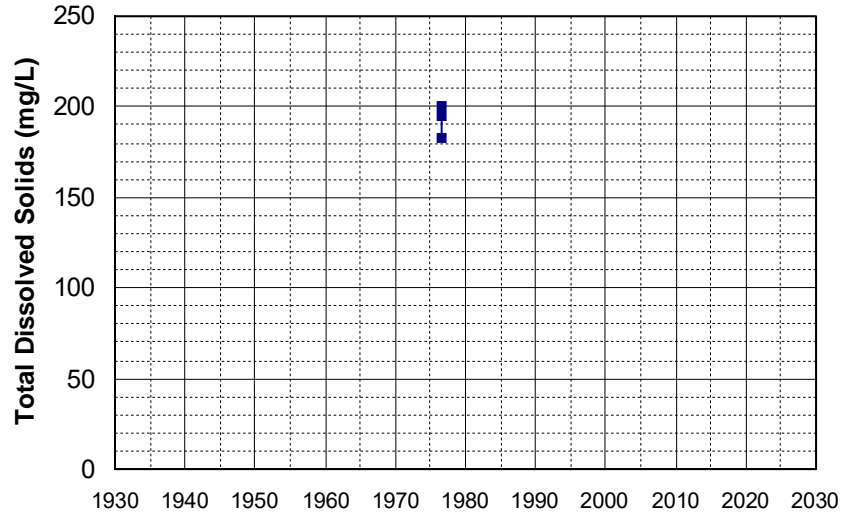
Well Name: 392202121441001
Well Type: WATER SUPPLY, OTHER
Source: USGS_NWIS
Depth Zone: Upper
Well Depth (ft): 48
of Measurements: 3
Period of Record: 1976
Trend Since 2000: Insufficient Data



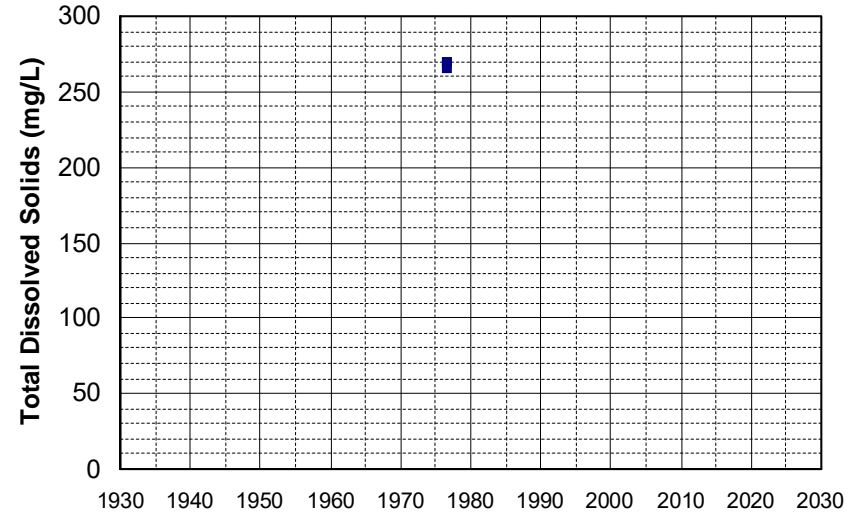
Well Name: 392336121345201
Well Type: WATER SUPPLY, OTHER
Source: USGS_NWIS
Depth Zone: Upper
Well Depth (ft): 138
of Measurements: 3
Period of Record: 1976
Trend Since 2000: Insufficient Data



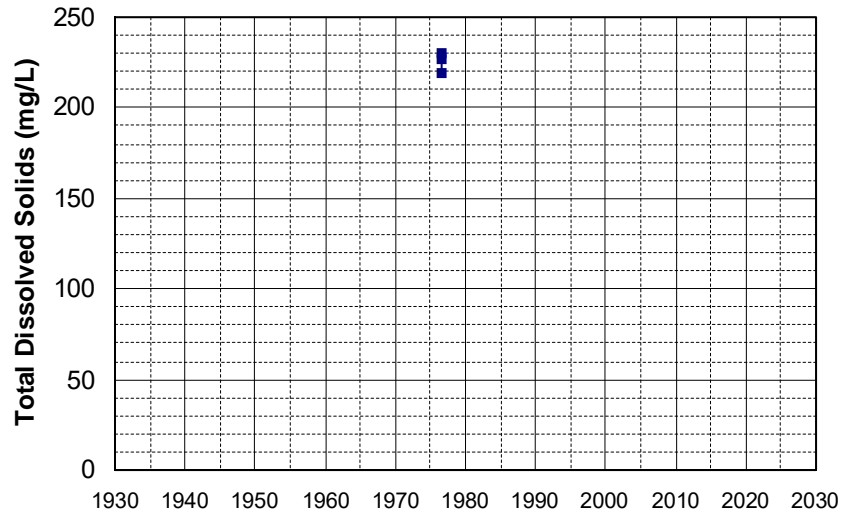
Well Name: 392405121334401
Well Type: WATER SUPPLY, OTHER
Source: USGS_NWIS
Depth Zone: Upper
Well Depth (ft): 128
of Measurements: 3
Period of Record: 1976
Trend Since 2000: Insufficient Data



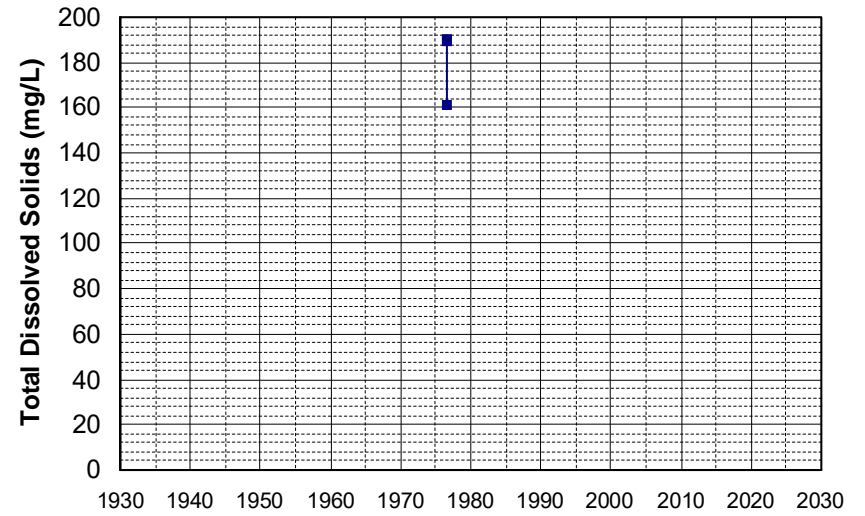
Well Name: 392414121405601
Well Type: WATER SUPPLY, OTHER
Source: USGS_NWIS
Depth Zone: Upper
Well Depth (ft): 36
of Measurements: 3
Period of Record: 1976
Trend Since 2000: Insufficient Data



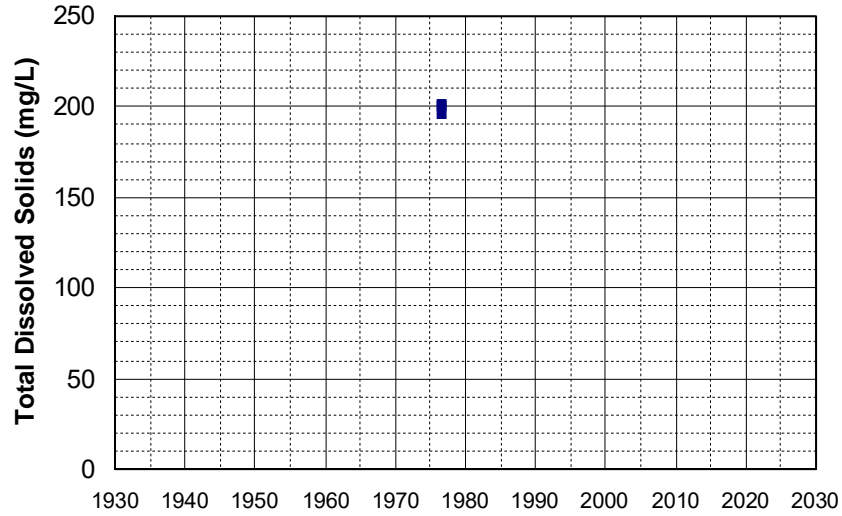
Well Name: 392508121471201
Well Type: WATER SUPPLY, OTHER
Source: USGS_NWIS
Depth Zone: Upper
Well Depth (ft): 32
of Measurements: 3
Period of Record: 1976
Trend Since 2000: Insufficient Data



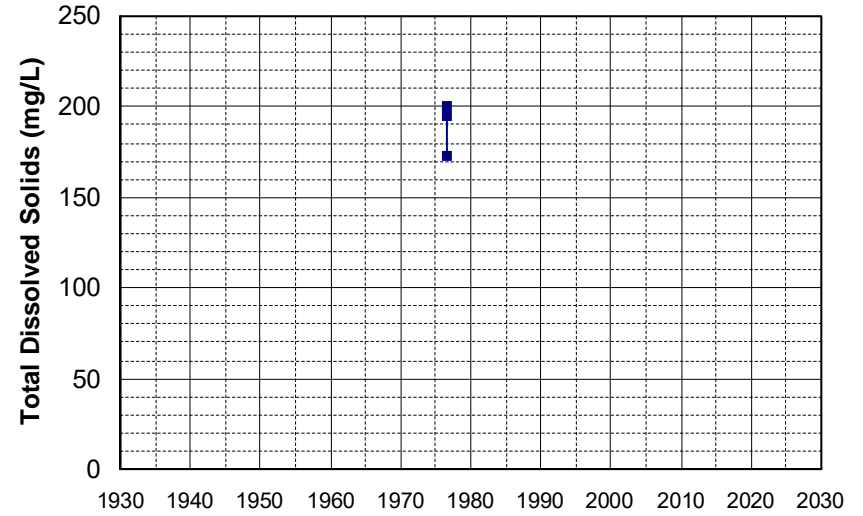
Well Name: 392519121330401
Well Type: WATER SUPPLY, OTHER
Source: USGS_NWIS
Depth Zone: Upper
Well Depth (ft): 65
of Measurements: 3
Period of Record: 1976
Trend Since 2000: Insufficient Data



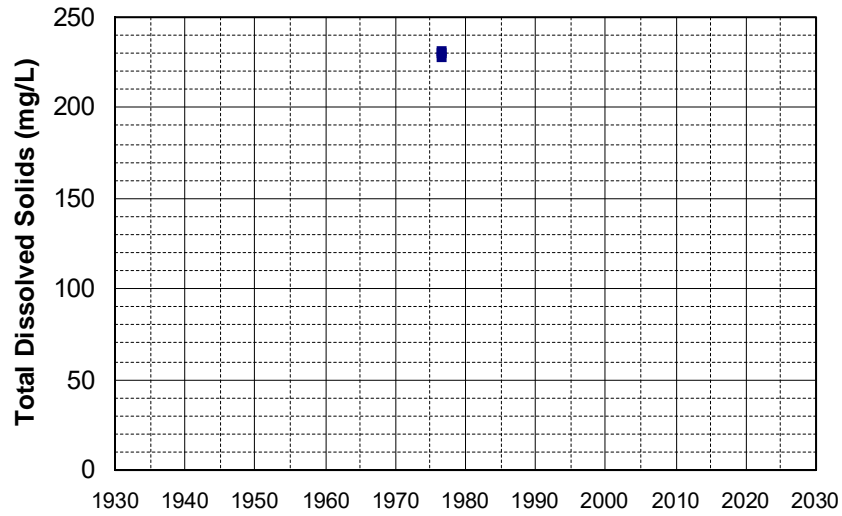
Well Name: 392636121345001
Well Type: WATER SUPPLY, OTHER
Source: USGS_NWIS
Depth Zone: Upper
Well Depth (ft): 96
of Measurements: 3
Period of Record: 1976
Trend Since 2000: Insufficient Data



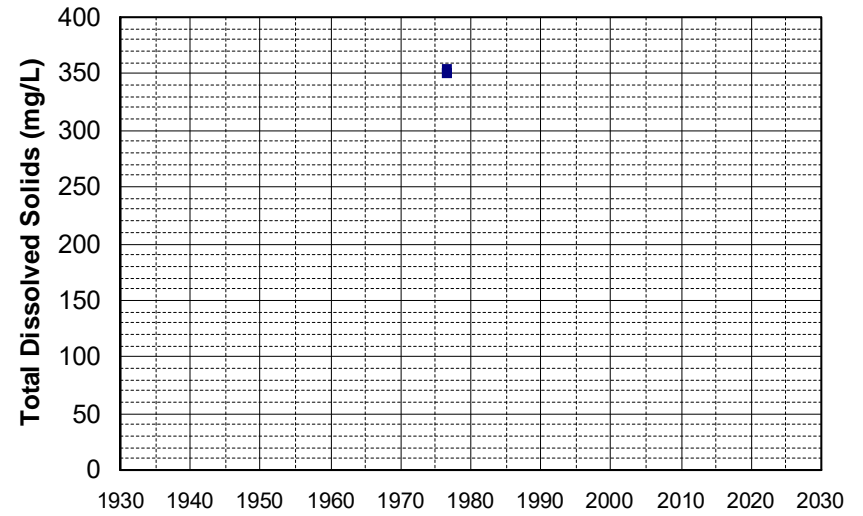
Well Name: 392734121415801
Well Type: WATER SUPPLY, OTHER
Source: USGS_NWIS
Depth Zone: Upper
Well Depth (ft): 85
of Measurements: 3
Period of Record: 1976
Trend Since 2000: Insufficient Data



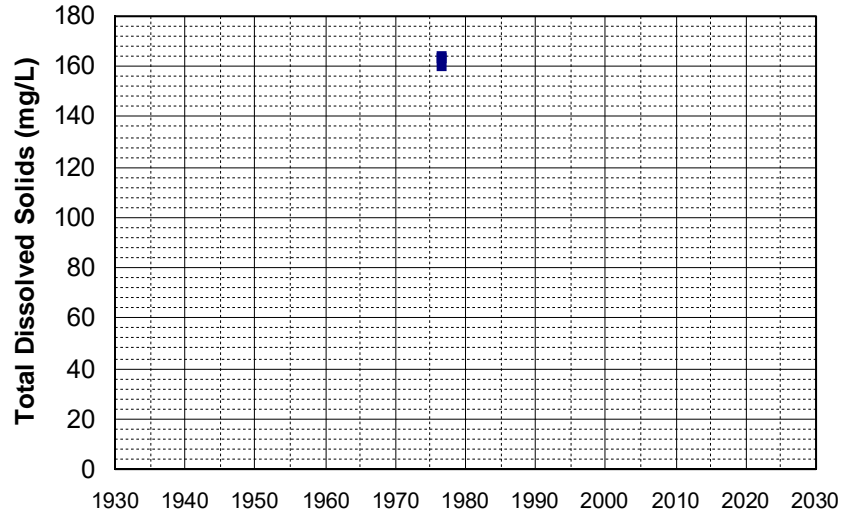
Well Name: 392747121345701
Well Type: WATER SUPPLY, OTHER
Source: USGS_NWIS
Depth Zone: Upper
Well Depth (ft): 64
of Measurements: 3
Period of Record: 1976
Trend Since 2000: Insufficient Data



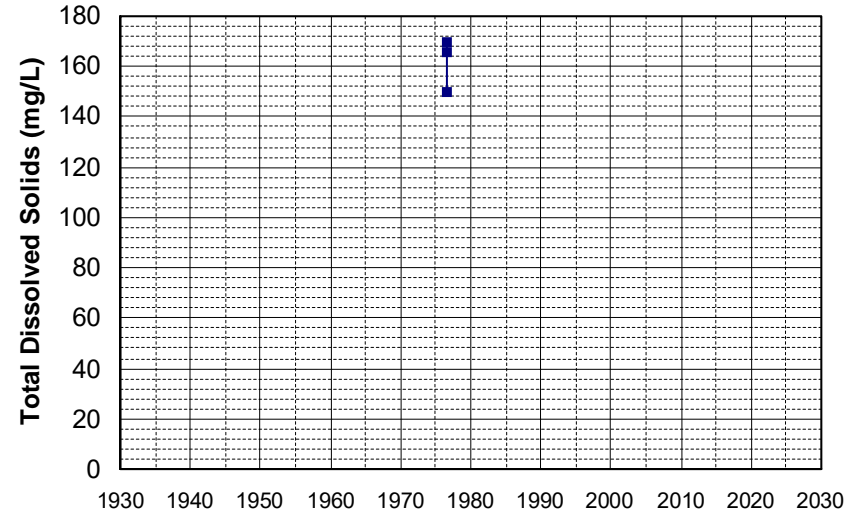
Well Name: 392818121443401
Well Type: WATER SUPPLY, OTHER
Source: USGS_NWIS
Depth Zone: Upper
Well Depth (ft): 60
of Measurements: 3
Period of Record: 1976
Trend Since 2000: Insufficient Data



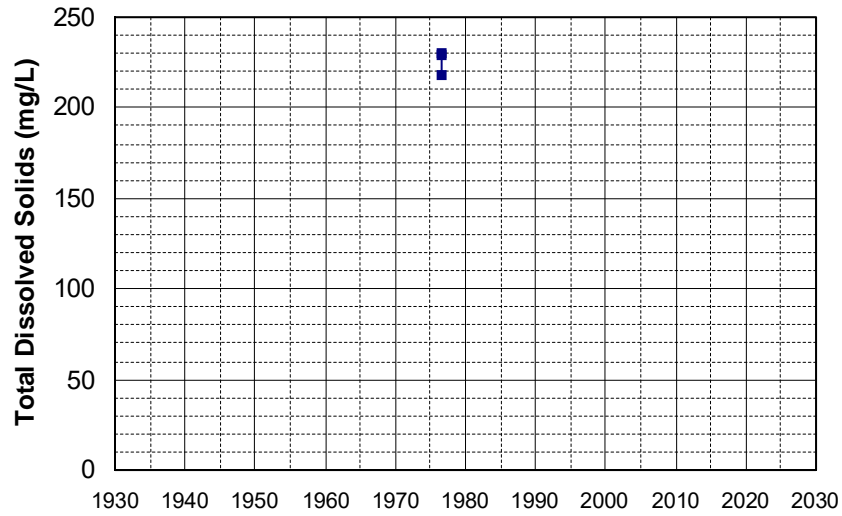
Well Name: 392835121413001 Well Depth (ft): 76
Well Type: WATER SUPPLY, OTHER # of Measurements: 3
Source: USGS_NWIS Period of Record: 1976
Depth Zone: Upper Trend Since 2000: Insufficient Data



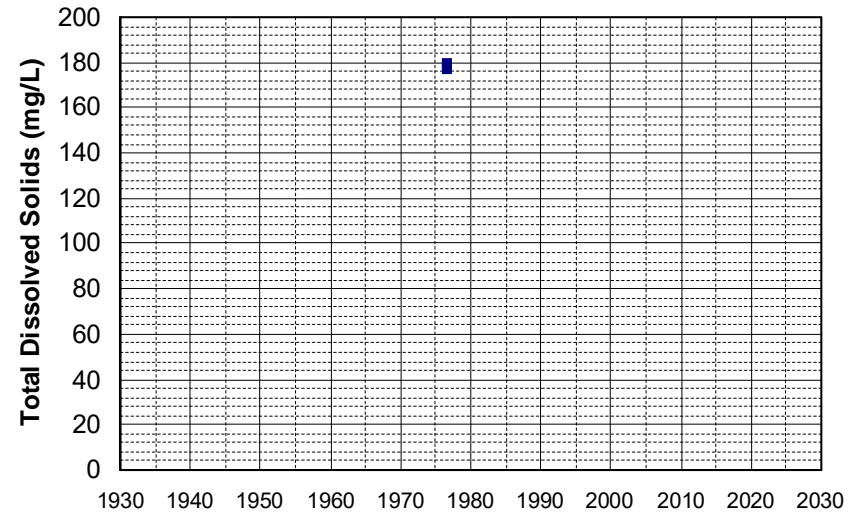
Well Name: 393005121412001 Well Depth (ft): 56
Well Type: WATER SUPPLY, OTHER # of Measurements: 3
Source: USGS_NWIS Period of Record: 1976
Depth Zone: Upper Trend Since 2000: Insufficient Data



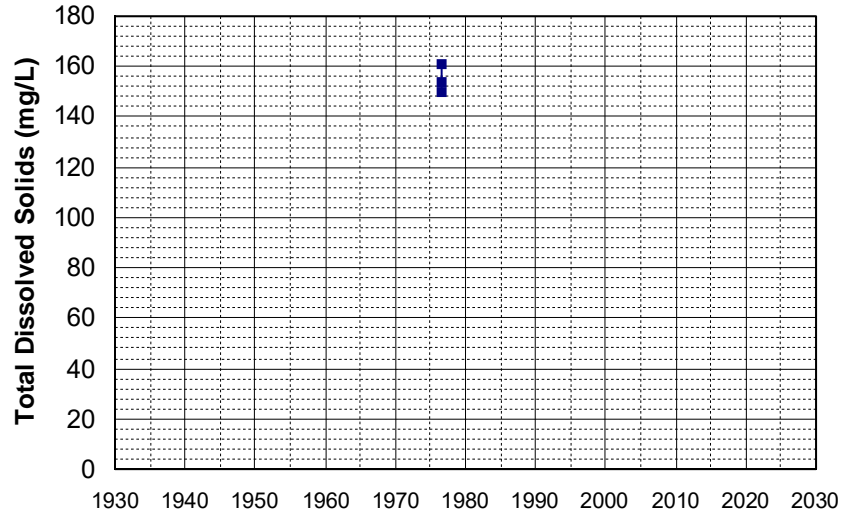
Well Name: 393135121405801 Well Depth (ft): 60
Well Type: WATER SUPPLY, OTHER # of Measurements: 3
Source: USGS_NWIS Period of Record: 1976
Depth Zone: Upper Trend Since 2000: Insufficient Data



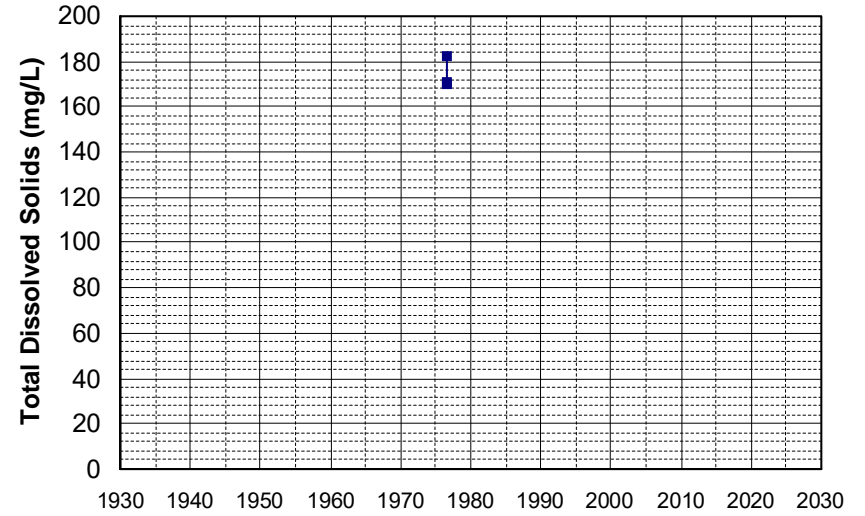
Well Name: 393257121424001 Well Depth (ft): 100
Well Type: WATER SUPPLY, OTHER # of Measurements: 3
Source: USGS_NWIS Period of Record: 1976
Depth Zone: Upper Trend Since 2000: Insufficient Data



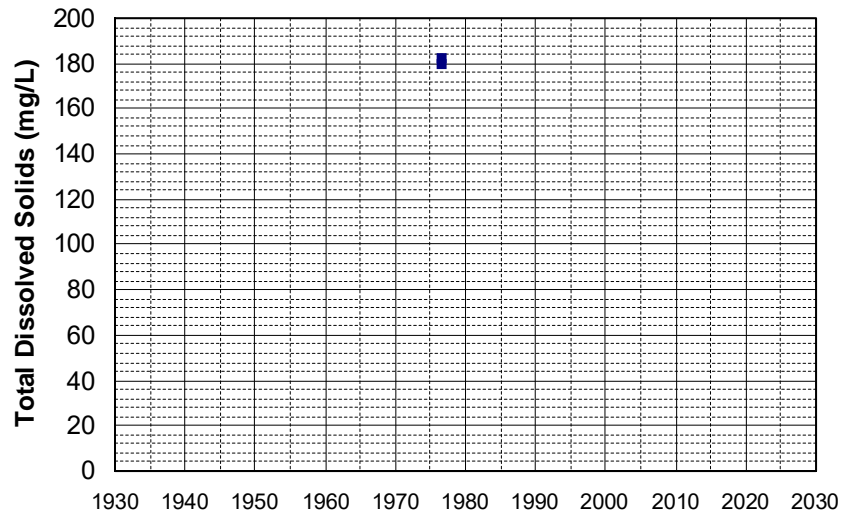
Well Name: 393307121410801
Well Type: WATER SUPPLY, OTHER
Source: USGS_NWIS
Depth Zone: Upper
Well Depth (ft): 60
of Measurements: 3
Period of Record: 1976
Trend Since 2000: Insufficient Data



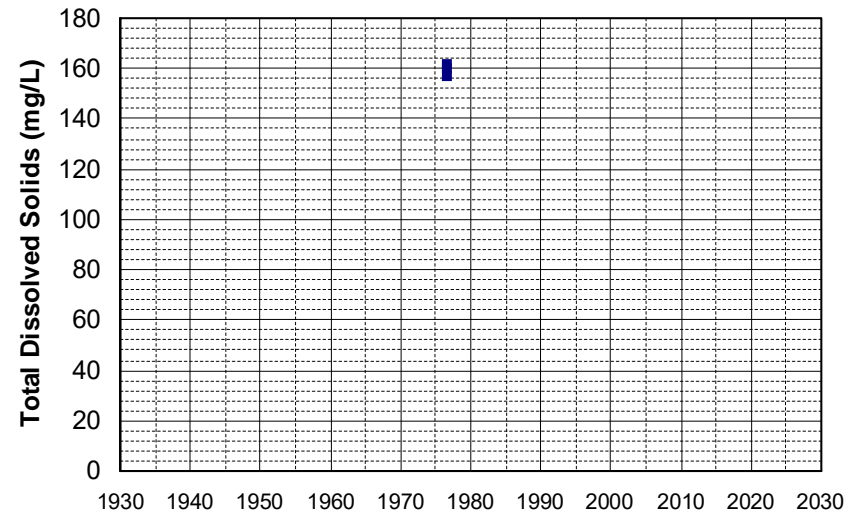
Well Name: 393322121384301
Well Type: WATER SUPPLY, OTHER
Source: USGS_NWIS
Depth Zone: Upper
Well Depth (ft): 257
of Measurements: 3
Period of Record: 1976
Trend Since 2000: Insufficient Data



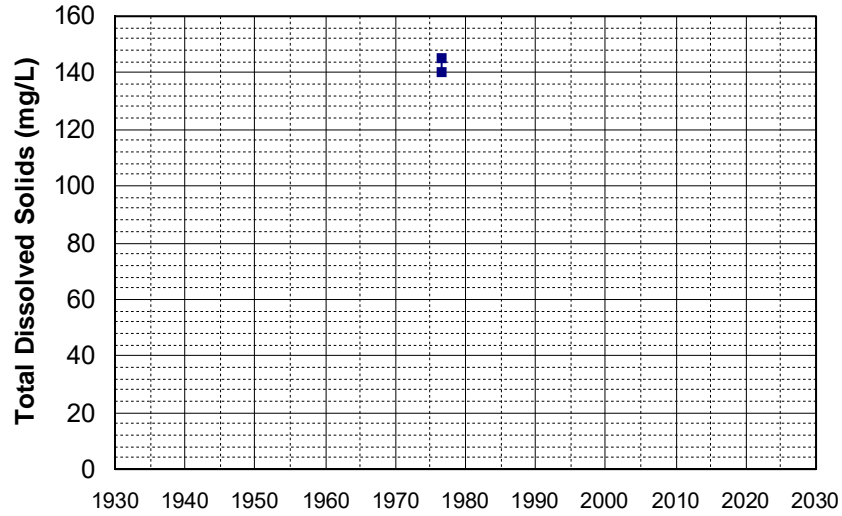
Well Name: 393633121400501
Well Type: WATER SUPPLY, OTHER
Source: USGS_NWIS
Depth Zone: Upper
Well Depth (ft): 12
of Measurements: 3
Period of Record: 1976
Trend Since 2000: Insufficient Data



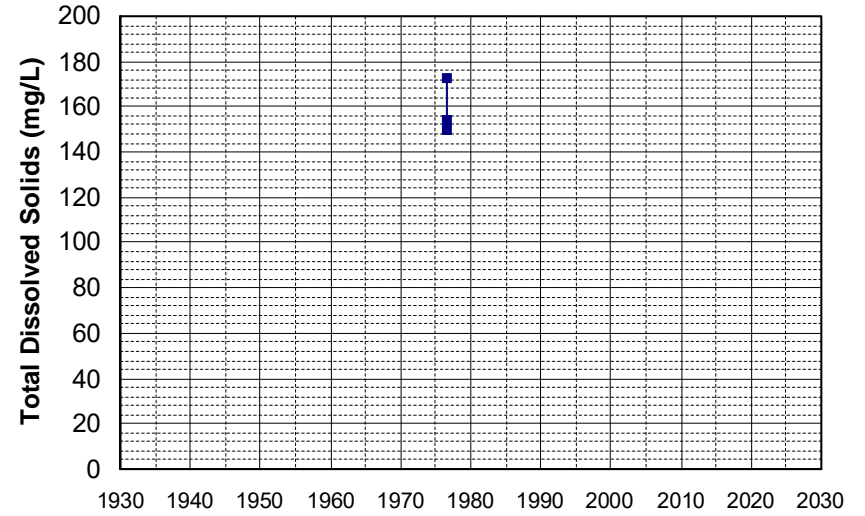
Well Name: 393950121474101
Well Type: WATER SUPPLY, OTHER
Source: USGS_NWIS
Depth Zone: Upper
Well Depth (ft): 64
of Measurements: 3
Period of Record: 1976
Trend Since 2000: Insufficient Data



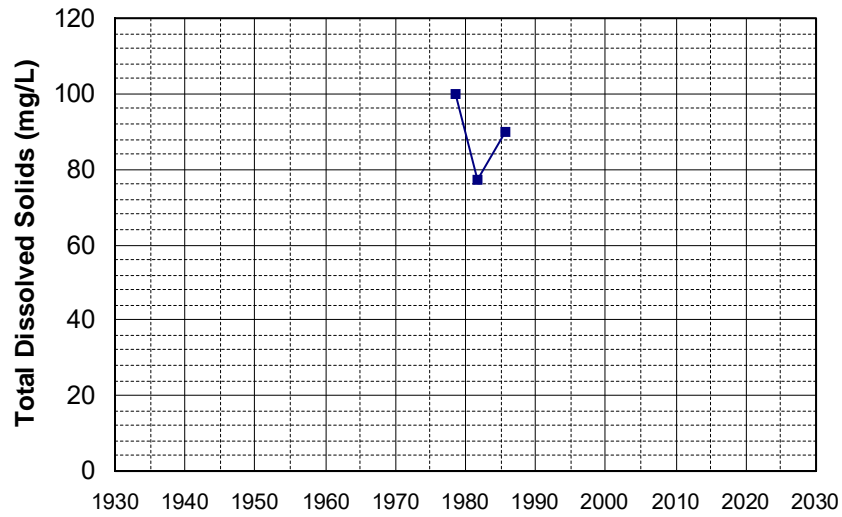
Well Name: 394015121454301
Well Type: WATER SUPPLY, OTHER
Source: USGS_NWIS
Depth Zone: Upper
Well Depth (ft): 105
of Measurements: 3
Period of Record: 1976
Trend Since 2000: Insufficient Data



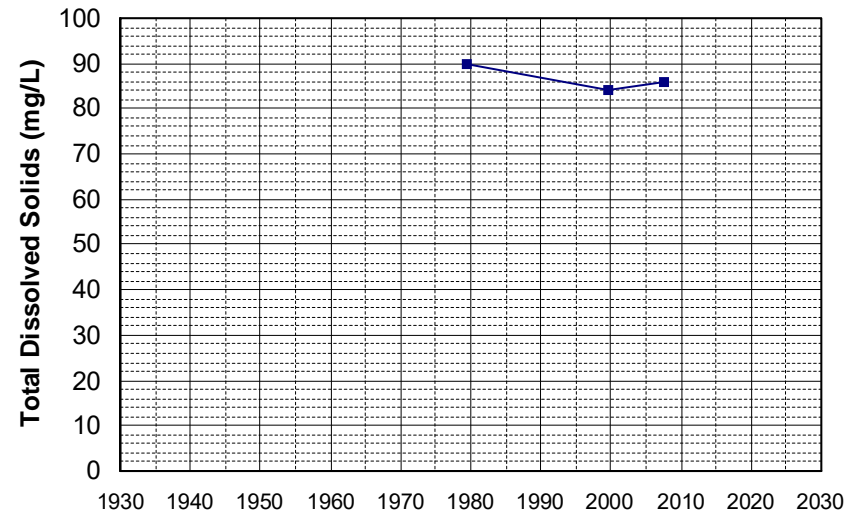
Well Name: 394212121455101
Well Type: WATER SUPPLY, OTHER
Source: USGS_NWIS
Depth Zone: Upper
Well Depth (ft): 15.5
of Measurements: 3
Period of Record: 1976
Trend Since 2000: Insufficient Data



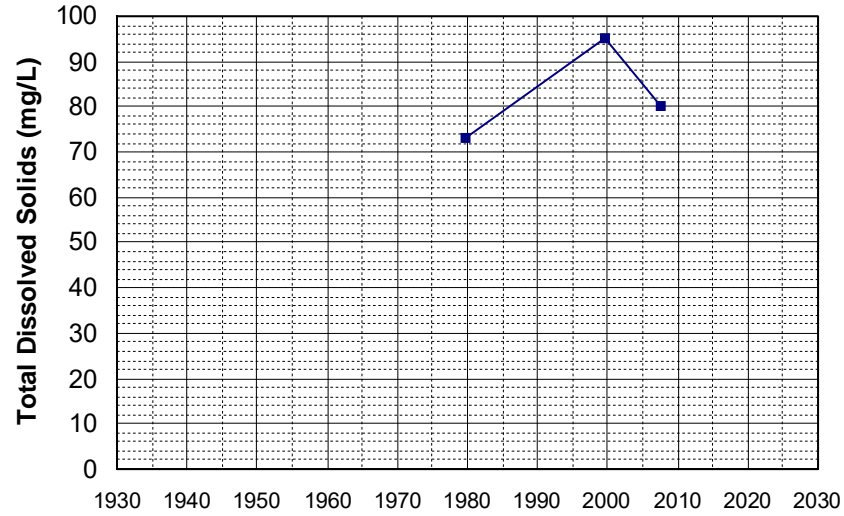
Well Name: 40N04W15L001M
Well Type: WATER SUPPLY, OTHER
Source: DWR
Depth Zone: Upper
Well Depth (ft): 230
of Measurements: 3
Period of Record: 1978 - 1985
Trend Since 2000: Insufficient Data



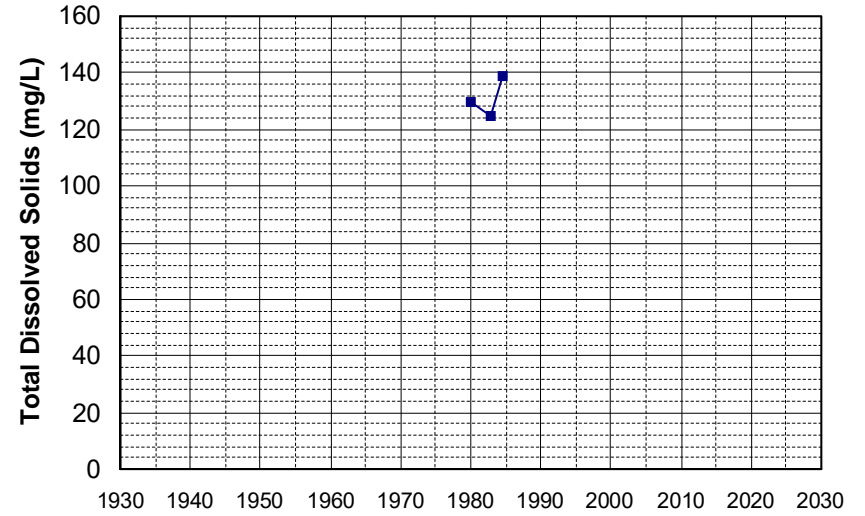
Well Name: 27N08E10G001M
Well Type: WATER SUPPLY, OTHER
Source: DWR
Depth Zone: Upper
Well Depth (ft): 117
of Measurements: 3
Period of Record: 1979 - 2007
Trend Since 2000: Insufficient Data



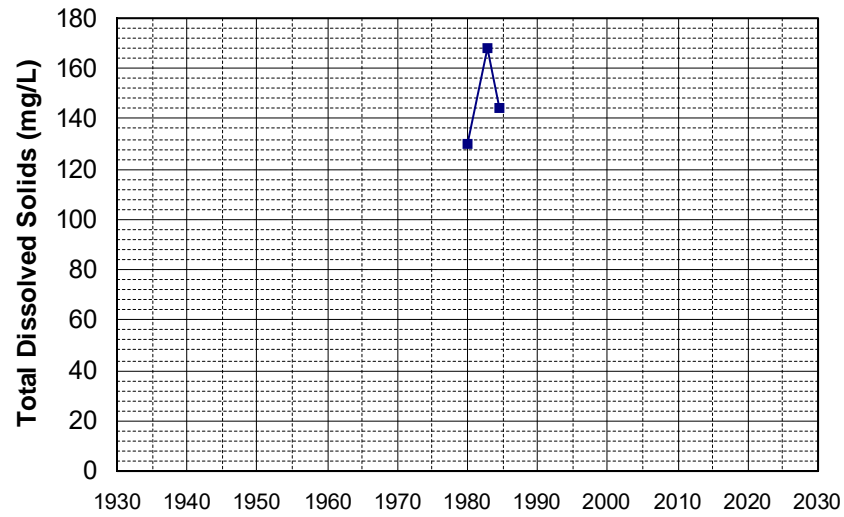
Well Name: 27N08E18J001M Well Depth (ft): 240
Well Type: WATER SUPPLY, OTHER # of Measurements: 3
Source: DWR Period of Record: 1979 - 2007
Depth Zone: Upper Trend Since 2000: Insufficient Data



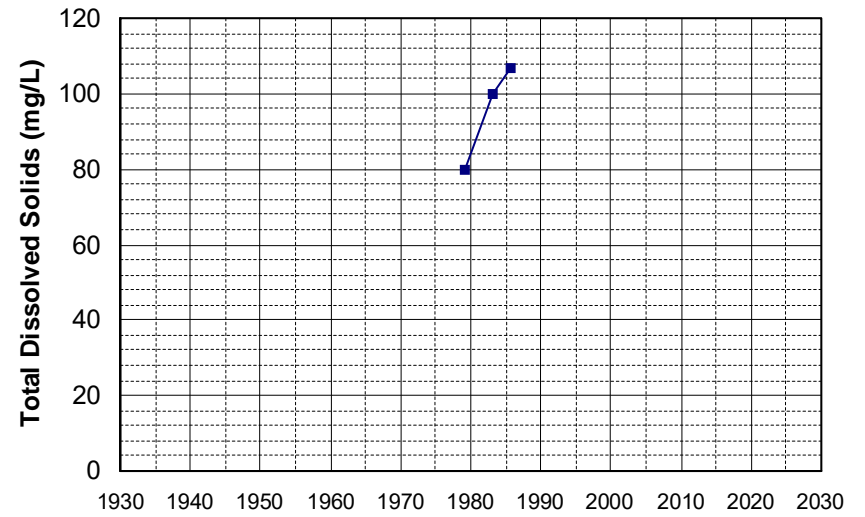
Well Name: 28N07E25L001M Well Depth (ft): 162
Well Type: WATER SUPPLY, OTHER # of Measurements: 3
Source: DWR Period of Record: 1979 - 1984
Depth Zone: Upper Trend Since 2000: Insufficient Data



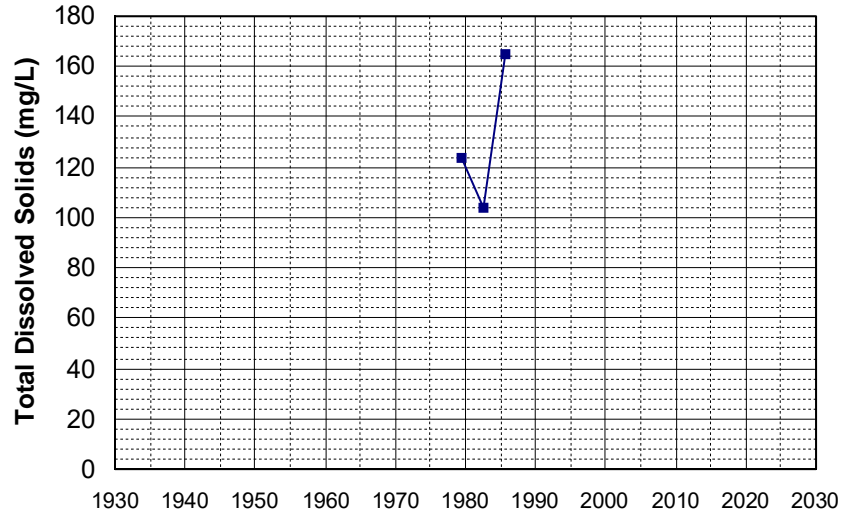
Well Name: 28N07E25L002M Well Depth (ft): 162
Well Type: WATER SUPPLY, OTHER # of Measurements: 3
Source: DWR Period of Record: 1979 - 1984
Depth Zone: Upper Trend Since 2000: Insufficient Data



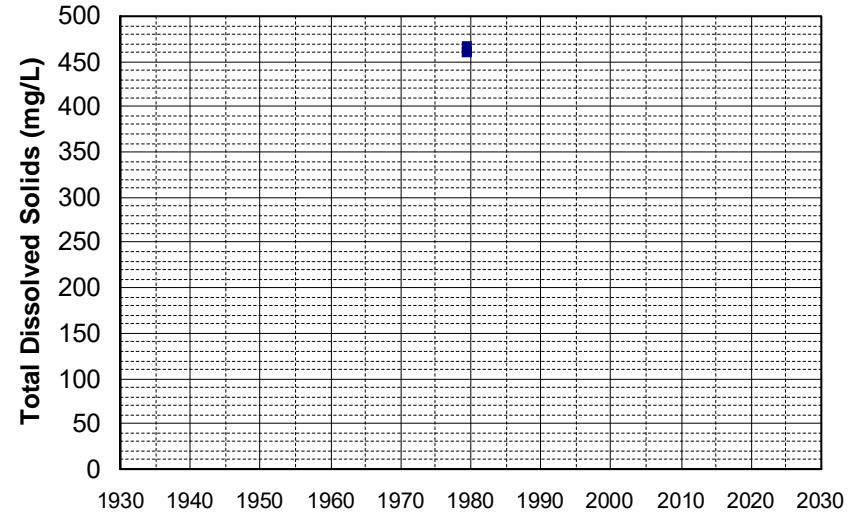
Well Name: 28N08E16B001SM Well Depth (ft): 235
Well Type: WATER SUPPLY, OTHER # of Measurements: 3
Source: DWR Period of Record: 1979 - 1985
Depth Zone: Upper Trend Since 2000: Insufficient Data



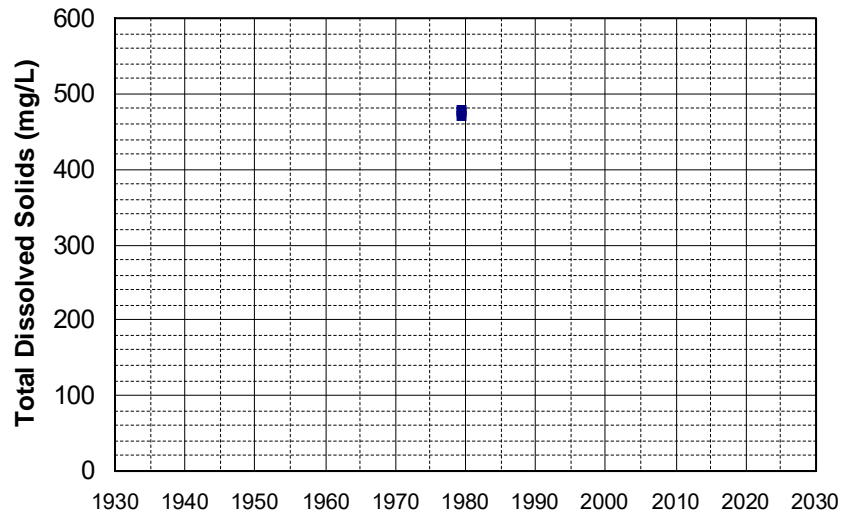
Well Name: 31N01E31K001M Well Depth (ft): 136
Well Type: WATER SUPPLY, OTHER # of Measurements: 3
Source: DWR Period of Record: 1979 - 1985
Depth Zone: Upper Trend Since 2000: Insufficient Data



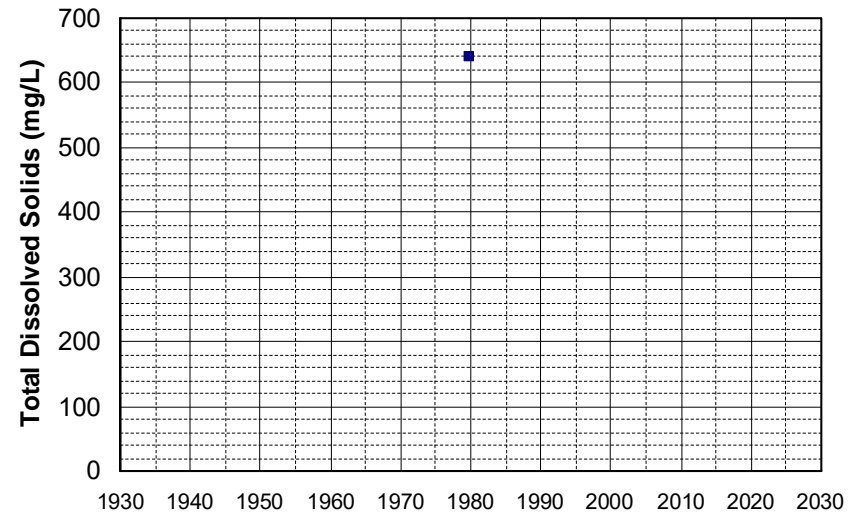
Well Name: 382428121500701 Well Depth (ft): 168
Well Type: WATER SUPPLY, OTHER # of Measurements: 3
Source: USGS_NWIS Period of Record: 1979
Depth Zone: Upper Trend Since 2000: Insufficient Data



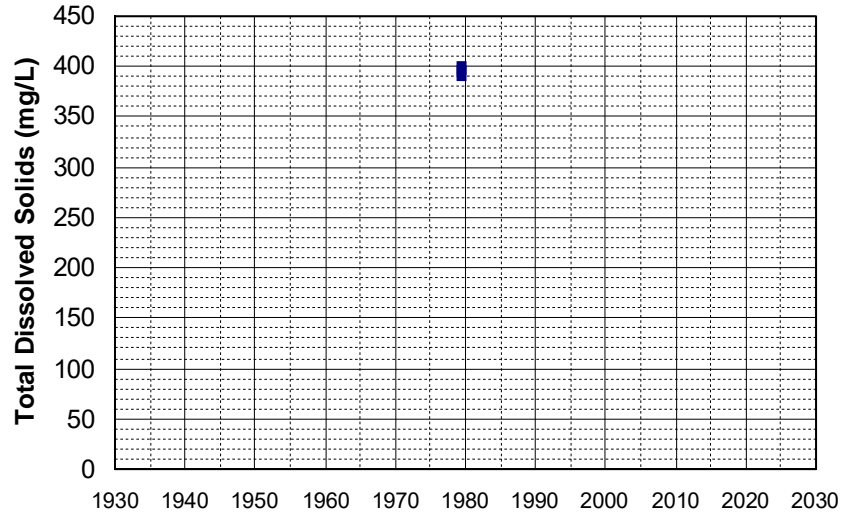
Well Name: 383250121530701 Well Depth (ft): 192
Well Type: WATER SUPPLY, OTHER # of Measurements: 3
Source: USGS_NWIS Period of Record: 1979
Depth Zone: Upper Trend Since 2000: Insufficient Data



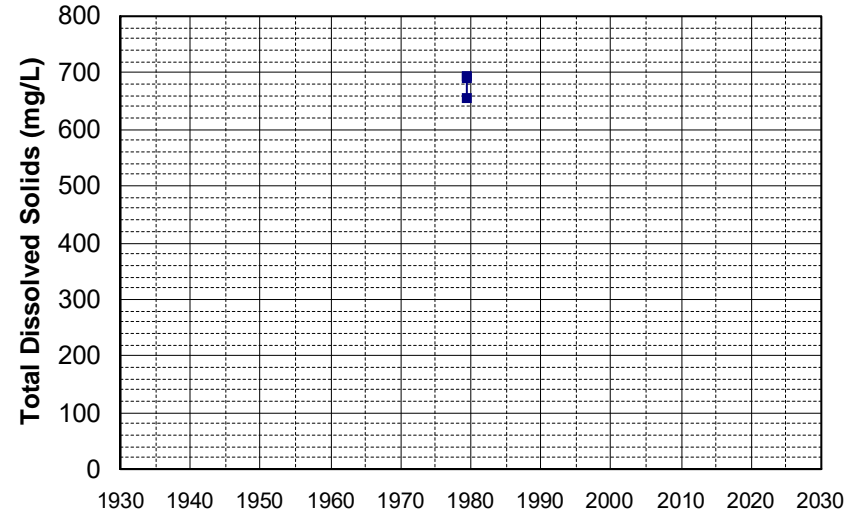
Well Name: 383422121541301 Well Depth (ft): 172
Well Type: WATER SUPPLY, OTHER # of Measurements: 3
Source: USGS_NWIS Period of Record: 1979
Depth Zone: Upper Trend Since 2000: Insufficient Data



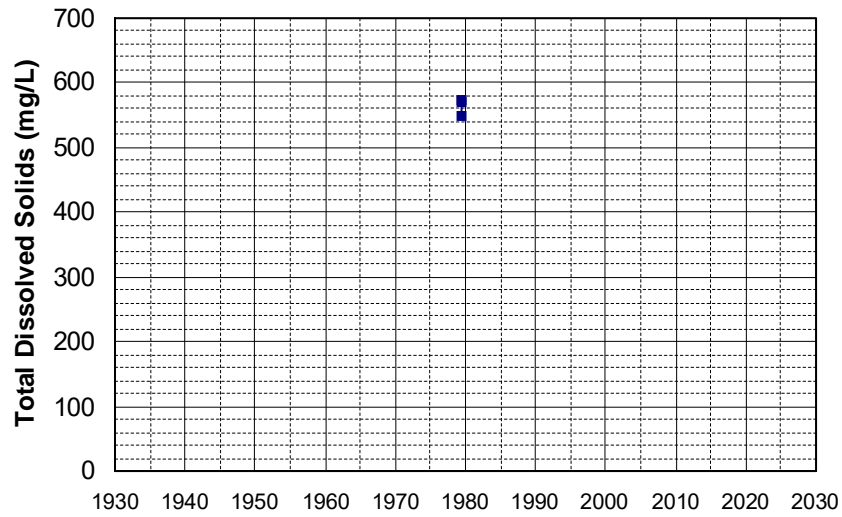
Well Name: 383831121570101 Well Depth (ft): 65
Well Type: WATER SUPPLY, OTHER # of Measurements: 3
Source: USGS_NWIS Period of Record: 1979
Depth Zone: Upper Trend Since 2000: Insufficient Data



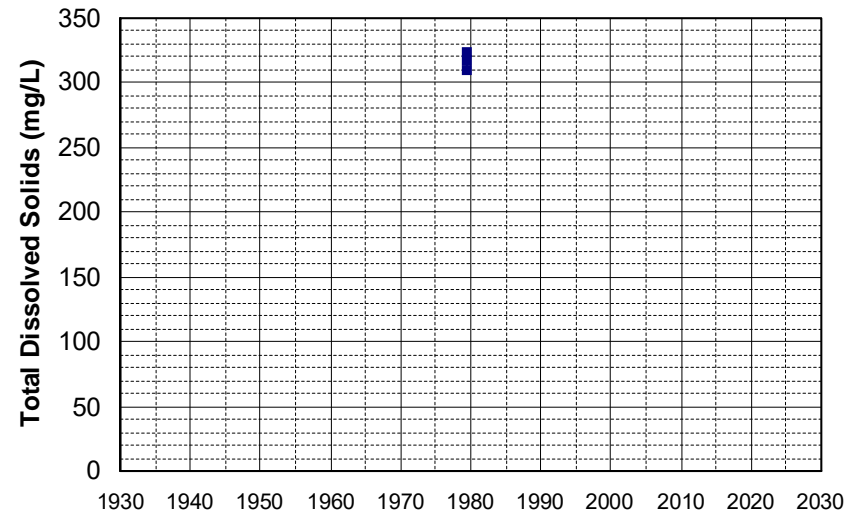
Well Name: 384257121564901 Well Depth (ft): 72
Well Type: WATER SUPPLY, OTHER # of Measurements: 3
Source: USGS_NWIS Period of Record: 1979
Depth Zone: Upper Trend Since 2000: Insufficient Data



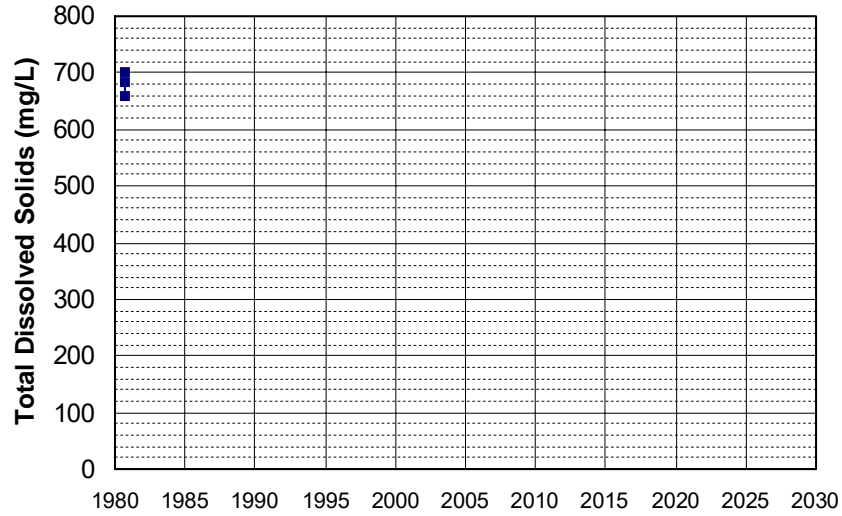
Well Name: 384436121480601 Well Depth (ft): 198
Well Type: WATER SUPPLY, OTHER # of Measurements: 3
Source: USGS_NWIS Period of Record: 1979
Depth Zone: Upper Trend Since 2000: Insufficient Data



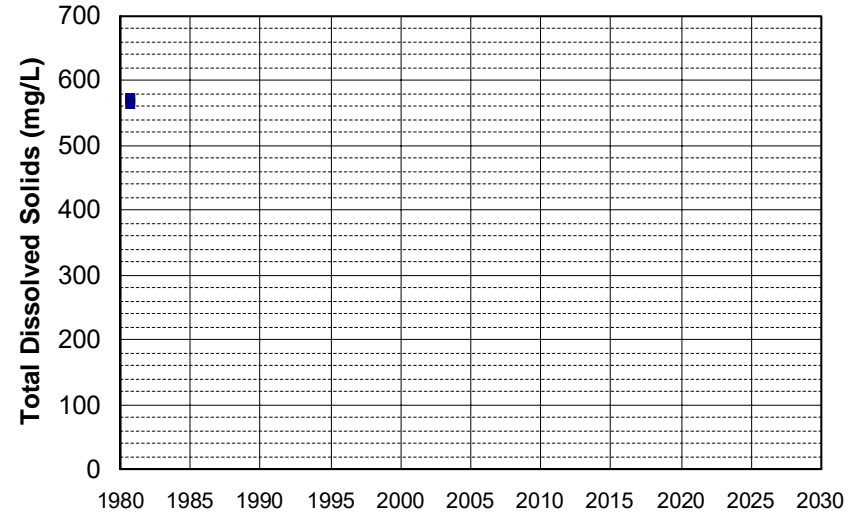
Well Name: 384439121591501 Well Depth (ft): 175
Well Type: WATER SUPPLY, OTHER # of Measurements: 3
Source: USGS_NWIS Period of Record: 1979
Depth Zone: Upper Trend Since 2000: Insufficient Data



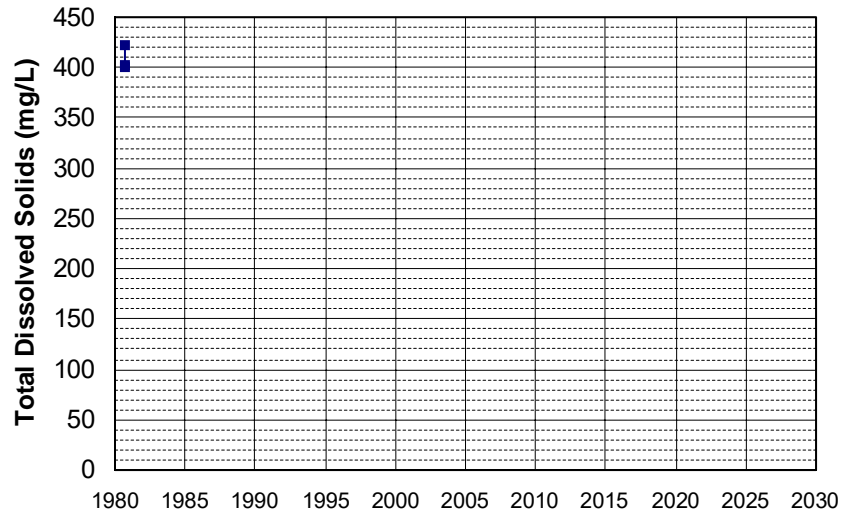
Well Name: 380931121481401
Well Type: WATER SUPPLY, OTHER
Source: USGS_NWIS
Depth Zone: Upper
Well Depth (ft): 144
of Measurements: 3
Period of Record: 1980
Trend Since 2000: Insufficient Data



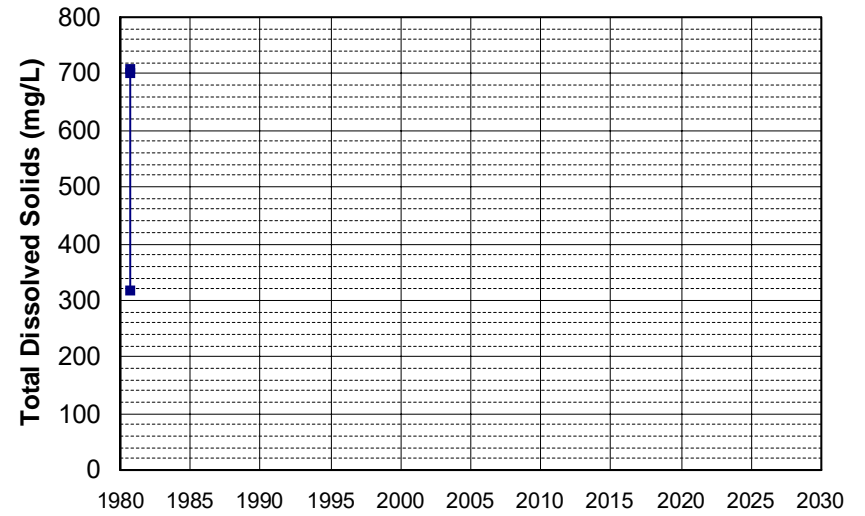
Well Name: 381111121481301
Well Type: WATER SUPPLY, OTHER
Source: USGS_NWIS
Depth Zone: Upper
Well Depth (ft): 95
of Measurements: 3
Period of Record: 1980
Trend Since 2000: Insufficient Data



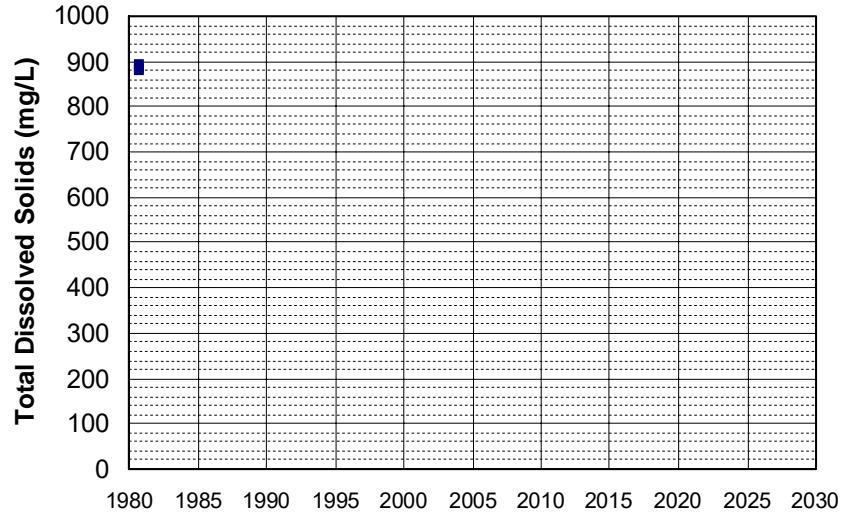
Well Name: 381129121450301
Well Type: WATER SUPPLY, OTHER
Source: USGS_NWIS
Depth Zone: Upper
Well Depth (ft): 211
of Measurements: 3
Period of Record: 1980
Trend Since 2000: Insufficient Data



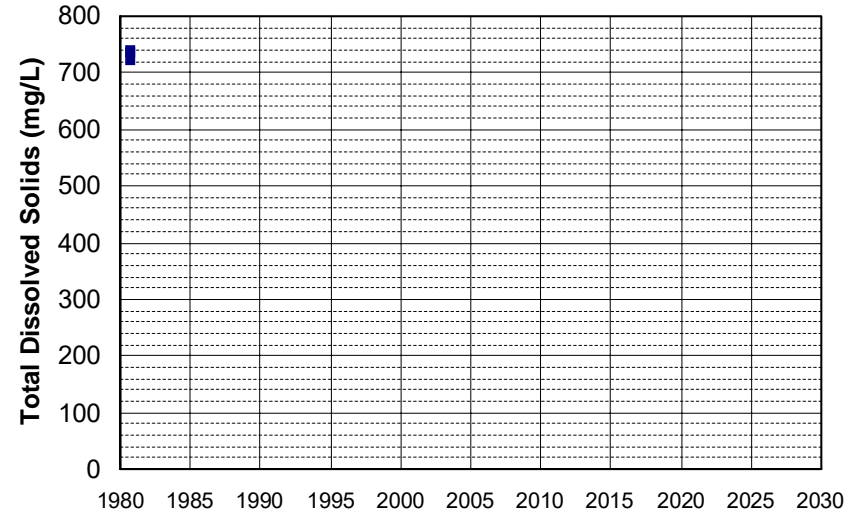
Well Name: 381155121425201
Well Type: WATER SUPPLY, OTHER
Source: USGS_NWIS
Depth Zone: Upper
Well Depth (ft): 130
of Measurements: 3
Period of Record: 1980
Trend Since 2000: Insufficient Data



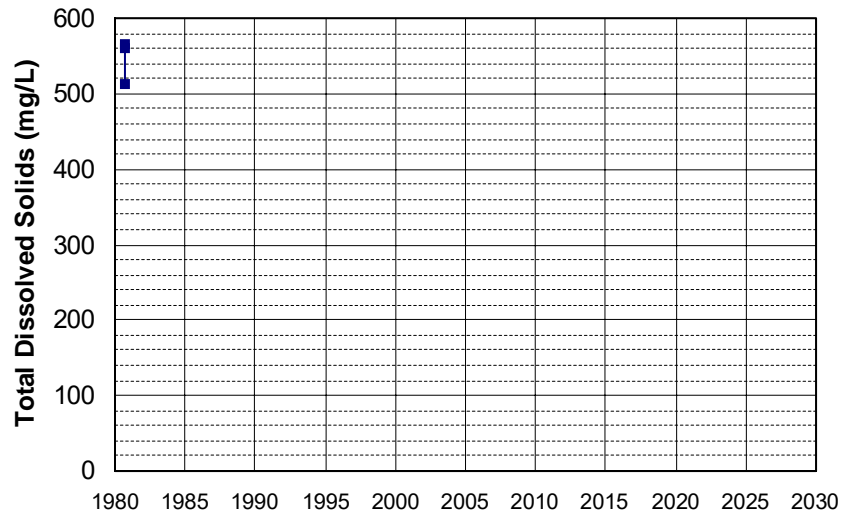
Well Name: 381244121484401 Well Depth (ft): 124
Well Type: WATER SUPPLY, OTHER # of Measurements: 3
Source: USGS_NWIS Period of Record: 1980
Depth Zone: Upper Trend Since 2000: Insufficient Data



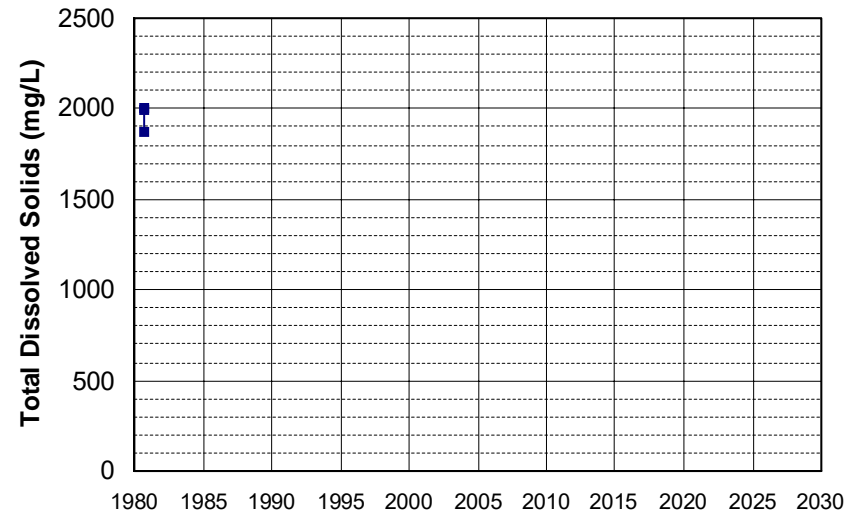
Well Name: 381443121454501 Well Depth (ft): 73
Well Type: WATER SUPPLY, OTHER # of Measurements: 3
Source: USGS_NWIS Period of Record: 1980
Depth Zone: Upper Trend Since 2000: Insufficient Data



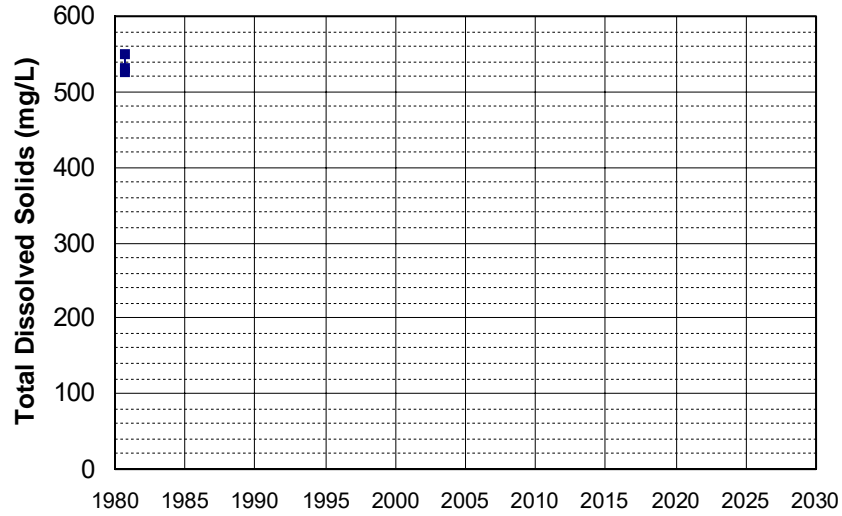
Well Name: 381706121492801 Well Depth (ft): 130
Well Type: WATER SUPPLY, OTHER # of Measurements: 3
Source: USGS_NWIS Period of Record: 1980
Depth Zone: Upper Trend Since 2000: Insufficient Data



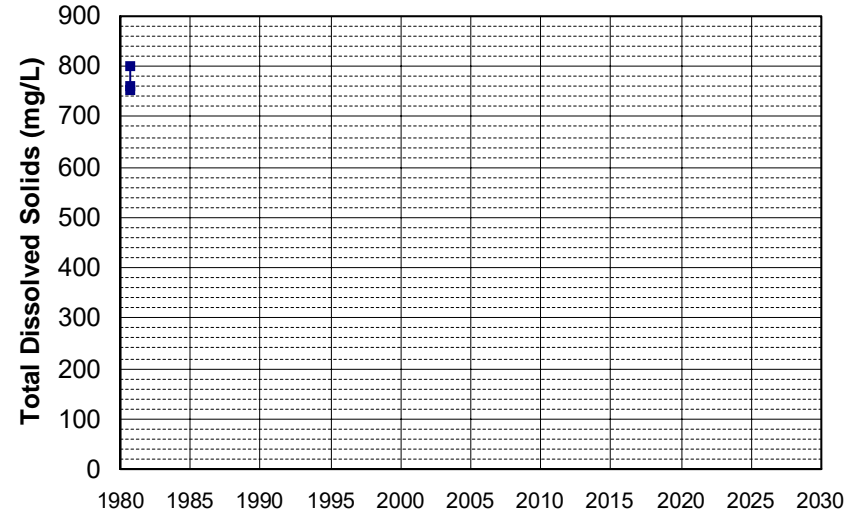
Well Name: 381856121470001 Well Depth (ft): 38
Well Type: WATER SUPPLY, OTHER # of Measurements: 3
Source: USGS_NWIS Period of Record: 1980
Depth Zone: Upper Trend Since 2000: Insufficient Data



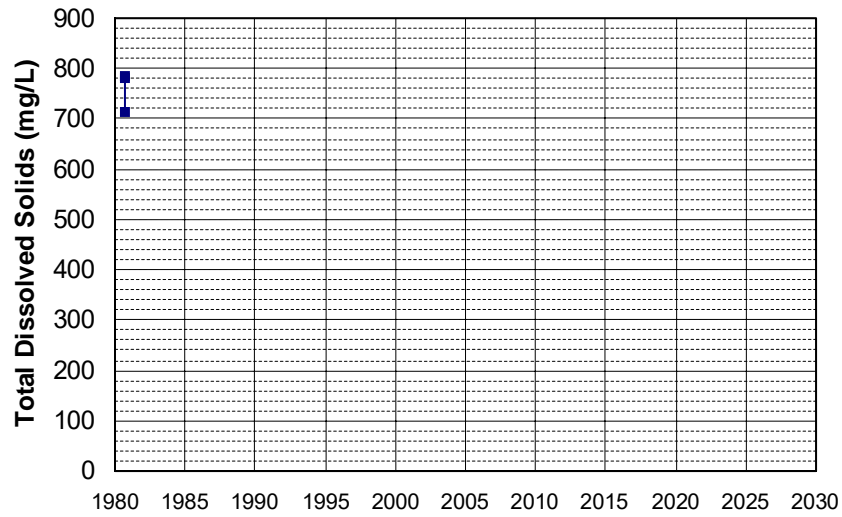
Well Name: 382009122013801 Well Depth (ft): 55
Well Type: WATER SUPPLY, OTHER # of Measurements: 3
Source: USGS_NWIS Period of Record: 1980
Depth Zone: Upper Trend Since 2000: Insufficient Data



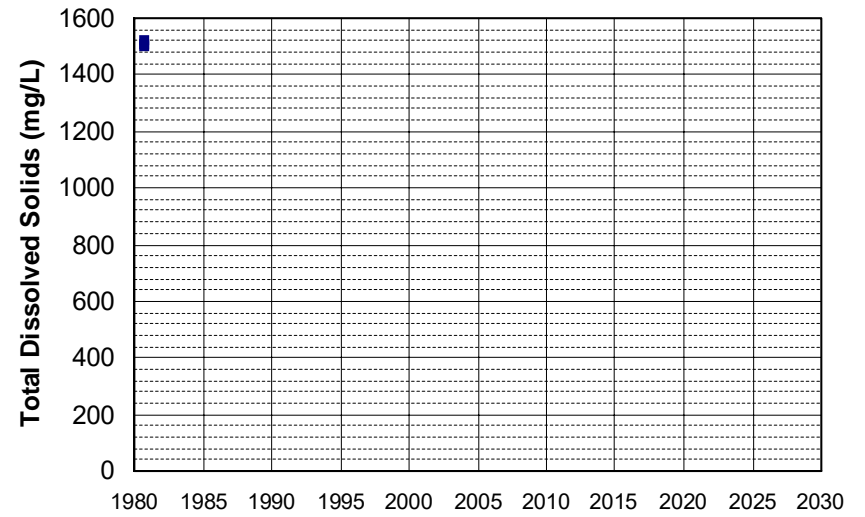
Well Name: 382013121494401 Well Depth (ft): 92
Well Type: WATER SUPPLY, OTHER # of Measurements: 3
Source: USGS_NWIS Period of Record: 1980
Depth Zone: Upper Trend Since 2000: Insufficient Data



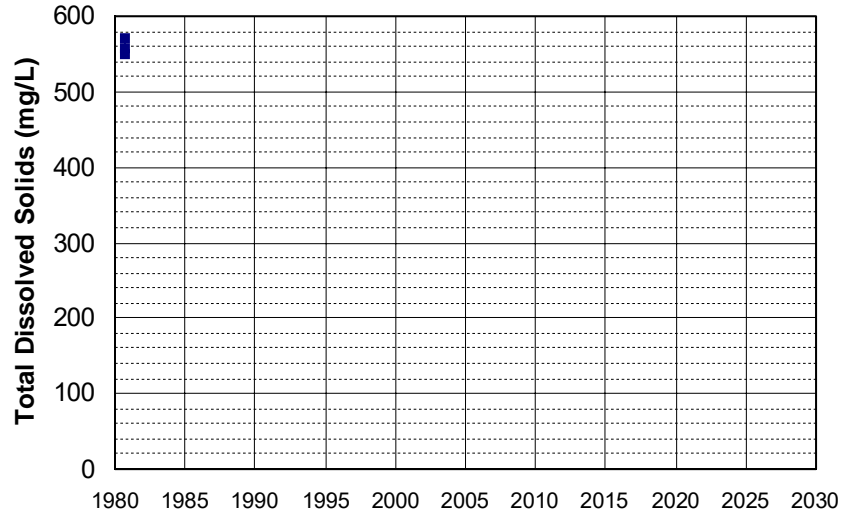
Well Name: 382028121595001 Well Depth (ft): 61
Well Type: WATER SUPPLY, OTHER # of Measurements: 3
Source: USGS_NWIS Period of Record: 1980
Depth Zone: Upper Trend Since 2000: Insufficient Data



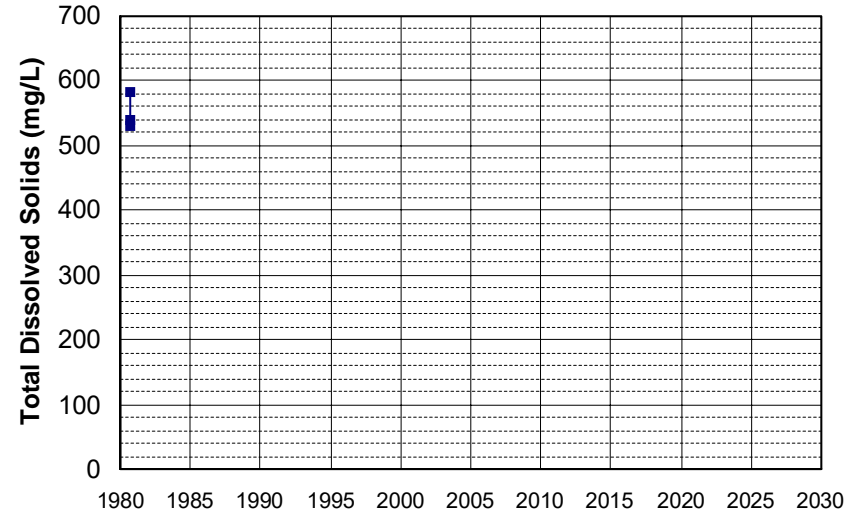
Well Name: 382127121424201 Well Depth (ft): 120
Well Type: WATER SUPPLY, OTHER # of Measurements: 3
Source: USGS_NWIS Period of Record: 1980
Depth Zone: Upper Trend Since 2000: Insufficient Data



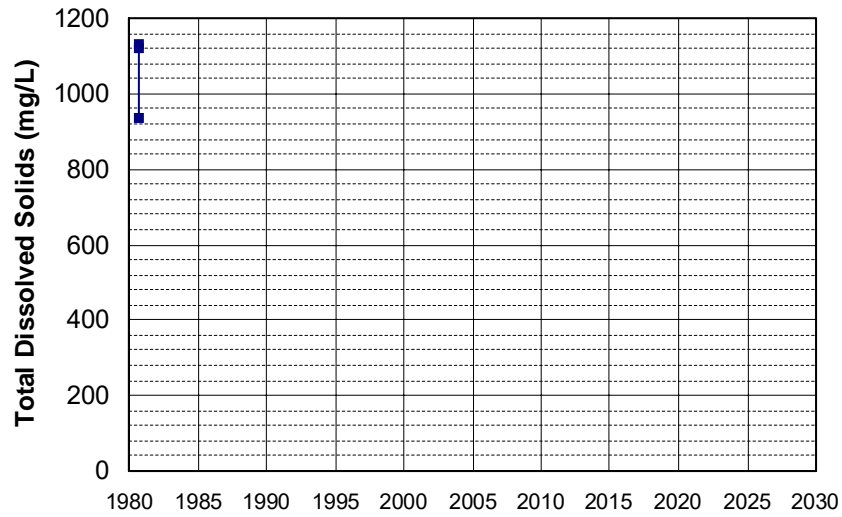
Well Name: 382128121500001 Well Depth (ft): 90
Well Type: WATER SUPPLY, OTHER # of Measurements: 3
Source: USGS_NWIS Period of Record: 1980
Depth Zone: Upper Trend Since 2000: Insufficient Data



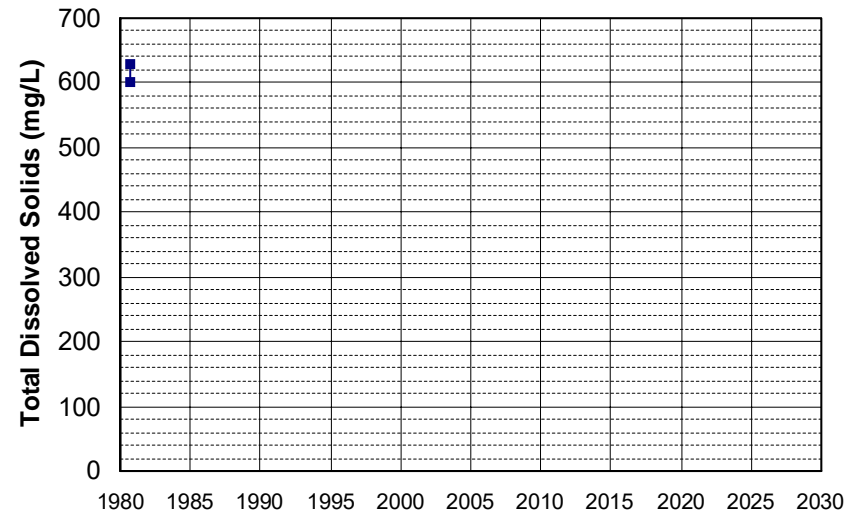
Well Name: 382131121592601 Well Depth (ft): 52
Well Type: WATER SUPPLY, OTHER # of Measurements: 3
Source: USGS_NWIS Period of Record: 1980
Depth Zone: Upper Trend Since 2000: Insufficient Data



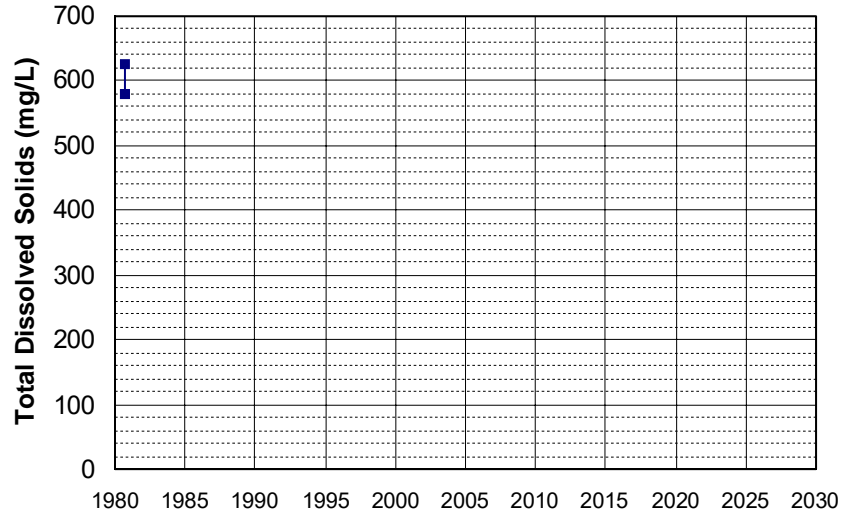
Well Name: 382214121541901 Well Depth (ft): 80
Well Type: WATER SUPPLY, OTHER # of Measurements: 3
Source: USGS_NWIS Period of Record: 1980
Depth Zone: Upper Trend Since 2000: Insufficient Data



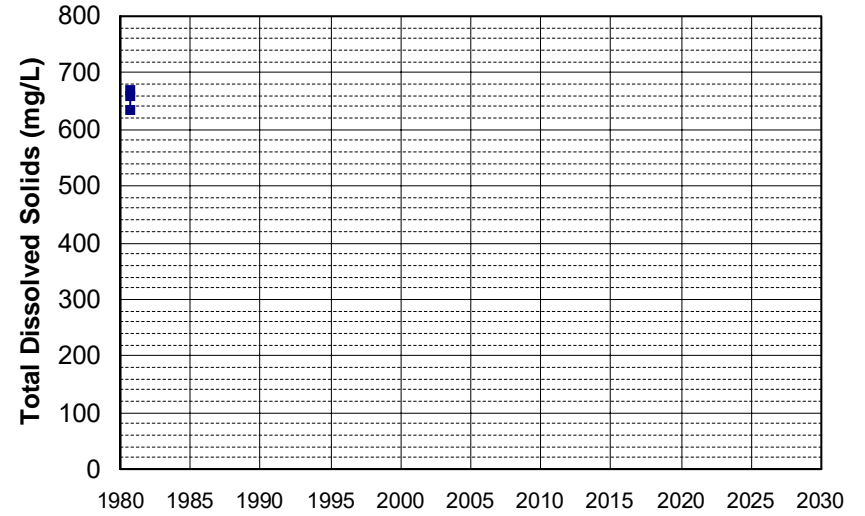
Well Name: 382228122012701 Well Depth (ft): 90
Well Type: WATER SUPPLY, OTHER # of Measurements: 3
Source: USGS_NWIS Period of Record: 1980
Depth Zone: Upper Trend Since 2000: Insufficient Data



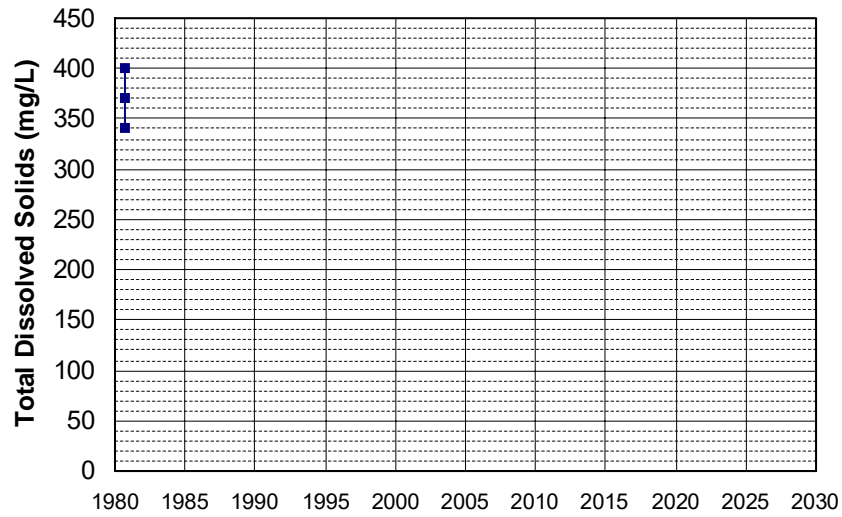
Well Name: 382232121554001
Well Type: WATER SUPPLY, OTHER
Source: USGS_NWIS
Depth Zone: Upper
Well Depth (ft): 80
of Measurements: 3
Period of Record: 1980
Trend Since 2000: Insufficient Data



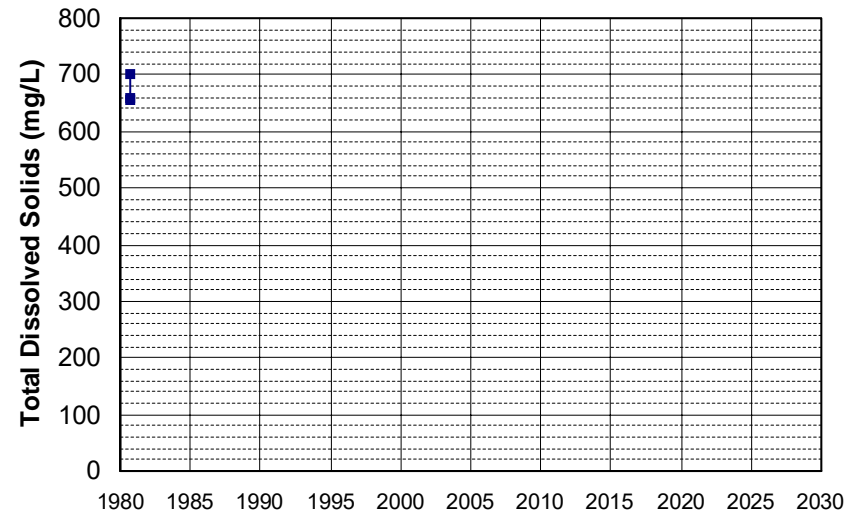
Well Name: 382259121492001
Well Type: WATER SUPPLY, OTHER
Source: USGS_NWIS
Depth Zone: Upper
Well Depth (ft): 110
of Measurements: 3
Period of Record: 1980
Trend Since 2000: Insufficient Data



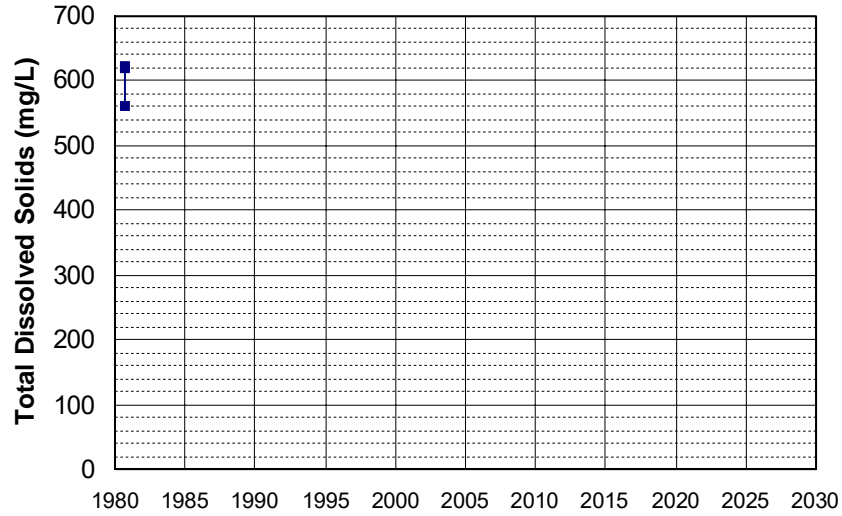
Well Name: 382345121542501
Well Type: WATER SUPPLY, OTHER
Source: USGS_NWIS
Depth Zone: Upper
Well Depth (ft): 100
of Measurements: 3
Period of Record: 1980
Trend Since 2000: Insufficient Data



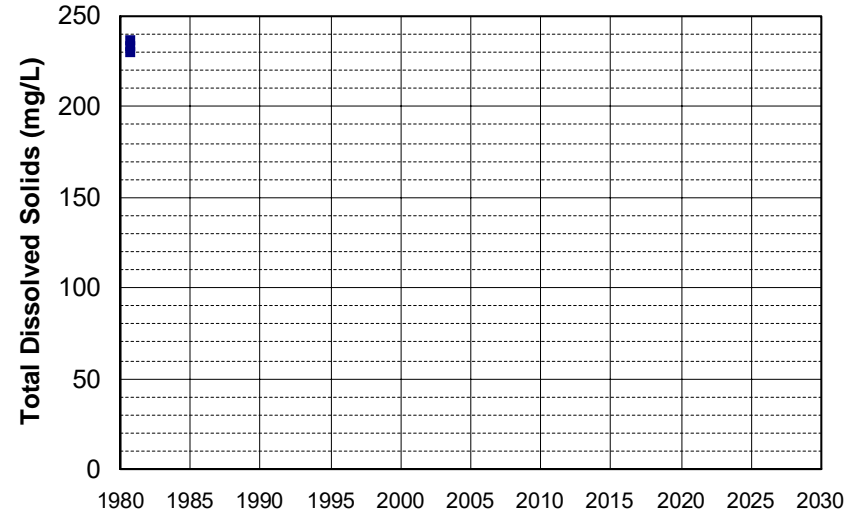
Well Name: 382408121425801
Well Type: WATER SUPPLY, OTHER
Source: USGS_NWIS
Depth Zone: Upper
Well Depth (ft): 88
of Measurements: 3
Period of Record: 1980
Trend Since 2000: Insufficient Data



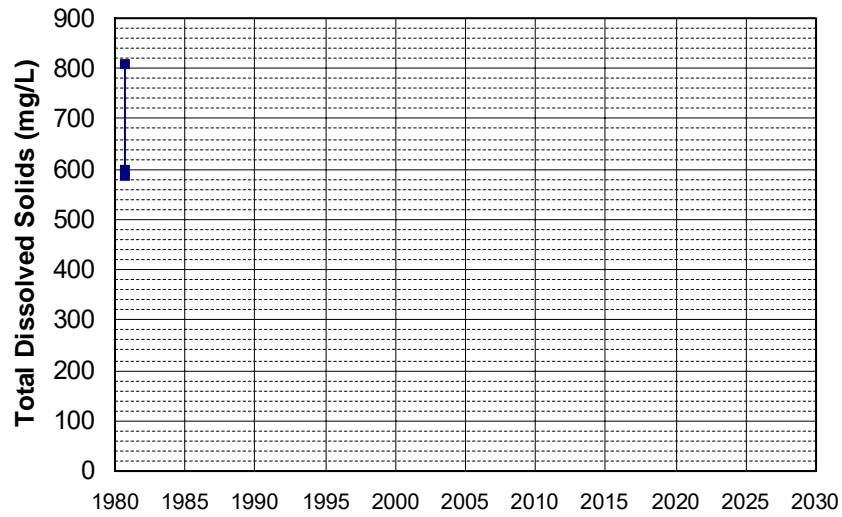
Well Name: 382515121550501 Well Depth (ft): 80
Well Type: WATER SUPPLY, OTHER # of Measurements: 3
Source: USGS_NWIS Period of Record: 1980
Depth Zone: Upper Trend Since 2000: Insufficient Data



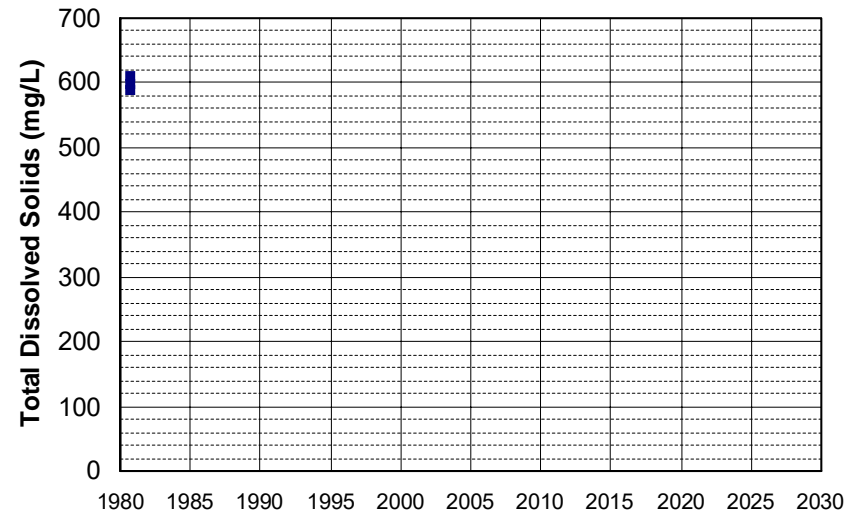
Well Name: 382538121543101 Well Depth (ft): 82
Well Type: WATER SUPPLY, OTHER # of Measurements: 3
Source: USGS_NWIS Period of Record: 1980
Depth Zone: Upper Trend Since 2000: Insufficient Data



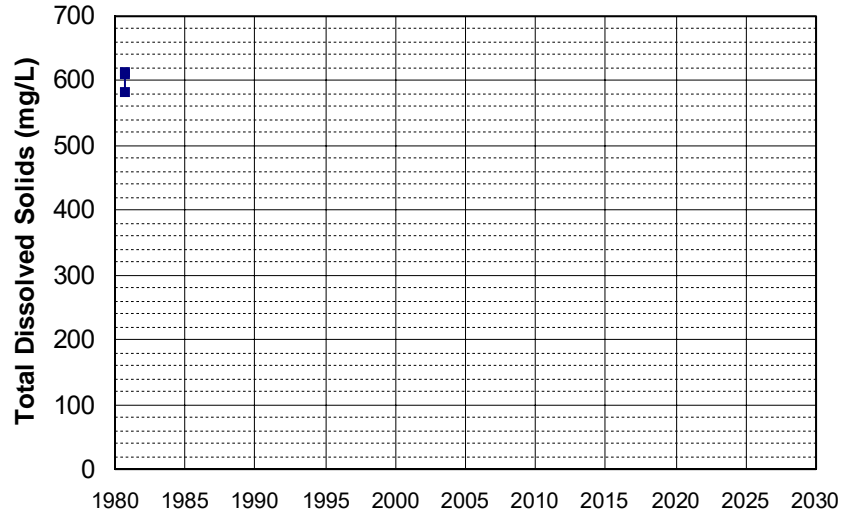
Well Name: 382710121464501 Well Depth (ft): 152
Well Type: WATER SUPPLY, OTHER # of Measurements: 3
Source: USGS_NWIS Period of Record: 1980
Depth Zone: Upper Trend Since 2000: Insufficient Data



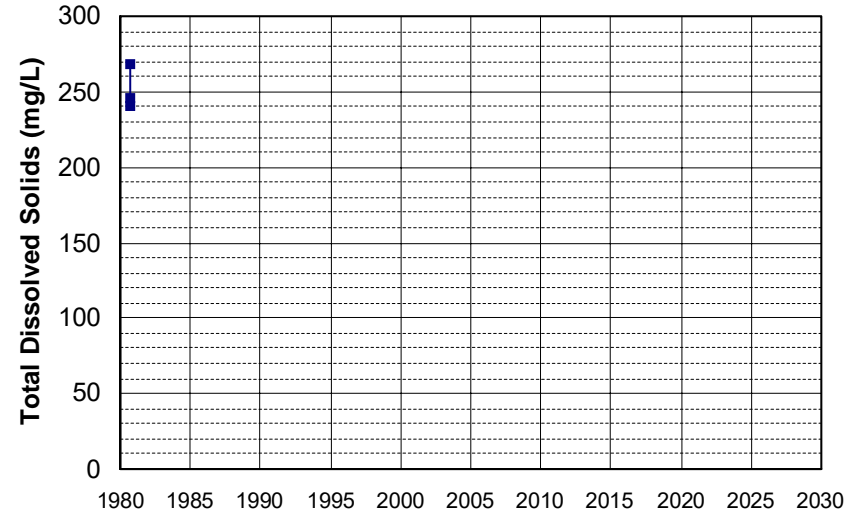
Well Name: 382747121471001 Well Depth (ft): 200
Well Type: WATER SUPPLY, OTHER # of Measurements: 3
Source: USGS_NWIS Period of Record: 1980
Depth Zone: Upper Trend Since 2000: Insufficient Data



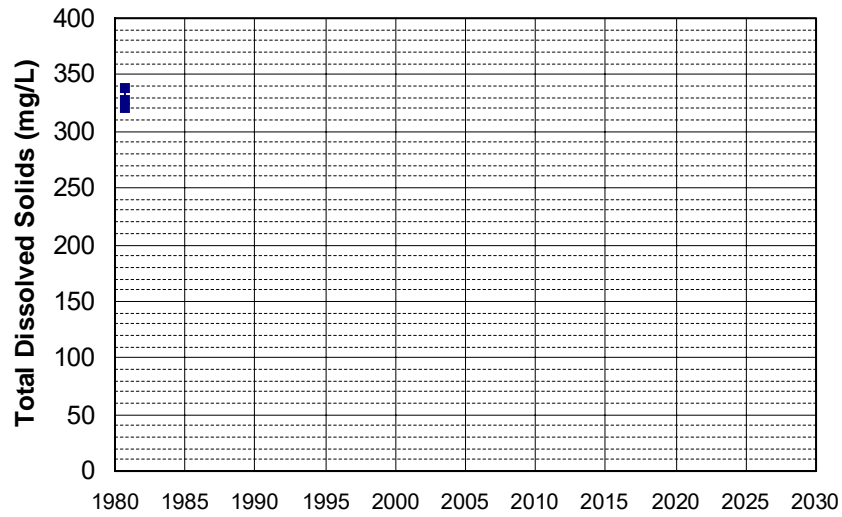
Well Name: 382808121482101
Well Type: WATER SUPPLY, OTHER
Source: USGS_NWIS
Depth Zone: Upper
Well Depth (ft): 208
of Measurements: 3
Period of Record: 1980
Trend Since 2000: Insufficient Data



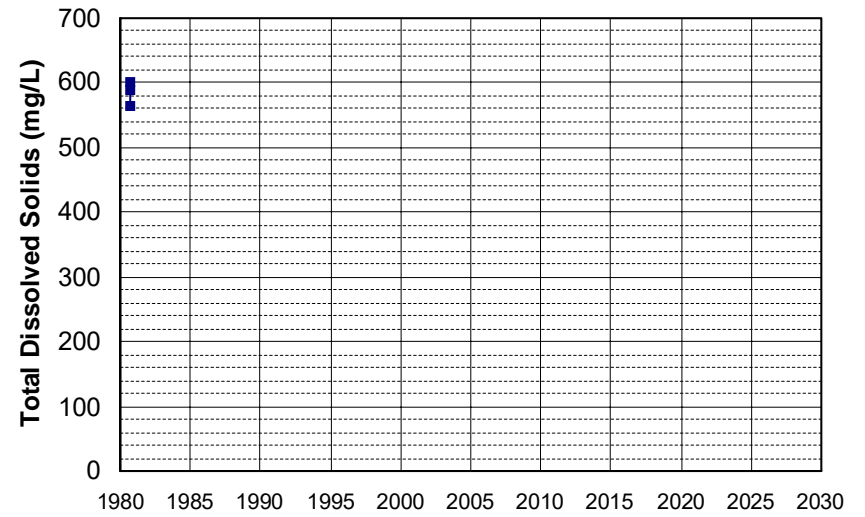
Well Name: 382826121561901
Well Type: WATER SUPPLY, OTHER
Source: USGS_NWIS
Depth Zone: Upper
Well Depth (ft): 116
of Measurements: 3
Period of Record: 1980
Trend Since 2000: Insufficient Data



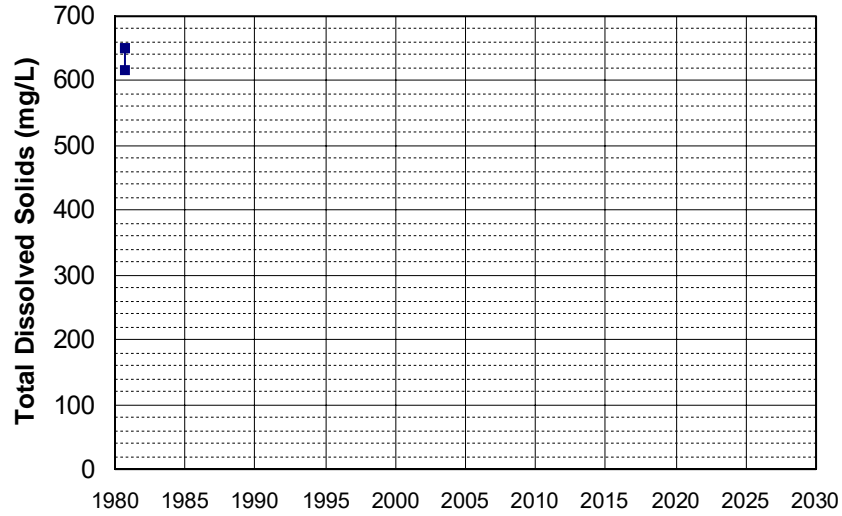
Well Name: 382939122015301
Well Type: WATER SUPPLY, OTHER
Source: USGS_NWIS
Depth Zone: Upper
Well Depth (ft): 100
of Measurements: 3
Period of Record: 1980
Trend Since 2000: Insufficient Data



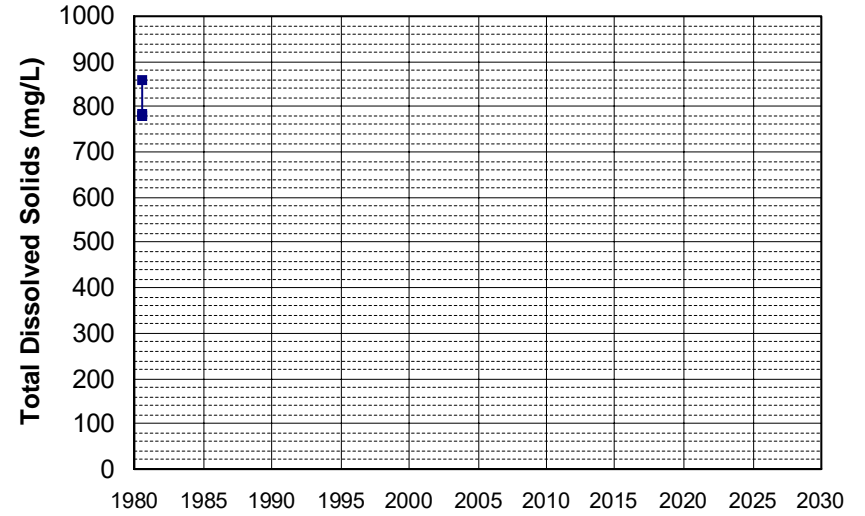
Well Name: 382944121481301
Well Type: WATER SUPPLY, OTHER
Source: USGS_NWIS
Depth Zone: Upper
Well Depth (ft): 140
of Measurements: 3
Period of Record: 1980
Trend Since 2000: Insufficient Data



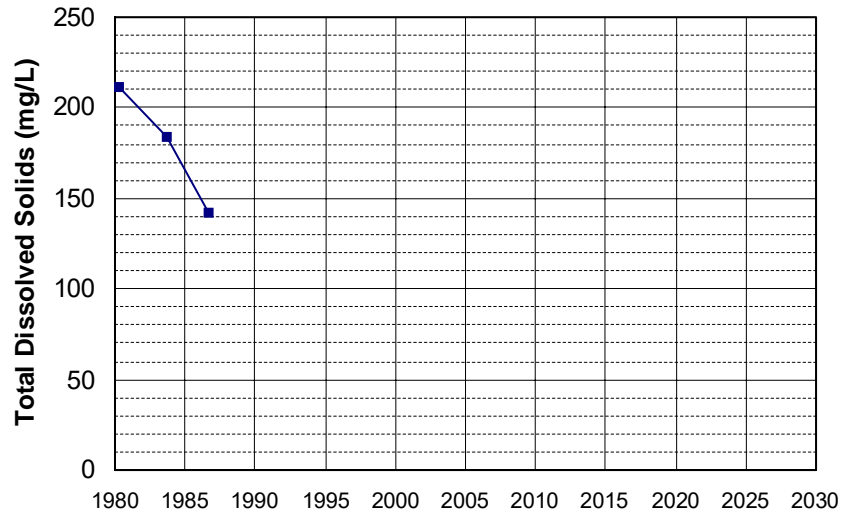
Well Name: 383142121531101
Well Type: WATER SUPPLY, OTHER
Source: USGS_NWIS
Depth Zone: Upper
Well Depth (ft): 90
of Measurements: 3
Period of Record: 1980
Trend Since 2000: Insufficient Data



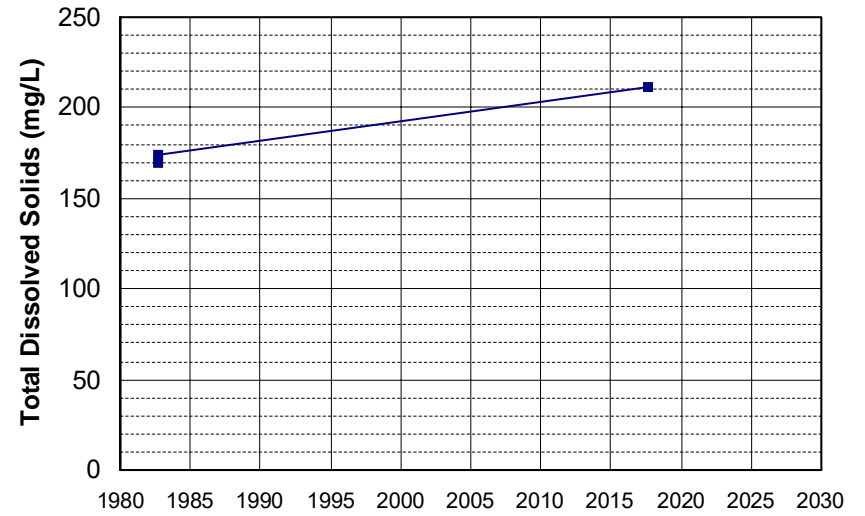
Well Name: 383204121442401
Well Type: WATER SUPPLY, OTHER
Source: USGS_NWIS
Depth Zone: Upper
Well Depth (ft): 138
of Measurements: 3
Period of Record: 1980
Trend Since 2000: Insufficient Data



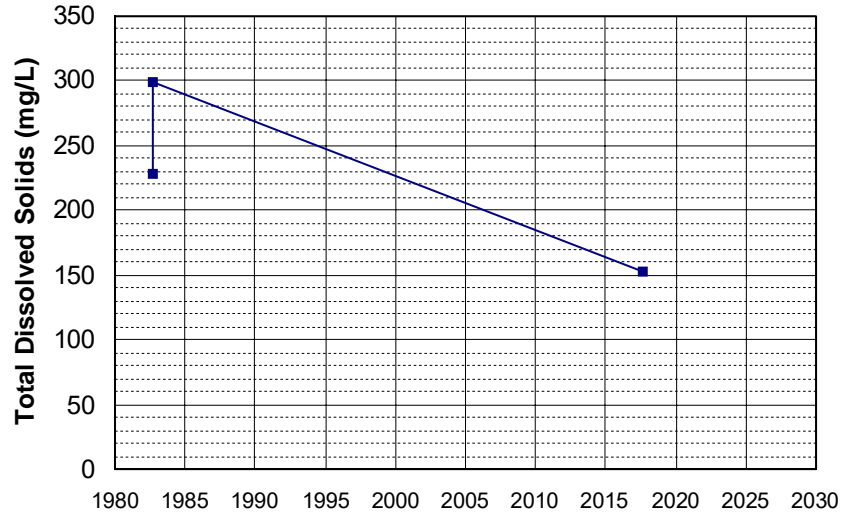
Well Name: 38N07E22A002M
Well Type: WATER SUPPLY, OTHER
Source: DWR
Depth Zone: Upper
Well Depth (ft): 220
of Measurements: 3
Period of Record: 1980 - 1986
Trend Since 2000: Insufficient Data



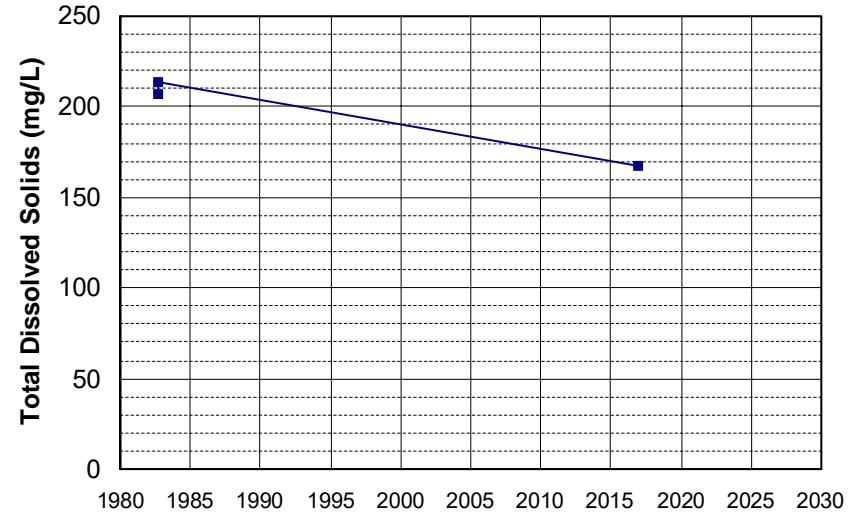
Well Name: 381735121152901
Well Type: WATER SUPPLY, OTHER
Source: USGS_NWIS
Depth Zone: Upper
Well Depth (ft): 212
of Measurements: 3
Period of Record: 1982 - 2017
Trend Since 2000: Insufficient Data



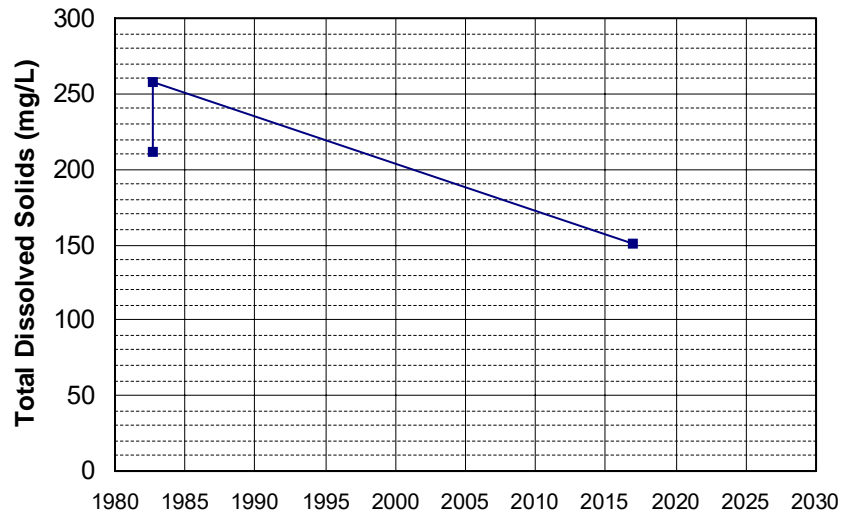
Well Name: 383738121333401 Well Depth (ft): 132
Well Type: WATER SUPPLY, OTHER # of Measurements: 3
Source: USGS_NWIS Period of Record: 1982 - 2017
Depth Zone: Upper Trend Since 2000: Insufficient Data



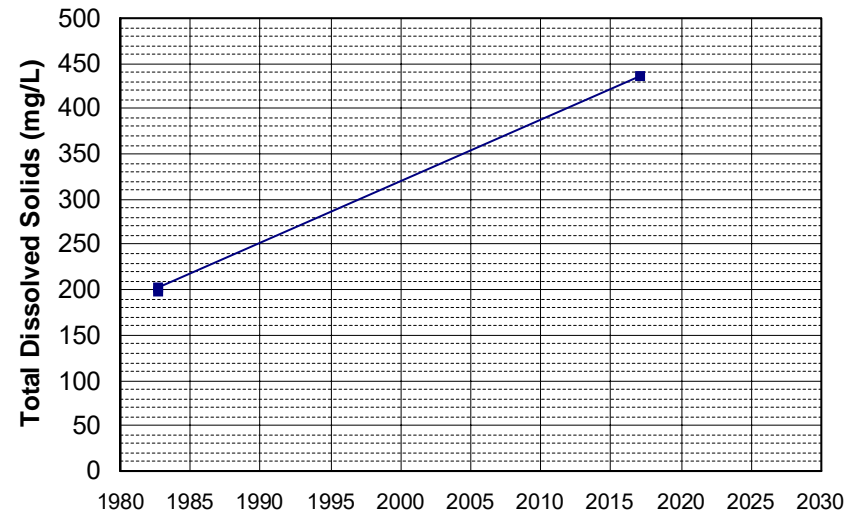
Well Name: 384930121130901 Well Depth (ft): 100
Well Type: WATER SUPPLY, OTHER # of Measurements: 3
Source: USGS_NWIS Period of Record: 1982 - 2016
Depth Zone: Upper Trend Since 2000: Insufficient Data



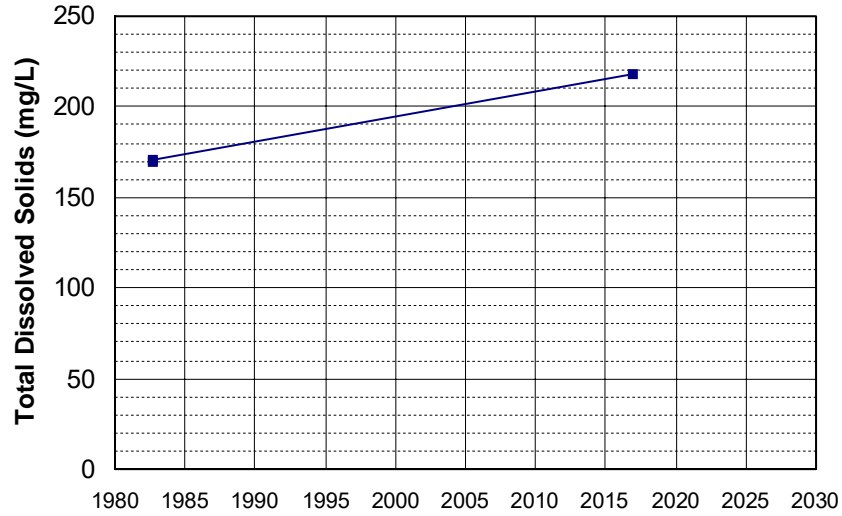
Well Name: 385329121121801 Well Depth (ft): 150
Well Type: WATER SUPPLY, OTHER # of Measurements: 3
Source: USGS_NWIS Period of Record: 1982 - 2016
Depth Zone: Upper Trend Since 2000: Insufficient Data



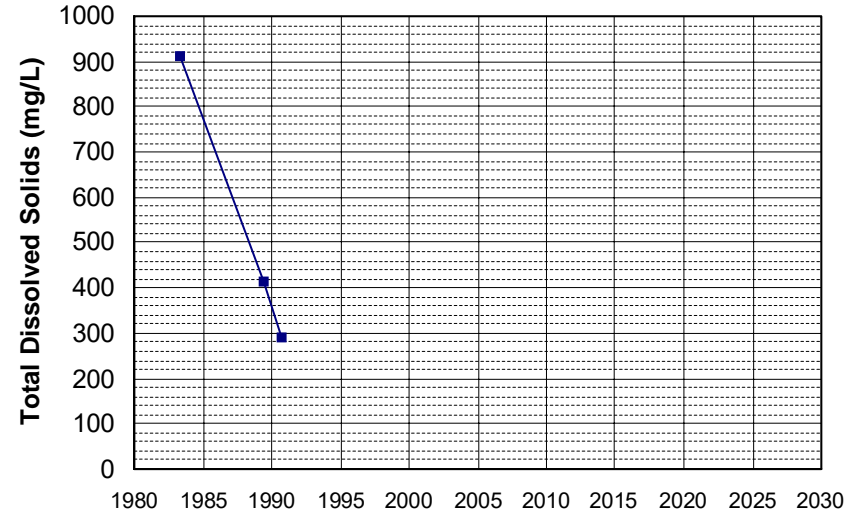
Well Name: 385528121151401 Well Depth (ft): 150
Well Type: WATER SUPPLY, OTHER # of Measurements: 3
Source: USGS_NWIS Period of Record: 1982 - 2017
Depth Zone: Upper Trend Since 2000: Insufficient Data



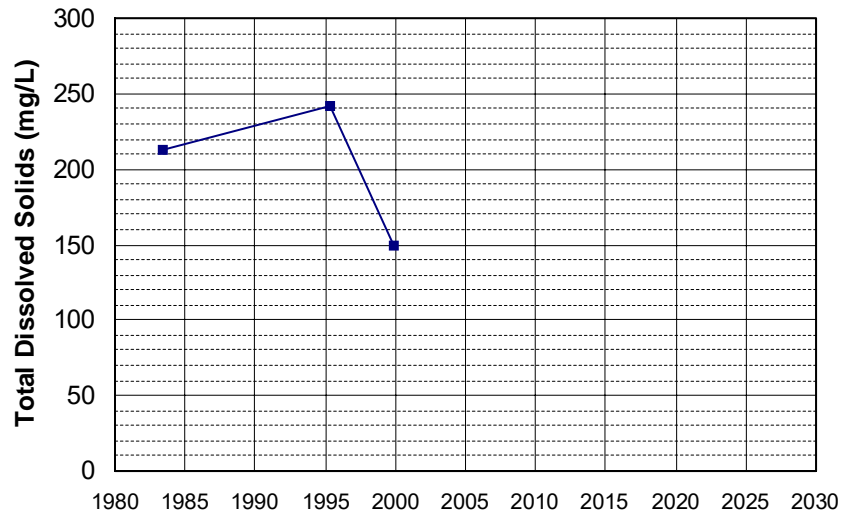
Well Name: 390015121160101 Well Depth (ft): 200
 Well Type: WATER SUPPLY, OTHER # of Measurements: 3
 Source: USGS_NWIS Period of Record: 1982 - 2016
 Depth Zone: Upper Trend Since 2000: Insufficient Data



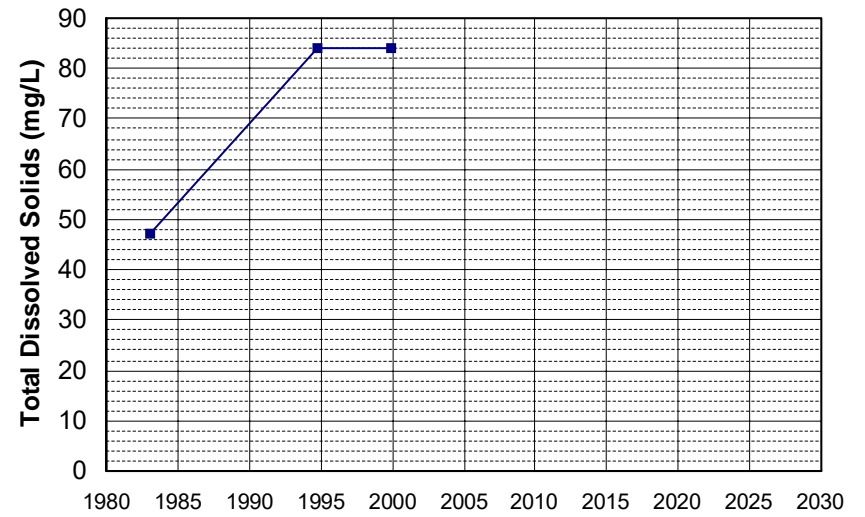
Well Name: 42N12E23N001M Well Depth (ft): 195
 Well Type: WATER SUPPLY, OTHER # of Measurements: 3
 Source: DWR Period of Record: 1983 - 1990
 Depth Zone: Upper Trend Since 2000: Insufficient Data



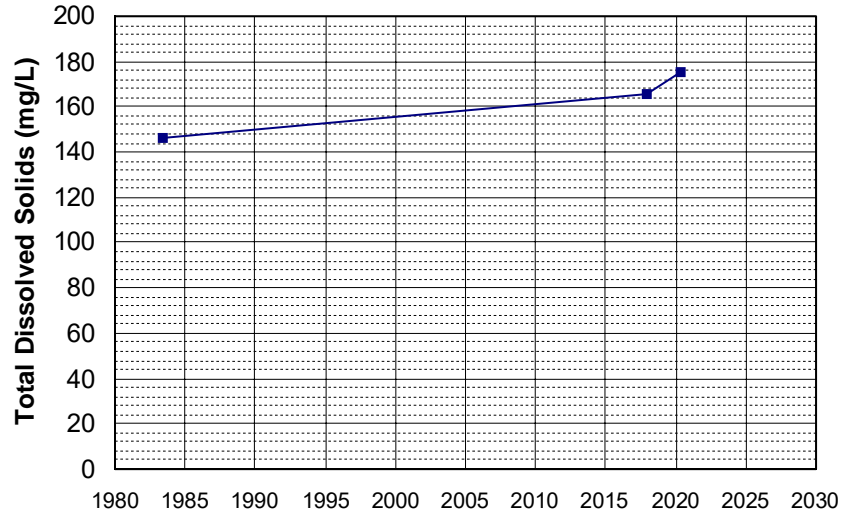
Well Name: CA3200056_001_001 Well Depth (ft): N/A
 Well Type: MUNICIPAL # of Measurements: 3
 Source: DDW Period of Record: 1983 - 1999
 Depth Zone: Upper Trend Since 2000: Insufficient Data



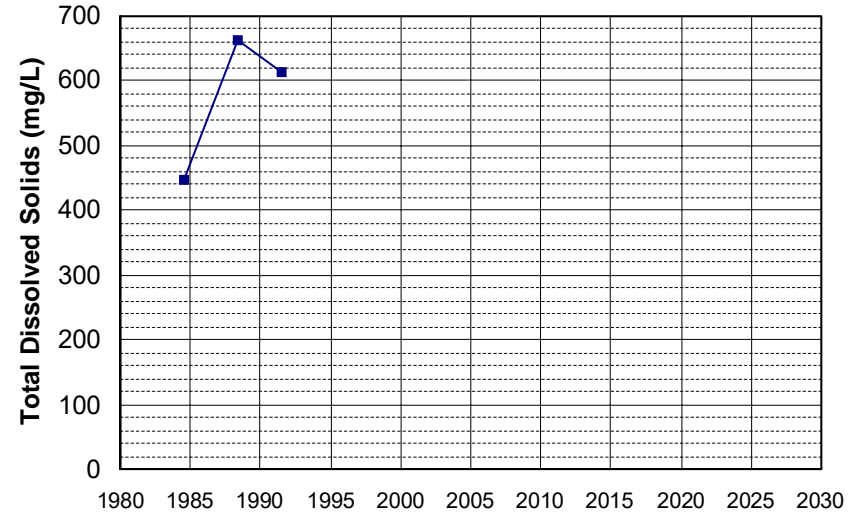
Well Name: CA3200079_001_001 Well Depth (ft): N/A
 Well Type: MUNICIPAL # of Measurements: 3
 Source: DDW Period of Record: 1983 - 1999
 Depth Zone: Upper Trend Since 2000: Insufficient Data



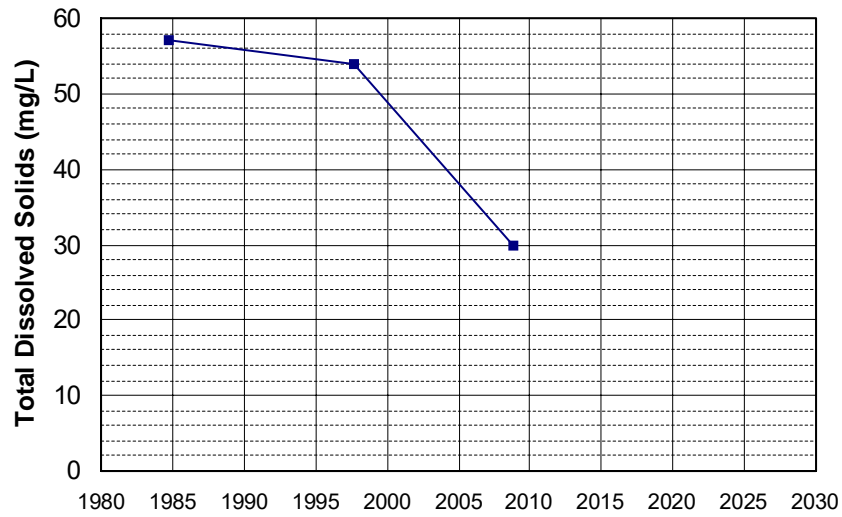
Well Name: CA4500102_001_001 Well Depth (ft): N/A
 Well Type: MUNICIPAL # of Measurements: 3
 Source: DDW Period of Record: 1983 - 2020
 Depth Zone: Upper Trend Since 2000: Insufficient Data



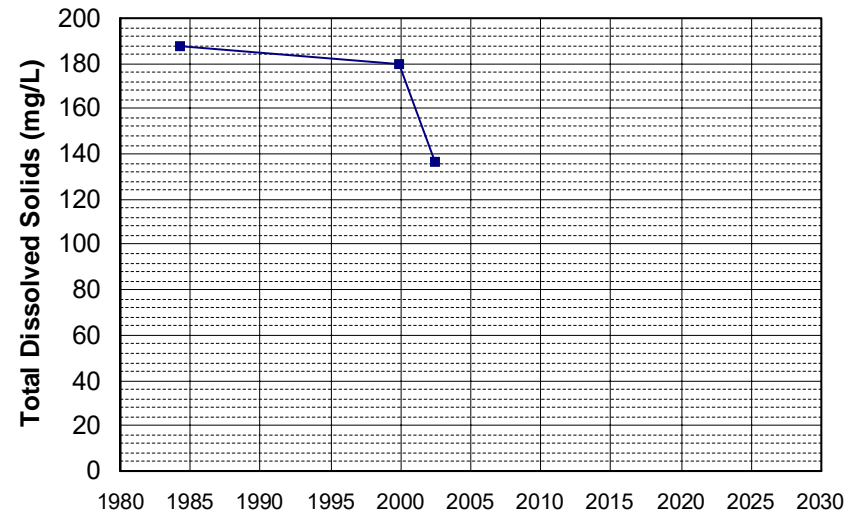
Well Name: 15N09W31P002M Well Depth (ft): 179
 Well Type: WATER SUPPLY, OTHER # of Measurements: 3
 Source: DWR Period of Record: 1984 - 1991
 Depth Zone: Upper Trend Since 2000: Insufficient Data



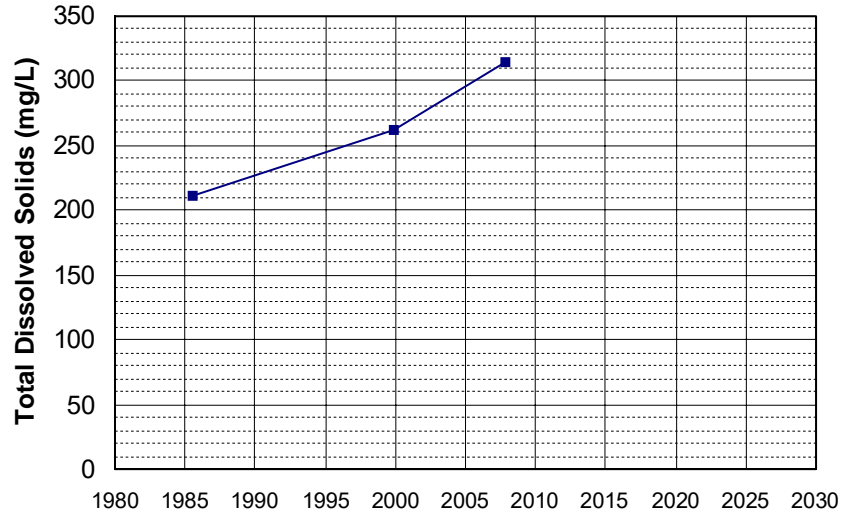
Well Name: CA3200611_001_001 Well Depth (ft): 166
 Well Type: MUNICIPAL # of Measurements: 3
 Source: DDW Period of Record: 1984 - 2008
 Depth Zone: Upper Trend Since 2000: Insufficient Data



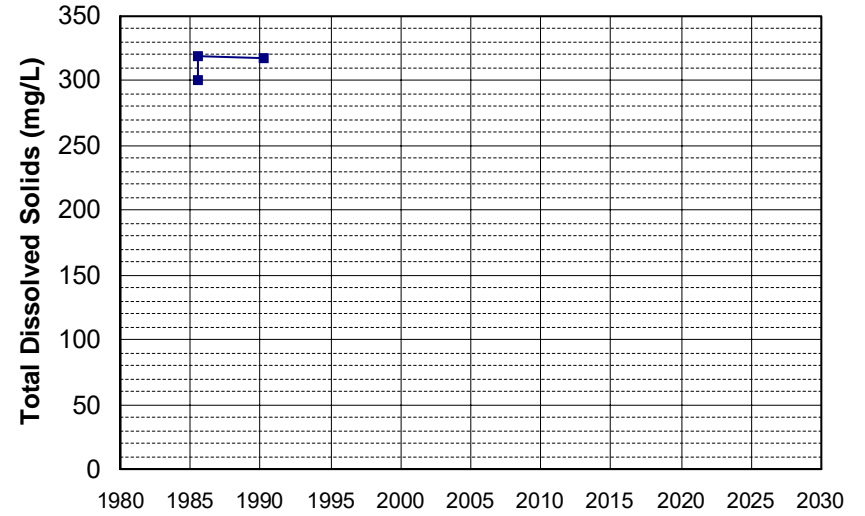
Well Name: CA4500036_001_001 Well Depth (ft): 85
 Well Type: MUNICIPAL # of Measurements: 3
 Source: DDW Period of Record: 1984 - 2002
 Depth Zone: Upper Trend Since 2000: Insufficient Data



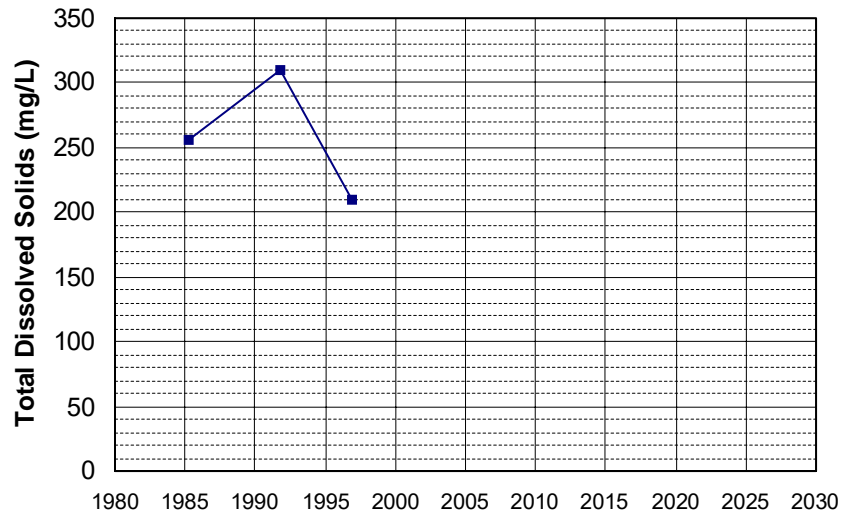
Well Name: 23N14E26H002M Well Depth (ft): 182
 Well Type: WATER SUPPLY, OTHER # of Measurements: 3
 Source: DWR Period of Record: 1985 - 2007
 Depth Zone: Upper Trend Since 2000: Insufficient Data



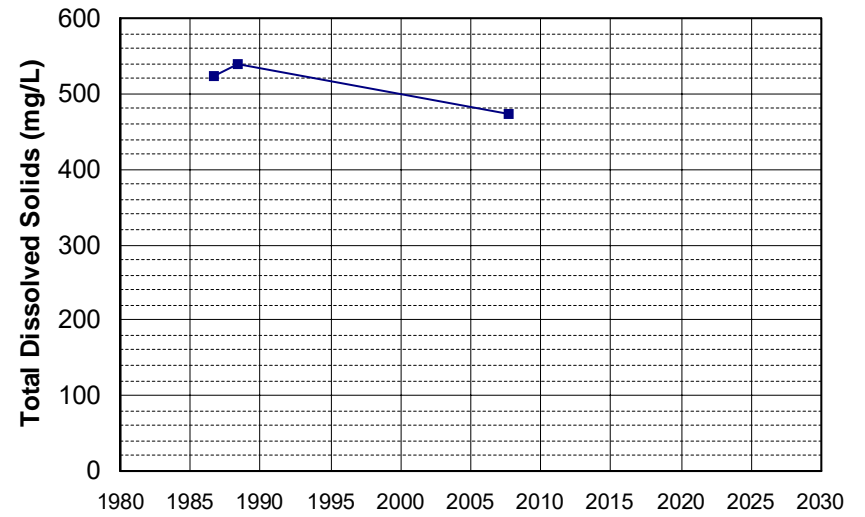
Well Name: 27N03W14H001M Well Depth (ft): 95
 Well Type: WATER SUPPLY, OTHER # of Measurements: 3
 Source: DWR Period of Record: 1985 - 1990
 Depth Zone: Upper Trend Since 2000: Insufficient Data



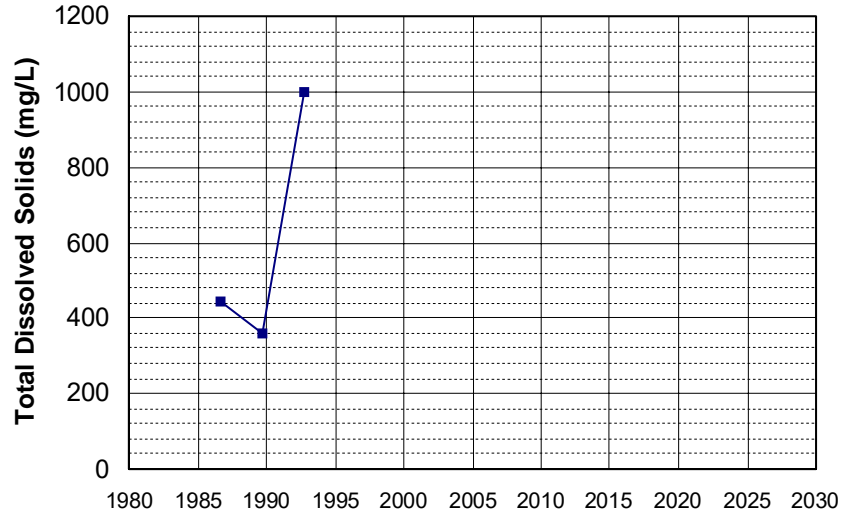
Well Name: CA1100531_001_001 Well Depth (ft): N/A
 Well Type: MUNICIPAL # of Measurements: 3
 Source: DDW Period of Record: 1985 - 1996
 Depth Zone: Upper Trend Since 2000: Insufficient Data



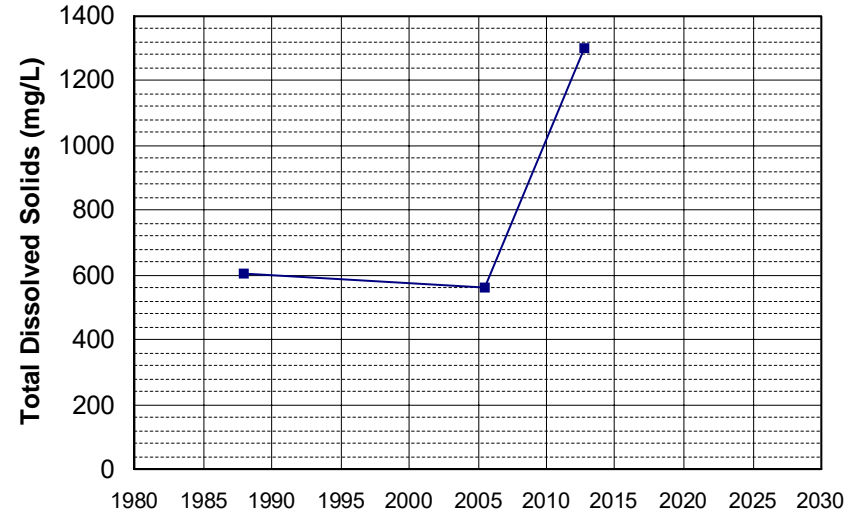
Well Name: 14N07W19E001M Well Depth (ft): 260
 Well Type: WATER SUPPLY, OTHER # of Measurements: 3
 Source: DWR Period of Record: 1986 - 2007
 Depth Zone: Upper Trend Since 2000: Insufficient Data



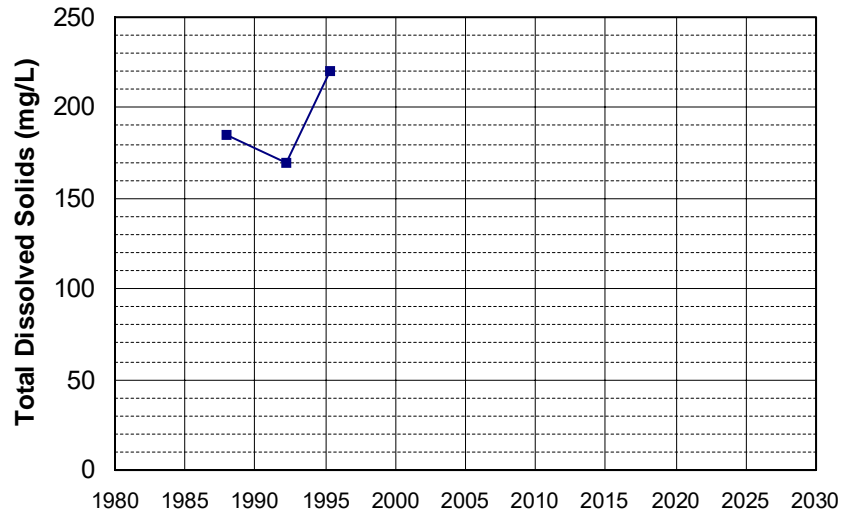
Well Name: CA1210700_002_002
Well Type: MUNICIPAL
Source: DDW
Depth Zone: Upper
Well Depth (ft): 282
of Measurements: 3
Period of Record: 1986 - 1992
Trend Since 2000: Insufficient Data



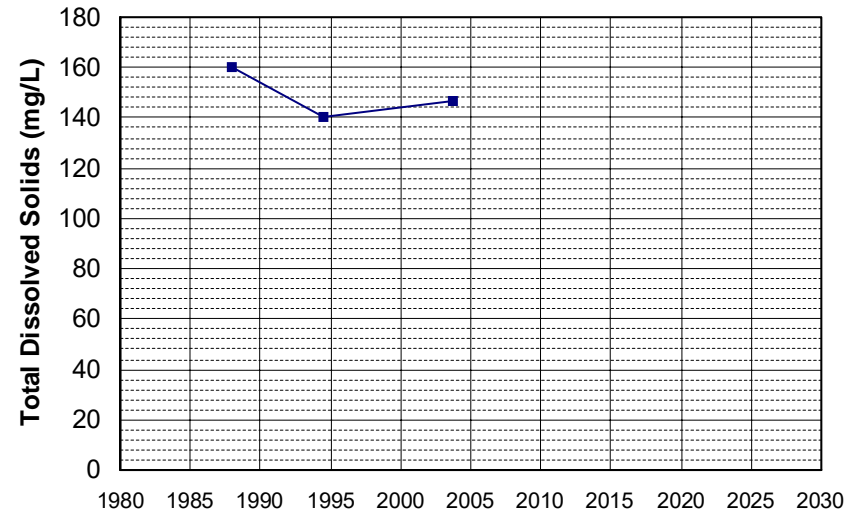
Well Name: CA3410302_002_002
Well Type: MUNICIPAL
Source: DDW
Depth Zone: Upper
Well Depth (ft): N/A
of Measurements: 3
Period of Record: 1987 - 2012
Trend Since 2000: Insufficient Data



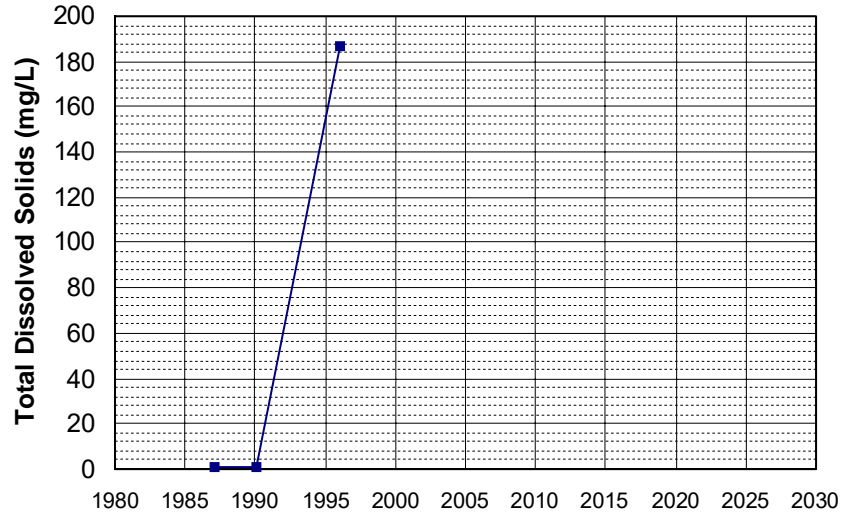
Well Name: CA4510001_005_005
Well Type: MUNICIPAL
Source: DDW
Depth Zone: Upper
Well Depth (ft): 131
of Measurements: 3
Period of Record: 1987 - 1995
Trend Since 2000: Insufficient Data



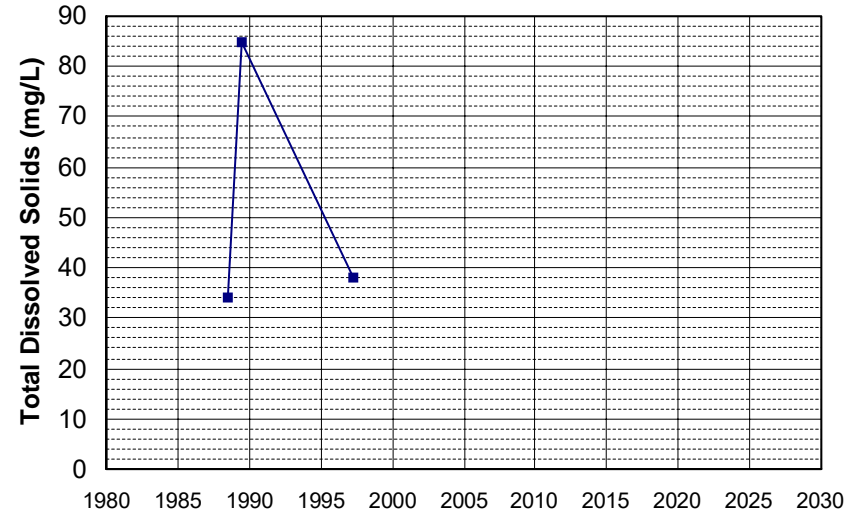
Well Name: CA4510001_007_007
Well Type: MUNICIPAL
Source: DDW
Depth Zone: Upper
Well Depth (ft): 101
of Measurements: 3
Period of Record: 1987 - 2003
Trend Since 2000: Insufficient Data



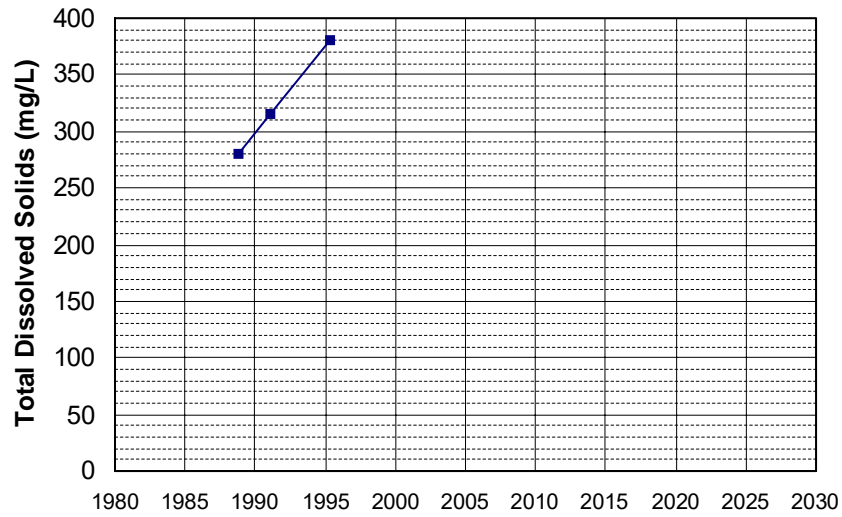
Well Name: CA5000272_001_001 Well Depth (ft): 30
 Well Type: MUNICIPAL # of Measurements: 3
 Source: DDW Period of Record: 1987 - 1996
 Depth Zone: Upper Trend Since 2000: Insufficient Data



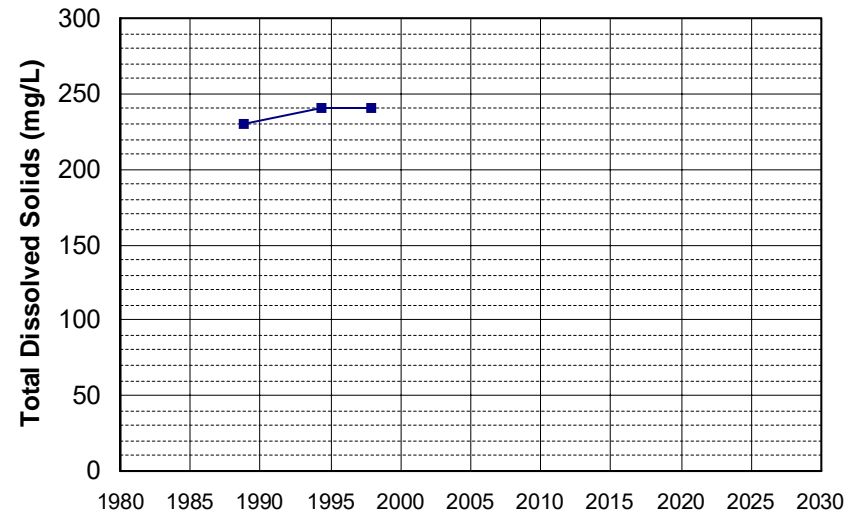
Well Name: CA0910021_003_003 Well Depth (ft): 277
 Well Type: MUNICIPAL # of Measurements: 3
 Source: DDW Period of Record: 1988 - 1997
 Depth Zone: Upper Trend Since 2000: Insufficient Data



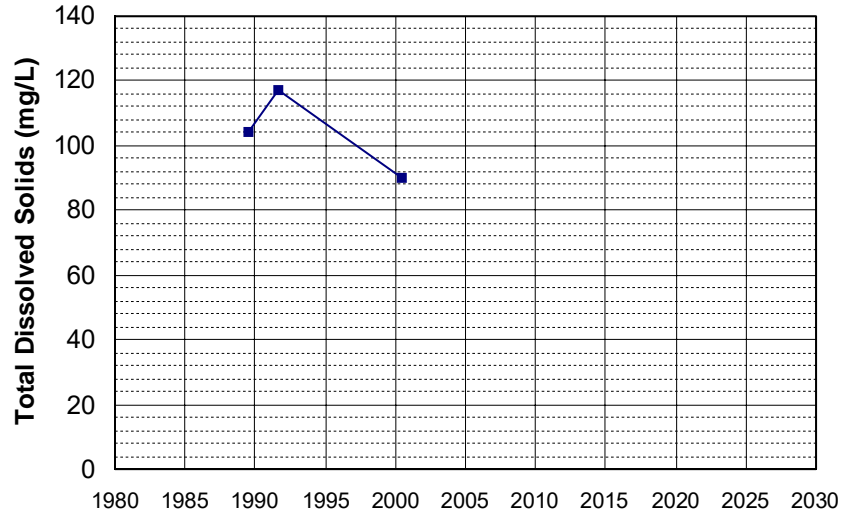
Well Name: CA5101016_001_001 Well Depth (ft): N/A
 Well Type: MUNICIPAL # of Measurements: 3
 Source: DDW Period of Record: 1988 - 1995
 Depth Zone: Upper Trend Since 2000: Insufficient Data



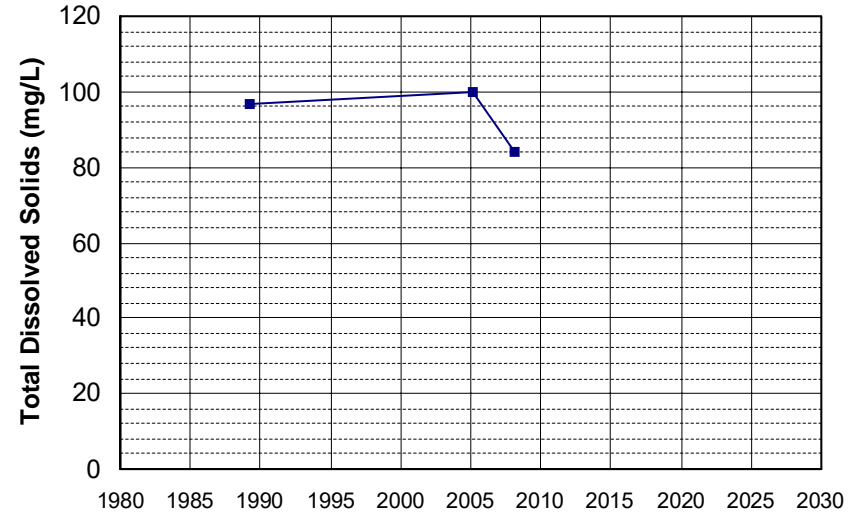
Well Name: CA5102032_001_001 Well Depth (ft): N/A
 Well Type: MUNICIPAL # of Measurements: 3
 Source: DDW Period of Record: 1988 - 1997
 Depth Zone: Upper Trend Since 2000: Insufficient Data



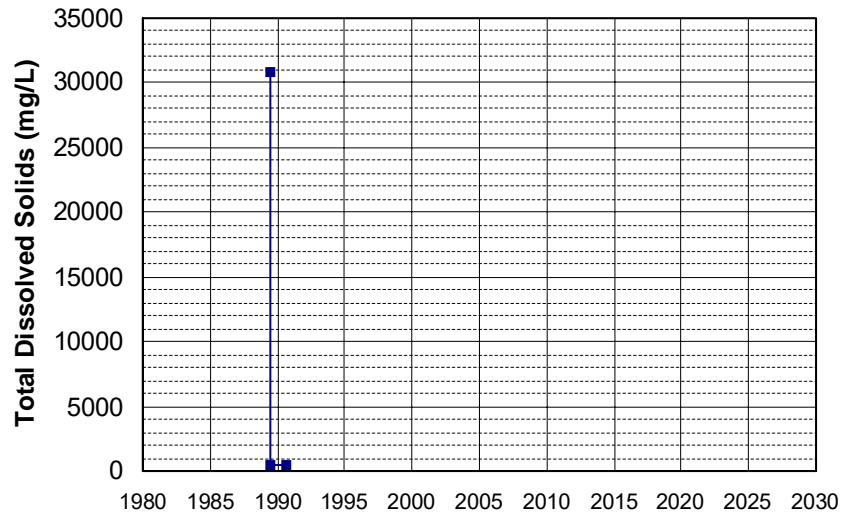
Well Name: CA3200066_001_001
Well Type: MUNICIPAL
Source: DDW
Depth Zone: Upper
Well Depth (ft): N/A
of Measurements: 3
Period of Record: 1989 - 2000
Trend Since 2000: Insufficient Data



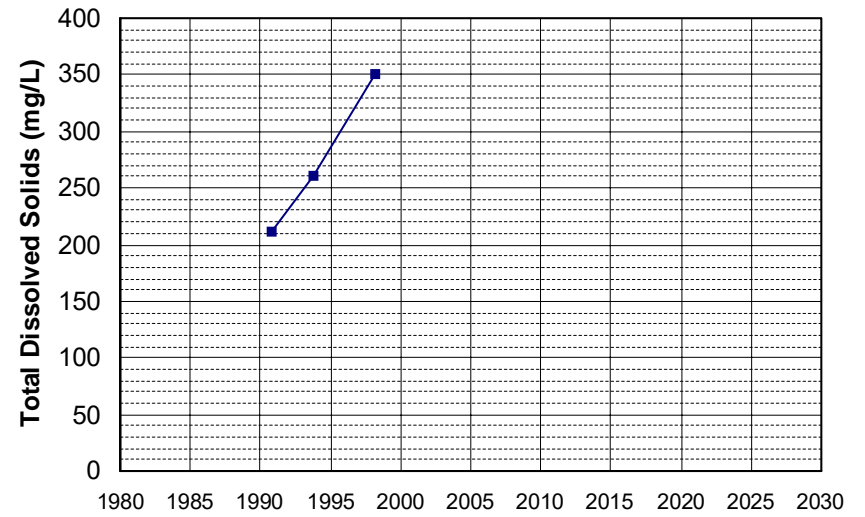
Well Name: CA3410704_012_012
Well Type: MUNICIPAL
Source: DDW
Depth Zone: Upper
Well Depth (ft): 140
of Measurements: 3
Period of Record: 1989 - 2008
Trend Since 2000: Insufficient Data



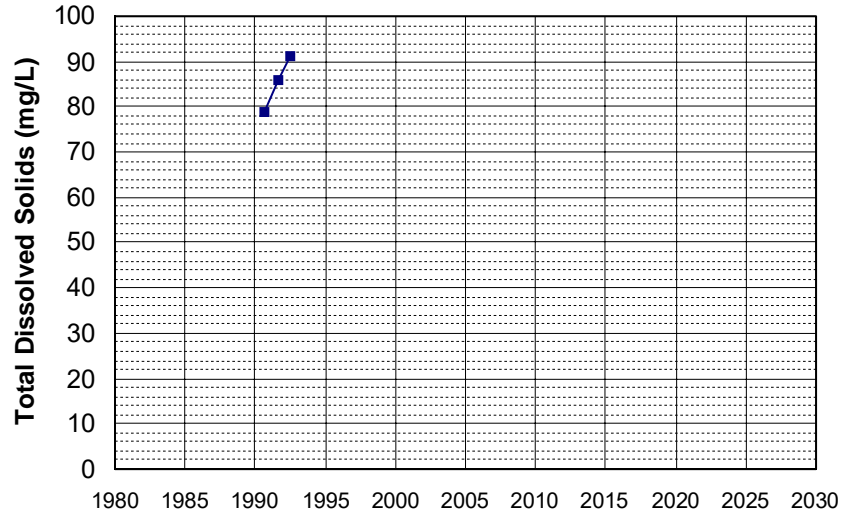
Well Name: CA5100118_001_001
Well Type: MUNICIPAL
Source: DDW
Depth Zone: Upper
Well Depth (ft): N/A
of Measurements: 3
Period of Record: 1989 - 1990
Trend Since 2000: Insufficient Data



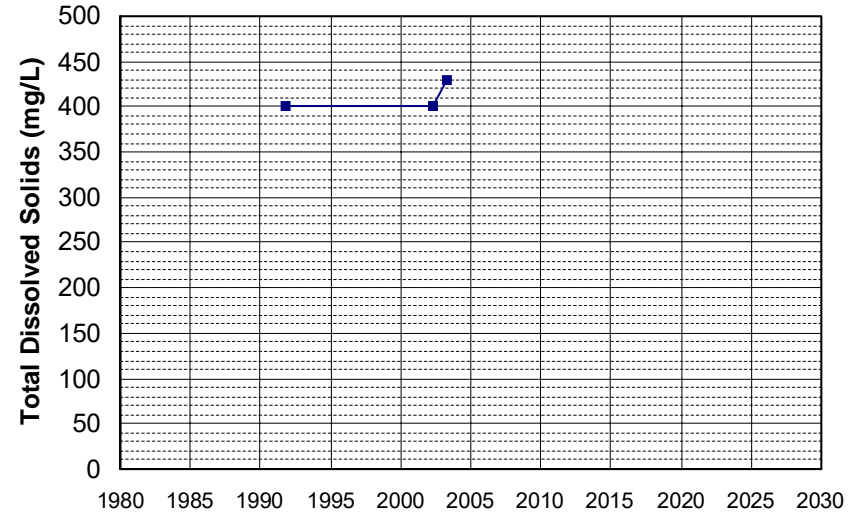
Well Name: CA1100642_001_001
Well Type: MUNICIPAL
Source: DDW
Depth Zone: Upper
Well Depth (ft): 275
of Measurements: 3
Period of Record: 1990 - 1998
Trend Since 2000: Insufficient Data



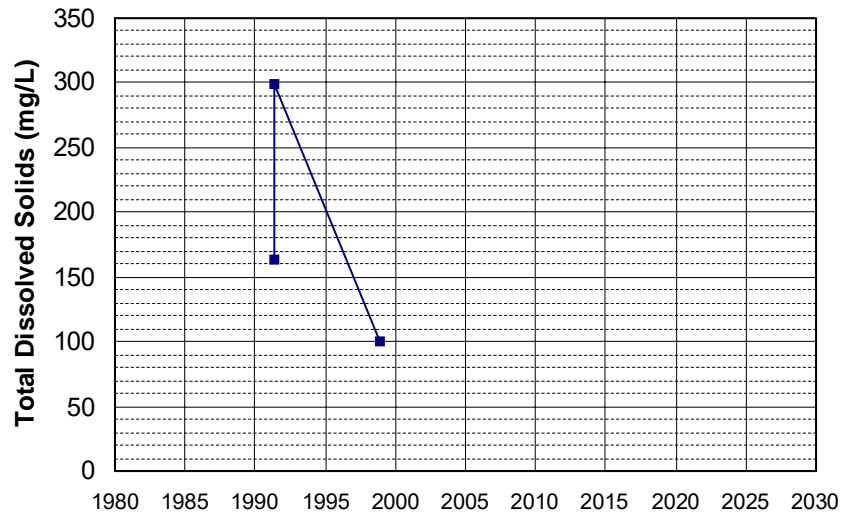
Well Name: CA5210502_001_001 Well Depth (ft): N/A
 Well Type: MUNICIPAL # of Measurements: 3
 Source: DDW Period of Record: 1990 - 1992
 Depth Zone: Upper Trend Since 2000: Insufficient Data



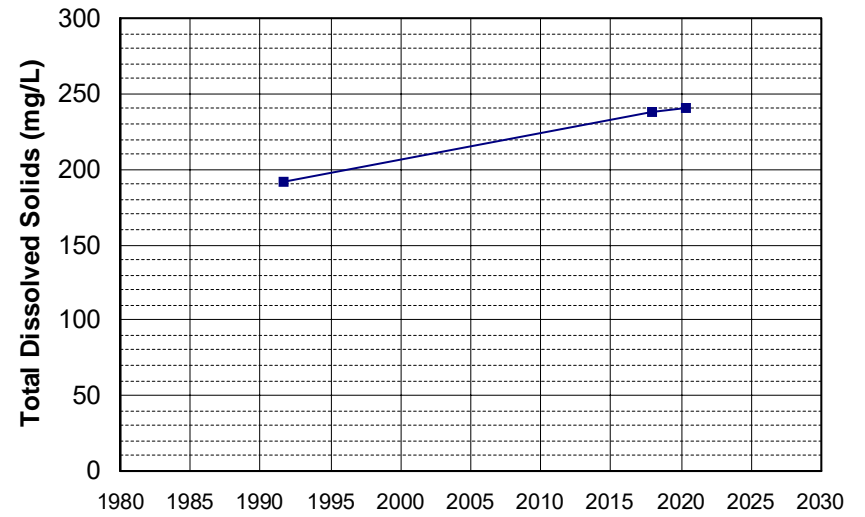
Well Name: CA0600061_001_001 Well Depth (ft): N/A
 Well Type: MUNICIPAL # of Measurements: 3
 Source: DDW Period of Record: 1991 - 2003
 Depth Zone: Upper Trend Since 2000: Insufficient Data



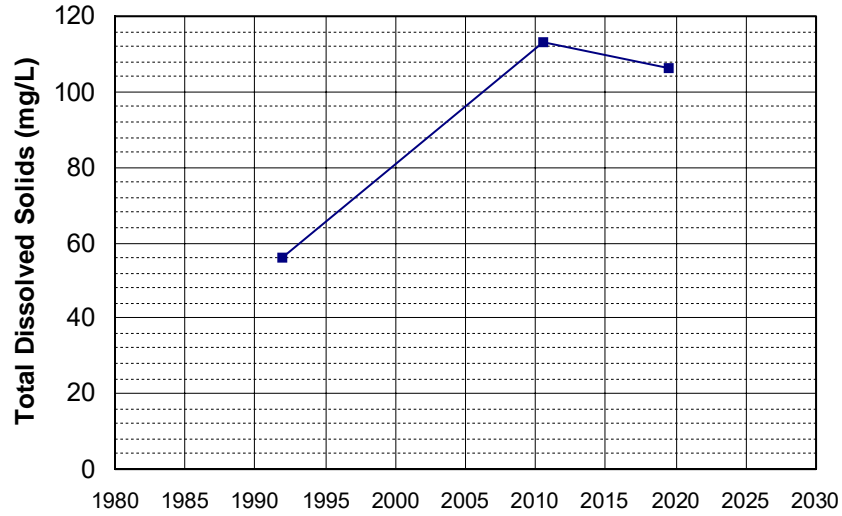
Well Name: CA3200141_001_001 Well Depth (ft): 90
 Well Type: MUNICIPAL # of Measurements: 3
 Source: DDW Period of Record: 1991 - 1998
 Depth Zone: Upper Trend Since 2000: Insufficient Data



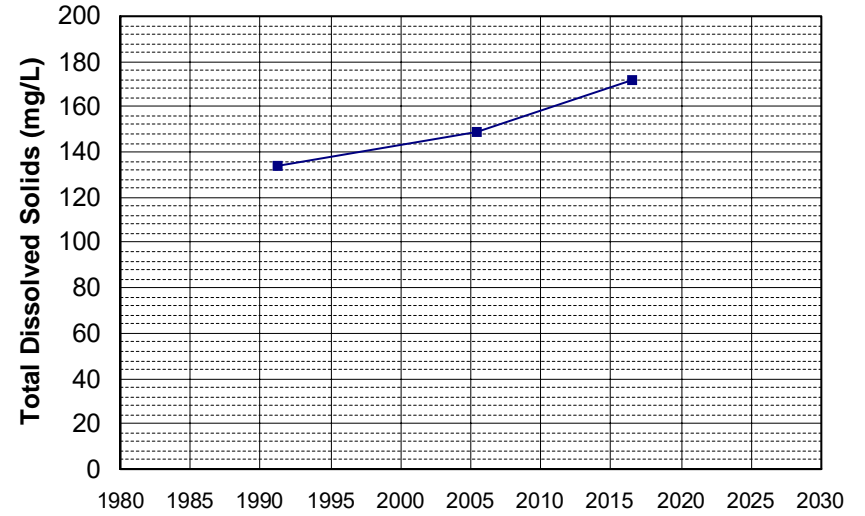
Well Name: CA4500102_002_002 Well Depth (ft): N/A
 Well Type: MUNICIPAL # of Measurements: 3
 Source: DDW Period of Record: 1991 - 2020
 Depth Zone: Upper Trend Since 2000: Insufficient Data



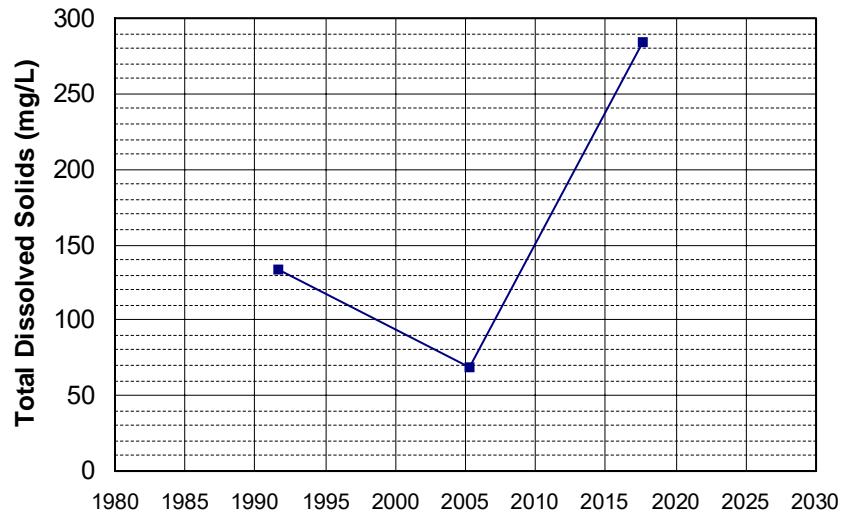
Well Name: CA4510005_009_009 Well Depth (ft): 215
 Well Type: MUNICIPAL # of Measurements: 3
 Source: DDW Period of Record: 1991 - 2019
 Depth Zone: Upper Trend Since 2000: Insufficient Data



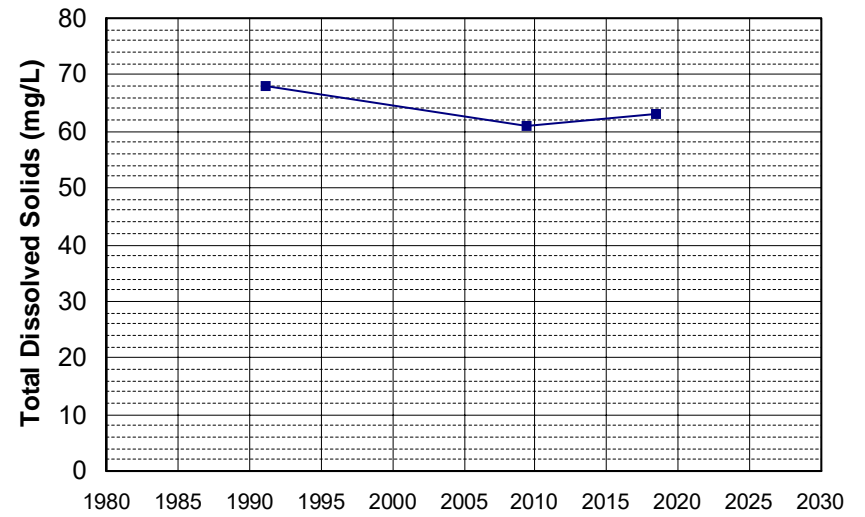
Well Name: CA4510005_012_012 Well Depth (ft): 160
 Well Type: MUNICIPAL # of Measurements: 3
 Source: DDW Period of Record: 1991 - 2016
 Depth Zone: Upper Trend Since 2000: Insufficient Data



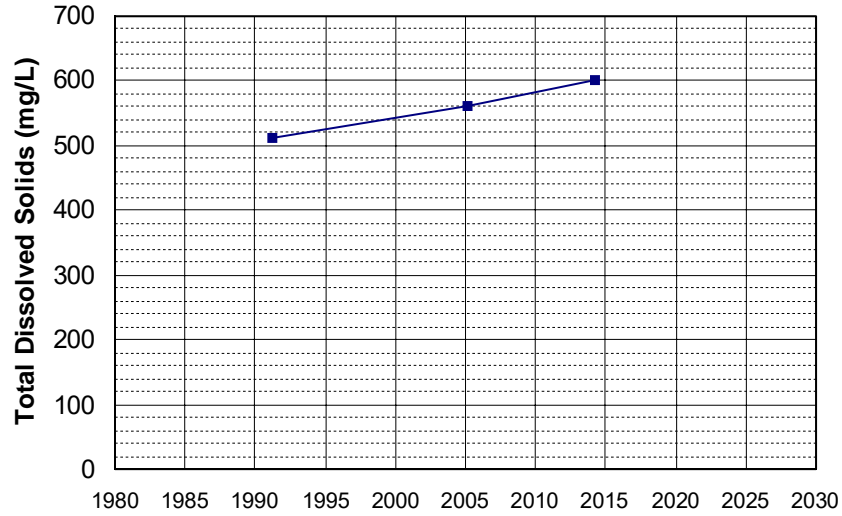
Well Name: CA4700803_003_003 Well Depth (ft): N/A
 Well Type: MUNICIPAL # of Measurements: 3
 Source: DDW Period of Record: 1991 - 2017
 Depth Zone: Upper Trend Since 2000: Insufficient Data



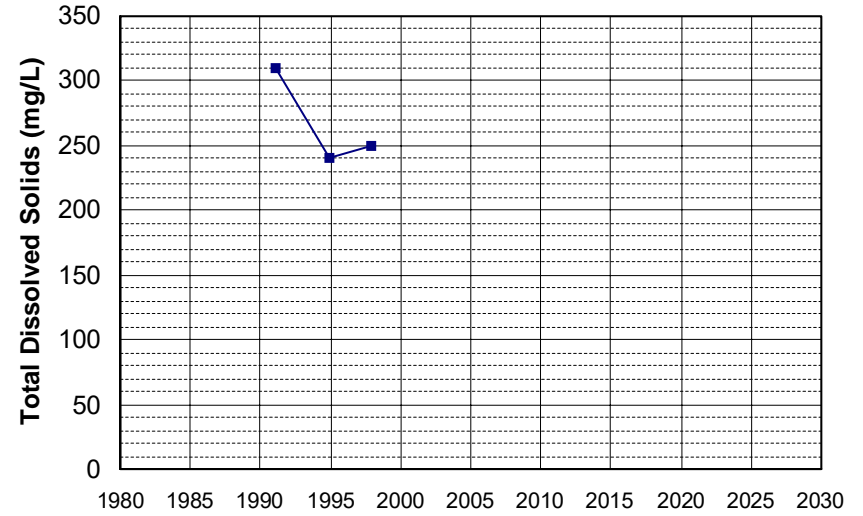
Well Name: CA4710006_001_001 Well Depth (ft): N/A
 Well Type: MUNICIPAL # of Measurements: 3
 Source: DDW Period of Record: 1991 - 2018
 Depth Zone: Upper Trend Since 2000: Insufficient Data



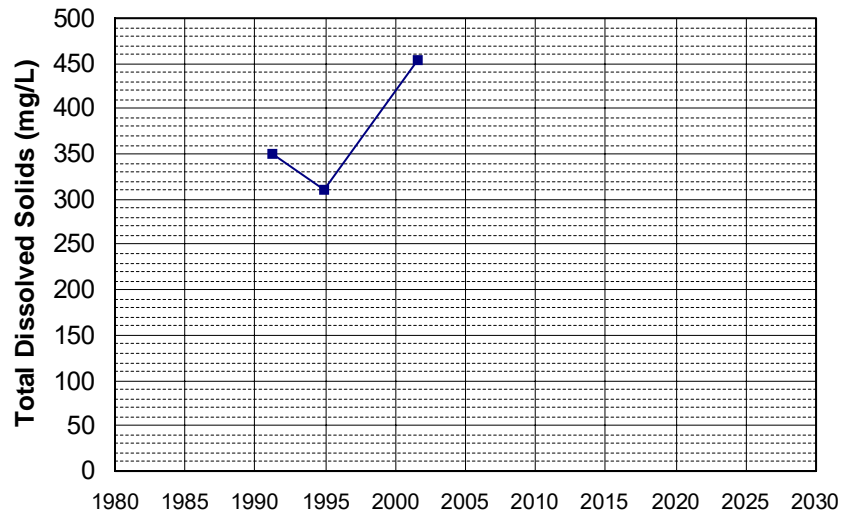
Well Name: CA5100107_002_002 Well Depth (ft): N/A
Well Type: MUNICIPAL # of Measurements: 3
Source: DDW Period of Record: 1991 - 2014
Depth Zone: Upper Trend Since 2000: Insufficient Data



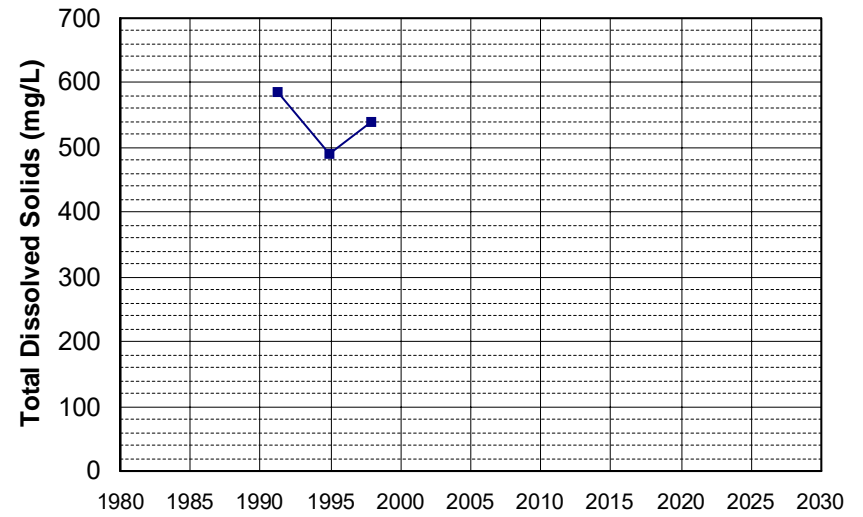
Well Name: CA5100136_001_001 Well Depth (ft): N/A
Well Type: MUNICIPAL # of Measurements: 3
Source: DDW Period of Record: 1991 - 1997
Depth Zone: Upper Trend Since 2000: Insufficient Data



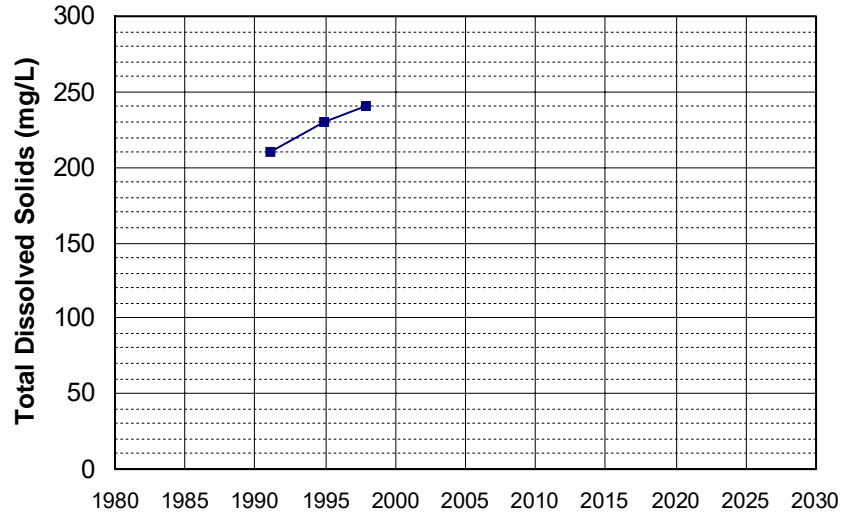
Well Name: CA5100139_001_001 Well Depth (ft): N/A
Well Type: MUNICIPAL # of Measurements: 3
Source: DDW Period of Record: 1991 - 2001
Depth Zone: Upper Trend Since 2000: Insufficient Data



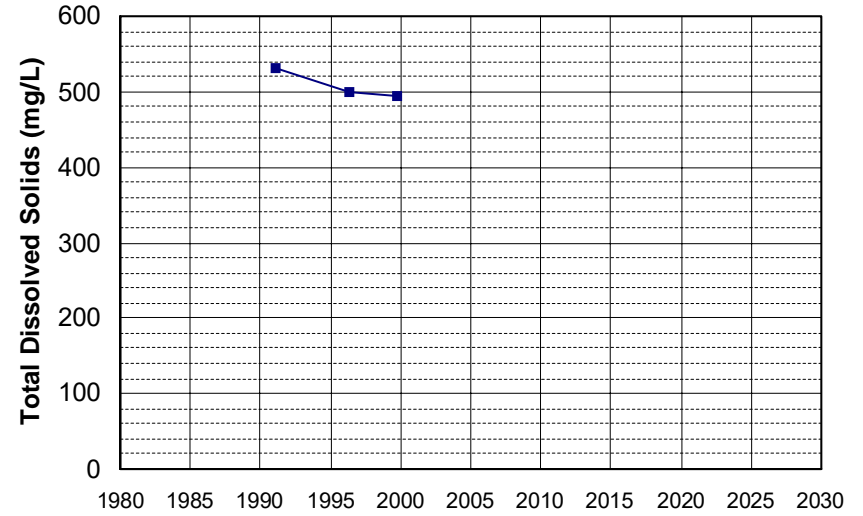
Well Name: CA5100142_001_001 Well Depth (ft): N/A
Well Type: MUNICIPAL # of Measurements: 3
Source: DDW Period of Record: 1991 - 1997
Depth Zone: Upper Trend Since 2000: Insufficient Data



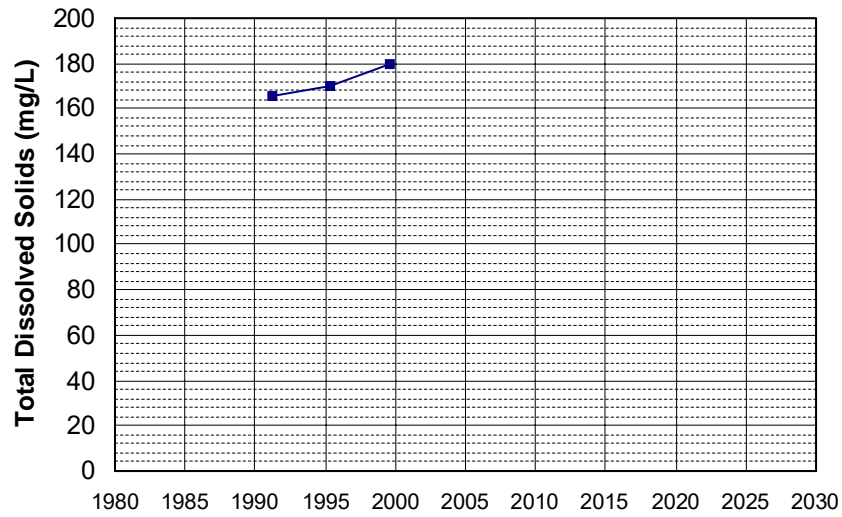
Well Name: CA5100143_001_001
Well Type: MUNICIPAL
Source: DDW
Depth Zone: Upper
Well Depth (ft): N/A
of Measurements: 3
Period of Record: 1991 - 1997
Trend Since 2000: Insufficient Data



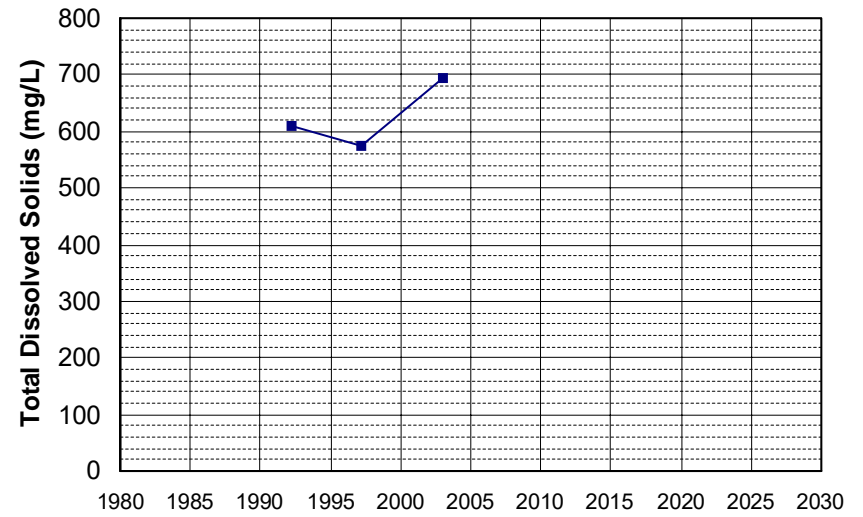
Well Name: CA5100180_001_001
Well Type: MUNICIPAL
Source: DDW
Depth Zone: Upper
Well Depth (ft): N/A
of Measurements: 3
Period of Record: 1991 - 1999
Trend Since 2000: Insufficient Data



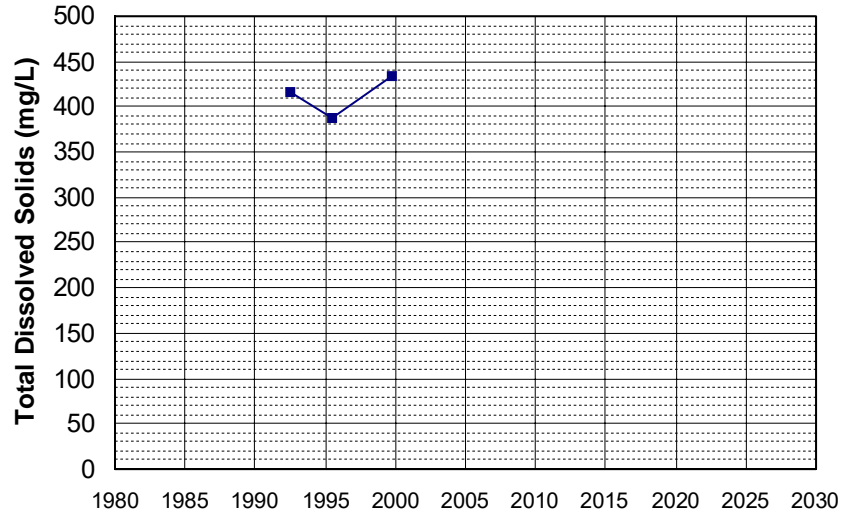
Well Name: CA5210800_001_001
Well Type: MUNICIPAL
Source: DDW
Depth Zone: Upper
Well Depth (ft): N/A
of Measurements: 3
Period of Record: 1991 - 1999
Trend Since 2000: Insufficient Data



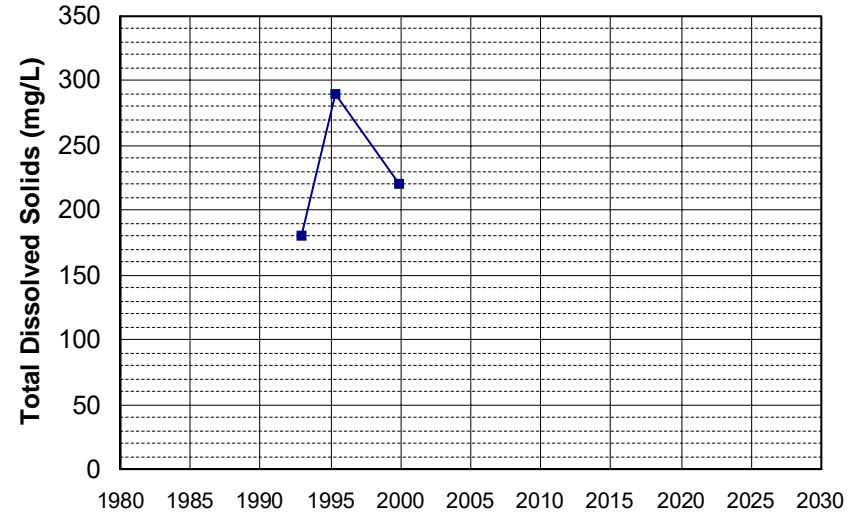
Well Name: CA5100131_004_004
Well Type: MUNICIPAL
Source: DDW
Depth Zone: Upper
Well Depth (ft): N/A
of Measurements: 3
Period of Record: 1992 - 2002
Trend Since 2000: Insufficient Data



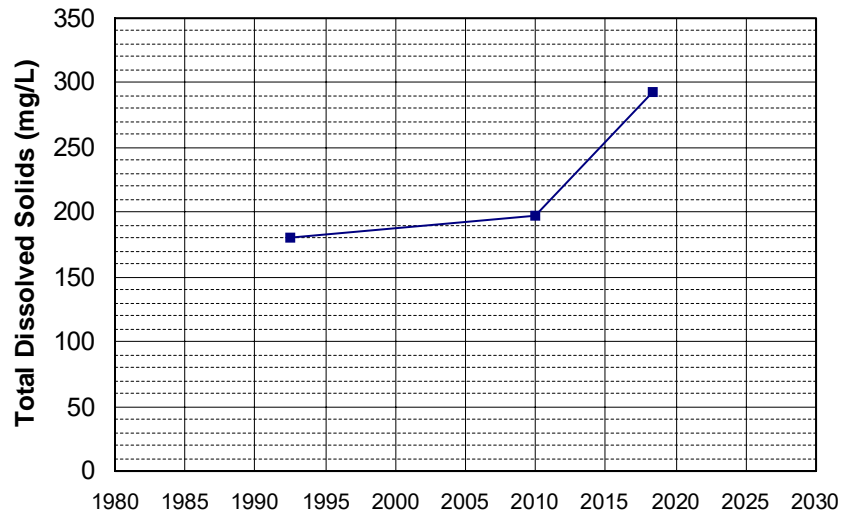
Well Name: CA5100169_001_001 Well Depth (ft): N/A
 Well Type: MUNICIPAL # of Measurements: 3
 Source: DDW Period of Record: 1992 - 1999
 Depth Zone: Upper Trend Since 2000: Insufficient Data



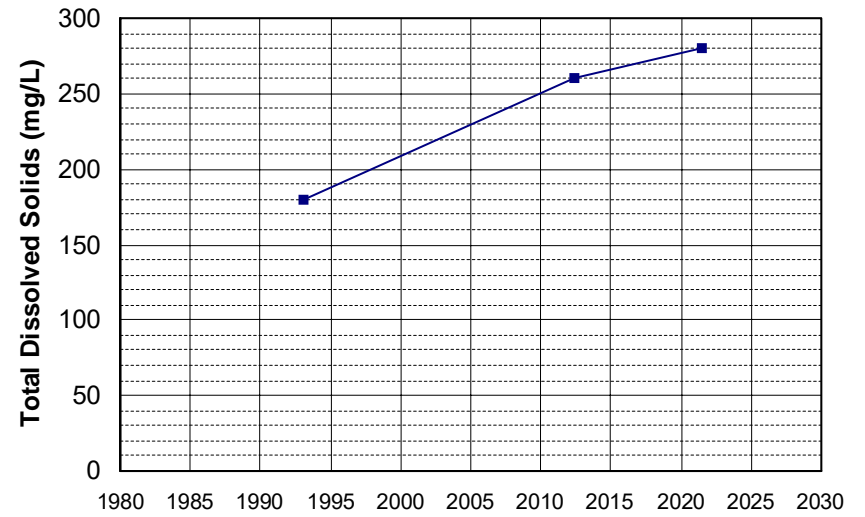
Well Name: CA5100172_001_001 Well Depth (ft): N/A
 Well Type: MUNICIPAL # of Measurements: 3
 Source: DDW Period of Record: 1992 - 1999
 Depth Zone: Upper Trend Since 2000: Insufficient Data



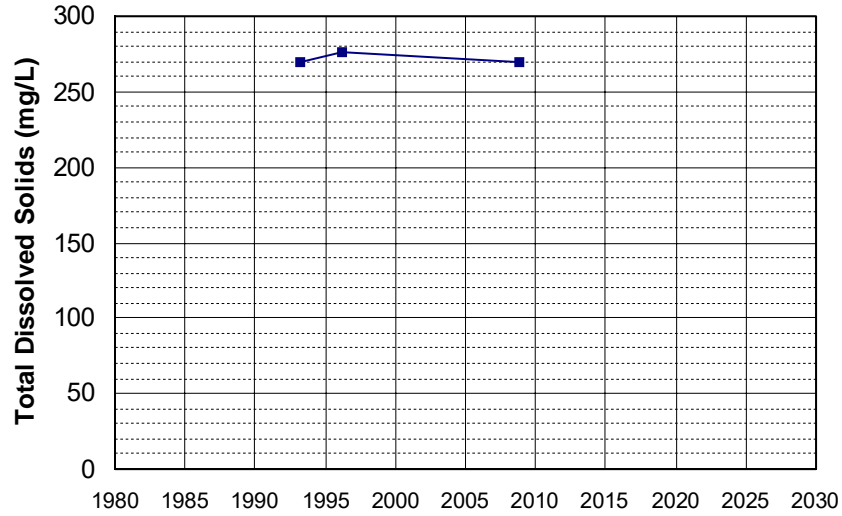
Well Name: CA5800807_001_001 Well Depth (ft): 10
 Well Type: MUNICIPAL # of Measurements: 3
 Source: DDW Period of Record: 1992 - 2018
 Depth Zone: Upper Trend Since 2000: Insufficient Data



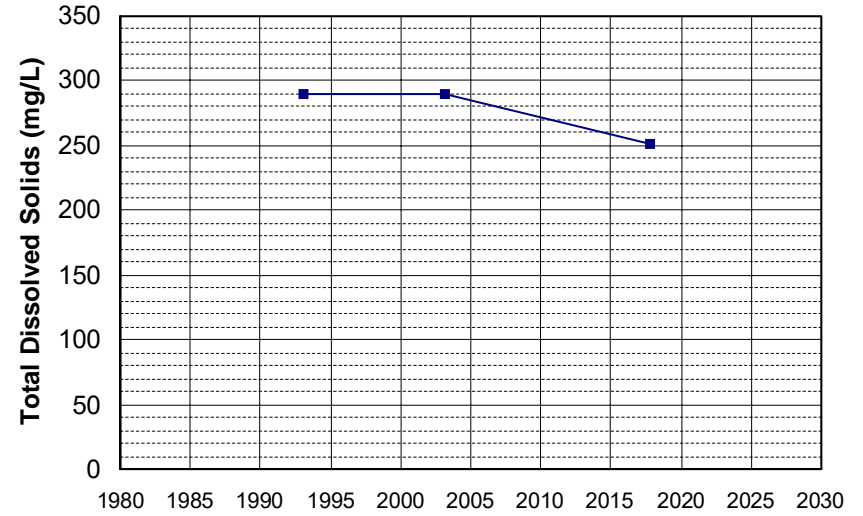
Well Name: CA0400020_001_001 Well Depth (ft): N/A
 Well Type: MUNICIPAL # of Measurements: 3
 Source: DDW Period of Record: 1993 - 2021
 Depth Zone: Upper Trend Since 2000: Insufficient Data



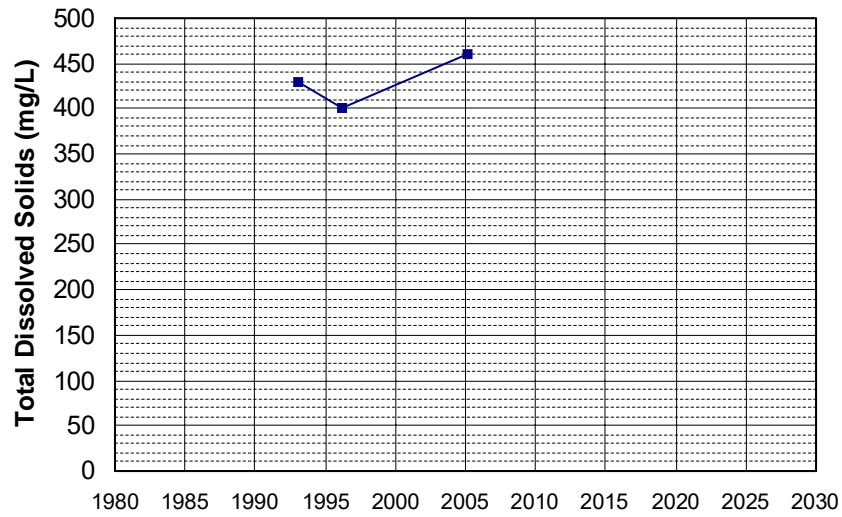
Well Name: CA0400025_001_001 Well Depth (ft): N/A
 Well Type: MUNICIPAL # of Measurements: 3
 Source: DDW Period of Record: 1993 - 2008
 Depth Zone: Upper Trend Since 2000: Insufficient Data



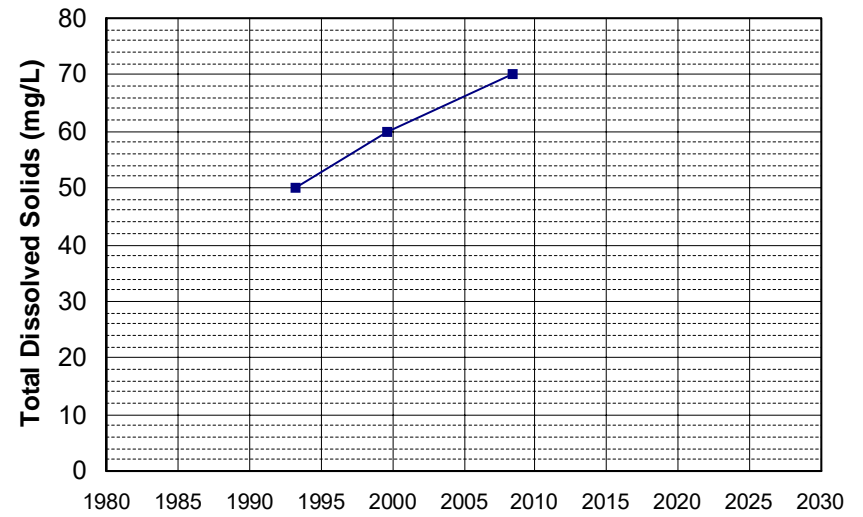
Well Name: CA0400030_002_002 Well Depth (ft): N/A
 Well Type: MUNICIPAL # of Measurements: 3
 Source: DDW Period of Record: 1993 - 2017
 Depth Zone: Upper Trend Since 2000: Insufficient Data



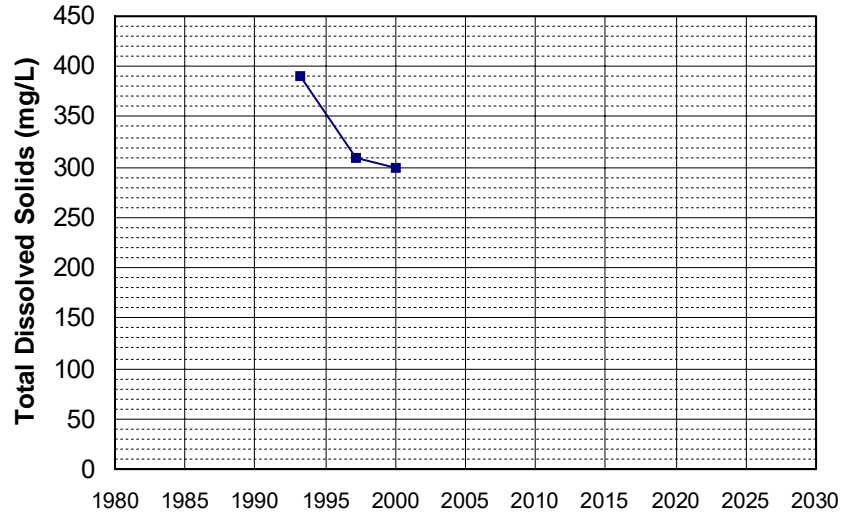
Well Name: CA0400037_001_001 Well Depth (ft): 10
 Well Type: MUNICIPAL # of Measurements: 3
 Source: DDW Period of Record: 1993 - 2005
 Depth Zone: Upper Trend Since 2000: Insufficient Data



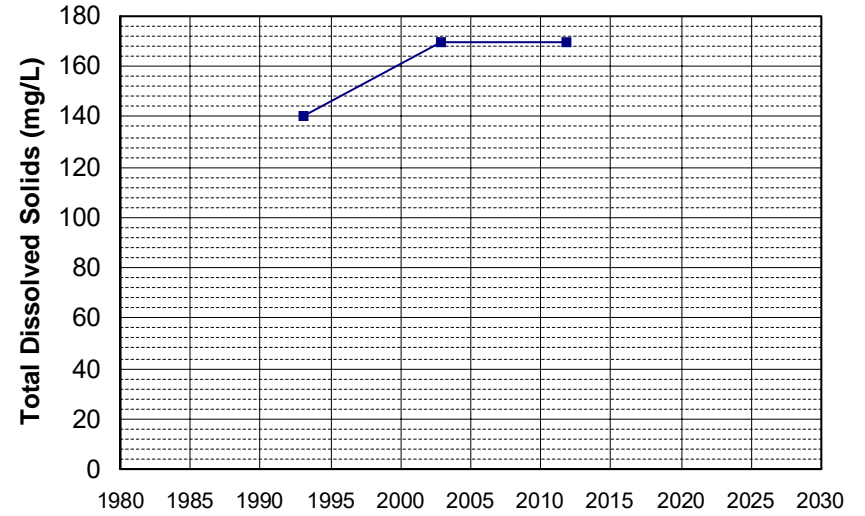
Well Name: CA0400042_001_001 Well Depth (ft): N/A
 Well Type: MUNICIPAL # of Measurements: 3
 Source: DDW Period of Record: 1993 - 2008
 Depth Zone: Upper Trend Since 2000: Insufficient Data



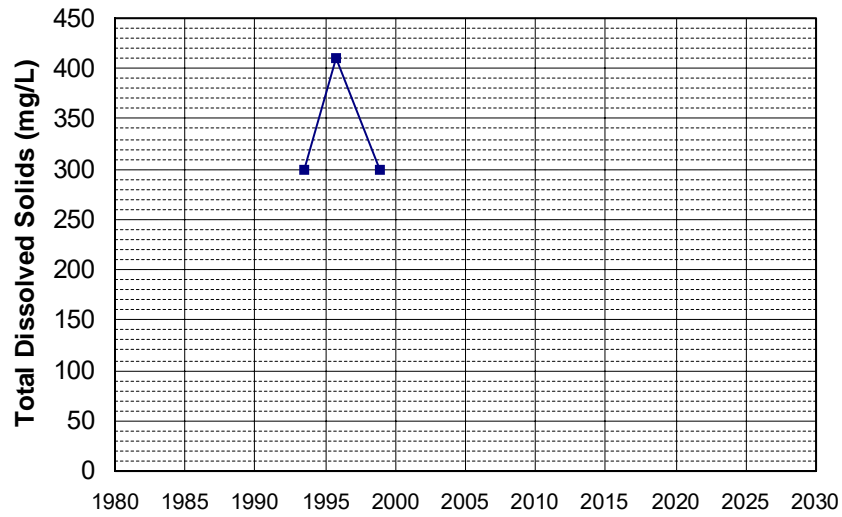
Well Name: CA0400044_001_001
Well Type: MUNICIPAL
Source: DDW
Depth Zone: Upper
Well Depth (ft): N/A
of Measurements: 3
Period of Record: 1993 - 2000
Trend Since 2000: Insufficient Data



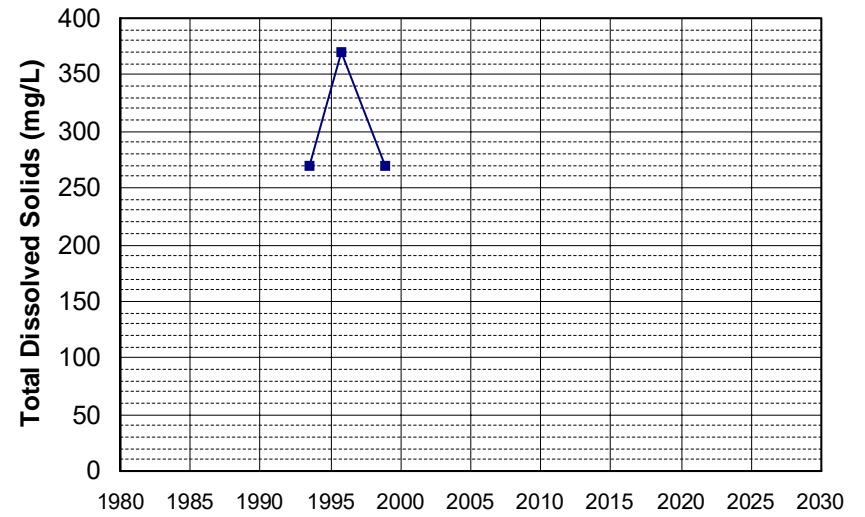
Well Name: CA0400045_001_001
Well Type: MUNICIPAL
Source: DDW
Depth Zone: Upper
Well Depth (ft): N/A
of Measurements: 3
Period of Record: 1993 - 2011
Trend Since 2000: Insufficient Data



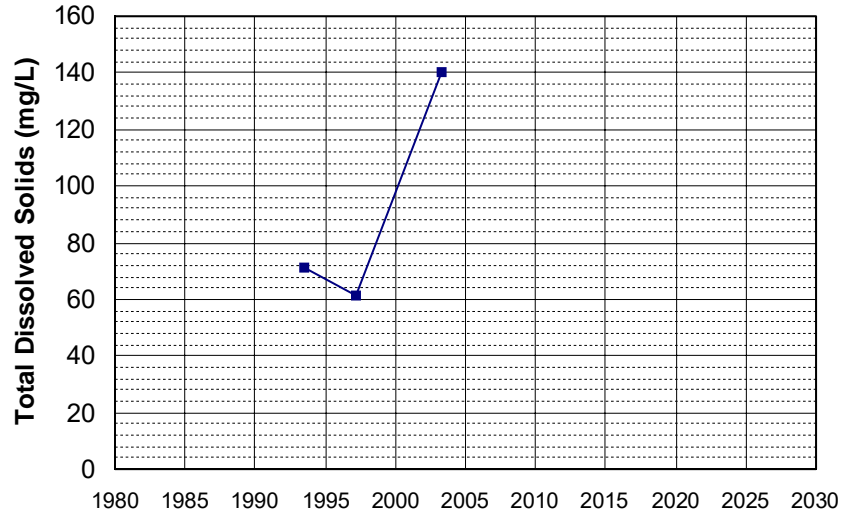
Well Name: CA1100440_001_001
Well Type: MUNICIPAL
Source: DDW
Depth Zone: Upper
Well Depth (ft): N/A
of Measurements: 3
Period of Record: 1993 - 1998
Trend Since 2000: Insufficient Data



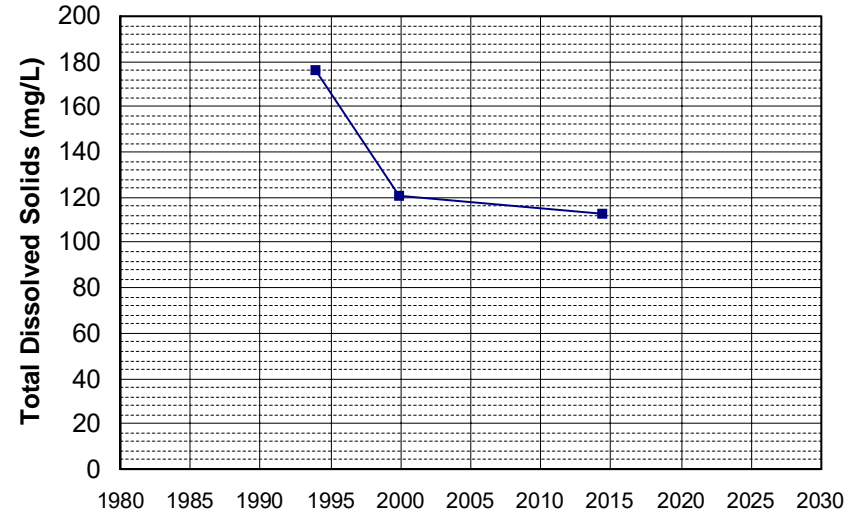
Well Name: CA1100448_001_001
Well Type: MUNICIPAL
Source: DDW
Depth Zone: Upper
Well Depth (ft): N/A
of Measurements: 3
Period of Record: 1993 - 1998
Trend Since 2000: Insufficient Data



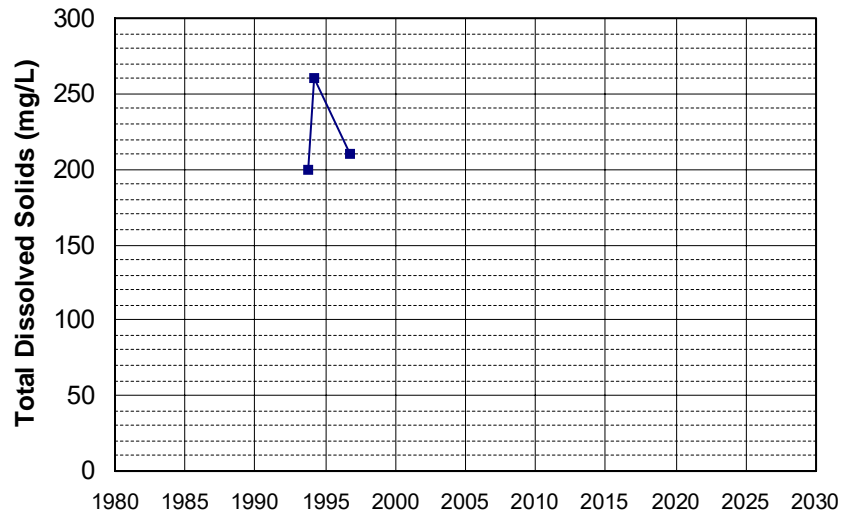
Well Name: CA1700574_001_001
Well Type: MUNICIPAL
Source: DDW
Depth Zone: Upper
Well Depth (ft): N/A
of Measurements: 3
Period of Record: 1993 - 2003
Trend Since 2000: Insufficient Data



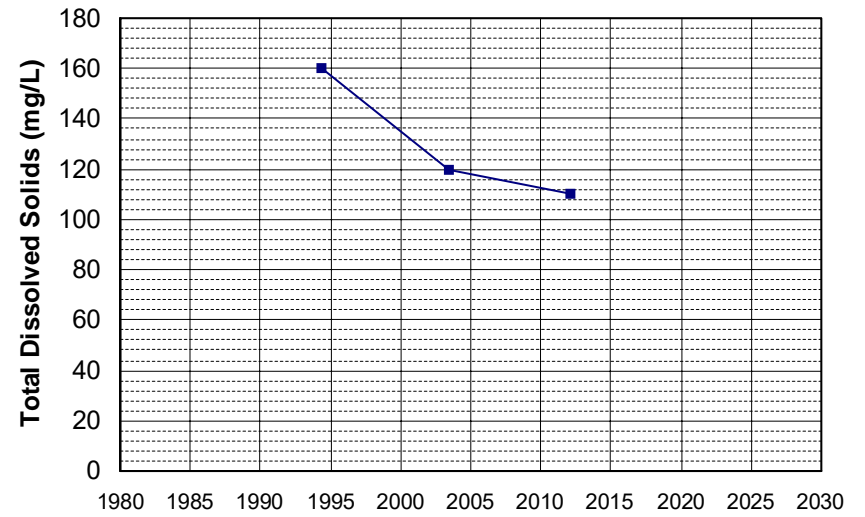
Well Name: CA3200189_002_002
Well Type: MUNICIPAL
Source: DDW
Depth Zone: Upper
Well Depth (ft): 140
of Measurements: 3
Period of Record: 1993 - 2014
Trend Since 2000: Insufficient Data



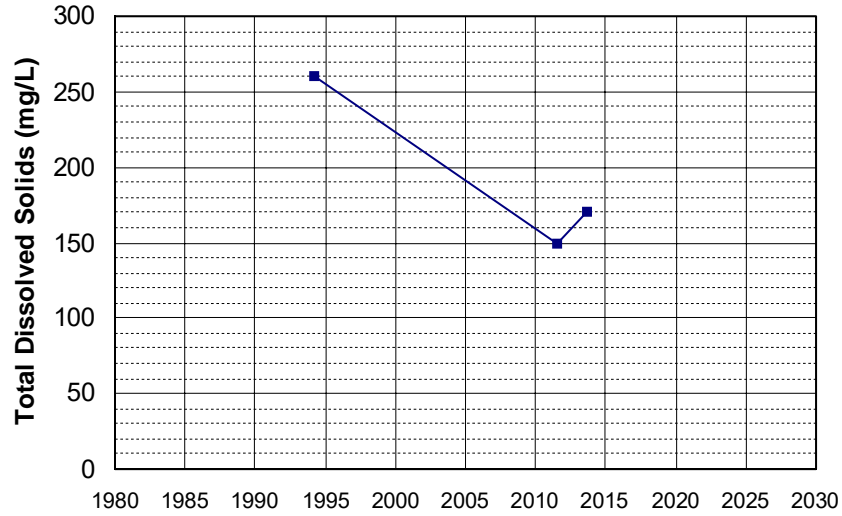
Well Name: CA5200672_001_001
Well Type: MUNICIPAL
Source: DDW
Depth Zone: Upper
Well Depth (ft): N/A
of Measurements: 3
Period of Record: 1993 - 1996
Trend Since 2000: Insufficient Data



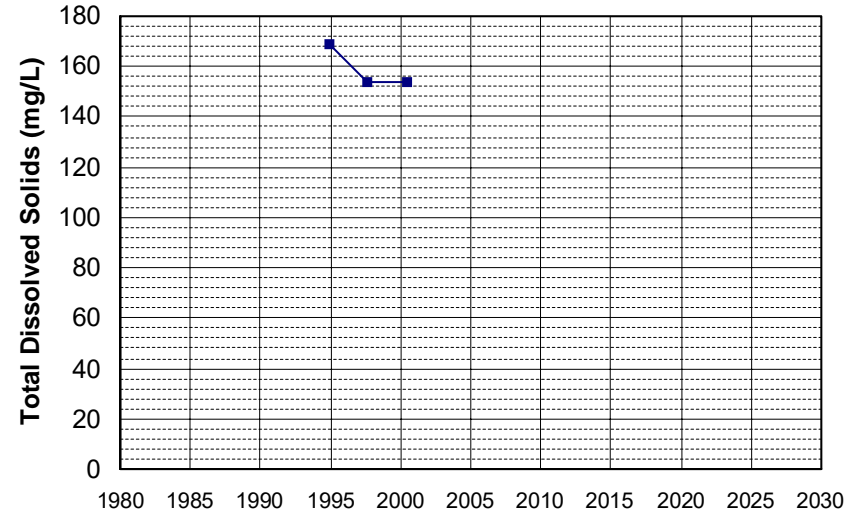
Well Name: CA0400046_001_001
Well Type: MUNICIPAL
Source: DDW
Depth Zone: Upper
Well Depth (ft): 10
of Measurements: 3
Period of Record: 1994 - 2012
Trend Since 2000: Insufficient Data



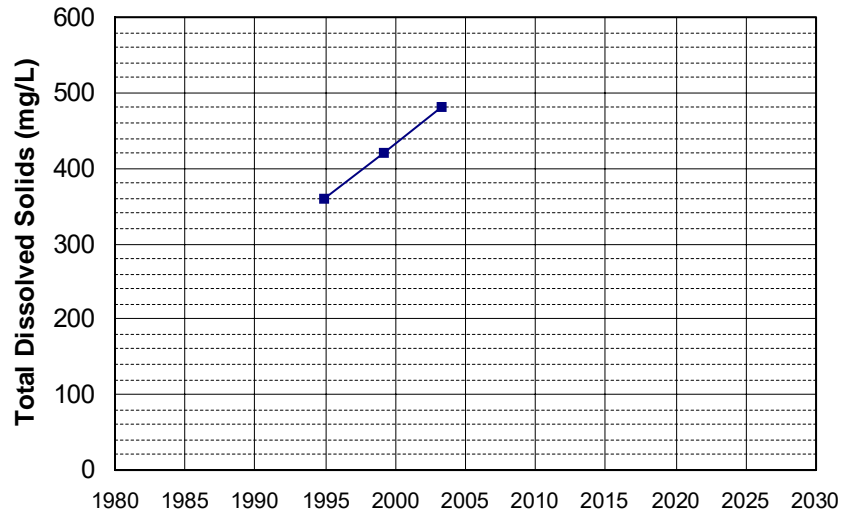
Well Name: CA1110800_001_001 Well Depth (ft): N/A
Well Type: MUNICIPAL # of Measurements: 3
Source: DDW Period of Record: 1994 - 2013
Depth Zone: Upper Trend Since 2000: Insufficient Data



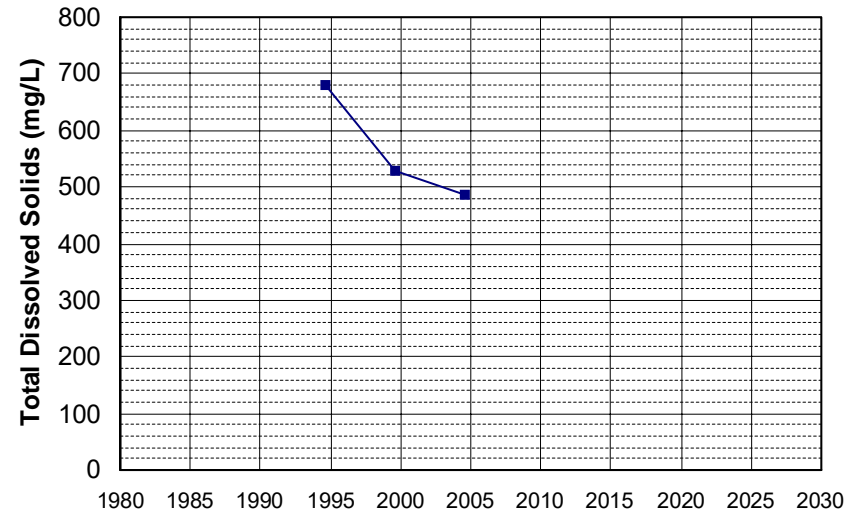
Well Name: CA4600083_001_001 Well Depth (ft): 10
Well Type: MUNICIPAL # of Measurements: 3
Source: DDW Period of Record: 1994 - 2000
Depth Zone: Upper Trend Since 2000: Insufficient Data



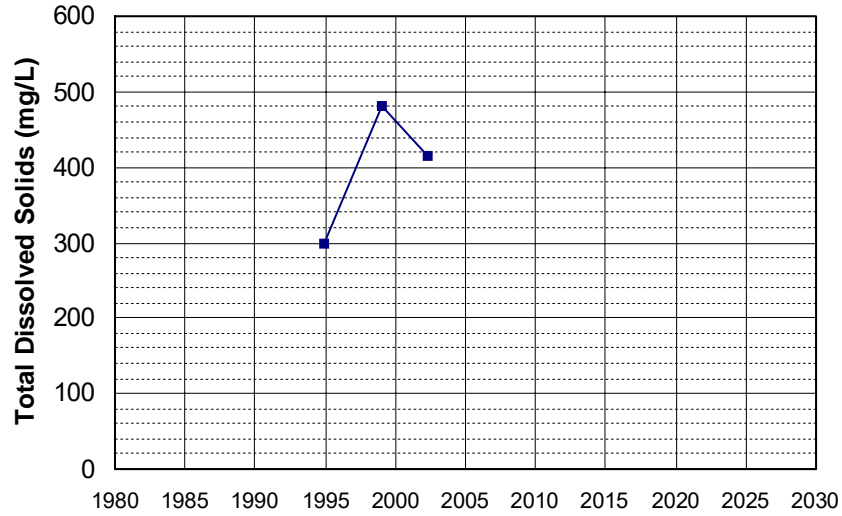
Well Name: CA4800537_001_001 Well Depth (ft): N/A
Well Type: MUNICIPAL # of Measurements: 3
Source: DDW Period of Record: 1994 - 2003
Depth Zone: Upper Trend Since 2000: Insufficient Data



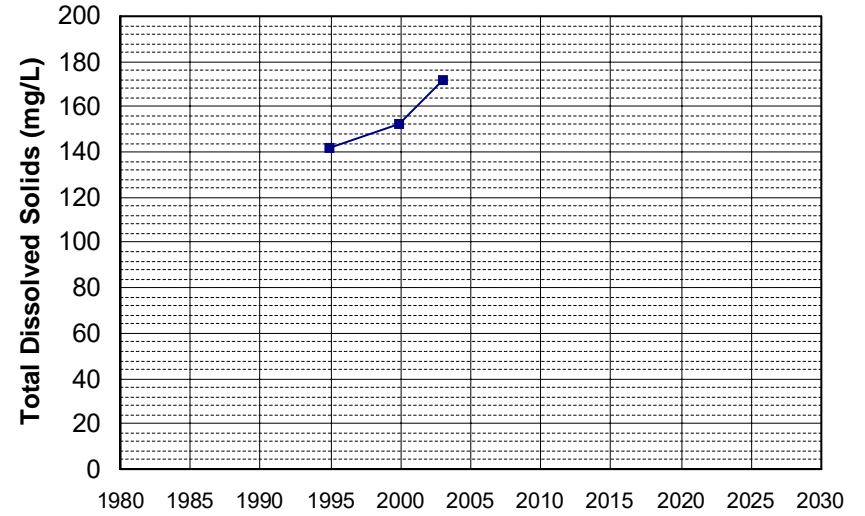
Well Name: CA4800555_001_001 Well Depth (ft): N/A
Well Type: MUNICIPAL # of Measurements: 3
Source: DDW Period of Record: 1994 - 2004
Depth Zone: Upper Trend Since 2000: Insufficient Data



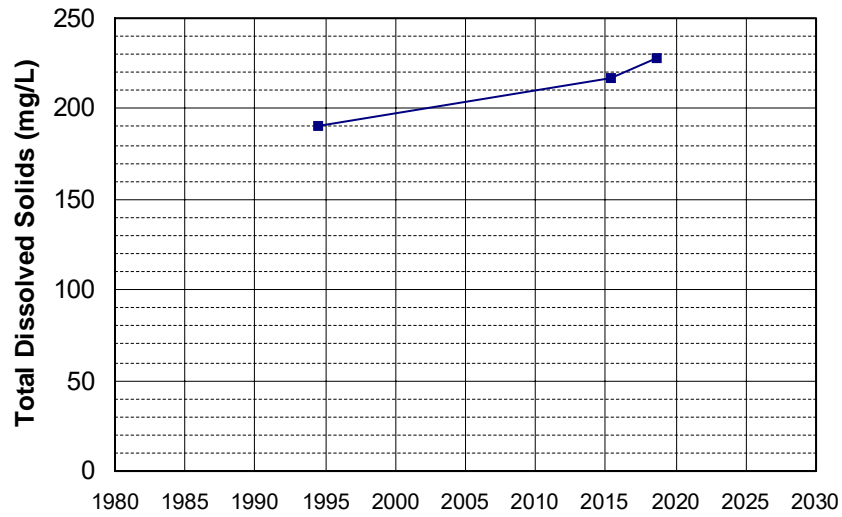
Well Name: CA5100153_001_001 Well Depth (ft): N/A
 Well Type: MUNICIPAL # of Measurements: 3
 Source: DDW Period of Record: 1994 - 2002
 Depth Zone: Upper Trend Since 2000: Insufficient Data



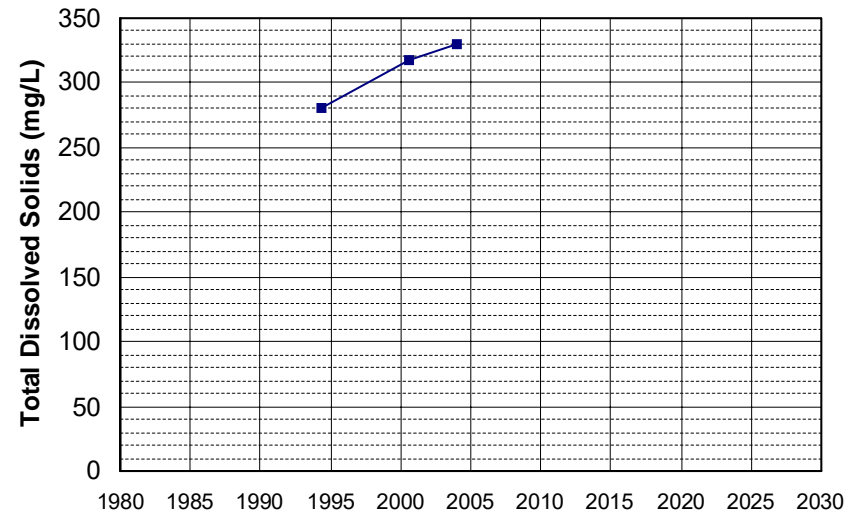
Well Name: CA5103015_001_001 Well Depth (ft): N/A
 Well Type: MUNICIPAL # of Measurements: 3
 Source: DDW Period of Record: 1994 - 2002
 Depth Zone: Upper Trend Since 2000: Insufficient Data



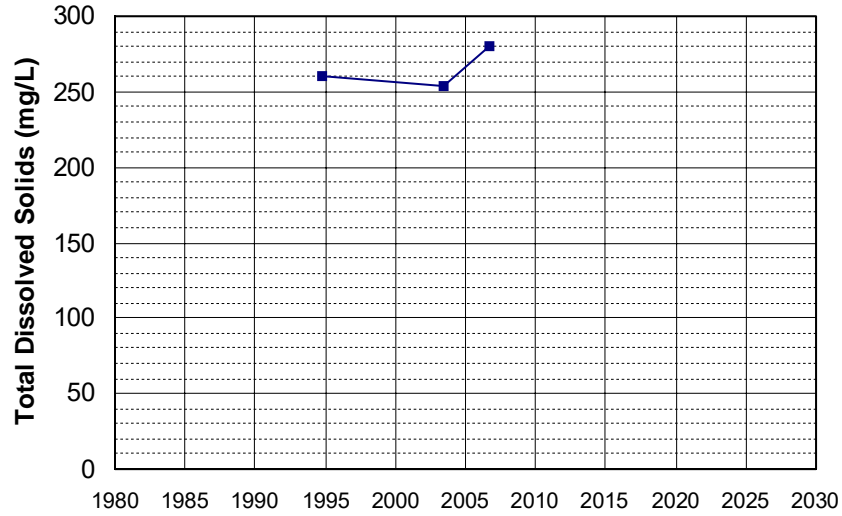
Well Name: CA5200255_001_001 Well Depth (ft): N/A
 Well Type: MUNICIPAL # of Measurements: 3
 Source: DDW Period of Record: 1994 - 2018
 Depth Zone: Upper Trend Since 2000: Insufficient Data



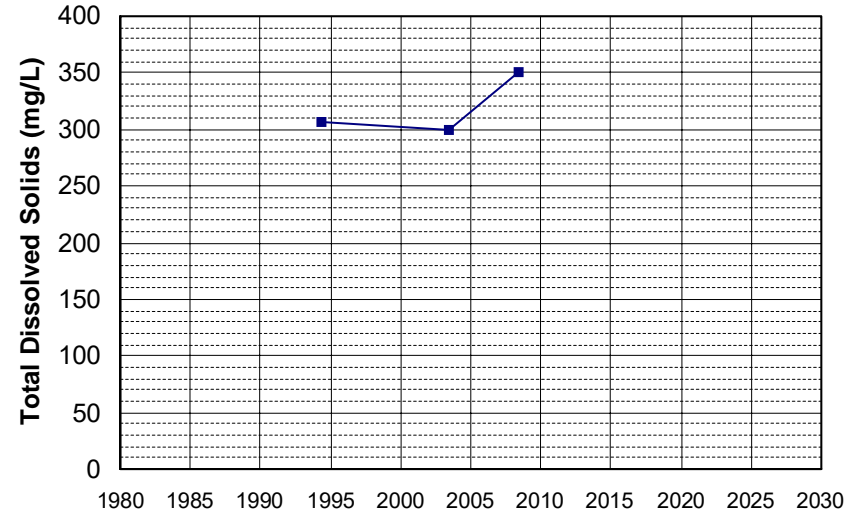
Well Name: CA5800837_001_001 Well Depth (ft): 10
 Well Type: MUNICIPAL # of Measurements: 3
 Source: DDW Period of Record: 1994 - 2003
 Depth Zone: Upper Trend Since 2000: Insufficient Data



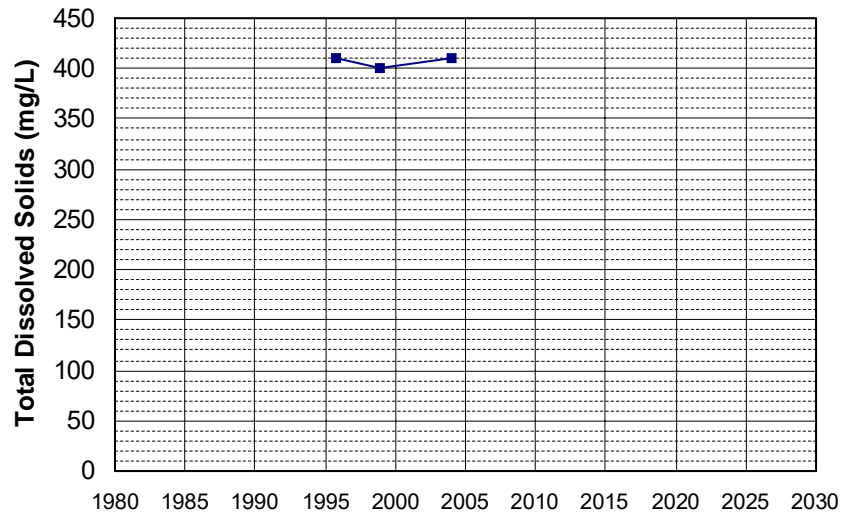
Well Name: CA5800844_001_001 Well Depth (ft): 10
Well Type: MUNICIPAL # of Measurements: 3
Source: DDW Period of Record: 1994 - 2006
Depth Zone: Upper Trend Since 2000: Insufficient Data



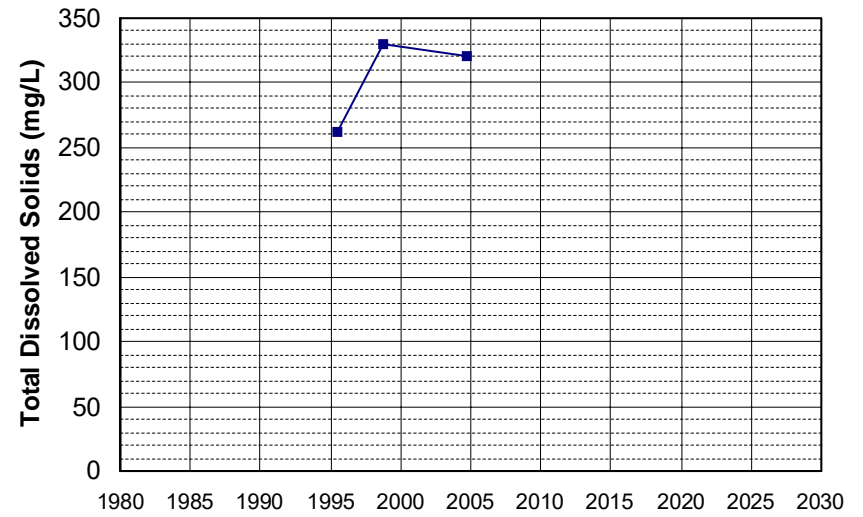
Well Name: CA5810001_005_005 Well Depth (ft): 136
Well Type: MUNICIPAL # of Measurements: 3
Source: DDW Period of Record: 1994 - 2008
Depth Zone: Upper Trend Since 2000: Insufficient Data



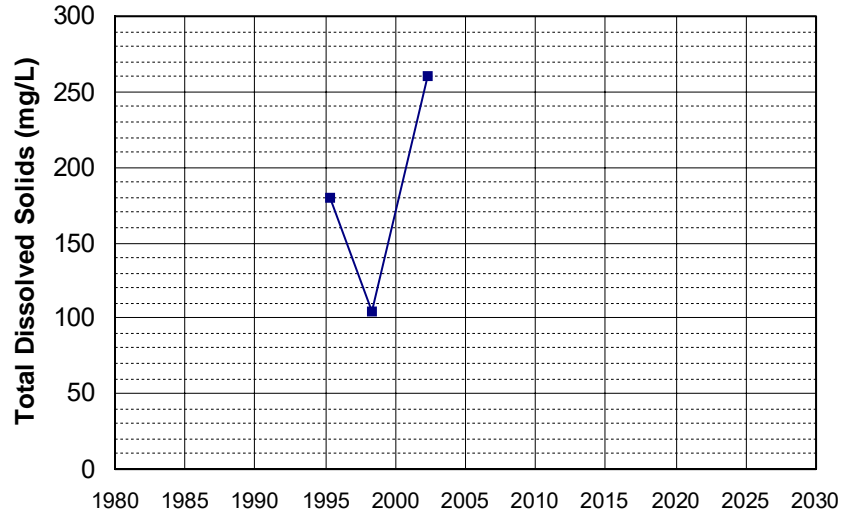
Well Name: CA1100159_001_001 Well Depth (ft): N/A
Well Type: MUNICIPAL # of Measurements: 3
Source: DDW Period of Record: 1995 - 2003
Depth Zone: Upper Trend Since 2000: Insufficient Data



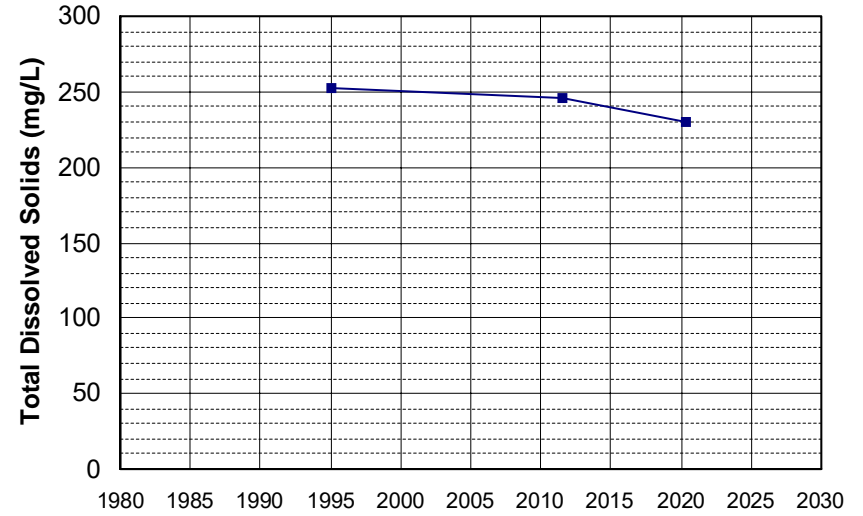
Well Name: CA1100232_001_001 Well Depth (ft): 148
Well Type: MUNICIPAL # of Measurements: 3
Source: DDW Period of Record: 1995 - 2004
Depth Zone: Upper Trend Since 2000: Insufficient Data



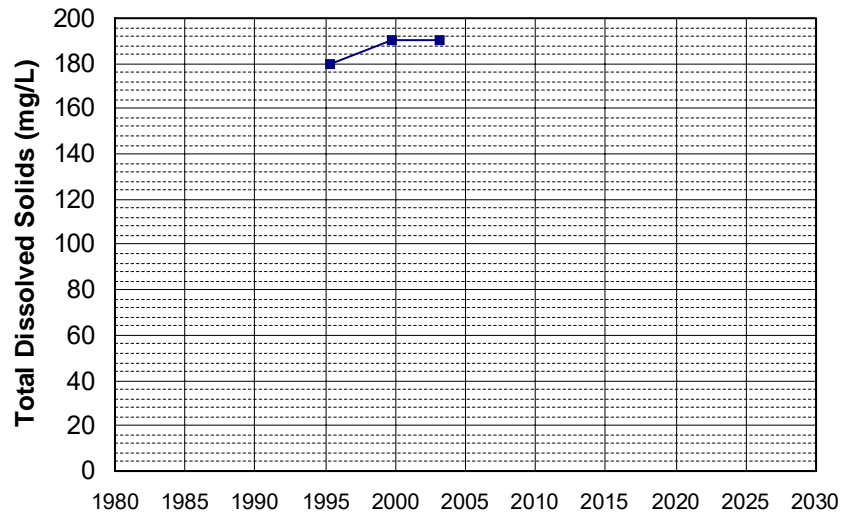
Well Name: CA1700536_001_001 Well Depth (ft): 10
 Well Type: MUNICIPAL # of Measurements: 3
 Source: DDW Period of Record: 1995 - 2002
 Depth Zone: Upper Trend Since 2000: Insufficient Data



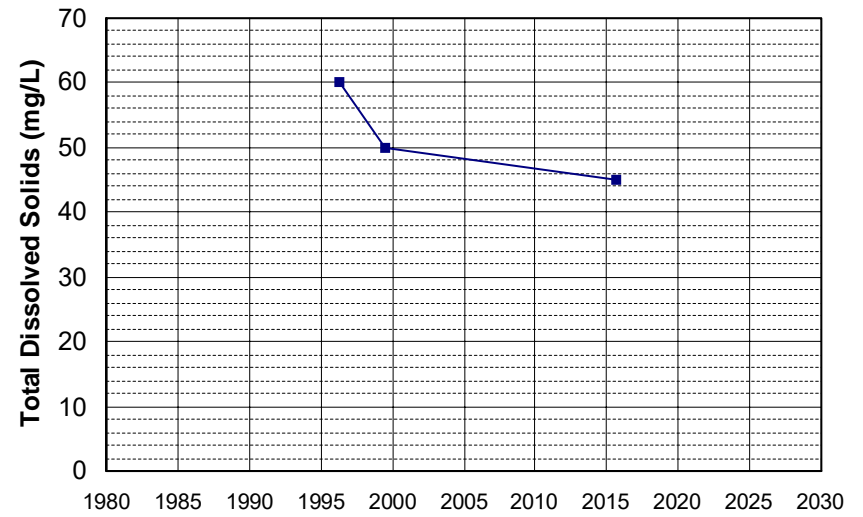
Well Name: CA2900546_002_002 Well Depth (ft): 100
 Well Type: MUNICIPAL # of Measurements: 3
 Source: DDW Period of Record: 1995 - 2020
 Depth Zone: Upper Trend Since 2000: Insufficient Data



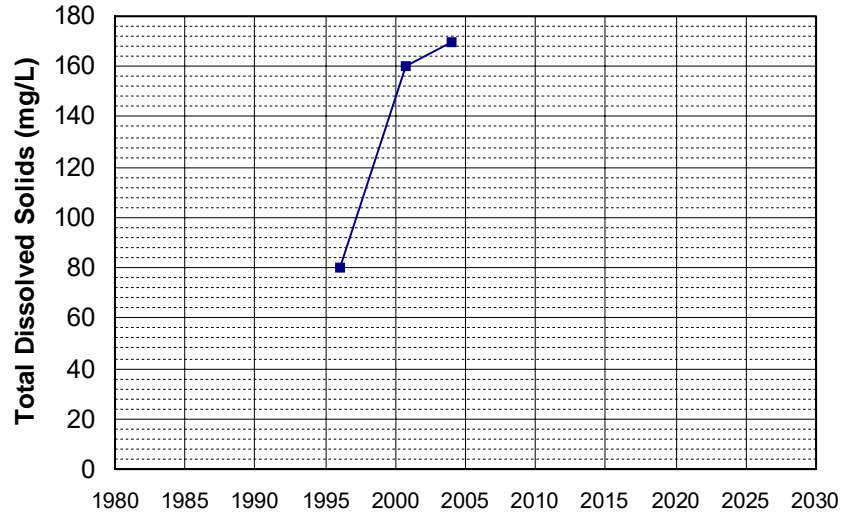
Well Name: CA5200607_001_001 Well Depth (ft): N/A
 Well Type: MUNICIPAL # of Measurements: 3
 Source: DDW Period of Record: 1995 - 2003
 Depth Zone: Upper Trend Since 2000: Insufficient Data



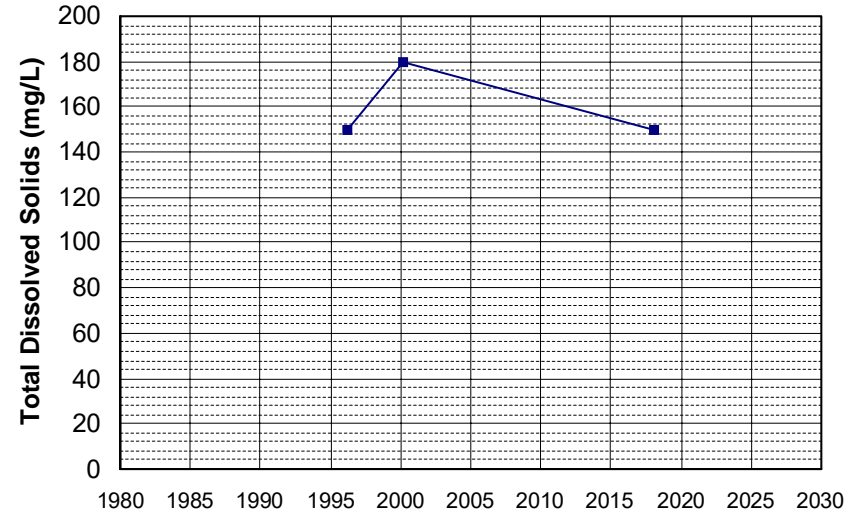
Well Name: CA0400016_001_001 Well Depth (ft): 40
 Well Type: MUNICIPAL # of Measurements: 3
 Source: DDW Period of Record: 1996 - 2015
 Depth Zone: Upper Trend Since 2000: Insufficient Data



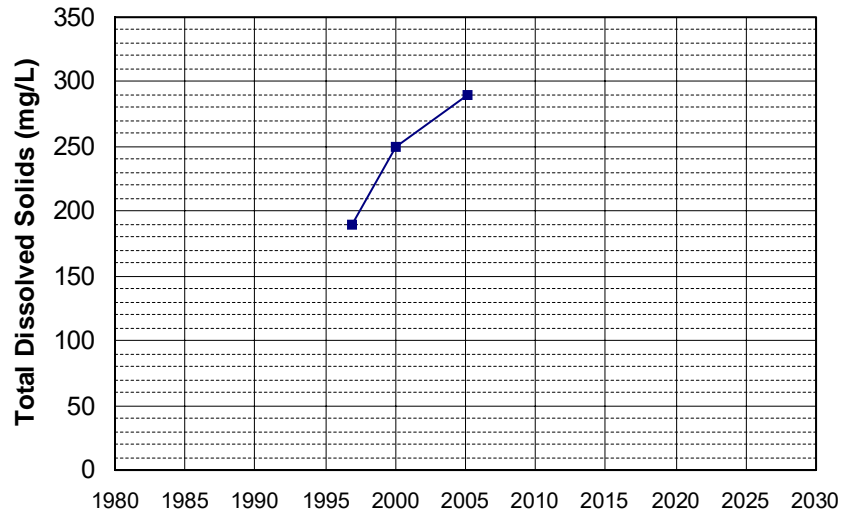
Well Name: CA0400028_001_001
Well Type: MUNICIPAL
Source: DDW
Depth Zone: Upper
Well Depth (ft): 10
of Measurements: 3
Period of Record: 1996 - 2003
Trend Since 2000: Insufficient Data



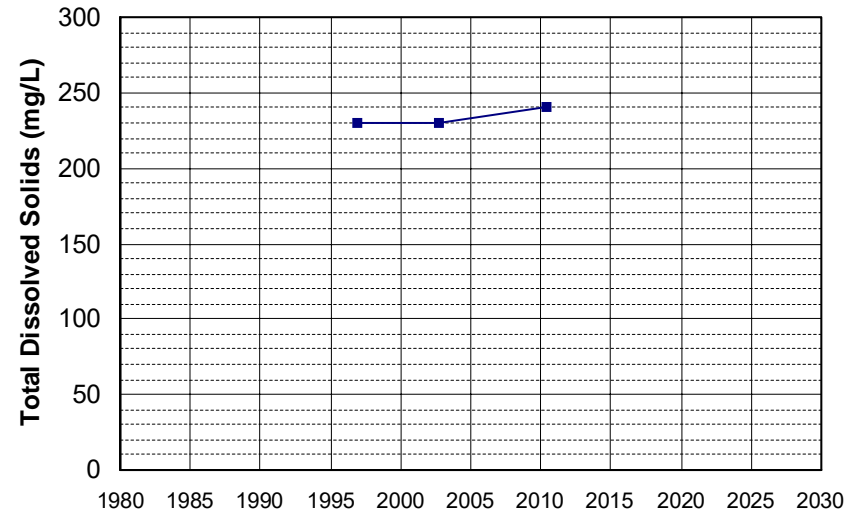
Well Name: CA0400123_001_001
Well Type: MUNICIPAL
Source: DDW
Depth Zone: Upper
Well Depth (ft): N/A
of Measurements: 3
Period of Record: 1996 - 2018
Trend Since 2000: Insufficient Data



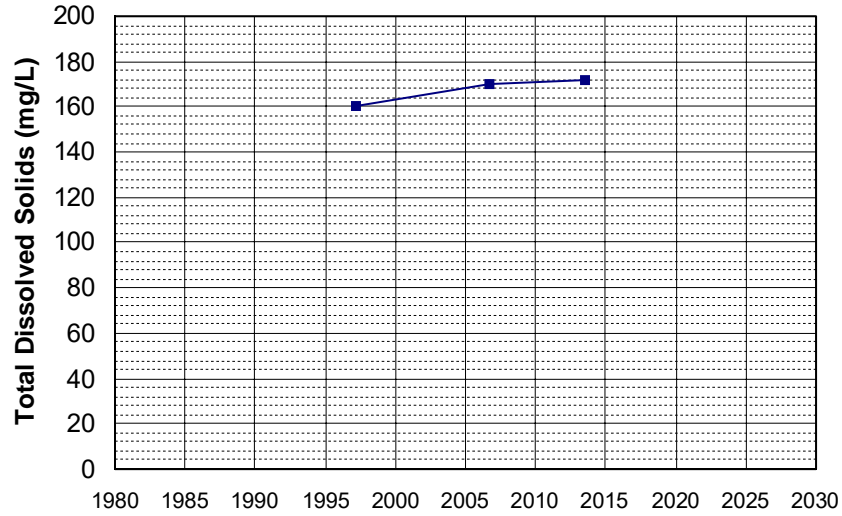
Well Name: CA1100711_001_001
Well Type: MUNICIPAL
Source: DDW
Depth Zone: Upper
Well Depth (ft): N/A
of Measurements: 3
Period of Record: 1996 - 2005
Trend Since 2000: Insufficient Data



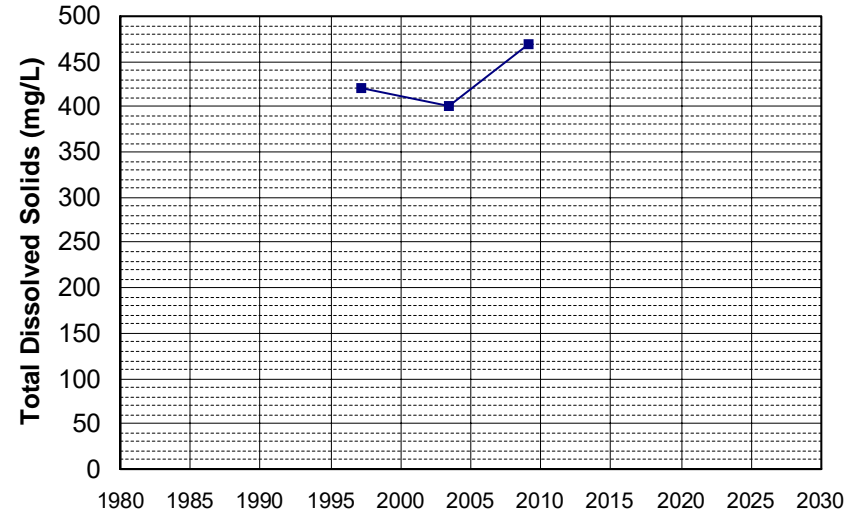
Well Name: CA5200569_002_002
Well Type: MUNICIPAL
Source: DDW
Depth Zone: Upper
Well Depth (ft): N/A
of Measurements: 3
Period of Record: 1996 - 2010
Trend Since 2000: Insufficient Data



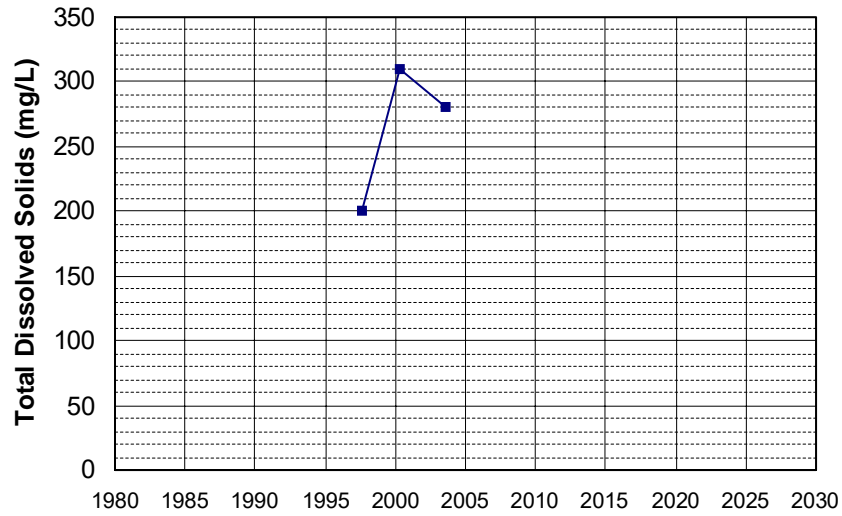
Well Name: CA0400051_001_001
Well Type: MUNICIPAL
Source: DDW
Depth Zone: Upper
Well Depth (ft): N/A
of Measurements: 3
Period of Record: 1997 - 2013
Trend Since 2000: Insufficient Data



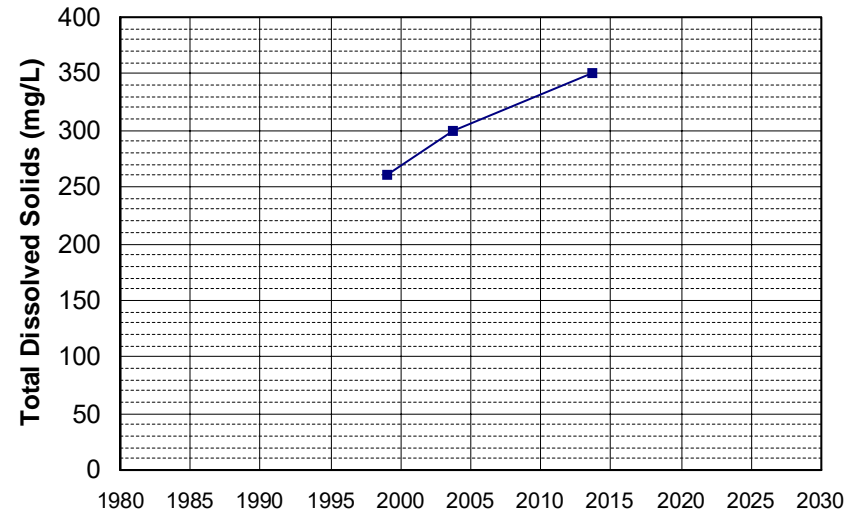
Well Name: CA0400064_001_001
Well Type: MUNICIPAL
Source: DDW
Depth Zone: Upper
Well Depth (ft): N/A
of Measurements: 3
Period of Record: 1997 - 2009
Trend Since 2000: Insufficient Data



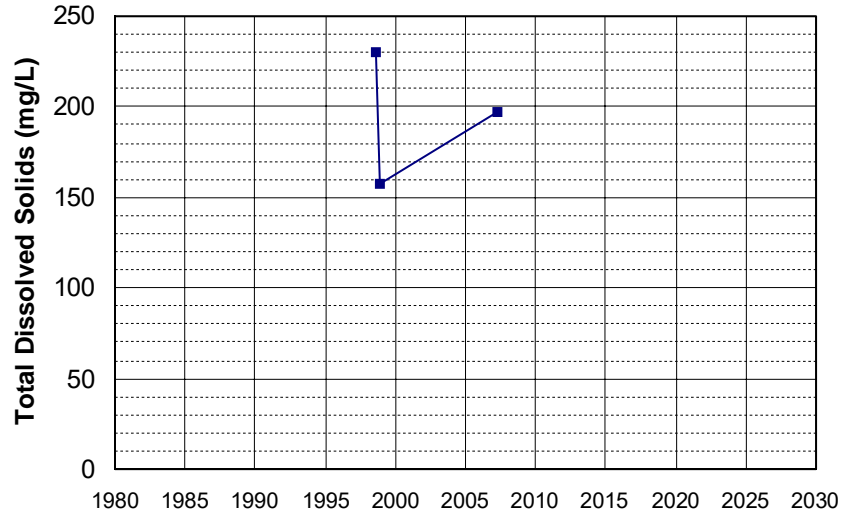
Well Name: CA1110001_007_007
Well Type: MUNICIPAL
Source: DDW
Depth Zone: Upper
Well Depth (ft): N/A
of Measurements: 3
Period of Record: 1997 - 2003
Trend Since 2000: Insufficient Data



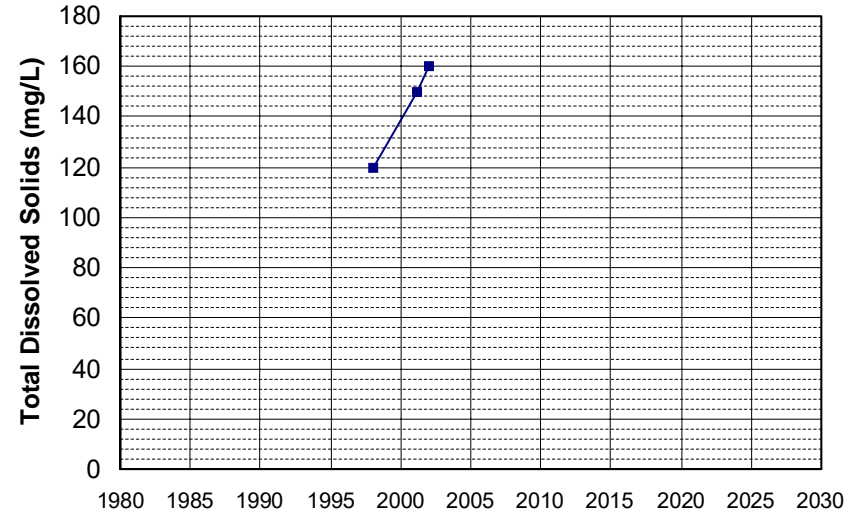
Well Name: CA1110800_002_002
Well Type: MUNICIPAL
Source: DDW
Depth Zone: Upper
Well Depth (ft): 80
of Measurements: 3
Period of Record: 1998 - 2013
Trend Since 2000: Insufficient Data



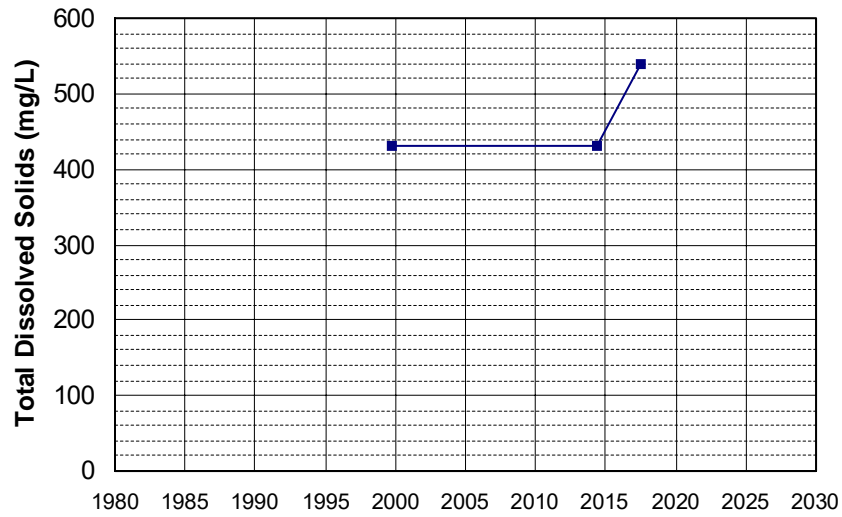
Well Name: CA3210002_003_003
Well Type: MUNICIPAL
Source: DDW
Depth Zone: Upper
Well Depth (ft): N/A
of Measurements: 3
Period of Record: 1998 - 2007
Trend Since 2000: Insufficient Data



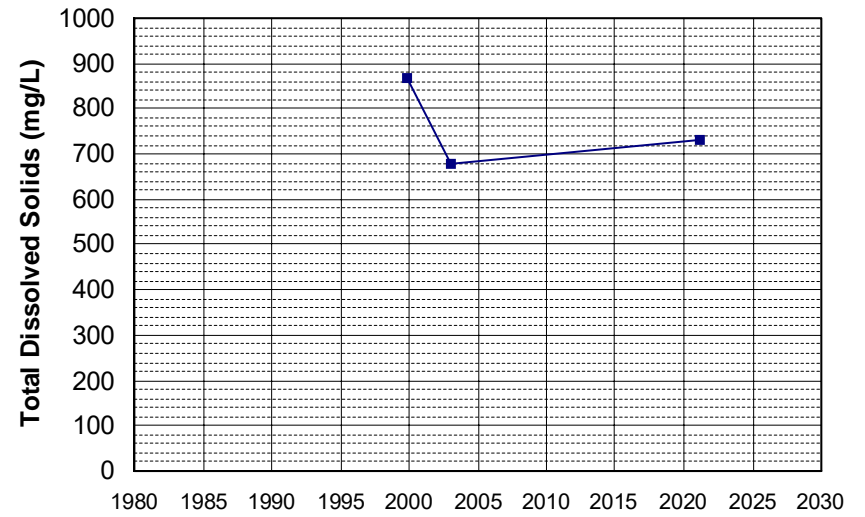
Well Name: CA3410008_007_007
Well Type: MUNICIPAL
Source: DDW
Depth Zone: Upper
Well Depth (ft): 85
of Measurements: 3
Period of Record: 1998 - 2002
Trend Since 2000: Insufficient Data



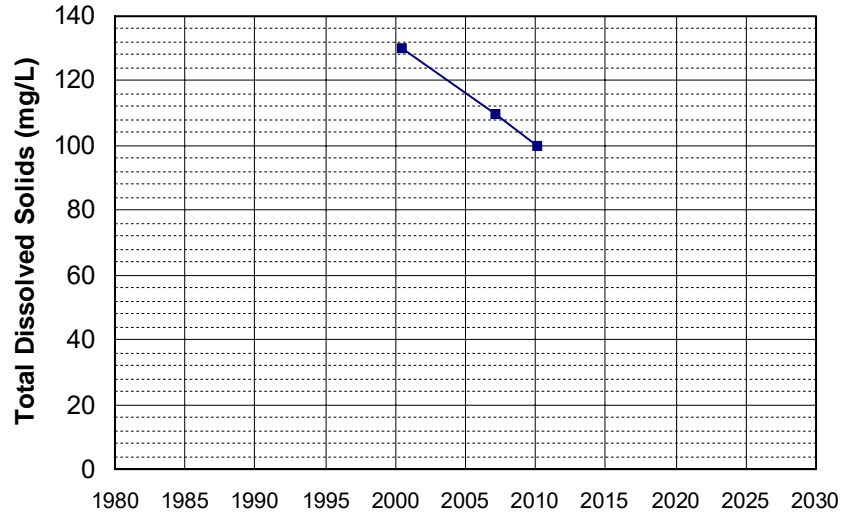
Well Name: CA4800564_002_002
Well Type: MUNICIPAL
Source: DDW
Depth Zone: Upper
Well Depth (ft): 10
of Measurements: 3
Period of Record: 1999 - 2017
Trend Since 2000: Insufficient Data



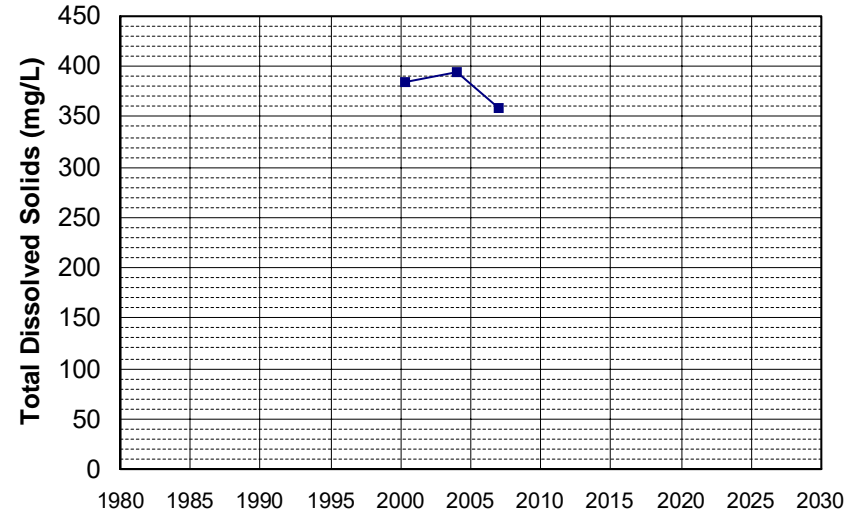
Well Name: CA5102009_001_001
Well Type: MUNICIPAL
Source: DDW
Depth Zone: Upper
Well Depth (ft): N/A
of Measurements: 3
Period of Record: 1999 - 2021
Trend Since 2000: Insufficient Data



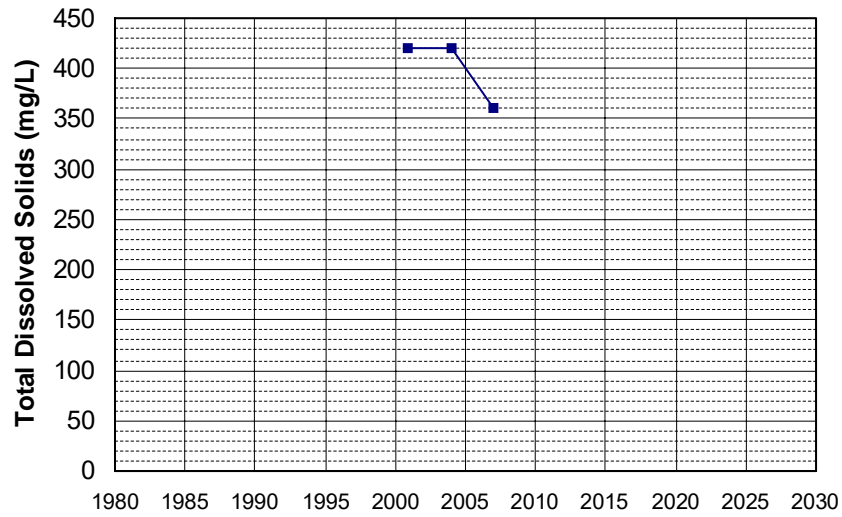
Well Name: CA1700596_001_001 Well Depth (ft): N/A
 Well Type: MUNICIPAL # of Measurements: 3
 Source: DDW Period of Record: 2000 - 2010
 Depth Zone: Upper Trend Since 2000: Insufficient Data



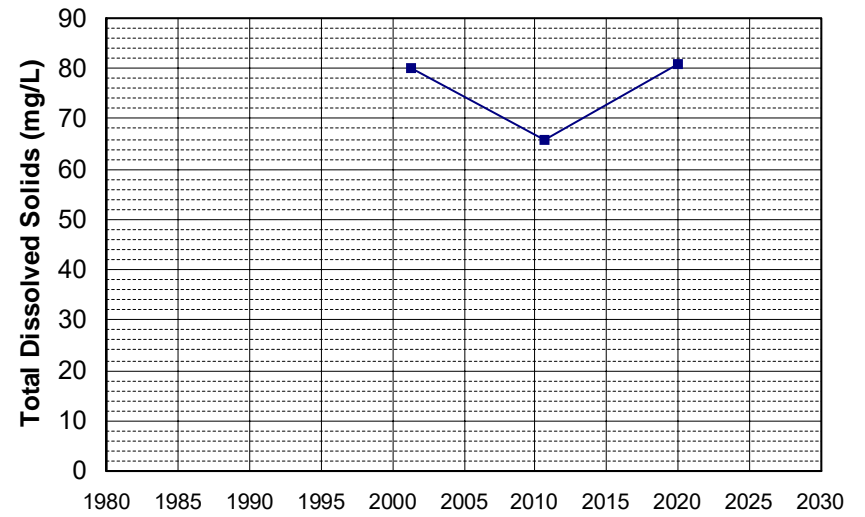
Well Name: CA5800025_001_001 Well Depth (ft): 10
 Well Type: MUNICIPAL # of Measurements: 3
 Source: DDW Period of Record: 2000 - 2006
 Depth Zone: Upper Trend Since 2000: Insufficient Data



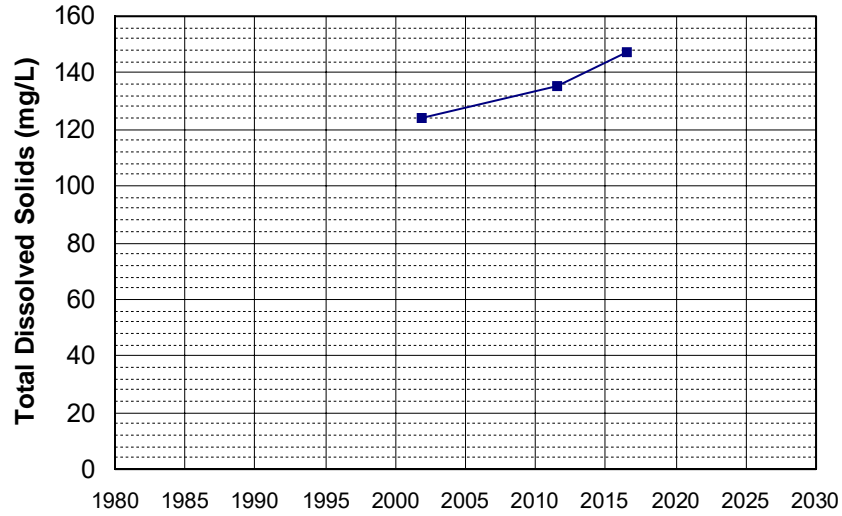
Well Name: CA5800902_001_001 Well Depth (ft): 15
 Well Type: MUNICIPAL # of Measurements: 3
 Source: DDW Period of Record: 2000 - 2006
 Depth Zone: Upper Trend Since 2000: Insufficient Data



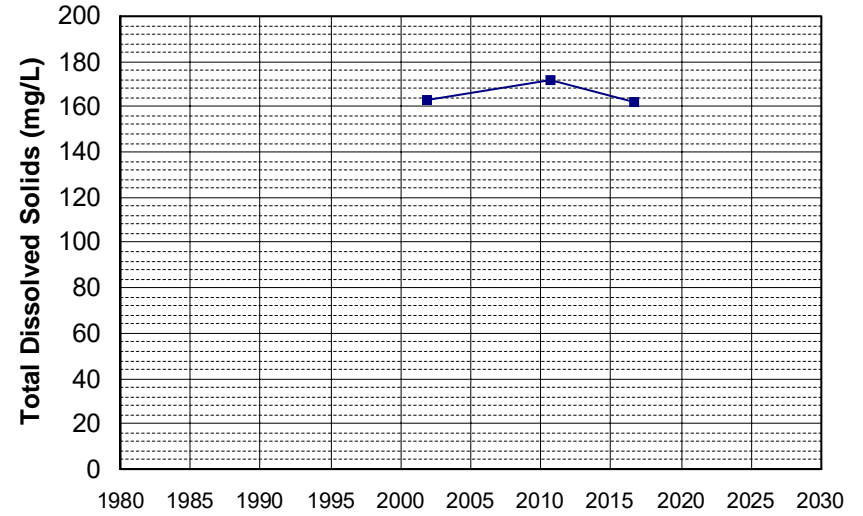
Well Name: CA0400014_002_002 Well Depth (ft): 180
 Well Type: MUNICIPAL # of Measurements: 3
 Source: DDW Period of Record: 2001 - 2019
 Depth Zone: Upper Trend Since 2000: Insufficient Data



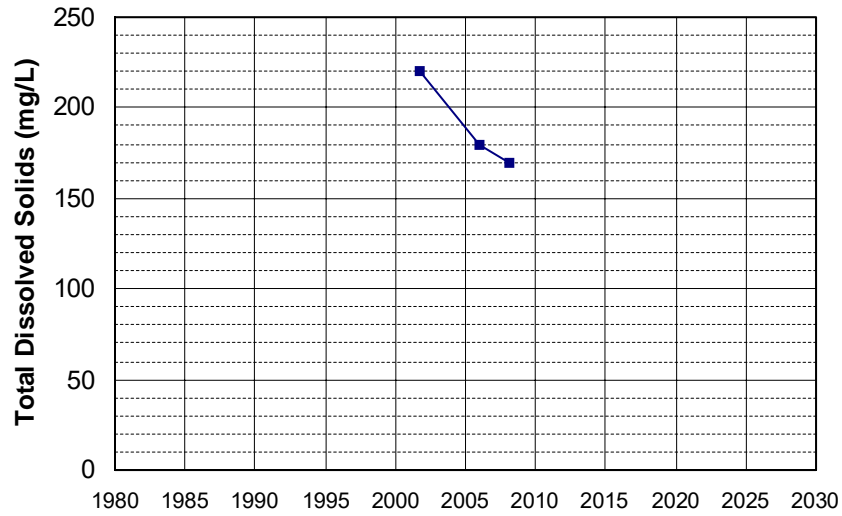
Well Name: CA4500219_002_002
Well Type: MUNICIPAL
Source: DDW
Depth Zone: Upper
Well Depth (ft): 205
of Measurements: 3
Period of Record: 2001 - 2016
Trend Since 2000: Insufficient Data



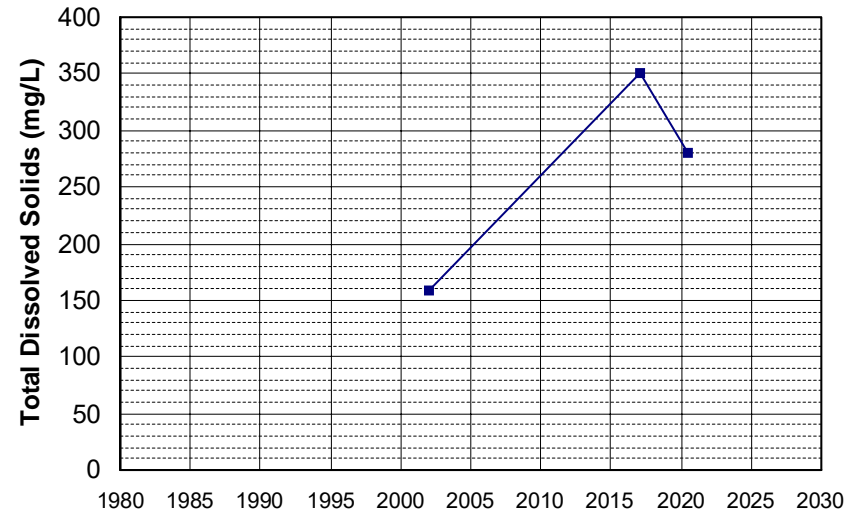
Well Name: CA4500246_001_001
Well Type: MUNICIPAL
Source: DDW
Depth Zone: Upper
Well Depth (ft): 20
of Measurements: 3
Period of Record: 2001 - 2016
Trend Since 2000: Insufficient Data



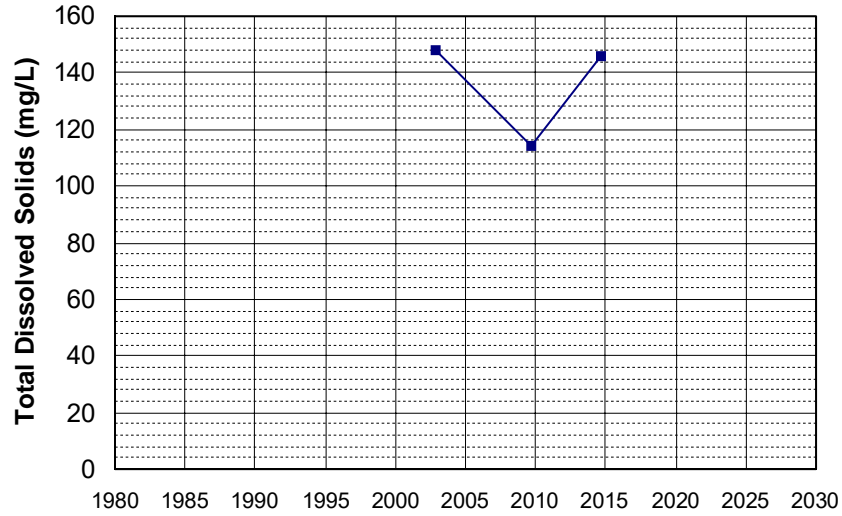
Well Name: CA5200544_001_001
Well Type: MUNICIPAL
Source: DDW
Depth Zone: Upper
Well Depth (ft): N/A
of Measurements: 3
Period of Record: 2001 - 2008
Trend Since 2000: Insufficient Data



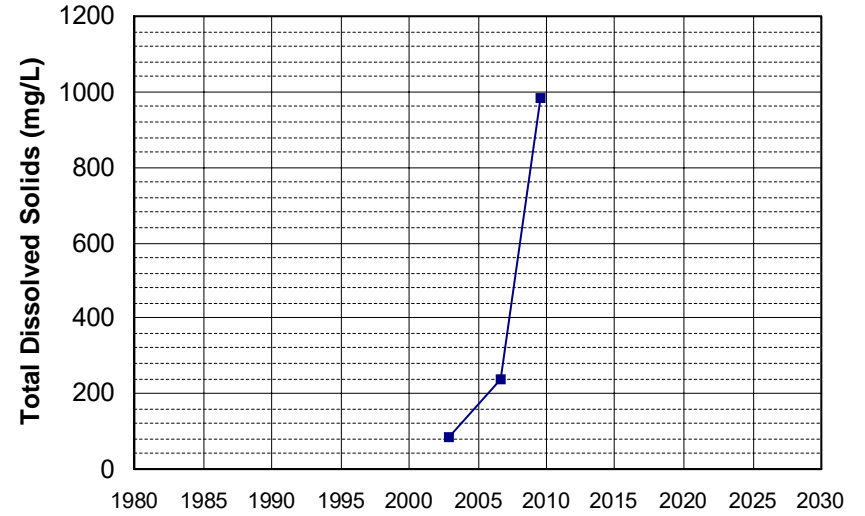
Well Name: CA5800805_004_004
Well Type: MUNICIPAL
Source: DDW
Depth Zone: Upper
Well Depth (ft): 10
of Measurements: 3
Period of Record: 2001 - 2020
Trend Since 2000: Insufficient Data



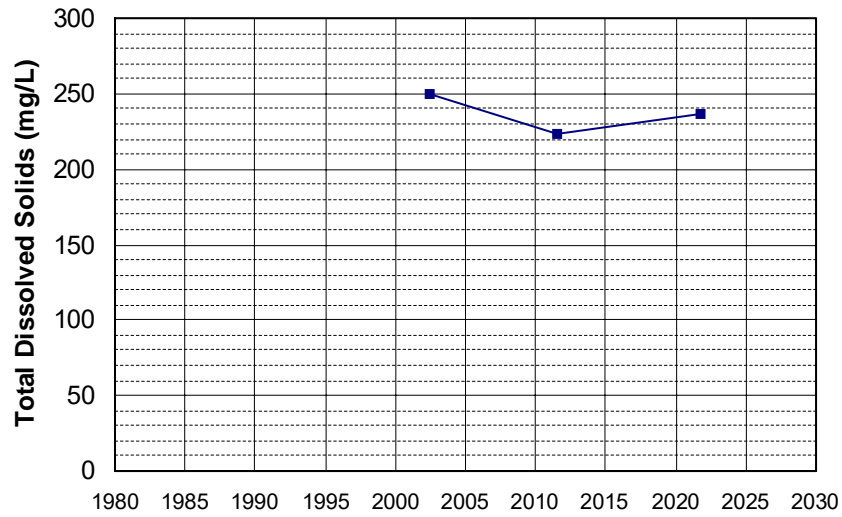
Well Name: CA0300062_001_001
 Well Depth (ft): 40
 Well Type: MUNICIPAL
 # of Measurements: 3
 Source: DDW
 Period of Record: 2002 - 2014
 Depth Zone: Upper
 Trend Since 2000: Insufficient Data



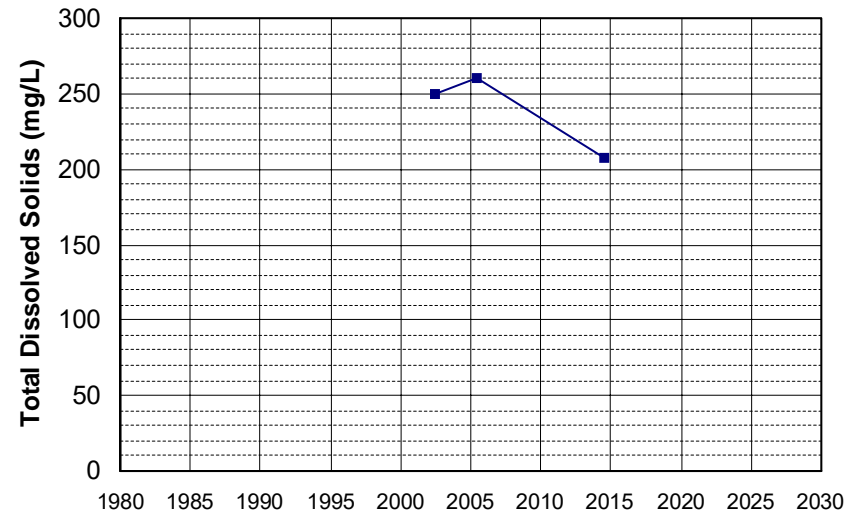
Well Name: CA0300062_002_002
 Well Depth (ft): 120
 Well Type: MUNICIPAL
 # of Measurements: 3
 Source: DDW
 Period of Record: 2002 - 2009
 Depth Zone: Upper
 Trend Since 2000: Insufficient Data



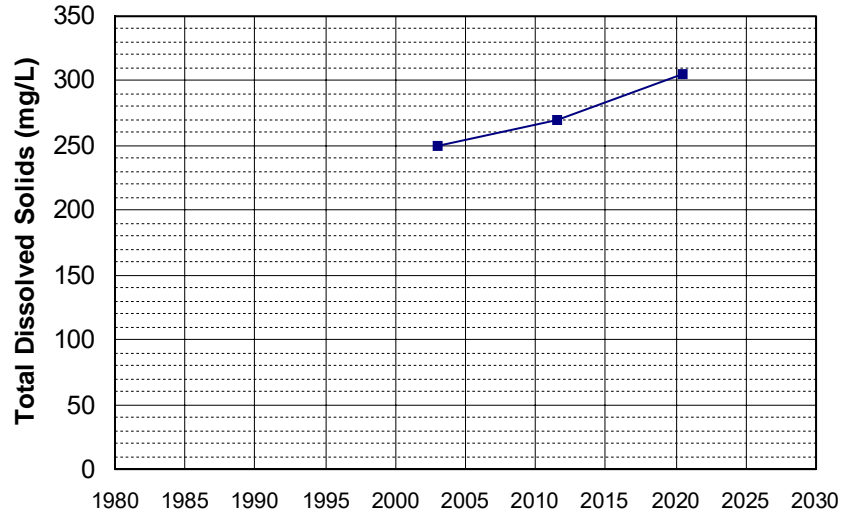
Well Name: CA0400027_001_001
 Well Depth (ft): N/A
 Well Type: MUNICIPAL
 # of Measurements: 3
 Source: DDW
 Period of Record: 2002 - 2021
 Depth Zone: Upper
 Trend Since 2000: Insufficient Data



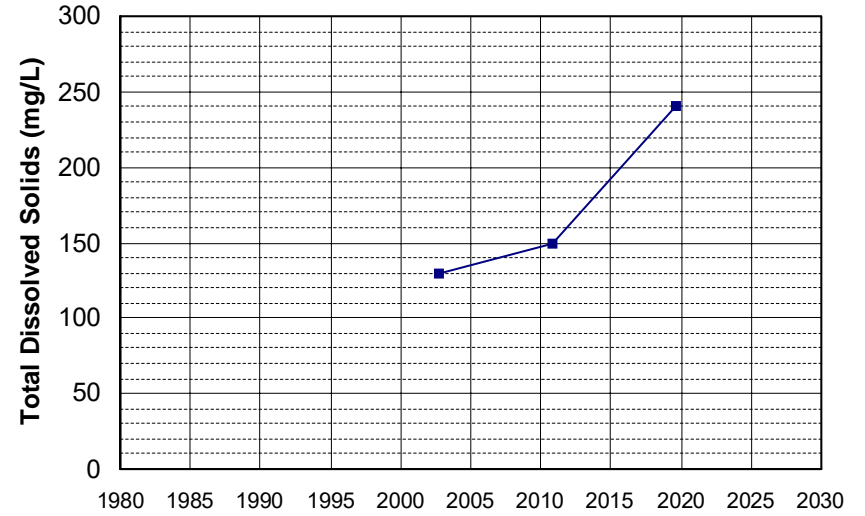
Well Name: CA0400027_003_003
 Well Depth (ft): 275
 Well Type: MUNICIPAL
 # of Measurements: 3
 Source: DDW
 Period of Record: 2002 - 2014
 Depth Zone: Upper
 Trend Since 2000: Insufficient Data



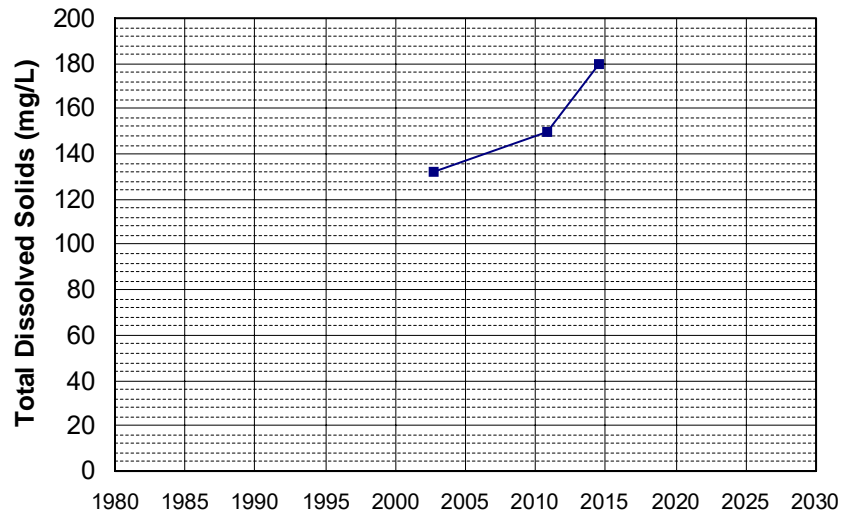
Well Name: CA0400030_001_001
Well Type: MUNICIPAL
Source: DDW
Depth Zone: Upper
Well Depth (ft): 91
of Measurements: 3
Period of Record: 2002 - 2020
Trend Since 2000: Insufficient Data



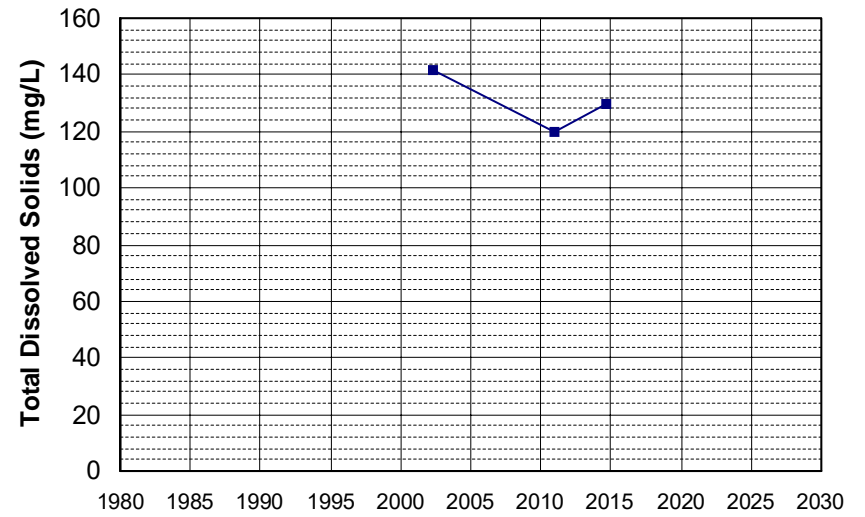
Well Name: CA3200148_001_001
Well Type: MUNICIPAL
Source: DDW
Depth Zone: Upper
Well Depth (ft): N/A
of Measurements: 3
Period of Record: 2002 - 2019
Trend Since 2000: Insufficient Data



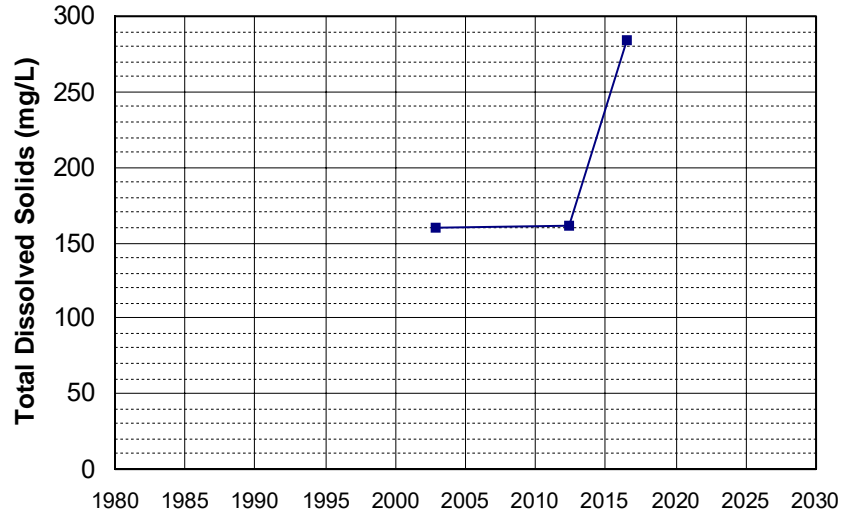
Well Name: CA3200148_002_002
Well Type: MUNICIPAL
Source: DDW
Depth Zone: Upper
Well Depth (ft): N/A
of Measurements: 3
Period of Record: 2002 - 2014
Trend Since 2000: Insufficient Data



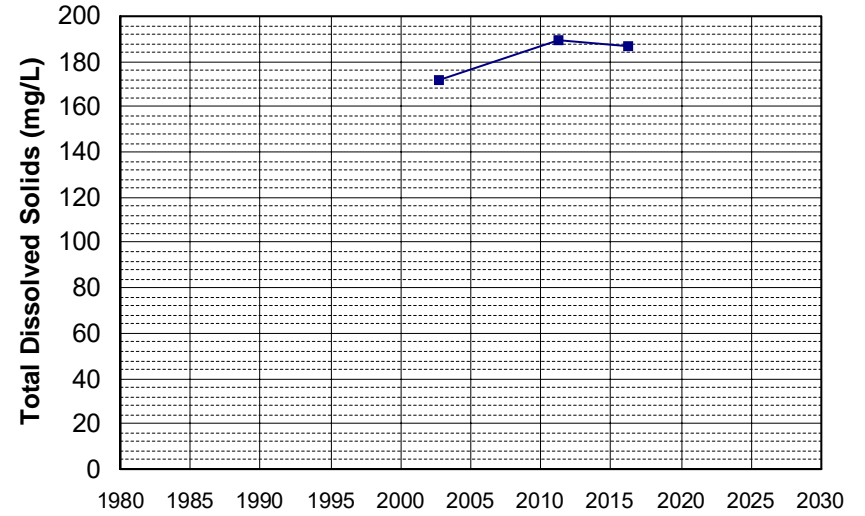
Well Name: CA3205003_002_002
Well Type: MUNICIPAL
Source: DDW
Depth Zone: Upper
Well Depth (ft): N/A
of Measurements: 3
Period of Record: 2002 - 2014
Trend Since 2000: Insufficient Data



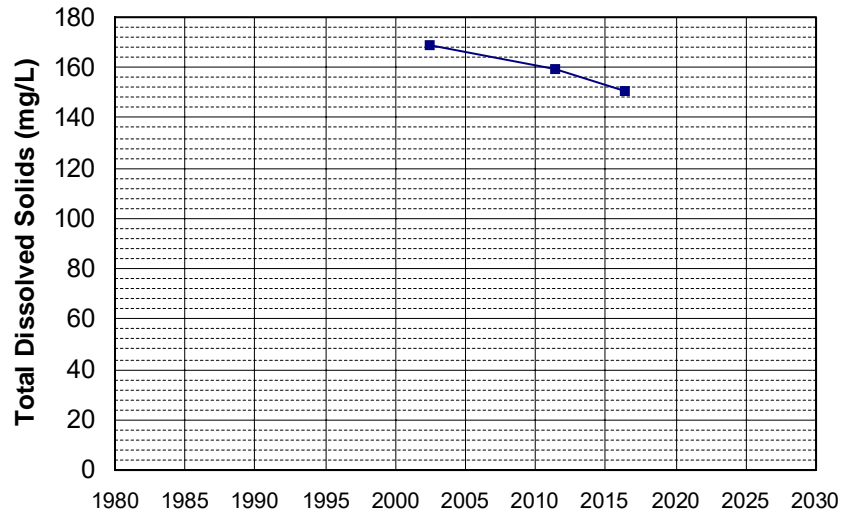
Well Name: CA450006_002_002 Well Depth (ft): N/A
 Well Type: MUNICIPAL # of Measurements: 3
 Source: DDW Period of Record: 2002 - 2016
 Depth Zone: Upper Trend Since 2000: Insufficient Data



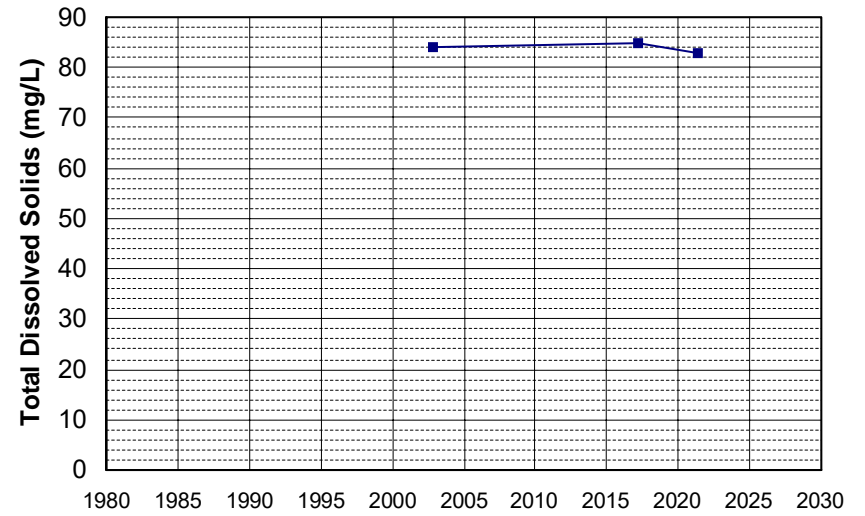
Well Name: CA4500062_001_001 Well Depth (ft): 120
 Well Type: MUNICIPAL # of Measurements: 3
 Source: DDW Period of Record: 2002 - 2016
 Depth Zone: Upper Trend Since 2000: Insufficient Data



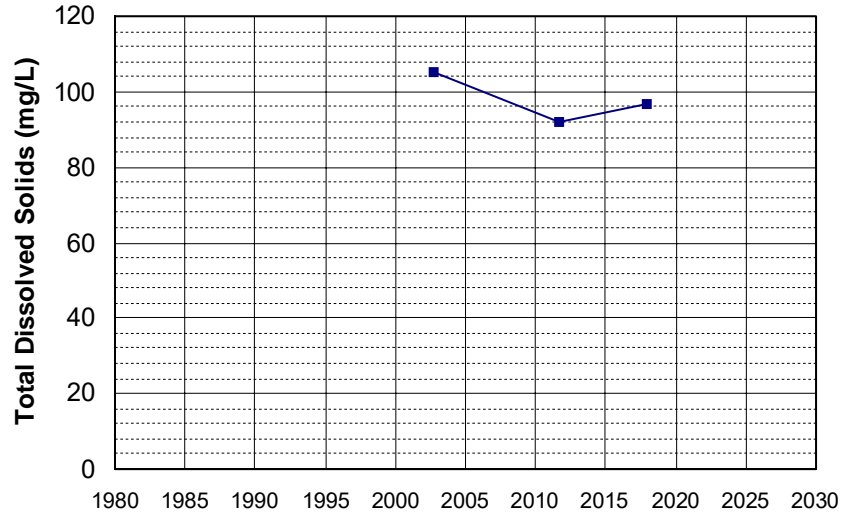
Well Name: CA4500092_001_001 Well Depth (ft): N/A
 Well Type: MUNICIPAL # of Measurements: 3
 Source: DDW Period of Record: 2002 - 2016
 Depth Zone: Upper Trend Since 2000: Insufficient Data



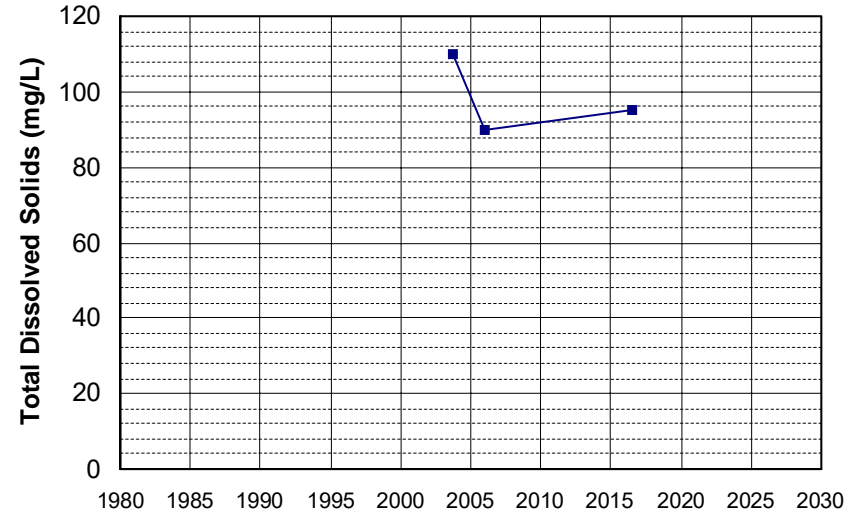
Well Name: CA4500101_001_001 Well Depth (ft): N/A
 Well Type: MUNICIPAL # of Measurements: 3
 Source: DDW Period of Record: 2002 - 2021
 Depth Zone: Upper Trend Since 2000: Insufficient Data



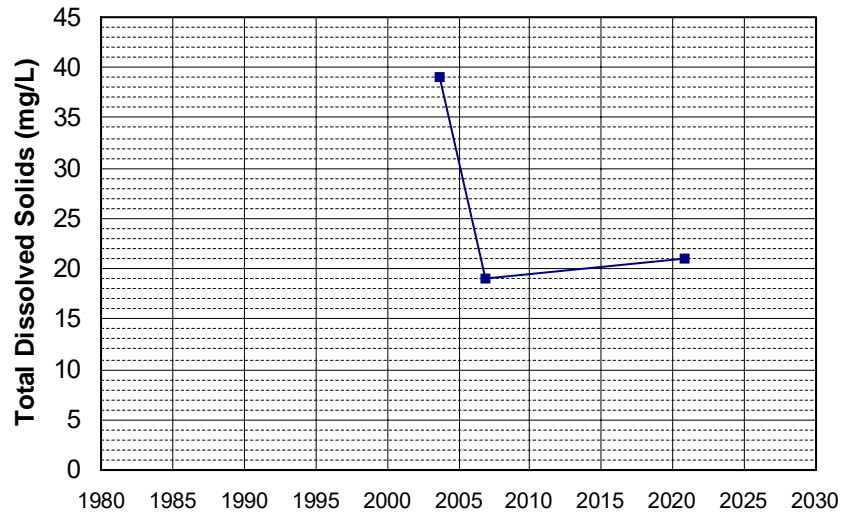
Well Name: CA4500254_001_001
Well Type: MUNICIPAL
Source: DDW
Depth Zone: Upper
Well Depth (ft): N/A
of Measurements: 3
Period of Record: 2002 - 2017
Trend Since 2000: Insufficient Data



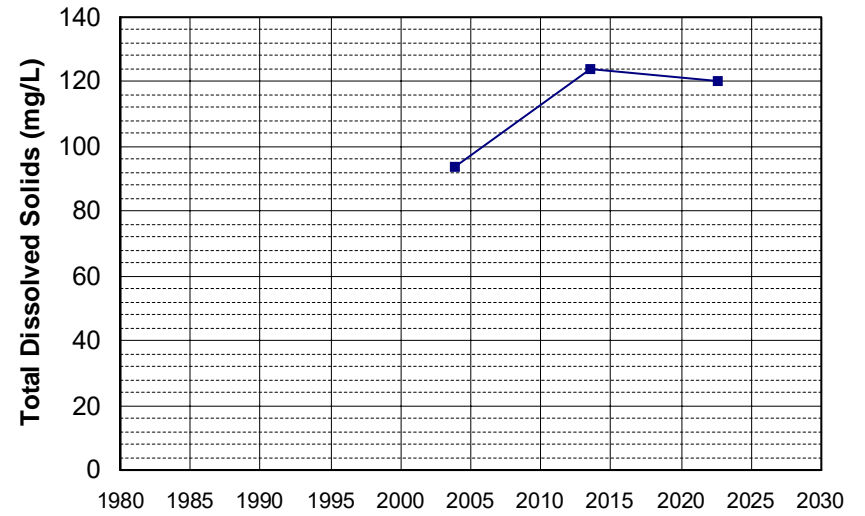
Well Name: CA0900304_001_001
Well Type: MUNICIPAL
Source: DDW
Depth Zone: Upper
Well Depth (ft): N/A
of Measurements: 3
Period of Record: 2003 - 2016
Trend Since 2000: Insufficient Data



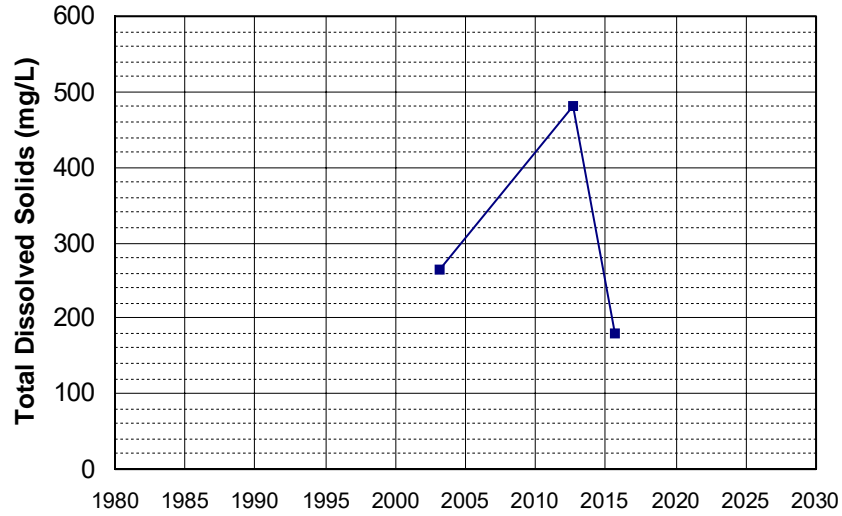
Well Name: CA0900308_001_001
Well Type: MUNICIPAL
Source: DDW
Depth Zone: Upper
Well Depth (ft): N/A
of Measurements: 3
Period of Record: 2003 - 2020
Trend Since 2000: Insufficient Data



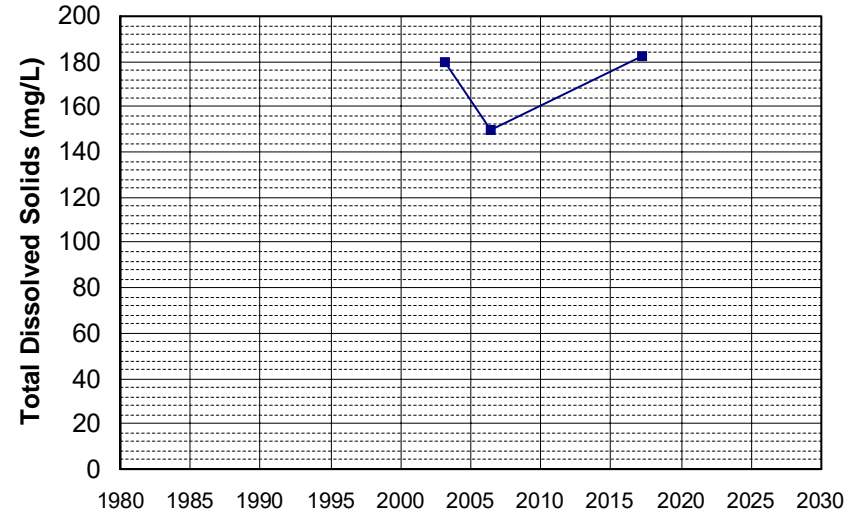
Well Name: CA4700541_002_002
Well Type: MUNICIPAL
Source: DDW
Depth Zone: Upper
Well Depth (ft): N/A
of Measurements: 3
Period of Record: 2003 - 2022
Trend Since 2000: Insufficient Data



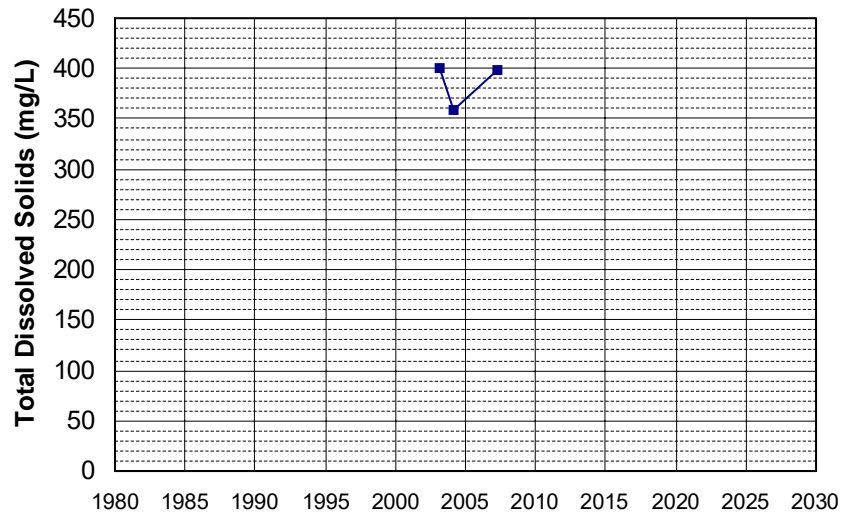
Well Name: CA4800801_002_002
Well Type: MUNICIPAL
Source: DDW
Depth Zone: Upper
Well Depth (ft): 38
of Measurements: 3
Period of Record: 2003 - 2015
Trend Since 2000: Insufficient Data



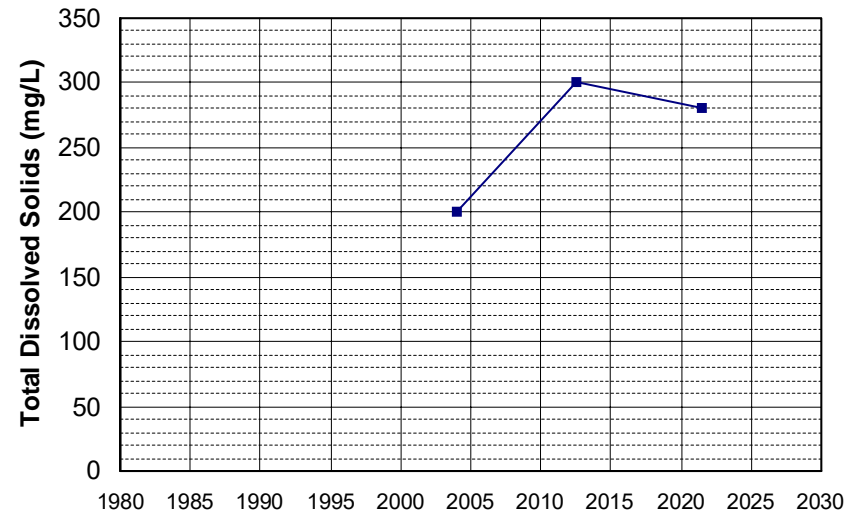
Well Name: CA5200007_002_002
Well Type: MUNICIPAL
Source: DDW
Depth Zone: Upper
Well Depth (ft): N/A
of Measurements: 3
Period of Record: 2003 - 2017
Trend Since 2000: Insufficient Data



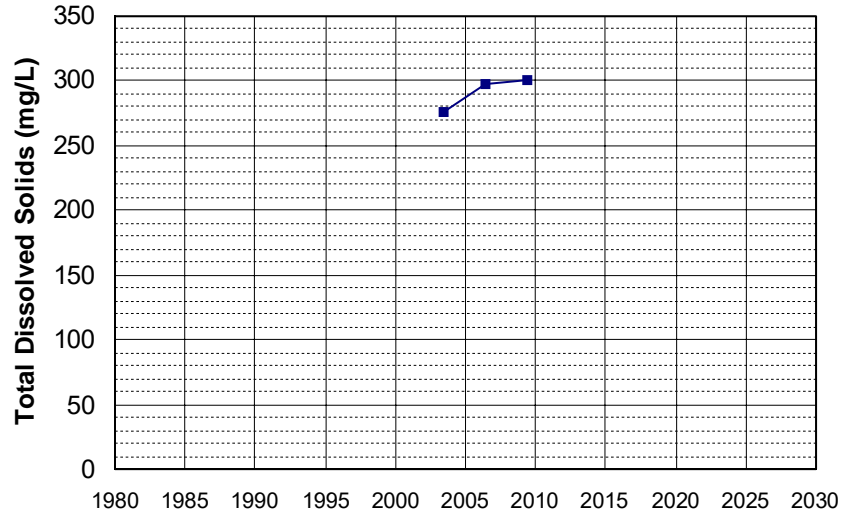
Well Name: CA5800800_001_001
Well Type: MUNICIPAL
Source: DDW
Depth Zone: Upper
Well Depth (ft): 10
of Measurements: 3
Period of Record: 2003 - 2007
Trend Since 2000: Insufficient Data



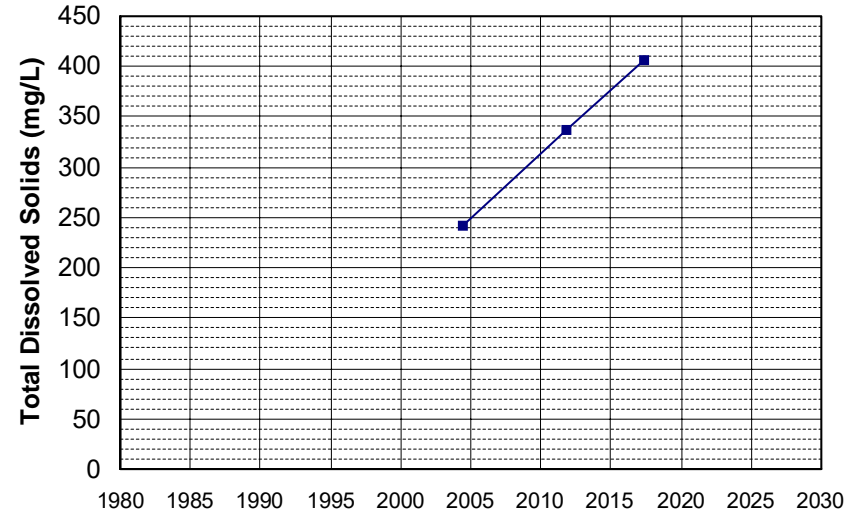
Well Name: CA5800863_001_001
Well Type: MUNICIPAL
Source: DDW
Depth Zone: Upper
Well Depth (ft): 38
of Measurements: 3
Period of Record: 2003 - 2021
Trend Since 2000: Insufficient Data



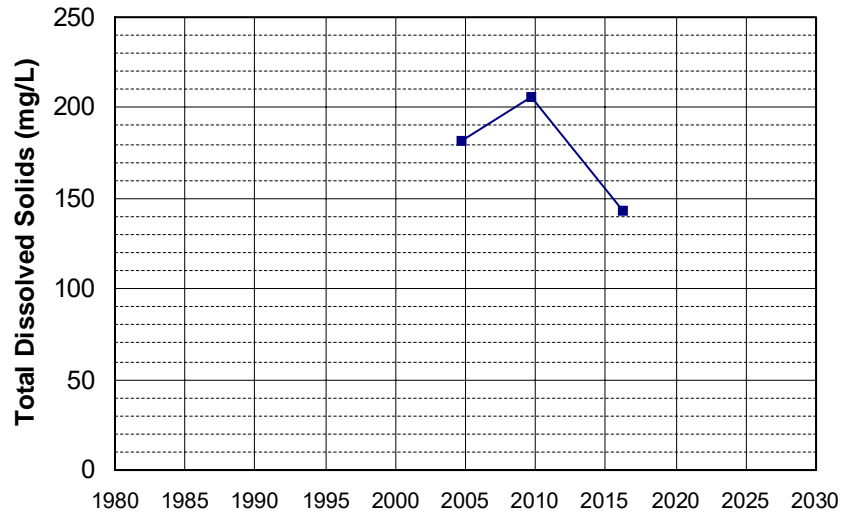
Well Name: CA5800915_001_001
Well Type: MUNICIPAL
Source: DDW
Depth Zone: Upper
Well Depth (ft): 10
of Measurements: 3
Period of Record: 2003 - 2009
Trend Since 2000: Insufficient Data



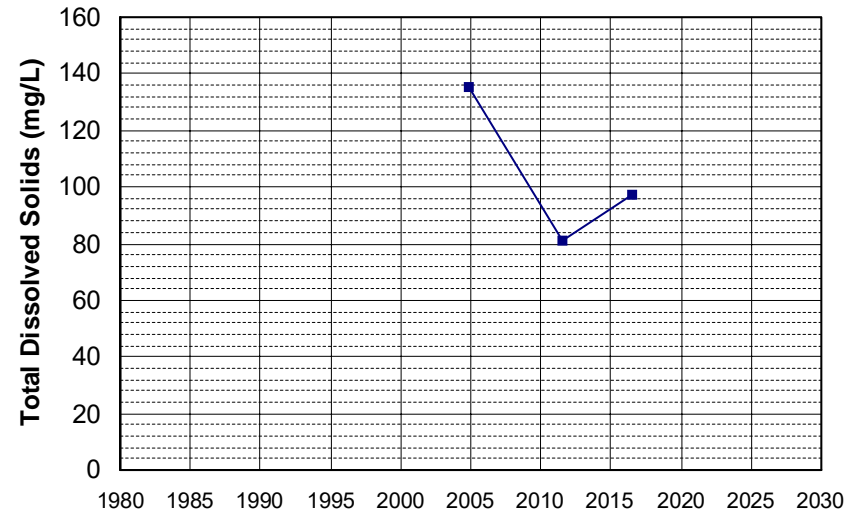
Well Name: 22N02W30H004M
Well Type: WATER SUPPLY, OTHER
Source: DWR
Depth Zone: Upper
Well Depth (ft): 88
of Measurements: 3
Period of Record: 2004 - 2017
Trend Since 2000: Insufficient Data



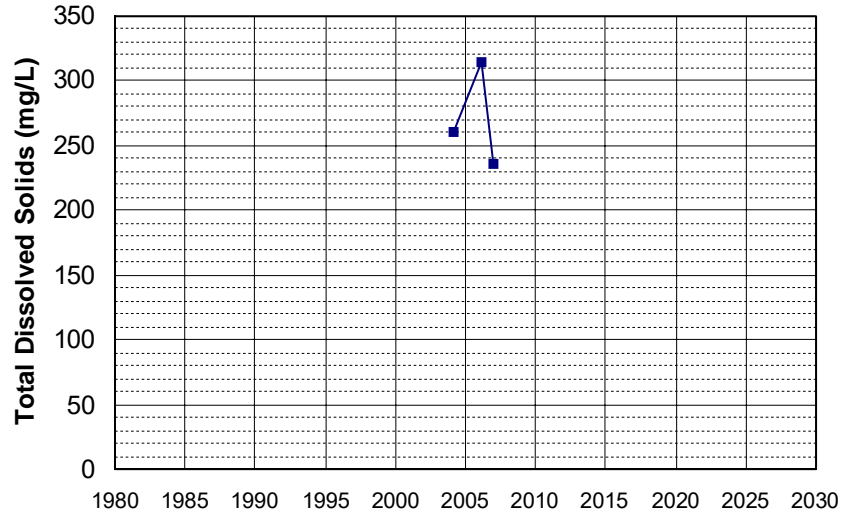
Well Name: CA4500054_003_003
Well Type: MUNICIPAL
Source: DDW
Depth Zone: Upper
Well Depth (ft): 130
of Measurements: 3
Period of Record: 2004 - 2016
Trend Since 2000: Insufficient Data



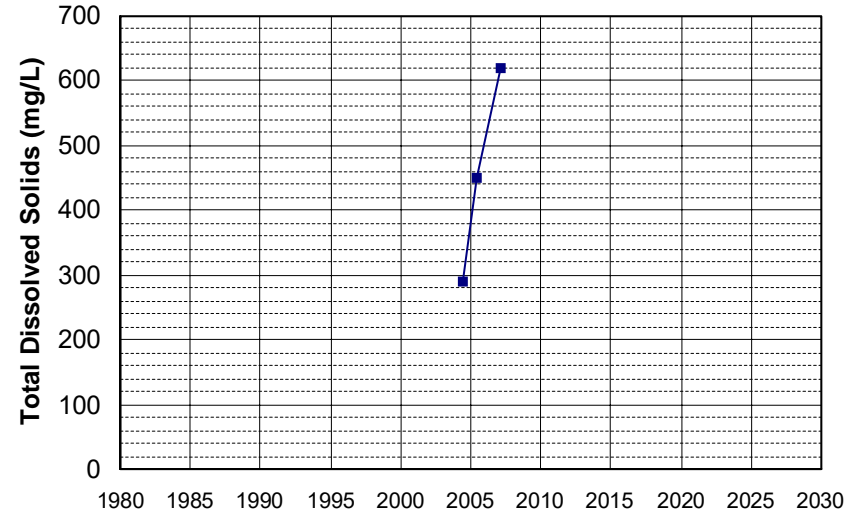
Well Name: CA4500219_001_001
Well Type: MUNICIPAL
Source: DDW
Depth Zone: Upper
Well Depth (ft): 10
of Measurements: 3
Period of Record: 2004 - 2016
Trend Since 2000: Insufficient Data



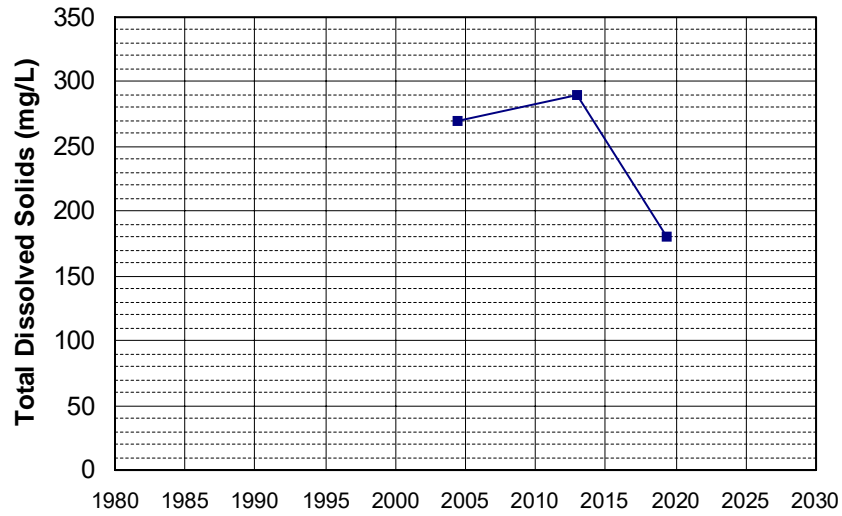
Well Name: CA5100142_002_002 Well Depth (ft): N/A
 Well Type: MUNICIPAL # of Measurements: 3
 Source: DDW Period of Record: 2004 - 2006
 Depth Zone: Upper Trend Since 2000: Insufficient Data



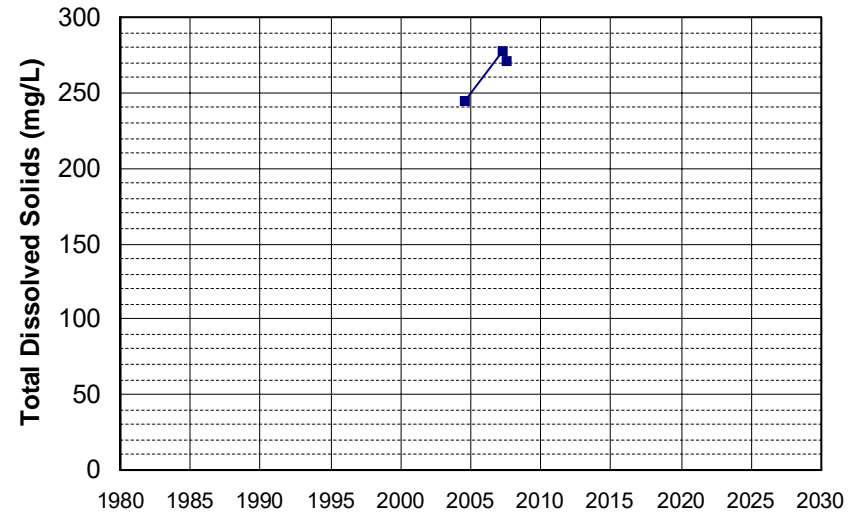
Well Name: CA5700537_001_001 Well Depth (ft): N/A
 Well Type: MUNICIPAL # of Measurements: 3
 Source: DDW Period of Record: 2004 - 2007
 Depth Zone: Upper Trend Since 2000: Insufficient Data



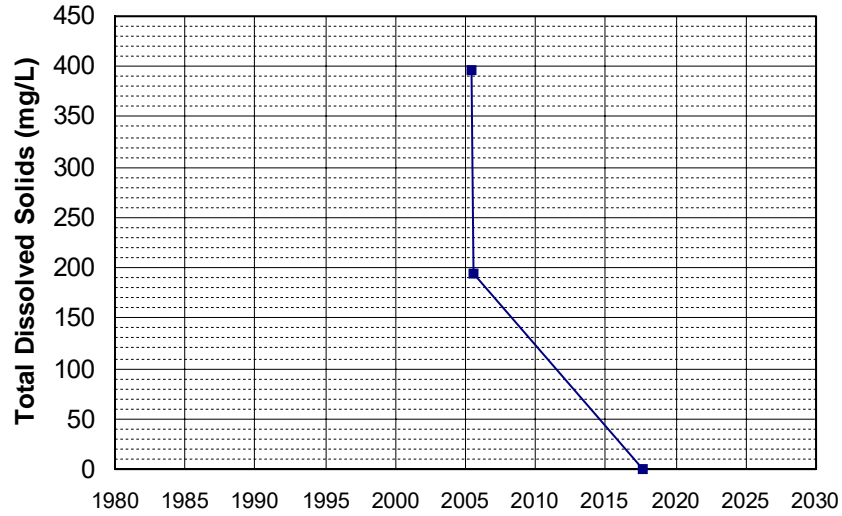
Well Name: CA5800828_001_001 Well Depth (ft): 15
 Well Type: MUNICIPAL # of Measurements: 3
 Source: DDW Period of Record: 2004 - 2019
 Depth Zone: Upper Trend Since 2000: Insufficient Data



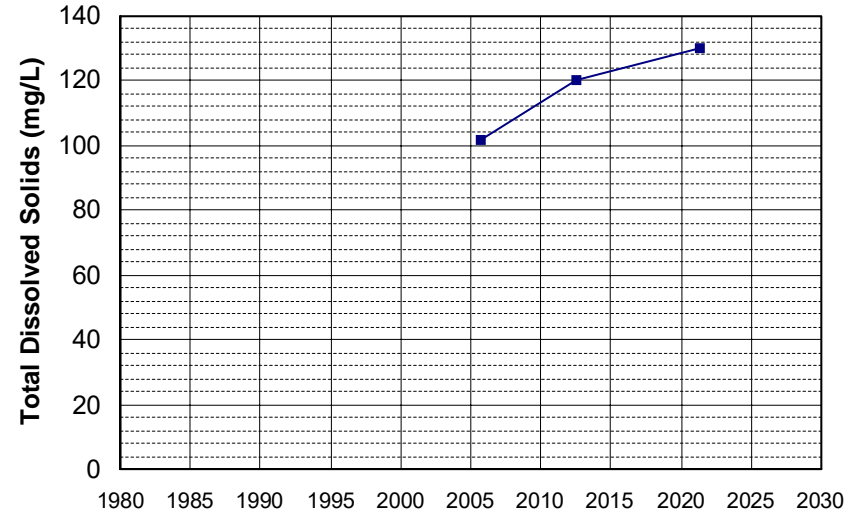
Well Name: YR-1A Well Depth (ft): 107
 Well Type: WATER SUPPLY, OTHER # of Measurements: 3
 Source: DWR Period of Record: 2004 - 2007
 Depth Zone: Upper Trend Since 2000: Insufficient Data



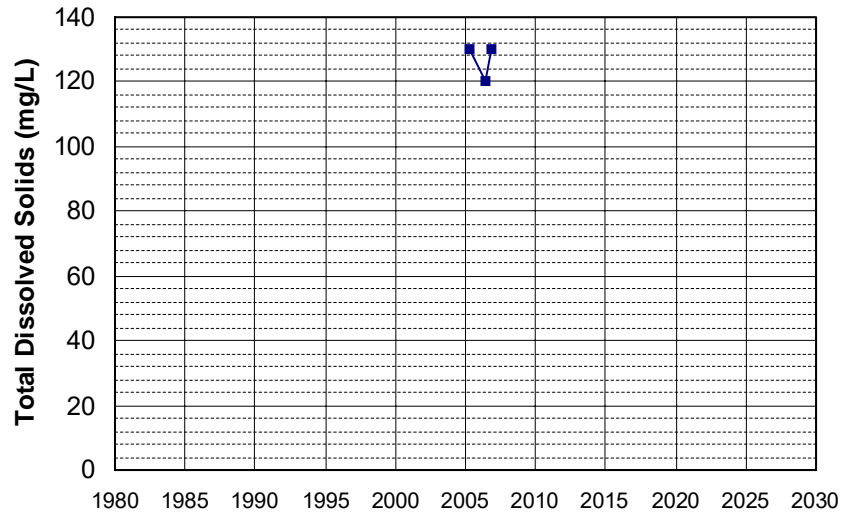
Well Name: 20N02E15H002M Well Depth (ft): 75
 Well Type: WATER SUPPLY, OTHER # of Measurements: 3
 Source: DWR Period of Record: 2005 - 2017
 Depth Zone: Upper Trend Since 2000: Insufficient Data



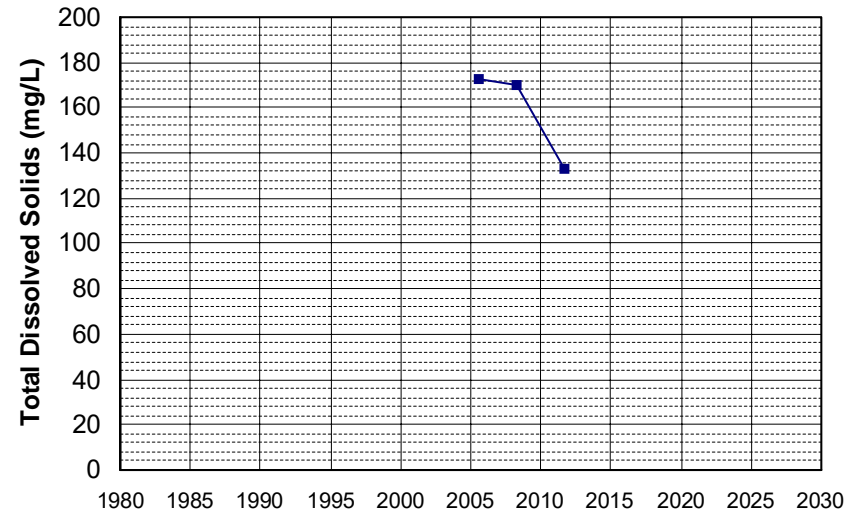
Well Name: CA0400013_002_002 Well Depth (ft): 10
 Well Type: MUNICIPAL # of Measurements: 3
 Source: DDW Period of Record: 2005 - 2021
 Depth Zone: Upper Trend Since 2000: Insufficient Data



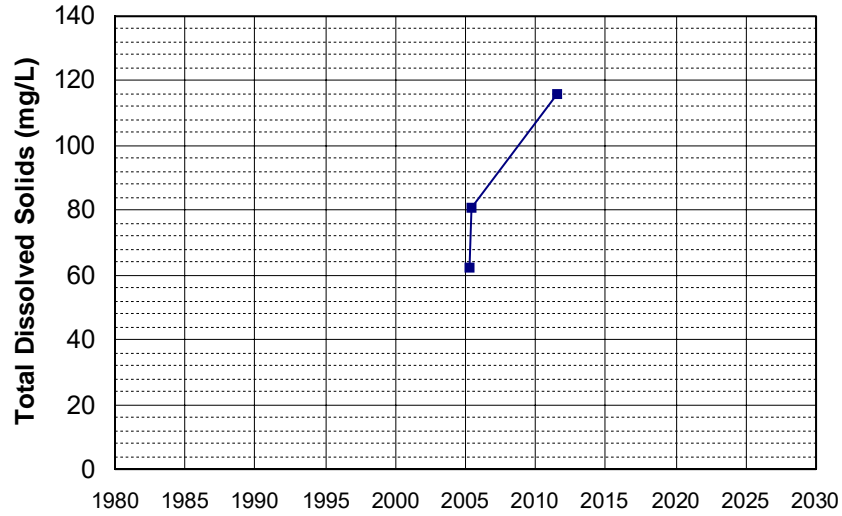
Well Name: CA3205009_001_001 Well Depth (ft): 200
 Well Type: MUNICIPAL # of Measurements: 3
 Source: DDW Period of Record: 2005 - 2006
 Depth Zone: Upper Trend Since 2000: Insufficient Data



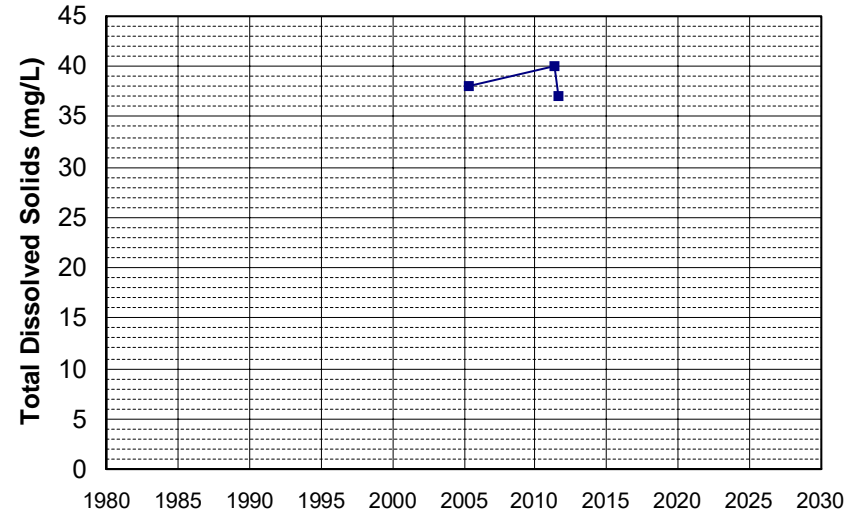
Well Name: CA5200006_001_001 Well Depth (ft): N/A
 Well Type: MUNICIPAL # of Measurements: 3
 Source: DDW Period of Record: 2005 - 2011
 Depth Zone: Upper Trend Since 2000: Insufficient Data



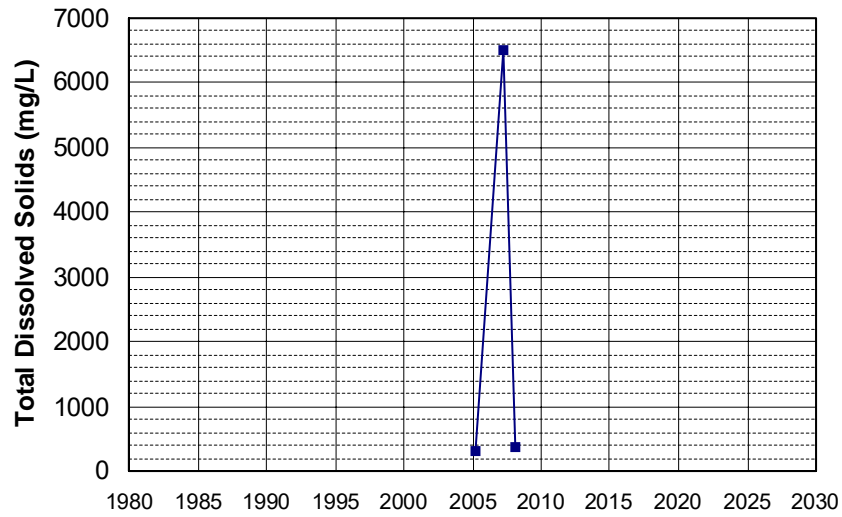
Well Name: L10008688958-CL-4A
 Well Depth (ft): 27
 Well Type: MONITORING
 # of Measurements: 3
 Source: WB_CLEANUP
 Period of Record: 2005 - 2011
 Depth Zone: Upper
 Trend Since 2000: Insufficient Data



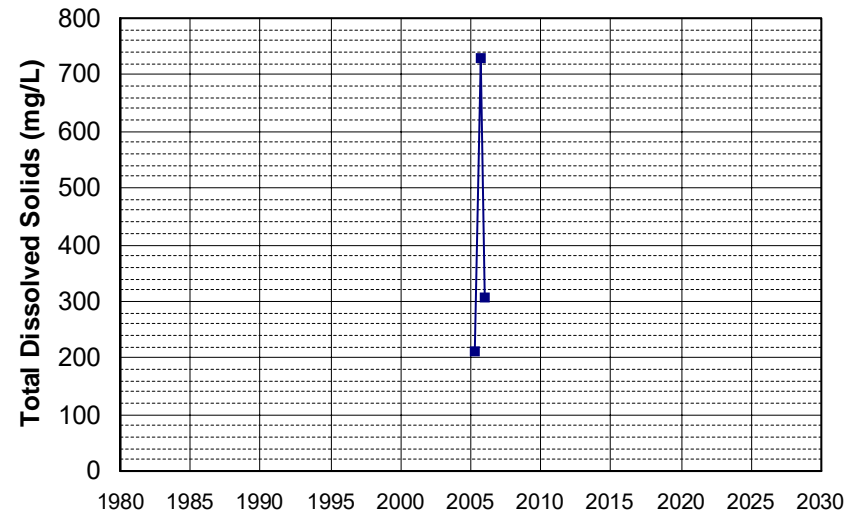
Well Name: L10008688958-CL-7
 Well Depth (ft): 30
 Well Type: MONITORING
 # of Measurements: 3
 Source: WB_CLEANUP
 Period of Record: 2005 - 2011
 Depth Zone: Upper
 Trend Since 2000: Insufficient Data



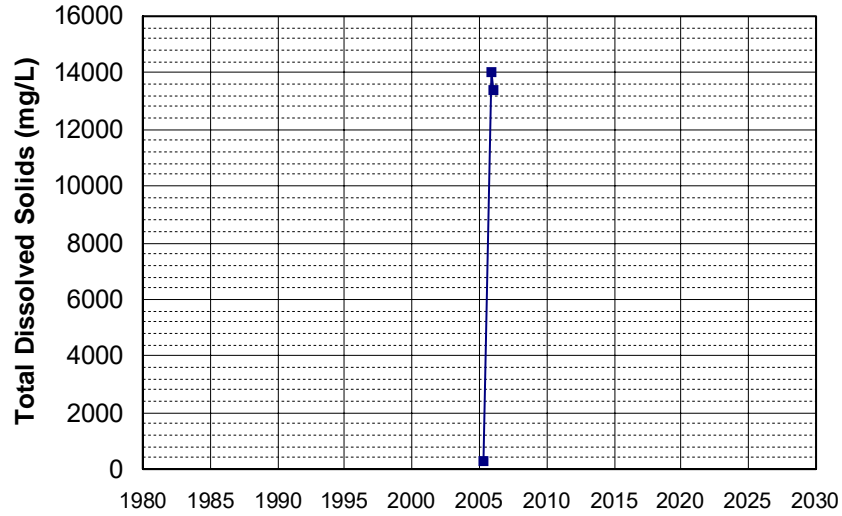
Well Name: SLT5S7113793-PMW-4
 Well Depth (ft): 15.13
 Well Type: MONITORING
 # of Measurements: 3
 Source: WB_CLEANUP
 Period of Record: 2005 - 2008
 Depth Zone: Upper
 Trend Since 2000: Insufficient Data



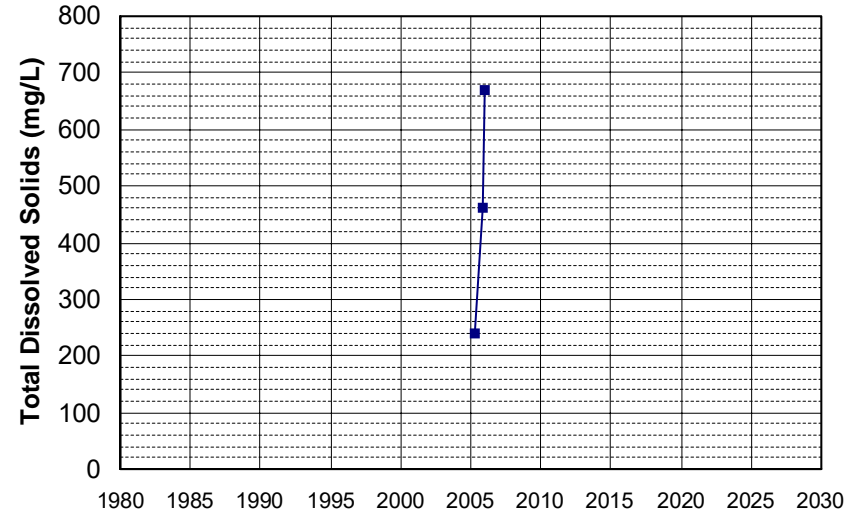
Well Name: T0610300056-MW-3
 Well Depth (ft): 20
 Well Type: MONITORING
 # of Measurements: 3
 Source: WB_CLEANUP
 Period of Record: 2005
 Depth Zone: Upper
 Trend Since 2000: Insufficient Data



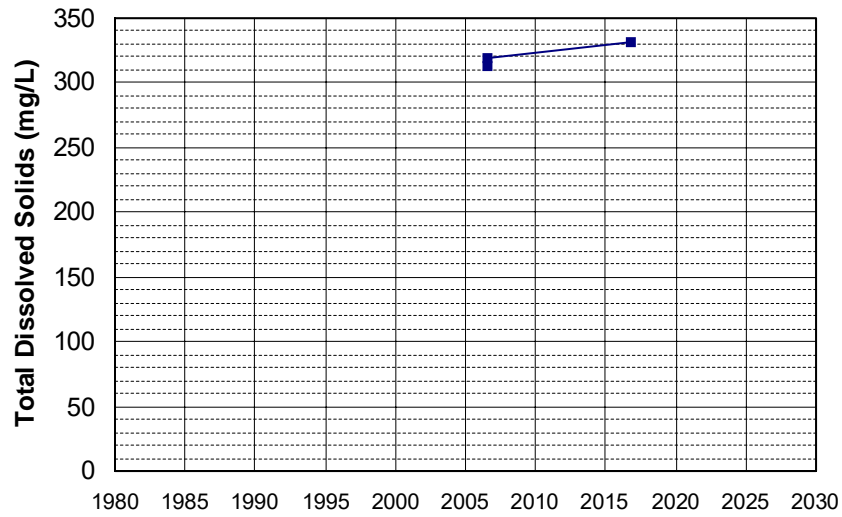
Well Name: T0610300056-MW-6
 Well Type: MONITORING
 Source: WB_CLEANUP
 Depth Zone: Upper
 Well Depth (ft): 25
 # of Measurements: 3
 Period of Record: 2005
 Trend Since 2000: Insufficient Data



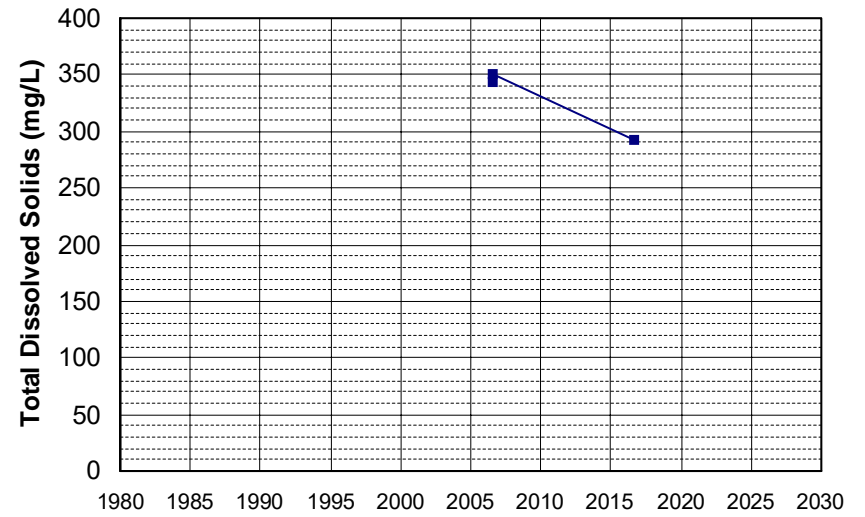
Well Name: T0610300056-MW-7
 Well Type: MONITORING
 Source: WB_CLEANUP
 Depth Zone: Upper
 Well Depth (ft): 20
 # of Measurements: 3
 Period of Record: 2005
 Trend Since 2000: Insufficient Data



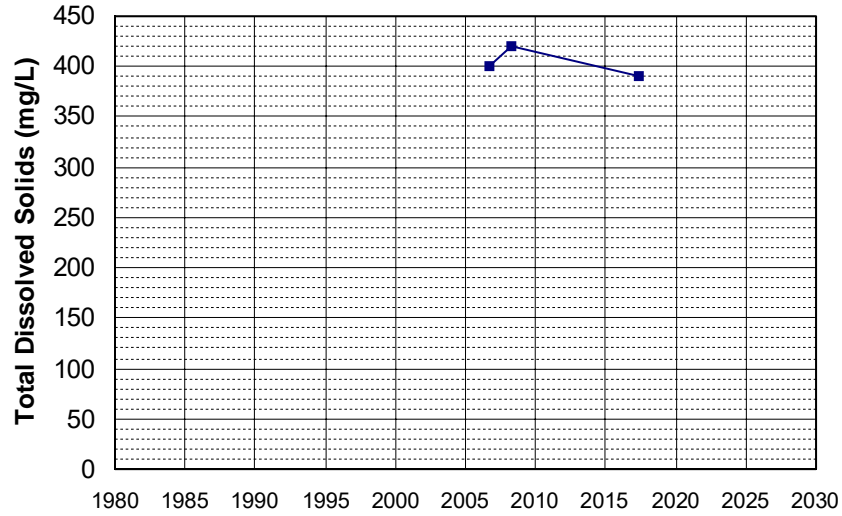
Well Name: 390900121350001
 Well Type: WATER SUPPLY, OTHER
 Source: USGS_NWIS
 Depth Zone: Upper
 Well Depth (ft): 135
 # of Measurements: 3
 Period of Record: 2006 - 2016
 Trend Since 2000: Insufficient Data



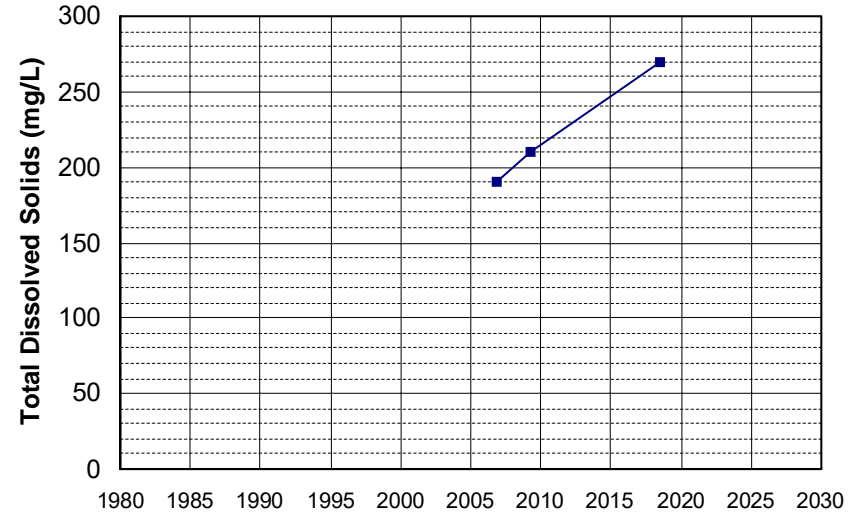
Well Name: 394600122210001
 Well Type: WATER SUPPLY, OTHER
 Source: USGS_NWIS
 Depth Zone: Upper
 Well Depth (ft): 275
 # of Measurements: 3
 Period of Record: 2006 - 2016
 Trend Since 2000: Insufficient Data



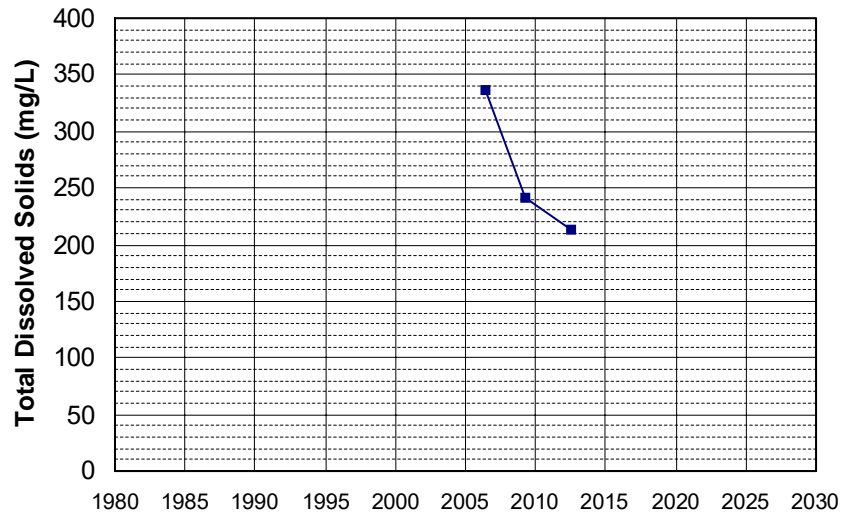
Well Name: CA0400001_001_001
Well Type: MUNICIPAL
Source: DDW
Depth Zone: Upper
Well Depth (ft): 10
of Measurements: 3
Period of Record: 2006 - 2017
Trend Since 2000: Insufficient Data



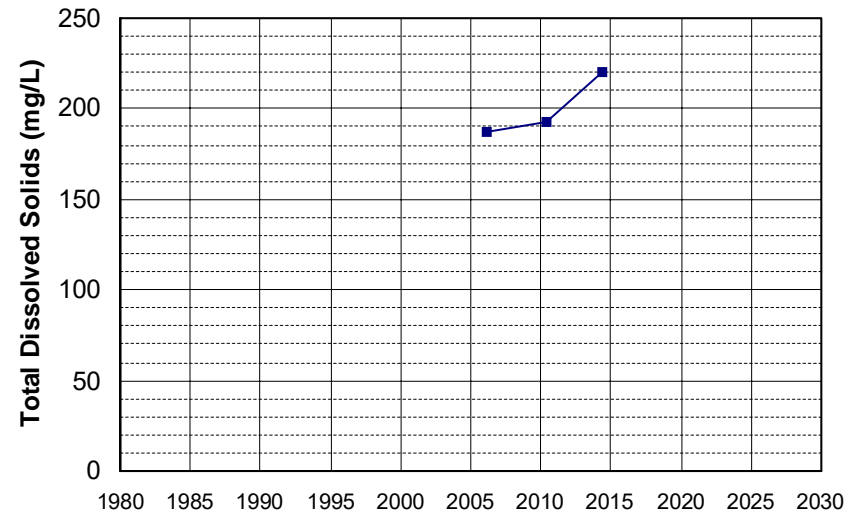
Well Name: CA0400020_002_002
Well Type: MUNICIPAL
Source: DDW
Depth Zone: Upper
Well Depth (ft): N/A
of Measurements: 3
Period of Record: 2006 - 2018
Trend Since 2000: Insufficient Data



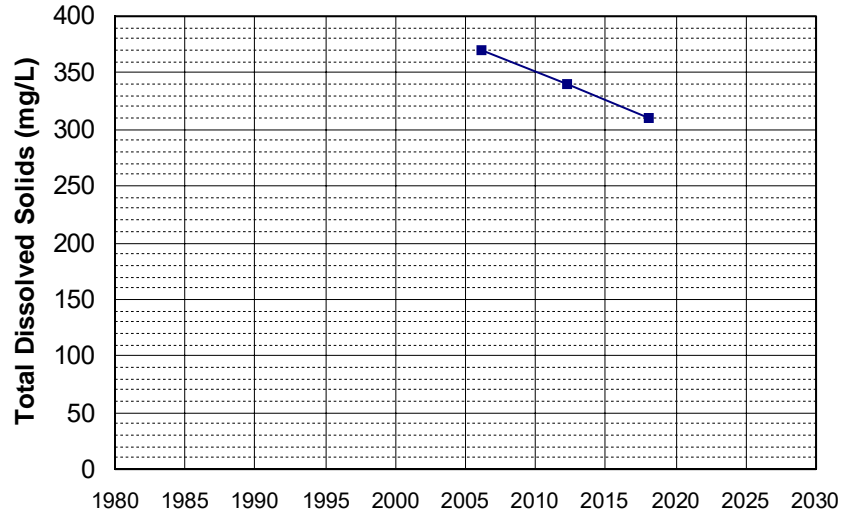
Well Name: CA4500036_003_003
Well Type: MUNICIPAL
Source: DDW
Depth Zone: Upper
Well Depth (ft): 144
of Measurements: 3
Period of Record: 2006 - 2012
Trend Since 2000: Insufficient Data



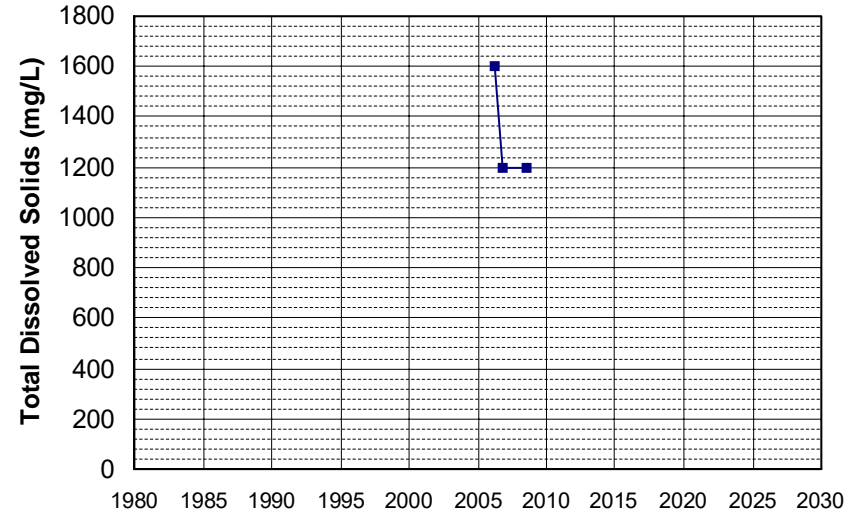
Well Name: CA4500098_002_002
Well Type: MUNICIPAL
Source: DDW
Depth Zone: Upper
Well Depth (ft): 116
of Measurements: 3
Period of Record: 2006 - 2014
Trend Since 2000: Insufficient Data



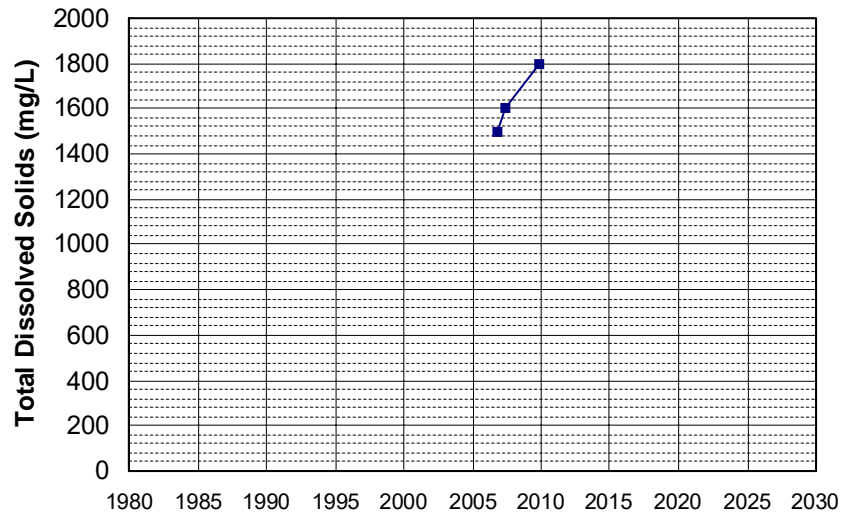
Well Name: CA5200588_002_002
 Well Type: MUNICIPAL
 Source: DDW
 Depth Zone: Upper
 Well Depth (ft): N/A
 # of Measurements: 3
 Period of Record: 2006 - 2018
 Trend Since 2000: Insufficient Data



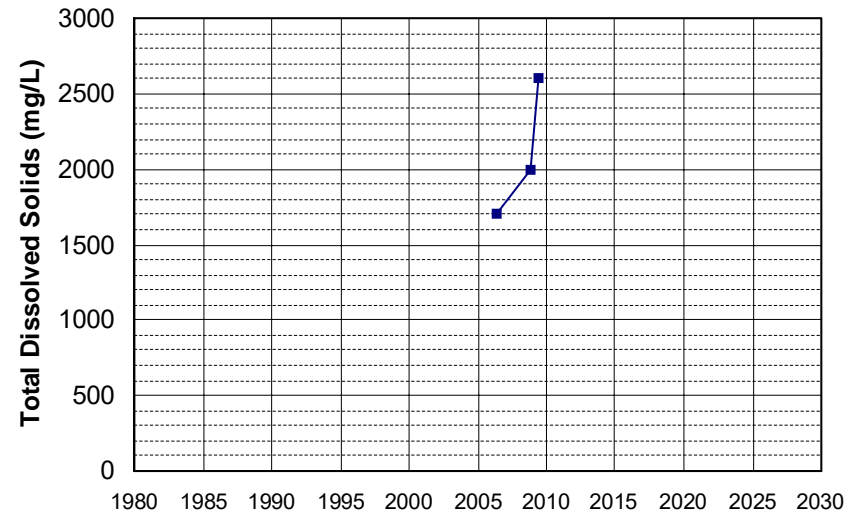
Well Name: L10004555712-U-5
 Well Type: MONITORING
 Source: WB_CLEANUP
 Depth Zone: Upper
 Well Depth (ft): N/A
 # of Measurements: 3
 Period of Record: 2006 - 2008
 Trend Since 2000: Insufficient Data



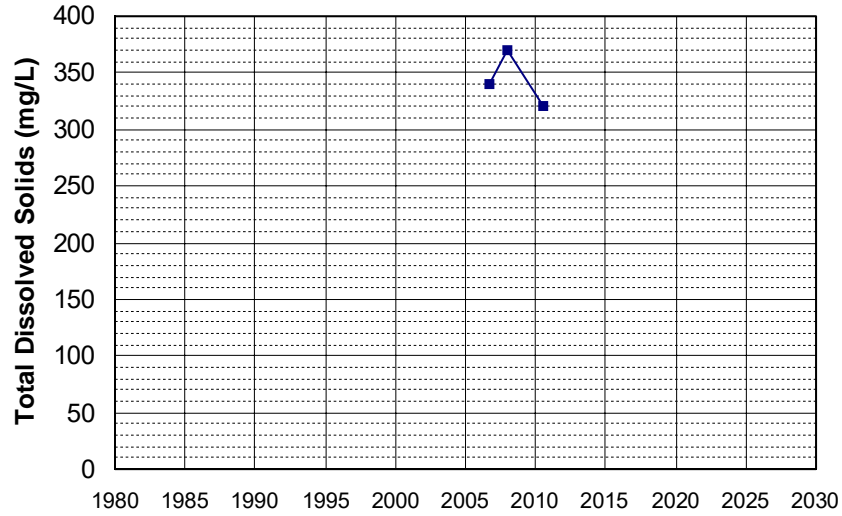
Well Name: L10007011530-G-14
 Well Type: MONITORING
 Source: WB_CLEANUP
 Depth Zone: Upper
 Well Depth (ft): N/A
 # of Measurements: 3
 Period of Record: 2006 - 2009
 Trend Since 2000: Insufficient Data



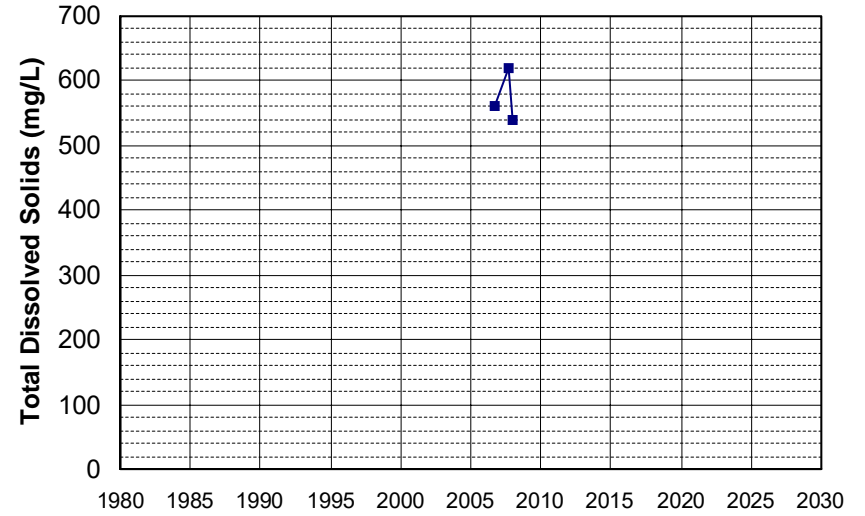
Well Name: L10007011530-G-4
 Well Type: MONITORING
 Source: WB_CLEANUP
 Depth Zone: Upper
 Well Depth (ft): N/A
 # of Measurements: 3
 Period of Record: 2006 - 2009
 Trend Since 2000: Insufficient Data



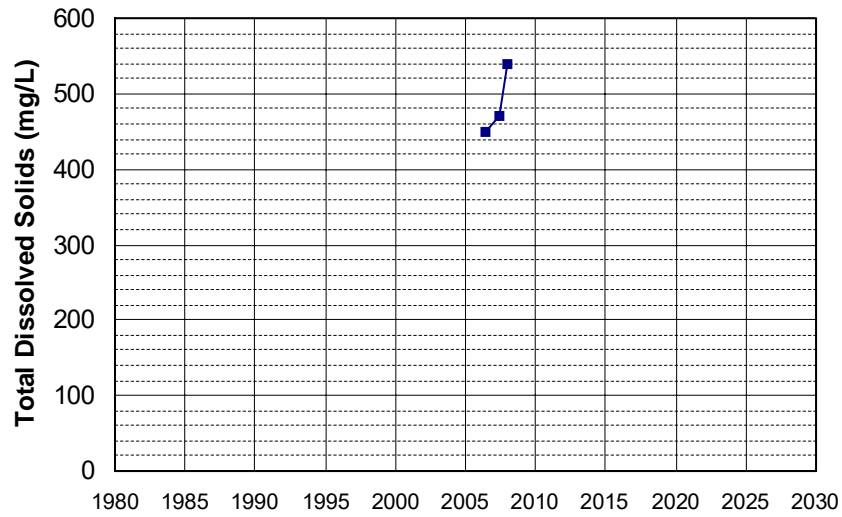
Well Name: SL0610328860-AGT MW-6 Well Depth (ft): 44.5
 Well Type: MONITORING # of Measurements: 3
 Source: WB_CLEANUP Period of Record: 2006 - 2010
 Depth Zone: Upper Trend Since 2000: Insufficient Data



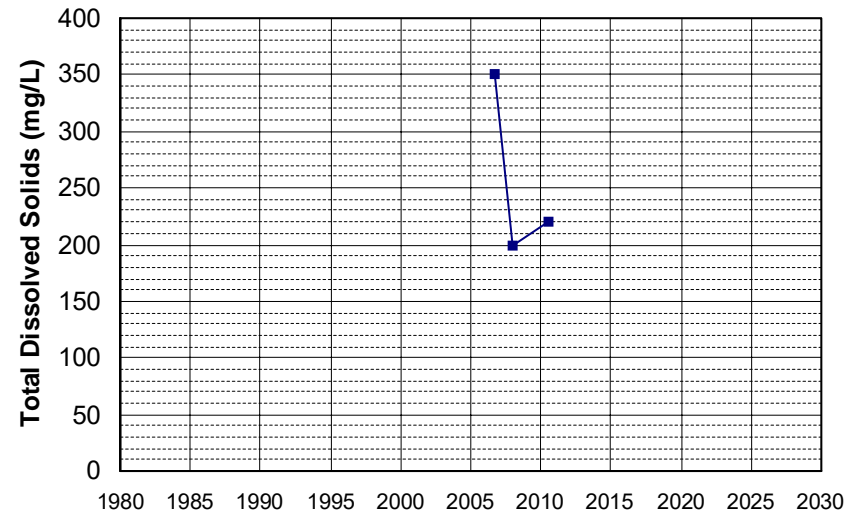
Well Name: SL0610328860-OSS MW-6 Well Depth (ft): 60.95
 Well Type: MONITORING # of Measurements: 3
 Source: WB_CLEANUP Period of Record: 2006 - 2007
 Depth Zone: Upper Trend Since 2000: Insufficient Data



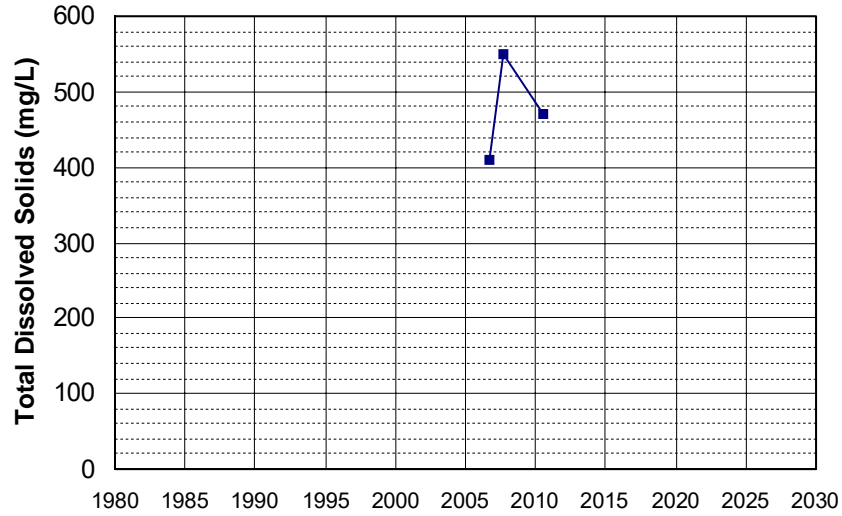
Well Name: T0606700701-MW-2 Well Depth (ft): N/A
 Well Type: MONITORING # of Measurements: 3
 Source: WB_CLEANUP Period of Record: 2006 - 2007
 Depth Zone: Upper Trend Since 2000: Insufficient Data



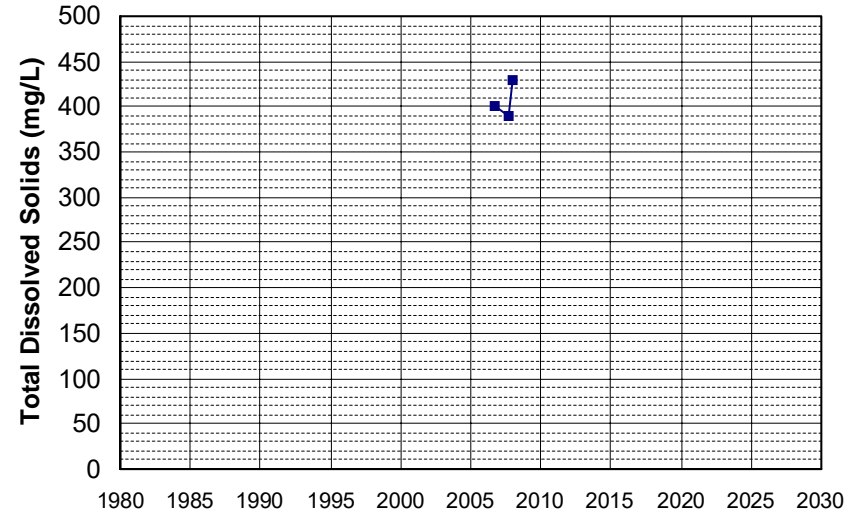
Well Name: T0610300019-AGT MW-4 Well Depth (ft): 41.28
 Well Type: MONITORING # of Measurements: 3
 Source: WB_CLEANUP Period of Record: 2006 - 2010
 Depth Zone: Upper Trend Since 2000: Insufficient Data



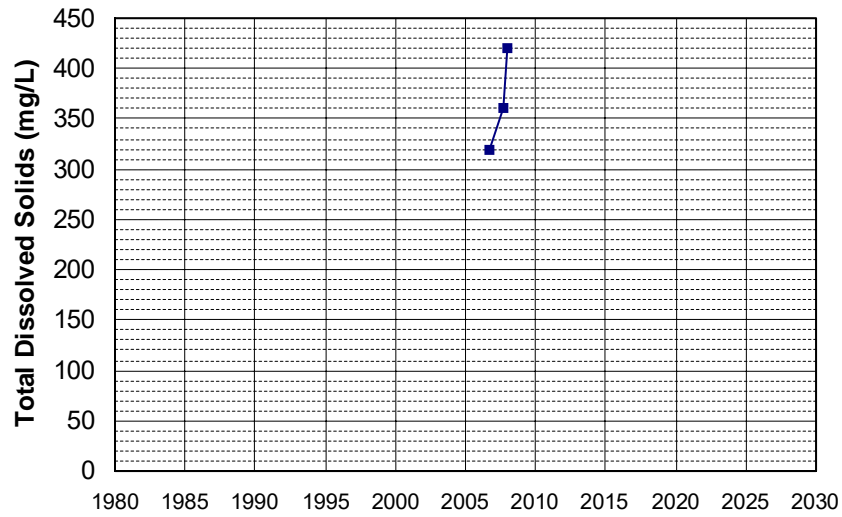
Well Name: T0610300019-AGT MW-7
Well Depth (ft): 40.28
Well Type: MONITORING
of Measurements: 3
Source: WB_CLEANUP
Period of Record: 2006 - 2010
Depth Zone: Upper
Trend Since 2000: Insufficient Data



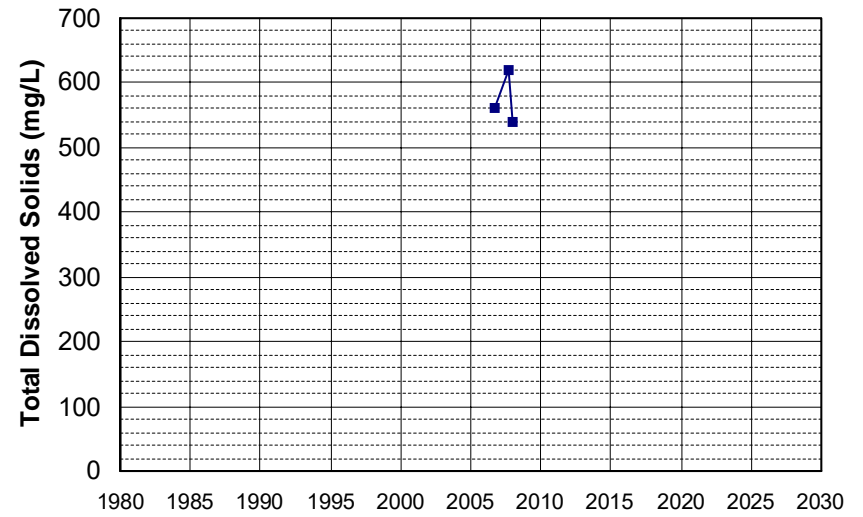
Well Name: T0610300019-CLI MW-6
Well Depth (ft): 44.74
Well Type: MONITORING
of Measurements: 3
Source: WB_CLEANUP
Period of Record: 2006 - 2007
Depth Zone: Upper
Trend Since 2000: Insufficient Data



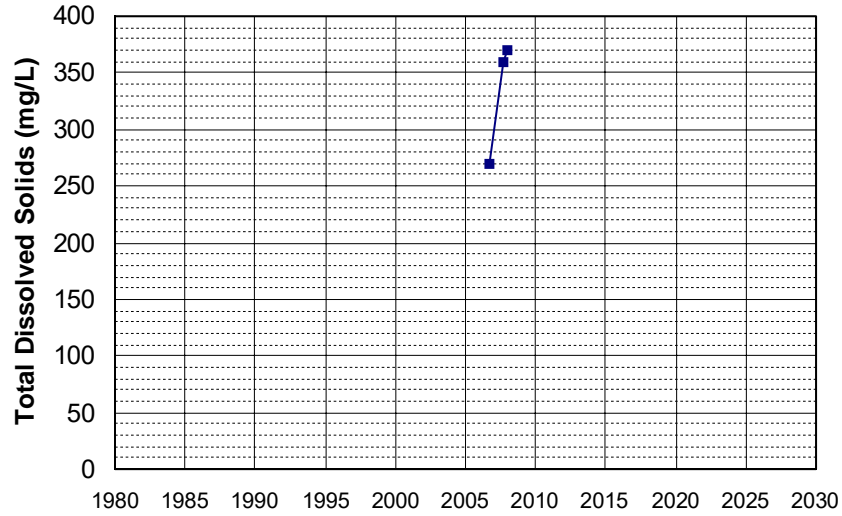
Well Name: T0610300019-FI MW-2
Well Depth (ft): 33.63
Well Type: MONITORING
of Measurements: 3
Source: WB_CLEANUP
Period of Record: 2006 - 2007
Depth Zone: Upper
Trend Since 2000: Insufficient Data



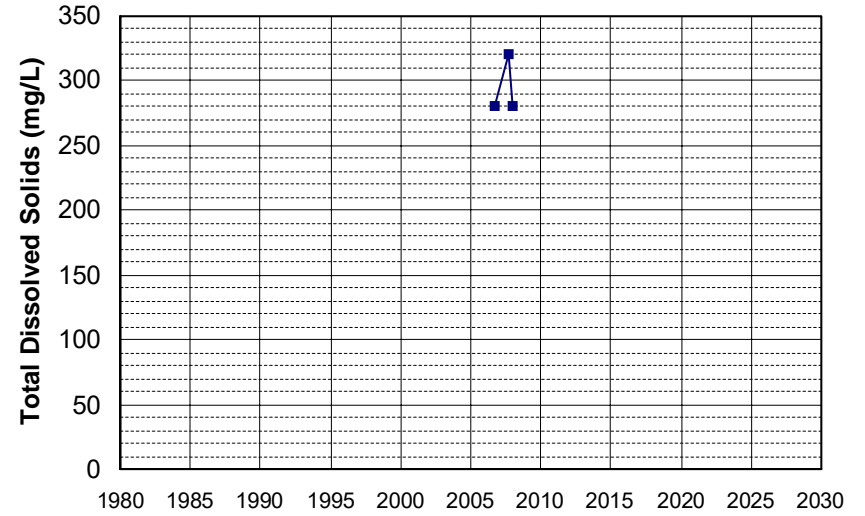
Well Name: T0610300019-OSS MW-6
Well Depth (ft): 60.78
Well Type: MONITORING
of Measurements: 3
Source: WB_CLEANUP
Period of Record: 2006 - 2007
Depth Zone: Upper
Trend Since 2000: Insufficient Data



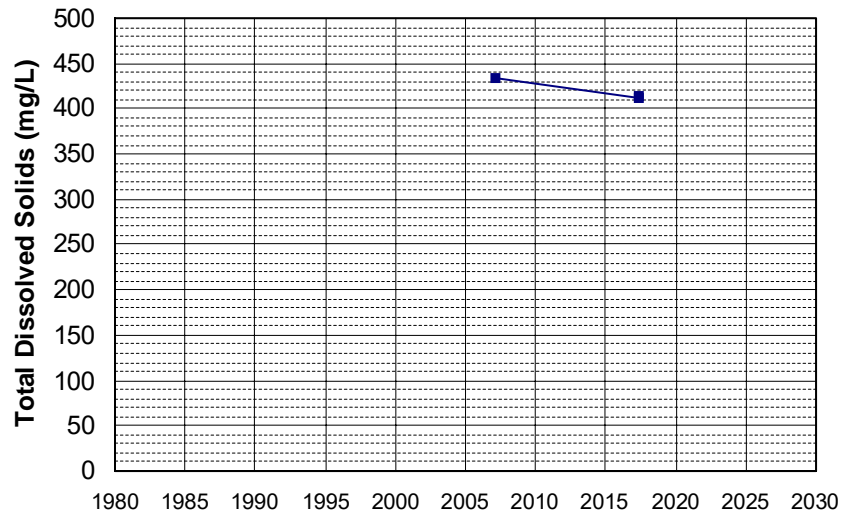
Well Name: T0610300019-OSS MW-7
 Well Depth (ft): 19.24
 Well Type: MONITORING
 # of Measurements: 3
 Source: WB_CLEANUP
 Period of Record: 2006 - 2007
 Depth Zone: Upper
 Trend Since 2000: Insufficient Data



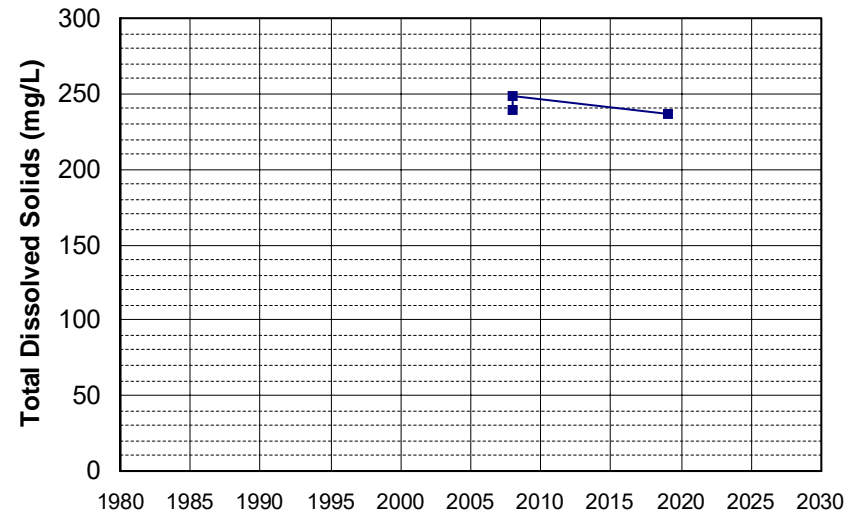
Well Name: T0610300019-PB MW-2
 Well Depth (ft): 58.72
 Well Type: MONITORING
 # of Measurements: 3
 Source: WB_CLEANUP
 Period of Record: 2006 - 2007
 Depth Zone: Upper
 Trend Since 2000: Insufficient Data



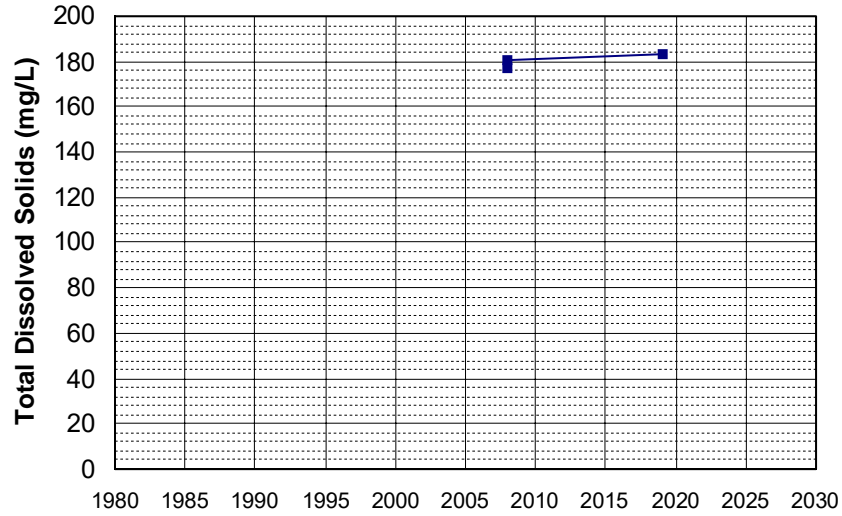
Well Name: 21N02W04G005M
 Well Depth (ft): 99
 Well Type: WATER SUPPLY, OTHER
 # of Measurements: 3
 Source: DWR
 Period of Record: 2007 - 2017
 Depth Zone: Upper
 Trend Since 2000: Insufficient Data



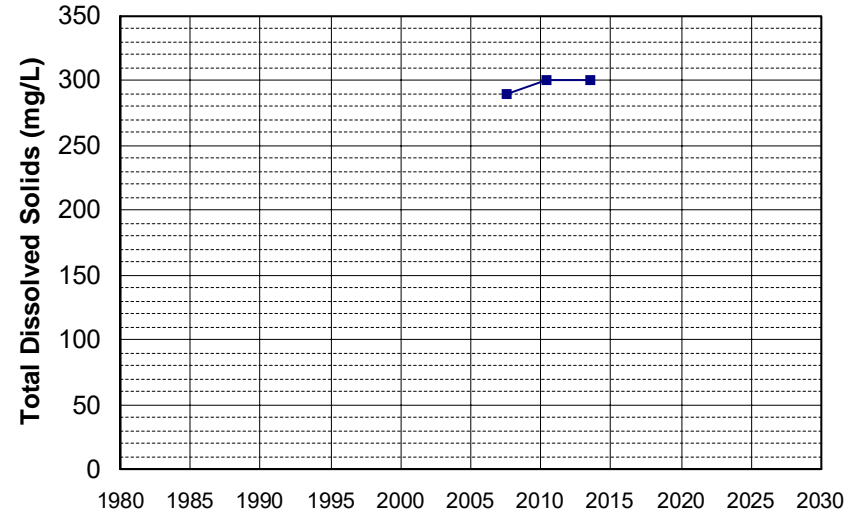
Well Name: 400800122230001
 Well Depth (ft): 198
 Well Type: WATER SUPPLY, OTHER
 # of Measurements: 3
 Source: USGS_NWIS
 Period of Record: 2007 - 2019
 Depth Zone: Upper
 Trend Since 2000: Insufficient Data



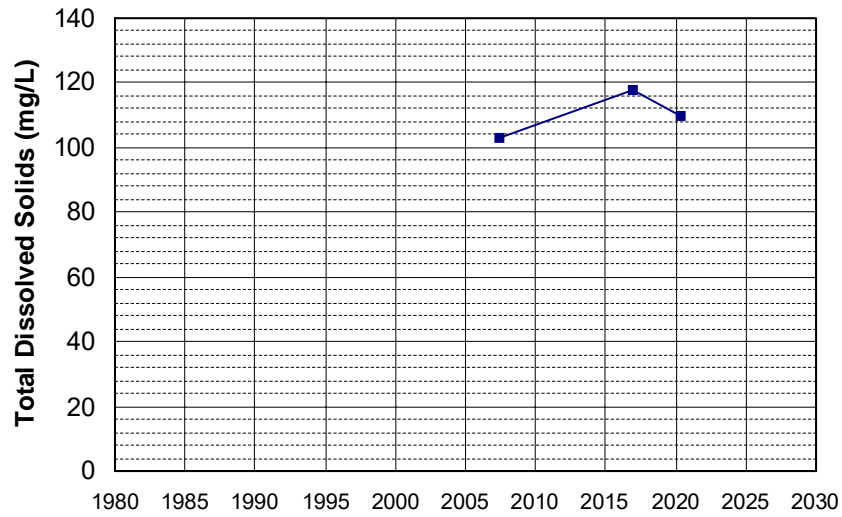
Well Name: 400800122280001
 Well Depth (ft): 119
 Well Type: WATER SUPPLY, OTHER
 # of Measurements: 3
 Source: USGS_NWIS
 Period of Record: 2007 - 2019
 Depth Zone: Upper
 Trend Since 2000: Insufficient Data



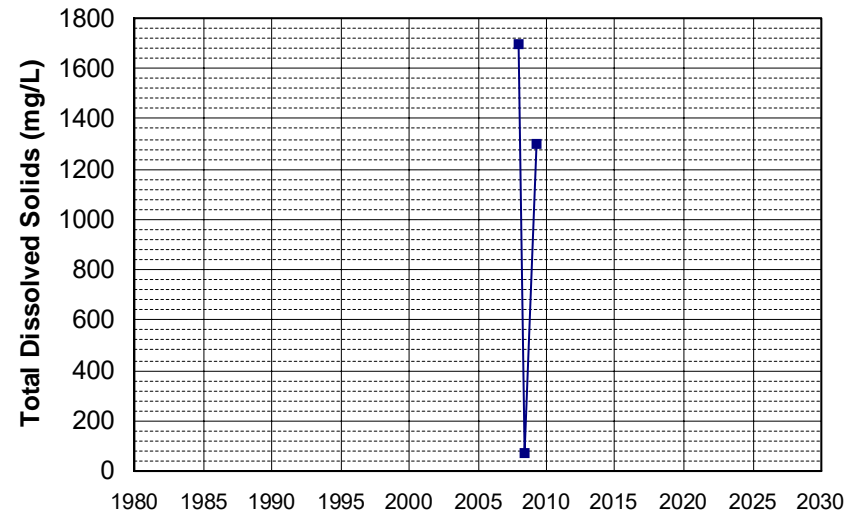
Well Name: CA3400198_001_001
 Well Depth (ft): N/A
 Well Type: MUNICIPAL
 # of Measurements: 3
 Source: DDW
 Period of Record: 2007 - 2013
 Depth Zone: Upper
 Trend Since 2000: Insufficient Data



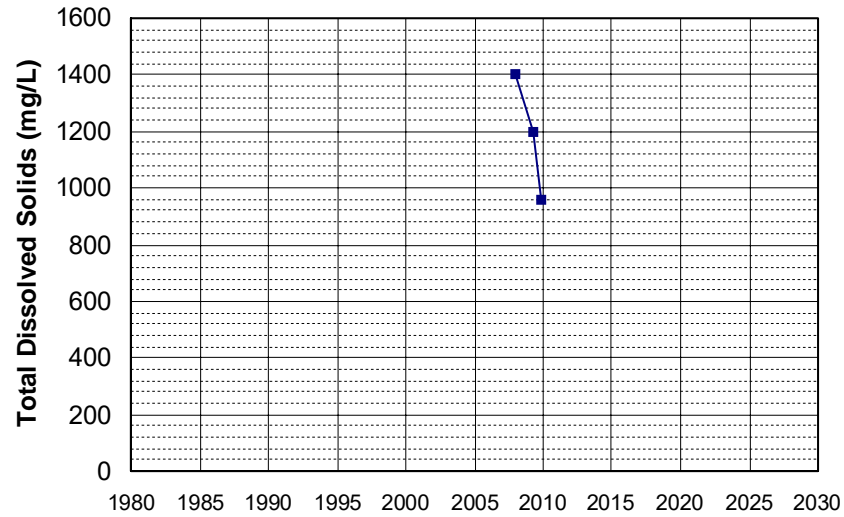
Well Name: CA4500340_001_001
 Well Depth (ft): 170
 Well Type: MUNICIPAL
 # of Measurements: 3
 Source: DDW
 Period of Record: 2007 - 2020
 Depth Zone: Upper
 Trend Since 2000: Insufficient Data



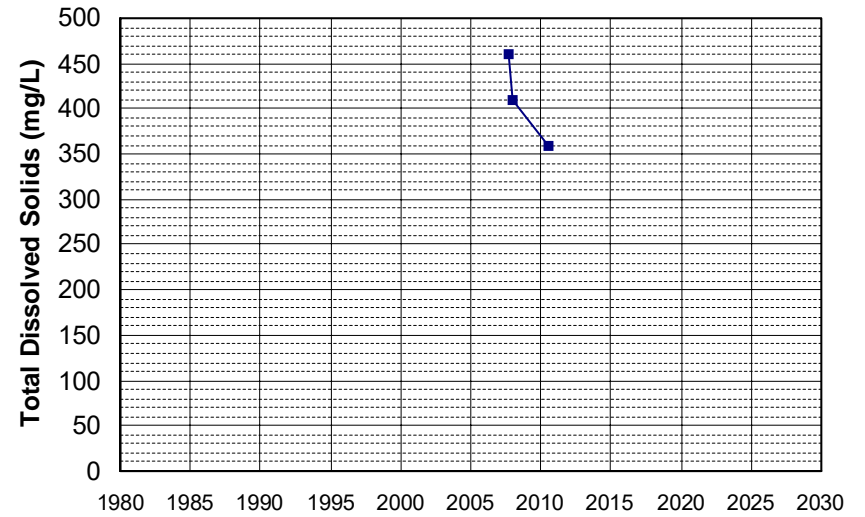
Well Name: SL0600743463-MW-10
 Well Depth (ft): N/A
 Well Type: MONITORING
 # of Measurements: 3
 Source: WB_CLEANUP
 Period of Record: 2007 - 2009
 Depth Zone: Upper
 Trend Since 2000: Insufficient Data



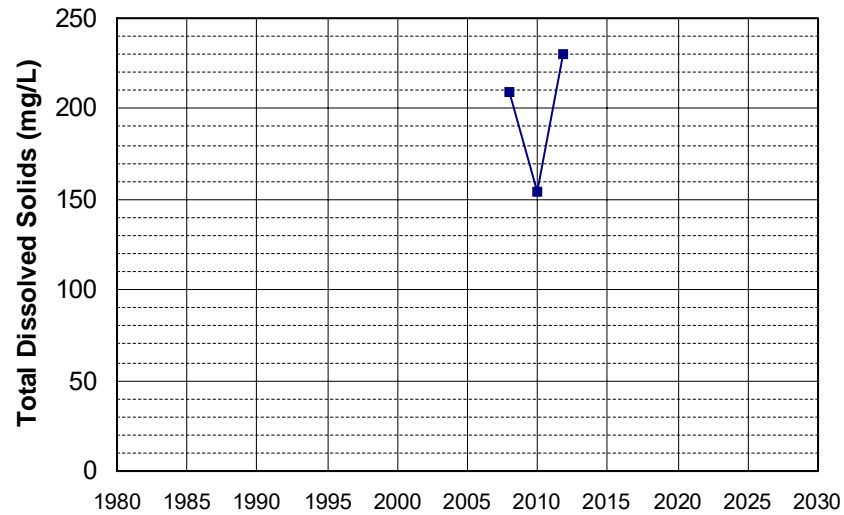
Well Name: SL0600743463-MW-9
Well Type: MONITORING
Source: WB_CLEANUP
Depth Zone: Upper
Well Depth (ft): N/A
of Measurements: 3
Period of Record: 2007 - 2009
Trend Since 2000: Insufficient Data



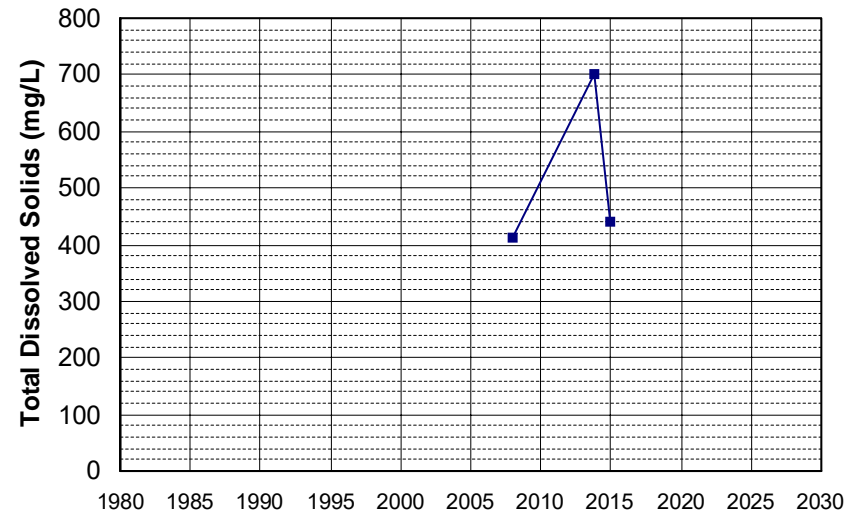
Well Name: SL0610328860-AGT MW-3
Well Type: MONITORING
Source: WB_CLEANUP
Depth Zone: Upper
Well Depth (ft): 35.98
of Measurements: 3
Period of Record: 2007 - 2010
Trend Since 2000: Insufficient Data



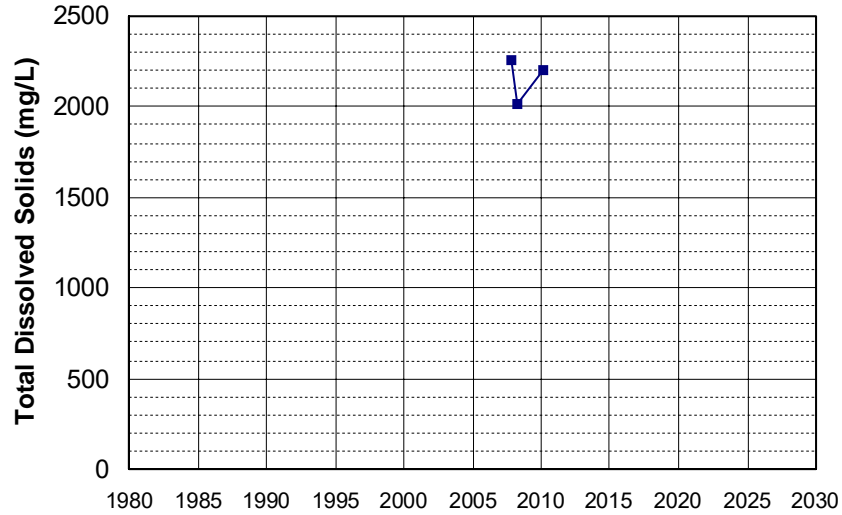
Well Name: SL205423013-MR-6D
Well Type: MONITORING
Source: WB_CLEANUP
Depth Zone: Upper
Well Depth (ft): 149.92
of Measurements: 3
Period of Record: 2007 - 2011
Trend Since 2000: Insufficient Data



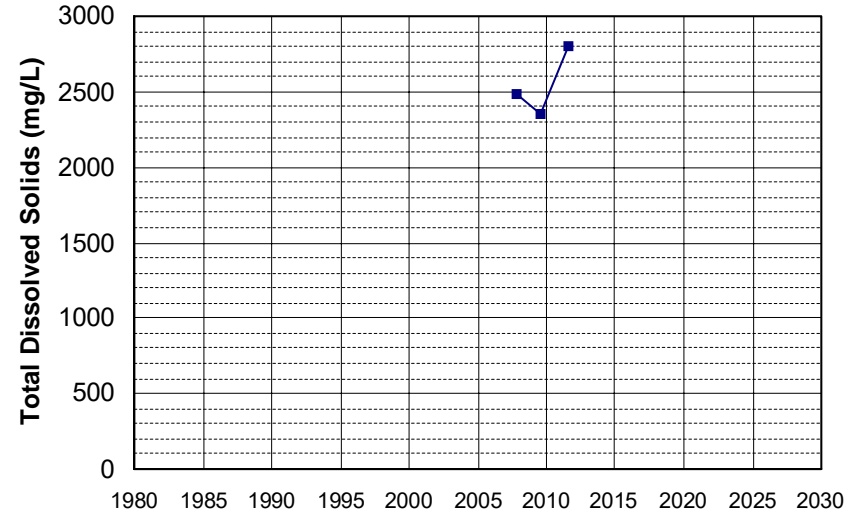
Well Name: SL205423013-MR-8A
Well Type: MONITORING
Source: WB_CLEANUP
Depth Zone: Upper
Well Depth (ft): 35
of Measurements: 3
Period of Record: 2007 - 2014
Trend Since 2000: Insufficient Data



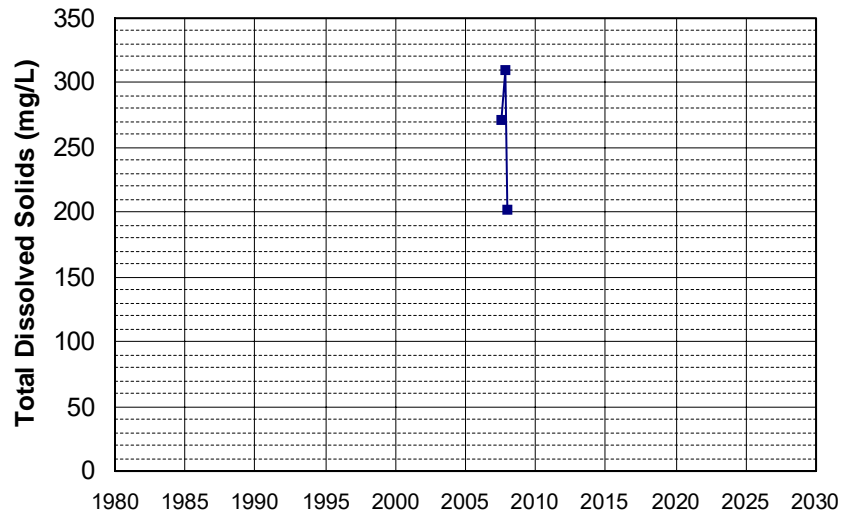
Well Name: SL205483017-C-16
Well Type: MONITORING
Source: WB_CLEANUP
Depth Zone: Upper
Well Depth (ft): 69
of Measurements: 3
Period of Record: 2007 - 2010
Trend Since 2000: Insufficient Data



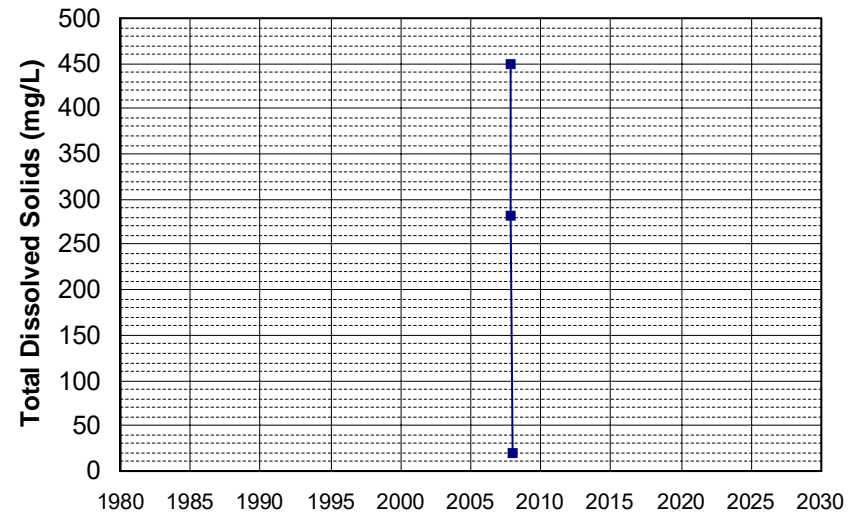
Well Name: SL205483017-E-1
Well Type: MONITORING
Source: WB_CLEANUP
Depth Zone: Upper
Well Depth (ft): 73
of Measurements: 3
Period of Record: 2007 - 2011
Trend Since 2000: Insufficient Data



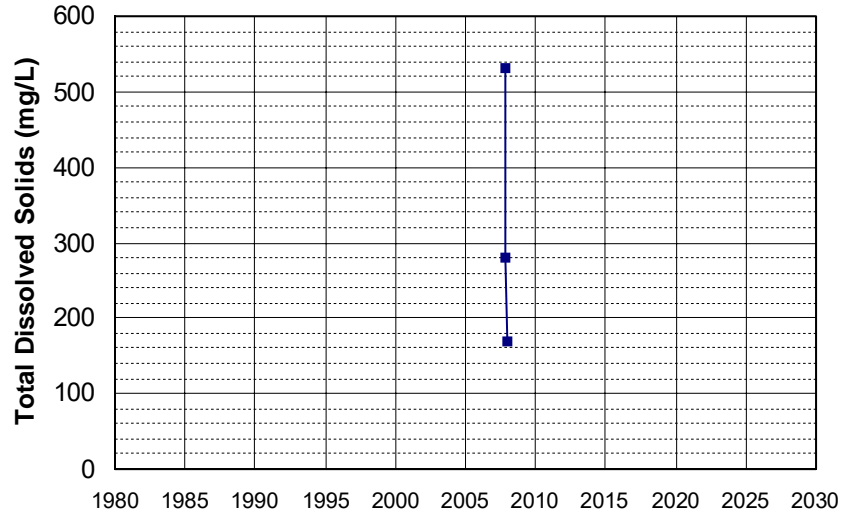
Well Name: T0601700013-MW-10
Well Type: MONITORING
Source: WB_CLEANUP
Depth Zone: Upper
Well Depth (ft): 30
of Measurements: 3
Period of Record: 2007
Trend Since 2000: Insufficient Data



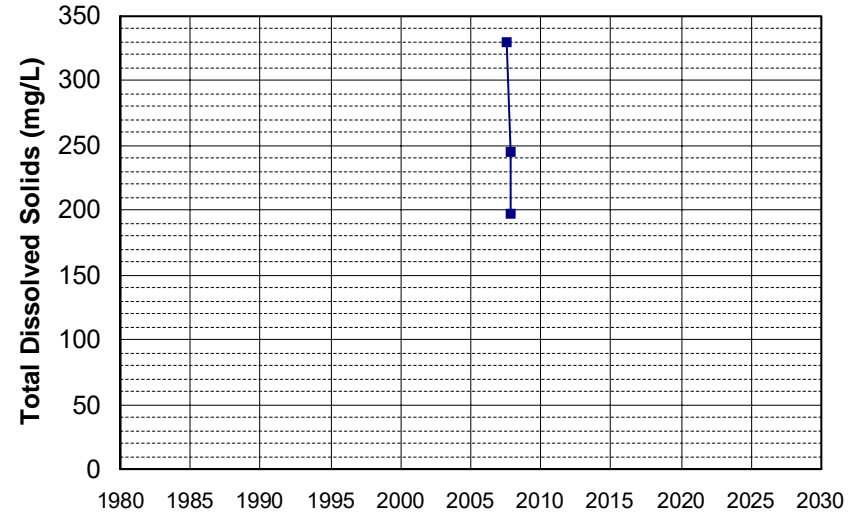
Well Name: T0601700013-MW-2
Well Type: MONITORING
Source: WB_CLEANUP
Depth Zone: Upper
Well Depth (ft): 29.5
of Measurements: 3
Period of Record: 2007
Trend Since 2000: Insufficient Data



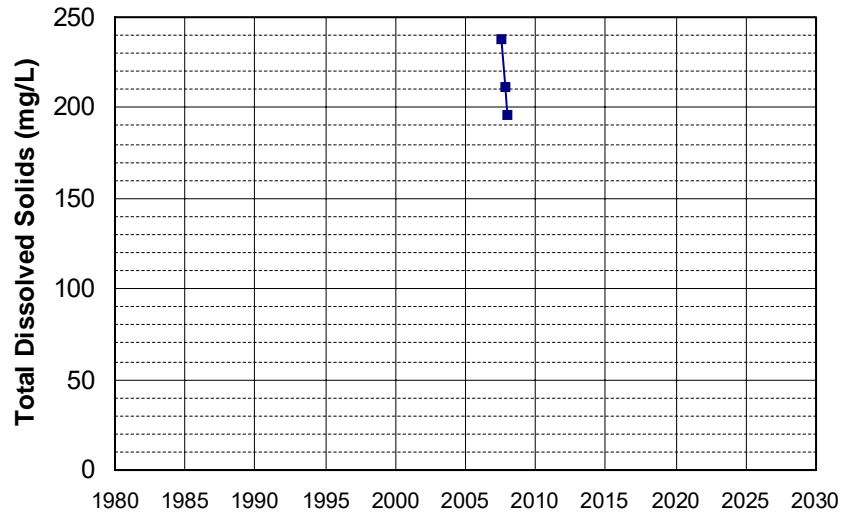
Well Name: T0601700013-MW-3
Well Type: MONITORING
Source: WB_CLEANUP
Depth Zone: Upper
Well Depth (ft): 30
of Measurements: 3
Period of Record: 2007
Trend Since 2000: Insufficient Data



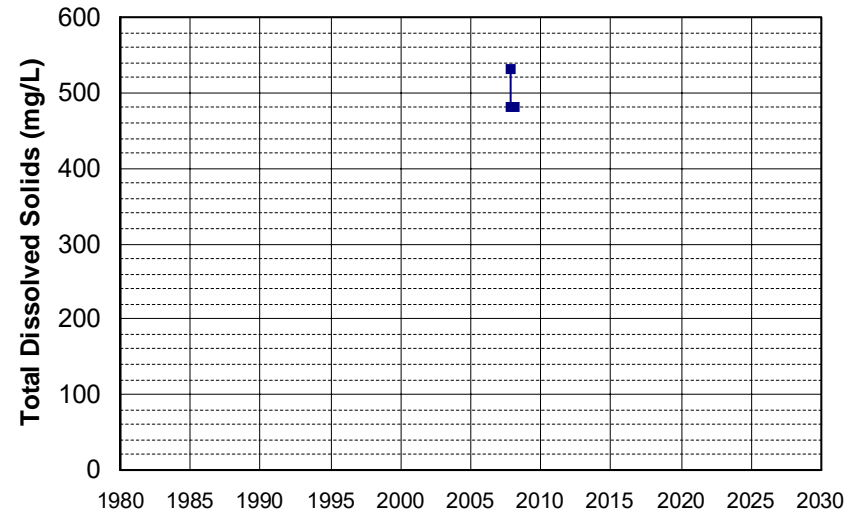
Well Name: T0601700013-MW-4
Well Type: MONITORING
Source: WB_CLEANUP
Depth Zone: Upper
Well Depth (ft): 30
of Measurements: 3
Period of Record: 2007
Trend Since 2000: Insufficient Data



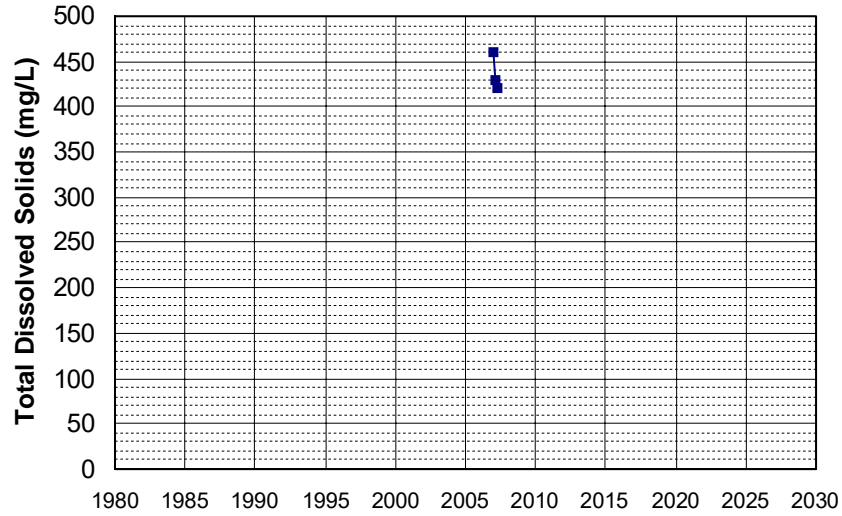
Well Name: T0601700013-MW-6
Well Type: MONITORING
Source: WB_CLEANUP
Depth Zone: Upper
Well Depth (ft): 30
of Measurements: 3
Period of Record: 2007
Trend Since 2000: Insufficient Data



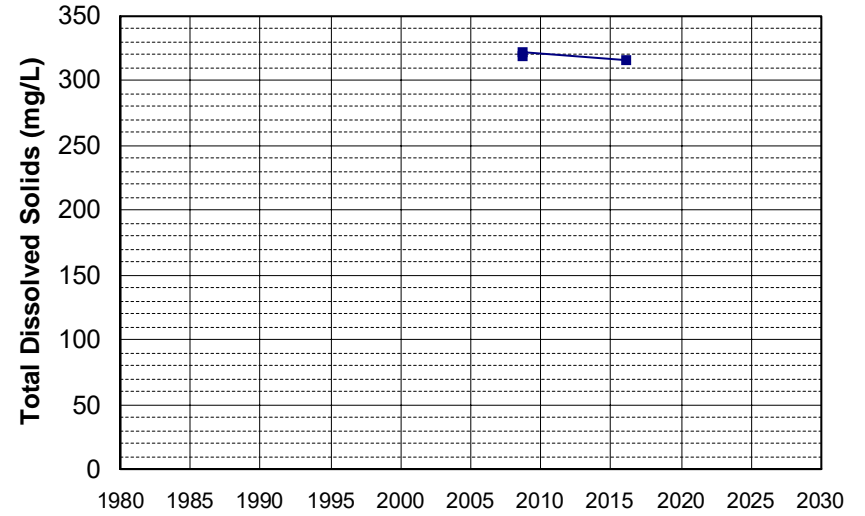
Well Name: T0606100032-MW-15
Well Type: MONITORING
Source: WB_CLEANUP
Depth Zone: Upper
Well Depth (ft): 18.3
of Measurements: 3
Period of Record: 2007 - 2008
Trend Since 2000: Insufficient Data



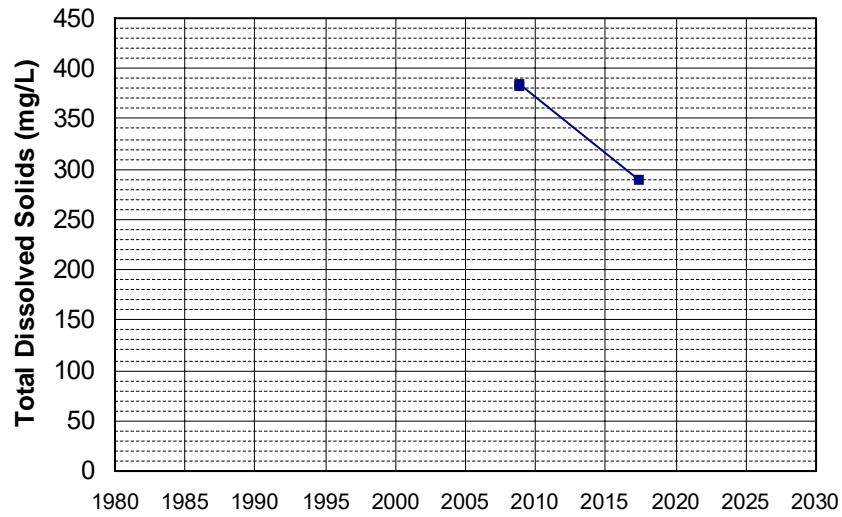
Well Name: T0610100063-MW-5
 Well Type: MONITORING
 Source: WB_CLEANUP
 Depth Zone: Upper
 Well Depth (ft): N/A
 # of Measurements: 3
 Period of Record: 2007
 Trend Since 2000: Insufficient Data



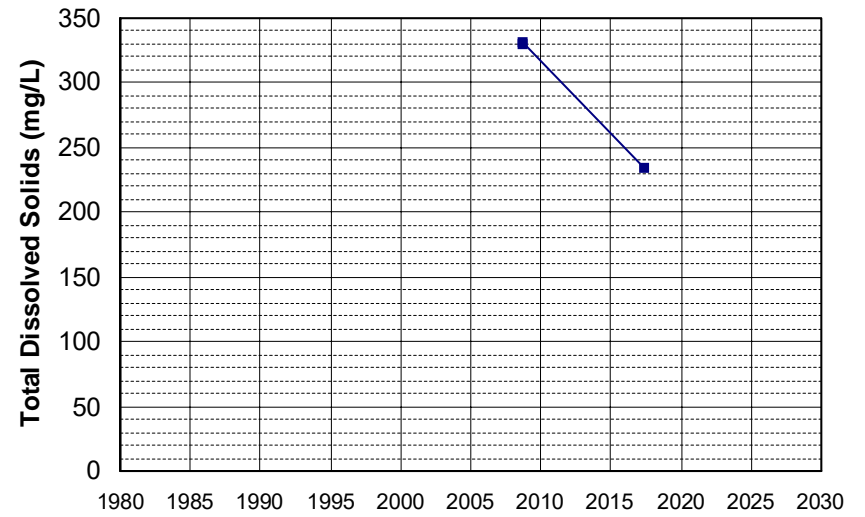
Well Name: 20N03W07E004M
 Well Type: WATER SUPPLY, OTHER
 Source: DWR
 Depth Zone: Upper
 Well Depth (ft): 160
 # of Measurements: 3
 Period of Record: 2008 - 2016
 Trend Since 2000: Insufficient Data



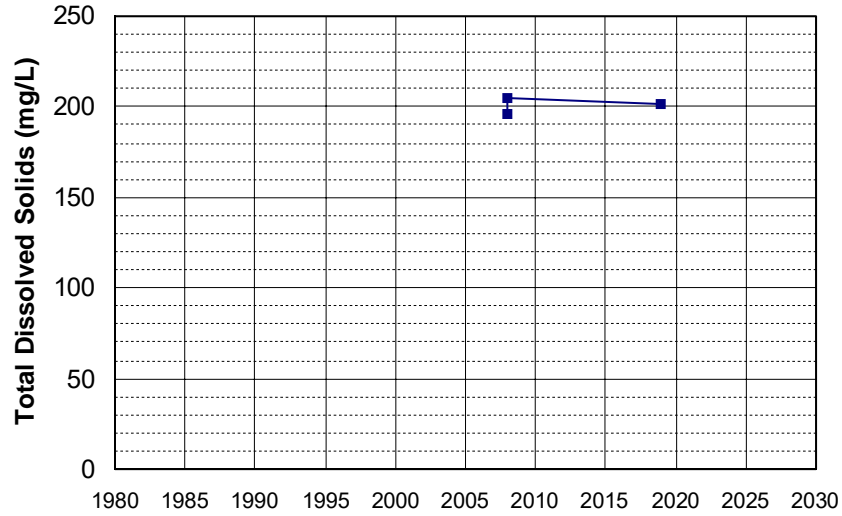
Well Name: 22N02W15C005M
 Well Type: WATER SUPPLY, OTHER
 Source: DWR
 Depth Zone: Upper
 Well Depth (ft): 100
 # of Measurements: 3
 Period of Record: 2008 - 2017
 Trend Since 2000: Insufficient Data



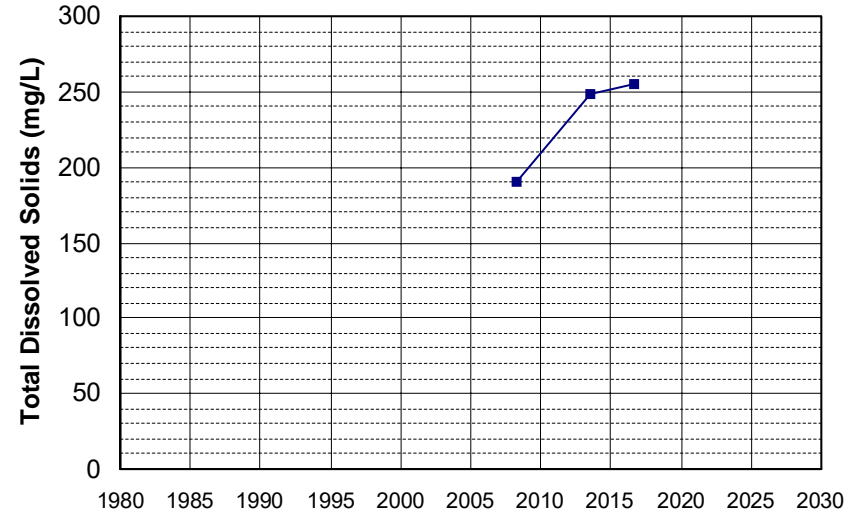
Well Name: 23N01W31M004M
 Well Type: WATER SUPPLY, OTHER
 Source: DWR
 Depth Zone: Upper
 Well Depth (ft): 106
 # of Measurements: 3
 Period of Record: 2008 - 2017
 Trend Since 2000: Insufficient Data



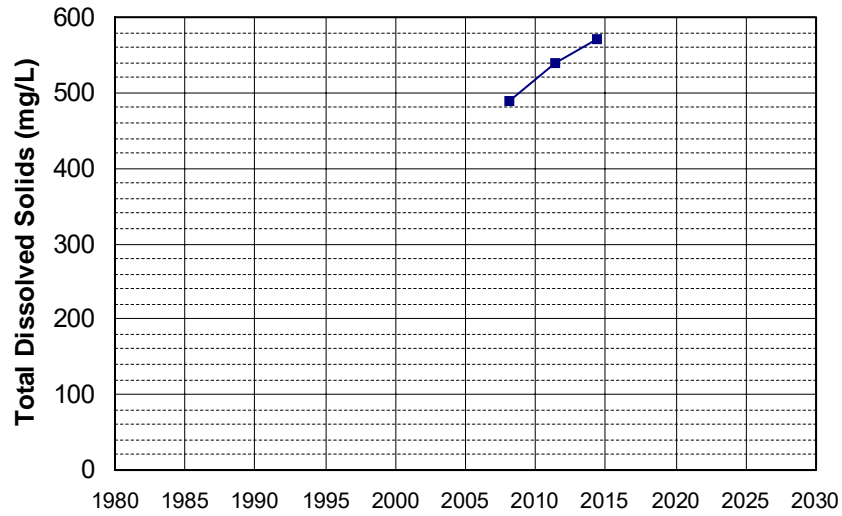
Well Name: 400900122160001
Well Type: WATER SUPPLY, OTHER
Source: USGS_NWIS
Depth Zone: Upper
Well Depth (ft): 136
of Measurements: 3
Period of Record: 2008 - 2018
Trend Since 2000: Insufficient Data



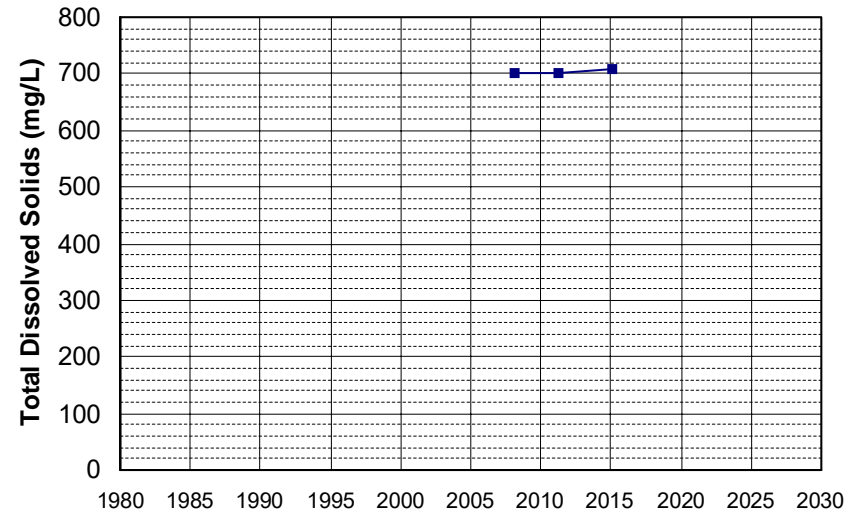
Well Name: CA3200078_003_003
Well Type: MUNICIPAL
Source: DDW
Depth Zone: Upper
Well Depth (ft): 138
of Measurements: 3
Period of Record: 2008 - 2016
Trend Since 2000: Insufficient Data



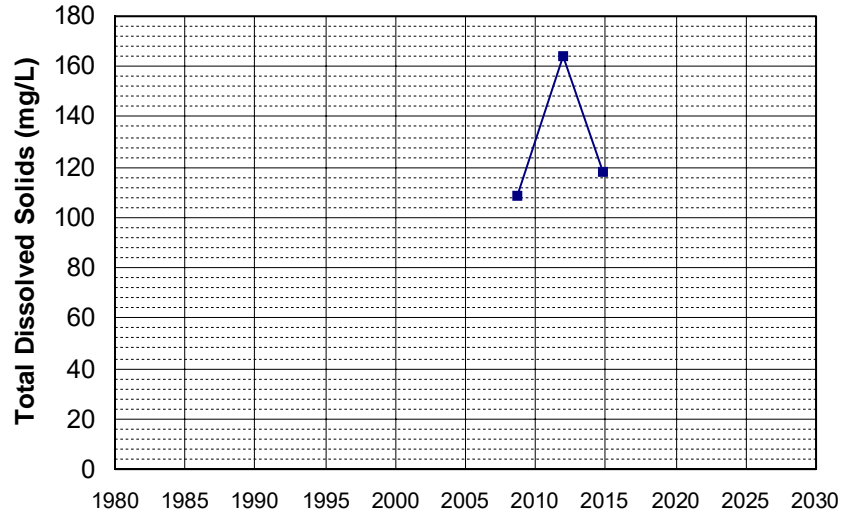
Well Name: CA3400164_003_003
Well Type: MUNICIPAL
Source: DDW
Depth Zone: Upper
Well Depth (ft): N/A
of Measurements: 3
Period of Record: 2008 - 2014
Trend Since 2000: Insufficient Data



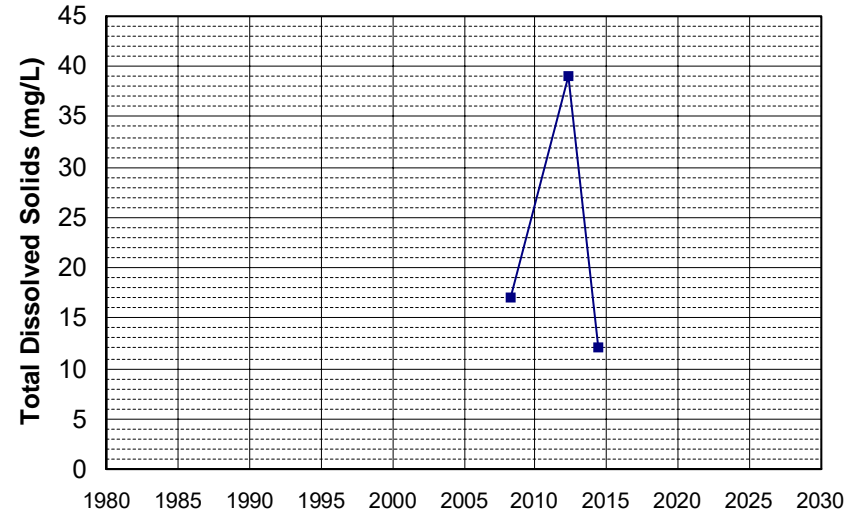
Well Name: CA3400433_001_001
Well Type: MUNICIPAL
Source: DDW
Depth Zone: Upper
Well Depth (ft): N/A
of Measurements: 3
Period of Record: 2008 - 2015
Trend Since 2000: Insufficient Data



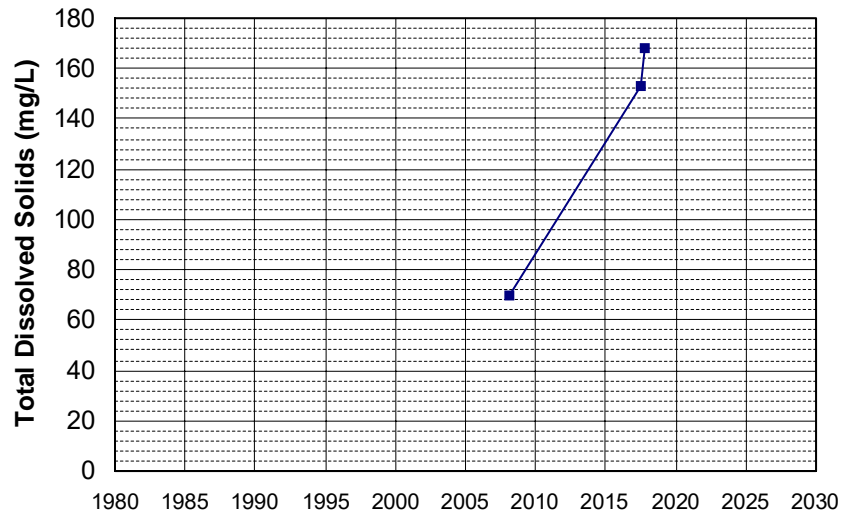
Well Name: CA4500093_001_001
 Well Type: MUNICIPAL
 Source: DDW
 Depth Zone: Upper
 Well Depth (ft): N/A
 # of Measurements: 3
 Period of Record: 2008 - 2014
 Trend Since 2000: Insufficient Data



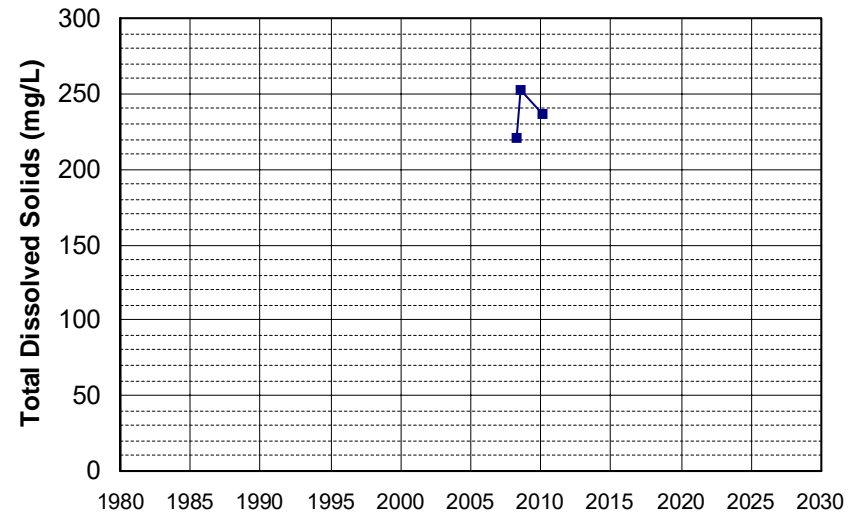
Well Name: CA4600017_002_002
 Well Type: MUNICIPAL
 Source: DDW
 Depth Zone: Upper
 Well Depth (ft): N/A
 # of Measurements: 3
 Period of Record: 2008 - 2014
 Trend Since 2000: Insufficient Data



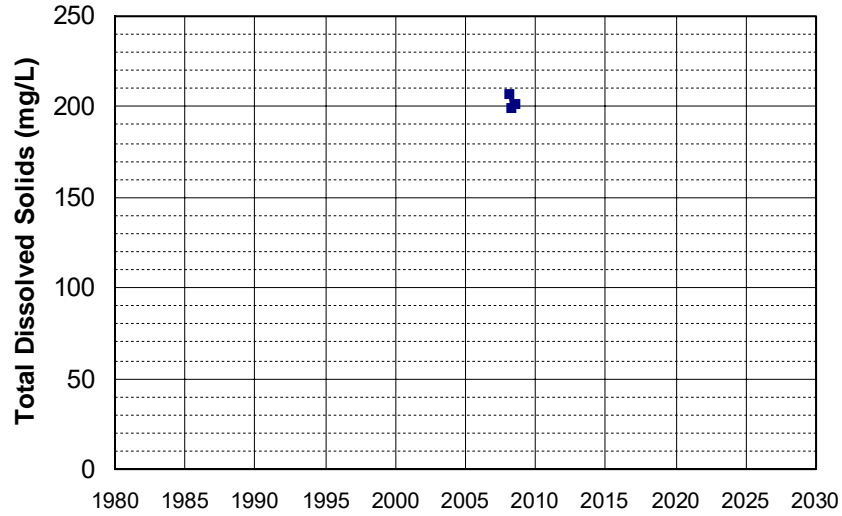
Well Name: CA5200527_001_001
 Well Type: MUNICIPAL
 Source: DDW
 Depth Zone: Upper
 Well Depth (ft): N/A
 # of Measurements: 3
 Period of Record: 2008 - 2017
 Trend Since 2000: Insufficient Data



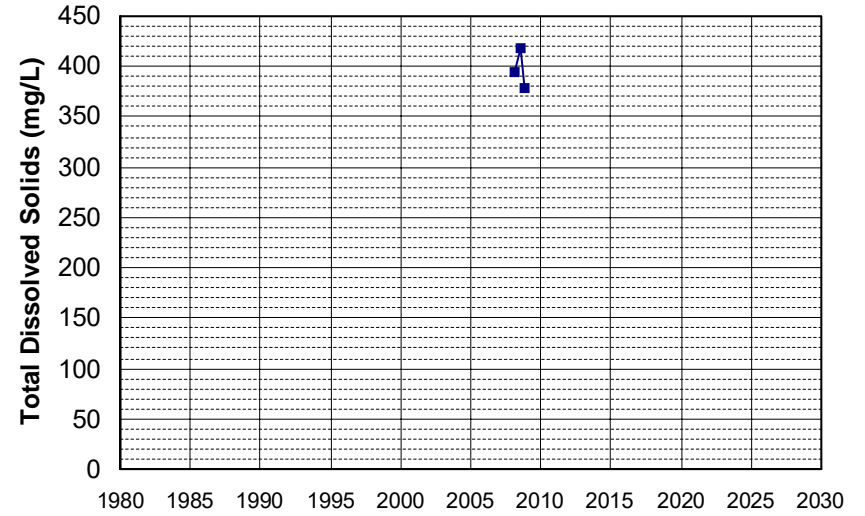
Well Name: DOD100376400-EW0009
 Well Type: MONITORING
 Source: WB_CLEANUP
 Depth Zone: Upper
 Well Depth (ft): 130.2
 # of Measurements: 3
 Period of Record: 2008 - 2010
 Trend Since 2000: Insufficient Data



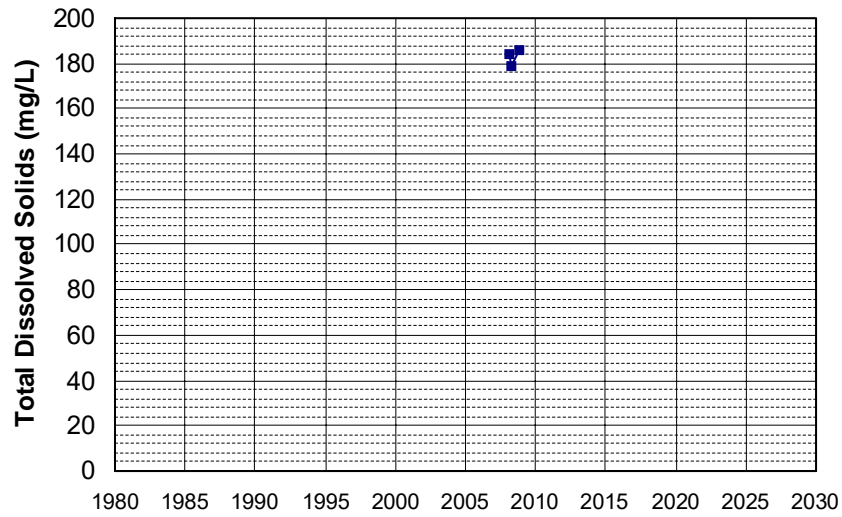
Well Name: DOD100376400-MW0016 Well Depth (ft): 107
Well Type: MONITORING # of Measurements: 3
Source: WB_CLEANUP Period of Record: 2008
Depth Zone: Upper Trend Since 2000: Insufficient Data



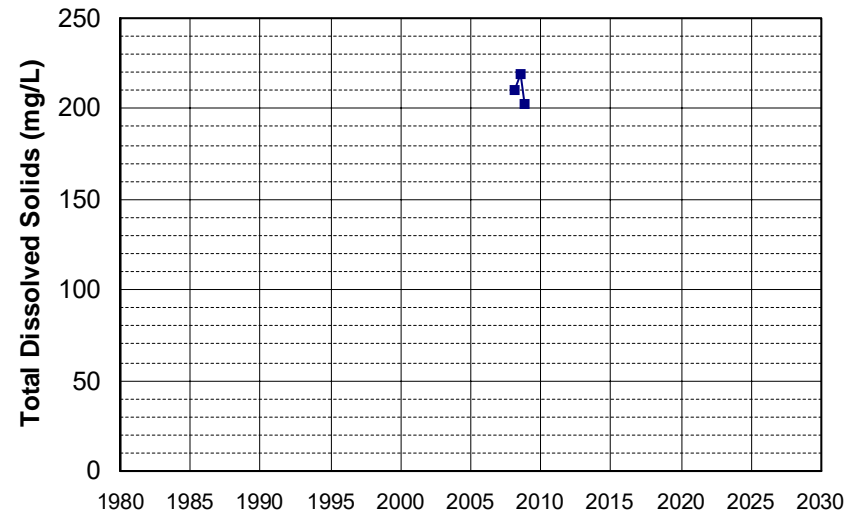
Well Name: DOD100376400-MW0019 Well Depth (ft): 108.5
Well Type: MONITORING # of Measurements: 3
Source: WB_CLEANUP Period of Record: 2008
Depth Zone: Upper Trend Since 2000: Insufficient Data



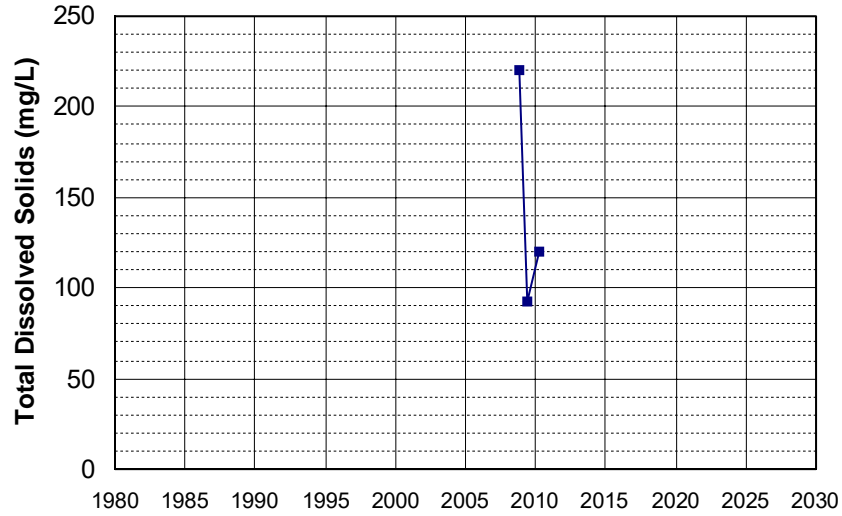
Well Name: DOD100376400-MW1004 Well Depth (ft): 147
Well Type: MONITORING # of Measurements: 3
Source: WB_CLEANUP Period of Record: 2008
Depth Zone: Upper Trend Since 2000: Insufficient Data



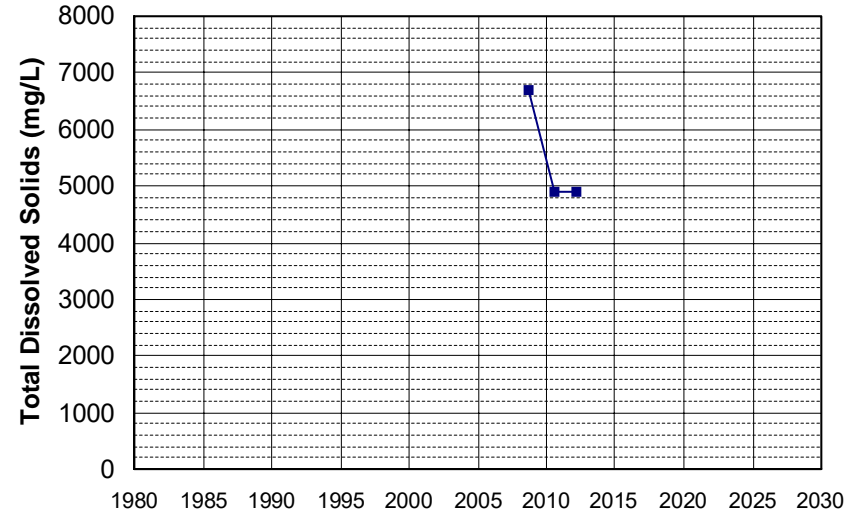
Well Name: DOD100376400-MW1005 Well Depth (ft): 120
Well Type: MONITORING # of Measurements: 3
Source: WB_CLEANUP Period of Record: 2008
Depth Zone: Upper Trend Since 2000: Insufficient Data



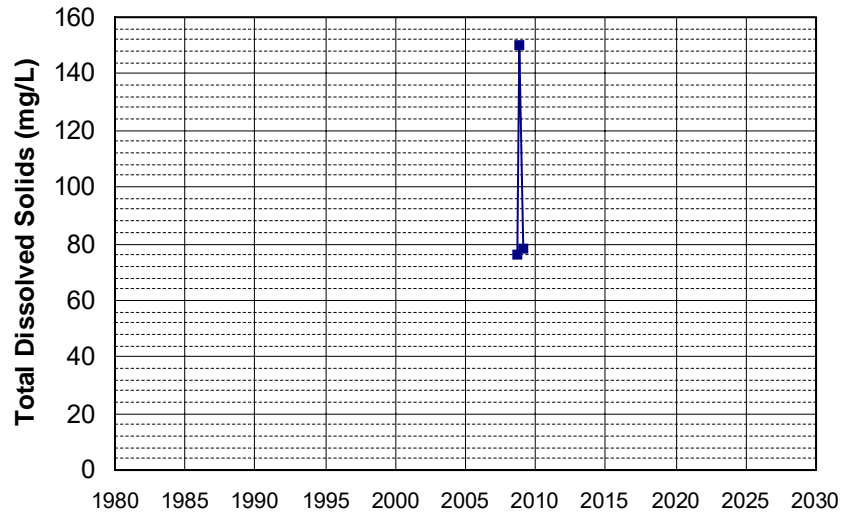
Well Name: SL0600743463-MW-1
Well Type: MONITORING
Source: WB_CLEANUP
Depth Zone: Upper
Well Depth (ft): 30
of Measurements: 3
Period of Record: 2008 - 2010
Trend Since 2000: Insufficient Data



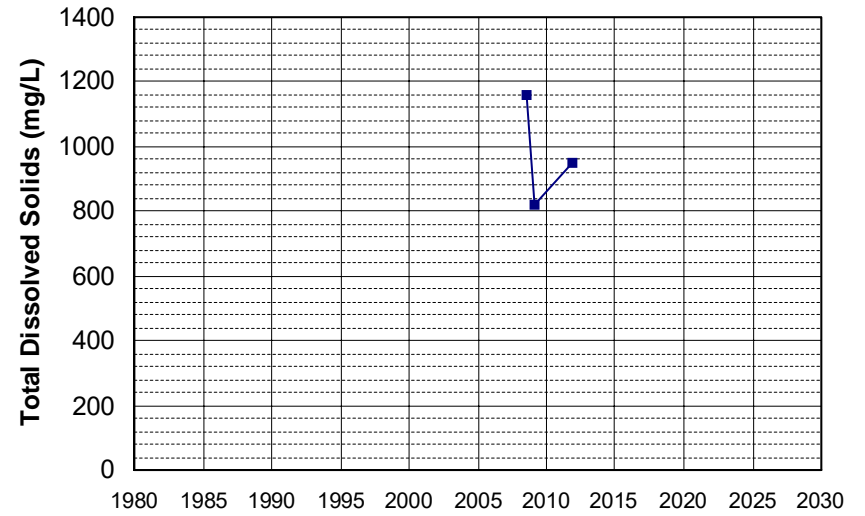
Well Name: SL205483017-C-15
Well Type: MONITORING
Source: WB_CLEANUP
Depth Zone: Upper
Well Depth (ft): 72
of Measurements: 3
Period of Record: 2008 - 2012
Trend Since 2000: Insufficient Data



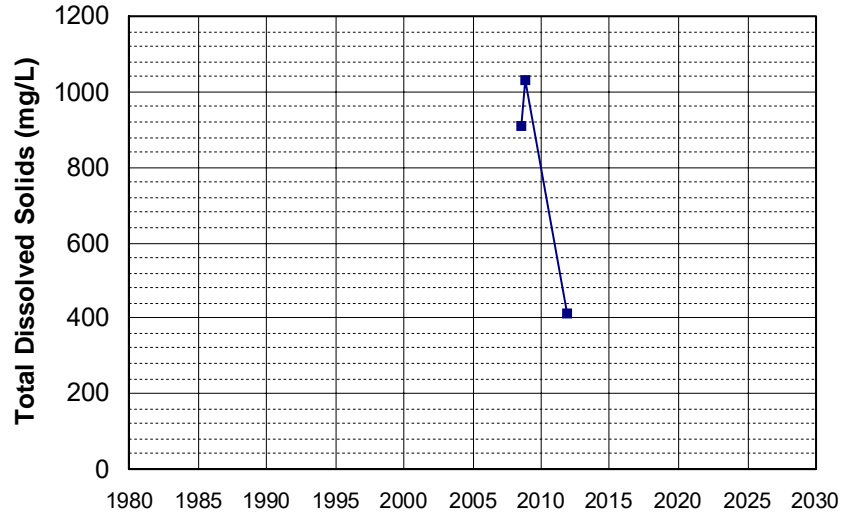
Well Name: T0608900262-MW-1
Well Type: MONITORING
Source: WB_CLEANUP
Depth Zone: Upper
Well Depth (ft): 47
of Measurements: 3
Period of Record: 2008 - 2009
Trend Since 2000: Insufficient Data



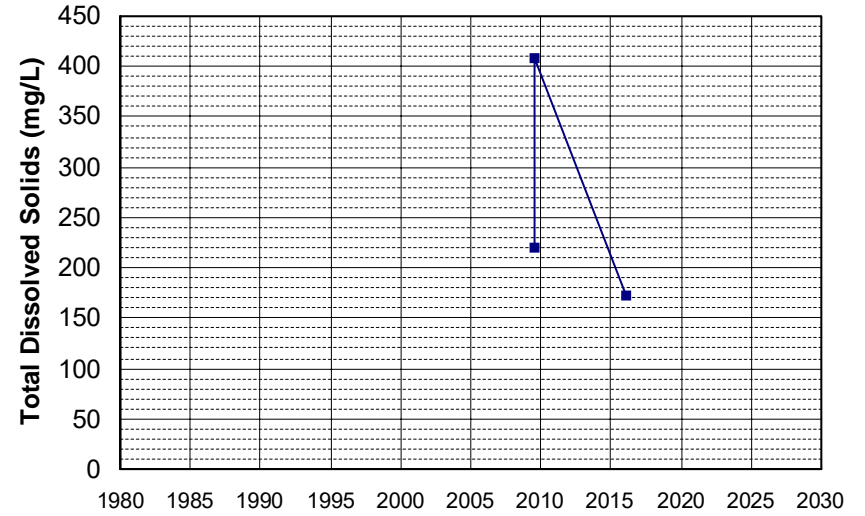
Well Name: T0611300013-MW-10
Well Type: MONITORING
Source: WB_CLEANUP
Depth Zone: Upper
Well Depth (ft): 40
of Measurements: 3
Period of Record: 2008 - 2011
Trend Since 2000: Insufficient Data



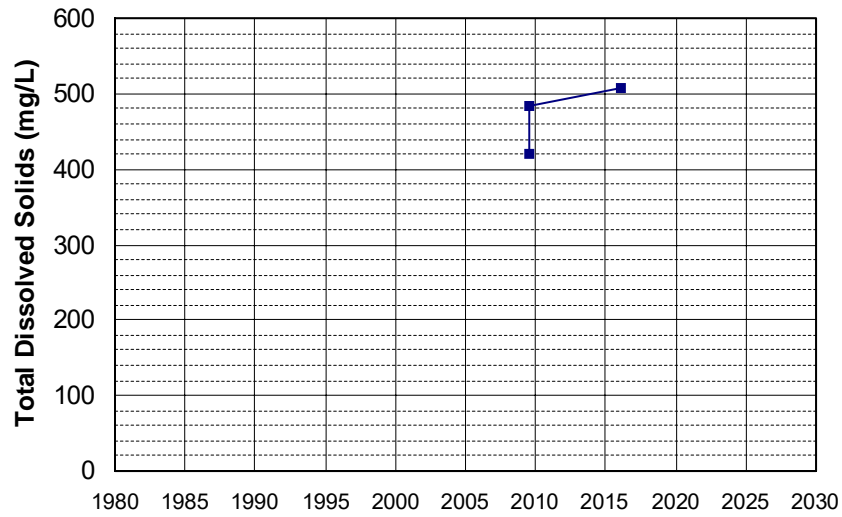
Well Name: T0611300013-MW-13
 Well Type: MONITORING
 Source: WB_CLEANUP
 Depth Zone: Upper
 Well Depth (ft): 74.96
 # of Measurements: 3
 Period of Record: 2008 - 2011
 Trend Since 2000: Insufficient Data



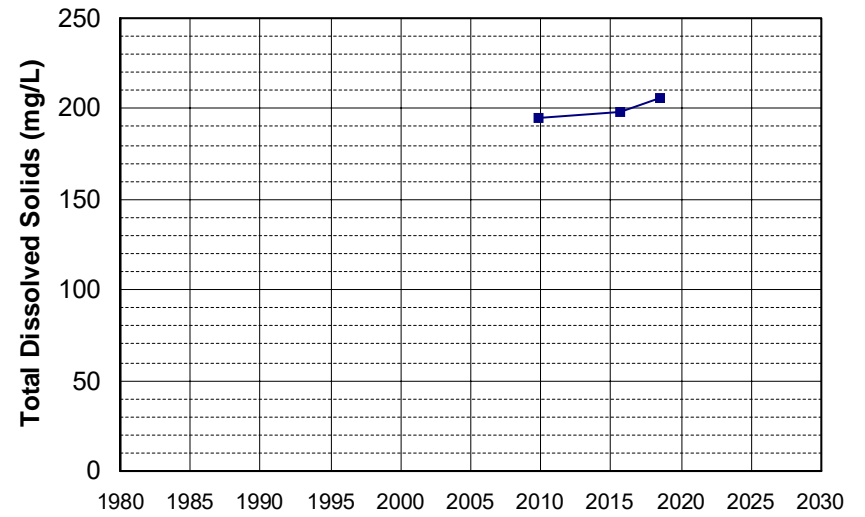
Well Name: 15N03W20Q003M
 Well Type: WATER SUPPLY, OTHER
 Source: DWR
 Depth Zone: Upper
 Well Depth (ft): 82
 # of Measurements: 3
 Period of Record: 2009 - 2016
 Trend Since 2000: Insufficient Data



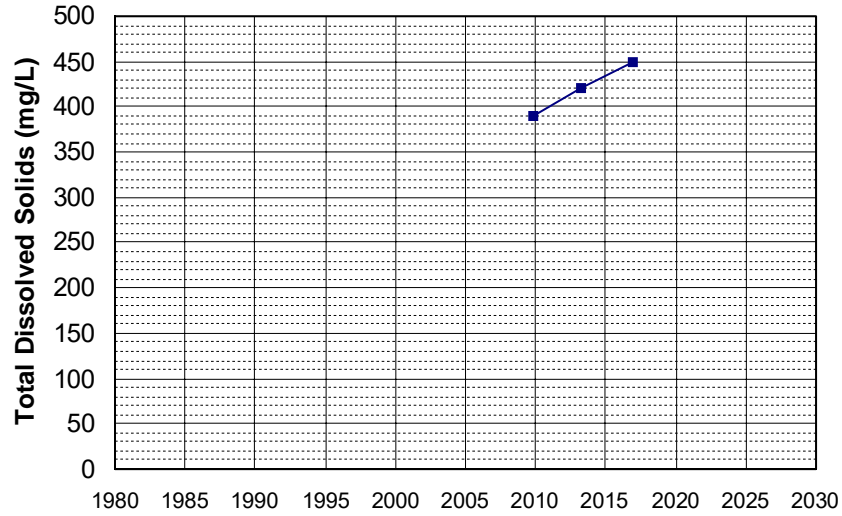
Well Name: 23N01W28M005M
 Well Type: WATER SUPPLY, OTHER
 Source: DWR
 Depth Zone: Upper
 Well Depth (ft): 72
 # of Measurements: 3
 Period of Record: 2009 - 2016
 Trend Since 2000: Insufficient Data



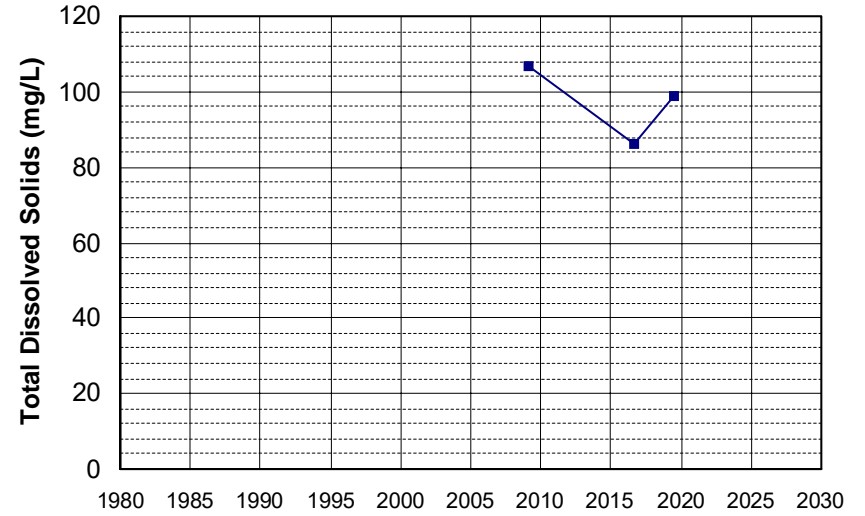
Well Name: CA0400049_006_006
 Well Type: MUNICIPAL
 Source: DDW
 Depth Zone: Upper
 Well Depth (ft): N/A
 # of Measurements: 3
 Period of Record: 2009 - 2018
 Trend Since 2000: Insufficient Data



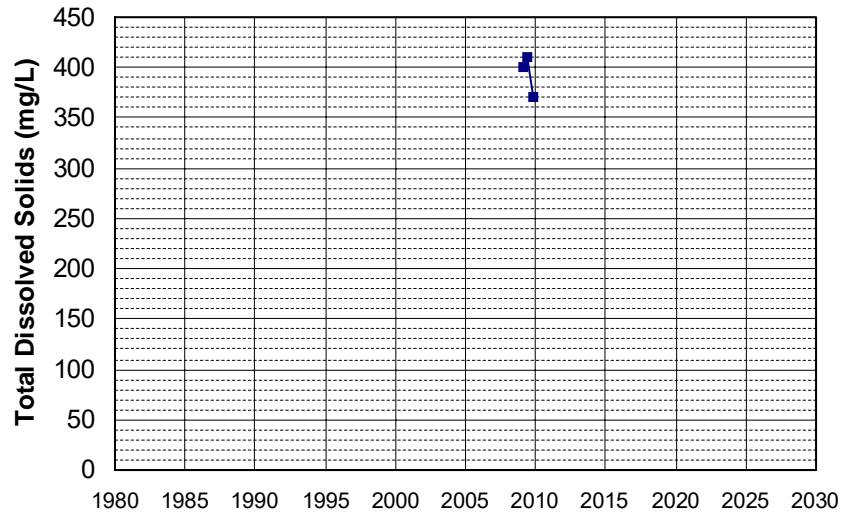
Well Name: CA1700511_006_006 Well Depth (ft): 194
 Well Type: MUNICIPAL # of Measurements: 3
 Source: DDW Period of Record: 2009 - 2016
 Depth Zone: Upper Trend Since 2000: Insufficient Data



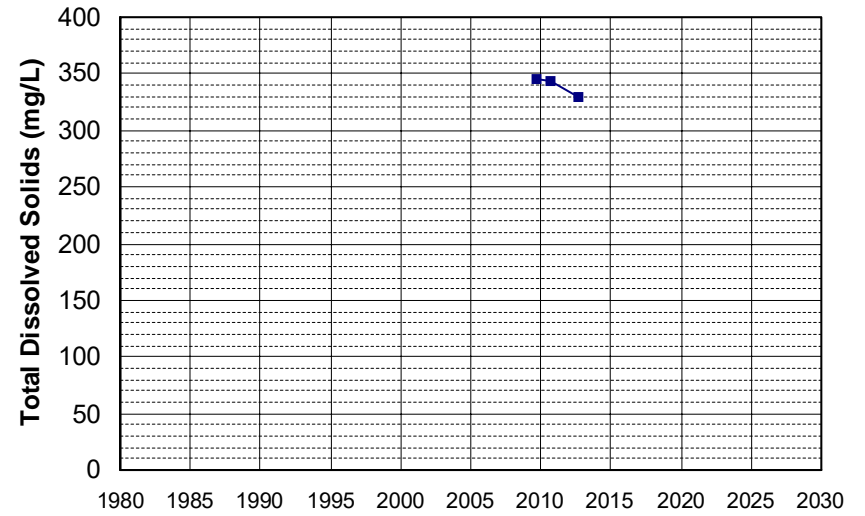
Well Name: CA4500210_001_001 Well Depth (ft): 38
 Well Type: MUNICIPAL # of Measurements: 3
 Source: DDW Period of Record: 2009 - 2019
 Depth Zone: Upper Trend Since 2000: Insufficient Data



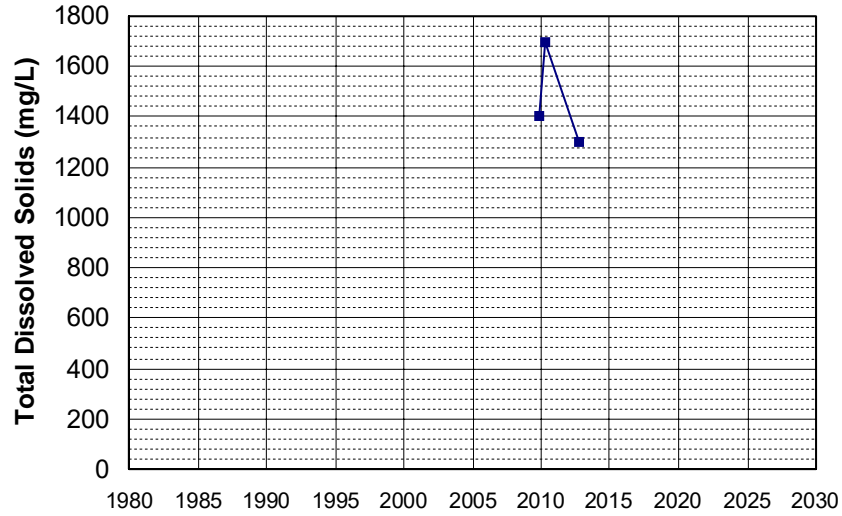
Well Name: CA4800615_003_003 Well Depth (ft): 10
 Well Type: MUNICIPAL # of Measurements: 3
 Source: DDW Period of Record: 2009
 Depth Zone: Upper Trend Since 2000: Insufficient Data



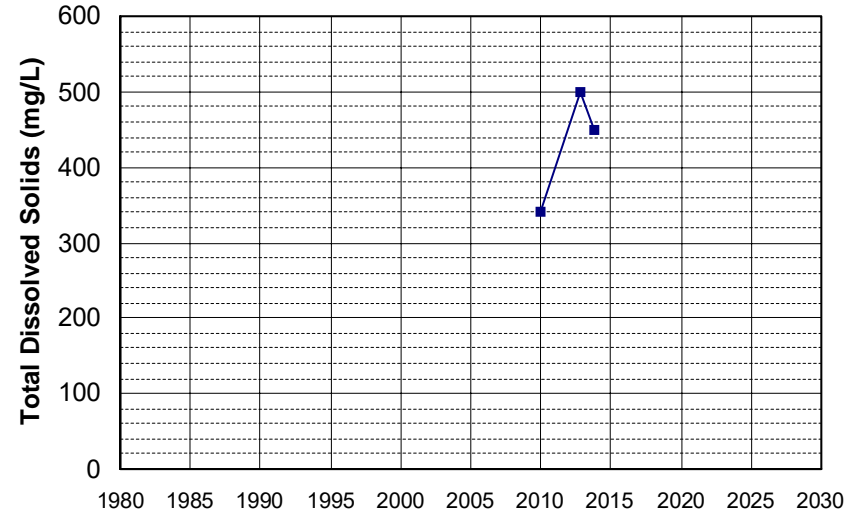
Well Name: L10007969151-MW-5 Well Depth (ft): 45
 Well Type: MONITORING # of Measurements: 3
 Source: WB_CLEANUP Period of Record: 2009 - 2012
 Depth Zone: Upper Trend Since 2000: Insufficient Data



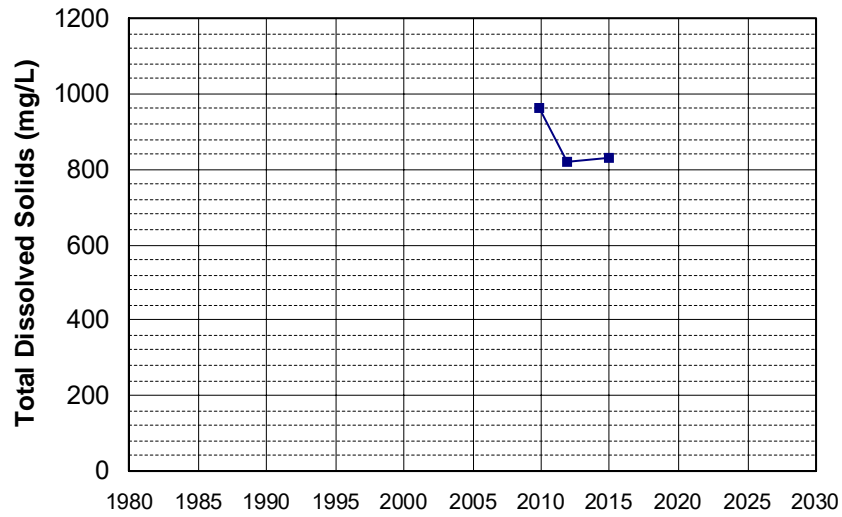
Well Name: SL0608905350-IW-6
Well Type: MONITORING
Source: WB_CLEANUP
Depth Zone: Upper
Well Depth (ft): 24.8
of Measurements: 3
Period of Record: 2009 - 2012
Trend Since 2000: Insufficient Data



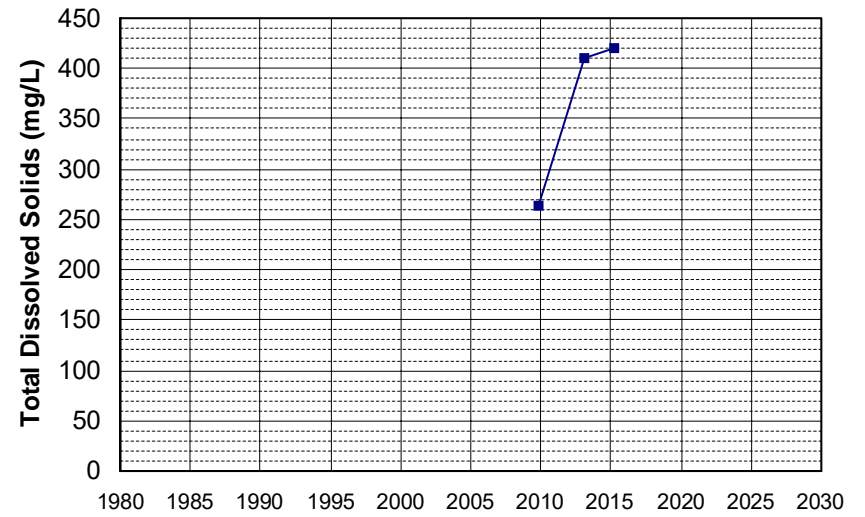
Well Name: SL205423013-GC-6
Well Type: MONITORING
Source: WB_CLEANUP
Depth Zone: Upper
Well Depth (ft): 67.01
of Measurements: 3
Period of Record: 2009 - 2013
Trend Since 2000: Insufficient Data



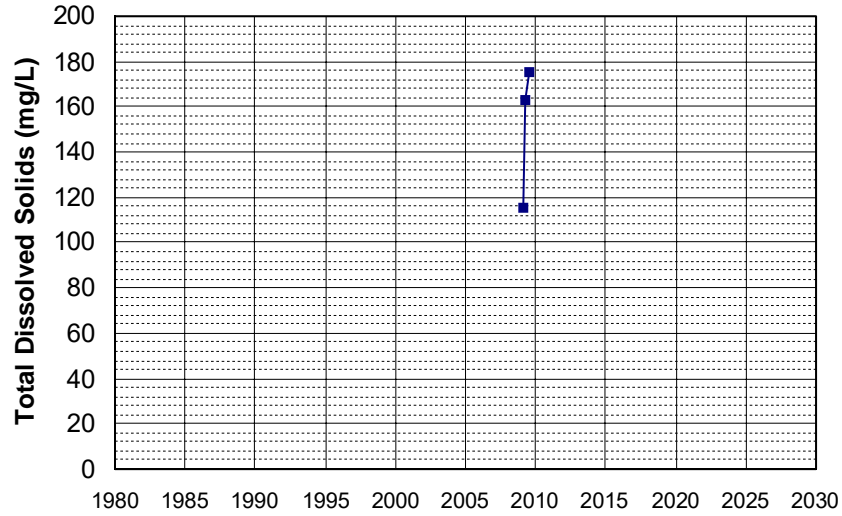
Well Name: SL205423013-MR-2
Well Type: MONITORING
Source: WB_CLEANUP
Depth Zone: Upper
Well Depth (ft): 41.75
of Measurements: 3
Period of Record: 2009 - 2014
Trend Since 2000: Insufficient Data



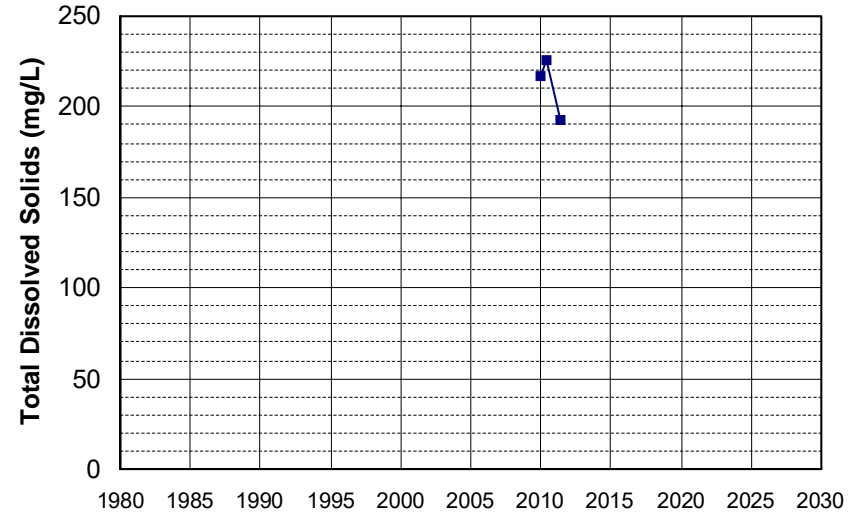
Well Name: T0606700550-MW-25A
Well Type: MONITORING
Source: WB_CLEANUP
Depth Zone: Upper
Well Depth (ft): 60
of Measurements: 3
Period of Record: 2009 - 2015
Trend Since 2000: Insufficient Data



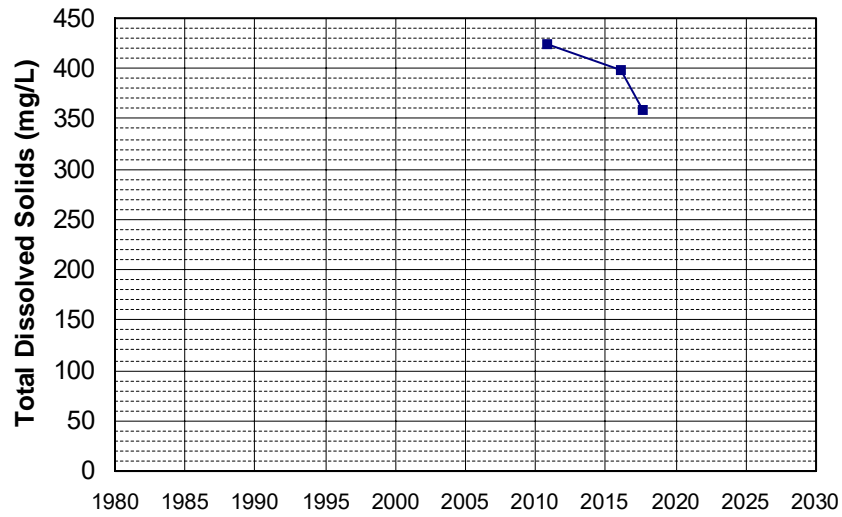
Well Name: T0606700657-MW-45
Well Type: MONITORING
Source: WB_CLEANUP
Depth Zone: Upper
Well Depth (ft): 43.81
of Measurements: 3
Period of Record: 2009
Trend Since 2000: Insufficient Data



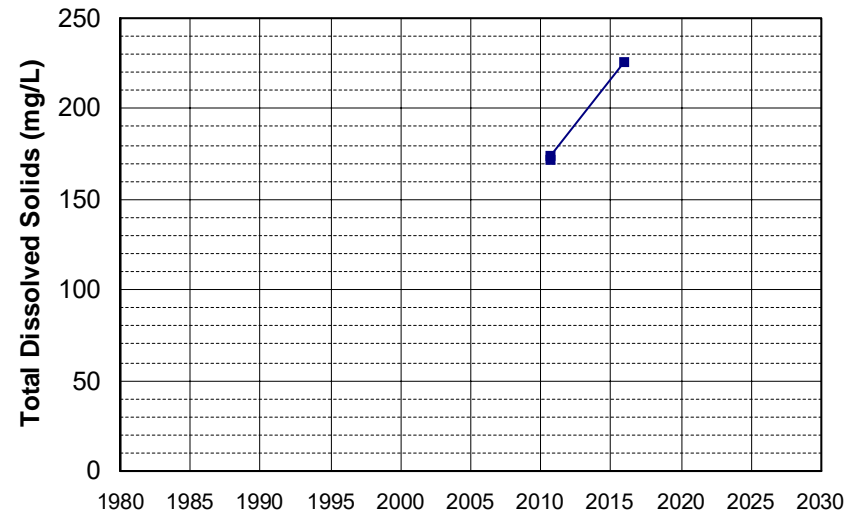
Well Name: T0608900185-MW-4
Well Type: MONITORING
Source: WB_CLEANUP
Depth Zone: Upper
Well Depth (ft): N/A
of Measurements: 3
Period of Record: 2009 - 2011
Trend Since 2000: Insufficient Data



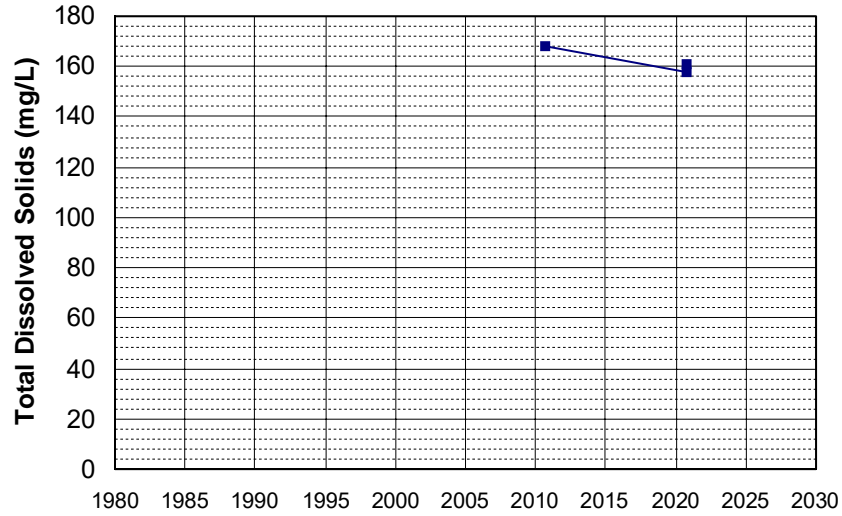
Well Name: 17N01W10A004M
Well Type: WATER SUPPLY, OTHER
Source: DWR
Depth Zone: Upper
Well Depth (ft): 117
of Measurements: 3
Period of Record: 2010 - 2017
Trend Since 2000: Insufficient Data



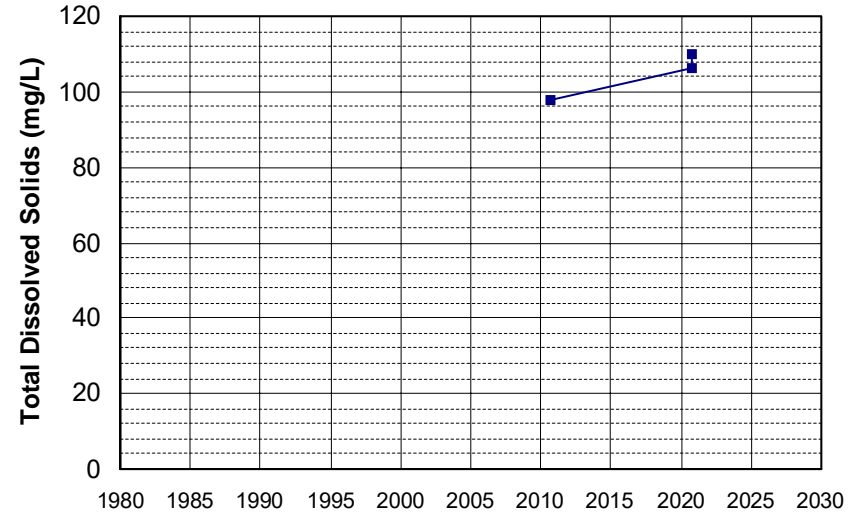
Well Name: 29N04W03R006M
Well Type: WATER SUPPLY, OTHER
Source: DWR
Depth Zone: Upper
Well Depth (ft): 76
of Measurements: 3
Period of Record: 2010 - 2015
Trend Since 2000: Insufficient Data



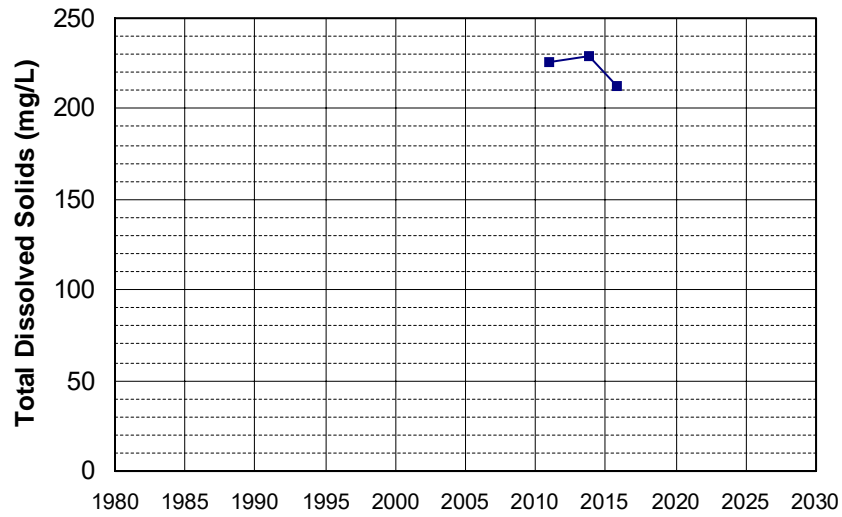
Well Name: 394400121340001
Well Type: WATER SUPPLY, OTHER
Source: USGS_NWIS
Depth Zone: Upper
Well Depth (ft): 325
of Measurements: 3
Period of Record: 2010 - 2020
Trend Since 2000: Insufficient Data



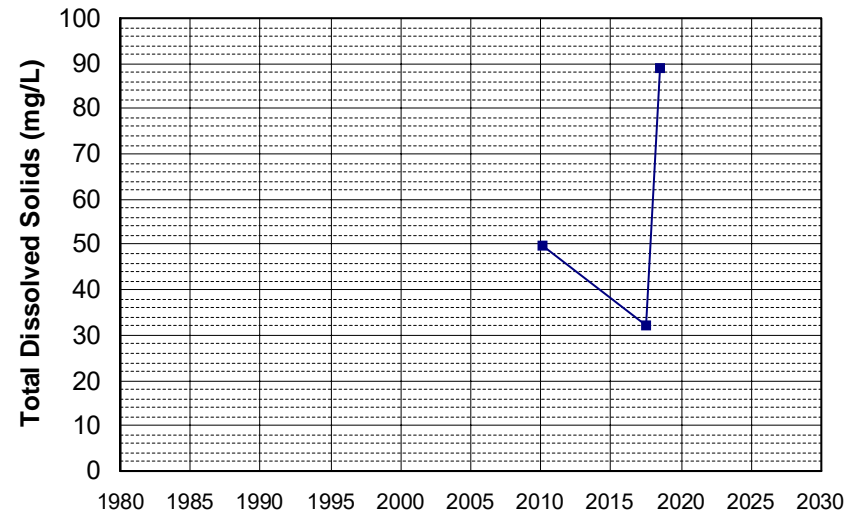
Well Name: 400400121330001
Well Type: WATER SUPPLY, OTHER
Source: USGS_NWIS
Depth Zone: Upper
Well Depth (ft): 210
of Measurements: 3
Period of Record: 2010 - 2020
Trend Since 2000: Insufficient Data



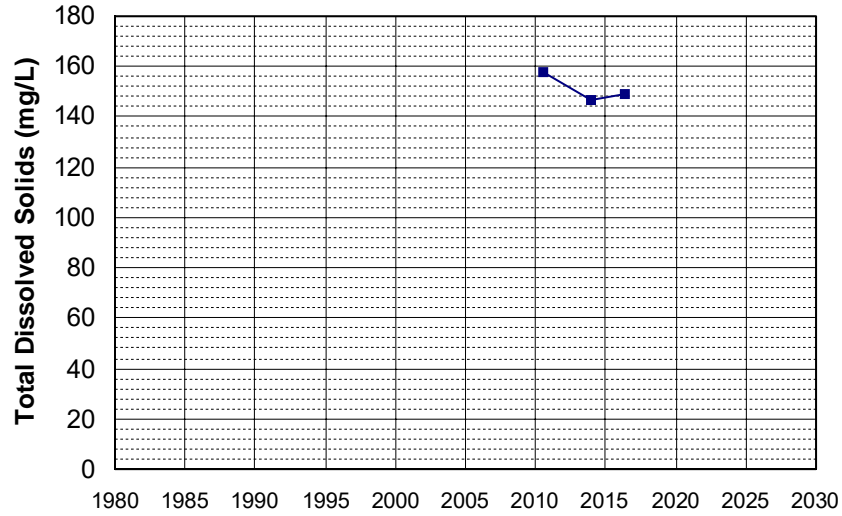
Well Name: 410800122180001
Well Type: WATER SUPPLY, OTHER
Source: USGS_NWIS
Depth Zone: Upper
Well Depth (ft): 120
of Measurements: 3
Period of Record: 2010 - 2015
Trend Since 2000: Insufficient Data



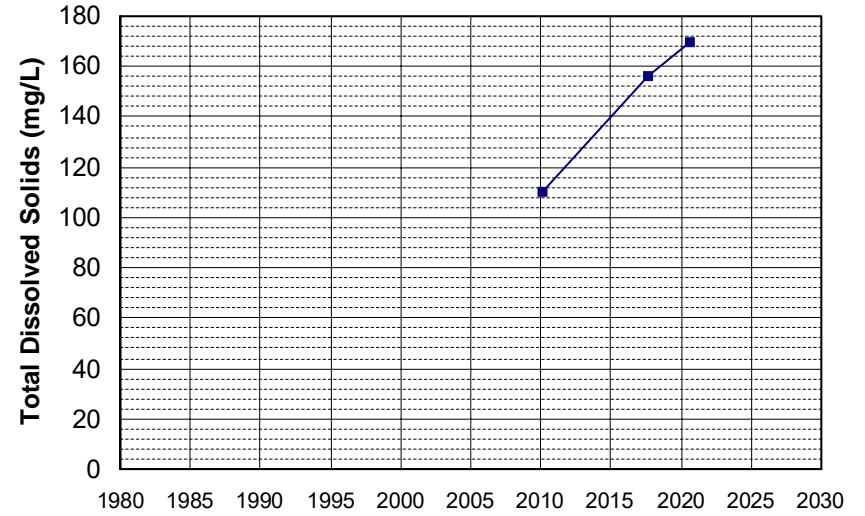
Well Name: CA0900659_001_001
Well Type: MUNICIPAL
Source: DDW
Depth Zone: Upper
Well Depth (ft): N/A
of Measurements: 3
Period of Record: 2010 - 2018
Trend Since 2000: Insufficient Data



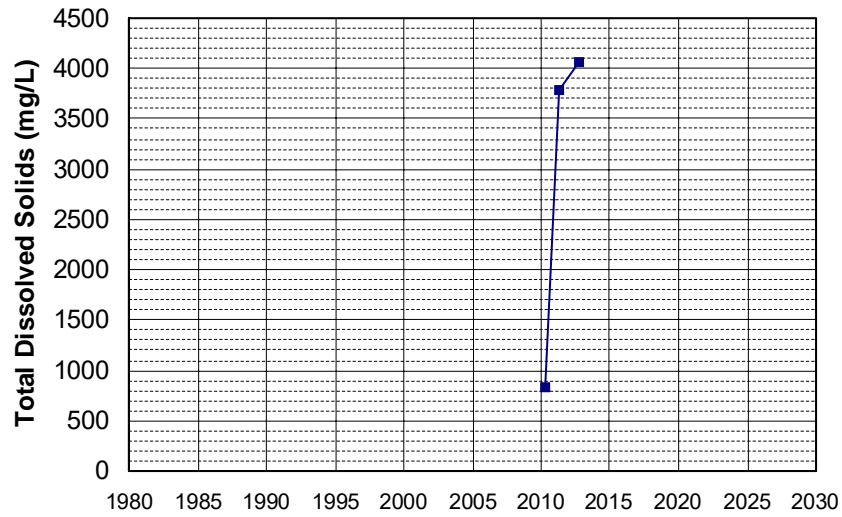
Well Name: CA4500203_001_001 Well Depth (ft): N/A
 Well Type: MUNICIPAL # of Measurements: 3
 Source: DDW Period of Record: 2010 - 2016
 Depth Zone: Upper Trend Since 2000: Insufficient Data



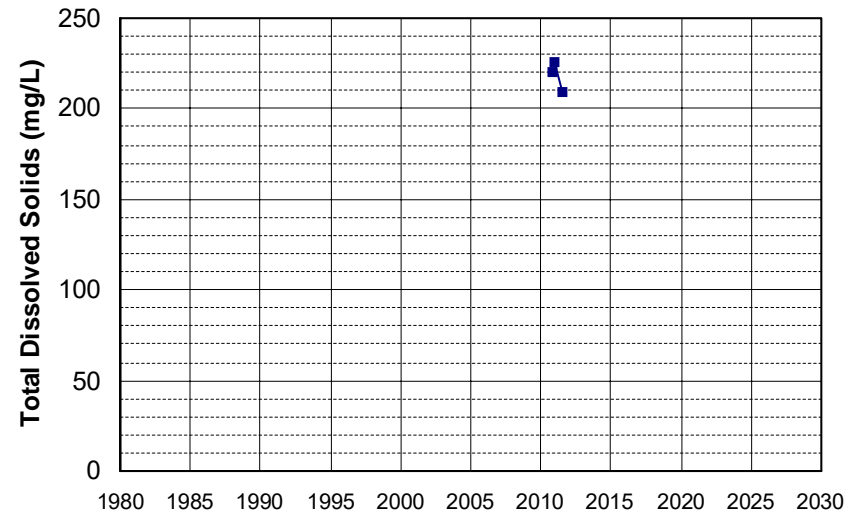
Well Name: CA5200010_001_001 Well Depth (ft): N/A
 Well Type: MUNICIPAL # of Measurements: 3
 Source: DDW Period of Record: 2010 - 2020
 Depth Zone: Upper Trend Since 2000: Insufficient Data



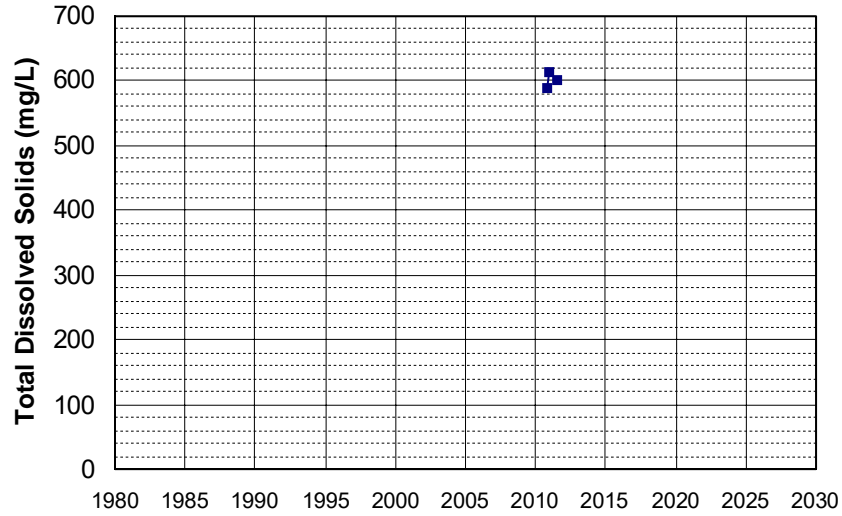
Well Name: DOD100086800-DMW-6 Well Depth (ft): 79
 Well Type: MONITORING # of Measurements: 3
 Source: WB_CLEANUP Period of Record: 2010 - 2012
 Depth Zone: Upper Trend Since 2000: Insufficient Data



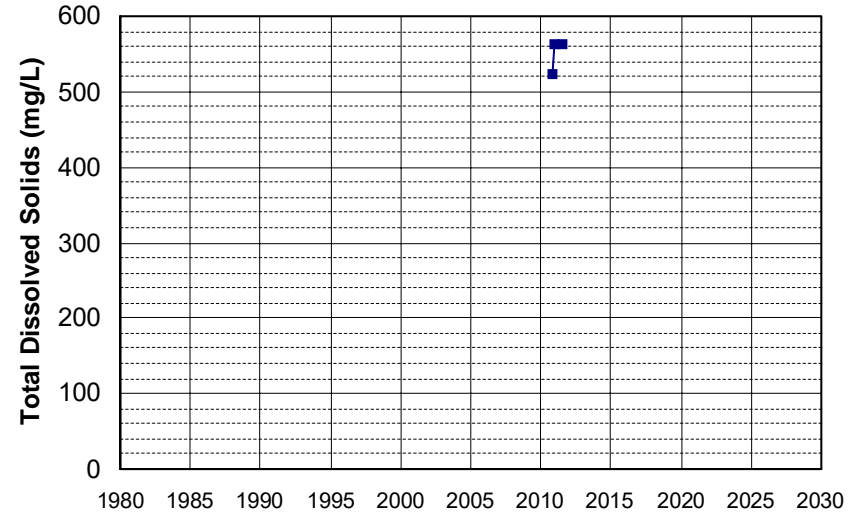
Well Name: SL0606742123-MW-11 Well Depth (ft): N/A
 Well Type: MONITORING # of Measurements: 3
 Source: WB_CLEANUP Period of Record: 2010 - 2011
 Depth Zone: Upper Trend Since 2000: Insufficient Data



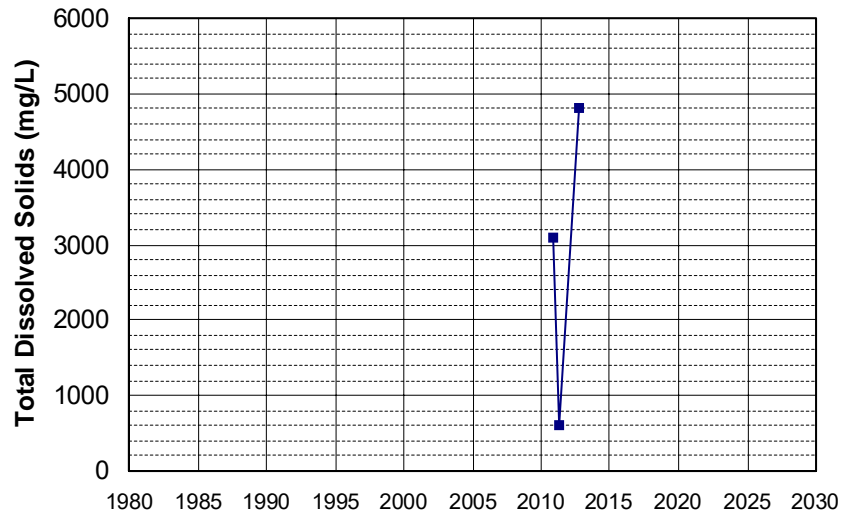
Well Name: SL0606742123-MW-6
Well Type: MONITORING
Source: WB_CLEANUP
Depth Zone: Upper
Well Depth (ft): 29.5
of Measurements: 3
Period of Record: 2010 - 2011
Trend Since 2000: Insufficient Data



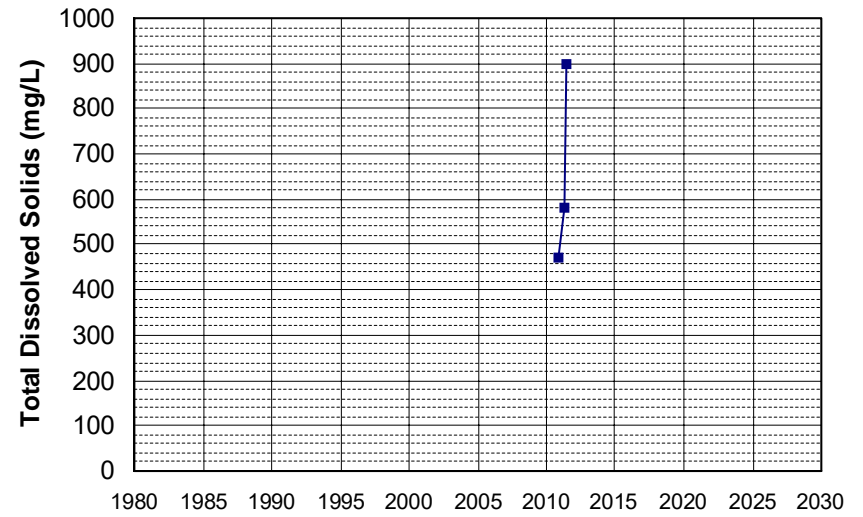
Well Name: SL0606742123-MW-8
Well Type: MONITORING
Source: WB_CLEANUP
Depth Zone: Upper
Well Depth (ft): 24.99
of Measurements: 3
Period of Record: 2010 - 2011
Trend Since 2000: Insufficient Data



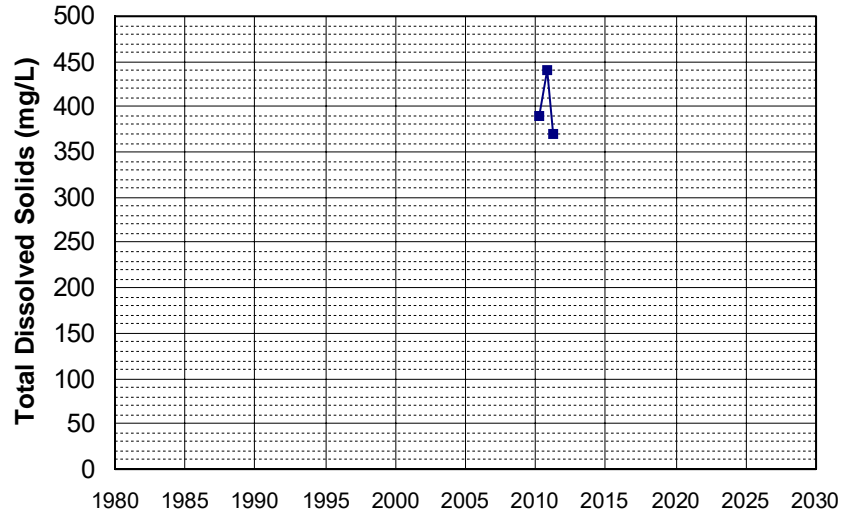
Well Name: SL0608905350-IW-3
Well Type: MONITORING
Source: WB_CLEANUP
Depth Zone: Upper
Well Depth (ft): 24.8
of Measurements: 3
Period of Record: 2010 - 2012
Trend Since 2000: Insufficient Data



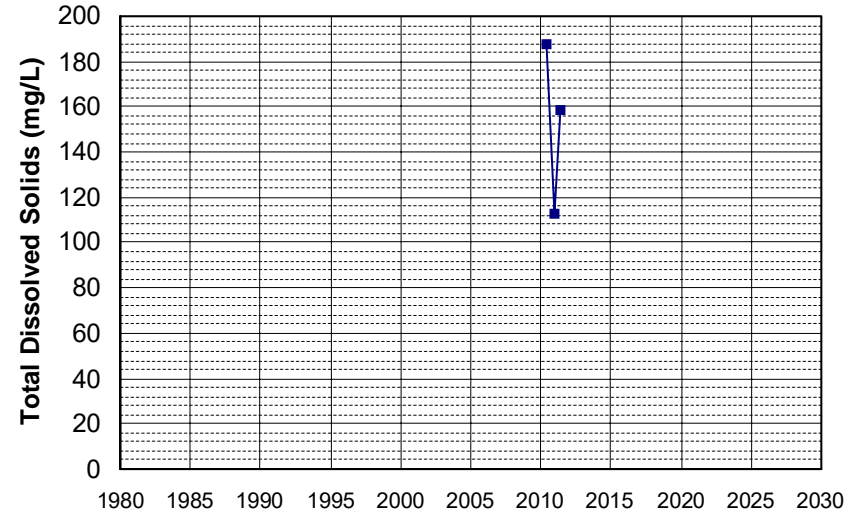
Well Name: SL0608905350-TW-15
Well Type: WATER SUPPLY, OTHER
Source: WB_CLEANUP
Depth Zone: Upper
Well Depth (ft): 26
of Measurements: 3
Period of Record: 2010 - 2011
Trend Since 2000: Insufficient Data



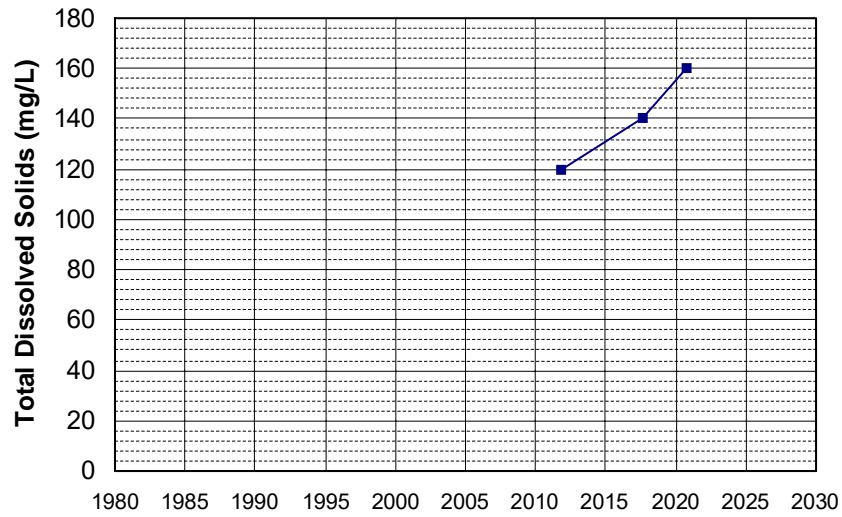
Well Name: T0606793621-MW-1
 Well Depth (ft): 45
 Well Type: MONITORING
 # of Measurements: 3
 Source: WB_CLEANUP
 Period of Record: 2010 - 2011
 Depth Zone: Upper
 Trend Since 2000: Insufficient Data



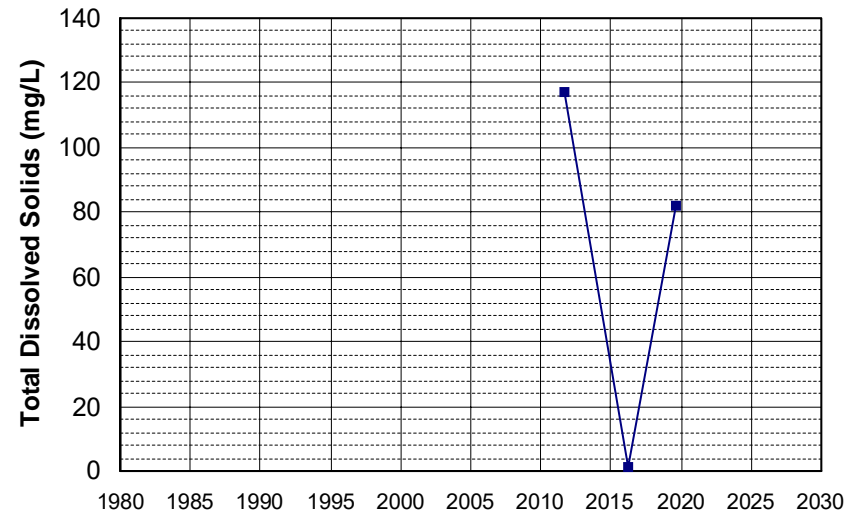
Well Name: T0608900185-MW-1
 Well Depth (ft): N/A
 Well Type: MONITORING
 # of Measurements: 3
 Source: WB_CLEANUP
 Period of Record: 2010 - 2011
 Depth Zone: Upper
 Trend Since 2000: Insufficient Data



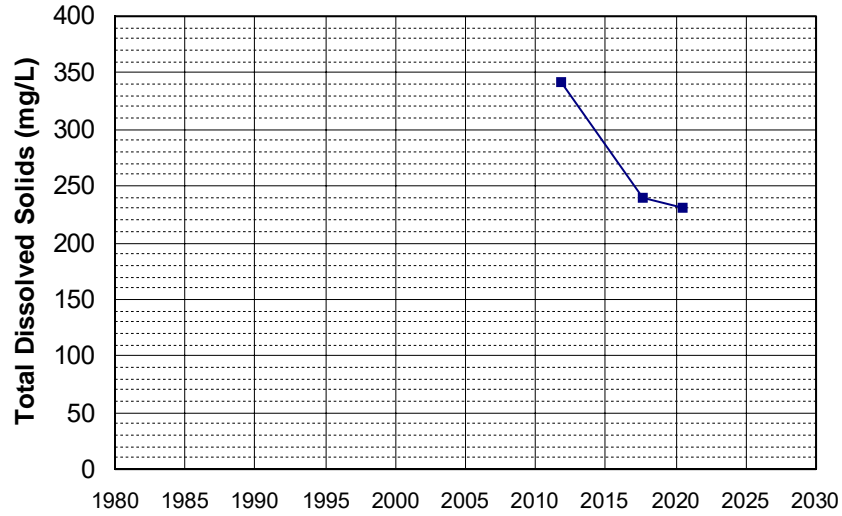
Well Name: CA1710012_022_022
 Well Depth (ft): 196
 Well Type: MUNICIPAL
 # of Measurements: 3
 Source: DDW
 Period of Record: 2011 - 2020
 Depth Zone: Upper
 Trend Since 2000: Insufficient Data



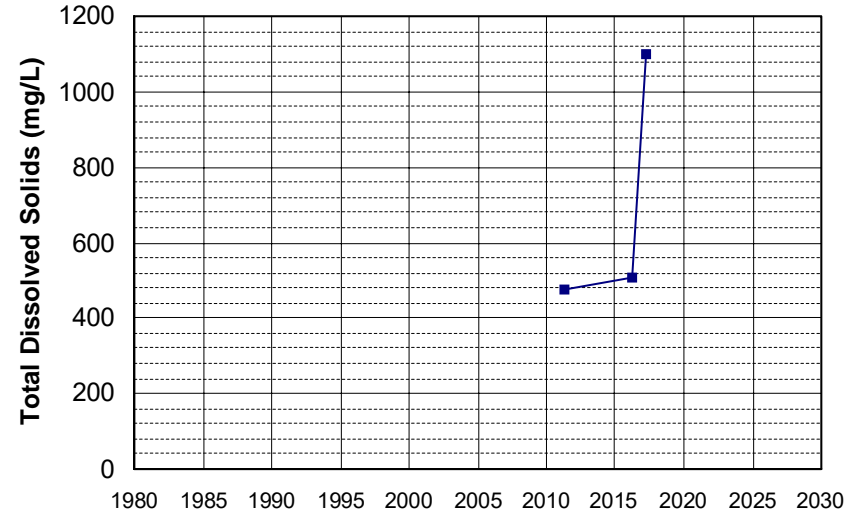
Well Name: CA2910011_008_008
 Well Depth (ft): 267
 Well Type: MUNICIPAL
 # of Measurements: 3
 Source: DDW
 Period of Record: 2011 - 2019
 Depth Zone: Upper
 Trend Since 2000: Insufficient Data



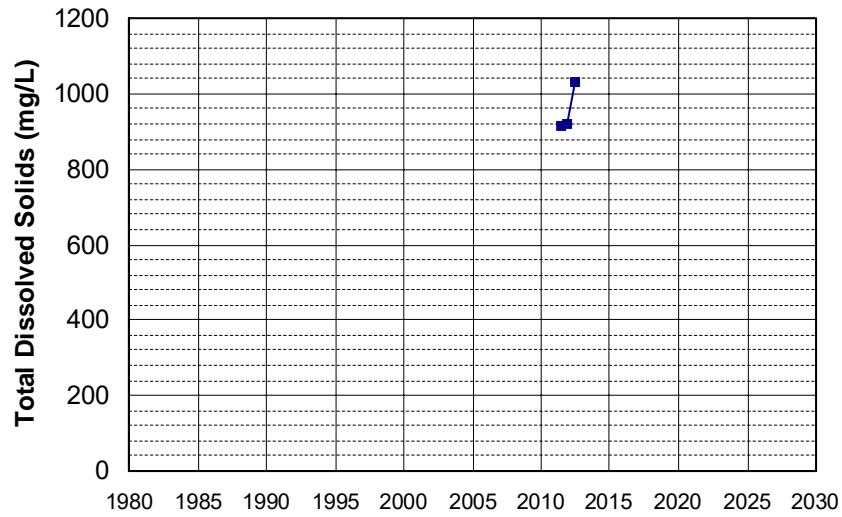
Well Name: CA3100019_002_002 Well Depth (ft): 300
 Well Type: MUNICIPAL # of Measurements: 3
 Source: DDW Period of Record: 2011 - 2020
 Depth Zone: Upper Trend Since 2000: Insufficient Data



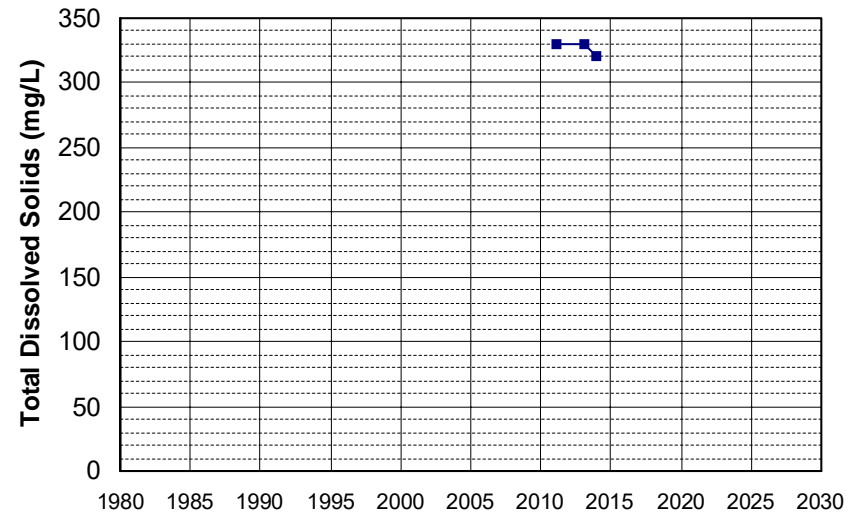
Well Name: L10006808303-MW-015 Well Depth (ft): 38
 Well Type: MONITORING # of Measurements: 3
 Source: WB_CLEANUP Period of Record: 2011 - 2017
 Depth Zone: Upper Trend Since 2000: Insufficient Data



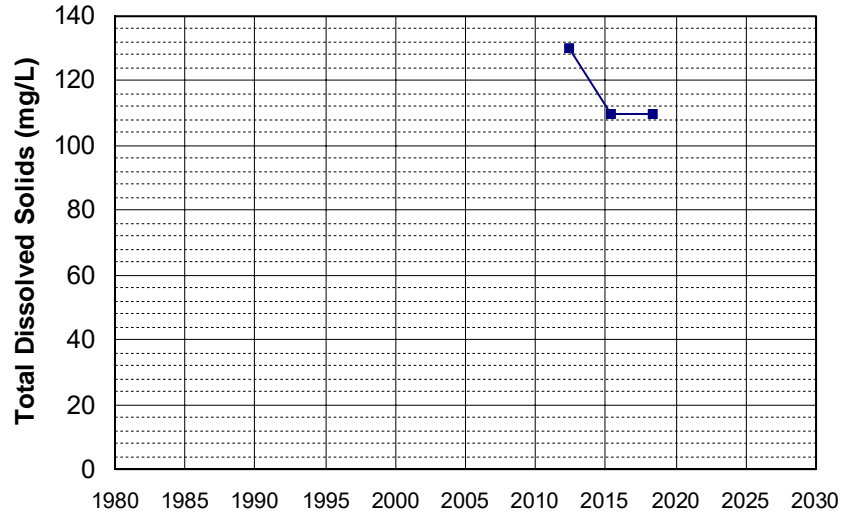
Well Name: L10007874268-MW-190 Well Depth (ft): 27.2
 Well Type: MONITORING # of Measurements: 3
 Source: WB_CLEANUP Period of Record: 2011 - 2012
 Depth Zone: Upper Trend Since 2000: Insufficient Data



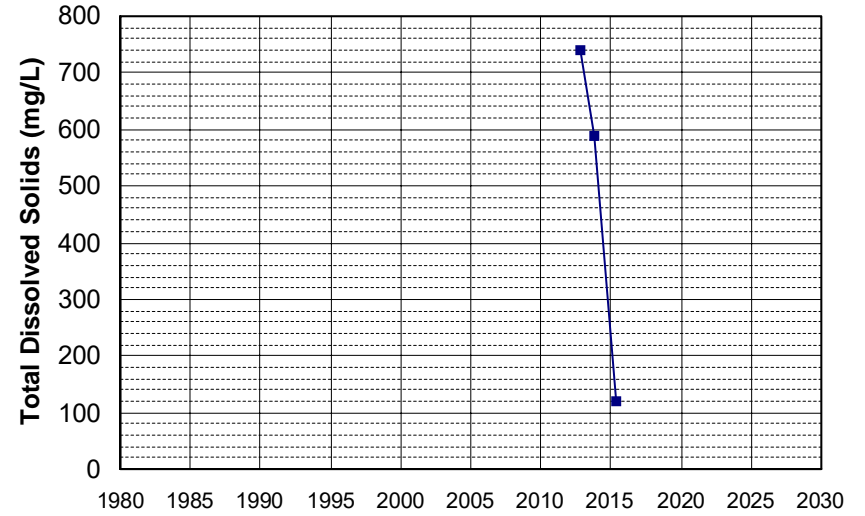
Well Name: T0606716025-MW-4 Well Depth (ft): N/A
 Well Type: MONITORING # of Measurements: 3
 Source: WB_CLEANUP Period of Record: 2011 - 2013
 Depth Zone: Upper Trend Since 2000: Insufficient Data



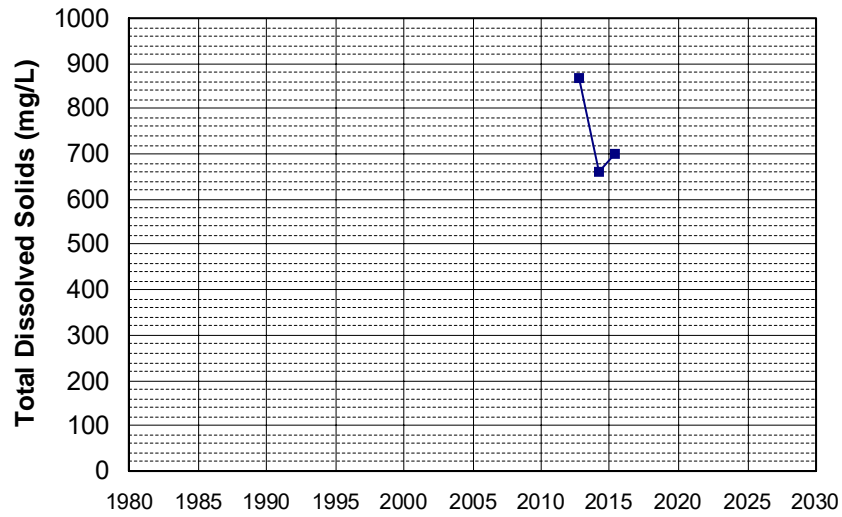
Well Name: CA1700544_005_005 Well Depth (ft): 190
 Well Type: MUNICIPAL # of Measurements: 3
 Source: DDW Period of Record: 2012 - 2018
 Depth Zone: Upper Trend Since 2000: Insufficient Data



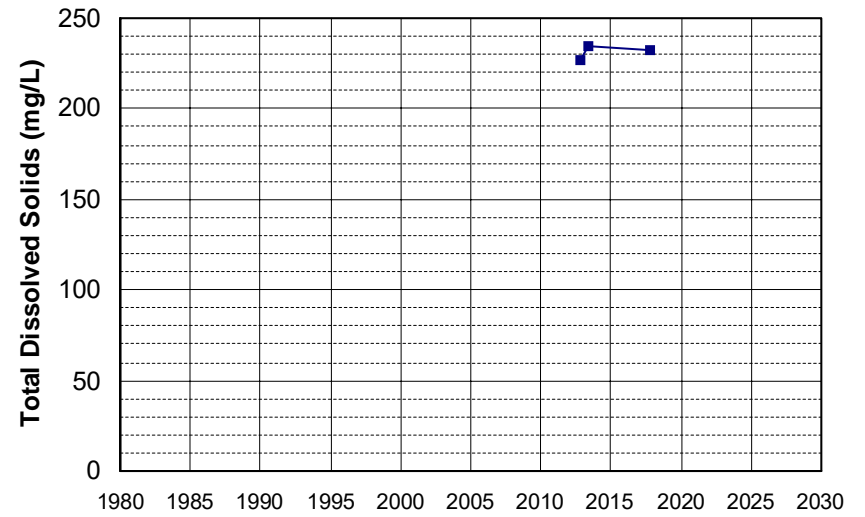
Well Name: L10005342355-MFP-9D Well Depth (ft): 60.06
 Well Type: MONITORING # of Measurements: 3
 Source: WB_CLEANUP Period of Record: 2012 - 2015
 Depth Zone: Upper Trend Since 2000: Insufficient Data



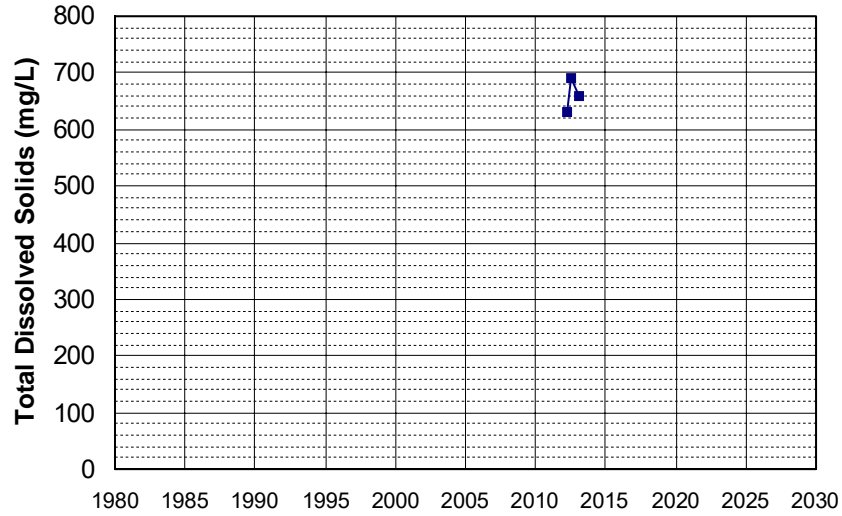
Well Name: L10005342355-MFP-9S Well Depth (ft): 40.3
 Well Type: MONITORING # of Measurements: 3
 Source: WB_CLEANUP Period of Record: 2012 - 2015
 Depth Zone: Upper Trend Since 2000: Insufficient Data



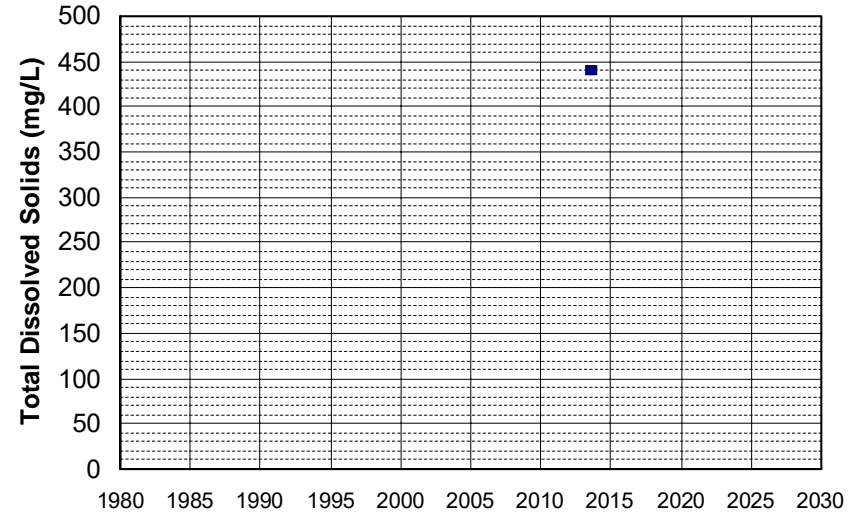
Well Name: L10007139376-W-1 Well Depth (ft): N/A
 Well Type: MONITORING # of Measurements: 3
 Source: WB_CLEANUP Period of Record: 2012 - 2017
 Depth Zone: Upper Trend Since 2000: Insufficient Data



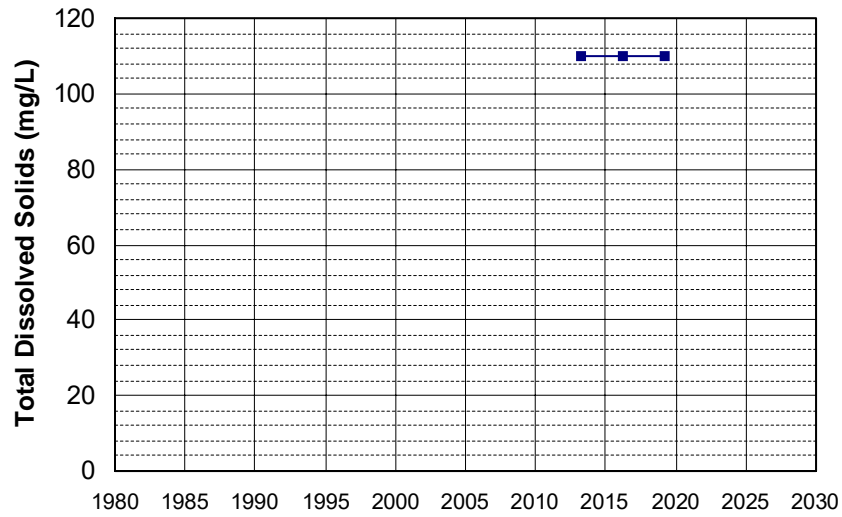
Well Name: T0606745099-MW-5
Well Type: MONITORING
Source: WB_CLEANUP
Depth Zone: Upper
Well Depth (ft): 46.45
of Measurements: 3
Period of Record: 2012 - 2013
Trend Since 2000: Insufficient Data



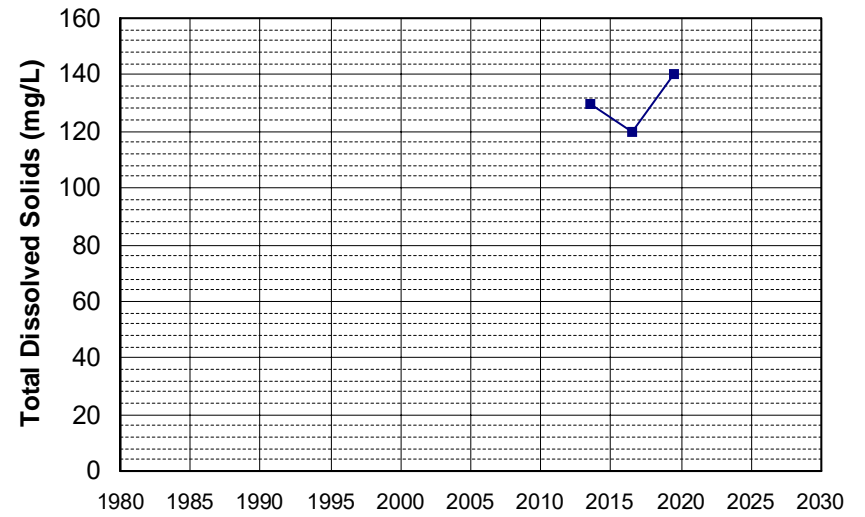
Well Name: CA1700511_007_007
Well Type: MUNICIPAL
Source: DDW
Depth Zone: Upper
Well Depth (ft): 194
of Measurements: 3
Period of Record: 2013
Trend Since 2000: Insufficient Data



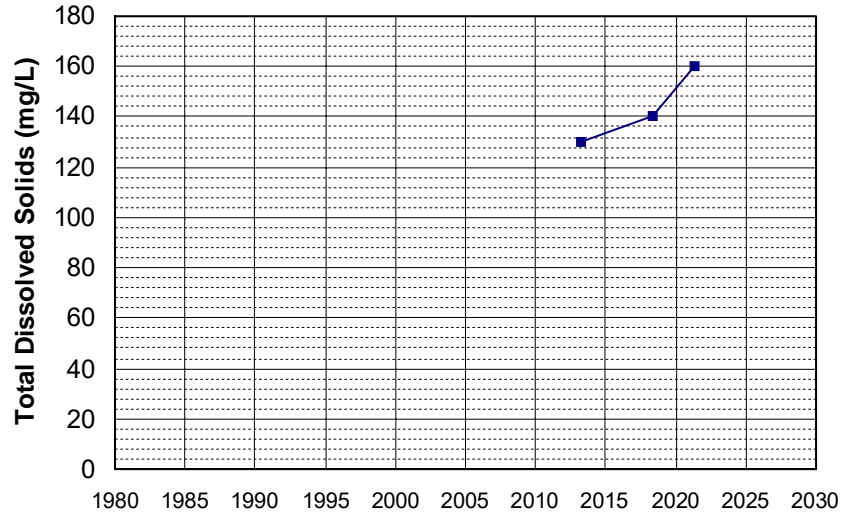
Well Name: CA1700544_001_001
Well Type: MUNICIPAL
Source: DDW
Depth Zone: Upper
Well Depth (ft): 134
of Measurements: 3
Period of Record: 2013 - 2019
Trend Since 2000: Insufficient Data



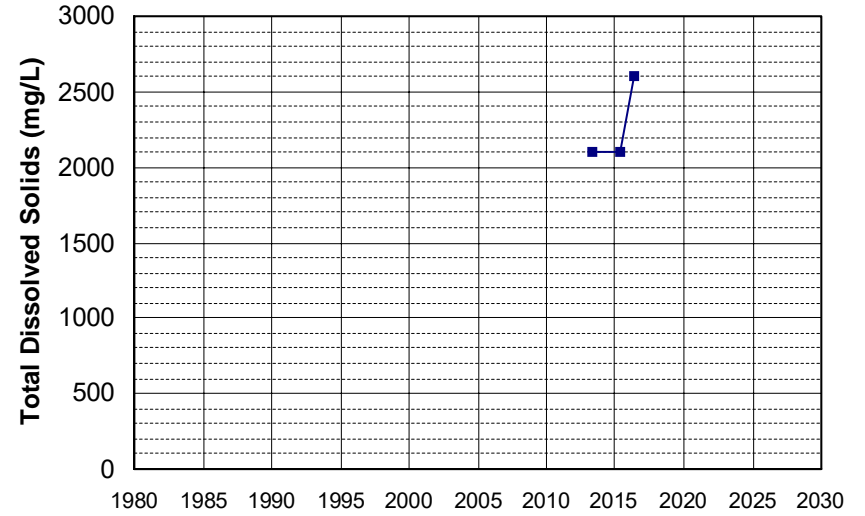
Well Name: CA1700563_002_002
Well Type: MUNICIPAL
Source: DDW
Depth Zone: Upper
Well Depth (ft): 120
of Measurements: 3
Period of Record: 2013 - 2019
Trend Since 2000: Insufficient Data



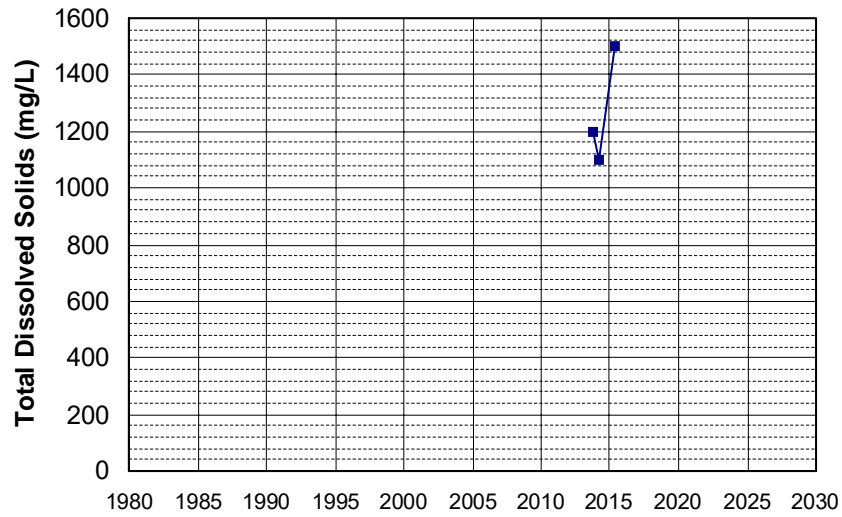
Well Name: CA5200645_002_002
Well Type: MUNICIPAL
Source: DDW
Depth Zone: Upper
Well Depth (ft): N/A
of Measurements: 3
Period of Record: 2013 - 2021
Trend Since 2000: Insufficient Data



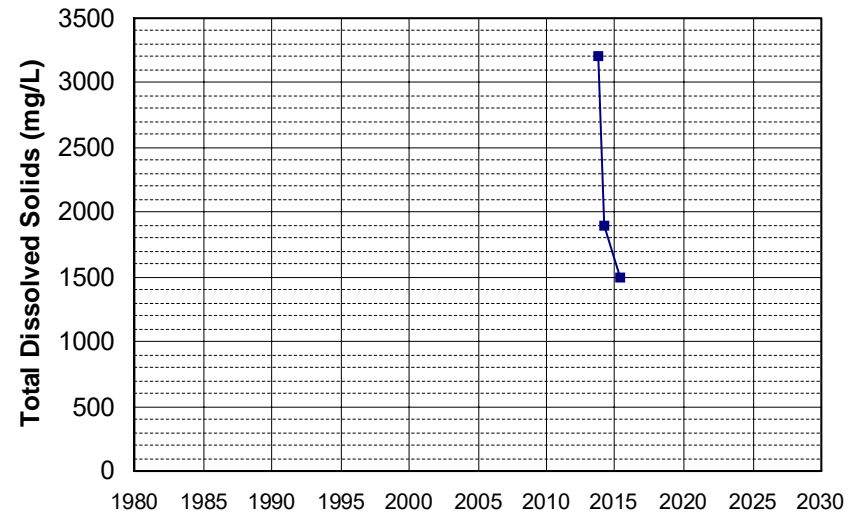
Well Name: L10005342355-MFP-7
Well Type: MONITORING
Source: WB_CLEANUP
Depth Zone: Upper
Well Depth (ft): 40
of Measurements: 3
Period of Record: 2013 - 2016
Trend Since 2000: Insufficient Data



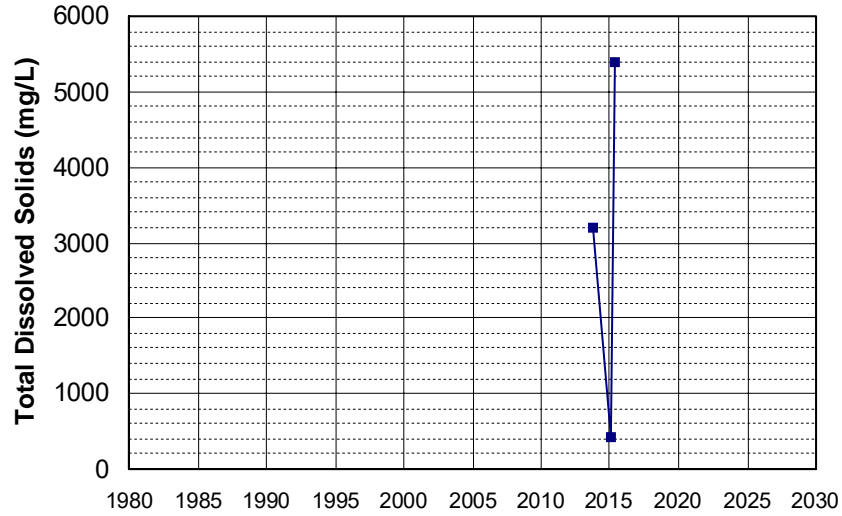
Well Name: L10005342355-P-15B
Well Type: MONITORING
Source: WB_CLEANUP
Depth Zone: Upper
Well Depth (ft): N/A
of Measurements: 3
Period of Record: 2013 - 2015
Trend Since 2000: Insufficient Data



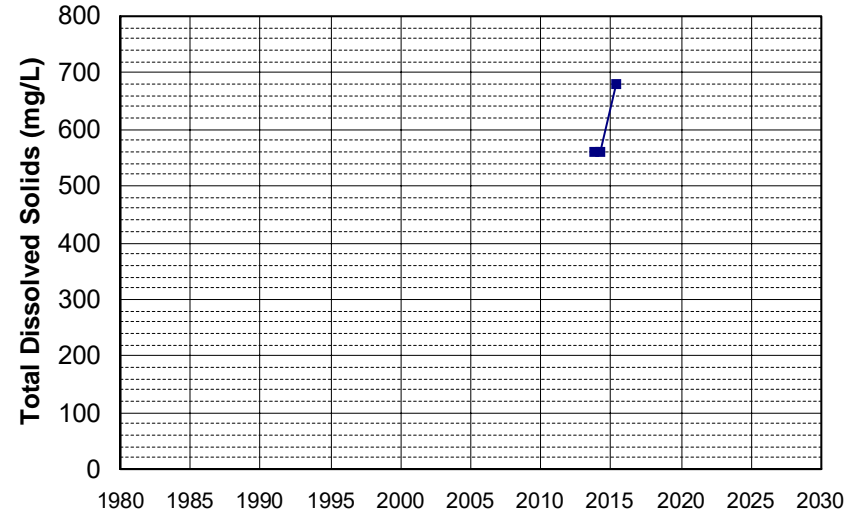
Well Name: L10005342355-SP-10
Well Type: MONITORING
Source: WB_CLEANUP
Depth Zone: Upper
Well Depth (ft): 43.1
of Measurements: 3
Period of Record: 2013 - 2015
Trend Since 2000: Insufficient Data



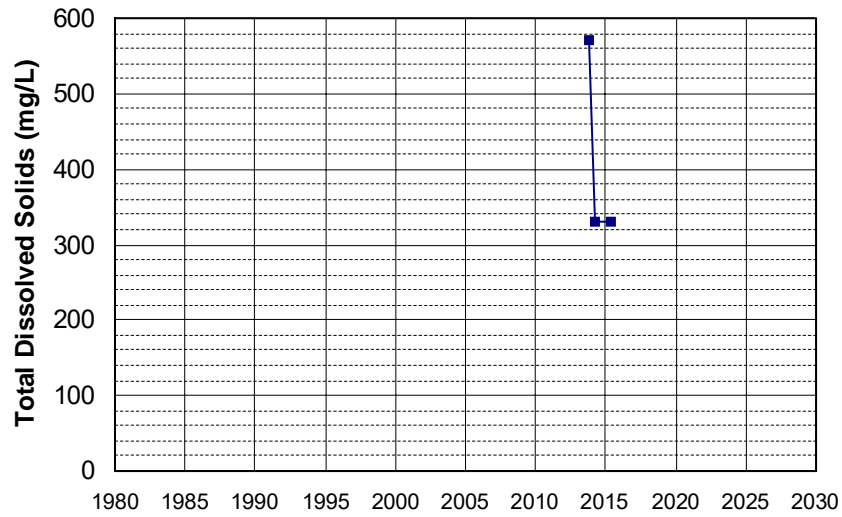
Well Name: L10005342355-SP-21
Well Type: MONITORING
Source: WB_CLEANUP
Depth Zone: Upper
Well Depth (ft): 32.9
of Measurements: 3
Period of Record: 2013 - 2015
Trend Since 2000: Insufficient Data



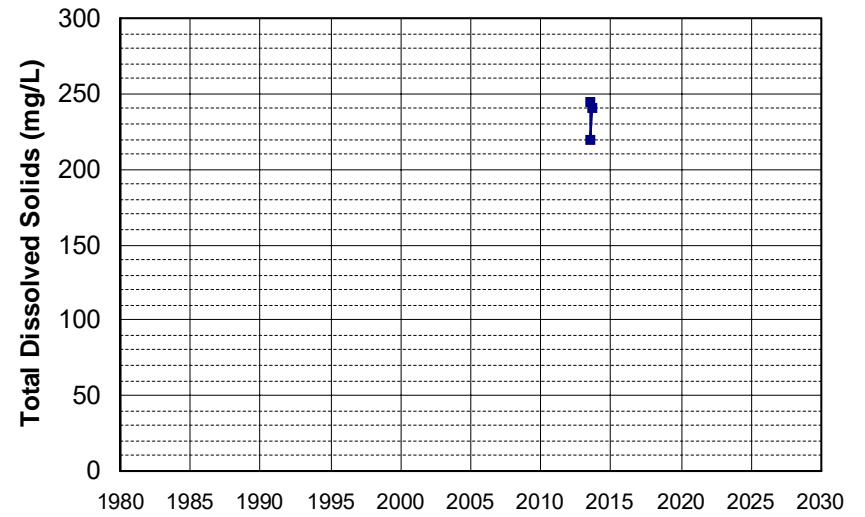
Well Name: L10005342355-SP-4
Well Type: MONITORING
Source: WB_CLEANUP
Depth Zone: Upper
Well Depth (ft): 19.6
of Measurements: 3
Period of Record: 2013 - 2015
Trend Since 2000: Insufficient Data



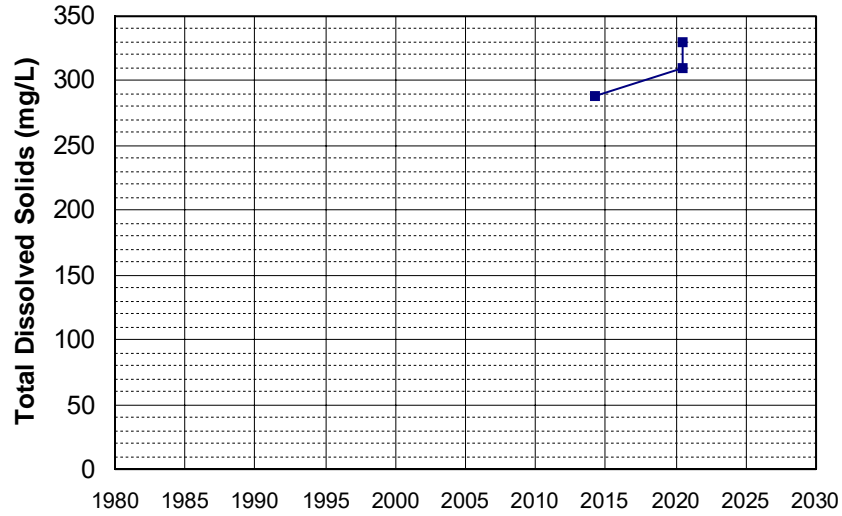
Well Name: L10005342355-SP-7
Well Type: MONITORING
Source: WB_CLEANUP
Depth Zone: Upper
Well Depth (ft): 48.7
of Measurements: 3
Period of Record: 2013 - 2015
Trend Since 2000: Insufficient Data



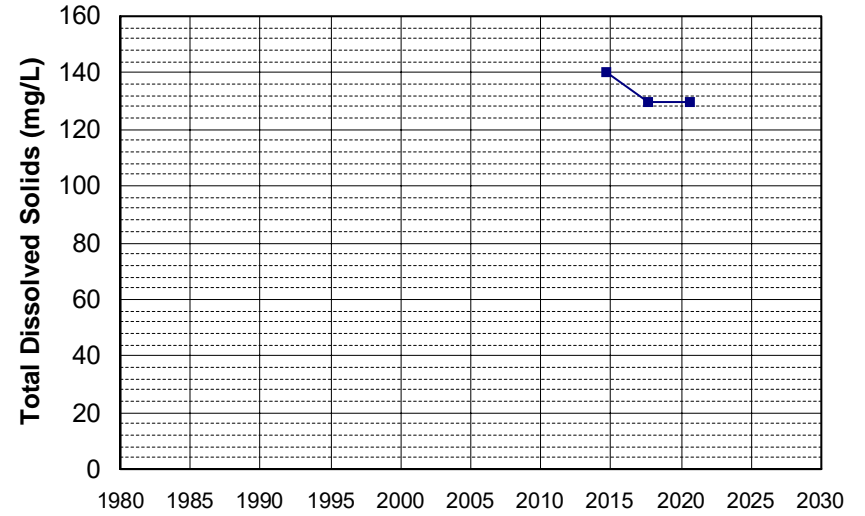
Well Name: T0600700145-MW-6
Well Type: MONITORING
Source: WB_CLEANUP
Depth Zone: Upper
Well Depth (ft): 43
of Measurements: 3
Period of Record: 2013
Trend Since 2000: Insufficient Data



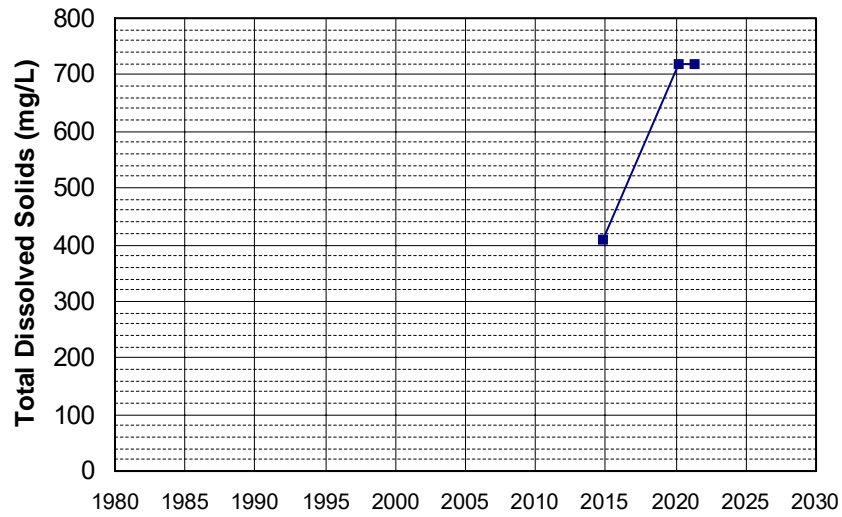
Well Name: 385300121340001
Well Depth (ft): 84
Well Type: WATER SUPPLY, OTHER
of Measurements: 3
Source: USGS_NWIS
Period of Record: 2014 - 2020
Depth Zone: Upper
Trend Since 2000: Insufficient Data



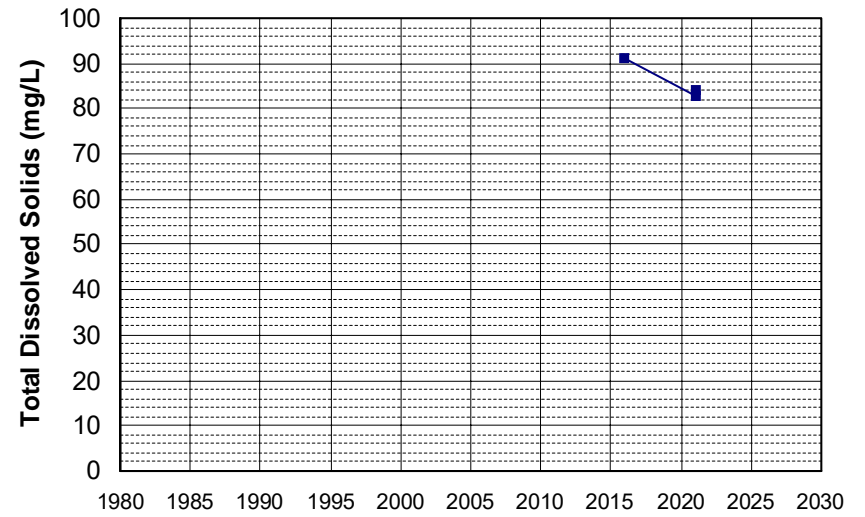
Well Name: CA1710012_025_025
Well Depth (ft): 165
Well Type: MUNICIPAL
of Measurements: 3
Source: DDW
Period of Record: 2014 - 2020
Depth Zone: Upper
Trend Since 2000: Insufficient Data



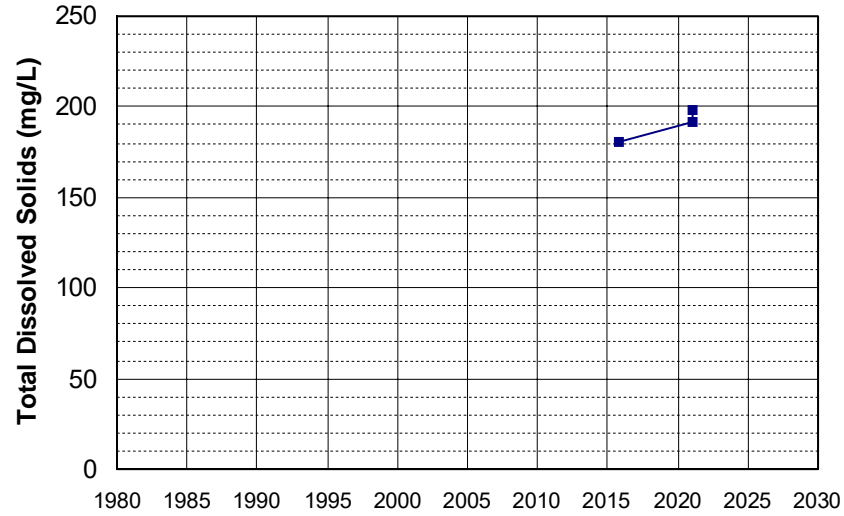
Well Name: L10007874268-MW-159
Well Depth (ft): 46.9
Well Type: MONITORING
of Measurements: 3
Source: WB_CLEANUP
Period of Record: 2014 - 2021
Depth Zone: Upper
Trend Since 2000: Insufficient Data



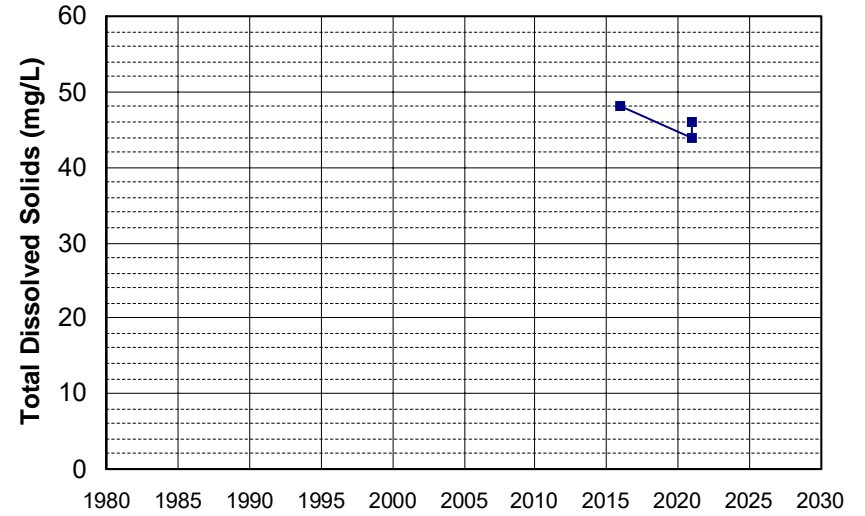
Well Name: 391000120580001
Well Depth (ft): 160
Well Type: WATER SUPPLY, OTHER
of Measurements: 3
Source: USGS_NWIS
Period of Record: 2015 - 2021
Depth Zone: Upper
Trend Since 2000: Insufficient Data



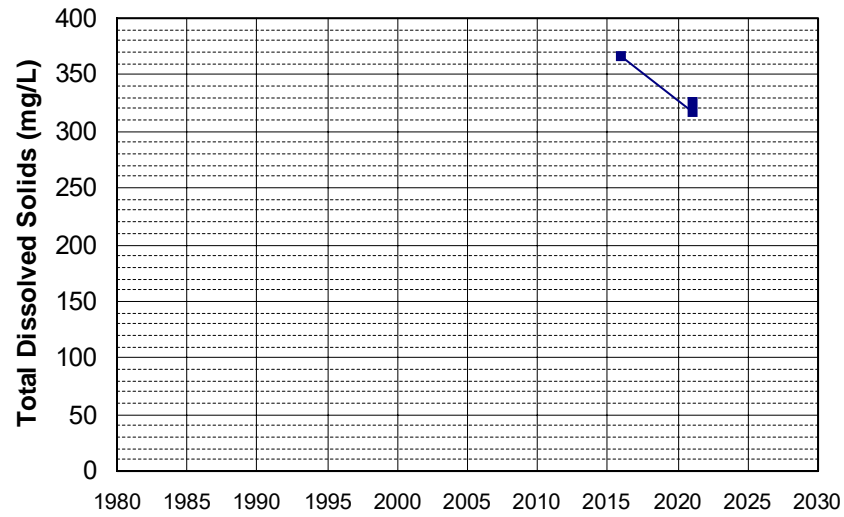
Well Name: 391500121030001
Well Type: WATER SUPPLY, OTHER
Source: USGS_NWIS
Depth Zone: Upper
Well Depth (ft): 105
of Measurements: 3
Period of Record: 2015 - 2021
Trend Since 2000: Insufficient Data



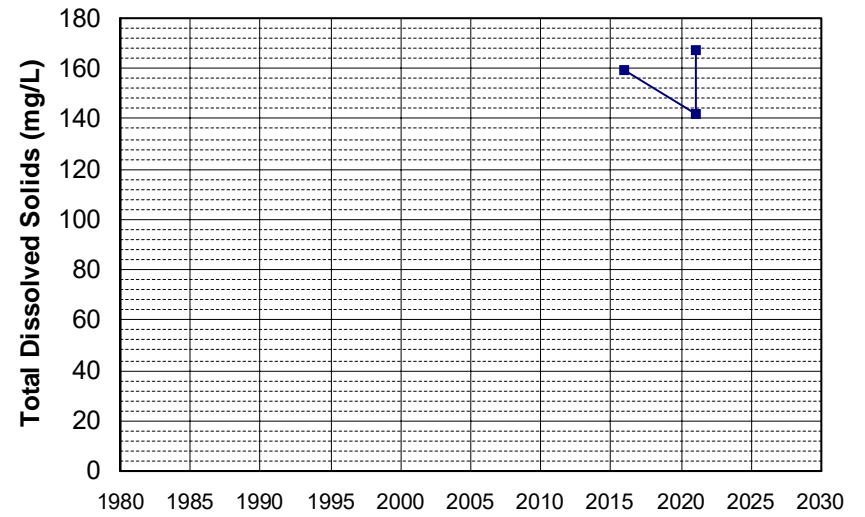
Well Name: 391600120570001
Well Type: WATER SUPPLY, OTHER
Source: USGS_NWIS
Depth Zone: Upper
Well Depth (ft): 200
of Measurements: 3
Period of Record: 2015 - 2020
Trend Since 2000: Insufficient Data



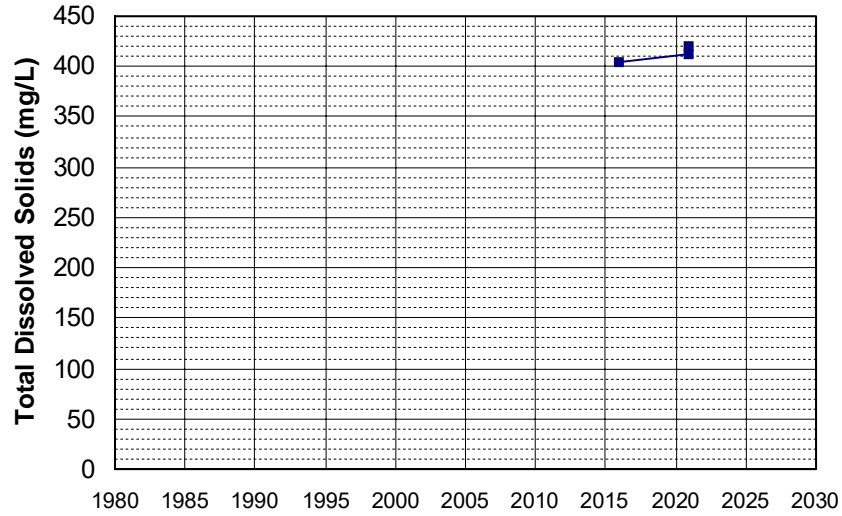
Well Name: 391700121210001
Well Type: WATER SUPPLY, OTHER
Source: USGS_NWIS
Depth Zone: Upper
Well Depth (ft): 220
of Measurements: 3
Period of Record: 2015 - 2021
Trend Since 2000: Insufficient Data



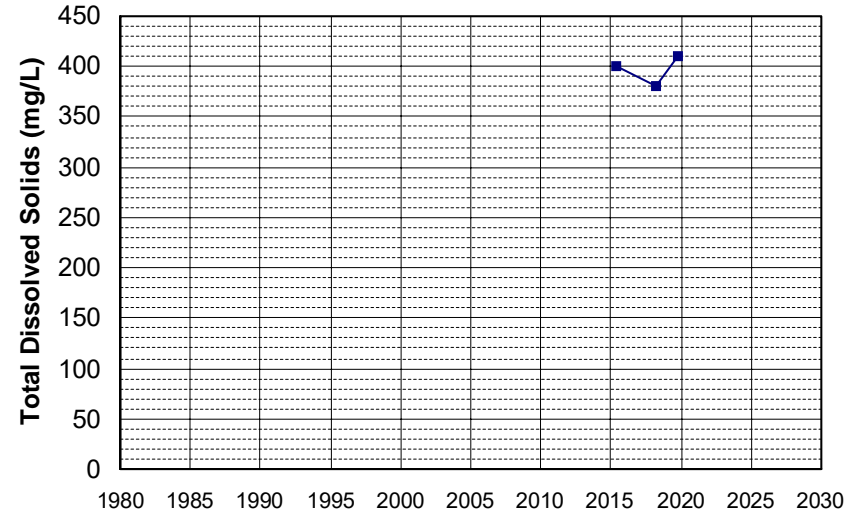
Well Name: 391900120480001
Well Type: WATER SUPPLY, OTHER
Source: USGS_NWIS
Depth Zone: Upper
Well Depth (ft): 150
of Measurements: 3
Period of Record: 2015 - 2021
Trend Since 2000: Insufficient Data



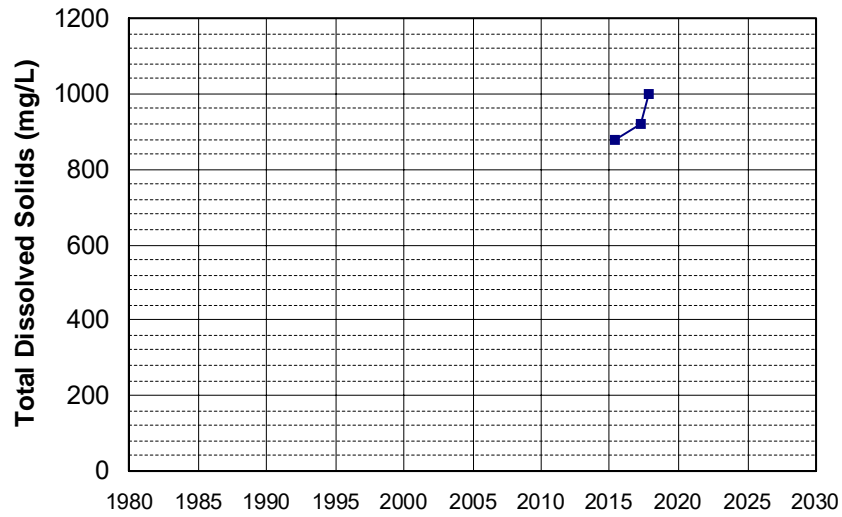
Well Name: 392200121150001 Well Depth (ft): 205
 Well Type: WATER SUPPLY, OTHER # of Measurements: 3
 Source: USGS_NWIS Period of Record: 2015 - 2020
 Depth Zone: Upper Trend Since 2000: Insufficient Data



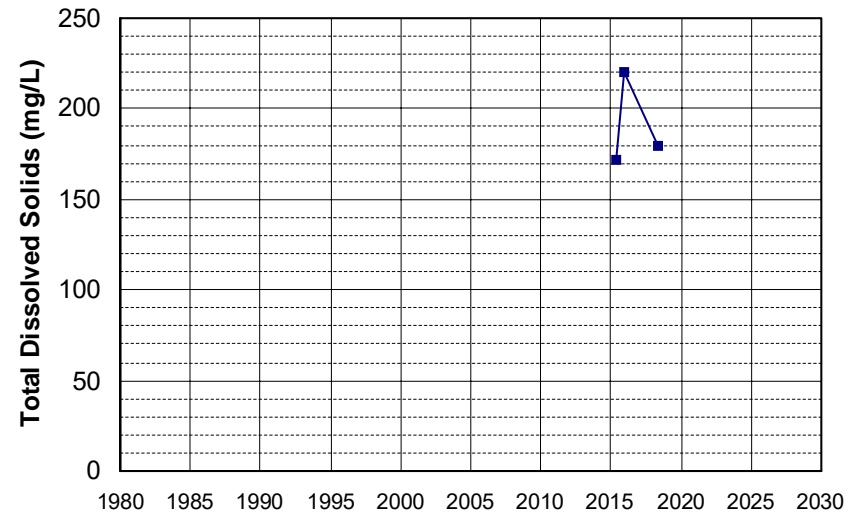
Well Name: L10005342355-MFP-3 Well Depth (ft): 50.2
 Well Type: MONITORING # of Measurements: 3
 Source: WB_CLEANUP Period of Record: 2015 - 2019
 Depth Zone: Upper Trend Since 2000: Insufficient Data



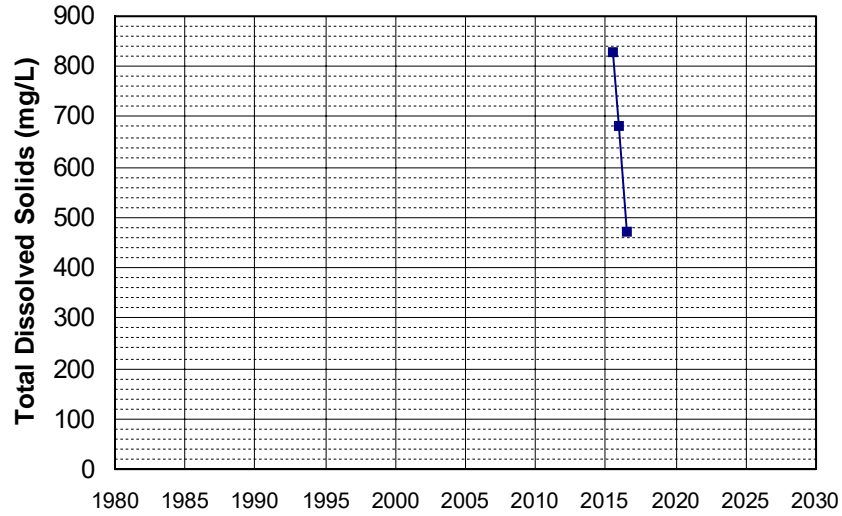
Well Name: L10005342355-SP-14 Well Depth (ft): 53.3
 Well Type: MONITORING # of Measurements: 3
 Source: WB_CLEANUP Period of Record: 2015 - 2017
 Depth Zone: Upper Trend Since 2000: Insufficient Data



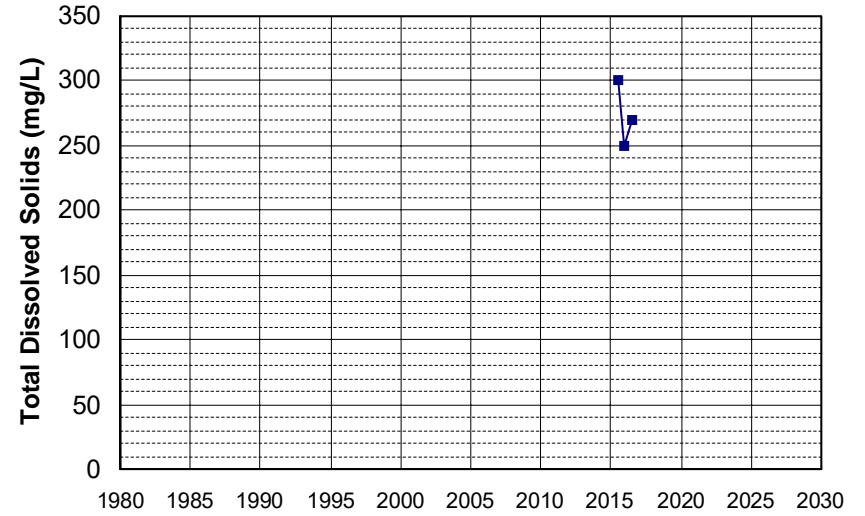
Well Name: L10007396297-MW-36A Well Depth (ft): 205
 Well Type: MONITORING # of Measurements: 3
 Source: WB_CLEANUP Period of Record: 2015 - 2018
 Depth Zone: Upper Trend Since 2000: Insufficient Data



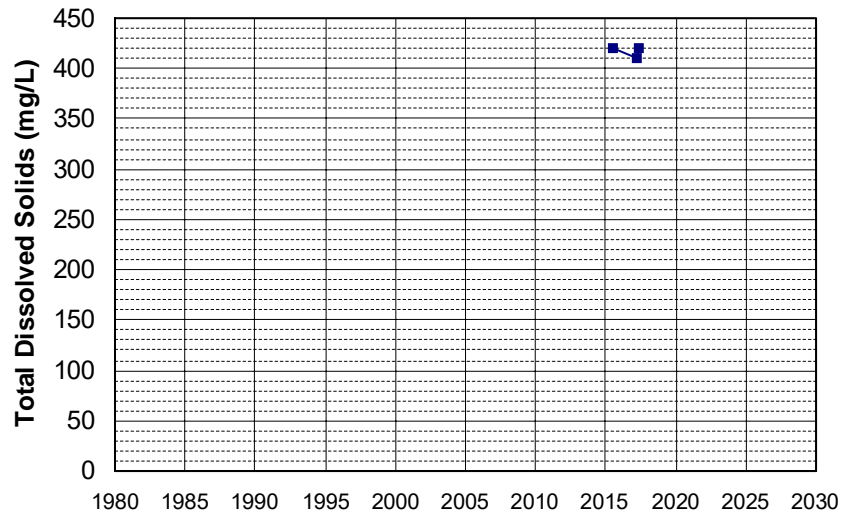
Well Name: T1000001874-MW3
 Well Depth (ft): 25
 Well Type: MONITORING
 # of Measurements: 3
 Source: WB_CLEANUP
 Period of Record: 2015 - 2016
 Depth Zone: Upper
 Trend Since 2000: Insufficient Data



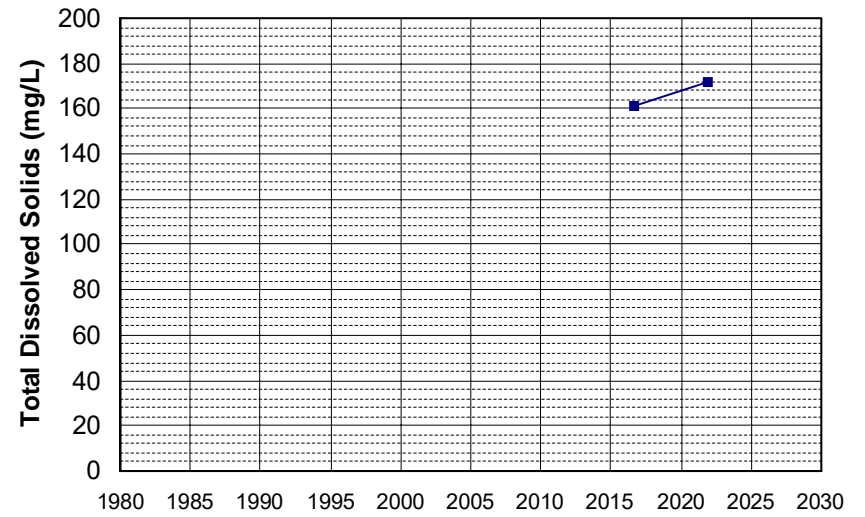
Well Name: T1000001874-MW5
 Well Depth (ft): 25
 Well Type: MONITORING
 # of Measurements: 3
 Source: WB_CLEANUP
 Period of Record: 2015 - 2016
 Depth Zone: Upper
 Trend Since 2000: Insufficient Data



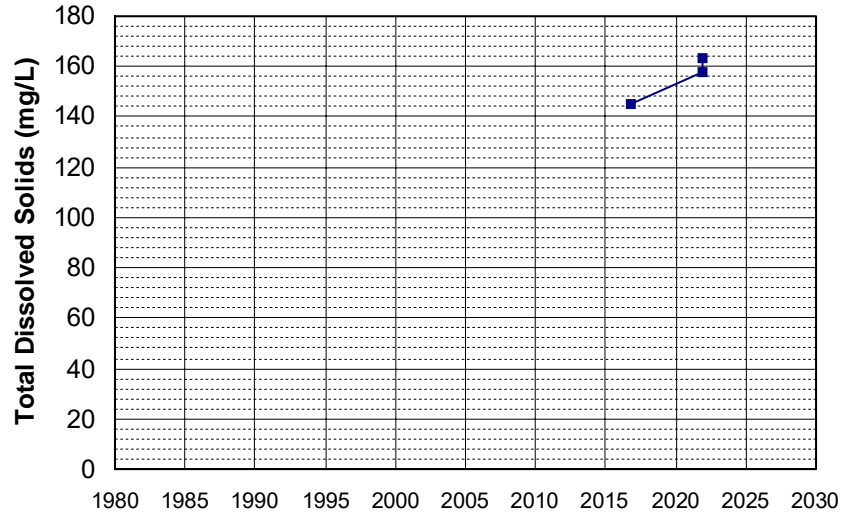
Well Name: T1000004660-MWS-8
 Well Depth (ft): N/A
 Well Type: MONITORING
 # of Measurements: 3
 Source: WB_CLEANUP
 Period of Record: 2015 - 2017
 Depth Zone: Upper
 Trend Since 2000: Insufficient Data



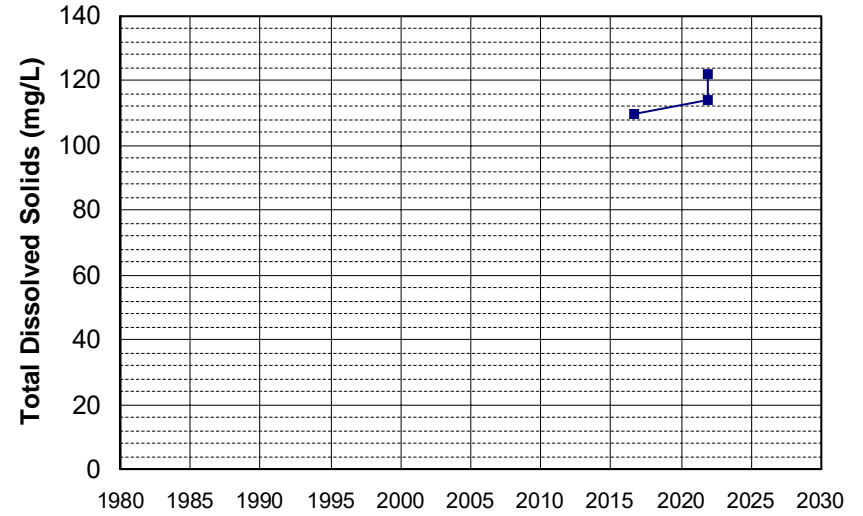
Well Name: 382137120403401
 Well Depth (ft): 120
 Well Type: WATER SUPPLY, OTHER
 # of Measurements: 3
 Source: USGS_NWIS
 Period of Record: 2016 - 2021
 Depth Zone: Upper
 Trend Since 2000: Insufficient Data



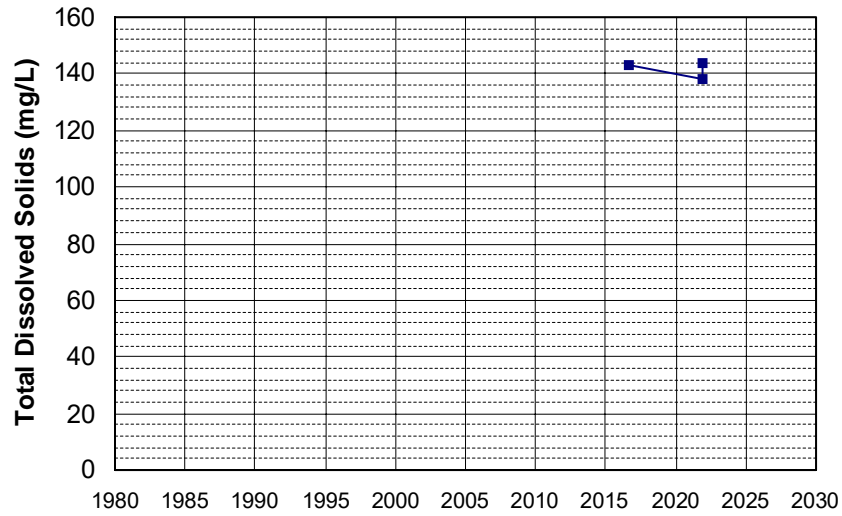
Well Name: 382803120385801 Well Depth (ft): 280
Well Type: WATER SUPPLY, OTHER # of Measurements: 3
Source: USGS_NWIS Period of Record: 2016 - 2021
Depth Zone: Upper Trend Since 2000: Insufficient Data



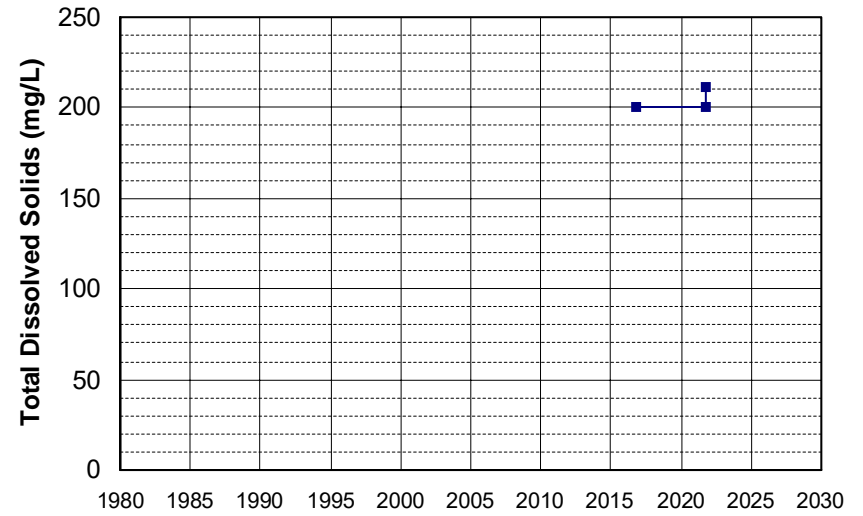
Well Name: 383730120341101 Well Depth (ft): 130
Well Type: WATER SUPPLY, OTHER # of Measurements: 3
Source: USGS_NWIS Period of Record: 2016 - 2021
Depth Zone: Upper Trend Since 2000: Insufficient Data



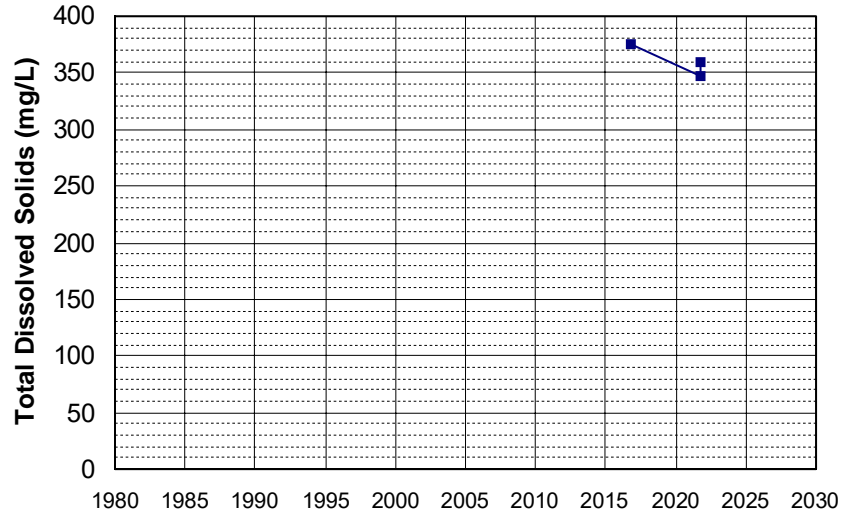
Well Name: 383830120443801 Well Depth (ft): 200
Well Type: WATER SUPPLY, OTHER # of Measurements: 3
Source: USGS_NWIS Period of Record: 2016 - 2021
Depth Zone: Upper Trend Since 2000: Insufficient Data



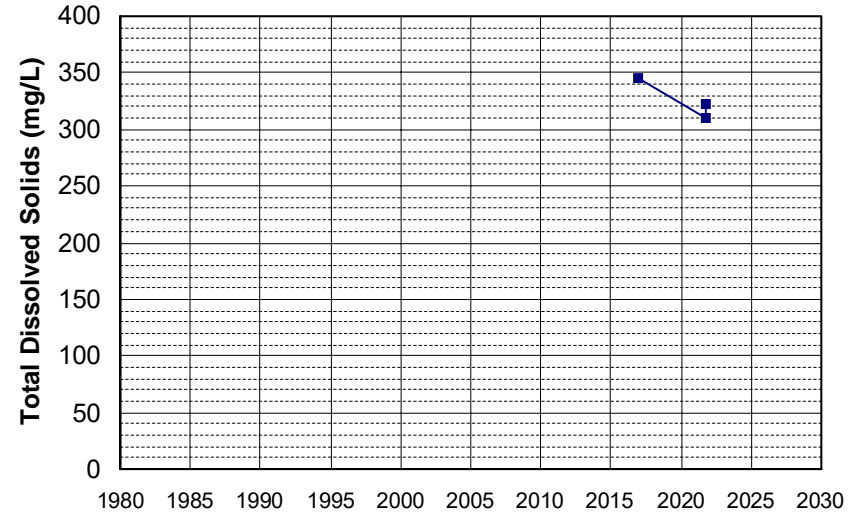
Well Name: 383837121025801 Well Depth (ft): 305
Well Type: WATER SUPPLY, OTHER # of Measurements: 3
Source: USGS_NWIS Period of Record: 2016 - 2021
Depth Zone: Upper Trend Since 2000: Insufficient Data



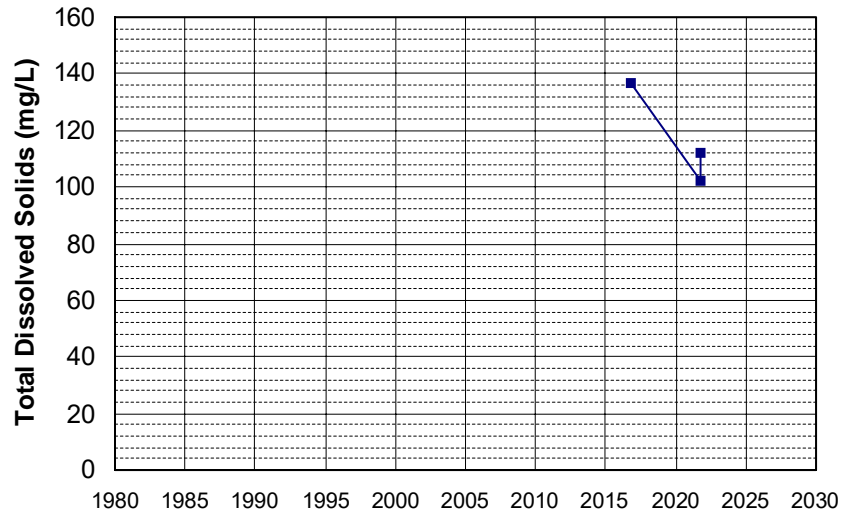
Well Name: 384221120565801
Well Type: WATER SUPPLY, OTHER
Source: USGS_NWIS
Depth Zone: Upper
Well Depth (ft): 140
of Measurements: 3
Period of Record: 2016 - 2021
Trend Since 2000: Insufficient Data



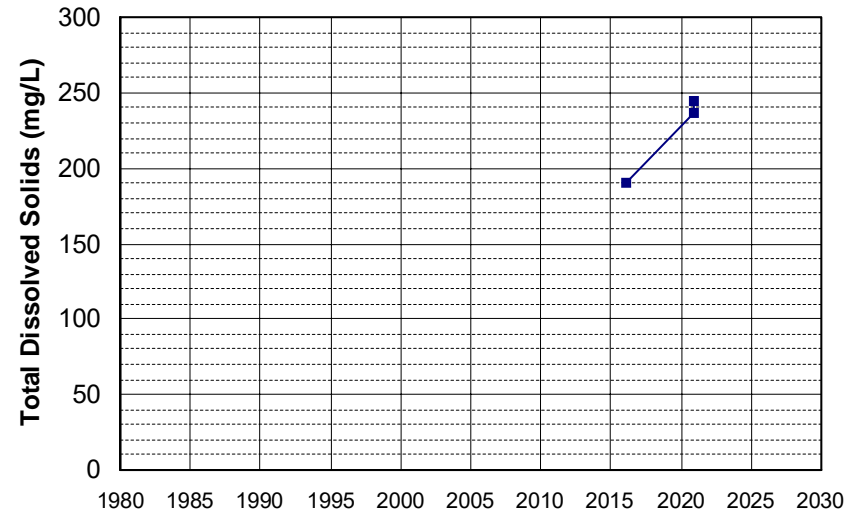
Well Name: 384551120544201
Well Type: WATER SUPPLY, OTHER
Source: USGS_NWIS
Depth Zone: Upper
Well Depth (ft): 300
of Measurements: 3
Period of Record: 2016 - 2021
Trend Since 2000: Insufficient Data



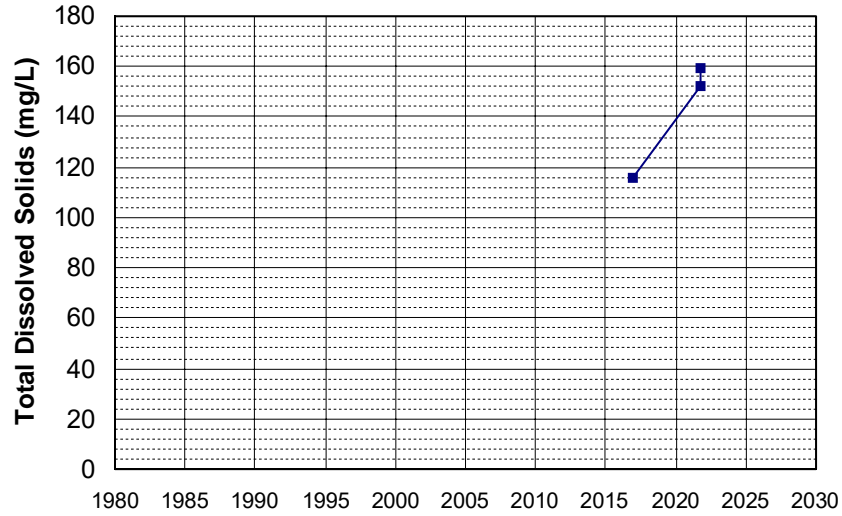
Well Name: 385306120592301
Well Type: WATER SUPPLY, OTHER
Source: USGS_NWIS
Depth Zone: Upper
Well Depth (ft): 200
of Measurements: 3
Period of Record: 2016 - 2021
Trend Since 2000: Insufficient Data



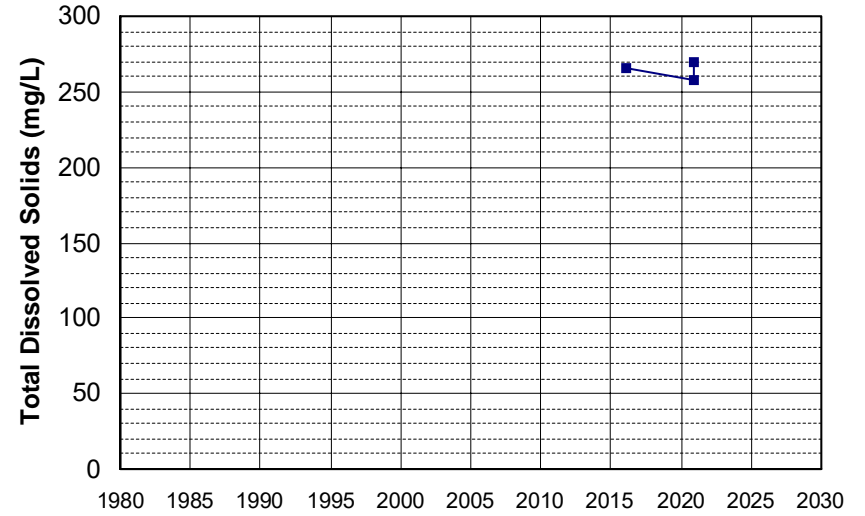
Well Name: 390100121070001
Well Type: WATER SUPPLY, OTHER
Source: USGS_NWIS
Depth Zone: Upper
Well Depth (ft): 300
of Measurements: 3
Period of Record: 2016 - 2020
Trend Since 2000: Insufficient Data



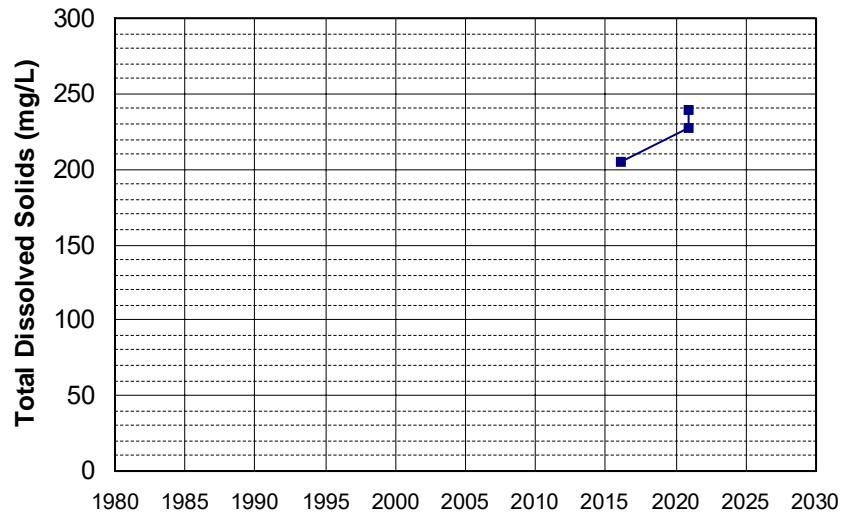
Well Name: 390500120565001
Well Type: WATER SUPPLY, OTHER
Source: USGS_NWIS
Depth Zone: Upper
Well Depth (ft): 100
of Measurements: 3
Period of Record: 2016 - 2021
Trend Since 2000: Insufficient Data



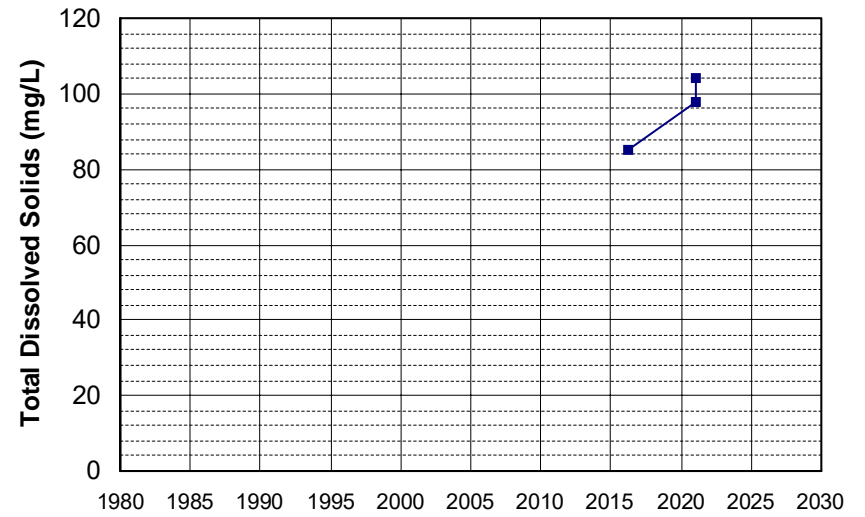
Well Name: 390500121180001
Well Type: WATER SUPPLY, OTHER
Source: USGS_NWIS
Depth Zone: Upper
Well Depth (ft): 160
of Measurements: 3
Period of Record: 2016 - 2020
Trend Since 2000: Insufficient Data



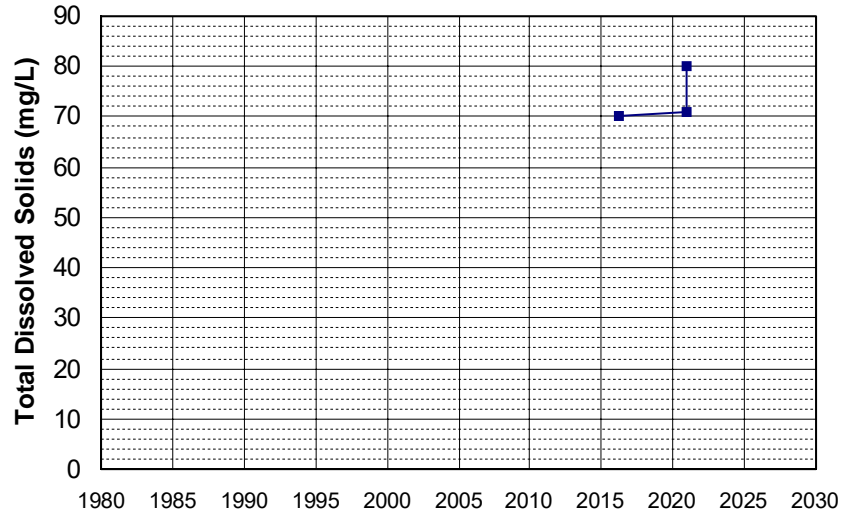
Well Name: 390916121115901
Well Type: WATER SUPPLY, OTHER
Source: USGS_NWIS
Depth Zone: Upper
Well Depth (ft): 205
of Measurements: 3
Period of Record: 2016 - 2020
Trend Since 2000: Insufficient Data



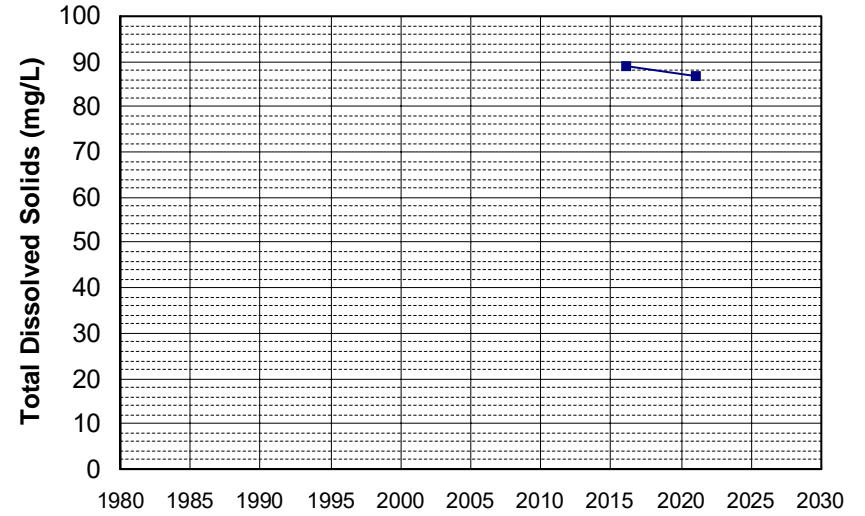
Well Name: 391800120270001
Well Type: WATER SUPPLY, OTHER
Source: USGS_NWIS
Depth Zone: Upper
Well Depth (ft): 300
of Measurements: 3
Period of Record: 2016 - 2021
Trend Since 2000: Insufficient Data



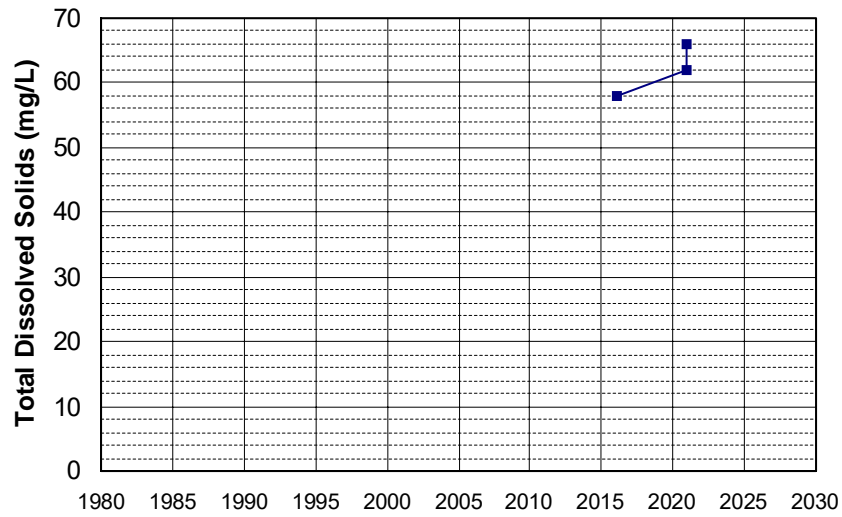
Well Name: 392100121010001 Well Depth (ft): 180
 Well Type: WATER SUPPLY, OTHER # of Measurements: 3
 Source: USGS_NWIS Period of Record: 2016 - 2021
 Depth Zone: Upper Trend Since 2000: Insufficient Data



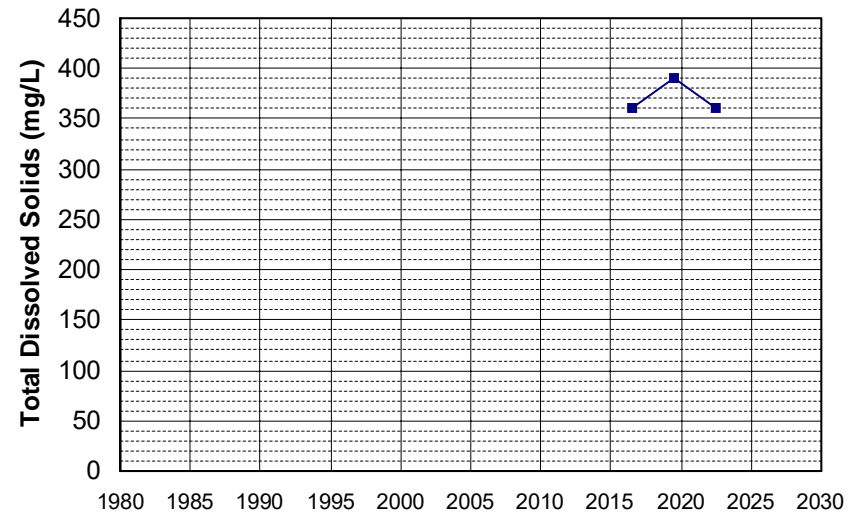
Well Name: 392600121100001 Well Depth (ft): 140
 Well Type: WATER SUPPLY, OTHER # of Measurements: 3
 Source: USGS_NWIS Period of Record: 2016 - 2021
 Depth Zone: Upper Trend Since 2000: Insufficient Data



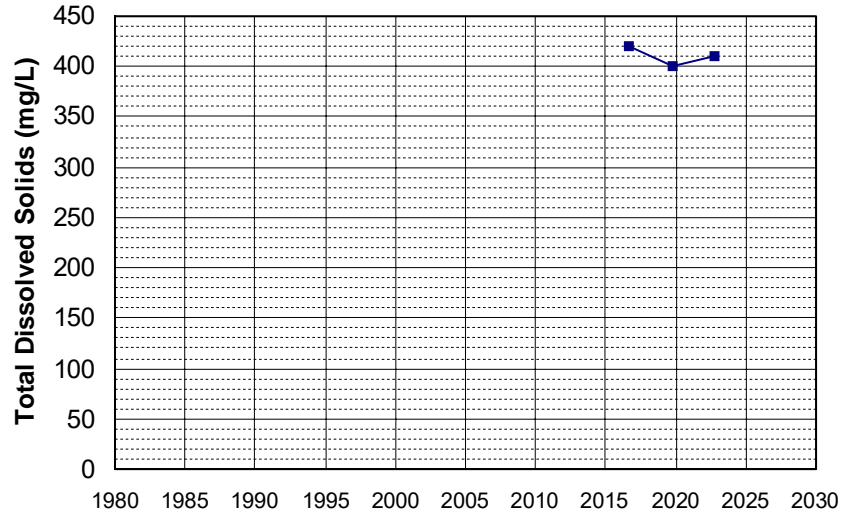
Well Name: 392700121150001 Well Depth (ft): 100
 Well Type: WATER SUPPLY, OTHER # of Measurements: 3
 Source: USGS_NWIS Period of Record: 2016 - 2020
 Depth Zone: Upper Trend Since 2000: Insufficient Data



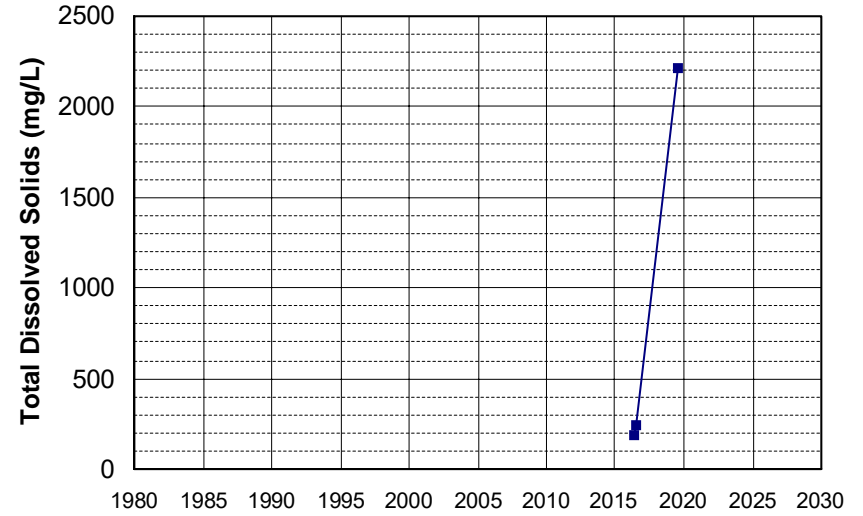
Well Name: CA3400150_001_001 Well Depth (ft): N/A
 Well Type: MUNICIPAL # of Measurements: 3
 Source: DDW Period of Record: 2016 - 2022
 Depth Zone: Upper Trend Since 2000: Insufficient Data



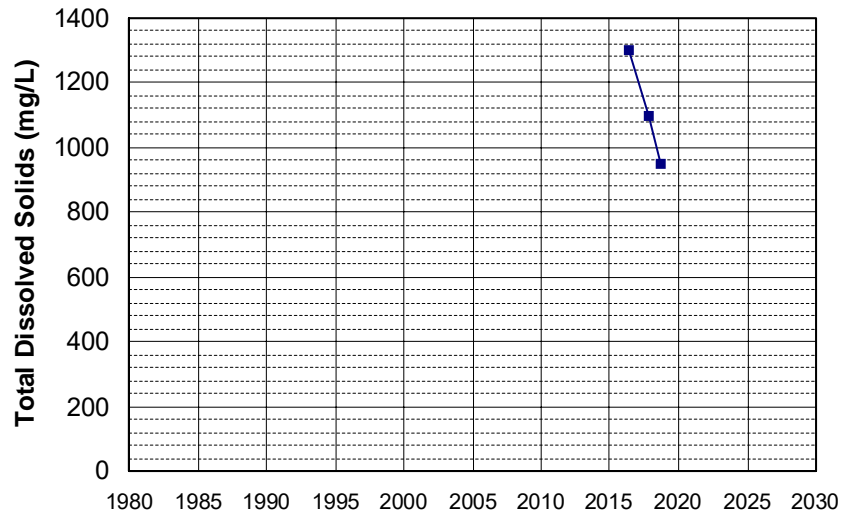
Well Name: CA5700700_002_002
Well Type: MUNICIPAL
Source: DDW
Depth Zone: Upper
Well Depth (ft): 45
of Measurements: 3
Period of Record: 2016 - 2022
Trend Since 2000: Insufficient Data



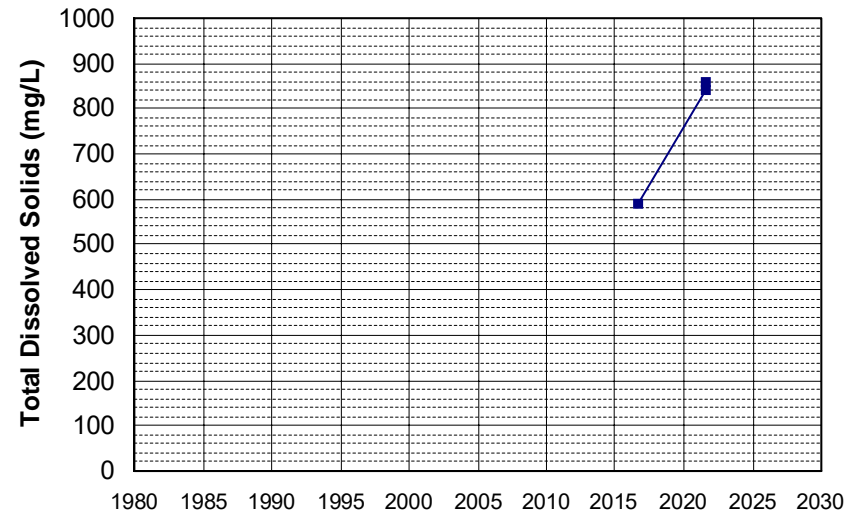
Well Name: DOD100026100-SS508C007M
Well Type: MONITORING
Source: WB_CLEANUP
Depth Zone: Upper
Well Depth (ft): 30
of Measurements: 3
Period of Record: 2016 - 2019
Trend Since 2000: Insufficient Data



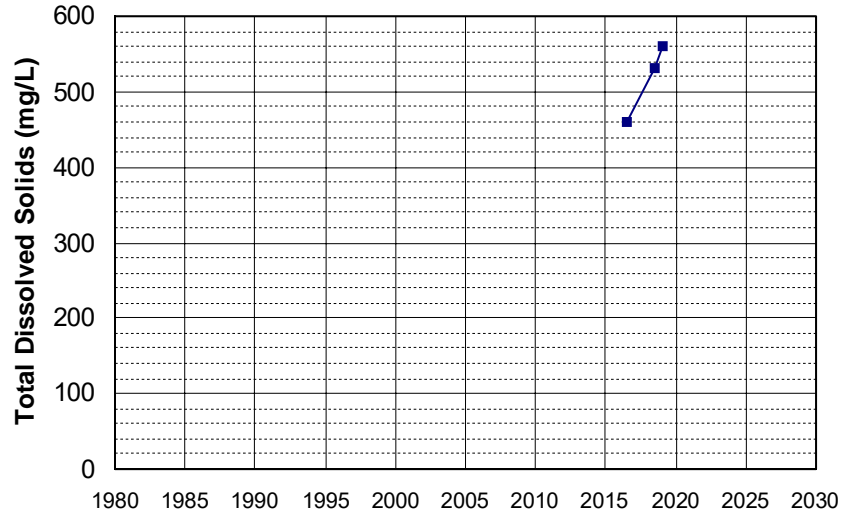
Well Name: L10005342355-MFP-1
Well Type: MONITORING
Source: WB_CLEANUP
Depth Zone: Upper
Well Depth (ft): 36
of Measurements: 3
Period of Record: 2016 - 2018
Trend Since 2000: Insufficient Data



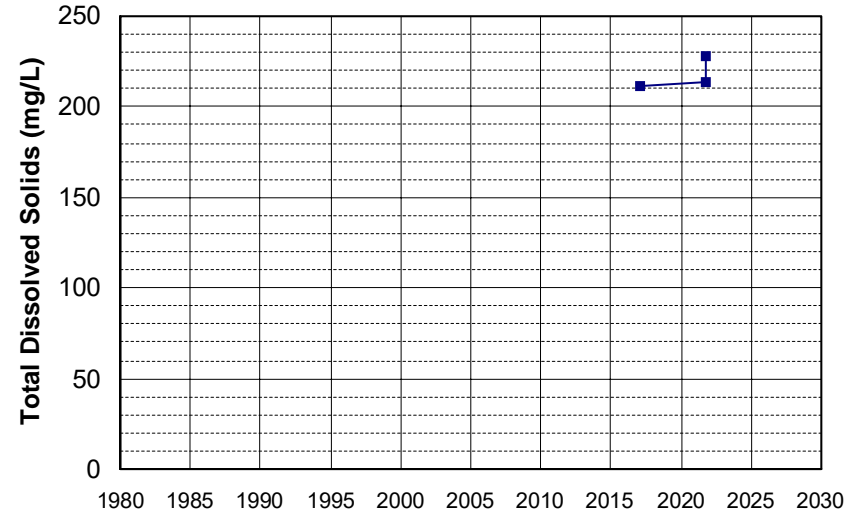
Well Name: L10007002783-MW-322
Well Type: MONITORING
Source: WB_CLEANUP
Depth Zone: Upper
Well Depth (ft): 66.47
of Measurements: 3
Period of Record: 2016 - 2021
Trend Since 2000: Insufficient Data



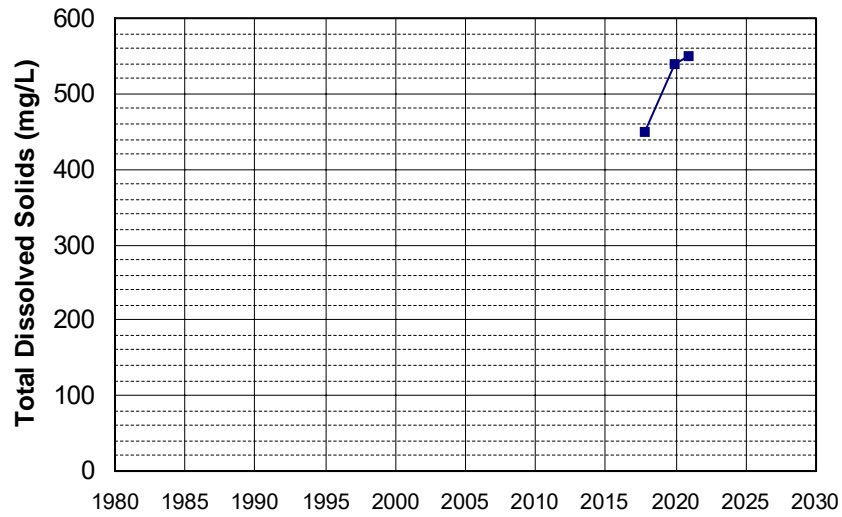
Well Name: T1000003411-FMW-15
 Well Type: MONITORING
 Source: WB_CLEANUP
 Depth Zone: Upper
 Well Depth (ft): 26
 # of Measurements: 3
 Period of Record: 2016 - 2019
 Trend Since 2000: Insufficient Data



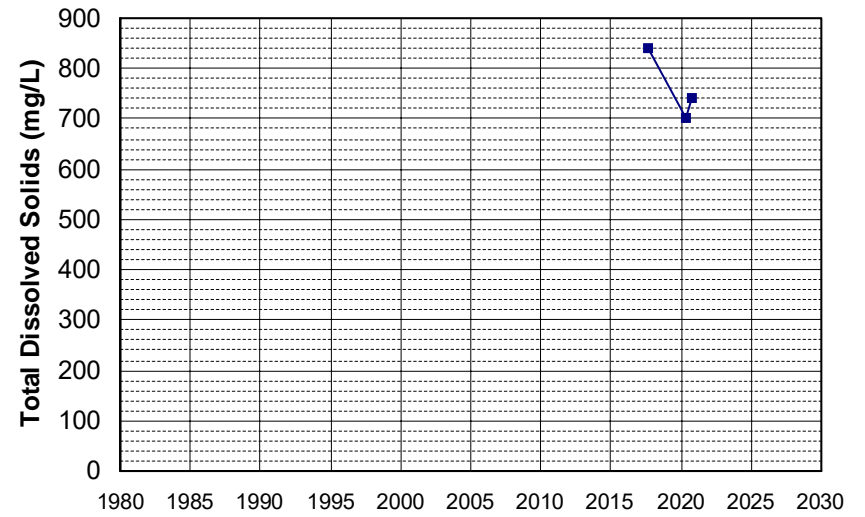
Well Name: 38464312111301
 Well Type: WATER SUPPLY, OTHER
 Source: USGS_NWIS
 Depth Zone: Upper
 Well Depth (ft): 200
 # of Measurements: 3
 Period of Record: 2017 - 2021
 Trend Since 2000: Insufficient Data



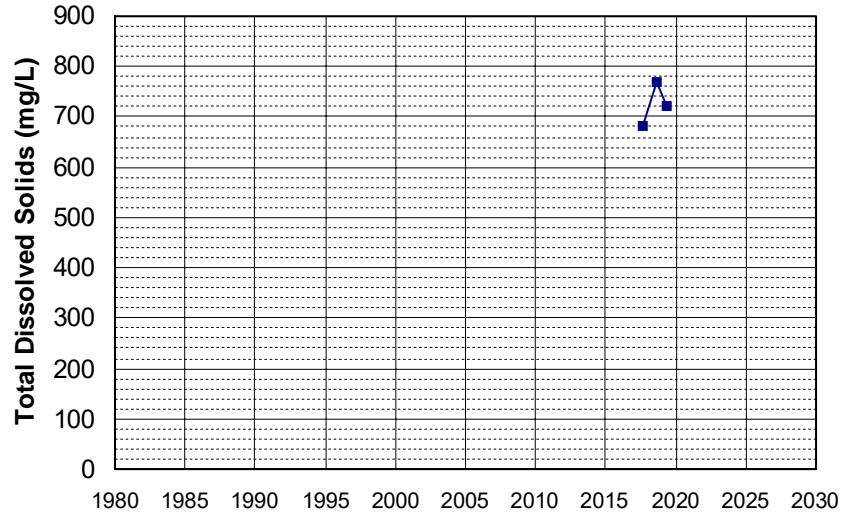
Well Name: L10001531786-MW-2
 Well Type: MONITORING
 Source: WB_CLEANUP
 Depth Zone: Upper
 Well Depth (ft): 29.38
 # of Measurements: 3
 Period of Record: 2017 - 2020
 Trend Since 2000: Insufficient Data



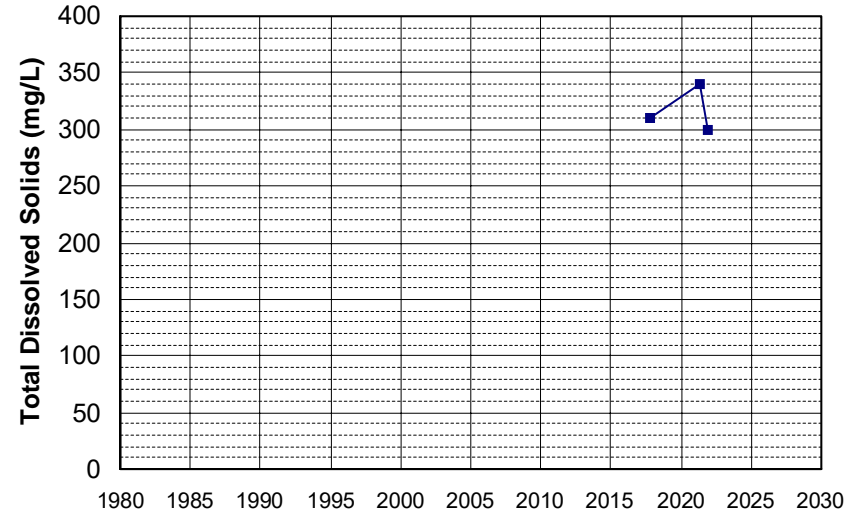
Well Name: L10001819539-OW8
 Well Type: MONITORING
 Source: WB_CLEANUP
 Depth Zone: Upper
 Well Depth (ft): N/A
 # of Measurements: 3
 Period of Record: 2017 - 2020
 Trend Since 2000: Insufficient Data



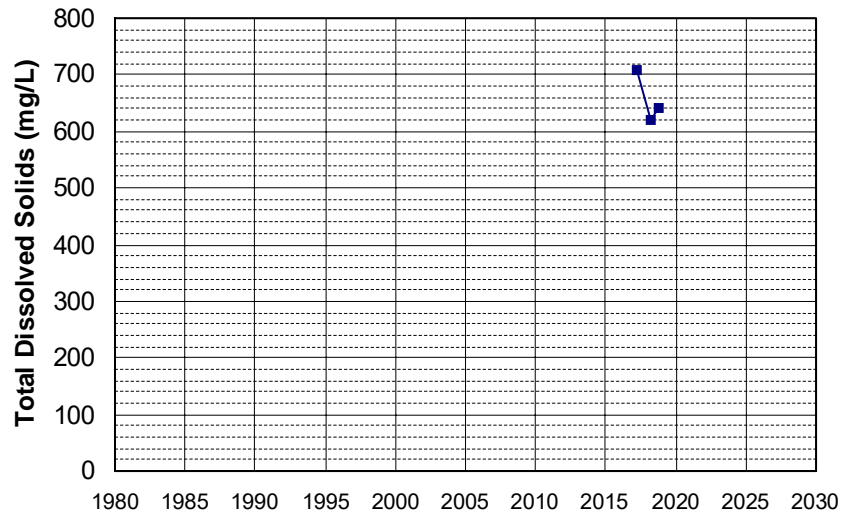
Well Name: L10001819539-OW9
 Well Type: MONITORING
 Source: WB_CLEANUP
 Depth Zone: Upper
 Well Depth (ft): N/A
 # of Measurements: 3
 Period of Record: 2017 - 2019
 Trend Since 2000: Insufficient Data



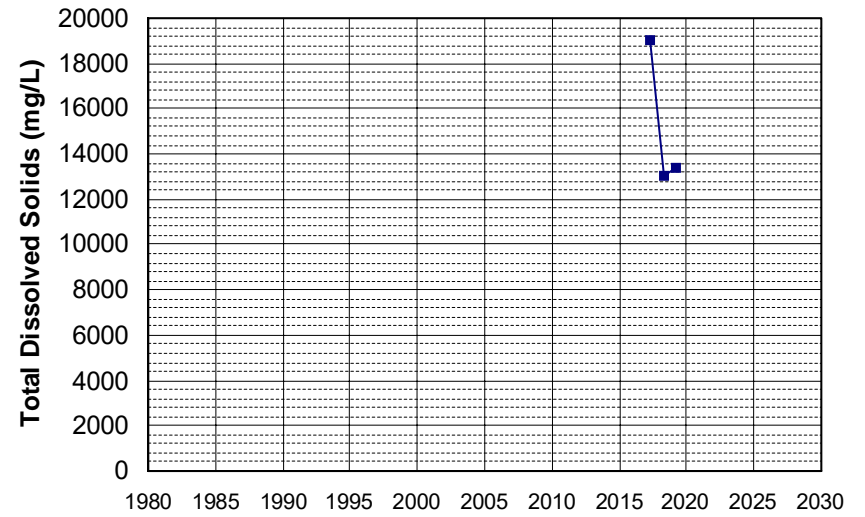
Well Name: L10002628544-MW-3
 Well Type: MONITORING
 Source: WB_CLEANUP
 Depth Zone: Upper
 Well Depth (ft): 131.02
 # of Measurements: 3
 Period of Record: 2017 - 2021
 Trend Since 2000: Insufficient Data



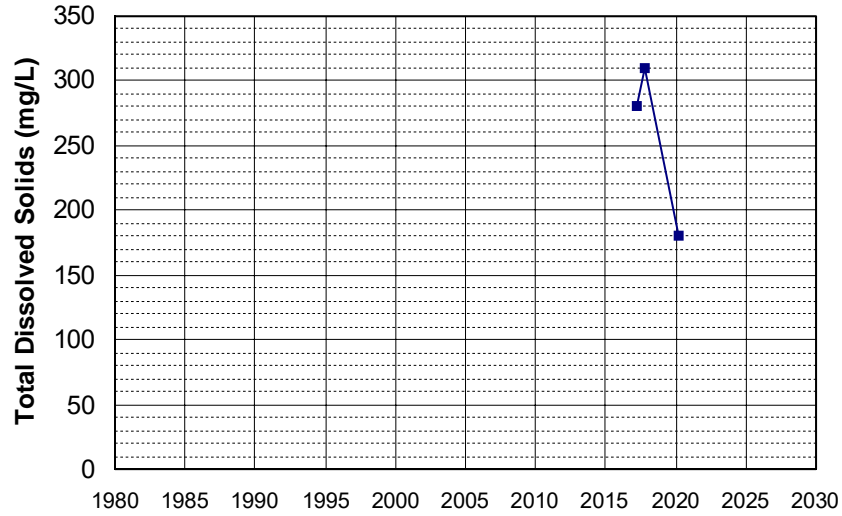
Well Name: L10005342355-SP-34
 Well Type: MONITORING
 Source: WB_CLEANUP
 Depth Zone: Upper
 Well Depth (ft): 70
 # of Measurements: 3
 Period of Record: 2017 - 2018
 Trend Since 2000: Insufficient Data



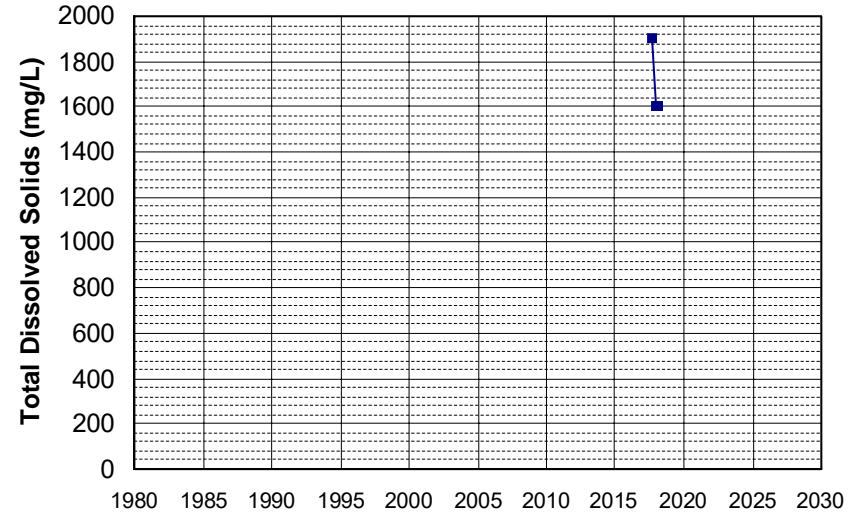
Well Name: L10005342355-SP-39S
 Well Type: MONITORING
 Source: WB_CLEANUP
 Depth Zone: Upper
 Well Depth (ft): 5.5
 # of Measurements: 3
 Period of Record: 2017 - 2019
 Trend Since 2000: Insufficient Data



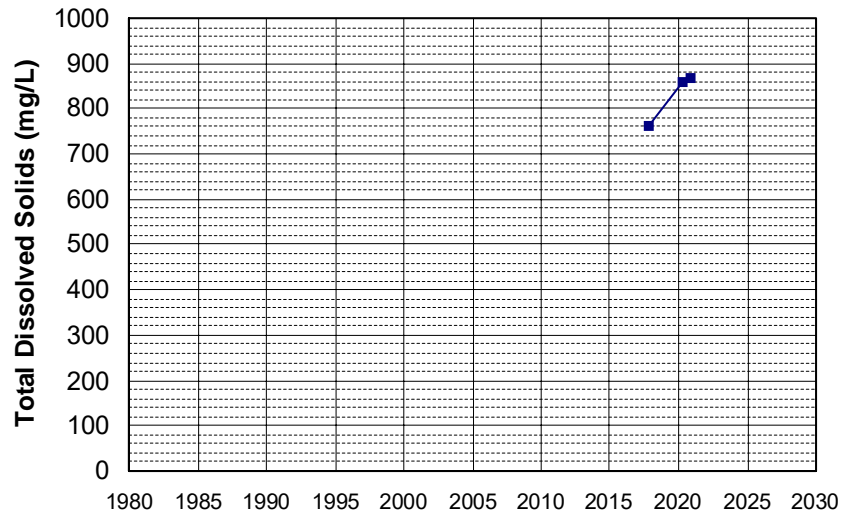
Well Name: L10005342355-SP-43
 Well Depth (ft): 20
 Well Type: MONITORING
 # of Measurements: 3
 Source: WB_CLEANUP
 Period of Record: 2017 - 2020
 Depth Zone: Upper
 Trend Since 2000: Insufficient Data



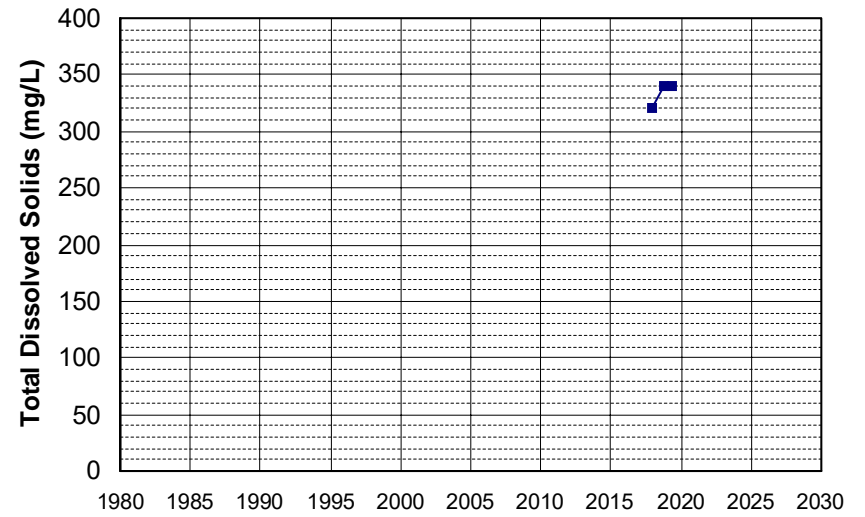
Well Name: L10007011530-G-47
 Well Depth (ft): 21
 Well Type: MONITORING
 # of Measurements: 3
 Source: WB_CLEANUP
 Period of Record: 2017 - 2018
 Depth Zone: Upper
 Trend Since 2000: Insufficient Data



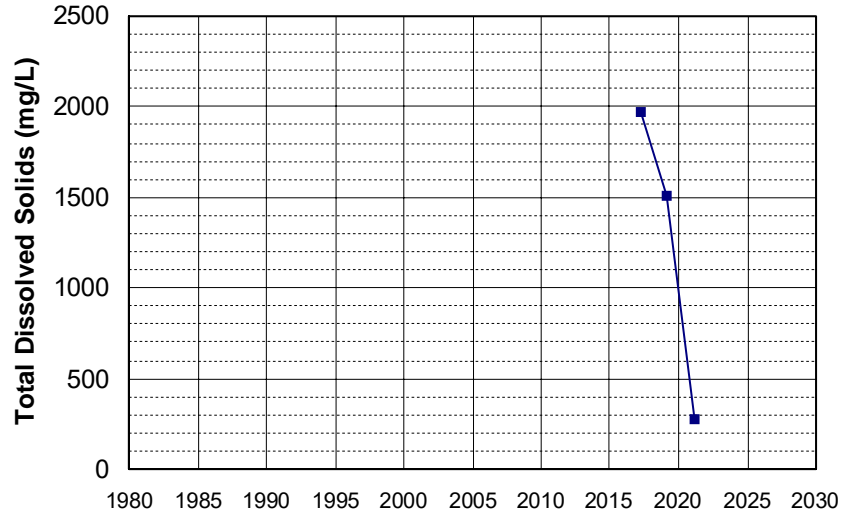
Well Name: L10007011530-G-7
 Well Depth (ft): 27.04
 Well Type: MONITORING
 # of Measurements: 3
 Source: WB_CLEANUP
 Period of Record: 2017 - 2020
 Depth Zone: Upper
 Trend Since 2000: Insufficient Data



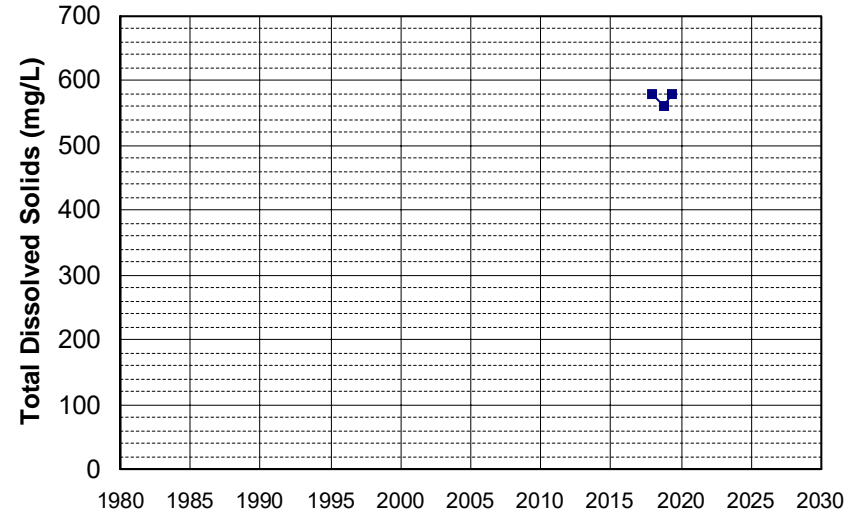
Well Name: L10007939295-CW-19S
 Well Depth (ft): N/A
 Well Type: MONITORING
 # of Measurements: 3
 Source: WB_CLEANUP
 Period of Record: 2017 - 2019
 Depth Zone: Upper
 Trend Since 2000: Insufficient Data



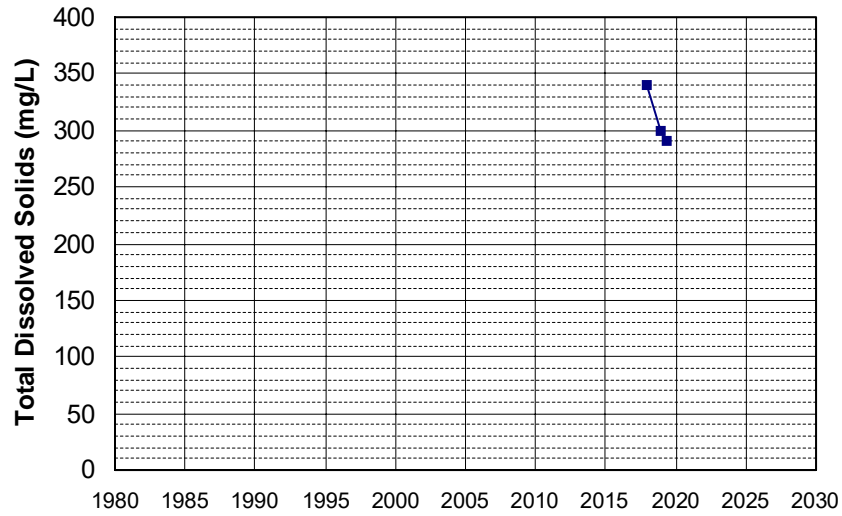
Well Name: SL185462917-MW-9
 Well Type: MONITORING
 Source: WB_CLEANUP
 Depth Zone: Upper
 Well Depth (ft): 18
 # of Measurements: 3
 Period of Record: 2017 - 2021
 Trend Since 2000: Insufficient Data



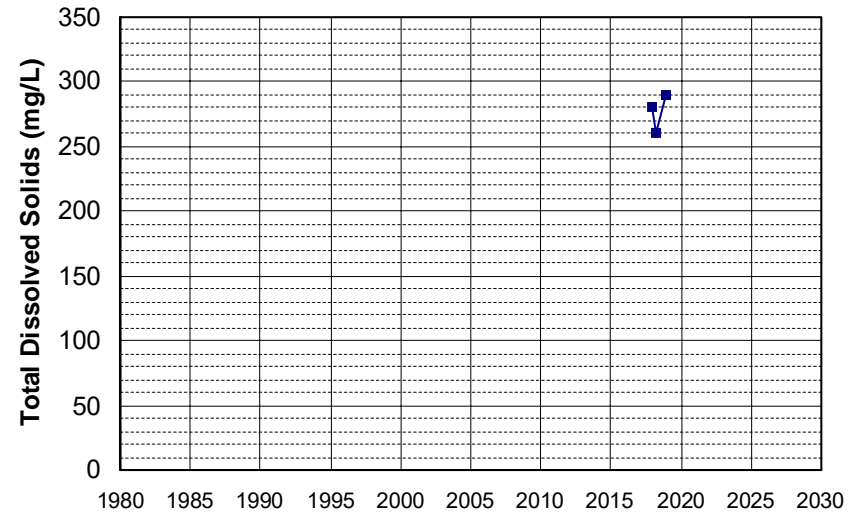
Well Name: T0606701042-MW-14
 Well Type: MONITORING
 Source: WB_CLEANUP
 Depth Zone: Upper
 Well Depth (ft): N/A
 # of Measurements: 3
 Period of Record: 2017 - 2019
 Trend Since 2000: Insufficient Data



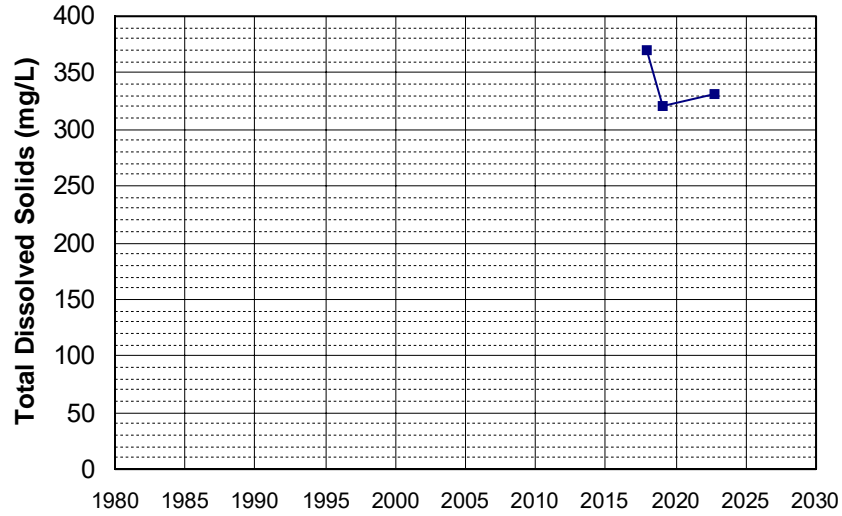
Well Name: T0606701042-MW-16
 Well Type: MONITORING
 Source: WB_CLEANUP
 Depth Zone: Upper
 Well Depth (ft): N/A
 # of Measurements: 3
 Period of Record: 2017 - 2019
 Trend Since 2000: Insufficient Data



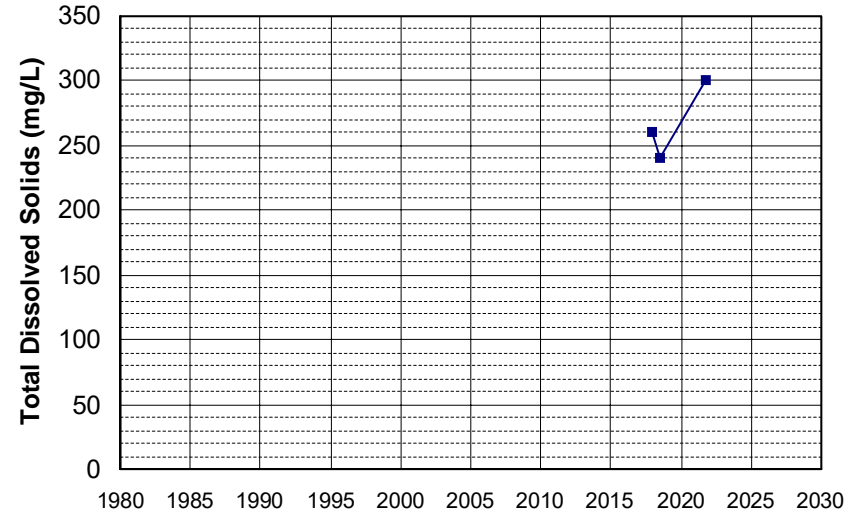
Well Name: T0606701042-MW-6
 Well Type: MONITORING
 Source: WB_CLEANUP
 Depth Zone: Upper
 Well Depth (ft): N/A
 # of Measurements: 3
 Period of Record: 2017 - 2018
 Trend Since 2000: Insufficient Data



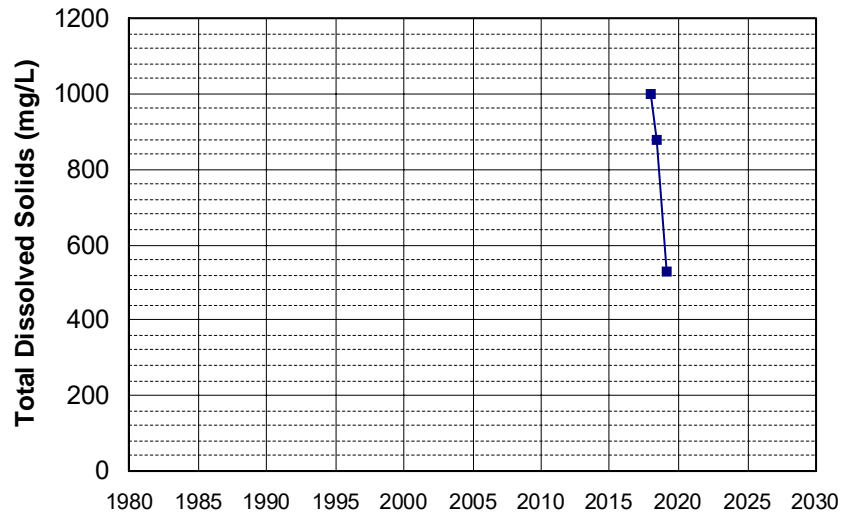
Well Name: T1000003411-FMW-14
Well Type: MONITORING
Source: WB_CLEANUP
Depth Zone: Upper
Well Depth (ft): 26
of Measurements: 3
Period of Record: 2017 - 2022
Trend Since 2000: Insufficient Data



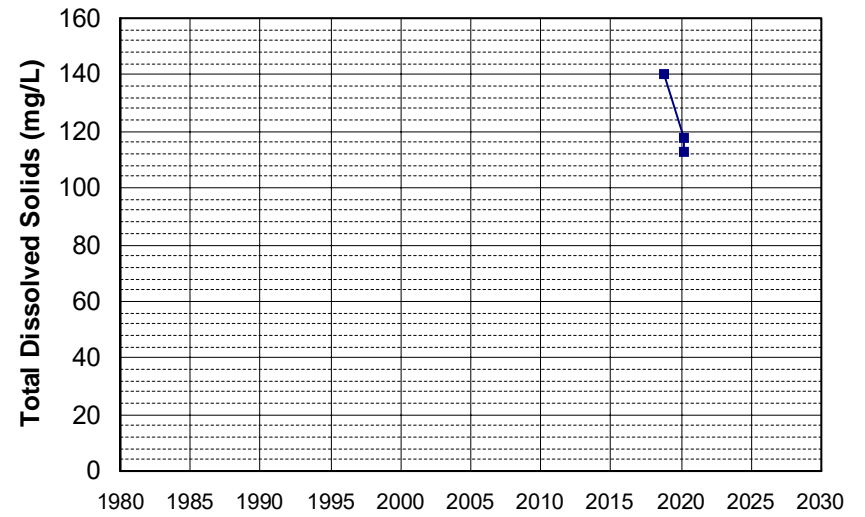
Well Name: T1000003411-FMW-17
Well Type: MONITORING
Source: WB_CLEANUP
Depth Zone: Upper
Well Depth (ft): 25
of Measurements: 3
Period of Record: 2017 - 2021
Trend Since 2000: Insufficient Data



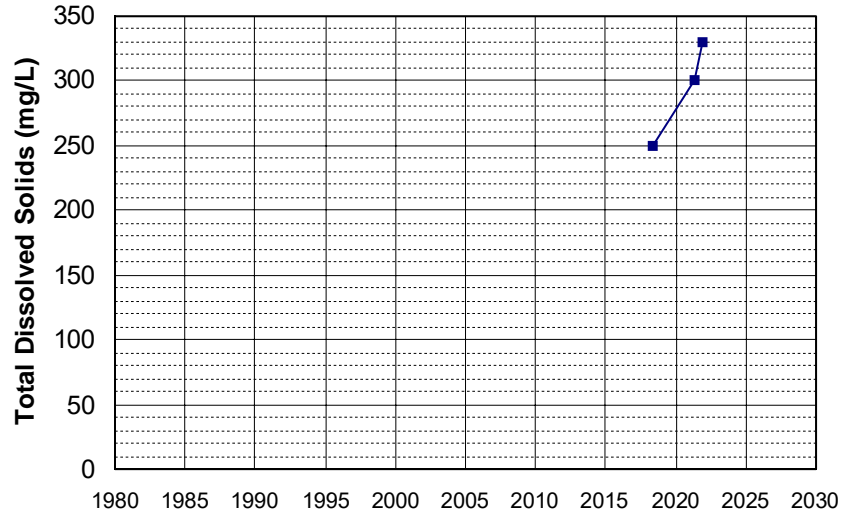
Well Name: T1000003411-FMW-20
Well Type: MONITORING
Source: WB_CLEANUP
Depth Zone: Upper
Well Depth (ft): 45
of Measurements: 3
Period of Record: 2017 - 2019
Trend Since 2000: Insufficient Data



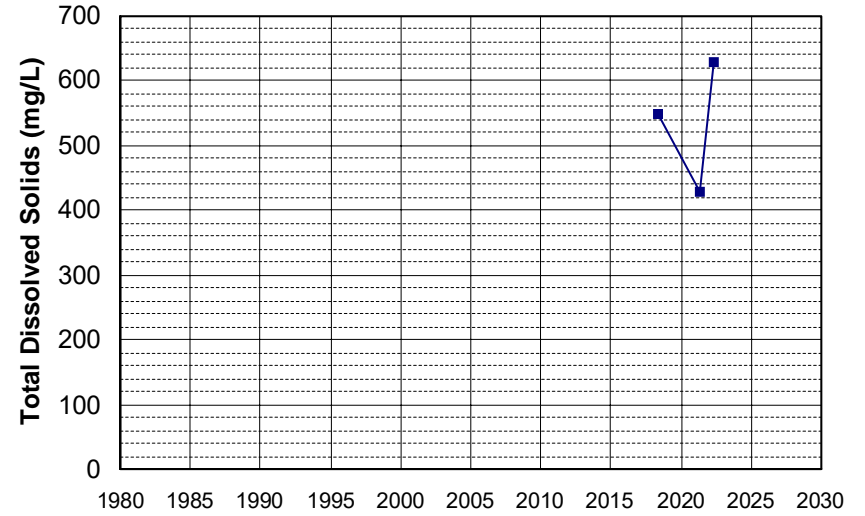
Well Name: CA4500006_006_006
Well Type: MUNICIPAL
Source: DDW
Depth Zone: Upper
Well Depth (ft): 228
of Measurements: 3
Period of Record: 2018 - 2020
Trend Since 2000: Insufficient Data



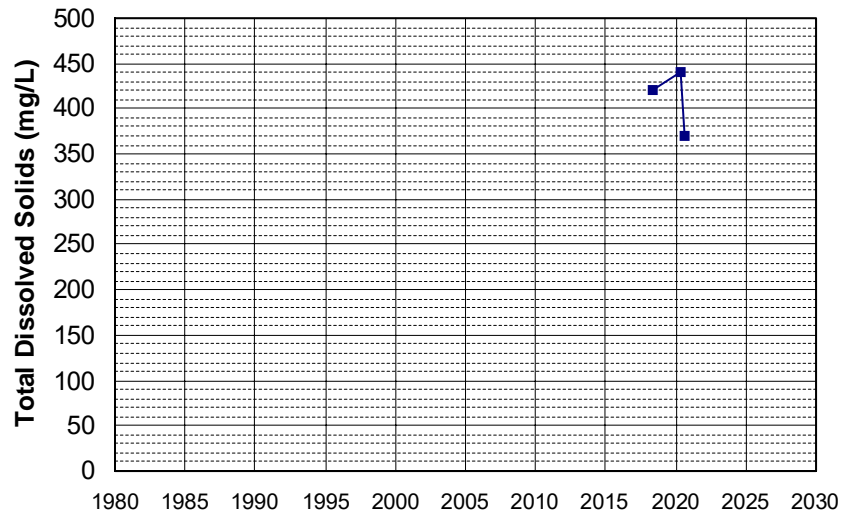
Well Name: L10002628544-MW-5
Well Type: MONITORING
Source: WB_CLEANUP
Depth Zone: Upper
Well Depth (ft): 104.98
of Measurements: 3
Period of Record: 2018 - 2021
Trend Since 2000: Insufficient Data



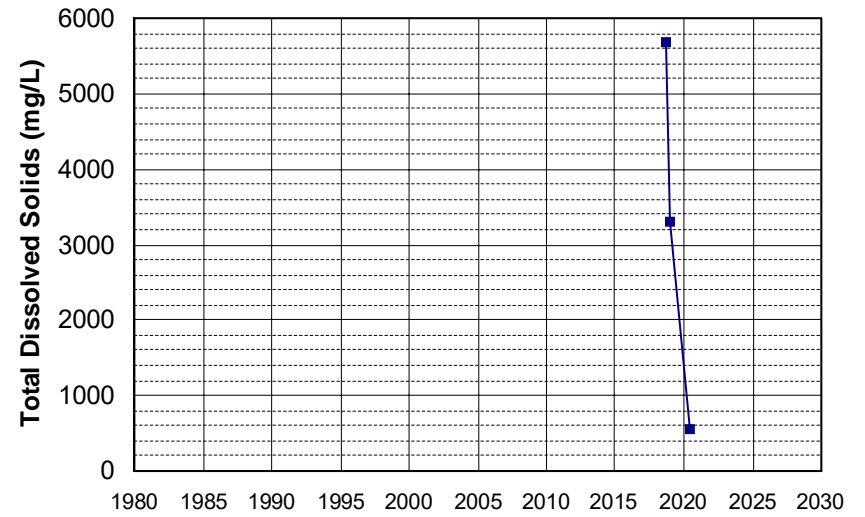
Well Name: L10002628544-MW-6
Well Type: MONITORING
Source: WB_CLEANUP
Depth Zone: Upper
Well Depth (ft): 117.88
of Measurements: 3
Period of Record: 2018 - 2022
Trend Since 2000: Insufficient Data



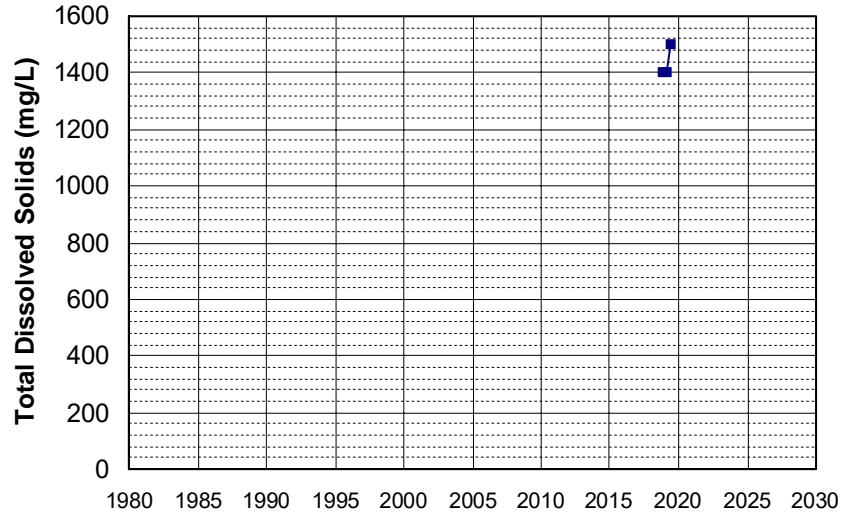
Well Name: L10007002783-MW-220
Well Type: MONITORING
Source: WB_CLEANUP
Depth Zone: Upper
Well Depth (ft): 50.3
of Measurements: 3
Period of Record: 2018 - 2020
Trend Since 2000: Insufficient Data



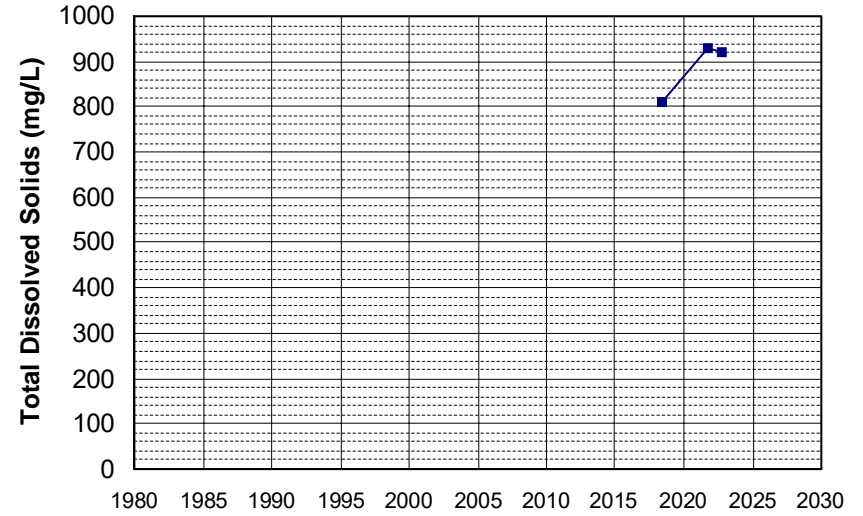
Well Name: SL185832945-MW-1D
Well Type: MONITORING
Source: WB_CLEANUP
Depth Zone: Upper
Well Depth (ft): N/A
of Measurements: 3
Period of Record: 2018 - 2020
Trend Since 2000: Insufficient Data



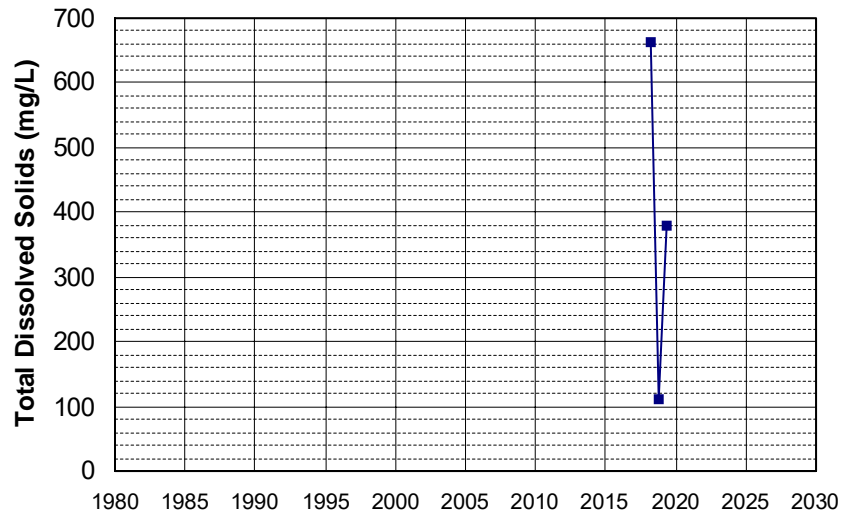
Well Name: T0611300201-ATC-1D
Well Type: MONITORING
Source: WB_CLEANUP
Depth Zone: Upper
Well Depth (ft): 62.86
of Measurements: 3
Period of Record: 2018 - 2019
Trend Since 2000: Insufficient Data



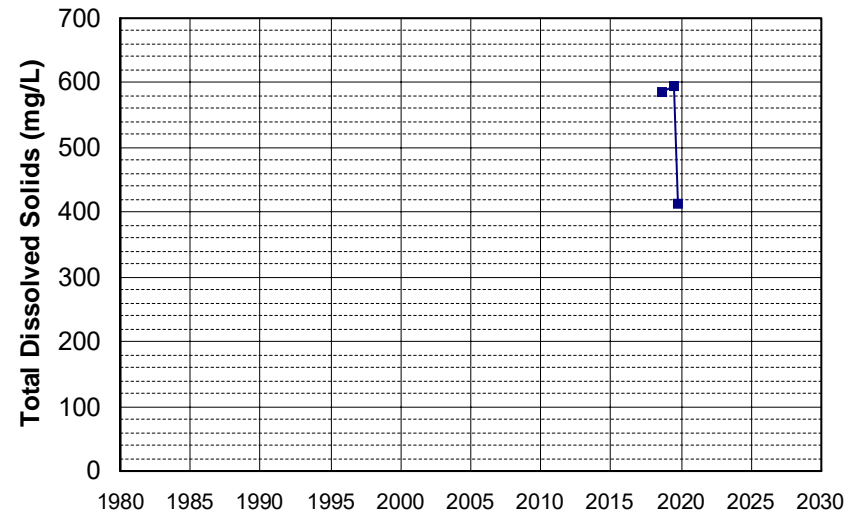
Well Name: T10000003411-FMW-35
Well Type: MONITORING
Source: WB_CLEANUP
Depth Zone: Upper
Well Depth (ft): 25
of Measurements: 3
Period of Record: 2018 - 2022
Trend Since 2000: Insufficient Data



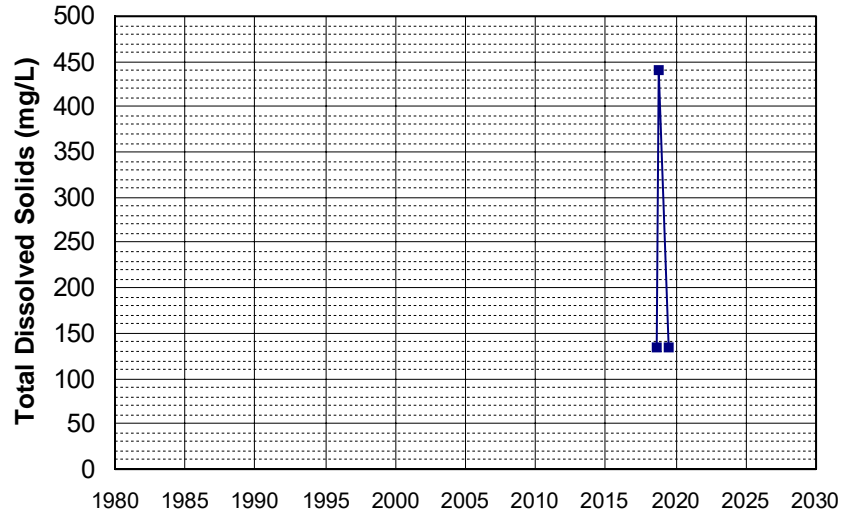
Well Name: T10000005772-NDMW-06
Well Type: MONITORING
Source: WB_CLEANUP
Depth Zone: Upper
Well Depth (ft): N/A
of Measurements: 3
Period of Record: 2018 - 2019
Trend Since 2000: Insufficient Data



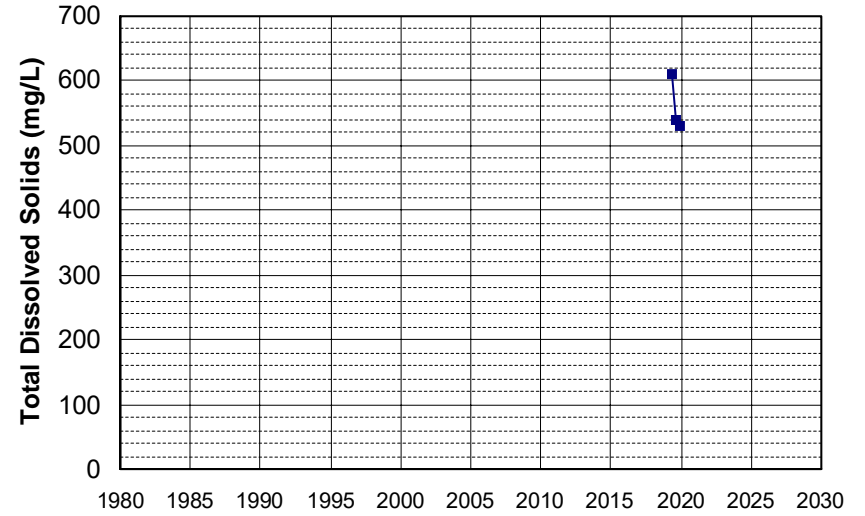
Well Name: T10000005772-NDMW-07
Well Type: MONITORING
Source: WB_CLEANUP
Depth Zone: Upper
Well Depth (ft): N/A
of Measurements: 3
Period of Record: 2018 - 2019
Trend Since 2000: Insufficient Data



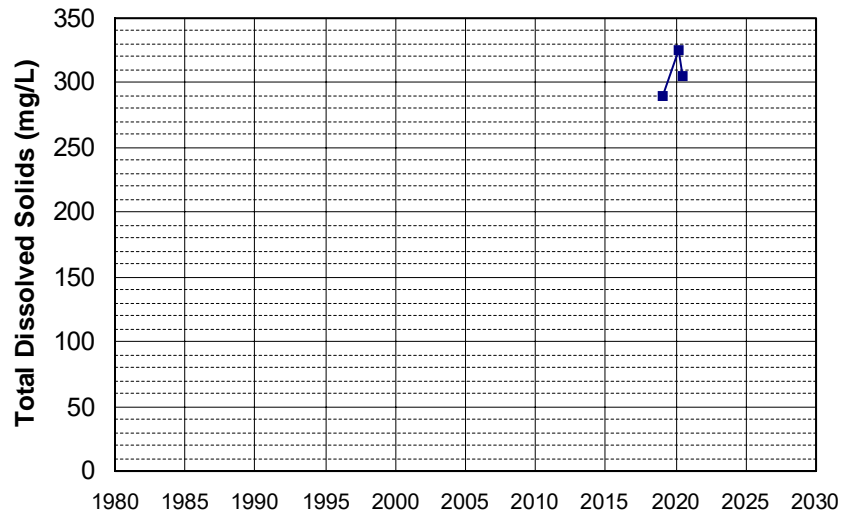
Well Name: T1000005772-NDMW-17 Well Depth (ft): N/A
 Well Type: MONITORING # of Measurements: 3
 Source: WB_CLEANUP Period of Record: 2018 - 2019
 Depth Zone: Upper Trend Since 2000: Insufficient Data



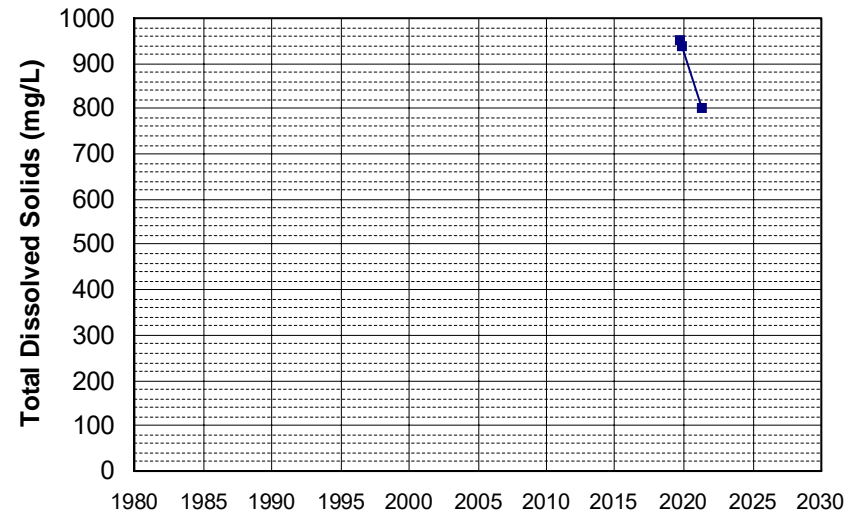
Well Name: L10001937128-VZW-4 Well Depth (ft): N/A
 Well Type: MONITORING # of Measurements: 3
 Source: WB_CLEANUP Period of Record: 2019
 Depth Zone: Upper Trend Since 2000: Insufficient Data



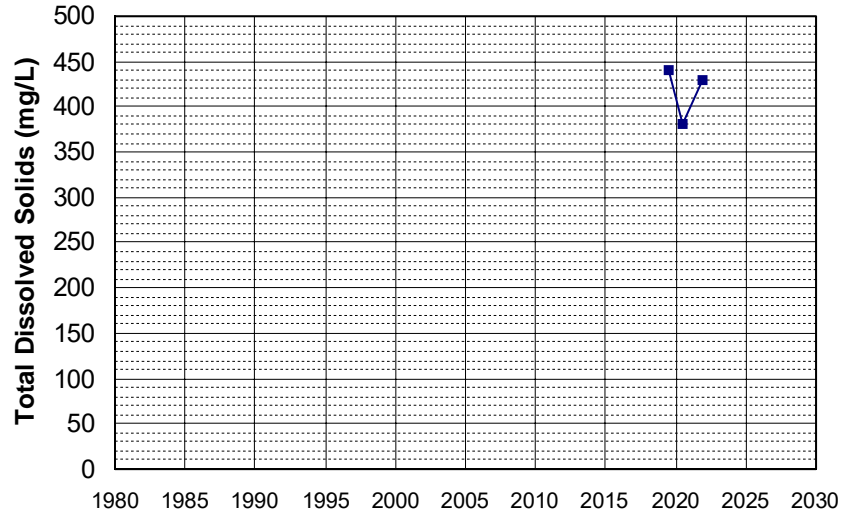
Well Name: L10002248429-GW-13 Well Depth (ft): N/A
 Well Type: MONITORING # of Measurements: 3
 Source: WB_CLEANUP Period of Record: 2019 - 2020
 Depth Zone: Upper Trend Since 2000: Insufficient Data



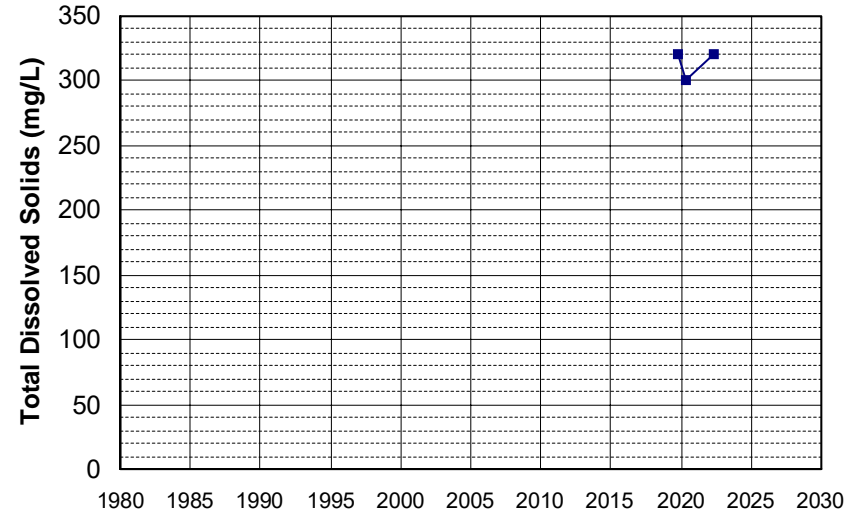
Well Name: L10003801379-MW-1 Well Depth (ft): N/A
 Well Type: MONITORING # of Measurements: 3
 Source: WB_CLEANUP Period of Record: 2019 - 2021
 Depth Zone: Upper Trend Since 2000: Insufficient Data



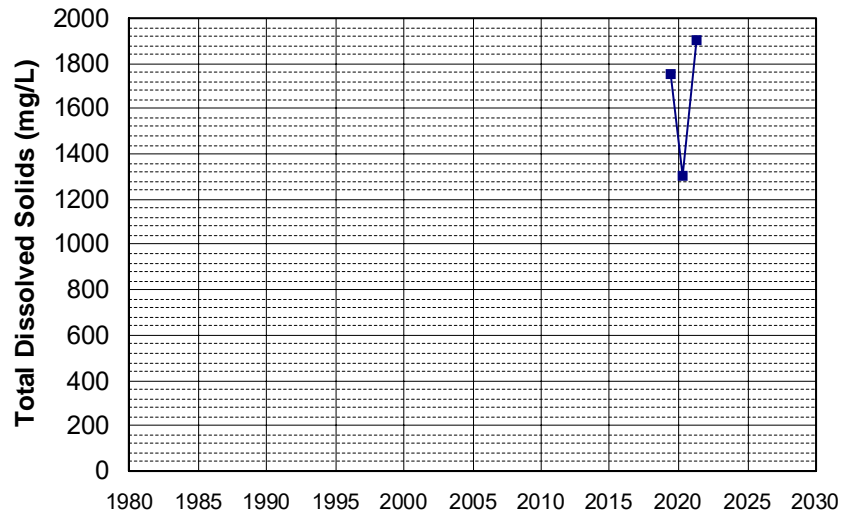
Well Name: L10007064608-MW-12
Well Type: MONITORING
Source: WB_CLEANUP
Depth Zone: Upper
Well Depth (ft): 26
of Measurements: 3
Period of Record: 2019 - 2021
Trend Since 2000: Insufficient Data



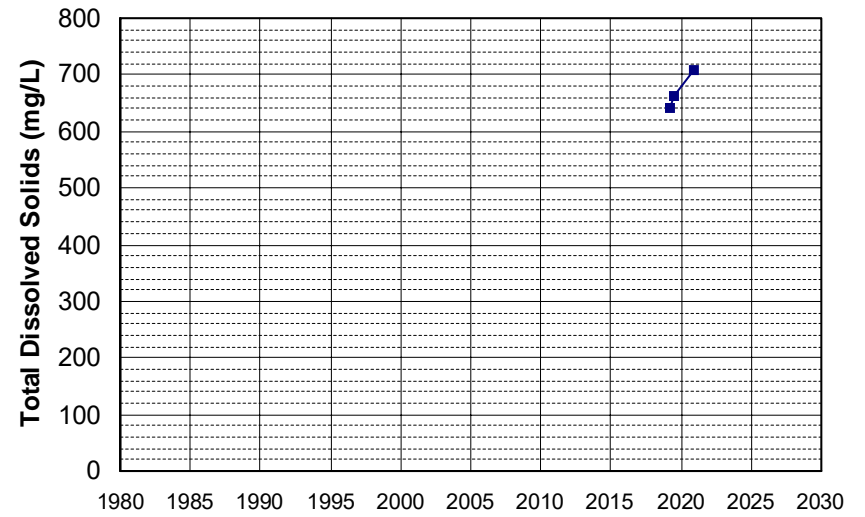
Well Name: L10009540332-MW-34
Well Type: MONITORING
Source: WB_CLEANUP
Depth Zone: Upper
Well Depth (ft): N/A
of Measurements: 3
Period of Record: 2019 - 2022
Trend Since 2000: Insufficient Data



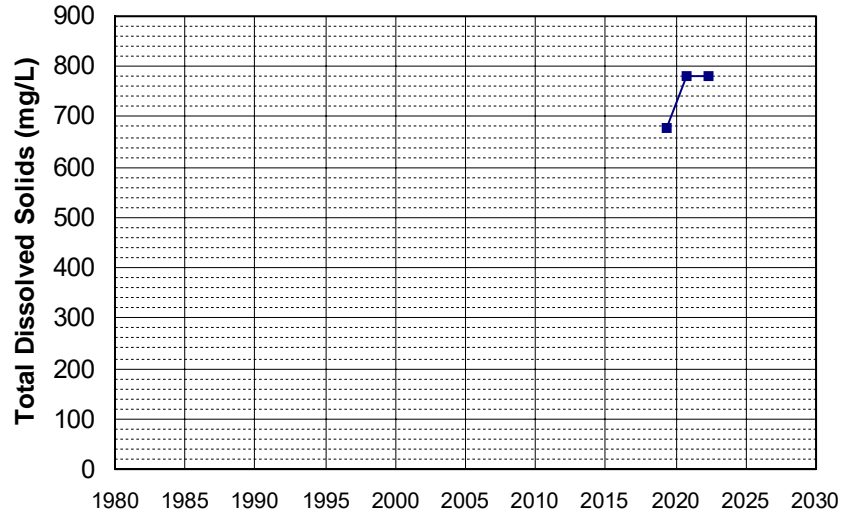
Well Name: L10009553902-LCRS-6
Well Type: MONITORING
Source: WB_CLEANUP
Depth Zone: Upper
Well Depth (ft): N/A
of Measurements: 3
Period of Record: 2019 - 2021
Trend Since 2000: Insufficient Data



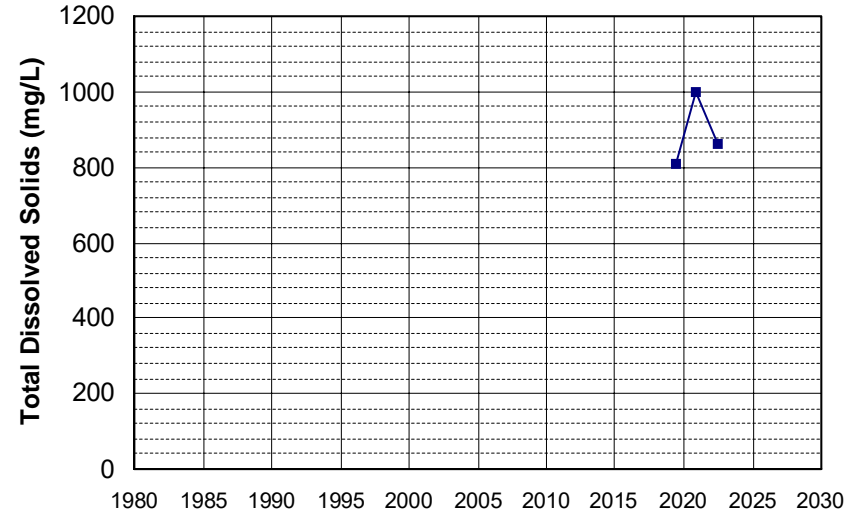
Well Name: L10009553902-LYS-78
Well Type: MONITORING
Source: WB_CLEANUP
Depth Zone: Upper
Well Depth (ft): N/A
of Measurements: 3
Period of Record: 2019 - 2020
Trend Since 2000: Insufficient Data



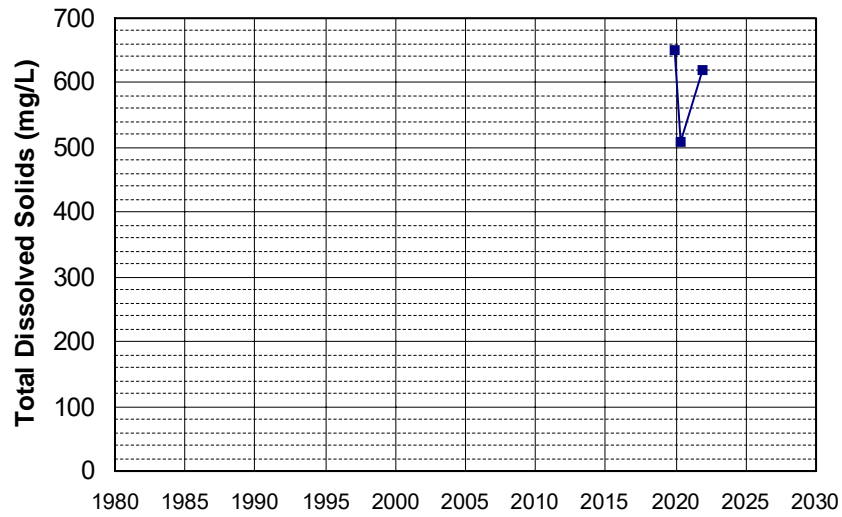
Well Name: L10009553902-MW-08A
Well Type: MONITORING
Source: WB_CLEANUP
Depth Zone: Upper
Well Depth (ft): 59.5
of Measurements: 3
Period of Record: 2019 - 2022
Trend Since 2000: Insufficient Data



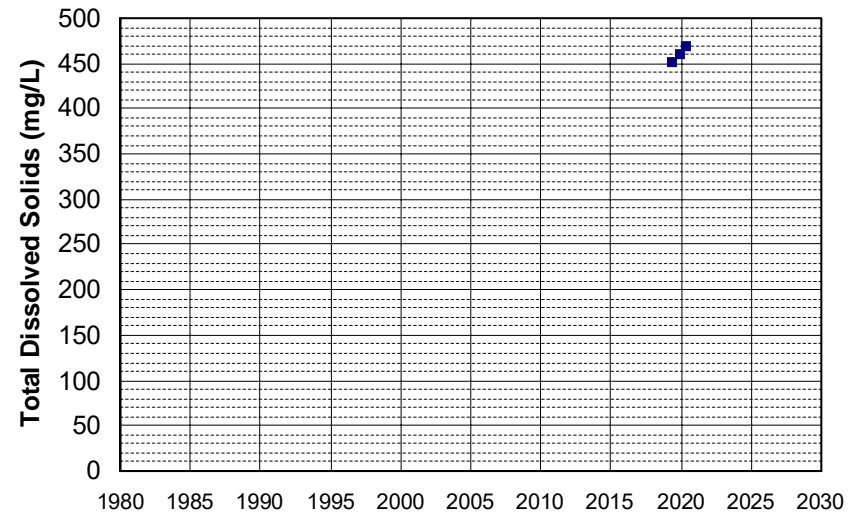
Well Name: L10009553902-MW-12A
Well Type: MONITORING
Source: WB_CLEANUP
Depth Zone: Upper
Well Depth (ft): 66.5
of Measurements: 3
Period of Record: 2019 - 2022
Trend Since 2000: Insufficient Data



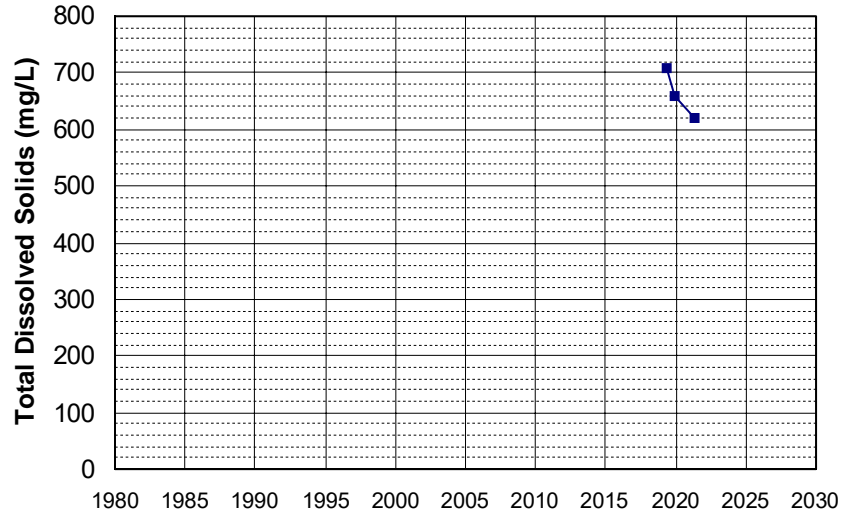
Well Name: L10009553902-MW-17B
Well Type: MONITORING
Source: WB_CLEANUP
Depth Zone: Upper
Well Depth (ft): 97.5
of Measurements: 3
Period of Record: 2019 - 2021
Trend Since 2000: Insufficient Data



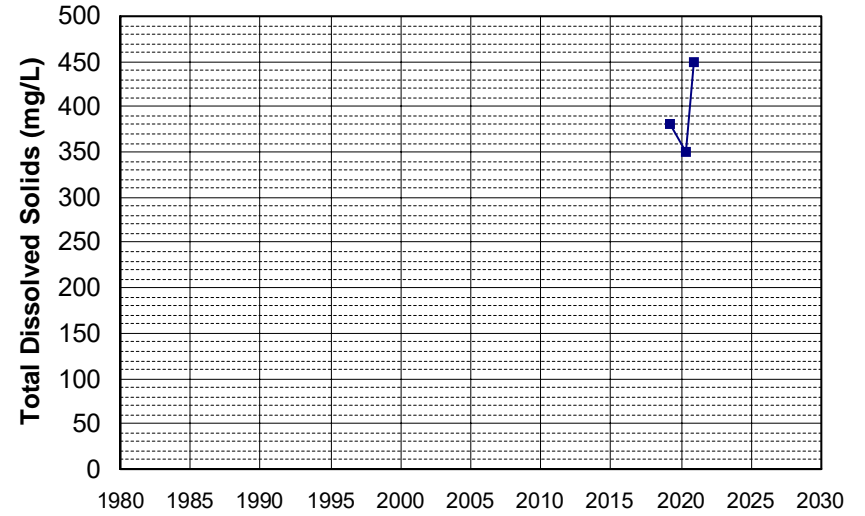
Well Name: L10009553902-MW-23B
Well Type: MONITORING
Source: WB_CLEANUP
Depth Zone: Upper
Well Depth (ft): 102.5
of Measurements: 3
Period of Record: 2019 - 2020
Trend Since 2000: Insufficient Data



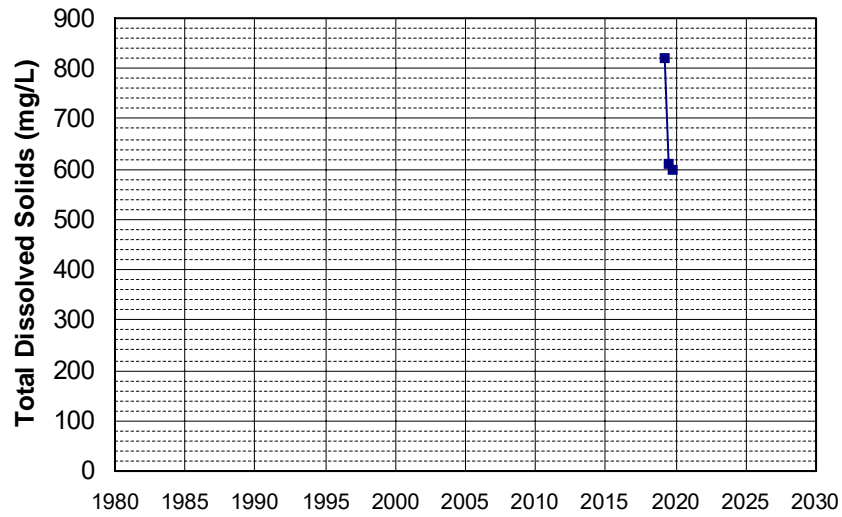
Well Name: L10009553902-MW-33B
Well Type: MONITORING
Source: WB_CLEANUP
Depth Zone: Upper
Well Depth (ft): 97.5
of Measurements: 3
Period of Record: 2019 - 2021
Trend Since 2000: Insufficient Data



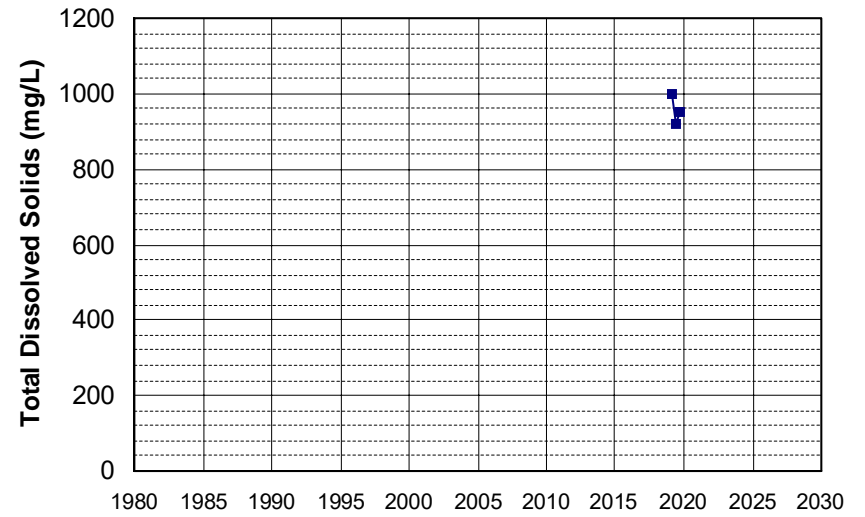
Well Name: L10009553902-MW-34A
Well Type: MONITORING
Source: WB_CLEANUP
Depth Zone: Upper
Well Depth (ft): 64
of Measurements: 3
Period of Record: 2019 - 2020
Trend Since 2000: Insufficient Data



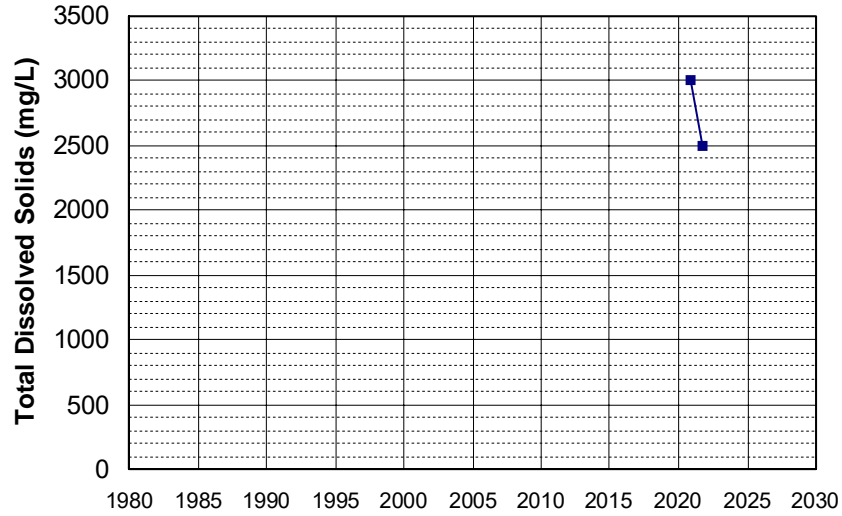
Well Name: T0611300201-ATC-3D
Well Type: MONITORING
Source: WB_CLEANUP
Depth Zone: Upper
Well Depth (ft): 61.15
of Measurements: 3
Period of Record: 2019
Trend Since 2000: Insufficient Data



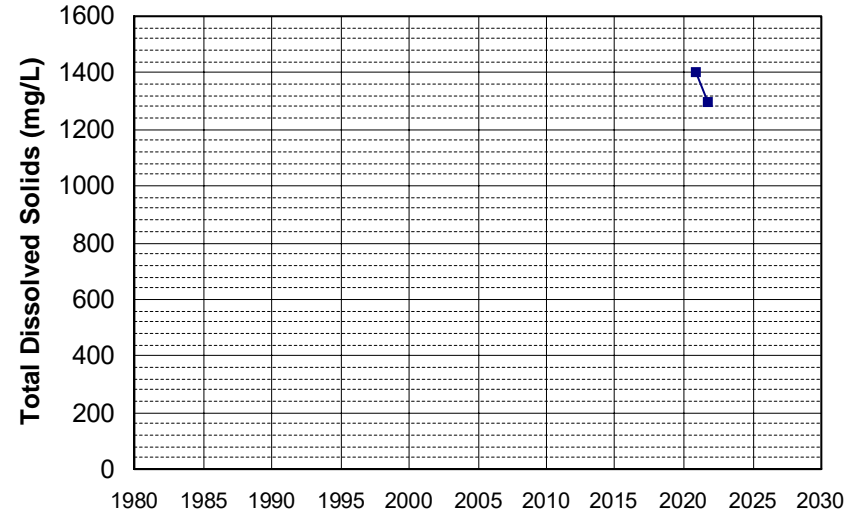
Well Name: T0611300201-ATC-4D
Well Type: MONITORING
Source: WB_CLEANUP
Depth Zone: Upper
Well Depth (ft): 59.44
of Measurements: 3
Period of Record: 2019
Trend Since 2000: Insufficient Data



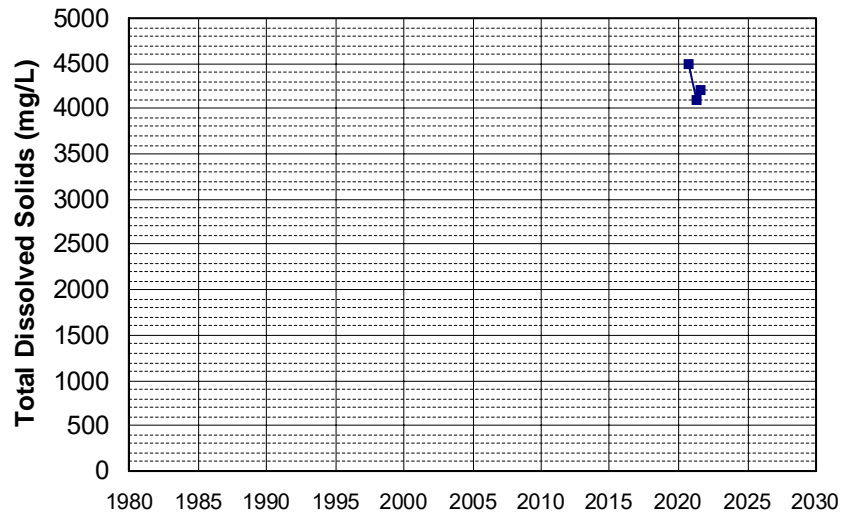
Well Name: L10001819539-DW9
Well Type: MONITORING
Source: WB_CLEANUP
Depth Zone: Upper
Well Depth (ft): 90
of Measurements: 3
Period of Record: 2020 - 2021
Trend Since 2000: Insufficient Data



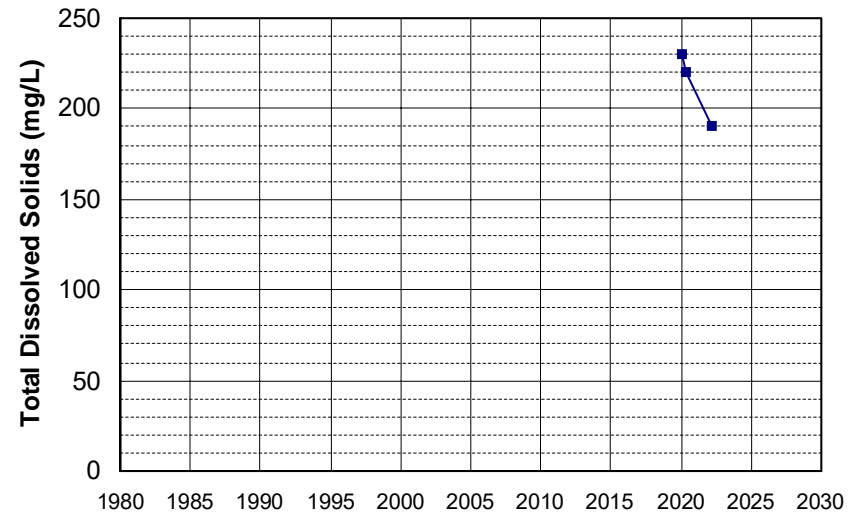
Well Name: L10001819539-OW31
Well Type: MONITORING
Source: WB_CLEANUP
Depth Zone: Upper
Well Depth (ft): 30
of Measurements: 3
Period of Record: 2020 - 2021
Trend Since 2000: Insufficient Data



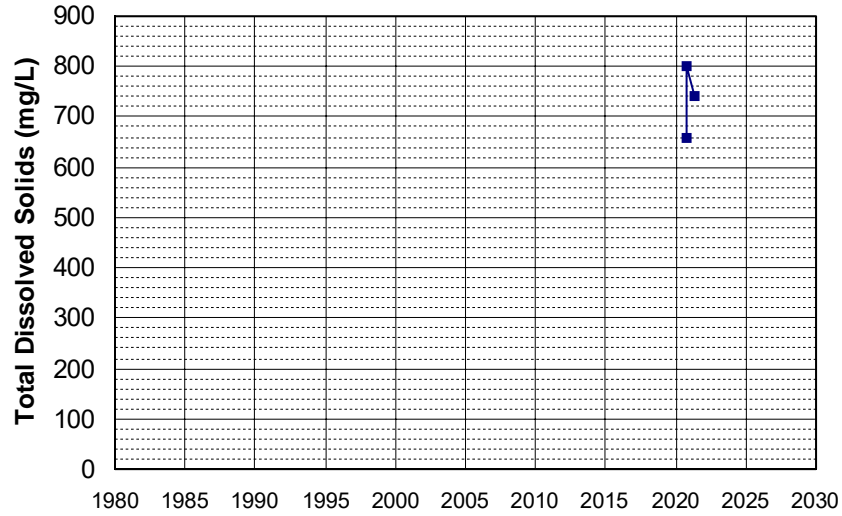
Well Name: L10001819539-OW4A
Well Type: MONITORING
Source: WB_CLEANUP
Depth Zone: Upper
Well Depth (ft): 32
of Measurements: 3
Period of Record: 2020 - 2021
Trend Since 2000: Insufficient Data



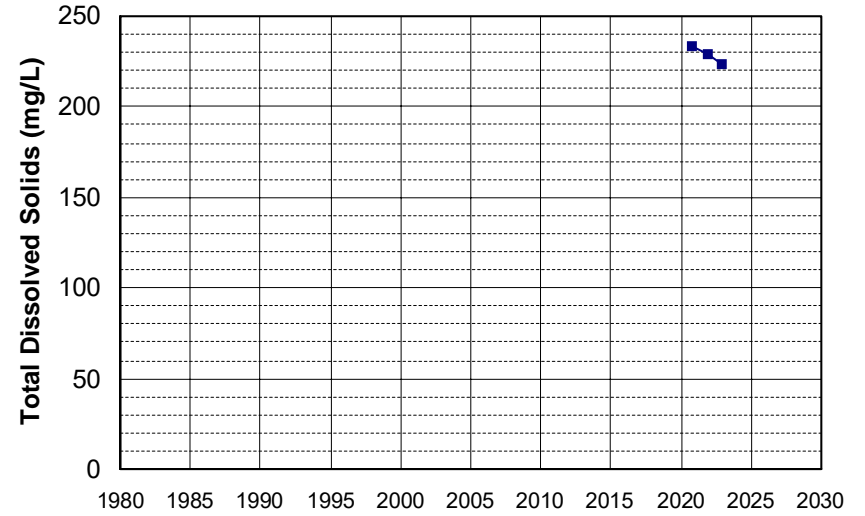
Well Name: L10001937128-VZW-T3R
Well Type: MONITORING
Source: WB_CLEANUP
Depth Zone: Upper
Well Depth (ft): N/A
of Measurements: 3
Period of Record: 2020 - 2022
Trend Since 2000: Insufficient Data



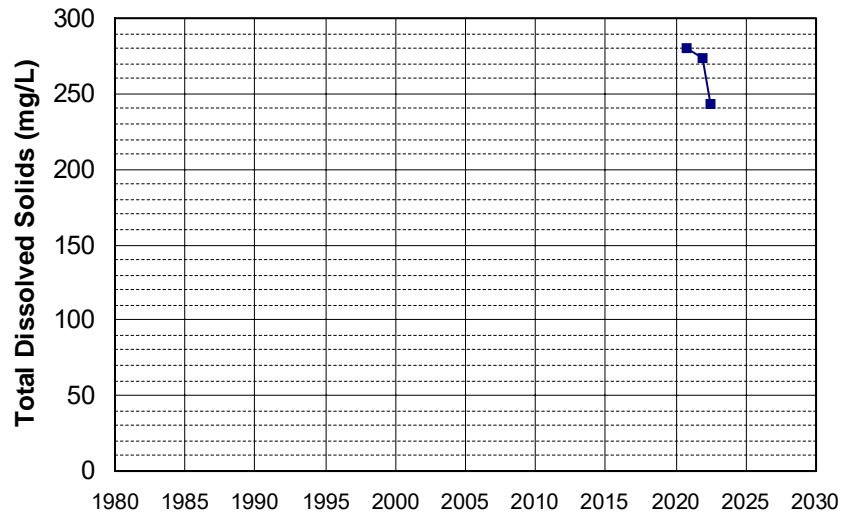
Well Name: L10007011530-G-54
Well Type: MONITORING
Source: WB_CLEANUP
Depth Zone: Upper
Well Depth (ft): 43.69
of Measurements: 3
Period of Record: 2020 - 2021
Trend Since 2000: Insufficient Data



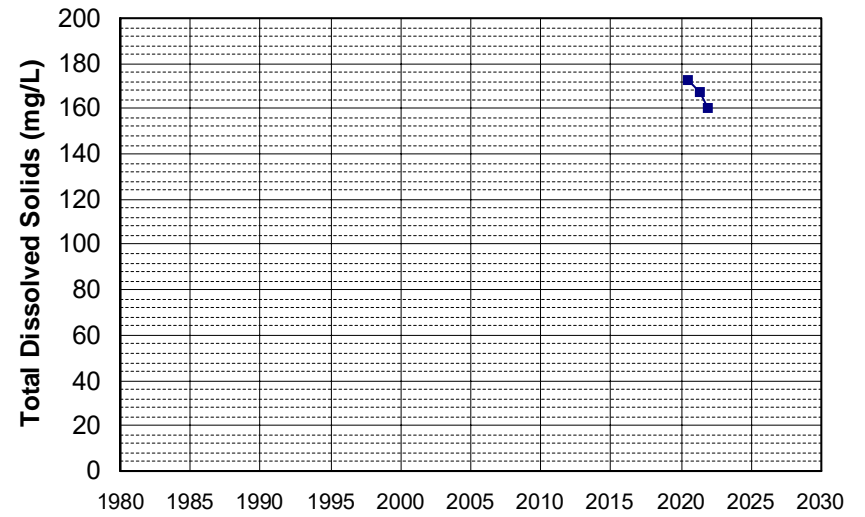
Well Name: L10008990142-OB-1
Well Type: MONITORING
Source: WB_CLEANUP
Depth Zone: Upper
Well Depth (ft): N/A
of Measurements: 3
Period of Record: 2020 - 2022
Trend Since 2000: Insufficient Data



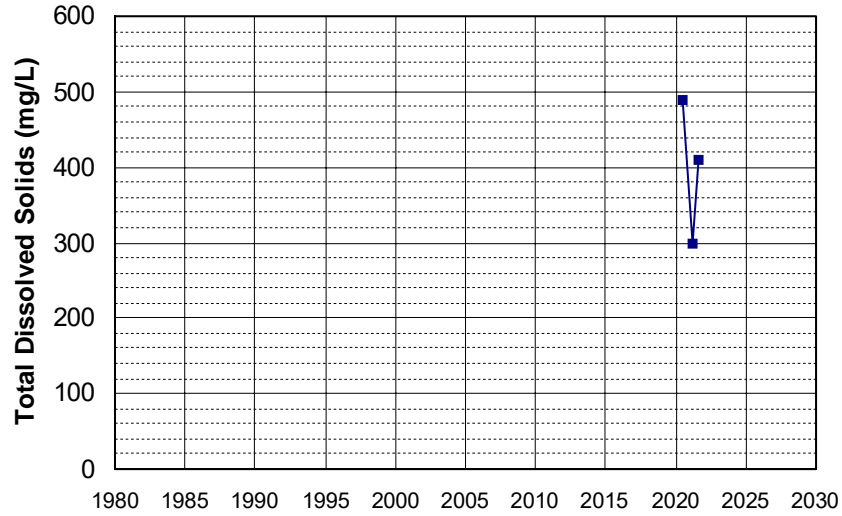
Well Name: L10008990142-OB-2
Well Type: MONITORING
Source: WB_CLEANUP
Depth Zone: Upper
Well Depth (ft): N/A
of Measurements: 3
Period of Record: 2020 - 2022
Trend Since 2000: Insufficient Data



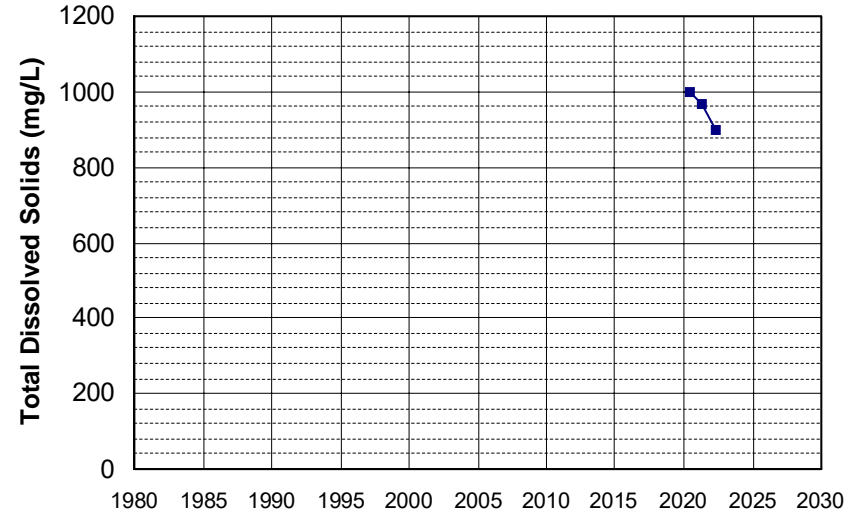
Well Name: L10008990142-OB-7
Well Type: MONITORING
Source: WB_CLEANUP
Depth Zone: Upper
Well Depth (ft): N/A
of Measurements: 3
Period of Record: 2020 - 2021
Trend Since 2000: Insufficient Data



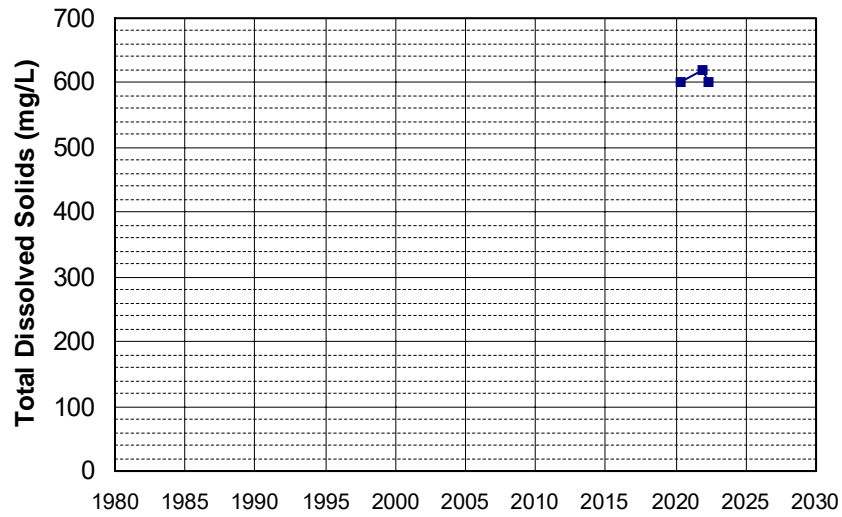
Well Name: L10009133662-MW-21
Well Type: MONITORING
Source: WB_CLEANUP
Depth Zone: Upper
Well Depth (ft): 36
of Measurements: 3
Period of Record: 2020 - 2021
Trend Since 2000: Insufficient Data



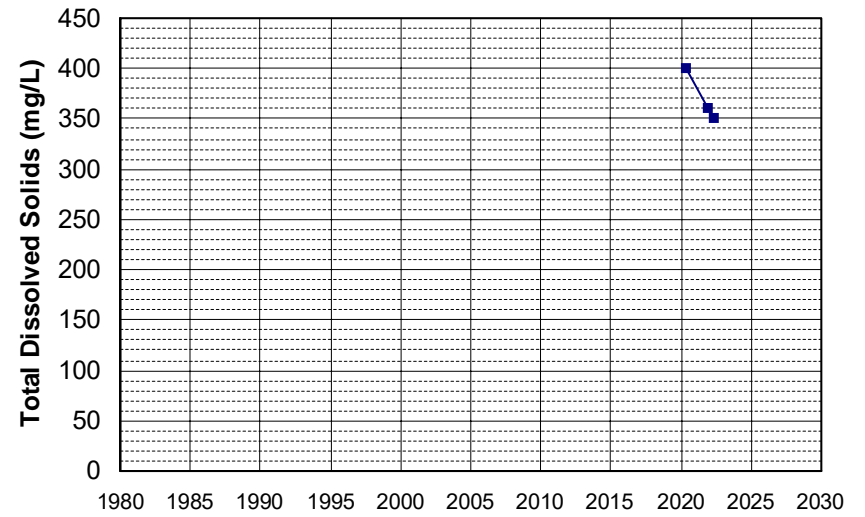
Well Name: L10009553902-MW-06A
Well Type: MONITORING
Source: WB_CLEANUP
Depth Zone: Upper
Well Depth (ft): 59.5
of Measurements: 3
Period of Record: 2020 - 2022
Trend Since 2000: Insufficient Data



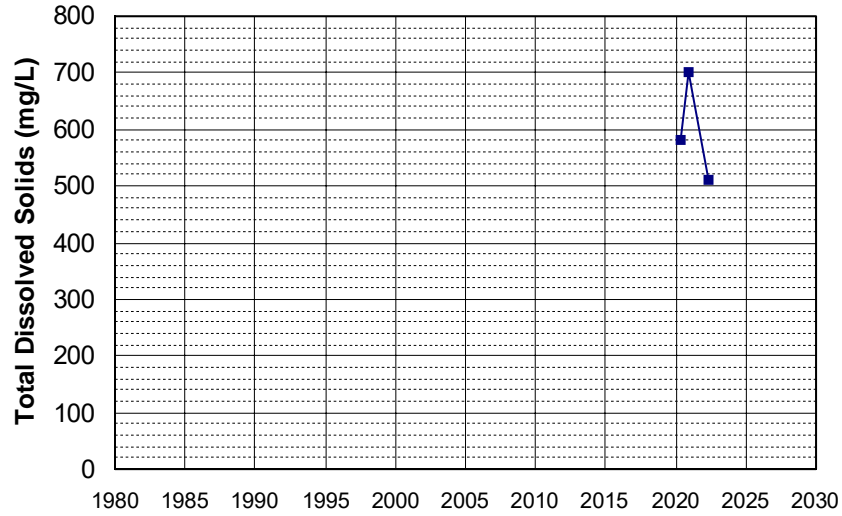
Well Name: L10009553902-MW-19B
Well Type: MONITORING
Source: WB_CLEANUP
Depth Zone: Upper
Well Depth (ft): 98
of Measurements: 3
Period of Record: 2020 - 2022
Trend Since 2000: Insufficient Data



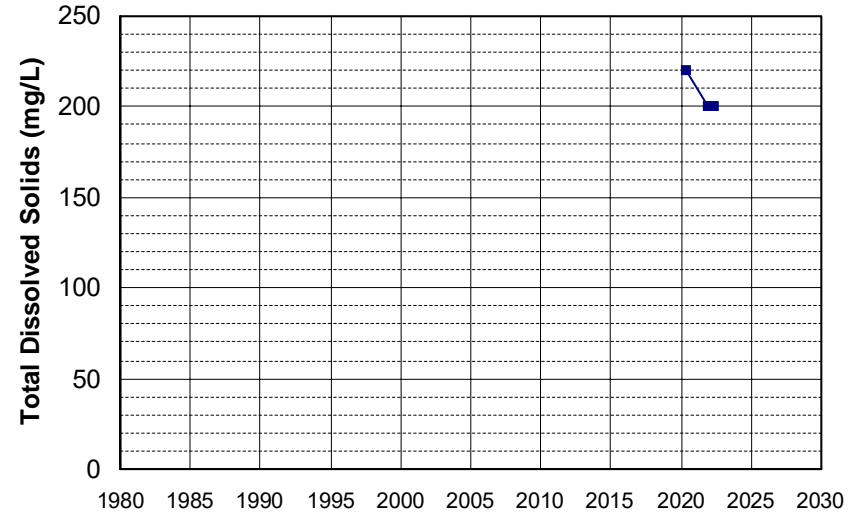
Well Name: L10009553902-MW-20C
Well Type: MONITORING
Source: WB_CLEANUP
Depth Zone: Upper
Well Depth (ft): 152.5
of Measurements: 3
Period of Record: 2020 - 2022
Trend Since 2000: Insufficient Data



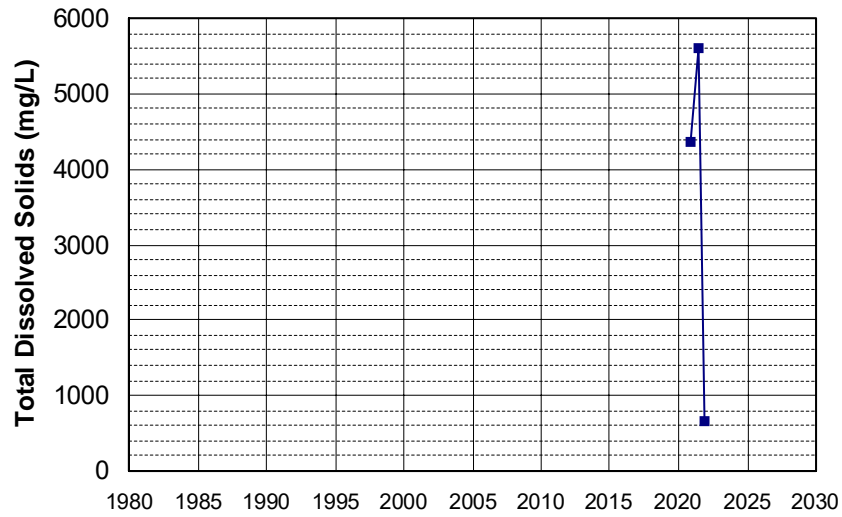
Well Name: L10009553902-MW-31B
Well Type: MONITORING
Source: WB_CLEANUP
Depth Zone: Upper
Well Depth (ft): 105.5
of Measurements: 3
Period of Record: 2020 - 2022
Trend Since 2000: Insufficient Data



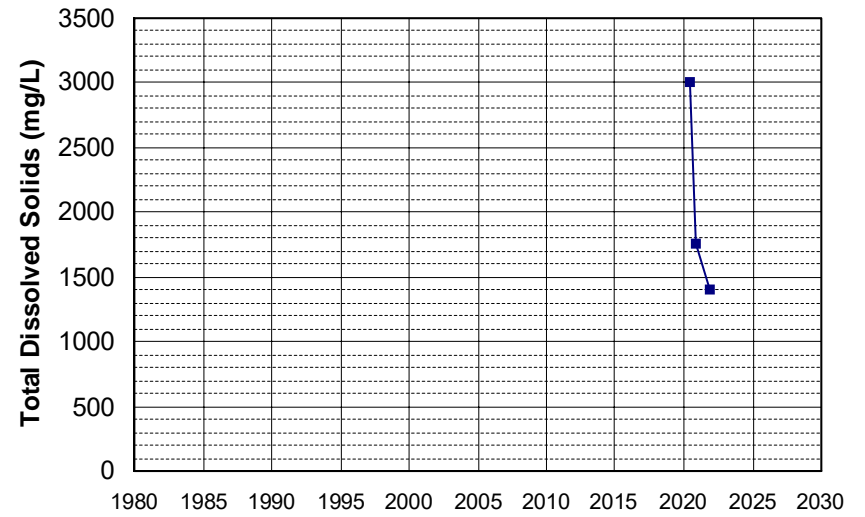
Well Name: L10009553902-SW-01
Well Type: MONITORING
Source: WB_CLEANUP
Depth Zone: Upper
Well Depth (ft): N/A
of Measurements: 3
Period of Record: 2020 - 2022
Trend Since 2000: Insufficient Data



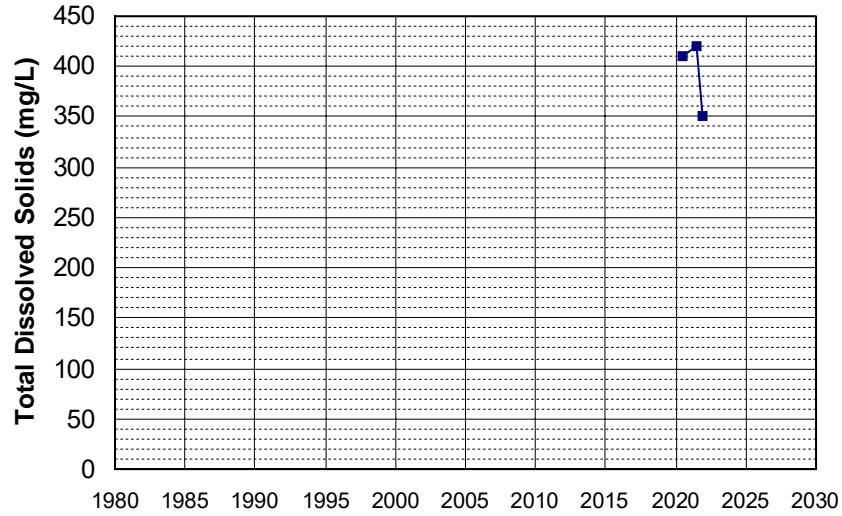
Well Name: SL0611375996-EX-1B
Well Type: MONITORING
Source: WB_CLEANUP
Depth Zone: Upper
Well Depth (ft): 52
of Measurements: 3
Period of Record: 2020 - 2021
Trend Since 2000: Insufficient Data



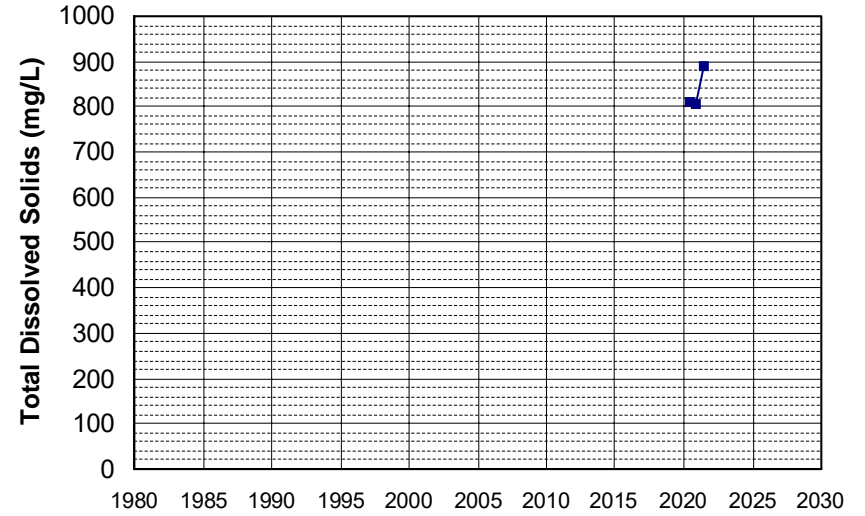
Well Name: SL0611375996-EX-1C
Well Type: MONITORING
Source: WB_CLEANUP
Depth Zone: Upper
Well Depth (ft): 80
of Measurements: 3
Period of Record: 2020 - 2021
Trend Since 2000: Insufficient Data



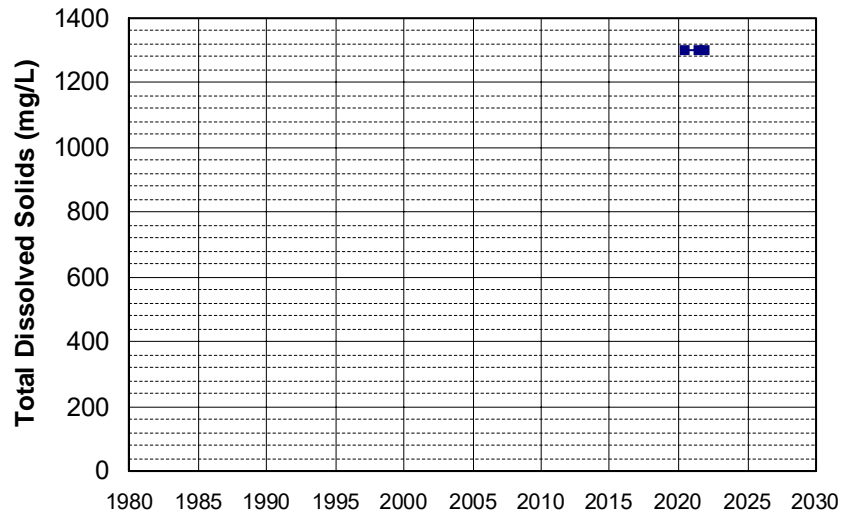
Well Name: SL0611375996-MW-13A
Well Type: MONITORING
Source: WB_CLEANUP
Depth Zone: Upper
Well Depth (ft): N/A
of Measurements: 3
Period of Record: 2020 - 2021
Trend Since 2000: Insufficient Data



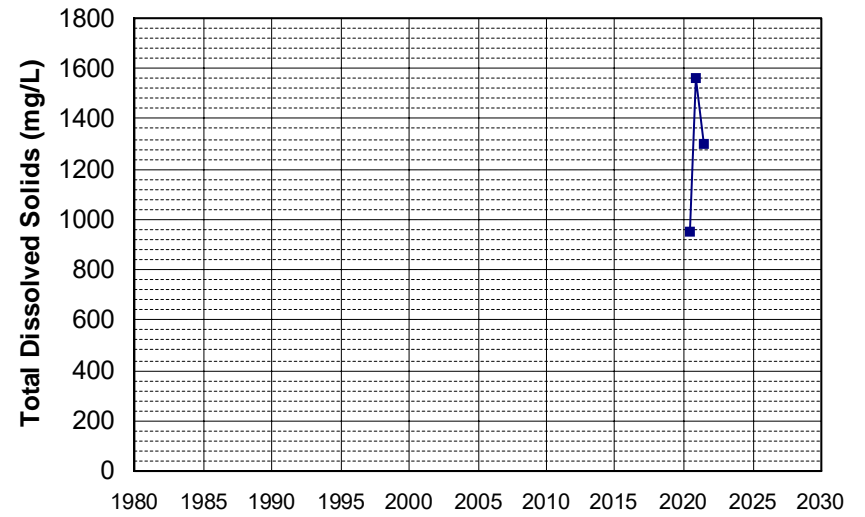
Well Name: SL0611375996-MW-5B
Well Type: MONITORING
Source: WB_CLEANUP
Depth Zone: Upper
Well Depth (ft): N/A
of Measurements: 3
Period of Record: 2020 - 2021
Trend Since 2000: Insufficient Data



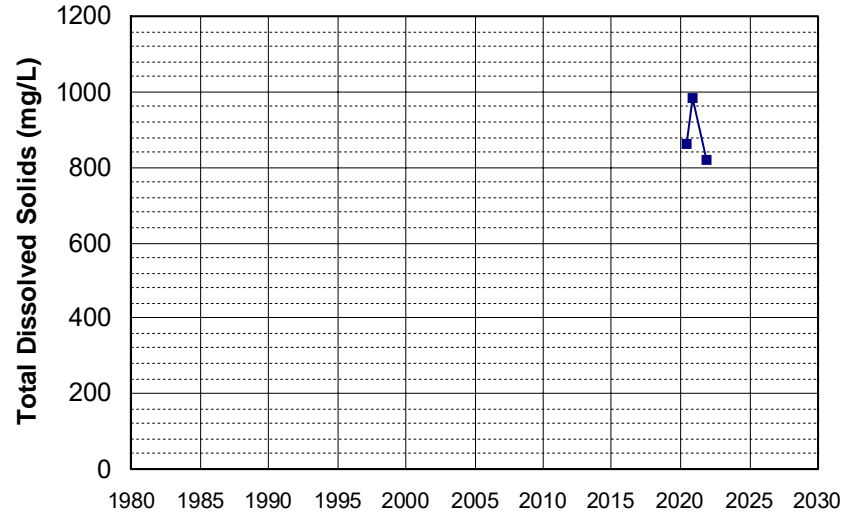
Well Name: SL0611375996-MW-6A
Well Type: MONITORING
Source: WB_CLEANUP
Depth Zone: Upper
Well Depth (ft): N/A
of Measurements: 3
Period of Record: 2020 - 2021
Trend Since 2000: Insufficient Data



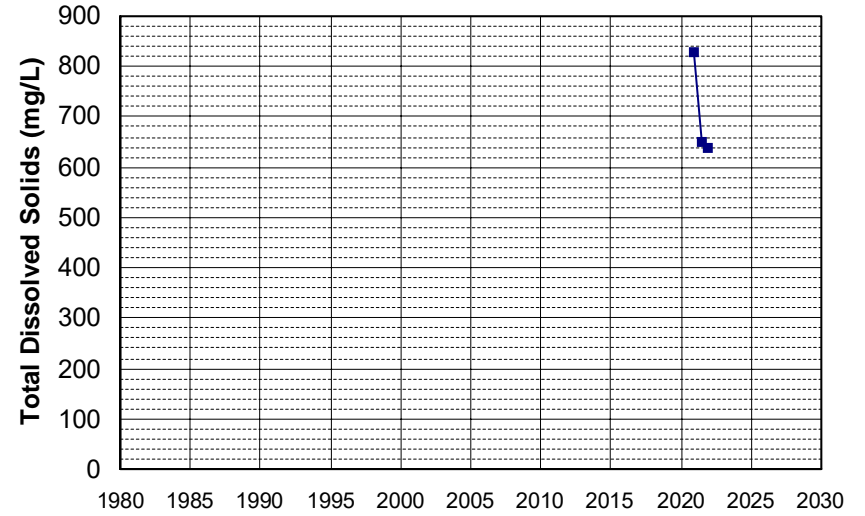
Well Name: SL0611375996-MW-7B
Well Type: MONITORING
Source: WB_CLEANUP
Depth Zone: Upper
Well Depth (ft): N/A
of Measurements: 3
Period of Record: 2020 - 2021
Trend Since 2000: Insufficient Data



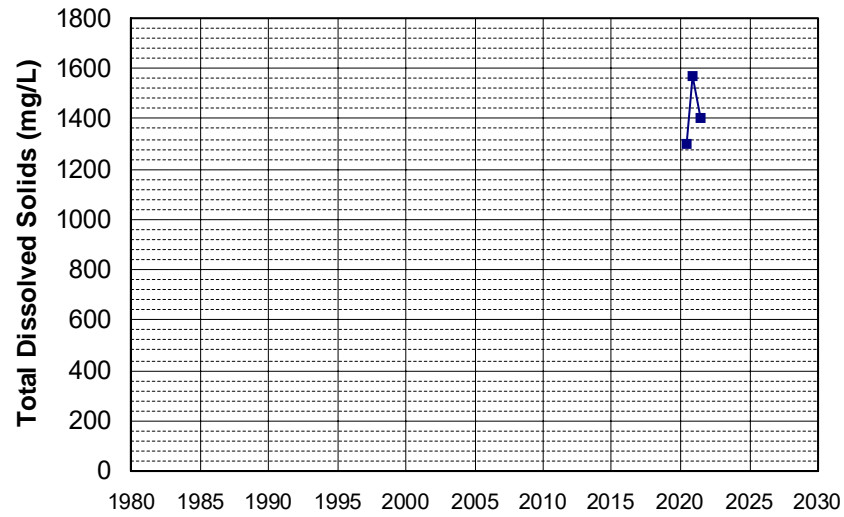
Well Name: SL0611375996-MW-9A
Well Type: MONITORING
Source: WB_CLEANUP
Depth Zone: Upper
Well Depth (ft): N/A
of Measurements: 3
Period of Record: 2020 - 2021
Trend Since 2000: Insufficient Data



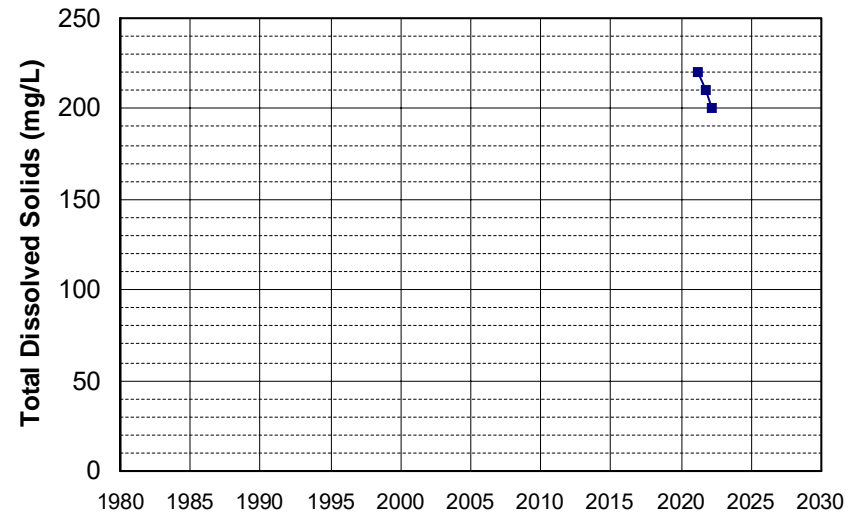
Well Name: SL0611375996-MW-9B
Well Type: MONITORING
Source: WB_CLEANUP
Depth Zone: Upper
Well Depth (ft): N/A
of Measurements: 3
Period of Record: 2020 - 2021
Trend Since 2000: Insufficient Data



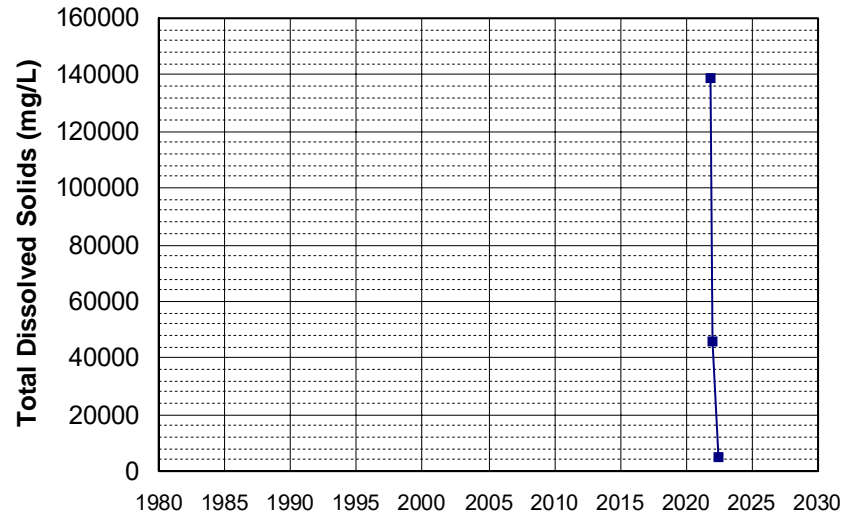
Well Name: SL0611375996-MW-9C
Well Type: MONITORING
Source: WB_CLEANUP
Depth Zone: Upper
Well Depth (ft): N/A
of Measurements: 3
Period of Record: 2020 - 2021
Trend Since 2000: Insufficient Data



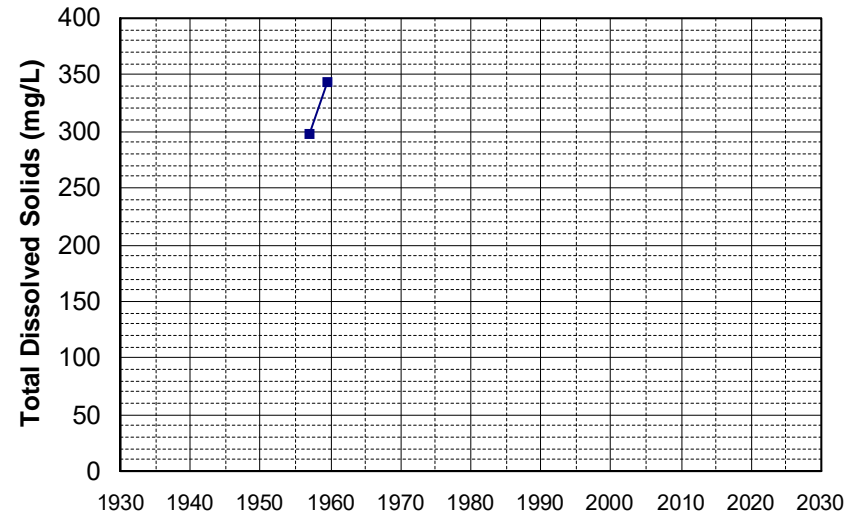
Well Name: L10007396297-MW-44A
Well Type: MONITORING
Source: WB_CLEANUP
Depth Zone: Upper
Well Depth (ft): 214
of Measurements: 3
Period of Record: 2021 - 2022
Trend Since 2000: Insufficient Data



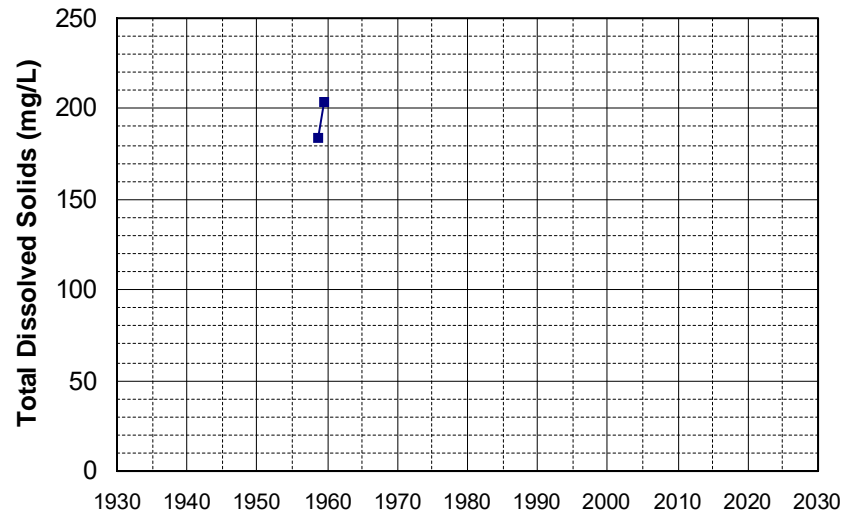
Well Name: T0608900284-MW-3
 Well Type: MONITORING
 Source: WB_CLEANUP
 Depth Zone: Upper
 Well Depth (ft): N/A
 # of Measurements: 3
 Period of Record: 2021 - 2022
 Trend Since 2000: Insufficient Data



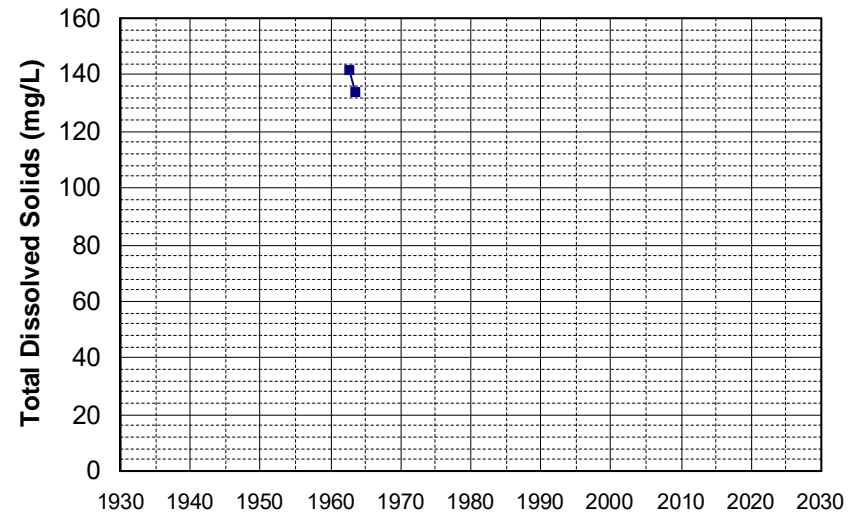
Well Name: 19N02W12H001M
 Well Type: WATER SUPPLY, OTHER
 Source: DWR
 Depth Zone: Upper
 Well Depth (ft): 152
 # of Measurements: 2
 Period of Record: 1957 - 1959
 Trend Since 2000: Insufficient Data



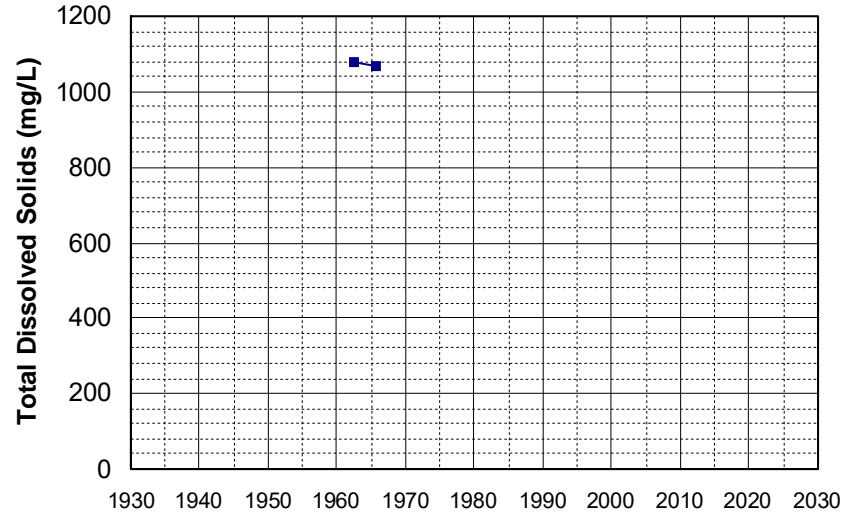
Well Name: 26N02W14F001M
 Well Type: WATER SUPPLY, OTHER
 Source: DWR
 Depth Zone: Upper
 Well Depth (ft): 150
 # of Measurements: 2
 Period of Record: 1958 - 1959
 Trend Since 2000: Insufficient Data



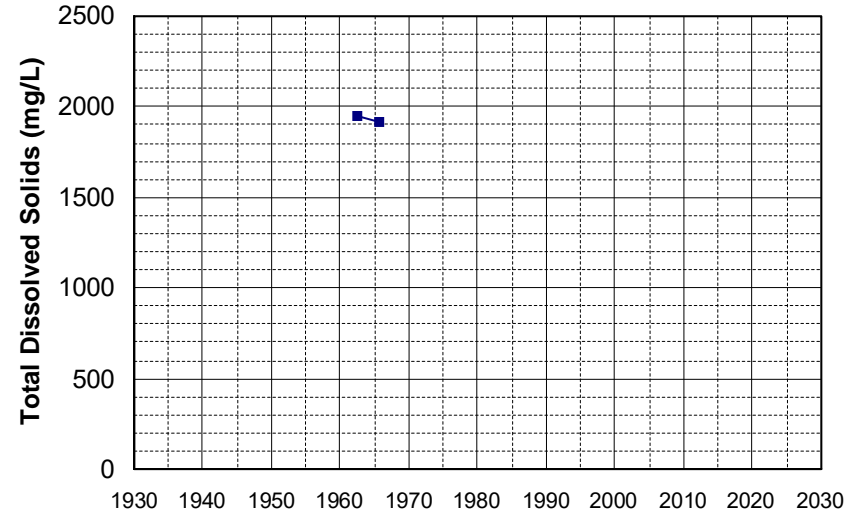
Well Name: 07N04E04R001M
 Well Type: WATER SUPPLY, OTHER
 Source: DWR
 Depth Zone: Upper
 Well Depth (ft): 138
 # of Measurements: 2
 Period of Record: 1962 - 1963
 Trend Since 2000: Insufficient Data



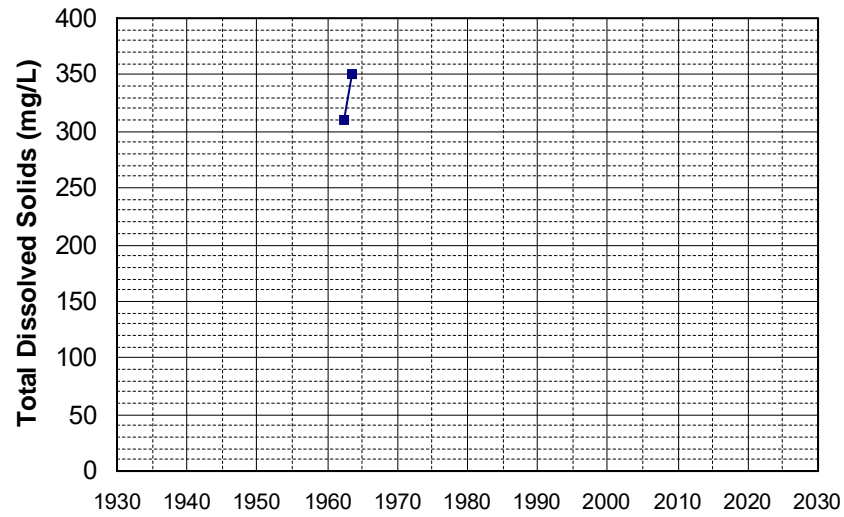
Well Name: 07N04E33G001M Well Depth (ft): 116
Well Type: WATER SUPPLY, OTHER # of Measurements: 2
Source: DWR Period of Record: 1962 - 1965
Depth Zone: Upper Trend Since 2000: Insufficient Data



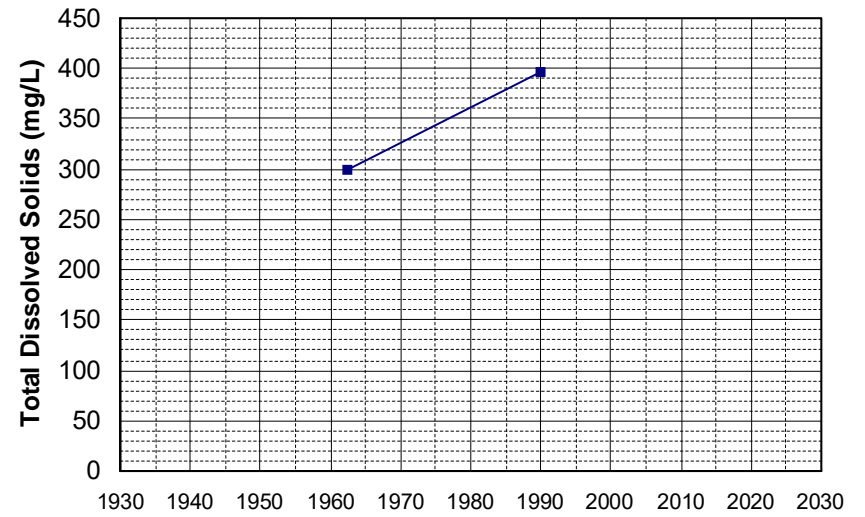
Well Name: 10N02E01Q001M Well Depth (ft): 136
Well Type: WATER SUPPLY, OTHER # of Measurements: 2
Source: DWR Period of Record: 1962 - 1965
Depth Zone: Upper Trend Since 2000: Insufficient Data



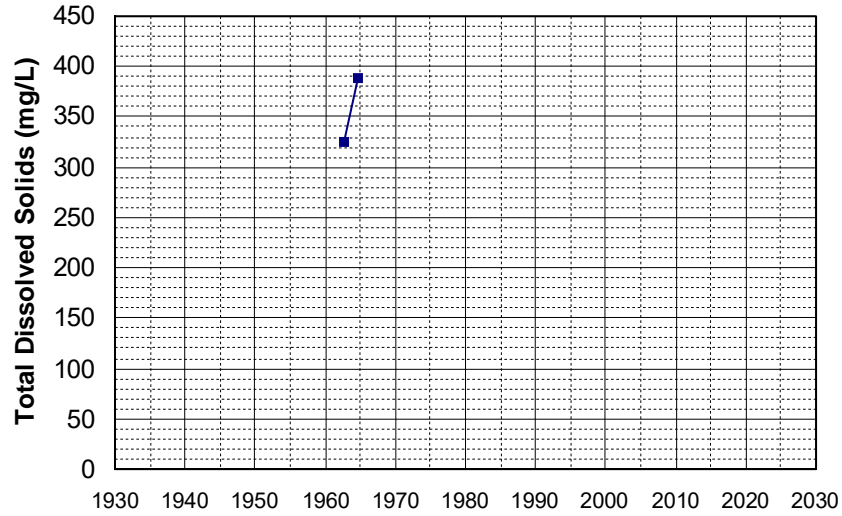
Well Name: 13N09W08C001M Well Depth (ft): 97
Well Type: WATER SUPPLY, OTHER # of Measurements: 2
Source: DWR Period of Record: 1962 - 1963
Depth Zone: Upper Trend Since 2000: Insufficient Data



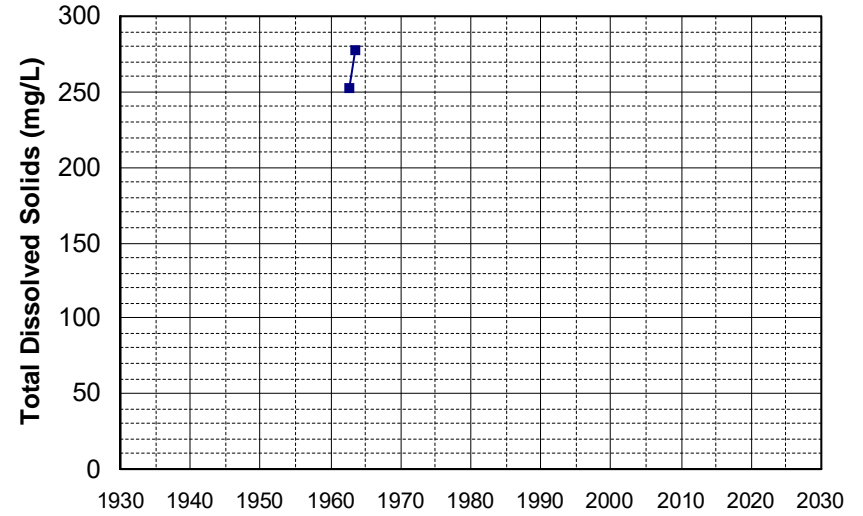
Well Name: 26N02W34R001M Well Depth (ft): 100
Well Type: WATER SUPPLY, OTHER # of Measurements: 2
Source: DWR Period of Record: 1962 - 1990
Depth Zone: Upper Trend Since 2000: Insufficient Data



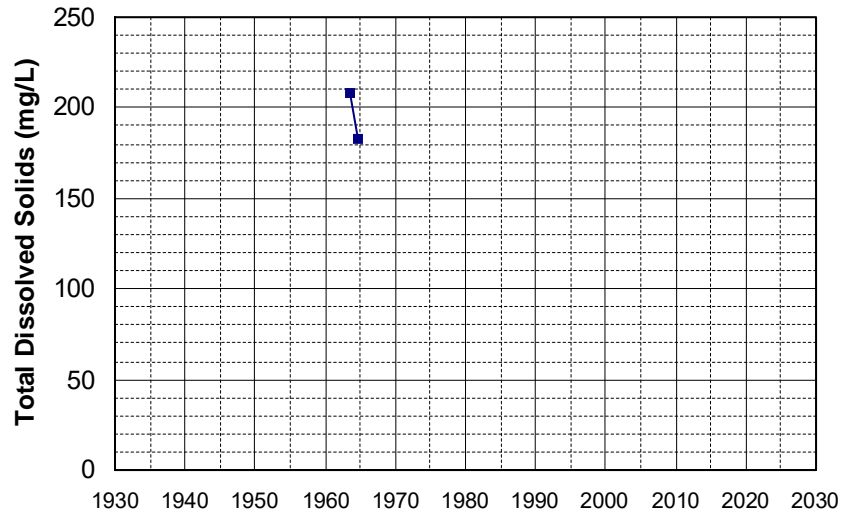
Well Name: 38N07E14G005M Well Depth (ft): 256
Well Type: WATER SUPPLY, OTHER # of Measurements: 2
Source: DWR Period of Record: 1962 - 1964
Depth Zone: Upper Trend Since 2000: Insufficient Data



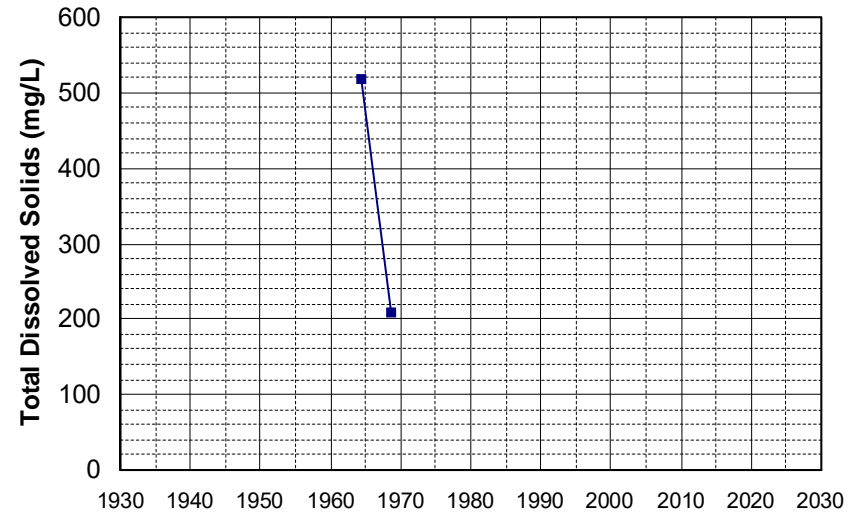
Well Name: 38N09E08E002M Well Depth (ft): 230
Well Type: WATER SUPPLY, OTHER # of Measurements: 2
Source: DWR Period of Record: 1962 - 1963
Depth Zone: Upper Trend Since 2000: Insufficient Data



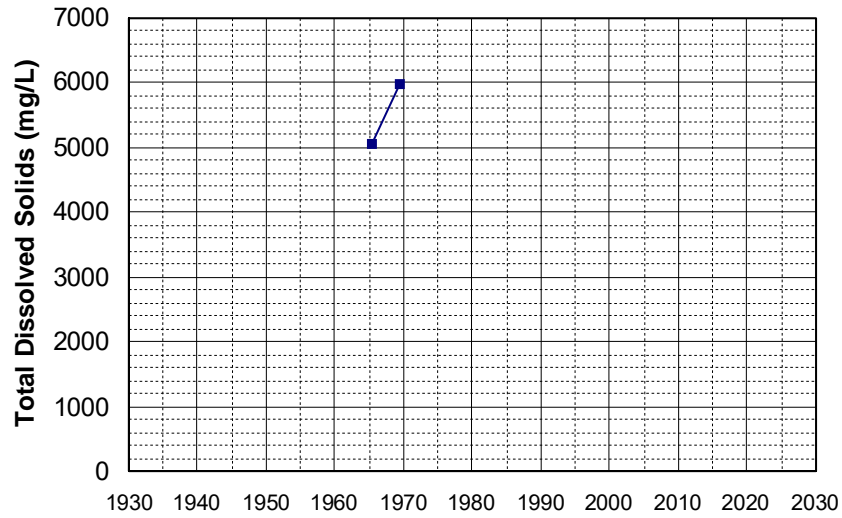
Well Name: 22N12E09Q001M Well Depth (ft): 80
Well Type: WATER SUPPLY, OTHER # of Measurements: 2
Source: DWR Period of Record: 1963 - 1964
Depth Zone: Upper Trend Since 2000: Insufficient Data



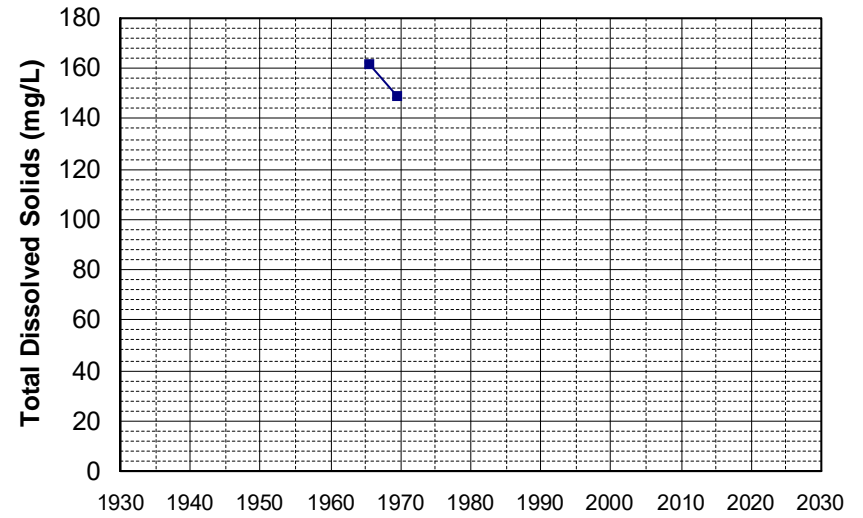
Well Name: 13N07W21H001M Well Depth (ft): 177
Well Type: WATER SUPPLY, OTHER # of Measurements: 2
Source: DWR Period of Record: 1964 - 1968
Depth Zone: Upper Trend Since 2000: Insufficient Data



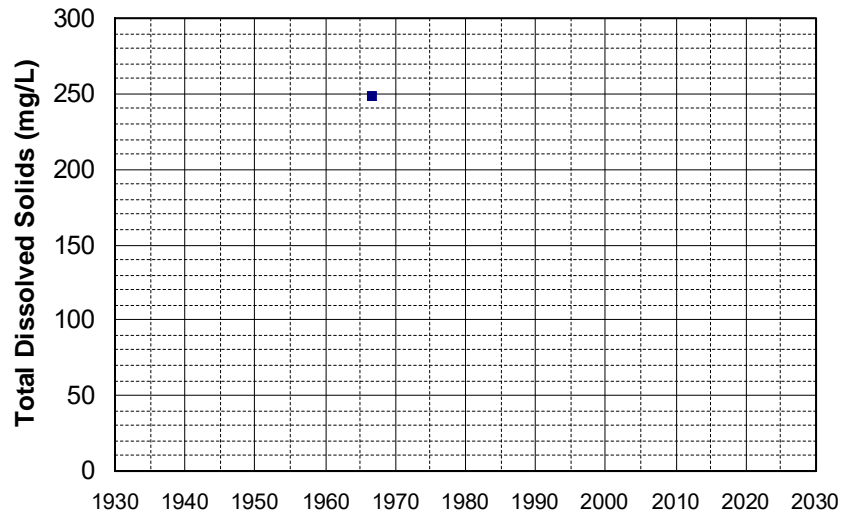
Well Name: 385803121425301
Well Type: WATER SUPPLY, OTHER
Source: USGS_NWIS
Depth Zone: Upper
Well Depth (ft): 24
of Measurements: 2
Period of Record: 1965 - 1969
Trend Since 2000: Insufficient Data



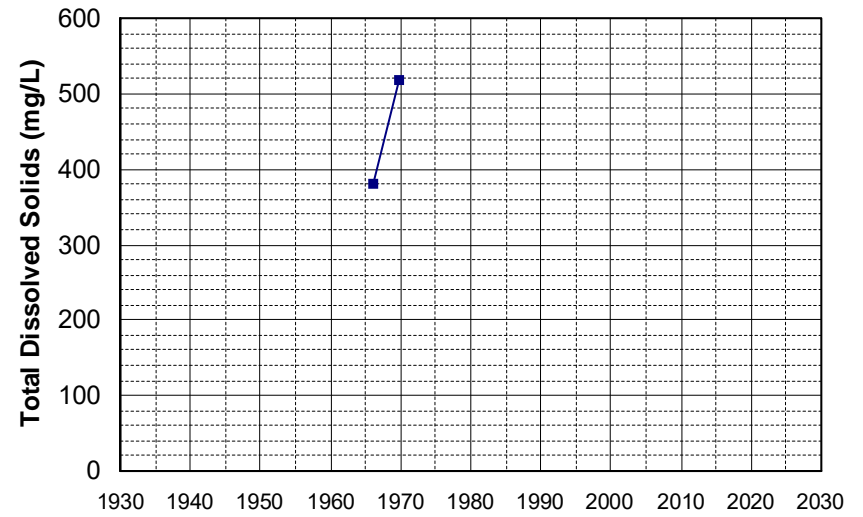
Well Name: 390224121352201
Well Type: WATER SUPPLY, OTHER
Source: USGS_NWIS
Depth Zone: Upper
Well Depth (ft): 78
of Measurements: 2
Period of Record: 1965 - 1969
Trend Since 2000: Insufficient Data



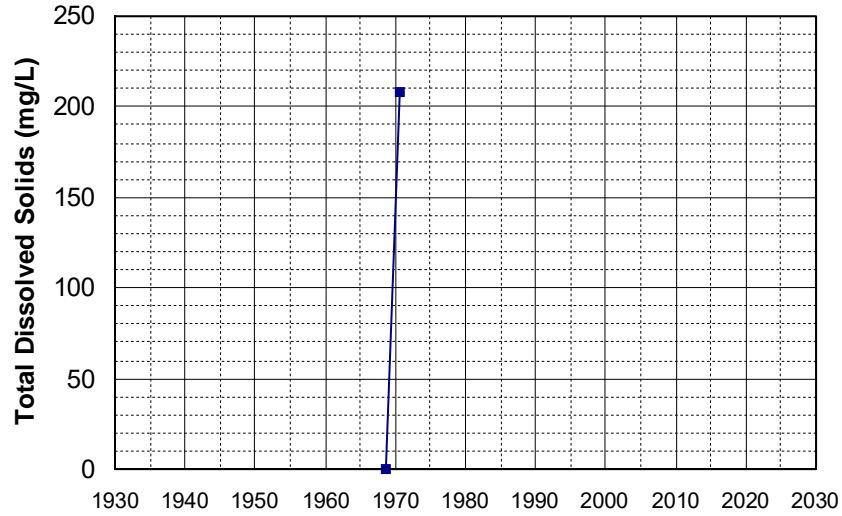
Well Name: 18N03E27H00?M
Well Type: WATER SUPPLY, OTHER
Source: DWR
Depth Zone: Upper
Well Depth (ft): 70
of Measurements: 2
Period of Record: 1966 - 1970
Trend Since 2000: Insufficient Data



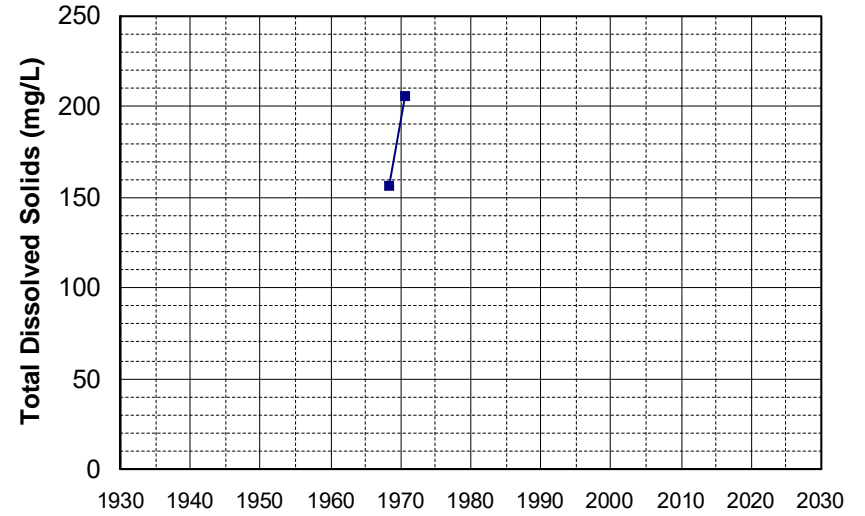
Well Name: 384133121574601
Well Type: WATER SUPPLY, OTHER
Source: USGS_NWIS
Depth Zone: Upper
Well Depth (ft): 96
of Measurements: 2
Period of Record: 1966 - 1969
Trend Since 2000: Insufficient Data



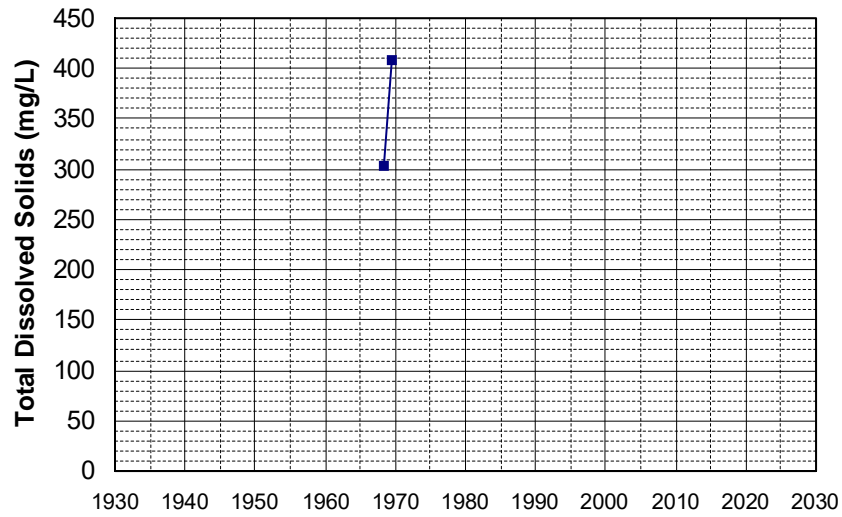
Well Name: 39N08E26J002M Well Depth (ft): 230
Well Type: WATER SUPPLY, OTHER # of Measurements: 2
Source: DWR Period of Record: 1968 - 1970
Depth Zone: Upper Trend Since 2000: Insufficient Data



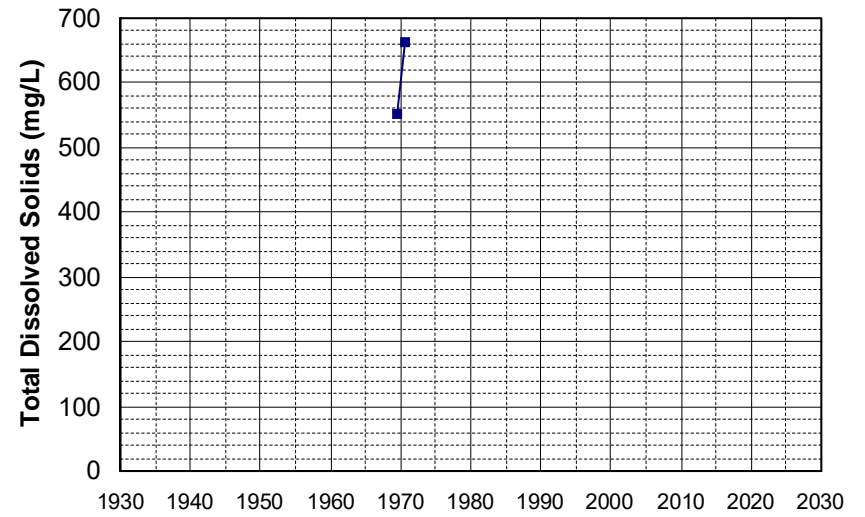
Well Name: 400422122060701 Well Depth (ft): 60
Well Type: WATER SUPPLY, OTHER # of Measurements: 2
Source: USGS_NWIS Period of Record: 1968 - 1970
Depth Zone: Upper Trend Since 2000: Insufficient Data



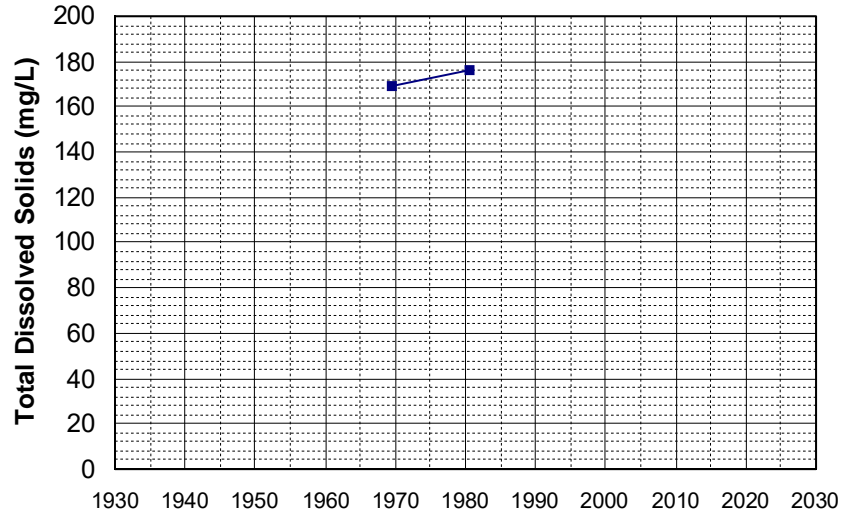
Well Name: 400724122061401 Well Depth (ft): 96
Well Type: WATER SUPPLY, OTHER # of Measurements: 2
Source: USGS_NWIS Period of Record: 1968 - 1969
Depth Zone: Upper Trend Since 2000: Insufficient Data



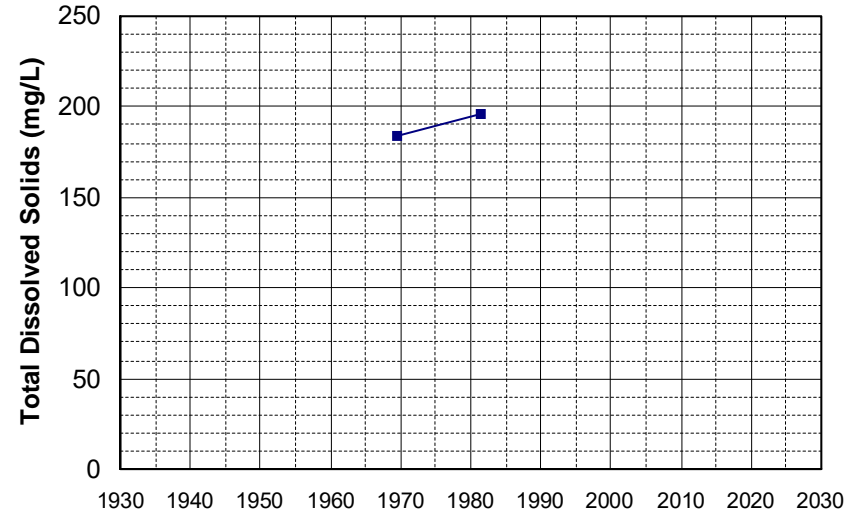
Well Name: 05N01E36A001M Well Depth (ft): 38
Well Type: WATER SUPPLY, OTHER # of Measurements: 2
Source: DWR Period of Record: 1969 - 1970
Depth Zone: Upper Trend Since 2000: Insufficient Data



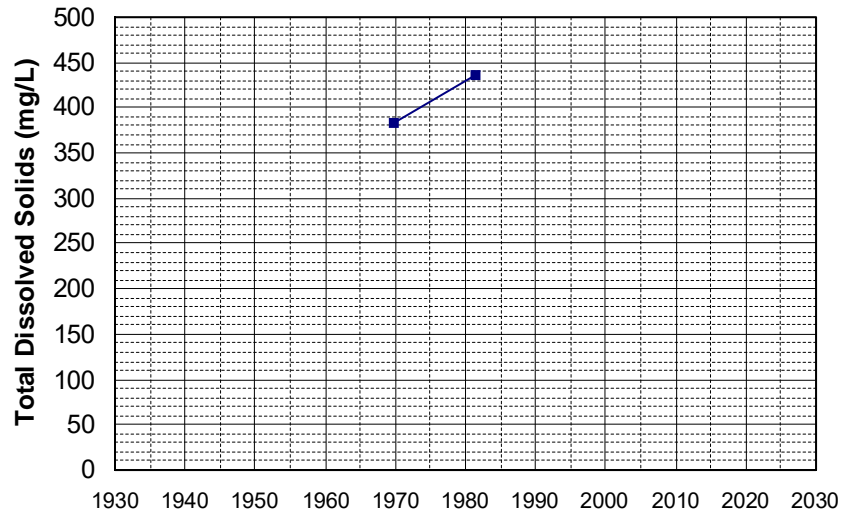
Well Name: 06N05E31L003M Well Depth (ft): 125
Well Type: WATER SUPPLY, OTHER # of Measurements: 2
Source: DWR Period of Record: 1969 - 1980
Depth Zone: Upper Trend Since 2000: Insufficient Data



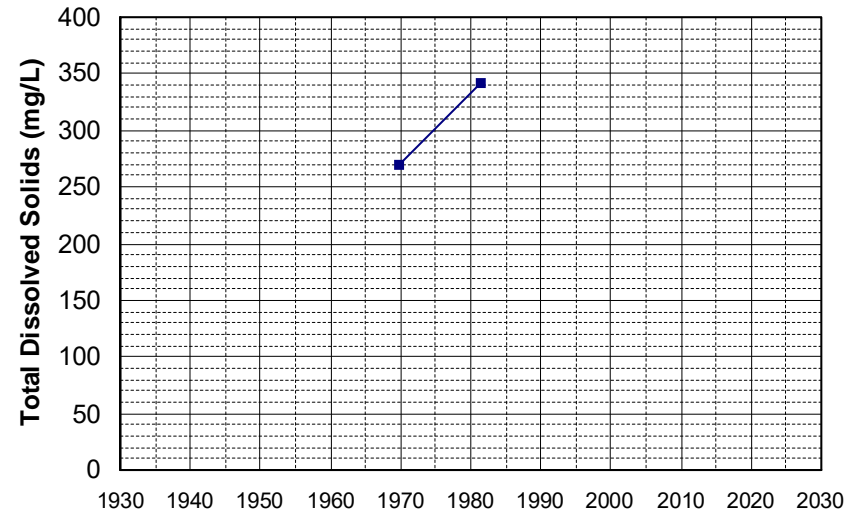
Well Name: 07N07E14R001M Well Depth (ft): 185
Well Type: WATER SUPPLY, OTHER # of Measurements: 2
Source: DWR Period of Record: 1969 - 1981
Depth Zone: Upper Trend Since 2000: Insufficient Data



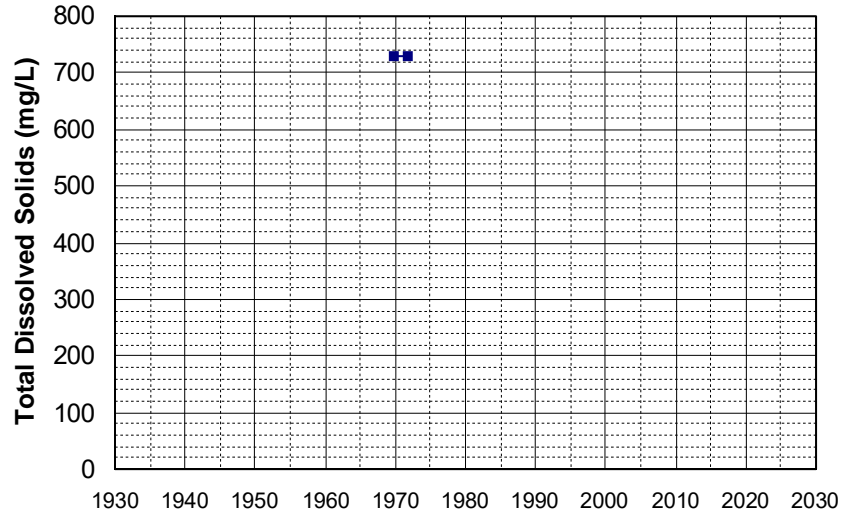
Well Name: 09N01W21E001M Well Depth (ft): 100
Well Type: WATER SUPPLY, OTHER # of Measurements: 2
Source: DWR Period of Record: 1969 - 1981
Depth Zone: Upper Trend Since 2000: Insufficient Data



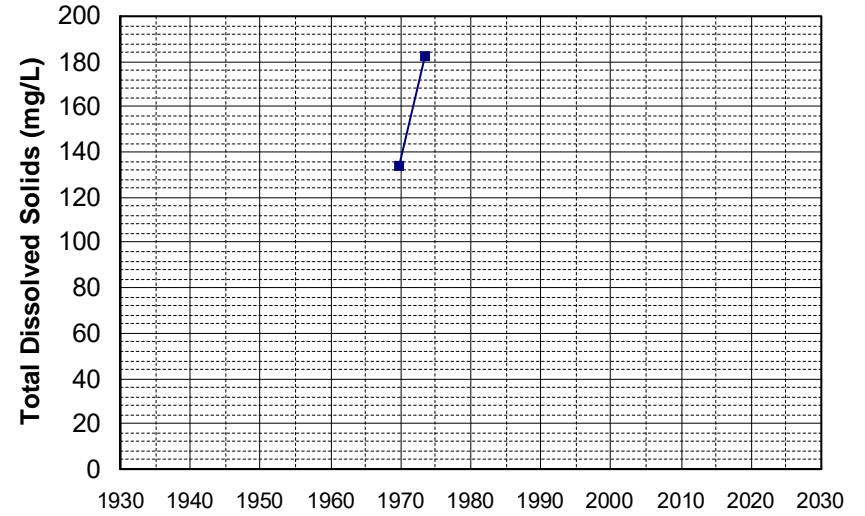
Well Name: 10N01E15H002M Well Depth (ft): 190
Well Type: WATER SUPPLY, OTHER # of Measurements: 2
Source: DWR Period of Record: 1969 - 1981
Depth Zone: Upper Trend Since 2000: Insufficient Data



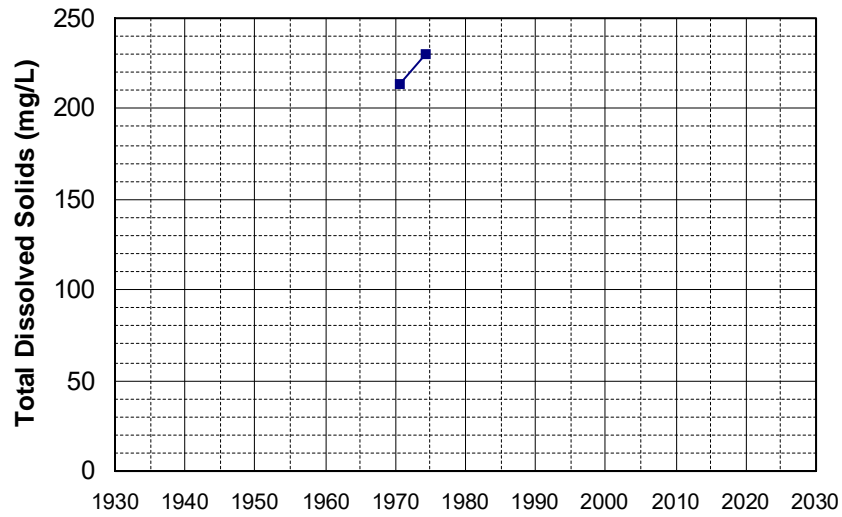
Well Name: 383221121415101
Well Type: WATER SUPPLY, OTHER
Source: USGS_NWIS
Depth Zone: Upper
Well Depth (ft): 148
of Measurements: 2
Period of Record: 1969 - 1971
Trend Since 2000: Insufficient Data



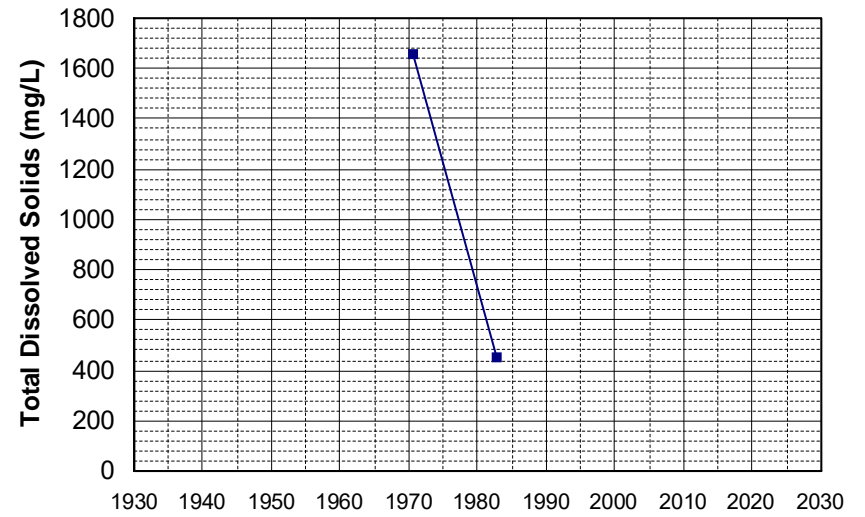
Well Name: 401321122174201
Well Type: WATER SUPPLY, OTHER
Source: USGS_NWIS
Depth Zone: Upper
Well Depth (ft): 152
of Measurements: 2
Period of Record: 1969 - 1973
Trend Since 2000: Insufficient Data



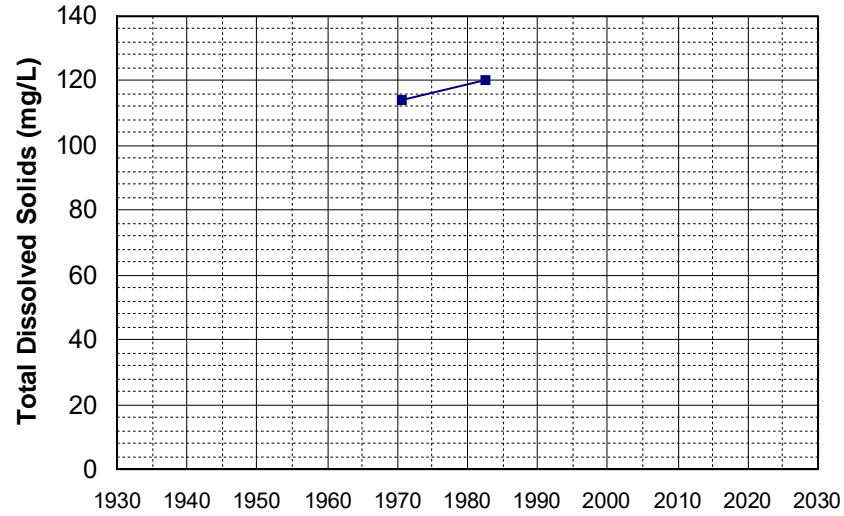
Well Name: 05N05E10C002M
Well Type: WATER SUPPLY, OTHER
Source: DWR
Depth Zone: Upper
Well Depth (ft): 132
of Measurements: 2
Period of Record: 1970 - 1974
Trend Since 2000: Insufficient Data



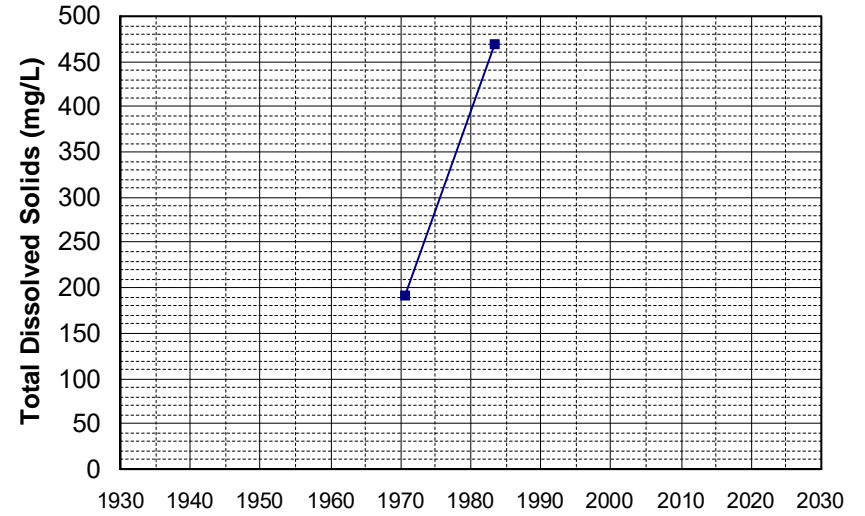
Well Name: 07N04E33L001M
Well Type: WATER SUPPLY, OTHER
Source: DWR
Depth Zone: Upper
Well Depth (ft): 116
of Measurements: 2
Period of Record: 1970 - 1982
Trend Since 2000: Insufficient Data



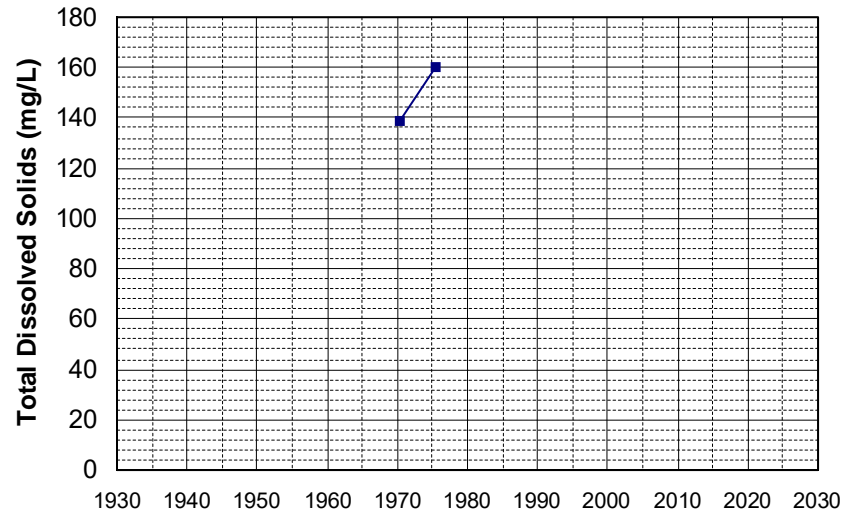
Well Name: 08N06E09Q004M Well Depth (ft): 125
Well Type: WATER SUPPLY, OTHER # of Measurements: 2
Source: DWR Period of Record: 1970 - 1982
Depth Zone: Upper Trend Since 2000: Insufficient Data



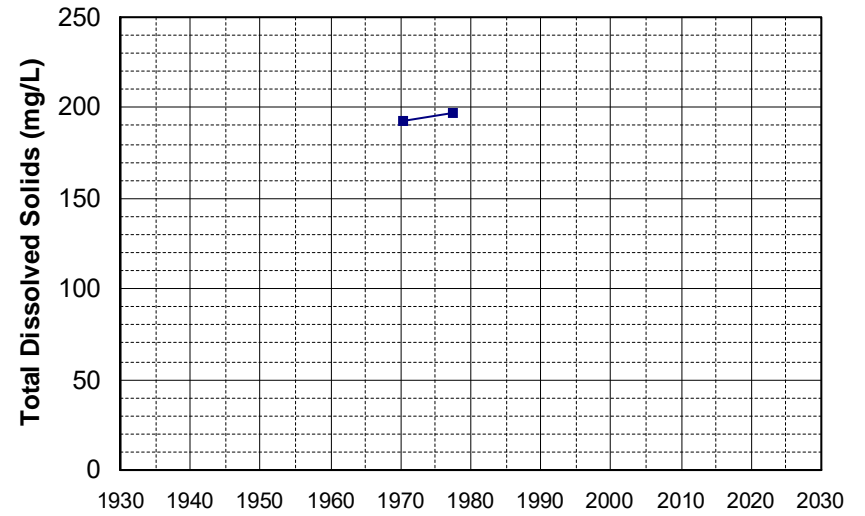
Well Name: 10N04E36B001M Well Depth (ft): 147
Well Type: WATER SUPPLY, OTHER # of Measurements: 2
Source: DWR Period of Record: 1970 - 1983
Depth Zone: Upper Trend Since 2000: Insufficient Data



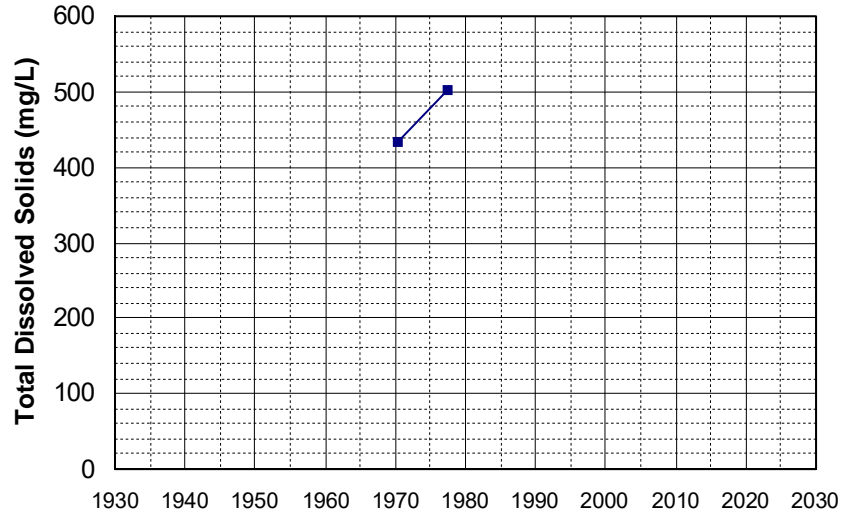
Well Name: 12N07W01F001M Well Depth (ft): 91
Well Type: WATER SUPPLY, OTHER # of Measurements: 2
Source: DWR Period of Record: 1970 - 1975
Depth Zone: Upper Trend Since 2000: Insufficient Data



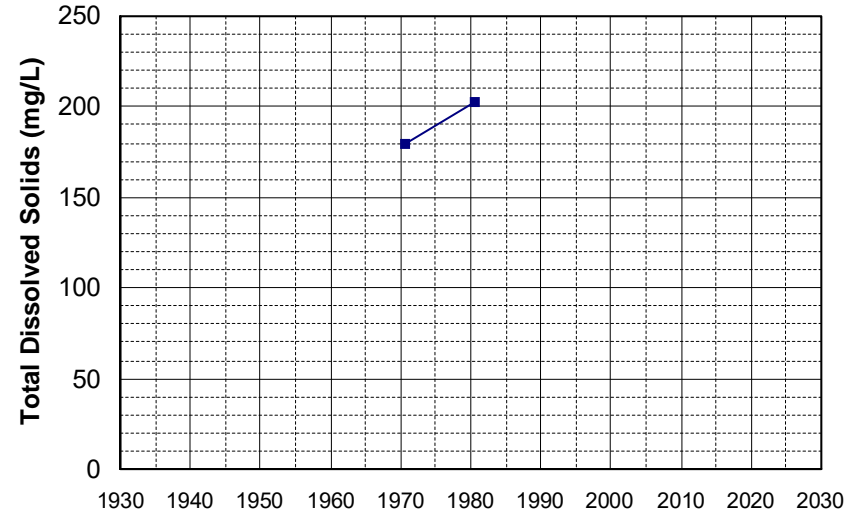
Well Name: 13N07W27C001M Well Depth (ft): 228
Well Type: WATER SUPPLY, OTHER # of Measurements: 2
Source: DWR Period of Record: 1970 - 1977
Depth Zone: Upper Trend Since 2000: Insufficient Data



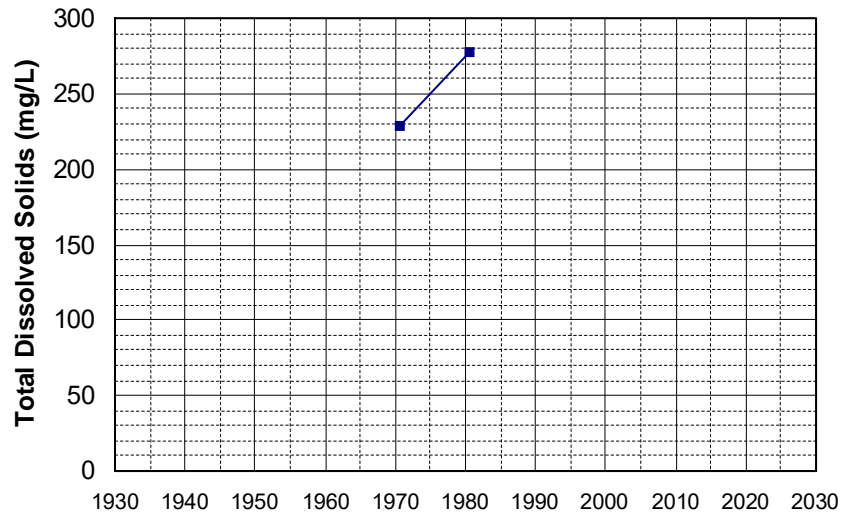
Well Name: 13N09W02G003M Well Depth (ft): 70
Well Type: WATER SUPPLY, OTHER # of Measurements: 2
Source: DWR Period of Record: 1970 - 1977
Depth Zone: Upper Trend Since 2000: Insufficient Data



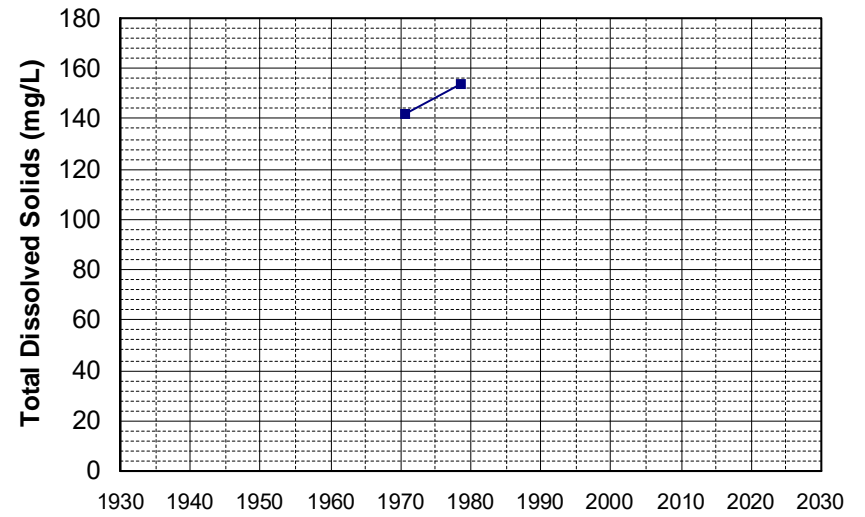
Well Name: 15N04E05D002M Well Depth (ft): 136
Well Type: WATER SUPPLY, OTHER # of Measurements: 2
Source: DWR Period of Record: 1970 - 1980
Depth Zone: Upper Trend Since 2000: Insufficient Data



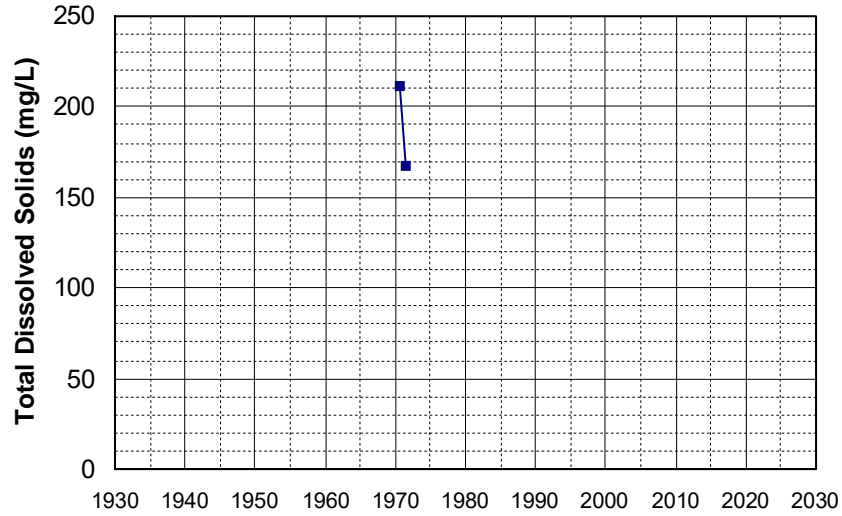
Well Name: 16N03E20F002M Well Depth (ft): 120
Well Type: WATER SUPPLY, OTHER # of Measurements: 2
Source: DWR Period of Record: 1970 - 1980
Depth Zone: Upper Trend Since 2000: Insufficient Data



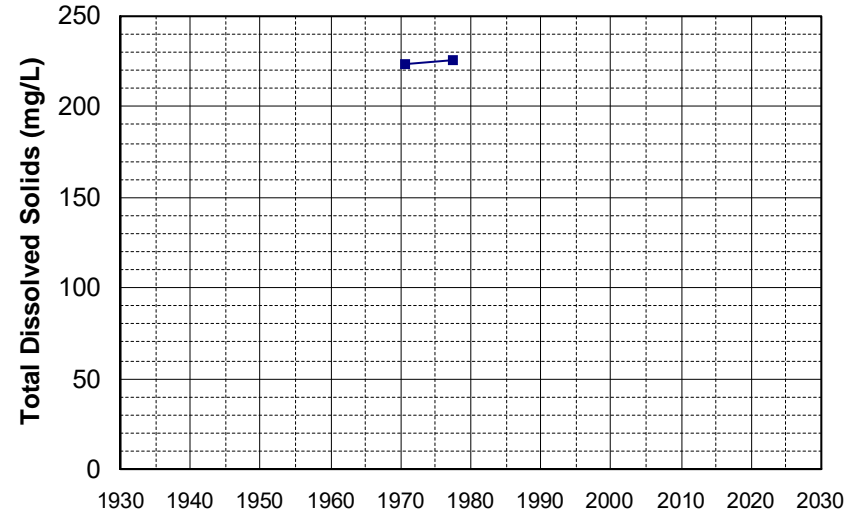
Well Name: 16N04E27F002M Well Depth (ft): 100
Well Type: WATER SUPPLY, OTHER # of Measurements: 2
Source: DWR Period of Record: 1970 - 1978
Depth Zone: Upper Trend Since 2000: Insufficient Data



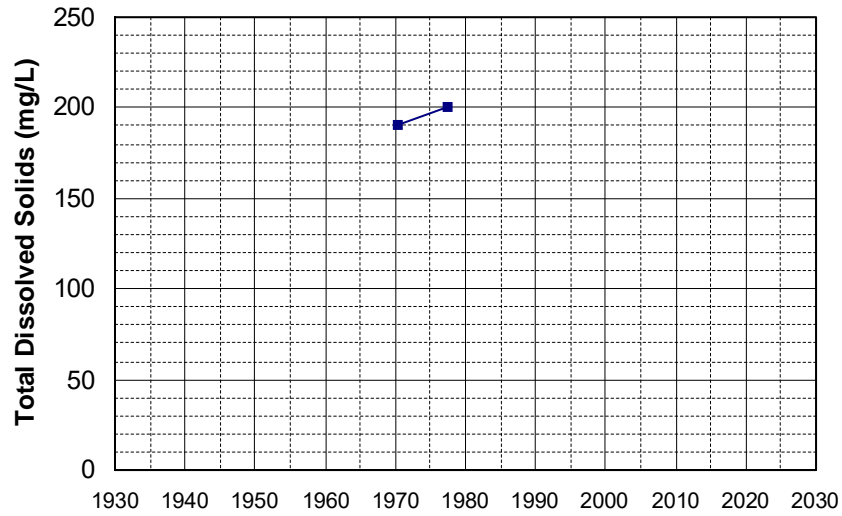
Well Name: 19N01W07B003M Well Depth (ft): 152
Well Type: WATER SUPPLY, OTHER # of Measurements: 2
Source: DWR Period of Record: 1970 - 1971
Depth Zone: Upper Trend Since 2000: Insufficient Data



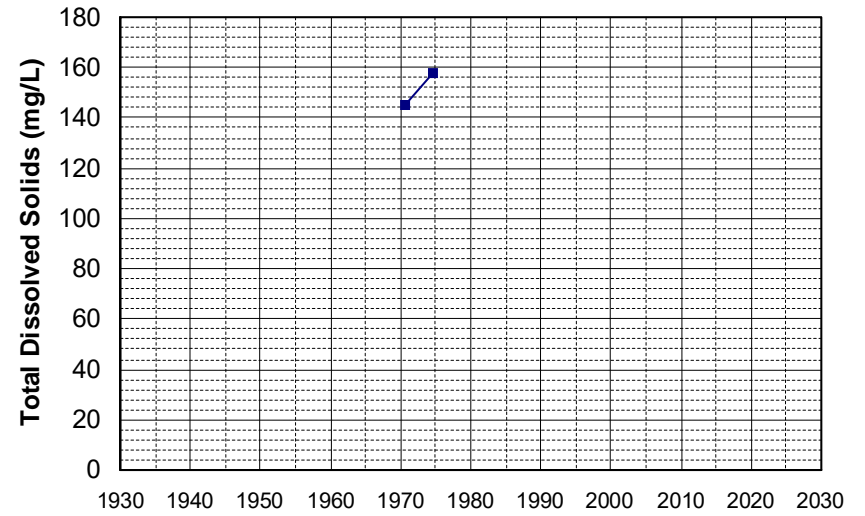
Well Name: 25N03W22D001M Well Depth (ft): 108
Well Type: WATER SUPPLY, OTHER # of Measurements: 2
Source: DWR Period of Record: 1970 - 1977
Depth Zone: Upper Trend Since 2000: Insufficient Data



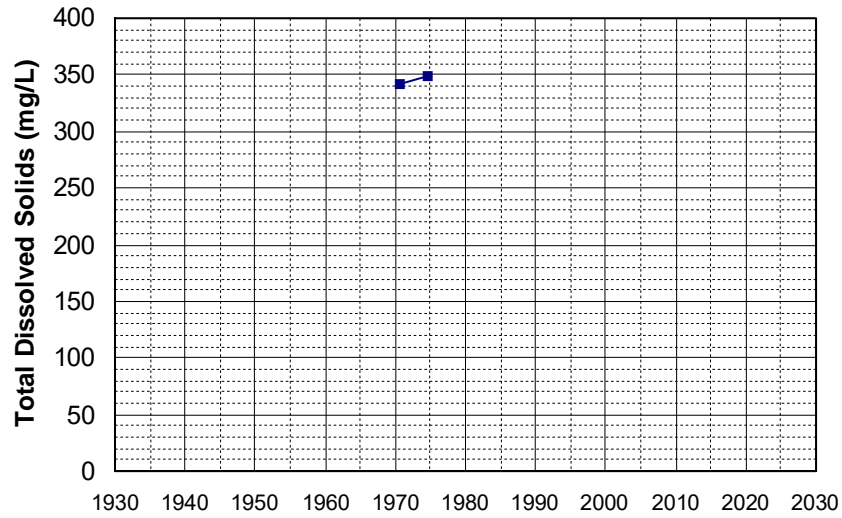
Well Name: 27N04W26J001M Well Depth (ft): 160
Well Type: WATER SUPPLY, OTHER # of Measurements: 2
Source: DWR Period of Record: 1970 - 1977
Depth Zone: Upper Trend Since 2000: Insufficient Data



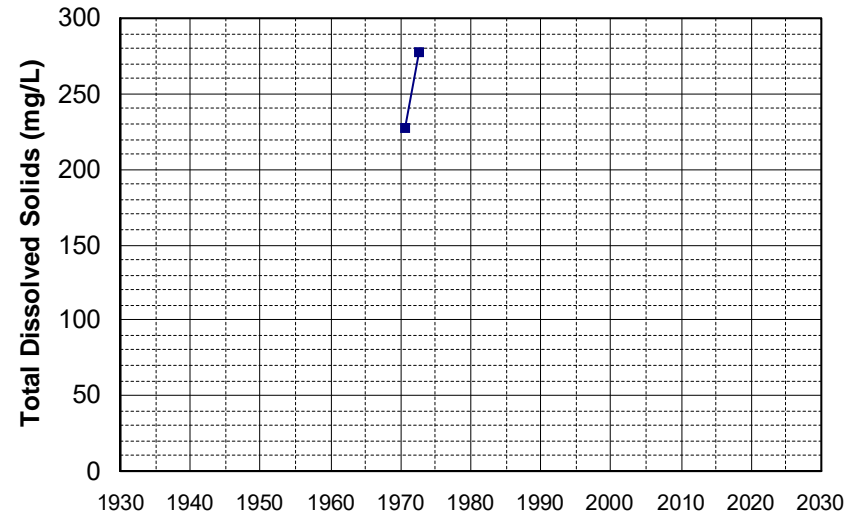
Well Name: 383045121193901 Well Depth (ft): 182
Well Type: WATER SUPPLY, OTHER # of Measurements: 2
Source: USGS_NWIS Period of Record: 1970 - 1974
Depth Zone: Upper Trend Since 2000: Insufficient Data



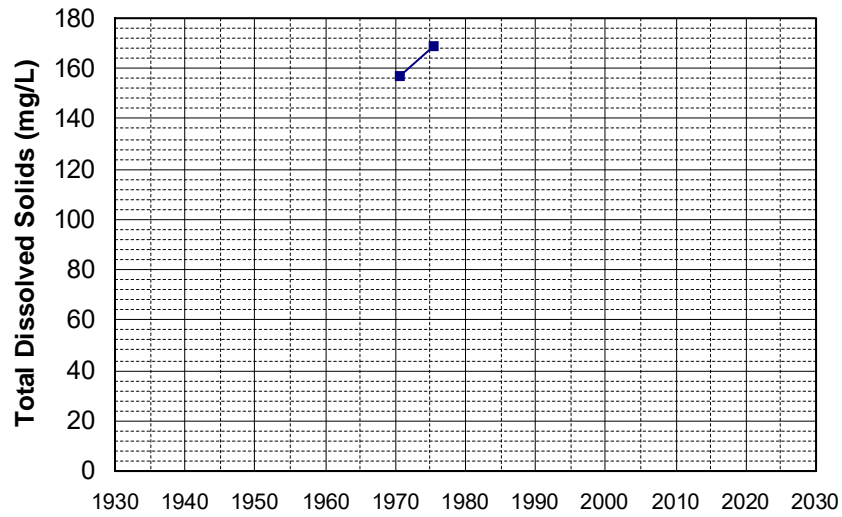
Well Name: 391653122133601 Well Depth (ft): 61
Well Type: WATER SUPPLY, OTHER # of Measurements: 2
Source: USGS_NWIS Period of Record: 1970 - 1974
Depth Zone: Upper Trend Since 2000: Insufficient Data



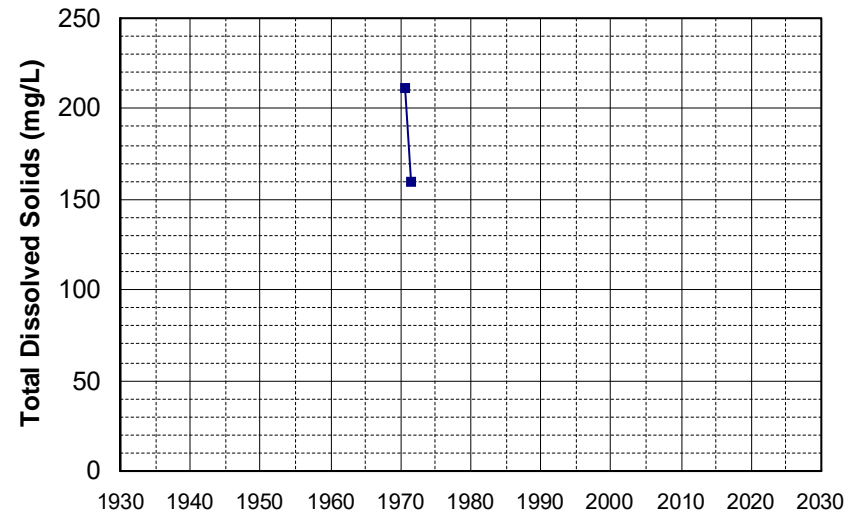
Well Name: 391904121394301 Well Depth (ft): 40
Well Type: WATER SUPPLY, OTHER # of Measurements: 2
Source: USGS_NWIS Period of Record: 1970 - 1972
Depth Zone: Upper Trend Since 2000: Insufficient Data



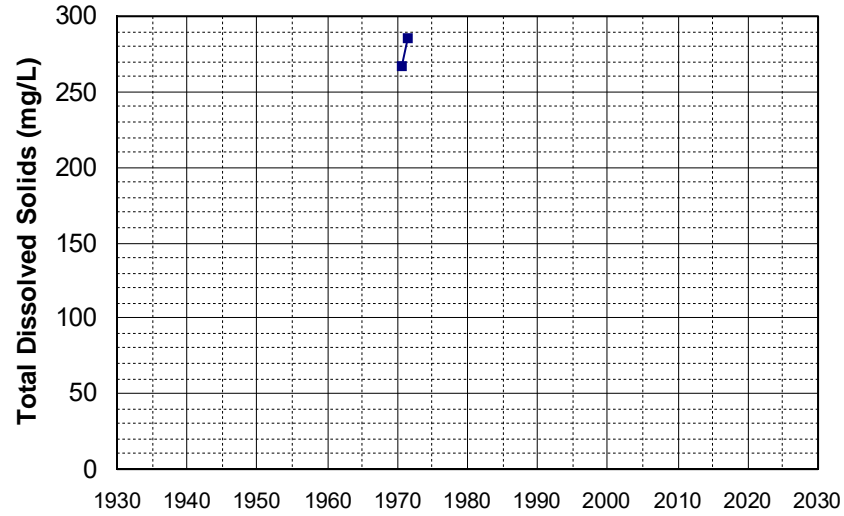
Well Name: 392252121394201 Well Depth (ft): 104
Well Type: WATER SUPPLY, OTHER # of Measurements: 2
Source: USGS_NWIS Period of Record: 1970 - 1975
Depth Zone: Upper Trend Since 2000: Insufficient Data



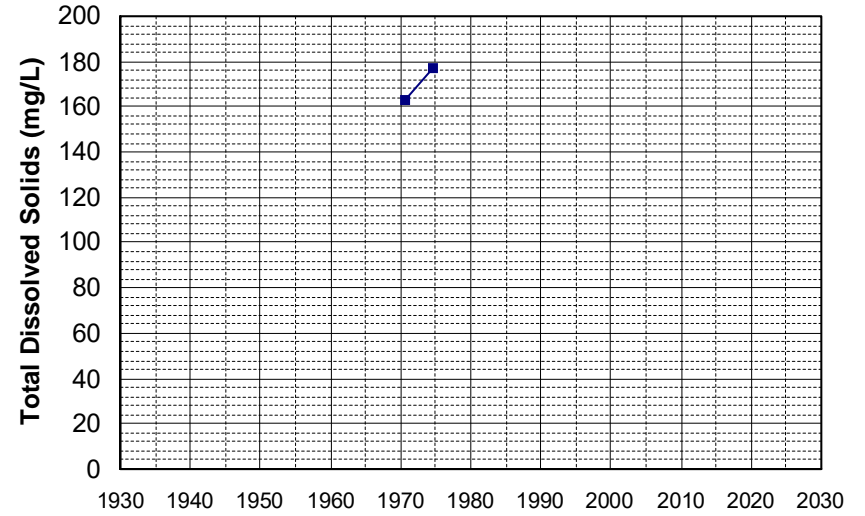
Well Name: 393120122004501 Well Depth (ft): 100
Well Type: WATER SUPPLY, OTHER # of Measurements: 2
Source: USGS_NWIS Period of Record: 1970 - 1971
Depth Zone: Upper Trend Since 2000: Insufficient Data



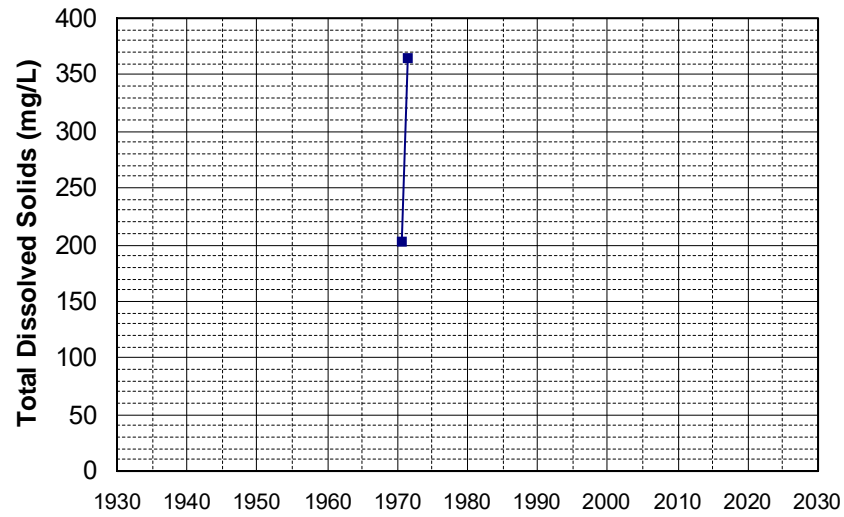
Well Name: 393315122091801 Well Depth (ft): 64
Well Type: WATER SUPPLY, OTHER # of Measurements: 2
Source: USGS_NWIS Period of Record: 1970 - 1971
Depth Zone: Upper Trend Since 2000: Insufficient Data



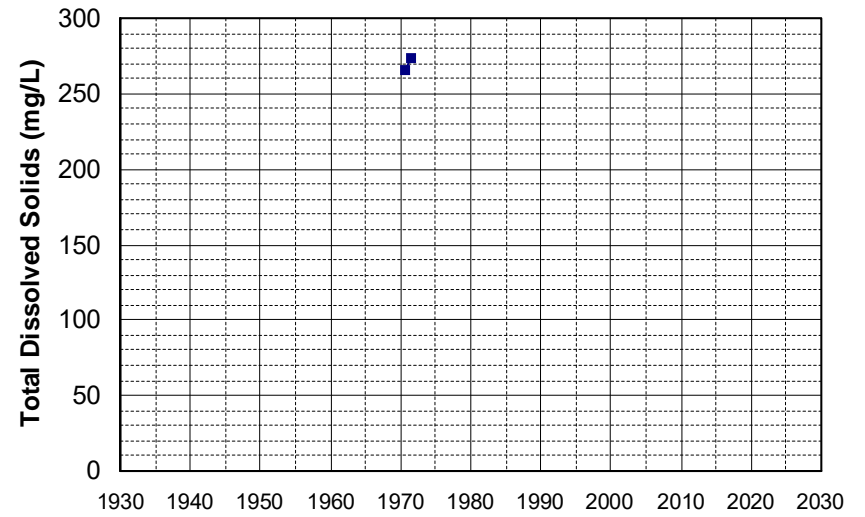
Well Name: 393530122123401 Well Depth (ft): 140
Well Type: WATER SUPPLY, OTHER # of Measurements: 2
Source: USGS_NWIS Period of Record: 1970 - 1974
Depth Zone: Upper Trend Since 2000: Insufficient Data



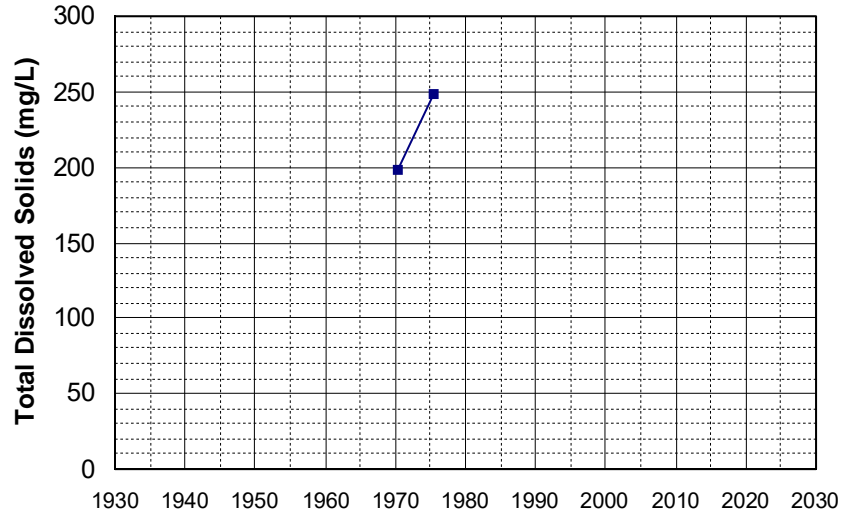
Well Name: 393934121455001 Well Depth (ft): 28
Well Type: WATER SUPPLY, OTHER # of Measurements: 2
Source: USGS_NWIS Period of Record: 1970 - 1971
Depth Zone: Upper Trend Since 2000: Insufficient Data



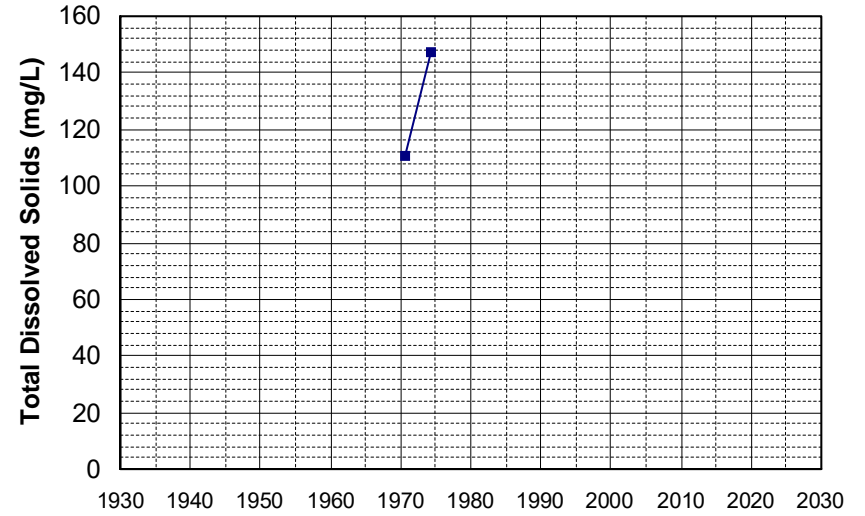
Well Name: 394425122064101 Well Depth (ft): 60
Well Type: WATER SUPPLY, OTHER # of Measurements: 2
Source: USGS_NWIS Period of Record: 1970 - 1971
Depth Zone: Upper Trend Since 2000: Insufficient Data



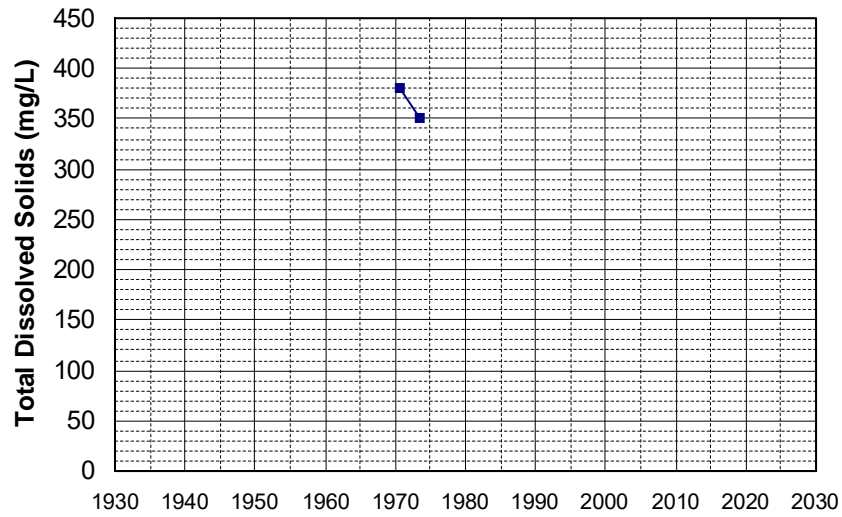
Well Name: 395304122051201 Well Depth (ft): 64
Well Type: WATER SUPPLY, OTHER # of Measurements: 2
Source: USGS_NWIS Period of Record: 1970 - 1975
Depth Zone: Upper Trend Since 2000: Insufficient Data



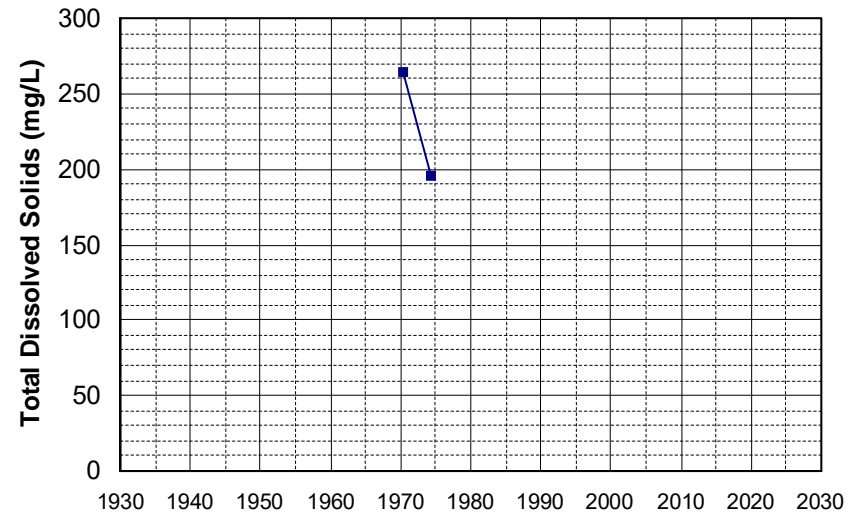
Well Name: 395320122124501 Well Depth (ft): 112
Well Type: WATER SUPPLY, OTHER # of Measurements: 2
Source: USGS_NWIS Period of Record: 1970 - 1974
Depth Zone: Upper Trend Since 2000: Insufficient Data



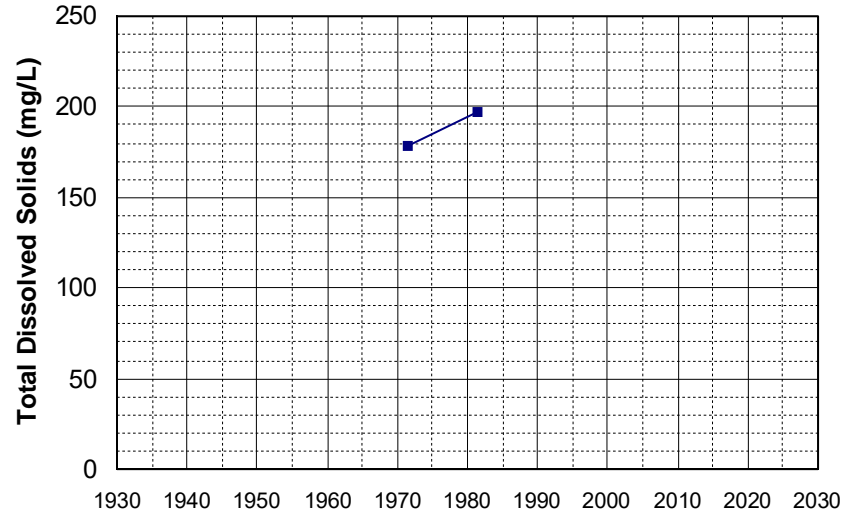
Well Name: 400314122084601 Well Depth (ft): 64
Well Type: WATER SUPPLY, OTHER # of Measurements: 2
Source: USGS_NWIS Period of Record: 1970 - 1973
Depth Zone: Upper Trend Since 2000: Insufficient Data



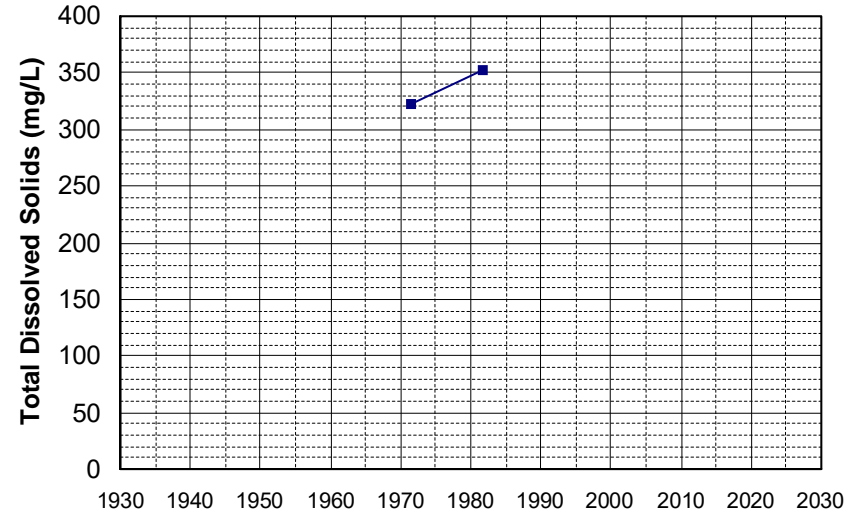
Well Name: 401005122093201 Well Depth (ft): 52
Well Type: WATER SUPPLY, OTHER # of Measurements: 2
Source: USGS_NWIS Period of Record: 1970 - 1974
Depth Zone: Upper Trend Since 2000: Insufficient Data



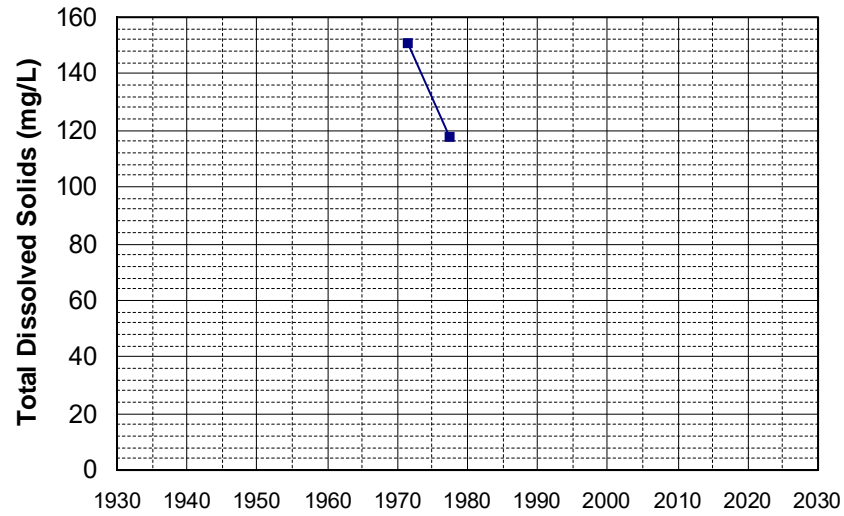
Well Name: 06N06E33J002M Well Depth (ft): 167
Well Type: WATER SUPPLY, OTHER # of Measurements: 2
Source: DWR Period of Record: 1971 - 1981
Depth Zone: Upper Trend Since 2000: Insufficient Data



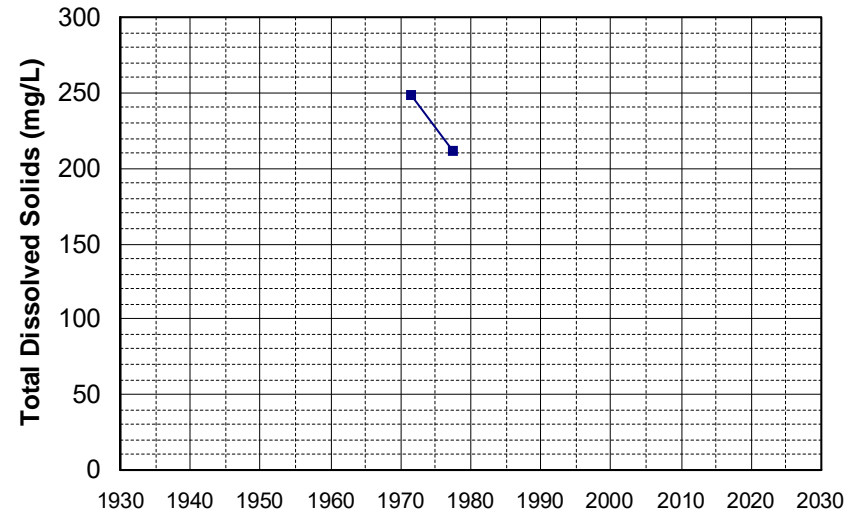
Well Name: 13N09W05D003M Well Depth (ft): 97
Well Type: WATER SUPPLY, OTHER # of Measurements: 2
Source: DWR Period of Record: 1971 - 1981
Depth Zone: Upper Trend Since 2000: Insufficient Data



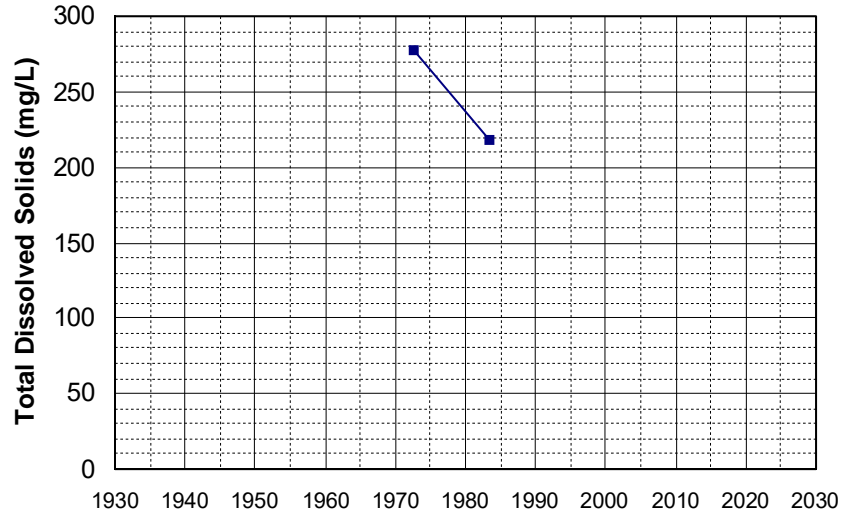
Well Name: 15N09W06Q001M Well Depth (ft): 163
Well Type: WATER SUPPLY, OTHER # of Measurements: 2
Source: DWR Period of Record: 1971 - 1977
Depth Zone: Upper Trend Since 2000: Insufficient Data



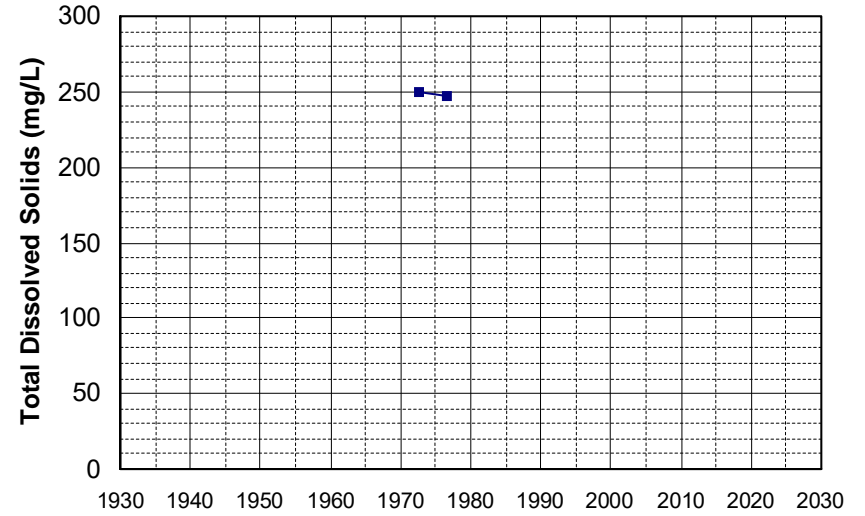
Well Name: 16N01W19F003M Well Depth (ft): 110
Well Type: WATER SUPPLY, OTHER # of Measurements: 2
Source: DWR Period of Record: 1971 - 1977
Depth Zone: Upper Trend Since 2000: Insufficient Data



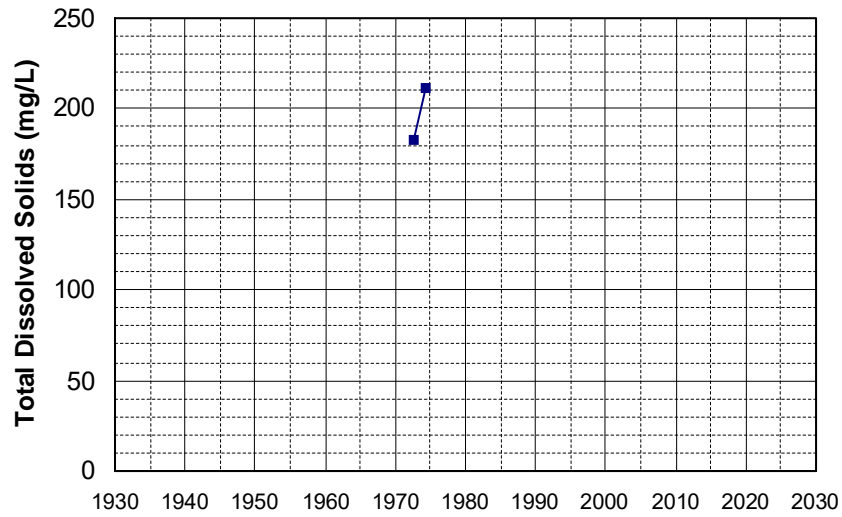
Well Name: 07N01E08N002M Well Depth (ft): 141
Well Type: WATER SUPPLY, OTHER # of Measurements: 2
Source: DWR Period of Record: 1972 - 1983
Depth Zone: Upper Trend Since 2000: Insufficient Data



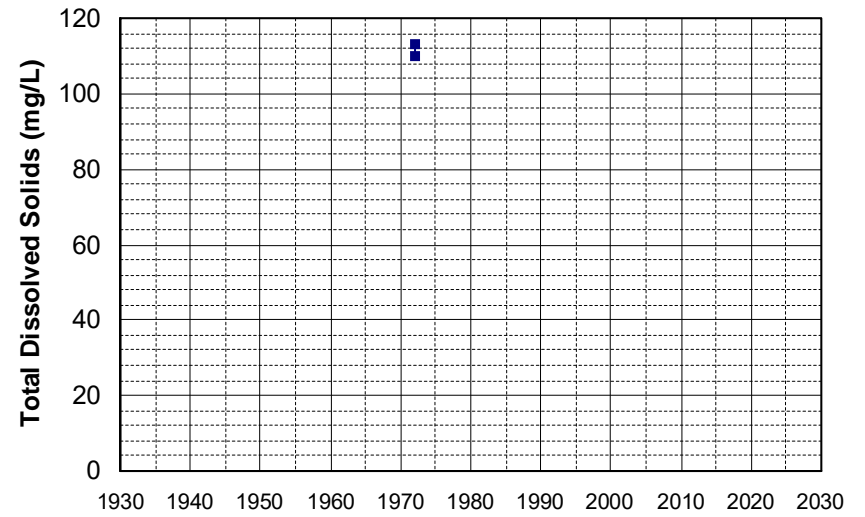
Well Name: 15N10W09L001M Well Depth (ft): 120
Well Type: WATER SUPPLY, OTHER # of Measurements: 2
Source: DWR Period of Record: 1972 - 1976
Depth Zone: Upper Trend Since 2000: Insufficient Data



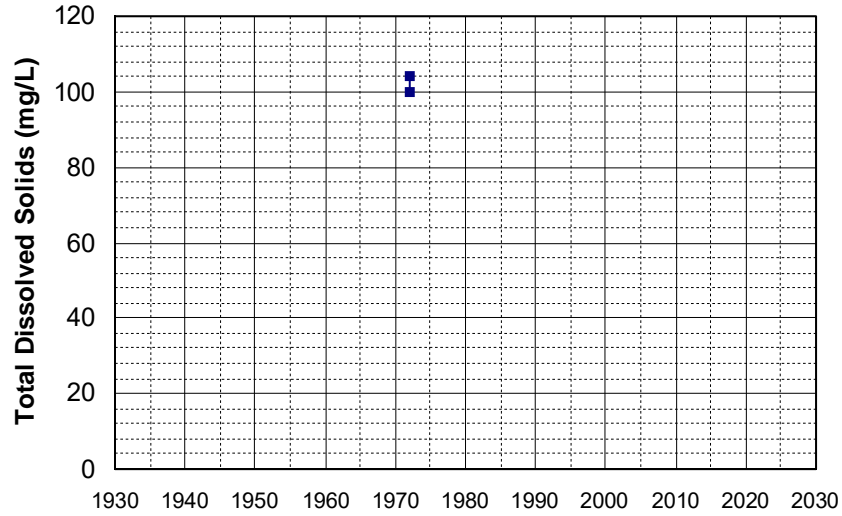
Well Name: 401210122154901 Well Depth (ft): 132
Well Type: WATER SUPPLY, OTHER # of Measurements: 2
Source: USGS_NWIS Period of Record: 1972 - 1974
Depth Zone: Upper Trend Since 2000: Insufficient Data



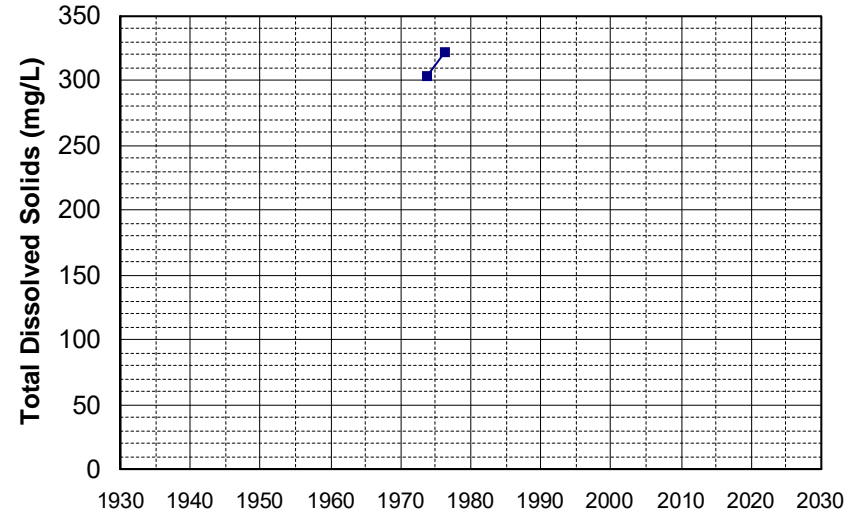
Well Name: 411643122185101 Well Depth (ft): 40
Well Type: WATER SUPPLY, OTHER # of Measurements: 2
Source: USGS_NWIS Period of Record: 1972
Depth Zone: Upper Trend Since 2000: Insufficient Data



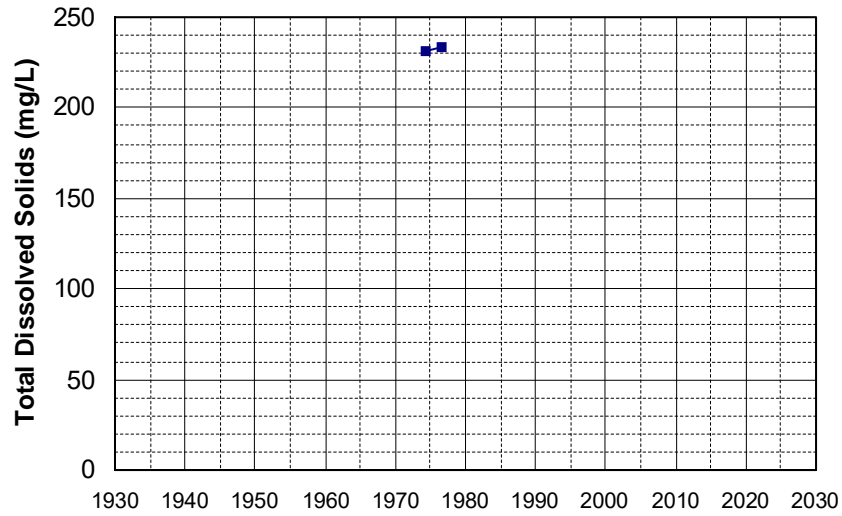
Well Name: 411653122185101 Well Depth (ft): 168
Well Type: WATER SUPPLY, OTHER # of Measurements: 2
Source: USGS_NWIS Period of Record: 1972
Depth Zone: Upper Trend Since 2000: Insufficient Data



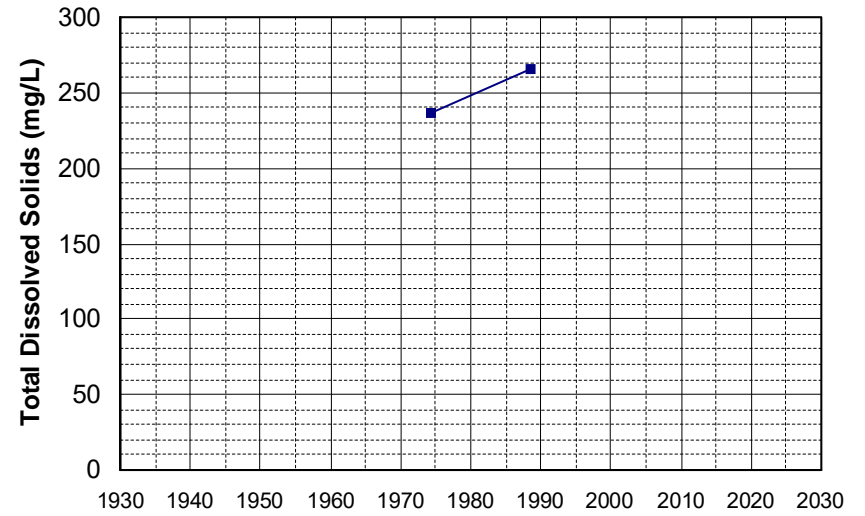
Well Name: 401505122132001 Well Depth (ft): 96
Well Type: WATER SUPPLY, OTHER # of Measurements: 2
Source: USGS_NWIS Period of Record: 1973 - 1976
Depth Zone: Upper Trend Since 2000: Insufficient Data



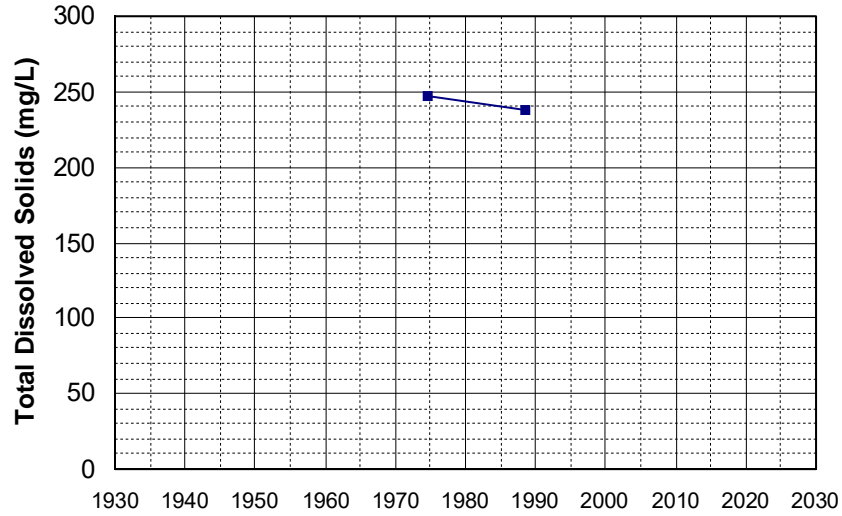
Well Name: 15N04E07L001M Well Depth (ft): 136
Well Type: WATER SUPPLY, OTHER # of Measurements: 2
Source: DWR Period of Record: 1974 - 1976
Depth Zone: Upper Trend Since 2000: Insufficient Data



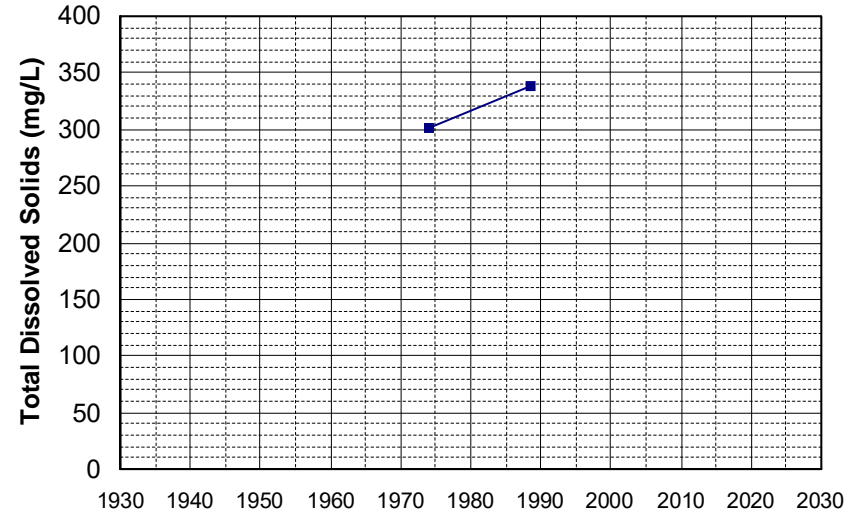
Well Name: 15N04E07M002M Well Depth (ft): 136
Well Type: WATER SUPPLY, OTHER # of Measurements: 2
Source: DWR Period of Record: 1974 - 1988
Depth Zone: Upper Trend Since 2000: Insufficient Data



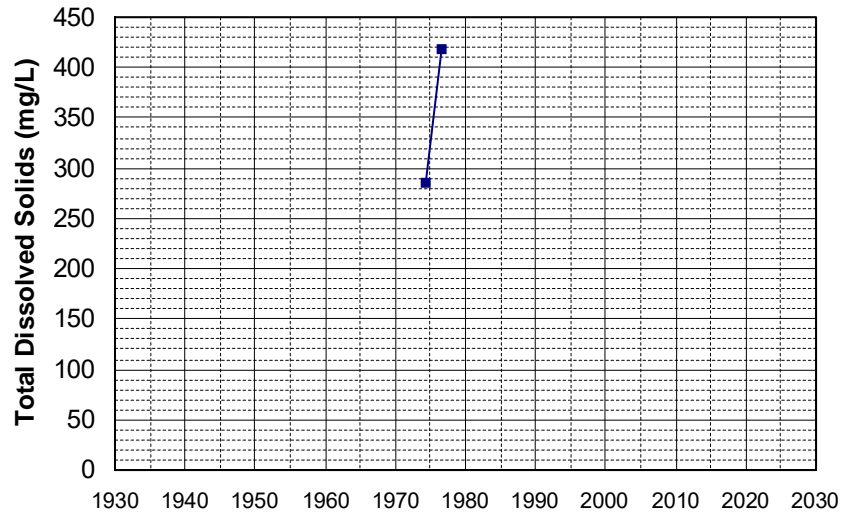
Well Name: 15N04E18C001M Well Depth (ft): 136
Well Type: WATER SUPPLY, OTHER # of Measurements: 2
Source: DWR Period of Record: 1974 - 1988
Depth Zone: Upper Trend Since 2000: Insufficient Data



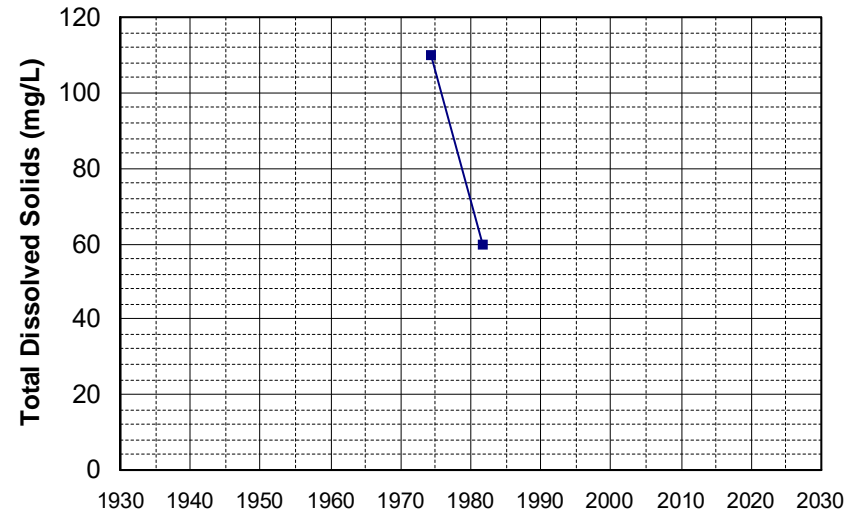
Well Name: 15N04E18D001M Well Depth (ft): 136
Well Type: WATER SUPPLY, OTHER # of Measurements: 2
Source: DWR Period of Record: 1974 - 1988
Depth Zone: Upper Trend Since 2000: Insufficient Data



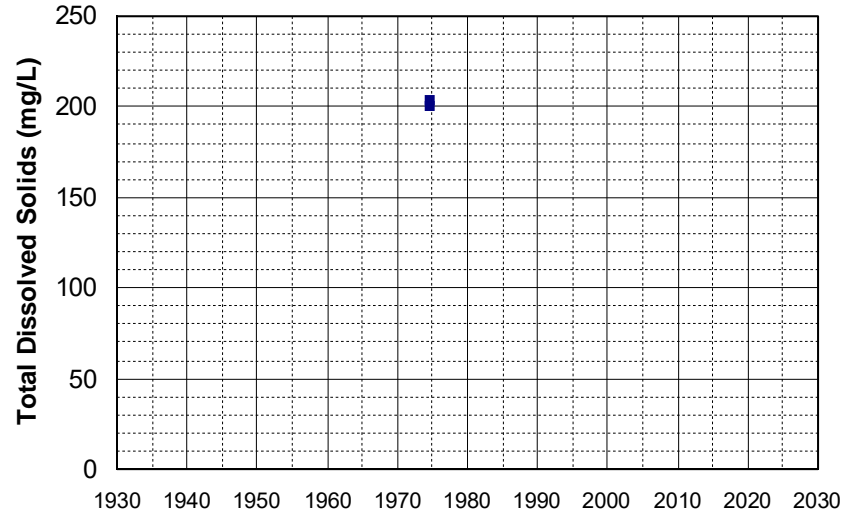
Well Name: 25N05W27C001M Well Depth (ft): 160
Well Type: WATER SUPPLY, OTHER # of Measurements: 2
Source: DWR Period of Record: 1974 - 1976
Depth Zone: Upper Trend Since 2000: Insufficient Data



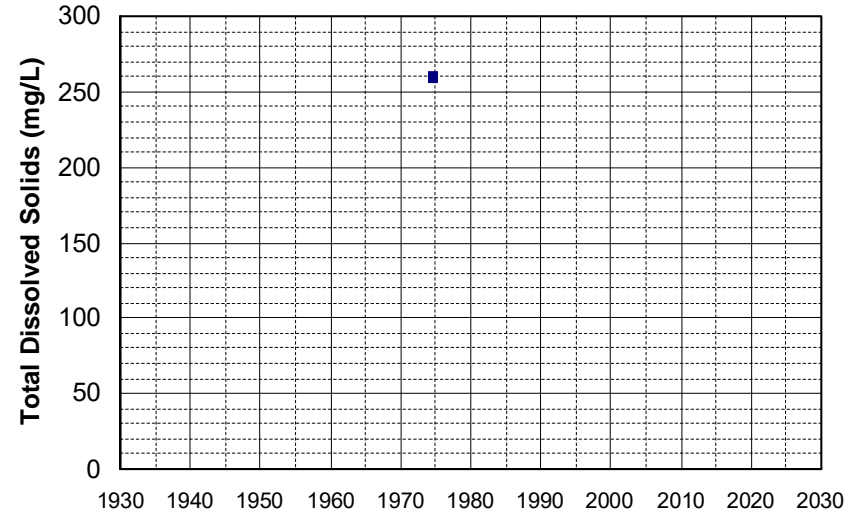
Well Name: 35N03E20L001M Well Depth (ft): 260
Well Type: WATER SUPPLY, OTHER # of Measurements: 2
Source: DWR Period of Record: 1974 - 1981
Depth Zone: Upper Trend Since 2000: Insufficient Data



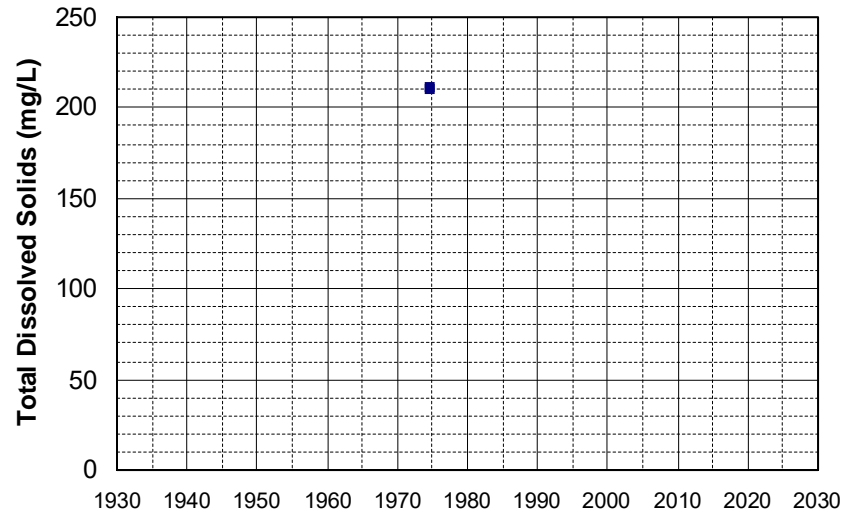
Well Name: 393315122091401 Well Depth (ft): 108
Well Type: WATER SUPPLY, OTHER # of Measurements: 2
Source: USGS_NWIS Period of Record: 1974
Depth Zone: Upper Trend Since 2000: Insufficient Data



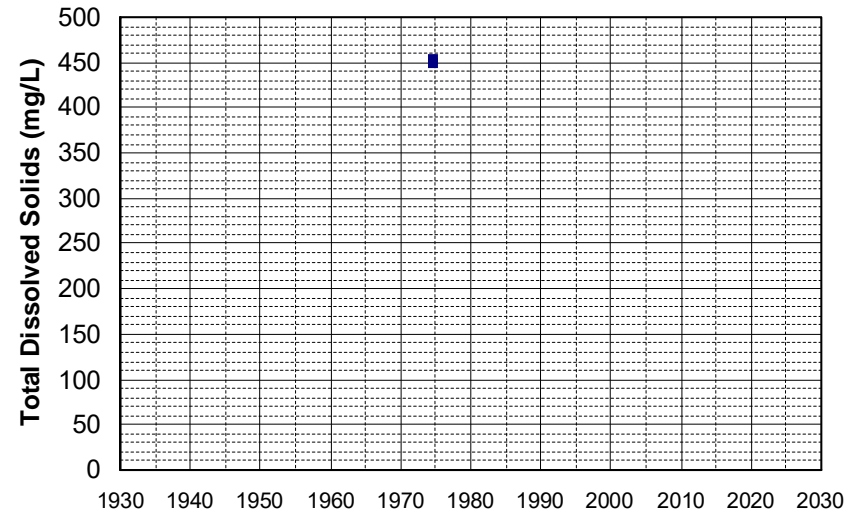
Well Name: 393817122093401 Well Depth (ft): 80
Well Type: WATER SUPPLY, OTHER # of Measurements: 2
Source: USGS_NWIS Period of Record: 1974
Depth Zone: Upper Trend Since 2000: Insufficient Data



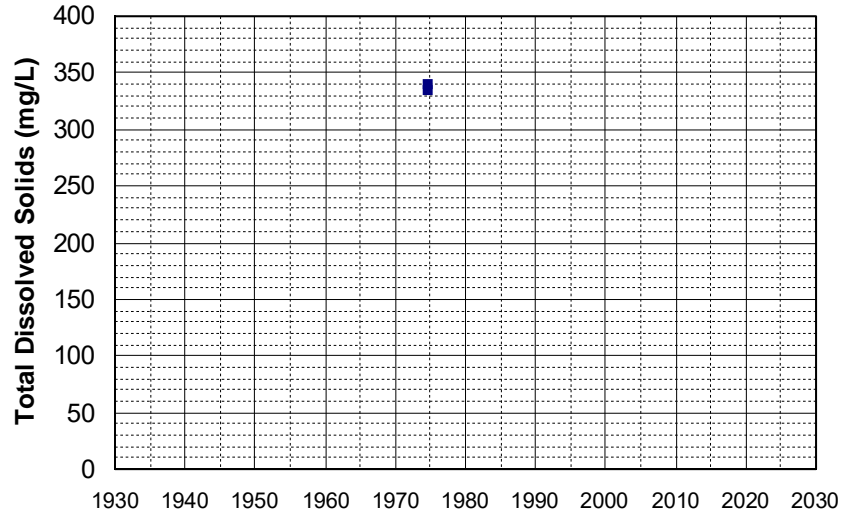
Well Name: 394003122150901 Well Depth (ft): 108
Well Type: WATER SUPPLY, OTHER # of Measurements: 2
Source: USGS_NWIS Period of Record: 1974
Depth Zone: Upper Trend Since 2000: Insufficient Data



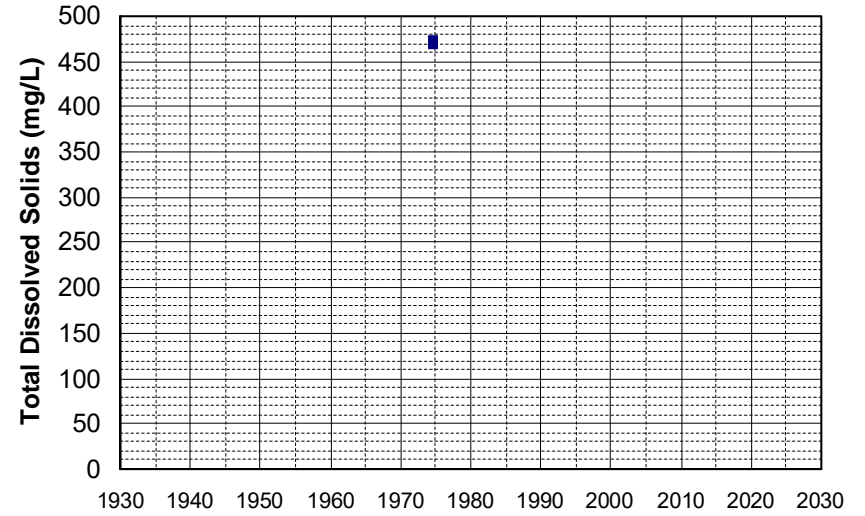
Well Name: 394028122081901 Well Depth (ft): 108
Well Type: WATER SUPPLY, OTHER # of Measurements: 2
Source: USGS_NWIS Period of Record: 1974
Depth Zone: Upper Trend Since 2000: Insufficient Data



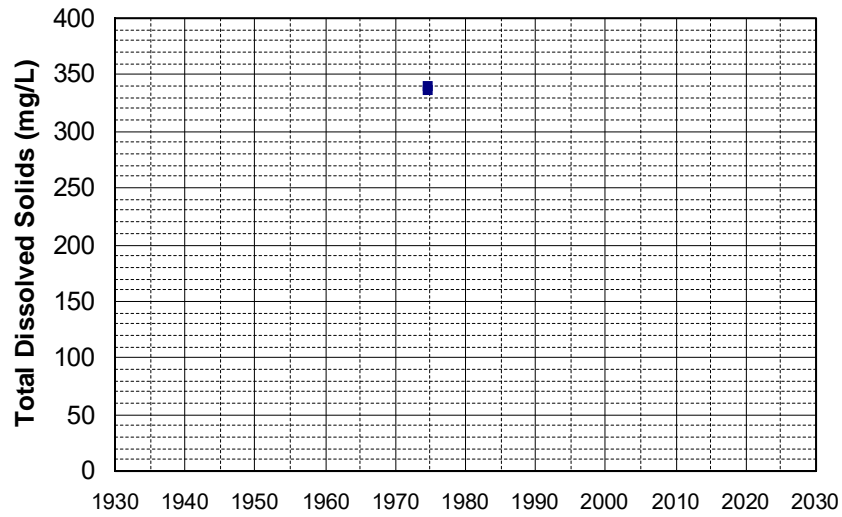
Well Name: 394028122085101
Well Type: WATER SUPPLY, OTHER
Source: USGS_NWIS
Depth Zone: Upper
Well Depth (ft): 68
of Measurements: 2
Period of Record: 1974
Trend Since 2000: Insufficient Data



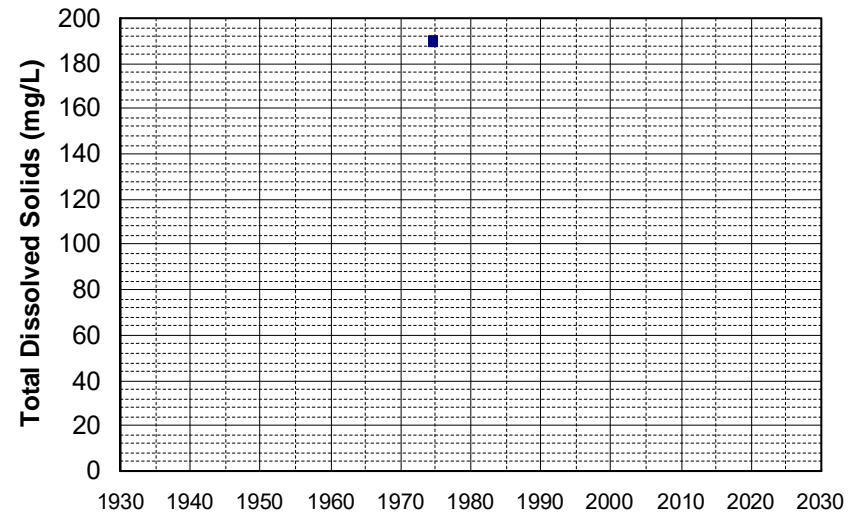
Well Name: 394052122072001
Well Type: WATER SUPPLY, OTHER
Source: USGS_NWIS
Depth Zone: Upper
Well Depth (ft): 104
of Measurements: 2
Period of Record: 1974
Trend Since 2000: Insufficient Data



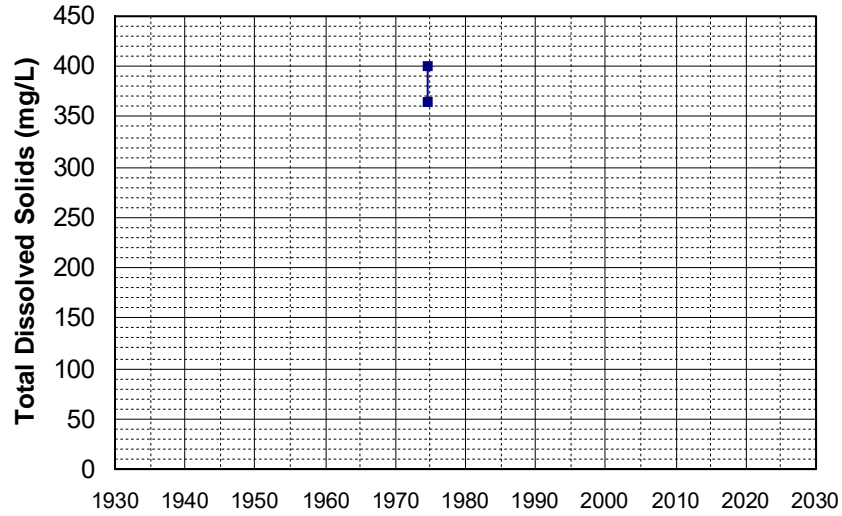
Well Name: 394239122080201
Well Type: WATER SUPPLY, OTHER
Source: USGS_NWIS
Depth Zone: Upper
Well Depth (ft): 60
of Measurements: 2
Period of Record: 1974
Trend Since 2000: Insufficient Data



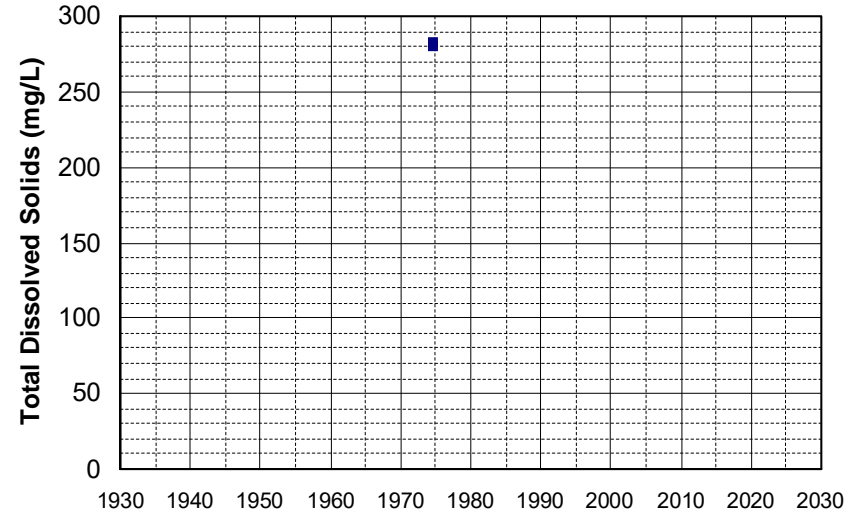
Well Name: 394315122061301
Well Type: WATER SUPPLY, OTHER
Source: USGS_NWIS
Depth Zone: Upper
Well Depth (ft): 116
of Measurements: 2
Period of Record: 1974
Trend Since 2000: Insufficient Data



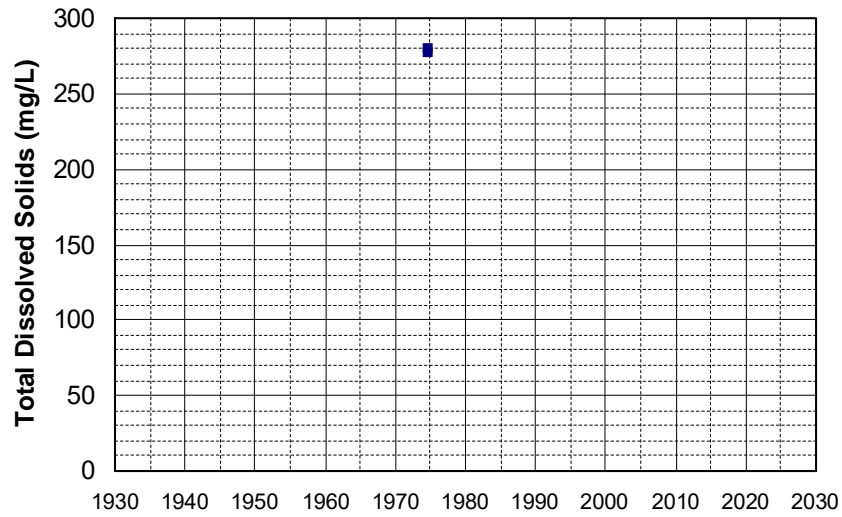
Well Name: 394327122065201
Well Depth (ft): 112
Well Type: WATER SUPPLY, OTHER
of Measurements: 2
Source: USGS_NWIS
Period of Record: 1974
Depth Zone: Upper
Trend Since 2000: Insufficient Data



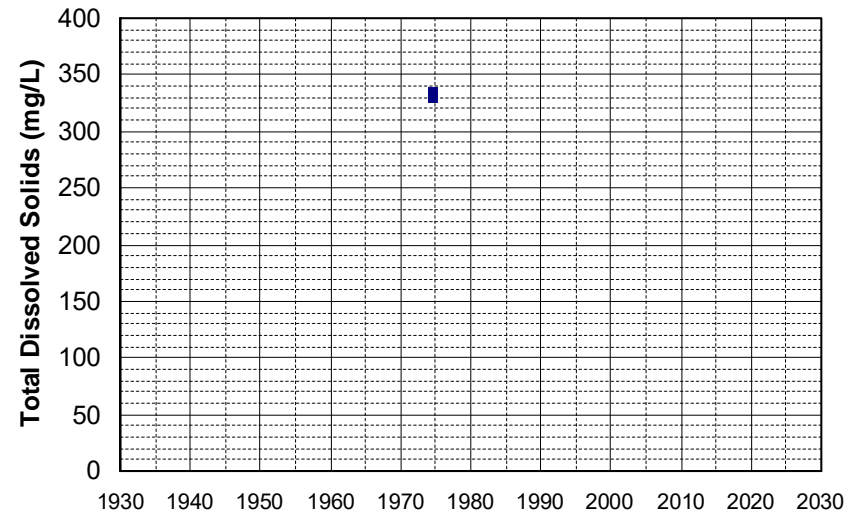
Well Name: 394333122102501
Well Depth (ft): 100
Well Type: WATER SUPPLY, OTHER
of Measurements: 2
Source: USGS_NWIS
Period of Record: 1974
Depth Zone: Upper
Trend Since 2000: Insufficient Data



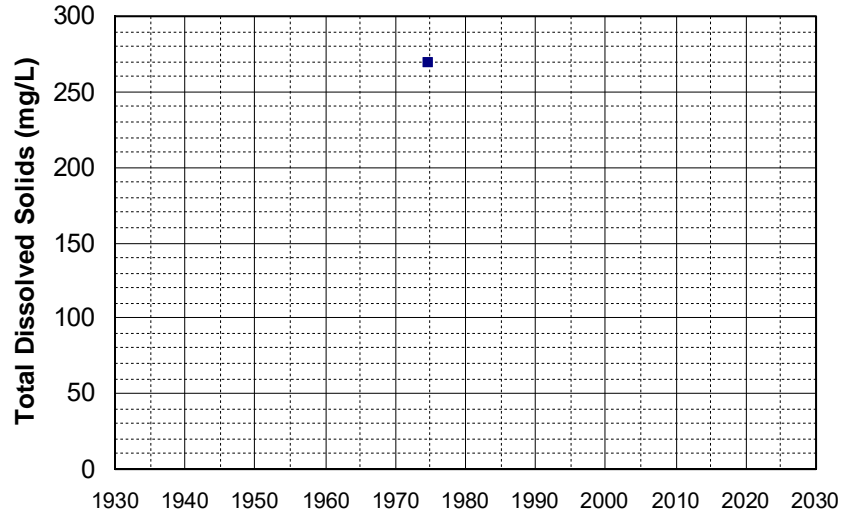
Well Name: 394342122093001
Well Depth (ft): 72
Well Type: WATER SUPPLY, OTHER
of Measurements: 2
Source: USGS_NWIS
Period of Record: 1974
Depth Zone: Upper
Trend Since 2000: Insufficient Data



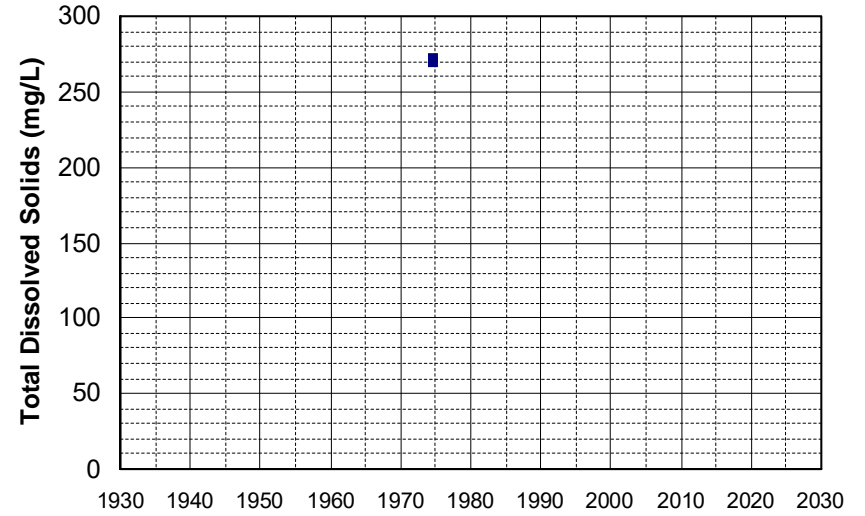
Well Name: 394352122062101
Well Depth (ft): 60
Well Type: WATER SUPPLY, OTHER
of Measurements: 2
Source: USGS_NWIS
Period of Record: 1974
Depth Zone: Upper
Trend Since 2000: Insufficient Data



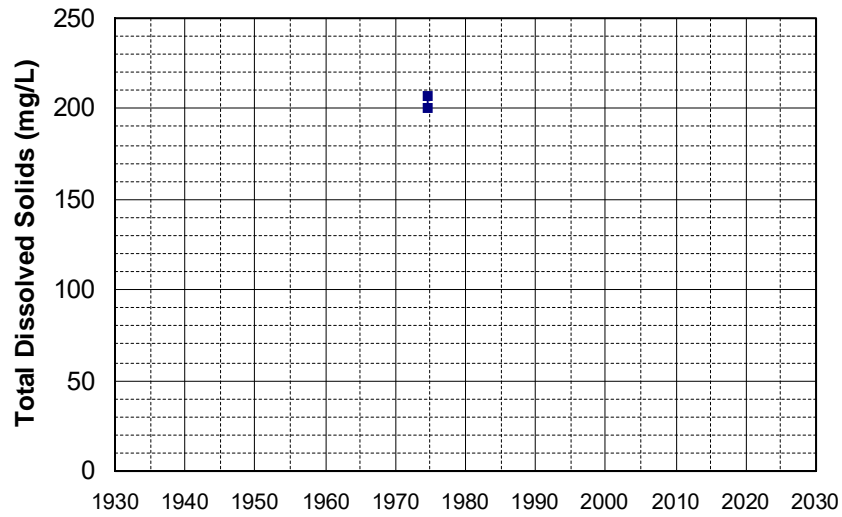
Well Name: 394409122112001 Well Depth (ft): 116
Well Type: WATER SUPPLY, OTHER # of Measurements: 2
Source: USGS_NWIS Period of Record: 1974
Depth Zone: Upper Trend Since 2000: Insufficient Data



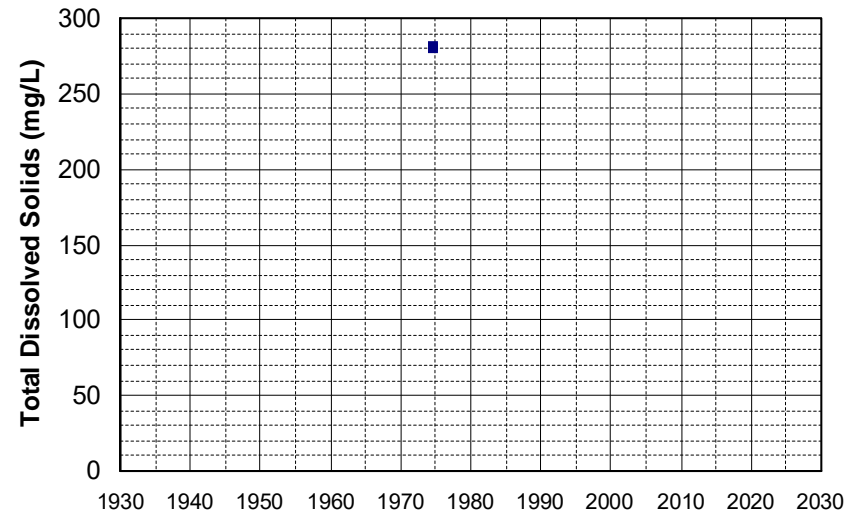
Well Name: 394450122124901 Well Depth (ft): 52
Well Type: WATER SUPPLY, OTHER # of Measurements: 2
Source: USGS_NWIS Period of Record: 1974
Depth Zone: Upper Trend Since 2000: Insufficient Data



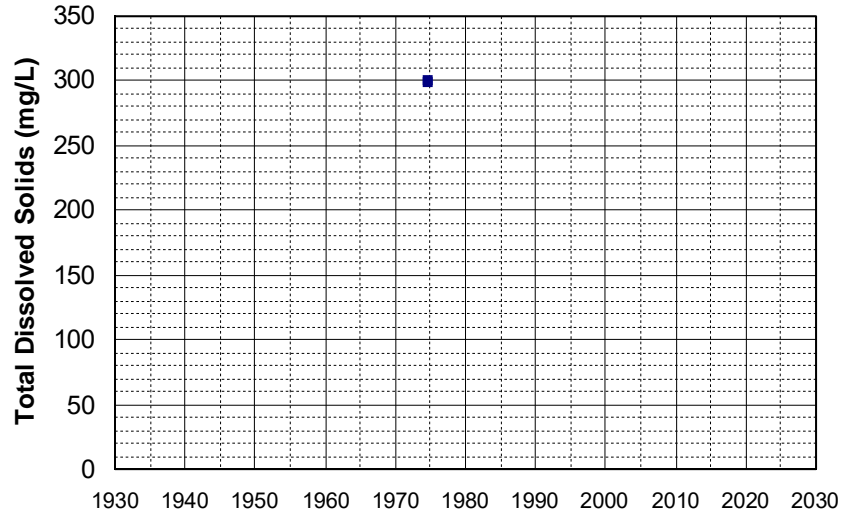
Well Name: 394518122100001 Well Depth (ft): 92
Well Type: WATER SUPPLY, OTHER # of Measurements: 2
Source: USGS_NWIS Period of Record: 1974
Depth Zone: Upper Trend Since 2000: Insufficient Data



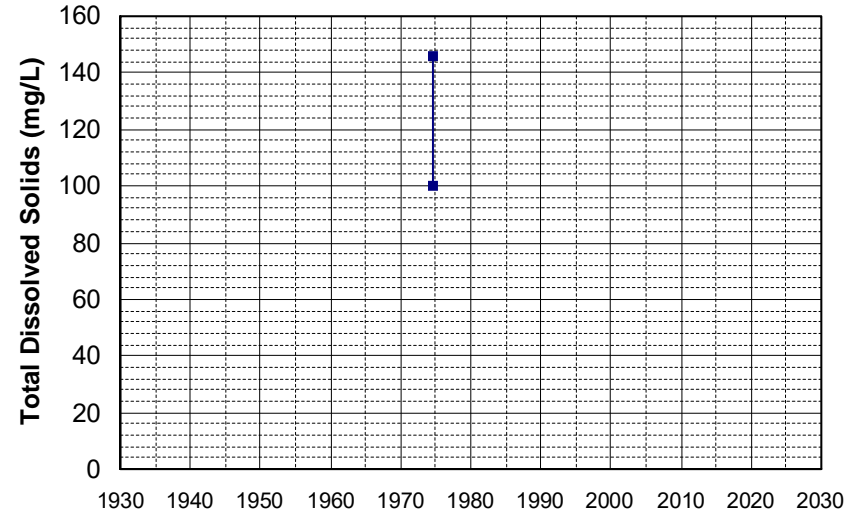
Well Name: 394528122063601 Well Depth (ft): 64
Well Type: WATER SUPPLY, OTHER # of Measurements: 2
Source: USGS_NWIS Period of Record: 1974
Depth Zone: Upper Trend Since 2000: Insufficient Data



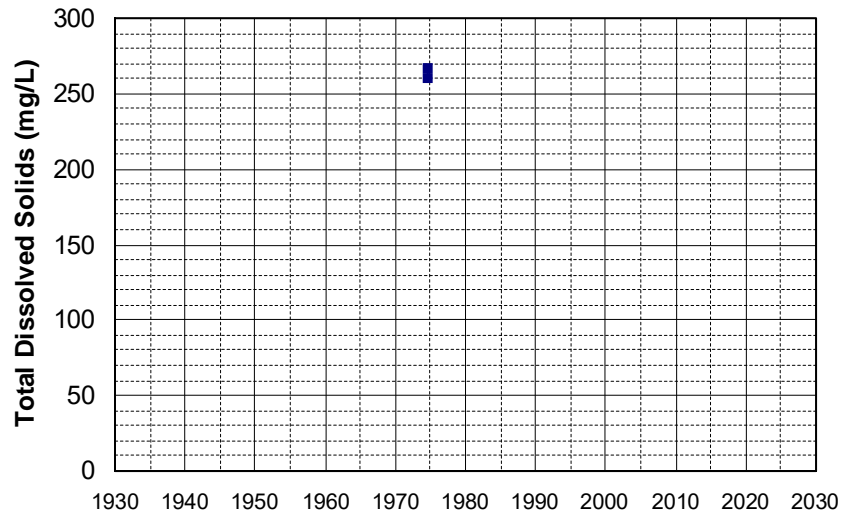
Well Name: 394531122124001 Well Depth (ft): 80
Well Type: WATER SUPPLY, OTHER # of Measurements: 2
Source: USGS_NWIS Period of Record: 1974
Depth Zone: Upper Trend Since 2000: Insufficient Data



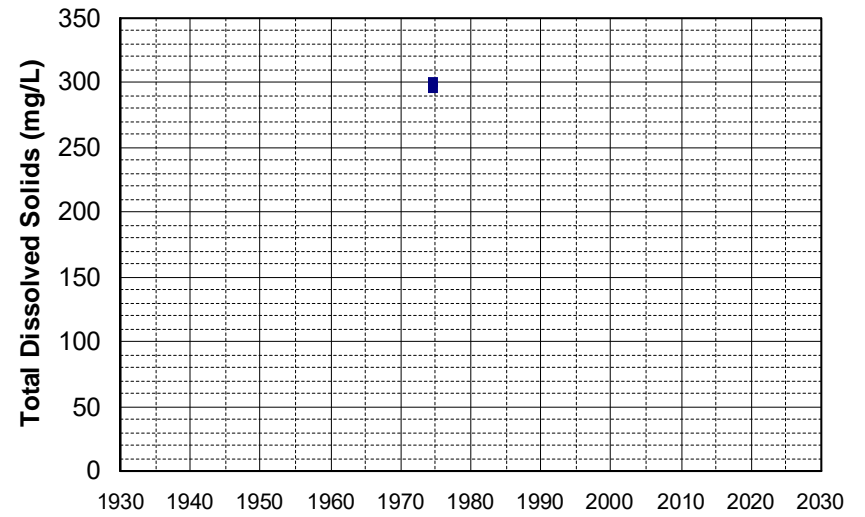
Well Name: 394534122142801 Well Depth (ft): 80
Well Type: WATER SUPPLY, OTHER # of Measurements: 2
Source: USGS_NWIS Period of Record: 1974
Depth Zone: Upper Trend Since 2000: Insufficient Data



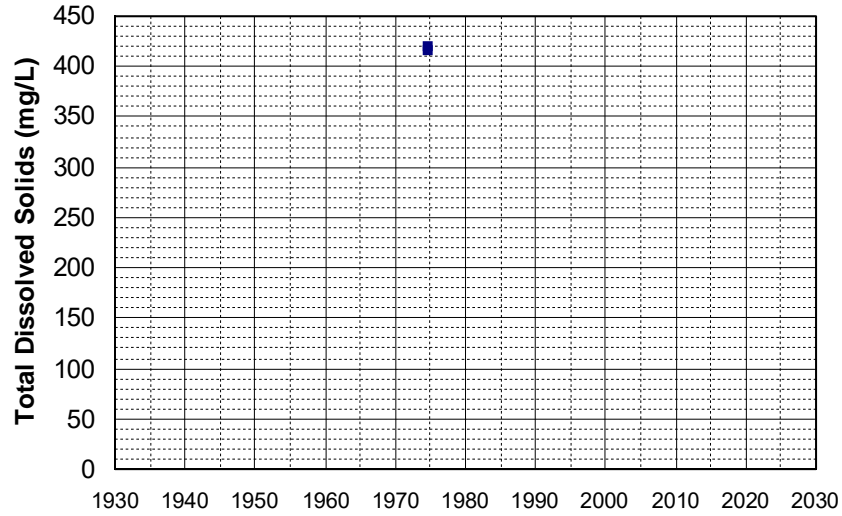
Well Name: 394540122075801 Well Depth (ft): 84
Well Type: WATER SUPPLY, OTHER # of Measurements: 2
Source: USGS_NWIS Period of Record: 1974
Depth Zone: Upper Trend Since 2000: Insufficient Data



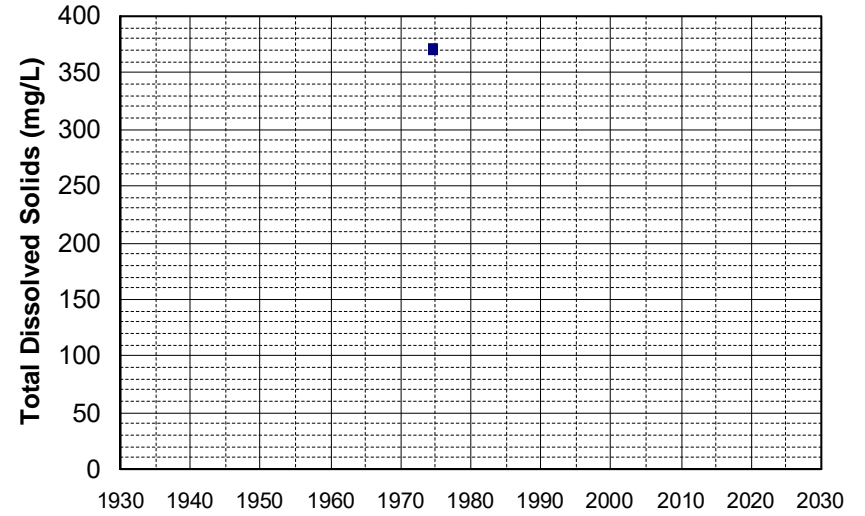
Well Name: 394620122072001 Well Depth (ft): 68
Well Type: WATER SUPPLY, OTHER # of Measurements: 2
Source: USGS_NWIS Period of Record: 1974
Depth Zone: Upper Trend Since 2000: Insufficient Data



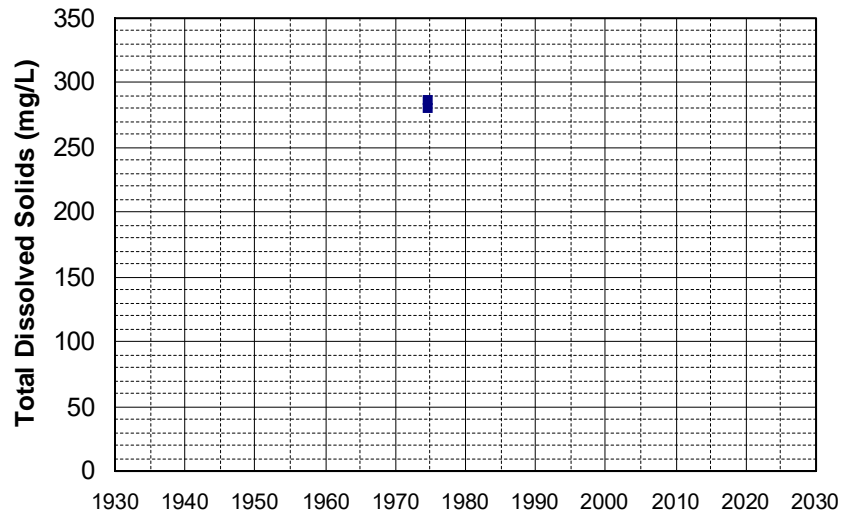
Well Name: 394629122082501 Well Depth (ft): 68
Well Type: WATER SUPPLY, OTHER # of Measurements: 2
Source: USGS_NWIS Period of Record: 1974
Depth Zone: Upper Trend Since 2000: Insufficient Data



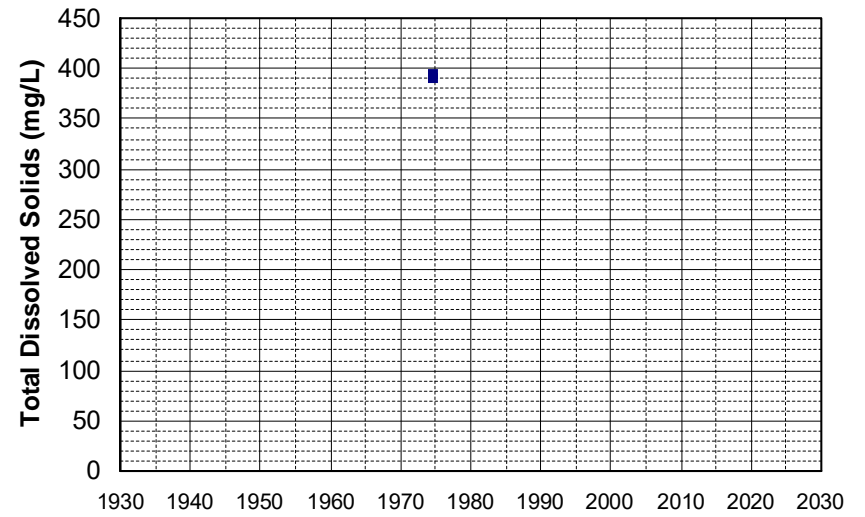
Well Name: 394647122144601 Well Depth (ft): 48
Well Type: WATER SUPPLY, OTHER # of Measurements: 2
Source: USGS_NWIS Period of Record: 1974
Depth Zone: Upper Trend Since 2000: Insufficient Data



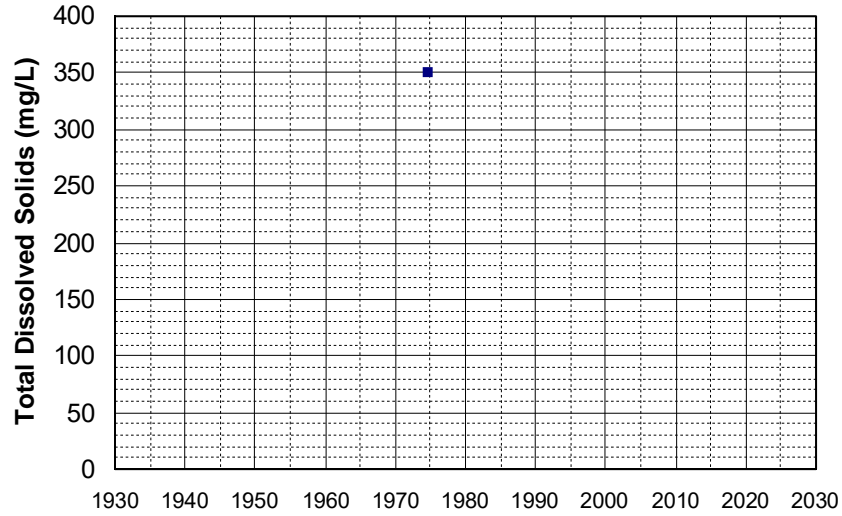
Well Name: 394657122025601 Well Depth (ft): 56
Well Type: WATER SUPPLY, OTHER # of Measurements: 2
Source: USGS_NWIS Period of Record: 1974
Depth Zone: Upper Trend Since 2000: Insufficient Data



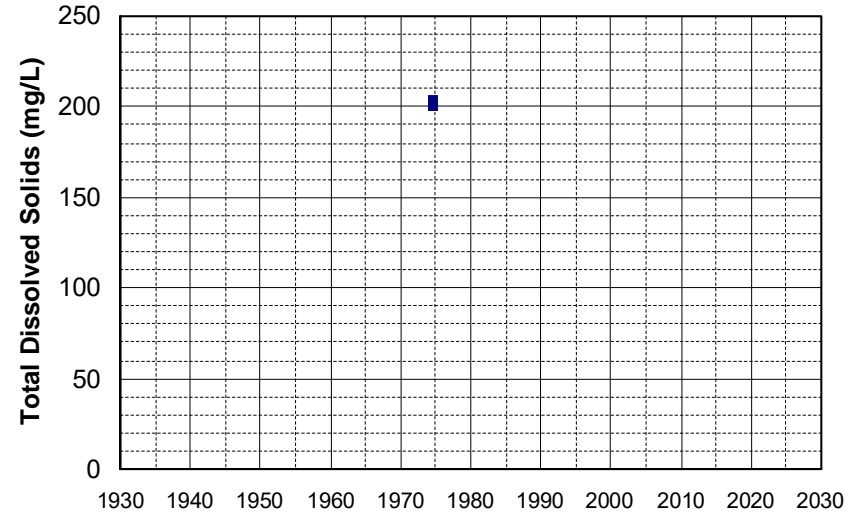
Well Name: 394658122041101 Well Depth (ft): 88
Well Type: WATER SUPPLY, OTHER # of Measurements: 2
Source: USGS_NWIS Period of Record: 1974
Depth Zone: Upper Trend Since 2000: Insufficient Data



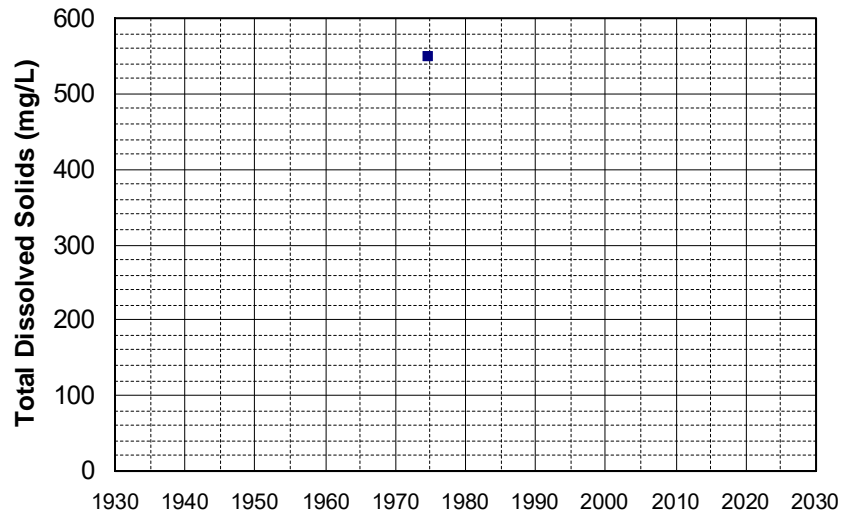
Well Name: 394713122111301 Well Depth (ft): 84
Well Type: WATER SUPPLY, OTHER # of Measurements: 2
Source: USGS_NWIS Period of Record: 1974
Depth Zone: Upper Trend Since 2000: Insufficient Data



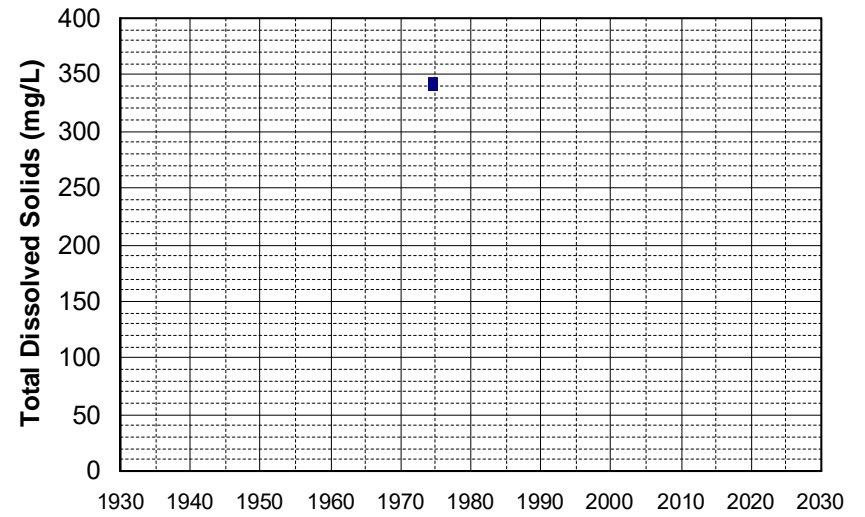
Well Name: 394714122144501 Well Depth (ft): 40
Well Type: WATER SUPPLY, OTHER # of Measurements: 2
Source: USGS_NWIS Period of Record: 1974
Depth Zone: Upper Trend Since 2000: Insufficient Data



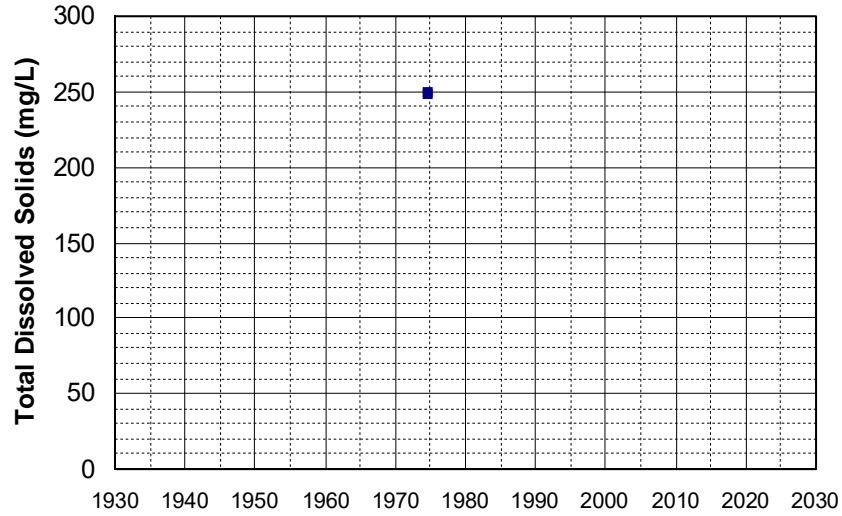
Well Name: 394748122045501 Well Depth (ft): 100
Well Type: WATER SUPPLY, OTHER # of Measurements: 2
Source: USGS_NWIS Period of Record: 1974
Depth Zone: Upper Trend Since 2000: Insufficient Data



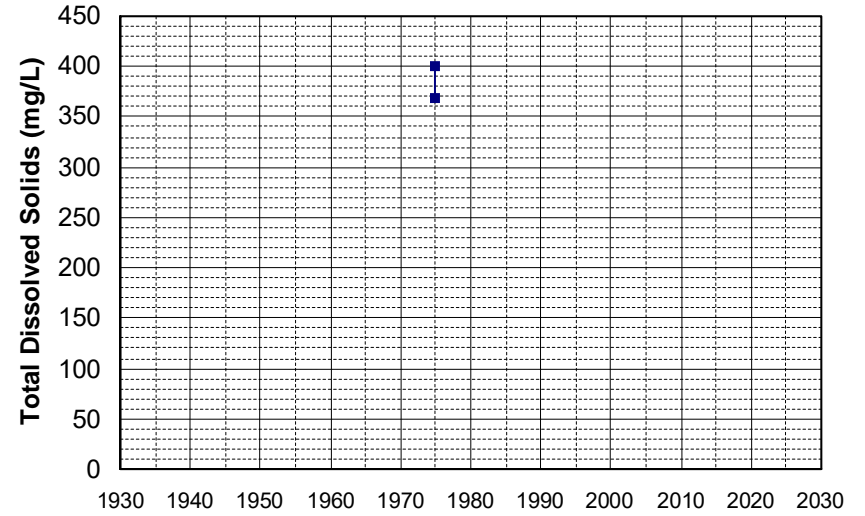
Well Name: 394751122090801 Well Depth (ft): 120
Well Type: WATER SUPPLY, OTHER # of Measurements: 2
Source: USGS_NWIS Period of Record: 1974
Depth Zone: Upper Trend Since 2000: Insufficient Data



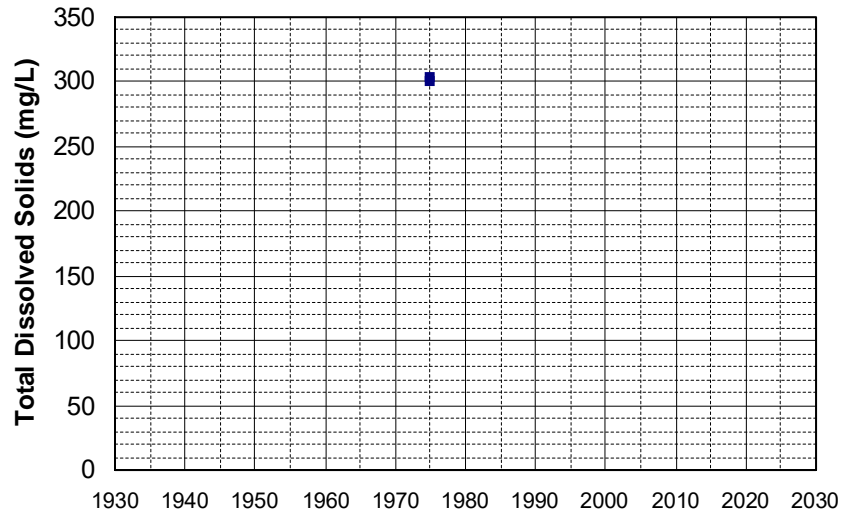
Well Name: 394755122082501 Well Depth (ft): 88
Well Type: WATER SUPPLY, OTHER # of Measurements: 2
Source: USGS_NWIS Period of Record: 1974
Depth Zone: Upper Trend Since 2000: Insufficient Data



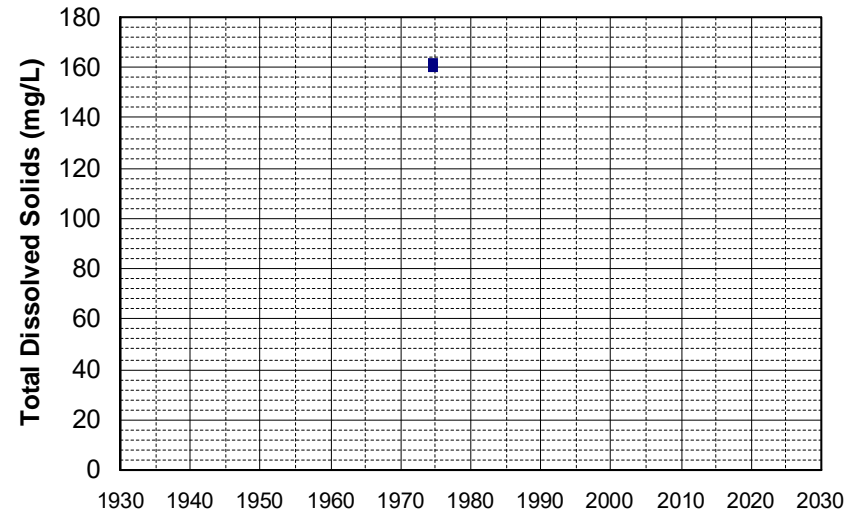
Well Name: 394802122031201 Well Depth (ft): 80
Well Type: WATER SUPPLY, OTHER # of Measurements: 2
Source: USGS_NWIS Period of Record: 1974
Depth Zone: Upper Trend Since 2000: Insufficient Data



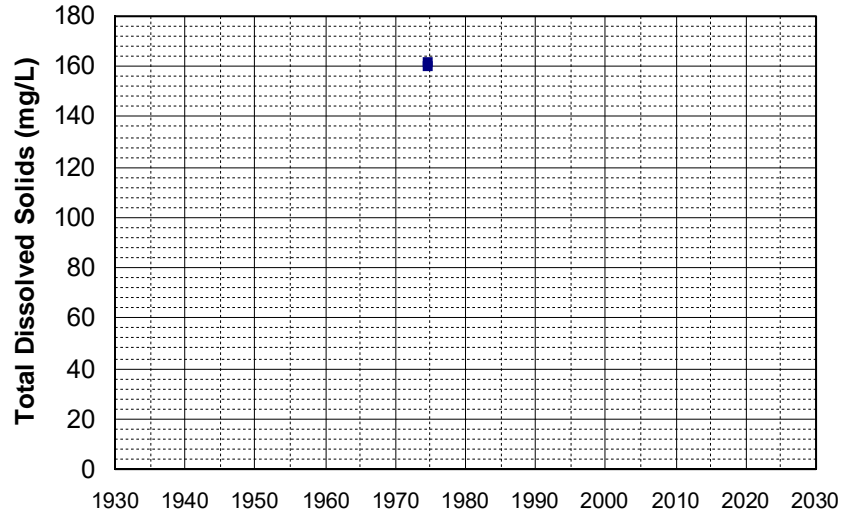
Well Name: 394943122060901 Well Depth (ft): 88
Well Type: WATER SUPPLY, OTHER # of Measurements: 2
Source: USGS_NWIS Period of Record: 1974
Depth Zone: Upper Trend Since 2000: Insufficient Data



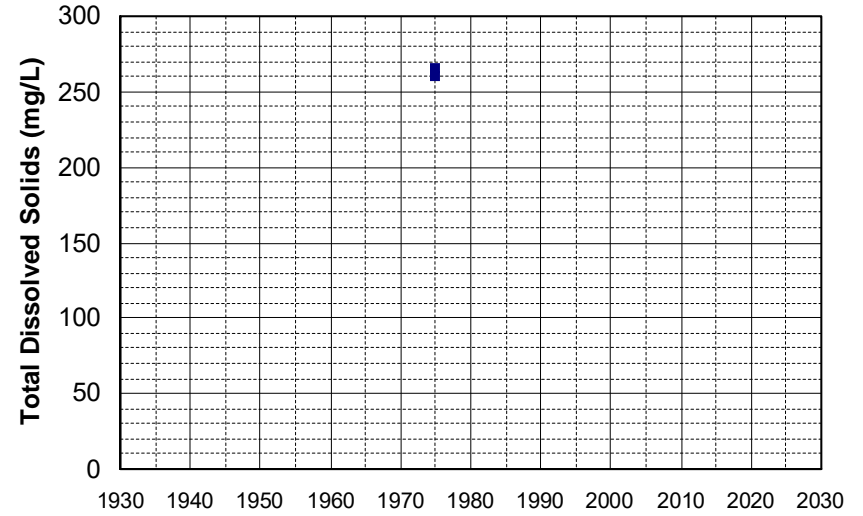
Well Name: 395115122093401 Well Depth (ft): 64
Well Type: WATER SUPPLY, OTHER # of Measurements: 2
Source: USGS_NWIS Period of Record: 1974
Depth Zone: Upper Trend Since 2000: Insufficient Data



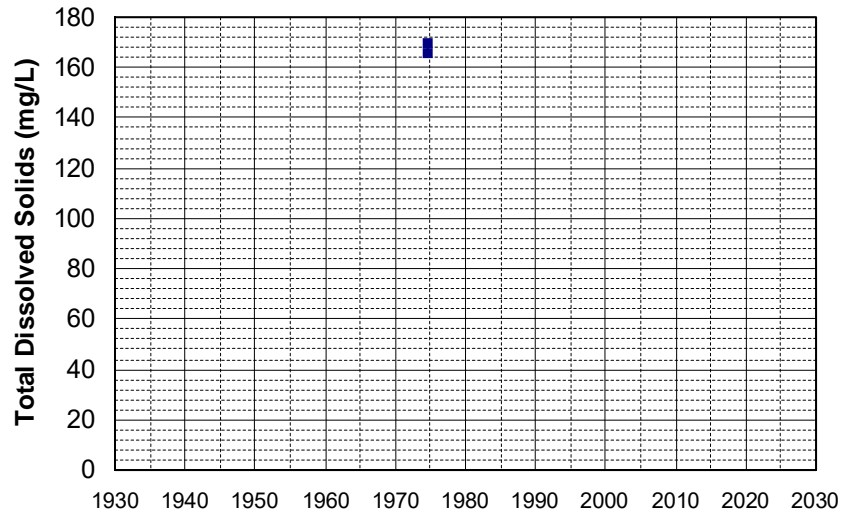
Well Name: 395243122110801 Well Depth (ft): 52
Well Type: WATER SUPPLY, OTHER # of Measurements: 2
Source: USGS_NWIS Period of Record: 1974
Depth Zone: Upper Trend Since 2000: Insufficient Data



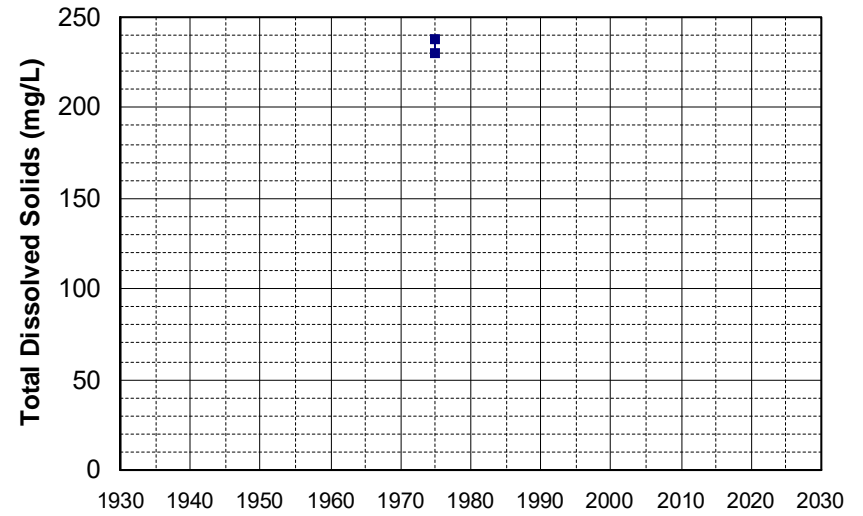
Well Name: 395252122051201 Well Depth (ft): 56
Well Type: WATER SUPPLY, OTHER # of Measurements: 2
Source: USGS_NWIS Period of Record: 1974
Depth Zone: Upper Trend Since 2000: Insufficient Data



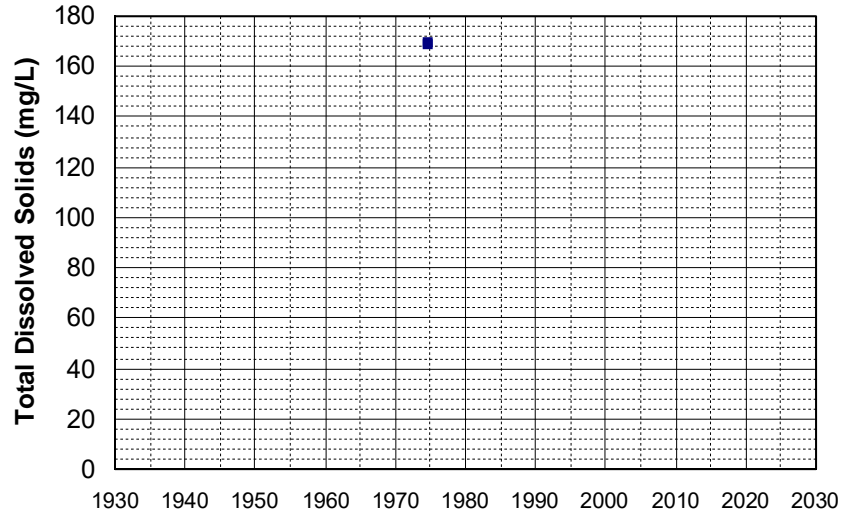
Well Name: 395300122114501 Well Depth (ft): 120
Well Type: WATER SUPPLY, OTHER # of Measurements: 2
Source: USGS_NWIS Period of Record: 1974
Depth Zone: Upper Trend Since 2000: Insufficient Data



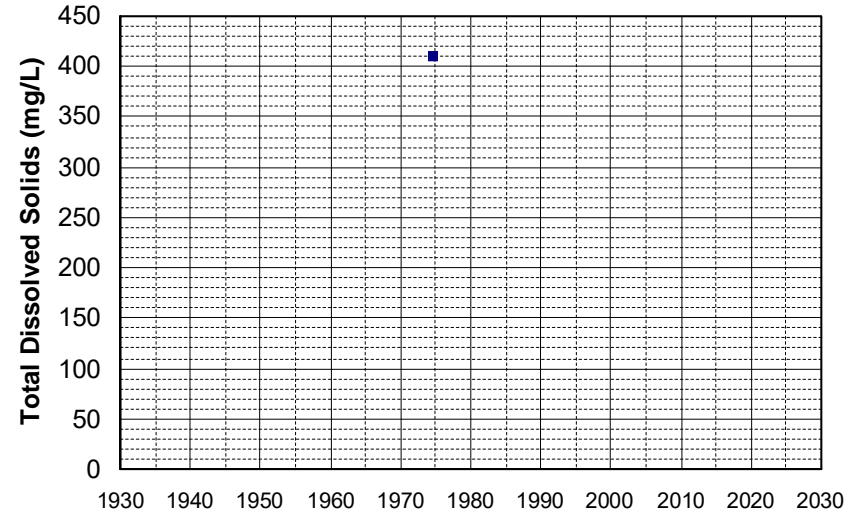
Well Name: 395317122053501 Well Depth (ft): 76
Well Type: WATER SUPPLY, OTHER # of Measurements: 2
Source: USGS_NWIS Period of Record: 1974
Depth Zone: Upper Trend Since 2000: Insufficient Data



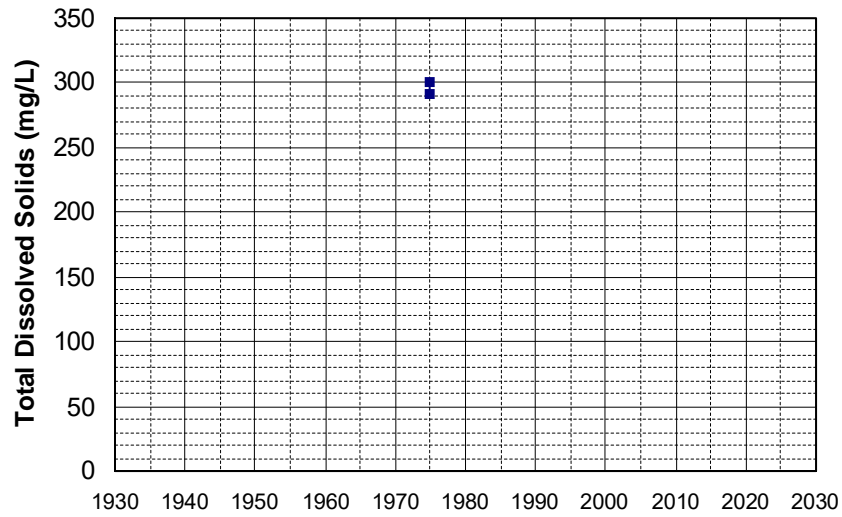
Well Name: 395344122102401 Well Depth (ft): 100
Well Type: WATER SUPPLY, OTHER # of Measurements: 2
Source: USGS_NWIS Period of Record: 1974
Depth Zone: Upper Trend Since 2000: Insufficient Data



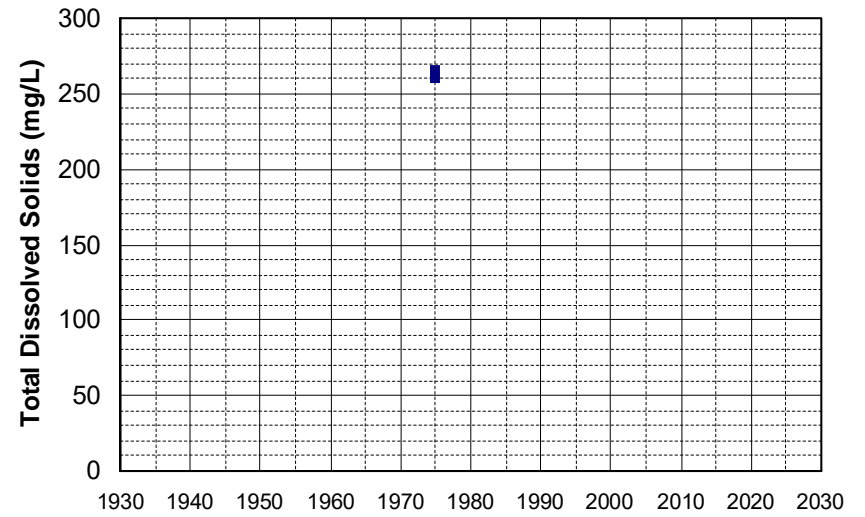
Well Name: 395451122085201 Well Depth (ft): 52
Well Type: WATER SUPPLY, OTHER # of Measurements: 2
Source: USGS_NWIS Period of Record: 1974
Depth Zone: Upper Trend Since 2000: Insufficient Data



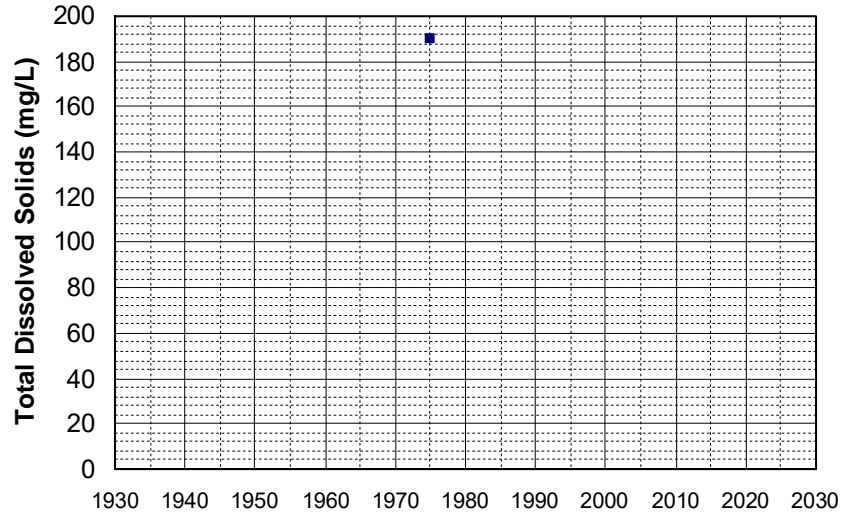
Well Name: 395523122082201 Well Depth (ft): 52
Well Type: WATER SUPPLY, OTHER # of Measurements: 2
Source: USGS_NWIS Period of Record: 1974
Depth Zone: Upper Trend Since 2000: Insufficient Data



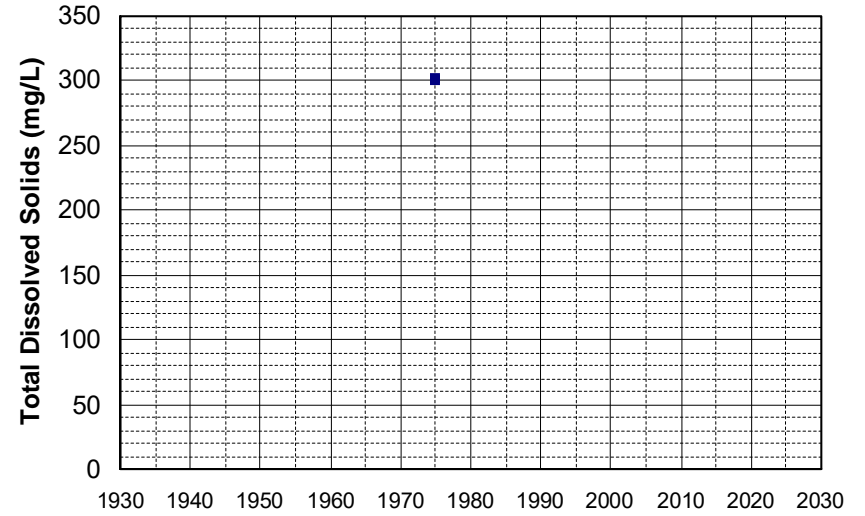
Well Name: 395617122111101 Well Depth (ft): 100
Well Type: WATER SUPPLY, OTHER # of Measurements: 2
Source: USGS_NWIS Period of Record: 1974
Depth Zone: Upper Trend Since 2000: Insufficient Data



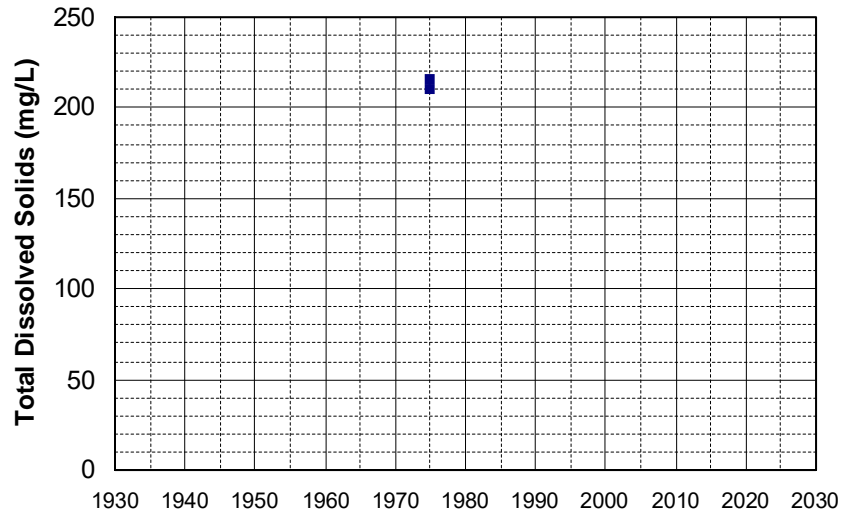
Well Name: 39564912211601 Well Depth (ft): 86
Well Type: WATER SUPPLY, OTHER # of Measurements: 2
Source: USGS_NWIS Period of Record: 1974
Depth Zone: Upper Trend Since 2000: Insufficient Data



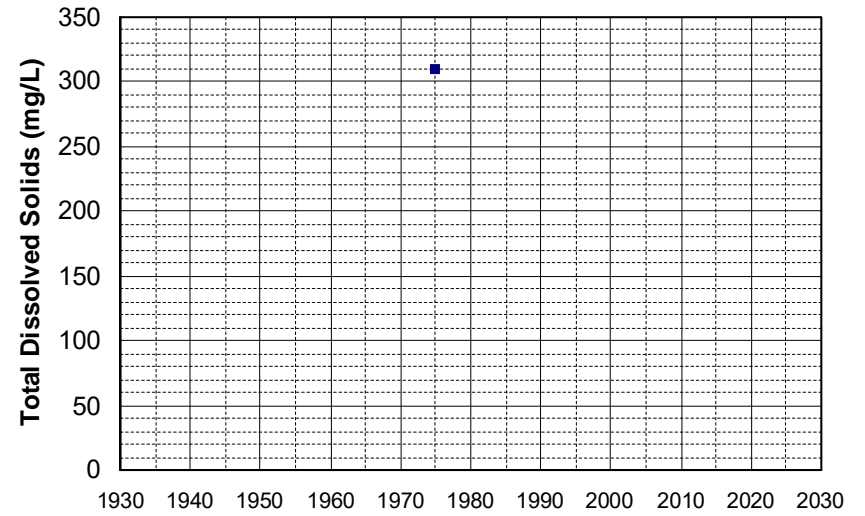
Well Name: 395838122102101 Well Depth (ft): 80
Well Type: WATER SUPPLY, OTHER # of Measurements: 2
Source: USGS_NWIS Period of Record: 1974
Depth Zone: Upper Trend Since 2000: Insufficient Data



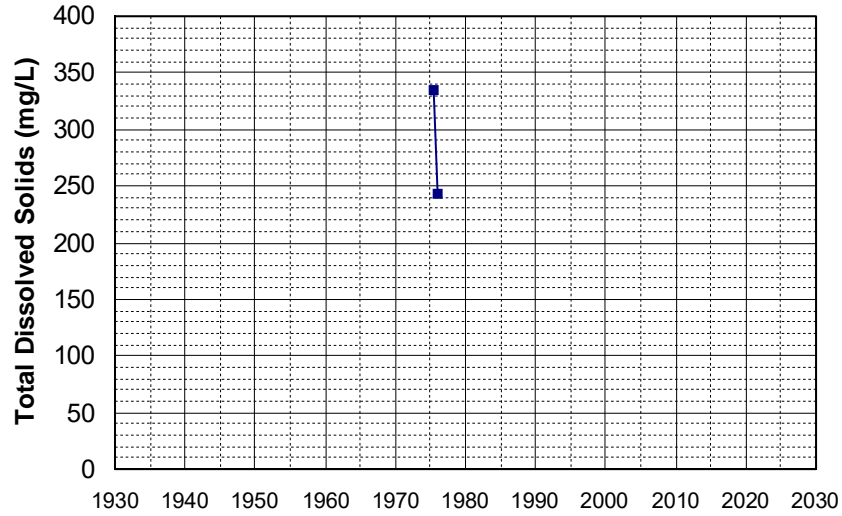
Well Name: 400038122103401 Well Depth (ft): 52
Well Type: WATER SUPPLY, OTHER # of Measurements: 2
Source: USGS_NWIS Period of Record: 1974
Depth Zone: Upper Trend Since 2000: Insufficient Data



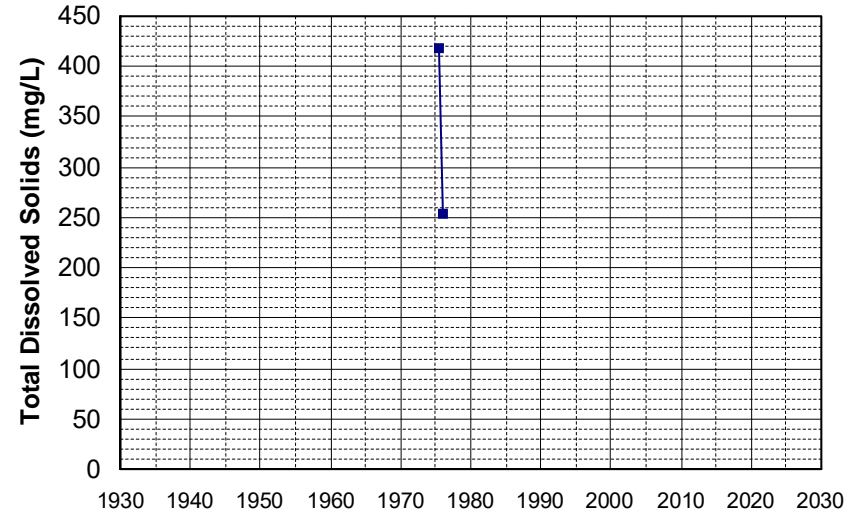
Well Name: 40004512211301 Well Depth (ft): 48
Well Type: WATER SUPPLY, OTHER # of Measurements: 2
Source: USGS_NWIS Period of Record: 1974
Depth Zone: Upper Trend Since 2000: Insufficient Data



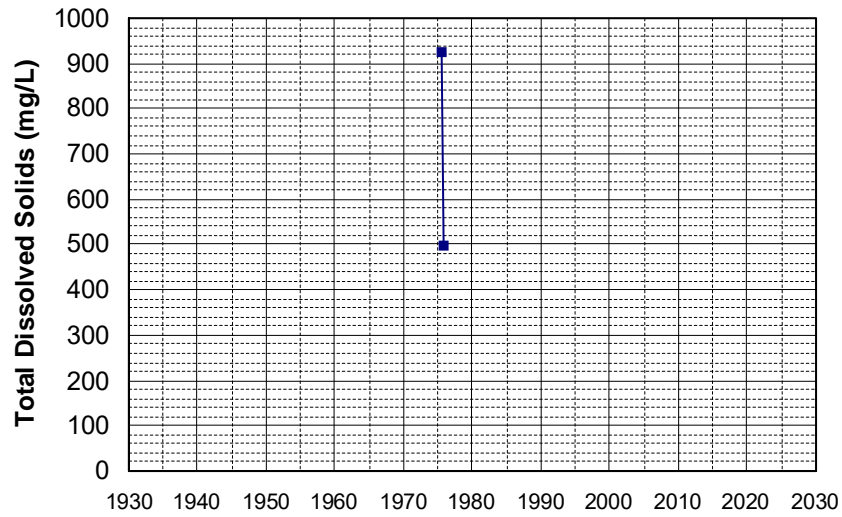
Well Name: 05N04E01R001M Well Depth (ft): 132
Well Type: WATER SUPPLY, OTHER # of Measurements: 2
Source: DWR Period of Record: 1975
Depth Zone: Upper Trend Since 2000: Insufficient Data



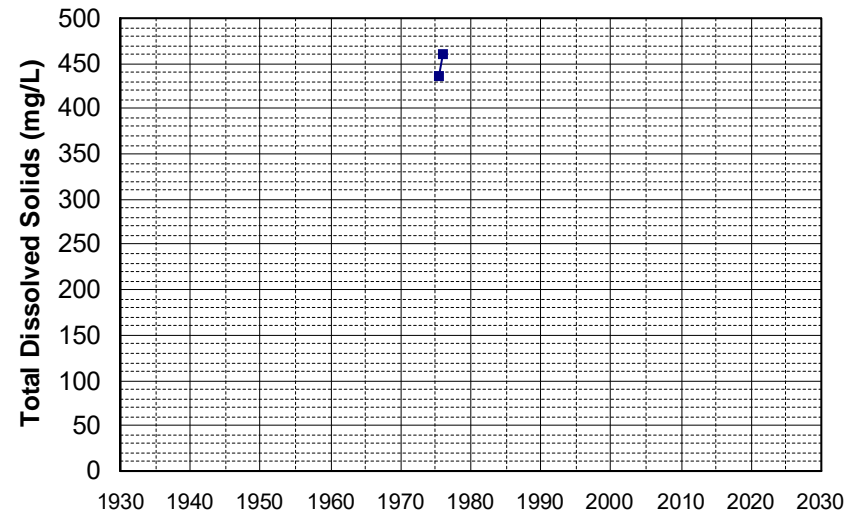
Well Name: 05N05E17E001M Well Depth (ft): 132
Well Type: WATER SUPPLY, OTHER # of Measurements: 2
Source: DWR Period of Record: 1975
Depth Zone: Upper Trend Since 2000: Insufficient Data



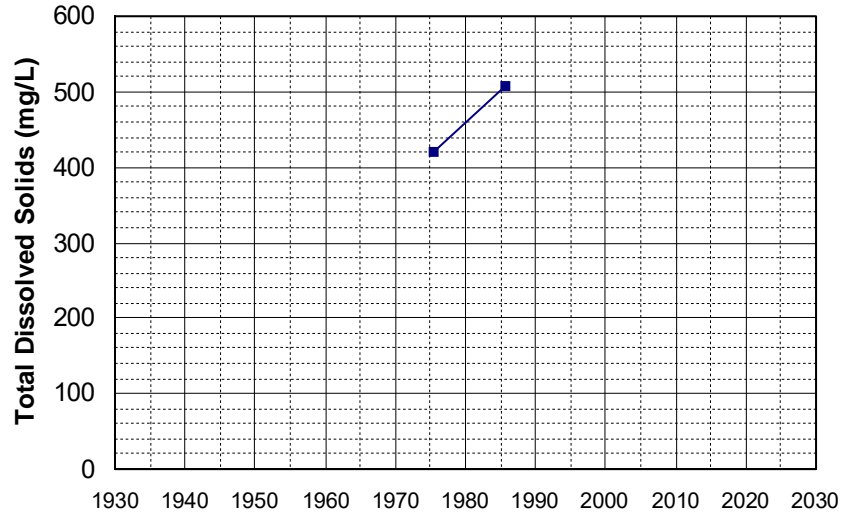
Well Name: 05N05E18R003M Well Depth (ft): 132
Well Type: WATER SUPPLY, OTHER # of Measurements: 2
Source: DWR Period of Record: 1975
Depth Zone: Upper Trend Since 2000: Insufficient Data



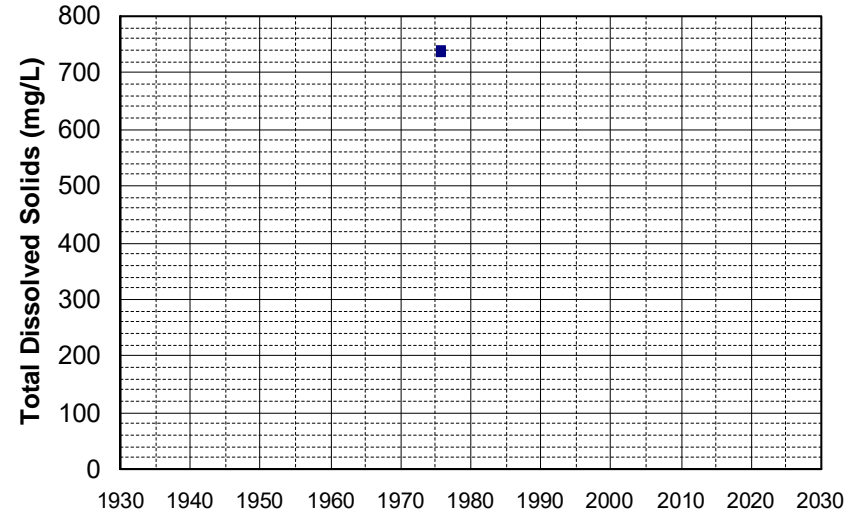
Well Name: 05N05E20E002M Well Depth (ft): 132
Well Type: WATER SUPPLY, OTHER # of Measurements: 2
Source: DWR Period of Record: 1975
Depth Zone: Upper Trend Since 2000: Insufficient Data



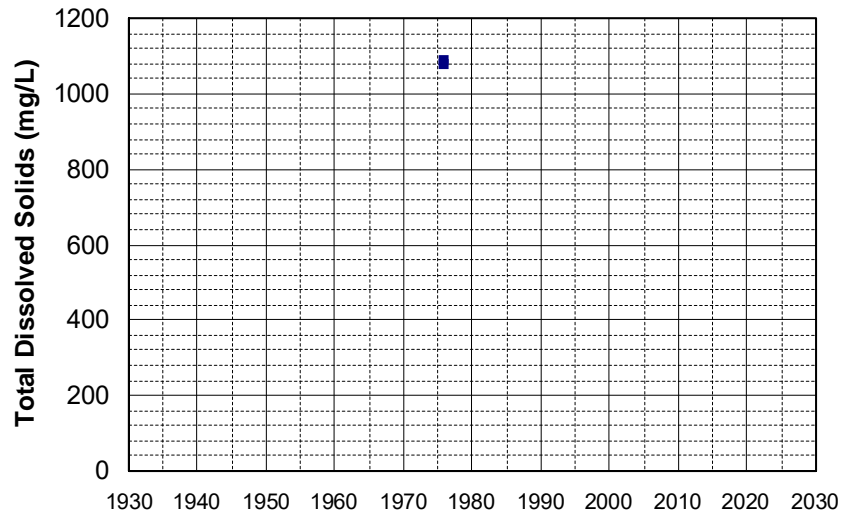
Well Name: 07N02E06N001M Well Depth (ft): 201
Well Type: WATER SUPPLY, OTHER # of Measurements: 2
Source: DWR Period of Record: 1975 - 1985
Depth Zone: Upper Trend Since 2000: Insufficient Data



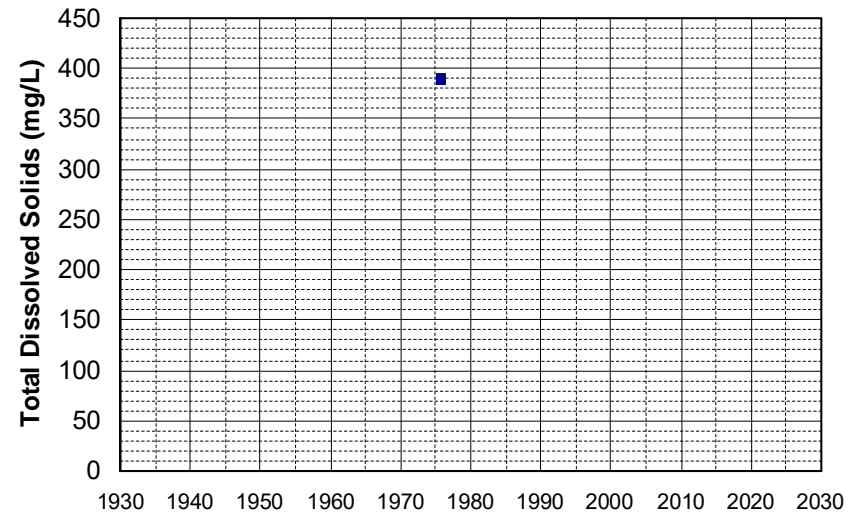
Well Name: 384642121473901 Well Depth (ft): 214
Well Type: WATER SUPPLY, OTHER # of Measurements: 2
Source: USGS_NWIS Period of Record: 1975
Depth Zone: Upper Trend Since 2000: Insufficient Data



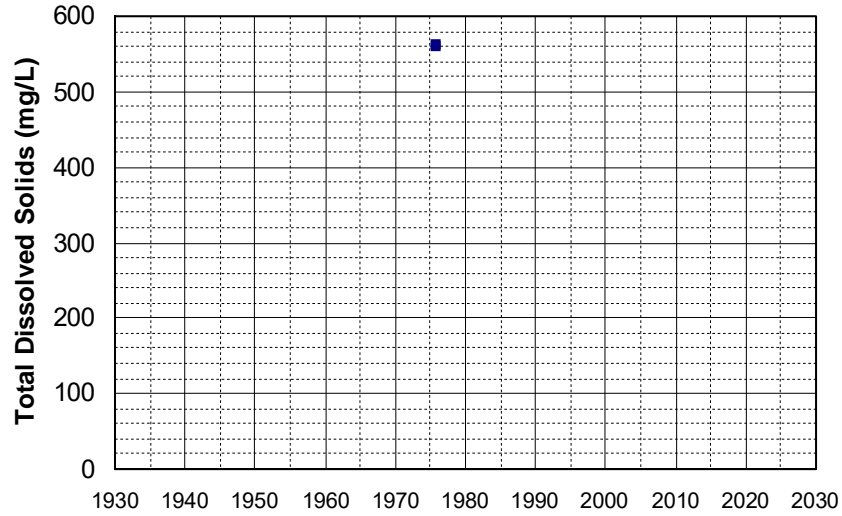
Well Name: 384804121431001 Well Depth (ft): 56
Well Type: WATER SUPPLY, OTHER # of Measurements: 2
Source: USGS_NWIS Period of Record: 1975
Depth Zone: Upper Trend Since 2000: Insufficient Data



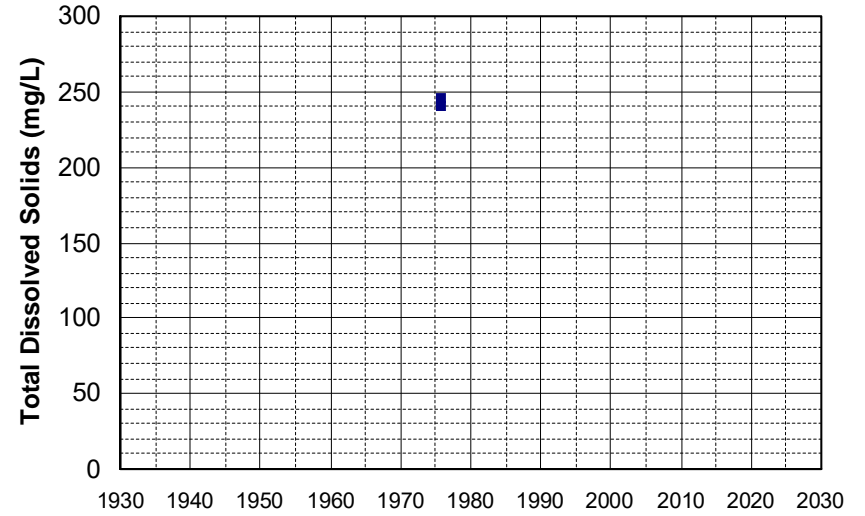
Well Name: 384826121420101 Well Depth (ft): 104
Well Type: WATER SUPPLY, OTHER # of Measurements: 2
Source: USGS_NWIS Period of Record: 1975
Depth Zone: Upper Trend Since 2000: Insufficient Data



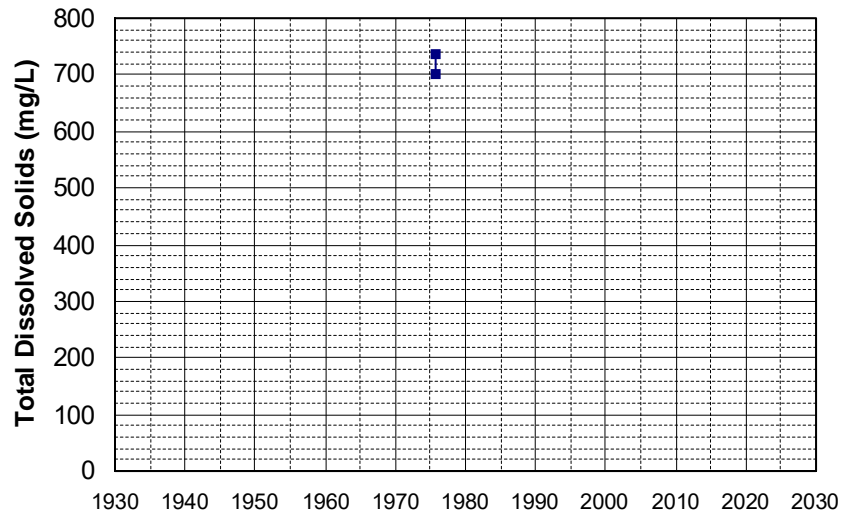
Well Name: 385252121432801 Well Depth (ft): 108
Well Type: WATER SUPPLY, OTHER # of Measurements: 2
Source: USGS_NWIS Period of Record: 1975
Depth Zone: Upper Trend Since 2000: Insufficient Data



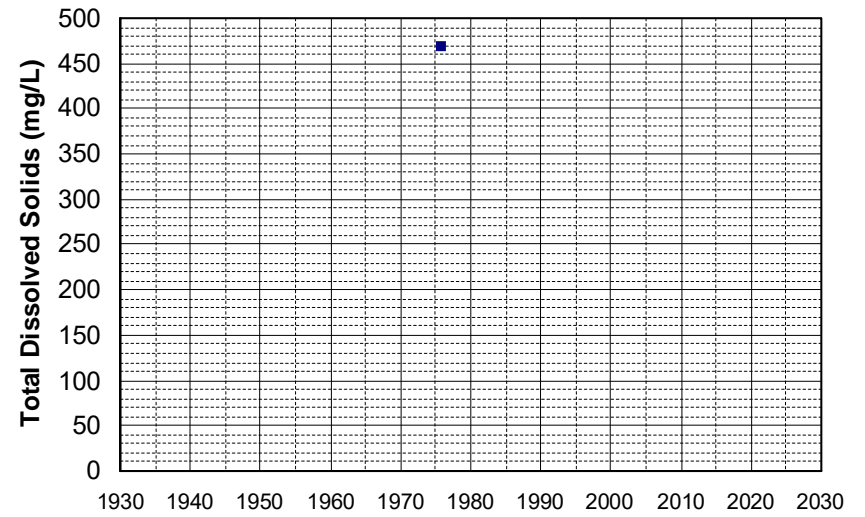
Well Name: 385409121471501 Well Depth (ft): 148
Well Type: WATER SUPPLY, OTHER # of Measurements: 2
Source: USGS_NWIS Period of Record: 1975
Depth Zone: Upper Trend Since 2000: Insufficient Data



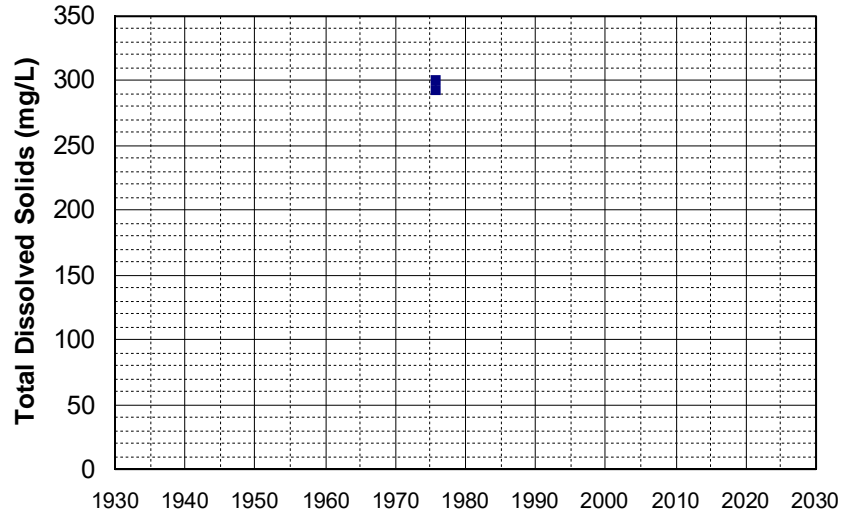
Well Name: 390020121493701 Well Depth (ft): 84
Well Type: WATER SUPPLY, OTHER # of Measurements: 2
Source: USGS_NWIS Period of Record: 1975
Depth Zone: Upper Trend Since 2000: Insufficient Data



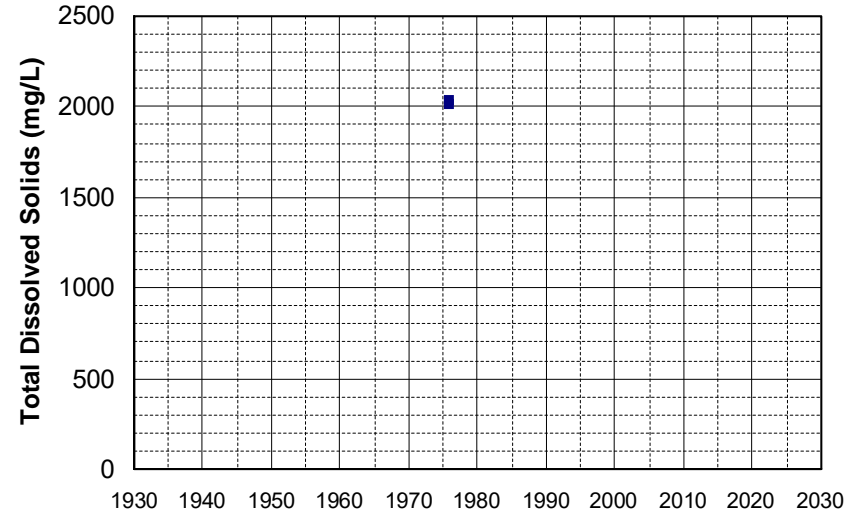
Well Name: 390048122000301 Well Depth (ft): 100
Well Type: WATER SUPPLY, OTHER # of Measurements: 2
Source: USGS_NWIS Period of Record: 1975
Depth Zone: Upper Trend Since 2000: Insufficient Data



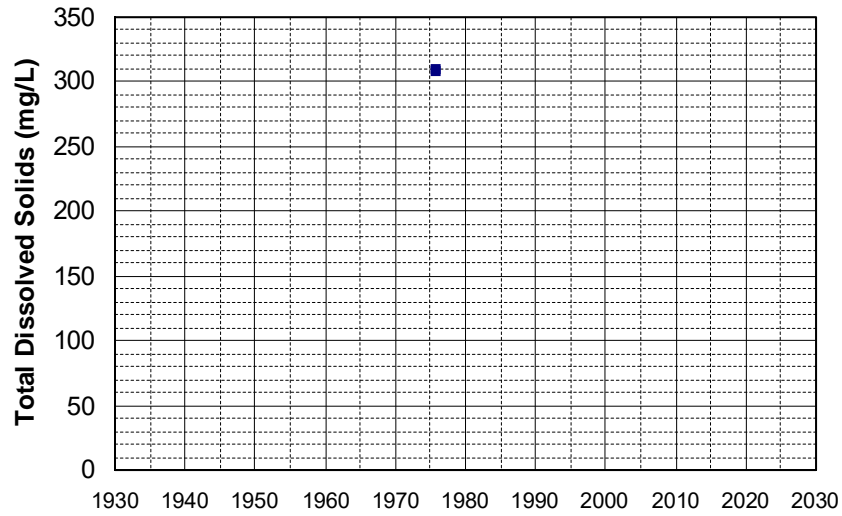
Well Name: 390140122001901 Well Depth (ft): 180
Well Type: WATER SUPPLY, OTHER # of Measurements: 2
Source: USGS_NWIS Period of Record: 1975
Depth Zone: Upper Trend Since 2000: Insufficient Data



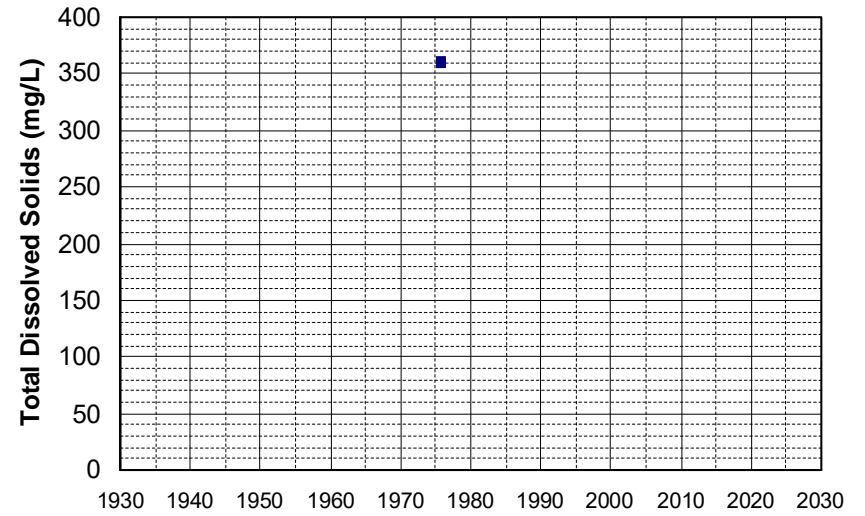
Well Name: 390337121563501 Well Depth (ft): 106
Well Type: WATER SUPPLY, OTHER # of Measurements: 2
Source: USGS_NWIS Period of Record: 1975
Depth Zone: Upper Trend Since 2000: Insufficient Data



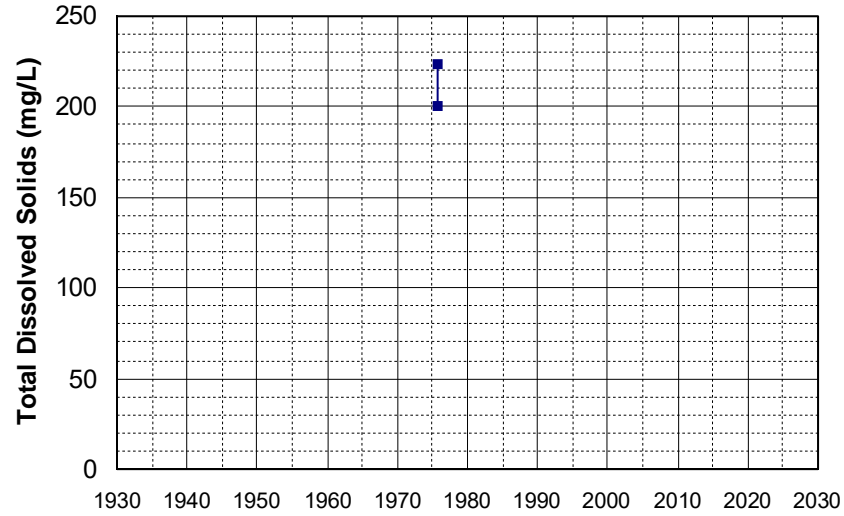
Well Name: 390427121535101 Well Depth (ft): 132
Well Type: WATER SUPPLY, OTHER # of Measurements: 2
Source: USGS_NWIS Period of Record: 1975
Depth Zone: Upper Trend Since 2000: Insufficient Data



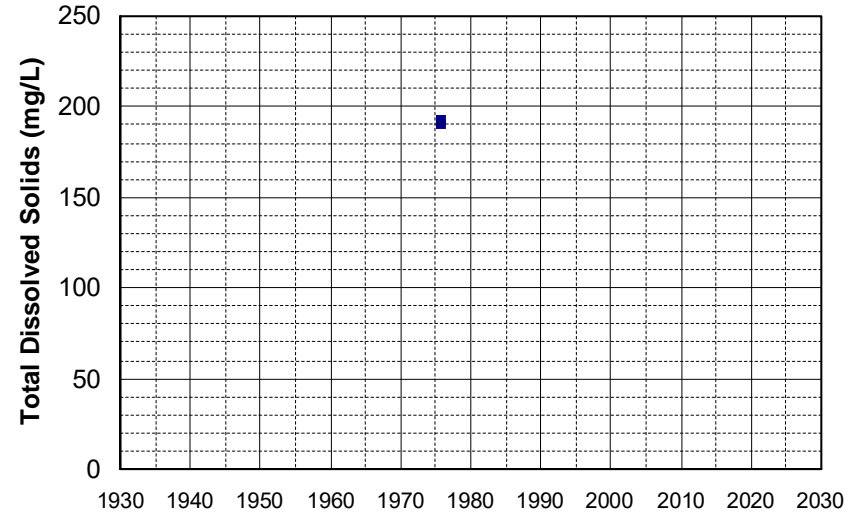
Well Name: 390607122071301 Well Depth (ft): 152
Well Type: WATER SUPPLY, OTHER # of Measurements: 2
Source: USGS_NWIS Period of Record: 1975
Depth Zone: Upper Trend Since 2000: Insufficient Data



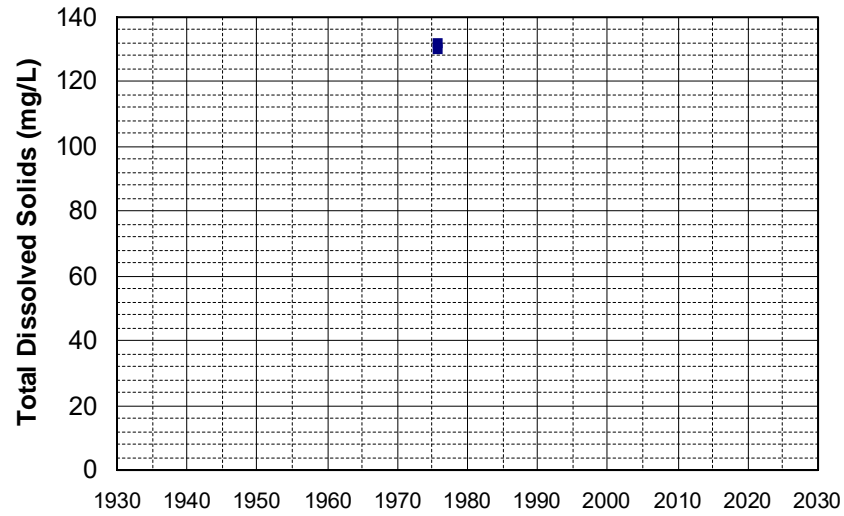
Well Name: 390629121535101 Well Depth (ft): 80
Well Type: WATER SUPPLY, OTHER # of Measurements: 2
Source: USGS_NWIS Period of Record: 1975
Depth Zone: Upper Trend Since 2000: Insufficient Data



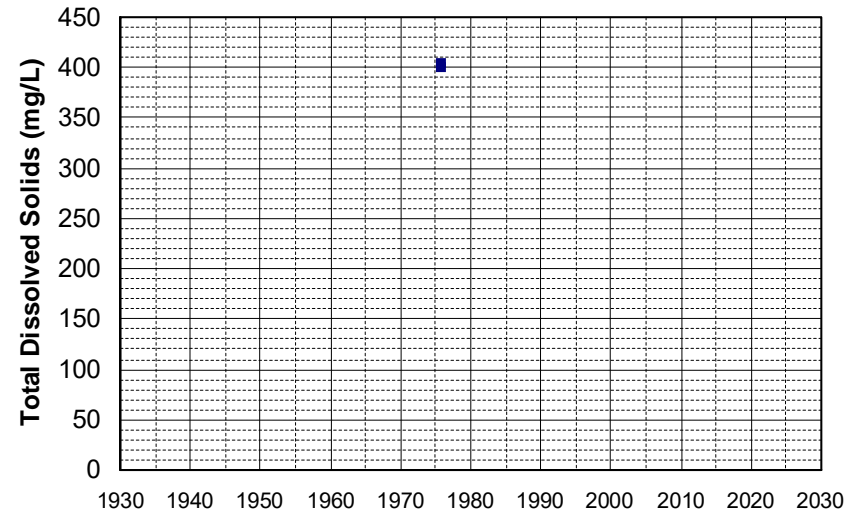
Well Name: 390840121545101 Well Depth (ft): 51
Well Type: WATER SUPPLY, OTHER # of Measurements: 2
Source: USGS_NWIS Period of Record: 1975
Depth Zone: Upper Trend Since 2000: Insufficient Data



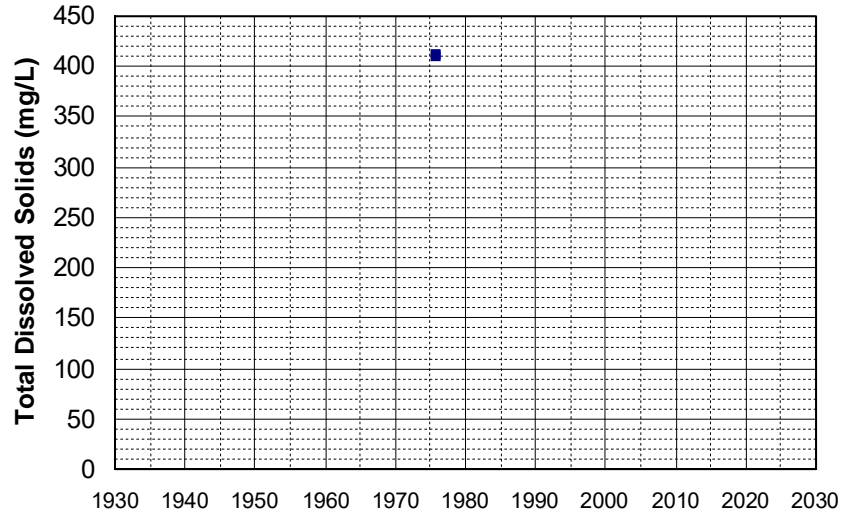
Well Name: 390843121544701 Well Depth (ft): 98
Well Type: WATER SUPPLY, OTHER # of Measurements: 2
Source: USGS_NWIS Period of Record: 1975
Depth Zone: Upper Trend Since 2000: Insufficient Data



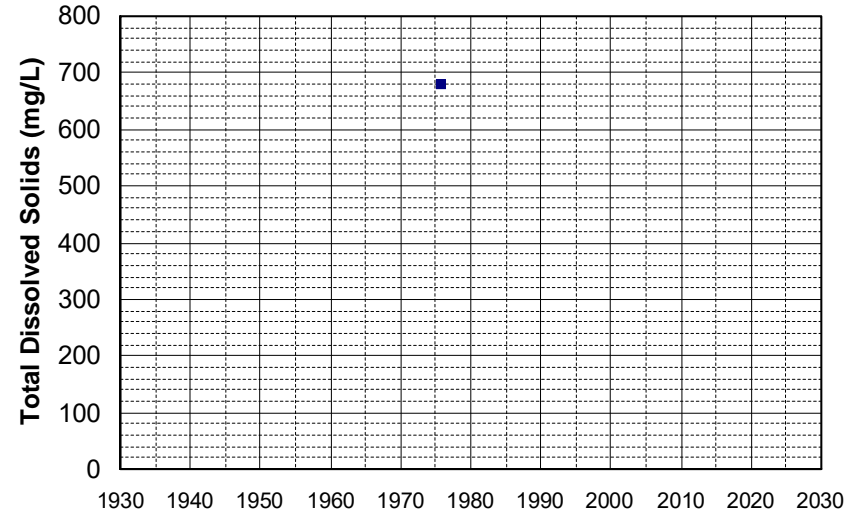
Well Name: 390846121502601 Well Depth (ft): 88
Well Type: WATER SUPPLY, OTHER # of Measurements: 2
Source: USGS_NWIS Period of Record: 1975
Depth Zone: Upper Trend Since 2000: Insufficient Data



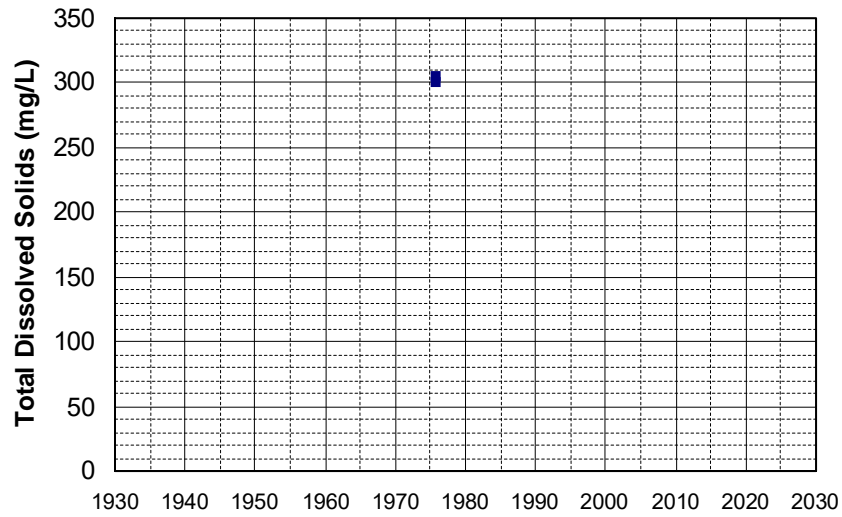
Well Name: 391140122002301 Well Depth (ft): 127
Well Type: WATER SUPPLY, OTHER # of Measurements: 2
Source: USGS_NWIS Period of Record: 1975
Depth Zone: Upper Trend Since 2000: Insufficient Data



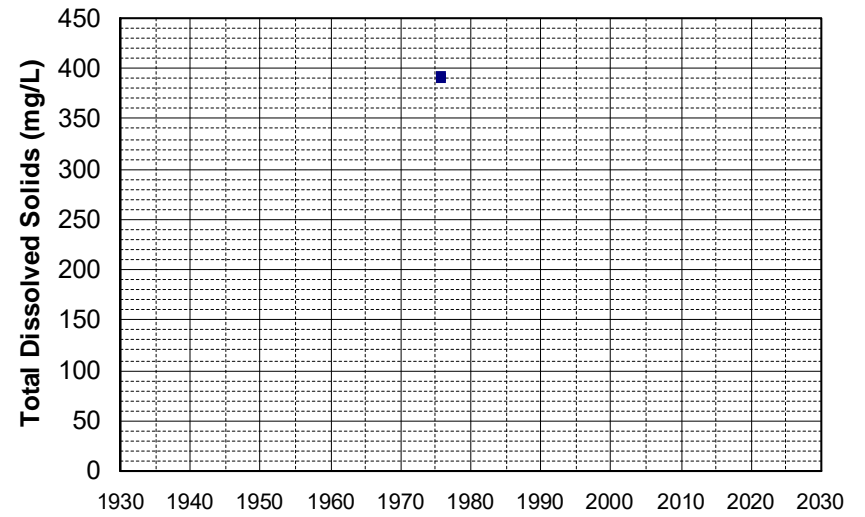
Well Name: 391243122020701 Well Depth (ft): 60
Well Type: WATER SUPPLY, OTHER # of Measurements: 2
Source: USGS_NWIS Period of Record: 1975
Depth Zone: Upper Trend Since 2000: Insufficient Data



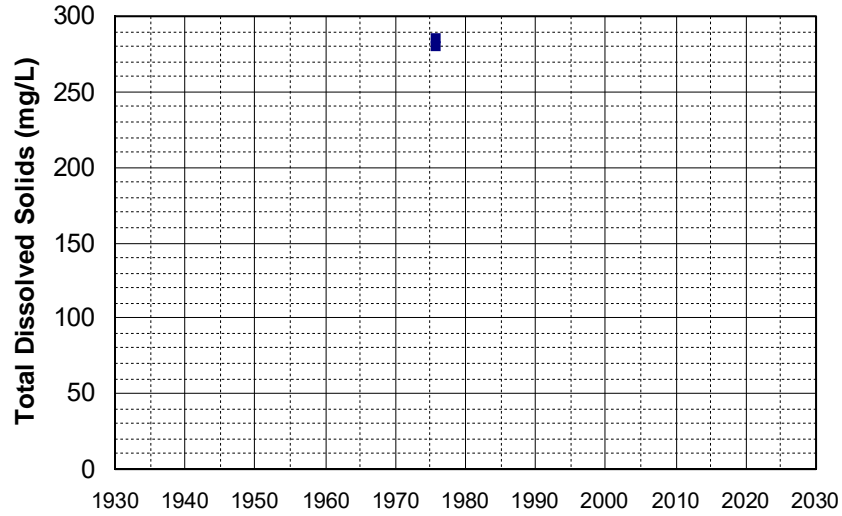
Well Name: 391251121593201 Well Depth (ft): 140
Well Type: WATER SUPPLY, OTHER # of Measurements: 2
Source: USGS_NWIS Period of Record: 1975
Depth Zone: Upper Trend Since 2000: Insufficient Data



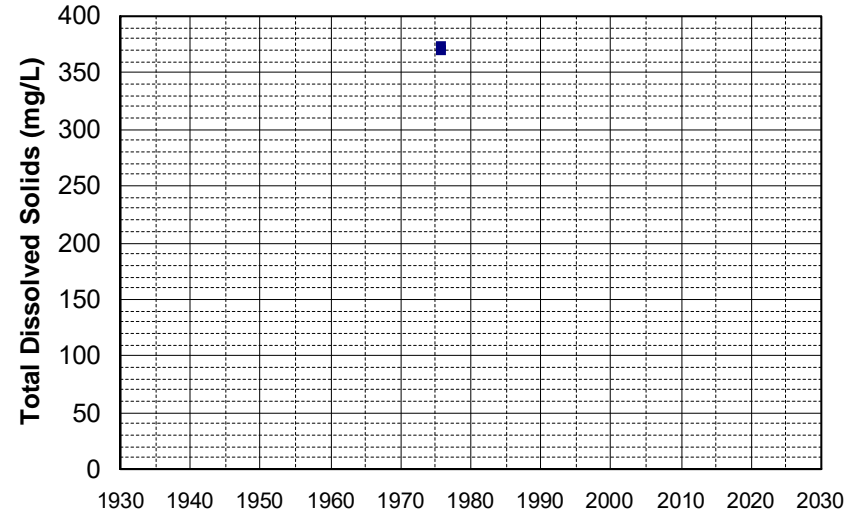
Well Name: 391304122025701 Well Depth (ft): 87
Well Type: WATER SUPPLY, OTHER # of Measurements: 2
Source: USGS_NWIS Period of Record: 1975
Depth Zone: Upper Trend Since 2000: Insufficient Data



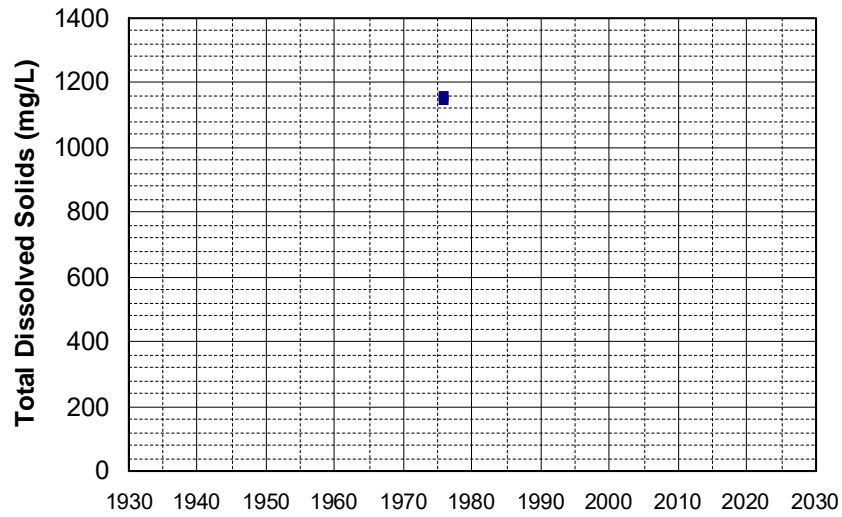
Well Name: 391306122010801 Well Depth (ft): 212
Well Type: WATER SUPPLY, OTHER # of Measurements: 2
Source: USGS_NWIS Period of Record: 1975
Depth Zone: Upper Trend Since 2000: Insufficient Data



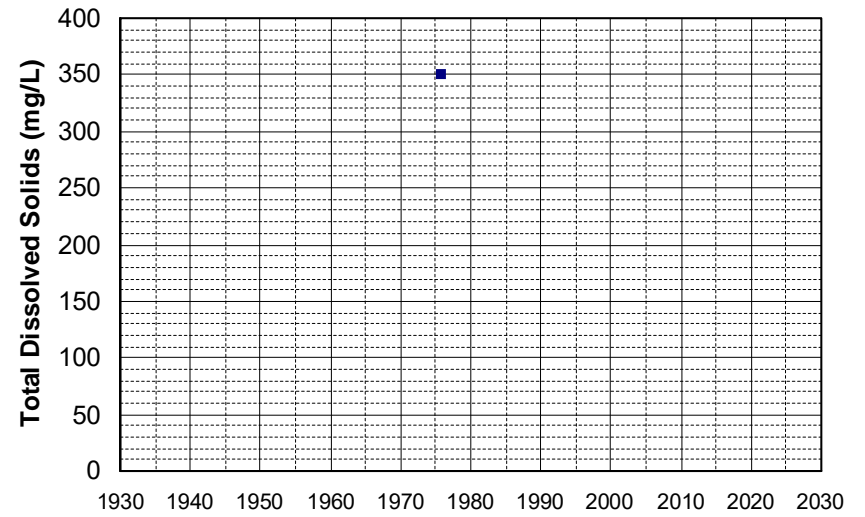
Well Name: 391336122010601 Well Depth (ft): 174
Well Type: WATER SUPPLY, OTHER # of Measurements: 2
Source: USGS_NWIS Period of Record: 1975
Depth Zone: Upper Trend Since 2000: Insufficient Data



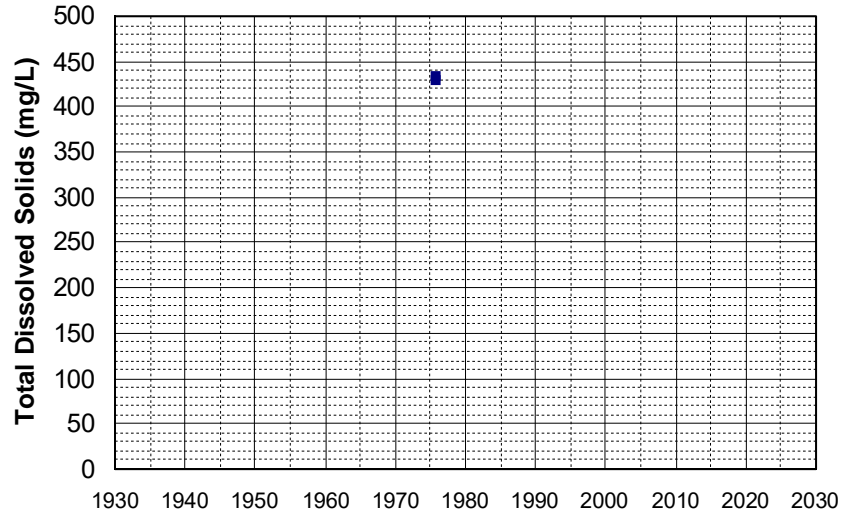
Well Name: 391341122011601 Well Depth (ft): 72
Well Type: WATER SUPPLY, OTHER # of Measurements: 2
Source: USGS_NWIS Period of Record: 1975
Depth Zone: Upper Trend Since 2000: Insufficient Data



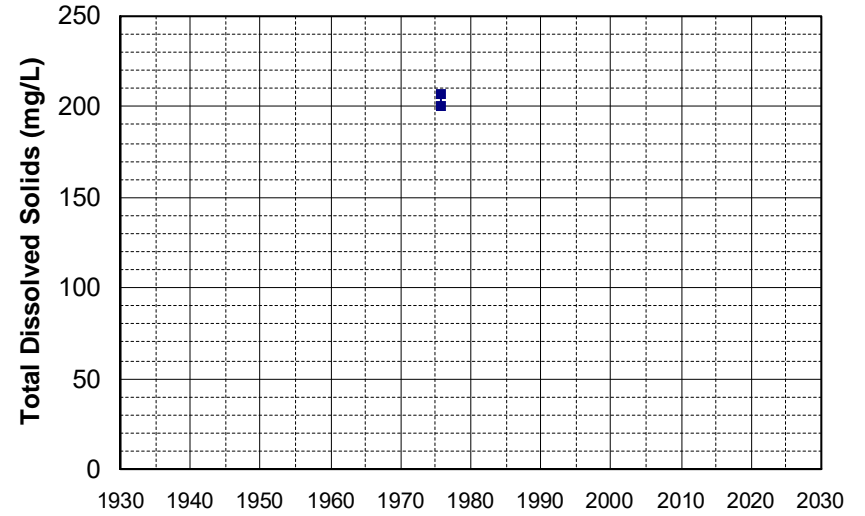
Well Name: 391341122020001 Well Depth (ft): 228
Well Type: WATER SUPPLY, OTHER # of Measurements: 2
Source: USGS_NWIS Period of Record: 1975
Depth Zone: Upper Trend Since 2000: Insufficient Data



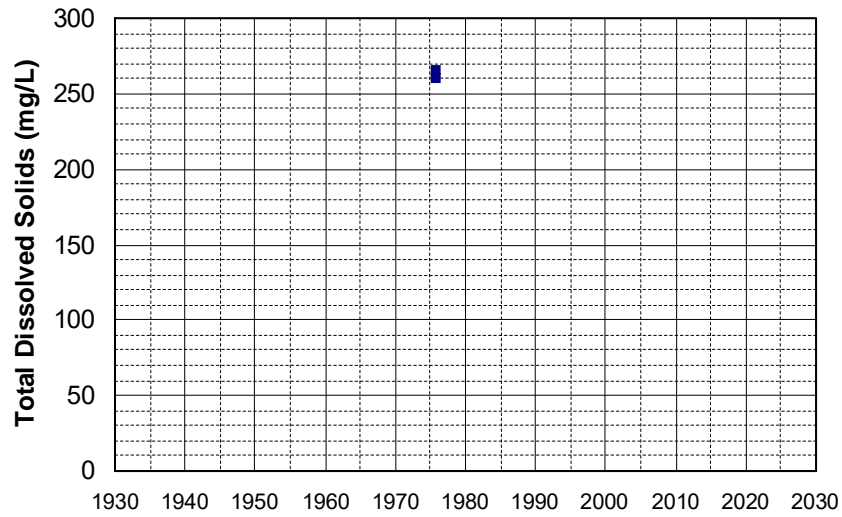
Well Name: 392327121593501
Well Type: WATER SUPPLY, OTHER
Source: USGS_NWIS
Depth Zone: Upper
Well Depth (ft): 50
of Measurements: 2
Period of Record: 1975
Trend Since 2000: Insufficient Data



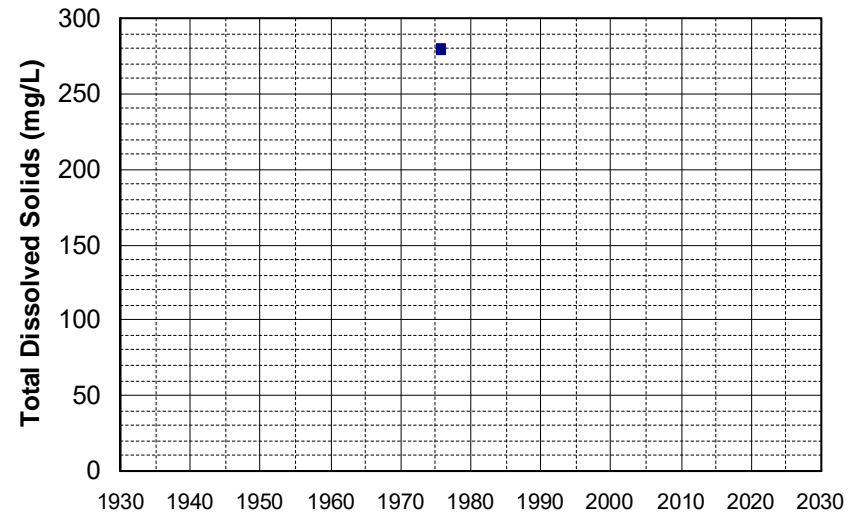
Well Name: 392339121573701
Well Type: WATER SUPPLY, OTHER
Source: USGS_NWIS
Depth Zone: Upper
Well Depth (ft): 93
of Measurements: 2
Period of Record: 1975
Trend Since 2000: Insufficient Data



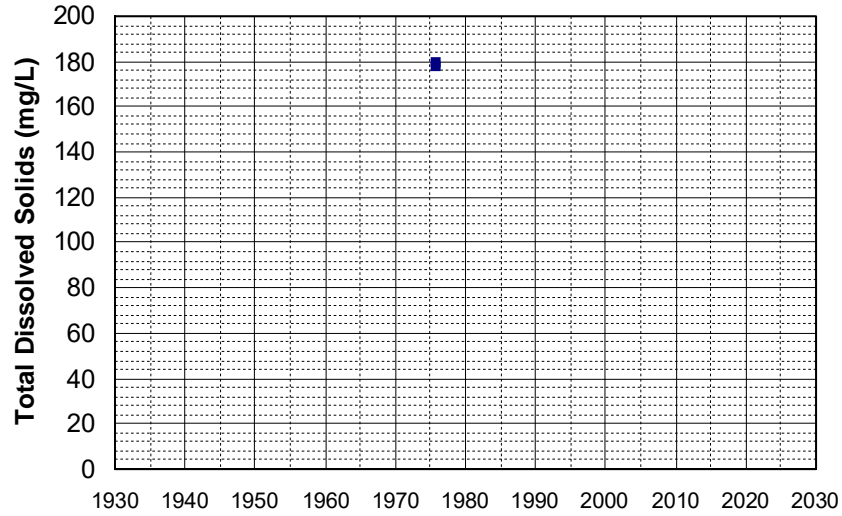
Well Name: 392511121570901
Well Type: WATER SUPPLY, OTHER
Source: USGS_NWIS
Depth Zone: Upper
Well Depth (ft): 50
of Measurements: 2
Period of Record: 1975
Trend Since 2000: Insufficient Data



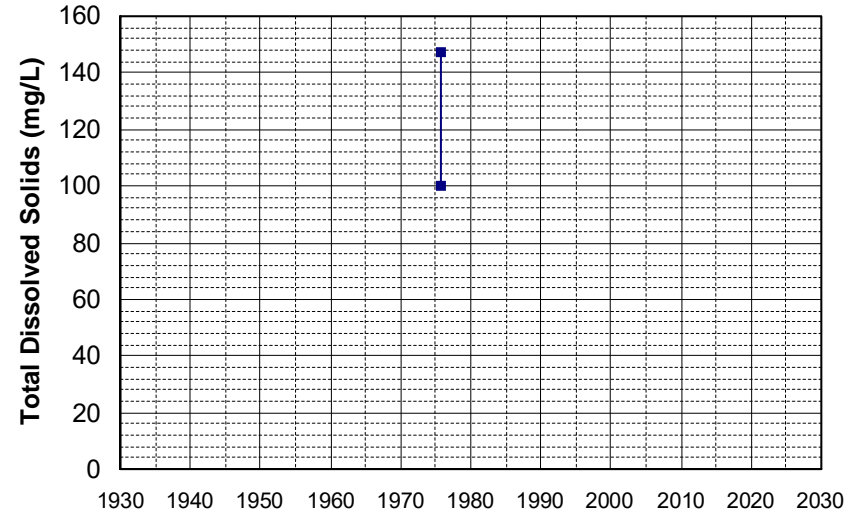
Well Name: 392513121485901
Well Type: WATER SUPPLY, OTHER
Source: USGS_NWIS
Depth Zone: Upper
Well Depth (ft): 40
of Measurements: 2
Period of Record: 1975
Trend Since 2000: Insufficient Data



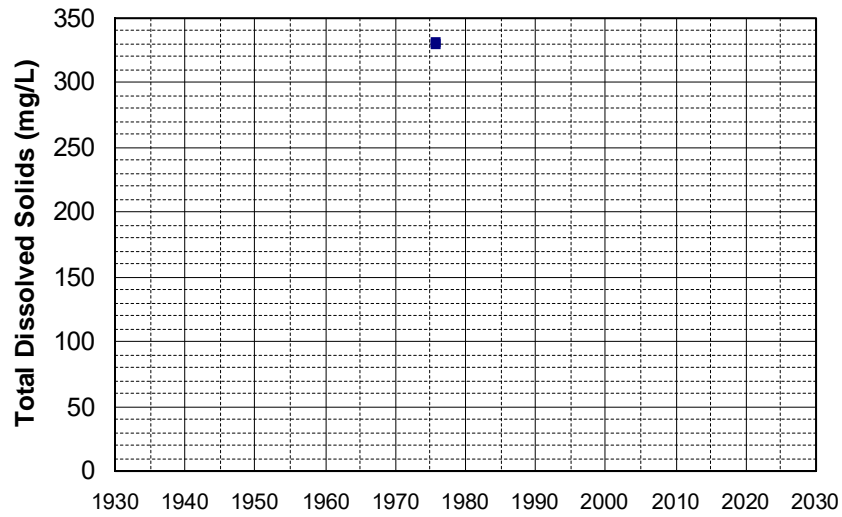
Well Name: 392513121510701
Well Type: WATER SUPPLY, OTHER
Source: USGS_NWIS
Depth Zone: Upper
Well Depth (ft): 56
of Measurements: 2
Period of Record: 1975
Trend Since 2000: Insufficient Data



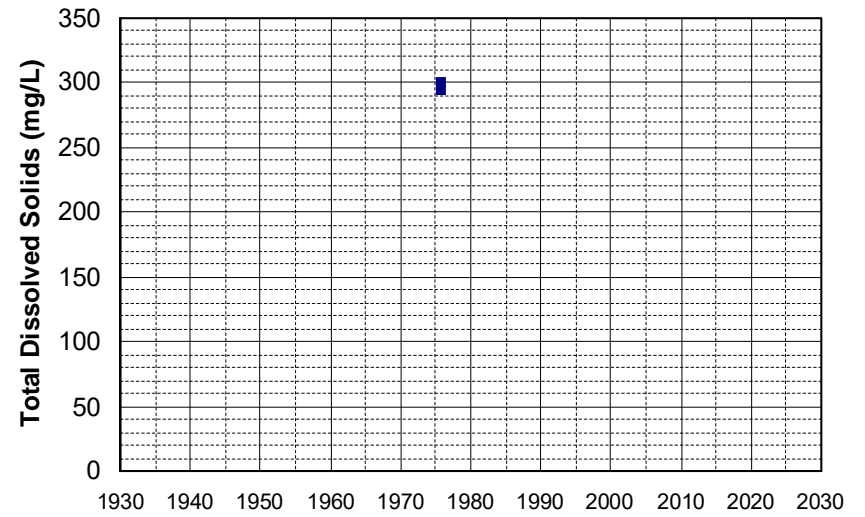
Well Name: 392520122025901
Well Type: WATER SUPPLY, OTHER
Source: USGS_NWIS
Depth Zone: Upper
Well Depth (ft): 148
of Measurements: 2
Period of Record: 1975
Trend Since 2000: Insufficient Data



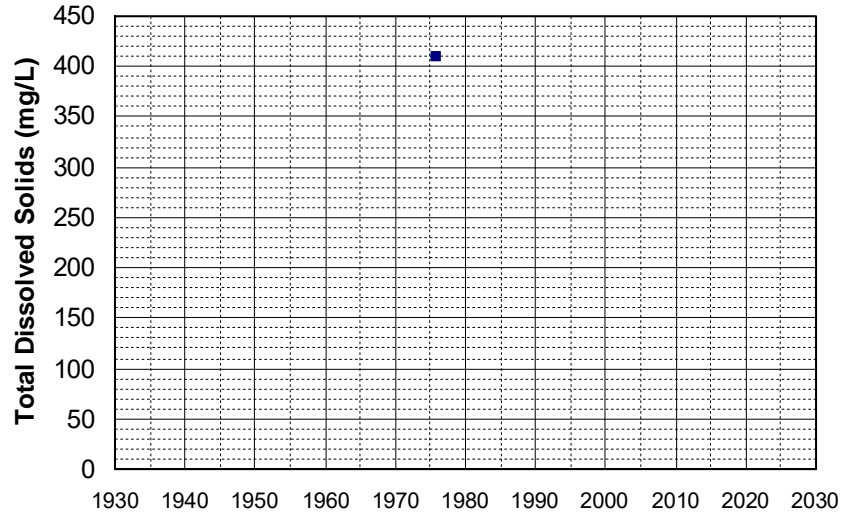
Well Name: 392607122014001
Well Type: WATER SUPPLY, OTHER
Source: USGS_NWIS
Depth Zone: Upper
Well Depth (ft): 109
of Measurements: 2
Period of Record: 1975
Trend Since 2000: Insufficient Data



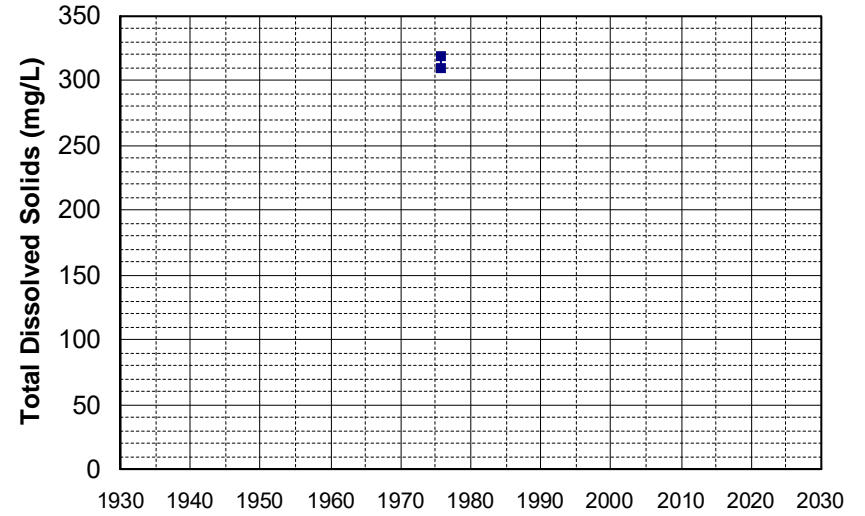
Well Name: 392642121585301
Well Type: WATER SUPPLY, OTHER
Source: USGS_NWIS
Depth Zone: Upper
Well Depth (ft): 80
of Measurements: 2
Period of Record: 1975
Trend Since 2000: Insufficient Data



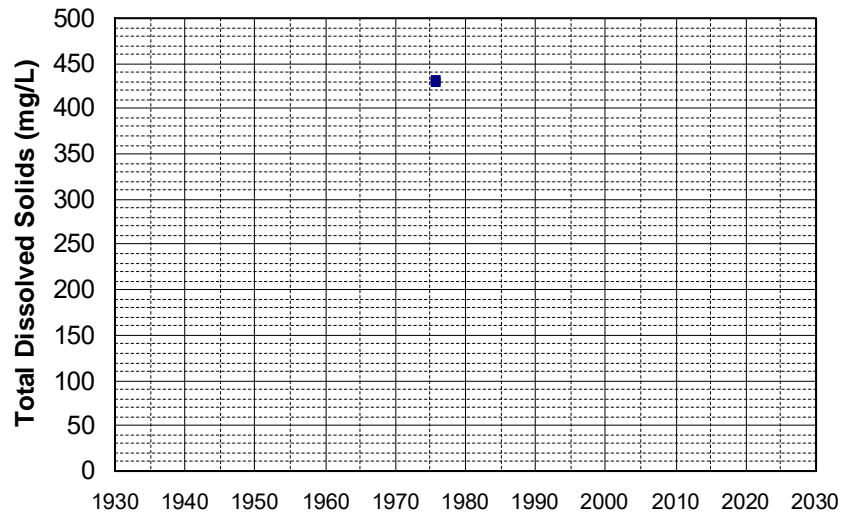
Well Name: 392651121590901 Well Depth (ft): 108
Well Type: WATER SUPPLY, OTHER # of Measurements: 2
Source: USGS_NWIS Period of Record: 1975
Depth Zone: Upper Trend Since 2000: Insufficient Data



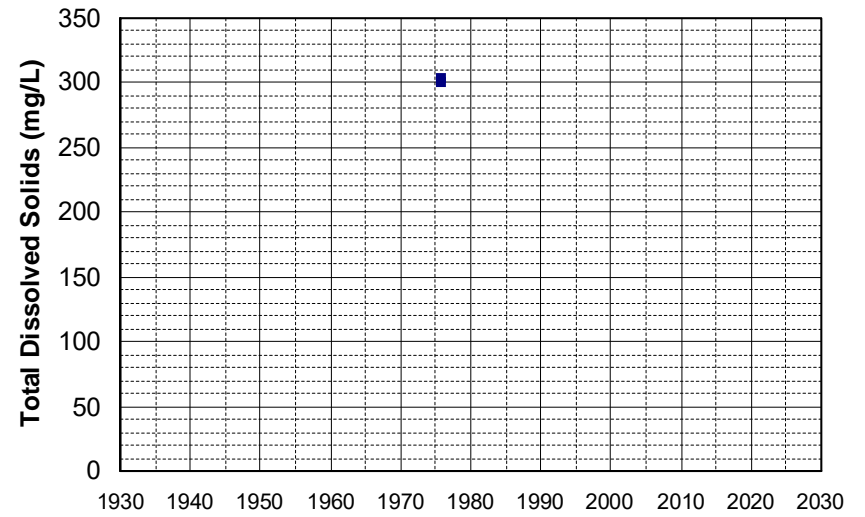
Well Name: 392726122012901 Well Depth (ft): 96
Well Type: WATER SUPPLY, OTHER # of Measurements: 2
Source: USGS_NWIS Period of Record: 1975
Depth Zone: Upper Trend Since 2000: Insufficient Data



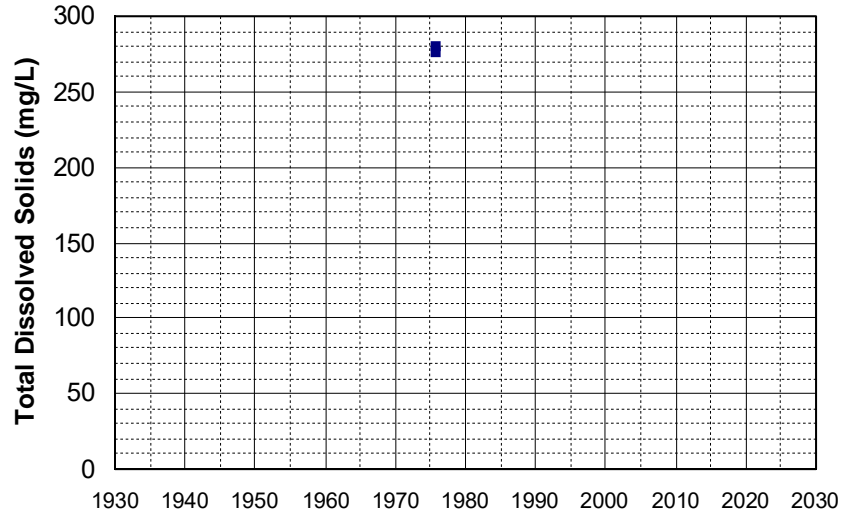
Well Name: 392726122015001 Well Depth (ft): 42.5
Well Type: WATER SUPPLY, OTHER # of Measurements: 2
Source: USGS_NWIS Period of Record: 1975
Depth Zone: Upper Trend Since 2000: Insufficient Data



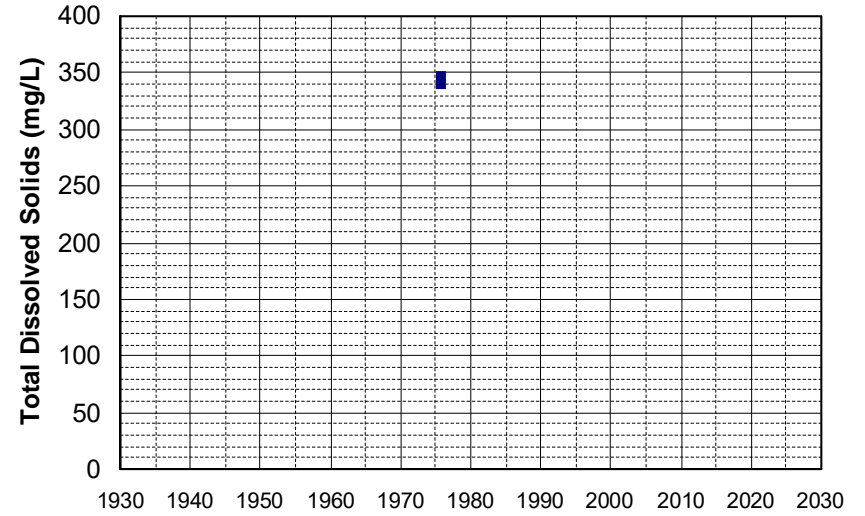
Well Name: 392737121594401 Well Depth (ft): 86
Well Type: WATER SUPPLY, OTHER # of Measurements: 2
Source: USGS_NWIS Period of Record: 1975
Depth Zone: Upper Trend Since 2000: Insufficient Data



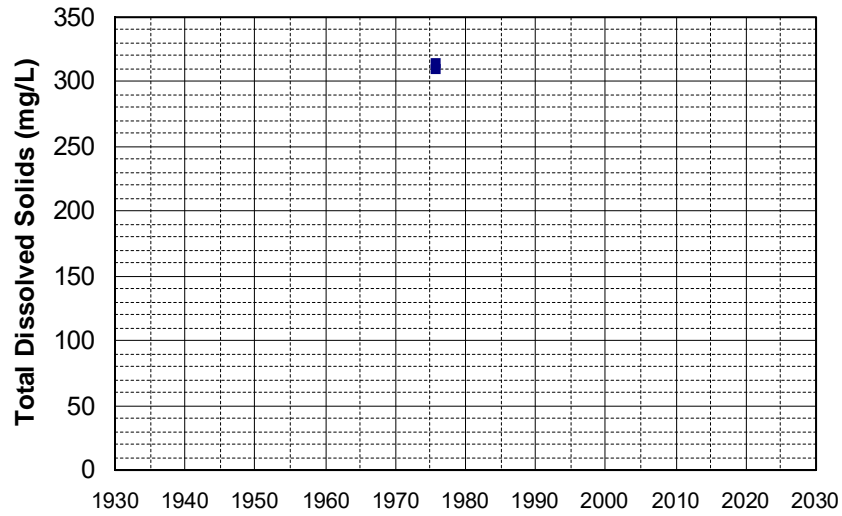
Well Name: 392750121591601 Well Depth (ft): 80
Well Type: WATER SUPPLY, OTHER # of Measurements: 2
Source: USGS_NWIS Period of Record: 1975
Depth Zone: Upper Trend Since 2000: Insufficient Data



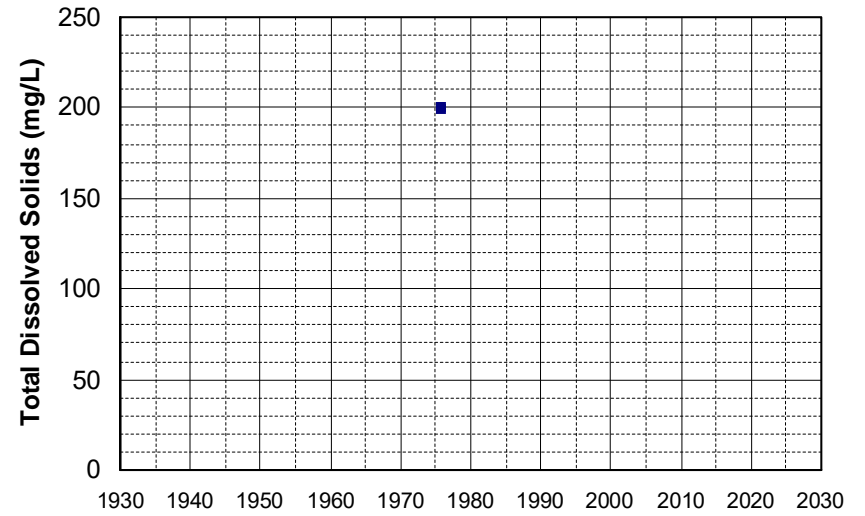
Well Name: 392812122010801 Well Depth (ft): 41
Well Type: WATER SUPPLY, OTHER # of Measurements: 2
Source: USGS_NWIS Period of Record: 1975
Depth Zone: Upper Trend Since 2000: Insufficient Data



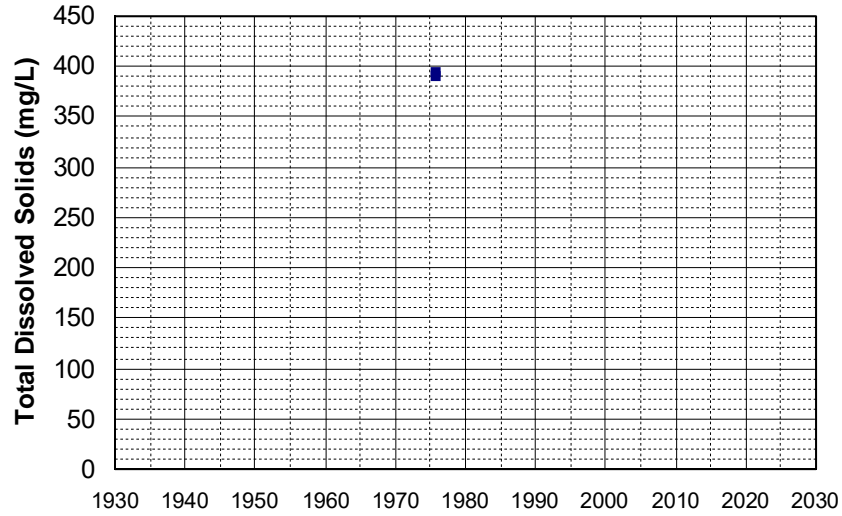
Well Name: 392852122030001 Well Depth (ft): 124
Well Type: WATER SUPPLY, OTHER # of Measurements: 2
Source: USGS_NWIS Period of Record: 1975
Depth Zone: Upper Trend Since 2000: Insufficient Data



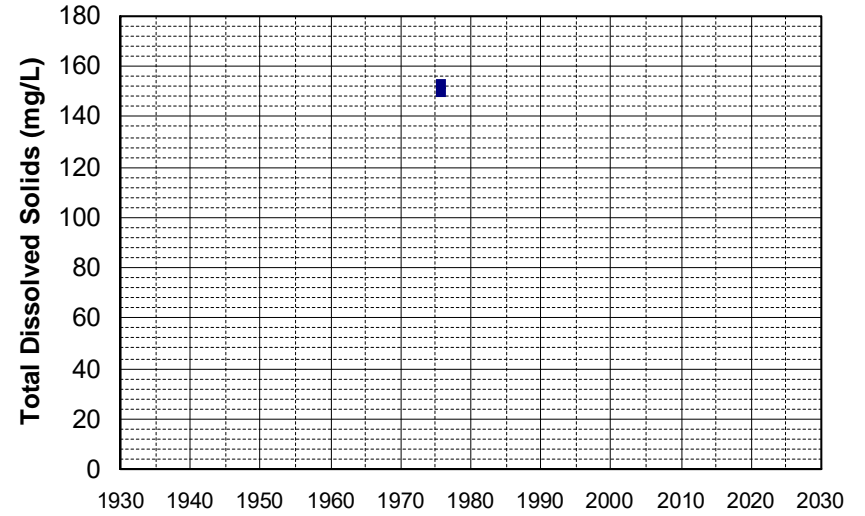
Well Name: 392933121574901 Well Depth (ft): 80
Well Type: WATER SUPPLY, OTHER # of Measurements: 2
Source: USGS_NWIS Period of Record: 1975
Depth Zone: Upper Trend Since 2000: Insufficient Data



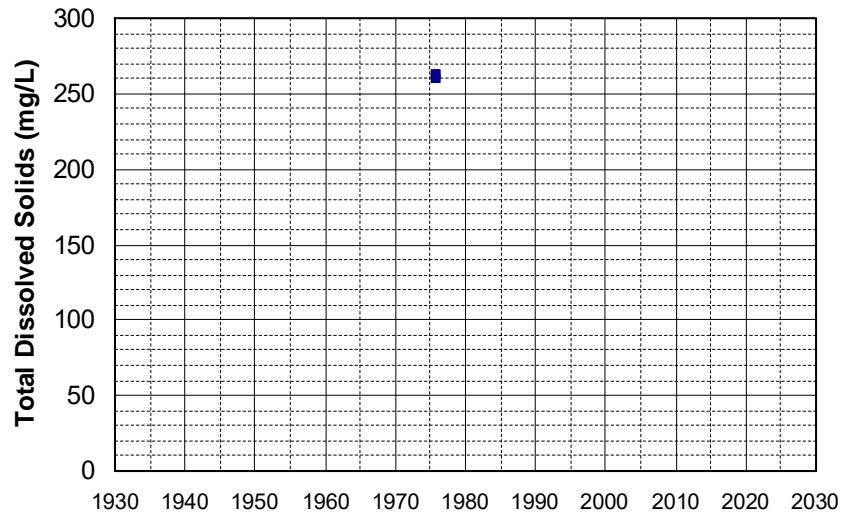
Well Name: 392934122044001
Well Type: WATER SUPPLY, OTHER
Source: USGS_NWIS
Depth Zone: Upper
Well Depth (ft): 50
of Measurements: 2
Period of Record: 1975
Trend Since 2000: Insufficient Data



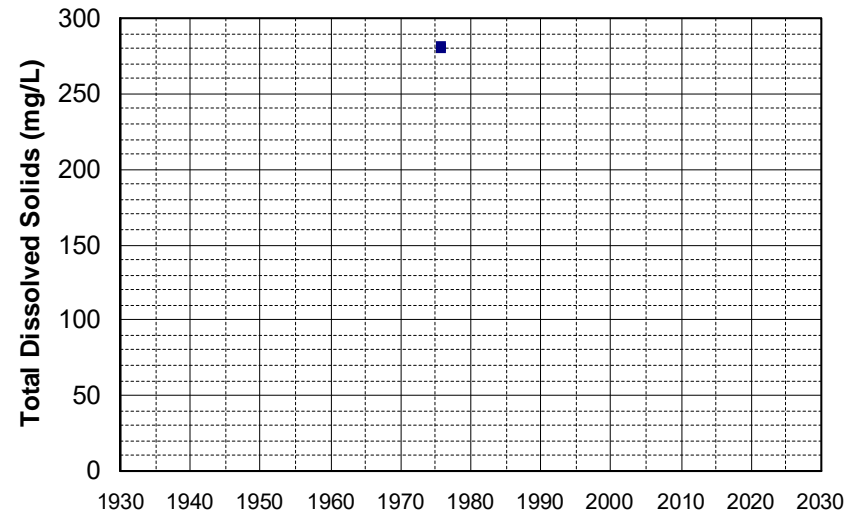
Well Name: 393001122013301
Well Type: WATER SUPPLY, OTHER
Source: USGS_NWIS
Depth Zone: Upper
Well Depth (ft): 143
of Measurements: 2
Period of Record: 1975
Trend Since 2000: Insufficient Data



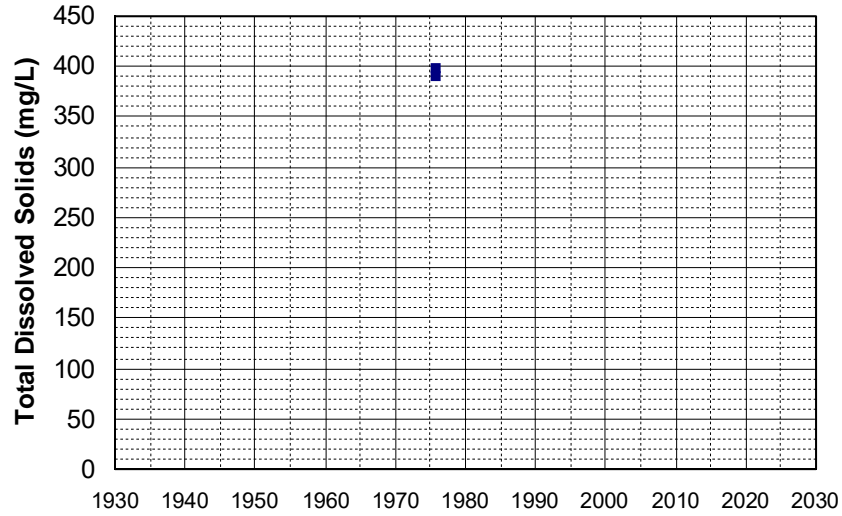
Well Name: 393039122005601
Well Type: WATER SUPPLY, OTHER
Source: USGS_NWIS
Depth Zone: Upper
Well Depth (ft): 50
of Measurements: 2
Period of Record: 1975
Trend Since 2000: Insufficient Data



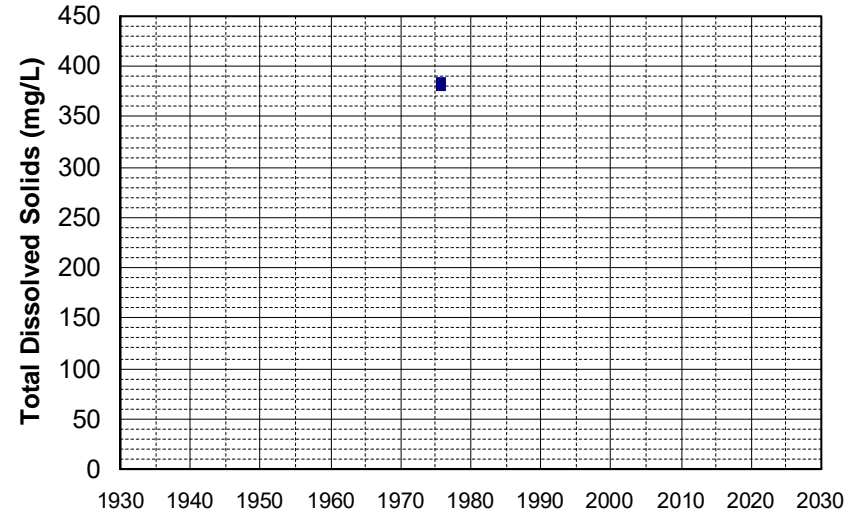
Well Name: 393104122004701
Well Type: WATER SUPPLY, OTHER
Source: USGS_NWIS
Depth Zone: Upper
Well Depth (ft): 50
of Measurements: 2
Period of Record: 1975
Trend Since 2000: Insufficient Data



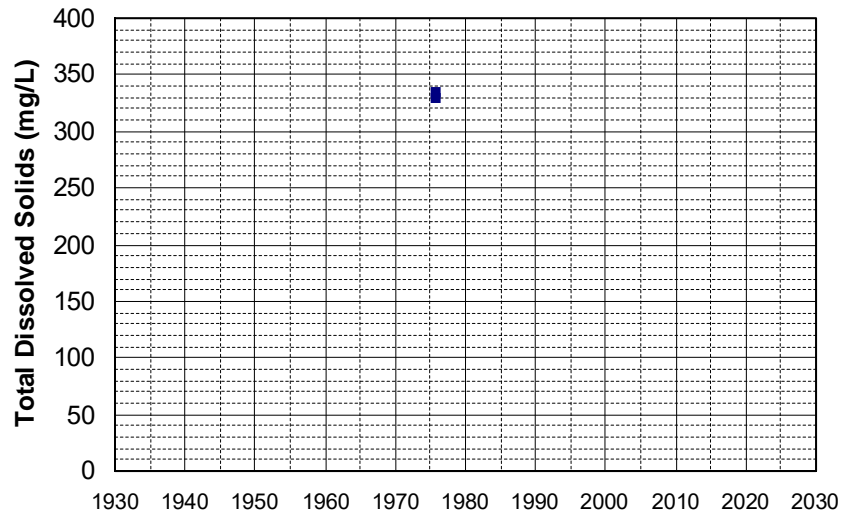
Well Name: 393120121583601 Well Depth (ft): 82
Well Type: WATER SUPPLY, OTHER # of Measurements: 2
Source: USGS_NWIS Period of Record: 1975
Depth Zone: Upper Trend Since 2000: Insufficient Data



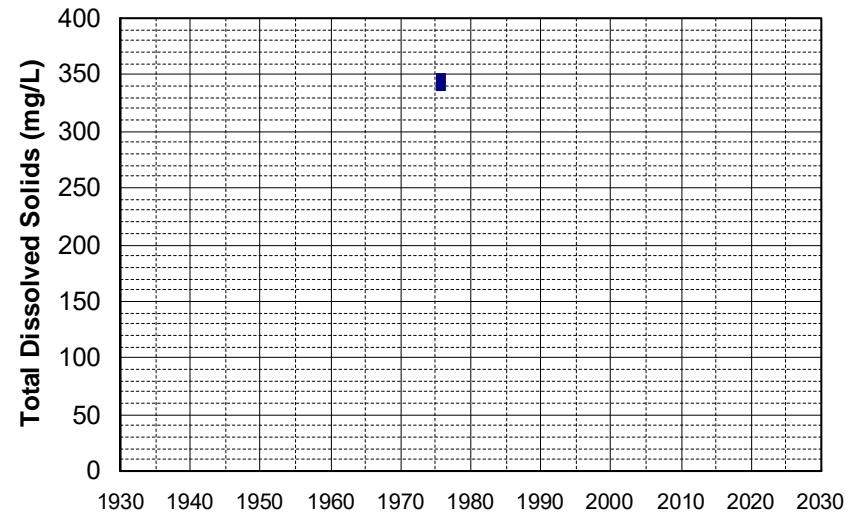
Well Name: 393241122001601 Well Depth (ft): 55
Well Type: WATER SUPPLY, OTHER # of Measurements: 2
Source: USGS_NWIS Period of Record: 1975
Depth Zone: Upper Trend Since 2000: Insufficient Data



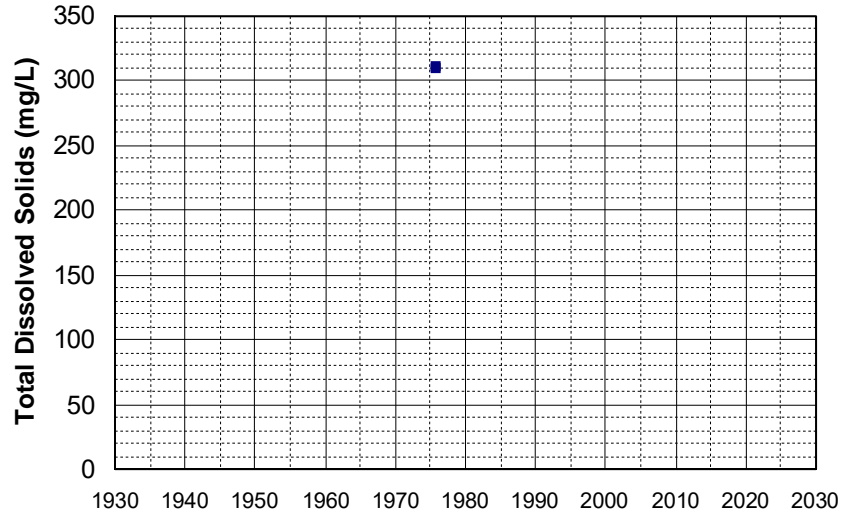
Well Name: 393341122035201 Well Depth (ft): 39
Well Type: WATER SUPPLY, OTHER # of Measurements: 2
Source: USGS_NWIS Period of Record: 1975
Depth Zone: Upper Trend Since 2000: Insufficient Data



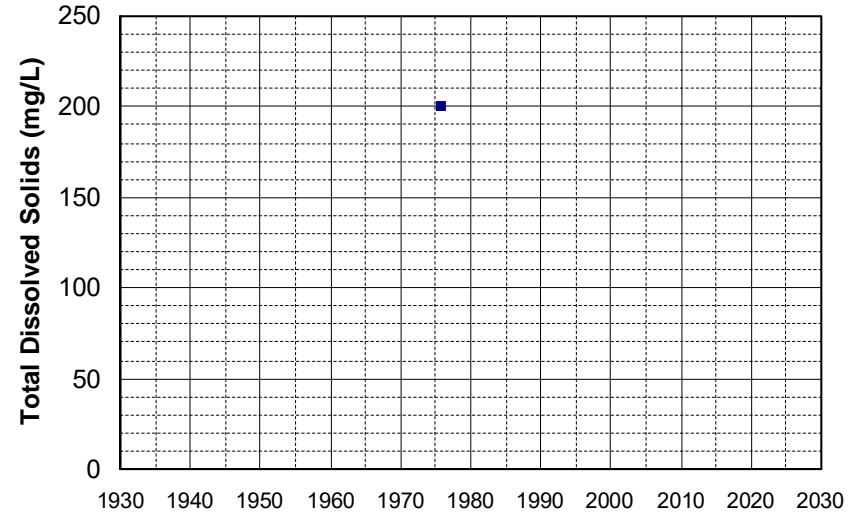
Well Name: 393407122034901 Well Depth (ft): 68
Well Type: WATER SUPPLY, OTHER # of Measurements: 2
Source: USGS_NWIS Period of Record: 1975
Depth Zone: Upper Trend Since 2000: Insufficient Data



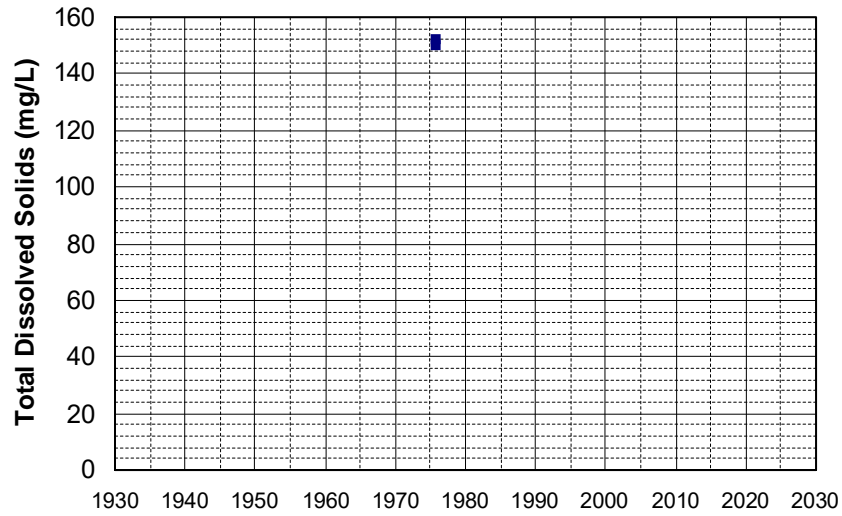
Well Name: 393421122024001 Well Depth (ft): 48
Well Type: WATER SUPPLY, OTHER # of Measurements: 2
Source: USGS_NWIS Period of Record: 1975
Depth Zone: Upper Trend Since 2000: Insufficient Data



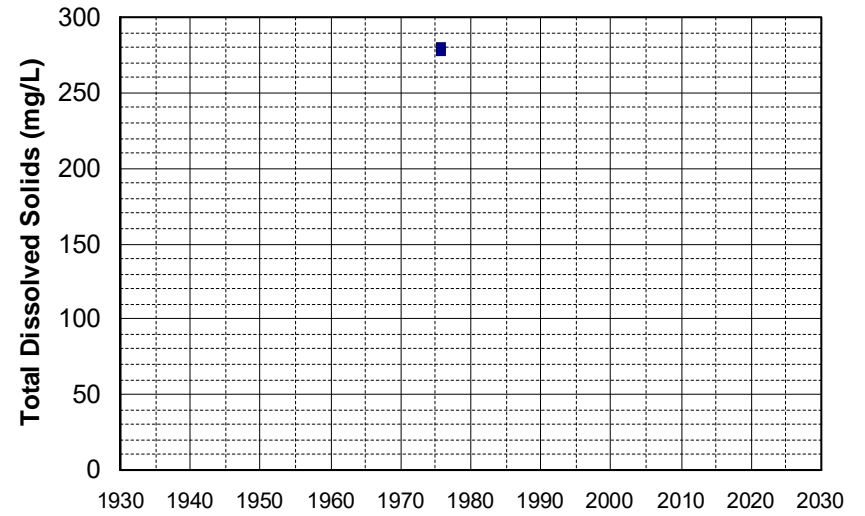
Well Name: 393445122035301 Well Depth (ft): 47
Well Type: WATER SUPPLY, OTHER # of Measurements: 2
Source: USGS_NWIS Period of Record: 1975
Depth Zone: Upper Trend Since 2000: Insufficient Data



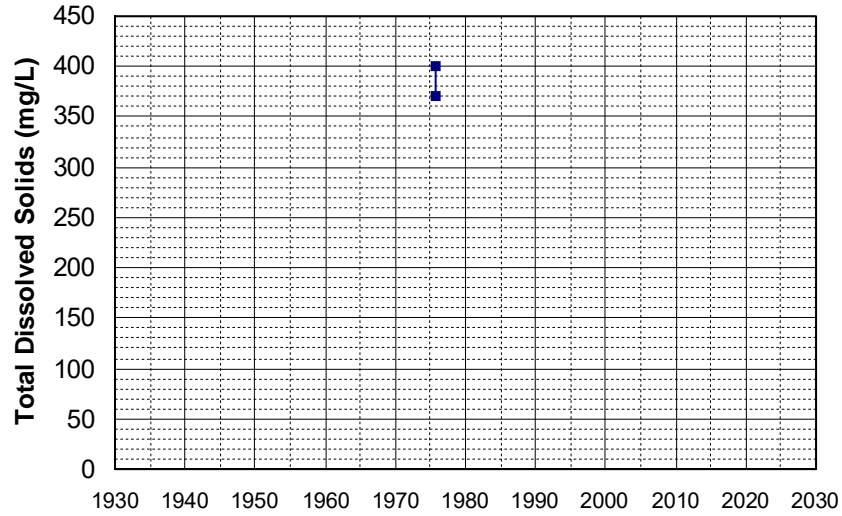
Well Name: 393500122021201 Well Depth (ft): 113
Well Type: WATER SUPPLY, OTHER # of Measurements: 2
Source: USGS_NWIS Period of Record: 1975
Depth Zone: Upper Trend Since 2000: Insufficient Data



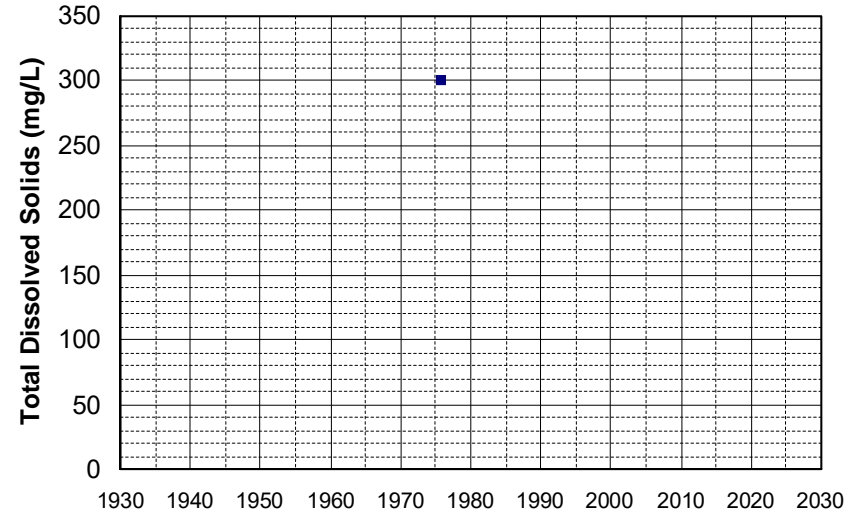
Well Name: 393516122001901 Well Depth (ft): 76
Well Type: WATER SUPPLY, OTHER # of Measurements: 2
Source: USGS_NWIS Period of Record: 1975
Depth Zone: Upper Trend Since 2000: Insufficient Data



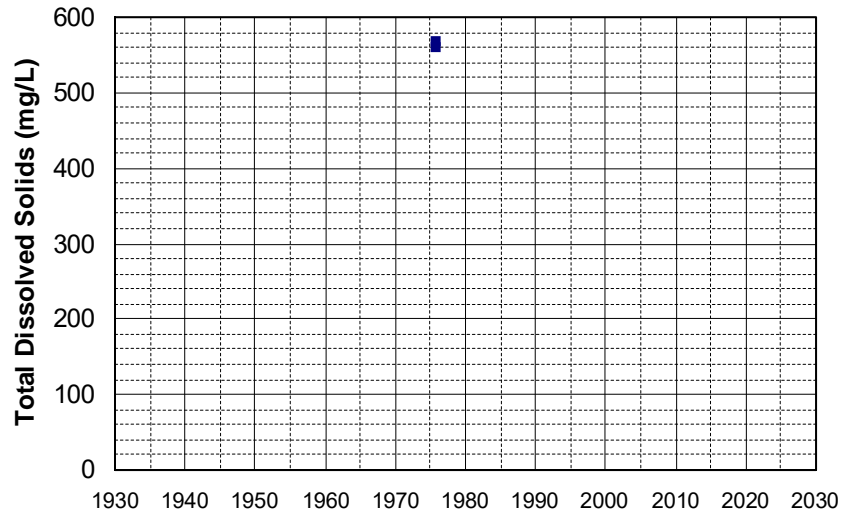
Well Name: 393945121513601 Well Depth (ft): 85
Well Type: WATER SUPPLY, OTHER # of Measurements: 2
Source: USGS_NWIS Period of Record: 1975
Depth Zone: Upper Trend Since 2000: Insufficient Data



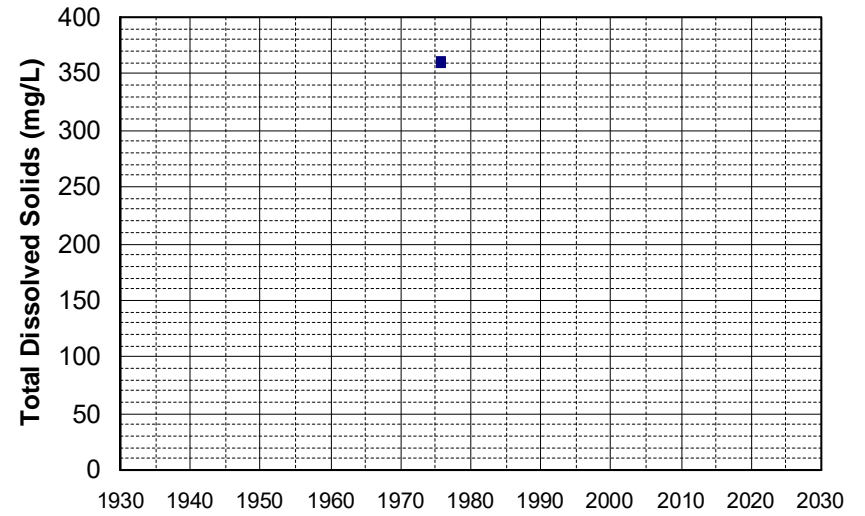
Well Name: 393959122001501 Well Depth (ft): 52
Well Type: WATER SUPPLY, OTHER # of Measurements: 2
Source: USGS_NWIS Period of Record: 1975
Depth Zone: Upper Trend Since 2000: Insufficient Data



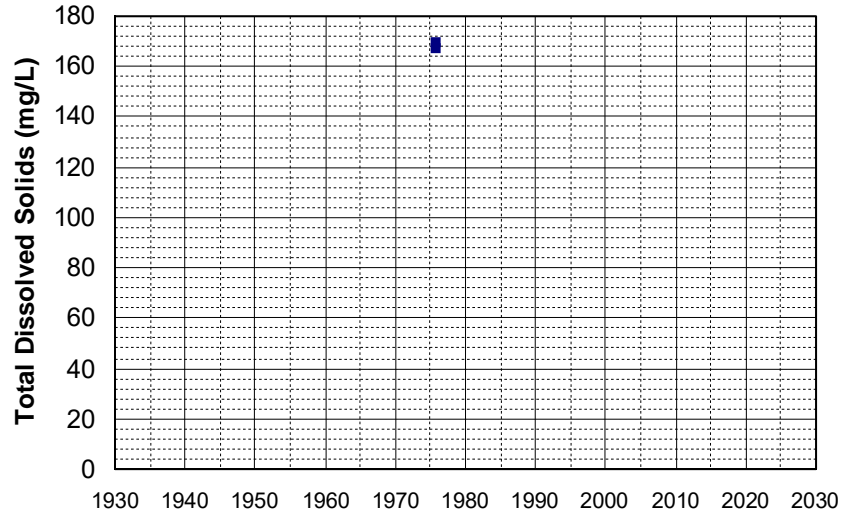
Well Name: 394011121510501 Well Depth (ft): 68
Well Type: WATER SUPPLY, OTHER # of Measurements: 2
Source: USGS_NWIS Period of Record: 1975
Depth Zone: Upper Trend Since 2000: Insufficient Data



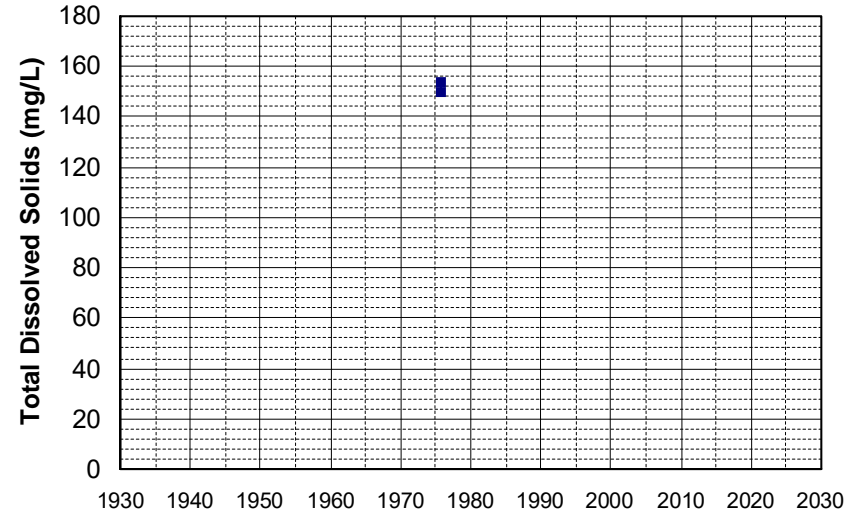
Well Name: 394214121504801 Well Depth (ft): 83
Well Type: WATER SUPPLY, OTHER # of Measurements: 2
Source: USGS_NWIS Period of Record: 1975
Depth Zone: Upper Trend Since 2000: Insufficient Data



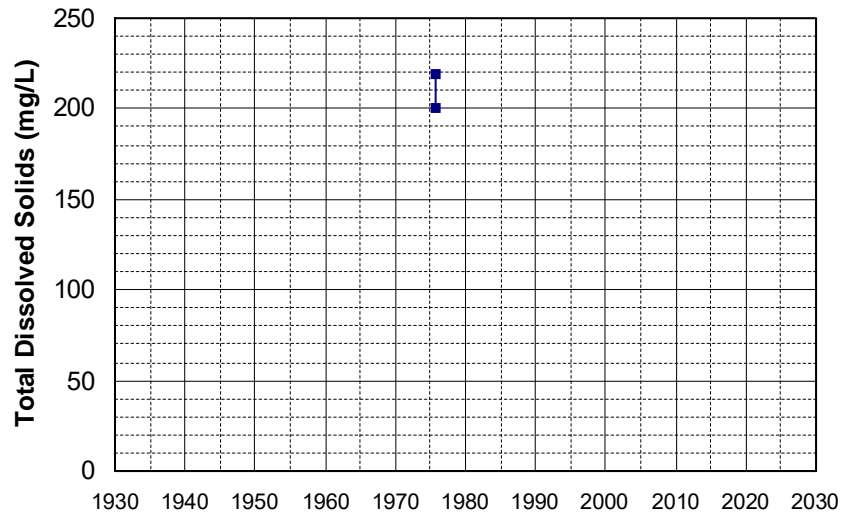
Well Name: 394218121484401
Well Type: WATER SUPPLY, OTHER
Source: USGS_NWIS
Depth Zone: Upper
Well Depth (ft): 32
of Measurements: 2
Period of Record: 1975
Trend Since 2000: Insufficient Data



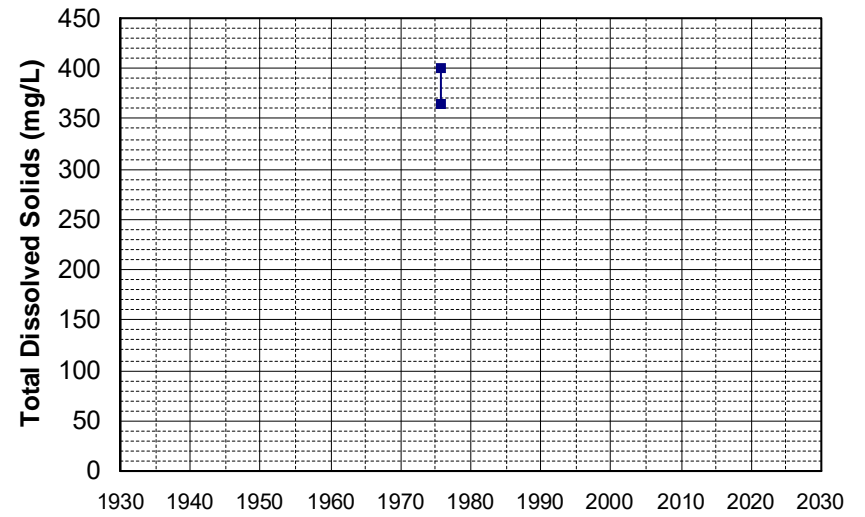
Well Name: 394234122001301
Well Type: WATER SUPPLY, OTHER
Source: USGS_NWIS
Depth Zone: Upper
Well Depth (ft): 83
of Measurements: 2
Period of Record: 1975
Trend Since 2000: Insufficient Data



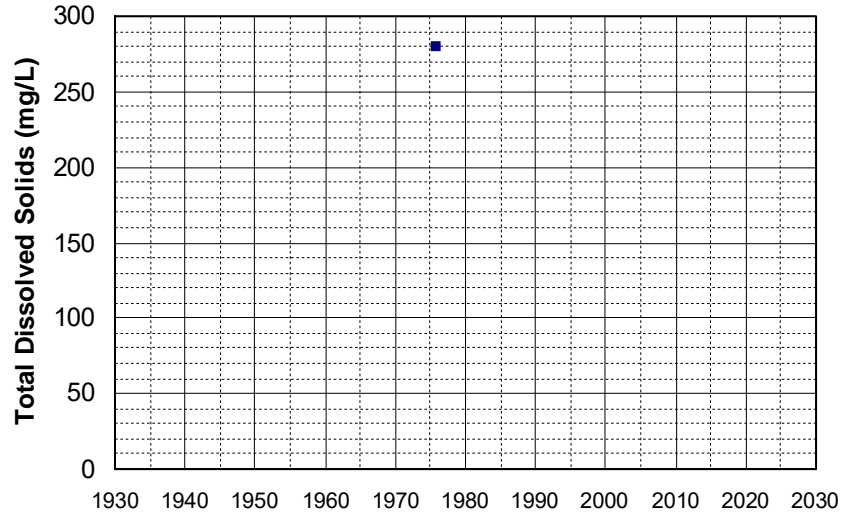
Well Name: 394244121482401
Well Type: WATER SUPPLY, OTHER
Source: USGS_NWIS
Depth Zone: Upper
Well Depth (ft): 53
of Measurements: 2
Period of Record: 1975
Trend Since 2000: Insufficient Data



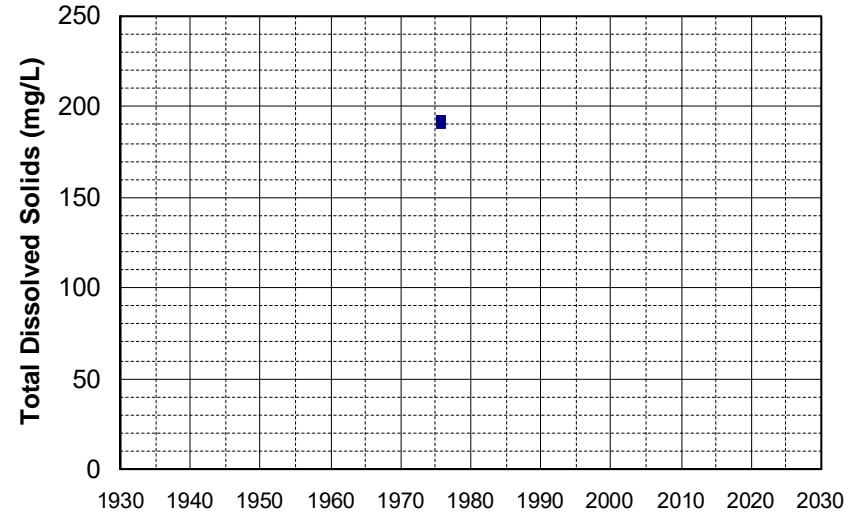
Well Name: 394308121520001
Well Type: WATER SUPPLY, OTHER
Source: USGS_NWIS
Depth Zone: Upper
Well Depth (ft): 50
of Measurements: 2
Period of Record: 1975
Trend Since 2000: Insufficient Data



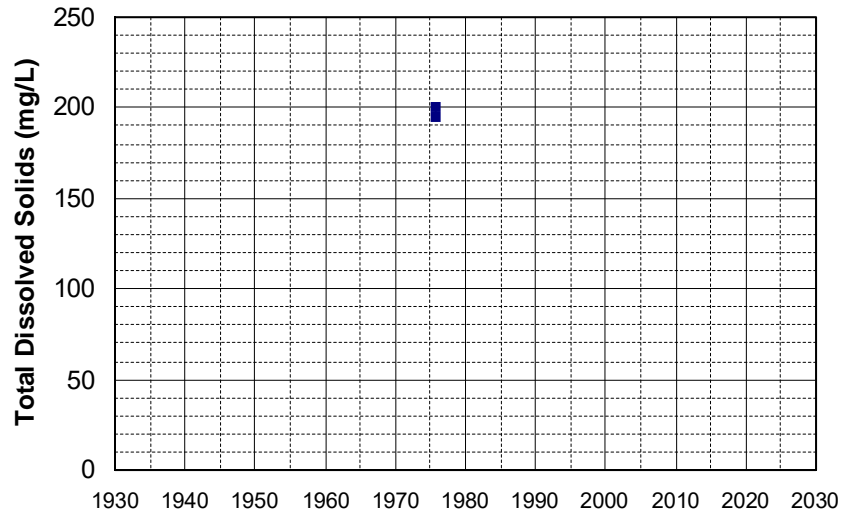
Well Name: 394334122011001 Well Depth (ft): 120
Well Type: WATER SUPPLY, OTHER # of Measurements: 2
Source: USGS_NWIS Period of Record: 1975
Depth Zone: Upper Trend Since 2000: Insufficient Data



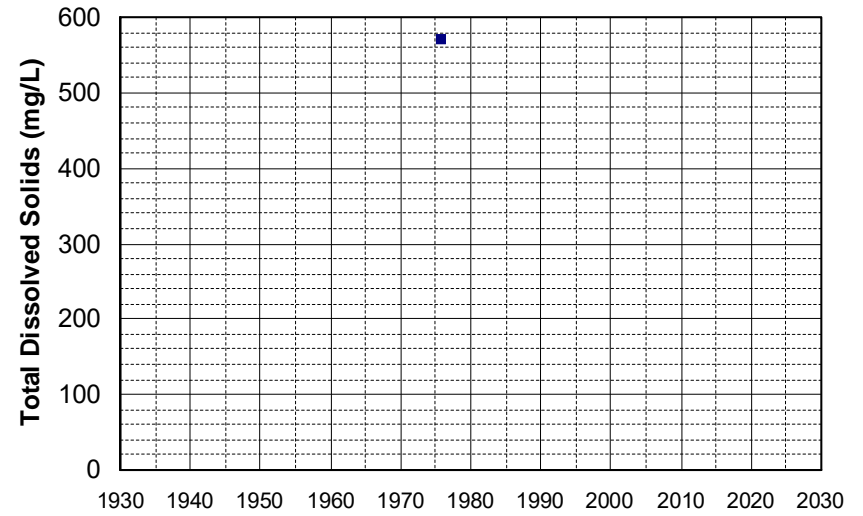
Well Name: 394350121534801 Well Depth (ft): 64
Well Type: WATER SUPPLY, OTHER # of Measurements: 2
Source: USGS_NWIS Period of Record: 1975
Depth Zone: Upper Trend Since 2000: Insufficient Data



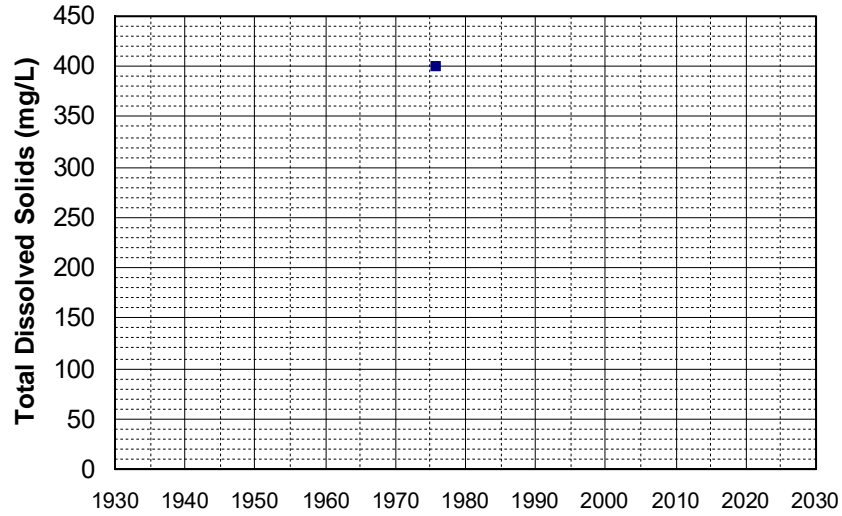
Well Name: 394412121550601 Well Depth (ft): 64
Well Type: WATER SUPPLY, OTHER # of Measurements: 2
Source: USGS_NWIS Period of Record: 1975
Depth Zone: Upper Trend Since 2000: Insufficient Data



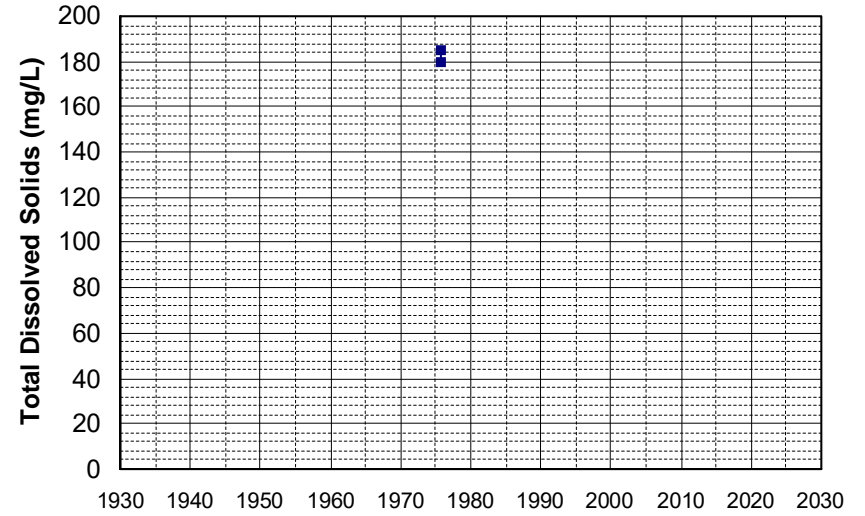
Well Name: 394430121513701 Well Depth (ft): 60
Well Type: WATER SUPPLY, OTHER # of Measurements: 2
Source: USGS_NWIS Period of Record: 1975
Depth Zone: Upper Trend Since 2000: Insufficient Data



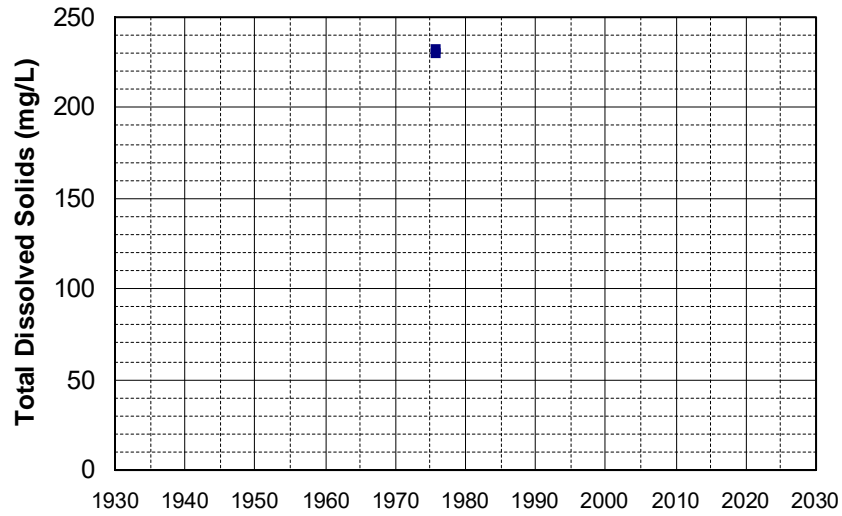
Well Name: 394525121532101 Well Depth (ft): 50
Well Type: WATER SUPPLY, OTHER # of Measurements: 2
Source: USGS_NWIS Period of Record: 1975
Depth Zone: Upper Trend Since 2000: Insufficient Data



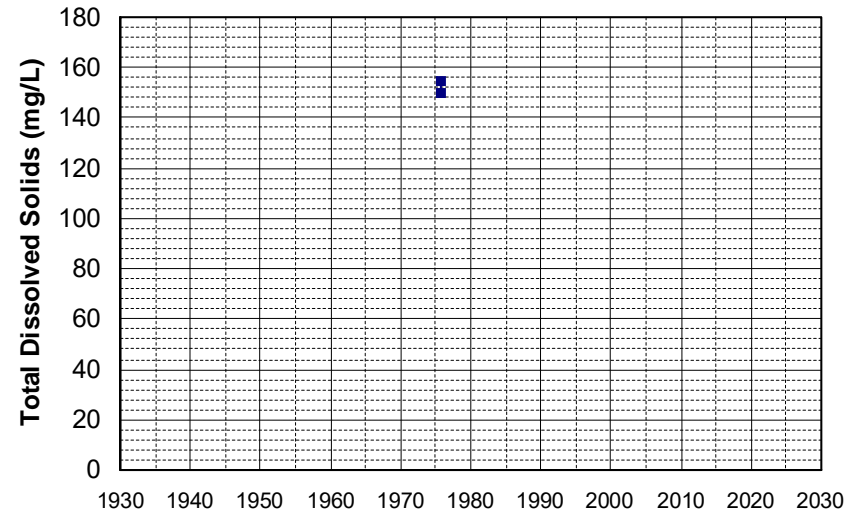
Well Name: 394528122000701 Well Depth (ft): 100
Well Type: WATER SUPPLY, OTHER # of Measurements: 2
Source: USGS_NWIS Period of Record: 1975
Depth Zone: Upper Trend Since 2000: Insufficient Data



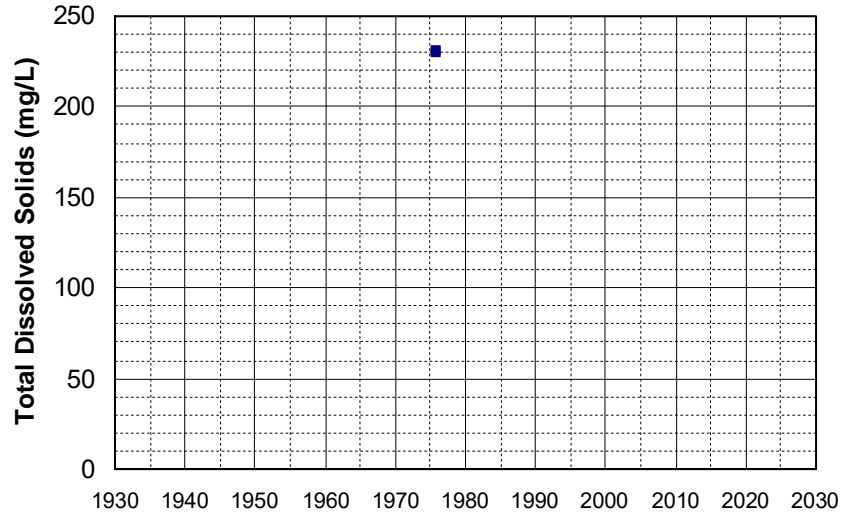
Well Name: 394540121520601 Well Depth (ft): 65
Well Type: WATER SUPPLY, OTHER # of Measurements: 2
Source: USGS_NWIS Period of Record: 1975
Depth Zone: Upper Trend Since 2000: Insufficient Data



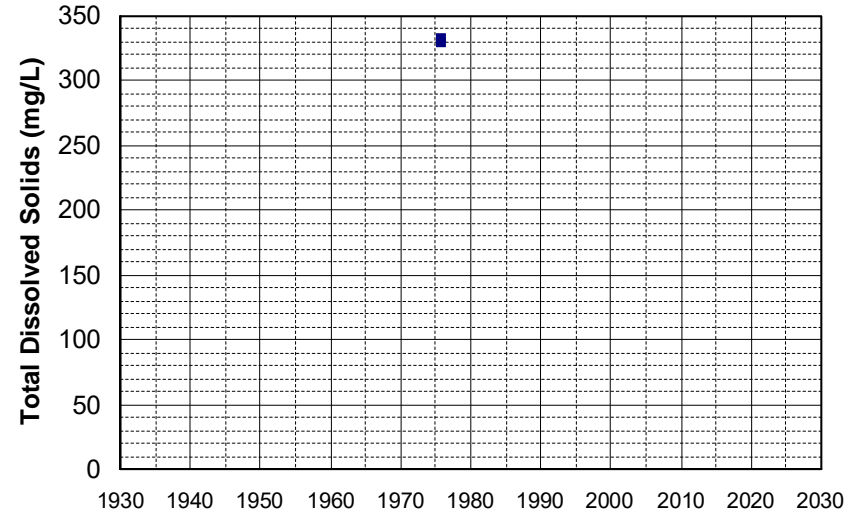
Well Name: 394556121492701 Well Depth (ft): 150
Well Type: WATER SUPPLY, OTHER # of Measurements: 2
Source: USGS_NWIS Period of Record: 1975
Depth Zone: Upper Trend Since 2000: Insufficient Data



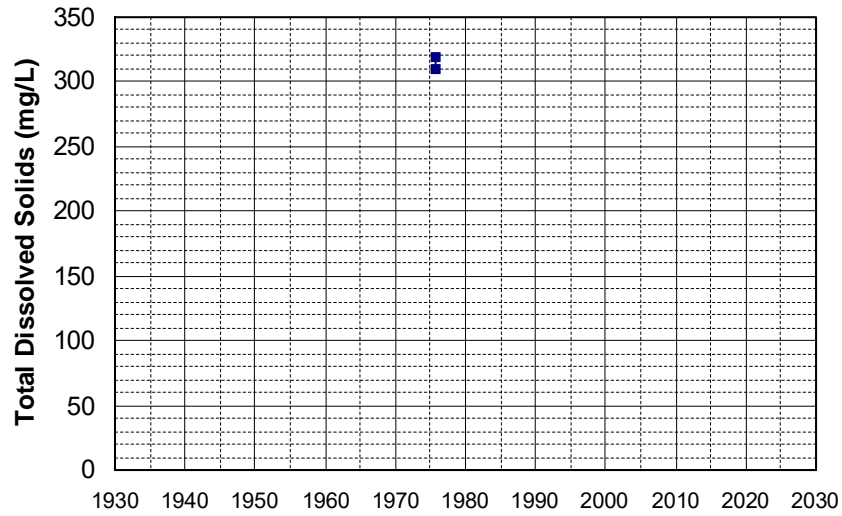
Well Name: 394633121543801 Well Depth (ft): 68
Well Type: WATER SUPPLY, OTHER # of Measurements: 2
Source: USGS_NWIS Period of Record: 1975
Depth Zone: Upper Trend Since 2000: Insufficient Data



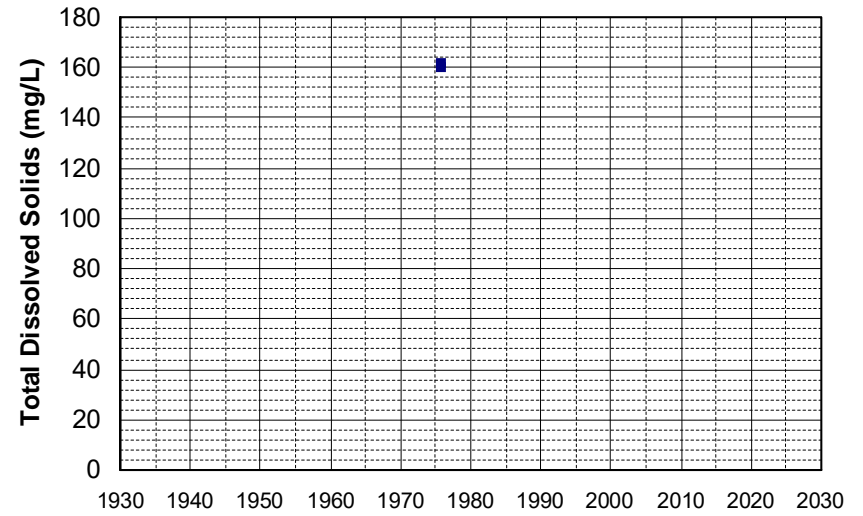
Well Name: 394651121571801 Well Depth (ft): 32
Well Type: WATER SUPPLY, OTHER # of Measurements: 2
Source: USGS_NWIS Period of Record: 1975
Depth Zone: Upper Trend Since 2000: Insufficient Data



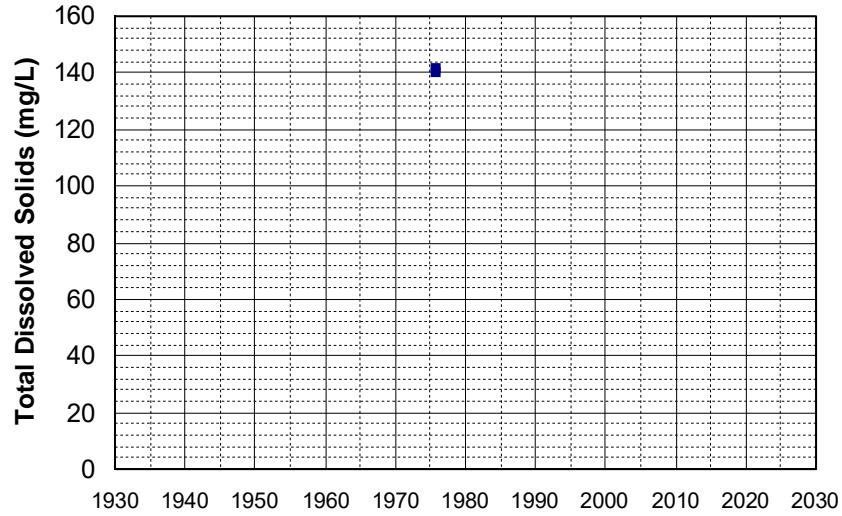
Well Name: 394805121532501 Well Depth (ft): 36
Well Type: WATER SUPPLY, OTHER # of Measurements: 2
Source: USGS_NWIS Period of Record: 1975
Depth Zone: Upper Trend Since 2000: Insufficient Data



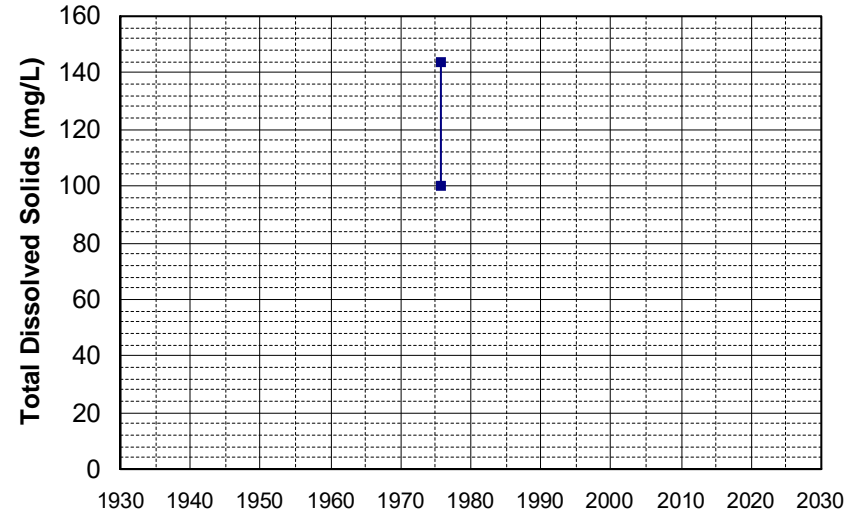
Well Name: 394903121534201 Well Depth (ft): 72
Well Type: WATER SUPPLY, OTHER # of Measurements: 2
Source: USGS_NWIS Period of Record: 1975
Depth Zone: Upper Trend Since 2000: Insufficient Data



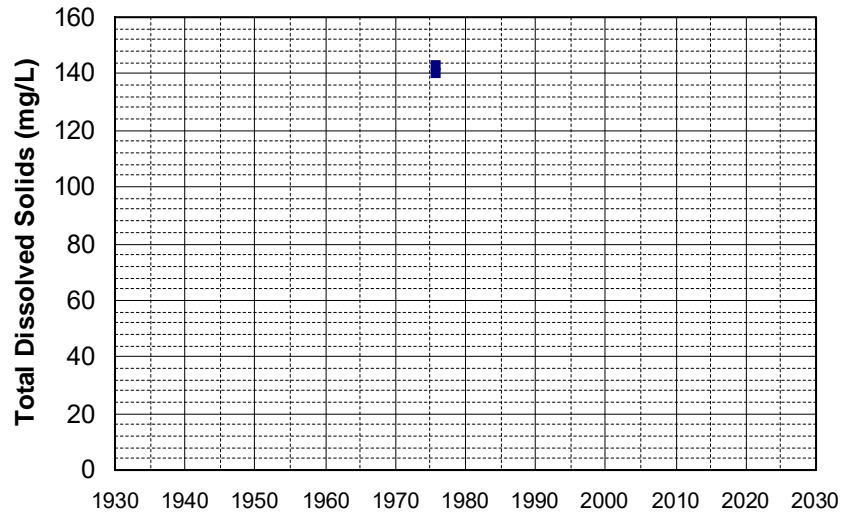
Well Name: 394910121524101 Well Depth (ft): 60
Well Type: WATER SUPPLY, OTHER # of Measurements: 2
Source: USGS_NWIS Period of Record: 1975
Depth Zone: Upper Trend Since 2000: Insufficient Data



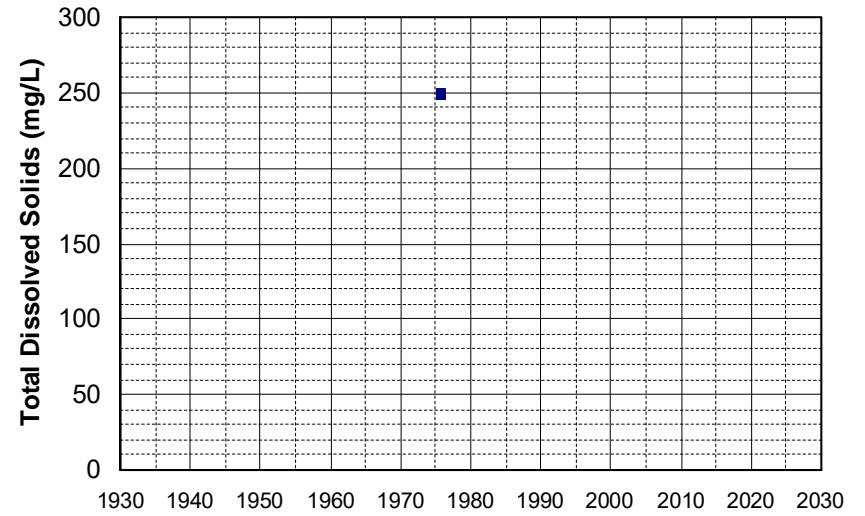
Well Name: 395444121553501 Well Depth (ft): 40
Well Type: WATER SUPPLY, OTHER # of Measurements: 2
Source: USGS_NWIS Period of Record: 1975
Depth Zone: Upper Trend Since 2000: Insufficient Data



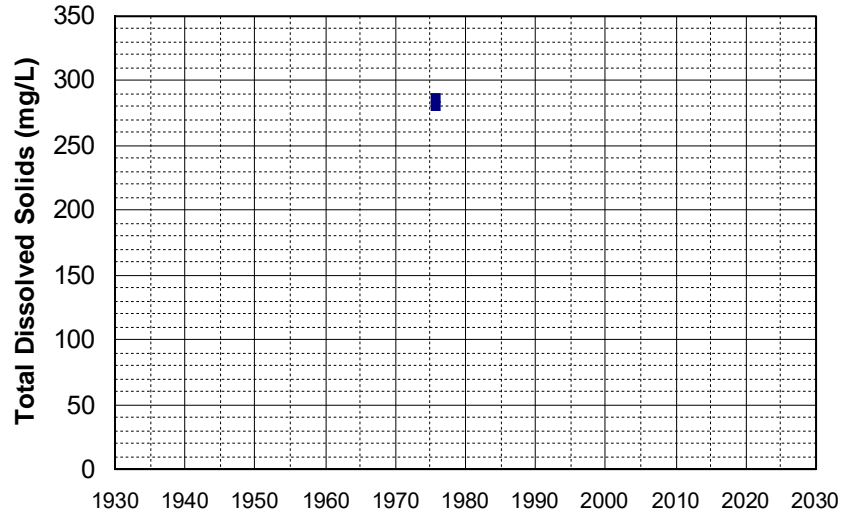
Well Name: 395446121551601 Well Depth (ft): 40
Well Type: WATER SUPPLY, OTHER # of Measurements: 2
Source: USGS_NWIS Period of Record: 1975
Depth Zone: Upper Trend Since 2000: Insufficient Data



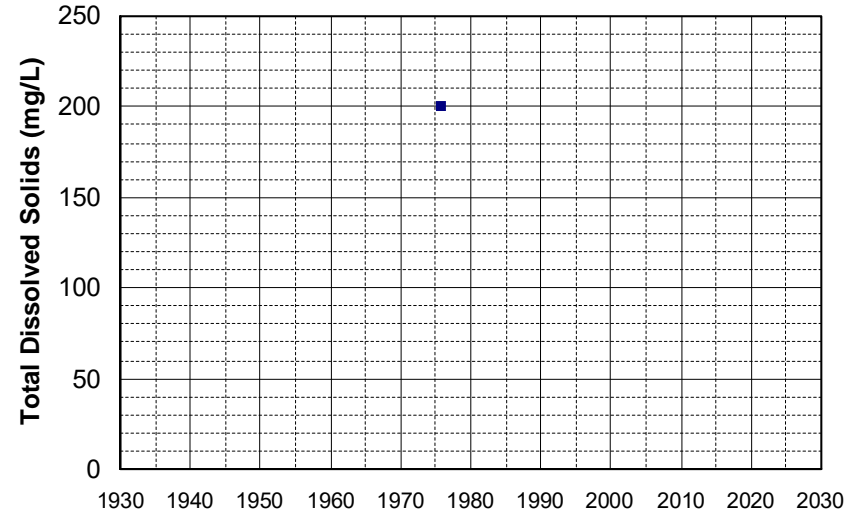
Well Name: 395533122031801 Well Depth (ft): 76
Well Type: WATER SUPPLY, OTHER # of Measurements: 2
Source: USGS_NWIS Period of Record: 1975
Depth Zone: Upper Trend Since 2000: Insufficient Data



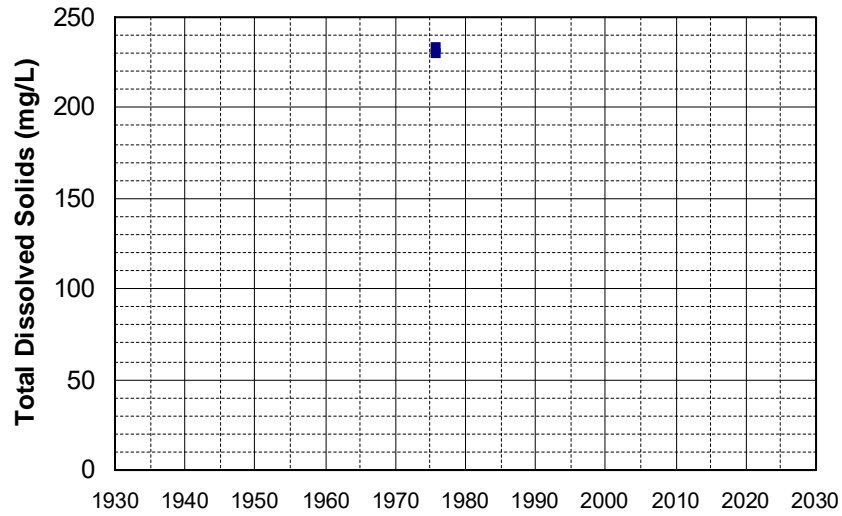
Well Name: 395546122030201 Well Depth (ft): 52
Well Type: WATER SUPPLY, OTHER # of Measurements: 2
Source: USGS_NWIS Period of Record: 1975
Depth Zone: Upper Trend Since 2000: Insufficient Data



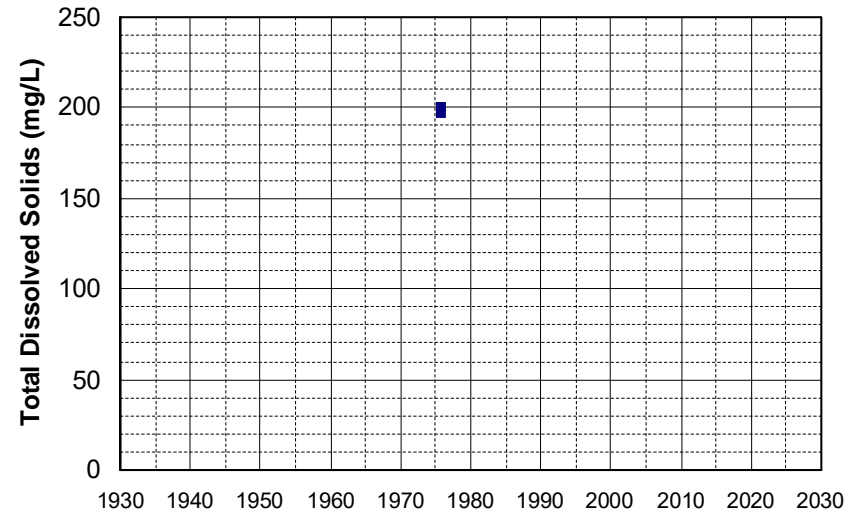
Well Name: 395657122004201 Well Depth (ft): 60
Well Type: WATER SUPPLY, OTHER # of Measurements: 2
Source: USGS_NWIS Period of Record: 1975
Depth Zone: Upper Trend Since 2000: Insufficient Data



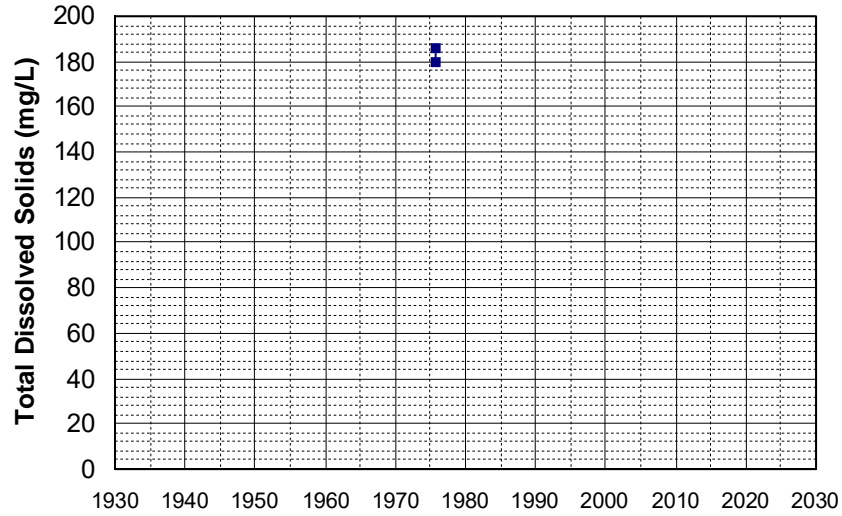
Well Name: 395710122014401 Well Depth (ft): 40
Well Type: WATER SUPPLY, OTHER # of Measurements: 2
Source: USGS_NWIS Period of Record: 1975
Depth Zone: Upper Trend Since 2000: Insufficient Data



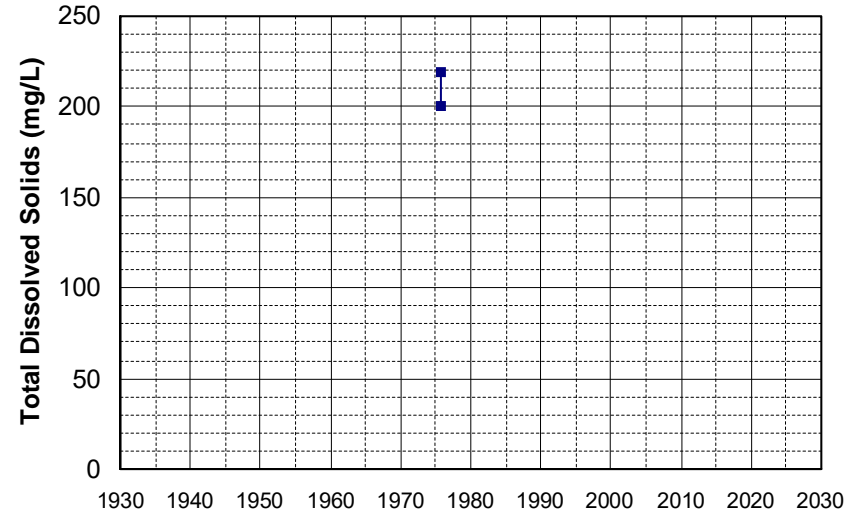
Well Name: 395729122004201 Well Depth (ft): 51
Well Type: WATER SUPPLY, OTHER # of Measurements: 2
Source: USGS_NWIS Period of Record: 1975
Depth Zone: Upper Trend Since 2000: Insufficient Data



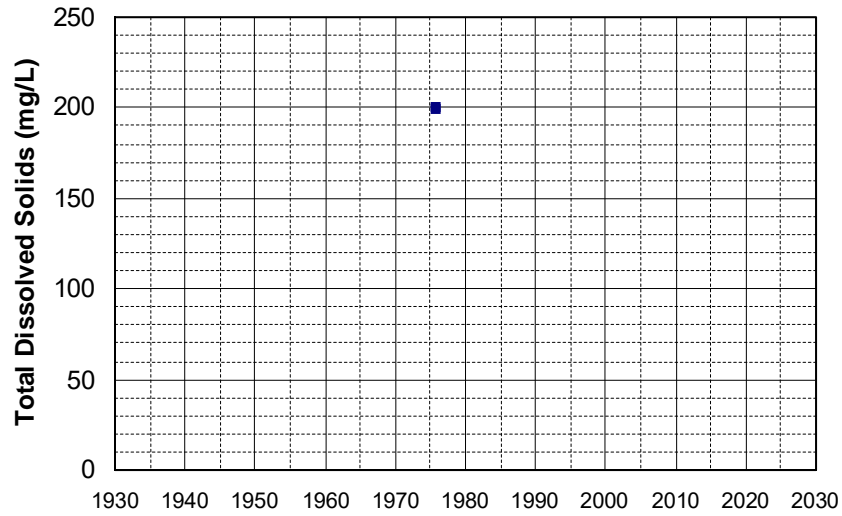
Well Name: 400046122044501 Well Depth (ft): 80
Well Type: WATER SUPPLY, OTHER # of Measurements: 2
Source: USGS_NWIS Period of Record: 1975
Depth Zone: Upper Trend Since 2000: Insufficient Data



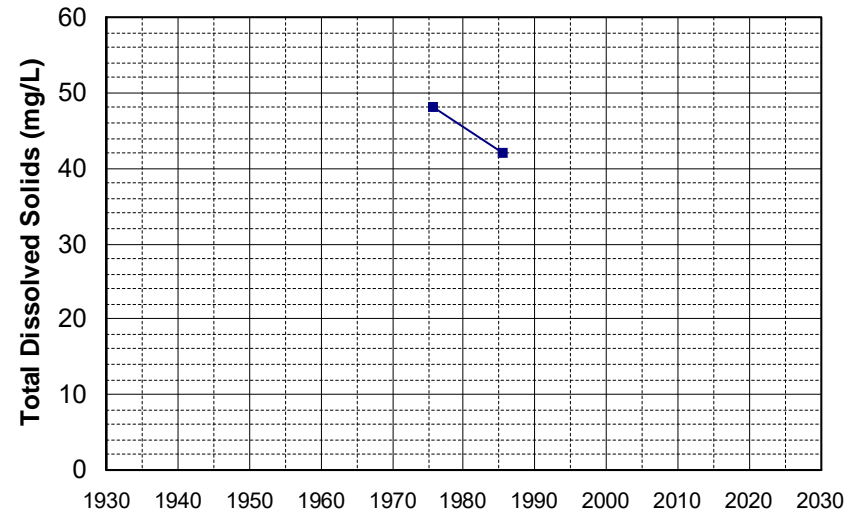
Well Name: 400202122060401 Well Depth (ft): 52
Well Type: WATER SUPPLY, OTHER # of Measurements: 2
Source: USGS_NWIS Period of Record: 1975
Depth Zone: Upper Trend Since 2000: Insufficient Data



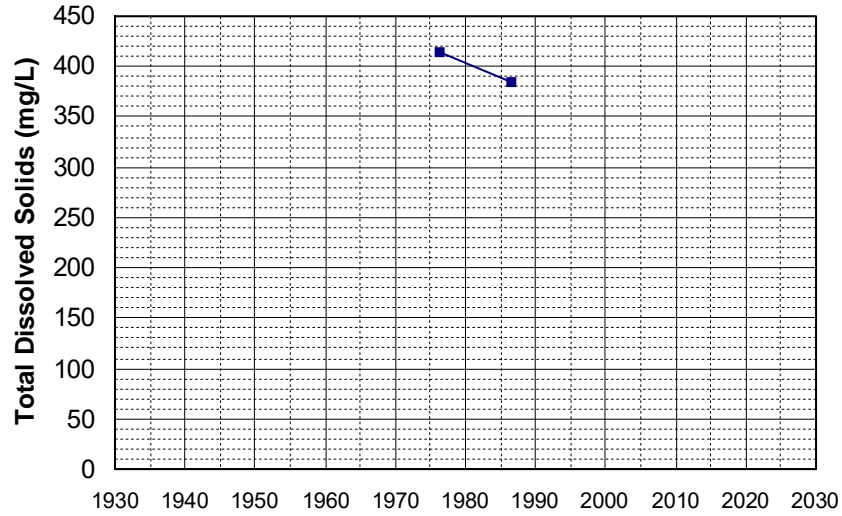
Well Name: 400254122053201 Well Depth (ft): 109
Well Type: WATER SUPPLY, OTHER # of Measurements: 2
Source: USGS_NWIS Period of Record: 1975
Depth Zone: Upper Trend Since 2000: Insufficient Data



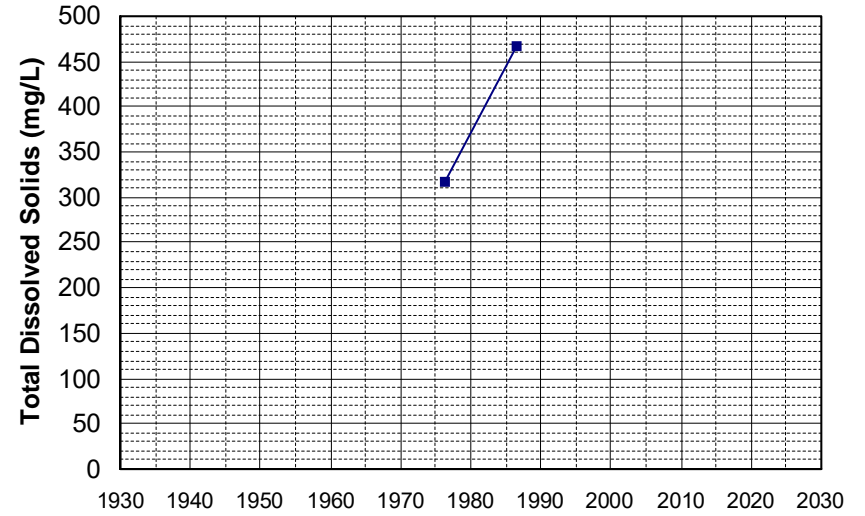
Well Name: 40N02W29N001SM Well Depth (ft): 70
Well Type: WATER SUPPLY, OTHER # of Measurements: 2
Source: DWR Period of Record: 1975 - 1985
Depth Zone: Upper Trend Since 2000: Insufficient Data



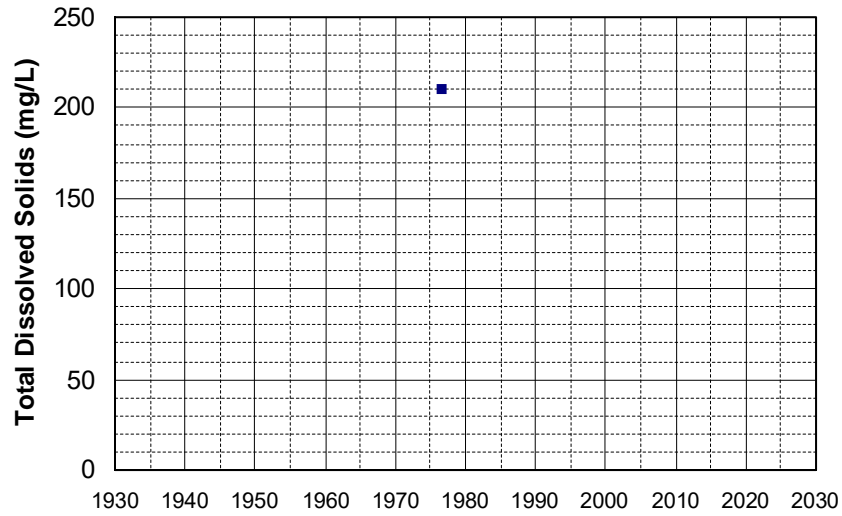
Well Name: 04N02E22P001M Well Depth (ft): 130
Well Type: WATER SUPPLY, OTHER # of Measurements: 2
Source: DWR Period of Record: 1976 - 1986
Depth Zone: Upper Trend Since 2000: Insufficient Data



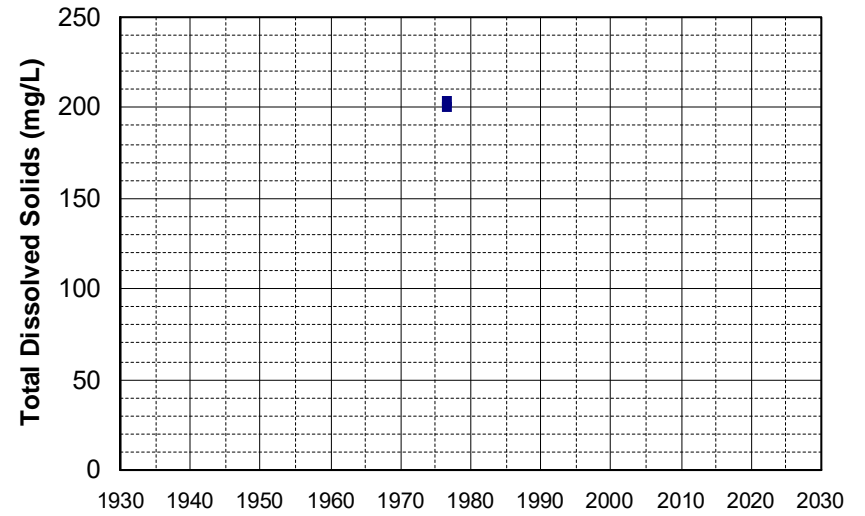
Well Name: 06N01E05A001M Well Depth (ft): 101
Well Type: WATER SUPPLY, OTHER # of Measurements: 2
Source: DWR Period of Record: 1976 - 1986
Depth Zone: Upper Trend Since 2000: Insufficient Data



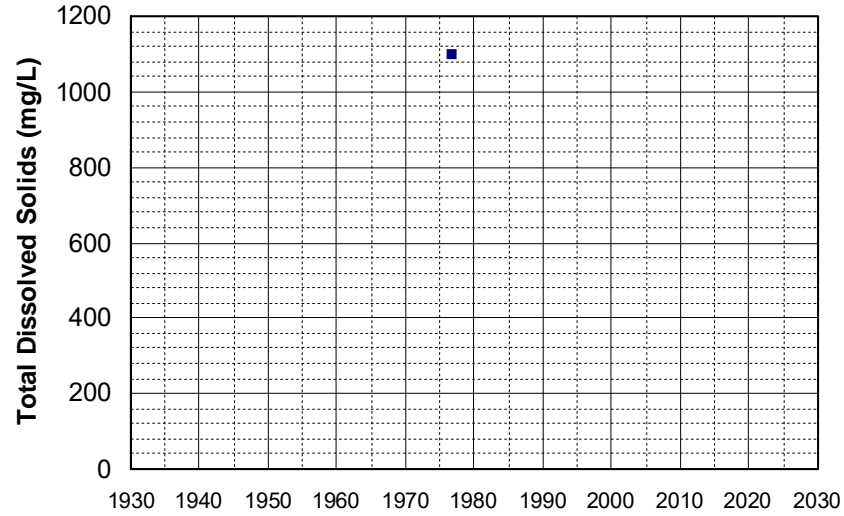
Well Name: 384521121242401 Well Depth (ft): 139.5
Well Type: WATER SUPPLY, OTHER # of Measurements: 2
Source: USGS_NWIS Period of Record: 1976
Depth Zone: Upper Trend Since 2000: Insufficient Data



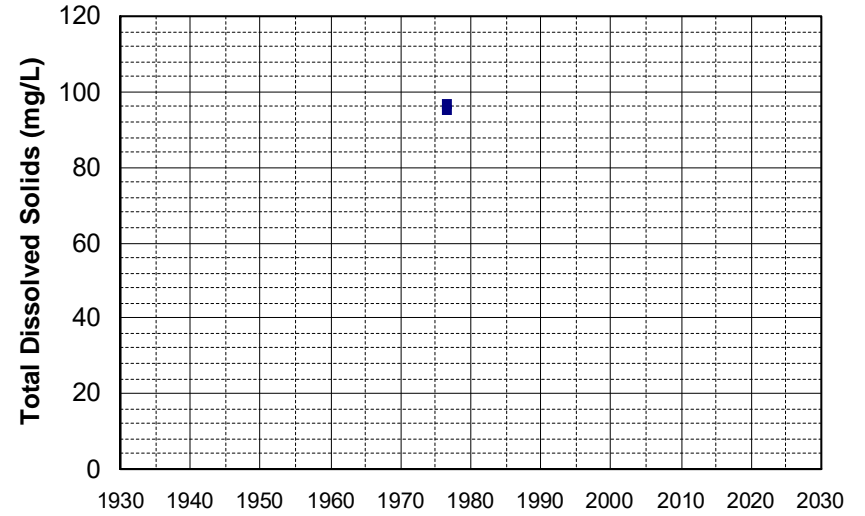
Well Name: 384714121404901 Well Depth (ft): 92
Well Type: WATER SUPPLY, OTHER # of Measurements: 2
Source: USGS_NWIS Period of Record: 1976
Depth Zone: Upper Trend Since 2000: Insufficient Data



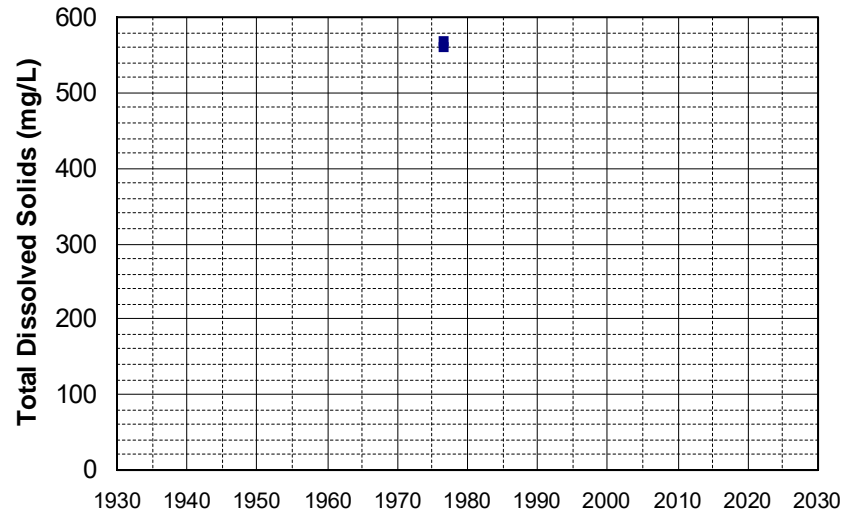
Well Name: 384730121362501 Well Depth (ft): 52
Well Type: WATER SUPPLY, OTHER # of Measurements: 2
Source: USGS_NWIS Period of Record: 1976
Depth Zone: Upper Trend Since 2000: Insufficient Data



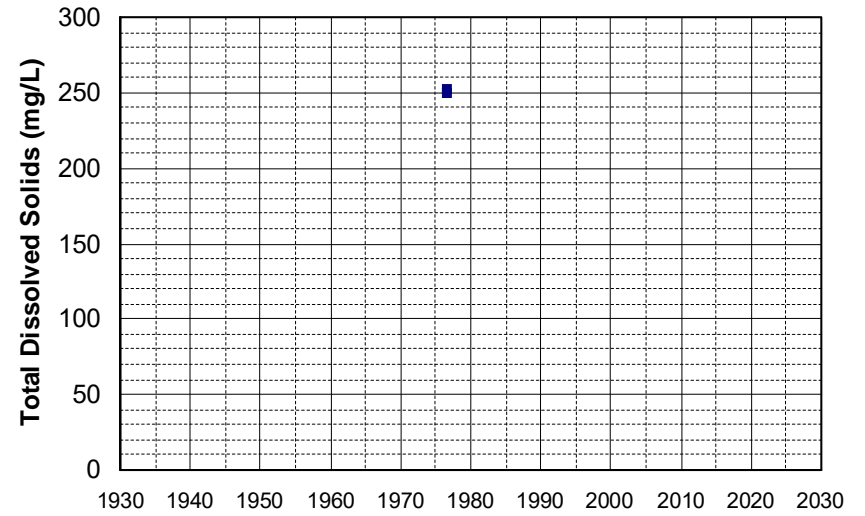
Well Name: 385008121375701 Well Depth (ft): 85
Well Type: WATER SUPPLY, OTHER # of Measurements: 2
Source: USGS_NWIS Period of Record: 1976
Depth Zone: Upper Trend Since 2000: Insufficient Data



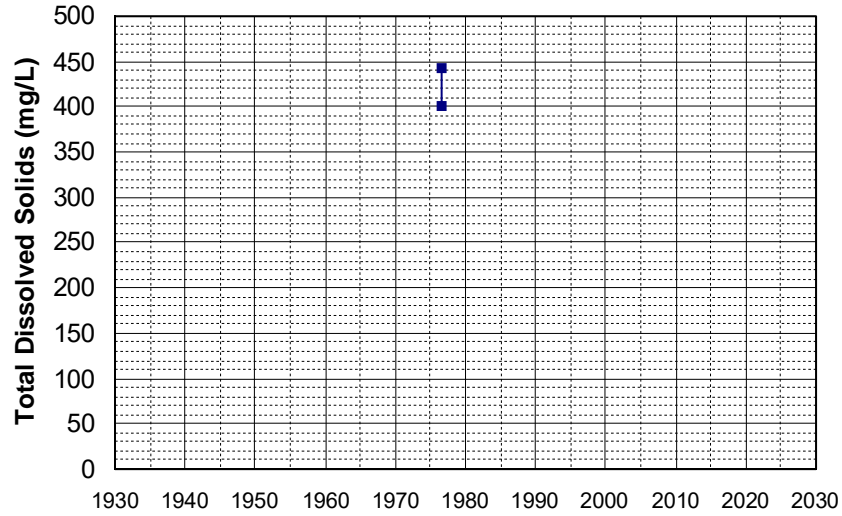
Well Name: 385155121353301 Well Depth (ft): 97
Well Type: WATER SUPPLY, OTHER # of Measurements: 2
Source: USGS_NWIS Period of Record: 1976
Depth Zone: Upper Trend Since 2000: Insufficient Data



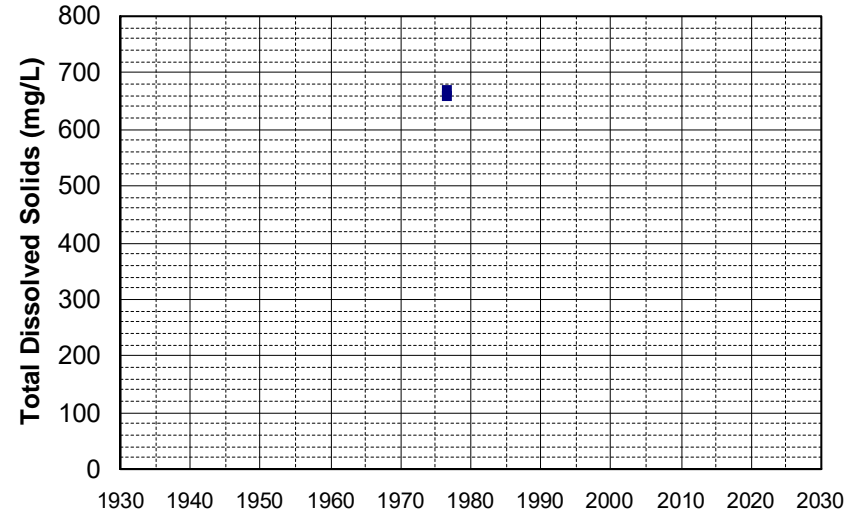
Well Name: 385338121330701 Well Depth (ft): 106.5
Well Type: WATER SUPPLY, OTHER # of Measurements: 2
Source: USGS_NWIS Period of Record: 1976
Depth Zone: Upper Trend Since 2000: Insufficient Data



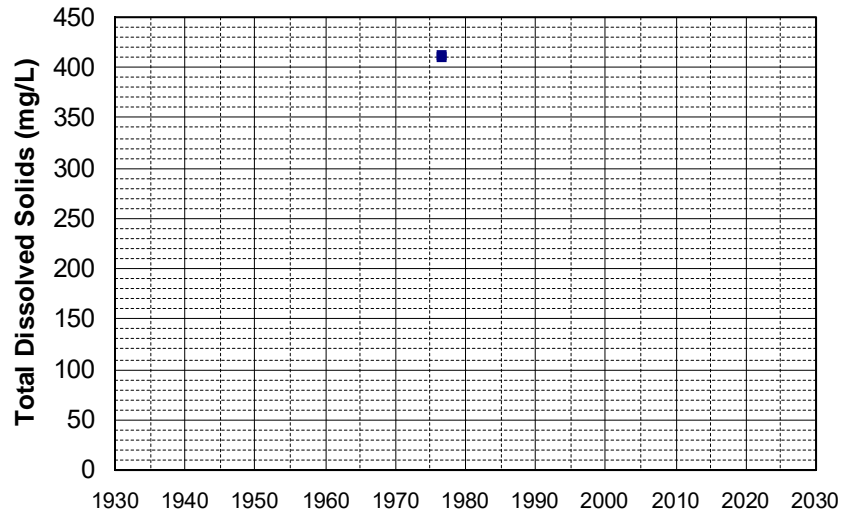
Well Name: 385526121351701
Well Type: WATER SUPPLY, OTHER
Source: USGS_NWIS
Depth Zone: Upper
Well Depth (ft): 70
of Measurements: 2
Period of Record: 1976
Trend Since 2000: Insufficient Data



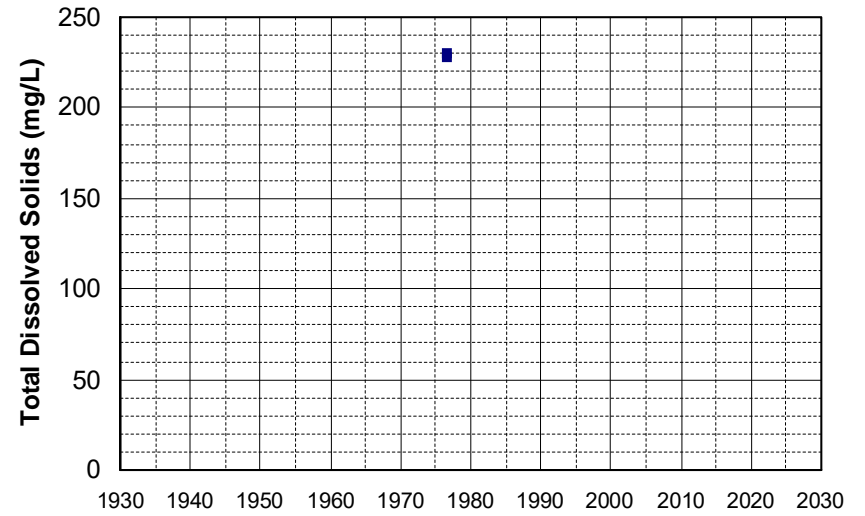
Well Name: 385541121404601
Well Type: WATER SUPPLY, OTHER
Source: USGS_NWIS
Depth Zone: Upper
Well Depth (ft): 55
of Measurements: 2
Period of Record: 1976
Trend Since 2000: Insufficient Data



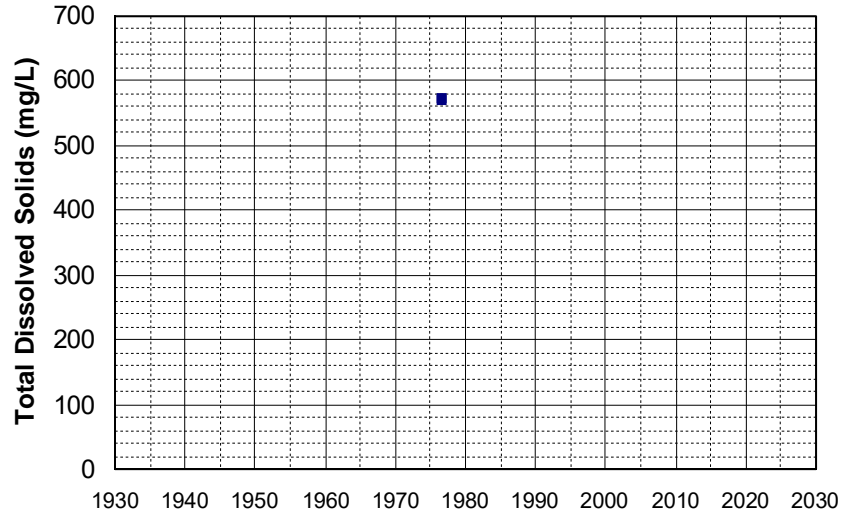
Well Name: 385548121360901
Well Type: WATER SUPPLY, OTHER
Source: USGS_NWIS
Depth Zone: Upper
Well Depth (ft): 50
of Measurements: 2
Period of Record: 1976
Trend Since 2000: Insufficient Data



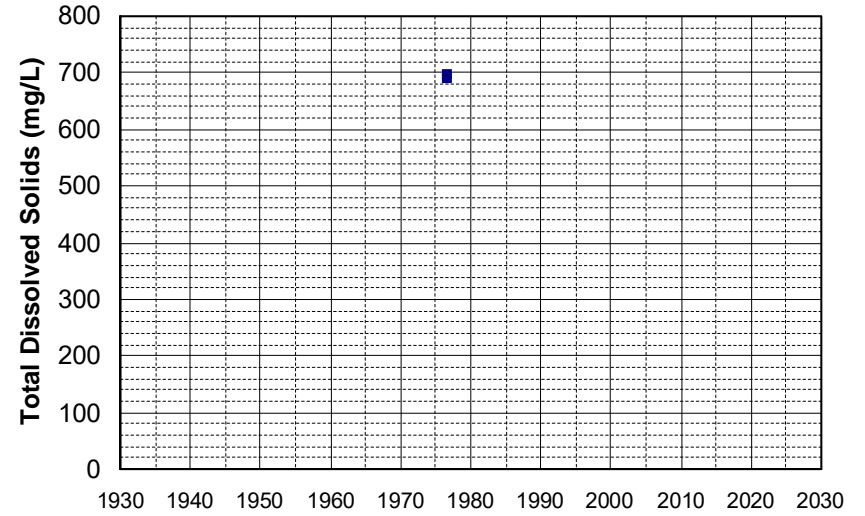
Well Name: 385626121261101
Well Type: WATER SUPPLY, OTHER
Source: USGS_NWIS
Depth Zone: Upper
Well Depth (ft): 76
of Measurements: 2
Period of Record: 1976
Trend Since 2000: Insufficient Data



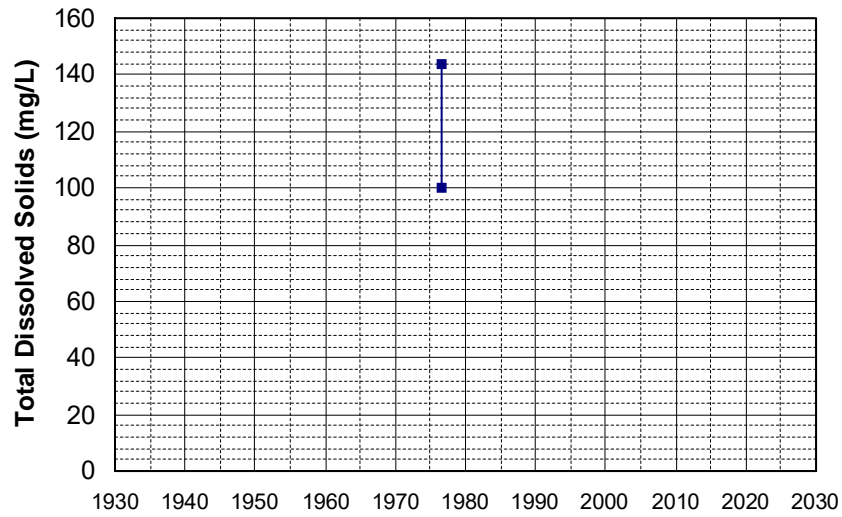
Well Name: 385810121292501 Well Depth (ft): 63.5
Well Type: WATER SUPPLY, OTHER # of Measurements: 2
Source: USGS_NWIS Period of Record: 1976
Depth Zone: Upper Trend Since 2000: Insufficient Data



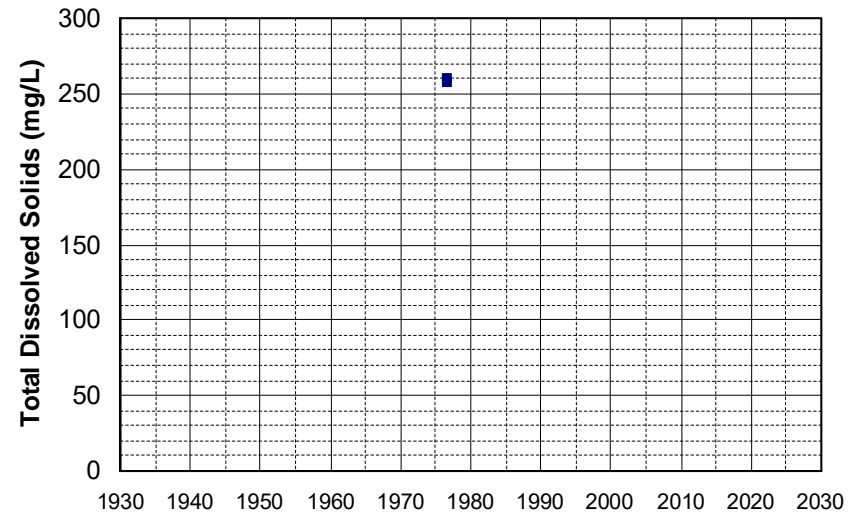
Well Name: 385909121380001 Well Depth (ft): 65
Well Type: WATER SUPPLY, OTHER # of Measurements: 2
Source: USGS_NWIS Period of Record: 1976
Depth Zone: Upper Trend Since 2000: Insufficient Data



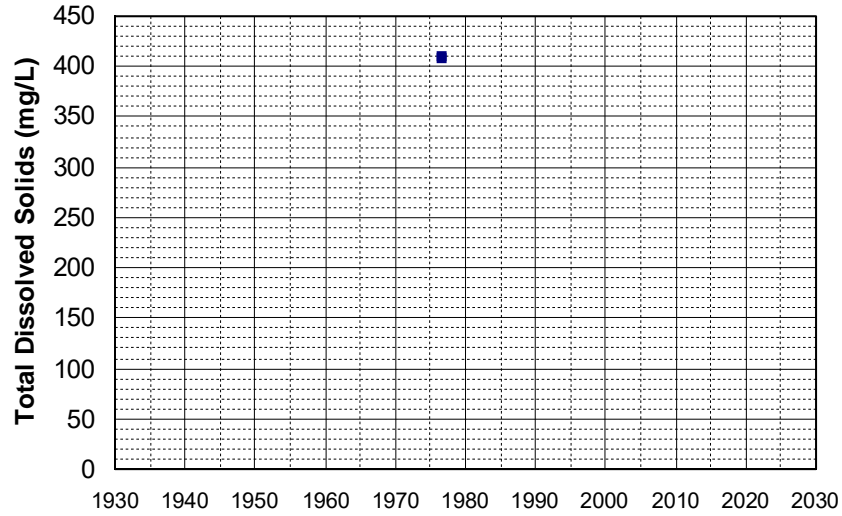
Well Name: 390012121343701 Well Depth (ft): 75
Well Type: WATER SUPPLY, OTHER # of Measurements: 2
Source: USGS_NWIS Period of Record: 1976
Depth Zone: Upper Trend Since 2000: Insufficient Data



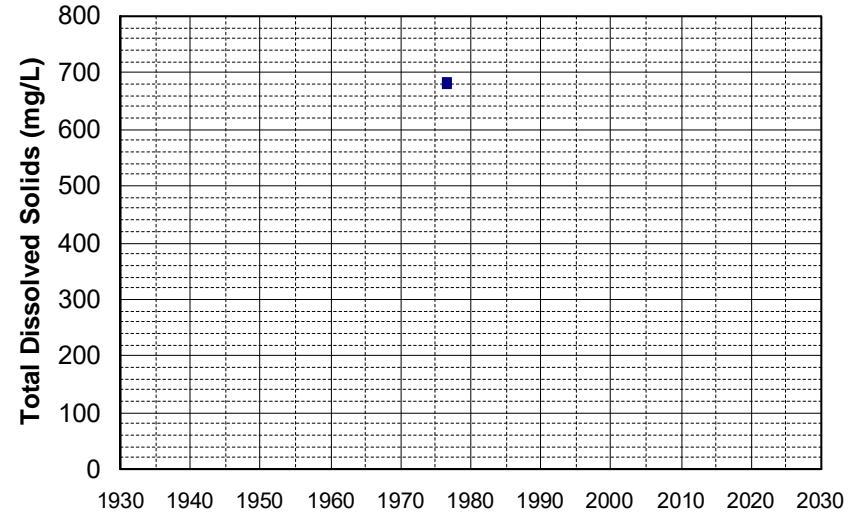
Well Name: 390120121331801 Well Depth (ft): 75
Well Type: WATER SUPPLY, OTHER # of Measurements: 2
Source: USGS_NWIS Period of Record: 1976
Depth Zone: Upper Trend Since 2000: Insufficient Data



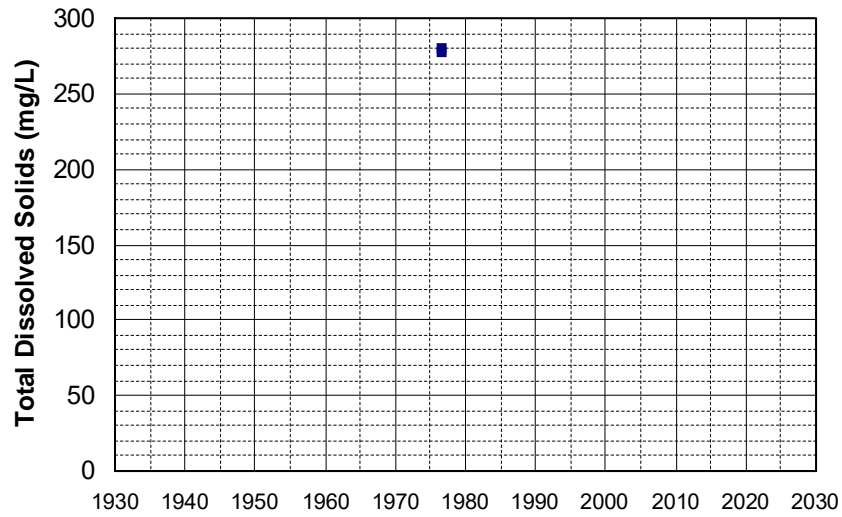
Well Name: 390143121465801 Well Depth (ft): 98
Well Type: WATER SUPPLY, OTHER # of Measurements: 2
Source: USGS_NWIS Period of Record: 1976
Depth Zone: Upper Trend Since 2000: Insufficient Data



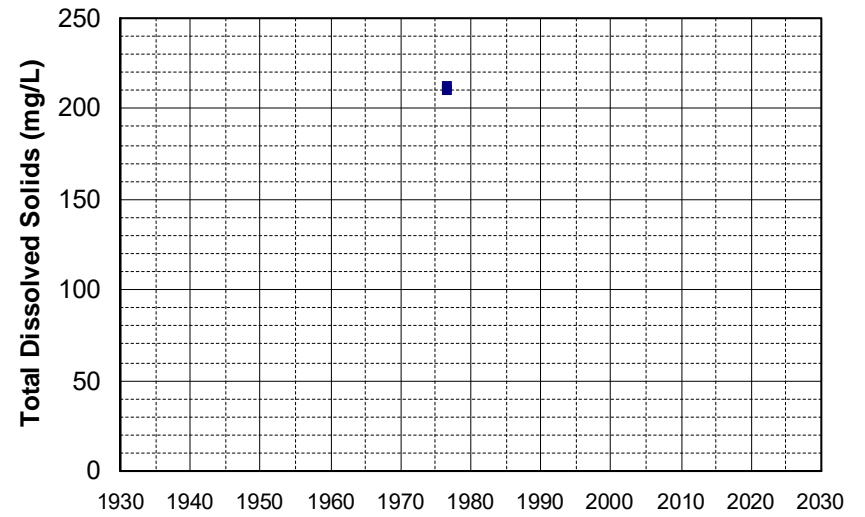
Well Name: 390205121401301 Well Depth (ft): 80
Well Type: WATER SUPPLY, OTHER # of Measurements: 2
Source: USGS_NWIS Period of Record: 1976
Depth Zone: Upper Trend Since 2000: Insufficient Data



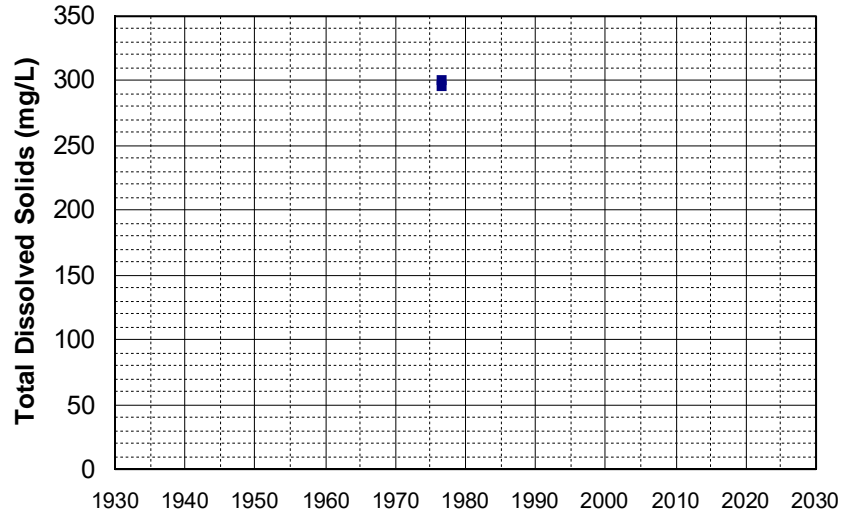
Well Name: 390443121340101 Well Depth (ft): 130
Well Type: WATER SUPPLY, OTHER # of Measurements: 2
Source: USGS_NWIS Period of Record: 1976
Depth Zone: Upper Trend Since 2000: Insufficient Data



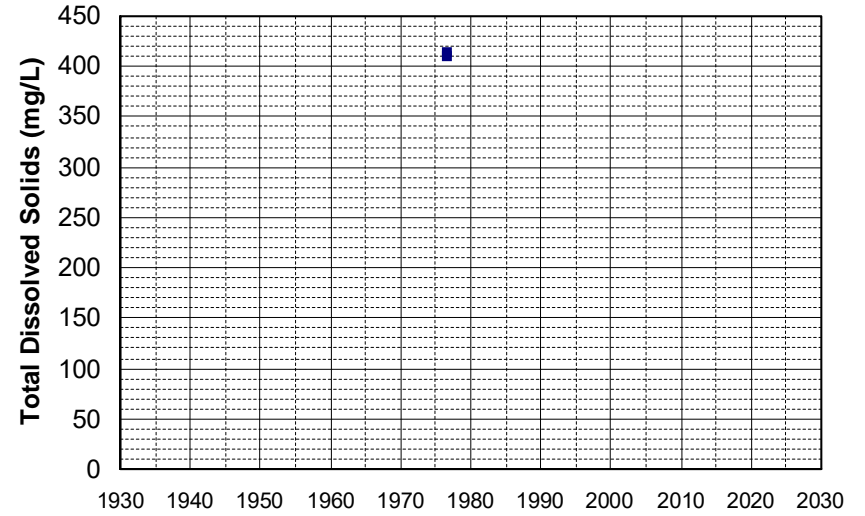
Well Name: 390540121345401 Well Depth (ft): 160
Well Type: WATER SUPPLY, OTHER # of Measurements: 2
Source: USGS_NWIS Period of Record: 1976
Depth Zone: Upper Trend Since 2000: Insufficient Data



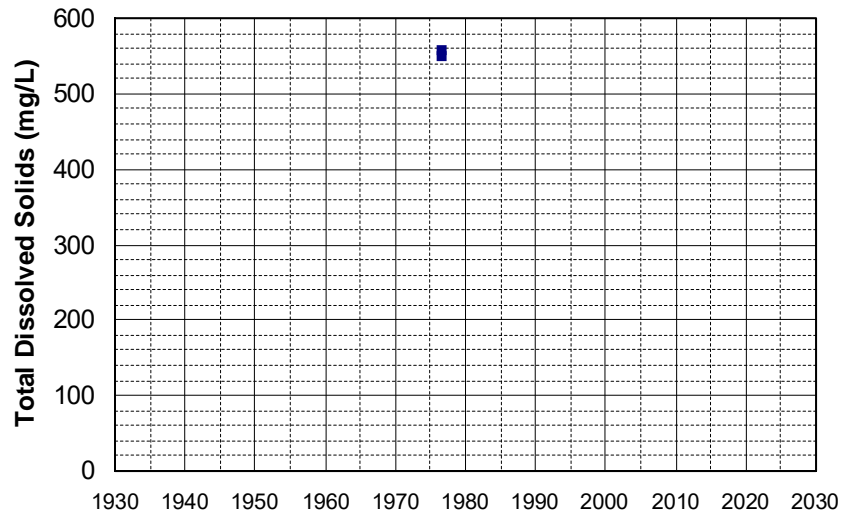
Well Name: 390617121411901 Well Depth (ft): 85
Well Type: WATER SUPPLY, OTHER # of Measurements: 2
Source: USGS_NWIS Period of Record: 1976
Depth Zone: Upper Trend Since 2000: Insufficient Data



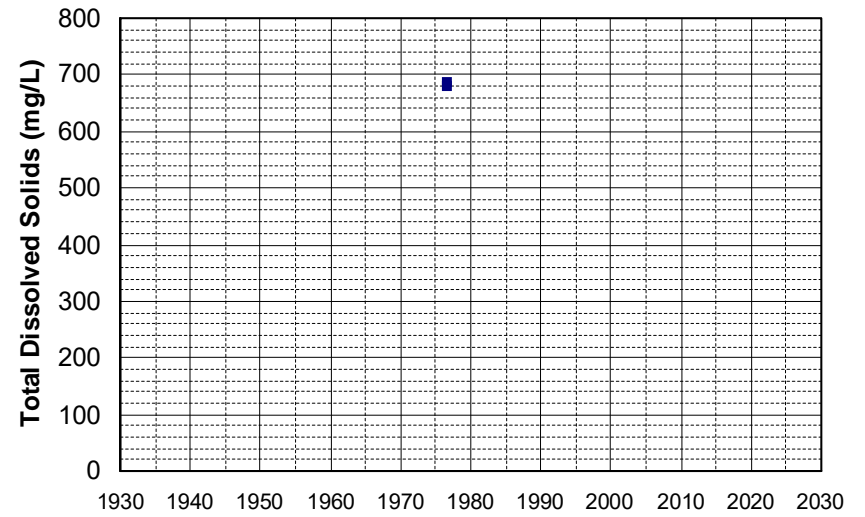
Well Name: 390714121365401 Well Depth (ft): 160
Well Type: WATER SUPPLY, OTHER # of Measurements: 2
Source: USGS_NWIS Period of Record: 1976
Depth Zone: Upper Trend Since 2000: Insufficient Data



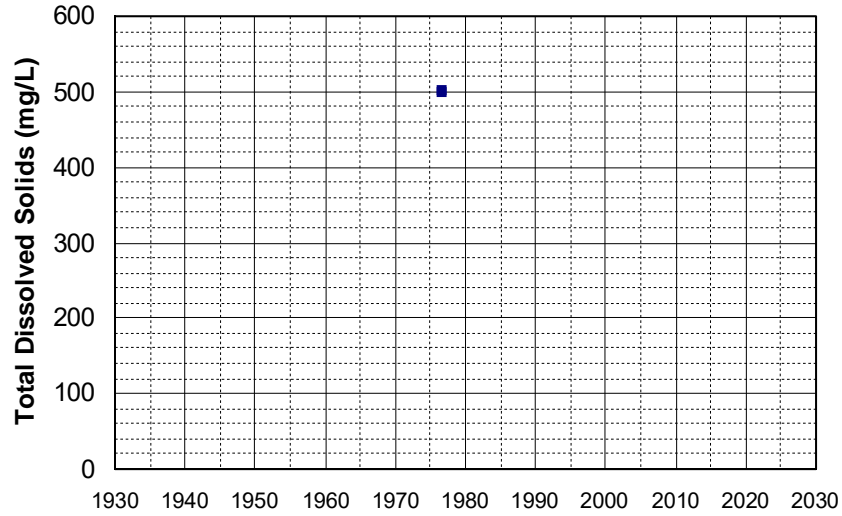
Well Name: 390716121411501 Well Depth (ft): 60
Well Type: WATER SUPPLY, OTHER # of Measurements: 2
Source: USGS_NWIS Period of Record: 1976
Depth Zone: Upper Trend Since 2000: Insufficient Data



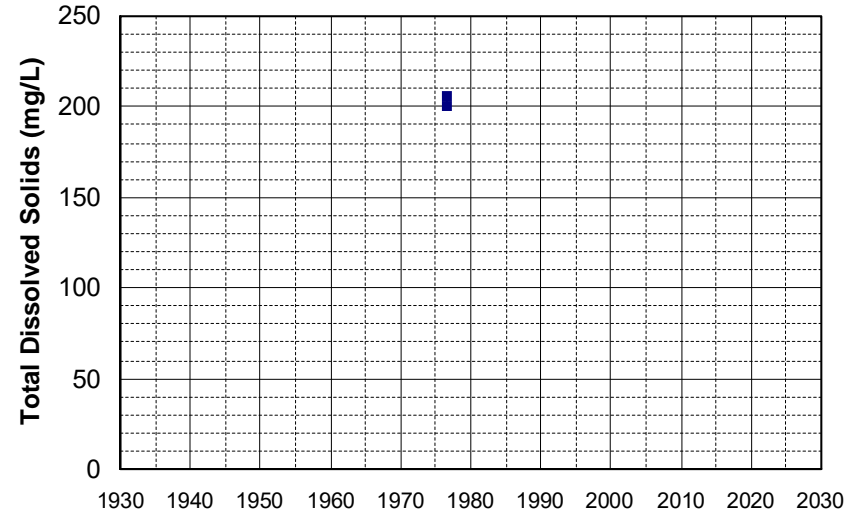
Well Name: 390822121285701 Well Depth (ft): 165
Well Type: WATER SUPPLY, OTHER # of Measurements: 2
Source: USGS_NWIS Period of Record: 1976
Depth Zone: Upper Trend Since 2000: Insufficient Data



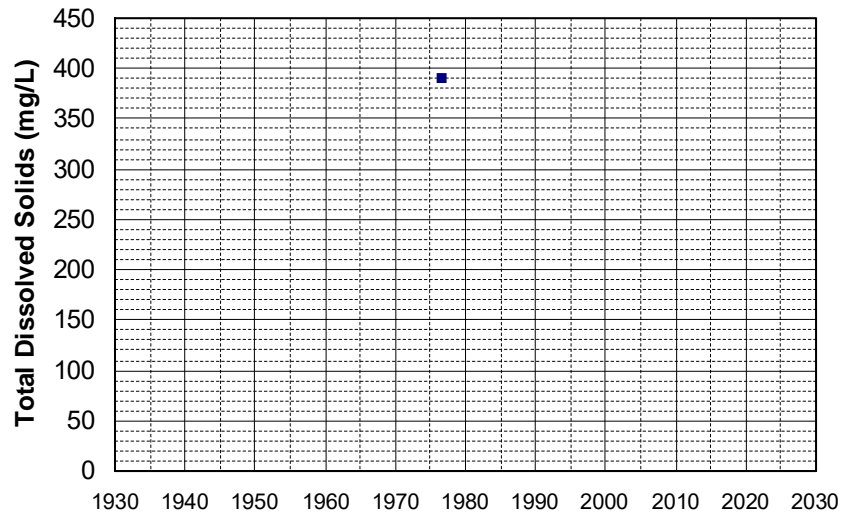
Well Name: 390915121411801 Well Depth (ft): 75
Well Type: WATER SUPPLY, OTHER # of Measurements: 2
Source: USGS_NWIS Period of Record: 1976
Depth Zone: Upper Trend Since 2000: Insufficient Data



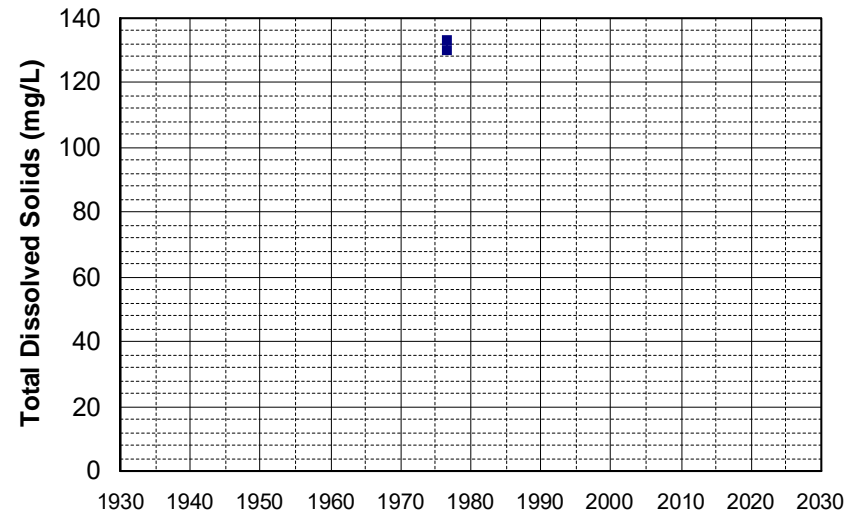
Well Name: 391049121315501 Well Depth (ft): 60
Well Type: WATER SUPPLY, OTHER # of Measurements: 2
Source: USGS_NWIS Period of Record: 1976
Depth Zone: Upper Trend Since 2000: Insufficient Data



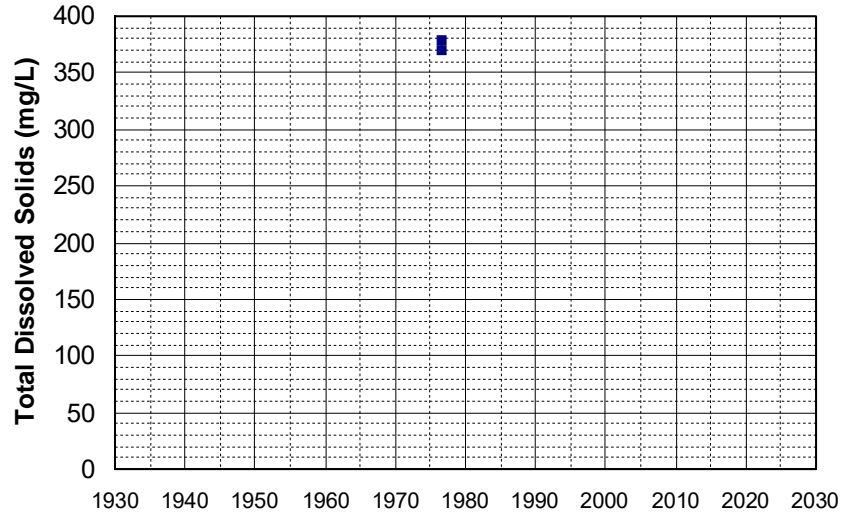
Well Name: 391055121355001 Well Depth (ft): 72
Well Type: WATER SUPPLY, OTHER # of Measurements: 2
Source: USGS_NWIS Period of Record: 1976
Depth Zone: Upper Trend Since 2000: Insufficient Data



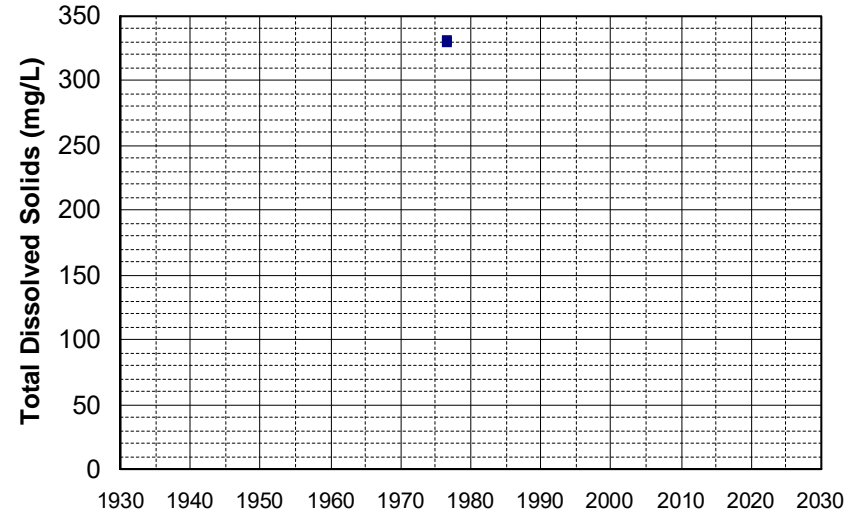
Well Name: 391116121425401 Well Depth (ft): 82
Well Type: WATER SUPPLY, OTHER # of Measurements: 2
Source: USGS_NWIS Period of Record: 1976
Depth Zone: Upper Trend Since 2000: Insufficient Data



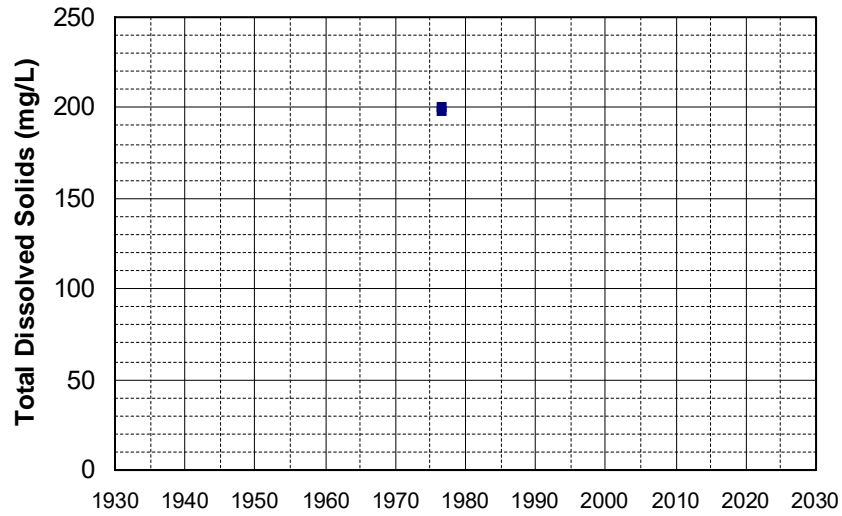
Well Name: 391201121424101
Well Type: WATER SUPPLY, OTHER
Source: USGS_NWIS
Depth Zone: Upper
Well Depth (ft): 68
of Measurements: 2
Period of Record: 1976
Trend Since 2000: Insufficient Data



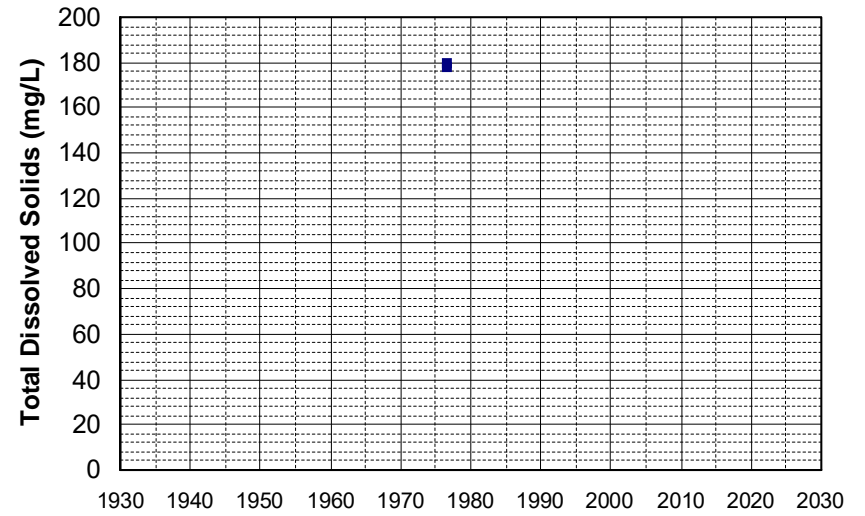
Well Name: 391210121410201
Well Type: WATER SUPPLY, OTHER
Source: USGS_NWIS
Depth Zone: Upper
Well Depth (ft): 72
of Measurements: 2
Period of Record: 1976
Trend Since 2000: Insufficient Data



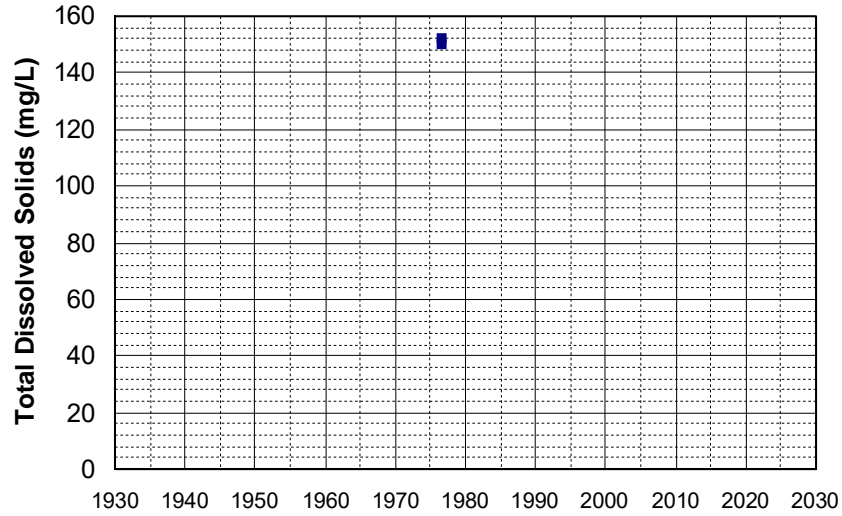
Well Name: 391300121311301
Well Type: WATER SUPPLY, OTHER
Source: USGS_NWIS
Depth Zone: Upper
Well Depth (ft): 68
of Measurements: 2
Period of Record: 1976
Trend Since 2000: Insufficient Data



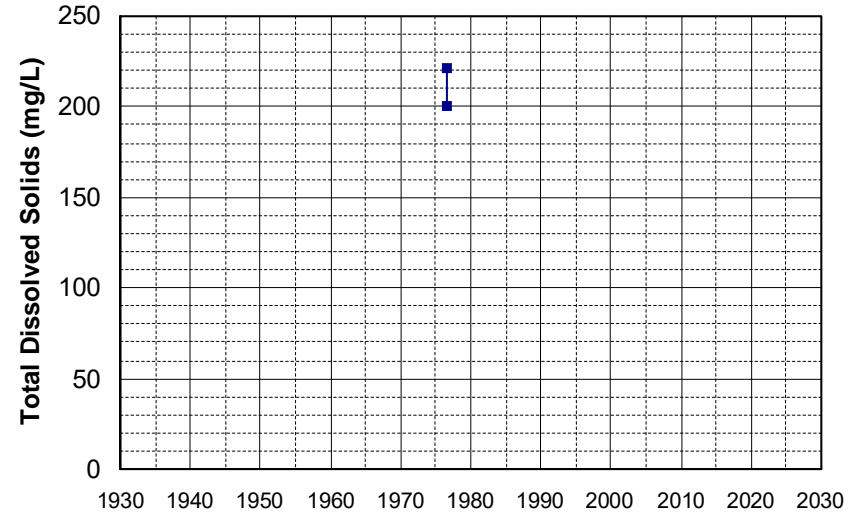
Well Name: 391347121271201
Well Type: WATER SUPPLY, OTHER
Source: USGS_NWIS
Depth Zone: Upper
Well Depth (ft): 80
of Measurements: 2
Period of Record: 1976
Trend Since 2000: Insufficient Data



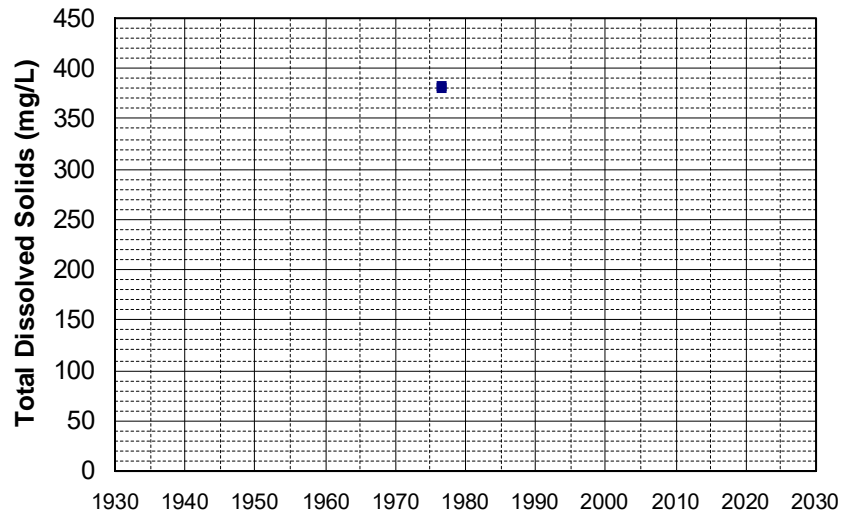
Well Name: 391407121333001 Well Depth (ft): 36
Well Type: WATER SUPPLY, OTHER # of Measurements: 2
Source: USGS_NWIS Period of Record: 1976
Depth Zone: Upper Trend Since 2000: Insufficient Data



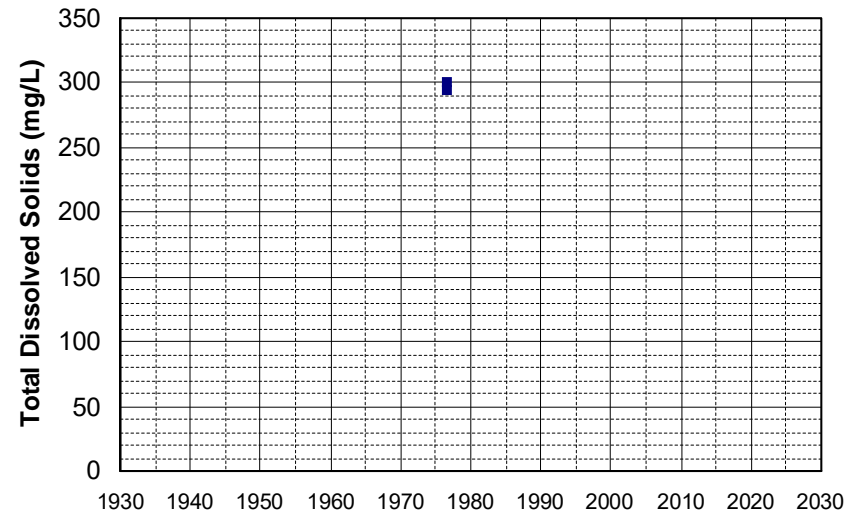
Well Name: 391431121291001 Well Depth (ft): 32
Well Type: WATER SUPPLY, OTHER # of Measurements: 2
Source: USGS_NWIS Period of Record: 1976
Depth Zone: Upper Trend Since 2000: Insufficient Data



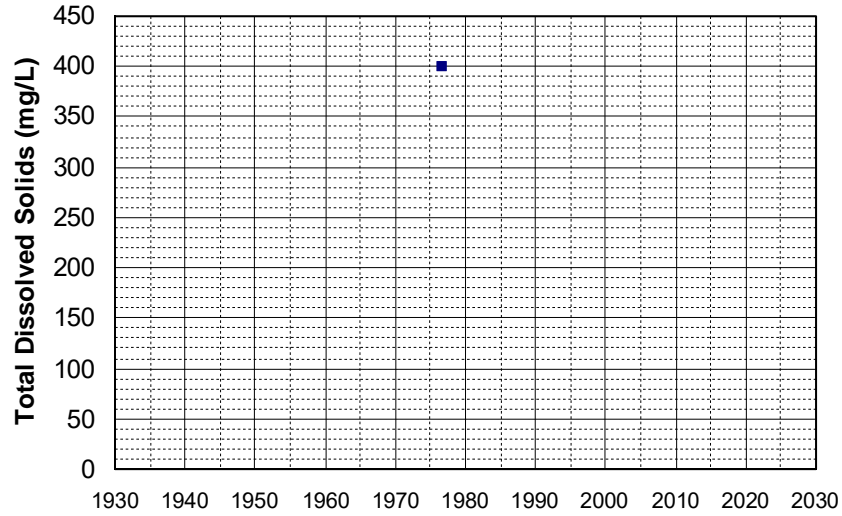
Well Name: 391449121404301 Well Depth (ft): 72
Well Type: WATER SUPPLY, OTHER # of Measurements: 2
Source: USGS_NWIS Period of Record: 1976
Depth Zone: Upper Trend Since 2000: Insufficient Data



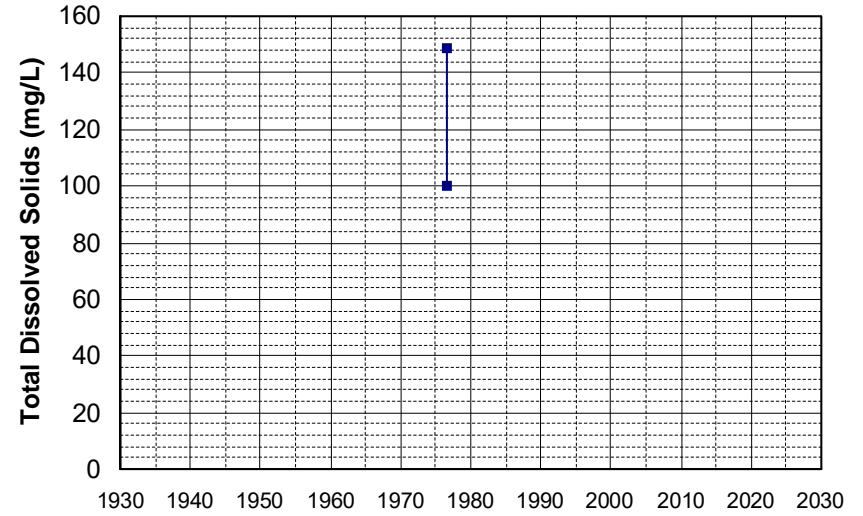
Well Name: 391456121535201 Well Depth (ft): 120
Well Type: WATER SUPPLY, OTHER # of Measurements: 2
Source: USGS_NWIS Period of Record: 1976
Depth Zone: Upper Trend Since 2000: Insufficient Data



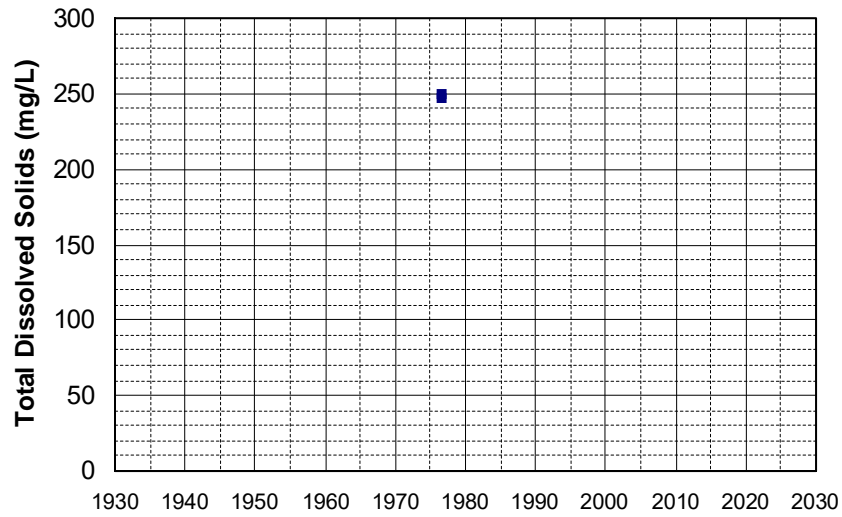
Well Name: 391524121354601 Well Depth (ft): 80
Well Type: WATER SUPPLY, OTHER # of Measurements: 2
Source: USGS_NWIS Period of Record: 1976
Depth Zone: Upper Trend Since 2000: Insufficient Data



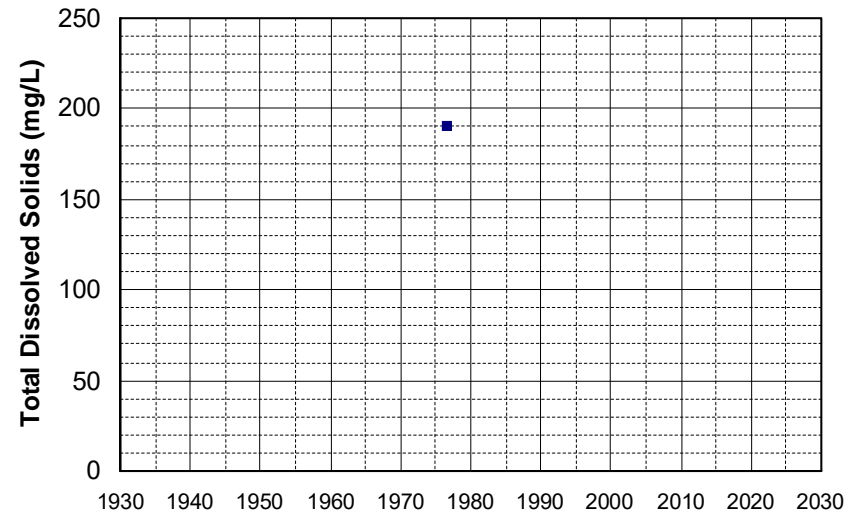
Well Name: 391527121310701 Well Depth (ft): 84
Well Type: WATER SUPPLY, OTHER # of Measurements: 2
Source: USGS_NWIS Period of Record: 1976
Depth Zone: Upper Trend Since 2000: Insufficient Data



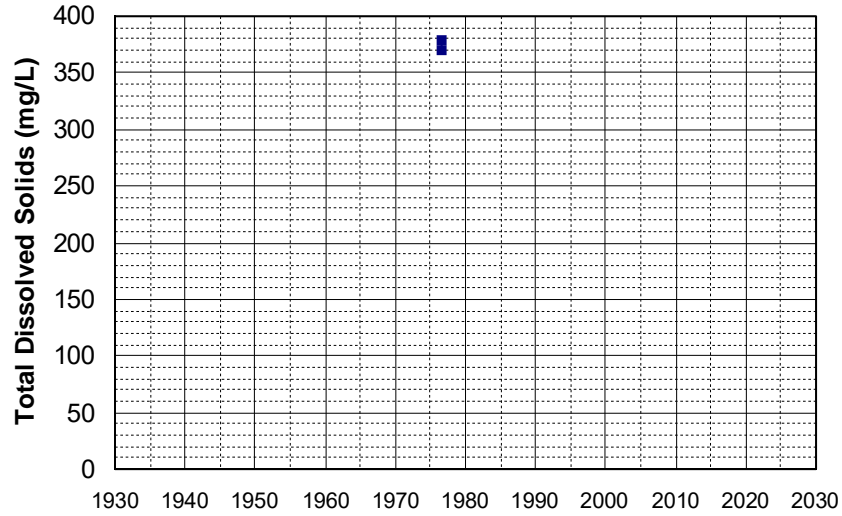
Well Name: 391606121412301 Well Depth (ft): 60
Well Type: WATER SUPPLY, OTHER # of Measurements: 2
Source: USGS_NWIS Period of Record: 1976
Depth Zone: Upper Trend Since 2000: Insufficient Data



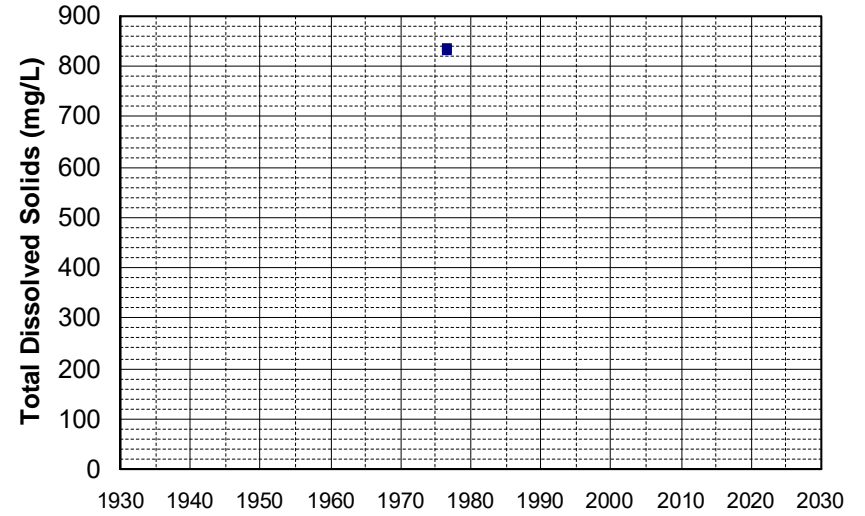
Well Name: 391723121395201 Well Depth (ft): 40
Well Type: WATER SUPPLY, OTHER # of Measurements: 2
Source: USGS_NWIS Period of Record: 1976
Depth Zone: Upper Trend Since 2000: Insufficient Data



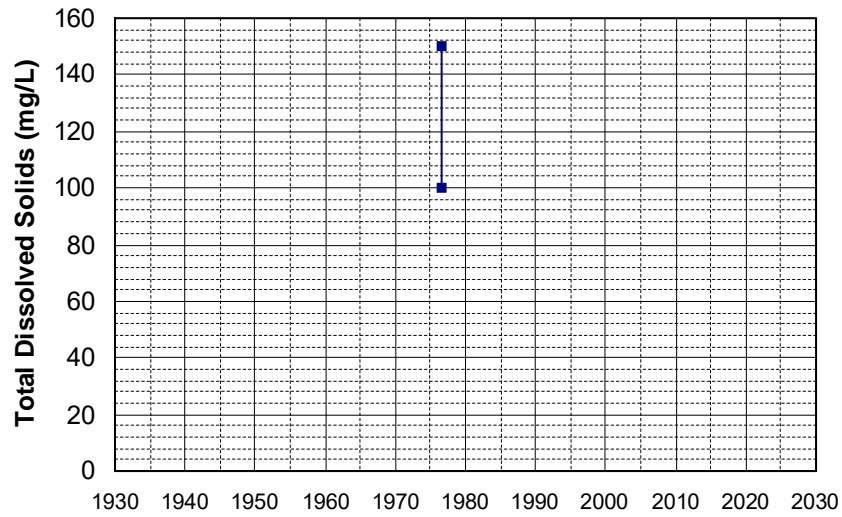
Well Name: 391728121473501
Well Type: WATER SUPPLY, OTHER
Source: USGS_NWIS
Depth Zone: Upper
Well Depth (ft): 36
of Measurements: 2
Period of Record: 1976
Trend Since 2000: Insufficient Data



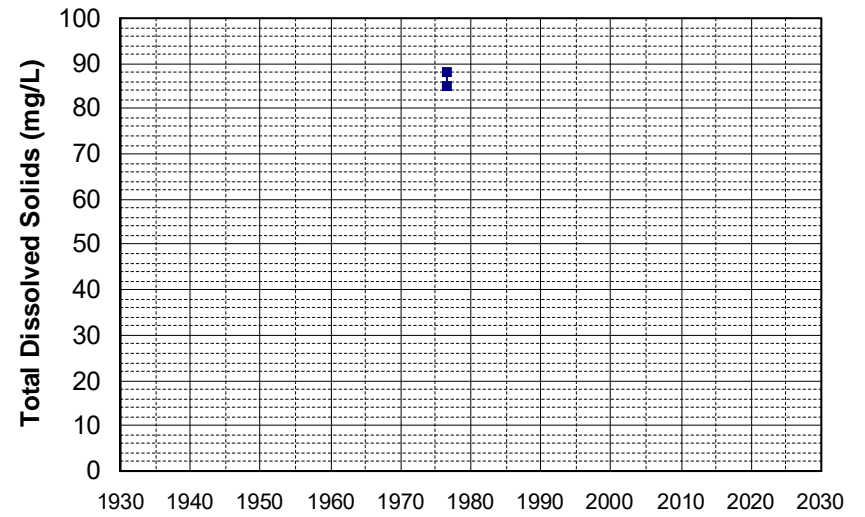
Well Name: 391743121243401
Well Type: WATER SUPPLY, OTHER
Source: USGS_NWIS
Depth Zone: Upper
Well Depth (ft): 23
of Measurements: 2
Period of Record: 1976
Trend Since 2000: Insufficient Data



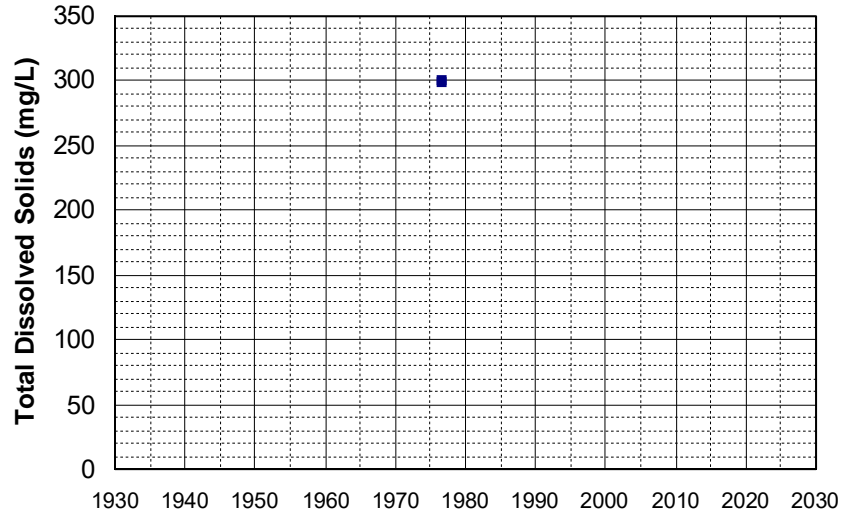
Well Name: 391835121322301
Well Type: WATER SUPPLY, OTHER
Source: USGS_NWIS
Depth Zone: Upper
Well Depth (ft): 84
of Measurements: 2
Period of Record: 1976
Trend Since 2000: Insufficient Data



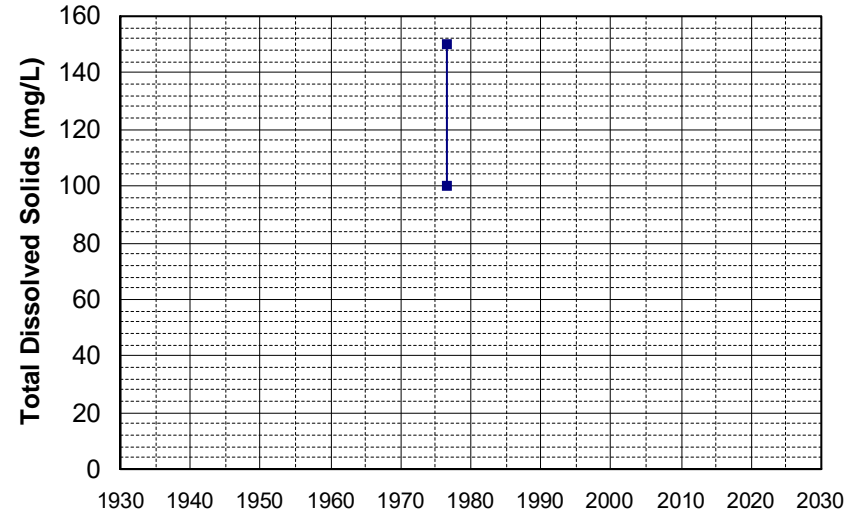
Well Name: 391845121242401
Well Type: WATER SUPPLY, OTHER
Source: USGS_NWIS
Depth Zone: Upper
Well Depth (ft): 50
of Measurements: 2
Period of Record: 1976
Trend Since 2000: Insufficient Data



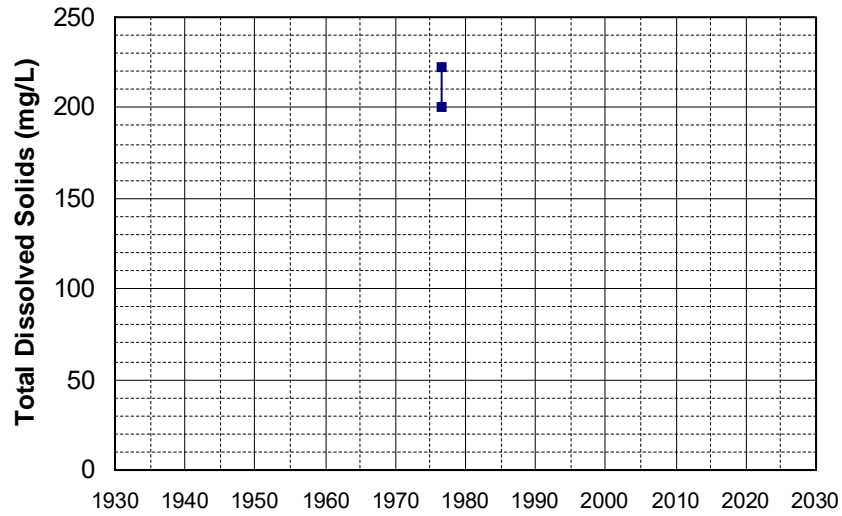
Well Name: 391909121422001 Well Depth (ft): 68
Well Type: WATER SUPPLY, OTHER # of Measurements: 2
Source: USGS_NWIS Period of Record: 1976
Depth Zone: Upper Trend Since 2000: Insufficient Data



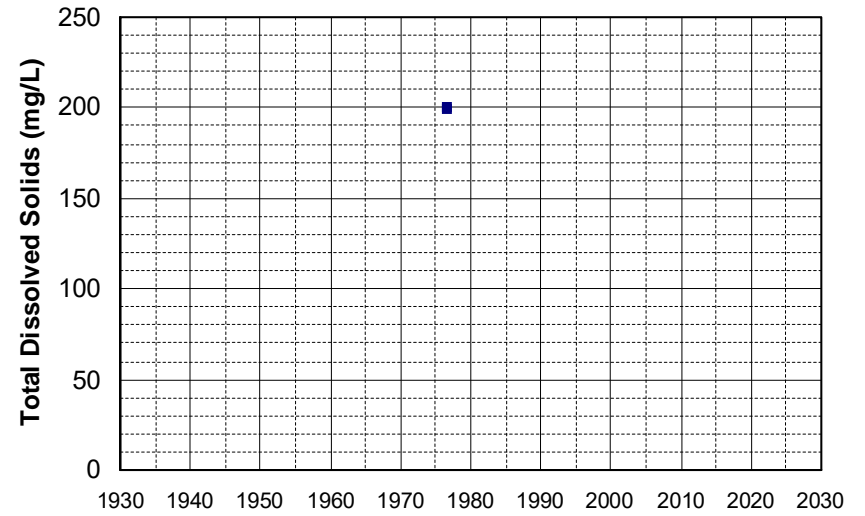
Well Name: 391920121255101 Well Depth (ft): 23
Well Type: WATER SUPPLY, OTHER # of Measurements: 2
Source: USGS_NWIS Period of Record: 1976
Depth Zone: Upper Trend Since 2000: Insufficient Data



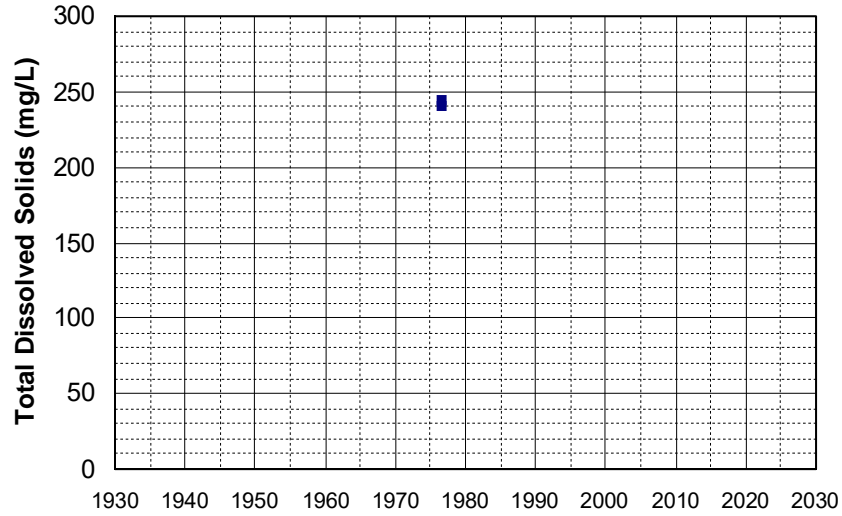
Well Name: 392010121334301 Well Depth (ft): 102
Well Type: WATER SUPPLY, OTHER # of Measurements: 2
Source: USGS_NWIS Period of Record: 1976
Depth Zone: Upper Trend Since 2000: Insufficient Data



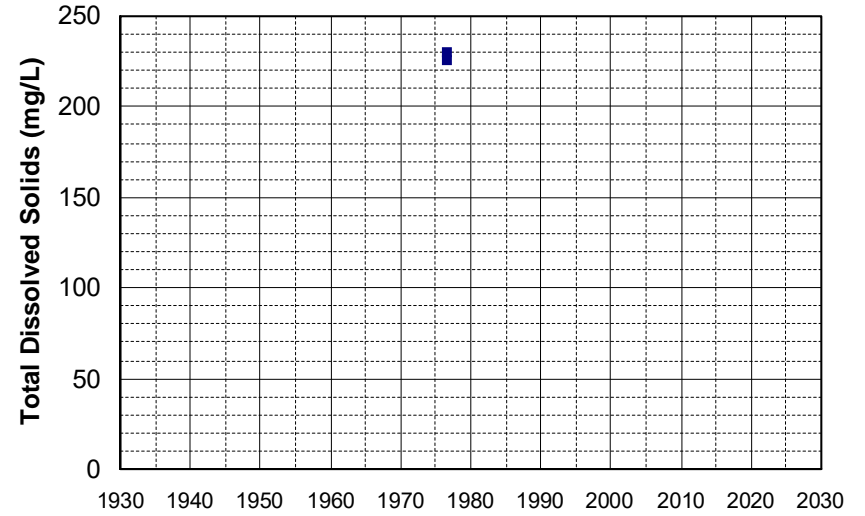
Well Name: 392013121221101 Well Depth (ft): 40
Well Type: WATER SUPPLY, OTHER # of Measurements: 2
Source: USGS_NWIS Period of Record: 1976
Depth Zone: Upper Trend Since 2000: Insufficient Data



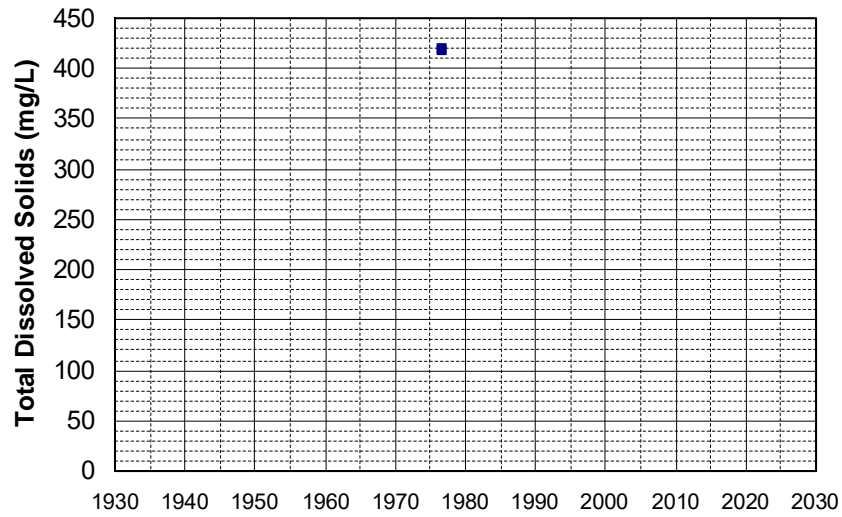
Well Name: 392025121410001
Well Type: WATER SUPPLY, OTHER
Source: USGS_NWIS
Depth Zone: Upper
Well Depth (ft): 52
of Measurements: 2
Period of Record: 1976
Trend Since 2000: Insufficient Data



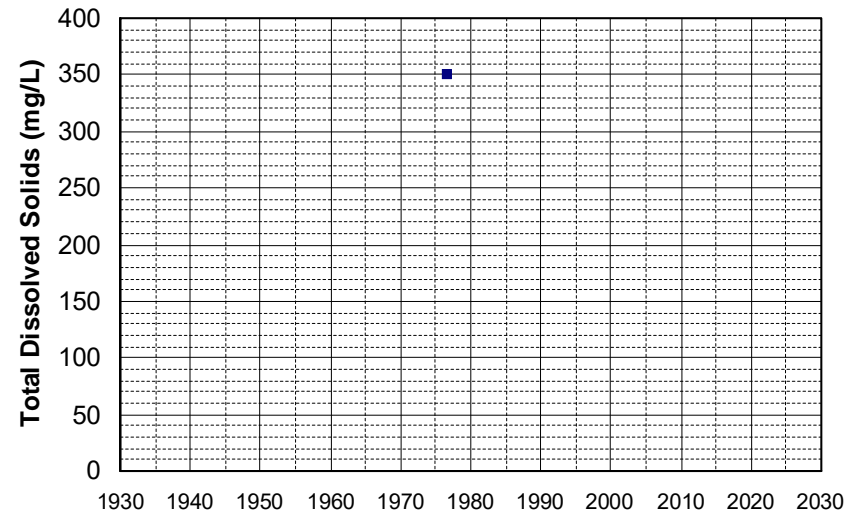
Well Name: 392103121433401
Well Type: WATER SUPPLY, OTHER
Source: USGS_NWIS
Depth Zone: Upper
Well Depth (ft): 59
of Measurements: 2
Period of Record: 1976
Trend Since 2000: Insufficient Data



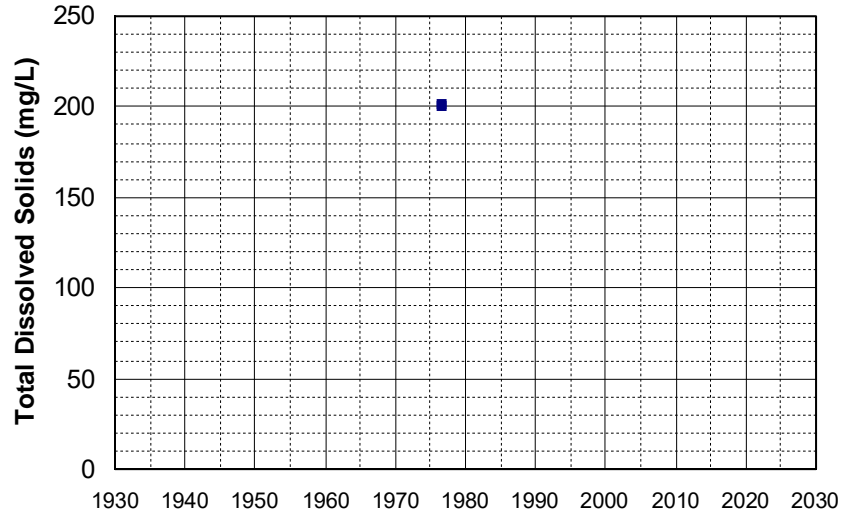
Well Name: 392112121361201
Well Type: WATER SUPPLY, OTHER
Source: USGS_NWIS
Depth Zone: Upper
Well Depth (ft): 52
of Measurements: 2
Period of Record: 1976
Trend Since 2000: Insufficient Data



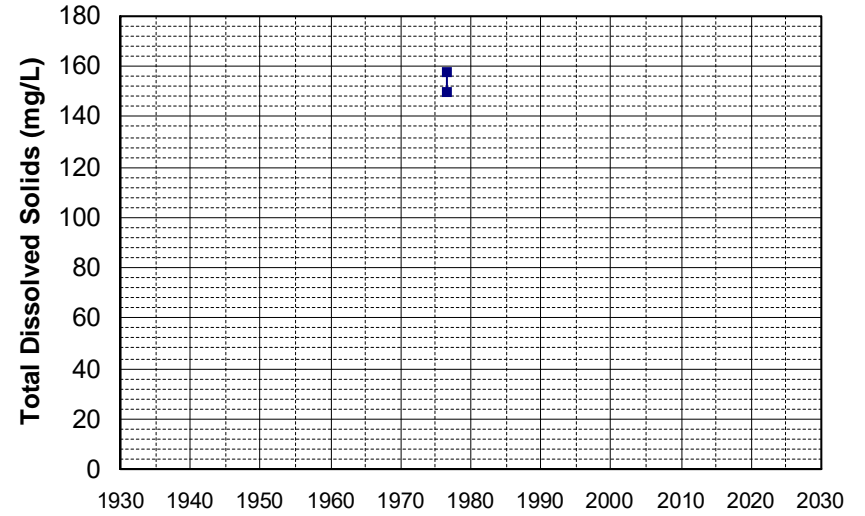
Well Name: 392154121401601
Well Type: WATER SUPPLY, OTHER
Source: USGS_NWIS
Depth Zone: Upper
Well Depth (ft): 40
of Measurements: 2
Period of Record: 1976
Trend Since 2000: Insufficient Data



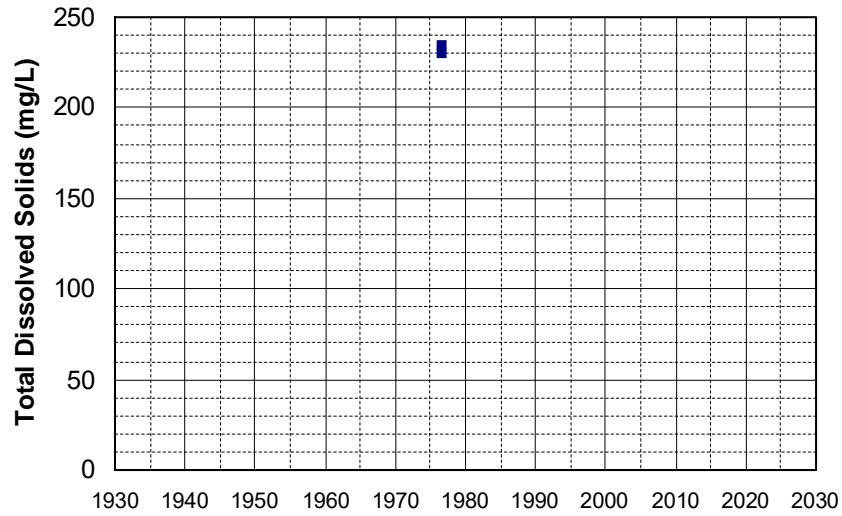
Well Name: 392207121452401
Well Type: WATER SUPPLY, OTHER
Source: USGS_NWIS
Depth Zone: Upper
Well Depth (ft): 48
of Measurements: 2
Period of Record: 1976
Trend Since 2000: Insufficient Data



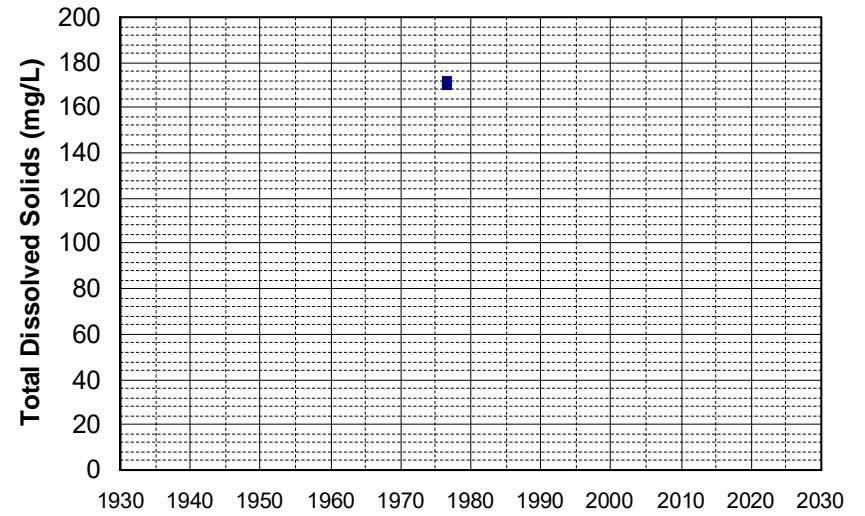
Well Name: 392232121354201
Well Type: WATER SUPPLY, OTHER
Source: USGS_NWIS
Depth Zone: Upper
Well Depth (ft): 64
of Measurements: 2
Period of Record: 1976
Trend Since 2000: Insufficient Data



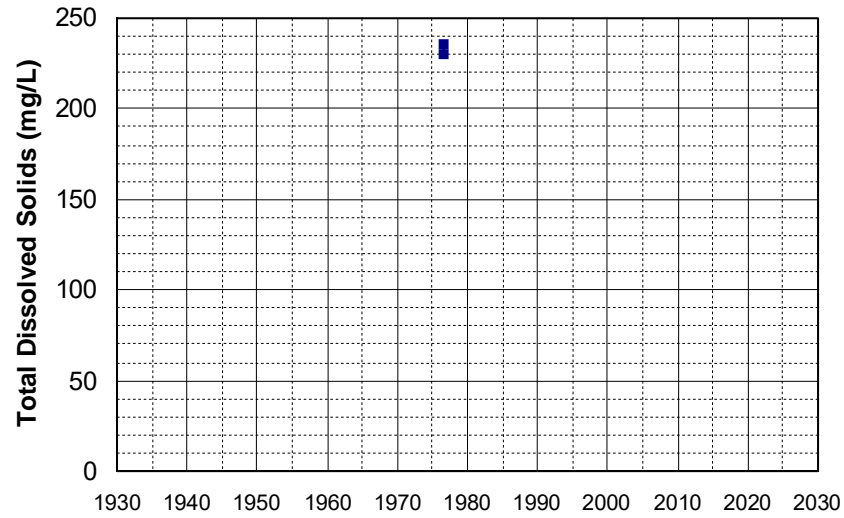
Well Name: 392430121310701
Well Type: WATER SUPPLY, OTHER
Source: USGS_NWIS
Depth Zone: Upper
Well Depth (ft): 181
of Measurements: 2
Period of Record: 1976
Trend Since 2000: Insufficient Data



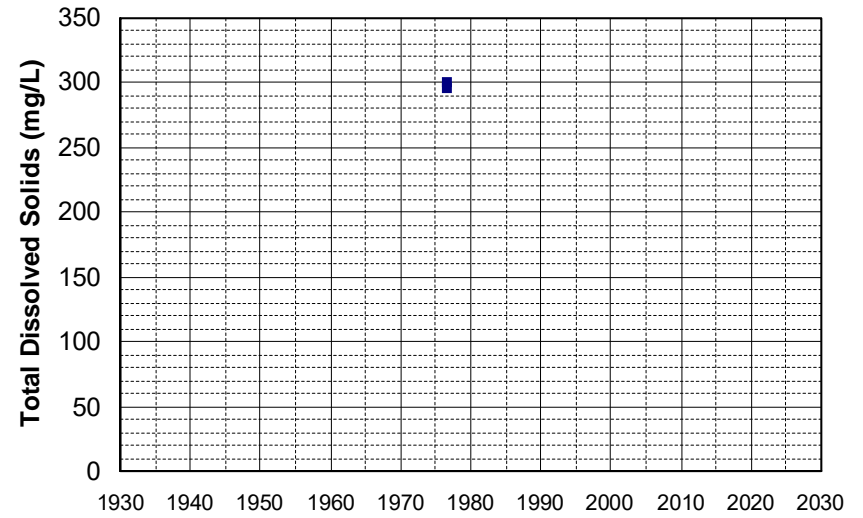
Well Name: 392438121355201
Well Type: WATER SUPPLY, OTHER
Source: USGS_NWIS
Depth Zone: Upper
Well Depth (ft): 68
of Measurements: 2
Period of Record: 1976
Trend Since 2000: Insufficient Data



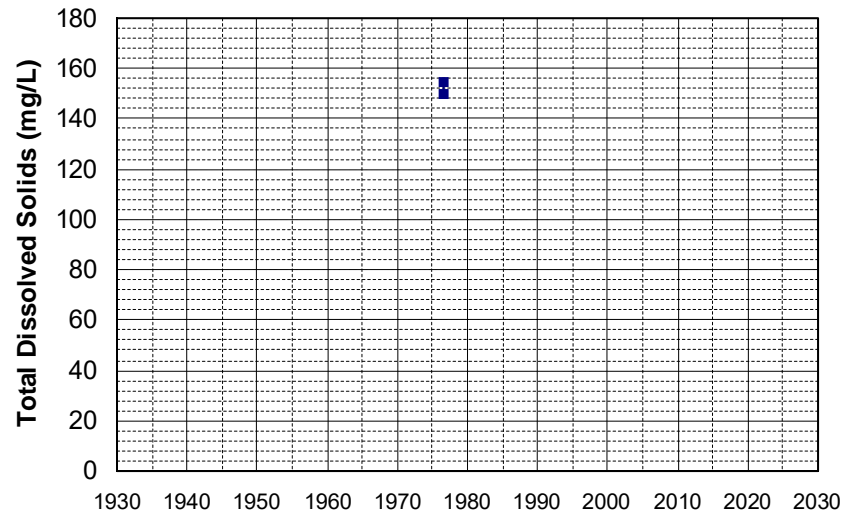
Well Name: 392606121415601 Well Depth (ft): 44
Well Type: WATER SUPPLY, OTHER # of Measurements: 2
Source: USGS_NWIS Period of Record: 1976
Depth Zone: Upper Trend Since 2000: Insufficient Data



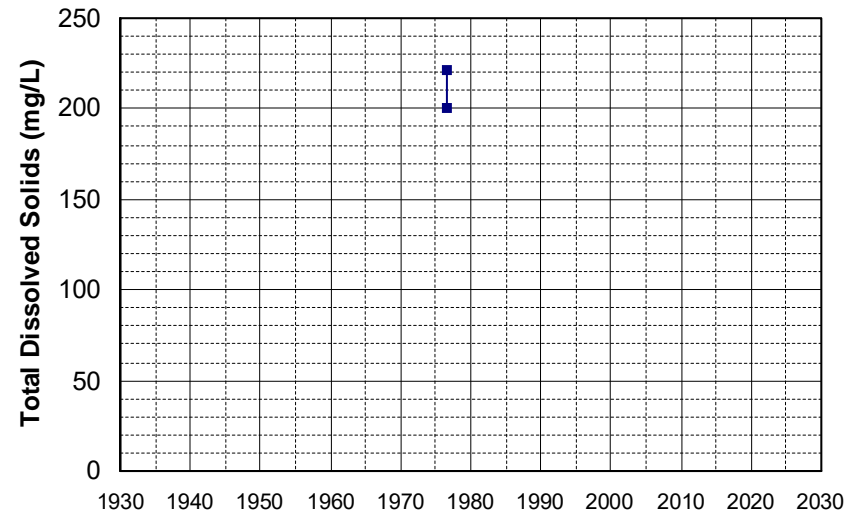
Well Name: 392607121291201 Well Depth (ft): 36
Well Type: WATER SUPPLY, OTHER # of Measurements: 2
Source: USGS_NWIS Period of Record: 1976
Depth Zone: Upper Trend Since 2000: Insufficient Data



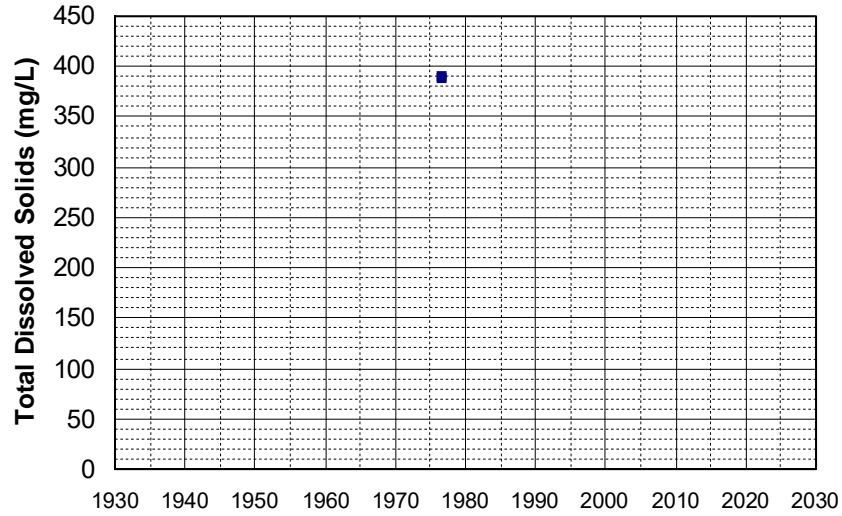
Well Name: 392608121403001 Well Depth (ft): 36
Well Type: WATER SUPPLY, OTHER # of Measurements: 2
Source: USGS_NWIS Period of Record: 1976
Depth Zone: Upper Trend Since 2000: Insufficient Data



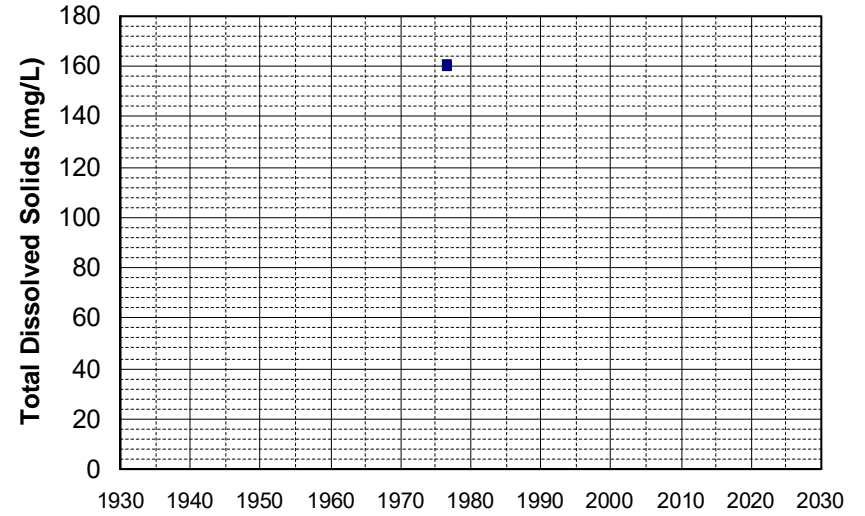
Well Name: 392641121323801 Well Depth (ft): 72
Well Type: WATER SUPPLY, OTHER # of Measurements: 2
Source: USGS_NWIS Period of Record: 1976
Depth Zone: Upper Trend Since 2000: Insufficient Data



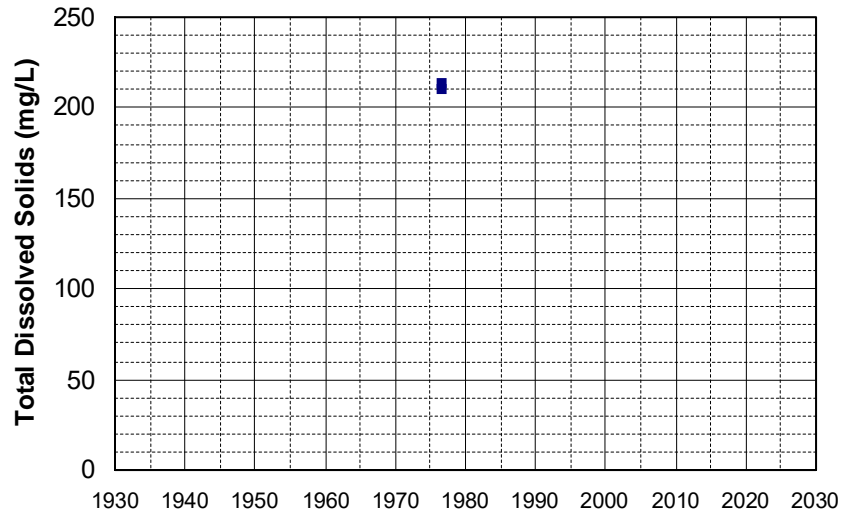
Well Name: 392857121343201 Well Depth (ft): 45
Well Type: WATER SUPPLY, OTHER # of Measurements: 2
Source: USGS_NWIS Period of Record: 1976
Depth Zone: Upper Trend Since 2000: Insufficient Data



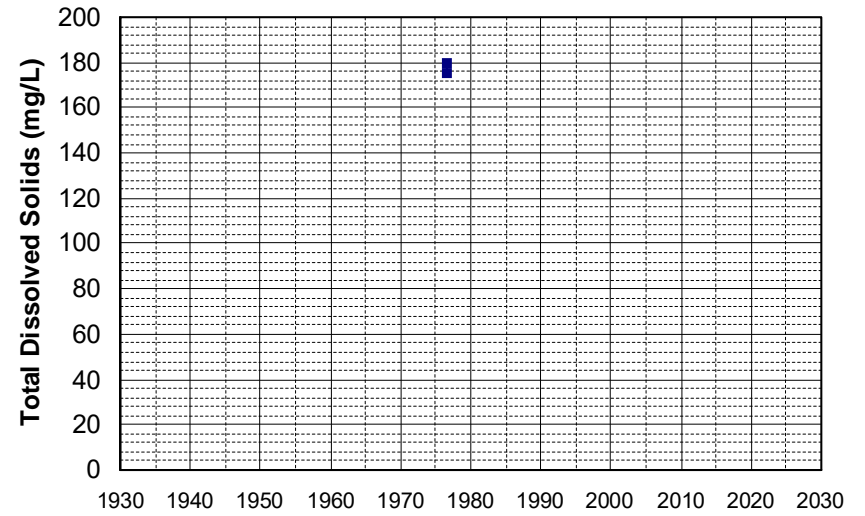
Well Name: 392926121412101 Well Depth (ft): 40
Well Type: WATER SUPPLY, OTHER # of Measurements: 2
Source: USGS_NWIS Period of Record: 1976
Depth Zone: Upper Trend Since 2000: Insufficient Data



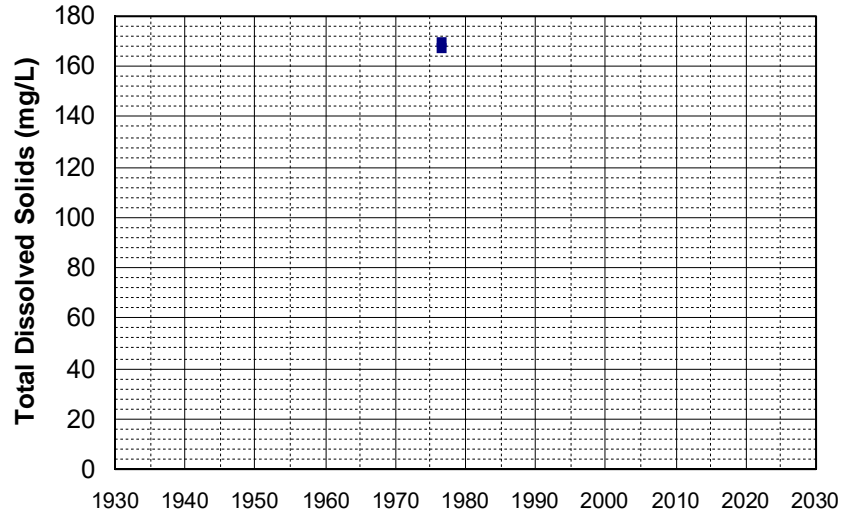
Well Name: 393127121411701 Well Depth (ft): 40
Well Type: WATER SUPPLY, OTHER # of Measurements: 2
Source: USGS_NWIS Period of Record: 1976
Depth Zone: Upper Trend Since 2000: Insufficient Data



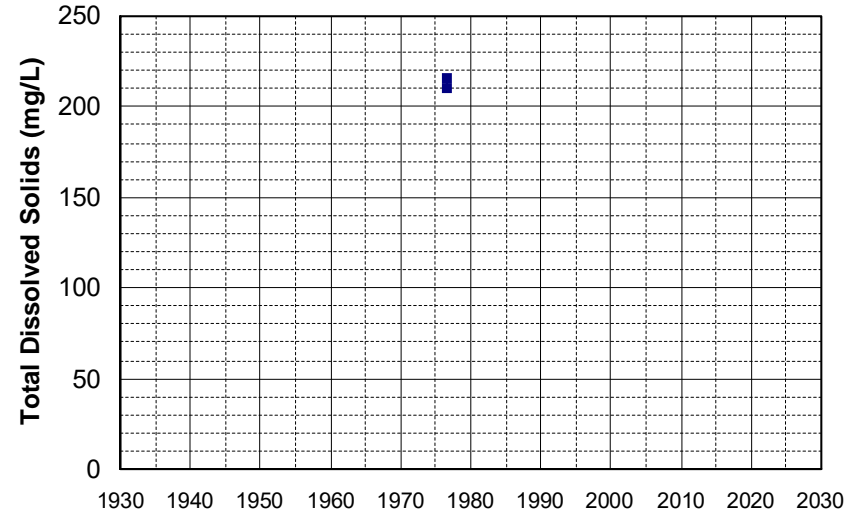
Well Name: 393257121401001 Well Depth (ft): 64
Well Type: WATER SUPPLY, OTHER # of Measurements: 2
Source: USGS_NWIS Period of Record: 1976
Depth Zone: Upper Trend Since 2000: Insufficient Data



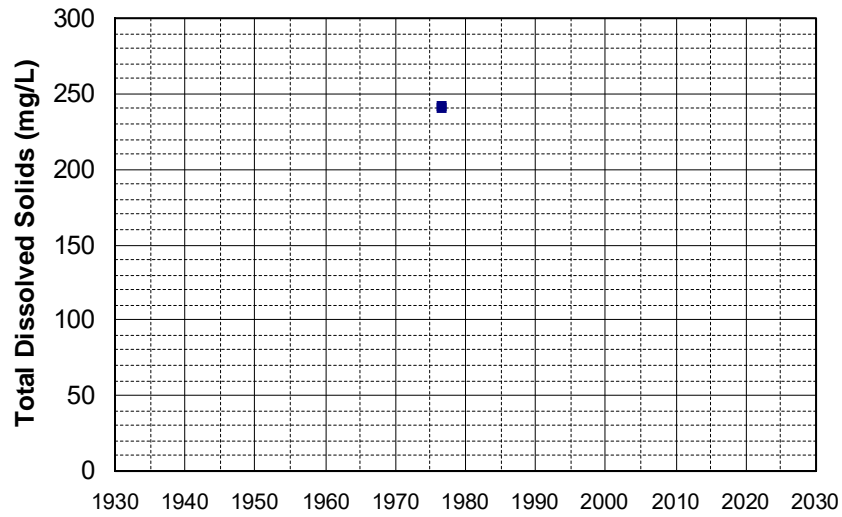
Well Name: 393306121455001 Well Depth (ft): 60
Well Type: WATER SUPPLY, OTHER # of Measurements: 2
Source: USGS_NWIS Period of Record: 1976
Depth Zone: Upper Trend Since 2000: Insufficient Data



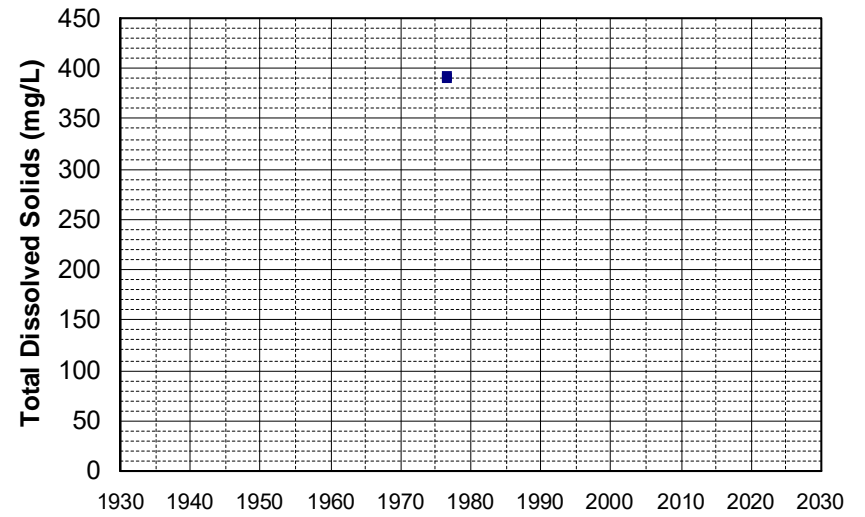
Well Name: 393425121424001 Well Depth (ft): 119
Well Type: WATER SUPPLY, OTHER # of Measurements: 2
Source: USGS_NWIS Period of Record: 1976
Depth Zone: Upper Trend Since 2000: Insufficient Data



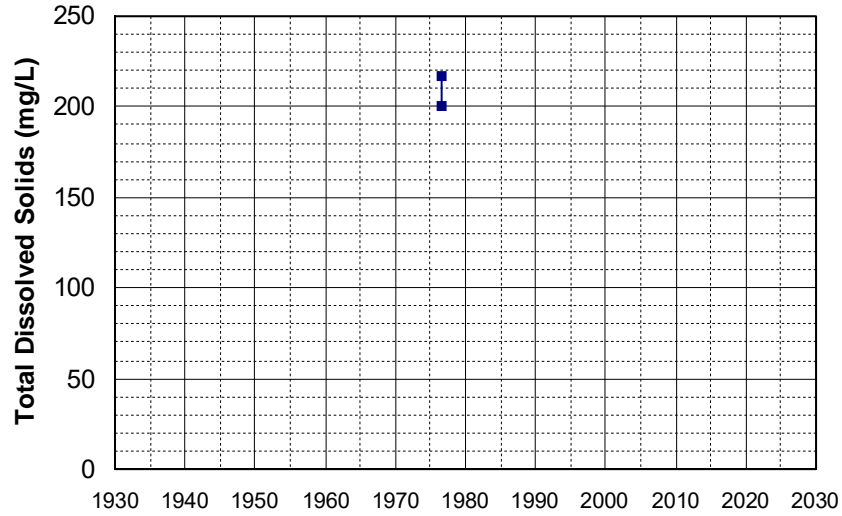
Well Name: 393533121364801 Well Depth (ft): 85
Well Type: WATER SUPPLY, OTHER # of Measurements: 2
Source: USGS_NWIS Period of Record: 1976
Depth Zone: Upper Trend Since 2000: Insufficient Data



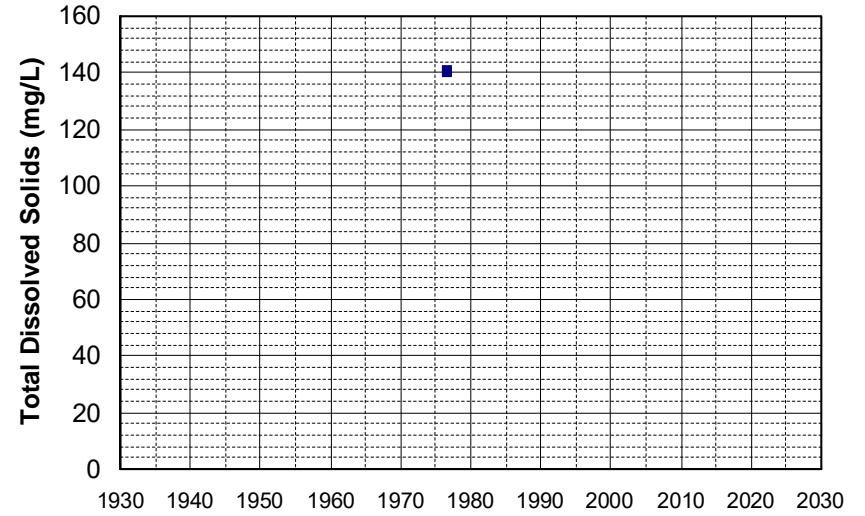
Well Name: 393723121464001 Well Depth (ft): 40
Well Type: WATER SUPPLY, OTHER # of Measurements: 2
Source: USGS_NWIS Period of Record: 1976
Depth Zone: Upper Trend Since 2000: Insufficient Data



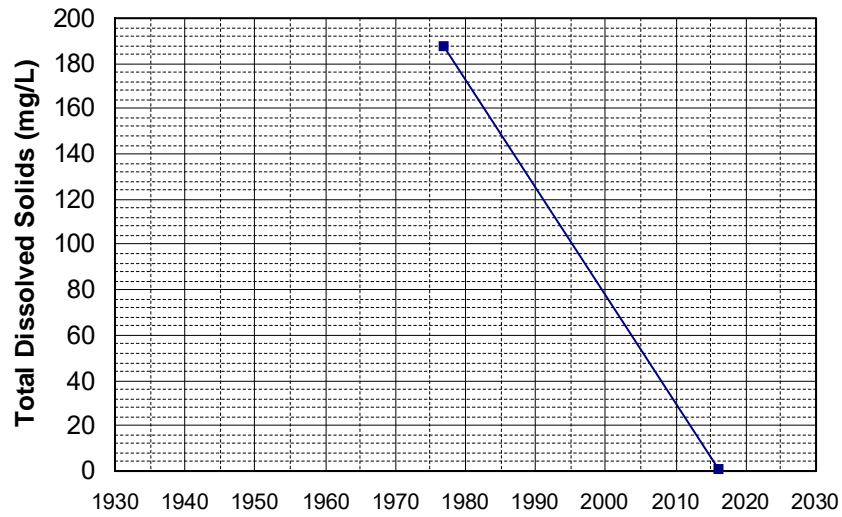
Well Name: 394050121471601
Well Type: WATER SUPPLY, OTHER
Source: USGS_NWIS
Depth Zone: Upper
Well Depth (ft): 106
of Measurements: 2
Period of Record: 1976
Trend Since 2000: Insufficient Data



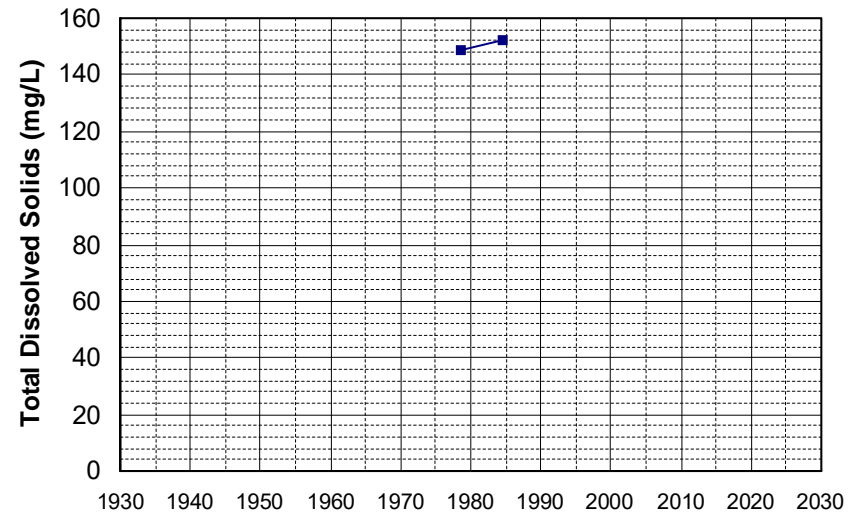
Well Name: 394521121475601
Well Type: WATER SUPPLY, OTHER
Source: USGS_NWIS
Depth Zone: Upper
Well Depth (ft): 110
of Measurements: 2
Period of Record: 1976
Trend Since 2000: Insufficient Data



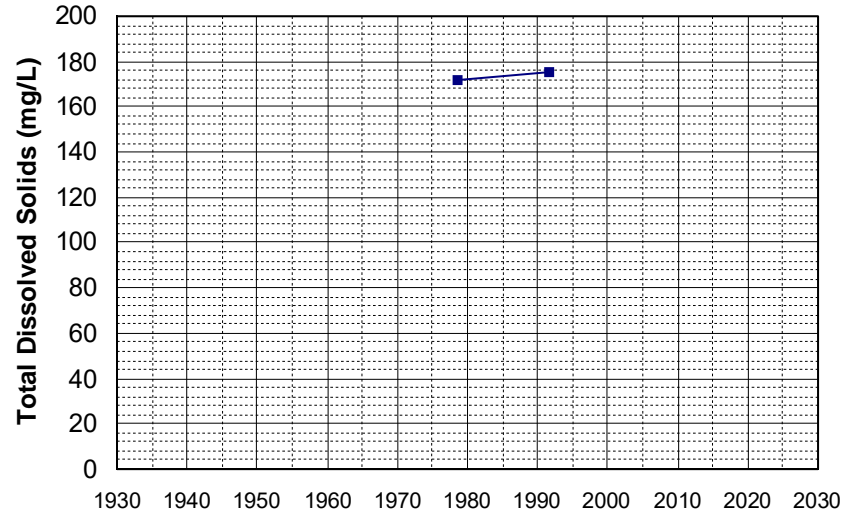
Well Name: 20N02W11A001M
Well Type: WATER SUPPLY, OTHER
Source: DWR
Depth Zone: Upper
Well Depth (ft): 90
of Measurements: 2
Period of Record: 1977 - 2016
Trend Since 2000: Insufficient Data



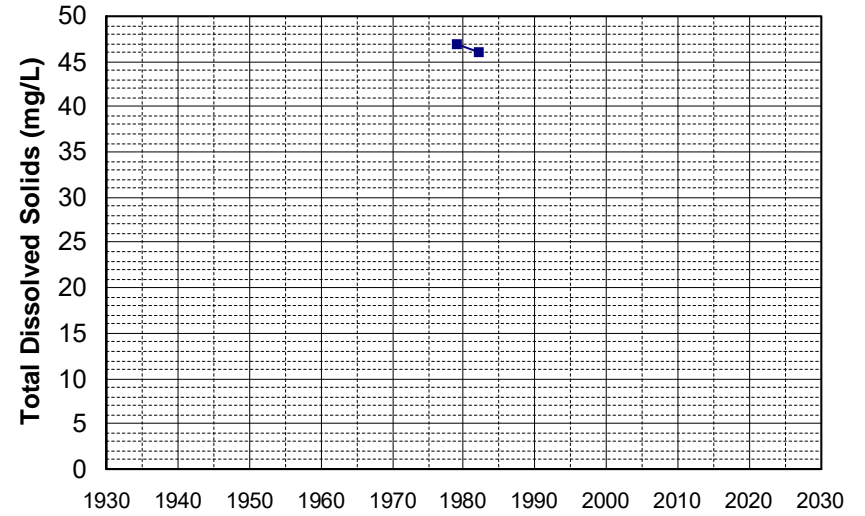
Well Name: 10N07W03A002M
Well Type: WATER SUPPLY, OTHER
Source: DWR
Depth Zone: Upper
Well Depth (ft): 108
of Measurements: 2
Period of Record: 1978 - 1984
Trend Since 2000: Insufficient Data



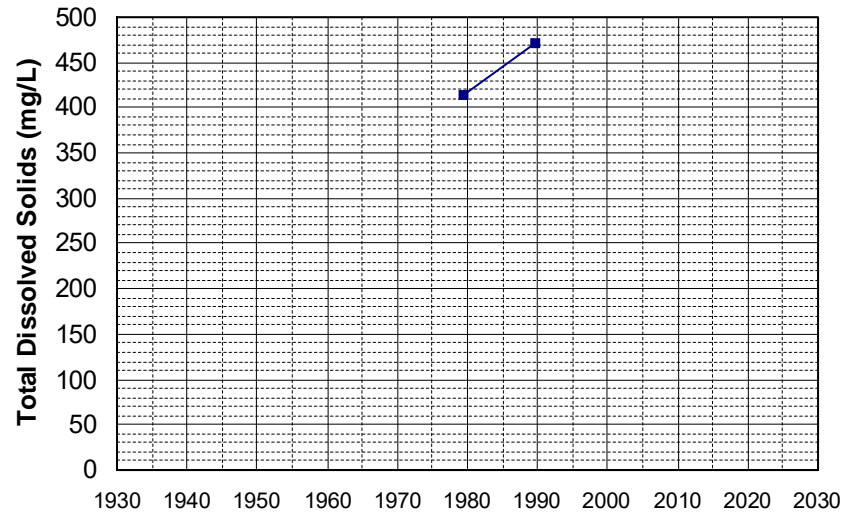
Well Name: 11N06W19G01 M Well Depth (ft): 125
Well Type: WATER SUPPLY, OTHER # of Measurements: 2
Source: DWR Period of Record: 1978 - 1991
Depth Zone: Upper Trend Since 2000: Insufficient Data



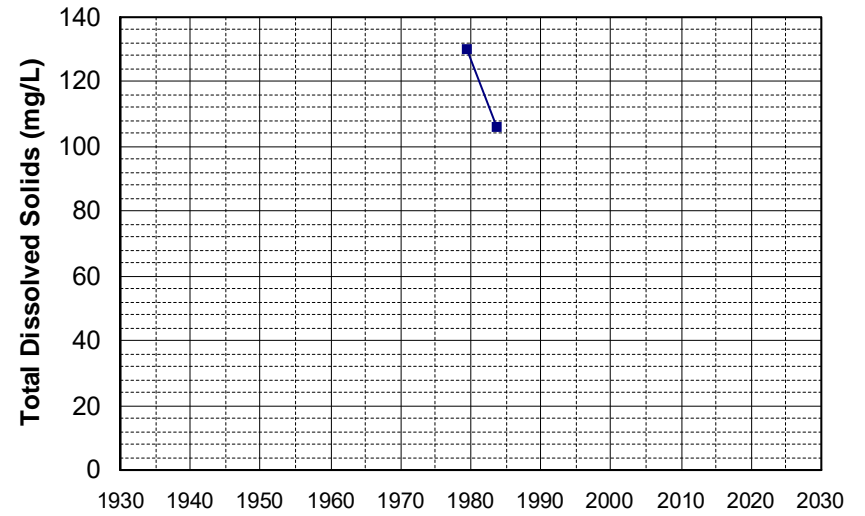
Well Name: 40N02W29N001M Well Depth (ft): 70
Well Type: WATER SUPPLY, OTHER # of Measurements: 2
Source: DWR Period of Record: 1978 - 1982
Depth Zone: Upper Trend Since 2000: Insufficient Data



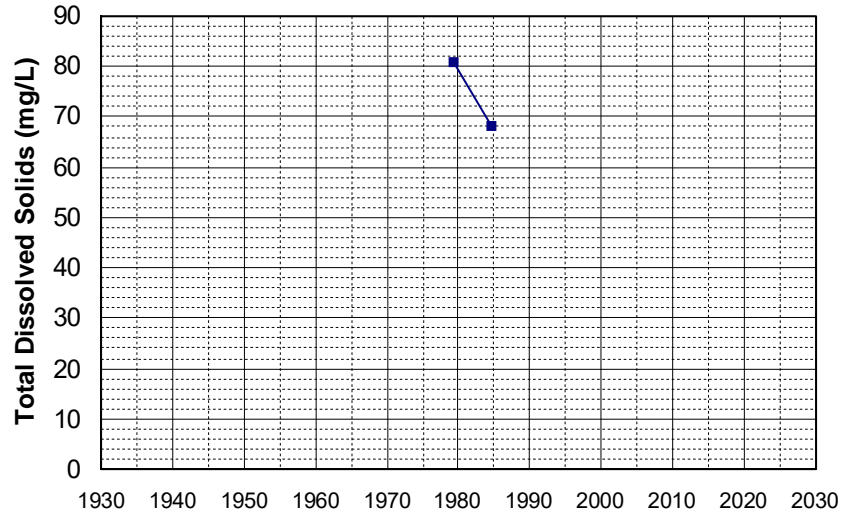
Well Name: 06N01W01B004M Well Depth (ft): 38
Well Type: WATER SUPPLY, OTHER # of Measurements: 2
Source: DWR Period of Record: 1979 - 1989
Depth Zone: Upper Trend Since 2000: Insufficient Data



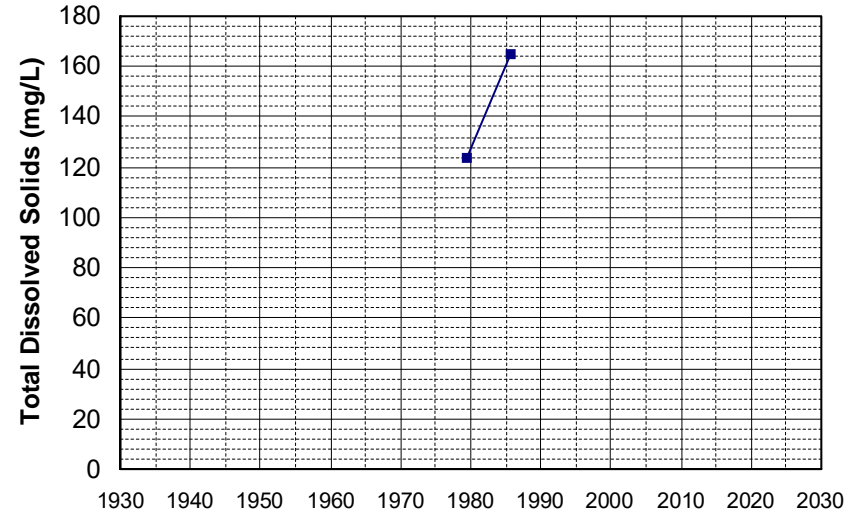
Well Name: 22N12E08H001M Well Depth (ft): 250
Well Type: WATER SUPPLY, OTHER # of Measurements: 2
Source: DWR Period of Record: 1979 - 1983
Depth Zone: Upper Trend Since 2000: Insufficient Data



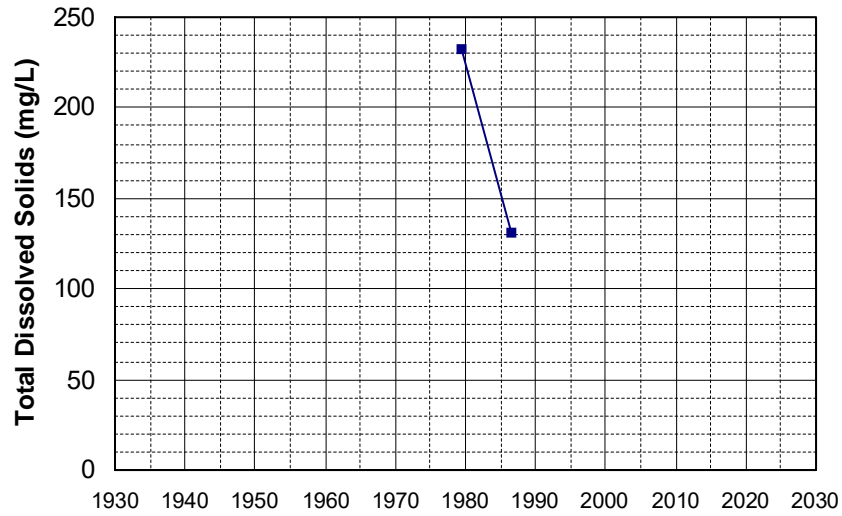
Well Name: 28N07E03N01 M
Well Type: WATER SUPPLY, OTHER
Source: DWR
Depth Zone: Upper
Well Depth (ft): 126
of Measurements: 2
Period of Record: 1979 - 1984
Trend Since 2000: Insufficient Data



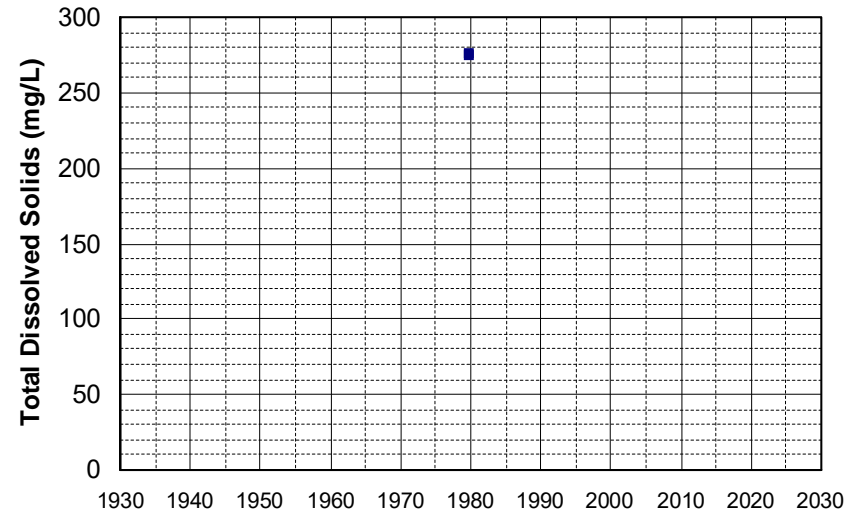
Well Name: 31N01E31K002M
Well Type: WATER SUPPLY, OTHER
Source: DWR
Depth Zone: Upper
Well Depth (ft): 136
of Measurements: 2
Period of Record: 1979 - 1985
Trend Since 2000: Insufficient Data



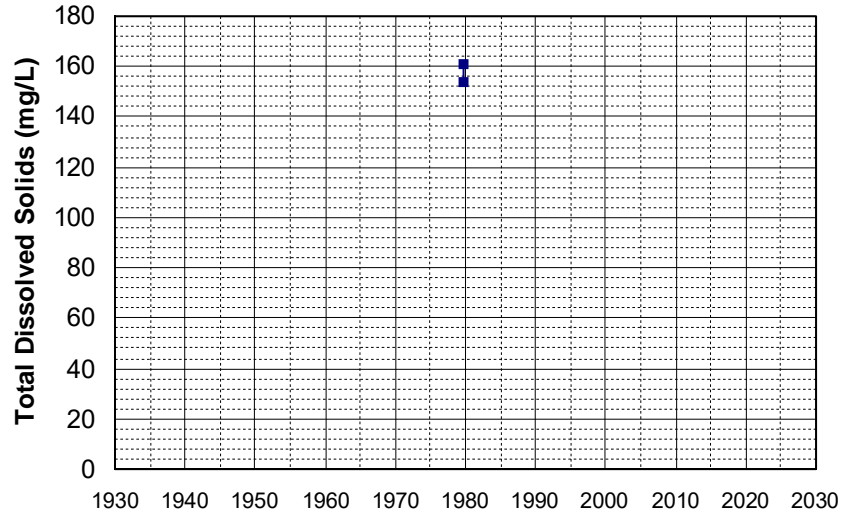
Well Name: 38N07E23D005M
Well Type: WATER SUPPLY, OTHER
Source: DWR
Depth Zone: Upper
Well Depth (ft): 220
of Measurements: 2
Period of Record: 1979 - 1986
Trend Since 2000: Insufficient Data



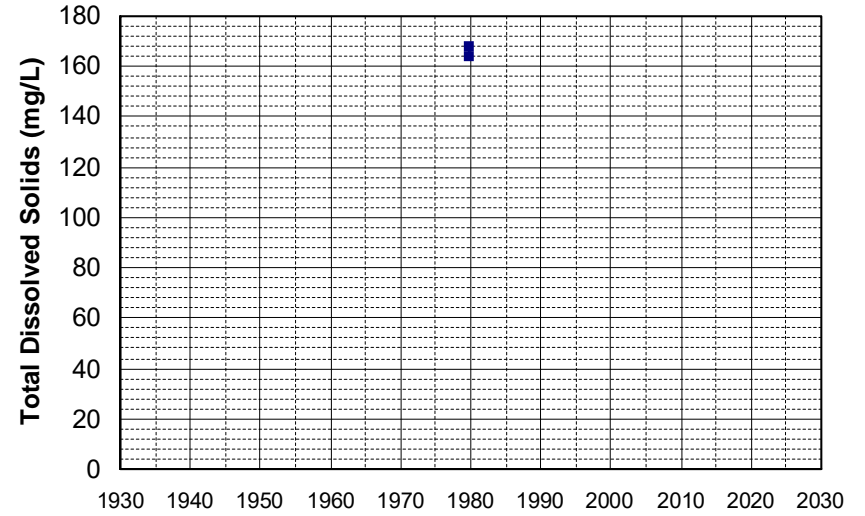
Well Name: 401917122264701
Well Type: WATER SUPPLY, OTHER
Source: USGS_NWIS
Depth Zone: Upper
Well Depth (ft): 122
of Measurements: 2
Period of Record: 1979
Trend Since 2000: Insufficient Data



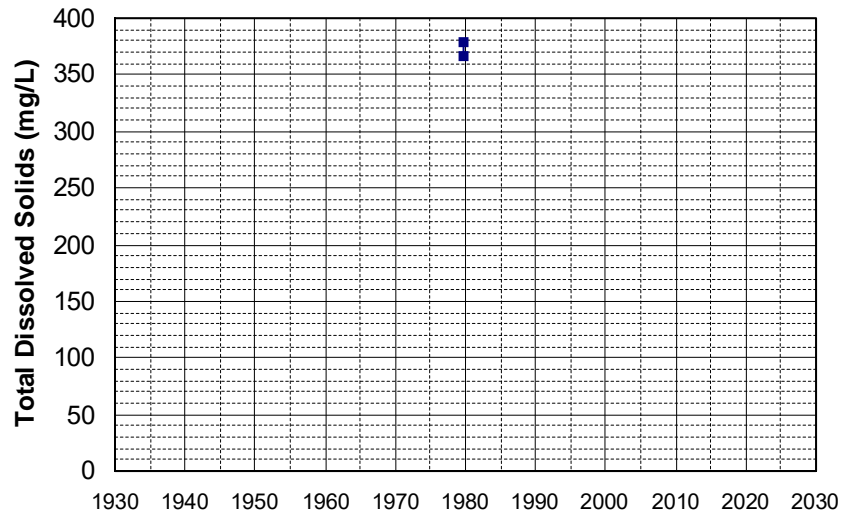
Well Name: 401952122234201 Well Depth (ft): 145
Well Type: WATER SUPPLY, OTHER # of Measurements: 2
Source: USGS_NWIS Period of Record: 1979
Depth Zone: Upper Trend Since 2000: Insufficient Data



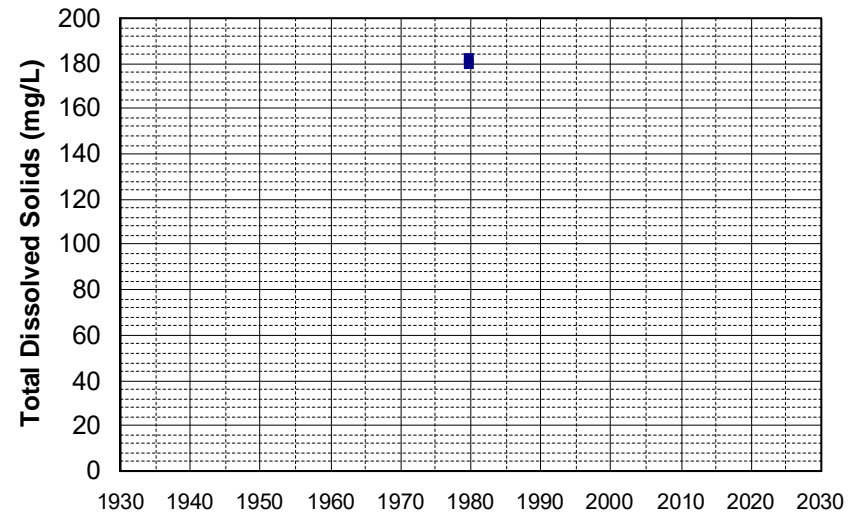
Well Name: 402050122252801 Well Depth (ft): 300
Well Type: WATER SUPPLY, OTHER # of Measurements: 2
Source: USGS_NWIS Period of Record: 1979
Depth Zone: Upper Trend Since 2000: Insufficient Data



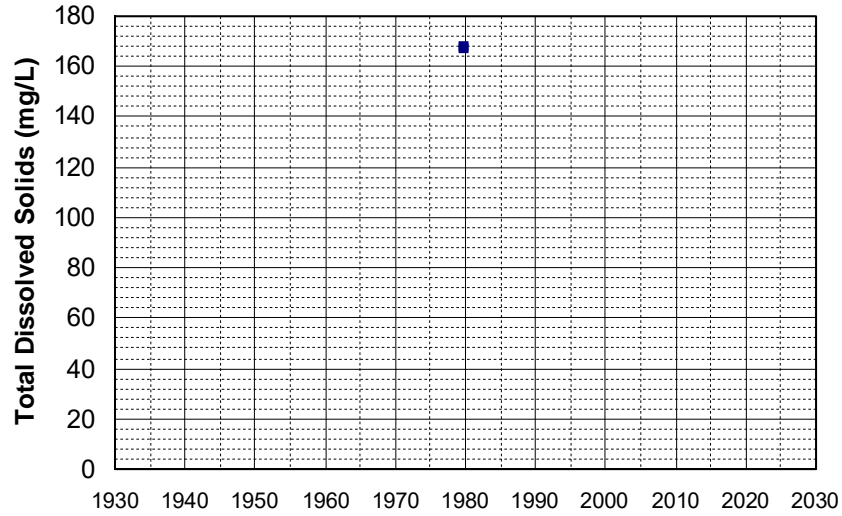
Well Name: 402140122192801 Well Depth (ft): 65
Well Type: WATER SUPPLY, OTHER # of Measurements: 2
Source: USGS_NWIS Period of Record: 1979
Depth Zone: Upper Trend Since 2000: Insufficient Data



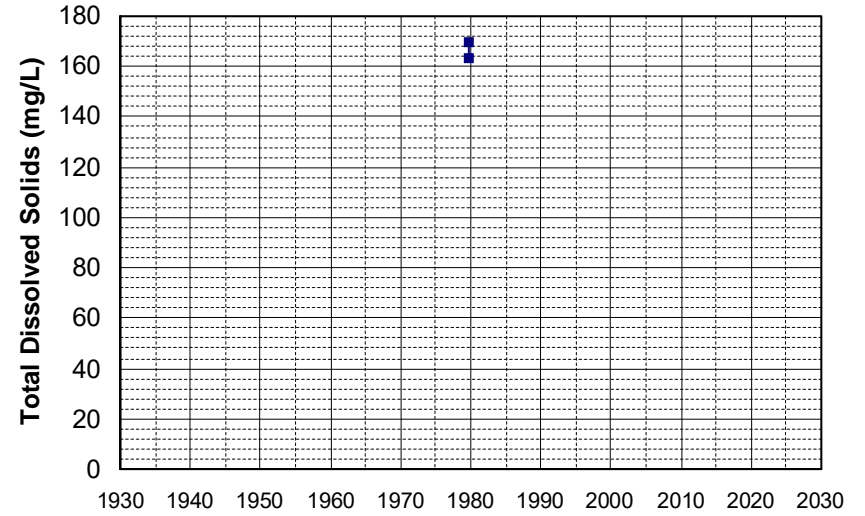
Well Name: 402201122233901 Well Depth (ft): 133
Well Type: WATER SUPPLY, OTHER # of Measurements: 2
Source: USGS_NWIS Period of Record: 1979
Depth Zone: Upper Trend Since 2000: Insufficient Data



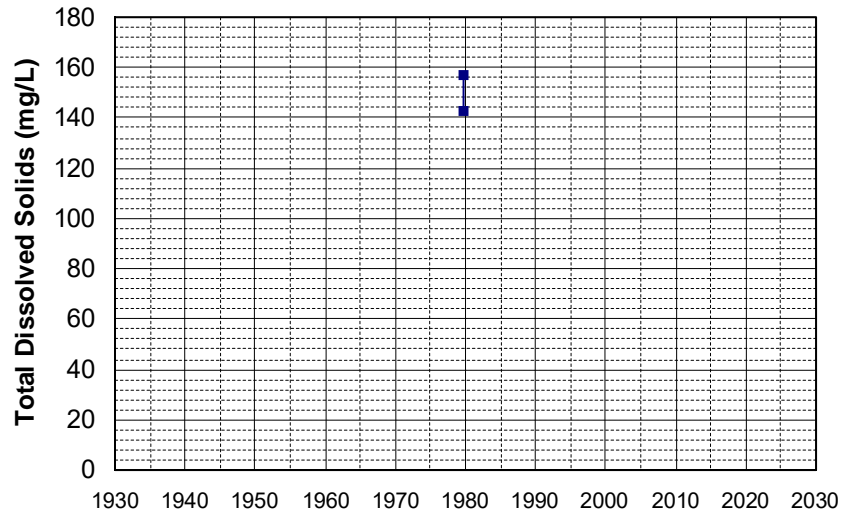
Well Name: 402213122205801 Well Depth (ft): 100
Well Type: WATER SUPPLY, OTHER # of Measurements: 2
Source: USGS_NWIS Period of Record: 1979
Depth Zone: Upper Trend Since 2000: Insufficient Data



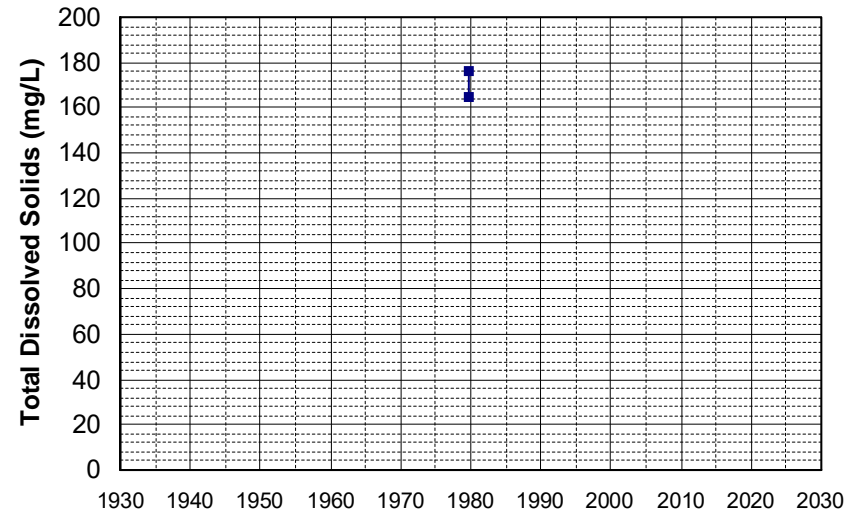
Well Name: 402310122154601 Well Depth (ft): 100
Well Type: WATER SUPPLY, OTHER # of Measurements: 2
Source: USGS_NWIS Period of Record: 1979
Depth Zone: Upper Trend Since 2000: Insufficient Data



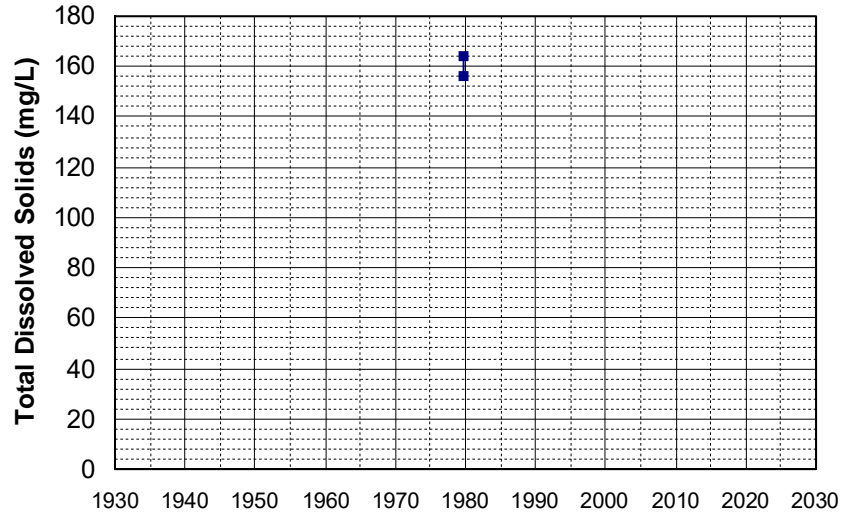
Well Name: 402402122115701 Well Depth (ft): 120
Well Type: WATER SUPPLY, OTHER # of Measurements: 2
Source: USGS_NWIS Period of Record: 1979
Depth Zone: Upper Trend Since 2000: Insufficient Data



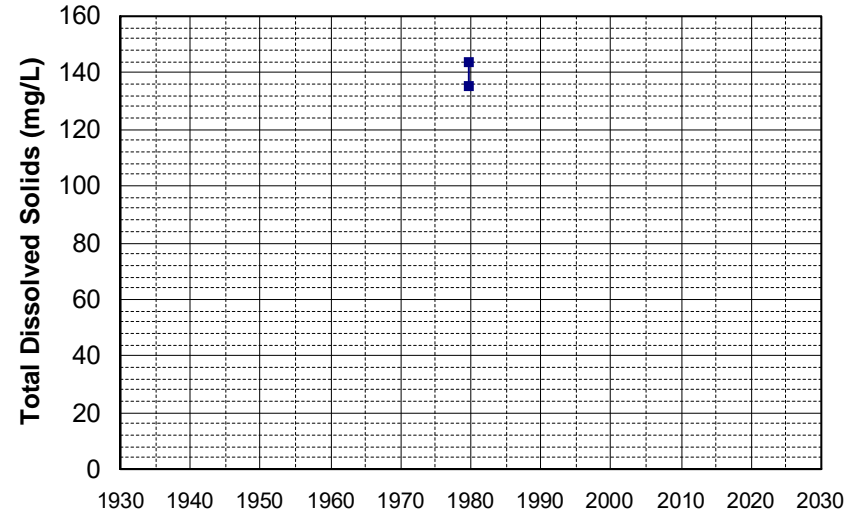
Well Name: 402418122140501 Well Depth (ft): 100
Well Type: WATER SUPPLY, OTHER # of Measurements: 2
Source: USGS_NWIS Period of Record: 1979
Depth Zone: Upper Trend Since 2000: Insufficient Data



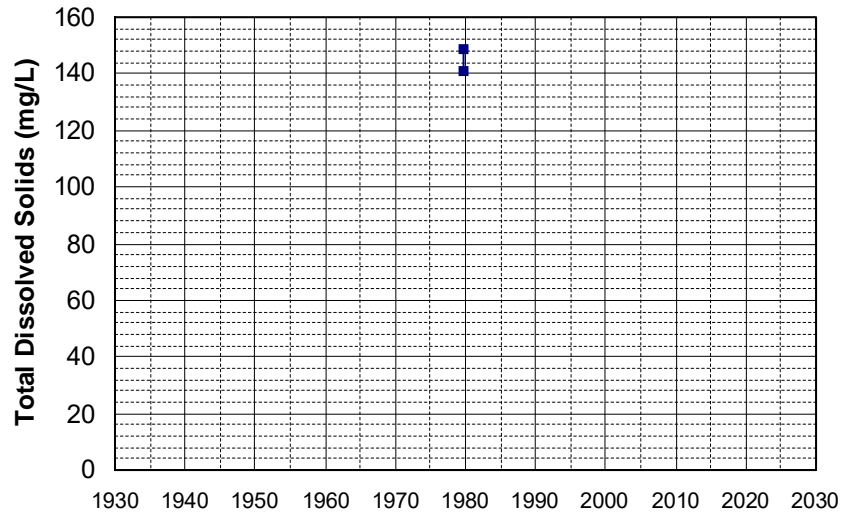
Well Name: 402446122240601 Well Depth (ft): 375
Well Type: WATER SUPPLY, OTHER # of Measurements: 2
Source: USGS_NWIS Period of Record: 1979
Depth Zone: Upper Trend Since 2000: Insufficient Data



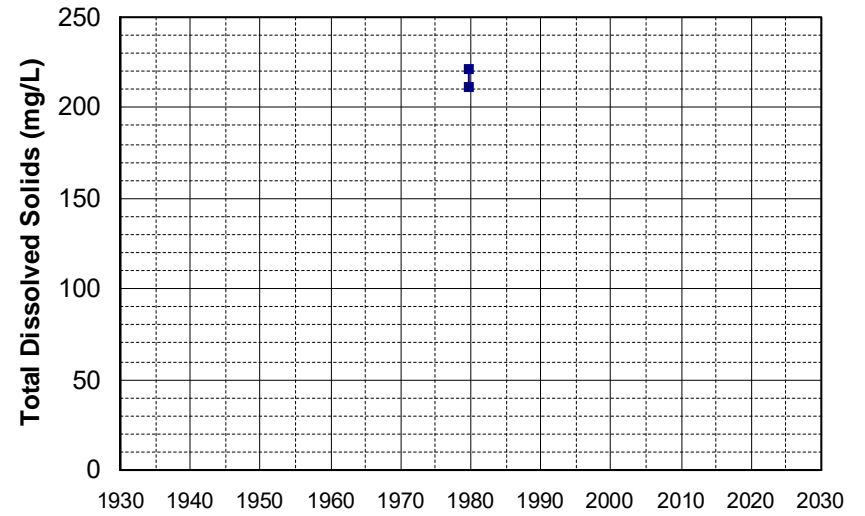
Well Name: 402635122233401 Well Depth (ft): 260
Well Type: WATER SUPPLY, OTHER # of Measurements: 2
Source: USGS_NWIS Period of Record: 1979
Depth Zone: Upper Trend Since 2000: Insufficient Data



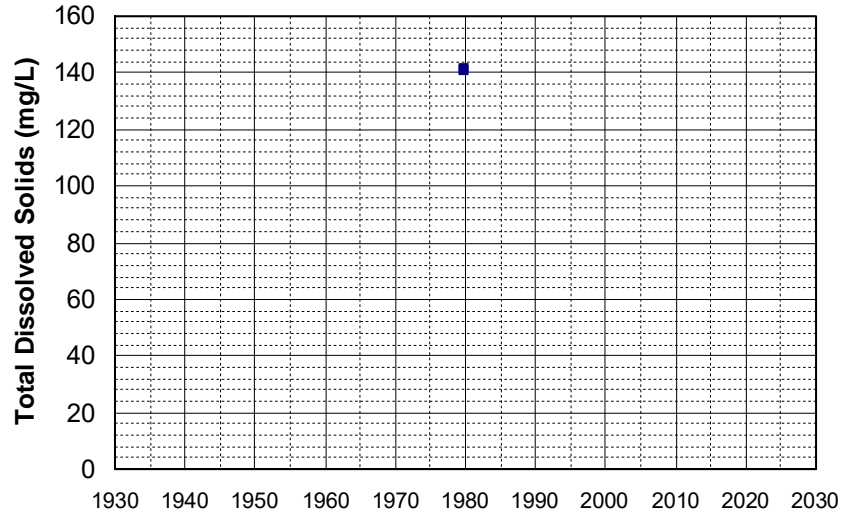
Well Name: 402639122145801 Well Depth (ft): 60
Well Type: WATER SUPPLY, OTHER # of Measurements: 2
Source: USGS_NWIS Period of Record: 1979
Depth Zone: Upper Trend Since 2000: Insufficient Data



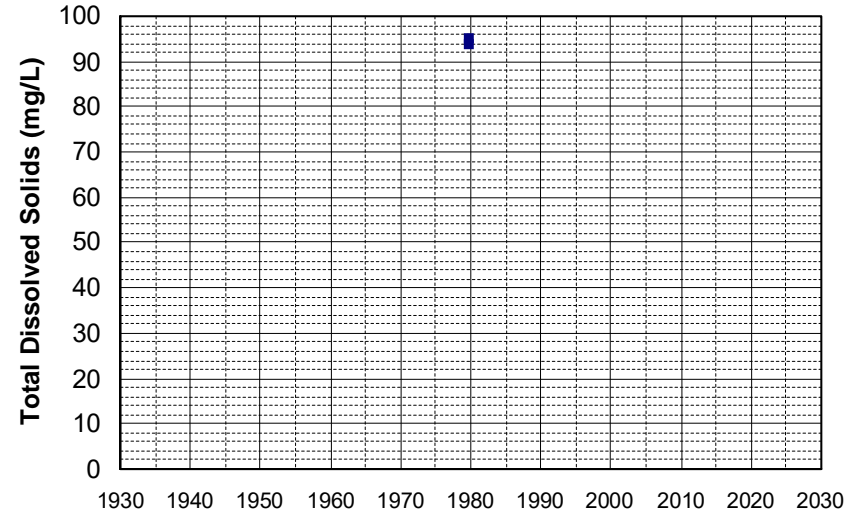
Well Name: 402709122113901 Well Depth (ft): 100
Well Type: WATER SUPPLY, OTHER # of Measurements: 2
Source: USGS_NWIS Period of Record: 1979
Depth Zone: Upper Trend Since 2000: Insufficient Data



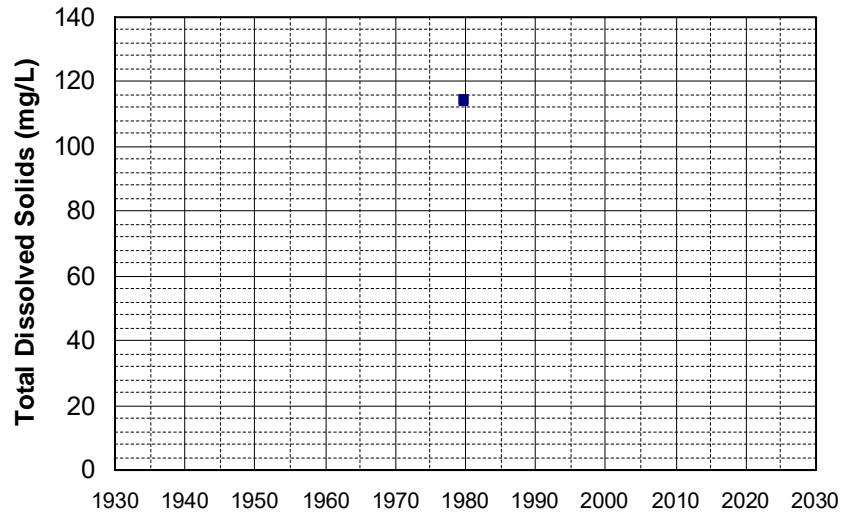
Well Name: 402742122231401
Well Type: WATER SUPPLY, OTHER
Source: USGS_NWIS
Depth Zone: Upper
Well Depth (ft): 208
of Measurements: 2
Period of Record: 1979
Trend Since 2000: Insufficient Data



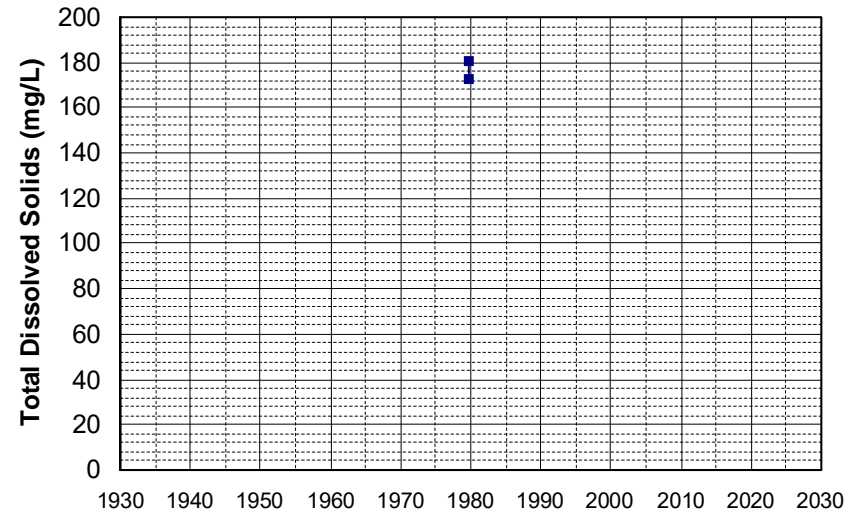
Well Name: 402745122195301
Well Type: WATER SUPPLY, OTHER
Source: USGS_NWIS
Depth Zone: Upper
Well Depth (ft): 88
of Measurements: 2
Period of Record: 1979
Trend Since 2000: Insufficient Data



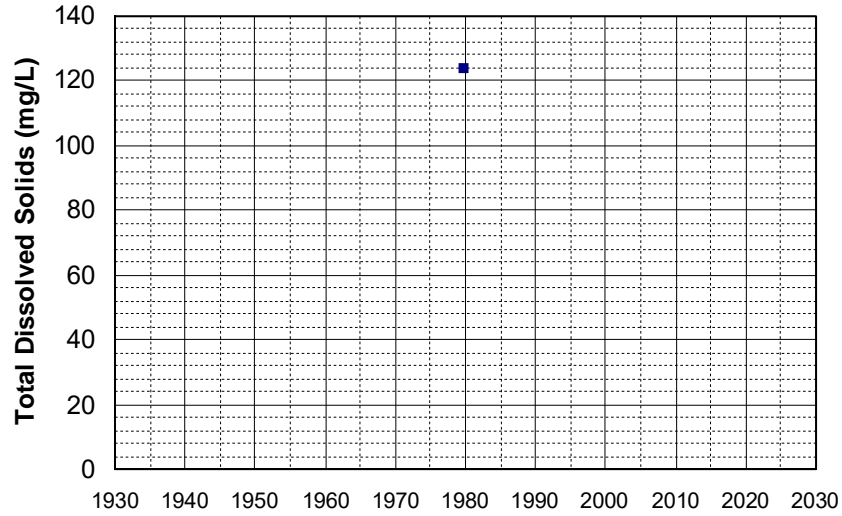
Well Name: 402756122250101
Well Type: WATER SUPPLY, OTHER
Source: USGS_NWIS
Depth Zone: Upper
Well Depth (ft): 200
of Measurements: 2
Period of Record: 1979
Trend Since 2000: Insufficient Data



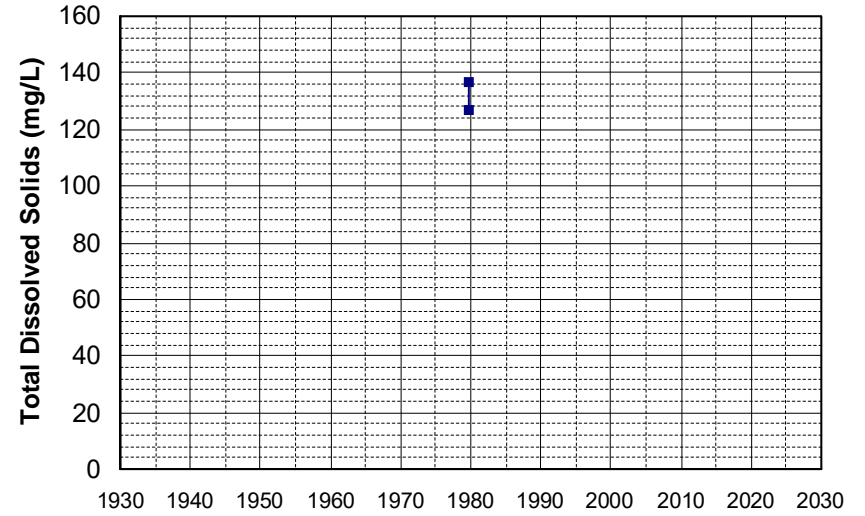
Well Name: 402758122322201
Well Type: WATER SUPPLY, OTHER
Source: USGS_NWIS
Depth Zone: Upper
Well Depth (ft): 194
of Measurements: 2
Period of Record: 1979
Trend Since 2000: Insufficient Data



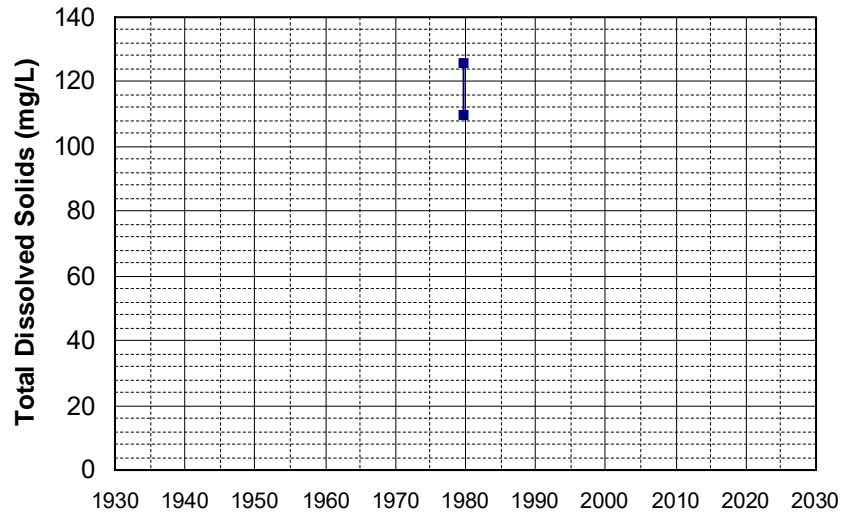
Well Name: 402843122231301 Well Depth (ft): 208
Well Type: WATER SUPPLY, OTHER # of Measurements: 2
Source: USGS_NWIS Period of Record: 1979
Depth Zone: Upper Trend Since 2000: Insufficient Data



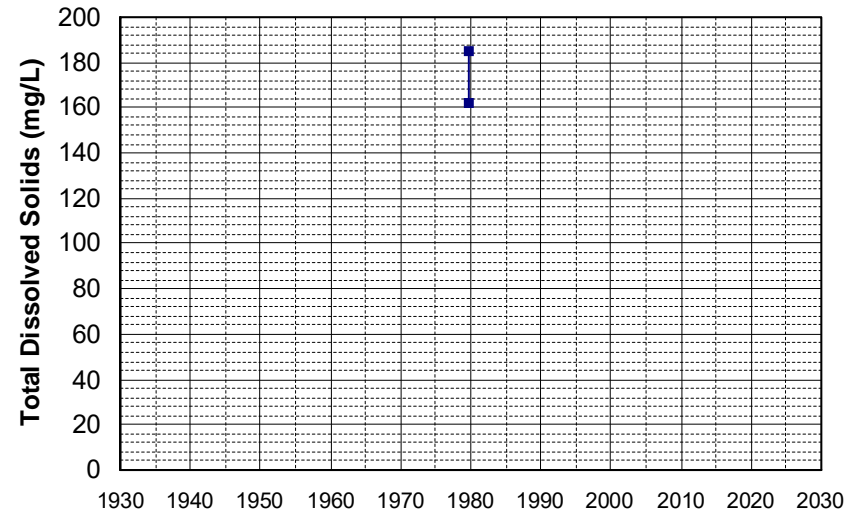
Well Name: 402902122154801 Well Depth (ft): 98
Well Type: WATER SUPPLY, OTHER # of Measurements: 2
Source: USGS_NWIS Period of Record: 1979
Depth Zone: Upper Trend Since 2000: Insufficient Data



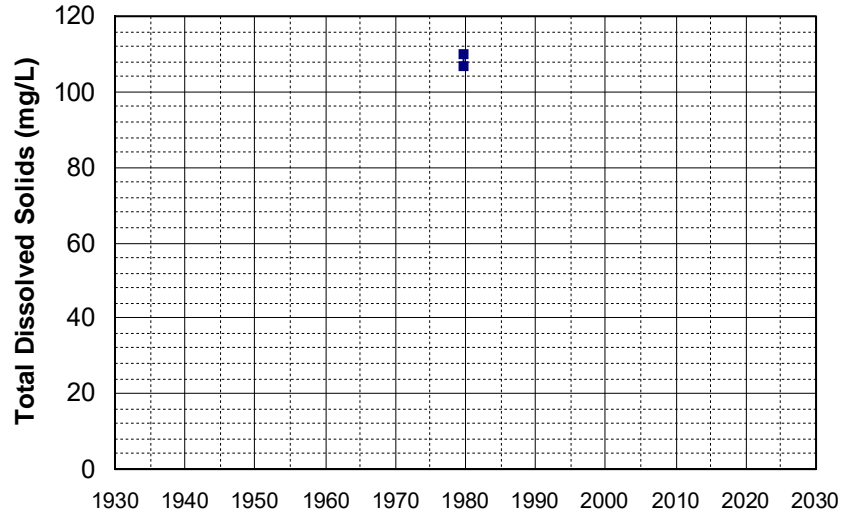
Well Name: 402914122215601 Well Depth (ft): 116
Well Type: WATER SUPPLY, OTHER # of Measurements: 2
Source: USGS_NWIS Period of Record: 1979
Depth Zone: Upper Trend Since 2000: Insufficient Data



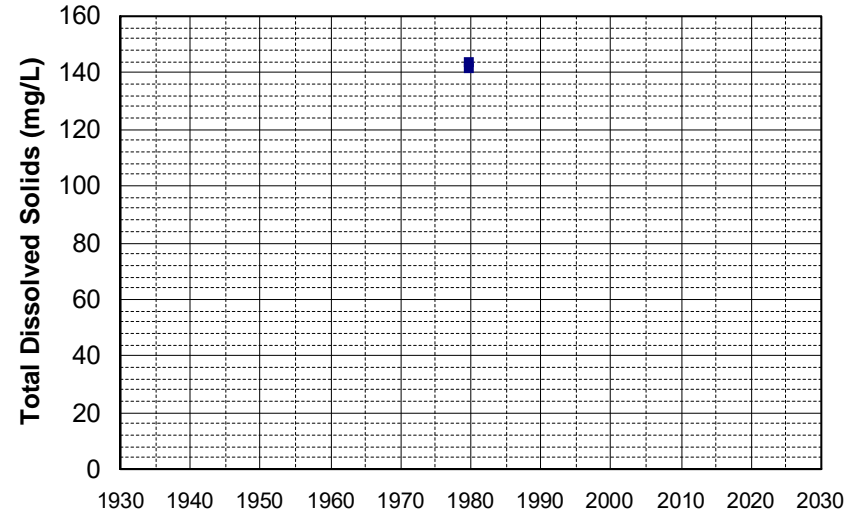
Well Name: 402935122142301 Well Depth (ft): 148
Well Type: WATER SUPPLY, OTHER # of Measurements: 2
Source: USGS_NWIS Period of Record: 1979
Depth Zone: Upper Trend Since 2000: Insufficient Data



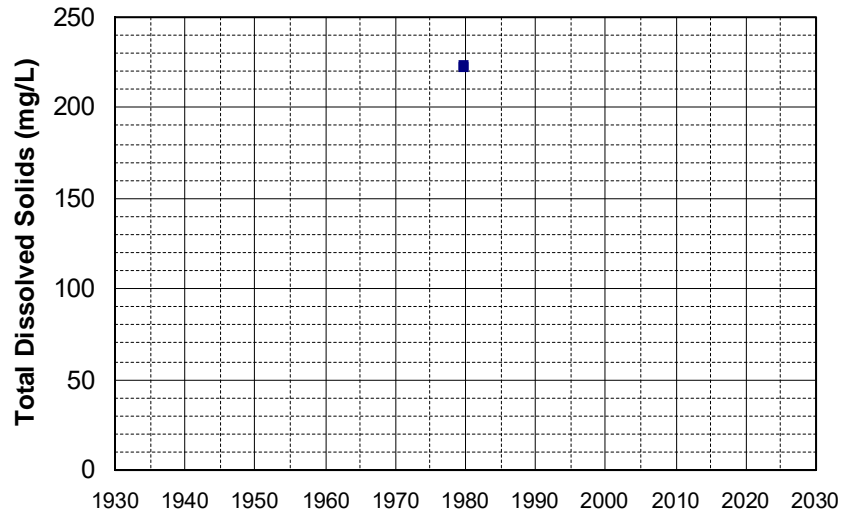
Well Name: 403035122231601 Well Depth (ft): 105
Well Type: WATER SUPPLY, OTHER # of Measurements: 2
Source: USGS_NWIS Period of Record: 1979
Depth Zone: Upper Trend Since 2000: Insufficient Data



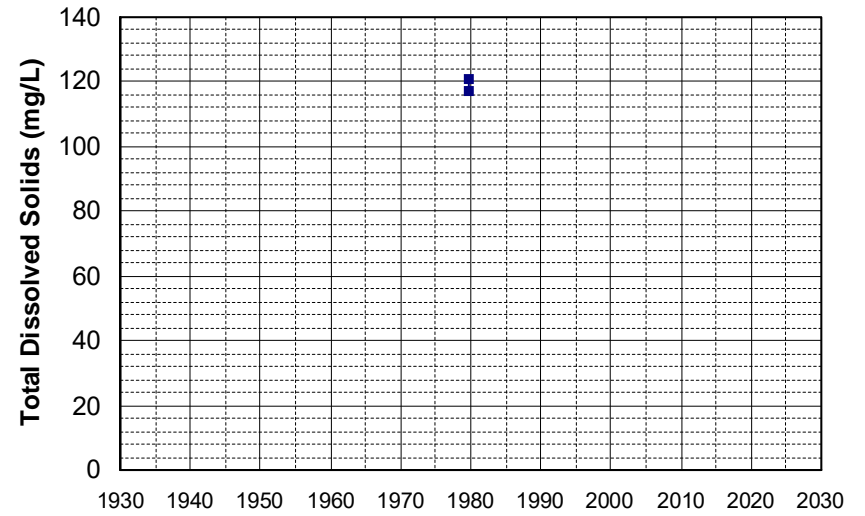
Well Name: 403036122261601 Well Depth (ft): 60
Well Type: WATER SUPPLY, OTHER # of Measurements: 2
Source: USGS_NWIS Period of Record: 1979
Depth Zone: Upper Trend Since 2000: Insufficient Data



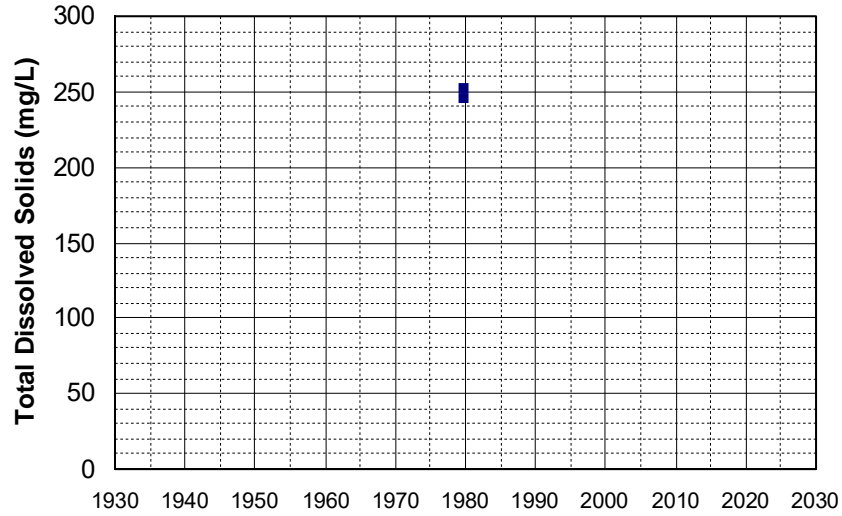
Well Name: 403057122133001 Well Depth (ft): 104
Well Type: WATER SUPPLY, OTHER # of Measurements: 2
Source: USGS_NWIS Period of Record: 1979
Depth Zone: Upper Trend Since 2000: Insufficient Data



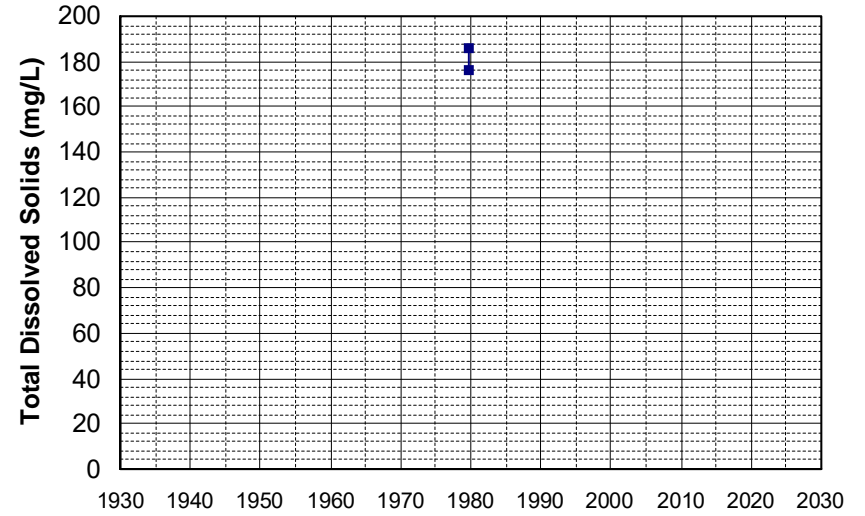
Well Name: 403121122201901 Well Depth (ft): 101
Well Type: WATER SUPPLY, OTHER # of Measurements: 2
Source: USGS_NWIS Period of Record: 1979
Depth Zone: Upper Trend Since 2000: Insufficient Data



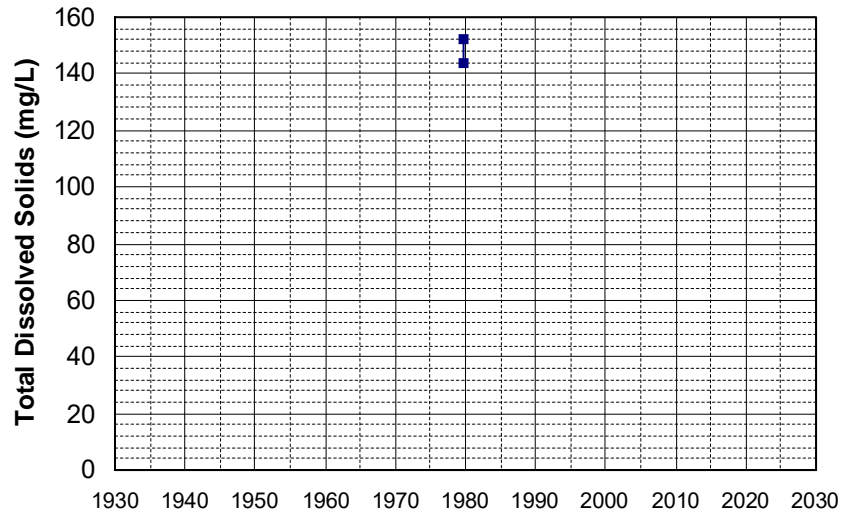
Well Name: 403202122074801 Well Depth (ft): 255
Well Type: WATER SUPPLY, OTHER # of Measurements: 2
Source: USGS_NWIS Period of Record: 1979
Depth Zone: Upper Trend Since 2000: Insufficient Data



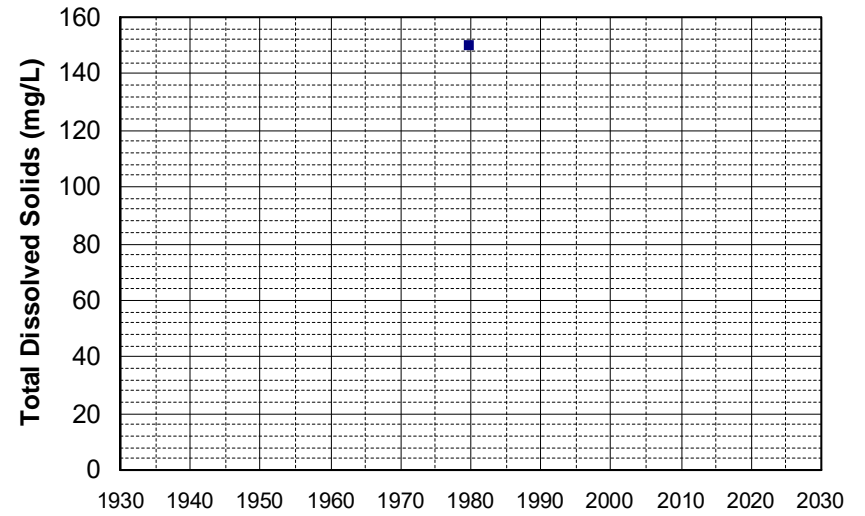
Well Name: 403231122083601 Well Depth (ft): 275
Well Type: WATER SUPPLY, OTHER # of Measurements: 2
Source: USGS_NWIS Period of Record: 1979
Depth Zone: Upper Trend Since 2000: Insufficient Data



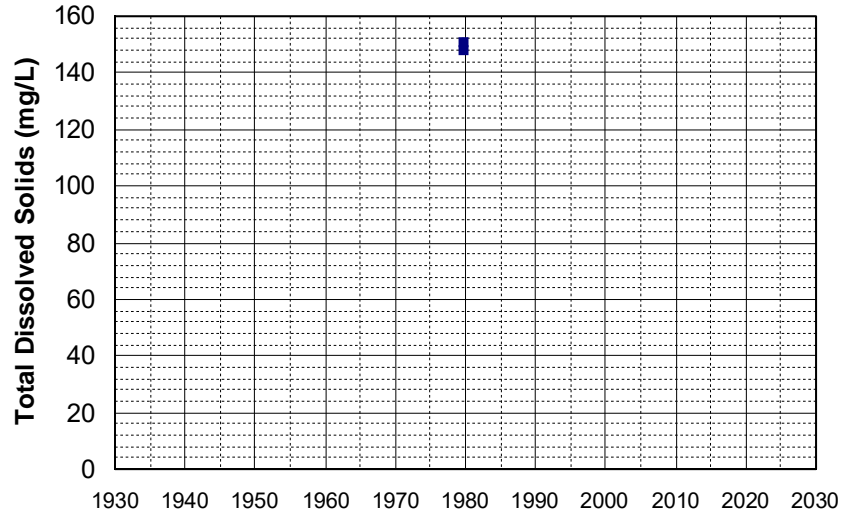
Well Name: 403258122142501 Well Depth (ft): 104
Well Type: WATER SUPPLY, OTHER # of Measurements: 2
Source: USGS_NWIS Period of Record: 1979
Depth Zone: Upper Trend Since 2000: Insufficient Data



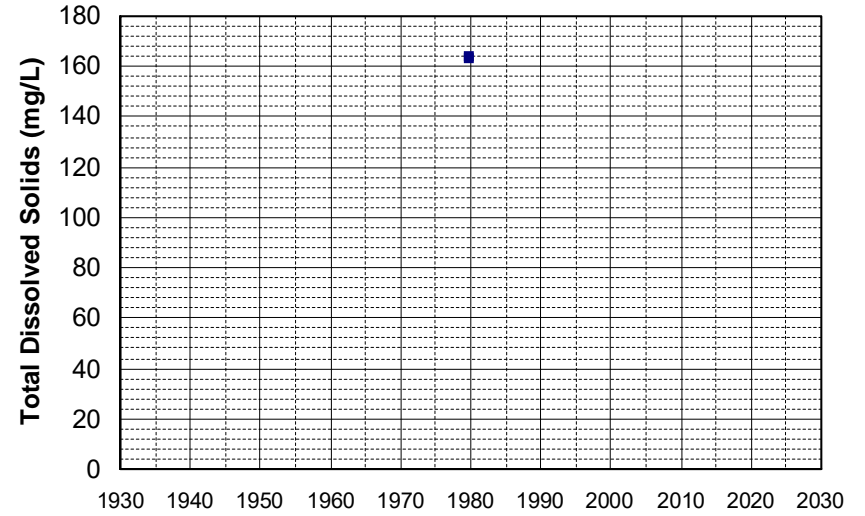
Well Name: 403316122162801 Well Depth (ft): 150
Well Type: WATER SUPPLY, OTHER # of Measurements: 2
Source: USGS_NWIS Period of Record: 1979
Depth Zone: Upper Trend Since 2000: Insufficient Data



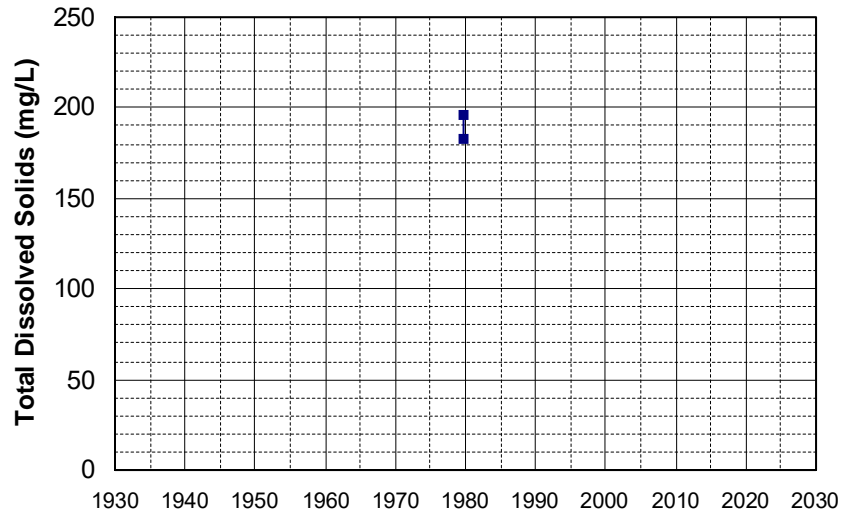
Well Name: 403334122183101 Well Depth (ft): 260
Well Type: WATER SUPPLY, OTHER # of Measurements: 2
Source: USGS_NWIS Period of Record: 1979
Depth Zone: Upper Trend Since 2000: Insufficient Data



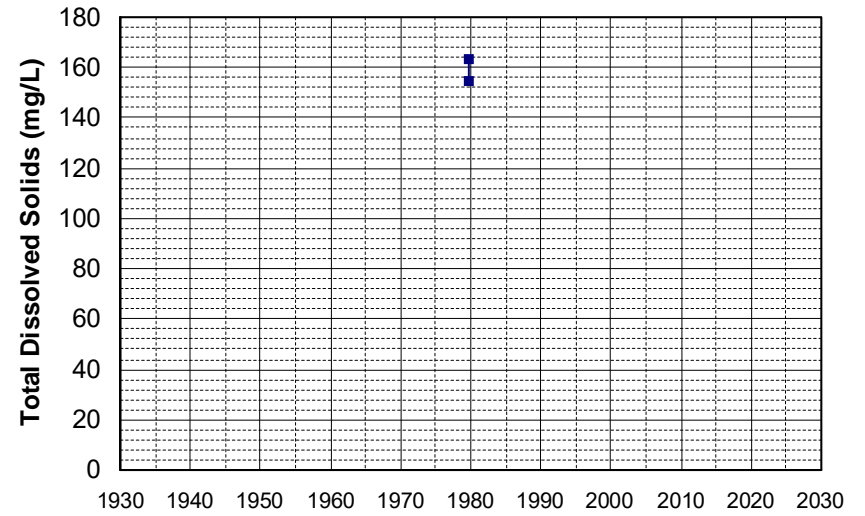
Well Name: 403336122180901 Well Depth (ft): 200
Well Type: WATER SUPPLY, OTHER # of Measurements: 2
Source: USGS_NWIS Period of Record: 1979
Depth Zone: Upper Trend Since 2000: Insufficient Data



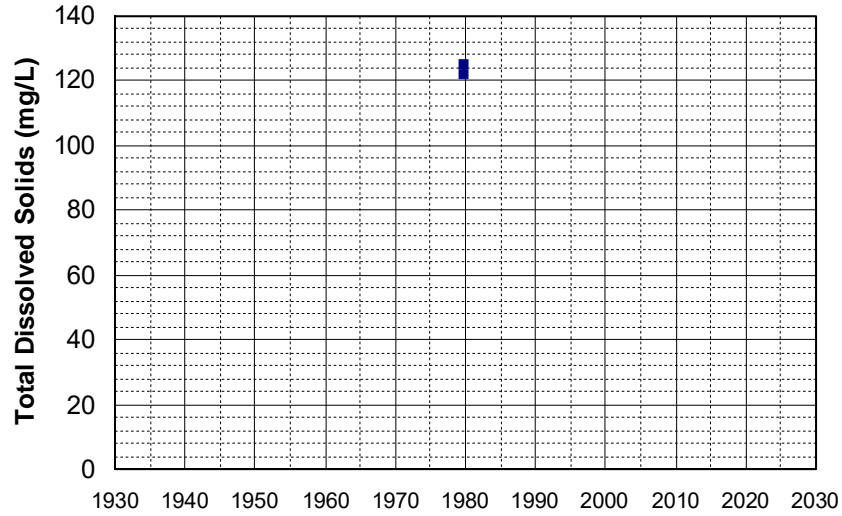
Well Name: 403348122152001 Well Depth (ft): 230
Well Type: WATER SUPPLY, OTHER # of Measurements: 2
Source: USGS_NWIS Period of Record: 1979
Depth Zone: Upper Trend Since 2000: Insufficient Data



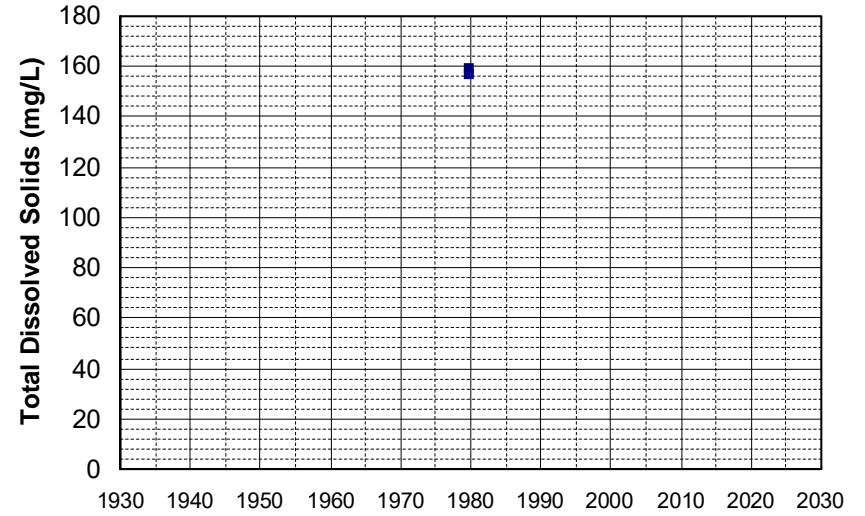
Well Name: 403412122103901 Well Depth (ft): 120
Well Type: WATER SUPPLY, OTHER # of Measurements: 2
Source: USGS_NWIS Period of Record: 1979
Depth Zone: Upper Trend Since 2000: Insufficient Data



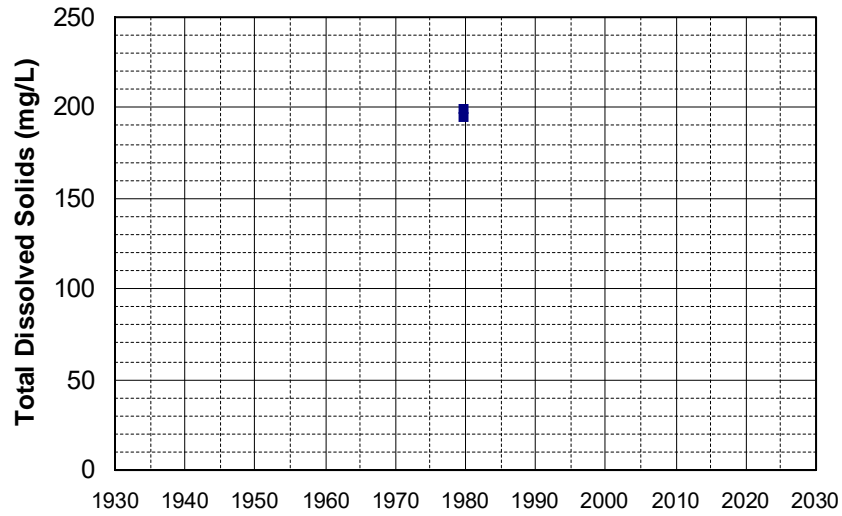
Well Name: 403415122220401 Well Depth (ft): 120
Well Type: WATER SUPPLY, OTHER # of Measurements: 2
Source: USGS_NWIS Period of Record: 1979
Depth Zone: Upper Trend Since 2000: Insufficient Data



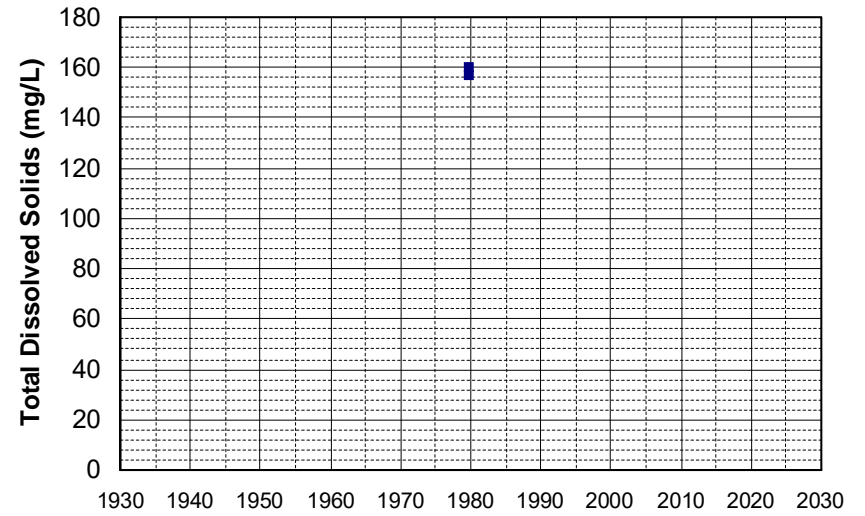
Well Name: 403418122185101 Well Depth (ft): 214
Well Type: WATER SUPPLY, OTHER # of Measurements: 2
Source: USGS_NWIS Period of Record: 1979
Depth Zone: Upper Trend Since 2000: Insufficient Data



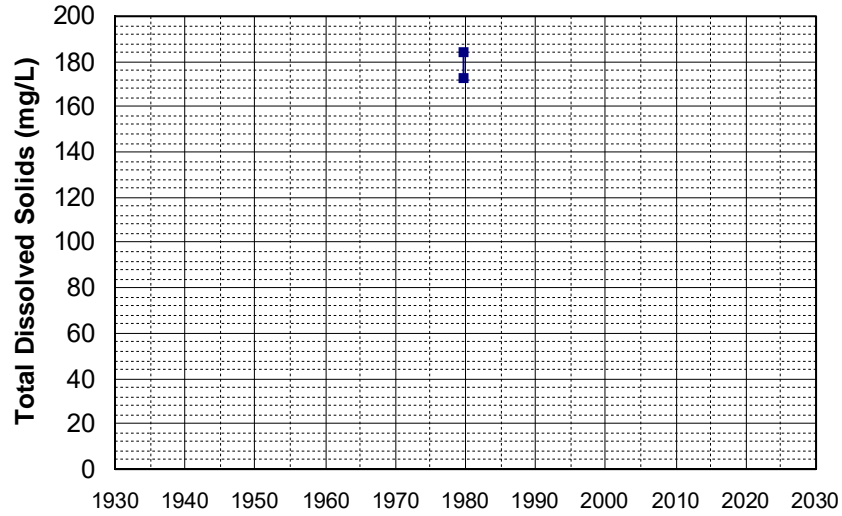
Well Name: 403503122155301 Well Depth (ft): 228
Well Type: WATER SUPPLY, OTHER # of Measurements: 2
Source: USGS_NWIS Period of Record: 1979
Depth Zone: Upper Trend Since 2000: Insufficient Data



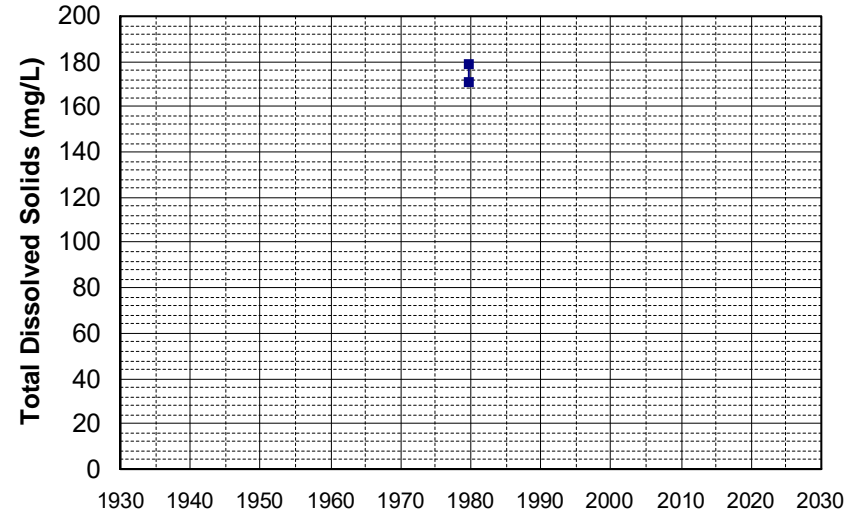
Well Name: 403504122210901 Well Depth (ft): 100
Well Type: WATER SUPPLY, OTHER # of Measurements: 2
Source: USGS_NWIS Period of Record: 1979
Depth Zone: Upper Trend Since 2000: Insufficient Data



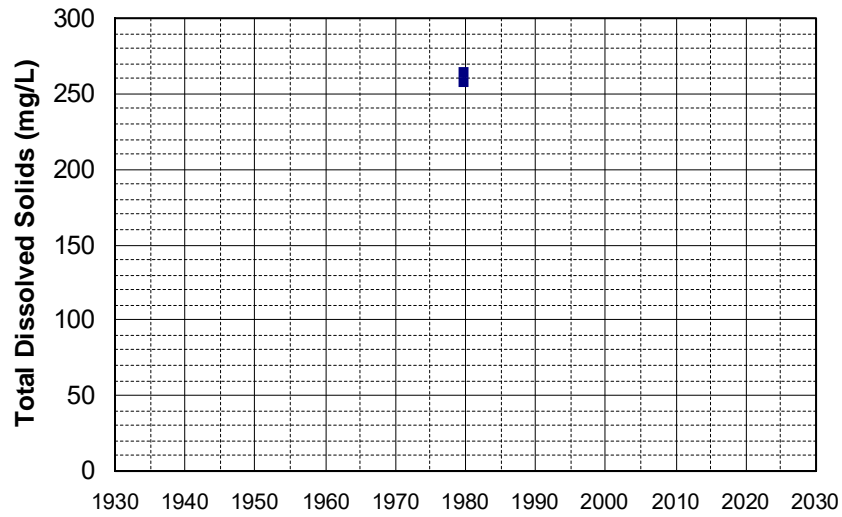
Well Name: 403533122194001
Well Type: WATER SUPPLY, OTHER
Source: USGS_NWIS
Depth Zone: Upper
Well Depth (ft): 200
of Measurements: 2
Period of Record: 1979
Trend Since 2000: Insufficient Data



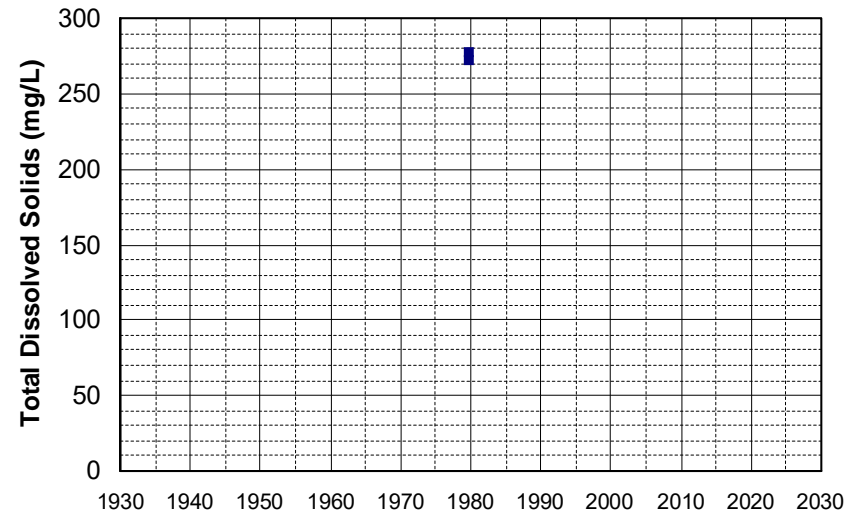
Well Name: 403547122150801
Well Type: WATER SUPPLY, OTHER
Source: USGS_NWIS
Depth Zone: Upper
Well Depth (ft): 268
of Measurements: 2
Period of Record: 1979
Trend Since 2000: Insufficient Data



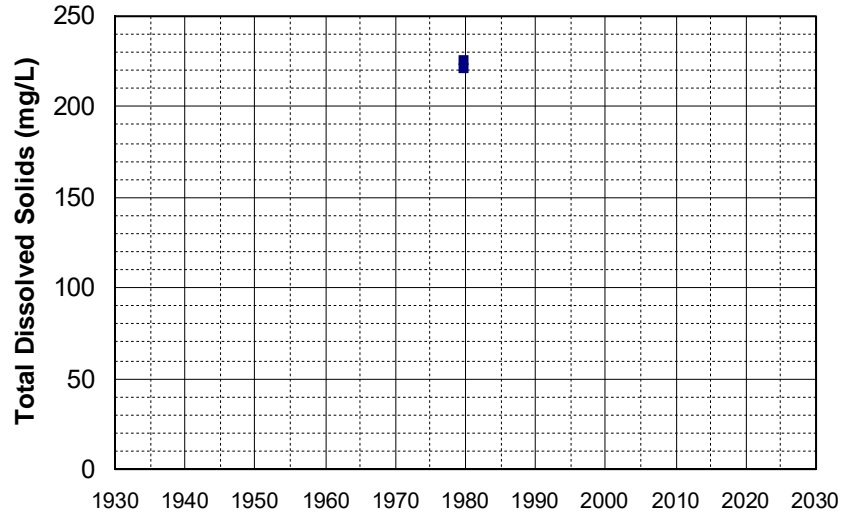
Well Name: 403629122090201
Well Type: WATER SUPPLY, OTHER
Source: USGS_NWIS
Depth Zone: Upper
Well Depth (ft): 100
of Measurements: 2
Period of Record: 1979
Trend Since 2000: Insufficient Data



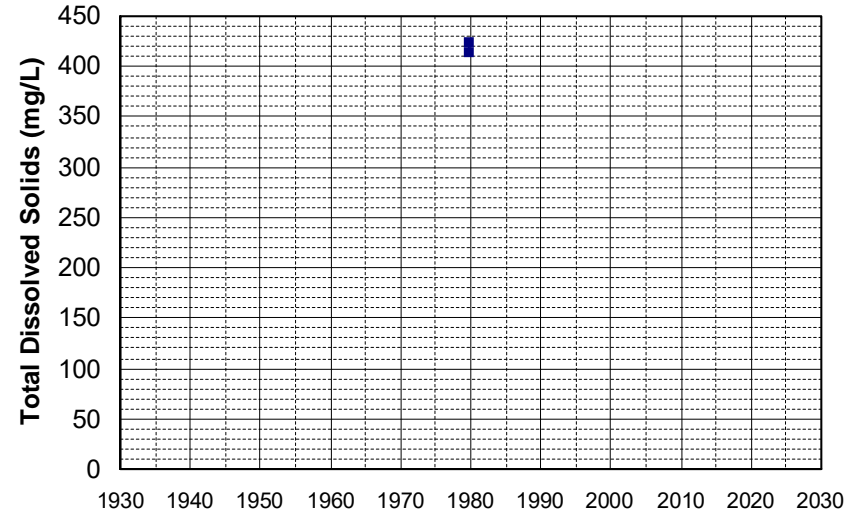
Well Name: 403651122253601
Well Type: WATER SUPPLY, OTHER
Source: USGS_NWIS
Depth Zone: Upper
Well Depth (ft): 200
of Measurements: 2
Period of Record: 1979
Trend Since 2000: Insufficient Data



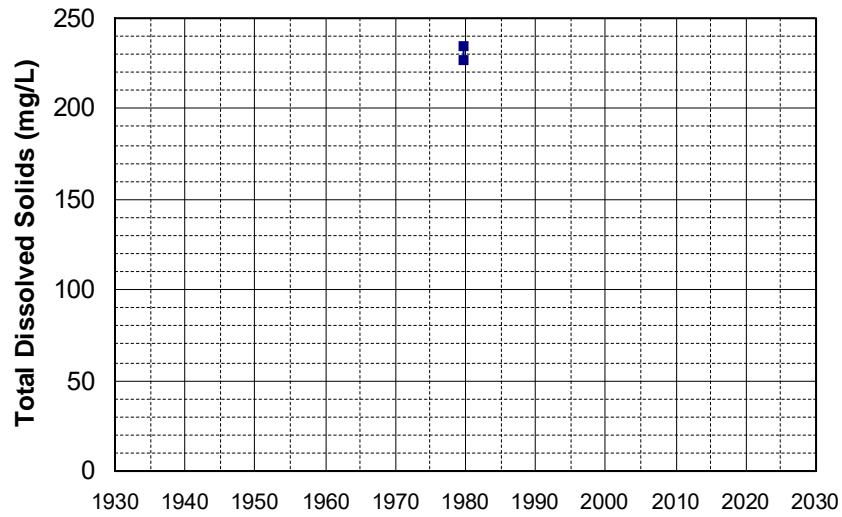
Well Name: 403654122250801 Well Depth (ft): 101
Well Type: WATER SUPPLY, OTHER # of Measurements: 2
Source: USGS_NWIS Period of Record: 1979
Depth Zone: Upper Trend Since 2000: Insufficient Data



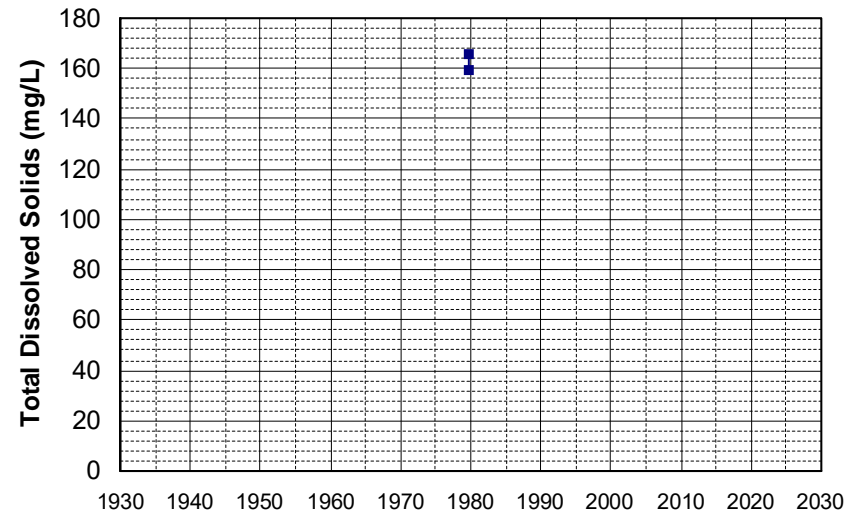
Well Name: 403713122194801 Well Depth (ft): 220
Well Type: WATER SUPPLY, OTHER # of Measurements: 2
Source: USGS_NWIS Period of Record: 1979
Depth Zone: Upper Trend Since 2000: Insufficient Data



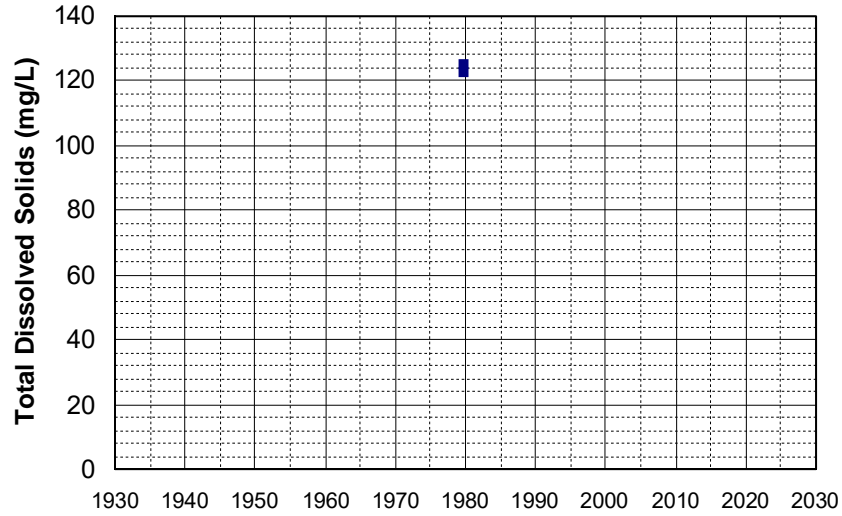
Well Name: 403802122154101 Well Depth (ft): 72
Well Type: WATER SUPPLY, OTHER # of Measurements: 2
Source: USGS_NWIS Period of Record: 1979
Depth Zone: Upper Trend Since 2000: Insufficient Data



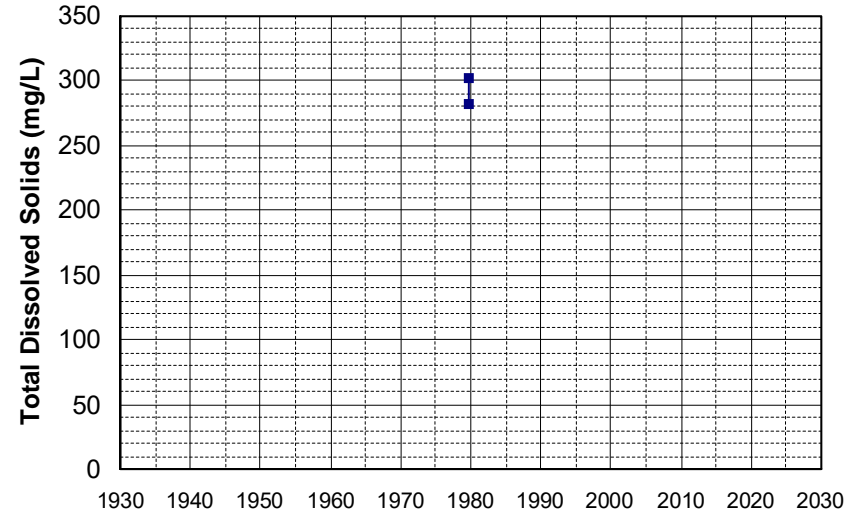
Well Name: 40393912224601 Well Depth (ft): 200
Well Type: WATER SUPPLY, OTHER # of Measurements: 2
Source: USGS_NWIS Period of Record: 1979
Depth Zone: Upper Trend Since 2000: Insufficient Data



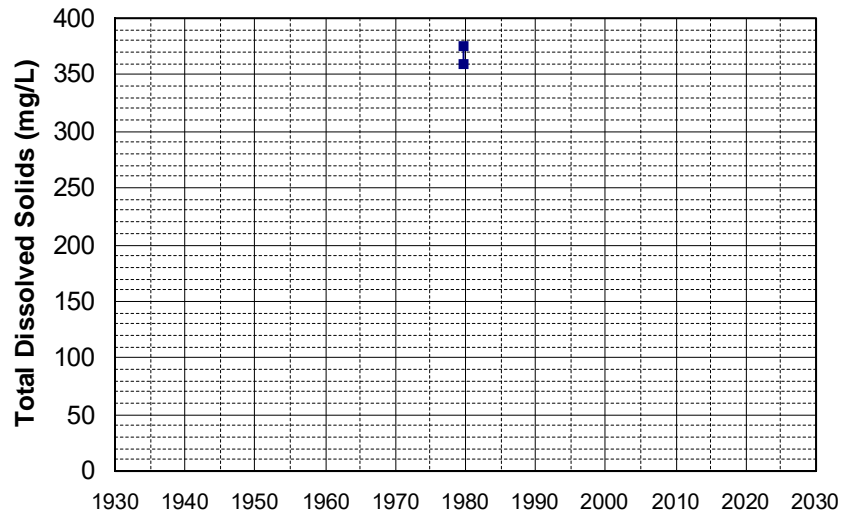
Well Name: 404103122203301
Well Type: WATER SUPPLY, OTHER
Source: USGS_NWIS
Depth Zone: Upper
Well Depth (ft): 150
of Measurements: 2
Period of Record: 1979
Trend Since 2000: Insufficient Data



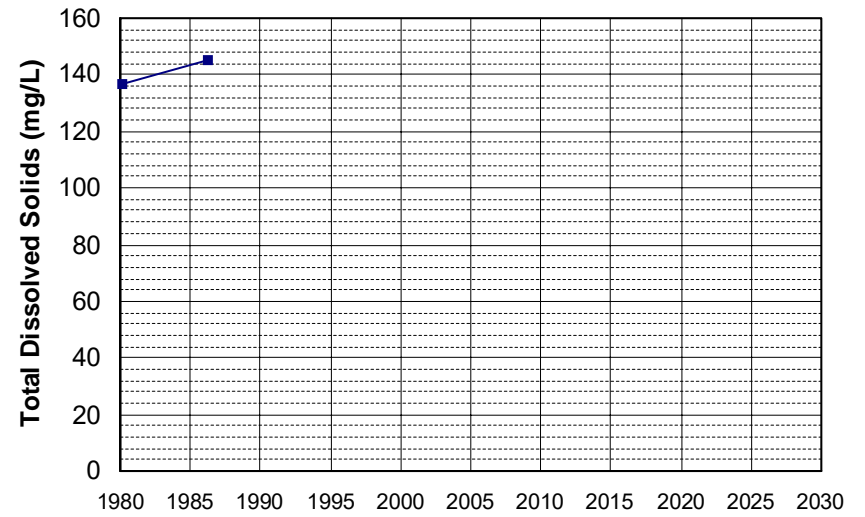
Well Name: 404118122084201
Well Type: WATER SUPPLY, OTHER
Source: USGS_NWIS
Depth Zone: Upper
Well Depth (ft): 105
of Measurements: 2
Period of Record: 1979
Trend Since 2000: Insufficient Data



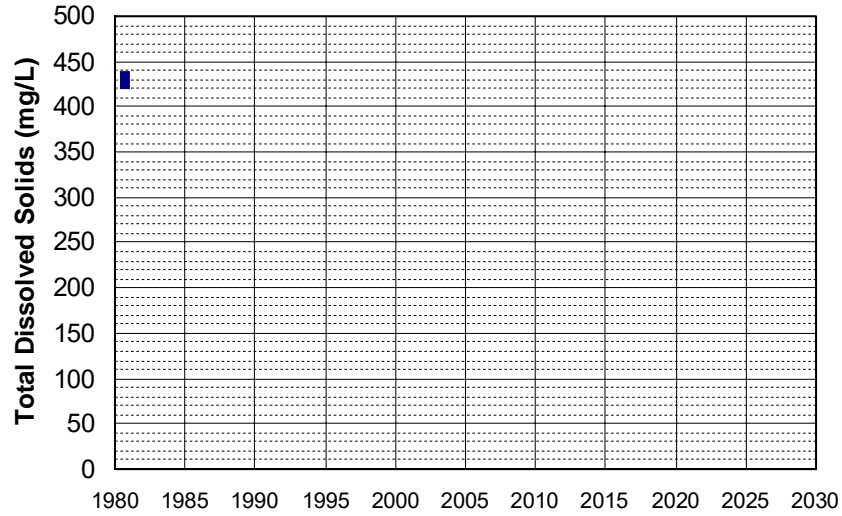
Well Name: 404223122264001
Well Type: WATER SUPPLY, OTHER
Source: USGS_NWIS
Depth Zone: Upper
Well Depth (ft): 160
of Measurements: 2
Period of Record: 1979
Trend Since 2000: Insufficient Data



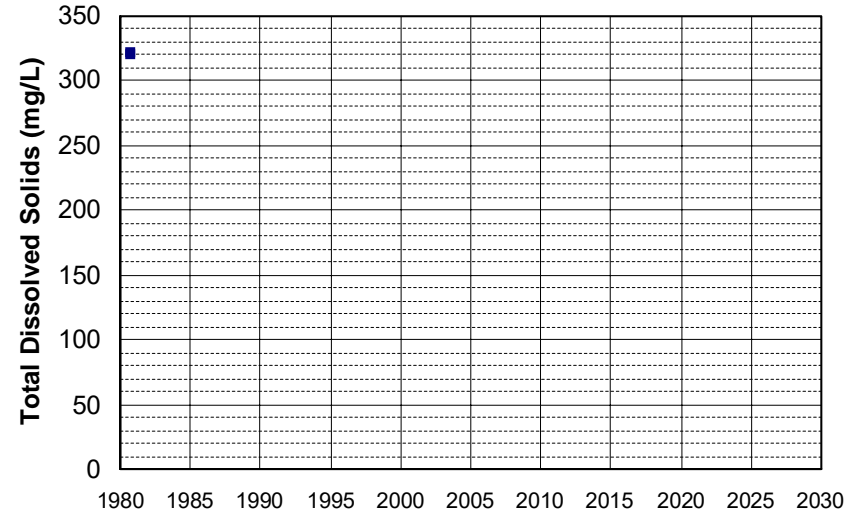
Well Name: 32N06W09E001M
Well Type: WATER SUPPLY, OTHER
Source: DWR
Depth Zone: Upper
Well Depth (ft): 286
of Measurements: 2
Period of Record: 1980 - 1986
Trend Since 2000: Insufficient Data



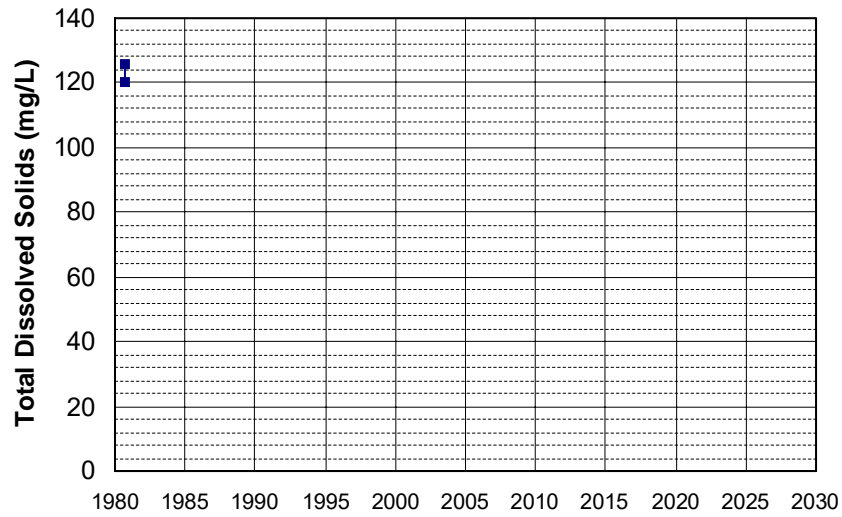
Well Name: 382351122014001
Well Type: WATER SUPPLY, OTHER
Source: USGS_NWIS
Depth Zone: Upper
Well Depth (ft): 57
of Measurements: 2
Period of Record: 1980
Trend Since 2000: Insufficient Data



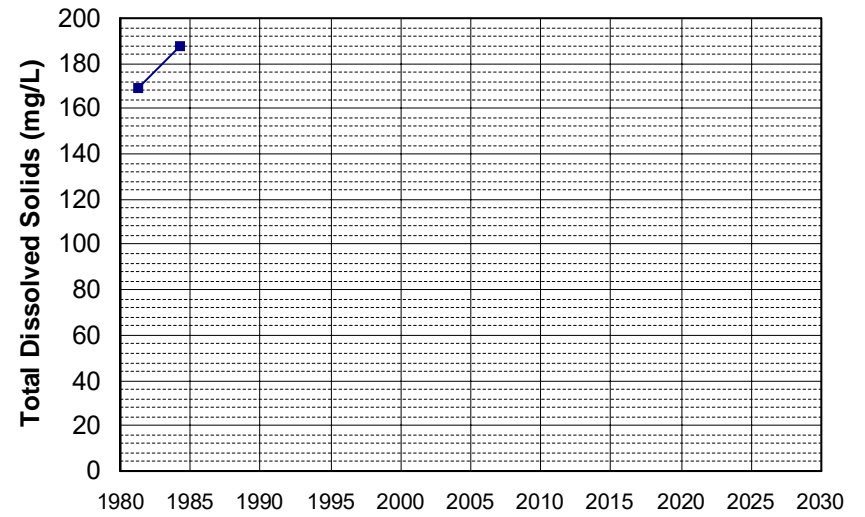
Well Name: 385952122523301
Well Type: WATER SUPPLY, OTHER
Source: USGS_NWIS
Depth Zone: Upper
Well Depth (ft): 165
of Measurements: 2
Period of Record: 1980
Trend Since 2000: Insufficient Data



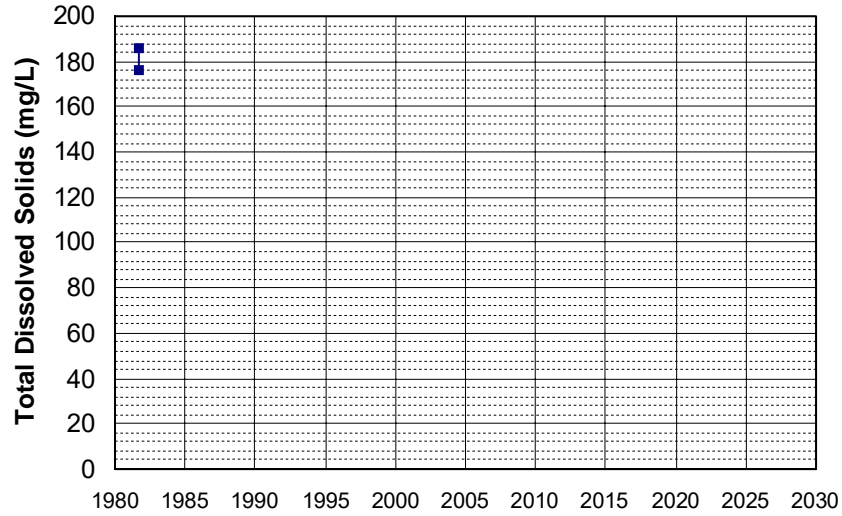
Well Name: 390355122565601
Well Type: WATER SUPPLY, OTHER
Source: USGS_NWIS
Depth Zone: Upper
Well Depth (ft): 112
of Measurements: 2
Period of Record: 1980
Trend Since 2000: Insufficient Data



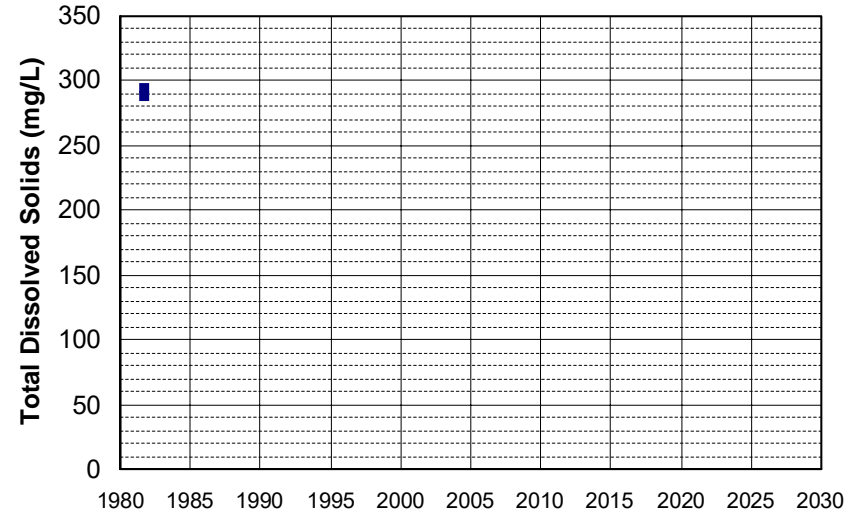
Well Name: 29N03W01A001M
Well Type: WATER SUPPLY, OTHER
Source: DWR
Depth Zone: Upper
Well Depth (ft): 144
of Measurements: 2
Period of Record: 1981 - 1984
Trend Since 2000: Insufficient Data



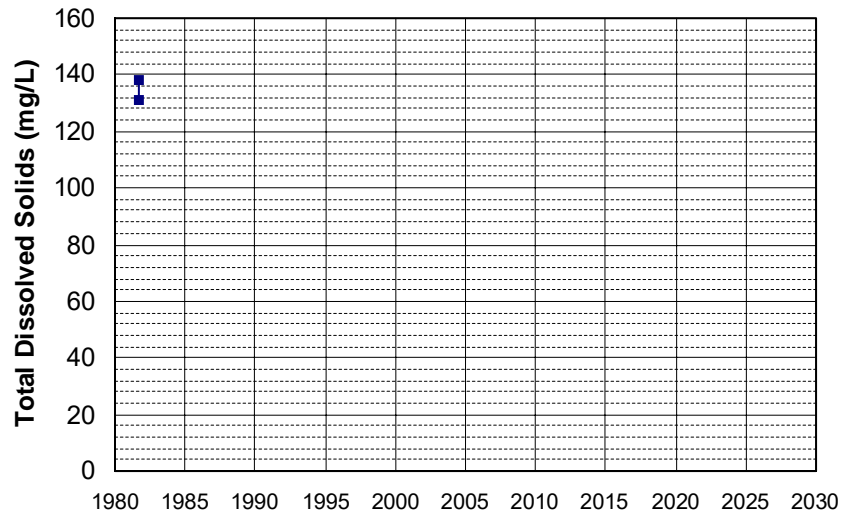
Well Name: 382140121312201 Well Depth (ft): 106
Well Type: WATER SUPPLY, OTHER # of Measurements: 2
Source: USGS_NWIS Period of Record: 1981
Depth Zone: Upper Trend Since 2000: Insufficient Data



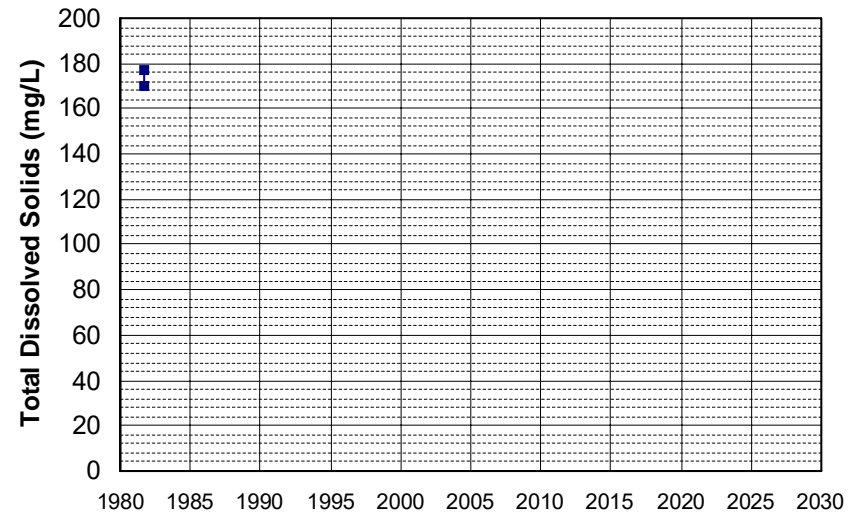
Well Name: 382259121324501 Well Depth (ft): 42
Well Type: WATER SUPPLY, OTHER # of Measurements: 2
Source: USGS_NWIS Period of Record: 1981
Depth Zone: Upper Trend Since 2000: Insufficient Data



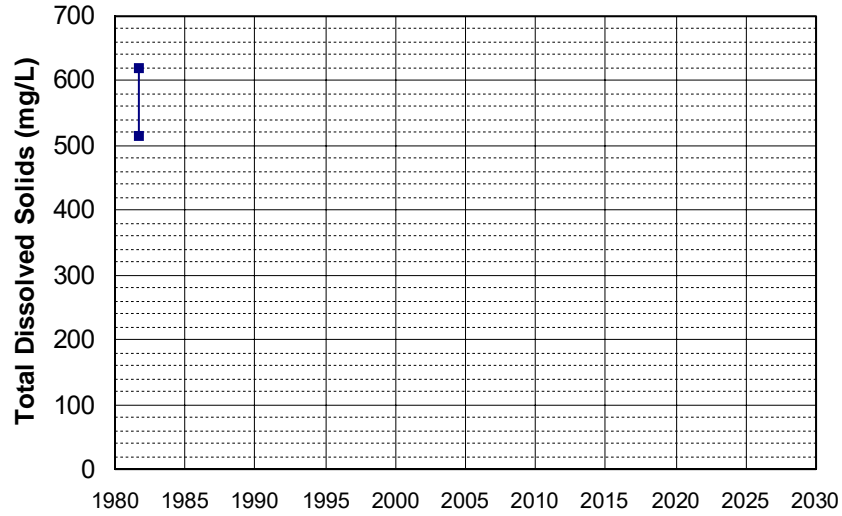
Well Name: 382610121305301 Well Depth (ft): 94
Well Type: WATER SUPPLY, OTHER # of Measurements: 2
Source: USGS_NWIS Period of Record: 1981
Depth Zone: Upper Trend Since 2000: Insufficient Data



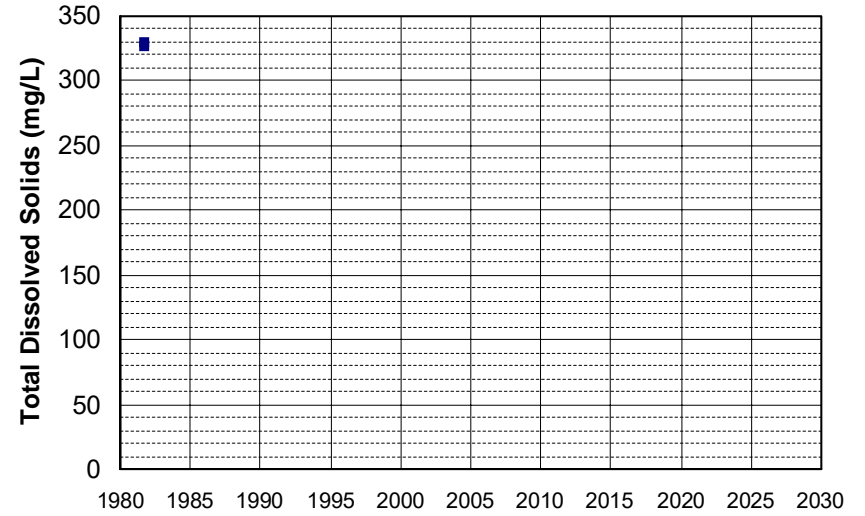
Well Name: 382813121312801 Well Depth (ft): 125
Well Type: WATER SUPPLY, OTHER # of Measurements: 2
Source: USGS_NWIS Period of Record: 1981
Depth Zone: Upper Trend Since 2000: Insufficient Data



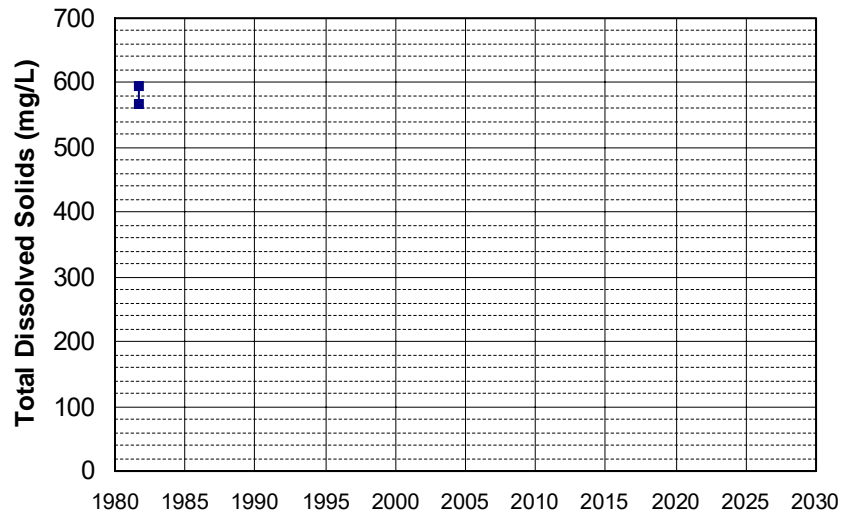
Well Name: 383032121383801
Well Type: WATER SUPPLY, OTHER
Source: USGS_NWIS
Depth Zone: Upper
Well Depth (ft): 84
of Measurements: 2
Period of Record: 1981
Trend Since 2000: Insufficient Data



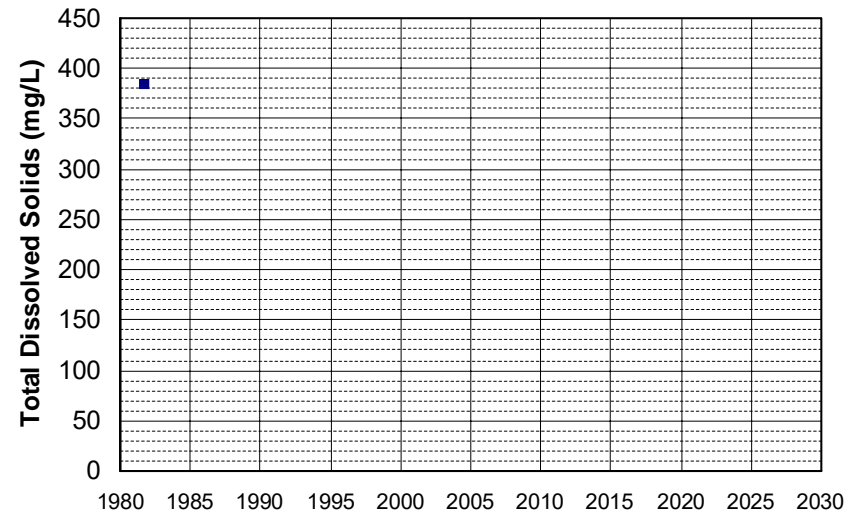
Well Name: 383042121332101
Well Type: WATER SUPPLY, OTHER
Source: USGS_NWIS
Depth Zone: Upper
Well Depth (ft): 145
of Measurements: 2
Period of Record: 1981
Trend Since 2000: Insufficient Data



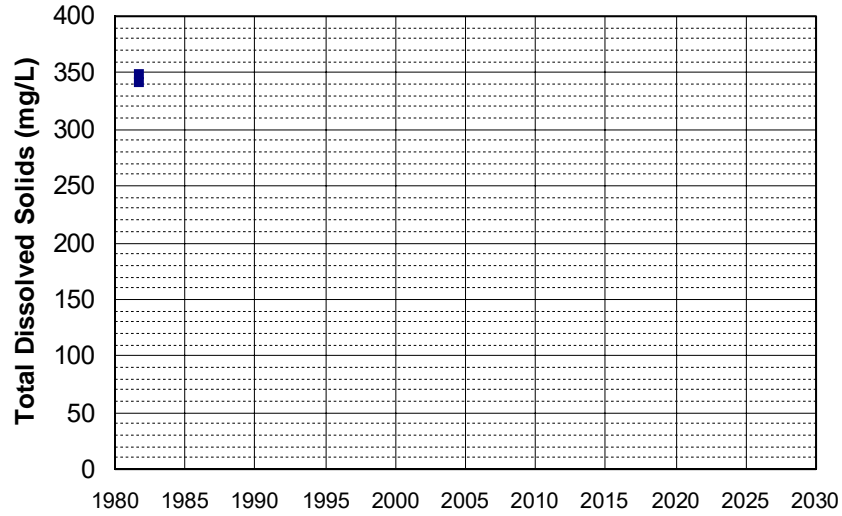
Well Name: 383155121462401
Well Type: WATER SUPPLY, OTHER
Source: USGS_NWIS
Depth Zone: Upper
Well Depth (ft): 298
of Measurements: 2
Period of Record: 1981
Trend Since 2000: Insufficient Data



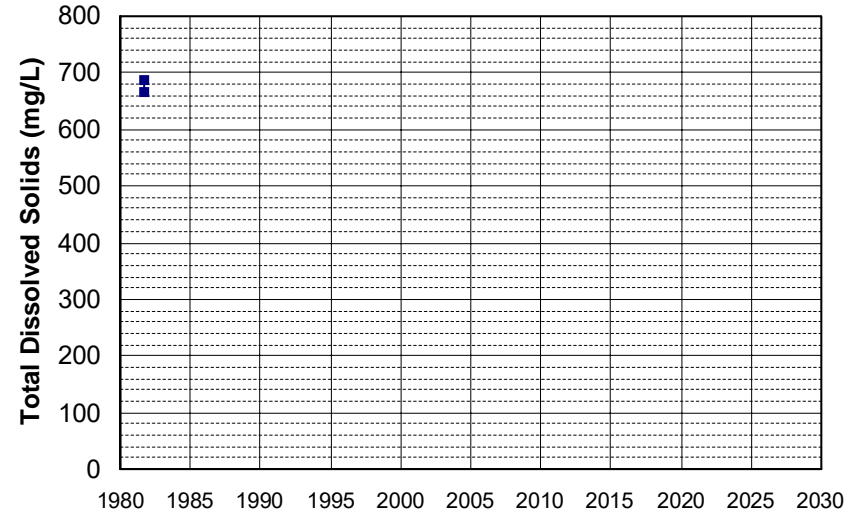
Well Name: 383203121345001
Well Type: WATER SUPPLY, OTHER
Source: USGS_NWIS
Depth Zone: Upper
Well Depth (ft): 190
of Measurements: 2
Period of Record: 1981
Trend Since 2000: Insufficient Data



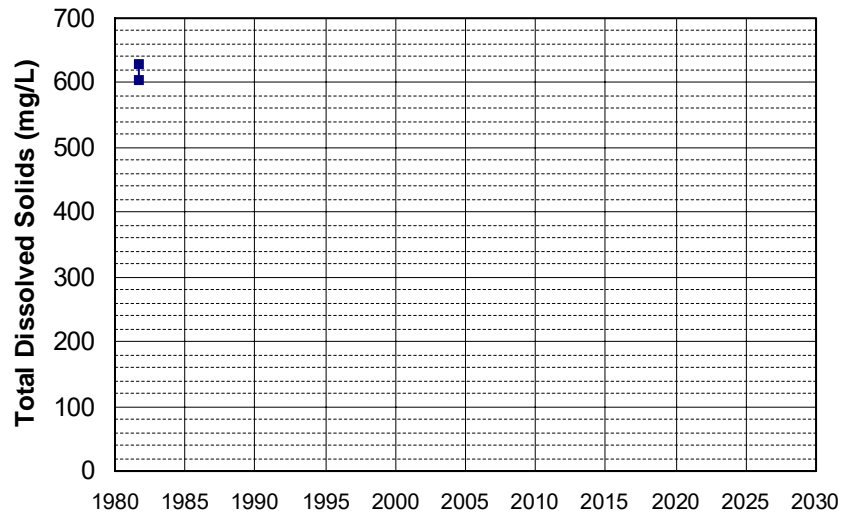
Well Name: 383207121562101
Well Depth (ft): 92
Well Type: WATER SUPPLY, OTHER
of Measurements: 2
Source: USGS_NWIS
Period of Record: 1981
Depth Zone: Upper
Trend Since 2000: Insufficient Data



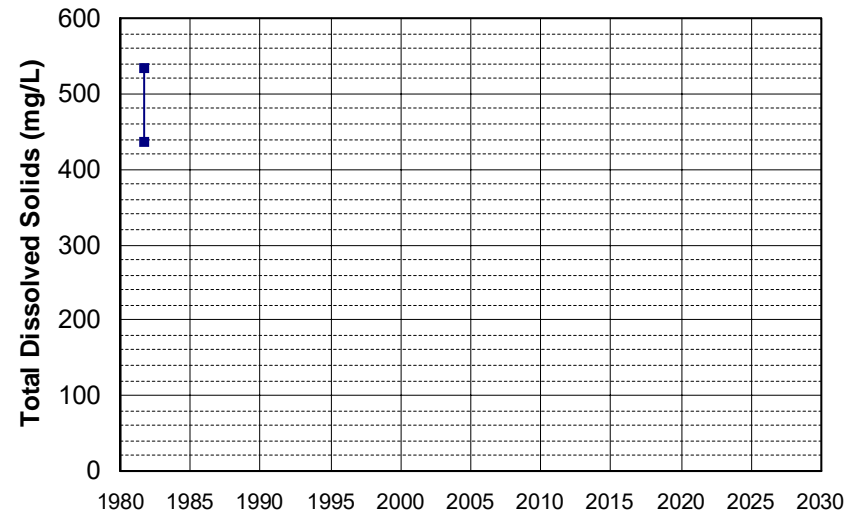
Well Name: 383246121475501
Well Depth (ft): 116
Well Type: WATER SUPPLY, OTHER
of Measurements: 2
Source: USGS_NWIS
Period of Record: 1981
Depth Zone: Upper
Trend Since 2000: Insufficient Data



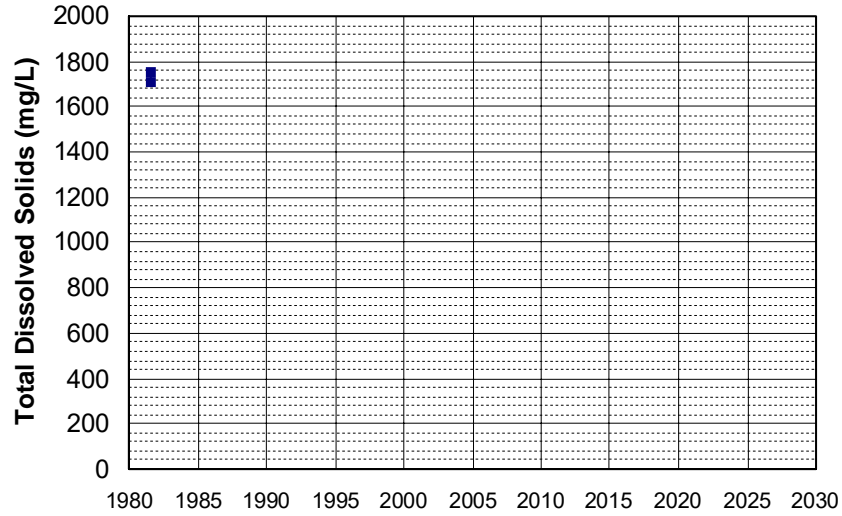
Well Name: 383247121324401
Well Depth (ft): 190
Well Type: WATER SUPPLY, OTHER
of Measurements: 2
Source: USGS_NWIS
Period of Record: 1981
Depth Zone: Upper
Trend Since 2000: Insufficient Data



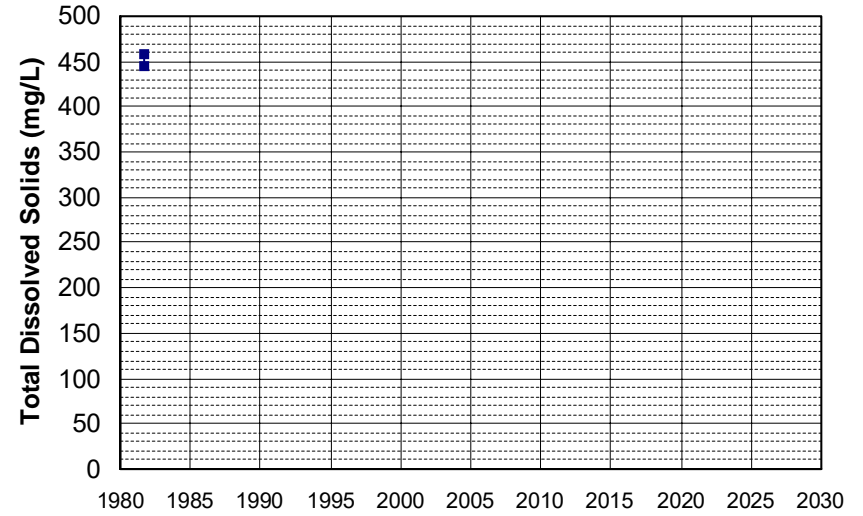
Well Name: 383336121582001
Well Depth (ft): 85
Well Type: WATER SUPPLY, OTHER
of Measurements: 2
Source: USGS_NWIS
Period of Record: 1981
Depth Zone: Upper
Trend Since 2000: Insufficient Data



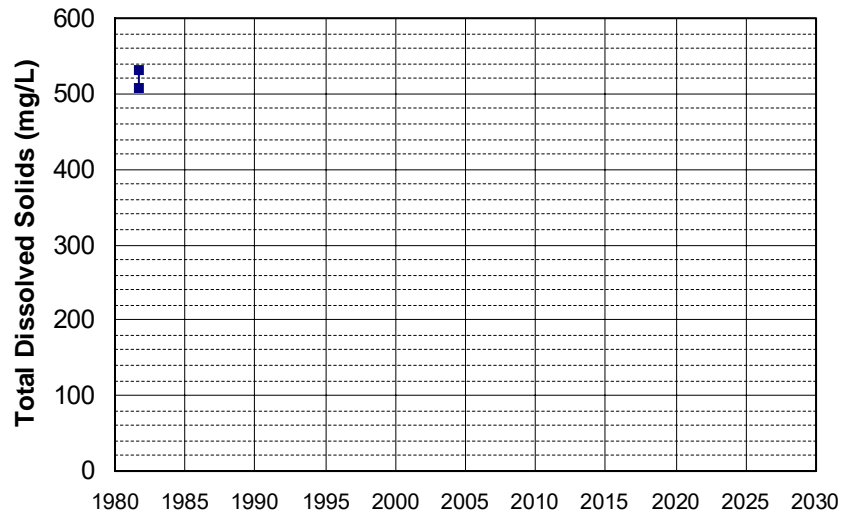
Well Name: 383429121405601 Well Depth (ft): 122
Well Type: WATER SUPPLY, OTHER # of Measurements: 2
Source: USGS_NWIS Period of Record: 1981
Depth Zone: Upper Trend Since 2000: Insufficient Data



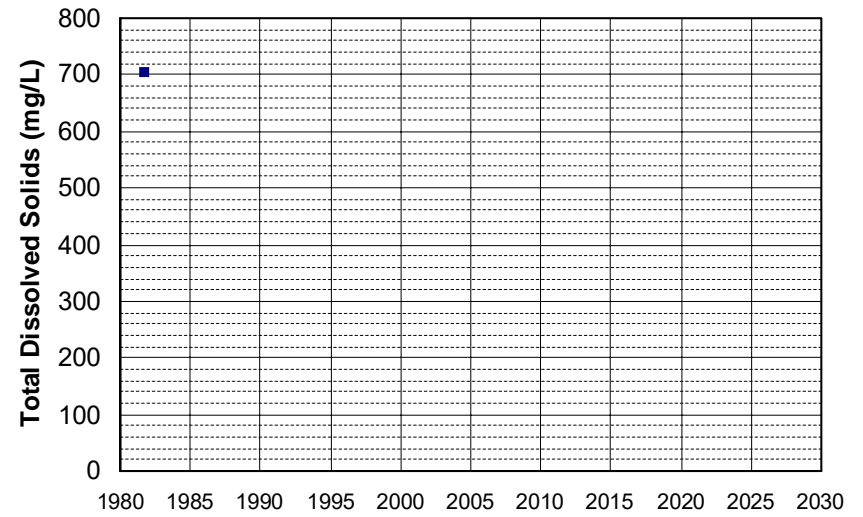
Well Name: 383431121342401 Well Depth (ft): 102
Well Type: WATER SUPPLY, OTHER # of Measurements: 2
Source: USGS_NWIS Period of Record: 1981
Depth Zone: Upper Trend Since 2000: Insufficient Data



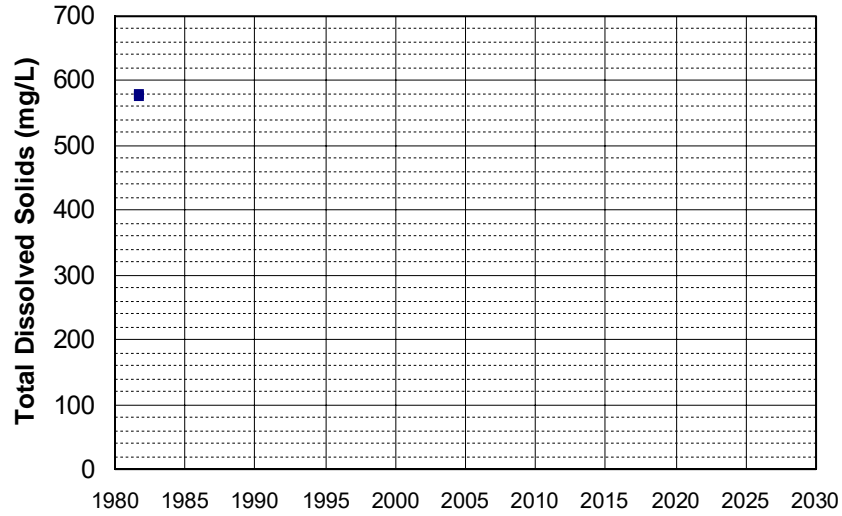
Well Name: 383443121505001 Well Depth (ft): 180
Well Type: WATER SUPPLY, OTHER # of Measurements: 2
Source: USGS_NWIS Period of Record: 1981
Depth Zone: Upper Trend Since 2000: Insufficient Data



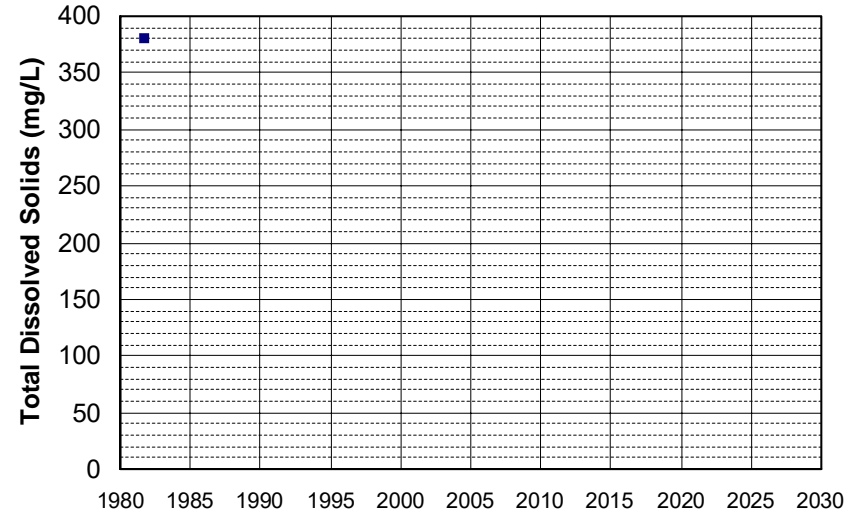
Well Name: 383526121544001 Well Depth (ft): 120
Well Type: WATER SUPPLY, OTHER # of Measurements: 2
Source: USGS_NWIS Period of Record: 1981
Depth Zone: Upper Trend Since 2000: Insufficient Data



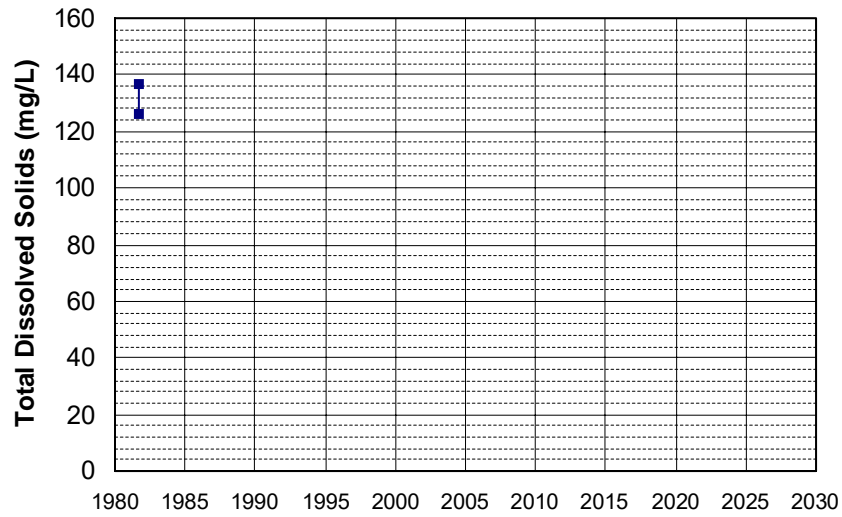
Well Name: 383553121482301 Well Depth (ft): 120
Well Type: WATER SUPPLY, OTHER # of Measurements: 2
Source: USGS_NWIS Period of Record: 1981
Depth Zone: Upper Trend Since 2000: Insufficient Data



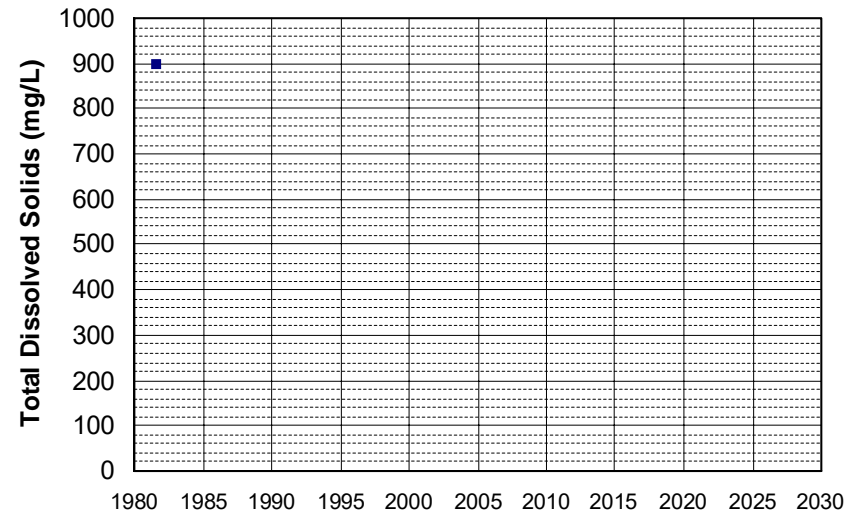
Well Name: 383630121591601 Well Depth (ft): 140
Well Type: WATER SUPPLY, OTHER # of Measurements: 2
Source: USGS_NWIS Period of Record: 1981
Depth Zone: Upper Trend Since 2000: Insufficient Data



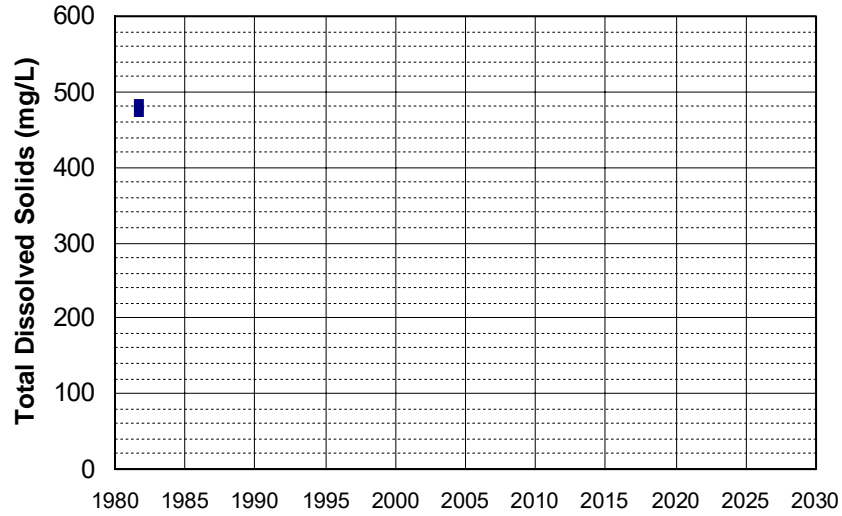
Well Name: 383707121334501 Well Depth (ft): 88
Well Type: WATER SUPPLY, OTHER # of Measurements: 2
Source: USGS_NWIS Period of Record: 1981
Depth Zone: Upper Trend Since 2000: Insufficient Data



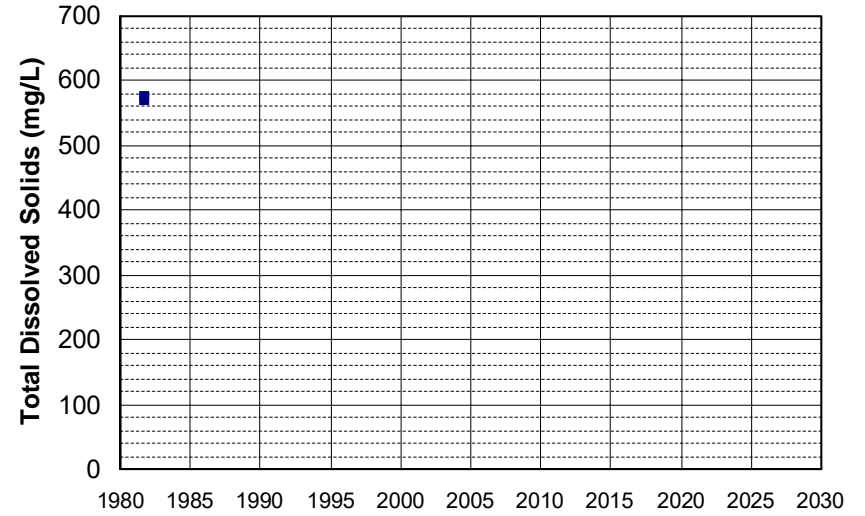
Well Name: 383709121455701 Well Depth (ft): 200
Well Type: WATER SUPPLY, OTHER # of Measurements: 2
Source: USGS_NWIS Period of Record: 1981
Depth Zone: Upper Trend Since 2000: Insufficient Data



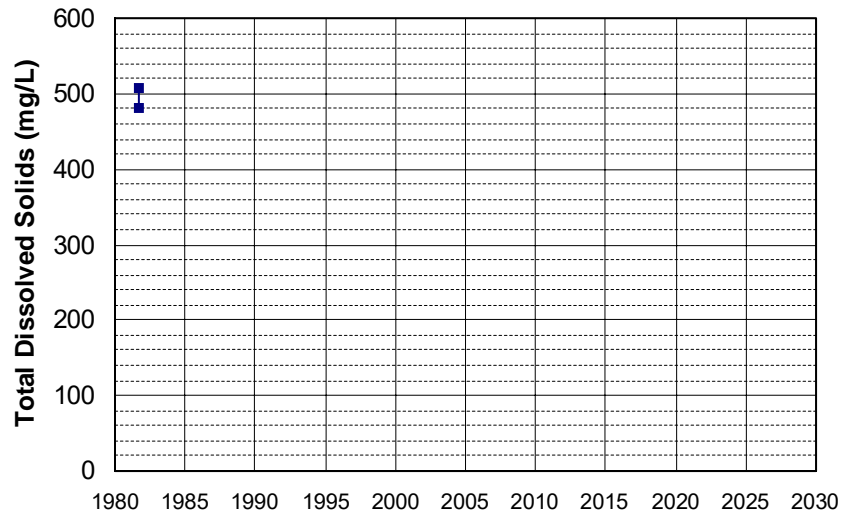
Well Name: 383806121581101 Well Depth (ft): 108
Well Type: WATER SUPPLY, OTHER # of Measurements: 2
Source: USGS_NWIS Period of Record: 1981
Depth Zone: Upper Trend Since 2000: Insufficient Data



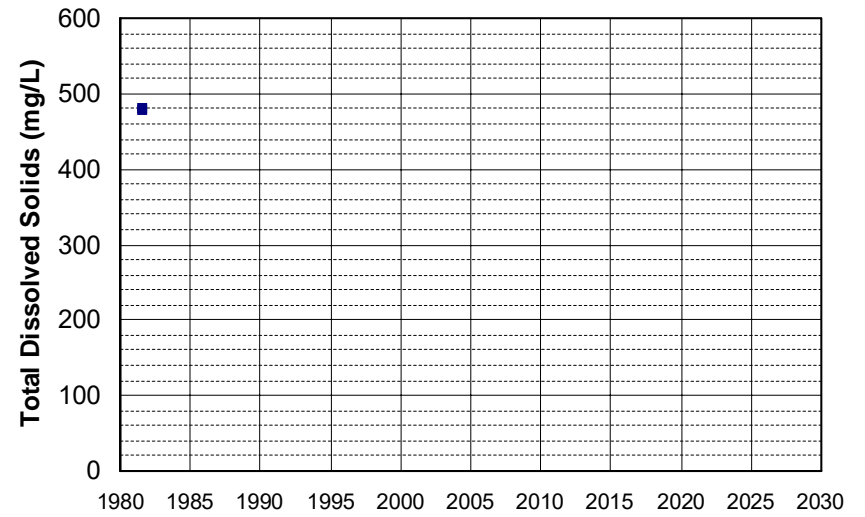
Well Name: 383913121581401 Well Depth (ft): 86
Well Type: WATER SUPPLY, OTHER # of Measurements: 2
Source: USGS_NWIS Period of Record: 1981
Depth Zone: Upper Trend Since 2000: Insufficient Data



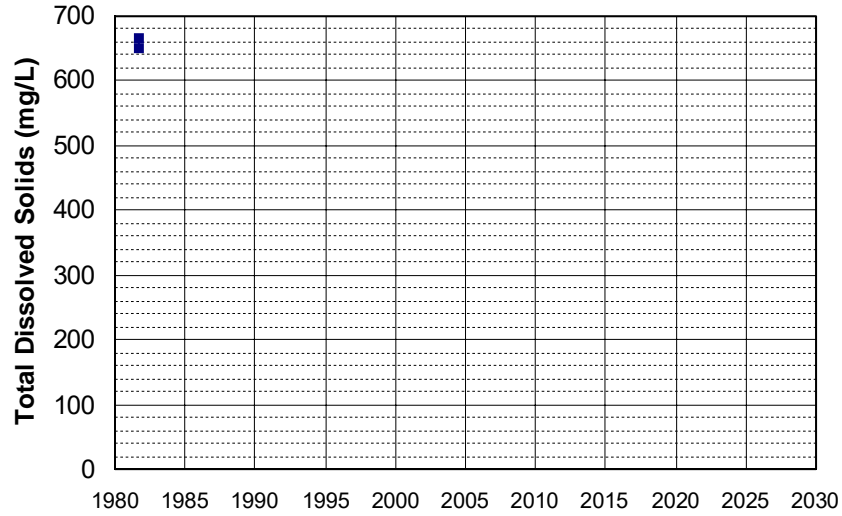
Well Name: 383926121365901 Well Depth (ft): 140
Well Type: WATER SUPPLY, OTHER # of Measurements: 2
Source: USGS_NWIS Period of Record: 1981
Depth Zone: Upper Trend Since 2000: Insufficient Data



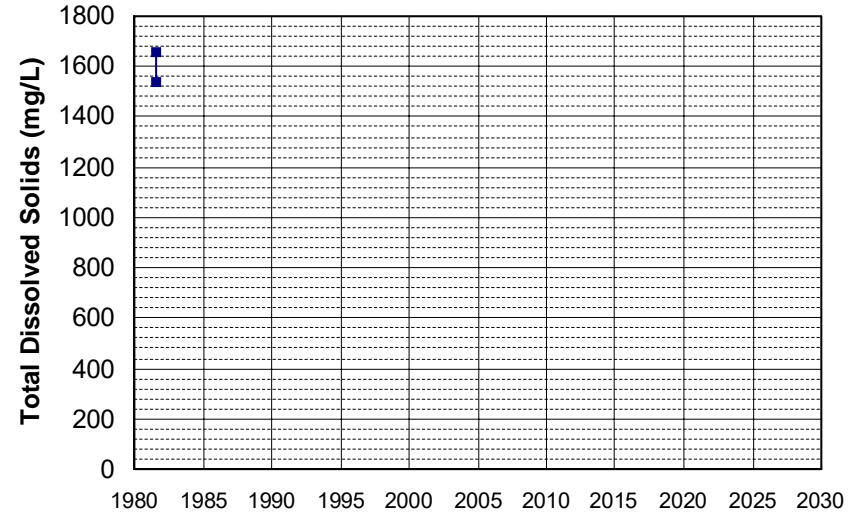
Well Name: 383954121584201 Well Depth (ft): 128
Well Type: WATER SUPPLY, OTHER # of Measurements: 2
Source: USGS_NWIS Period of Record: 1981
Depth Zone: Upper Trend Since 2000: Insufficient Data



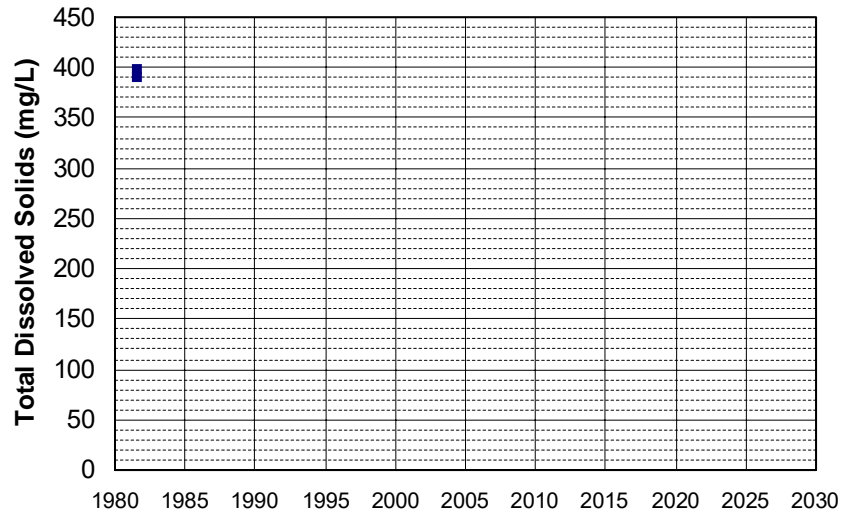
Well Name: 384003121565801 Well Depth (ft): 90
Well Type: WATER SUPPLY, OTHER # of Measurements: 2
Source: USGS_NWIS Period of Record: 1981
Depth Zone: Upper Trend Since 2000: Insufficient Data



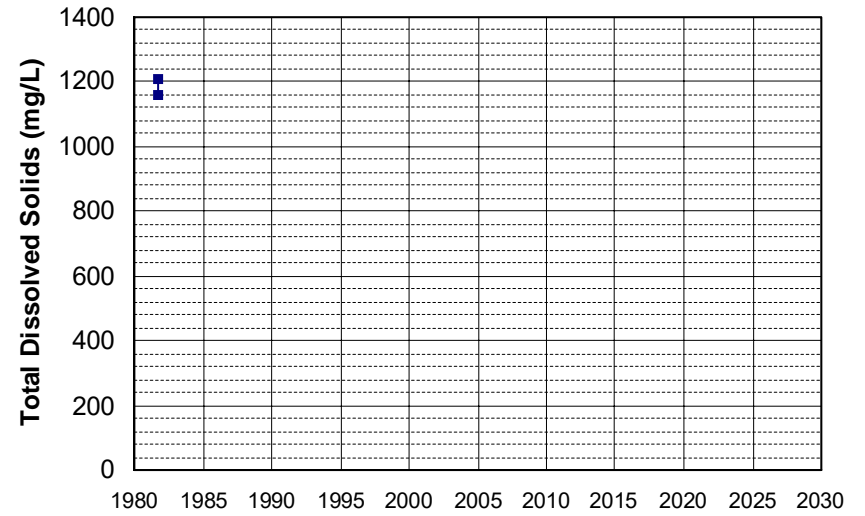
Well Name: 384009121530701 Well Depth (ft): 56
Well Type: WATER SUPPLY, OTHER # of Measurements: 2
Source: USGS_NWIS Period of Record: 1981
Depth Zone: Upper Trend Since 2000: Insufficient Data



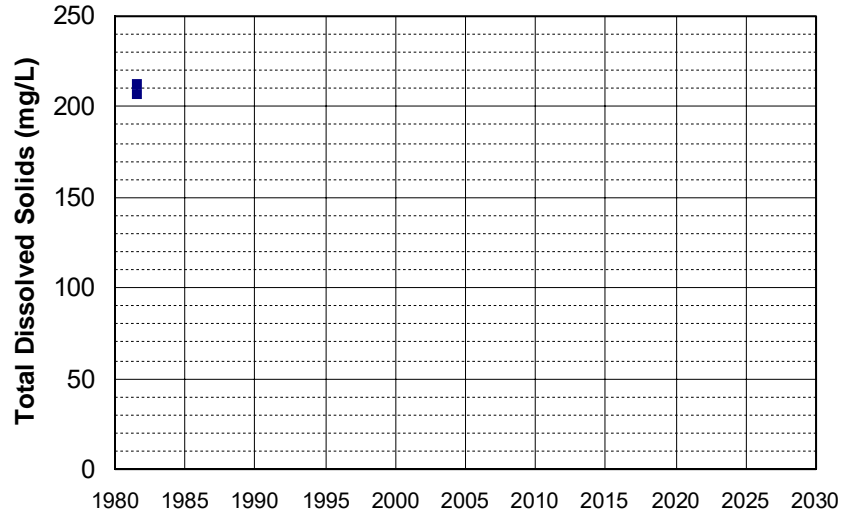
Well Name: 384146121502101 Well Depth (ft): 160
Well Type: WATER SUPPLY, OTHER # of Measurements: 2
Source: USGS_NWIS Period of Record: 1981
Depth Zone: Upper Trend Since 2000: Insufficient Data



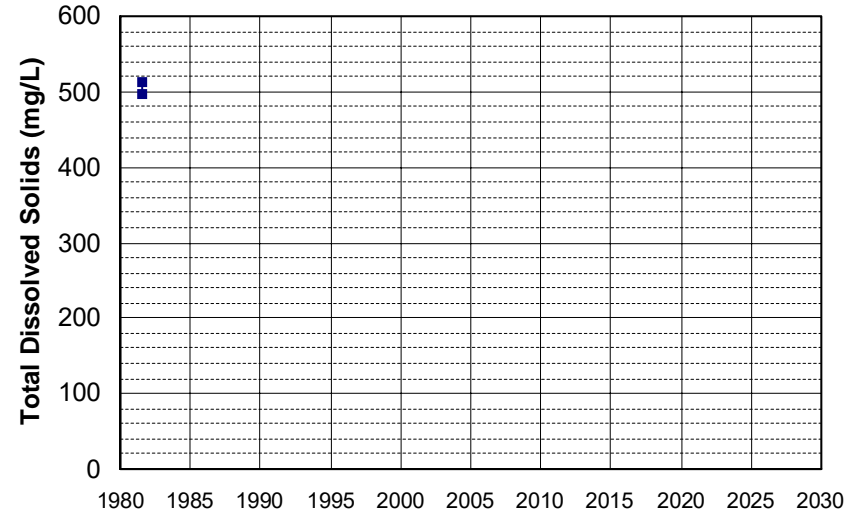
Well Name: 384228122050301 Well Depth (ft): 20
Well Type: WATER SUPPLY, OTHER # of Measurements: 2
Source: USGS_NWIS Period of Record: 1981
Depth Zone: Upper Trend Since 2000: Insufficient Data



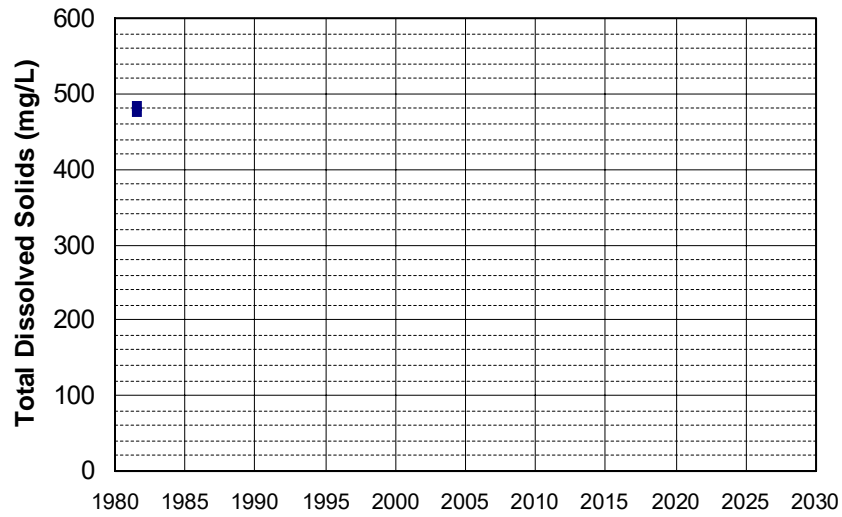
Well Name: 384314121530901 Well Depth (ft): 123
Well Type: WATER SUPPLY, OTHER # of Measurements: 2
Source: USGS_NWIS Period of Record: 1981
Depth Zone: Upper Trend Since 2000: Insufficient Data



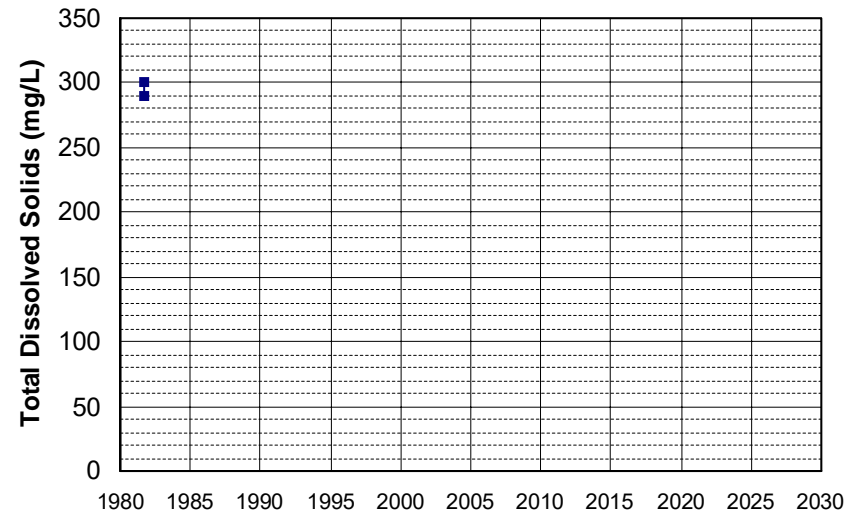
Well Name: 384338121460101 Well Depth (ft): 164
Well Type: WATER SUPPLY, OTHER # of Measurements: 2
Source: USGS_NWIS Period of Record: 1981
Depth Zone: Upper Trend Since 2000: Insufficient Data



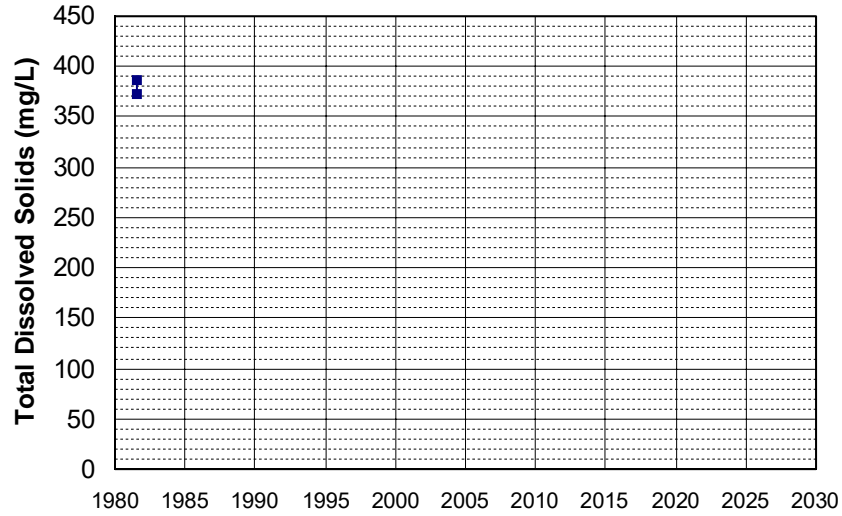
Well Name: 384406122071001 Well Depth (ft): 24
Well Type: WATER SUPPLY, OTHER # of Measurements: 2
Source: USGS_NWIS Period of Record: 1981
Depth Zone: Upper Trend Since 2000: Insufficient Data



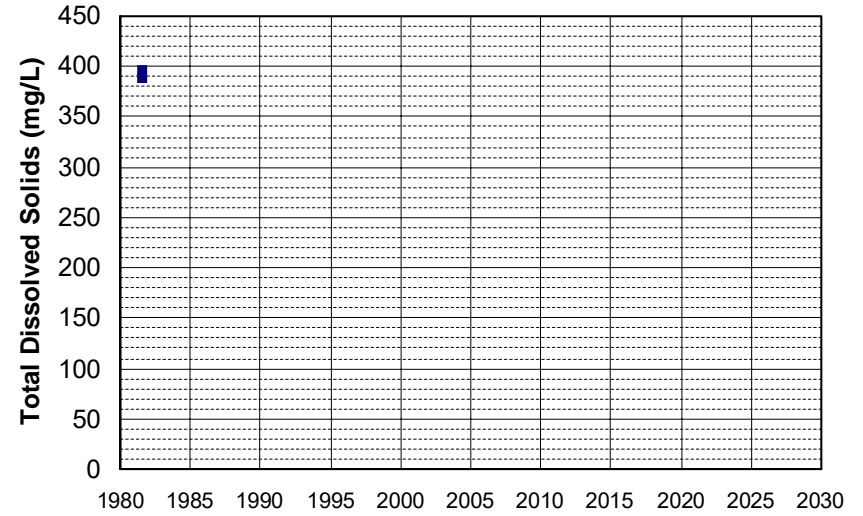
Well Name: 384414121565201 Well Depth (ft): 60
Well Type: WATER SUPPLY, OTHER # of Measurements: 2
Source: USGS_NWIS Period of Record: 1981
Depth Zone: Upper Trend Since 2000: Insufficient Data



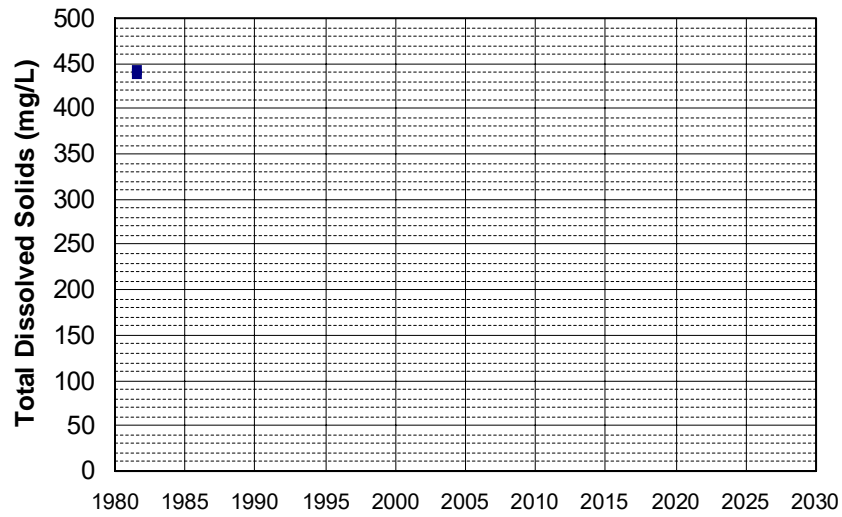
Well Name: 384439122005701 Well Depth (ft): 154
Well Type: WATER SUPPLY, OTHER # of Measurements: 2
Source: USGS_NWIS Period of Record: 1981
Depth Zone: Upper Trend Since 2000: Insufficient Data



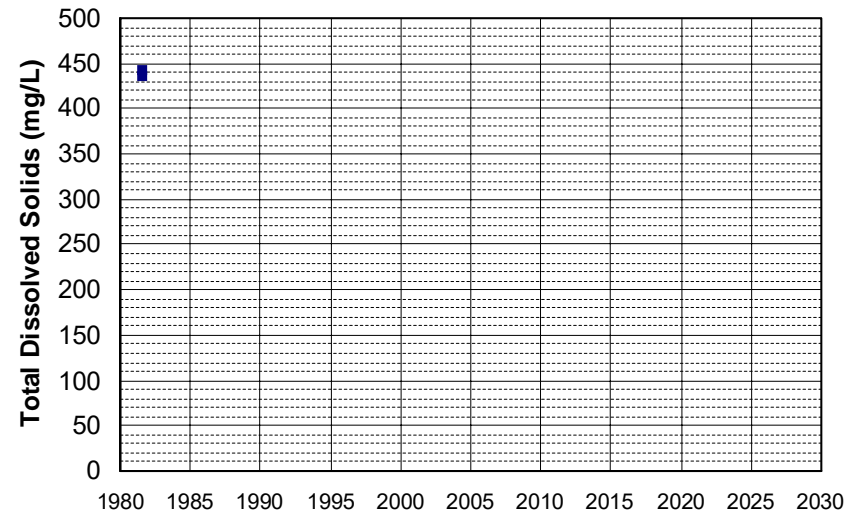
Well Name: 384518121481101 Well Depth (ft): 200
Well Type: WATER SUPPLY, OTHER # of Measurements: 2
Source: USGS_NWIS Period of Record: 1981
Depth Zone: Upper Trend Since 2000: Insufficient Data



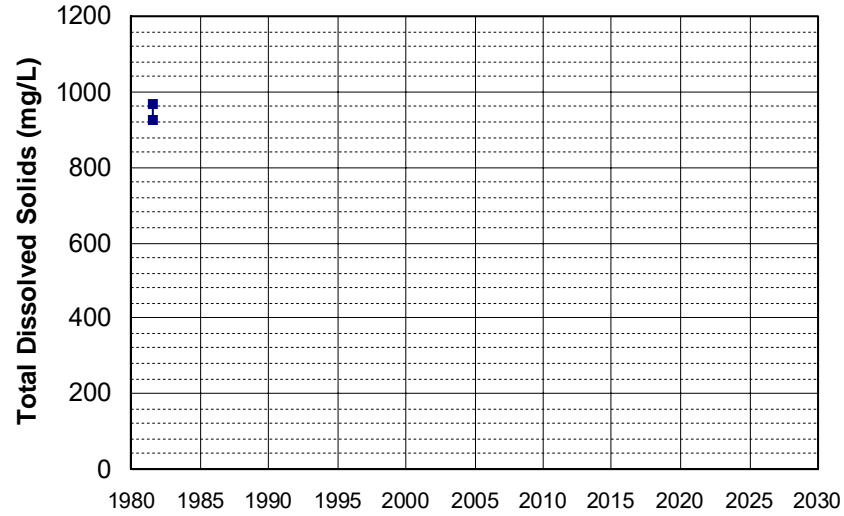
Well Name: 384535121515701 Well Depth (ft): 154
Well Type: WATER SUPPLY, OTHER # of Measurements: 2
Source: USGS_NWIS Period of Record: 1981
Depth Zone: Upper Trend Since 2000: Insufficient Data



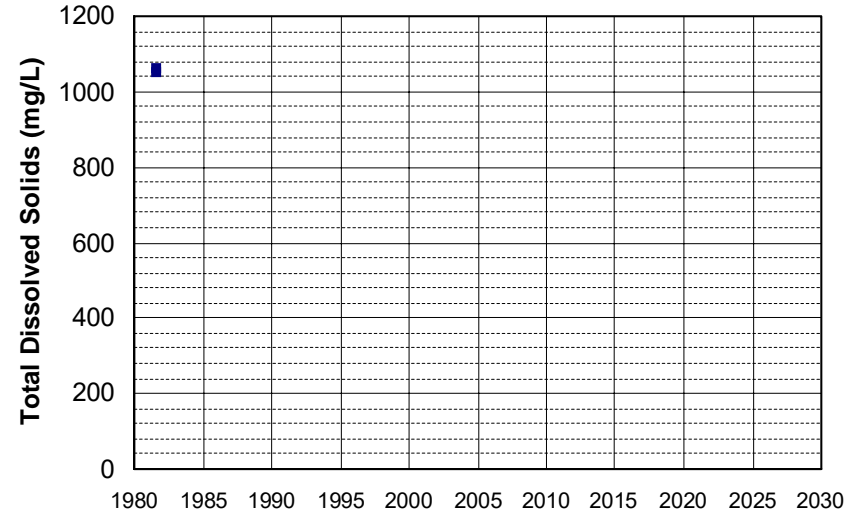
Well Name: 384535122033301 Well Depth (ft): 156
Well Type: WATER SUPPLY, OTHER # of Measurements: 2
Source: USGS_NWIS Period of Record: 1981
Depth Zone: Upper Trend Since 2000: Insufficient Data



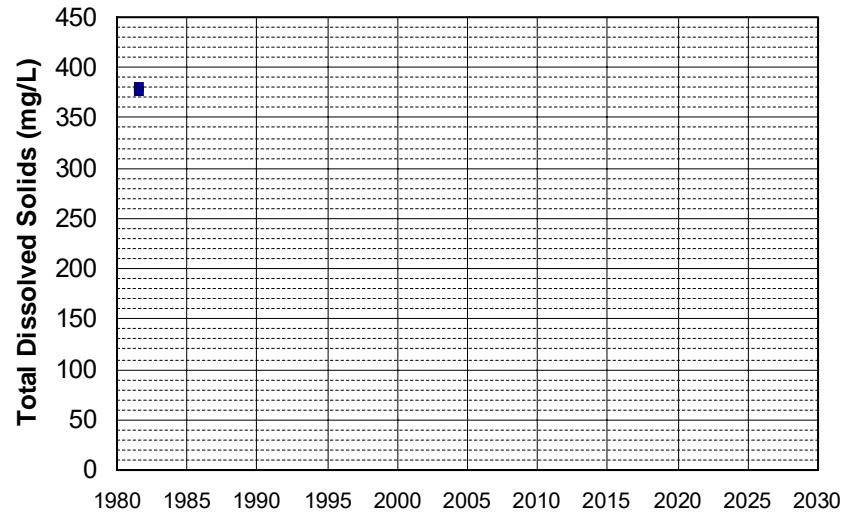
Well Name: 384552121465901 Well Depth (ft): 185
Well Type: WATER SUPPLY, OTHER # of Measurements: 2
Source: USGS_NWIS Period of Record: 1981
Depth Zone: Upper Trend Since 2000: Insufficient Data



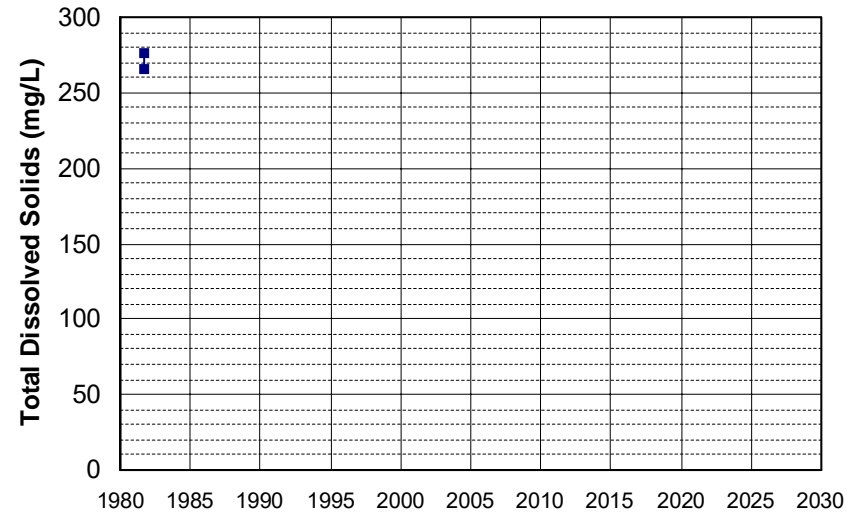
Well Name: 384659121465901 Well Depth (ft): 115
Well Type: WATER SUPPLY, OTHER # of Measurements: 2
Source: USGS_NWIS Period of Record: 1981
Depth Zone: Upper Trend Since 2000: Insufficient Data



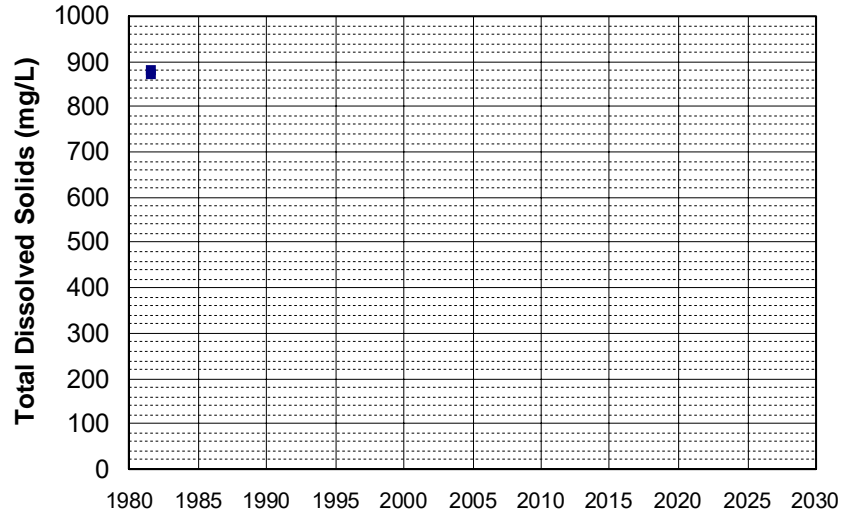
Well Name: 384711122100901 Well Depth (ft): 93
Well Type: WATER SUPPLY, OTHER # of Measurements: 2
Source: USGS_NWIS Period of Record: 1981
Depth Zone: Upper Trend Since 2000: Insufficient Data



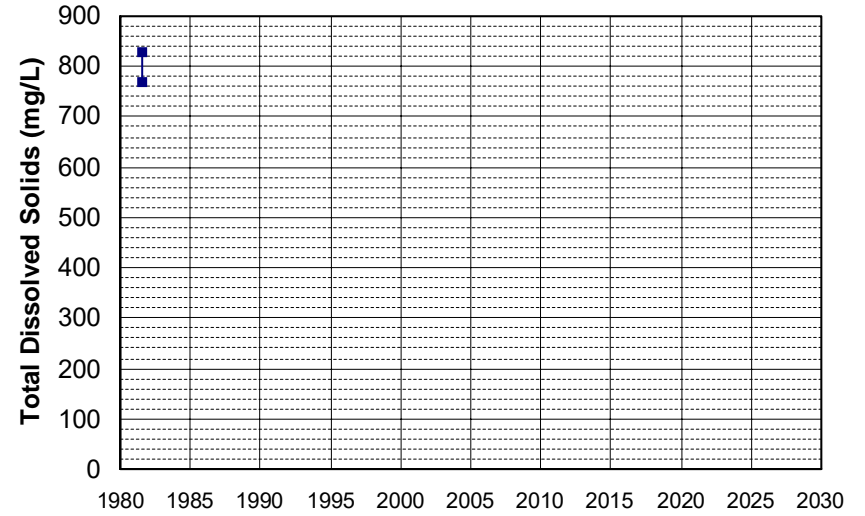
Well Name: 384812122023501 Well Depth (ft): 116
Well Type: WATER SUPPLY, OTHER # of Measurements: 2
Source: USGS_NWIS Period of Record: 1981
Depth Zone: Upper Trend Since 2000: Insufficient Data



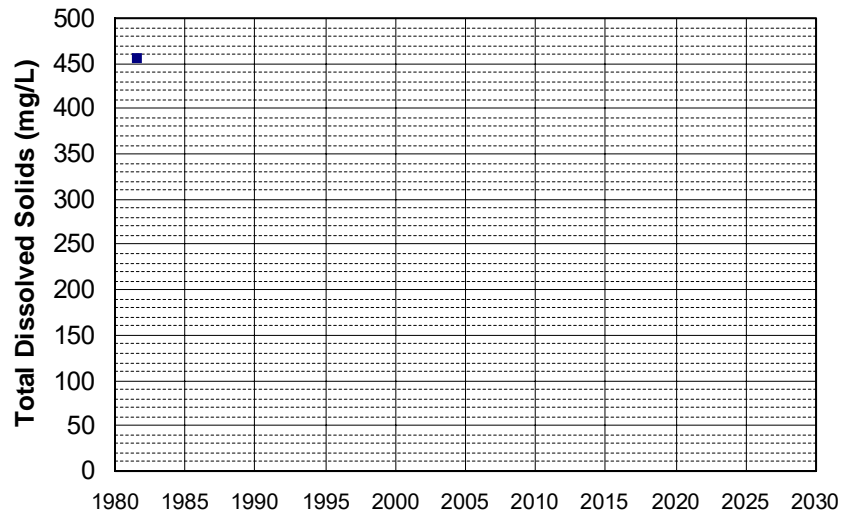
Well Name: 384833121511701 Well Depth (ft): 186
Well Type: WATER SUPPLY, OTHER # of Measurements: 2
Source: USGS_NWIS Period of Record: 1981
Depth Zone: Upper Trend Since 2000: Insufficient Data



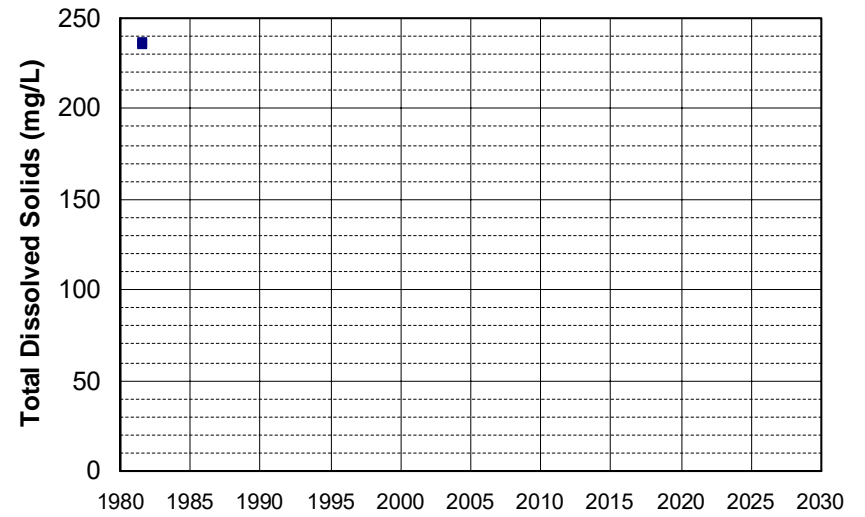
Well Name: 384839122115201 Well Depth (ft): 126
Well Type: WATER SUPPLY, OTHER # of Measurements: 2
Source: USGS_NWIS Period of Record: 1981
Depth Zone: Upper Trend Since 2000: Insufficient Data



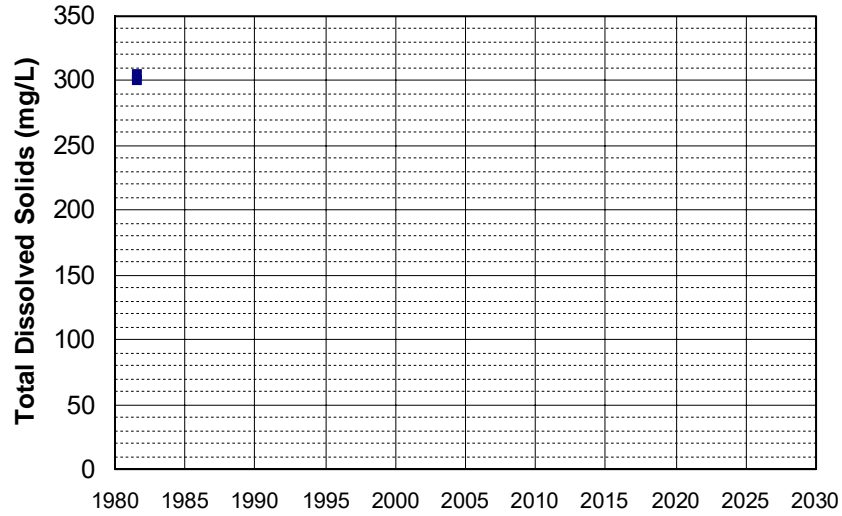
Well Name: 384947122112601 Well Depth (ft): 44
Well Type: WATER SUPPLY, OTHER # of Measurements: 2
Source: USGS_NWIS Period of Record: 1981
Depth Zone: Upper Trend Since 2000: Insufficient Data



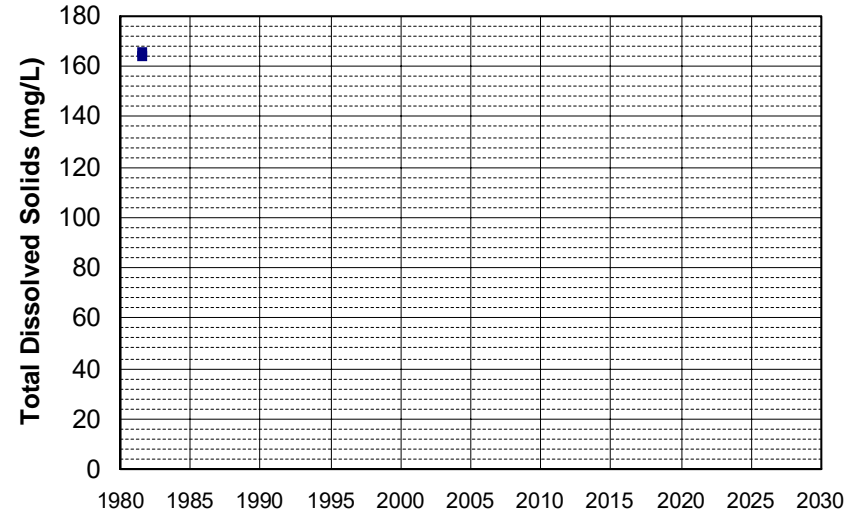
Well Name: 385039122121201 Well Depth (ft): 77
Well Type: WATER SUPPLY, OTHER # of Measurements: 2
Source: USGS_NWIS Period of Record: 1981
Depth Zone: Upper Trend Since 2000: Insufficient Data



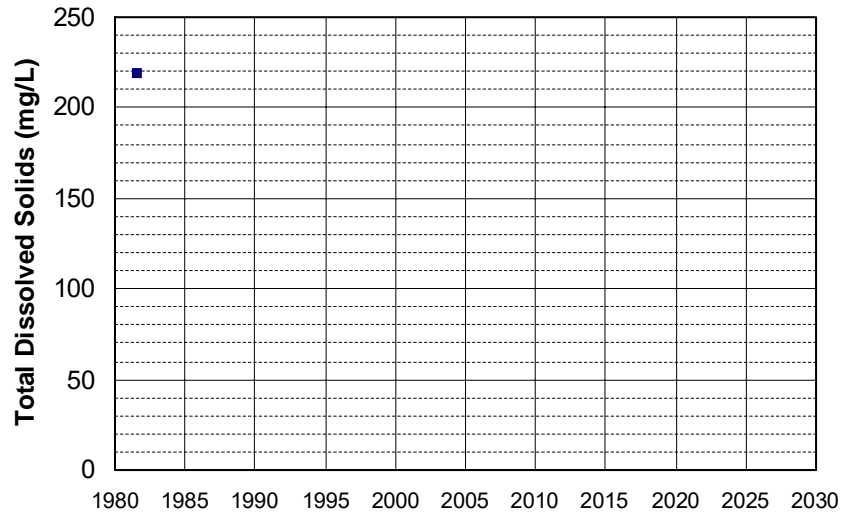
Well Name: 385142121474201 Well Depth (ft): 88
Well Type: WATER SUPPLY, OTHER # of Measurements: 2
Source: USGS_NWIS Period of Record: 1981
Depth Zone: Upper Trend Since 2000: Insufficient Data



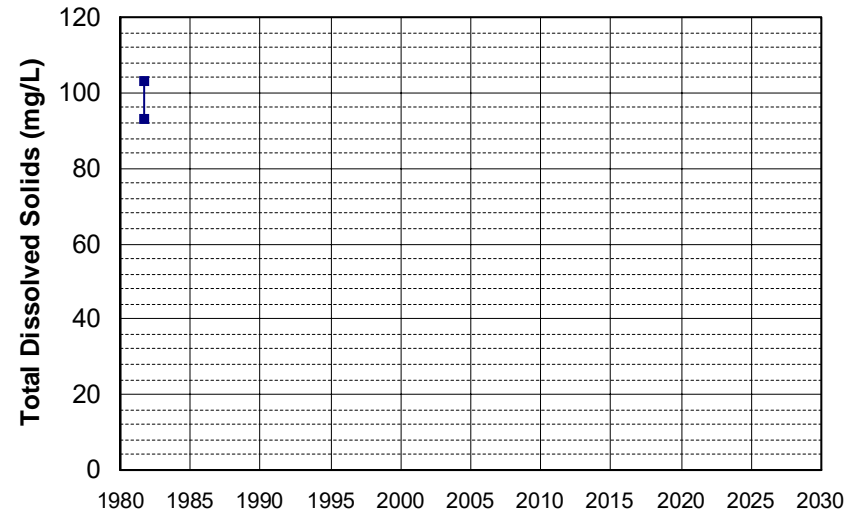
Well Name: 385206121481101 Well Depth (ft): 165
Well Type: WATER SUPPLY, OTHER # of Measurements: 2
Source: USGS_NWIS Period of Record: 1981
Depth Zone: Upper Trend Since 2000: Insufficient Data



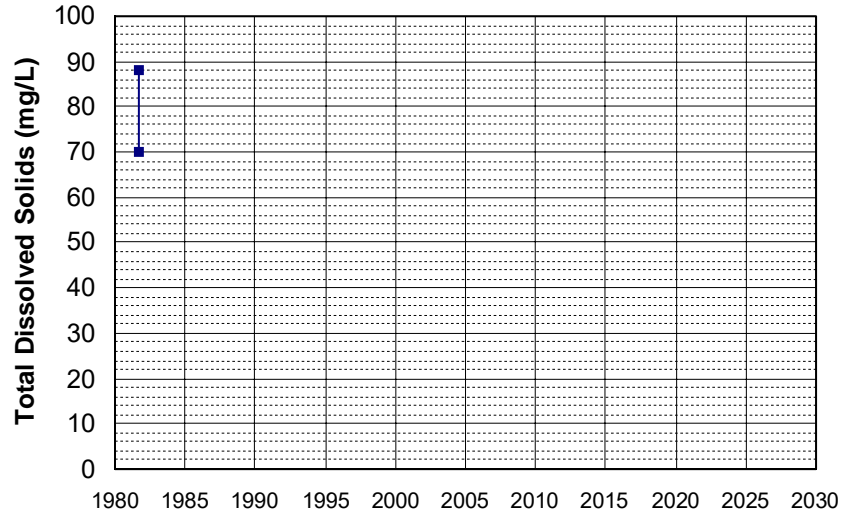
Well Name: 385349121584501 Well Depth (ft): 140
Well Type: WATER SUPPLY, OTHER # of Measurements: 2
Source: USGS_NWIS Period of Record: 1981
Depth Zone: Upper Trend Since 2000: Insufficient Data



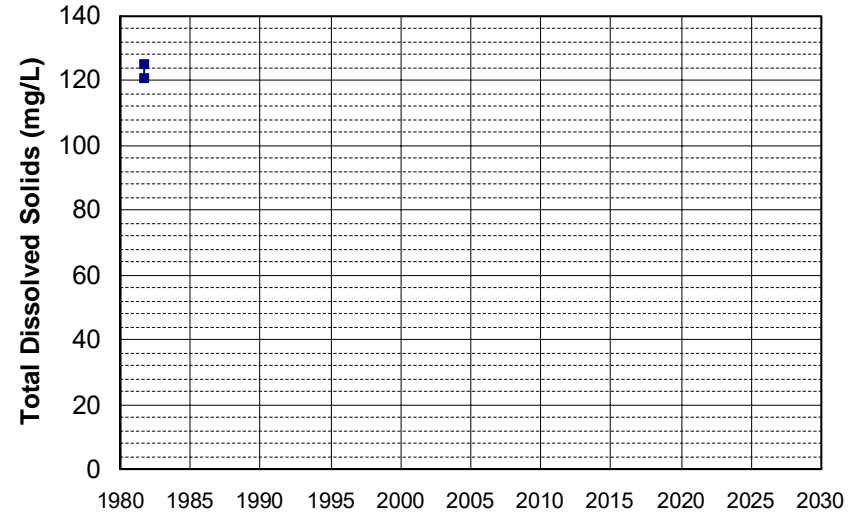
Well Name: 411622122171501 Well Depth (ft): 204
Well Type: WATER SUPPLY, OTHER # of Measurements: 2
Source: USGS_NWIS Period of Record: 1981
Depth Zone: Upper Trend Since 2000: Insufficient Data



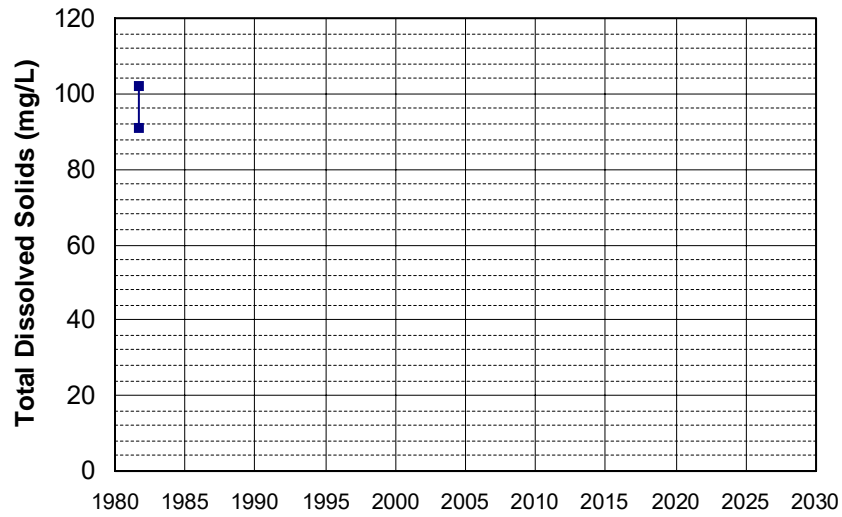
Well Name: 411755122021701 Well Depth (ft): 183
Well Type: WATER SUPPLY, OTHER # of Measurements: 2
Source: USGS_NWIS Period of Record: 1981
Depth Zone: Upper Trend Since 2000: Insufficient Data



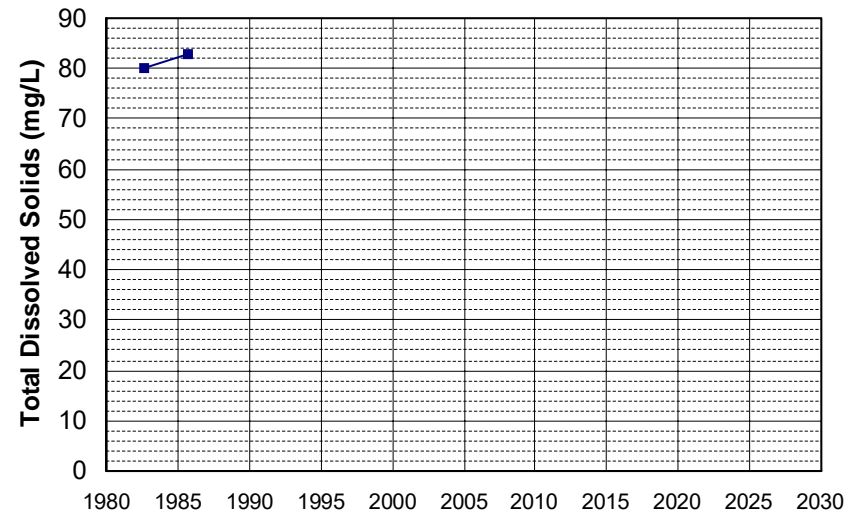
Well Name: 411903122200001 Well Depth (ft): 147
Well Type: WATER SUPPLY, OTHER # of Measurements: 2
Source: USGS_NWIS Period of Record: 1981
Depth Zone: Upper Trend Since 2000: Insufficient Data



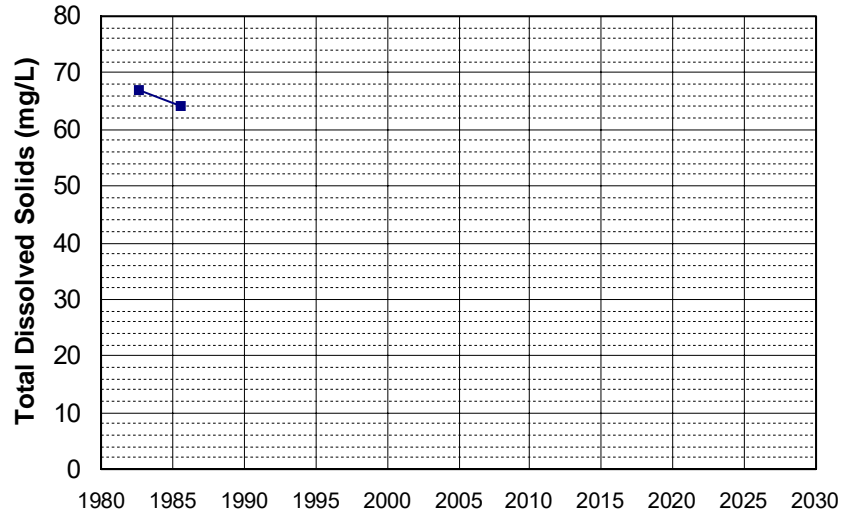
Well Name: 412225122222101 Well Depth (ft): 95
Well Type: WATER SUPPLY, OTHER # of Measurements: 2
Source: USGS_NWIS Period of Record: 1981
Depth Zone: Upper Trend Since 2000: Insufficient Data



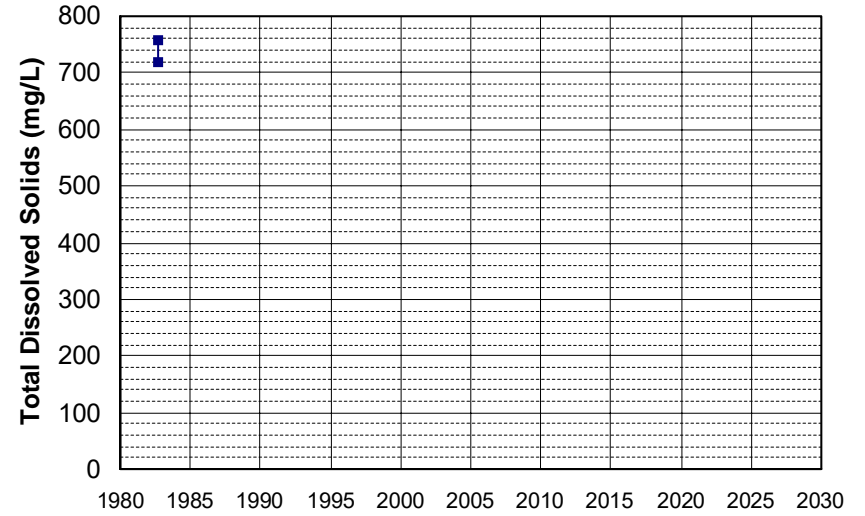
Well Name: 24N09E13J002M Well Depth (ft): 190
Well Type: WATER SUPPLY, OTHER # of Measurements: 2
Source: DWR Period of Record: 1982 - 1985
Depth Zone: Upper Trend Since 2000: Insufficient Data



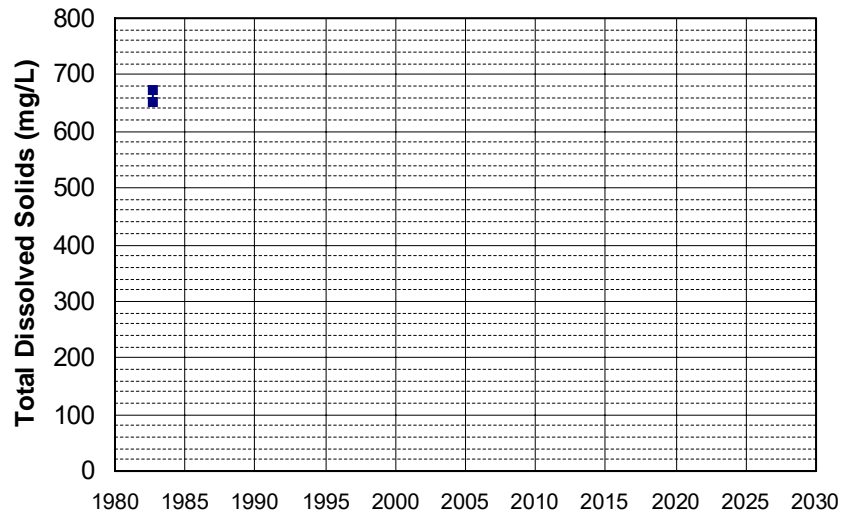
Well Name: 24N10E19G001M Well Depth (ft): 190
Well Type: WATER SUPPLY, OTHER # of Measurements: 2
Source: DWR Period of Record: 1982 - 1985
Depth Zone: Upper Trend Since 2000: Insufficient Data



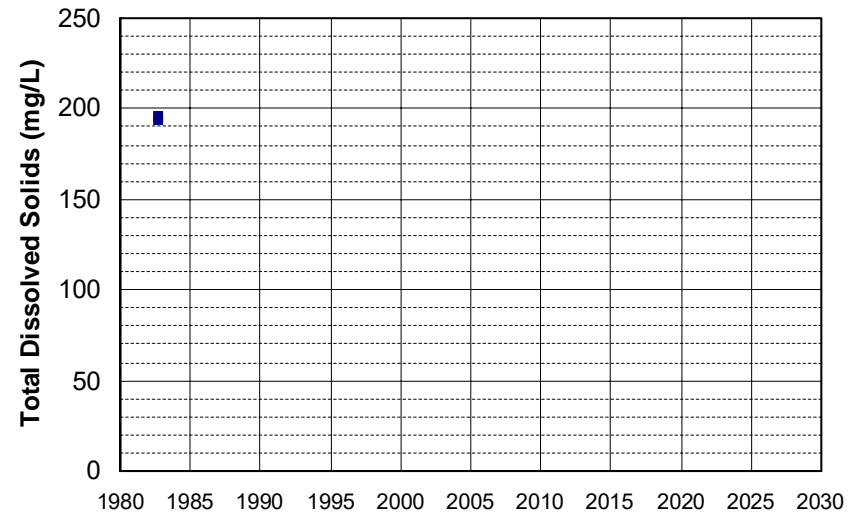
Well Name: 380803121371801 Well Depth (ft): 78
Well Type: WATER SUPPLY, OTHER # of Measurements: 2
Source: USGS_NWIS Period of Record: 1982
Depth Zone: Upper Trend Since 2000: Insufficient Data



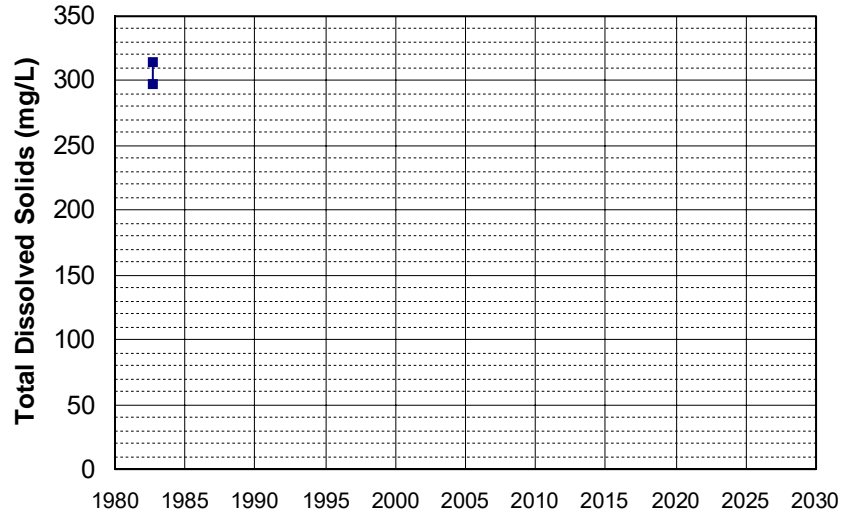
Well Name: 381016121381501 Well Depth (ft): 200
Well Type: WATER SUPPLY, OTHER # of Measurements: 2
Source: USGS_NWIS Period of Record: 1982
Depth Zone: Upper Trend Since 2000: Insufficient Data



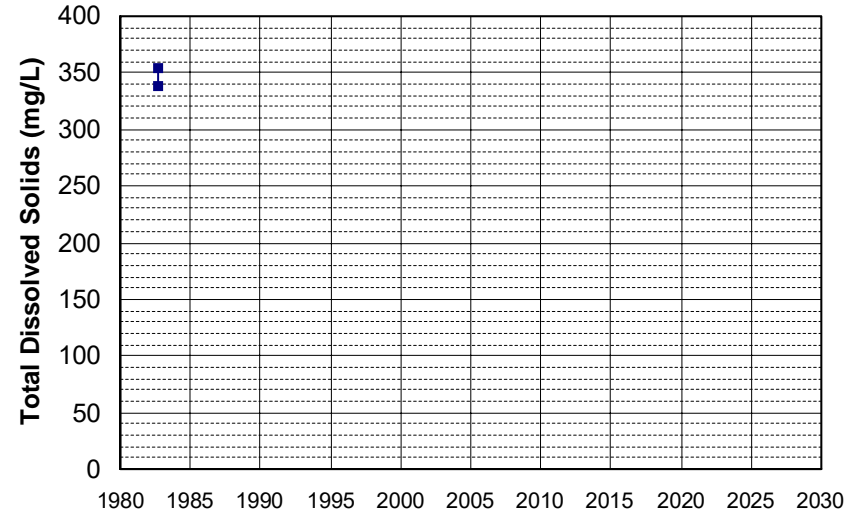
Well Name: 381206121332901 Well Depth (ft): 109
Well Type: WATER SUPPLY, OTHER # of Measurements: 2
Source: USGS_NWIS Period of Record: 1982
Depth Zone: Upper Trend Since 2000: Insufficient Data



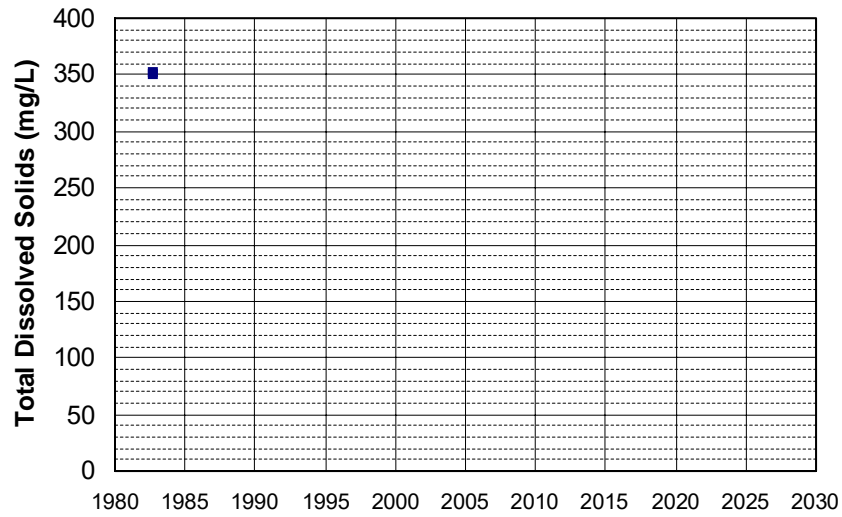
Well Name: 381330121301201 Well Depth (ft): 54.3
Well Type: WATER SUPPLY, OTHER # of Measurements: 2
Source: USGS_NWIS Period of Record: 1982
Depth Zone: Upper Trend Since 2000: Insufficient Data



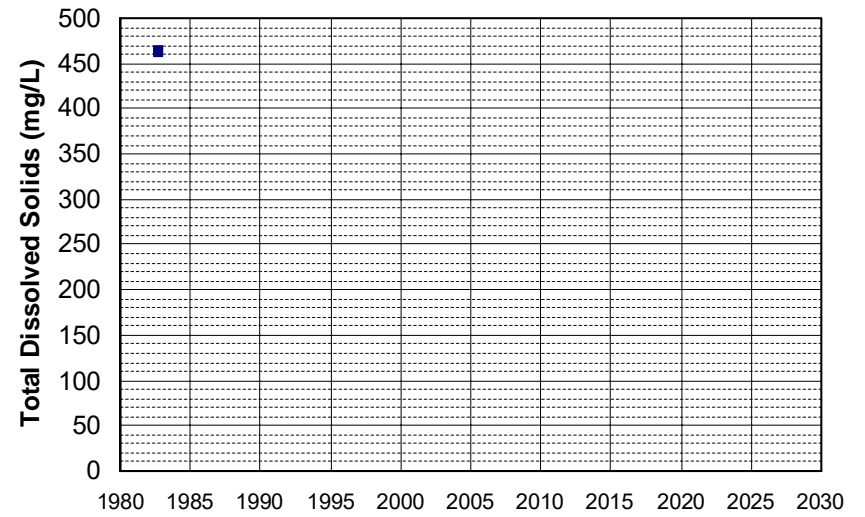
Well Name: 381427121313701 Well Depth (ft): 116
Well Type: WATER SUPPLY, OTHER # of Measurements: 2
Source: USGS_NWIS Period of Record: 1982
Depth Zone: Upper Trend Since 2000: Insufficient Data



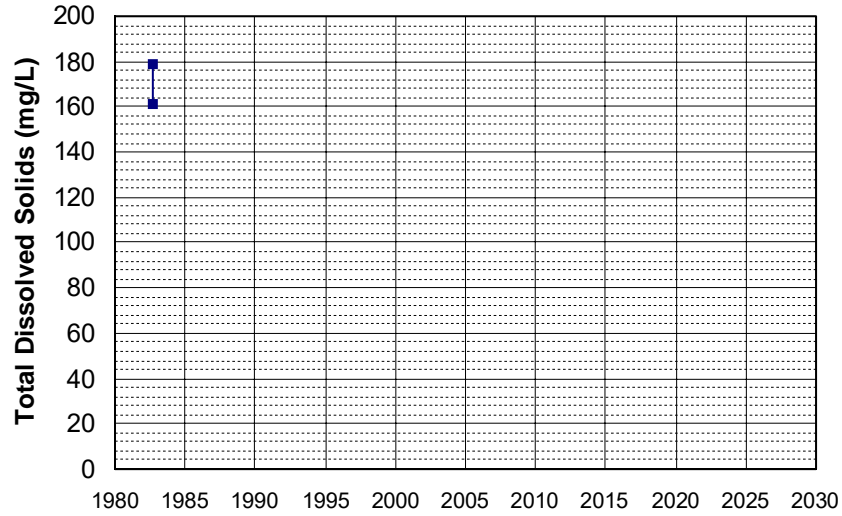
Well Name: 381428121193601 Well Depth (ft): 172
Well Type: WATER SUPPLY, OTHER # of Measurements: 2
Source: USGS_NWIS Period of Record: 1982
Depth Zone: Upper Trend Since 2000: Insufficient Data



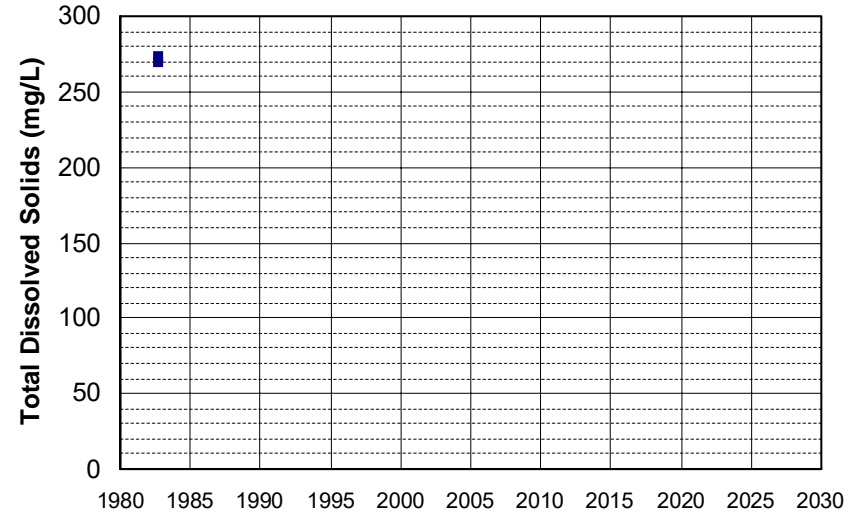
Well Name: 381523121203901 Well Depth (ft): 148
Well Type: WATER SUPPLY, OTHER # of Measurements: 2
Source: USGS_NWIS Period of Record: 1982
Depth Zone: Upper Trend Since 2000: Insufficient Data



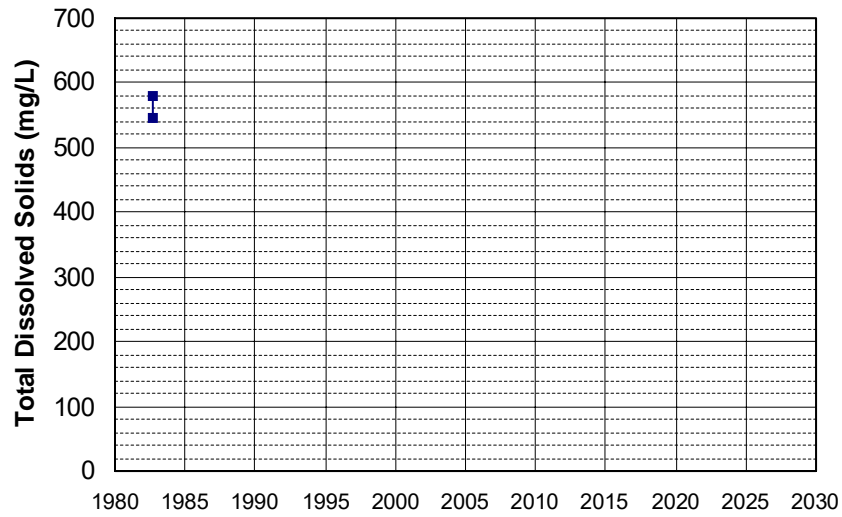
Well Name: 381554121192601 Well Depth (ft): 160
Well Type: WATER SUPPLY, OTHER # of Measurements: 2
Source: USGS_NWIS Period of Record: 1982
Depth Zone: Upper Trend Since 2000: Insufficient Data



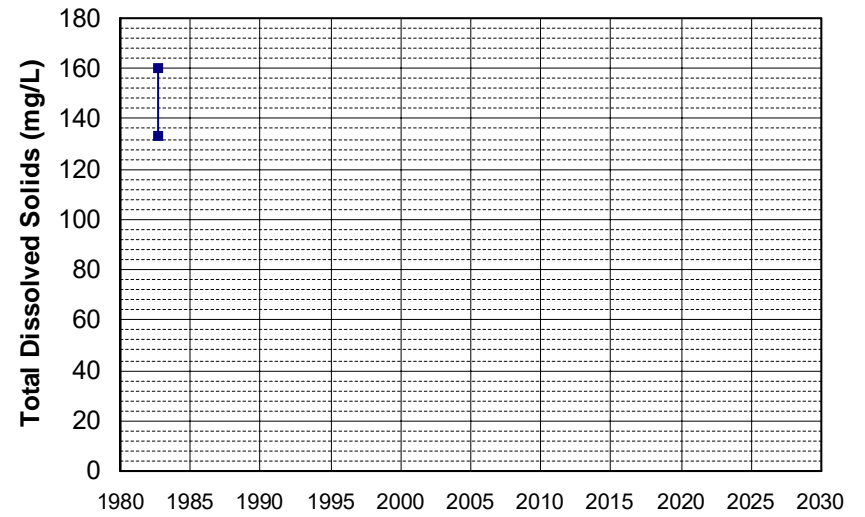
Well Name: 381636121201201 Well Depth (ft): 122
Well Type: WATER SUPPLY, OTHER # of Measurements: 2
Source: USGS_NWIS Period of Record: 1982
Depth Zone: Upper Trend Since 2000: Insufficient Data



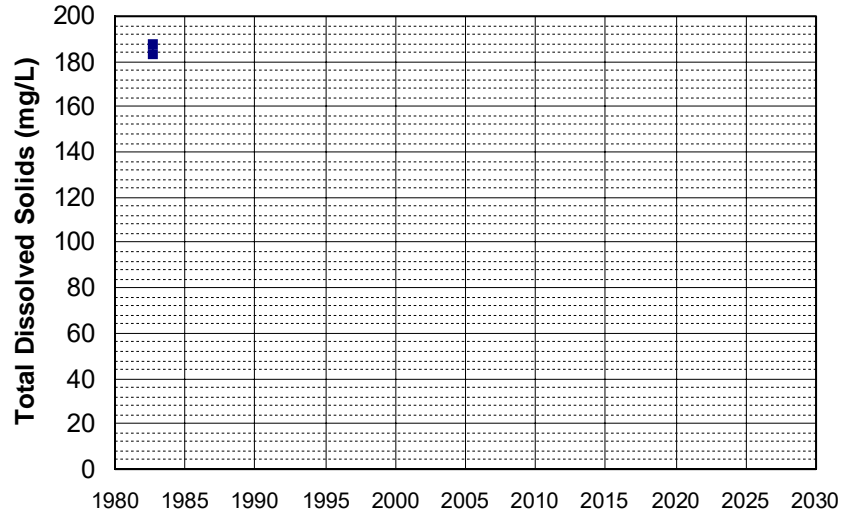
Well Name: 381646121352301 Well Depth (ft): 85
Well Type: WATER SUPPLY, OTHER # of Measurements: 2
Source: USGS_NWIS Period of Record: 1982
Depth Zone: Upper Trend Since 2000: Insufficient Data



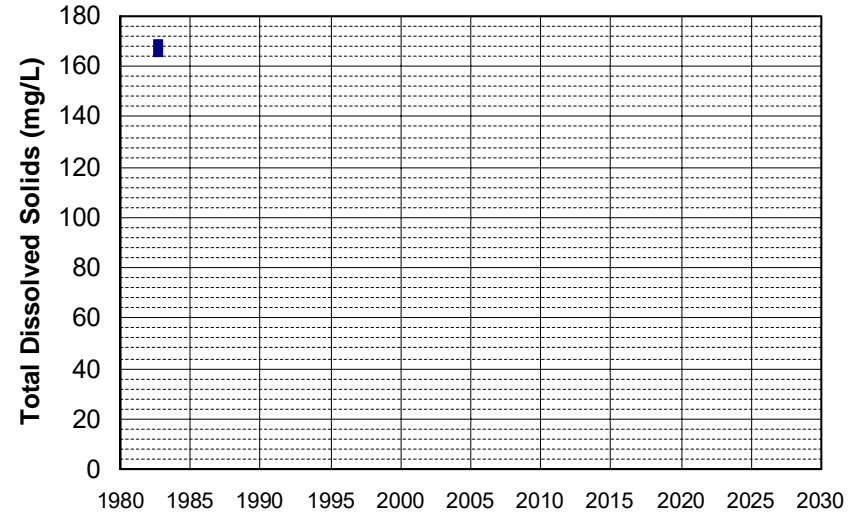
Well Name: 381658121315701 Well Depth (ft): 105
Well Type: WATER SUPPLY, OTHER # of Measurements: 2
Source: USGS_NWIS Period of Record: 1982
Depth Zone: Upper Trend Since 2000: Insufficient Data



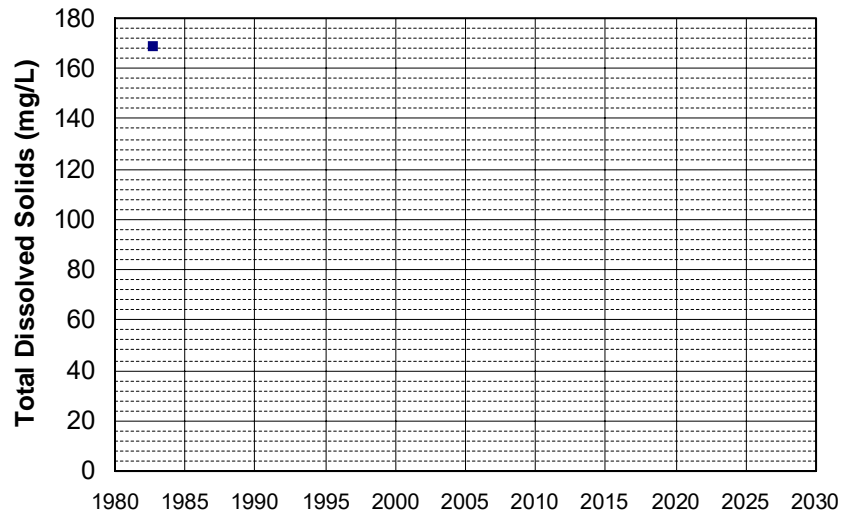
Well Name: 381706121182901 Well Depth (ft): 135
Well Type: WATER SUPPLY, OTHER # of Measurements: 2
Source: USGS_NWIS Period of Record: 1982
Depth Zone: Upper Trend Since 2000: Insufficient Data



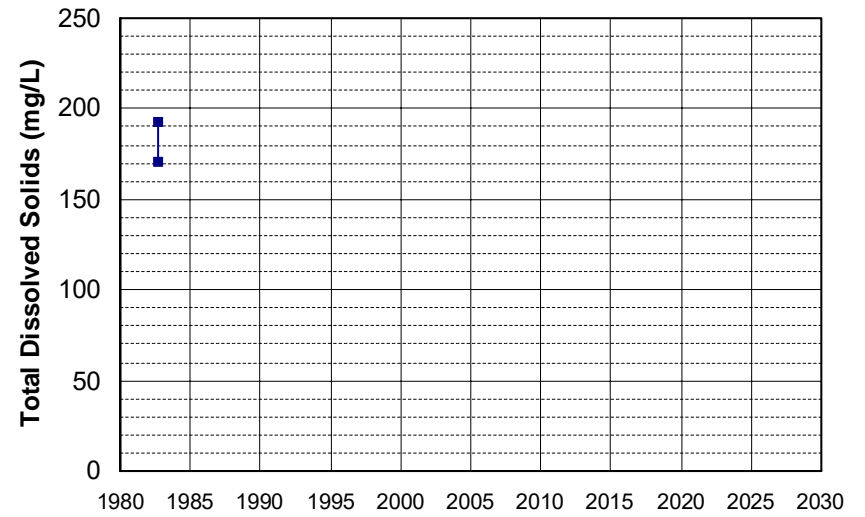
Well Name: 381738121120001 Well Depth (ft): 112
Well Type: WATER SUPPLY, OTHER # of Measurements: 2
Source: USGS_NWIS Period of Record: 1982
Depth Zone: Upper Trend Since 2000: Insufficient Data



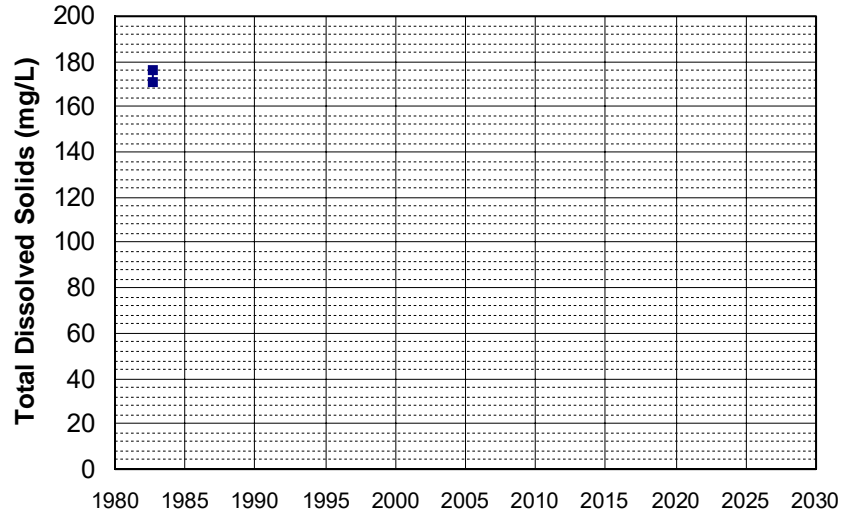
Well Name: 381824121154901 Well Depth (ft): 160
Well Type: WATER SUPPLY, OTHER # of Measurements: 2
Source: USGS_NWIS Period of Record: 1982
Depth Zone: Upper Trend Since 2000: Insufficient Data



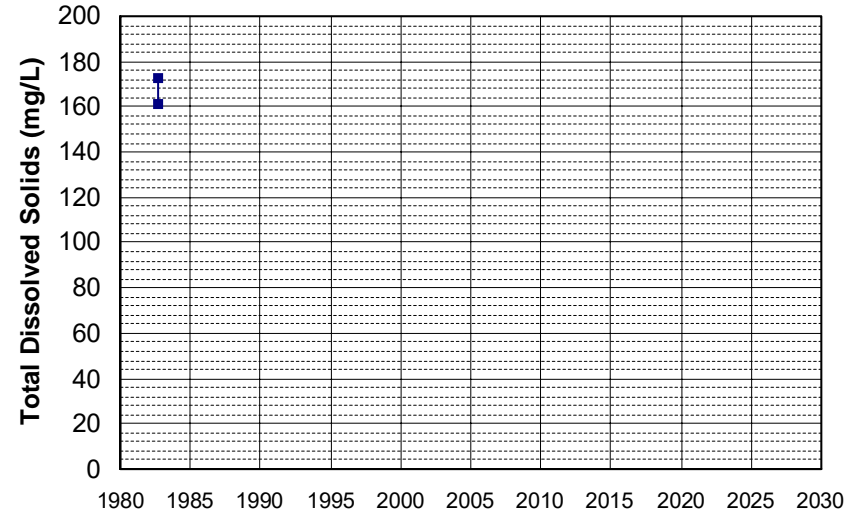
Well Name: 381915121250401 Well Depth (ft): 150
Well Type: WATER SUPPLY, OTHER # of Measurements: 2
Source: USGS_NWIS Period of Record: 1982
Depth Zone: Upper Trend Since 2000: Insufficient Data



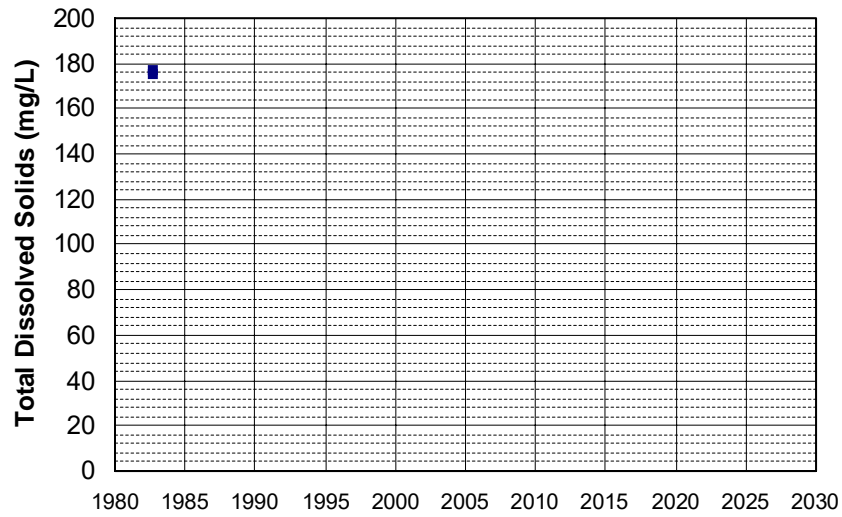
Well Name: 381955121182201 Well Depth (ft): 180
Well Type: WATER SUPPLY, OTHER # of Measurements: 2
Source: USGS_NWIS Period of Record: 1982
Depth Zone: Upper Trend Since 2000: Insufficient Data



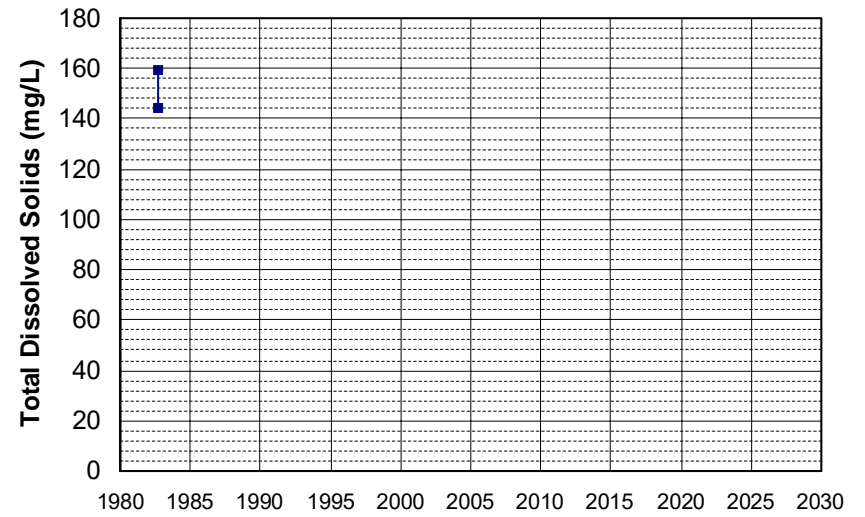
Well Name: 381957121140501 Well Depth (ft): 160
Well Type: WATER SUPPLY, OTHER # of Measurements: 2
Source: USGS_NWIS Period of Record: 1982
Depth Zone: Upper Trend Since 2000: Insufficient Data



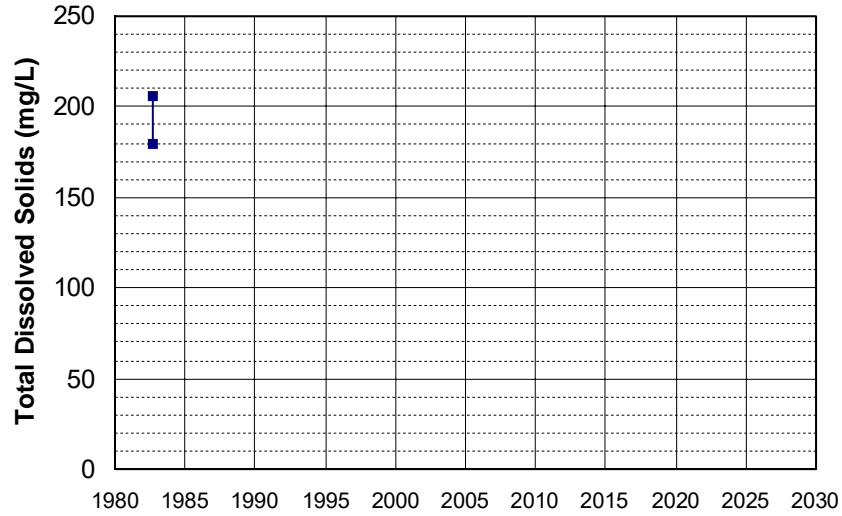
Well Name: 381958121153901 Well Depth (ft): 160
Well Type: WATER SUPPLY, OTHER # of Measurements: 2
Source: USGS_NWIS Period of Record: 1982
Depth Zone: Upper Trend Since 2000: Insufficient Data



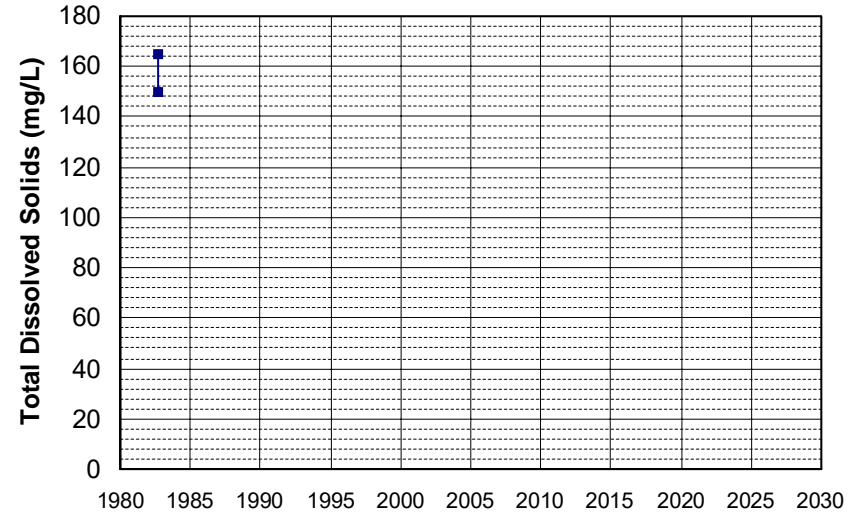
Well Name: 382103121121801 Well Depth (ft): 190
Well Type: WATER SUPPLY, OTHER # of Measurements: 2
Source: USGS_NWIS Period of Record: 1982
Depth Zone: Upper Trend Since 2000: Insufficient Data



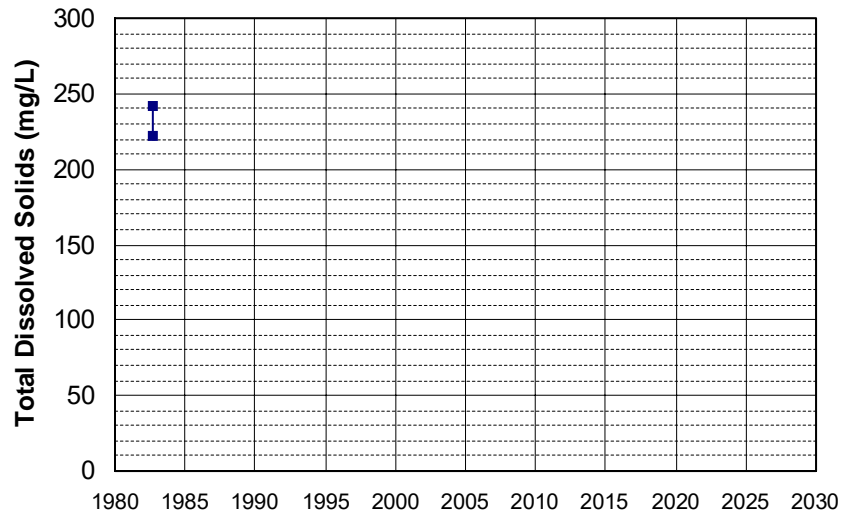
Well Name: 382140121244401 Well Depth (ft): 140
Well Type: WATER SUPPLY, OTHER # of Measurements: 2
Source: USGS_NWIS Period of Record: 1982
Depth Zone: Upper Trend Since 2000: Insufficient Data



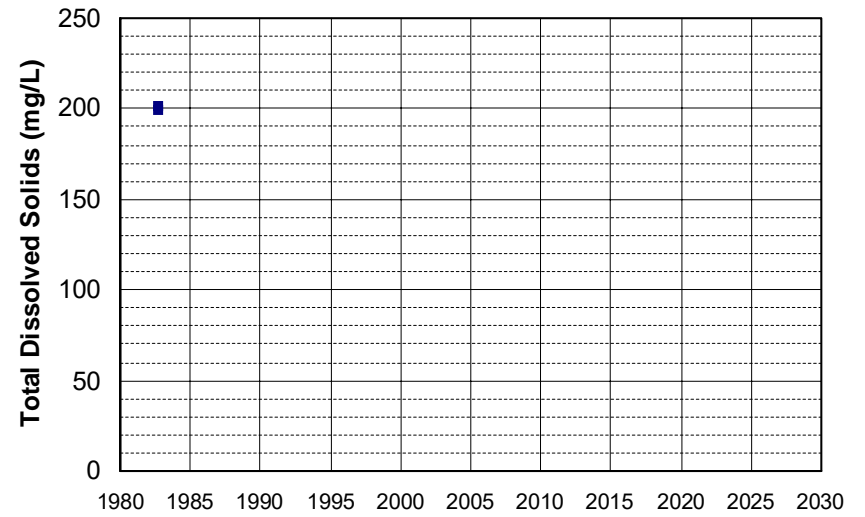
Well Name: 382240121131801 Well Depth (ft): 180
Well Type: WATER SUPPLY, OTHER # of Measurements: 2
Source: USGS_NWIS Period of Record: 1982
Depth Zone: Upper Trend Since 2000: Insufficient Data



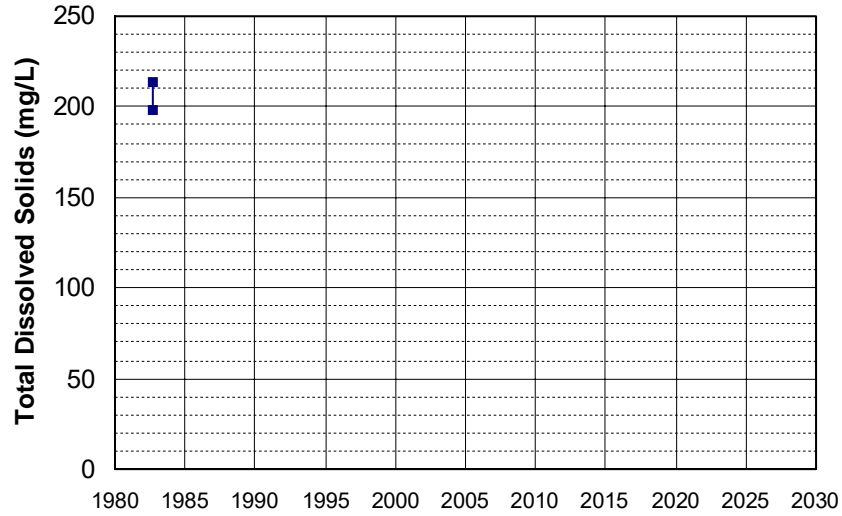
Well Name: 382249121245601 Well Depth (ft): 162
Well Type: WATER SUPPLY, OTHER # of Measurements: 2
Source: USGS_NWIS Period of Record: 1982
Depth Zone: Upper Trend Since 2000: Insufficient Data



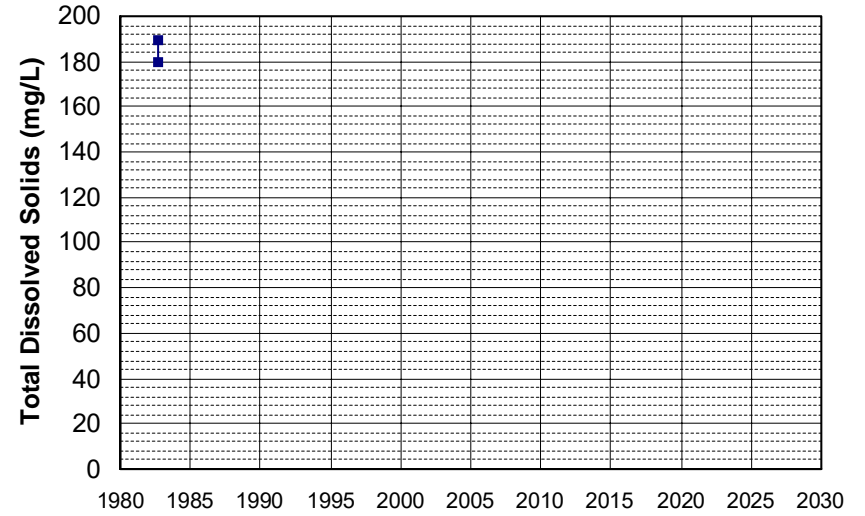
Well Name: 382300121162201 Well Depth (ft): 190
Well Type: WATER SUPPLY, OTHER # of Measurements: 2
Source: USGS_NWIS Period of Record: 1982
Depth Zone: Upper Trend Since 2000: Insufficient Data



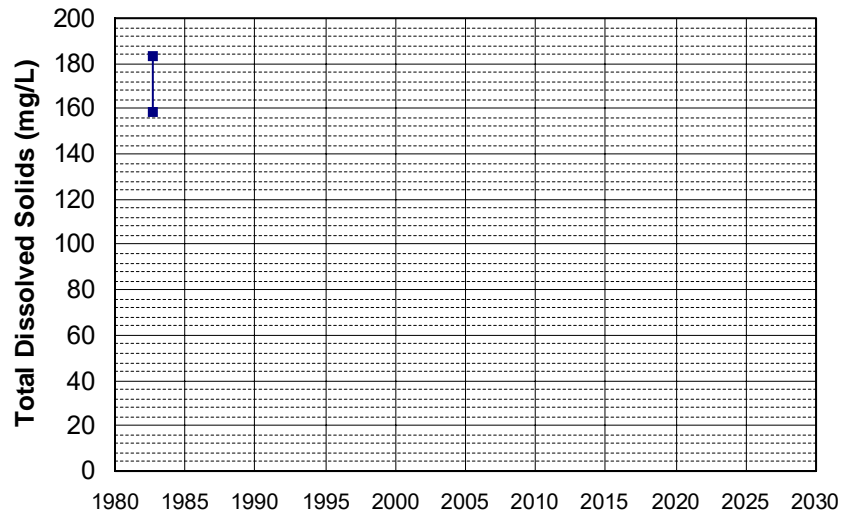
Well Name: 382320121270601 Well Depth (ft): 116
Well Type: WATER SUPPLY, OTHER # of Measurements: 2
Source: USGS_NWIS Period of Record: 1982
Depth Zone: Upper Trend Since 2000: Insufficient Data



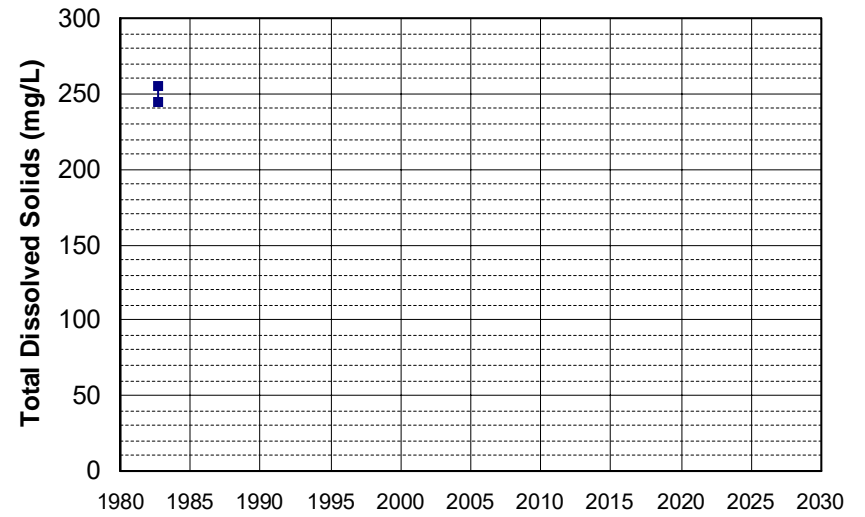
Well Name: 382346121165801 Well Depth (ft): 175
Well Type: WATER SUPPLY, OTHER # of Measurements: 2
Source: USGS_NWIS Period of Record: 1982
Depth Zone: Upper Trend Since 2000: Insufficient Data



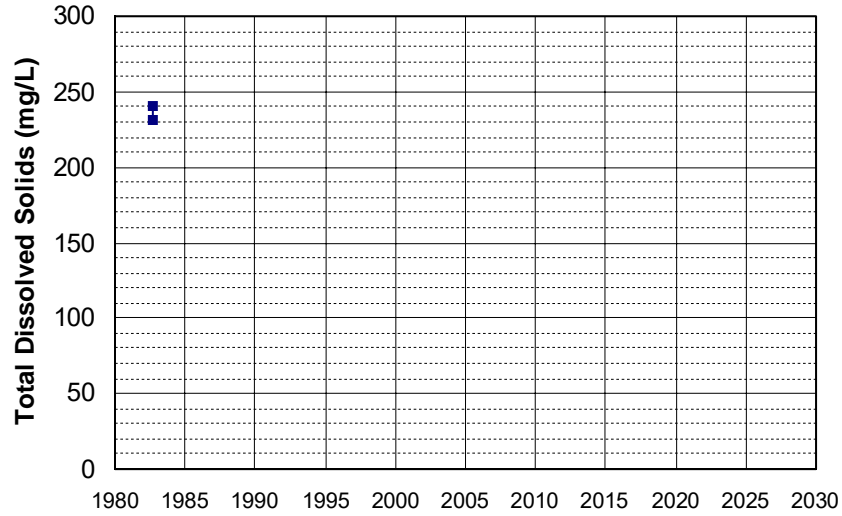
Well Name: 382410121131901 Well Depth (ft): 175
Well Type: WATER SUPPLY, OTHER # of Measurements: 2
Source: USGS_NWIS Period of Record: 1982
Depth Zone: Upper Trend Since 2000: Insufficient Data



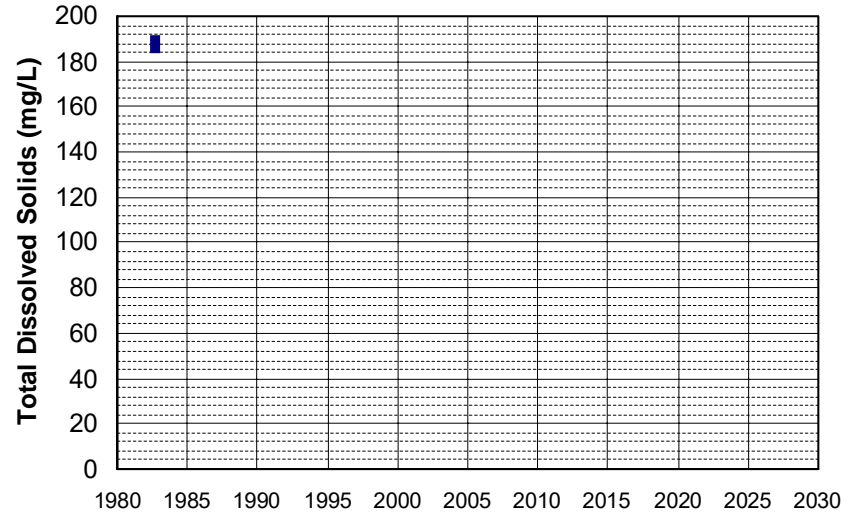
Well Name: 382424121160601 Well Depth (ft): 160
Well Type: WATER SUPPLY, OTHER # of Measurements: 2
Source: USGS_NWIS Period of Record: 1982
Depth Zone: Upper Trend Since 2000: Insufficient Data



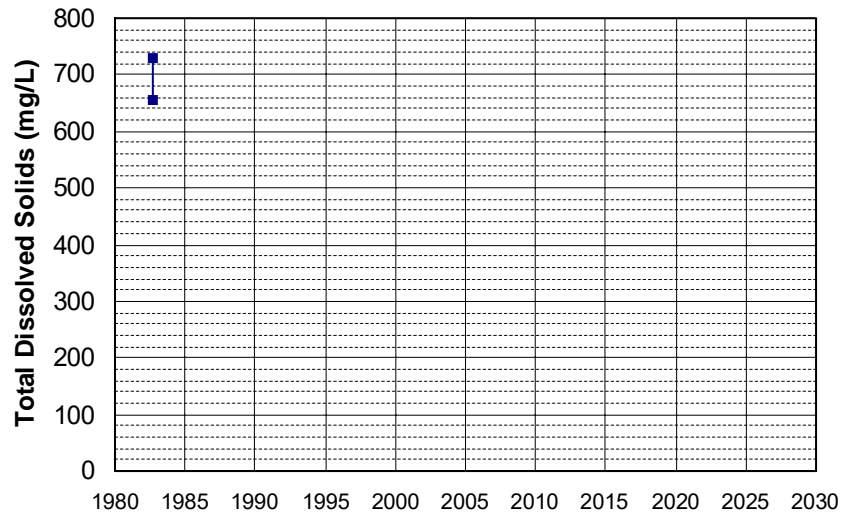
Well Name: 382424121190401 Well Depth (ft): 144
Well Type: WATER SUPPLY, OTHER # of Measurements: 2
Source: USGS_NWIS Period of Record: 1982
Depth Zone: Upper Trend Since 2000: Insufficient Data



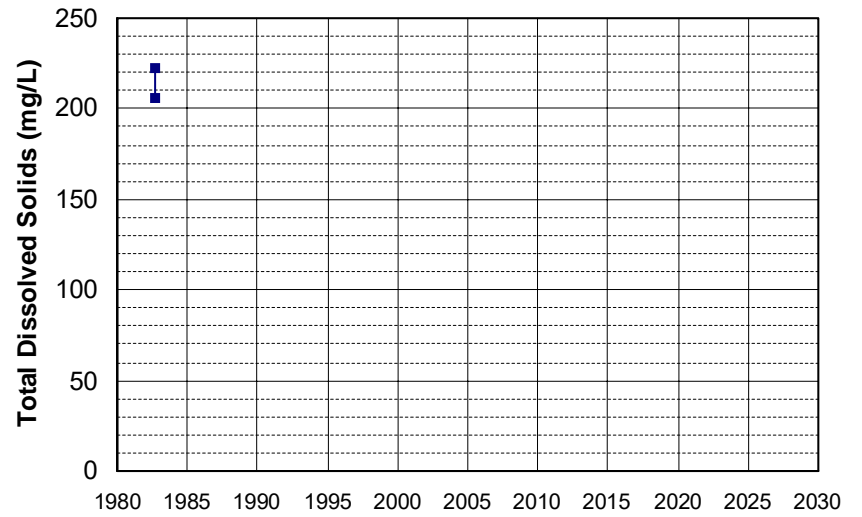
Well Name: 382448121203101 Well Depth (ft): 207
Well Type: WATER SUPPLY, OTHER # of Measurements: 2
Source: USGS_NWIS Period of Record: 1982
Depth Zone: Upper Trend Since 2000: Insufficient Data



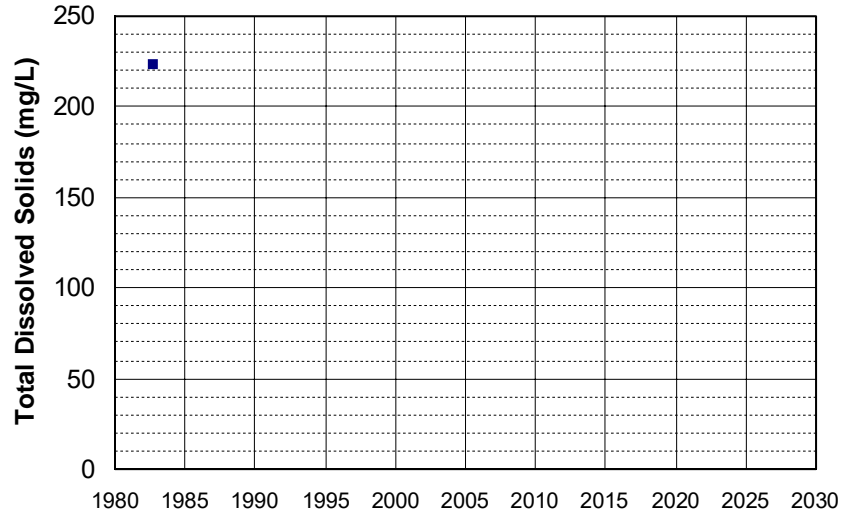
Well Name: 382451121301601 Well Depth (ft): 100
Well Type: WATER SUPPLY, OTHER # of Measurements: 2
Source: USGS_NWIS Period of Record: 1982
Depth Zone: Upper Trend Since 2000: Insufficient Data



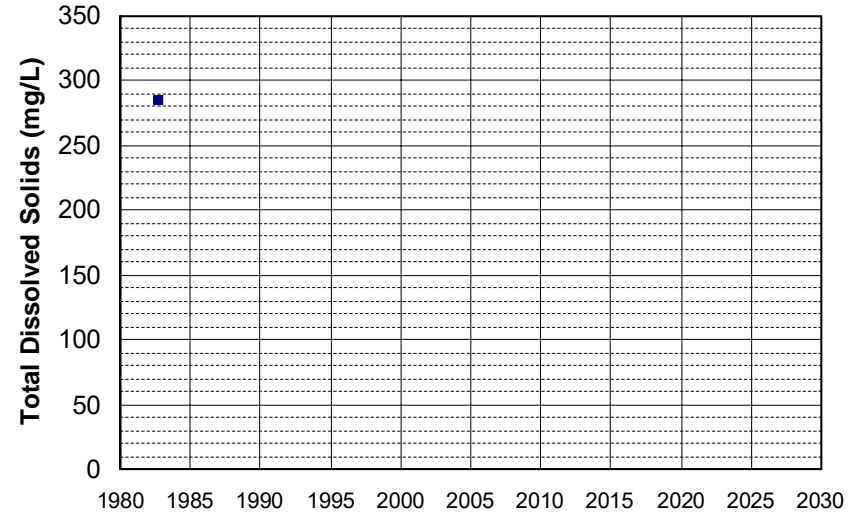
Well Name: 382453121232801 Well Depth (ft): 195
Well Type: WATER SUPPLY, OTHER # of Measurements: 2
Source: USGS_NWIS Period of Record: 1982
Depth Zone: Upper Trend Since 2000: Insufficient Data



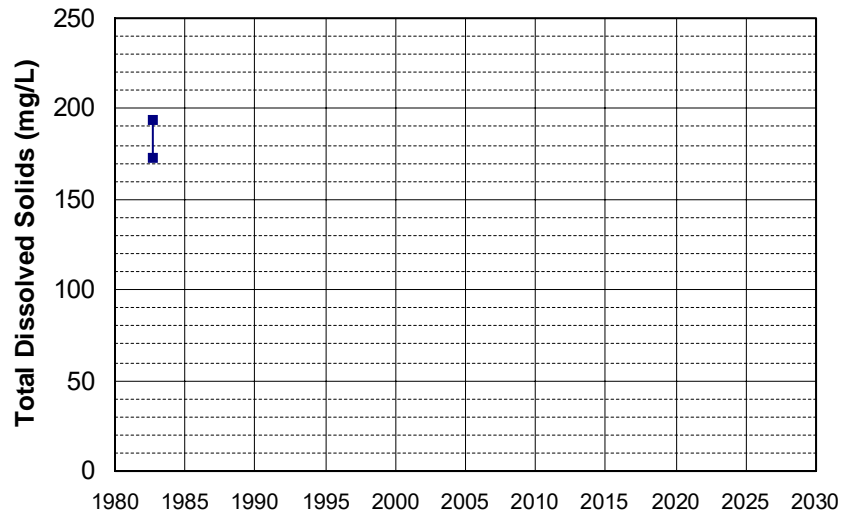
Well Name: 382503121140701 Well Depth (ft): 155
Well Type: WATER SUPPLY, OTHER # of Measurements: 2
Source: USGS_NWIS Period of Record: 1982
Depth Zone: Upper Trend Since 2000: Insufficient Data



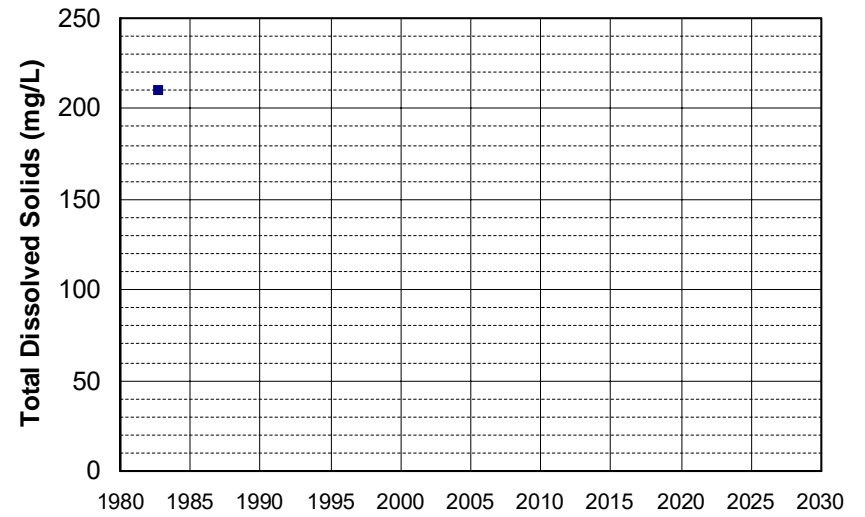
Well Name: 382508121173201 Well Depth (ft): 174
Well Type: WATER SUPPLY, OTHER # of Measurements: 2
Source: USGS_NWIS Period of Record: 1982
Depth Zone: Upper Trend Since 2000: Insufficient Data



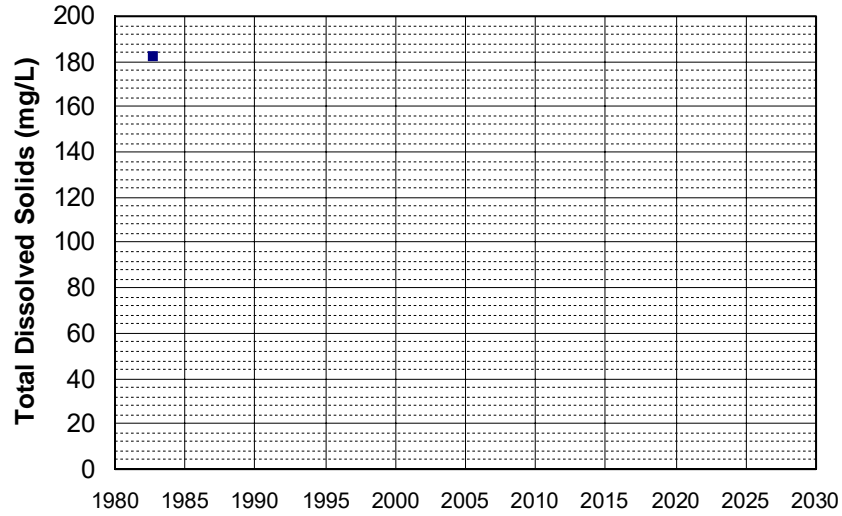
Well Name: 382535121262901 Well Depth (ft): 180
Well Type: WATER SUPPLY, OTHER # of Measurements: 2
Source: USGS_NWIS Period of Record: 1982
Depth Zone: Upper Trend Since 2000: Insufficient Data



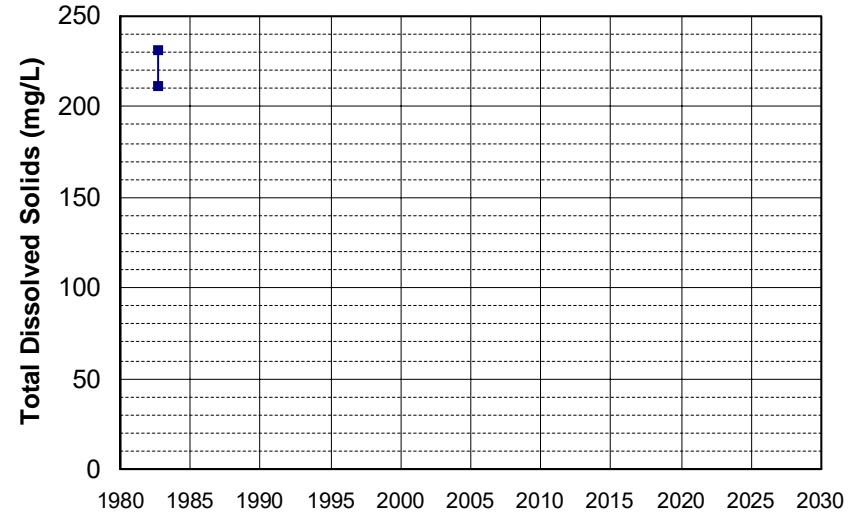
Well Name: 382556121184501 Well Depth (ft): 158
Well Type: WATER SUPPLY, OTHER # of Measurements: 2
Source: USGS_NWIS Period of Record: 1982
Depth Zone: Upper Trend Since 2000: Insufficient Data



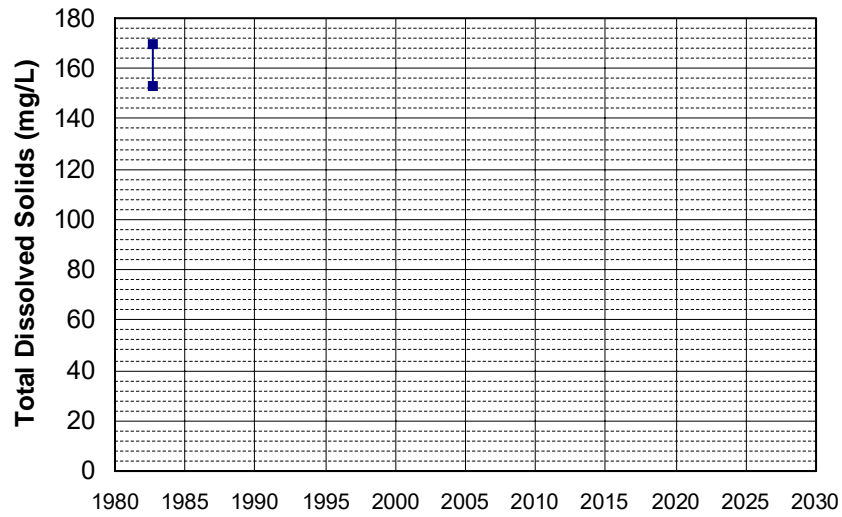
Well Name: 382609121113301 Well Depth (ft): 140
Well Type: WATER SUPPLY, OTHER # of Measurements: 2
Source: USGS_NWIS Period of Record: 1982
Depth Zone: Upper Trend Since 2000: Insufficient Data



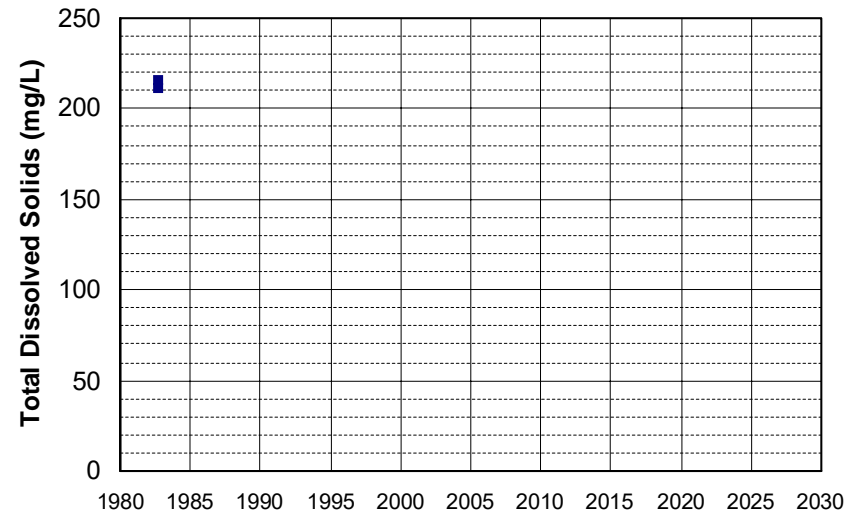
Well Name: 382619121244001 Well Depth (ft): 155
Well Type: WATER SUPPLY, OTHER # of Measurements: 2
Source: USGS_NWIS Period of Record: 1982
Depth Zone: Upper Trend Since 2000: Insufficient Data



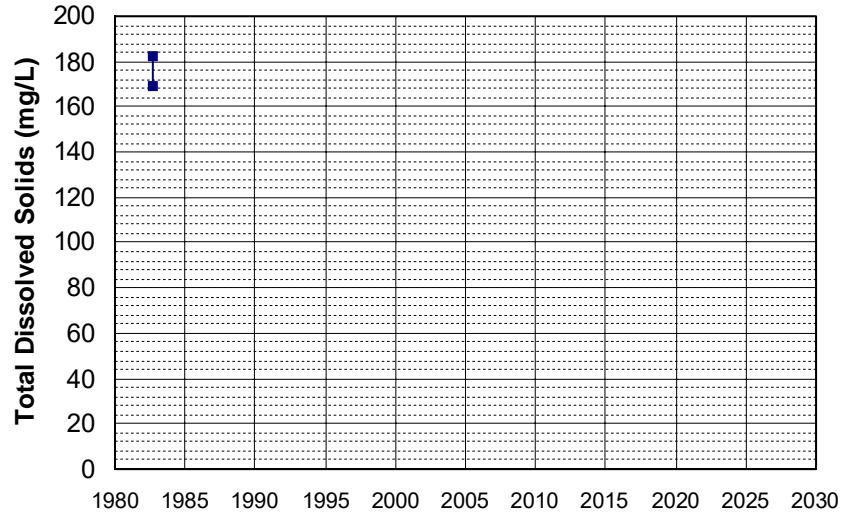
Well Name: 382658121221801 Well Depth (ft): 198
Well Type: WATER SUPPLY, OTHER # of Measurements: 2
Source: USGS_NWIS Period of Record: 1982
Depth Zone: Upper Trend Since 2000: Insufficient Data



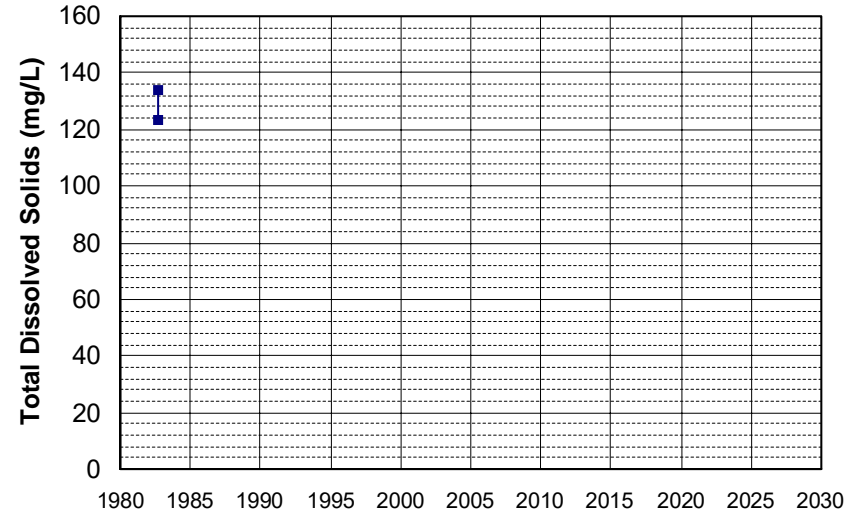
Well Name: 382709121163501 Well Depth (ft): 160
Well Type: WATER SUPPLY, OTHER # of Measurements: 2
Source: USGS_NWIS Period of Record: 1982
Depth Zone: Upper Trend Since 2000: Insufficient Data



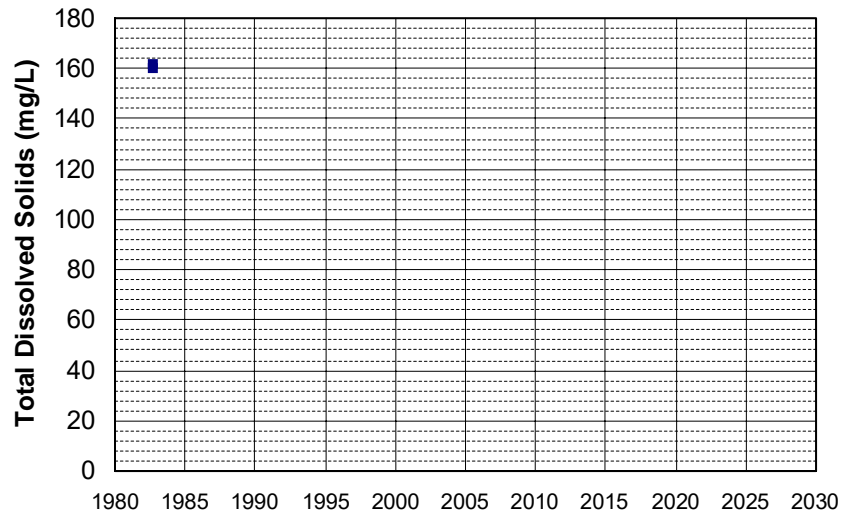
Well Name: 382718121111901
Well Type: WATER SUPPLY, OTHER
Source: USGS_NWIS
Depth Zone: Upper
Well Depth (ft): 140
of Measurements: 2
Period of Record: 1982
Trend Since 2000: Insufficient Data



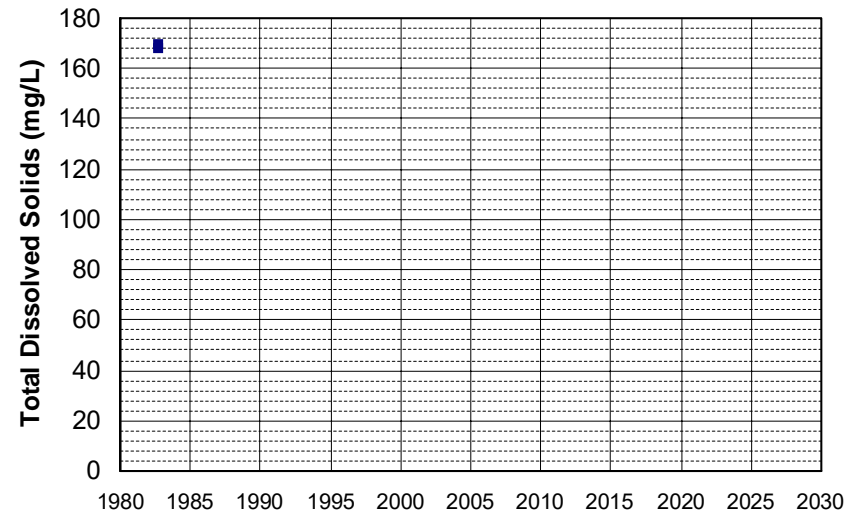
Well Name: 382747121300201
Well Type: WATER SUPPLY, OTHER
Source: USGS_NWIS
Depth Zone: Upper
Well Depth (ft): 102
of Measurements: 2
Period of Record: 1982
Trend Since 2000: Insufficient Data



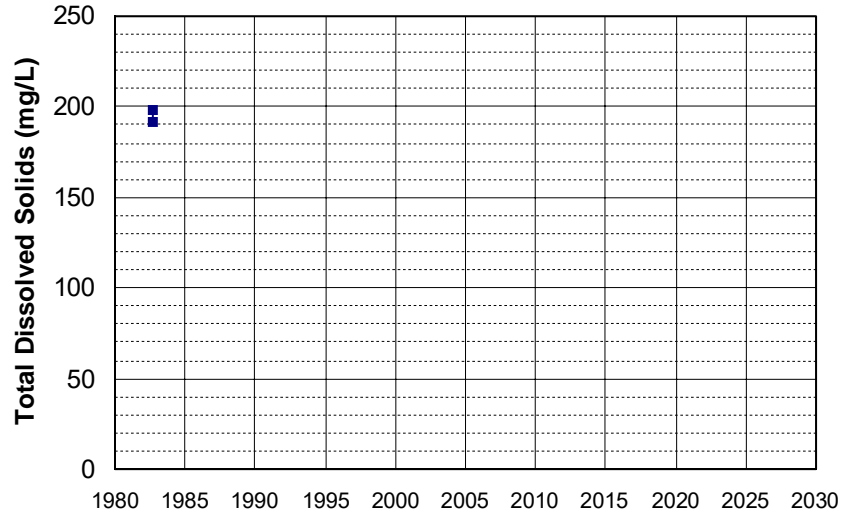
Well Name: 382823121195001
Well Type: WATER SUPPLY, OTHER
Source: USGS_NWIS
Depth Zone: Upper
Well Depth (ft): 140
of Measurements: 2
Period of Record: 1982
Trend Since 2000: Insufficient Data



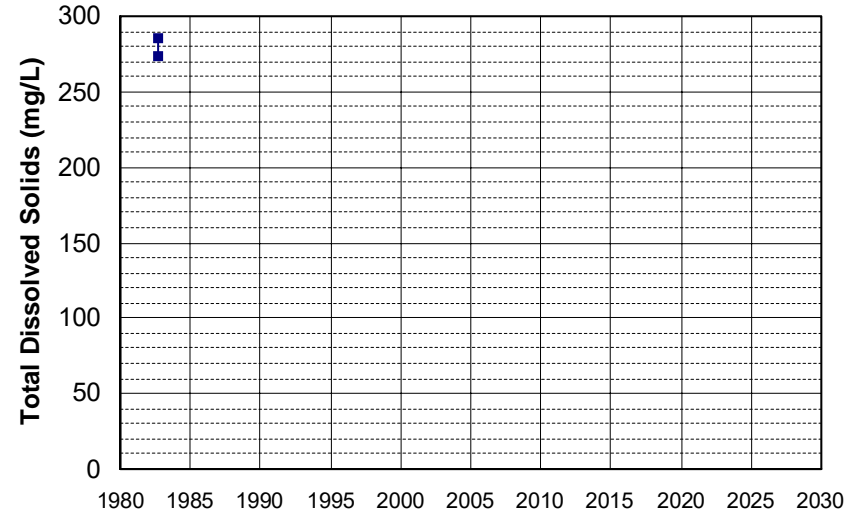
Well Name: 382934121240801
Well Type: WATER SUPPLY, OTHER
Source: USGS_NWIS
Depth Zone: Upper
Well Depth (ft): 127
of Measurements: 2
Period of Record: 1982
Trend Since 2000: Insufficient Data



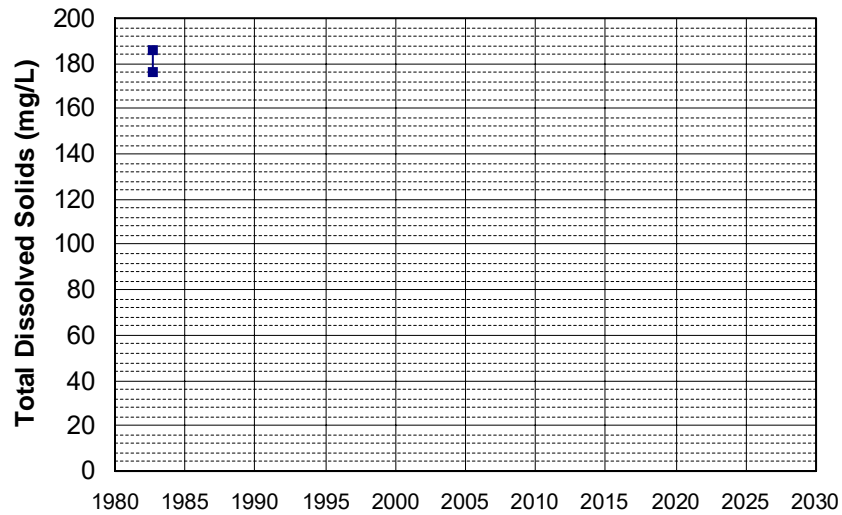
Well Name: 382954121060401
Well Type: WATER SUPPLY, OTHER
Source: USGS_NWIS
Depth Zone: Upper
Well Depth (ft): 240
of Measurements: 2
Period of Record: 1982
Trend Since 2000: Insufficient Data



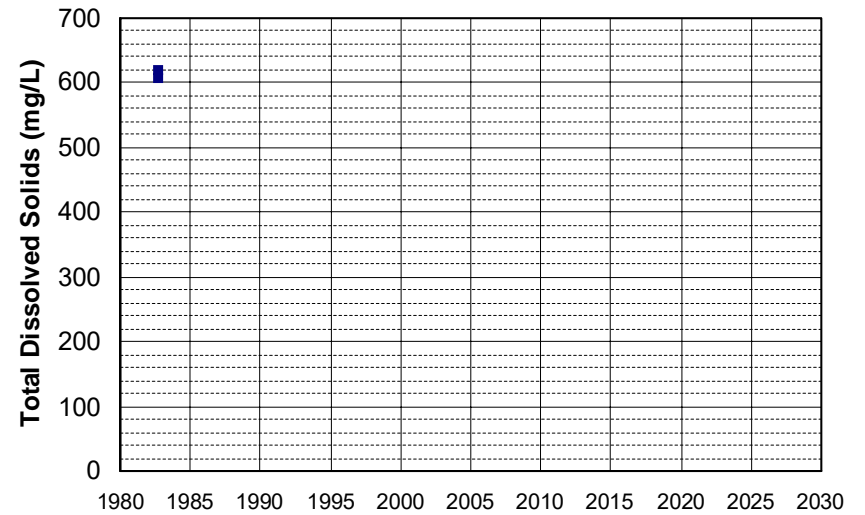
Well Name: 383547121172901
Well Type: WATER SUPPLY, OTHER
Source: USGS_NWIS
Depth Zone: Upper
Well Depth (ft): 80
of Measurements: 2
Period of Record: 1982
Trend Since 2000: Insufficient Data



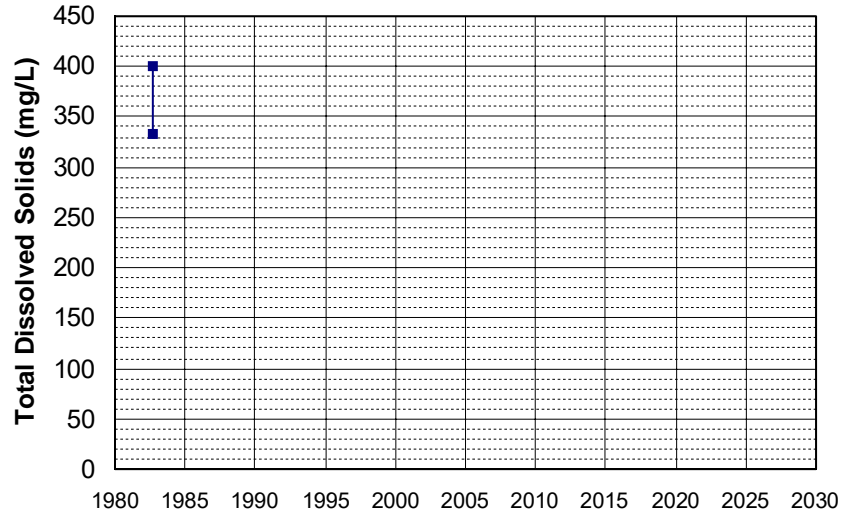
Well Name: 383604121325201
Well Type: WATER SUPPLY, OTHER
Source: USGS_NWIS
Depth Zone: Upper
Well Depth (ft): 147
of Measurements: 2
Period of Record: 1982
Trend Since 2000: Insufficient Data



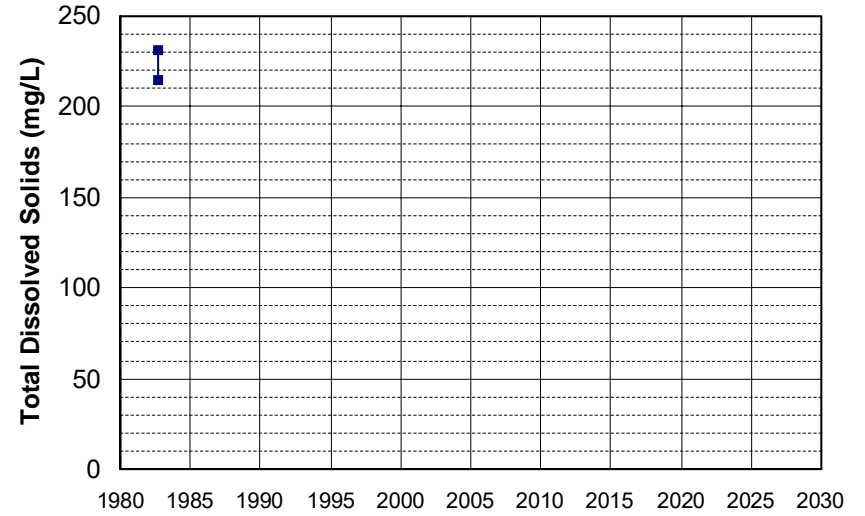
Well Name: 383623121321301
Well Type: WATER SUPPLY, OTHER
Source: USGS_NWIS
Depth Zone: Upper
Well Depth (ft): 112
of Measurements: 2
Period of Record: 1982
Trend Since 2000: Insufficient Data



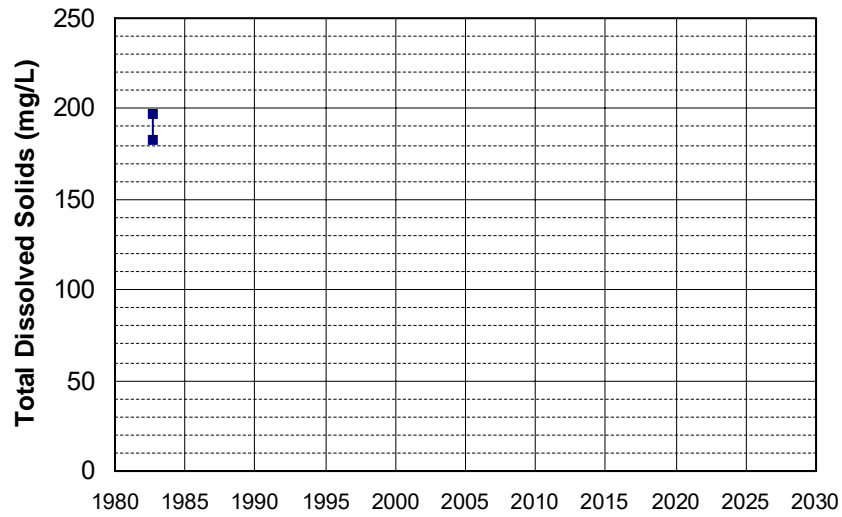
Well Name: 383858121340801 Well Depth (ft): 155
Well Type: WATER SUPPLY, OTHER # of Measurements: 2
Source: USGS_NWIS Period of Record: 1982
Depth Zone: Upper Trend Since 2000: Insufficient Data



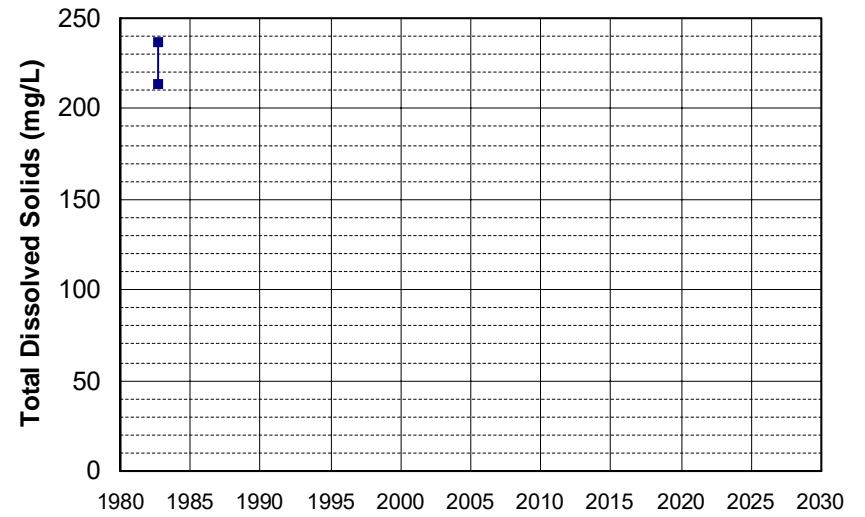
Well Name: 384017121364101 Well Depth (ft): 160
Well Type: WATER SUPPLY, OTHER # of Measurements: 2
Source: USGS_NWIS Period of Record: 1982
Depth Zone: Upper Trend Since 2000: Insufficient Data



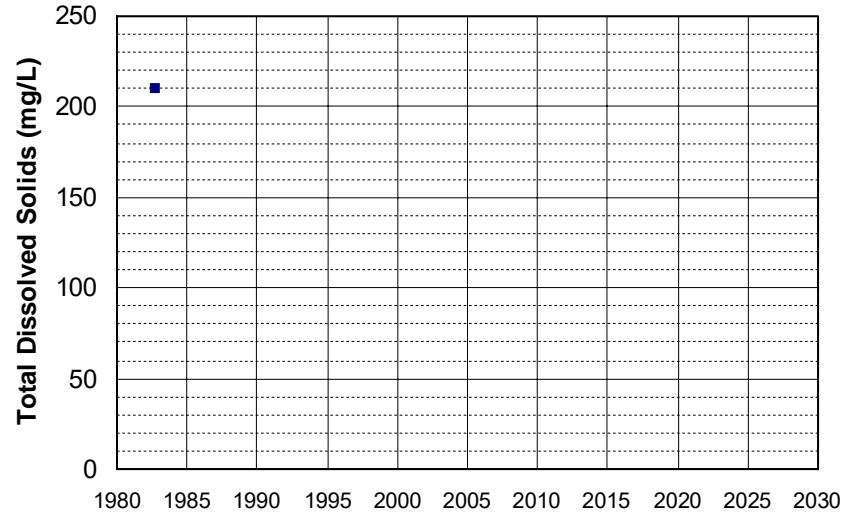
Well Name: 384046121243501 Well Depth (ft): 170
Well Type: WATER SUPPLY, OTHER # of Measurements: 2
Source: USGS_NWIS Period of Record: 1982
Depth Zone: Upper Trend Since 2000: Insufficient Data



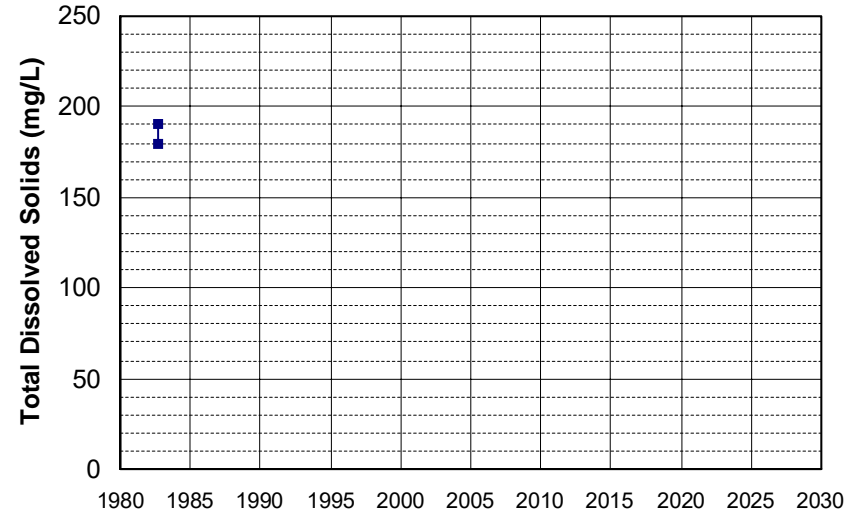
Well Name: 384143121270601 Well Depth (ft): 136
Well Type: WATER SUPPLY, OTHER # of Measurements: 2
Source: USGS_NWIS Period of Record: 1982
Depth Zone: Upper Trend Since 2000: Insufficient Data



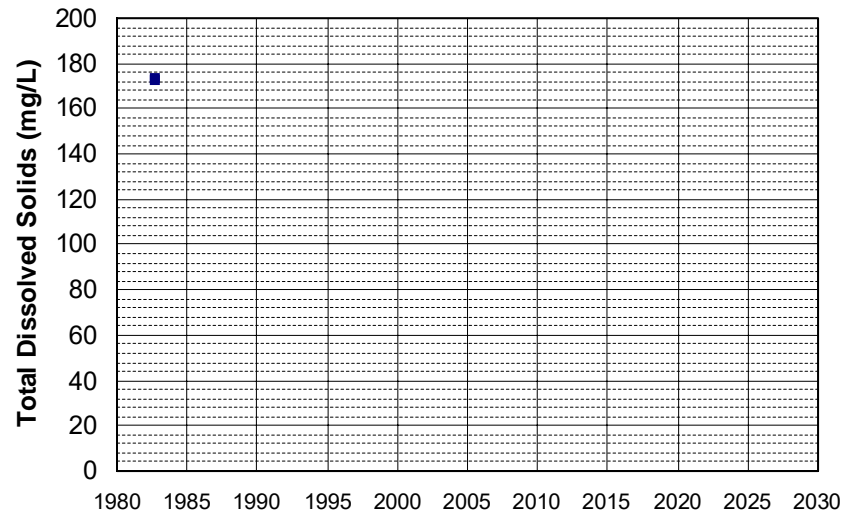
Well Name: 384510121242301 Well Depth (ft): 197
Well Type: WATER SUPPLY, OTHER # of Measurements: 2
Source: USGS_NWIS Period of Record: 1982
Depth Zone: Upper Trend Since 2000: Insufficient Data



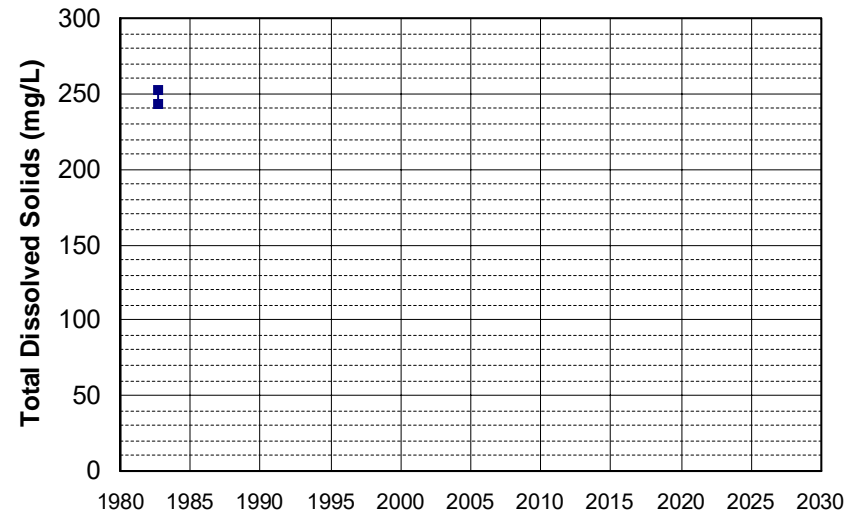
Well Name: 384648121092801 Well Depth (ft): 75
Well Type: WATER SUPPLY, OTHER # of Measurements: 2
Source: USGS_NWIS Period of Record: 1982
Depth Zone: Upper Trend Since 2000: Insufficient Data



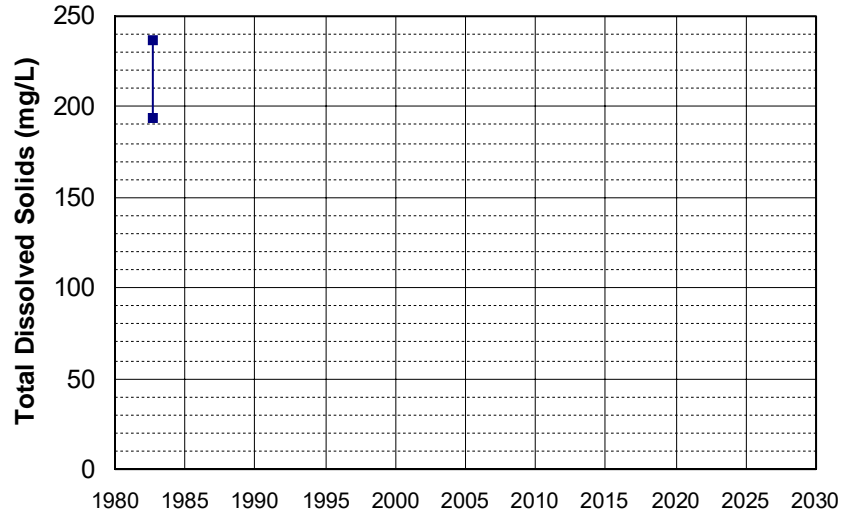
Well Name: 384650121130001 Well Depth (ft): 150
Well Type: WATER SUPPLY, OTHER # of Measurements: 2
Source: USGS_NWIS Period of Record: 1982
Depth Zone: Upper Trend Since 2000: Insufficient Data



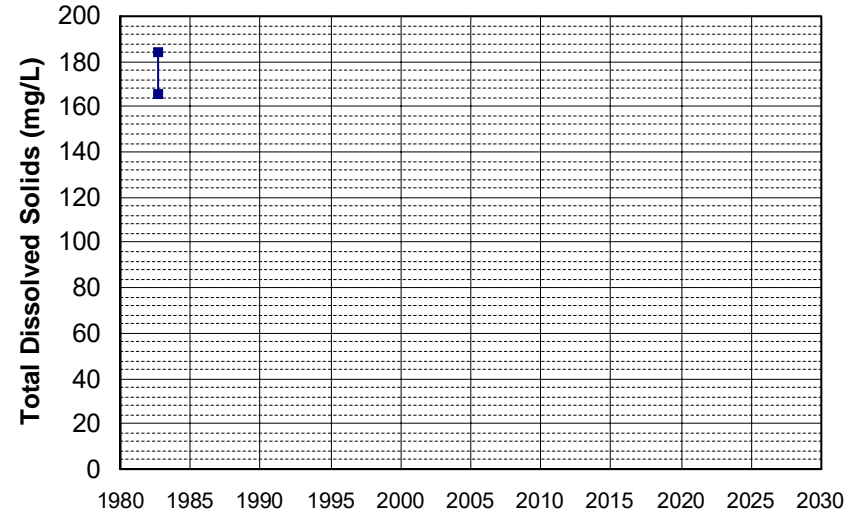
Well Name: 384733121082901 Well Depth (ft): 123
Well Type: WATER SUPPLY, OTHER # of Measurements: 2
Source: USGS_NWIS Period of Record: 1982
Depth Zone: Upper Trend Since 2000: Insufficient Data



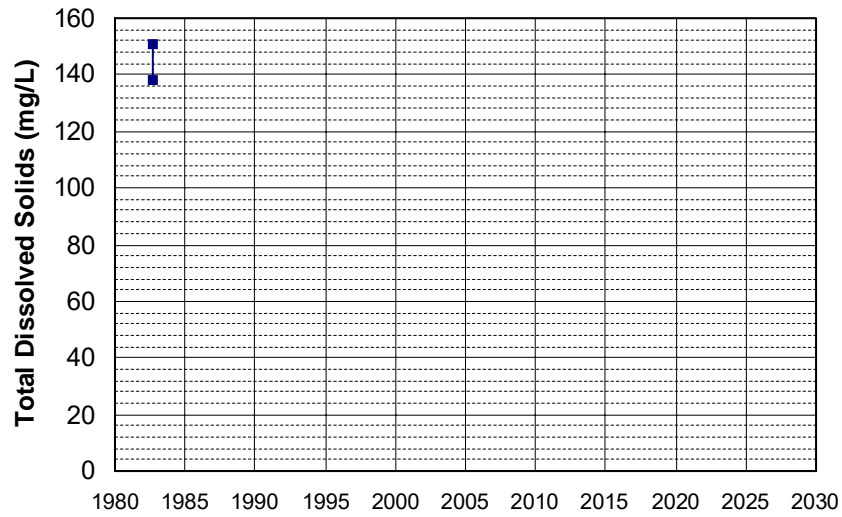
Well Name: 384829121133001 Well Depth (ft): 125
Well Type: WATER SUPPLY, OTHER # of Measurements: 2
Source: USGS_NWIS Period of Record: 1982
Depth Zone: Upper Trend Since 2000: Insufficient Data



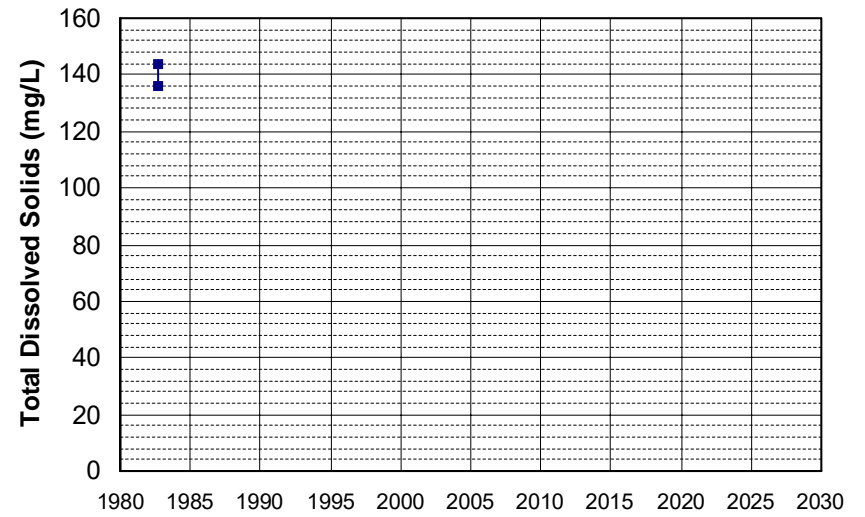
Well Name: 384833121083401 Well Depth (ft): 175
Well Type: WATER SUPPLY, OTHER # of Measurements: 2
Source: USGS_NWIS Period of Record: 1982
Depth Zone: Upper Trend Since 2000: Insufficient Data



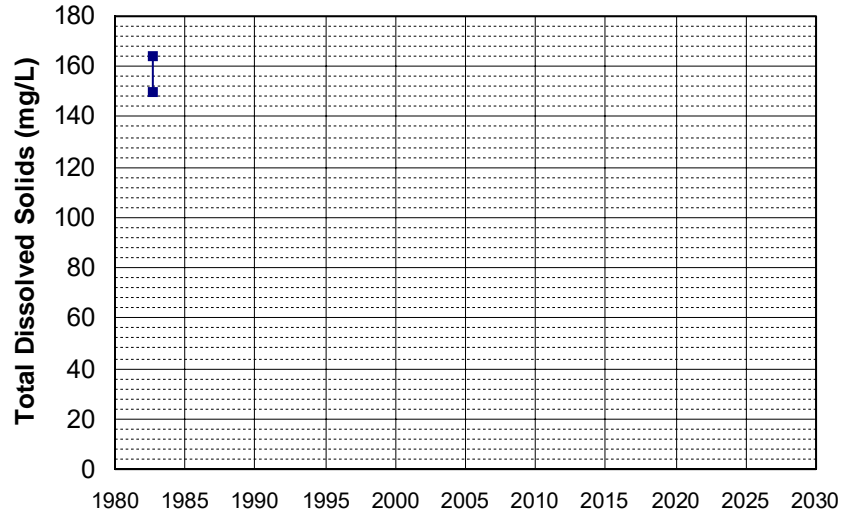
Well Name: 384837121103301 Well Depth (ft): 80
Well Type: WATER SUPPLY, OTHER # of Measurements: 2
Source: USGS_NWIS Period of Record: 1982
Depth Zone: Upper Trend Since 2000: Insufficient Data



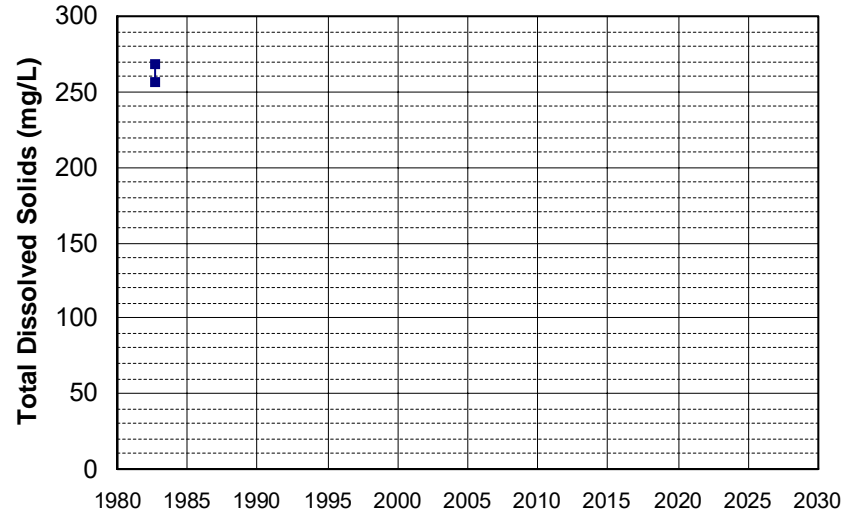
Well Name: 384837121113301 Well Depth (ft): 173
Well Type: WATER SUPPLY, OTHER # of Measurements: 2
Source: USGS_NWIS Period of Record: 1982
Depth Zone: Upper Trend Since 2000: Insufficient Data



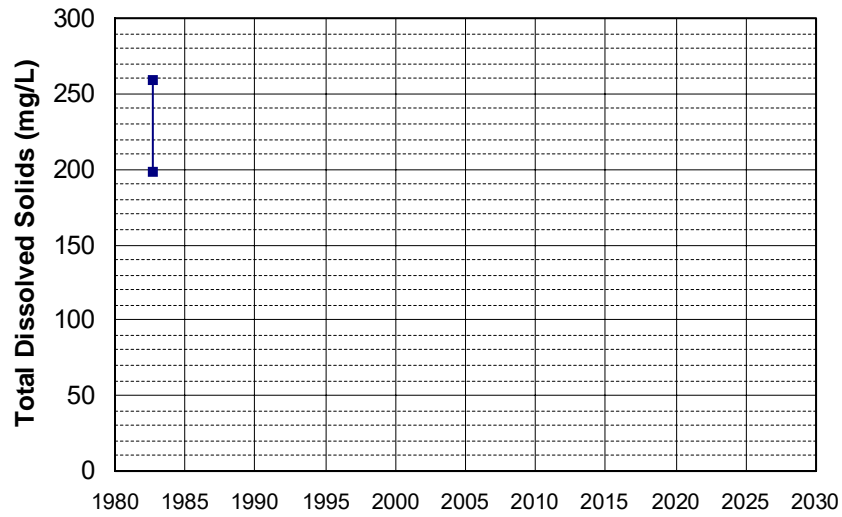
Well Name: 384839121095001 Well Depth (ft): 110
Well Type: WATER SUPPLY, OTHER # of Measurements: 2
Source: USGS_NWIS Period of Record: 1982
Depth Zone: Upper Trend Since 2000: Insufficient Data



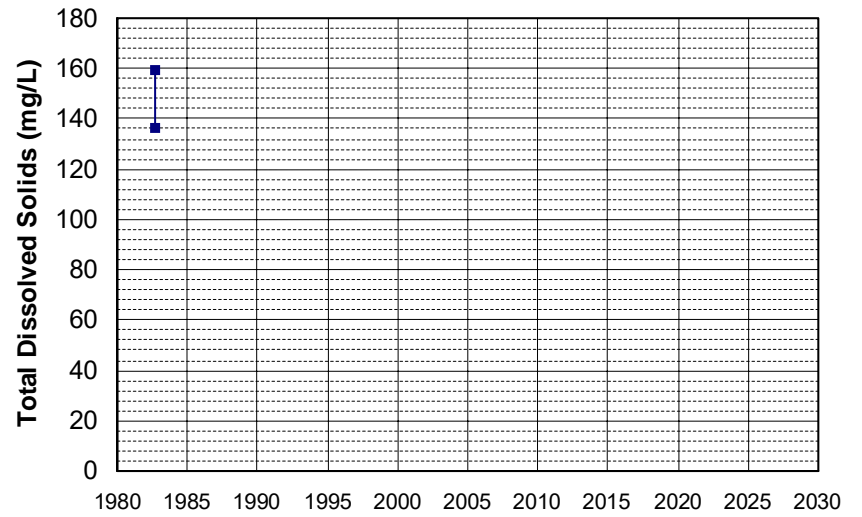
Well Name: 384846121122701 Well Depth (ft): 75
Well Type: WATER SUPPLY, OTHER # of Measurements: 2
Source: USGS_NWIS Period of Record: 1982
Depth Zone: Upper Trend Since 2000: Insufficient Data



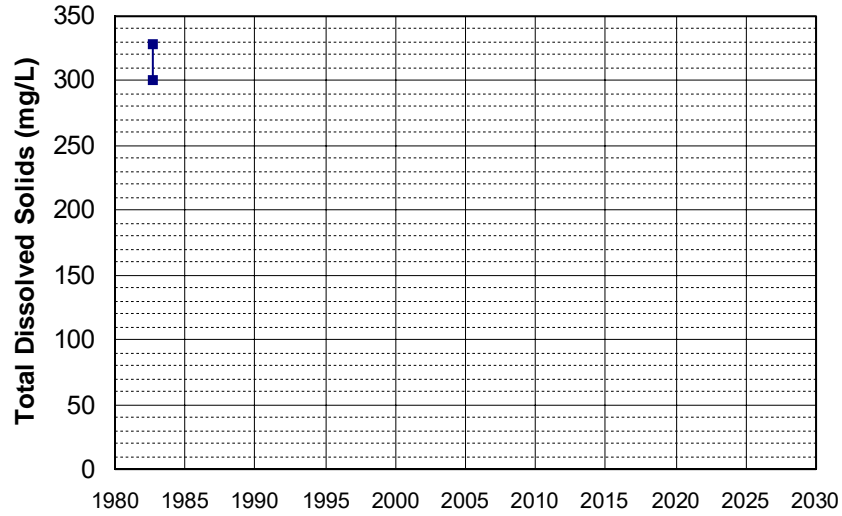
Well Name: 384847121100301 Well Depth (ft): 125
Well Type: WATER SUPPLY, OTHER # of Measurements: 2
Source: USGS_NWIS Period of Record: 1982
Depth Zone: Upper Trend Since 2000: Insufficient Data



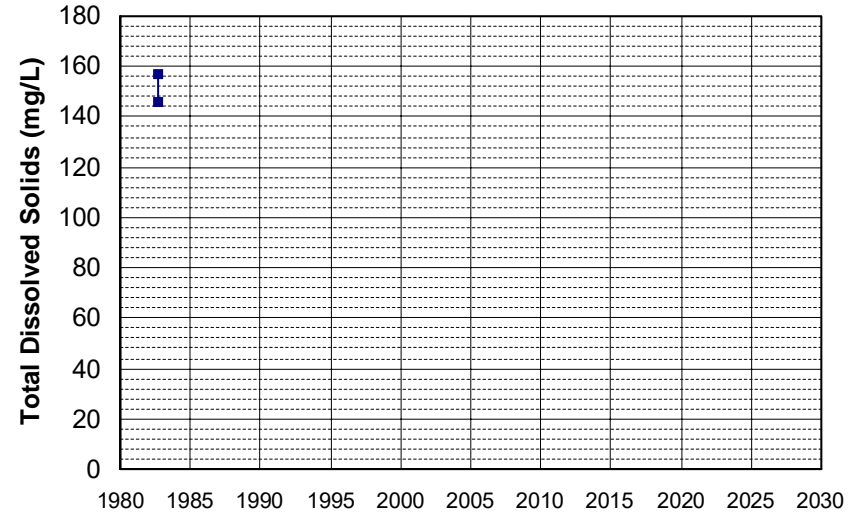
Well Name: 384934121083301 Well Depth (ft): 70
Well Type: WATER SUPPLY, OTHER # of Measurements: 2
Source: USGS_NWIS Period of Record: 1982
Depth Zone: Upper Trend Since 2000: Insufficient Data



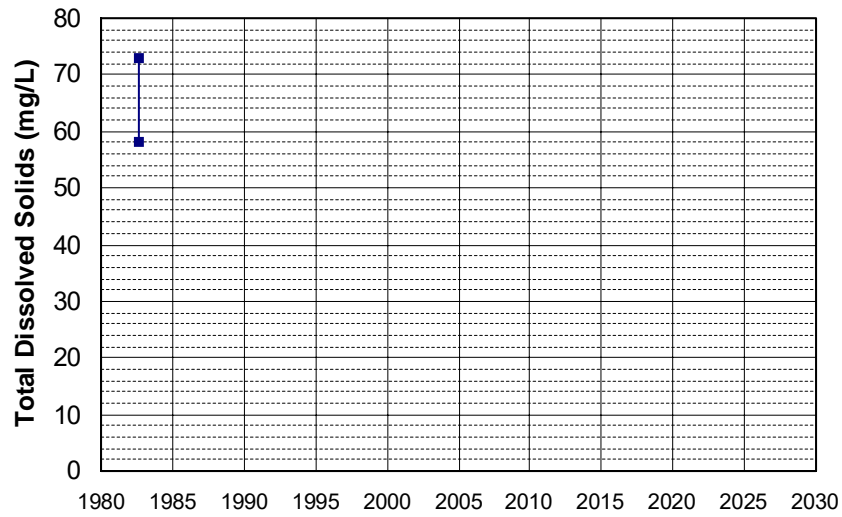
Well Name: 384942121095601
Well Type: WATER SUPPLY, OTHER
Source: USGS_NWIS
Depth Zone: Upper
Well Depth (ft): 72
of Measurements: 2
Period of Record: 1982
Trend Since 2000: Insufficient Data



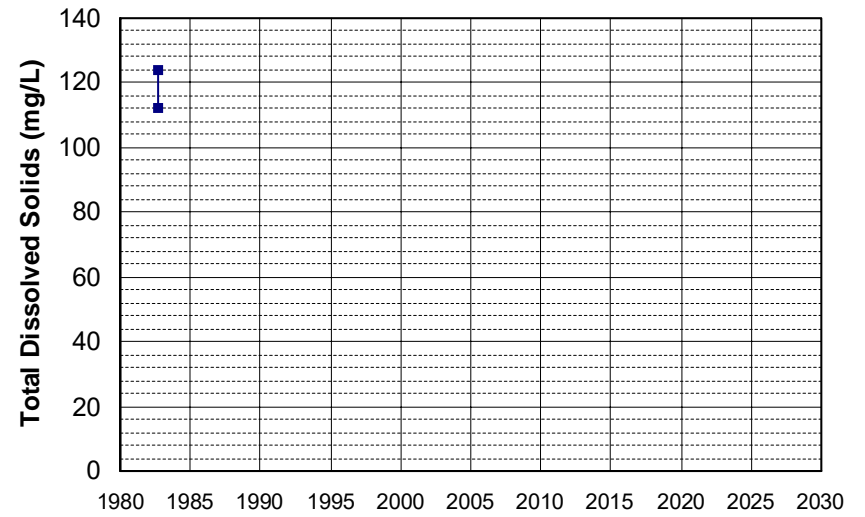
Well Name: 384956121102901
Well Type: WATER SUPPLY, OTHER
Source: USGS_NWIS
Depth Zone: Upper
Well Depth (ft): 175
of Measurements: 2
Period of Record: 1982
Trend Since 2000: Insufficient Data



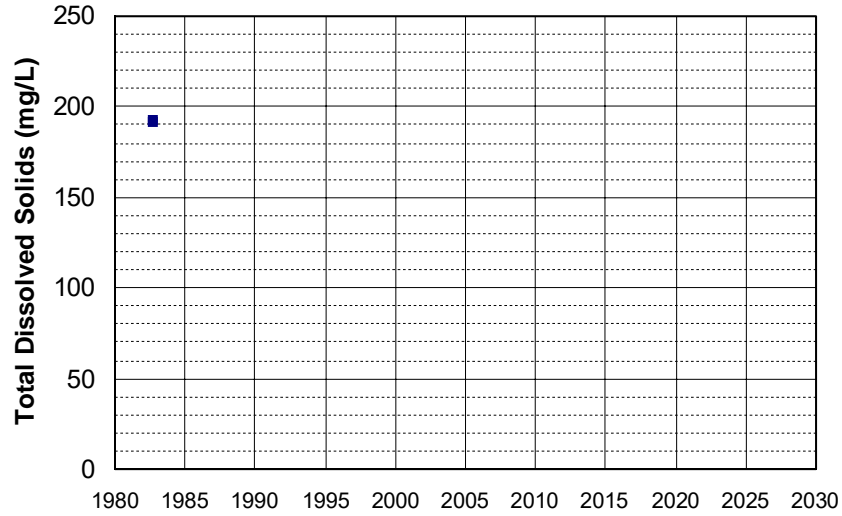
Well Name: 385114121113501
Well Type: WATER SUPPLY, OTHER
Source: USGS_NWIS
Depth Zone: Upper
Well Depth (ft): 125
of Measurements: 2
Period of Record: 1982
Trend Since 2000: Insufficient Data



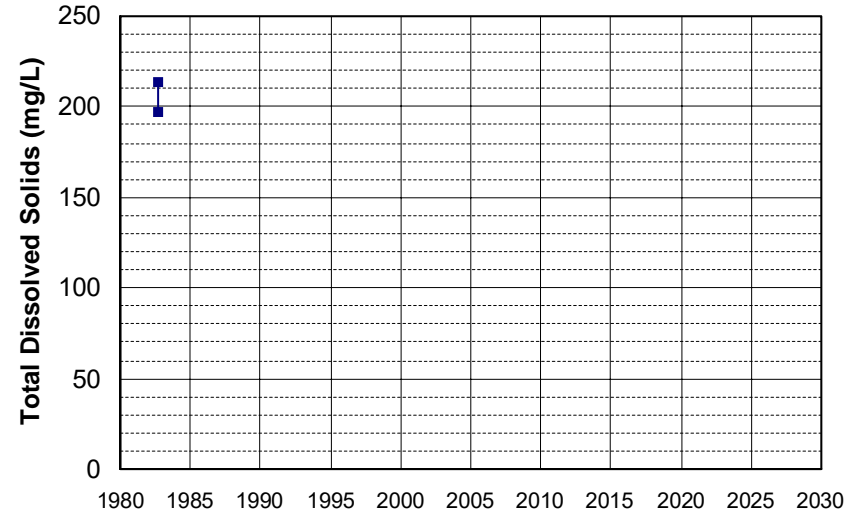
Well Name: 385121121093401
Well Type: WATER SUPPLY, OTHER
Source: USGS_NWIS
Depth Zone: Upper
Well Depth (ft): 200
of Measurements: 2
Period of Record: 1982
Trend Since 2000: Insufficient Data



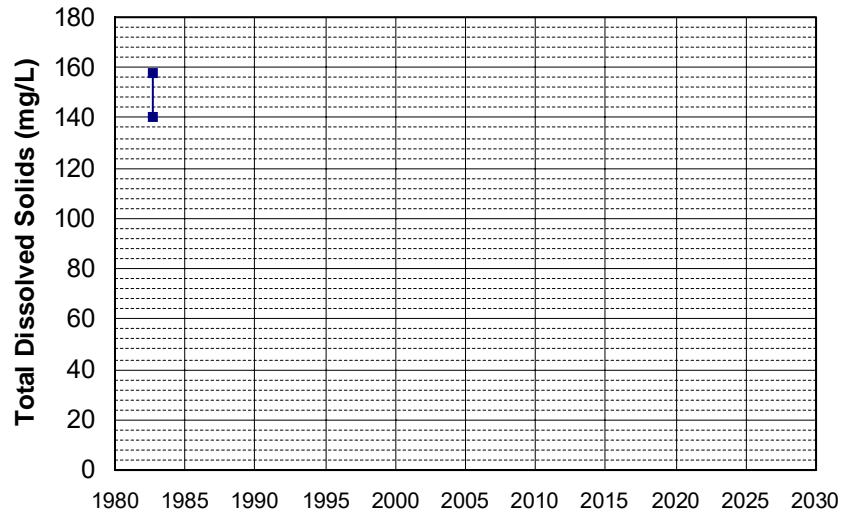
Well Name: 385142121113301 Well Depth (ft): 125
Well Type: WATER SUPPLY, OTHER # of Measurements: 2
Source: USGS_NWIS Period of Record: 1982
Depth Zone: Upper Trend Since 2000: Insufficient Data



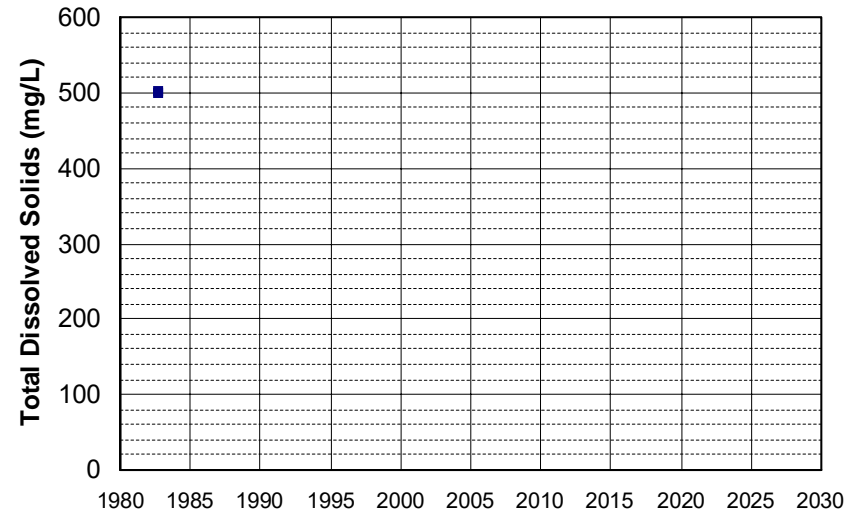
Well Name: 385240121144401 Well Depth (ft): 150
Well Type: WATER SUPPLY, OTHER # of Measurements: 2
Source: USGS_NWIS Period of Record: 1982
Depth Zone: Upper Trend Since 2000: Insufficient Data



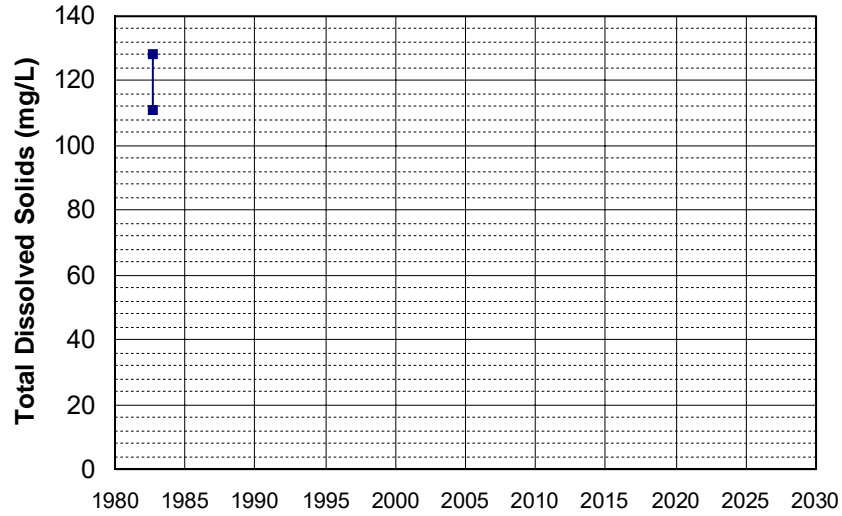
Well Name: 385241121132301 Well Depth (ft): 100
Well Type: WATER SUPPLY, OTHER # of Measurements: 2
Source: USGS_NWIS Period of Record: 1982
Depth Zone: Upper Trend Since 2000: Insufficient Data



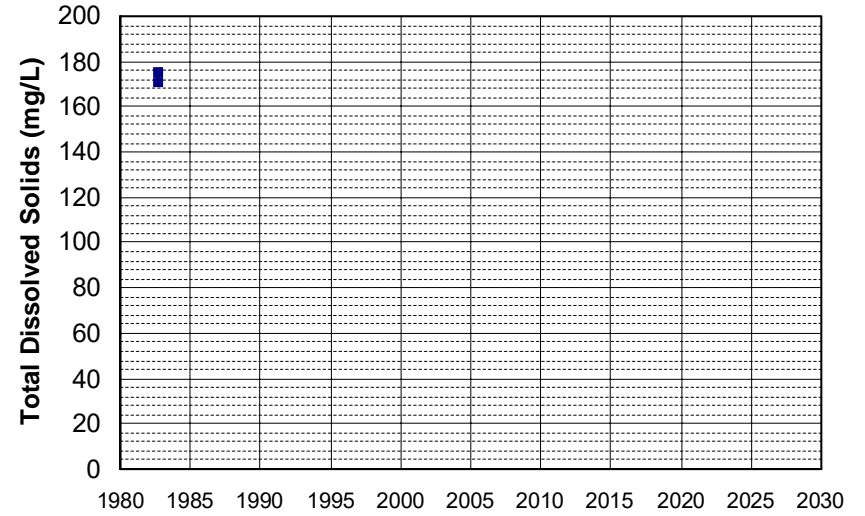
Well Name: 385309121155001 Well Depth (ft): 250
Well Type: WATER SUPPLY, OTHER # of Measurements: 2
Source: USGS_NWIS Period of Record: 1982
Depth Zone: Upper Trend Since 2000: Insufficient Data



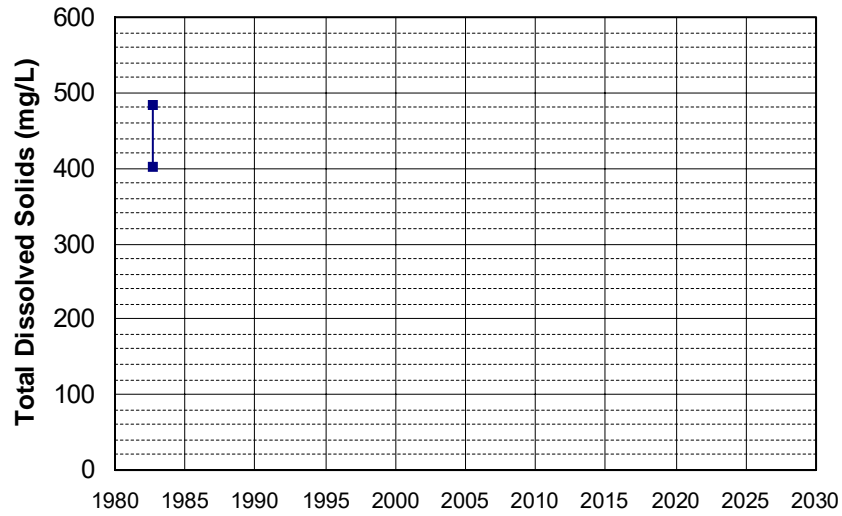
Well Name: 385326121095901
Well Type: WATER SUPPLY, OTHER
Source: USGS_NWIS
Depth Zone: Upper
Well Depth (ft): 125
of Measurements: 2
Period of Record: 1982
Trend Since 2000: Insufficient Data



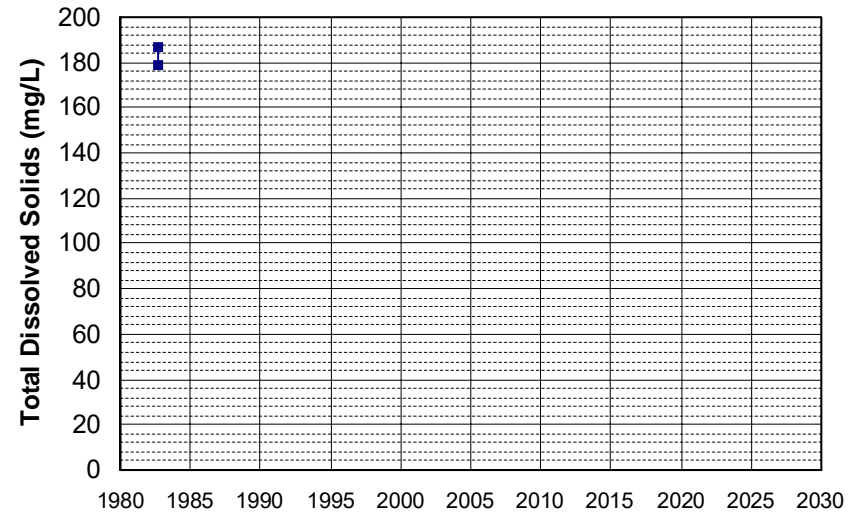
Well Name: 385350121083901
Well Type: WATER SUPPLY, OTHER
Source: USGS_NWIS
Depth Zone: Upper
Well Depth (ft): 150
of Measurements: 2
Period of Record: 1982
Trend Since 2000: Insufficient Data



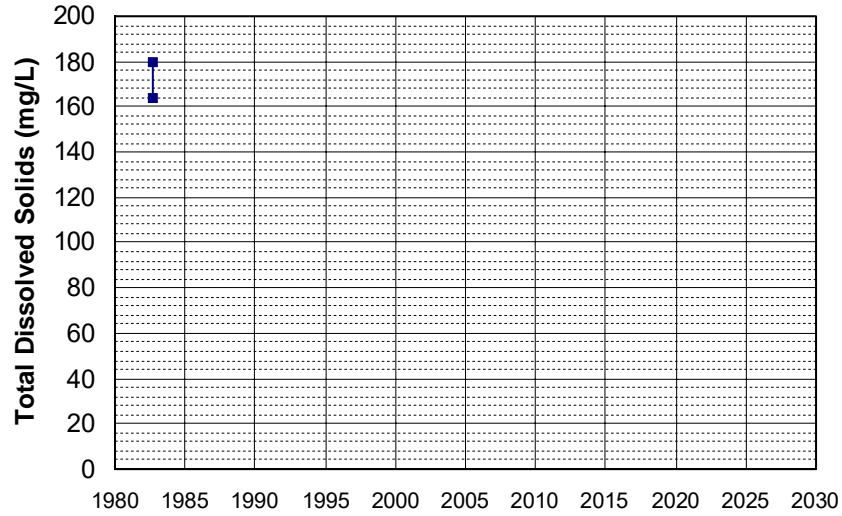
Well Name: 385359121141601
Well Type: WATER SUPPLY, OTHER
Source: USGS_NWIS
Depth Zone: Upper
Well Depth (ft): 121
of Measurements: 2
Period of Record: 1982
Trend Since 2000: Insufficient Data



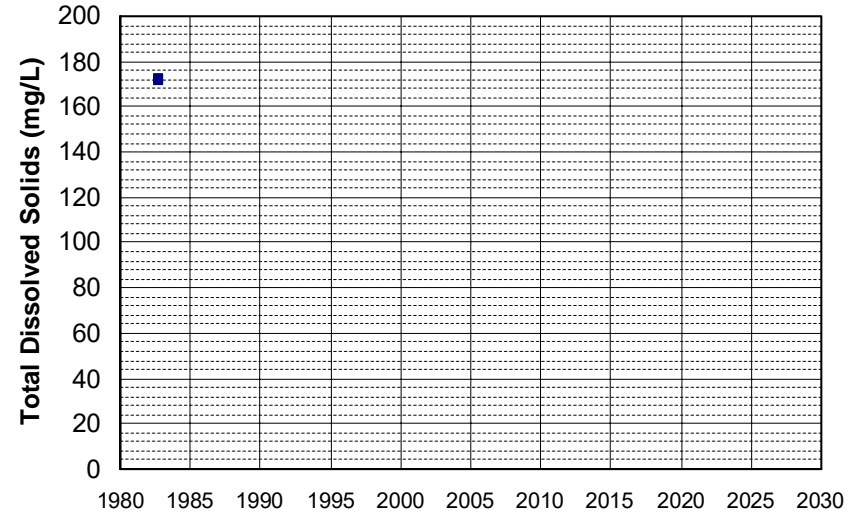
Well Name: 385404121145901
Well Type: WATER SUPPLY, OTHER
Source: USGS_NWIS
Depth Zone: Upper
Well Depth (ft): 95
of Measurements: 2
Period of Record: 1982
Trend Since 2000: Insufficient Data



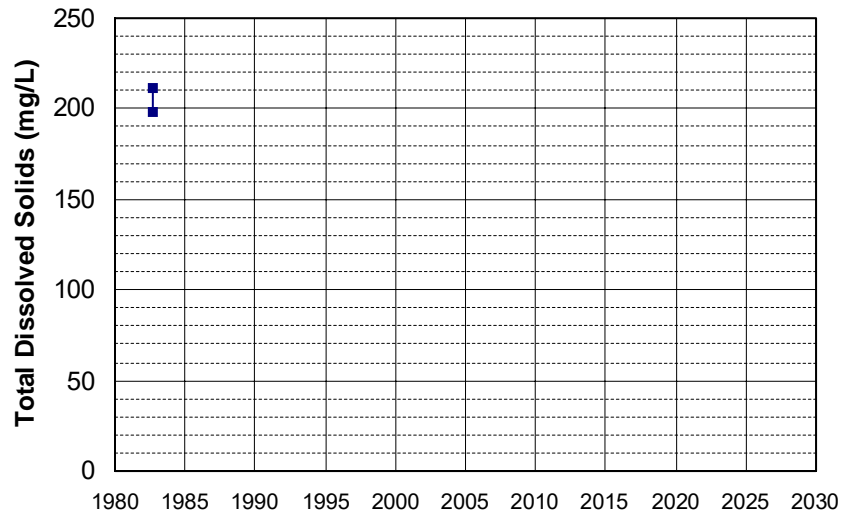
Well Name: 385412121092301
Well Type: WATER SUPPLY, OTHER
Source: USGS_NWIS
Depth Zone: Upper
Well Depth (ft): 110
of Measurements: 2
Period of Record: 1982
Trend Since 2000: Insufficient Data



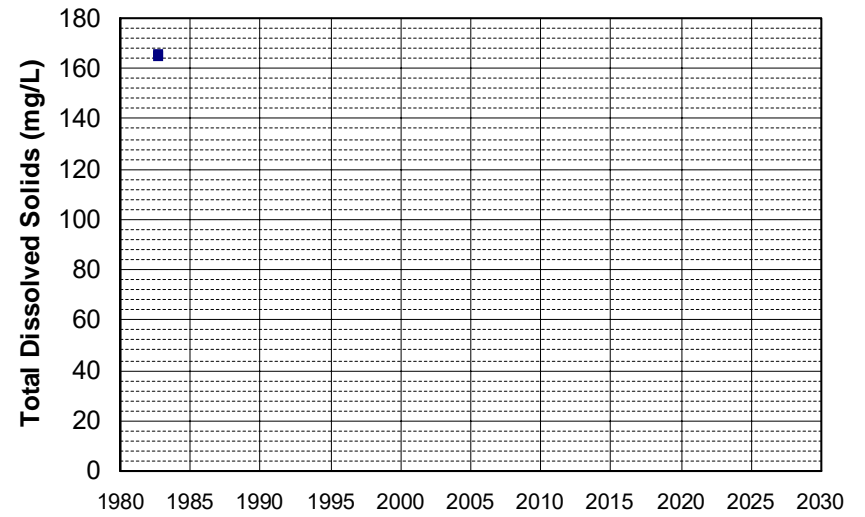
Well Name: 385449121084401
Well Type: WATER SUPPLY, OTHER
Source: USGS_NWIS
Depth Zone: Upper
Well Depth (ft): 100
of Measurements: 2
Period of Record: 1982
Trend Since 2000: Insufficient Data



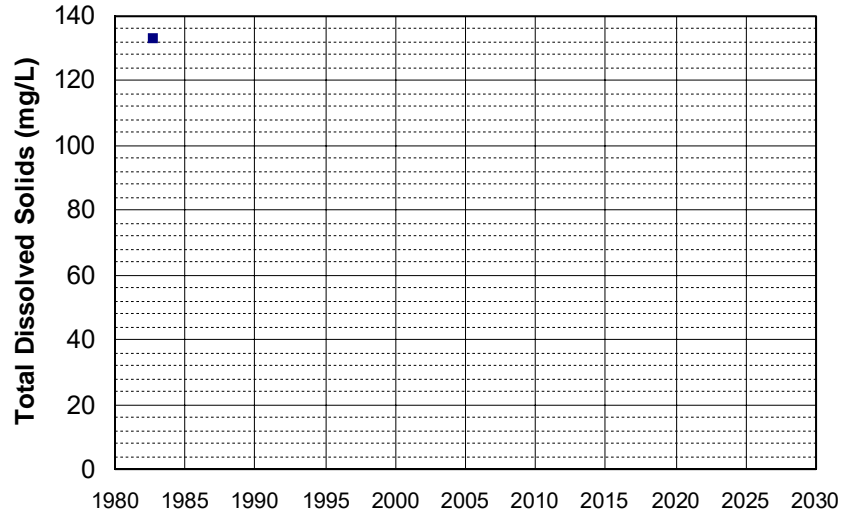
Well Name: 385459121144801
Well Type: WATER SUPPLY, OTHER
Source: USGS_NWIS
Depth Zone: Upper
Well Depth (ft): 100
of Measurements: 2
Period of Record: 1982
Trend Since 2000: Insufficient Data



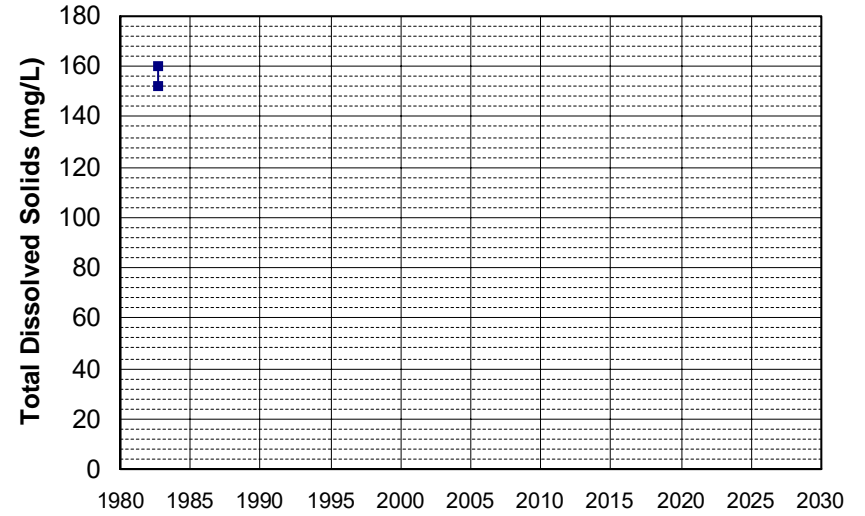
Well Name: 385520121105401
Well Type: WATER SUPPLY, OTHER
Source: USGS_NWIS
Depth Zone: Upper
Well Depth (ft): 95
of Measurements: 2
Period of Record: 1982
Trend Since 2000: Insufficient Data



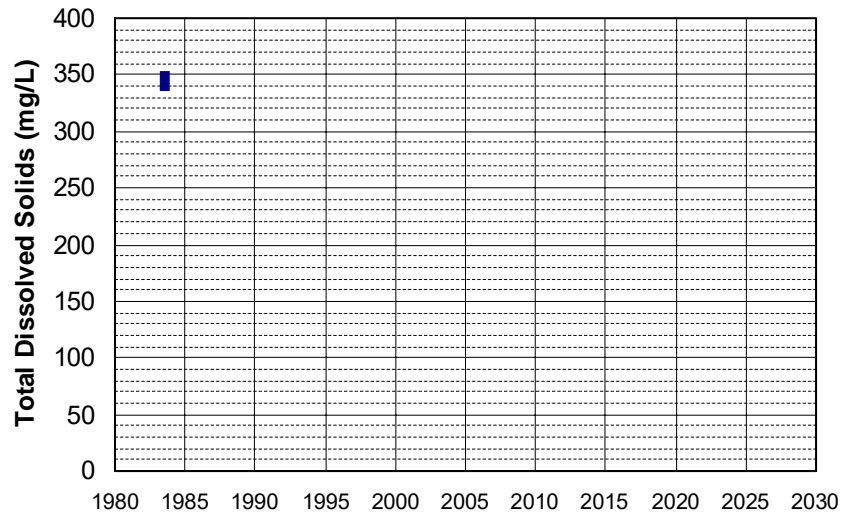
Well Name: 390038121163901 Well Depth (ft): 128
Well Type: WATER SUPPLY, OTHER # of Measurements: 2
Source: USGS_NWIS Period of Record: 1982
Depth Zone: Upper Trend Since 2000: Insufficient Data



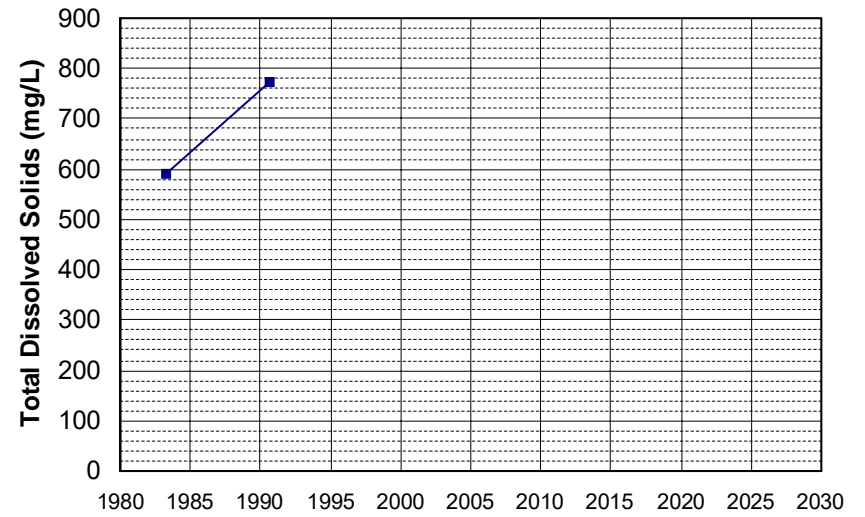
Well Name: 390057121163501 Well Depth (ft): 93.5
Well Type: WATER SUPPLY, OTHER # of Measurements: 2
Source: USGS_NWIS Period of Record: 1982
Depth Zone: Upper Trend Since 2000: Insufficient Data



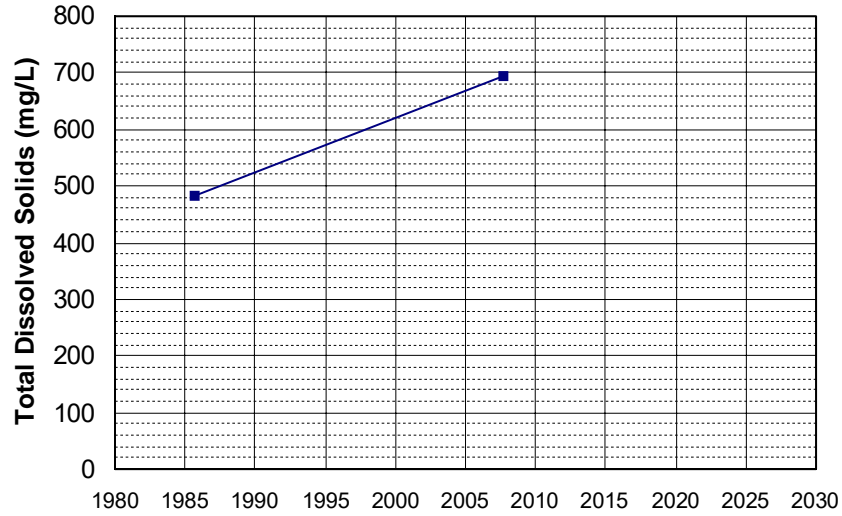
Well Name: 401650122322002 Well Depth (ft): 358
Well Type: WATER SUPPLY, OTHER # of Measurements: 2
Source: USGS_NWIS Period of Record: 1983
Depth Zone: Upper Trend Since 2000: Insufficient Data



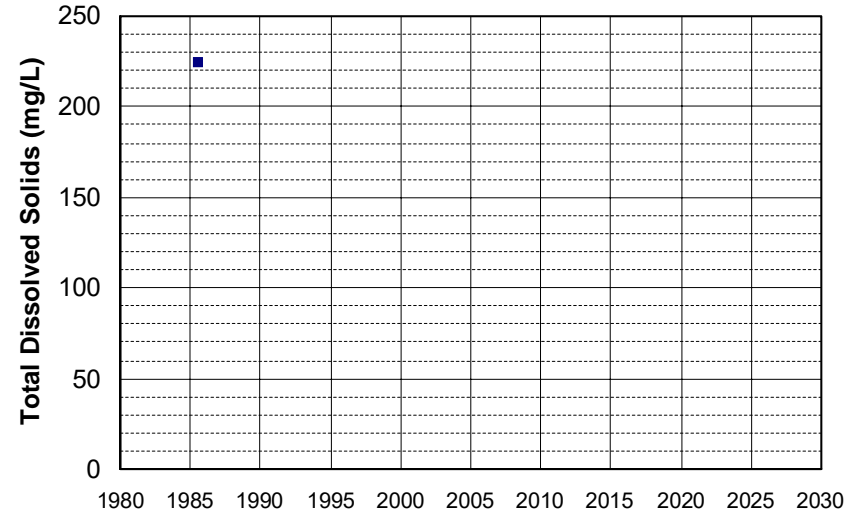
Well Name: 41N12E12L001M Well Depth (ft): 265
Well Type: WATER SUPPLY, OTHER # of Measurements: 2
Source: DWR Period of Record: 1983 - 1990
Depth Zone: Upper Trend Since 2000: Insufficient Data



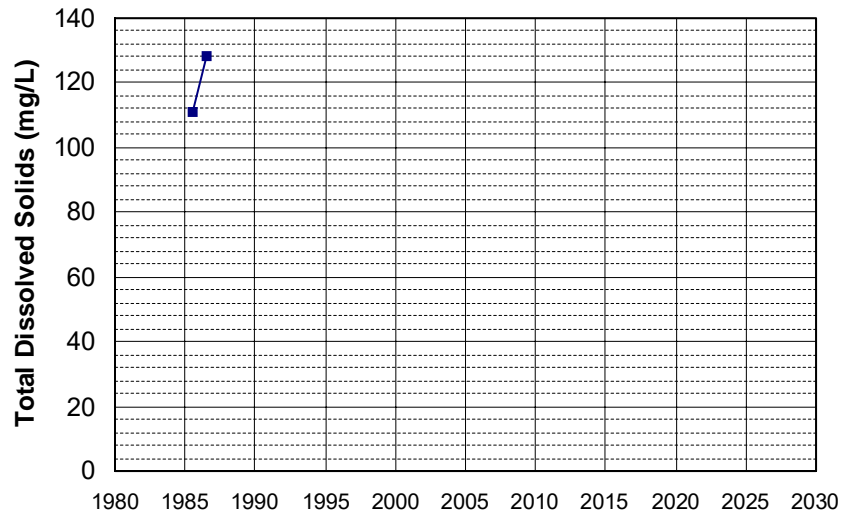
Well Name: 13N09W02G004M Well Depth (ft): 70
Well Type: WATER SUPPLY, OTHER # of Measurements: 2
Source: DWR Period of Record: 1985 - 2007
Depth Zone: Upper Trend Since 2000: Insufficient Data



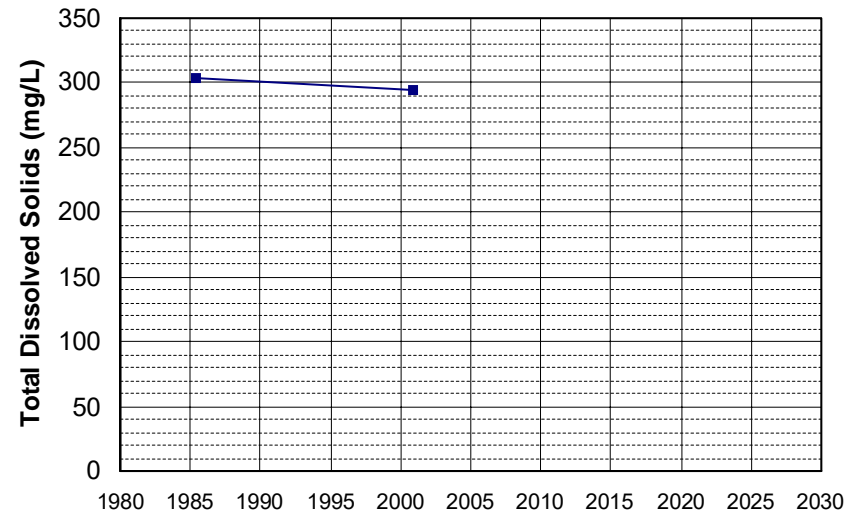
Well Name: 18N06W29C001M Well Depth (ft): 80
Well Type: WATER SUPPLY, OTHER # of Measurements: 2
Source: DWR Period of Record: 1985
Depth Zone: Upper Trend Since 2000: Insufficient Data



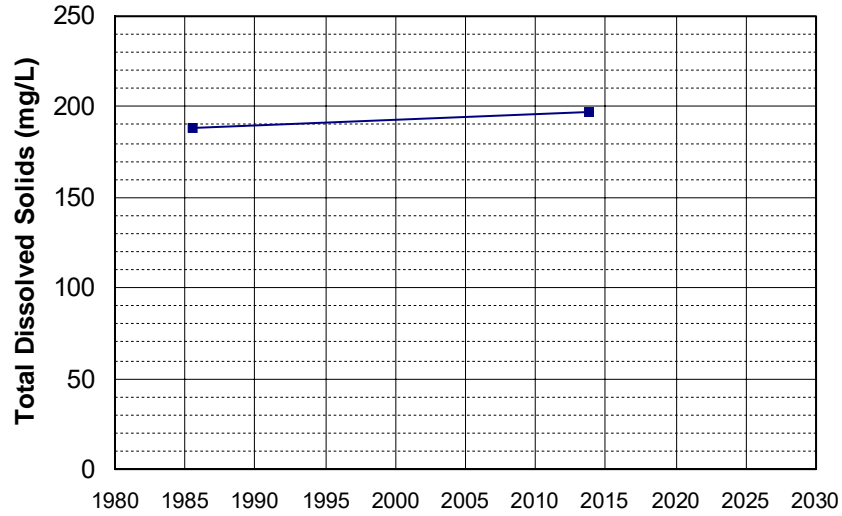
Well Name: 22N12E08G001M Well Depth (ft): 250
Well Type: WATER SUPPLY, OTHER # of Measurements: 2
Source: DWR Period of Record: 1985 - 1986
Depth Zone: Upper Trend Since 2000: Insufficient Data



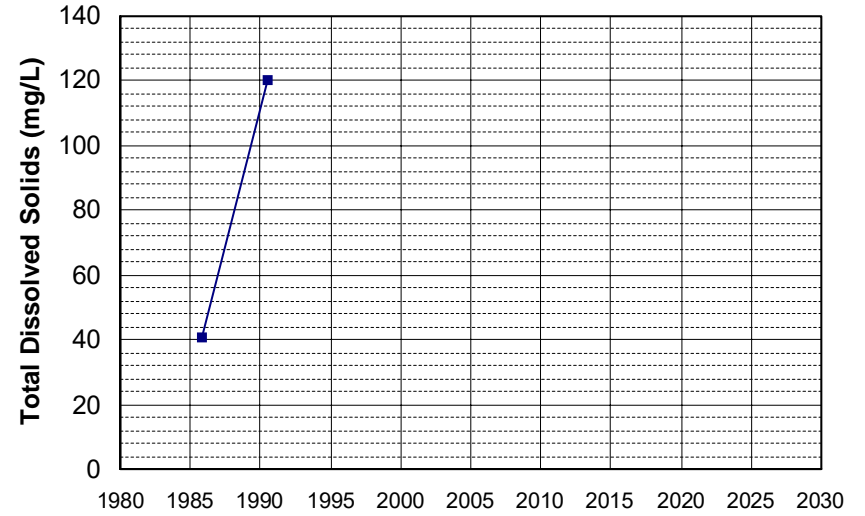
Well Name: 25N05W17M001M Well Depth (ft): 160
Well Type: WATER SUPPLY, OTHER # of Measurements: 2
Source: DWR Period of Record: 1985 - 2000
Depth Zone: Upper Trend Since 2000: Insufficient Data



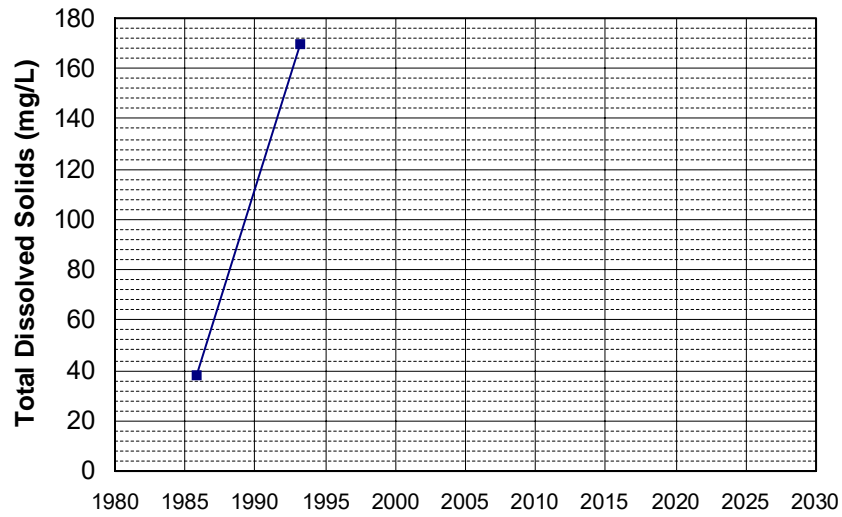
Well Name: 27N03W16N002M
Well Depth (ft): 126
Well Type: WATER SUPPLY, OTHER
of Measurements: 2
Source: DWR
Period of Record: 1985 - 2013
Depth Zone: Upper
Trend Since 2000: Insufficient Data



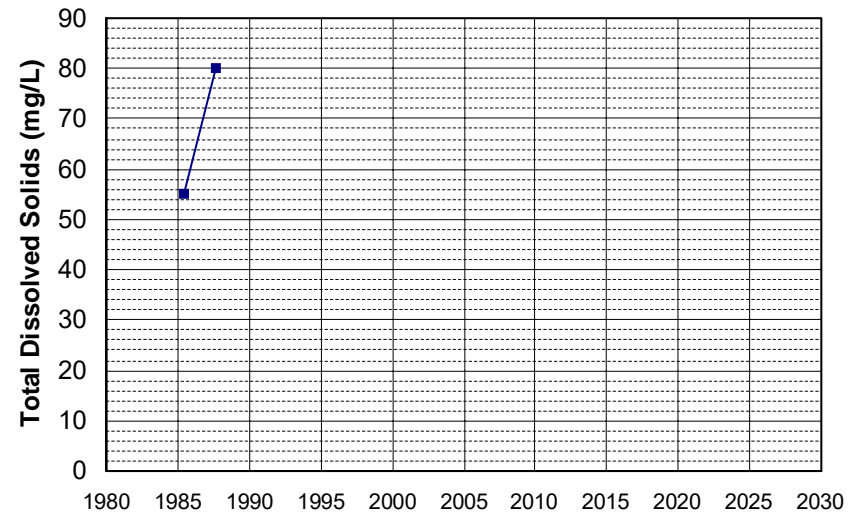
Well Name: CA2900533_001_001
Well Depth (ft): N/A
Well Type: MUNICIPAL
of Measurements: 2
Source: DDW
Period of Record: 1985 - 1990
Depth Zone: Upper
Trend Since 2000: Insufficient Data



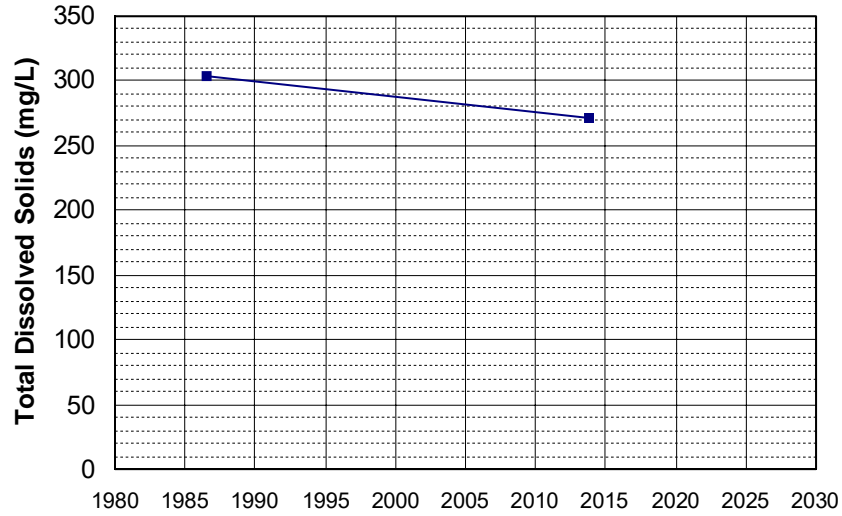
Well Name: CA2900533_002_002
Well Depth (ft): N/A
Well Type: MUNICIPAL
of Measurements: 2
Source: DDW
Period of Record: 1985 - 1993
Depth Zone: Upper
Trend Since 2000: Insufficient Data



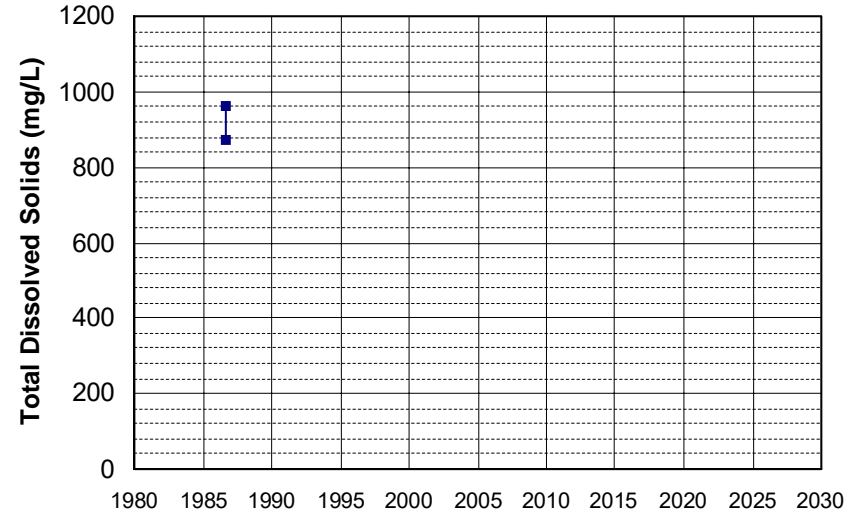
Well Name: CA3200123_001_001
Well Depth (ft): N/A
Well Type: MUNICIPAL
of Measurements: 2
Source: DDW
Period of Record: 1985 - 1987
Depth Zone: Upper
Trend Since 2000: Insufficient Data



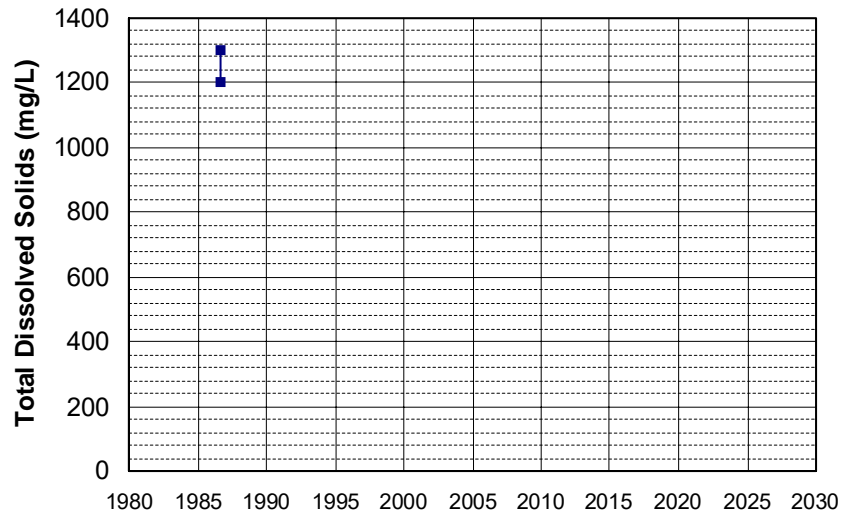
Well Name: 27N03W21G005M Well Depth (ft): 81
Well Type: WATER SUPPLY, OTHER # of Measurements: 2
Source: DWR Period of Record: 1986 - 2013
Depth Zone: Upper Trend Since 2000: Insufficient Data



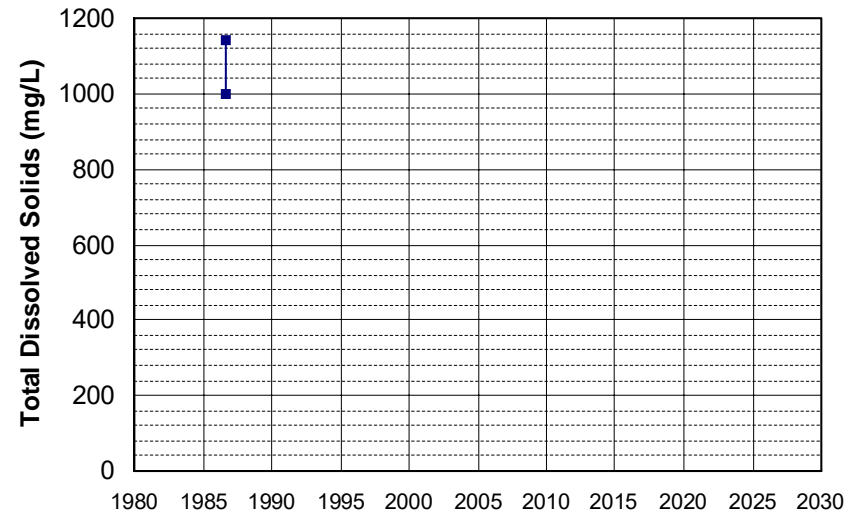
Well Name: 390045122171701 Well Depth (ft): 403
Well Type: WATER SUPPLY, OTHER # of Measurements: 2
Source: USGS_NWIS Period of Record: 1986
Depth Zone: Upper Trend Since 2000: Insufficient Data



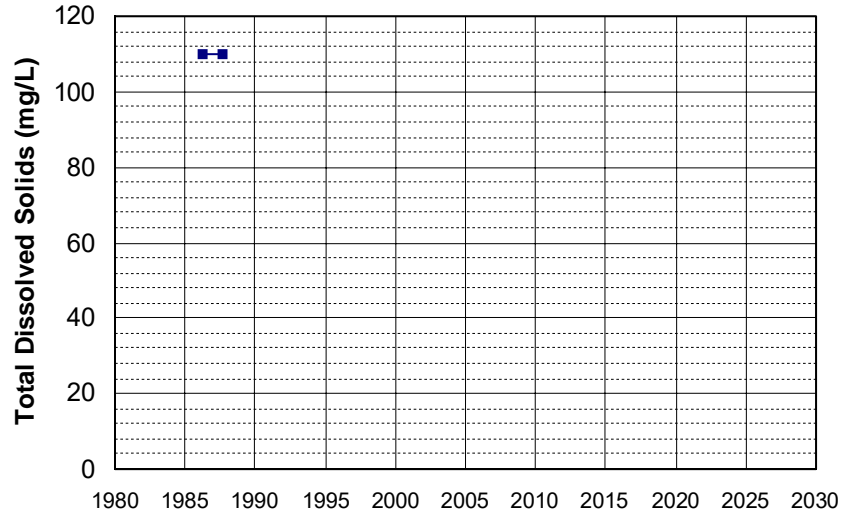
Well Name: 390120122165001 Well Depth (ft): 403
Well Type: WATER SUPPLY, OTHER # of Measurements: 2
Source: USGS_NWIS Period of Record: 1986
Depth Zone: Upper Trend Since 2000: Insufficient Data



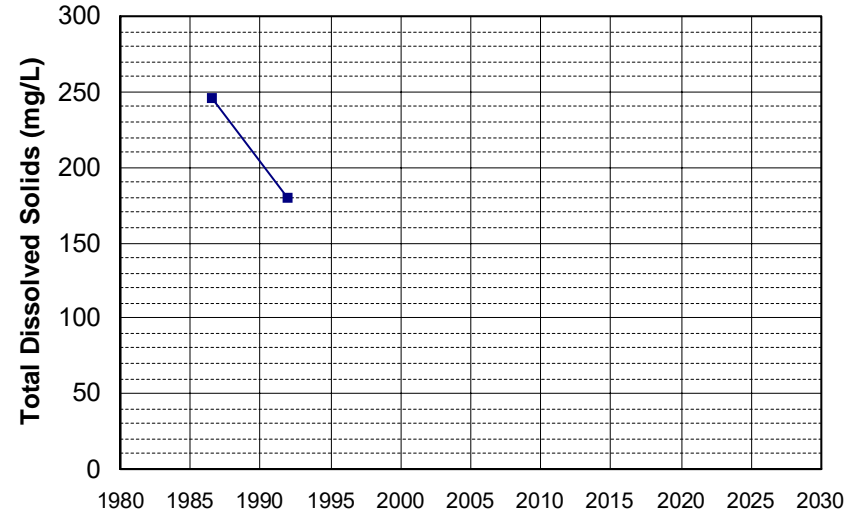
Well Name: 390124122164601 Well Depth (ft): 11
Well Type: WATER SUPPLY, OTHER # of Measurements: 2
Source: USGS_NWIS Period of Record: 1986
Depth Zone: Upper Trend Since 2000: Insufficient Data



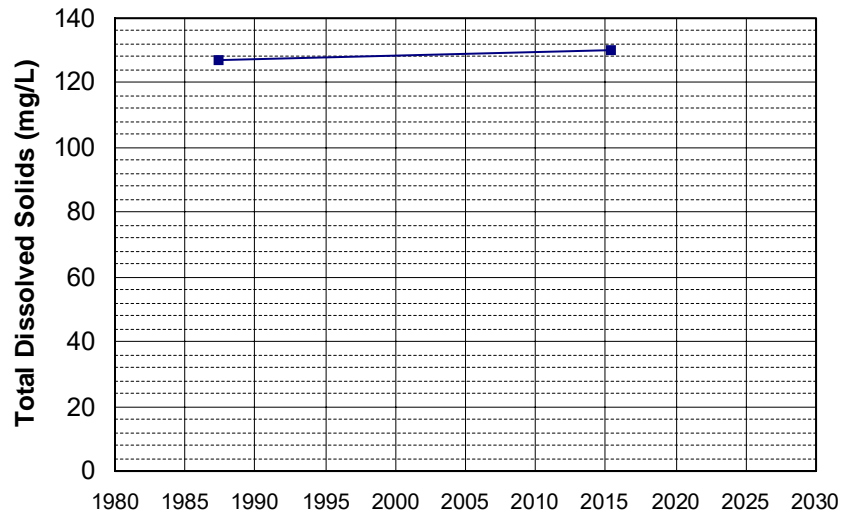
Well Name: CA1710004_003_003
Well Type: MUNICIPAL
Source: DDW
Depth Zone: Upper
Well Depth (ft): 117
of Measurements: 2
Period of Record: 1986 - 1987
Trend Since 2000: Insufficient Data



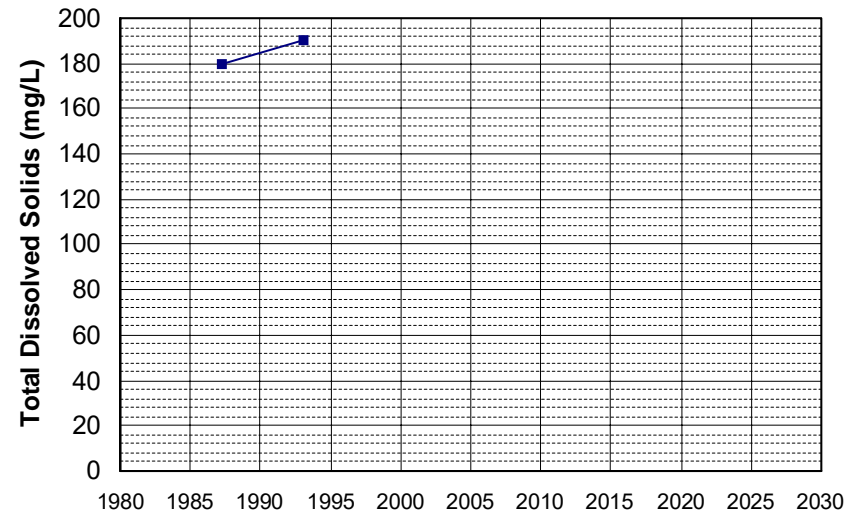
Well Name: CA5210301_001_001
Well Type: MUNICIPAL
Source: DDW
Depth Zone: Upper
Well Depth (ft): N/A
of Measurements: 2
Period of Record: 1986 - 1991
Trend Since 2000: Insufficient Data



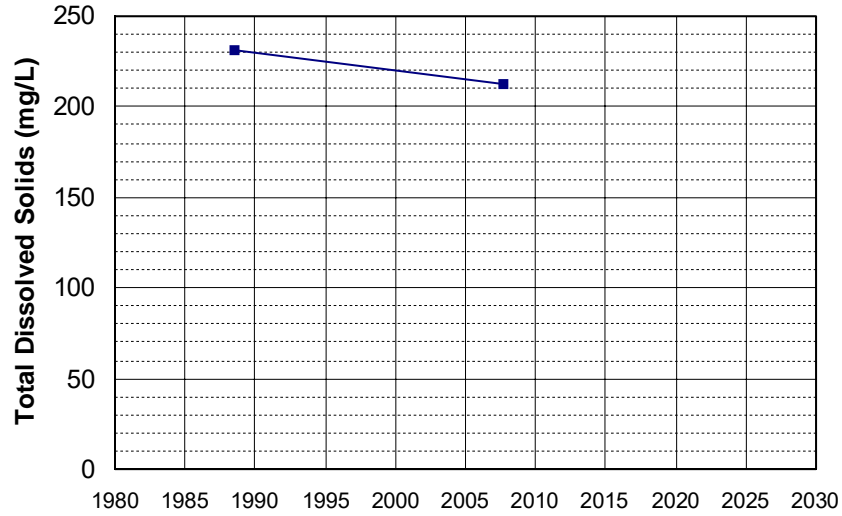
Well Name: CA0310005_003_003
Well Type: MUNICIPAL
Source: DDW
Depth Zone: Upper
Well Depth (ft): 284
of Measurements: 2
Period of Record: 1987 - 2015
Trend Since 2000: Insufficient Data



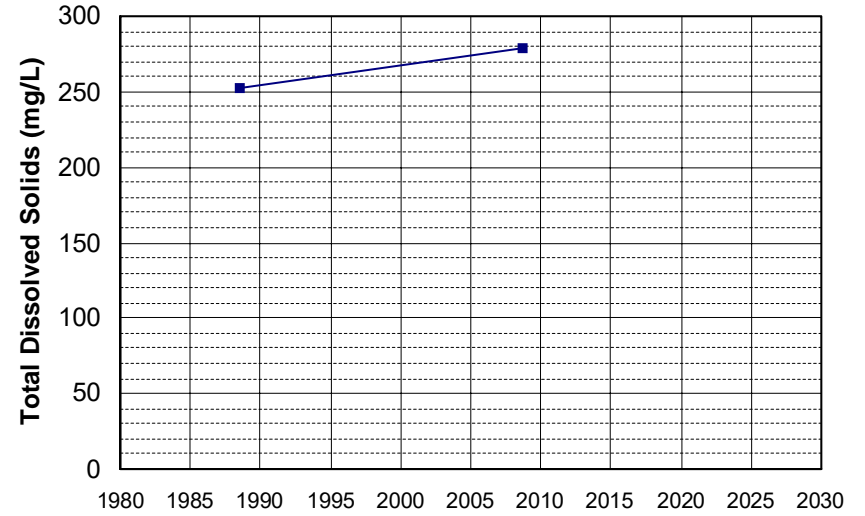
Well Name: CA3410001_006_006
Well Type: MUNICIPAL
Source: DDW
Depth Zone: Upper
Well Depth (ft): 26
of Measurements: 2
Period of Record: 1987 - 1993
Trend Since 2000: Insufficient Data



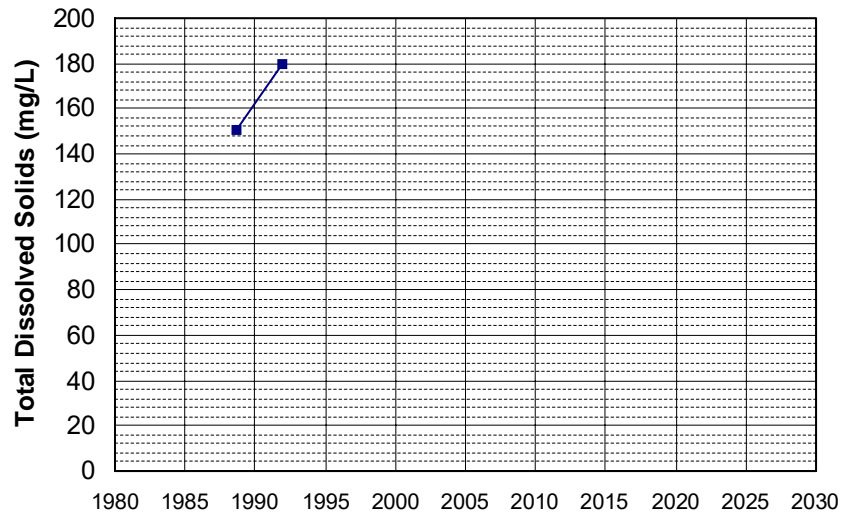
Well Name: 13N07W15N002M Well Depth (ft): 228
 Well Type: WATER SUPPLY, OTHER # of Measurements: 2
 Source: DWR Period of Record: 1988 - 2007
 Depth Zone: Upper Trend Since 2000: Insufficient Data



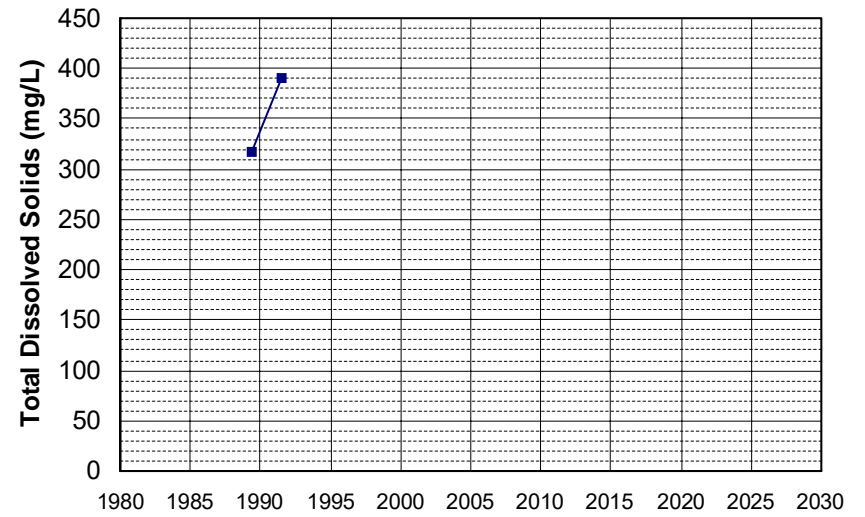
Well Name: 42N13E21K002M Well Depth (ft): 265
 Well Type: WATER SUPPLY, OTHER # of Measurements: 2
 Source: DWR Period of Record: 1988 - 2008
 Depth Zone: Upper Trend Since 2000: Insufficient Data



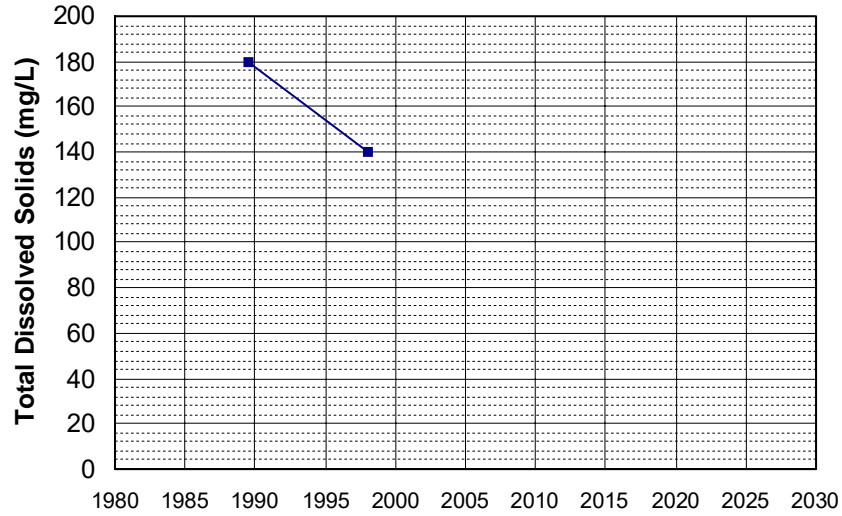
Well Name: CA0410011_003_003 Well Depth (ft): N/A
 Well Type: MUNICIPAL # of Measurements: 2
 Source: DDW Period of Record: 1988 - 1991
 Depth Zone: Upper Trend Since 2000: Insufficient Data



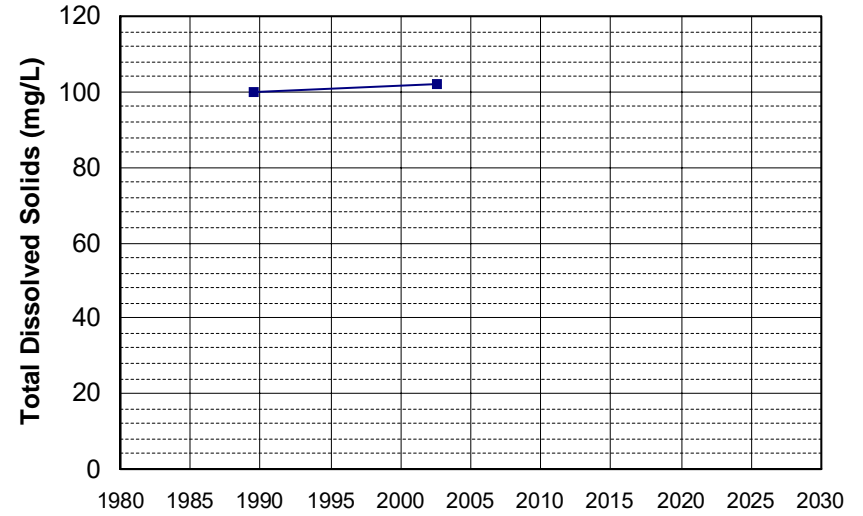
Well Name: 11N06W19B001M Well Depth (ft): 125
 Well Type: WATER SUPPLY, OTHER # of Measurements: 2
 Source: DWR Period of Record: 1989 - 1991
 Depth Zone: Upper Trend Since 2000: Insufficient Data



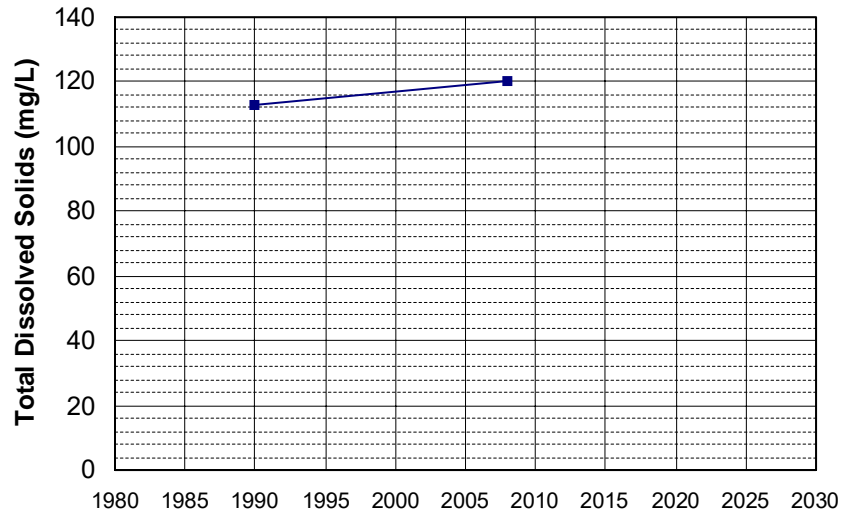
Well Name: CA3410002_009_009 Well Depth (ft): 172
Well Type: MUNICIPAL # of Measurements: 2
Source: DDW Period of Record: 1989 - 1998
Depth Zone: Upper Trend Since 2000: Insufficient Data



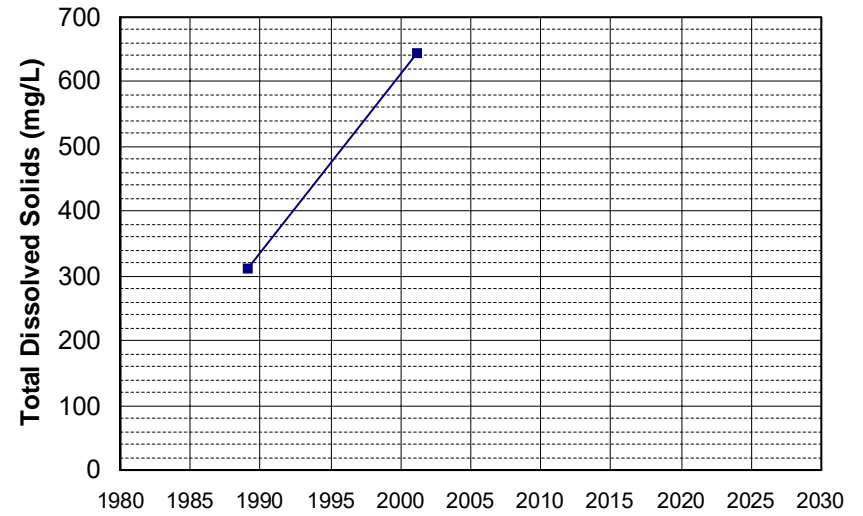
Well Name: CA4500227_002_002 Well Depth (ft): 10
Well Type: MUNICIPAL # of Measurements: 2
Source: DDW Period of Record: 1989 - 2002
Depth Zone: Upper Trend Since 2000: Insufficient Data



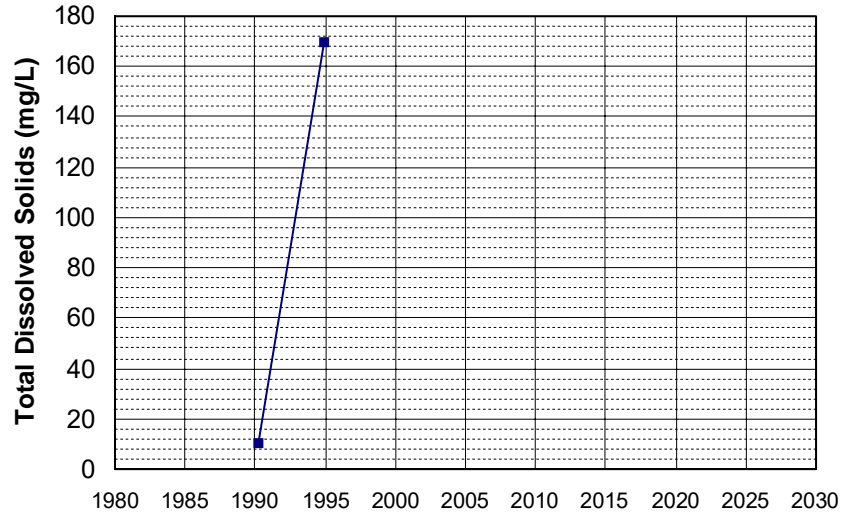
Well Name: CA4700881_001_001 Well Depth (ft): N/A
Well Type: MUNICIPAL # of Measurements: 2
Source: DDW Period of Record: 1989 - 2007
Depth Zone: Upper Trend Since 2000: Insufficient Data



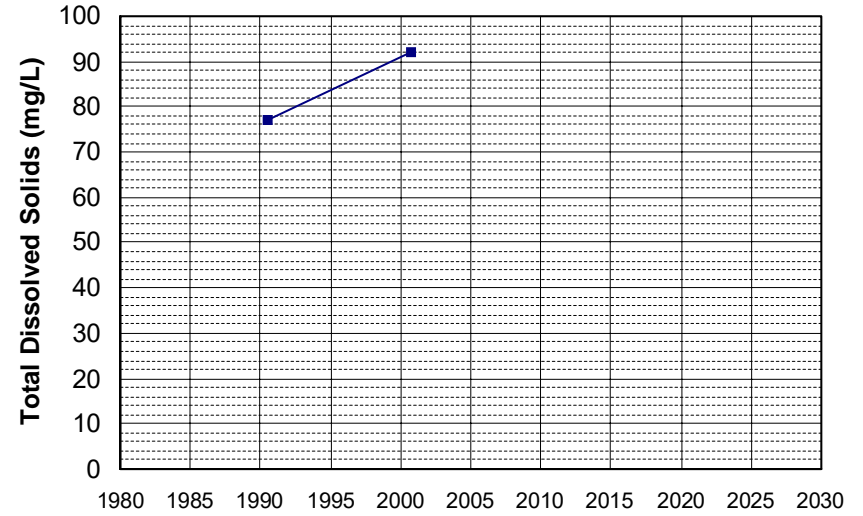
Well Name: CA5710009_006_006 Well Depth (ft): 63
Well Type: MUNICIPAL # of Measurements: 2
Source: DDW Period of Record: 1989 - 2001
Depth Zone: Upper Trend Since 2000: Insufficient Data



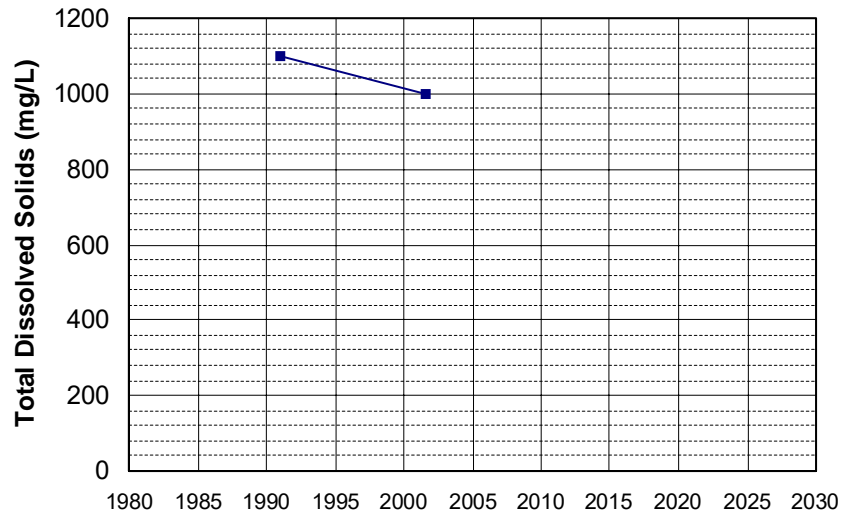
Well Name: CA3200175_001_001
Well Type: MUNICIPAL
Source: DDW
Depth Zone: Upper
Well Depth (ft): N/A
of Measurements: 2
Period of Record: 1990 - 1994
Trend Since 2000: Insufficient Data



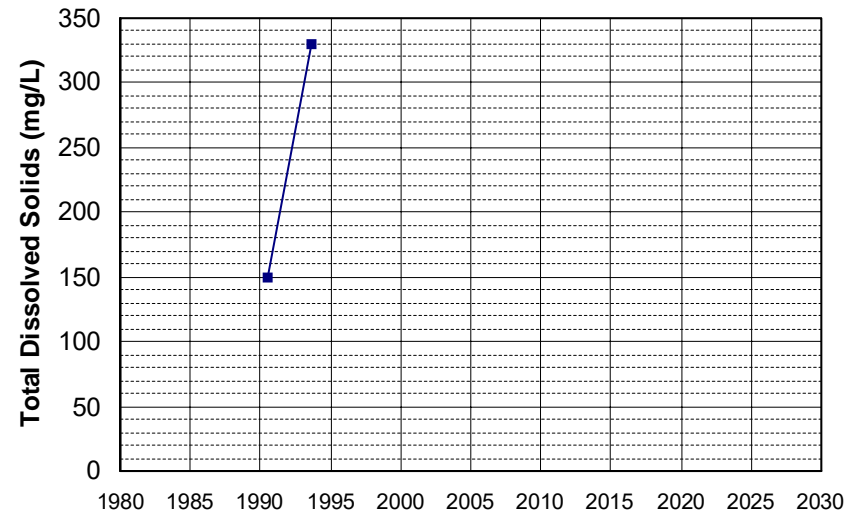
Well Name: CA3210006_003_003
Well Type: MUNICIPAL
Source: DDW
Depth Zone: Upper
Well Depth (ft): N/A
of Measurements: 2
Period of Record: 1990 - 2000
Trend Since 2000: Insufficient Data



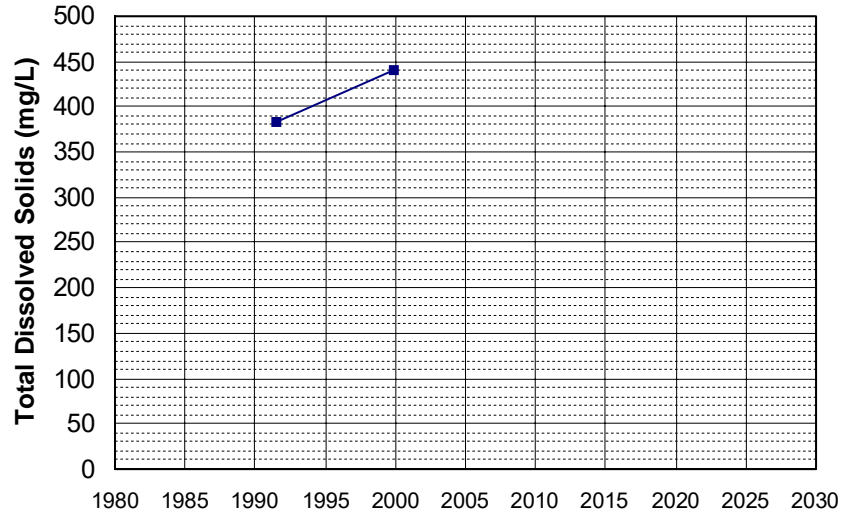
Well Name: CA3410035_001_001
Well Type: MUNICIPAL
Source: DDW
Depth Zone: Upper
Well Depth (ft): 19
of Measurements: 2
Period of Record: 1990 - 2001
Trend Since 2000: Insufficient Data



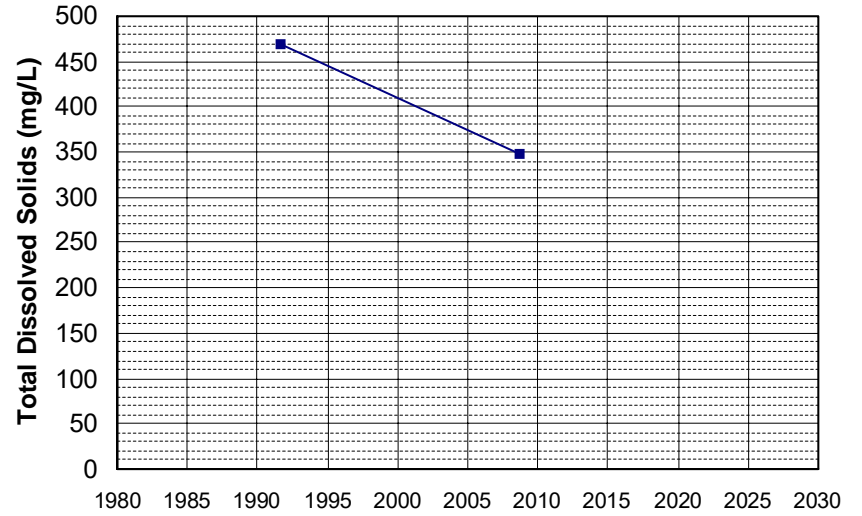
Well Name: CA3410047_002_002
Well Type: MUNICIPAL
Source: DDW
Depth Zone: Upper
Well Depth (ft): 50
of Measurements: 2
Period of Record: 1990 - 1993
Trend Since 2000: Insufficient Data



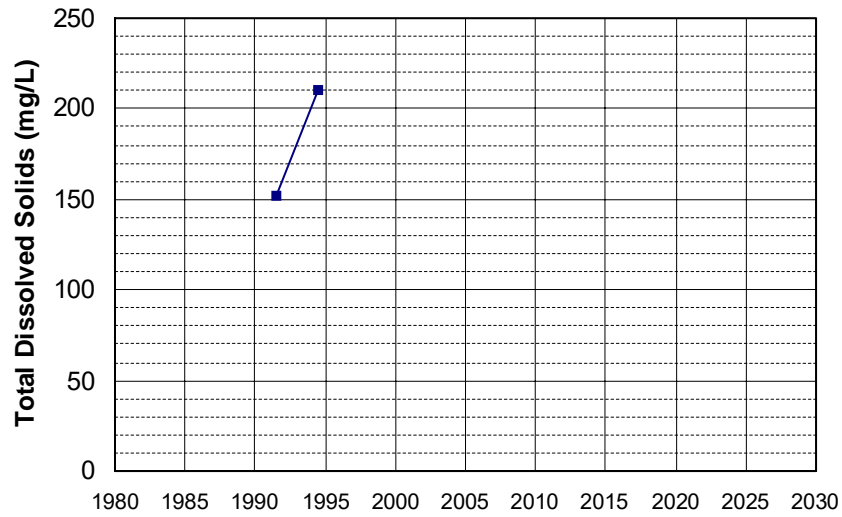
Well Name: 22N15E17C001M Well Depth (ft): 240
 Well Type: WATER SUPPLY, OTHER # of Measurements: 2
 Source: DWR Period of Record: 1991 - 1999
 Depth Zone: Upper Trend Since 2000: Insufficient Data



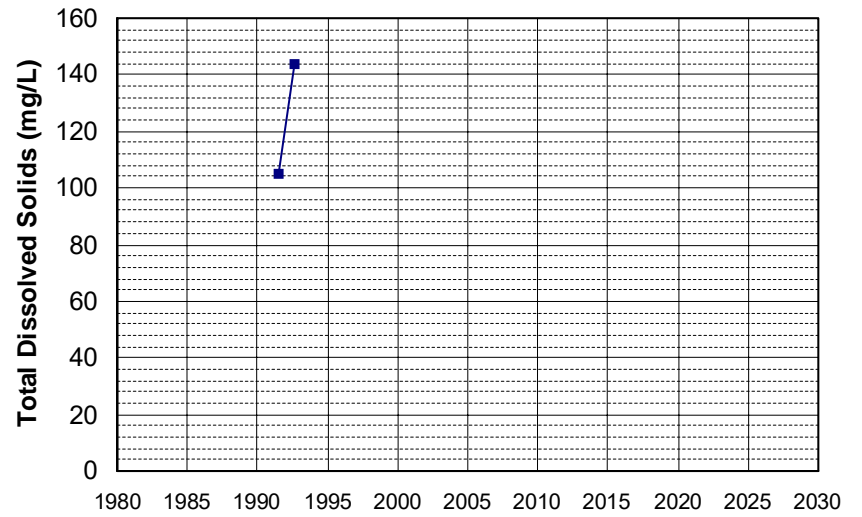
Well Name: 42N12E14B001M Well Depth (ft): 195
 Well Type: WATER SUPPLY, OTHER # of Measurements: 2
 Source: DWR Period of Record: 1991 - 2008
 Depth Zone: Upper Trend Since 2000: Insufficient Data



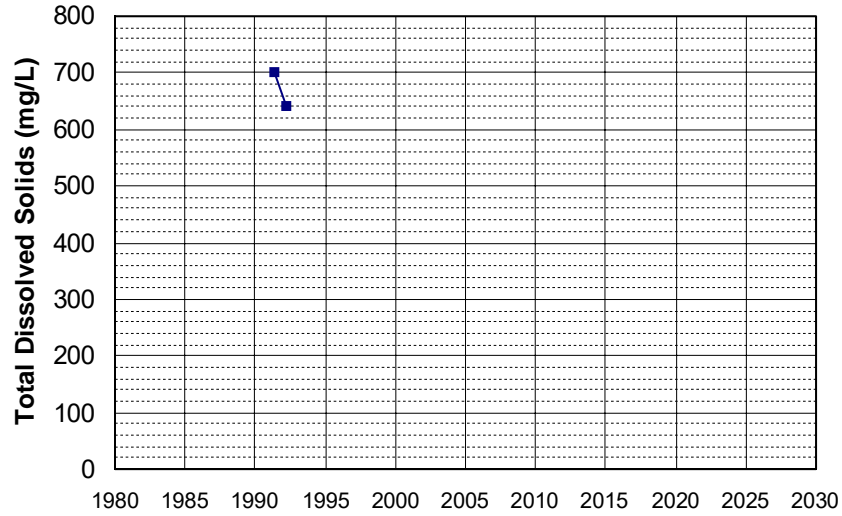
Well Name: CA0310300_001_001 Well Depth (ft): 284
 Well Type: MUNICIPAL # of Measurements: 2
 Source: DDW Period of Record: 1991 - 1994
 Depth Zone: Upper Trend Since 2000: Insufficient Data



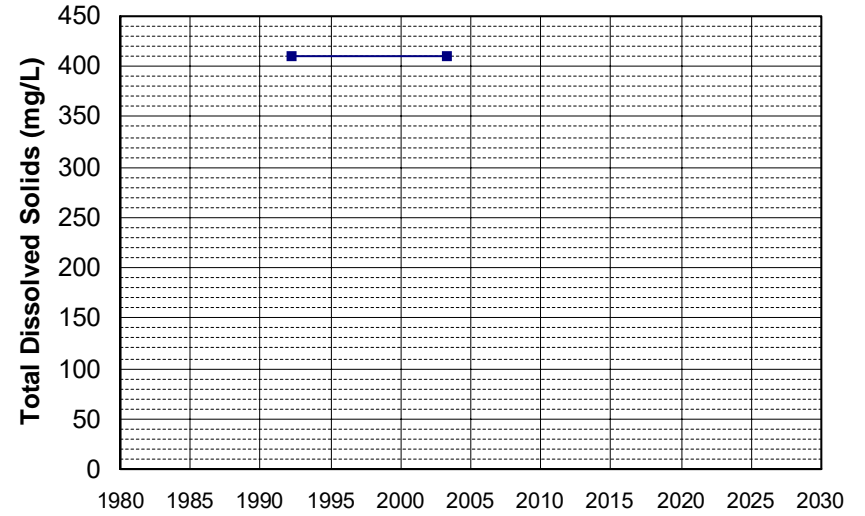
Well Name: CA3200036_001_001 Well Depth (ft): N/A
 Well Type: MUNICIPAL # of Measurements: 2
 Source: DDW Period of Record: 1991 - 1992
 Depth Zone: Upper Trend Since 2000: Insufficient Data



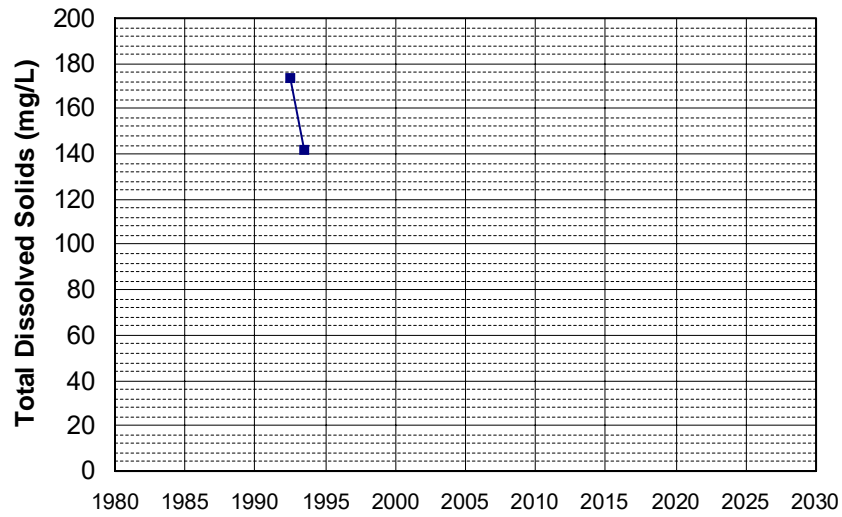
Well Name: CA5100128_001_001
Well Type: MUNICIPAL
Source: DDW
Depth Zone: Upper
Well Depth (ft): N/A
of Measurements: 2
Period of Record: 1991 - 1992
Trend Since 2000: Insufficient Data



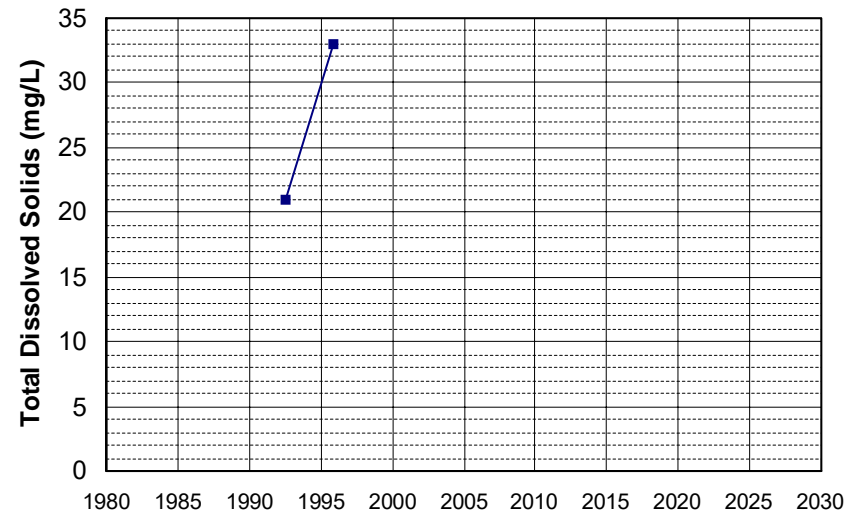
Well Name: CA0600018_001_001
Well Type: MUNICIPAL
Source: DDW
Depth Zone: Upper
Well Depth (ft): N/A
of Measurements: 2
Period of Record: 1992 - 2003
Trend Since 2000: Insufficient Data



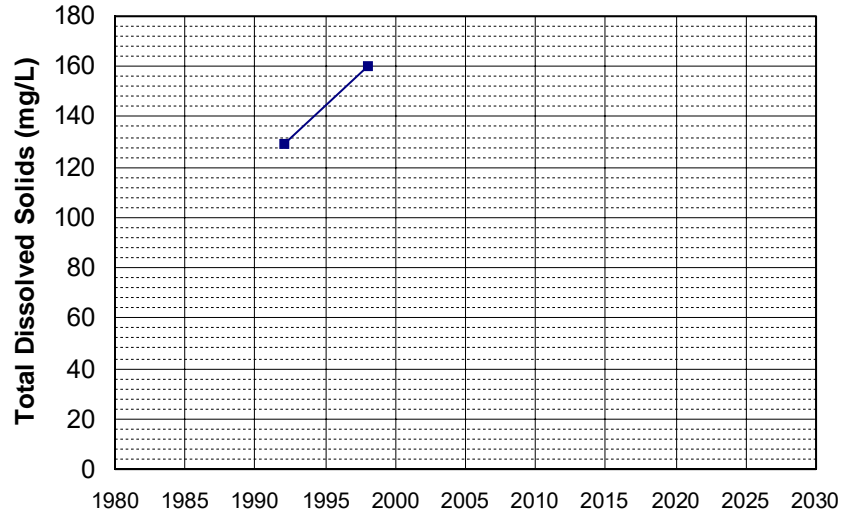
Well Name: CA3200300_001_001
Well Type: MUNICIPAL
Source: DDW
Depth Zone: Upper
Well Depth (ft): N/A
of Measurements: 2
Period of Record: 1992 - 1993
Trend Since 2000: Insufficient Data



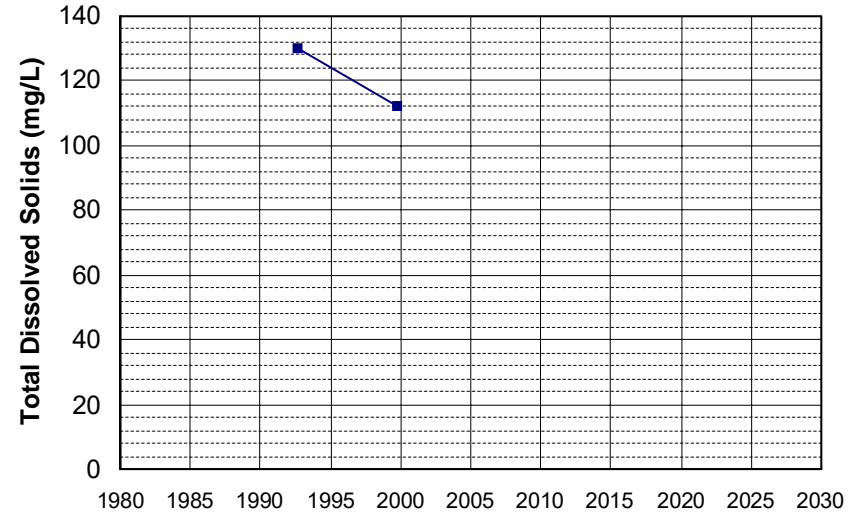
Well Name: CA3200610_001_001
Well Type: MUNICIPAL
Source: DDW
Depth Zone: Upper
Well Depth (ft): N/A
of Measurements: 2
Period of Record: 1992 - 1995
Trend Since 2000: Insufficient Data



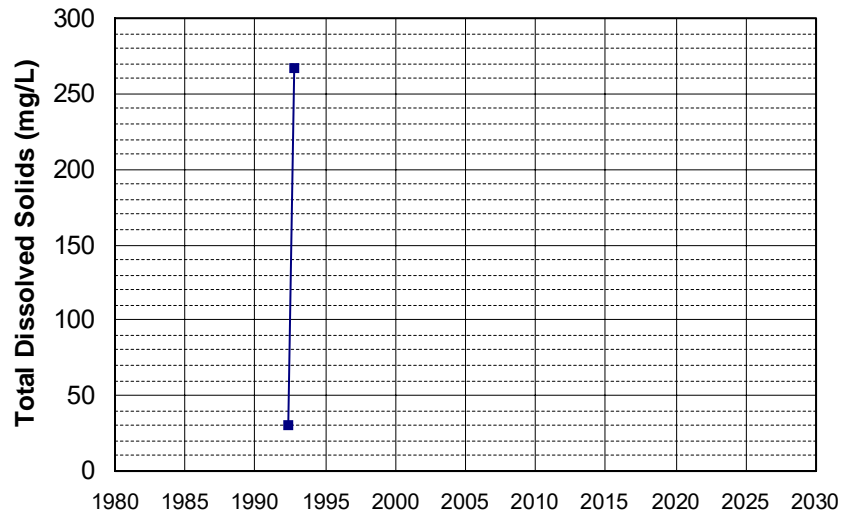
Well Name: CA3410001_037_037
Well Type: MUNICIPAL
Source: DDW
Depth Zone: Upper
Well Depth (ft): 16
of Measurements: 2
Period of Record: 1992 - 1998
Trend Since 2000: Insufficient Data



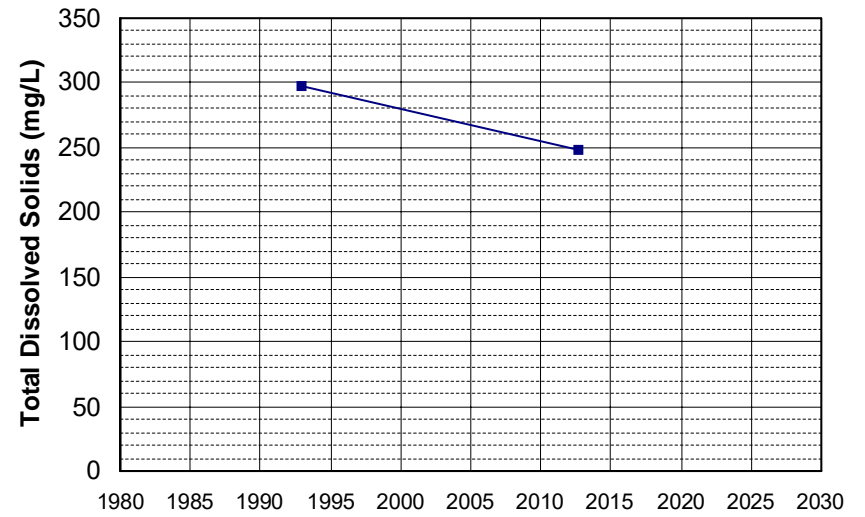
Well Name: CA4500024_001_001
Well Type: MUNICIPAL
Source: DDW
Depth Zone: Upper
Well Depth (ft): N/A
of Measurements: 2
Period of Record: 1992 - 1999
Trend Since 2000: Insufficient Data



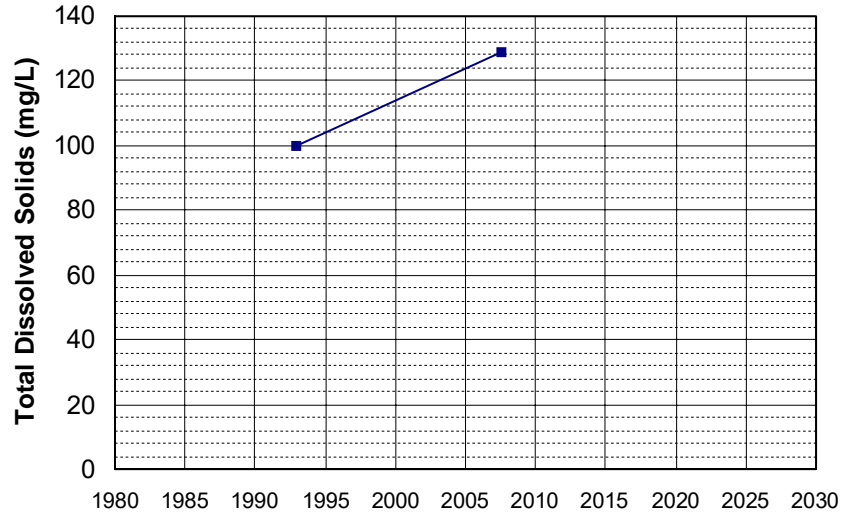
Well Name: CA4500065_001_001
Well Type: MUNICIPAL
Source: DDW
Depth Zone: Upper
Well Depth (ft): 190
of Measurements: 2
Period of Record: 1992
Trend Since 2000: Insufficient Data



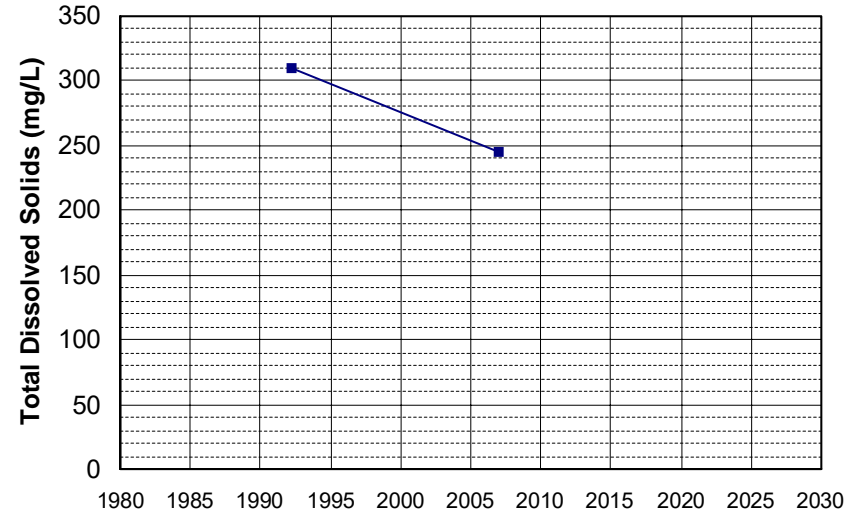
Well Name: CA4500163_001_001
Well Type: MUNICIPAL
Source: DDW
Depth Zone: Upper
Well Depth (ft): 10
of Measurements: 2
Period of Record: 1992 - 2012
Trend Since 2000: Insufficient Data



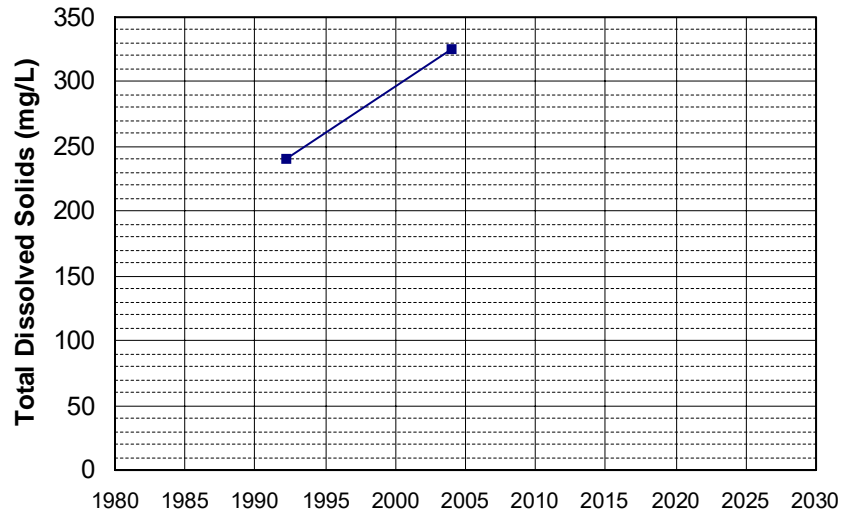
Well Name: CA4500190_001_001 Well Depth (ft): 10
Well Type: MUNICIPAL # of Measurements: 2
Source: DDW Period of Record: 1992 - 2007
Depth Zone: Upper Trend Since 2000: Insufficient Data



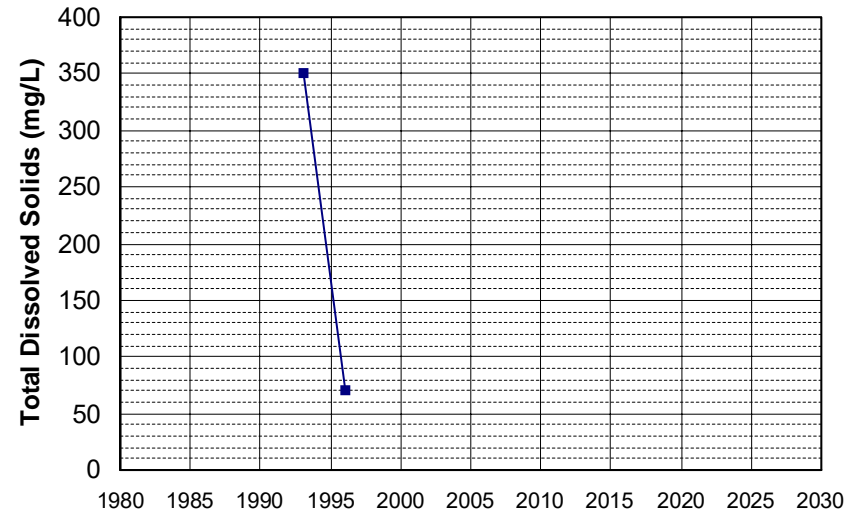
Well Name: CA5800852_001_001 Well Depth (ft): 10
Well Type: MUNICIPAL # of Measurements: 2
Source: DDW Period of Record: 1992 - 2006
Depth Zone: Upper Trend Since 2000: Insufficient Data



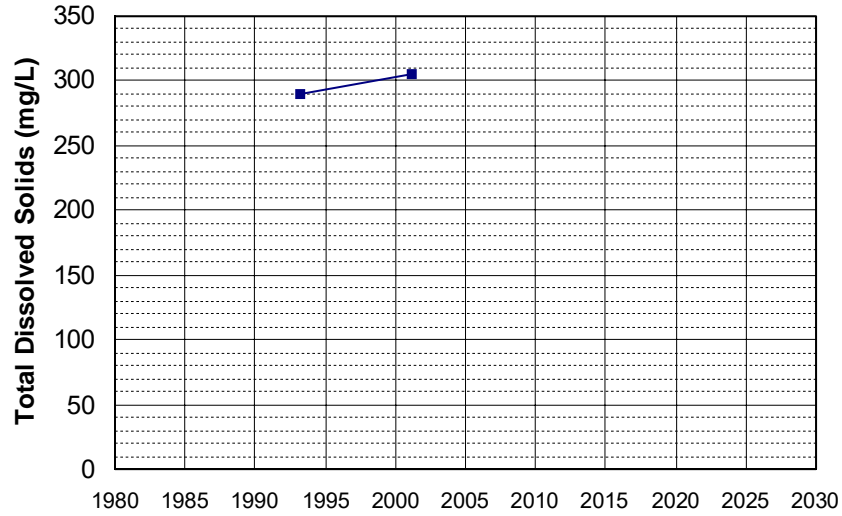
Well Name: CA5800856_001_001 Well Depth (ft): 10
Well Type: MUNICIPAL # of Measurements: 2
Source: DDW Period of Record: 1992 - 2003
Depth Zone: Upper Trend Since 2000: Insufficient Data



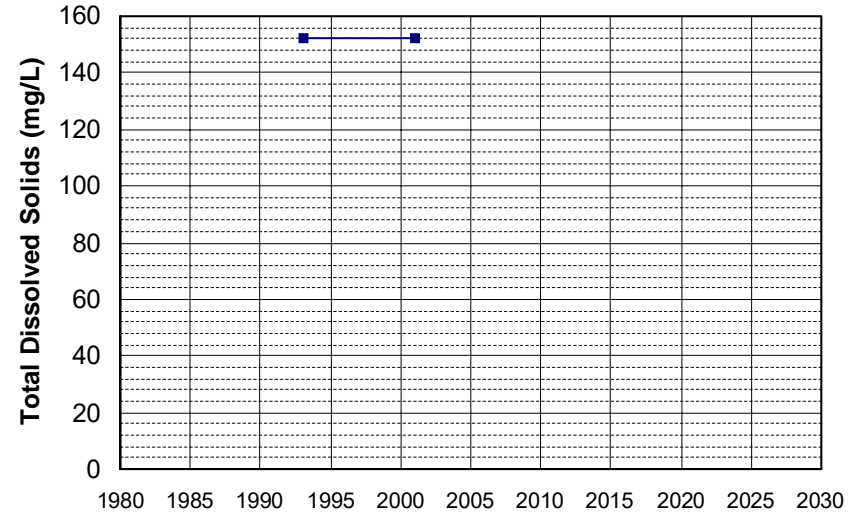
Well Name: CA0310004_003_003 Well Depth (ft): 32
Well Type: MUNICIPAL # of Measurements: 2
Source: DDW Period of Record: 1993 - 1996
Depth Zone: Upper Trend Since 2000: Insufficient Data



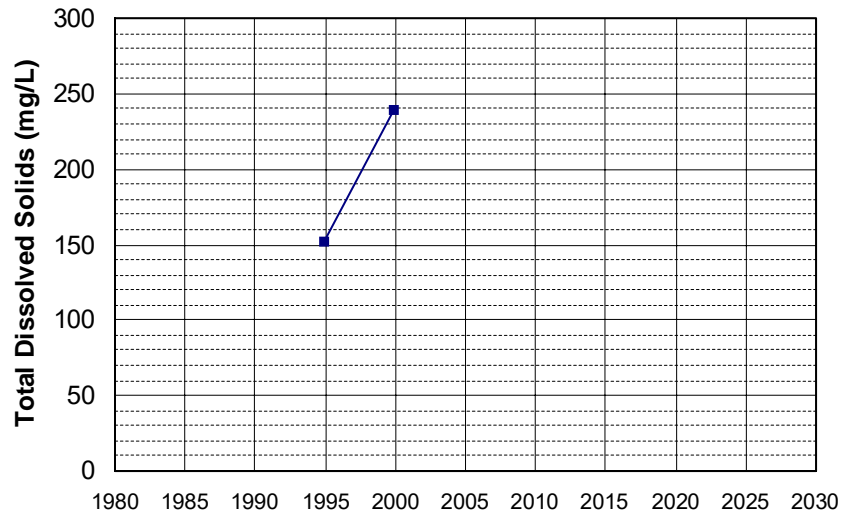
Well Name: CA0400022_001_001 Well Depth (ft): 95
Well Type: MUNICIPAL # of Measurements: 2
Source: DDW Period of Record: 1993 - 2001
Depth Zone: Upper Trend Since 2000: Insufficient Data



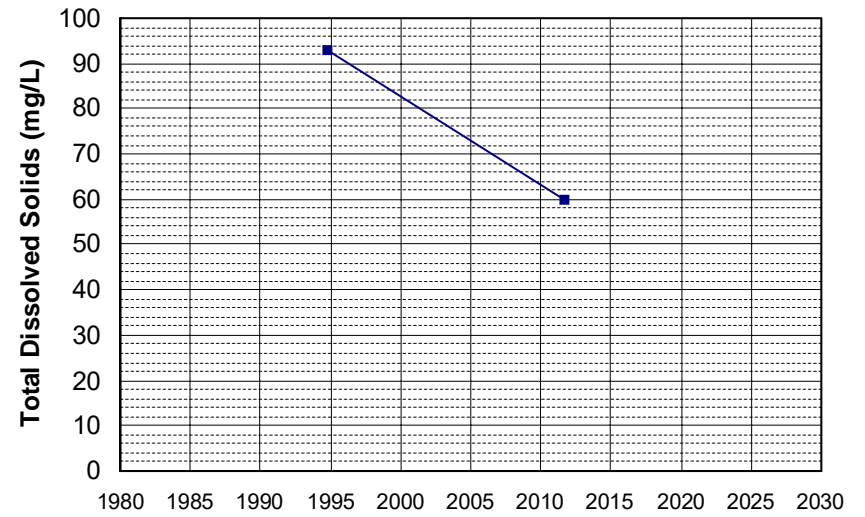
Well Name: CA4500011_001_001 Well Depth (ft): N/A
Well Type: MUNICIPAL # of Measurements: 2
Source: DDW Period of Record: 1993 - 2001
Depth Zone: Upper Trend Since 2000: Insufficient Data



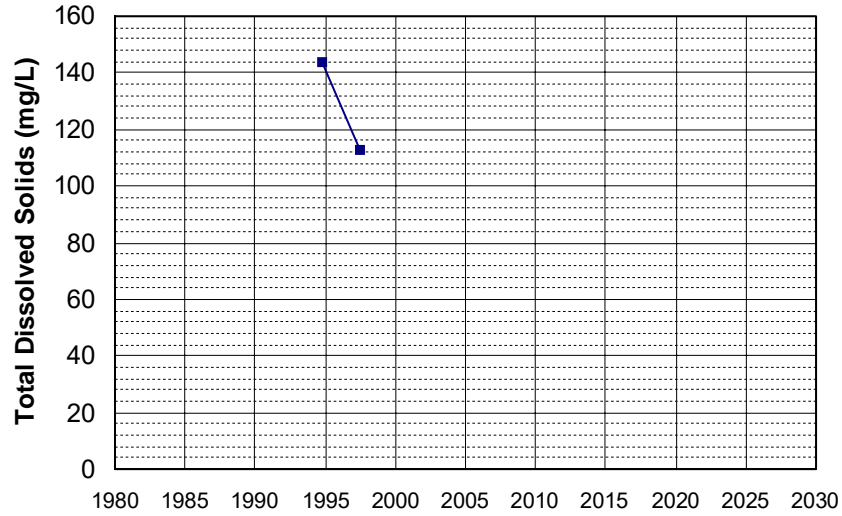
Well Name: CA1800604_001_001 Well Depth (ft): 256
Well Type: MUNICIPAL # of Measurements: 2
Source: DDW Period of Record: 1994 - 1999
Depth Zone: Upper Trend Since 2000: Insufficient Data



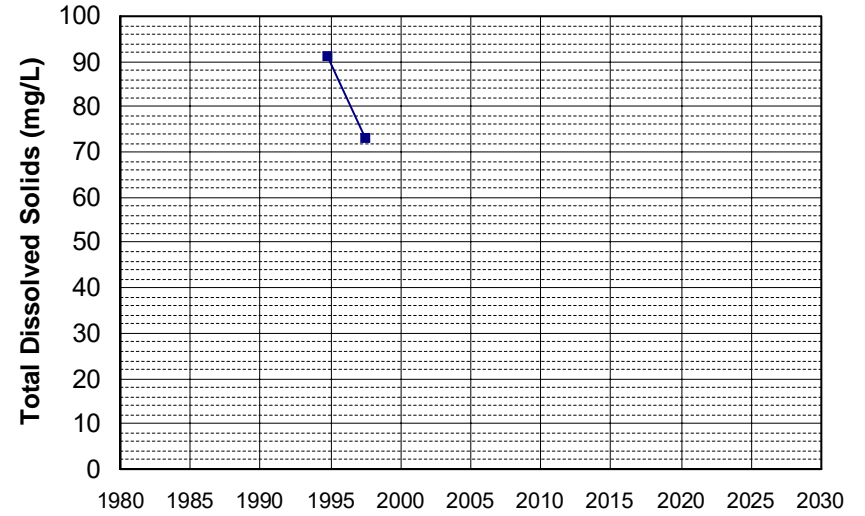
Well Name: CA3200111_001_001 Well Depth (ft): 204
Well Type: MUNICIPAL # of Measurements: 2
Source: DDW Period of Record: 1994 - 2011
Depth Zone: Upper Trend Since 2000: Insufficient Data



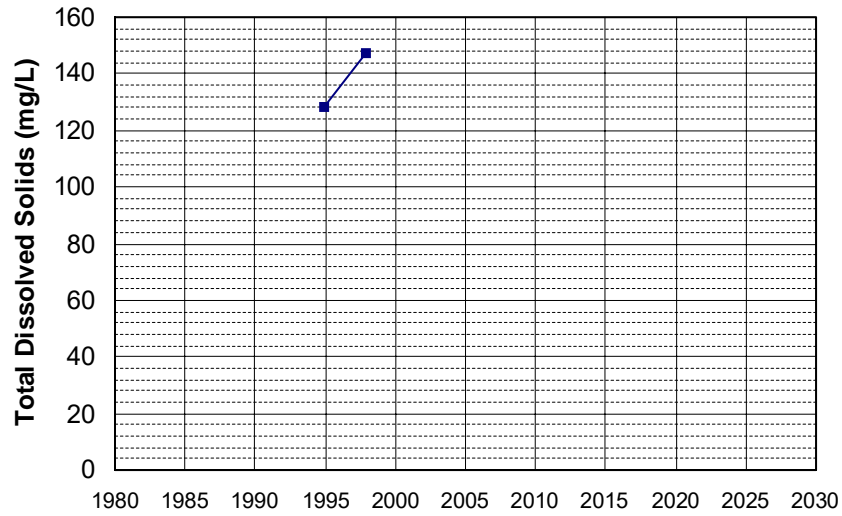
Well Name: CA3200111_002_002
Well Type: MUNICIPAL
Source: DDW
Depth Zone: Upper
Well Depth (ft): 60
of Measurements: 2
Period of Record: 1994 - 1997
Trend Since 2000: Insufficient Data



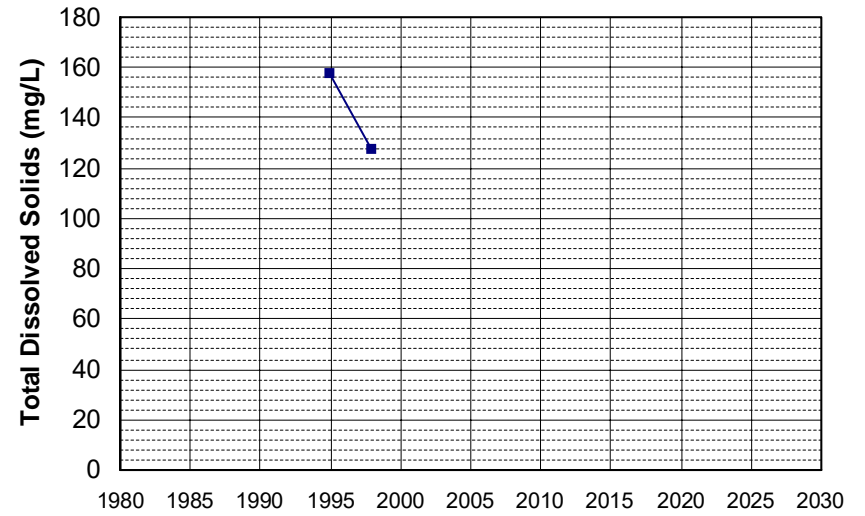
Well Name: CA3200130_001_001
Well Type: MUNICIPAL
Source: DDW
Depth Zone: Upper
Well Depth (ft): N/A
of Measurements: 2
Period of Record: 1994 - 1997
Trend Since 2000: Insufficient Data



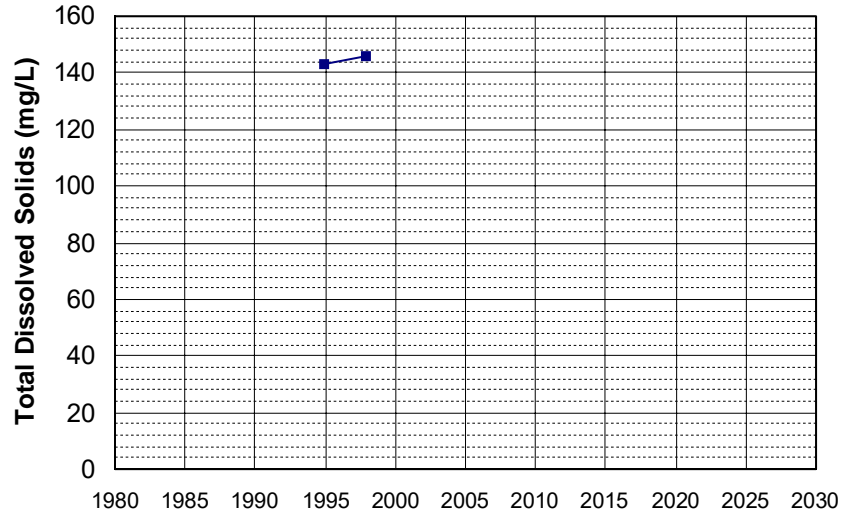
Well Name: CA3200138_002_002
Well Type: MUNICIPAL
Source: DDW
Depth Zone: Upper
Well Depth (ft): N/A
of Measurements: 2
Period of Record: 1994 - 1997
Trend Since 2000: Insufficient Data



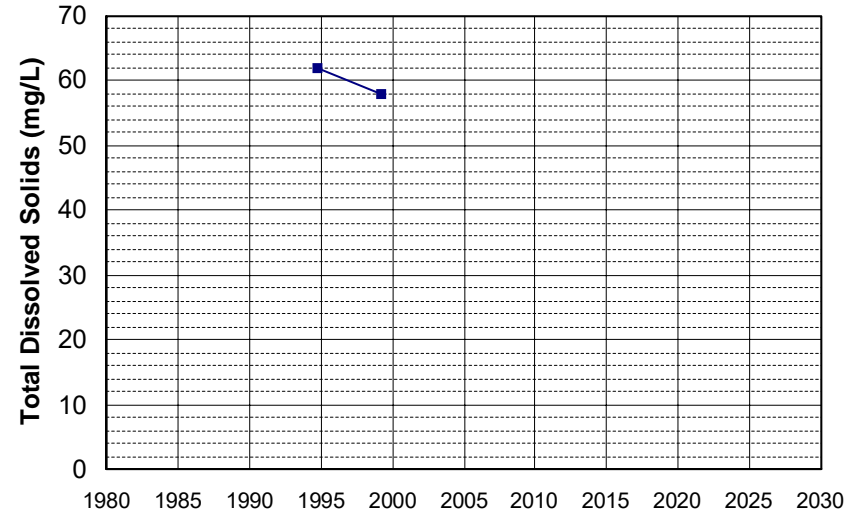
Well Name: CA3200138_003_003
Well Type: MUNICIPAL
Source: DDW
Depth Zone: Upper
Well Depth (ft): N/A
of Measurements: 2
Period of Record: 1994 - 1997
Trend Since 2000: Insufficient Data



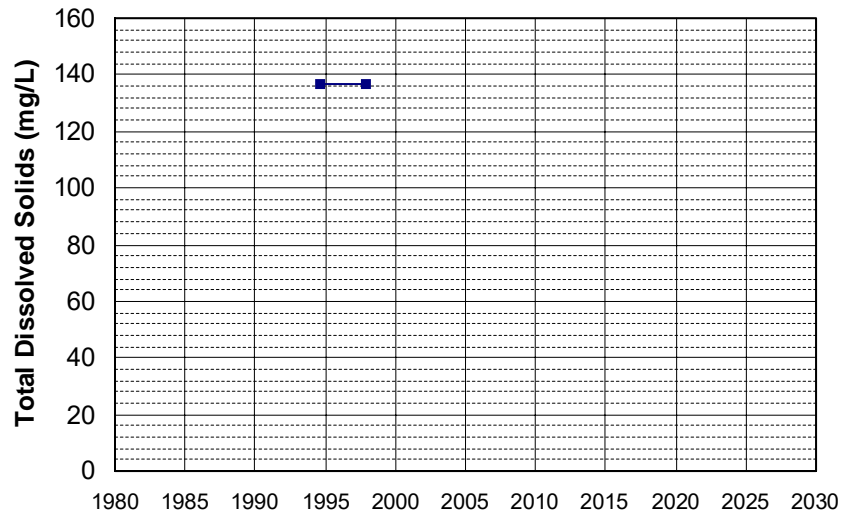
Well Name: CA3200138_004_004
Well Type: MUNICIPAL
Source: DDW
Depth Zone: Upper
Well Depth (ft): N/A
of Measurements: 2
Period of Record: 1994 - 1997
Trend Since 2000: Insufficient Data



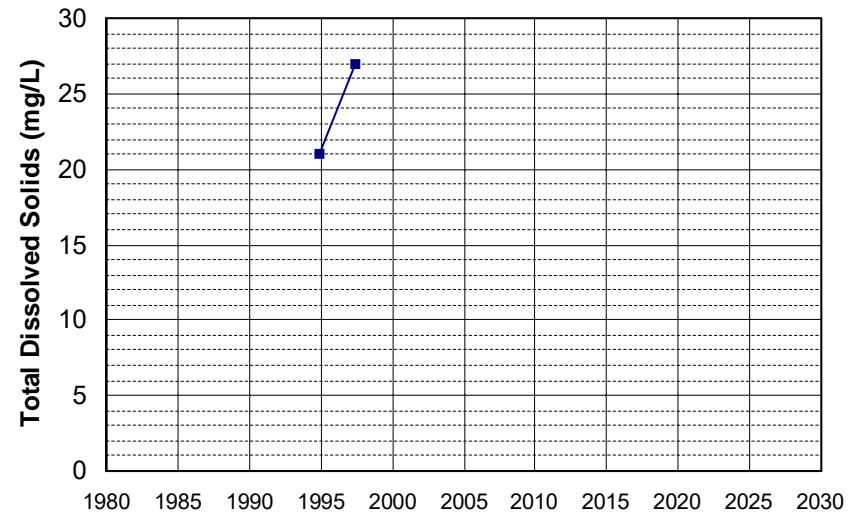
Well Name: CA3200507_001_001
Well Type: MUNICIPAL
Source: DDW
Depth Zone: Upper
Well Depth (ft): N/A
of Measurements: 2
Period of Record: 1994 - 1999
Trend Since 2000: Insufficient Data



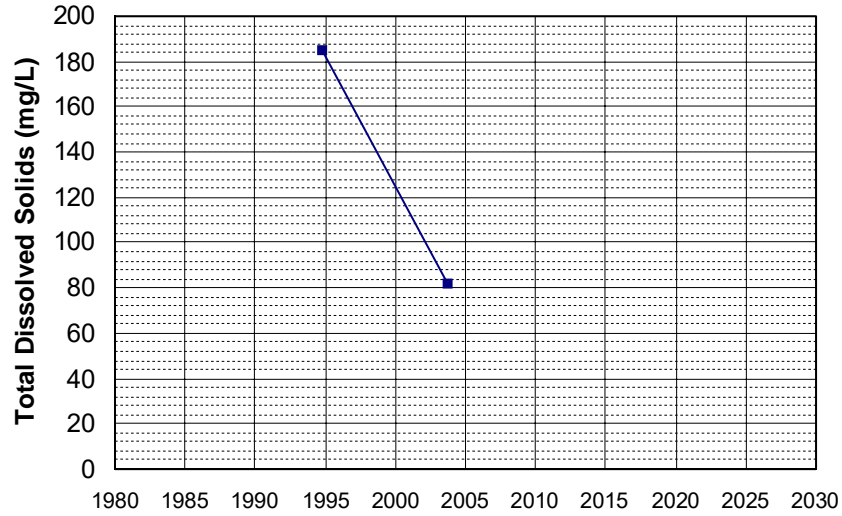
Well Name: CA4500191_004_004
Well Type: MUNICIPAL
Source: DDW
Depth Zone: Upper
Well Depth (ft): N/A
of Measurements: 2
Period of Record: 1994 - 1997
Trend Since 2000: Insufficient Data



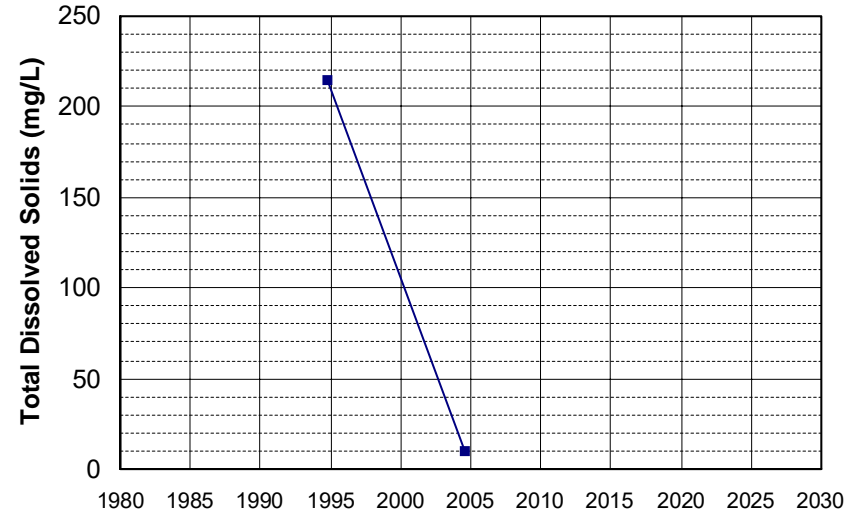
Well Name: CA4600014_001_001
Well Type: MUNICIPAL
Source: DDW
Depth Zone: Upper
Well Depth (ft): N/A
of Measurements: 2
Period of Record: 1994 - 1997
Trend Since 2000: Insufficient Data



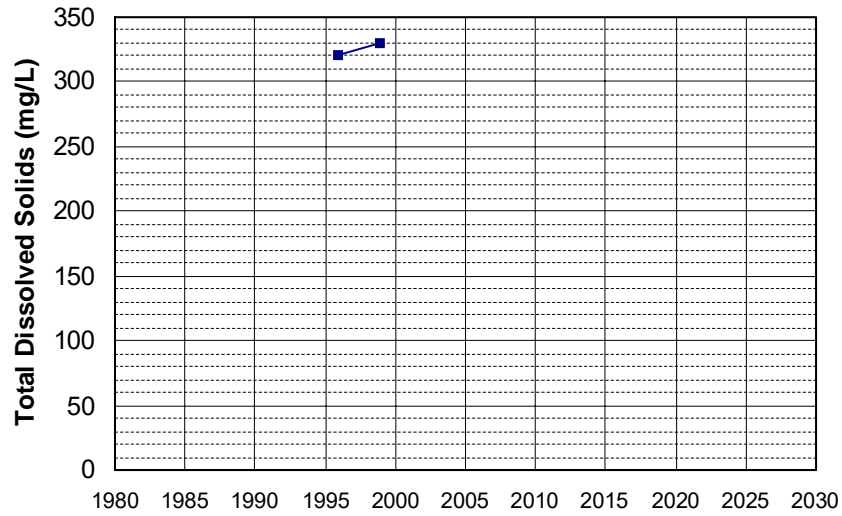
Well Name: CA5800840_001_001 Well Depth (ft): 10
 Well Type: MUNICIPAL # of Measurements: 2
 Source: DDW Period of Record: 1994 - 2003
 Depth Zone: Upper Trend Since 2000: Insufficient Data



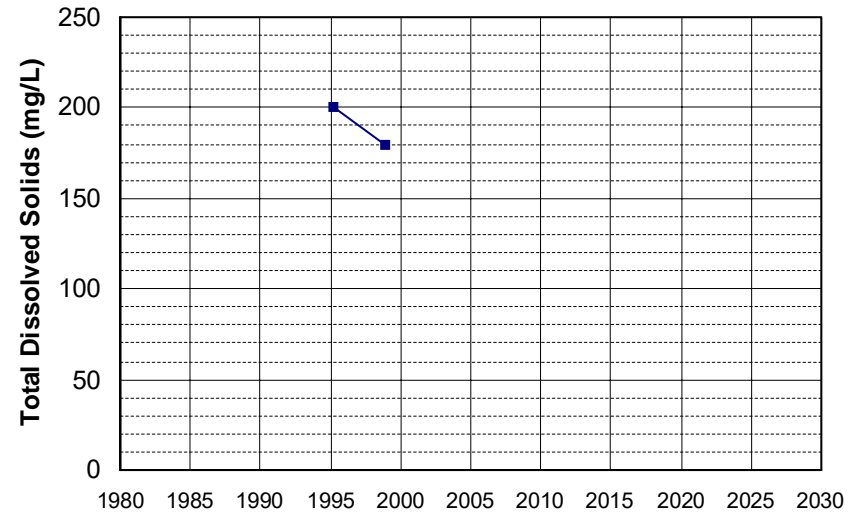
Well Name: CA5800842_001_001 Well Depth (ft): 26
 Well Type: MUNICIPAL # of Measurements: 2
 Source: DDW Period of Record: 1994 - 2004
 Depth Zone: Upper Trend Since 2000: Insufficient Data



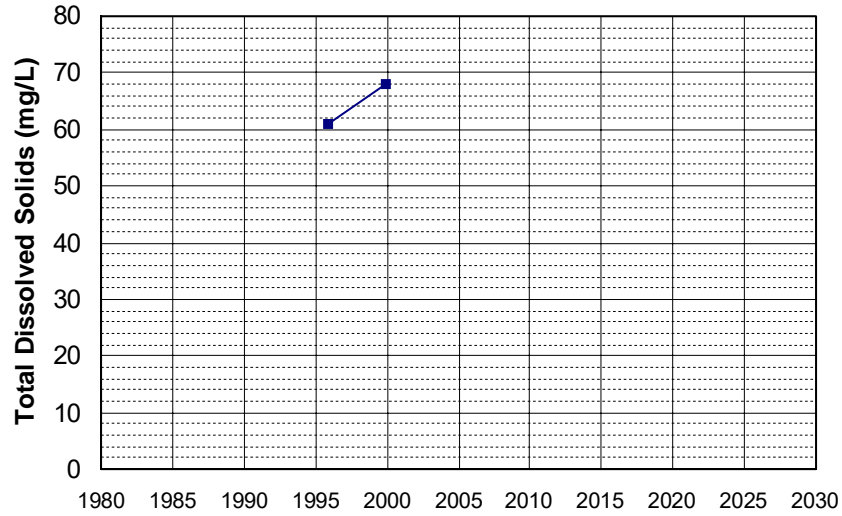
Well Name: CA1100445_001_001 Well Depth (ft): N/A
 Well Type: MUNICIPAL # of Measurements: 2
 Source: DDW Period of Record: 1995 - 1998
 Depth Zone: Upper Trend Since 2000: Insufficient Data



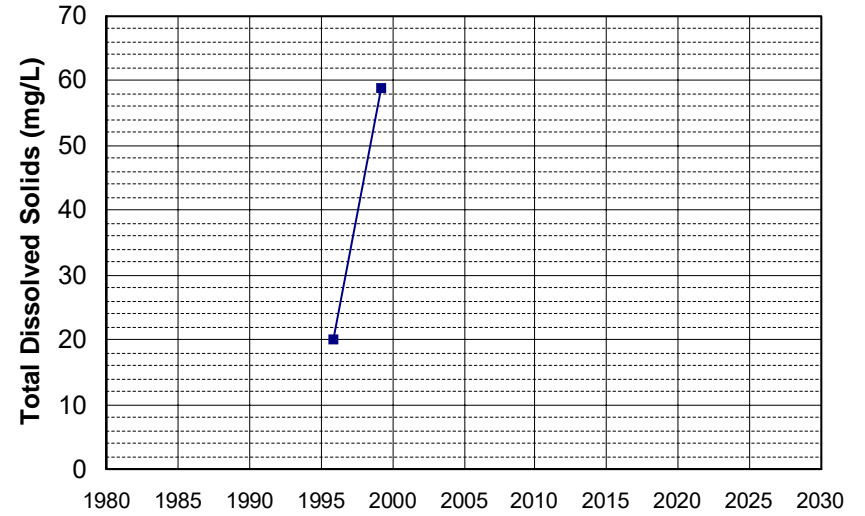
Well Name: CA1100527_001_001 Well Depth (ft): N/A
 Well Type: MUNICIPAL # of Measurements: 2
 Source: DDW Period of Record: 1995 - 1998
 Depth Zone: Upper Trend Since 2000: Insufficient Data



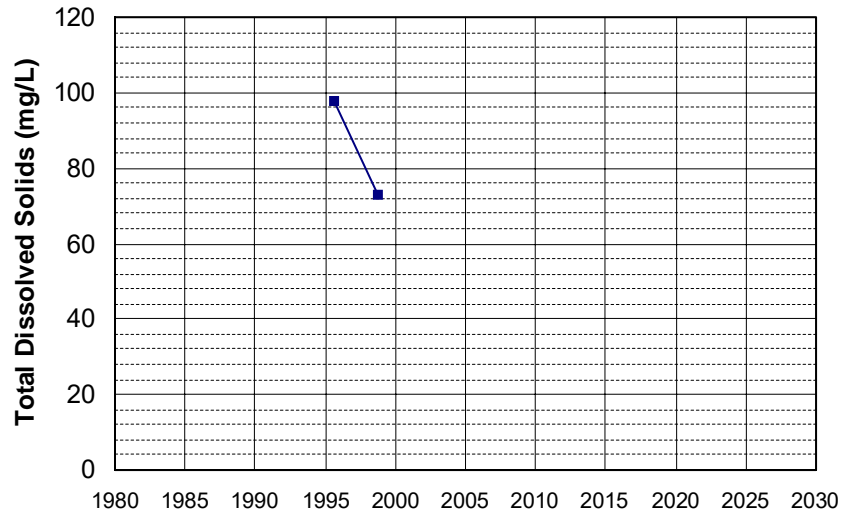
Well Name: CA3200112_001_001
Well Type: MUNICIPAL
Source: DDW
Depth Zone: Upper
Well Depth (ft): N/A
of Measurements: 2
Period of Record: 1995 - 1999
Trend Since 2000: Insufficient Data



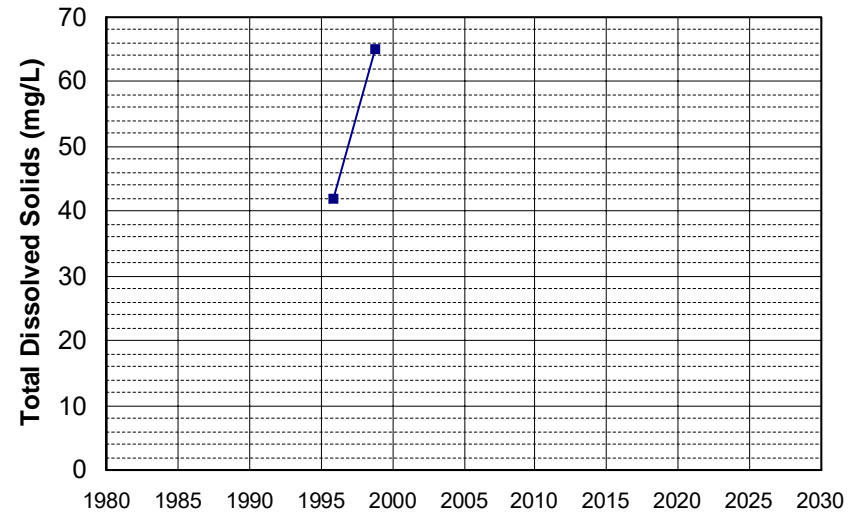
Well Name: CA3200507_002_002
Well Type: MUNICIPAL
Source: DDW
Depth Zone: Upper
Well Depth (ft): N/A
of Measurements: 2
Period of Record: 1995 - 1999
Trend Since 2000: Insufficient Data



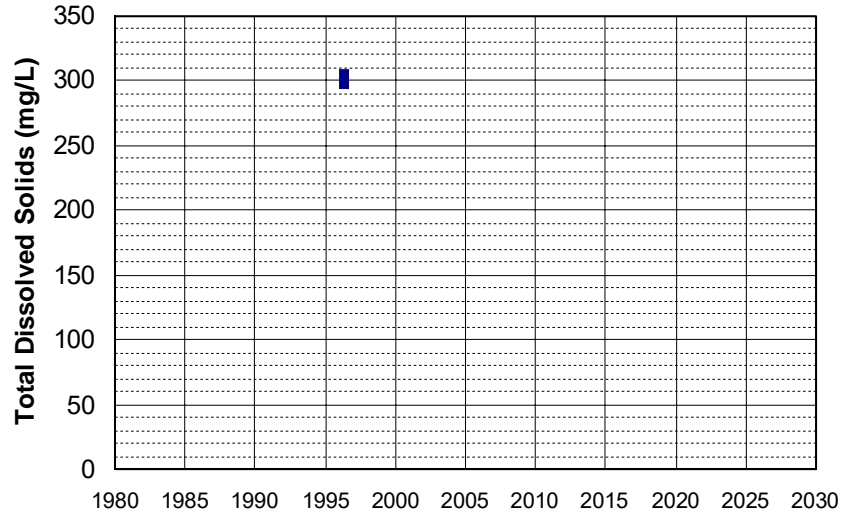
Well Name: CA3210006_004_004
Well Type: MUNICIPAL
Source: DDW
Depth Zone: Upper
Well Depth (ft): N/A
of Measurements: 2
Period of Record: 1995 - 1998
Trend Since 2000: Insufficient Data



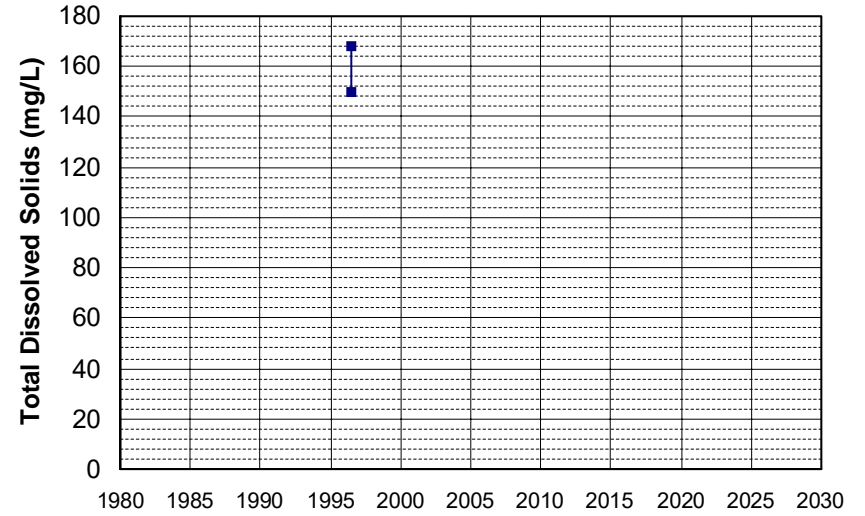
Well Name: CA4600051_001_001
Well Type: MUNICIPAL
Source: DDW
Depth Zone: Upper
Well Depth (ft): N/A
of Measurements: 2
Period of Record: 1995 - 1998
Trend Since 2000: Insufficient Data



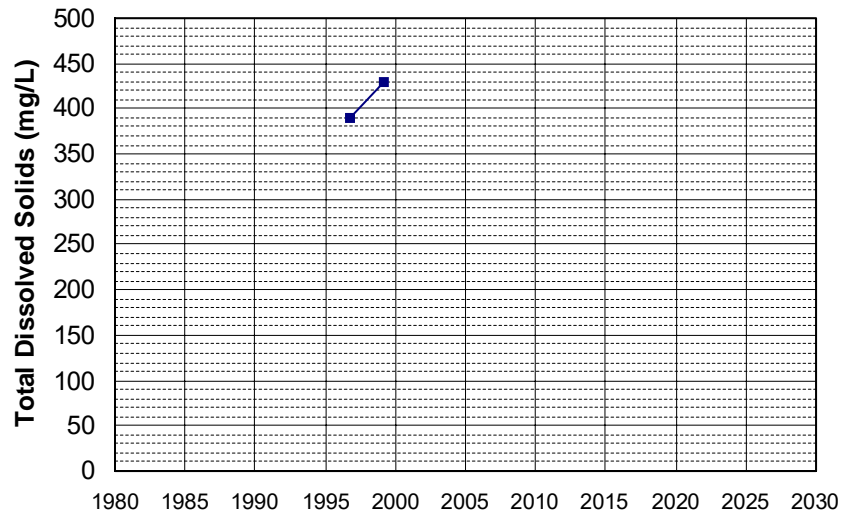
Well Name: 381923121255001 Well Depth (ft): 158
 Well Type: WATER SUPPLY, OTHER # of Measurements: 2
 Source: USGS_NWIS Period of Record: 1996
 Depth Zone: Upper Trend Since 2000: Insufficient Data



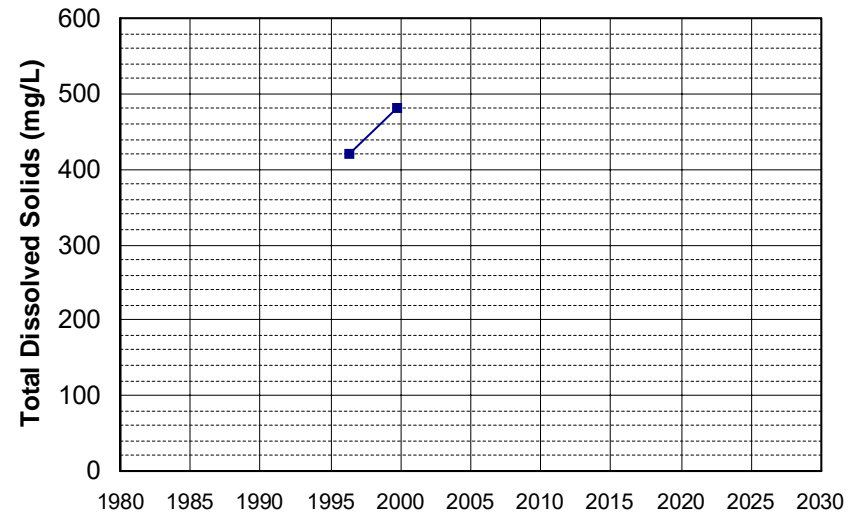
Well Name: 392209121320301 Well Depth (ft): 140
 Well Type: WATER SUPPLY, OTHER # of Measurements: 2
 Source: USGS_NWIS Period of Record: 1996
 Depth Zone: Upper Trend Since 2000: Insufficient Data



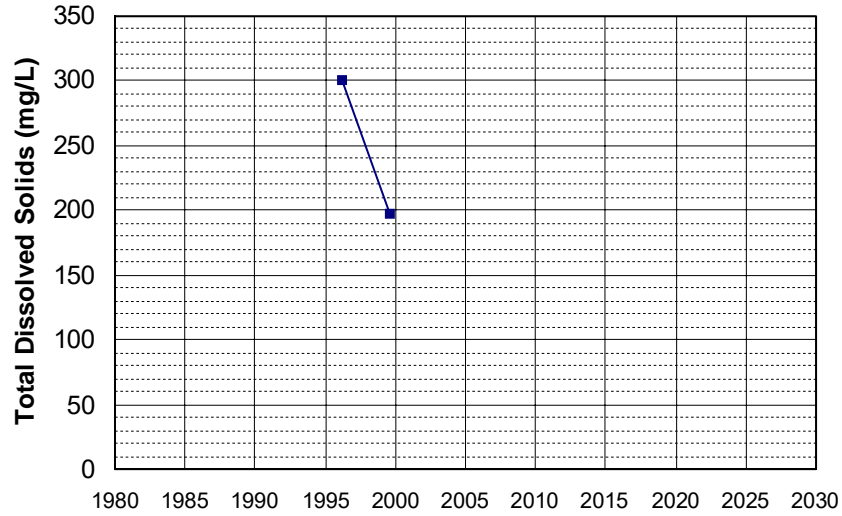
Well Name: CA0605003_001_001 Well Depth (ft): N/A
 Well Type: MUNICIPAL # of Measurements: 2
 Source: DDW Period of Record: 1996 - 1999
 Depth Zone: Upper Trend Since 2000: Insufficient Data



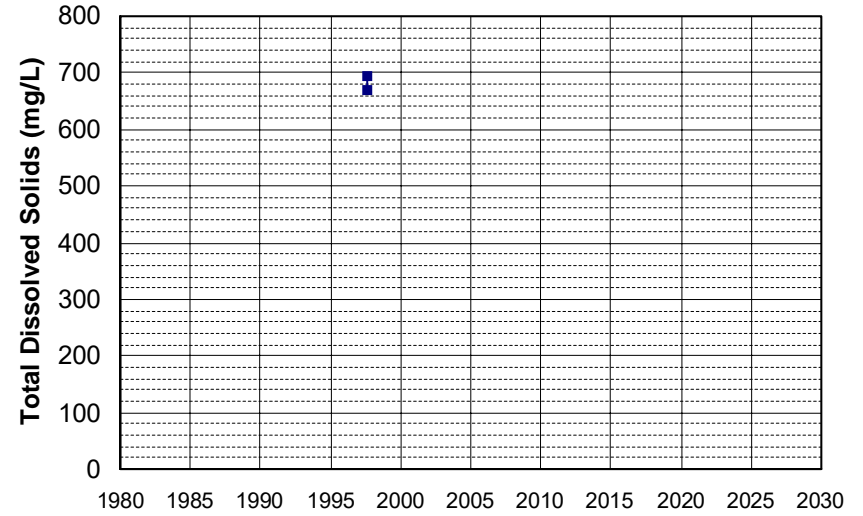
Well Name: CA1100510_001_001 Well Depth (ft): 135
 Well Type: MUNICIPAL # of Measurements: 2
 Source: DDW Period of Record: 1996 - 1999
 Depth Zone: Upper Trend Since 2000: Insufficient Data



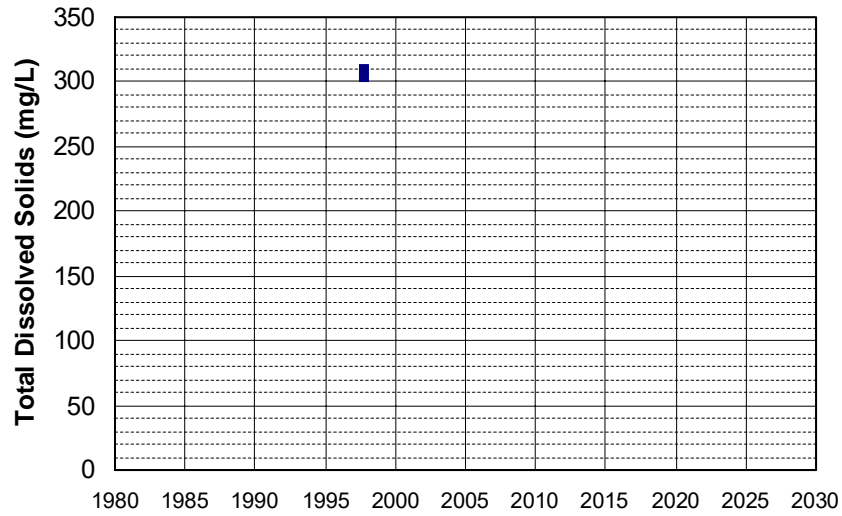
Well Name: CA5200519_001_001 Well Depth (ft): 50
Well Type: MUNICIPAL # of Measurements: 2
Source: DDW Period of Record: 1996 - 1999
Depth Zone: Upper Trend Since 2000: Insufficient Data



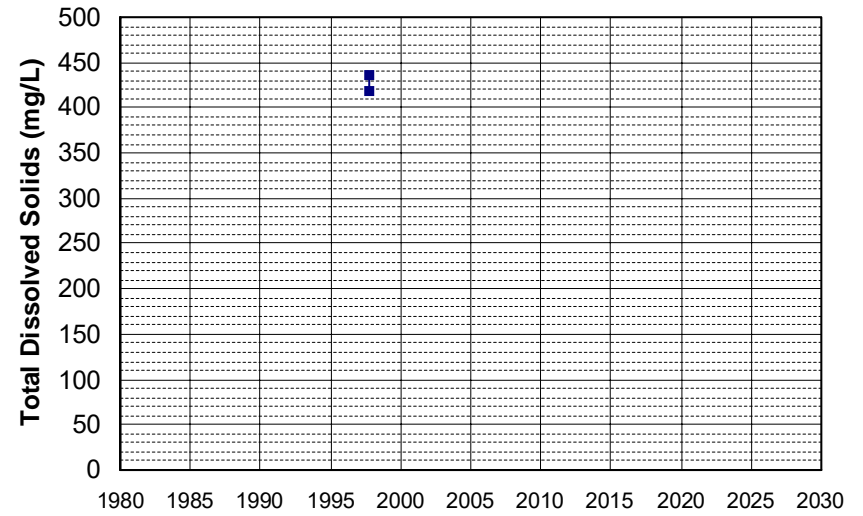
Well Name: 385528121532001 Well Depth (ft): 35
Well Type: WATER SUPPLY, OTHER # of Measurements: 2
Source: USGS_NWIS Period of Record: 1997
Depth Zone: Upper Trend Since 2000: Insufficient Data



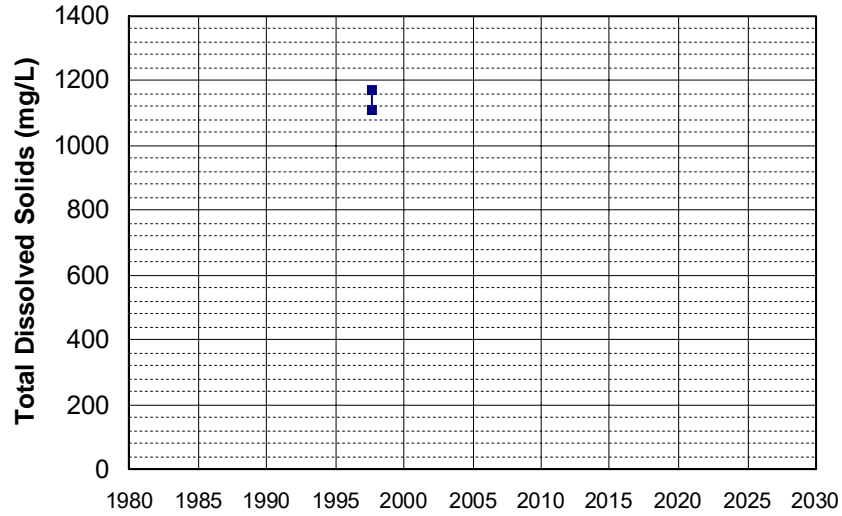
Well Name: 385720121282401 Well Depth (ft): 48
Well Type: WATER SUPPLY, OTHER # of Measurements: 2
Source: USGS_NWIS Period of Record: 1997
Depth Zone: Upper Trend Since 2000: Insufficient Data



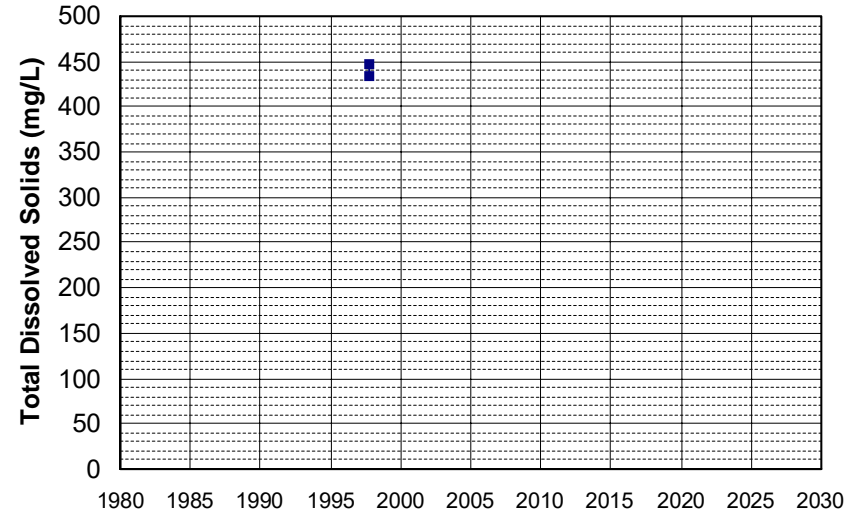
Well Name: 392358121450301 Well Depth (ft): 43
Well Type: WATER SUPPLY, OTHER # of Measurements: 2
Source: USGS_NWIS Period of Record: 1997
Depth Zone: Upper Trend Since 2000: Insufficient Data



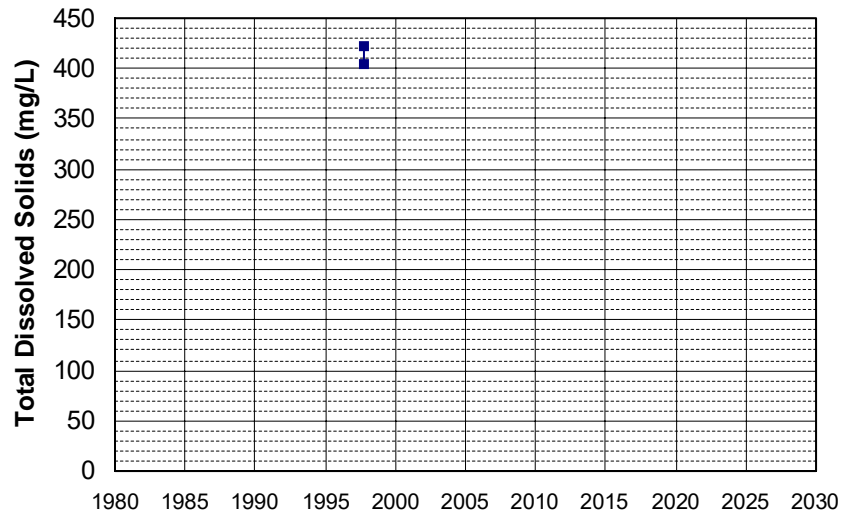
Well Name: 392524122113401 Well Depth (ft): 37
Well Type: WATER SUPPLY, OTHER # of Measurements: 2
Source: USGS_NWIS Period of Record: 1997
Depth Zone: Upper Trend Since 2000: Insufficient Data



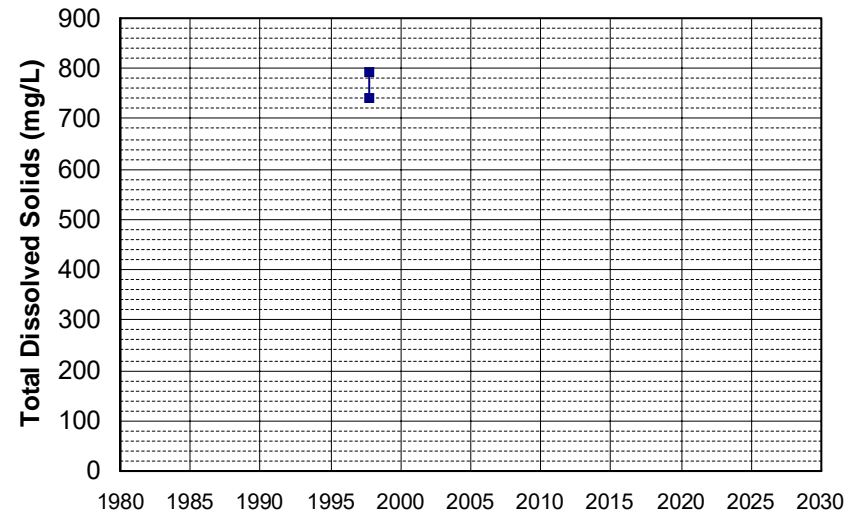
Well Name: 392848121523901 Well Depth (ft): 48.5
Well Type: WATER SUPPLY, OTHER # of Measurements: 2
Source: USGS_NWIS Period of Record: 1997
Depth Zone: Upper Trend Since 2000: Insufficient Data



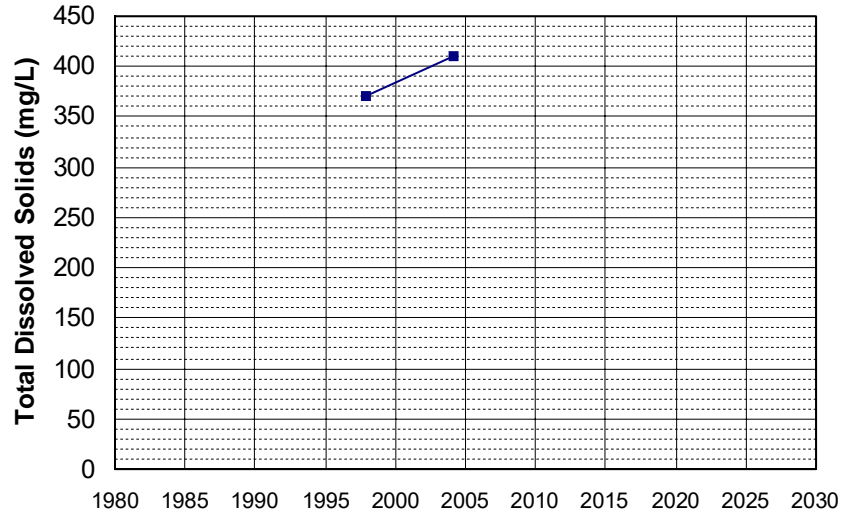
Well Name: 393119121521001 Well Depth (ft): 46
Well Type: WATER SUPPLY, OTHER # of Measurements: 2
Source: USGS_NWIS Period of Record: 1997
Depth Zone: Upper Trend Since 2000: Insufficient Data



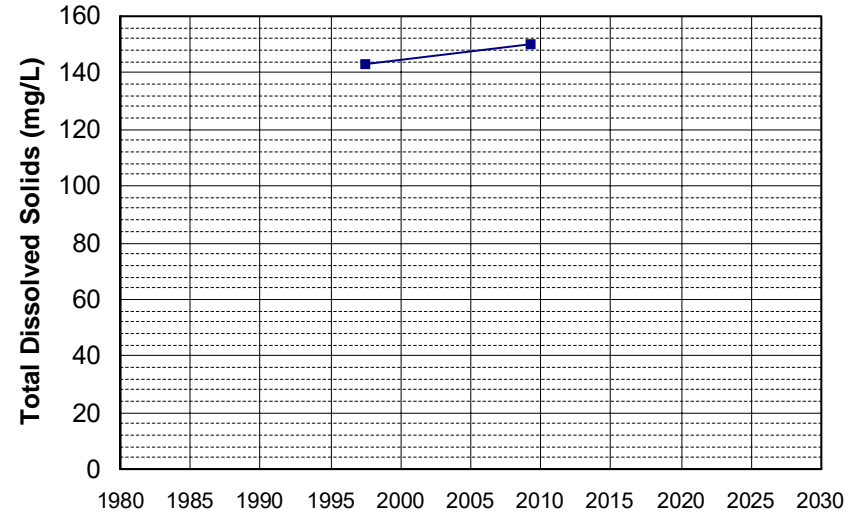
Well Name: 393538122053201 Well Depth (ft): 35.5
Well Type: WATER SUPPLY, OTHER # of Measurements: 2
Source: USGS_NWIS Period of Record: 1997
Depth Zone: Upper Trend Since 2000: Insufficient Data



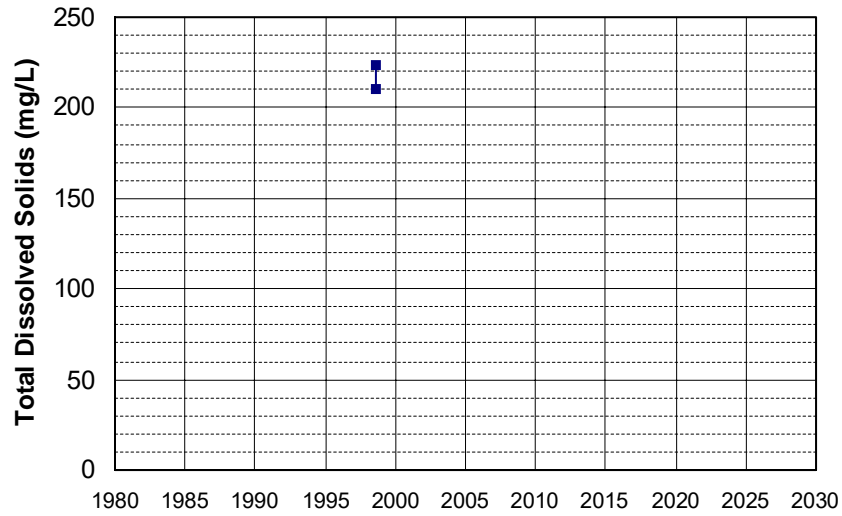
Well Name: CA1100749_002_002 Well Depth (ft): N/A
 Well Type: MUNICIPAL # of Measurements: 2
 Source: DDW Period of Record: 1997 - 2004
 Depth Zone: Upper Trend Since 2000: Insufficient Data



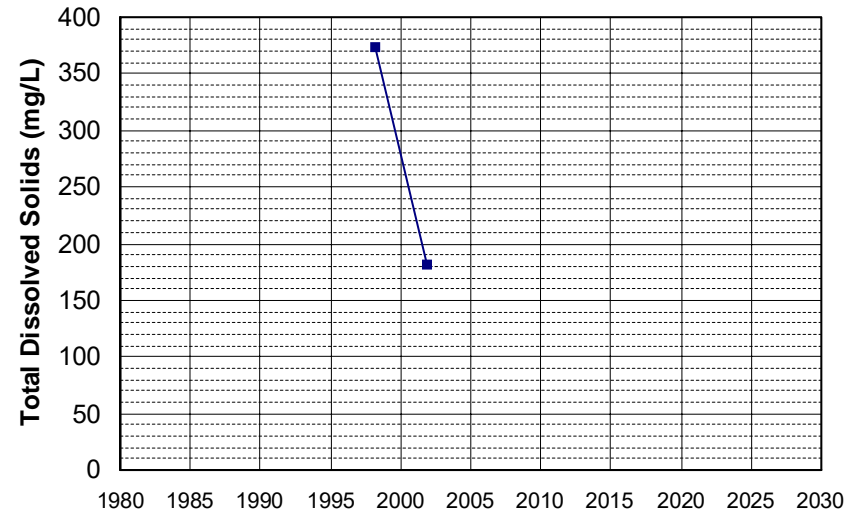
Well Name: CA3200019_003_003 Well Depth (ft): 250
 Well Type: MUNICIPAL # of Measurements: 2
 Source: DDW Period of Record: 1997 - 2009
 Depth Zone: Upper Trend Since 2000: Insufficient Data



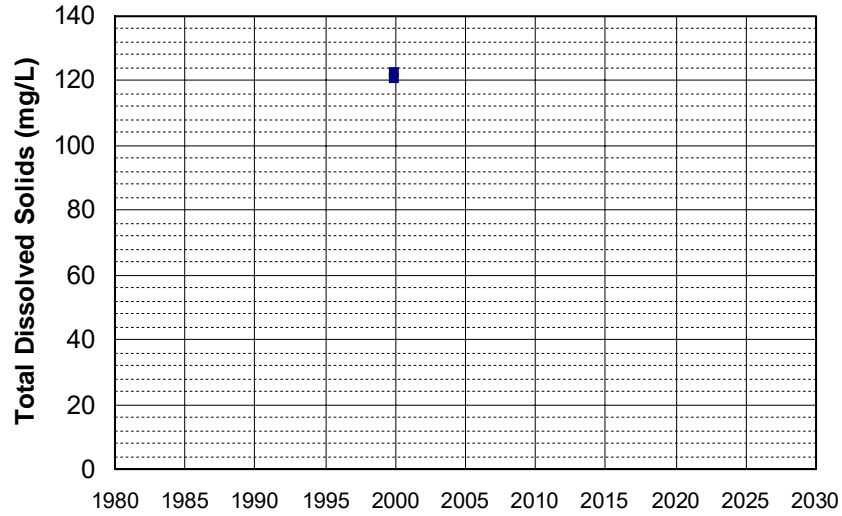
Well Name: 384234121215601 Well Depth (ft): 181
 Well Type: WATER SUPPLY, OTHER # of Measurements: 2
 Source: USGS_NWIS Period of Record: 1998
 Depth Zone: Upper Trend Since 2000: Insufficient Data



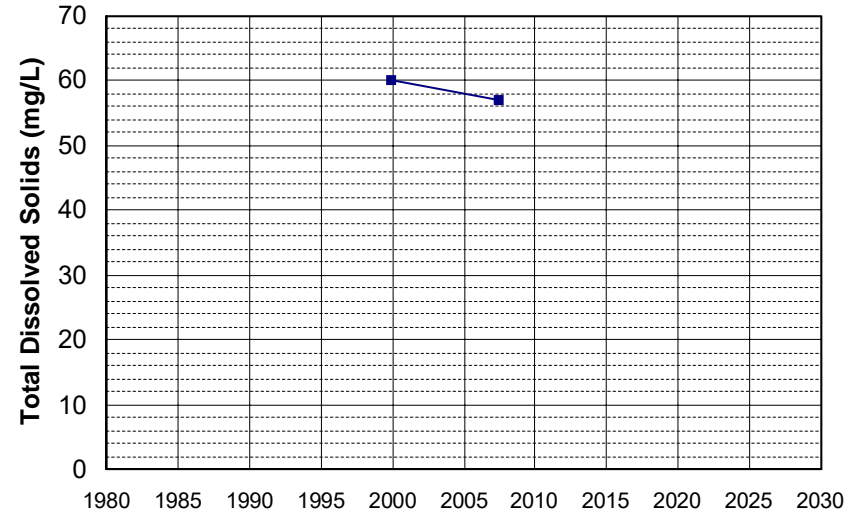
Well Name: CA2500512_001_001 Well Depth (ft): N/A
 Well Type: MUNICIPAL # of Measurements: 2
 Source: DDW Period of Record: 1998 - 2001
 Depth Zone: Upper Trend Since 2000: Insufficient Data



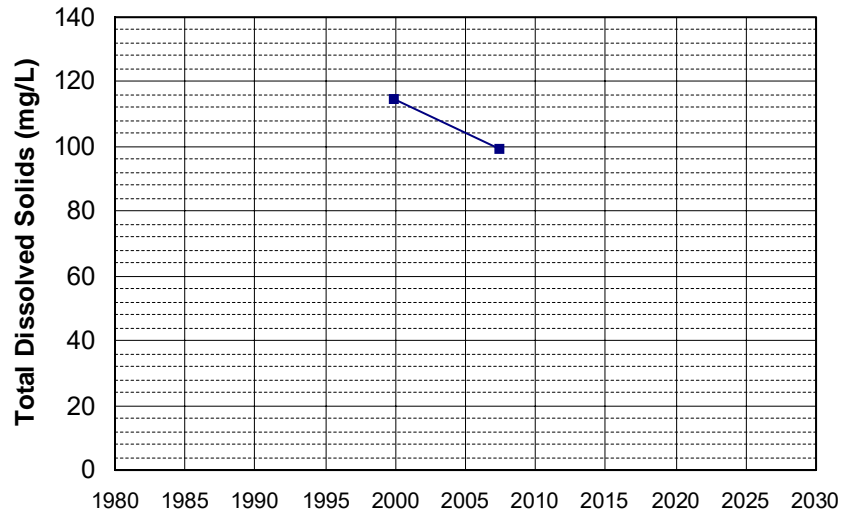
Well Name: 22N14E23R001M Well Depth (ft): 240
Well Type: WATER SUPPLY, OTHER # of Measurements: 2
Source: DWR Period of Record: 1999
Depth Zone: Upper Trend Since 2000: Insufficient Data



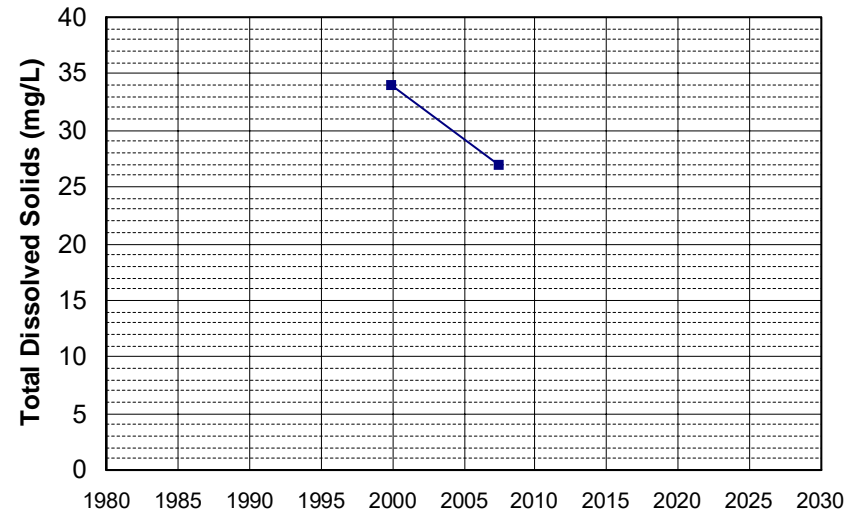
Well Name: 24N10E18A001M Well Depth (ft): 120
Well Type: WATER SUPPLY, OTHER # of Measurements: 2
Source: DWR Period of Record: 1999 - 2007
Depth Zone: Upper Trend Since 2000: Insufficient Data



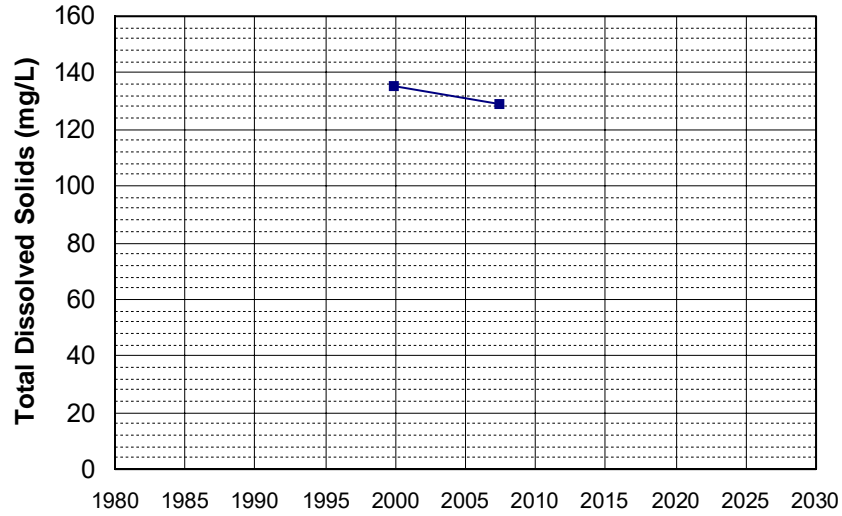
Well Name: 26N10E14Q001M Well Depth (ft): 205
Well Type: WATER SUPPLY, OTHER # of Measurements: 2
Source: DWR Period of Record: 1999 - 2007
Depth Zone: Upper Trend Since 2000: Insufficient Data



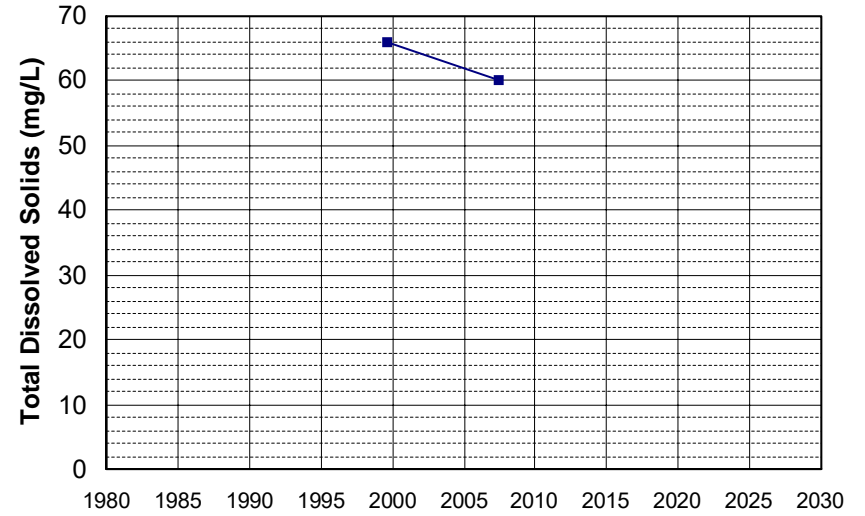
Well Name: 26N10E29L001M Well Depth (ft): 85
Well Type: WATER SUPPLY, OTHER # of Measurements: 2
Source: DWR Period of Record: 1999 - 2007
Depth Zone: Upper Trend Since 2000: Insufficient Data



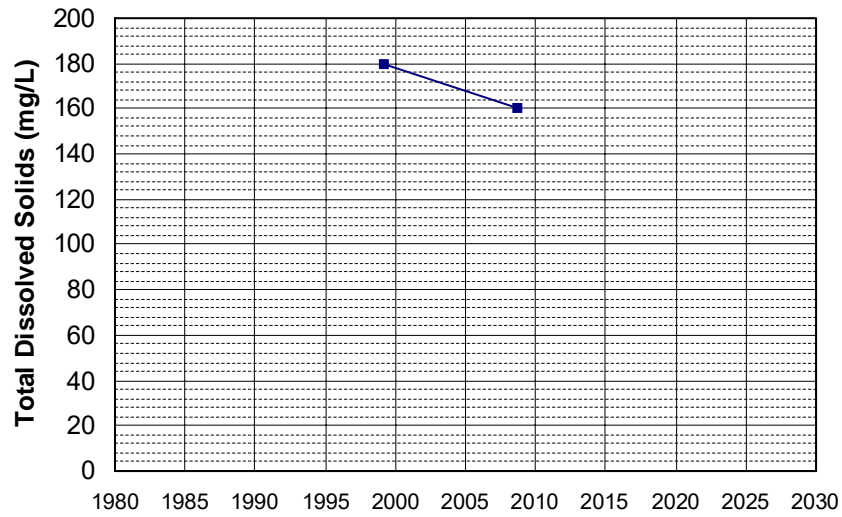
Well Name: 26N10E34A001M Well Depth (ft): 205
 Well Type: WATER SUPPLY, OTHER # of Measurements: 2
 Source: DWR Period of Record: 1999 - 2007
 Depth Zone: Upper Trend Since 2000: Insufficient Data



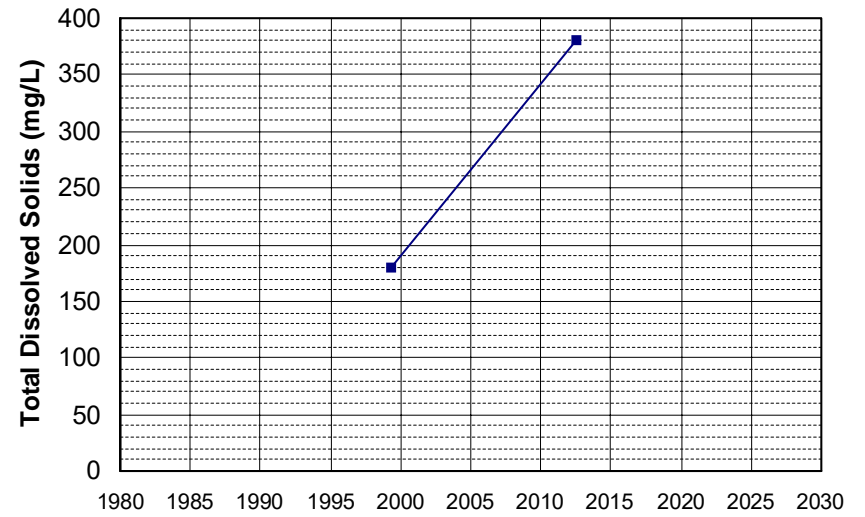
Well Name: 29N07E20P001M Well Depth (ft): 75
 Well Type: WATER SUPPLY, OTHER # of Measurements: 2
 Source: DWR Period of Record: 1999 - 2007
 Depth Zone: Upper Trend Since 2000: Insufficient Data



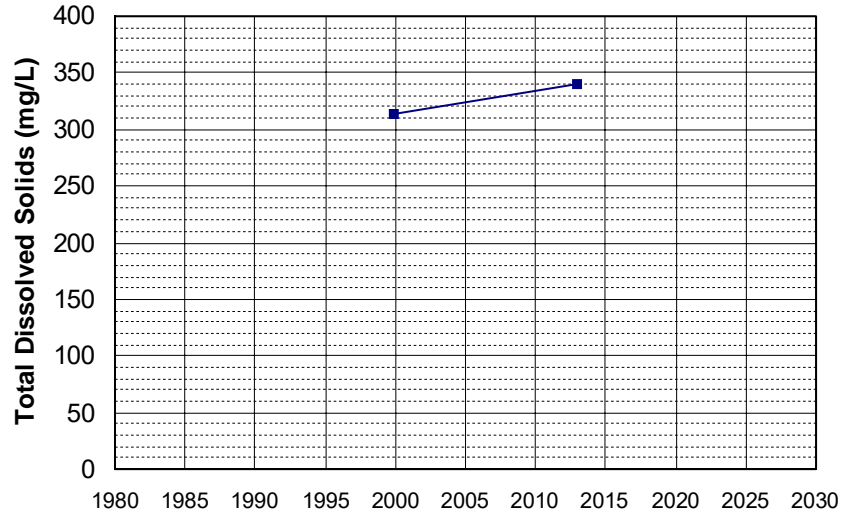
Well Name: CA0400079_001_001 Well Depth (ft): 10
 Well Type: MUNICIPAL # of Measurements: 2
 Source: DDW Period of Record: 1999 - 2008
 Depth Zone: Upper Trend Since 2000: Insufficient Data



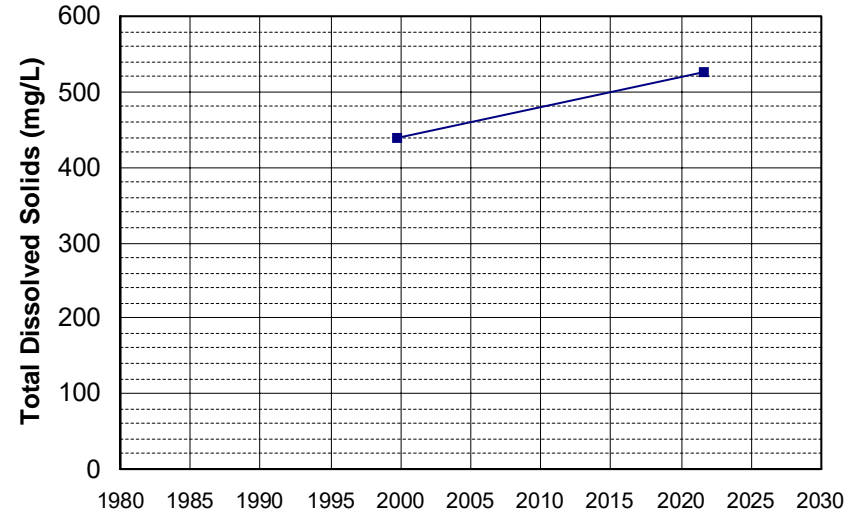
Well Name: CA0605004_002_002 Well Depth (ft): N/A
 Well Type: MUNICIPAL # of Measurements: 2
 Source: DDW Period of Record: 1999 - 2012
 Depth Zone: Upper Trend Since 2000: Insufficient Data



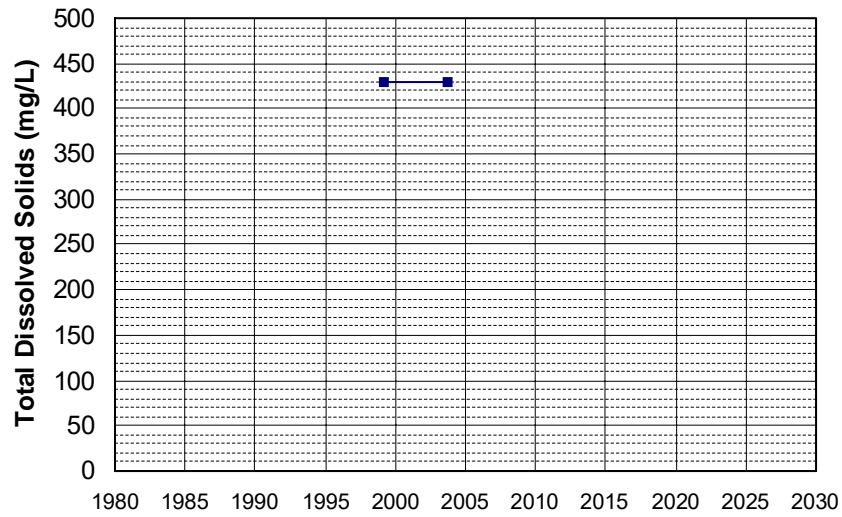
Well Name: CA1105001_001_001 Well Depth (ft): N/A
Well Type: MUNICIPAL # of Measurements: 2
Source: DDW Period of Record: 1999 - 2012
Depth Zone: Upper Trend Since 2000: Insufficient Data



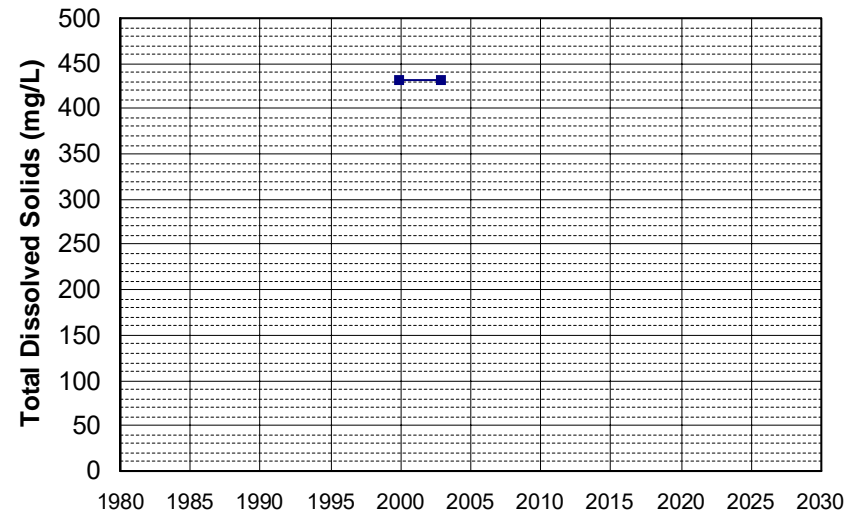
Well Name: CA4800564_003_003 Well Depth (ft): 40
Well Type: MUNICIPAL # of Measurements: 2
Source: DDW Period of Record: 1999 - 2021
Depth Zone: Upper Trend Since 2000: Insufficient Data



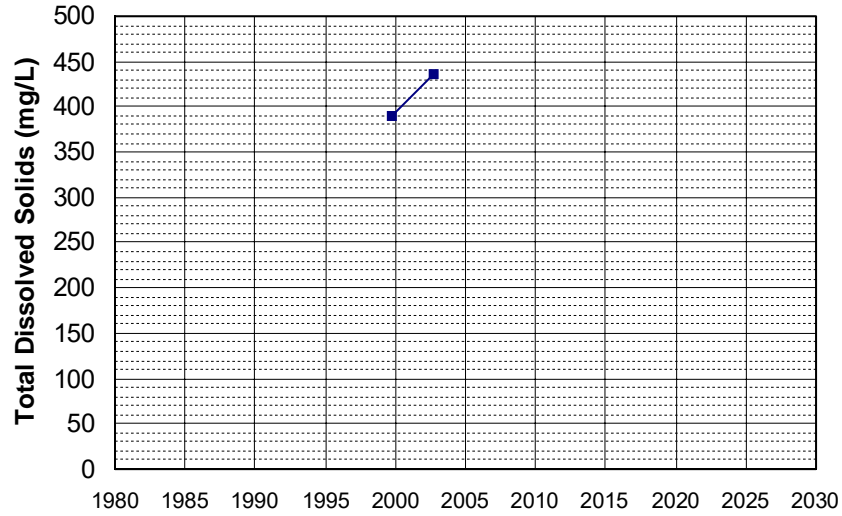
Well Name: CA4800799_001_001 Well Depth (ft): 45
Well Type: MUNICIPAL # of Measurements: 2
Source: DDW Period of Record: 1999 - 2003
Depth Zone: Upper Trend Since 2000: Insufficient Data



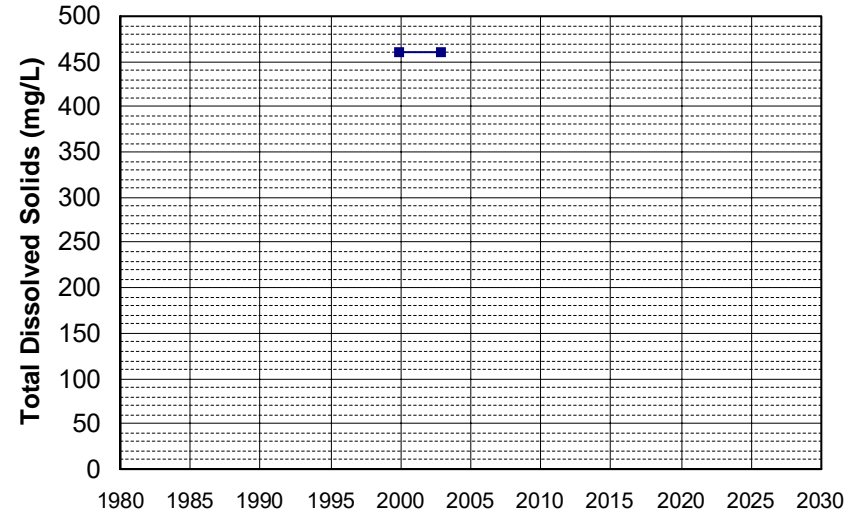
Well Name: CA5100176_001_001 Well Depth (ft): N/A
Well Type: MUNICIPAL # of Measurements: 2
Source: DDW Period of Record: 1999 - 2002
Depth Zone: Upper Trend Since 2000: Insufficient Data



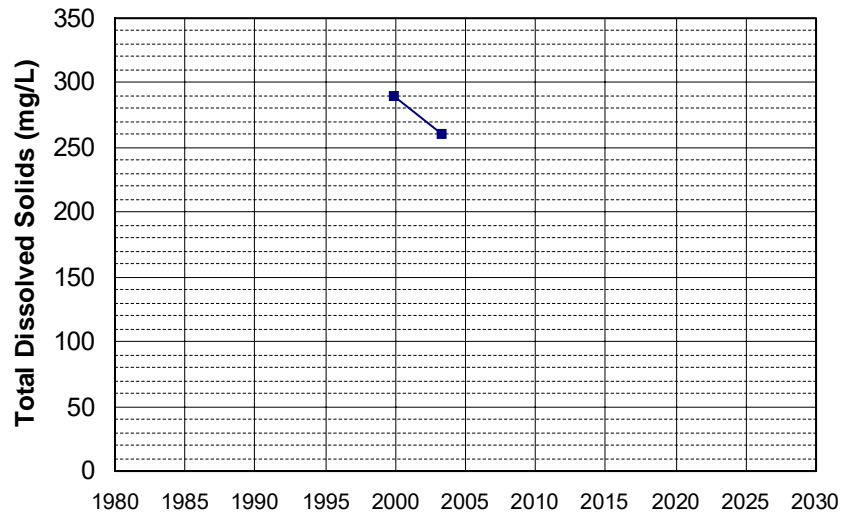
Well Name: CA5101001_001_001
Well Type: MUNICIPAL
Source: DDW
Depth Zone: Upper
Well Depth (ft): N/A
of Measurements: 2
Period of Record: 1999 - 2002
Trend Since 2000: Insufficient Data



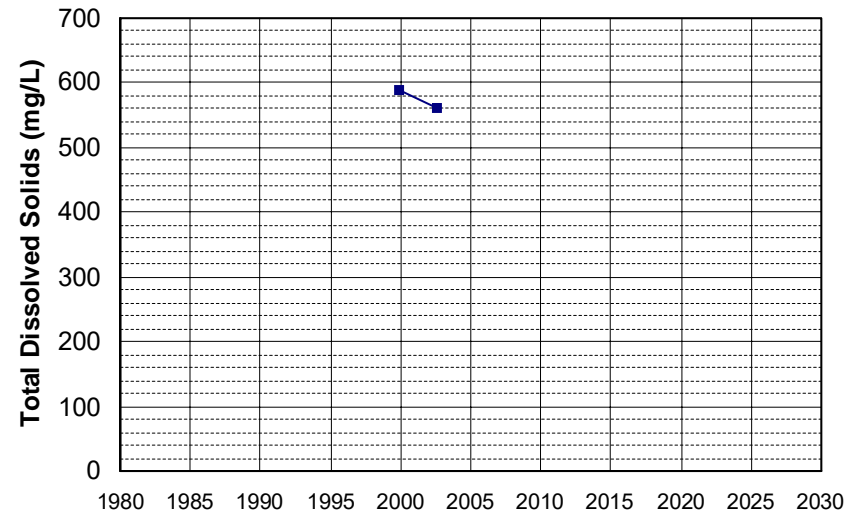
Well Name: CA5103335_001_001
Well Type: MUNICIPAL
Source: DDW
Depth Zone: Upper
Well Depth (ft): N/A
of Measurements: 2
Period of Record: 1999 - 2002
Trend Since 2000: Insufficient Data



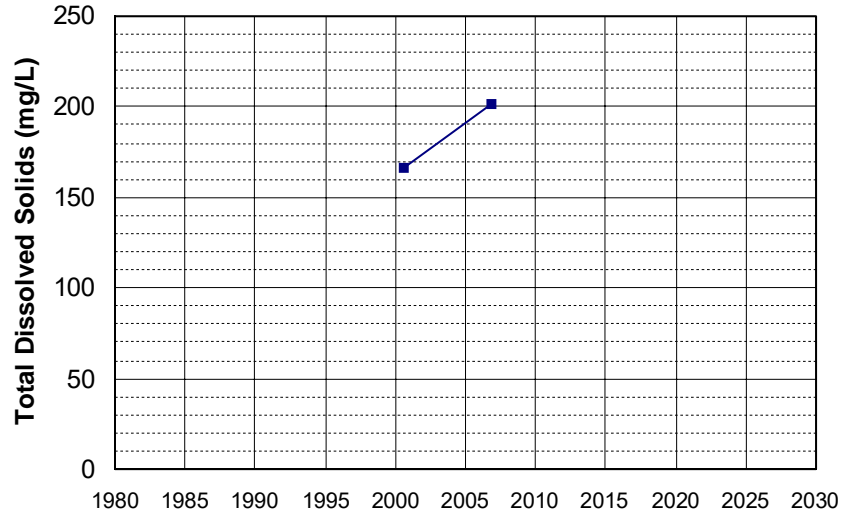
Well Name: CA5200012_001_001
Well Type: MUNICIPAL
Source: DDW
Depth Zone: Upper
Well Depth (ft): N/A
of Measurements: 2
Period of Record: 1999 - 2003
Trend Since 2000: Insufficient Data



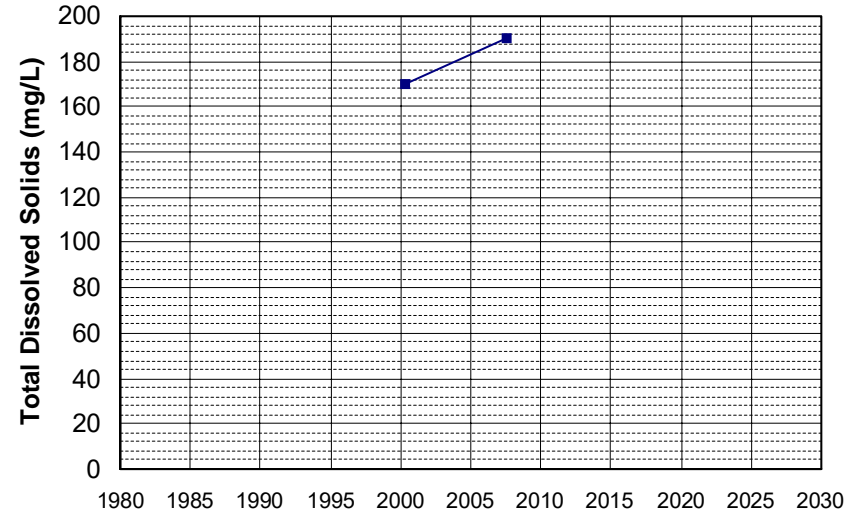
Well Name: CA5700503_001_001
Well Type: MUNICIPAL
Source: DDW
Depth Zone: Upper
Well Depth (ft): N/A
of Measurements: 2
Period of Record: 1999 - 2002
Trend Since 2000: Insufficient Data



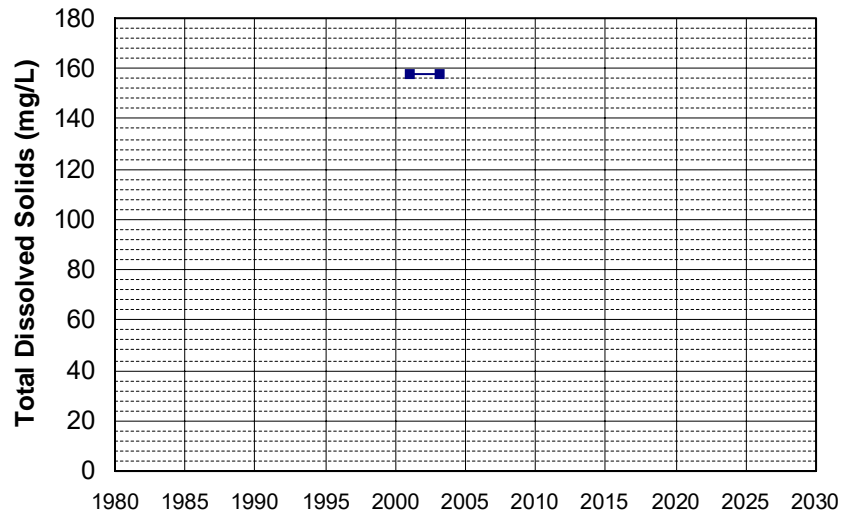
Well Name: 18N03E25N001M Well Depth (ft): 164
 Well Type: WATER SUPPLY, OTHER # of Measurements: 2
 Source: DWR Period of Record: 2000 - 2006
 Depth Zone: Upper Trend Since 2000: Insufficient Data



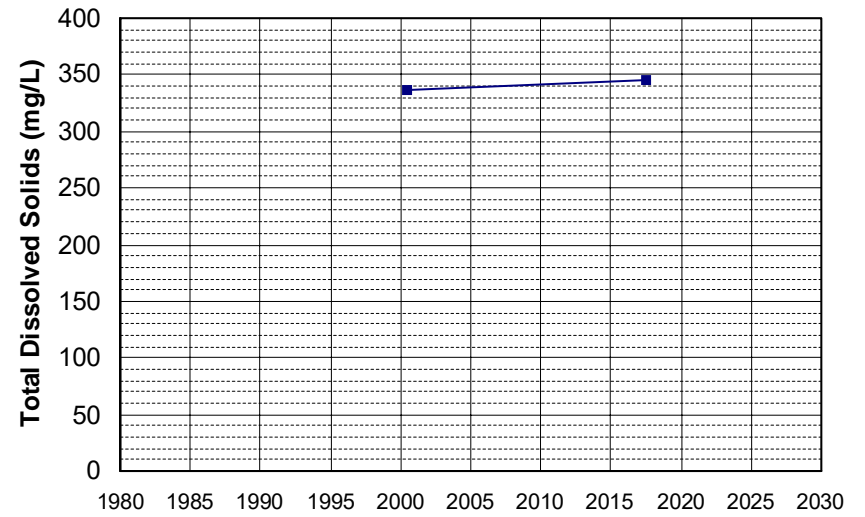
Well Name: CA3400167_001_001 Well Depth (ft): N/A
 Well Type: MUNICIPAL # of Measurements: 2
 Source: DDW Period of Record: 2000 - 2007
 Depth Zone: Upper Trend Since 2000: Insufficient Data



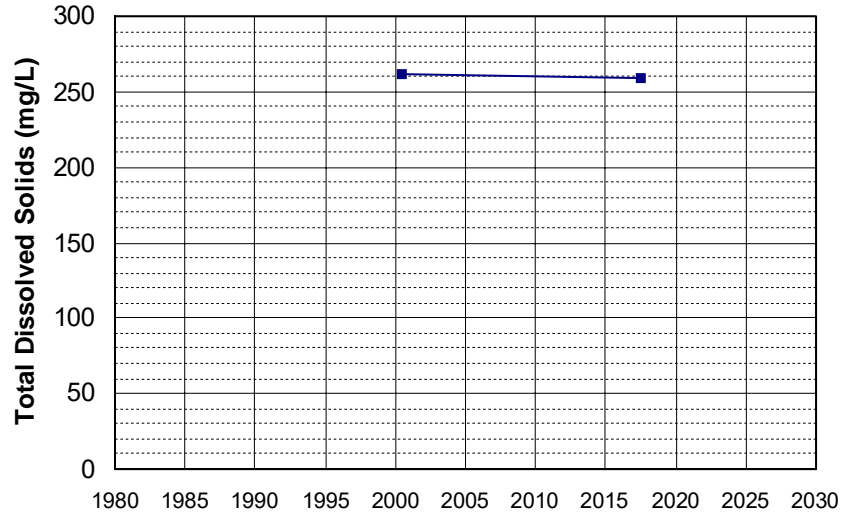
Well Name: CA5800910_001_001 Well Depth (ft): 10
 Well Type: MUNICIPAL # of Measurements: 2
 Source: DDW Period of Record: 2000 - 2003
 Depth Zone: Upper Trend Since 2000: Insufficient Data



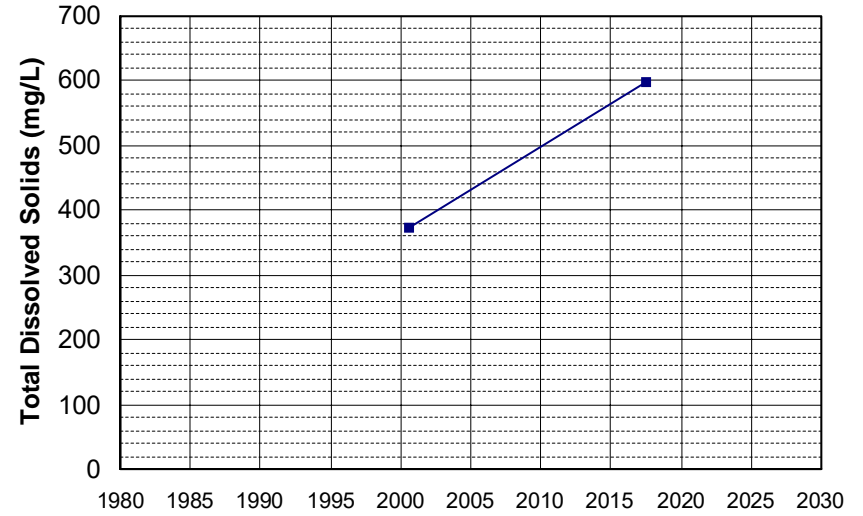
Well Name: LCB-4 intermediate Well Depth (ft): 270
 Well Type: WATER SUPPLY, OTHER # of Measurements: 2
 Source: DWR Period of Record: 2000 - 2017
 Depth Zone: Upper Trend Since 2000: Insufficient Data



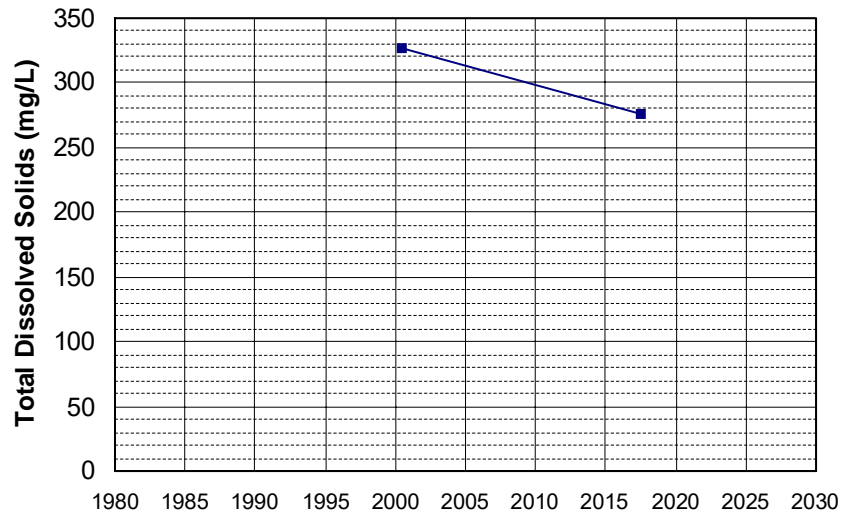
Well Name: LCB-4 shallow
Well Type: WATER SUPPLY, OTHER
Source: DWR
Depth Zone: Upper
Well Depth (ft): 270
of Measurements: 2
Period of Record: 2000 - 2017
Trend Since 2000: Insufficient Data



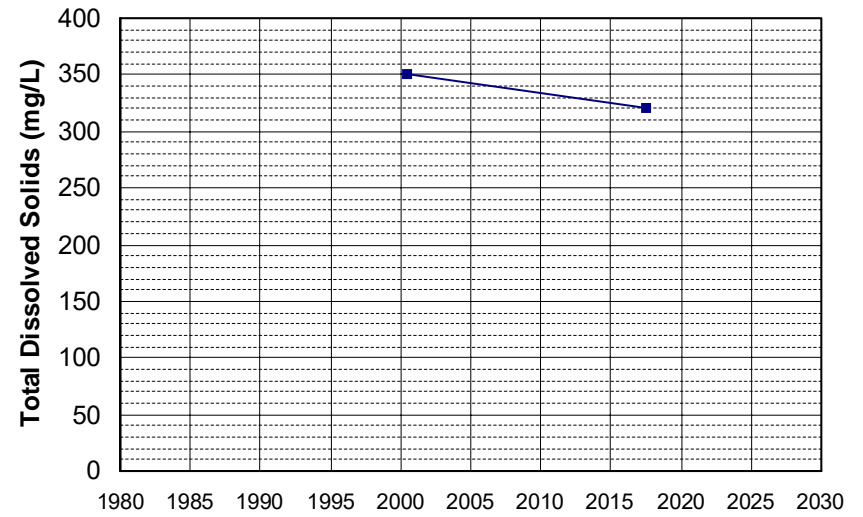
Well Name: LCB-5 deep
Well Type: WATER SUPPLY, OTHER
Source: DWR
Depth Zone: Upper
Well Depth (ft): 270
of Measurements: 2
Period of Record: 2000 - 2017
Trend Since 2000: Insufficient Data



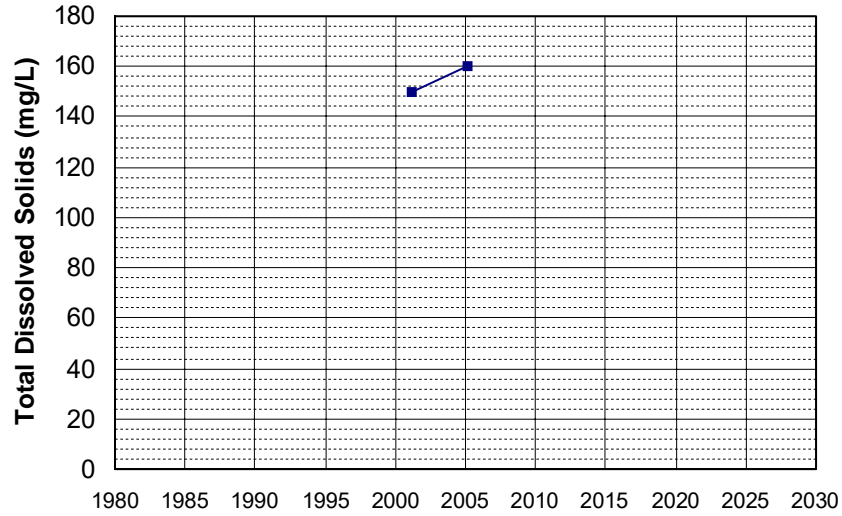
Well Name: LCB-5 intermediate
Well Type: WATER SUPPLY, OTHER
Source: DWR
Depth Zone: Upper
Well Depth (ft): 270
of Measurements: 2
Period of Record: 2000 - 2017
Trend Since 2000: Insufficient Data



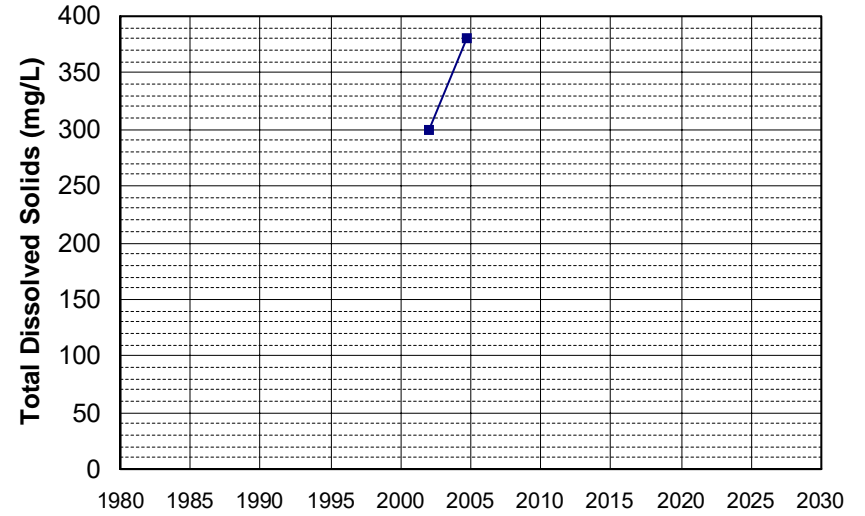
Well Name: LCB-5 shallow
Well Type: WATER SUPPLY, OTHER
Source: DWR
Depth Zone: Upper
Well Depth (ft): 270
of Measurements: 2
Period of Record: 2000 - 2017
Trend Since 2000: Insufficient Data



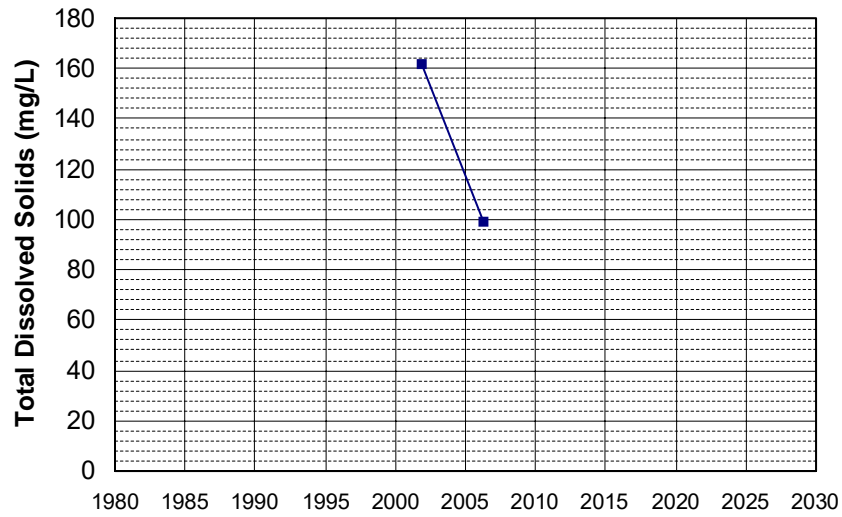
Well Name: CA0400062_001_001
Well Type: MUNICIPAL
Source: DDW
Depth Zone: Upper
Well Depth (ft): N/A
of Measurements: 2
Period of Record: 2001 - 2005
Trend Since 2000: Insufficient Data



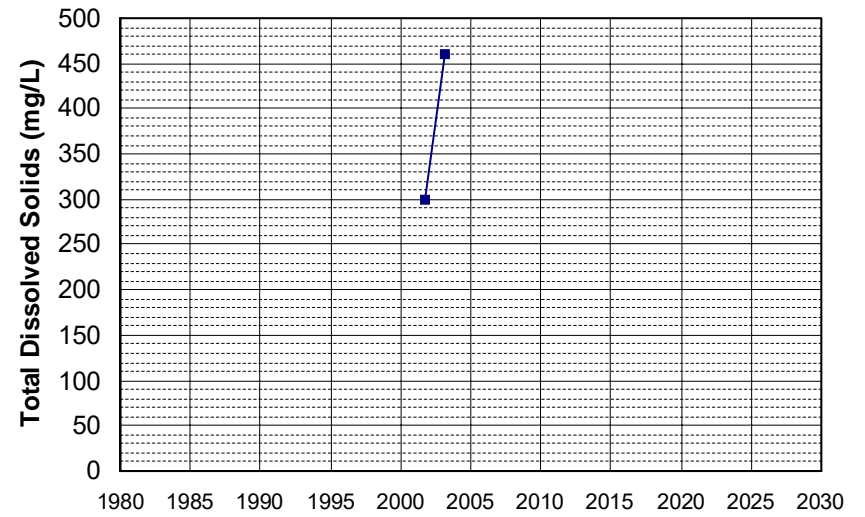
Well Name: CA0400065_001_001
Well Type: MUNICIPAL
Source: DDW
Depth Zone: Upper
Well Depth (ft): N/A
of Measurements: 2
Period of Record: 2001 - 2004
Trend Since 2000: Insufficient Data



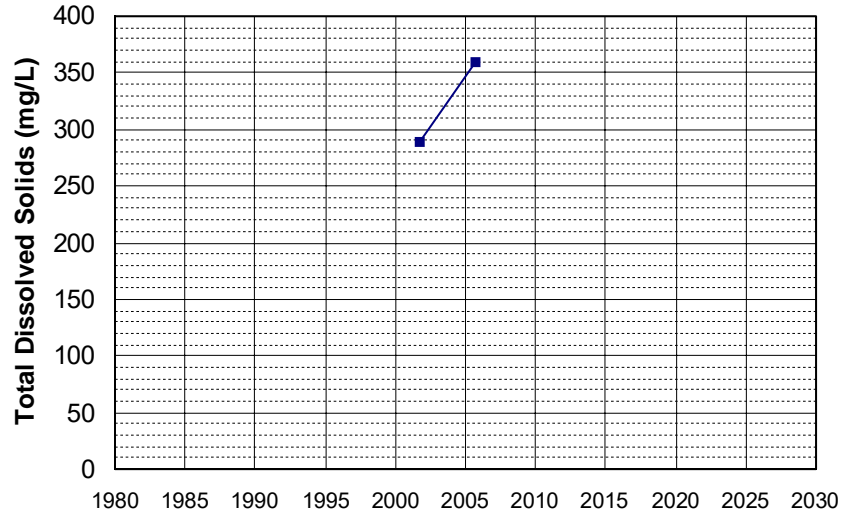
Well Name: CA2910013_004_004
Well Type: MUNICIPAL
Source: DDW
Depth Zone: Upper
Well Depth (ft): 10
of Measurements: 2
Period of Record: 2001 - 2006
Trend Since 2000: Insufficient Data



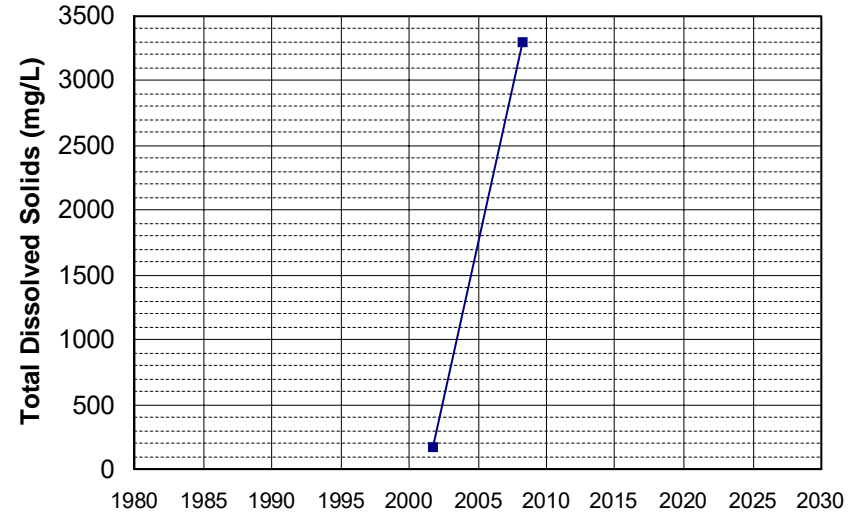
Well Name: CA5110005_021_021
Well Type: MUNICIPAL
Source: DDW
Depth Zone: Upper
Well Depth (ft): N/A
of Measurements: 2
Period of Record: 2001 - 2003
Trend Since 2000: Insufficient Data



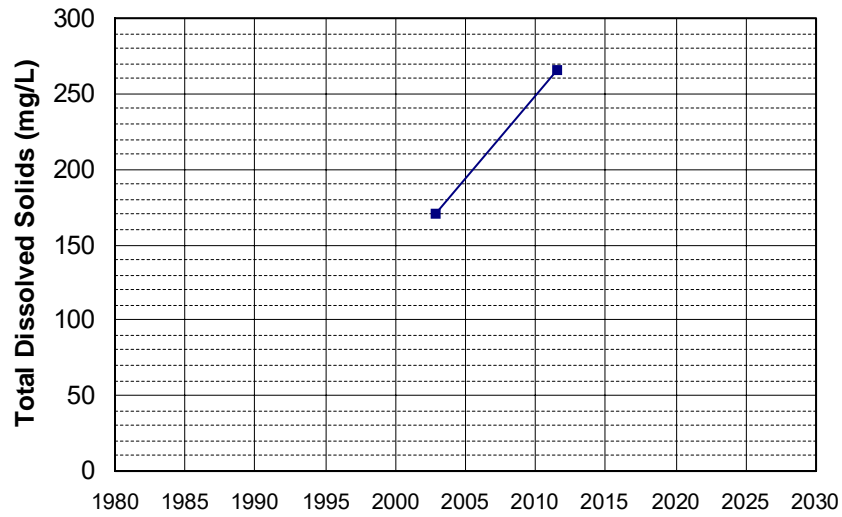
Well Name: CA5800854_001_001
Well Type: MUNICIPAL
Source: DDW
Depth Zone: Upper
Well Depth (ft): 10
of Measurements: 2
Period of Record: 2001 - 2005
Trend Since 2000: Insufficient Data



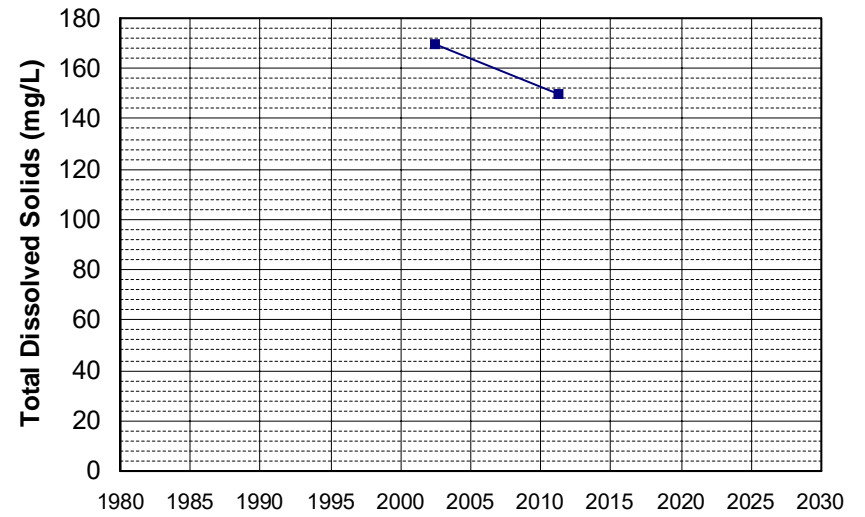
Well Name: CA5800900_001_001
Well Type: MUNICIPAL
Source: DDW
Depth Zone: Upper
Well Depth (ft): 10
of Measurements: 2
Period of Record: 2001 - 2008
Trend Since 2000: Insufficient Data



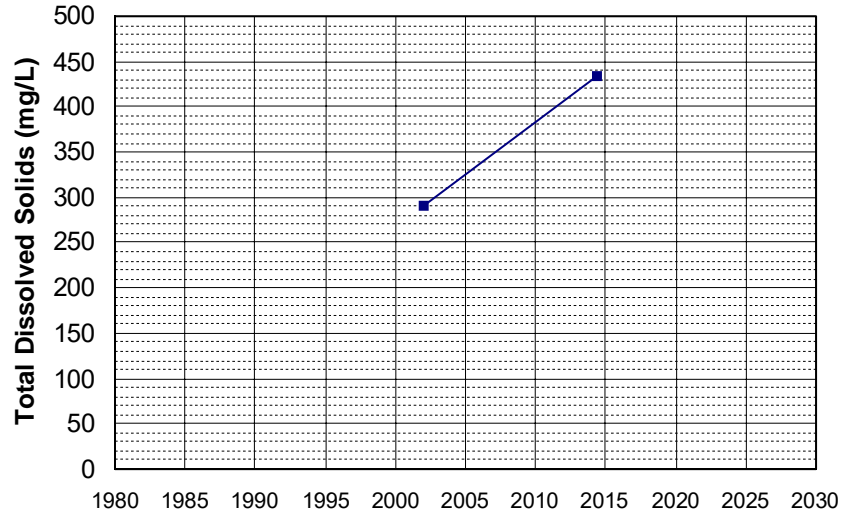
Well Name: CA0400012_001_001
Well Type: MUNICIPAL
Source: DDW
Depth Zone: Upper
Well Depth (ft): 10
of Measurements: 2
Period of Record: 2002 - 2011
Trend Since 2000: Insufficient Data



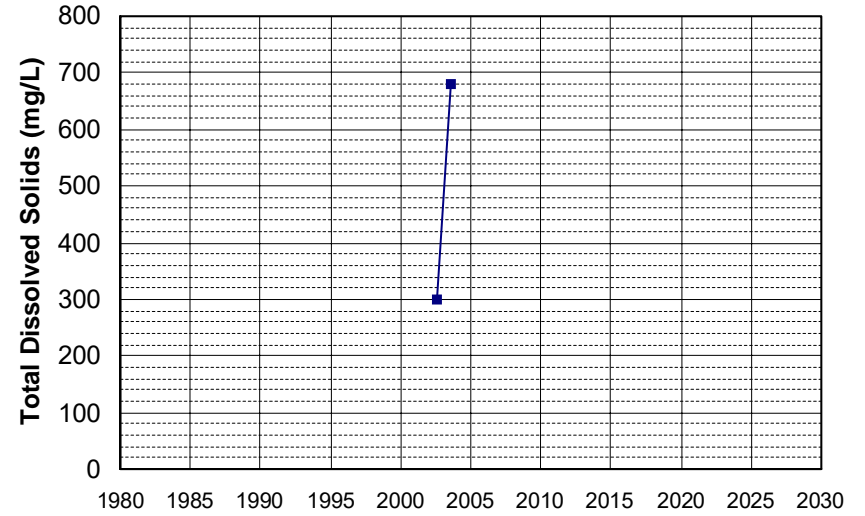
Well Name: CA0400152_001_001
Well Type: MUNICIPAL
Source: DDW
Depth Zone: Upper
Well Depth (ft): N/A
of Measurements: 2
Period of Record: 2002 - 2011
Trend Since 2000: Insufficient Data



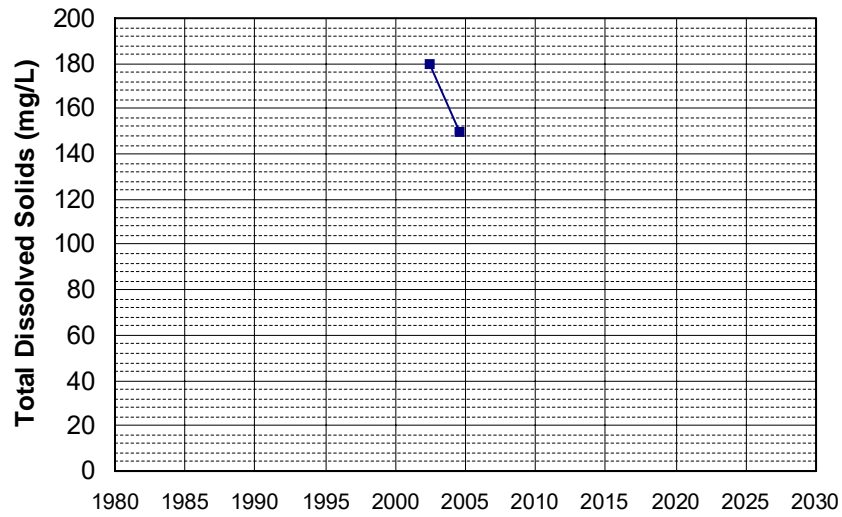
Well Name: CA0900410_002_002
Well Type: MUNICIPAL
Source: DDW
Depth Zone: Upper
Well Depth (ft): N/A
of Measurements: 2
Period of Record: 2002 - 2014
Trend Since 2000: Insufficient Data



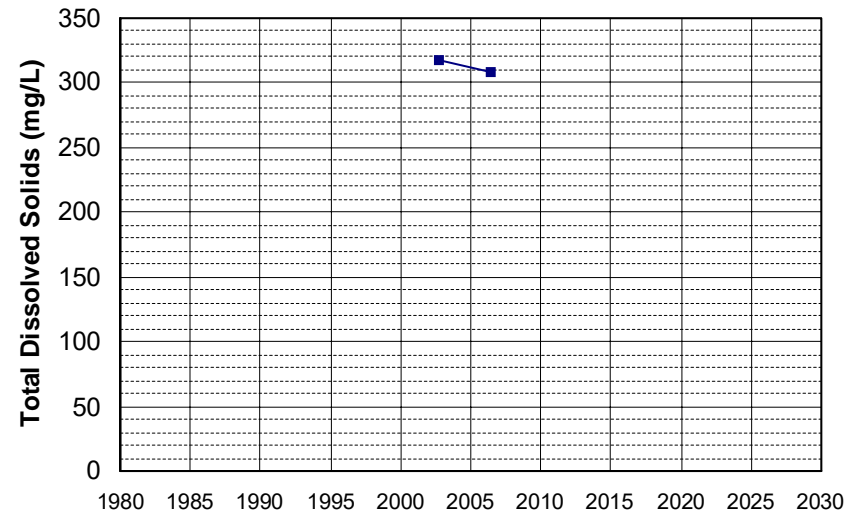
Well Name: CA1100229_001_001
Well Type: MUNICIPAL
Source: DDW
Depth Zone: Upper
Well Depth (ft): 60
of Measurements: 2
Period of Record: 2002 - 2003
Trend Since 2000: Insufficient Data



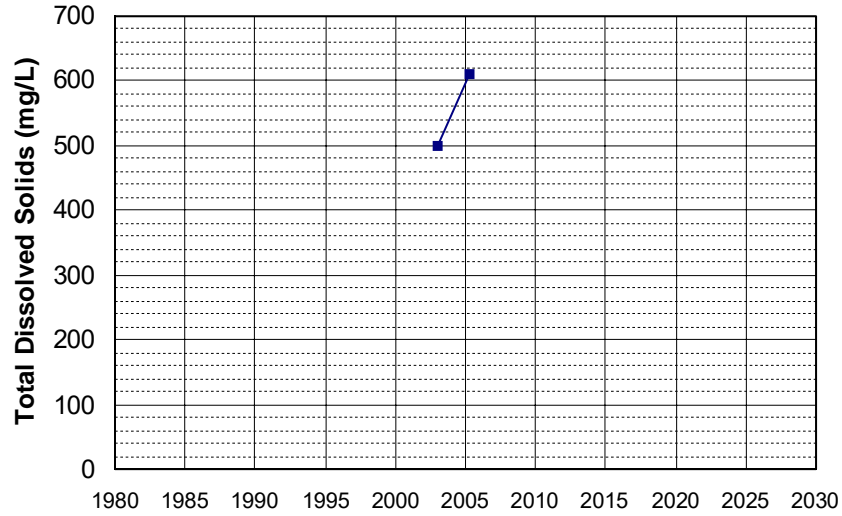
Well Name: CA2800521_002_002
Well Type: MUNICIPAL
Source: DDW
Depth Zone: Upper
Well Depth (ft): 113
of Measurements: 2
Period of Record: 2002 - 2004
Trend Since 2000: Insufficient Data



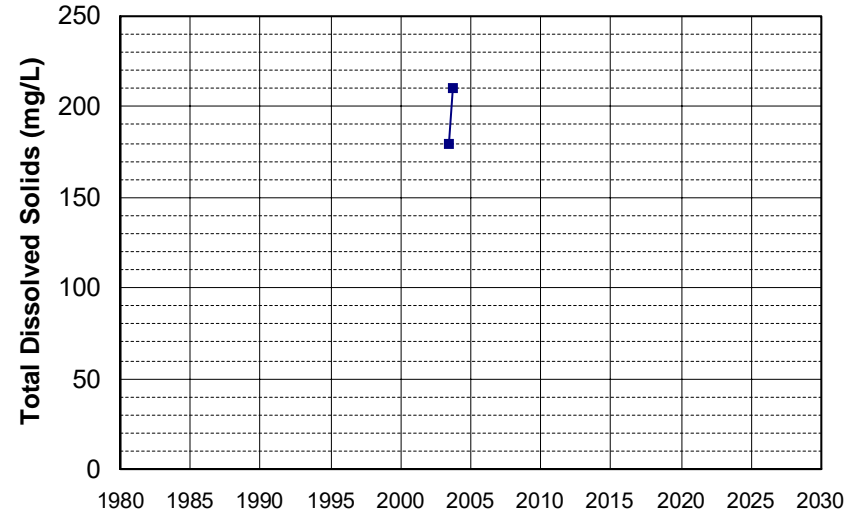
Well Name: CA5800913_001_001
Well Type: MUNICIPAL
Source: DDW
Depth Zone: Upper
Well Depth (ft): 30
of Measurements: 2
Period of Record: 2002 - 2006
Trend Since 2000: Insufficient Data



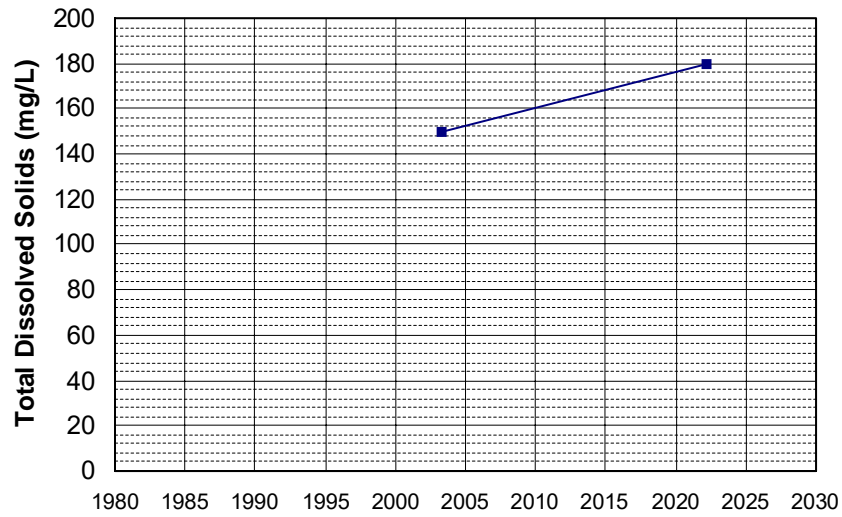
Well Name: T0602100010-MW-2
Well Type: MONITORING
Source: WB_CLEANUP
Depth Zone: Upper
Well Depth (ft): N/A
of Measurements: 2
Period of Record: 2002 - 2005
Trend Since 2000: Insufficient Data



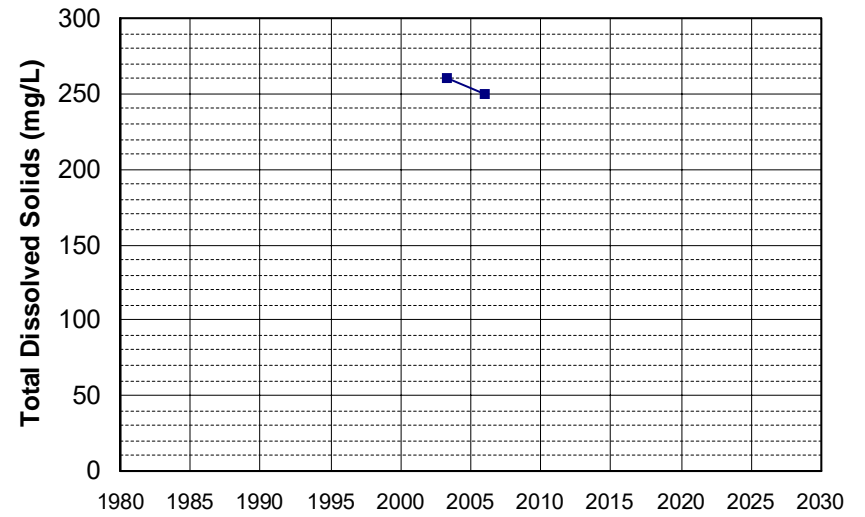
Well Name: CA0400065_003_003
Well Type: MUNICIPAL
Source: DDW
Depth Zone: Upper
Well Depth (ft): N/A
of Measurements: 2
Period of Record: 2003
Trend Since 2000: Insufficient Data



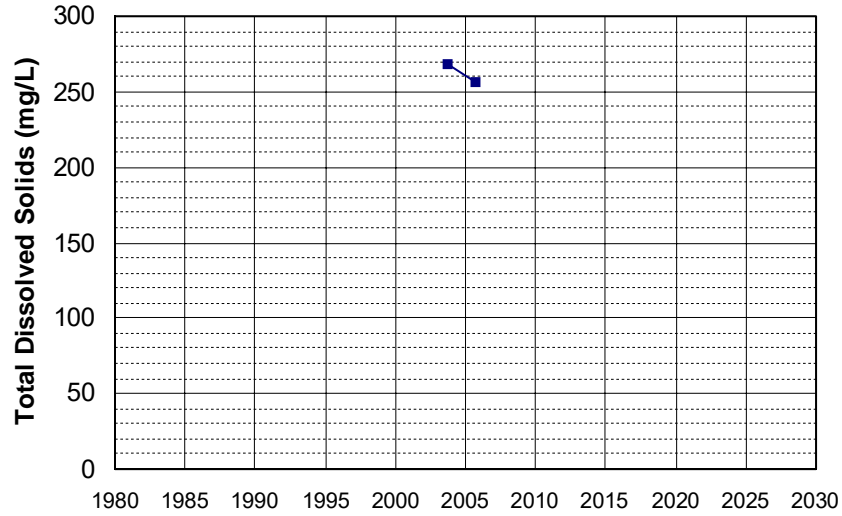
Well Name: CA0400154_002_002
Well Type: MUNICIPAL
Source: DDW
Depth Zone: Upper
Well Depth (ft): N/A
of Measurements: 2
Period of Record: 2003 - 2022
Trend Since 2000: Insufficient Data



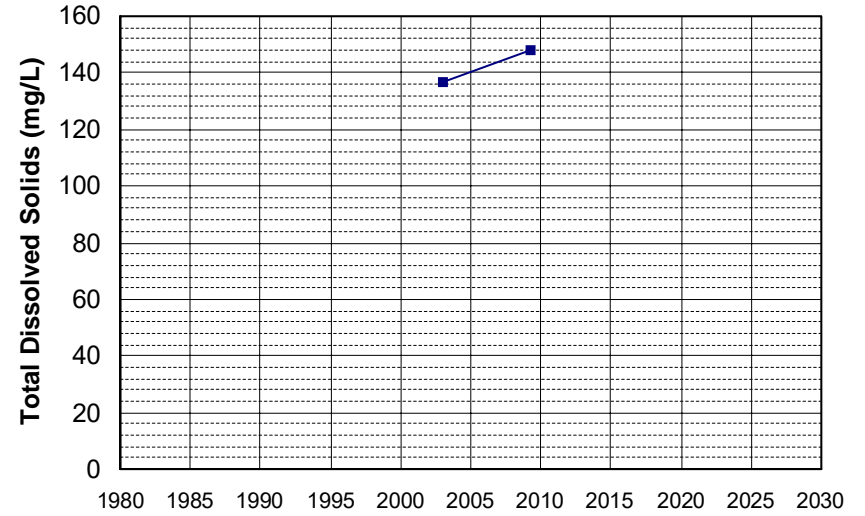
Well Name: CA0400162_001_001
Well Type: MUNICIPAL
Source: DDW
Depth Zone: Upper
Well Depth (ft): 10
of Measurements: 2
Period of Record: 2003 - 2006
Trend Since 2000: Insufficient Data



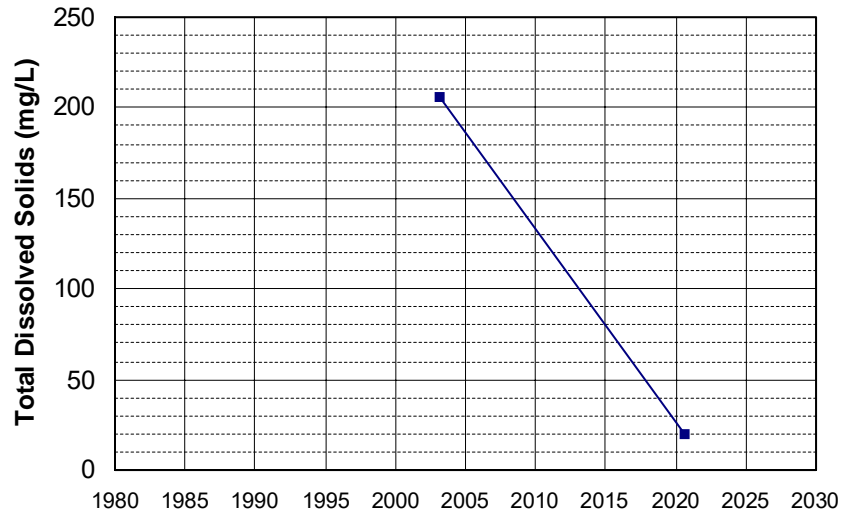
Well Name: CA2900578_003_003
Well Type: MUNICIPAL
Source: DDW
Depth Zone: Upper
Well Depth (ft): 180
of Measurements: 2
Period of Record: 2003 - 2005
Trend Since 2000: Insufficient Data



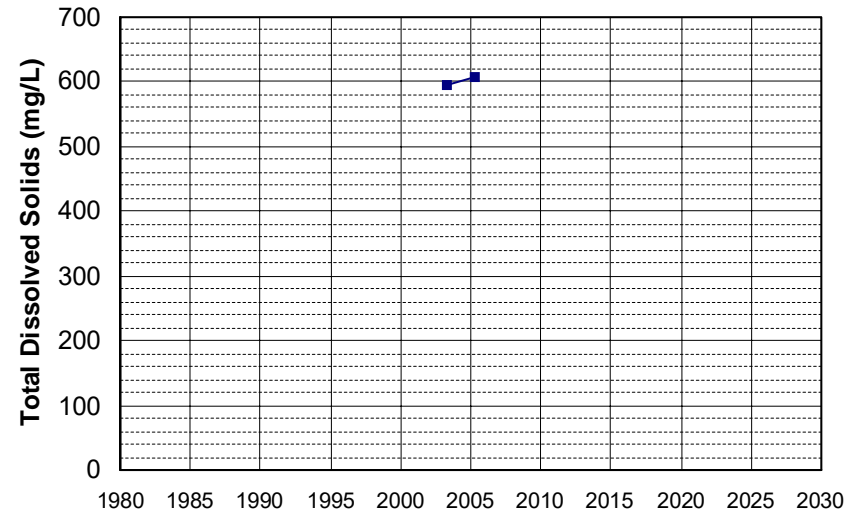
Well Name: CA4500085_001_001
Well Type: MUNICIPAL
Source: DDW
Depth Zone: Upper
Well Depth (ft): N/A
of Measurements: 2
Period of Record: 2003 - 2009
Trend Since 2000: Insufficient Data



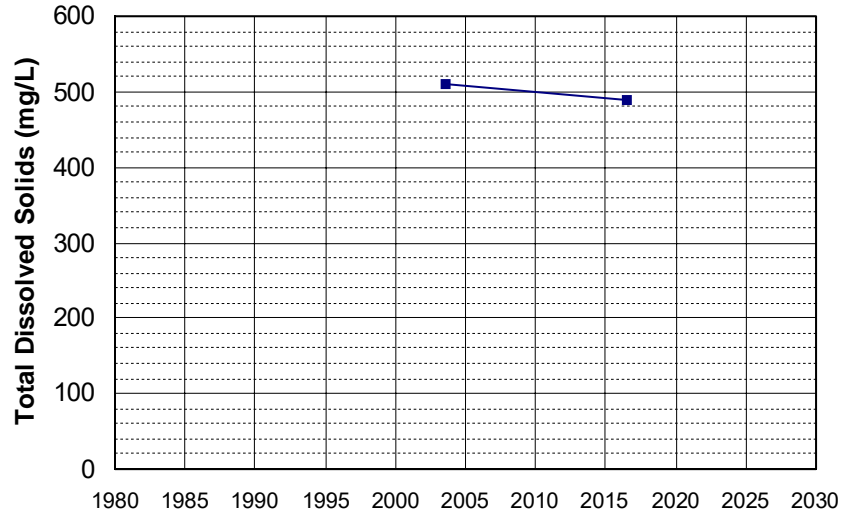
Well Name: CA4500101_003_003
Well Type: MUNICIPAL
Source: DDW
Depth Zone: Upper
Well Depth (ft): 258
of Measurements: 2
Period of Record: 2003 - 2020
Trend Since 2000: Insufficient Data



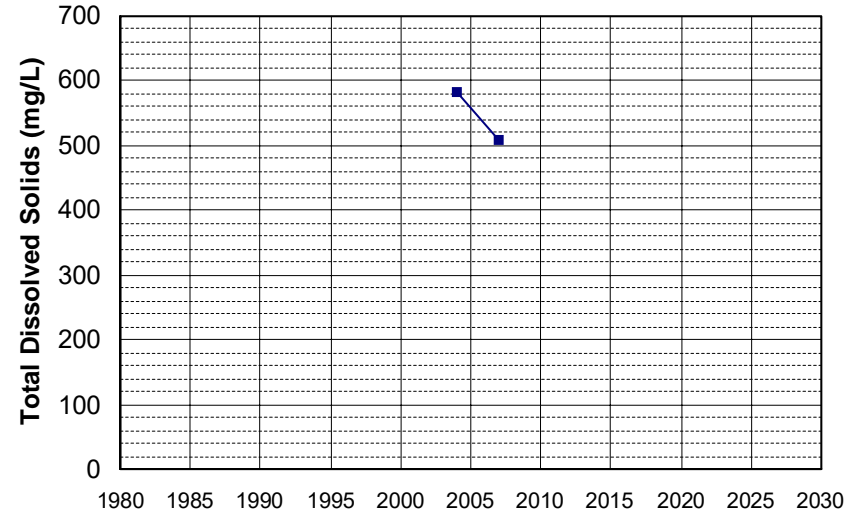
Well Name: CA5105006_001_001
Well Type: MUNICIPAL
Source: DDW
Depth Zone: Upper
Well Depth (ft): N/A
of Measurements: 2
Period of Record: 2003 - 2005
Trend Since 2000: Insufficient Data



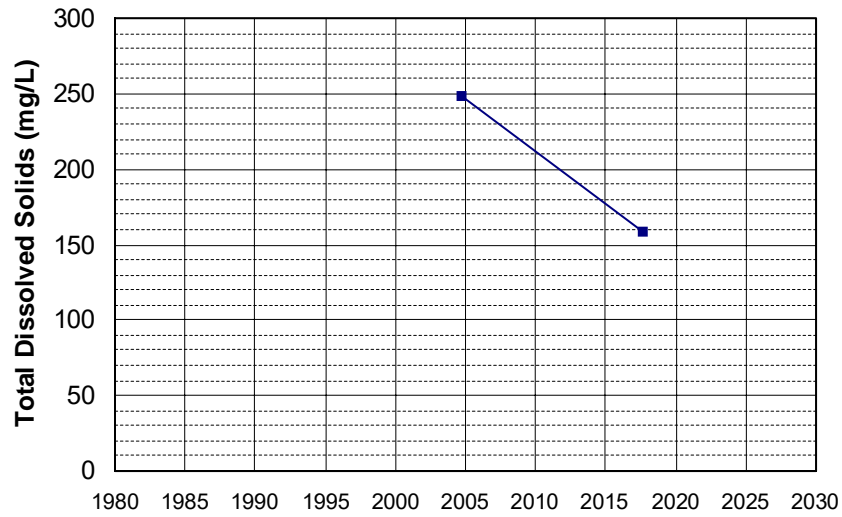
Well Name: CA5700643_001_001
Well Type: MUNICIPAL
Source: DDW
Depth Zone: Upper
Well Depth (ft): N/A
of Measurements: 2
Period of Record: 2003 - 2016
Trend Since 2000: Insufficient Data



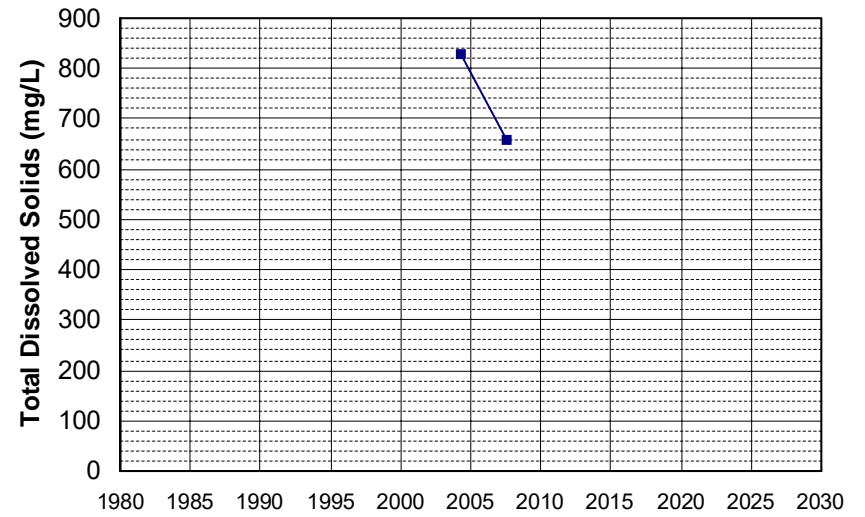
Well Name: CA5800811_001_001
Well Type: MUNICIPAL
Source: DDW
Depth Zone: Upper
Well Depth (ft): 10
of Measurements: 2
Period of Record: 2003 - 2006
Trend Since 2000: Insufficient Data



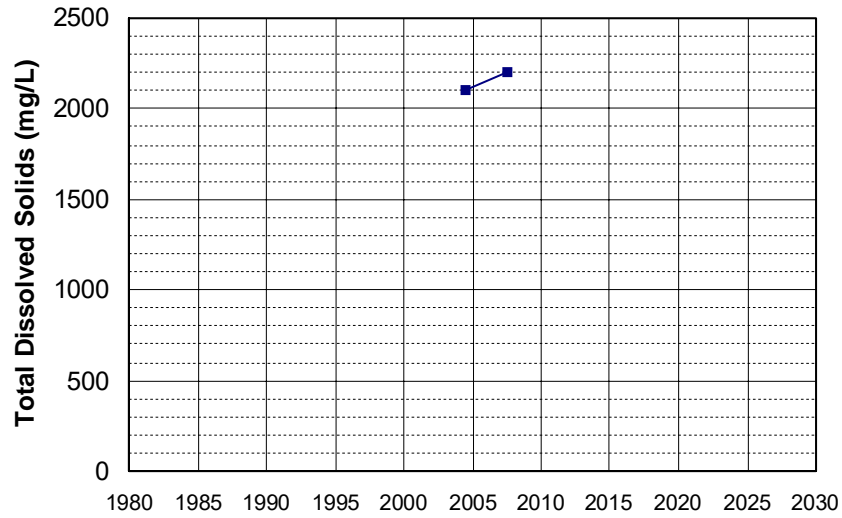
Well Name: 19N02W08Q003M
Well Type: WATER SUPPLY, OTHER
Source: DWR
Depth Zone: Upper
Well Depth (ft): 131
of Measurements: 2
Period of Record: 2004 - 2017
Trend Since 2000: Insufficient Data



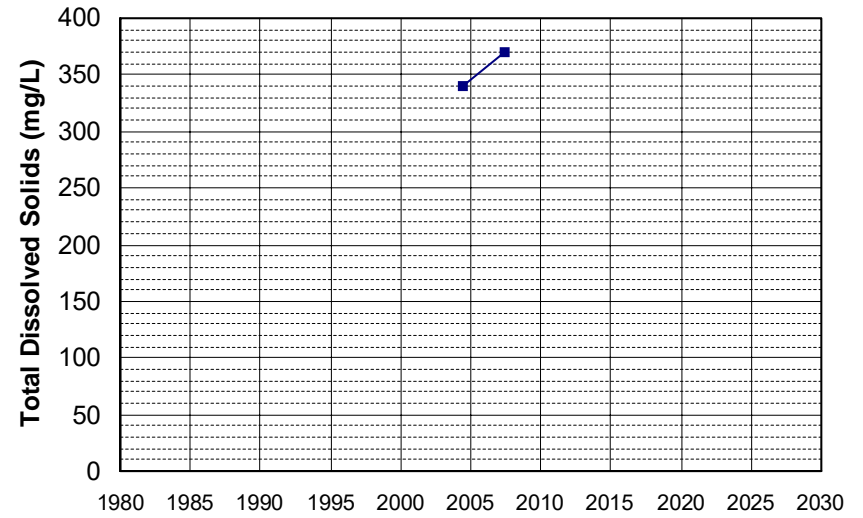
Well Name: CA0600016_001_001
Well Type: MUNICIPAL
Source: DDW
Depth Zone: Upper
Well Depth (ft): N/A
of Measurements: 2
Period of Record: 2004 - 2007
Trend Since 2000: Insufficient Data



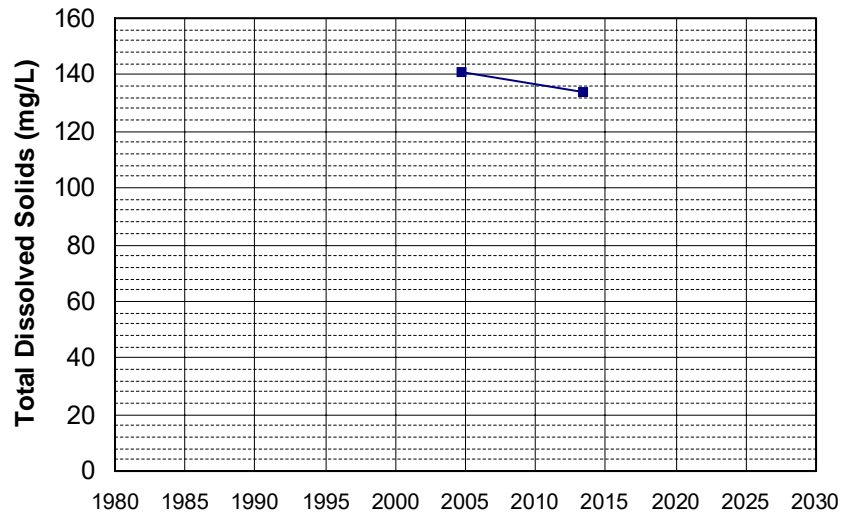
Well Name: CA0707515_001_001
Well Type: MUNICIPAL
Source: DDW
Depth Zone: Upper
Well Depth (ft): N/A
of Measurements: 2
Period of Record: 2004 - 2007
Trend Since 2000: Insufficient Data



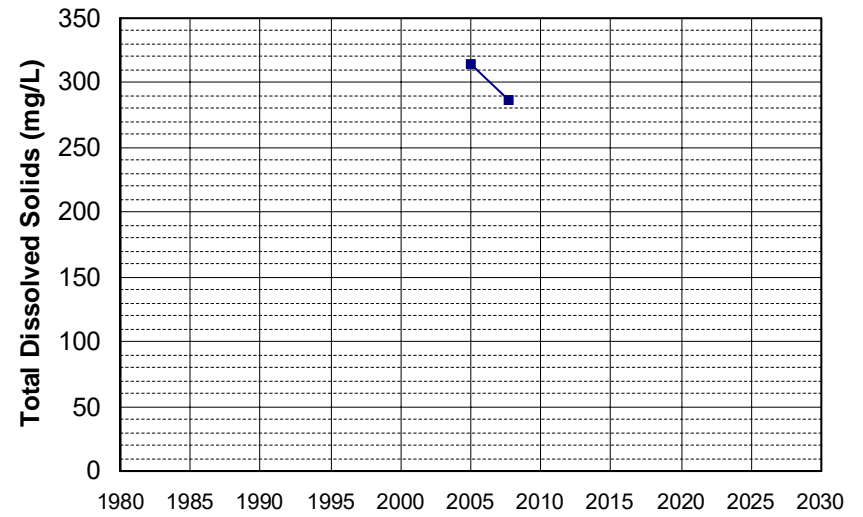
Well Name: CA2800593_003_003
Well Type: MUNICIPAL
Source: DDW
Depth Zone: Upper
Well Depth (ft): 170
of Measurements: 2
Period of Record: 2004 - 2007
Trend Since 2000: Insufficient Data



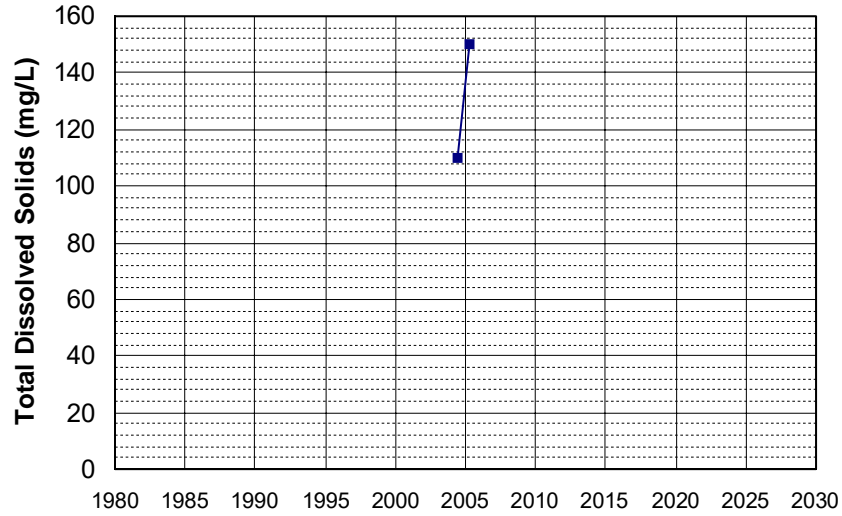
Well Name: CA4700549_001_001
Well Type: MUNICIPAL
Source: DDW
Depth Zone: Upper
Well Depth (ft): N/A
of Measurements: 2
Period of Record: 2004 - 2013
Trend Since 2000: Insufficient Data



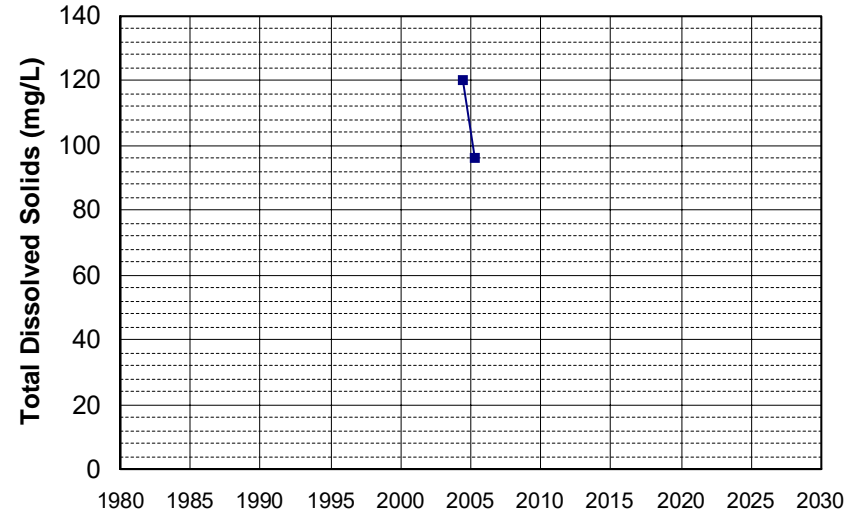
Well Name: CA5200598_001_001
Well Type: MUNICIPAL
Source: DDW
Depth Zone: Upper
Well Depth (ft): N/A
of Measurements: 2
Period of Record: 2004 - 2007
Trend Since 2000: Insufficient Data



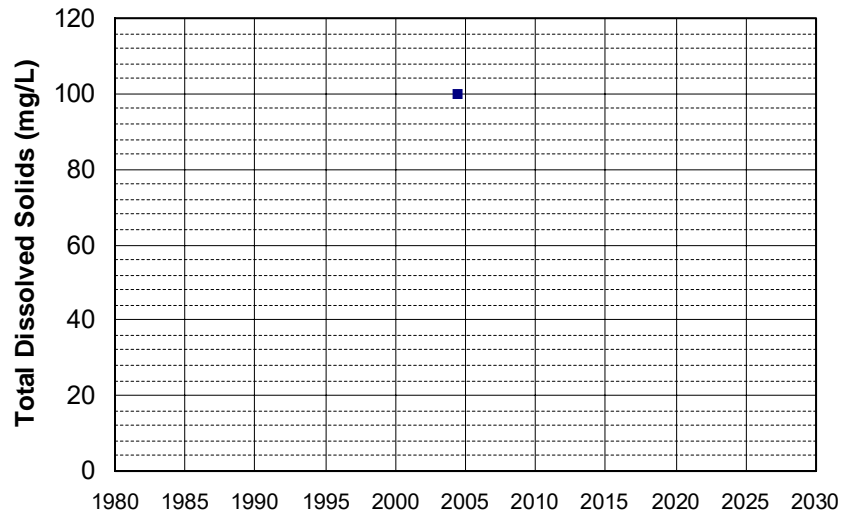
Well Name: T0606100121-MW-1
Well Type: MONITORING
Source: WB_CLEANUP
Depth Zone: Upper
Well Depth (ft): 45.5
of Measurements: 2
Period of Record: 2004 - 2005
Trend Since 2000: Insufficient Data



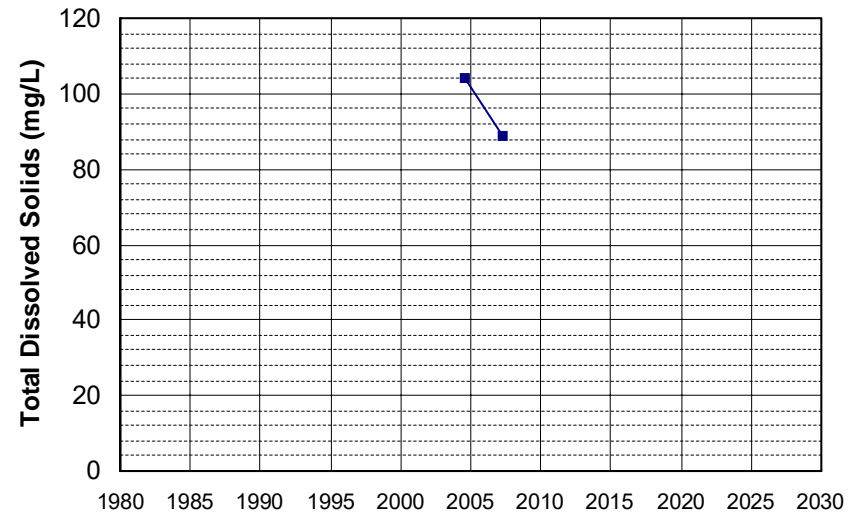
Well Name: T0606100121-MW-4
Well Type: MONITORING
Source: WB_CLEANUP
Depth Zone: Upper
Well Depth (ft): 45
of Measurements: 2
Period of Record: 2004 - 2005
Trend Since 2000: Insufficient Data



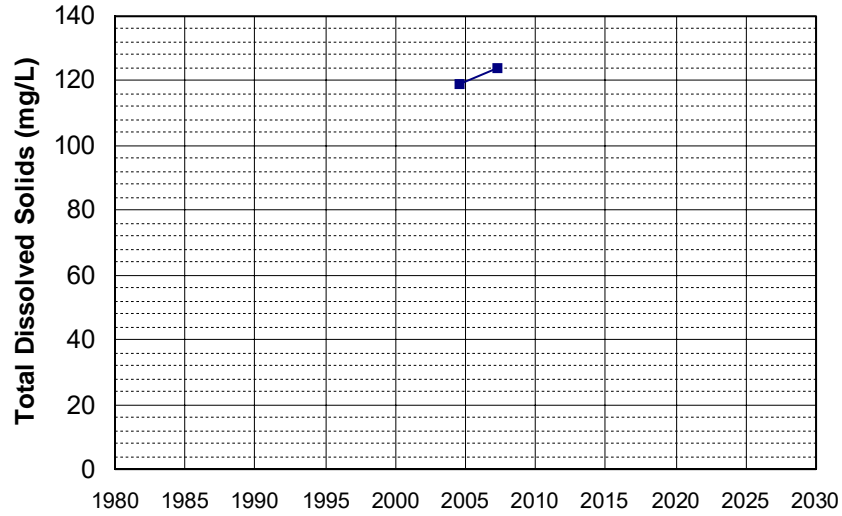
Well Name: T0606100121-MW-7
Well Type: MONITORING
Source: WB_CLEANUP
Depth Zone: Upper
Well Depth (ft): 40
of Measurements: 2
Period of Record: 2004
Trend Since 2000: Insufficient Data



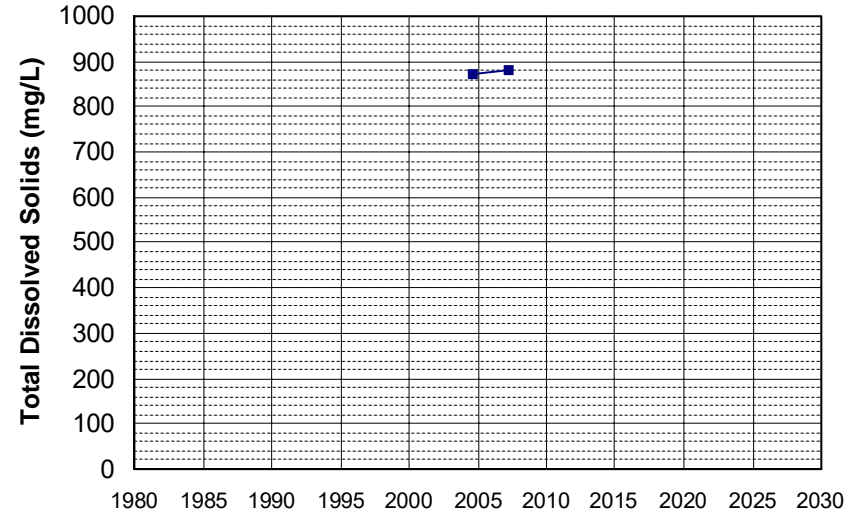
Well Name: YR-1B
Well Type: WATER SUPPLY, OTHER
Source: DWR
Depth Zone: Upper
Well Depth (ft): 107
of Measurements: 2
Period of Record: 2004 - 2007
Trend Since 2000: Insufficient Data



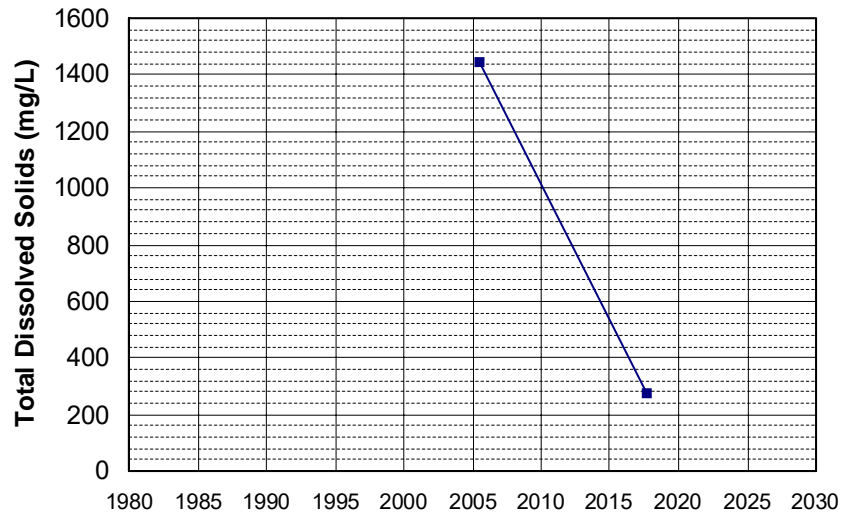
Well Name: YR-1C
Well Depth (ft): 107
Well Type: WATER SUPPLY, OTHER
of Measurements: 2
Source: DWR
Period of Record: 2004 - 2007
Depth Zone: Upper
Trend Since 2000: Insufficient Data



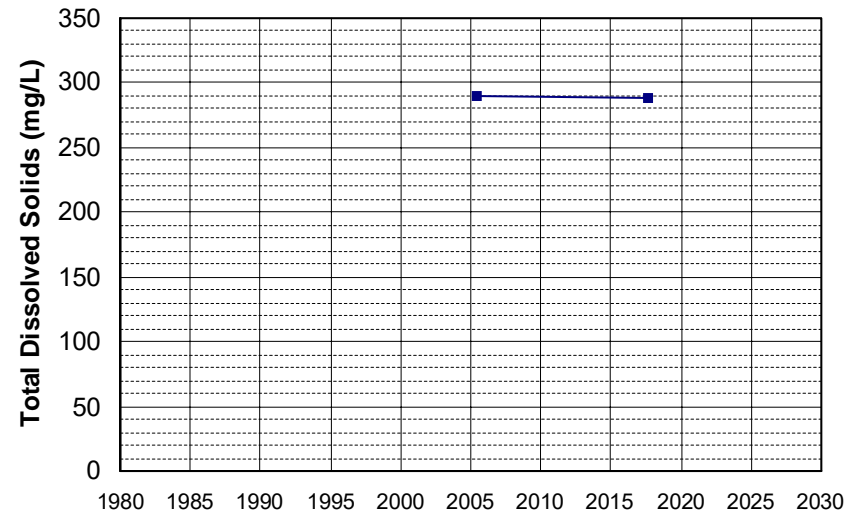
Well Name: YR-1D
Well Depth (ft): 107
Well Type: WATER SUPPLY, OTHER
of Measurements: 2
Source: DWR
Period of Record: 2004 - 2007
Depth Zone: Upper
Trend Since 2000: Insufficient Data



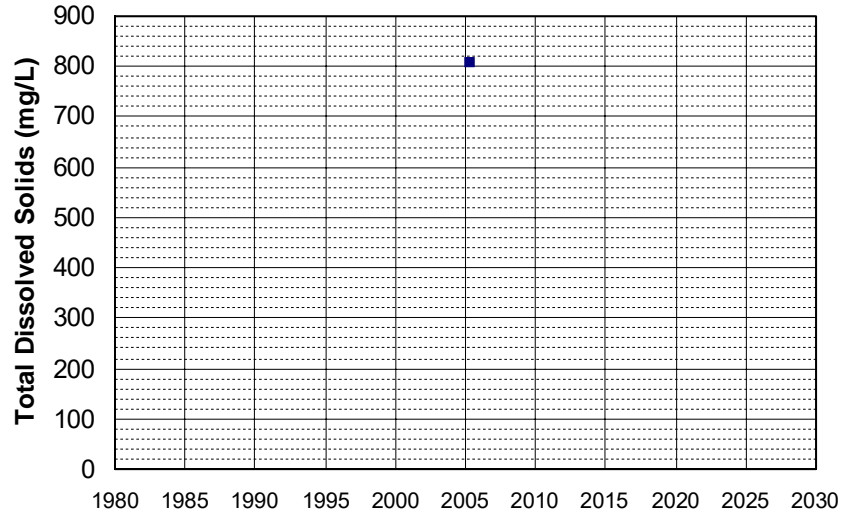
Well Name: 19N04W14M002M
Well Depth (ft): 147
Well Type: WATER SUPPLY, OTHER
of Measurements: 2
Source: DWR
Period of Record: 2005 - 2017
Depth Zone: Upper
Trend Since 2000: Insufficient Data



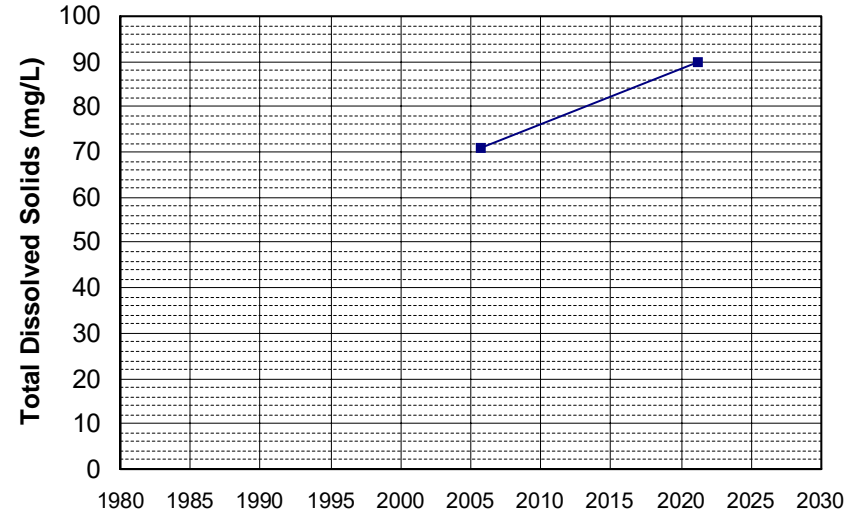
Well Name: 21N03W34Q004M
Well Depth (ft): 108
Well Type: WATER SUPPLY, OTHER
of Measurements: 2
Source: DWR
Period of Record: 2005 - 2017
Depth Zone: Upper
Trend Since 2000: Insufficient Data



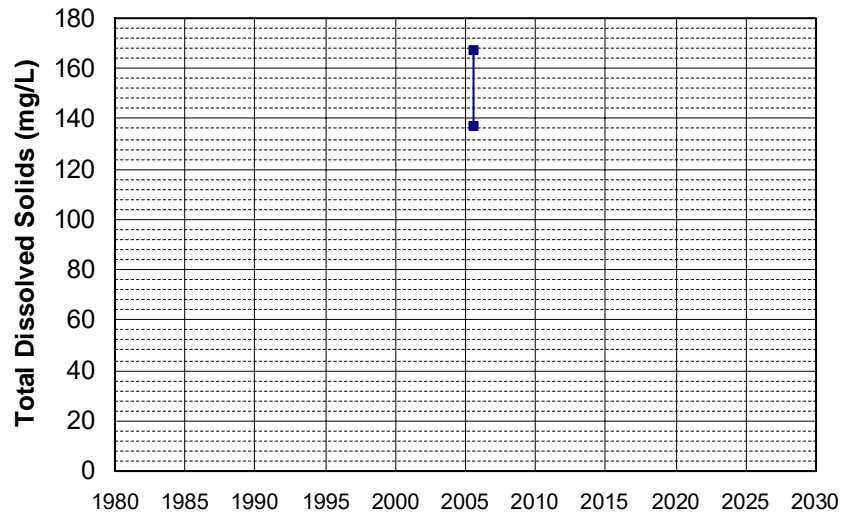
Well Name: 383400121460001
Well Depth (ft): 110
Well Type: WATER SUPPLY, OTHER
of Measurements: 2
Source: USGS_NWIS
Period of Record: 2005
Depth Zone: Upper
Trend Since 2000: Insufficient Data



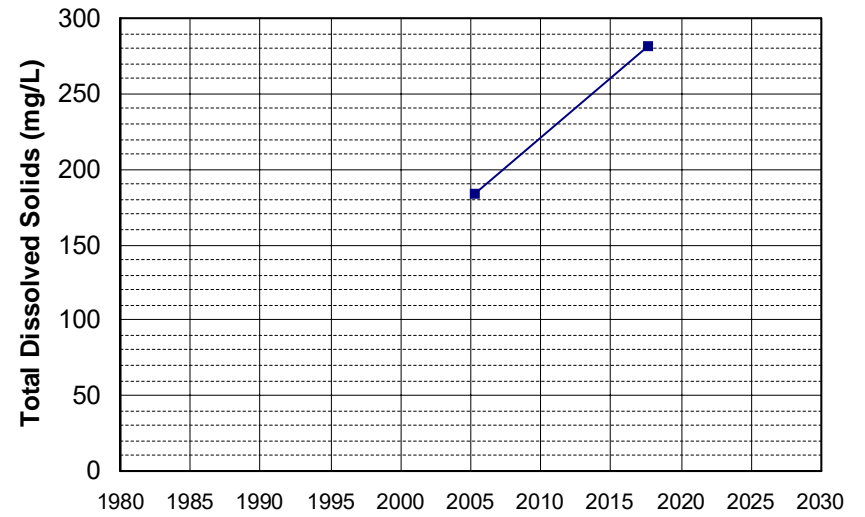
Well Name: CA0400013_003_003
Well Depth (ft): 105
Well Type: MUNICIPAL
of Measurements: 2
Source: DDW
Period of Record: 2005 - 2021
Depth Zone: Upper
Trend Since 2000: Insufficient Data



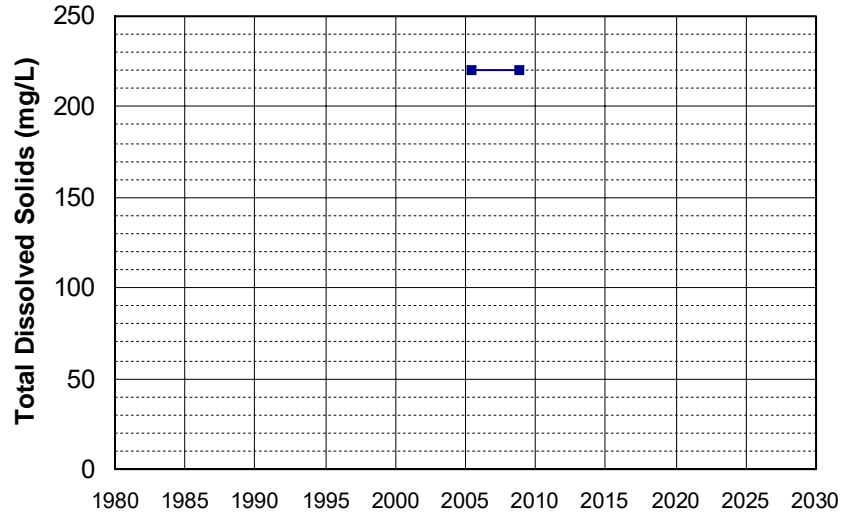
Well Name: CA4500347_001_001
Well Depth (ft): 148
Well Type: MUNICIPAL
of Measurements: 2
Source: DDW
Period of Record: 2005
Depth Zone: Upper
Trend Since 2000: Insufficient Data



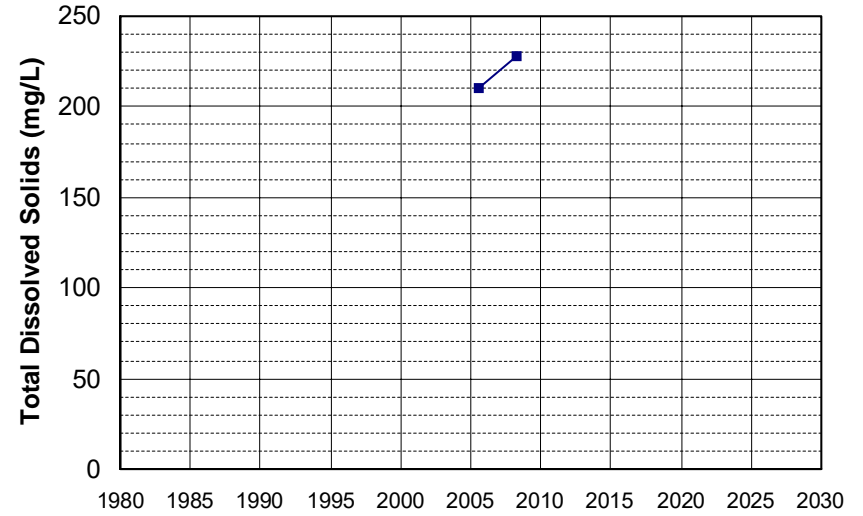
Well Name: CA4700803_001_001
Well Depth (ft): N/A
Well Type: MUNICIPAL
of Measurements: 2
Source: DDW
Period of Record: 2005 - 2017
Depth Zone: Upper
Trend Since 2000: Insufficient Data



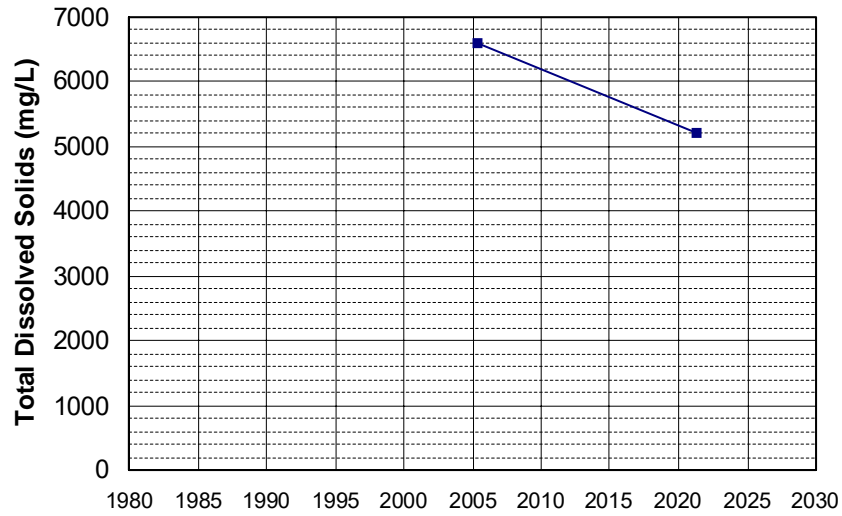
Well Name: CA4810033_001_001 Well Depth (ft): 80
 Well Type: MUNICIPAL # of Measurements: 2
 Source: DDW Period of Record: 2005 - 2008
 Depth Zone: Upper Trend Since 2000: Insufficient Data



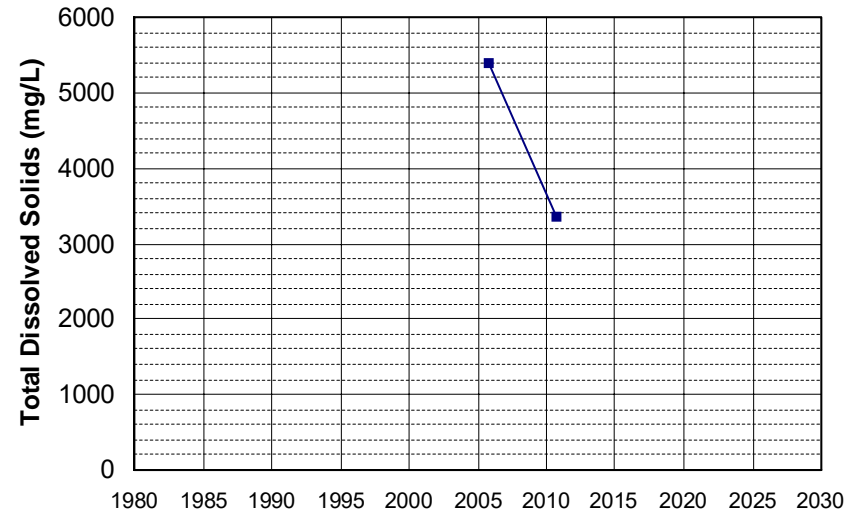
Well Name: CA5200529_001_001 Well Depth (ft): N/A
 Well Type: MUNICIPAL # of Measurements: 2
 Source: DDW Period of Record: 2005 - 2008
 Depth Zone: Upper Trend Since 2000: Insufficient Data



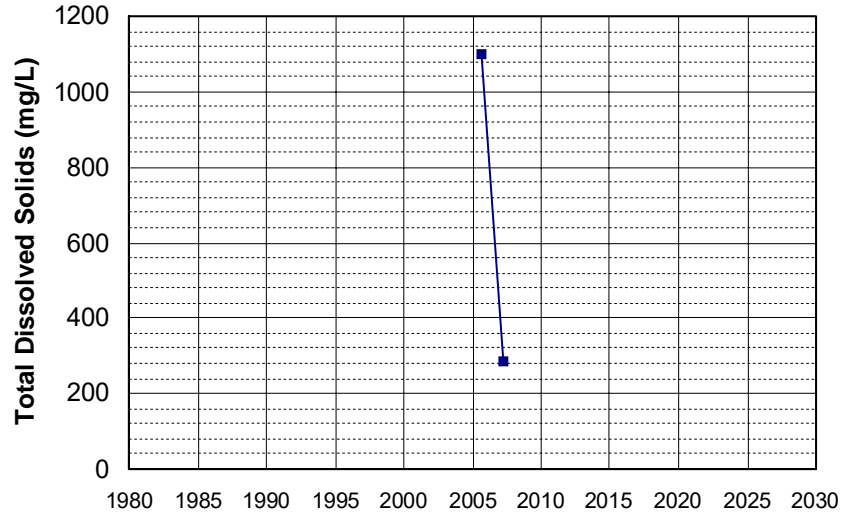
Well Name: L10001819539-6C-S-LYS Well Depth (ft): N/A
 Well Type: MONITORING # of Measurements: 2
 Source: WB_CLEANUP Period of Record: 2005 - 2021
 Depth Zone: Upper Trend Since 2000: Insufficient Data



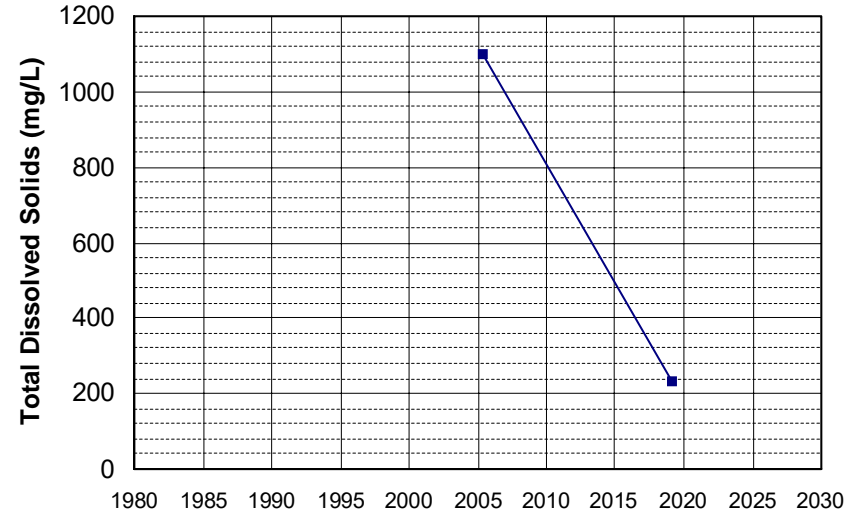
Well Name: L10001819539-CEC-SC Well Depth (ft): N/A
 Well Type: MONITORING # of Measurements: 2
 Source: WB_CLEANUP Period of Record: 2005 - 2010
 Depth Zone: Upper Trend Since 2000: Insufficient Data



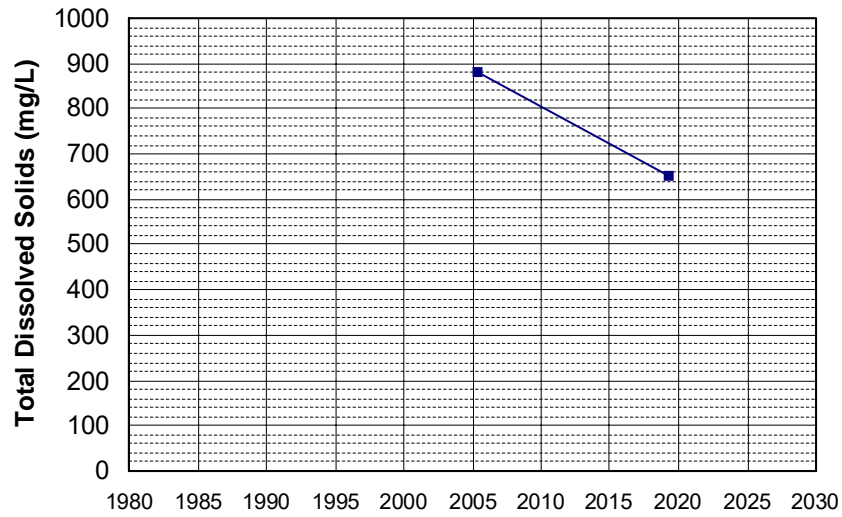
Well Name: L10001819539-PZ1
Well Type: MONITORING
Source: WB_CLEANUP
Depth Zone: Upper
Well Depth (ft): N/A
of Measurements: 2
Period of Record: 2005 - 2007
Trend Since 2000: Insufficient Data



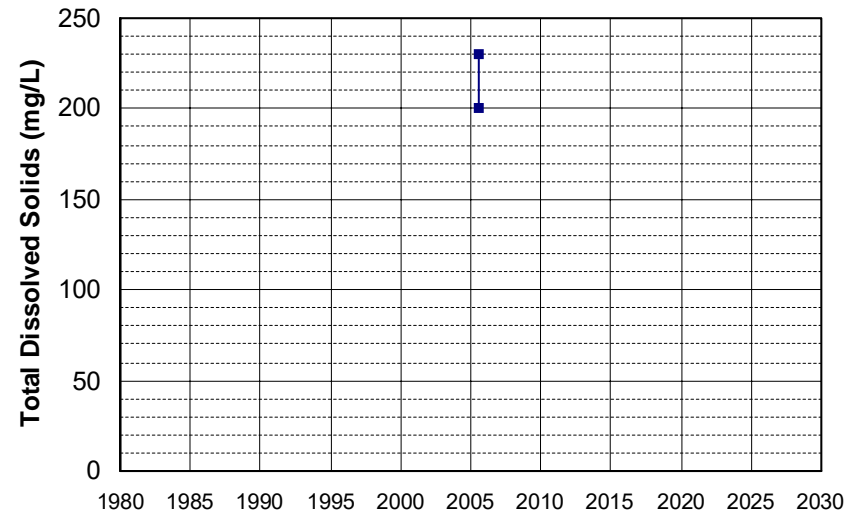
Well Name: L10003756160-SW-5
Well Type: MONITORING
Source: WB_CLEANUP
Depth Zone: Upper
Well Depth (ft): N/A
of Measurements: 2
Period of Record: 2005 - 2019
Trend Since 2000: Insufficient Data



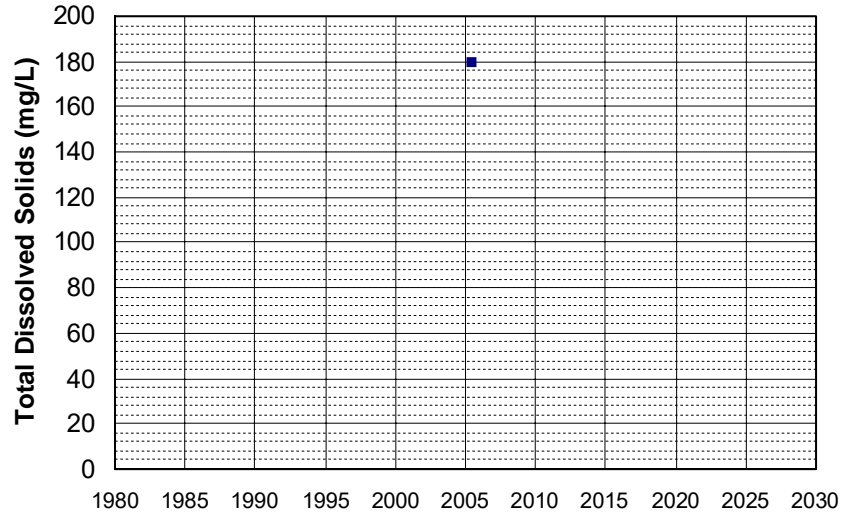
Well Name: L10007011530-G-10
Well Type: MONITORING
Source: WB_CLEANUP
Depth Zone: Upper
Well Depth (ft): 28.95
of Measurements: 2
Period of Record: 2005 - 2019
Trend Since 2000: Insufficient Data



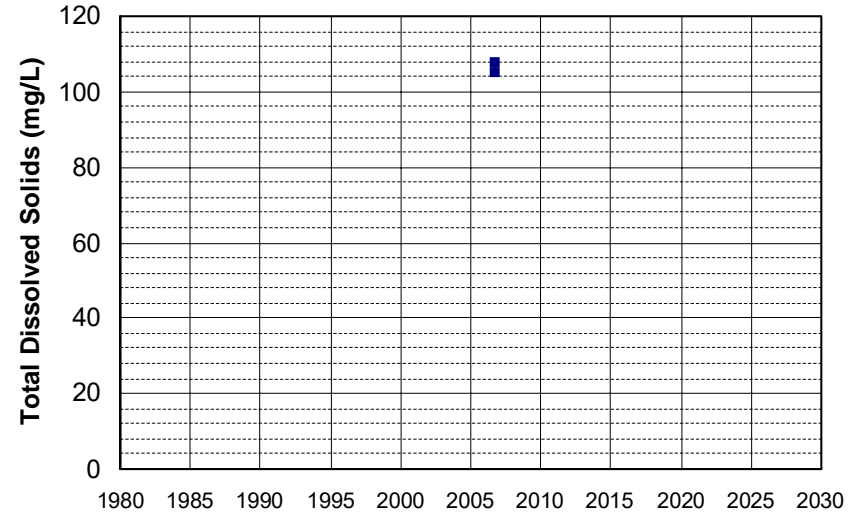
Well Name: T0603300038-MW-4
Well Type: MONITORING
Source: WB_CLEANUP
Depth Zone: Upper
Well Depth (ft): 46.3
of Measurements: 2
Period of Record: 2005
Trend Since 2000: Insufficient Data



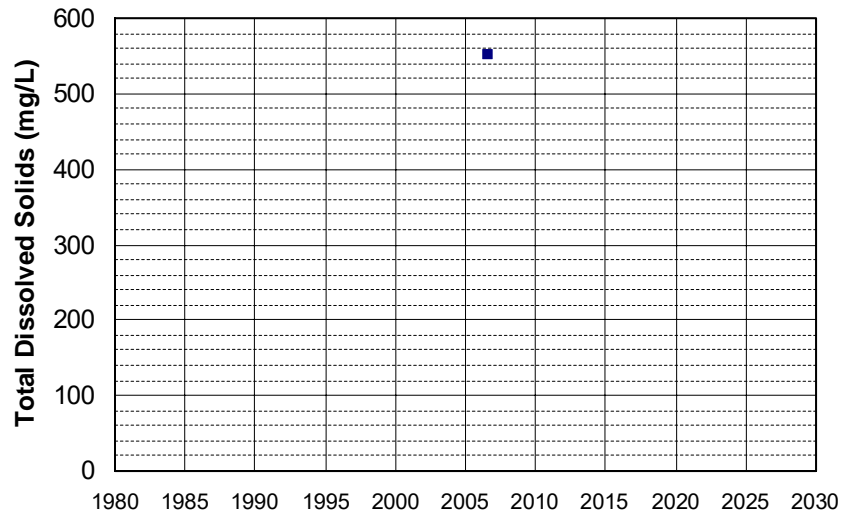
Well Name: TEH 838
Well Type: DOMESTIC
Source: GAMA_DOM
Depth Zone: Upper
Well Depth (ft): 93
of Measurements: 2
Period of Record: 2005
Trend Since 2000: Insufficient Data



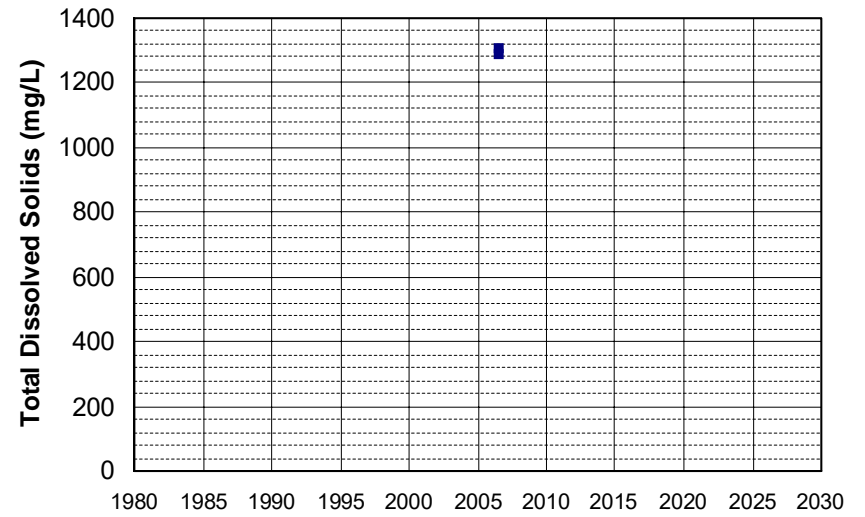
Well Name: 383502121250301
Well Type: WATER SUPPLY, OTHER
Source: USGS_NWIS
Depth Zone: Upper
Well Depth (ft): 65
of Measurements: 2
Period of Record: 2006
Trend Since 2000: Insufficient Data



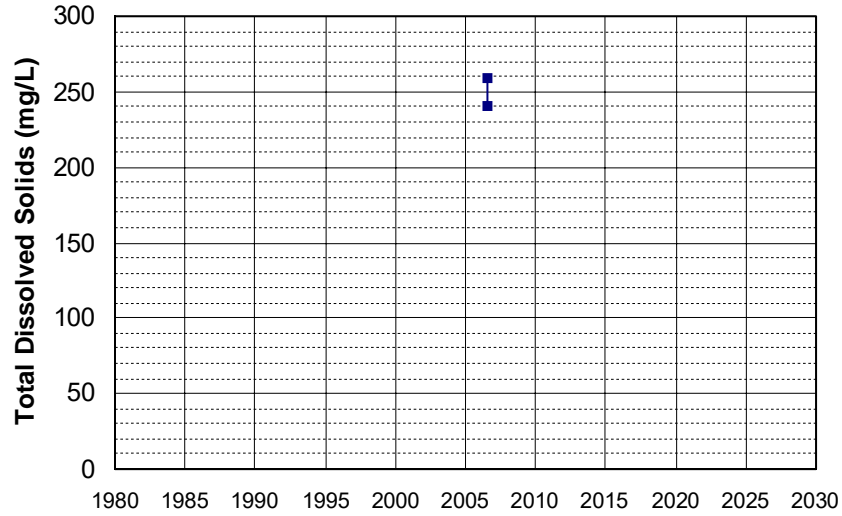
Well Name: 390600121380001
Well Type: WATER SUPPLY, OTHER
Source: USGS_NWIS
Depth Zone: Upper
Well Depth (ft): 120
of Measurements: 2
Period of Record: 2006
Trend Since 2000: Insufficient Data



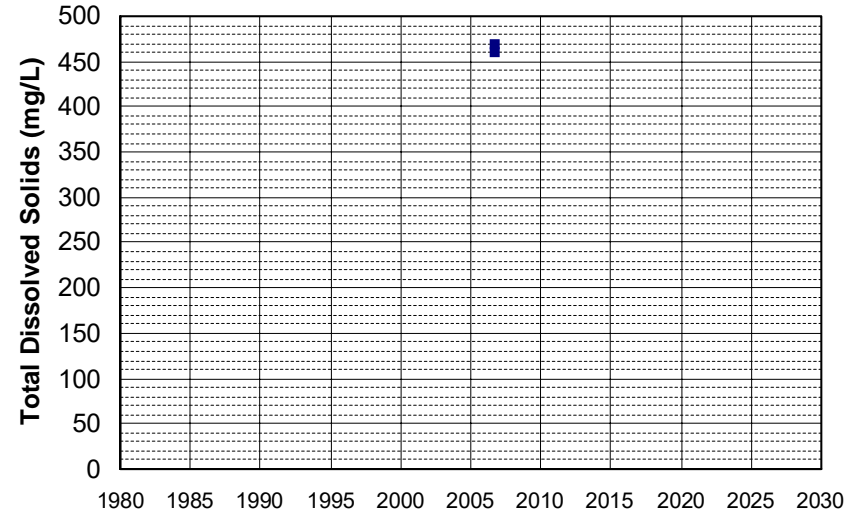
Well Name: 391444121571401
Well Type: WATER SUPPLY, OTHER
Source: USGS_NWIS
Depth Zone: Upper
Well Depth (ft): 110
of Measurements: 2
Period of Record: 2006
Trend Since 2000: Insufficient Data



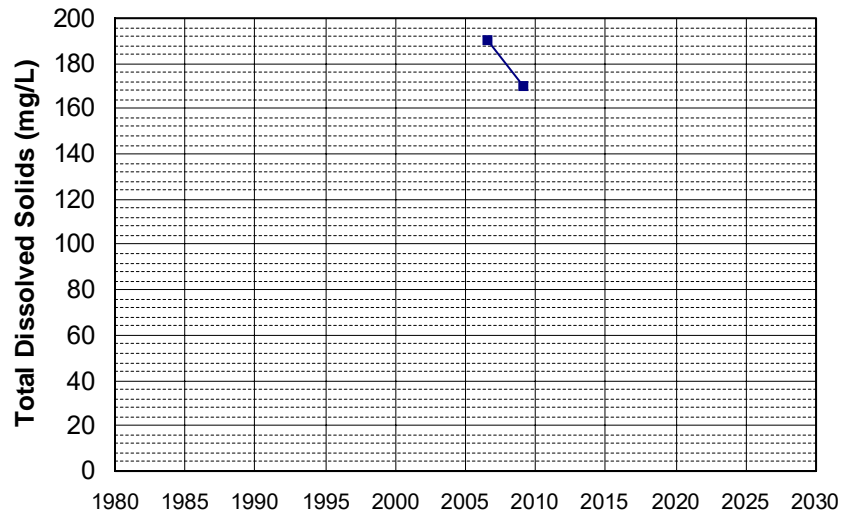
Well Name: 392400121420001 Well Depth (ft): 90
 Well Type: WATER SUPPLY, OTHER # of Measurements: 2
 Source: USGS_NWIS Period of Record: 2006
 Depth Zone: Upper Trend Since 2000: Insufficient Data



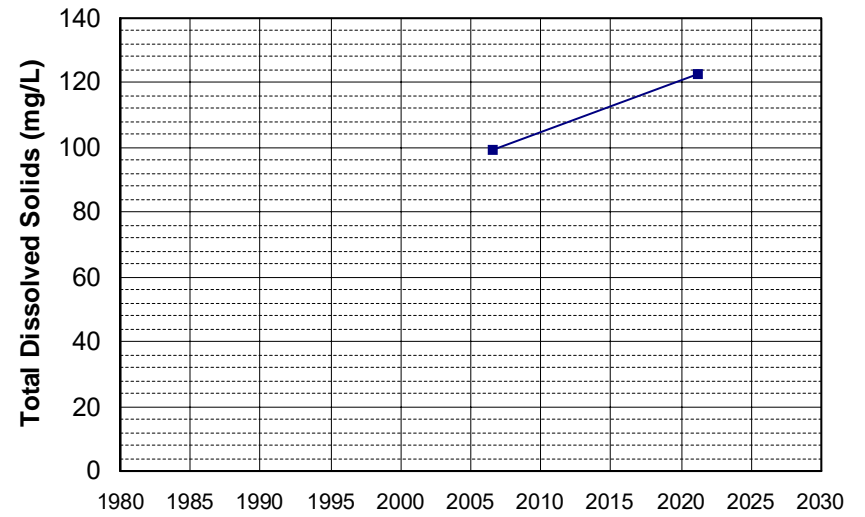
Well Name: 392900121570004 Well Depth (ft): 100
 Well Type: WATER SUPPLY, OTHER # of Measurements: 2
 Source: USGS_NWIS Period of Record: 2006
 Depth Zone: Upper Trend Since 2000: Insufficient Data



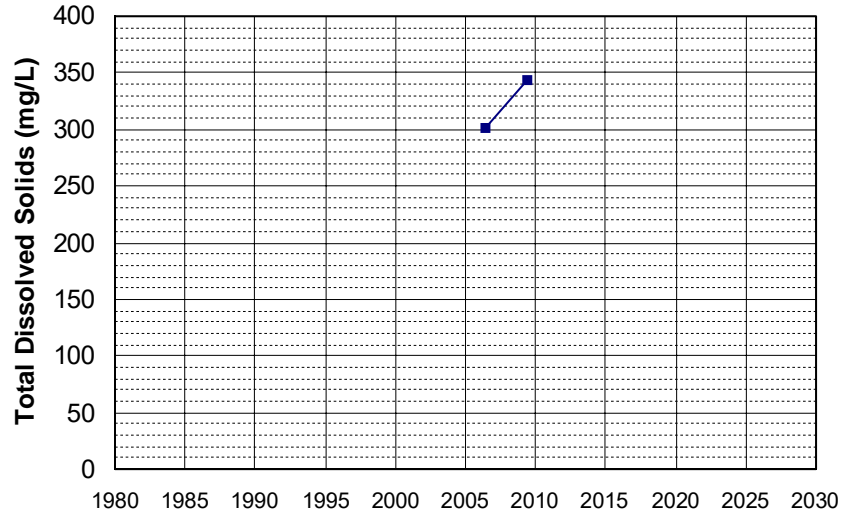
Well Name: CA0400070_002_002 Well Depth (ft): 50
 Well Type: MUNICIPAL # of Measurements: 2
 Source: DDW Period of Record: 2006 - 2009
 Depth Zone: Upper Trend Since 2000: Insufficient Data



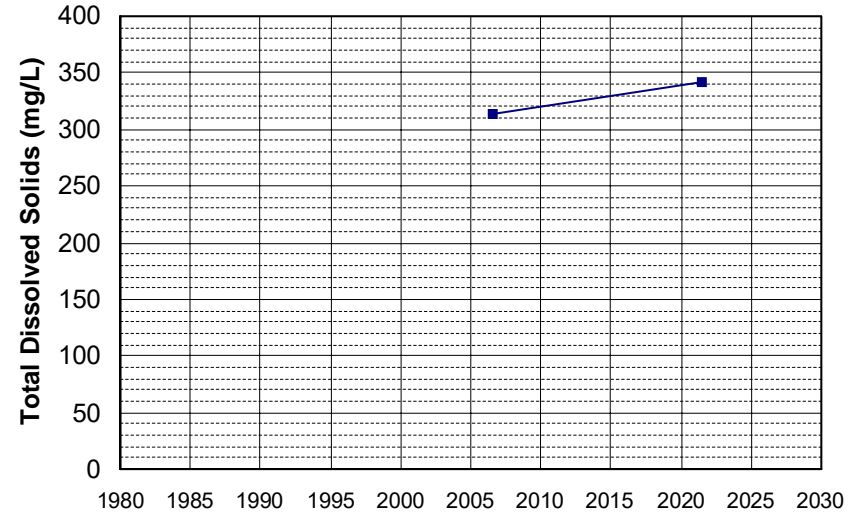
Well Name: CA4500342_001_001 Well Depth (ft): 232
 Well Type: MUNICIPAL # of Measurements: 2
 Source: DDW Period of Record: 2006 - 2021
 Depth Zone: Upper Trend Since 2000: Insufficient Data



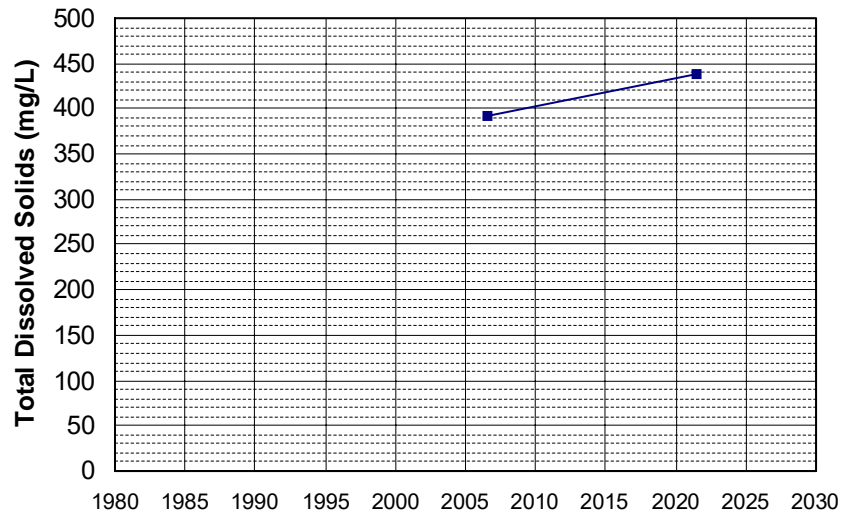
Well Name: CA5000474_001_001
Well Type: MUNICIPAL
Source: DDW
Depth Zone: Upper
Well Depth (ft): 64
of Measurements: 2
Period of Record: 2006 - 2009
Trend Since 2000: Insufficient Data



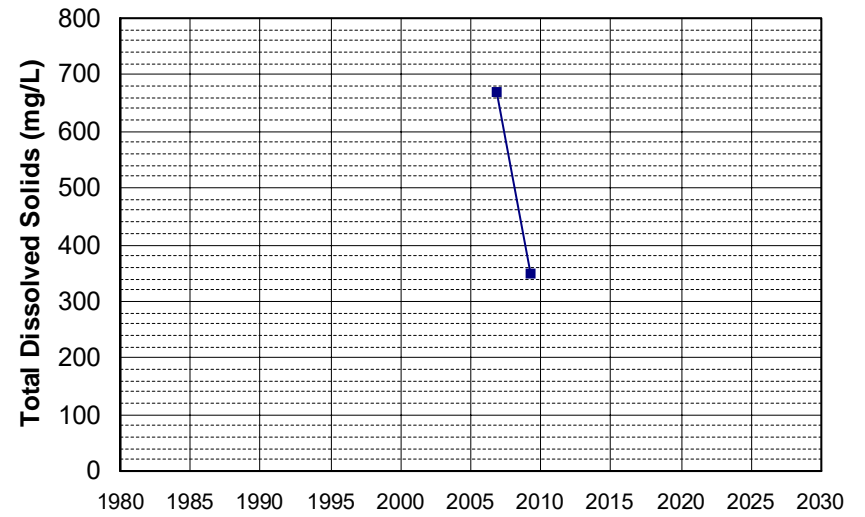
Well Name: ESAC-27
Well Type: MUNICIPAL
Source: GAMA_USGS
Depth Zone: Upper
Well Depth (ft): 135
of Measurements: 2
Period of Record: 2006 - 2021
Trend Since 2000: Insufficient Data



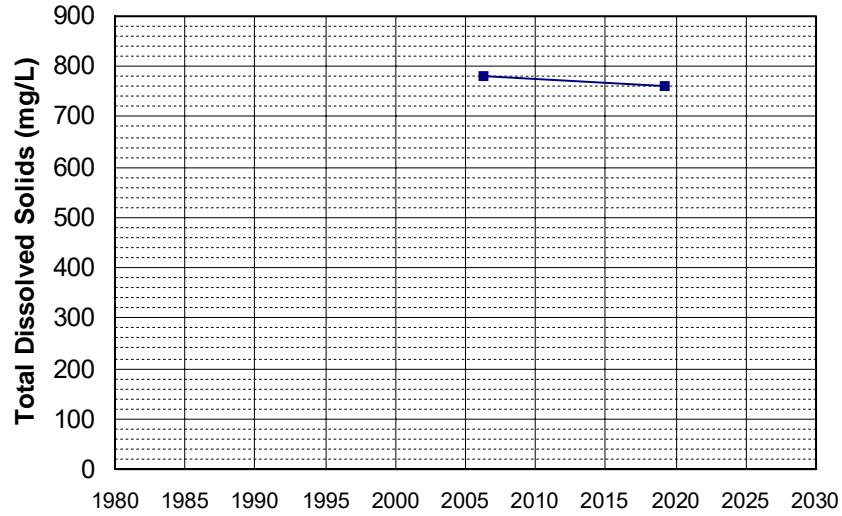
Well Name: ESAC-34
Well Type: DOMESTIC
Source: GAMA_USGS
Depth Zone: Upper
Well Depth (ft): 87
of Measurements: 2
Period of Record: 2006 - 2021
Trend Since 2000: Insufficient Data



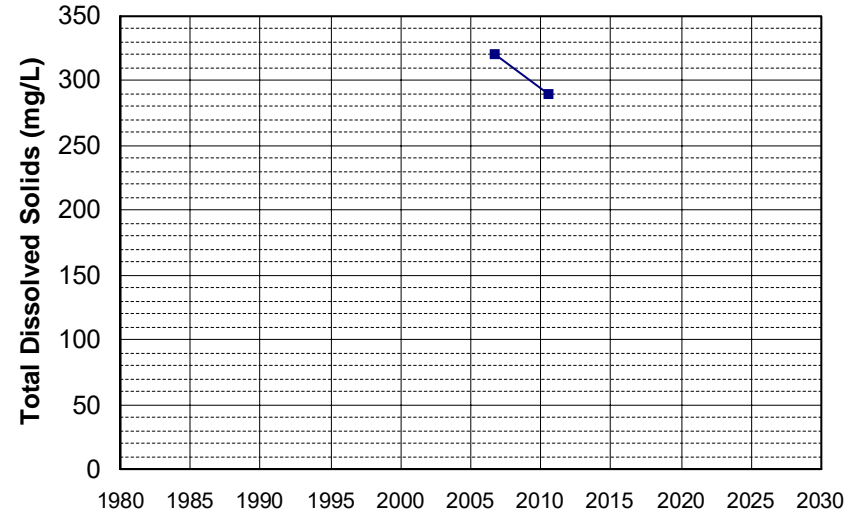
Well Name: L10004555712-U-3
Well Type: MONITORING
Source: WB_CLEANUP
Depth Zone: Upper
Well Depth (ft): N/A
of Measurements: 2
Period of Record: 2006 - 2009
Trend Since 2000: Insufficient Data



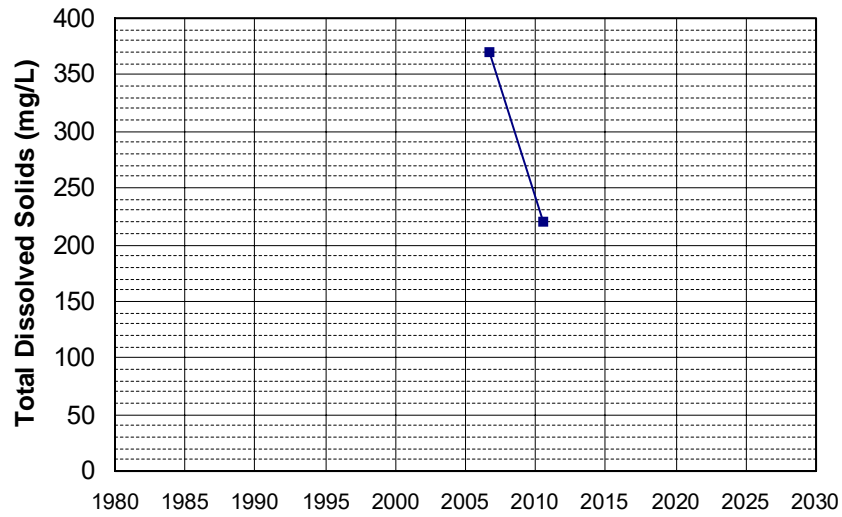
Well Name: L10007011530-G-11 Well Depth (ft): 26.39
Well Type: MONITORING # of Measurements: 2
Source: WB_CLEANUP Period of Record: 2006 - 2019
Depth Zone: Upper Trend Since 2000: Insufficient Data



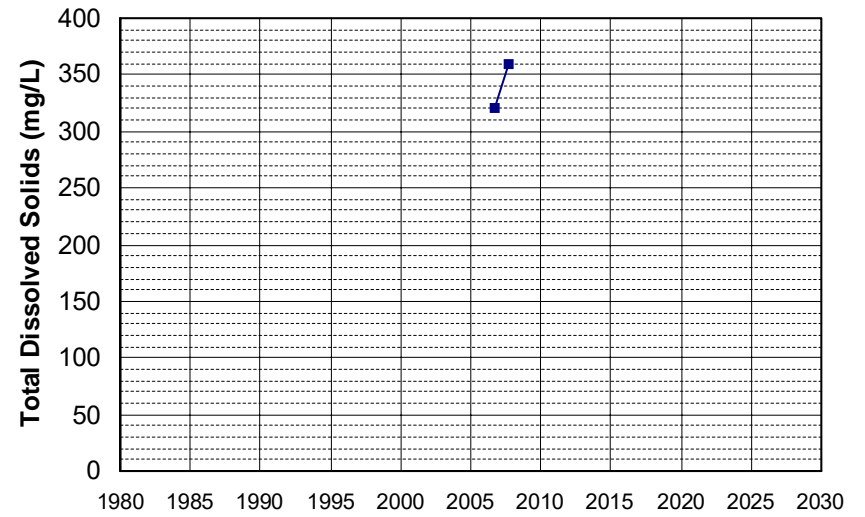
Well Name: SL0610328860-AGT MW-11 Well Depth (ft): 38.79
Well Type: MONITORING # of Measurements: 2
Source: WB_CLEANUP Period of Record: 2006 - 2010
Depth Zone: Upper Trend Since 2000: Insufficient Data



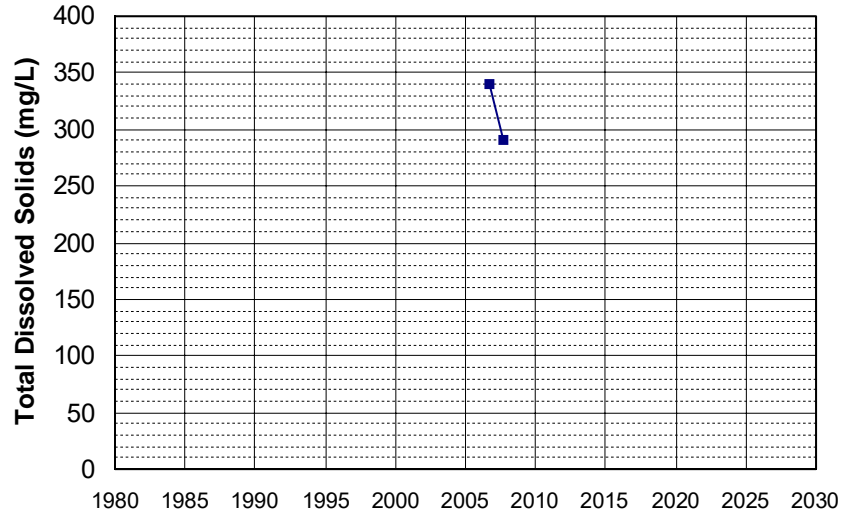
Well Name: SL0610328860-AGT MW-4 Well Depth (ft): 45
Well Type: MONITORING # of Measurements: 2
Source: WB_CLEANUP Period of Record: 2006 - 2010
Depth Zone: Upper Trend Since 2000: Insufficient Data



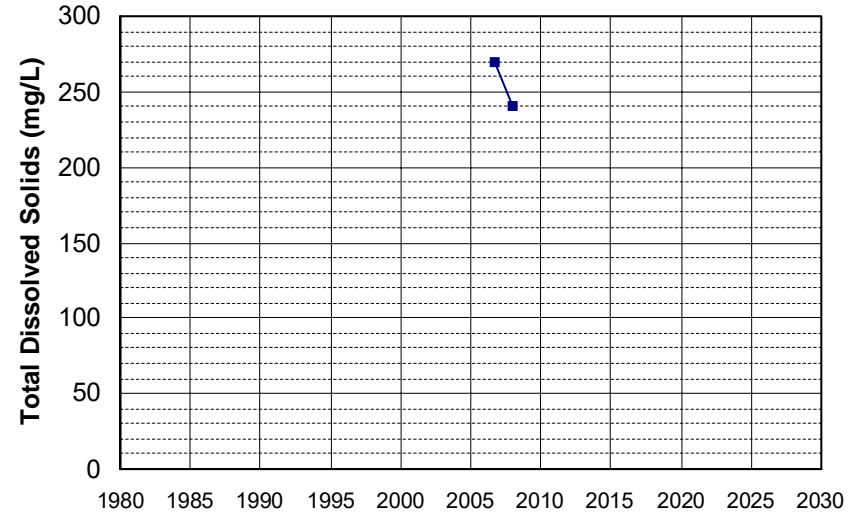
Well Name: SL0610328860-FI MW-2 Well Depth (ft): 33.54
Well Type: MONITORING # of Measurements: 2
Source: WB_CLEANUP Period of Record: 2006 - 2007
Depth Zone: Upper Trend Since 2000: Insufficient Data



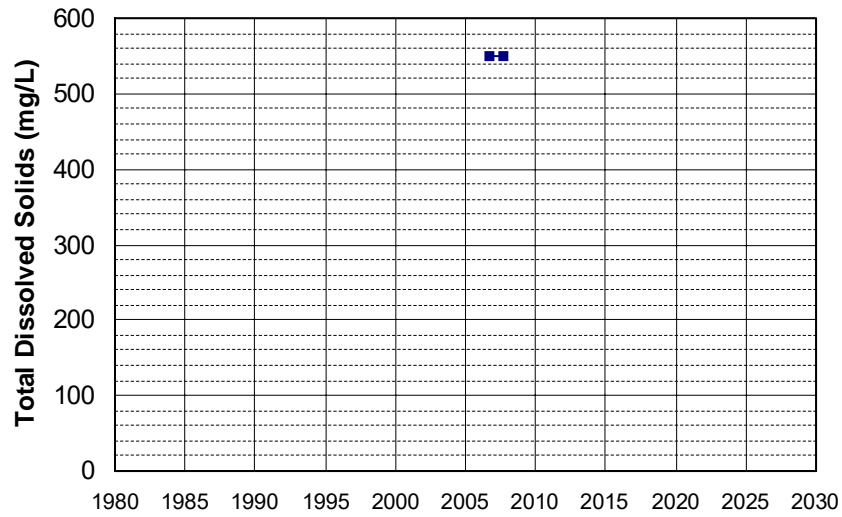
Well Name: SL0610328860-FI MW-3 Well Depth (ft): 41.77
 Well Type: MONITORING # of Measurements: 2
 Source: WB_CLEANUP Period of Record: 2006 - 2007
 Depth Zone: Upper Trend Since 2000: Insufficient Data



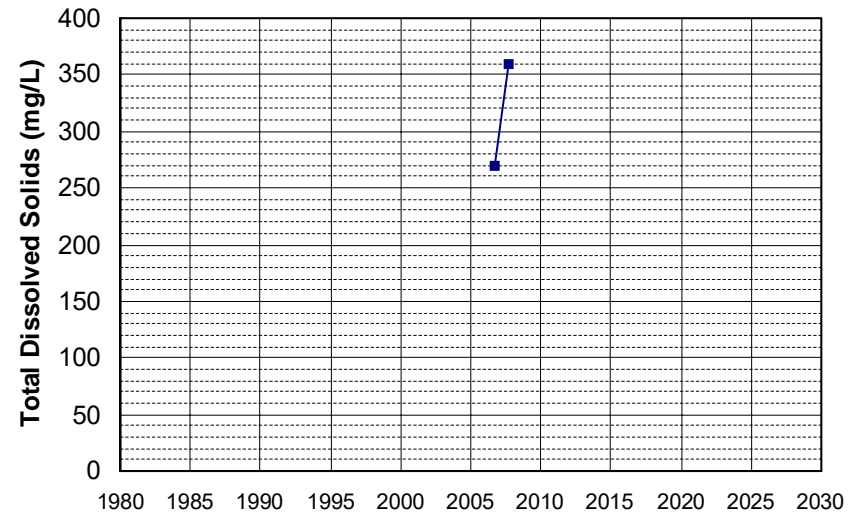
Well Name: SL0610328860-OSS MW-2 Well Depth (ft): 29.1
 Well Type: MONITORING # of Measurements: 2
 Source: WB_CLEANUP Period of Record: 2006 - 2007
 Depth Zone: Upper Trend Since 2000: Insufficient Data



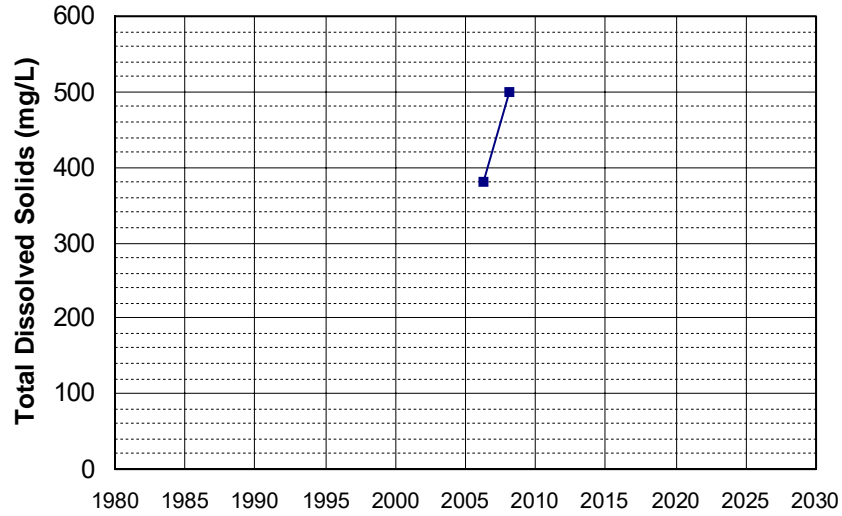
Well Name: SL0610328860-OSS MW-5 Well Depth (ft): 62.73
 Well Type: MONITORING # of Measurements: 2
 Source: WB_CLEANUP Period of Record: 2006 - 2007
 Depth Zone: Upper Trend Since 2000: Insufficient Data



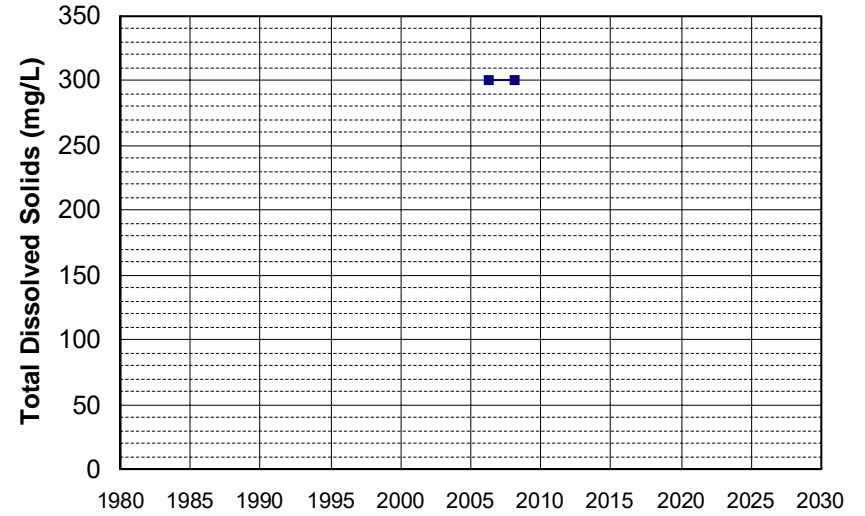
Well Name: SL0610328860-OSS MW-7 Well Depth (ft): 19.22
 Well Type: MONITORING # of Measurements: 2
 Source: WB_CLEANUP Period of Record: 2006 - 2007
 Depth Zone: Upper Trend Since 2000: Insufficient Data



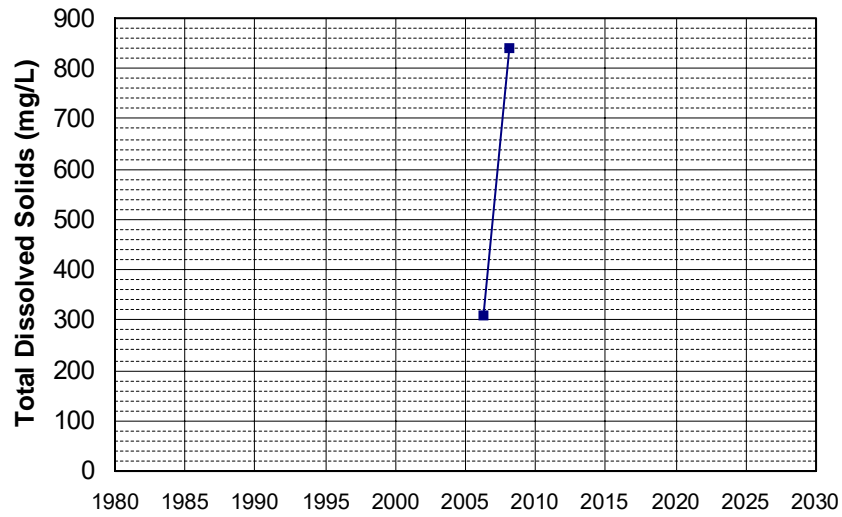
Well Name: SLT5S7113793-MW-2
Well Type: MONITORING
Source: WB_CLEANUP
Depth Zone: Upper
Well Depth (ft): 27.9
of Measurements: 2
Period of Record: 2006 - 2008
Trend Since 2000: Insufficient Data



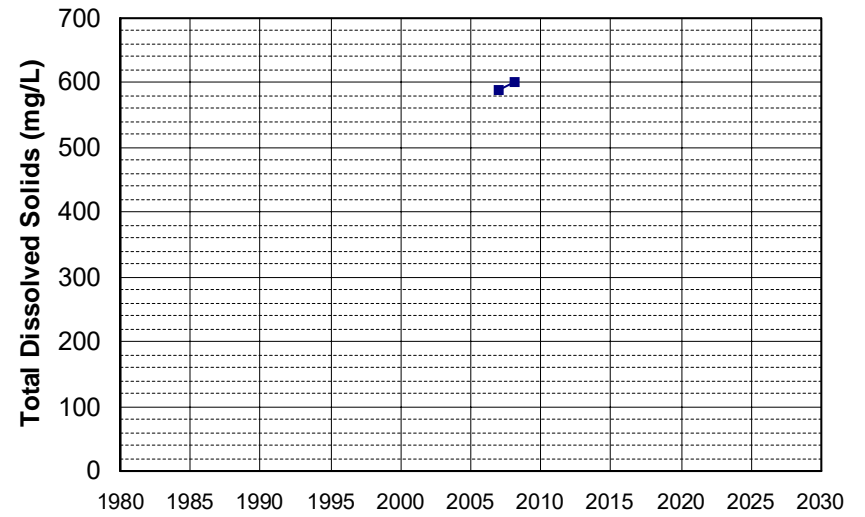
Well Name: SLT5S7113793-MW-3
Well Type: MONITORING
Source: WB_CLEANUP
Depth Zone: Upper
Well Depth (ft): 29.2
of Measurements: 2
Period of Record: 2006 - 2008
Trend Since 2000: Insufficient Data



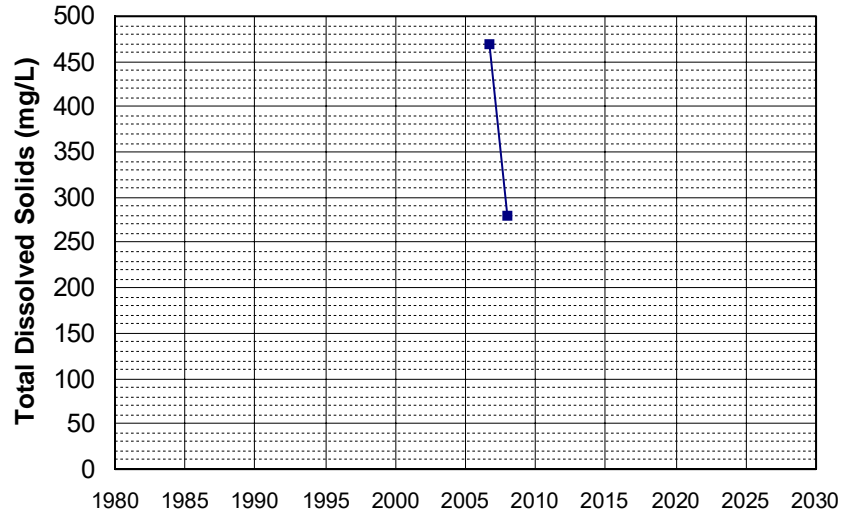
Well Name: SLT5S7113793-MW-7
Well Type: MONITORING
Source: WB_CLEANUP
Depth Zone: Upper
Well Depth (ft): 36.6
of Measurements: 2
Period of Record: 2006 - 2008
Trend Since 2000: Insufficient Data



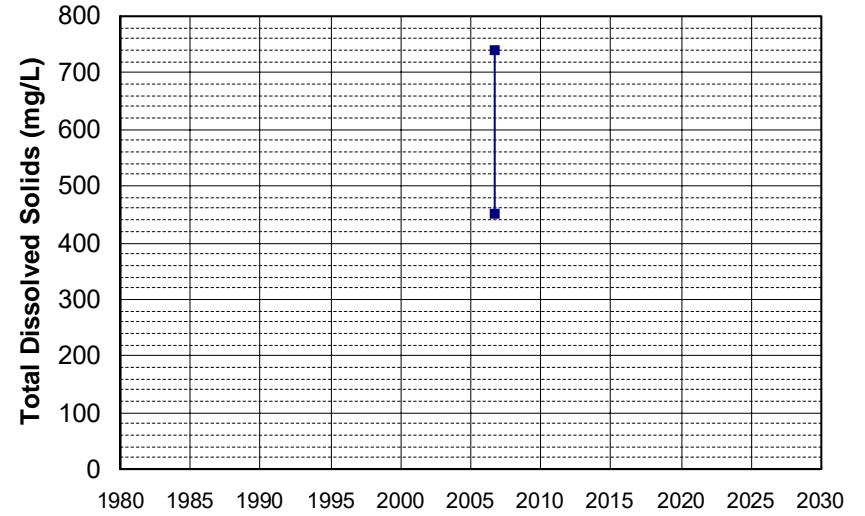
Well Name: T0606700701-MW-4
Well Type: MONITORING
Source: WB_CLEANUP
Depth Zone: Upper
Well Depth (ft): N/A
of Measurements: 2
Period of Record: 2006 - 2008
Trend Since 2000: Insufficient Data



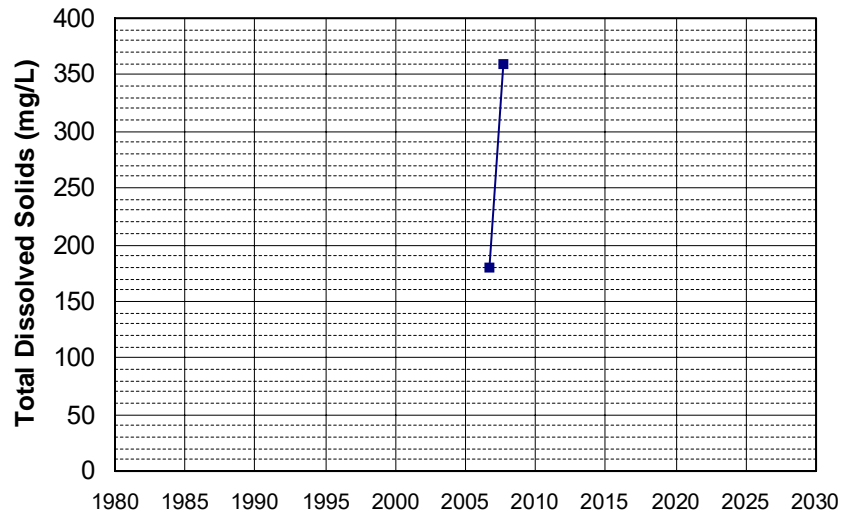
Well Name: T0610300019-AGT MW-3 Well Depth (ft): 35.98
Well Type: MONITORING # of Measurements: 2
Source: WB_CLEANUP Period of Record: 2006 - 2007
Depth Zone: Upper Trend Since 2000: Insufficient Data



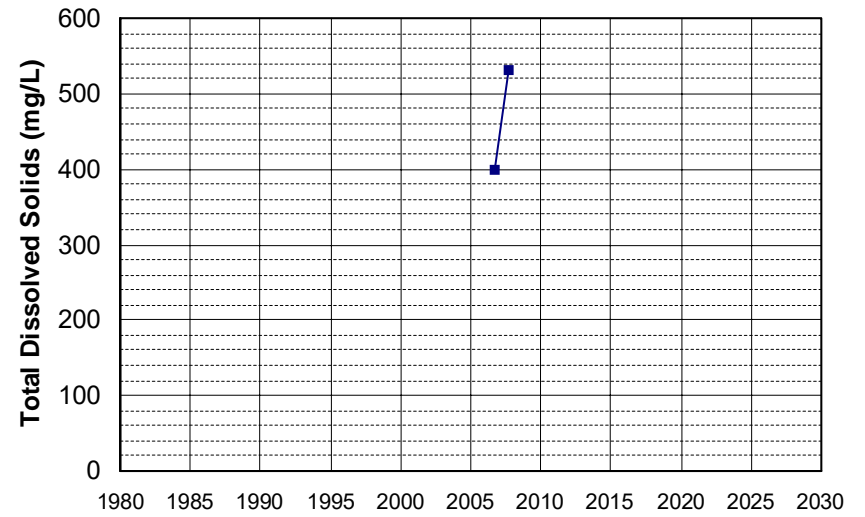
Well Name: T0610300019-CLI MW-5 Well Depth (ft): 67.1
Well Type: MONITORING # of Measurements: 2
Source: WB_CLEANUP Period of Record: 2006
Depth Zone: Upper Trend Since 2000: Insufficient Data



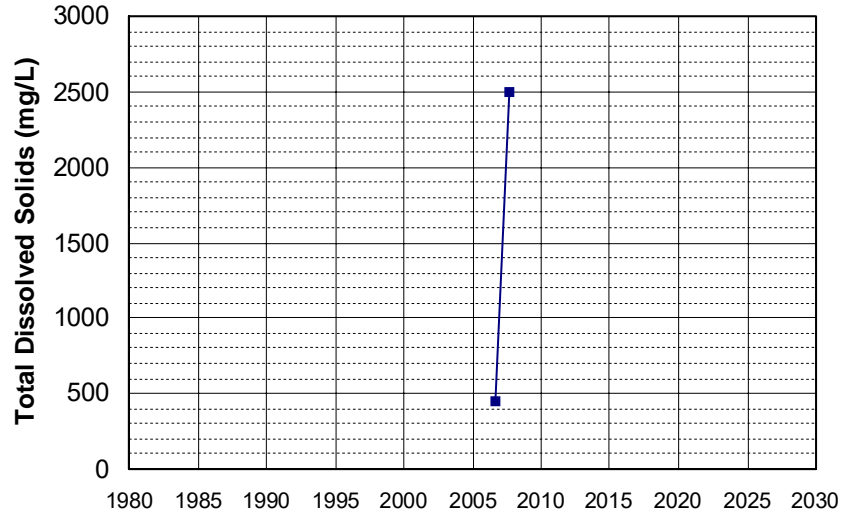
Well Name: T0610300019-FC MW-1 Well Depth (ft): 35.18
Well Type: MONITORING # of Measurements: 2
Source: WB_CLEANUP Period of Record: 2006 - 2007
Depth Zone: Upper Trend Since 2000: Insufficient Data



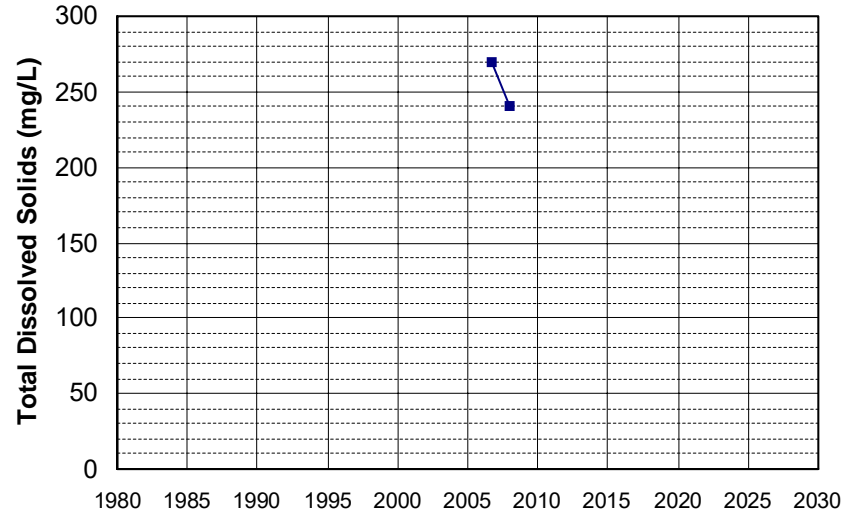
Well Name: T0610300019-FI MW-1 Well Depth (ft): 35.29
Well Type: MONITORING # of Measurements: 2
Source: WB_CLEANUP Period of Record: 2006 - 2007
Depth Zone: Upper Trend Since 2000: Insufficient Data



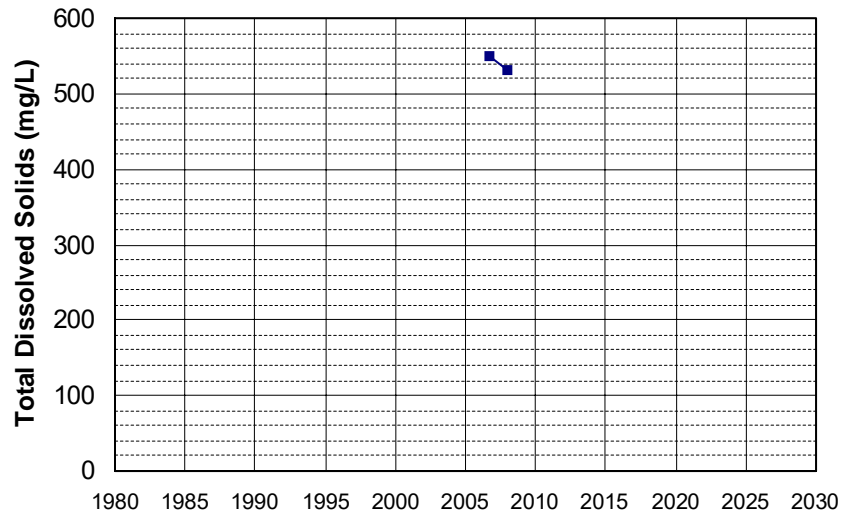
Well Name: T0610300019-FI MW-4
 Well Type: MONITORING
 Source: WB_CLEANUP
 Depth Zone: Upper
 Well Depth (ft): 35.57
 # of Measurements: 2
 Period of Record: 2006 - 2007
 Trend Since 2000: Insufficient Data



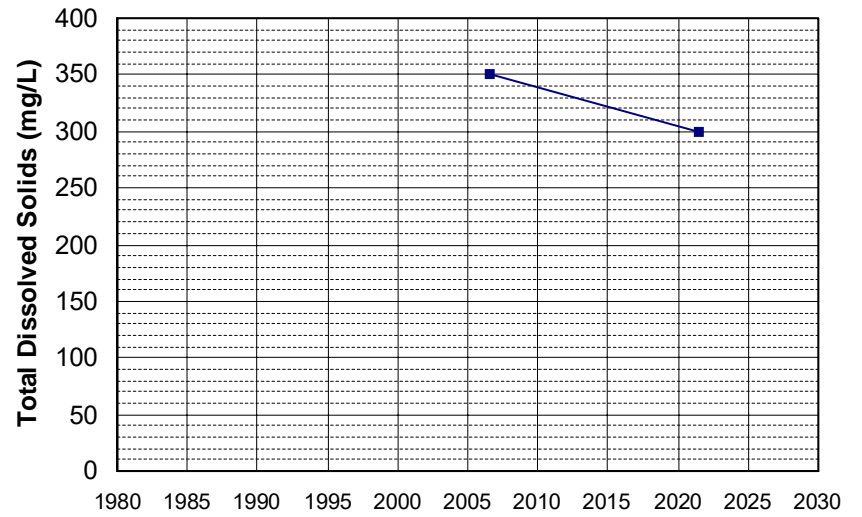
Well Name: T0610300019-OSS MW-2
 Well Type: MONITORING
 Source: WB_CLEANUP
 Depth Zone: Upper
 Well Depth (ft): 28.9
 # of Measurements: 2
 Period of Record: 2006 - 2007
 Trend Since 2000: Insufficient Data



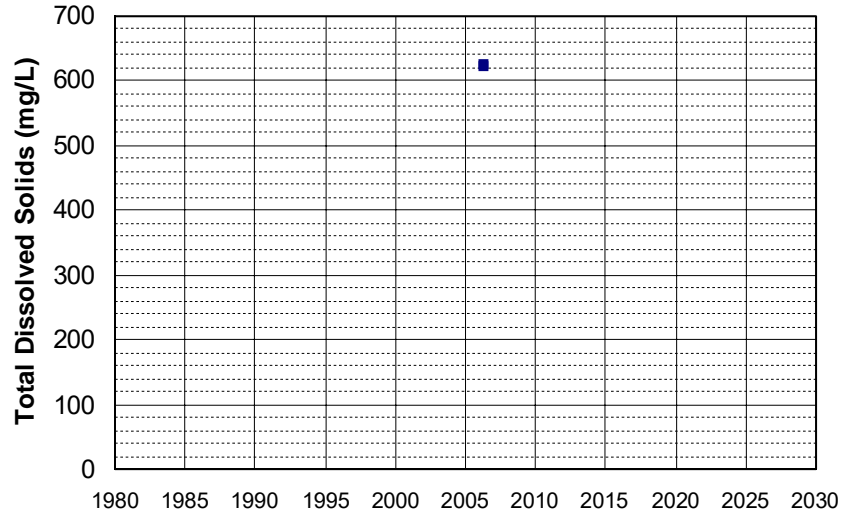
Well Name: T0610300019-OSS MW-5
 Well Type: MONITORING
 Source: WB_CLEANUP
 Depth Zone: Upper
 Well Depth (ft): 62.88
 # of Measurements: 2
 Period of Record: 2006 - 2007
 Trend Since 2000: Insufficient Data



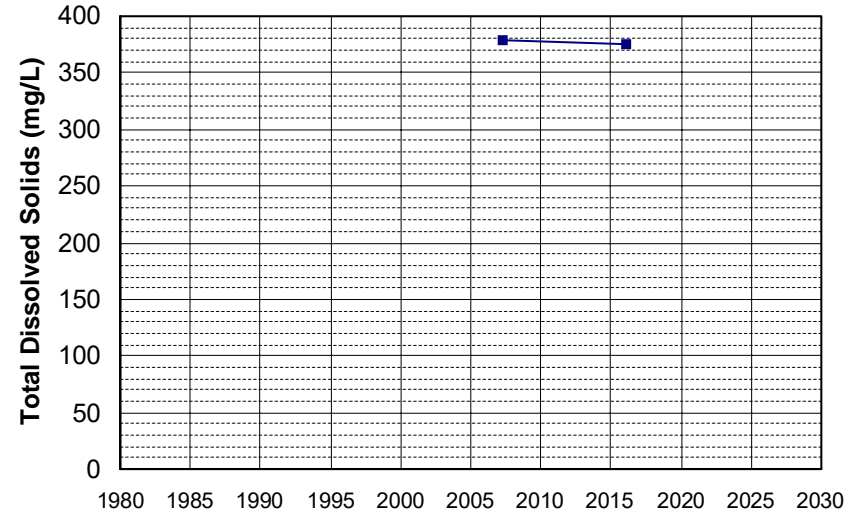
Well Name: WSAC-06
 Well Type: MUNICIPAL
 Source: GAMA_USGS
 Depth Zone: Upper
 Well Depth (ft): 275
 # of Measurements: 2
 Period of Record: 2006 - 2021
 Trend Since 2000: Insufficient Data



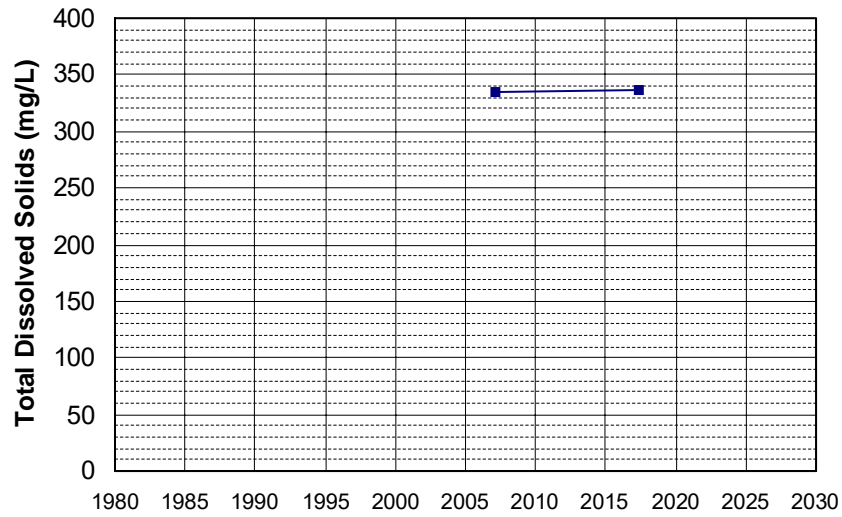
Well Name: YCWA-08
Well Type: WATER SUPPLY, OTHER
Source: DWR
Depth Zone: Upper
Well Depth (ft): 160
of Measurements: 2
Period of Record: 2006
Trend Since 2000: Insufficient Data



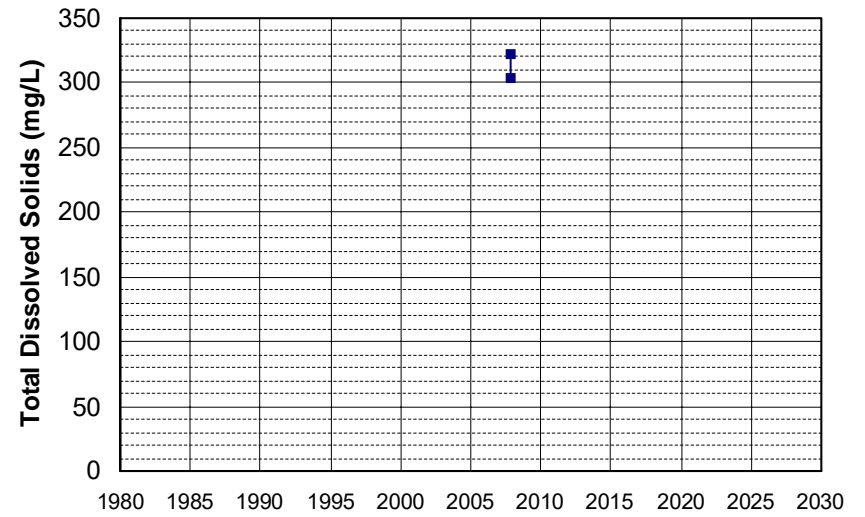
Well Name: 17N01E24A006M
Well Type: WATER SUPPLY, OTHER
Source: DWR
Depth Zone: Upper
Well Depth (ft): 75
of Measurements: 2
Period of Record: 2007 - 2016
Trend Since 2000: Insufficient Data



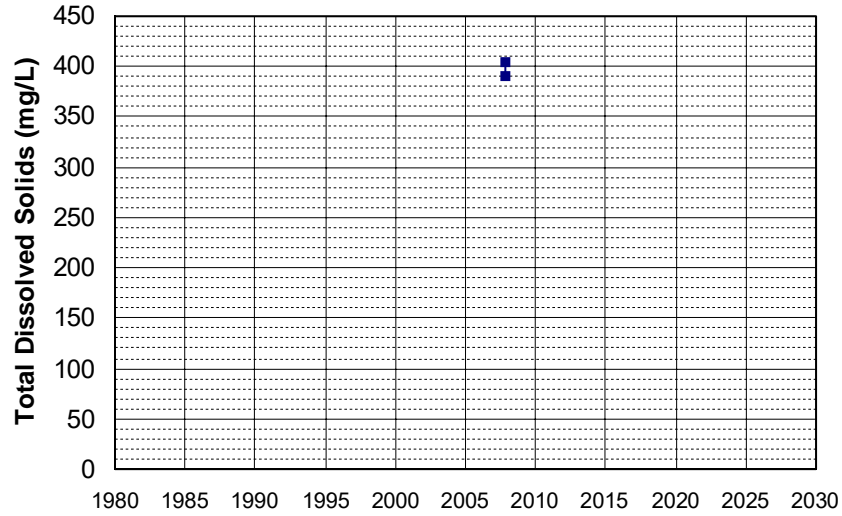
Well Name: 22N02W18C004M
Well Type: WATER SUPPLY, OTHER
Source: DWR
Depth Zone: Upper
Well Depth (ft): 90
of Measurements: 2
Period of Record: 2007 - 2017
Trend Since 2000: Insufficient Data



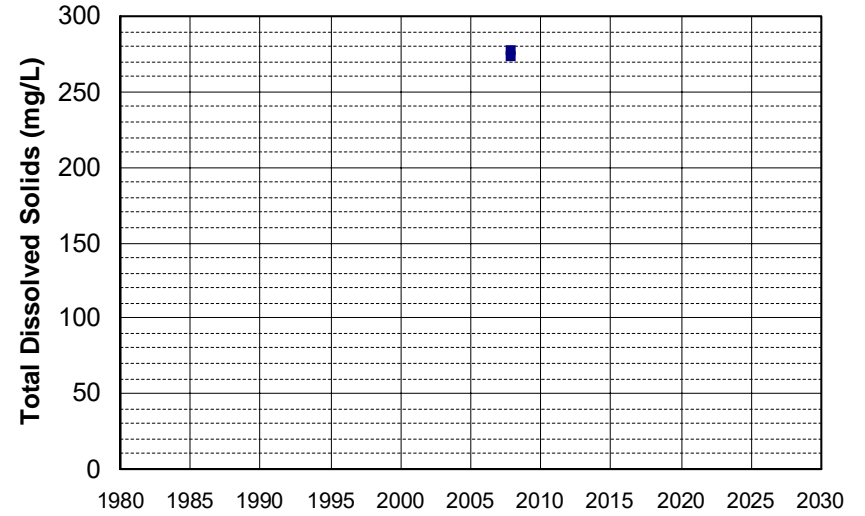
Well Name: 400100122230001
Well Type: WATER SUPPLY, OTHER
Source: USGS_NWIS
Depth Zone: Upper
Well Depth (ft): 160
of Measurements: 2
Period of Record: 2007
Trend Since 2000: Insufficient Data



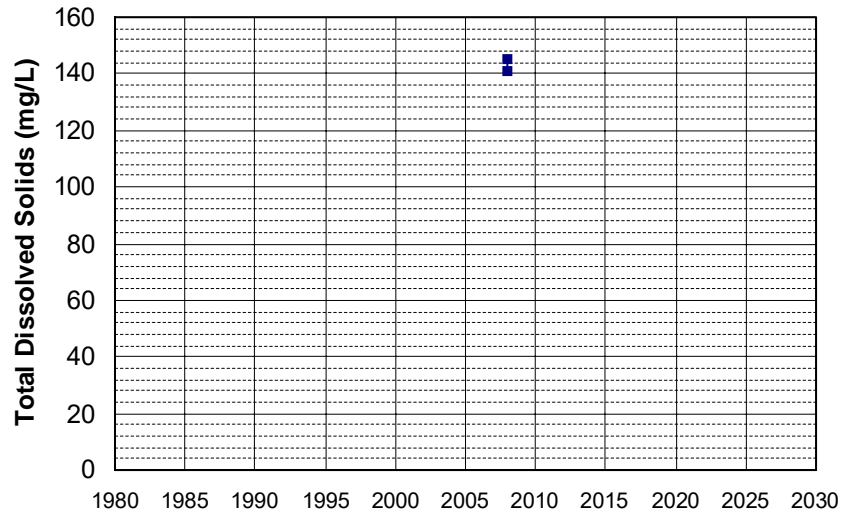
Well Name: 400600122060001 Well Depth (ft): 85
Well Type: WATER SUPPLY, OTHER # of Measurements: 2
Source: USGS_NWIS Period of Record: 2007
Depth Zone: Upper Trend Since 2000: Insufficient Data



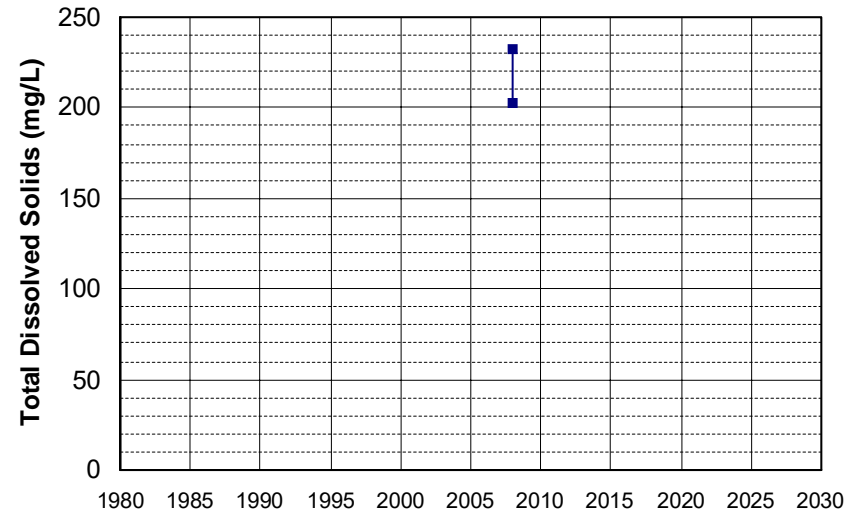
Well Name: 401100122110001 Well Depth (ft): 80
Well Type: WATER SUPPLY, OTHER # of Measurements: 2
Source: USGS_NWIS Period of Record: 2007
Depth Zone: Upper Trend Since 2000: Insufficient Data



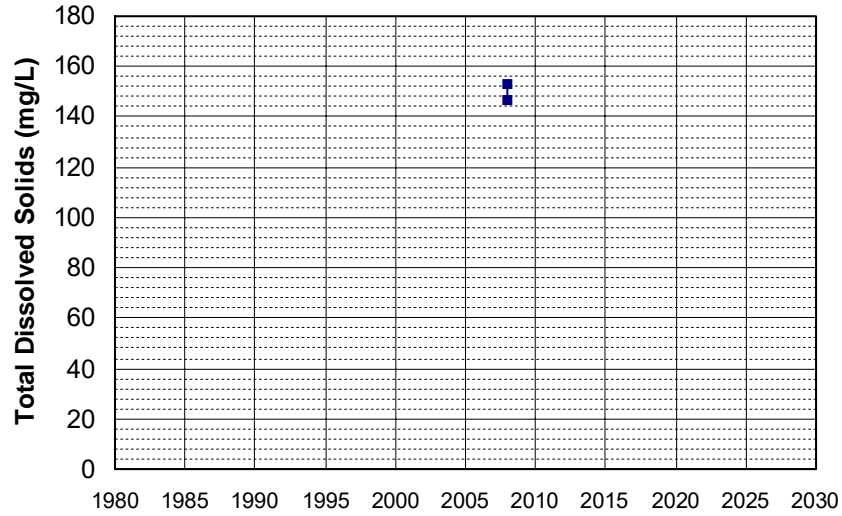
Well Name: 401900122220001 Well Depth (ft): 104
Well Type: WATER SUPPLY, OTHER # of Measurements: 2
Source: USGS_NWIS Period of Record: 2007
Depth Zone: Upper Trend Since 2000: Insufficient Data



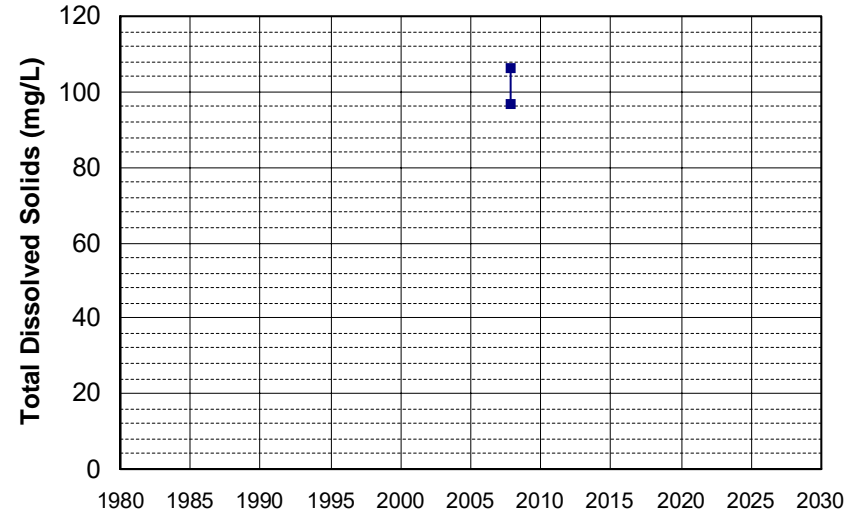
Well Name: 402500122110001 Well Depth (ft): 140
Well Type: WATER SUPPLY, OTHER # of Measurements: 2
Source: USGS_NWIS Period of Record: 2007
Depth Zone: Upper Trend Since 2000: Insufficient Data



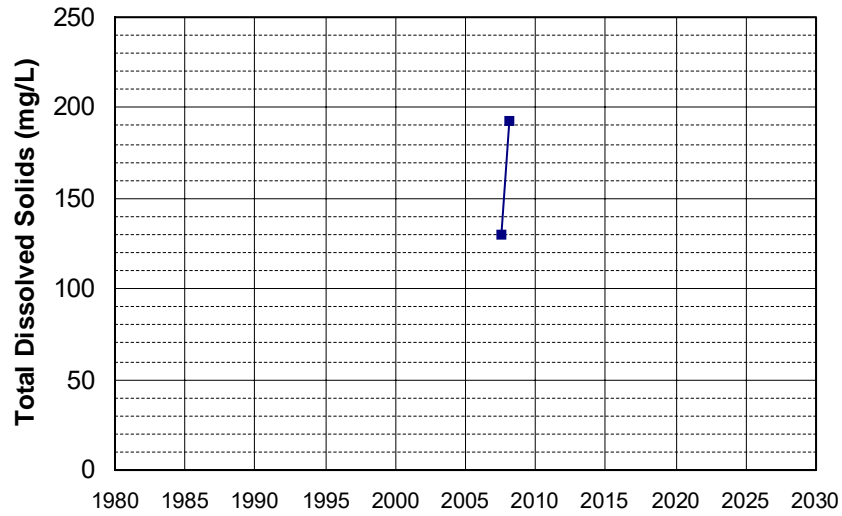
Well Name: 402500122250001
Well Depth (ft): 367
Well Type: WATER SUPPLY, OTHER
of Measurements: 2
Source: USGS_NWIS
Period of Record: 2007
Depth Zone: Upper
Trend Since 2000: Insufficient Data



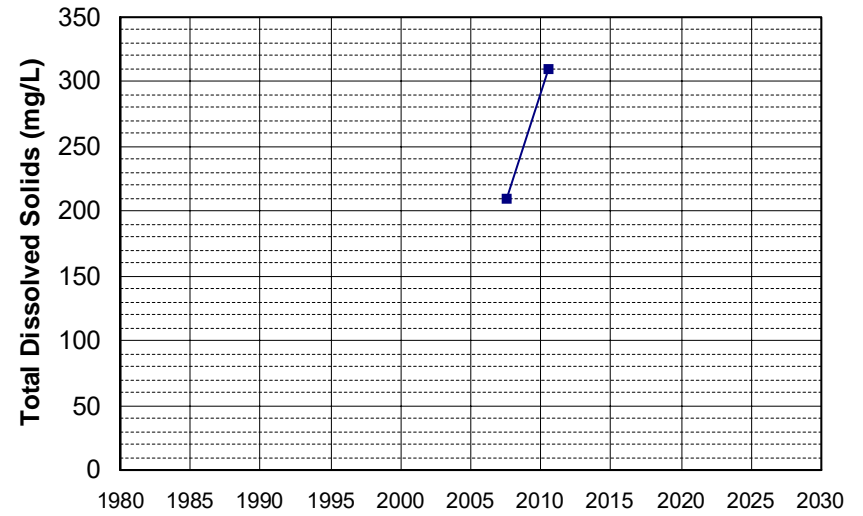
Well Name: 403000122220001
Well Depth (ft): 30
Well Type: WATER SUPPLY, OTHER
of Measurements: 2
Source: USGS_NWIS
Period of Record: 2007
Depth Zone: Upper
Trend Since 2000: Insufficient Data



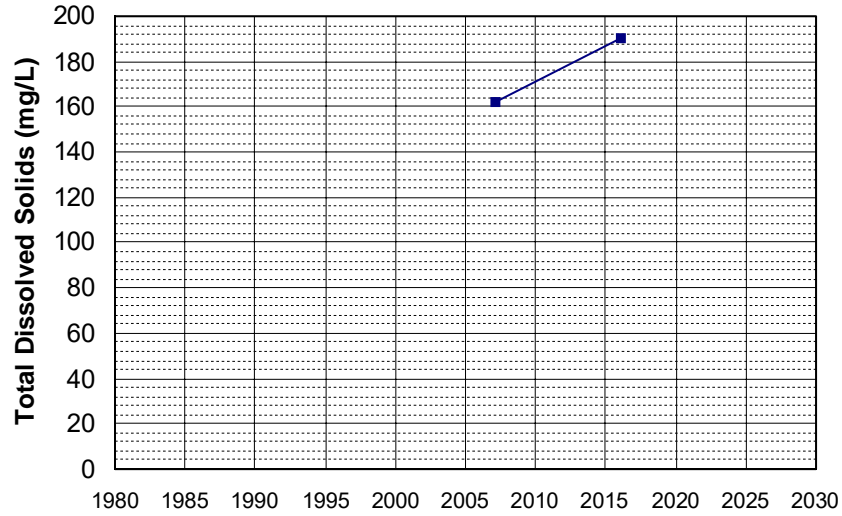
Well Name: CA0300046_002_002
Well Depth (ft): N/A
Well Type: MUNICIPAL
of Measurements: 2
Source: DDW
Period of Record: 2007 - 2008
Depth Zone: Upper
Trend Since 2000: Insufficient Data



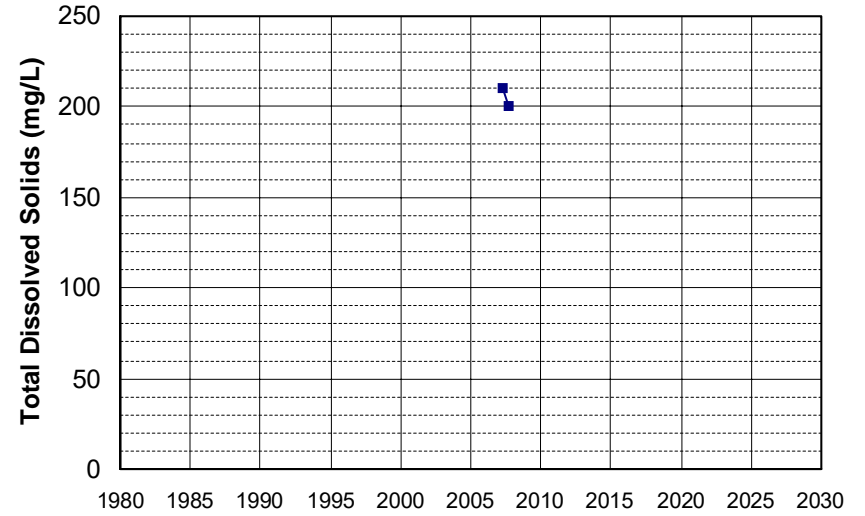
Well Name: CA3400172_001_001
Well Depth (ft): 25
Well Type: MUNICIPAL
of Measurements: 2
Source: DDW
Period of Record: 2007 - 2010
Depth Zone: Upper
Trend Since 2000: Insufficient Data



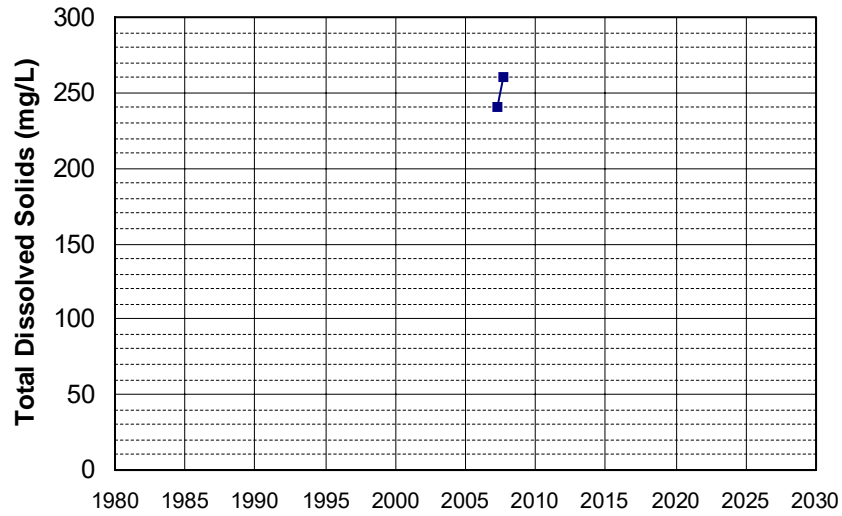
Well Name: CA3400342_001_001
Well Type: MUNICIPAL
Source: DDW
Depth Zone: Upper
Well Depth (ft): 25
of Measurements: 2
Period of Record: 2007 - 2016
Trend Since 2000: Insufficient Data



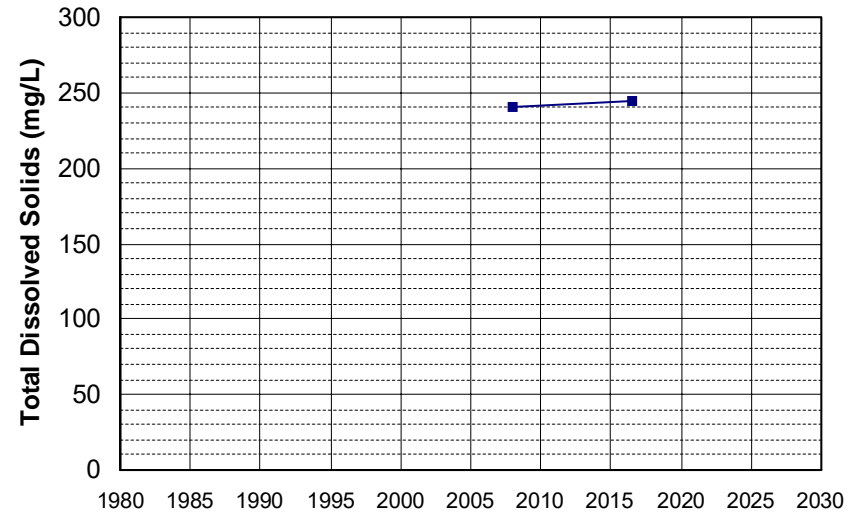
Well Name: CA5700509_001_001
Well Type: MUNICIPAL
Source: DDW
Depth Zone: Upper
Well Depth (ft): 10
of Measurements: 2
Period of Record: 2007
Trend Since 2000: Insufficient Data



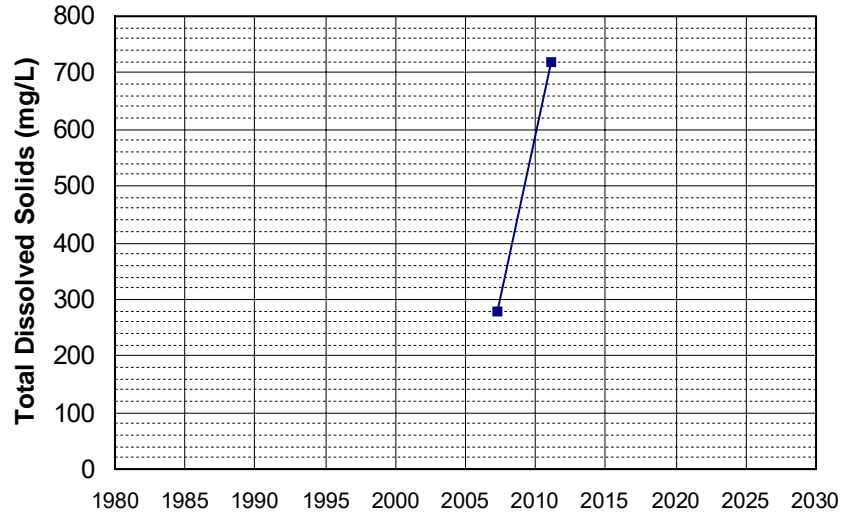
Well Name: CA5700510_001_001
Well Type: MUNICIPAL
Source: DDW
Depth Zone: Upper
Well Depth (ft): N/A
of Measurements: 2
Period of Record: 2007
Trend Since 2000: Insufficient Data



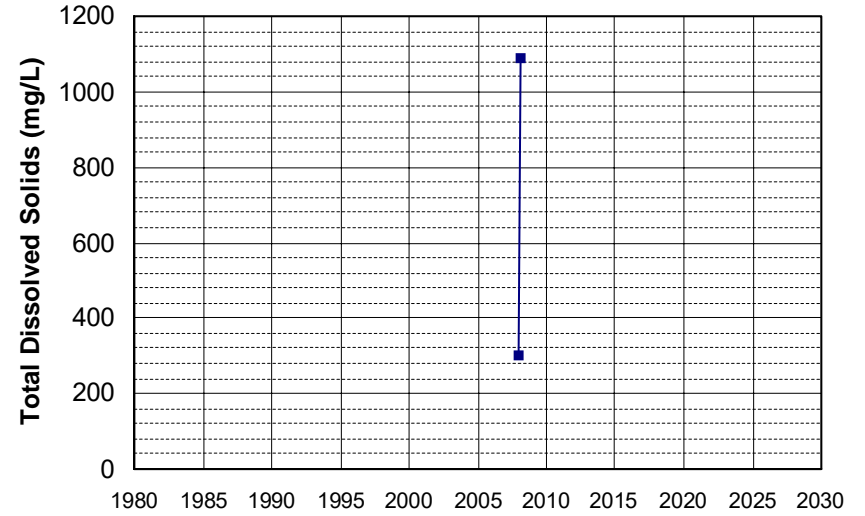
Well Name: CA5800863_002_002
Well Type: MUNICIPAL
Source: DDW
Depth Zone: Upper
Well Depth (ft): 20
of Measurements: 2
Period of Record: 2007 - 2016
Trend Since 2000: Insufficient Data



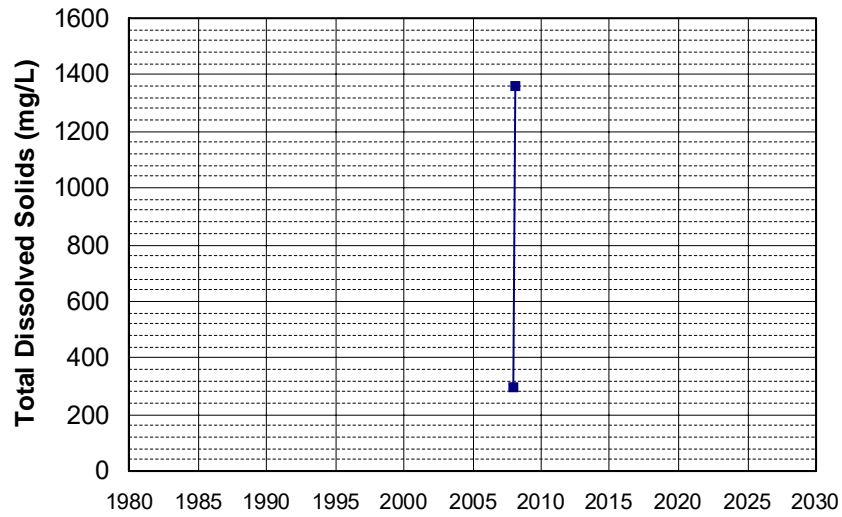
Well Name: DOD100026100-32C048MW Well Depth (ft): 77.5
Well Type: MONITORING # of Measurements: 2
Source: WB_CLEANUP Period of Record: 2007 - 2011
Depth Zone: Upper Trend Since 2000: Insufficient Data



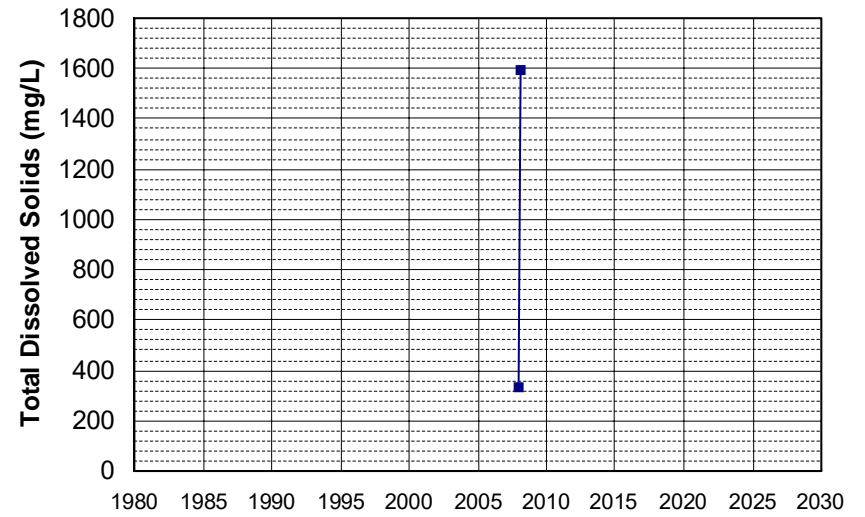
Well Name: DOD100026700-39C027MW Well Depth (ft): 40
Well Type: MONITORING # of Measurements: 2
Source: WB_CLEANUP Period of Record: 2007 - 2008
Depth Zone: Upper Trend Since 2000: Insufficient Data



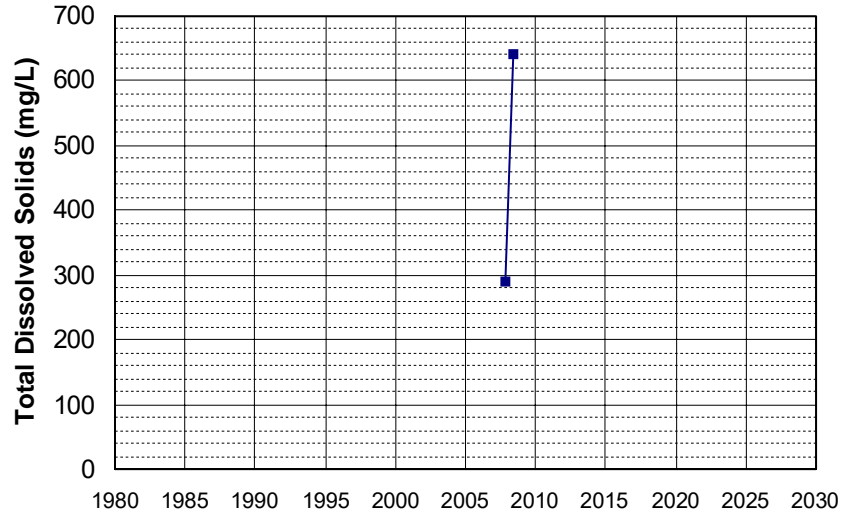
Well Name: DOD100026700-39C028MW Well Depth (ft): 41
Well Type: MONITORING # of Measurements: 2
Source: WB_CLEANUP Period of Record: 2007 - 2008
Depth Zone: Upper Trend Since 2000: Insufficient Data



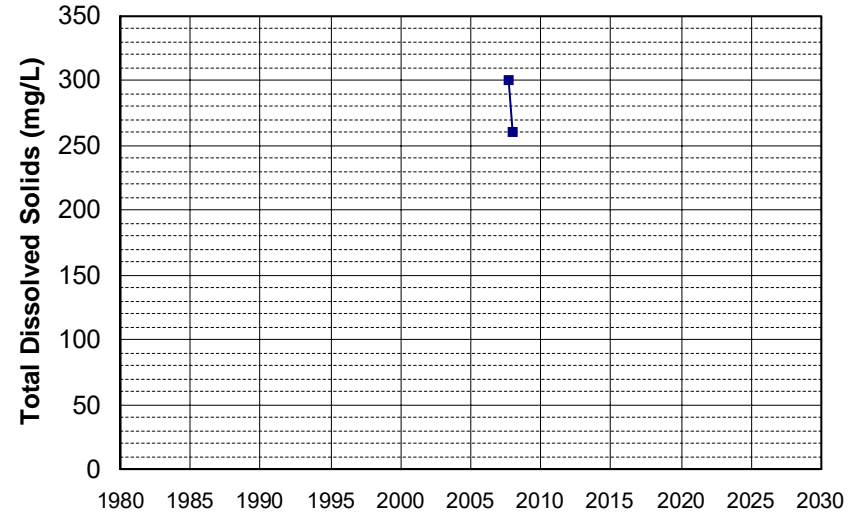
Well Name: DOD100026700-39C029MW Well Depth (ft): 41
Well Type: MONITORING # of Measurements: 2
Source: WB_CLEANUP Period of Record: 2007 - 2008
Depth Zone: Upper Trend Since 2000: Insufficient Data



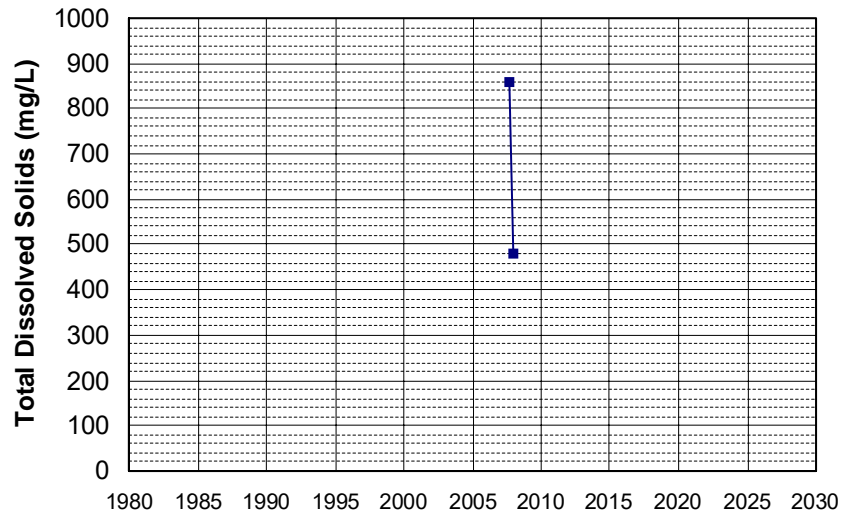
Well Name: L10001489269-MW-8 Well Depth (ft): 75
Well Type: MONITORING # of Measurements: 2
Source: WB_CLEANUP Period of Record: 2007 - 2008
Depth Zone: Upper Trend Since 2000: Insufficient Data



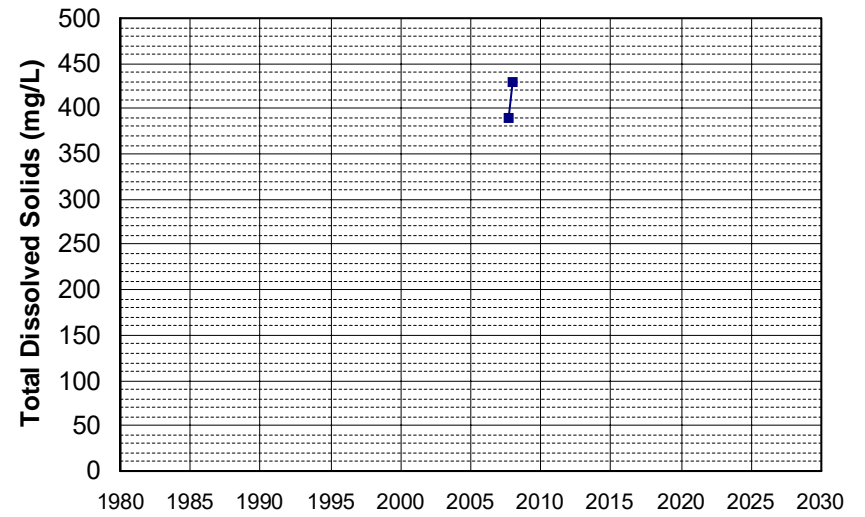
Well Name: SL0610328860-AGT MW-10 Well Depth (ft): 18.3
Well Type: MONITORING # of Measurements: 2
Source: WB_CLEANUP Period of Record: 2007
Depth Zone: Upper Trend Since 2000: Insufficient Data



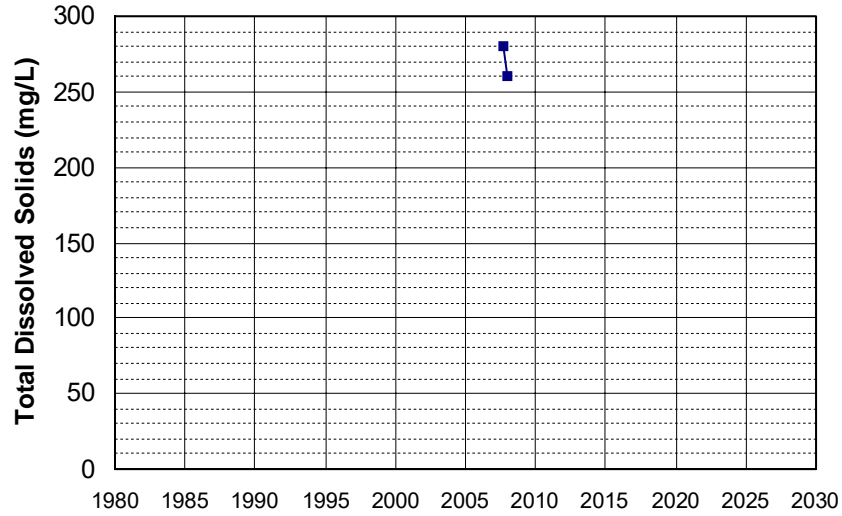
Well Name: SL0610328860-AGT MW-5 Well Depth (ft): 44.5
Well Type: MONITORING # of Measurements: 2
Source: WB_CLEANUP Period of Record: 2007
Depth Zone: Upper Trend Since 2000: Insufficient Data



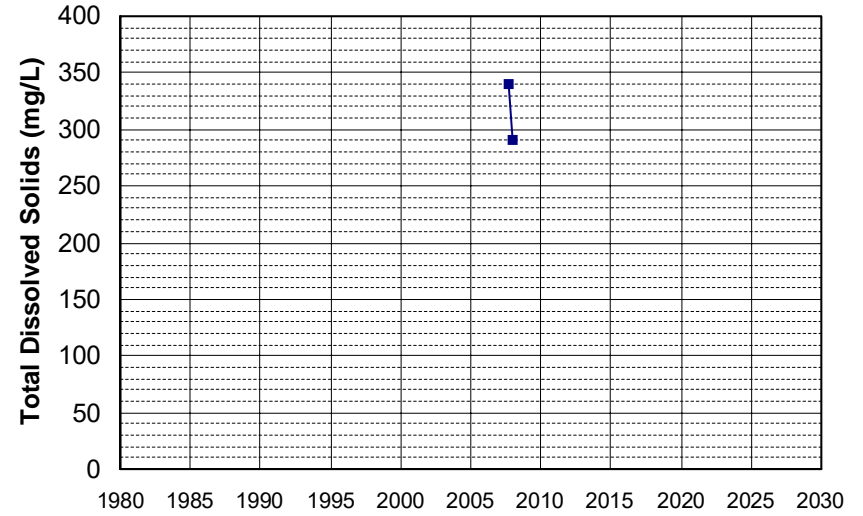
Well Name: SL0610328860-CLI MW-6 Well Depth (ft): 44.92
Well Type: MONITORING # of Measurements: 2
Source: WB_CLEANUP Period of Record: 2007
Depth Zone: Upper Trend Since 2000: Insufficient Data



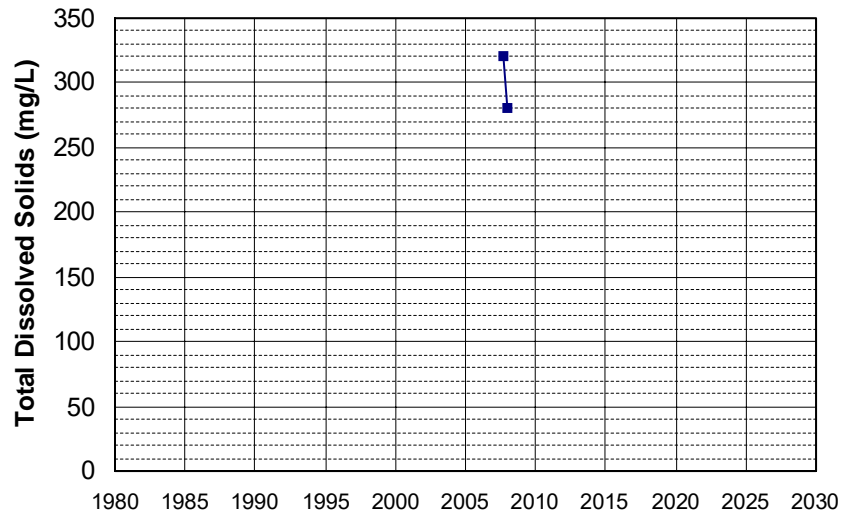
Well Name: SL0610328860-DW-WEST-U Well Depth (ft): 115
Well Type: MONITORING # of Measurements: 2
Source: WB_CLEANUP Period of Record: 2007
Depth Zone: Upper Trend Since 2000: Insufficient Data



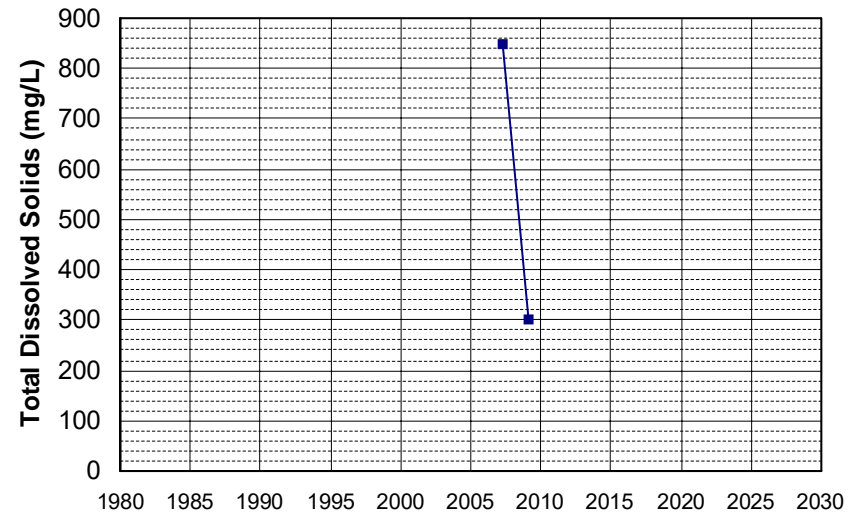
Well Name: SL0610328860-OSS MW-4 Well Depth (ft): 48.35
Well Type: MONITORING # of Measurements: 2
Source: WB_CLEANUP Period of Record: 2007
Depth Zone: Upper Trend Since 2000: Insufficient Data



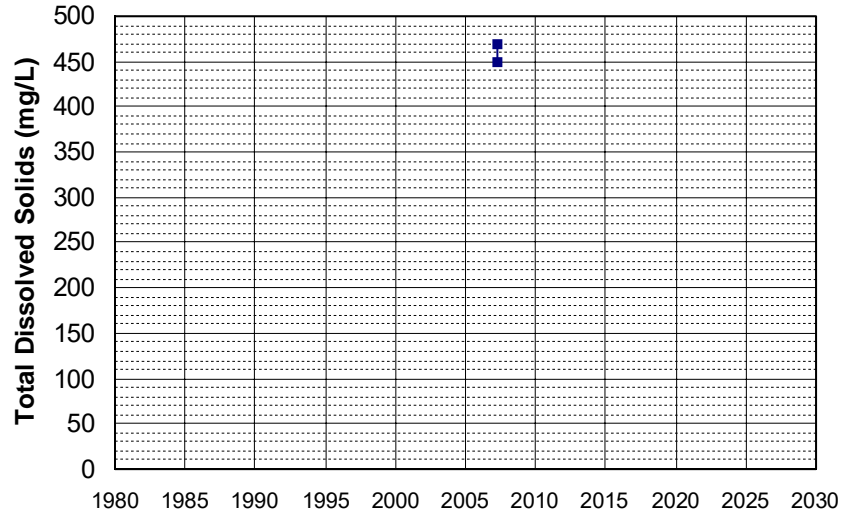
Well Name: SL0610328860-PB MW-2 Well Depth (ft): 58.76
Well Type: MONITORING # of Measurements: 2
Source: WB_CLEANUP Period of Record: 2007
Depth Zone: Upper Trend Since 2000: Insufficient Data



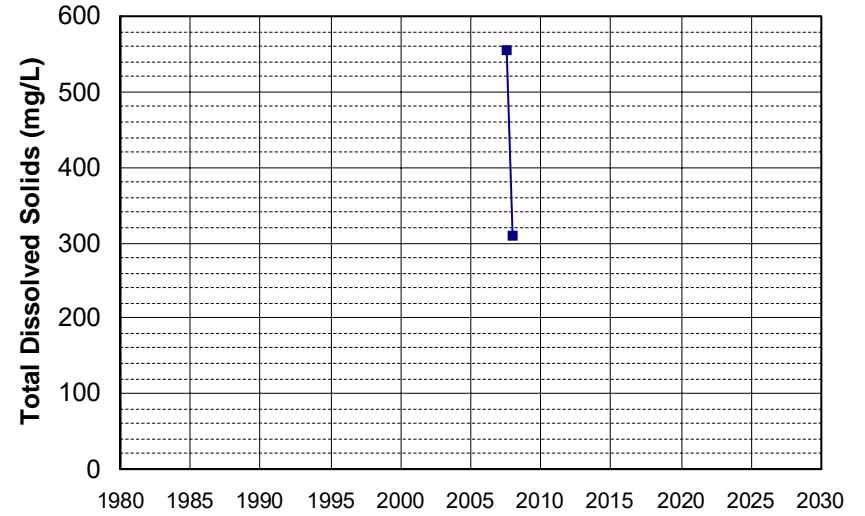
Well Name: SL185602928-MW-20 Well Depth (ft): N/A
Well Type: MONITORING # of Measurements: 2
Source: WB_CLEANUP Period of Record: 2007 - 2009
Depth Zone: Upper Trend Since 2000: Insufficient Data



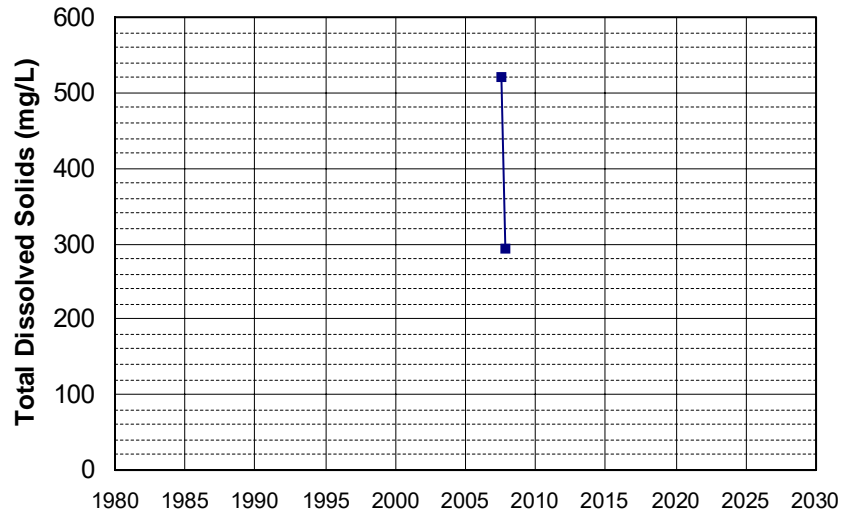
Well Name: SLT5S7113793-MW-9
Well Type: MONITORING
Source: WB_CLEANUP
Depth Zone: Upper
Well Depth (ft): 33.8
of Measurements: 2
Period of Record: 2007
Trend Since 2000: Insufficient Data



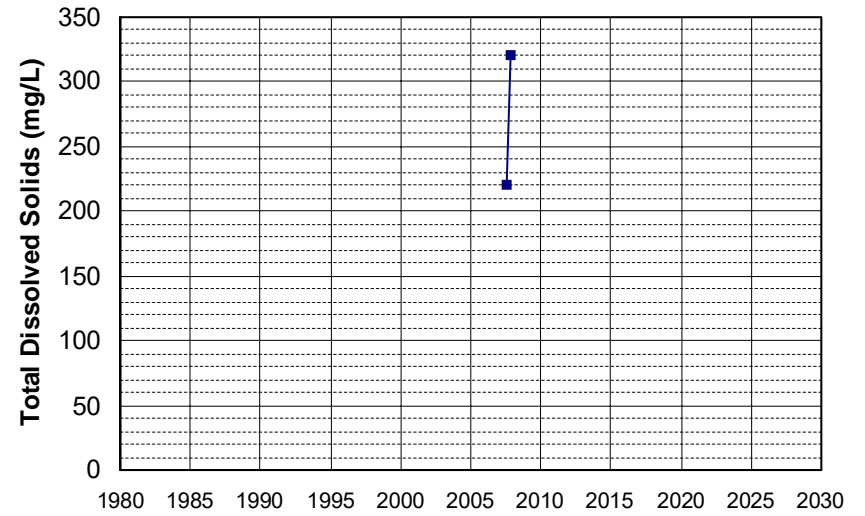
Well Name: T0601700013-MW-1
Well Type: MONITORING
Source: WB_CLEANUP
Depth Zone: Upper
Well Depth (ft): 29
of Measurements: 2
Period of Record: 2007
Trend Since 2000: Insufficient Data



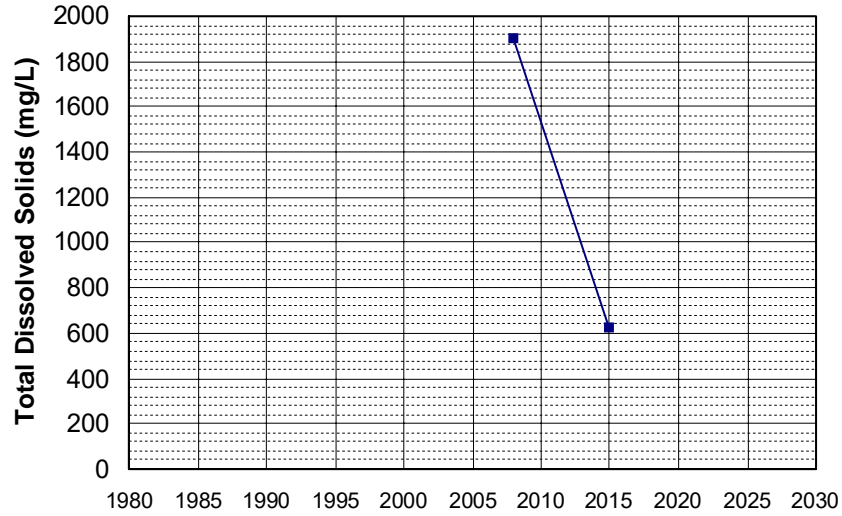
Well Name: T0601700013-MW-7
Well Type: MONITORING
Source: WB_CLEANUP
Depth Zone: Upper
Well Depth (ft): 29.5
of Measurements: 2
Period of Record: 2007
Trend Since 2000: Insufficient Data



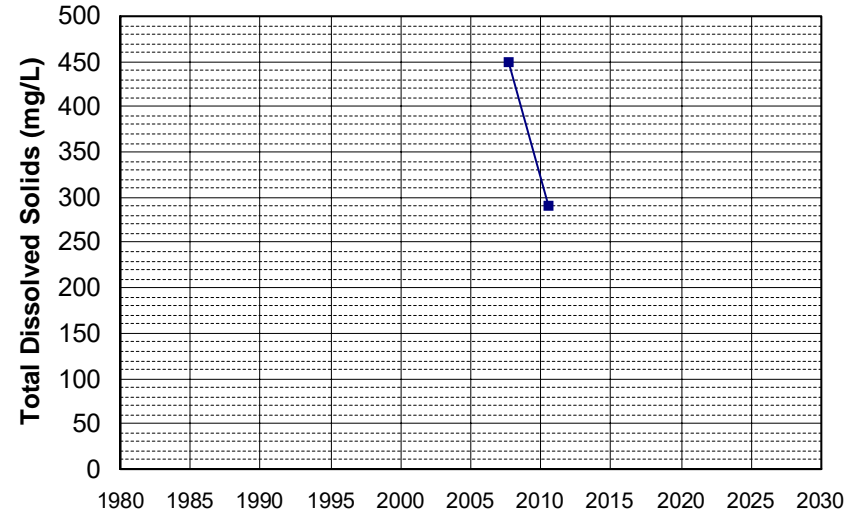
Well Name: T0601700013-MW-8
Well Type: MONITORING
Source: WB_CLEANUP
Depth Zone: Upper
Well Depth (ft): 30
of Measurements: 2
Period of Record: 2007
Trend Since 2000: Insufficient Data



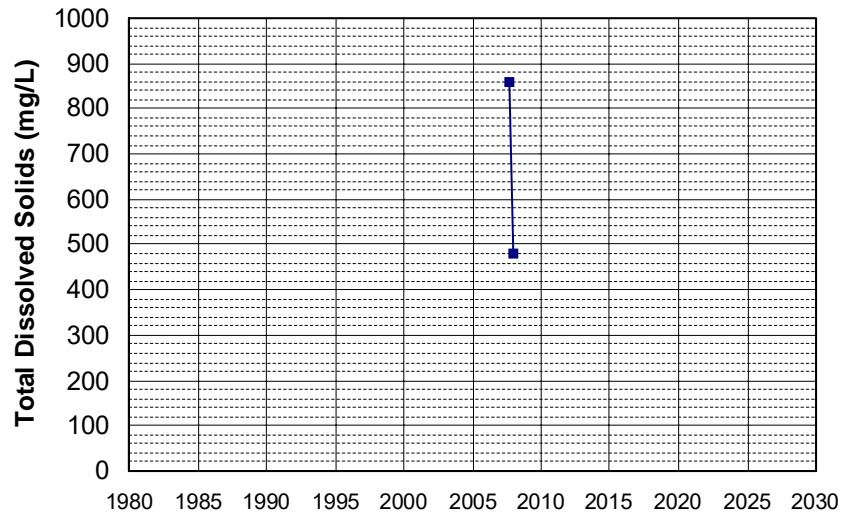
Well Name: T0606100032-MW-11 Well Depth (ft): 25
Well Type: MONITORING # of Measurements: 2
Source: WB_CLEANUP Period of Record: 2007 - 2014
Depth Zone: Upper Trend Since 2000: Insufficient Data



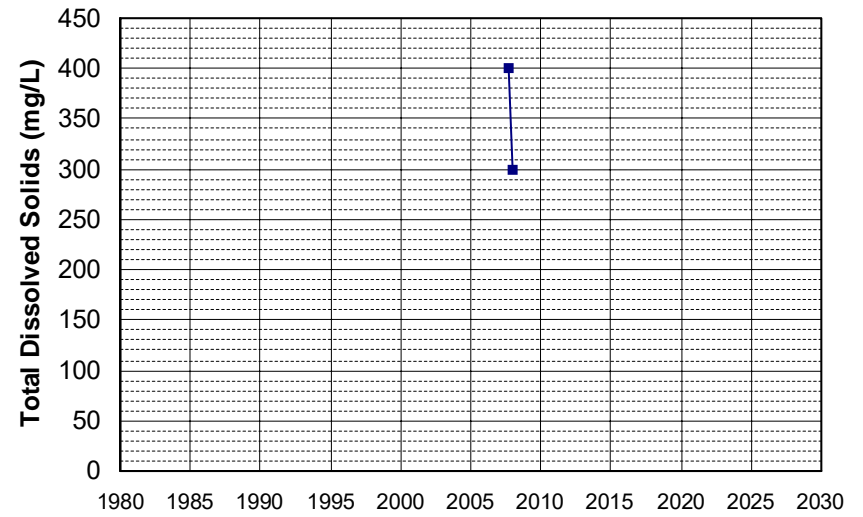
Well Name: T0610300019-AGT MW-11 Well Depth (ft): 38.77
Well Type: MONITORING # of Measurements: 2
Source: WB_CLEANUP Period of Record: 2007 - 2010
Depth Zone: Upper Trend Since 2000: Insufficient Data



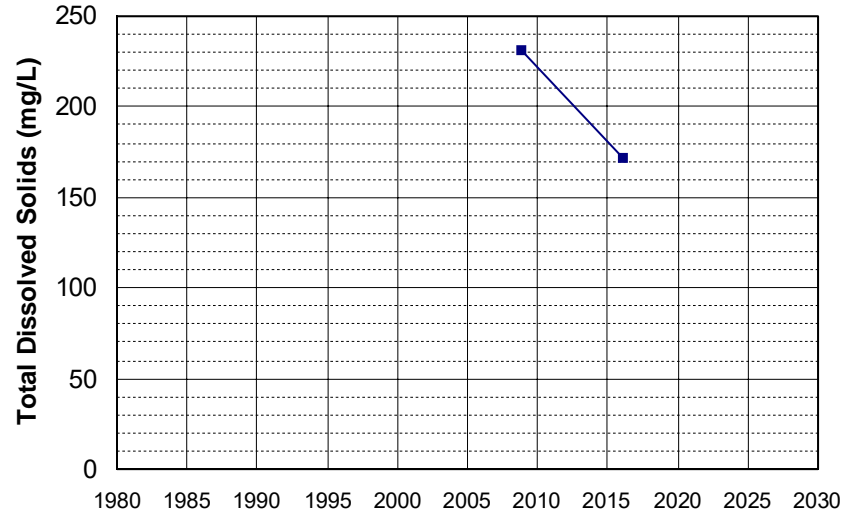
Well Name: T0610300019-AGT MW-5 Well Depth (ft): 44.48
Well Type: MONITORING # of Measurements: 2
Source: WB_CLEANUP Period of Record: 2007
Depth Zone: Upper Trend Since 2000: Insufficient Data



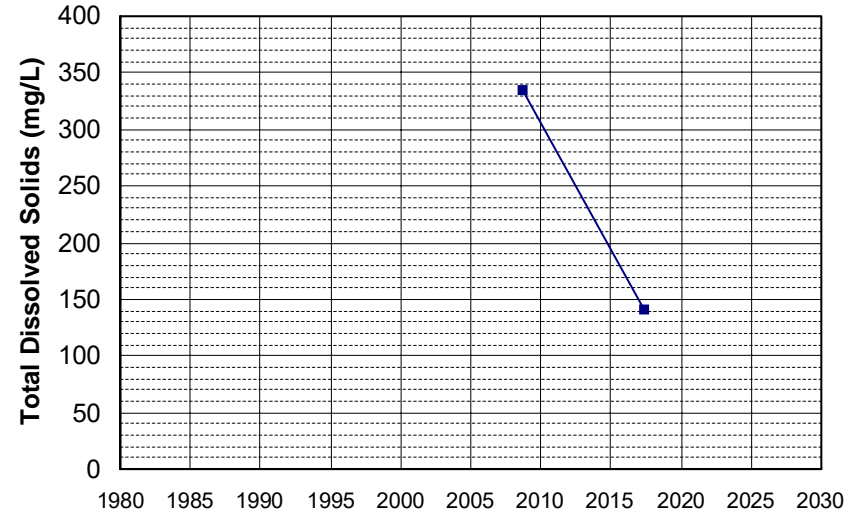
Well Name: T0610300019-FC MW-3 Well Depth (ft): 32.18
Well Type: MONITORING # of Measurements: 2
Source: WB_CLEANUP Period of Record: 2007
Depth Zone: Upper Trend Since 2000: Insufficient Data



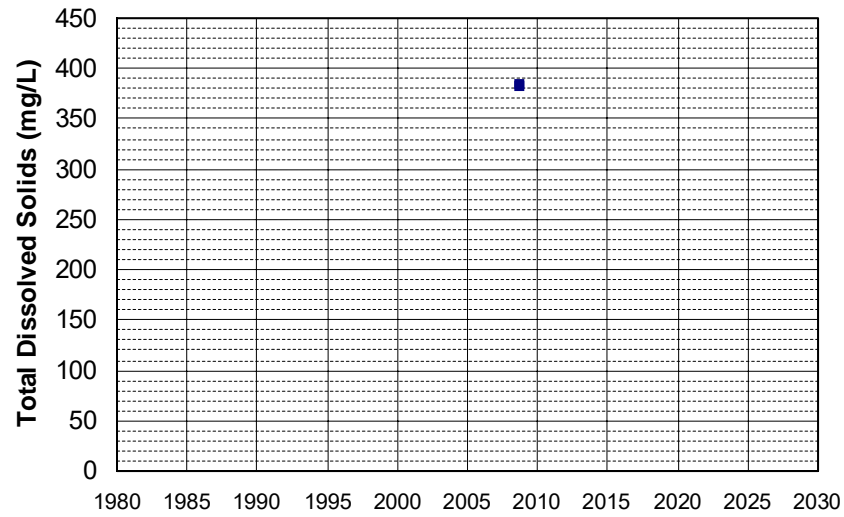
Well Name: 20N02W25F004M Well Depth (ft): 101
Well Type: WATER SUPPLY, OTHER # of Measurements: 2
Source: DWR Period of Record: 2008 - 2016
Depth Zone: Upper Trend Since 2000: Insufficient Data



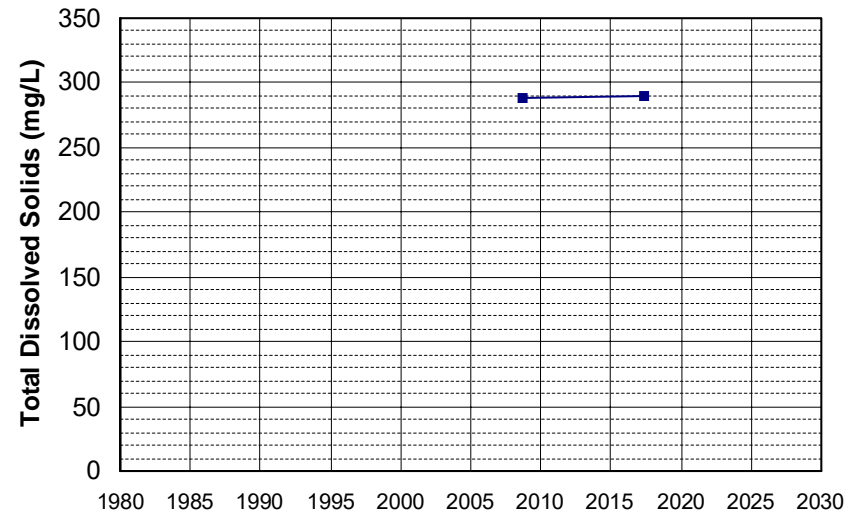
Well Name: 21N02W05M003M Well Depth (ft): 73
Well Type: WATER SUPPLY, OTHER # of Measurements: 2
Source: DWR Period of Record: 2008 - 2017
Depth Zone: Upper Trend Since 2000: Insufficient Data



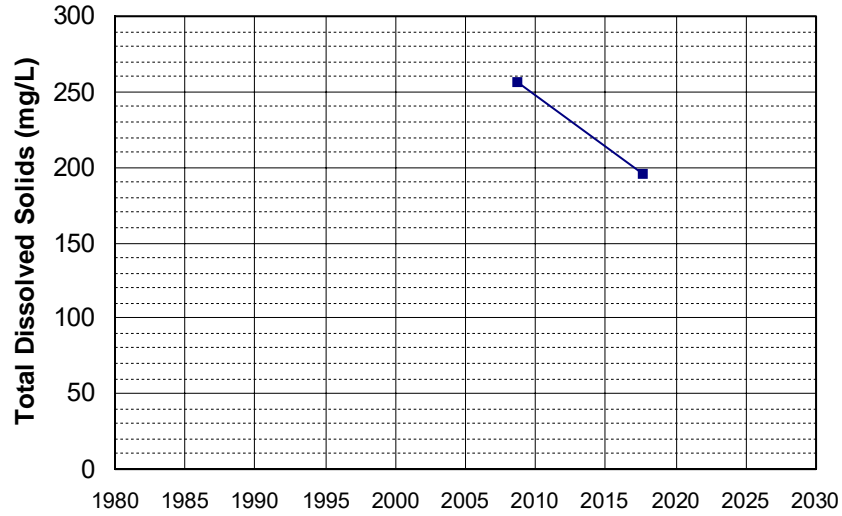
Well Name: 21N03W23D003M Well Depth (ft): 84
Well Type: WATER SUPPLY, OTHER # of Measurements: 2
Source: DWR Period of Record: 2008
Depth Zone: Upper Trend Since 2000: Insufficient Data



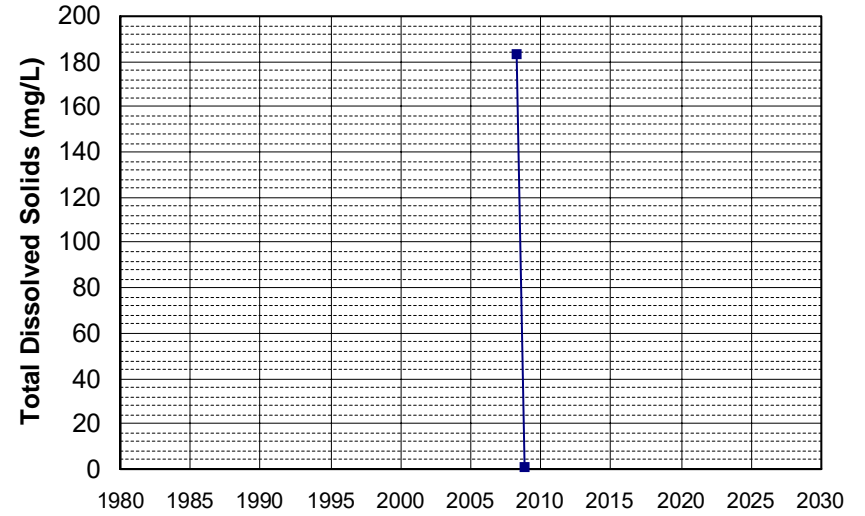
Well Name: 22N03W01R003M Well Depth (ft): 103
Well Type: WATER SUPPLY, OTHER # of Measurements: 2
Source: DWR Period of Record: 2008 - 2017
Depth Zone: Upper Trend Since 2000: Insufficient Data



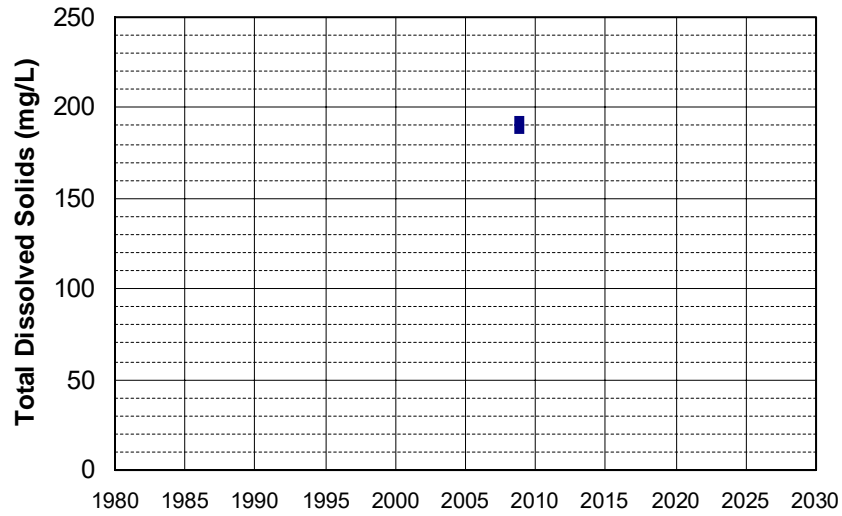
Well Name: 22N03W28P003M Well Depth (ft): 69
Well Type: WATER SUPPLY, OTHER # of Measurements: 2
Source: DWR Period of Record: 2008 - 2017
Depth Zone: Upper Trend Since 2000: Insufficient Data



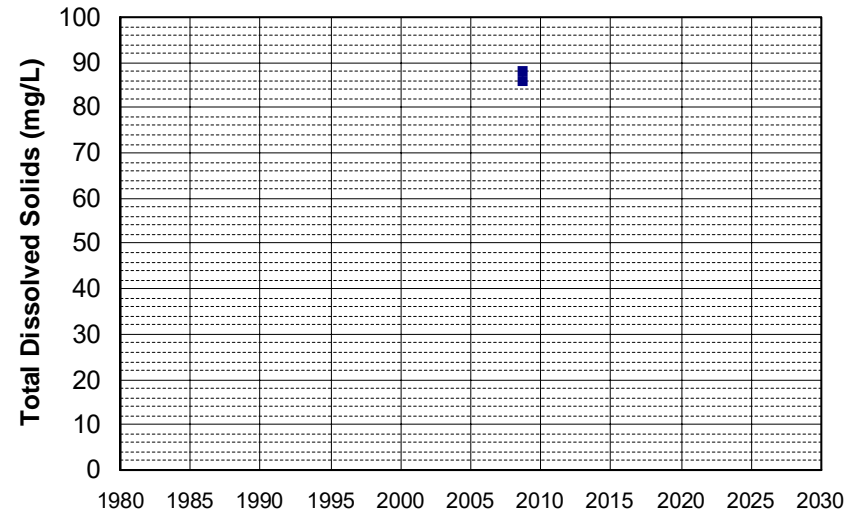
Well Name: 23N03W13C007M Well Depth (ft): 71
Well Type: WATER SUPPLY, OTHER # of Measurements: 2
Source: DWR Period of Record: 2008
Depth Zone: Upper Trend Since 2000: Insufficient Data



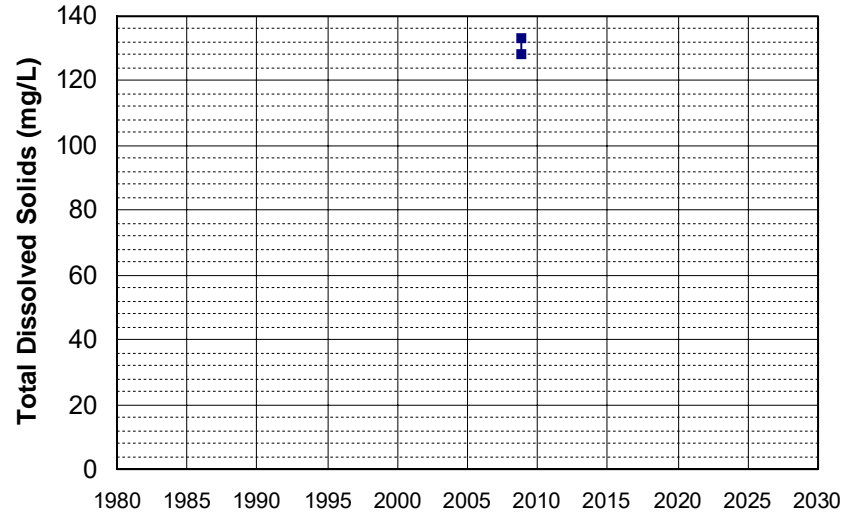
Well Name: 382100120490001 Well Depth (ft): 245
Well Type: WATER SUPPLY, OTHER # of Measurements: 2
Source: USGS_NWIS Period of Record: 2008
Depth Zone: Upper Trend Since 2000: Insufficient Data



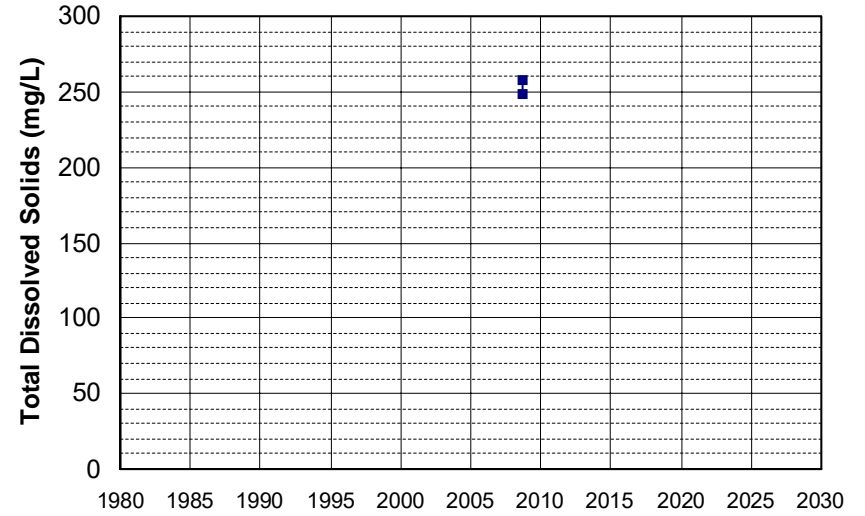
Well Name: 385500120230001 Well Depth (ft): 150
Well Type: WATER SUPPLY, OTHER # of Measurements: 2
Source: USGS_NWIS Period of Record: 2008
Depth Zone: Upper Trend Since 2000: Insufficient Data



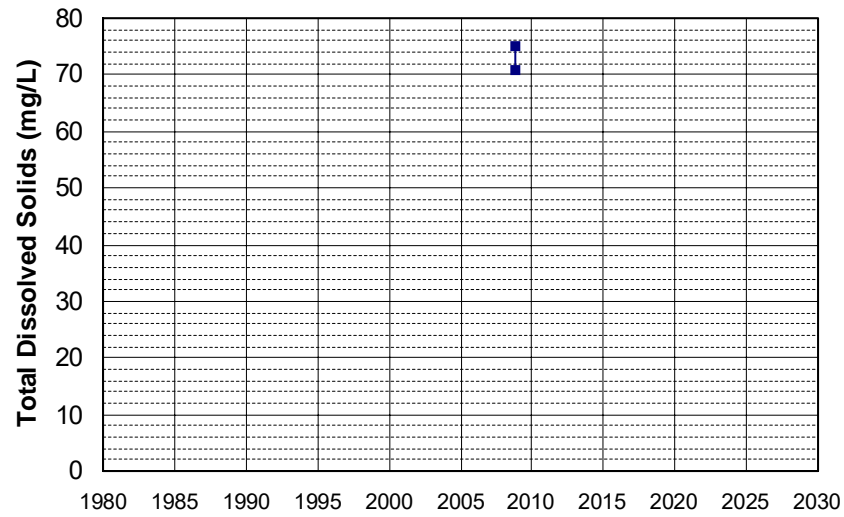
Well Name: 390000120590001 Well Depth (ft): 225
Well Type: WATER SUPPLY, OTHER # of Measurements: 2
Source: USGS_NWIS Period of Record: 2008
Depth Zone: Upper Trend Since 2000: Insufficient Data



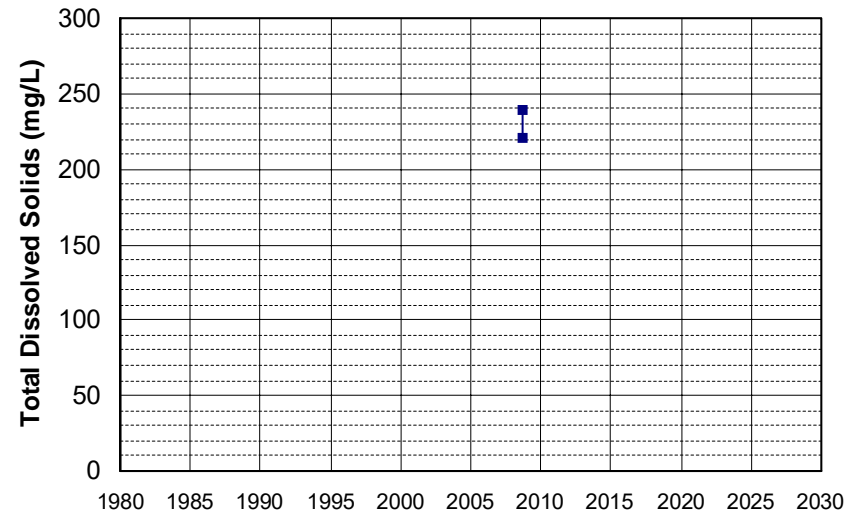
Well Name: 390800121080001 Well Depth (ft): 100
Well Type: WATER SUPPLY, OTHER # of Measurements: 2
Source: USGS_NWIS Period of Record: 2008
Depth Zone: Upper Trend Since 2000: Insufficient Data



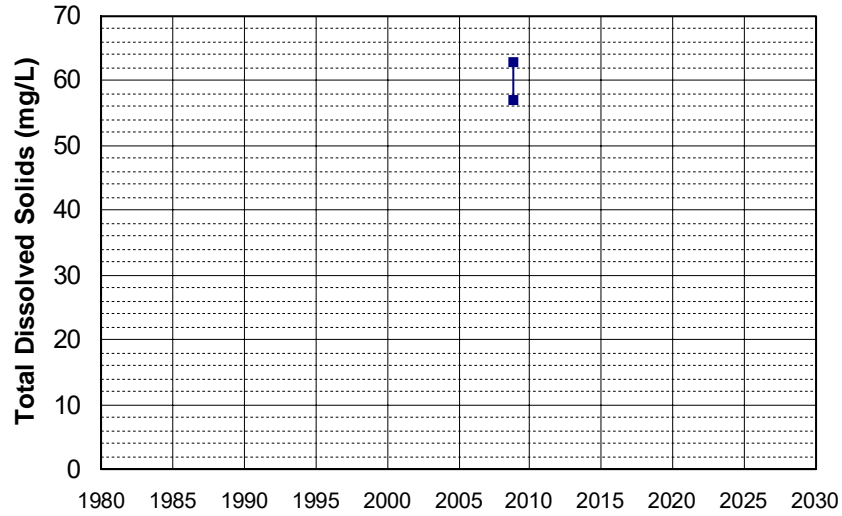
Well Name: 393700121220001 Well Depth (ft): 205
Well Type: WATER SUPPLY, OTHER # of Measurements: 2
Source: USGS_NWIS Period of Record: 2008
Depth Zone: Upper Trend Since 2000: Insufficient Data



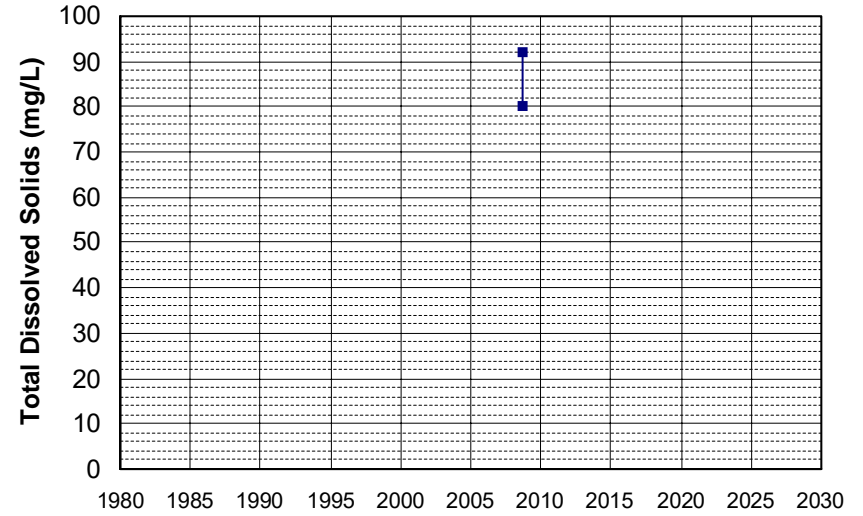
Well Name: 394400121400001 Well Depth (ft): 77
Well Type: WATER SUPPLY, OTHER # of Measurements: 2
Source: USGS_NWIS Period of Record: 2008
Depth Zone: Upper Trend Since 2000: Insufficient Data



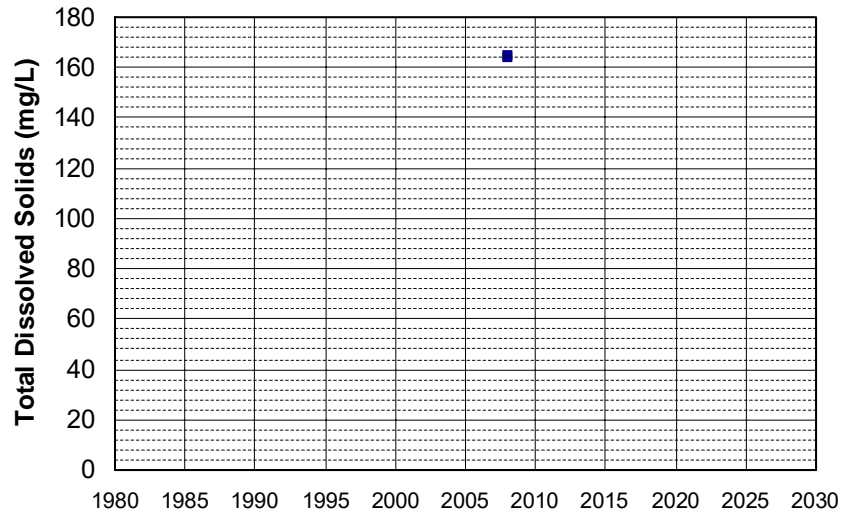
Well Name: 395200121100001 Well Depth (ft): 100
Well Type: WATER SUPPLY, OTHER # of Measurements: 2
Source: USGS_NWIS Period of Record: 2008
Depth Zone: Upper Trend Since 2000: Insufficient Data



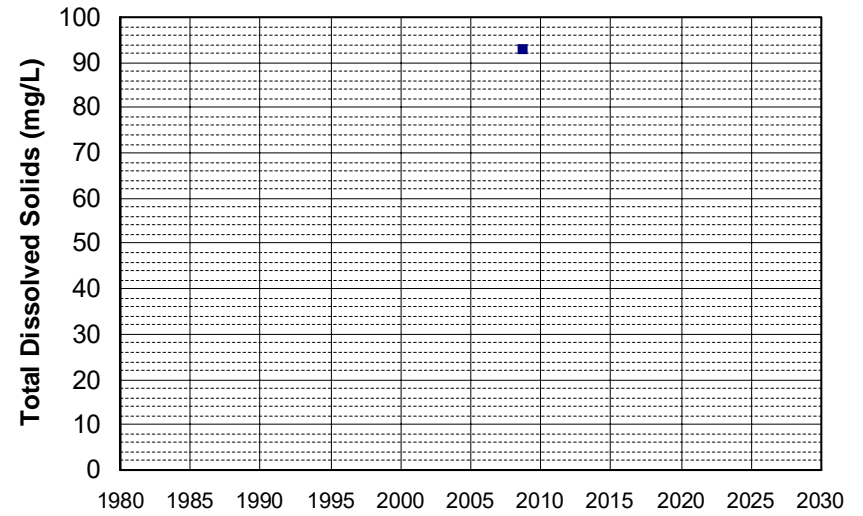
Well Name: 395600120570001 Well Depth (ft): 168
Well Type: WATER SUPPLY, OTHER # of Measurements: 2
Source: USGS_NWIS Period of Record: 2008
Depth Zone: Upper Trend Since 2000: Insufficient Data



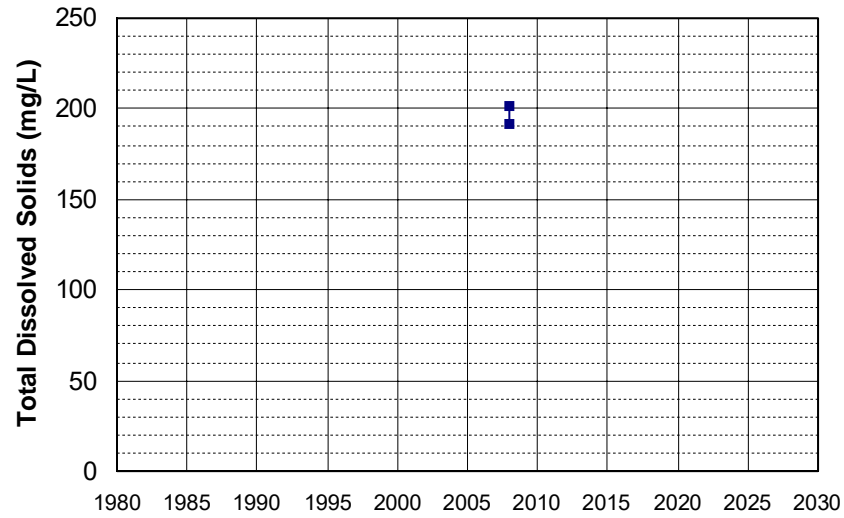
Well Name: 400000122130001 Well Depth (ft): 108
Well Type: WATER SUPPLY, OTHER # of Measurements: 2
Source: USGS_NWIS Period of Record: 2008
Depth Zone: Upper Trend Since 2000: Insufficient Data



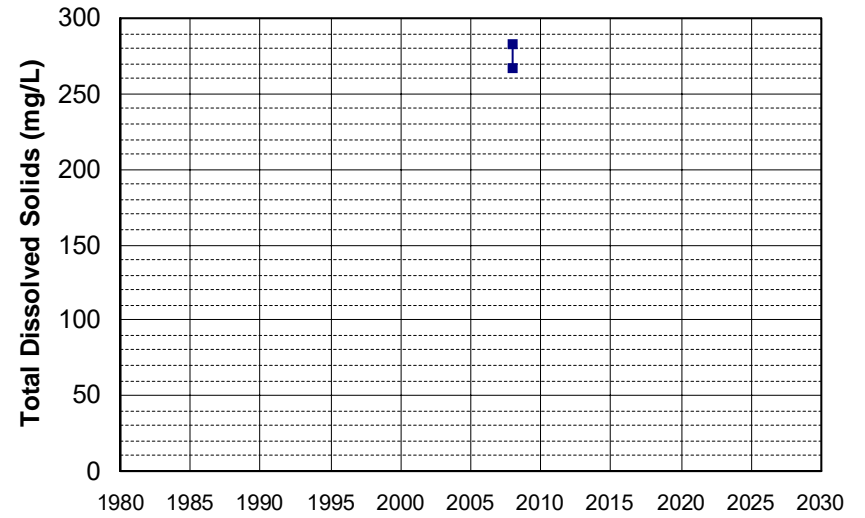
Well Name: 400400120500001 Well Depth (ft): 196
Well Type: WATER SUPPLY, OTHER # of Measurements: 2
Source: USGS_NWIS Period of Record: 2008
Depth Zone: Upper Trend Since 2000: Insufficient Data



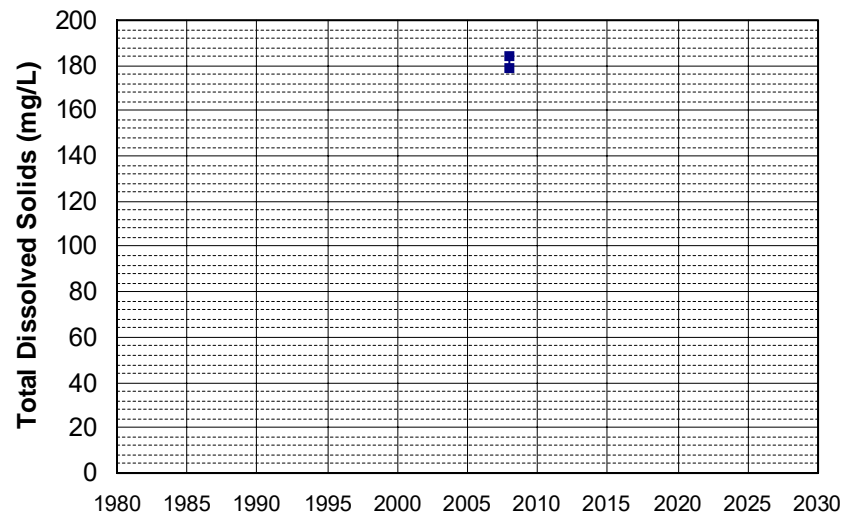
Well Name: 401400122150002 Well Depth (ft): 140
Well Type: WATER SUPPLY, OTHER # of Measurements: 2
Source: USGS_NWIS Period of Record: 2008
Depth Zone: Upper Trend Since 2000: Insufficient Data



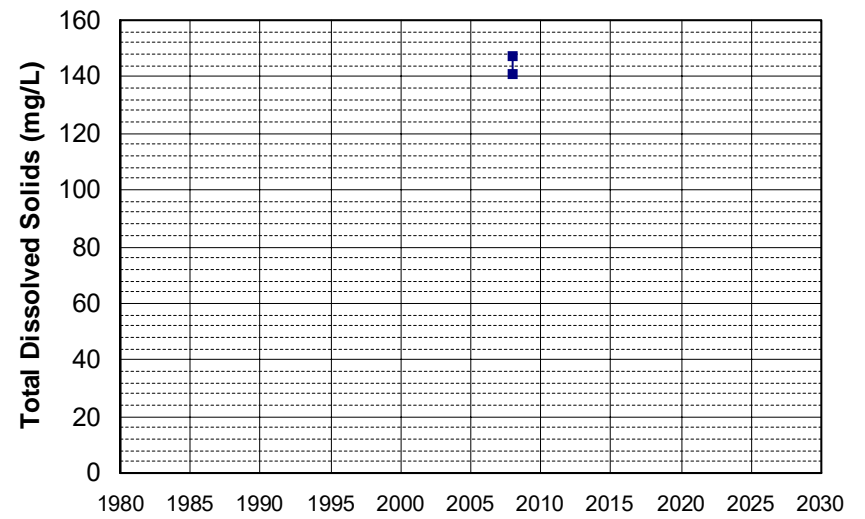
Well Name: 402100122200004 Well Depth (ft): 65
Well Type: WATER SUPPLY, OTHER # of Measurements: 2
Source: USGS_NWIS Period of Record: 2008
Depth Zone: Upper Trend Since 2000: Insufficient Data



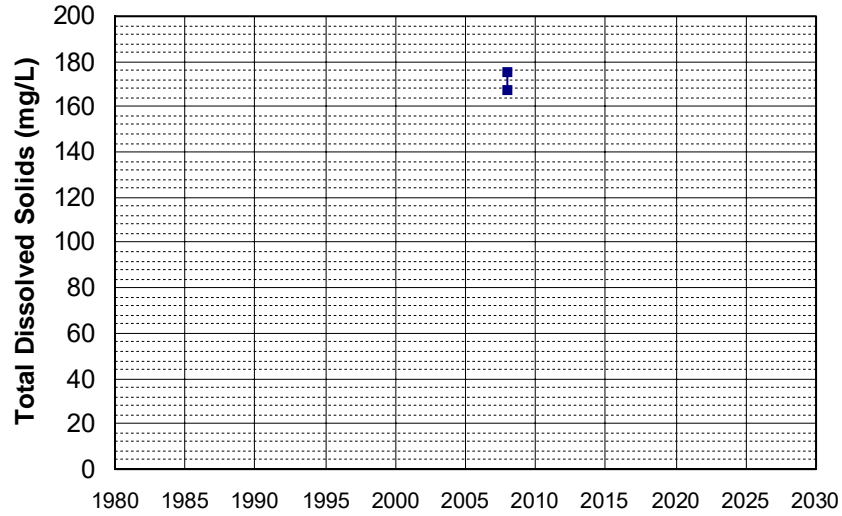
Well Name: 402300122150002 Well Depth (ft): 118
Well Type: WATER SUPPLY, OTHER # of Measurements: 2
Source: USGS_NWIS Period of Record: 2008
Depth Zone: Upper Trend Since 2000: Insufficient Data



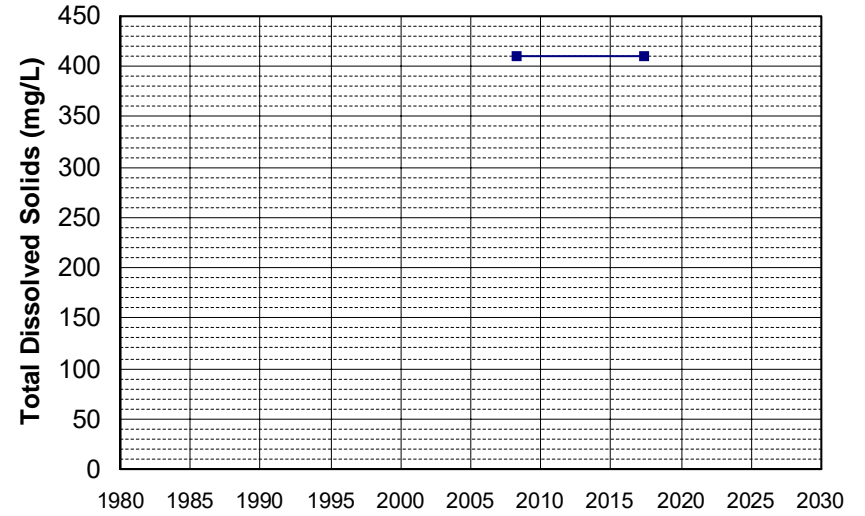
Well Name: 402600122180001 Well Depth (ft): 110
Well Type: WATER SUPPLY, OTHER # of Measurements: 2
Source: USGS_NWIS Period of Record: 2008
Depth Zone: Upper Trend Since 2000: Insufficient Data



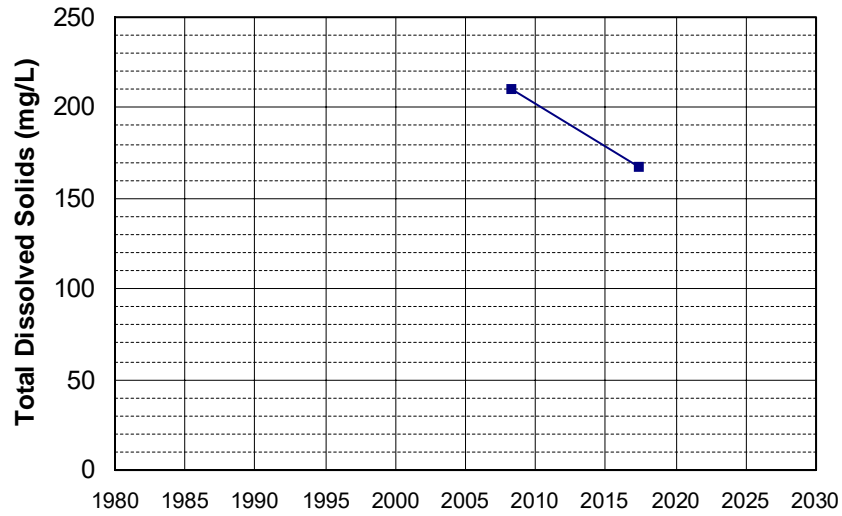
Well Name: 403300122120001 Well Depth (ft): 135
 Well Type: WATER SUPPLY, OTHER # of Measurements: 2
 Source: USGS_NWIS Period of Record: 2008
 Depth Zone: Upper Trend Since 2000: Insufficient Data



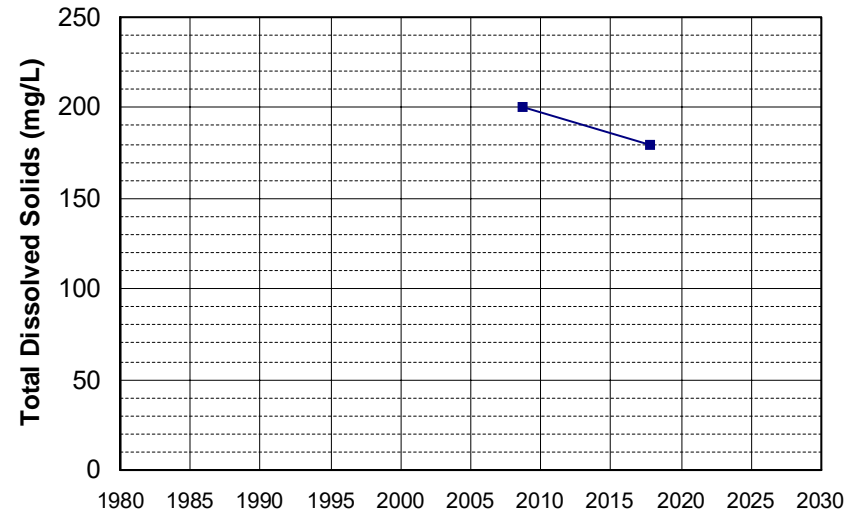
Well Name: CA0400001_004_004 Well Depth (ft): 10
 Well Type: MUNICIPAL # of Measurements: 2
 Source: DDW Period of Record: 2008 - 2017
 Depth Zone: Upper Trend Since 2000: Insufficient Data



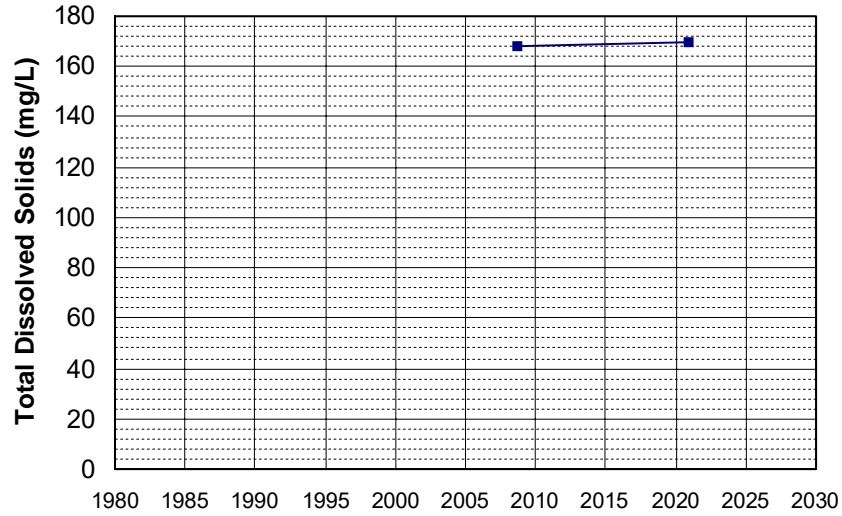
Well Name: CA0400051_002_002 Well Depth (ft): N/A
 Well Type: MUNICIPAL # of Measurements: 2
 Source: DDW Period of Record: 2008 - 2017
 Depth Zone: Upper Trend Since 2000: Insufficient Data



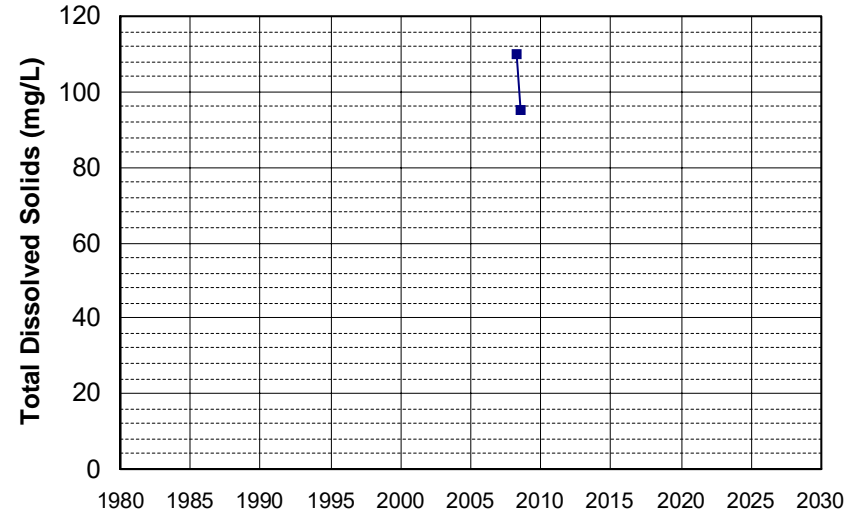
Well Name: CA0400149_001_001 Well Depth (ft): N/A
 Well Type: MUNICIPAL # of Measurements: 2
 Source: DDW Period of Record: 2008 - 2017
 Depth Zone: Upper Trend Since 2000: Insufficient Data



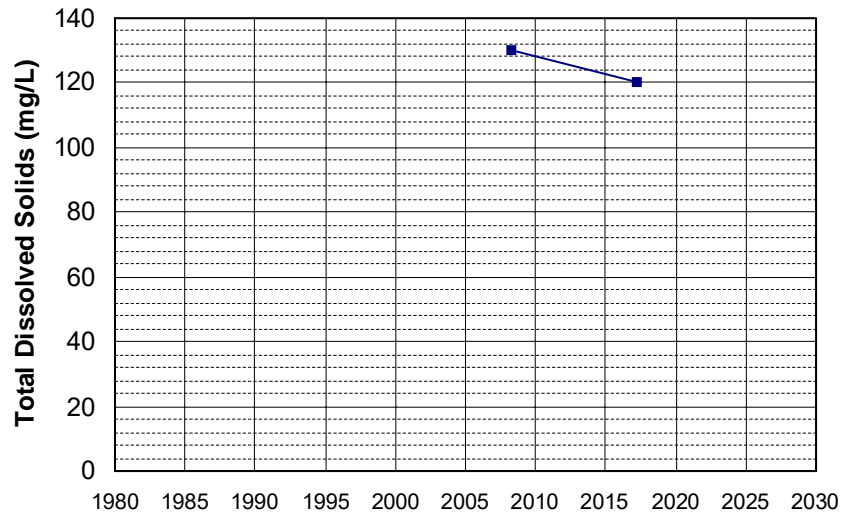
Well Name: CA0900111_003_003
Well Type: MUNICIPAL
Source: DDW
Depth Zone: Upper
Well Depth (ft): N/A
of Measurements: 2
Period of Record: 2008 - 2020
Trend Since 2000: Insufficient Data



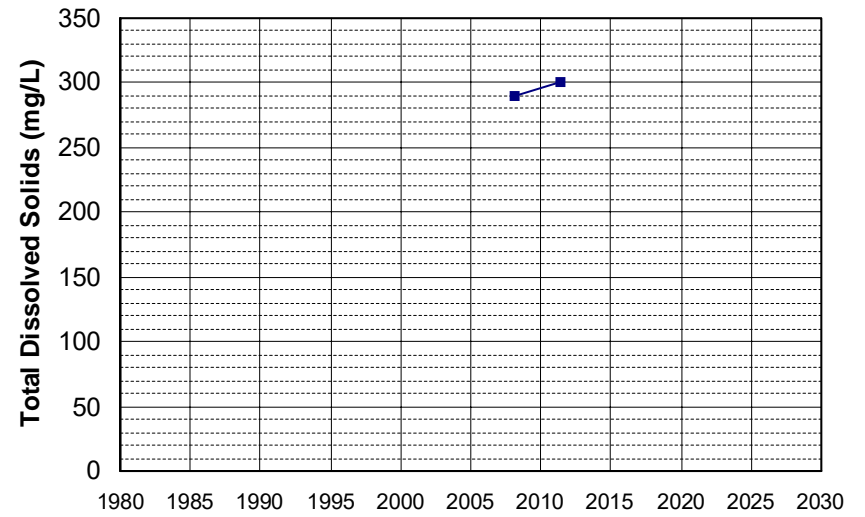
Well Name: CA3103291_001_001
Well Type: MUNICIPAL
Source: DDW
Depth Zone: Upper
Well Depth (ft): 10
of Measurements: 2
Period of Record: 2008
Trend Since 2000: Insufficient Data



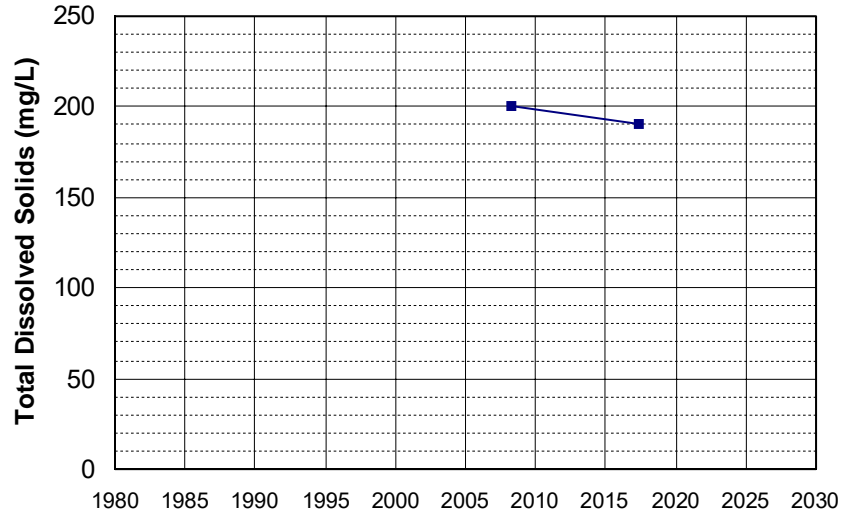
Well Name: CA3400137_002_002
Well Type: MUNICIPAL
Source: DDW
Depth Zone: Upper
Well Depth (ft): N/A
of Measurements: 2
Period of Record: 2008 - 2017
Trend Since 2000: Insufficient Data



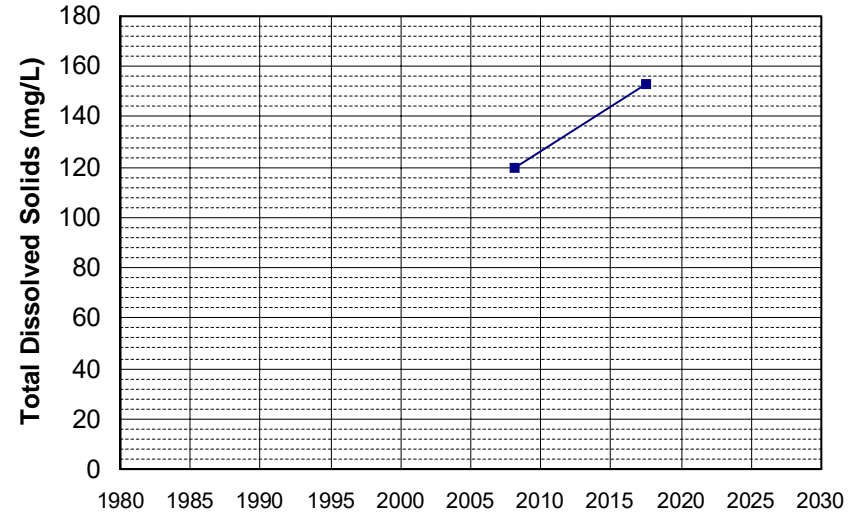
Well Name: CA3400164_001_001
Well Type: MUNICIPAL
Source: DDW
Depth Zone: Upper
Well Depth (ft): N/A
of Measurements: 2
Period of Record: 2008 - 2011
Trend Since 2000: Insufficient Data



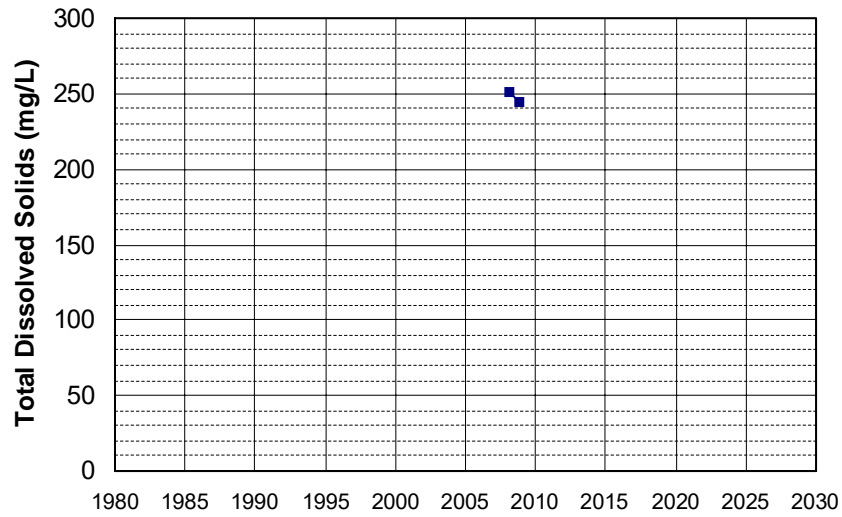
Well Name: CA3400179_002_002 Well Depth (ft): 17
 Well Type: MUNICIPAL # of Measurements: 2
 Source: DDW Period of Record: 2008 - 2017
 Depth Zone: Upper Trend Since 2000: Insufficient Data



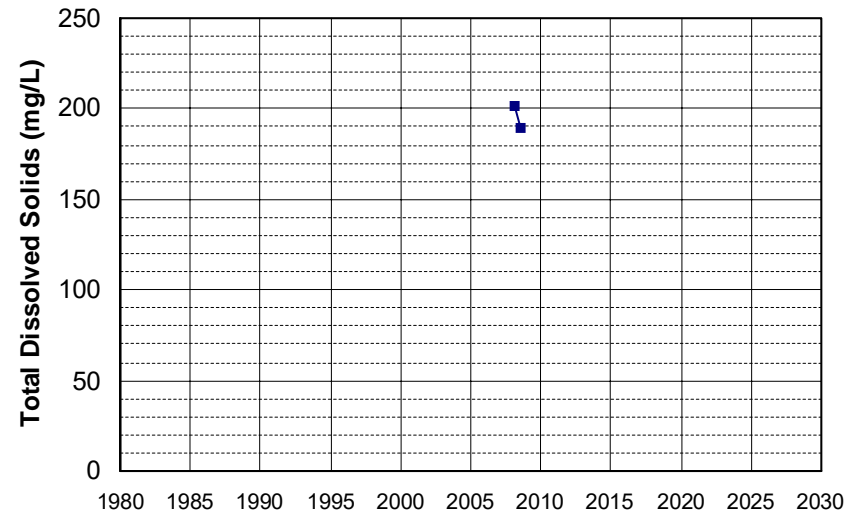
Well Name: CA5200527_002_002 Well Depth (ft): N/A
 Well Type: MUNICIPAL # of Measurements: 2
 Source: DDW Period of Record: 2008 - 2017
 Depth Zone: Upper Trend Since 2000: Insufficient Data



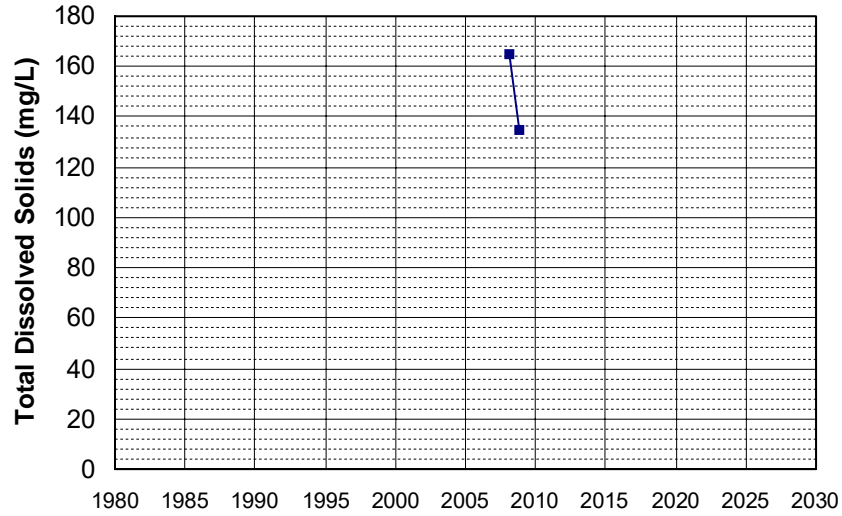
Well Name: DOD100376400-MW0083 Well Depth (ft): 105
 Well Type: MONITORING # of Measurements: 2
 Source: WB_CLEANUP Period of Record: 2008
 Depth Zone: Upper Trend Since 2000: Insufficient Data



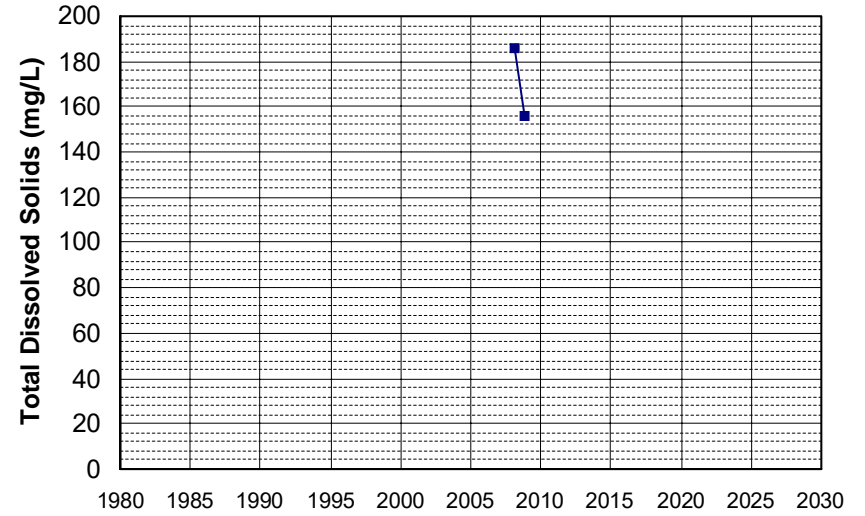
Well Name: DOD100376400-MW1028 Well Depth (ft): 114.16
 Well Type: MONITORING # of Measurements: 2
 Source: WB_CLEANUP Period of Record: 2008
 Depth Zone: Upper Trend Since 2000: Insufficient Data



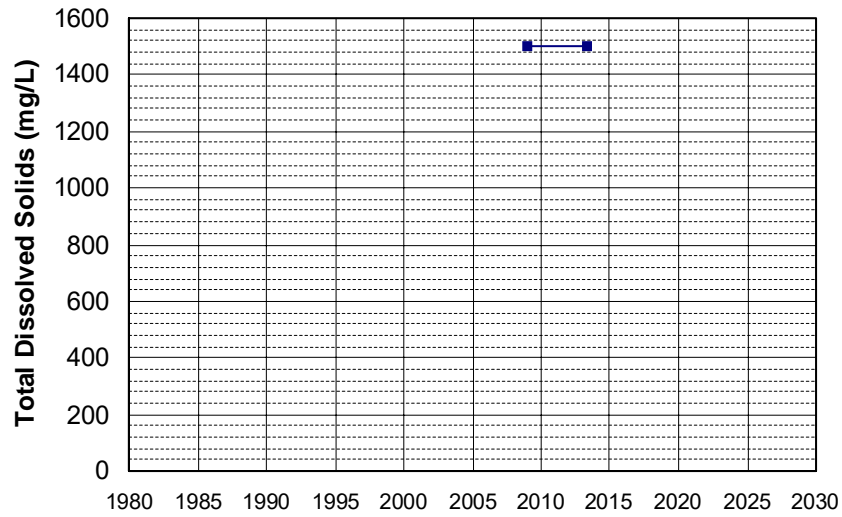
Well Name: DOD100376400-MW1035 Well Depth (ft): 109
 Well Type: MONITORING # of Measurements: 2
 Source: WB_CLEANUP Period of Record: 2008
 Depth Zone: Upper Trend Since 2000: Insufficient Data



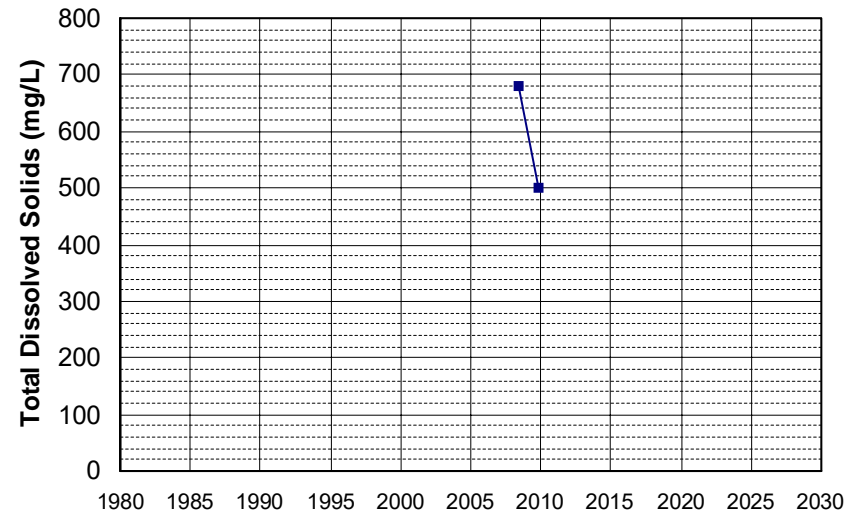
Well Name: DOD100376400-MW1036 Well Depth (ft): 136
 Well Type: MONITORING # of Measurements: 2
 Source: WB_CLEANUP Period of Record: 2008
 Depth Zone: Upper Trend Since 2000: Insufficient Data



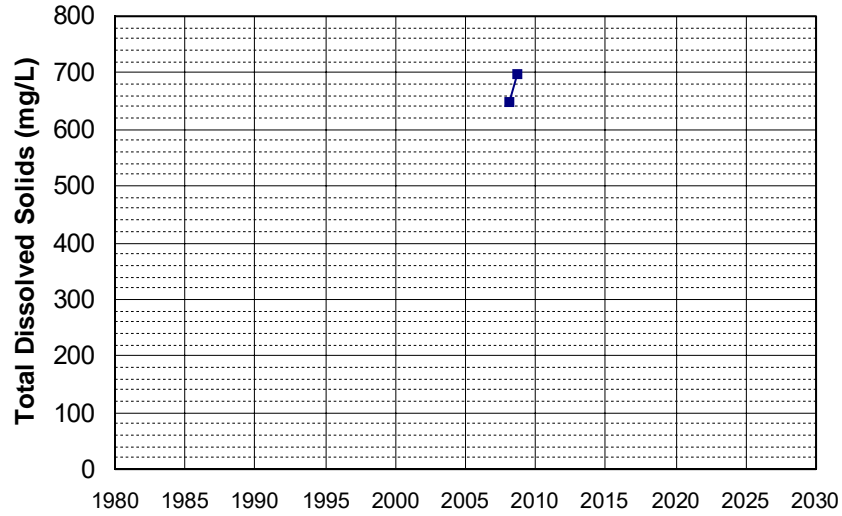
Well Name: L10006223066-MW-9 Well Depth (ft): 69
 Well Type: MONITORING # of Measurements: 2
 Source: WB_CLEANUP Period of Record: 2008 - 2013
 Depth Zone: Upper Trend Since 2000: Insufficient Data



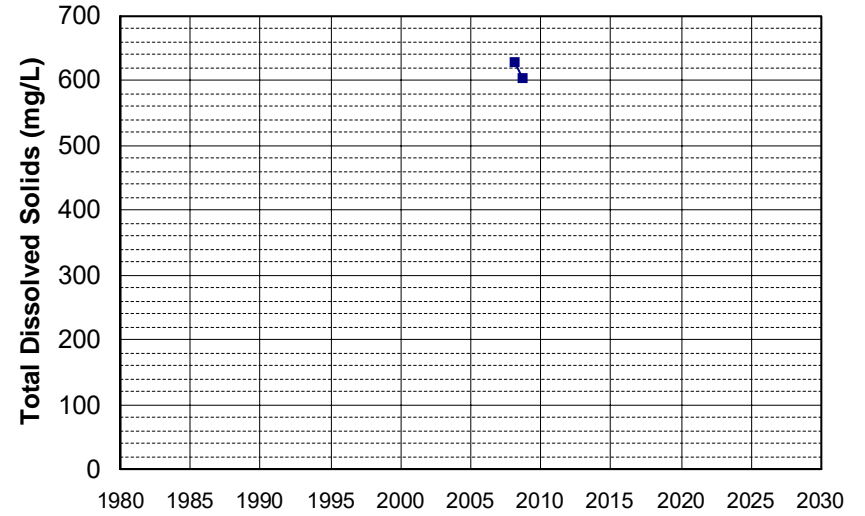
Well Name: SL0600743463-MW-11 Well Depth (ft): N/A
 Well Type: MONITORING # of Measurements: 2
 Source: WB_CLEANUP Period of Record: 2008 - 2009
 Depth Zone: Upper Trend Since 2000: Insufficient Data



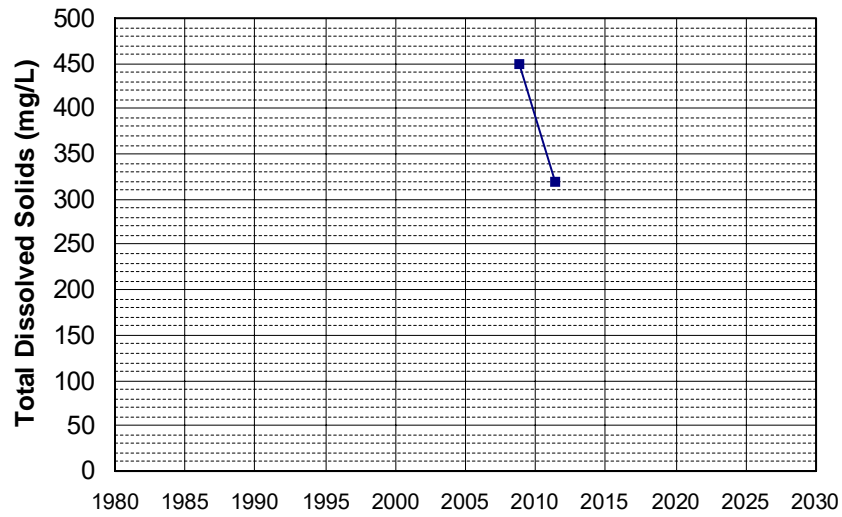
Well Name: SL0609509383-MW-6
Well Depth (ft): 35.01
Well Type: MONITORING
of Measurements: 2
Source: WB_CLEANUP
Period of Record: 2008
Depth Zone: Upper
Trend Since 2000: Insufficient Data



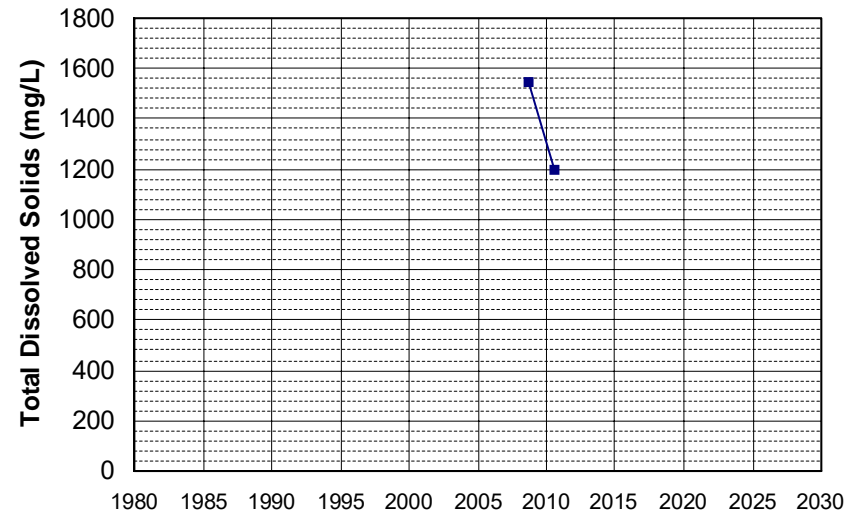
Well Name: SL0609509383-OB-1
Well Depth (ft): 34.53
Well Type: MONITORING
of Measurements: 2
Source: WB_CLEANUP
Period of Record: 2008
Depth Zone: Upper
Trend Since 2000: Insufficient Data



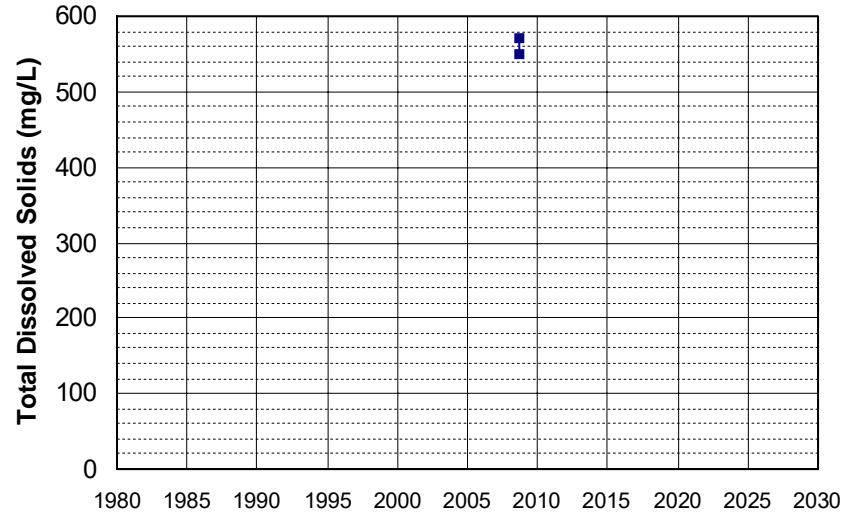
Well Name: SL186272984-UCD1-063
Well Depth (ft): 80
Well Type: MONITORING
of Measurements: 2
Source: WB_CLEANUP
Period of Record: 2008 - 2011
Depth Zone: Upper
Trend Since 2000: Insufficient Data



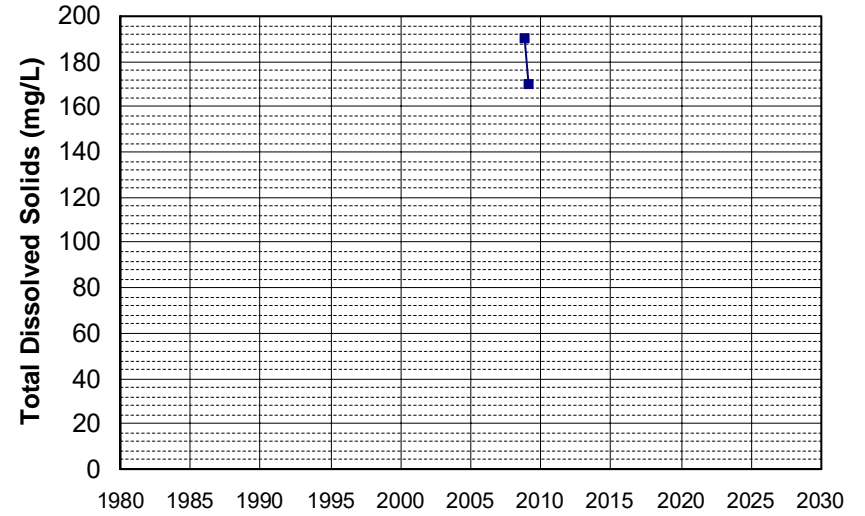
Well Name: SL205483017-C-11
Well Depth (ft): 50
Well Type: MONITORING
of Measurements: 2
Source: WB_CLEANUP
Period of Record: 2008 - 2010
Depth Zone: Upper
Trend Since 2000: Insufficient Data



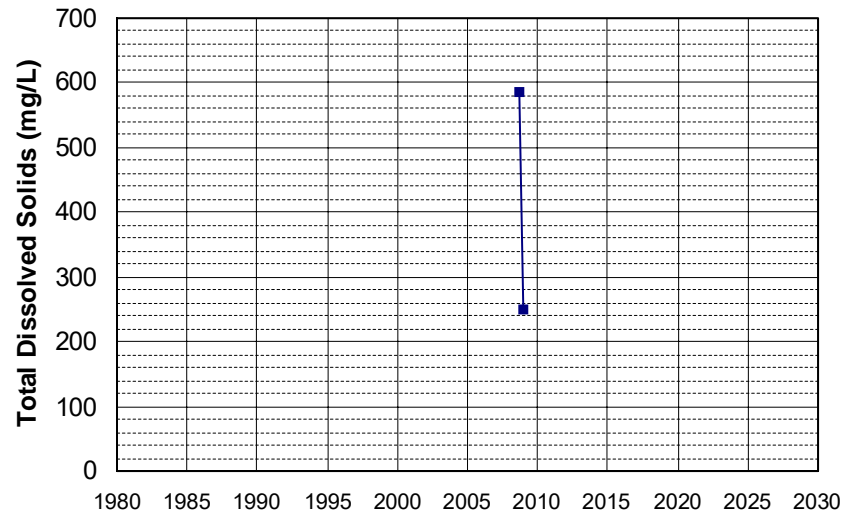
Well Name: T0606701042-EX-2
Well Type: MONITORING
Source: WB_CLEANUP
Depth Zone: Upper
Well Depth (ft): N/A
of Measurements: 2
Period of Record: 2008
Trend Since 2000: Insufficient Data



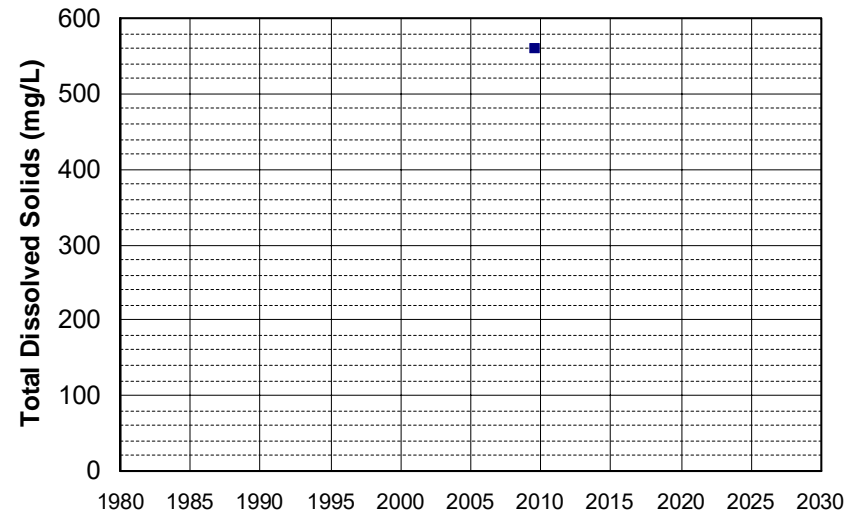
Well Name: T0608900262-MW-2
Well Type: MONITORING
Source: WB_CLEANUP
Depth Zone: Upper
Well Depth (ft): 35
of Measurements: 2
Period of Record: 2008 - 2009
Trend Since 2000: Insufficient Data



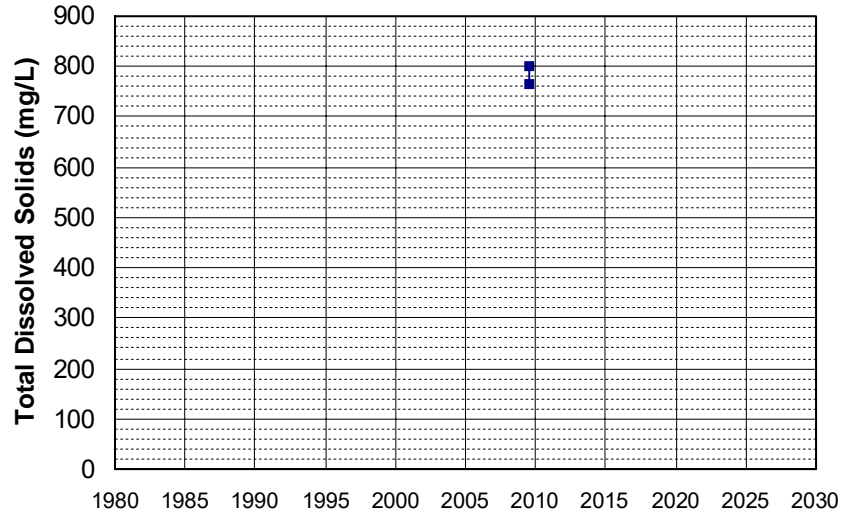
Well Name: T0608900262-MW-4
Well Type: MONITORING
Source: WB_CLEANUP
Depth Zone: Upper
Well Depth (ft): 31
of Measurements: 2
Period of Record: 2008
Trend Since 2000: Insufficient Data



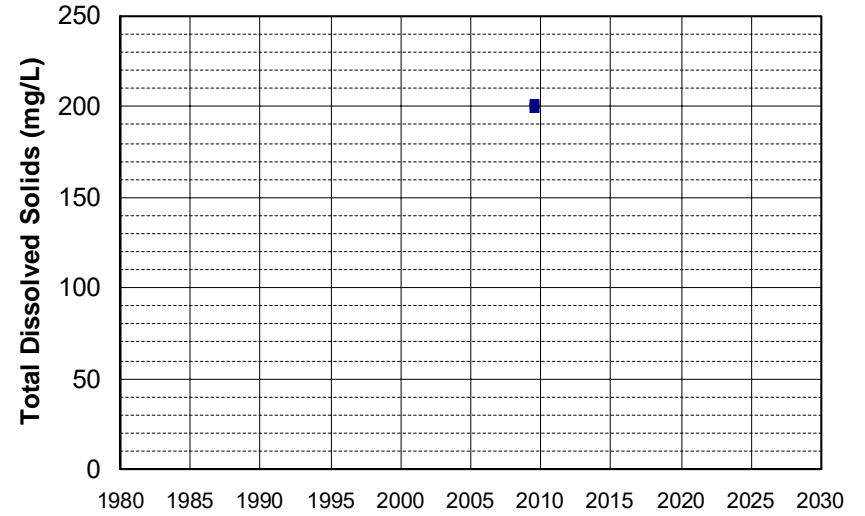
Well Name: 383947122285501
Well Type: WATER SUPPLY, OTHER
Source: USGS_NWIS
Depth Zone: Upper
Well Depth (ft): 180
of Measurements: 2
Period of Record: 2009
Trend Since 2000: Insufficient Data



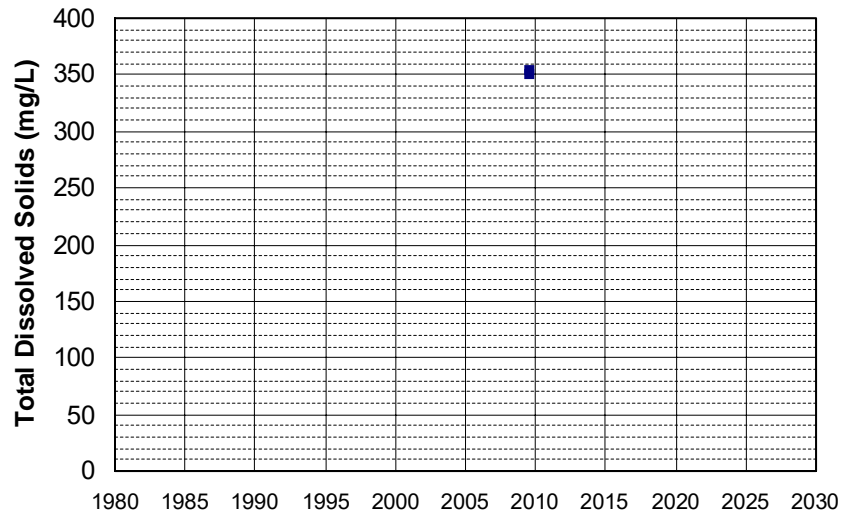
Well Name: 385637122505401 Well Depth (ft): 75
Well Type: WATER SUPPLY, OTHER # of Measurements: 2
Source: USGS_NWIS Period of Record: 2009
Depth Zone: Upper Trend Since 2000: Insufficient Data



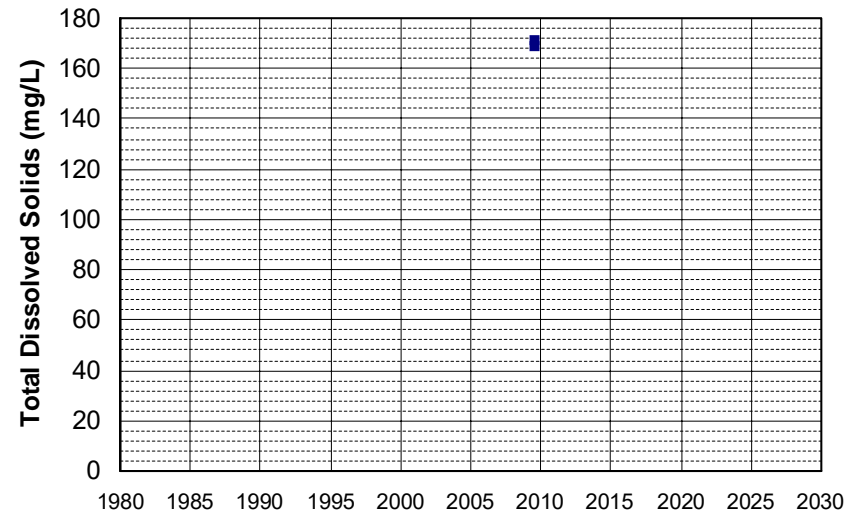
Well Name: 385852122503901 Well Depth (ft): 116
Well Type: WATER SUPPLY, OTHER # of Measurements: 2
Source: USGS_NWIS Period of Record: 2009
Depth Zone: Upper Trend Since 2000: Insufficient Data



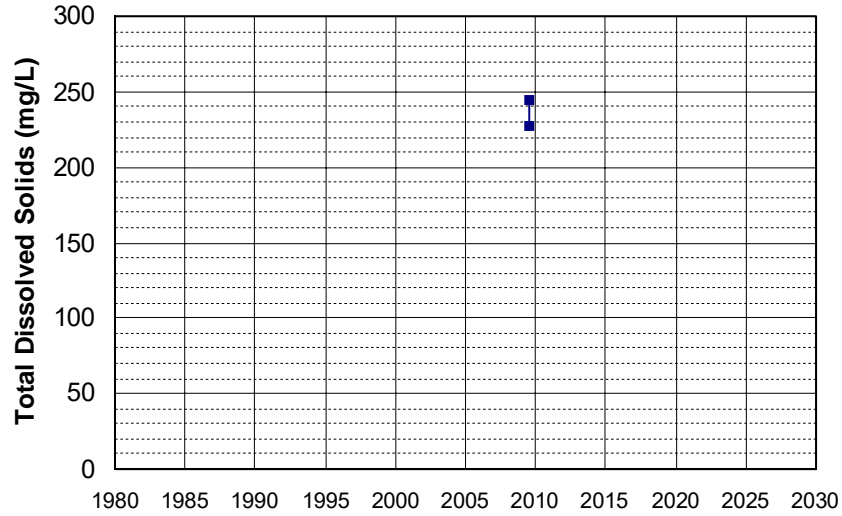
Well Name: 385951122523301 Well Depth (ft): 170
Well Type: WATER SUPPLY, OTHER # of Measurements: 2
Source: USGS_NWIS Period of Record: 2009
Depth Zone: Upper Trend Since 2000: Insufficient Data



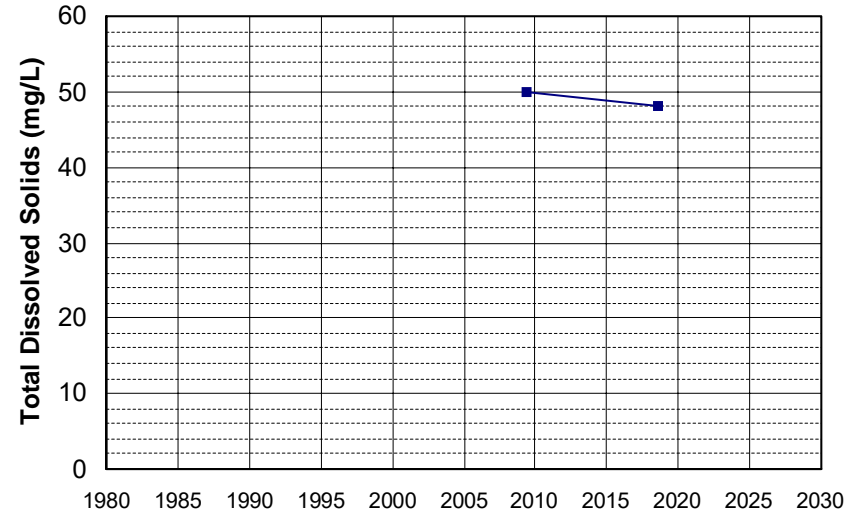
Well Name: 390756122523901 Well Depth (ft): 122
Well Type: WATER SUPPLY, OTHER # of Measurements: 2
Source: USGS_NWIS Period of Record: 2009
Depth Zone: Upper Trend Since 2000: Insufficient Data



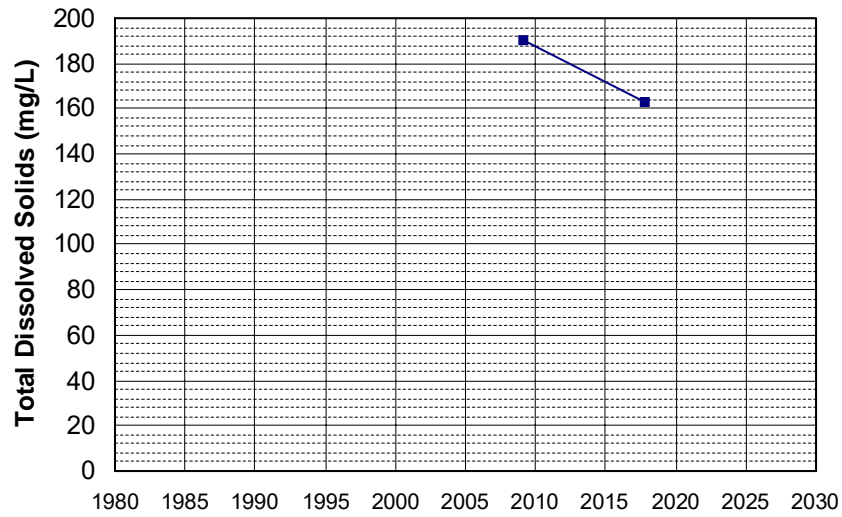
Well Name: 392305122332301
Well Type: WATER SUPPLY, OTHER
Source: USGS_NWIS
Depth Zone: Upper
Well Depth (ft): 126
of Measurements: 2
Period of Record: 2009
Trend Since 2000: Insufficient Data



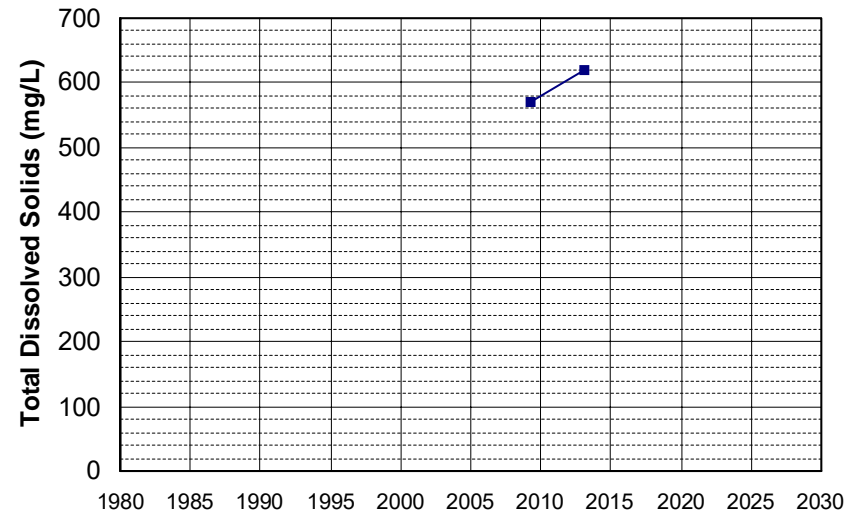
Well Name: CA0400016_002_002
Well Type: MUNICIPAL
Source: DDW
Depth Zone: Upper
Well Depth (ft): 40
of Measurements: 2
Period of Record: 2009 - 2018
Trend Since 2000: Insufficient Data



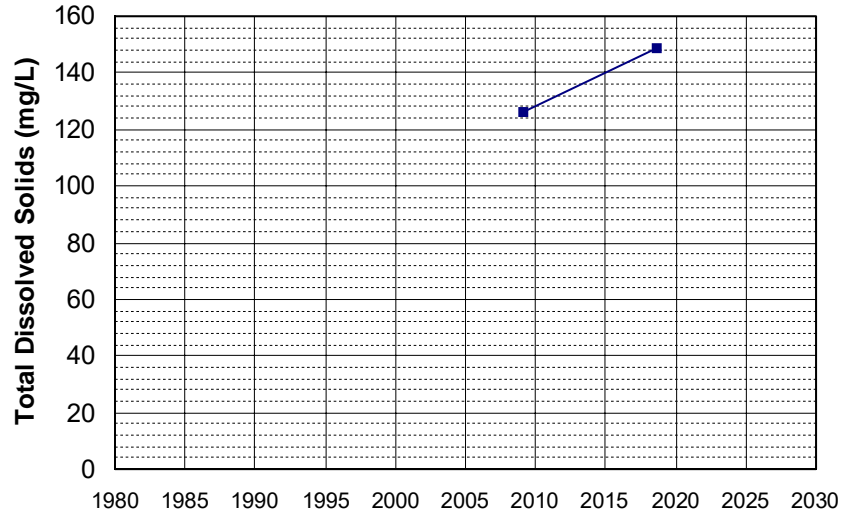
Well Name: CA0409181_001_001
Well Type: MUNICIPAL
Source: DDW
Depth Zone: Upper
Well Depth (ft): 132
of Measurements: 2
Period of Record: 2009 - 2017
Trend Since 2000: Insufficient Data



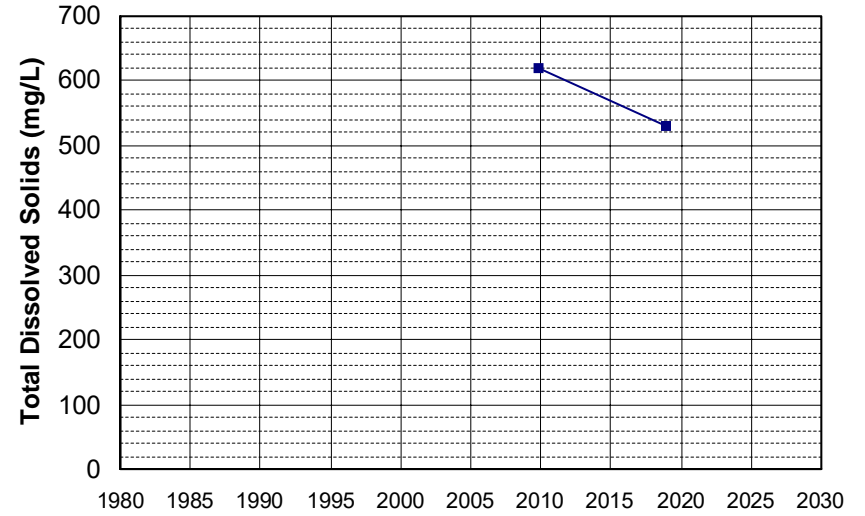
Well Name: CA0600016_006_006
Well Type: MUNICIPAL
Source: DDW
Depth Zone: Upper
Well Depth (ft): 200
of Measurements: 2
Period of Record: 2009 - 2013
Trend Since 2000: Insufficient Data



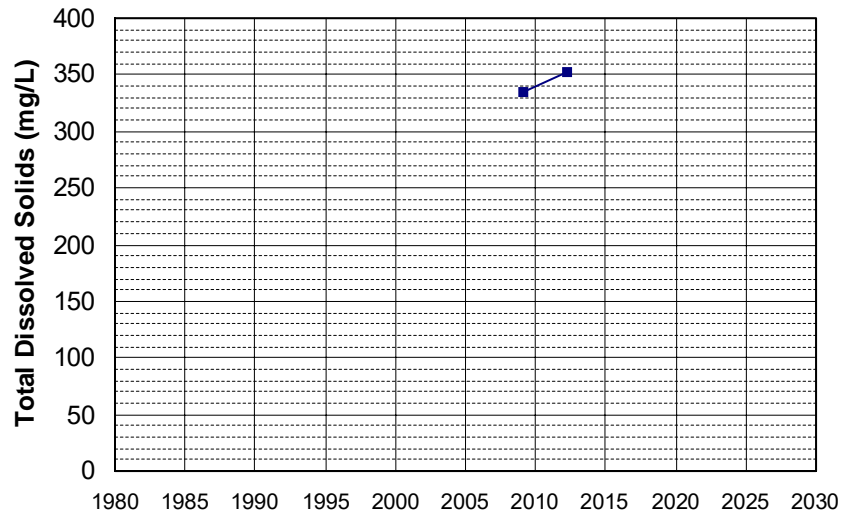
Well Name: CA4700880_002_002
Well Type: MUNICIPAL
Source: DDW
Depth Zone: Upper
Well Depth (ft): N/A
of Measurements: 2
Period of Record: 2009 - 2018
Trend Since 2000: Insufficient Data



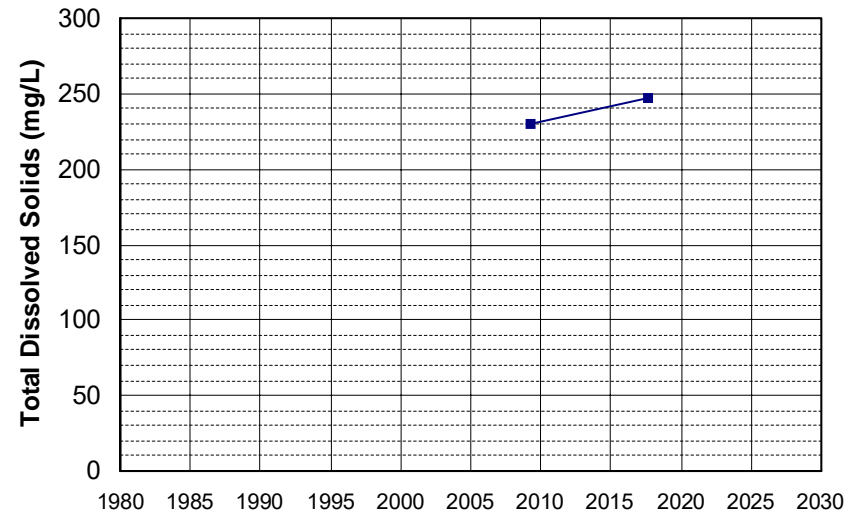
Well Name: CA4800615_002_002
Well Type: MUNICIPAL
Source: DDW
Depth Zone: Upper
Well Depth (ft): 10
of Measurements: 2
Period of Record: 2009 - 2018
Trend Since 2000: Insufficient Data



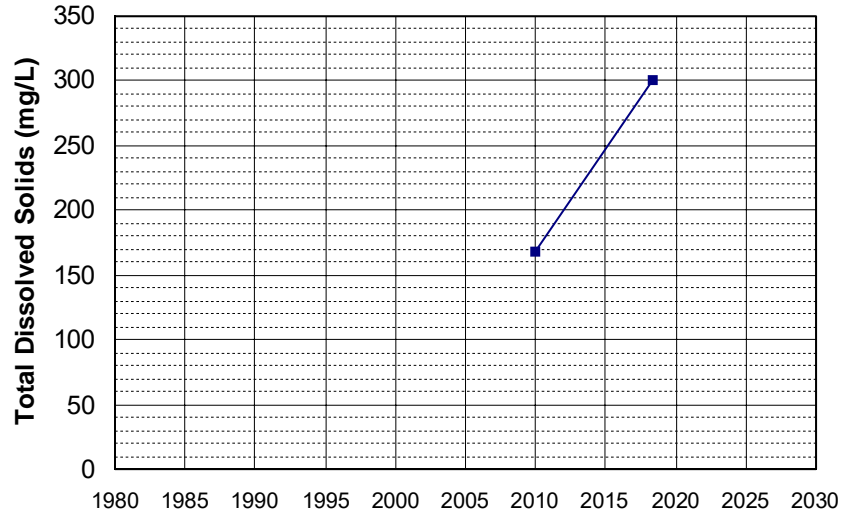
Well Name: CA5100136_002_002
Well Type: MUNICIPAL
Source: DDW
Depth Zone: Upper
Well Depth (ft): N/A
of Measurements: 2
Period of Record: 2009 - 2012
Trend Since 2000: Insufficient Data



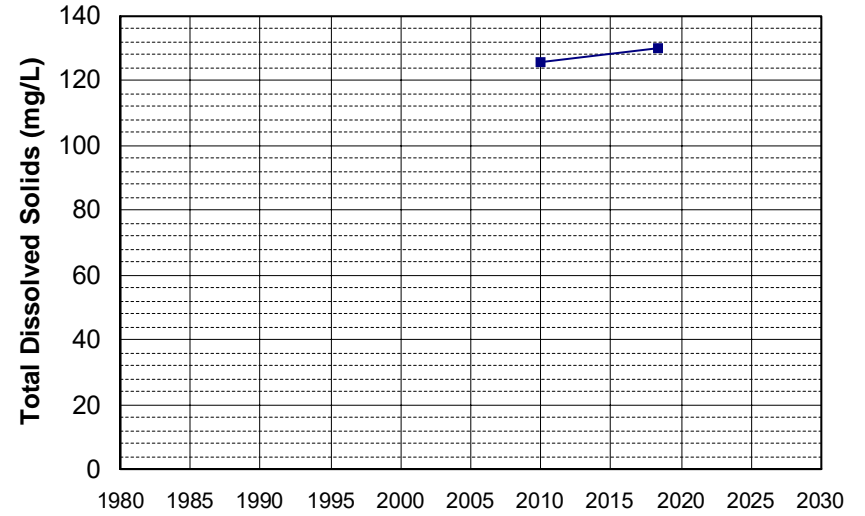
Well Name: CA5200571_001_001
Well Type: MUNICIPAL
Source: DDW
Depth Zone: Upper
Well Depth (ft): N/A
of Measurements: 2
Period of Record: 2009 - 2017
Trend Since 2000: Insufficient Data



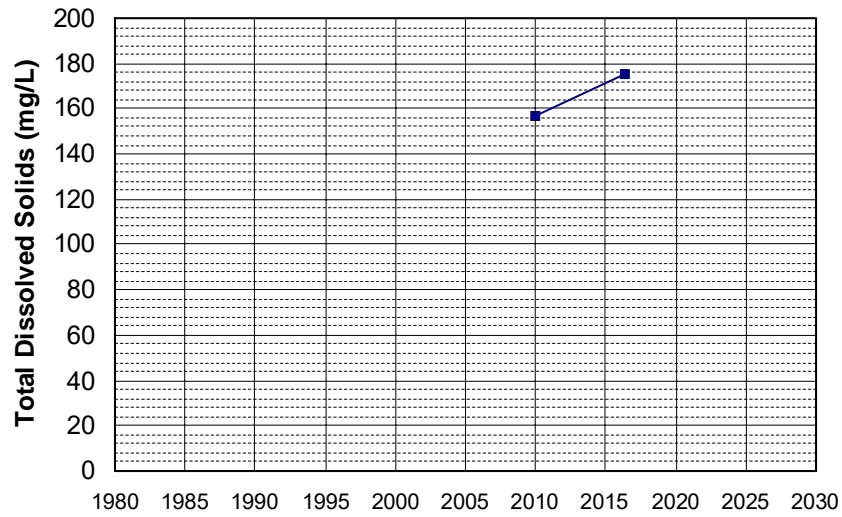
Well Name: CA5800807_002_002 Well Depth (ft): 10
 Well Type: MUNICIPAL # of Measurements: 2
 Source: DDW Period of Record: 2009 - 2018
 Depth Zone: Upper Trend Since 2000: Insufficient Data



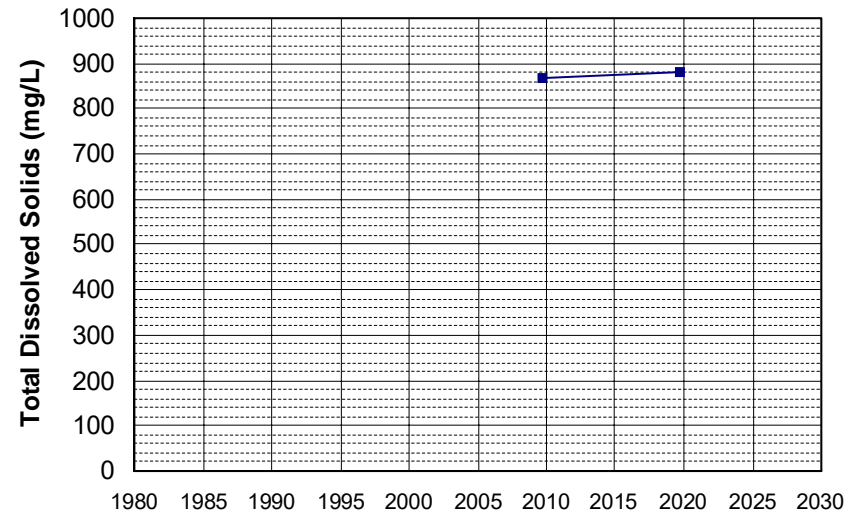
Well Name: CA5800823_002_002 Well Depth (ft): 10
 Well Type: MUNICIPAL # of Measurements: 2
 Source: DDW Period of Record: 2009 - 2018
 Depth Zone: Upper Trend Since 2000: Insufficient Data



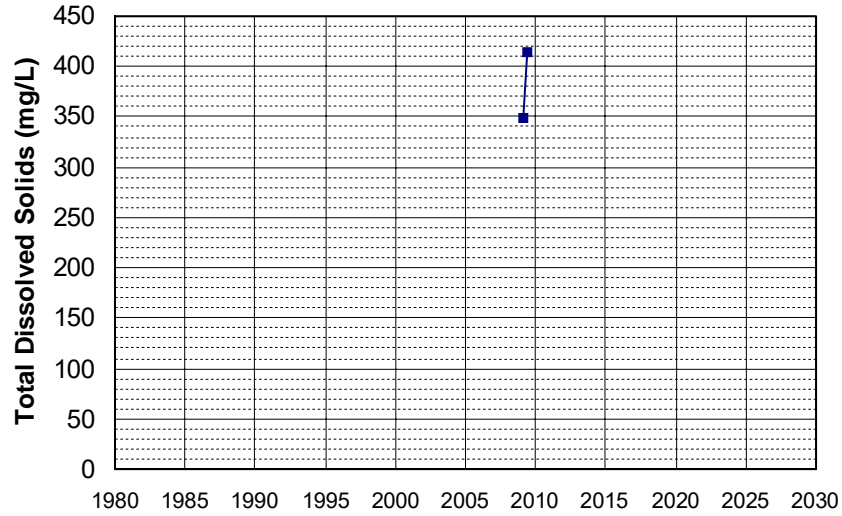
Well Name: CA5800845_002_002 Well Depth (ft): 211
 Well Type: MUNICIPAL # of Measurements: 2
 Source: DDW Period of Record: 2009 - 2016
 Depth Zone: Upper Trend Since 2000: Insufficient Data



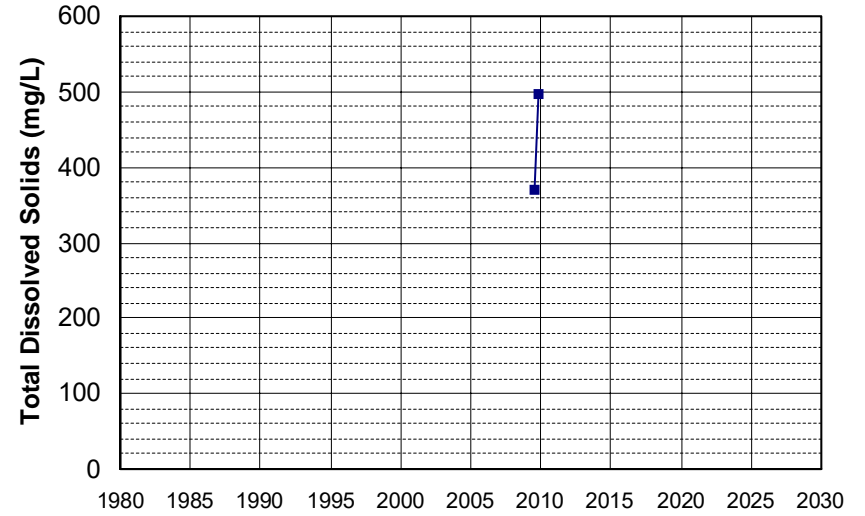
Well Name: SL185342906-MW-9 Well Depth (ft): 41.5
 Well Type: MONITORING # of Measurements: 2
 Source: WB_CLEANUP Period of Record: 2009 - 2019
 Depth Zone: Upper Trend Since 2000: Insufficient Data



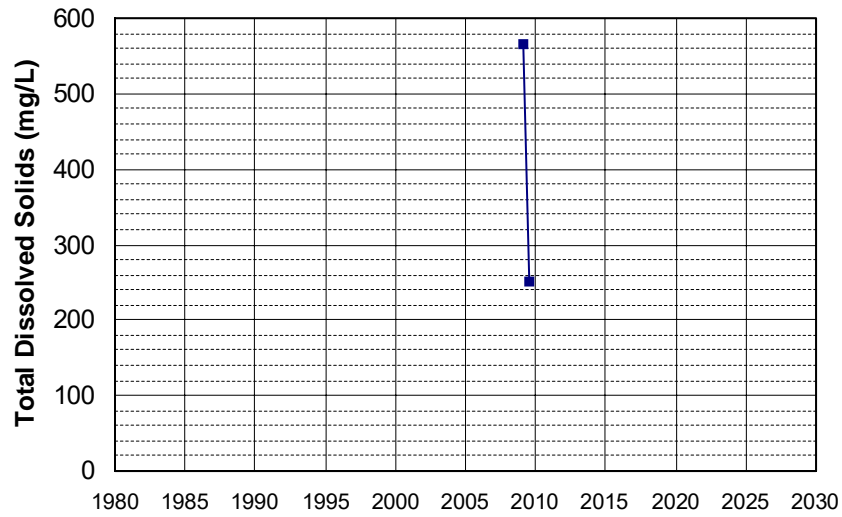
Well Name: T0606700550-C-11
Well Type: MONITORING
Source: WB_CLEANUP
Depth Zone: Upper
Well Depth (ft): 82
of Measurements: 2
Period of Record: 2009
Trend Since 2000: Insufficient Data



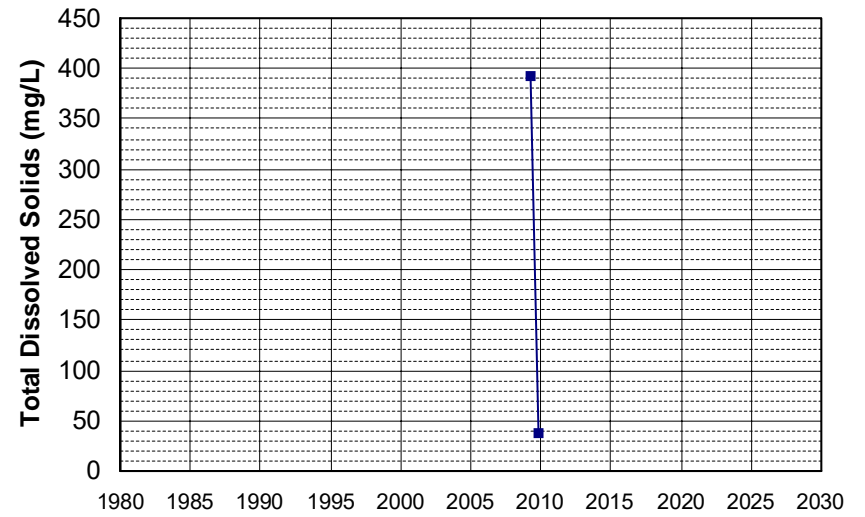
Well Name: T0606700657-A-8
Well Type: MONITORING
Source: WB_CLEANUP
Depth Zone: Upper
Well Depth (ft): 24.89
of Measurements: 2
Period of Record: 2009
Trend Since 2000: Insufficient Data



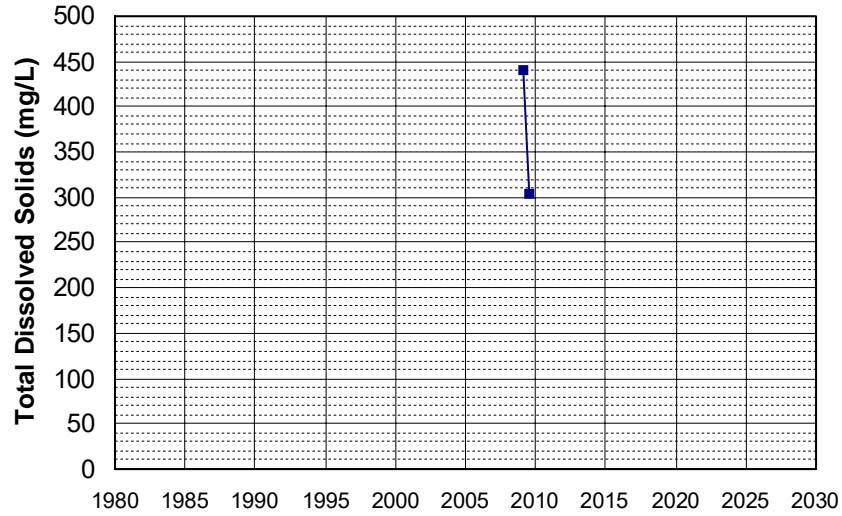
Well Name: T0606700657-MW-30
Well Type: MONITORING
Source: WB_CLEANUP
Depth Zone: Upper
Well Depth (ft): 32.02
of Measurements: 2
Period of Record: 2009
Trend Since 2000: Insufficient Data



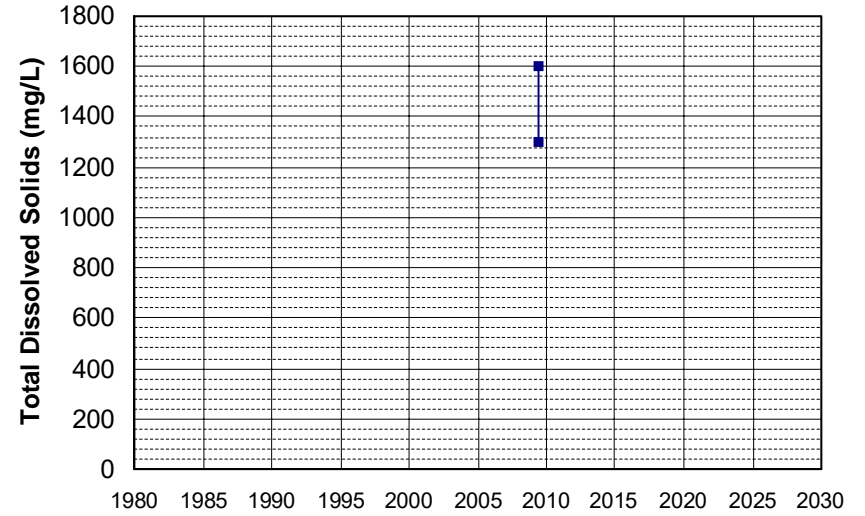
Well Name: T0606700657-MW-40
Well Type: MONITORING
Source: WB_CLEANUP
Depth Zone: Upper
Well Depth (ft): 33.13
of Measurements: 2
Period of Record: 2009
Trend Since 2000: Insufficient Data



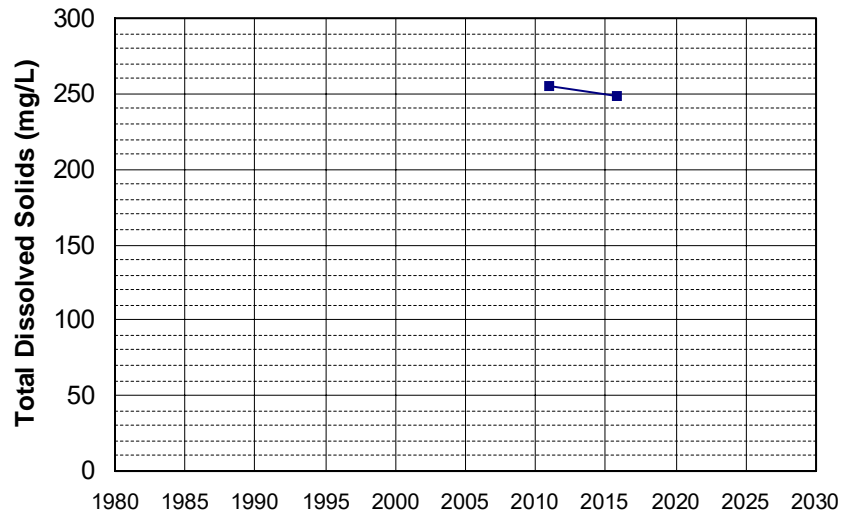
Well Name: T0606700657-MW-44
Well Type: MONITORING
Source: WB_CLEANUP
Depth Zone: Upper
Well Depth (ft): 23.6
of Measurements: 2
Period of Record: 2009
Trend Since 2000: Insufficient Data



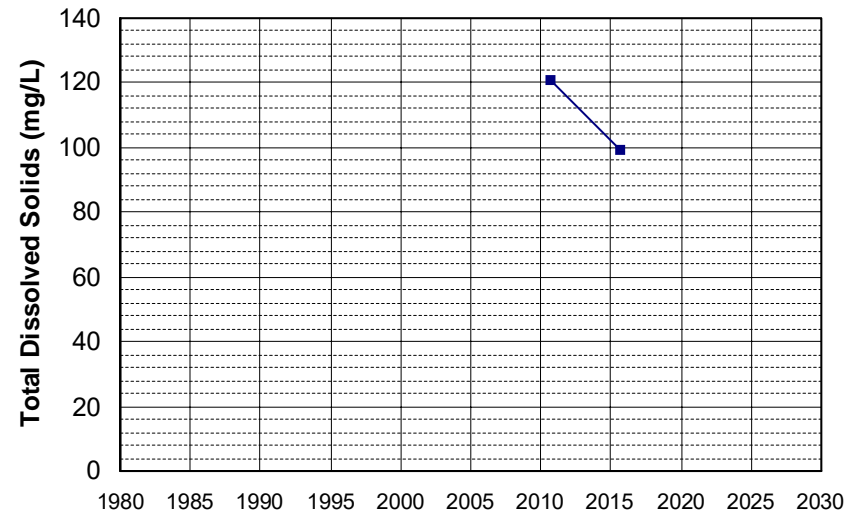
Well Name: T0611391875-MW-8A
Well Type: MONITORING
Source: WB_CLEANUP
Depth Zone: Upper
Well Depth (ft): 30
of Measurements: 2
Period of Record: 2009
Trend Since 2000: Insufficient Data



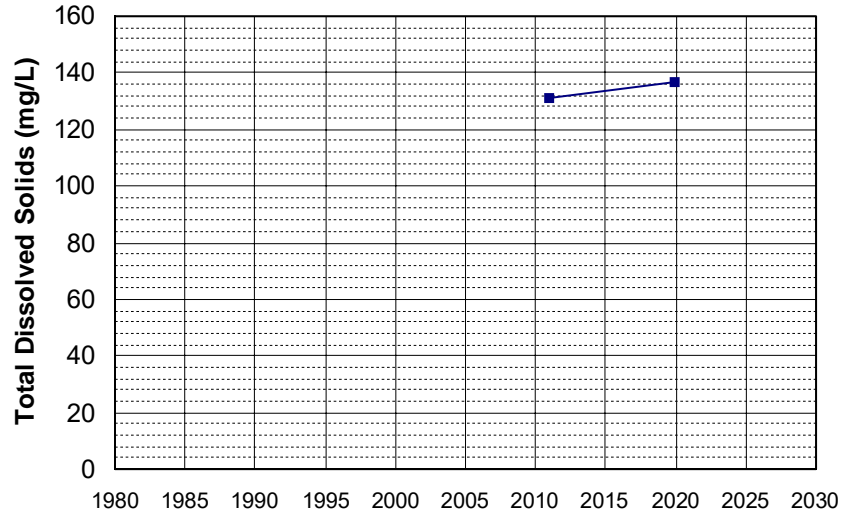
Well Name: 404600122200001
Well Type: WATER SUPPLY, OTHER
Source: USGS_NWIS
Depth Zone: Upper
Well Depth (ft): 125.1
of Measurements: 2
Period of Record: 2010 - 2015
Trend Since 2000: Insufficient Data



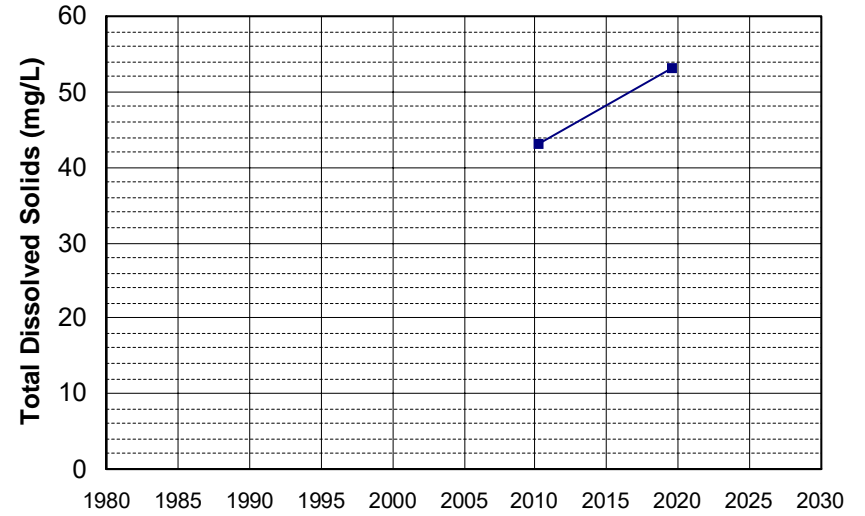
Well Name: 405500121330001
Well Type: WATER SUPPLY, OTHER
Source: USGS_NWIS
Depth Zone: Upper
Well Depth (ft): 244
of Measurements: 2
Period of Record: 2010 - 2015
Trend Since 2000: Insufficient Data



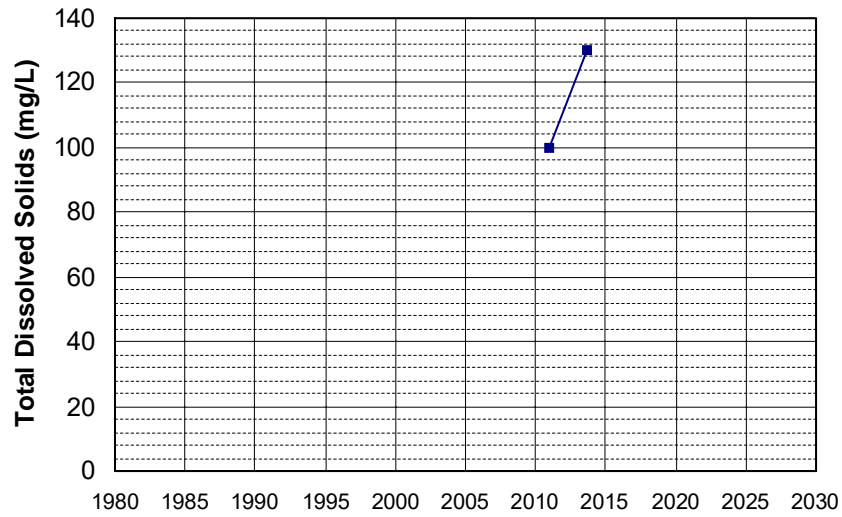
Well Name: CA0400007_002_002
Well Type: MUNICIPAL
Source: DDW
Depth Zone: Upper
Well Depth (ft): 135
of Measurements: 2
Period of Record: 2010 - 2019
Trend Since 2000: Insufficient Data



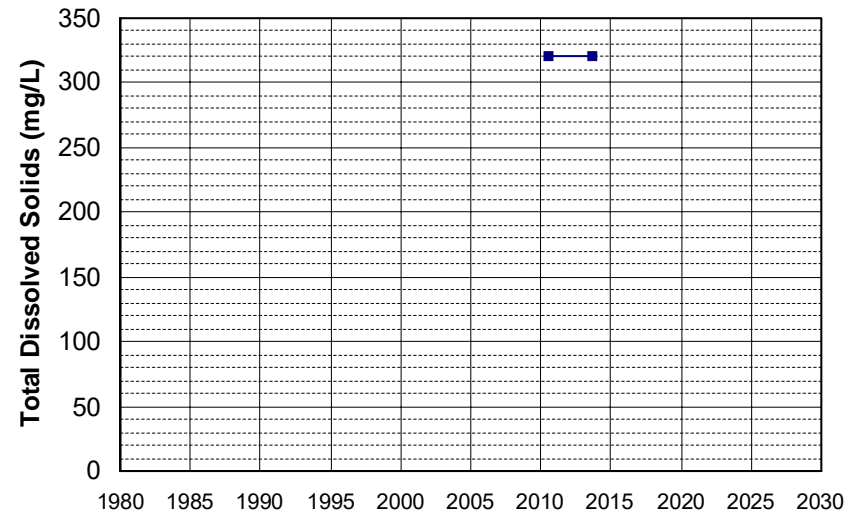
Well Name: CA0400016_003_003
Well Type: MUNICIPAL
Source: DDW
Depth Zone: Upper
Well Depth (ft): 40
of Measurements: 2
Period of Record: 2010 - 2019
Trend Since 2000: Insufficient Data



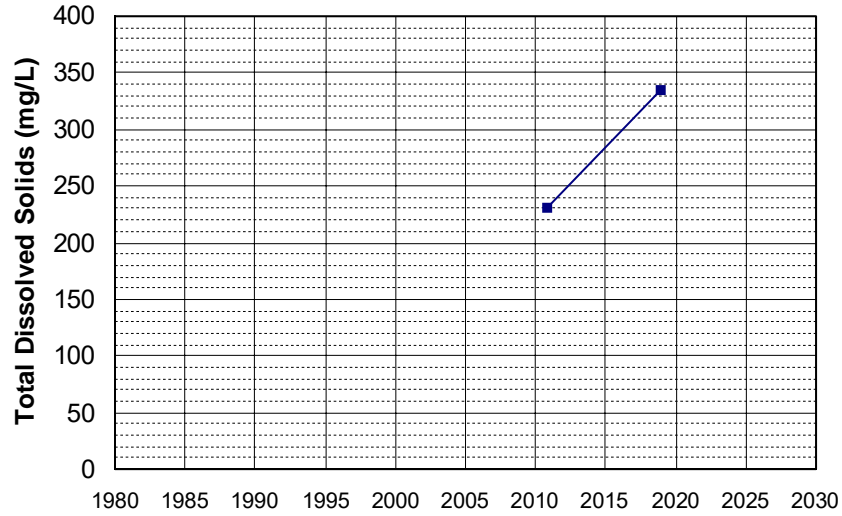
Well Name: CA0900303_002_002
Well Type: MUNICIPAL
Source: DDW
Depth Zone: Upper
Well Depth (ft): N/A
of Measurements: 2
Period of Record: 2010 - 2013
Trend Since 2000: Insufficient Data



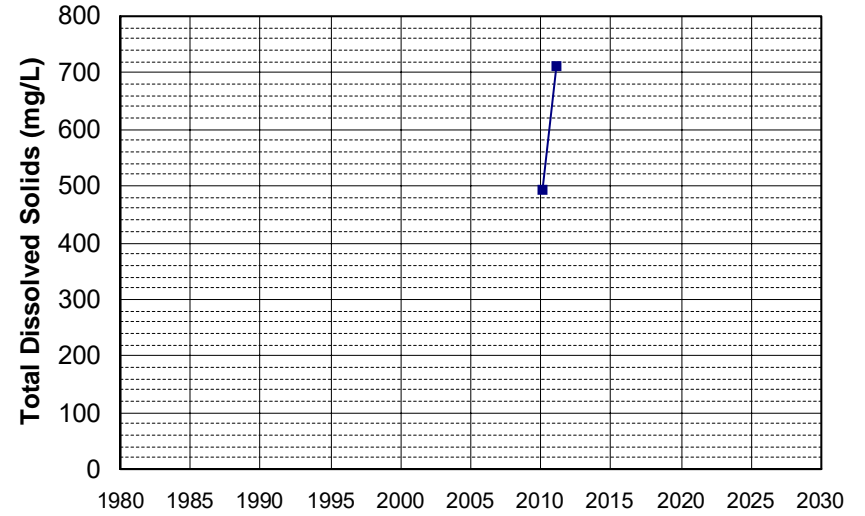
Well Name: CA1110800_004_004
Well Type: MUNICIPAL
Source: DDW
Depth Zone: Upper
Well Depth (ft): 154
of Measurements: 2
Period of Record: 2010 - 2013
Trend Since 2000: Insufficient Data



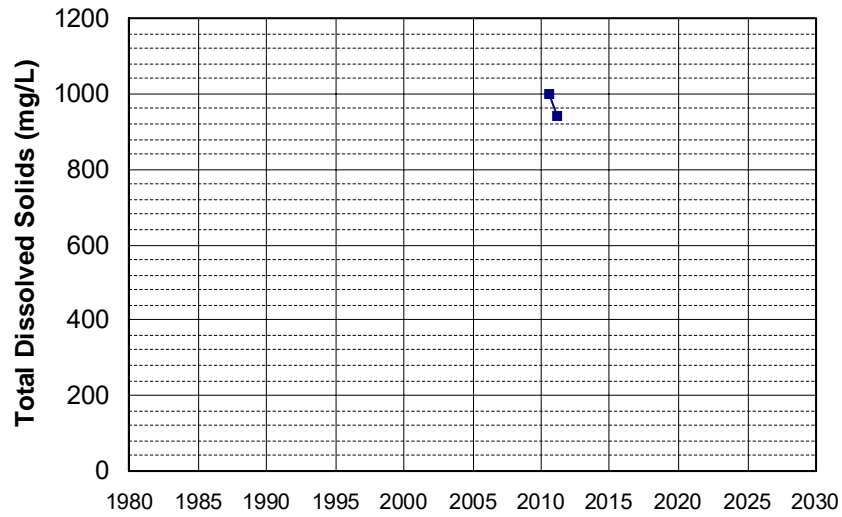
Well Name: DOD100026400-35C064MW Well Depth (ft): 65
Well Type: MONITORING # of Measurements: 2
Source: WB_CLEANUP Period of Record: 2010 - 2018
Depth Zone: Upper Trend Since 2000: Insufficient Data



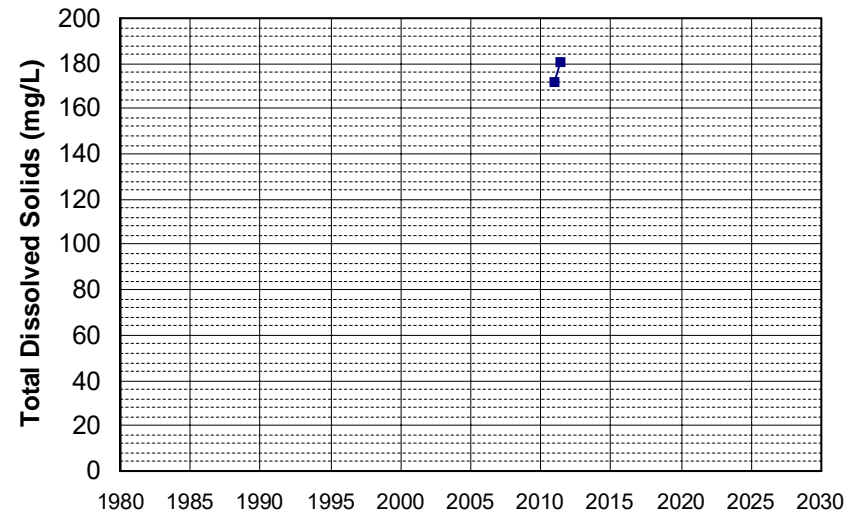
Well Name: DOD100030600-13C086MW Well Depth (ft): 49.8
Well Type: MONITORING # of Measurements: 2
Source: WB_CLEANUP Period of Record: 2010 - 2011
Depth Zone: Upper Trend Since 2000: Insufficient Data



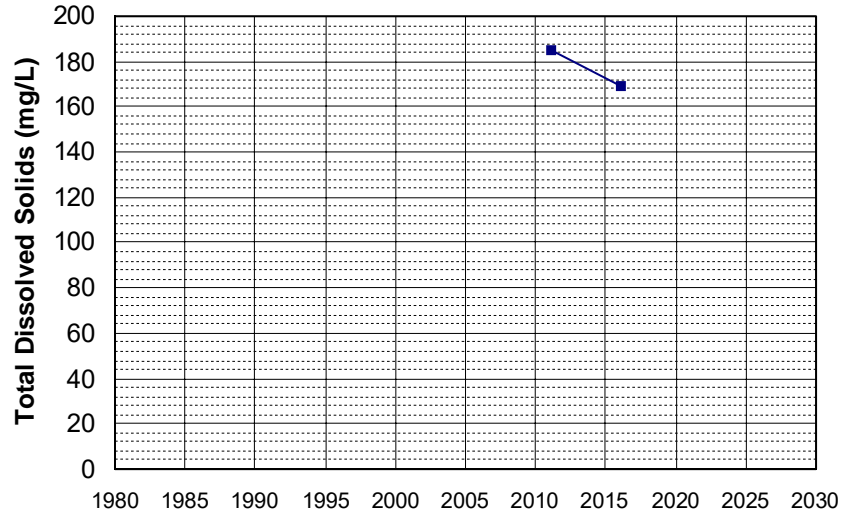
Well Name: SL205483017-P-15 Well Depth (ft): 10
Well Type: MONITORING # of Measurements: 2
Source: WB_CLEANUP Period of Record: 2010 - 2011
Depth Zone: Upper Trend Since 2000: Insufficient Data



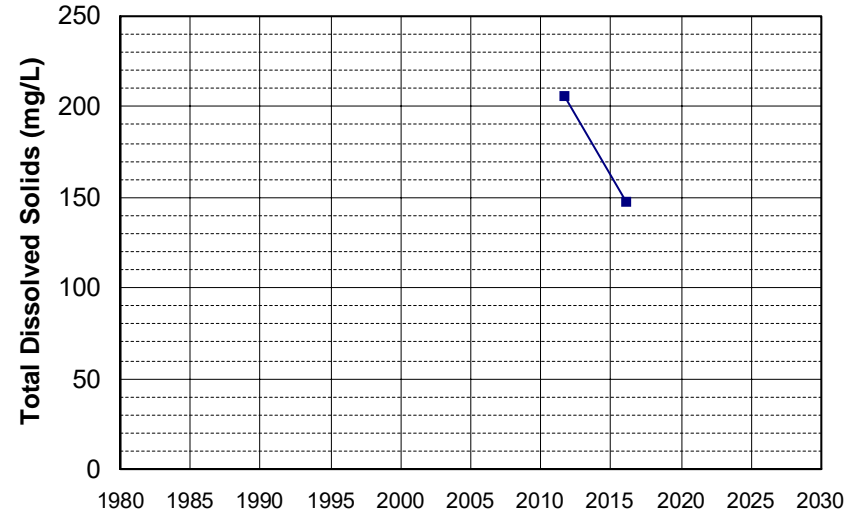
Well Name: T0608900185-MW-6 Well Depth (ft): N/A
Well Type: MONITORING # of Measurements: 2
Source: WB_CLEANUP Period of Record: 2010 - 2011
Depth Zone: Upper Trend Since 2000: Insufficient Data



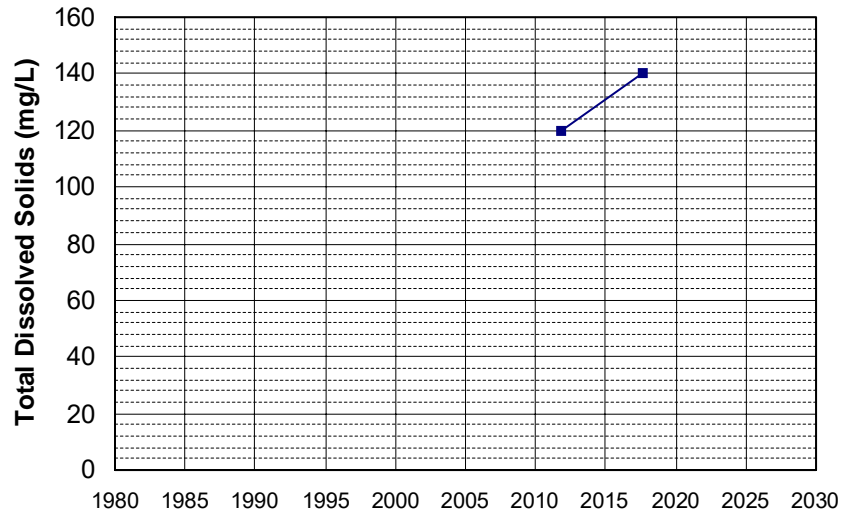
Well Name: 14N01E35P004M Well Depth (ft): 71
Well Type: WATER SUPPLY, OTHER # of Measurements: 2
Source: DWR Period of Record: 2011 - 2016
Depth Zone: Upper Trend Since 2000: Insufficient Data



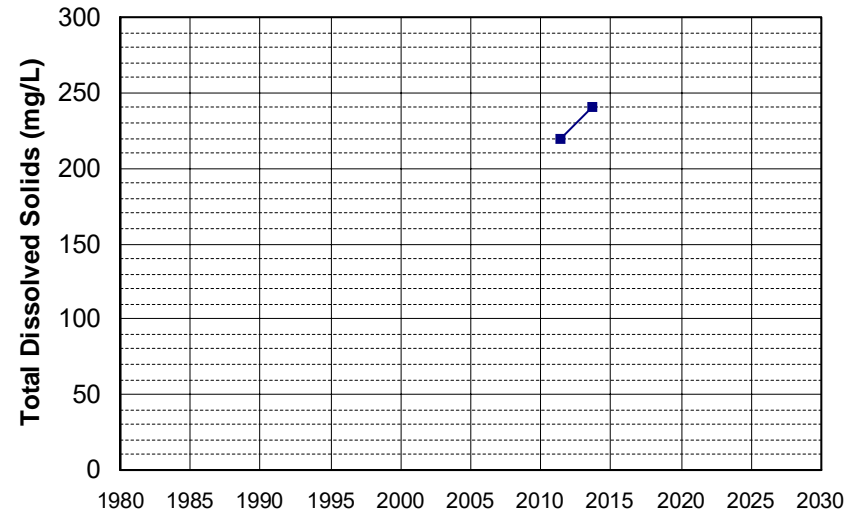
Well Name: 21N01W11A003M Well Depth (ft): 104
Well Type: WATER SUPPLY, OTHER # of Measurements: 2
Source: DWR Period of Record: 2011 - 2016
Depth Zone: Upper Trend Since 2000: Insufficient Data



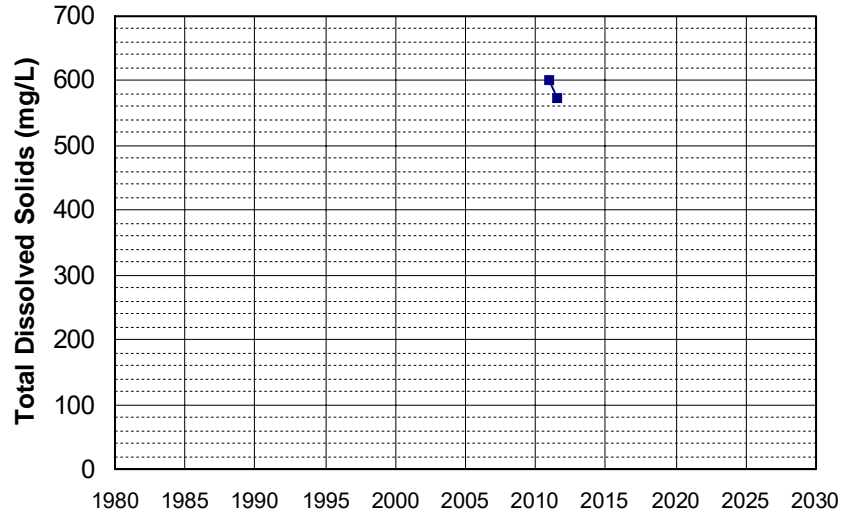
Well Name: CA1700552_004_004 Well Depth (ft): 196
Well Type: MUNICIPAL # of Measurements: 2
Source: DDW Period of Record: 2011 - 2017
Depth Zone: Upper Trend Since 2000: Insufficient Data



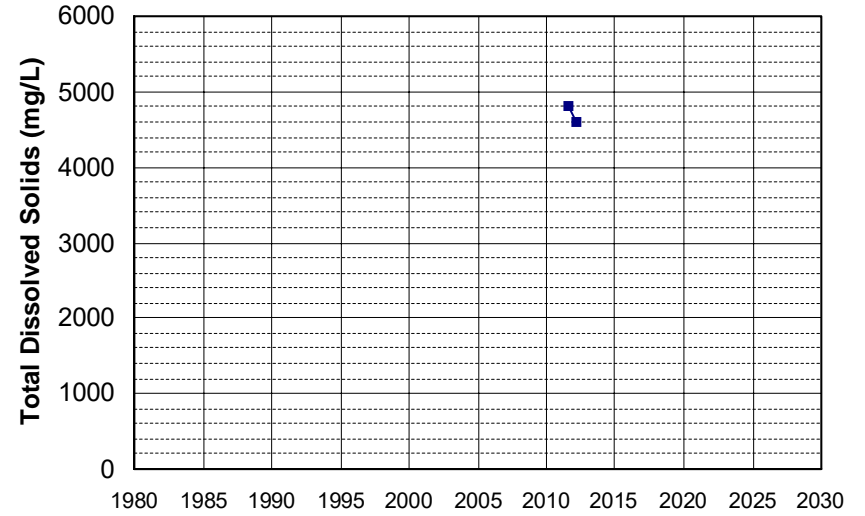
Well Name: L10002325362-M-7B Well Depth (ft): 177.5
Well Type: MONITORING # of Measurements: 2
Source: WB_CLEANUP Period of Record: 2011 - 2013
Depth Zone: Upper Trend Since 2000: Insufficient Data



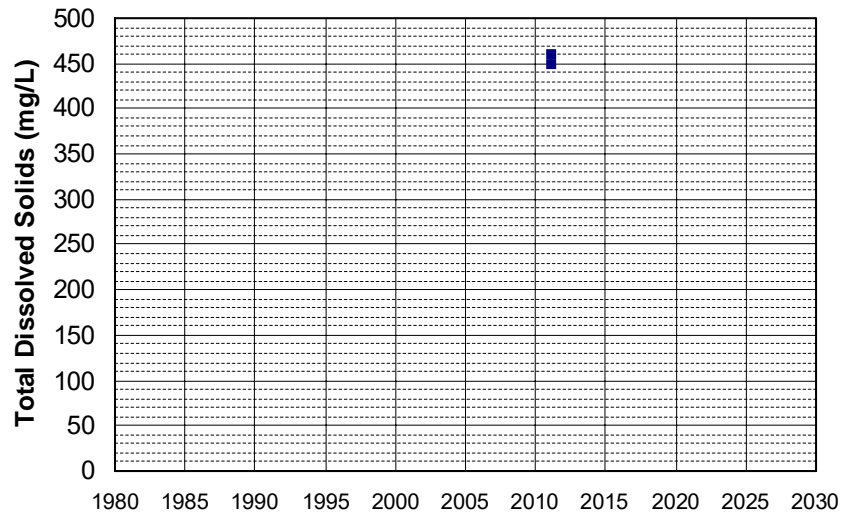
Well Name: SL0606742123-MW-14
Well Type: MONITORING
Source: WB_CLEANUP
Depth Zone: Upper
Well Depth (ft): 19.35
of Measurements: 2
Period of Record: 2011
Trend Since 2000: Insufficient Data



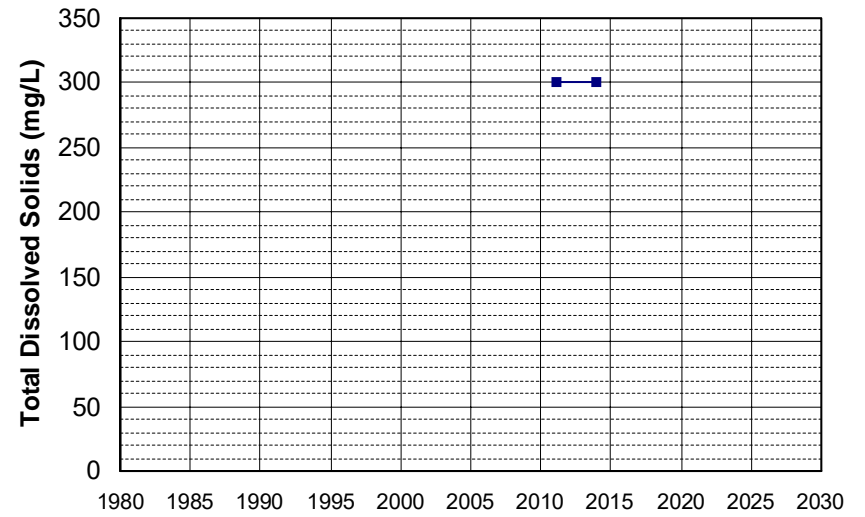
Well Name: SL205483017-G-1
Well Type: MONITORING
Source: WB_CLEANUP
Depth Zone: Upper
Well Depth (ft): 70
of Measurements: 2
Period of Record: 2011 - 2012
Trend Since 2000: Insufficient Data



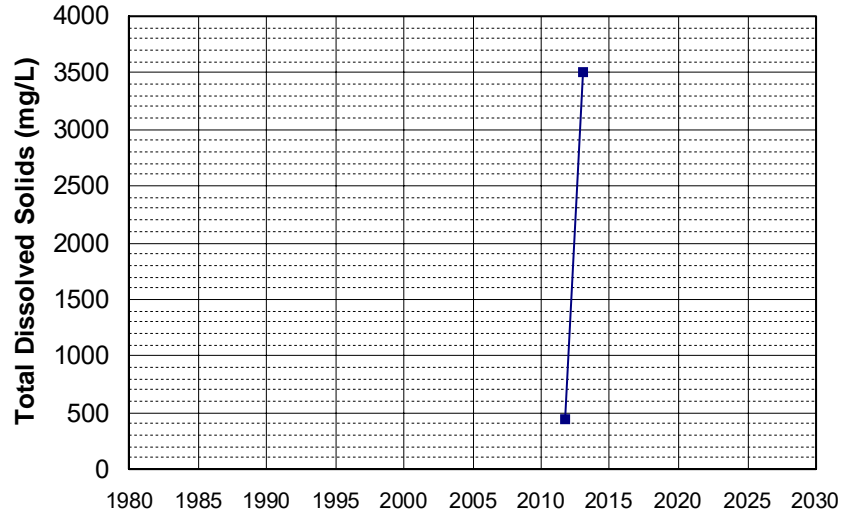
Well Name: T0606700550-MW-24B
Well Type: MONITORING
Source: WB_CLEANUP
Depth Zone: Upper
Well Depth (ft): 85
of Measurements: 2
Period of Record: 2011
Trend Since 2000: Insufficient Data



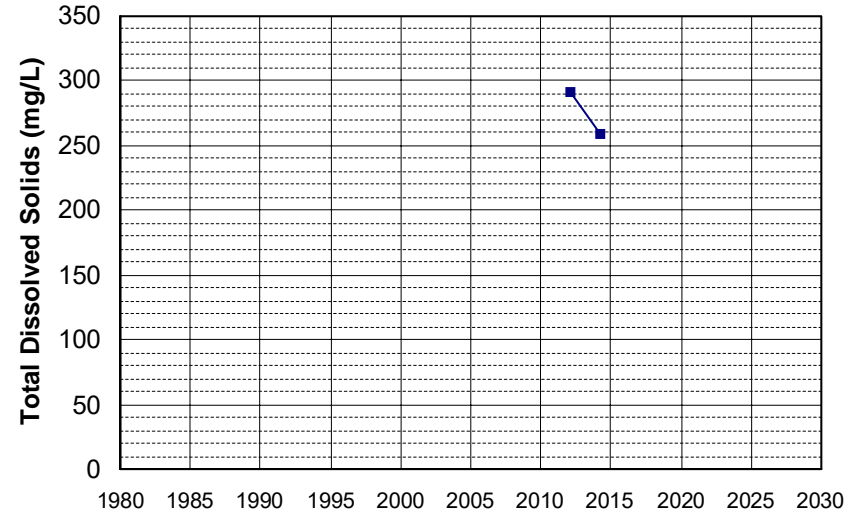
Well Name: T0606716025-MW-5
Well Type: MONITORING
Source: WB_CLEANUP
Depth Zone: Upper
Well Depth (ft): N/A
of Measurements: 2
Period of Record: 2011 - 2013
Trend Since 2000: Insufficient Data



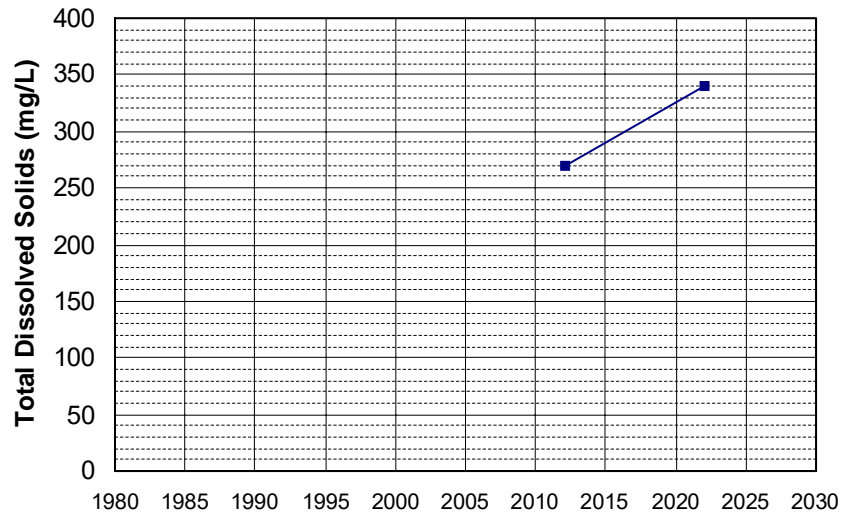
Well Name: T0606745099-MW-2
 Well Depth (ft): 47.15
 Well Type: MONITORING
 # of Measurements: 2
 Source: WB_CLEANUP
 Period of Record: 2011 - 2013
 Depth Zone: Upper
 Trend Since 2000: Insufficient Data



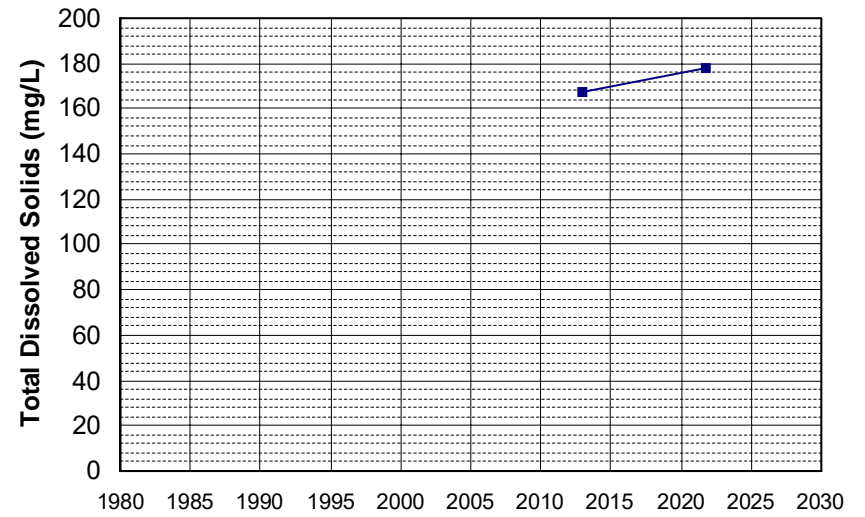
Well Name: CA2900535_002_002
 Well Depth (ft): 10
 Well Type: MUNICIPAL
 # of Measurements: 2
 Source: DDW
 Period of Record: 2012 - 2014
 Depth Zone: Upper
 Trend Since 2000: Insufficient Data



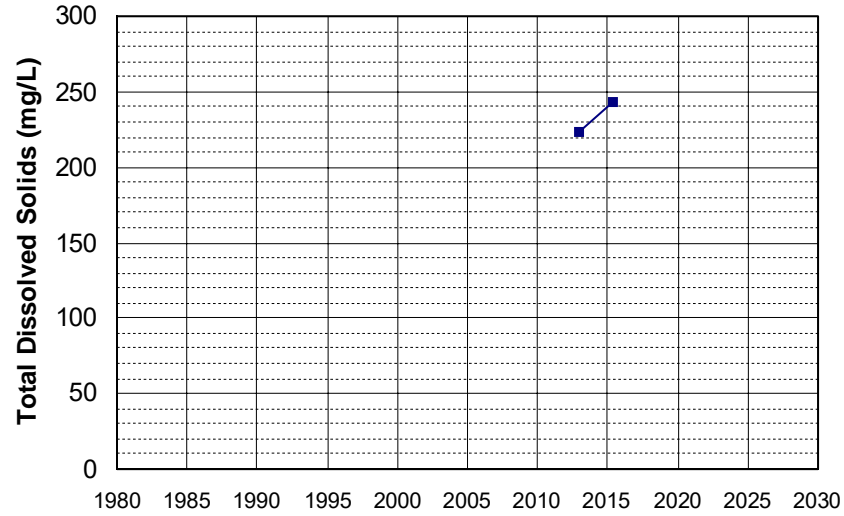
Well Name: CA3400296_002_002
 Well Depth (ft): N/A
 Well Type: MUNICIPAL
 # of Measurements: 2
 Source: DDW
 Period of Record: 2012 - 2022
 Depth Zone: Upper
 Trend Since 2000: Insufficient Data



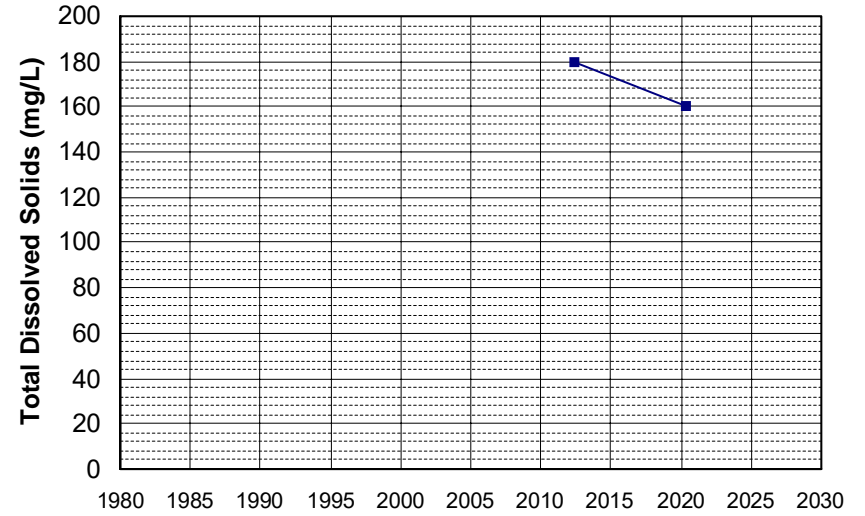
Well Name: CA4500215_003_003
 Well Depth (ft): 173
 Well Type: MUNICIPAL
 # of Measurements: 2
 Source: DDW
 Period of Record: 2012 - 2021
 Depth Zone: Upper
 Trend Since 2000: Insufficient Data



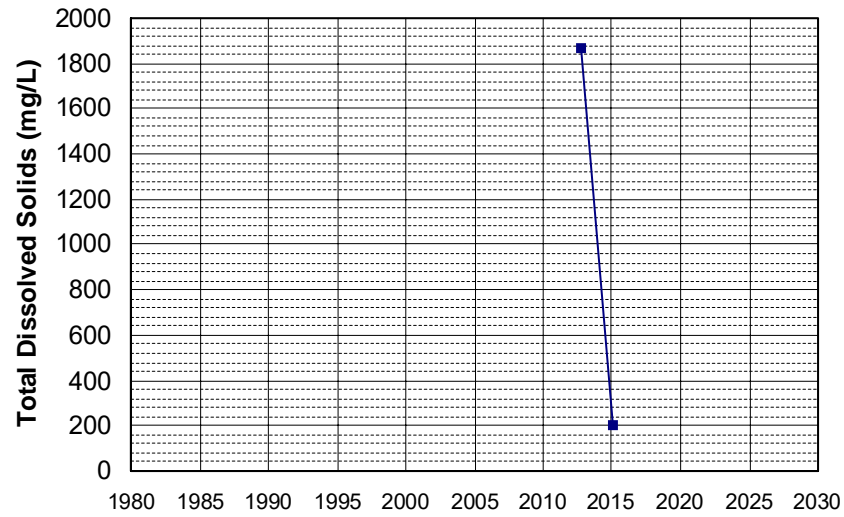
Well Name: CA4500277_001_001 Well Depth (ft): N/A
 Well Type: MUNICIPAL # of Measurements: 2
 Source: DDW Period of Record: 2012 - 2015
 Depth Zone: Upper Trend Since 2000: Insufficient Data



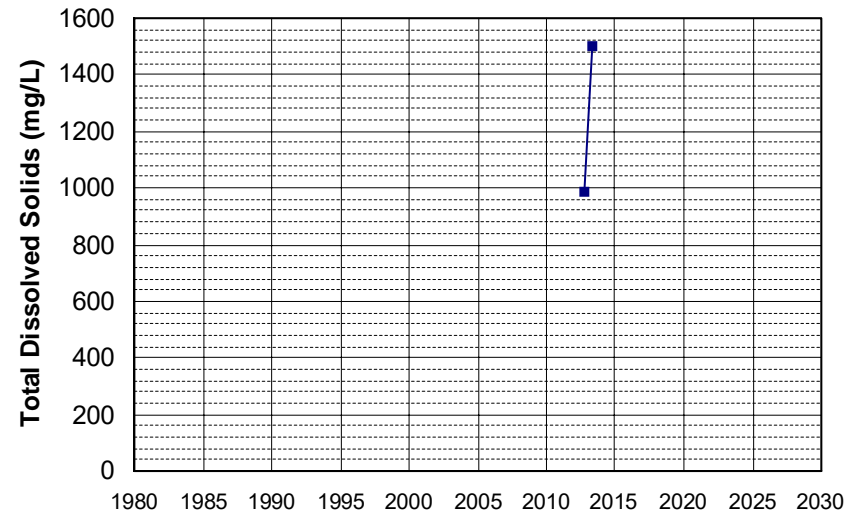
Well Name: CA4510008_005_005 Well Depth (ft): 160
 Well Type: MUNICIPAL # of Measurements: 2
 Source: DDW Period of Record: 2012 - 2020
 Depth Zone: Upper Trend Since 2000: Insufficient Data



Well Name: DOD100026100-35C063MW Well Depth (ft): 67
 Well Type: MONITORING # of Measurements: 2
 Source: WB_CLEANUP Period of Record: 2012 - 2015
 Depth Zone: Upper Trend Since 2000: Insufficient Data

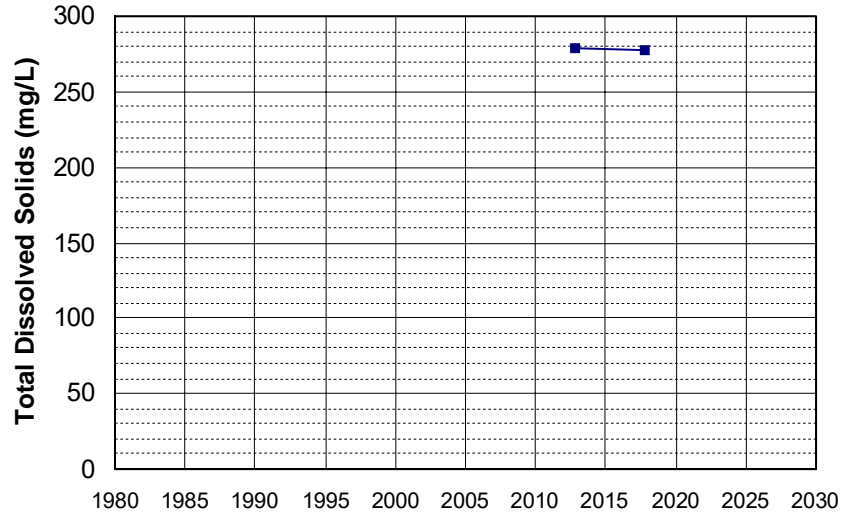


Well Name: L10005342355-MFP-8 Well Depth (ft): 59.93
 Well Type: MONITORING # of Measurements: 2
 Source: WB_CLEANUP Period of Record: 2012 - 2013
 Depth Zone: Upper Trend Since 2000: Insufficient Data



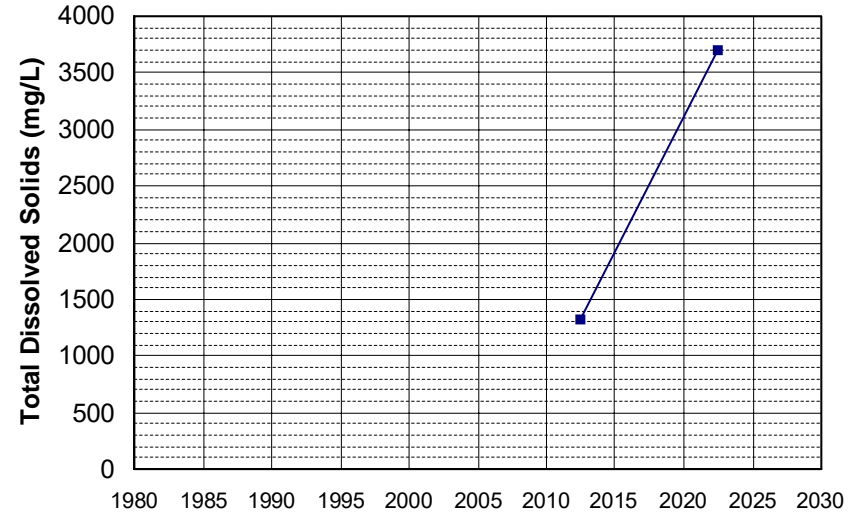
Well Name: L10007139376-W-4
Well Type: MONITORING
Source: WB_CLEANUP
Depth Zone: Upper

Well Depth (ft): N/A
of Measurements: 2
Period of Record: 2012 - 2017
Trend Since 2000: Insufficient Data



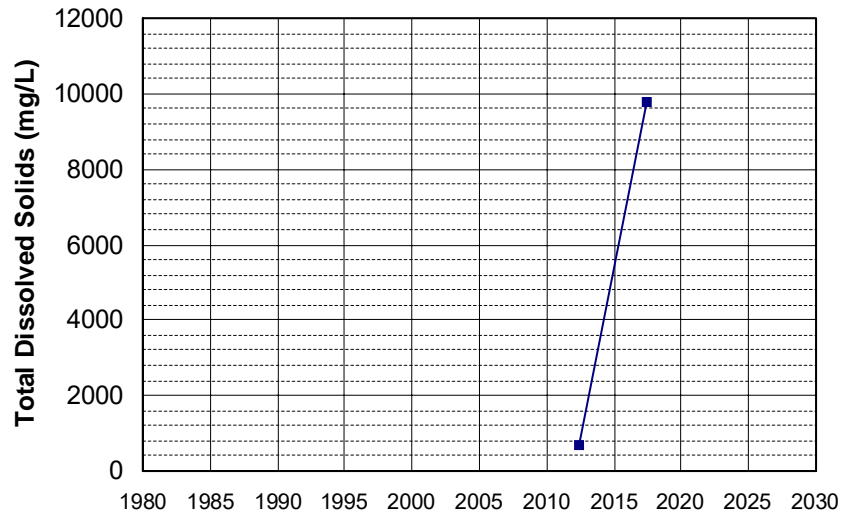
Well Name: L10007874268-PZ-197
Well Type: MONITORING
Source: WB_CLEANUP
Depth Zone: Upper

Well Depth (ft): 33.3
of Measurements: 2
Period of Record: 2012 - 2022
Trend Since 2000: Insufficient Data



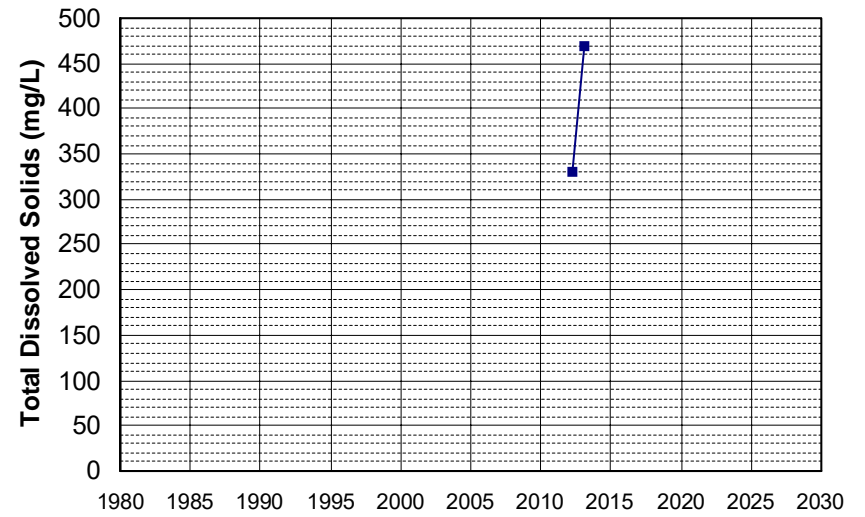
Well Name: L10007874268-RW-7
Well Type: MONITORING
Source: WB_CLEANUP
Depth Zone: Upper

Well Depth (ft): 42.9
of Measurements: 2
Period of Record: 2012 - 2017
Trend Since 2000: Insufficient Data

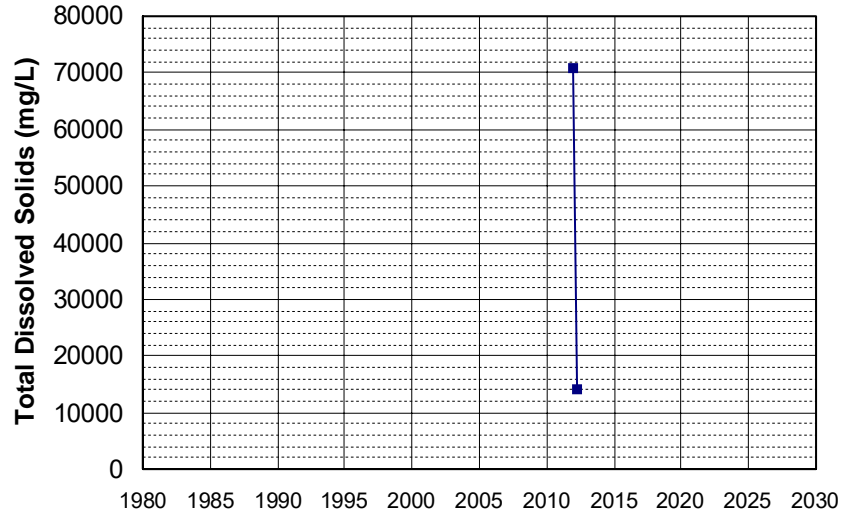


Well Name: T0606745099-MW-3
Well Type: MONITORING
Source: WB_CLEANUP
Depth Zone: Upper

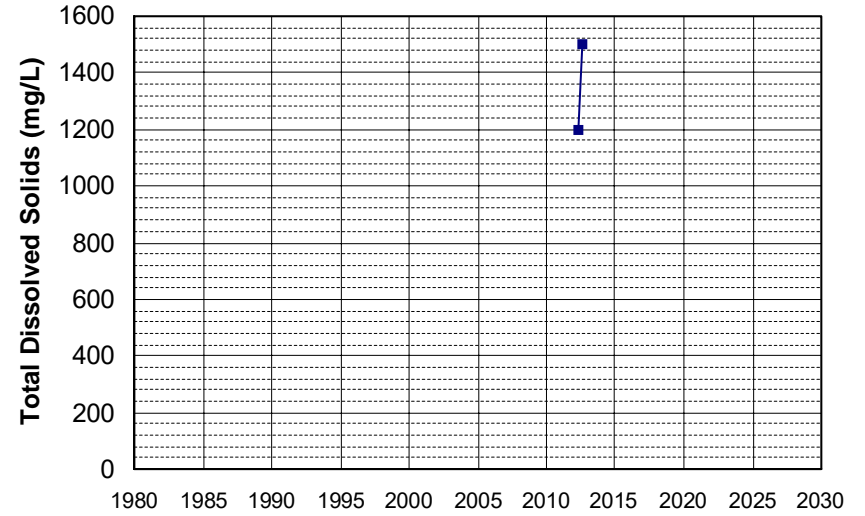
Well Depth (ft): 48.62
of Measurements: 2
Period of Record: 2012 - 2013
Trend Since 2000: Insufficient Data



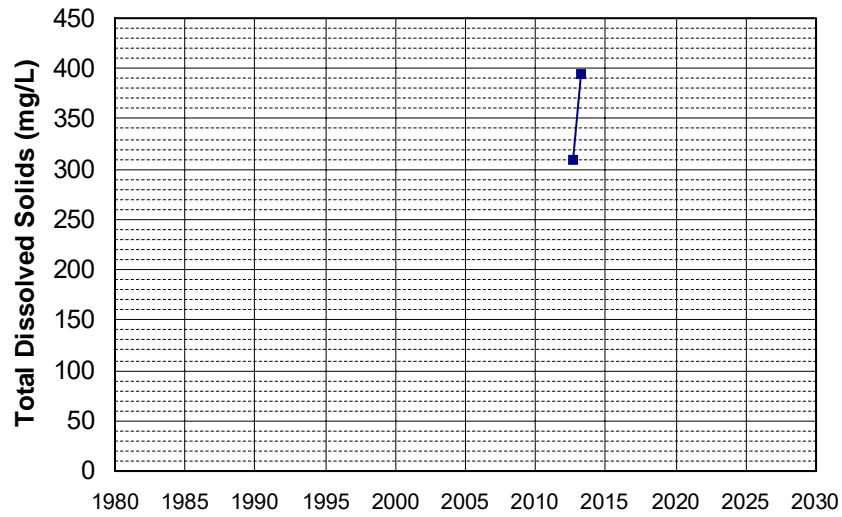
Well Name: T0606745099-MW-4
 Well Type: MONITORING
 Source: WB_CLEANUP
 Depth Zone: Upper
 Well Depth (ft): 46.55
 # of Measurements: 2
 Period of Record: 2012
 Trend Since 2000: Insufficient Data



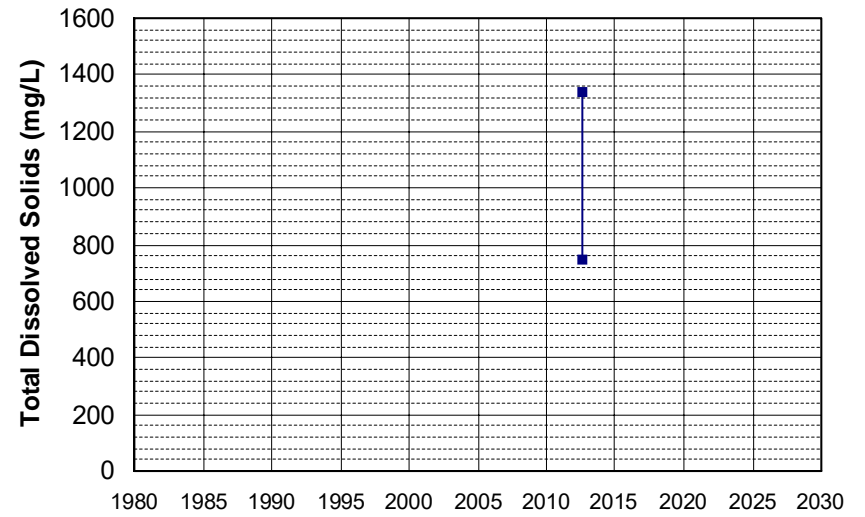
Well Name: T0606745099-MW-6
 Well Type: MONITORING
 Source: WB_CLEANUP
 Depth Zone: Upper
 Well Depth (ft): 46.91
 # of Measurements: 2
 Period of Record: 2012
 Trend Since 2000: Insufficient Data



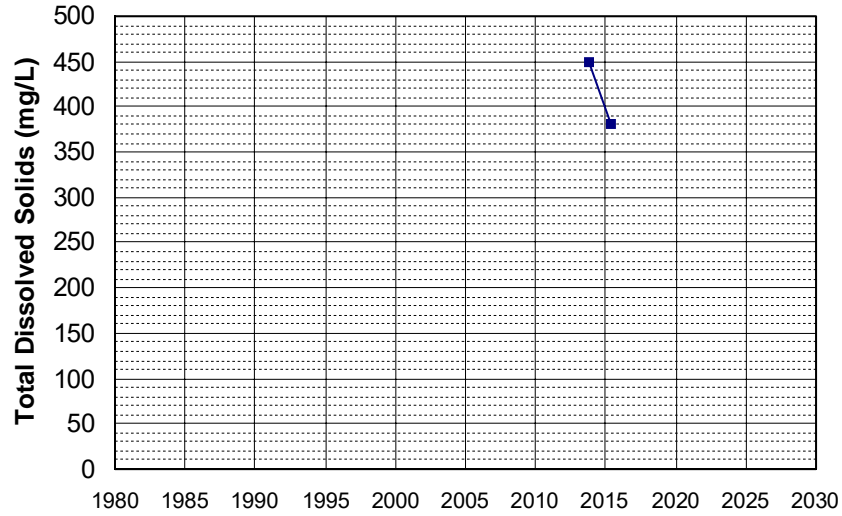
Well Name: T0611598066-MW-2
 Well Type: MONITORING
 Source: WB_CLEANUP
 Depth Zone: Upper
 Well Depth (ft): 30
 # of Measurements: 2
 Period of Record: 2012 - 2013
 Trend Since 2000: Insufficient Data



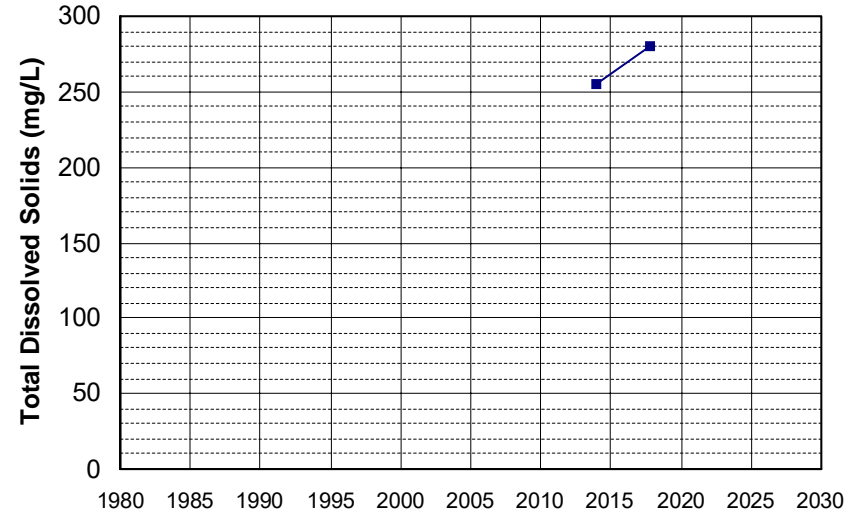
Well Name: T10000000372-MW5
 Well Type: MONITORING
 Source: WB_CLEANUP
 Depth Zone: Upper
 Well Depth (ft): 29.05
 # of Measurements: 2
 Period of Record: 2012
 Trend Since 2000: Insufficient Data



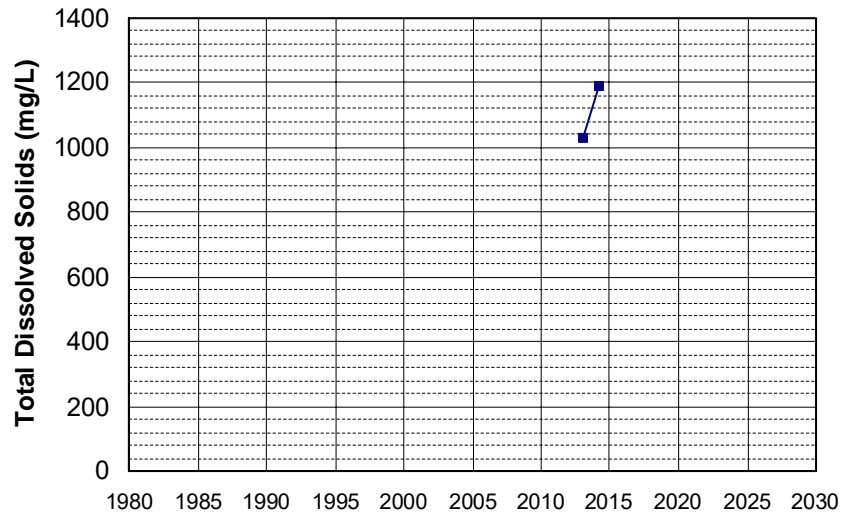
Well Name: L10005342355-SP-22
Well Type: MONITORING
Source: WB_CLEANUP
Depth Zone: Upper
Well Depth (ft): 39.7
of Measurements: 2
Period of Record: 2013 - 2015
Trend Since 2000: Insufficient Data



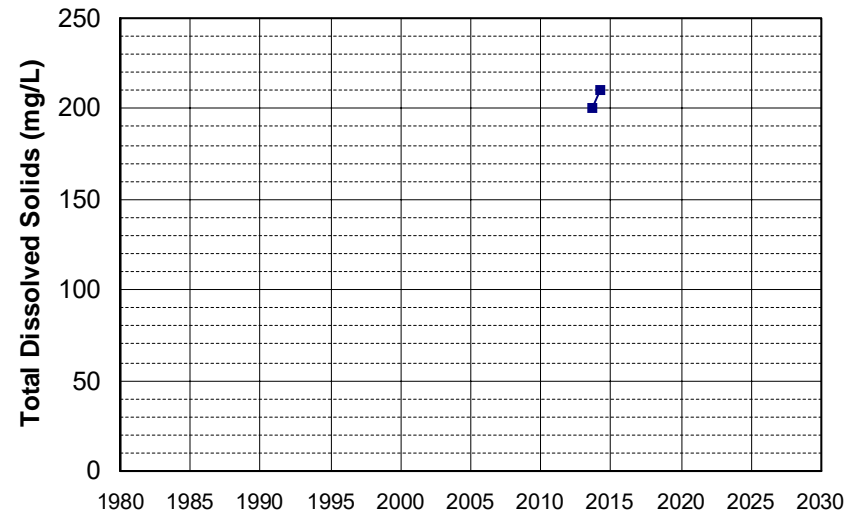
Well Name: L10007139376-W-2
Well Type: MONITORING
Source: WB_CLEANUP
Depth Zone: Upper
Well Depth (ft): N/A
of Measurements: 2
Period of Record: 2013 - 2017
Trend Since 2000: Insufficient Data



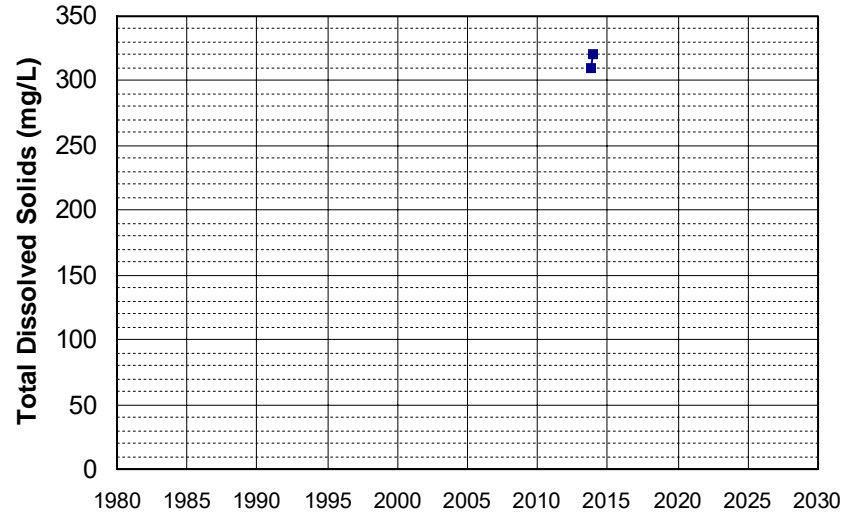
Well Name: SL185842946-MW-11
Well Type: MONITORING
Source: WB_CLEANUP
Depth Zone: Upper
Well Depth (ft): N/A
of Measurements: 2
Period of Record: 2013 - 2014
Trend Since 2000: Insufficient Data



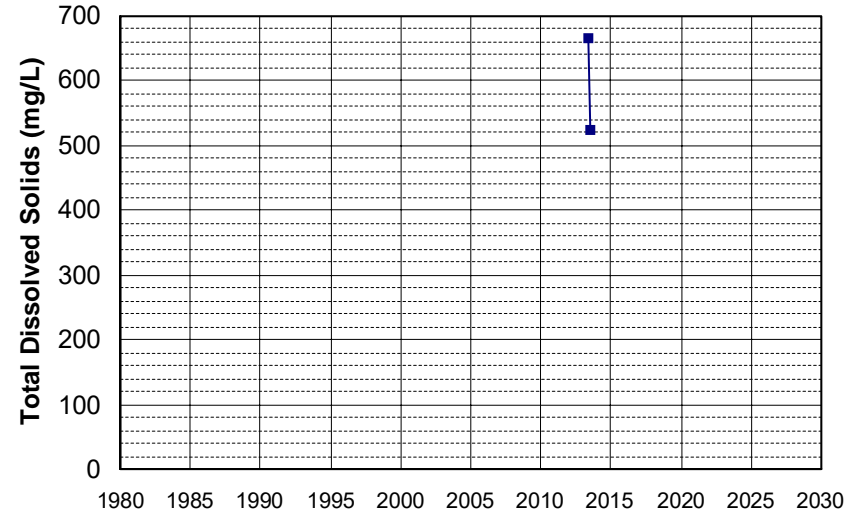
Well Name: T0606700550-MW-20C
Well Type: MONITORING
Source: WB_CLEANUP
Depth Zone: Upper
Well Depth (ft): 110
of Measurements: 2
Period of Record: 2013 - 2014
Trend Since 2000: Insufficient Data



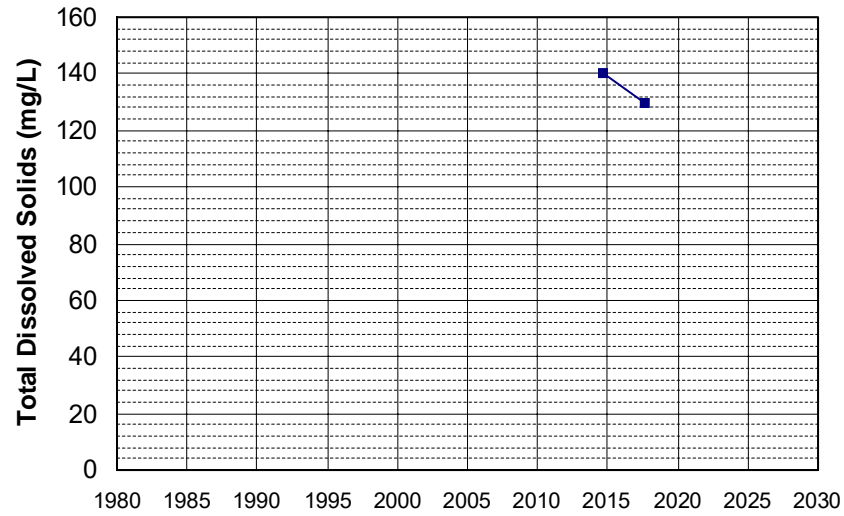
Well Name: T0606716025-MW-6
Well Type: MONITORING
Source: WB_CLEANUP
Depth Zone: Upper
Well Depth (ft): N/A
of Measurements: 2
Period of Record: 2013
Trend Since 2000: Insufficient Data



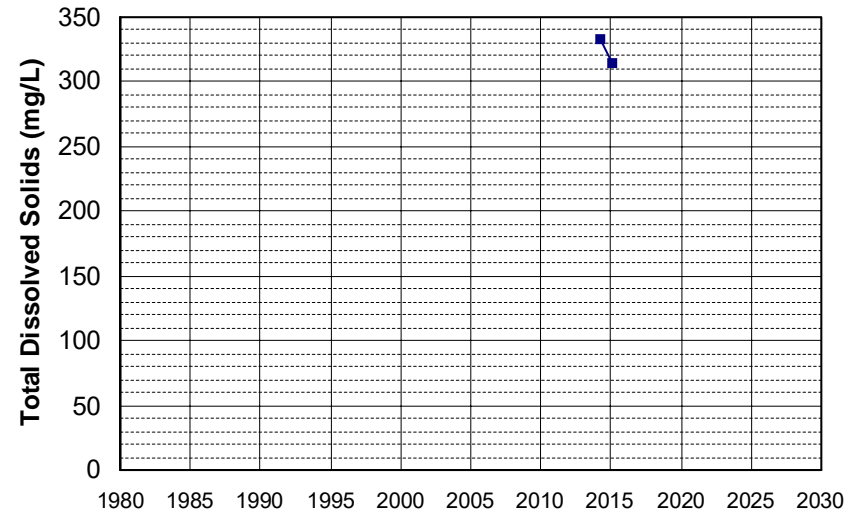
Well Name: T0611300009-MW-1
Well Type: MONITORING
Source: WB_CLEANUP
Depth Zone: Upper
Well Depth (ft): N/A
of Measurements: 2
Period of Record: 2013
Trend Since 2000: Insufficient Data



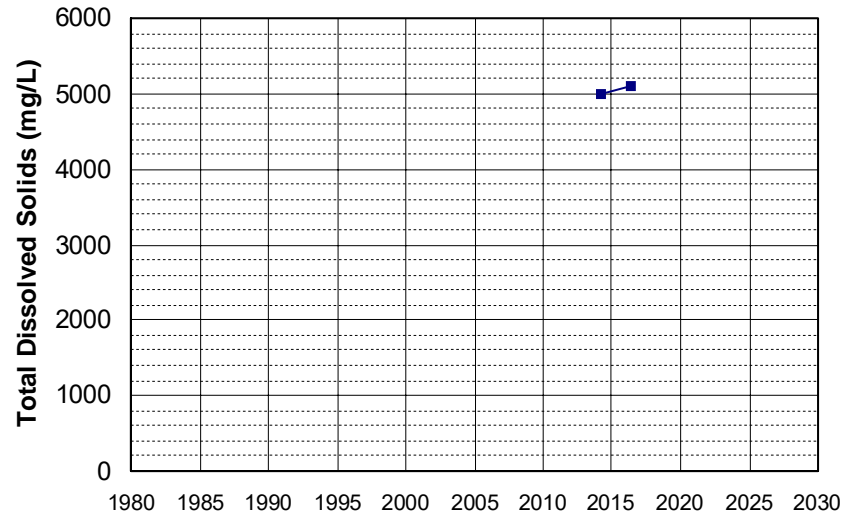
Well Name: CA1700563_005_005
Well Type: MUNICIPAL
Source: DDW
Depth Zone: Upper
Well Depth (ft): 165
of Measurements: 2
Period of Record: 2014 - 2017
Trend Since 2000: Insufficient Data



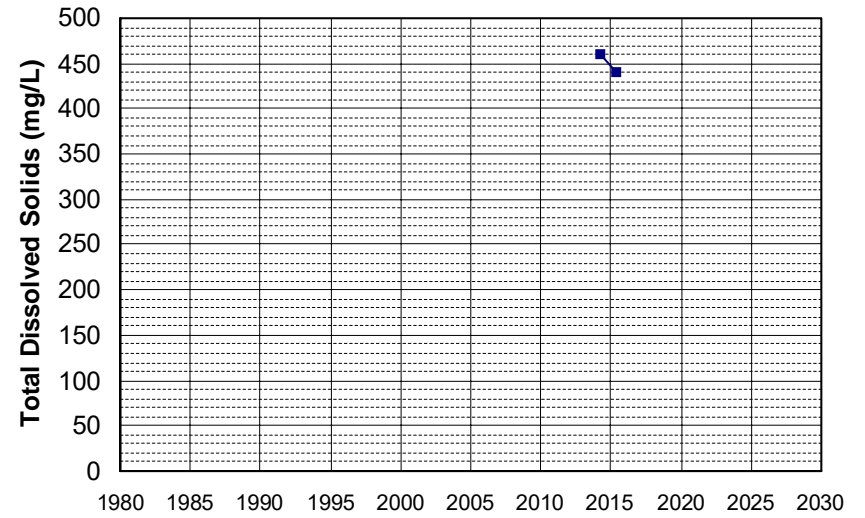
Well Name: CA4500170_003_003
Well Type: MUNICIPAL
Source: DDW
Depth Zone: Upper
Well Depth (ft): 160
of Measurements: 2
Period of Record: 2014 - 2015
Trend Since 2000: Insufficient Data



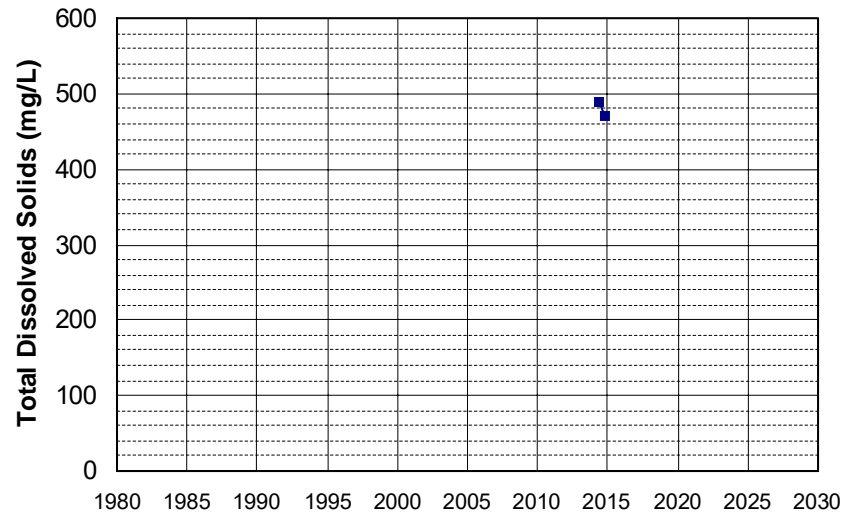
Well Name: L10005342355-SP-27
Well Depth (ft): 44.6
Well Type: MONITORING
of Measurements: 2
Source: WB_CLEANUP
Period of Record: 2014 - 2016
Depth Zone: Upper
Trend Since 2000: Insufficient Data



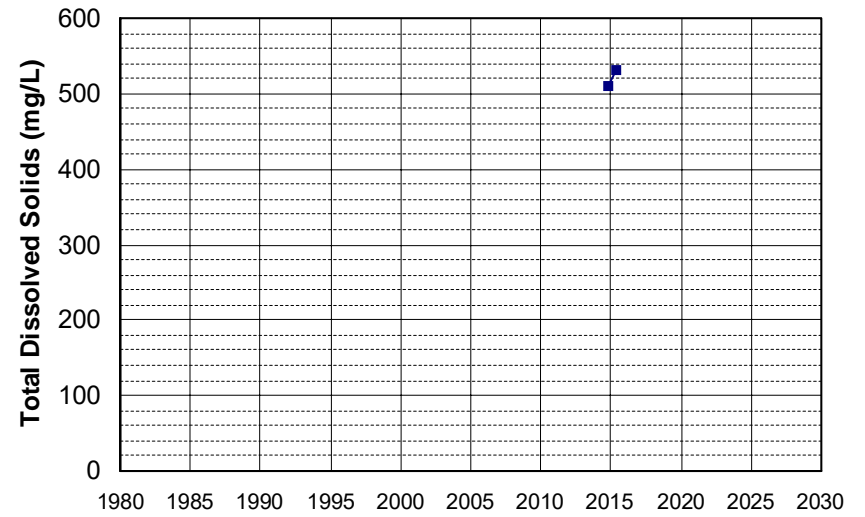
Well Name: L10005342355-SP-9
Well Depth (ft): 54.4
Well Type: MONITORING
of Measurements: 2
Source: WB_CLEANUP
Period of Record: 2014 - 2015
Depth Zone: Upper
Trend Since 2000: Insufficient Data



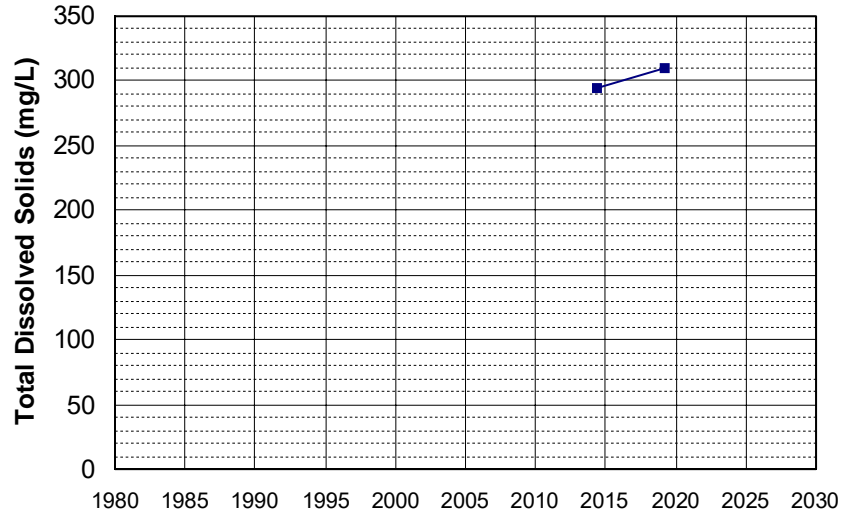
Well Name: L10005519750-JRL MW-1
Well Depth (ft): 140
Well Type: MONITORING
of Measurements: 2
Source: WB_CLEANUP
Period of Record: 2014
Depth Zone: Upper
Trend Since 2000: Insufficient Data



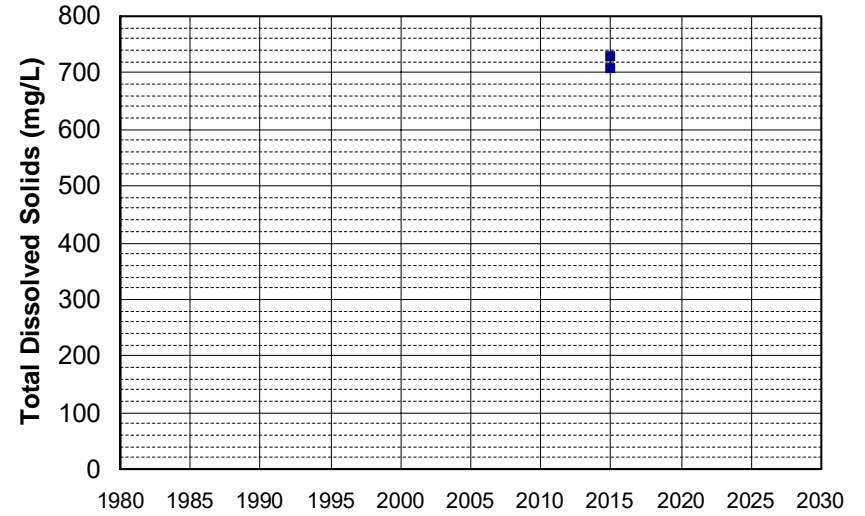
Well Name: L10005519750-JRL MW-2
Well Depth (ft): 130
Well Type: MONITORING
of Measurements: 2
Source: WB_CLEANUP
Period of Record: 2014 - 2015
Depth Zone: Upper
Trend Since 2000: Insufficient Data



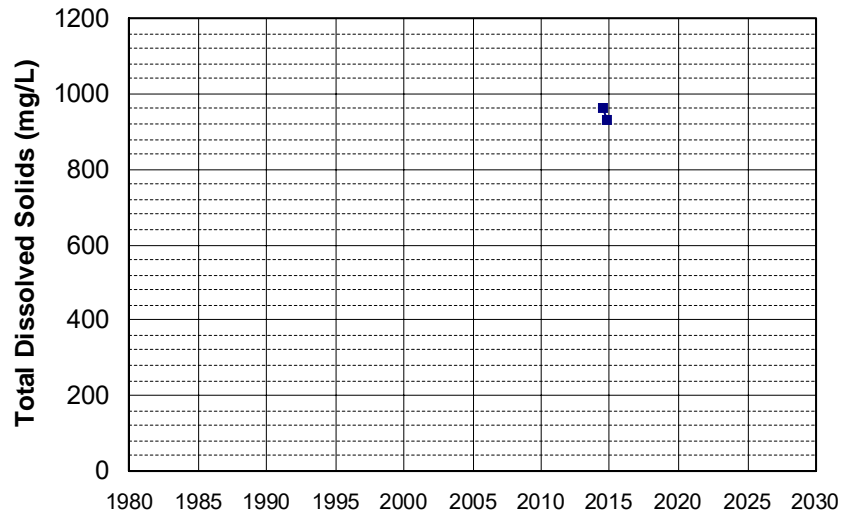
Well Name: L10007396297-MW-9A
Well Type: MONITORING
Source: WB_CLEANUP
Depth Zone: Upper
Well Depth (ft): 80
of Measurements: 2
Period of Record: 2014 - 2019
Trend Since 2000: Insufficient Data



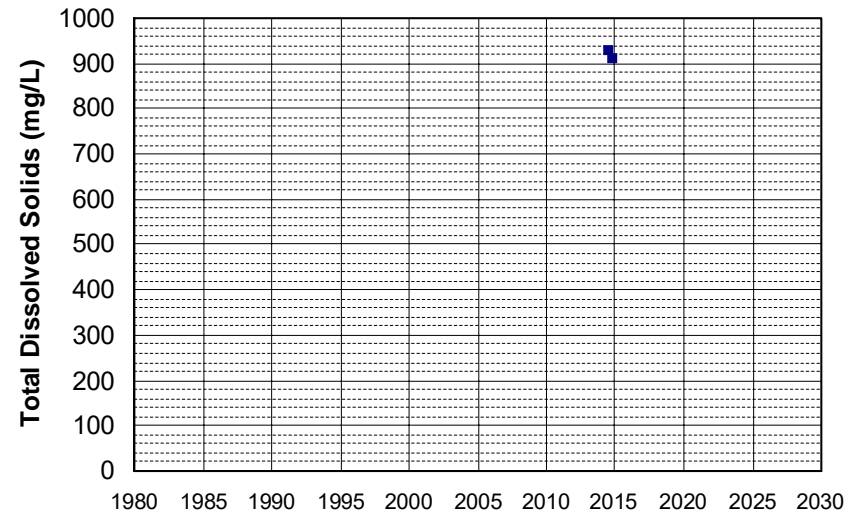
Well Name: T0606100032-MW-10
Well Type: MONITORING
Source: WB_CLEANUP
Depth Zone: Upper
Well Depth (ft): 24.8
of Measurements: 2
Period of Record: 2014
Trend Since 2000: Insufficient Data



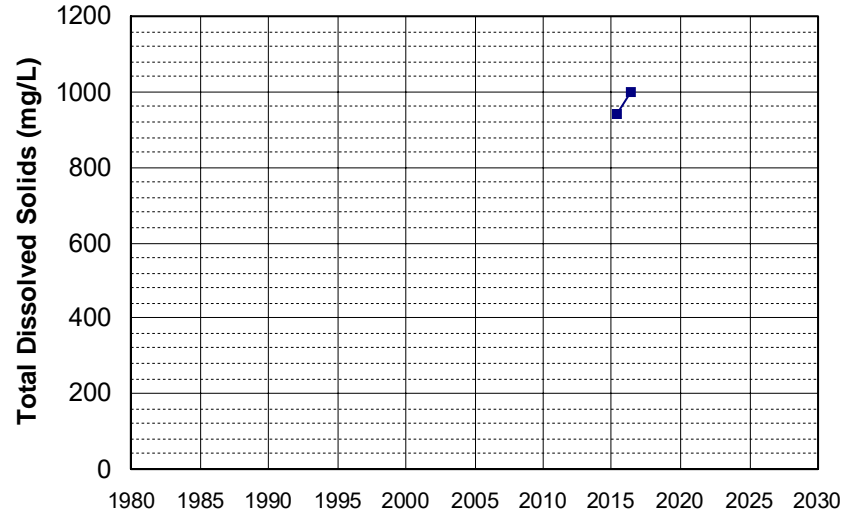
Well Name: T0611300240-MW-2
Well Type: MONITORING
Source: WB_CLEANUP
Depth Zone: Upper
Well Depth (ft): 17.63
of Measurements: 2
Period of Record: 2014
Trend Since 2000: Insufficient Data



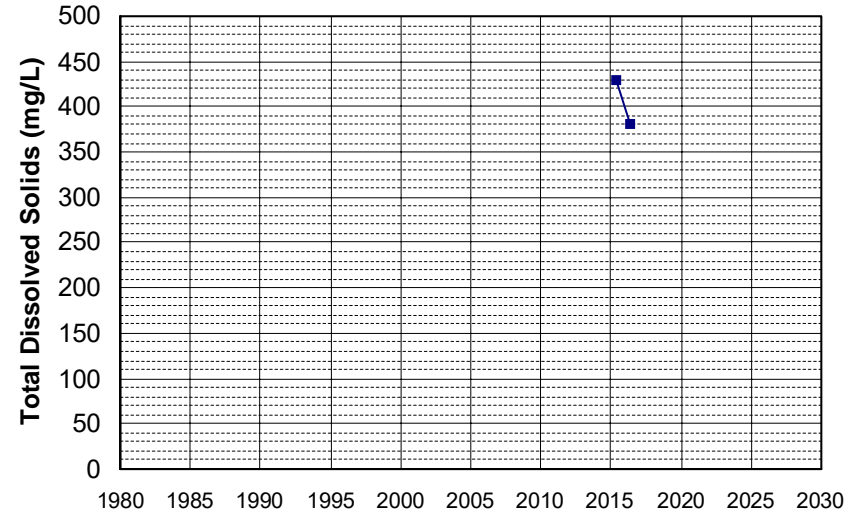
Well Name: T0611300240-MW-3
Well Type: MONITORING
Source: WB_CLEANUP
Depth Zone: Upper
Well Depth (ft): 19.33
of Measurements: 2
Period of Record: 2014
Trend Since 2000: Insufficient Data



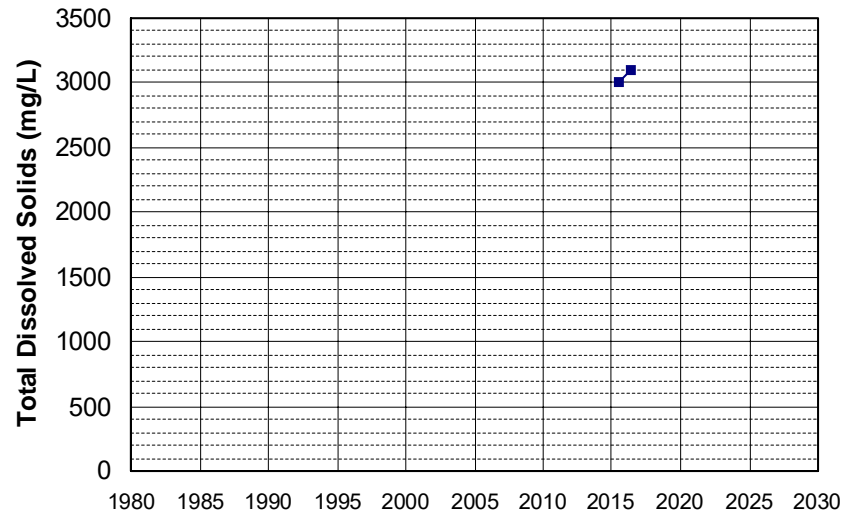
Well Name: L10005342355-SP-11
Well Type: MONITORING
Source: WB_CLEANUP
Depth Zone: Upper
Well Depth (ft): 37.2
of Measurements: 2
Period of Record: 2015 - 2016
Trend Since 2000: Insufficient Data



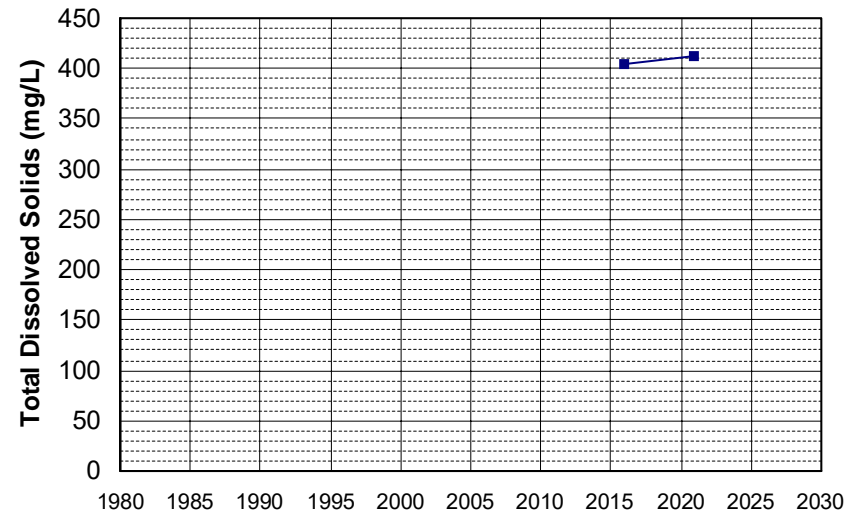
Well Name: L10005342355-SP-29
Well Type: MONITORING
Source: WB_CLEANUP
Depth Zone: Upper
Well Depth (ft): 17
of Measurements: 2
Period of Record: 2015 - 2016
Trend Since 2000: Insufficient Data



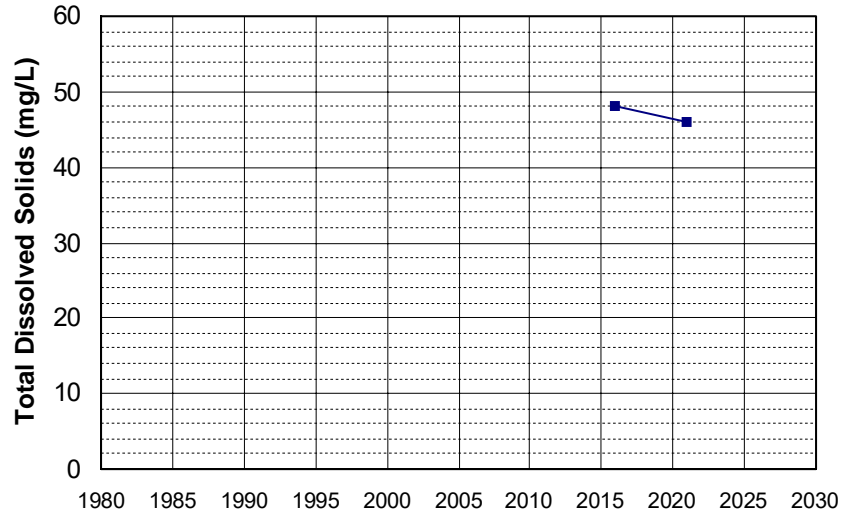
Well Name: L10007011530-G-33
Well Type: MONITORING
Source: WB_CLEANUP
Depth Zone: Upper
Well Depth (ft): 27
of Measurements: 2
Period of Record: 2015 - 2016
Trend Since 2000: Insufficient Data



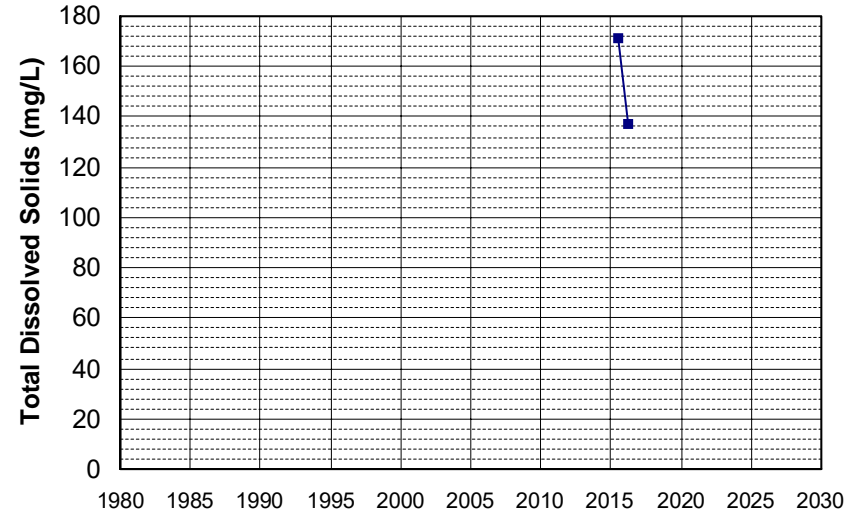
Well Name: S5-YB-Y09
Well Type: DOMESTIC
Source: GAMA_USGS
Depth Zone: Upper
Well Depth (ft): 205
of Measurements: 2
Period of Record: 2015 - 2020
Trend Since 2000: Insufficient Data



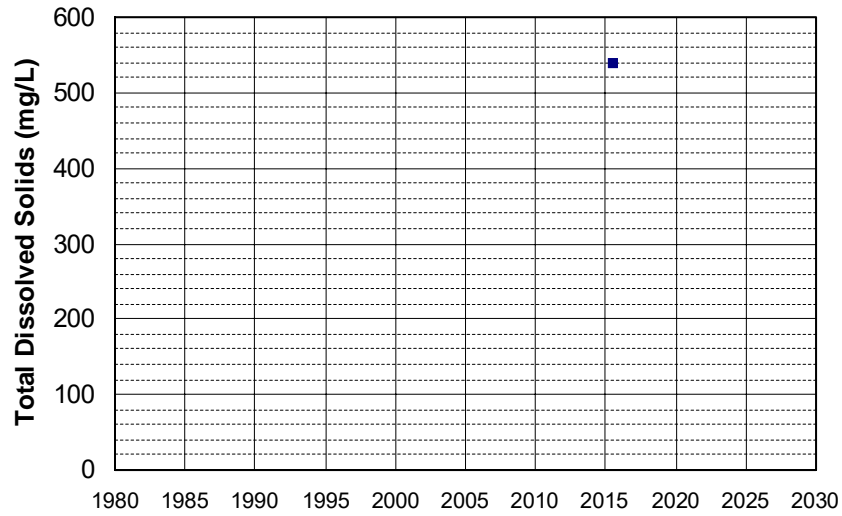
Well Name: S5-YB-Y28
Well Type: DOMESTIC
Source: GAMA_USGS
Depth Zone: Upper
Well Depth (ft): 200
of Measurements: 2
Period of Record: 2015 - 2020
Trend Since 2000: Insufficient Data



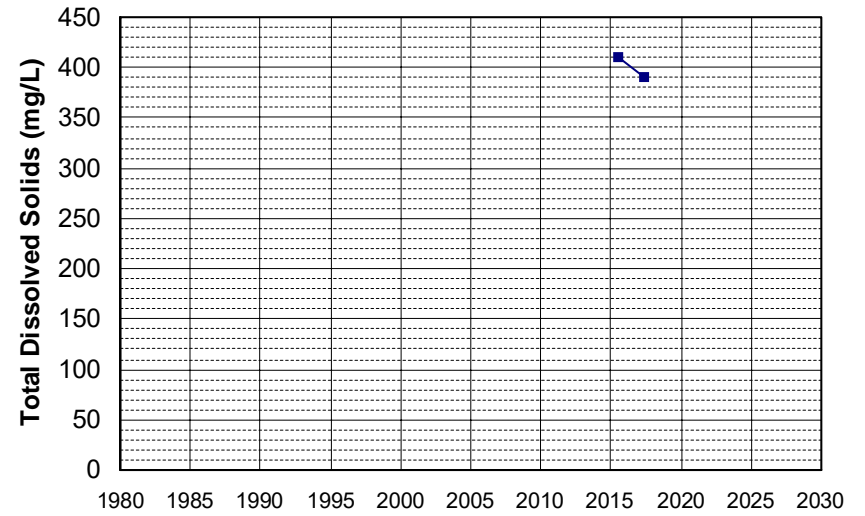
Well Name: T0600700145-RW-4D
Well Type: MONITORING
Source: WB_CLEANUP
Depth Zone: Upper
Well Depth (ft): 46.51
of Measurements: 2
Period of Record: 2015 - 2016
Trend Since 2000: Insufficient Data



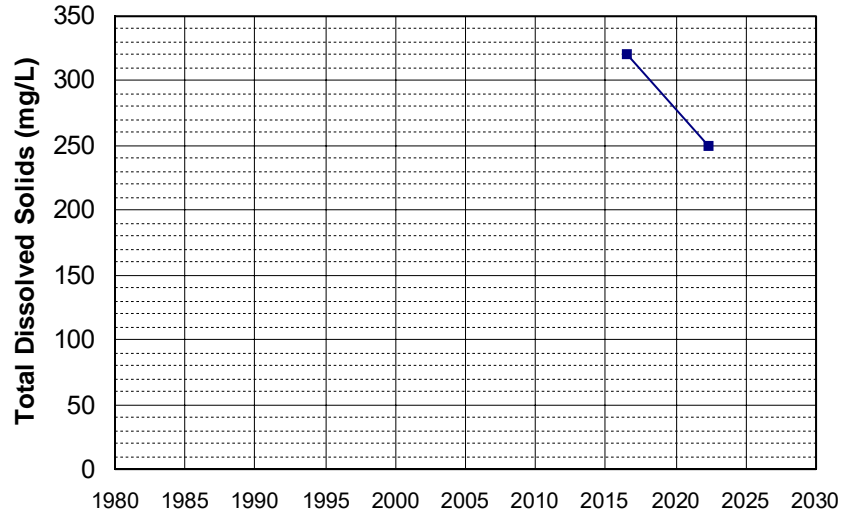
Well Name: T10000001874-MW1
Well Type: MONITORING
Source: WB_CLEANUP
Depth Zone: Upper
Well Depth (ft): 25
of Measurements: 2
Period of Record: 2015
Trend Since 2000: Insufficient Data



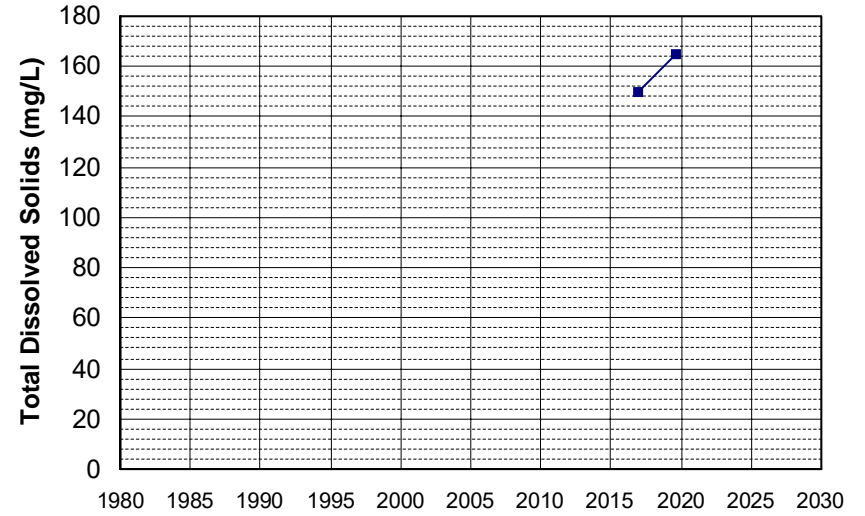
Well Name: T10000004660-MWS-2
Well Type: MONITORING
Source: WB_CLEANUP
Depth Zone: Upper
Well Depth (ft): N/A
of Measurements: 2
Period of Record: 2015 - 2017
Trend Since 2000: Insufficient Data



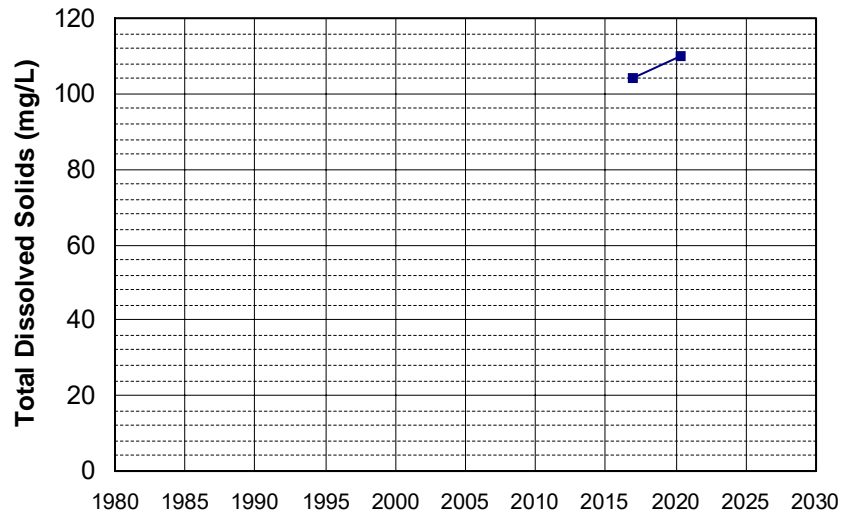
Well Name: CA1710013_008_008
Well Type: MUNICIPAL
Source: DDW
Depth Zone: Upper
Well Depth (ft): 243
of Measurements: 2
Period of Record: 2016 - 2022
Trend Since 2000: Insufficient Data



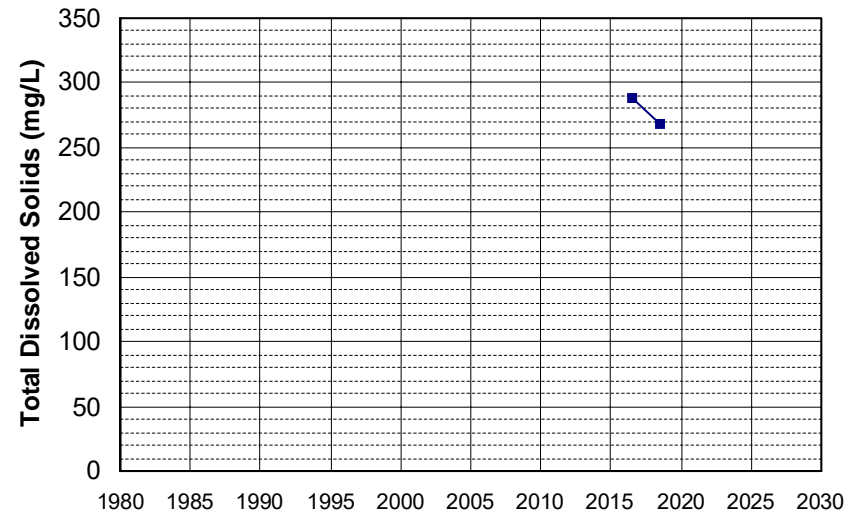
Well Name: CA4500255_001_001
Well Type: MUNICIPAL
Source: DDW
Depth Zone: Upper
Well Depth (ft): N/A
of Measurements: 2
Period of Record: 2016 - 2019
Trend Since 2000: Insufficient Data



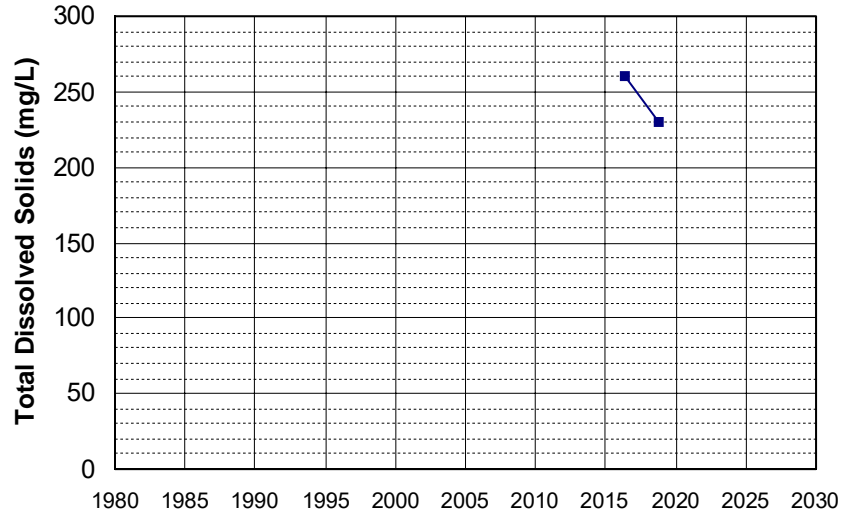
Well Name: CA4500340_002_002
Well Type: MUNICIPAL
Source: DDW
Depth Zone: Upper
Well Depth (ft): 170
of Measurements: 2
Period of Record: 2016 - 2020
Trend Since 2000: Insufficient Data



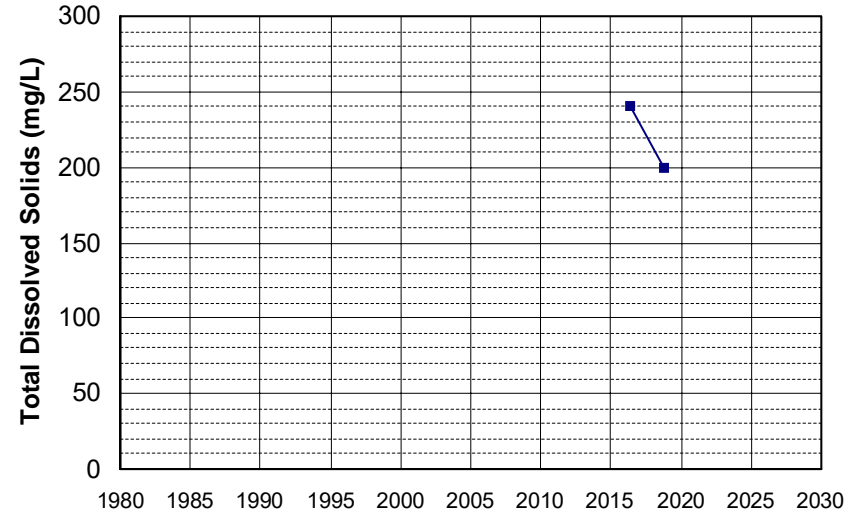
Well Name: DOD100026100-BCC014AMW
Well Type: MONITORING
Source: WB_CLEANUP
Depth Zone: Upper
Well Depth (ft): 23
of Measurements: 2
Period of Record: 2016 - 2018
Trend Since 2000: Insufficient Data



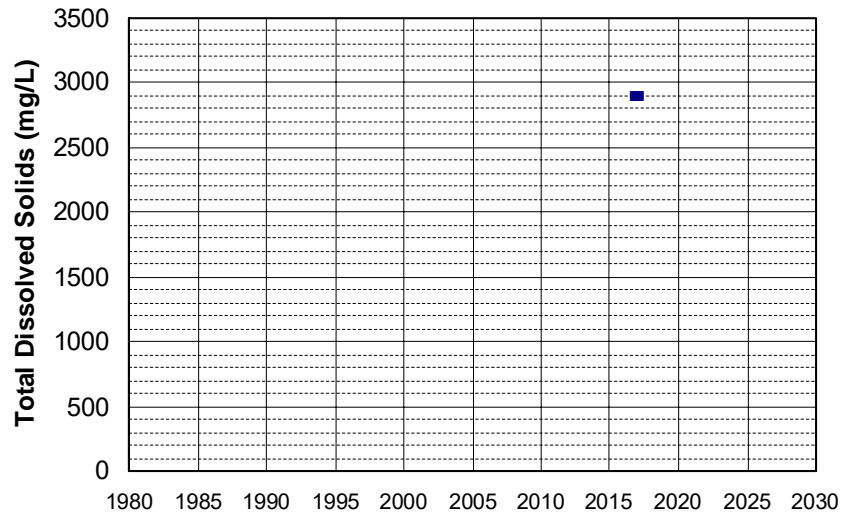
Well Name: L10005342355-SP-32
Well Depth (ft): 40
Well Type: MONITORING
of Measurements: 2
Source: WB_CLEANUP
Period of Record: 2016 - 2018
Depth Zone: Upper
Trend Since 2000: Insufficient Data



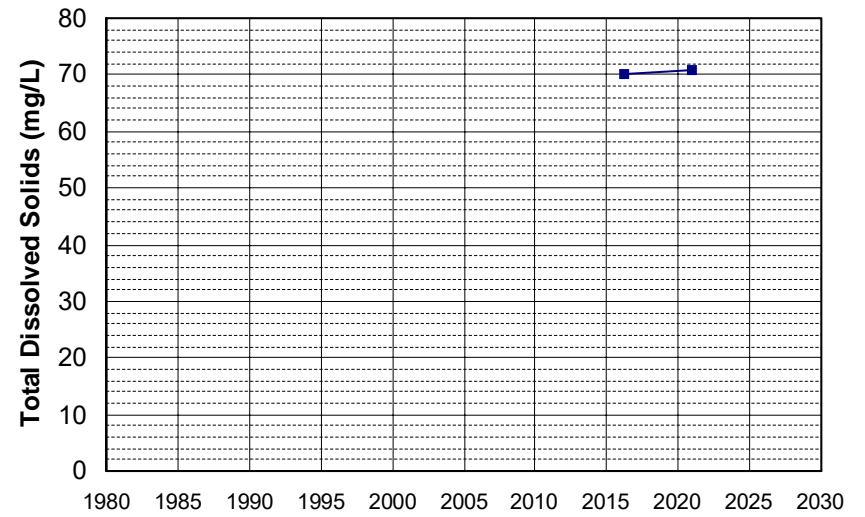
Well Name: L10005342355-SP-33
Well Depth (ft): 95
Well Type: MONITORING
of Measurements: 2
Source: WB_CLEANUP
Period of Record: 2016 - 2018
Depth Zone: Upper
Trend Since 2000: Insufficient Data



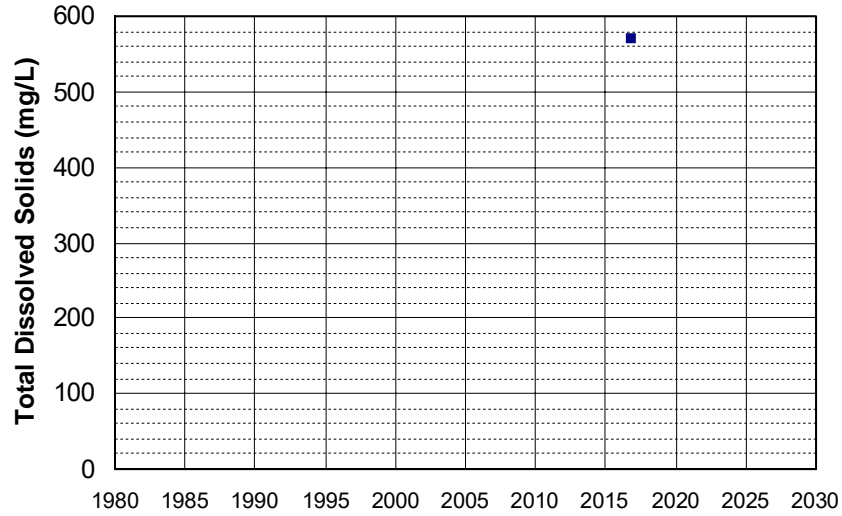
Well Name: L10007011530-G-33R
Well Depth (ft): 23.5
Well Type: MONITORING
of Measurements: 2
Source: WB_CLEANUP
Period of Record: 2016 - 2017
Depth Zone: Upper
Trend Since 2000: Insufficient Data



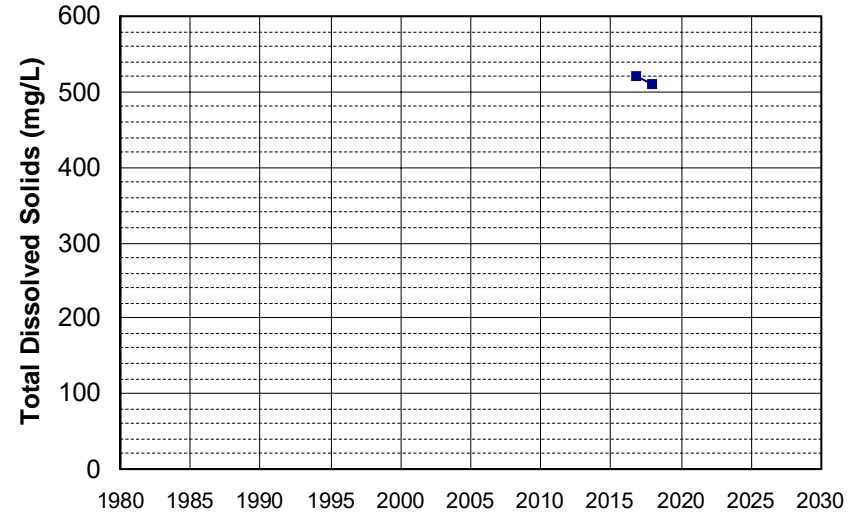
Well Name: S5-YB-Y30
Well Depth (ft): 180
Well Type: DOMESTIC
of Measurements: 2
Source: GAMA_USGS
Period of Record: 2016 - 2021
Depth Zone: Upper
Trend Since 2000: Insufficient Data



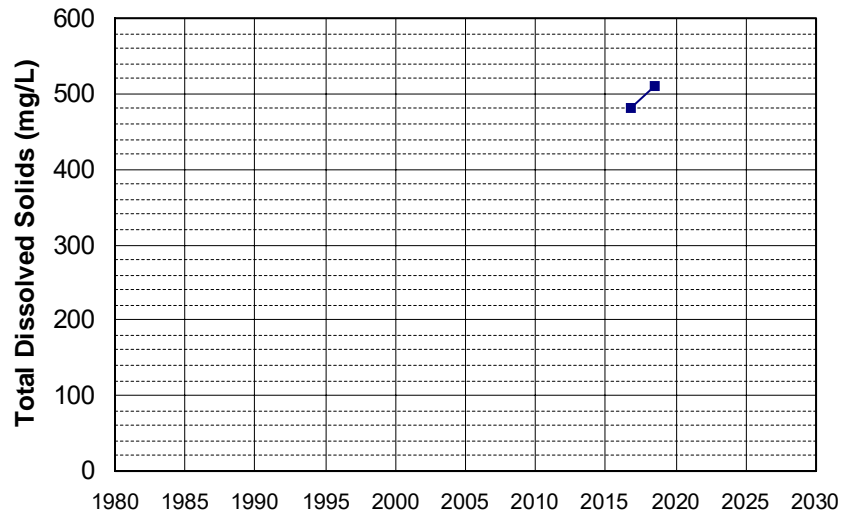
Well Name: T1000000608-MW-1
Well Type: MONITORING
Source: WB_CLEANUP
Depth Zone: Upper
Well Depth (ft): 104
of Measurements: 2
Period of Record: 2016
Trend Since 2000: Insufficient Data



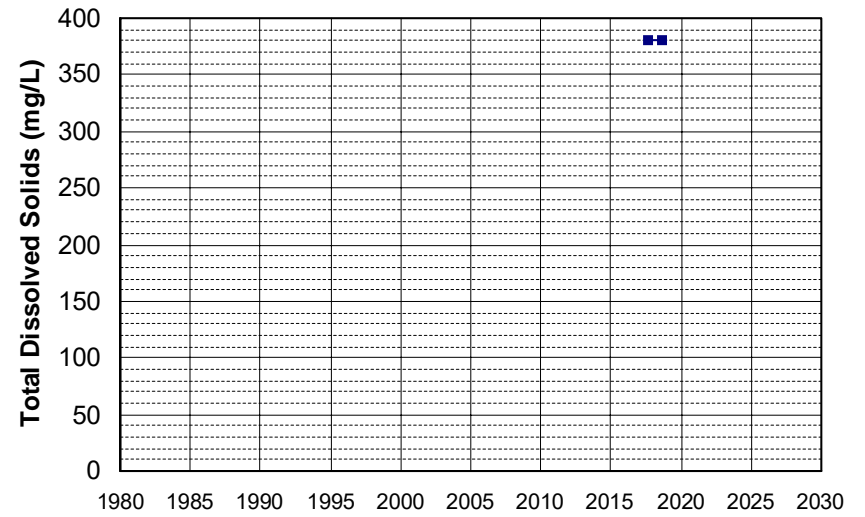
Well Name: T10000004660-CWS-1
Well Type: MONITORING
Source: WB_CLEANUP
Depth Zone: Upper
Well Depth (ft): N/A
of Measurements: 2
Period of Record: 2016 - 2017
Trend Since 2000: Insufficient Data



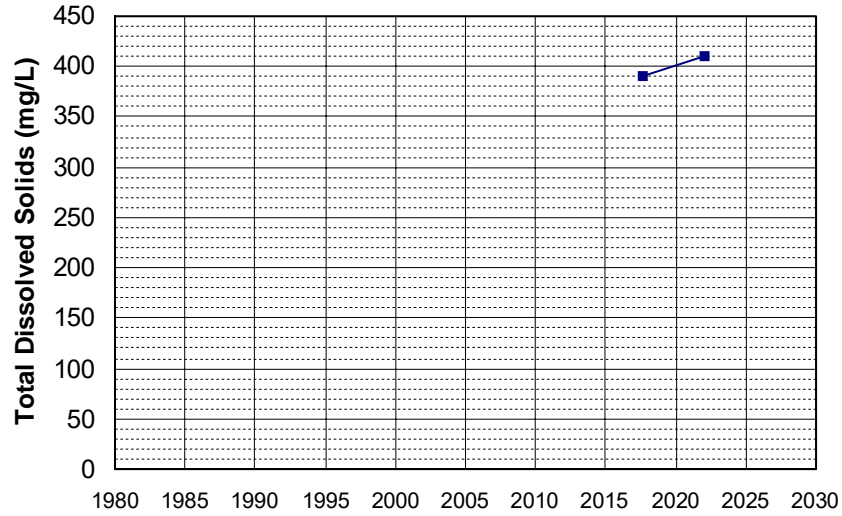
Well Name: T10000004660-CWS-2
Well Type: MONITORING
Source: WB_CLEANUP
Depth Zone: Upper
Well Depth (ft): N/A
of Measurements: 2
Period of Record: 2016 - 2018
Trend Since 2000: Insufficient Data



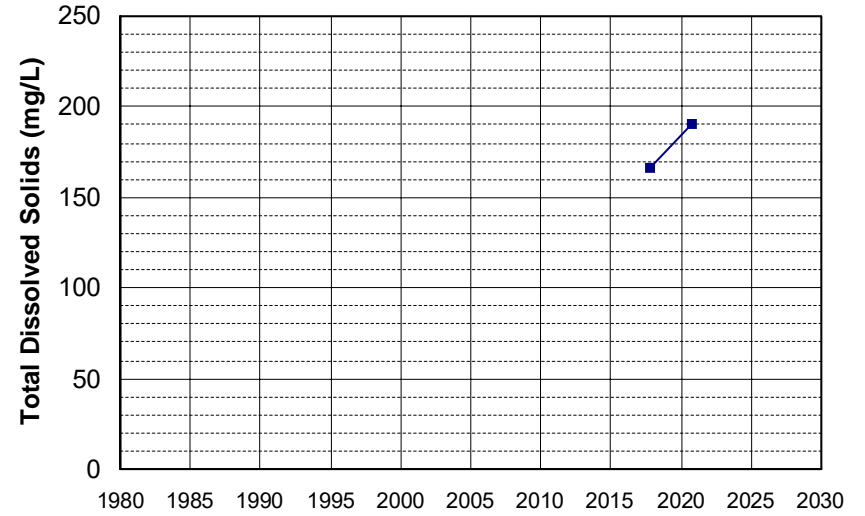
Well Name: CA0600061_005_005
Well Type: MUNICIPAL
Source: DDW
Depth Zone: Upper
Well Depth (ft): 201
of Measurements: 2
Period of Record: 2017 - 2018
Trend Since 2000: Insufficient Data



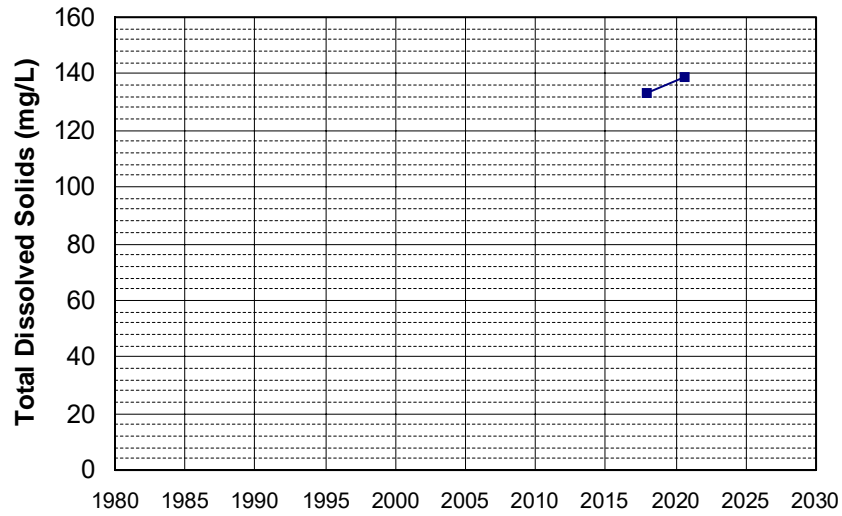
Well Name: CA0605002_005_005
Well Type: MUNICIPAL
Source: DDW
Depth Zone: Upper
Well Depth (ft): 201
of Measurements: 2
Period of Record: 2017 - 2022
Trend Since 2000: Insufficient Data



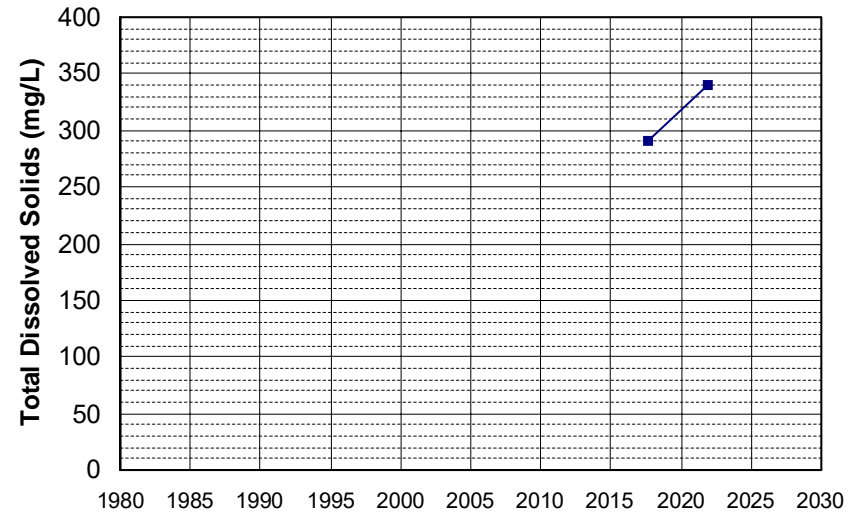
Well Name: CA4500247_002_002
Well Type: MUNICIPAL
Source: DDW
Depth Zone: Upper
Well Depth (ft): 148
of Measurements: 2
Period of Record: 2017 - 2020
Trend Since 2000: Insufficient Data



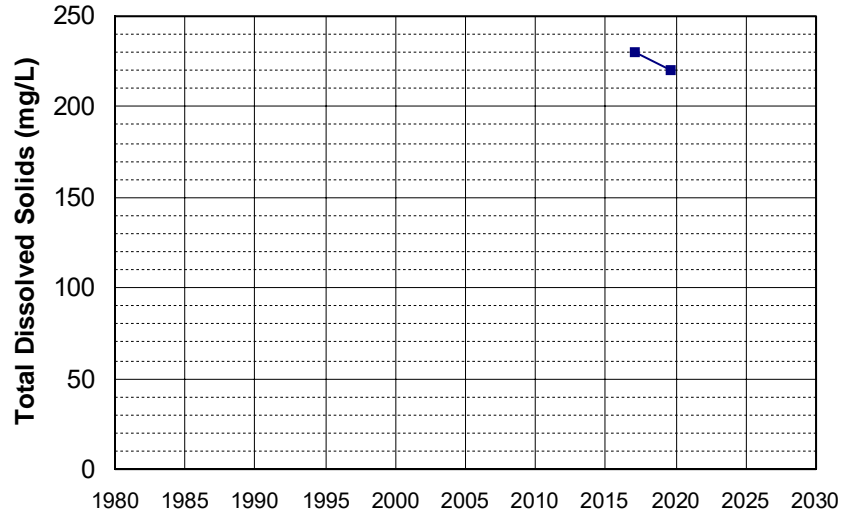
Well Name: CA4700541_003_003
Well Type: MUNICIPAL
Source: DDW
Depth Zone: Upper
Well Depth (ft): 236
of Measurements: 2
Period of Record: 2017 - 2020
Trend Since 2000: Insufficient Data



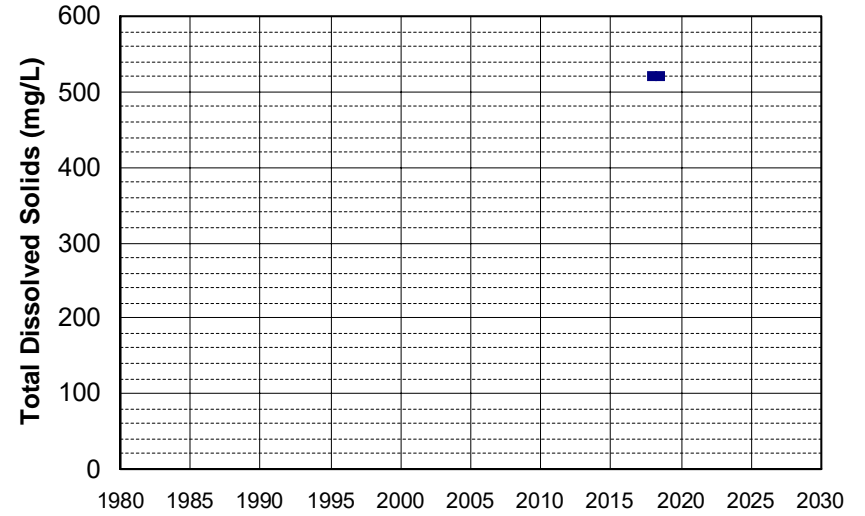
Well Name: CA5700554_001_001
Well Type: MUNICIPAL
Source: DDW
Depth Zone: Upper
Well Depth (ft): N/A
of Measurements: 2
Period of Record: 2017 - 2021
Trend Since 2000: Insufficient Data



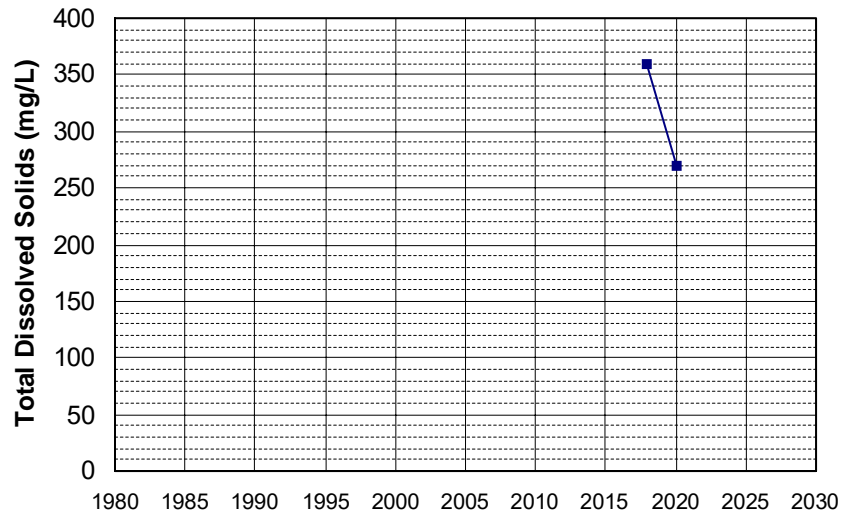
Well Name: L10001937128-VZW-T3
 Well Type: MONITORING
 Source: WB_CLEANUP
 Depth Zone: Upper
 Well Depth (ft): N/A
 # of Measurements: 2
 Period of Record: 2017 - 2019
 Trend Since 2000: Insufficient Data



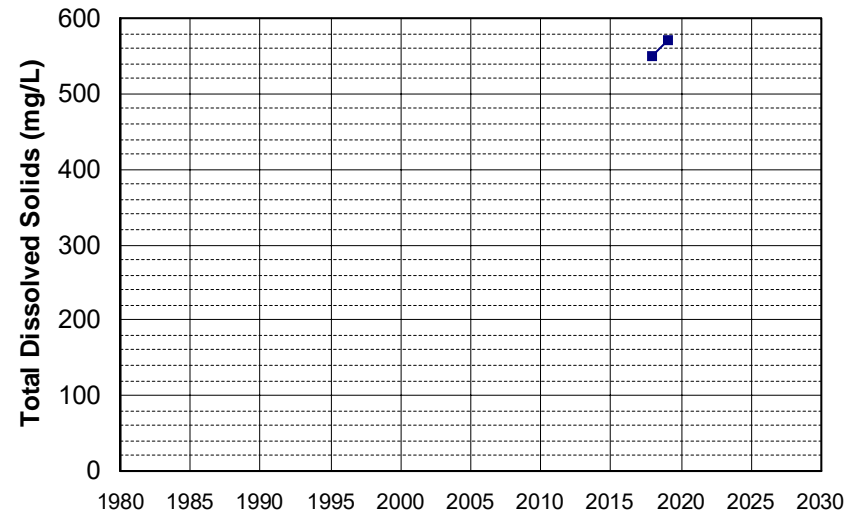
Well Name: T10000003411-FMW-19
 Well Type: MONITORING
 Source: WB_CLEANUP
 Depth Zone: Upper
 Well Depth (ft): 50.5
 # of Measurements: 2
 Period of Record: 2017 - 2018
 Trend Since 2000: Insufficient Data



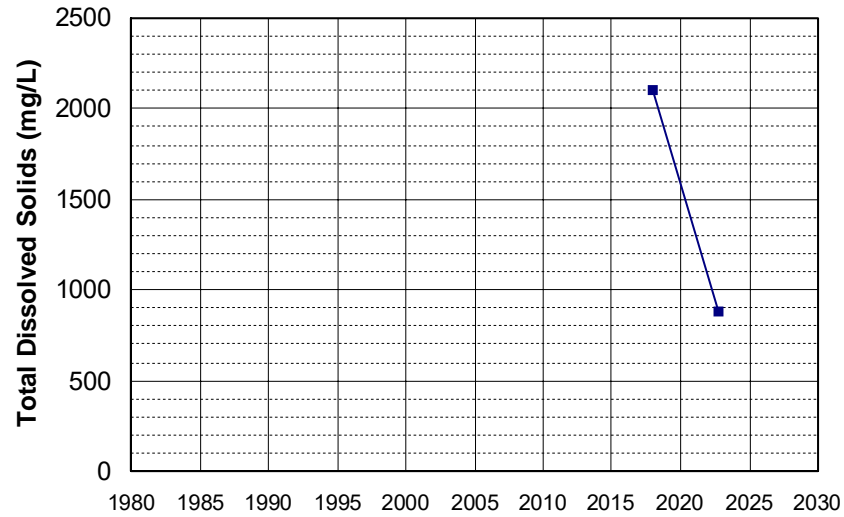
Well Name: T10000003411-FMW-34
 Well Type: MONITORING
 Source: WB_CLEANUP
 Depth Zone: Upper
 Well Depth (ft): 26
 # of Measurements: 2
 Period of Record: 2017 - 2020
 Trend Since 2000: Insufficient Data



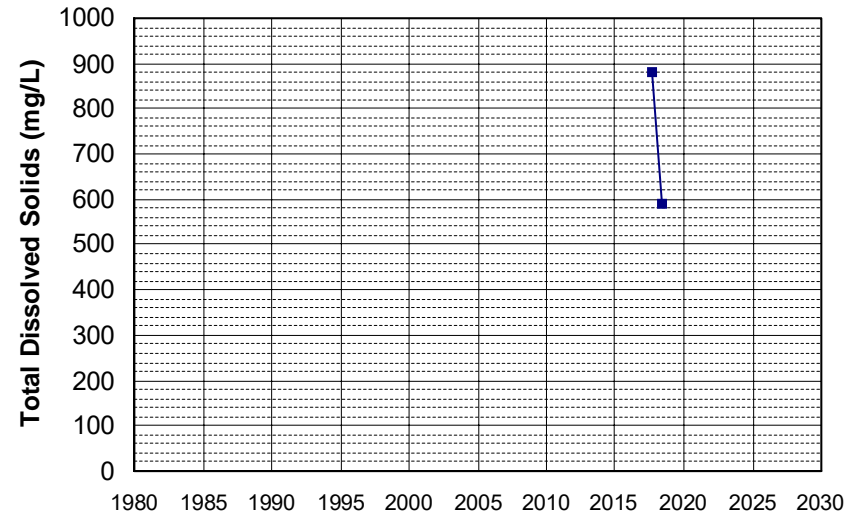
Well Name: T10000003411-FMW-38
 Well Type: MONITORING
 Source: WB_CLEANUP
 Depth Zone: Upper
 Well Depth (ft): 52
 # of Measurements: 2
 Period of Record: 2017 - 2019
 Trend Since 2000: Insufficient Data



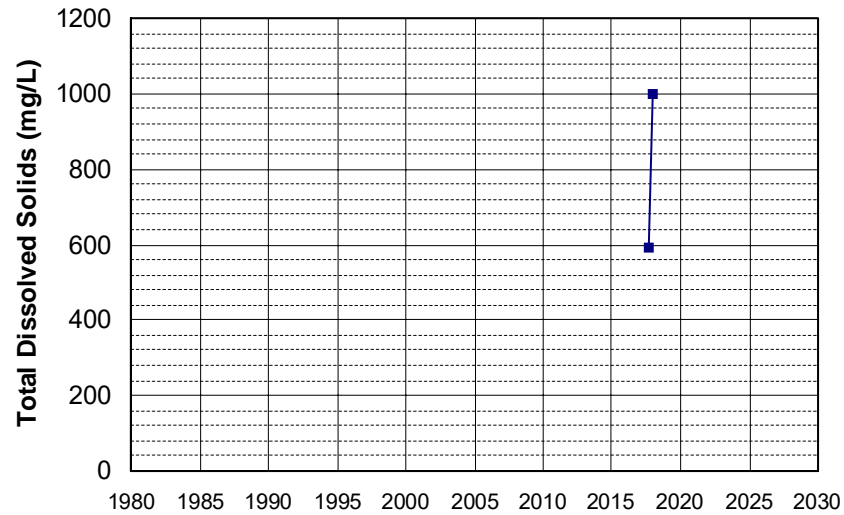
Well Name: T1000003411-FMW-8
Well Type: MONITORING
Source: WB_CLEANUP
Depth Zone: Upper
Well Depth (ft): 26.5
of Measurements: 2
Period of Record: 2017 - 2022
Trend Since 2000: Insufficient Data



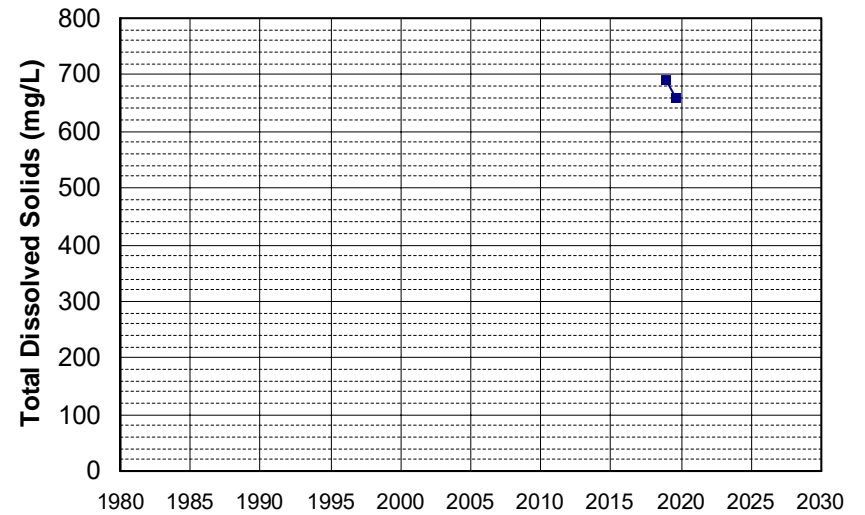
Well Name: T1000004660-GMW-2
Well Type: MONITORING
Source: WB_CLEANUP
Depth Zone: Upper
Well Depth (ft): N/A
of Measurements: 2
Period of Record: 2017 - 2018
Trend Since 2000: Insufficient Data



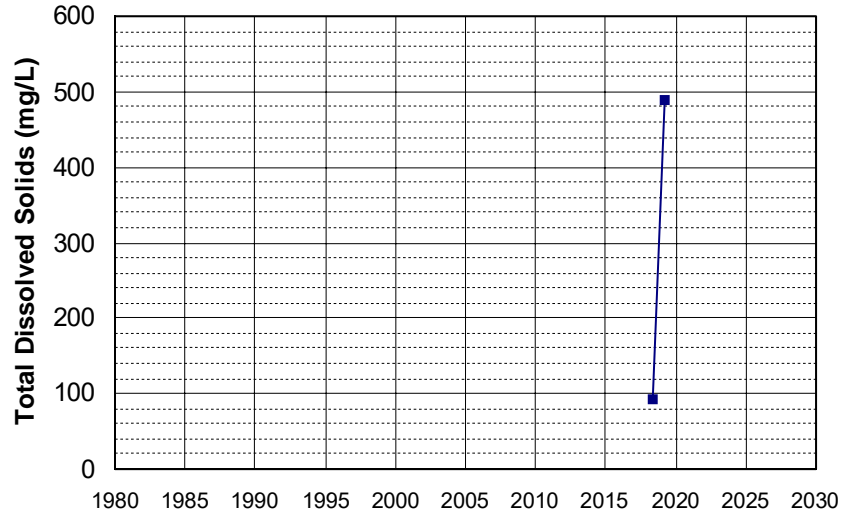
Well Name: T1000004660-GMW-4
Well Type: MONITORING
Source: WB_CLEANUP
Depth Zone: Upper
Well Depth (ft): N/A
of Measurements: 2
Period of Record: 2017
Trend Since 2000: Insufficient Data



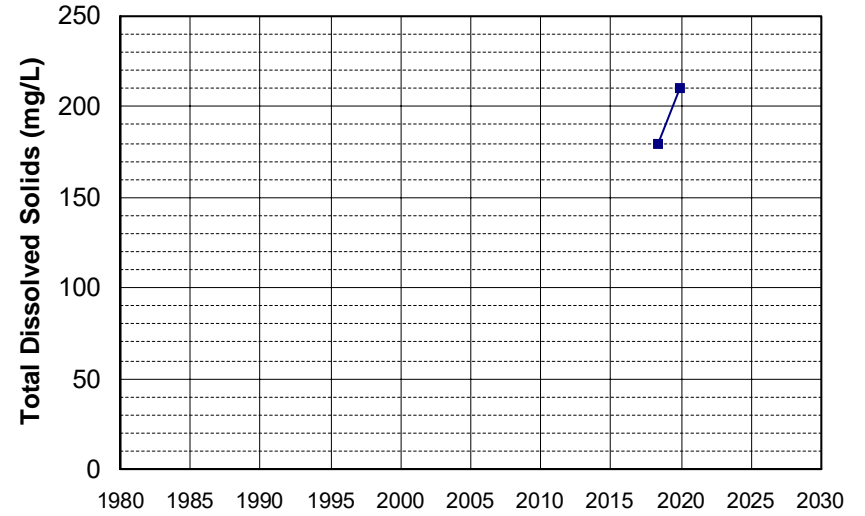
Well Name: AGC100012332-SVWQC00012
Well Type: IRRIGATION / INDUSTRIAL
Source: WB_ILRP
Depth Zone: Upper
Well Depth (ft): 165
of Measurements: 2
Period of Record: 2018 - 2019
Trend Since 2000: Insufficient Data



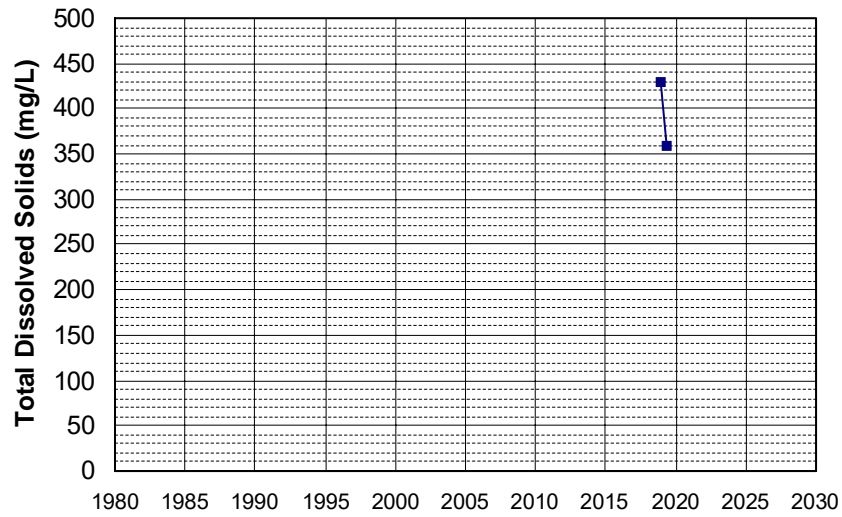
Well Name: L10001937128-PZ-12
Well Type: MONITORING
Source: WB_CLEANUP
Depth Zone: Upper
Well Depth (ft): N/A
of Measurements: 2
Period of Record: 2018 - 2019
Trend Since 2000: Insufficient Data



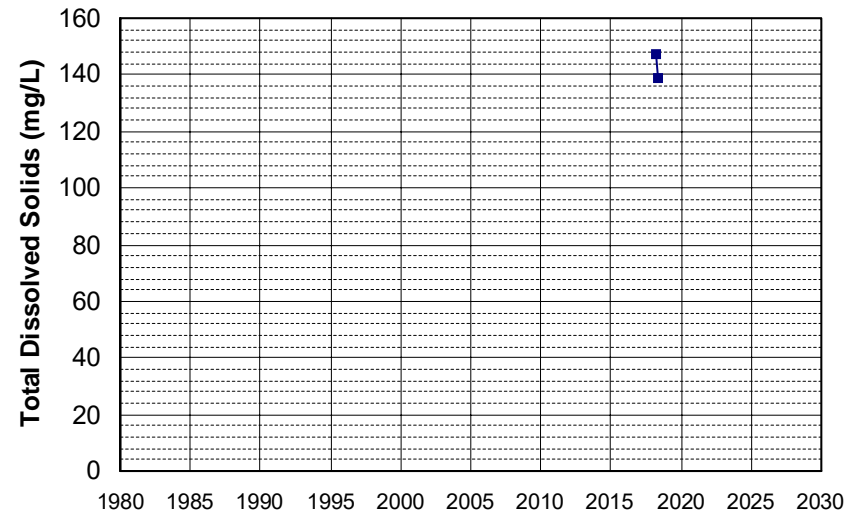
Well Name: L10001937128-VZW-20
Well Type: MONITORING
Source: WB_CLEANUP
Depth Zone: Upper
Well Depth (ft): 28.15
of Measurements: 2
Period of Record: 2018 - 2019
Trend Since 2000: Insufficient Data



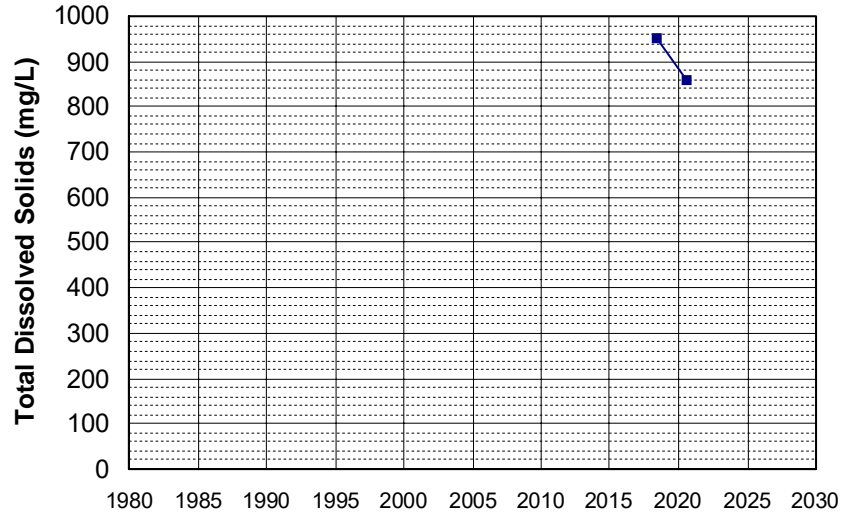
Well Name: T0606701042-MW-3
Well Type: MONITORING
Source: WB_CLEANUP
Depth Zone: Upper
Well Depth (ft): N/A
of Measurements: 2
Period of Record: 2018 - 2019
Trend Since 2000: Insufficient Data



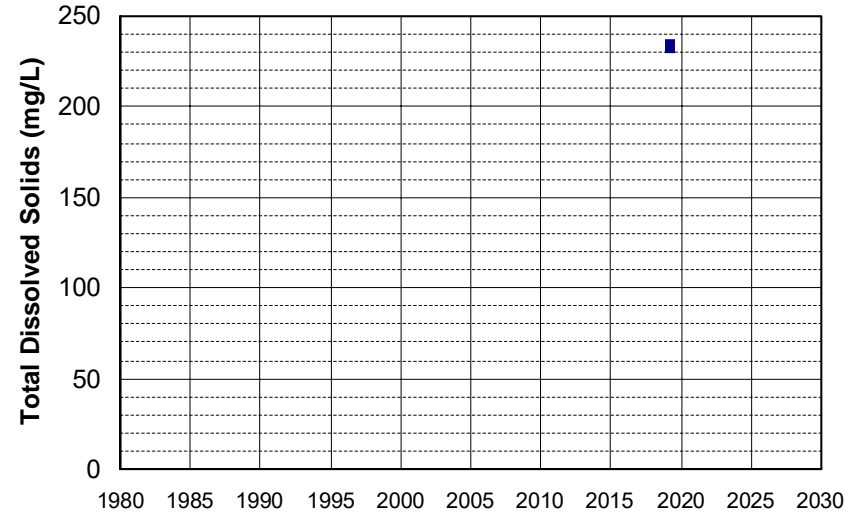
Well Name: T0608900284-MW-7
Well Type: MONITORING
Source: WB_CLEANUP
Depth Zone: Upper
Well Depth (ft): 25
of Measurements: 2
Period of Record: 2018
Trend Since 2000: Insufficient Data



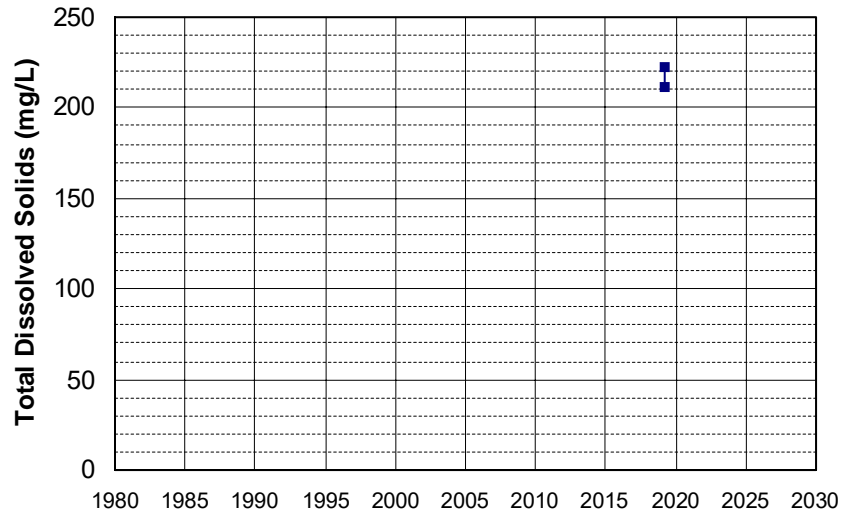
Well Name: T1000003411-FMW-7
Well Type: MONITORING
Source: WB_CLEANUP
Depth Zone: Upper
Well Depth (ft): 26.5
of Measurements: 2
Period of Record: 2018 - 2020
Trend Since 2000: Insufficient Data



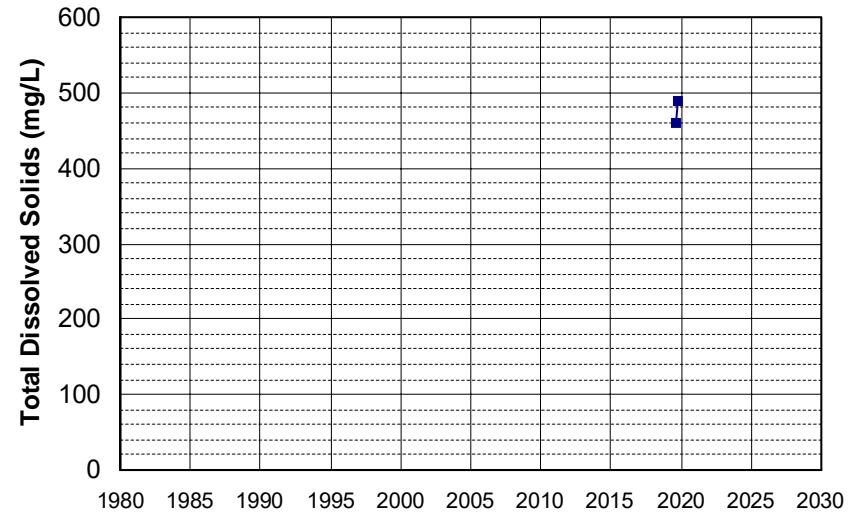
Well Name: 401501122285301
Well Type: WATER SUPPLY, OTHER
Source: USGS_NWIS
Depth Zone: Upper
Well Depth (ft): 230
of Measurements: 2
Period of Record: 2019
Trend Since 2000: Insufficient Data



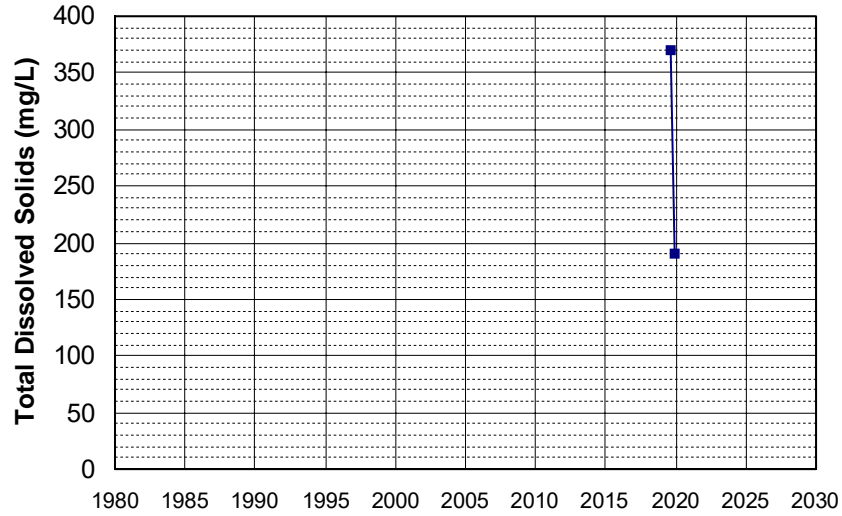
Well Name: 403422122124601
Well Type: WATER SUPPLY, OTHER
Source: USGS_NWIS
Depth Zone: Upper
Well Depth (ft): 115
of Measurements: 2
Period of Record: 2019
Trend Since 2000: Insufficient Data



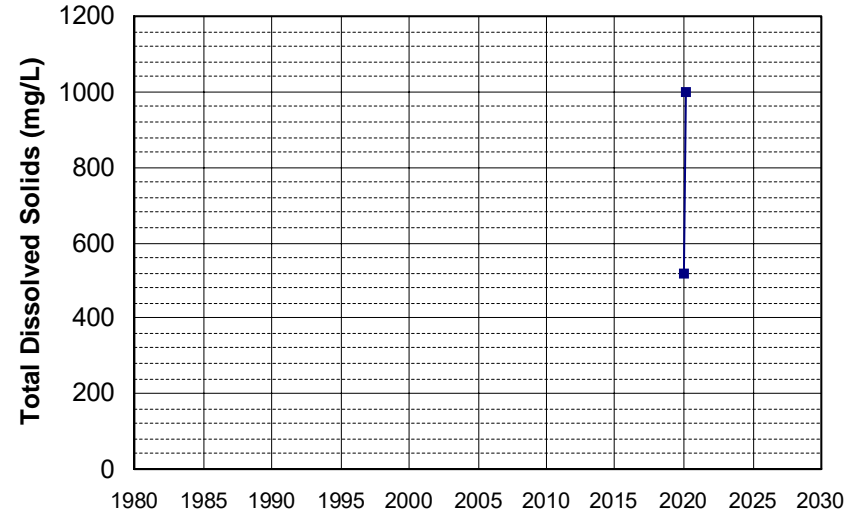
Well Name: CA3400139_002_002
Well Type: MUNICIPAL
Source: DDW
Depth Zone: Upper
Well Depth (ft): 150
of Measurements: 2
Period of Record: 2019
Trend Since 2000: Insufficient Data



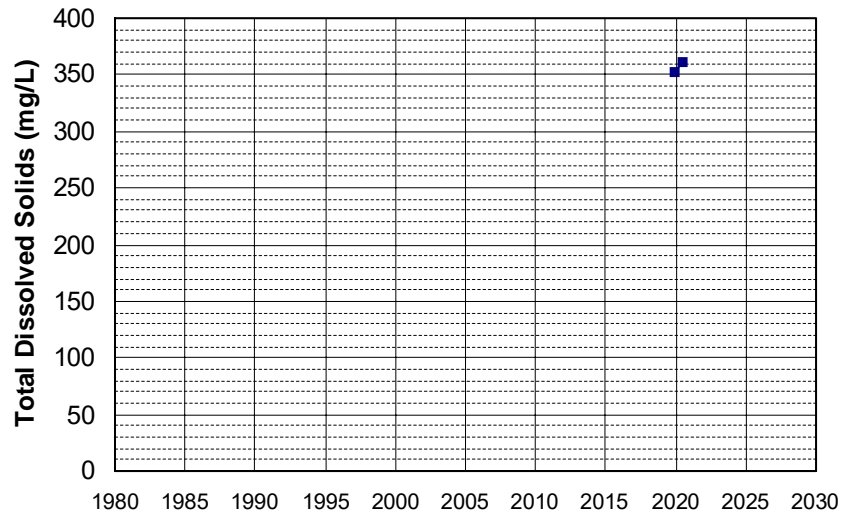
Well Name: L10001937128-VZW-19
Well Type: MONITORING
Source: WB_CLEANUP
Depth Zone: Upper
Well Depth (ft): 27.63
of Measurements: 2
Period of Record: 2019
Trend Since 2000: Insufficient Data



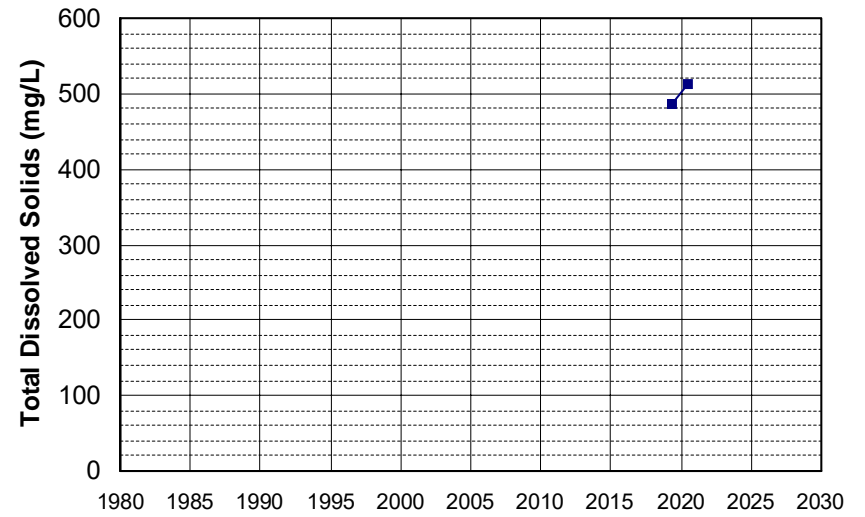
Well Name: L10001937128-VZW-22
Well Type: MONITORING
Source: WB_CLEANUP
Depth Zone: Upper
Well Depth (ft): N/A
of Measurements: 2
Period of Record: 2019 - 2020
Trend Since 2000: Insufficient Data



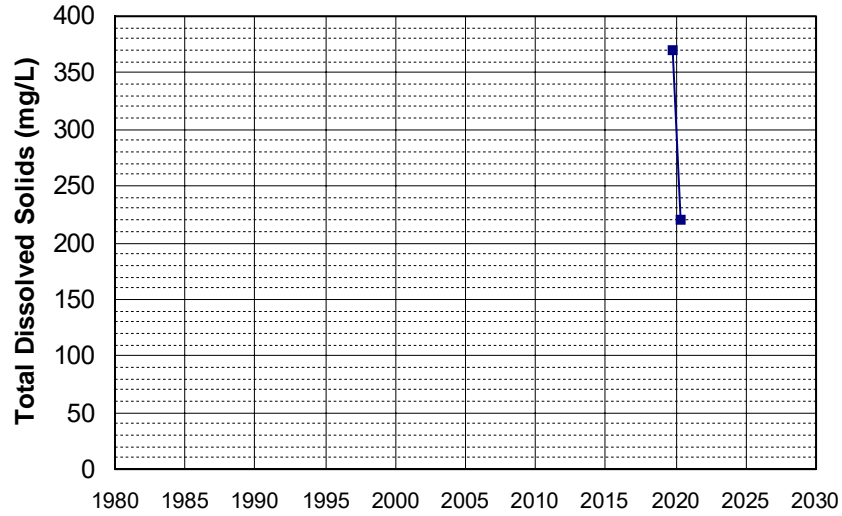
Well Name: L10002248429-GW-11
Well Type: MONITORING
Source: WB_CLEANUP
Depth Zone: Upper
Well Depth (ft): N/A
of Measurements: 2
Period of Record: 2019 - 2020
Trend Since 2000: Insufficient Data



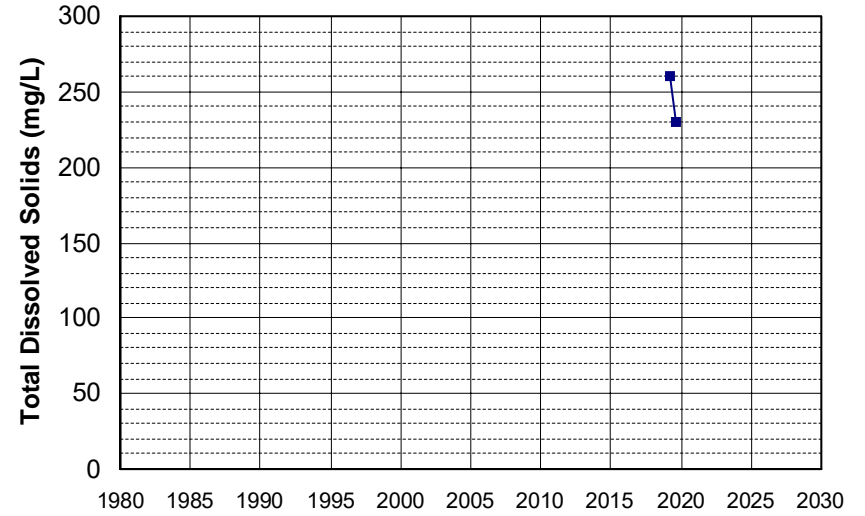
Well Name: L10002248429-GW-5
Well Type: MONITORING
Source: WB_CLEANUP
Depth Zone: Upper
Well Depth (ft): N/A
of Measurements: 2
Period of Record: 2019 - 2020
Trend Since 2000: Insufficient Data



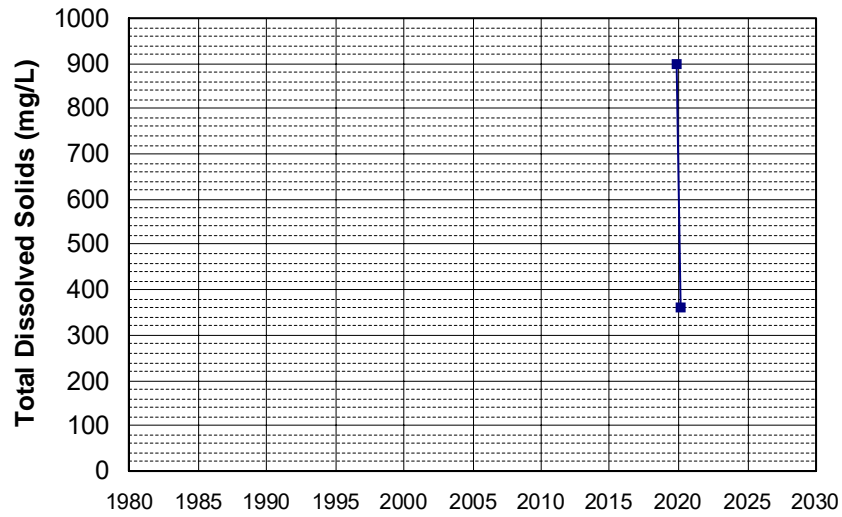
Well Name: L10003801379-MW-2
Well Type: MONITORING
Source: WB_CLEANUP
Depth Zone: Upper
Well Depth (ft): N/A
of Measurements: 2
Period of Record: 2019 - 2020
Trend Since 2000: Insufficient Data



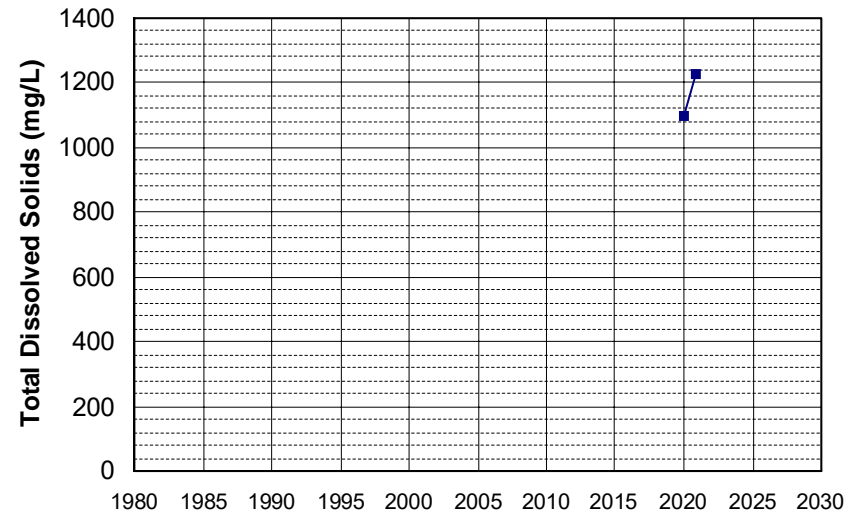
Well Name: L10004844696-MW6
Well Type: MONITORING
Source: WB_CLEANUP
Depth Zone: Upper
Well Depth (ft): 160
of Measurements: 2
Period of Record: 2019
Trend Since 2000: Insufficient Data



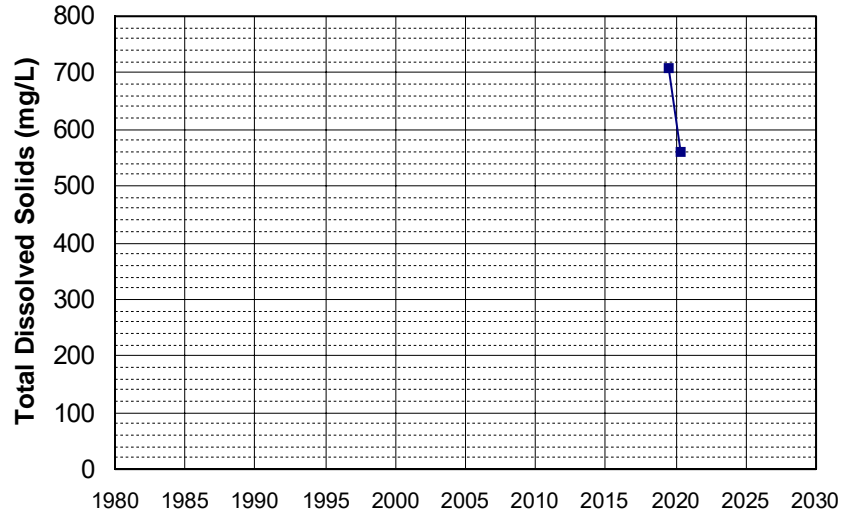
Well Name: L10009133662-MW-17
Well Type: MONITORING
Source: WB_CLEANUP
Depth Zone: Upper
Well Depth (ft): N/A
of Measurements: 2
Period of Record: 2019 - 2020
Trend Since 2000: Insufficient Data



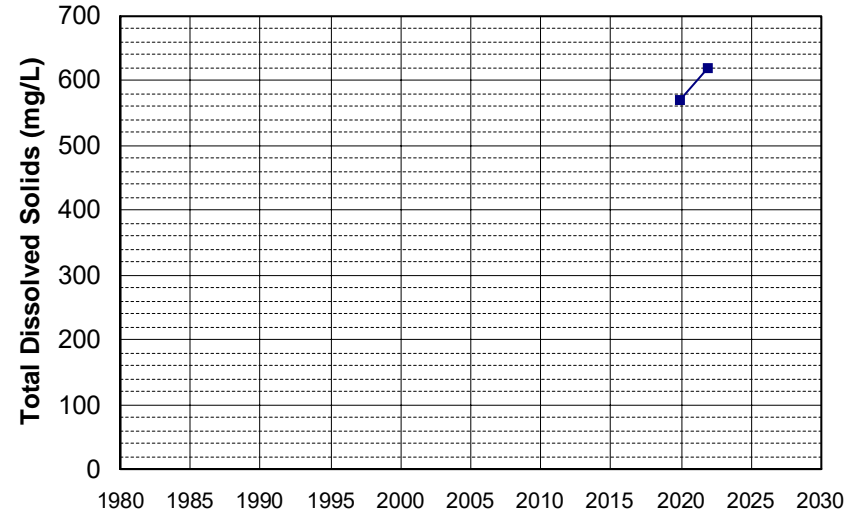
Well Name: L10009553902-MW-04A
Well Type: MONITORING
Source: WB_CLEANUP
Depth Zone: Upper
Well Depth (ft): 55.5
of Measurements: 2
Period of Record: 2019 - 2020
Trend Since 2000: Insufficient Data



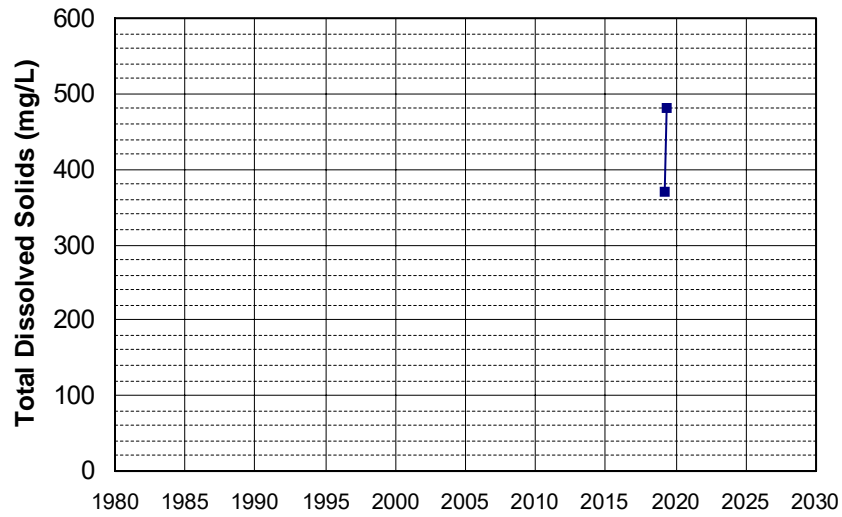
Well Name: L10009553902-MW-18B
Well Type: MONITORING
Source: WB_CLEANUP
Depth Zone: Upper
Well Depth (ft): 109
of Measurements: 2
Period of Record: 2019 - 2020
Trend Since 2000: Insufficient Data



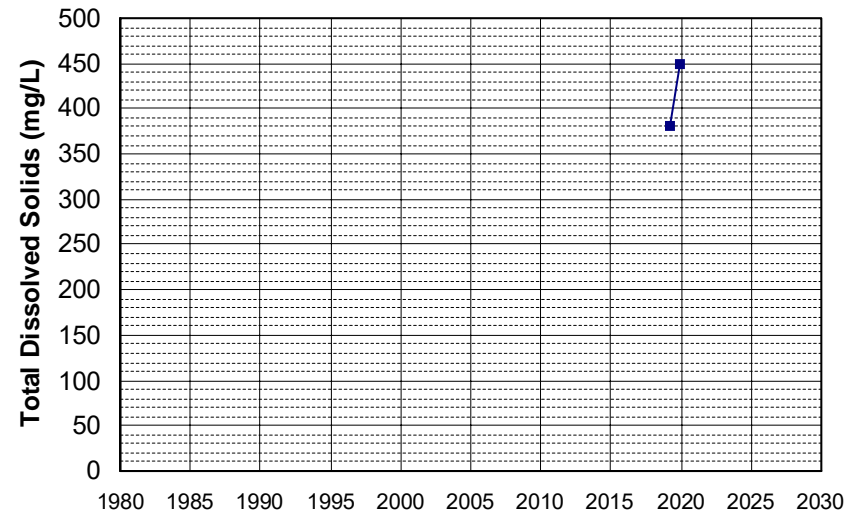
Well Name: L10009553902-MW-30B
Well Type: MONITORING
Source: WB_CLEANUP
Depth Zone: Upper
Well Depth (ft): 102.5
of Measurements: 2
Period of Record: 2019 - 2021
Trend Since 2000: Insufficient Data



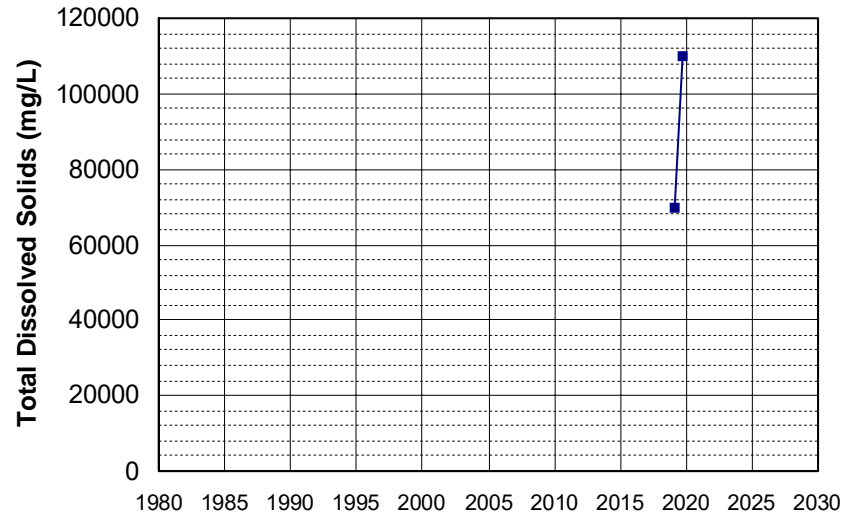
Well Name: SL0606703385-GMW-1
Well Type: MONITORING
Source: WB_CLEANUP
Depth Zone: Upper
Well Depth (ft): 55
of Measurements: 2
Period of Record: 2019
Trend Since 2000: Insufficient Data



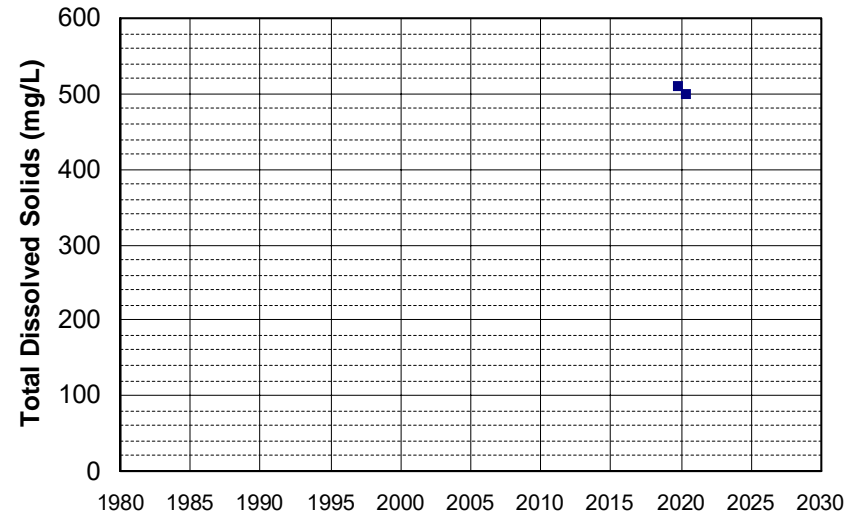
Well Name: SL0606703385-GMW-3
Well Type: MONITORING
Source: WB_CLEANUP
Depth Zone: Upper
Well Depth (ft): 55
of Measurements: 2
Period of Record: 2019
Trend Since 2000: Insufficient Data



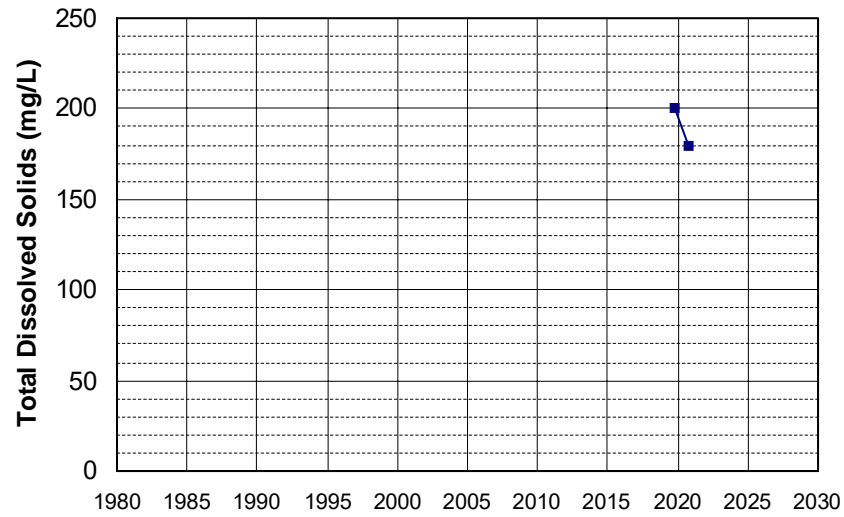
Well Name: SL185342906-TW-3
Well Type: MONITORING
Source: WB_CLEANUP
Depth Zone: Upper
Well Depth (ft): N/A
of Measurements: 2
Period of Record: 2019
Trend Since 2000: Insufficient Data



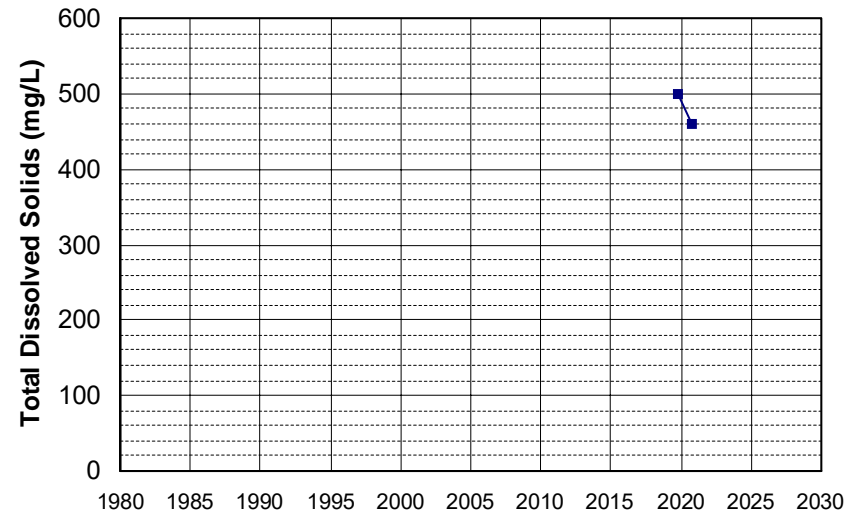
Well Name: T10000012601-MW-B
Well Type: MONITORING
Source: WB_CLEANUP
Depth Zone: Upper
Well Depth (ft): 64.76
of Measurements: 2
Period of Record: 2019 - 2020
Trend Since 2000: Insufficient Data



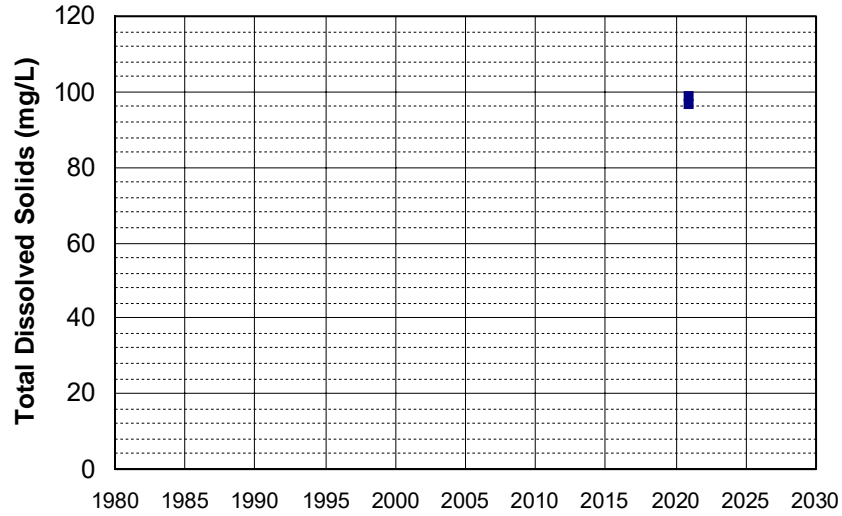
Well Name: T10000012601-MW-J
Well Type: MONITORING
Source: WB_CLEANUP
Depth Zone: Upper
Well Depth (ft): 68.5
of Measurements: 2
Period of Record: 2019 - 2020
Trend Since 2000: Insufficient Data



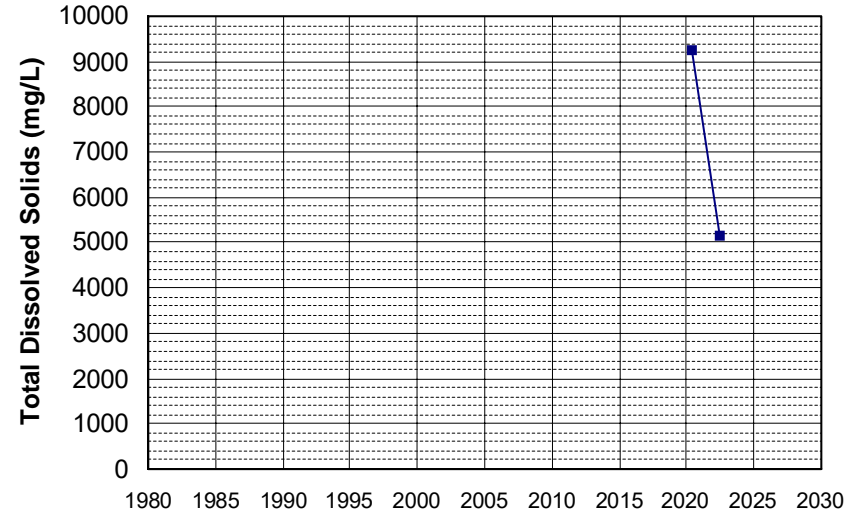
Well Name: T10000012601-MW-Q
Well Type: MONITORING
Source: WB_CLEANUP
Depth Zone: Upper
Well Depth (ft): 121.55
of Measurements: 2
Period of Record: 2019 - 2020
Trend Since 2000: Insufficient Data



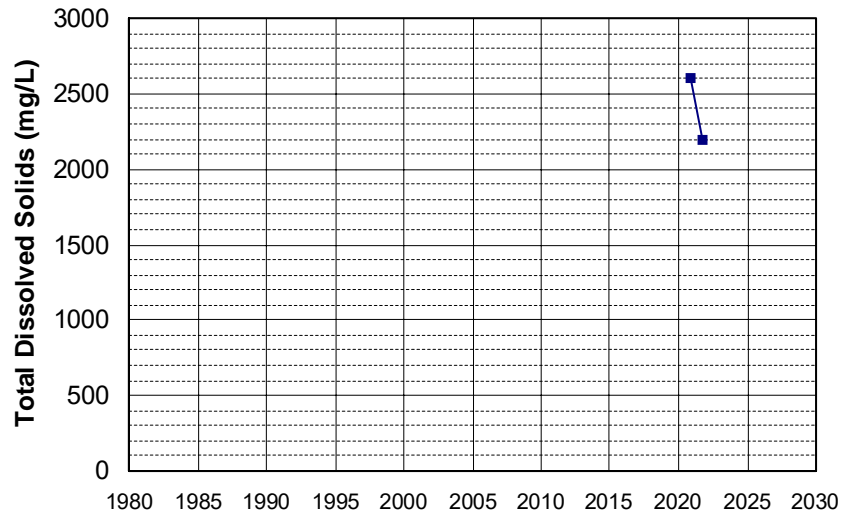
Well Name: 410900122170001
Well Type: WATER SUPPLY, OTHER
Source: USGS_NWIS
Depth Zone: Upper
Well Depth (ft): 210
of Measurements: 2
Period of Record: 2020
Trend Since 2000: Insufficient Data



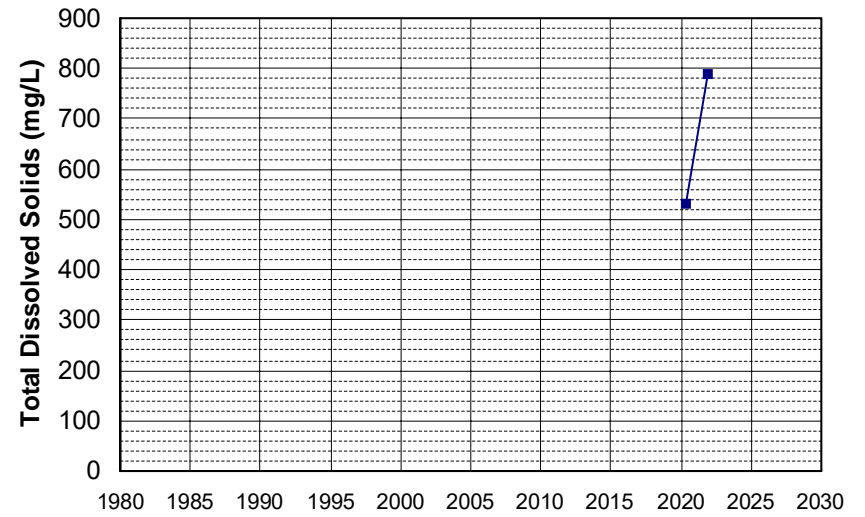
Well Name: L10001773161-7AR
Well Type: MONITORING
Source: WB_CLEANUP
Depth Zone: Upper
Well Depth (ft): N/A
of Measurements: 2
Period of Record: 2020 - 2022
Trend Since 2000: Insufficient Data



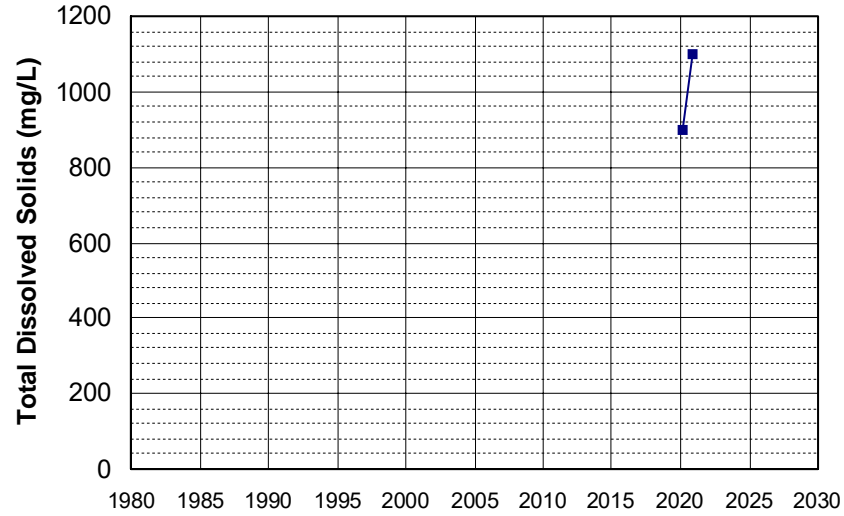
Well Name: L10001819539-OW32
Well Type: MONITORING
Source: WB_CLEANUP
Depth Zone: Upper
Well Depth (ft): 30
of Measurements: 2
Period of Record: 2020 - 2021
Trend Since 2000: Insufficient Data



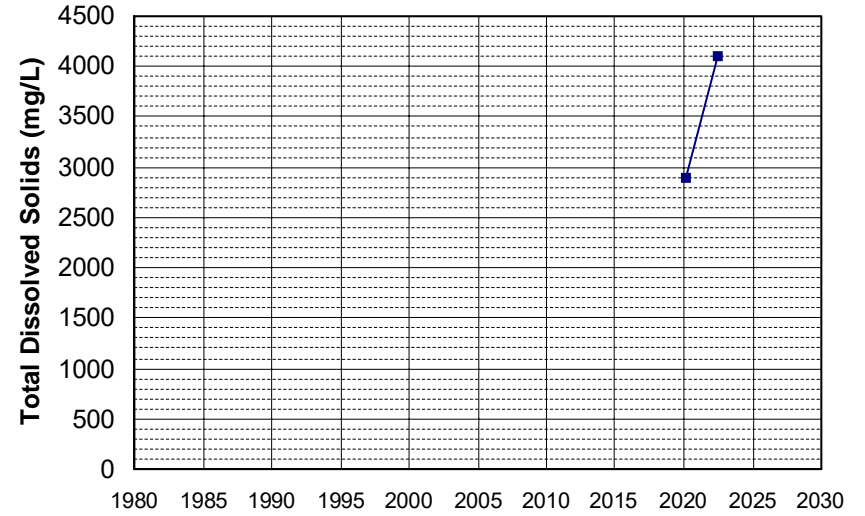
Well Name: L10003801379-PZ-1
Well Type: MONITORING
Source: WB_CLEANUP
Depth Zone: Upper
Well Depth (ft): N/A
of Measurements: 2
Period of Record: 2020 - 2021
Trend Since 2000: Insufficient Data



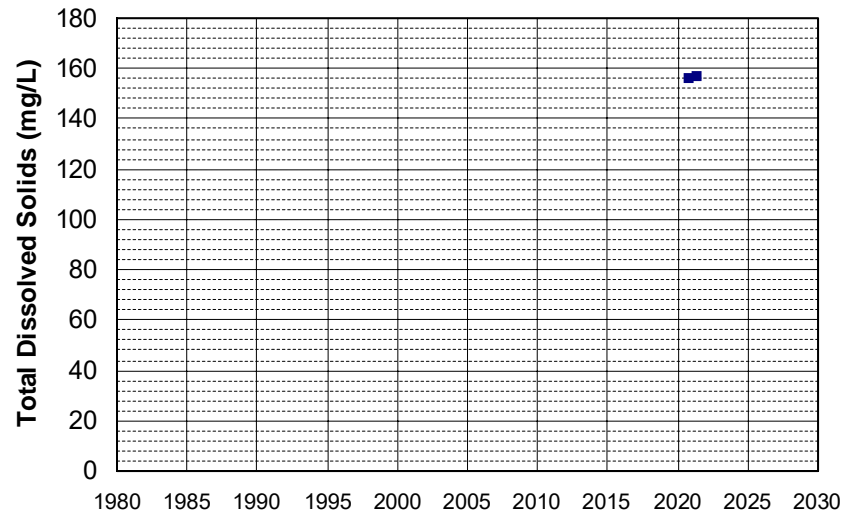
Well Name: L10007011530-G-53
 Well Type: MONITORING
 Source: WB_CLEANUP
 Depth Zone: Upper
 Well Depth (ft): 43.1
 # of Measurements: 2
 Period of Record: 2020
 Trend Since 2000: Insufficient Data



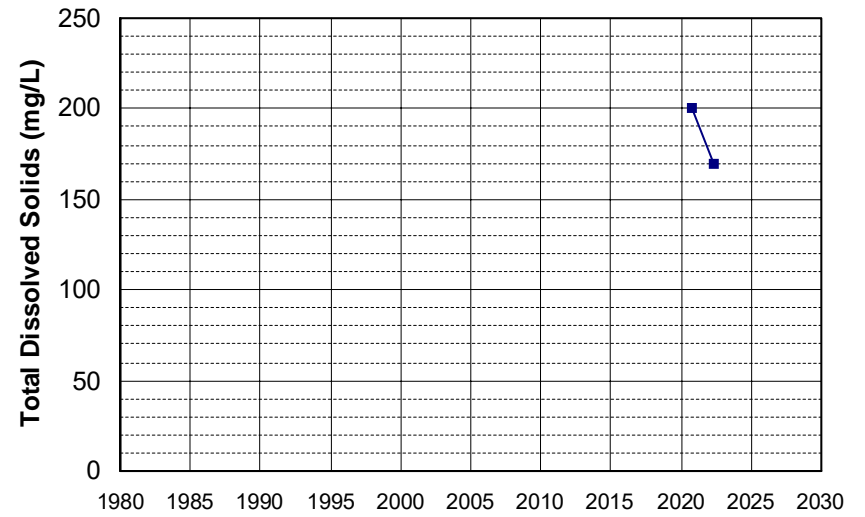
Well Name: L10007874268-MW-006A
 Well Type: MONITORING
 Source: WB_CLEANUP
 Depth Zone: Upper
 Well Depth (ft): 26.6
 # of Measurements: 2
 Period of Record: 2020 - 2022
 Trend Since 2000: Insufficient Data



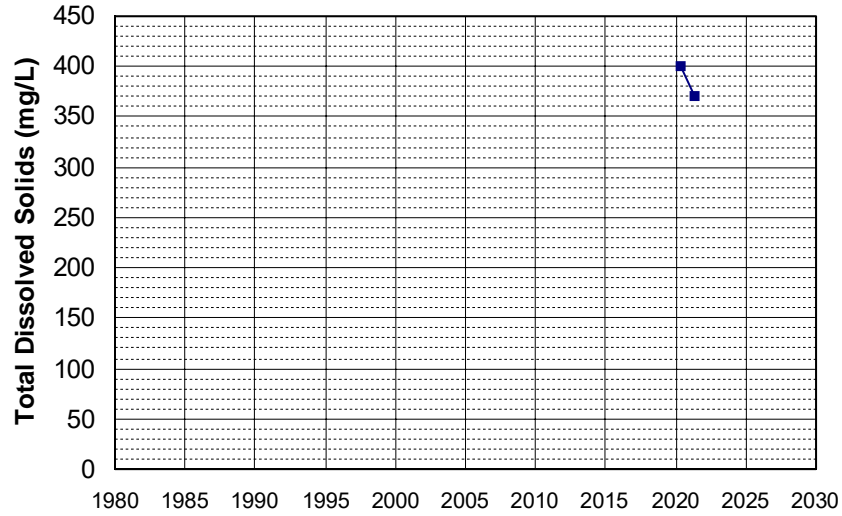
Well Name: L10008990142-OB-4
 Well Type: MONITORING
 Source: WB_CLEANUP
 Depth Zone: Upper
 Well Depth (ft): N/A
 # of Measurements: 2
 Period of Record: 2020 - 2021
 Trend Since 2000: Insufficient Data



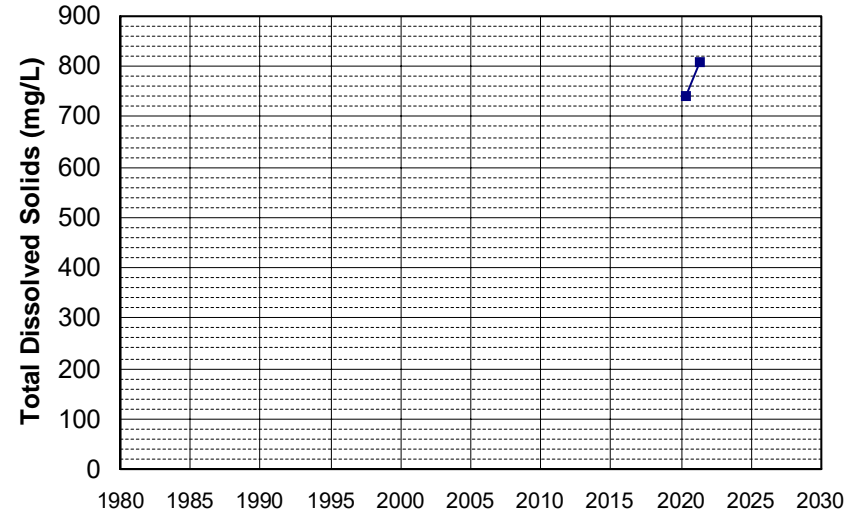
Well Name: L10009540332-MW-33
 Well Type: MONITORING
 Source: WB_CLEANUP
 Depth Zone: Upper
 Well Depth (ft): N/A
 # of Measurements: 2
 Period of Record: 2020 - 2022
 Trend Since 2000: Insufficient Data



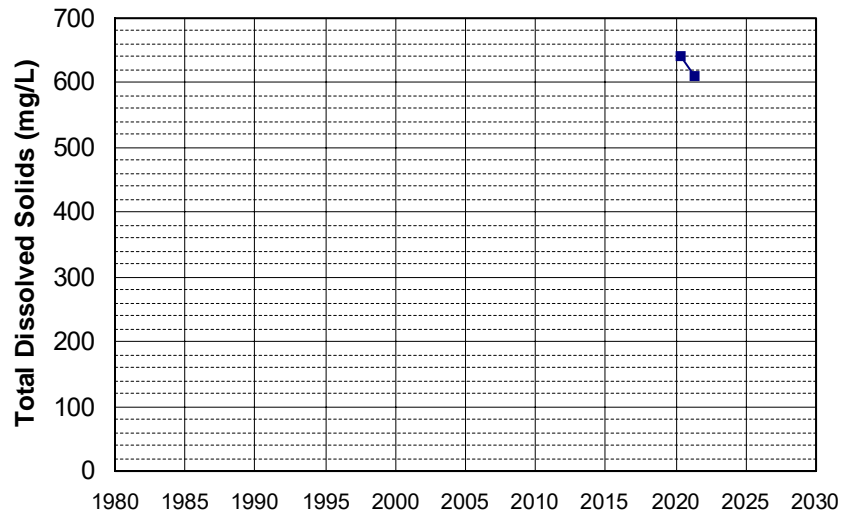
Well Name: L10009553902-MW-13A
Well Depth (ft): 67
Well Type: MONITORING
of Measurements: 2
Source: WB_CLEANUP
Period of Record: 2020 - 2021
Depth Zone: Upper
Trend Since 2000: Insufficient Data



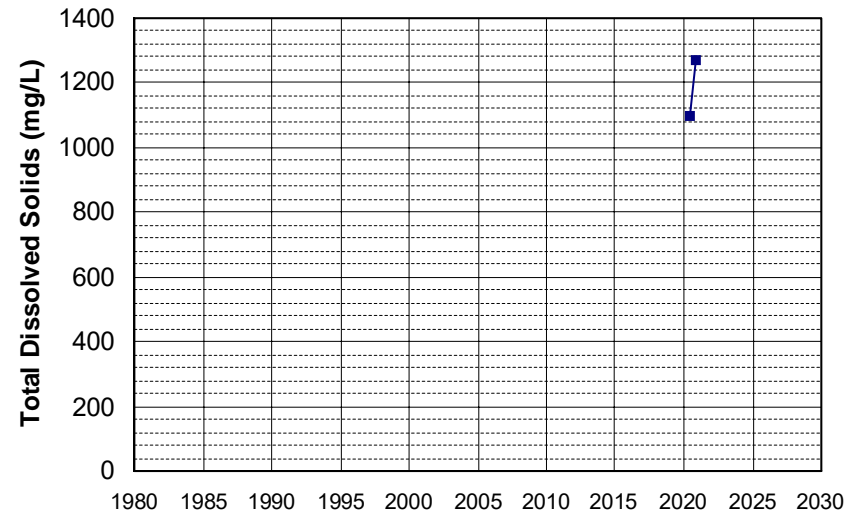
Well Name: L10009553902-MW-27B
Well Depth (ft): 104.5
Well Type: MONITORING
of Measurements: 2
Source: WB_CLEANUP
Period of Record: 2020 - 2021
Depth Zone: Upper
Trend Since 2000: Insufficient Data



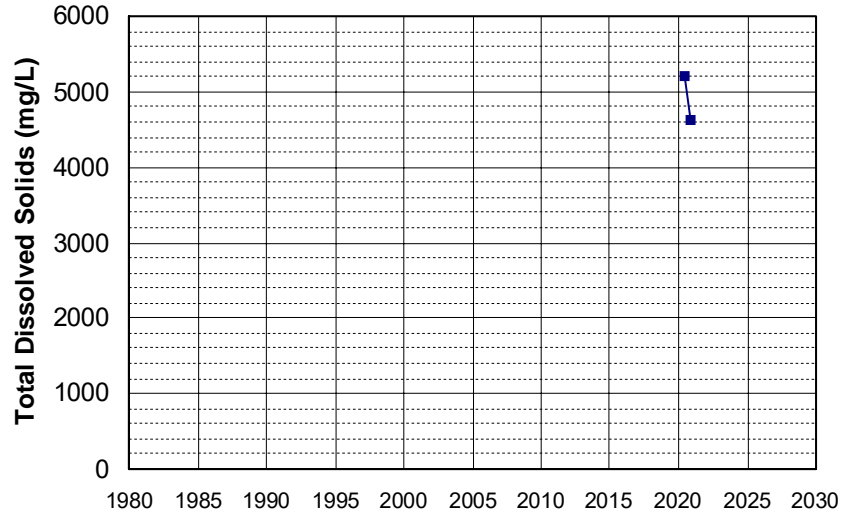
Well Name: L10009553902-MW-32B
Well Depth (ft): 122.5
Well Type: MONITORING
of Measurements: 2
Source: WB_CLEANUP
Period of Record: 2020 - 2021
Depth Zone: Upper
Trend Since 2000: Insufficient Data



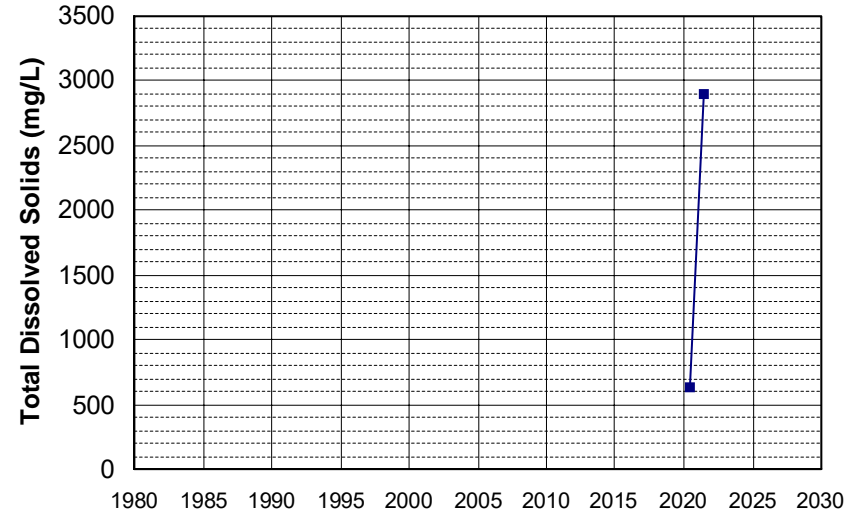
Well Name: SL0611375996-MW-11A
Well Depth (ft): N/A
Well Type: MONITORING
of Measurements: 2
Source: WB_CLEANUP
Period of Record: 2020
Depth Zone: Upper
Trend Since 2000: Insufficient Data



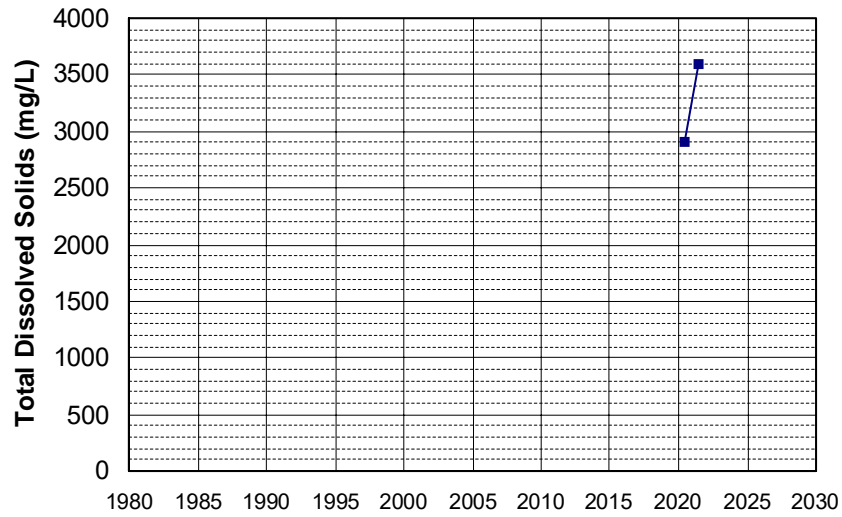
Well Name: SL0611375996-MW-11B
Well Type: MONITORING
Source: WB_CLEANUP
Depth Zone: Upper
Well Depth (ft): N/A
of Measurements: 2
Period of Record: 2020
Trend Since 2000: Insufficient Data



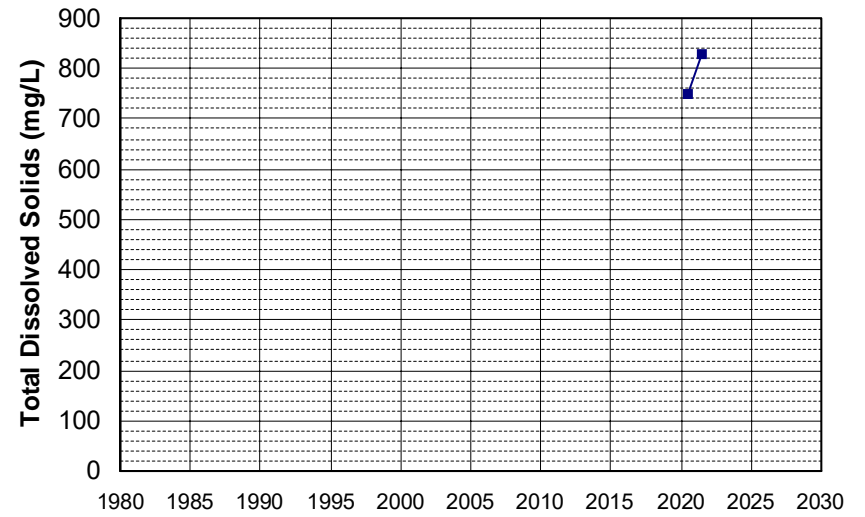
Well Name: SL0611375996-MW-12B
Well Type: MONITORING
Source: WB_CLEANUP
Depth Zone: Upper
Well Depth (ft): N/A
of Measurements: 2
Period of Record: 2020 - 2021
Trend Since 2000: Insufficient Data



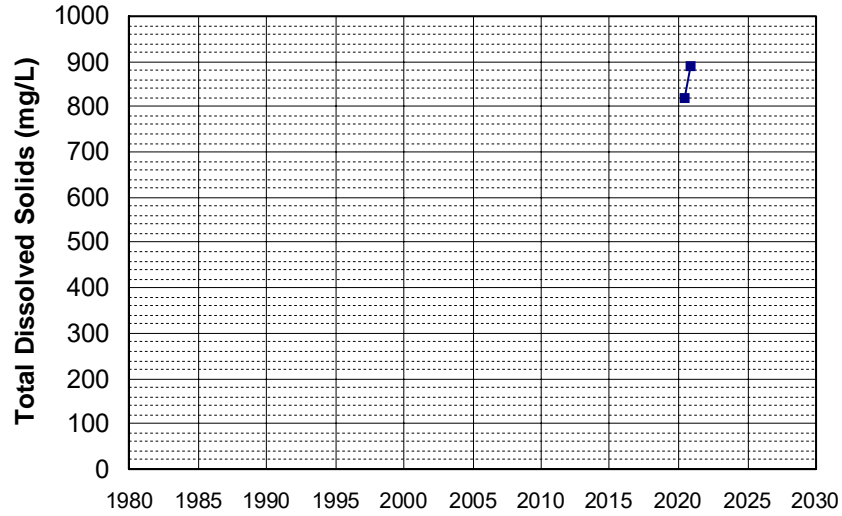
Well Name: SL0611375996-MW-3
Well Type: MONITORING
Source: WB_CLEANUP
Depth Zone: Upper
Well Depth (ft): N/A
of Measurements: 2
Period of Record: 2020 - 2021
Trend Since 2000: Insufficient Data



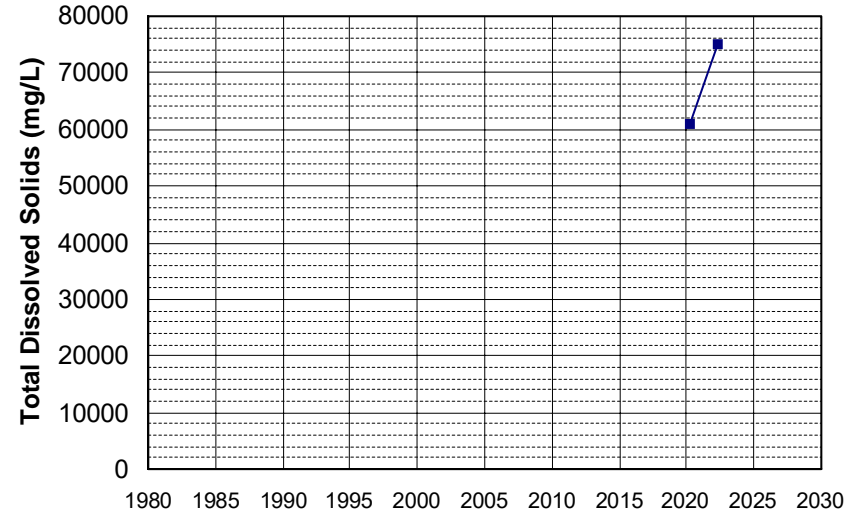
Well Name: SL0611375996-MW-5A
Well Type: MONITORING
Source: WB_CLEANUP
Depth Zone: Upper
Well Depth (ft): N/A
of Measurements: 2
Period of Record: 2020 - 2021
Trend Since 2000: Insufficient Data



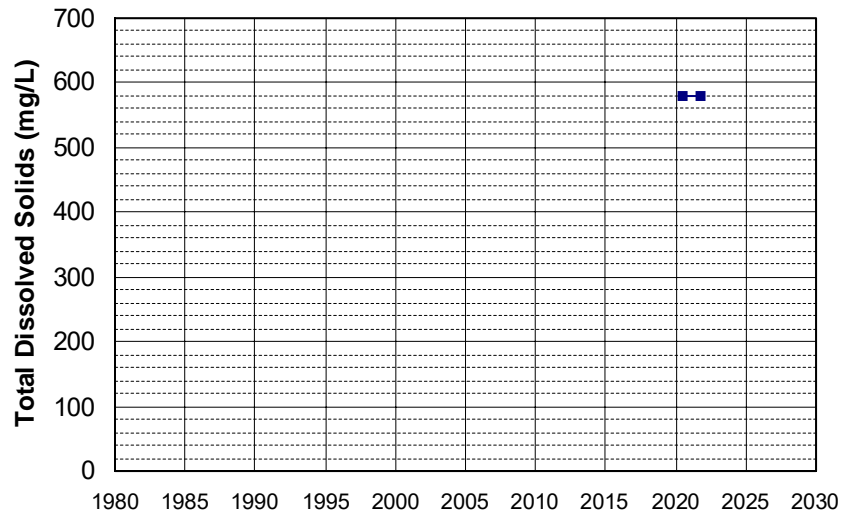
Well Name: SL0611375996-MW-5C
Well Type: MONITORING
Source: WB_CLEANUP
Depth Zone: Upper
Well Depth (ft): N/A
of Measurements: 2
Period of Record: 2020
Trend Since 2000: Insufficient Data



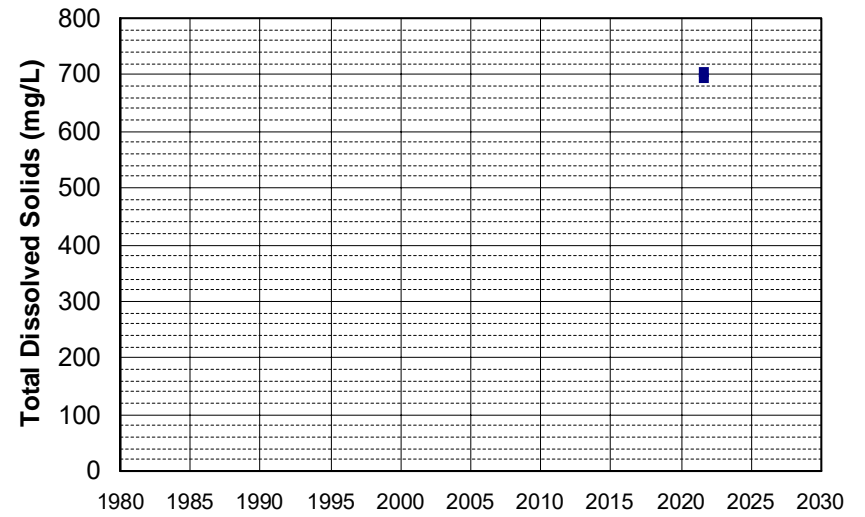
Well Name: SL185342906-MW-18
Well Type: MONITORING
Source: WB_CLEANUP
Depth Zone: Upper
Well Depth (ft): 40.5
of Measurements: 2
Period of Record: 2020 - 2022
Trend Since 2000: Insufficient Data



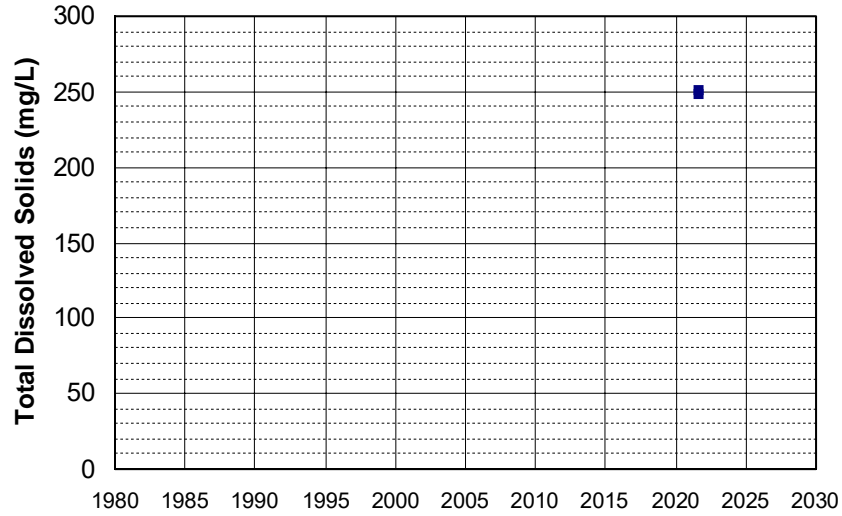
Well Name: T10000003411-FMW-16
Well Type: MONITORING
Source: WB_CLEANUP
Depth Zone: Upper
Well Depth (ft): 25
of Measurements: 2
Period of Record: 2020 - 2021
Trend Since 2000: Insufficient Data



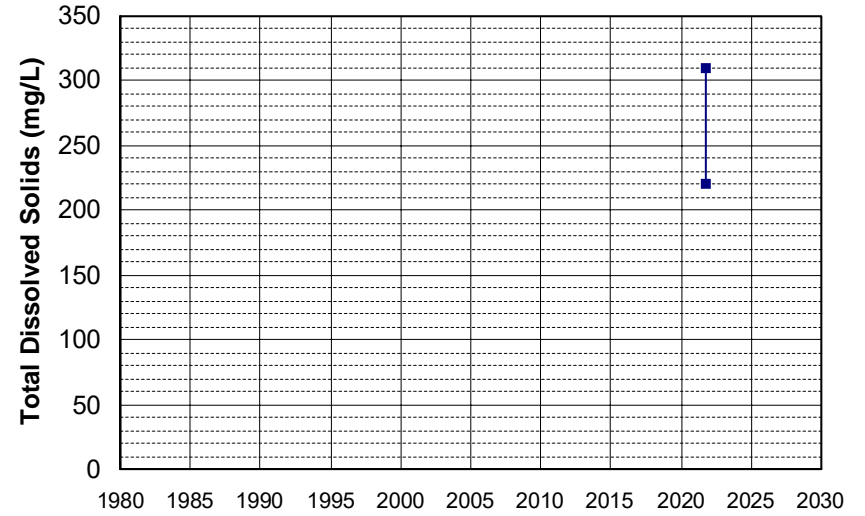
Well Name: 390446121371001
Well Type: WATER SUPPLY, OTHER
Source: USGS_NWIS
Depth Zone: Upper
Well Depth (ft): 120
of Measurements: 2
Period of Record: 2021
Trend Since 2000: Insufficient Data



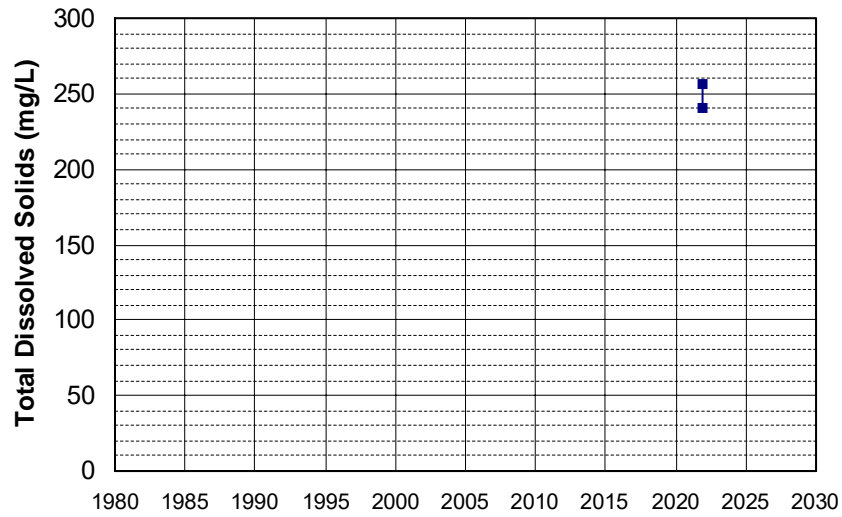
Well Name: 391018121520801 Well Depth (ft): 142
Well Type: WATER SUPPLY, OTHER # of Measurements: 2
Source: USGS_NWIS Period of Record: 2021
Depth Zone: Upper Trend Since 2000: Insufficient Data



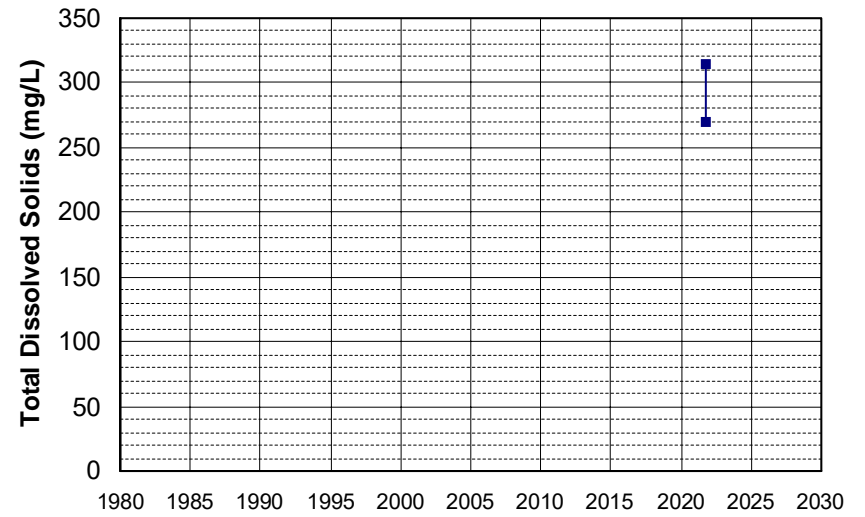
Well Name: 392323121253401 Well Depth (ft): 260
Well Type: WATER SUPPLY, OTHER # of Measurements: 2
Source: USGS_NWIS Period of Record: 2021
Depth Zone: Upper Trend Since 2000: Insufficient Data



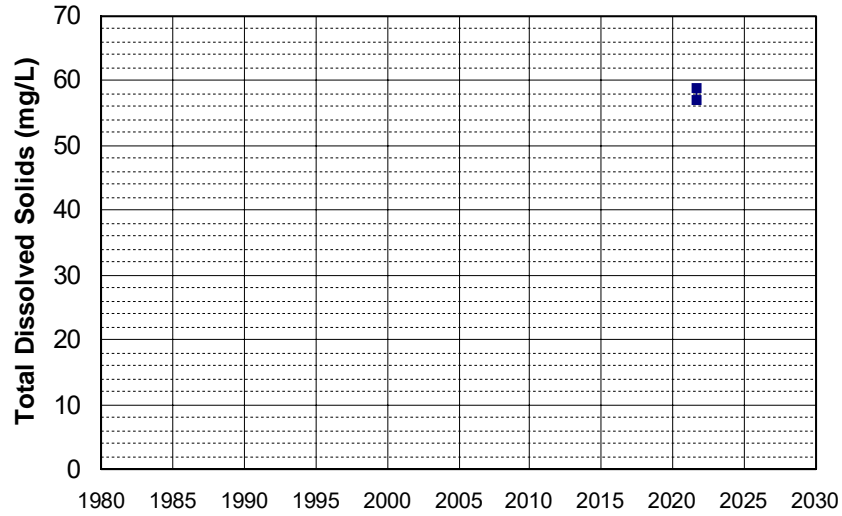
Well Name: 392523121314801 Well Depth (ft): 181
Well Type: WATER SUPPLY, OTHER # of Measurements: 2
Source: USGS_NWIS Period of Record: 2021
Depth Zone: Upper Trend Since 2000: Insufficient Data



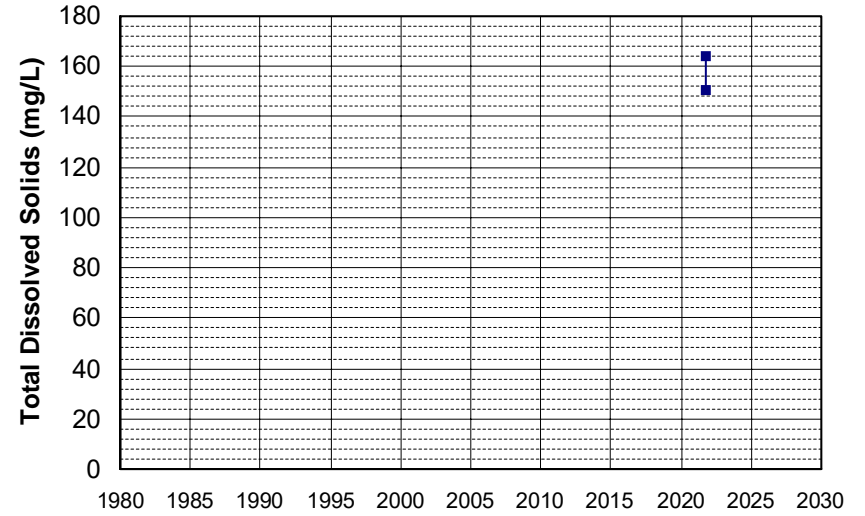
Well Name: 392730121311301 Well Depth (ft): 160
Well Type: WATER SUPPLY, OTHER # of Measurements: 2
Source: USGS_NWIS Period of Record: 2021
Depth Zone: Upper Trend Since 2000: Insufficient Data



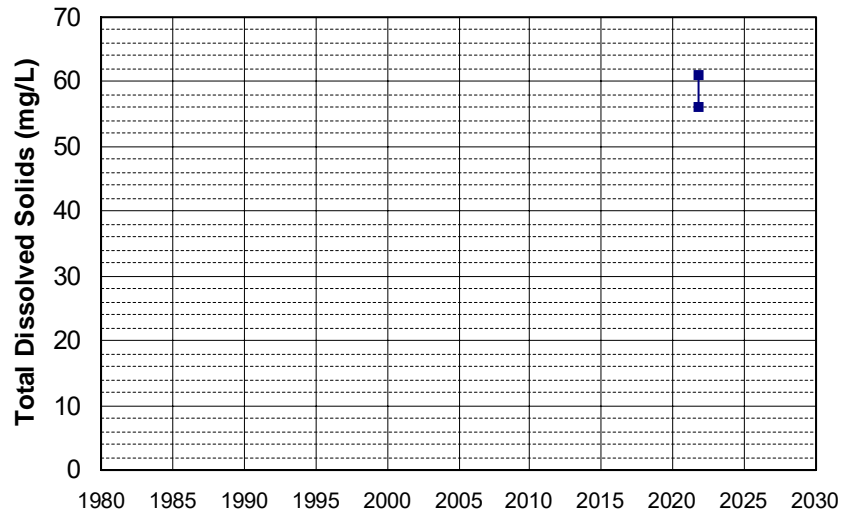
Well Name: 393040121182001 Well Depth (ft): 130
Well Type: WATER SUPPLY, OTHER # of Measurements: 2
Source: USGS_NWIS Period of Record: 2021
Depth Zone: Upper Trend Since 2000: Insufficient Data



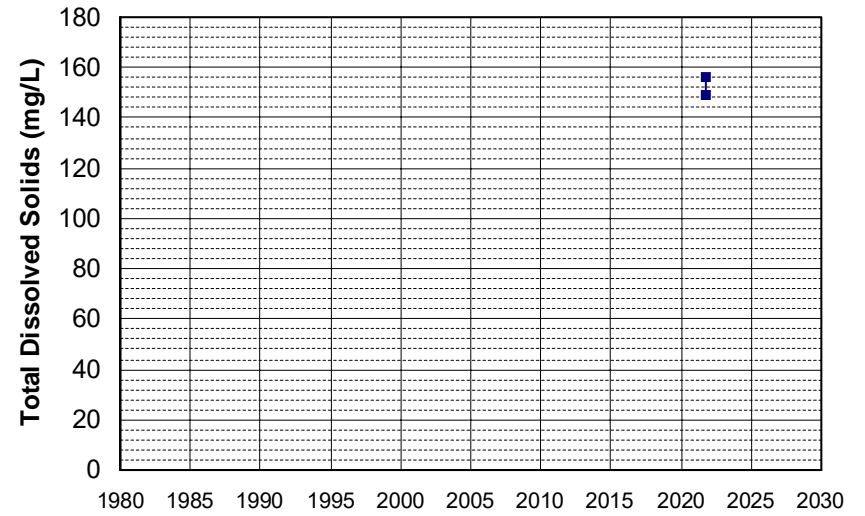
Well Name: 394214121390401 Well Depth (ft): 132
Well Type: WATER SUPPLY, OTHER # of Measurements: 2
Source: USGS_NWIS Period of Record: 2021
Depth Zone: Upper Trend Since 2000: Insufficient Data



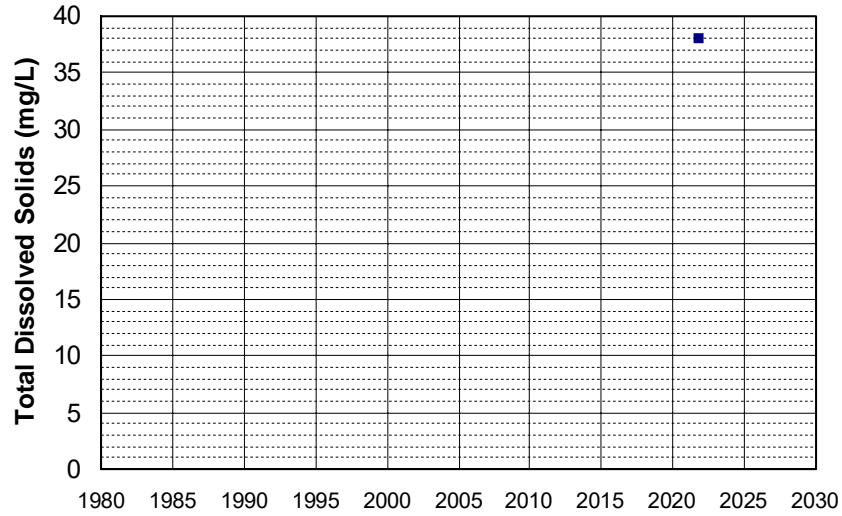
Well Name: 394625121355101 Well Depth (ft): 430
Well Type: WATER SUPPLY, OTHER # of Measurements: 2
Source: USGS_NWIS Period of Record: 2021
Depth Zone: Upper Trend Since 2000: Insufficient Data



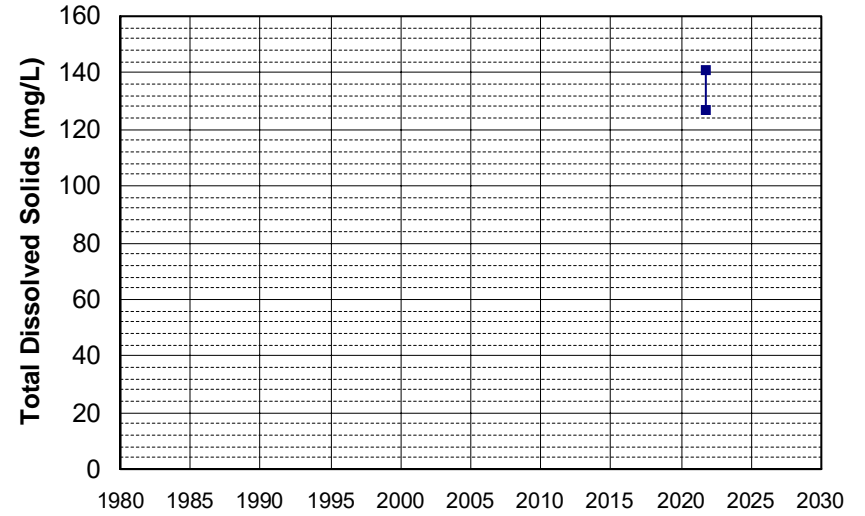
Well Name: 395239121350101 Well Depth (ft): 100
Well Type: WATER SUPPLY, OTHER # of Measurements: 2
Source: USGS_NWIS Period of Record: 2021
Depth Zone: Upper Trend Since 2000: Insufficient Data



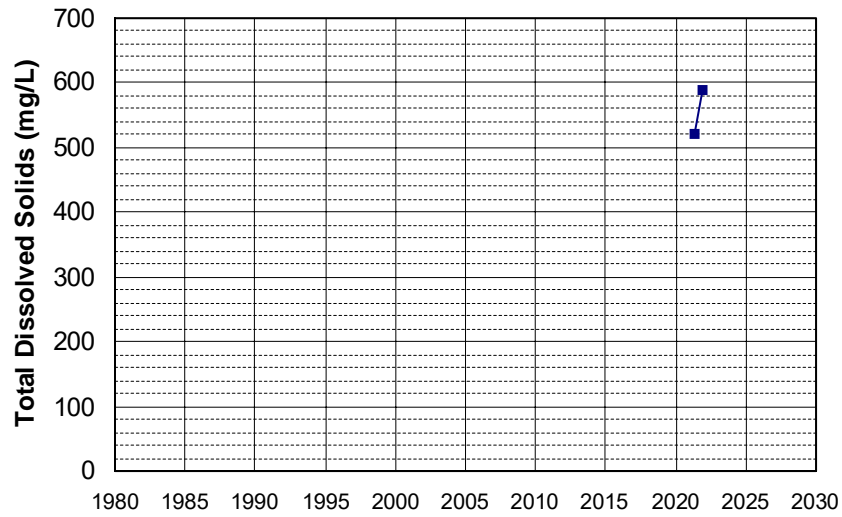
Well Name: 395609121432401
Well Type: WATER SUPPLY, OTHER
Source: USGS_NWIS
Depth Zone: Upper
Well Depth (ft): 170
of Measurements: 2
Period of Record: 2021
Trend Since 2000: Insufficient Data



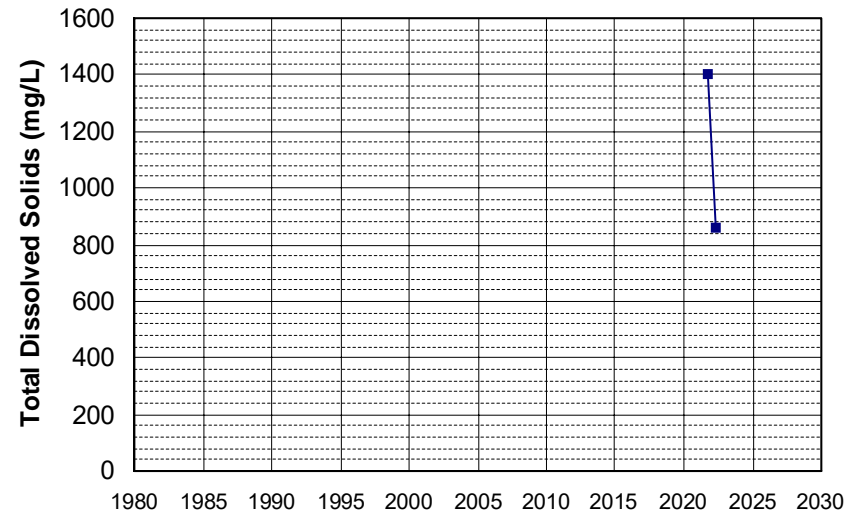
Well Name: 400452121322801
Well Type: WATER SUPPLY, OTHER
Source: USGS_NWIS
Depth Zone: Upper
Well Depth (ft): 135
of Measurements: 2
Period of Record: 2021
Trend Since 2000: Insufficient Data



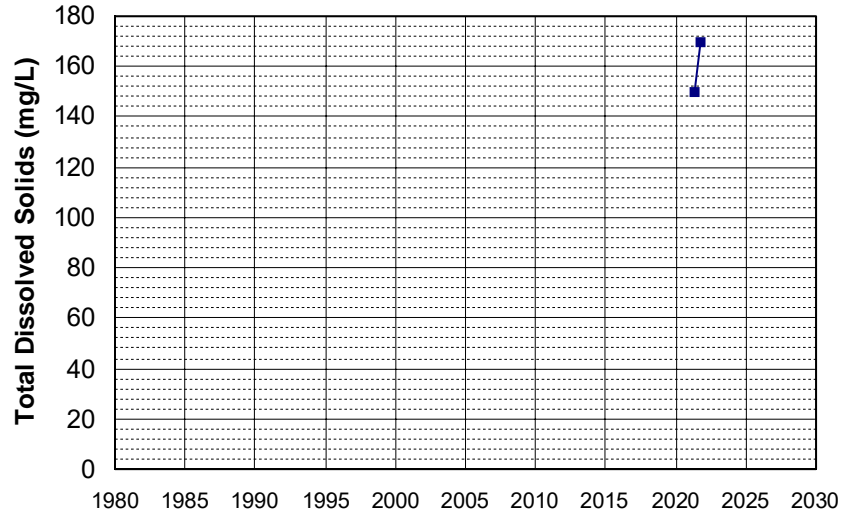
Well Name: L10002628544-MW-8
Well Type: MONITORING
Source: WB_CLEANUP
Depth Zone: Upper
Well Depth (ft): 127.28
of Measurements: 2
Period of Record: 2021
Trend Since 2000: Insufficient Data



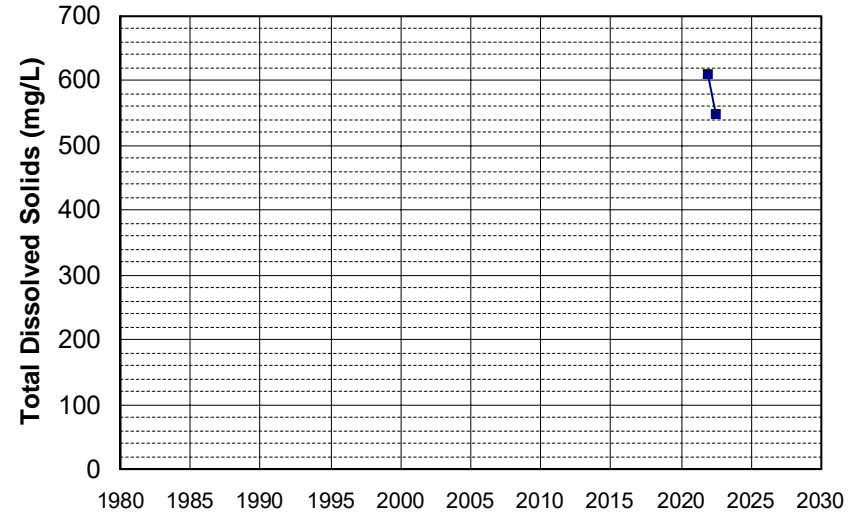
Well Name: L10007011530-G-58
Well Type: MONITORING
Source: WB_CLEANUP
Depth Zone: Upper
Well Depth (ft): 35.11
of Measurements: 2
Period of Record: 2021 - 2022
Trend Since 2000: Insufficient Data



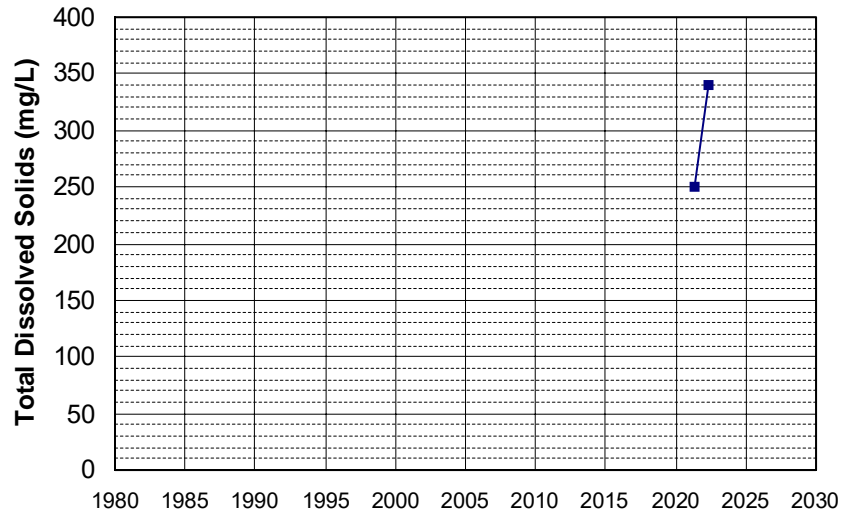
Well Name: L10007396297-MW-36AR Well Depth (ft): N/A
Well Type: MONITORING # of Measurements: 2
Source: WB_CLEANUP Period of Record: 2021
Depth Zone: Upper Trend Since 2000: Insufficient Data



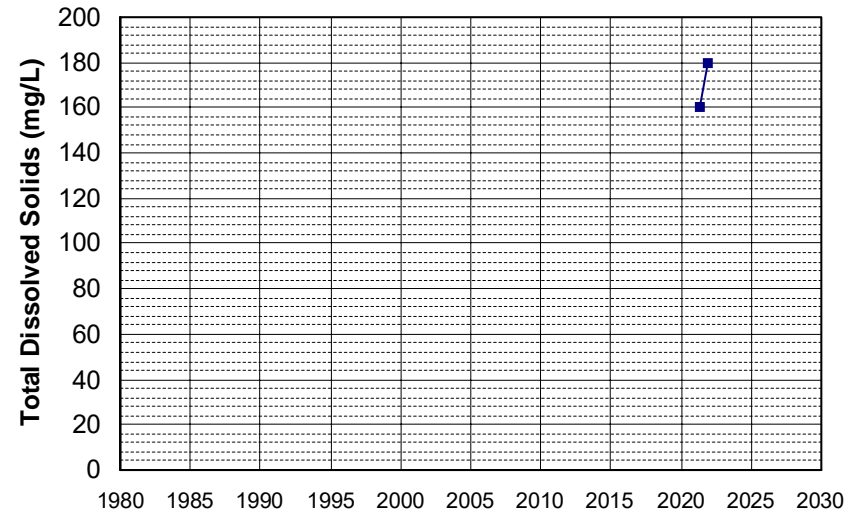
Well Name: L10009553902-EW-3R Well Depth (ft): N/A
Well Type: MONITORING # of Measurements: 2
Source: WB_CLEANUP Period of Record: 2021 - 2022
Depth Zone: Upper Trend Since 2000: Insufficient Data



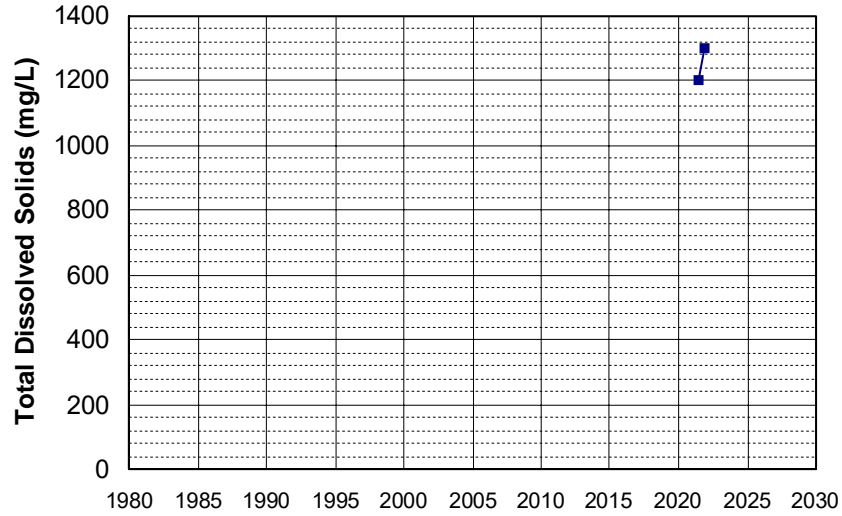
Well Name: L10009892061-MW-1 Well Depth (ft): N/A
Well Type: MONITORING # of Measurements: 2
Source: WB_CLEANUP Period of Record: 2021 - 2022
Depth Zone: Upper Trend Since 2000: Insufficient Data



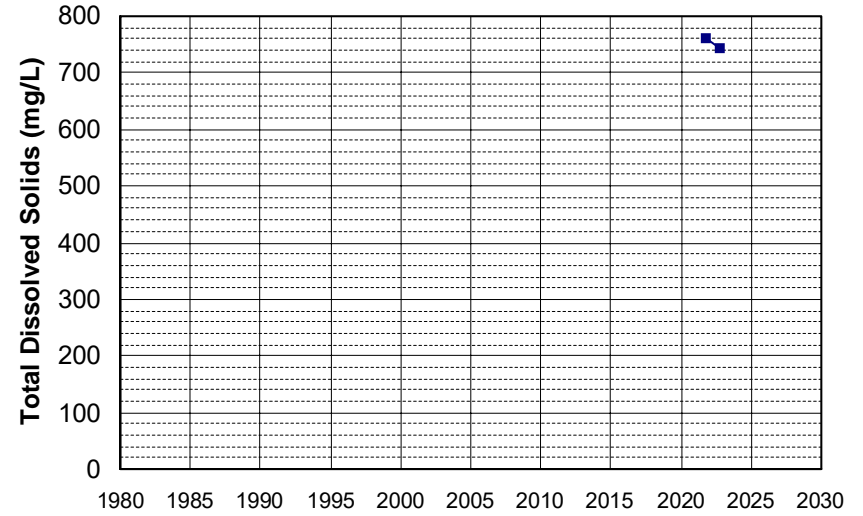
Well Name: L10009892061-MW-3 Well Depth (ft): N/A
Well Type: MONITORING # of Measurements: 2
Source: WB_CLEANUP Period of Record: 2021
Depth Zone: Upper Trend Since 2000: Insufficient Data



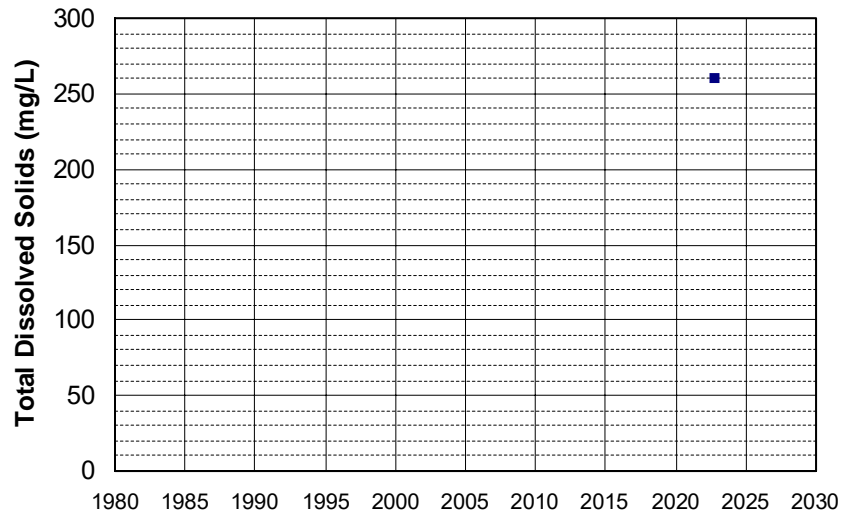
Well Name: SL0611375996-MW-13C Well Depth (ft): N/A
Well Type: MONITORING # of Measurements: 2
Source: WB_CLEANUP Period of Record: 2021
Depth Zone: Upper Trend Since 2000: Insufficient Data



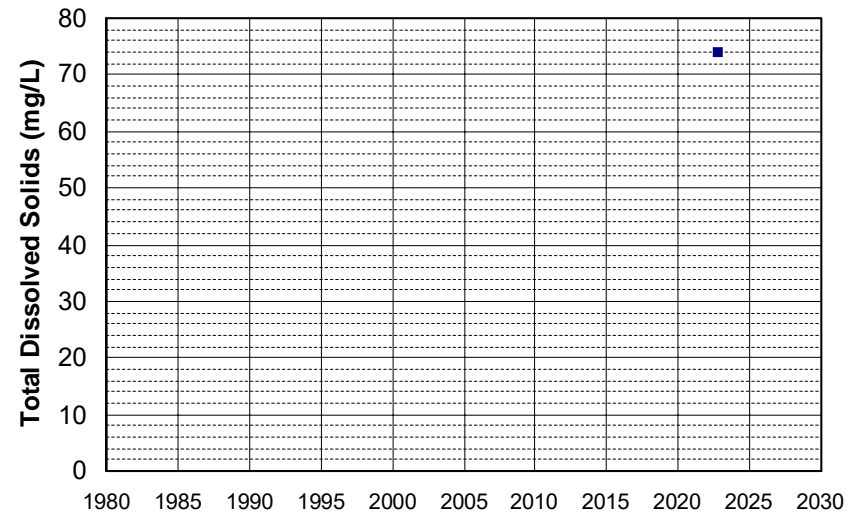
Well Name: T10000003411-FMW-5 Well Depth (ft): 29
Well Type: MONITORING # of Measurements: 2
Source: WB_CLEANUP Period of Record: 2021 - 2022
Depth Zone: Upper Trend Since 2000: Insufficient Data



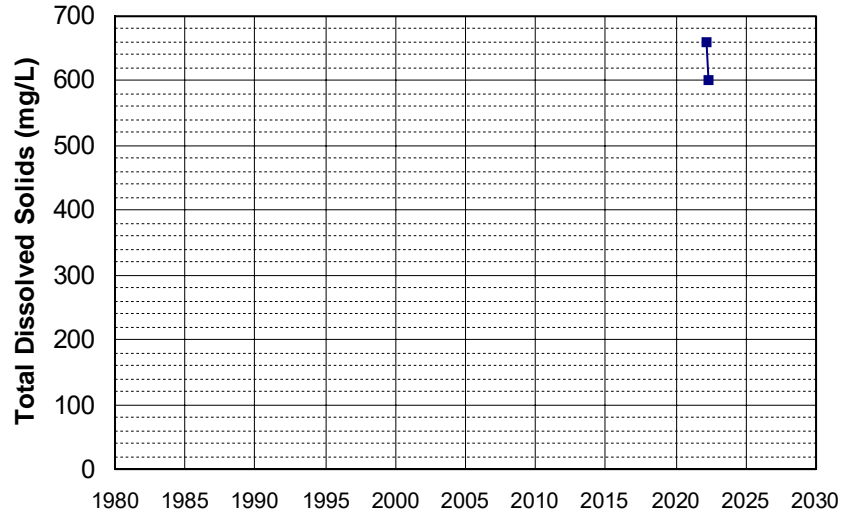
Well Name: AGL020019702-CCGC_0086 Well Depth (ft): N/A
Well Type: MONITORING # of Measurements: 2
Source: WB_ILRP Period of Record: 2022
Depth Zone: Upper Trend Since 2000: Insufficient Data



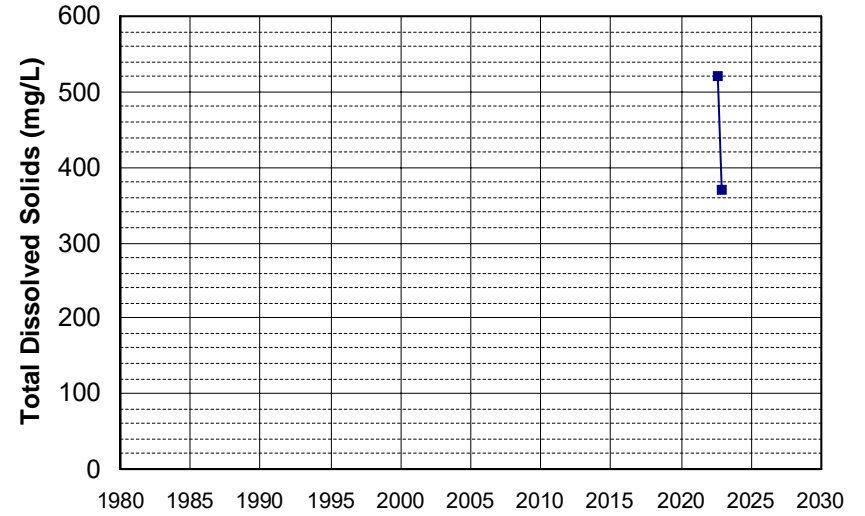
Well Name: CA3210010_004_004 Well Depth (ft): 235
Well Type: MUNICIPAL # of Measurements: 2
Source: DDW Period of Record: 2022
Depth Zone: Upper Trend Since 2000: Insufficient Data



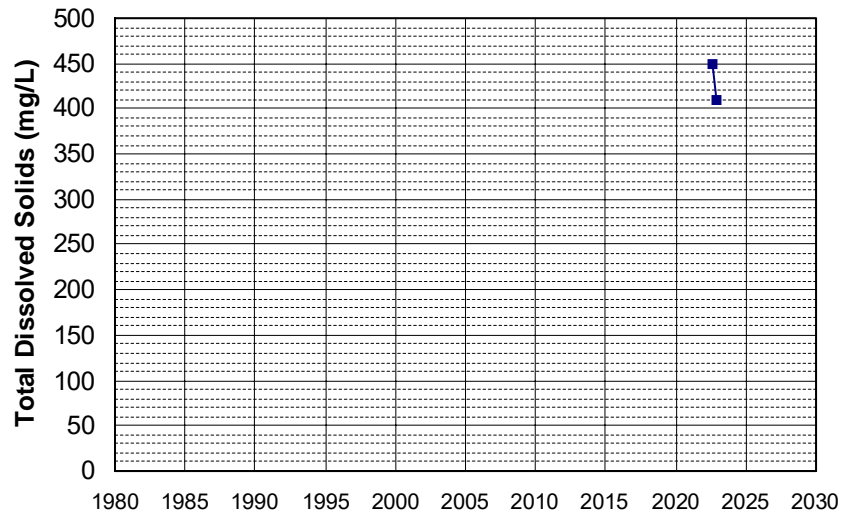
Well Name: L10001937128-PZ-14
Well Type: MONITORING
Source: WB_CLEANUP
Depth Zone: Upper
Well Depth (ft): N/A
of Measurements: 2
Period of Record: 2022
Trend Since 2000: Insufficient Data



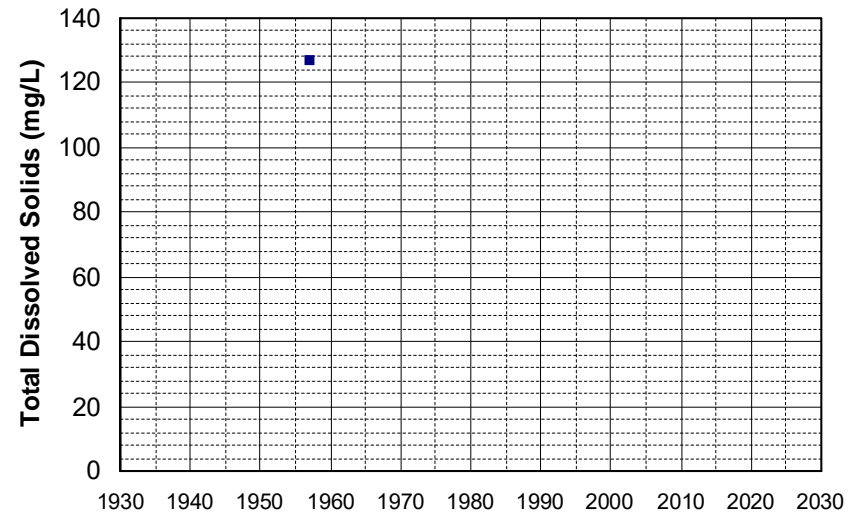
Well Name: T0611556877-MW-7
Well Type: MONITORING
Source: WB_CLEANUP
Depth Zone: Upper
Well Depth (ft): 35.15
of Measurements: 2
Period of Record: 2022
Trend Since 2000: Insufficient Data



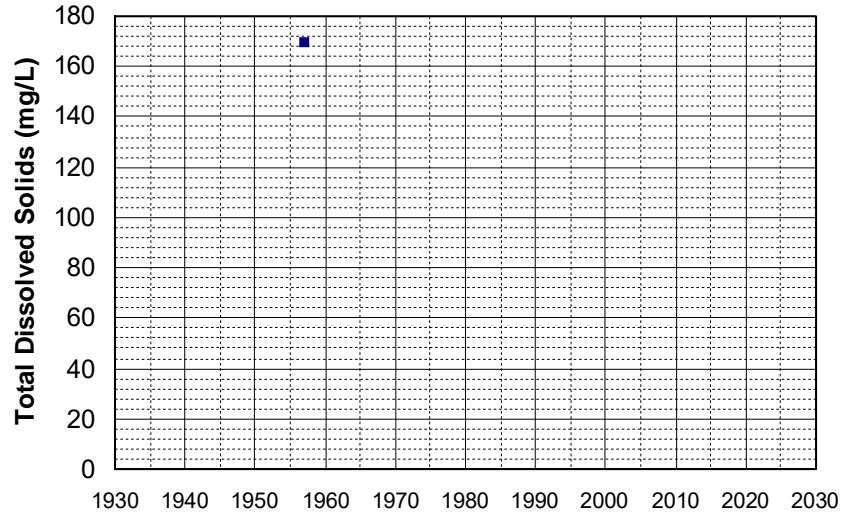
Well Name: T0611556877-MW-8
Well Type: MONITORING
Source: WB_CLEANUP
Depth Zone: Upper
Well Depth (ft): 34.82
of Measurements: 2
Period of Record: 2022
Trend Since 2000: Insufficient Data



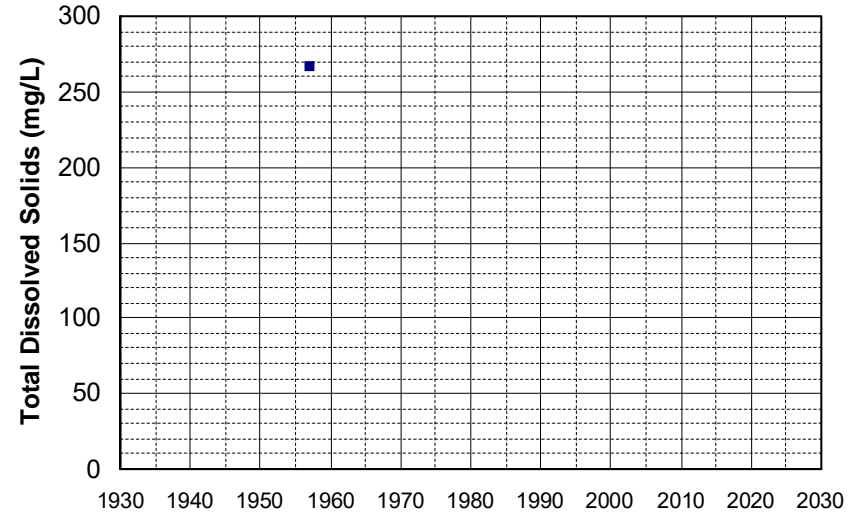
Well Name: 24N03W10D001M
Well Type: WATER SUPPLY, OTHER
Source: DWR
Depth Zone: Upper
Well Depth (ft): 108
of Measurements: 1
Period of Record: 1957
Trend Since 2000: Insufficient Data



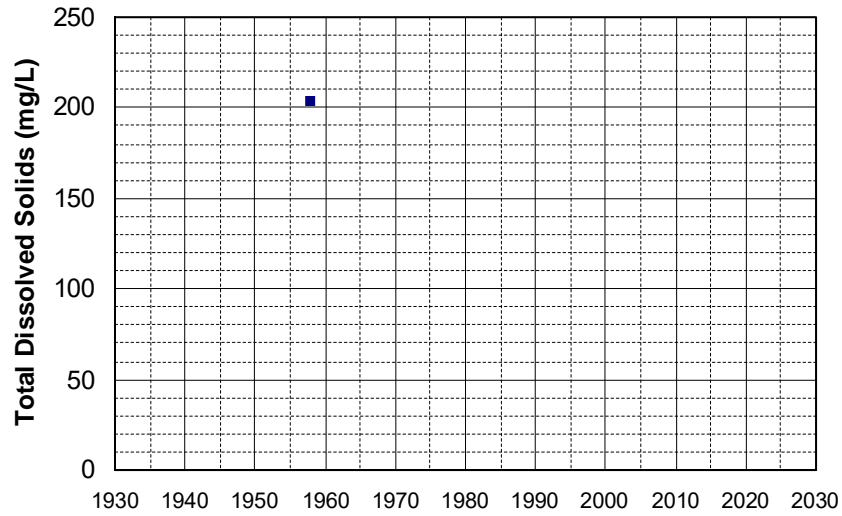
Well Name: 26N03W10D002M Well Depth (ft): 131
Well Type: WATER SUPPLY, OTHER # of Measurements: 1
Source: DWR Period of Record: 1957
Depth Zone: Upper Trend Since 2000: Insufficient Data



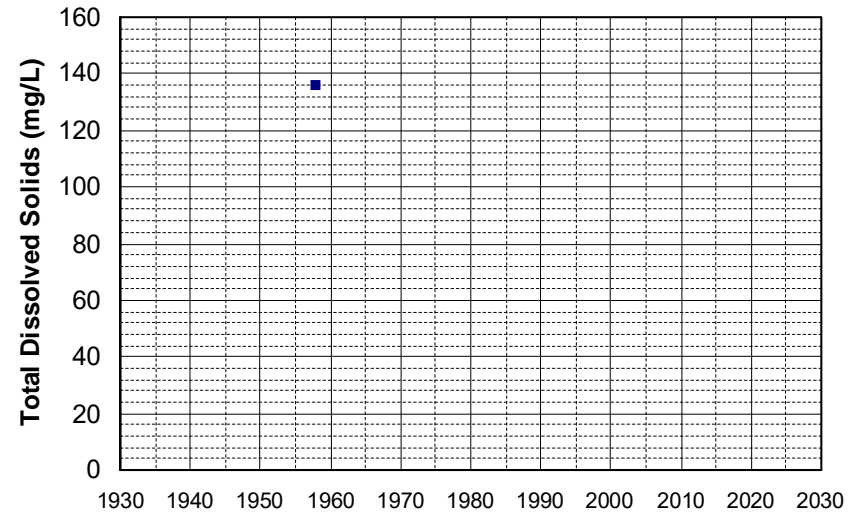
Well Name: 26N05W33M001M Well Depth (ft): 160
Well Type: WATER SUPPLY, OTHER # of Measurements: 1
Source: DWR Period of Record: 1957
Depth Zone: Upper Trend Since 2000: Insufficient Data



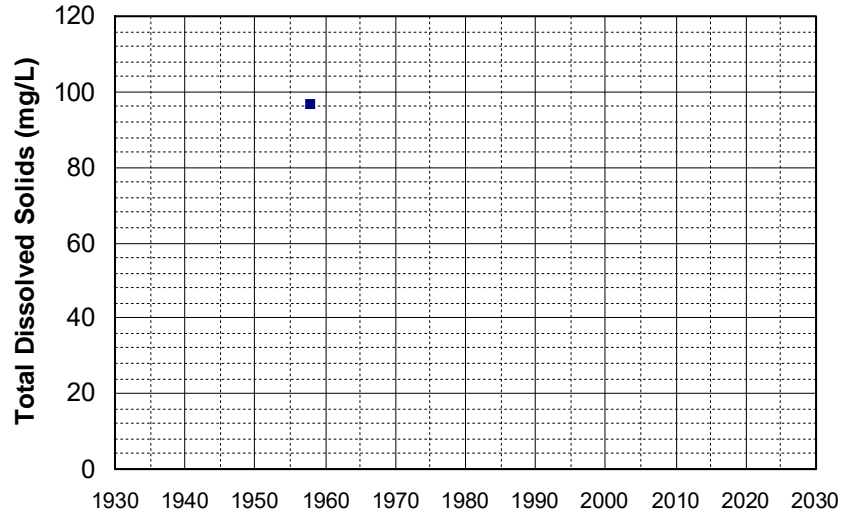
Well Name: 30N03W34F001M Well Depth (ft): 144
Well Type: WATER SUPPLY, OTHER # of Measurements: 1
Source: DWR Period of Record: 1957
Depth Zone: Upper Trend Since 2000: Insufficient Data



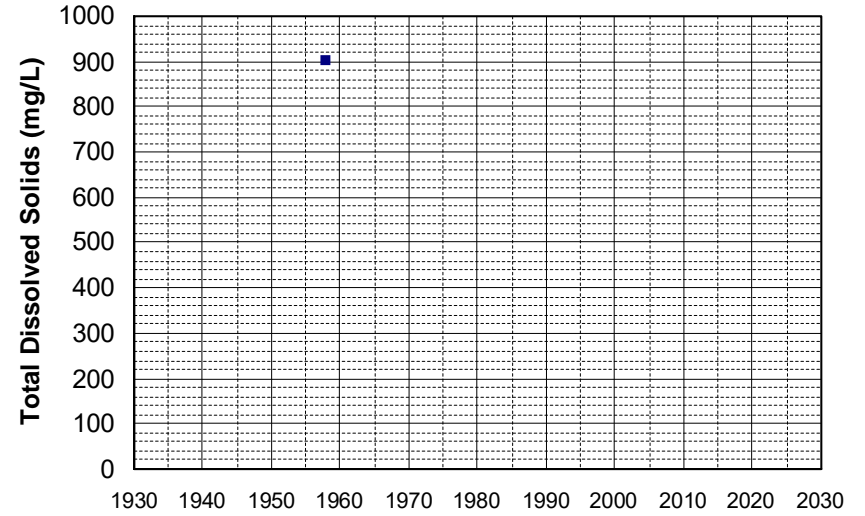
Well Name: 31N05W13H001M Well Depth (ft): 267
Well Type: WATER SUPPLY, OTHER # of Measurements: 1
Source: DWR Period of Record: 1957
Depth Zone: Upper Trend Since 2000: Insufficient Data



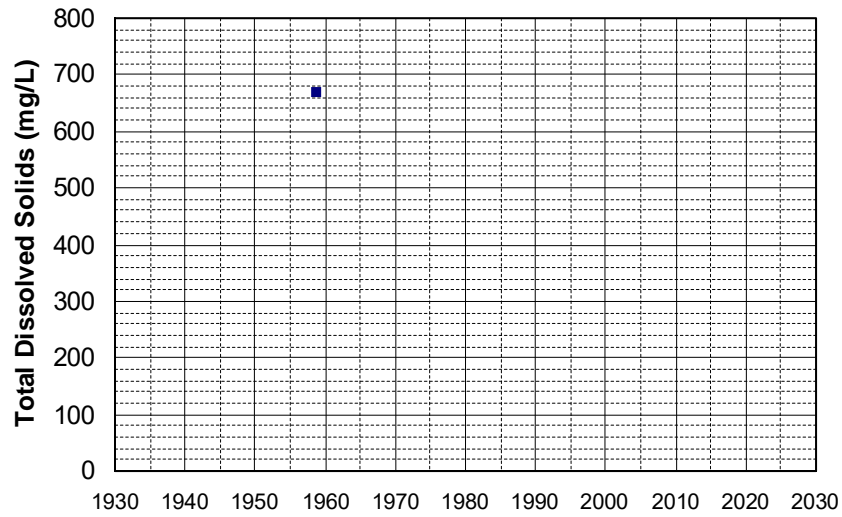
Well Name: 36N03E10Q001M Well Depth (ft): 206
Well Type: WATER SUPPLY, OTHER # of Measurements: 1
Source: DWR Period of Record: 1957
Depth Zone: Upper Trend Since 2000: Insufficient Data



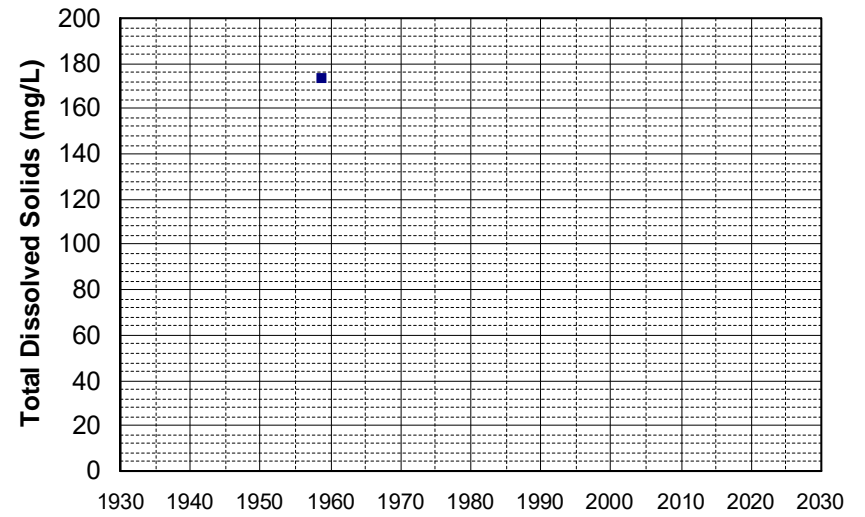
Well Name: 38N08E14N002M Well Depth (ft): 256
Well Type: WATER SUPPLY, OTHER # of Measurements: 1
Source: DWR Period of Record: 1957
Depth Zone: Upper Trend Since 2000: Insufficient Data



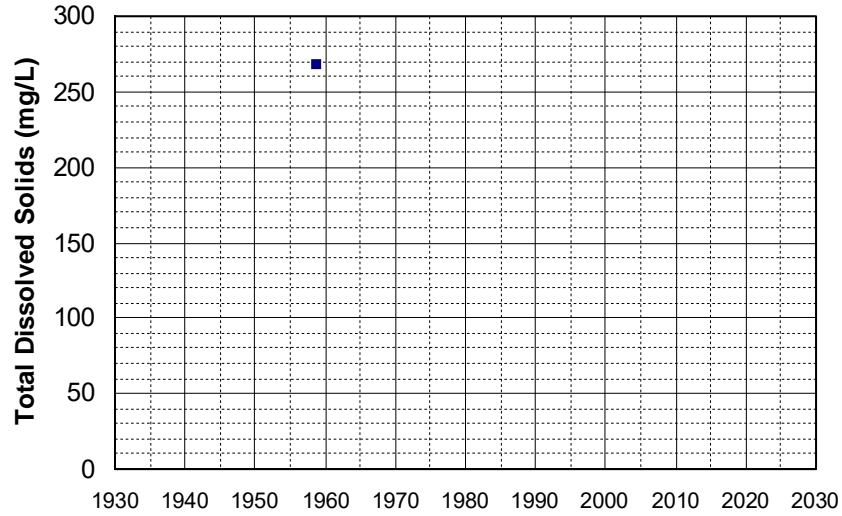
Well Name: 13N09W06C001M Well Depth (ft): 194
Well Type: WATER SUPPLY, OTHER # of Measurements: 1
Source: DWR Period of Record: 1958
Depth Zone: Upper Trend Since 2000: Insufficient Data



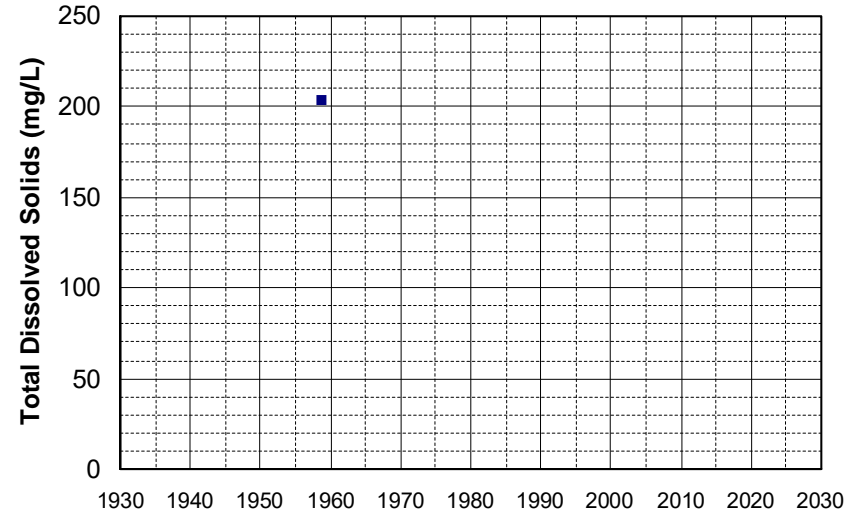
Well Name: 15N09W05K001M Well Depth (ft): 163
Well Type: WATER SUPPLY, OTHER # of Measurements: 1
Source: DWR Period of Record: 1958
Depth Zone: Upper Trend Since 2000: Insufficient Data



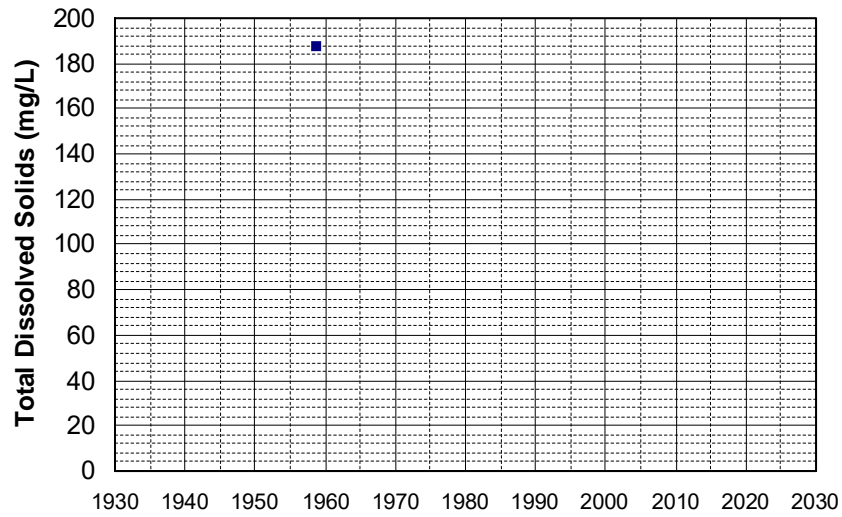
Well Name: 17N04E20L001M Well Depth (ft): 260
Well Type: WATER SUPPLY, OTHER # of Measurements: 1
Source: DWR Period of Record: 1958
Depth Zone: Upper Trend Since 2000: Insufficient Data



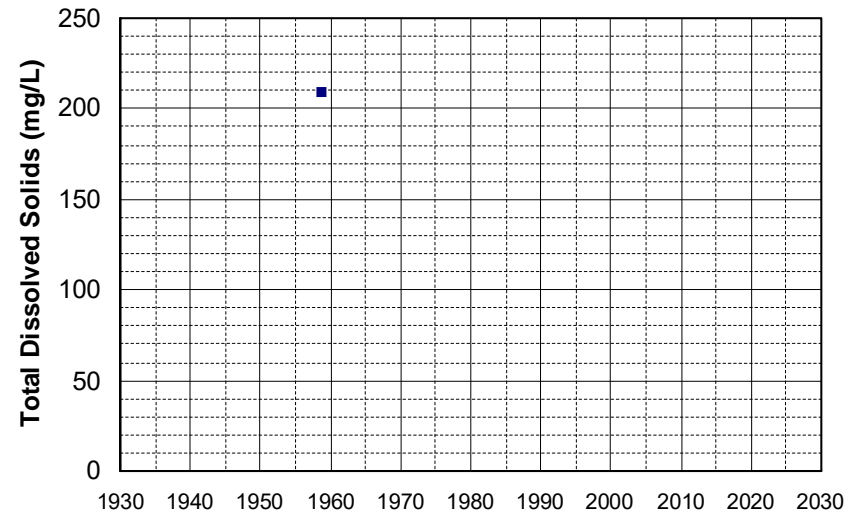
Well Name: 26N03W10D001M Well Depth (ft): 131
Well Type: WATER SUPPLY, OTHER # of Measurements: 1
Source: DWR Period of Record: 1958
Depth Zone: Upper Trend Since 2000: Insufficient Data



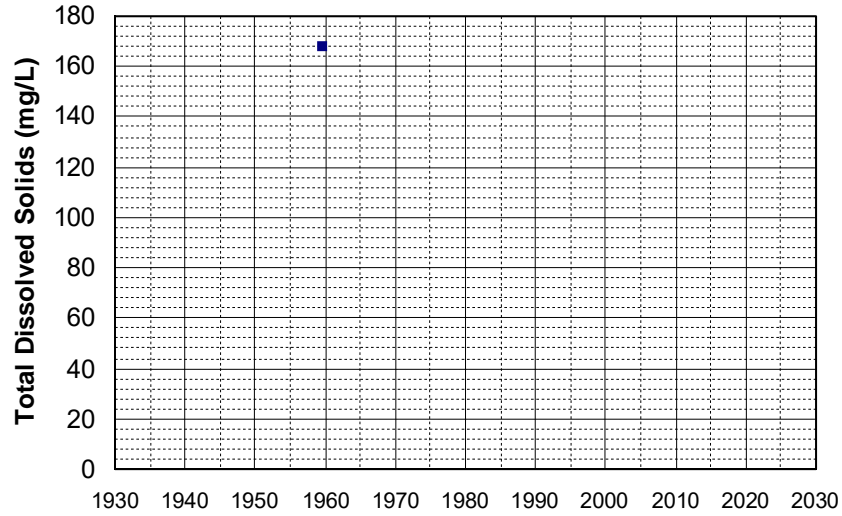
Well Name: 44N13E25H001M Well Depth (ft): 147
Well Type: WATER SUPPLY, OTHER # of Measurements: 1
Source: DWR Period of Record: 1958
Depth Zone: Upper Trend Since 2000: Insufficient Data



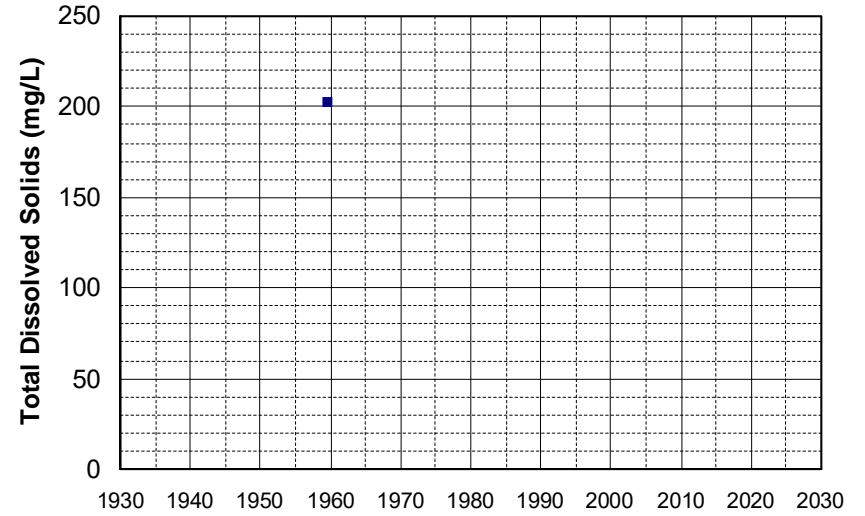
Well Name: 44N13E36B001M Well Depth (ft): 147
Well Type: WATER SUPPLY, OTHER # of Measurements: 1
Source: DWR Period of Record: 1958
Depth Zone: Upper Trend Since 2000: Insufficient Data



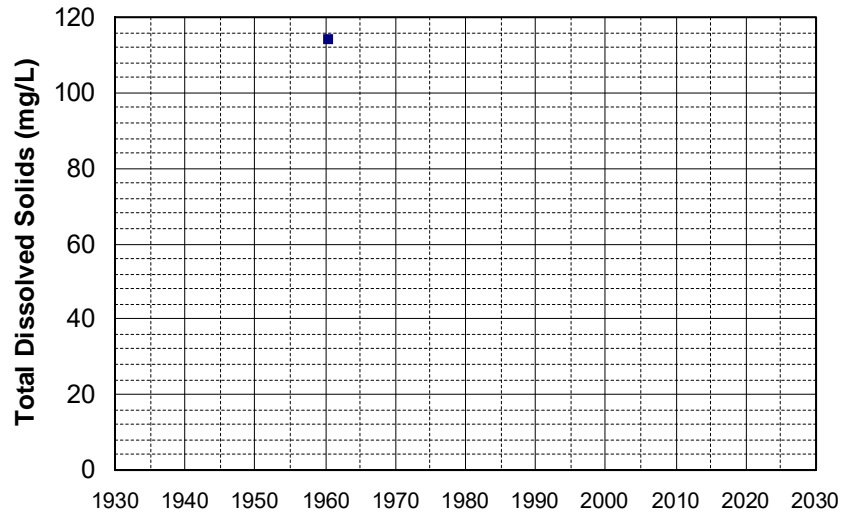
Well Name: 34N05W14?00?M Well Depth (ft): 265
Well Type: WATER SUPPLY, OTHER # of Measurements: 1
Source: DWR Period of Record: 1959
Depth Zone: Upper Trend Since 2000: Insufficient Data



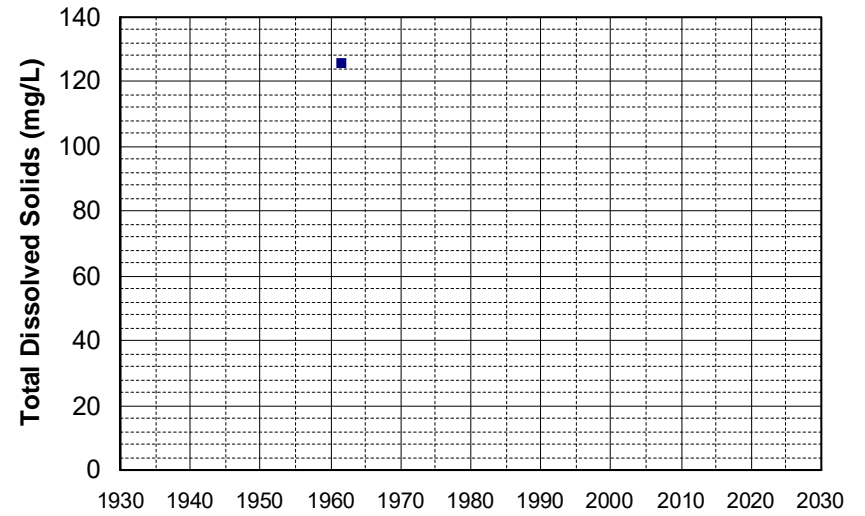
Well Name: 37N04E26A002M Well Depth (ft): 160
Well Type: WATER SUPPLY, OTHER # of Measurements: 1
Source: DWR Period of Record: 1959
Depth Zone: Upper Trend Since 2000: Insufficient Data



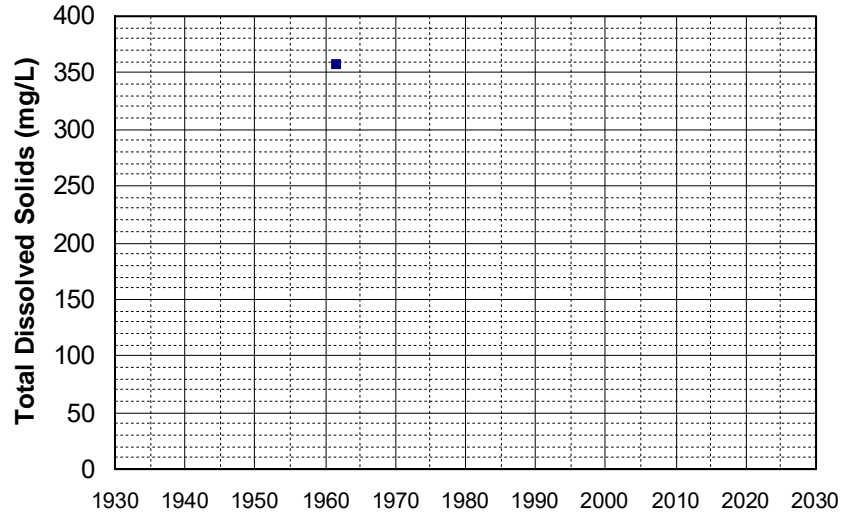
Well Name: 23N04W31G001M Well Depth (ft): 275
Well Type: WATER SUPPLY, OTHER # of Measurements: 1
Source: DWR Period of Record: 1960
Depth Zone: Upper Trend Since 2000: Insufficient Data



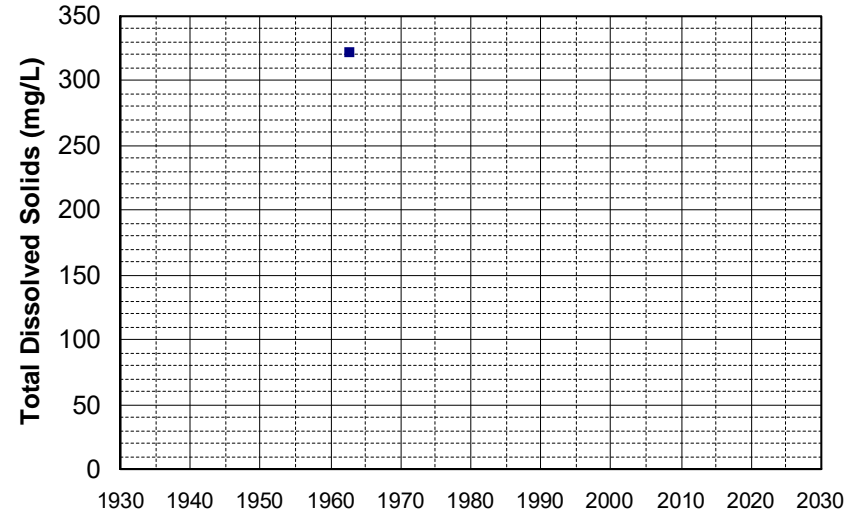
Well Name: 31N04W18R001M Well Depth (ft): 267
Well Type: WATER SUPPLY, OTHER # of Measurements: 1
Source: DWR Period of Record: 1961
Depth Zone: Upper Trend Since 2000: Insufficient Data



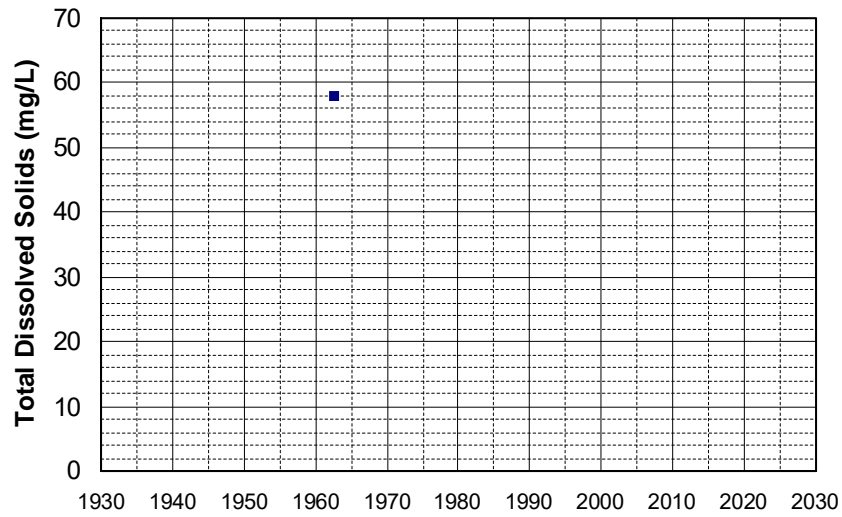
Well Name: 31N04W18R002M Well Depth (ft): 267
Well Type: WATER SUPPLY, OTHER # of Measurements: 1
Source: DWR Period of Record: 1961
Depth Zone: Upper Trend Since 2000: Insufficient Data



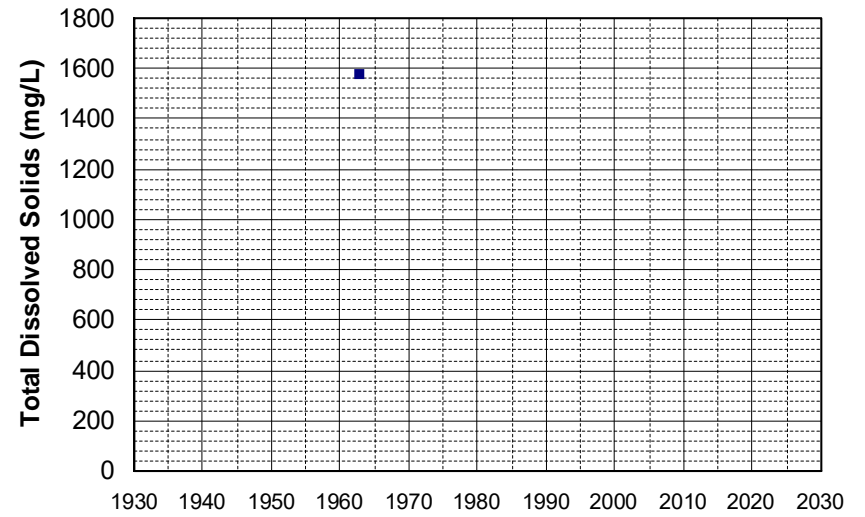
Well Name: 10N04E13P001M Well Depth (ft): 155
Well Type: WATER SUPPLY, OTHER # of Measurements: 1
Source: DWR Period of Record: 1962
Depth Zone: Upper Trend Since 2000: Insufficient Data



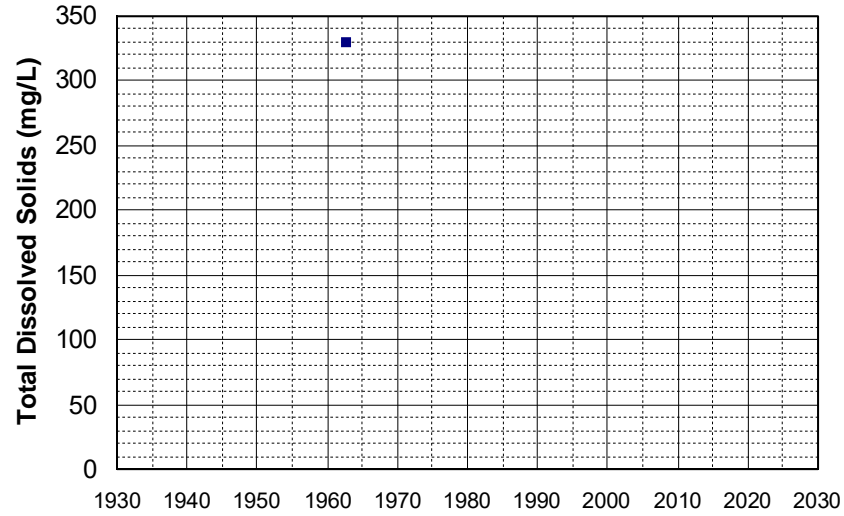
Well Name: 22N12E22C001M Well Depth (ft): 258
Well Type: WATER SUPPLY, OTHER # of Measurements: 1
Source: DWR Period of Record: 1962
Depth Zone: Upper Trend Since 2000: Insufficient Data



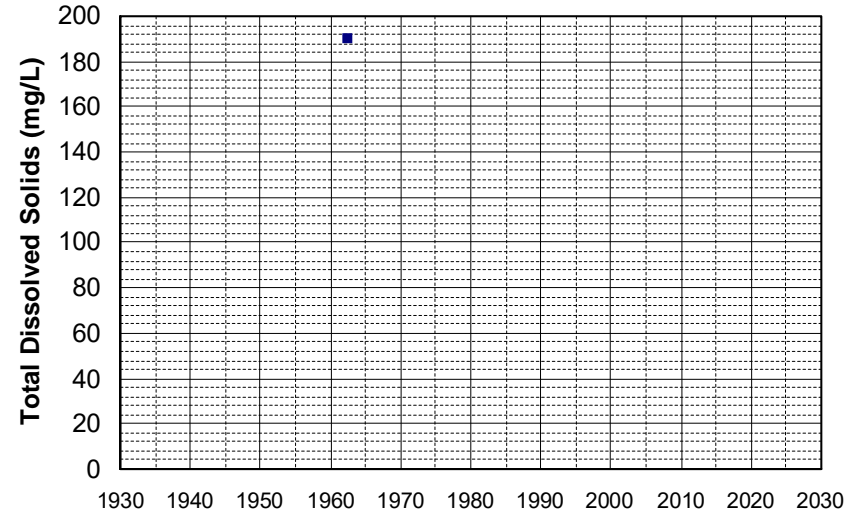
Well Name: 22N15E32F001M Well Depth (ft): 240
Well Type: WATER SUPPLY, OTHER # of Measurements: 1
Source: DWR Period of Record: 1962
Depth Zone: Upper Trend Since 2000: Insufficient Data



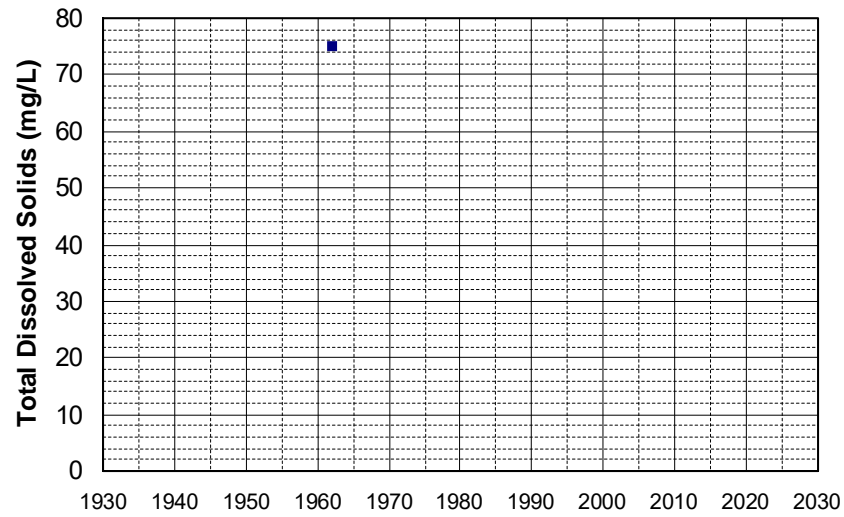
Well Name: 23N14E25G001M Well Depth (ft): 28
Well Type: WATER SUPPLY, OTHER # of Measurements: 1
Source: DWR Period of Record: 1962
Depth Zone: Upper Trend Since 2000: Insufficient Data



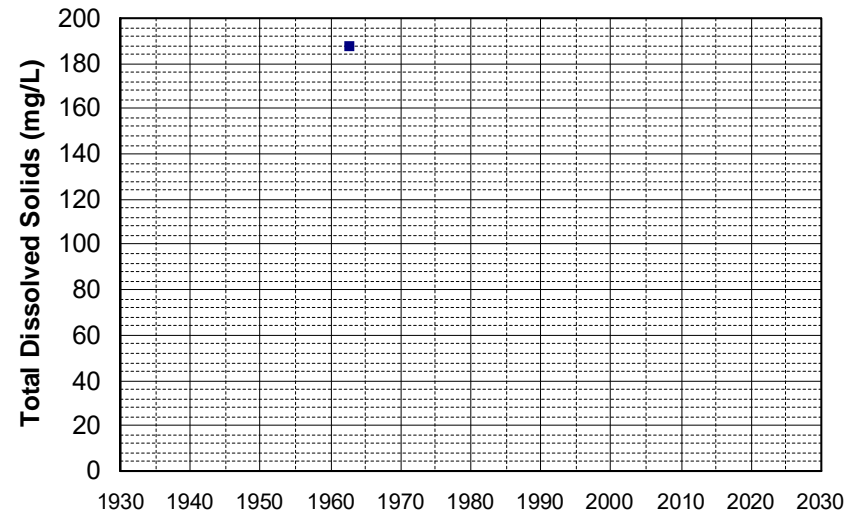
Well Name: 26N02W13N001M Well Depth (ft): 100
Well Type: WATER SUPPLY, OTHER # of Measurements: 1
Source: DWR Period of Record: 1962
Depth Zone: Upper Trend Since 2000: Insufficient Data



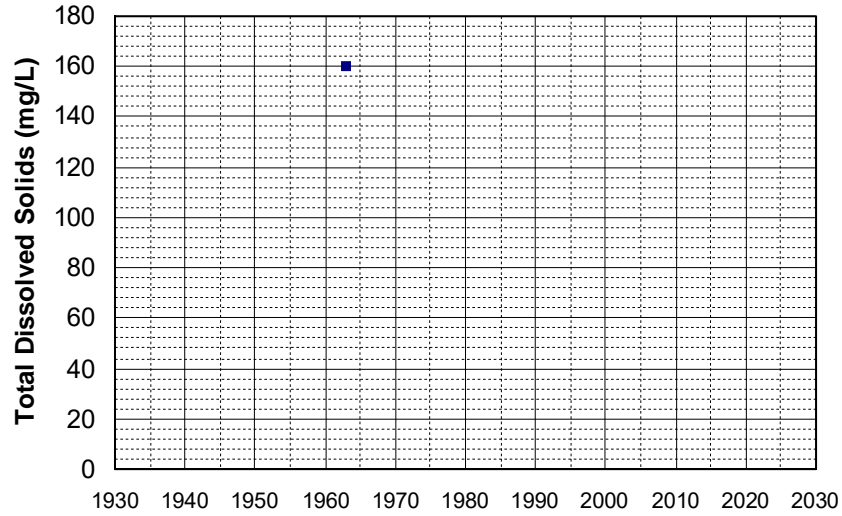
Well Name: 35N01E36P001M Well Depth (ft): 160
Well Type: WATER SUPPLY, OTHER # of Measurements: 1
Source: DWR Period of Record: 1962
Depth Zone: Upper Trend Since 2000: Insufficient Data



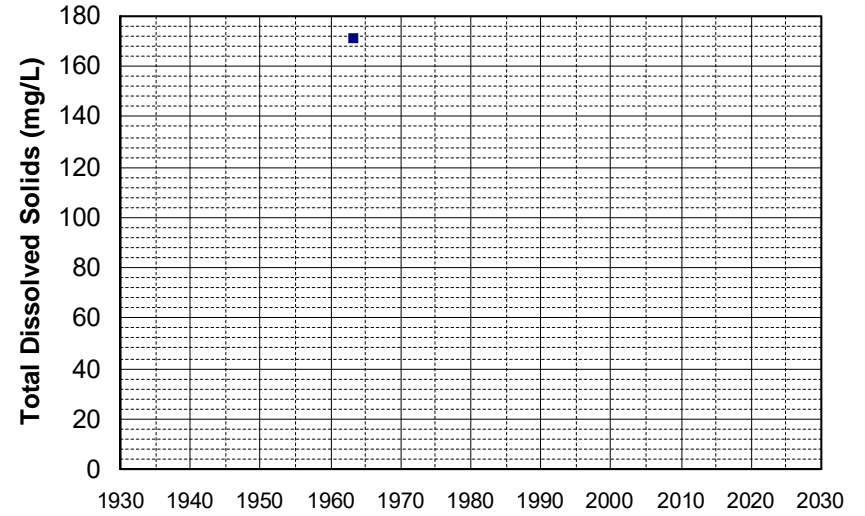
Well Name: 39N07E11A001M Well Depth (ft): 256
Well Type: WATER SUPPLY, OTHER # of Measurements: 1
Source: DWR Period of Record: 1962
Depth Zone: Upper Trend Since 2000: Insufficient Data



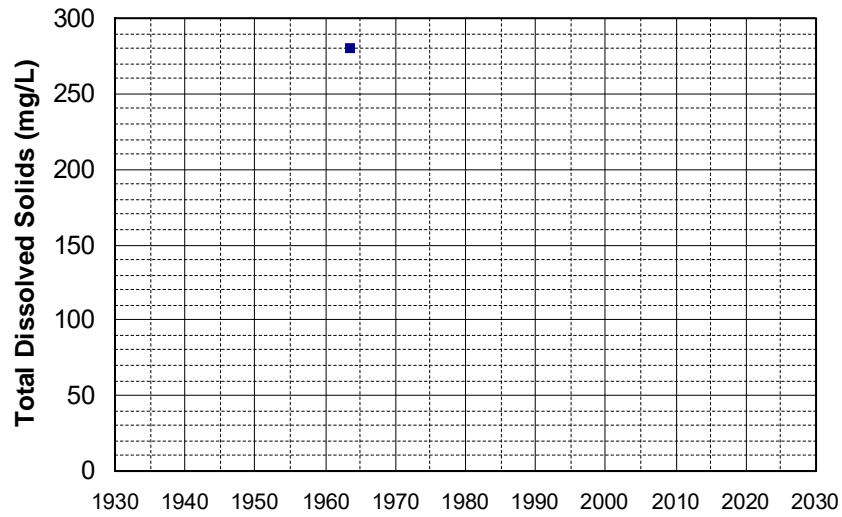
Well Name: 08N07E14C001M Well Depth (ft): 208
Well Type: WATER SUPPLY, OTHER # of Measurements: 1
Source: DWR Period of Record: 1963
Depth Zone: Upper Trend Since 2000: Insufficient Data



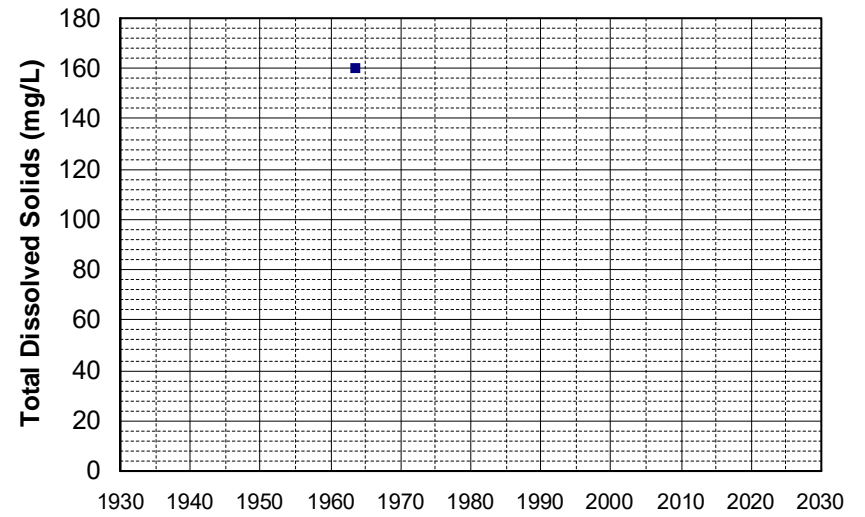
Well Name: 08N07E22G001M Well Depth (ft): 210
Well Type: WATER SUPPLY, OTHER # of Measurements: 1
Source: DWR Period of Record: 1963
Depth Zone: Upper Trend Since 2000: Insufficient Data



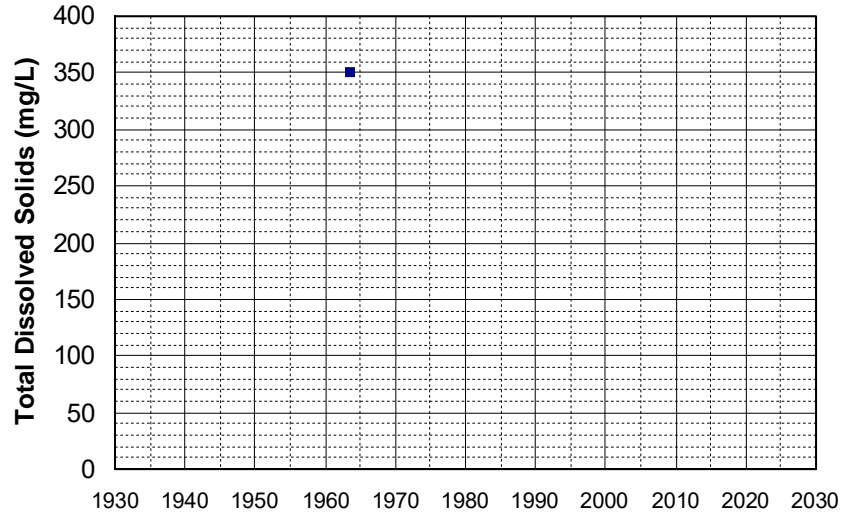
Well Name: 24N02W26A001M Well Depth (ft): 49
Well Type: WATER SUPPLY, OTHER # of Measurements: 1
Source: DWR Period of Record: 1963
Depth Zone: Upper Trend Since 2000: Insufficient Data



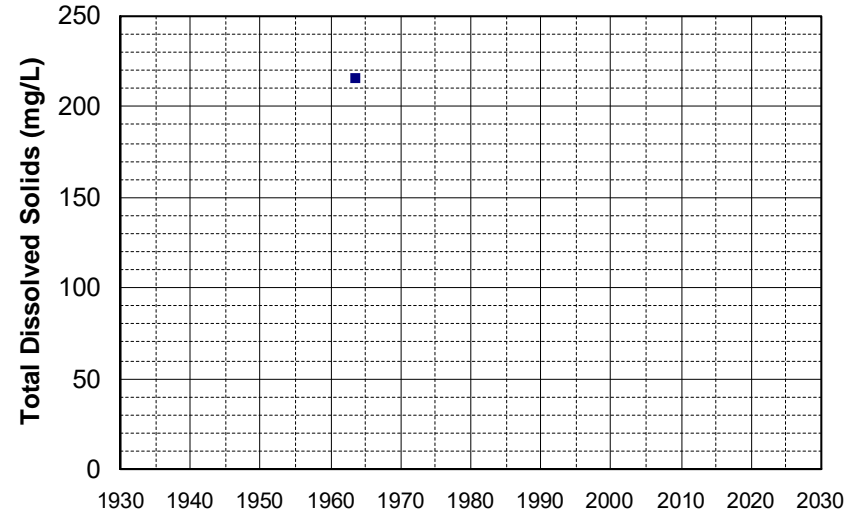
Well Name: 31N05W21K001M Well Depth (ft): 90
Well Type: WATER SUPPLY, OTHER # of Measurements: 1
Source: DWR Period of Record: 1963
Depth Zone: Upper Trend Since 2000: Insufficient Data



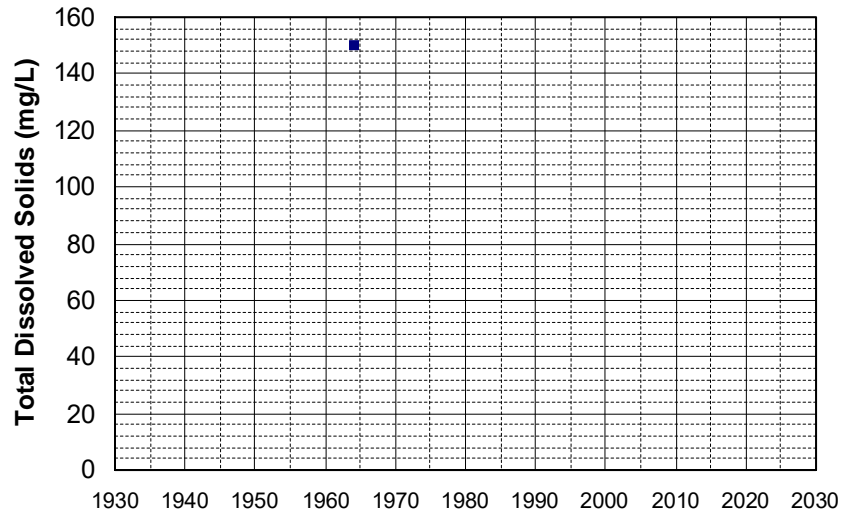
Well Name: 32N04W20G002M Well Depth (ft): 262
Well Type: WATER SUPPLY, OTHER # of Measurements: 1
Source: DWR Period of Record: 1963
Depth Zone: Upper Trend Since 2000: Insufficient Data



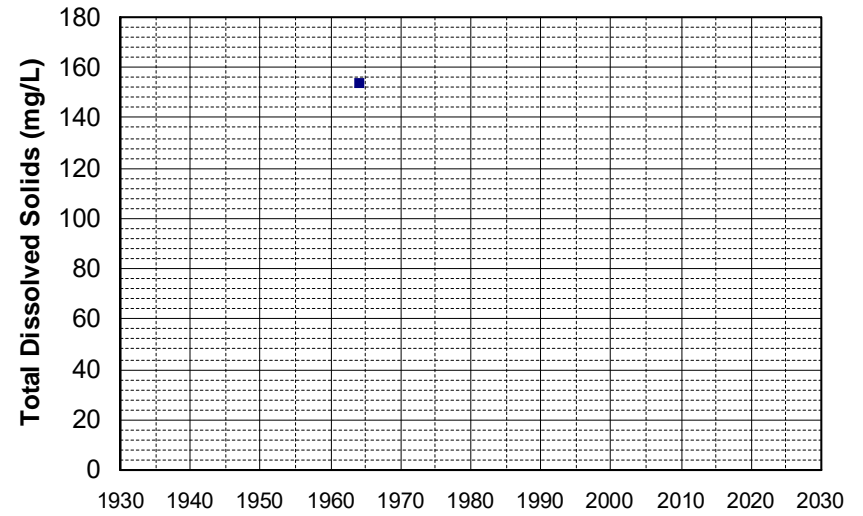
Well Name: 37N06E06D001M Well Depth (ft): 160
Well Type: WATER SUPPLY, OTHER # of Measurements: 1
Source: DWR Period of Record: 1963
Depth Zone: Upper Trend Since 2000: Insufficient Data



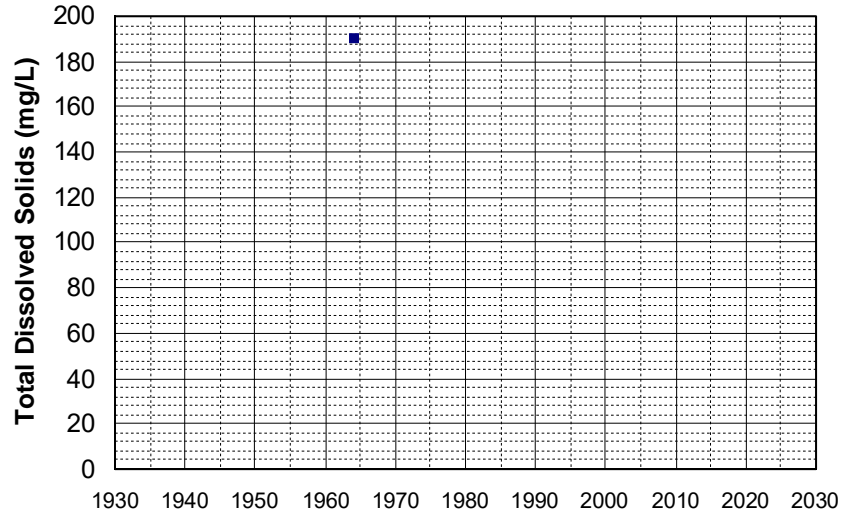
Well Name: 23N03W05G001M Well Depth (ft): 70
Well Type: WATER SUPPLY, OTHER # of Measurements: 1
Source: DWR Period of Record: 1964
Depth Zone: Upper Trend Since 2000: Insufficient Data



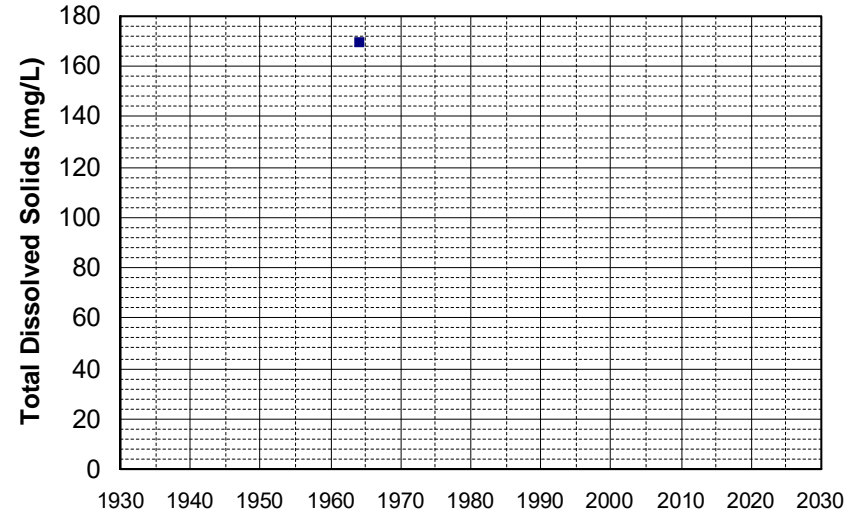
Well Name: 24N02W17J001M Well Depth (ft): 80
Well Type: WATER SUPPLY, OTHER # of Measurements: 1
Source: DWR Period of Record: 1964
Depth Zone: Upper Trend Since 2000: Insufficient Data



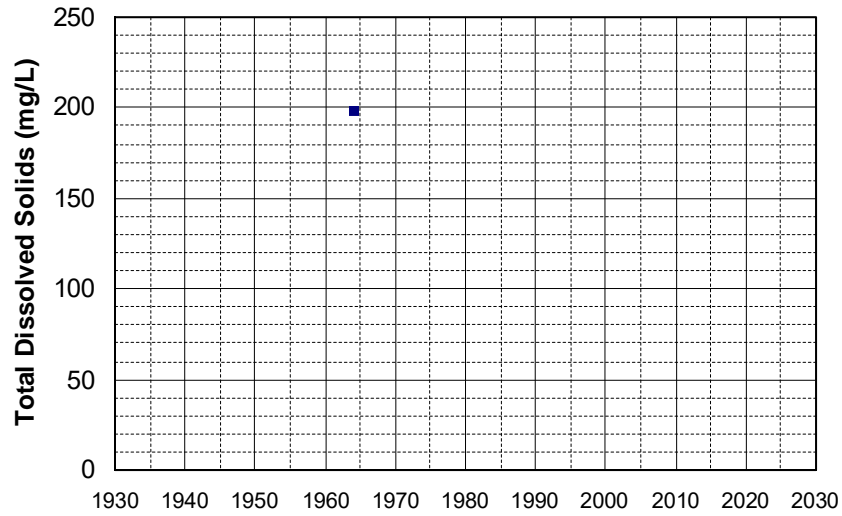
Well Name: 24N03W14K001M Well Depth (ft): 124
Well Type: WATER SUPPLY, OTHER # of Measurements: 1
Source: DWR Period of Record: 1964
Depth Zone: Upper Trend Since 2000: Insufficient Data



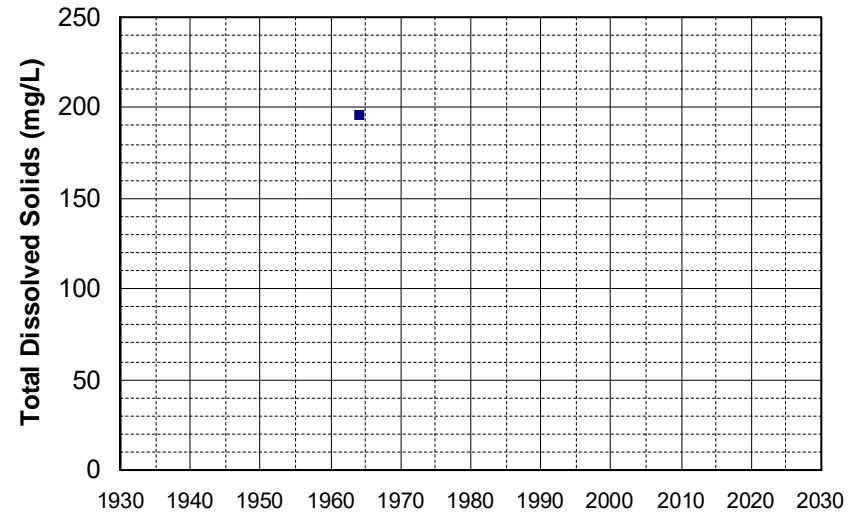
Well Name: 24N04W14N002M Well Depth (ft): 180
Well Type: WATER SUPPLY, OTHER # of Measurements: 1
Source: DWR Period of Record: 1964
Depth Zone: Upper Trend Since 2000: Insufficient Data



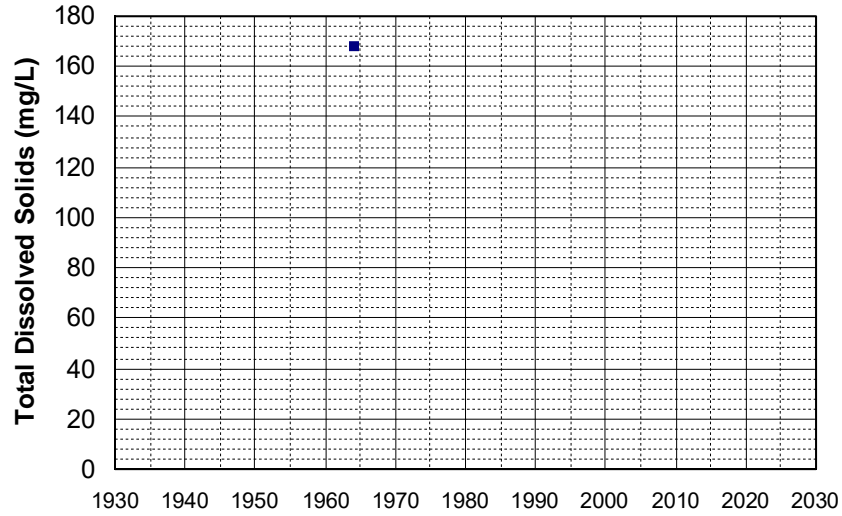
Well Name: 25N02W04D001M Well Depth (ft): 100
Well Type: WATER SUPPLY, OTHER # of Measurements: 1
Source: DWR Period of Record: 1964
Depth Zone: Upper Trend Since 2000: Insufficient Data



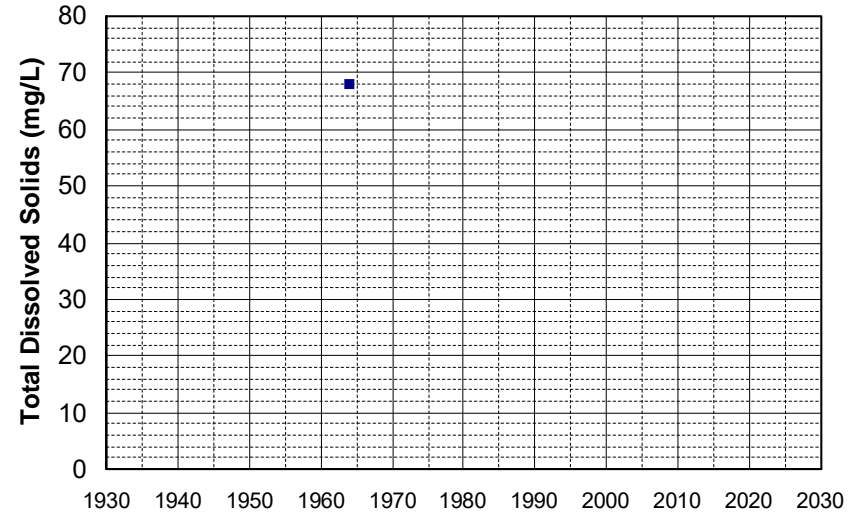
Well Name: 25N02W05A001M Well Depth (ft): 100
Well Type: WATER SUPPLY, OTHER # of Measurements: 1
Source: DWR Period of Record: 1964
Depth Zone: Upper Trend Since 2000: Insufficient Data



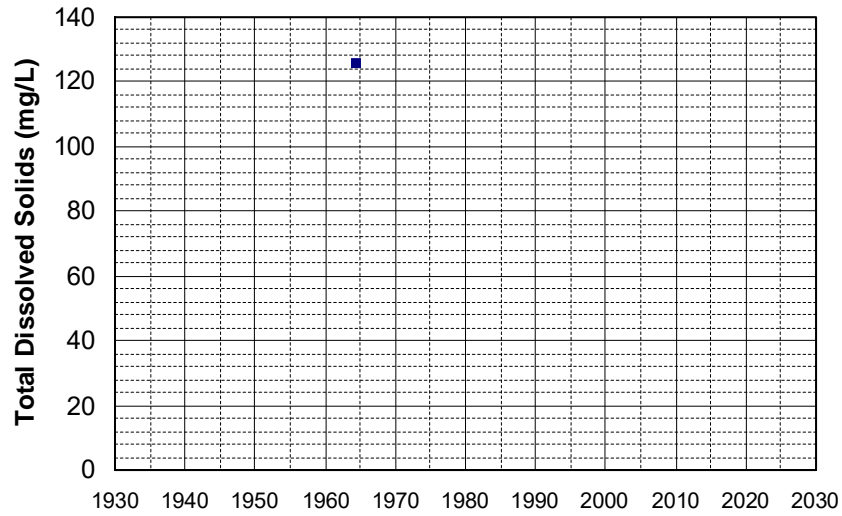
Well Name: 25N03W06B001M Well Depth (ft): 125
Well Type: WATER SUPPLY, OTHER # of Measurements: 1
Source: DWR Period of Record: 1964
Depth Zone: Upper Trend Since 2000: Insufficient Data



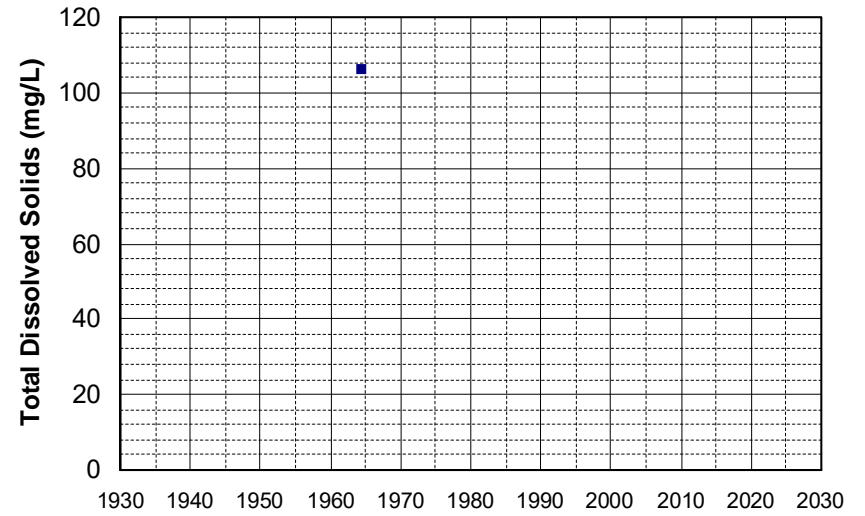
Well Name: 27N01W06M000SM Well Depth (ft): 112
Well Type: WATER SUPPLY, OTHER # of Measurements: 1
Source: DWR Period of Record: 1964
Depth Zone: Upper Trend Since 2000: Insufficient Data



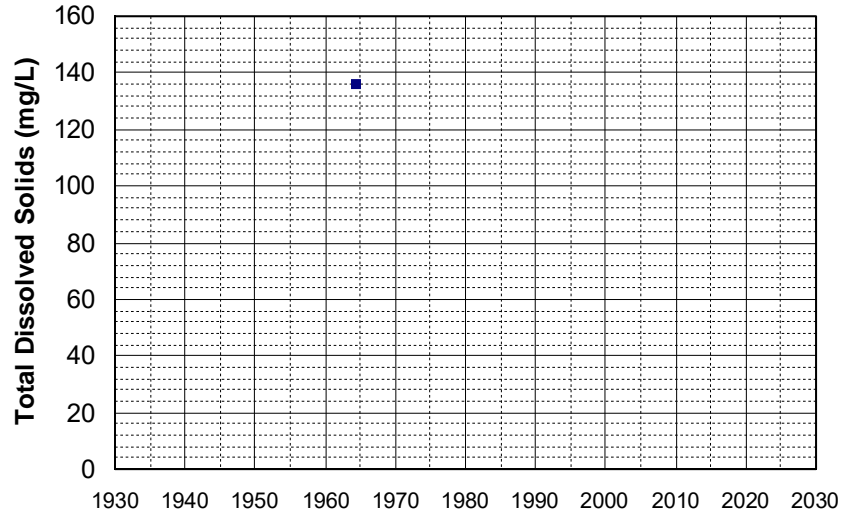
Well Name: 31N01E34G001M Well Depth (ft): 188
Well Type: WATER SUPPLY, OTHER # of Measurements: 1
Source: DWR Period of Record: 1964
Depth Zone: Upper Trend Since 2000: Insufficient Data



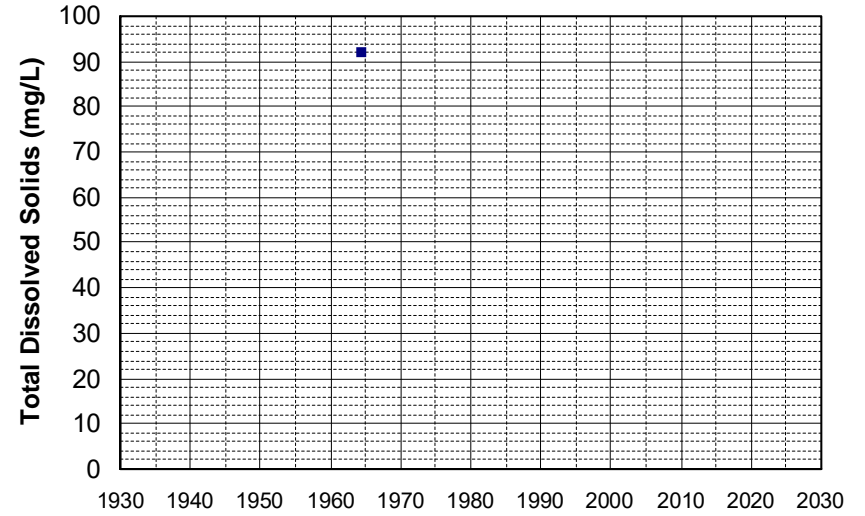
Well Name: 31N02E24M001M Well Depth (ft): 200
Well Type: WATER SUPPLY, OTHER # of Measurements: 1
Source: DWR Period of Record: 1964
Depth Zone: Upper Trend Since 2000: Insufficient Data



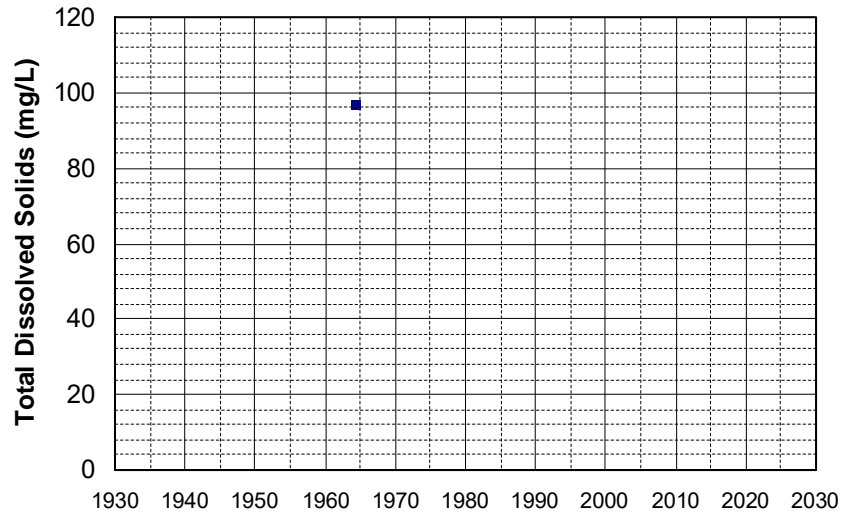
Well Name: 34N04E15E001M Well Depth (ft): 59
Well Type: WATER SUPPLY, OTHER # of Measurements: 1
Source: DWR Period of Record: 1964
Depth Zone: Upper Trend Since 2000: Insufficient Data



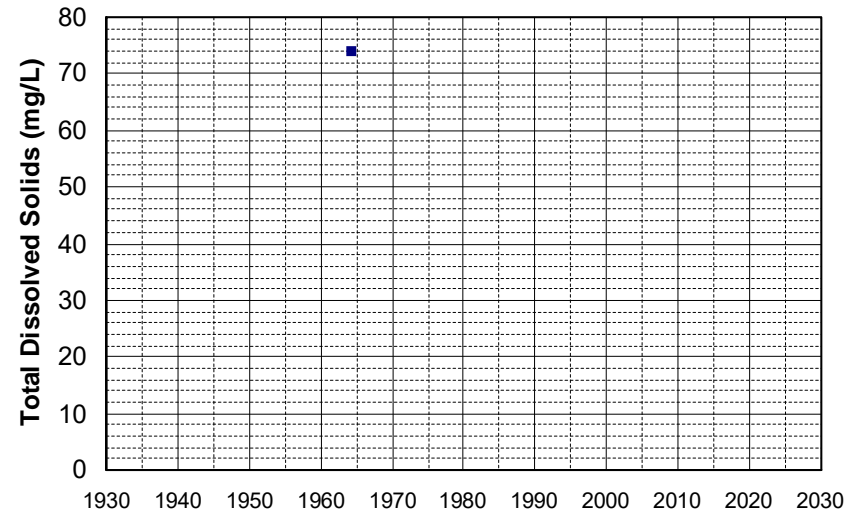
Well Name: 35N03E03M001M Well Depth (ft): 260
Well Type: WATER SUPPLY, OTHER # of Measurements: 1
Source: DWR Period of Record: 1964
Depth Zone: Upper Trend Since 2000: Insufficient Data



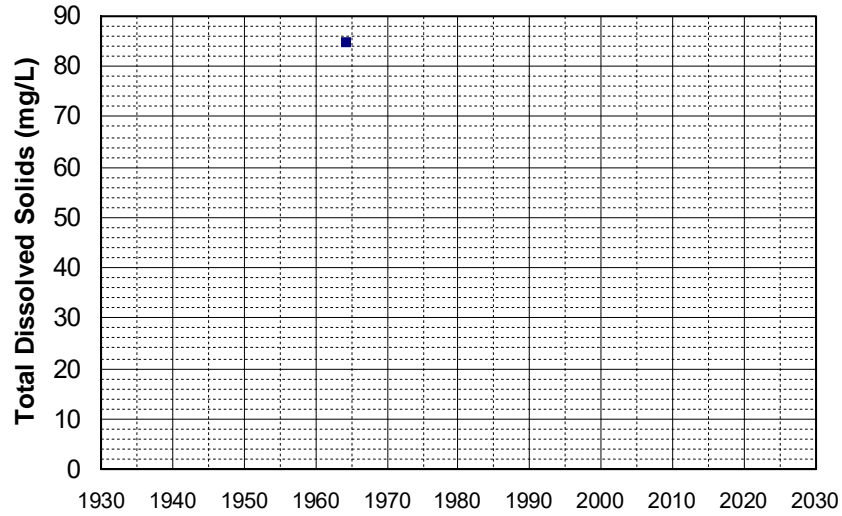
Well Name: 35N05W13F001M Well Depth (ft): 173
Well Type: WATER SUPPLY, OTHER # of Measurements: 1
Source: DWR Period of Record: 1964
Depth Zone: Upper Trend Since 2000: Insufficient Data



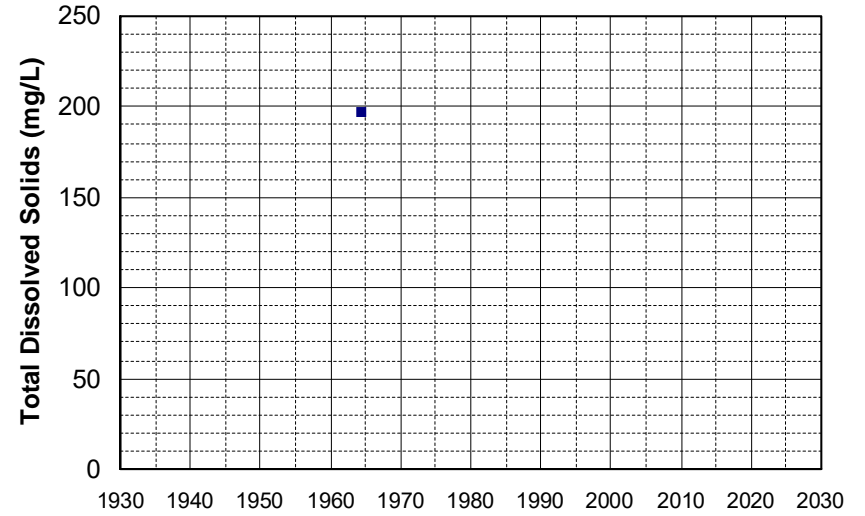
Well Name: 35N05W13G001M Well Depth (ft): 173
Well Type: WATER SUPPLY, OTHER # of Measurements: 1
Source: DWR Period of Record: 1964
Depth Zone: Upper Trend Since 2000: Insufficient Data



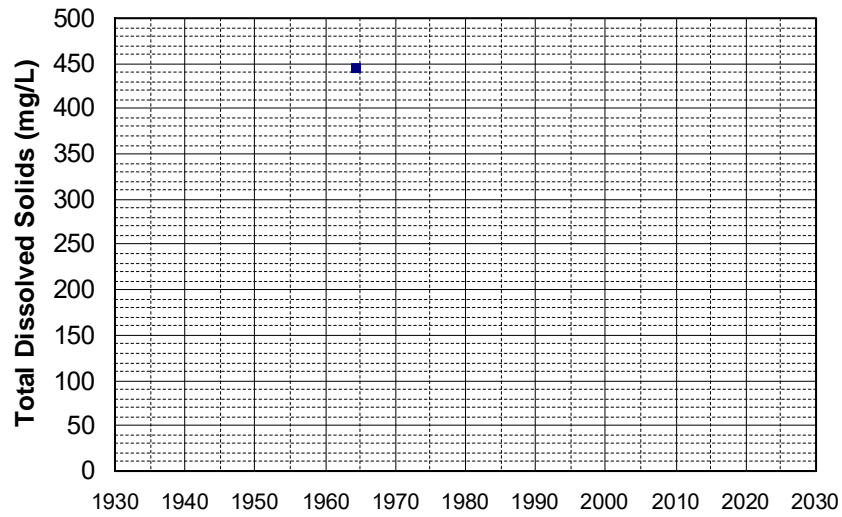
Well Name: 35N05W13L001M Well Depth (ft): 173
Well Type: WATER SUPPLY, OTHER # of Measurements: 1
Source: DWR Period of Record: 1964
Depth Zone: Upper Trend Since 2000: Insufficient Data



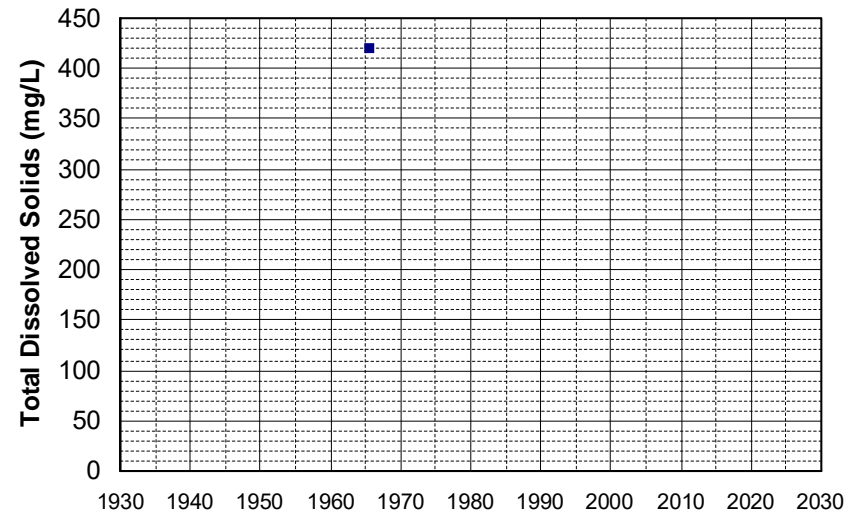
Well Name: 37N03E09C001M Well Depth (ft): 170
Well Type: WATER SUPPLY, OTHER # of Measurements: 1
Source: DWR Period of Record: 1964
Depth Zone: Upper Trend Since 2000: Insufficient Data



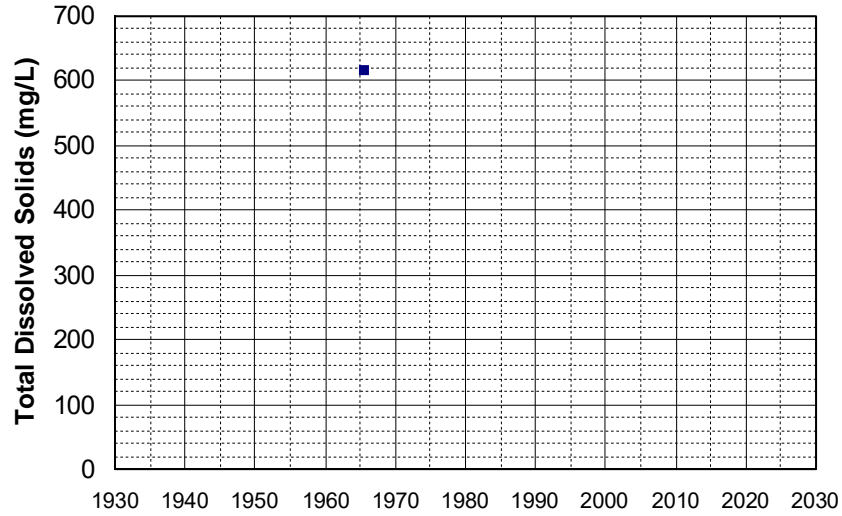
Well Name: 37N06E17L001M Well Depth (ft): 160
Well Type: WATER SUPPLY, OTHER # of Measurements: 1
Source: DWR Period of Record: 1964
Depth Zone: Upper Trend Since 2000: Insufficient Data



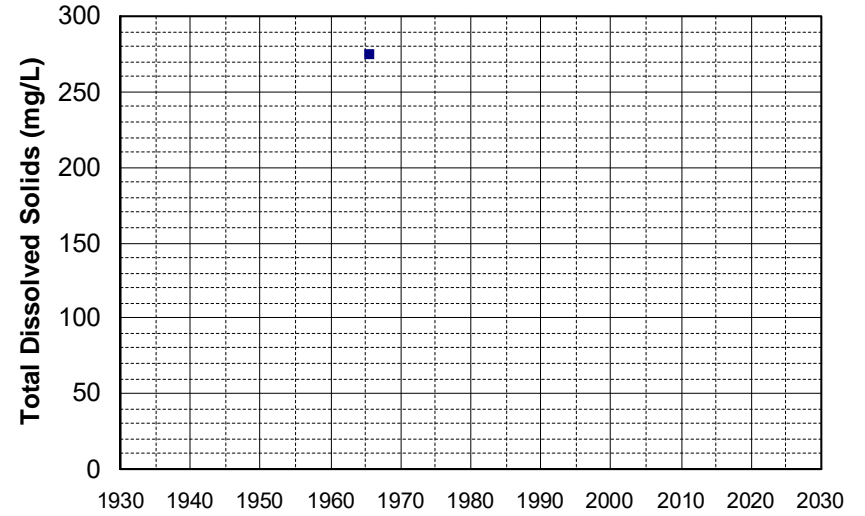
Well Name: 13N09W02Q001M Well Depth (ft): 138
Well Type: WATER SUPPLY, OTHER # of Measurements: 1
Source: DWR Period of Record: 1965
Depth Zone: Upper Trend Since 2000: Insufficient Data



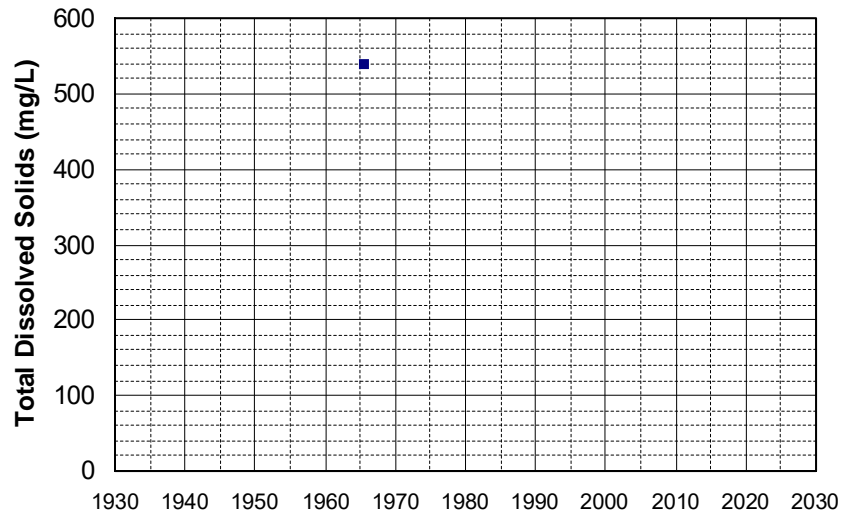
Well Name: 13N09W17D001M Well Depth (ft): 242
Well Type: WATER SUPPLY, OTHER # of Measurements: 1
Source: DWR Period of Record: 1965
Depth Zone: Upper Trend Since 2000: Insufficient Data



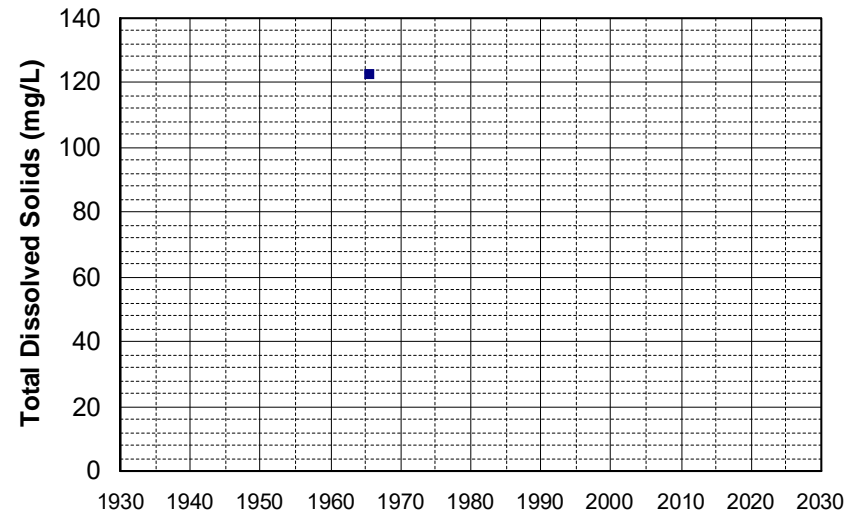
Well Name: 13N09W17D002M Well Depth (ft): 242
Well Type: WATER SUPPLY, OTHER # of Measurements: 1
Source: DWR Period of Record: 1965
Depth Zone: Upper Trend Since 2000: Insufficient Data



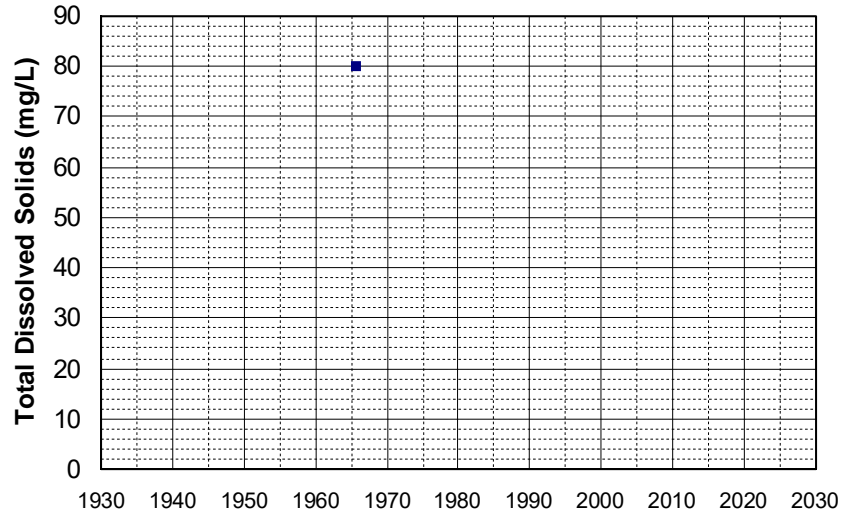
Well Name: 14N08W24H001M Well Depth (ft): 115
Well Type: WATER SUPPLY, OTHER # of Measurements: 1
Source: DWR Period of Record: 1965
Depth Zone: Upper Trend Since 2000: Insufficient Data



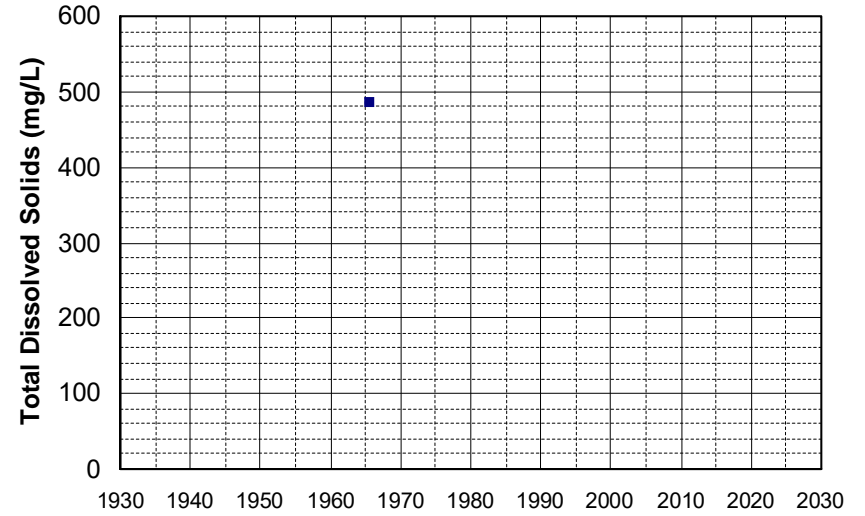
Well Name: 22N12E09A001M Well Depth (ft): 200
Well Type: WATER SUPPLY, OTHER # of Measurements: 1
Source: DWR Period of Record: 1965
Depth Zone: Upper Trend Since 2000: Insufficient Data



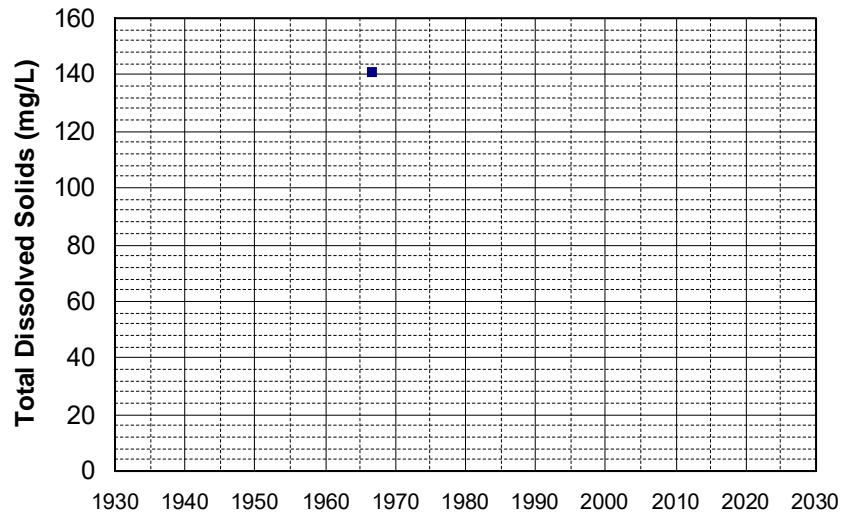
Well Name: 24N10E19D001M Well Depth (ft): 190
Well Type: WATER SUPPLY, OTHER # of Measurements: 1
Source: DWR Period of Record: 1965
Depth Zone: Upper Trend Since 2000: Insufficient Data



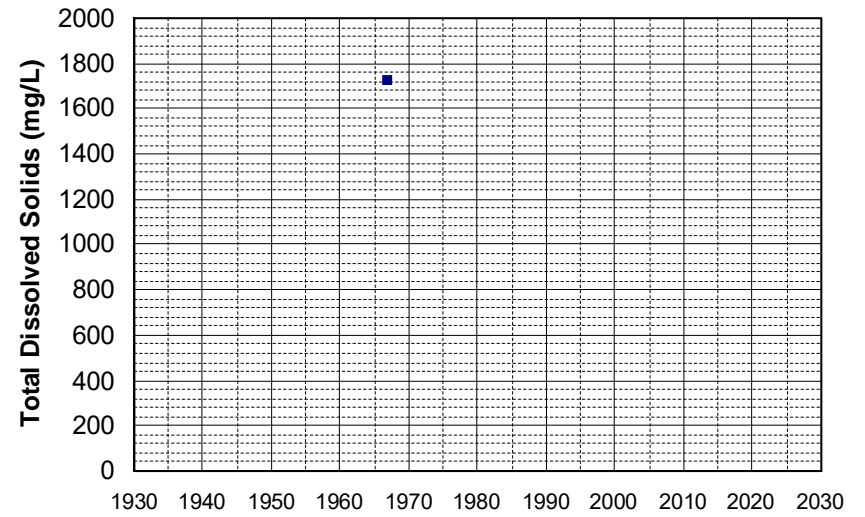
Well Name: 390724121392901 Well Depth (ft): 110
Well Type: WATER SUPPLY, OTHER # of Measurements: 1
Source: USGS_NWIS Period of Record: 1965
Depth Zone: Upper Trend Since 2000: Insufficient Data



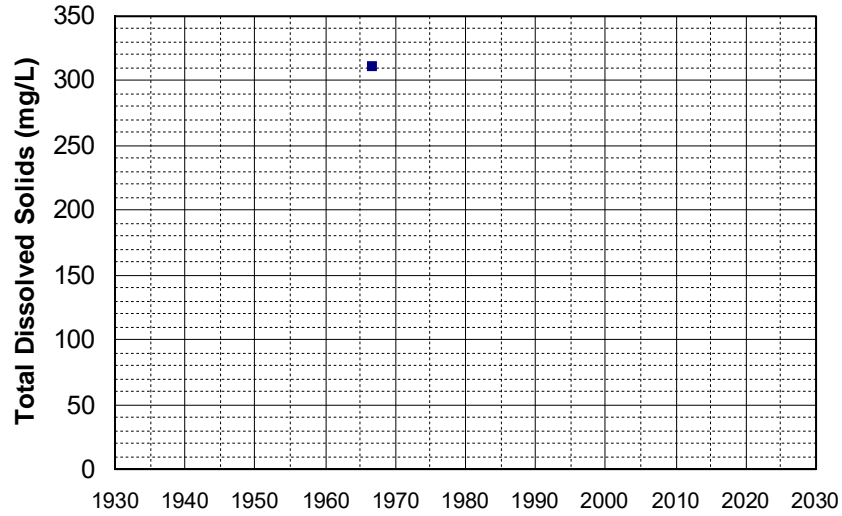
Well Name: 17N03E02C00?M Well Depth (ft): 70
Well Type: WATER SUPPLY, OTHER # of Measurements: 1
Source: DWR Period of Record: 1966
Depth Zone: Upper Trend Since 2000: Insufficient Data



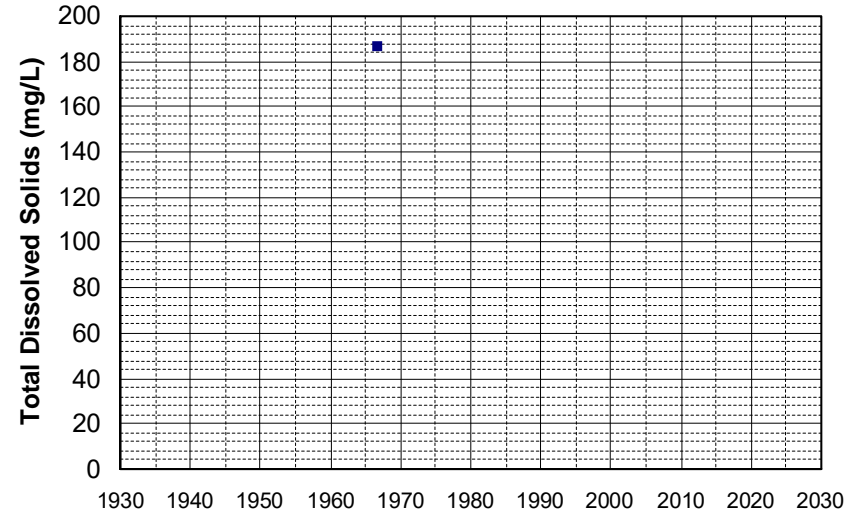
Well Name: 17N03E11M00?M Well Depth (ft): 70
Well Type: WATER SUPPLY, OTHER # of Measurements: 1
Source: DWR Period of Record: 1966
Depth Zone: Upper Trend Since 2000: Insufficient Data



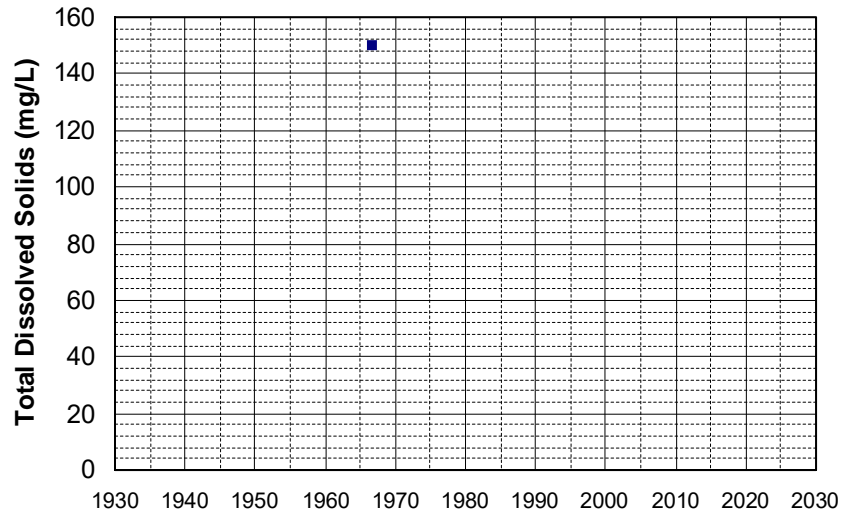
Well Name: 17N03E24C00?M Well Depth (ft): 70
Well Type: WATER SUPPLY, OTHER # of Measurements: 1
Source: DWR Period of Record: 1966
Depth Zone: Upper Trend Since 2000: Insufficient Data



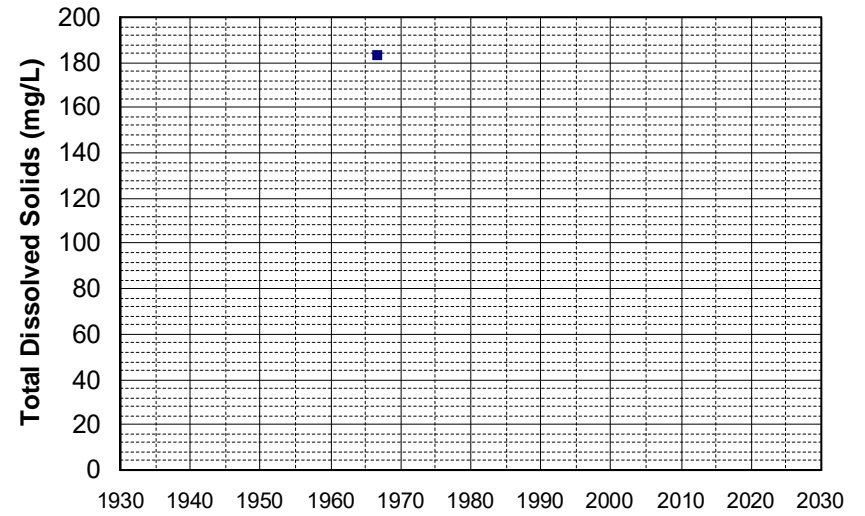
Well Name: 18N03E11P00?M Well Depth (ft): 160
Well Type: WATER SUPPLY, OTHER # of Measurements: 1
Source: DWR Period of Record: 1966
Depth Zone: Upper Trend Since 2000: Insufficient Data



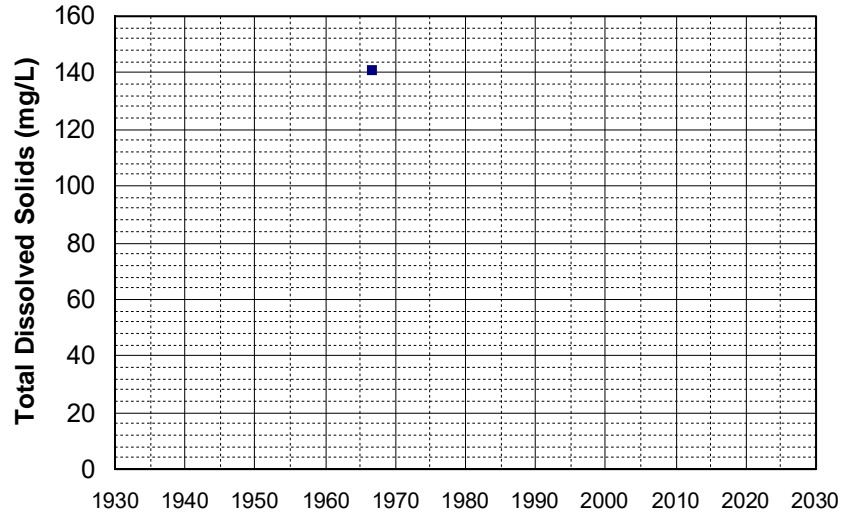
Well Name: 18N03E27E00?M Well Depth (ft): 70
Well Type: WATER SUPPLY, OTHER # of Measurements: 1
Source: DWR Period of Record: 1966
Depth Zone: Upper Trend Since 2000: Insufficient Data



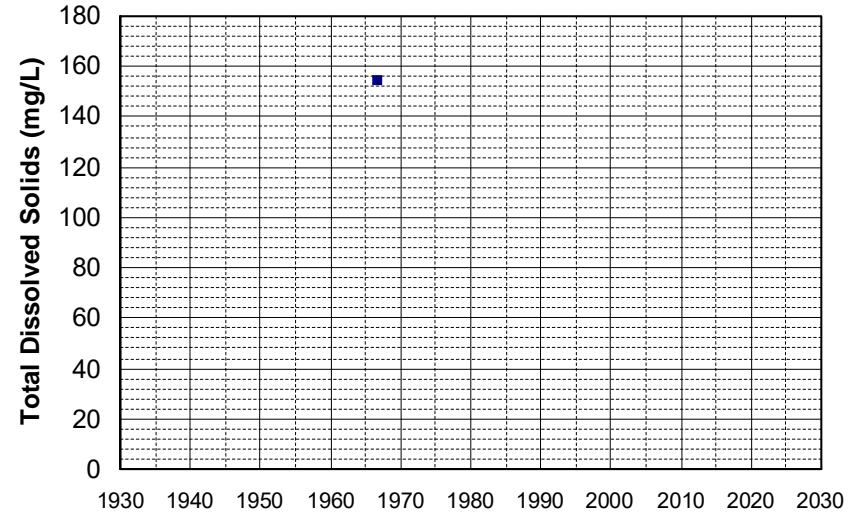
Well Name: 18N03E35L00?M Well Depth (ft): 70
Well Type: WATER SUPPLY, OTHER # of Measurements: 1
Source: DWR Period of Record: 1966
Depth Zone: Upper Trend Since 2000: Insufficient Data



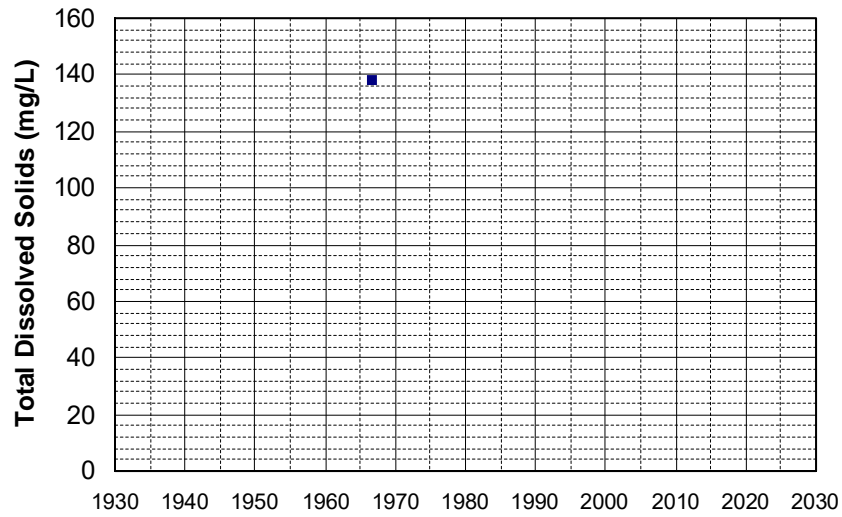
Well Name: 29N04W19A001M Well Depth (ft): 148
Well Type: WATER SUPPLY, OTHER # of Measurements: 1
Source: DWR Period of Record: 1966
Depth Zone: Upper Trend Since 2000: Insufficient Data



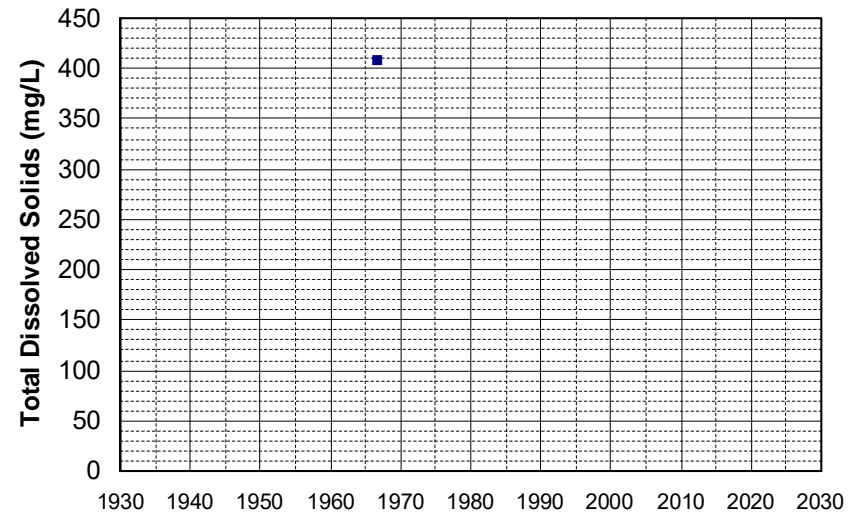
Well Name: 30N03W21A001M Well Depth (ft): 144
Well Type: WATER SUPPLY, OTHER # of Measurements: 1
Source: DWR Period of Record: 1966
Depth Zone: Upper Trend Since 2000: Insufficient Data



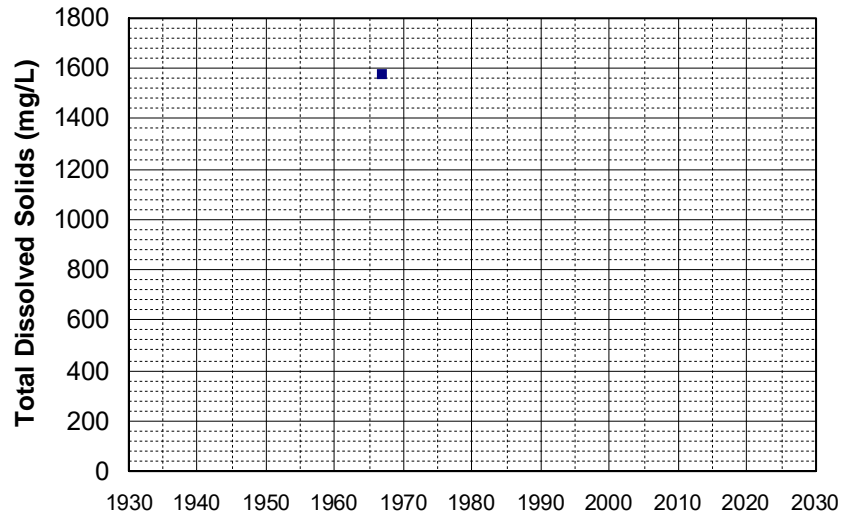
Well Name: 30N03W29K001M Well Depth (ft): 72
Well Type: WATER SUPPLY, OTHER # of Measurements: 1
Source: DWR Period of Record: 1966
Depth Zone: Upper Trend Since 2000: Insufficient Data



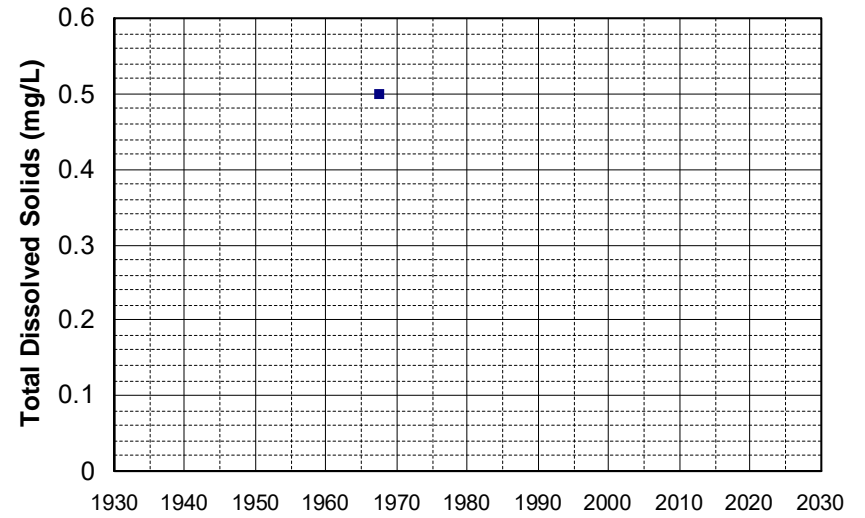
Well Name: 31N04W31D001M Well Depth (ft): 185
Well Type: WATER SUPPLY, OTHER # of Measurements: 1
Source: DWR Period of Record: 1966
Depth Zone: Upper Trend Since 2000: Insufficient Data



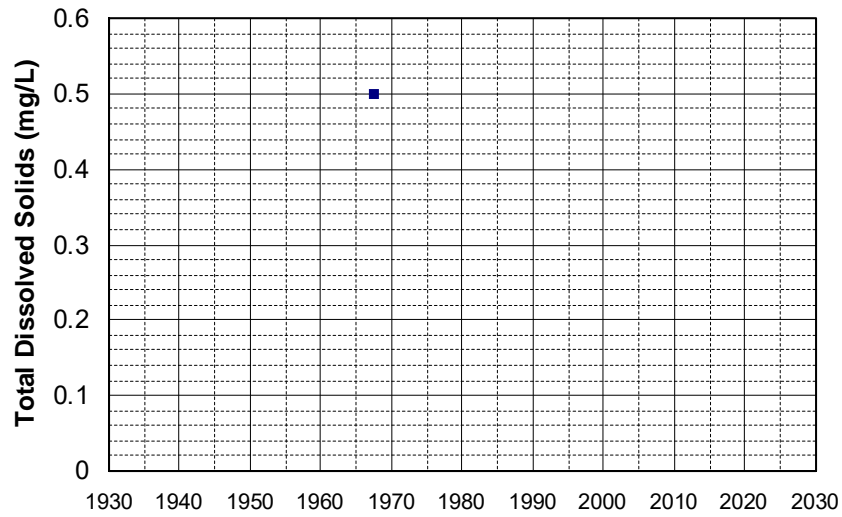
Well Name: 385843121372901 Well Depth (ft): 90
Well Type: WATER SUPPLY, OTHER # of Measurements: 1
Source: USGS_NWIS Period of Record: 1966
Depth Zone: Upper Trend Since 2000: Insufficient Data



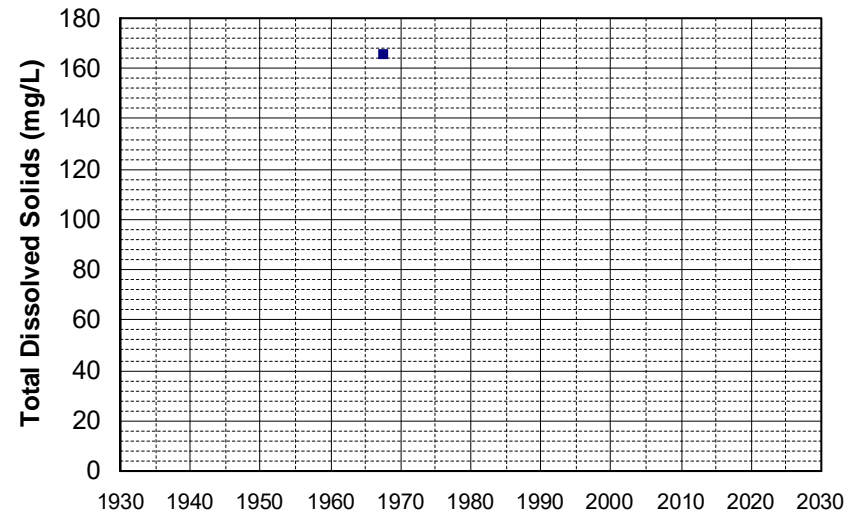
Well Name: 14N01W24D001M Well Depth (ft): 223
Well Type: WATER SUPPLY, OTHER # of Measurements: 1
Source: DWR Period of Record: 1967
Depth Zone: Upper Trend Since 2000: Insufficient Data



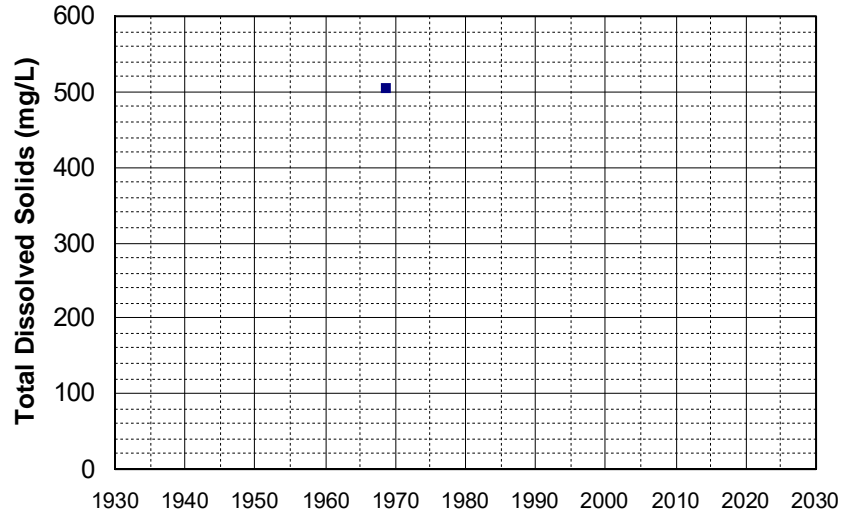
Well Name: 15N01W34J001M Well Depth (ft): 136
Well Type: WATER SUPPLY, OTHER # of Measurements: 1
Source: DWR Period of Record: 1967
Depth Zone: Upper Trend Since 2000: Insufficient Data



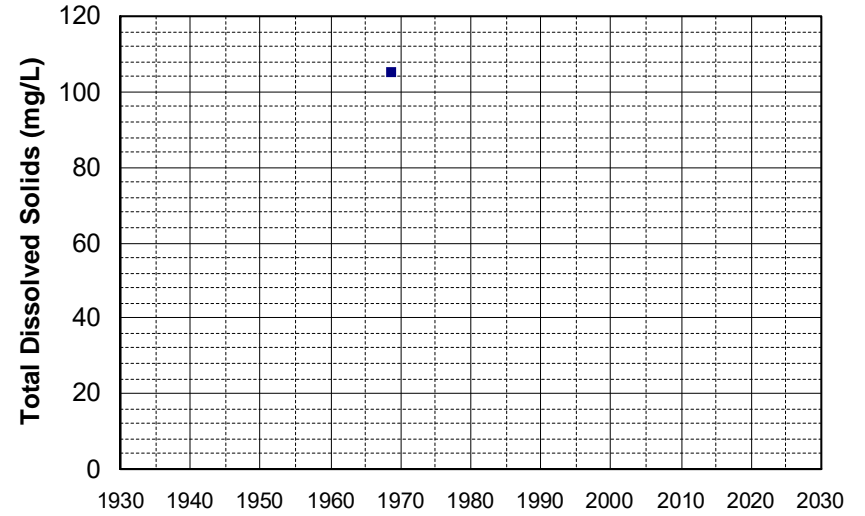
Well Name: 395348121550501 Well Depth (ft): 68
Well Type: WATER SUPPLY, OTHER # of Measurements: 1
Source: USGS_NWIS Period of Record: 1967
Depth Zone: Upper Trend Since 2000: Insufficient Data



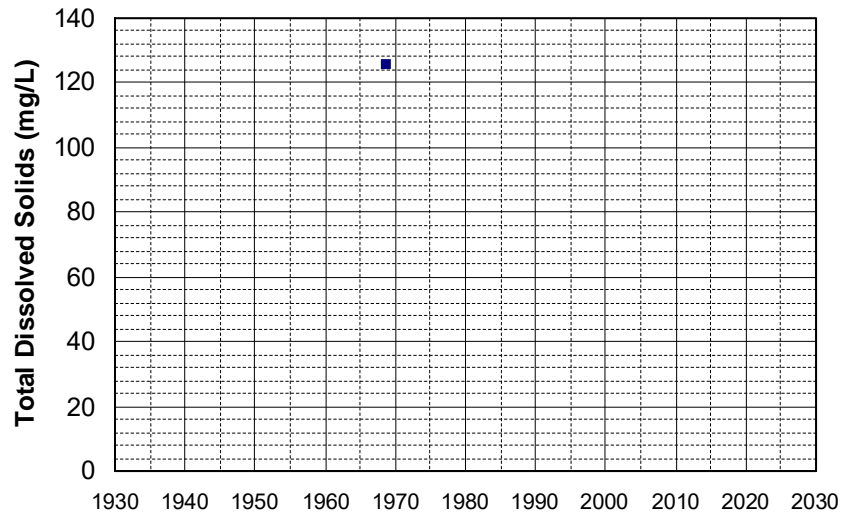
Well Name: 14N08W24F001M Well Depth (ft): 260
Well Type: WATER SUPPLY, OTHER # of Measurements: 1
Source: DWR Period of Record: 1968
Depth Zone: Upper Trend Since 2000: Insufficient Data



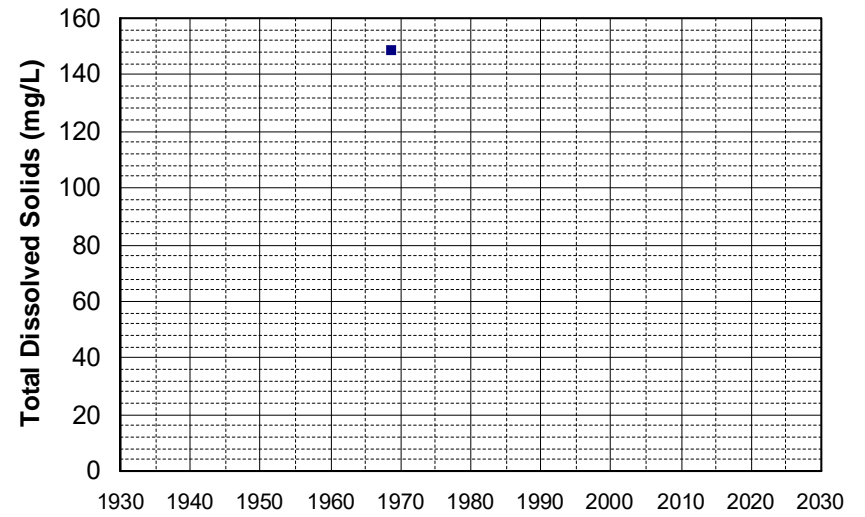
Well Name: 15N09W06F001M Well Depth (ft): 200
Well Type: WATER SUPPLY, OTHER # of Measurements: 1
Source: DWR Period of Record: 1968
Depth Zone: Upper Trend Since 2000: Insufficient Data



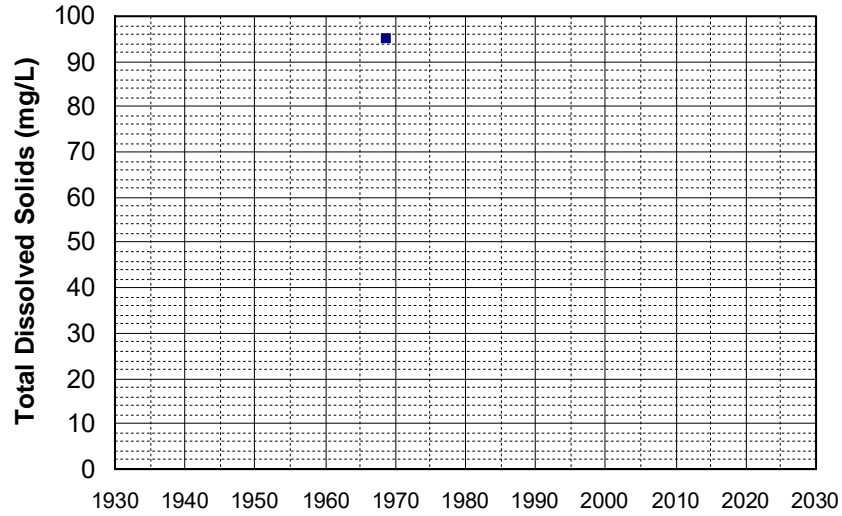
Well Name: 15N09W31L001M Well Depth (ft): 179
Well Type: WATER SUPPLY, OTHER # of Measurements: 1
Source: DWR Period of Record: 1968
Depth Zone: Upper Trend Since 2000: Insufficient Data



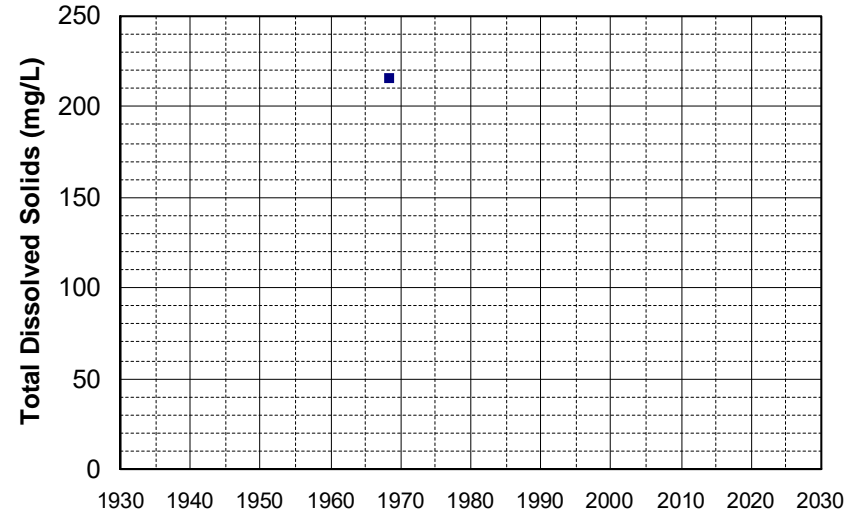
Well Name: 16N02W13E001M Well Depth (ft): 165
Well Type: WATER SUPPLY, OTHER # of Measurements: 1
Source: DWR Period of Record: 1968
Depth Zone: Upper Trend Since 2000: Insufficient Data



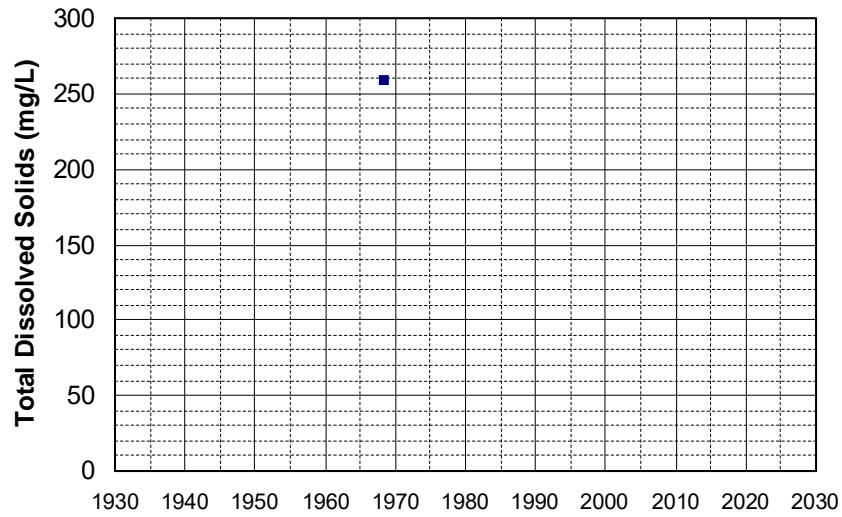
Well Name: 16N09W31Q001M Well Depth (ft): 200
Well Type: WATER SUPPLY, OTHER # of Measurements: 1
Source: DWR Period of Record: 1968
Depth Zone: Upper Trend Since 2000: Insufficient Data



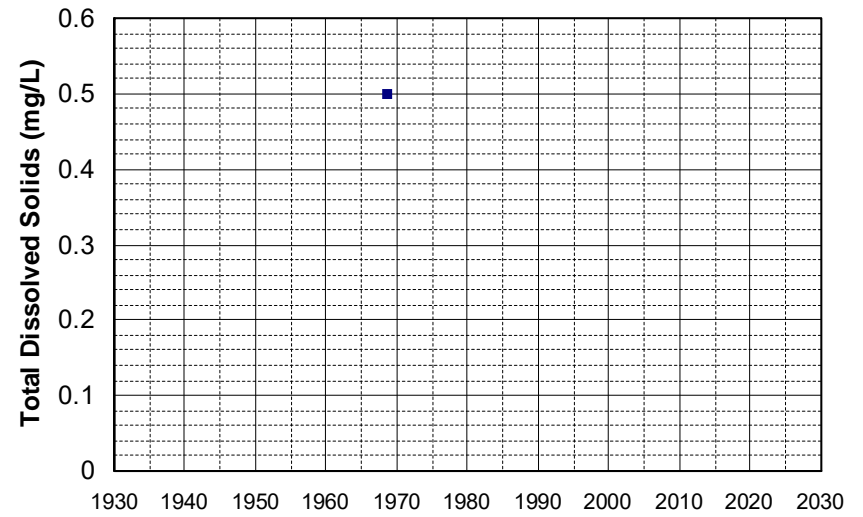
Well Name: 38N07E14L001M Well Depth (ft): 256
Well Type: WATER SUPPLY, OTHER # of Measurements: 1
Source: DWR Period of Record: 1968
Depth Zone: Upper Trend Since 2000: Insufficient Data



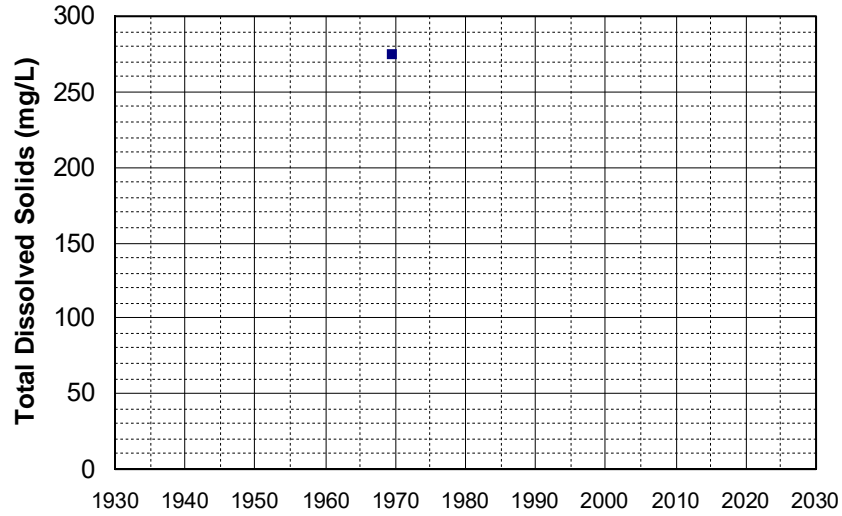
Well Name: 390821121322301 Well Depth (ft): 235
Well Type: WATER SUPPLY, OTHER # of Measurements: 1
Source: USGS_NWIS Period of Record: 1968
Depth Zone: Upper Trend Since 2000: Insufficient Data



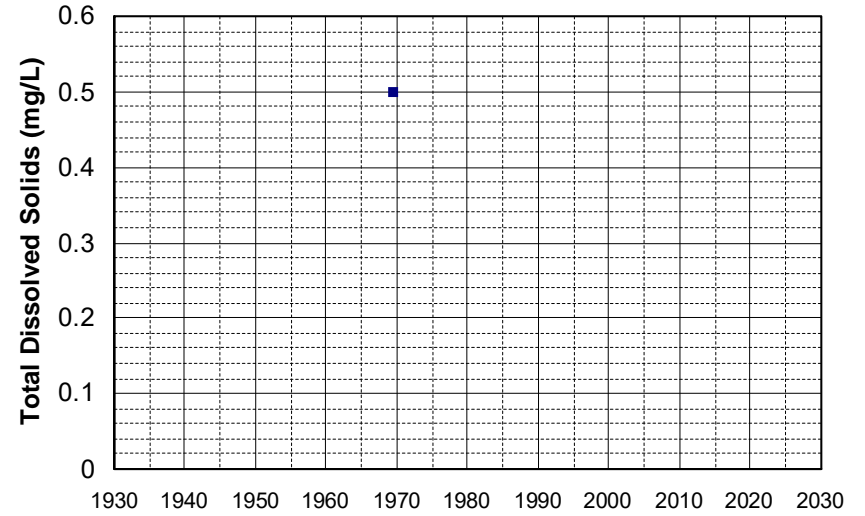
Well Name: 39N08E23A080M Well Depth (ft): 230
Well Type: WATER SUPPLY, OTHER # of Measurements: 1
Source: DWR Period of Record: 1968
Depth Zone: Upper Trend Since 2000: Insufficient Data



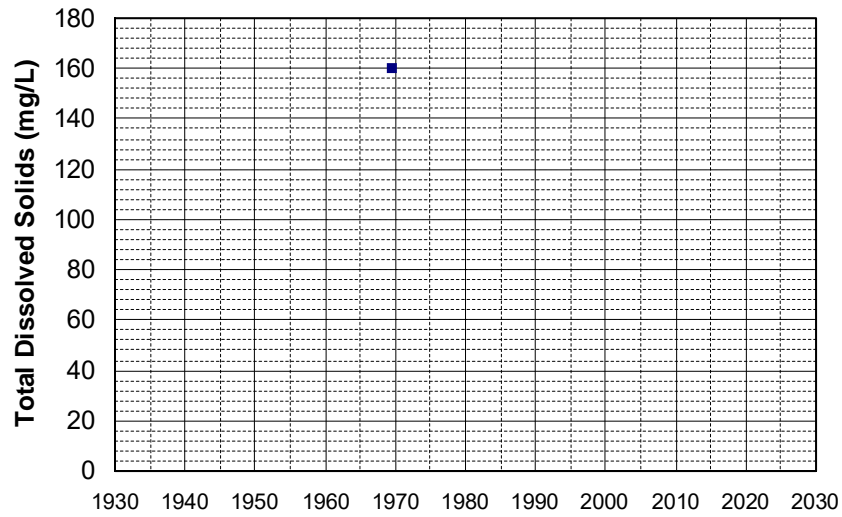
Well Name: 11N07W13M001M Well Depth (ft): 182
Well Type: WATER SUPPLY, OTHER # of Measurements: 1
Source: DWR Period of Record: 1969
Depth Zone: Upper Trend Since 2000: Insufficient Data



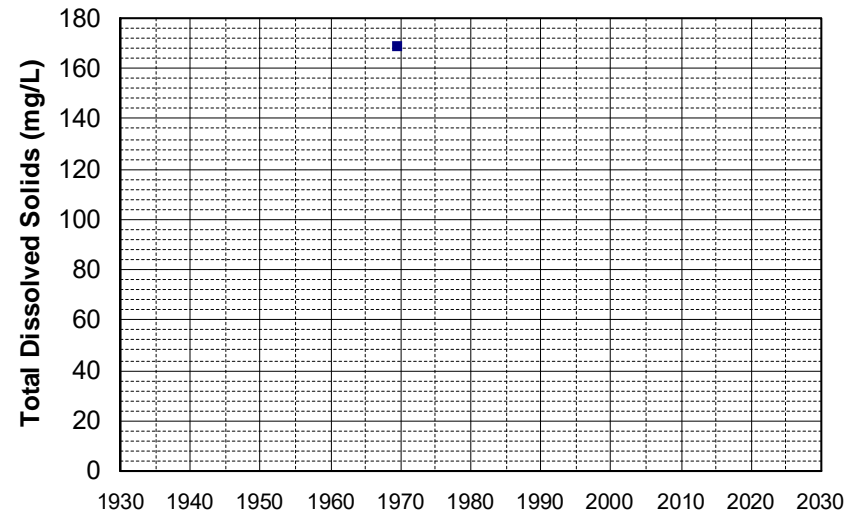
Well Name: 18N04W11B003M Well Depth (ft): 70
Well Type: WATER SUPPLY, OTHER # of Measurements: 1
Source: DWR Period of Record: 1969
Depth Zone: Upper Trend Since 2000: Insufficient Data



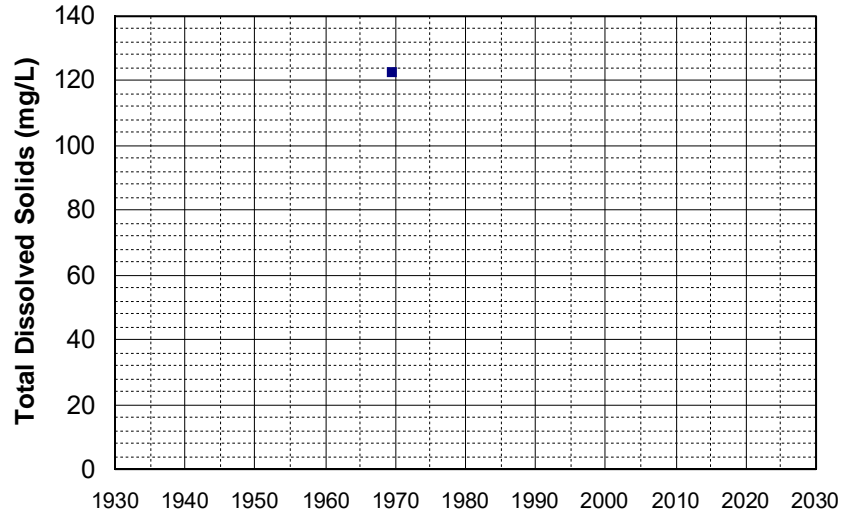
Well Name: 381627121185301 Well Depth (ft): 68
Well Type: WATER SUPPLY, OTHER # of Measurements: 1
Source: USGS_NWIS Period of Record: 1969
Depth Zone: Upper Trend Since 2000: Insufficient Data



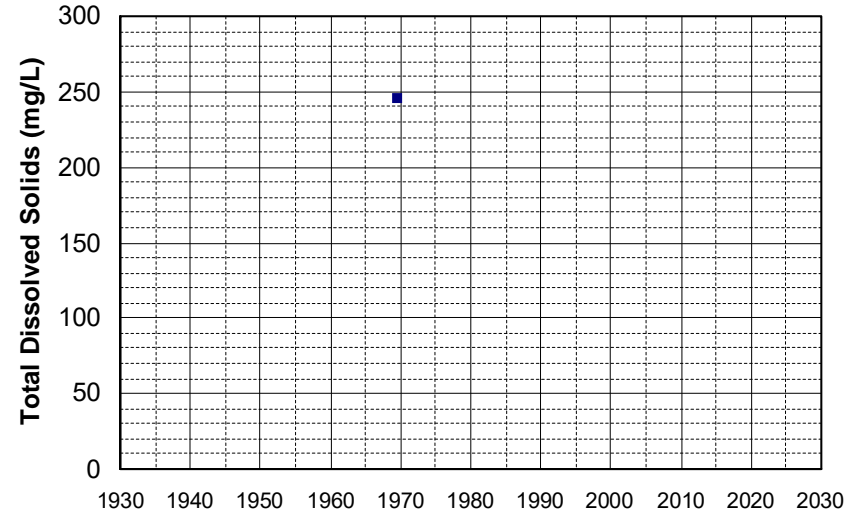
Well Name: 381939121280701 Well Depth (ft): 88
Well Type: WATER SUPPLY, OTHER # of Measurements: 1
Source: USGS_NWIS Period of Record: 1969
Depth Zone: Upper Trend Since 2000: Insufficient Data



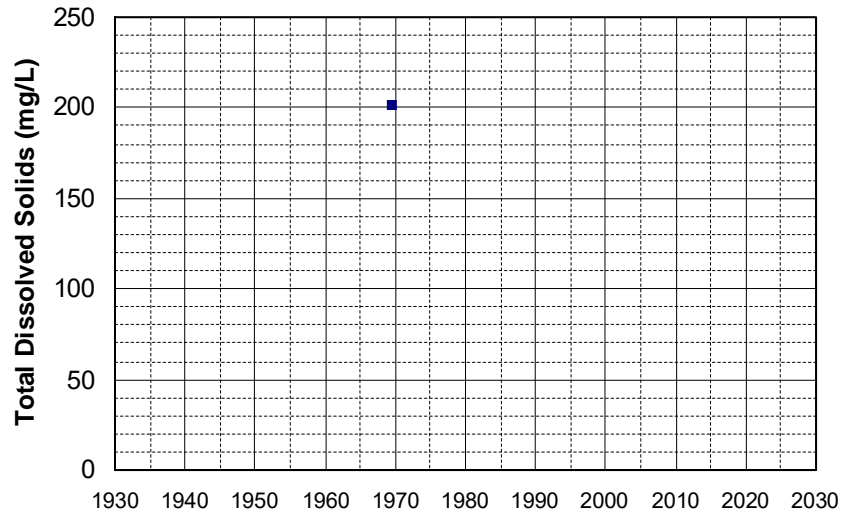
Well Name: 382148121172801 Well Depth (ft): 84
Well Type: WATER SUPPLY, OTHER # of Measurements: 1
Source: USGS_NWIS Period of Record: 1969
Depth Zone: Upper Trend Since 2000: Insufficient Data



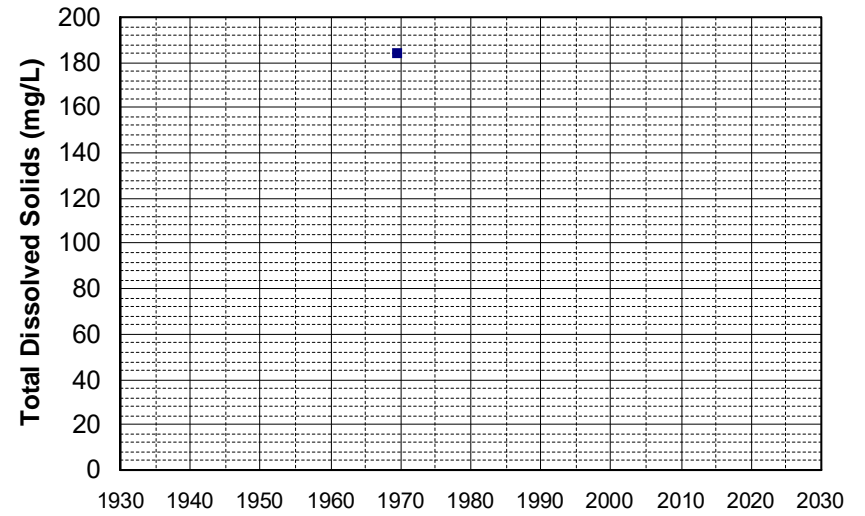
Well Name: 382418121251101 Well Depth (ft): 88
Well Type: WATER SUPPLY, OTHER # of Measurements: 1
Source: USGS_NWIS Period of Record: 1969
Depth Zone: Upper Trend Since 2000: Insufficient Data



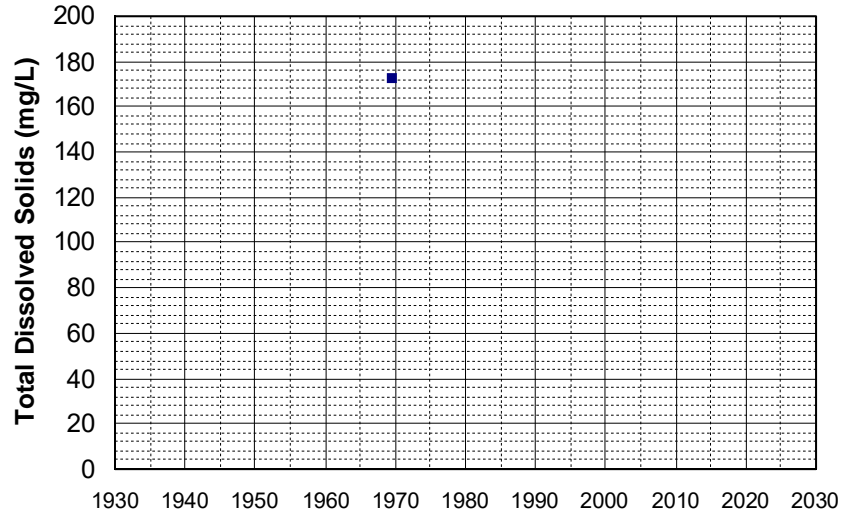
Well Name: 382510121124801 Well Depth (ft): 133
Well Type: WATER SUPPLY, OTHER # of Measurements: 1
Source: USGS_NWIS Period of Record: 1969
Depth Zone: Upper Trend Since 2000: Insufficient Data



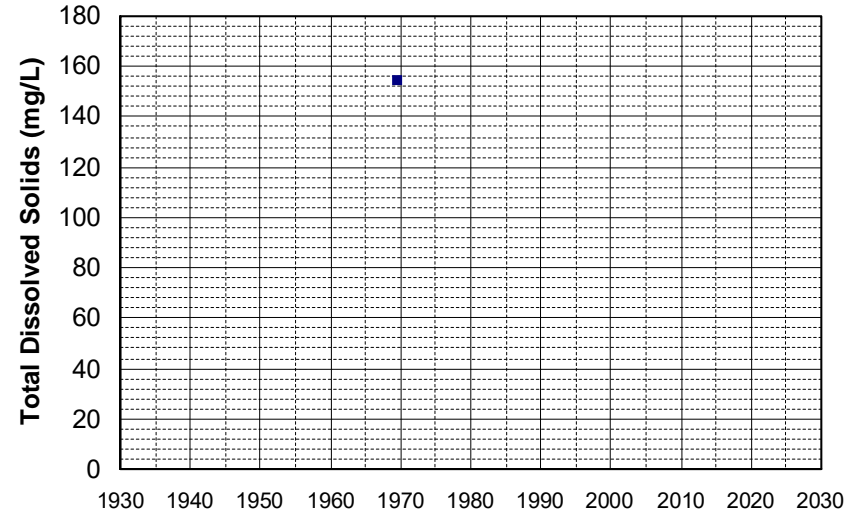
Well Name: 382710121100601 Well Depth (ft): 169
Well Type: WATER SUPPLY, OTHER # of Measurements: 1
Source: USGS_NWIS Period of Record: 1969
Depth Zone: Upper Trend Since 2000: Insufficient Data



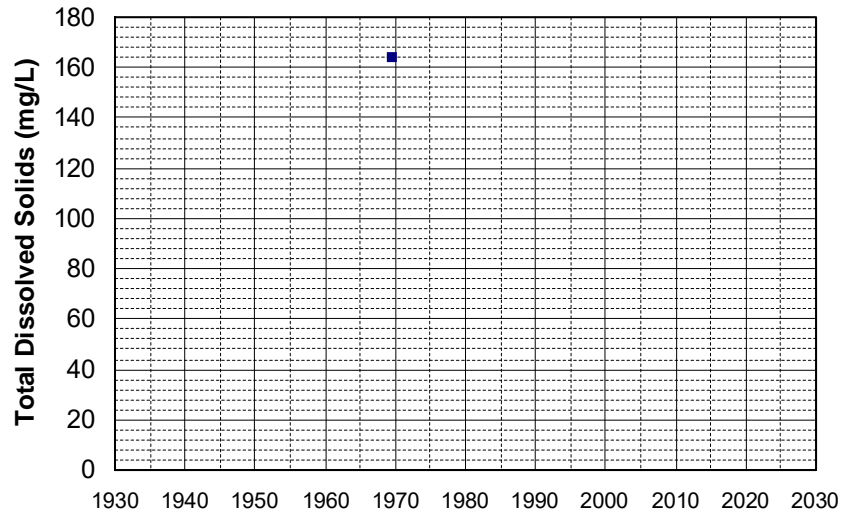
Well Name: 382815121181001 Well Depth (ft): 124
Well Type: WATER SUPPLY, OTHER # of Measurements: 1
Source: USGS_NWIS Period of Record: 1969
Depth Zone: Upper Trend Since 2000: Insufficient Data



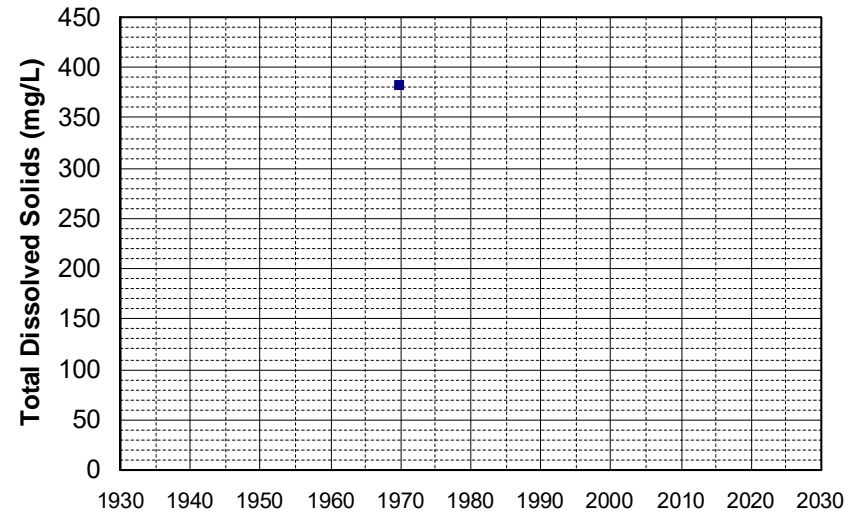
Well Name: 382856121252201 Well Depth (ft): 88
Well Type: WATER SUPPLY, OTHER # of Measurements: 1
Source: USGS_NWIS Period of Record: 1969
Depth Zone: Upper Trend Since 2000: Insufficient Data



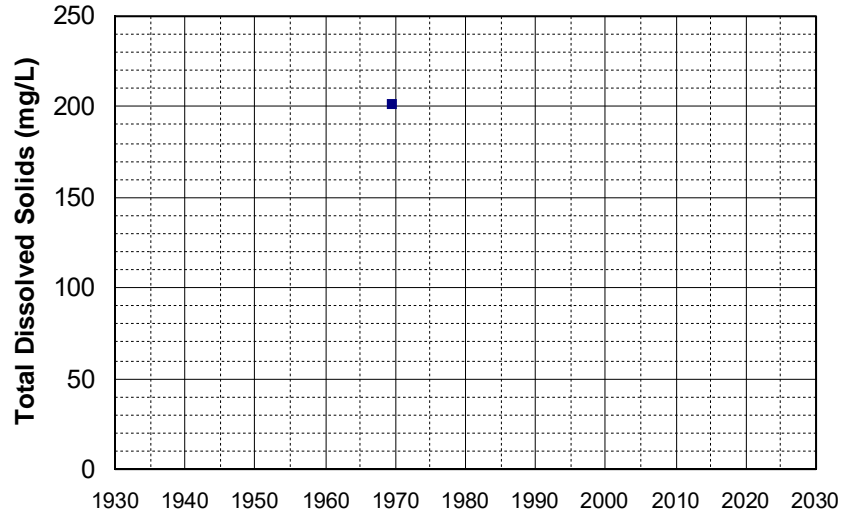
Well Name: 383507121175501 Well Depth (ft): 140
Well Type: WATER SUPPLY, OTHER # of Measurements: 1
Source: USGS_NWIS Period of Record: 1969
Depth Zone: Upper Trend Since 2000: Insufficient Data



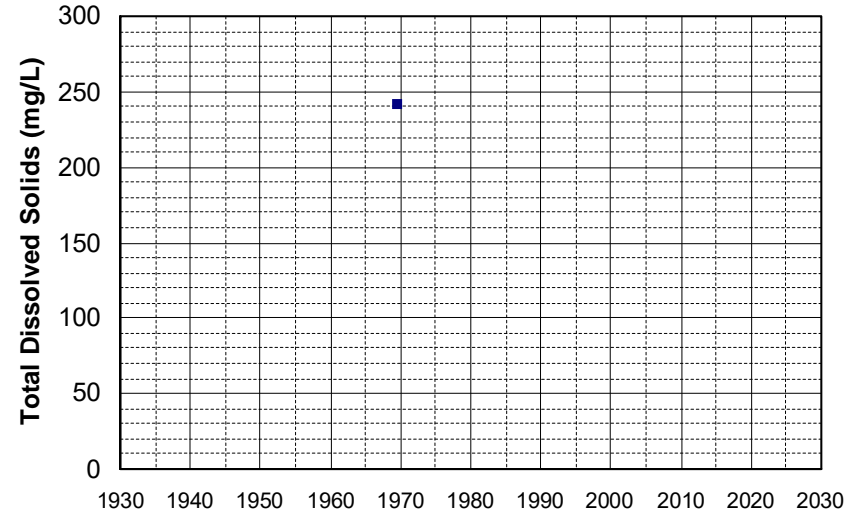
Well Name: 383655121590801 Well Depth (ft): 100
Well Type: WATER SUPPLY, OTHER # of Measurements: 1
Source: USGS_NWIS Period of Record: 1969
Depth Zone: Upper Trend Since 2000: Insufficient Data



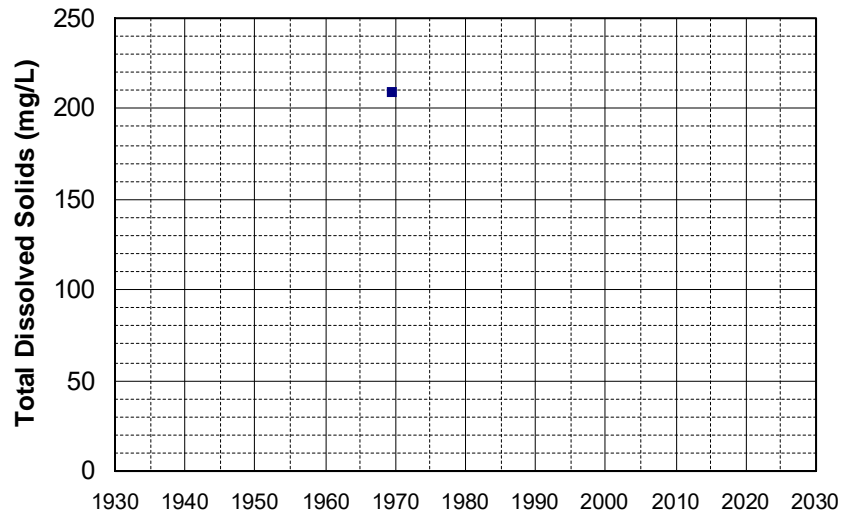
Well Name: 383905121262401 Well Depth (ft): 159
Well Type: WATER SUPPLY, OTHER # of Measurements: 1
Source: USGS_NWIS Period of Record: 1969
Depth Zone: Upper Trend Since 2000: Insufficient Data



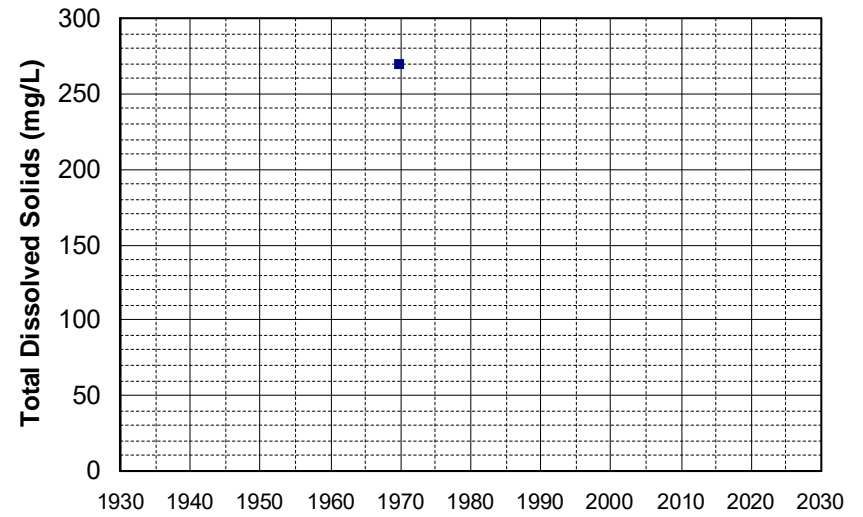
Well Name: 384159121343901 Well Depth (ft): 155
Well Type: WATER SUPPLY, OTHER # of Measurements: 1
Source: USGS_NWIS Period of Record: 1969
Depth Zone: Upper Trend Since 2000: Insufficient Data



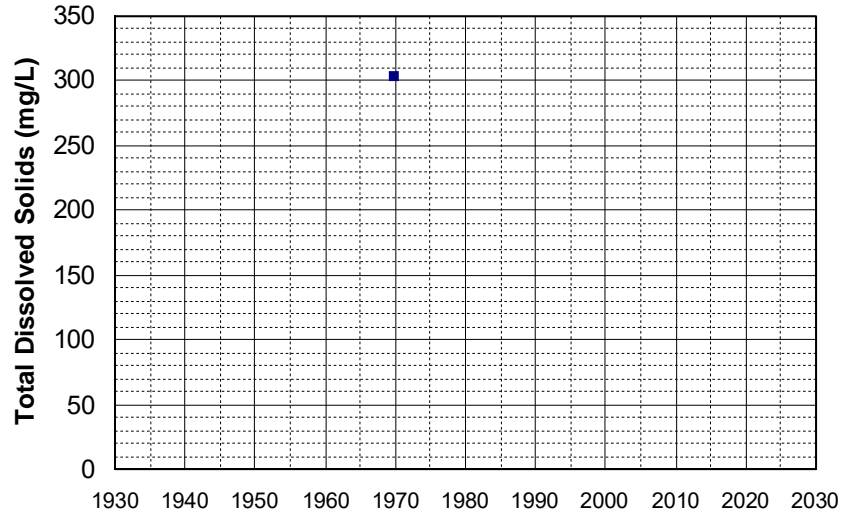
Well Name: 384242121193701 Well Depth (ft): 180
Well Type: WATER SUPPLY, OTHER # of Measurements: 1
Source: USGS_NWIS Period of Record: 1969
Depth Zone: Upper Trend Since 2000: Insufficient Data



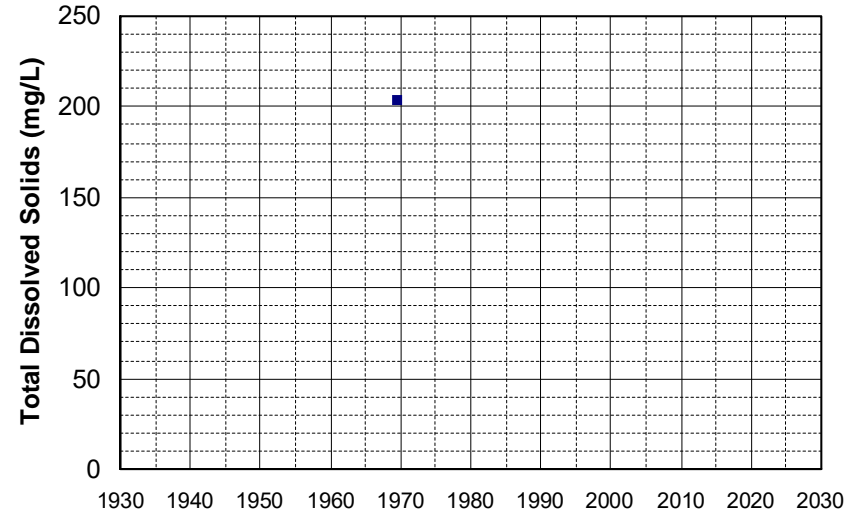
Well Name: 384256121502301 Well Depth (ft): 176
Well Type: WATER SUPPLY, OTHER # of Measurements: 1
Source: USGS_NWIS Period of Record: 1969
Depth Zone: Upper Trend Since 2000: Insufficient Data



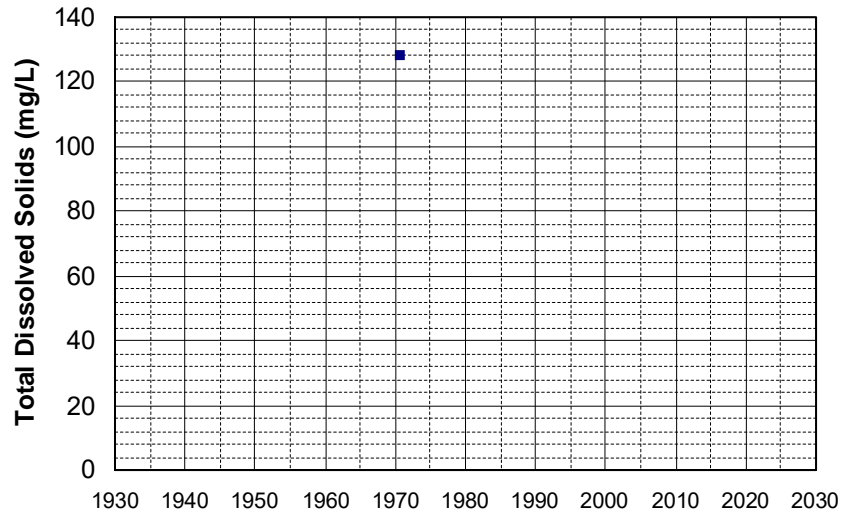
Well Name: 384741121520101 Well Depth (ft): 172
Well Type: WATER SUPPLY, OTHER # of Measurements: 1
Source: USGS_NWIS Period of Record: 1969
Depth Zone: Upper Trend Since 2000: Insufficient Data



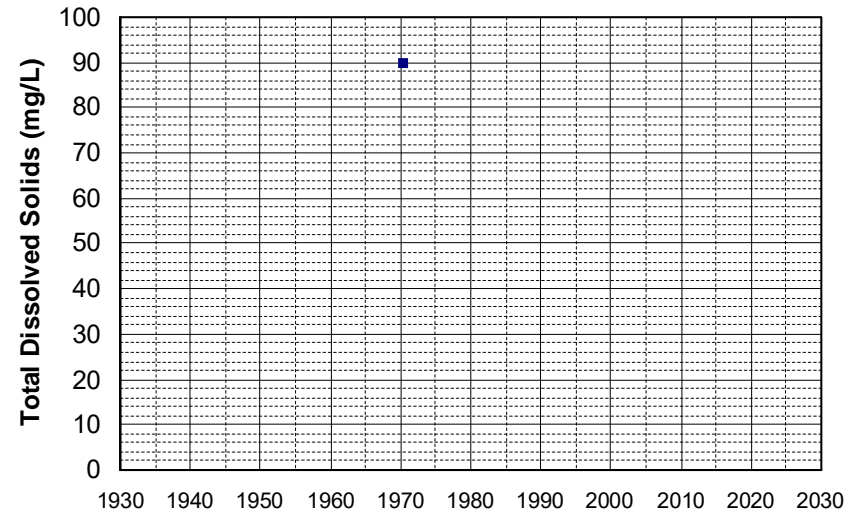
Well Name: 390041121291601 Well Depth (ft): 75
Well Type: WATER SUPPLY, OTHER # of Measurements: 1
Source: USGS_NWIS Period of Record: 1969
Depth Zone: Upper Trend Since 2000: Insufficient Data



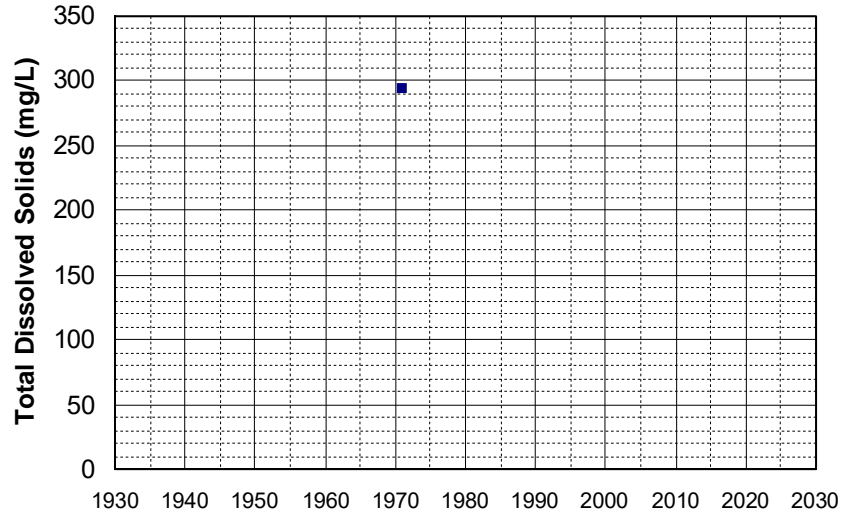
Well Name: 10N07W03B002M Well Depth (ft): 226
Well Type: WATER SUPPLY, OTHER # of Measurements: 1
Source: DWR Period of Record: 1970
Depth Zone: Upper Trend Since 2000: Insufficient Data



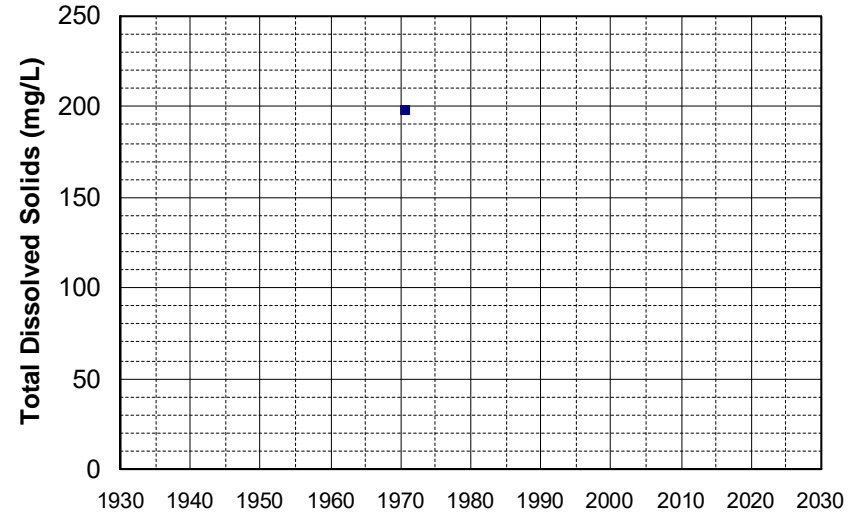
Well Name: 15N09W13P001M Well Depth (ft): 90
Well Type: WATER SUPPLY, OTHER # of Measurements: 1
Source: DWR Period of Record: 1970
Depth Zone: Upper Trend Since 2000: Insufficient Data



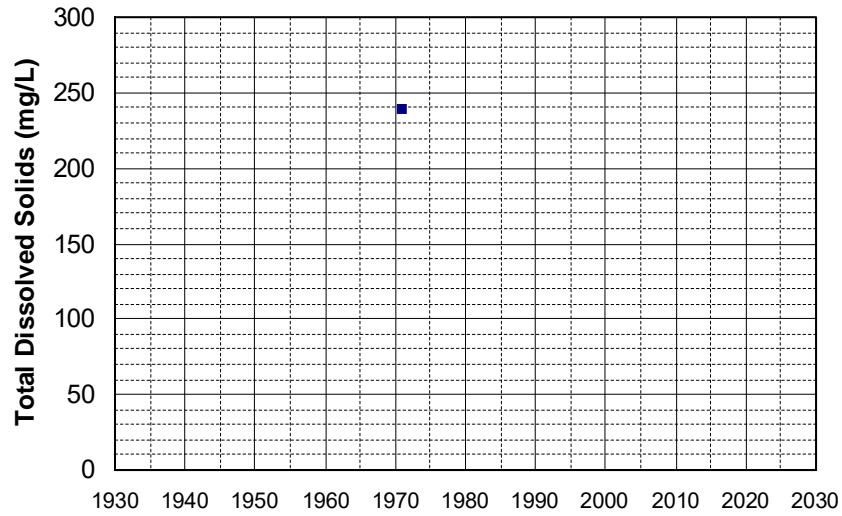
Well Name: 17N03E11G001M Well Depth (ft): 70
Well Type: WATER SUPPLY, OTHER # of Measurements: 1
Source: DWR Period of Record: 1970
Depth Zone: Upper Trend Since 2000: Insufficient Data



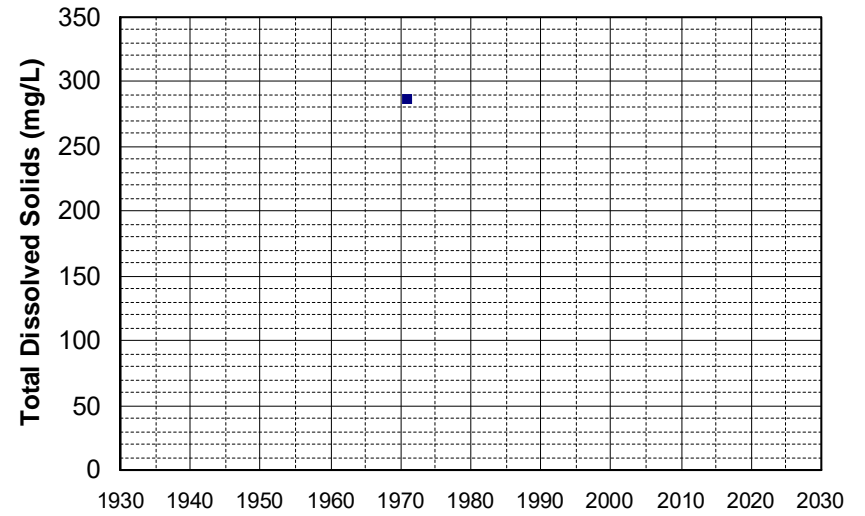
Well Name: 17N04E16M001M Well Depth (ft): 260
Well Type: WATER SUPPLY, OTHER # of Measurements: 1
Source: DWR Period of Record: 1970
Depth Zone: Upper Trend Since 2000: Insufficient Data



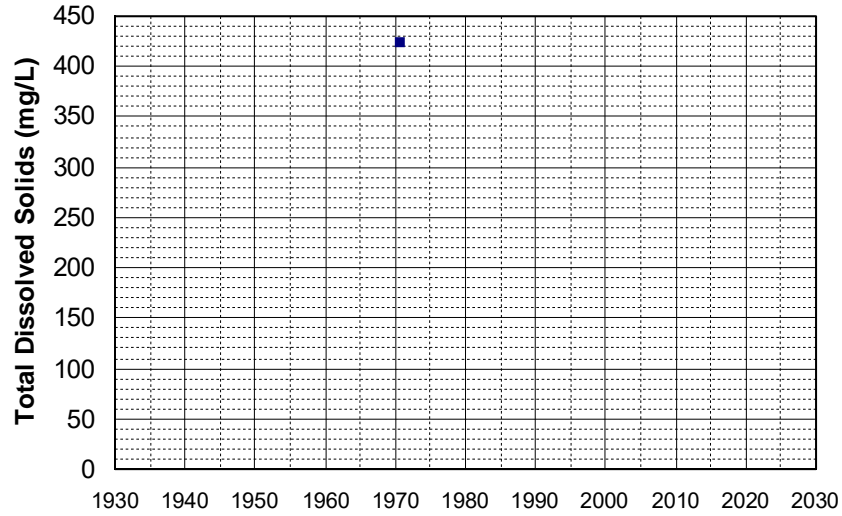
Well Name: 18N03E27H001M Well Depth (ft): 70
Well Type: WATER SUPPLY, OTHER # of Measurements: 1
Source: DWR Period of Record: 1970
Depth Zone: Upper Trend Since 2000: Insufficient Data



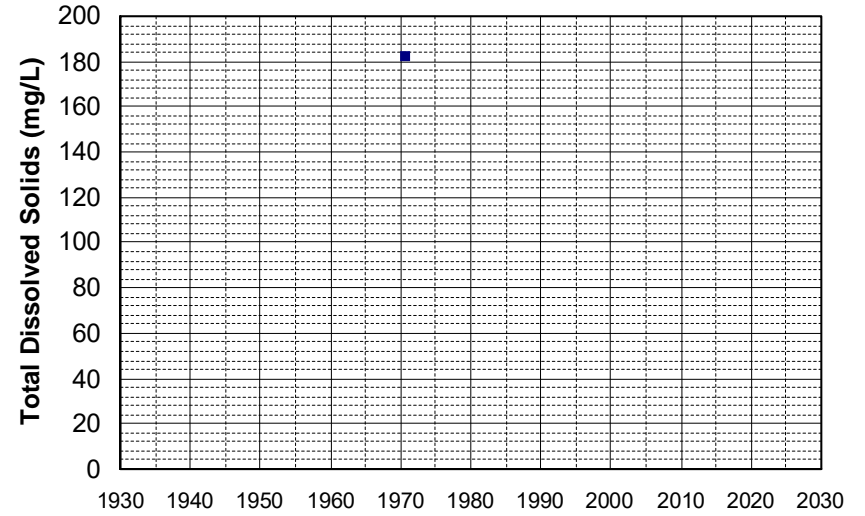
Well Name: 18N03E33B001M Well Depth (ft): 210
Well Type: WATER SUPPLY, OTHER # of Measurements: 1
Source: DWR Period of Record: 1970
Depth Zone: Upper Trend Since 2000: Insufficient Data



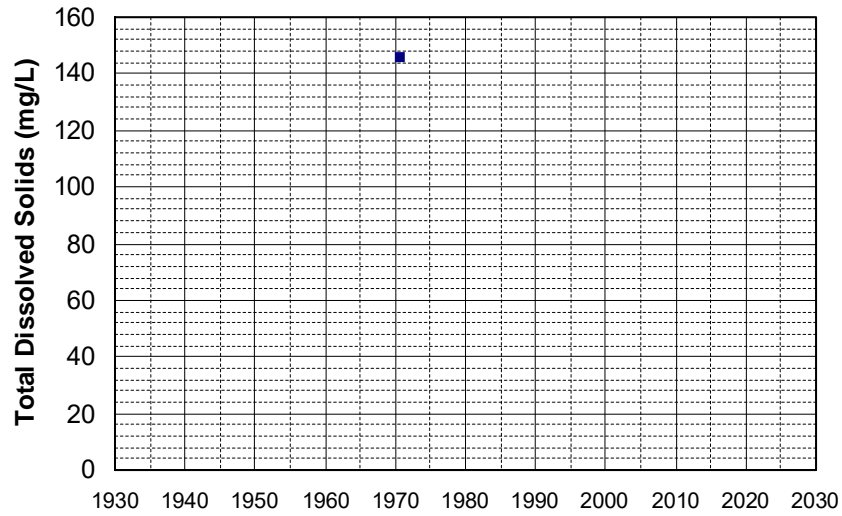
Well Name: 23N14E26H001M Well Depth (ft): 182
Well Type: WATER SUPPLY, OTHER # of Measurements: 1
Source: DWR Period of Record: 1970
Depth Zone: Upper Trend Since 2000: Insufficient Data



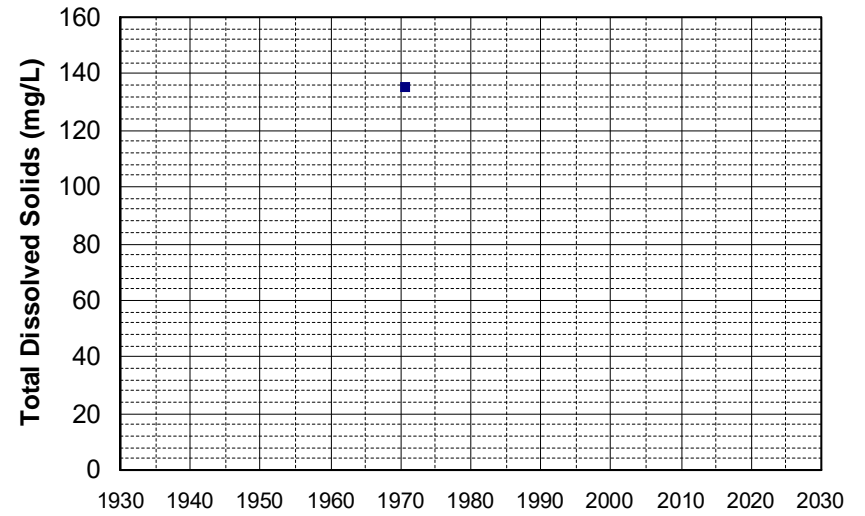
Well Name: 381559121201101 Well Depth (ft): 170
Well Type: WATER SUPPLY, OTHER # of Measurements: 1
Source: USGS_NWIS Period of Record: 1970
Depth Zone: Upper Trend Since 2000: Insufficient Data



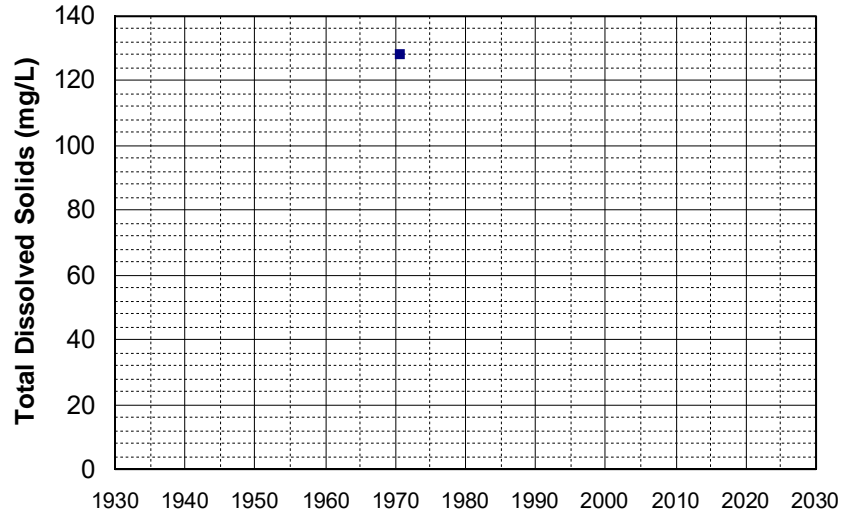
Well Name: 382033121131501 Well Depth (ft): 176
Well Type: WATER SUPPLY, OTHER # of Measurements: 1
Source: USGS_NWIS Period of Record: 1970
Depth Zone: Upper Trend Since 2000: Insufficient Data



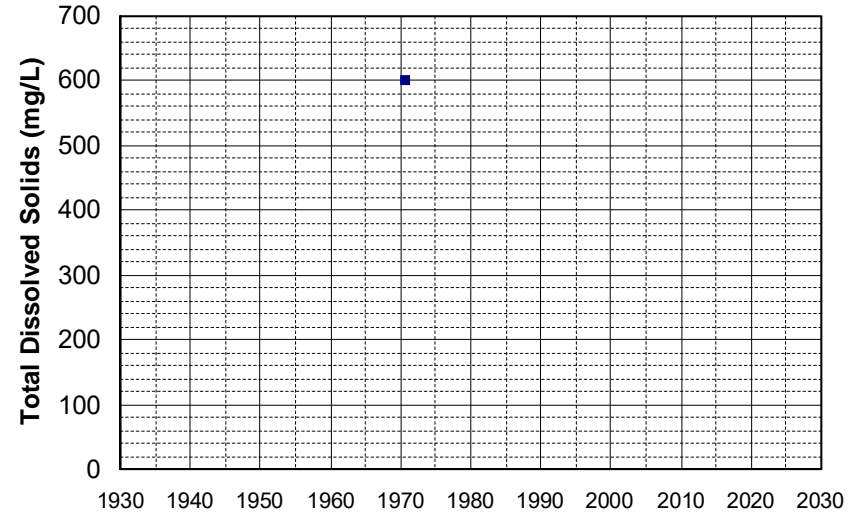
Well Name: 382416121210601 Well Depth (ft): 160
Well Type: WATER SUPPLY, OTHER # of Measurements: 1
Source: USGS_NWIS Period of Record: 1970
Depth Zone: Upper Trend Since 2000: Insufficient Data



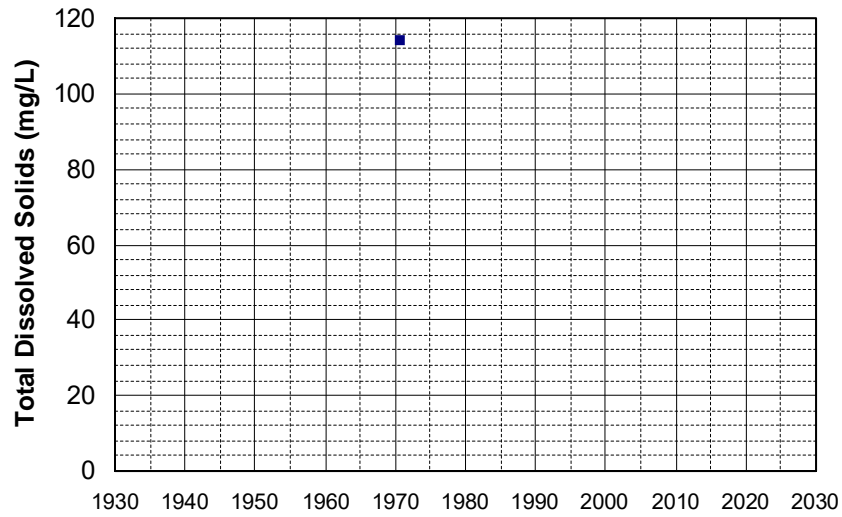
Well Name: 382803121225801 Well Depth (ft): 192
Well Type: WATER SUPPLY, OTHER # of Measurements: 1
Source: USGS_NWIS Period of Record: 1970
Depth Zone: Upper Trend Since 2000: Insufficient Data



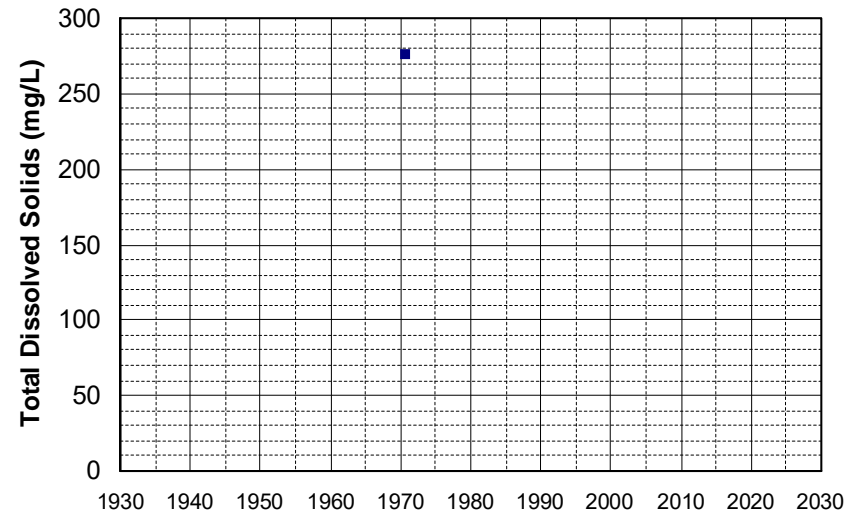
Well Name: 383202121323501 Well Depth (ft): 173
Well Type: WATER SUPPLY, OTHER # of Measurements: 1
Source: USGS_NWIS Period of Record: 1970
Depth Zone: Upper Trend Since 2000: Insufficient Data



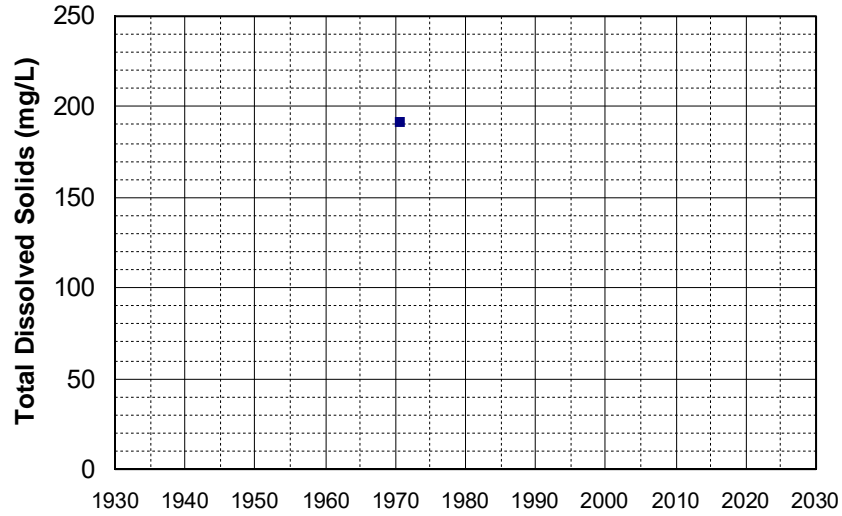
Well Name: 383329121192401 Well Depth (ft): 123
Well Type: WATER SUPPLY, OTHER # of Measurements: 1
Source: USGS_NWIS Period of Record: 1970
Depth Zone: Upper Trend Since 2000: Insufficient Data



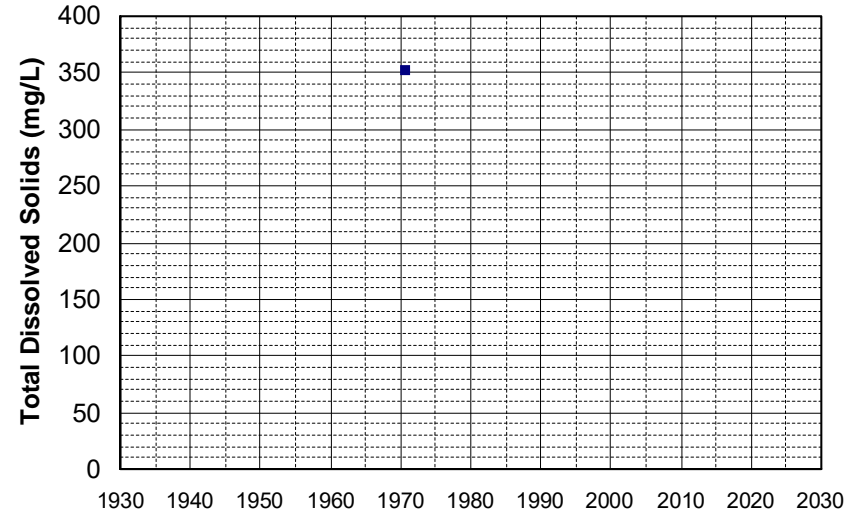
Well Name: 383808121294801 Well Depth (ft): 190
Well Type: WATER SUPPLY, OTHER # of Measurements: 1
Source: USGS_NWIS Period of Record: 1970
Depth Zone: Upper Trend Since 2000: Insufficient Data



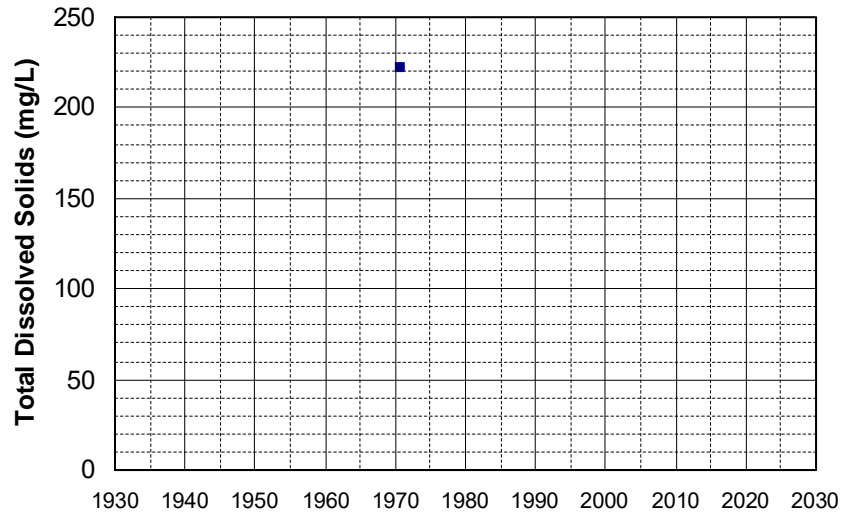
Well Name: 384058121295001 Well Depth (ft): 104
Well Type: WATER SUPPLY, OTHER # of Measurements: 1
Source: USGS_NWIS Period of Record: 1970
Depth Zone: Upper Trend Since 2000: Insufficient Data



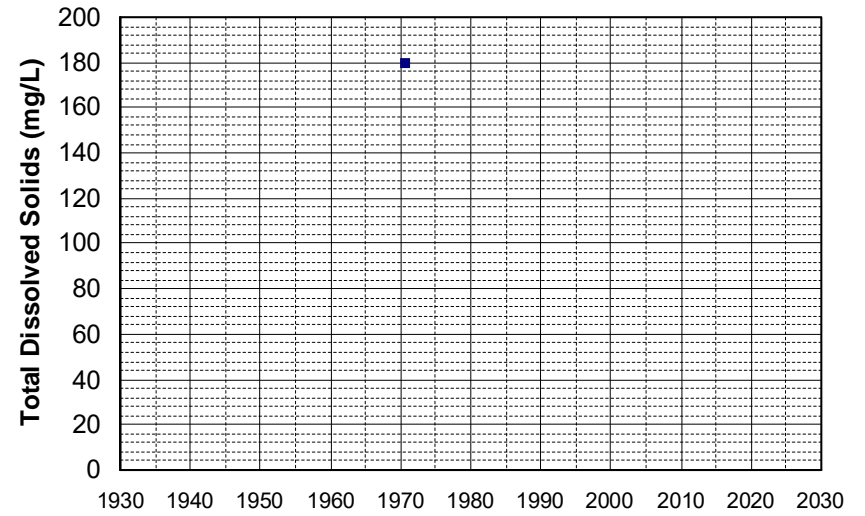
Well Name: 384250121142101 Well Depth (ft): 141
Well Type: WATER SUPPLY, OTHER # of Measurements: 1
Source: USGS_NWIS Period of Record: 1970
Depth Zone: Upper Trend Since 2000: Insufficient Data



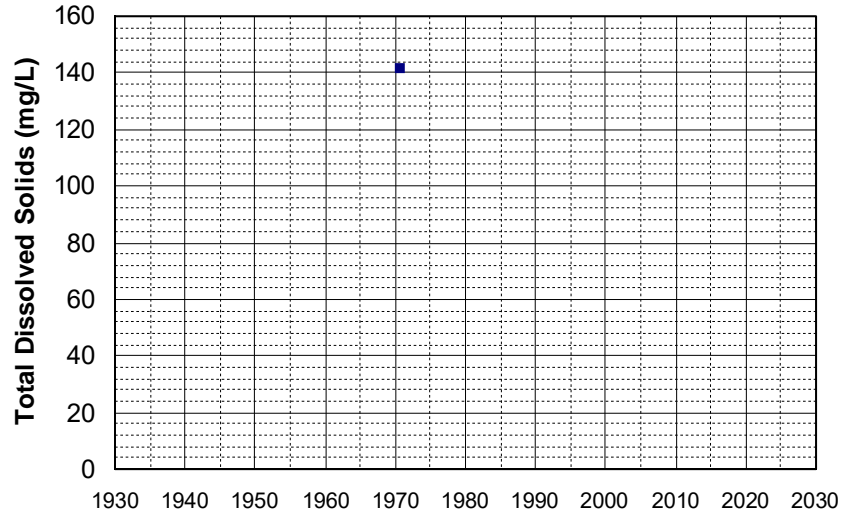
Well Name: 384256121234801 Well Depth (ft): 225
Well Type: WATER SUPPLY, OTHER # of Measurements: 1
Source: USGS_NWIS Period of Record: 1970
Depth Zone: Upper Trend Since 2000: Insufficient Data



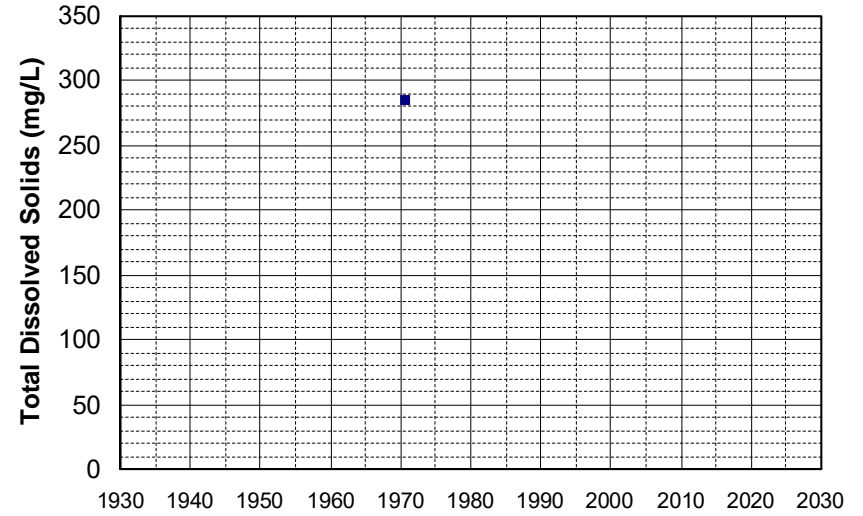
Well Name: 391113121331801 Well Depth (ft): 130
Well Type: WATER SUPPLY, OTHER # of Measurements: 1
Source: USGS_NWIS Period of Record: 1970
Depth Zone: Upper Trend Since 2000: Insufficient Data



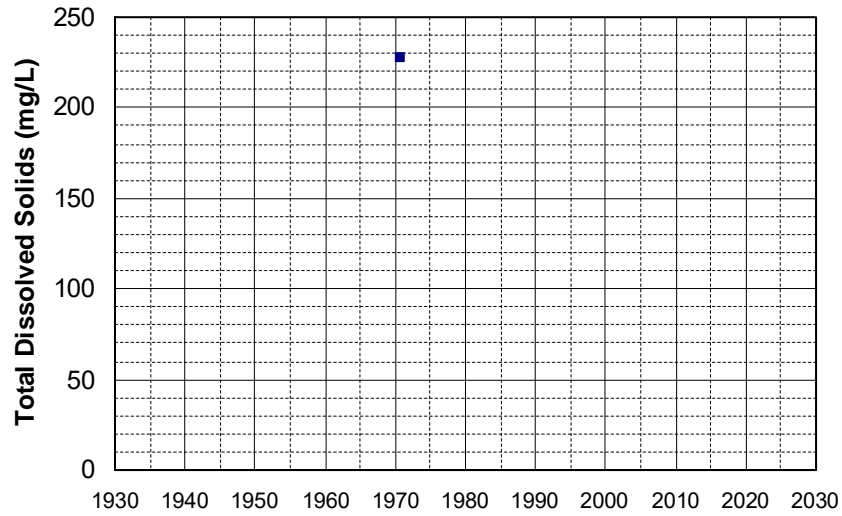
Well Name: 391252121303601 Well Depth (ft): 56
Well Type: WATER SUPPLY, OTHER # of Measurements: 1
Source: USGS_NWIS Period of Record: 1970
Depth Zone: Upper Trend Since 2000: Insufficient Data



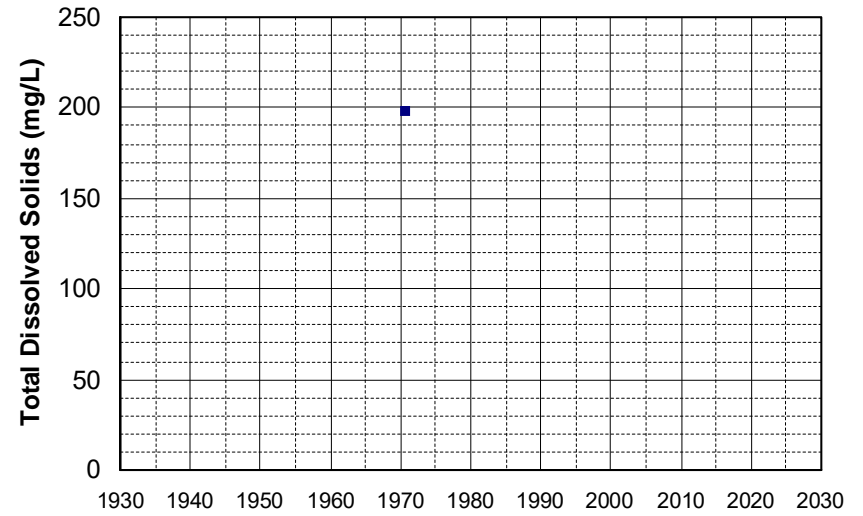
Well Name: 391325121353201 Well Depth (ft): 76
Well Type: WATER SUPPLY, OTHER # of Measurements: 1
Source: USGS_NWIS Period of Record: 1970
Depth Zone: Upper Trend Since 2000: Insufficient Data



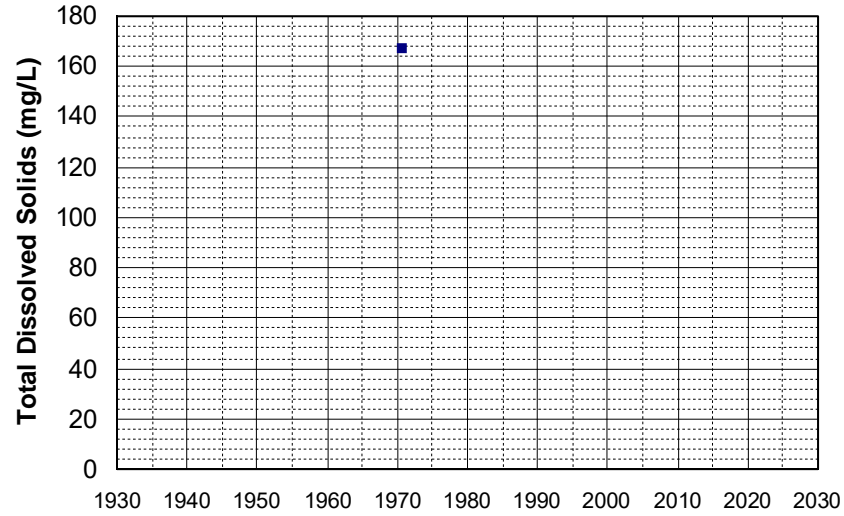
Well Name: 391337121394801 Well Depth (ft): 76
Well Type: WATER SUPPLY, OTHER # of Measurements: 1
Source: USGS_NWIS Period of Record: 1970
Depth Zone: Upper Trend Since 2000: Insufficient Data



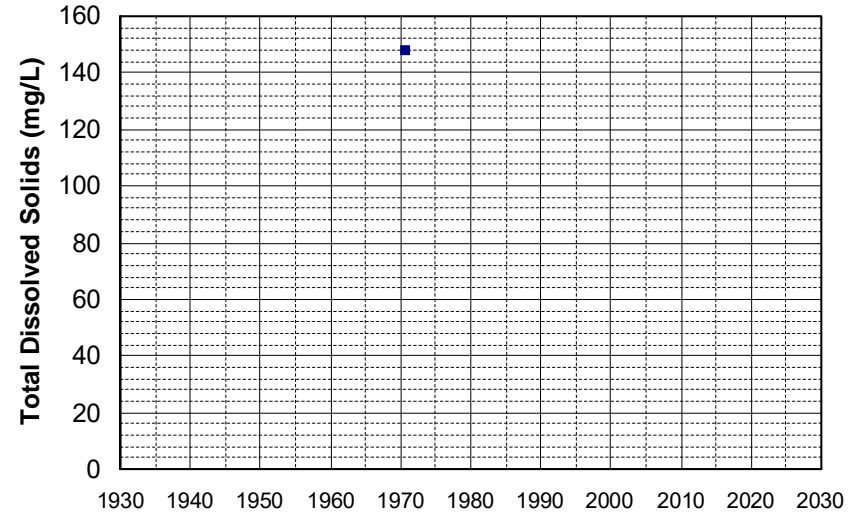
Well Name: 391938121320601 Well Depth (ft): 40
Well Type: WATER SUPPLY, OTHER # of Measurements: 1
Source: USGS_NWIS Period of Record: 1970
Depth Zone: Upper Trend Since 2000: Insufficient Data



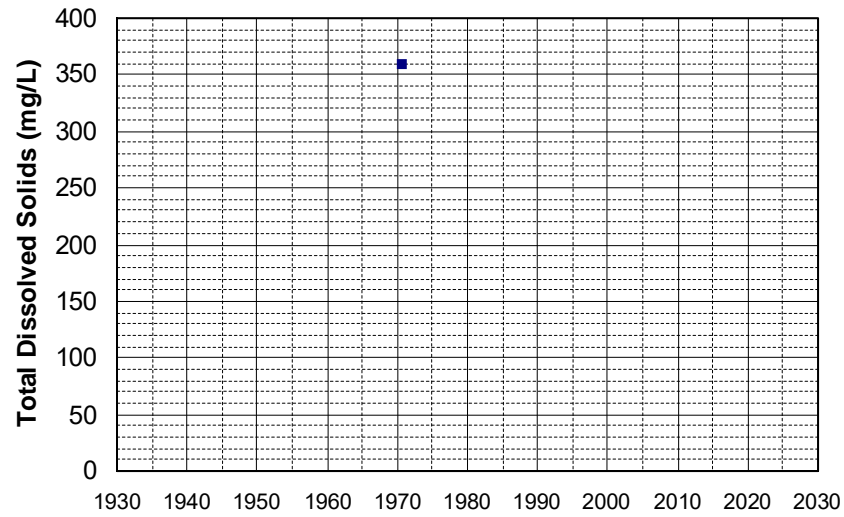
Well Name: 392259121344801 Well Depth (ft): 40
Well Type: WATER SUPPLY, OTHER # of Measurements: 1
Source: USGS_NWIS Period of Record: 1970
Depth Zone: Upper Trend Since 2000: Insufficient Data



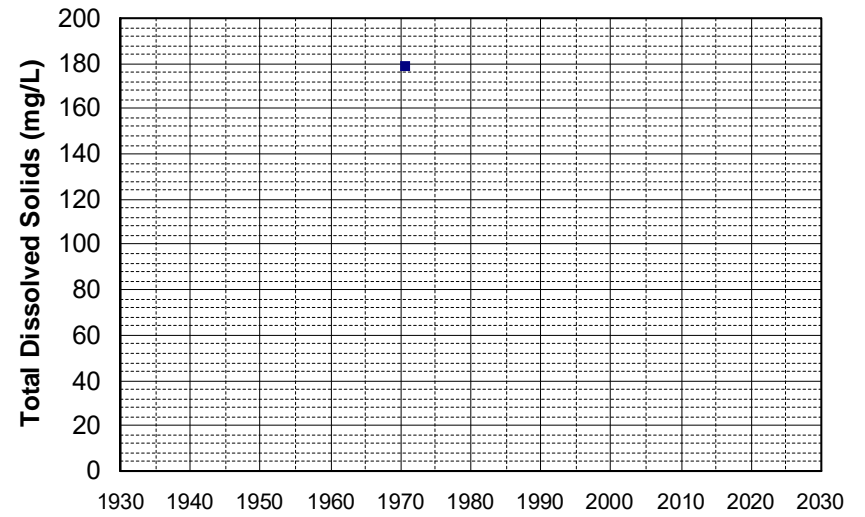
Well Name: 392438121411101 Well Depth (ft): 52
Well Type: WATER SUPPLY, OTHER # of Measurements: 1
Source: USGS_NWIS Period of Record: 1970
Depth Zone: Upper Trend Since 2000: Insufficient Data



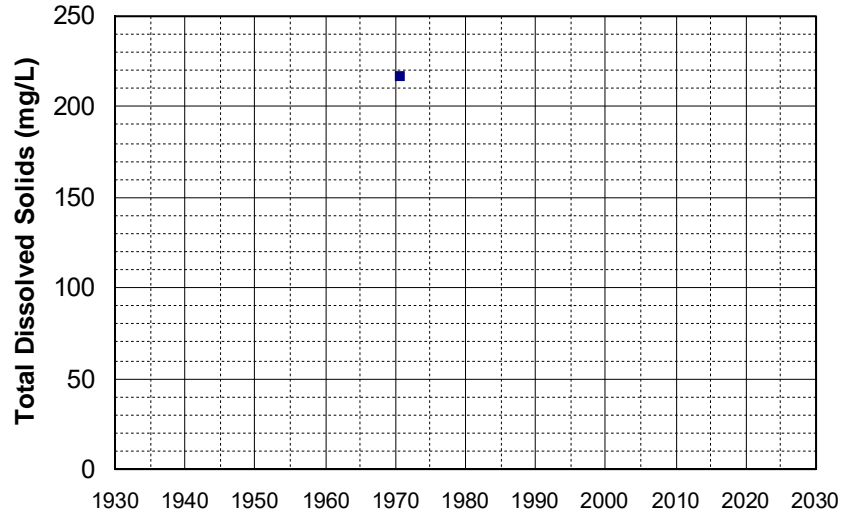
Well Name: 393158122122301 Well Depth (ft): 108
Well Type: WATER SUPPLY, OTHER # of Measurements: 1
Source: USGS_NWIS Period of Record: 1970
Depth Zone: Upper Trend Since 2000: Insufficient Data



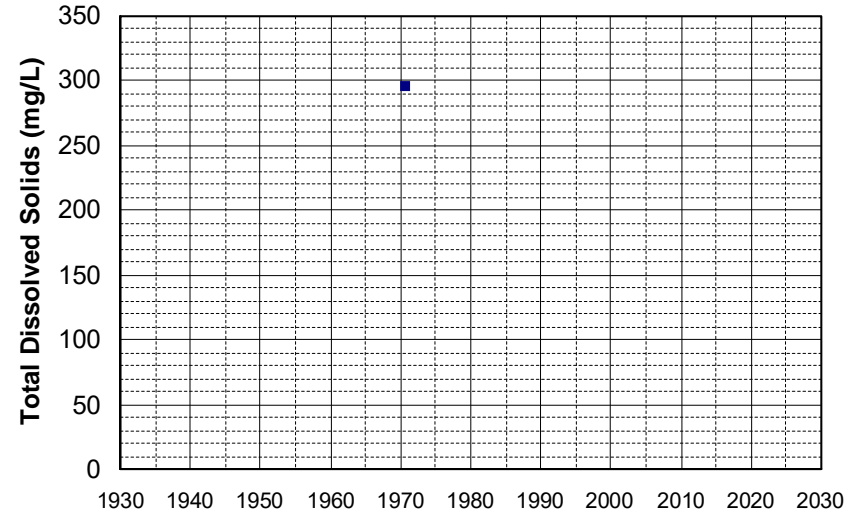
Well Name: 394124121372201 Well Depth (ft): 64
Well Type: WATER SUPPLY, OTHER # of Measurements: 1
Source: USGS_NWIS Period of Record: 1970
Depth Zone: Upper Trend Since 2000: Insufficient Data



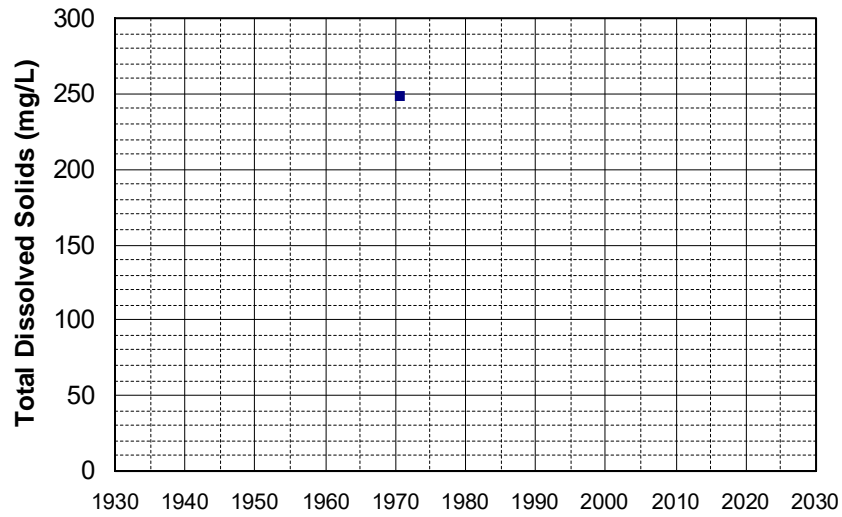
Well Name: 394546122135001 Well Depth (ft): 72
Well Type: WATER SUPPLY, OTHER # of Measurements: 1
Source: USGS_NWIS Period of Record: 1970
Depth Zone: Upper Trend Since 2000: Insufficient Data



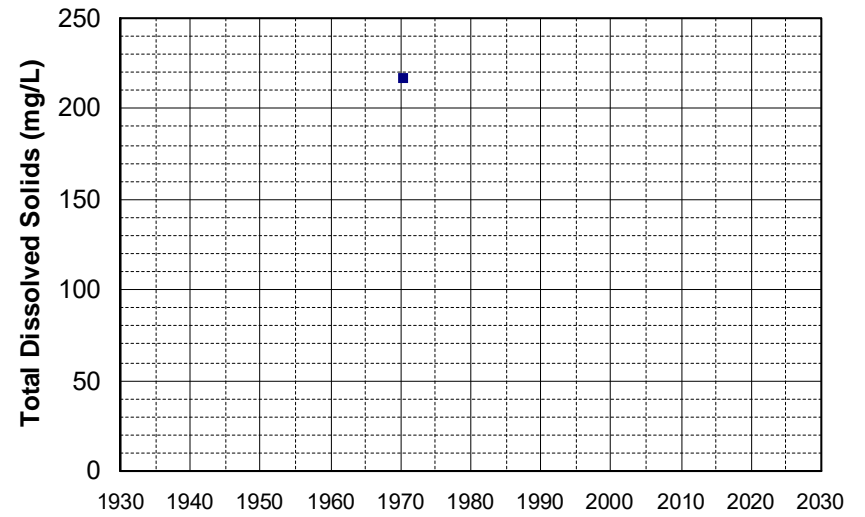
Well Name: 394610122081501 Well Depth (ft): 60
Well Type: WATER SUPPLY, OTHER # of Measurements: 1
Source: USGS_NWIS Period of Record: 1970
Depth Zone: Upper Trend Since 2000: Insufficient Data



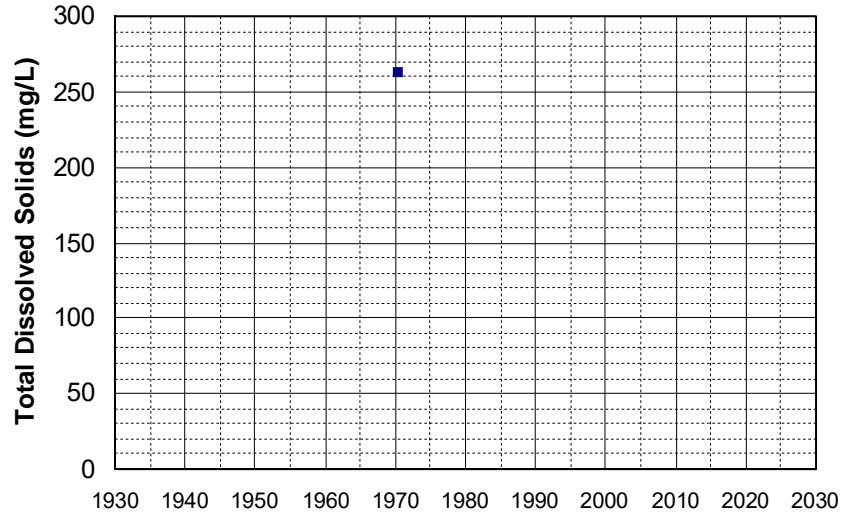
Well Name: 394805121533101 Well Depth (ft): 80
Well Type: WATER SUPPLY, OTHER # of Measurements: 1
Source: USGS_NWIS Period of Record: 1970
Depth Zone: Upper Trend Since 2000: Insufficient Data



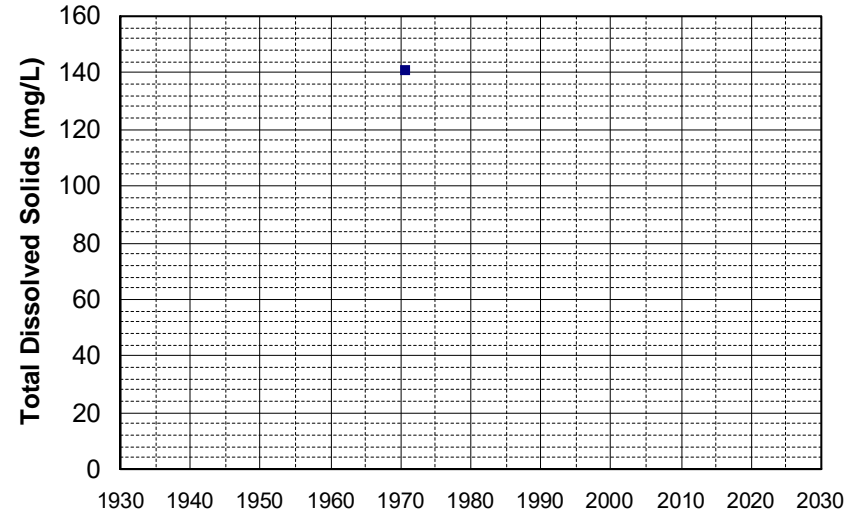
Well Name: 394850122113901 Well Depth (ft): 124
Well Type: WATER SUPPLY, OTHER # of Measurements: 1
Source: USGS_NWIS Period of Record: 1970
Depth Zone: Upper Trend Since 2000: Insufficient Data



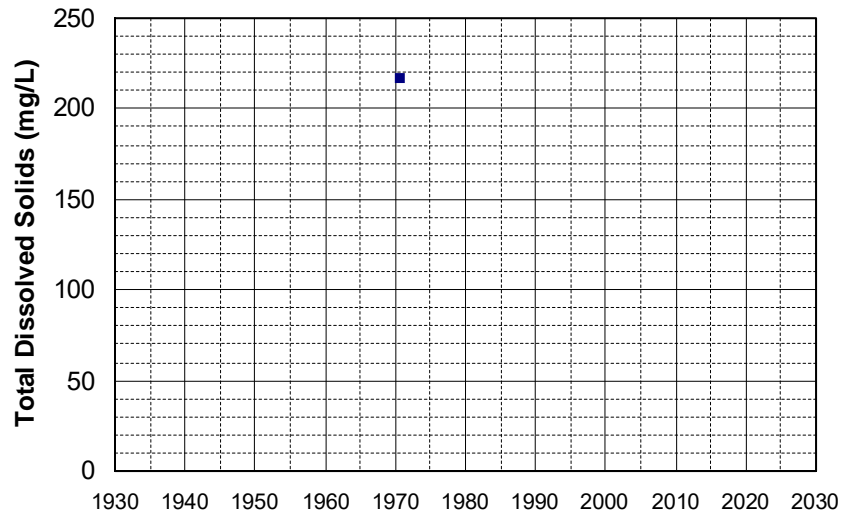
Well Name: 395602122031301 Well Depth (ft): 50
Well Type: WATER SUPPLY, OTHER # of Measurements: 1
Source: USGS_NWIS Period of Record: 1970
Depth Zone: Upper Trend Since 2000: Insufficient Data



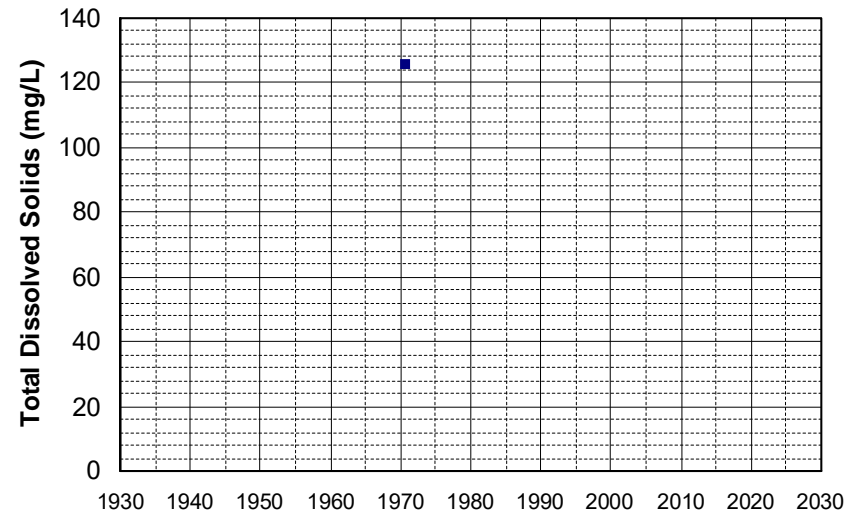
Well Name: 395604122140101 Well Depth (ft): 108
Well Type: WATER SUPPLY, OTHER # of Measurements: 1
Source: USGS_NWIS Period of Record: 1970
Depth Zone: Upper Trend Since 2000: Insufficient Data



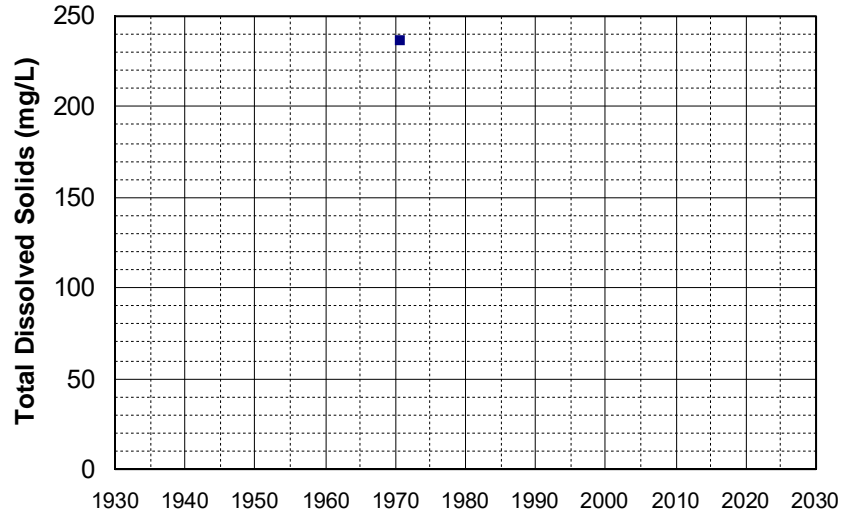
Well Name: 395857122090001 Well Depth (ft): 52
Well Type: WATER SUPPLY, OTHER # of Measurements: 1
Source: USGS_NWIS Period of Record: 1970
Depth Zone: Upper Trend Since 2000: Insufficient Data



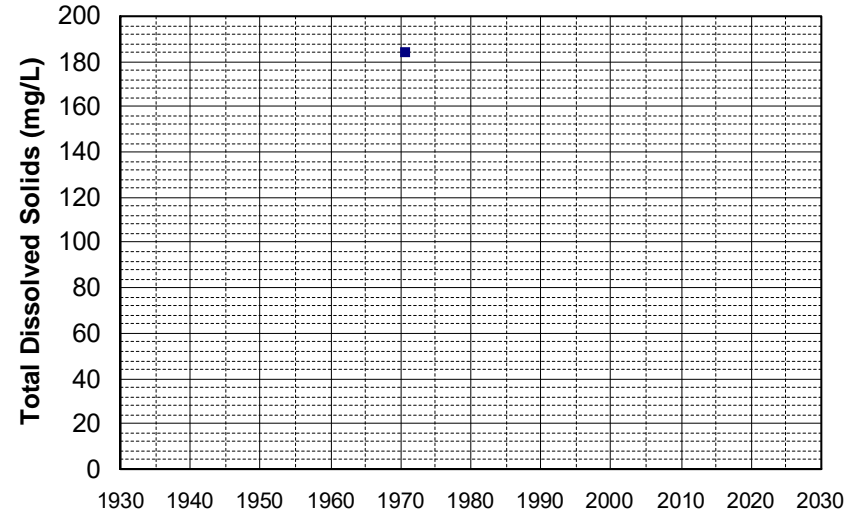
Well Name: 400410122131501 Well Depth (ft): 104
Well Type: WATER SUPPLY, OTHER # of Measurements: 1
Source: USGS_NWIS Period of Record: 1970
Depth Zone: Upper Trend Since 2000: Insufficient Data



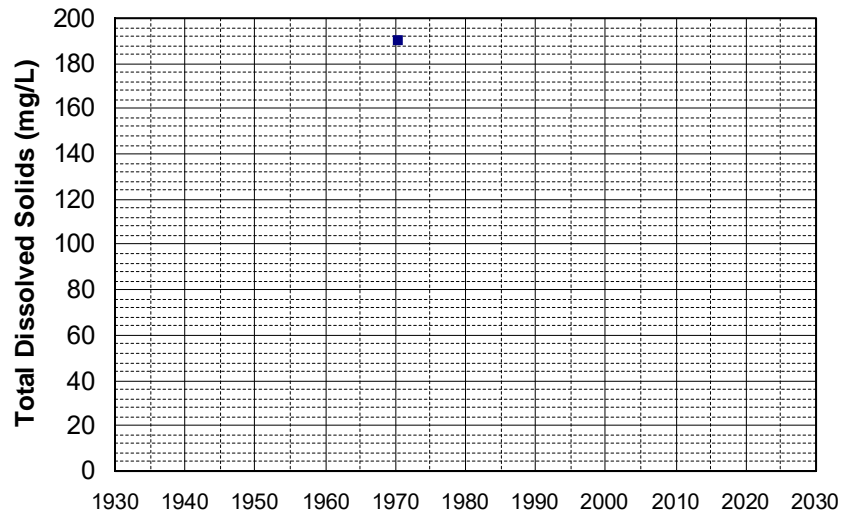
Well Name: 400452122101901 Well Depth (ft): 64
Well Type: WATER SUPPLY, OTHER # of Measurements: 1
Source: USGS_NWIS Period of Record: 1970
Depth Zone: Upper Trend Since 2000: Insufficient Data



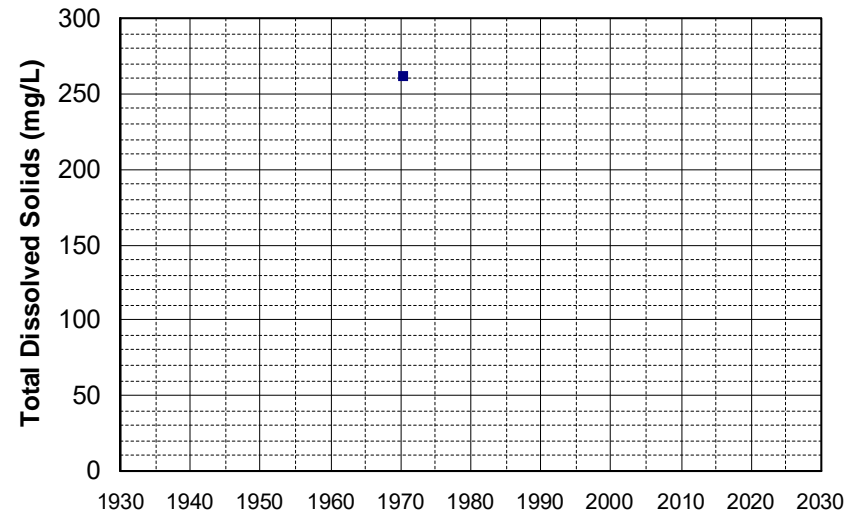
Well Name: 400817122124001 Well Depth (ft): 116
Well Type: WATER SUPPLY, OTHER # of Measurements: 1
Source: USGS_NWIS Period of Record: 1970
Depth Zone: Upper Trend Since 2000: Insufficient Data



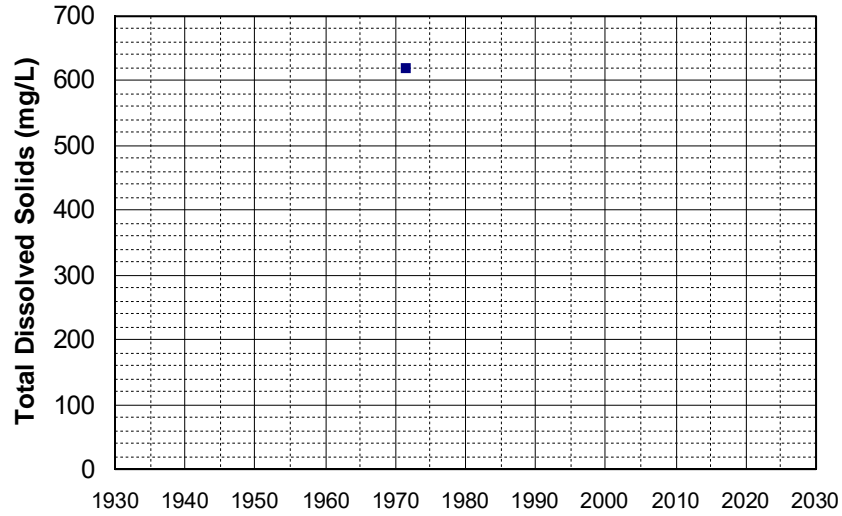
Well Name: 400934122163301 Well Depth (ft): 104
Well Type: WATER SUPPLY, OTHER # of Measurements: 1
Source: USGS_NWIS Period of Record: 1970
Depth Zone: Upper Trend Since 2000: Insufficient Data



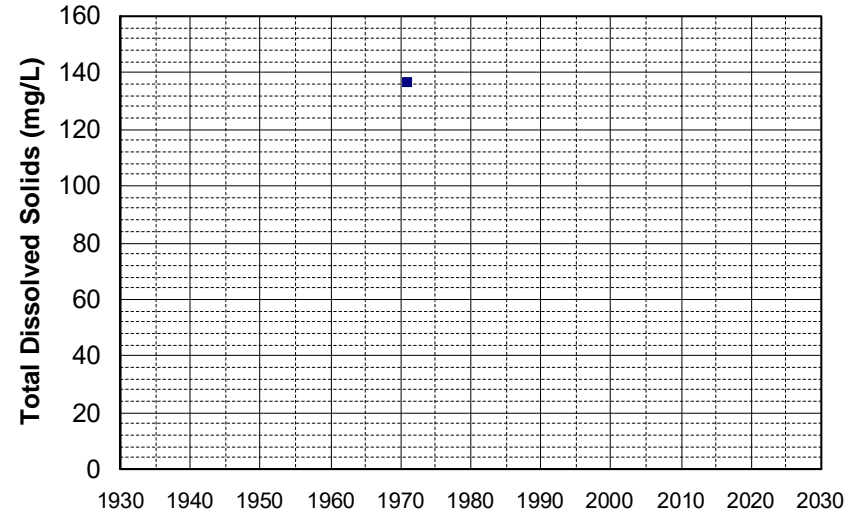
Well Name: 401251122112001 Well Depth (ft): 92
Well Type: WATER SUPPLY, OTHER # of Measurements: 1
Source: USGS_NWIS Period of Record: 1970
Depth Zone: Upper Trend Since 2000: Insufficient Data



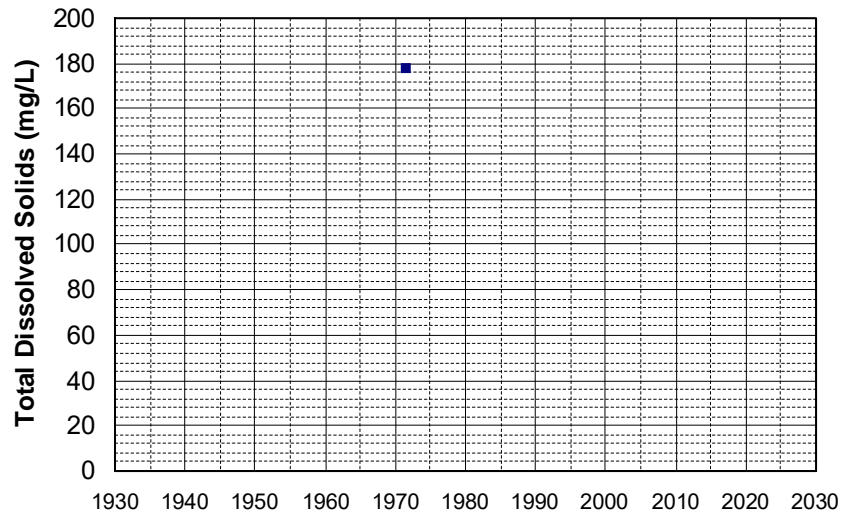
Well Name: 05N05E17A002M Well Depth (ft): 132
Well Type: WATER SUPPLY, OTHER # of Measurements: 1
Source: DWR Period of Record: 1971
Depth Zone: Upper Trend Since 2000: Insufficient Data



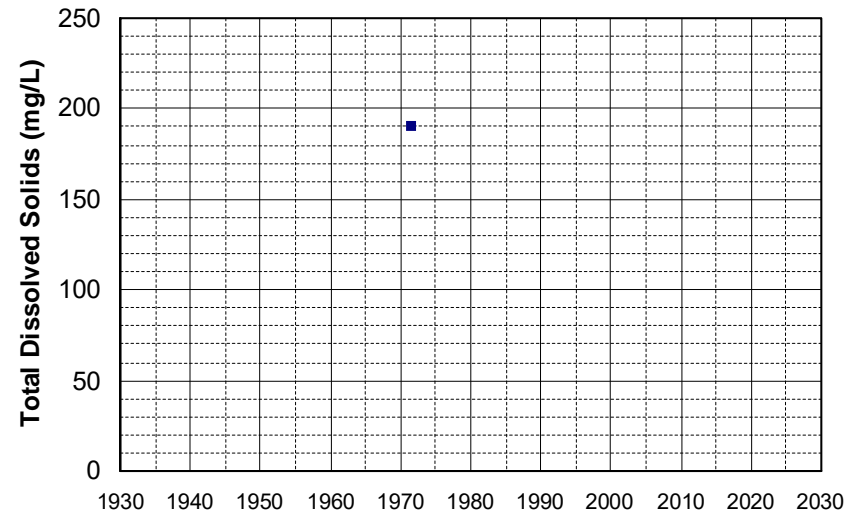
Well Name: 18N03E27F001M Well Depth (ft): 70
Well Type: WATER SUPPLY, OTHER # of Measurements: 1
Source: DWR Period of Record: 1971
Depth Zone: Upper Trend Since 2000: Insufficient Data



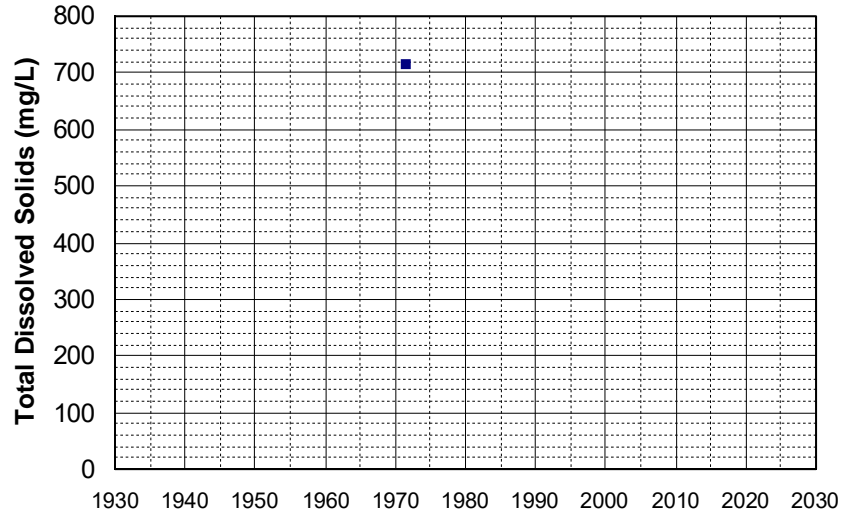
Well Name: 381935121190501 Well Depth (ft): 167
Well Type: WATER SUPPLY, OTHER # of Measurements: 1
Source: USGS_NWIS Period of Record: 1971
Depth Zone: Upper Trend Since 2000: Insufficient Data



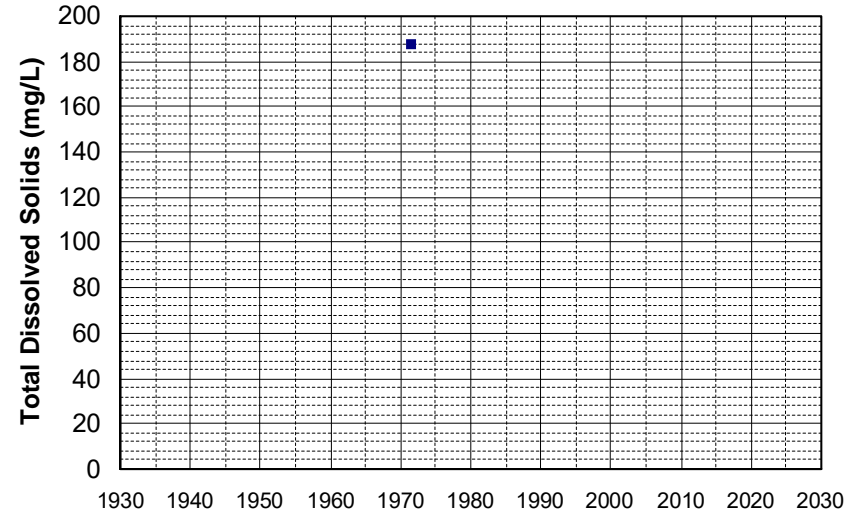
Well Name: 382109121062601 Well Depth (ft): 196
Well Type: WATER SUPPLY, OTHER # of Measurements: 1
Source: USGS_NWIS Period of Record: 1971
Depth Zone: Upper Trend Since 2000: Insufficient Data



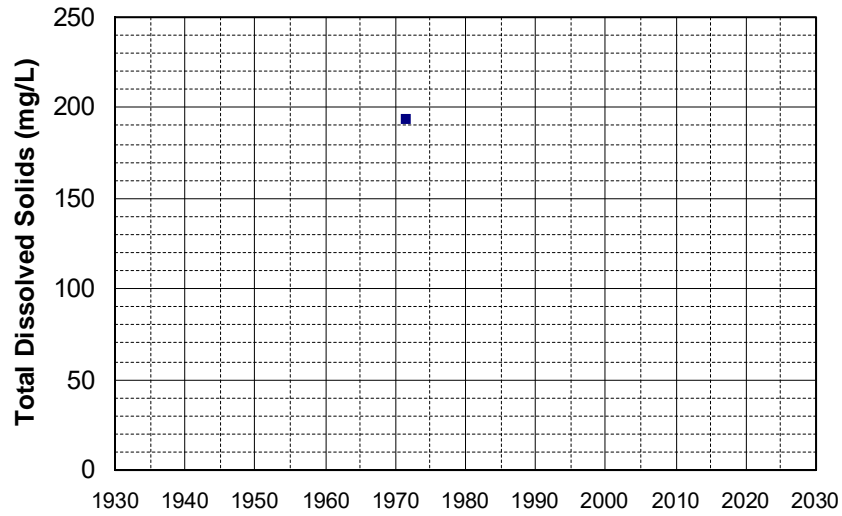
Well Name: 382656121470901 Well Depth (ft): 179
Well Type: WATER SUPPLY, OTHER # of Measurements: 1
Source: USGS_NWIS Period of Record: 1971
Depth Zone: Upper Trend Since 2000: Insufficient Data



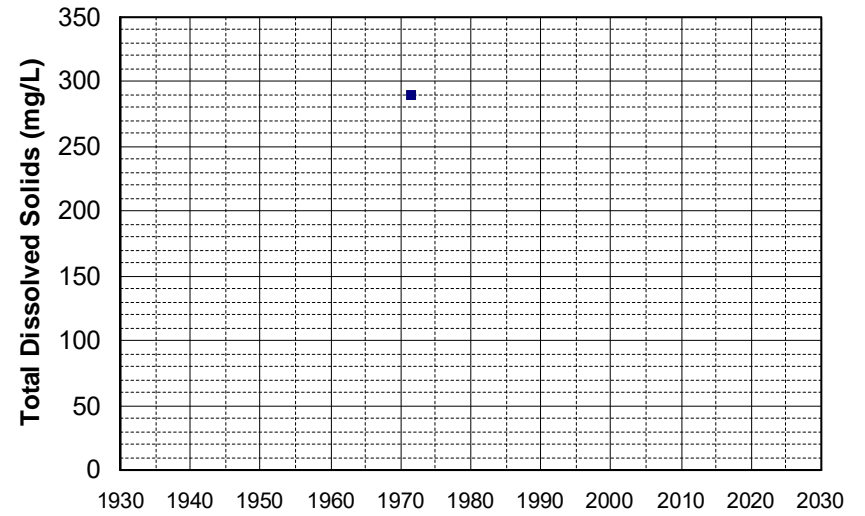
Well Name: 382847121134701 Well Depth (ft): 160
Well Type: WATER SUPPLY, OTHER # of Measurements: 1
Source: USGS_NWIS Period of Record: 1971
Depth Zone: Upper Trend Since 2000: Insufficient Data



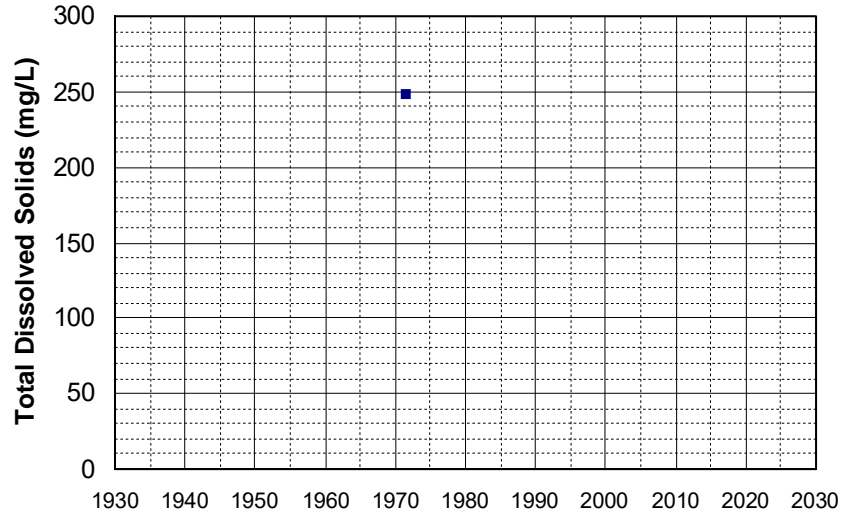
Well Name: 384520121291901 Well Depth (ft): 133
Well Type: WATER SUPPLY, OTHER # of Measurements: 1
Source: USGS_NWIS Period of Record: 1971
Depth Zone: Upper Trend Since 2000: Insufficient Data



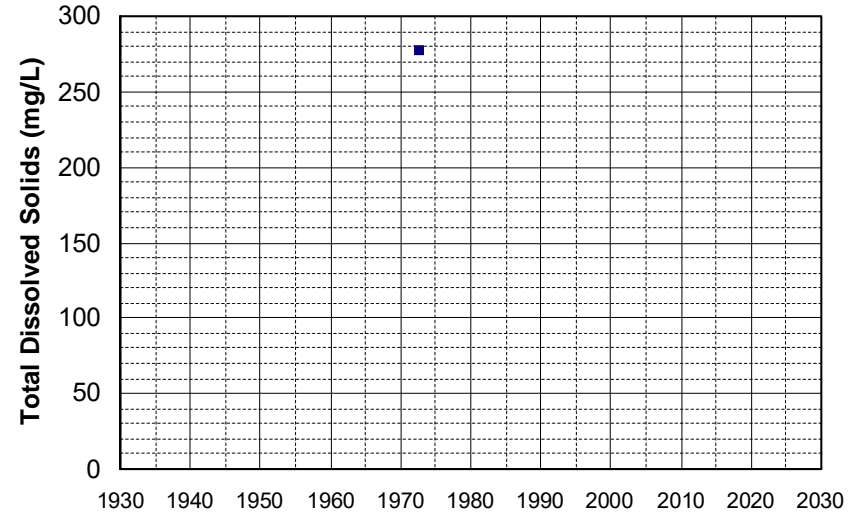
Well Name: 390840121544501 Well Depth (ft): 100
Well Type: WATER SUPPLY, OTHER # of Measurements: 1
Source: USGS_NWIS Period of Record: 1971
Depth Zone: Upper Trend Since 2000: Insufficient Data



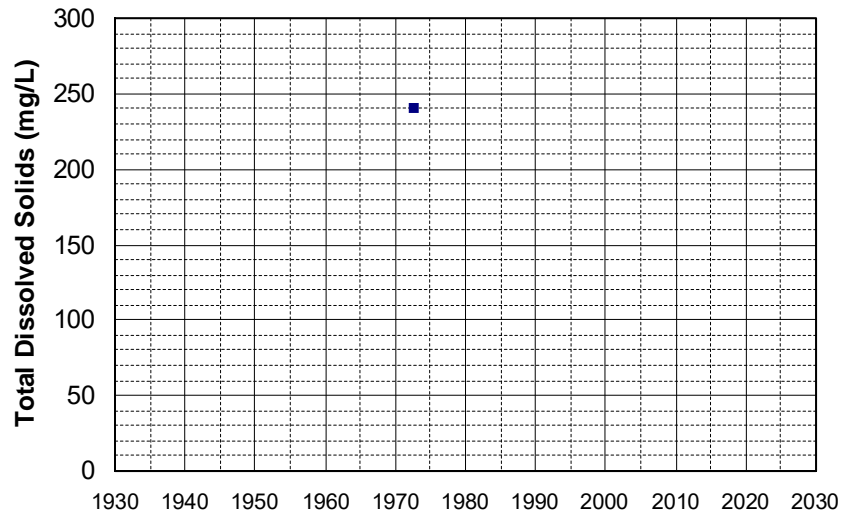
Well Name: 392638121583401 Well Depth (ft): 97
Well Type: WATER SUPPLY, OTHER # of Measurements: 1
Source: USGS_NWIS Period of Record: 1971
Depth Zone: Upper Trend Since 2000: Insufficient Data



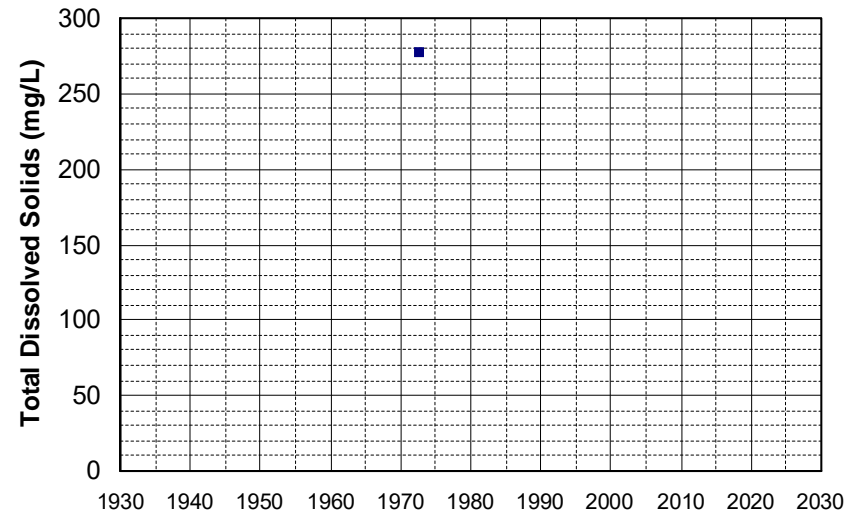
Well Name: 382352121555601 Well Depth (ft): 160
Well Type: WATER SUPPLY, OTHER # of Measurements: 1
Source: USGS_NWIS Period of Record: 1972
Depth Zone: Upper Trend Since 2000: Insufficient Data



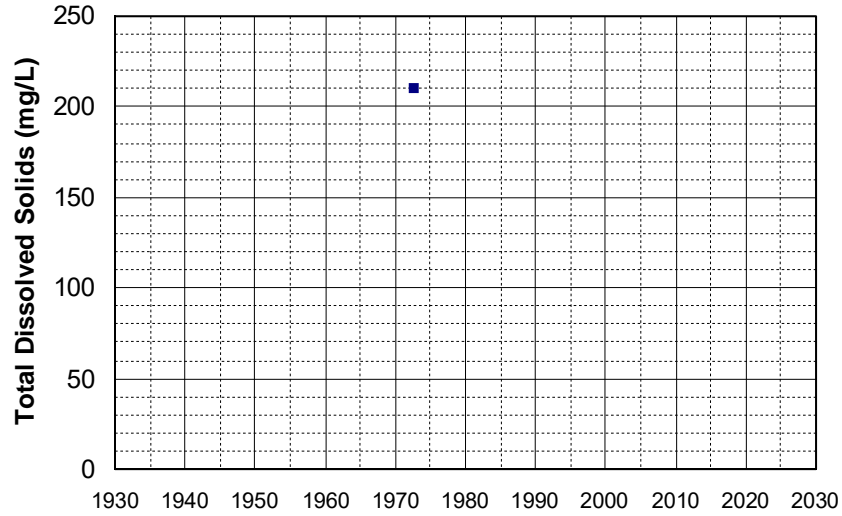
Well Name: 382504121582601 Well Depth (ft): 165
Well Type: WATER SUPPLY, OTHER # of Measurements: 1
Source: USGS_NWIS Period of Record: 1972
Depth Zone: Upper Trend Since 2000: Insufficient Data



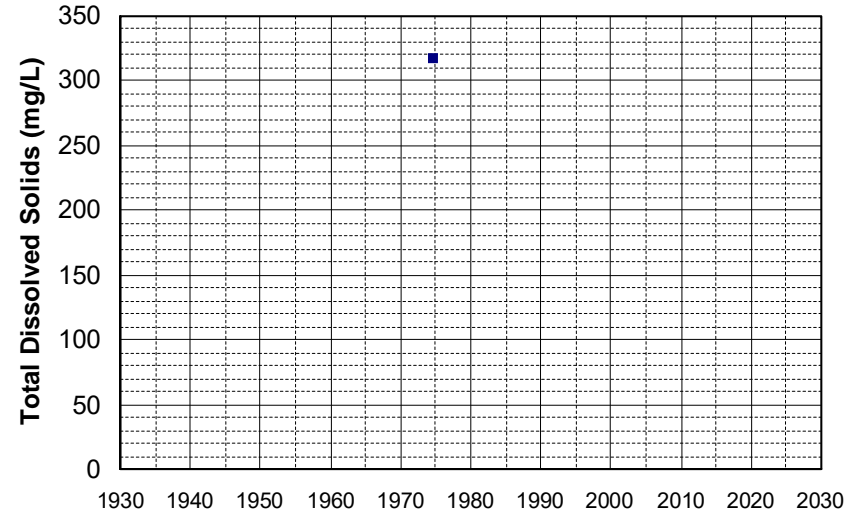
Well Name: 382739121533601 Well Depth (ft): 141
Well Type: WATER SUPPLY, OTHER # of Measurements: 1
Source: USGS_NWIS Period of Record: 1972
Depth Zone: Upper Trend Since 2000: Insufficient Data



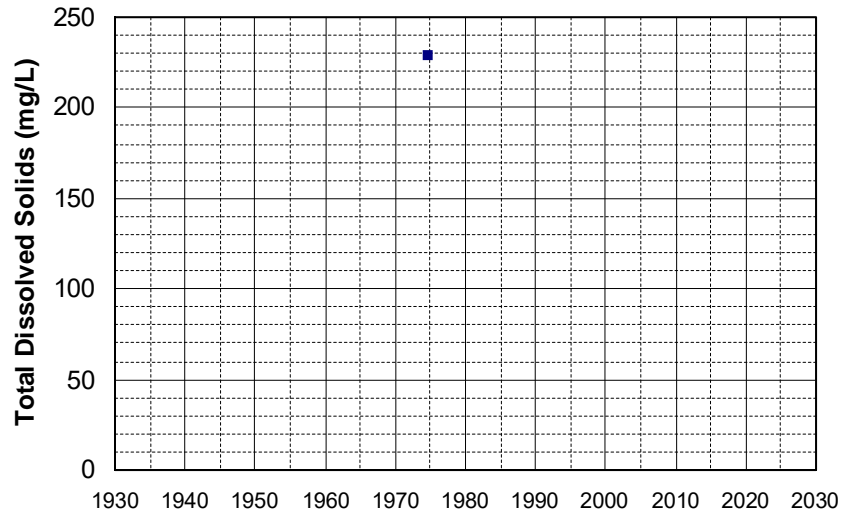
Well Name: 393924121515601 Well Depth (ft): 100
Well Type: WATER SUPPLY, OTHER # of Measurements: 1
Source: USGS_NWIS Period of Record: 1972
Depth Zone: Upper Trend Since 2000: Insufficient Data



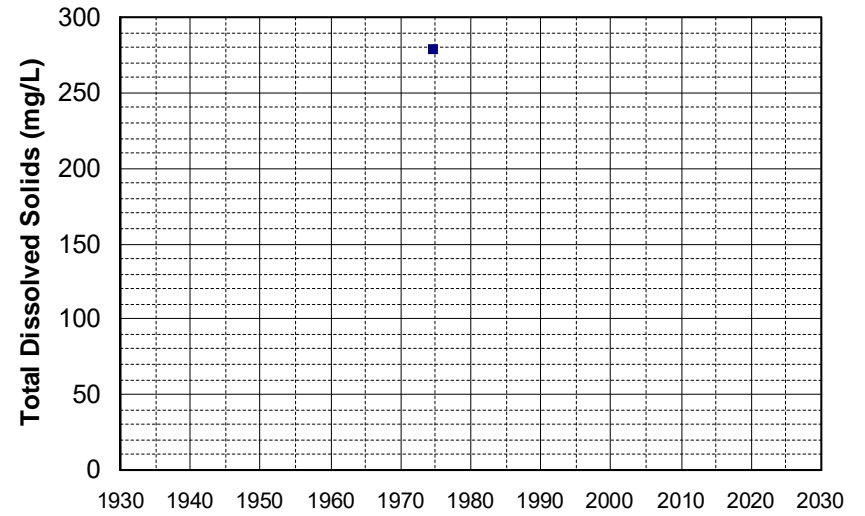
Well Name: 11N06W29M001M Well Depth (ft): 100
Well Type: WATER SUPPLY, OTHER # of Measurements: 1
Source: DWR Period of Record: 1974
Depth Zone: Upper Trend Since 2000: Insufficient Data



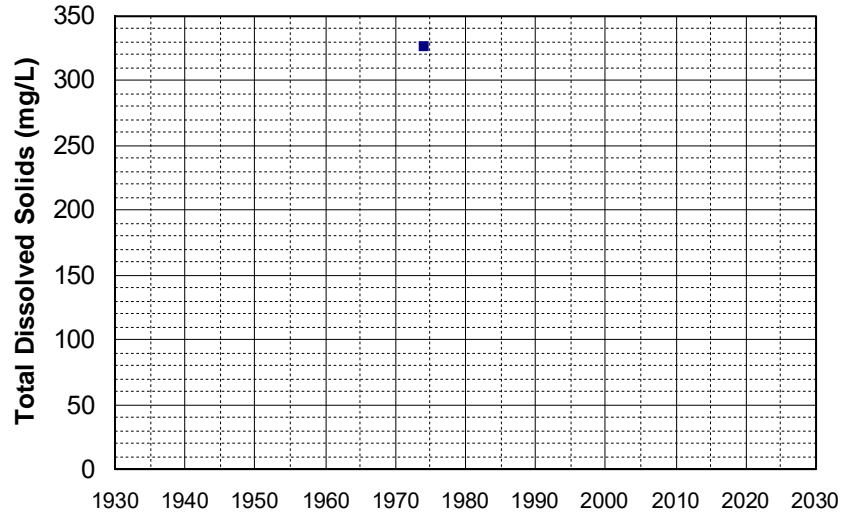
Well Name: 12N01W22K001M Well Depth (ft): 240
Well Type: WATER SUPPLY, OTHER # of Measurements: 1
Source: DWR Period of Record: 1974
Depth Zone: Upper Trend Since 2000: Insufficient Data



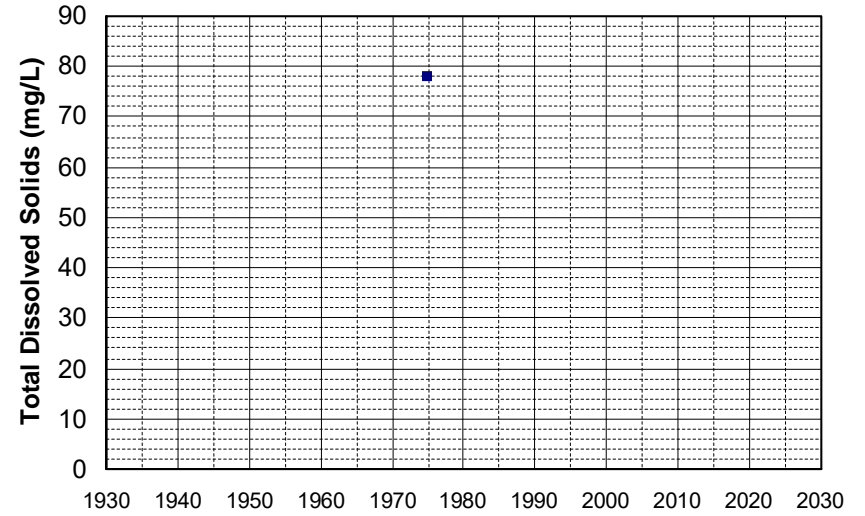
Well Name: 15N03E12R002M Well Depth (ft): 114
Well Type: WATER SUPPLY, OTHER # of Measurements: 1
Source: DWR Period of Record: 1974
Depth Zone: Upper Trend Since 2000: Insufficient Data



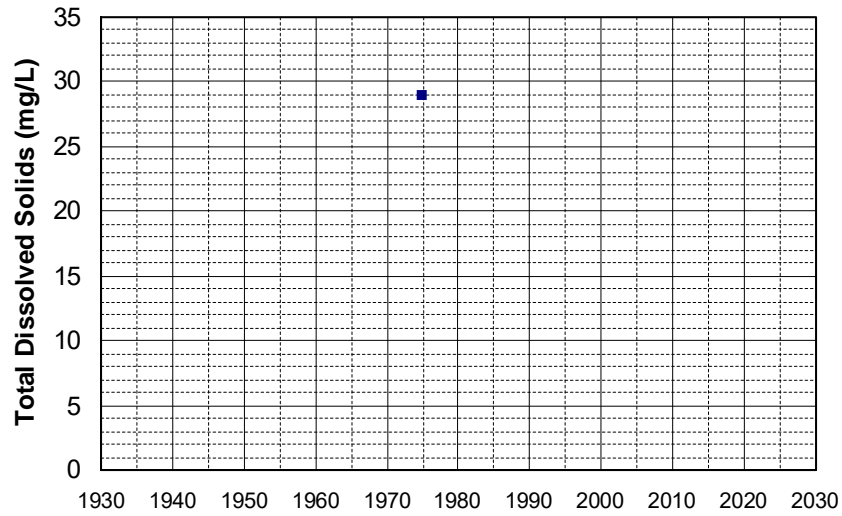
Well Name: 15N03E13N001M Well Depth (ft): 199
Well Type: WATER SUPPLY, OTHER # of Measurements: 1
Source: DWR Period of Record: 1974
Depth Zone: Upper Trend Since 2000: Insufficient Data



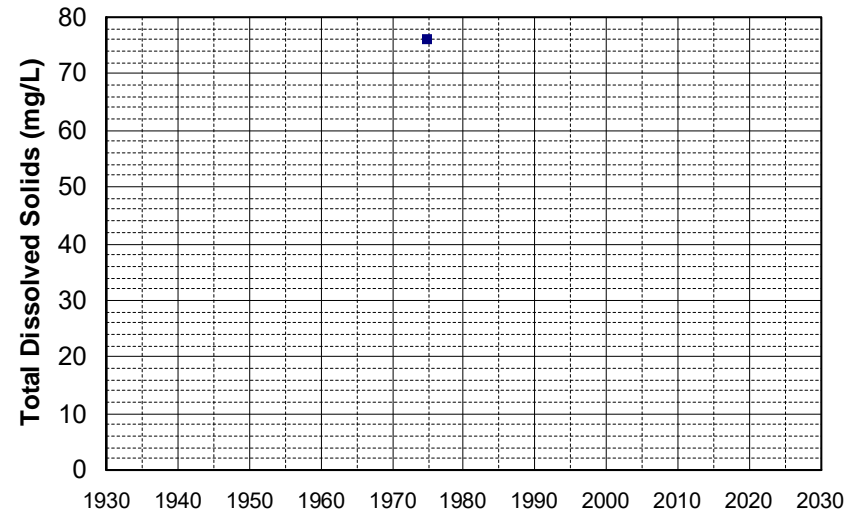
Well Name: 22N08E22A001SM Well Depth (ft): 300
Well Type: WATER SUPPLY, OTHER # of Measurements: 1
Source: DWR Period of Record: 1974
Depth Zone: Upper Trend Since 2000: Insufficient Data



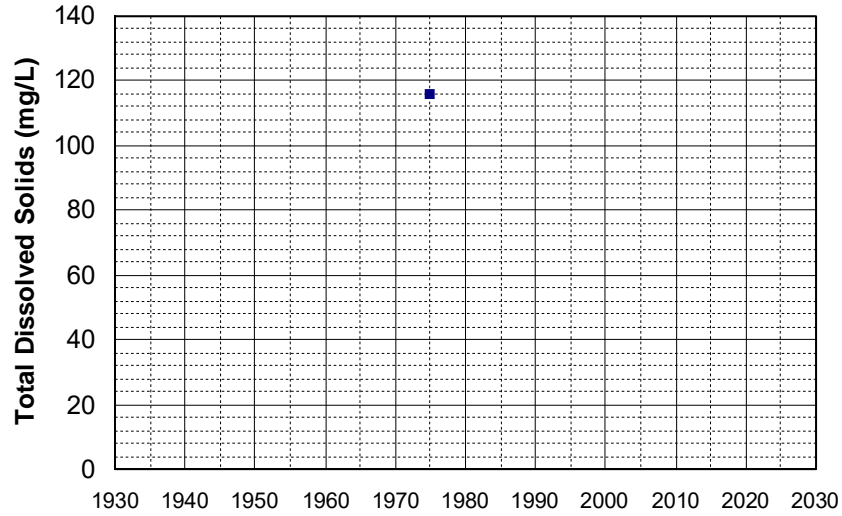
Well Name: 22N09E30Q001SM Well Depth (ft): 300
Well Type: WATER SUPPLY, OTHER # of Measurements: 1
Source: DWR Period of Record: 1974
Depth Zone: Upper Trend Since 2000: Insufficient Data



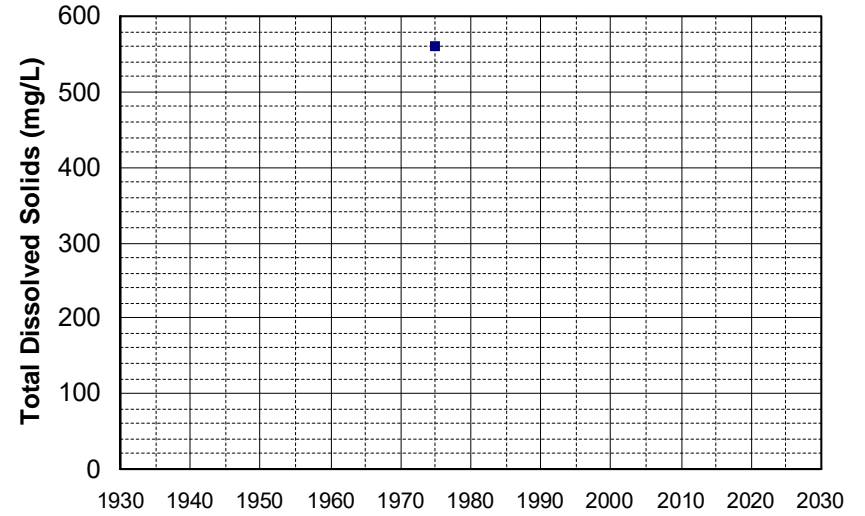
Well Name: 23N07E02N001M Well Depth (ft): 150
Well Type: WATER SUPPLY, OTHER # of Measurements: 1
Source: DWR Period of Record: 1974
Depth Zone: Upper Trend Since 2000: Insufficient Data



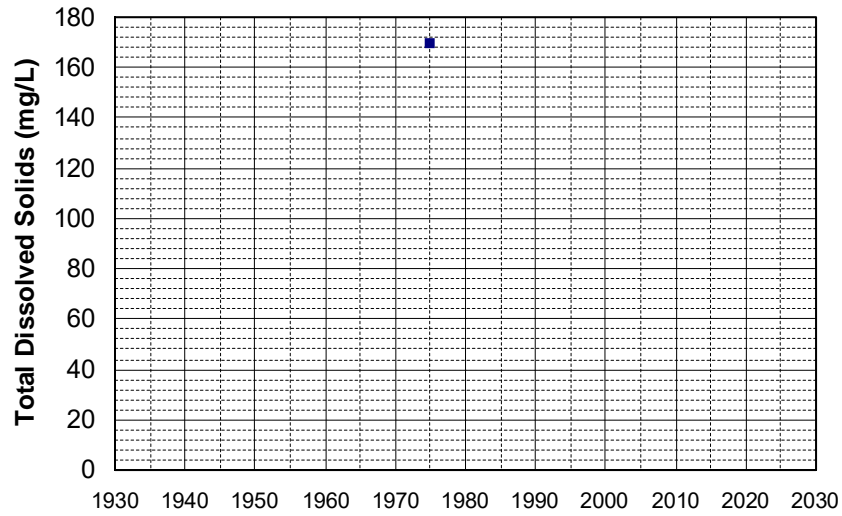
Well Name: 25N07E20D001M Well Depth (ft): 145
Well Type: WATER SUPPLY, OTHER # of Measurements: 1
Source: DWR Period of Record: 1974
Depth Zone: Upper Trend Since 2000: Insufficient Data



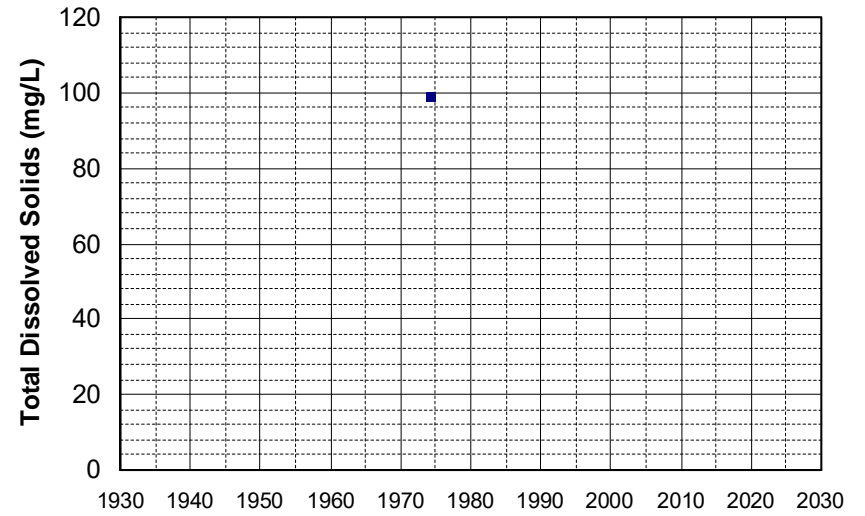
Well Name: 26N07E06C001SM Well Depth (ft): 120
Well Type: WATER SUPPLY, OTHER # of Measurements: 1
Source: DWR Period of Record: 1974
Depth Zone: Upper Trend Since 2000: Insufficient Data



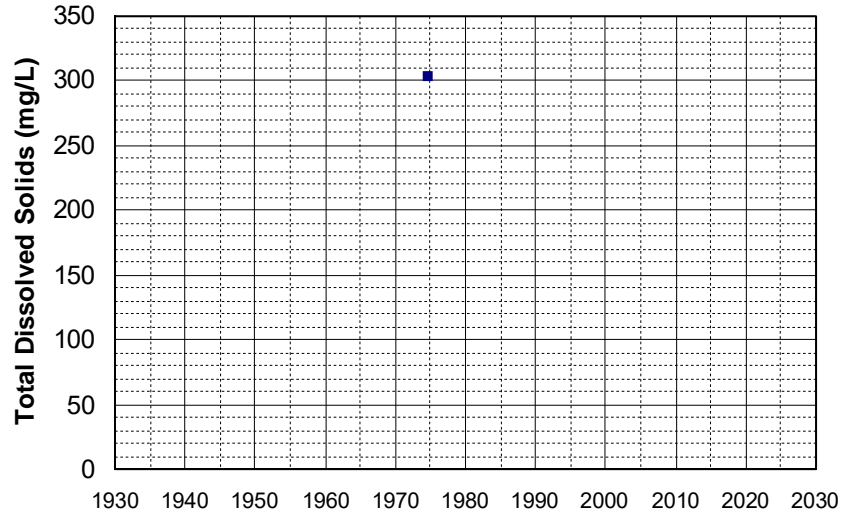
Well Name: 26N07E06F001M Well Depth (ft): 120
Well Type: WATER SUPPLY, OTHER # of Measurements: 1
Source: DWR Period of Record: 1974
Depth Zone: Upper Trend Since 2000: Insufficient Data



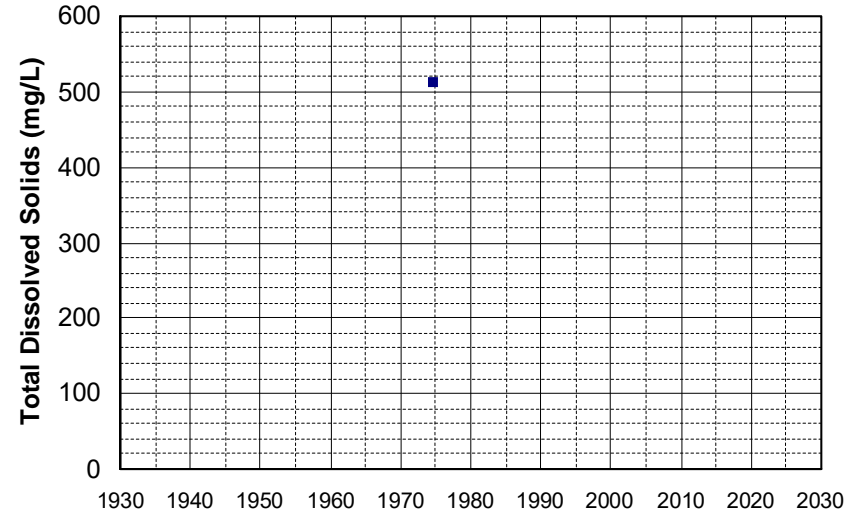
Well Name: 35N03E20L002M Well Depth (ft): 260
Well Type: WATER SUPPLY, OTHER # of Measurements: 1
Source: DWR Period of Record: 1974
Depth Zone: Upper Trend Since 2000: Insufficient Data



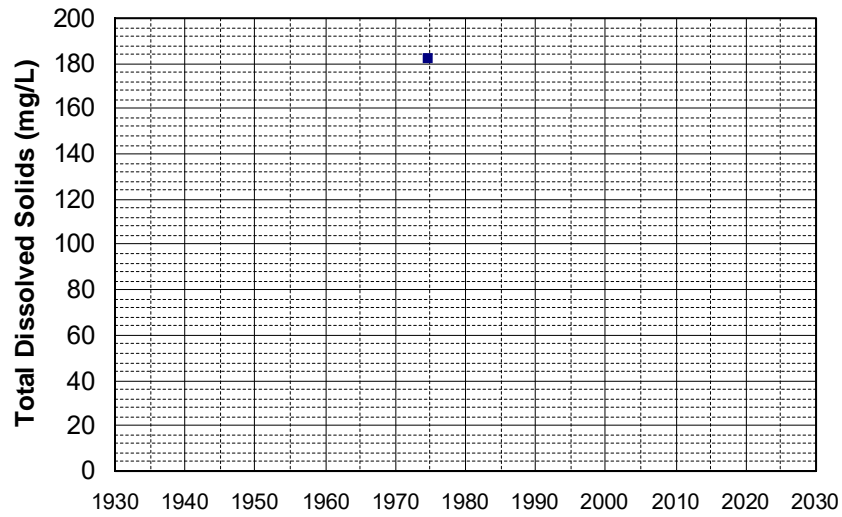
Well Name: 383250121494901 Well Depth (ft): 212
Well Type: WATER SUPPLY, OTHER # of Measurements: 1
Source: USGS_NWIS Period of Record: 1974
Depth Zone: Upper Trend Since 2000: Insufficient Data



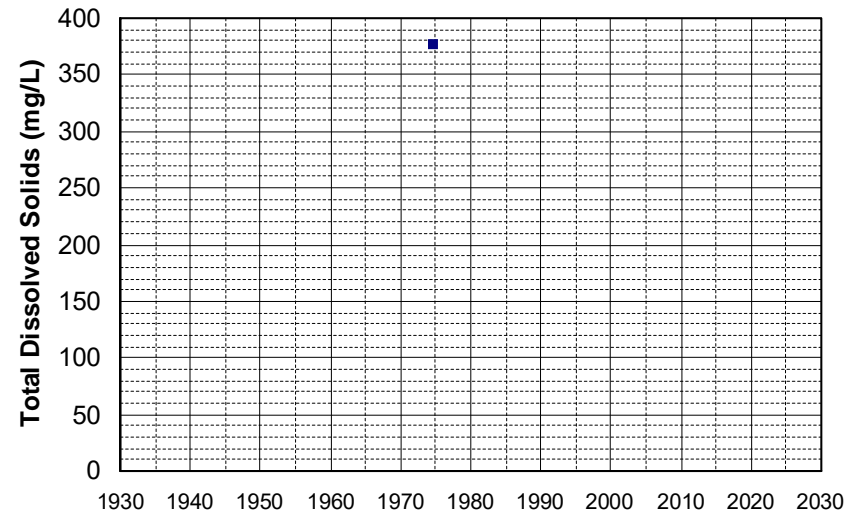
Well Name: 383301121534701 Well Depth (ft): 143
Well Type: WATER SUPPLY, OTHER # of Measurements: 1
Source: USGS_NWIS Period of Record: 1974
Depth Zone: Upper Trend Since 2000: Insufficient Data



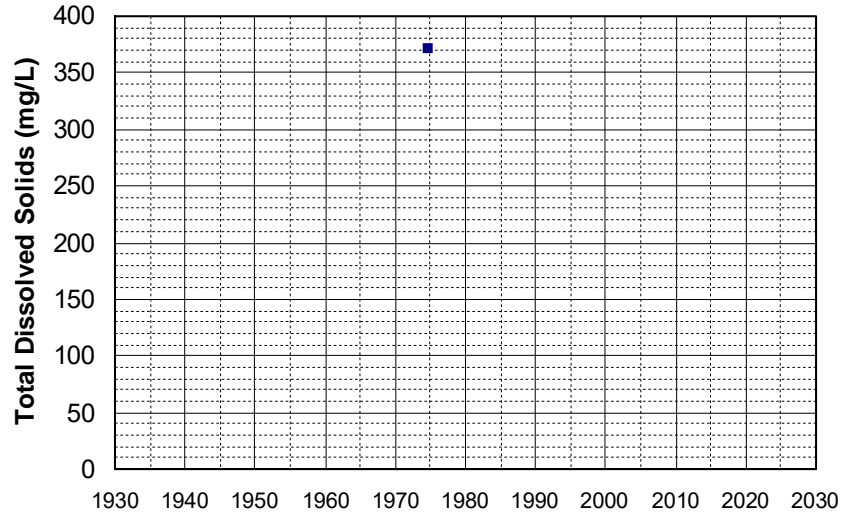
Well Name: 384051121251801 Well Depth (ft): 120
Well Type: WATER SUPPLY, OTHER # of Measurements: 1
Source: USGS_NWIS Period of Record: 1974
Depth Zone: Upper Trend Since 2000: Insufficient Data



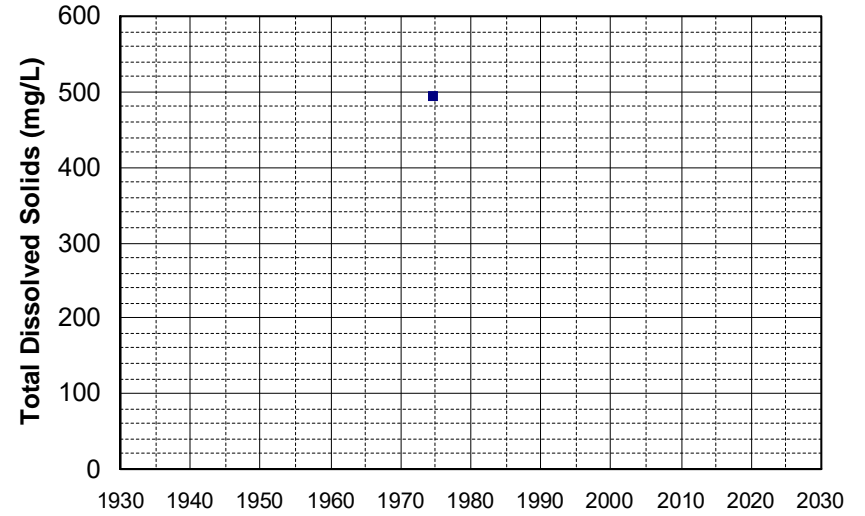
Well Name: 393115122125901 Well Depth (ft): 81
Well Type: WATER SUPPLY, OTHER # of Measurements: 1
Source: USGS_NWIS Period of Record: 1974
Depth Zone: Upper Trend Since 2000: Insufficient Data



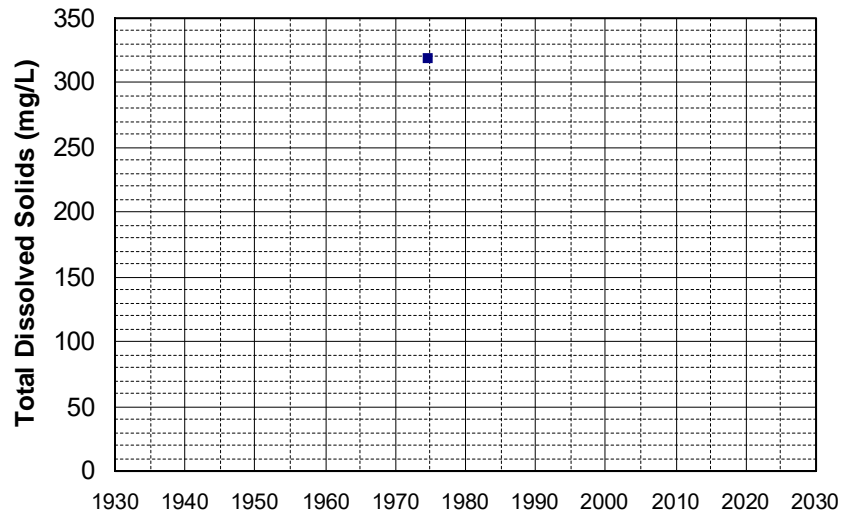
Well Name: 393129122125801 Well Depth (ft): 155
Well Type: WATER SUPPLY, OTHER # of Measurements: 1
Source: USGS_NWIS Period of Record: 1974
Depth Zone: Upper Trend Since 2000: Insufficient Data



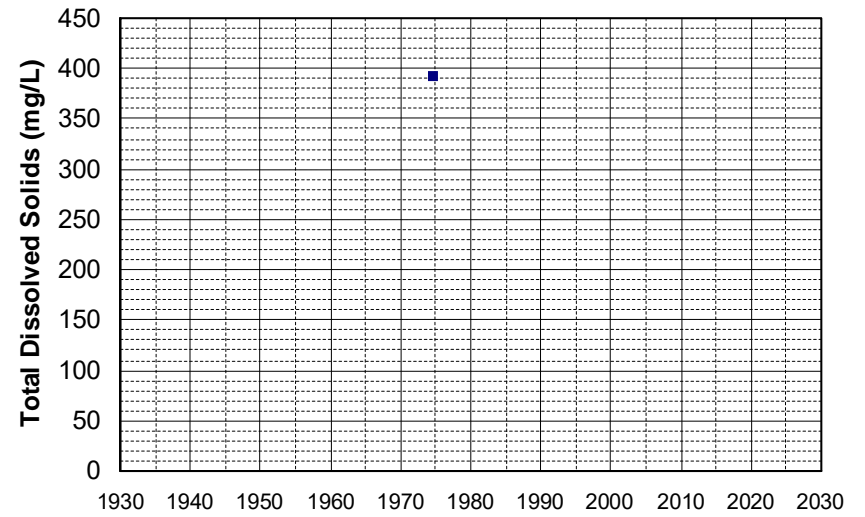
Well Name: 393208122120901 Well Depth (ft): 120
Well Type: WATER SUPPLY, OTHER # of Measurements: 1
Source: USGS_NWIS Period of Record: 1974
Depth Zone: Upper Trend Since 2000: Insufficient Data



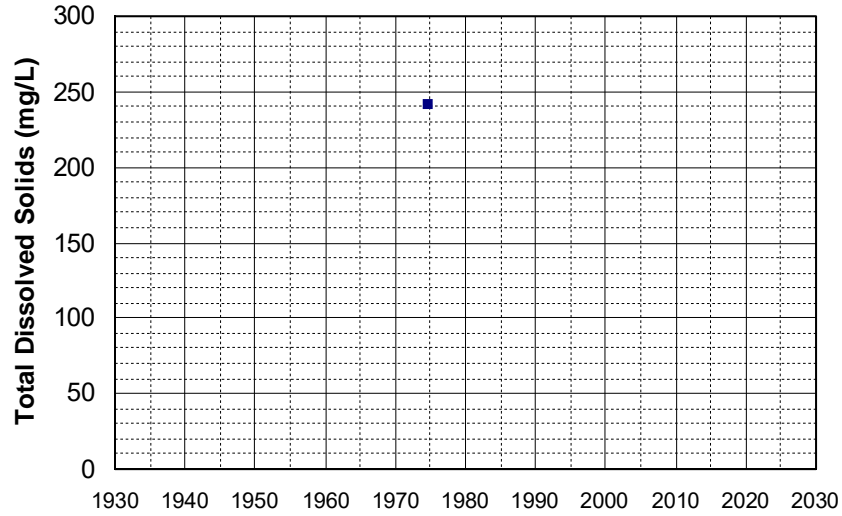
Well Name: 393315122085001 Well Depth (ft): 92
Well Type: WATER SUPPLY, OTHER # of Measurements: 1
Source: USGS_NWIS Period of Record: 1974
Depth Zone: Upper Trend Since 2000: Insufficient Data



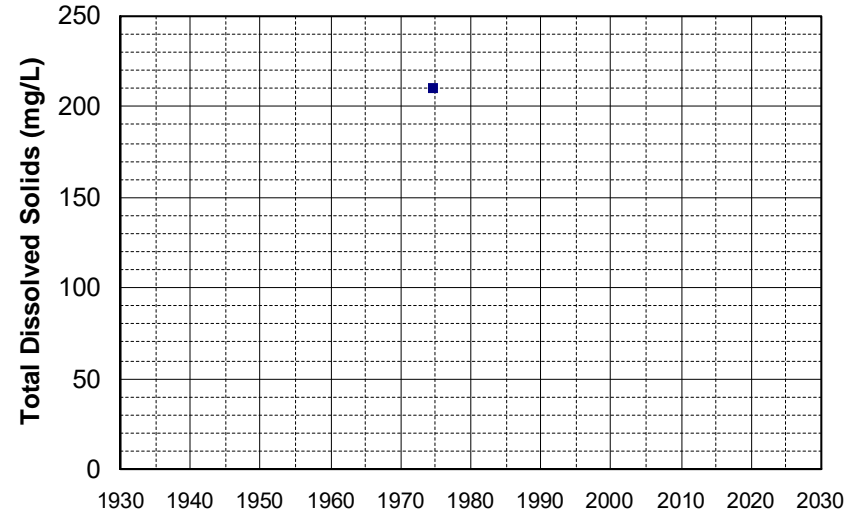
Well Name: 393439122122101 Well Depth (ft): 172
Well Type: WATER SUPPLY, OTHER # of Measurements: 1
Source: USGS_NWIS Period of Record: 1974
Depth Zone: Upper Trend Since 2000: Insufficient Data



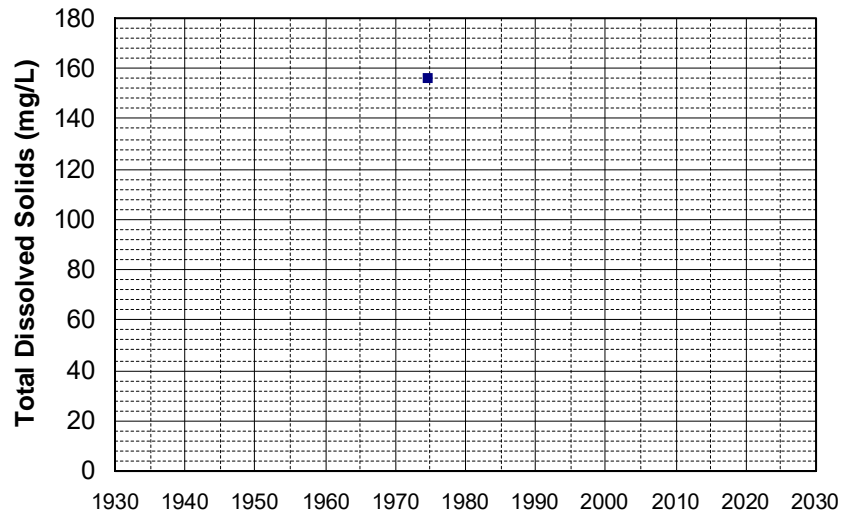
Well Name: 393540122114101 Well Depth (ft): 170
Well Type: WATER SUPPLY, OTHER # of Measurements: 1
Source: USGS_NWIS Period of Record: 1974
Depth Zone: Upper Trend Since 2000: Insufficient Data



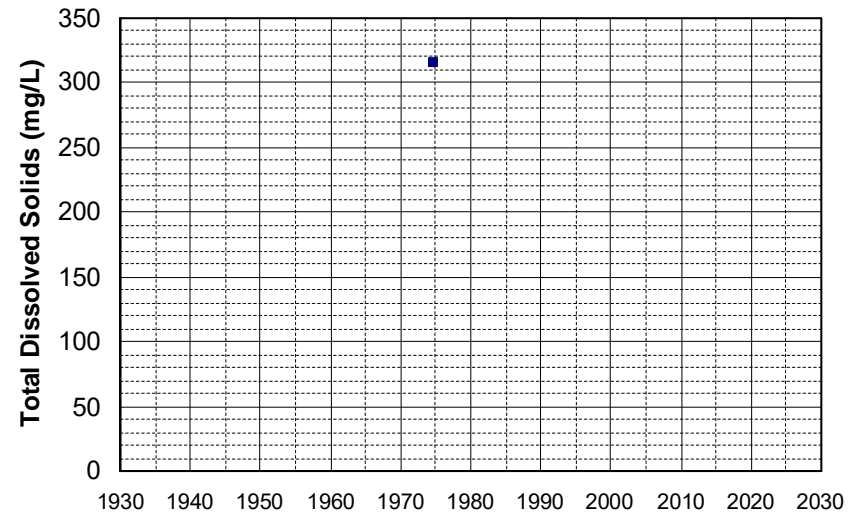
Well Name: 393617122160601 Well Depth (ft): 188
Well Type: WATER SUPPLY, OTHER # of Measurements: 1
Source: USGS_NWIS Period of Record: 1974
Depth Zone: Upper Trend Since 2000: Insufficient Data



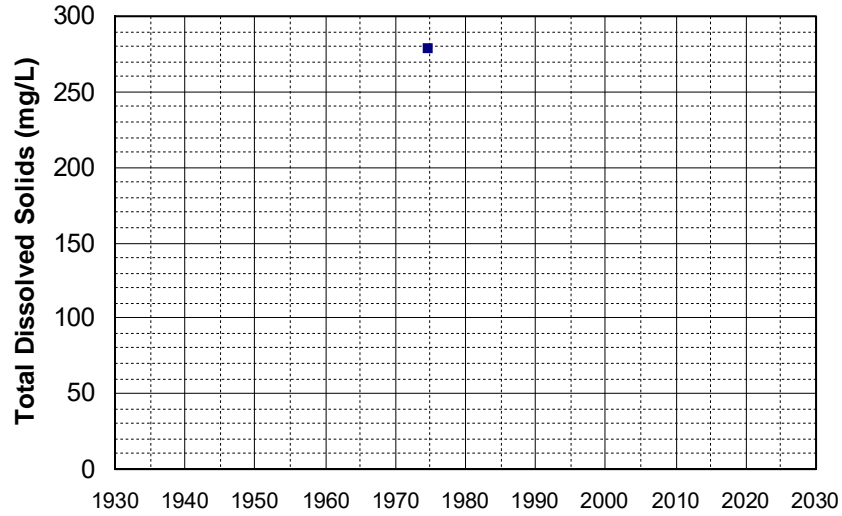
Well Name: 393647122132101 Well Depth (ft): 156
Well Type: WATER SUPPLY, OTHER # of Measurements: 1
Source: USGS_NWIS Period of Record: 1974
Depth Zone: Upper Trend Since 2000: Insufficient Data



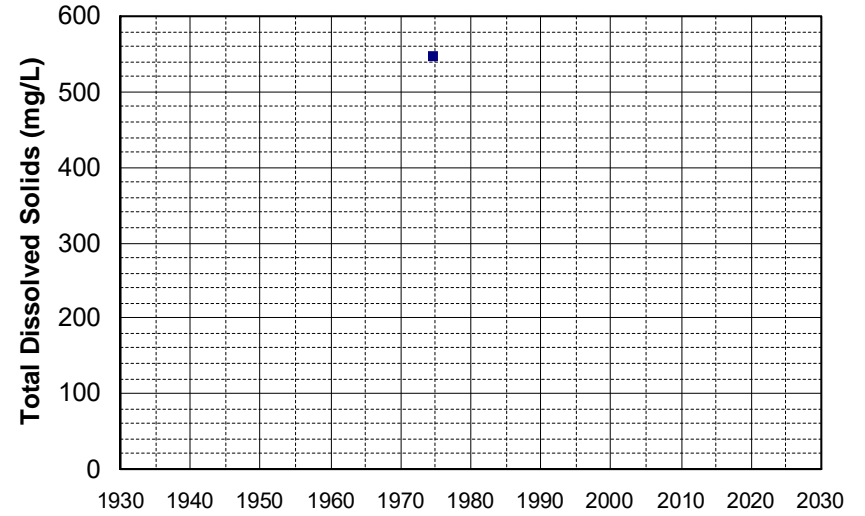
Well Name: 394101122121801 Well Depth (ft): 120
Well Type: WATER SUPPLY, OTHER # of Measurements: 1
Source: USGS_NWIS Period of Record: 1974
Depth Zone: Upper Trend Since 2000: Insufficient Data



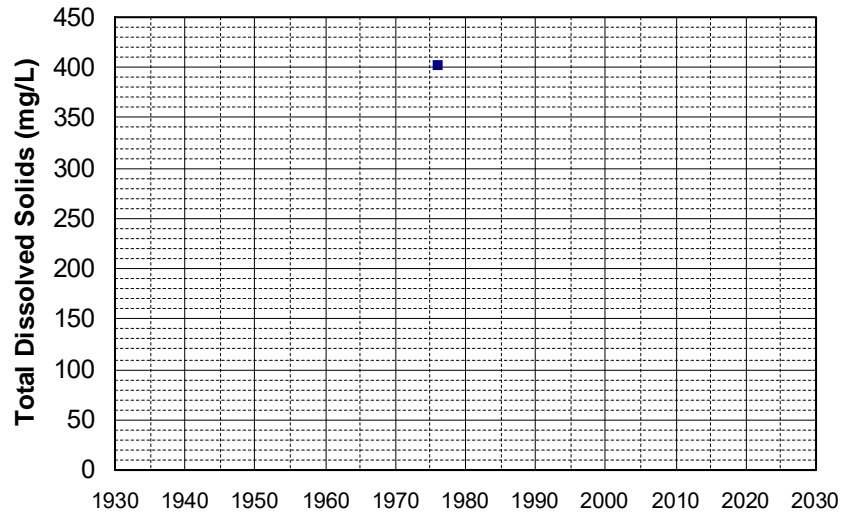
Well Name: 394236122112601
Well Type: WATER SUPPLY, OTHER
Source: USGS_NWIS
Depth Zone: Upper
Well Depth (ft): 60
of Measurements: 1
Period of Record: 1974
Trend Since 2000: Insufficient Data



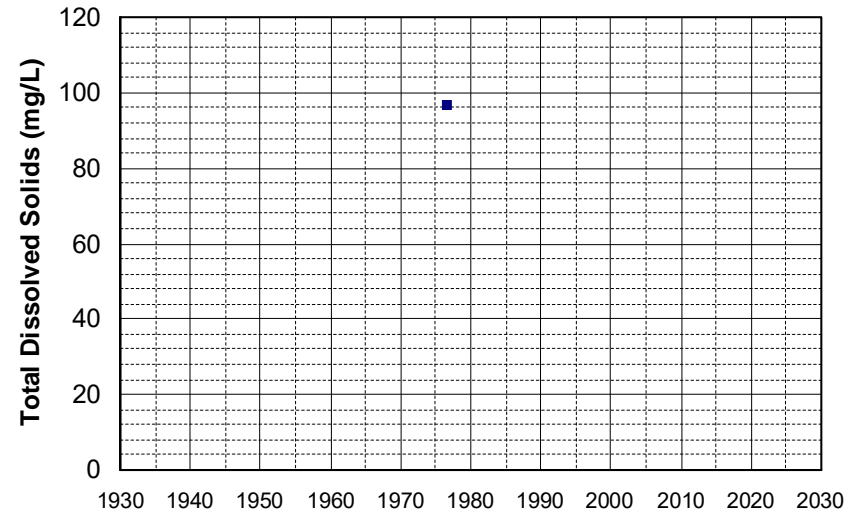
Well Name: 394246122083801
Well Type: WATER SUPPLY, OTHER
Source: USGS_NWIS
Depth Zone: Upper
Well Depth (ft): 104
of Measurements: 1
Period of Record: 1974
Trend Since 2000: Insufficient Data



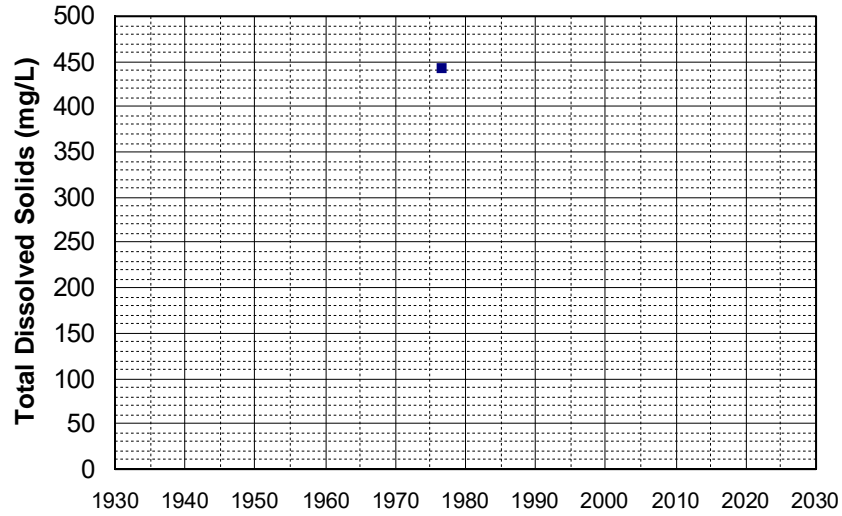
Well Name: 05N05E07P001M
Well Type: WATER SUPPLY, OTHER
Source: DWR
Depth Zone: Upper
Well Depth (ft): 132
of Measurements: 1
Period of Record: 1975
Trend Since 2000: Insufficient Data



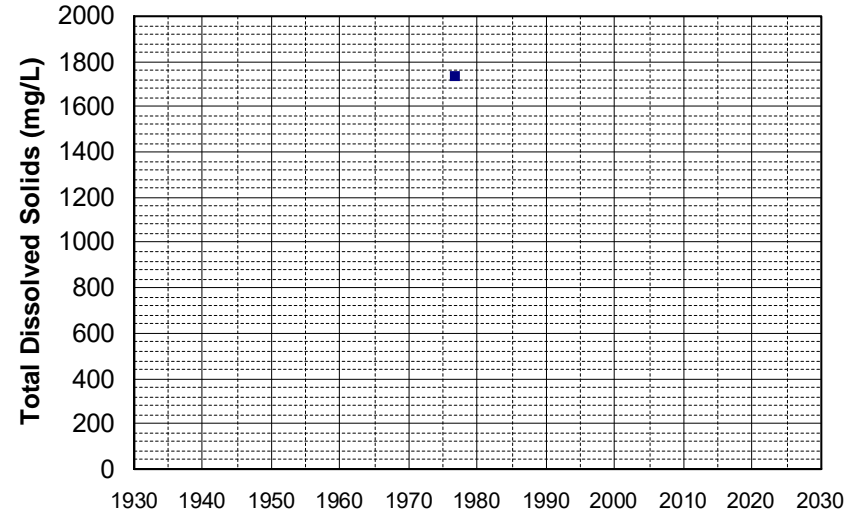
Well Name: 11N03E03D003M
Well Type: WATER SUPPLY, OTHER
Source: DWR
Depth Zone: Upper
Well Depth (ft): 103
of Measurements: 1
Period of Record: 1976
Trend Since 2000: Insufficient Data



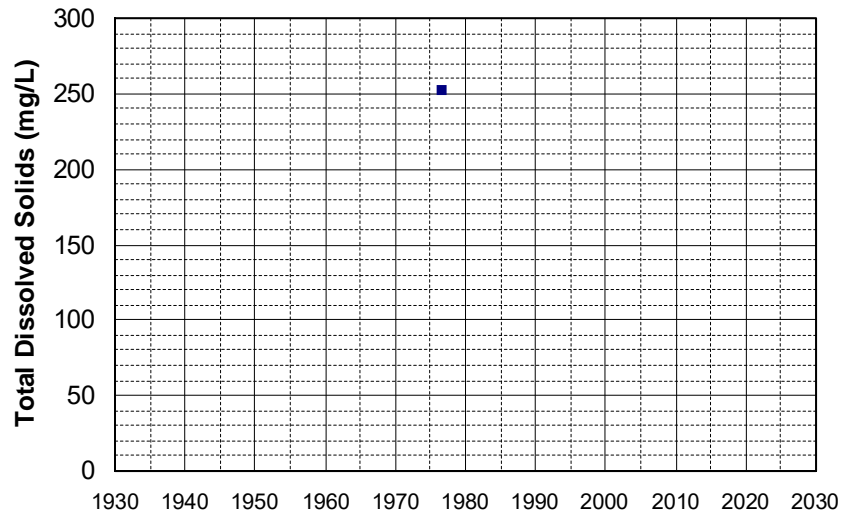
Well Name: 12N03E01B005M Well Depth (ft): 70
Well Type: WATER SUPPLY, OTHER # of Measurements: 1
Source: DWR Period of Record: 1976
Depth Zone: Upper Trend Since 2000: Insufficient Data



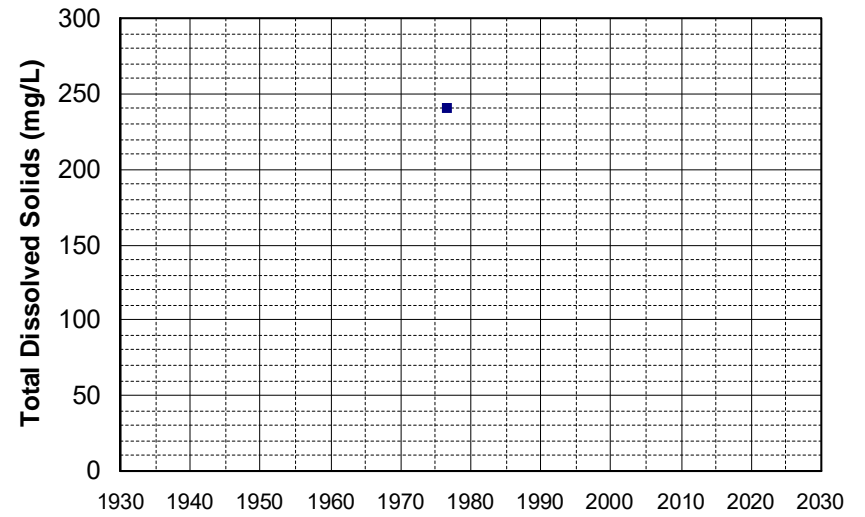
Well Name: 12N03E23G001M Well Depth (ft): 103
Well Type: WATER SUPPLY, OTHER # of Measurements: 1
Source: DWR Period of Record: 1976
Depth Zone: Upper Trend Since 2000: Insufficient Data



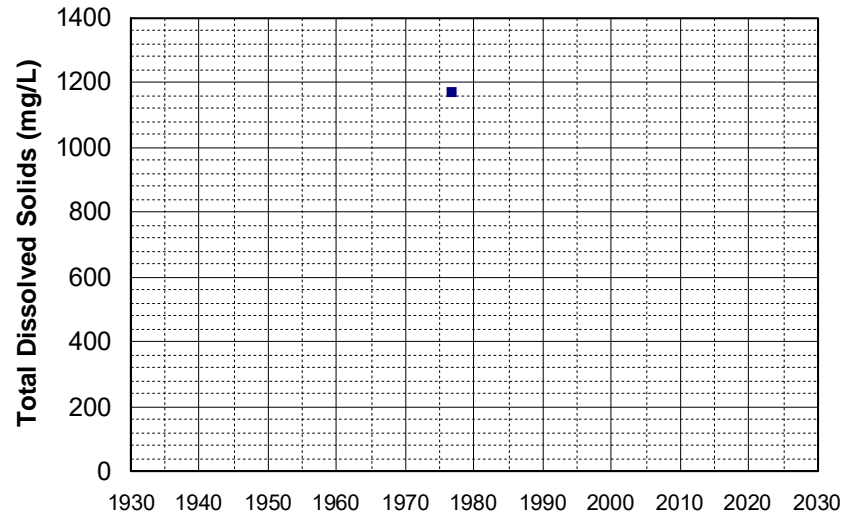
Well Name: 12N04E17C001M Well Depth (ft): 160
Well Type: WATER SUPPLY, OTHER # of Measurements: 1
Source: DWR Period of Record: 1976
Depth Zone: Upper Trend Since 2000: Insufficient Data



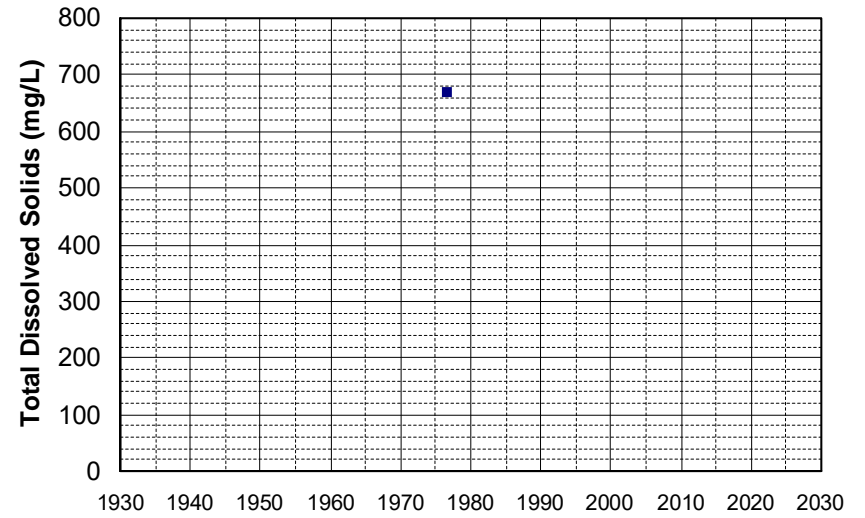
Well Name: 12N04E18D002M Well Depth (ft): 126
Well Type: WATER SUPPLY, OTHER # of Measurements: 1
Source: DWR Period of Record: 1976
Depth Zone: Upper Trend Since 2000: Insufficient Data



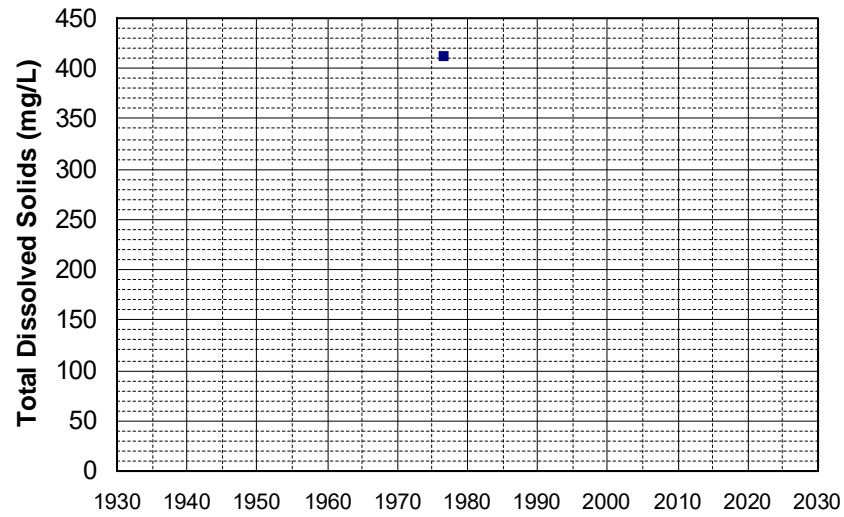
Well Name: 13N03E23C001M Well Depth (ft): 100
Well Type: WATER SUPPLY, OTHER # of Measurements: 1
Source: DWR Period of Record: 1976
Depth Zone: Upper Trend Since 2000: Insufficient Data



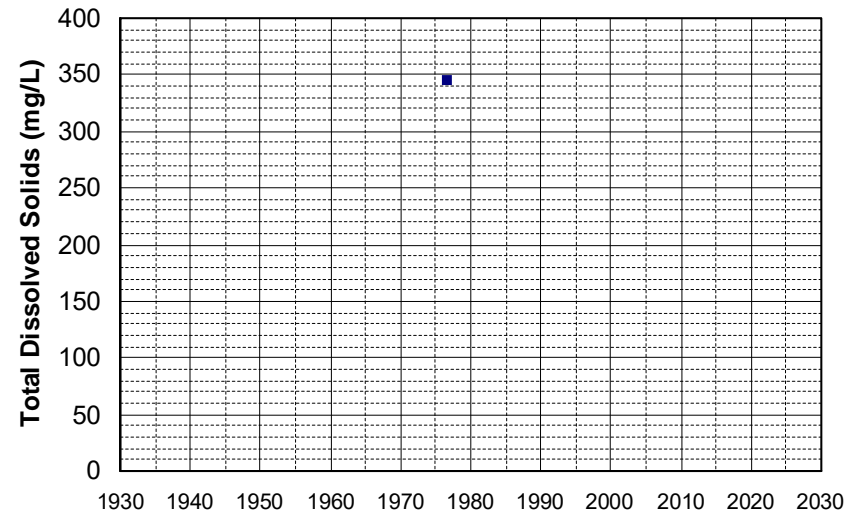
Well Name: 13N03E31K001M Well Depth (ft): 70
Well Type: WATER SUPPLY, OTHER # of Measurements: 1
Source: DWR Period of Record: 1976
Depth Zone: Upper Trend Since 2000: Insufficient Data



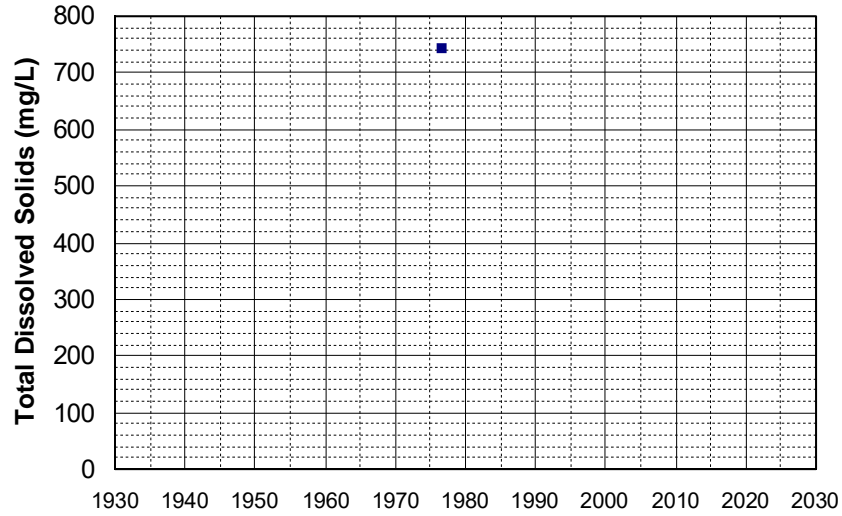
Well Name: 13N03E35K003M Well Depth (ft): 70
Well Type: WATER SUPPLY, OTHER # of Measurements: 1
Source: DWR Period of Record: 1976
Depth Zone: Upper Trend Since 2000: Insufficient Data



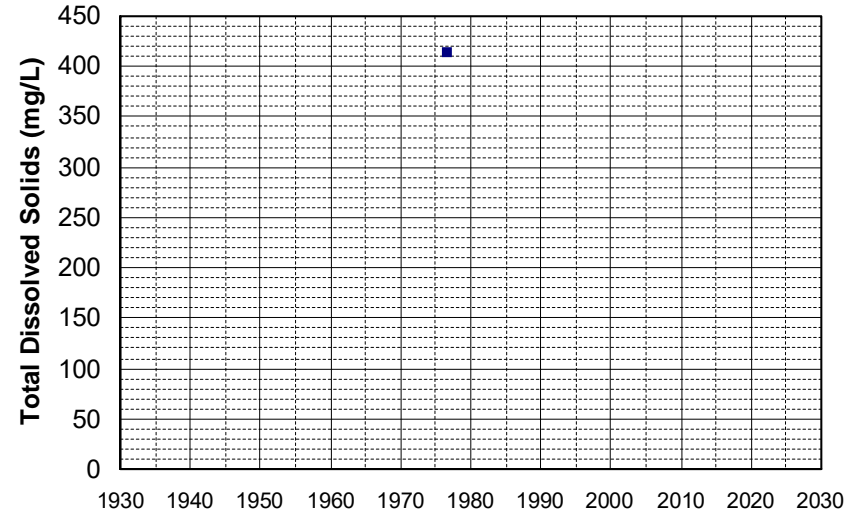
Well Name: 13N04E20B003M Well Depth (ft): 88
Well Type: WATER SUPPLY, OTHER # of Measurements: 1
Source: DWR Period of Record: 1976
Depth Zone: Upper Trend Since 2000: Insufficient Data



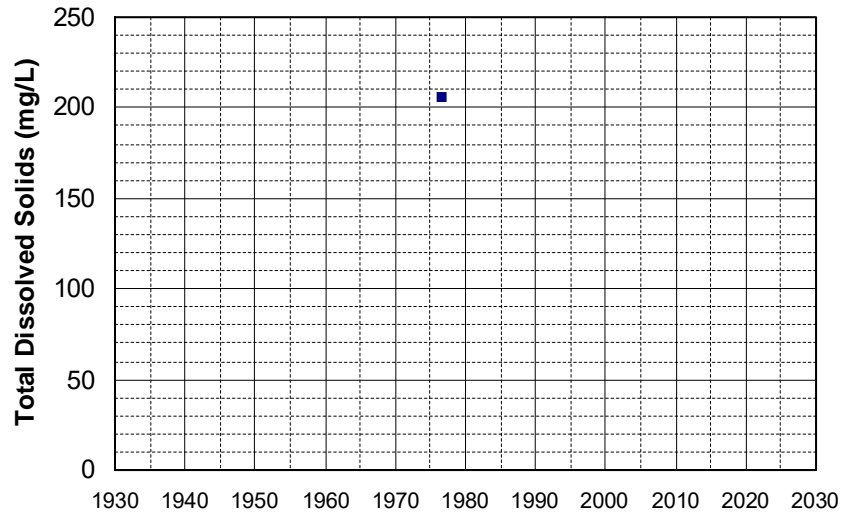
Well Name: 14N03E10B003M Well Depth (ft): 120
Well Type: WATER SUPPLY, OTHER # of Measurements: 1
Source: DWR Period of Record: 1976
Depth Zone: Upper Trend Since 2000: Insufficient Data



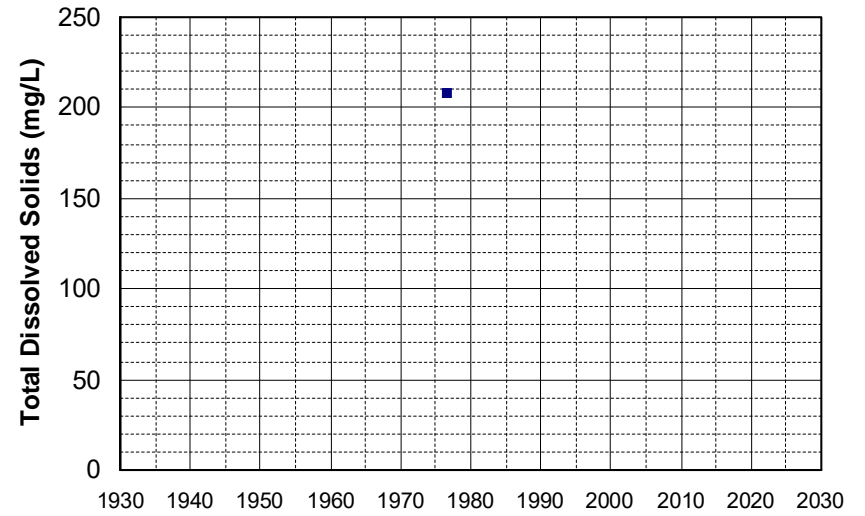
Well Name: 15N03E26E003M Well Depth (ft): 163
Well Type: WATER SUPPLY, OTHER # of Measurements: 1
Source: DWR Period of Record: 1976
Depth Zone: Upper Trend Since 2000: Insufficient Data



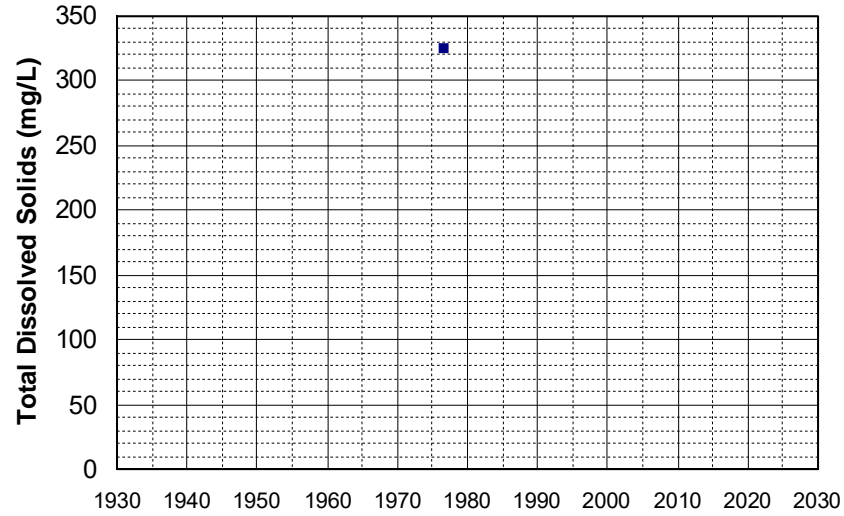
Well Name: 15N04E04F002M Well Depth (ft): 107
Well Type: WATER SUPPLY, OTHER # of Measurements: 1
Source: DWR Period of Record: 1976
Depth Zone: Upper Trend Since 2000: Insufficient Data



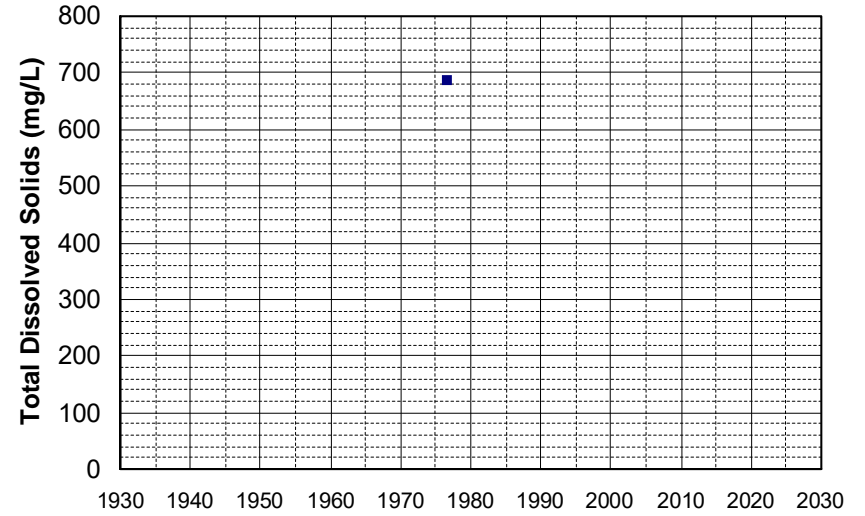
Well Name: 15N04E10M001M Well Depth (ft): 120
Well Type: WATER SUPPLY, OTHER # of Measurements: 1
Source: DWR Period of Record: 1976
Depth Zone: Upper Trend Since 2000: Insufficient Data



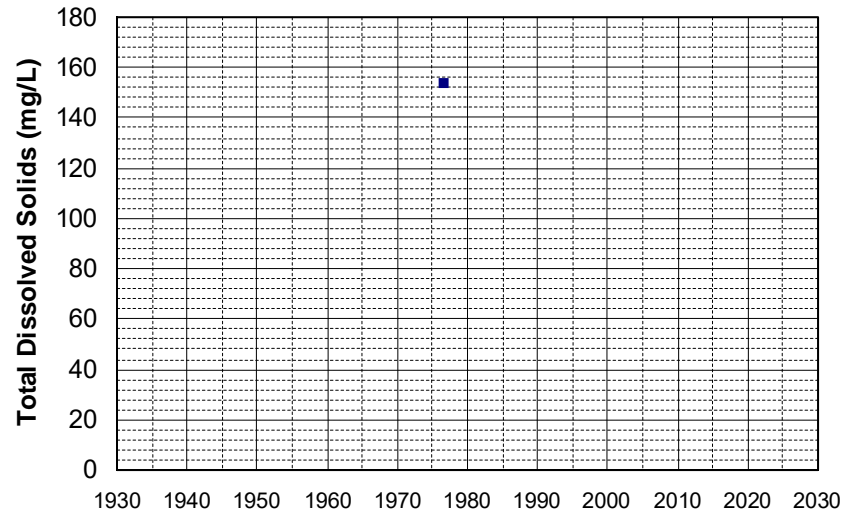
Well Name: 15N04E21J003M Well Depth (ft): 160
Well Type: WATER SUPPLY, OTHER # of Measurements: 1
Source: DWR Period of Record: 1976
Depth Zone: Upper Trend Since 2000: Insufficient Data



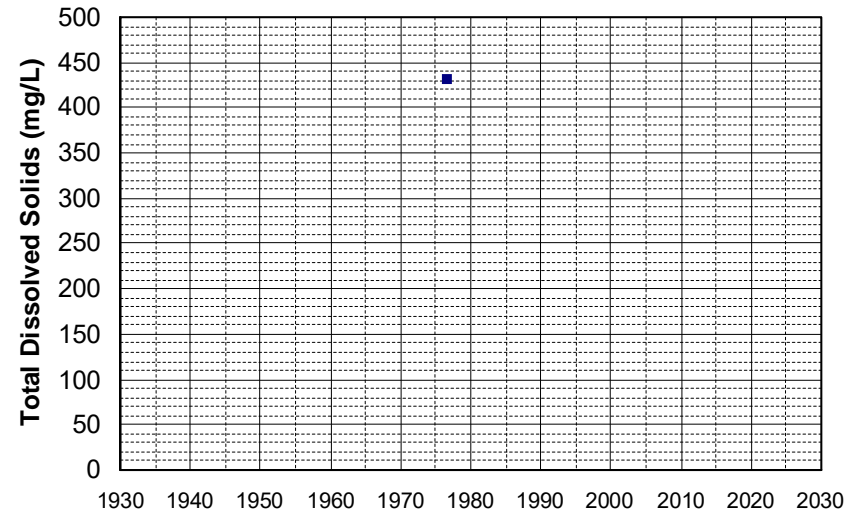
Well Name: 15N04E24E001M Well Depth (ft): 120
Well Type: WATER SUPPLY, OTHER # of Measurements: 1
Source: DWR Period of Record: 1976
Depth Zone: Upper Trend Since 2000: Insufficient Data



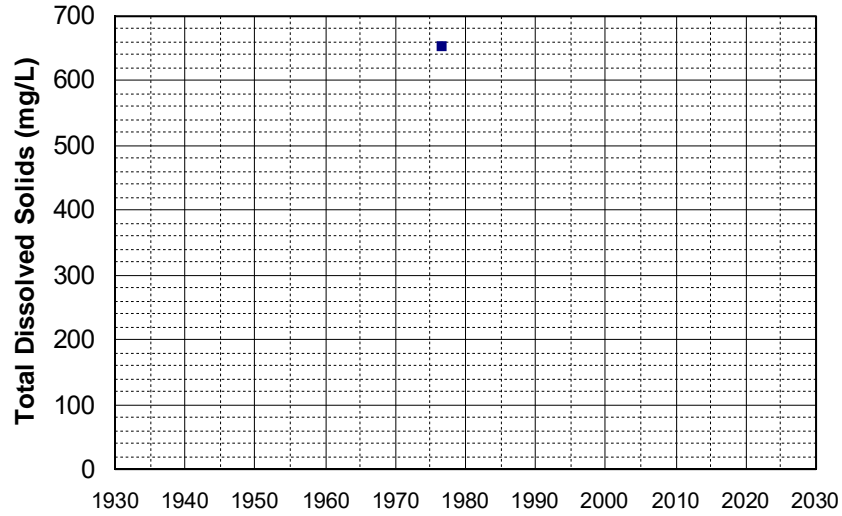
Well Name: 15N05E30D001M Well Depth (ft): 120
Well Type: WATER SUPPLY, OTHER # of Measurements: 1
Source: DWR Period of Record: 1976
Depth Zone: Upper Trend Since 2000: Insufficient Data



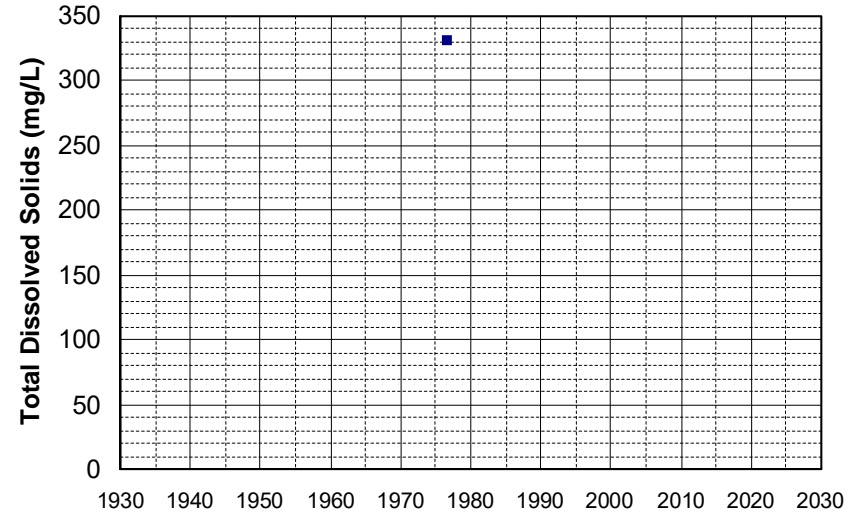
Well Name: 16N02E31F001M Well Depth (ft): 196
Well Type: WATER SUPPLY, OTHER # of Measurements: 1
Source: DWR Period of Record: 1976
Depth Zone: Upper Trend Since 2000: Insufficient Data



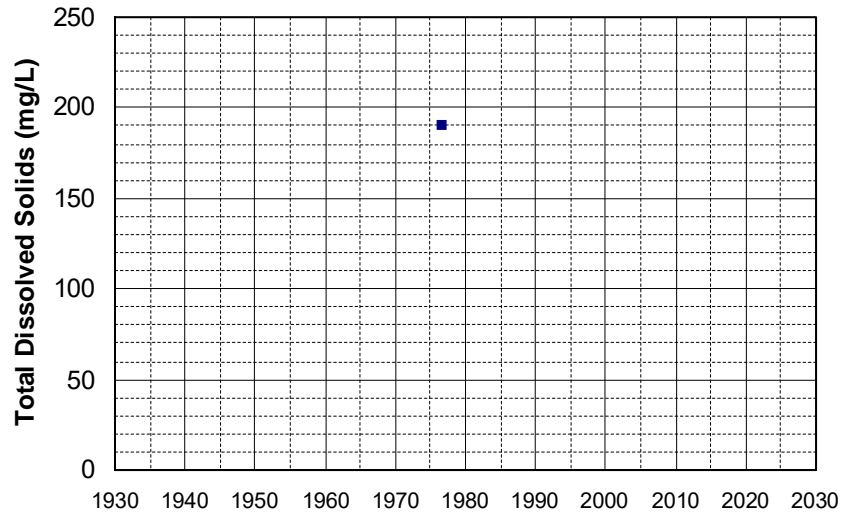
Well Name: 16N03E21G003M Well Depth (ft): 120
Well Type: WATER SUPPLY, OTHER # of Measurements: 1
Source: DWR Period of Record: 1976
Depth Zone: Upper Trend Since 2000: Insufficient Data



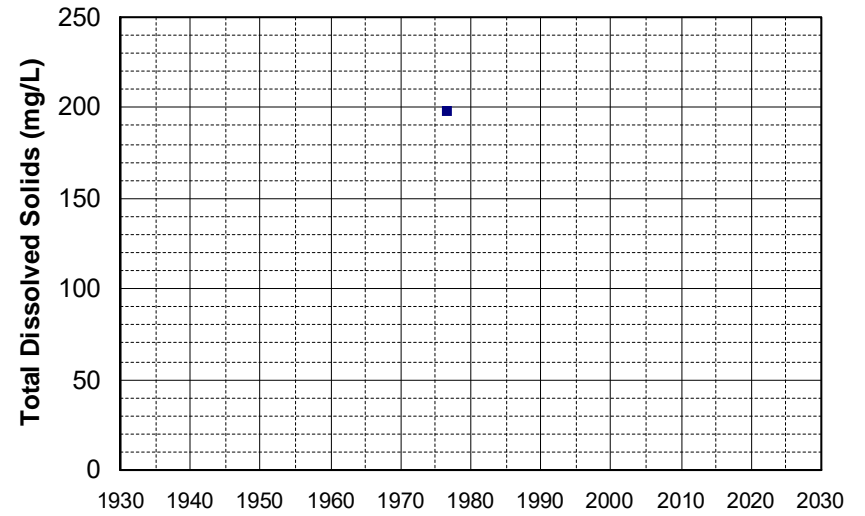
Well Name: 16N03E31D002M Well Depth (ft): 120
Well Type: WATER SUPPLY, OTHER # of Measurements: 1
Source: DWR Period of Record: 1976
Depth Zone: Upper Trend Since 2000: Insufficient Data



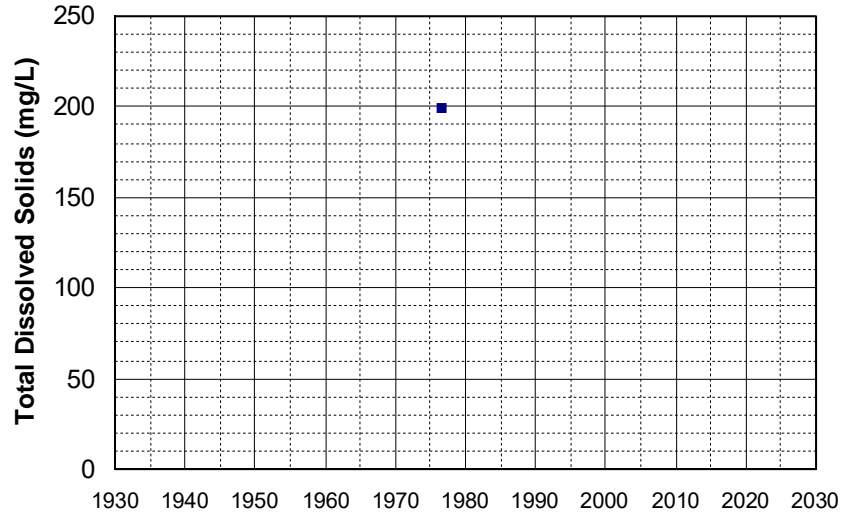
Well Name: 16N04E25E001M Well Depth (ft): 100
Well Type: WATER SUPPLY, OTHER # of Measurements: 1
Source: DWR Period of Record: 1976
Depth Zone: Upper Trend Since 2000: Insufficient Data



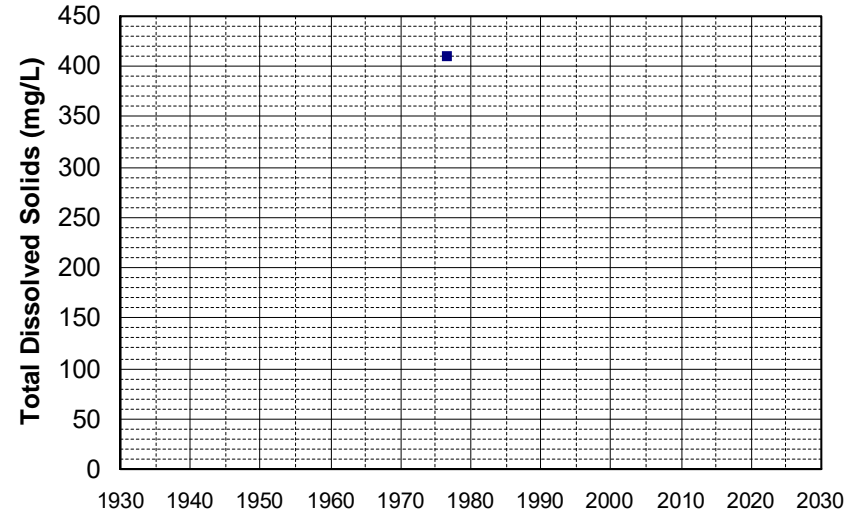
Well Name: 16N04E28H001M Well Depth (ft): 100
Well Type: WATER SUPPLY, OTHER # of Measurements: 1
Source: DWR Period of Record: 1976
Depth Zone: Upper Trend Since 2000: Insufficient Data



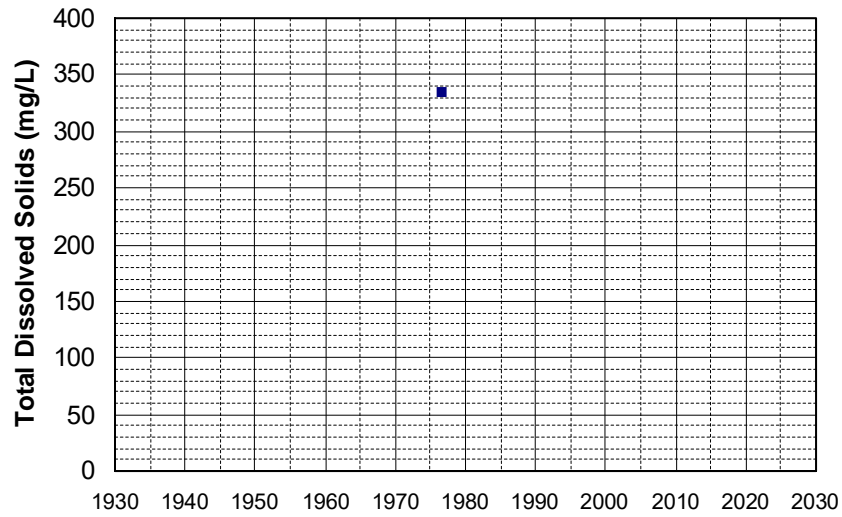
Well Name: 17N05E13D001M Well Depth (ft): 210
Well Type: WATER SUPPLY, OTHER # of Measurements: 1
Source: DWR Period of Record: 1976
Depth Zone: Upper Trend Since 2000: Insufficient Data



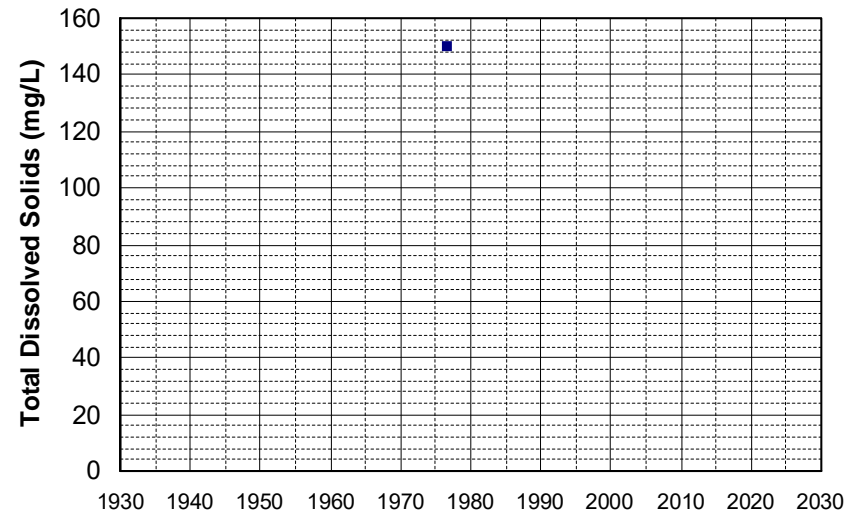
Well Name: 17N05E14M001M Well Depth (ft): 153
Well Type: WATER SUPPLY, OTHER # of Measurements: 1
Source: DWR Period of Record: 1976
Depth Zone: Upper Trend Since 2000: Insufficient Data



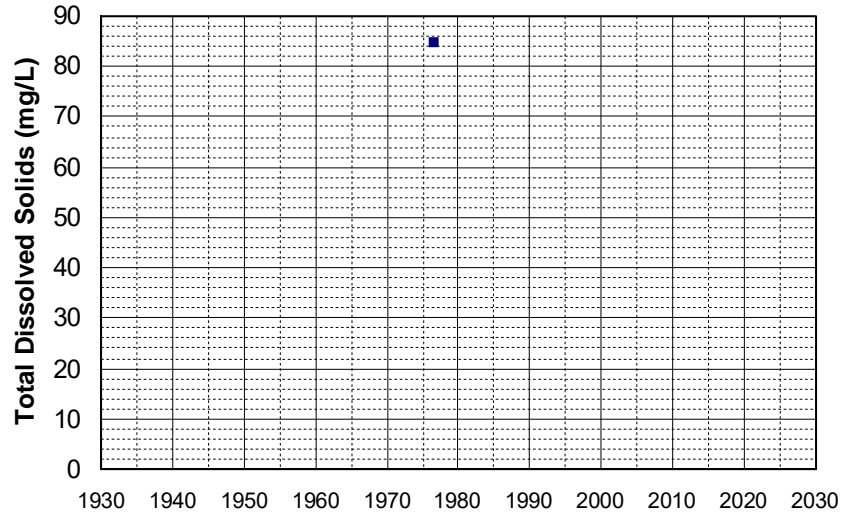
Well Name: 17N05E16K001M Well Depth (ft): 153
Well Type: WATER SUPPLY, OTHER # of Measurements: 1
Source: DWR Period of Record: 1976
Depth Zone: Upper Trend Since 2000: Insufficient Data



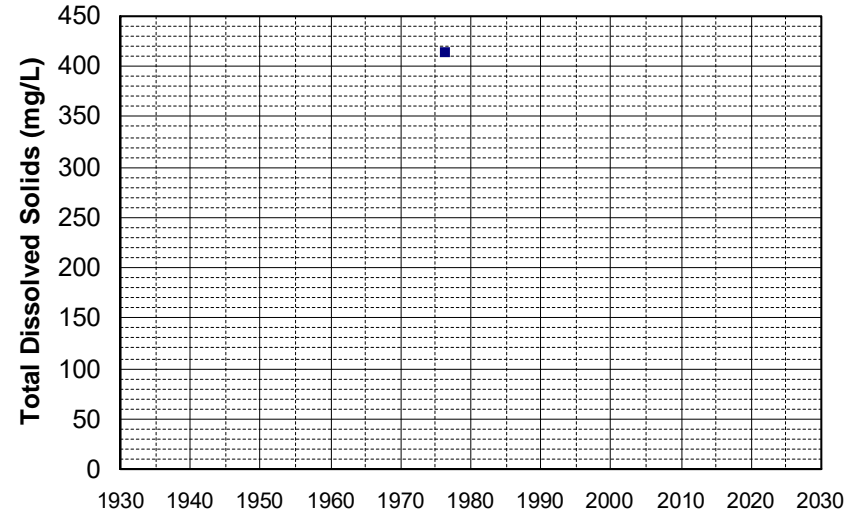
Well Name: 17N05E20A001M Well Depth (ft): 153
Well Type: WATER SUPPLY, OTHER # of Measurements: 1
Source: DWR Period of Record: 1976
Depth Zone: Upper Trend Since 2000: Insufficient Data



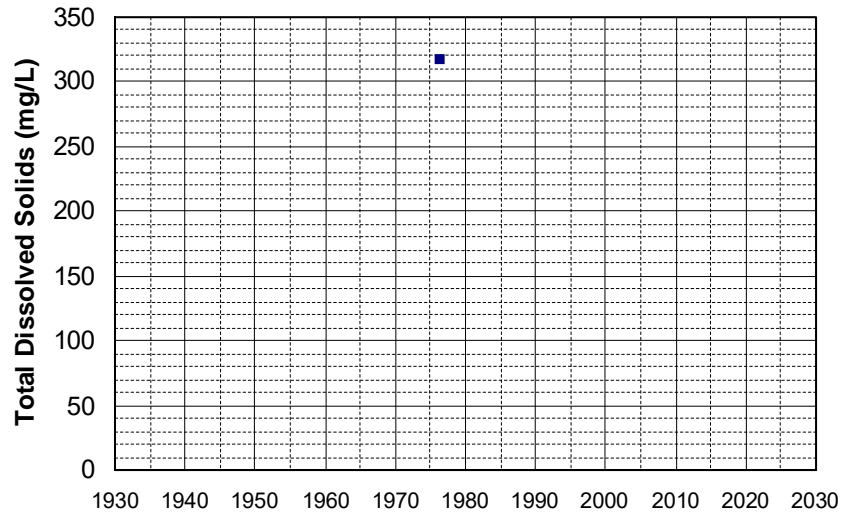
Well Name: 17N05E22N001M Well Depth (ft): 153
Well Type: WATER SUPPLY, OTHER # of Measurements: 1
Source: DWR Period of Record: 1976
Depth Zone: Upper Trend Since 2000: Insufficient Data



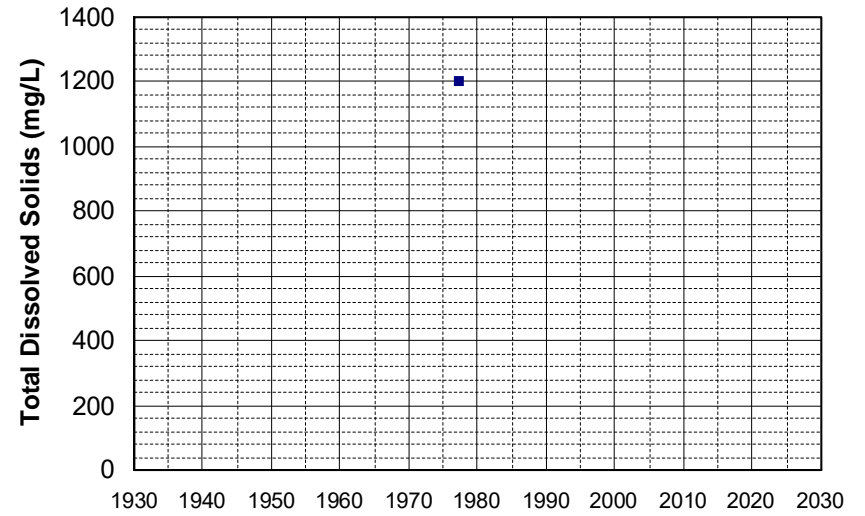
Well Name: 381020121443901 Well Depth (ft): 116
Well Type: WATER SUPPLY, OTHER # of Measurements: 1
Source: USGS_NWIS Period of Record: 1976
Depth Zone: Upper Trend Since 2000: Insufficient Data



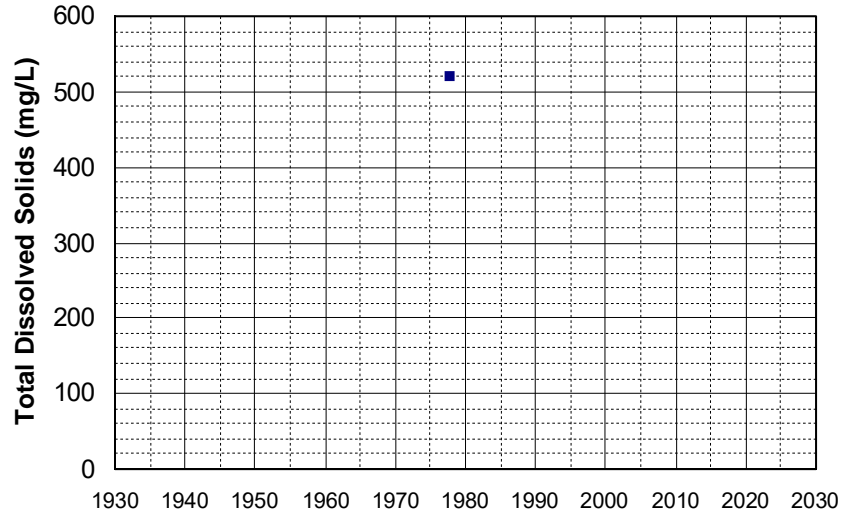
Well Name: 382406121524401 Well Depth (ft): 102
Well Type: WATER SUPPLY, OTHER # of Measurements: 1
Source: USGS_NWIS Period of Record: 1976
Depth Zone: Upper Trend Since 2000: Insufficient Data



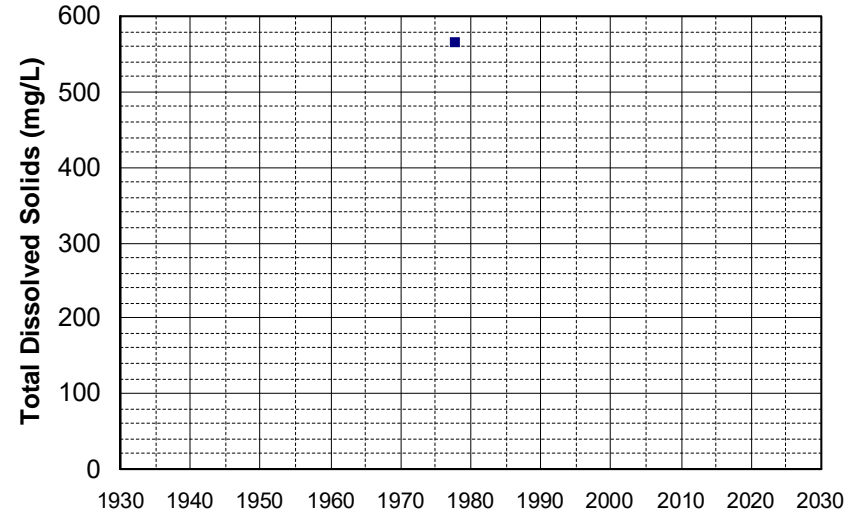
Well Name: 05N05E18A001M Well Depth (ft): 132
Well Type: WATER SUPPLY, OTHER # of Measurements: 1
Source: DWR Period of Record: 1977
Depth Zone: Upper Trend Since 2000: Insufficient Data



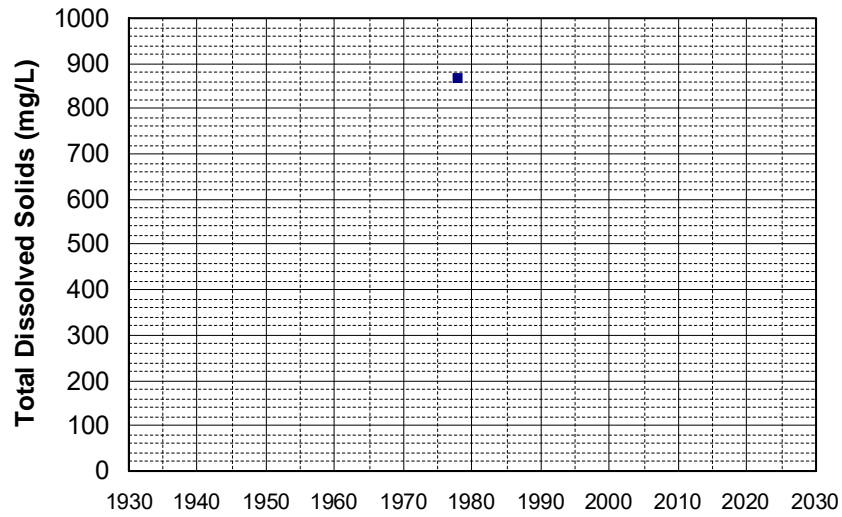
Well Name: 05N05E20E003M Well Depth (ft): 132
Well Type: WATER SUPPLY, OTHER # of Measurements: 1
Source: DWR Period of Record: 1977
Depth Zone: Upper Trend Since 2000: Insufficient Data



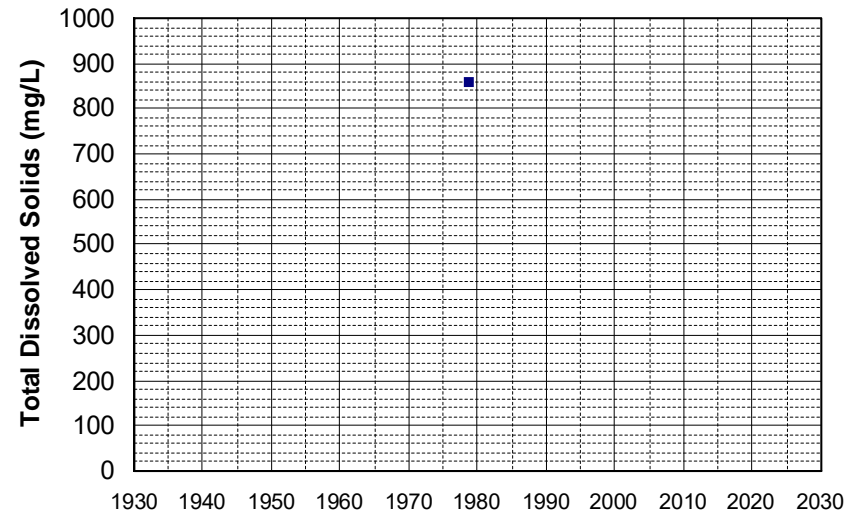
Well Name: 05N05E20G001M Well Depth (ft): 132
Well Type: WATER SUPPLY, OTHER # of Measurements: 1
Source: DWR Period of Record: 1977
Depth Zone: Upper Trend Since 2000: Insufficient Data



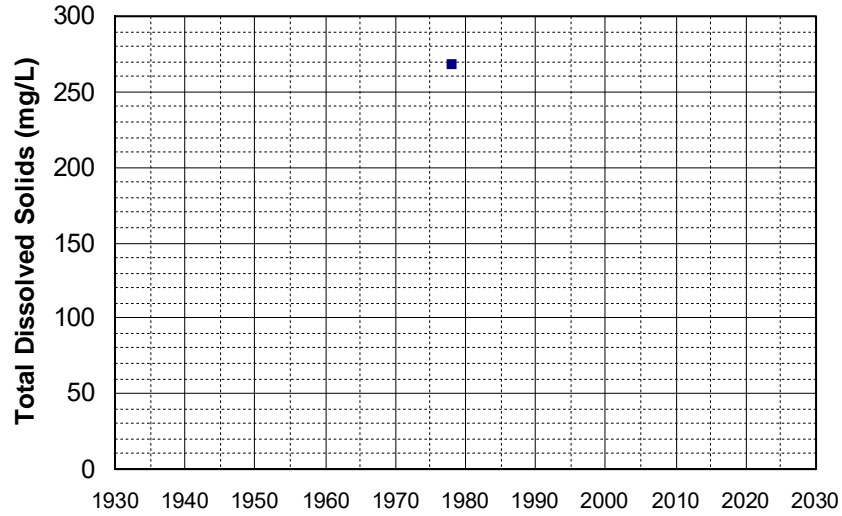
Well Name: 05N05E20K001M Well Depth (ft): 132
Well Type: WATER SUPPLY, OTHER # of Measurements: 1
Source: DWR Period of Record: 1977
Depth Zone: Upper Trend Since 2000: Insufficient Data



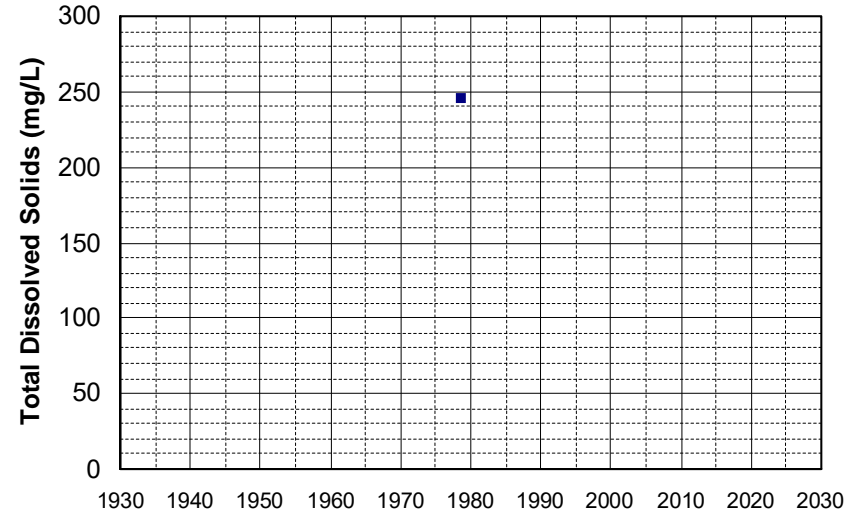
Well Name: 05N04E12A002M Well Depth (ft): 132
Well Type: WATER SUPPLY, OTHER # of Measurements: 1
Source: DWR Period of Record: 1978
Depth Zone: Upper Trend Since 2000: Insufficient Data



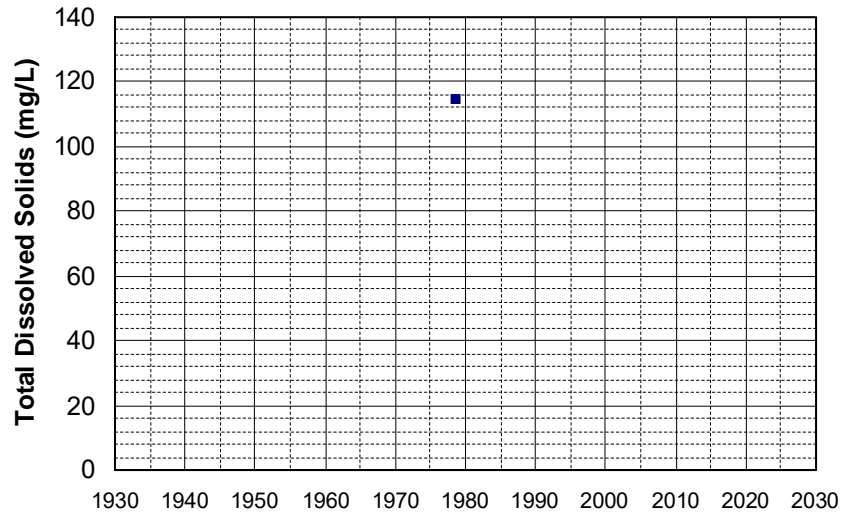
Well Name: 05N05E18G001M Well Depth (ft): 132
Well Type: WATER SUPPLY, OTHER # of Measurements: 1
Source: DWR Period of Record: 1978
Depth Zone: Upper Trend Since 2000: Insufficient Data



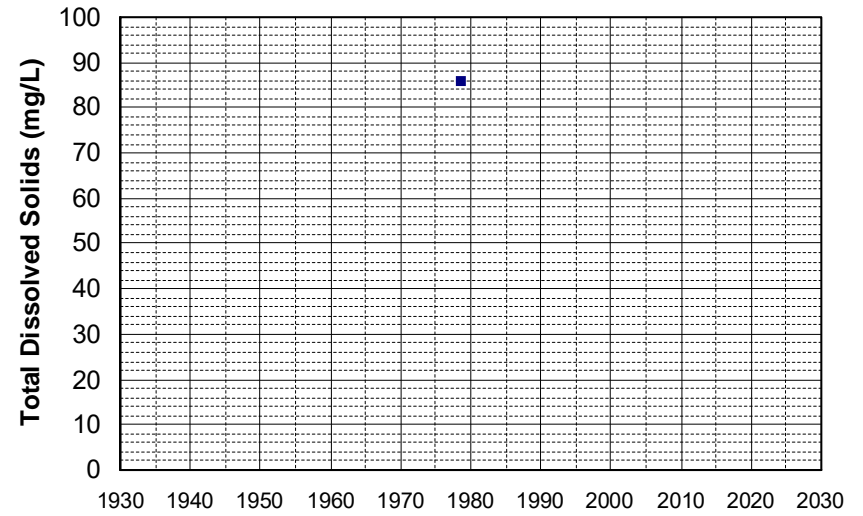
Well Name: 11N08W05B001M Well Depth (ft): 240
Well Type: WATER SUPPLY, OTHER # of Measurements: 1
Source: DWR Period of Record: 1978
Depth Zone: Upper Trend Since 2000: Insufficient Data



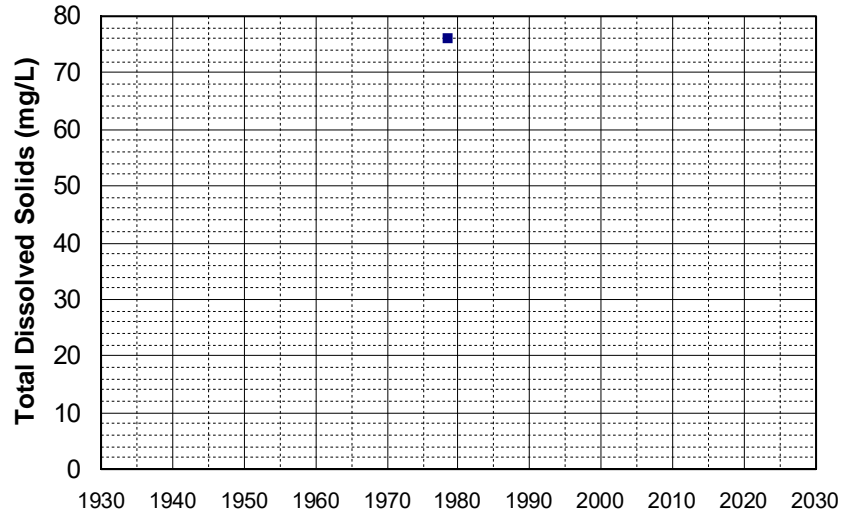
Well Name: 11N08W05C001M Well Depth (ft): 240
Well Type: WATER SUPPLY, OTHER # of Measurements: 1
Source: DWR Period of Record: 1978
Depth Zone: Upper Trend Since 2000: Insufficient Data



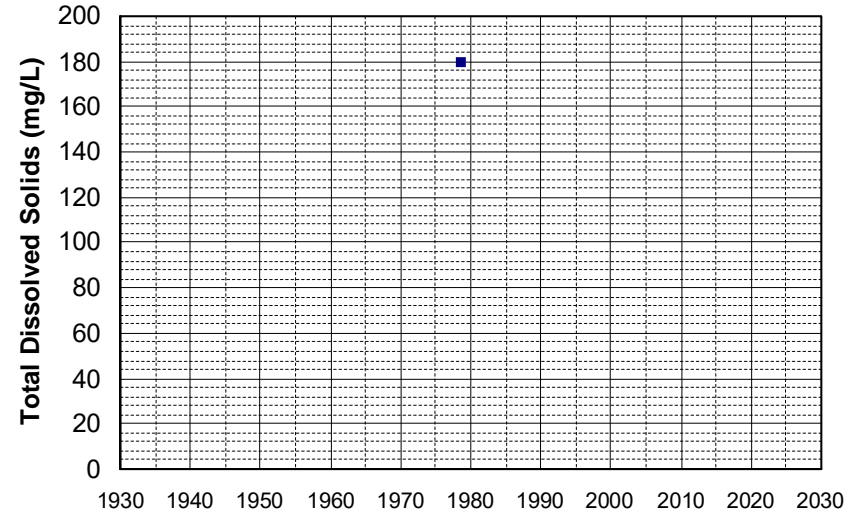
Well Name: 11N08W05G001M Well Depth (ft): 240
Well Type: WATER SUPPLY, OTHER # of Measurements: 1
Source: DWR Period of Record: 1978
Depth Zone: Upper Trend Since 2000: Insufficient Data



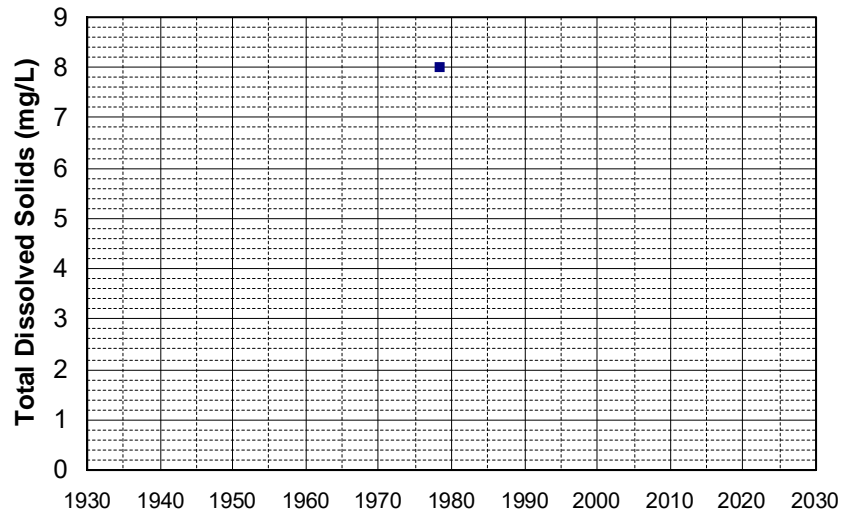
Well Name: 11N08W05K001M Well Depth (ft): 240
Well Type: WATER SUPPLY, OTHER # of Measurements: 1
Source: DWR Period of Record: 1978
Depth Zone: Upper Trend Since 2000: Insufficient Data



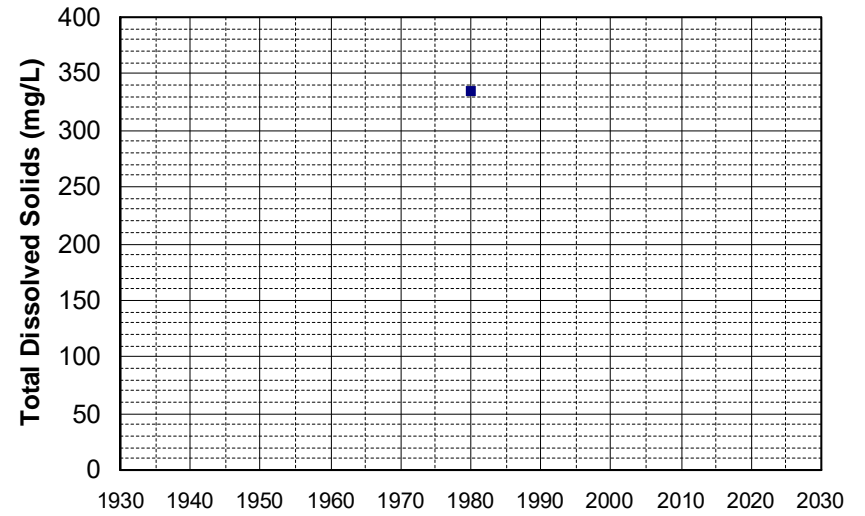
Well Name: 11N08W06H001M Well Depth (ft): 200
Well Type: WATER SUPPLY, OTHER # of Measurements: 1
Source: DWR Period of Record: 1978
Depth Zone: Upper Trend Since 2000: Insufficient Data



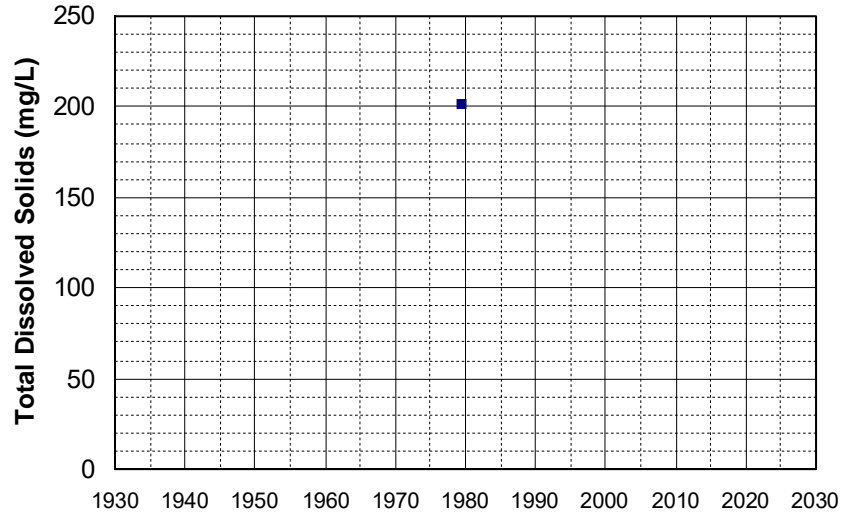
Well Name: CA2900513_001_001 Well Depth (ft): N/A
Well Type: MUNICIPAL # of Measurements: 1
Source: DDW Period of Record: 1978
Depth Zone: Upper Trend Since 2000: Insufficient Data



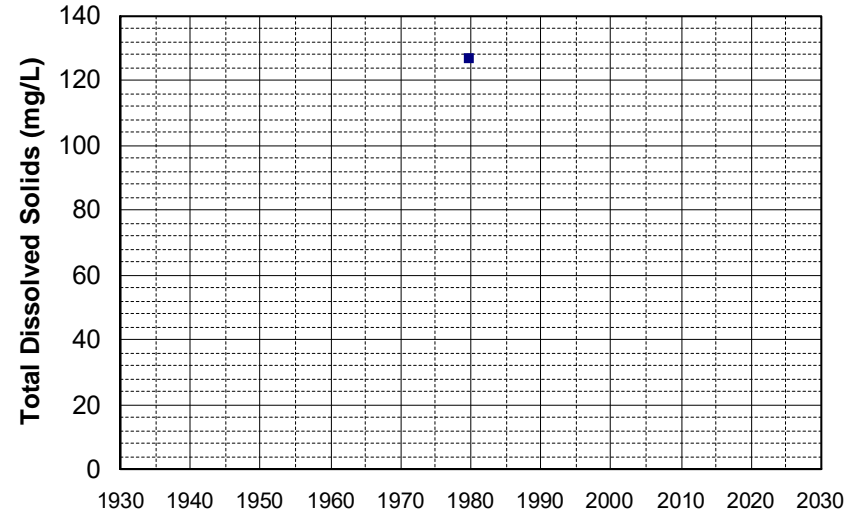
Well Name: 12N09W25A001M Well Depth (ft): 200
Well Type: WATER SUPPLY, OTHER # of Measurements: 1
Source: DWR Period of Record: 1979
Depth Zone: Upper Trend Since 2000: Insufficient Data



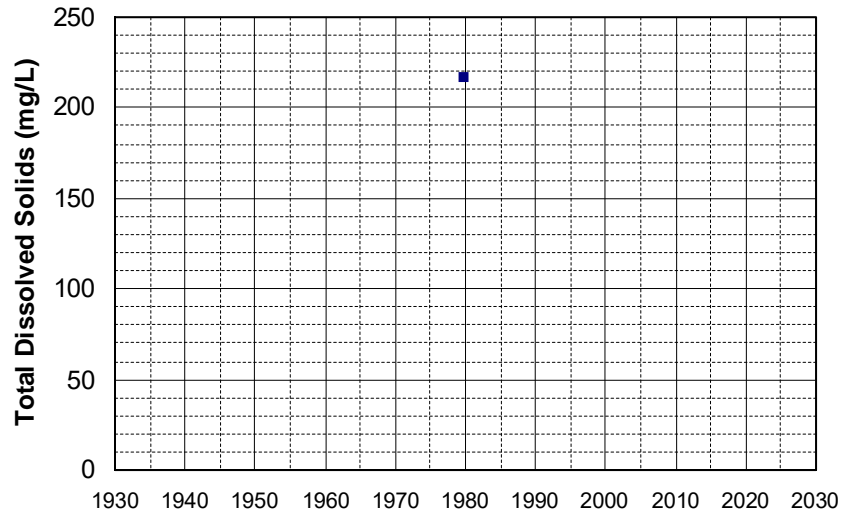
Well Name: 27N08E03E001M Well Depth (ft): 124
Well Type: WATER SUPPLY, OTHER # of Measurements: 1
Source: DWR Period of Record: 1979
Depth Zone: Upper Trend Since 2000: Insufficient Data



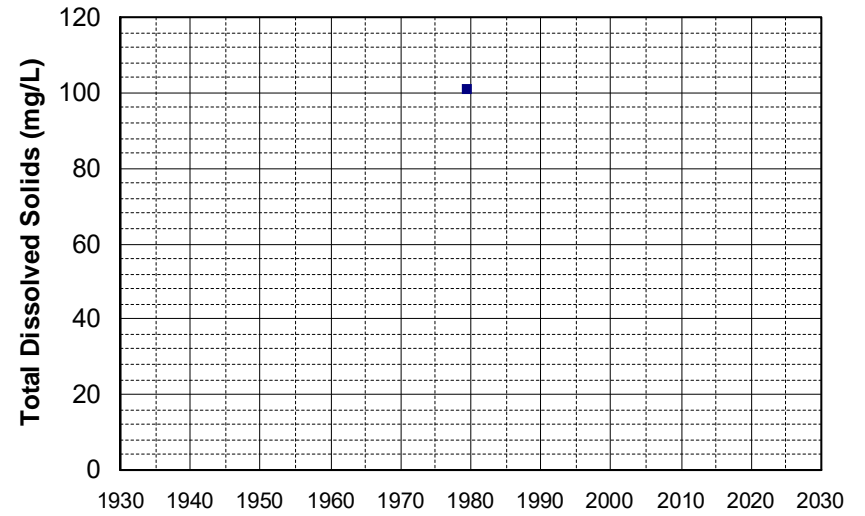
Well Name: 27N08E17Q01 M Well Depth (ft): 225
Well Type: WATER SUPPLY, OTHER # of Measurements: 1
Source: DWR Period of Record: 1979
Depth Zone: Upper Trend Since 2000: Insufficient Data



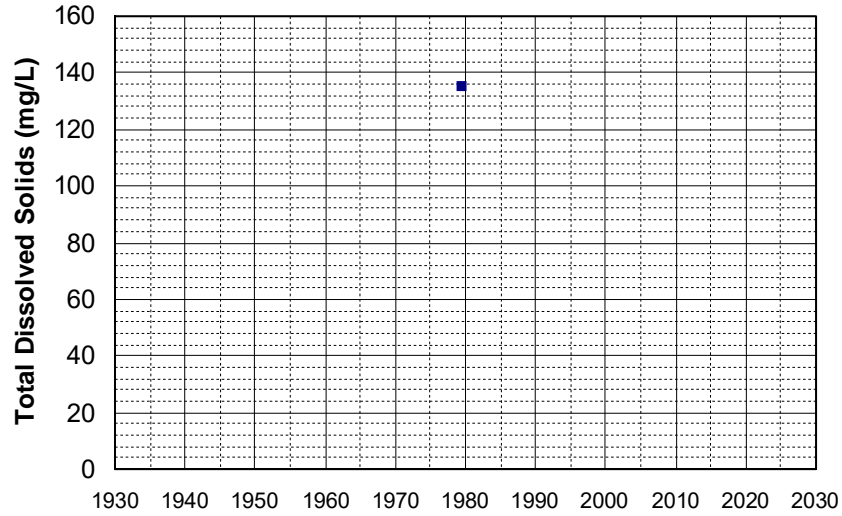
Well Name: 28N05W05G001M Well Depth (ft): 358
Well Type: WATER SUPPLY, OTHER # of Measurements: 1
Source: DWR Period of Record: 1979
Depth Zone: Upper Trend Since 2000: Insufficient Data



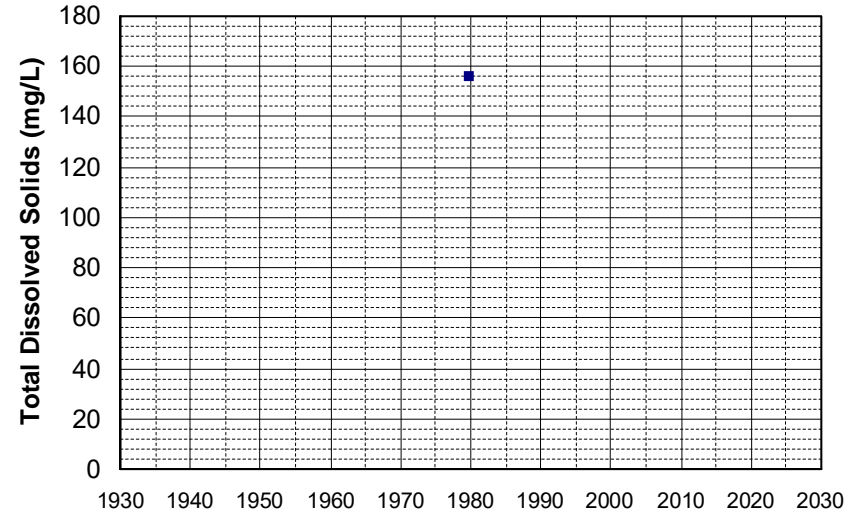
Well Name: 28N07E05M001M Well Depth (ft): 145
Well Type: WATER SUPPLY, OTHER # of Measurements: 1
Source: DWR Period of Record: 1979
Depth Zone: Upper Trend Since 2000: Insufficient Data



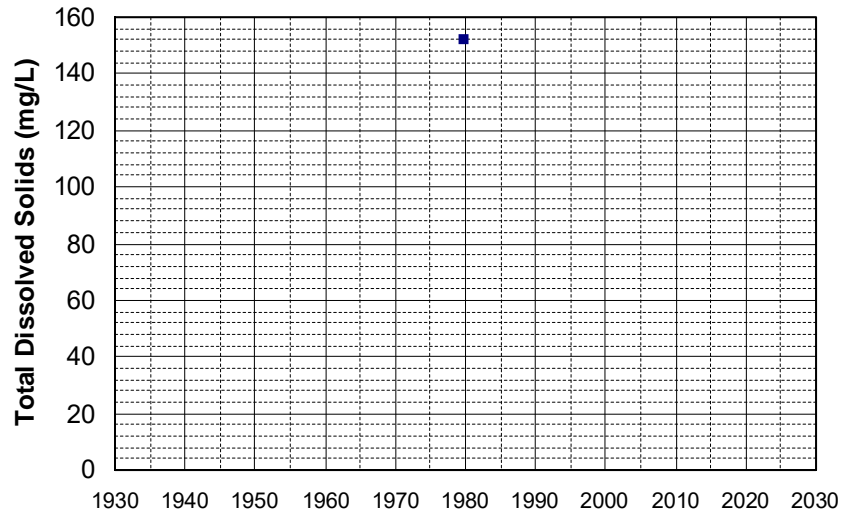
Well Name: 28N08E21K002M Well Depth (ft): 95
Well Type: WATER SUPPLY, OTHER # of Measurements: 1
Source: DWR Period of Record: 1979
Depth Zone: Upper Trend Since 2000: Insufficient Data



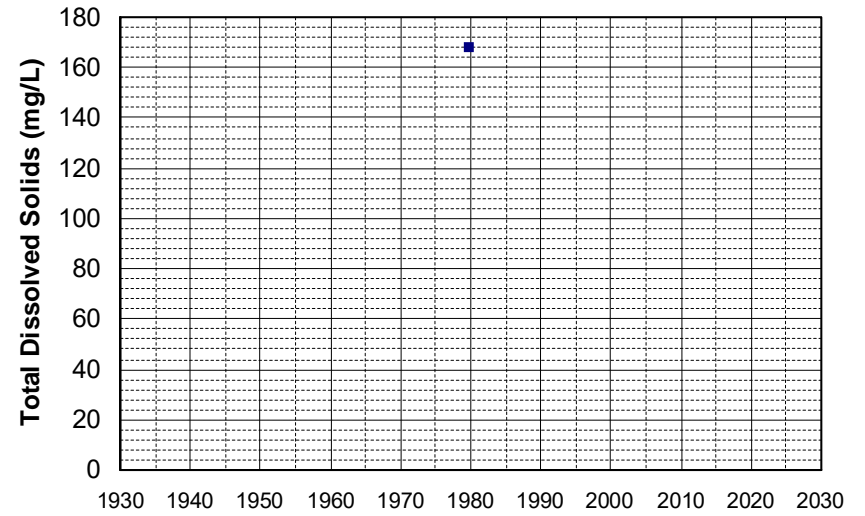
Well Name: 29N04W04J001M Well Depth (ft): 148
Well Type: WATER SUPPLY, OTHER # of Measurements: 1
Source: DWR Period of Record: 1979
Depth Zone: Upper Trend Since 2000: Insufficient Data



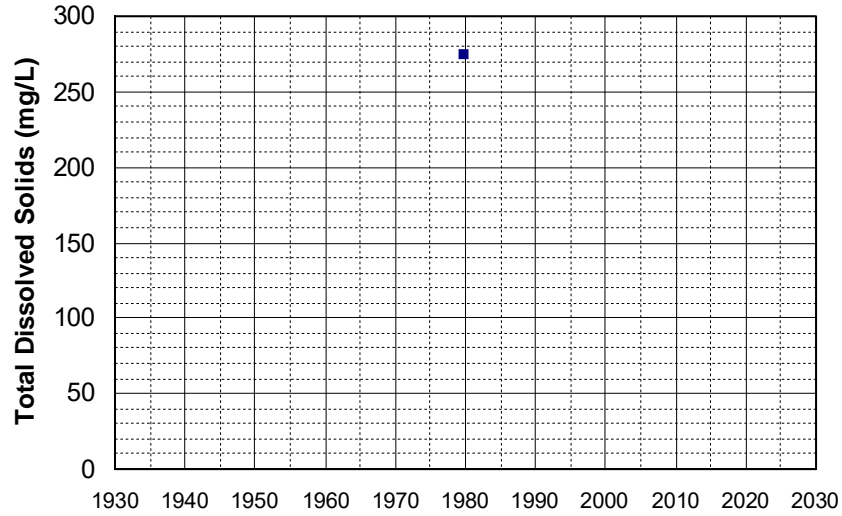
Well Name: 29N04W06R001M Well Depth (ft): 148
Well Type: WATER SUPPLY, OTHER # of Measurements: 1
Source: DWR Period of Record: 1979
Depth Zone: Upper Trend Since 2000: Insufficient Data



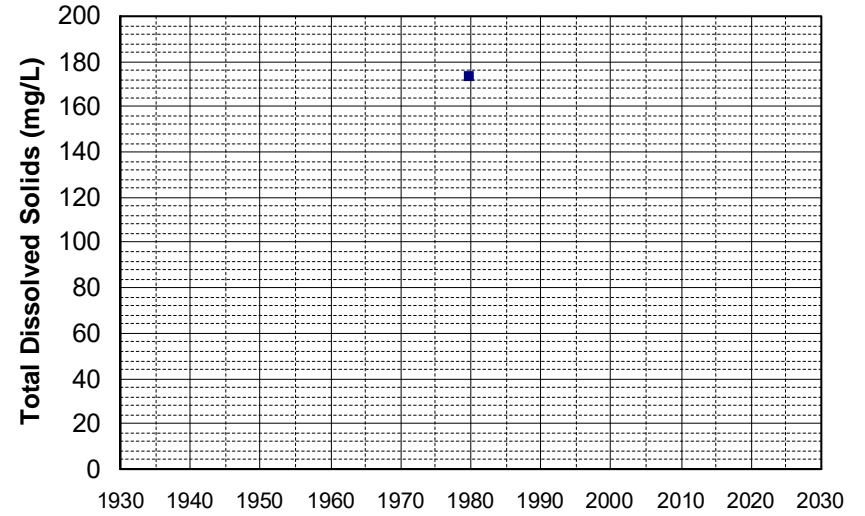
Well Name: 29N04W18H002M Well Depth (ft): 148
Well Type: WATER SUPPLY, OTHER # of Measurements: 1
Source: DWR Period of Record: 1979
Depth Zone: Upper Trend Since 2000: Insufficient Data



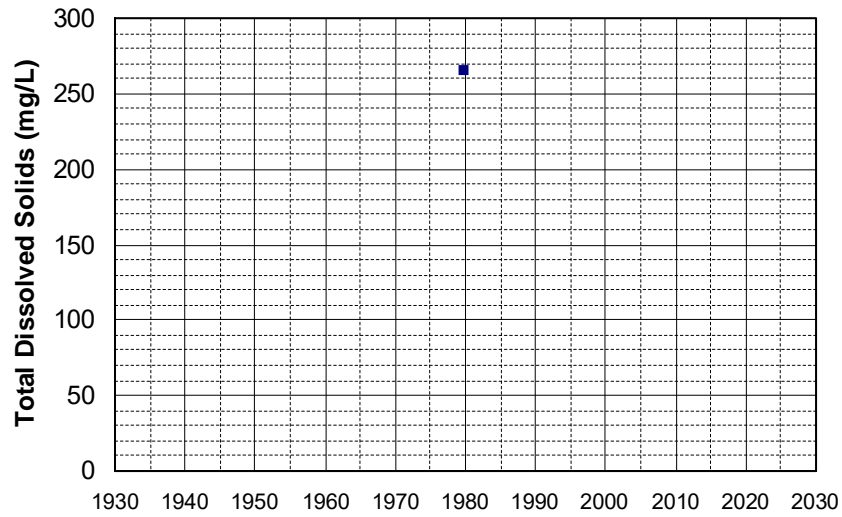
Well Name: 29N05W32J001M Well Depth (ft): 358
Well Type: WATER SUPPLY, OTHER # of Measurements: 1
Source: DWR Period of Record: 1979
Depth Zone: Upper Trend Since 2000: Insufficient Data



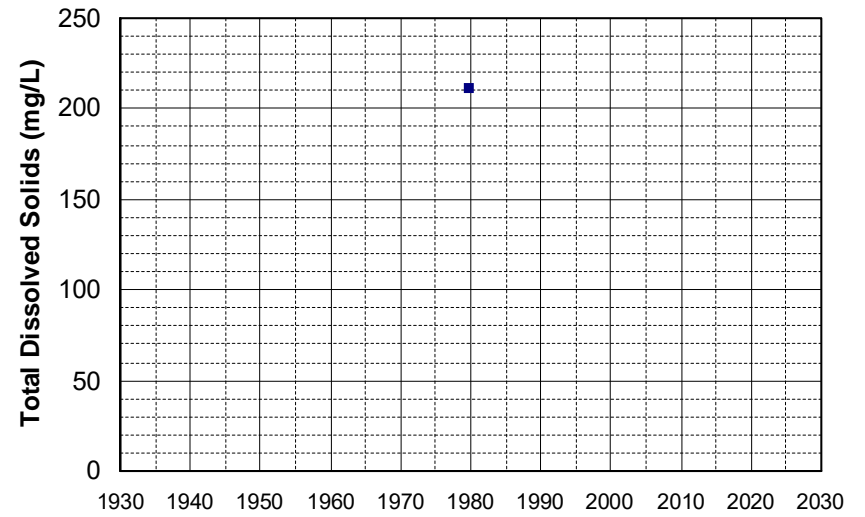
Well Name: 29N05W35E001M Well Depth (ft): 358
Well Type: WATER SUPPLY, OTHER # of Measurements: 1
Source: DWR Period of Record: 1979
Depth Zone: Upper Trend Since 2000: Insufficient Data



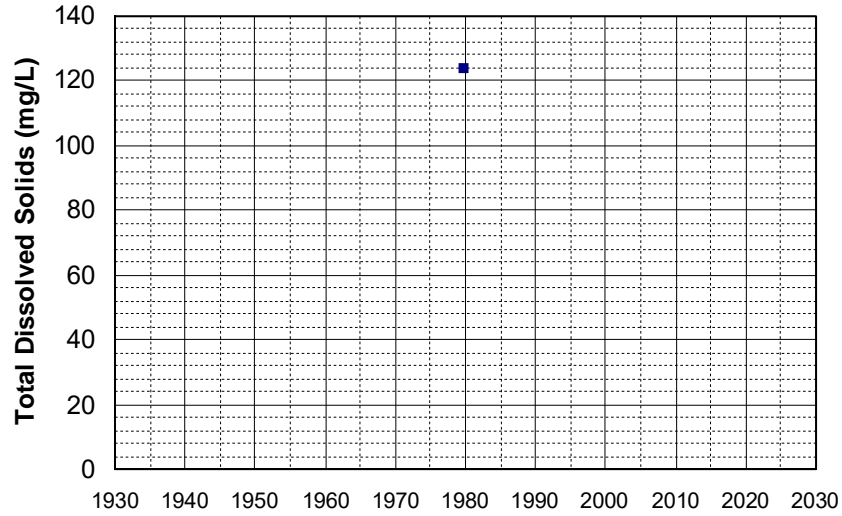
Well Name: 30N03W12E001M Well Depth (ft): 90
Well Type: WATER SUPPLY, OTHER # of Measurements: 1
Source: DWR Period of Record: 1979
Depth Zone: Upper Trend Since 2000: Insufficient Data



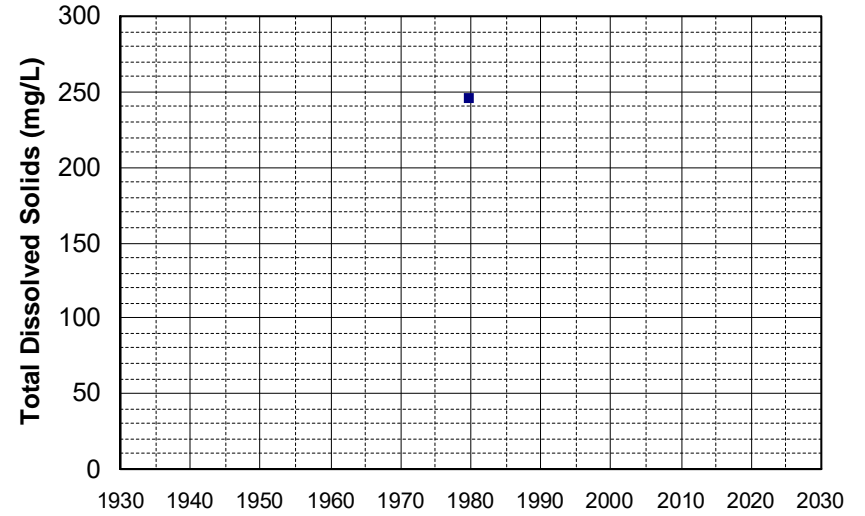
Well Name: 30N03W15L001M Well Depth (ft): 90
Well Type: WATER SUPPLY, OTHER # of Measurements: 1
Source: DWR Period of Record: 1979
Depth Zone: Upper Trend Since 2000: Insufficient Data



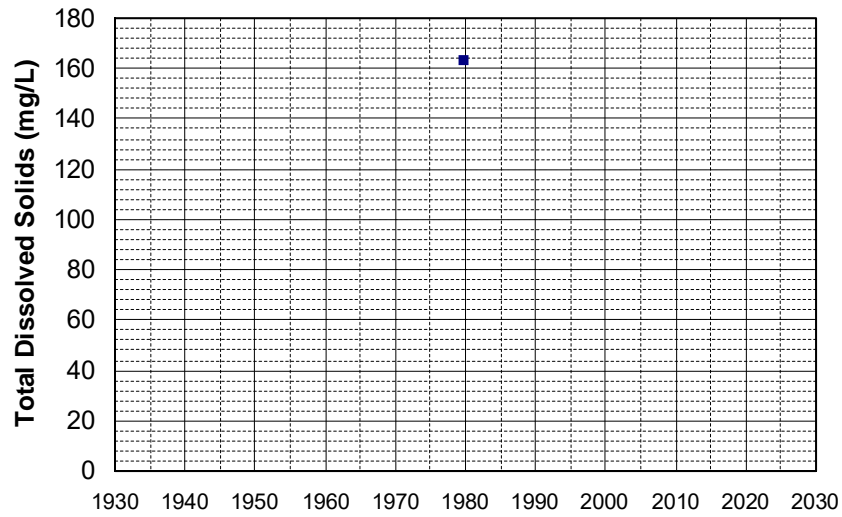
Well Name: 30N05W02J001M Well Depth (ft): 275
Well Type: WATER SUPPLY, OTHER # of Measurements: 1
Source: DWR Period of Record: 1979
Depth Zone: Upper Trend Since 2000: Insufficient Data



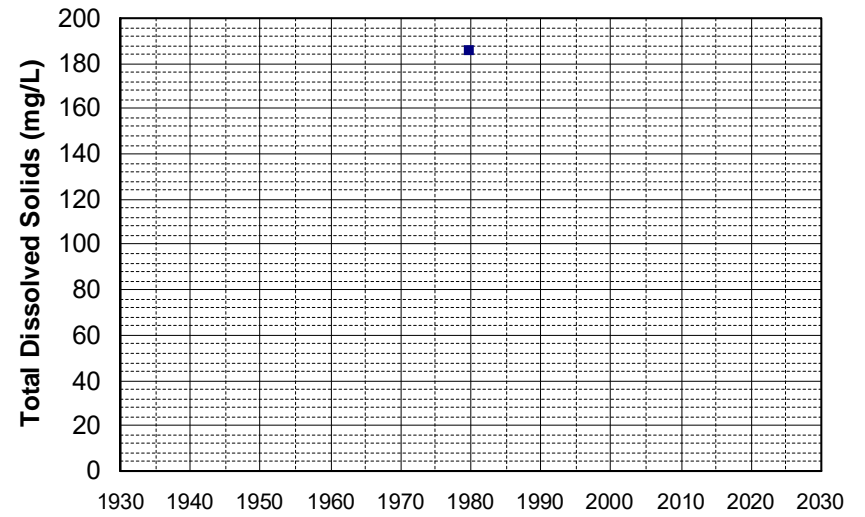
Well Name: 31N02W19B001M Well Depth (ft): 90
Well Type: WATER SUPPLY, OTHER # of Measurements: 1
Source: DWR Period of Record: 1979
Depth Zone: Upper Trend Since 2000: Insufficient Data



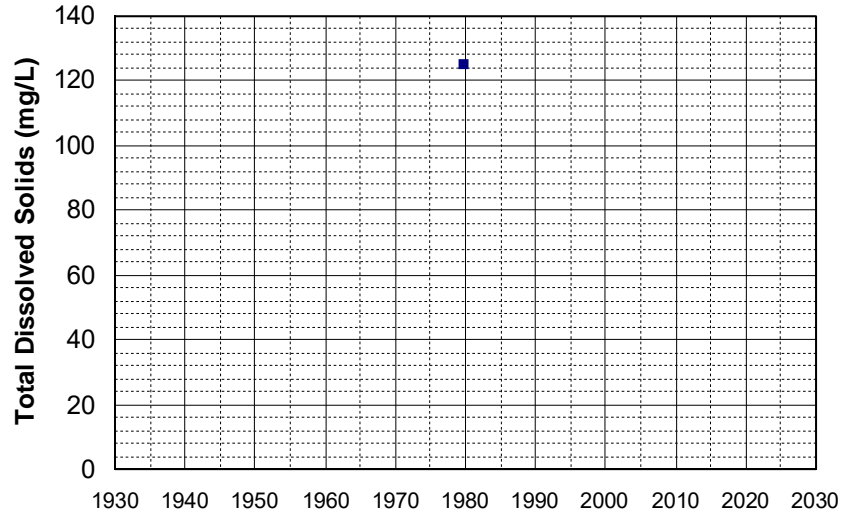
Well Name: 31N03W02M001M Well Depth (ft): 228
Well Type: WATER SUPPLY, OTHER # of Measurements: 1
Source: DWR Period of Record: 1979
Depth Zone: Upper Trend Since 2000: Insufficient Data



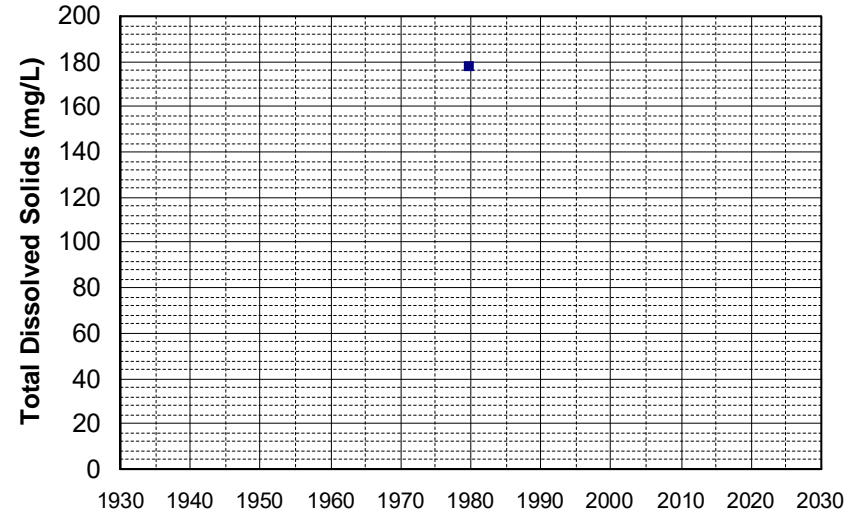
Well Name: 31N03W13J001M Well Depth (ft): 228
Well Type: WATER SUPPLY, OTHER # of Measurements: 1
Source: DWR Period of Record: 1979
Depth Zone: Upper Trend Since 2000: Insufficient Data



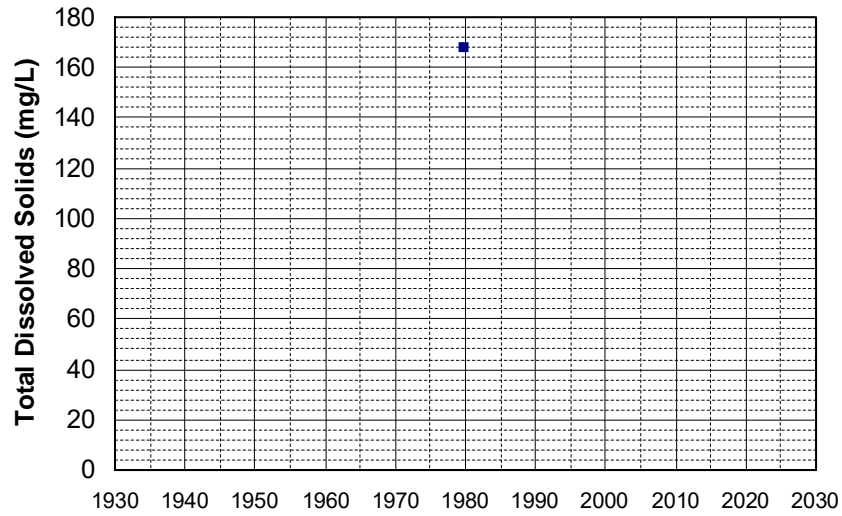
Well Name: 31N04W06M004M Well Depth (ft): 290
Well Type: WATER SUPPLY, OTHER # of Measurements: 1
Source: DWR Period of Record: 1979
Depth Zone: Upper Trend Since 2000: Insufficient Data



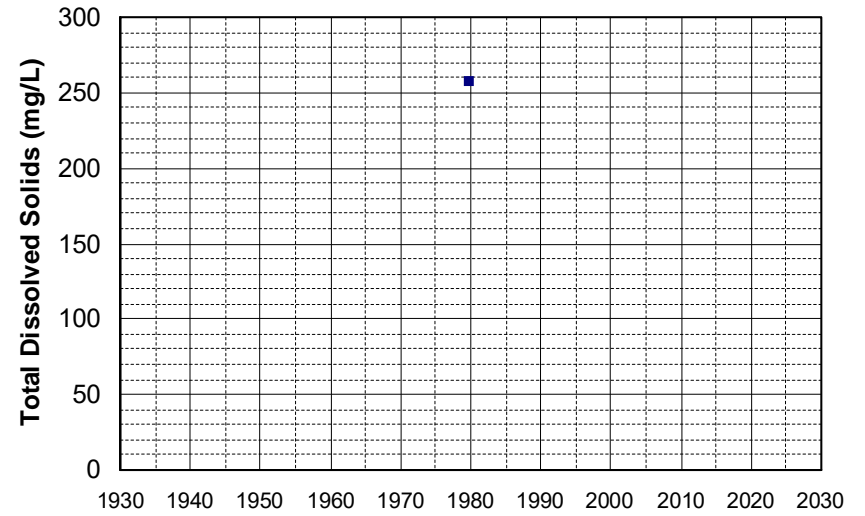
Well Name: 31N04W12L001M Well Depth (ft): 100
Well Type: WATER SUPPLY, OTHER # of Measurements: 1
Source: DWR Period of Record: 1979
Depth Zone: Upper Trend Since 2000: Insufficient Data



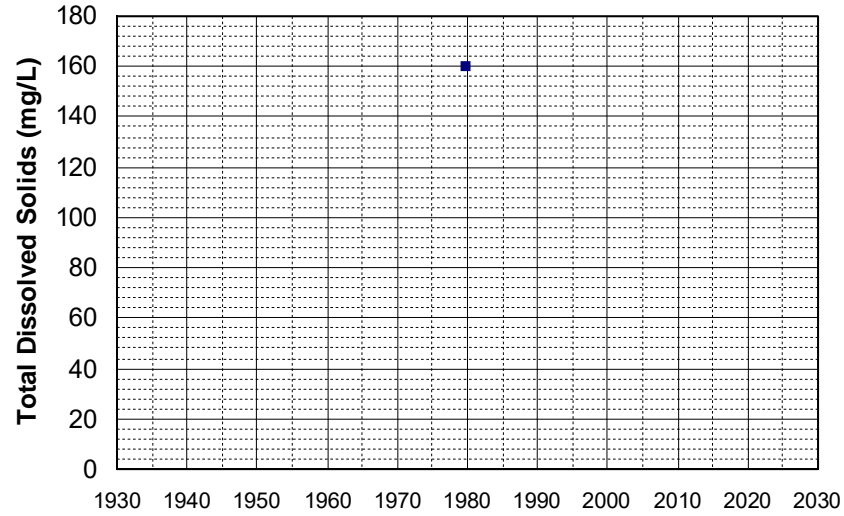
Well Name: 31N04W13H001M Well Depth (ft): 100
Well Type: WATER SUPPLY, OTHER # of Measurements: 1
Source: DWR Period of Record: 1979
Depth Zone: Upper Trend Since 2000: Insufficient Data



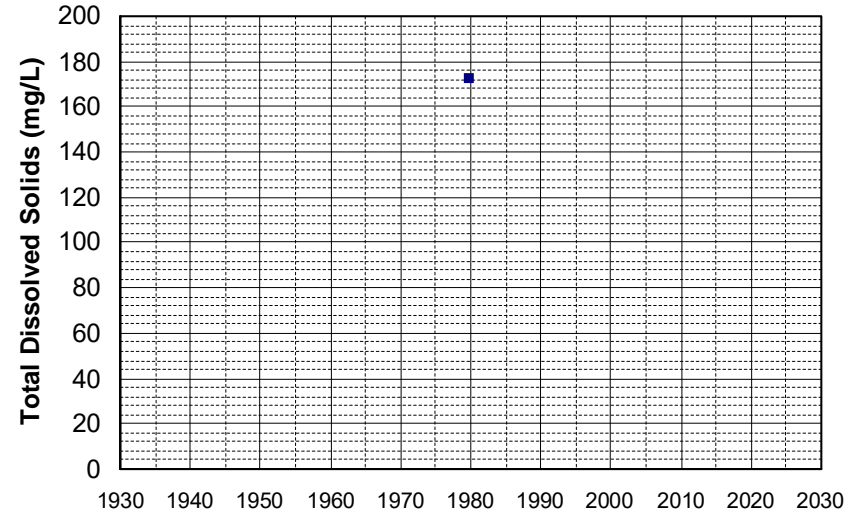
Well Name: 32N03W24Q001M Well Depth (ft): 228
Well Type: WATER SUPPLY, OTHER # of Measurements: 1
Source: DWR Period of Record: 1979
Depth Zone: Upper Trend Since 2000: Insufficient Data



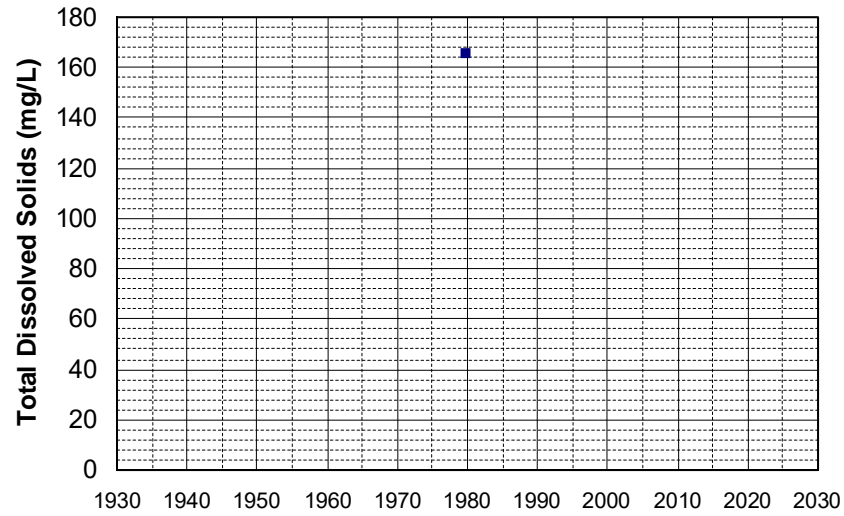
Well Name: 32N04W31J001M Well Depth (ft): 290
Well Type: WATER SUPPLY, OTHER # of Measurements: 1
Source: DWR Period of Record: 1979
Depth Zone: Upper Trend Since 2000: Insufficient Data



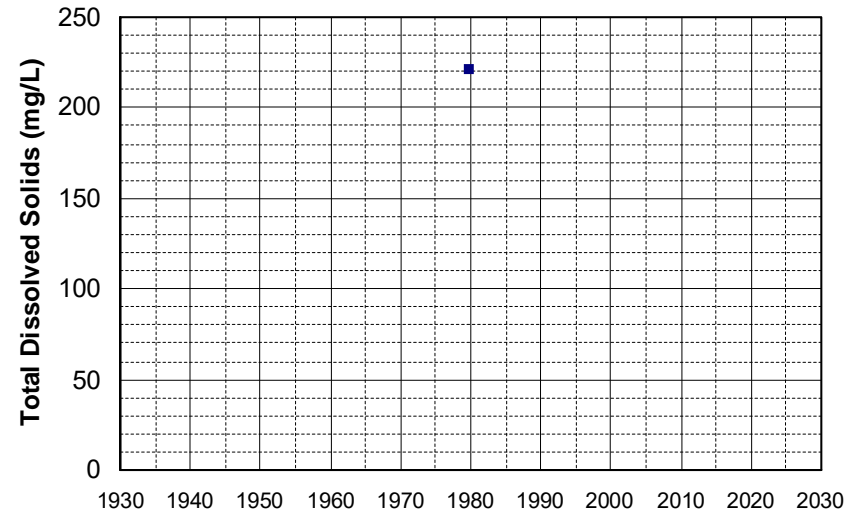
Well Name: 32N04W33C001M Well Depth (ft): 262
Well Type: WATER SUPPLY, OTHER # of Measurements: 1
Source: DWR Period of Record: 1979
Depth Zone: Upper Trend Since 2000: Insufficient Data



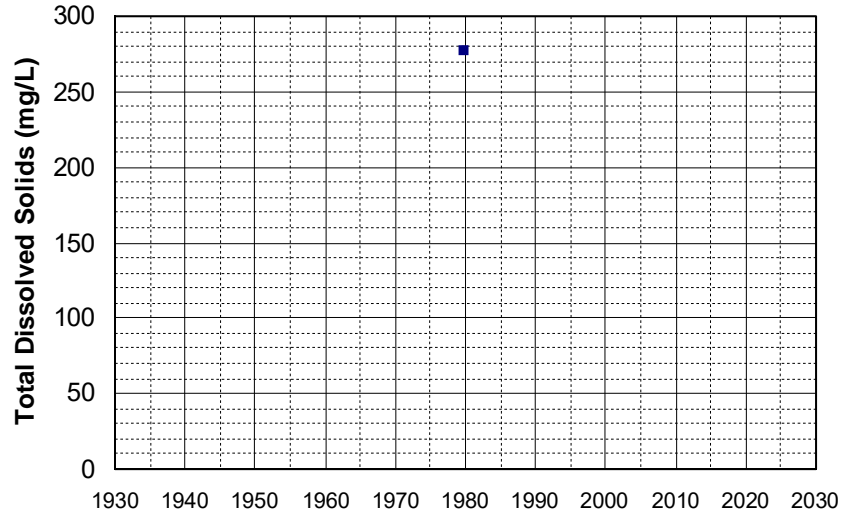
Well Name: 32N05W01E001M Well Depth (ft): 209
Well Type: WATER SUPPLY, OTHER # of Measurements: 1
Source: DWR Period of Record: 1979
Depth Zone: Upper Trend Since 2000: Insufficient Data



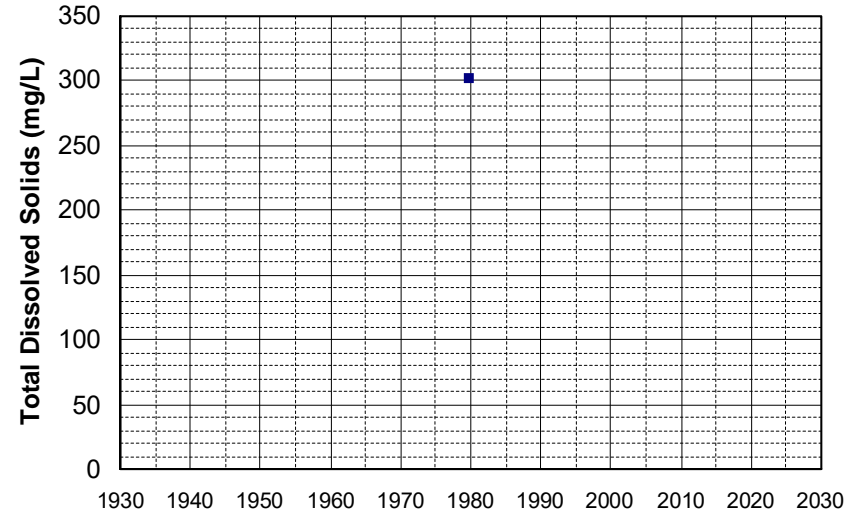
Well Name: 32N05W22G001M Well Depth (ft): 290
Well Type: WATER SUPPLY, OTHER # of Measurements: 1
Source: DWR Period of Record: 1979
Depth Zone: Upper Trend Since 2000: Insufficient Data



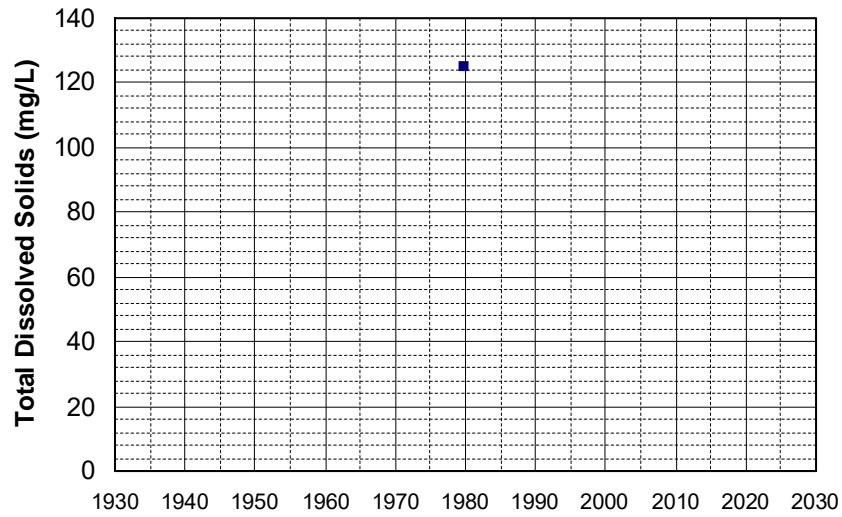
Well Name: 32N05W22M001M Well Depth (ft): 290
Well Type: WATER SUPPLY, OTHER # of Measurements: 1
Source: DWR Period of Record: 1979
Depth Zone: Upper Trend Since 2000: Insufficient Data



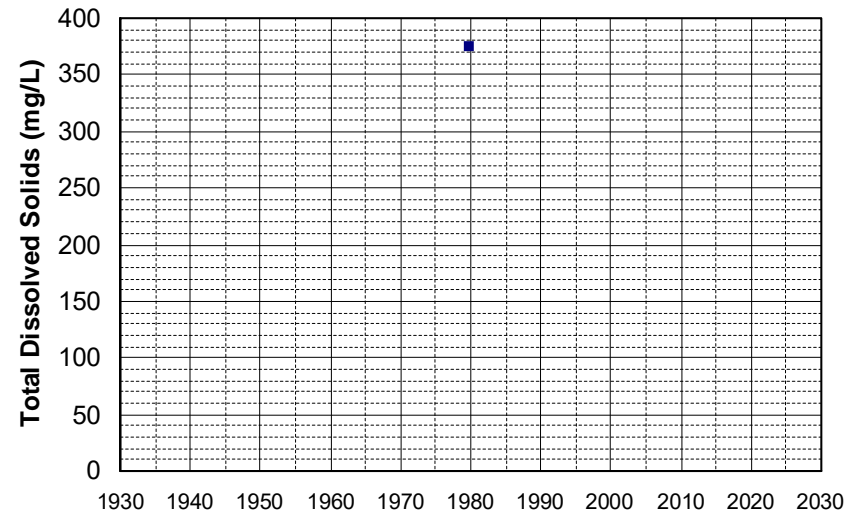
Well Name: 33N03W25H001M Well Depth (ft): 234
Well Type: WATER SUPPLY, OTHER # of Measurements: 1
Source: DWR Period of Record: 1979
Depth Zone: Upper Trend Since 2000: Insufficient Data



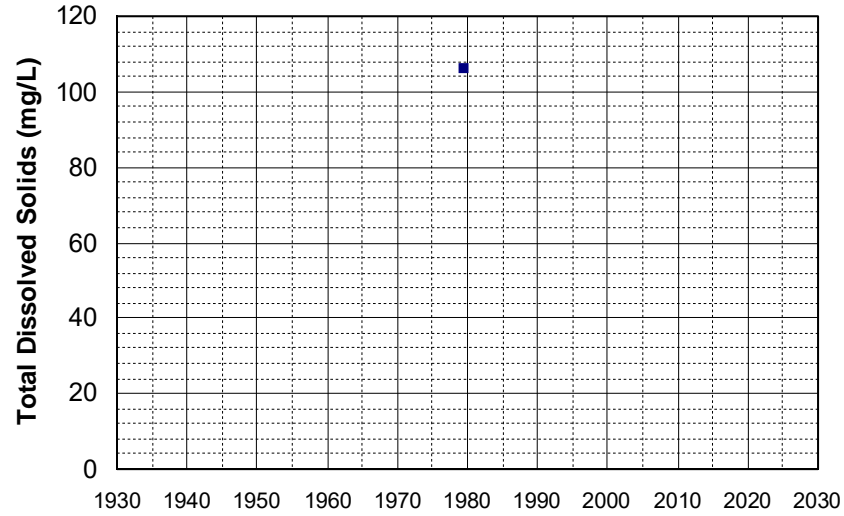
Well Name: 33N04W29K001M Well Depth (ft): 209
Well Type: WATER SUPPLY, OTHER # of Measurements: 1
Source: DWR Period of Record: 1979
Depth Zone: Upper Trend Since 2000: Insufficient Data



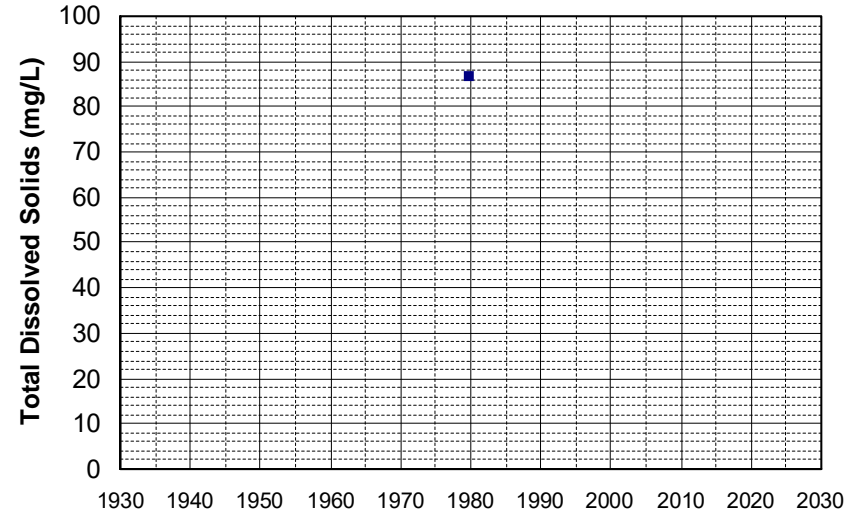
Well Name: 33N05W21E001M Well Depth (ft): 252
Well Type: WATER SUPPLY, OTHER # of Measurements: 1
Source: DWR Period of Record: 1979
Depth Zone: Upper Trend Since 2000: Insufficient Data



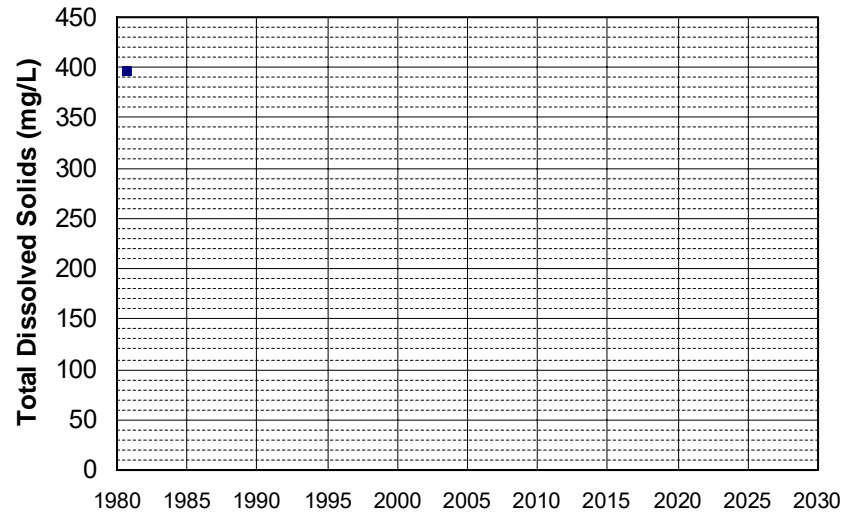
Well Name: 35N03E04E001M Well Depth (ft): 260
Well Type: WATER SUPPLY, OTHER # of Measurements: 1
Source: DWR Period of Record: 1979
Depth Zone: Upper Trend Since 2000: Insufficient Data



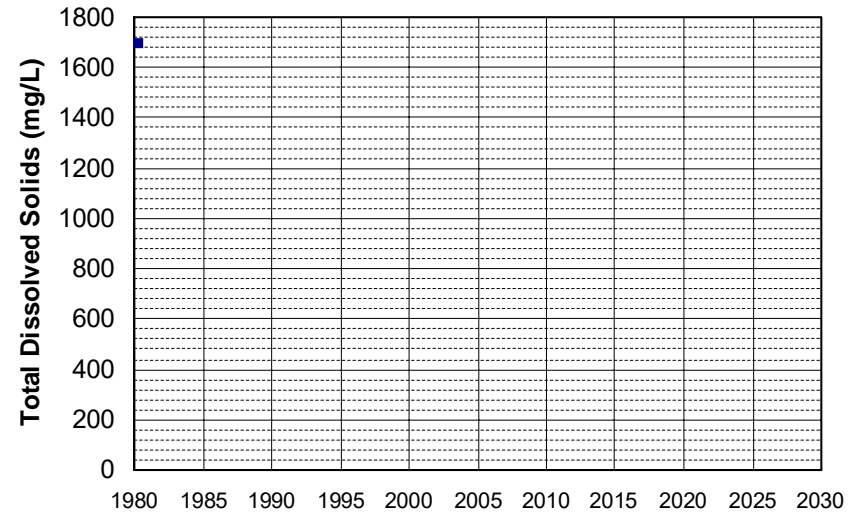
Well Name: CA4500294_001_001 Well Depth (ft): 56
Well Type: MUNICIPAL # of Measurements: 1
Source: DDW Period of Record: 1979
Depth Zone: Upper Trend Since 2000: Insufficient Data



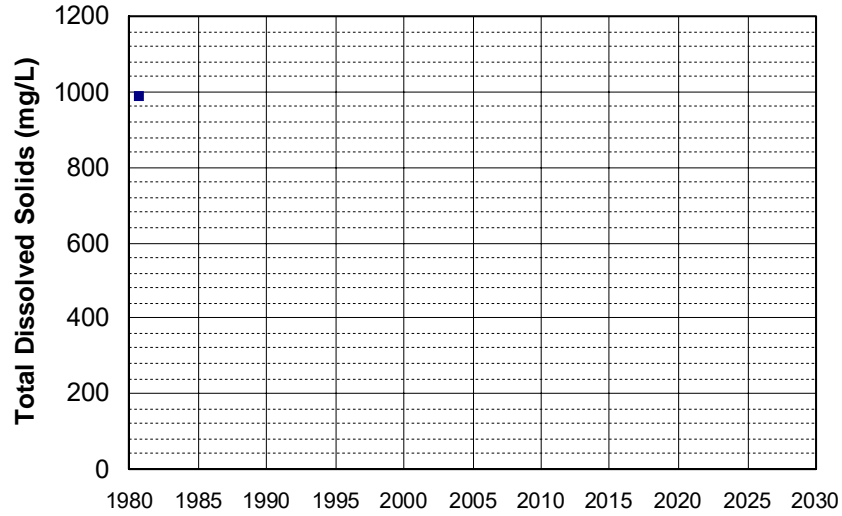
Well Name: 05N03E15M001M Well Depth (ft): 140
Well Type: WATER SUPPLY, OTHER # of Measurements: 1
Source: DWR Period of Record: 1980
Depth Zone: Upper Trend Since 2000: Insufficient Data



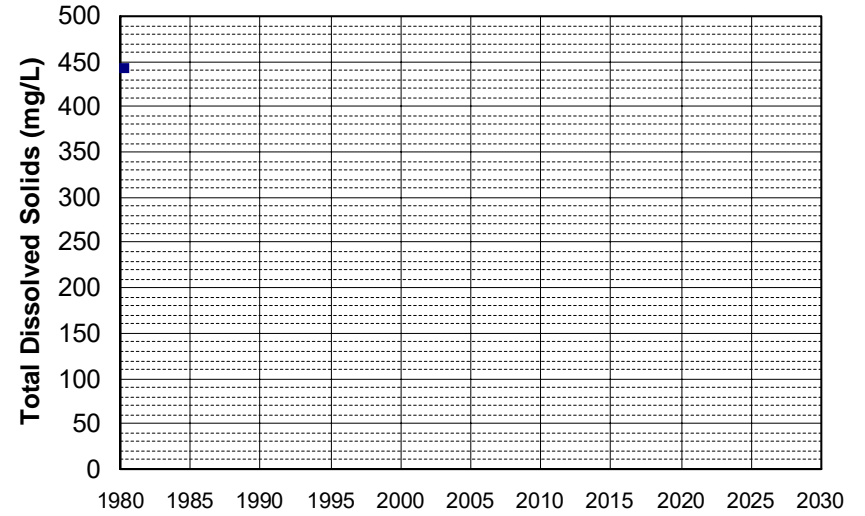
Well Name: 05N04E12A001M Well Depth (ft): 132
Well Type: WATER SUPPLY, OTHER # of Measurements: 1
Source: DWR Period of Record: 1980
Depth Zone: Upper Trend Since 2000: Insufficient Data



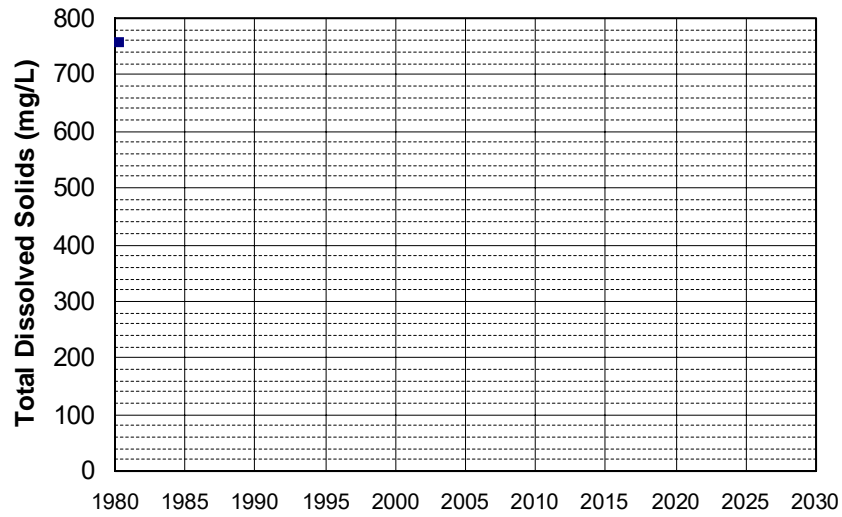
Well Name: 05N04E12A003M Well Depth (ft): 132
Well Type: WATER SUPPLY, OTHER # of Measurements: 1
Source: DWR Period of Record: 1980
Depth Zone: Upper Trend Since 2000: Insufficient Data



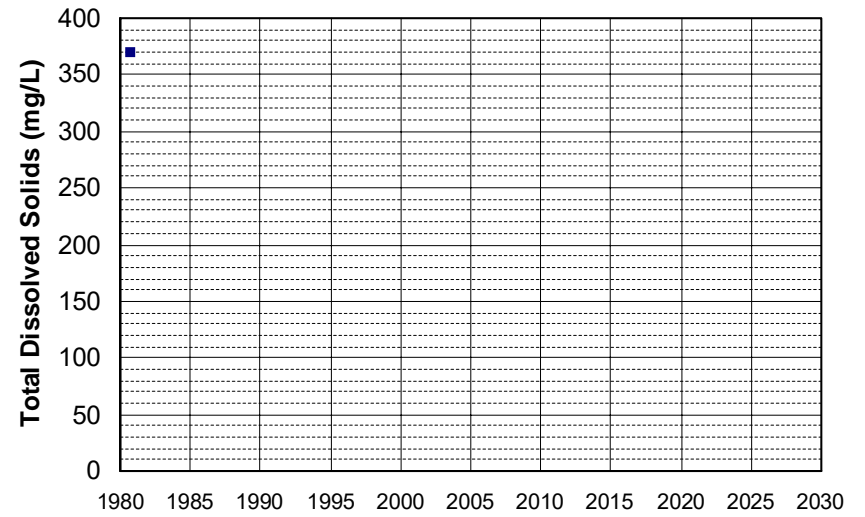
Well Name: 05N05E07E001M Well Depth (ft): 132
Well Type: WATER SUPPLY, OTHER # of Measurements: 1
Source: DWR Period of Record: 1980
Depth Zone: Upper Trend Since 2000: Insufficient Data



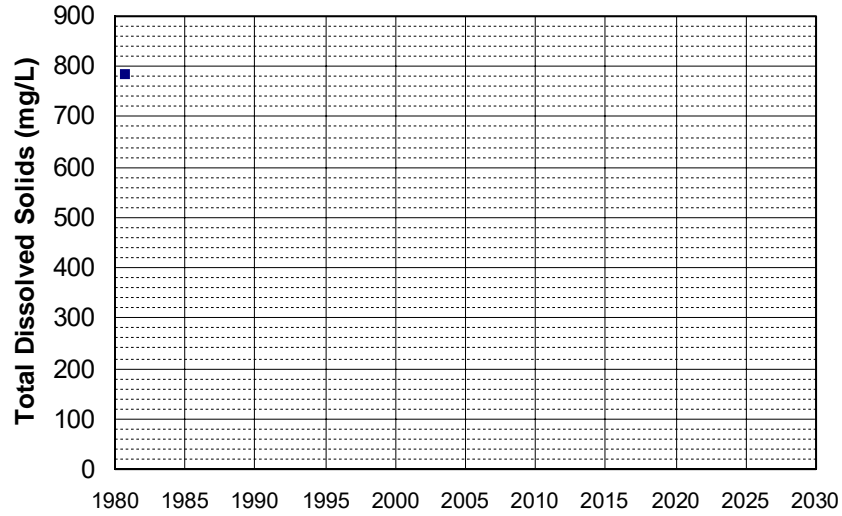
Well Name: 05N05E18R001M Well Depth (ft): 132
Well Type: WATER SUPPLY, OTHER # of Measurements: 1
Source: DWR Period of Record: 1980
Depth Zone: Upper Trend Since 2000: Insufficient Data



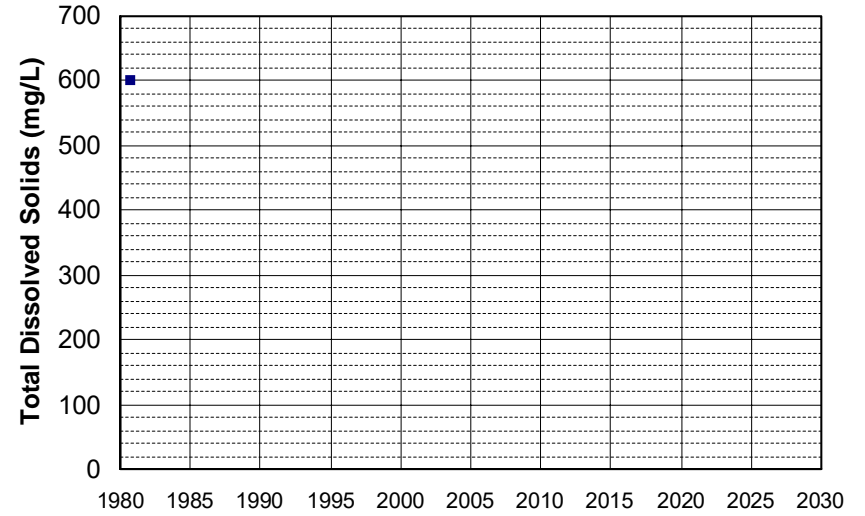
Well Name: 06N01E06F002M Well Depth (ft): 38
Well Type: WATER SUPPLY, OTHER # of Measurements: 1
Source: DWR Period of Record: 1980
Depth Zone: Upper Trend Since 2000: Insufficient Data



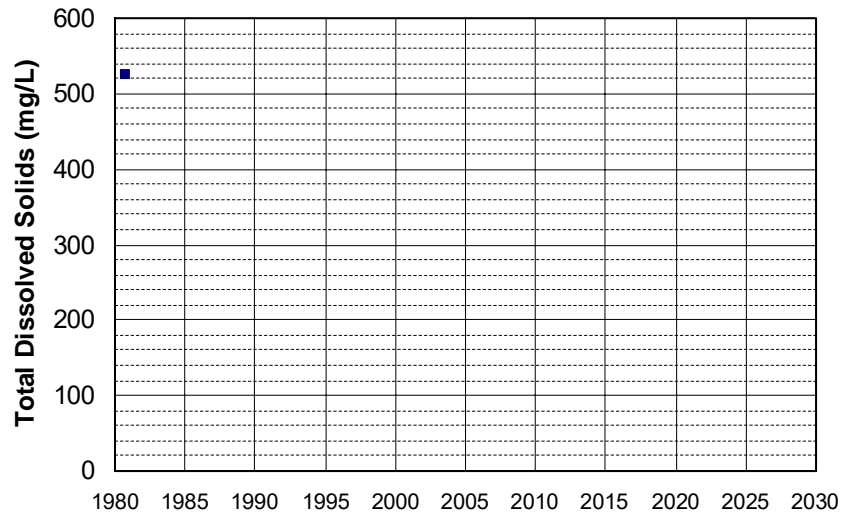
Well Name: 06N01W29C003M Well Depth (ft): 100
Well Type: WATER SUPPLY, OTHER # of Measurements: 1
Source: DWR Period of Record: 1980
Depth Zone: Upper Trend Since 2000: Insufficient Data



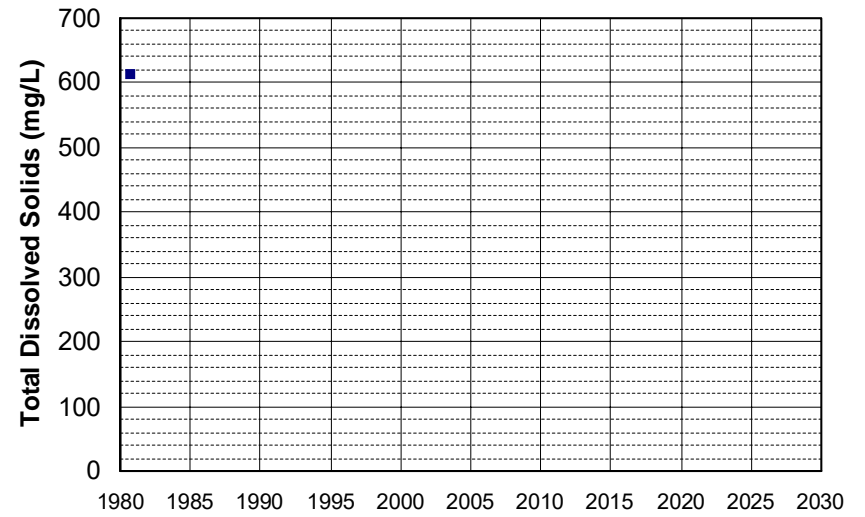
Well Name: 06N02W12R002M Well Depth (ft): 100
Well Type: WATER SUPPLY, OTHER # of Measurements: 1
Source: DWR Period of Record: 1980
Depth Zone: Upper Trend Since 2000: Insufficient Data



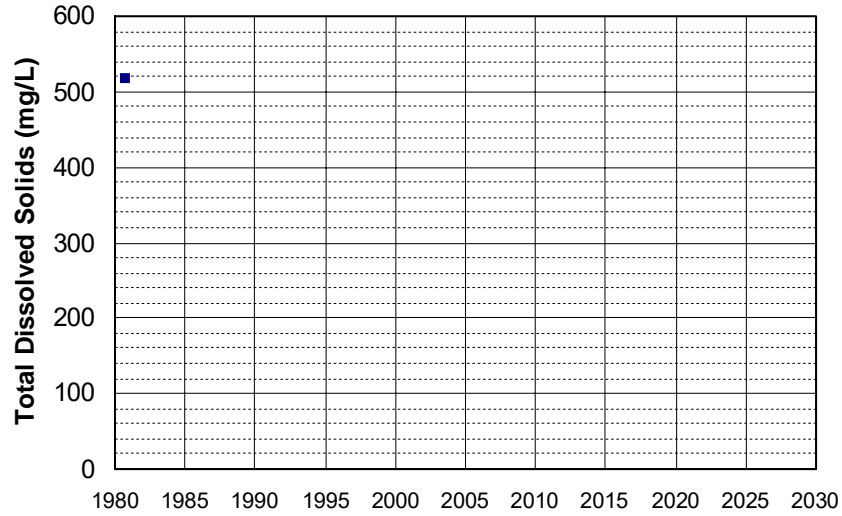
Well Name: 06N02W25J001M Well Depth (ft): 100
Well Type: WATER SUPPLY, OTHER # of Measurements: 1
Source: DWR Period of Record: 1980
Depth Zone: Upper Trend Since 2000: Insufficient Data



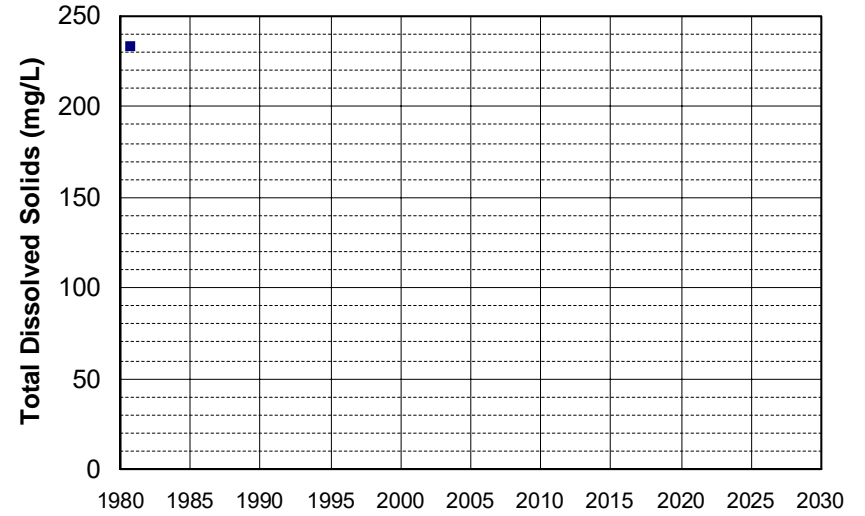
Well Name: 07N01E12H001M Well Depth (ft): 201
Well Type: WATER SUPPLY, OTHER # of Measurements: 1
Source: DWR Period of Record: 1980
Depth Zone: Upper Trend Since 2000: Insufficient Data



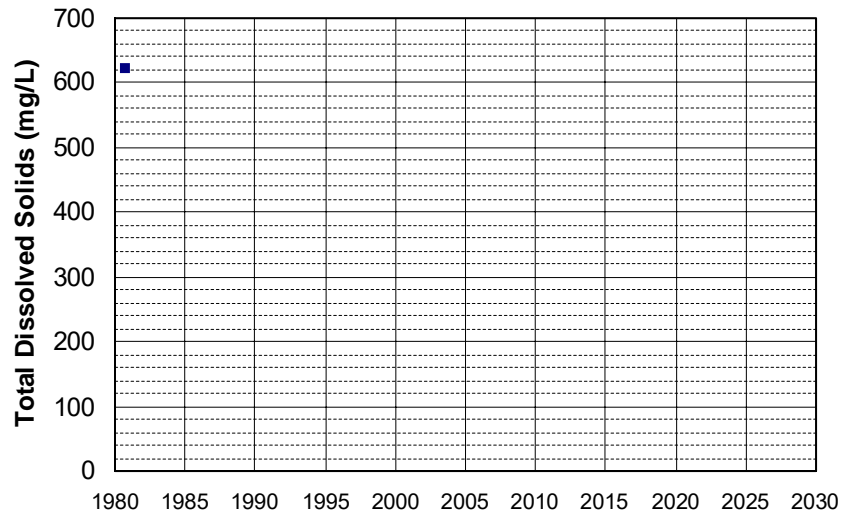
Well Name: 07N01E27N004M Well Depth (ft): 201
Well Type: WATER SUPPLY, OTHER # of Measurements: 1
Source: DWR Period of Record: 1980
Depth Zone: Upper Trend Since 2000: Insufficient Data



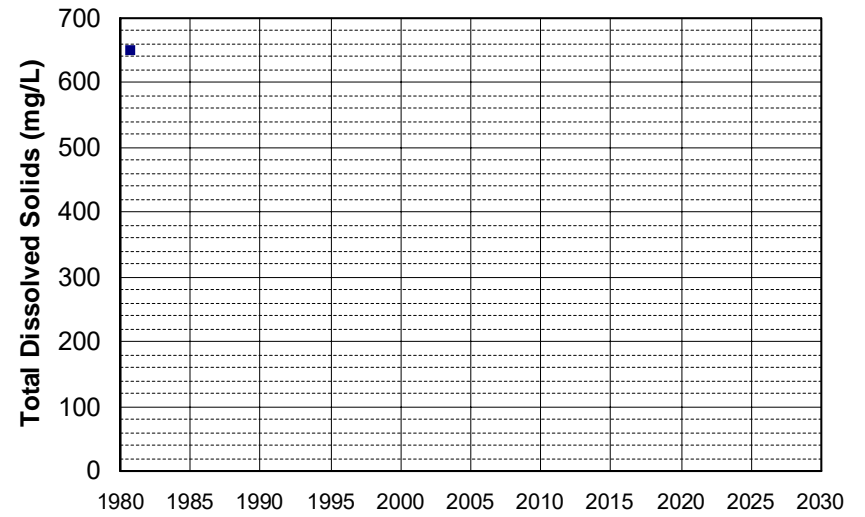
Well Name: 07N01E30F001M Well Depth (ft): 38
Well Type: WATER SUPPLY, OTHER # of Measurements: 1
Source: DWR Period of Record: 1980
Depth Zone: Upper Trend Since 2000: Insufficient Data



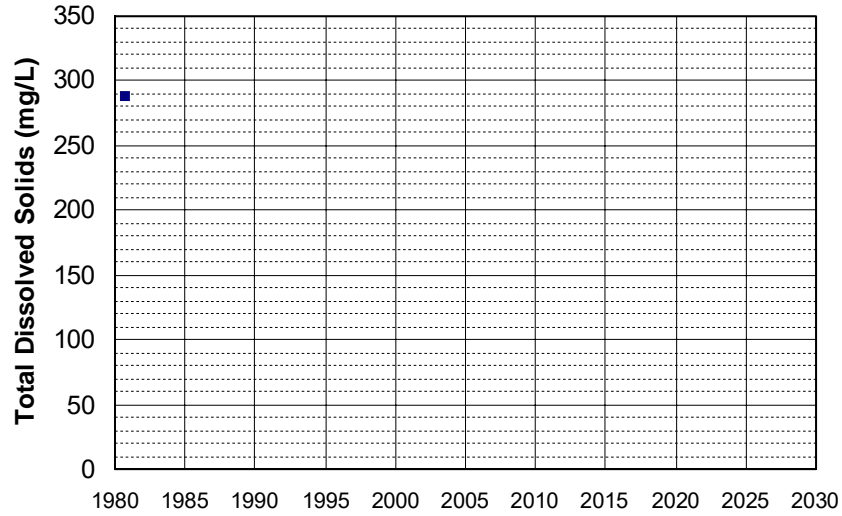
Well Name: 07N01W25J001M Well Depth (ft): 38
Well Type: WATER SUPPLY, OTHER # of Measurements: 1
Source: DWR Period of Record: 1980
Depth Zone: Upper Trend Since 2000: Insufficient Data



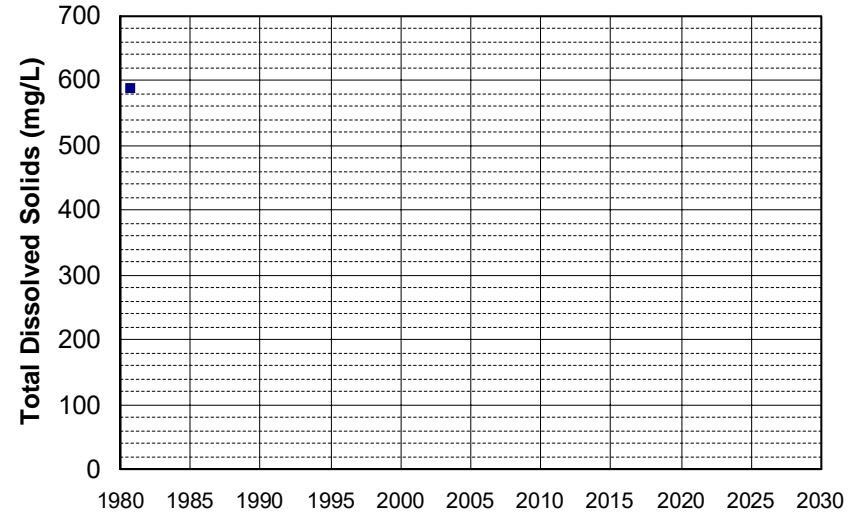
Well Name: 08N01E20F003M Well Depth (ft): 200
Well Type: WATER SUPPLY, OTHER # of Measurements: 1
Source: DWR Period of Record: 1980
Depth Zone: Upper Trend Since 2000: Insufficient Data



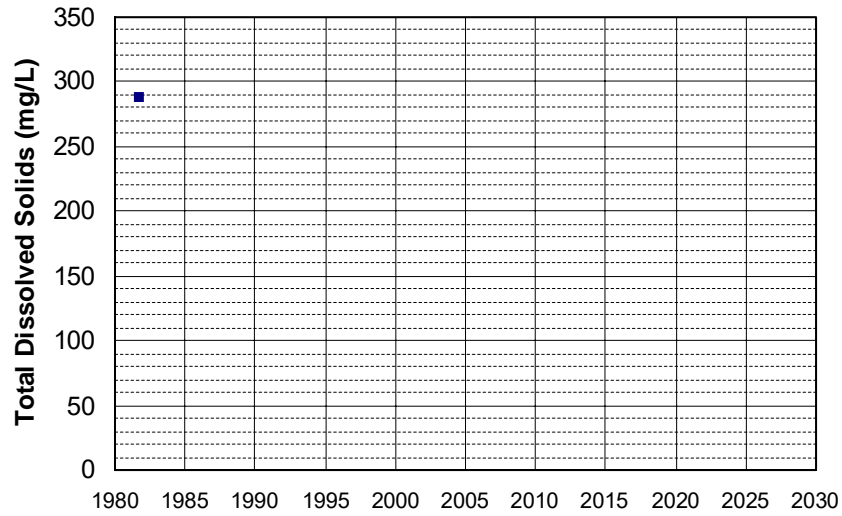
Well Name: 08N01E22B001M Well Depth (ft): 200
Well Type: WATER SUPPLY, OTHER # of Measurements: 1
Source: DWR Period of Record: 1980
Depth Zone: Upper Trend Since 2000: Insufficient Data



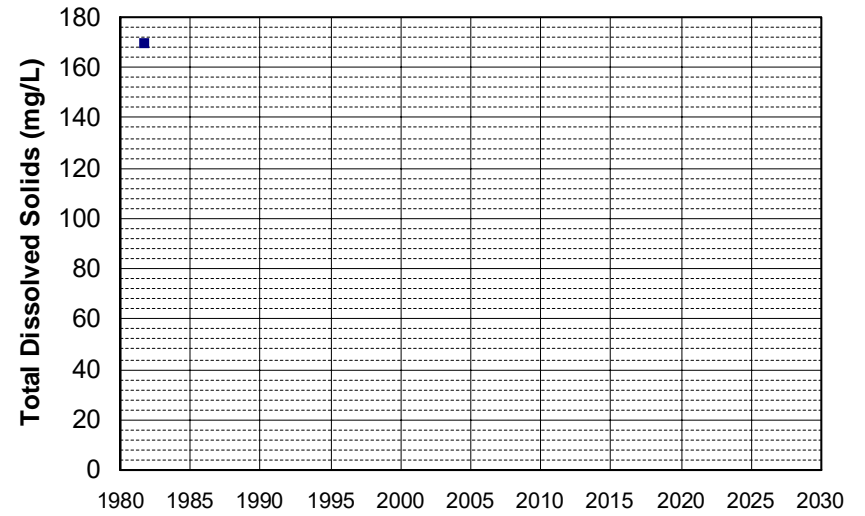
Well Name: 08N01E36J001M Well Depth (ft): 201
Well Type: WATER SUPPLY, OTHER # of Measurements: 1
Source: DWR Period of Record: 1980
Depth Zone: Upper Trend Since 2000: Insufficient Data



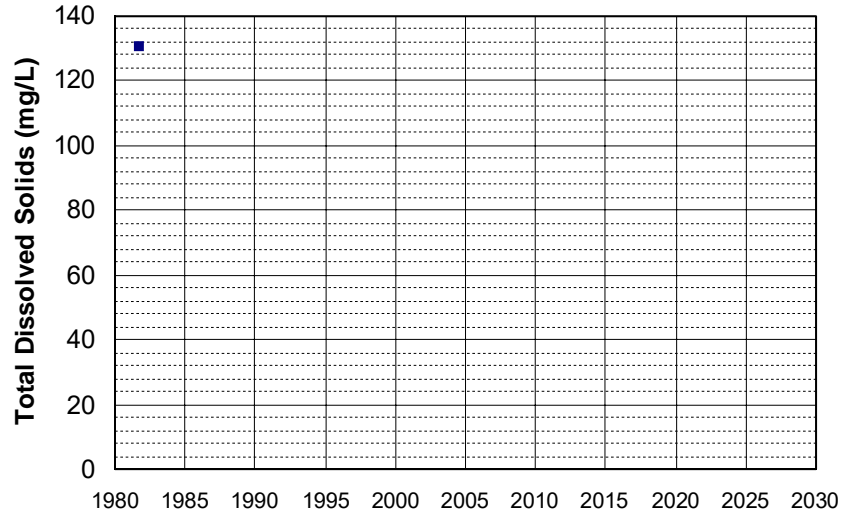
Well Name: 06N04E09L001M Well Depth (ft): 89
Well Type: WATER SUPPLY, OTHER # of Measurements: 1
Source: DWR Period of Record: 1981
Depth Zone: Upper Trend Since 2000: Insufficient Data



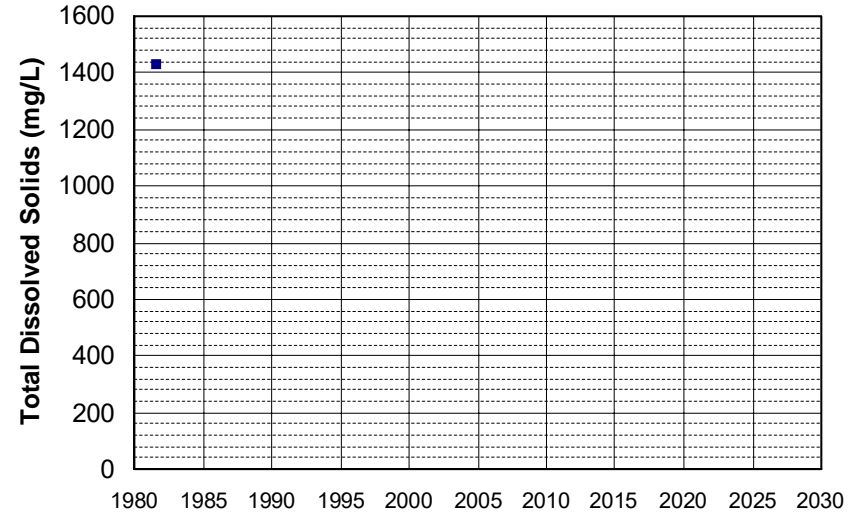
Well Name: 07N04E10Q002M Well Depth (ft): 144
Well Type: WATER SUPPLY, OTHER # of Measurements: 1
Source: DWR Period of Record: 1981
Depth Zone: Upper Trend Since 2000: Insufficient Data



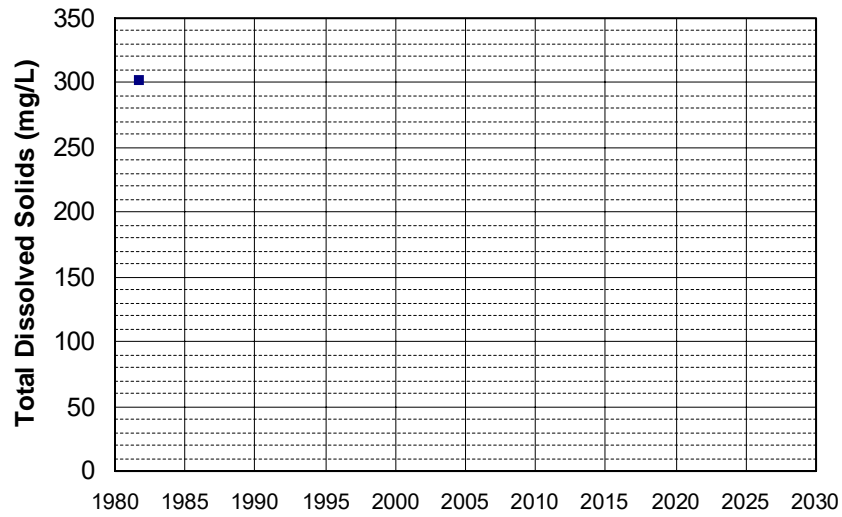
Well Name: 07N04E26D001M Well Depth (ft): 116
Well Type: WATER SUPPLY, OTHER # of Measurements: 1
Source: DWR Period of Record: 1981
Depth Zone: Upper Trend Since 2000: Insufficient Data



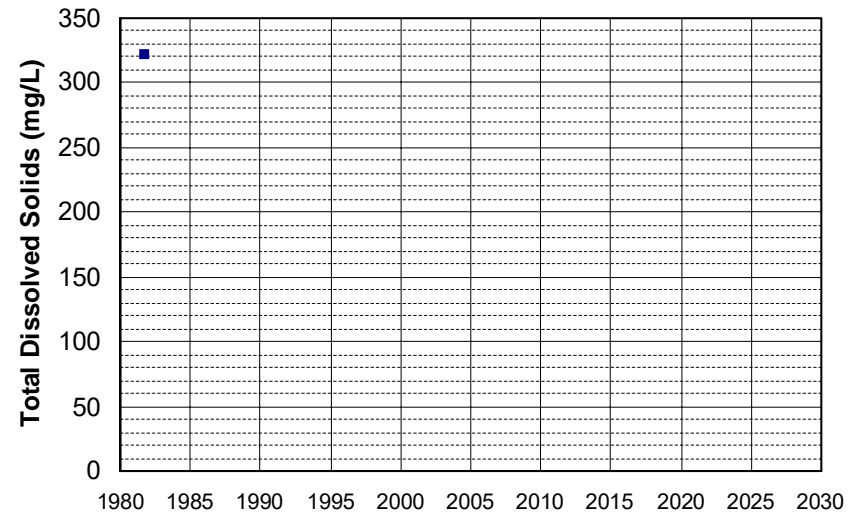
Well Name: 07N04E28R001M Well Depth (ft): 116
Well Type: WATER SUPPLY, OTHER # of Measurements: 1
Source: DWR Period of Record: 1981
Depth Zone: Upper Trend Since 2000: Insufficient Data



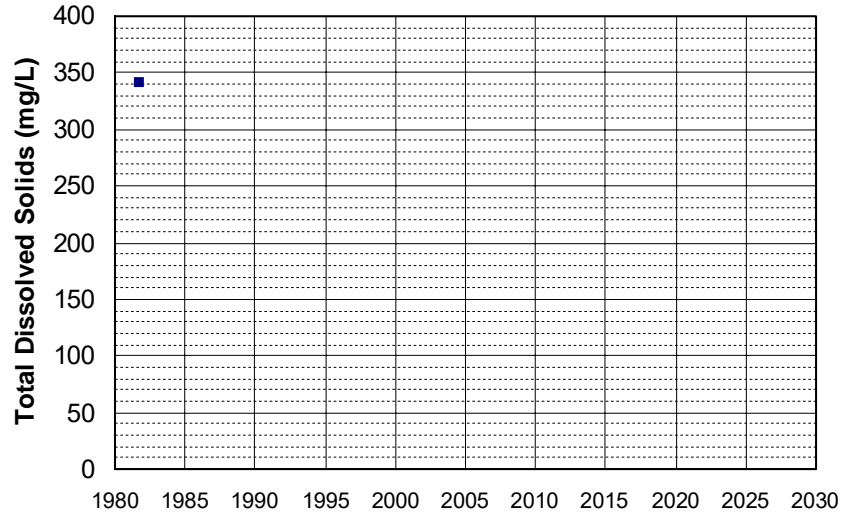
Well Name: 07N04E31J001M Well Depth (ft): 89
Well Type: WATER SUPPLY, OTHER # of Measurements: 1
Source: DWR Period of Record: 1981
Depth Zone: Upper Trend Since 2000: Insufficient Data



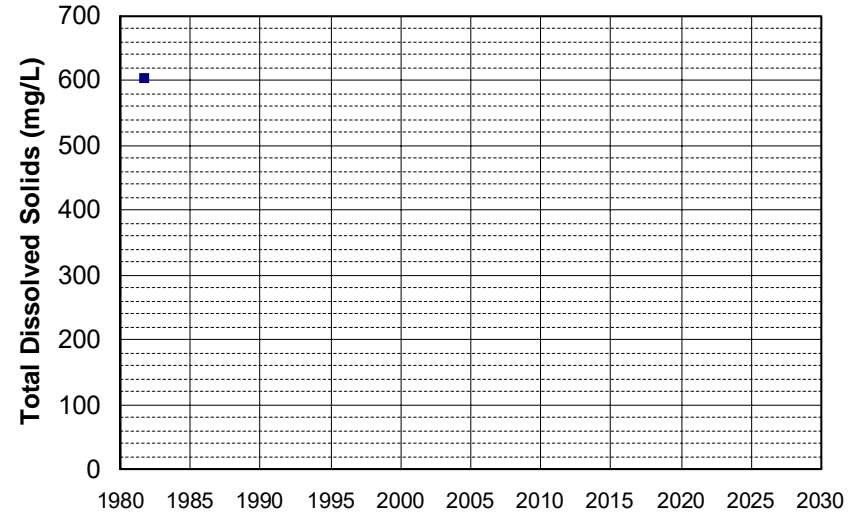
Well Name: 08N01E15L003M Well Depth (ft): 200
Well Type: WATER SUPPLY, OTHER # of Measurements: 1
Source: DWR Period of Record: 1981
Depth Zone: Upper Trend Since 2000: Insufficient Data



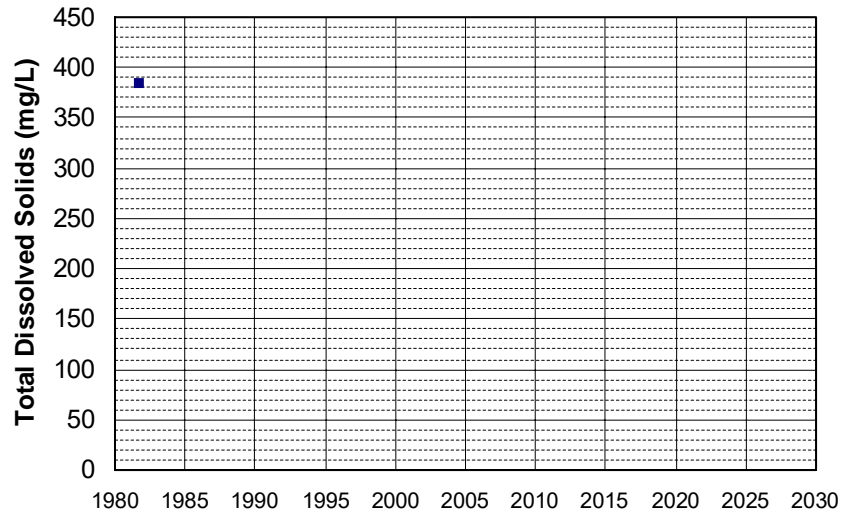
Well Name: 08N01W14Q001M Well Depth (ft): 80
Well Type: WATER SUPPLY, OTHER # of Measurements: 1
Source: DWR Period of Record: 1981
Depth Zone: Upper Trend Since 2000: Insufficient Data



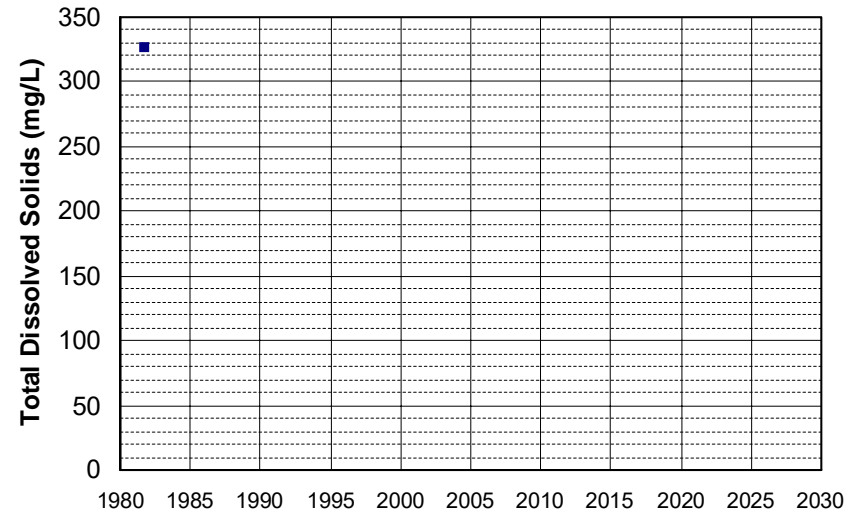
Well Name: 08N04E08R001M Well Depth (ft): 198
Well Type: WATER SUPPLY, OTHER # of Measurements: 1
Source: DWR Period of Record: 1981
Depth Zone: Upper Trend Since 2000: Insufficient Data



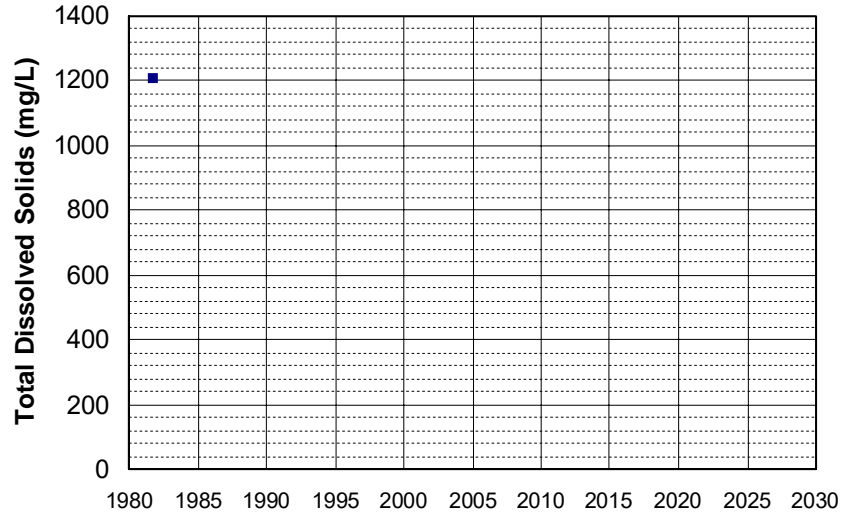
Well Name: 08N04E18N001M Well Depth (ft): 198
Well Type: WATER SUPPLY, OTHER # of Measurements: 1
Source: DWR Period of Record: 1981
Depth Zone: Upper Trend Since 2000: Insufficient Data



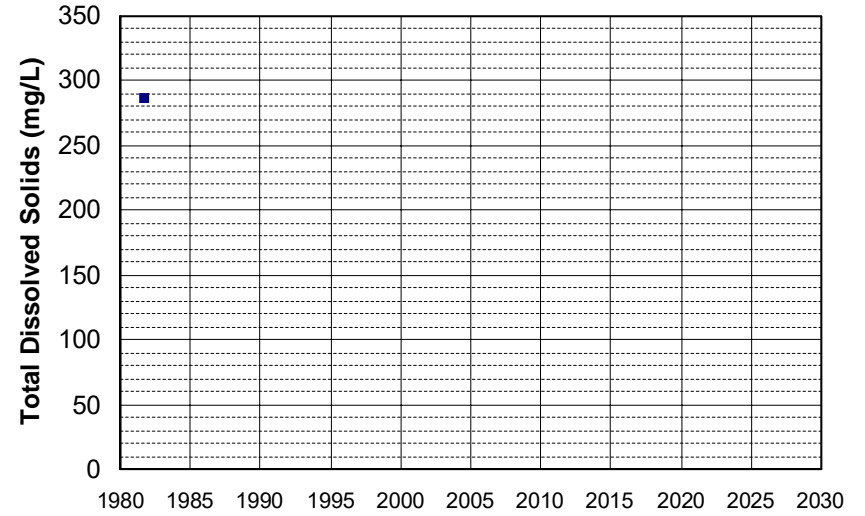
Well Name: 08N04E29F002M Well Depth (ft): 137
Well Type: WATER SUPPLY, OTHER # of Measurements: 1
Source: DWR Period of Record: 1981
Depth Zone: Upper Trend Since 2000: Insufficient Data



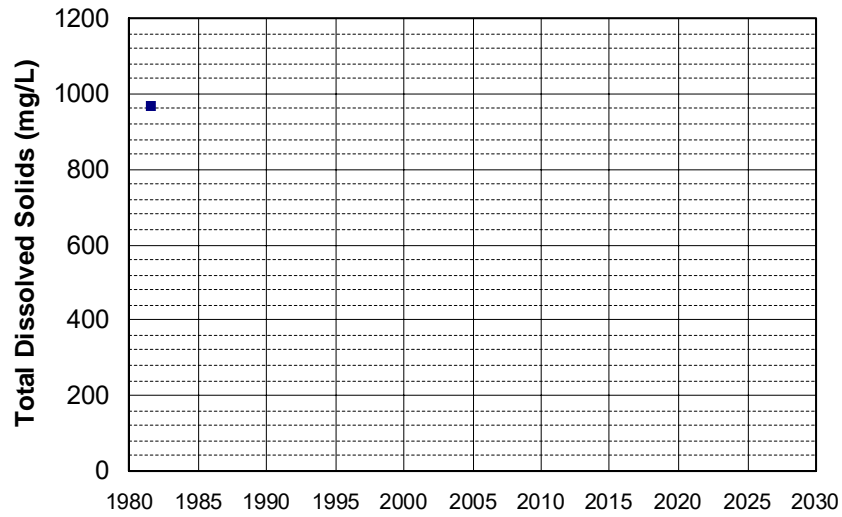
Well Name: 10N02W21A001M Well Depth (ft): 156
Well Type: WATER SUPPLY, OTHER # of Measurements: 1
Source: DWR Period of Record: 1981
Depth Zone: Upper Trend Since 2000: Insufficient Data



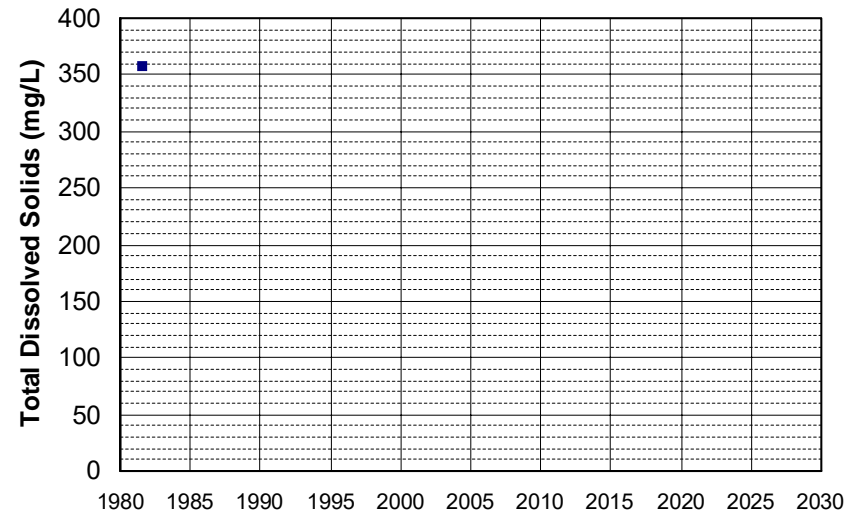
Well Name: 10N02W35J001M Well Depth (ft): 156
Well Type: WATER SUPPLY, OTHER # of Measurements: 1
Source: DWR Period of Record: 1981
Depth Zone: Upper Trend Since 2000: Insufficient Data



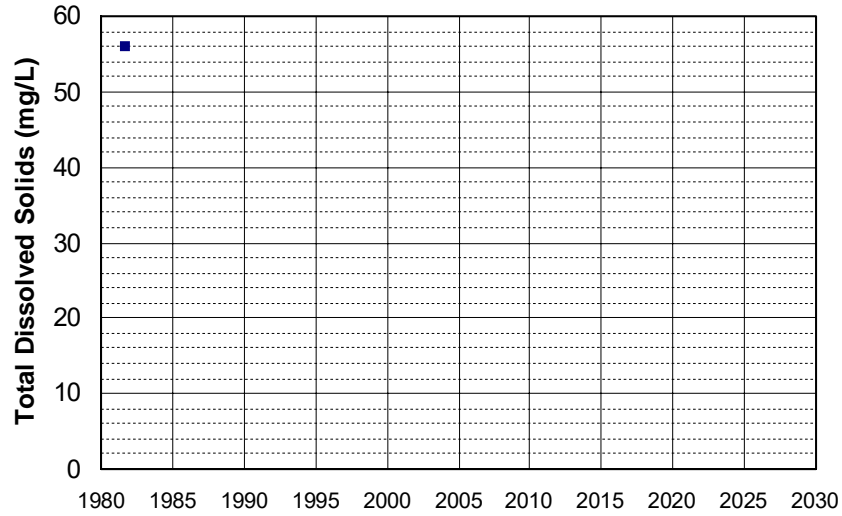
Well Name: 11N02E29N001M Well Depth (ft): 175
Well Type: WATER SUPPLY, OTHER # of Measurements: 1
Source: DWR Period of Record: 1981
Depth Zone: Upper Trend Since 2000: Insufficient Data



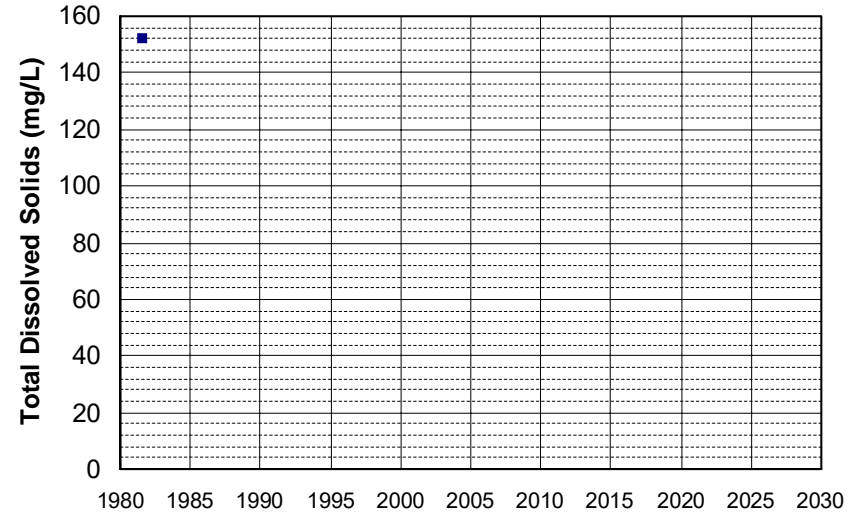
Well Name: 12N01W14Q001M Well Depth (ft): 270
Well Type: WATER SUPPLY, OTHER # of Measurements: 1
Source: DWR Period of Record: 1981
Depth Zone: Upper Trend Since 2000: Insufficient Data



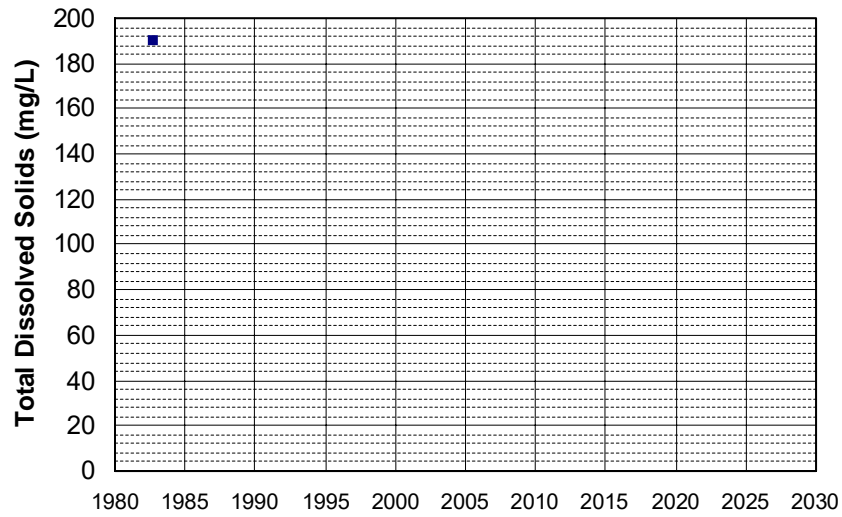
Well Name: 24N09E16H002M Well Depth (ft): 268
Well Type: WATER SUPPLY, OTHER # of Measurements: 1
Source: DWR Period of Record: 1981
Depth Zone: Upper Trend Since 2000: Insufficient Data



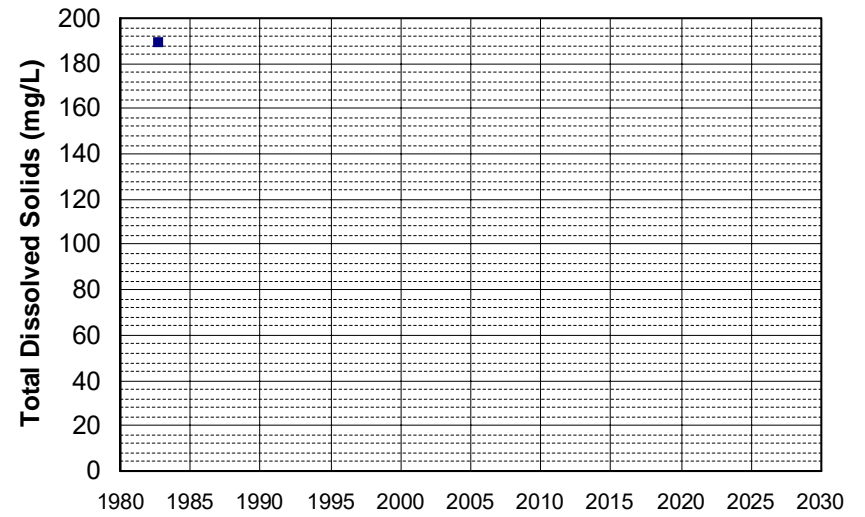
Well Name: 30N01E21K001M Well Depth (ft): 174
Well Type: WATER SUPPLY, OTHER # of Measurements: 1
Source: DWR Period of Record: 1981
Depth Zone: Upper Trend Since 2000: Insufficient Data



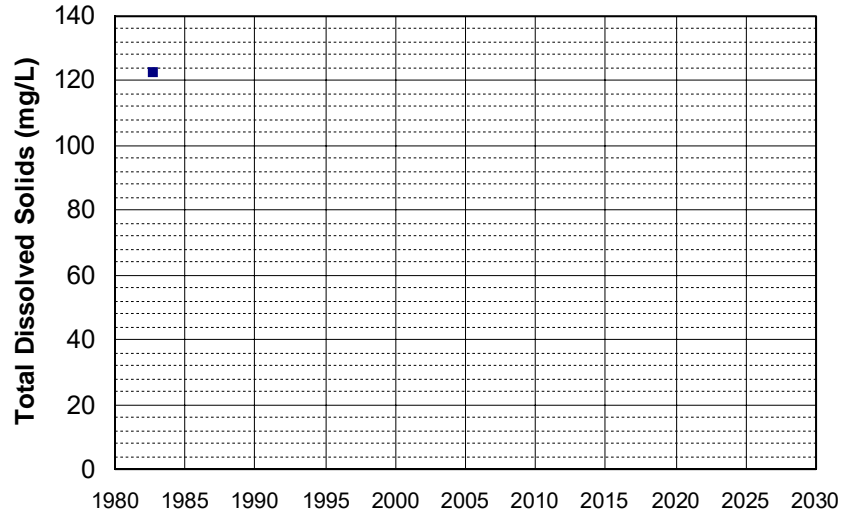
Well Name: 05N05E03P001M Well Depth (ft): 132
Well Type: WATER SUPPLY, OTHER # of Measurements: 1
Source: DWR Period of Record: 1982
Depth Zone: Upper Trend Since 2000: Insufficient Data



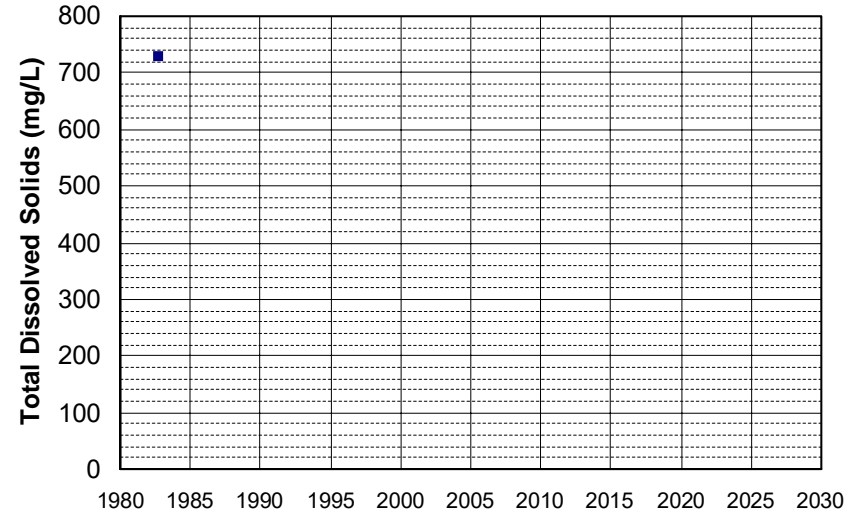
Well Name: 07N04E09A002M Well Depth (ft): 144
Well Type: WATER SUPPLY, OTHER # of Measurements: 1
Source: DWR Period of Record: 1982
Depth Zone: Upper Trend Since 2000: Insufficient Data



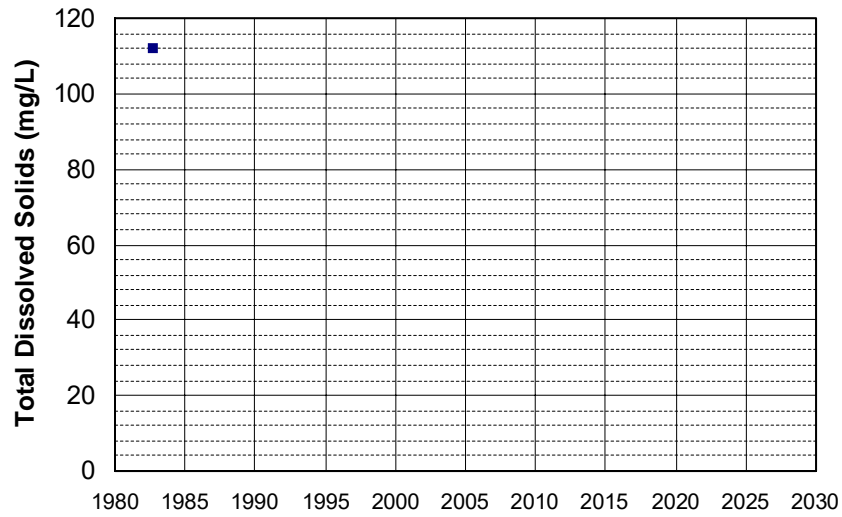
Well Name: 07N04E14H002M Well Depth (ft): 137
Well Type: WATER SUPPLY, OTHER # of Measurements: 1
Source: DWR Period of Record: 1982
Depth Zone: Upper Trend Since 2000: Insufficient Data



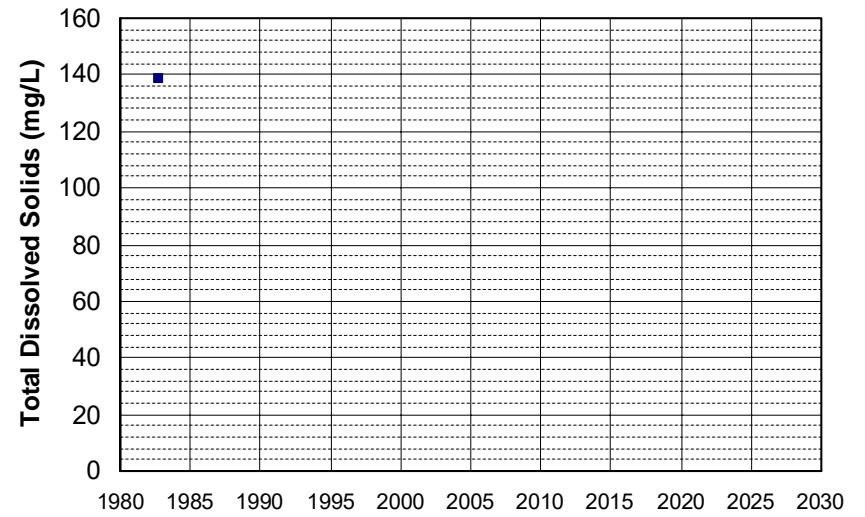
Well Name: 07N04E35K001M Well Depth (ft): 116
Well Type: WATER SUPPLY, OTHER # of Measurements: 1
Source: DWR Period of Record: 1982
Depth Zone: Upper Trend Since 2000: Insufficient Data



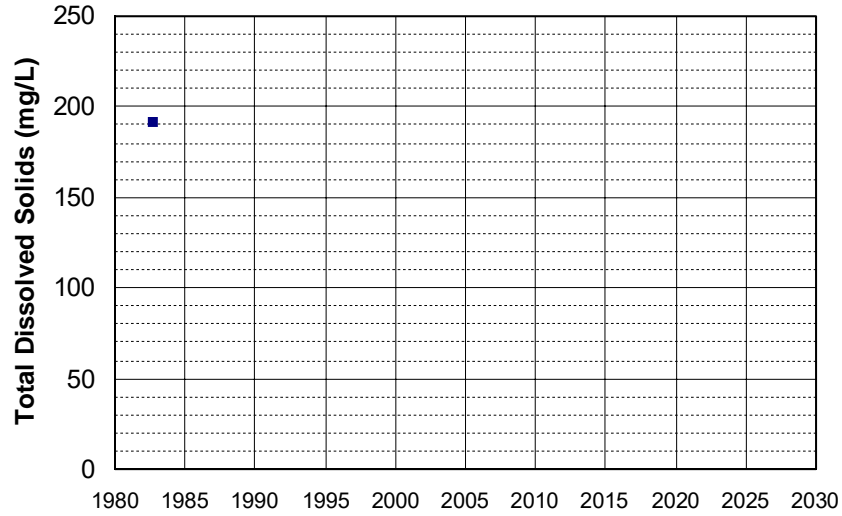
Well Name: 08N06E20D003M Well Depth (ft): 177
Well Type: WATER SUPPLY, OTHER # of Measurements: 1
Source: DWR Period of Record: 1982
Depth Zone: Upper Trend Since 2000: Insufficient Data



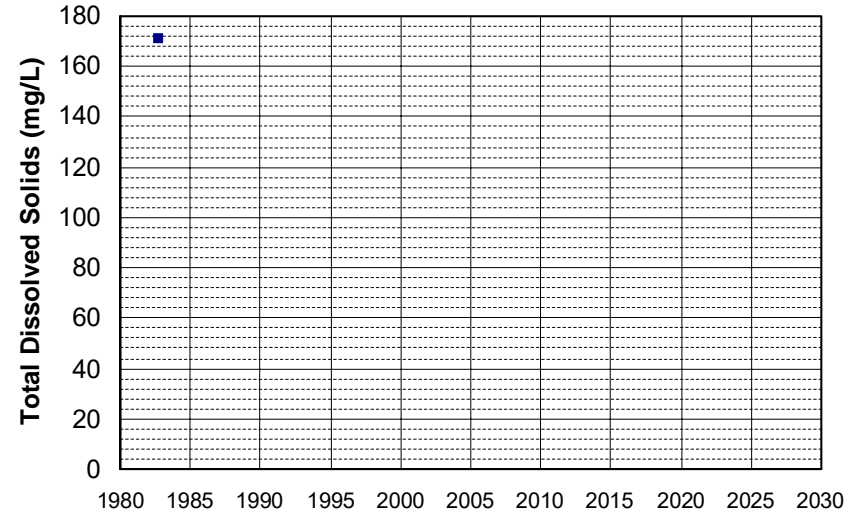
Well Name: 08N06E31B002M Well Depth (ft): 164
Well Type: WATER SUPPLY, OTHER # of Measurements: 1
Source: DWR Period of Record: 1982
Depth Zone: Upper Trend Since 2000: Insufficient Data



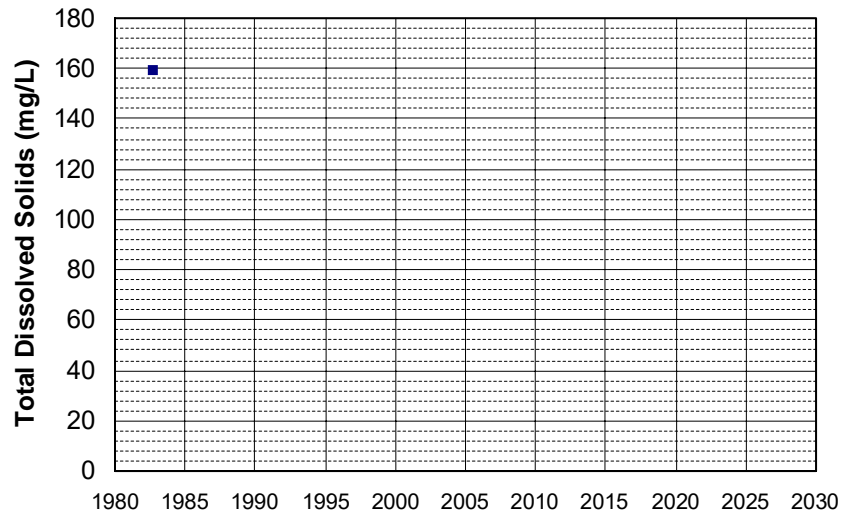
Well Name: 08N08E33Q001M Well Depth (ft): 265
Well Type: WATER SUPPLY, OTHER # of Measurements: 1
Source: DWR Period of Record: 1982
Depth Zone: Upper Trend Since 2000: Insufficient Data



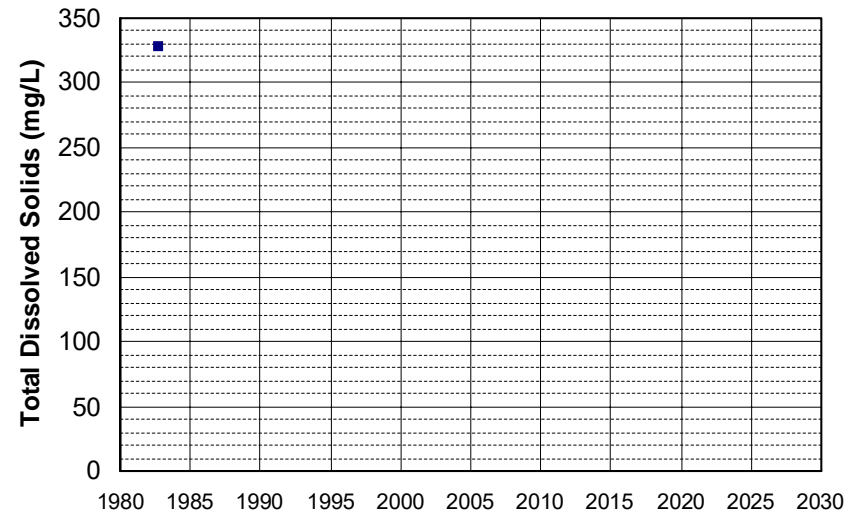
Well Name: 10N05E19C001M Well Depth (ft): 155
Well Type: WATER SUPPLY, OTHER # of Measurements: 1
Source: DWR Period of Record: 1982
Depth Zone: Upper Trend Since 2000: Insufficient Data



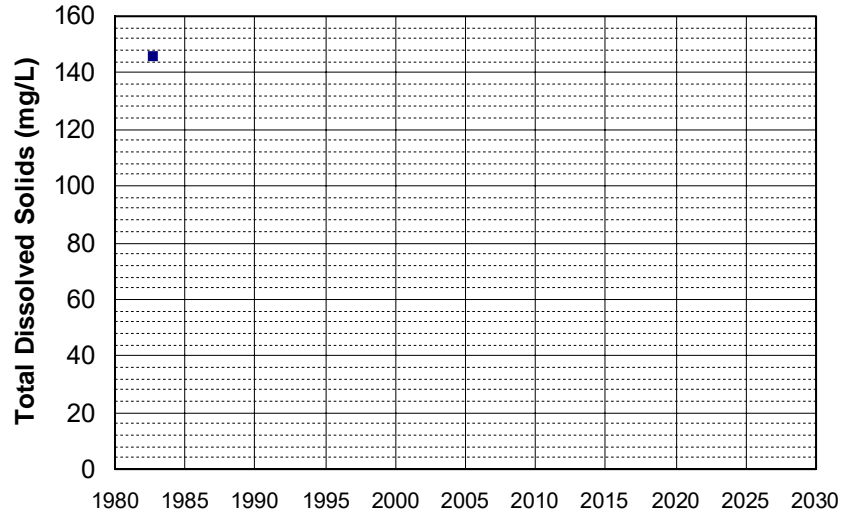
Well Name: 11N07E01Q001M Well Depth (ft): 350
Well Type: WATER SUPPLY, OTHER # of Measurements: 1
Source: DWR Period of Record: 1982
Depth Zone: Upper Trend Since 2000: Insufficient Data



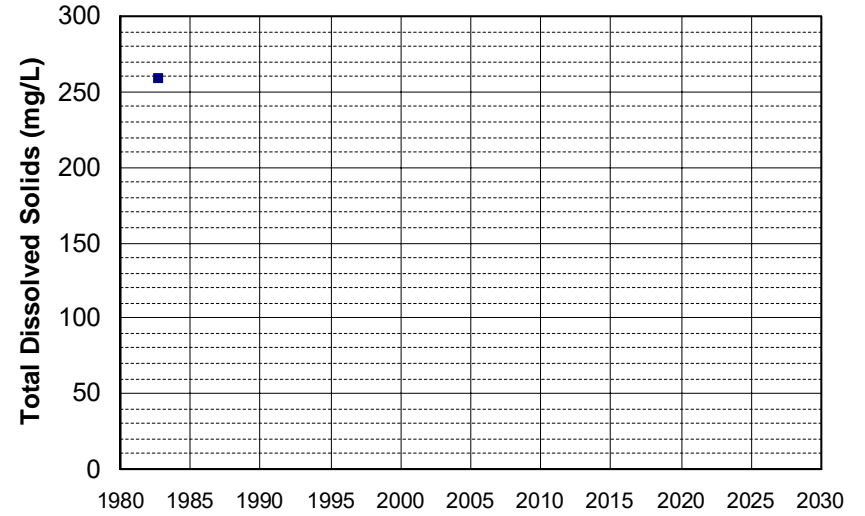
Well Name: 11N07E02P001M Well Depth (ft): 200
Well Type: WATER SUPPLY, OTHER # of Measurements: 1
Source: DWR Period of Record: 1982
Depth Zone: Upper Trend Since 2000: Insufficient Data



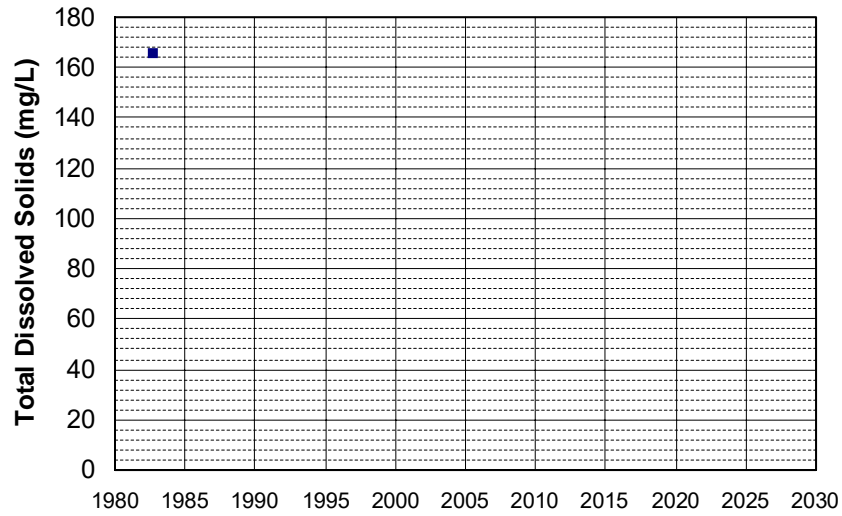
Well Name: 11N07E03J001M Well Depth (ft): 200
Well Type: WATER SUPPLY, OTHER # of Measurements: 1
Source: DWR Period of Record: 1982
Depth Zone: Upper Trend Since 2000: Insufficient Data



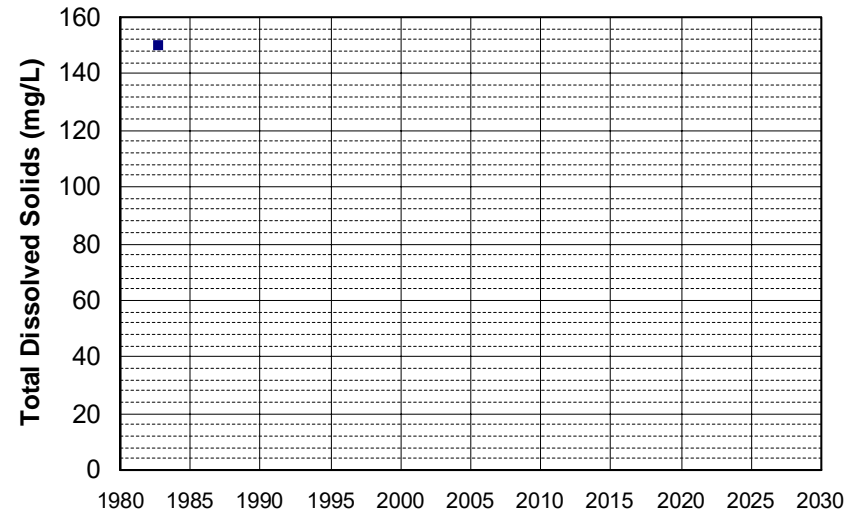
Well Name: 11N07E11P001M Well Depth (ft): 300
Well Type: WATER SUPPLY, OTHER # of Measurements: 1
Source: DWR Period of Record: 1982
Depth Zone: Upper Trend Since 2000: Insufficient Data



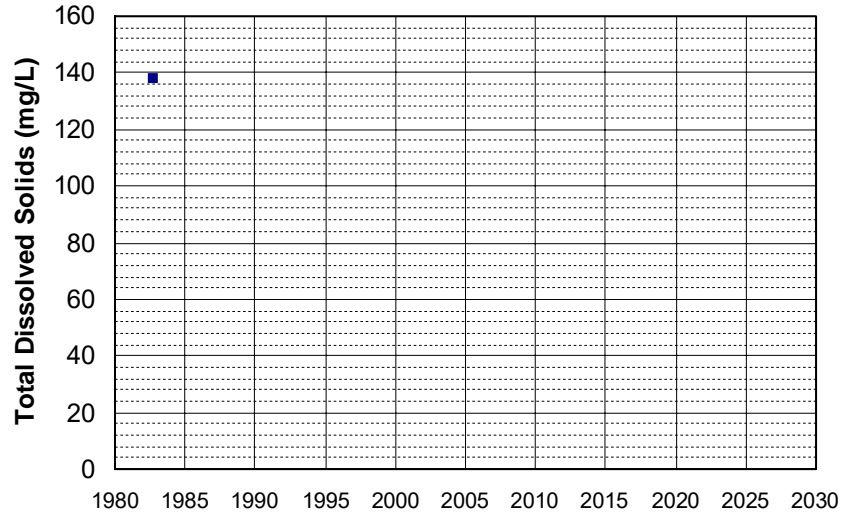
Well Name: 11N07E13B001M Well Depth (ft): 300
Well Type: WATER SUPPLY, OTHER # of Measurements: 1
Source: DWR Period of Record: 1982
Depth Zone: Upper Trend Since 2000: Insufficient Data



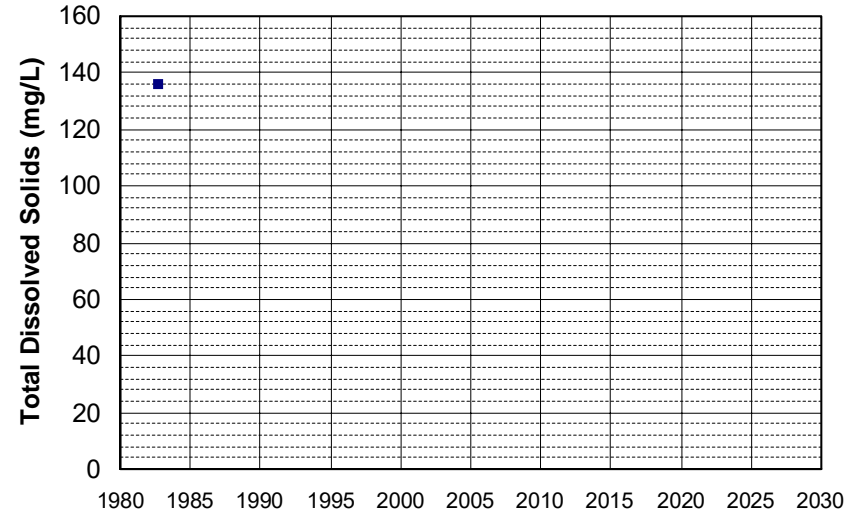
Well Name: 11N07E14C001M Well Depth (ft): 300
Well Type: WATER SUPPLY, OTHER # of Measurements: 1
Source: DWR Period of Record: 1982
Depth Zone: Upper Trend Since 2000: Insufficient Data



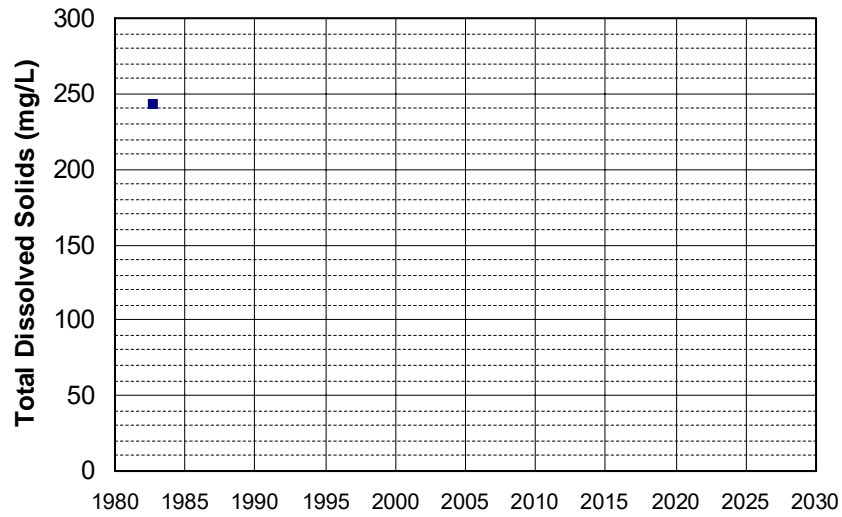
Well Name: 11N07E15A001M Well Depth (ft): 175
Well Type: WATER SUPPLY, OTHER # of Measurements: 1
Source: DWR Period of Record: 1982
Depth Zone: Upper Trend Since 2000: Insufficient Data



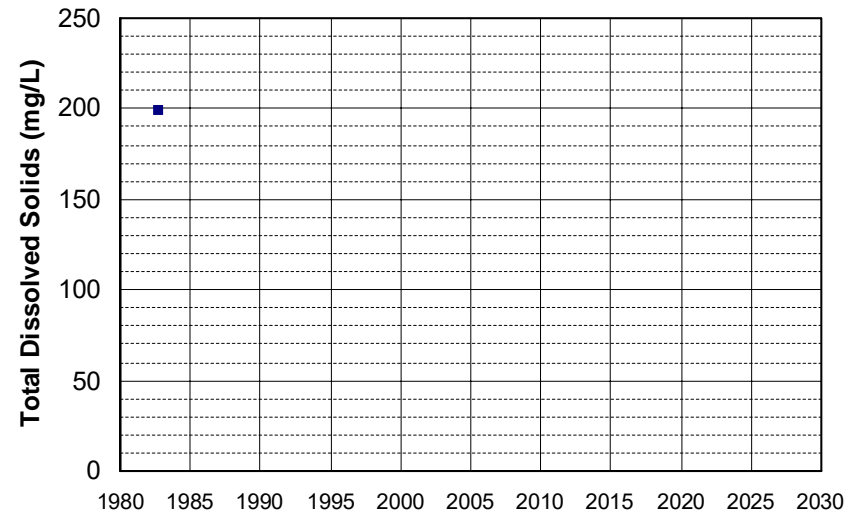
Well Name: 11N07E16A001M Well Depth (ft): 175
Well Type: WATER SUPPLY, OTHER # of Measurements: 1
Source: DWR Period of Record: 1982
Depth Zone: Upper Trend Since 2000: Insufficient Data



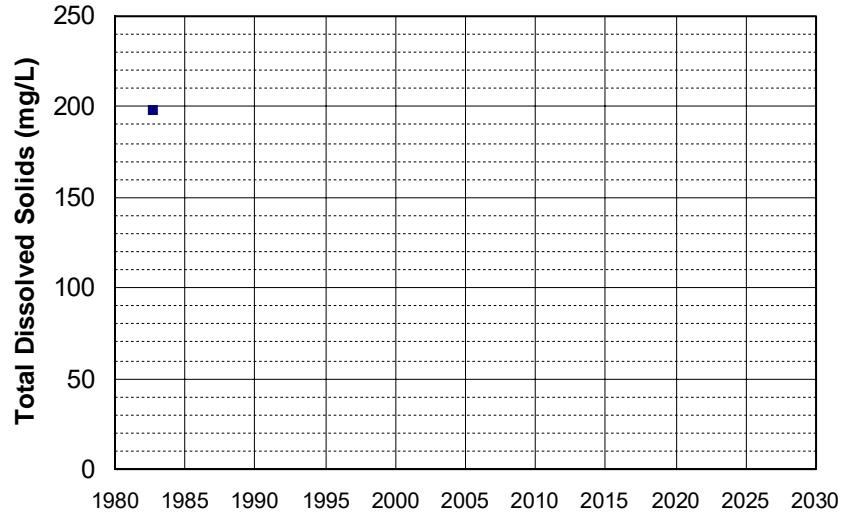
Well Name: 11N07E24G001M Well Depth (ft): 300
Well Type: WATER SUPPLY, OTHER # of Measurements: 1
Source: DWR Period of Record: 1982
Depth Zone: Upper Trend Since 2000: Insufficient Data



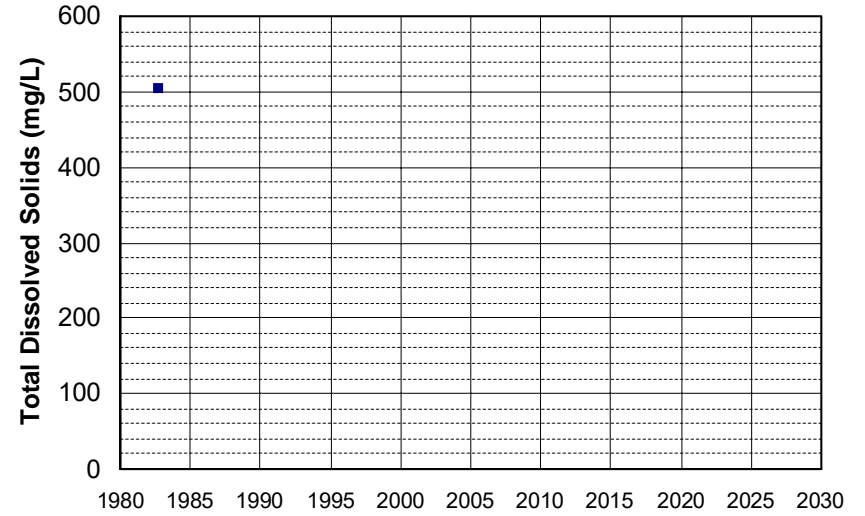
Well Name: 12N06E01B001M Well Depth (ft): 175
Well Type: WATER SUPPLY, OTHER # of Measurements: 1
Source: DWR Period of Record: 1982
Depth Zone: Upper Trend Since 2000: Insufficient Data



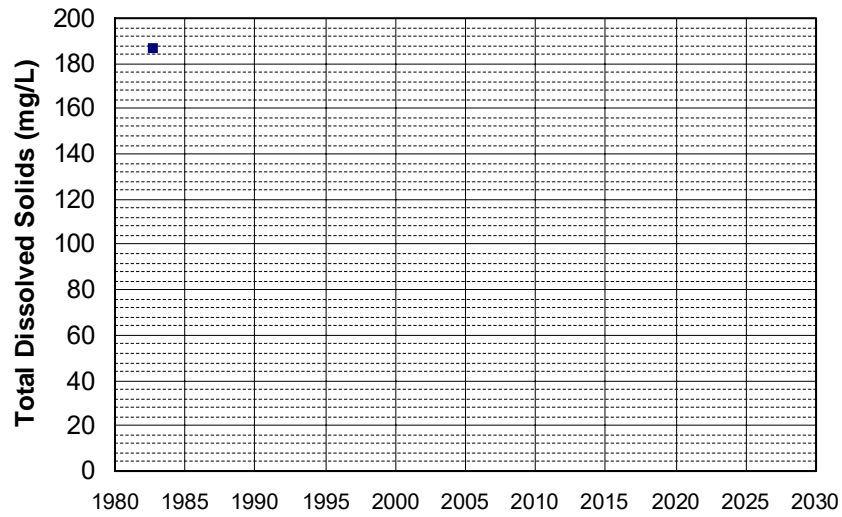
Well Name: 12N06E01J001M Well Depth (ft): 175
Well Type: WATER SUPPLY, OTHER # of Measurements: 1
Source: DWR Period of Record: 1982
Depth Zone: Upper Trend Since 2000: Insufficient Data



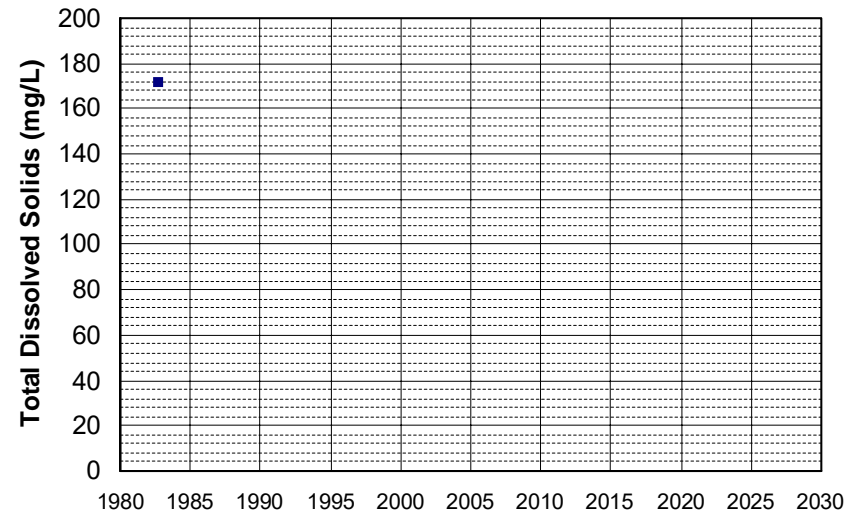
Well Name: 12N06E02C001M Well Depth (ft): 175
Well Type: WATER SUPPLY, OTHER # of Measurements: 1
Source: DWR Period of Record: 1982
Depth Zone: Upper Trend Since 2000: Insufficient Data



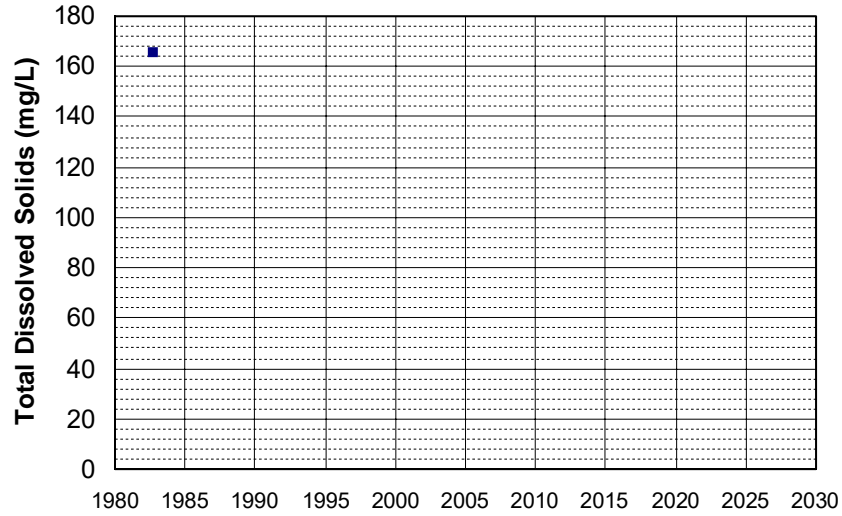
Well Name: 12N06E12R001M Well Depth (ft): 200
Well Type: WATER SUPPLY, OTHER # of Measurements: 1
Source: DWR Period of Record: 1982
Depth Zone: Upper Trend Since 2000: Insufficient Data



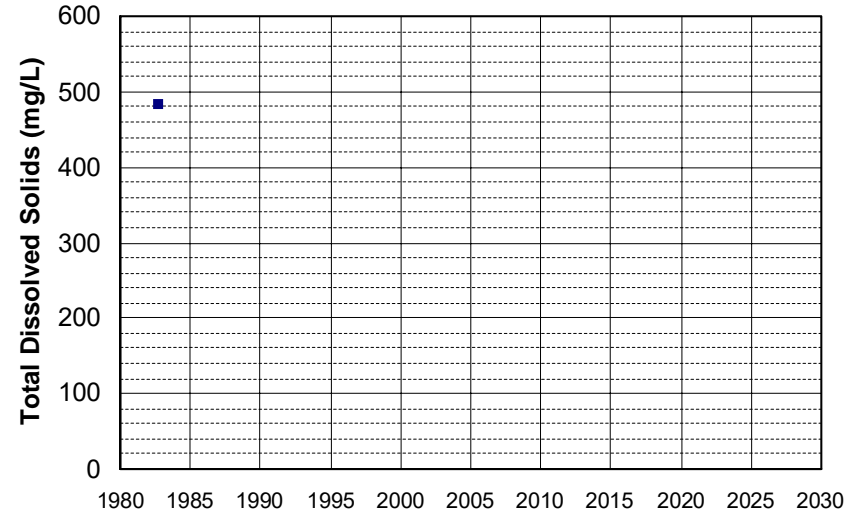
Well Name: 12N07E01P002M Well Depth (ft): 262
Well Type: WATER SUPPLY, OTHER # of Measurements: 1
Source: DWR Period of Record: 1982
Depth Zone: Upper Trend Since 2000: Insufficient Data



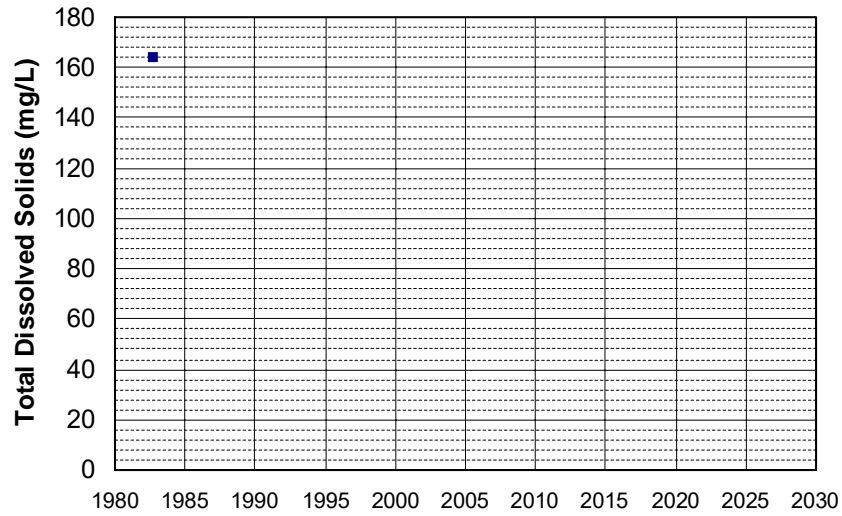
Well Name: 12N07E03F001M Well Depth (ft): 180
Well Type: WATER SUPPLY, OTHER # of Measurements: 1
Source: DWR Period of Record: 1982
Depth Zone: Upper Trend Since 2000: Insufficient Data



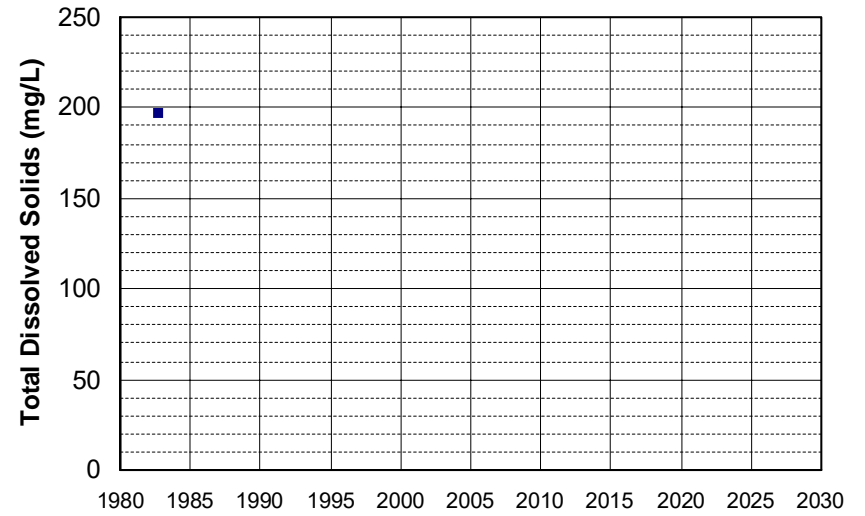
Well Name: 12N07E07P001M Well Depth (ft): 200
Well Type: WATER SUPPLY, OTHER # of Measurements: 1
Source: DWR Period of Record: 1982
Depth Zone: Upper Trend Since 2000: Insufficient Data



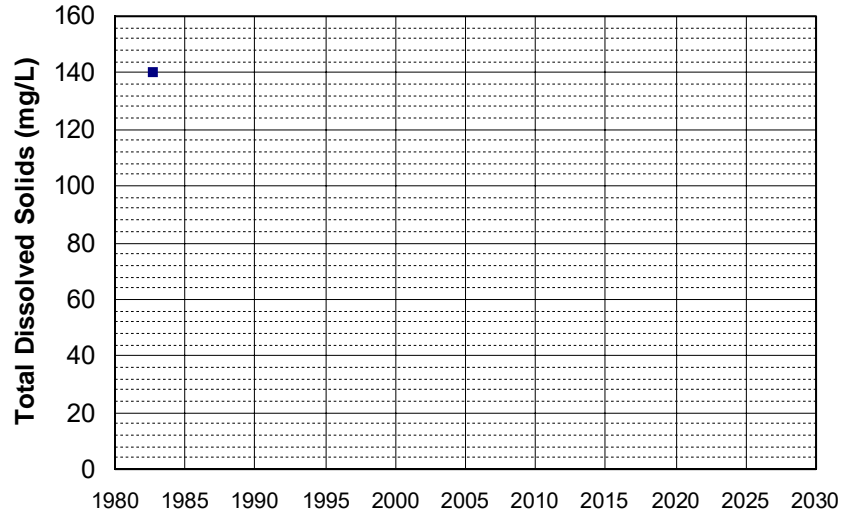
Well Name: 12N07E11J001M Well Depth (ft): 262
Well Type: WATER SUPPLY, OTHER # of Measurements: 1
Source: DWR Period of Record: 1982
Depth Zone: Upper Trend Since 2000: Insufficient Data



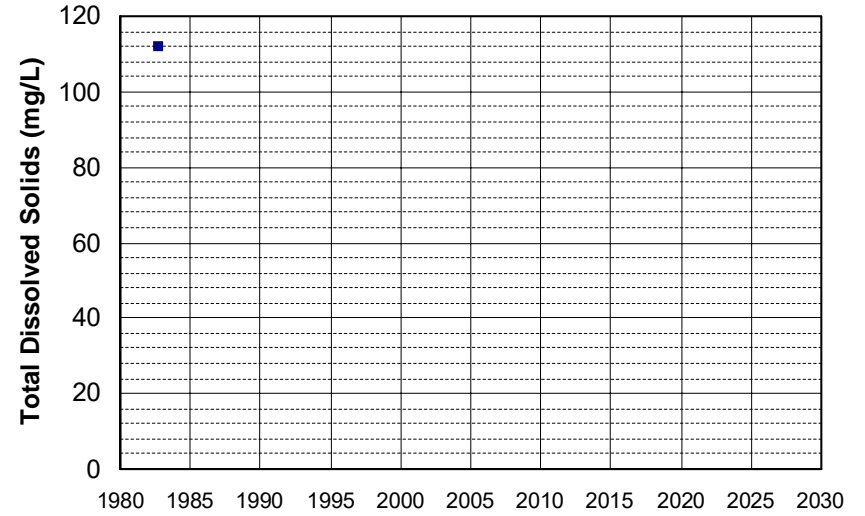
Well Name: 12N07E19M001M Well Depth (ft): 200
Well Type: WATER SUPPLY, OTHER # of Measurements: 1
Source: DWR Period of Record: 1982
Depth Zone: Upper Trend Since 2000: Insufficient Data



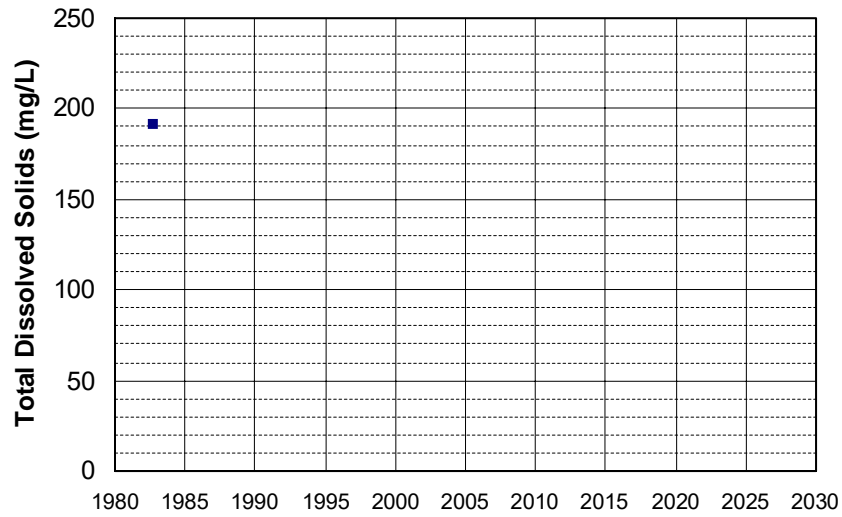
Well Name: 12N07E20F002M Well Depth (ft): 200
Well Type: WATER SUPPLY, OTHER # of Measurements: 1
Source: DWR Period of Record: 1982
Depth Zone: Upper Trend Since 2000: Insufficient Data



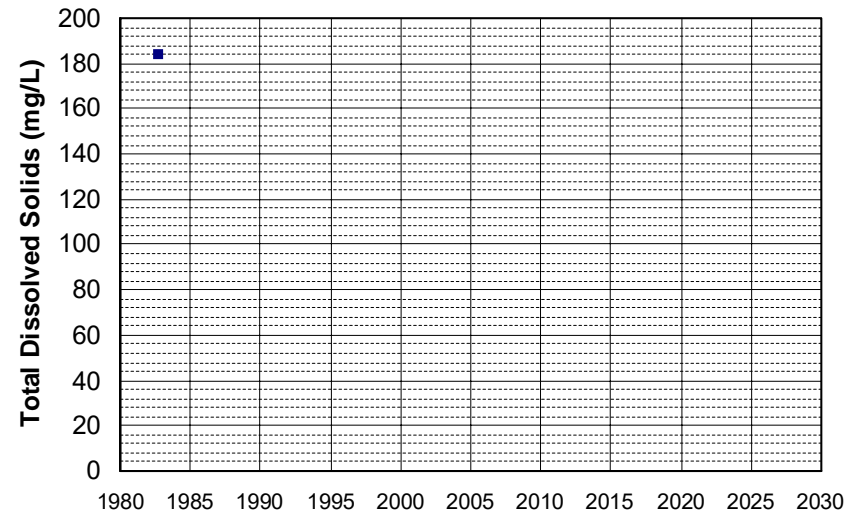
Well Name: 12N07E26Q002M Well Depth (ft): 135
Well Type: WATER SUPPLY, OTHER # of Measurements: 1
Source: DWR Period of Record: 1982
Depth Zone: Upper Trend Since 2000: Insufficient Data



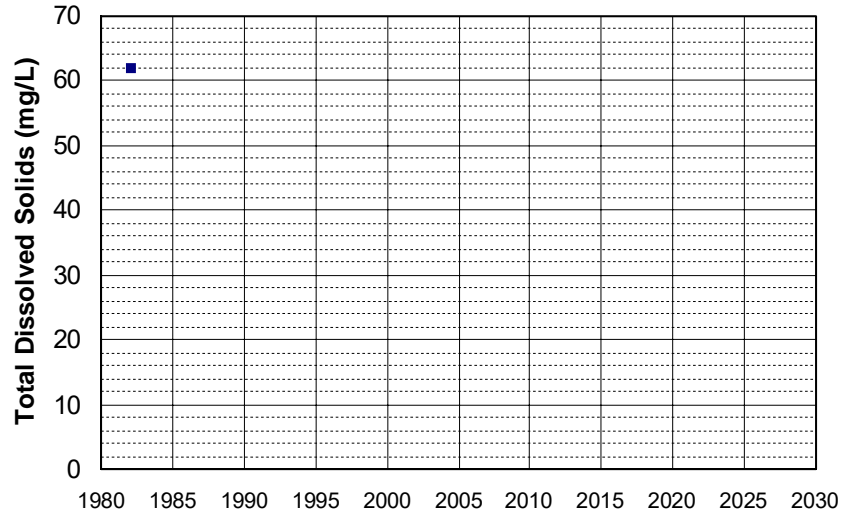
Well Name: 12N07E28H001M Well Depth (ft): 135
Well Type: WATER SUPPLY, OTHER # of Measurements: 1
Source: DWR Period of Record: 1982
Depth Zone: Upper Trend Since 2000: Insufficient Data



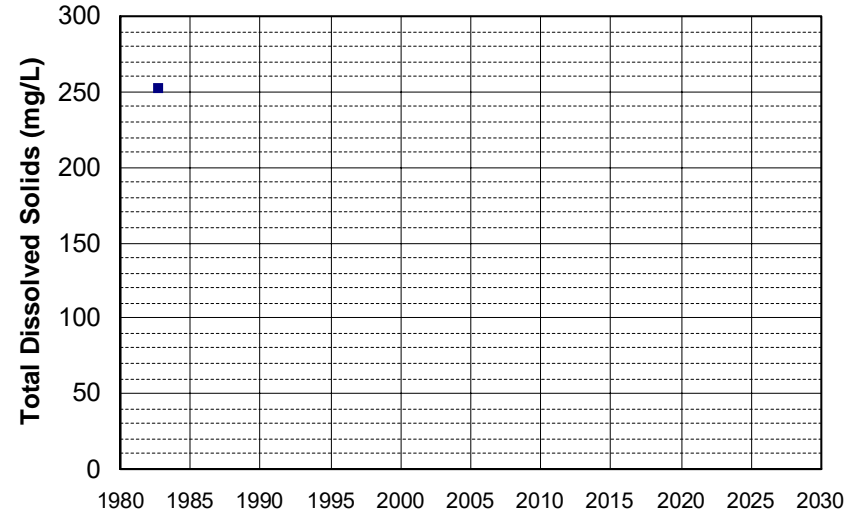
Well Name: 13N06E05B001M Well Depth (ft): 200
Well Type: WATER SUPPLY, OTHER # of Measurements: 1
Source: DWR Period of Record: 1982
Depth Zone: Upper Trend Since 2000: Insufficient Data



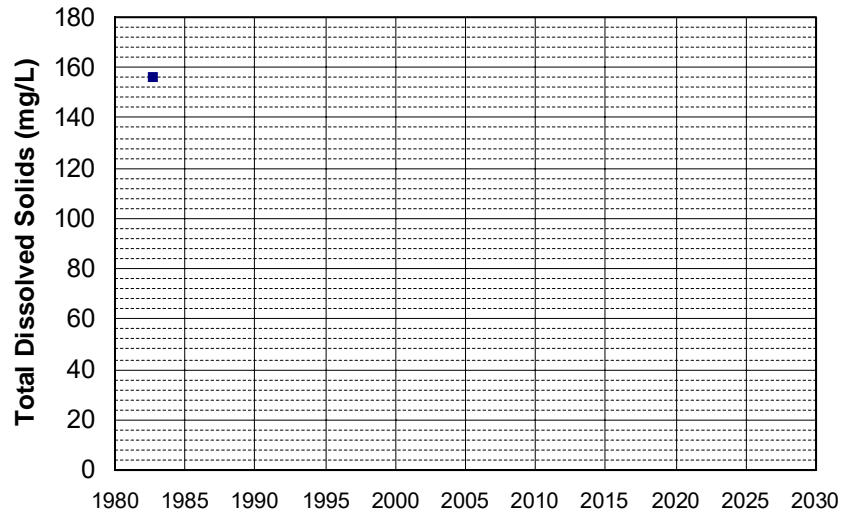
Well Name: 30N01E21R001M Well Depth (ft): 156
Well Type: WATER SUPPLY, OTHER # of Measurements: 1
Source: DWR Period of Record: 1982
Depth Zone: Upper Trend Since 2000: Insufficient Data



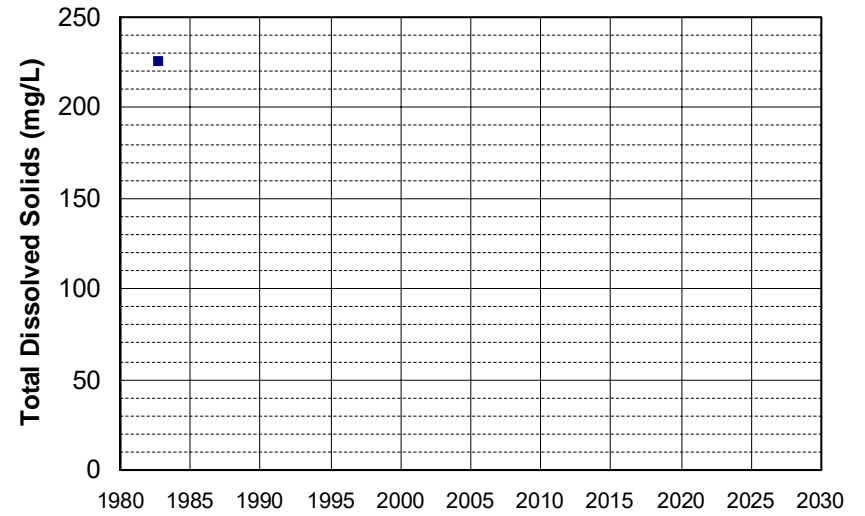
Well Name: 381809121251201 Well Depth (ft): 115
Well Type: WATER SUPPLY, OTHER # of Measurements: 1
Source: USGS_NWIS Period of Record: 1982
Depth Zone: Upper Trend Since 2000: Insufficient Data



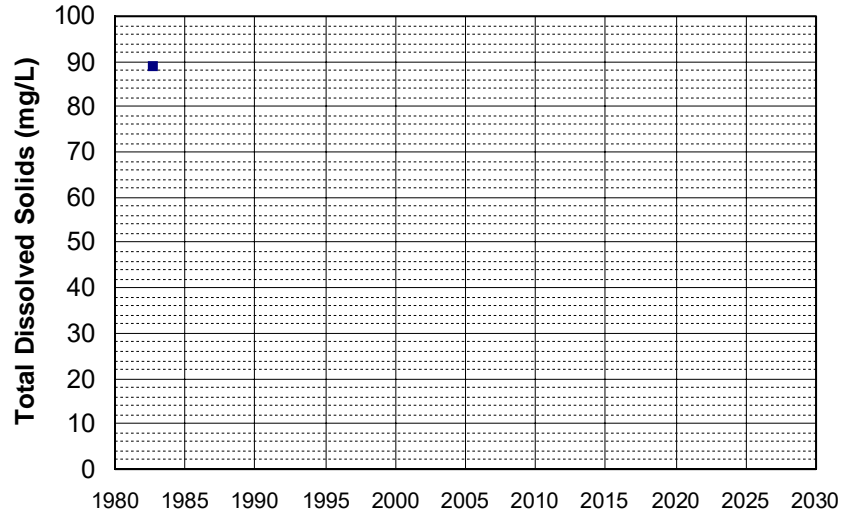
Well Name: 384708121121801 Well Depth (ft): 247
Well Type: WATER SUPPLY, OTHER # of Measurements: 1
Source: USGS_NWIS Period of Record: 1982
Depth Zone: Upper Trend Since 2000: Insufficient Data



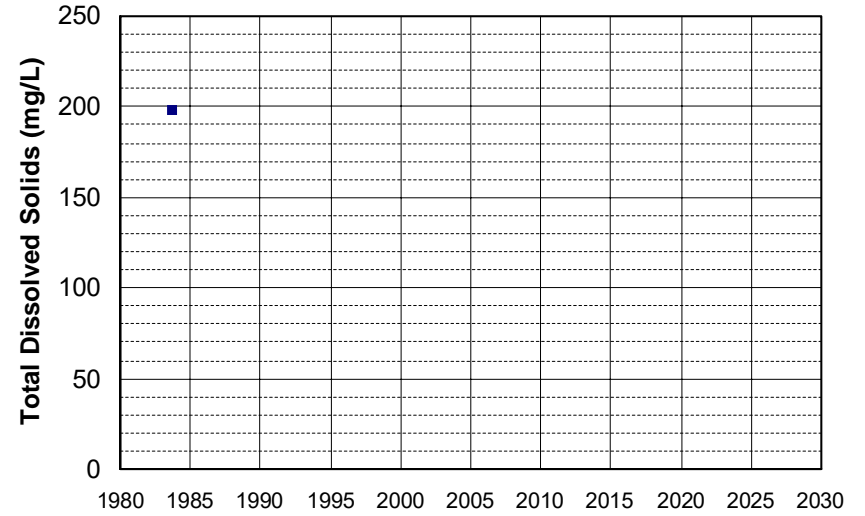
Well Name: 385207121203301 Well Depth (ft): 70
Well Type: WATER SUPPLY, OTHER # of Measurements: 1
Source: USGS_NWIS Period of Record: 1982
Depth Zone: Upper Trend Since 2000: Insufficient Data



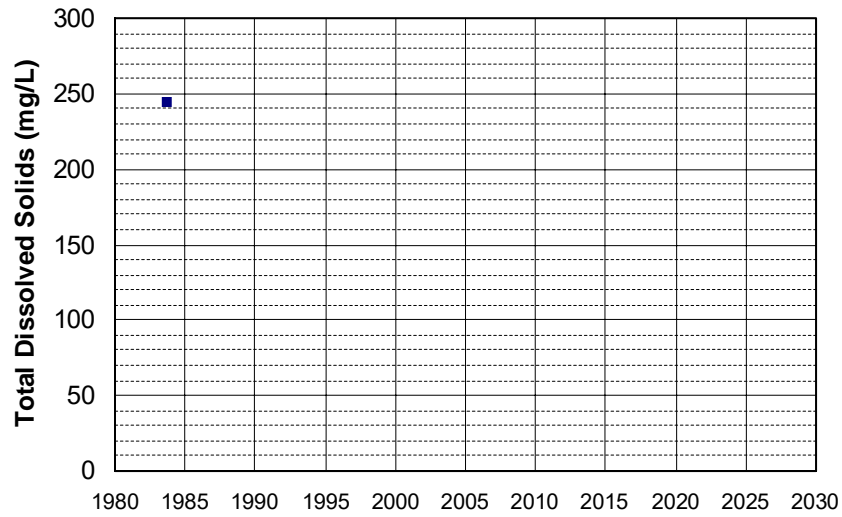
Well Name: 385331121133601
Well Type: WATER SUPPLY, OTHER
Source: USGS_NWIS
Depth Zone: Upper
Well Depth (ft): 66
of Measurements: 1
Period of Record: 1982
Trend Since 2000: Insufficient Data



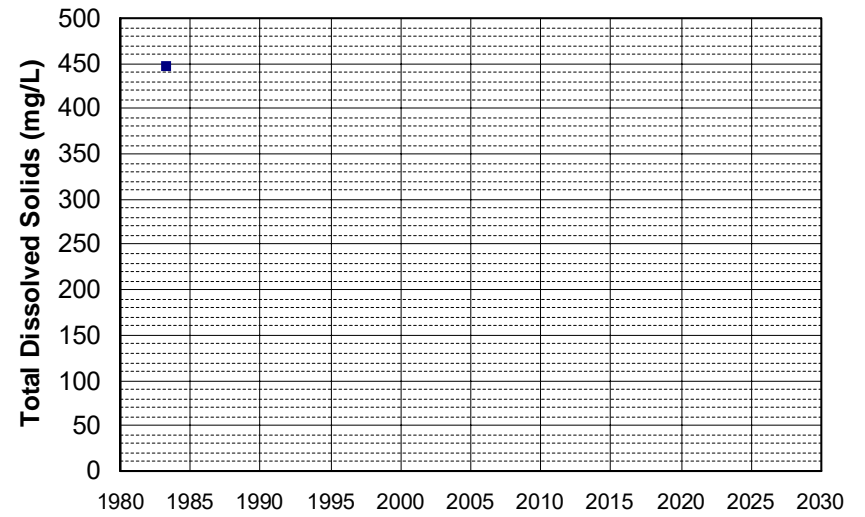
Well Name: 37N05E19Q001M
Well Type: WATER SUPPLY, OTHER
Source: DWR
Depth Zone: Upper
Well Depth (ft): 160
of Measurements: 1
Period of Record: 1983
Trend Since 2000: Insufficient Data



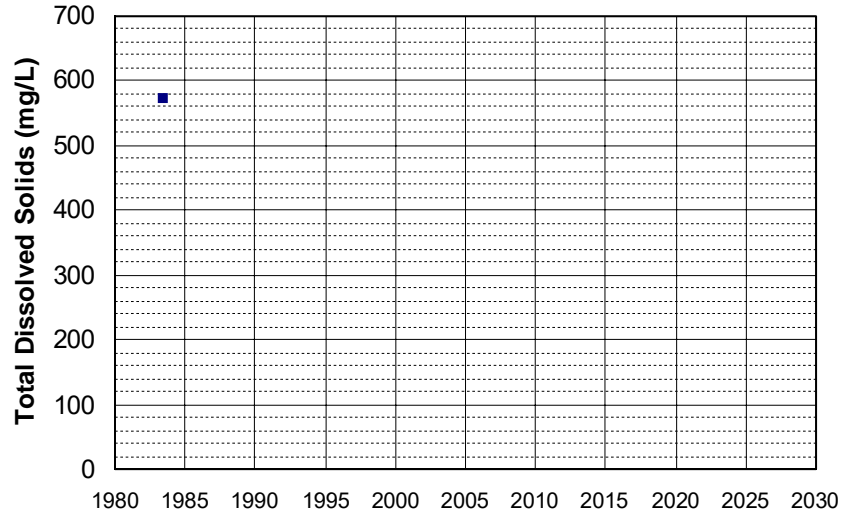
Well Name: 38N07E14K001M
Well Type: WATER SUPPLY, OTHER
Source: DWR
Depth Zone: Upper
Well Depth (ft): 256
of Measurements: 1
Period of Record: 1983
Trend Since 2000: Insufficient Data



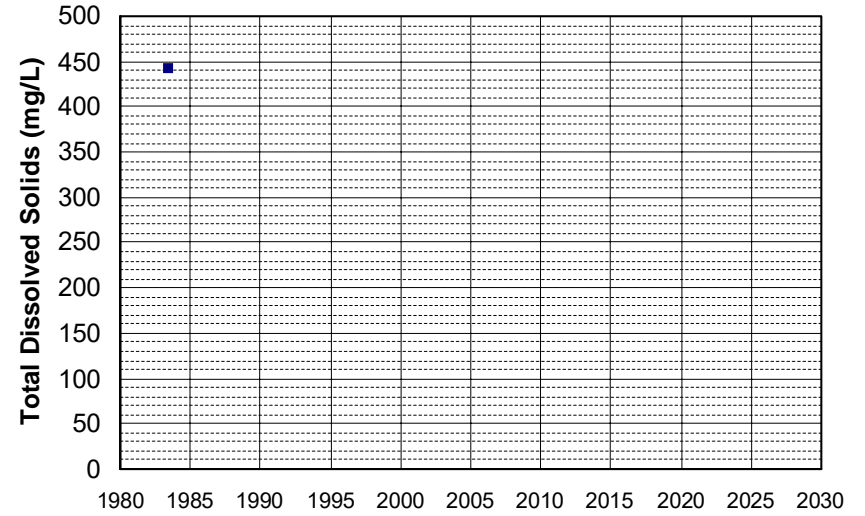
Well Name: 41N11E05L003M
Well Type: WATER SUPPLY, OTHER
Source: DWR
Depth Zone: Upper
Well Depth (ft): 100
of Measurements: 1
Period of Record: 1983
Trend Since 2000: Insufficient Data



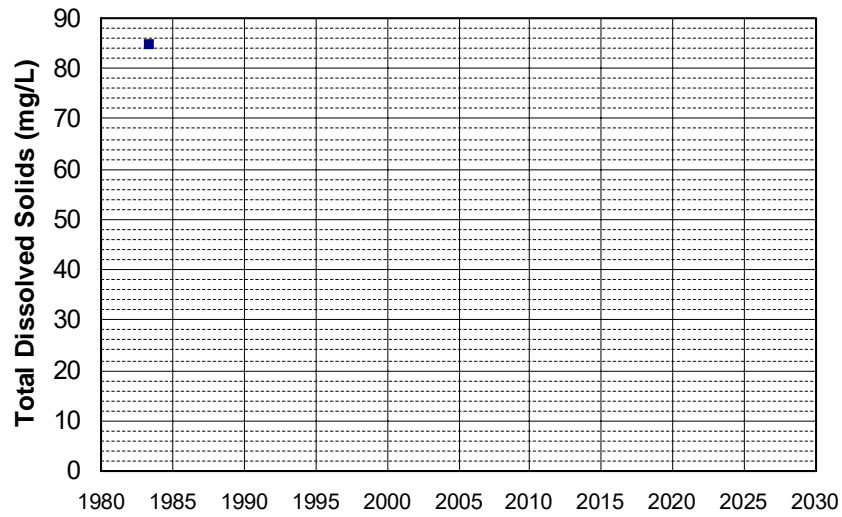
Well Name: 42N13E06P001M Well Depth (ft): 172
Well Type: WATER SUPPLY, OTHER # of Measurements: 1
Source: DWR Period of Record: 1983
Depth Zone: Upper Trend Since 2000: Insufficient Data



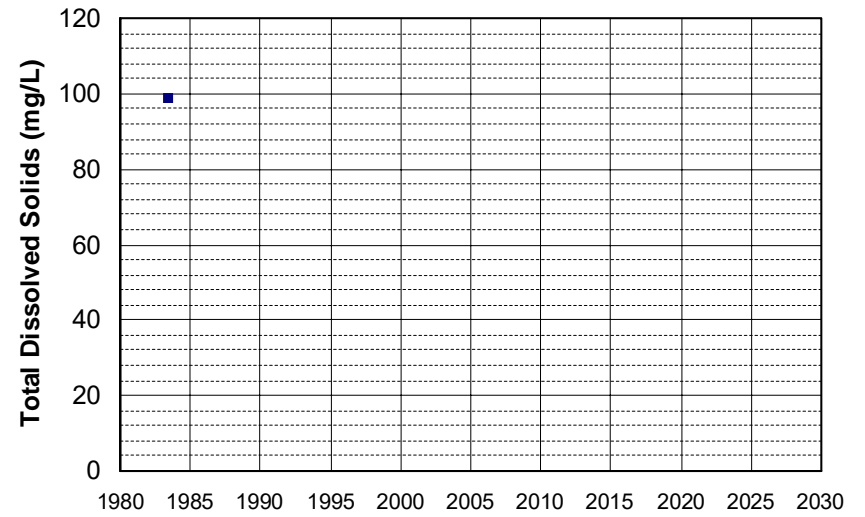
Well Name: 42N13E21B001M Well Depth (ft): 265
Well Type: WATER SUPPLY, OTHER # of Measurements: 1
Source: DWR Period of Record: 1983
Depth Zone: Upper Trend Since 2000: Insufficient Data



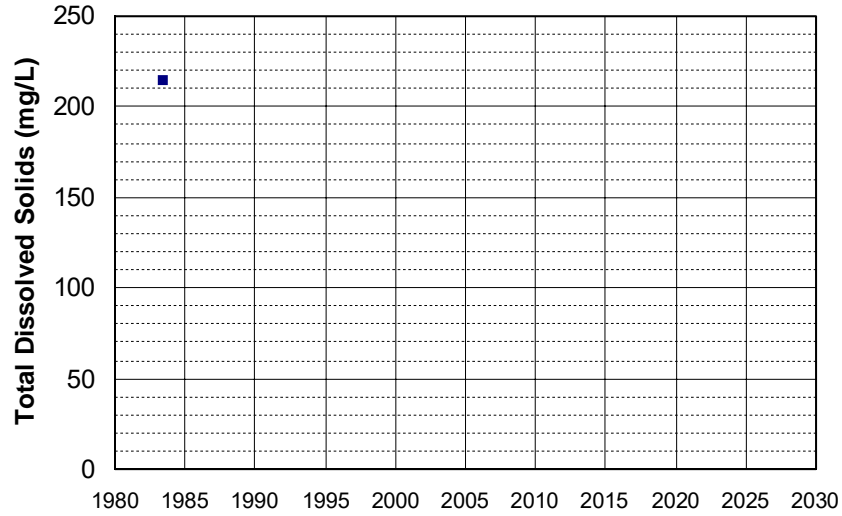
Well Name: CA3200014_001_001 Well Depth (ft): 120
Well Type: MUNICIPAL # of Measurements: 1
Source: DDW Period of Record: 1983
Depth Zone: Upper Trend Since 2000: Insufficient Data



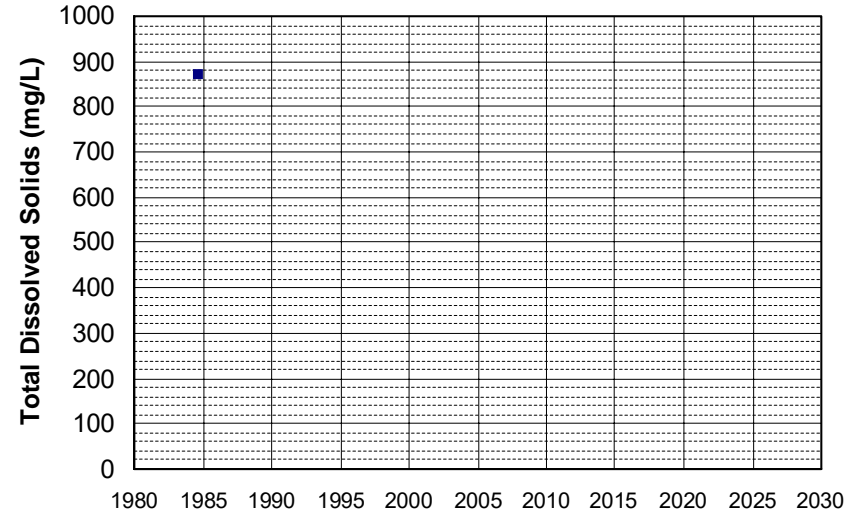
Well Name: CA3200120_001_001 Well Depth (ft): 240
Well Type: MUNICIPAL # of Measurements: 1
Source: DDW Period of Record: 1983
Depth Zone: Upper Trend Since 2000: Insufficient Data



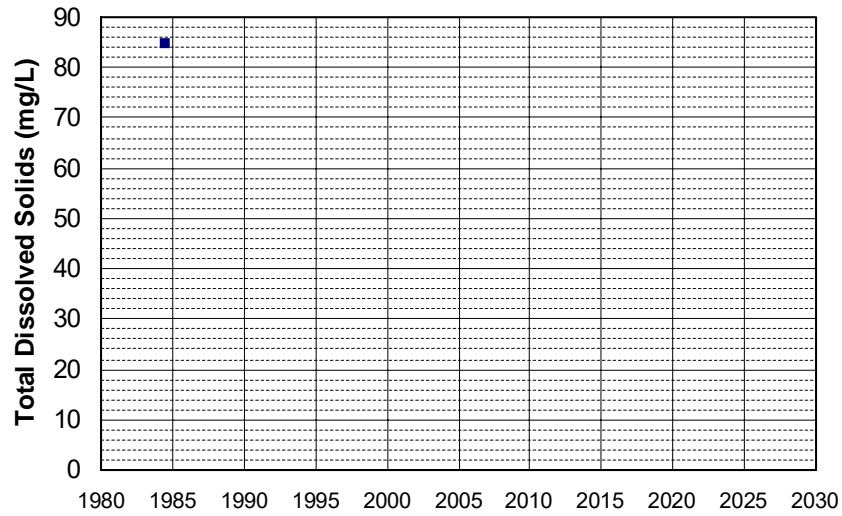
Well Name: CA3200167_001_001
Well Type: MUNICIPAL
Source: DDW
Depth Zone: Upper
Well Depth (ft): 190
of Measurements: 1
Period of Record: 1983
Trend Since 2000: Insufficient Data



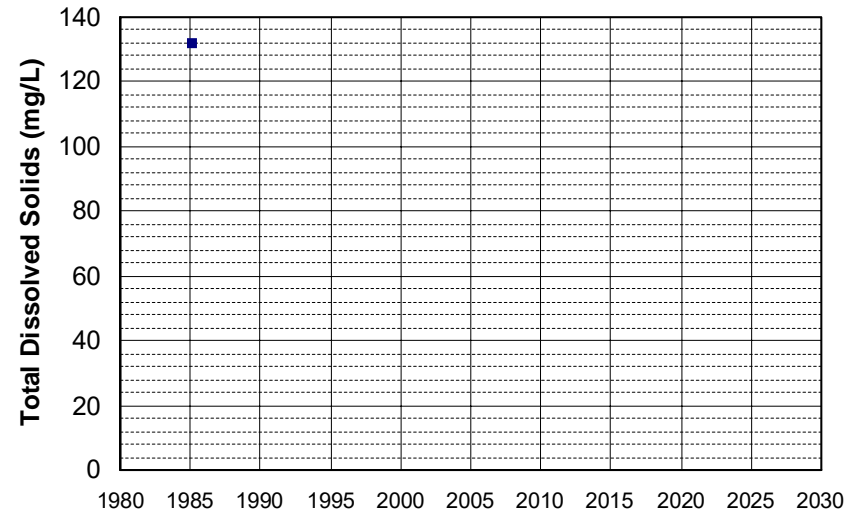
Well Name: 10N02E29A001M
Well Type: WATER SUPPLY, OTHER
Source: DWR
Depth Zone: Upper
Well Depth (ft): 120
of Measurements: 1
Period of Record: 1984
Trend Since 2000: Insufficient Data



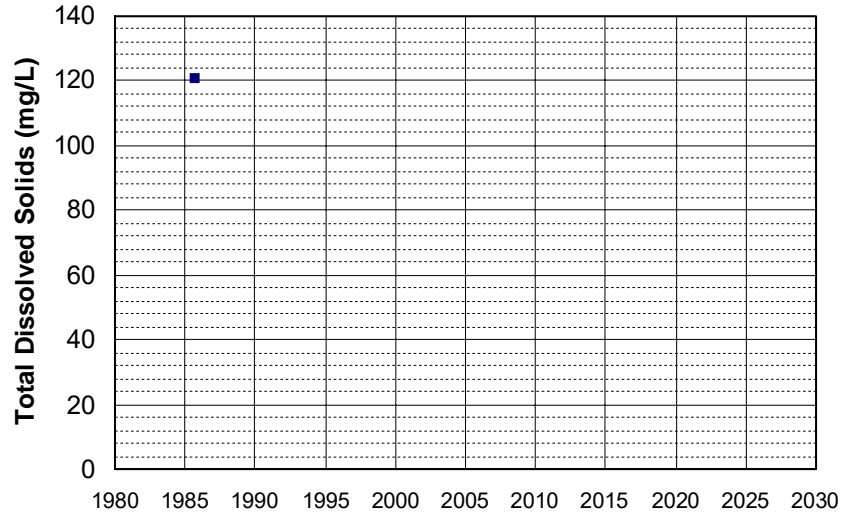
Well Name: CA2900549_001_001
Well Type: MUNICIPAL
Source: DDW
Depth Zone: Upper
Well Depth (ft): N/A
of Measurements: 1
Period of Record: 1984
Trend Since 2000: Insufficient Data



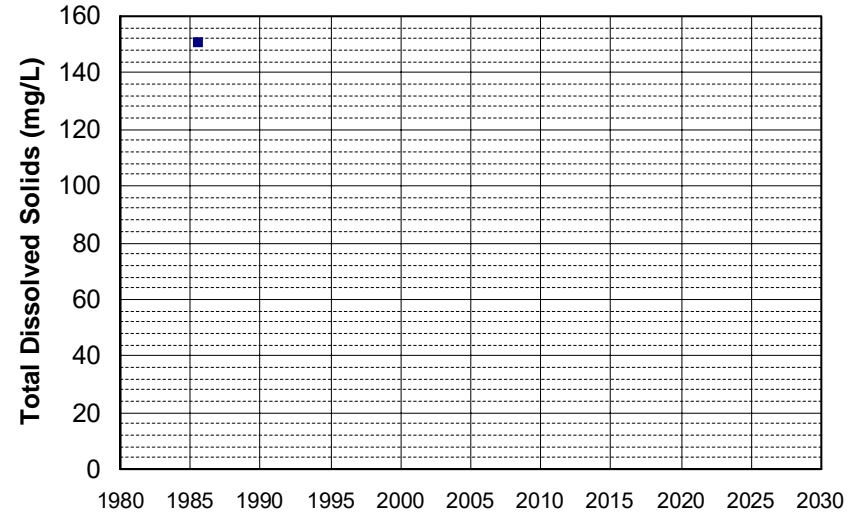
Well Name: 07N12E34Q001M
Well Type: WATER SUPPLY, OTHER
Source: DWR
Depth Zone: Upper
Well Depth (ft): 284
of Measurements: 1
Period of Record: 1985
Trend Since 2000: Insufficient Data



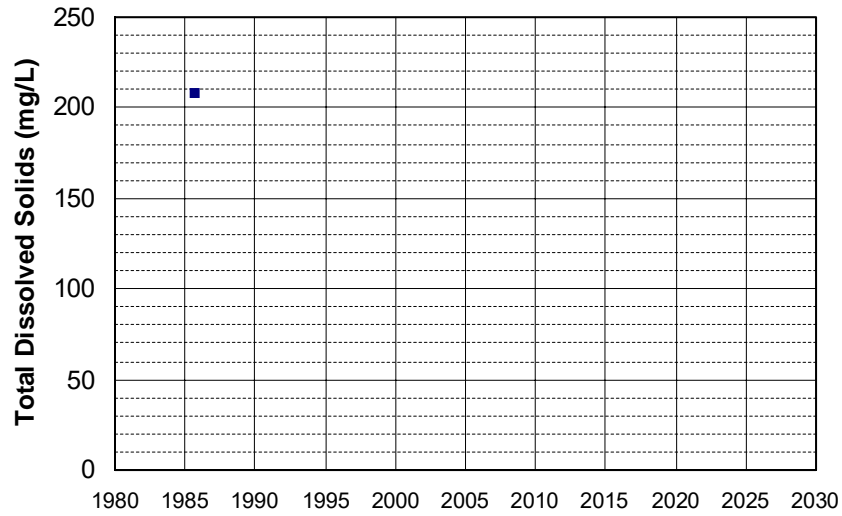
Well Name: 20N05E34E001M Well Depth (ft): 220
Well Type: WATER SUPPLY, OTHER # of Measurements: 1
Source: DWR Period of Record: 1985
Depth Zone: Upper Trend Since 2000: Insufficient Data



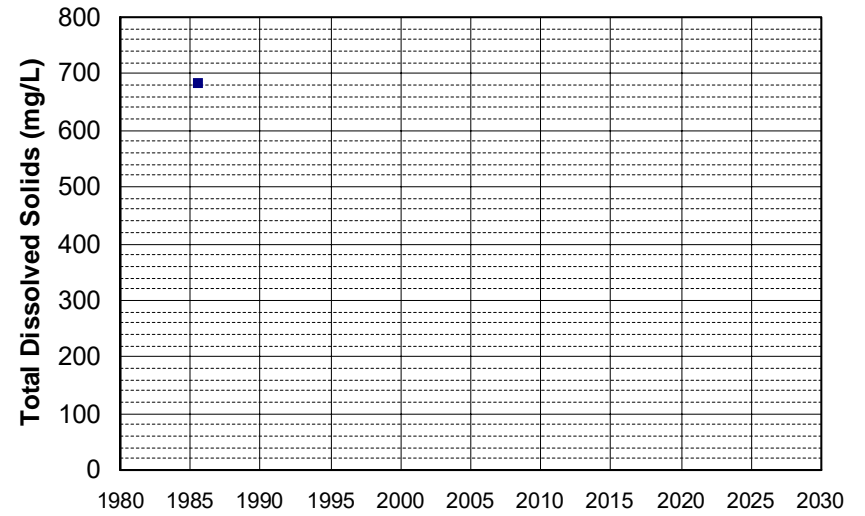
Well Name: 22N14E11Q001M Well Depth (ft): 240
Well Type: WATER SUPPLY, OTHER # of Measurements: 1
Source: DWR Period of Record: 1985
Depth Zone: Upper Trend Since 2000: Insufficient Data



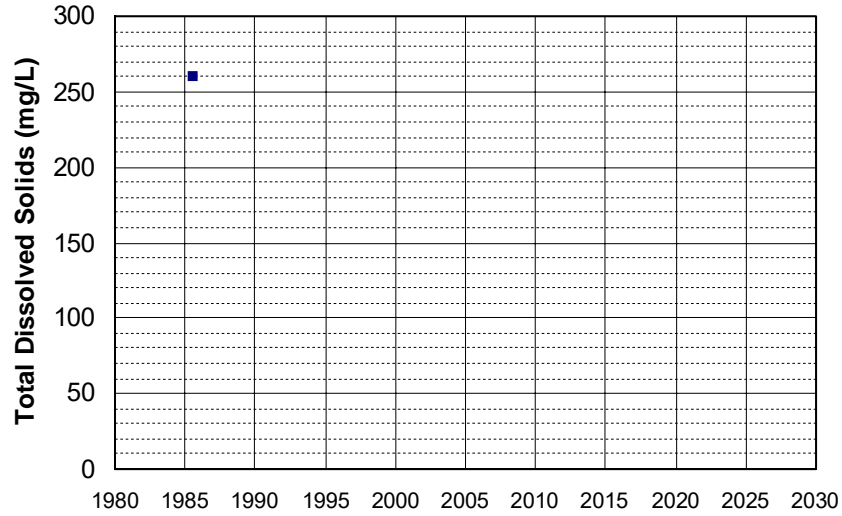
Well Name: 23N03E13F002M Well Depth (ft): 100
Well Type: WATER SUPPLY, OTHER # of Measurements: 1
Source: DWR Period of Record: 1985
Depth Zone: Upper Trend Since 2000: Insufficient Data



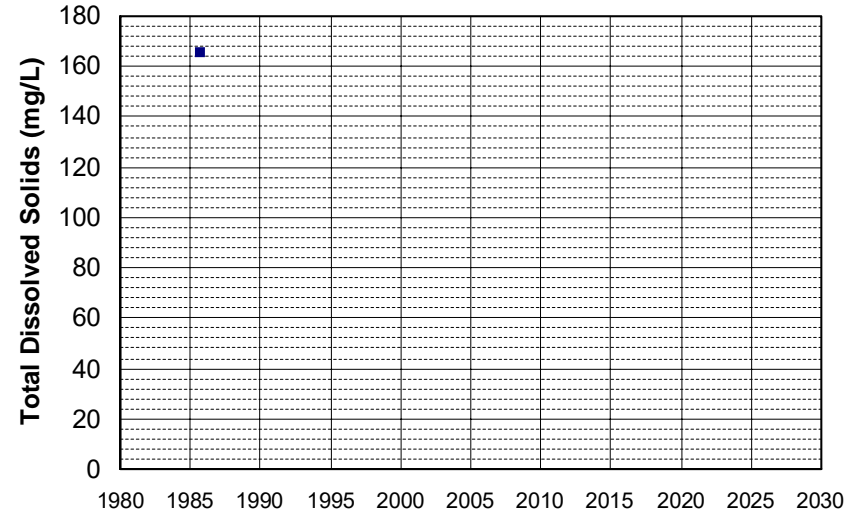
Well Name: 23N14E25K002M Well Depth (ft): 252
Well Type: WATER SUPPLY, OTHER # of Measurements: 1
Source: DWR Period of Record: 1985
Depth Zone: Upper Trend Since 2000: Insufficient Data



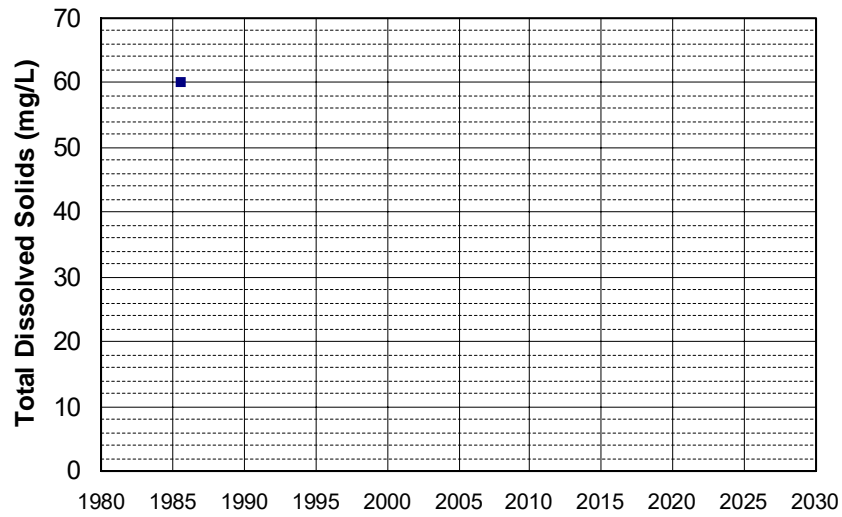
Well Name: 23N15E34D001M Well Depth (ft): 137
Well Type: WATER SUPPLY, OTHER # of Measurements: 1
Source: DWR Period of Record: 1985
Depth Zone: Upper Trend Since 2000: Insufficient Data



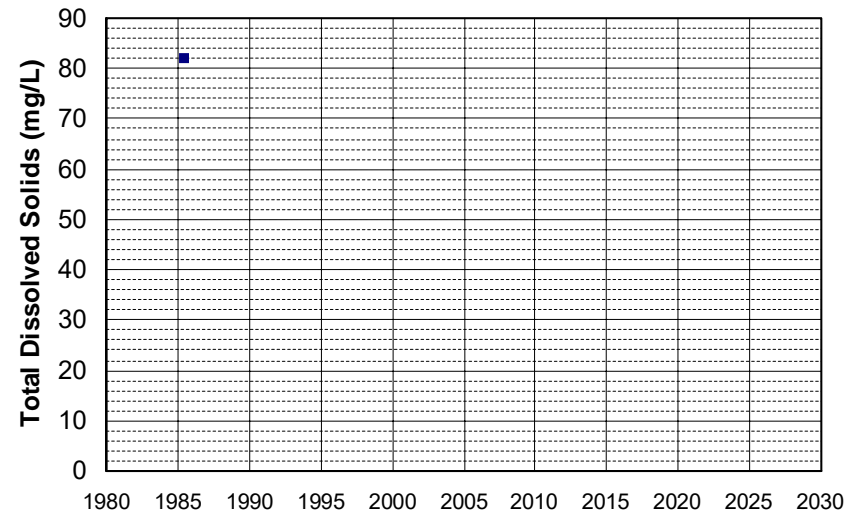
Well Name: 27N03W20F001M Well Depth (ft): 135
Well Type: WATER SUPPLY, OTHER # of Measurements: 1
Source: DWR Period of Record: 1985
Depth Zone: Upper Trend Since 2000: Insufficient Data



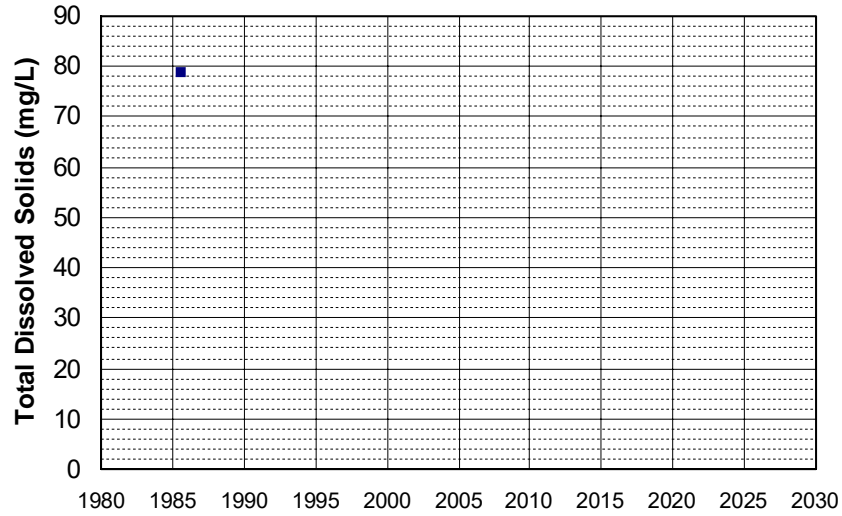
Well Name: 28N07E18D002M Well Depth (ft): 98
Well Type: WATER SUPPLY, OTHER # of Measurements: 1
Source: DWR Period of Record: 1985
Depth Zone: Upper Trend Since 2000: Insufficient Data



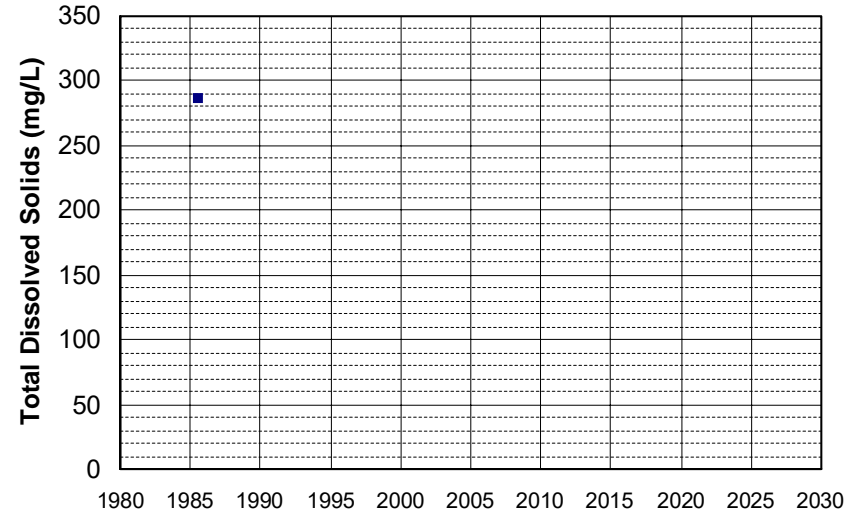
Well Name: 35N03E03L002M Well Depth (ft): 260
Well Type: WATER SUPPLY, OTHER # of Measurements: 1
Source: DWR Period of Record: 1985
Depth Zone: Upper Trend Since 2000: Insufficient Data



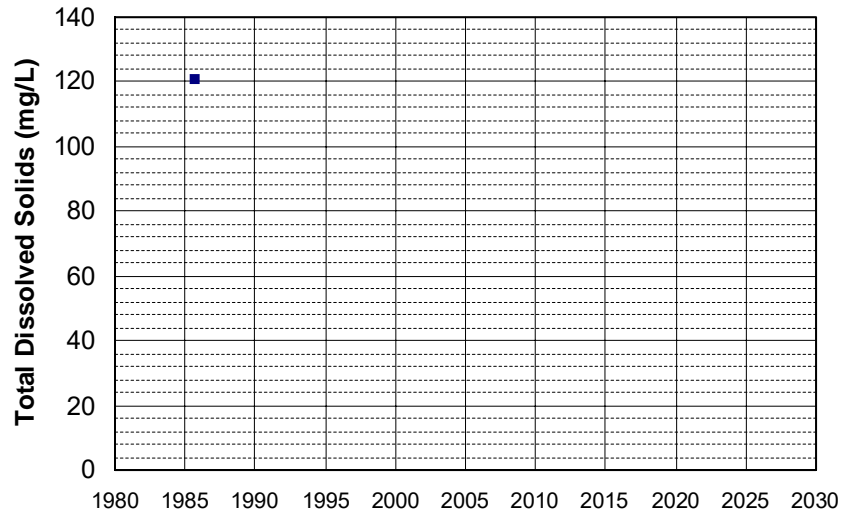
Well Name: 35N03E20Q003M Well Depth (ft): 260
Well Type: WATER SUPPLY, OTHER # of Measurements: 1
Source: DWR Period of Record: 1985
Depth Zone: Upper Trend Since 2000: Insufficient Data



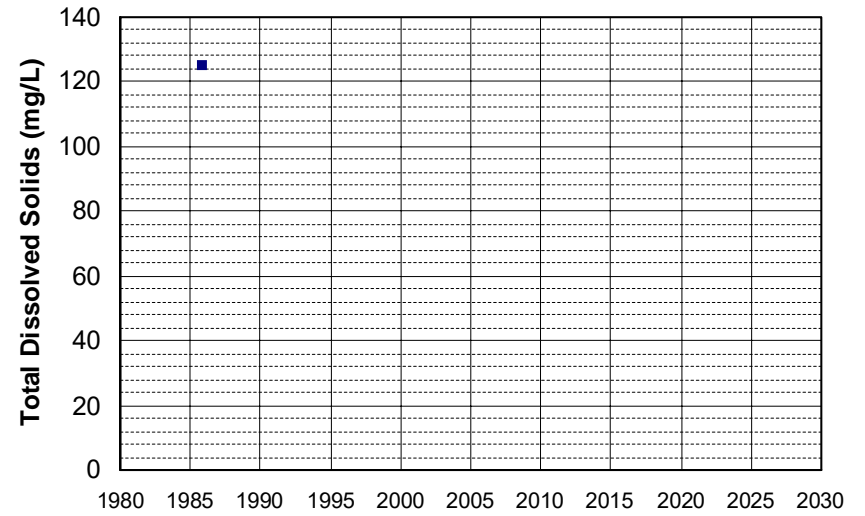
Well Name: 42N12E27R001M Well Depth (ft): 125
Well Type: WATER SUPPLY, OTHER # of Measurements: 1
Source: DWR Period of Record: 1985
Depth Zone: Upper Trend Since 2000: Insufficient Data



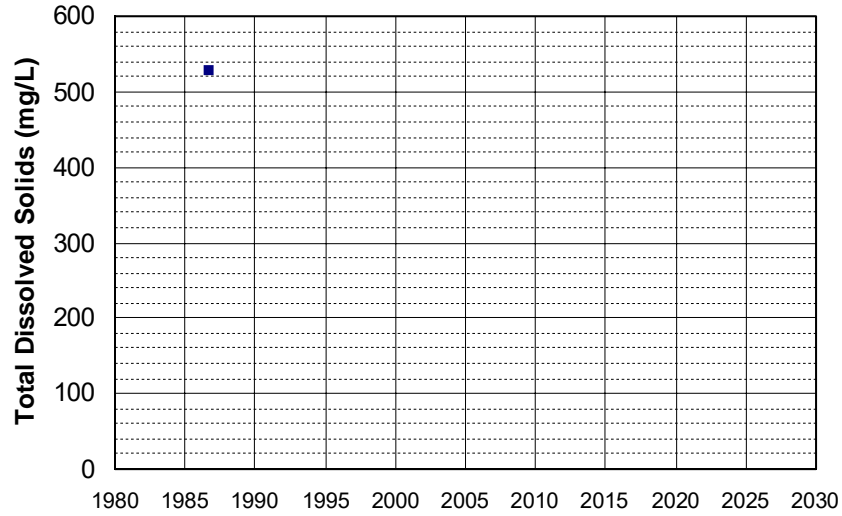
Well Name: CA0410301_001_001 Well Depth (ft): N/A
Well Type: MUNICIPAL # of Measurements: 1
Source: DDW Period of Record: 1985
Depth Zone: Upper Trend Since 2000: Insufficient Data



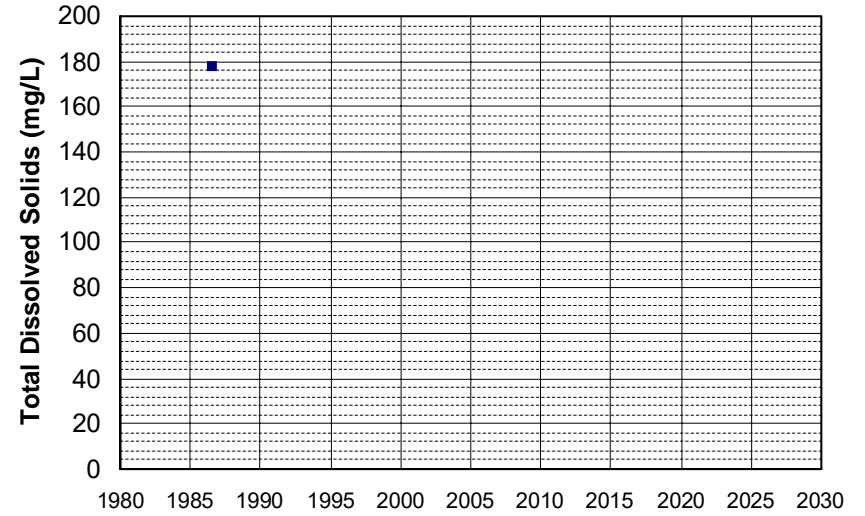
Well Name: CA4500221_001_001 Well Depth (ft): N/A
Well Type: MUNICIPAL # of Measurements: 1
Source: DDW Period of Record: 1985
Depth Zone: Upper Trend Since 2000: Insufficient Data



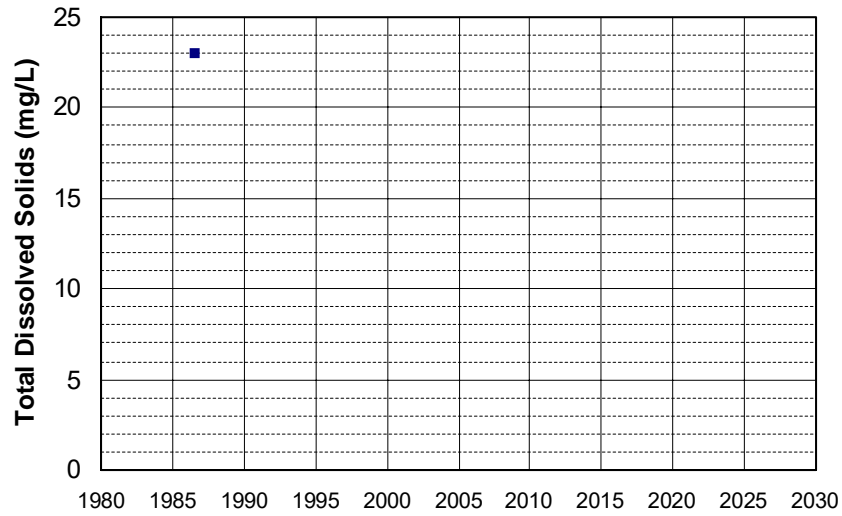
Well Name: 14N08W24J003M Well Depth (ft): 260
Well Type: WATER SUPPLY, OTHER # of Measurements: 1
Source: DWR Period of Record: 1986
Depth Zone: Upper Trend Since 2000: Insufficient Data



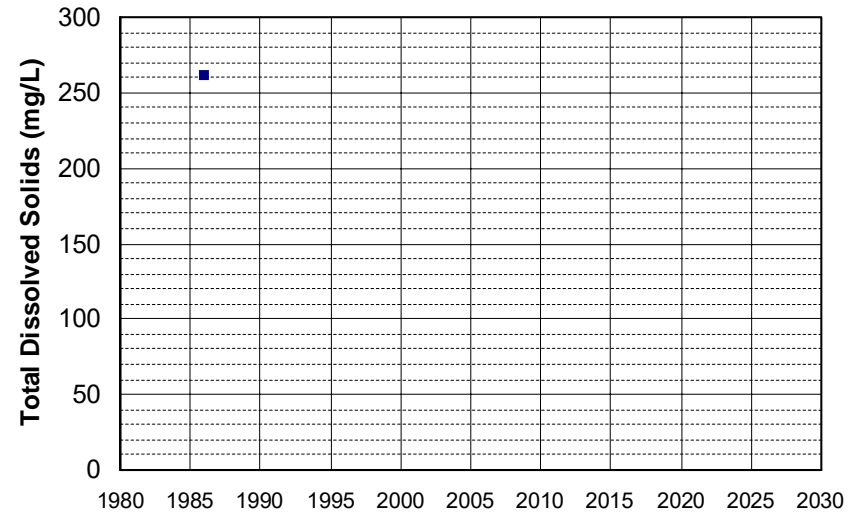
Well Name: 14N10W10P003M Well Depth (ft): 85
Well Type: WATER SUPPLY, OTHER # of Measurements: 1
Source: DWR Period of Record: 1986
Depth Zone: Upper Trend Since 2000: Insufficient Data



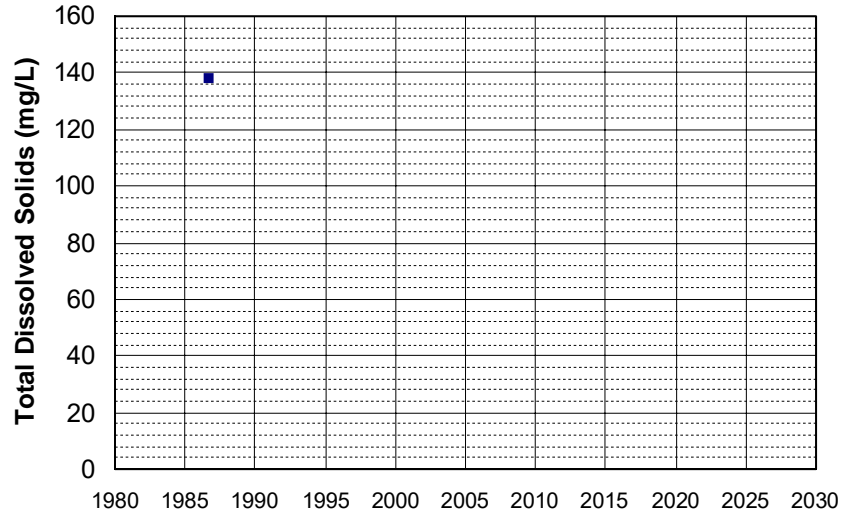
Well Name: 17N09E26Q0S1M Well Depth (ft): 100
Well Type: WATER SUPPLY, OTHER # of Measurements: 1
Source: DWR Period of Record: 1986
Depth Zone: Upper Trend Since 2000: Insufficient Data



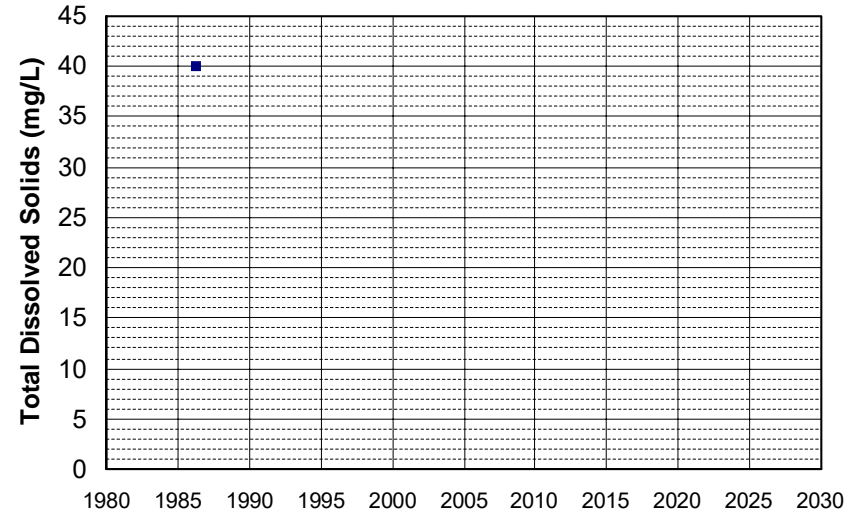
Well Name: 21N04E28Q001M Well Depth (ft): 275
Well Type: WATER SUPPLY, OTHER # of Measurements: 1
Source: DWR Period of Record: 1986
Depth Zone: Upper Trend Since 2000: Insufficient Data



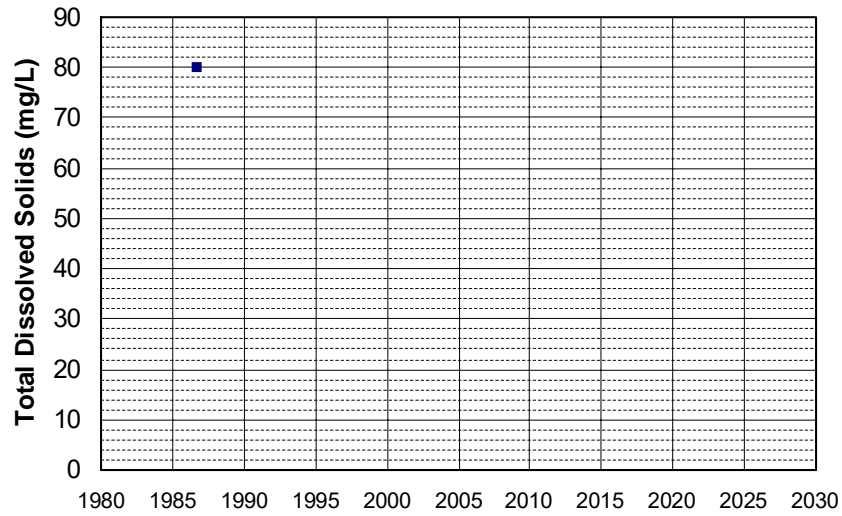
Well Name: 25N03W30H001M Well Depth (ft): 108
Well Type: WATER SUPPLY, OTHER # of Measurements: 1
Source: DWR Period of Record: 1986
Depth Zone: Upper Trend Since 2000: Insufficient Data



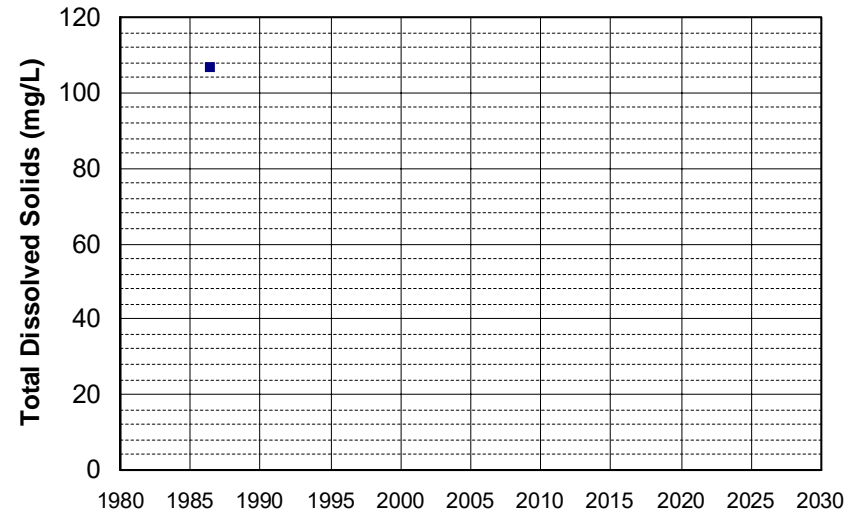
Well Name: 32N06W18E001SM Well Depth (ft): 286
Well Type: WATER SUPPLY, OTHER # of Measurements: 1
Source: DWR Period of Record: 1986
Depth Zone: Upper Trend Since 2000: Insufficient Data



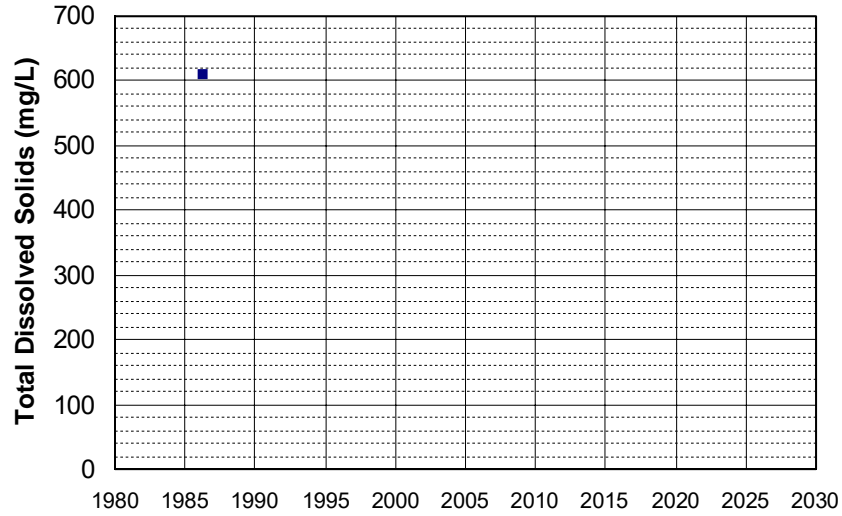
Well Name: 36N03E04E001M Well Depth (ft): 206
Well Type: WATER SUPPLY, OTHER # of Measurements: 1
Source: DWR Period of Record: 1986
Depth Zone: Upper Trend Since 2000: Insufficient Data



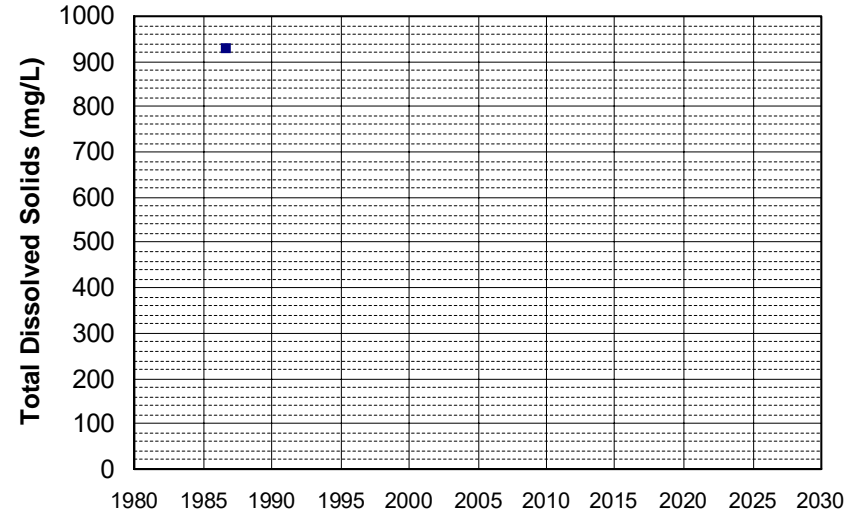
Well Name: CA1700515_001_001 Well Depth (ft): N/A
Well Type: MUNICIPAL # of Measurements: 1
Source: DDW Period of Record: 1986
Depth Zone: Upper Trend Since 2000: Insufficient Data



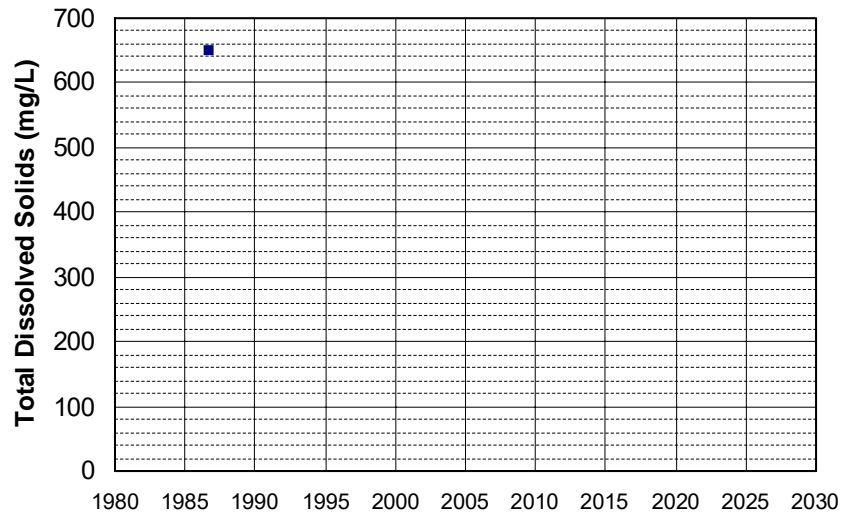
Well Name: CA1700604_001_001
Well Type: MUNICIPAL
Source: DDW
Depth Zone: Upper
Well Depth (ft): N/A
of Measurements: 1
Period of Record: 1986
Trend Since 2000: Insufficient Data



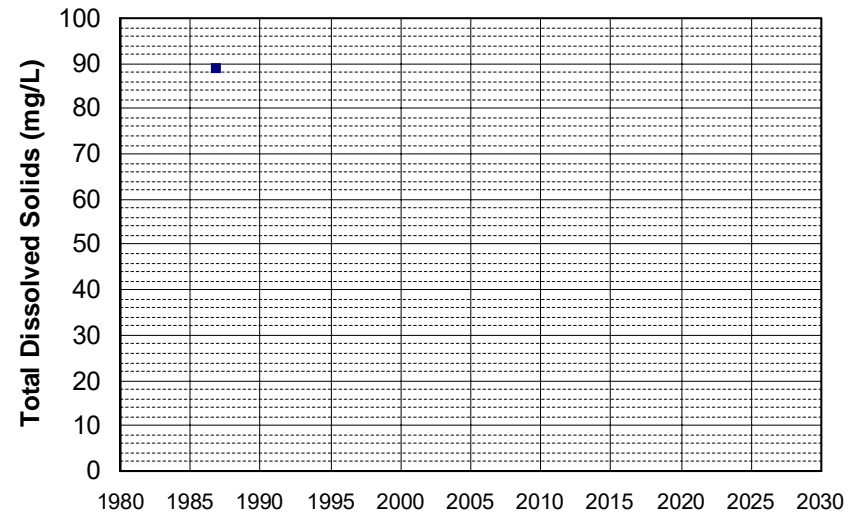
Well Name: CA1710011_002_002
Well Type: MUNICIPAL
Source: DDW
Depth Zone: Upper
Well Depth (ft): 255
of Measurements: 1
Period of Record: 1986
Trend Since 2000: Insufficient Data



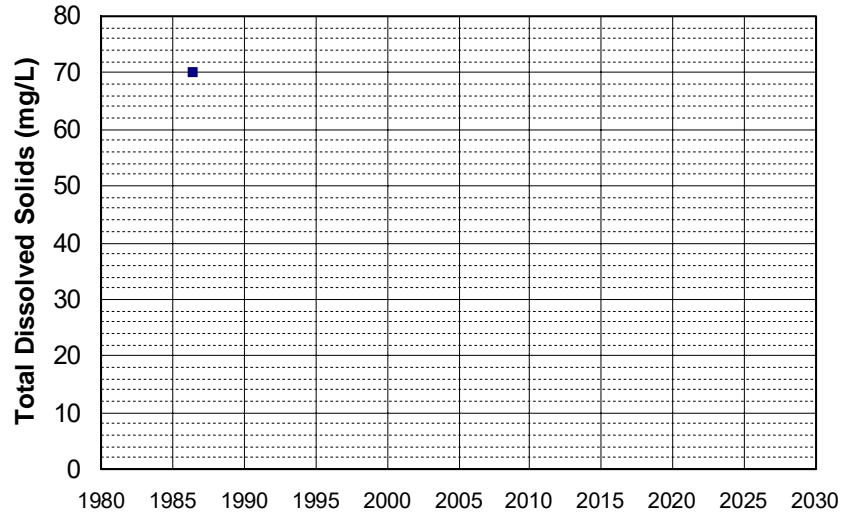
Well Name: CA1710011_003_003
Well Type: MUNICIPAL
Source: DDW
Depth Zone: Upper
Well Depth (ft): 255
of Measurements: 1
Period of Record: 1986
Trend Since 2000: Insufficient Data



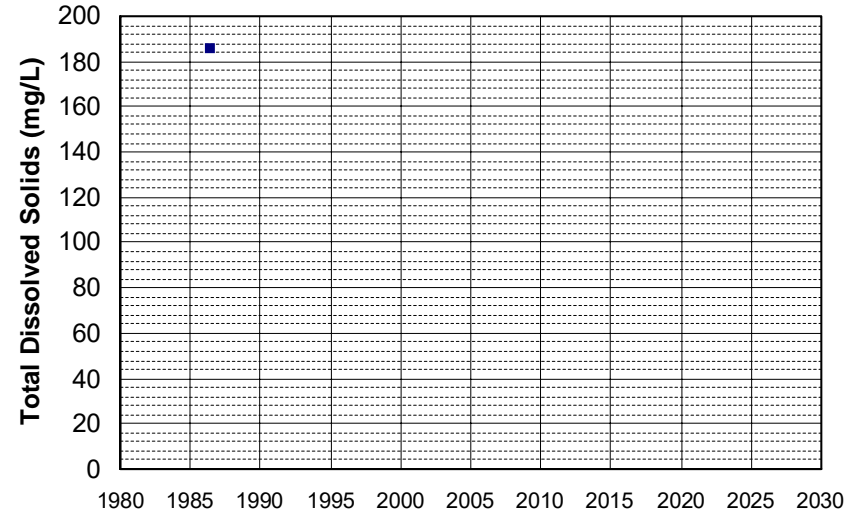
Well Name: CA2900508_001_001
Well Type: MUNICIPAL
Source: DDW
Depth Zone: Upper
Well Depth (ft): N/A
of Measurements: 1
Period of Record: 1986
Trend Since 2000: Insufficient Data



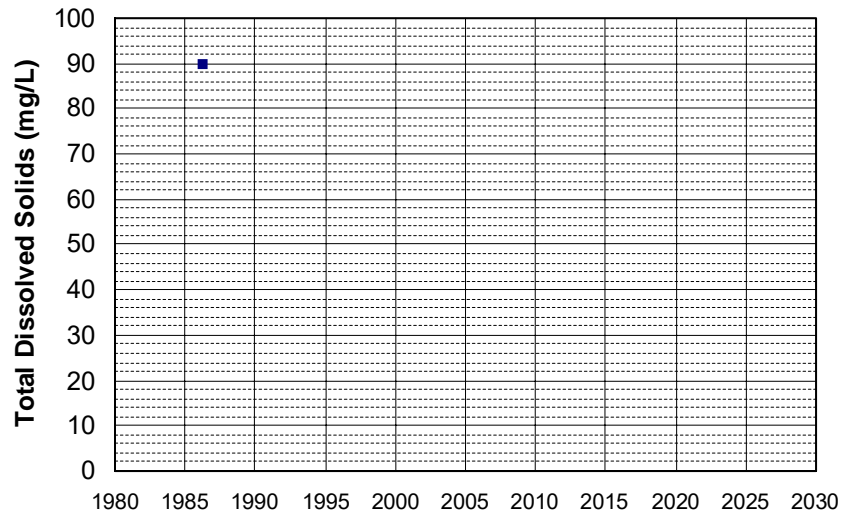
Well Name: CA2900550_001_001
Well Type: MUNICIPAL
Source: DDW
Depth Zone: Upper
Well Depth (ft): N/A
of Measurements: 1
Period of Record: 1986
Trend Since 2000: Insufficient Data



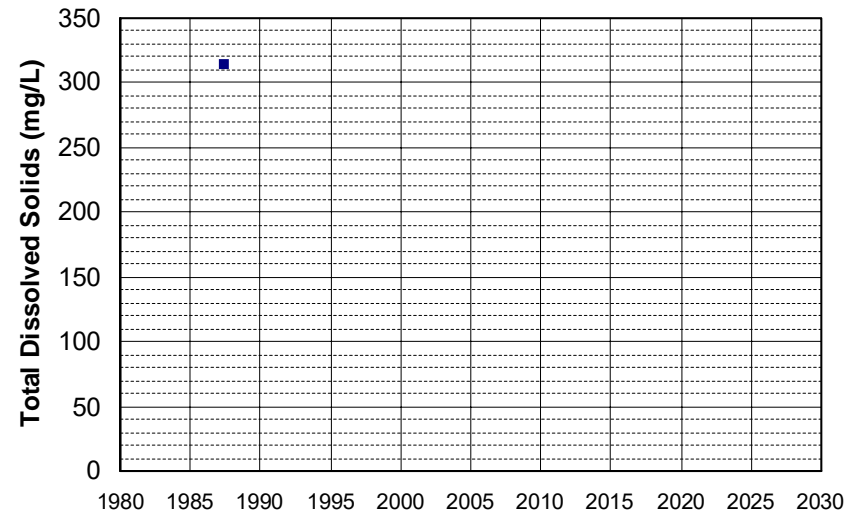
Well Name: CA4500020_001_001
Well Type: MUNICIPAL
Source: DDW
Depth Zone: Upper
Well Depth (ft): N/A
of Measurements: 1
Period of Record: 1986
Trend Since 2000: Insufficient Data



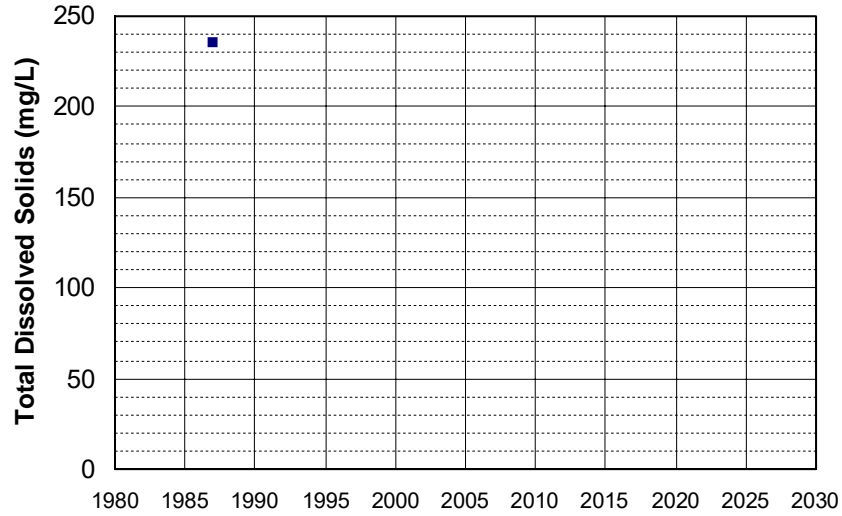
Well Name: CA4500113_001_001
Well Type: MUNICIPAL
Source: DDW
Depth Zone: Upper
Well Depth (ft): N/A
of Measurements: 1
Period of Record: 1986
Trend Since 2000: Insufficient Data



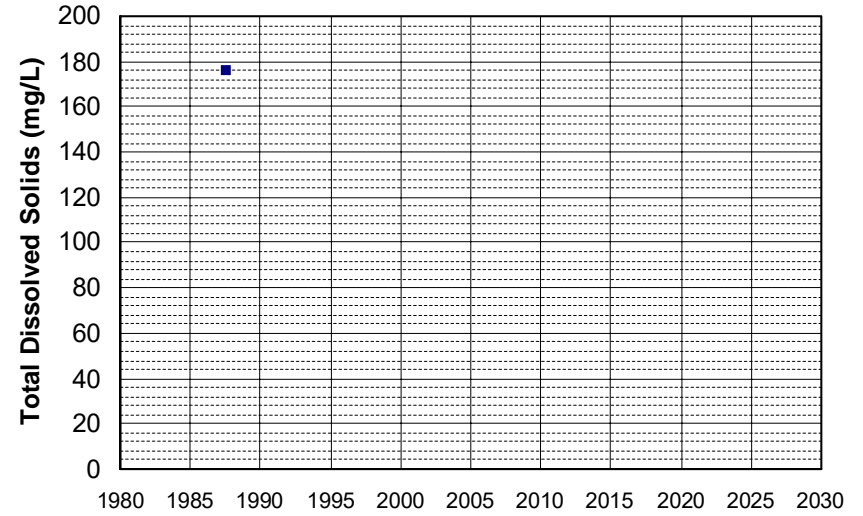
Well Name: 11N07W34R001M
Well Type: WATER SUPPLY, OTHER
Source: DWR
Depth Zone: Upper
Well Depth (ft): 226
of Measurements: 1
Period of Record: 1987
Trend Since 2000: Insufficient Data



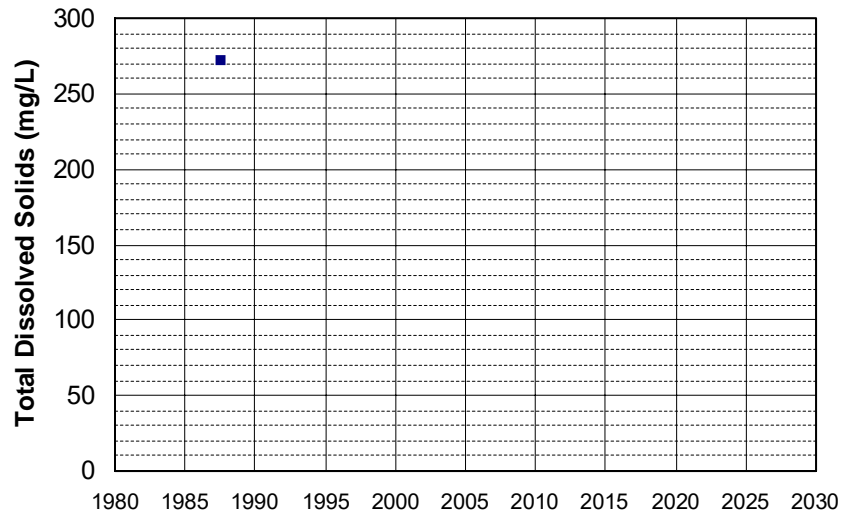
Well Name: 21N04E28J001M Well Depth (ft): 275
Well Type: WATER SUPPLY, OTHER # of Measurements: 1
Source: DWR Period of Record: 1987
Depth Zone: Upper Trend Since 2000: Insufficient Data



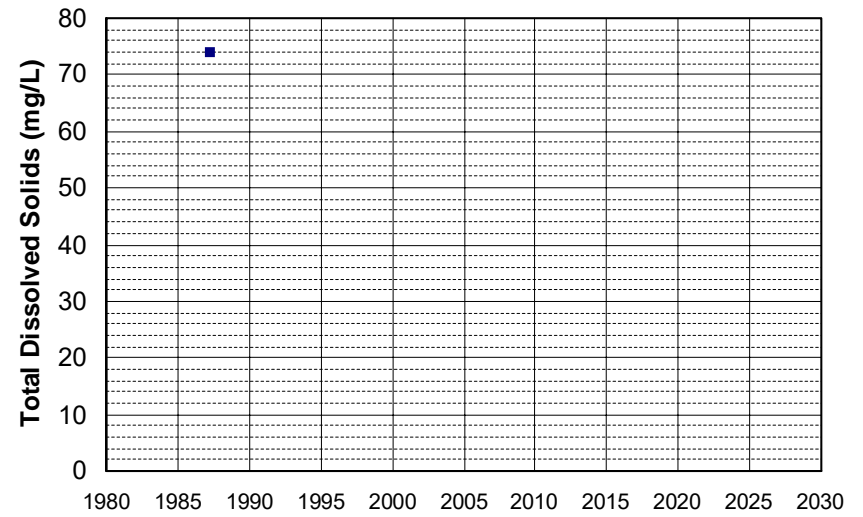
Well Name: 27N04W26G002M Well Depth (ft): 160
Well Type: WATER SUPPLY, OTHER # of Measurements: 1
Source: DWR Period of Record: 1987
Depth Zone: Upper Trend Since 2000: Insufficient Data



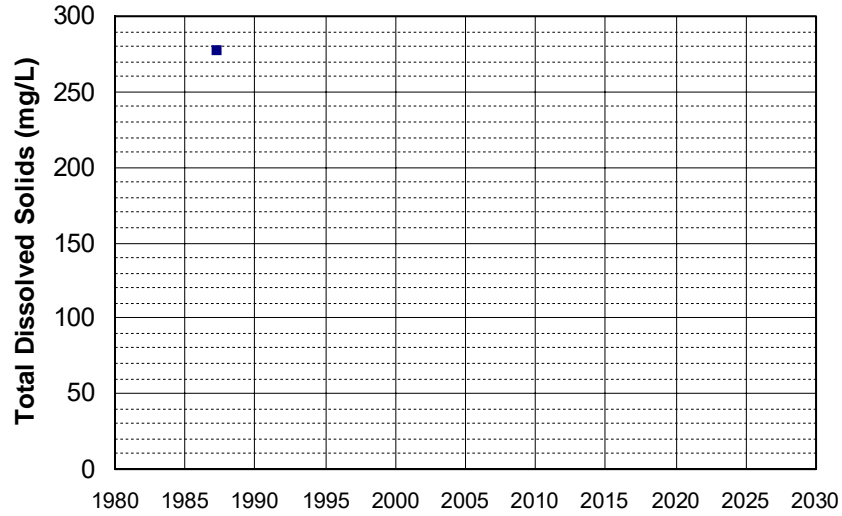
Well Name: 42N13E31H001M Well Depth (ft): 265
Well Type: WATER SUPPLY, OTHER # of Measurements: 1
Source: DWR Period of Record: 1987
Depth Zone: Upper Trend Since 2000: Insufficient Data



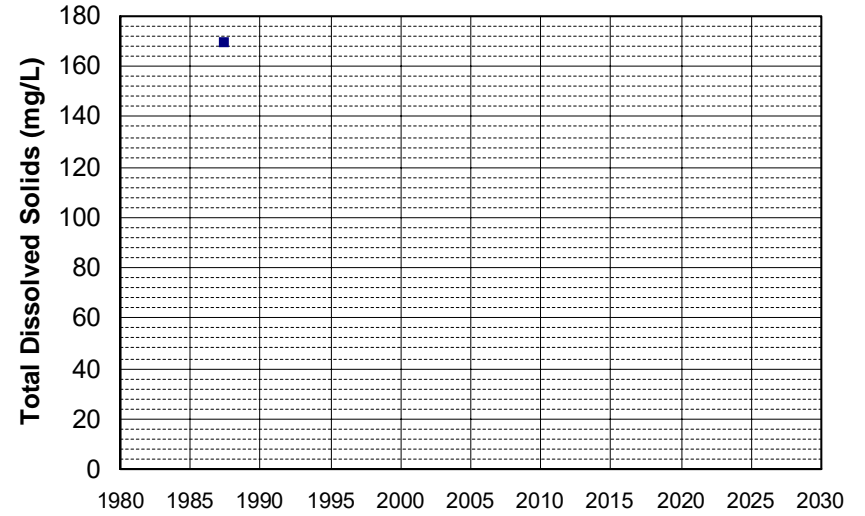
Well Name: CA0310009_004_004 Well Depth (ft): 210
Well Type: MUNICIPAL # of Measurements: 1
Source: DDW Period of Record: 1987
Depth Zone: Upper Trend Since 2000: Insufficient Data



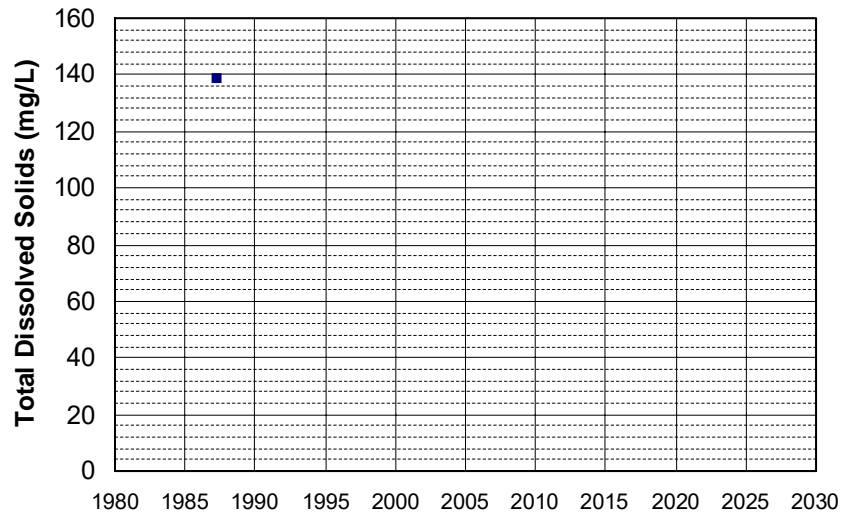
Well Name: CA0310013_004_004
Well Type: MUNICIPAL
Source: DDW
Depth Zone: Upper
Well Depth (ft): 135
of Measurements: 1
Period of Record: 1987
Trend Since 2000: Insufficient Data



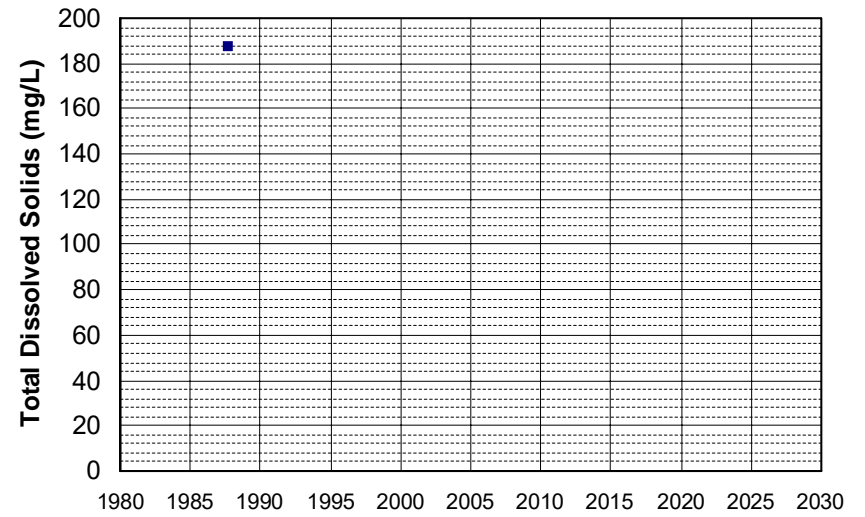
Well Name: CA1700510_001_001
Well Type: MUNICIPAL
Source: DDW
Depth Zone: Upper
Well Depth (ft): N/A
of Measurements: 1
Period of Record: 1987
Trend Since 2000: Insufficient Data



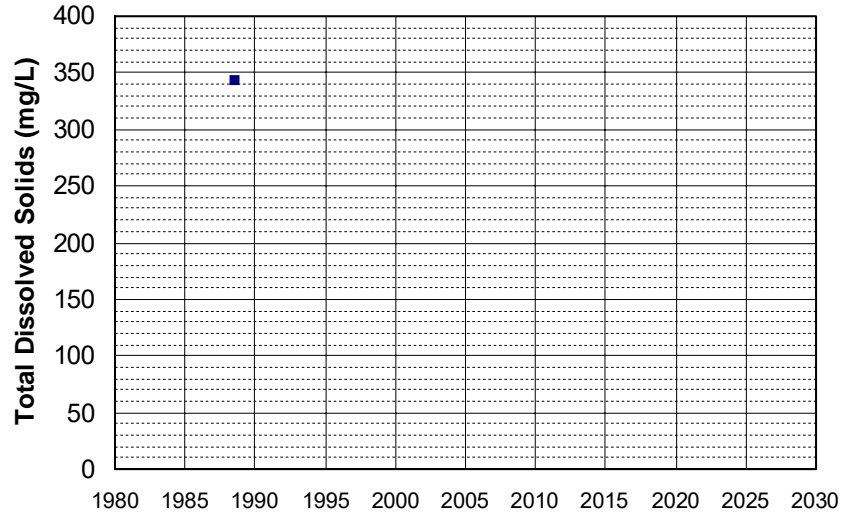
Well Name: CA2900569_001_001
Well Type: MUNICIPAL
Source: DDW
Depth Zone: Upper
Well Depth (ft): N/A
of Measurements: 1
Period of Record: 1987
Trend Since 2000: Insufficient Data



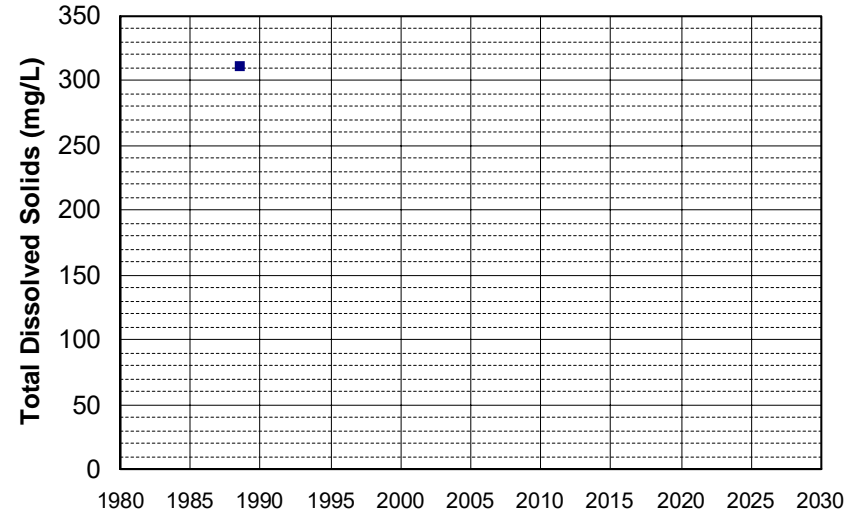
Well Name: CA2900626_001_001
Well Type: MUNICIPAL
Source: DDW
Depth Zone: Upper
Well Depth (ft): 40
of Measurements: 1
Period of Record: 1987
Trend Since 2000: Insufficient Data



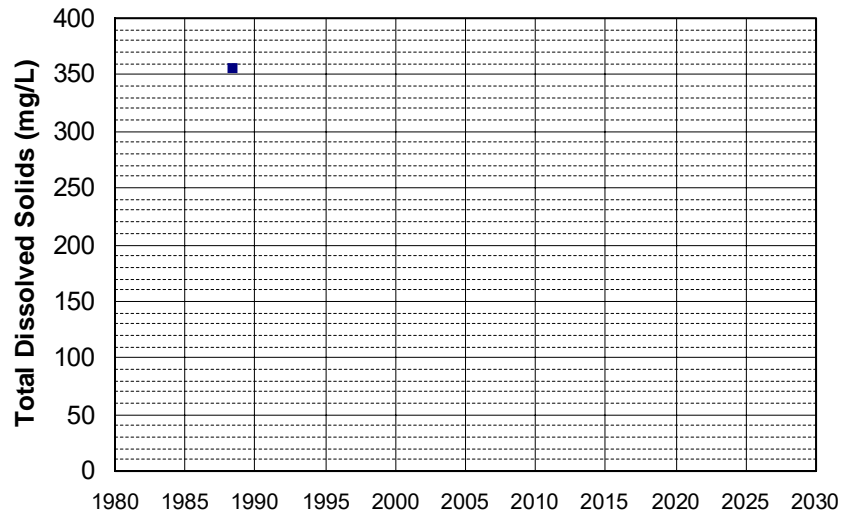
Well Name: 13N07W21C001M Well Depth (ft): 295
Well Type: WATER SUPPLY, OTHER # of Measurements: 1
Source: DWR Period of Record: 1988
Depth Zone: Upper Trend Since 2000: Insufficient Data



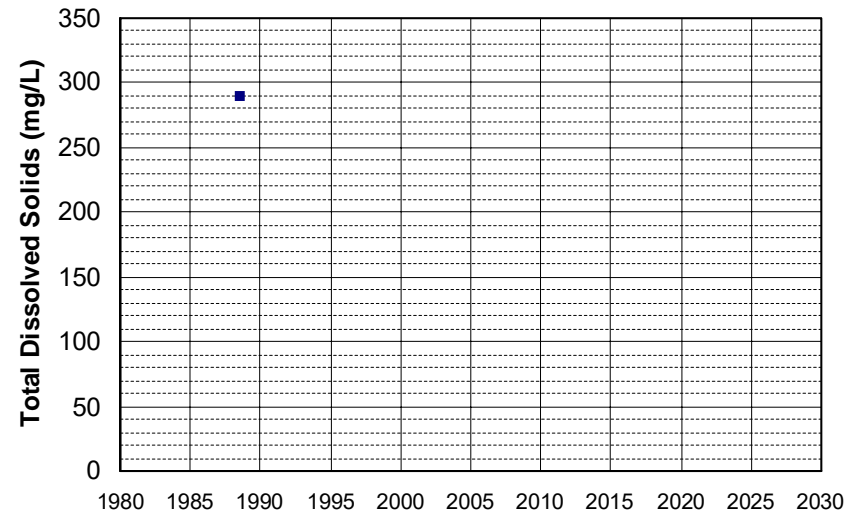
Well Name: 13N07W21E001M Well Depth (ft): 295
Well Type: WATER SUPPLY, OTHER # of Measurements: 1
Source: DWR Period of Record: 1988
Depth Zone: Upper Trend Since 2000: Insufficient Data



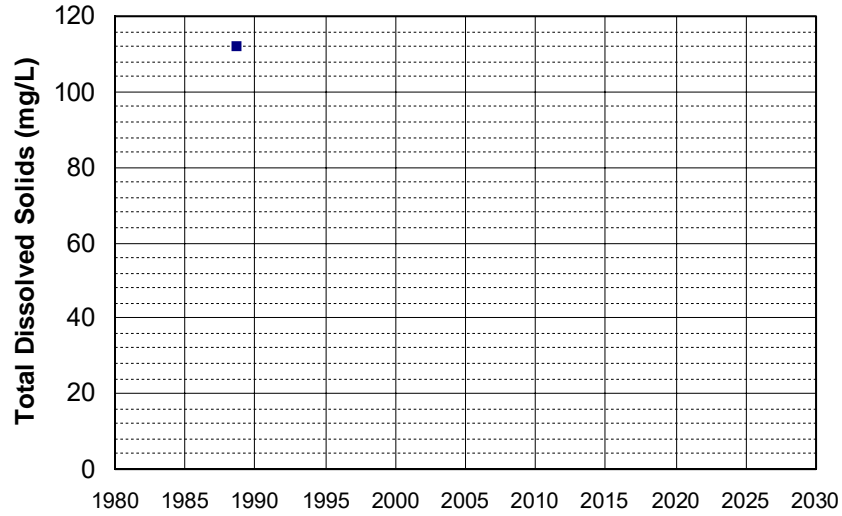
Well Name: 14N09W32J004M Well Depth (ft): 150
Well Type: WATER SUPPLY, OTHER # of Measurements: 1
Source: DWR Period of Record: 1988
Depth Zone: Upper Trend Since 2000: Insufficient Data



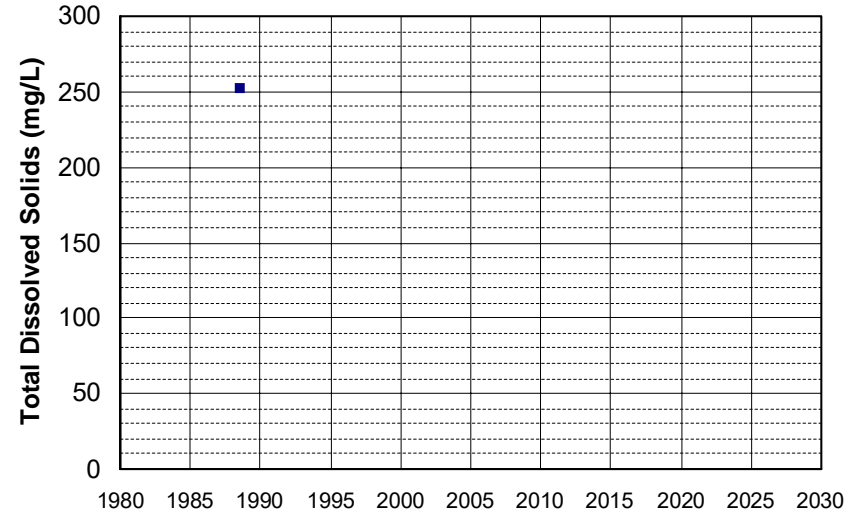
Well Name: 15N04E07J002M Well Depth (ft): 136
Well Type: WATER SUPPLY, OTHER # of Measurements: 1
Source: DWR Period of Record: 1988
Depth Zone: Upper Trend Since 2000: Insufficient Data



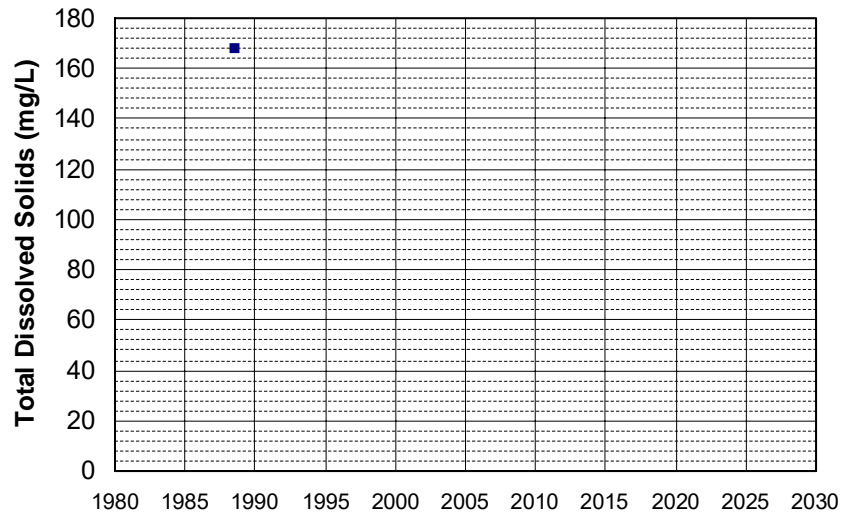
Well Name: 20N05E35A001M Well Depth (ft): 220
Well Type: WATER SUPPLY, OTHER # of Measurements: 1
Source: DWR Period of Record: 1988
Depth Zone: Upper Trend Since 2000: Insufficient Data



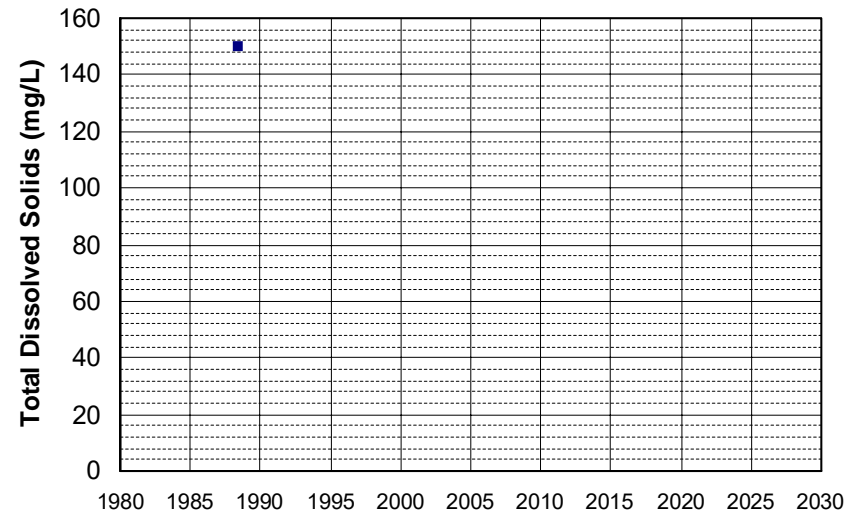
Well Name: 44N14E07K002M Well Depth (ft): 147
Well Type: WATER SUPPLY, OTHER # of Measurements: 1
Source: DWR Period of Record: 1988
Depth Zone: Upper Trend Since 2000: Insufficient Data



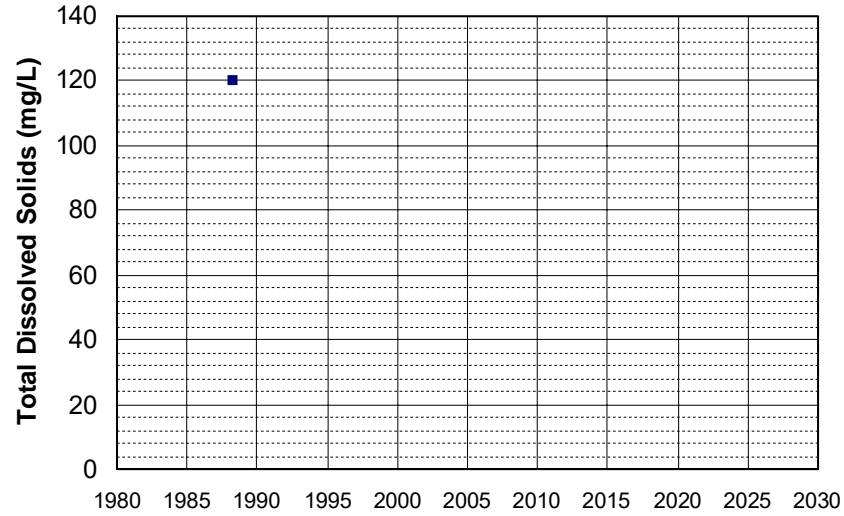
Well Name: 44N14E08K002M Well Depth (ft): 190
Well Type: WATER SUPPLY, OTHER # of Measurements: 1
Source: DWR Period of Record: 1988
Depth Zone: Upper Trend Since 2000: Insufficient Data



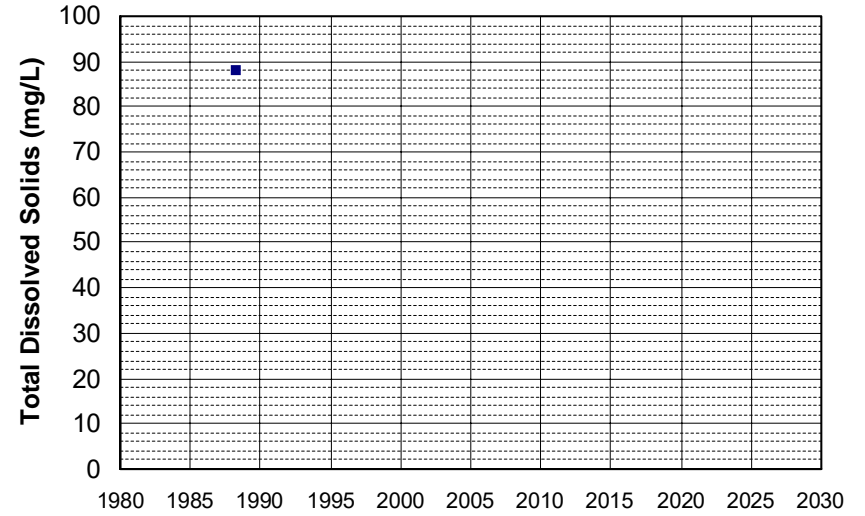
Well Name: CA1700668_001_001 Well Depth (ft): N/A
Well Type: MUNICIPAL # of Measurements: 1
Source: DDW Period of Record: 1988
Depth Zone: Upper Trend Since 2000: Insufficient Data



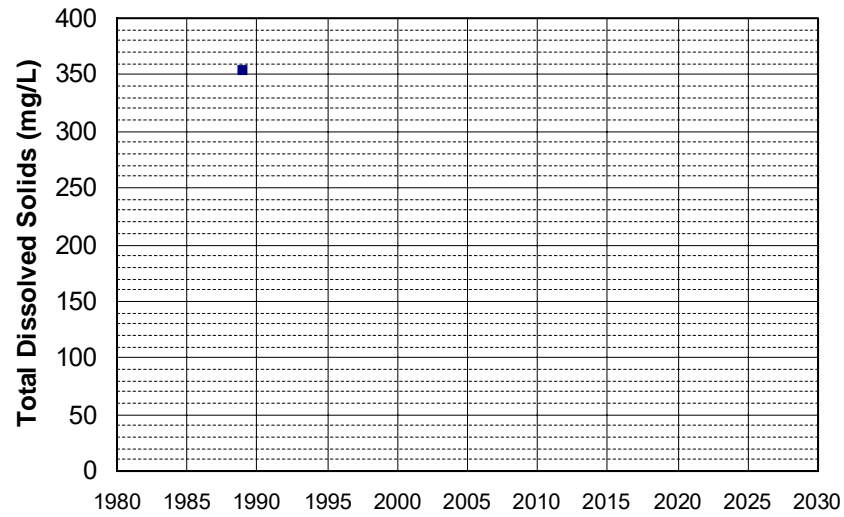
Well Name: CA4500245_002_002 Well Depth (ft): 145
Well Type: MUNICIPAL # of Measurements: 1
Source: DDW Period of Record: 1988
Depth Zone: Upper Trend Since 2000: Insufficient Data



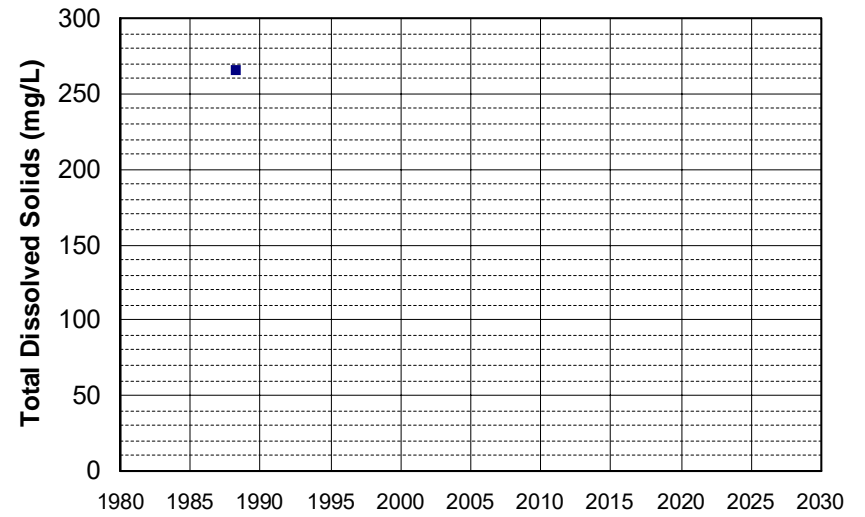
Well Name: CA4600079_001_001 Well Depth (ft): N/A
Well Type: MUNICIPAL # of Measurements: 1
Source: DDW Period of Record: 1988
Depth Zone: Upper Trend Since 2000: Insufficient Data



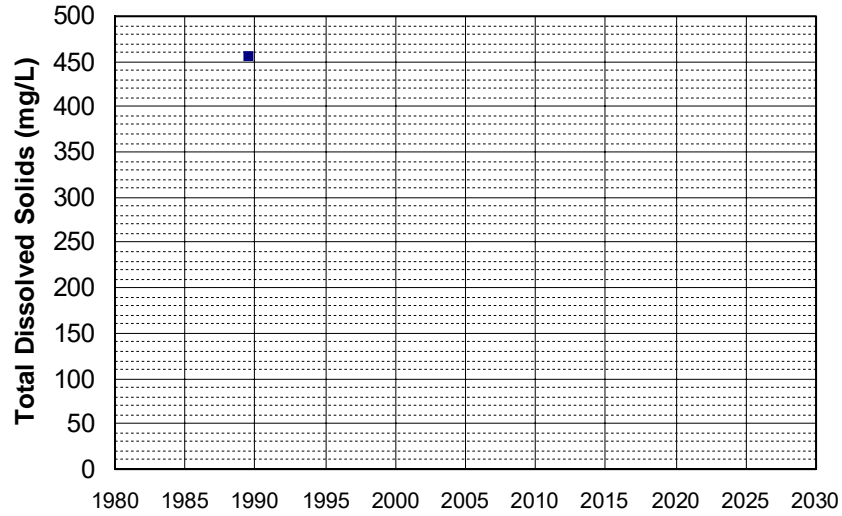
Well Name: CA5103325_001_001 Well Depth (ft): N/A
Well Type: MUNICIPAL # of Measurements: 1
Source: DDW Period of Record: 1988
Depth Zone: Upper Trend Since 2000: Insufficient Data



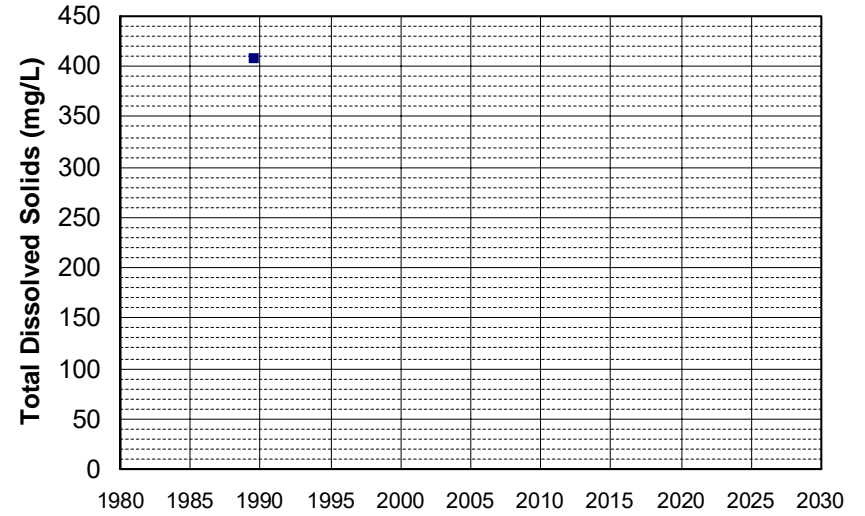
Well Name: CA5110004_001_001 Well Depth (ft): 163
Well Type: MUNICIPAL # of Measurements: 1
Source: DDW Period of Record: 1988
Depth Zone: Upper Trend Since 2000: Insufficient Data



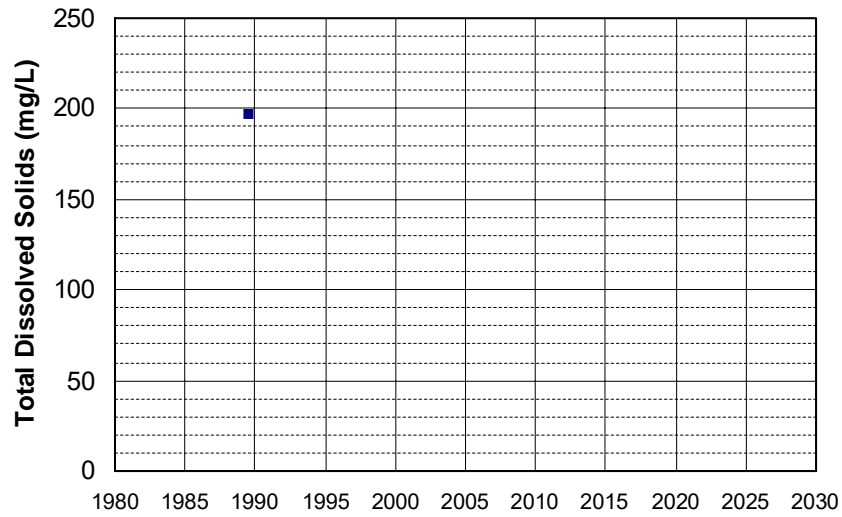
Well Name: 13N09W16D004M Well Depth (ft): 122
Well Type: WATER SUPPLY, OTHER # of Measurements: 1
Source: DWR Period of Record: 1989
Depth Zone: Upper Trend Since 2000: Insufficient Data



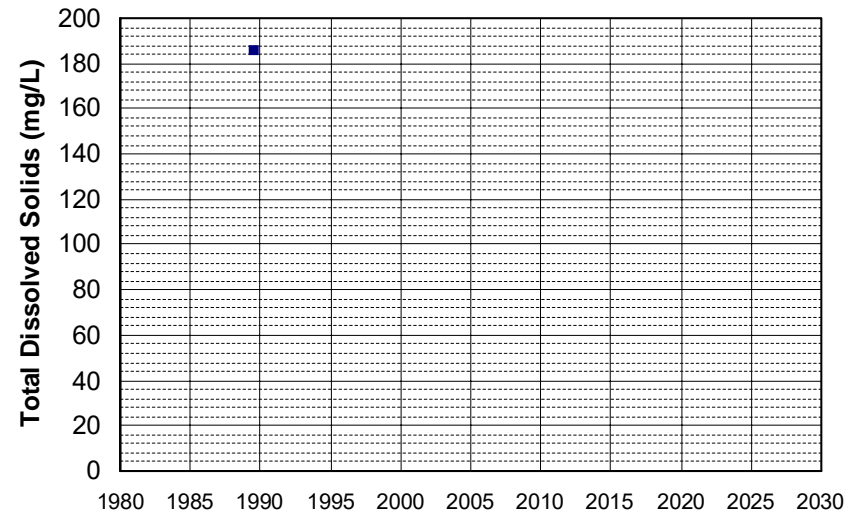
Well Name: 38N07E13M001M Well Depth (ft): 256
Well Type: WATER SUPPLY, OTHER # of Measurements: 1
Source: DWR Period of Record: 1989
Depth Zone: Upper Trend Since 2000: Insufficient Data



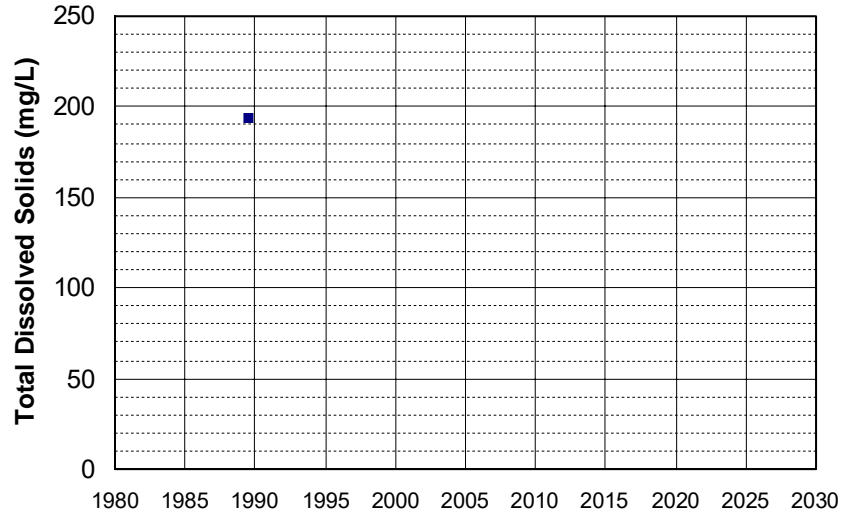
Well Name: 38N07E13R002M Well Depth (ft): 256
Well Type: WATER SUPPLY, OTHER # of Measurements: 1
Source: DWR Period of Record: 1989
Depth Zone: Upper Trend Since 2000: Insufficient Data



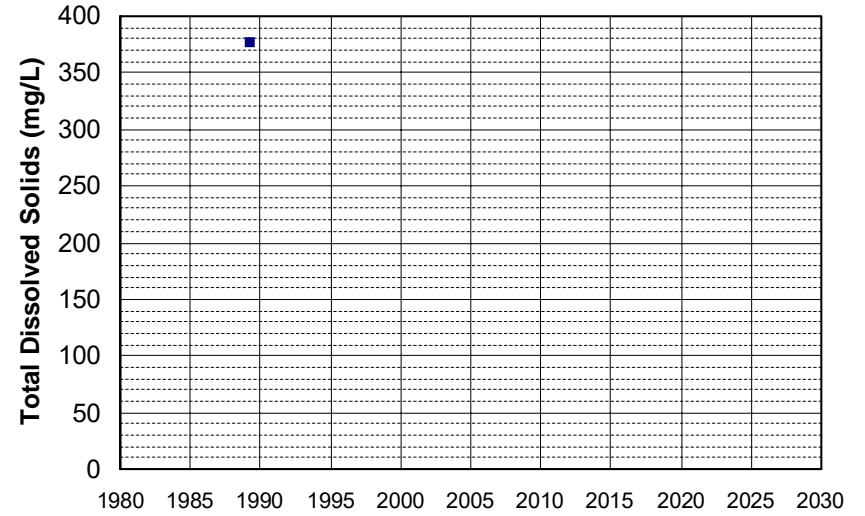
Well Name: 38N08E07G001M Well Depth (ft): 256
Well Type: WATER SUPPLY, OTHER # of Measurements: 1
Source: DWR Period of Record: 1989
Depth Zone: Upper Trend Since 2000: Insufficient Data



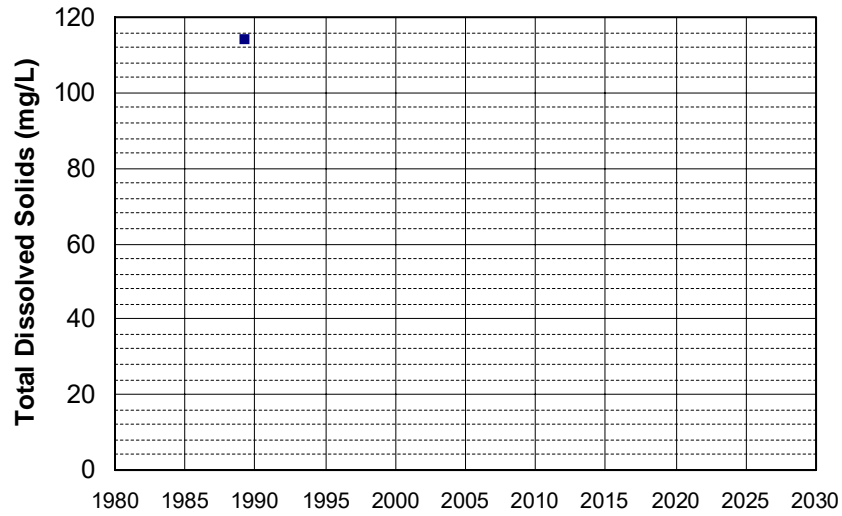
Well Name: 39N07E24F001M Well Depth (ft): 256
Well Type: WATER SUPPLY, OTHER # of Measurements: 1
Source: DWR Period of Record: 1989
Depth Zone: Upper Trend Since 2000: Insufficient Data



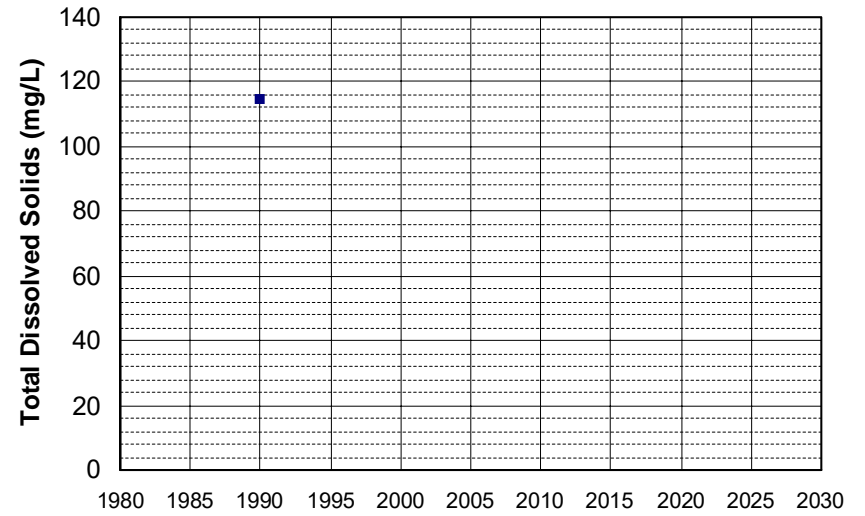
Well Name: CA1100413_001_001 Well Depth (ft): 106
Well Type: MUNICIPAL # of Measurements: 1
Source: DDW Period of Record: 1989
Depth Zone: Upper Trend Since 2000: Insufficient Data



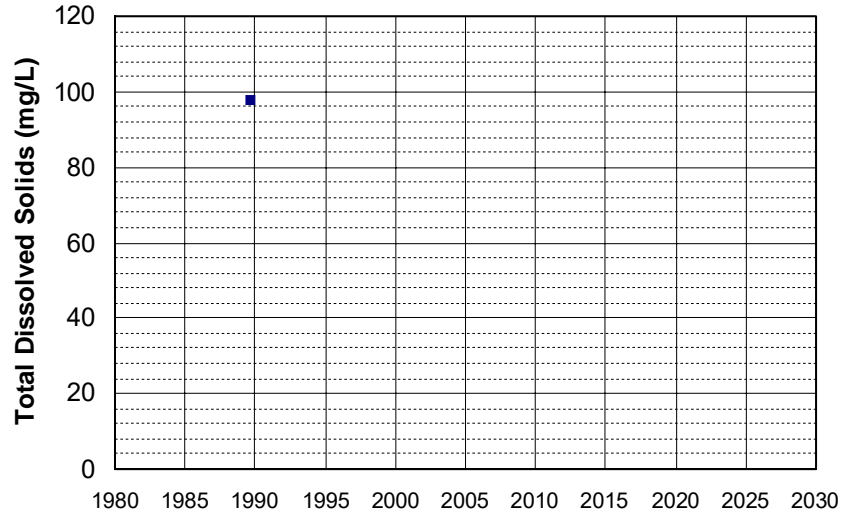
Well Name: CA1710008_002_002 Well Depth (ft): 122
Well Type: MUNICIPAL # of Measurements: 1
Source: DDW Period of Record: 1989
Depth Zone: Upper Trend Since 2000: Insufficient Data



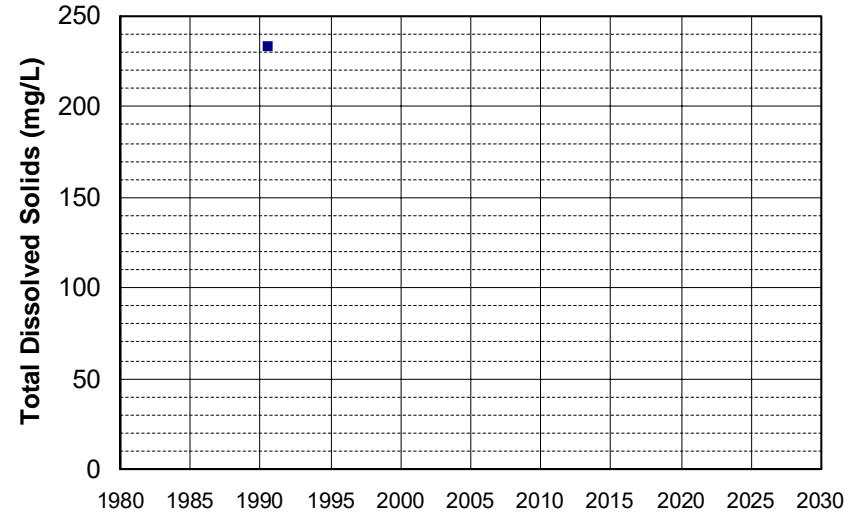
Well Name: CA2902378_001_001 Well Depth (ft): 10
Well Type: MUNICIPAL # of Measurements: 1
Source: DDW Period of Record: 1989
Depth Zone: Upper Trend Since 2000: Insufficient Data



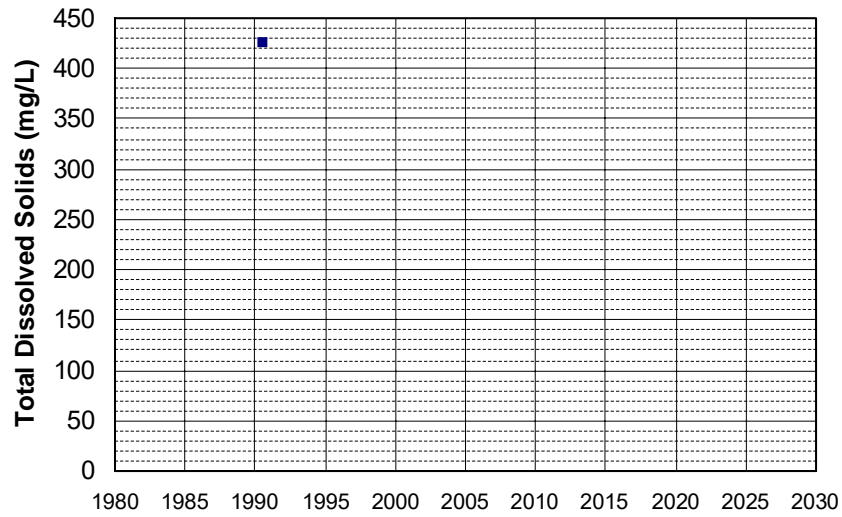
Well Name: CA4510302_001_001
Well Type: MUNICIPAL
Source: DDW
Depth Zone: Upper
Well Depth (ft): 64
of Measurements: 1
Period of Record: 1989
Trend Since 2000: Insufficient Data



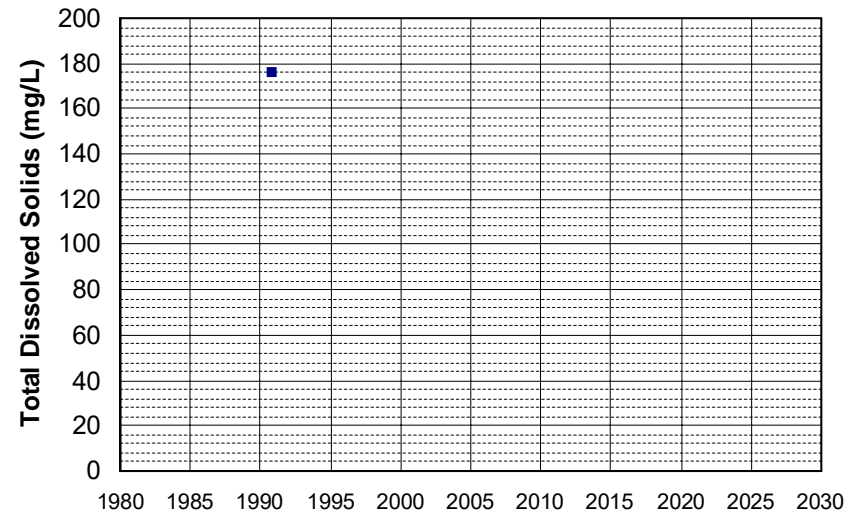
Well Name: 13N03W19?00?M
Well Type: WATER SUPPLY, OTHER
Source: DWR
Depth Zone: Upper
Well Depth (ft): 175
of Measurements: 1
Period of Record: 1990
Trend Since 2000: Insufficient Data



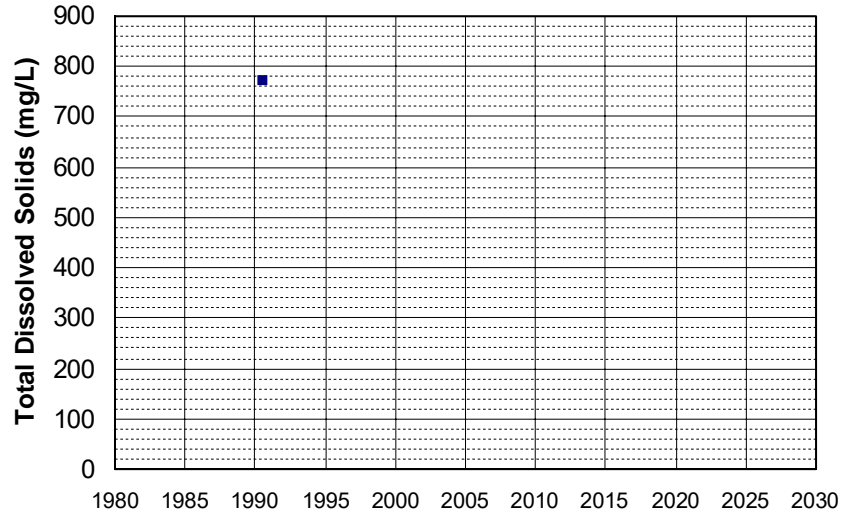
Well Name: 14N01W23?00?M
Well Type: WATER SUPPLY, OTHER
Source: DWR
Depth Zone: Upper
Well Depth (ft): 223
of Measurements: 1
Period of Record: 1990
Trend Since 2000: Insufficient Data



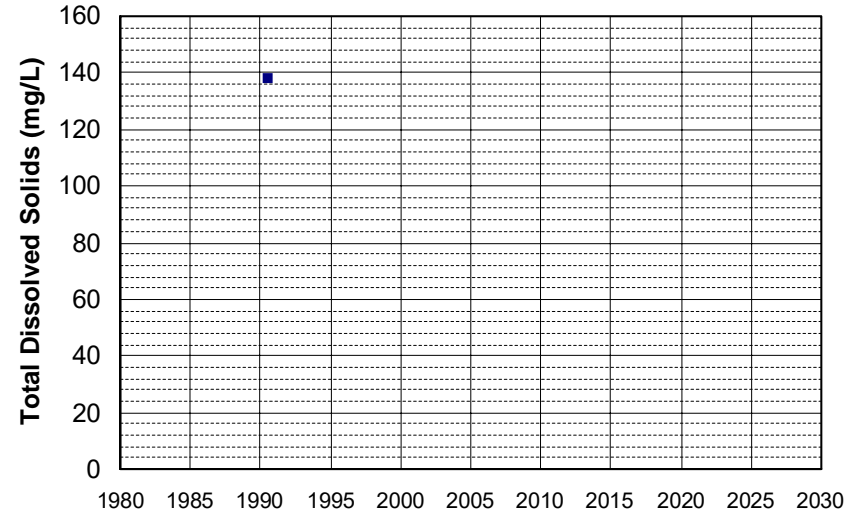
Well Name: 20N02E15R002M
Well Type: WATER SUPPLY, OTHER
Source: DWR
Depth Zone: Upper
Well Depth (ft): 61
of Measurements: 1
Period of Record: 1990
Trend Since 2000: Insufficient Data



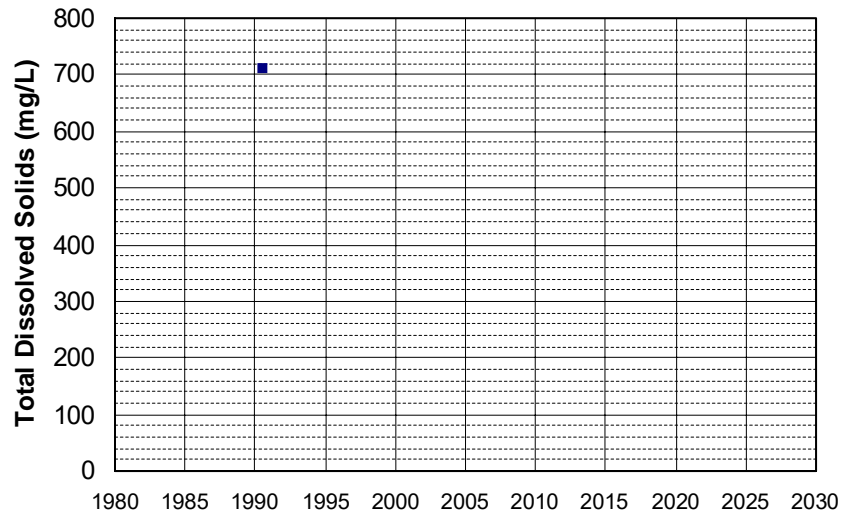
Well Name: 20N05W17M00?M Well Depth (ft): 105
Well Type: WATER SUPPLY, OTHER # of Measurements: 1
Source: DWR Period of Record: 1990
Depth Zone: Upper Trend Since 2000: Insufficient Data



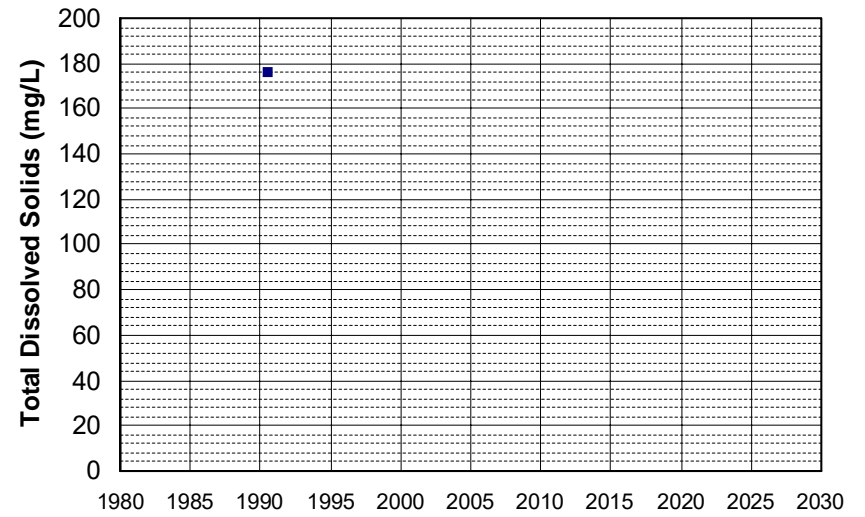
Well Name: 20N05W34?00?M Well Depth (ft): 105
Well Type: WATER SUPPLY, OTHER # of Measurements: 1
Source: DWR Period of Record: 1990
Depth Zone: Upper Trend Since 2000: Insufficient Data



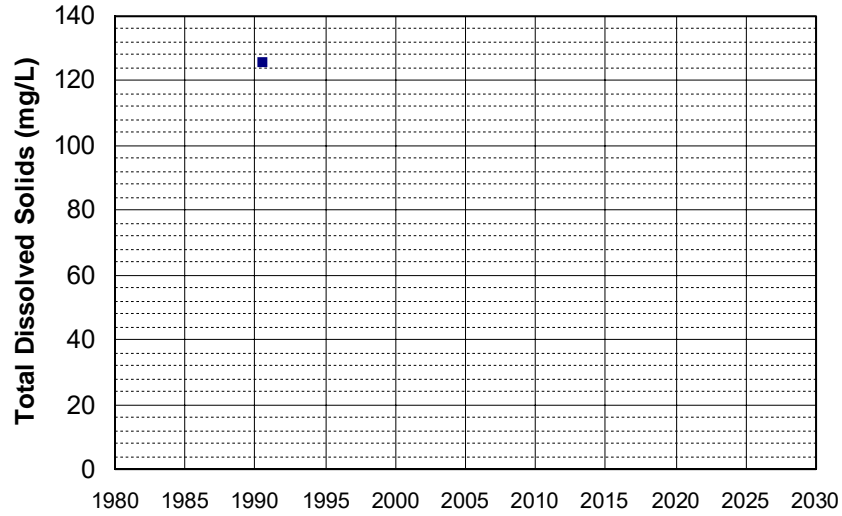
Well Name: 20N06W01B00?M Well Depth (ft): 105
Well Type: WATER SUPPLY, OTHER # of Measurements: 1
Source: DWR Period of Record: 1990
Depth Zone: Upper Trend Since 2000: Insufficient Data



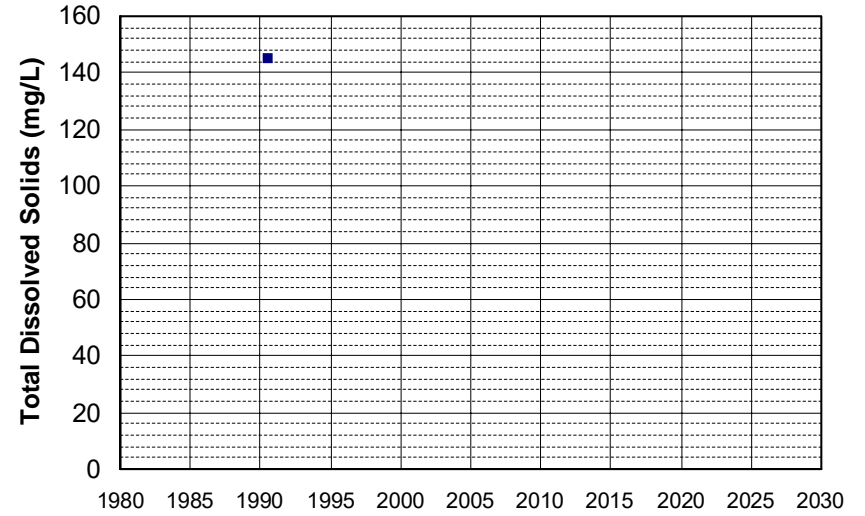
Well Name: 21N04E33Q001M Well Depth (ft): 275
Well Type: WATER SUPPLY, OTHER # of Measurements: 1
Source: DWR Period of Record: 1990
Depth Zone: Upper Trend Since 2000: Insufficient Data



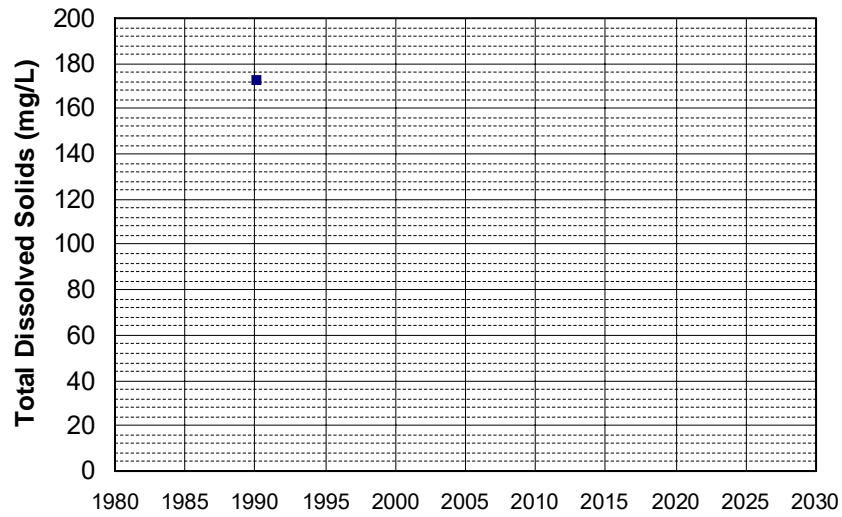
Well Name: 21N04W10?00?M Well Depth (ft): 105
Well Type: WATER SUPPLY, OTHER # of Measurements: 1
Source: DWR Period of Record: 1990
Depth Zone: Upper Trend Since 2000: Insufficient Data



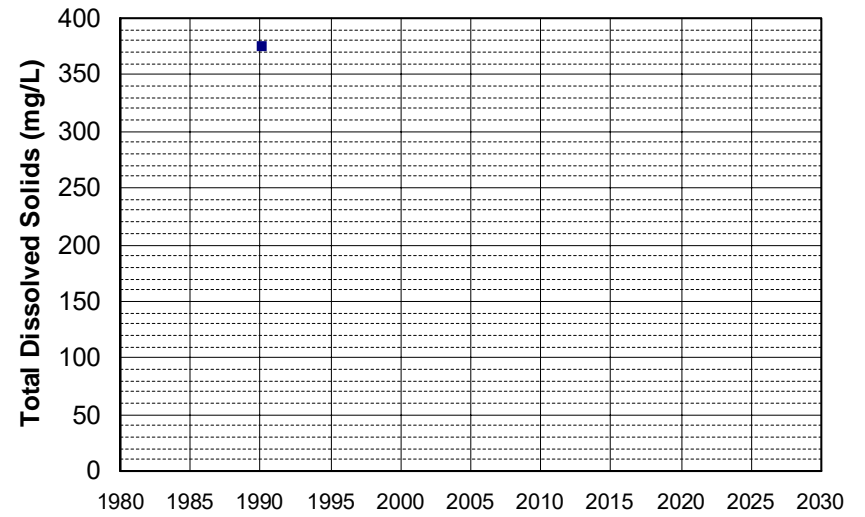
Well Name: 22N04E05?00?M Well Depth (ft): 160
Well Type: WATER SUPPLY, OTHER # of Measurements: 1
Source: DWR Period of Record: 1990
Depth Zone: Upper Trend Since 2000: Insufficient Data



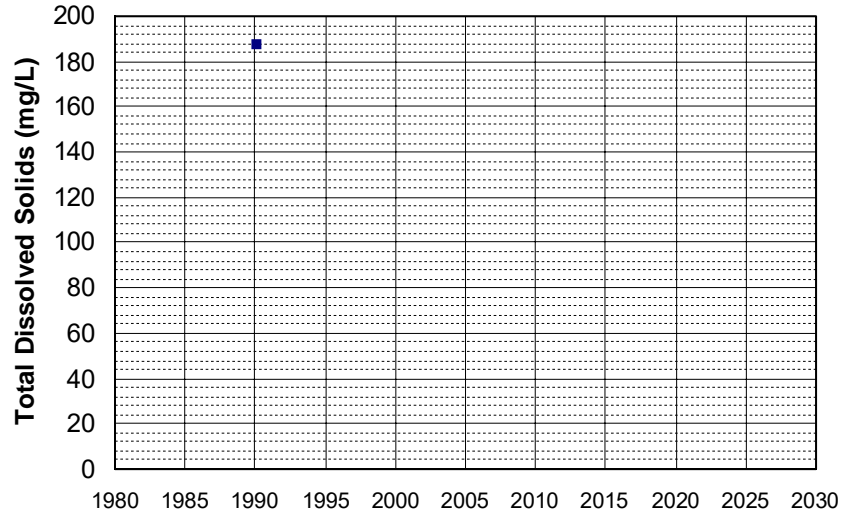
Well Name: 26N02W13L001M Well Depth (ft): 100
Well Type: WATER SUPPLY, OTHER # of Measurements: 1
Source: DWR Period of Record: 1990
Depth Zone: Upper Trend Since 2000: Insufficient Data



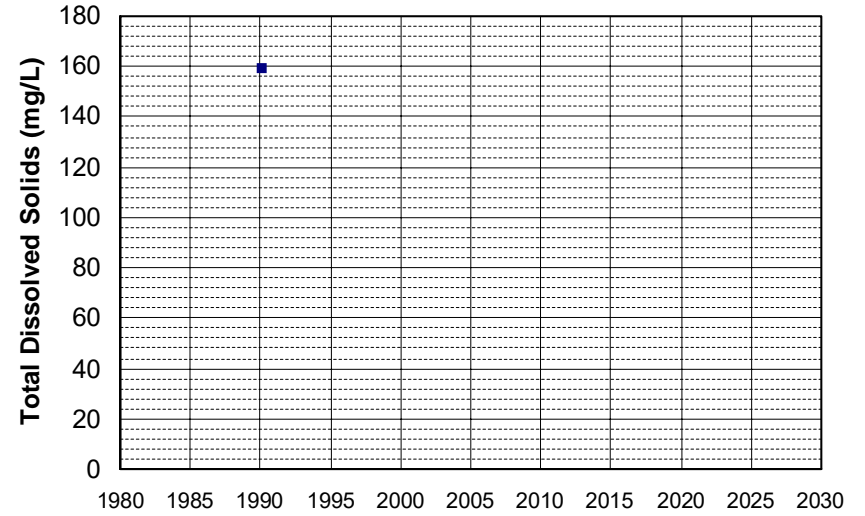
Well Name: 26N02W22E002M Well Depth (ft): 100
Well Type: WATER SUPPLY, OTHER # of Measurements: 1
Source: DWR Period of Record: 1990
Depth Zone: Upper Trend Since 2000: Insufficient Data



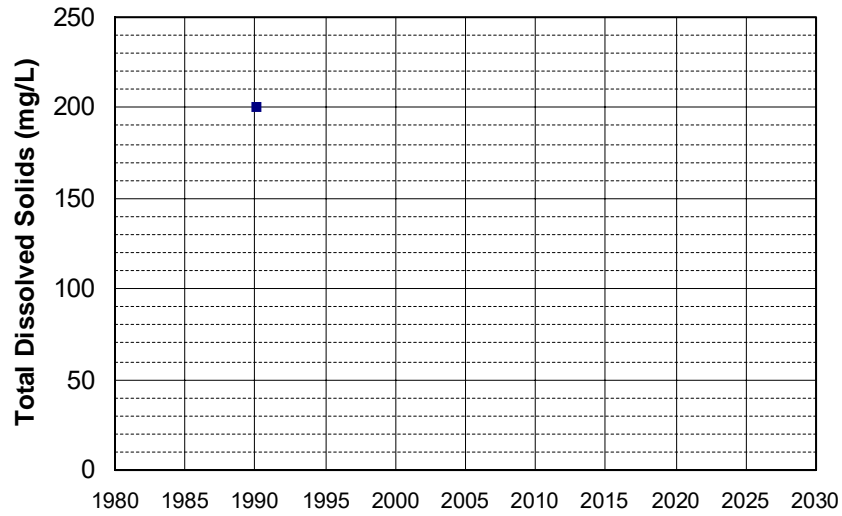
Well Name: 26N02W27D001M Well Depth (ft): 100
Well Type: WATER SUPPLY, OTHER # of Measurements: 1
Source: DWR Period of Record: 1990
Depth Zone: Upper Trend Since 2000: Insufficient Data



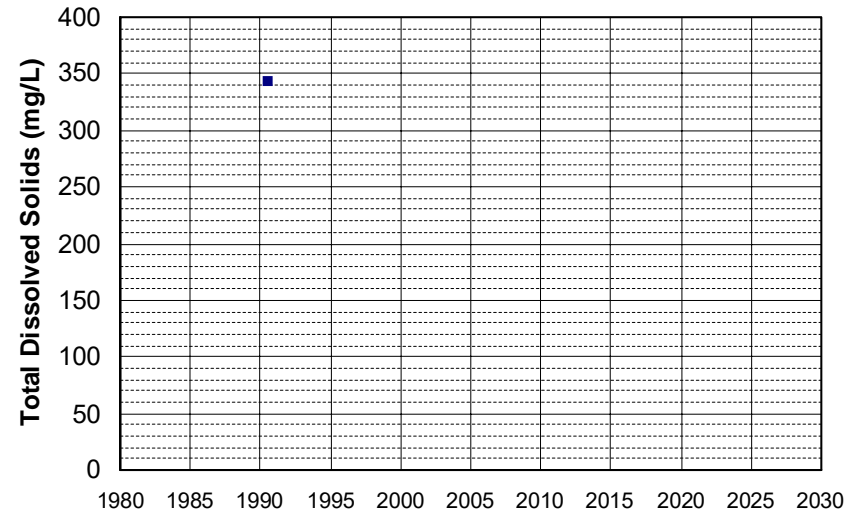
Well Name: 26N02W28B001M Well Depth (ft): 100
Well Type: WATER SUPPLY, OTHER # of Measurements: 1
Source: DWR Period of Record: 1990
Depth Zone: Upper Trend Since 2000: Insufficient Data



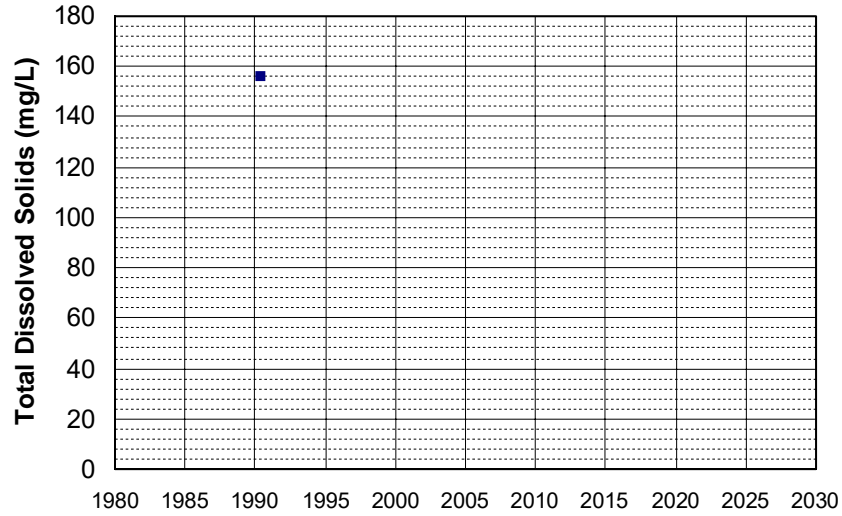
Well Name: 26N02W28B002M Well Depth (ft): 100
Well Type: WATER SUPPLY, OTHER # of Measurements: 1
Source: DWR Period of Record: 1990
Depth Zone: Upper Trend Since 2000: Insufficient Data



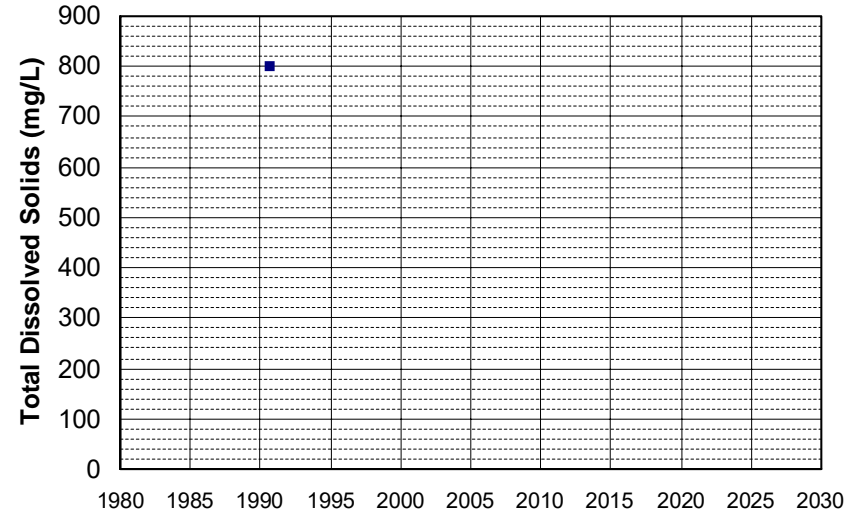
Well Name: 38N03W28Q001M Well Depth (ft): 210
Well Type: WATER SUPPLY, OTHER # of Measurements: 1
Source: DWR Period of Record: 1990
Depth Zone: Upper Trend Since 2000: Insufficient Data



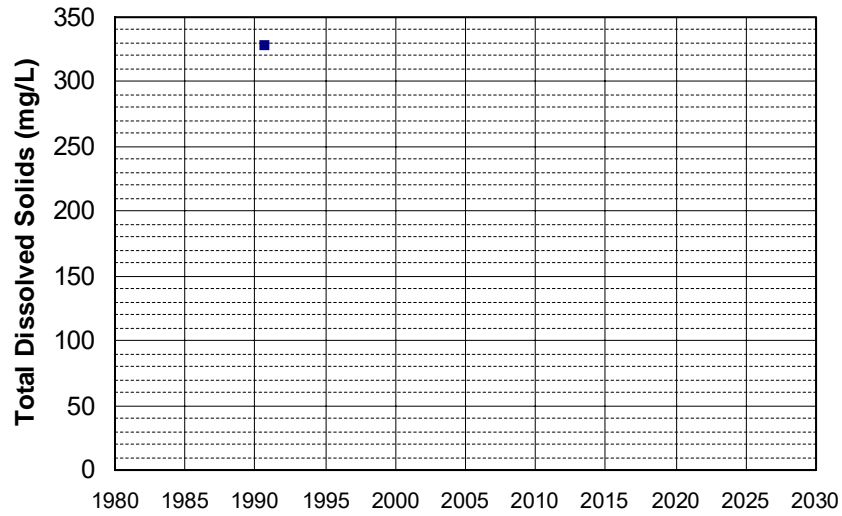
Well Name: 38N07E36A006M Well Depth (ft): 220
Well Type: WATER SUPPLY, OTHER # of Measurements: 1
Source: DWR Period of Record: 1990
Depth Zone: Upper Trend Since 2000: Insufficient Data



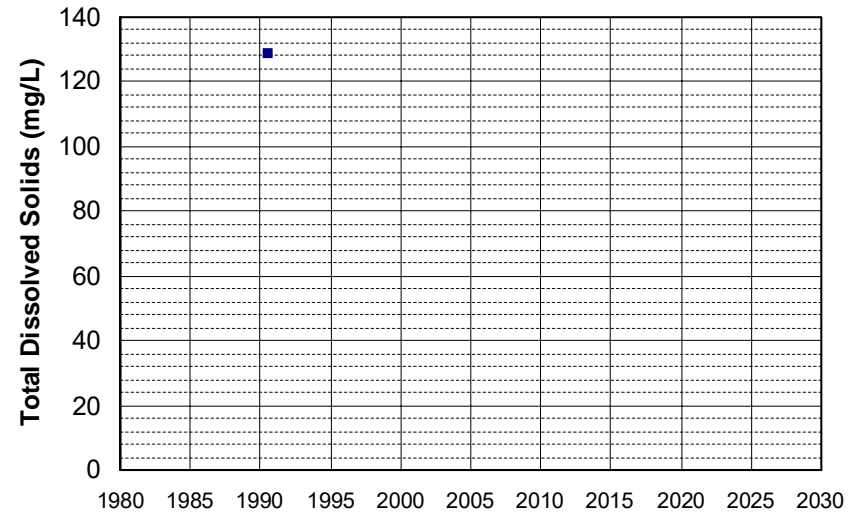
Well Name: 42N12E26P001M Well Depth (ft): 265
Well Type: WATER SUPPLY, OTHER # of Measurements: 1
Source: DWR Period of Record: 1990
Depth Zone: Upper Trend Since 2000: Insufficient Data



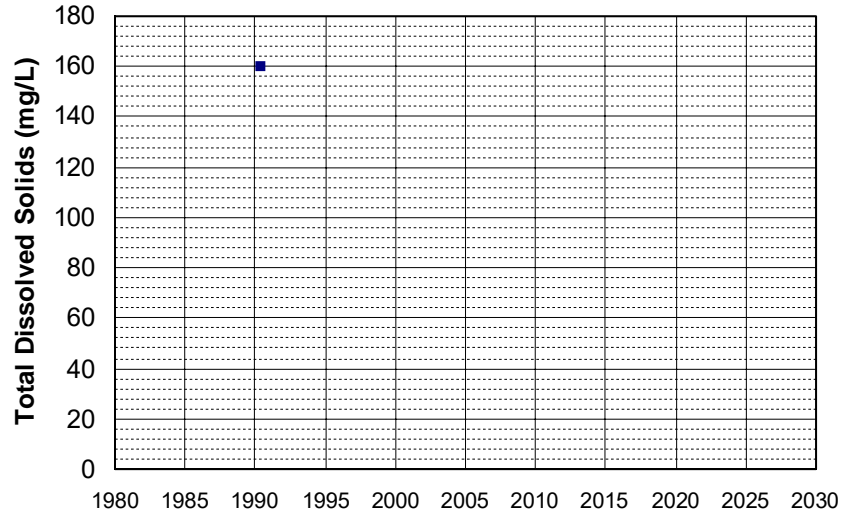
Well Name: 42N13E30C002M Well Depth (ft): 265
Well Type: WATER SUPPLY, OTHER # of Measurements: 1
Source: DWR Period of Record: 1990
Depth Zone: Upper Trend Since 2000: Insufficient Data



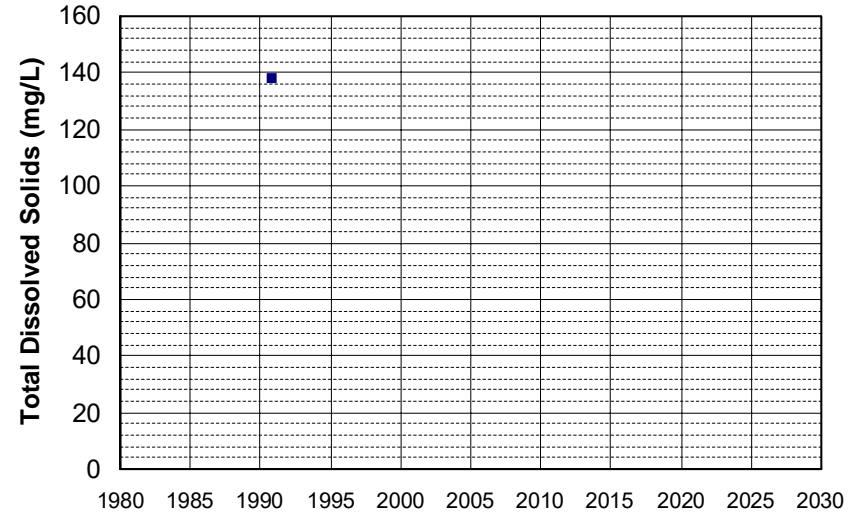
Well Name: CA0405001_010_006 Well Depth (ft): 364
Well Type: MUNICIPAL # of Measurements: 1
Source: DDW Period of Record: 1990
Depth Zone: Upper Trend Since 2000: Insufficient Data



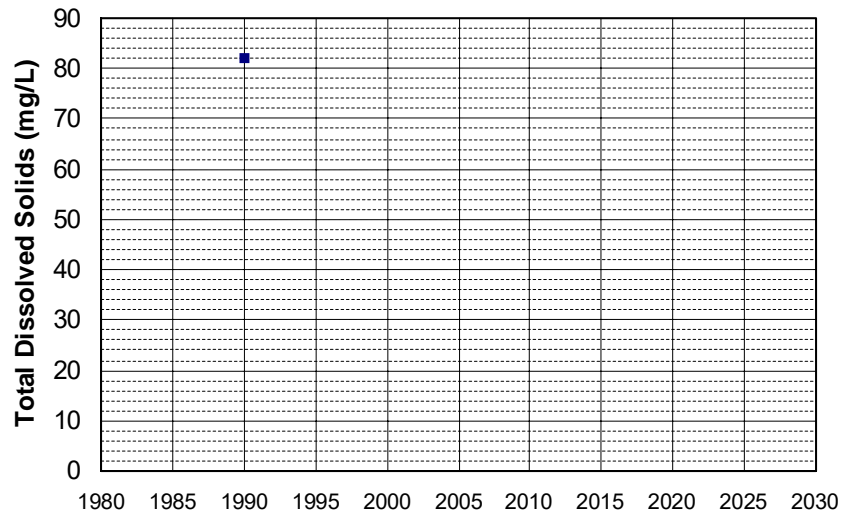
Well Name: CA2902376_001_001
Well Type: MUNICIPAL
Source: DDW
Depth Zone: Upper
Well Depth (ft): N/A
of Measurements: 1
Period of Record: 1990
Trend Since 2000: Insufficient Data



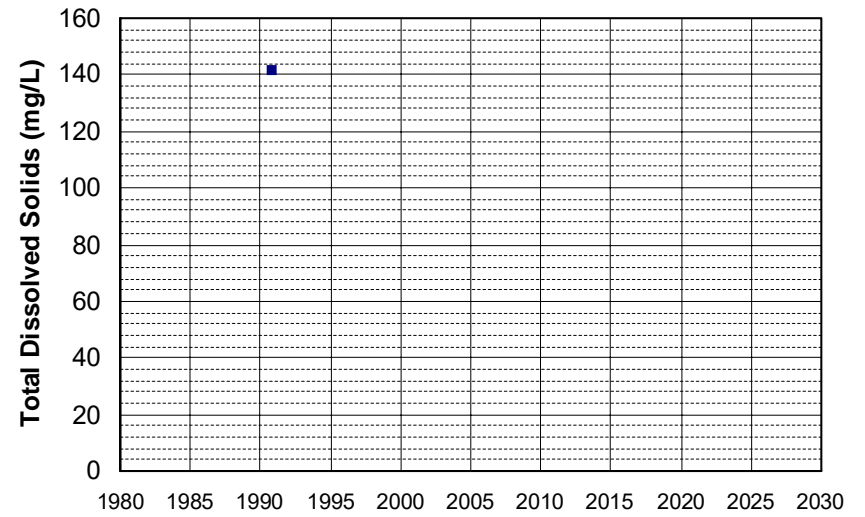
Well Name: CA2902391_001_001
Well Type: MUNICIPAL
Source: DDW
Depth Zone: Upper
Well Depth (ft): N/A
of Measurements: 1
Period of Record: 1990
Trend Since 2000: Insufficient Data



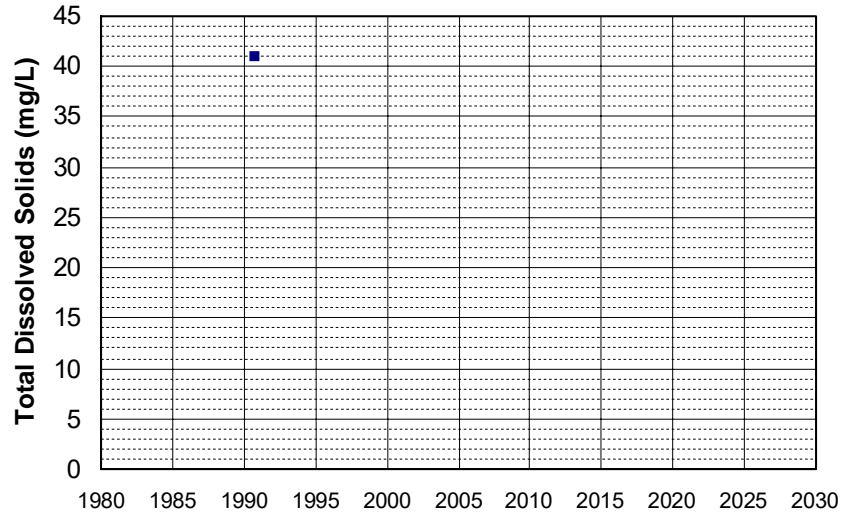
Well Name: CA2910002_001_001
Well Type: MUNICIPAL
Source: DDW
Depth Zone: Upper
Well Depth (ft): 160
of Measurements: 1
Period of Record: 1990
Trend Since 2000: Insufficient Data



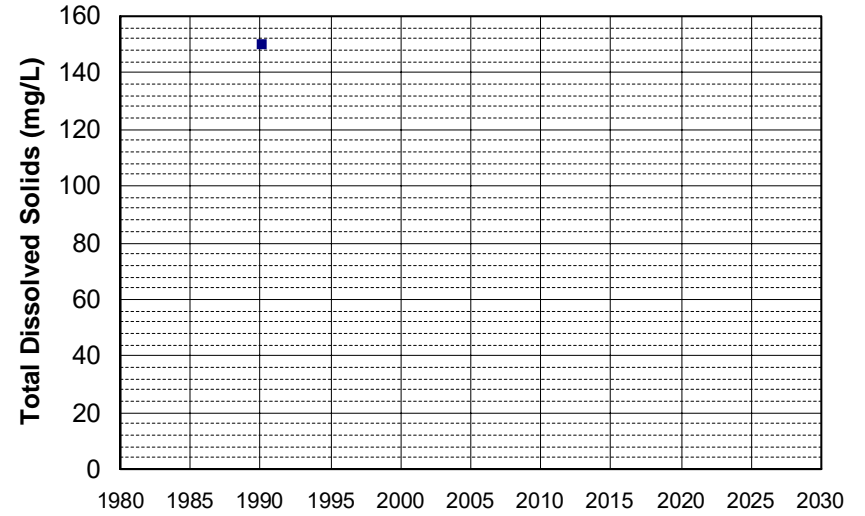
Well Name: CA3200050_001_001
Well Type: MUNICIPAL
Source: DDW
Depth Zone: Upper
Well Depth (ft): N/A
of Measurements: 1
Period of Record: 1990
Trend Since 2000: Insufficient Data



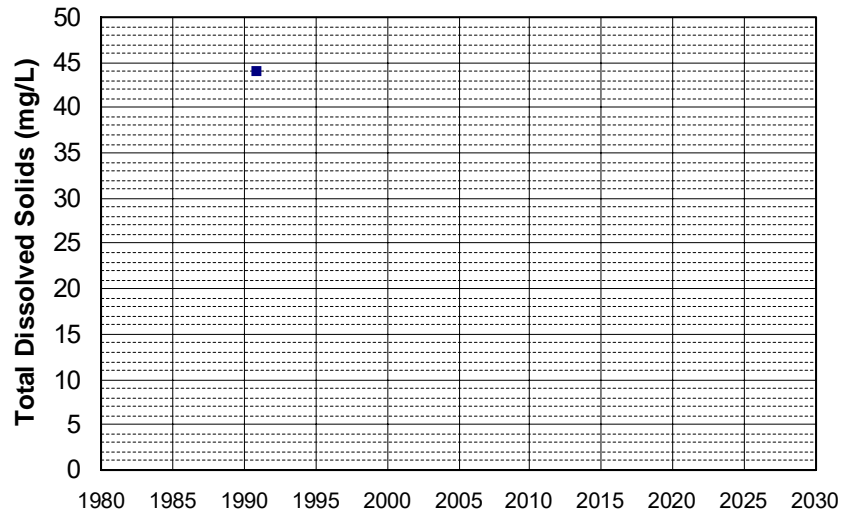
Well Name: CA3200068_001_001
Well Type: MUNICIPAL
Source: DDW
Depth Zone: Upper
Well Depth (ft): N/A
of Measurements: 1
Period of Record: 1990
Trend Since 2000: Insufficient Data



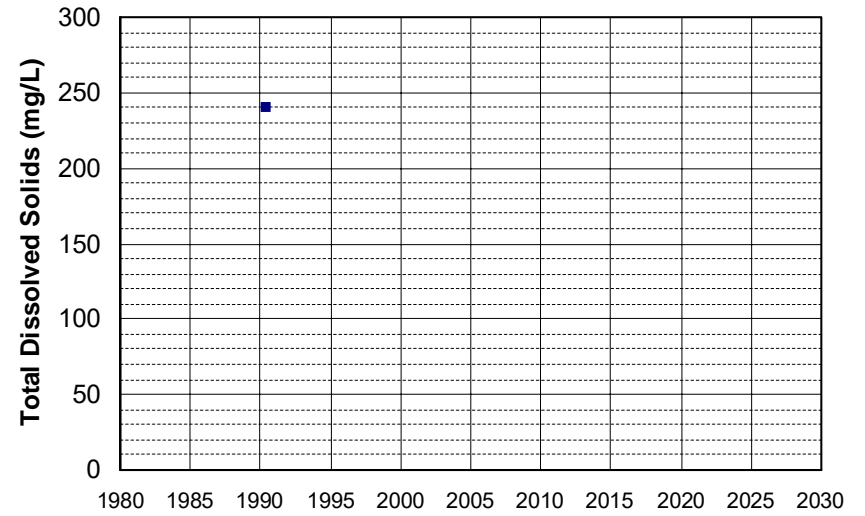
Well Name: CA4510504_001_001
Well Type: MUNICIPAL
Source: DDW
Depth Zone: Upper
Well Depth (ft): 20
of Measurements: 1
Period of Record: 1990
Trend Since 2000: Insufficient Data



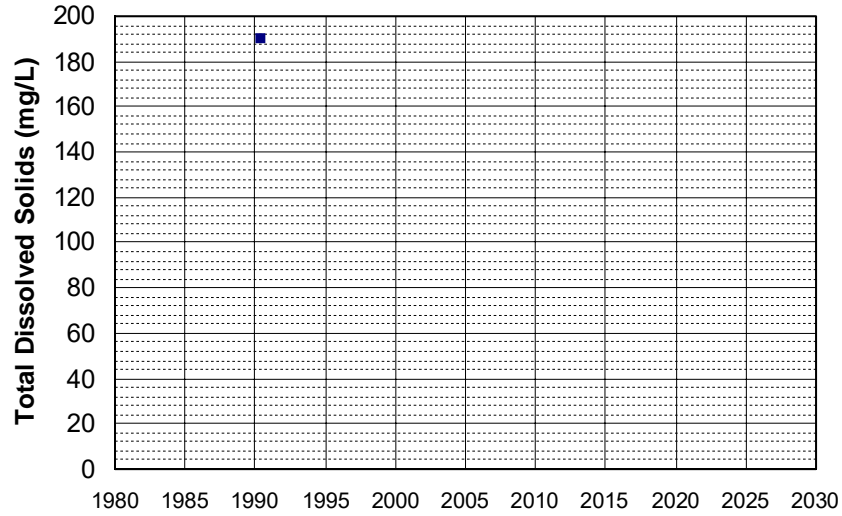
Well Name: CA4600072_001_001
Well Type: MUNICIPAL
Source: DDW
Depth Zone: Upper
Well Depth (ft): N/A
of Measurements: 1
Period of Record: 1990
Trend Since 2000: Insufficient Data



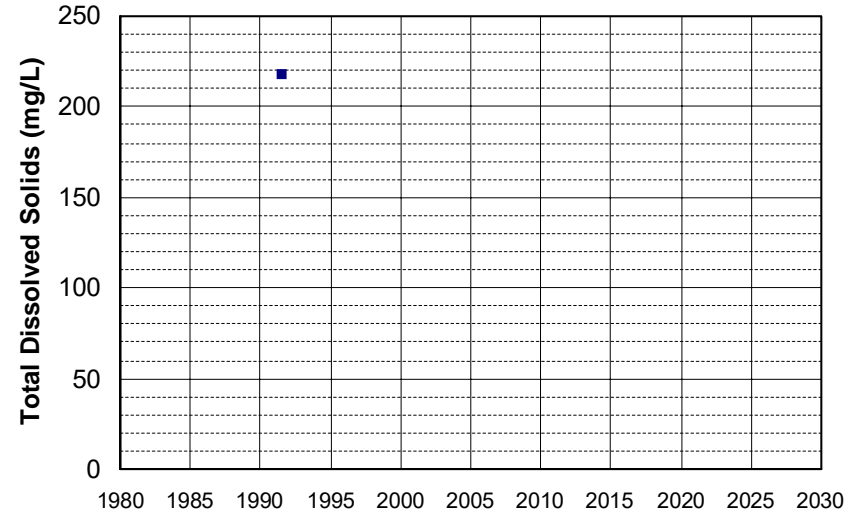
Well Name: CA5700556_001_001
Well Type: MUNICIPAL
Source: DDW
Depth Zone: Upper
Well Depth (ft): N/A
of Measurements: 1
Period of Record: 1990
Trend Since 2000: Insufficient Data



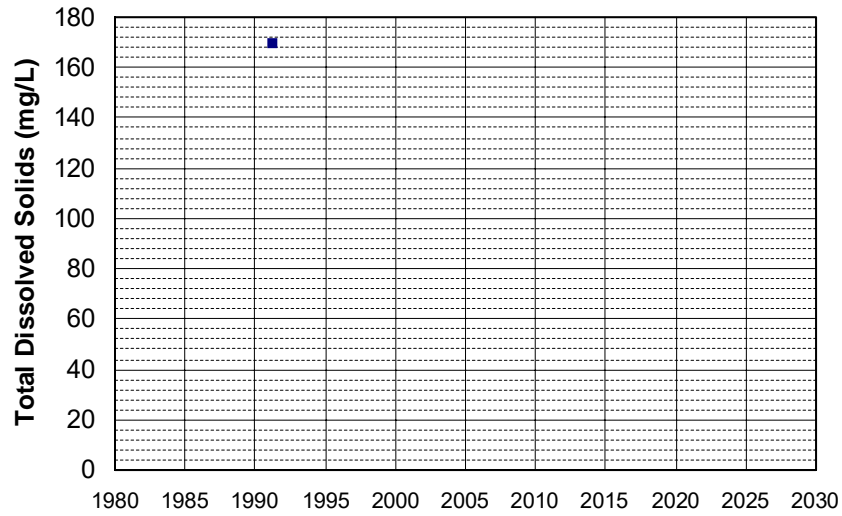
Well Name: CA5700556_002_002
Well Type: MUNICIPAL
Source: DDW
Depth Zone: Upper
Well Depth (ft): N/A
of Measurements: 1
Period of Record: 1990
Trend Since 2000: Insufficient Data



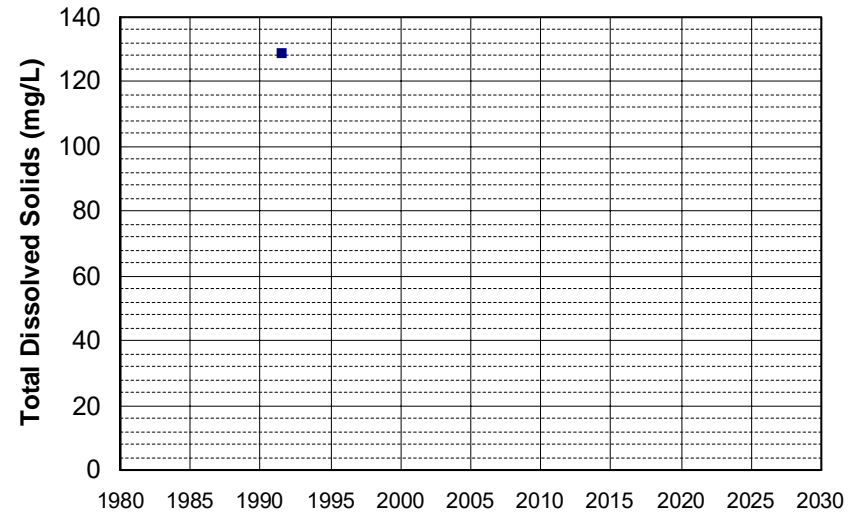
Well Name: 11N07W35L001M
Well Type: WATER SUPPLY, OTHER
Source: DWR
Depth Zone: Upper
Well Depth (ft): 243
of Measurements: 1
Period of Record: 1991
Trend Since 2000: Insufficient Data



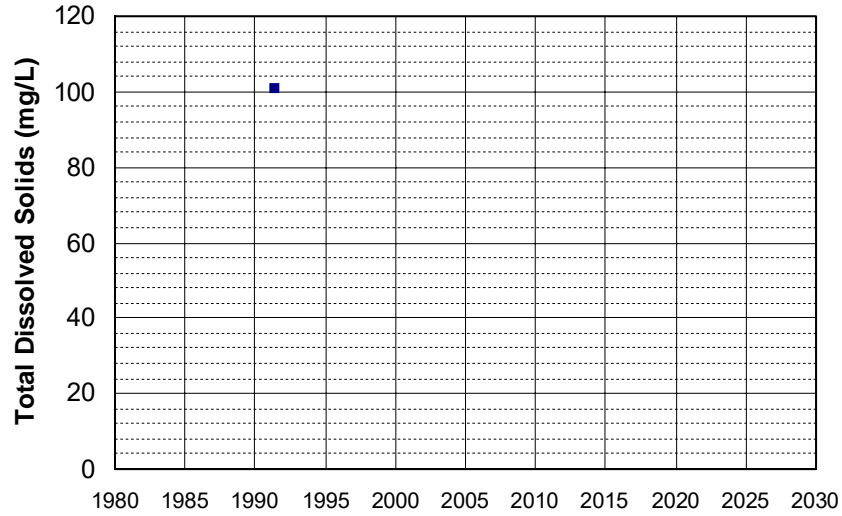
Well Name: CA0600003_001_001
Well Type: MUNICIPAL
Source: DDW
Depth Zone: Upper
Well Depth (ft): N/A
of Measurements: 1
Period of Record: 1991
Trend Since 2000: Insufficient Data



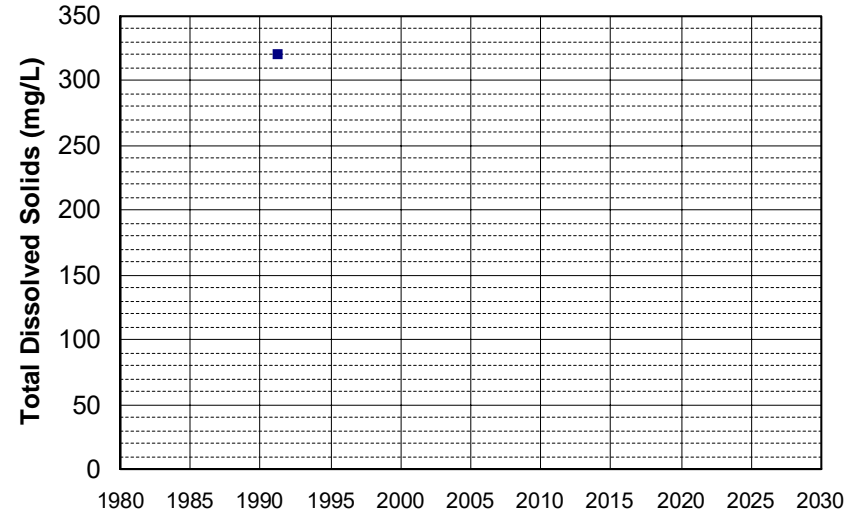
Well Name: CA2900547_001_001
Well Type: MUNICIPAL
Source: DDW
Depth Zone: Upper
Well Depth (ft): N/A
of Measurements: 1
Period of Record: 1991
Trend Since 2000: Insufficient Data



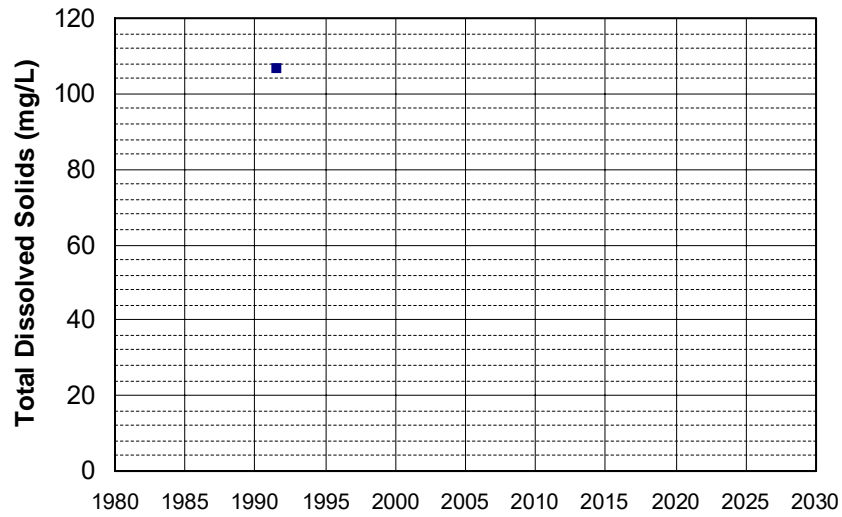
Well Name: CA2900572_001_001
Well Type: MUNICIPAL
Source: DDW
Depth Zone: Upper
Well Depth (ft): N/A
of Measurements: 1
Period of Record: 1991
Trend Since 2000: Insufficient Data



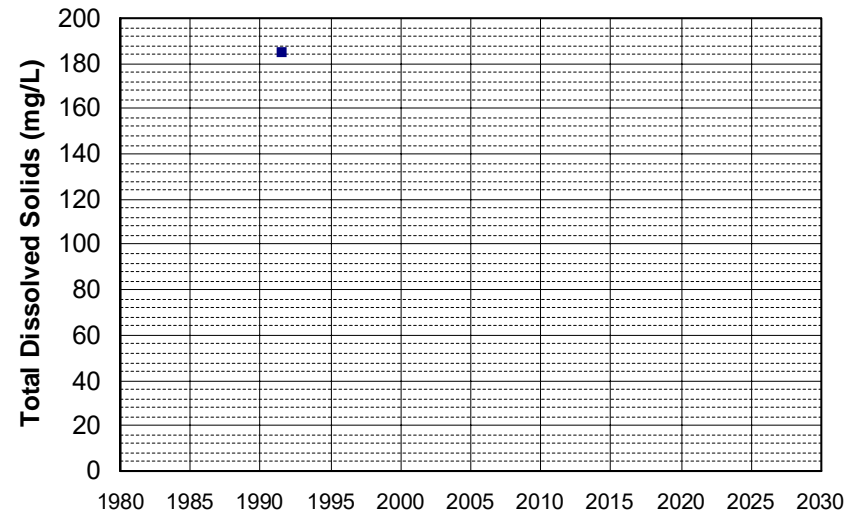
Well Name: CA3110038_002_002
Well Type: MUNICIPAL
Source: DDW
Depth Zone: Upper
Well Depth (ft): 156
of Measurements: 1
Period of Record: 1991
Trend Since 2000: Insufficient Data



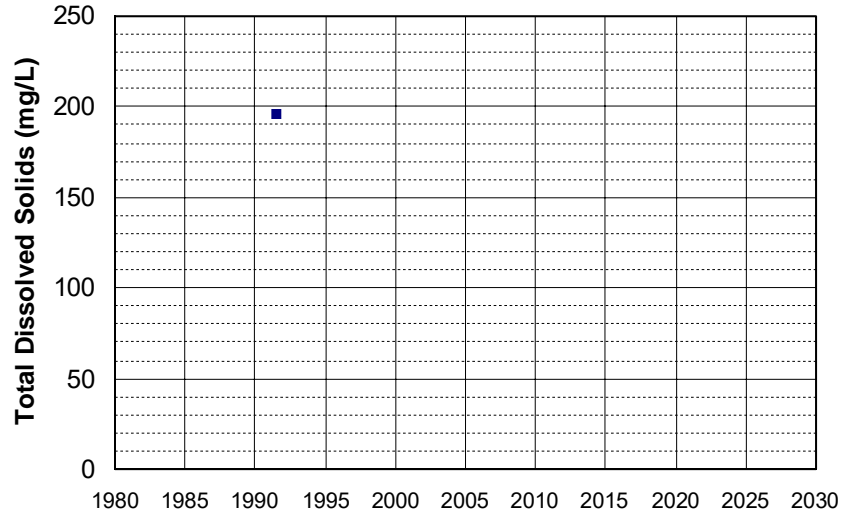
Well Name: CA3200037_001_001
Well Type: MUNICIPAL
Source: DDW
Depth Zone: Upper
Well Depth (ft): N/A
of Measurements: 1
Period of Record: 1991
Trend Since 2000: Insufficient Data



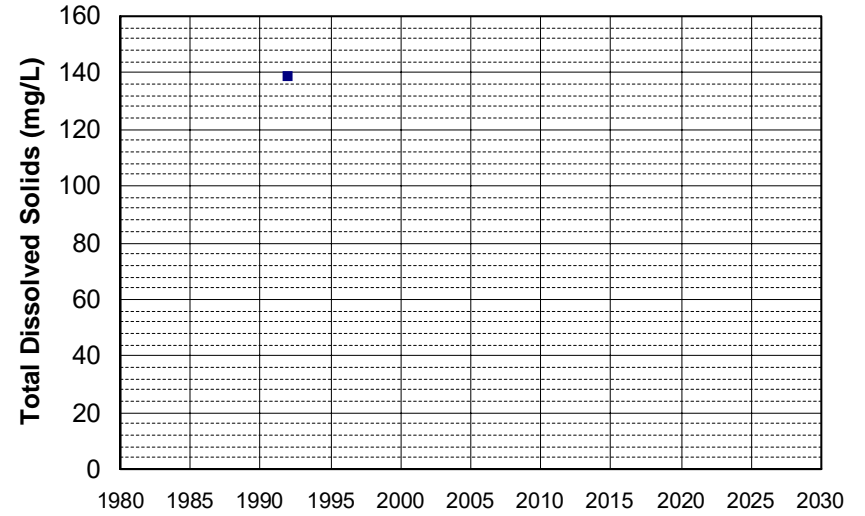
Well Name: CA3200038_001_001
Well Type: MUNICIPAL
Source: DDW
Depth Zone: Upper
Well Depth (ft): N/A
of Measurements: 1
Period of Record: 1991
Trend Since 2000: Insufficient Data



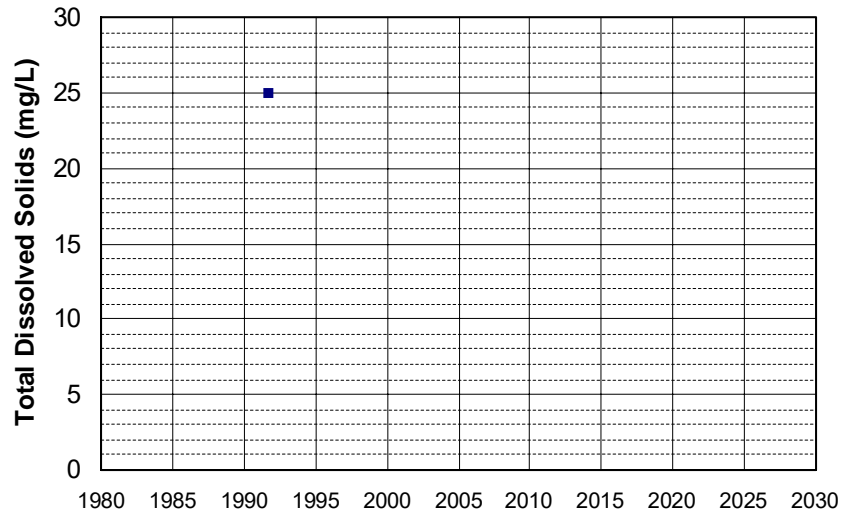
Well Name: CA3200039_001_001
Well Type: MUNICIPAL
Source: DDW
Depth Zone: Upper
Well Depth (ft): N/A
of Measurements: 1
Period of Record: 1991
Trend Since 2000: Insufficient Data



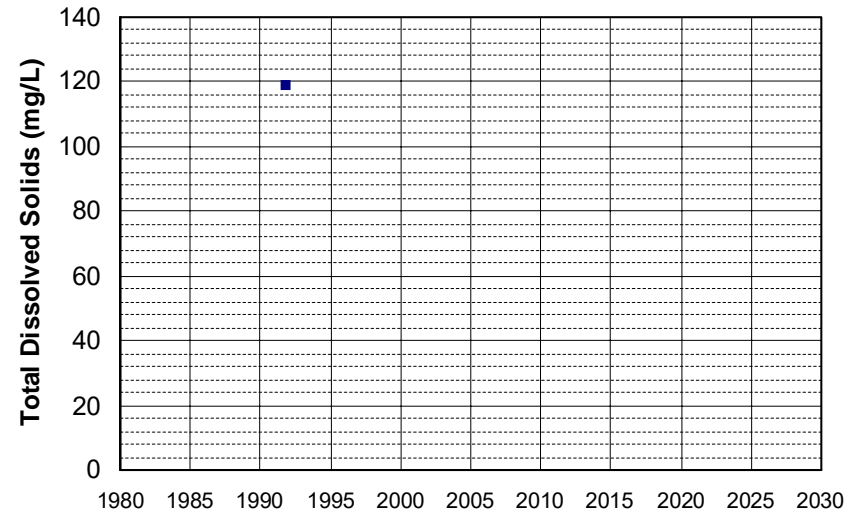
Well Name: CA3200088_001_001
Well Type: MUNICIPAL
Source: DDW
Depth Zone: Upper
Well Depth (ft): 225
of Measurements: 1
Period of Record: 1991
Trend Since 2000: Insufficient Data



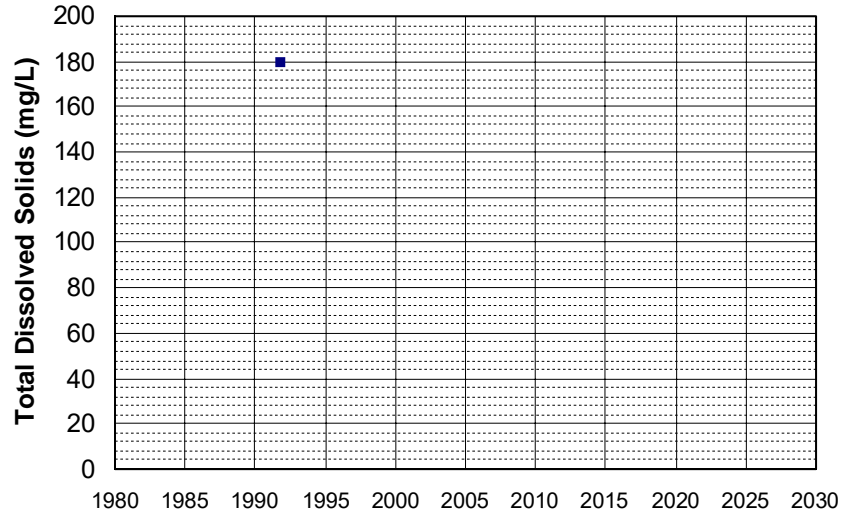
Well Name: CA3200173_001_001
Well Type: MUNICIPAL
Source: DDW
Depth Zone: Upper
Well Depth (ft): N/A
of Measurements: 1
Period of Record: 1991
Trend Since 2000: Insufficient Data



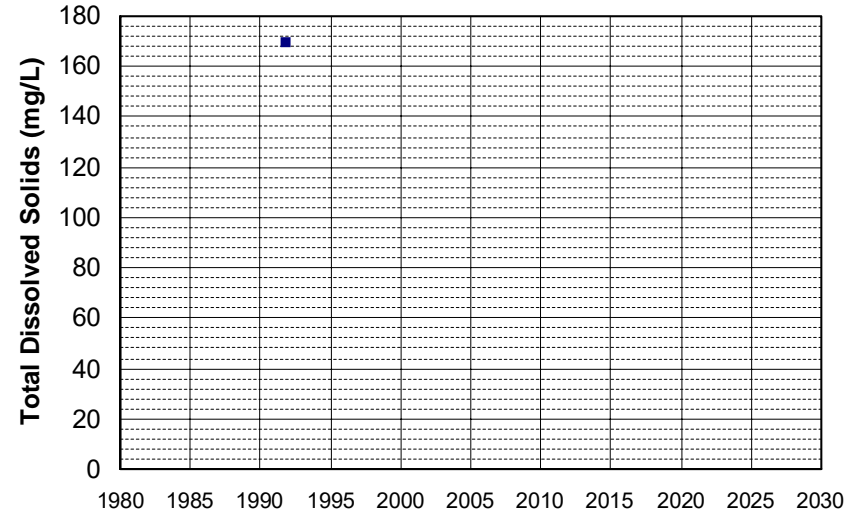
Well Name: CA3200212_002_002
Well Type: MUNICIPAL
Source: DDW
Depth Zone: Upper
Well Depth (ft): N/A
of Measurements: 1
Period of Record: 1991
Trend Since 2000: Insufficient Data



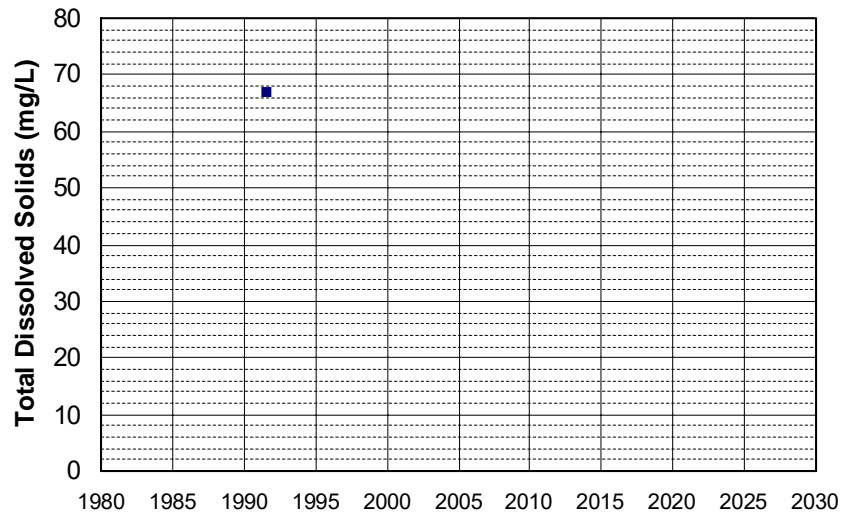
Well Name: CA4500138_001_001
Well Type: MUNICIPAL
Source: DDW
Depth Zone: Upper
Well Depth (ft): N/A
of Measurements: 1
Period of Record: 1991
Trend Since 2000: Insufficient Data



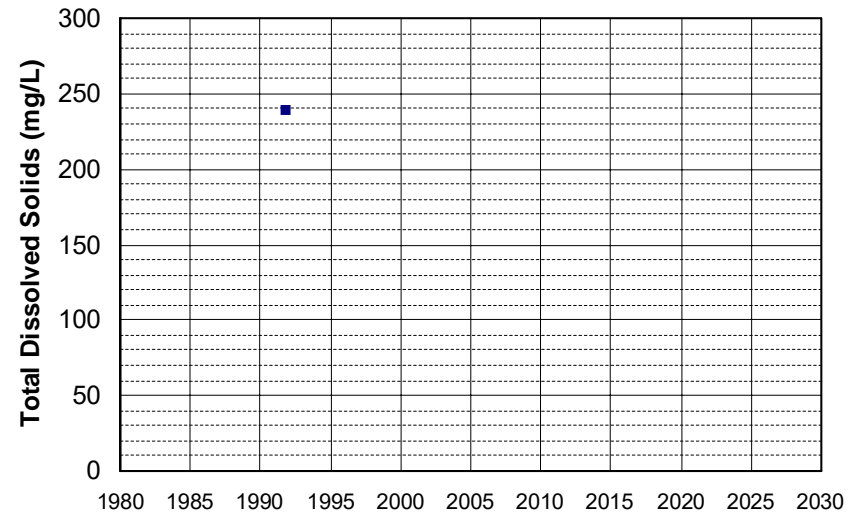
Well Name: CA4510009_002_002
Well Type: MUNICIPAL
Source: DDW
Depth Zone: Upper
Well Depth (ft): 170
of Measurements: 1
Period of Record: 1991
Trend Since 2000: Insufficient Data



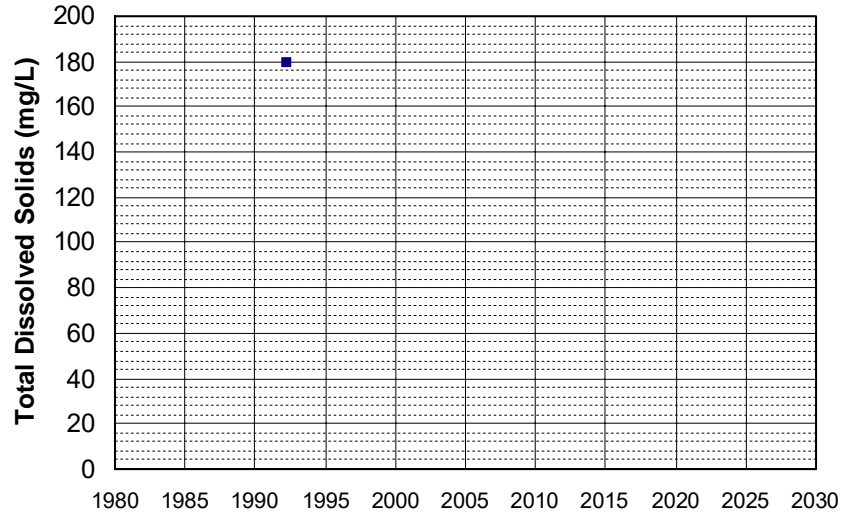
Well Name: CA4710801_001_001
Well Type: MUNICIPAL
Source: DDW
Depth Zone: Upper
Well Depth (ft): 252
of Measurements: 1
Period of Record: 1991
Trend Since 2000: Insufficient Data



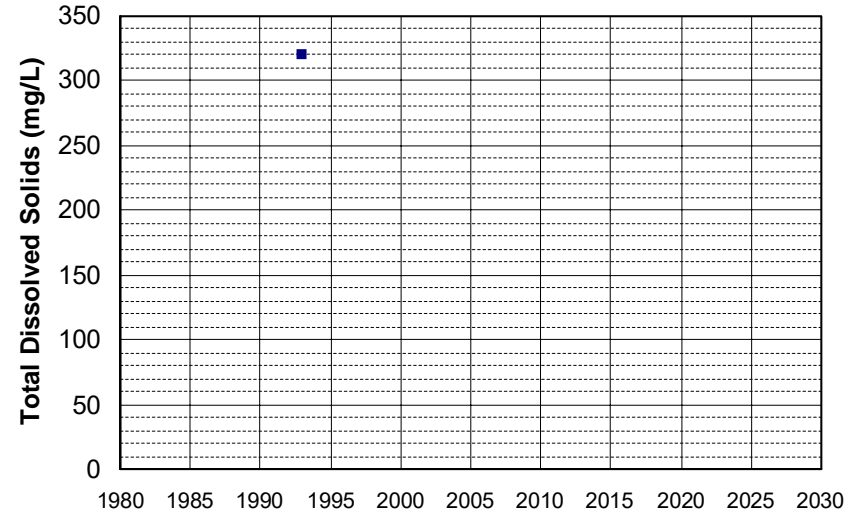
Well Name: CA5103326_001_001
Well Type: MUNICIPAL
Source: DDW
Depth Zone: Upper
Well Depth (ft): N/A
of Measurements: 1
Period of Record: 1991
Trend Since 2000: Insufficient Data



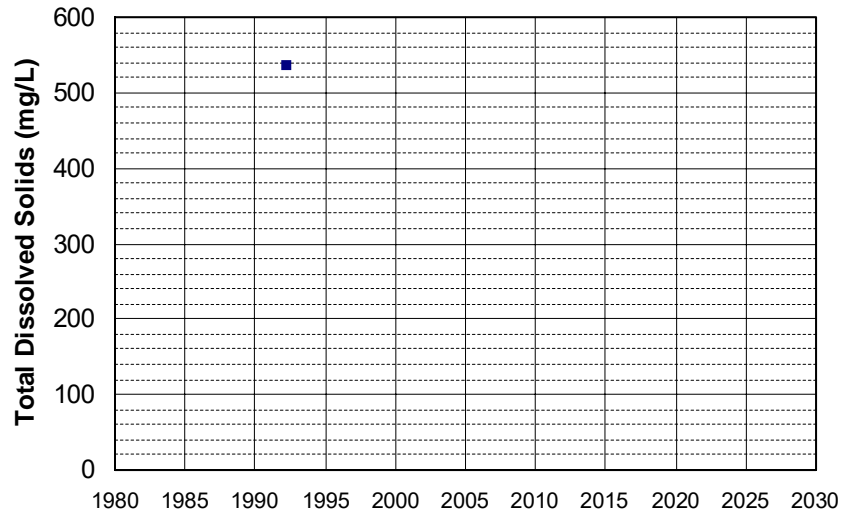
Well Name: CA0310800_001_001
Well Type: MUNICIPAL
Source: DDW
Depth Zone: Upper
Well Depth (ft): 284
of Measurements: 1
Period of Record: 1992
Trend Since 2000: Insufficient Data



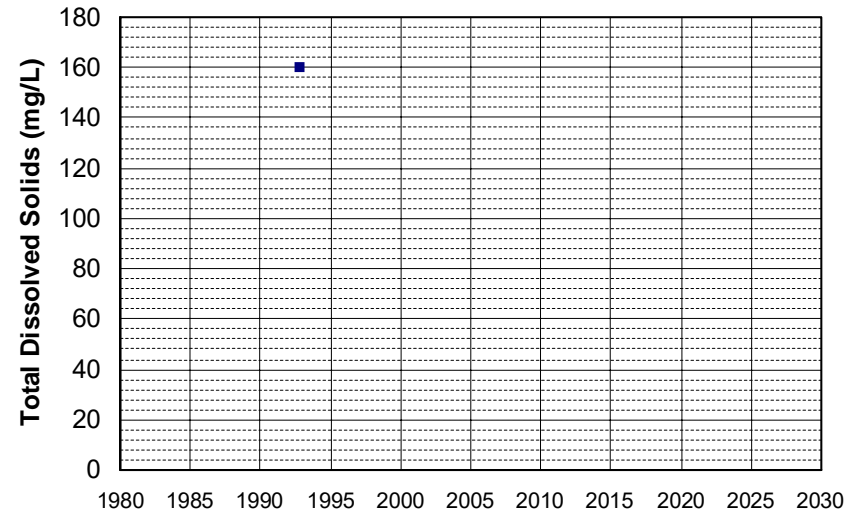
Well Name: CA0400108_001_001
Well Type: MUNICIPAL
Source: DDW
Depth Zone: Upper
Well Depth (ft): N/A
of Measurements: 1
Period of Record: 1992
Trend Since 2000: Insufficient Data



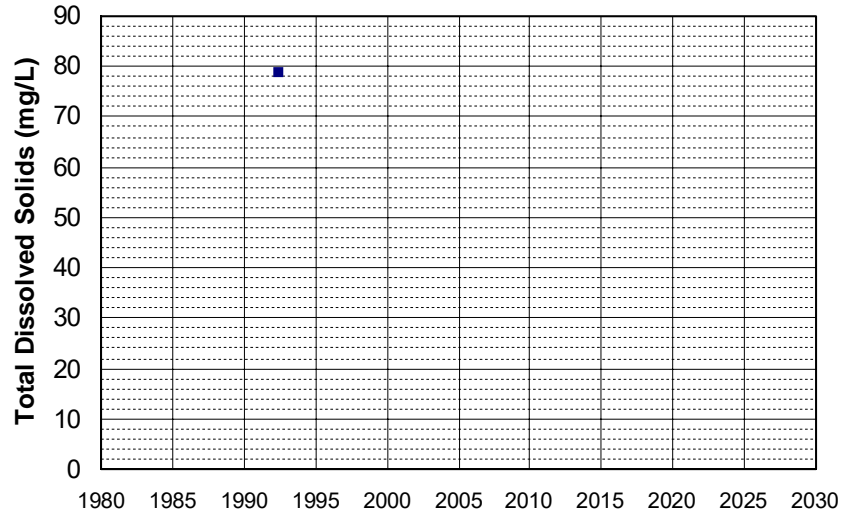
Well Name: CA0600009_001_001
Well Type: MUNICIPAL
Source: DDW
Depth Zone: Upper
Well Depth (ft): N/A
of Measurements: 1
Period of Record: 1992
Trend Since 2000: Insufficient Data



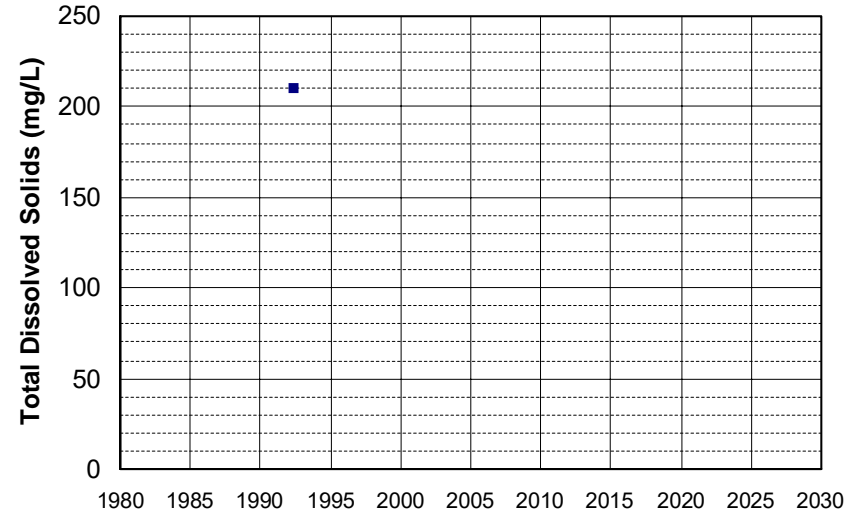
Well Name: CA1700609_001_001
Well Type: MUNICIPAL
Source: DDW
Depth Zone: Upper
Well Depth (ft): 257
of Measurements: 1
Period of Record: 1992
Trend Since 2000: Insufficient Data



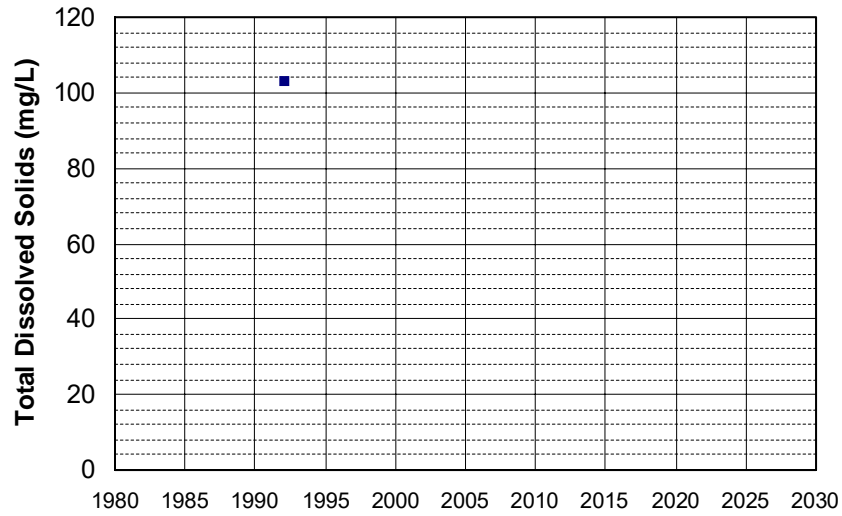
Well Name: CA1700701_001_001
Well Type: MUNICIPAL
Source: DDW
Depth Zone: Upper
Well Depth (ft): 149
of Measurements: 1
Period of Record: 1992
Trend Since 2000: Insufficient Data



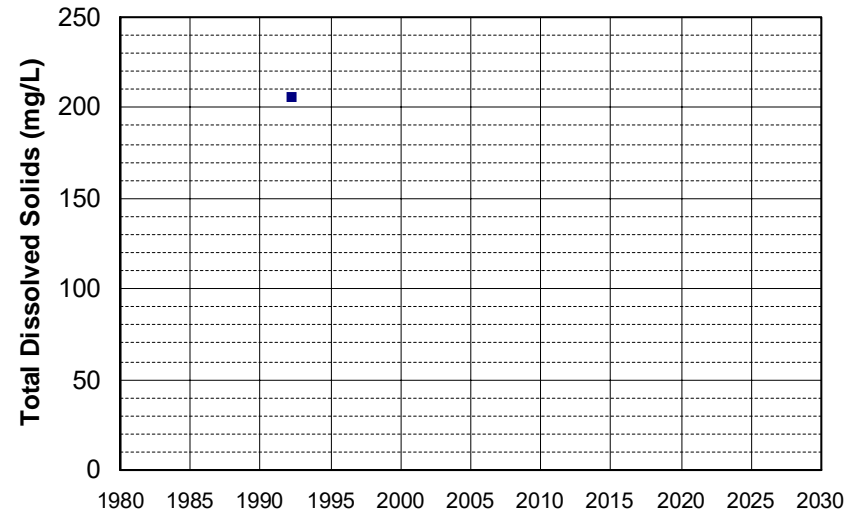
Well Name: CA1710001_003_003
Well Type: MUNICIPAL
Source: DDW
Depth Zone: Upper
Well Depth (ft): 61
of Measurements: 1
Period of Record: 1992
Trend Since 2000: Insufficient Data



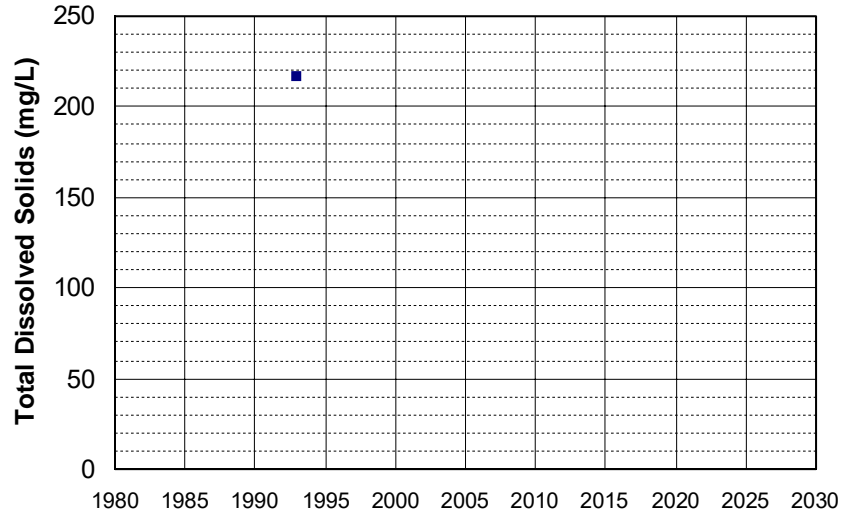
Well Name: CA2900501_001_001
Well Type: MUNICIPAL
Source: DDW
Depth Zone: Upper
Well Depth (ft): N/A
of Measurements: 1
Period of Record: 1992
Trend Since 2000: Insufficient Data



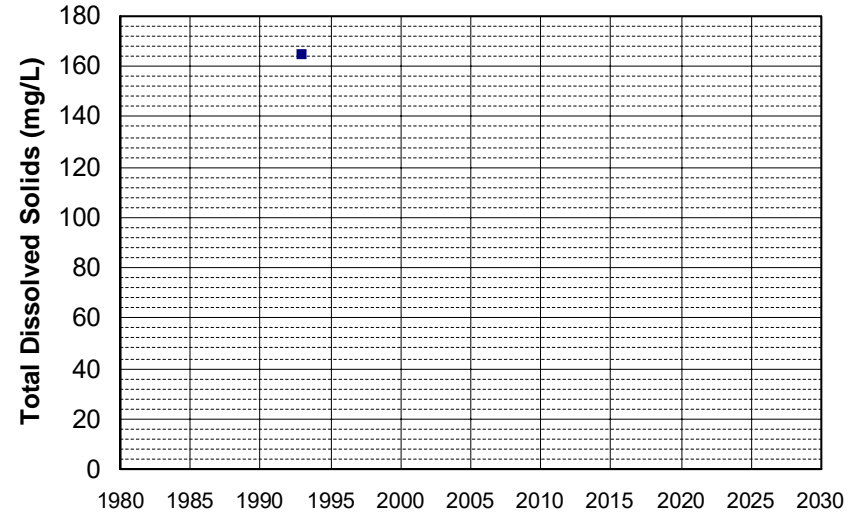
Well Name: CA2900534_001_001
Well Type: MUNICIPAL
Source: DDW
Depth Zone: Upper
Well Depth (ft): N/A
of Measurements: 1
Period of Record: 1992
Trend Since 2000: Insufficient Data



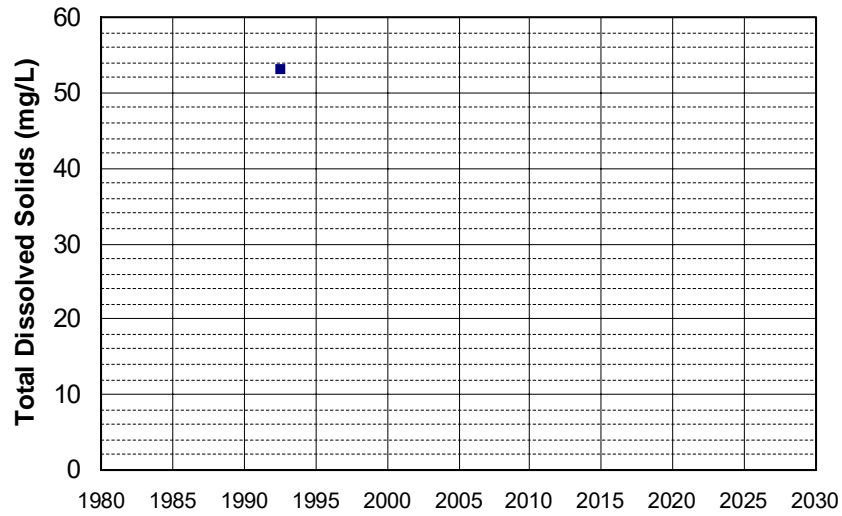
Well Name: CA2900623_001_001
Well Type: MUNICIPAL
Source: DDW
Depth Zone: Upper
Well Depth (ft): N/A
of Measurements: 1
Period of Record: 1992
Trend Since 2000: Insufficient Data



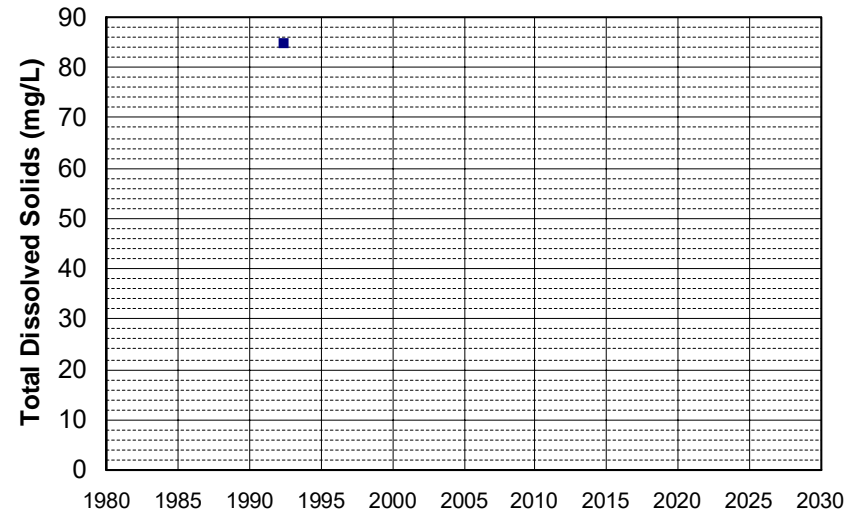
Well Name: CA3200048_001_001
Well Type: MUNICIPAL
Source: DDW
Depth Zone: Upper
Well Depth (ft): N/A
of Measurements: 1
Period of Record: 1992
Trend Since 2000: Insufficient Data



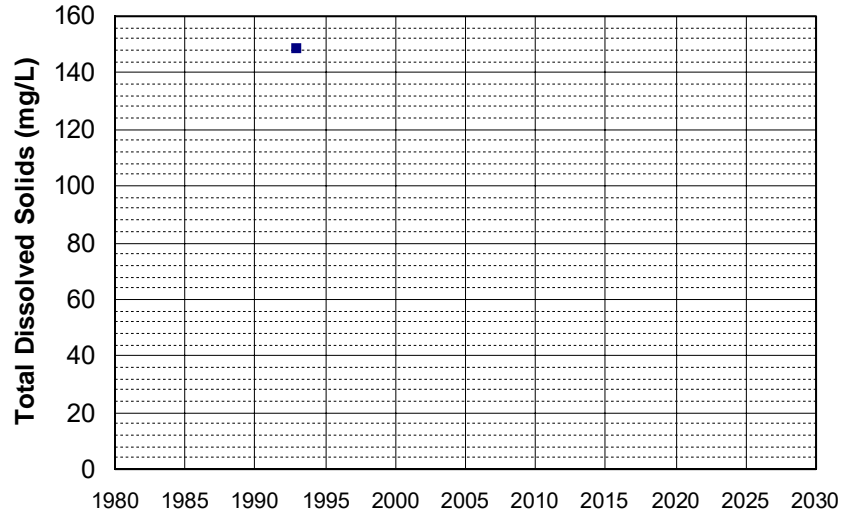
Well Name: CA3200069_001_001
Well Type: MUNICIPAL
Source: DDW
Depth Zone: Upper
Well Depth (ft): N/A
of Measurements: 1
Period of Record: 1992
Trend Since 2000: Insufficient Data



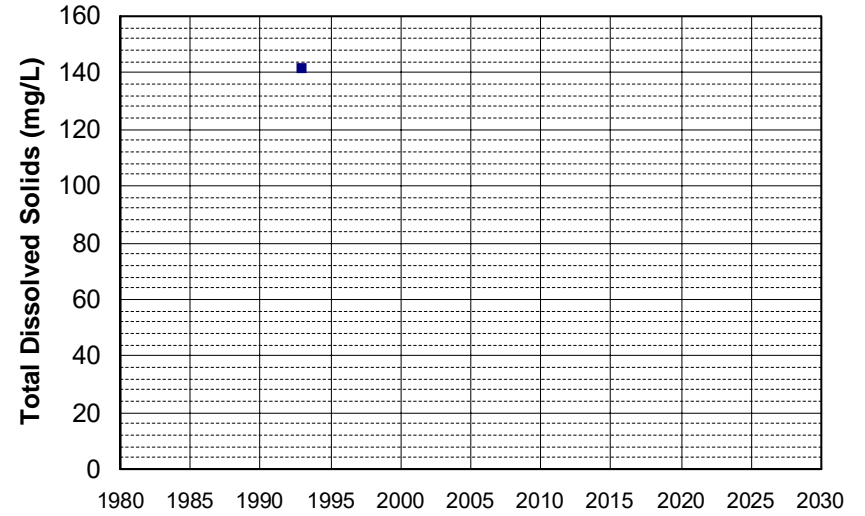
Well Name: CA3200097_001_001
Well Type: MUNICIPAL
Source: DDW
Depth Zone: Upper
Well Depth (ft): N/A
of Measurements: 1
Period of Record: 1992
Trend Since 2000: Insufficient Data



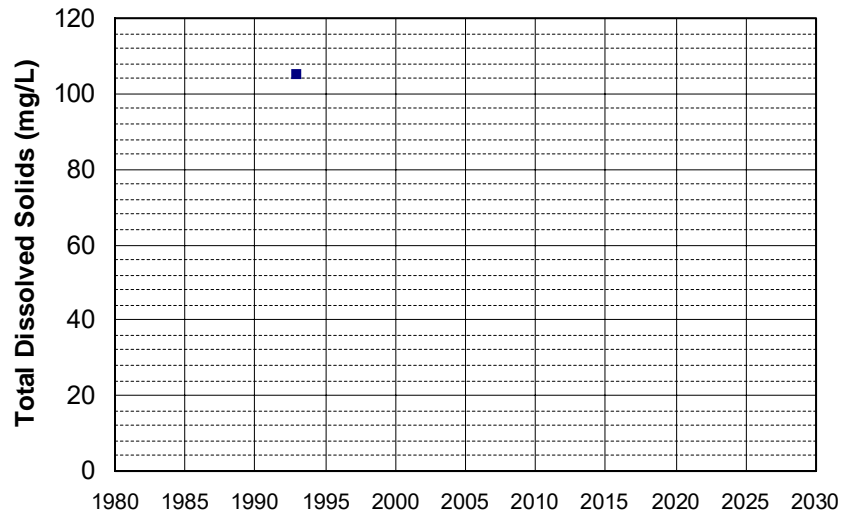
Well Name: CA4500034_001_001
Well Type: MUNICIPAL
Source: DDW
Depth Zone: Upper
Well Depth (ft): 166
of Measurements: 1
Period of Record: 1992
Trend Since 2000: Insufficient Data



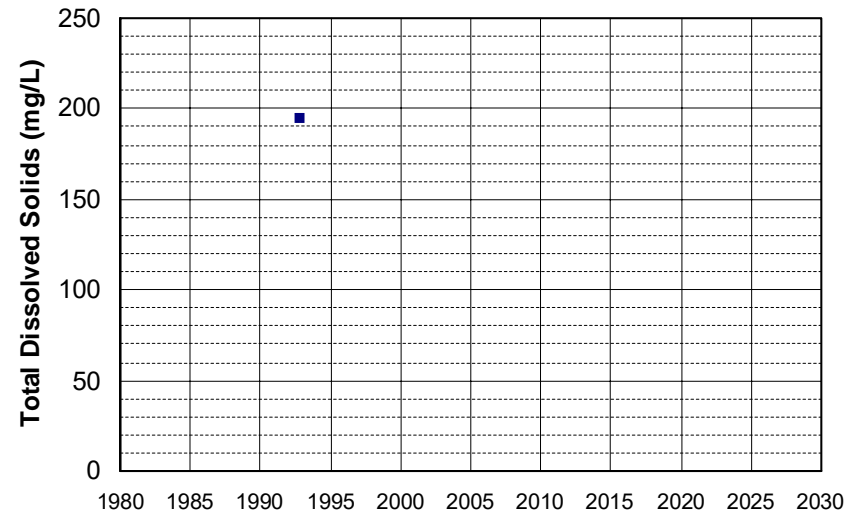
Well Name: CA4500037_001_001
Well Type: MUNICIPAL
Source: DDW
Depth Zone: Upper
Well Depth (ft): N/A
of Measurements: 1
Period of Record: 1992
Trend Since 2000: Insufficient Data



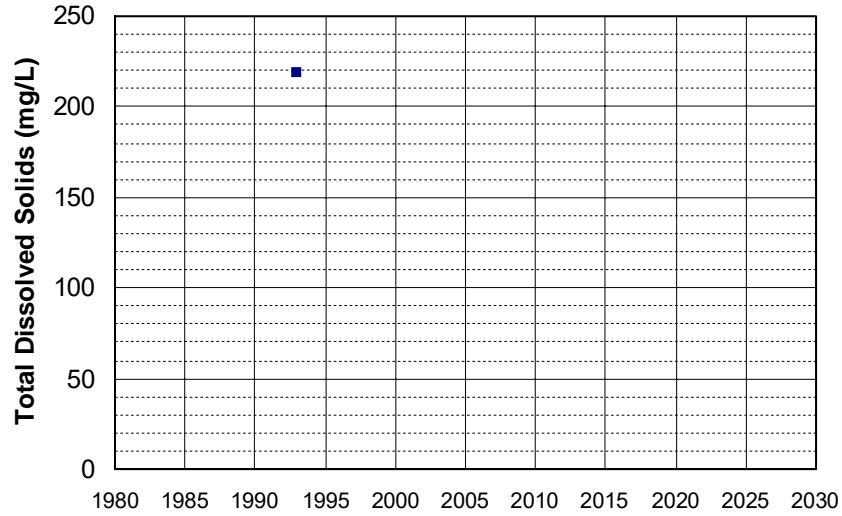
Well Name: CA4500037_002_002
Well Type: MUNICIPAL
Source: DDW
Depth Zone: Upper
Well Depth (ft): N/A
of Measurements: 1
Period of Record: 1992
Trend Since 2000: Insufficient Data



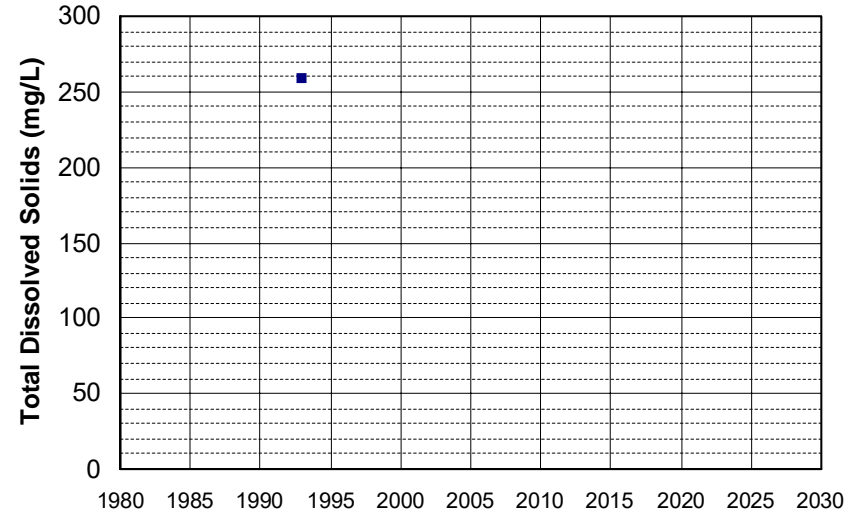
Well Name: CA4500083_001_001
Well Type: MUNICIPAL
Source: DDW
Depth Zone: Upper
Well Depth (ft): N/A
of Measurements: 1
Period of Record: 1992
Trend Since 2000: Insufficient Data



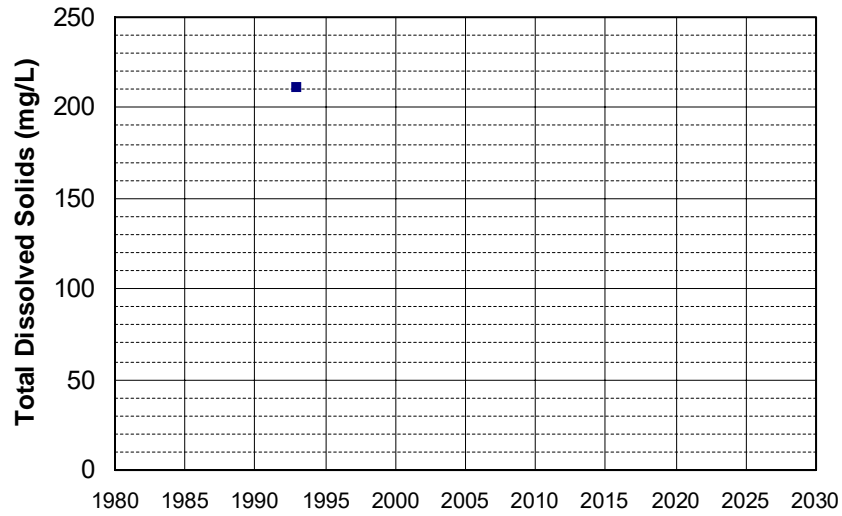
Well Name: CA4500180_001_001 Well Depth (ft): 139
Well Type: MUNICIPAL # of Measurements: 1
Source: DDW Period of Record: 1992
Depth Zone: Upper Trend Since 2000: Insufficient Data



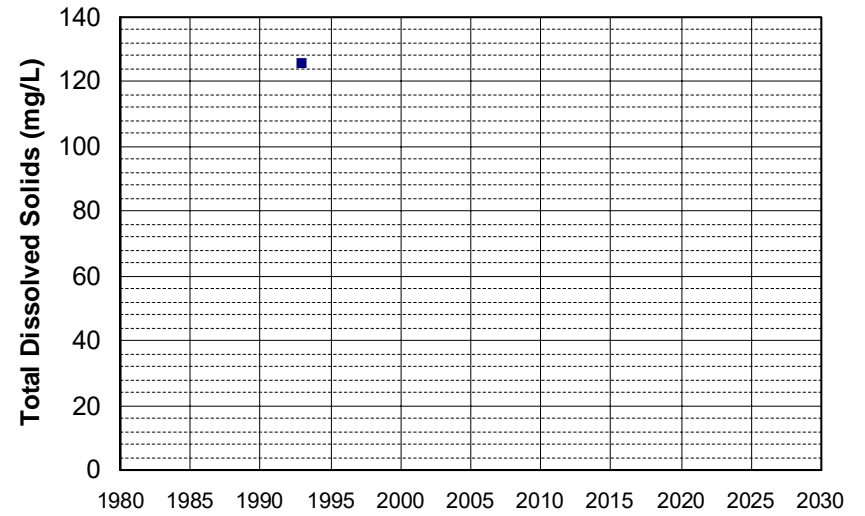
Well Name: CA4500188_001_001 Well Depth (ft): N/A
Well Type: MUNICIPAL # of Measurements: 1
Source: DDW Period of Record: 1992
Depth Zone: Upper Trend Since 2000: Insufficient Data



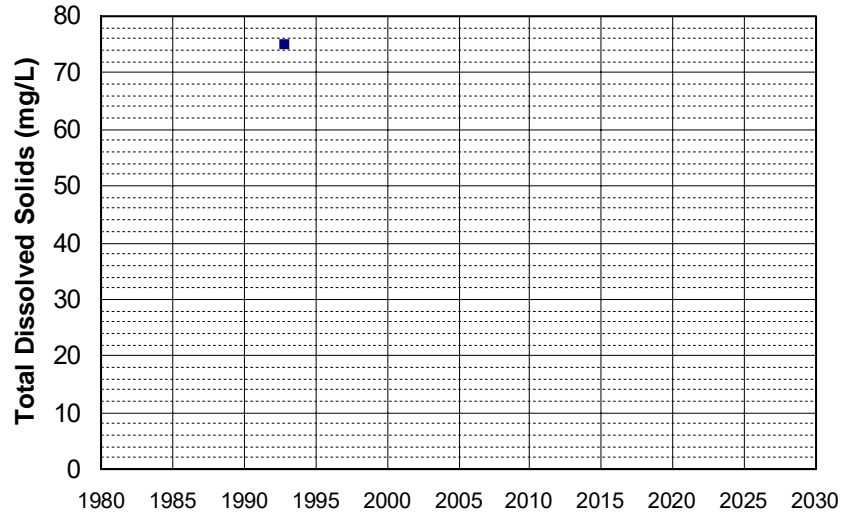
Well Name: CA4500191_001_001 Well Depth (ft): N/A
Well Type: MUNICIPAL # of Measurements: 1
Source: DDW Period of Record: 1992
Depth Zone: Upper Trend Since 2000: Insufficient Data



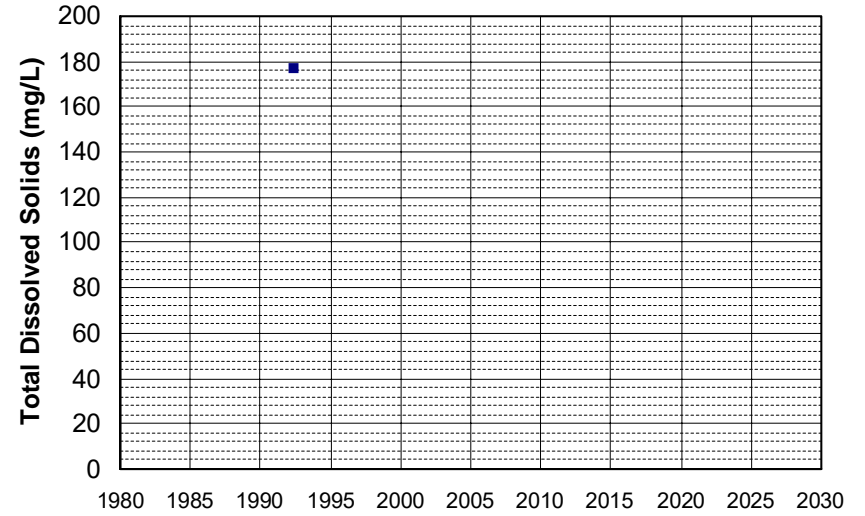
Well Name: CA4500222_001_001 Well Depth (ft): N/A
Well Type: MUNICIPAL # of Measurements: 1
Source: DDW Period of Record: 1992
Depth Zone: Upper Trend Since 2000: Insufficient Data



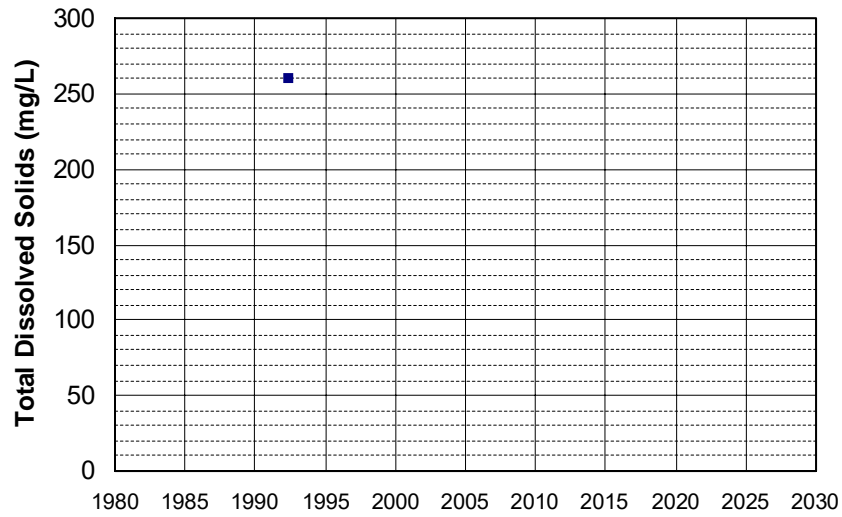
Well Name: CA4510015_002_002
Well Type: MUNICIPAL
Source: DDW
Depth Zone: Upper
Well Depth (ft): 10
of Measurements: 1
Period of Record: 1992
Trend Since 2000: Insufficient Data



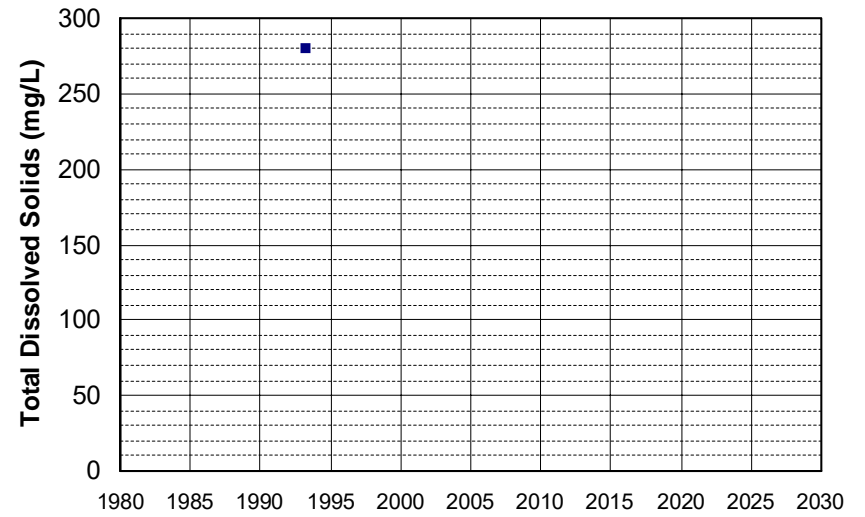
Well Name: CA4600064_001_001
Well Type: MUNICIPAL
Source: DDW
Depth Zone: Upper
Well Depth (ft): N/A
of Measurements: 1
Period of Record: 1992
Trend Since 2000: Insufficient Data



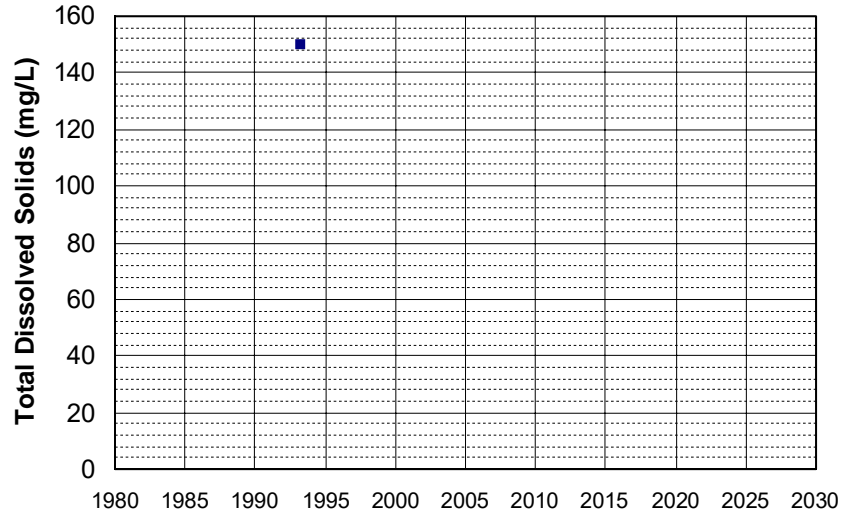
Well Name: CA5800828_002_002
Well Type: MUNICIPAL
Source: DDW
Depth Zone: Upper
Well Depth (ft): 120
of Measurements: 1
Period of Record: 1992
Trend Since 2000: Insufficient Data



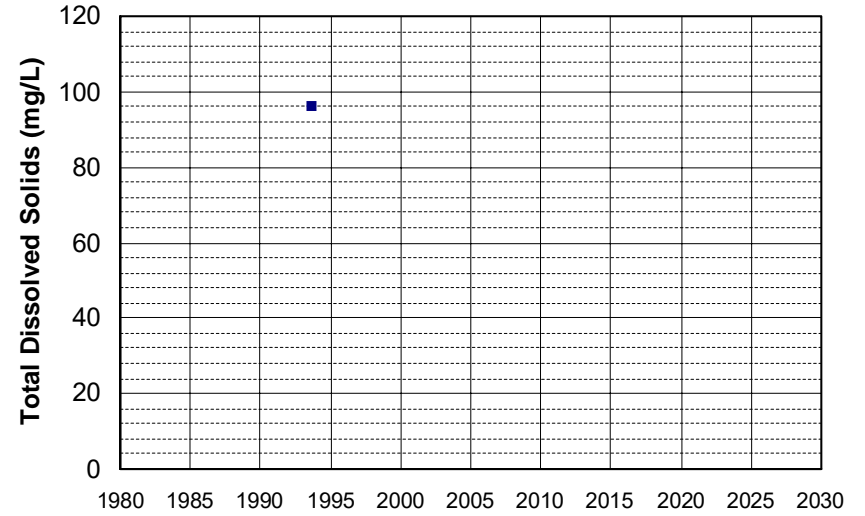
Well Name: CA0400048_001_001
Well Type: MUNICIPAL
Source: DDW
Depth Zone: Upper
Well Depth (ft): N/A
of Measurements: 1
Period of Record: 1993
Trend Since 2000: Insufficient Data



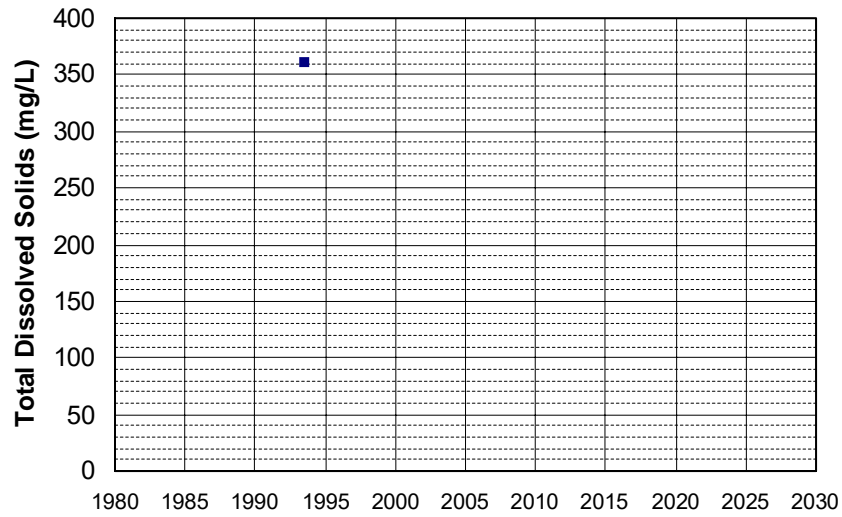
Well Name: CA0900106_001_001 Well Depth (ft): N/A
Well Type: MUNICIPAL # of Measurements: 1
Source: DDW Period of Record: 1993
Depth Zone: Upper Trend Since 2000: Insufficient Data



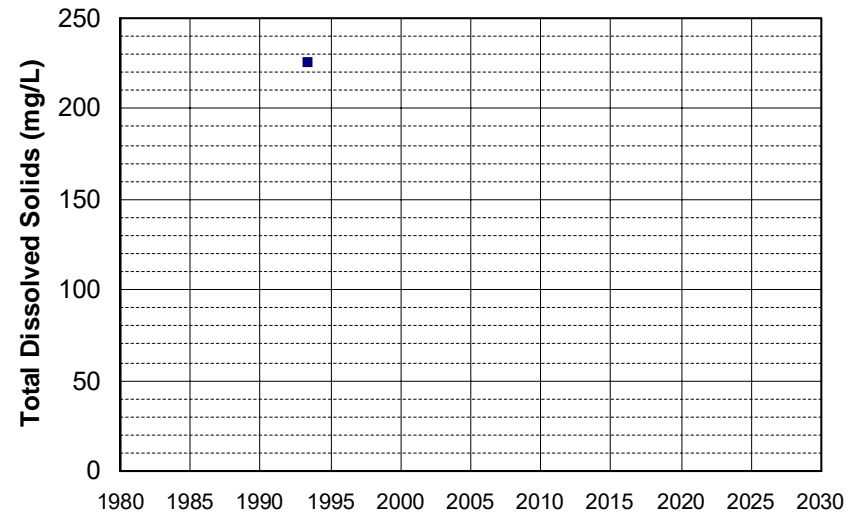
Well Name: CA1700650_001_001 Well Depth (ft): N/A
Well Type: MUNICIPAL # of Measurements: 1
Source: DDW Period of Record: 1993
Depth Zone: Upper Trend Since 2000: Insufficient Data



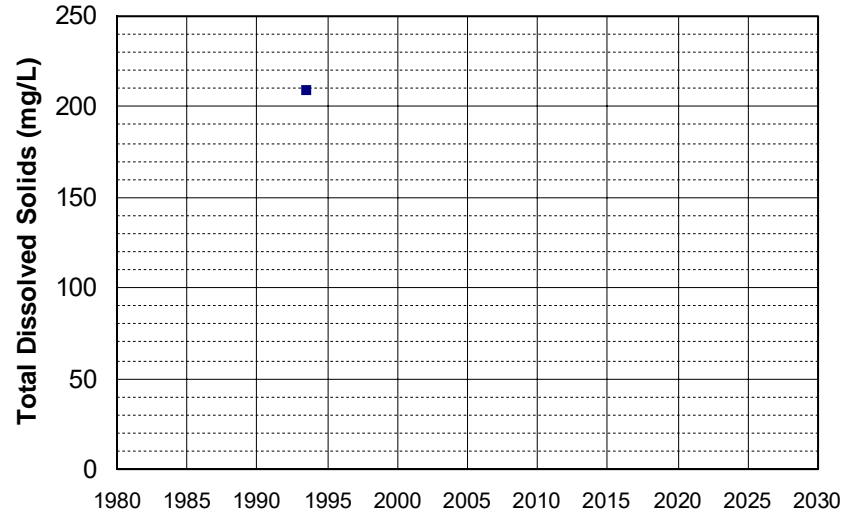
Well Name: CA1700659_001_001 Well Depth (ft): 200
Well Type: MUNICIPAL # of Measurements: 1
Source: DDW Period of Record: 1993
Depth Zone: Upper Trend Since 2000: Insufficient Data



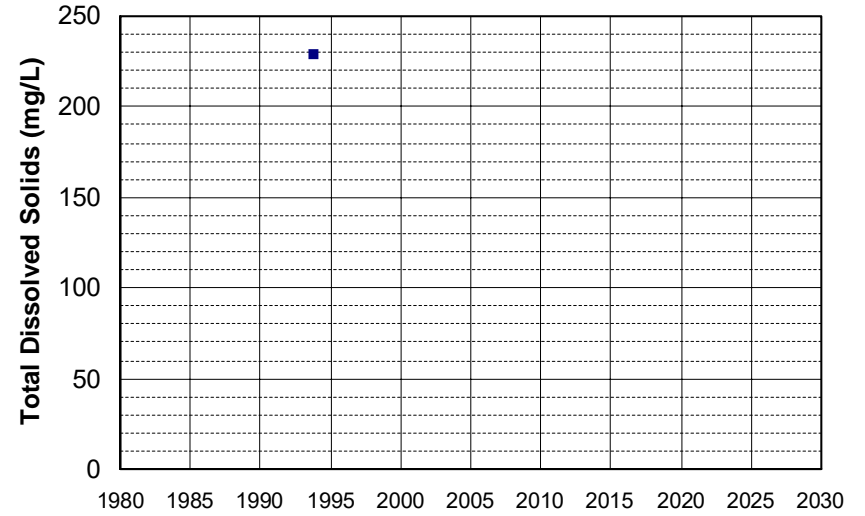
Well Name: CA2900571_001_001 Well Depth (ft): N/A
Well Type: MUNICIPAL # of Measurements: 1
Source: DDW Period of Record: 1993
Depth Zone: Upper Trend Since 2000: Insufficient Data



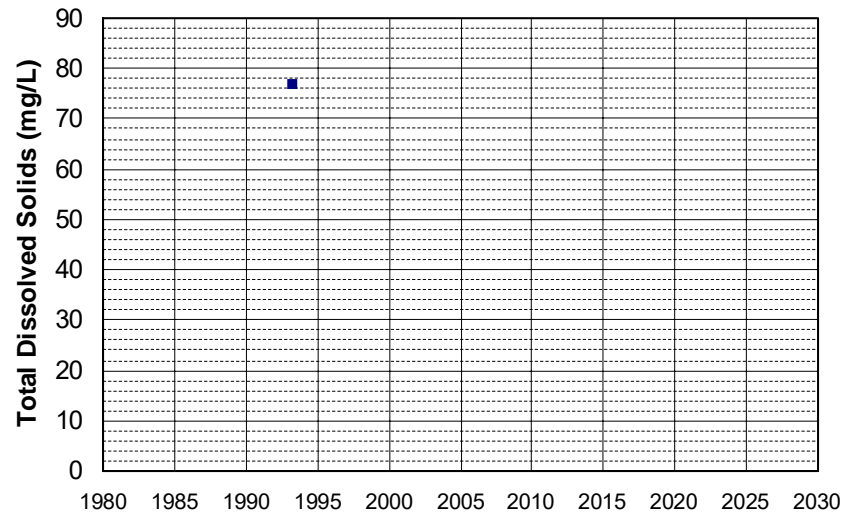
Well Name: CA2900611_001_001
Well Type: MUNICIPAL
Source: DDW
Depth Zone: Upper
Well Depth (ft): N/A
of Measurements: 1
Period of Record: 1993
Trend Since 2000: Insufficient Data



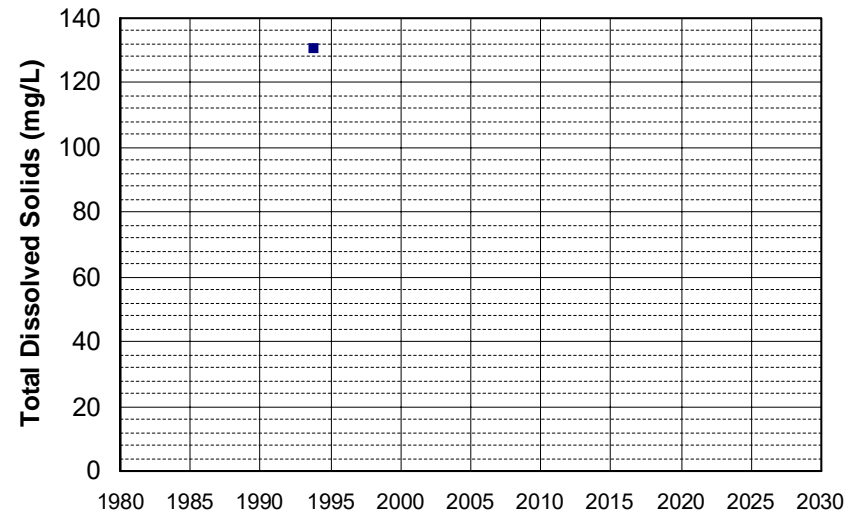
Well Name: CA3100099_001_001
Well Type: MUNICIPAL
Source: DDW
Depth Zone: Upper
Well Depth (ft): 300
of Measurements: 1
Period of Record: 1993
Trend Since 2000: Insufficient Data



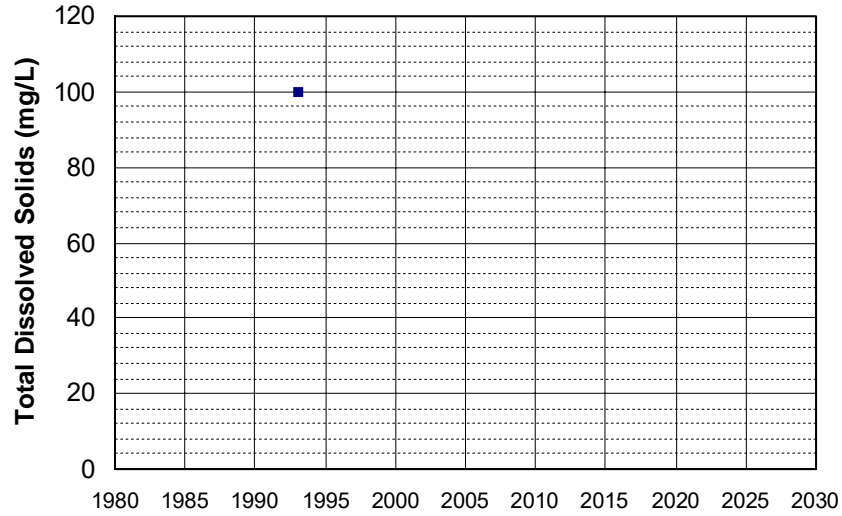
Well Name: CA3200109_002_002
Well Type: MUNICIPAL
Source: DDW
Depth Zone: Upper
Well Depth (ft): N/A
of Measurements: 1
Period of Record: 1993
Trend Since 2000: Insufficient Data



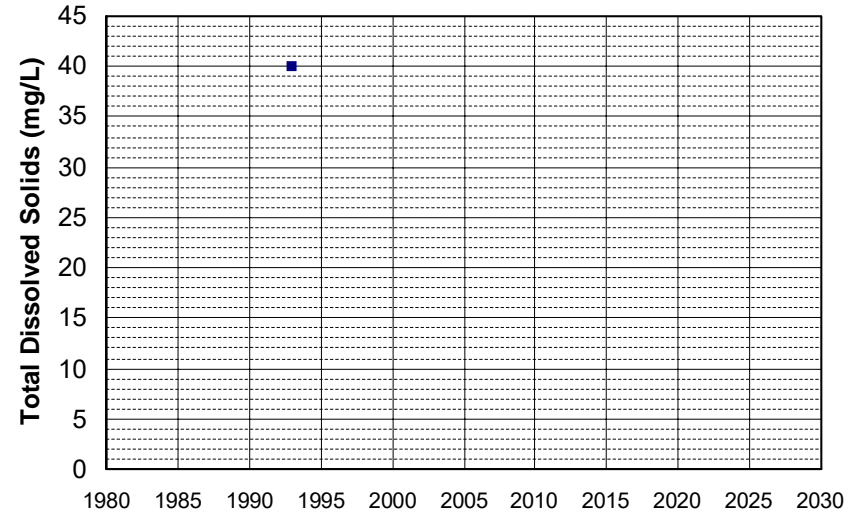
Well Name: CA3200151_001_001
Well Type: MUNICIPAL
Source: DDW
Depth Zone: Upper
Well Depth (ft): N/A
of Measurements: 1
Period of Record: 1993
Trend Since 2000: Insufficient Data



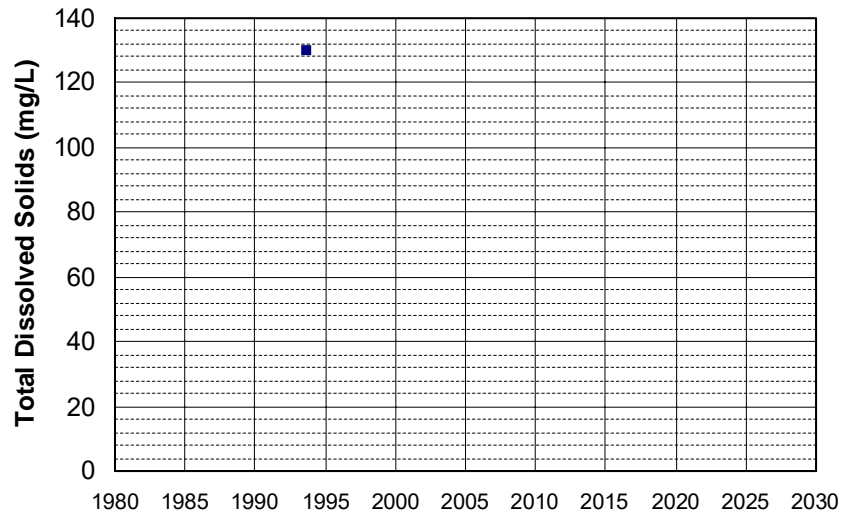
Well Name: CA4500169_001_001
Well Type: MUNICIPAL
Source: DDW
Depth Zone: Upper
Well Depth (ft): N/A
of Measurements: 1
Period of Record: 1993
Trend Since 2000: Insufficient Data



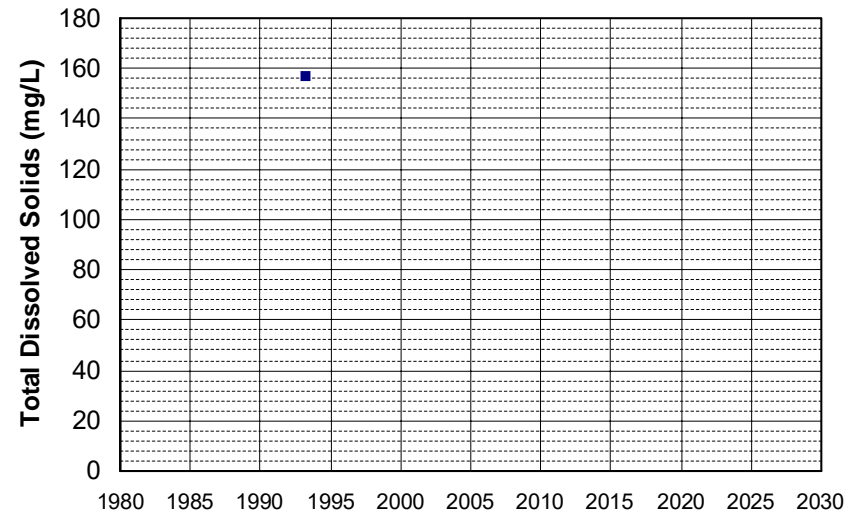
Well Name: CA4500182_001_001
Well Type: MUNICIPAL
Source: DDW
Depth Zone: Upper
Well Depth (ft): 190
of Measurements: 1
Period of Record: 1993
Trend Since 2000: Insufficient Data



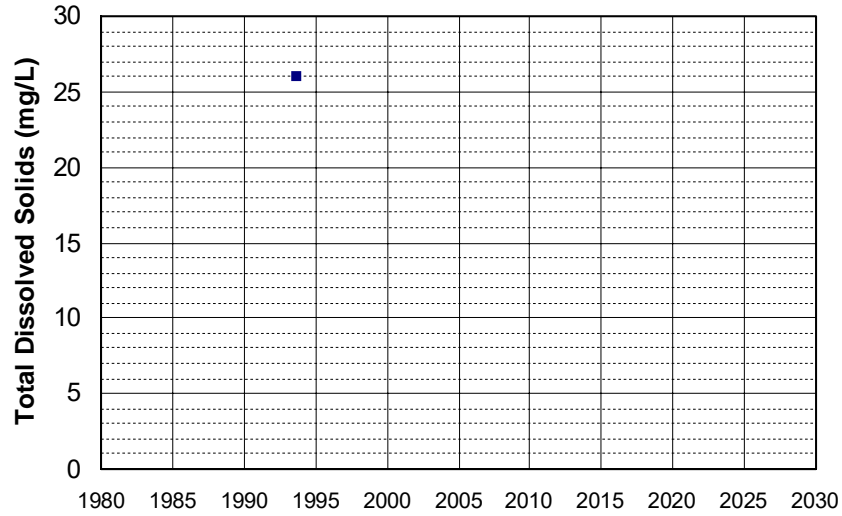
Well Name: CA4500310_001_001
Well Type: MUNICIPAL
Source: DDW
Depth Zone: Upper
Well Depth (ft): N/A
of Measurements: 1
Period of Record: 1993
Trend Since 2000: Insufficient Data



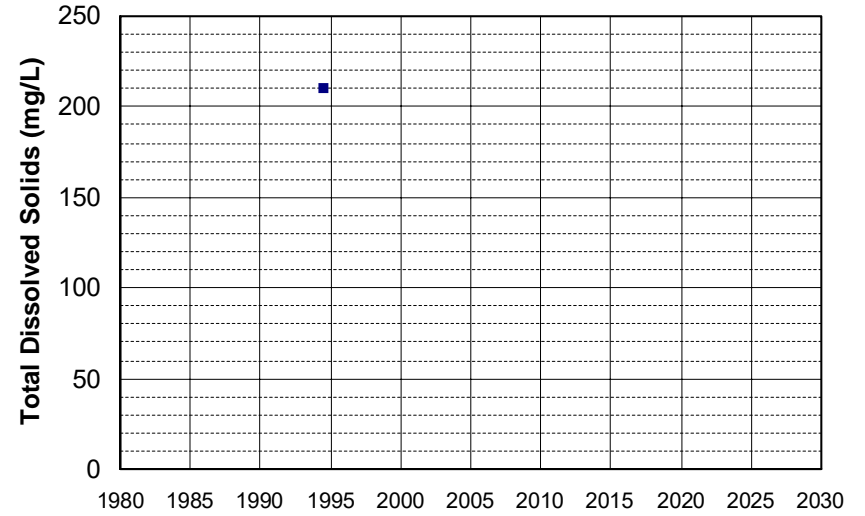
Well Name: CA4600075_001_001
Well Type: MUNICIPAL
Source: DDW
Depth Zone: Upper
Well Depth (ft): N/A
of Measurements: 1
Period of Record: 1993
Trend Since 2000: Insufficient Data



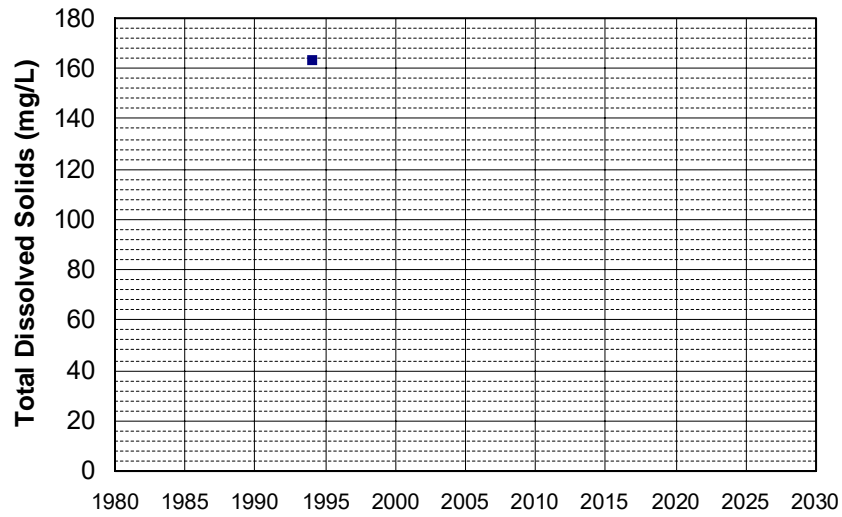
Well Name: CA4600098_001_001 Well Depth (ft): N/A
Well Type: MUNICIPAL # of Measurements: 1
Source: DDW Period of Record: 1993
Depth Zone: Upper Trend Since 2000: Insufficient Data



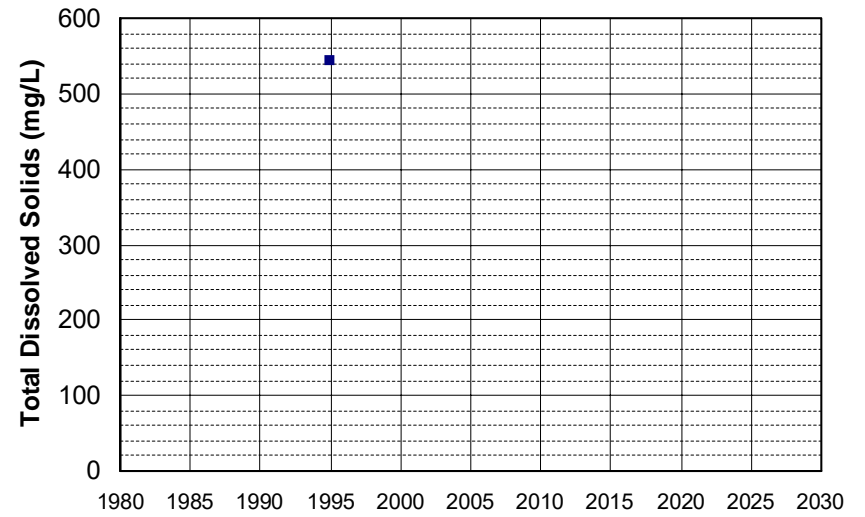
Well Name: CA0310300_002_002 Well Depth (ft): 213
Well Type: MUNICIPAL # of Measurements: 1
Source: DDW Period of Record: 1994
Depth Zone: Upper Trend Since 2000: Insufficient Data



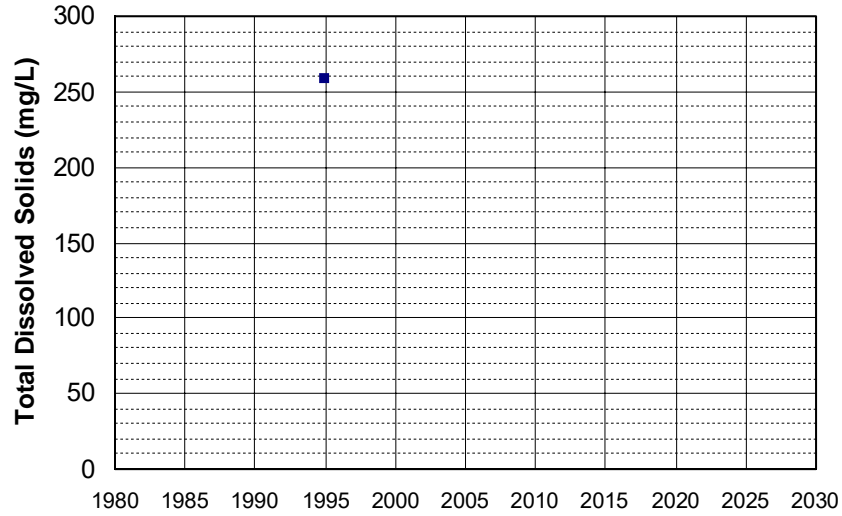
Well Name: CA1700708_001_001 Well Depth (ft): N/A
Well Type: MUNICIPAL # of Measurements: 1
Source: DDW Period of Record: 1994
Depth Zone: Upper Trend Since 2000: Insufficient Data



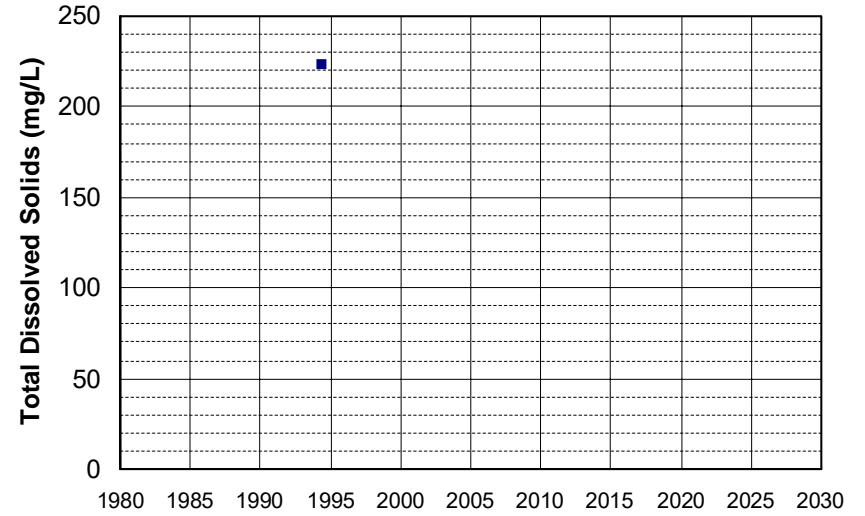
Well Name: CA1710301_001_001 Well Depth (ft): 118
Well Type: MUNICIPAL # of Measurements: 1
Source: DDW Period of Record: 1994
Depth Zone: Upper Trend Since 2000: Insufficient Data



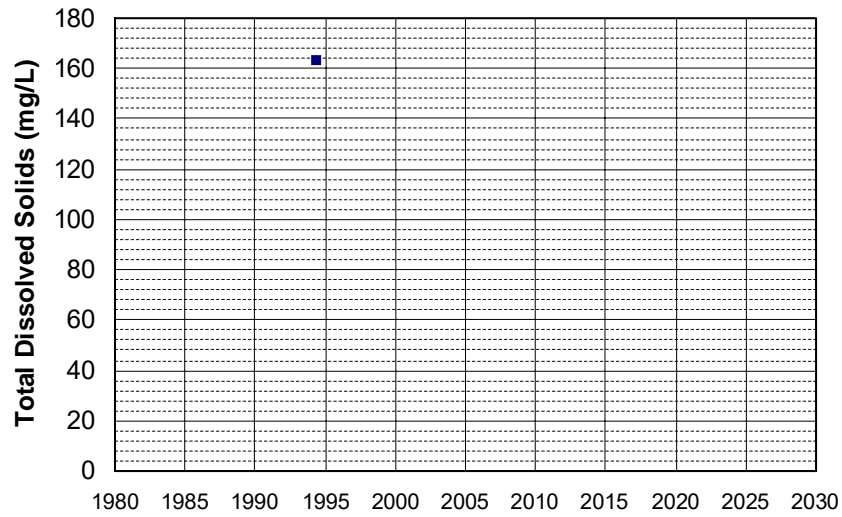
Well Name: CA1710302_001_001 Well Depth (ft): N/A
Well Type: MUNICIPAL # of Measurements: 1
Source: DDW Period of Record: 1994
Depth Zone: Upper Trend Since 2000: Insufficient Data



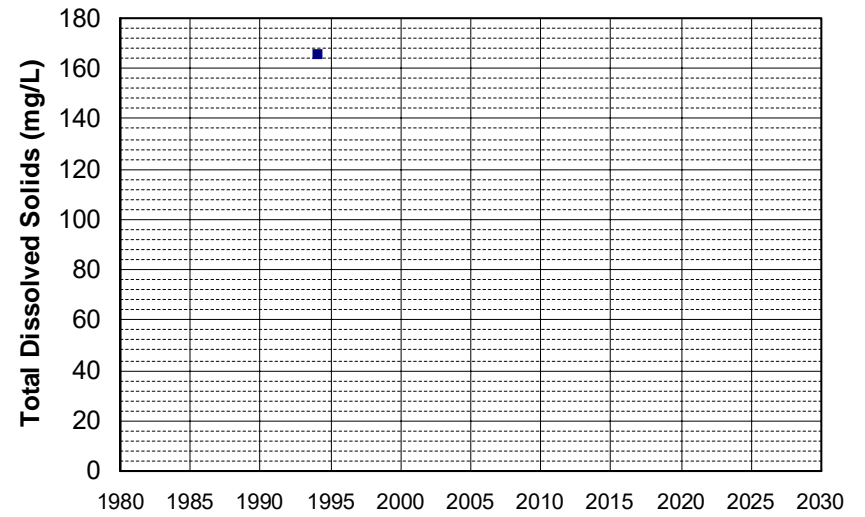
Well Name: CA1800228_001_001 Well Depth (ft): N/A
Well Type: MUNICIPAL # of Measurements: 1
Source: DDW Period of Record: 1994
Depth Zone: Upper Trend Since 2000: Insufficient Data



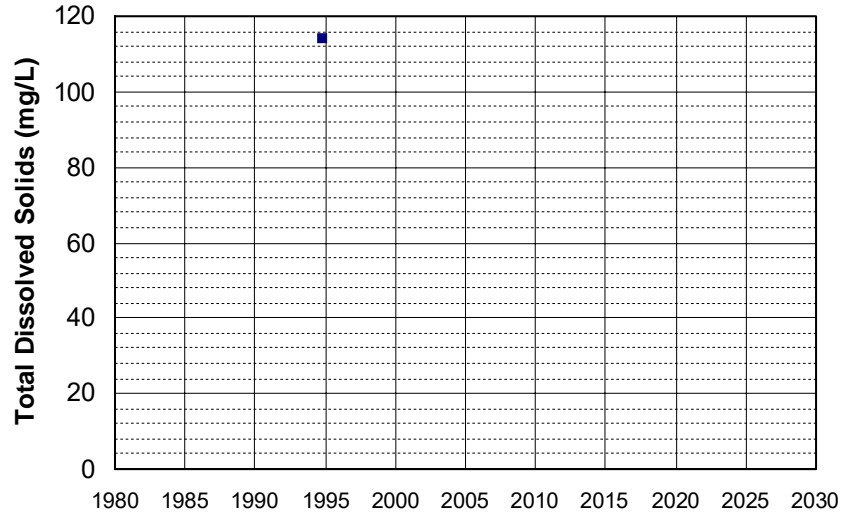
Well Name: CA2901551_001_001 Well Depth (ft): 120
Well Type: MUNICIPAL # of Measurements: 1
Source: DDW Period of Record: 1994
Depth Zone: Upper Trend Since 2000: Insufficient Data



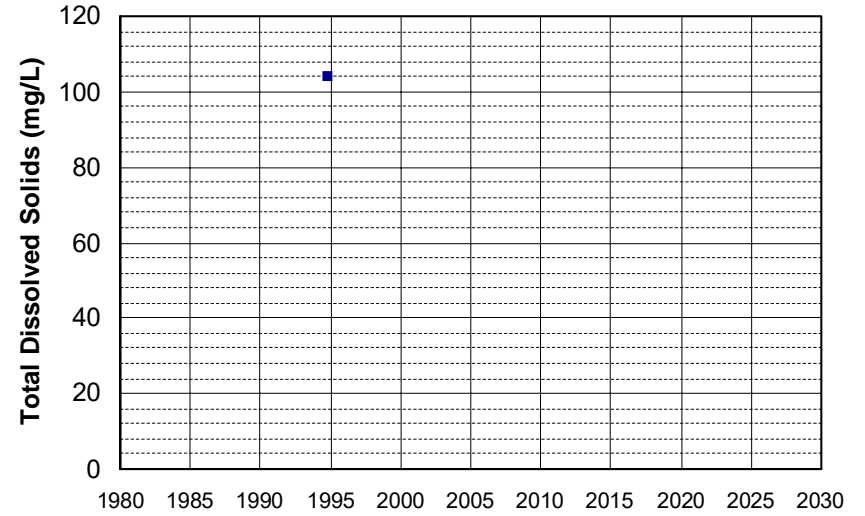
Well Name: CA2901934_001_001 Well Depth (ft): N/A
Well Type: MUNICIPAL # of Measurements: 1
Source: DDW Period of Record: 1994
Depth Zone: Upper Trend Since 2000: Insufficient Data



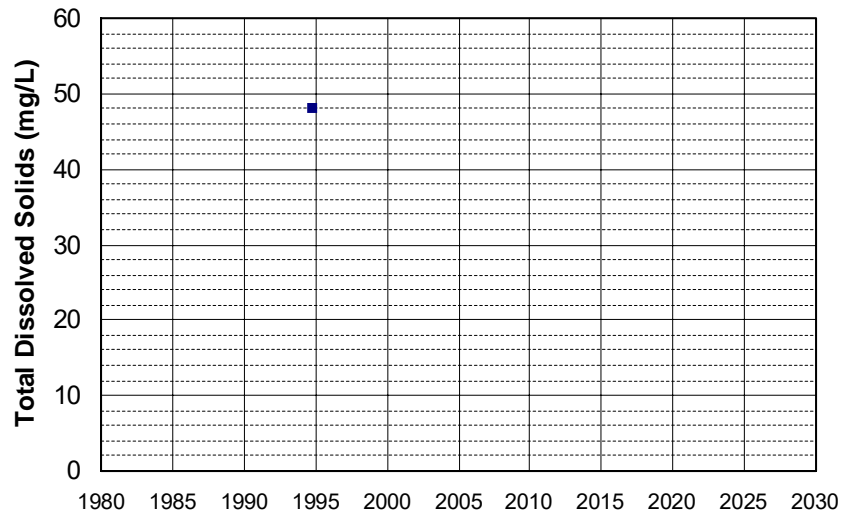
Well Name: CA3200054_001_001
Well Type: MUNICIPAL
Source: DDW
Depth Zone: Upper
Well Depth (ft): N/A
of Measurements: 1
Period of Record: 1994
Trend Since 2000: Insufficient Data



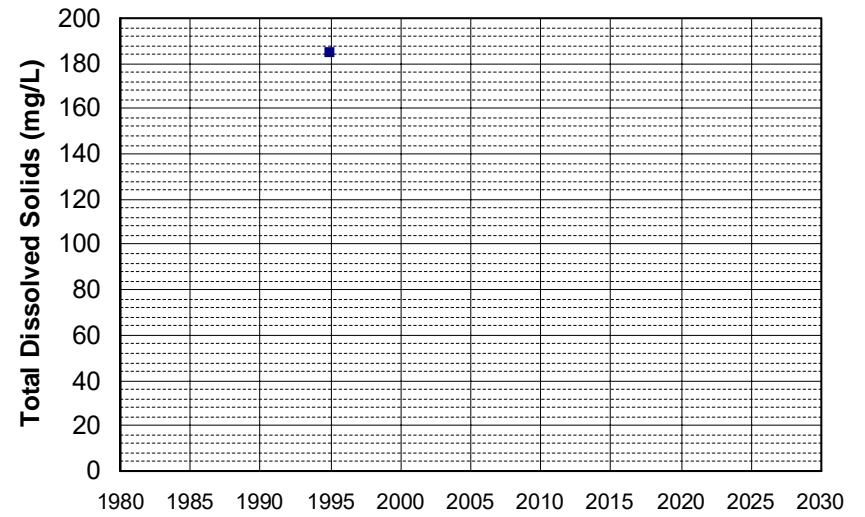
Well Name: CA3200186_001_001
Well Type: MUNICIPAL
Source: DDW
Depth Zone: Upper
Well Depth (ft): N/A
of Measurements: 1
Period of Record: 1994
Trend Since 2000: Insufficient Data



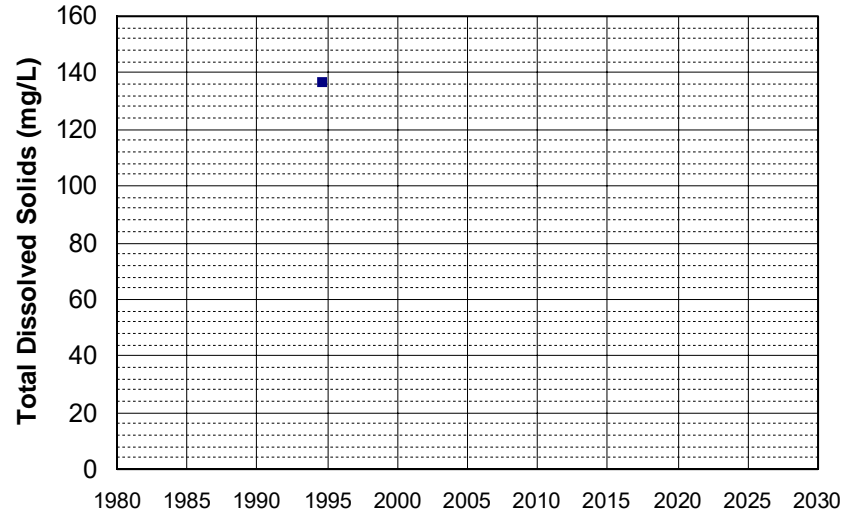
Well Name: CA3200186_002_002
Well Type: MUNICIPAL
Source: DDW
Depth Zone: Upper
Well Depth (ft): N/A
of Measurements: 1
Period of Record: 1994
Trend Since 2000: Insufficient Data



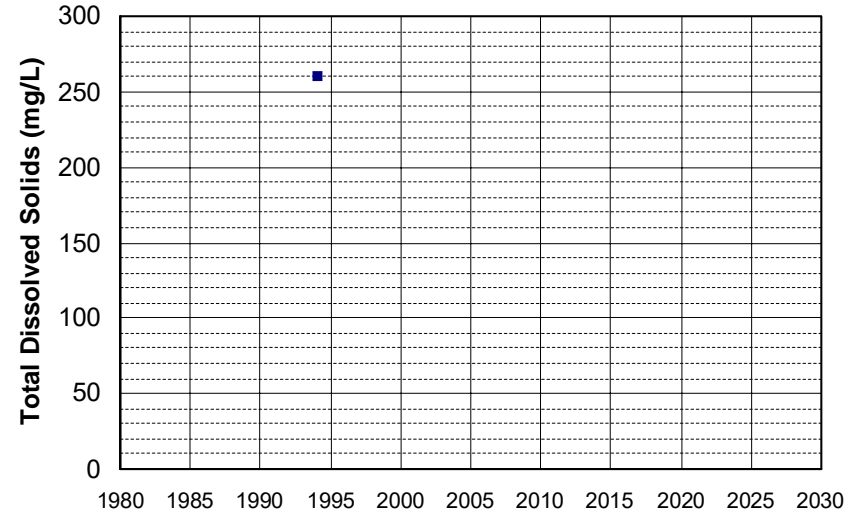
Well Name: CA4500149_001_001
Well Type: MUNICIPAL
Source: DDW
Depth Zone: Upper
Well Depth (ft): N/A
of Measurements: 1
Period of Record: 1994
Trend Since 2000: Insufficient Data



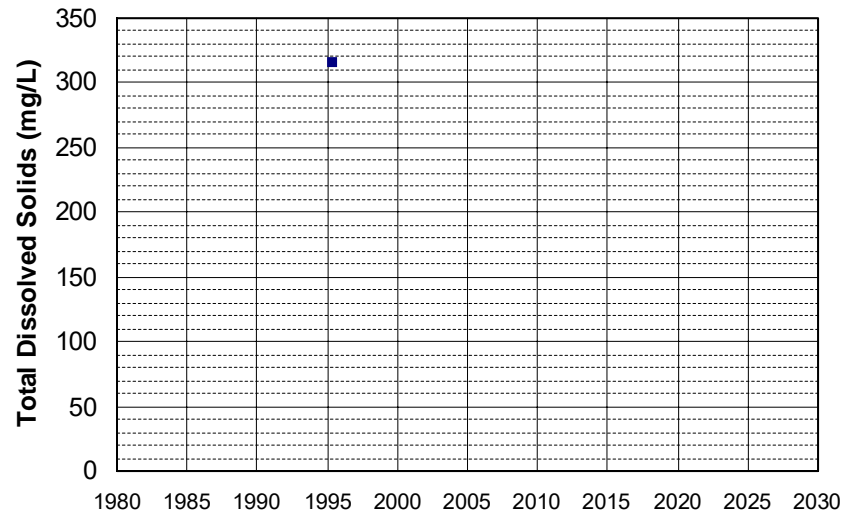
Well Name: CA4500191_003_003
Well Type: MUNICIPAL
Source: DDW
Depth Zone: Upper
Well Depth (ft): N/A
of Measurements: 1
Period of Record: 1994
Trend Since 2000: Insufficient Data



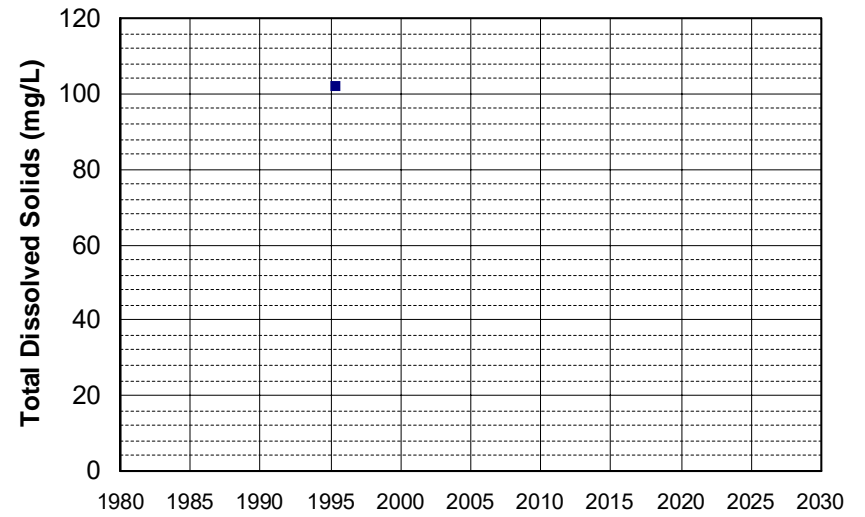
Well Name: CA5100168_001_001
Well Type: MUNICIPAL
Source: DDW
Depth Zone: Upper
Well Depth (ft): 100
of Measurements: 1
Period of Record: 1994
Trend Since 2000: Insufficient Data



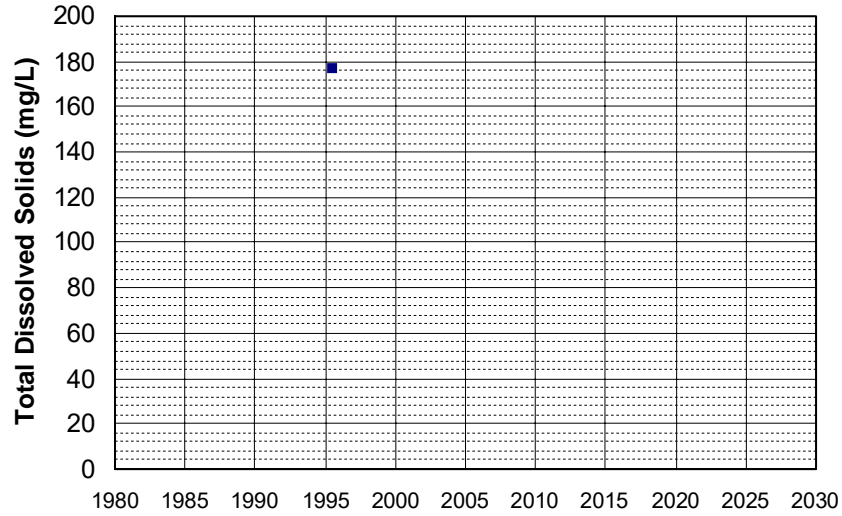
Well Name: CA1700533_001_001
Well Type: MUNICIPAL
Source: DDW
Depth Zone: Upper
Well Depth (ft): 10
of Measurements: 1
Period of Record: 1995
Trend Since 2000: Insufficient Data



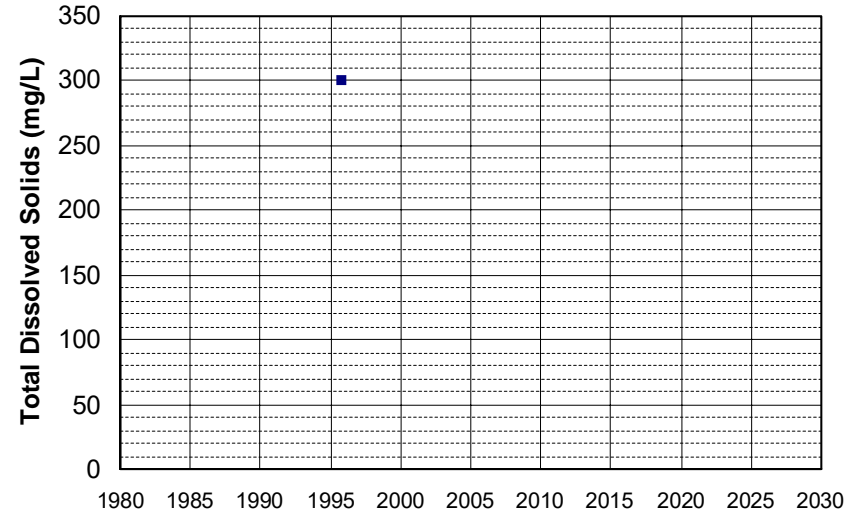
Well Name: CA1700627_001_001
Well Type: MUNICIPAL
Source: DDW
Depth Zone: Upper
Well Depth (ft): N/A
of Measurements: 1
Period of Record: 1995
Trend Since 2000: Insufficient Data



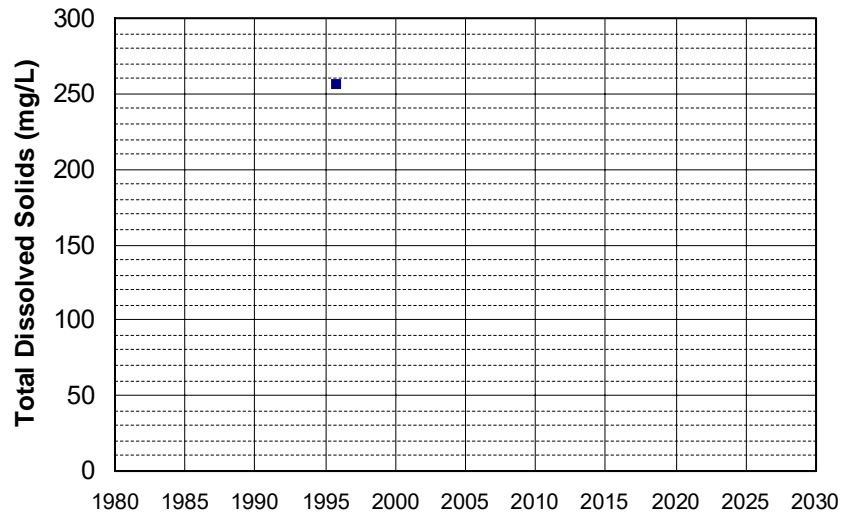
Well Name: CA1700710_001_001
Well Type: MUNICIPAL
Source: DDW
Depth Zone: Upper
Well Depth (ft): 125
of Measurements: 1
Period of Record: 1995
Trend Since 2000: Insufficient Data



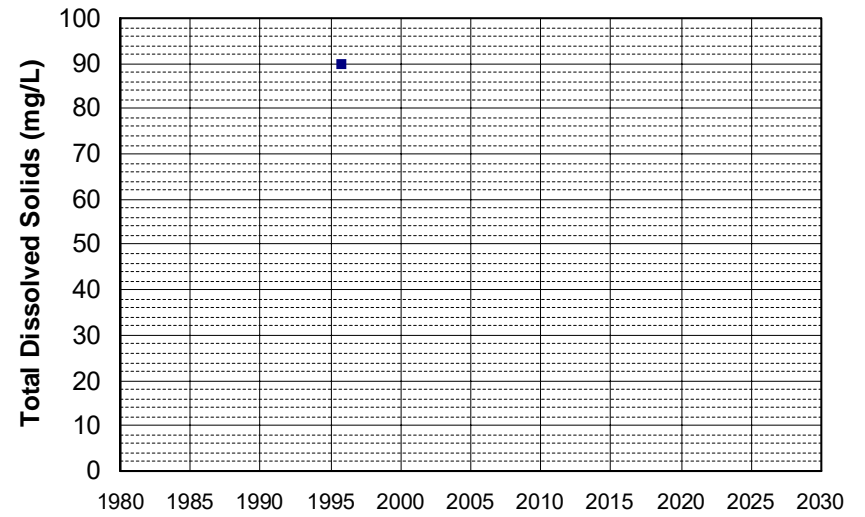
Well Name: CA1710020_004_004
Well Type: MUNICIPAL
Source: DDW
Depth Zone: Upper
Well Depth (ft): 258
of Measurements: 1
Period of Record: 1995
Trend Since 2000: Insufficient Data



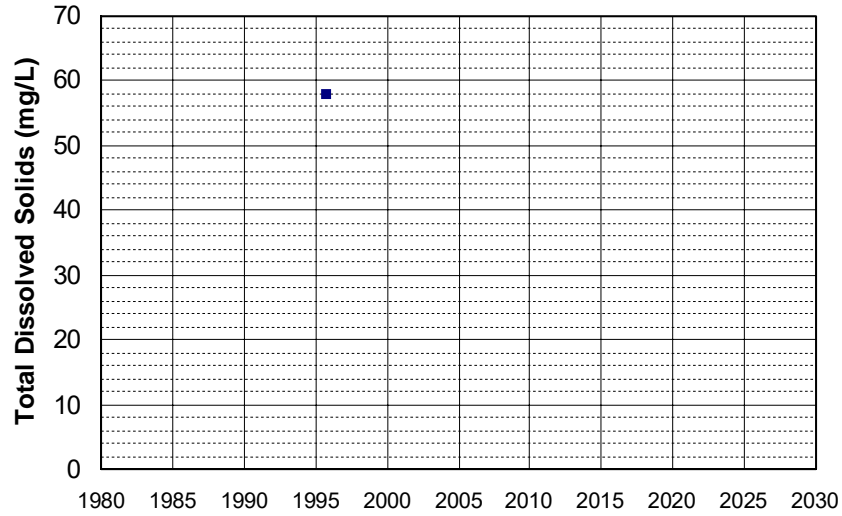
Well Name: CA2500529_001_001
Well Type: MUNICIPAL
Source: DDW
Depth Zone: Upper
Well Depth (ft): N/A
of Measurements: 1
Period of Record: 1995
Trend Since 2000: Insufficient Data



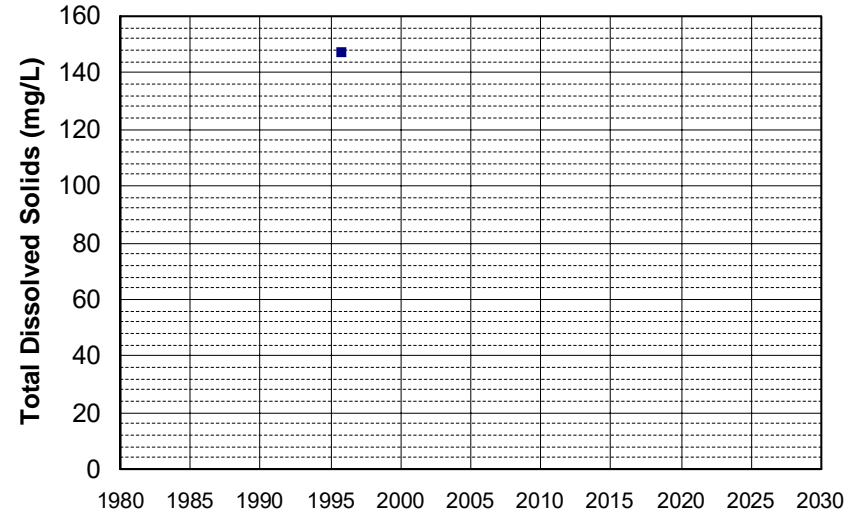
Well Name: CA2500538_001_001
Well Type: MUNICIPAL
Source: DDW
Depth Zone: Upper
Well Depth (ft): N/A
of Measurements: 1
Period of Record: 1995
Trend Since 2000: Insufficient Data



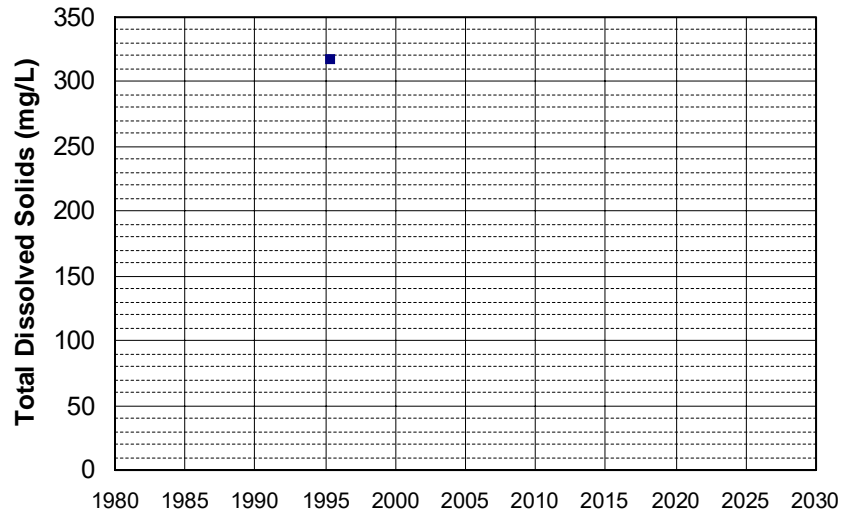
Well Name: CA2500539_001_001
Well Type: MUNICIPAL
Source: DDW
Depth Zone: Upper
Well Depth (ft): N/A
of Measurements: 1
Period of Record: 1995
Trend Since 2000: Insufficient Data



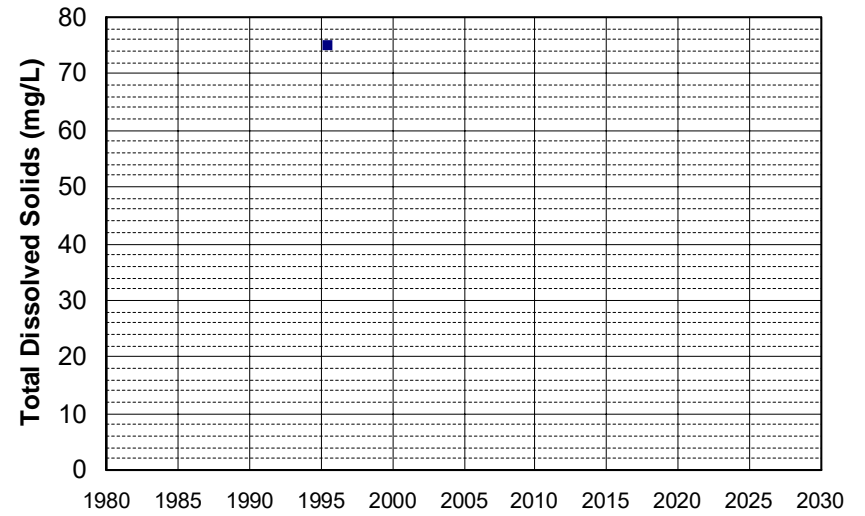
Well Name: CA2500547_001_001
Well Type: MUNICIPAL
Source: DDW
Depth Zone: Upper
Well Depth (ft): 230
of Measurements: 1
Period of Record: 1995
Trend Since 2000: Insufficient Data



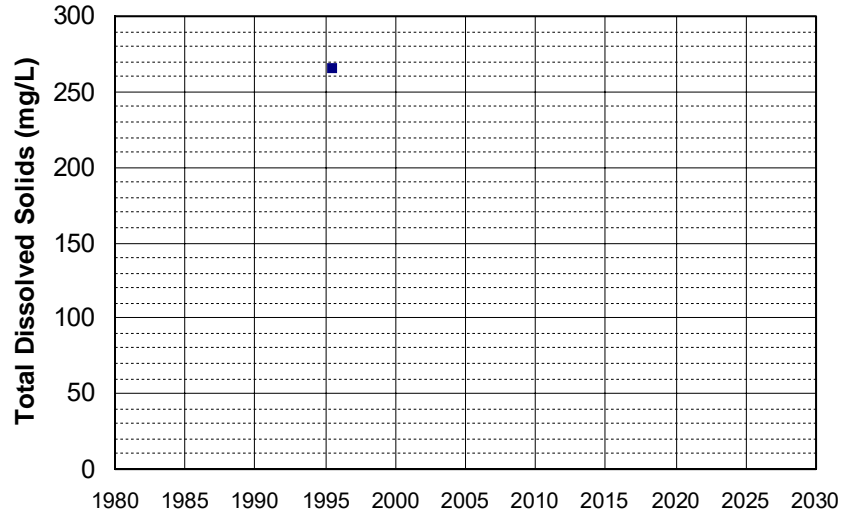
Well Name: CA2500911_005_005
Well Type: MUNICIPAL
Source: DDW
Depth Zone: Upper
Well Depth (ft): N/A
of Measurements: 1
Period of Record: 1995
Trend Since 2000: Insufficient Data



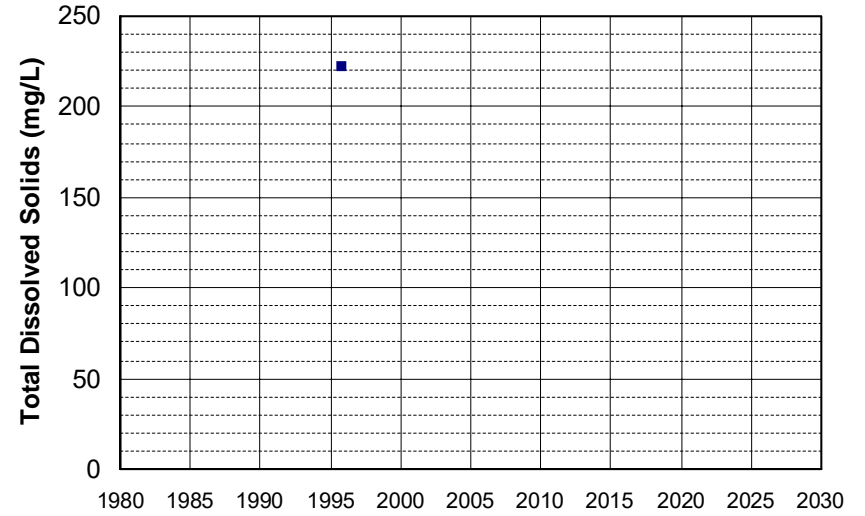
Well Name: CA2900516_001_001
Well Type: MUNICIPAL
Source: DDW
Depth Zone: Upper
Well Depth (ft): N/A
of Measurements: 1
Period of Record: 1995
Trend Since 2000: Insufficient Data



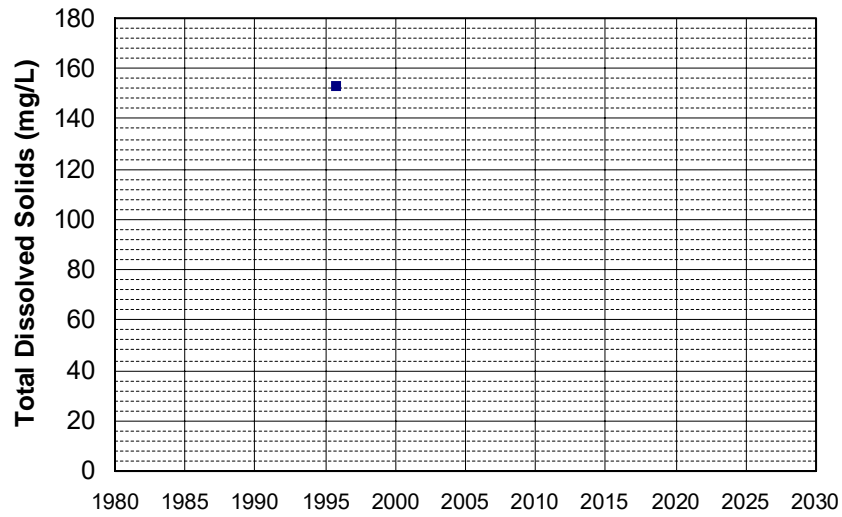
Well Name: CA3100021_002_002 Well Depth (ft): 200
Well Type: MUNICIPAL # of Measurements: 1
Source: DDW Period of Record: 1995
Depth Zone: Upper Trend Since 2000: Insufficient Data



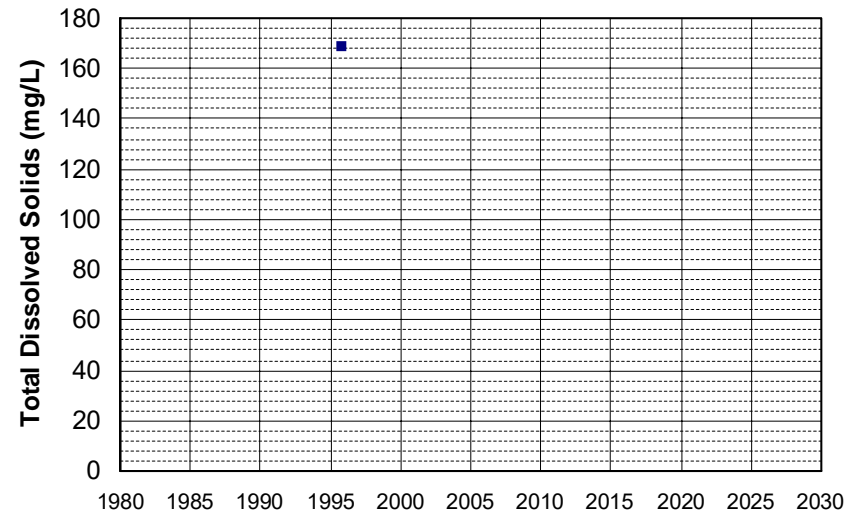
Well Name: CA3200083_001_001 Well Depth (ft): N/A
Well Type: MUNICIPAL # of Measurements: 1
Source: DDW Period of Record: 1995
Depth Zone: Upper Trend Since 2000: Insufficient Data



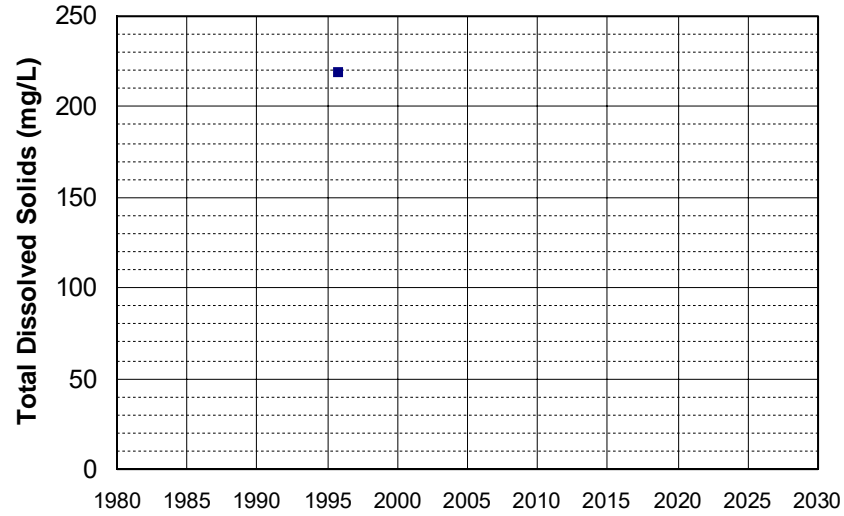
Well Name: CA3200083_002_002 Well Depth (ft): N/A
Well Type: MUNICIPAL # of Measurements: 1
Source: DDW Period of Record: 1995
Depth Zone: Upper Trend Since 2000: Insufficient Data



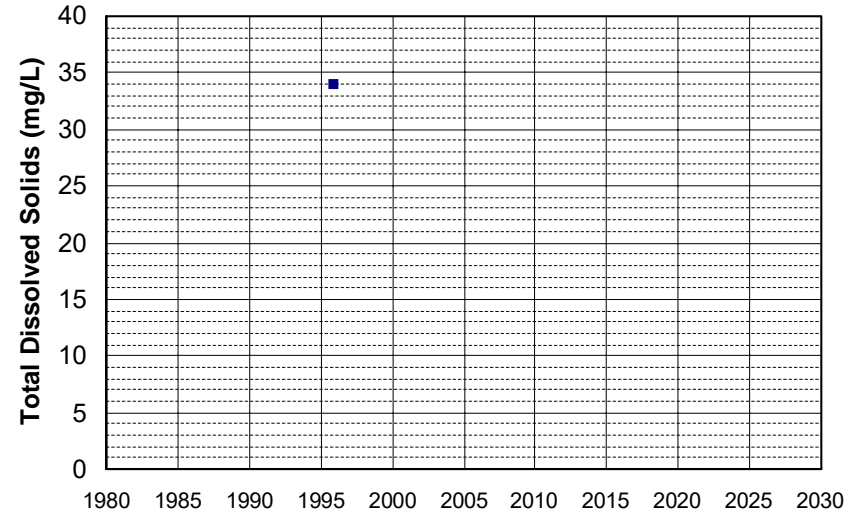
Well Name: CA3200083_003_003 Well Depth (ft): N/A
Well Type: MUNICIPAL # of Measurements: 1
Source: DDW Period of Record: 1995
Depth Zone: Upper Trend Since 2000: Insufficient Data



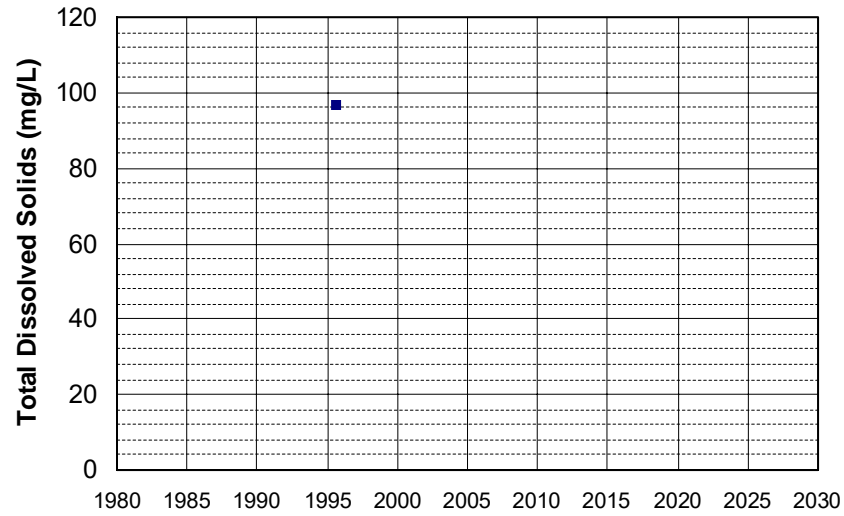
Well Name: CA3200083_004_004
Well Type: MUNICIPAL
Source: DDW
Depth Zone: Upper
Well Depth (ft): N/A
of Measurements: 1
Period of Record: 1995
Trend Since 2000: Insufficient Data



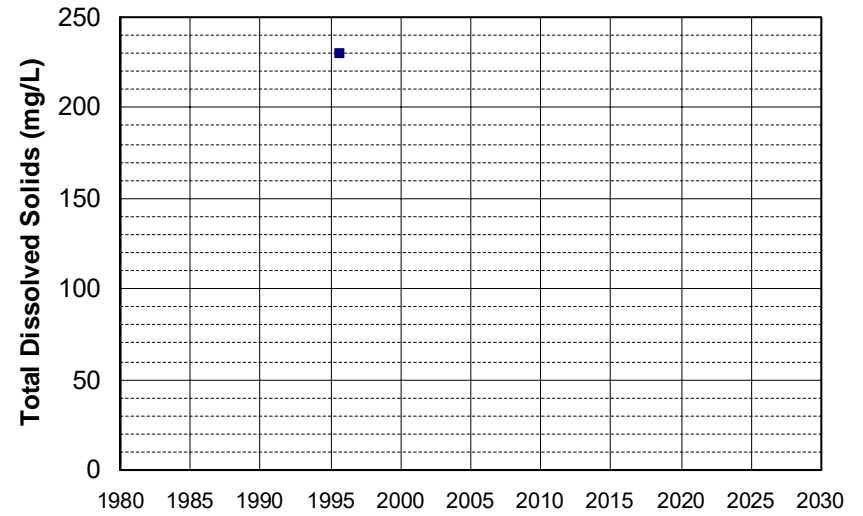
Well Name: CA3200135_001_001
Well Type: MUNICIPAL
Source: DDW
Depth Zone: Upper
Well Depth (ft): N/A
of Measurements: 1
Period of Record: 1995
Trend Since 2000: Insufficient Data



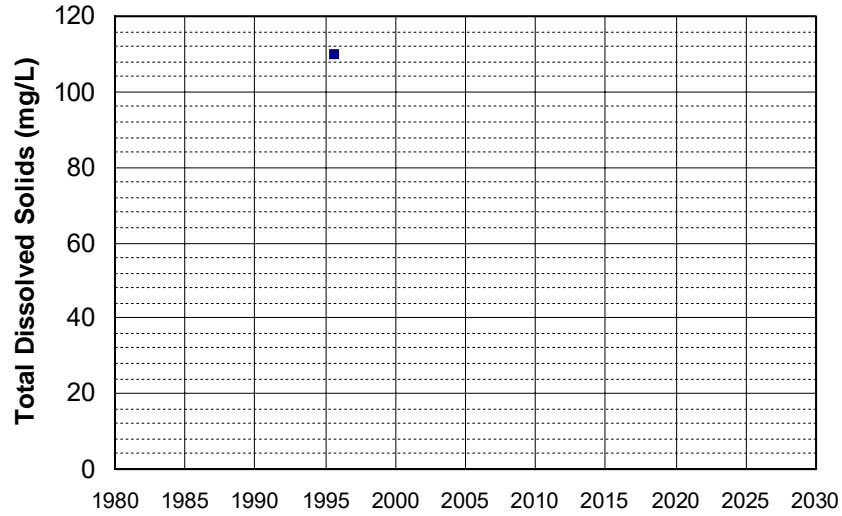
Well Name: CA3210006_002_002
Well Type: MUNICIPAL
Source: DDW
Depth Zone: Upper
Well Depth (ft): N/A
of Measurements: 1
Period of Record: 1995
Trend Since 2000: Insufficient Data



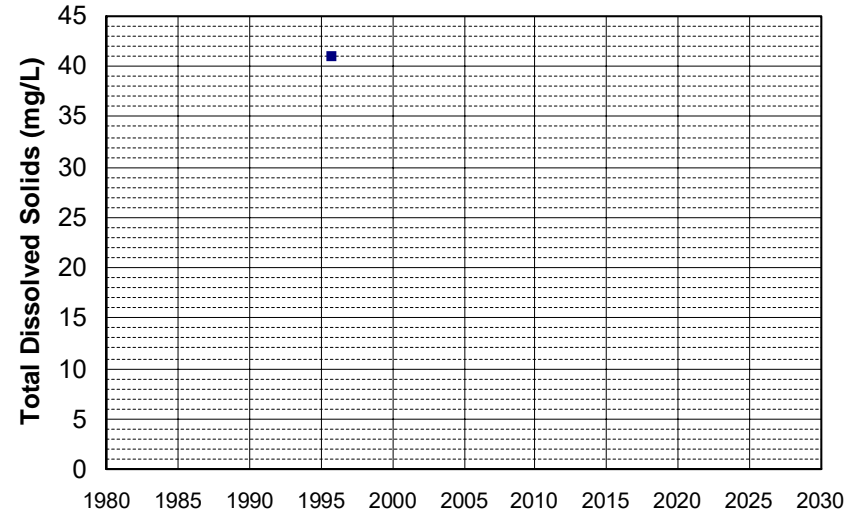
Well Name: CA3410001_053_053
Well Type: MUNICIPAL
Source: DDW
Depth Zone: Upper
Well Depth (ft): 20
of Measurements: 1
Period of Record: 1995
Trend Since 2000: Insufficient Data



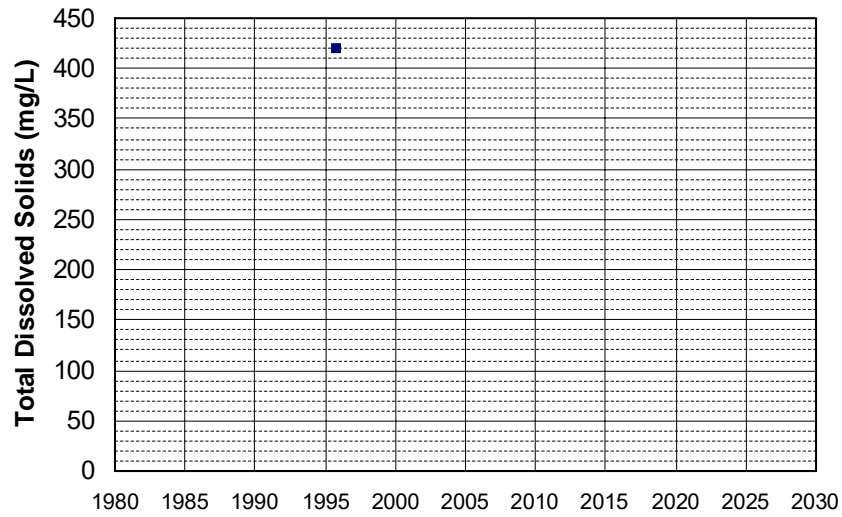
Well Name: CA4500320_001_001
Well Type: MUNICIPAL
Source: DDW
Depth Zone: Upper
Well Depth (ft): N/A
of Measurements: 1
Period of Record: 1995
Trend Since 2000: Insufficient Data



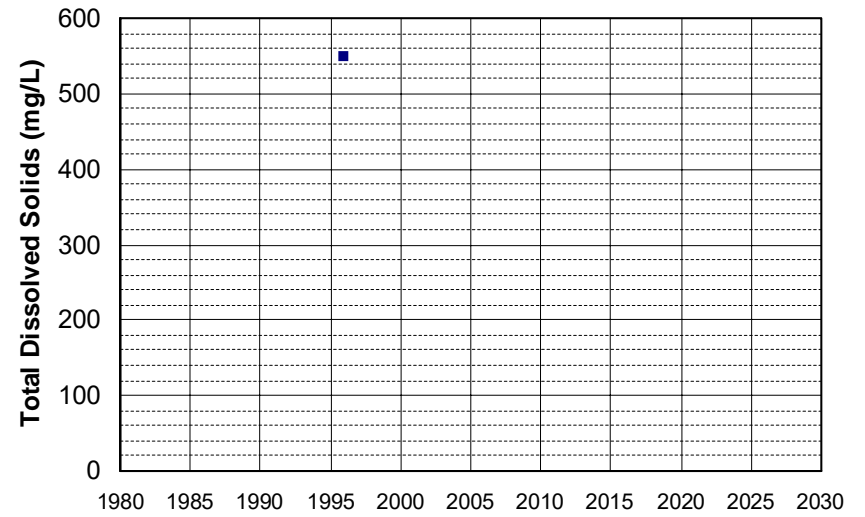
Well Name: CA4700870_001_001
Well Type: MUNICIPAL
Source: DDW
Depth Zone: Upper
Well Depth (ft): N/A
of Measurements: 1
Period of Record: 1995
Trend Since 2000: Insufficient Data



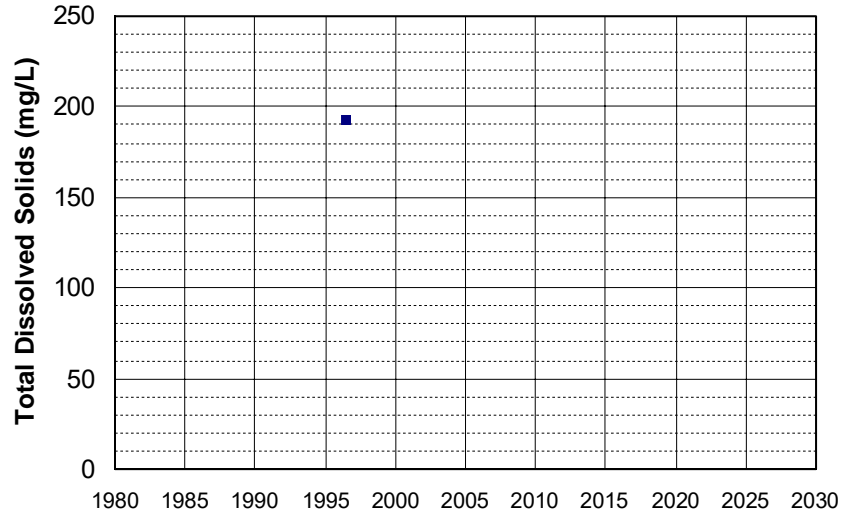
Well Name: CA5110005_005_005
Well Type: MUNICIPAL
Source: DDW
Depth Zone: Upper
Well Depth (ft): N/A
of Measurements: 1
Period of Record: 1995
Trend Since 2000: Insufficient Data



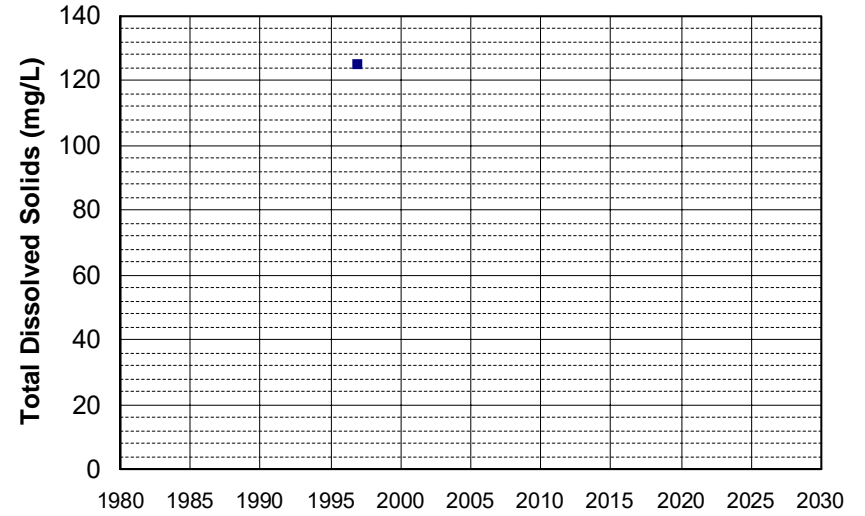
Well Name: CA5710009_012_012
Well Type: MUNICIPAL
Source: DDW
Depth Zone: Upper
Well Depth (ft): 63
of Measurements: 1
Period of Record: 1995
Trend Since 2000: Insufficient Data



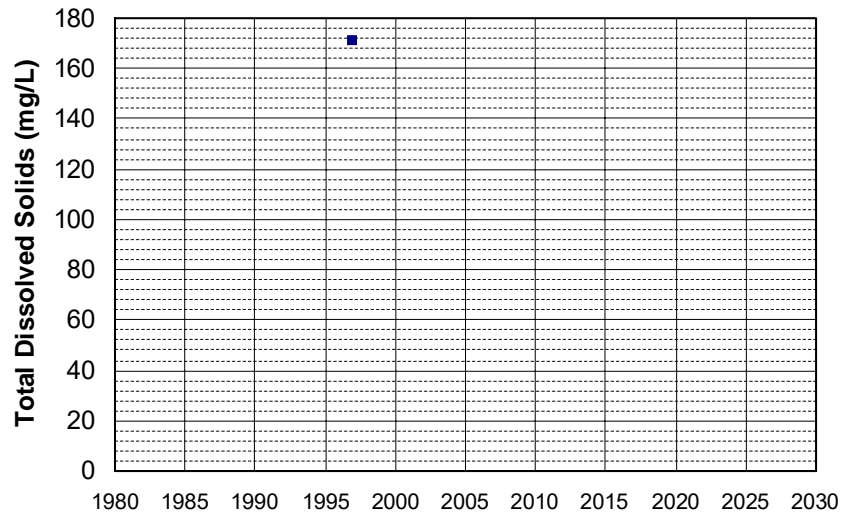
Well Name: CA0400117_001_001
Well Type: MUNICIPAL
Source: DDW
Depth Zone: Upper
Well Depth (ft): N/A
of Measurements: 1
Period of Record: 1996
Trend Since 2000: Insufficient Data



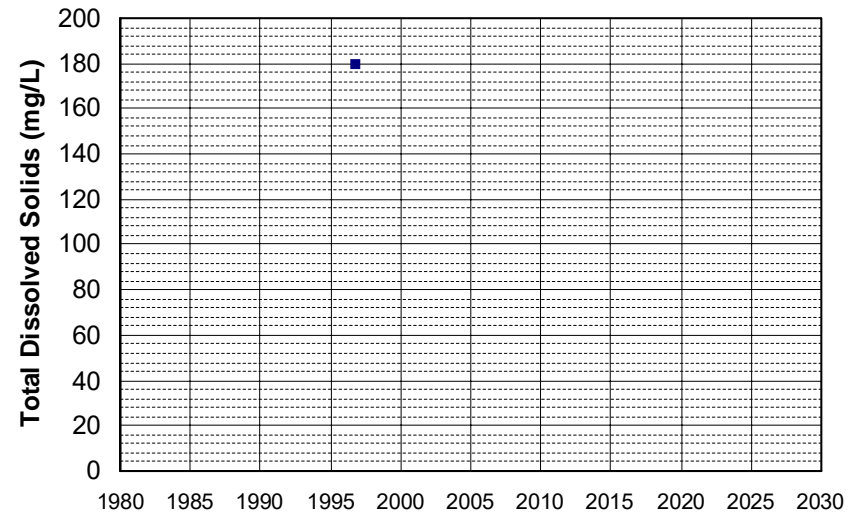
Well Name: CA4500061_001_001
Well Type: MUNICIPAL
Source: DDW
Depth Zone: Upper
Well Depth (ft): N/A
of Measurements: 1
Period of Record: 1996
Trend Since 2000: Insufficient Data



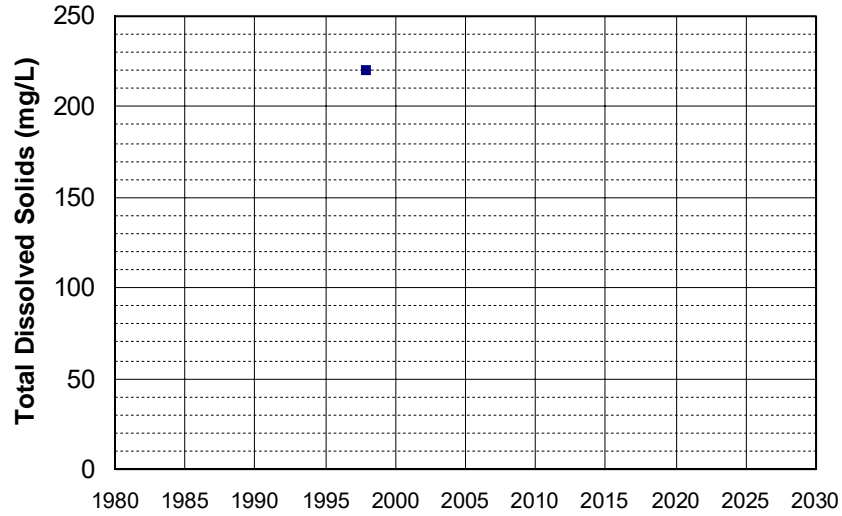
Well Name: CA4500086_001_001
Well Type: MUNICIPAL
Source: DDW
Depth Zone: Upper
Well Depth (ft): N/A
of Measurements: 1
Period of Record: 1996
Trend Since 2000: Insufficient Data



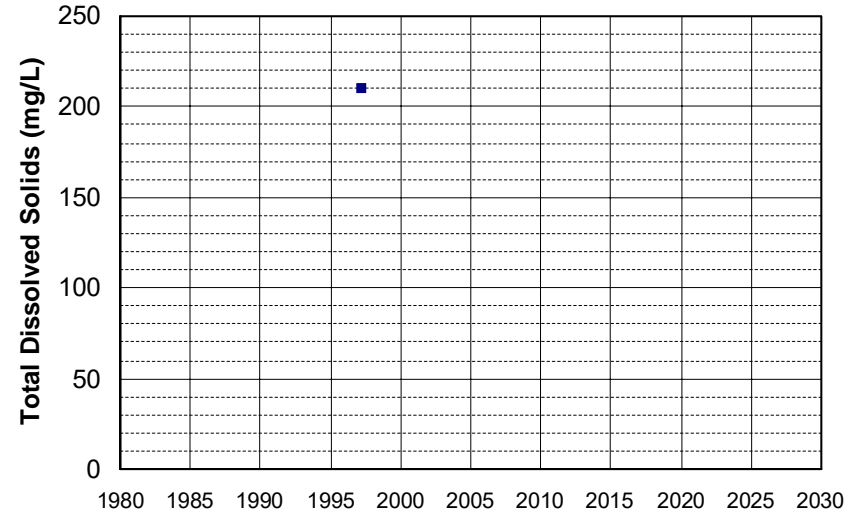
Well Name: CA5200670_001_001
Well Type: MUNICIPAL
Source: DDW
Depth Zone: Upper
Well Depth (ft): N/A
of Measurements: 1
Period of Record: 1996
Trend Since 2000: Insufficient Data



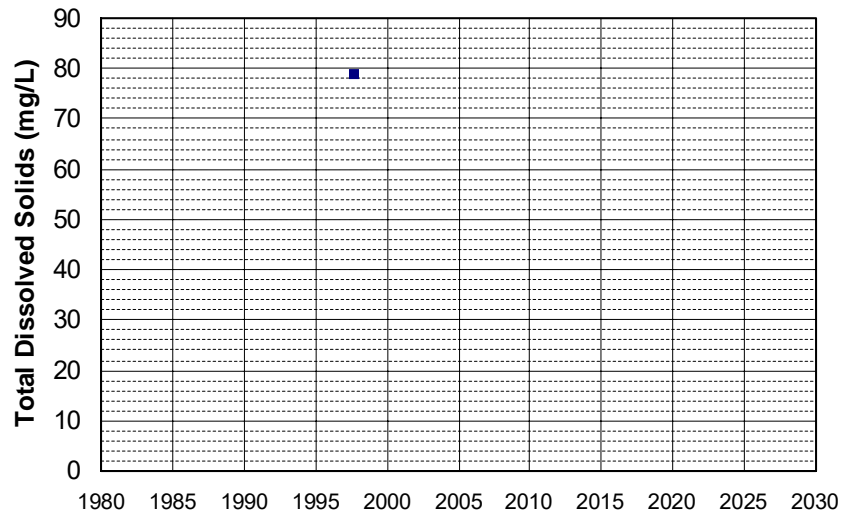
Well Name: CA0300055_001_001
Well Type: MUNICIPAL
Source: DDW
Depth Zone: Upper
Well Depth (ft): N/A
of Measurements: 1
Period of Record: 1997
Trend Since 2000: Insufficient Data



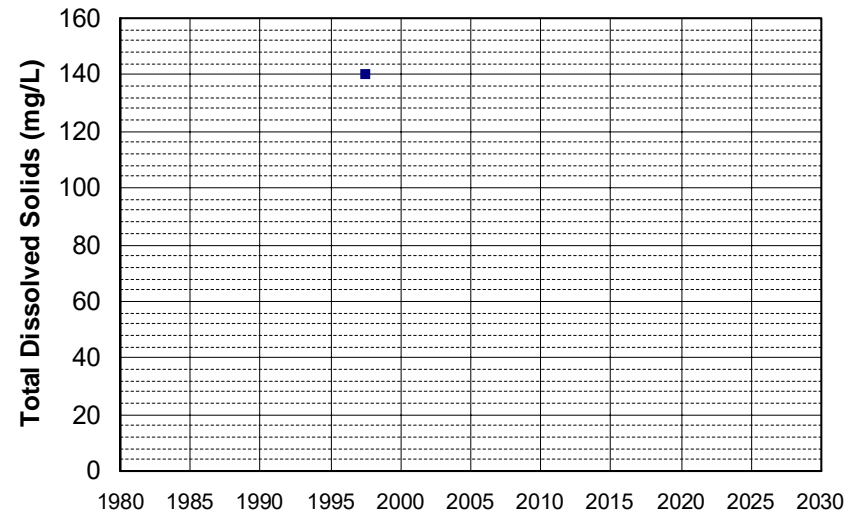
Well Name: CA0400090_001_001
Well Type: MUNICIPAL
Source: DDW
Depth Zone: Upper
Well Depth (ft): 120
of Measurements: 1
Period of Record: 1997
Trend Since 2000: Insufficient Data



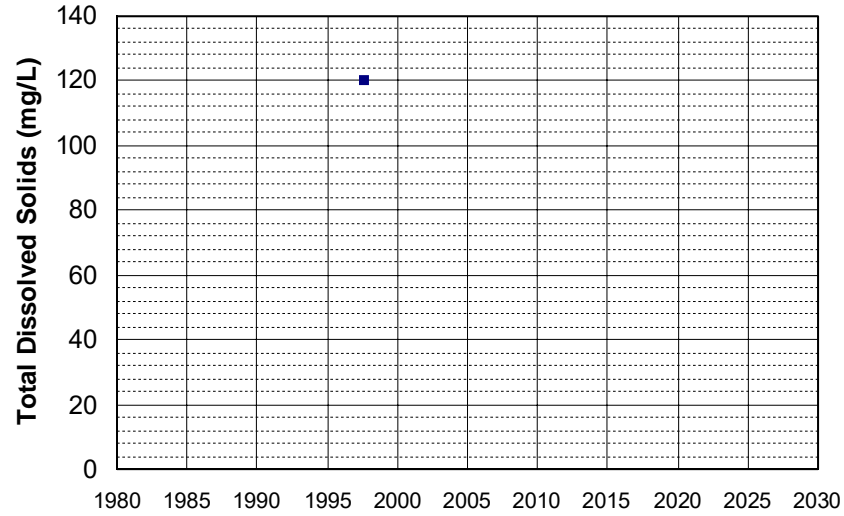
Well Name: CA4500324_001_001
Well Type: MUNICIPAL
Source: DDW
Depth Zone: Upper
Well Depth (ft): N/A
of Measurements: 1
Period of Record: 1997
Trend Since 2000: Insufficient Data



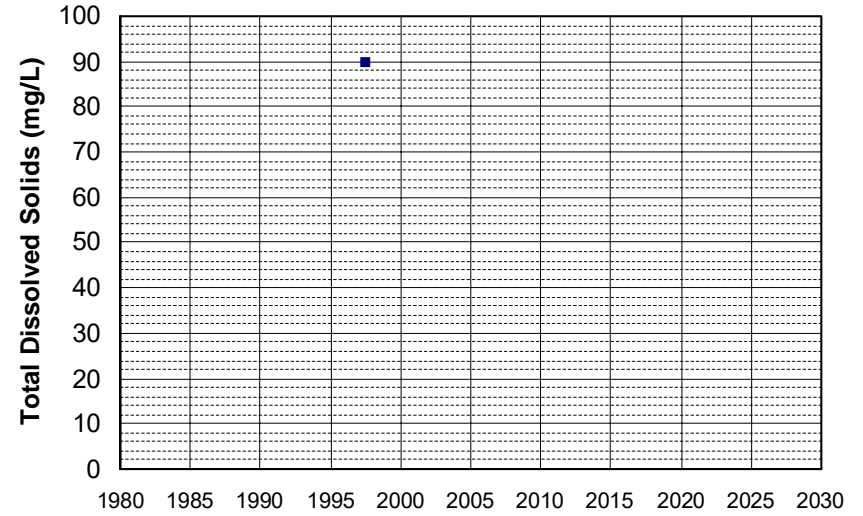
Well Name: CA4510303_003_003
Well Type: MUNICIPAL
Source: DDW
Depth Zone: Upper
Well Depth (ft): N/A
of Measurements: 1
Period of Record: 1997
Trend Since 2000: Insufficient Data



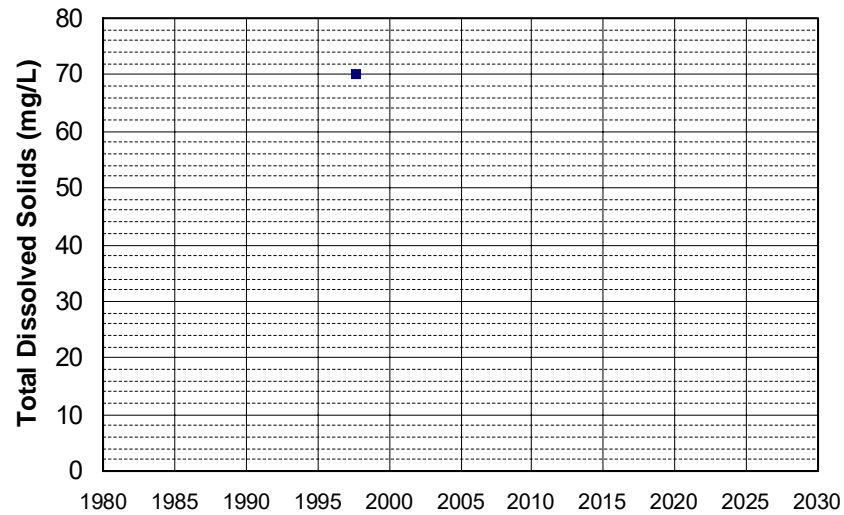
Well Name: CA4510303_004_004
Well Type: MUNICIPAL
Source: DDW
Depth Zone: Upper
Well Depth (ft): N/A
of Measurements: 1
Period of Record: 1997
Trend Since 2000: Insufficient Data



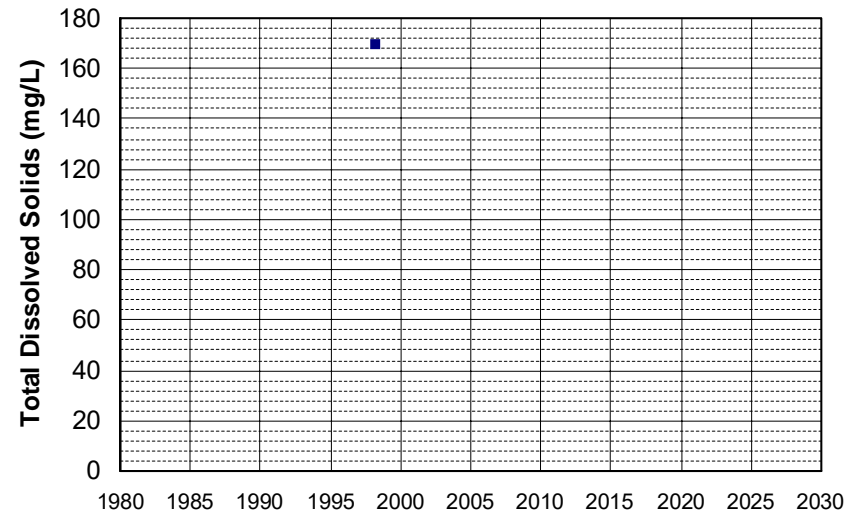
Well Name: CA4510303_005_005
Well Type: MUNICIPAL
Source: DDW
Depth Zone: Upper
Well Depth (ft): N/A
of Measurements: 1
Period of Record: 1997
Trend Since 2000: Insufficient Data



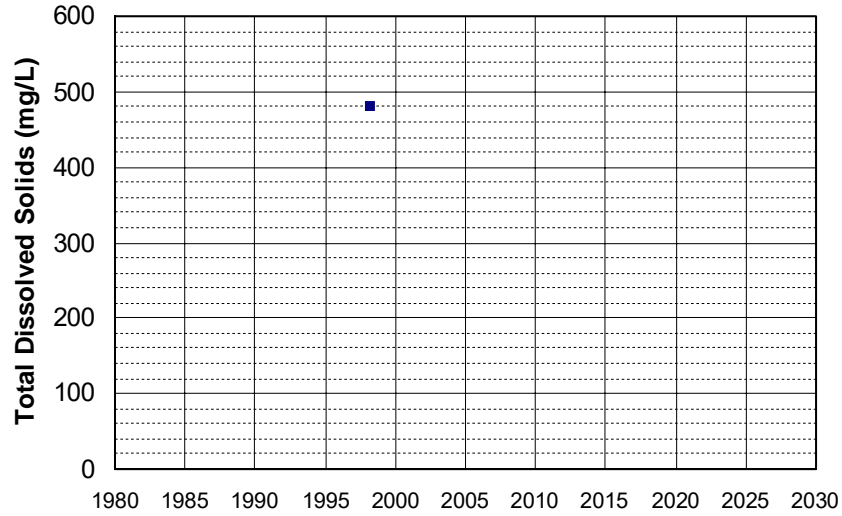
Well Name: CA5800884_001_001
Well Type: MUNICIPAL
Source: DDW
Depth Zone: Upper
Well Depth (ft): N/A
of Measurements: 1
Period of Record: 1997
Trend Since 2000: Insufficient Data



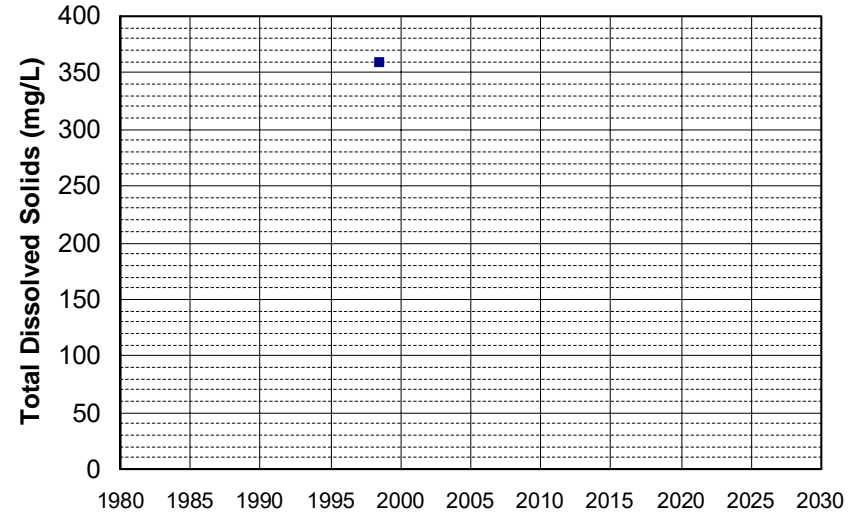
Well Name: CA0400125_001_001
Well Type: MUNICIPAL
Source: DDW
Depth Zone: Upper
Well Depth (ft): N/A
of Measurements: 1
Period of Record: 1998
Trend Since 2000: Insufficient Data



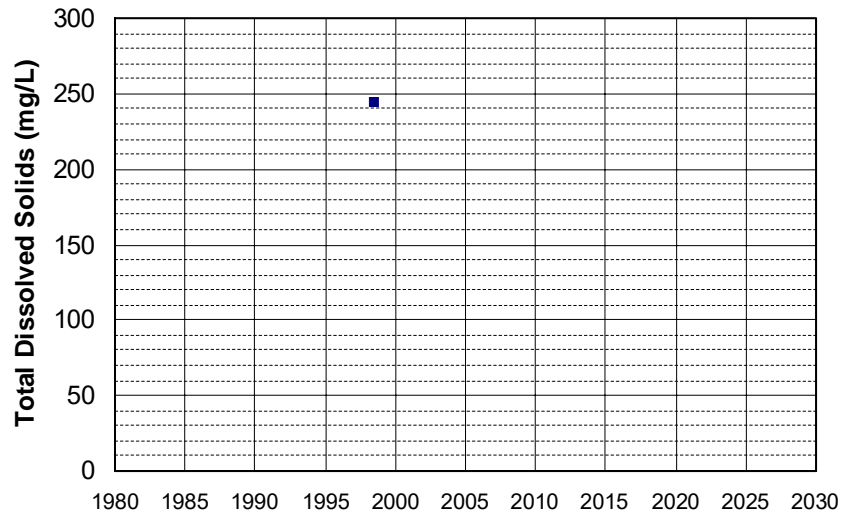
Well Name: CA0900202_001_001
Well Type: MUNICIPAL
Source: DDW
Depth Zone: Upper
Well Depth (ft): N/A
of Measurements: 1
Period of Record: 1998
Trend Since 2000: Insufficient Data



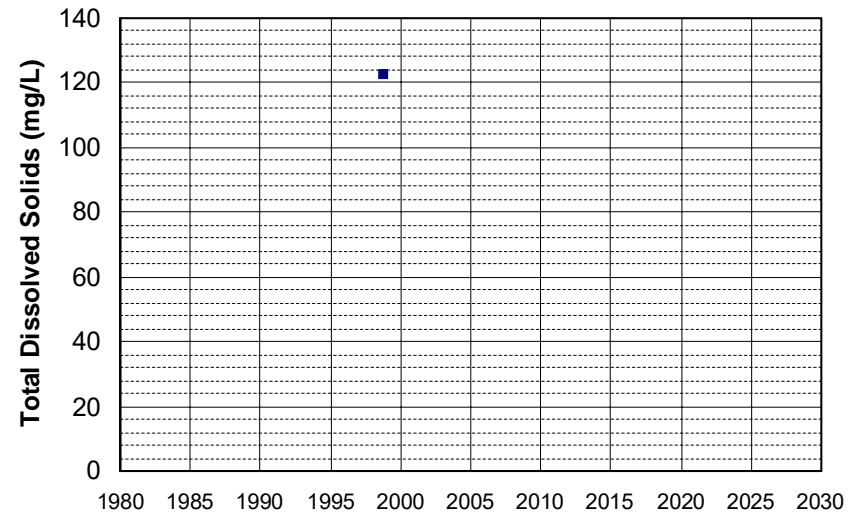
Well Name: CA1105003_001_001
Well Type: MUNICIPAL
Source: DDW
Depth Zone: Upper
Well Depth (ft): N/A
of Measurements: 1
Period of Record: 1998
Trend Since 2000: Insufficient Data



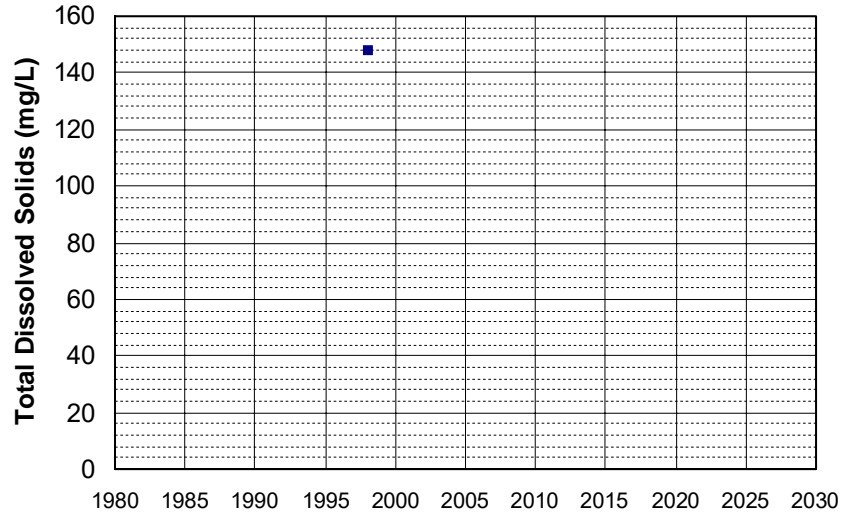
Well Name: CA3103259_001_001
Well Type: MUNICIPAL
Source: DDW
Depth Zone: Upper
Well Depth (ft): 200
of Measurements: 1
Period of Record: 1998
Trend Since 2000: Insufficient Data



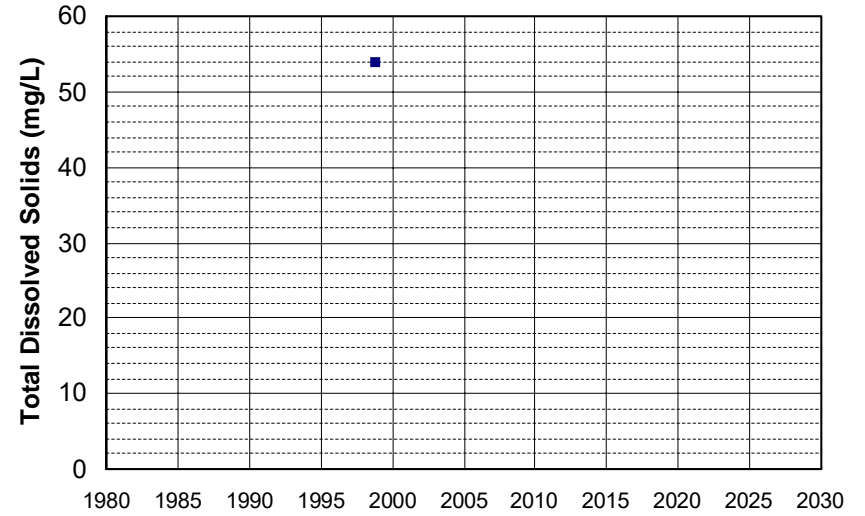
Well Name: CA3210011_003_003
Well Type: MUNICIPAL
Source: DDW
Depth Zone: Upper
Well Depth (ft): 240
of Measurements: 1
Period of Record: 1998
Trend Since 2000: Insufficient Data



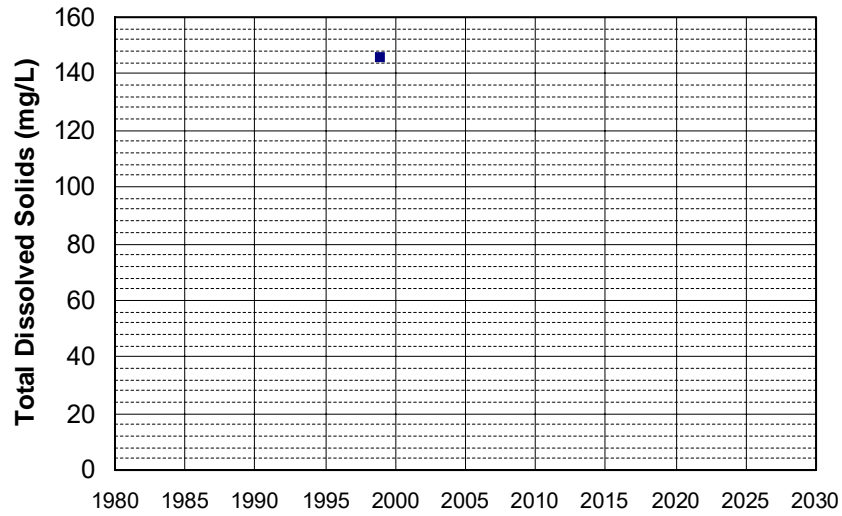
Well Name: CA3400232_001_001
Well Type: MUNICIPAL
Source: DDW
Depth Zone: Upper
Well Depth (ft): 41
of Measurements: 1
Period of Record: 1998
Trend Since 2000: Insufficient Data



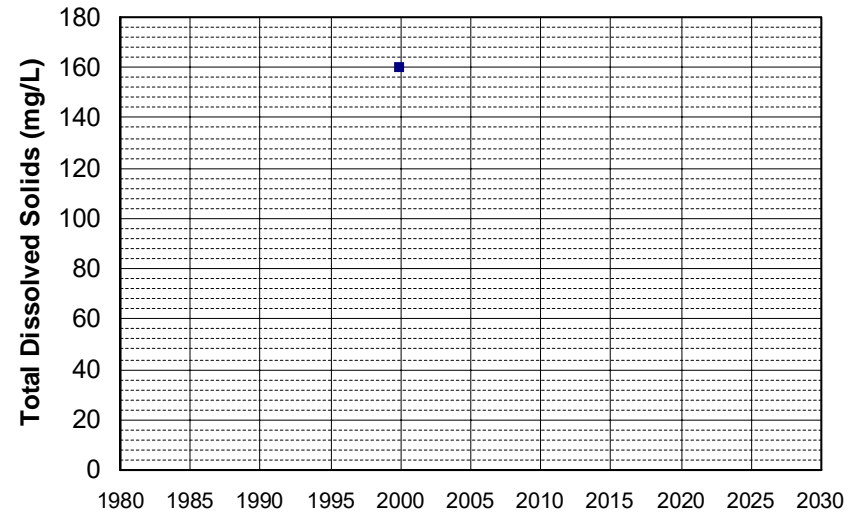
Well Name: CA4600055_001_001
Well Type: MUNICIPAL
Source: DDW
Depth Zone: Upper
Well Depth (ft): N/A
of Measurements: 1
Period of Record: 1998
Trend Since 2000: Insufficient Data



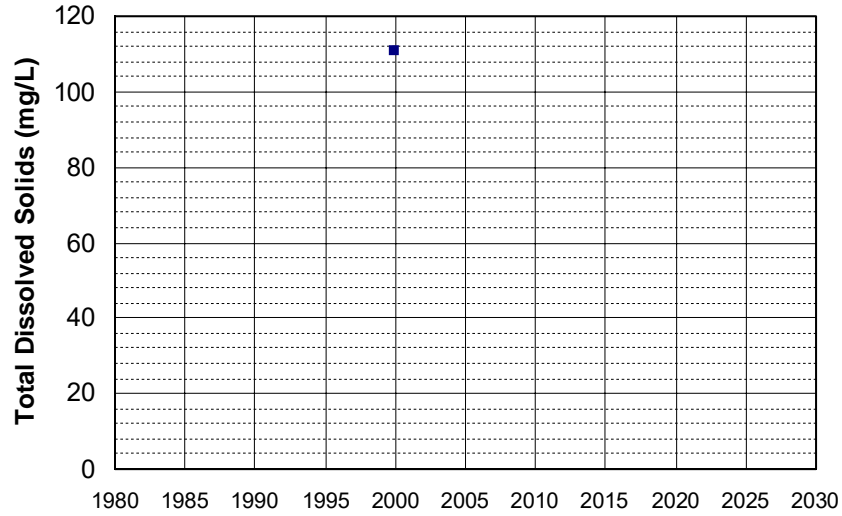
Well Name: CA5200503_003_003
Well Type: MUNICIPAL
Source: DDW
Depth Zone: Upper
Well Depth (ft): 224
of Measurements: 1
Period of Record: 1998
Trend Since 2000: Insufficient Data



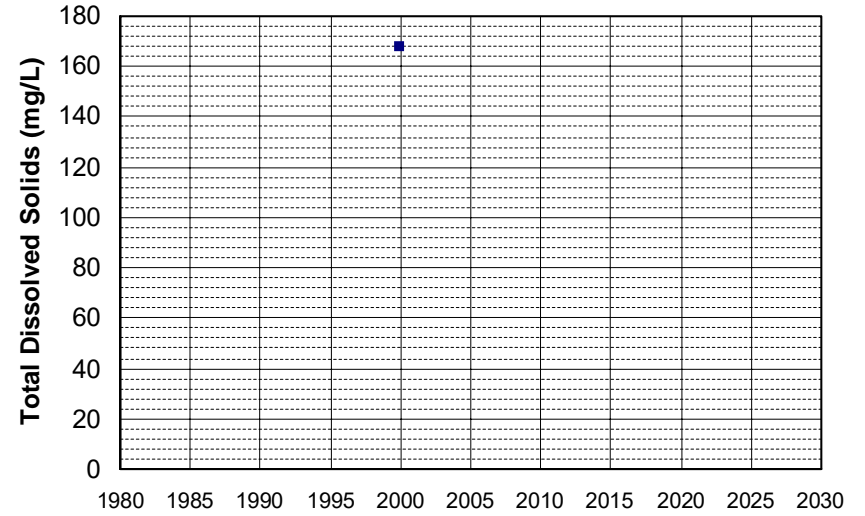
Well Name: 23N16E33A002M
Well Type: WATER SUPPLY, OTHER
Source: DWR
Depth Zone: Upper
Well Depth (ft): 297
of Measurements: 1
Period of Record: 1999
Trend Since 2000: Insufficient Data



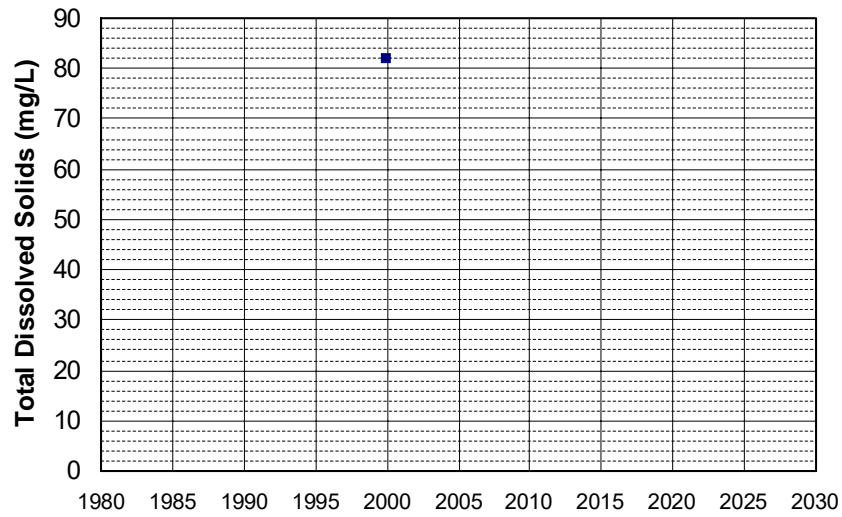
Well Name: 23N16E36L004M Well Depth (ft): 250
Well Type: WATER SUPPLY, OTHER # of Measurements: 1
Source: DWR Period of Record: 1999
Depth Zone: Upper Trend Since 2000: Insufficient Data



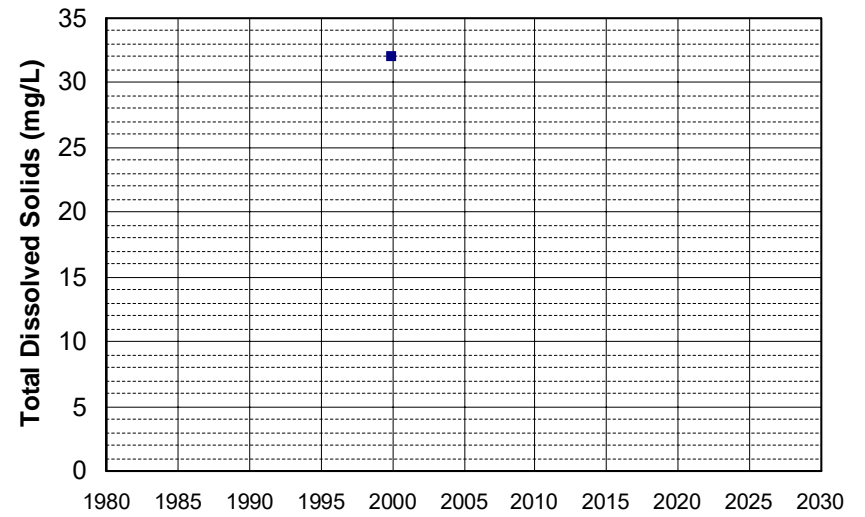
Well Name: 23N16E36P007M Well Depth (ft): 231
Well Type: WATER SUPPLY, OTHER # of Measurements: 1
Source: DWR Period of Record: 1999
Depth Zone: Upper Trend Since 2000: Insufficient Data



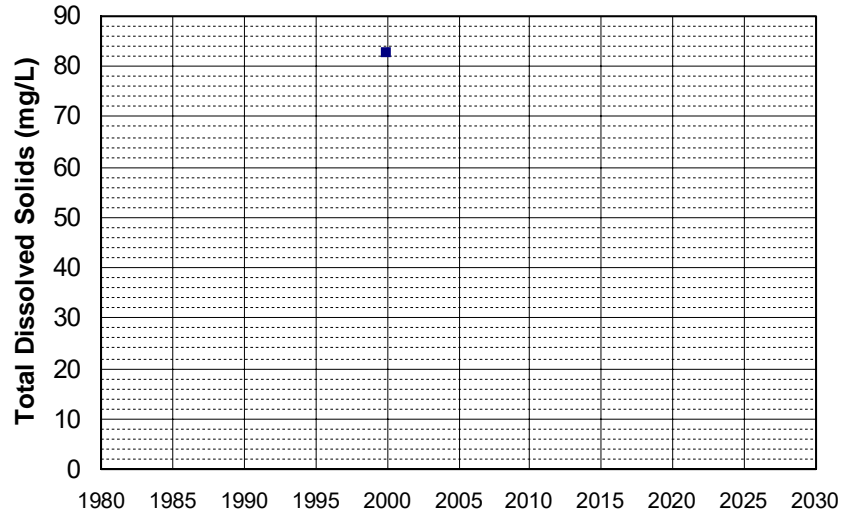
Well Name: 24N09E10P002M Well Depth (ft): 268
Well Type: WATER SUPPLY, OTHER # of Measurements: 1
Source: DWR Period of Record: 1999
Depth Zone: Upper Trend Since 2000: Insufficient Data



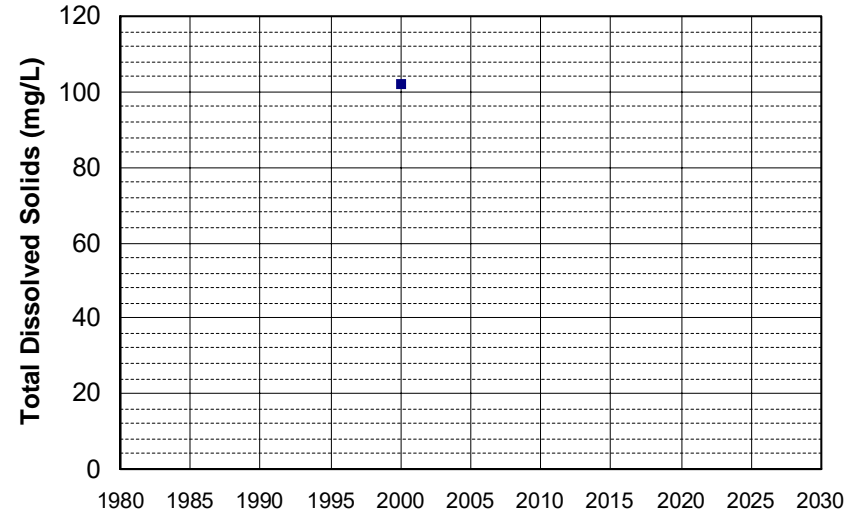
Well Name: 24N09E13F001M Well Depth (ft): 172
Well Type: WATER SUPPLY, OTHER # of Measurements: 1
Source: DWR Period of Record: 1999
Depth Zone: Upper Trend Since 2000: Insufficient Data



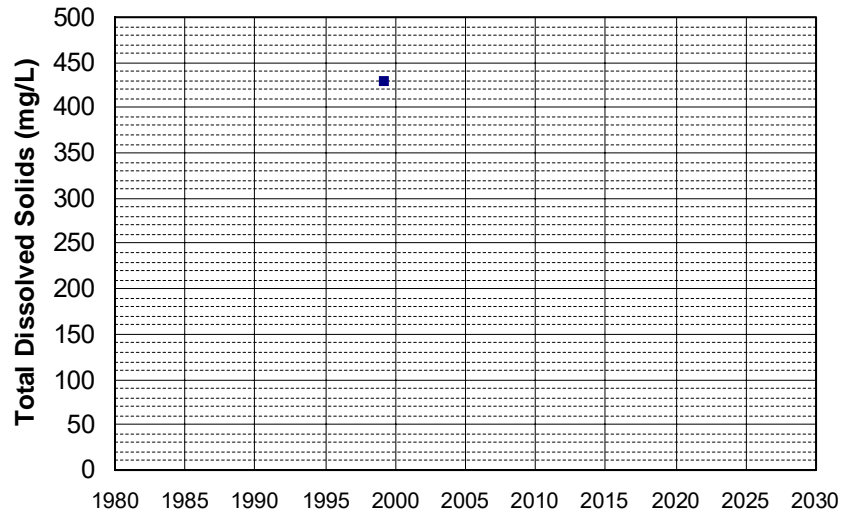
Well Name: 24N10E20M001M Well Depth (ft): 190
Well Type: WATER SUPPLY, OTHER # of Measurements: 1
Source: DWR Period of Record: 1999
Depth Zone: Upper Trend Since 2000: Insufficient Data



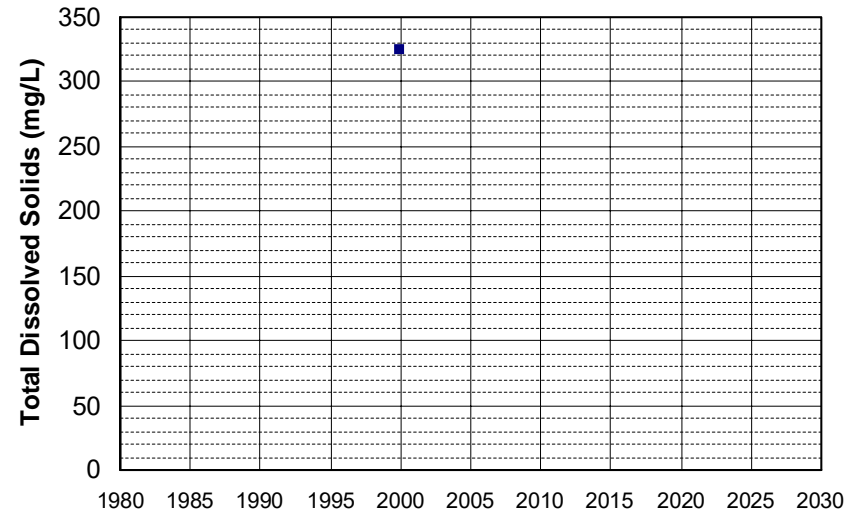
Well Name: CA0500016_001_001 Well Depth (ft): N/A
Well Type: MUNICIPAL # of Measurements: 1
Source: DDW Period of Record: 1999
Depth Zone: Upper Trend Since 2000: Insufficient Data



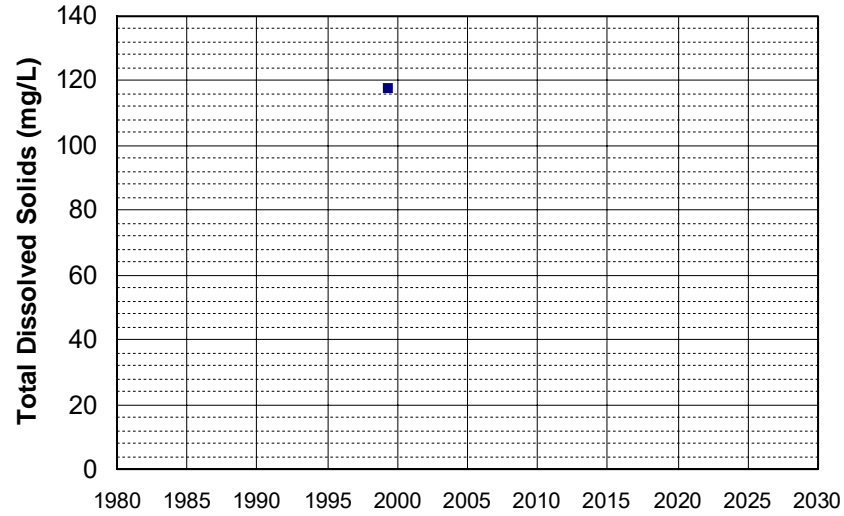
Well Name: CA0605003_003_003 Well Depth (ft): N/A
Well Type: MUNICIPAL # of Measurements: 1
Source: DDW Period of Record: 1999
Depth Zone: Upper Trend Since 2000: Insufficient Data



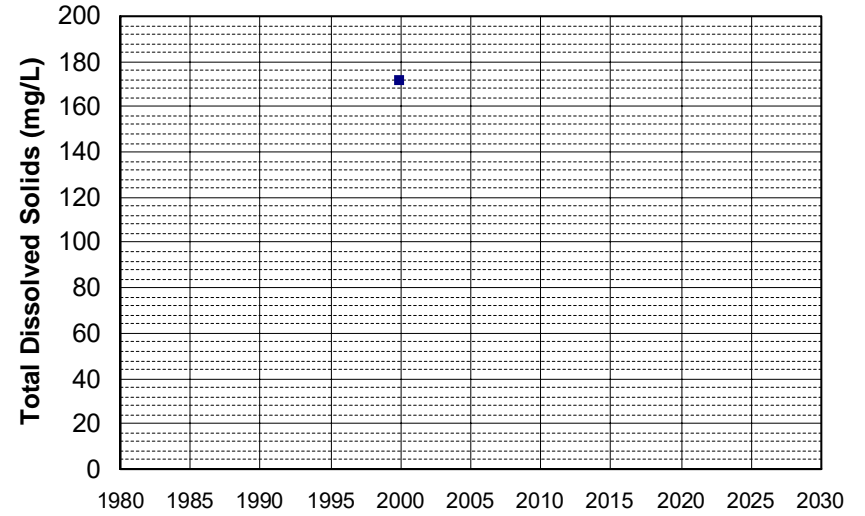
Well Name: CA1105001_002_002 Well Depth (ft): N/A
Well Type: MUNICIPAL # of Measurements: 1
Source: DDW Period of Record: 1999
Depth Zone: Upper Trend Since 2000: Insufficient Data



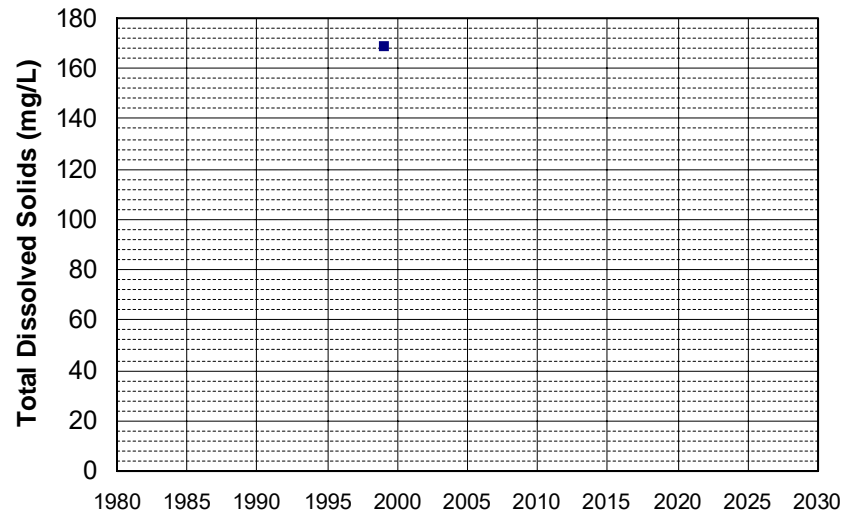
Well Name: CA1700715_001_001 Well Depth (ft): 137
Well Type: MUNICIPAL # of Measurements: 1
Source: DDW Period of Record: 1999
Depth Zone: Upper Trend Since 2000: Insufficient Data



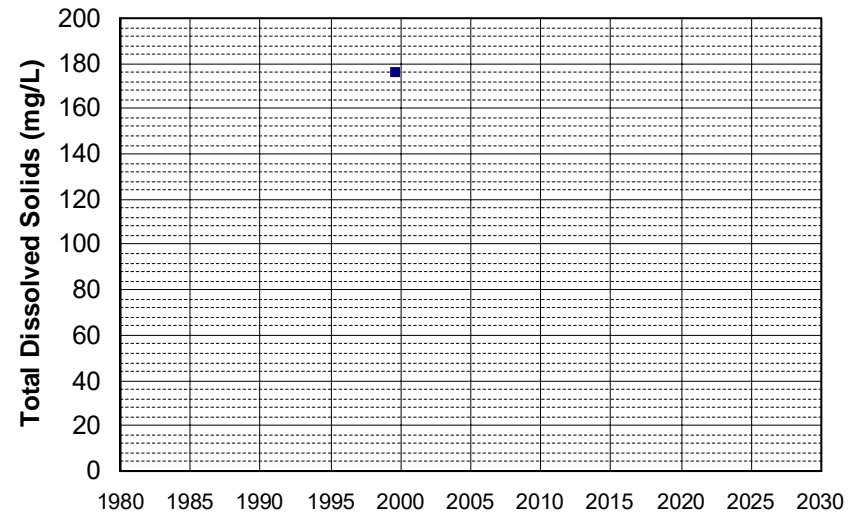
Well Name: CA3100043_001_001 Well Depth (ft): 180
Well Type: MUNICIPAL # of Measurements: 1
Source: DDW Period of Record: 1999
Depth Zone: Upper Trend Since 2000: Insufficient Data



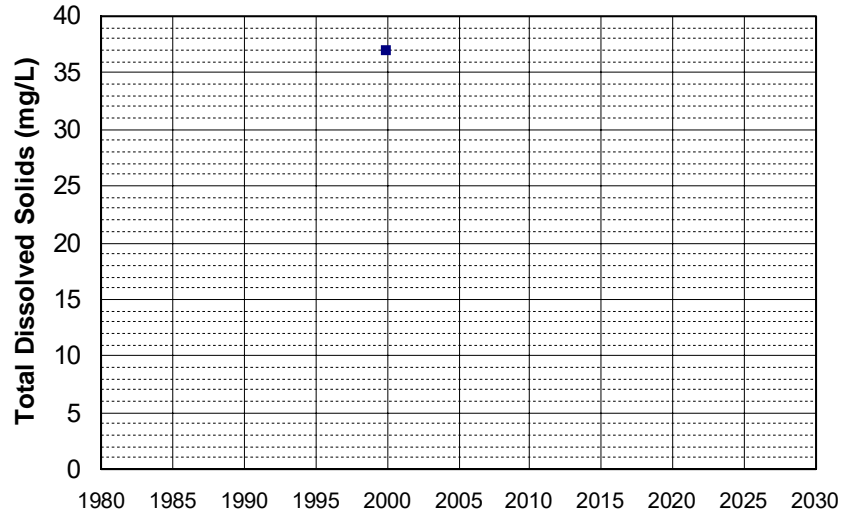
Well Name: CA4500327_001_001 Well Depth (ft): N/A
Well Type: MUNICIPAL # of Measurements: 1
Source: DDW Period of Record: 1999
Depth Zone: Upper Trend Since 2000: Insufficient Data



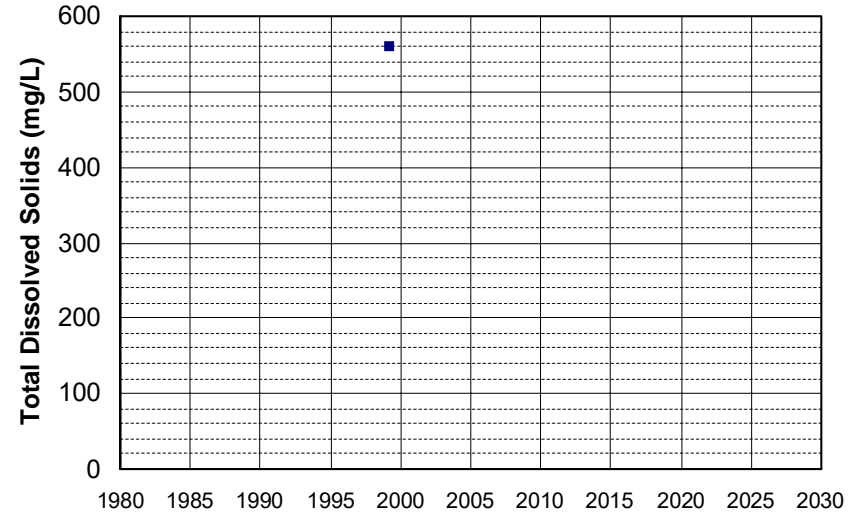
Well Name: CA4500328_001_001 Well Depth (ft): N/A
Well Type: MUNICIPAL # of Measurements: 1
Source: DDW Period of Record: 1999
Depth Zone: Upper Trend Since 2000: Insufficient Data



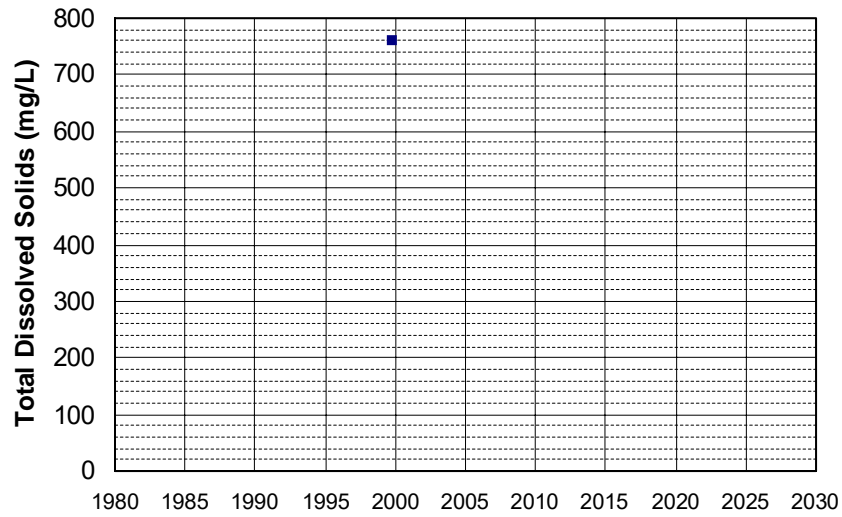
Well Name: CA4600067_001_001 Well Depth (ft): N/A
Well Type: MUNICIPAL # of Measurements: 1
Source: DDW Period of Record: 1999
Depth Zone: Upper Trend Since 2000: Insufficient Data



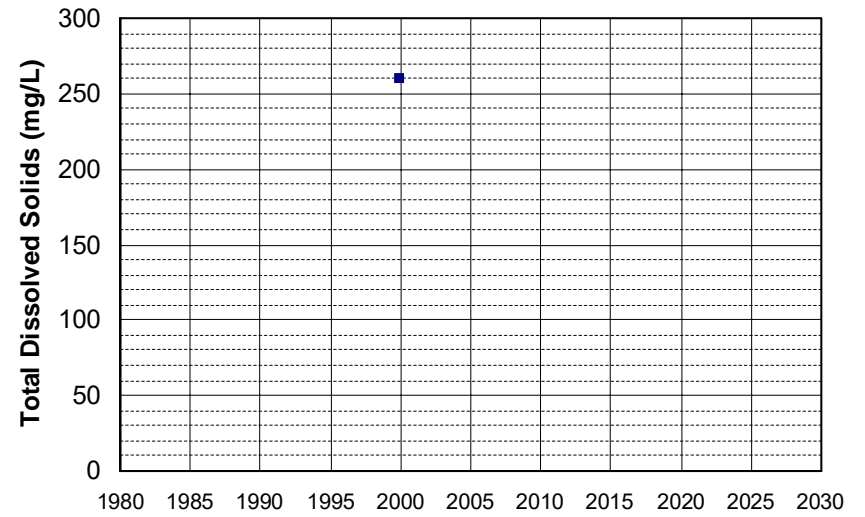
Well Name: CA4800638_001_001 Well Depth (ft): N/A
Well Type: MUNICIPAL # of Measurements: 1
Source: DDW Period of Record: 1999
Depth Zone: Upper Trend Since 2000: Insufficient Data



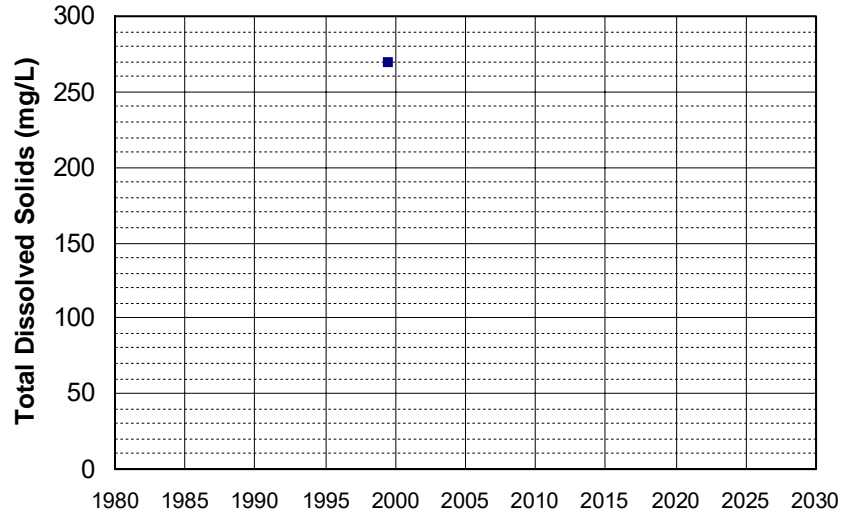
Well Name: CA4800732_001_001 Well Depth (ft): N/A
Well Type: MUNICIPAL # of Measurements: 1
Source: DDW Period of Record: 1999
Depth Zone: Upper Trend Since 2000: Insufficient Data



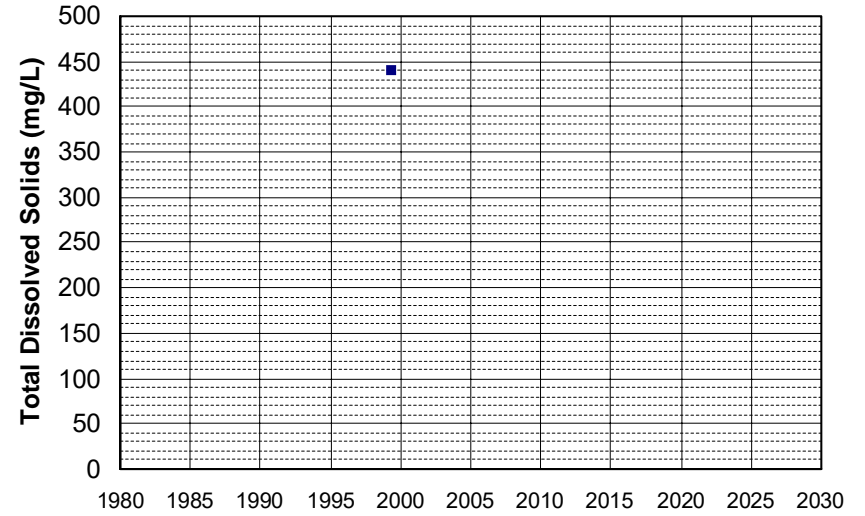
Well Name: CA4800738_001_001 Well Depth (ft): N/A
Well Type: MUNICIPAL # of Measurements: 1
Source: DDW Period of Record: 1999
Depth Zone: Upper Trend Since 2000: Insufficient Data



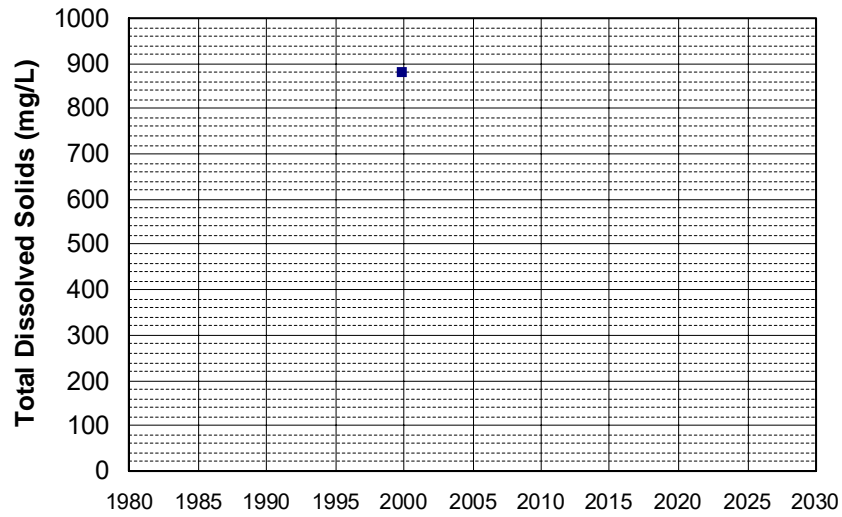
Well Name: CA4800786_001_001
Well Type: MUNICIPAL
Source: DDW
Depth Zone: Upper
Well Depth (ft): 40
of Measurements: 1
Period of Record: 1999
Trend Since 2000: Insufficient Data



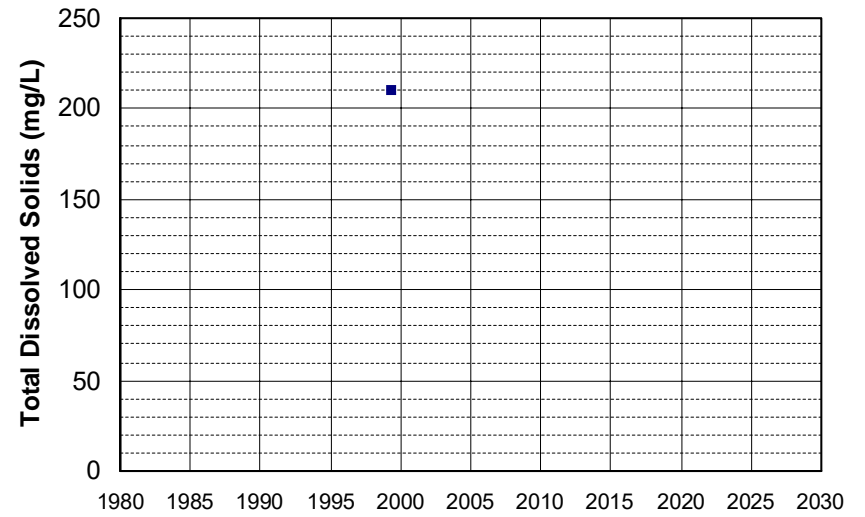
Well Name: CA4800801_001_001
Well Type: MUNICIPAL
Source: DDW
Depth Zone: Upper
Well Depth (ft): N/A
of Measurements: 1
Period of Record: 1999
Trend Since 2000: Insufficient Data



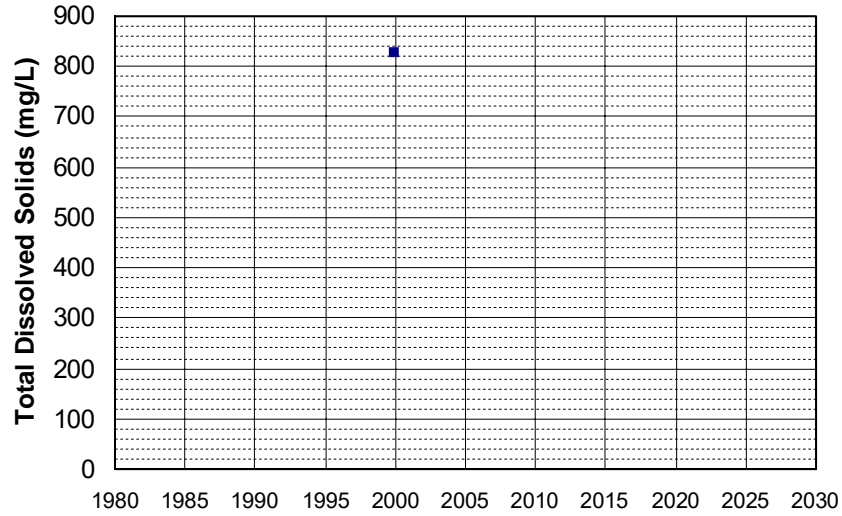
Well Name: CA4800809_001_001
Well Type: MUNICIPAL
Source: DDW
Depth Zone: Upper
Well Depth (ft): N/A
of Measurements: 1
Period of Record: 1999
Trend Since 2000: Insufficient Data



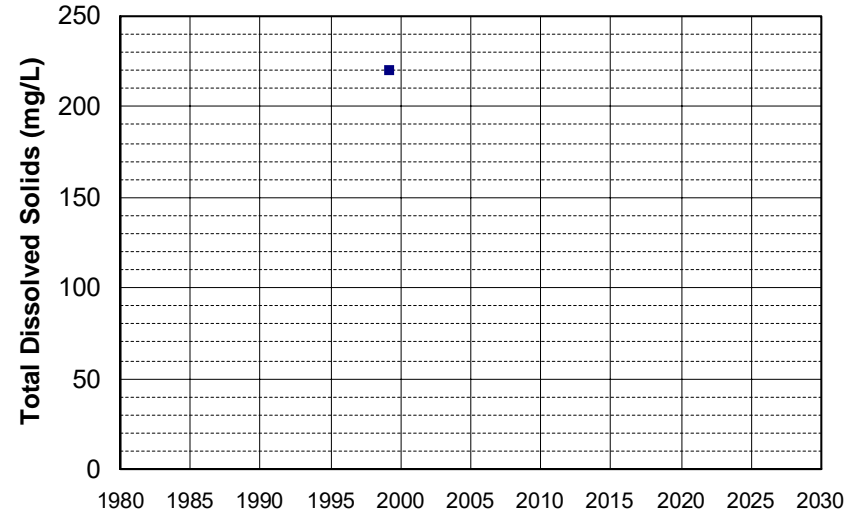
Well Name: CA4810023_001_001
Well Type: MUNICIPAL
Source: DDW
Depth Zone: Upper
Well Depth (ft): 10
of Measurements: 1
Period of Record: 1999
Trend Since 2000: Insufficient Data



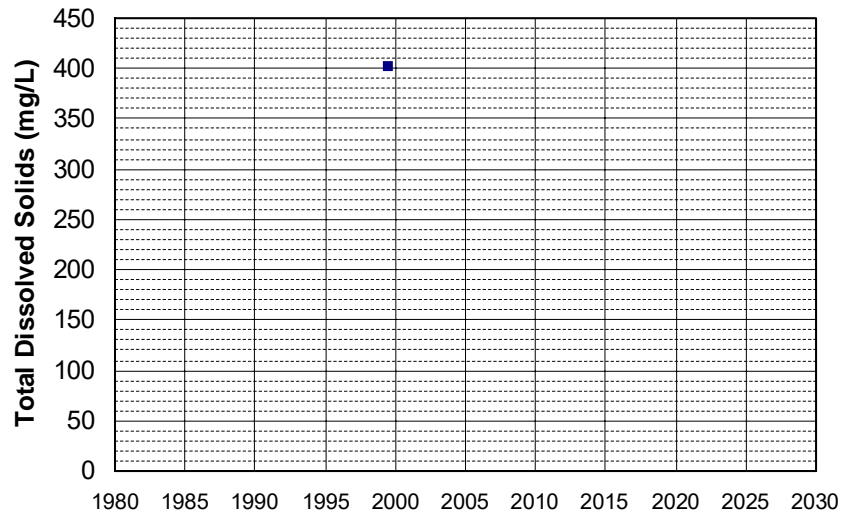
Well Name: CA5101006_001_001
Well Type: MUNICIPAL
Source: DDW
Depth Zone: Upper
Well Depth (ft): N/A
of Measurements: 1
Period of Record: 1999
Trend Since 2000: Insufficient Data



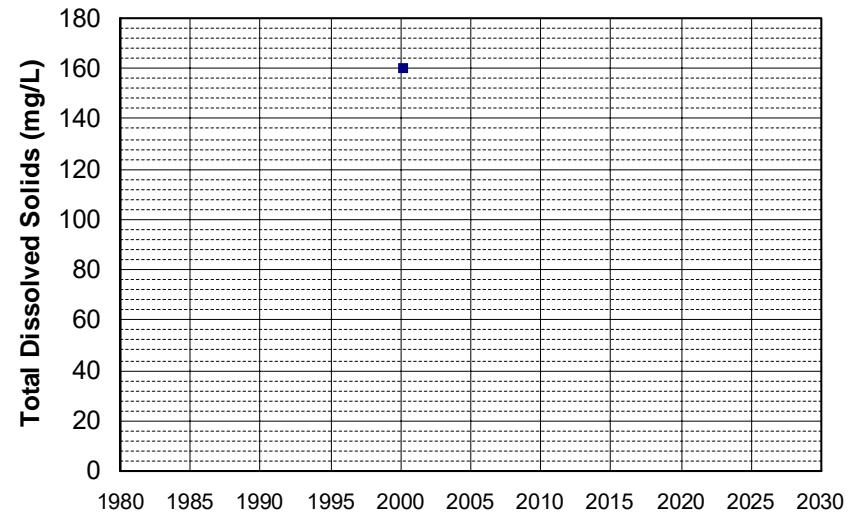
Well Name: CA5105001_001_001
Well Type: MUNICIPAL
Source: DDW
Depth Zone: Upper
Well Depth (ft): N/A
of Measurements: 1
Period of Record: 1999
Trend Since 2000: Insufficient Data



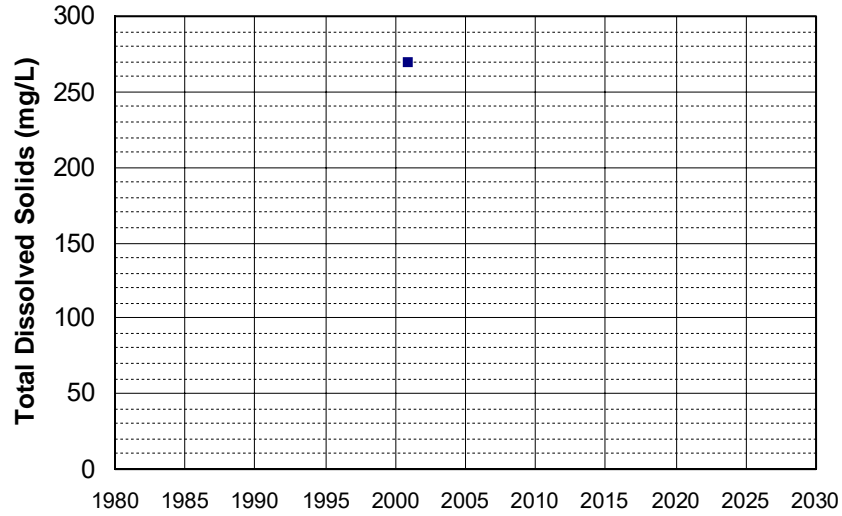
Well Name: CA5110008_001_001
Well Type: MUNICIPAL
Source: DDW
Depth Zone: Upper
Well Depth (ft): N/A
of Measurements: 1
Period of Record: 1999
Trend Since 2000: Insufficient Data



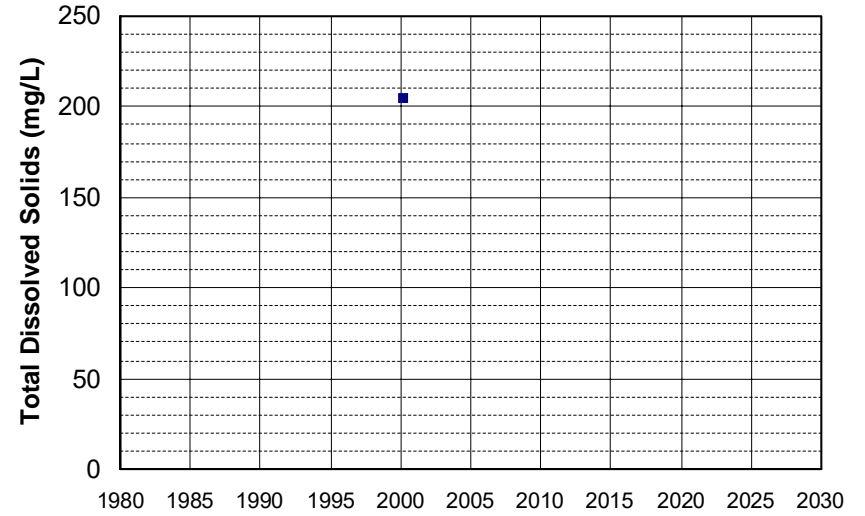
Well Name: CA2500547_003_003
Well Type: MUNICIPAL
Source: DDW
Depth Zone: Upper
Well Depth (ft): N/A
of Measurements: 1
Period of Record: 2000
Trend Since 2000: Insufficient Data



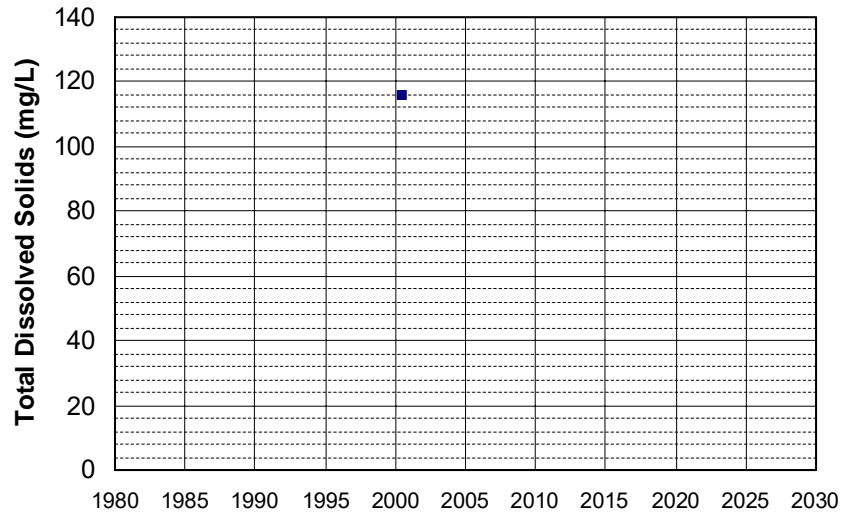
Well Name: CA3302027_001_001
Well Type: MUNICIPAL
Source: DDW
Depth Zone: Upper
Well Depth (ft): N/A
of Measurements: 1
Period of Record: 2000
Trend Since 2000: Insufficient Data



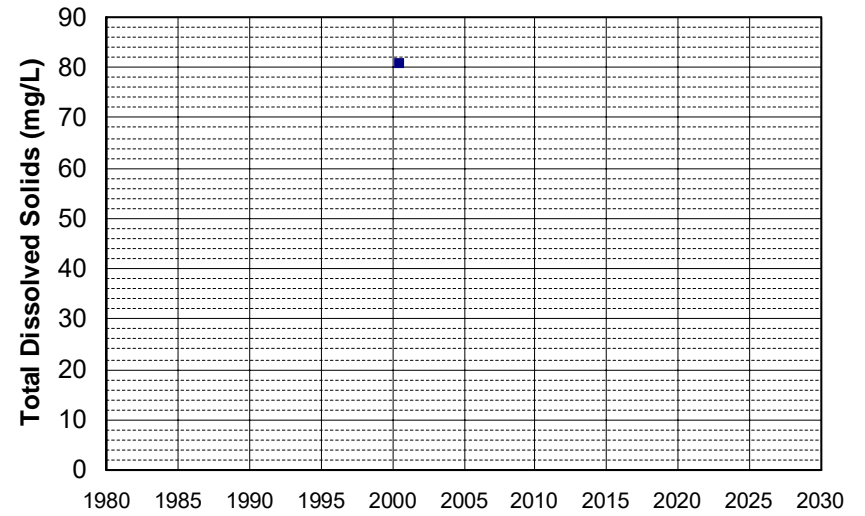
Well Name: CA4500329_001_001
Well Type: MUNICIPAL
Source: DDW
Depth Zone: Upper
Well Depth (ft): N/A
of Measurements: 1
Period of Record: 2000
Trend Since 2000: Insufficient Data



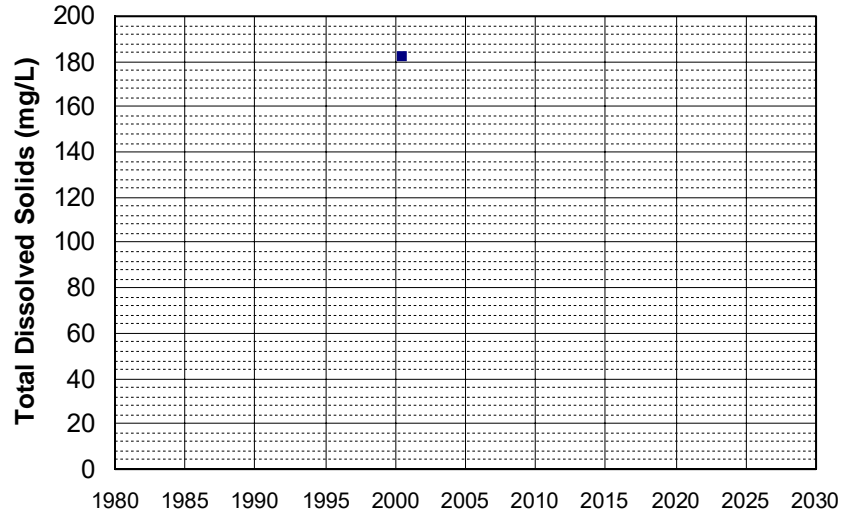
Well Name: CA4500336_001_001
Well Type: MUNICIPAL
Source: DDW
Depth Zone: Upper
Well Depth (ft): N/A
of Measurements: 1
Period of Record: 2000
Trend Since 2000: Insufficient Data



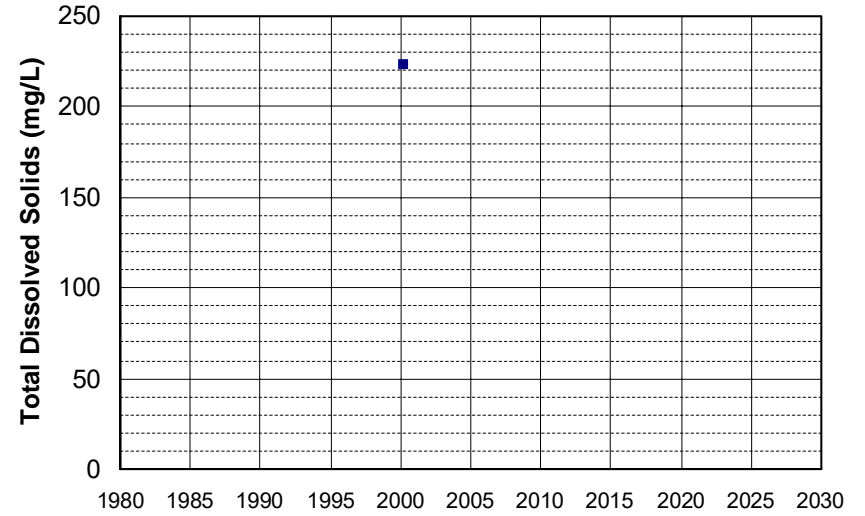
Well Name: CA4700573_002_002
Well Type: MUNICIPAL
Source: DDW
Depth Zone: Upper
Well Depth (ft): N/A
of Measurements: 1
Period of Record: 2000
Trend Since 2000: Insufficient Data



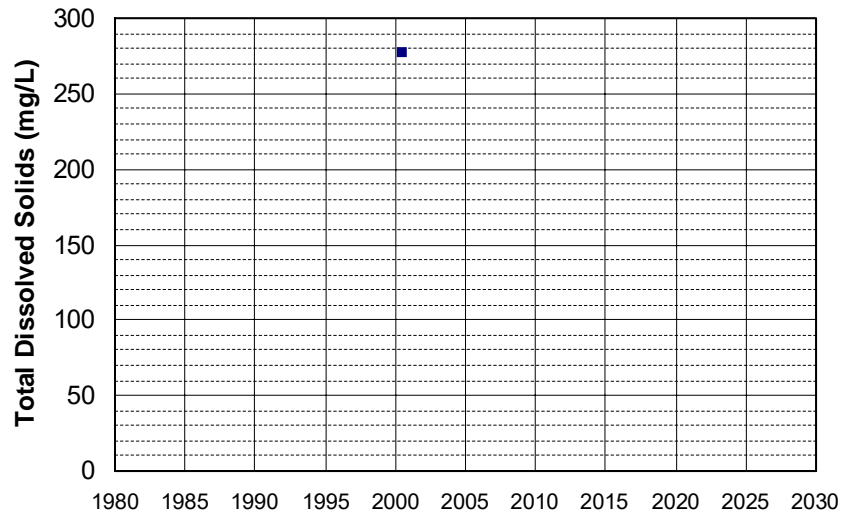
Well Name: CA4810018_001_001 Well Depth (ft): N/A
Well Type: MUNICIPAL # of Measurements: 1
Source: DDW Period of Record: 2000
Depth Zone: Upper Trend Since 2000: Insufficient Data



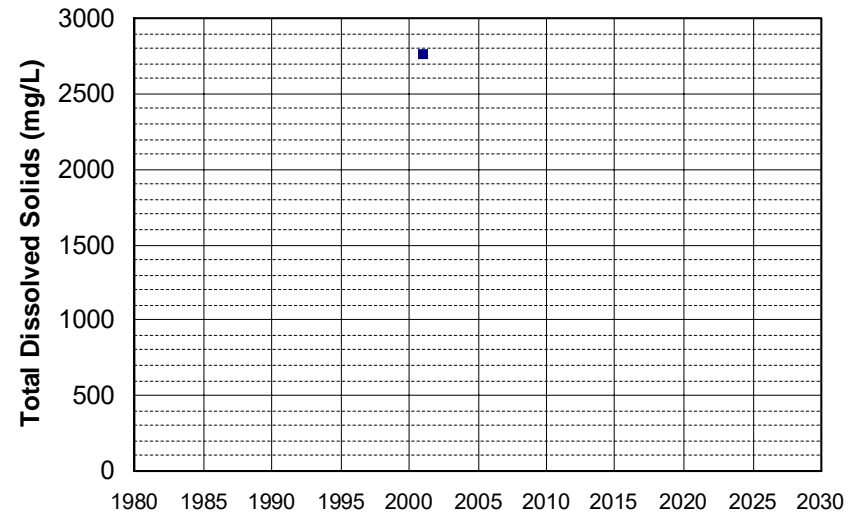
Well Name: CA5800821_001_001 Well Depth (ft): 145
Well Type: MUNICIPAL # of Measurements: 1
Source: DDW Period of Record: 2000
Depth Zone: Upper Trend Since 2000: Insufficient Data



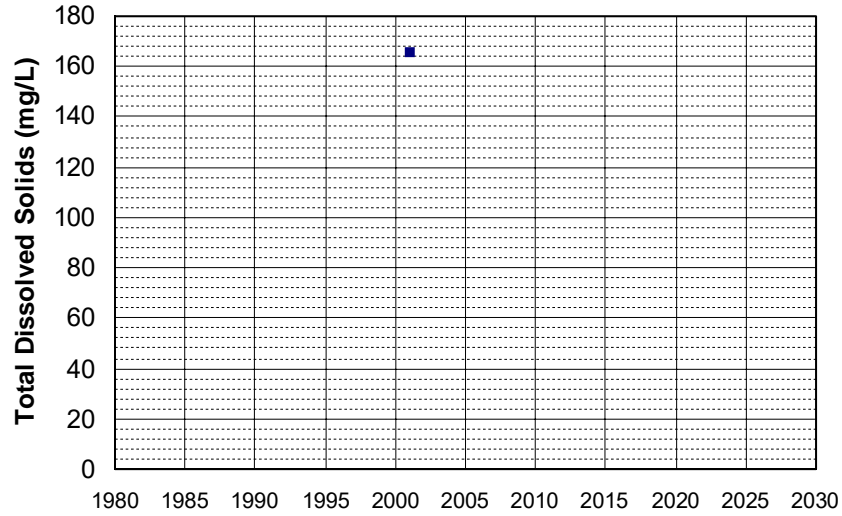
Well Name: LCB-4 deep Well Depth (ft): 270
Well Type: WATER SUPPLY, OTHER # of Measurements: 1
Source: DWR Period of Record: 2000
Depth Zone: Upper Trend Since 2000: Insufficient Data



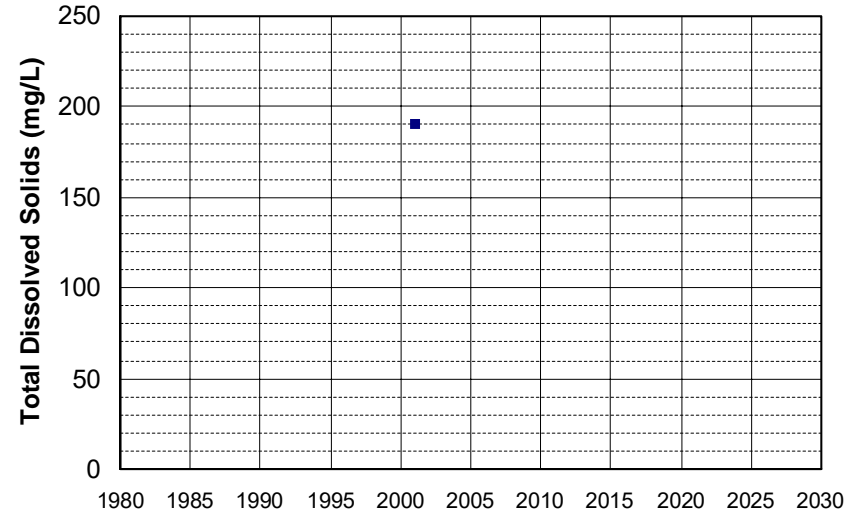
Well Name: AB-1 deep Well Depth (ft): 185
Well Type: WATER SUPPLY, OTHER # of Measurements: 1
Source: DWR Period of Record: 2001
Depth Zone: Upper Trend Since 2000: Insufficient Data



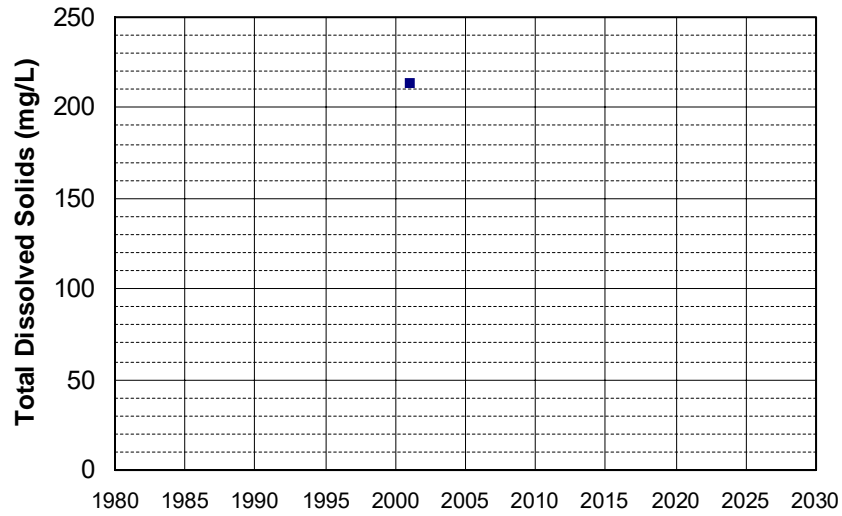
Well Name: AB-1 intermediate-de Well Depth (ft): 185
Well Type: WATER SUPPLY, OTHER # of Measurements: 1
Source: DWR Period of Record: 2001
Depth Zone: Upper Trend Since 2000: Insufficient Data



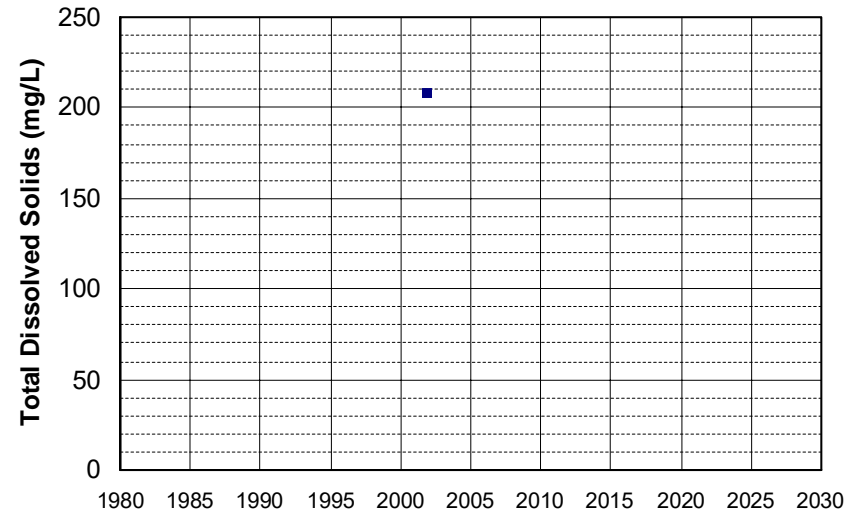
Well Name: AB-1 intermediate-sh Well Depth (ft): 185
Well Type: WATER SUPPLY, OTHER # of Measurements: 1
Source: DWR Period of Record: 2001
Depth Zone: Upper Trend Since 2000: Insufficient Data



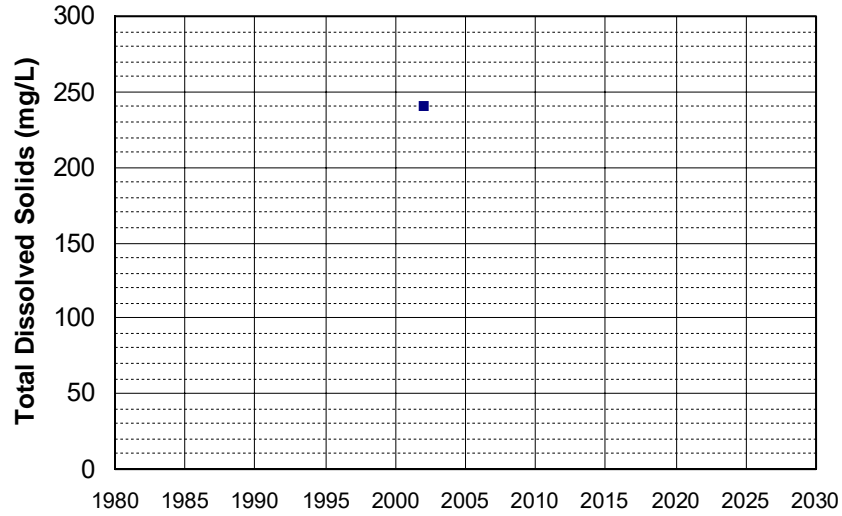
Well Name: AB-1 shallow Well Depth (ft): 185
Well Type: WATER SUPPLY, OTHER # of Measurements: 1
Source: DWR Period of Record: 2001
Depth Zone: Upper Trend Since 2000: Insufficient Data



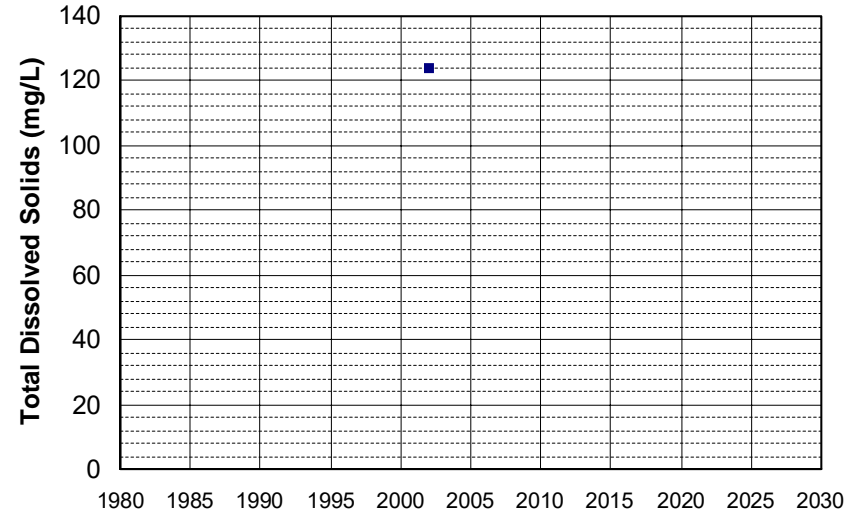
Well Name: CA2903060_001_001 Well Depth (ft): N/A
Well Type: MUNICIPAL # of Measurements: 1
Source: DDW Period of Record: 2001
Depth Zone: Upper Trend Since 2000: Insufficient Data



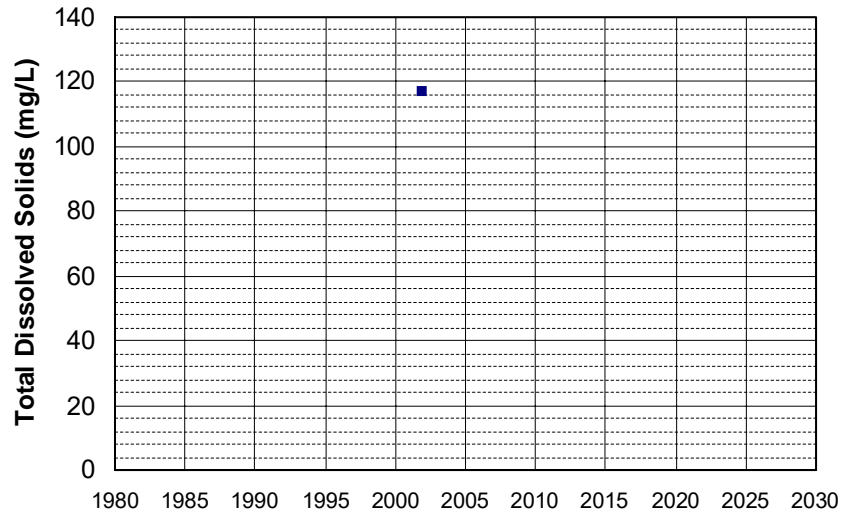
Well Name: CA4500054_001_001
Well Type: MUNICIPAL
Source: DDW
Depth Zone: Upper
Well Depth (ft): N/A
of Measurements: 1
Period of Record: 2001
Trend Since 2000: Insufficient Data



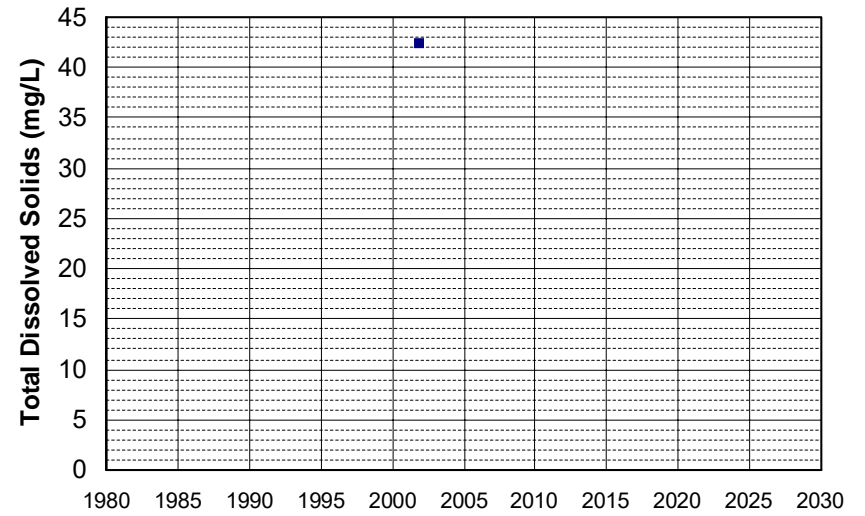
Well Name: CA4500161_001_001
Well Type: MUNICIPAL
Source: DDW
Depth Zone: Upper
Well Depth (ft): N/A
of Measurements: 1
Period of Record: 2001
Trend Since 2000: Insufficient Data



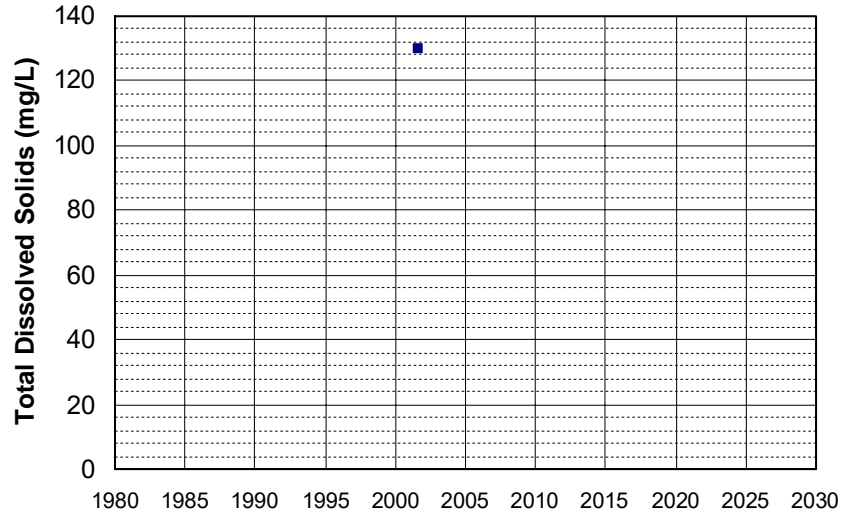
Well Name: CA4500194_001_001
Well Type: MUNICIPAL
Source: DDW
Depth Zone: Upper
Well Depth (ft): 104
of Measurements: 1
Period of Record: 2001
Trend Since 2000: Insufficient Data



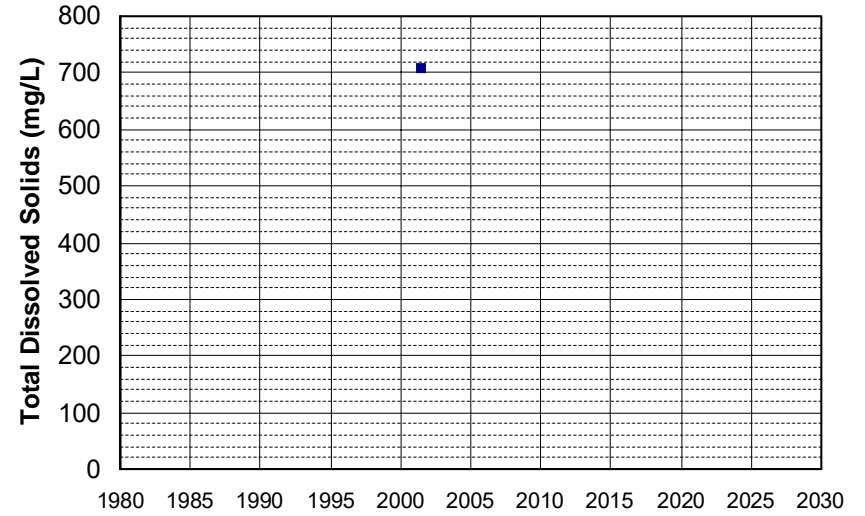
Well Name: CA4600093_001_001
Well Type: MUNICIPAL
Source: DDW
Depth Zone: Upper
Well Depth (ft): N/A
of Measurements: 1
Period of Record: 2001
Trend Since 2000: Insufficient Data



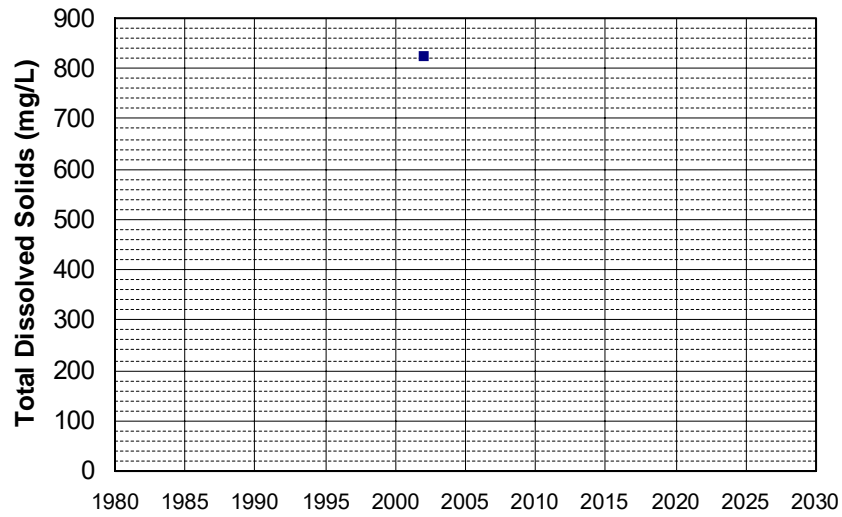
Well Name: CA5100158_001_001
Well Type: MUNICIPAL
Source: DDW
Depth Zone: Upper
Well Depth (ft): 16
of Measurements: 1
Period of Record: 2001
Trend Since 2000: Insufficient Data



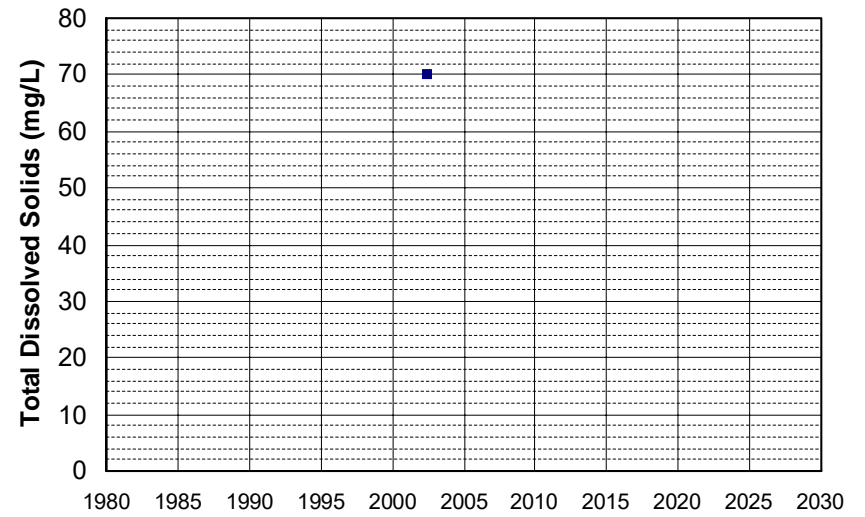
Well Name: CA5800201_001_001
Well Type: MUNICIPAL
Source: DDW
Depth Zone: Upper
Well Depth (ft): 84
of Measurements: 1
Period of Record: 2001
Trend Since 2000: Insufficient Data



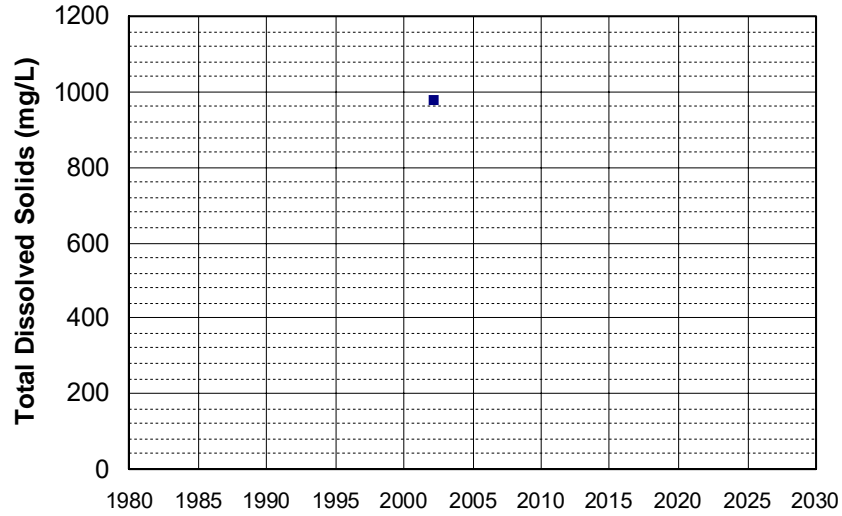
Well Name: T0611300196-MW-1
Well Type: MONITORING
Source: WB_CLEANUP
Depth Zone: Upper
Well Depth (ft): N/A
of Measurements: 1
Period of Record: 2001
Trend Since 2000: Insufficient Data



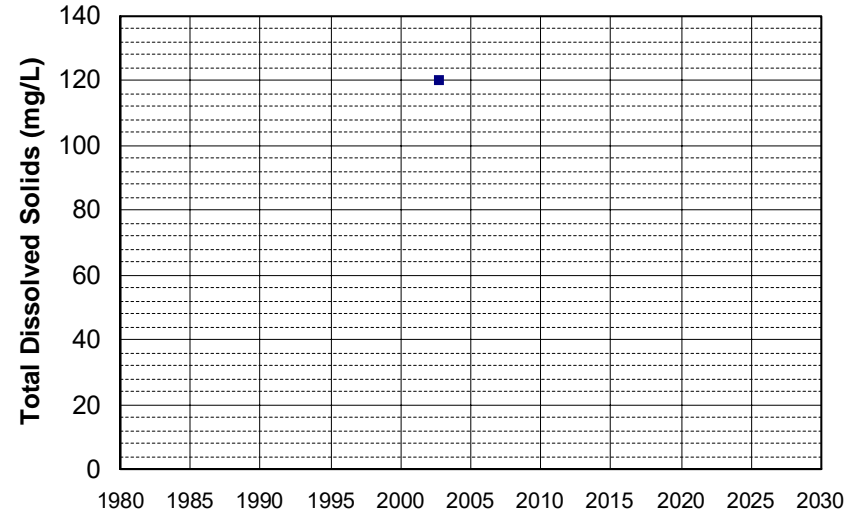
Well Name: CA0400107_001_001
Well Type: MUNICIPAL
Source: DDW
Depth Zone: Upper
Well Depth (ft): 62
of Measurements: 1
Period of Record: 2002
Trend Since 2000: Insufficient Data



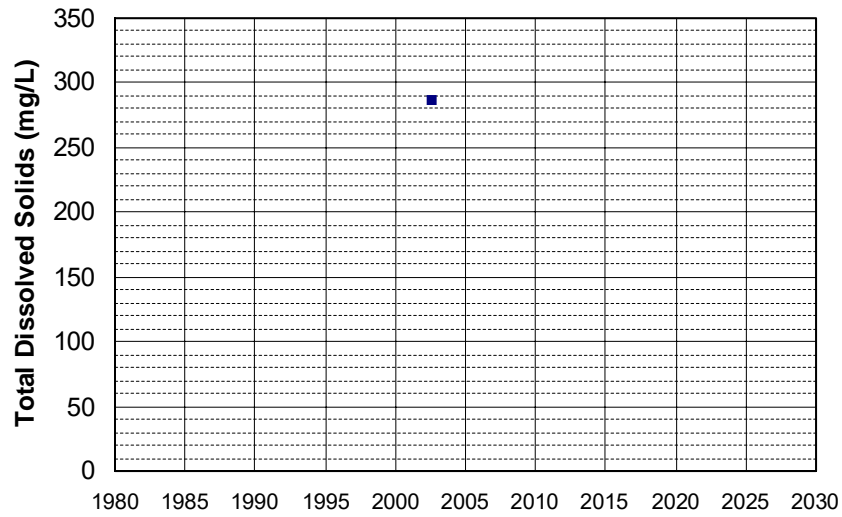
Well Name: CA0605010_001_001
Well Type: MUNICIPAL
Source: DDW
Depth Zone: Upper
Well Depth (ft): N/A
of Measurements: 1
Period of Record: 2002
Trend Since 2000: Insufficient Data



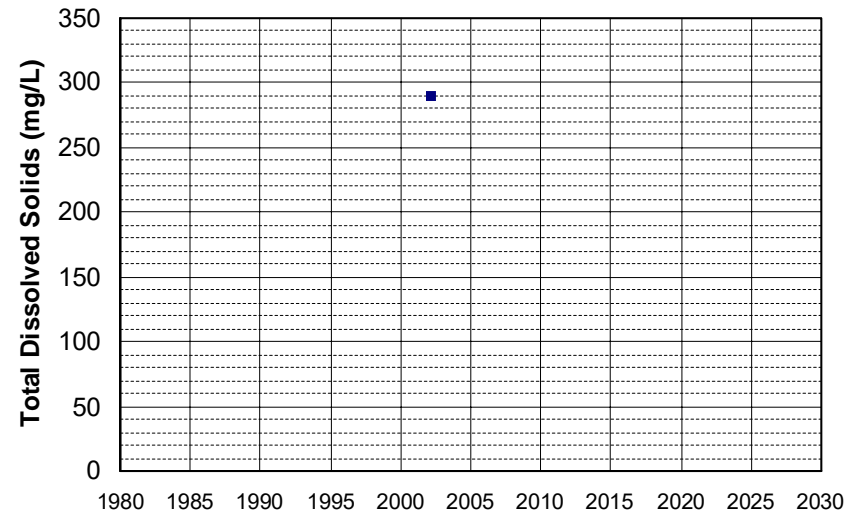
Well Name: CA0901222_004_004
Well Type: MUNICIPAL
Source: DDW
Depth Zone: Upper
Well Depth (ft): N/A
of Measurements: 1
Period of Record: 2002
Trend Since 2000: Insufficient Data



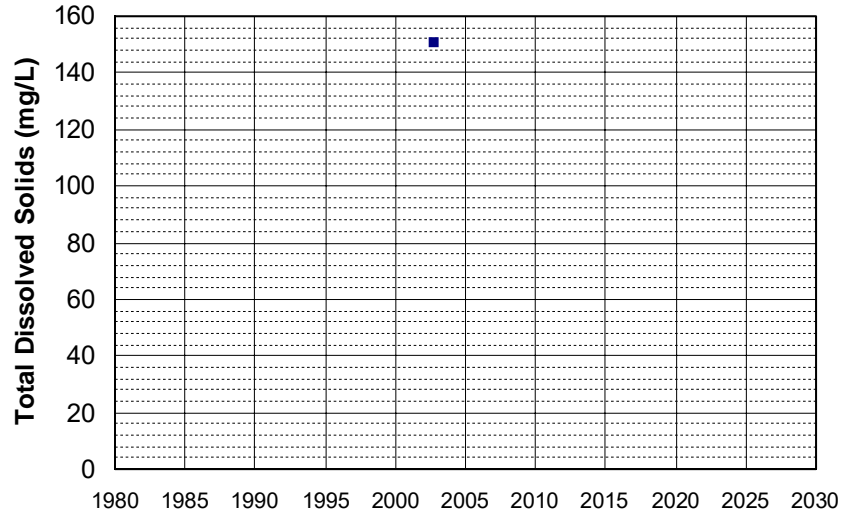
Well Name: CA2500911_001_001
Well Type: MUNICIPAL
Source: DDW
Depth Zone: Upper
Well Depth (ft): 10
of Measurements: 1
Period of Record: 2002
Trend Since 2000: Insufficient Data



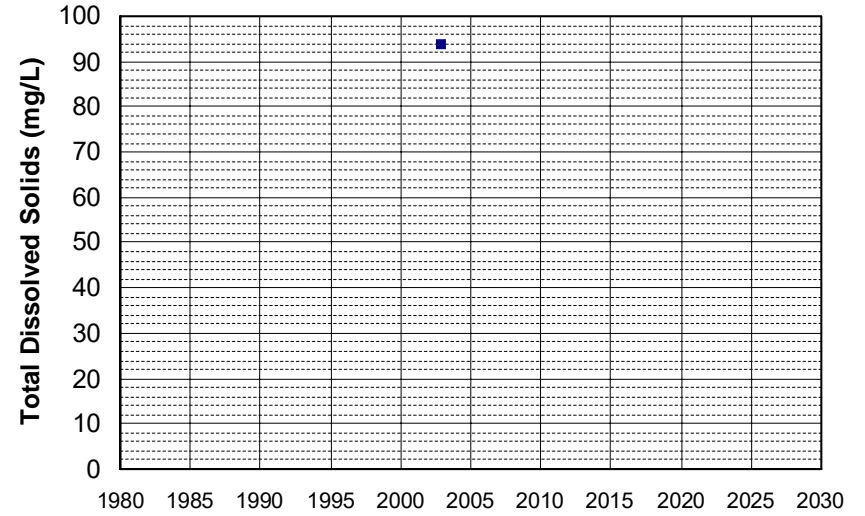
Well Name: CA3100046_001_001
Well Type: MUNICIPAL
Source: DDW
Depth Zone: Upper
Well Depth (ft): N/A
of Measurements: 1
Period of Record: 2002
Trend Since 2000: Insufficient Data



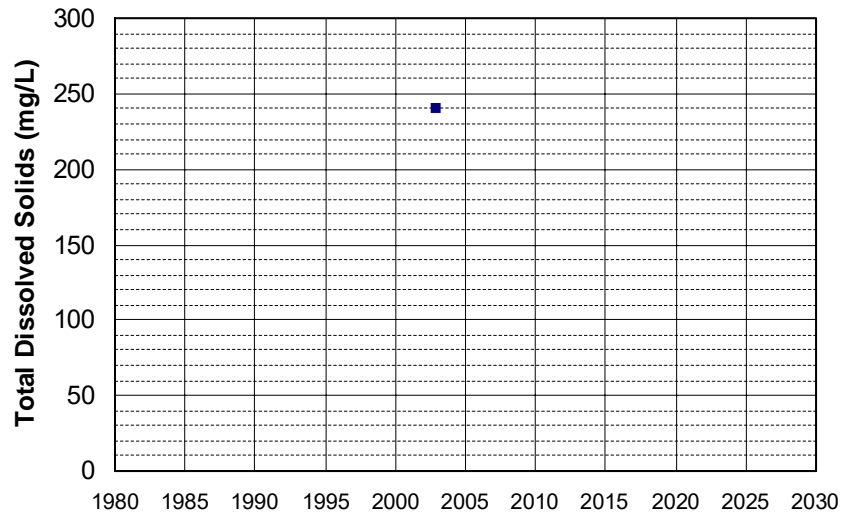
Well Name: CA4500094_002_002
Well Type: MUNICIPAL
Source: DDW
Depth Zone: Upper
Well Depth (ft): N/A
of Measurements: 1
Period of Record: 2002
Trend Since 2000: Insufficient Data



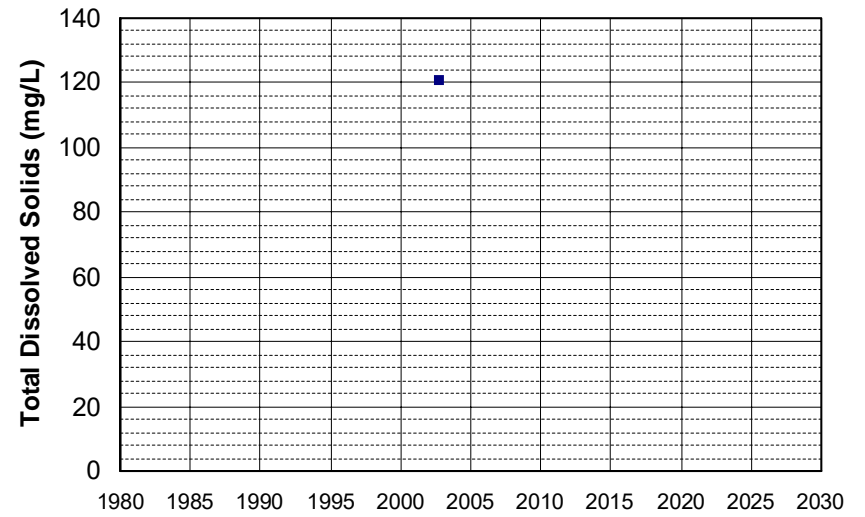
Well Name: CA4500130_001_001
Well Type: MUNICIPAL
Source: DDW
Depth Zone: Upper
Well Depth (ft): N/A
of Measurements: 1
Period of Record: 2002
Trend Since 2000: Insufficient Data



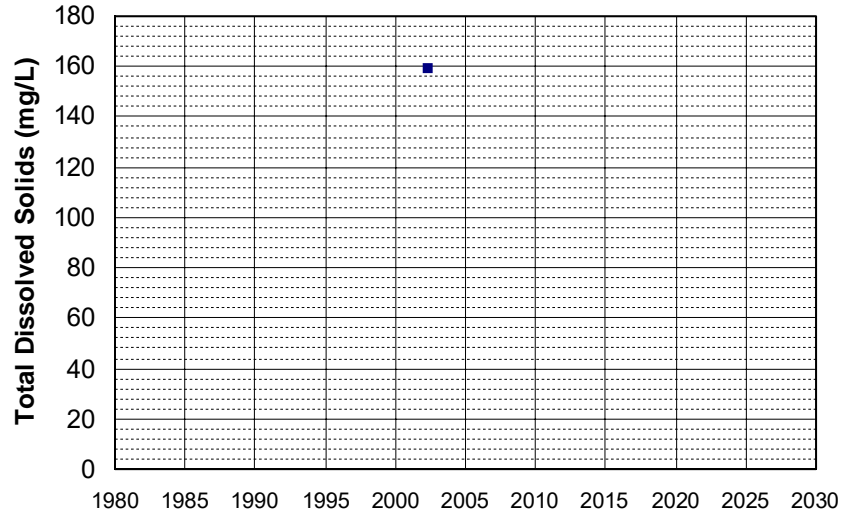
Well Name: CA4500146_003_003
Well Type: MUNICIPAL
Source: DDW
Depth Zone: Upper
Well Depth (ft): N/A
of Measurements: 1
Period of Record: 2002
Trend Since 2000: Insufficient Data



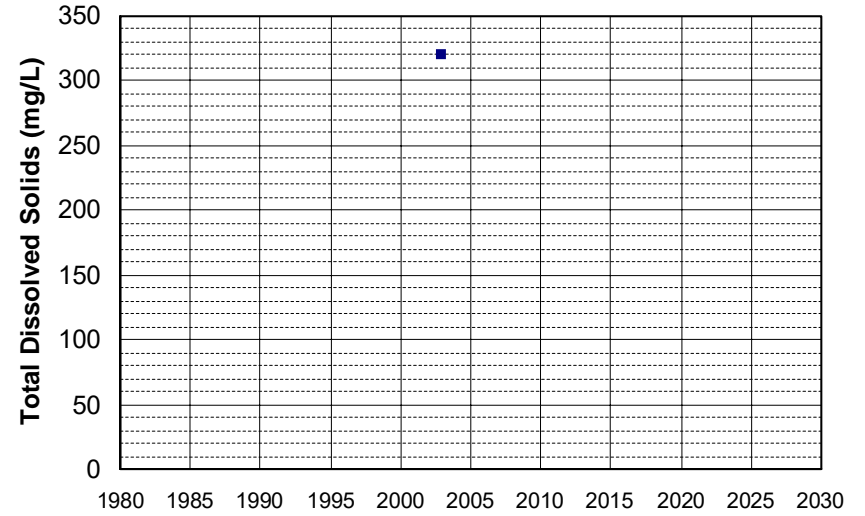
Well Name: CA4500315_001_001
Well Type: MUNICIPAL
Source: DDW
Depth Zone: Upper
Well Depth (ft): N/A
of Measurements: 1
Period of Record: 2002
Trend Since 2000: Insufficient Data



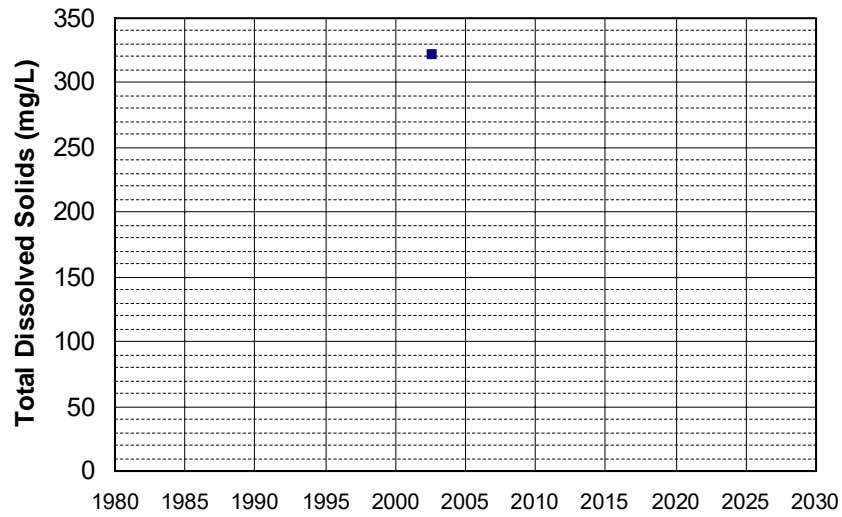
Well Name: CA4500331_001_001 Well Depth (ft): 260
Well Type: MUNICIPAL # of Measurements: 1
Source: DDW Period of Record: 2002
Depth Zone: Upper Trend Since 2000: Insufficient Data



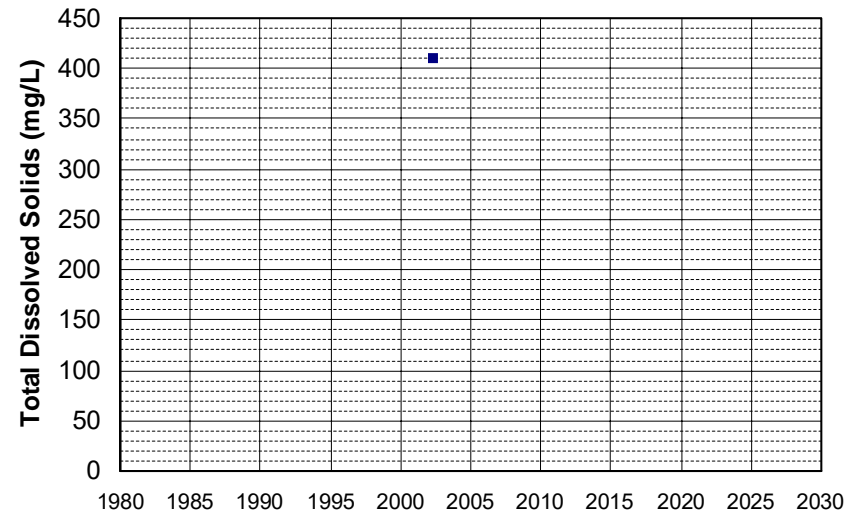
Well Name: CA4810019_001_001 Well Depth (ft): N/A
Well Type: MUNICIPAL # of Measurements: 1
Source: DDW Period of Record: 2002
Depth Zone: Upper Trend Since 2000: Insufficient Data



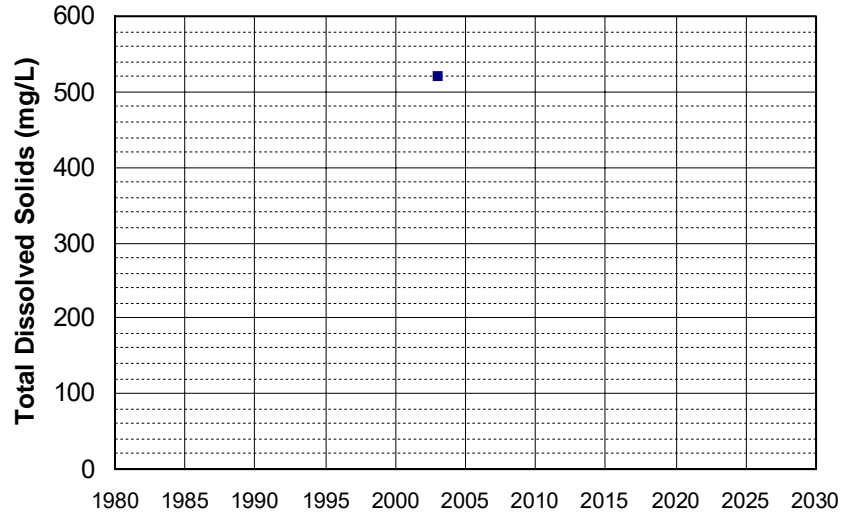
Well Name: CA5105003_001_001 Well Depth (ft): N/A
Well Type: MUNICIPAL # of Measurements: 1
Source: DDW Period of Record: 2002
Depth Zone: Upper Trend Since 2000: Insufficient Data



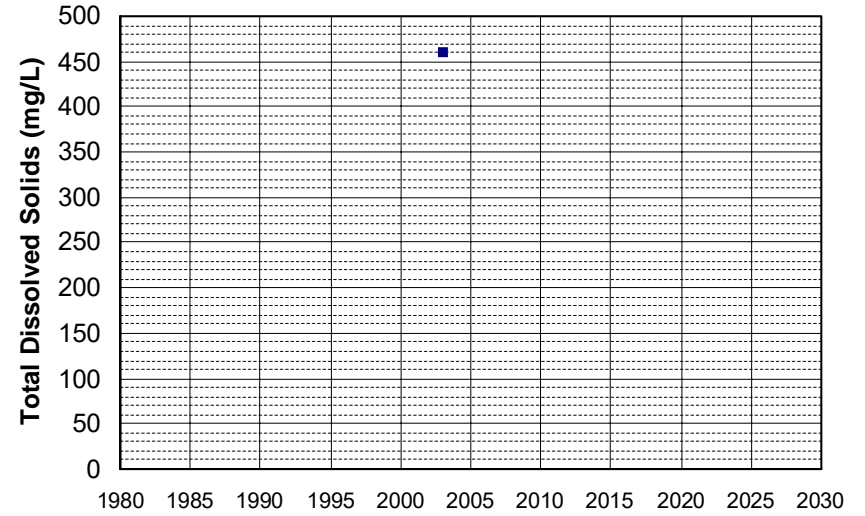
Well Name: CA5205009_001_001 Well Depth (ft): N/A
Well Type: MUNICIPAL # of Measurements: 1
Source: DDW Period of Record: 2002
Depth Zone: Upper Trend Since 2000: Insufficient Data



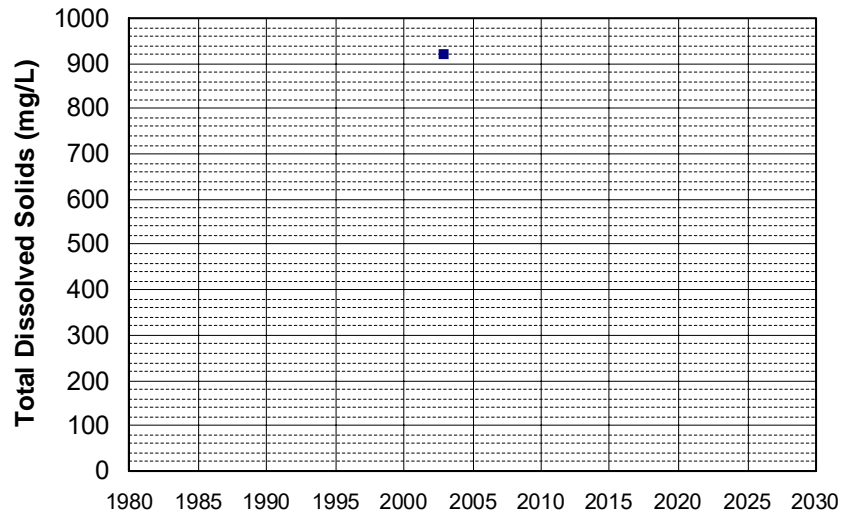
Well Name: T0602100010-MW-1
Well Type: MONITORING
Source: WB_CLEANUP
Depth Zone: Upper
Well Depth (ft): 137.8
of Measurements: 1
Period of Record: 2002
Trend Since 2000: Insufficient Data



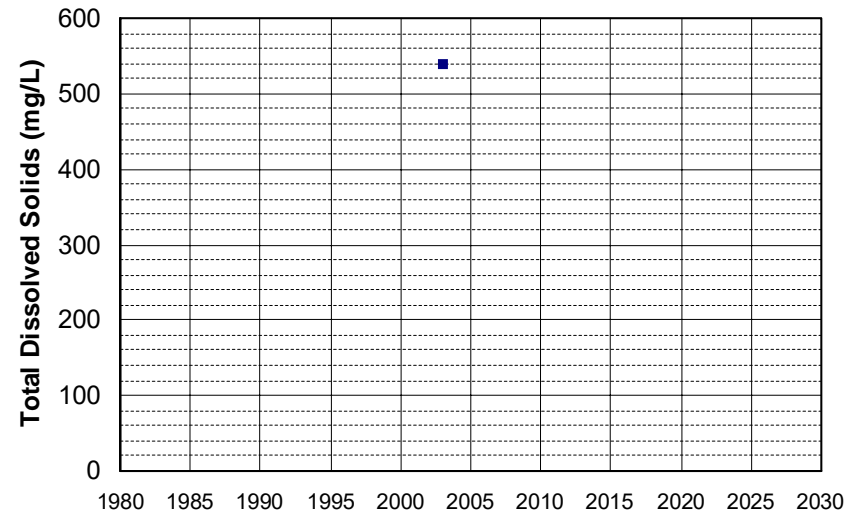
Well Name: T0602100010-MW-10
Well Type: MONITORING
Source: WB_CLEANUP
Depth Zone: Upper
Well Depth (ft): 136.5
of Measurements: 1
Period of Record: 2002
Trend Since 2000: Insufficient Data



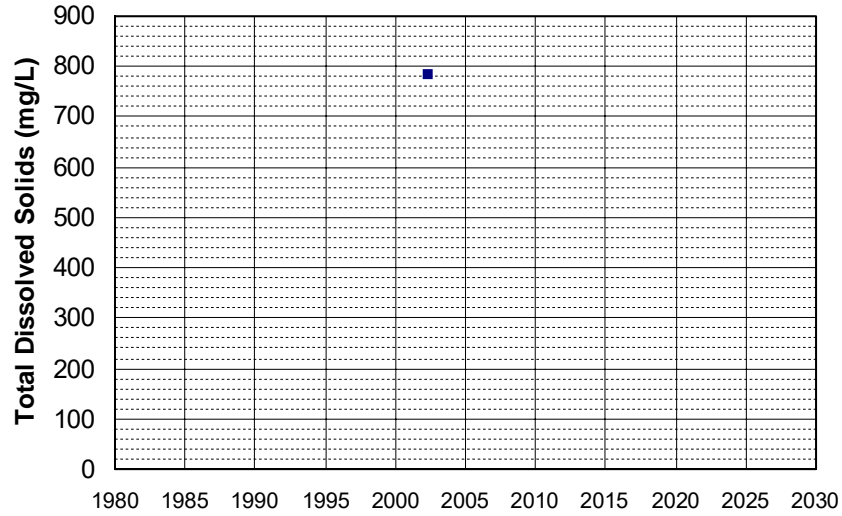
Well Name: T0602100010-MW-19
Well Type: MONITORING
Source: WB_CLEANUP
Depth Zone: Upper
Well Depth (ft): N/A
of Measurements: 1
Period of Record: 2002
Trend Since 2000: Insufficient Data



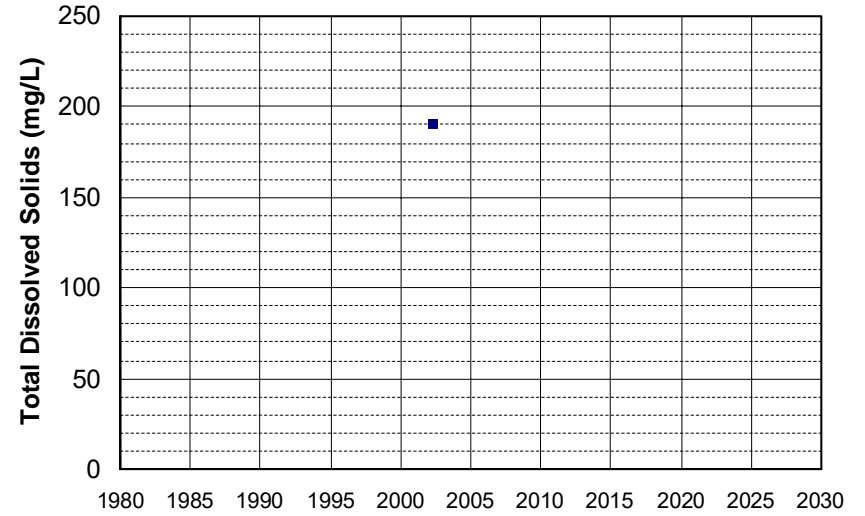
Well Name: T0602100010-MW-3
Well Type: MONITORING
Source: WB_CLEANUP
Depth Zone: Upper
Well Depth (ft): N/A
of Measurements: 1
Period of Record: 2002
Trend Since 2000: Insufficient Data



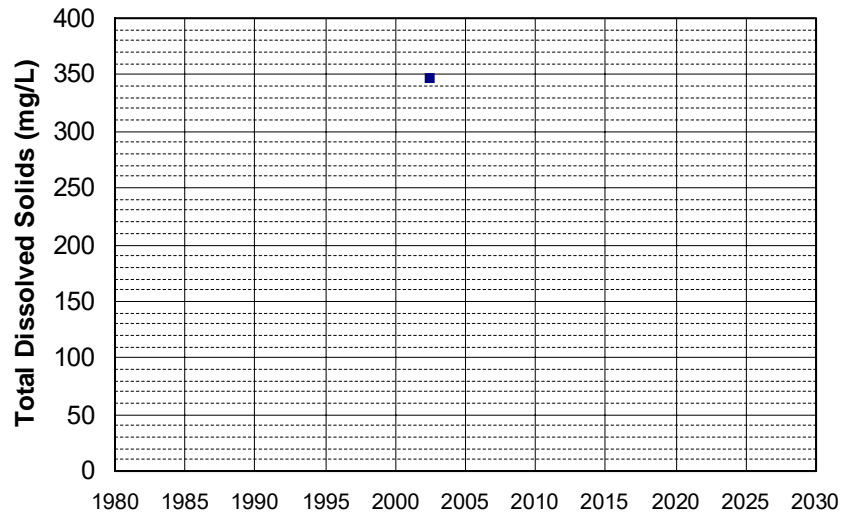
Well Name: YUB 203
Well Type: DOMESTIC
Source: GAMA_DOM
Depth Zone: Upper
Well Depth (ft): 105
of Measurements: 1
Period of Record: 2002
Trend Since 2000: Insufficient Data



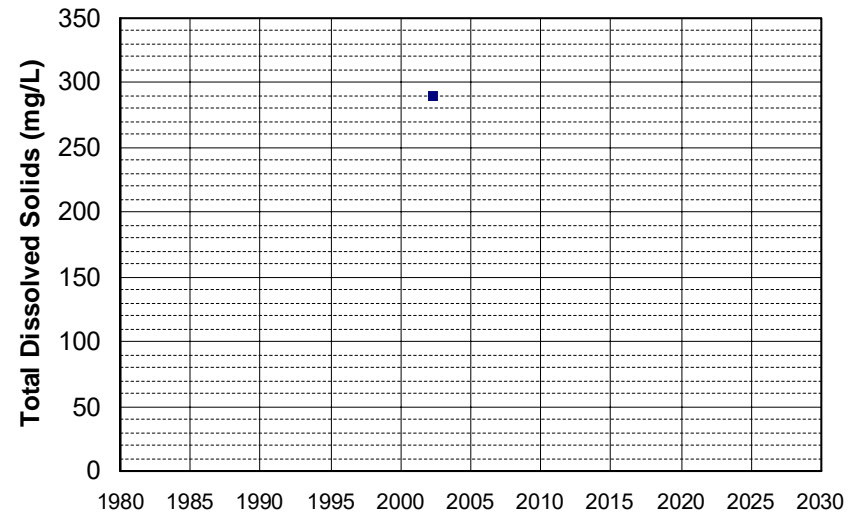
Well Name: YUB 204
Well Type: DOMESTIC
Source: GAMA_DOM
Depth Zone: Upper
Well Depth (ft): 188
of Measurements: 1
Period of Record: 2002
Trend Since 2000: Insufficient Data



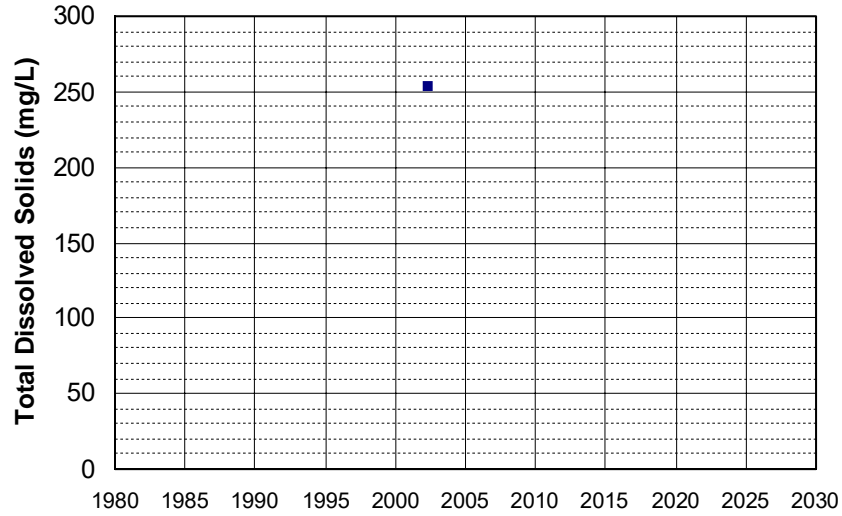
Well Name: YUB 207
Well Type: DOMESTIC
Source: GAMA_DOM
Depth Zone: Upper
Well Depth (ft): 84
of Measurements: 1
Period of Record: 2002
Trend Since 2000: Insufficient Data



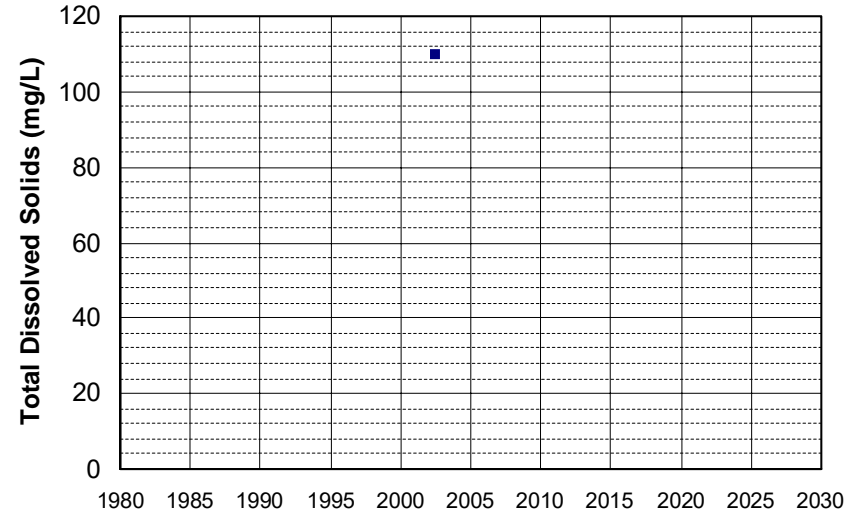
Well Name: YUB 208
Well Type: DOMESTIC
Source: GAMA_DOM
Depth Zone: Upper
Well Depth (ft): 110
of Measurements: 1
Period of Record: 2002
Trend Since 2000: Insufficient Data



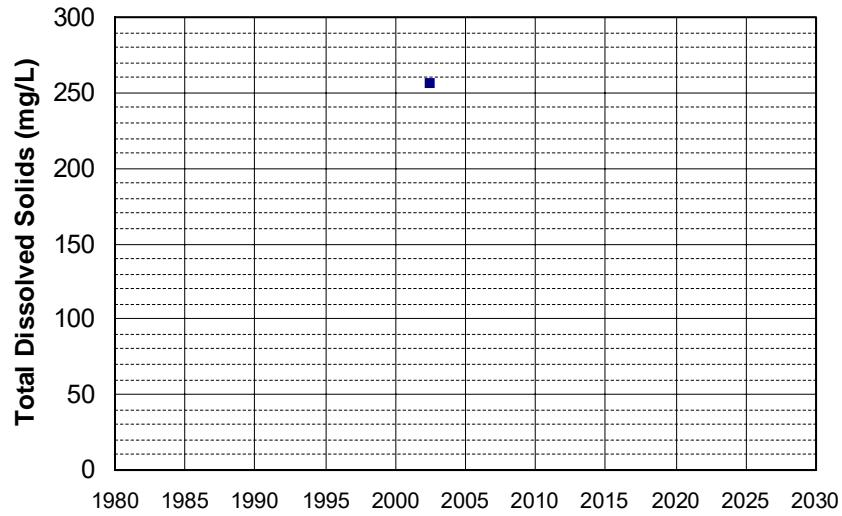
Well Name: YUB 210
Well Type: DOMESTIC
Source: GAMA_DOM
Depth Zone: Upper
Well Depth (ft): 214
of Measurements: 1
Period of Record: 2002
Trend Since 2000: Insufficient Data



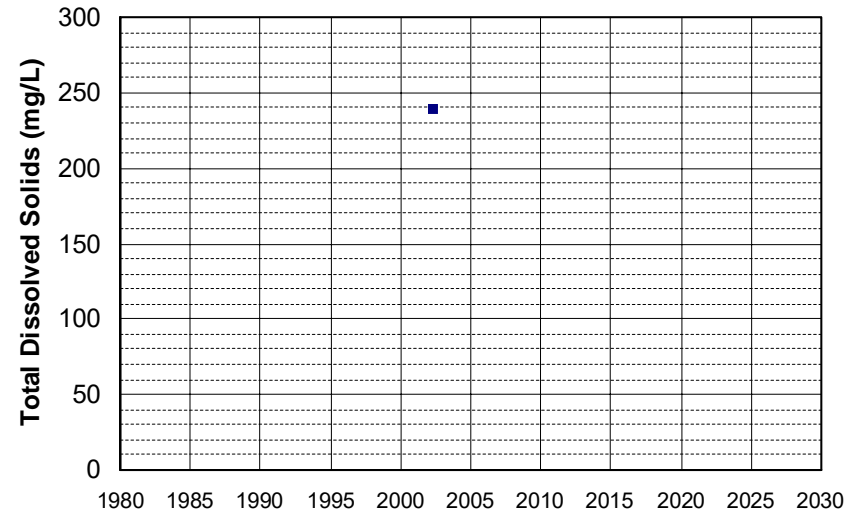
Well Name: YUB 211
Well Type: DOMESTIC
Source: GAMA_DOM
Depth Zone: Upper
Well Depth (ft): 122
of Measurements: 1
Period of Record: 2002
Trend Since 2000: Insufficient Data



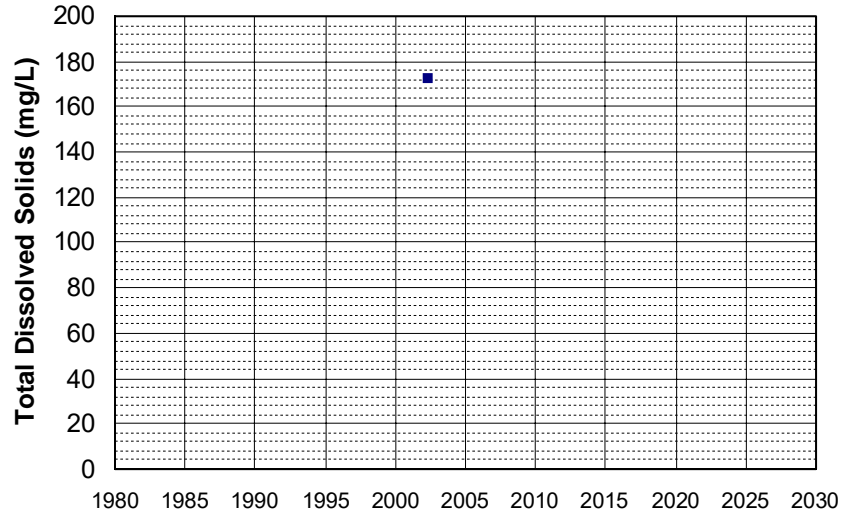
Well Name: YUB 212
Well Type: DOMESTIC
Source: GAMA_DOM
Depth Zone: Upper
Well Depth (ft): 125
of Measurements: 1
Period of Record: 2002
Trend Since 2000: Insufficient Data



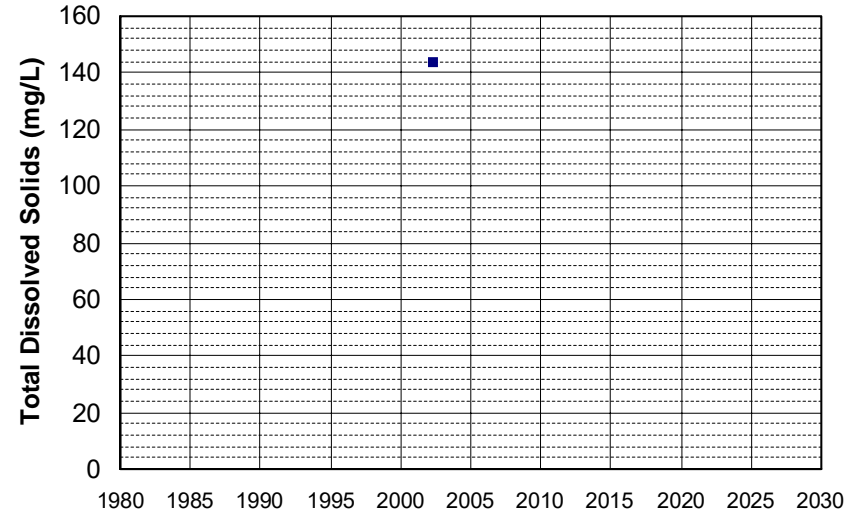
Well Name: YUB 213
Well Type: DOMESTIC
Source: GAMA_DOM
Depth Zone: Upper
Well Depth (ft): 141
of Measurements: 1
Period of Record: 2002
Trend Since 2000: Insufficient Data



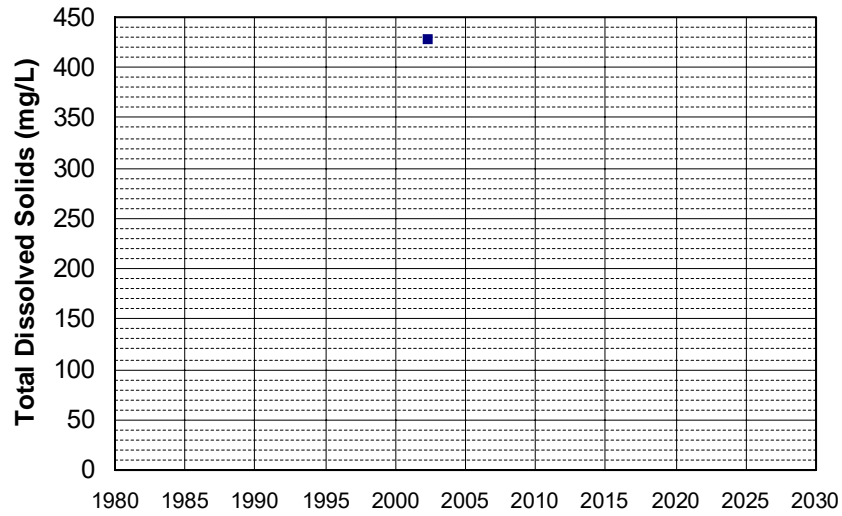
Well Name: YUB 215
Well Type: DOMESTIC
Source: GAMA_DOM
Depth Zone: Upper
Well Depth (ft): 290
of Measurements: 1
Period of Record: 2002
Trend Since 2000: Insufficient Data



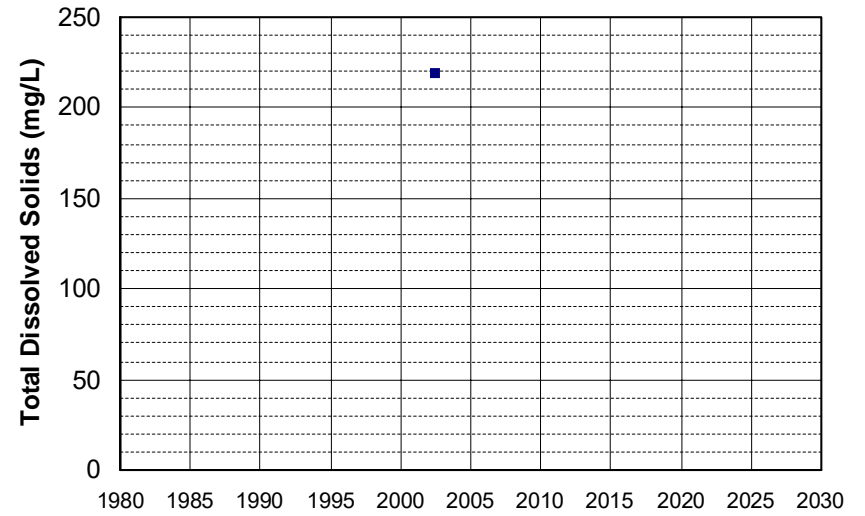
Well Name: YUB 216
Well Type: DOMESTIC
Source: GAMA_DOM
Depth Zone: Upper
Well Depth (ft): 290
of Measurements: 1
Period of Record: 2002
Trend Since 2000: Insufficient Data



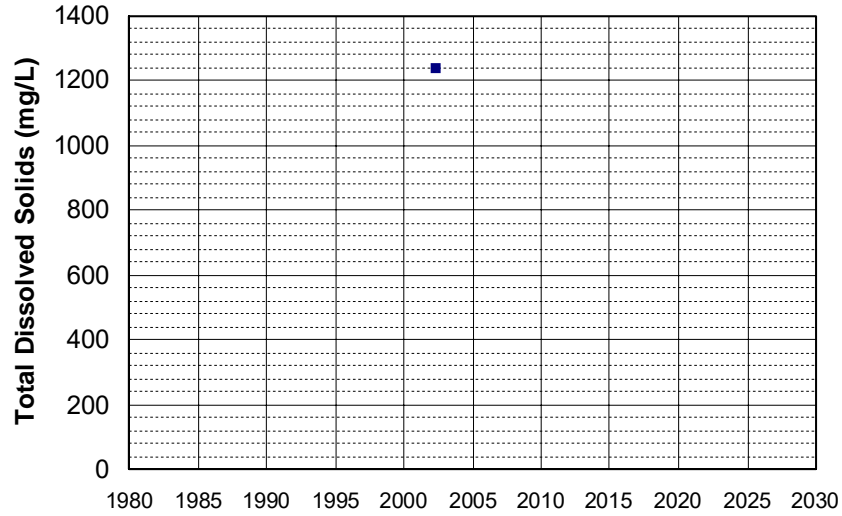
Well Name: YUB 218
Well Type: DOMESTIC
Source: GAMA_DOM
Depth Zone: Upper
Well Depth (ft): 306
of Measurements: 1
Period of Record: 2002
Trend Since 2000: Insufficient Data



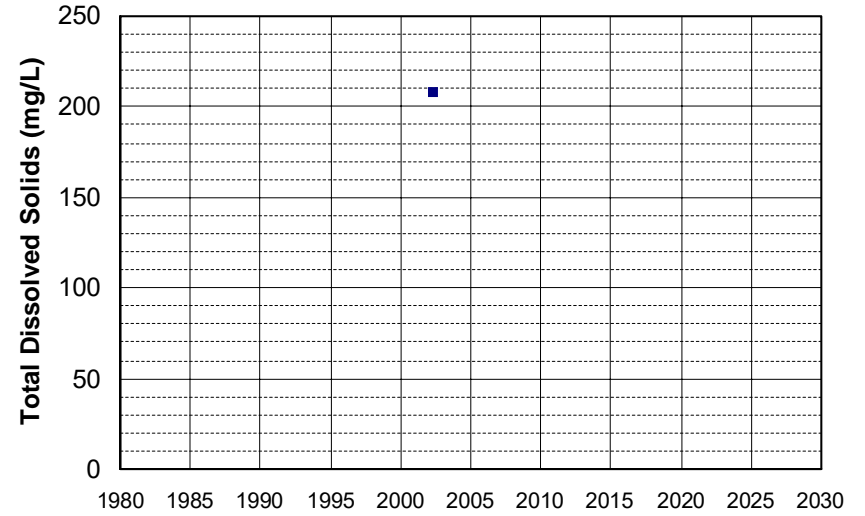
Well Name: YUB 219
Well Type: DOMESTIC
Source: GAMA_DOM
Depth Zone: Upper
Well Depth (ft): 156
of Measurements: 1
Period of Record: 2002
Trend Since 2000: Insufficient Data



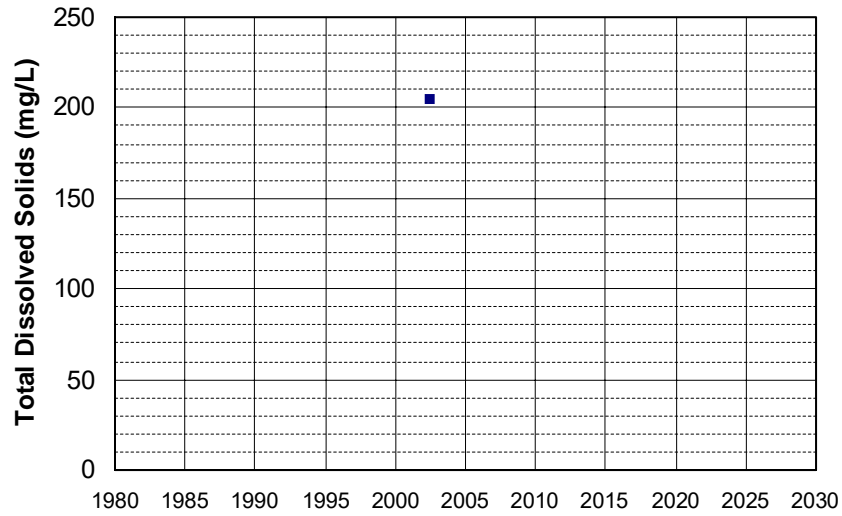
Well Name: YUB 221
Well Type: DOMESTIC
Source: GAMA_DOM
Depth Zone: Upper
Well Depth (ft): 93
of Measurements: 1
Period of Record: 2002
Trend Since 2000: Insufficient Data



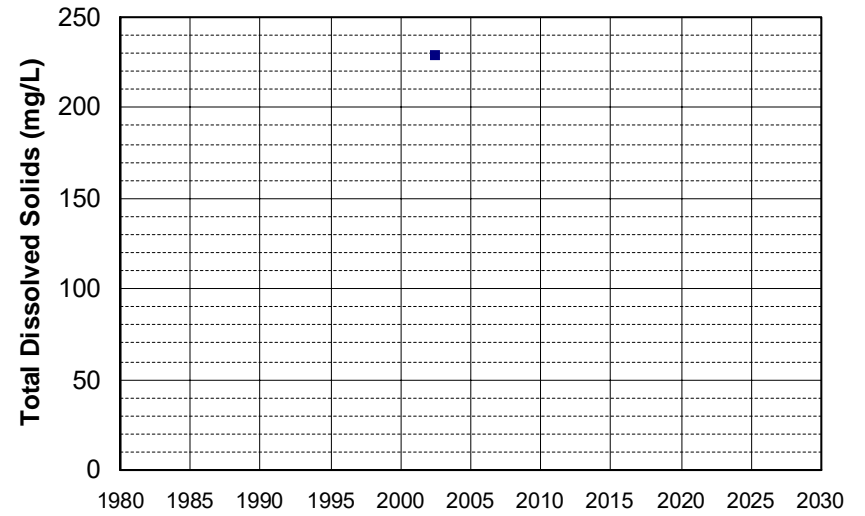
Well Name: YUB 225
Well Type: DOMESTIC
Source: GAMA_DOM
Depth Zone: Upper
Well Depth (ft): 188
of Measurements: 1
Period of Record: 2002
Trend Since 2000: Insufficient Data



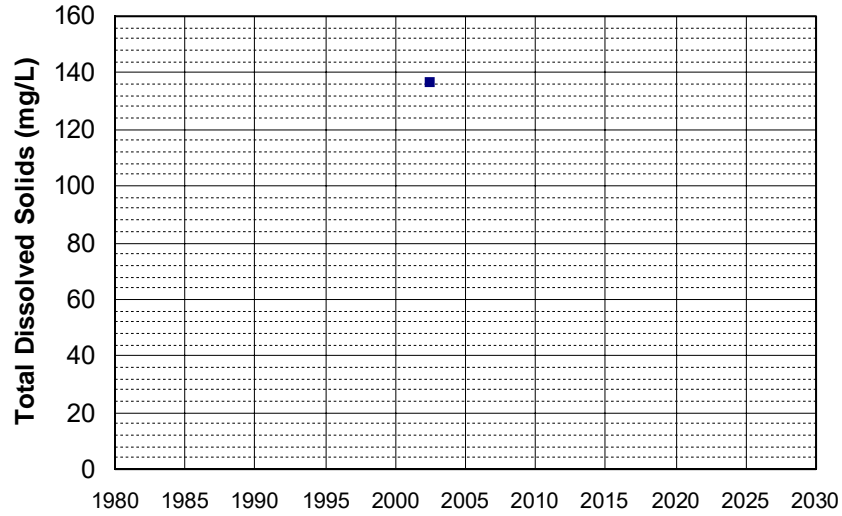
Well Name: YUB 229
Well Type: DOMESTIC
Source: GAMA_DOM
Depth Zone: Upper
Well Depth (ft): 240
of Measurements: 1
Period of Record: 2002
Trend Since 2000: Insufficient Data



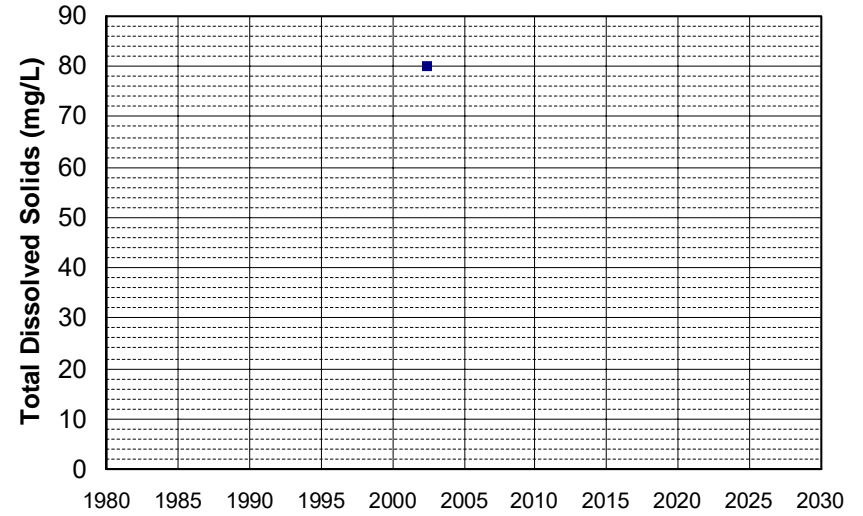
Well Name: YUB 232
Well Type: DOMESTIC
Source: GAMA_DOM
Depth Zone: Upper
Well Depth (ft): 196
of Measurements: 1
Period of Record: 2002
Trend Since 2000: Insufficient Data



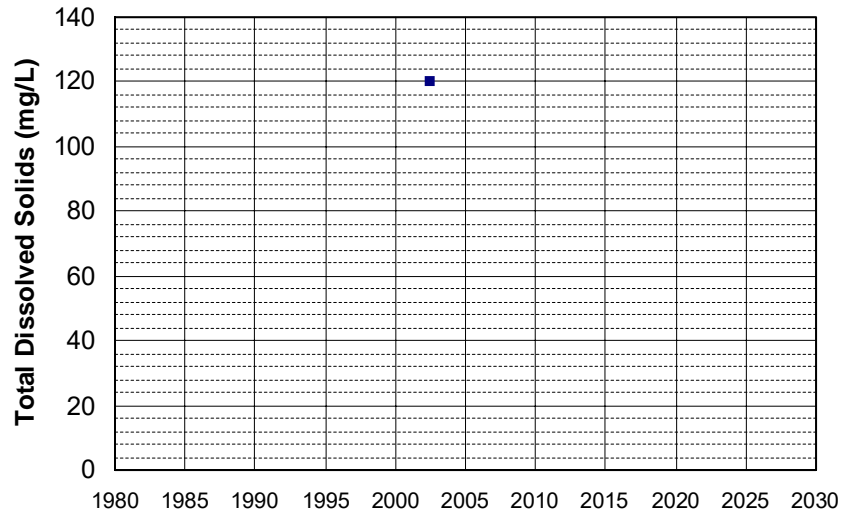
Well Name: YUB 234
Well Type: DOMESTIC
Source: GAMA_DOM
Depth Zone: Upper
Well Depth (ft): 293
of Measurements: 1
Period of Record: 2002
Trend Since 2000: Insufficient Data



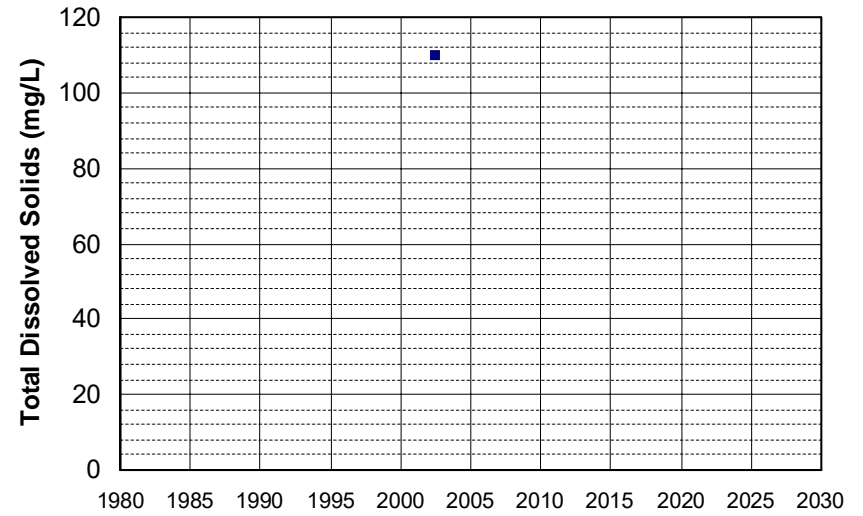
Well Name: YUB 237
Well Type: DOMESTIC
Source: GAMA_DOM
Depth Zone: Upper
Well Depth (ft): 216
of Measurements: 1
Period of Record: 2002
Trend Since 2000: Insufficient Data



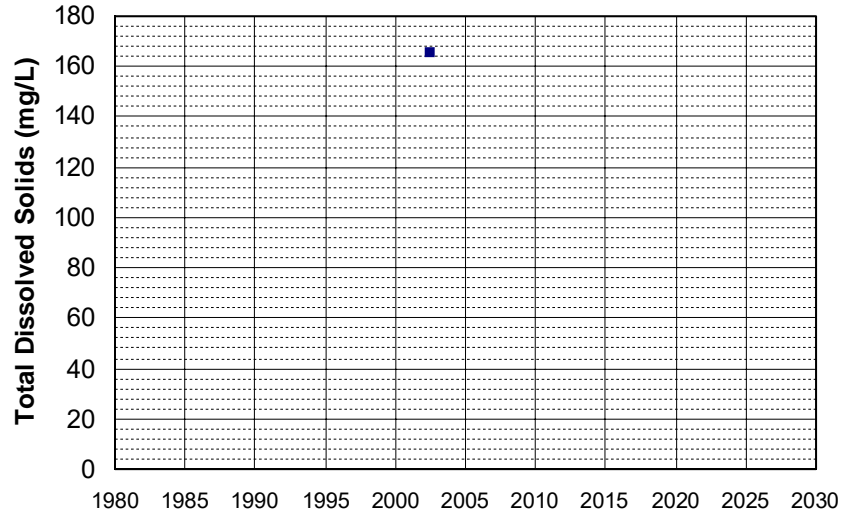
Well Name: YUB 238
Well Type: DOMESTIC
Source: GAMA_DOM
Depth Zone: Upper
Well Depth (ft): 290
of Measurements: 1
Period of Record: 2002
Trend Since 2000: Insufficient Data



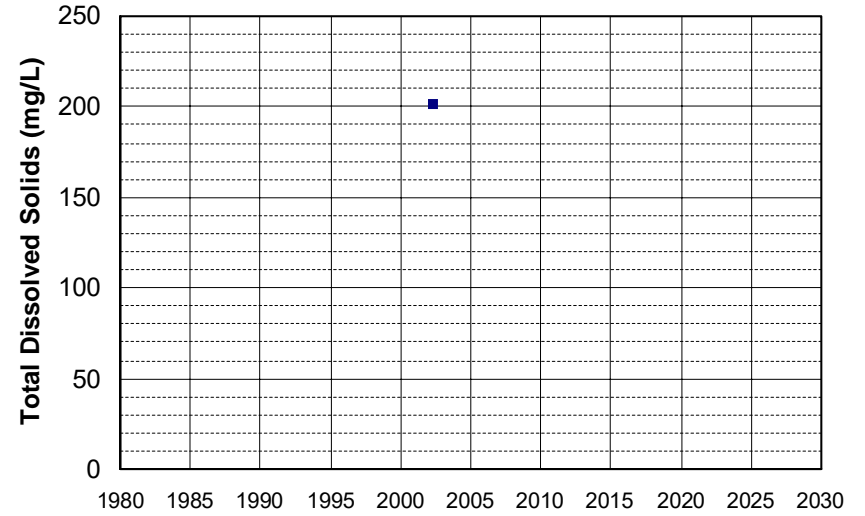
Well Name: YUB 239
Well Type: DOMESTIC
Source: GAMA_DOM
Depth Zone: Upper
Well Depth (ft): 216
of Measurements: 1
Period of Record: 2002
Trend Since 2000: Insufficient Data



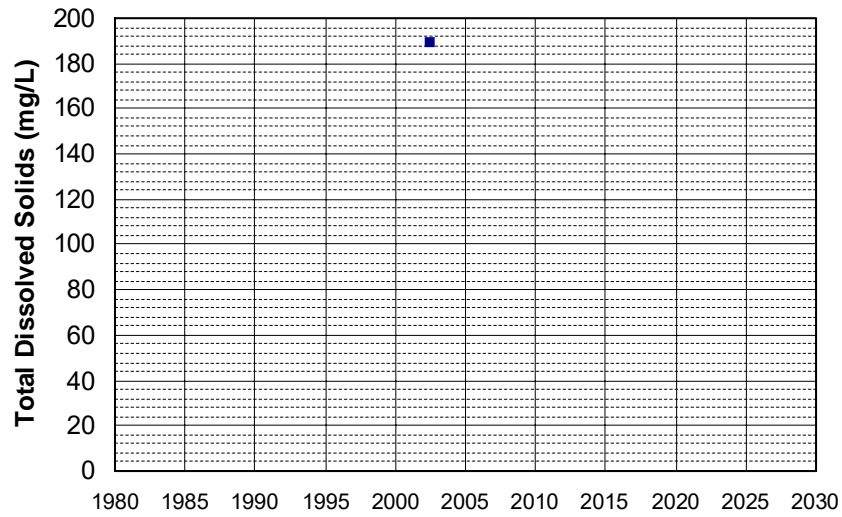
Well Name: YUB 240
Well Type: DOMESTIC
Source: GAMA_DOM
Depth Zone: Upper
Well Depth (ft): 205
of Measurements: 1
Period of Record: 2002
Trend Since 2000: Insufficient Data



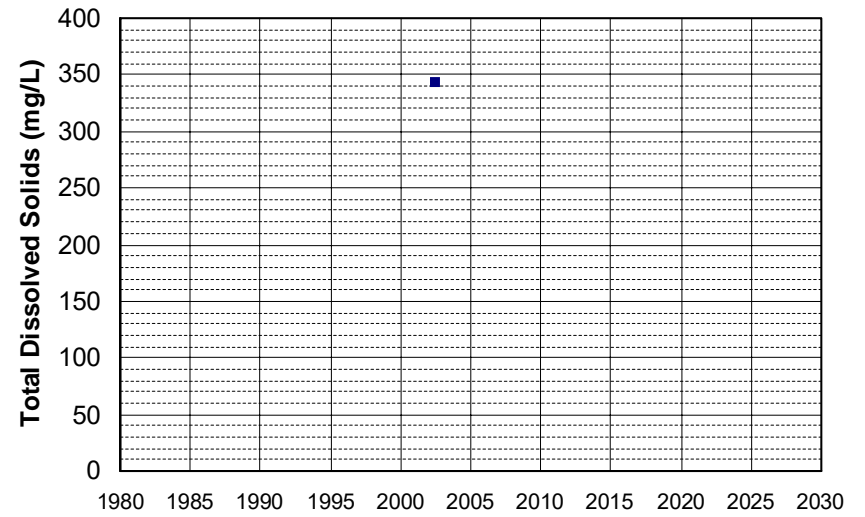
Well Name: YUB 241
Well Type: DOMESTIC
Source: GAMA_DOM
Depth Zone: Upper
Well Depth (ft): 290
of Measurements: 1
Period of Record: 2002
Trend Since 2000: Insufficient Data



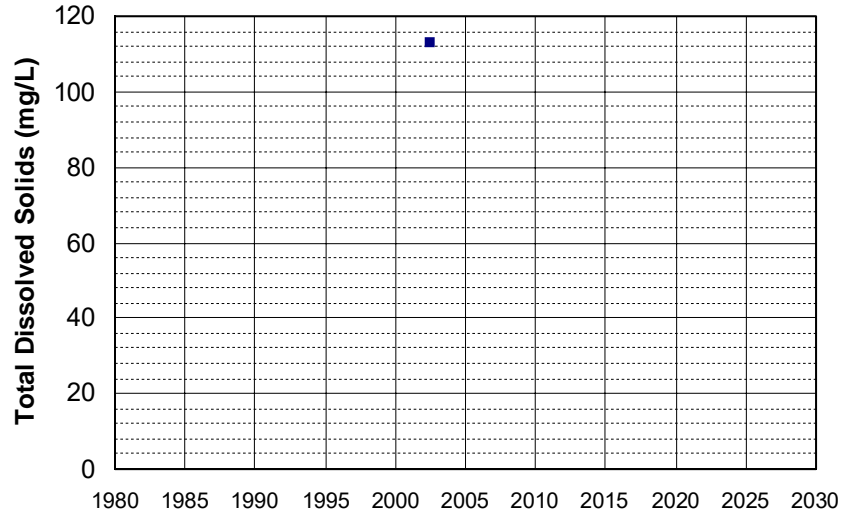
Well Name: YUB 242
Well Type: DOMESTIC
Source: GAMA_DOM
Depth Zone: Upper
Well Depth (ft): 86
of Measurements: 1
Period of Record: 2002
Trend Since 2000: Insufficient Data



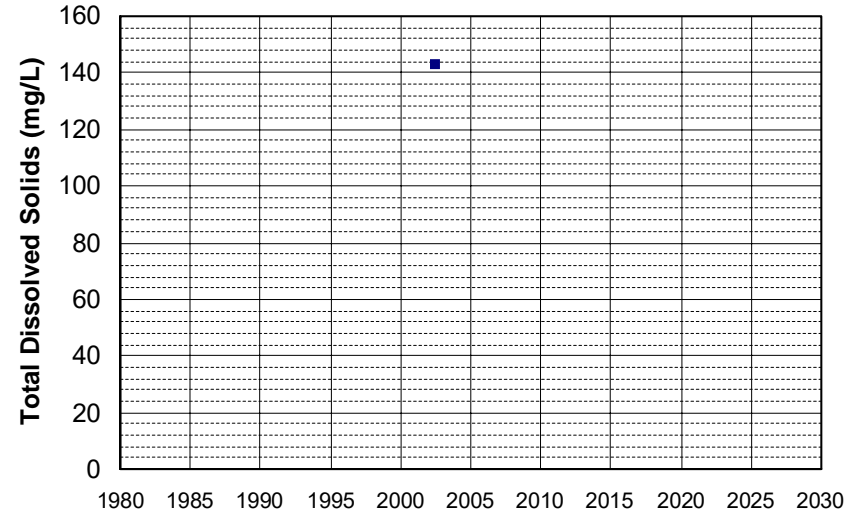
Well Name: YUB 243
Well Type: DOMESTIC
Source: GAMA_DOM
Depth Zone: Upper
Well Depth (ft): 86
of Measurements: 1
Period of Record: 2002
Trend Since 2000: Insufficient Data



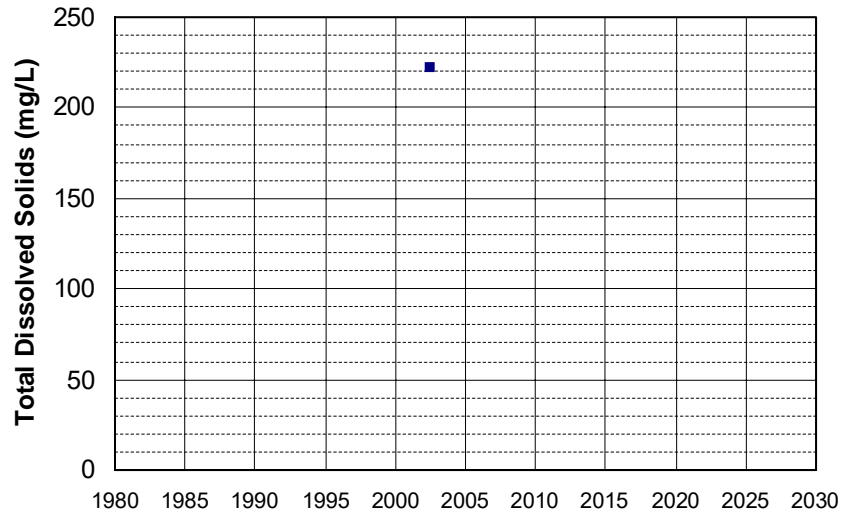
Well Name: YUB 249
Well Type: DOMESTIC
Source: GAMA_DOM
Depth Zone: Upper
Well Depth (ft): 248
of Measurements: 1
Period of Record: 2002
Trend Since 2000: Insufficient Data



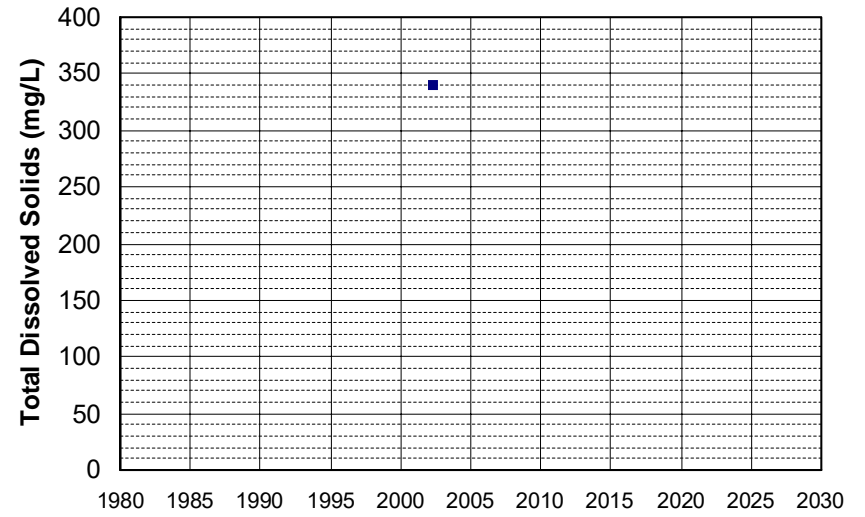
Well Name: YUB 250
Well Type: DOMESTIC
Source: GAMA_DOM
Depth Zone: Upper
Well Depth (ft): 293
of Measurements: 1
Period of Record: 2002
Trend Since 2000: Insufficient Data



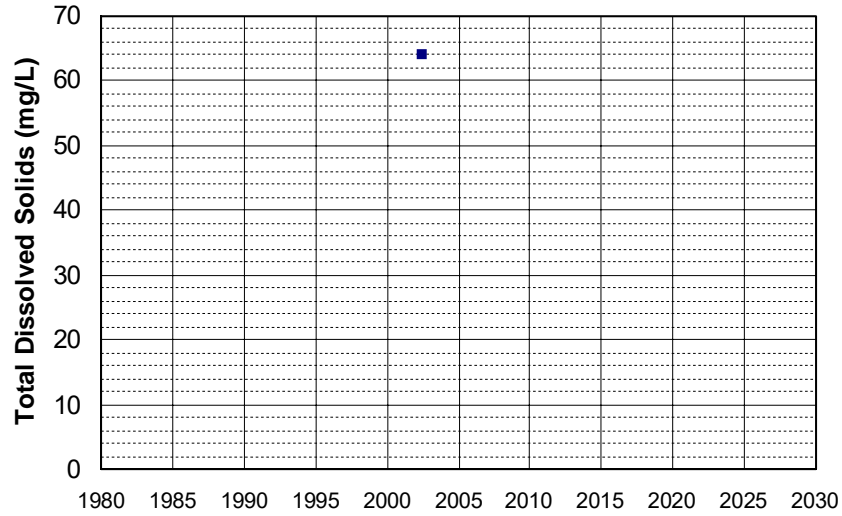
Well Name: YUB 254
Well Type: DOMESTIC
Source: GAMA_DOM
Depth Zone: Upper
Well Depth (ft): 300
of Measurements: 1
Period of Record: 2002
Trend Since 2000: Insufficient Data



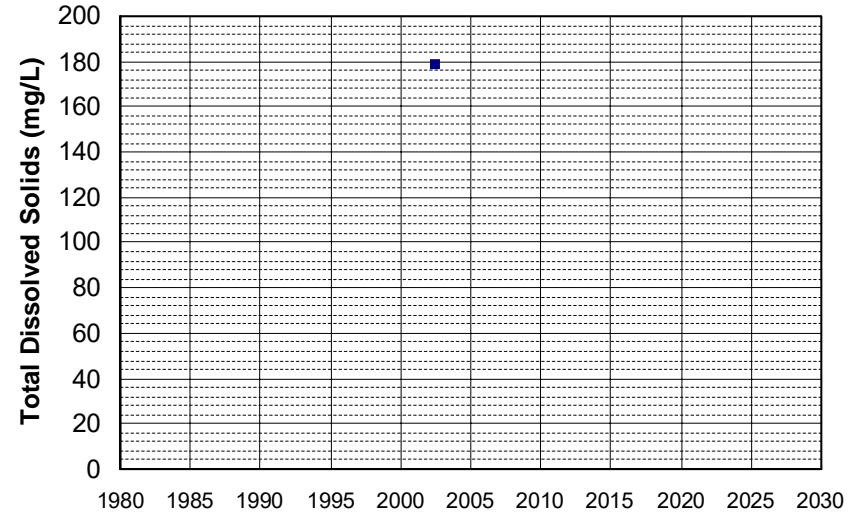
Well Name: YUB 265
Well Type: DOMESTIC
Source: GAMA_DOM
Depth Zone: Upper
Well Depth (ft): 265
of Measurements: 1
Period of Record: 2002
Trend Since 2000: Insufficient Data



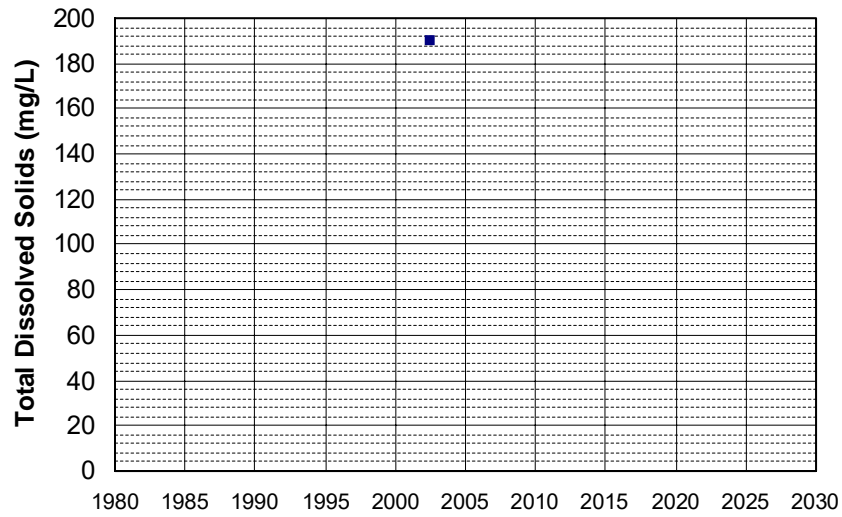
Well Name: YUB 266
Well Type: DOMESTIC
Source: GAMA_DOM
Depth Zone: Upper
Well Depth (ft): 196
of Measurements: 1
Period of Record: 2002
Trend Since 2000: Insufficient Data



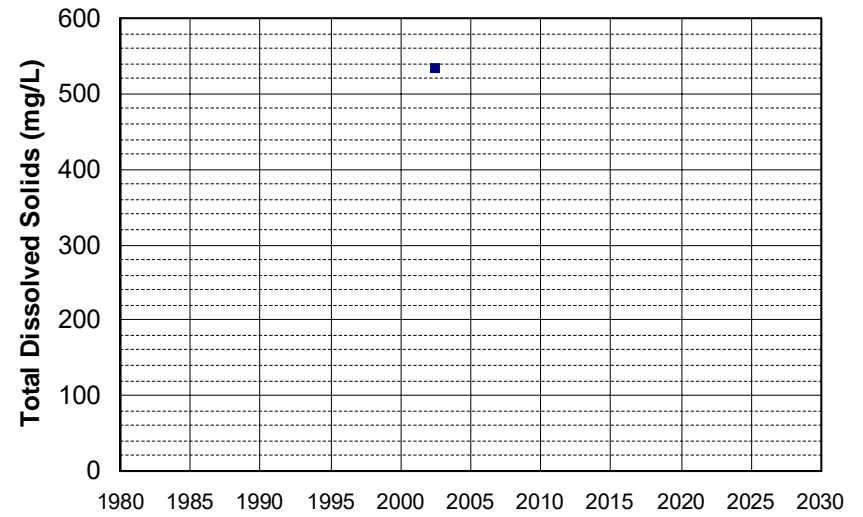
Well Name: YUB 273
Well Type: DOMESTIC
Source: GAMA_DOM
Depth Zone: Upper
Well Depth (ft): 142
of Measurements: 1
Period of Record: 2002
Trend Since 2000: Insufficient Data



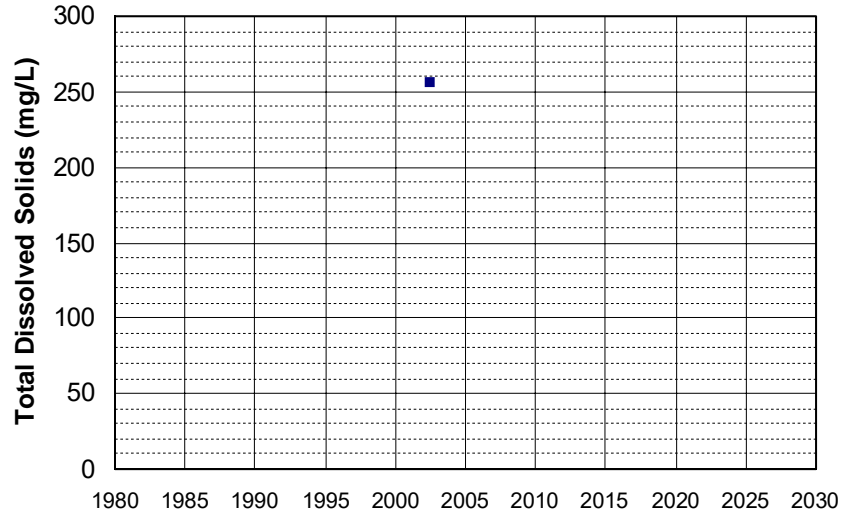
Well Name: YUB 274
Well Type: DOMESTIC
Source: GAMA_DOM
Depth Zone: Upper
Well Depth (ft): 208
of Measurements: 1
Period of Record: 2002
Trend Since 2000: Insufficient Data



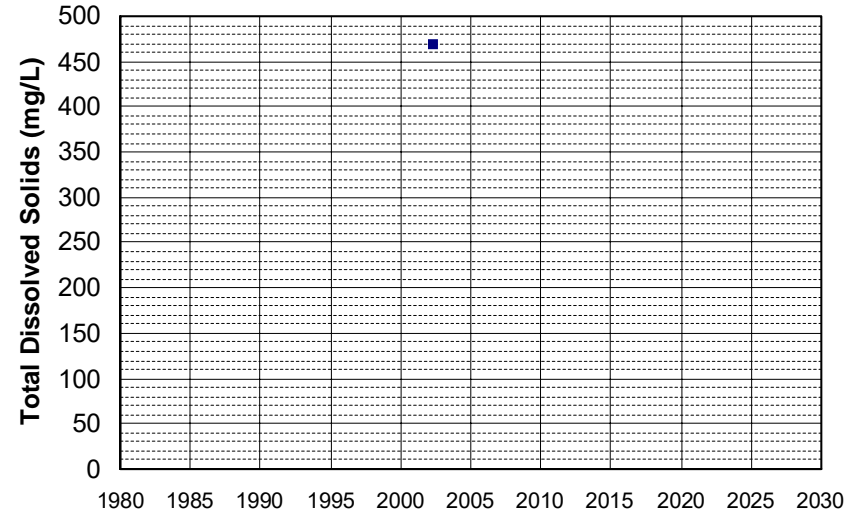
Well Name: YUB 275
Well Type: DOMESTIC
Source: GAMA_DOM
Depth Zone: Upper
Well Depth (ft): 81
of Measurements: 1
Period of Record: 2002
Trend Since 2000: Insufficient Data



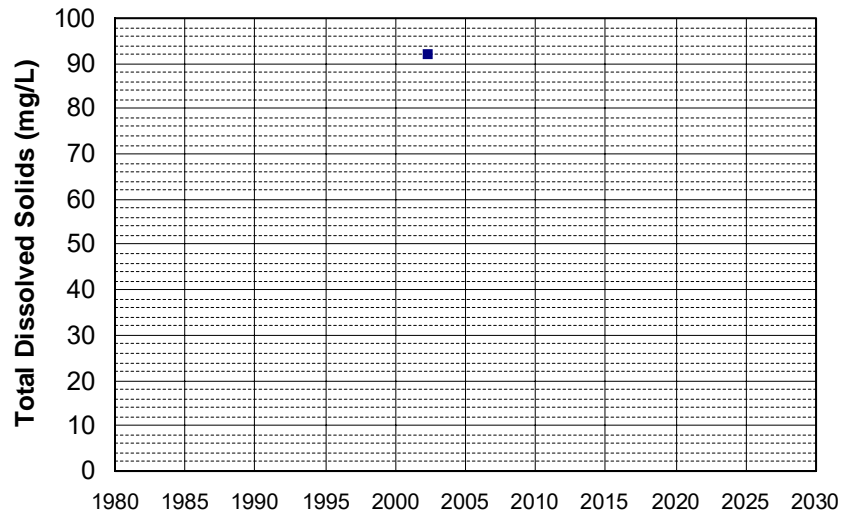
Well Name: YUB 277
Well Type: DOMESTIC
Source: GAMA_DOM
Depth Zone: Upper
Well Depth (ft): 110
of Measurements: 1
Period of Record: 2002
Trend Since 2000: Insufficient Data



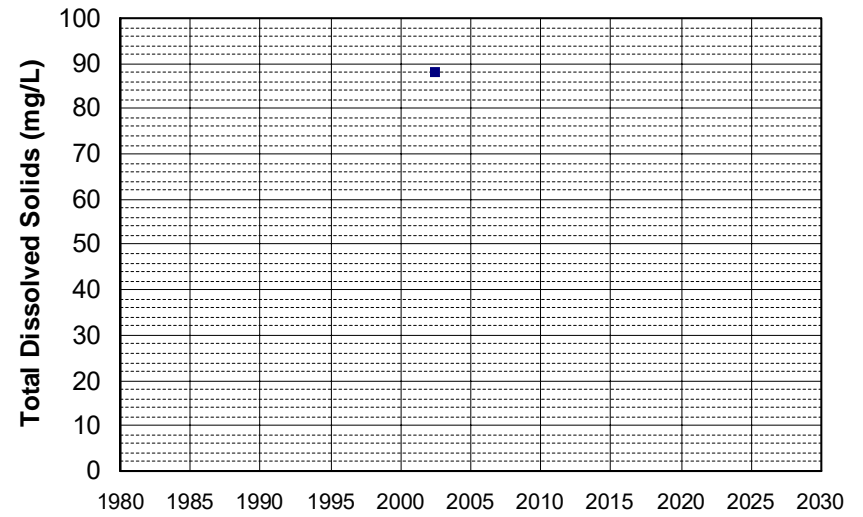
Well Name: YUB 278
Well Type: DOMESTIC
Source: GAMA_DOM
Depth Zone: Upper
Well Depth (ft): 280
of Measurements: 1
Period of Record: 2002
Trend Since 2000: Insufficient Data



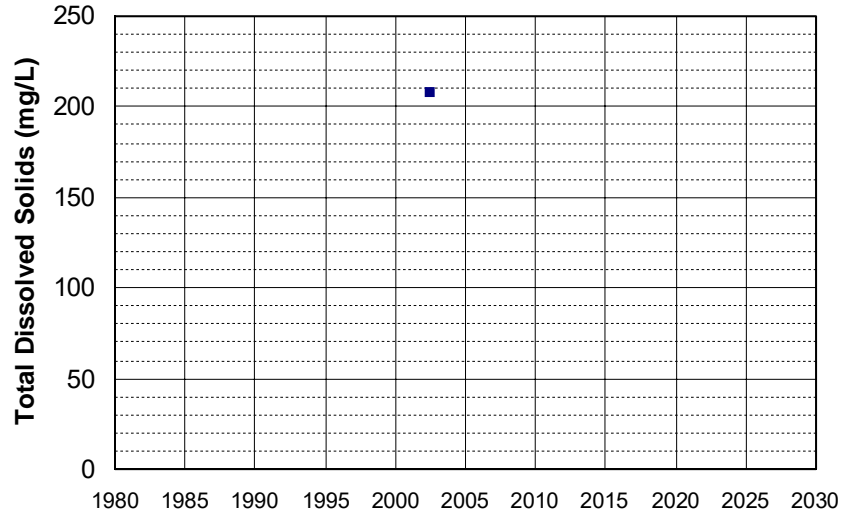
Well Name: YUB 279
Well Type: DOMESTIC
Source: GAMA_DOM
Depth Zone: Upper
Well Depth (ft): 192
of Measurements: 1
Period of Record: 2002
Trend Since 2000: Insufficient Data



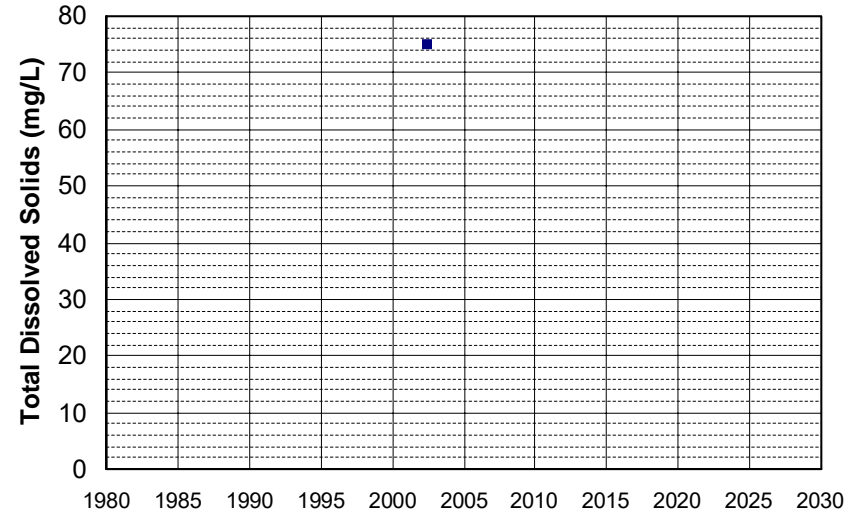
Well Name: YUB 285
Well Type: DOMESTIC
Source: GAMA_DOM
Depth Zone: Upper
Well Depth (ft): 216
of Measurements: 1
Period of Record: 2002
Trend Since 2000: Insufficient Data



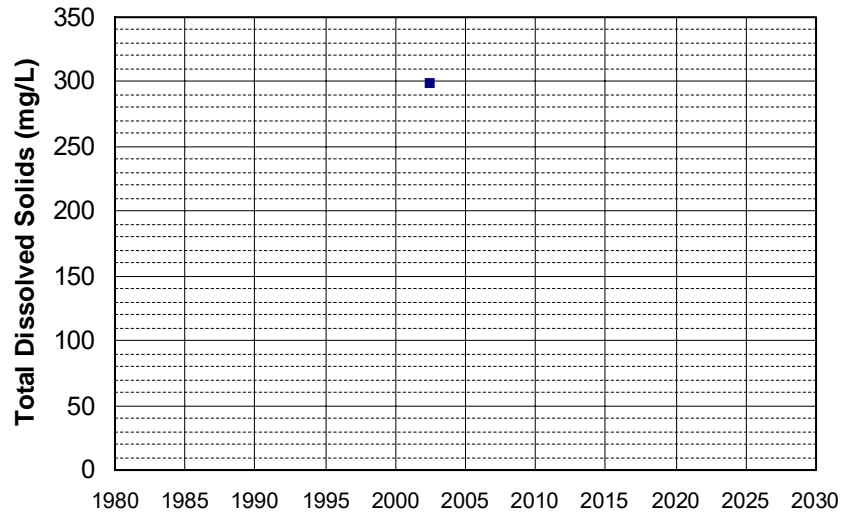
Well Name: YUB 286
Well Type: DOMESTIC
Source: GAMA_DOM
Depth Zone: Upper
Well Depth (ft): 205
of Measurements: 1
Period of Record: 2002
Trend Since 2000: Insufficient Data



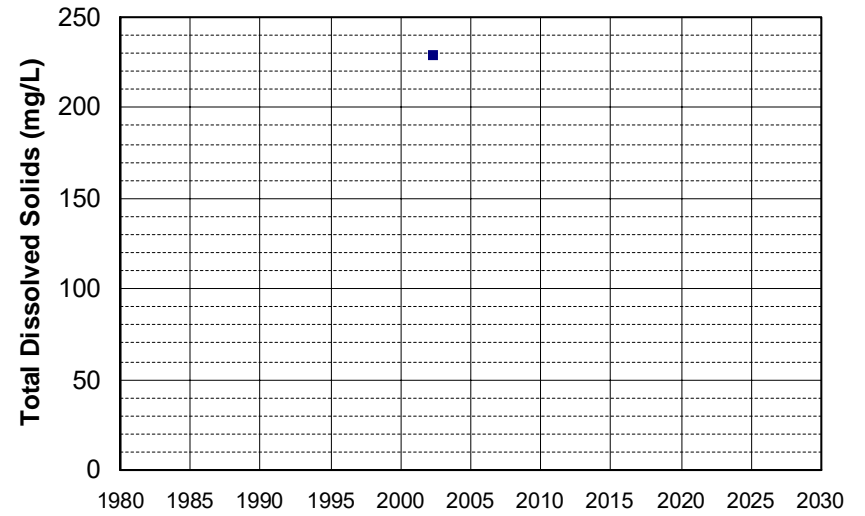
Well Name: YUB 287
Well Type: DOMESTIC
Source: GAMA_DOM
Depth Zone: Upper
Well Depth (ft): 97
of Measurements: 1
Period of Record: 2002
Trend Since 2000: Insufficient Data



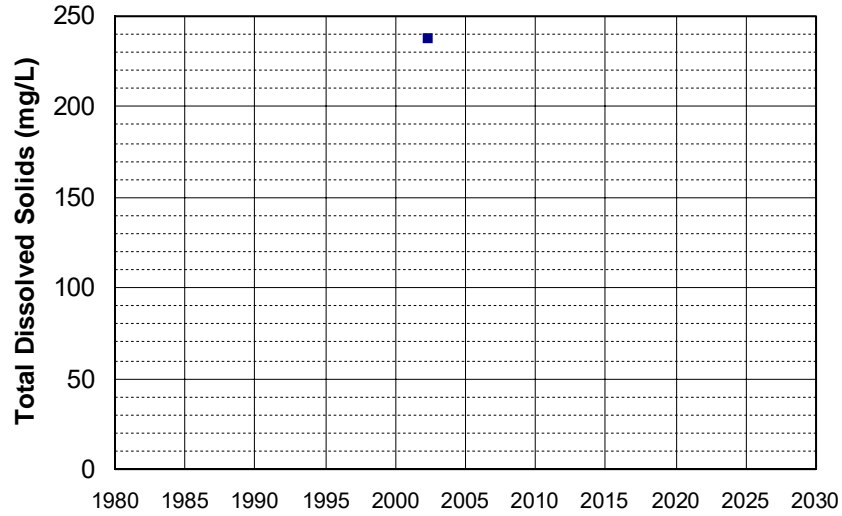
Well Name: YUB 289
Well Type: DOMESTIC
Source: GAMA_DOM
Depth Zone: Upper
Well Depth (ft): 214
of Measurements: 1
Period of Record: 2002
Trend Since 2000: Insufficient Data



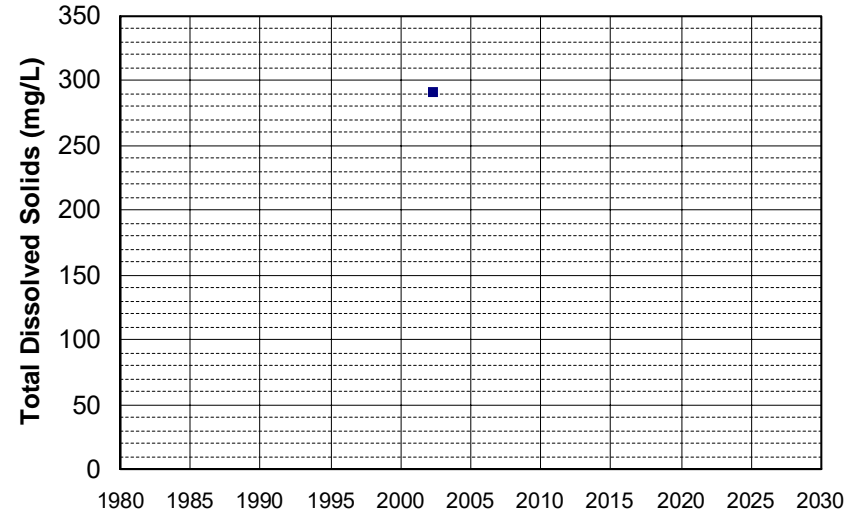
Well Name: YUB 291
Well Type: DOMESTIC
Source: GAMA_DOM
Depth Zone: Upper
Well Depth (ft): 224
of Measurements: 1
Period of Record: 2002
Trend Since 2000: Insufficient Data



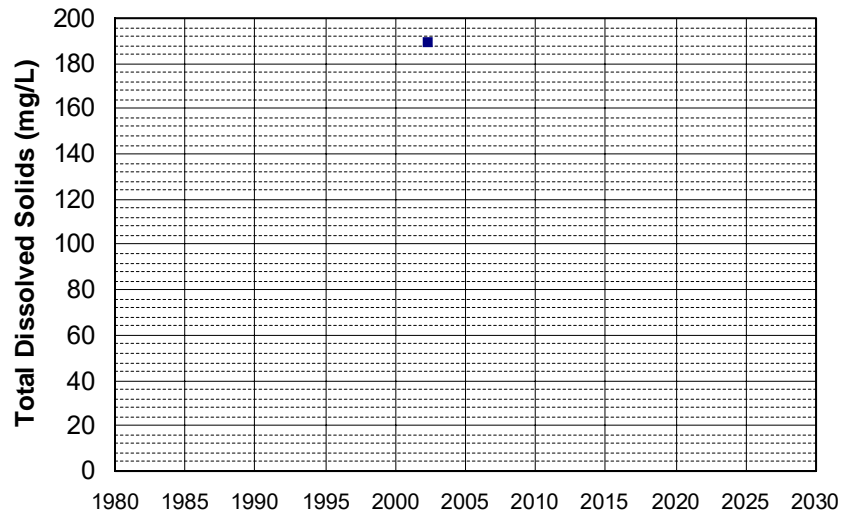
Well Name: YUB 292
Well Type: DOMESTIC
Source: GAMA_DOM
Depth Zone: Upper
Well Depth (ft): 141
of Measurements: 1
Period of Record: 2002
Trend Since 2000: Insufficient Data



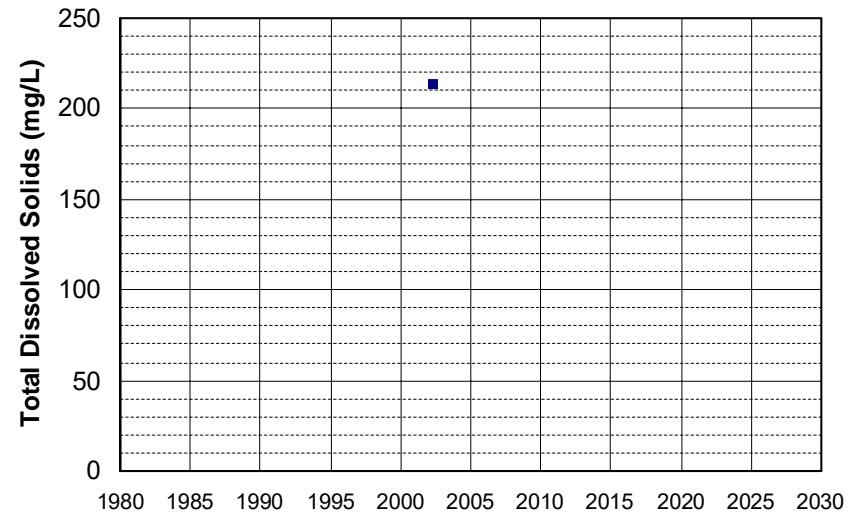
Well Name: YUB 293
Well Type: DOMESTIC
Source: GAMA_DOM
Depth Zone: Upper
Well Depth (ft): 141
of Measurements: 1
Period of Record: 2002
Trend Since 2000: Insufficient Data



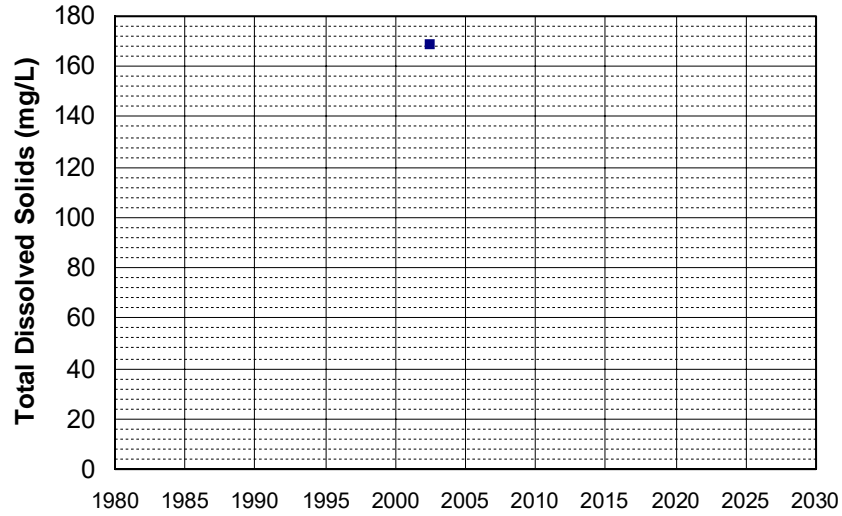
Well Name: YUB 295
Well Type: DOMESTIC
Source: GAMA_DOM
Depth Zone: Upper
Well Depth (ft): 139
of Measurements: 1
Period of Record: 2002
Trend Since 2000: Insufficient Data



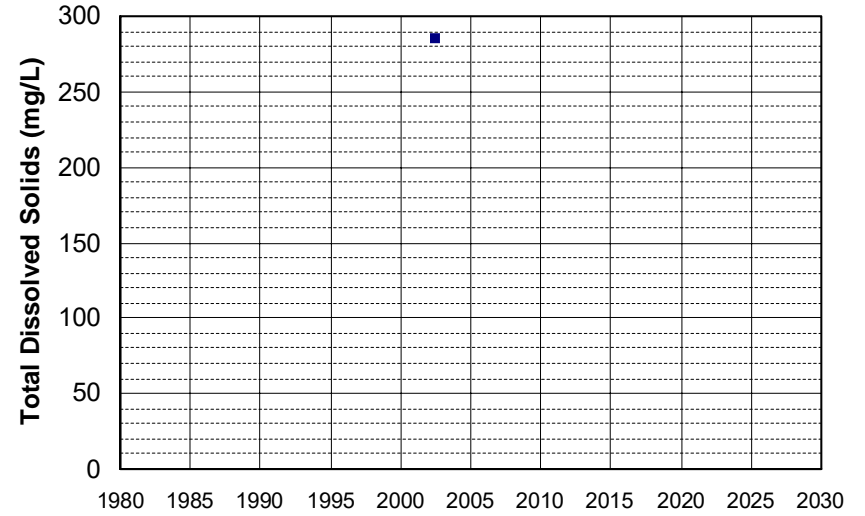
Well Name: YUB 296
Well Type: DOMESTIC
Source: GAMA_DOM
Depth Zone: Upper
Well Depth (ft): 139
of Measurements: 1
Period of Record: 2002
Trend Since 2000: Insufficient Data



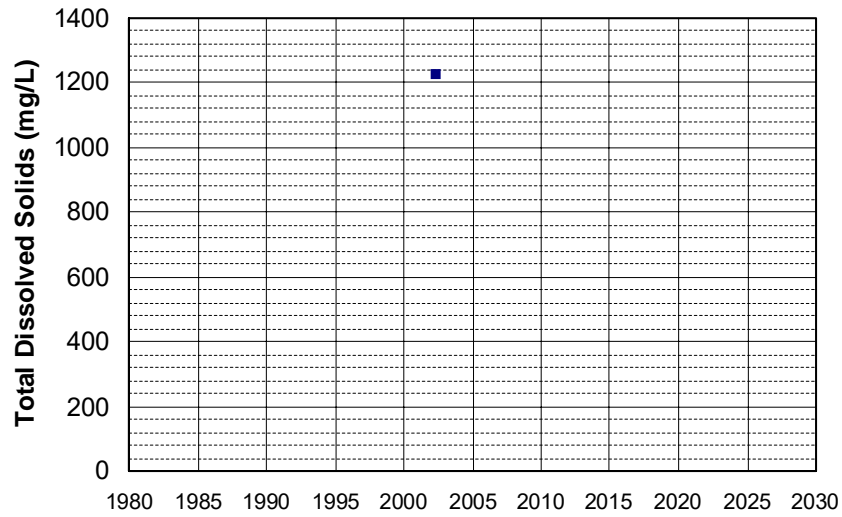
Well Name: YUB 299
Well Type: DOMESTIC
Source: GAMA_DOM
Depth Zone: Upper
Well Depth (ft): 125
of Measurements: 1
Period of Record: 2002
Trend Since 2000: Insufficient Data



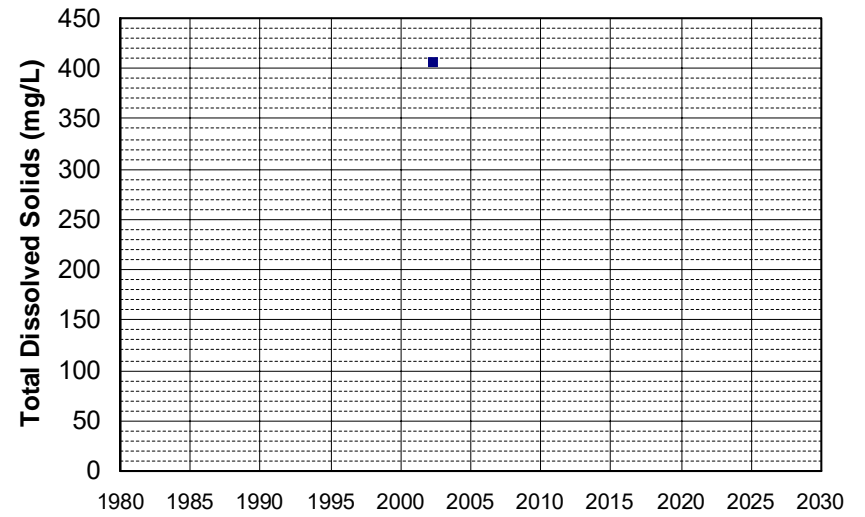
Well Name: YUB 300
Well Type: DOMESTIC
Source: GAMA_DOM
Depth Zone: Upper
Well Depth (ft): 125
of Measurements: 1
Period of Record: 2002
Trend Since 2000: Insufficient Data



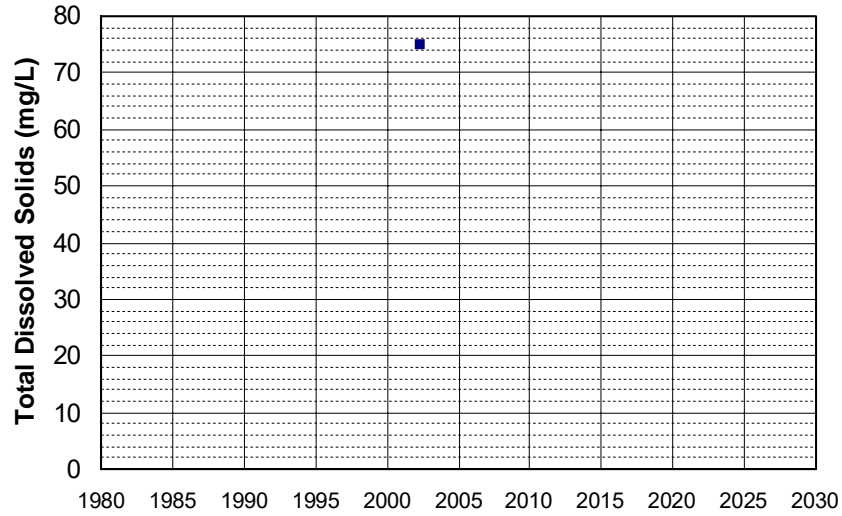
Well Name: YUB 301
Well Type: DOMESTIC
Source: GAMA_DOM
Depth Zone: Upper
Well Depth (ft): 113
of Measurements: 1
Period of Record: 2002
Trend Since 2000: Insufficient Data



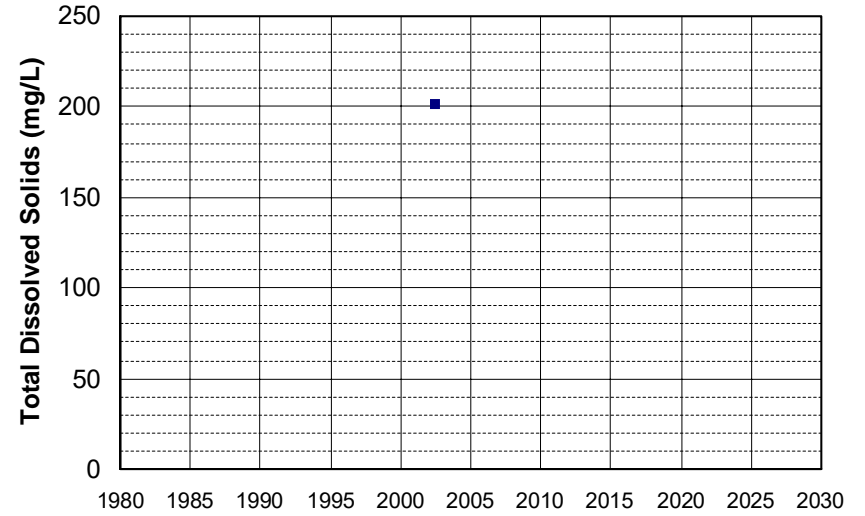
Well Name: YUB 304
Well Type: DOMESTIC
Source: GAMA_DOM
Depth Zone: Upper
Well Depth (ft): 294
of Measurements: 1
Period of Record: 2002
Trend Since 2000: Insufficient Data



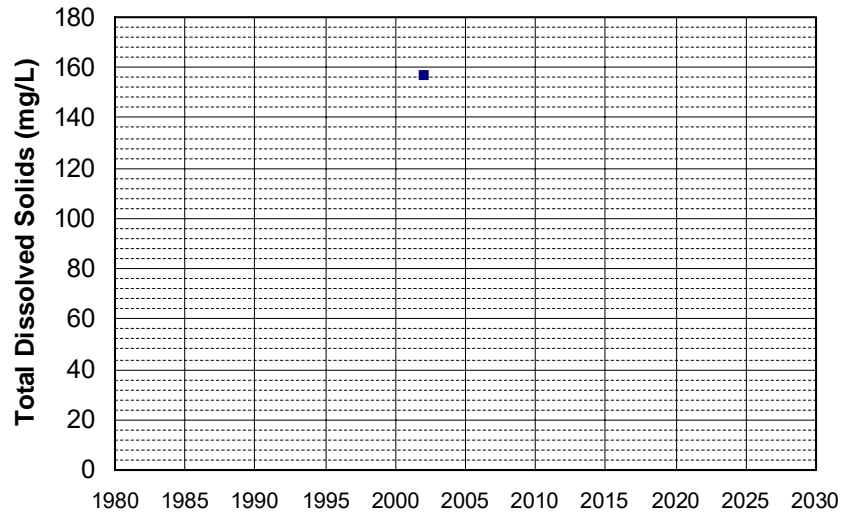
Well Name: YUB 306
Well Type: DOMESTIC
Source: GAMA_DOM
Depth Zone: Upper
Well Depth (ft): 162
of Measurements: 1
Period of Record: 2002
Trend Since 2000: Insufficient Data



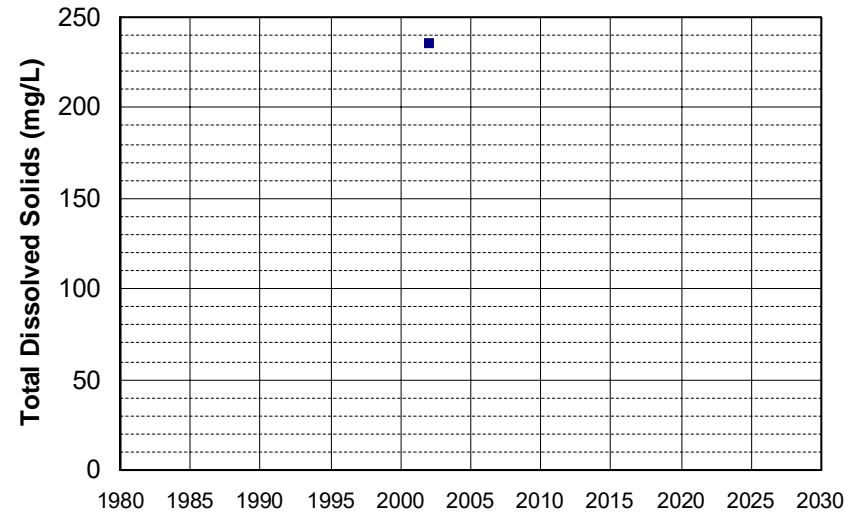
Well Name: YUB 318
Well Type: DOMESTIC
Source: GAMA_DOM
Depth Zone: Upper
Well Depth (ft): 139
of Measurements: 1
Period of Record: 2002
Trend Since 2000: Insufficient Data



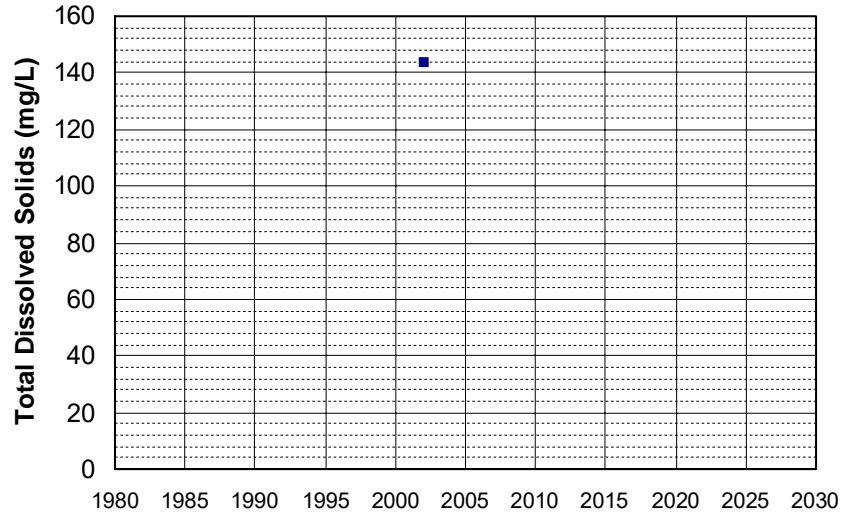
Well Name: YUB 319P
Well Type: DOMESTIC
Source: GAMA_DOM
Depth Zone: Upper
Well Depth (ft): 283
of Measurements: 1
Period of Record: 2002
Trend Since 2000: Insufficient Data



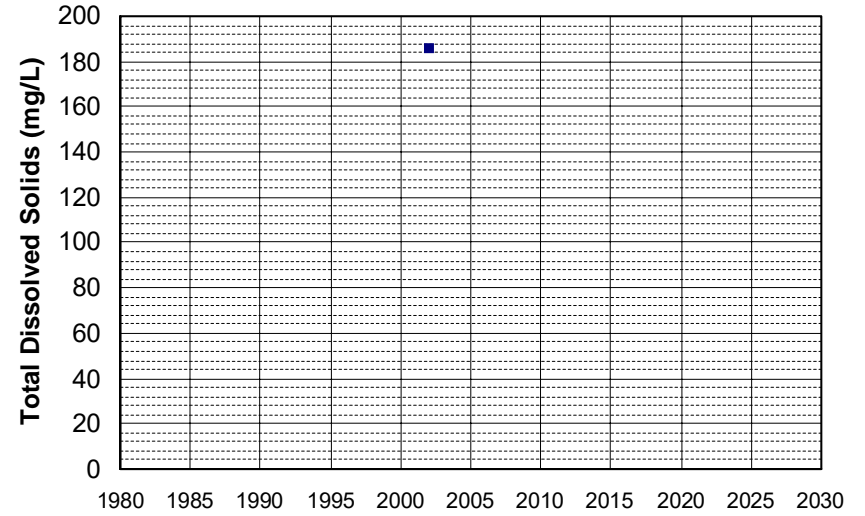
Well Name: YUB 320P
Well Type: DOMESTIC
Source: GAMA_DOM
Depth Zone: Upper
Well Depth (ft): 274
of Measurements: 1
Period of Record: 2002
Trend Since 2000: Insufficient Data



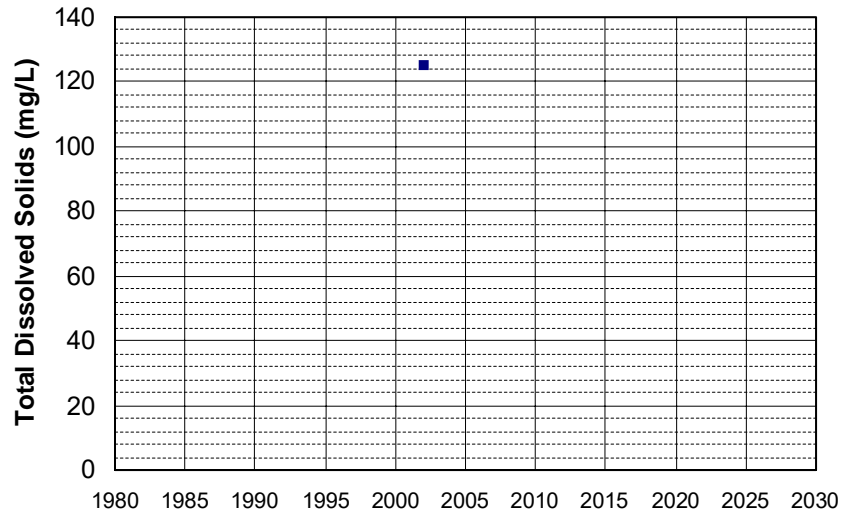
Well Name: YUB 321P
Well Type: DOMESTIC
Source: GAMA_DOM
Depth Zone: Upper
Well Depth (ft): 217
of Measurements: 1
Period of Record: 2002
Trend Since 2000: Insufficient Data



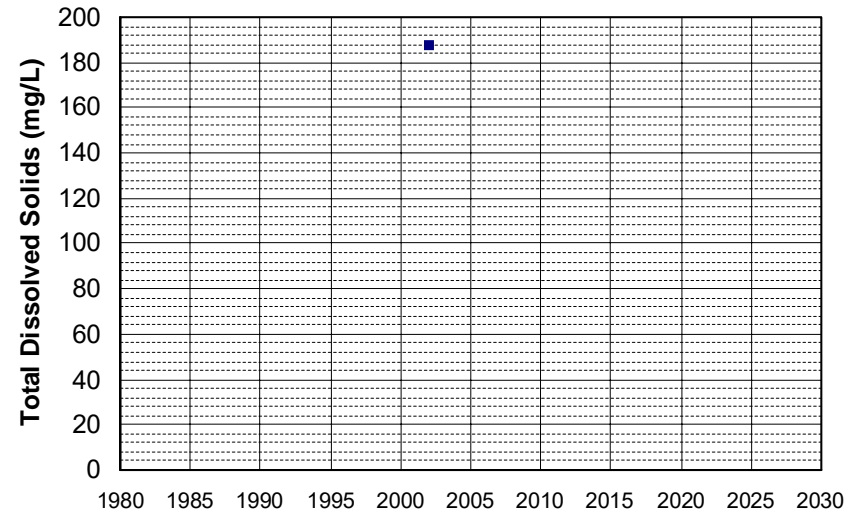
Well Name: YUB 322P
Well Type: DOMESTIC
Source: GAMA_DOM
Depth Zone: Upper
Well Depth (ft): 191
of Measurements: 1
Period of Record: 2002
Trend Since 2000: Insufficient Data



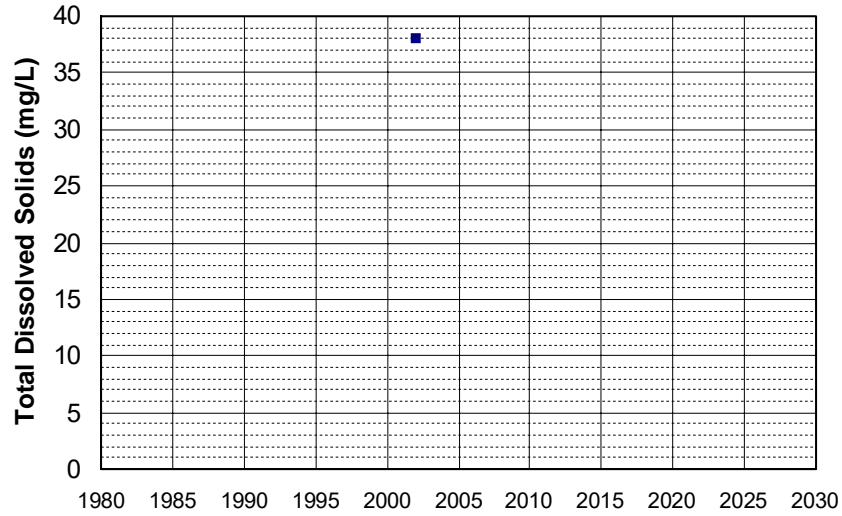
Well Name: YUB 324P
Well Type: DOMESTIC
Source: GAMA_DOM
Depth Zone: Upper
Well Depth (ft): 207
of Measurements: 1
Period of Record: 2002
Trend Since 2000: Insufficient Data



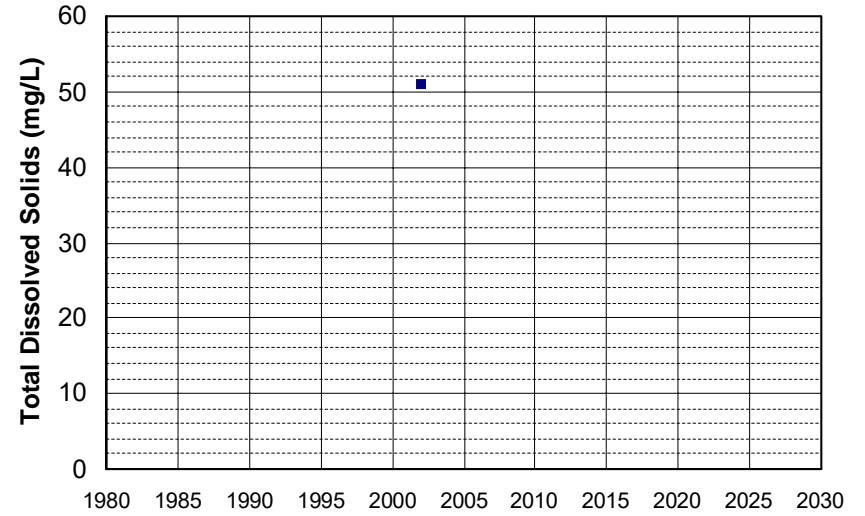
Well Name: YUB 325P
Well Type: DOMESTIC
Source: GAMA_DOM
Depth Zone: Upper
Well Depth (ft): 274
of Measurements: 1
Period of Record: 2002
Trend Since 2000: Insufficient Data



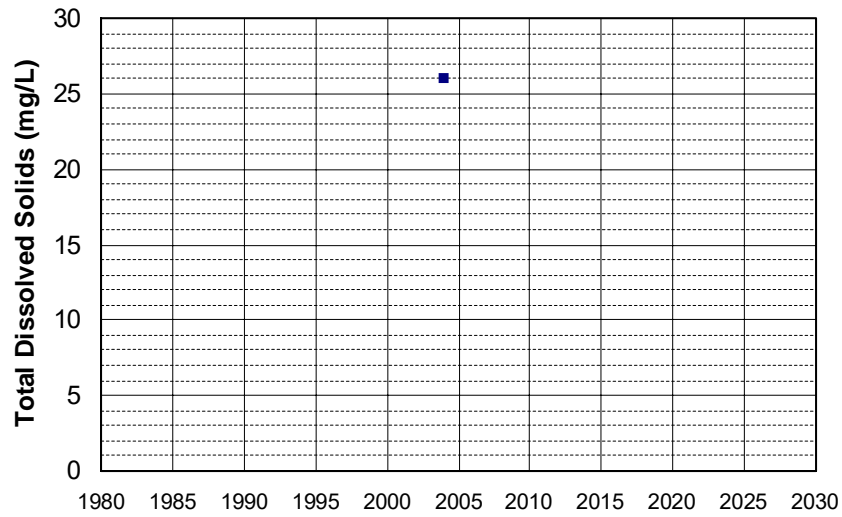
Well Name: YUB 326P
Well Type: DOMESTIC
Source: GAMA_DOM
Depth Zone: Upper
Well Depth (ft): 286
of Measurements: 1
Period of Record: 2002
Trend Since 2000: Insufficient Data



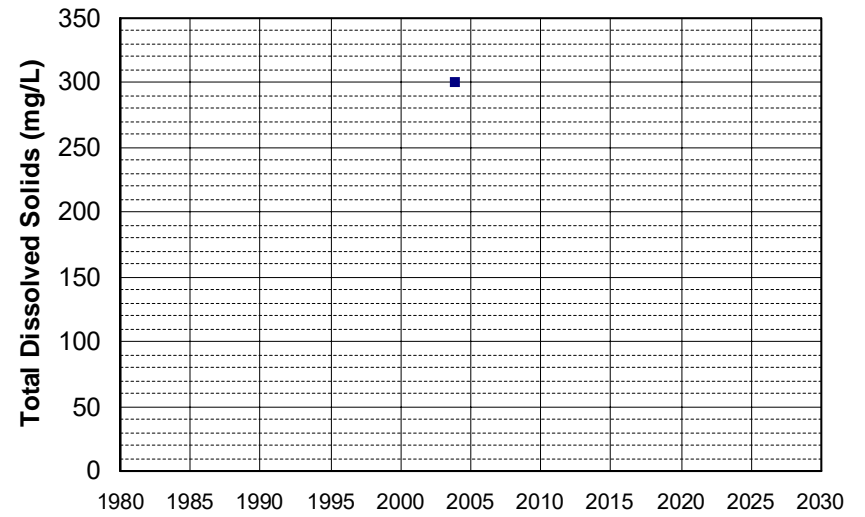
Well Name: YUB 327P
Well Type: DOMESTIC
Source: GAMA_DOM
Depth Zone: Upper
Well Depth (ft): 286
of Measurements: 1
Period of Record: 2002
Trend Since 2000: Insufficient Data



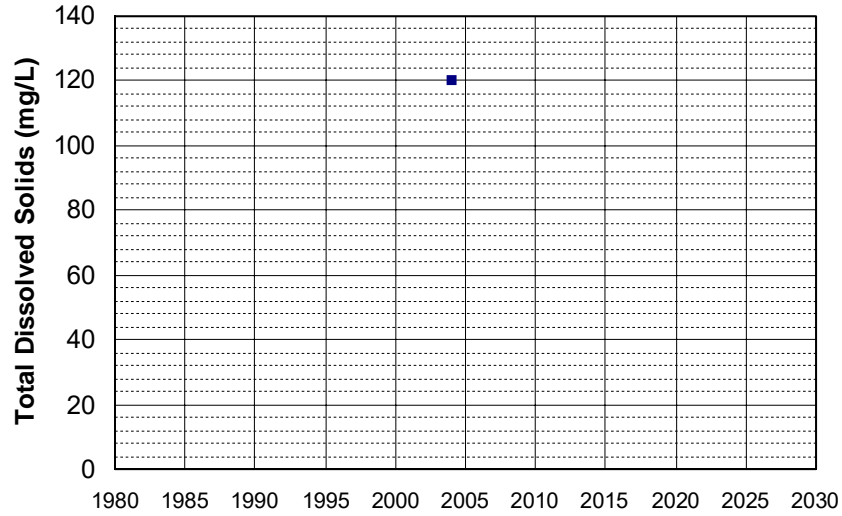
Well Name: CA0300524_001_001
Well Type: MUNICIPAL
Source: DDW
Depth Zone: Upper
Well Depth (ft): N/A
of Measurements: 1
Period of Record: 2003
Trend Since 2000: Insufficient Data



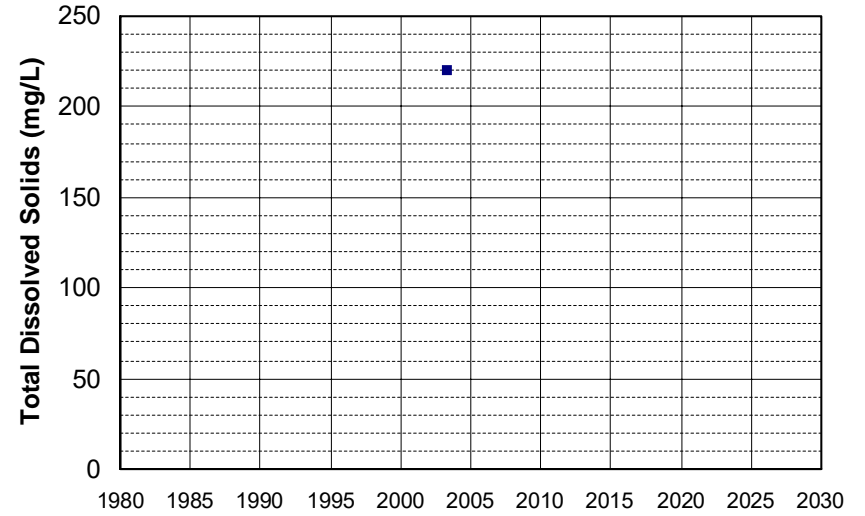
Well Name: CA0400005_002_002
Well Type: MUNICIPAL
Source: DDW
Depth Zone: Upper
Well Depth (ft): 175
of Measurements: 1
Period of Record: 2003
Trend Since 2000: Insufficient Data



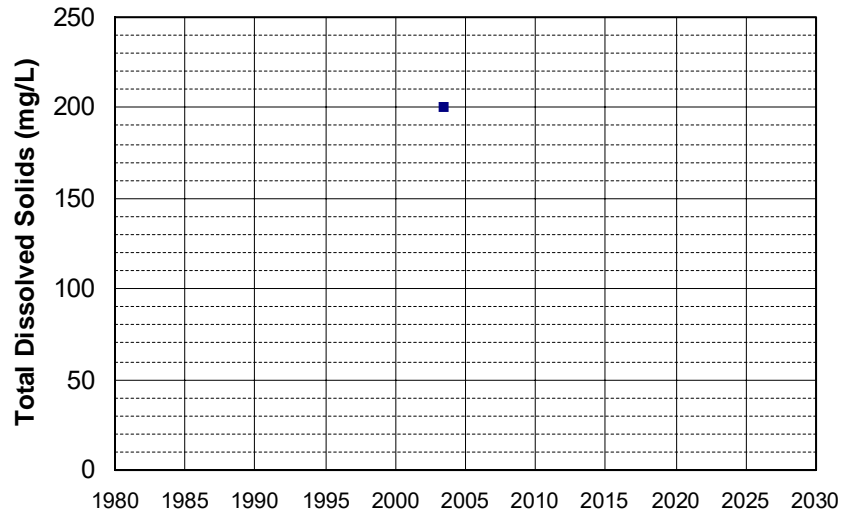
Well Name: CA0400028_002_002 Well Depth (ft): 10
Well Type: MUNICIPAL # of Measurements: 1
Source: DDW Period of Record: 2003
Depth Zone: Upper Trend Since 2000: Insufficient Data



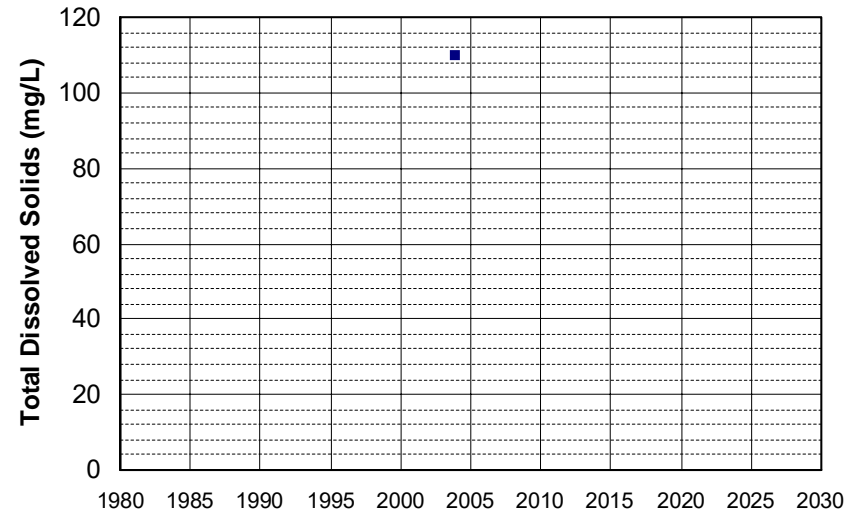
Well Name: CA0400060_001_001 Well Depth (ft): N/A
Well Type: MUNICIPAL # of Measurements: 1
Source: DDW Period of Record: 2003
Depth Zone: Upper Trend Since 2000: Insufficient Data



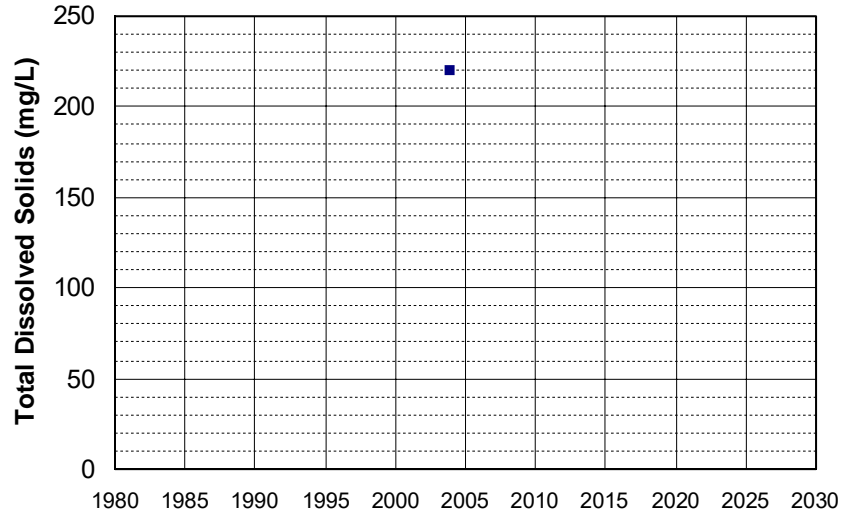
Well Name: CA0400065_002_002 Well Depth (ft): N/A
Well Type: MUNICIPAL # of Measurements: 1
Source: DDW Period of Record: 2003
Depth Zone: Upper Trend Since 2000: Insufficient Data



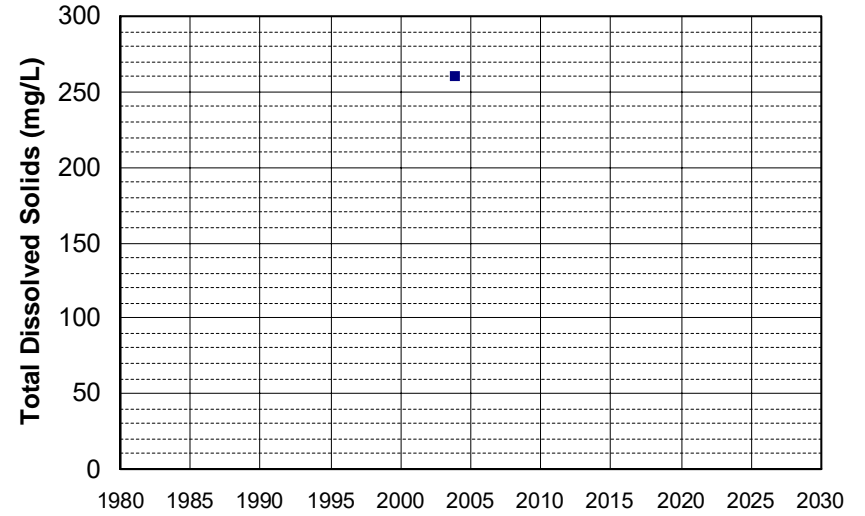
Well Name: CA0400067_001_001 Well Depth (ft): N/A
Well Type: MUNICIPAL # of Measurements: 1
Source: DDW Period of Record: 2003
Depth Zone: Upper Trend Since 2000: Insufficient Data



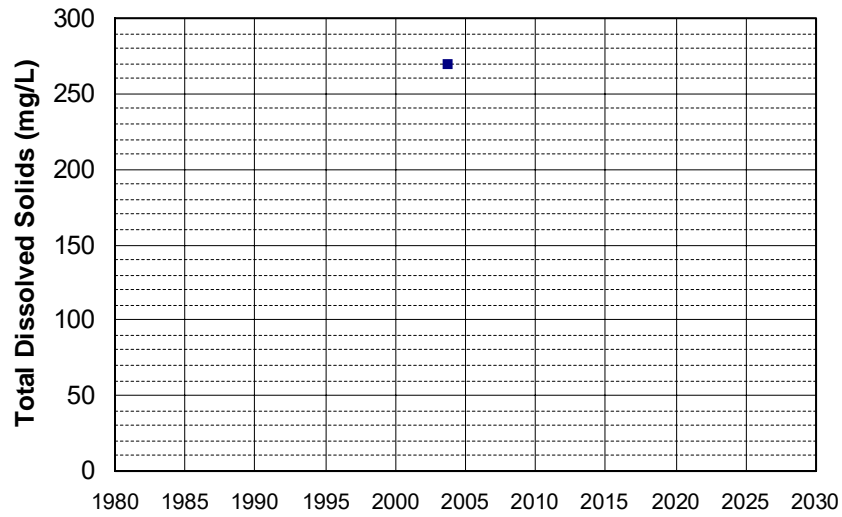
Well Name: CA0400150_001_001 Well Depth (ft): 10
Well Type: MUNICIPAL # of Measurements: 1
Source: DDW Period of Record: 2003
Depth Zone: Upper Trend Since 2000: Insufficient Data



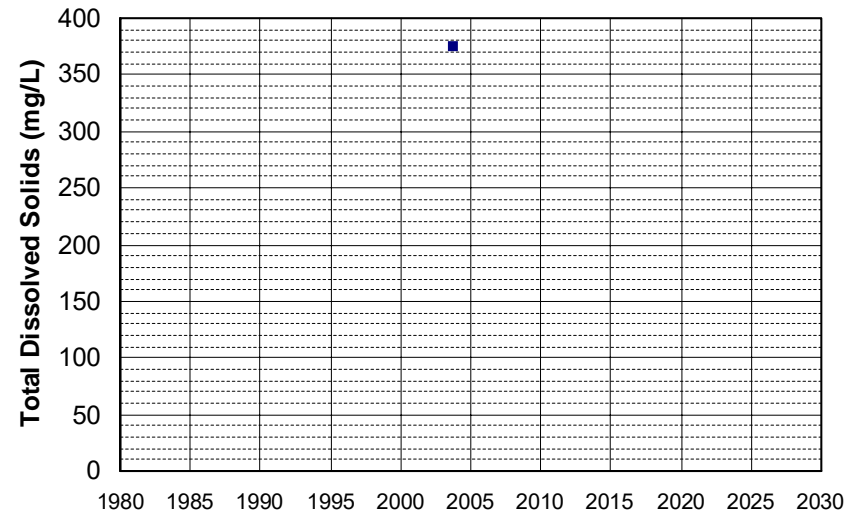
Well Name: CA0400158_001_001 Well Depth (ft): N/A
Well Type: MUNICIPAL # of Measurements: 1
Source: DDW Period of Record: 2003
Depth Zone: Upper Trend Since 2000: Insufficient Data



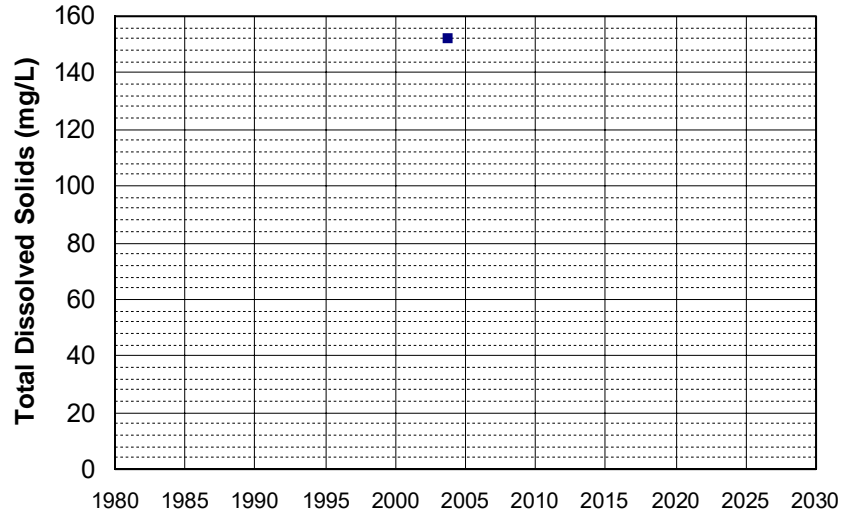
Well Name: CA2500513_001_001 Well Depth (ft): N/A
Well Type: MUNICIPAL # of Measurements: 1
Source: DDW Period of Record: 2003
Depth Zone: Upper Trend Since 2000: Insufficient Data



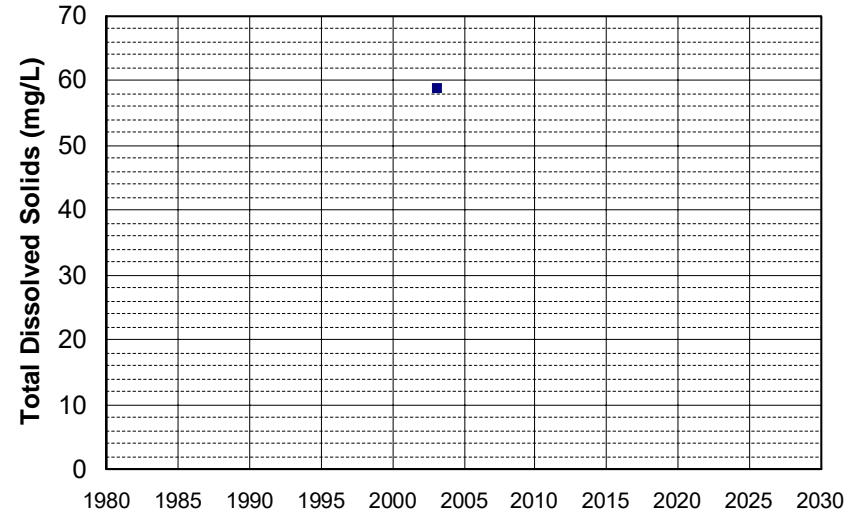
Well Name: CA2500514_001_001 Well Depth (ft): 100
Well Type: MUNICIPAL # of Measurements: 1
Source: DDW Period of Record: 2003
Depth Zone: Upper Trend Since 2000: Insufficient Data



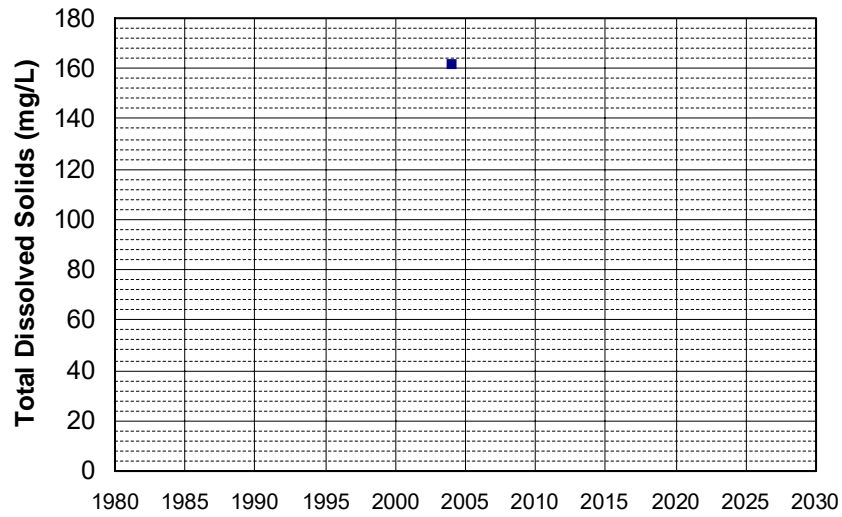
Well Name: CA4500203_002_002
Well Type: MUNICIPAL
Source: DDW
Depth Zone: Upper
Well Depth (ft): 20
of Measurements: 1
Period of Record: 2003
Trend Since 2000: Insufficient Data



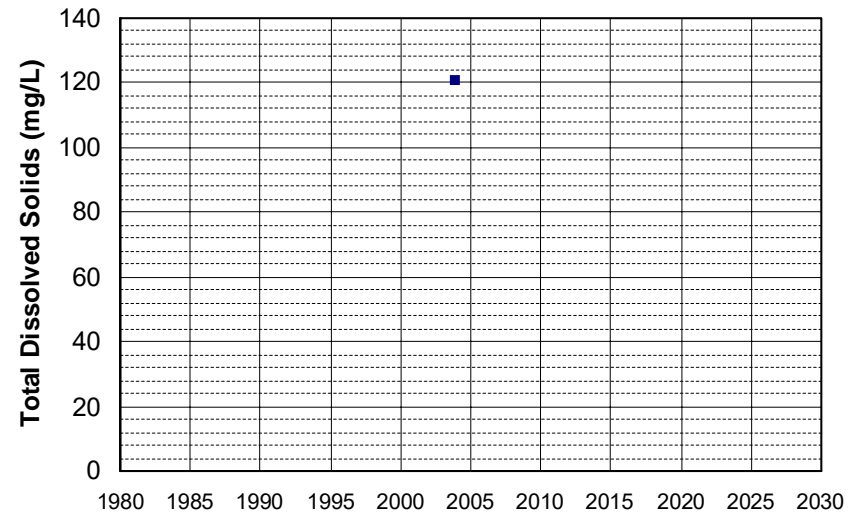
Well Name: CA4500218_001_001
Well Type: MUNICIPAL
Source: DDW
Depth Zone: Upper
Well Depth (ft): N/A
of Measurements: 1
Period of Record: 2003
Trend Since 2000: Insufficient Data



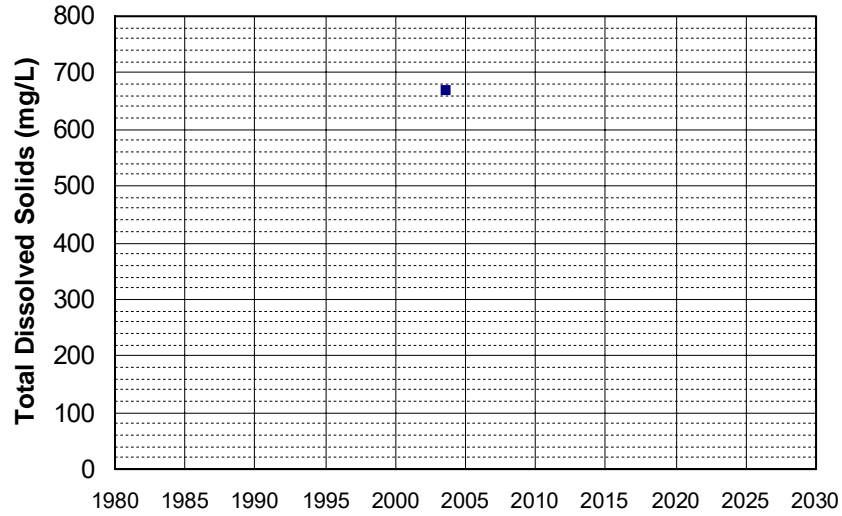
Well Name: CA4500325_001_001
Well Type: MUNICIPAL
Source: DDW
Depth Zone: Upper
Well Depth (ft): N/A
of Measurements: 1
Period of Record: 2003
Trend Since 2000: Insufficient Data



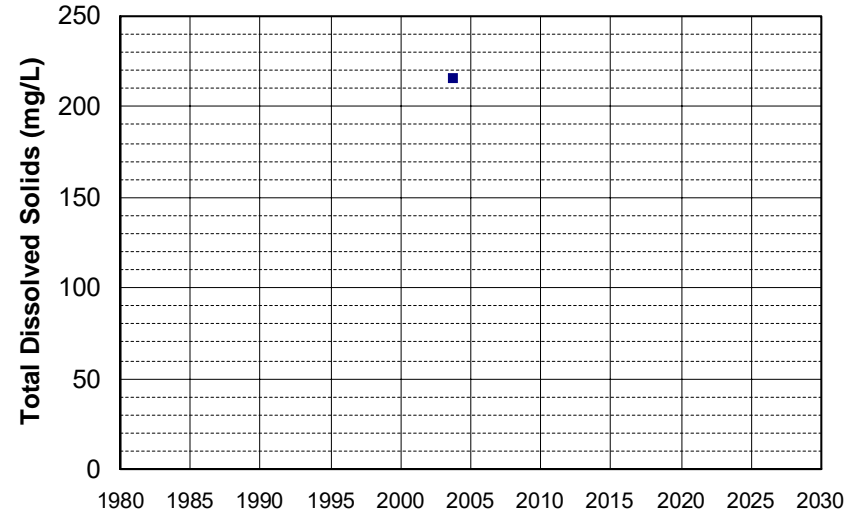
Well Name: CA4700541_001_001
Well Type: MUNICIPAL
Source: DDW
Depth Zone: Upper
Well Depth (ft): N/A
of Measurements: 1
Period of Record: 2003
Trend Since 2000: Insufficient Data



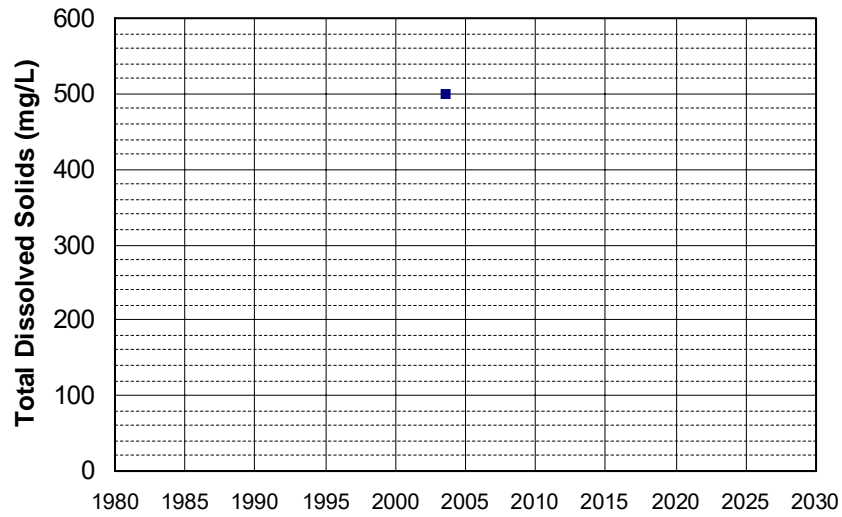
Well Name: CA5700512_001_001
Well Type: MUNICIPAL
Source: DDW
Depth Zone: Upper
Well Depth (ft): 116
of Measurements: 1
Period of Record: 2003
Trend Since 2000: Insufficient Data



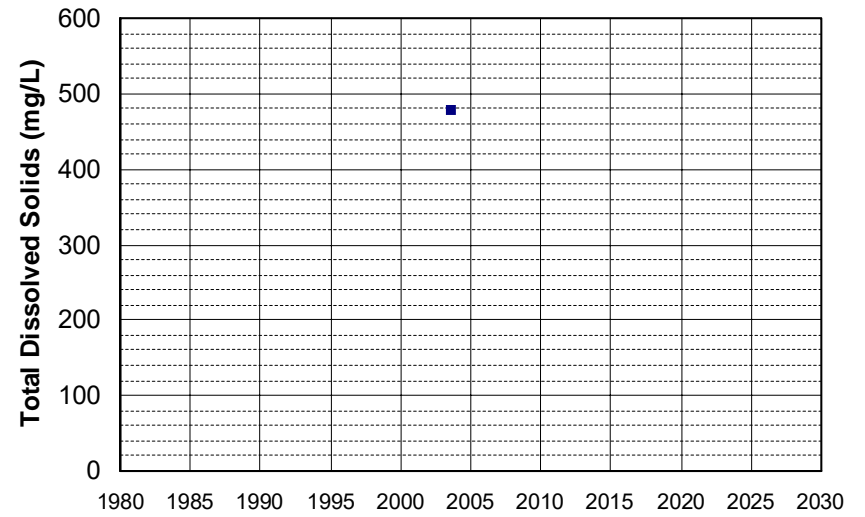
Well Name: CA5700551_001_001
Well Type: MUNICIPAL
Source: DDW
Depth Zone: Upper
Well Depth (ft): 167
of Measurements: 1
Period of Record: 2003
Trend Since 2000: Insufficient Data



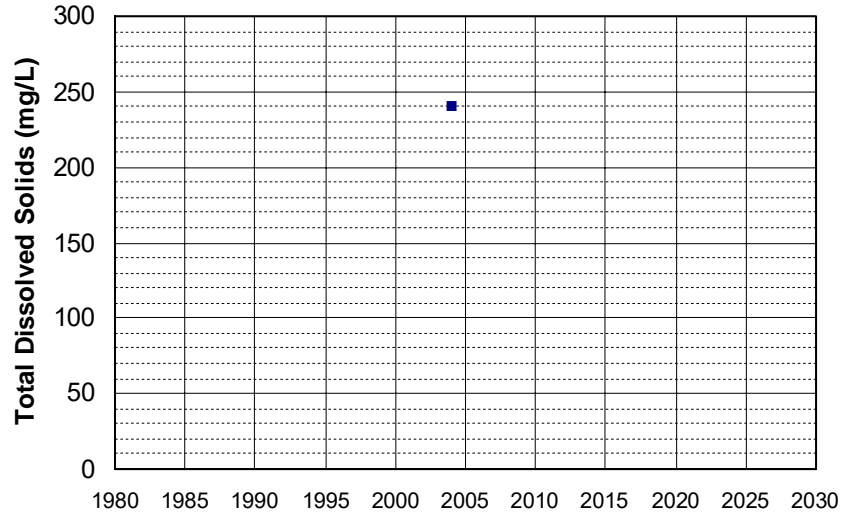
Well Name: CA5700794_002_002
Well Type: MUNICIPAL
Source: DDW
Depth Zone: Upper
Well Depth (ft): N/A
of Measurements: 1
Period of Record: 2003
Trend Since 2000: Insufficient Data



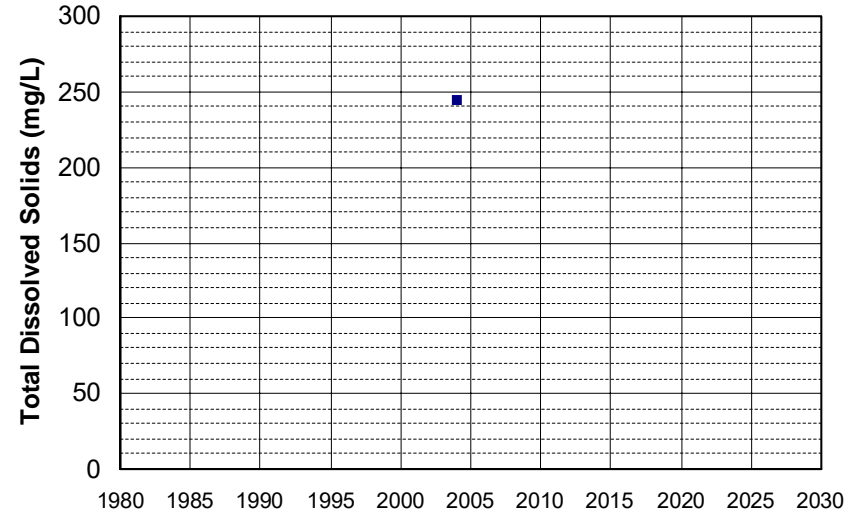
Well Name: CA5700799_001_001
Well Type: MUNICIPAL
Source: DDW
Depth Zone: Upper
Well Depth (ft): N/A
of Measurements: 1
Period of Record: 2003
Trend Since 2000: Insufficient Data



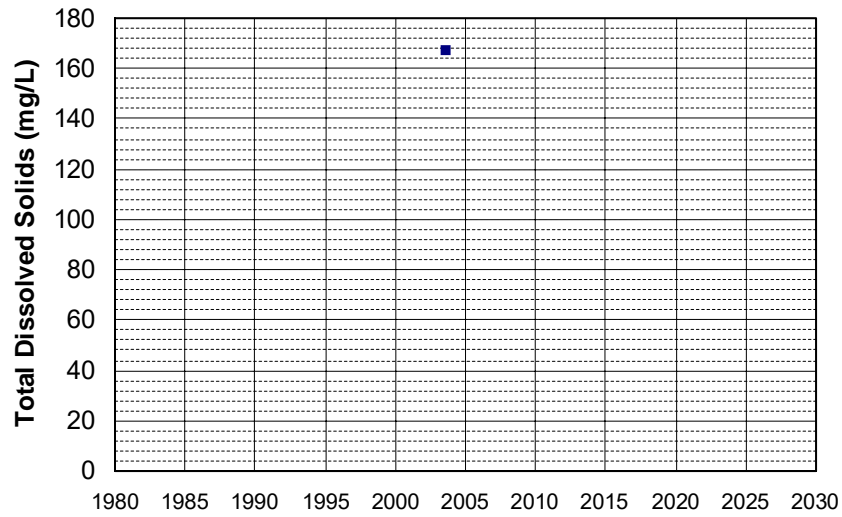
Well Name: CA5800809_001_001
Well Type: MUNICIPAL
Source: DDW
Depth Zone: Upper
Well Depth (ft): 10
of Measurements: 1
Period of Record: 2003
Trend Since 2000: Insufficient Data



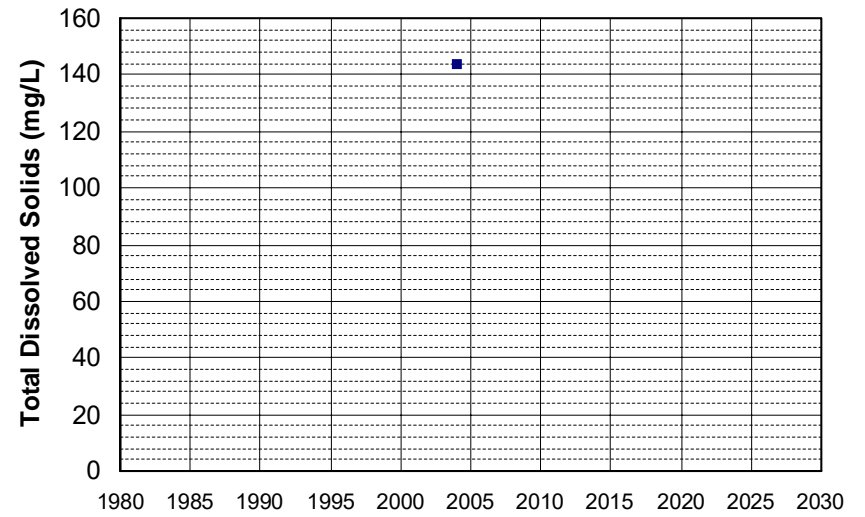
Well Name: CA5800809_002_002
Well Type: MUNICIPAL
Source: DDW
Depth Zone: Upper
Well Depth (ft): 20
of Measurements: 1
Period of Record: 2003
Trend Since 2000: Insufficient Data



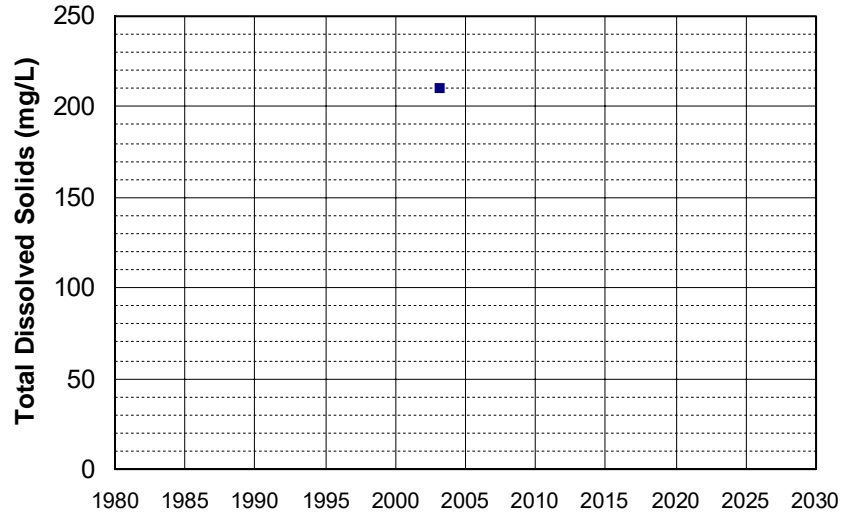
Well Name: CA5800810_001_001
Well Type: MUNICIPAL
Source: DDW
Depth Zone: Upper
Well Depth (ft): 10
of Measurements: 1
Period of Record: 2003
Trend Since 2000: Insufficient Data



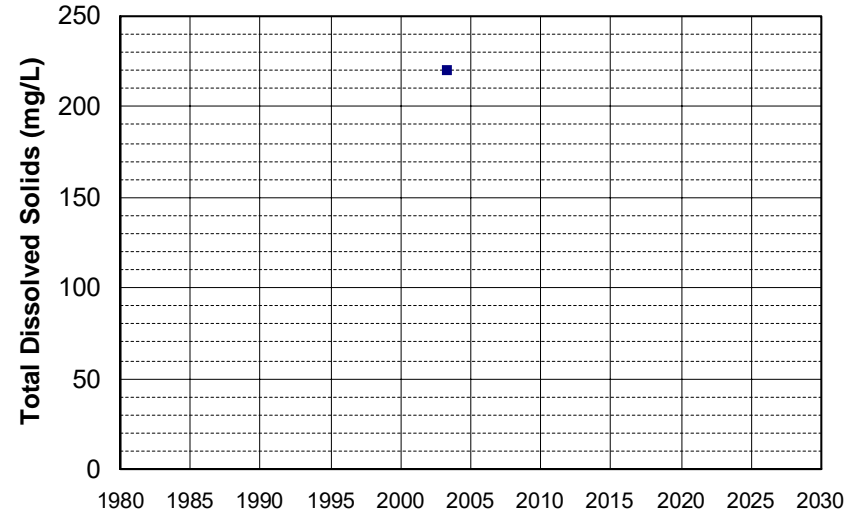
Well Name: CA5800904_001_001
Well Type: MUNICIPAL
Source: DDW
Depth Zone: Upper
Well Depth (ft): 10
of Measurements: 1
Period of Record: 2003
Trend Since 2000: Insufficient Data



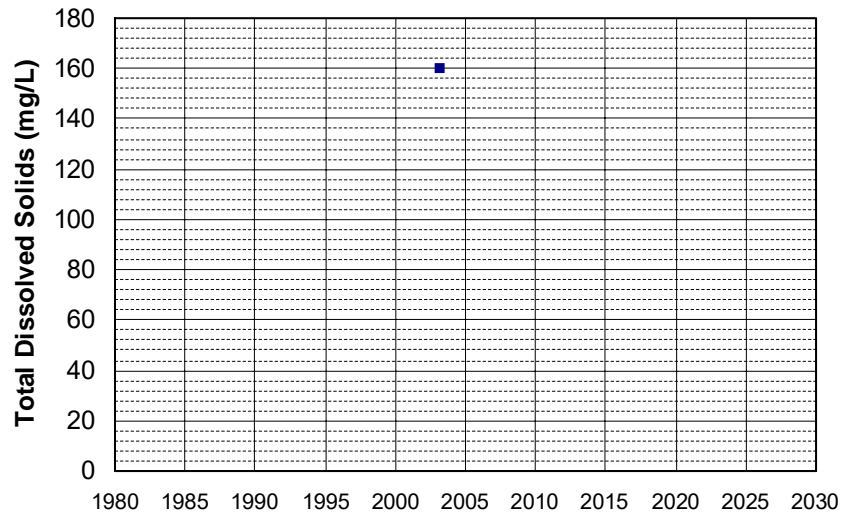
Well Name: ED 300
Well Type: DOMESTIC
Source: GAMA_DOM
Depth Zone: Upper
Well Depth (ft): 229
of Measurements: 1
Period of Record: 2003
Trend Since 2000: Insufficient Data



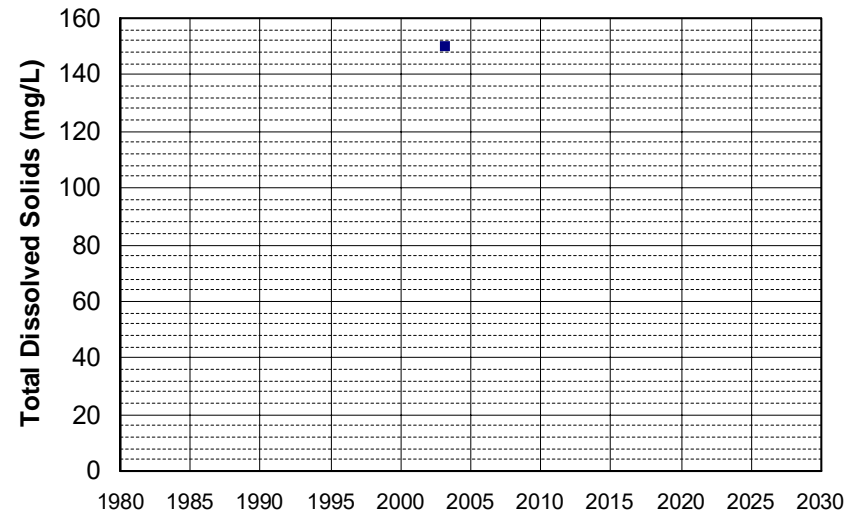
Well Name: ED 301
Well Type: DOMESTIC
Source: GAMA_DOM
Depth Zone: Upper
Well Depth (ft): 198
of Measurements: 1
Period of Record: 2003
Trend Since 2000: Insufficient Data



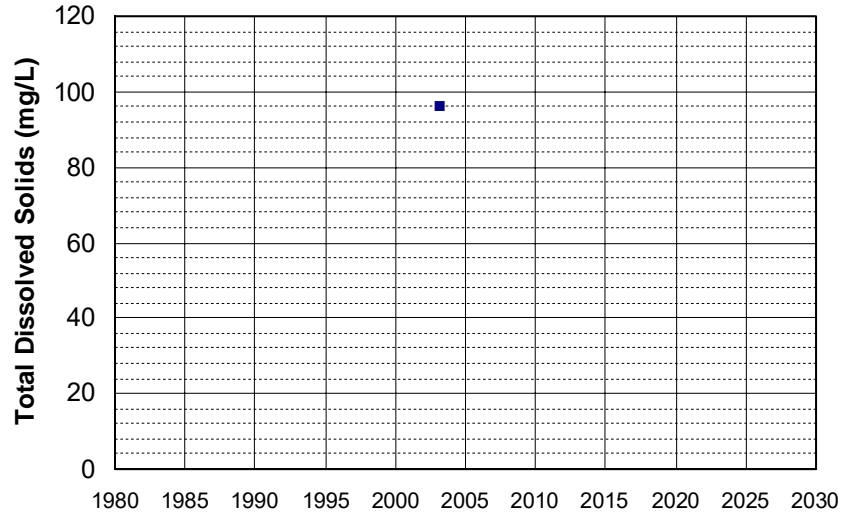
Well Name: ED 302
Well Type: DOMESTIC
Source: GAMA_DOM
Depth Zone: Upper
Well Depth (ft): 182
of Measurements: 1
Period of Record: 2003
Trend Since 2000: Insufficient Data



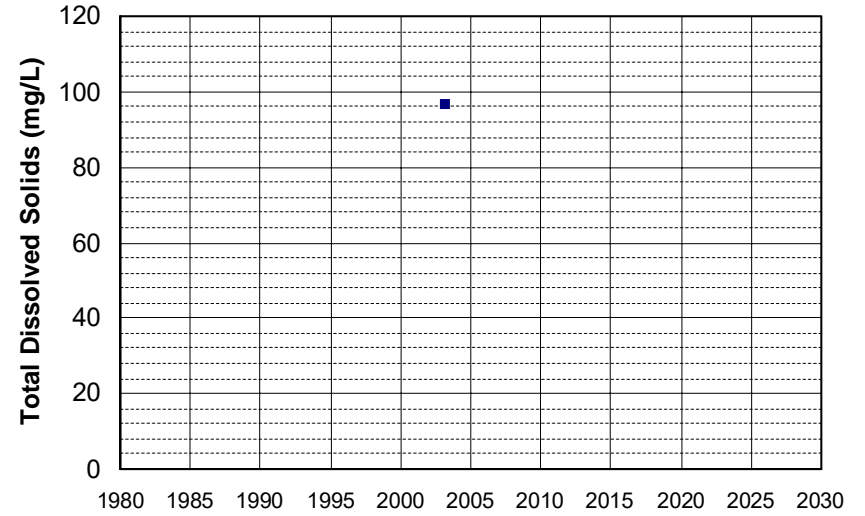
Well Name: ED 303
Well Type: DOMESTIC
Source: GAMA_DOM
Depth Zone: Upper
Well Depth (ft): 229
of Measurements: 1
Period of Record: 2003
Trend Since 2000: Insufficient Data



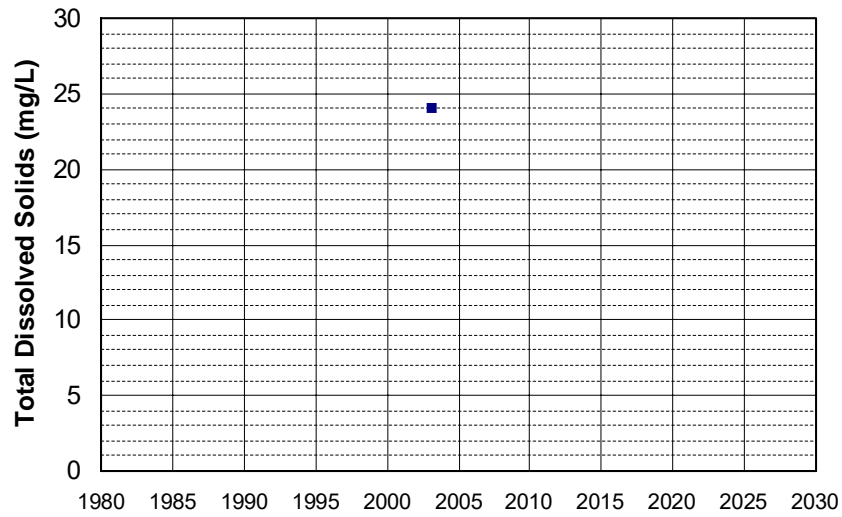
Well Name: ED 304
Well Type: DOMESTIC
Source: GAMA_DOM
Depth Zone: Upper
Well Depth (ft): 182
of Measurements: 1
Period of Record: 2003
Trend Since 2000: Insufficient Data



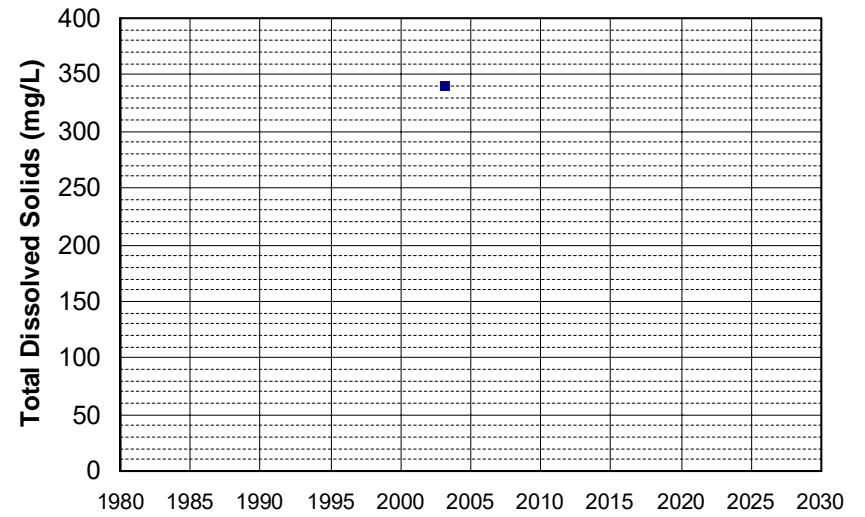
Well Name: ED 305
Well Type: DOMESTIC
Source: GAMA_DOM
Depth Zone: Upper
Well Depth (ft): 200
of Measurements: 1
Period of Record: 2003
Trend Since 2000: Insufficient Data



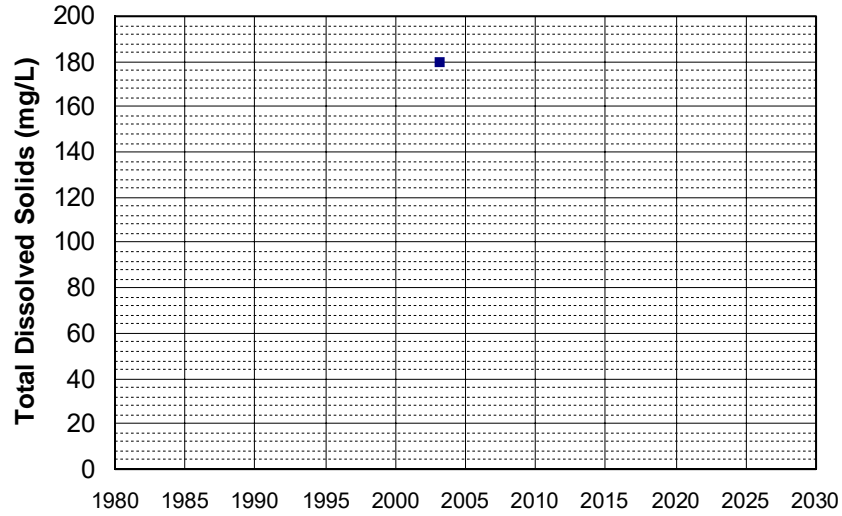
Well Name: ED 307
Well Type: DOMESTIC
Source: GAMA_DOM
Depth Zone: Upper
Well Depth (ft): 229
of Measurements: 1
Period of Record: 2003
Trend Since 2000: Insufficient Data



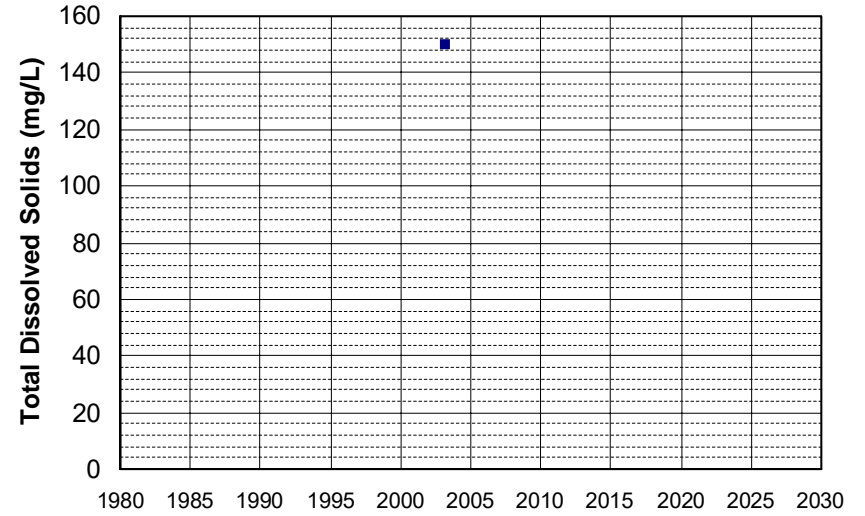
Well Name: ED 308
Well Type: DOMESTIC
Source: GAMA_DOM
Depth Zone: Upper
Well Depth (ft): 229
of Measurements: 1
Period of Record: 2003
Trend Since 2000: Insufficient Data



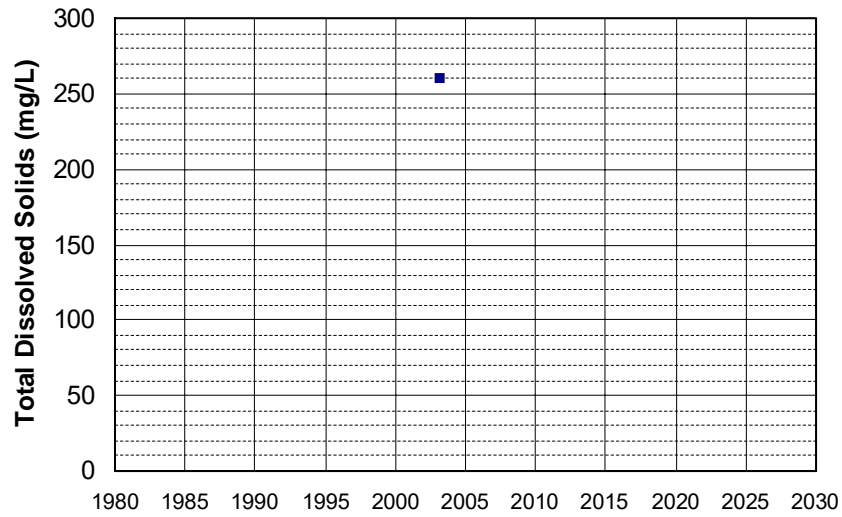
Well Name: ED 309
Well Type: DOMESTIC
Source: GAMA_DOM
Depth Zone: Upper
Well Depth (ft): 229
of Measurements: 1
Period of Record: 2003
Trend Since 2000: Insufficient Data



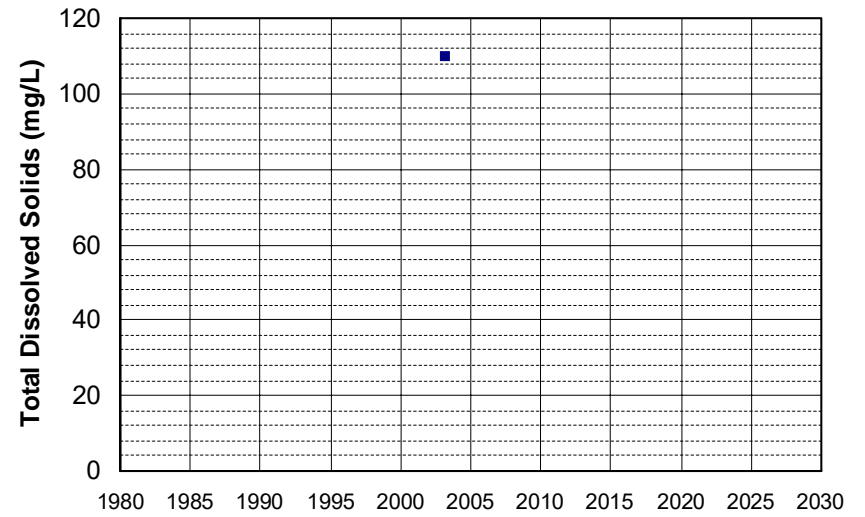
Well Name: ED 310
Well Type: DOMESTIC
Source: GAMA_DOM
Depth Zone: Upper
Well Depth (ft): 182
of Measurements: 1
Period of Record: 2003
Trend Since 2000: Insufficient Data



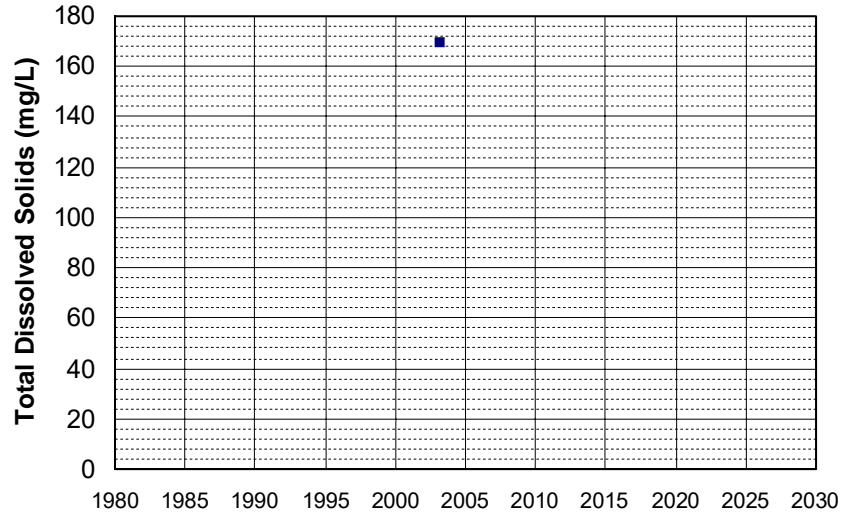
Well Name: ED 311
Well Type: DOMESTIC
Source: GAMA_DOM
Depth Zone: Upper
Well Depth (ft): 182
of Measurements: 1
Period of Record: 2003
Trend Since 2000: Insufficient Data



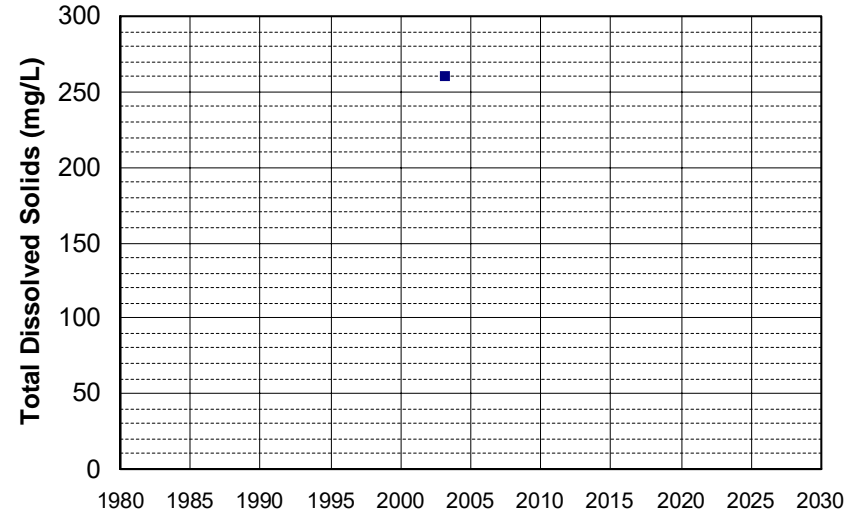
Well Name: ED 312
Well Type: DOMESTIC
Source: GAMA_DOM
Depth Zone: Upper
Well Depth (ft): 294
of Measurements: 1
Period of Record: 2003
Trend Since 2000: Insufficient Data



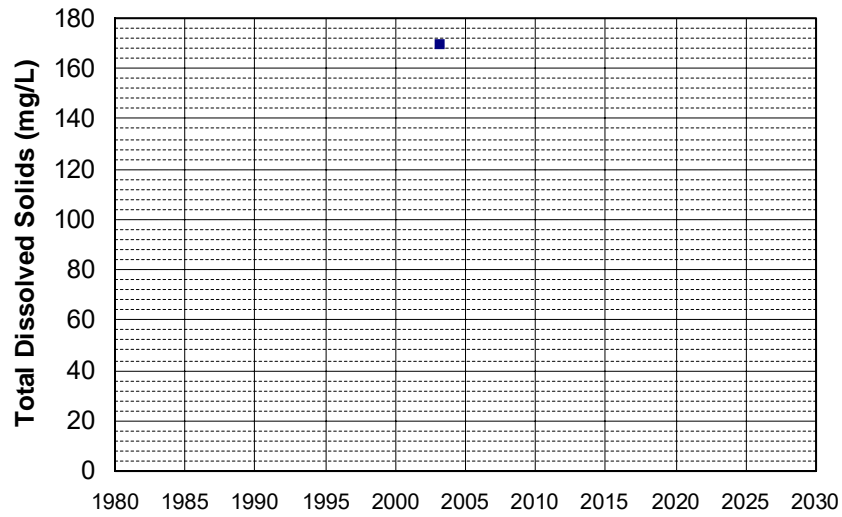
Well Name: ED 313
Well Type: DOMESTIC
Source: GAMA_DOM
Depth Zone: Upper
Well Depth (ft): 232
of Measurements: 1
Period of Record: 2003
Trend Since 2000: Insufficient Data



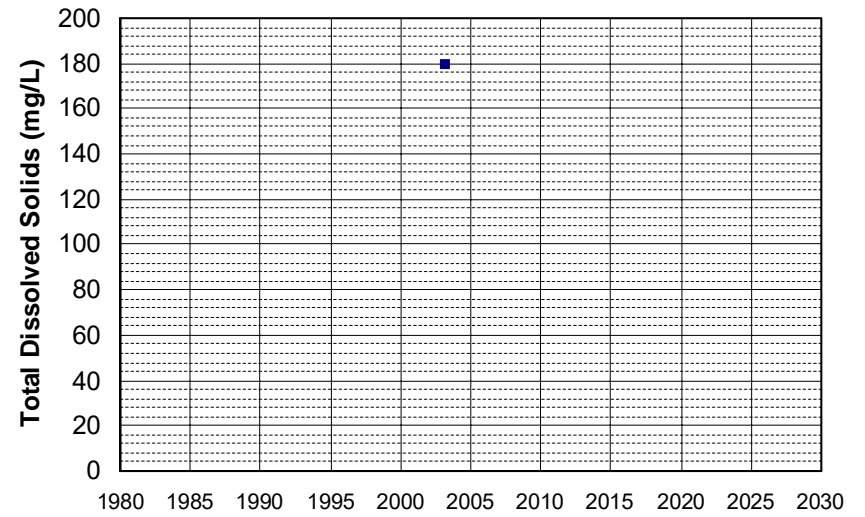
Well Name: ED 314
Well Type: DOMESTIC
Source: GAMA_DOM
Depth Zone: Upper
Well Depth (ft): 182
of Measurements: 1
Period of Record: 2003
Trend Since 2000: Insufficient Data



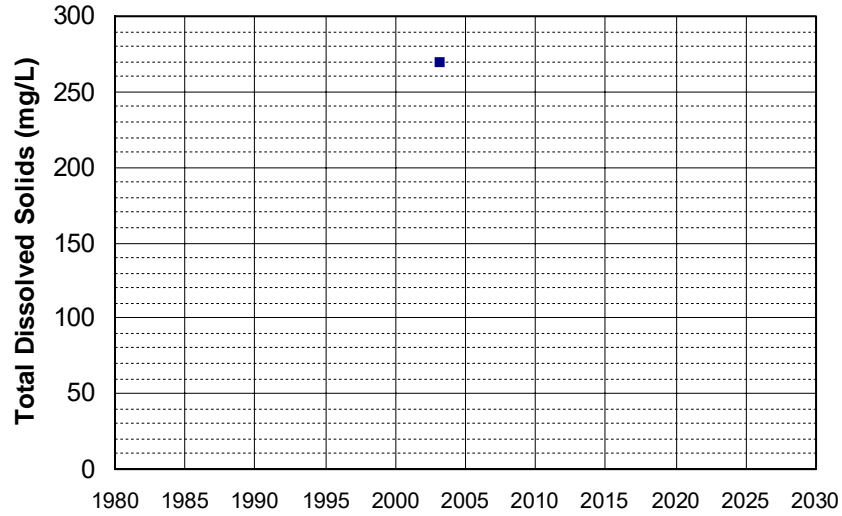
Well Name: ED 315
Well Type: DOMESTIC
Source: GAMA_DOM
Depth Zone: Upper
Well Depth (ft): 180
of Measurements: 1
Period of Record: 2003
Trend Since 2000: Insufficient Data



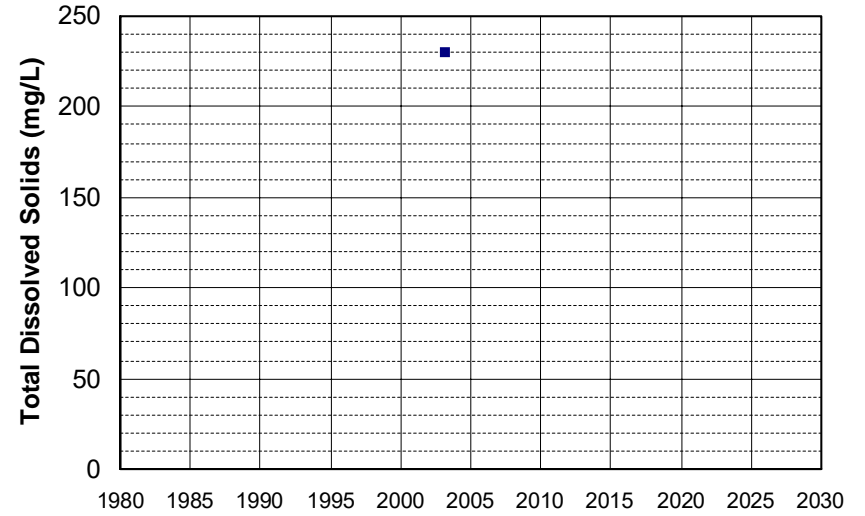
Well Name: ED 316
Well Type: DOMESTIC
Source: GAMA_DOM
Depth Zone: Upper
Well Depth (ft): 286
of Measurements: 1
Period of Record: 2003
Trend Since 2000: Insufficient Data



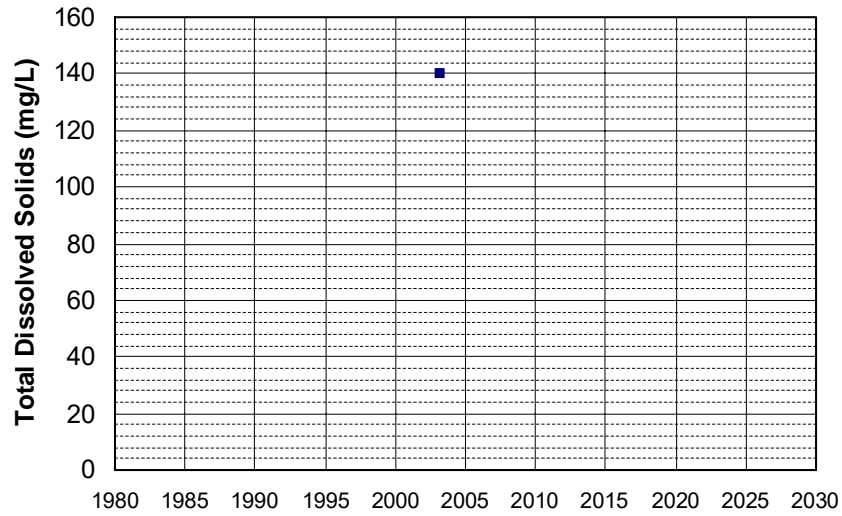
Well Name: ED 317
Well Type: DOMESTIC
Source: GAMA_DOM
Depth Zone: Upper
Well Depth (ft): 244
of Measurements: 1
Period of Record: 2003
Trend Since 2000: Insufficient Data



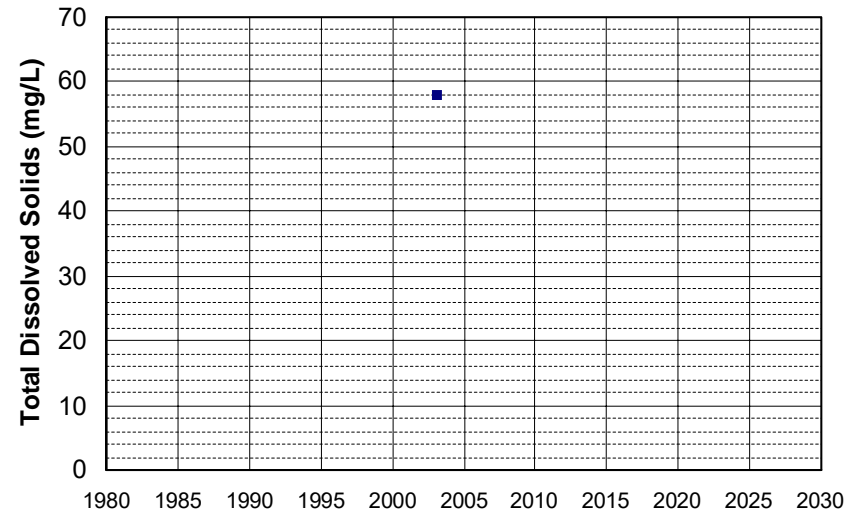
Well Name: ED 319
Well Type: DOMESTIC
Source: GAMA_DOM
Depth Zone: Upper
Well Depth (ft): 251
of Measurements: 1
Period of Record: 2003
Trend Since 2000: Insufficient Data



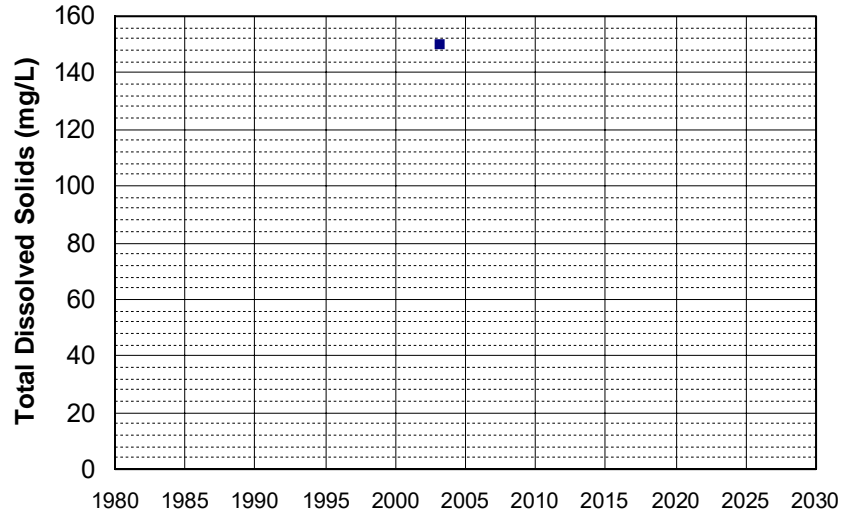
Well Name: ED 320
Well Type: DOMESTIC
Source: GAMA_DOM
Depth Zone: Upper
Well Depth (ft): 216
of Measurements: 1
Period of Record: 2003
Trend Since 2000: Insufficient Data



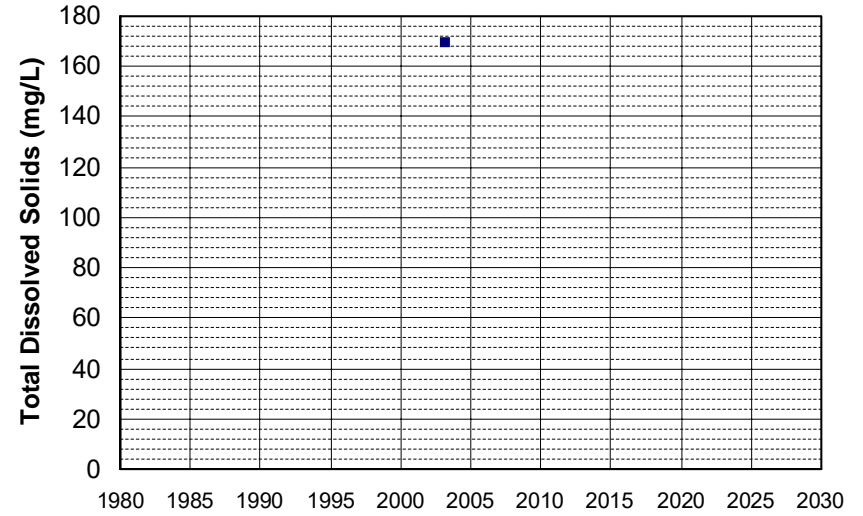
Well Name: ED 321
Well Type: DOMESTIC
Source: GAMA_DOM
Depth Zone: Upper
Well Depth (ft): 216
of Measurements: 1
Period of Record: 2003
Trend Since 2000: Insufficient Data



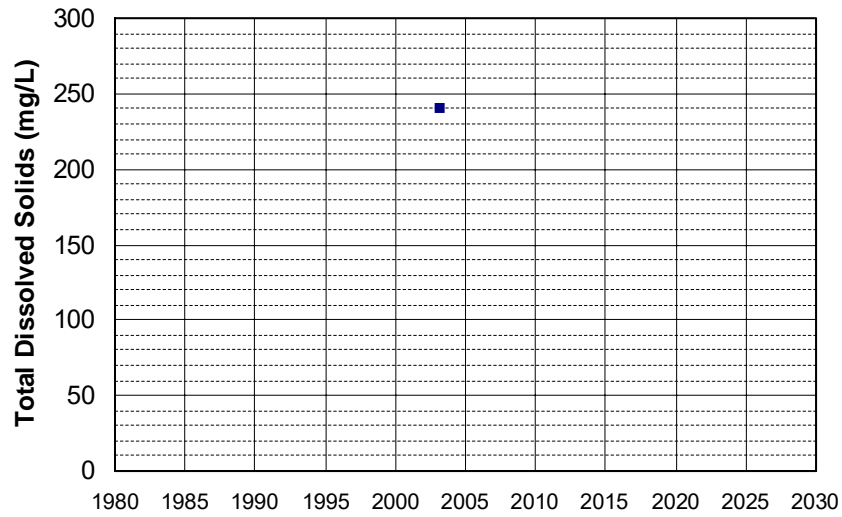
Well Name: ED 322
Well Type: DOMESTIC
Source: GAMA_DOM
Depth Zone: Upper
Well Depth (ft): 232
of Measurements: 1
Period of Record: 2003
Trend Since 2000: Insufficient Data



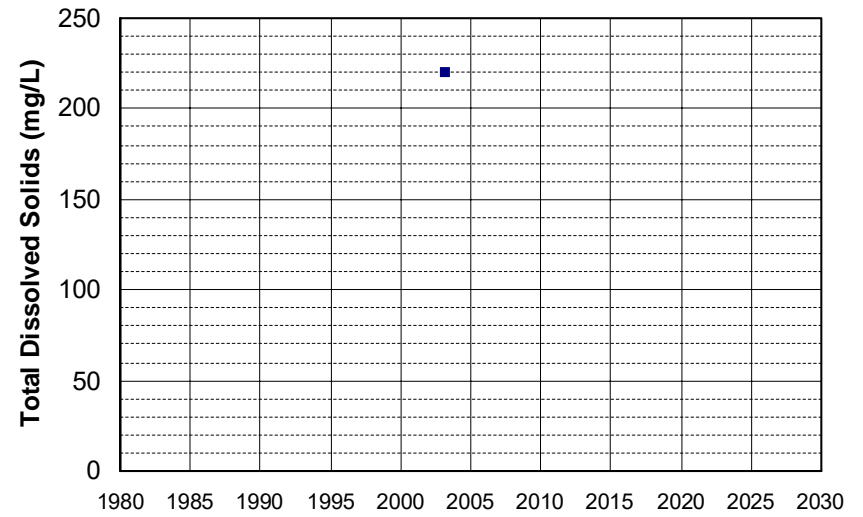
Well Name: ED 323
Well Type: DOMESTIC
Source: GAMA_DOM
Depth Zone: Upper
Well Depth (ft): 232
of Measurements: 1
Period of Record: 2003
Trend Since 2000: Insufficient Data



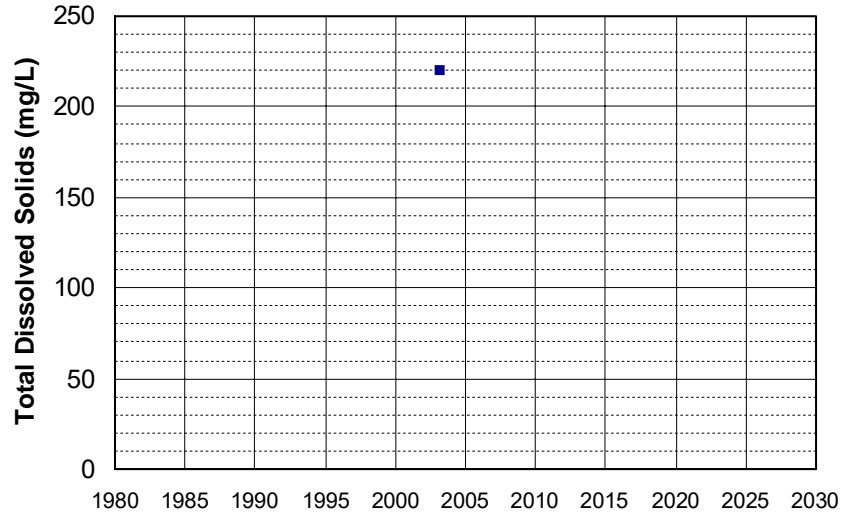
Well Name: ED 324
Well Type: DOMESTIC
Source: GAMA_DOM
Depth Zone: Upper
Well Depth (ft): 232
of Measurements: 1
Period of Record: 2003
Trend Since 2000: Insufficient Data



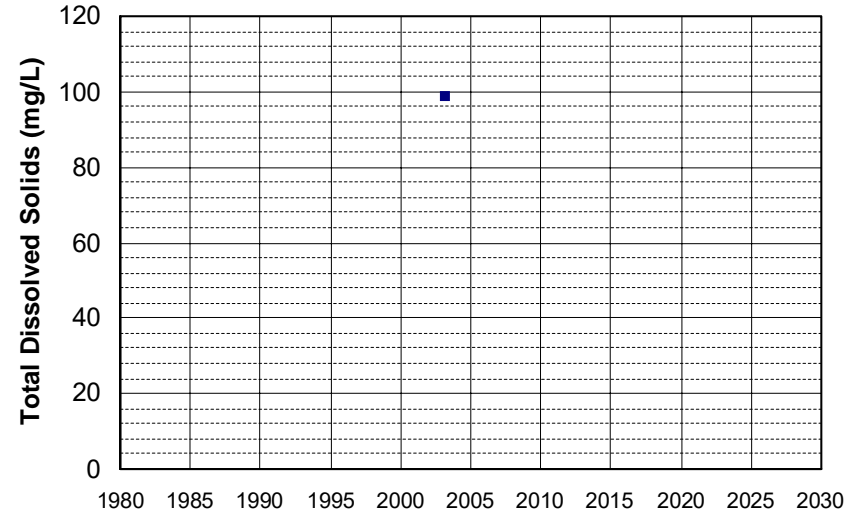
Well Name: ED 325
Well Type: DOMESTIC
Source: GAMA_DOM
Depth Zone: Upper
Well Depth (ft): 236
of Measurements: 1
Period of Record: 2003
Trend Since 2000: Insufficient Data



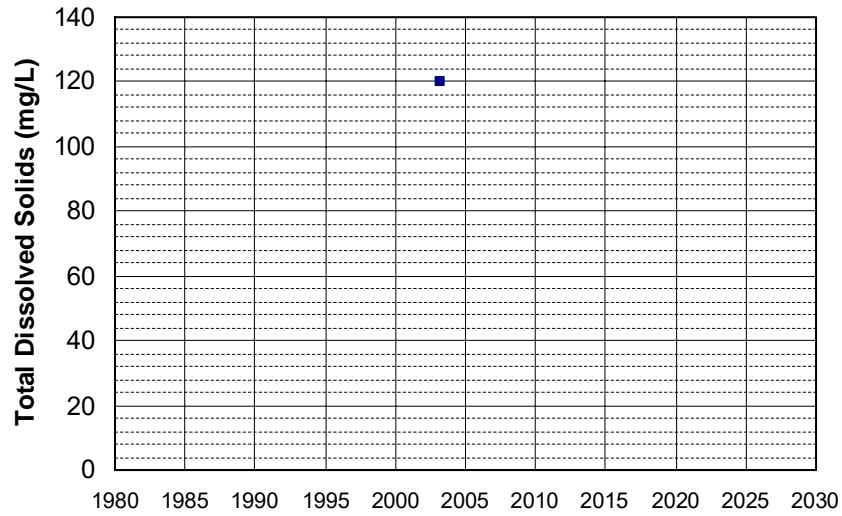
Well Name: ED 326
Well Type: DOMESTIC
Source: GAMA_DOM
Depth Zone: Upper
Well Depth (ft): 180
of Measurements: 1
Period of Record: 2003
Trend Since 2000: Insufficient Data



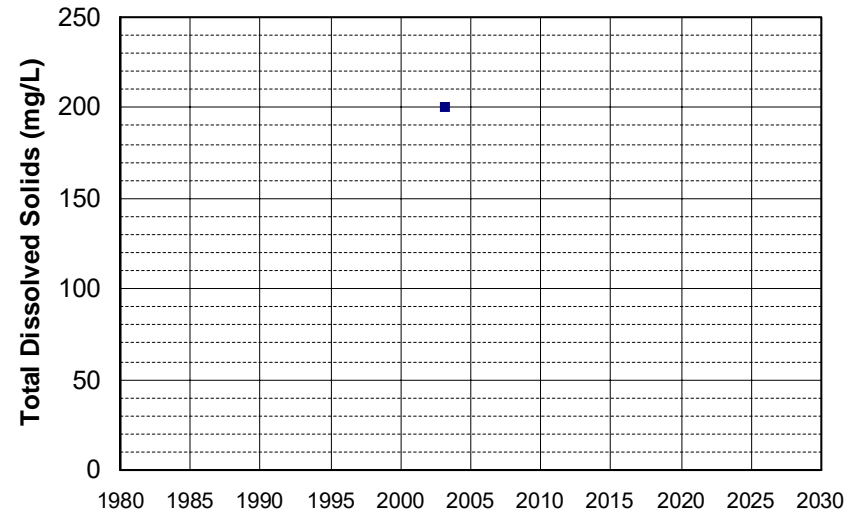
Well Name: ED 329
Well Type: DOMESTIC
Source: GAMA_DOM
Depth Zone: Upper
Well Depth (ft): 252
of Measurements: 1
Period of Record: 2003
Trend Since 2000: Insufficient Data



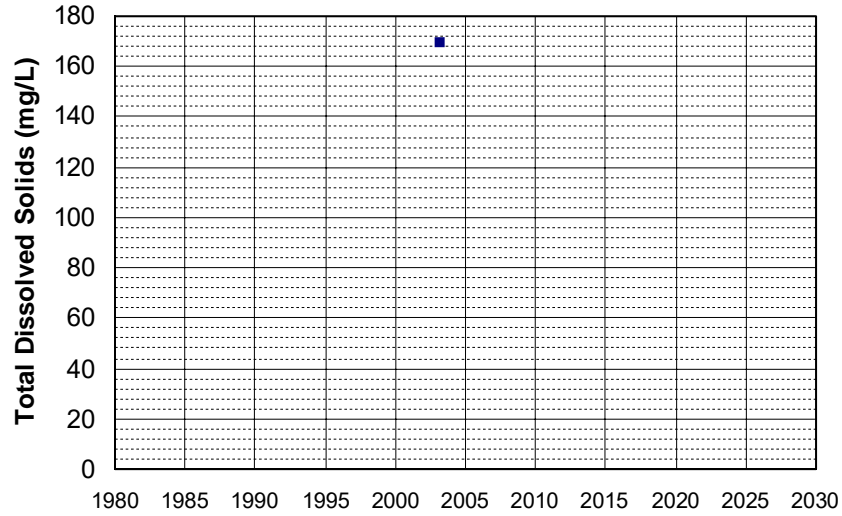
Well Name: ED 330
Well Type: DOMESTIC
Source: GAMA_DOM
Depth Zone: Upper
Well Depth (ft): 296
of Measurements: 1
Period of Record: 2003
Trend Since 2000: Insufficient Data



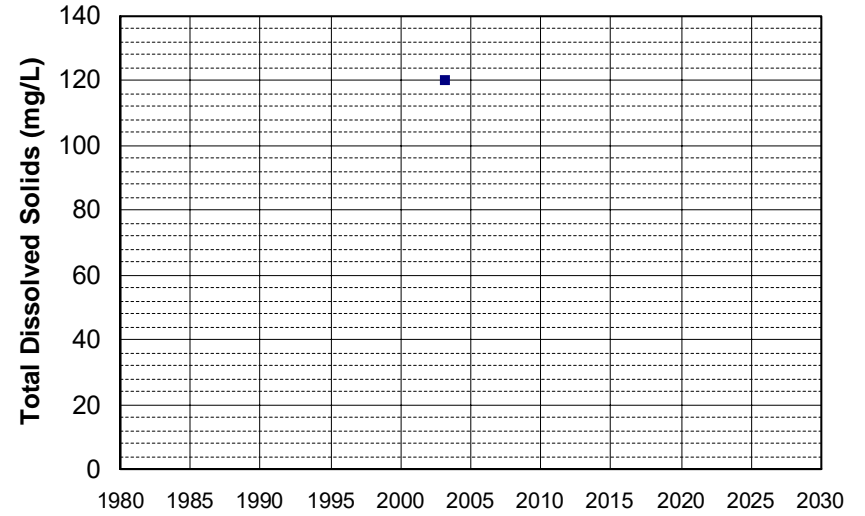
Well Name: ED 331
Well Type: DOMESTIC
Source: GAMA_DOM
Depth Zone: Upper
Well Depth (ft): 286
of Measurements: 1
Period of Record: 2003
Trend Since 2000: Insufficient Data



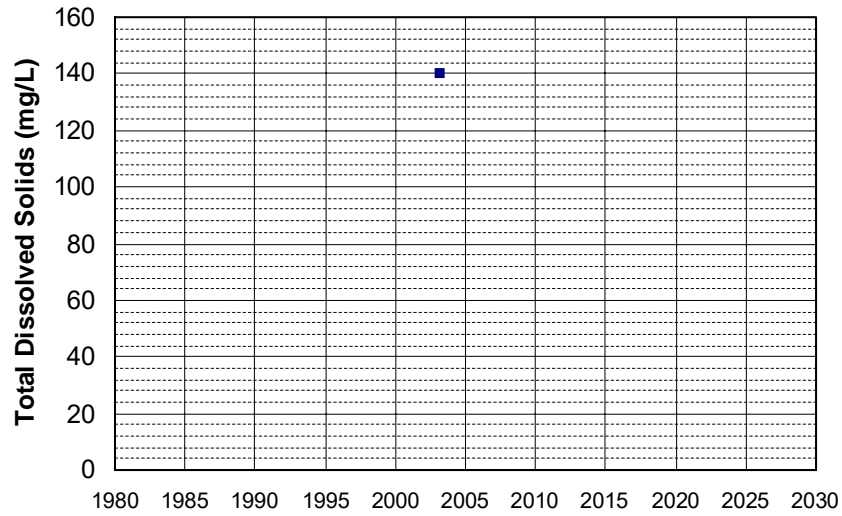
Well Name: ED 332
Well Type: DOMESTIC
Source: GAMA_DOM
Depth Zone: Upper
Well Depth (ft): 217
of Measurements: 1
Period of Record: 2003
Trend Since 2000: Insufficient Data



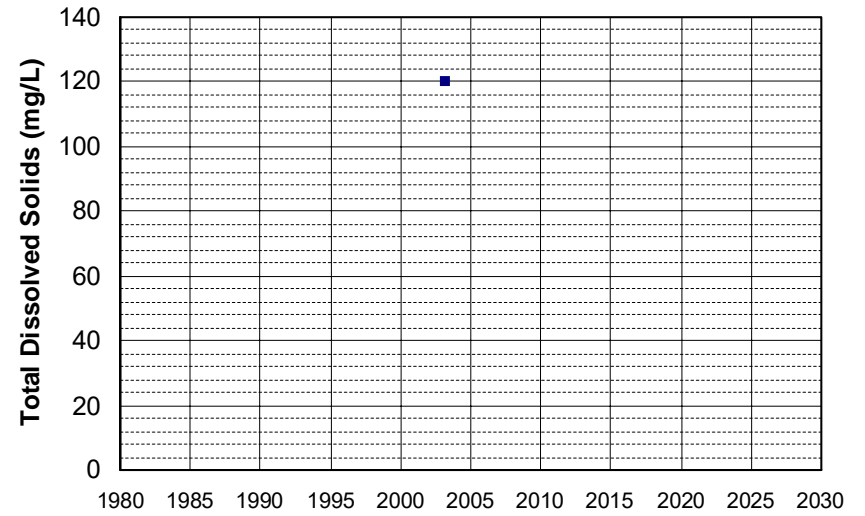
Well Name: ED 334
Well Type: DOMESTIC
Source: GAMA_DOM
Depth Zone: Upper
Well Depth (ft): 239
of Measurements: 1
Period of Record: 2003
Trend Since 2000: Insufficient Data



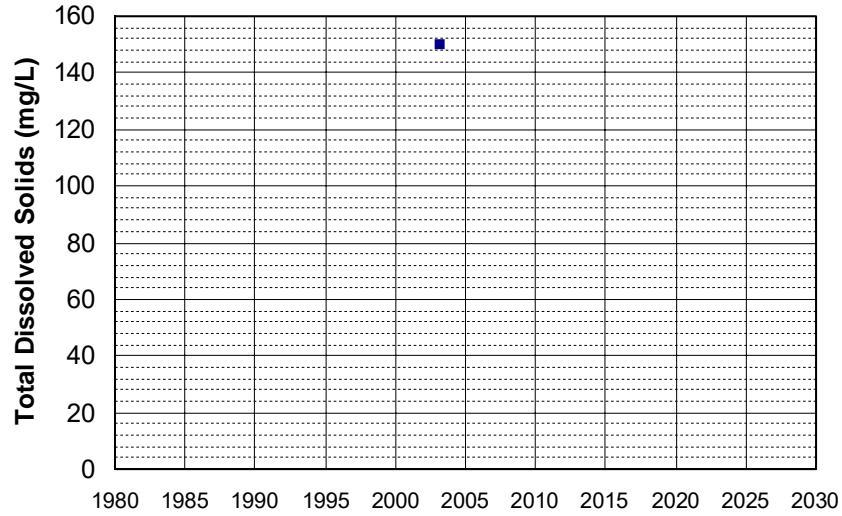
Well Name: ED 335
Well Type: DOMESTIC
Source: GAMA_DOM
Depth Zone: Upper
Well Depth (ft): 229
of Measurements: 1
Period of Record: 2003
Trend Since 2000: Insufficient Data



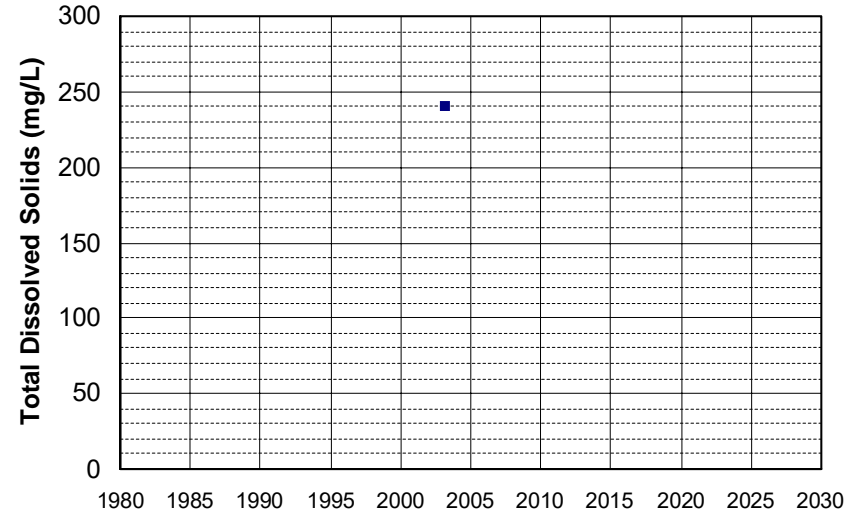
Well Name: ED 336
Well Type: DOMESTIC
Source: GAMA_DOM
Depth Zone: Upper
Well Depth (ft): 239
of Measurements: 1
Period of Record: 2003
Trend Since 2000: Insufficient Data



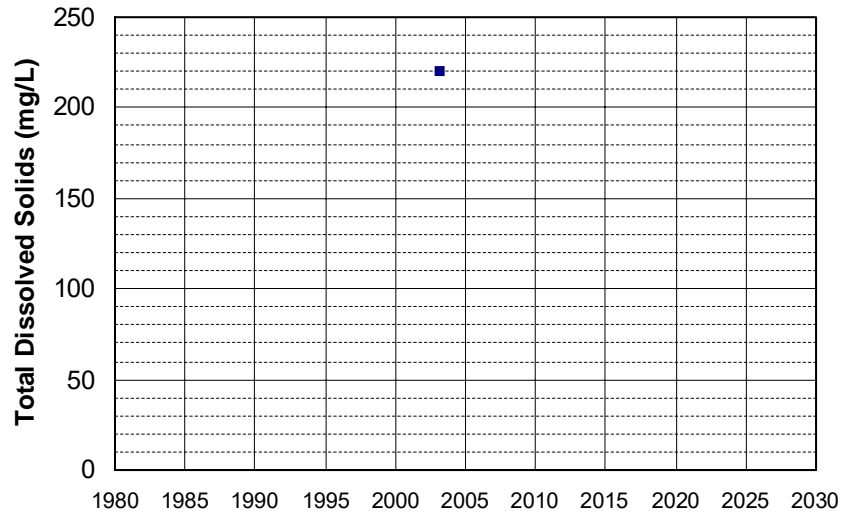
Well Name: ED 337
Well Type: DOMESTIC
Source: GAMA_DOM
Depth Zone: Upper
Well Depth (ft): 236
of Measurements: 1
Period of Record: 2003
Trend Since 2000: Insufficient Data



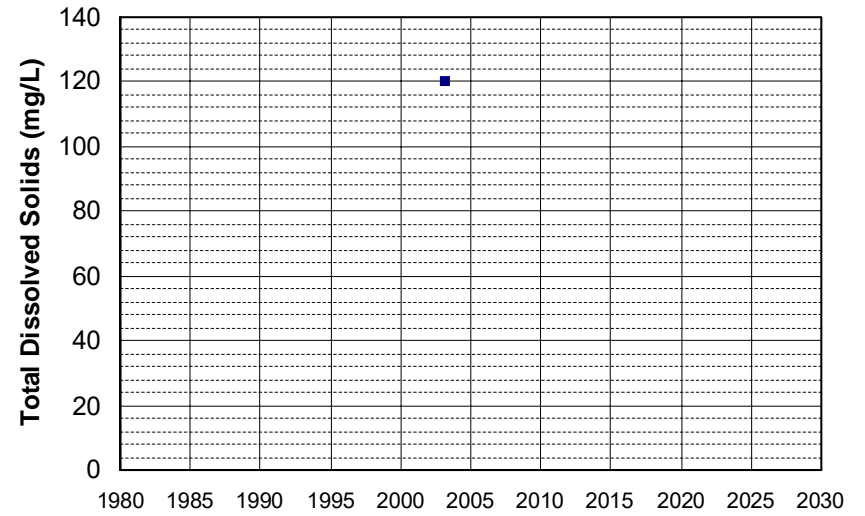
Well Name: ED 338
Well Type: DOMESTIC
Source: GAMA_DOM
Depth Zone: Upper
Well Depth (ft): 251
of Measurements: 1
Period of Record: 2003
Trend Since 2000: Insufficient Data



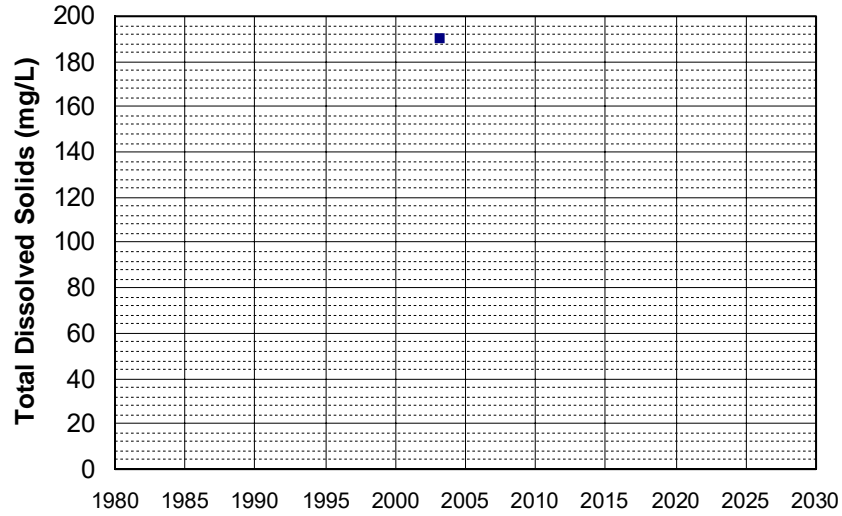
Well Name: ED 340
Well Type: DOMESTIC
Source: GAMA_DOM
Depth Zone: Upper
Well Depth (ft): 217
of Measurements: 1
Period of Record: 2003
Trend Since 2000: Insufficient Data



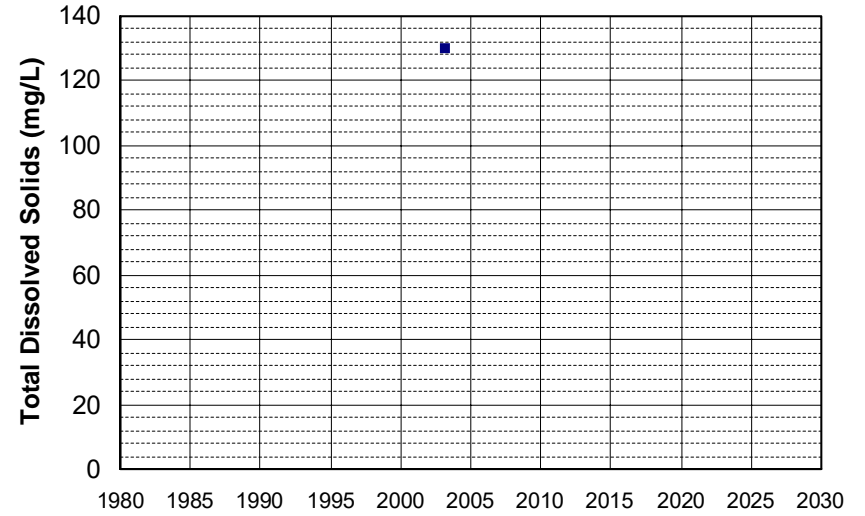
Well Name: ED 341
Well Type: DOMESTIC
Source: GAMA_DOM
Depth Zone: Upper
Well Depth (ft): 234
of Measurements: 1
Period of Record: 2003
Trend Since 2000: Insufficient Data



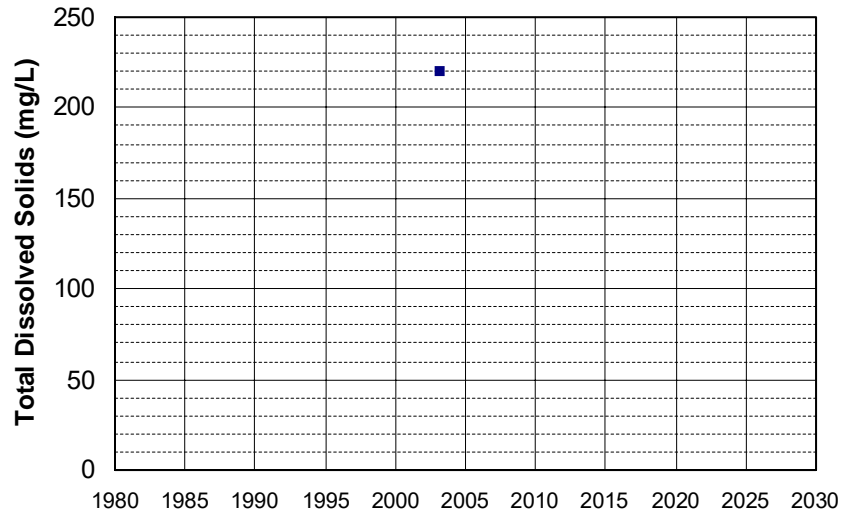
Well Name: ED 342
Well Type: DOMESTIC
Source: GAMA_DOM
Depth Zone: Upper
Well Depth (ft): 252
of Measurements: 1
Period of Record: 2003
Trend Since 2000: Insufficient Data



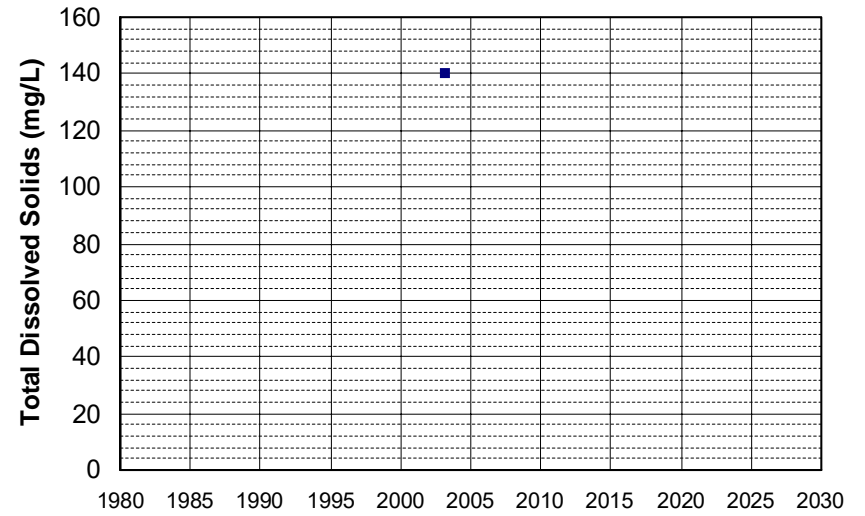
Well Name: ED 343
Well Type: DOMESTIC
Source: GAMA_DOM
Depth Zone: Upper
Well Depth (ft): 252
of Measurements: 1
Period of Record: 2003
Trend Since 2000: Insufficient Data



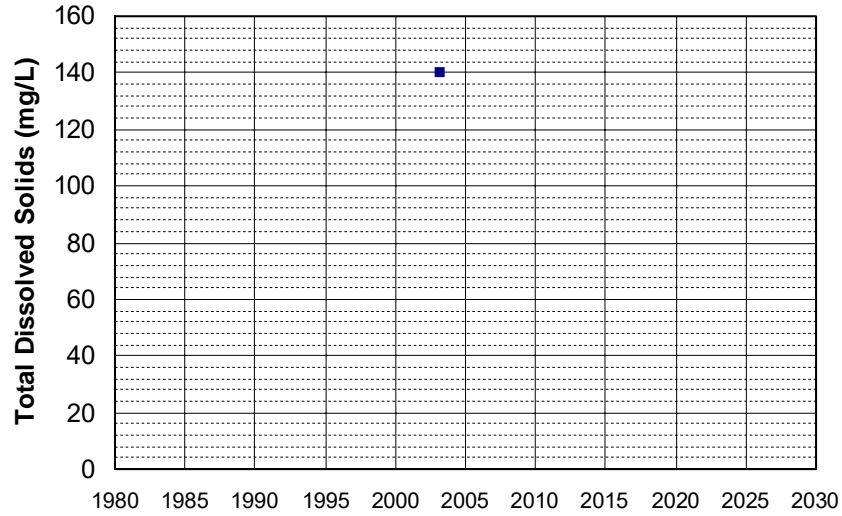
Well Name: ED 345
Well Type: DOMESTIC
Source: GAMA_DOM
Depth Zone: Upper
Well Depth (ft): 279
of Measurements: 1
Period of Record: 2003
Trend Since 2000: Insufficient Data



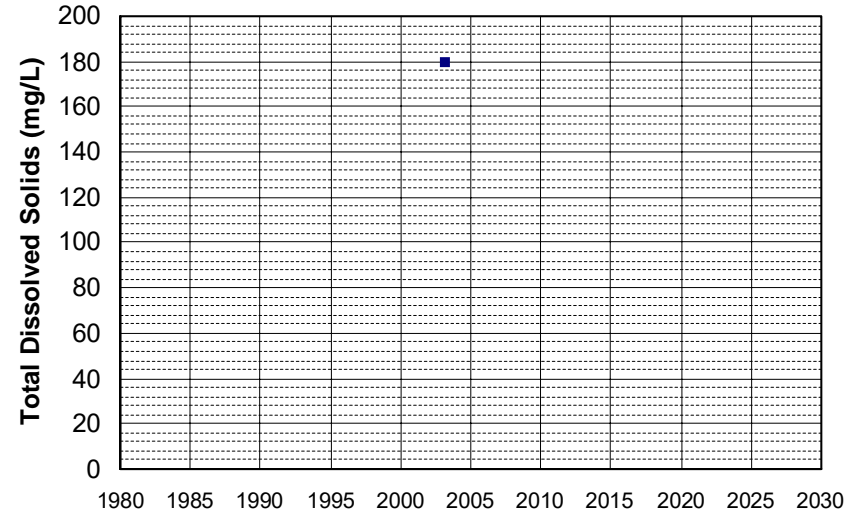
Well Name: ED 346
Well Type: DOMESTIC
Source: GAMA_DOM
Depth Zone: Upper
Well Depth (ft): 270
of Measurements: 1
Period of Record: 2003
Trend Since 2000: Insufficient Data



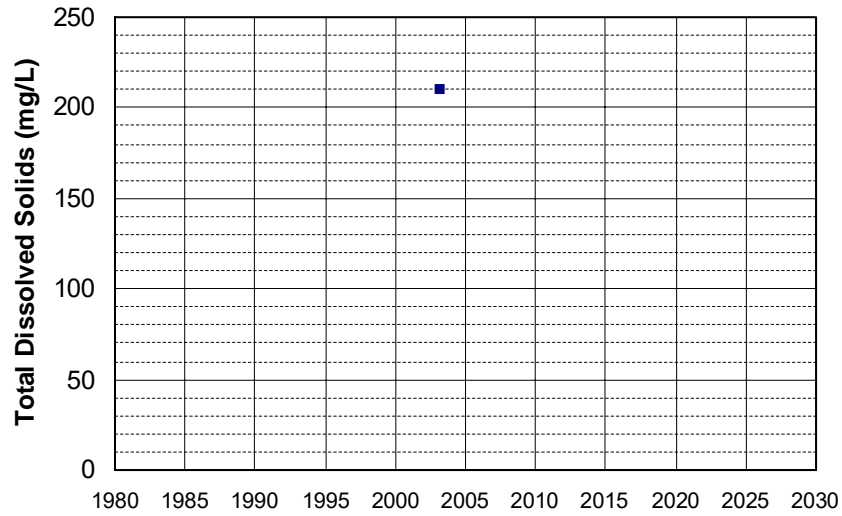
Well Name: ED 347
Well Type: DOMESTIC
Source: GAMA_DOM
Depth Zone: Upper
Well Depth (ft): 270
of Measurements: 1
Period of Record: 2003
Trend Since 2000: Insufficient Data



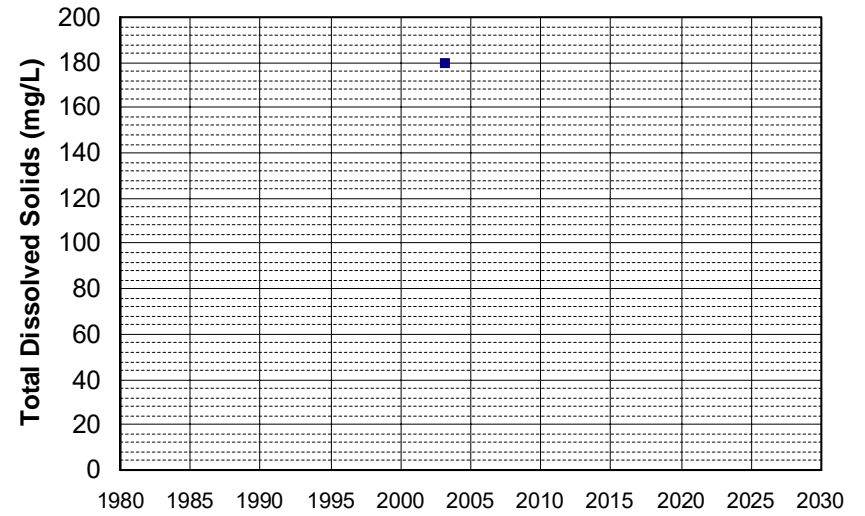
Well Name: ED 351
Well Type: DOMESTIC
Source: GAMA_DOM
Depth Zone: Upper
Well Depth (ft): 294
of Measurements: 1
Period of Record: 2003
Trend Since 2000: Insufficient Data



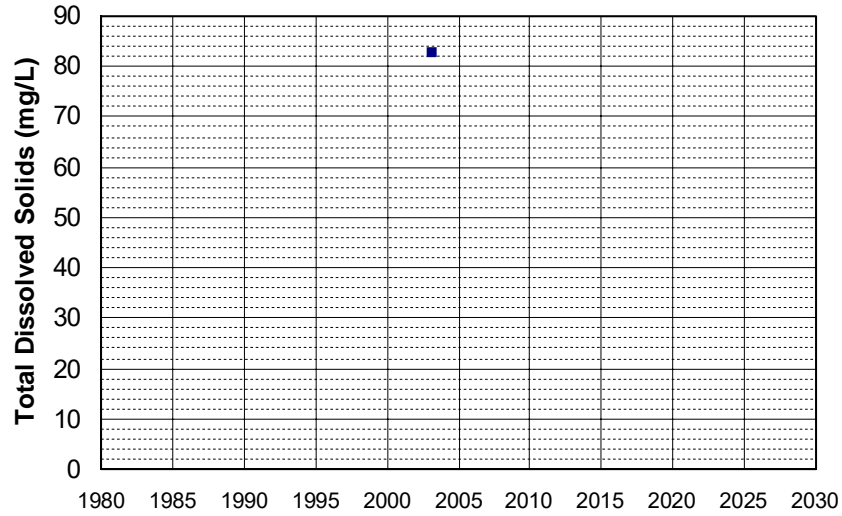
Well Name: ED 352
Well Type: DOMESTIC
Source: GAMA_DOM
Depth Zone: Upper
Well Depth (ft): 270
of Measurements: 1
Period of Record: 2003
Trend Since 2000: Insufficient Data



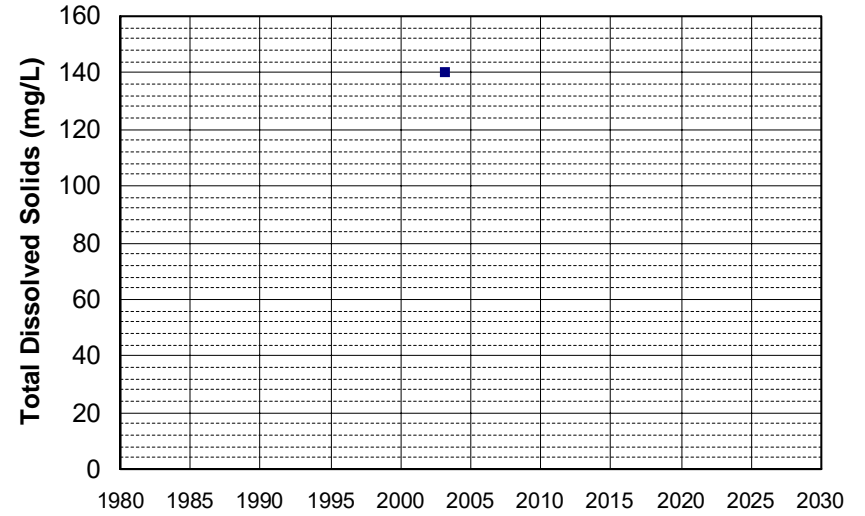
Well Name: ED 353
Well Type: DOMESTIC
Source: GAMA_DOM
Depth Zone: Upper
Well Depth (ft): 198
of Measurements: 1
Period of Record: 2003
Trend Since 2000: Insufficient Data



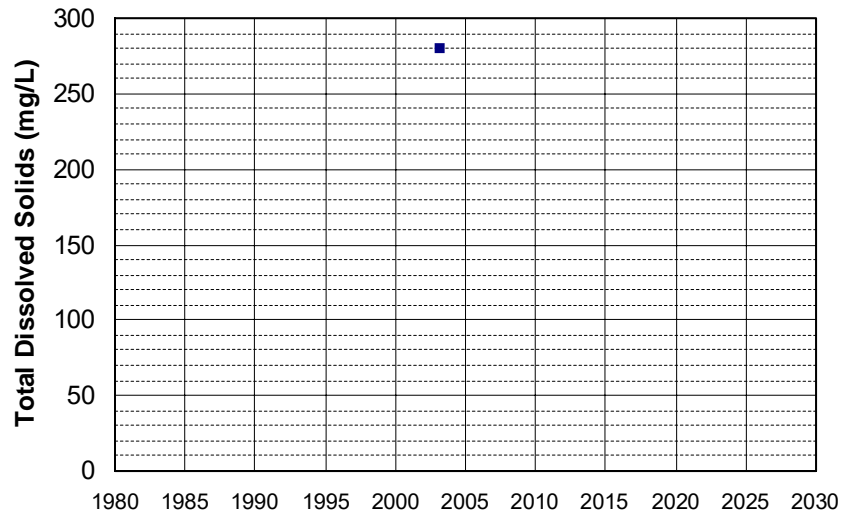
Well Name: ED 355
Well Type: DOMESTIC
Source: GAMA_DOM
Depth Zone: Upper
Well Depth (ft): 239
of Measurements: 1
Period of Record: 2003
Trend Since 2000: Insufficient Data



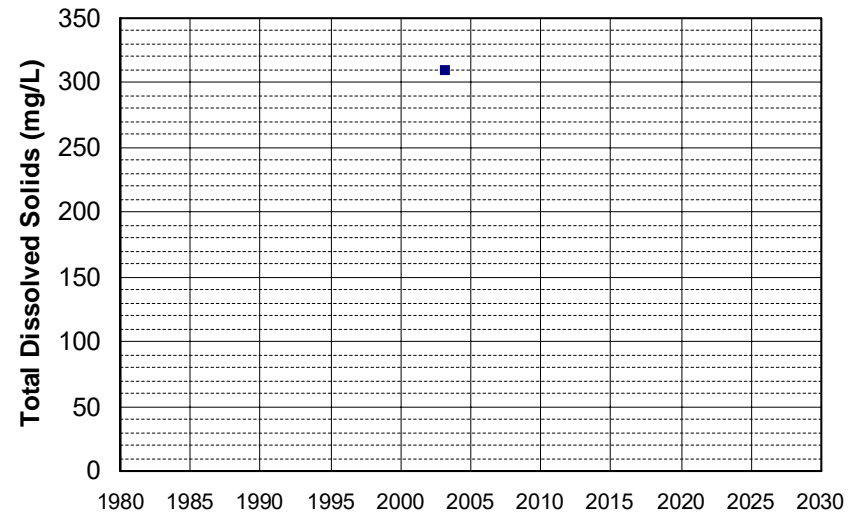
Well Name: ED 362
Well Type: DOMESTIC
Source: GAMA_DOM
Depth Zone: Upper
Well Depth (ft): 310
of Measurements: 1
Period of Record: 2003
Trend Since 2000: Insufficient Data



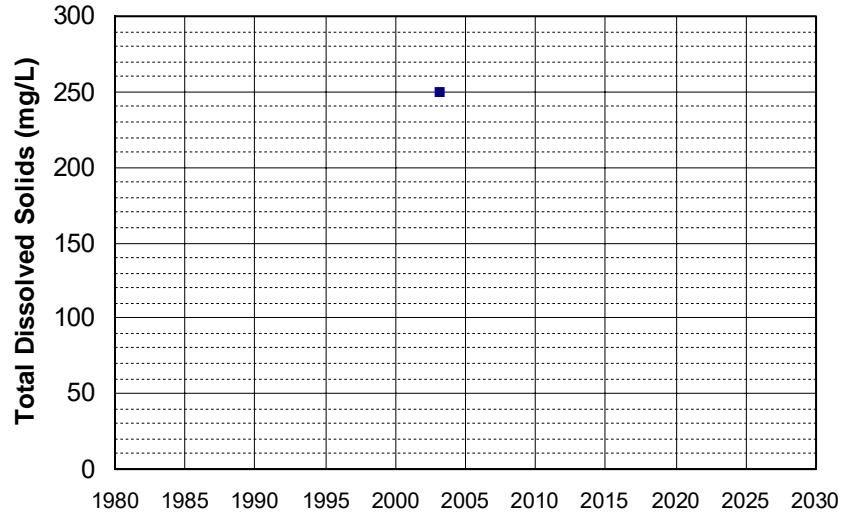
Well Name: ED 364
Well Type: DOMESTIC
Source: GAMA_DOM
Depth Zone: Upper
Well Depth (ft): 287
of Measurements: 1
Period of Record: 2003
Trend Since 2000: Insufficient Data



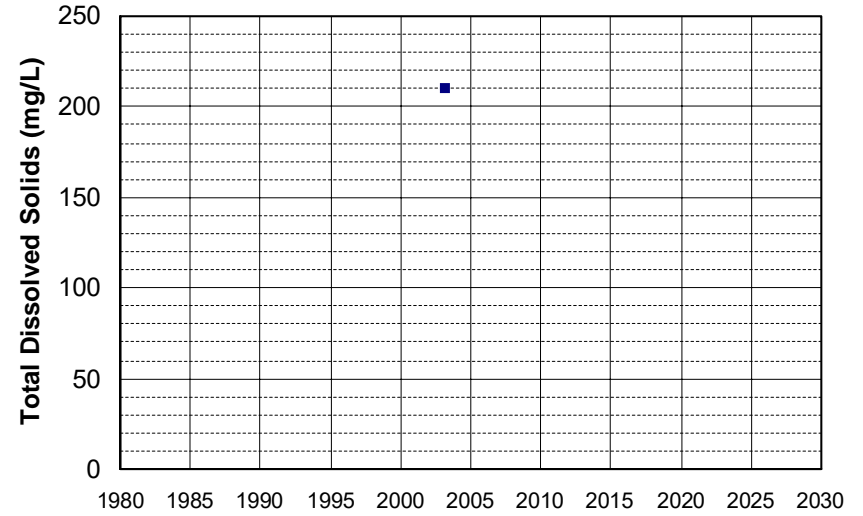
Well Name: ED 372
Well Type: DOMESTIC
Source: GAMA_DOM
Depth Zone: Upper
Well Depth (ft): 136
of Measurements: 1
Period of Record: 2003
Trend Since 2000: Insufficient Data



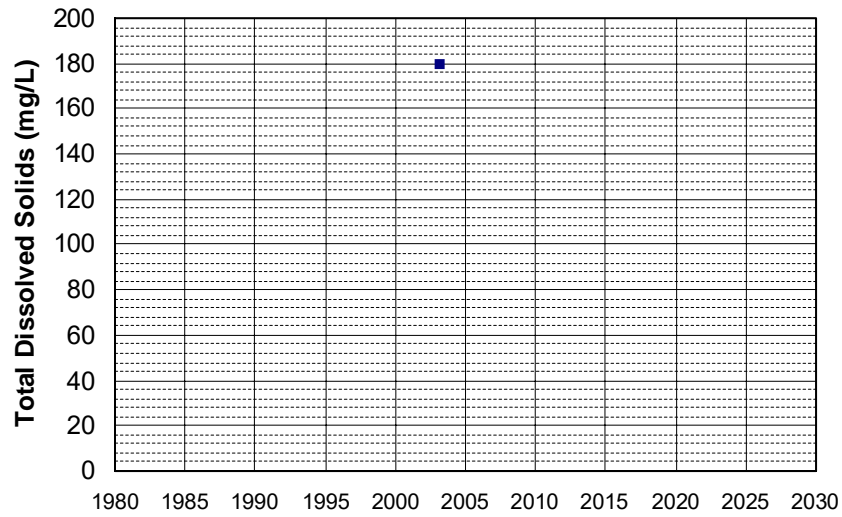
Well Name: ED 373
Well Type: DOMESTIC
Source: GAMA_DOM
Depth Zone: Upper
Well Depth (ft): 136
of Measurements: 1
Period of Record: 2003
Trend Since 2000: Insufficient Data



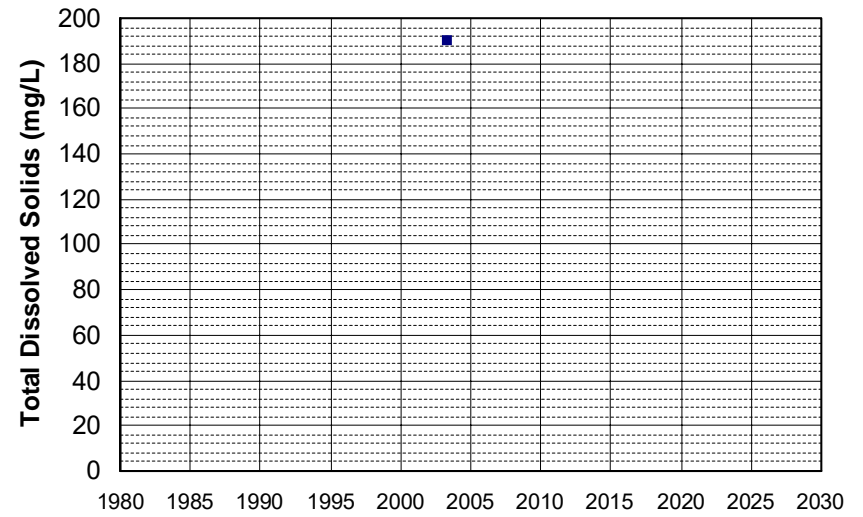
Well Name: ED 386
Well Type: DOMESTIC
Source: GAMA_DOM
Depth Zone: Upper
Well Depth (ft): 195
of Measurements: 1
Period of Record: 2003
Trend Since 2000: Insufficient Data



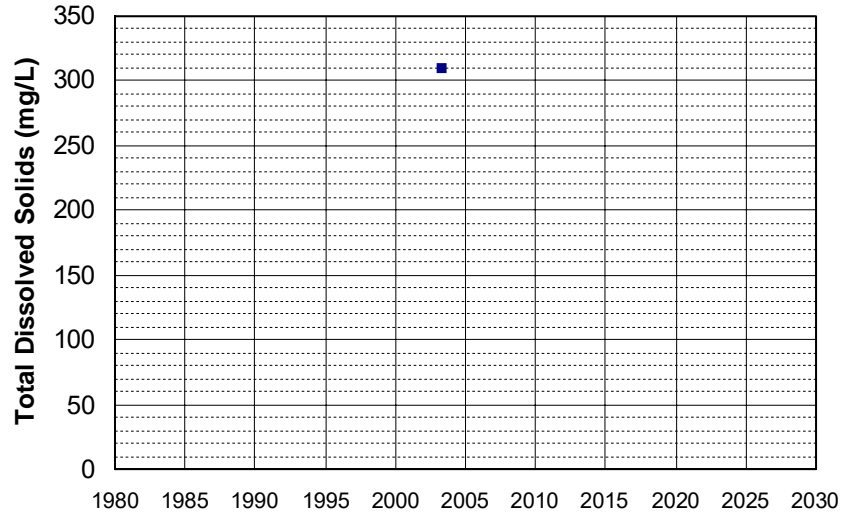
Well Name: ED 387
Well Type: DOMESTIC
Source: GAMA_DOM
Depth Zone: Upper
Well Depth (ft): 195
of Measurements: 1
Period of Record: 2003
Trend Since 2000: Insufficient Data



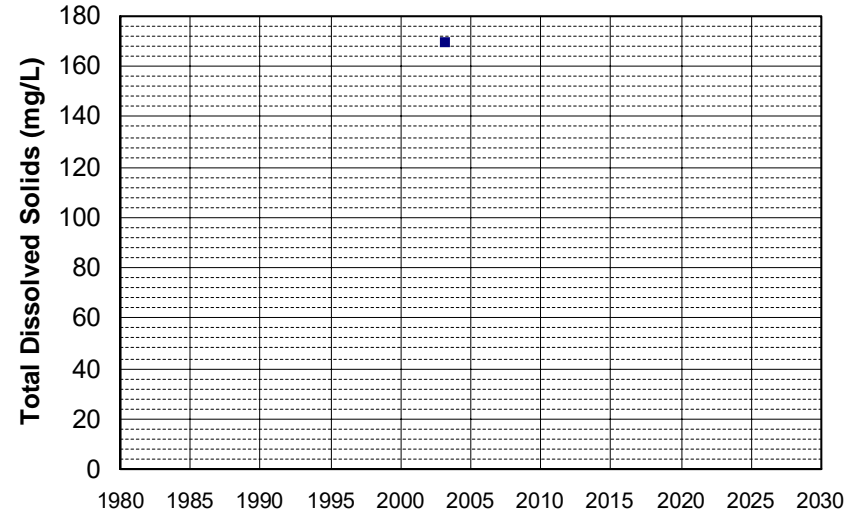
Well Name: ED 390
Well Type: DOMESTIC
Source: GAMA_DOM
Depth Zone: Upper
Well Depth (ft): 300
of Measurements: 1
Period of Record: 2003
Trend Since 2000: Insufficient Data



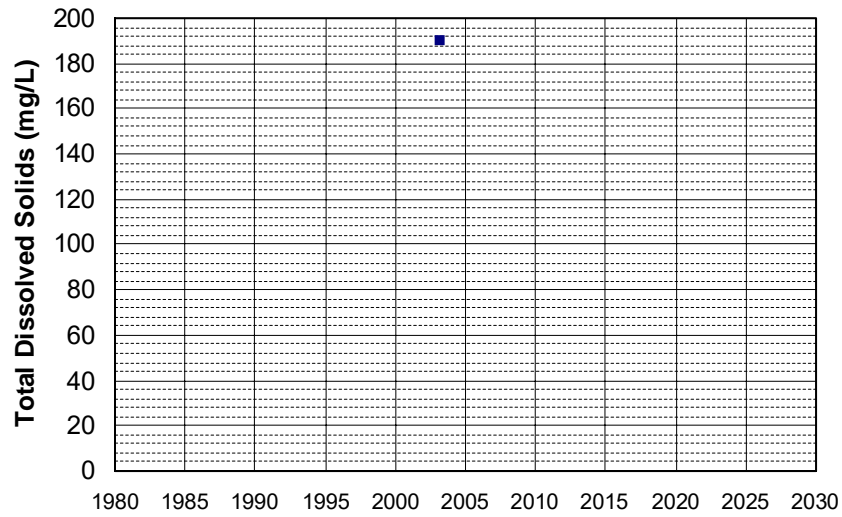
Well Name: ED 391
Well Type: DOMESTIC
Source: GAMA_DOM
Depth Zone: Upper
Well Depth (ft): 190
of Measurements: 1
Period of Record: 2003
Trend Since 2000: Insufficient Data



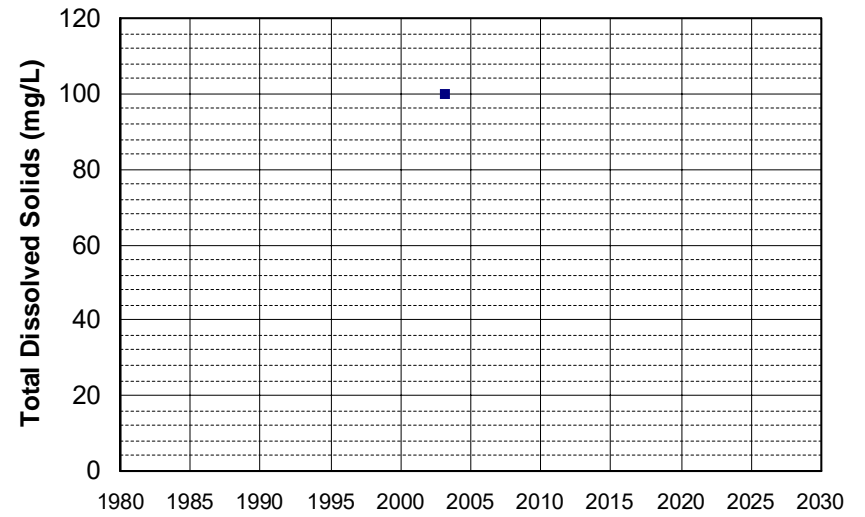
Well Name: ED 392
Well Type: DOMESTIC
Source: GAMA_DOM
Depth Zone: Upper
Well Depth (ft): 145
of Measurements: 1
Period of Record: 2003
Trend Since 2000: Insufficient Data



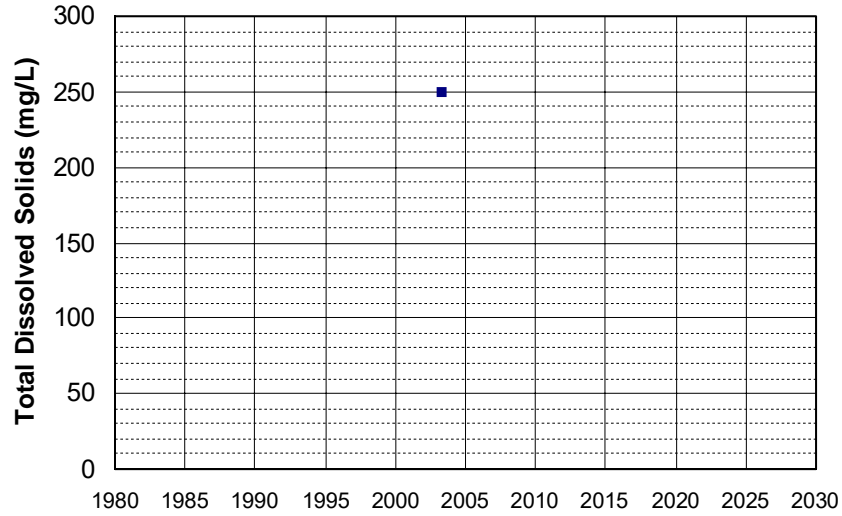
Well Name: ED 393
Well Type: DOMESTIC
Source: GAMA_DOM
Depth Zone: Upper
Well Depth (ft): 195
of Measurements: 1
Period of Record: 2003
Trend Since 2000: Insufficient Data



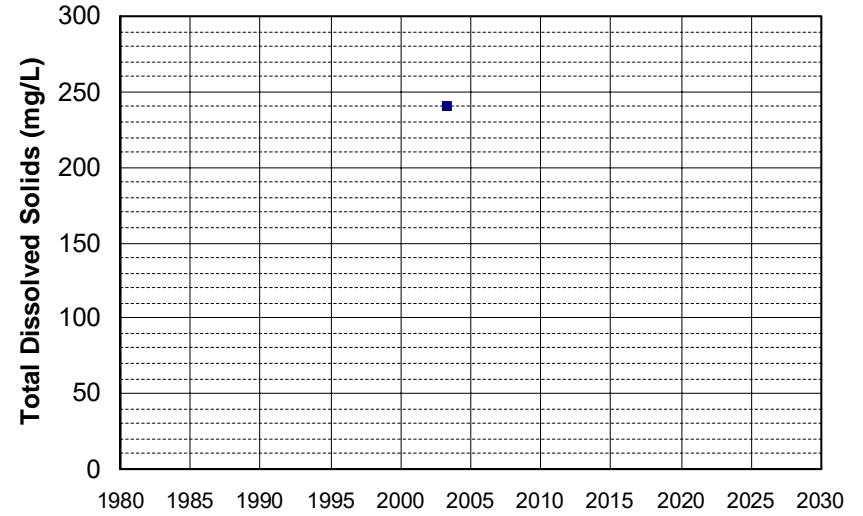
Well Name: ED 394
Well Type: DOMESTIC
Source: GAMA_DOM
Depth Zone: Upper
Well Depth (ft): 195
of Measurements: 1
Period of Record: 2003
Trend Since 2000: Insufficient Data



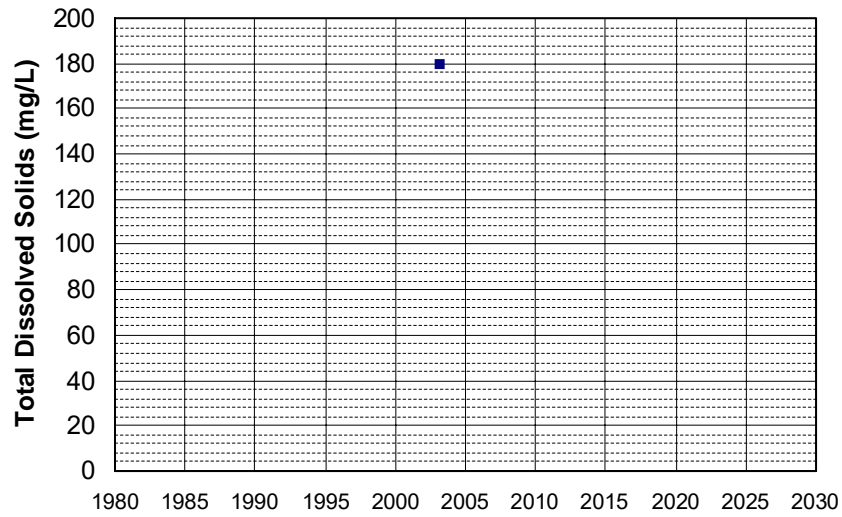
Well Name: ED 395
Well Type: DOMESTIC
Source: GAMA_DOM
Depth Zone: Upper
Well Depth (ft): 190
of Measurements: 1
Period of Record: 2003
Trend Since 2000: Insufficient Data



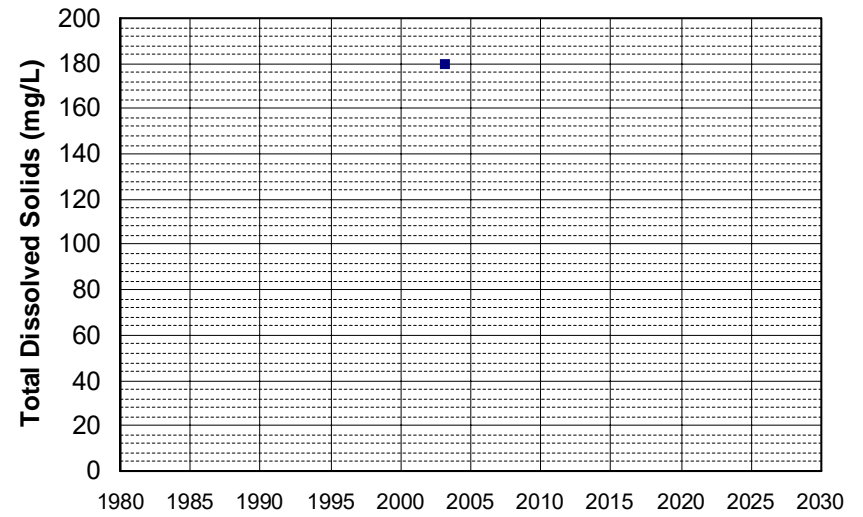
Well Name: ED 396
Well Type: DOMESTIC
Source: GAMA_DOM
Depth Zone: Upper
Well Depth (ft): 190
of Measurements: 1
Period of Record: 2003
Trend Since 2000: Insufficient Data



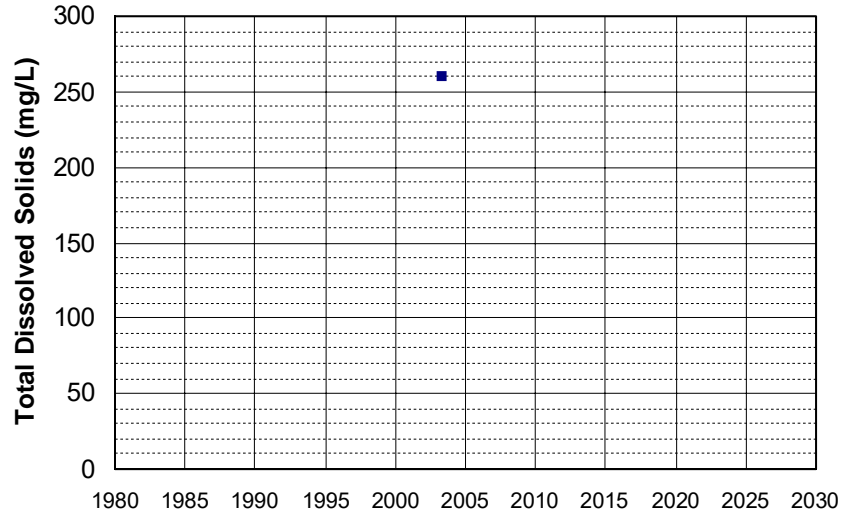
Well Name: ED 399
Well Type: DOMESTIC
Source: GAMA_DOM
Depth Zone: Upper
Well Depth (ft): 191
of Measurements: 1
Period of Record: 2003
Trend Since 2000: Insufficient Data



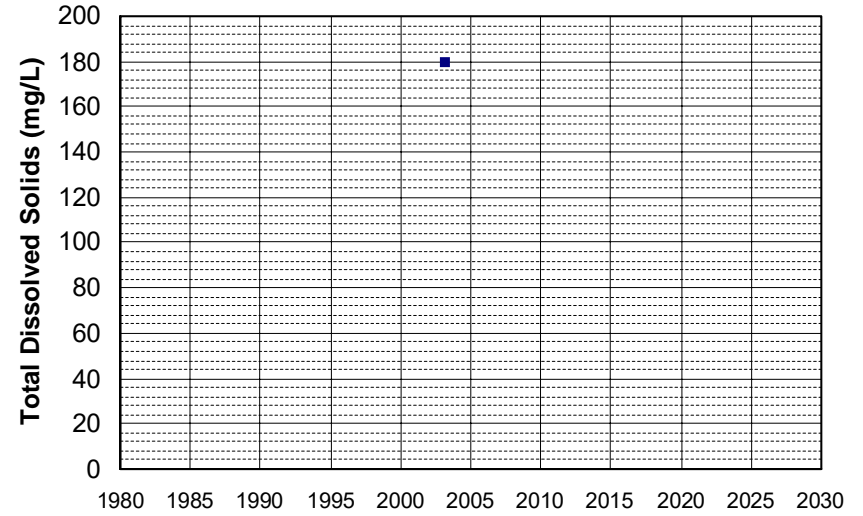
Well Name: ED 400
Well Type: DOMESTIC
Source: GAMA_DOM
Depth Zone: Upper
Well Depth (ft): 191
of Measurements: 1
Period of Record: 2003
Trend Since 2000: Insufficient Data



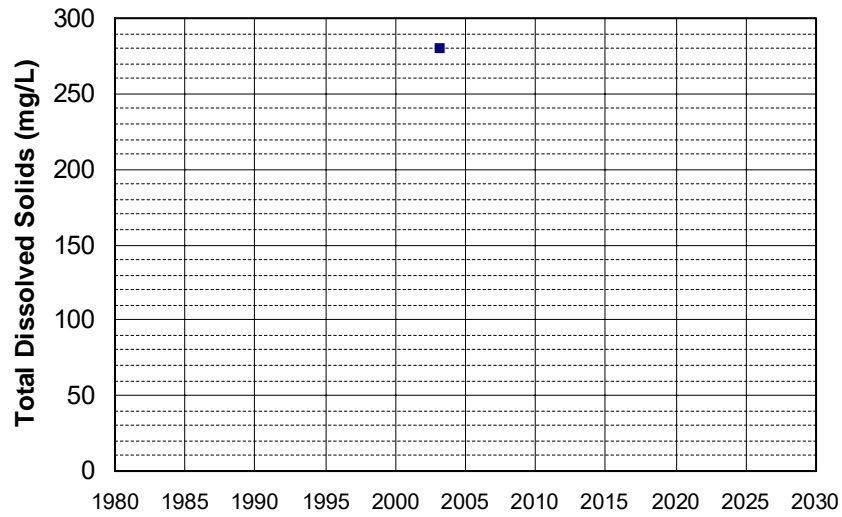
Well Name: ED 401
Well Type: DOMESTIC
Source: GAMA_DOM
Depth Zone: Upper
Well Depth (ft): 252
of Measurements: 1
Period of Record: 2003
Trend Since 2000: Insufficient Data



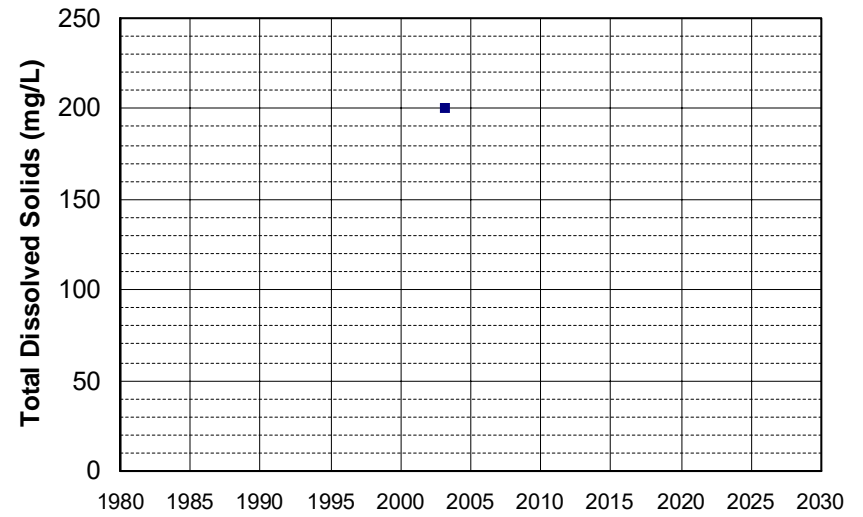
Well Name: ED 403
Well Type: DOMESTIC
Source: GAMA_DOM
Depth Zone: Upper
Well Depth (ft): 271
of Measurements: 1
Period of Record: 2003
Trend Since 2000: Insufficient Data



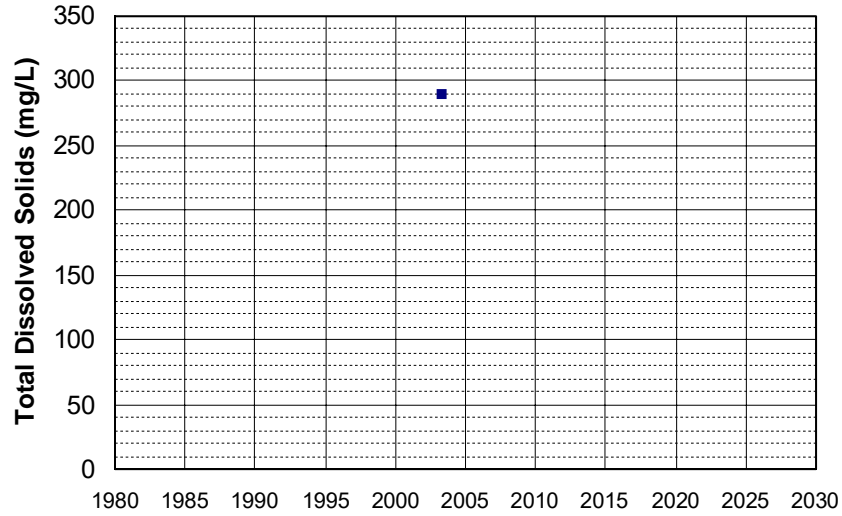
Well Name: ED 406
Well Type: DOMESTIC
Source: GAMA_DOM
Depth Zone: Upper
Well Depth (ft): 238
of Measurements: 1
Period of Record: 2003
Trend Since 2000: Insufficient Data



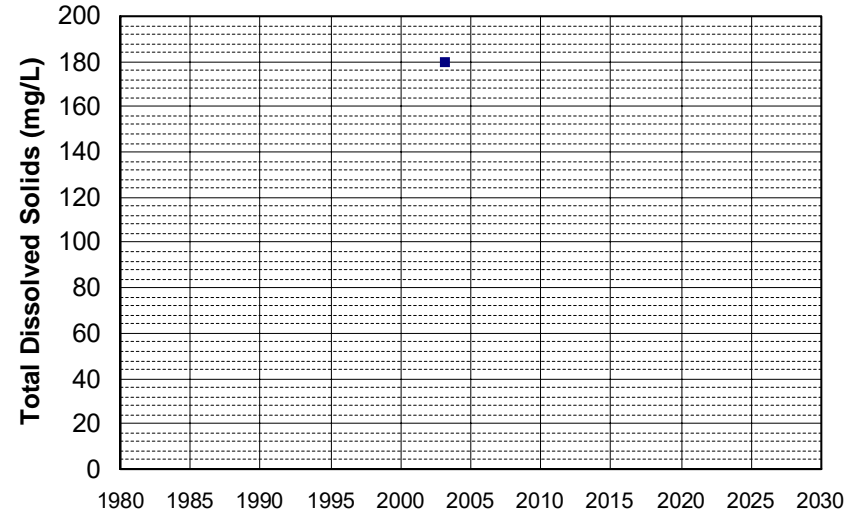
Well Name: ED 407
Well Type: DOMESTIC
Source: GAMA_DOM
Depth Zone: Upper
Well Depth (ft): 191
of Measurements: 1
Period of Record: 2003
Trend Since 2000: Insufficient Data



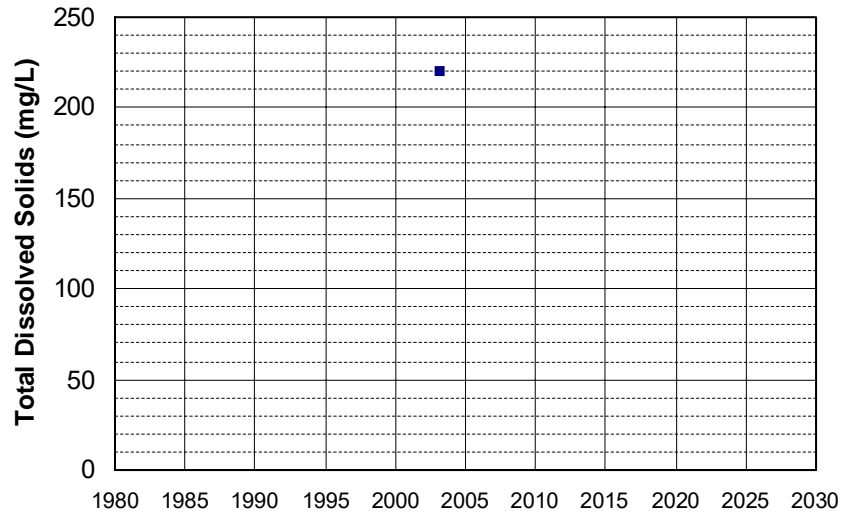
Well Name: ED 410
Well Type: DOMESTIC
Source: GAMA_DOM
Depth Zone: Upper
Well Depth (ft): 287
of Measurements: 1
Period of Record: 2003
Trend Since 2000: Insufficient Data



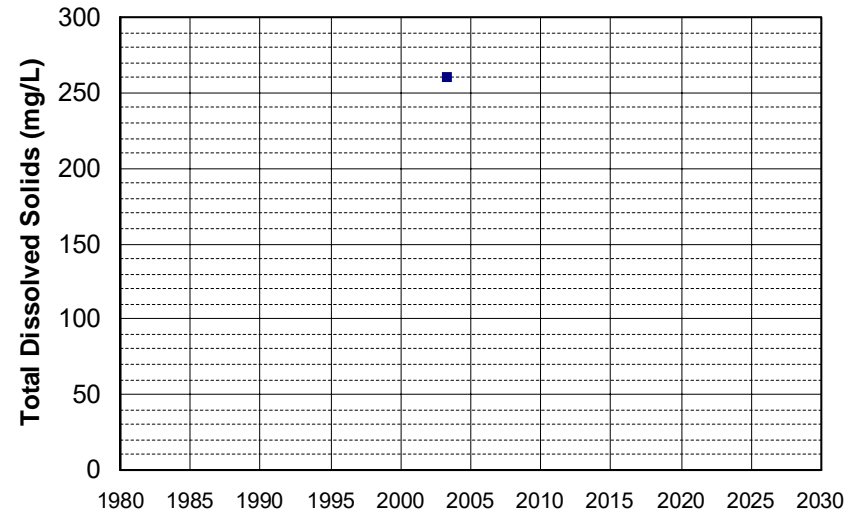
Well Name: ED 411
Well Type: DOMESTIC
Source: GAMA_DOM
Depth Zone: Upper
Well Depth (ft): 215
of Measurements: 1
Period of Record: 2003
Trend Since 2000: Insufficient Data



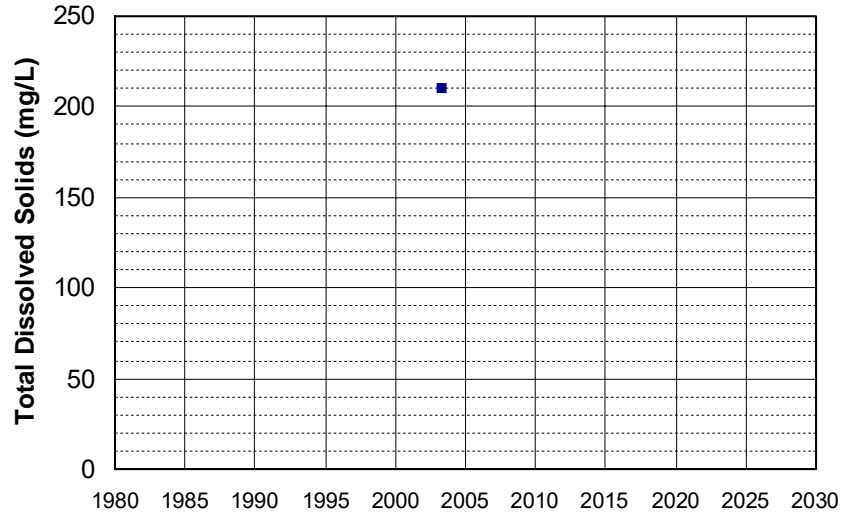
Well Name: ED 412
Well Type: DOMESTIC
Source: GAMA_DOM
Depth Zone: Upper
Well Depth (ft): 273
of Measurements: 1
Period of Record: 2003
Trend Since 2000: Insufficient Data



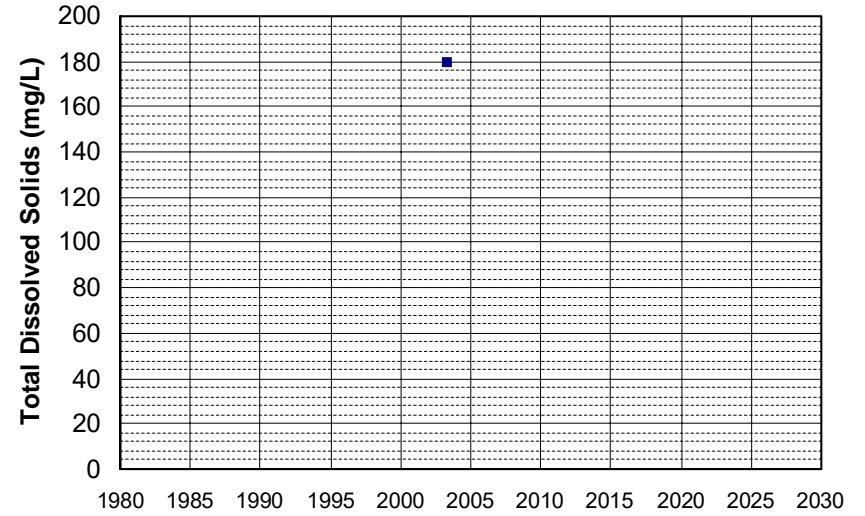
Well Name: ED 413
Well Type: DOMESTIC
Source: GAMA_DOM
Depth Zone: Upper
Well Depth (ft): 299
of Measurements: 1
Period of Record: 2003
Trend Since 2000: Insufficient Data



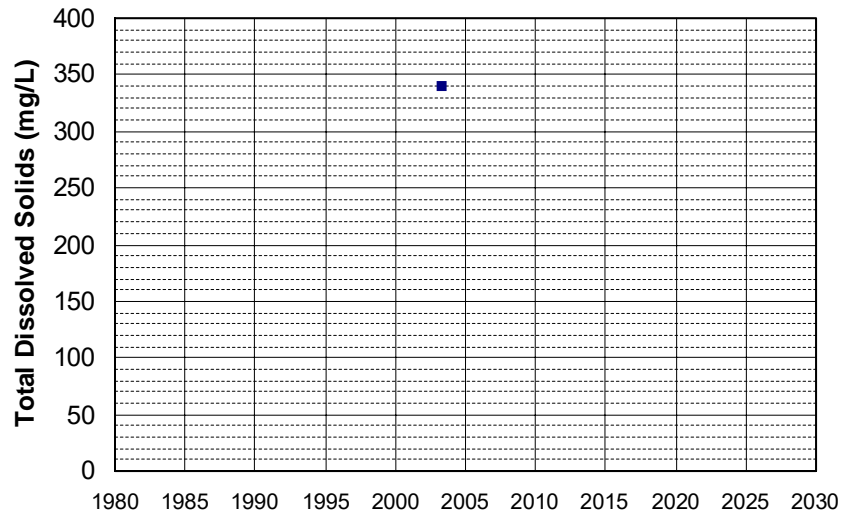
Well Name: ED 414
Well Type: DOMESTIC
Source: GAMA_DOM
Depth Zone: Upper
Well Depth (ft): 299
of Measurements: 1
Period of Record: 2003
Trend Since 2000: Insufficient Data



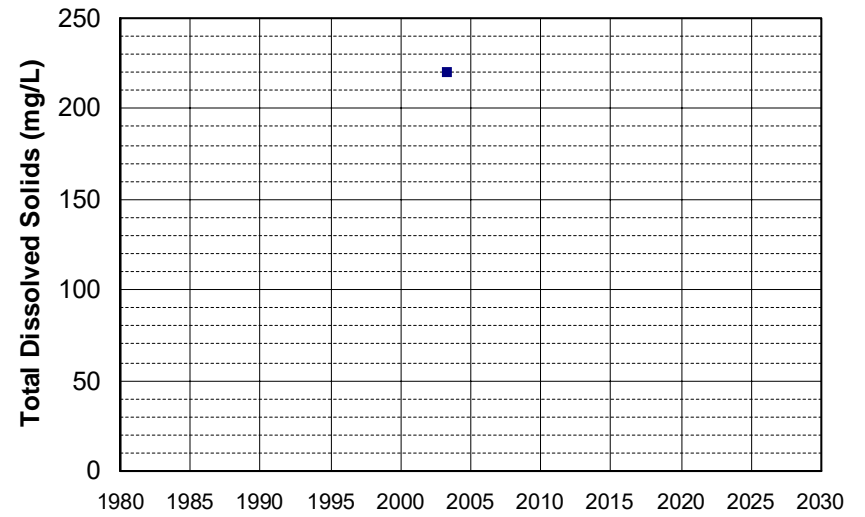
Well Name: ED 415
Well Type: DOMESTIC
Source: GAMA_DOM
Depth Zone: Upper
Well Depth (ft): 300
of Measurements: 1
Period of Record: 2003
Trend Since 2000: Insufficient Data



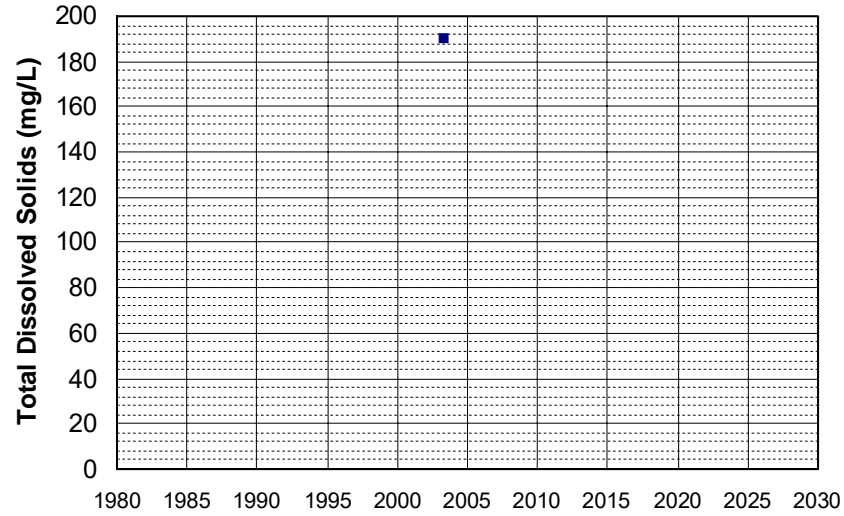
Well Name: ED 417
Well Type: DOMESTIC
Source: GAMA_DOM
Depth Zone: Upper
Well Depth (ft): 287
of Measurements: 1
Period of Record: 2003
Trend Since 2000: Insufficient Data



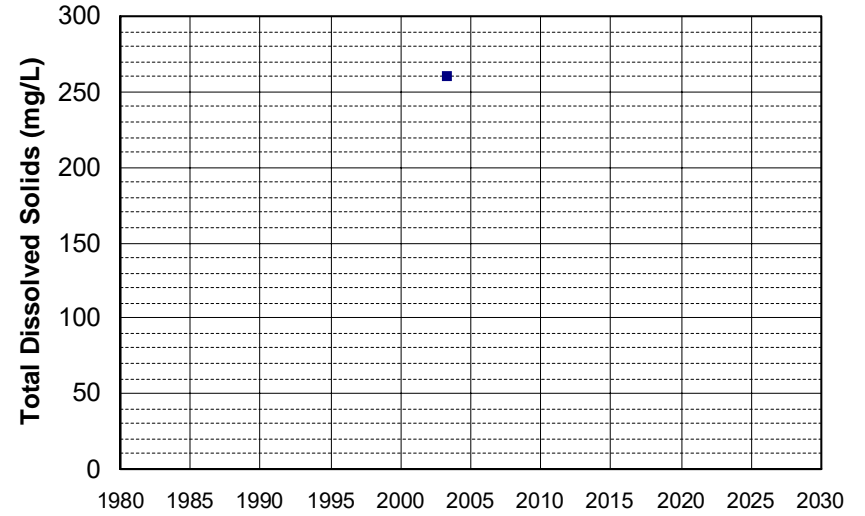
Well Name: ED 419
Well Type: DOMESTIC
Source: GAMA_DOM
Depth Zone: Upper
Well Depth (ft): 190
of Measurements: 1
Period of Record: 2003
Trend Since 2000: Insufficient Data



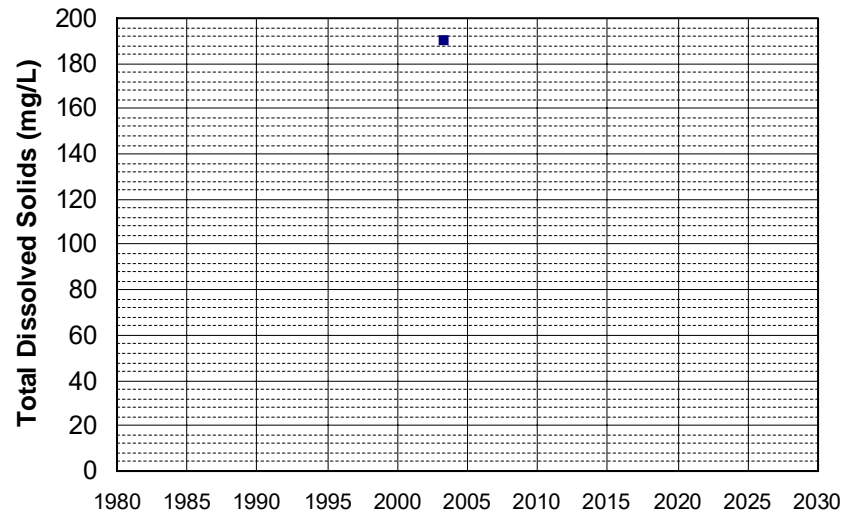
Well Name: ED 420
Well Type: DOMESTIC
Source: GAMA_DOM
Depth Zone: Upper
Well Depth (ft): 273
of Measurements: 1
Period of Record: 2003
Trend Since 2000: Insufficient Data



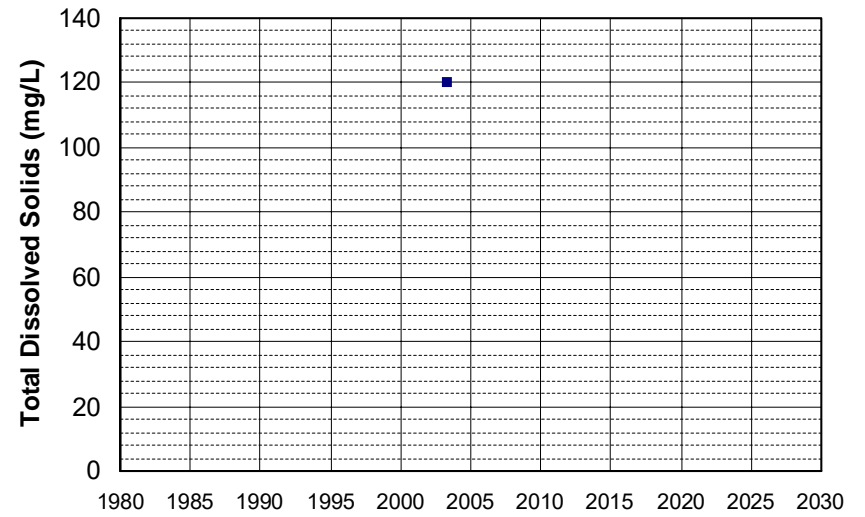
Well Name: ED 421
Well Type: DOMESTIC
Source: GAMA_DOM
Depth Zone: Upper
Well Depth (ft): 299
of Measurements: 1
Period of Record: 2003
Trend Since 2000: Insufficient Data



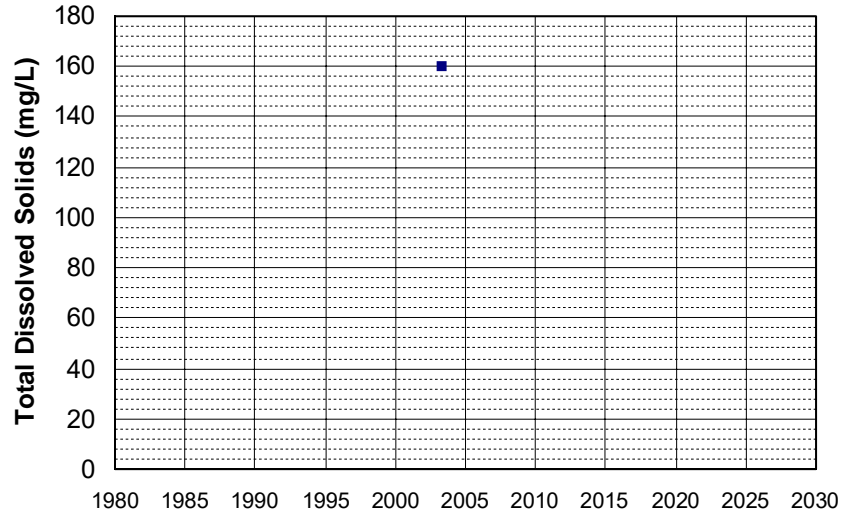
Well Name: ED 422
Well Type: DOMESTIC
Source: GAMA_DOM
Depth Zone: Upper
Well Depth (ft): 299
of Measurements: 1
Period of Record: 2003
Trend Since 2000: Insufficient Data



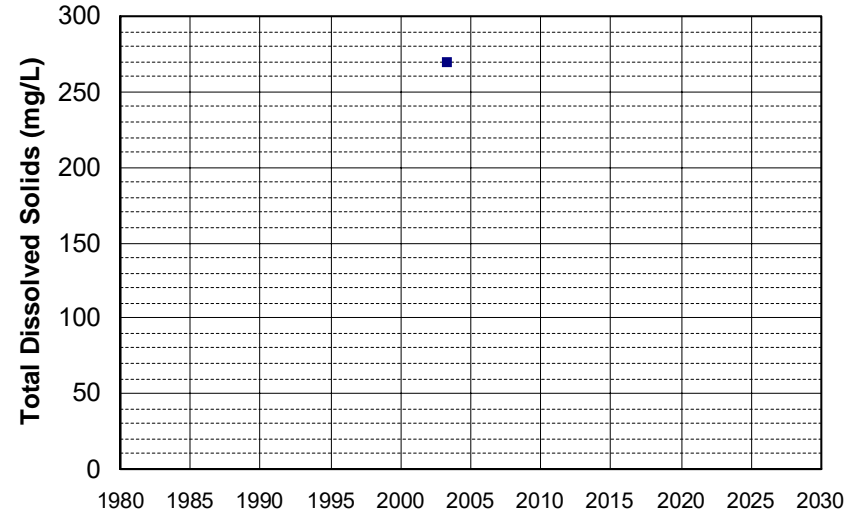
Well Name: ED 429
Well Type: DOMESTIC
Source: GAMA_DOM
Depth Zone: Upper
Well Depth (ft): 234
of Measurements: 1
Period of Record: 2003
Trend Since 2000: Insufficient Data



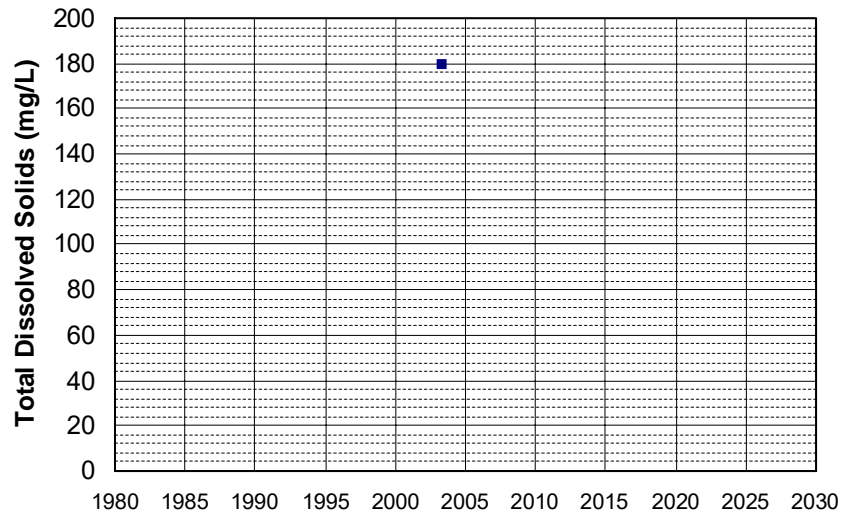
Well Name: ED 430
Well Type: DOMESTIC
Source: GAMA_DOM
Depth Zone: Upper
Well Depth (ft): 191
of Measurements: 1
Period of Record: 2003
Trend Since 2000: Insufficient Data



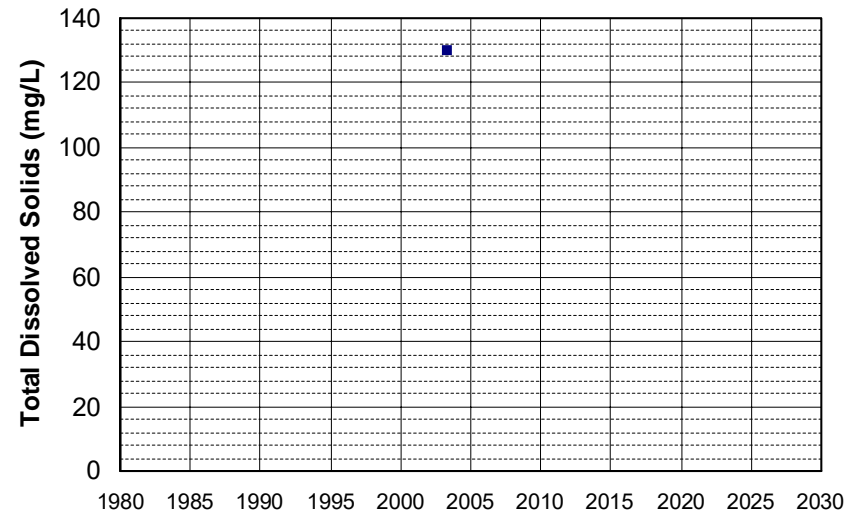
Well Name: ED 432
Well Type: DOMESTIC
Source: GAMA_DOM
Depth Zone: Upper
Well Depth (ft): 136
of Measurements: 1
Period of Record: 2003
Trend Since 2000: Insufficient Data



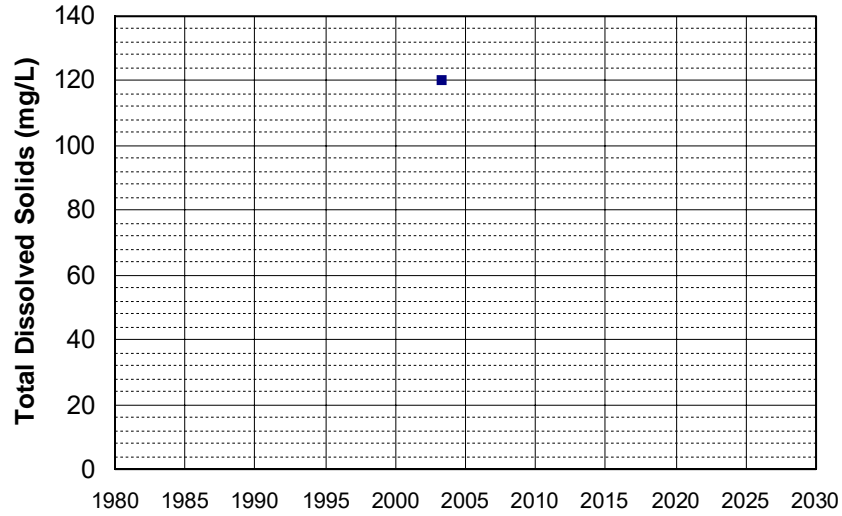
Well Name: ED 433
Well Type: DOMESTIC
Source: GAMA_DOM
Depth Zone: Upper
Well Depth (ft): 215
of Measurements: 1
Period of Record: 2003
Trend Since 2000: Insufficient Data



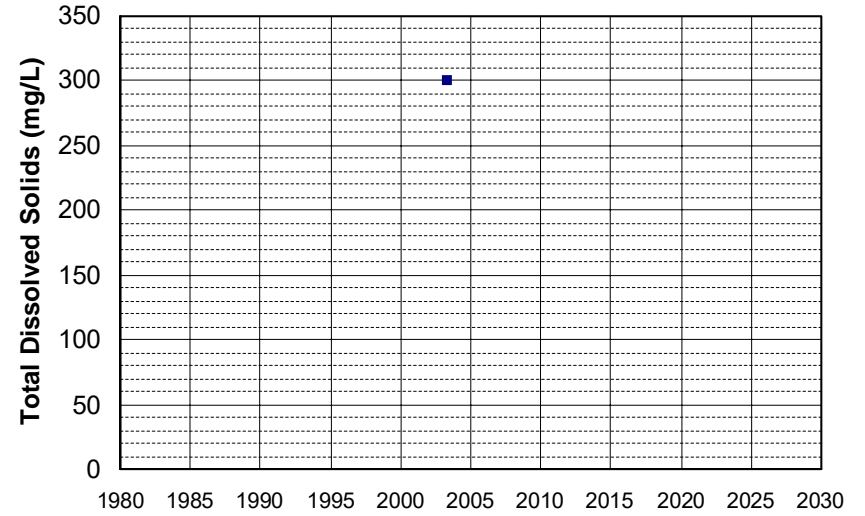
Well Name: ED 434
Well Type: DOMESTIC
Source: GAMA_DOM
Depth Zone: Upper
Well Depth (ft): 229
of Measurements: 1
Period of Record: 2003
Trend Since 2000: Insufficient Data



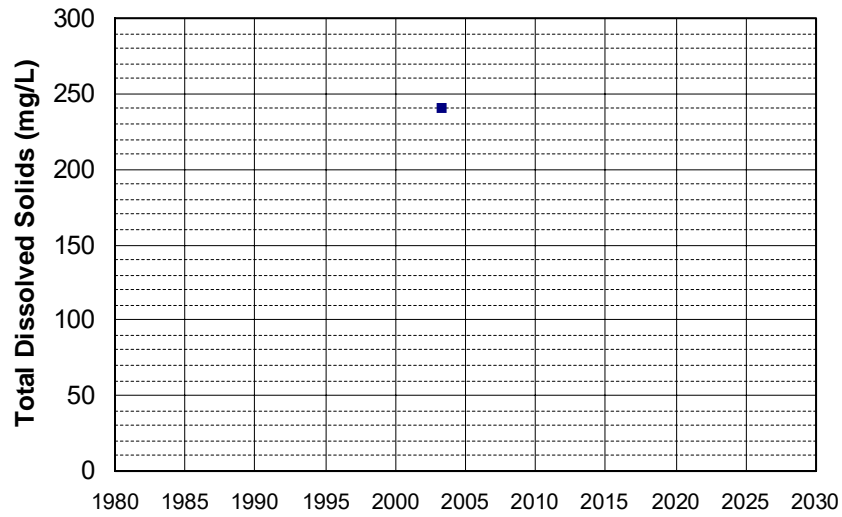
Well Name: ED 438
Well Type: DOMESTIC
Source: GAMA_DOM
Depth Zone: Upper
Well Depth (ft): 195
of Measurements: 1
Period of Record: 2003
Trend Since 2000: Insufficient Data



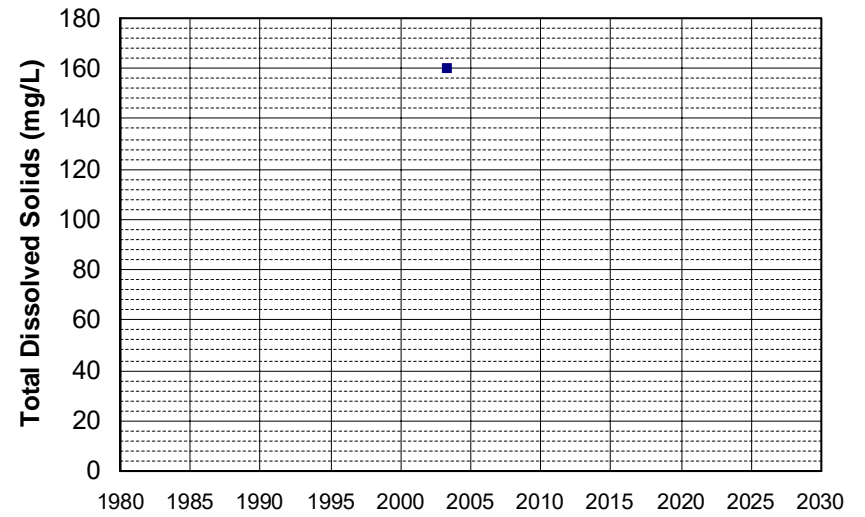
Well Name: ED 439
Well Type: DOMESTIC
Source: GAMA_DOM
Depth Zone: Upper
Well Depth (ft): 301
of Measurements: 1
Period of Record: 2003
Trend Since 2000: Insufficient Data



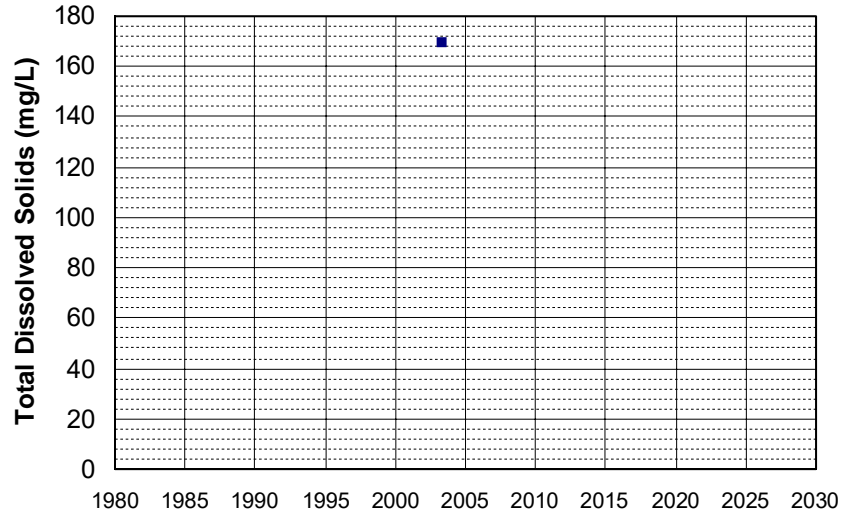
Well Name: ED 440
Well Type: DOMESTIC
Source: GAMA_DOM
Depth Zone: Upper
Well Depth (ft): 207
of Measurements: 1
Period of Record: 2003
Trend Since 2000: Insufficient Data



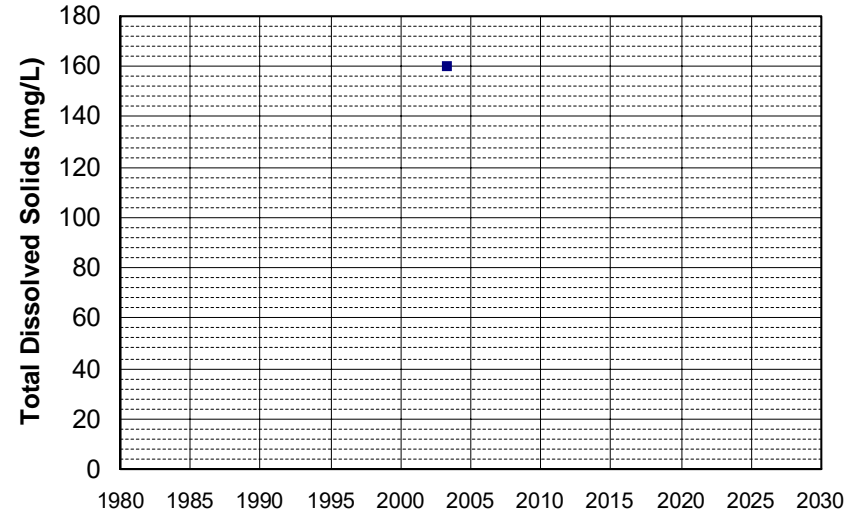
Well Name: ED 441
Well Type: DOMESTIC
Source: GAMA_DOM
Depth Zone: Upper
Well Depth (ft): 279
of Measurements: 1
Period of Record: 2003
Trend Since 2000: Insufficient Data



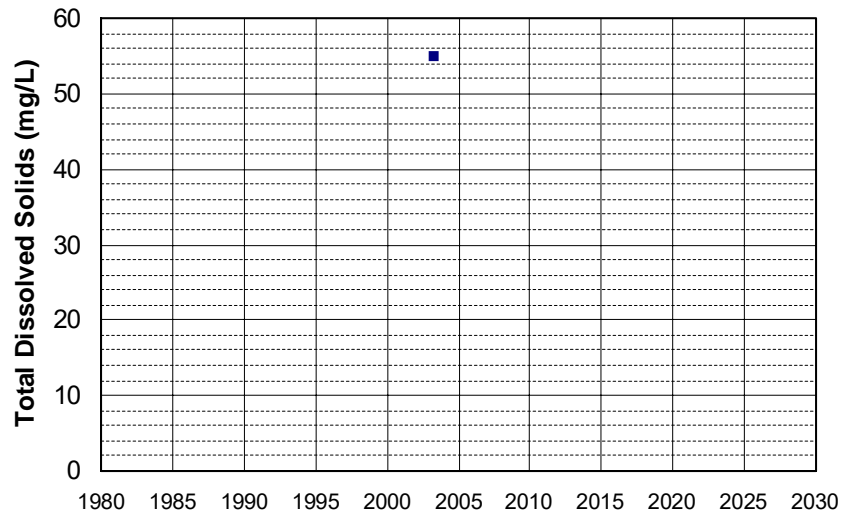
Well Name: ED 442
Well Type: DOMESTIC
Source: GAMA_DOM
Depth Zone: Upper
Well Depth (ft): 279
of Measurements: 1
Period of Record: 2003
Trend Since 2000: Insufficient Data



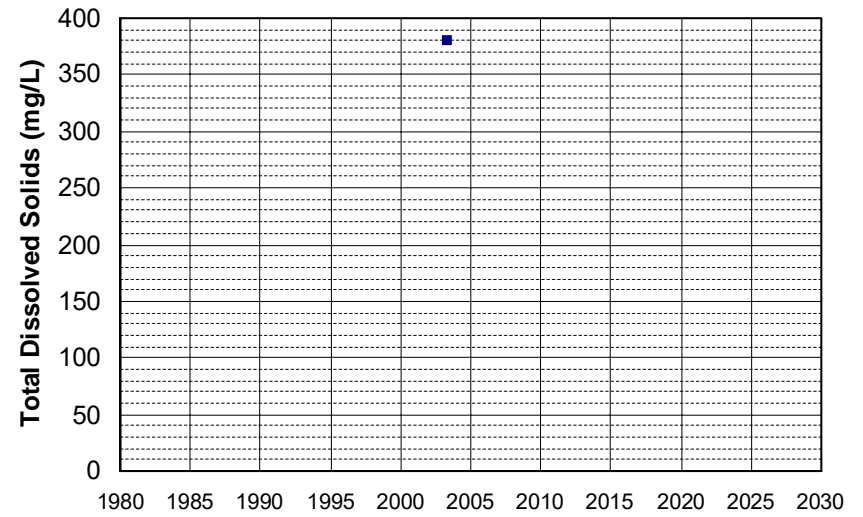
Well Name: ED 443
Well Type: DOMESTIC
Source: GAMA_DOM
Depth Zone: Upper
Well Depth (ft): 279
of Measurements: 1
Period of Record: 2003
Trend Since 2000: Insufficient Data



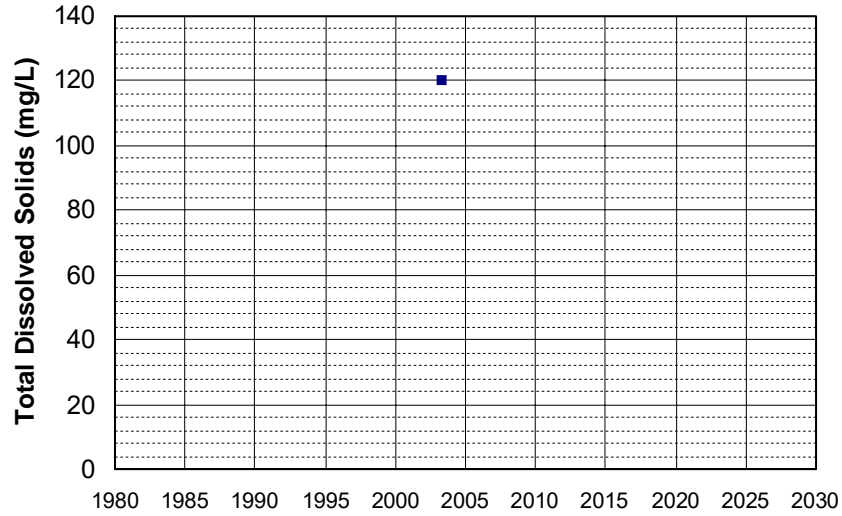
Well Name: ED 444
Well Type: DOMESTIC
Source: GAMA_DOM
Depth Zone: Upper
Well Depth (ft): 287
of Measurements: 1
Period of Record: 2003
Trend Since 2000: Insufficient Data



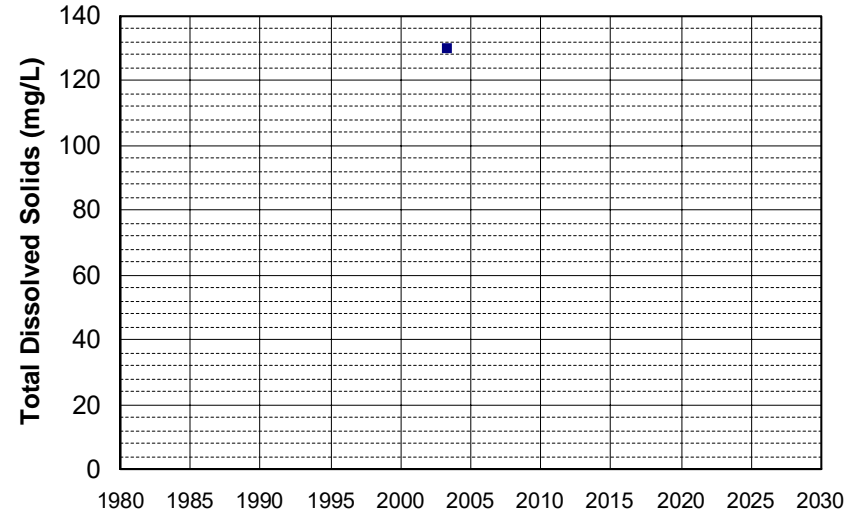
Well Name: ED 445
Well Type: DOMESTIC
Source: GAMA_DOM
Depth Zone: Upper
Well Depth (ft): 145
of Measurements: 1
Period of Record: 2003
Trend Since 2000: Insufficient Data



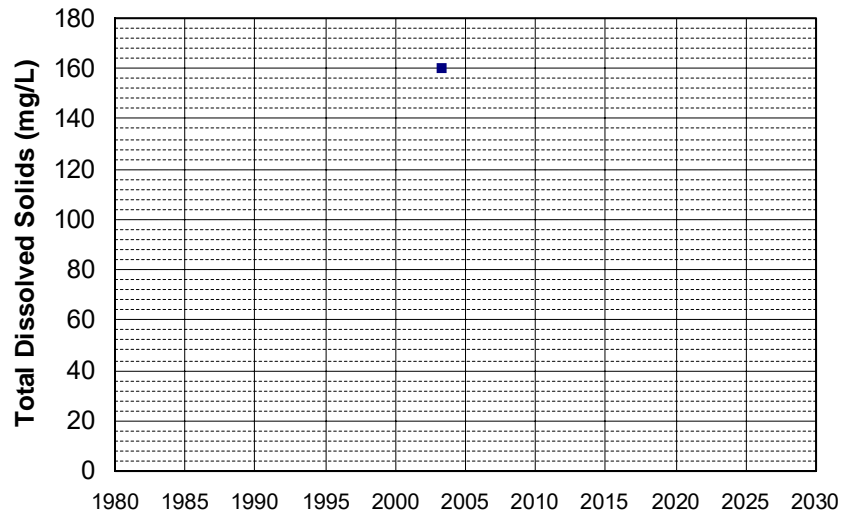
Well Name: ED 446
Well Type: DOMESTIC
Source: GAMA_DOM
Depth Zone: Upper
Well Depth (ft): 191
of Measurements: 1
Period of Record: 2003
Trend Since 2000: Insufficient Data



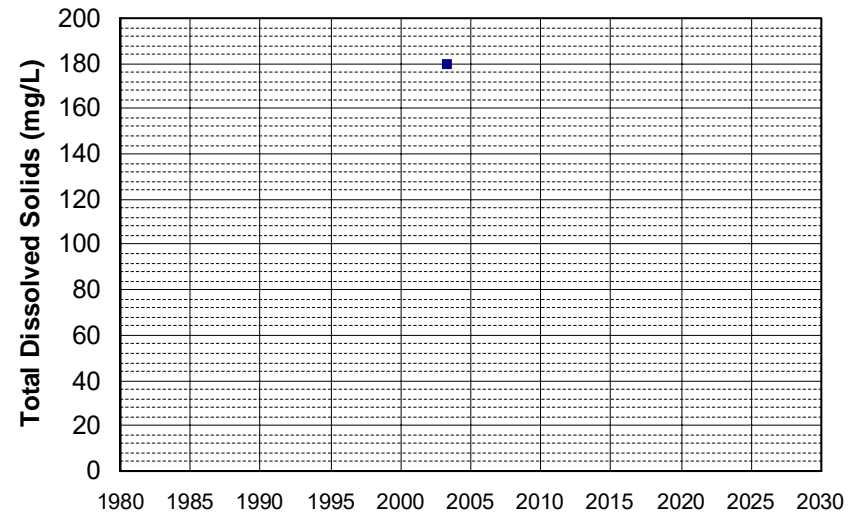
Well Name: ED 447
Well Type: DOMESTIC
Source: GAMA_DOM
Depth Zone: Upper
Well Depth (ft): 195
of Measurements: 1
Period of Record: 2003
Trend Since 2000: Insufficient Data



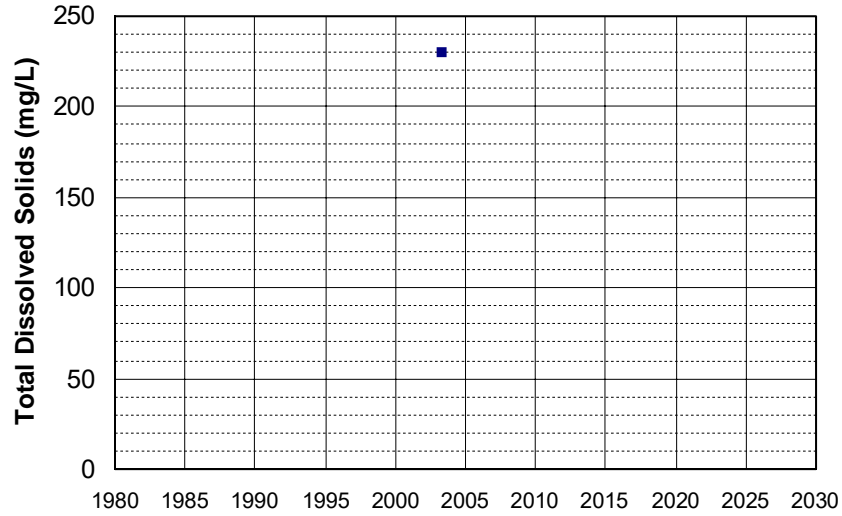
Well Name: ED 448
Well Type: DOMESTIC
Source: GAMA_DOM
Depth Zone: Upper
Well Depth (ft): 191
of Measurements: 1
Period of Record: 2003
Trend Since 2000: Insufficient Data



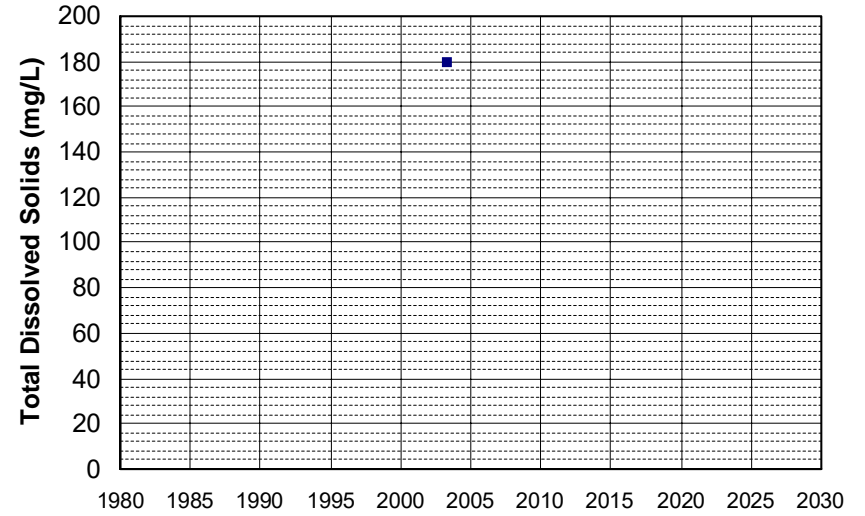
Well Name: ED 450
Well Type: DOMESTIC
Source: GAMA_DOM
Depth Zone: Upper
Well Depth (ft): 279
of Measurements: 1
Period of Record: 2003
Trend Since 2000: Insufficient Data



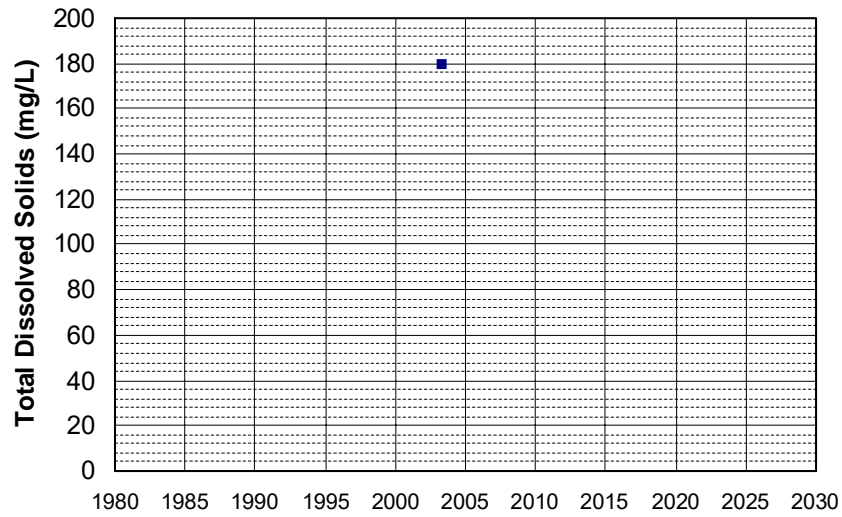
Well Name: ED 452
Well Type: DOMESTIC
Source: GAMA_DOM
Depth Zone: Upper
Well Depth (ft): 182
of Measurements: 1
Period of Record: 2003
Trend Since 2000: Insufficient Data



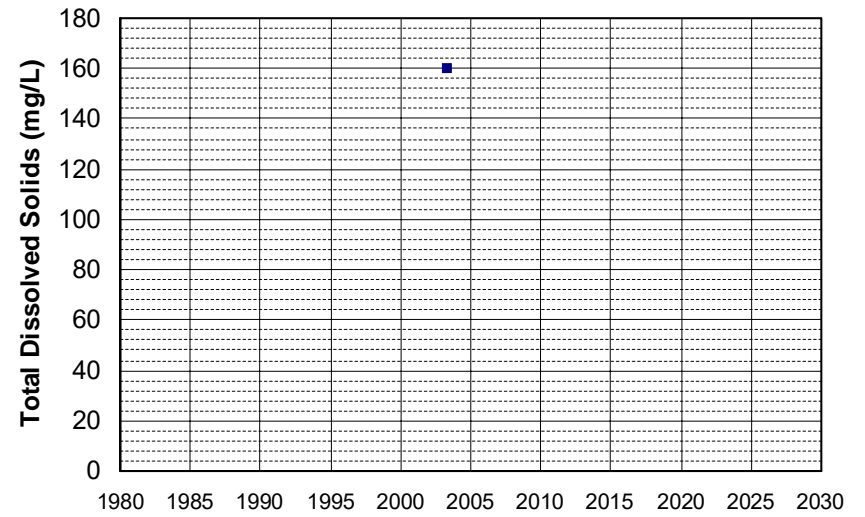
Well Name: ED 453
Well Type: DOMESTIC
Source: GAMA_DOM
Depth Zone: Upper
Well Depth (ft): 182
of Measurements: 1
Period of Record: 2003
Trend Since 2000: Insufficient Data



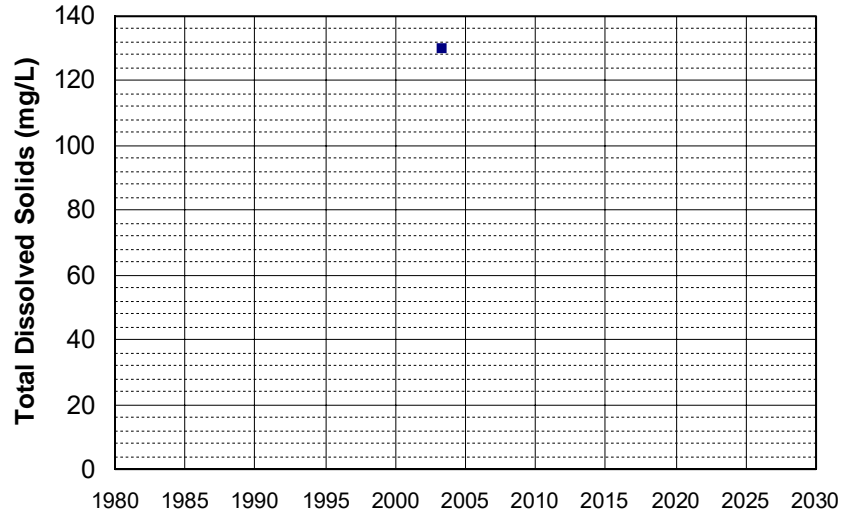
Well Name: ED 456
Well Type: DOMESTIC
Source: GAMA_DOM
Depth Zone: Upper
Well Depth (ft): 182
of Measurements: 1
Period of Record: 2003
Trend Since 2000: Insufficient Data



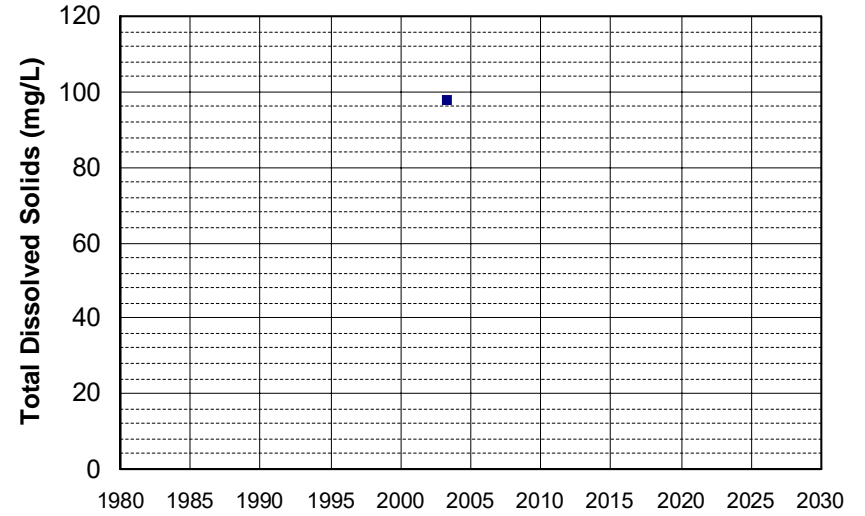
Well Name: ED 457
Well Type: DOMESTIC
Source: GAMA_DOM
Depth Zone: Upper
Well Depth (ft): 182
of Measurements: 1
Period of Record: 2003
Trend Since 2000: Insufficient Data



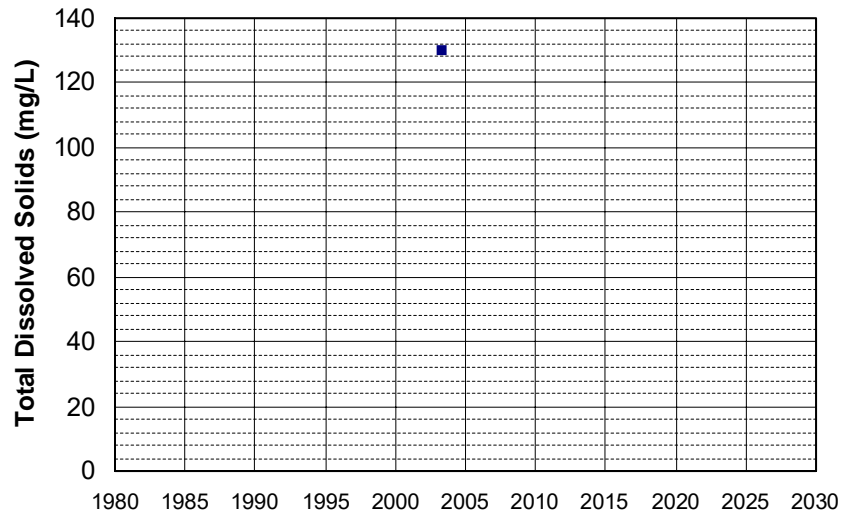
Well Name: ED 458
Well Type: DOMESTIC
Source: GAMA_DOM
Depth Zone: Upper
Well Depth (ft): 145
of Measurements: 1
Period of Record: 2003
Trend Since 2000: Insufficient Data



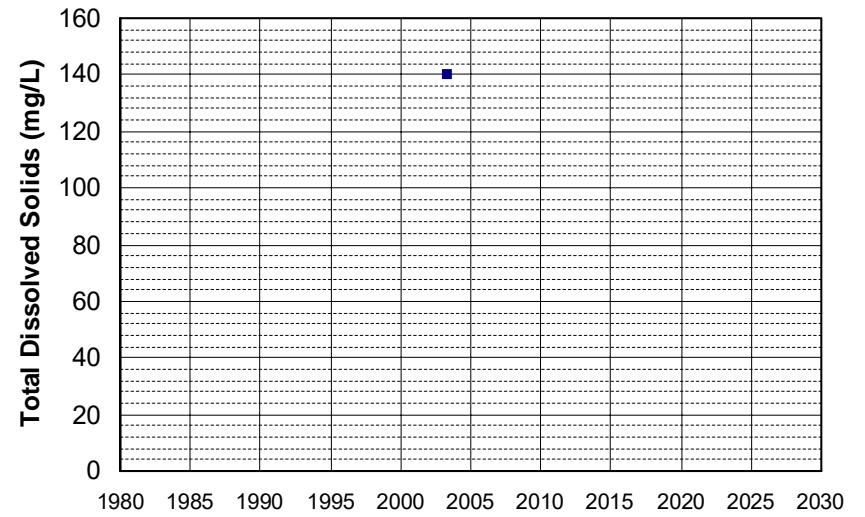
Well Name: ED 461
Well Type: DOMESTIC
Source: GAMA_DOM
Depth Zone: Upper
Well Depth (ft): 182
of Measurements: 1
Period of Record: 2003
Trend Since 2000: Insufficient Data



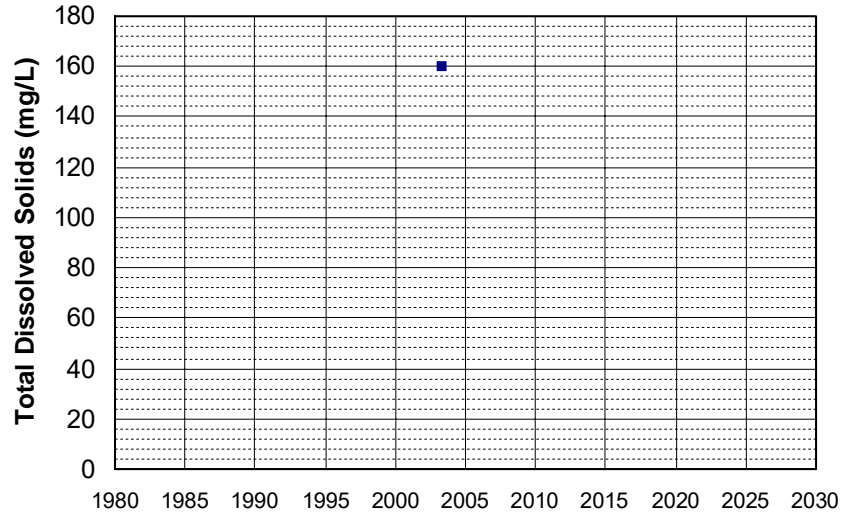
Well Name: ED 462
Well Type: DOMESTIC
Source: GAMA_DOM
Depth Zone: Upper
Well Depth (ft): 182
of Measurements: 1
Period of Record: 2003
Trend Since 2000: Insufficient Data



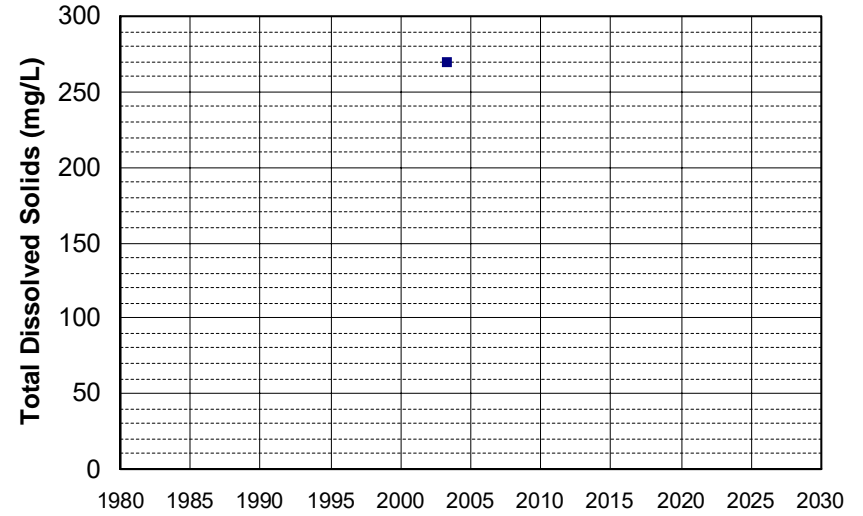
Well Name: ED 464
Well Type: DOMESTIC
Source: GAMA_DOM
Depth Zone: Upper
Well Depth (ft): 195
of Measurements: 1
Period of Record: 2003
Trend Since 2000: Insufficient Data



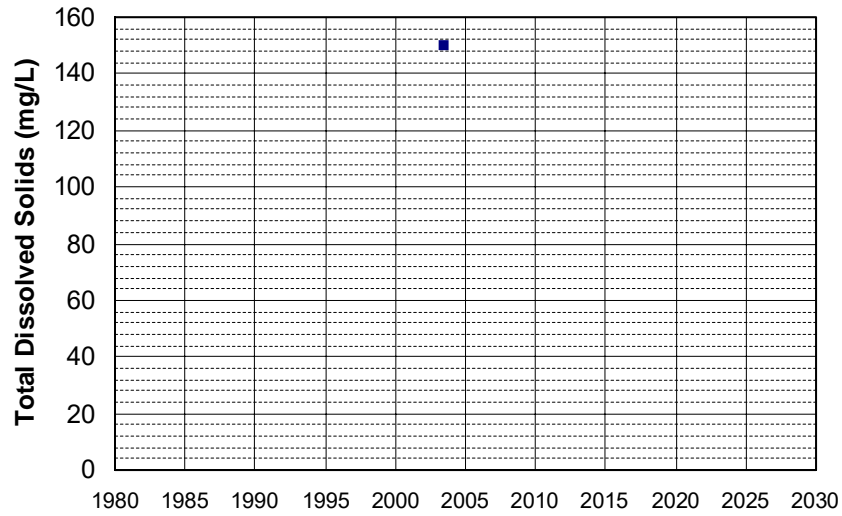
Well Name: ED 465
Well Type: DOMESTIC
Source: GAMA_DOM
Depth Zone: Upper
Well Depth (ft): 182
of Measurements: 1
Period of Record: 2003
Trend Since 2000: Insufficient Data



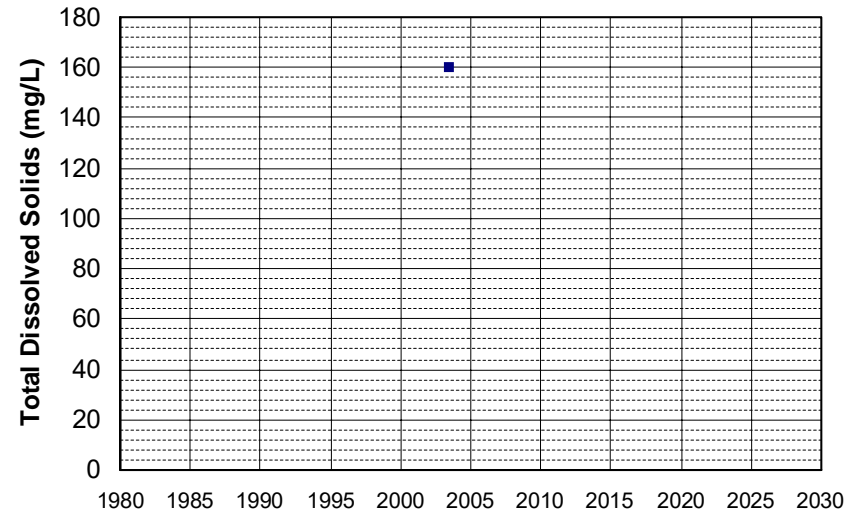
Well Name: ED 467
Well Type: DOMESTIC
Source: GAMA_DOM
Depth Zone: Upper
Well Depth (ft): 218
of Measurements: 1
Period of Record: 2003
Trend Since 2000: Insufficient Data



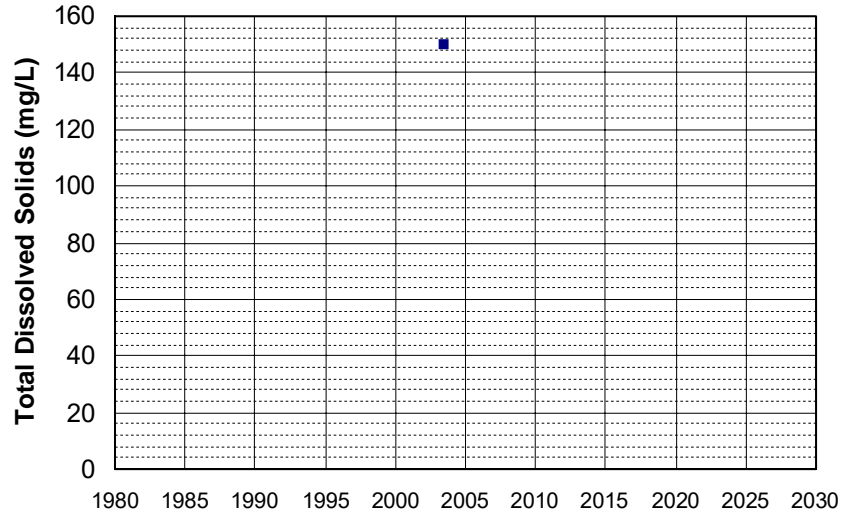
Well Name: ED 477
Well Type: DOMESTIC
Source: GAMA_DOM
Depth Zone: Upper
Well Depth (ft): 182
of Measurements: 1
Period of Record: 2003
Trend Since 2000: Insufficient Data



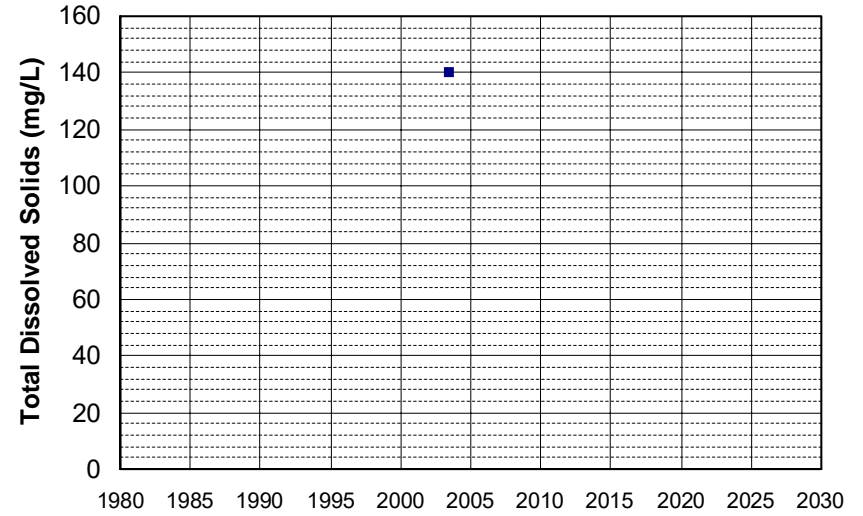
Well Name: ED 481
Well Type: DOMESTIC
Source: GAMA_DOM
Depth Zone: Upper
Well Depth (ft): 271
of Measurements: 1
Period of Record: 2003
Trend Since 2000: Insufficient Data



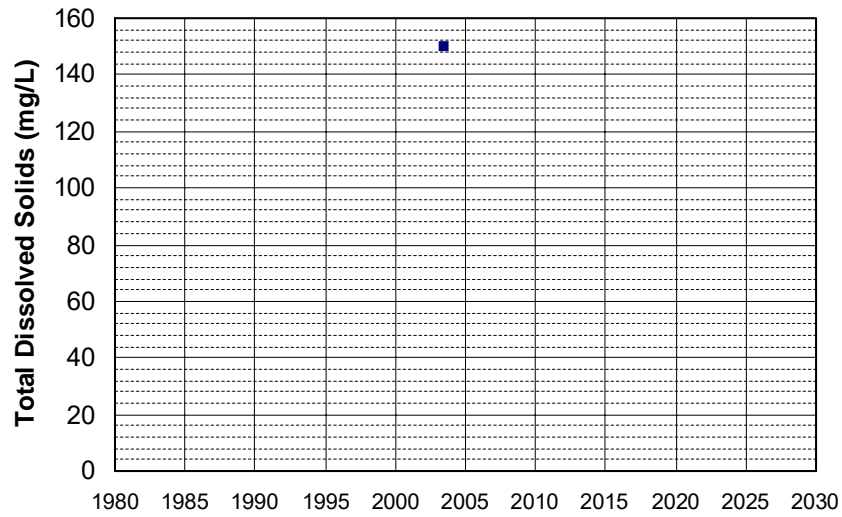
Well Name: ED 482
Well Type: DOMESTIC
Source: GAMA_DOM
Depth Zone: Upper
Well Depth (ft): 158
of Measurements: 1
Period of Record: 2003
Trend Since 2000: Insufficient Data



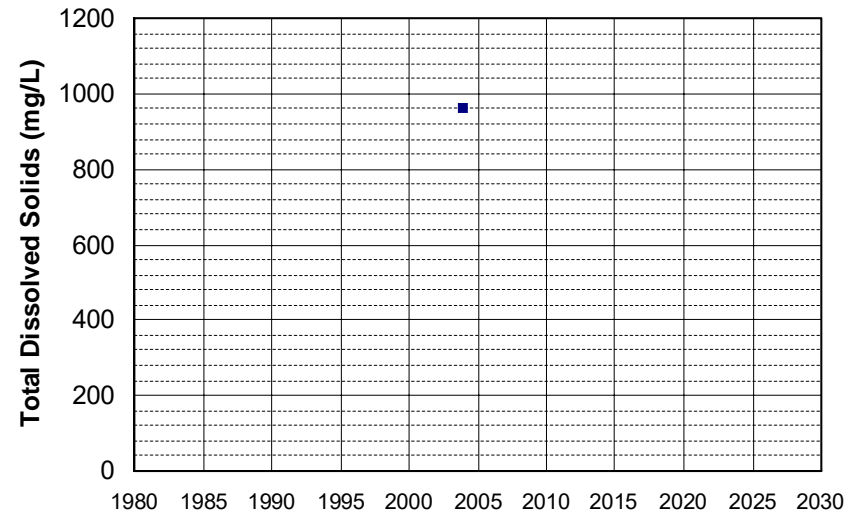
Well Name: ED 485
Well Type: DOMESTIC
Source: GAMA_DOM
Depth Zone: Upper
Well Depth (ft): 182
of Measurements: 1
Period of Record: 2003
Trend Since 2000: Insufficient Data



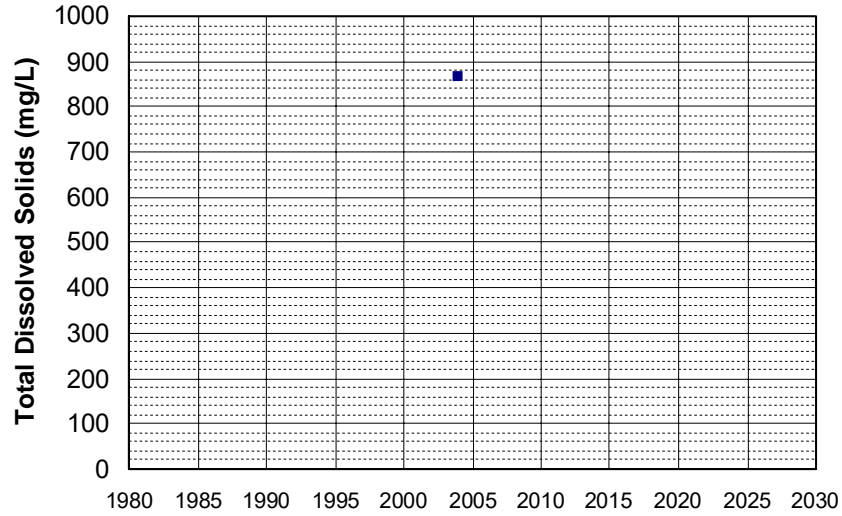
Well Name: ED 487
Well Type: DOMESTIC
Source: GAMA_DOM
Depth Zone: Upper
Well Depth (ft): 182
of Measurements: 1
Period of Record: 2003
Trend Since 2000: Insufficient Data



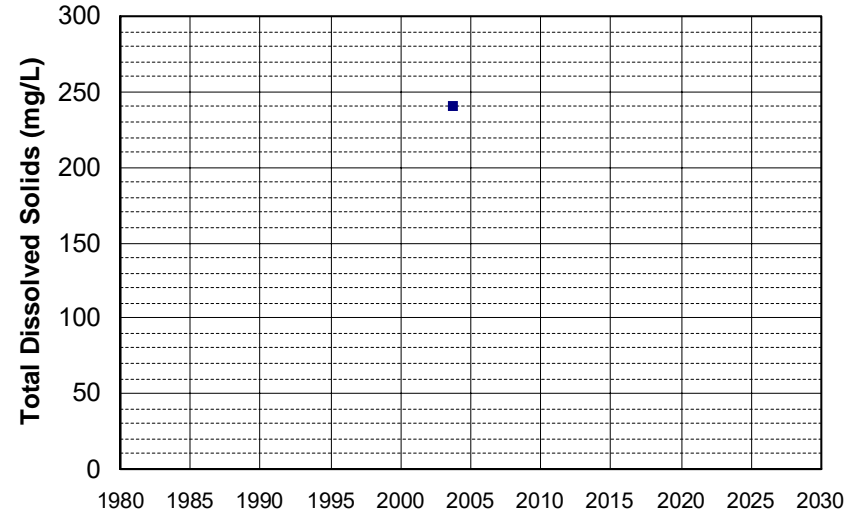
Well Name: T0605500304-MW-3
Well Type: MONITORING
Source: WB_CLEANUP
Depth Zone: Upper
Well Depth (ft): N/A
of Measurements: 1
Period of Record: 2003
Trend Since 2000: Insufficient Data



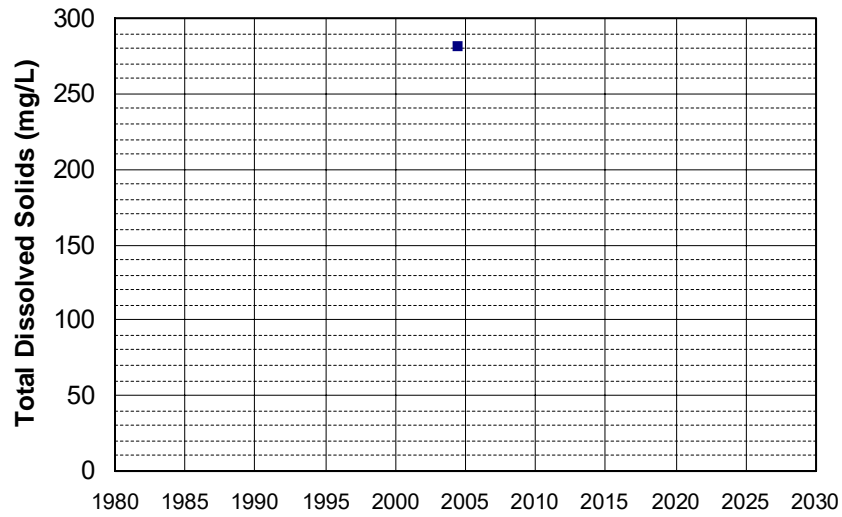
Well Name: T0605500304-MW-4
Well Type: MONITORING
Source: WB_CLEANUP
Depth Zone: Upper
Well Depth (ft): N/A
of Measurements: 1
Period of Record: 2003
Trend Since 2000: Insufficient Data



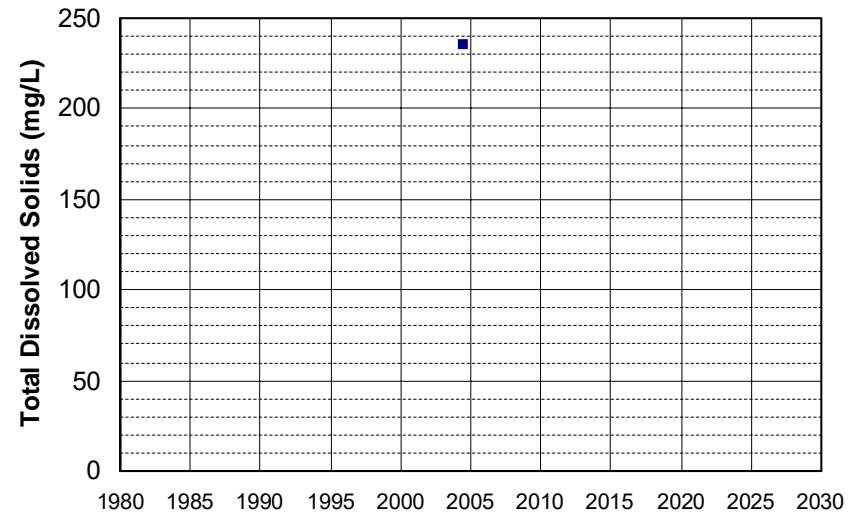
Well Name: T0606100298-EW-1
Well Type: MONITORING
Source: WB_CLEANUP
Depth Zone: Upper
Well Depth (ft): N/A
of Measurements: 1
Period of Record: 2003
Trend Since 2000: Insufficient Data



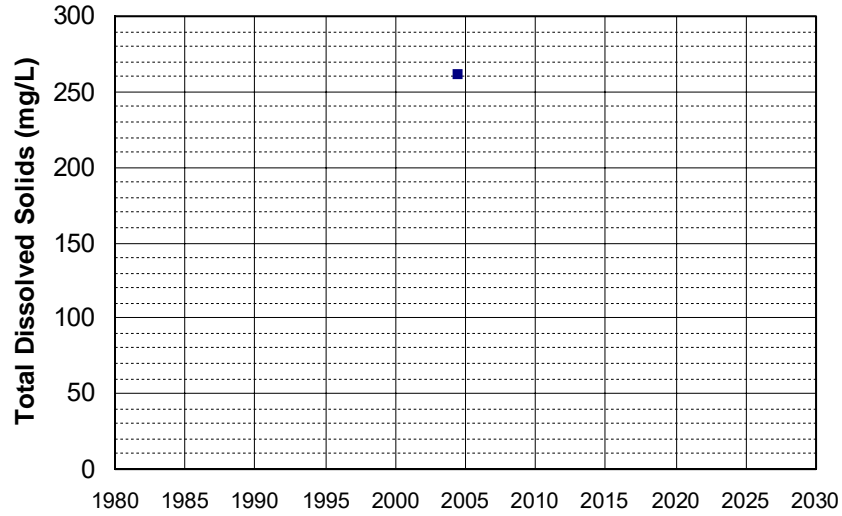
Well Name: 22N02W24E001M
Well Type: WATER SUPPLY, OTHER
Source: DWR
Depth Zone: Upper
Well Depth (ft): 106
of Measurements: 1
Period of Record: 2004
Trend Since 2000: Insufficient Data



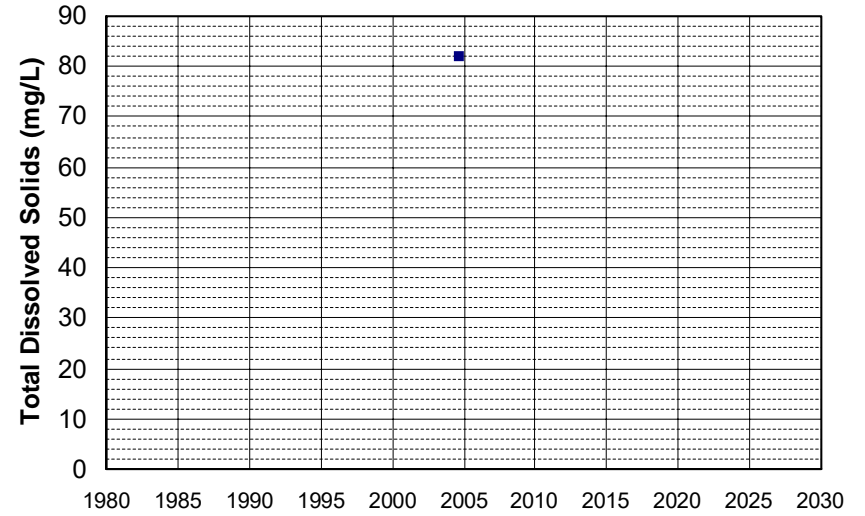
Well Name: 22N02W24E002M
Well Type: WATER SUPPLY, OTHER
Source: DWR
Depth Zone: Upper
Well Depth (ft): 106
of Measurements: 1
Period of Record: 2004
Trend Since 2000: Insufficient Data



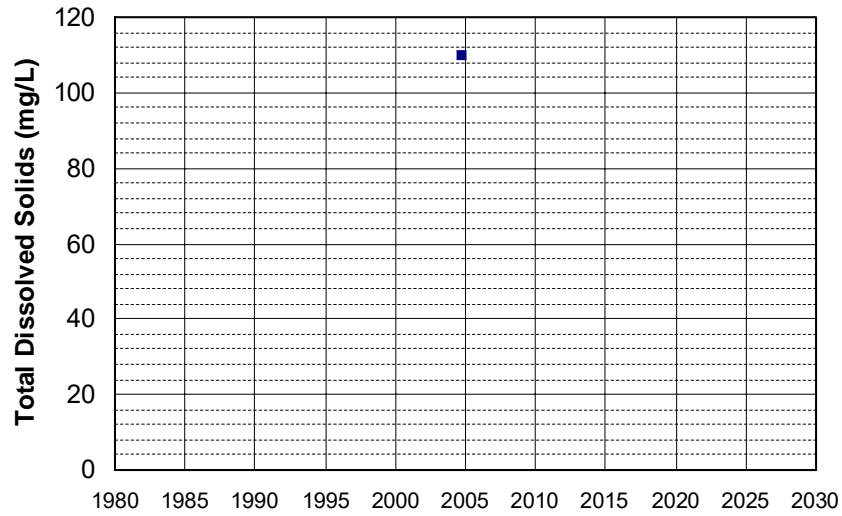
Well Name: 22N02W24E003M Well Depth (ft): 106
Well Type: WATER SUPPLY, OTHER # of Measurements: 1
Source: DWR Period of Record: 2004
Depth Zone: Upper Trend Since 2000: Insufficient Data



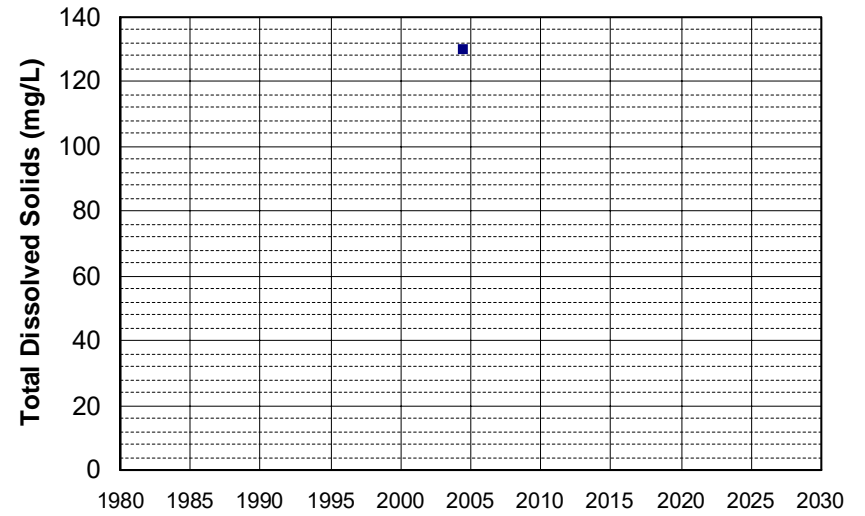
Well Name: CA0400004_001_001 Well Depth (ft): 24
Well Type: MUNICIPAL # of Measurements: 1
Source: DDW Period of Record: 2004
Depth Zone: Upper Trend Since 2000: Insufficient Data



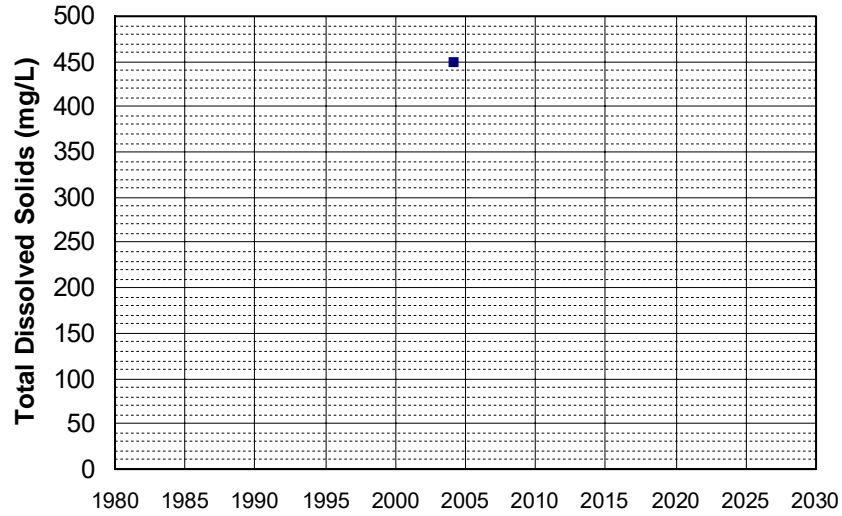
Well Name: CA0400080_002_002 Well Depth (ft): 273
Well Type: MUNICIPAL # of Measurements: 1
Source: DDW Period of Record: 2004
Depth Zone: Upper Trend Since 2000: Insufficient Data



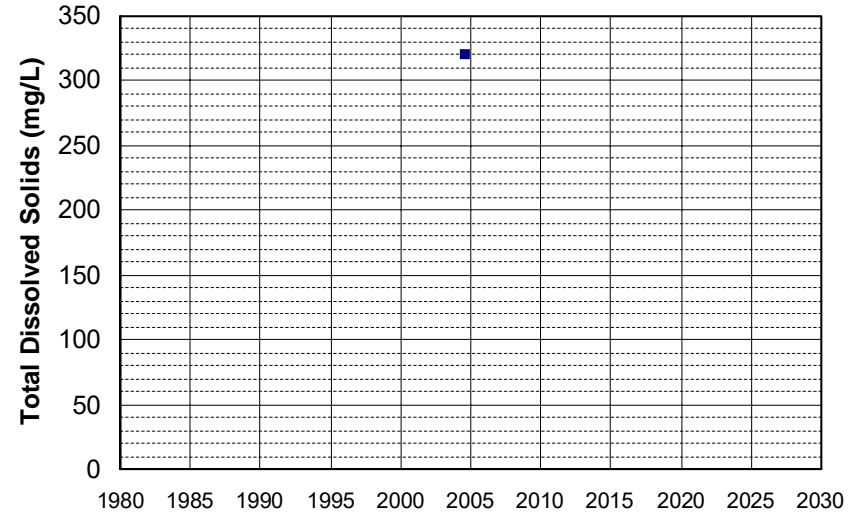
Well Name: CA0600072_002_002 Well Depth (ft): 160
Well Type: MUNICIPAL # of Measurements: 1
Source: DDW Period of Record: 2004
Depth Zone: Upper Trend Since 2000: Insufficient Data



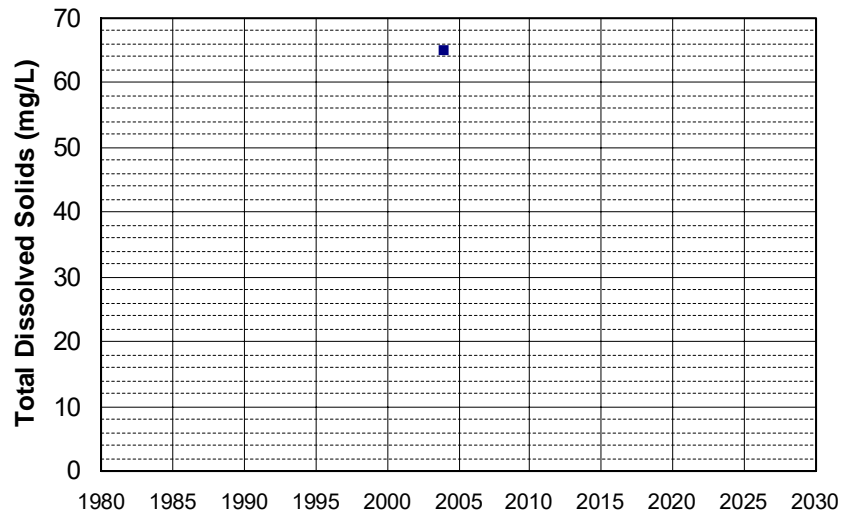
Well Name: CA1100229_002_002 Well Depth (ft): 105
Well Type: MUNICIPAL # of Measurements: 1
Source: DDW Period of Record: 2004
Depth Zone: Upper Trend Since 2000: Insufficient Data



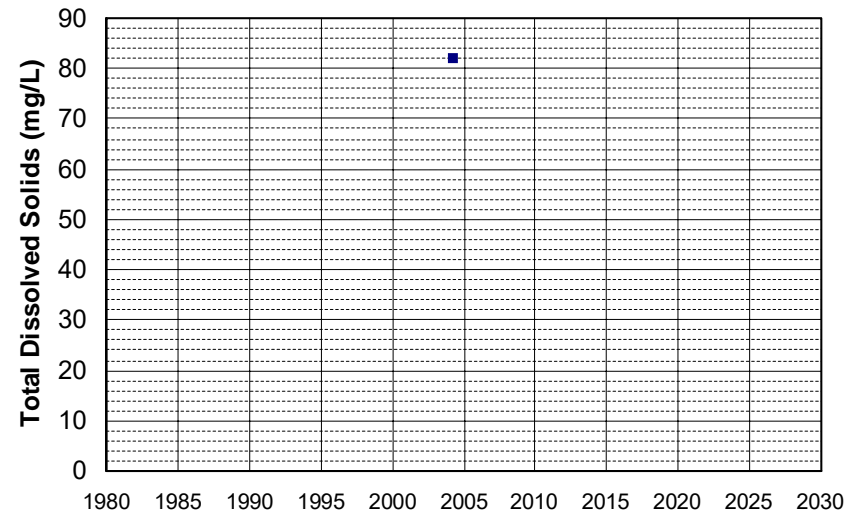
Well Name: CA3400126_001_001 Well Depth (ft): N/A
Well Type: MUNICIPAL # of Measurements: 1
Source: DDW Period of Record: 2004
Depth Zone: Upper Trend Since 2000: Insufficient Data



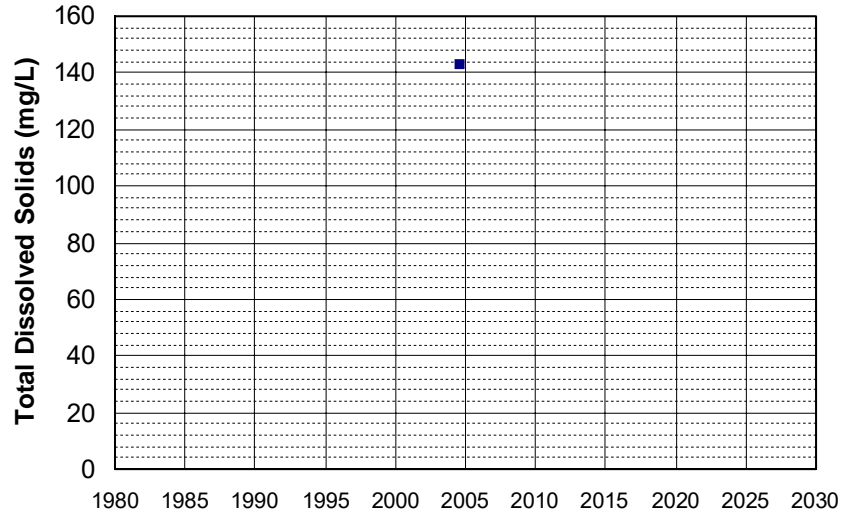
Well Name: CA4500053_001_001 Well Depth (ft): N/A
Well Type: MUNICIPAL # of Measurements: 1
Source: DDW Period of Record: 2004
Depth Zone: Upper Trend Since 2000: Insufficient Data



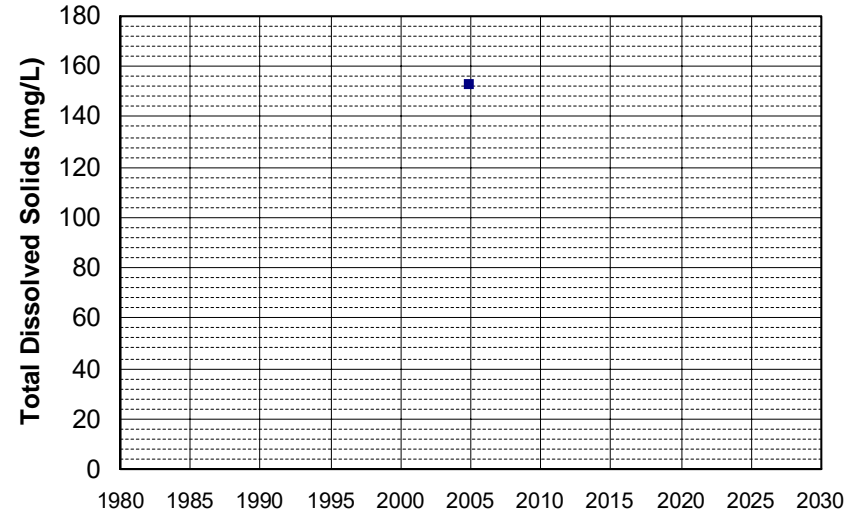
Well Name: CA4500097_001_001 Well Depth (ft): 258
Well Type: MUNICIPAL # of Measurements: 1
Source: DDW Period of Record: 2004
Depth Zone: Upper Trend Since 2000: Insufficient Data



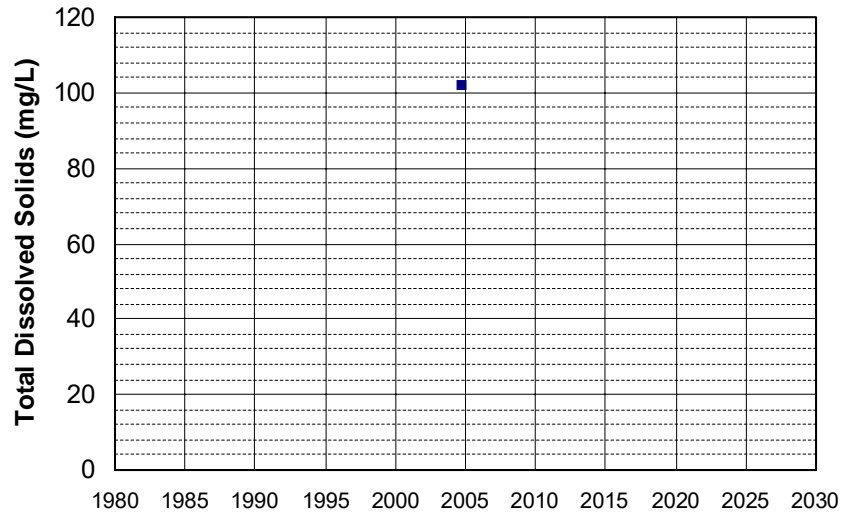
Well Name: CA4500217_001_001
Well Type: MUNICIPAL
Source: DDW
Depth Zone: Upper
Well Depth (ft): N/A
of Measurements: 1
Period of Record: 2004
Trend Since 2000: Insufficient Data



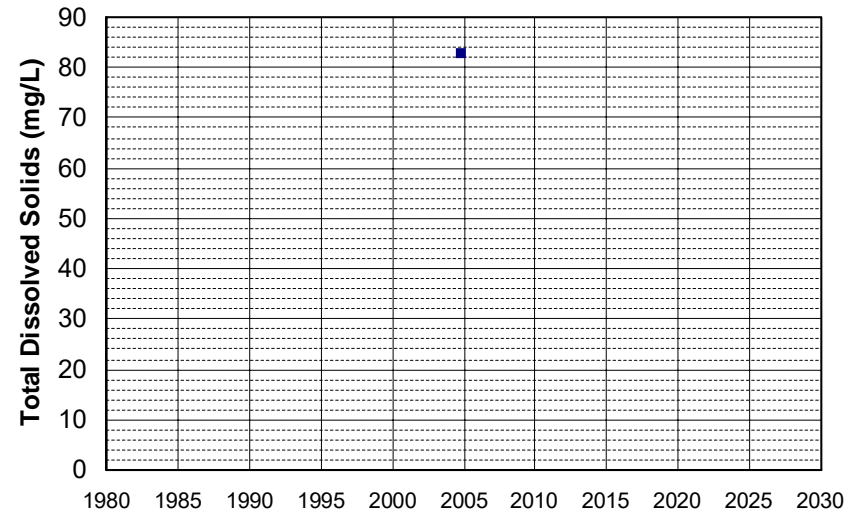
Well Name: CA4500230_001_001
Well Type: MUNICIPAL
Source: DDW
Depth Zone: Upper
Well Depth (ft): N/A
of Measurements: 1
Period of Record: 2004
Trend Since 2000: Insufficient Data



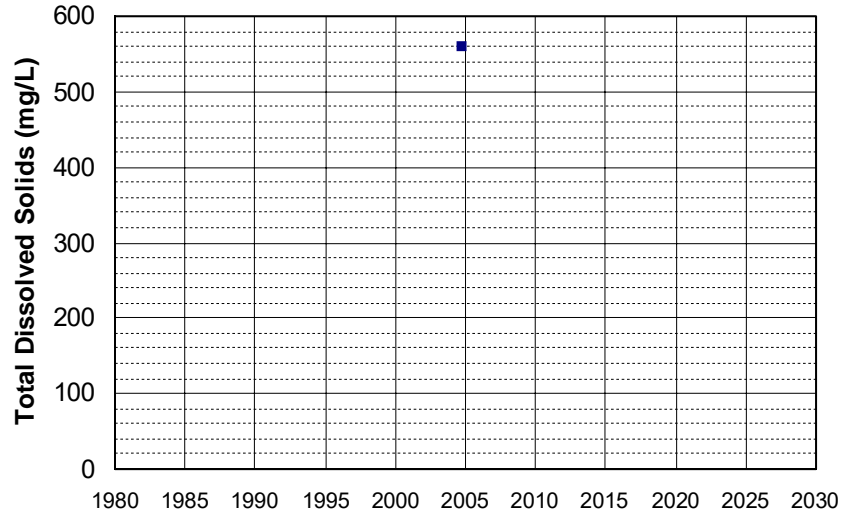
Well Name: CA4500325_002_002
Well Type: MUNICIPAL
Source: DDW
Depth Zone: Upper
Well Depth (ft): N/A
of Measurements: 1
Period of Record: 2004
Trend Since 2000: Insufficient Data



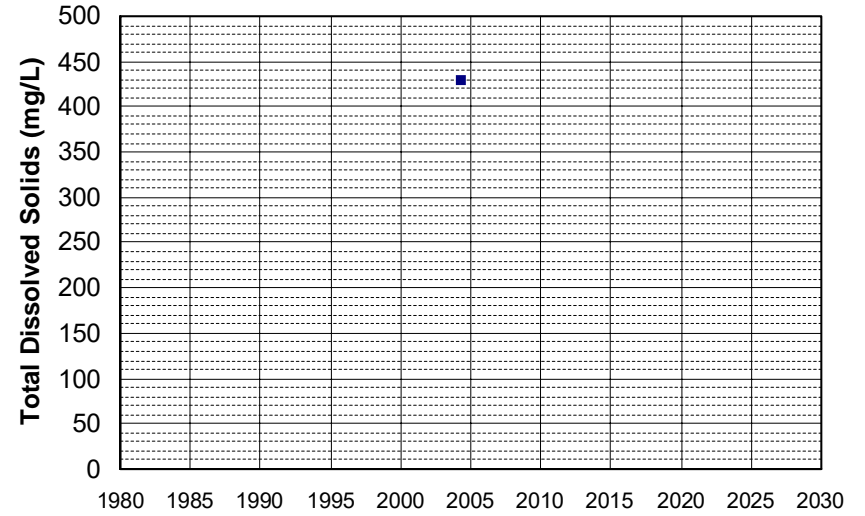
Well Name: CA4500334_001_001
Well Type: MUNICIPAL
Source: DDW
Depth Zone: Upper
Well Depth (ft): N/A
of Measurements: 1
Period of Record: 2004
Trend Since 2000: Insufficient Data



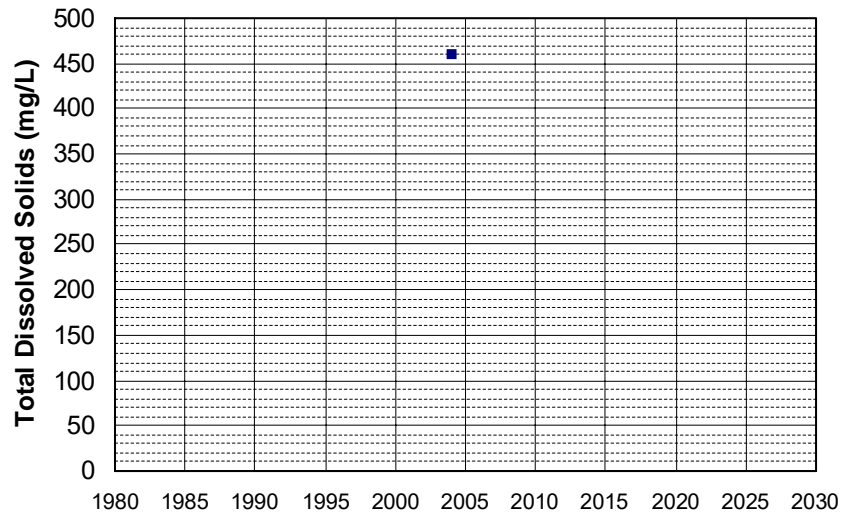
Well Name: CA5700539_001_001
Well Type: MUNICIPAL
Source: DDW
Depth Zone: Upper
Well Depth (ft): N/A
of Measurements: 1
Period of Record: 2004
Trend Since 2000: Insufficient Data



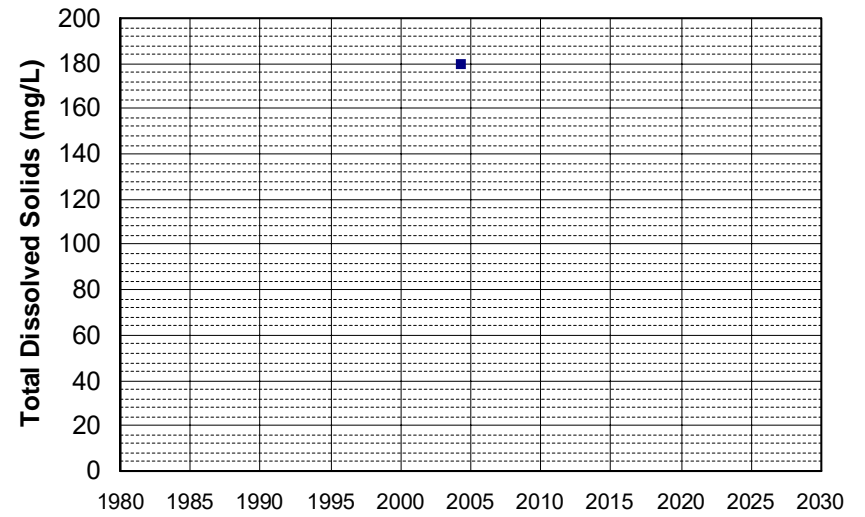
Well Name: CA5700584_001_001
Well Type: MUNICIPAL
Source: DDW
Depth Zone: Upper
Well Depth (ft): N/A
of Measurements: 1
Period of Record: 2004
Trend Since 2000: Insufficient Data



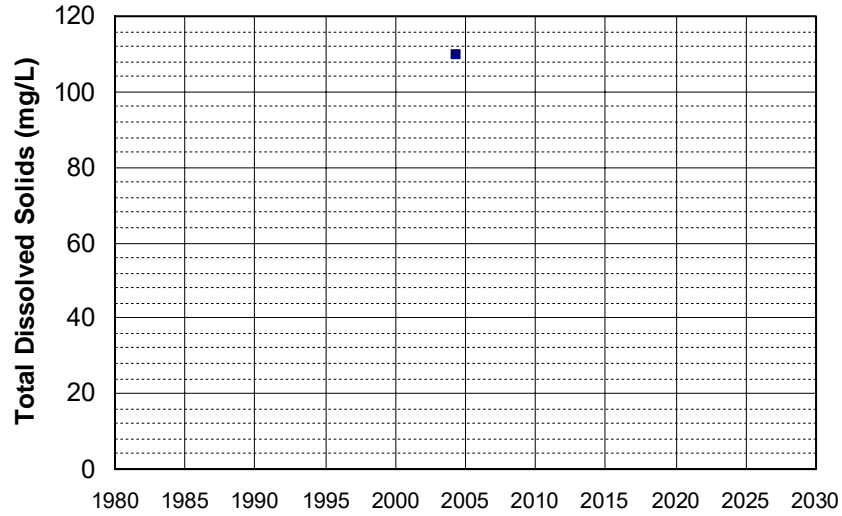
Well Name: CA5710008_002_002
Well Type: MUNICIPAL
Source: DDW
Depth Zone: Upper
Well Depth (ft): 63
of Measurements: 1
Period of Record: 2004
Trend Since 2000: Insufficient Data



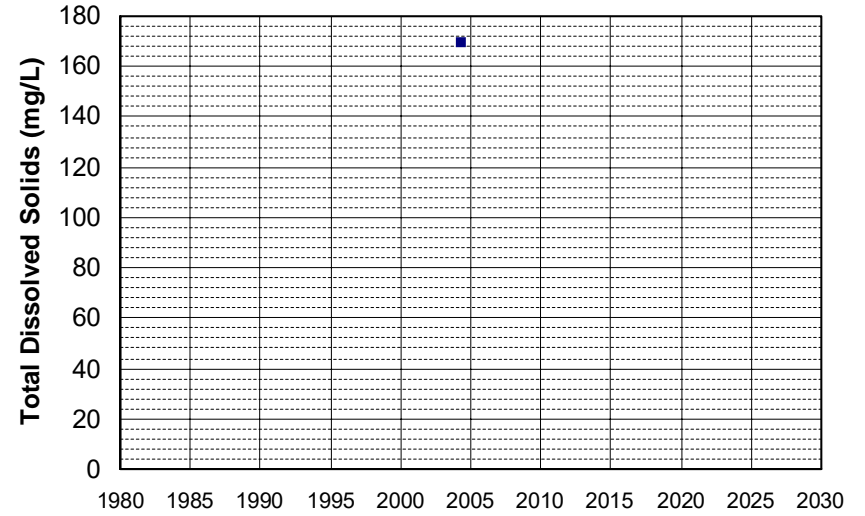
Well Name: ED 490
Well Type: DOMESTIC
Source: GAMA_DOM
Depth Zone: Upper
Well Depth (ft): 200
of Measurements: 1
Period of Record: 2004
Trend Since 2000: Insufficient Data



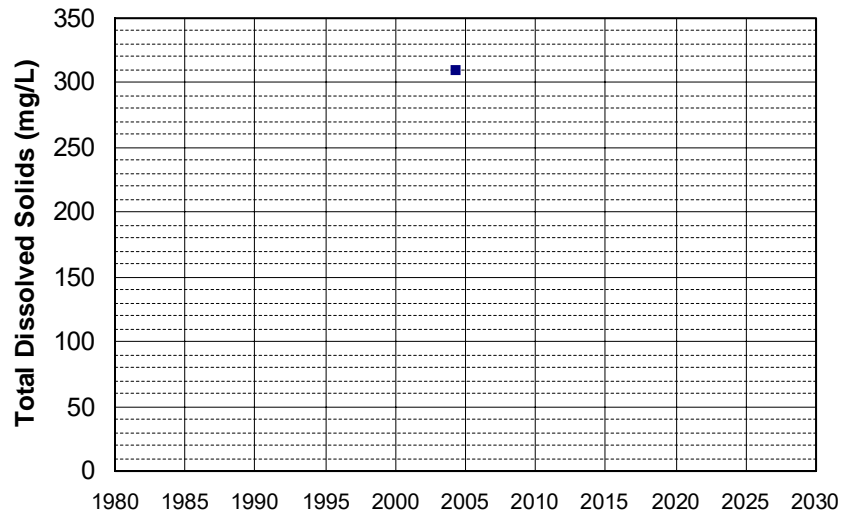
Well Name: ED 491
Well Type: DOMESTIC
Source: GAMA_DOM
Depth Zone: Upper
Well Depth (ft): 200
of Measurements: 1
Period of Record: 2004
Trend Since 2000: Insufficient Data



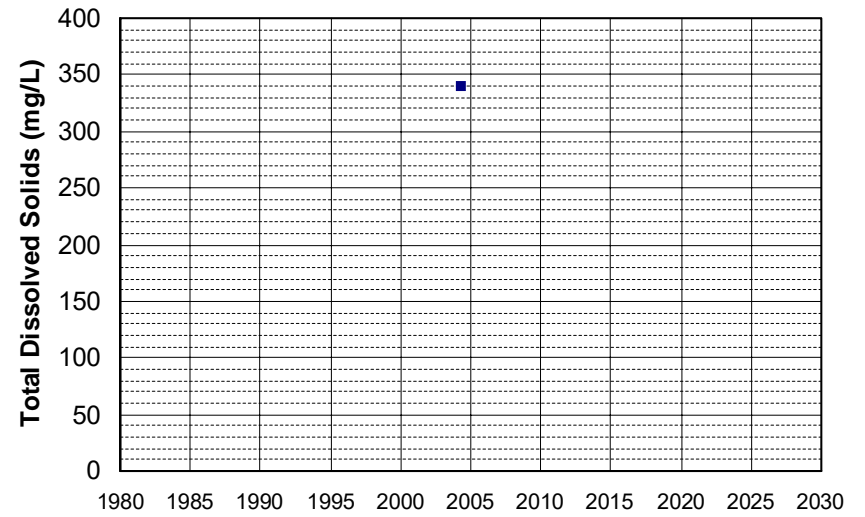
Well Name: ED 493
Well Type: DOMESTIC
Source: GAMA_DOM
Depth Zone: Upper
Well Depth (ft): 243
of Measurements: 1
Period of Record: 2004
Trend Since 2000: Insufficient Data



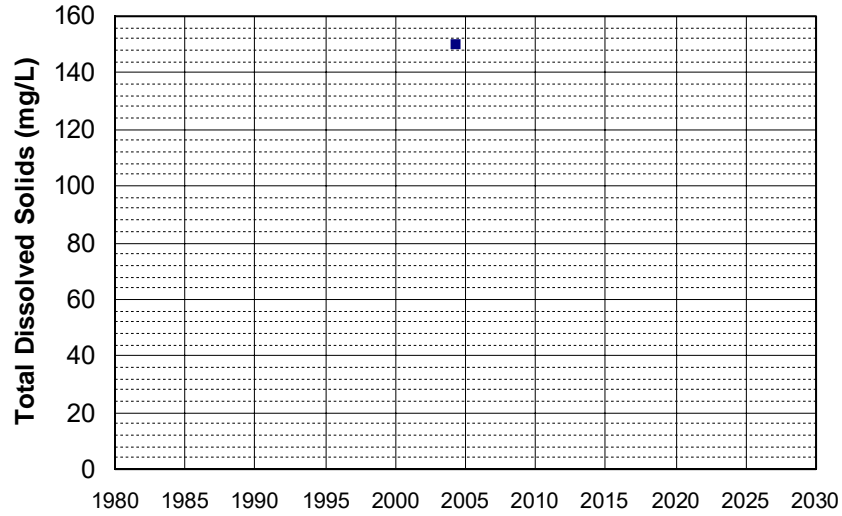
Well Name: ED 496
Well Type: DOMESTIC
Source: GAMA_DOM
Depth Zone: Upper
Well Depth (ft): 296
of Measurements: 1
Period of Record: 2004
Trend Since 2000: Insufficient Data



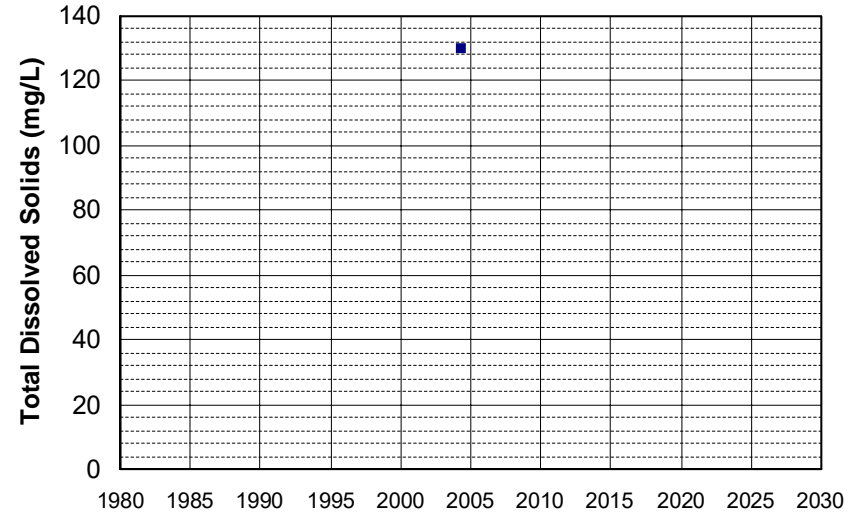
Well Name: ED 498
Well Type: DOMESTIC
Source: GAMA_DOM
Depth Zone: Upper
Well Depth (ft): 244
of Measurements: 1
Period of Record: 2004
Trend Since 2000: Insufficient Data



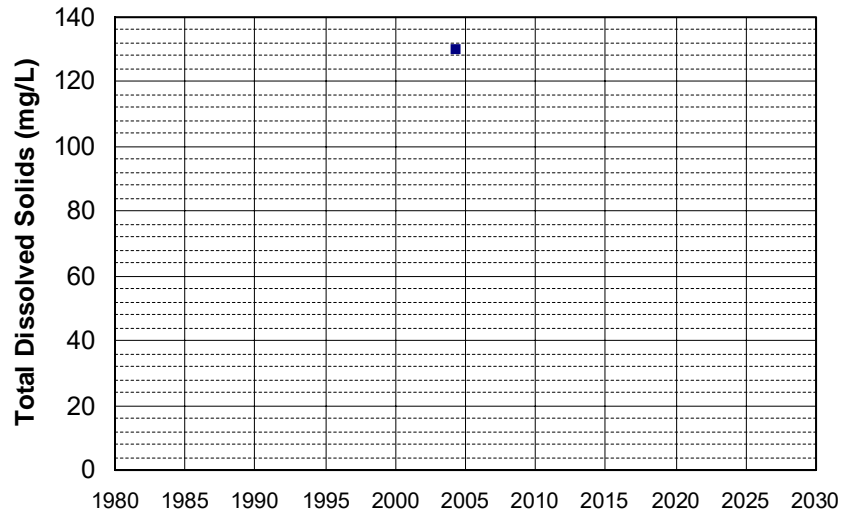
Well Name: ED 499
Well Type: DOMESTIC
Source: GAMA_DOM
Depth Zone: Upper
Well Depth (ft): 217
of Measurements: 1
Period of Record: 2004
Trend Since 2000: Insufficient Data



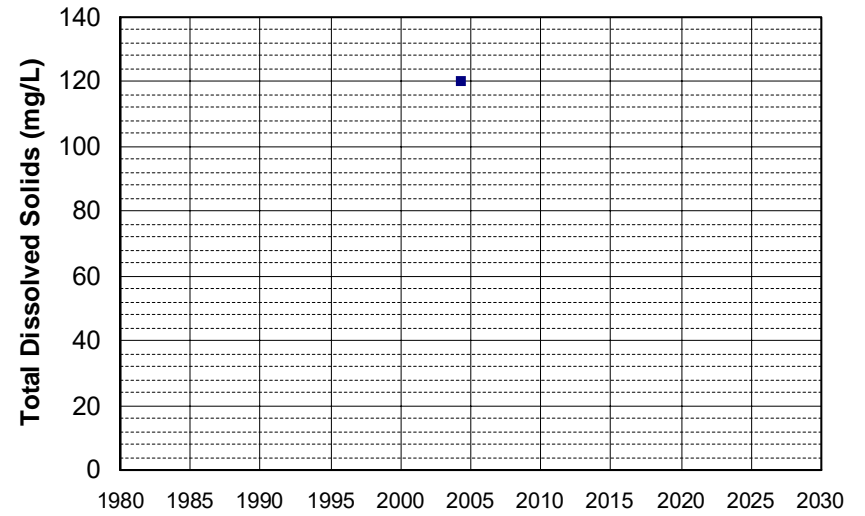
Well Name: ED 503
Well Type: DOMESTIC
Source: GAMA_DOM
Depth Zone: Upper
Well Depth (ft): 256
of Measurements: 1
Period of Record: 2004
Trend Since 2000: Insufficient Data



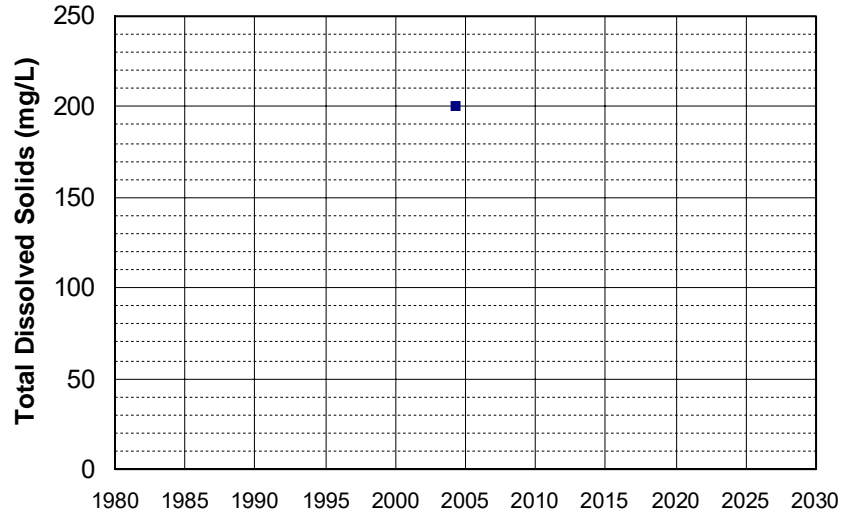
Well Name: ED 504
Well Type: DOMESTIC
Source: GAMA_DOM
Depth Zone: Upper
Well Depth (ft): 296
of Measurements: 1
Period of Record: 2004
Trend Since 2000: Insufficient Data



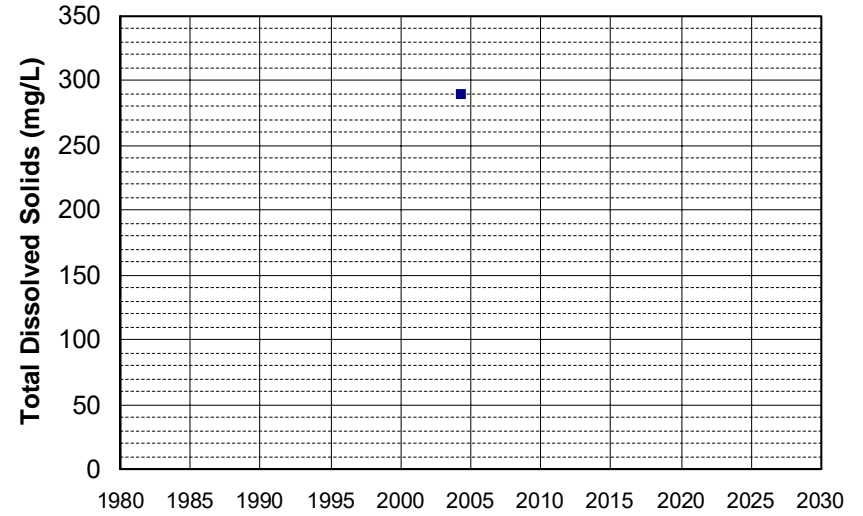
Well Name: ED 506
Well Type: DOMESTIC
Source: GAMA_DOM
Depth Zone: Upper
Well Depth (ft): 256
of Measurements: 1
Period of Record: 2004
Trend Since 2000: Insufficient Data



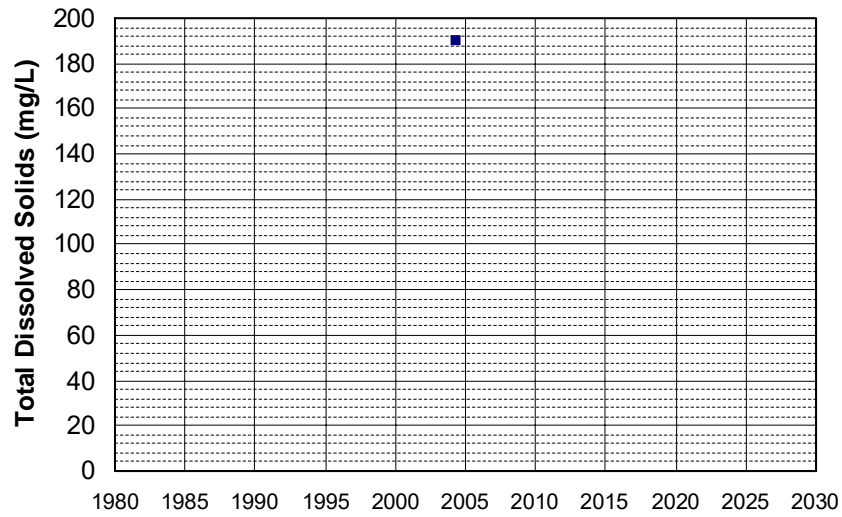
Well Name: ED 510
Well Type: DOMESTIC
Source: GAMA_DOM
Depth Zone: Upper
Well Depth (ft): 298
of Measurements: 1
Period of Record: 2004
Trend Since 2000: Insufficient Data



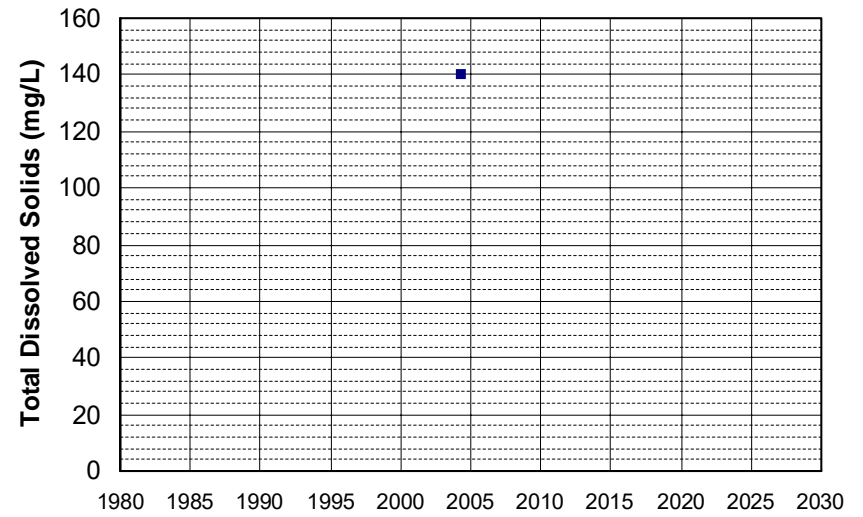
Well Name: ED 512
Well Type: DOMESTIC
Source: GAMA_DOM
Depth Zone: Upper
Well Depth (ft): 244
of Measurements: 1
Period of Record: 2004
Trend Since 2000: Insufficient Data



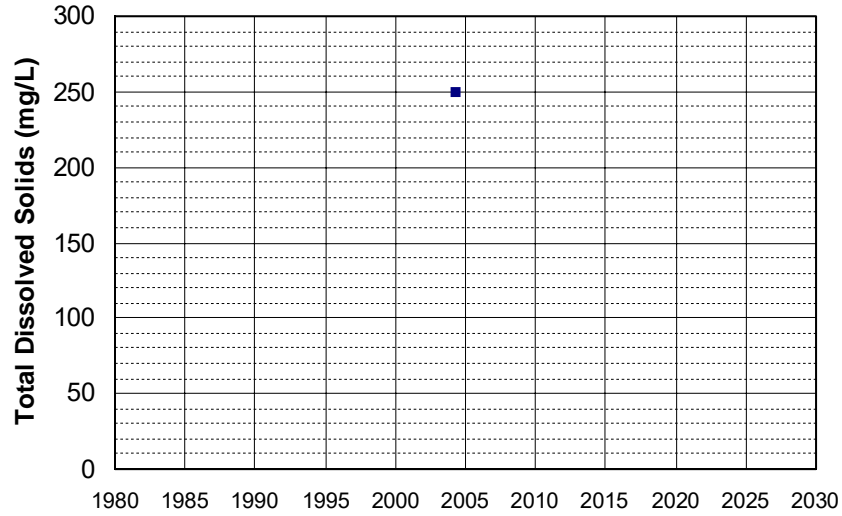
Well Name: ED 513
Well Type: DOMESTIC
Source: GAMA_DOM
Depth Zone: Upper
Well Depth (ft): 271
of Measurements: 1
Period of Record: 2004
Trend Since 2000: Insufficient Data



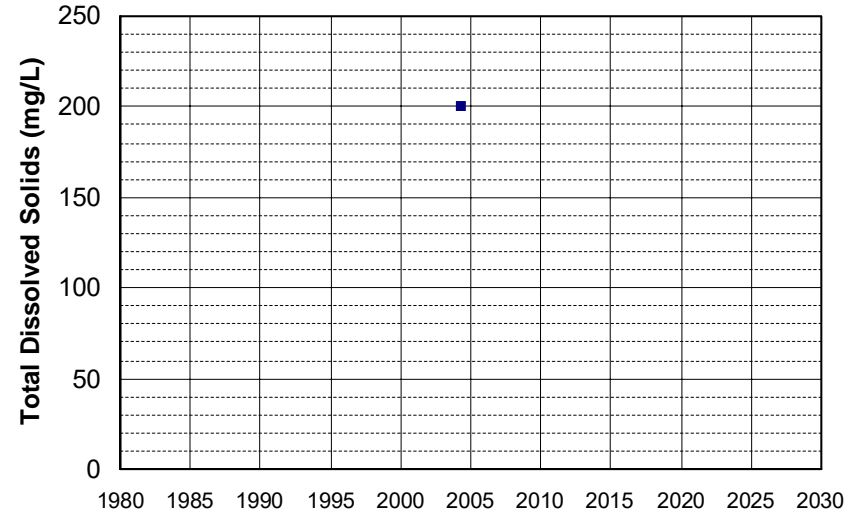
Well Name: ED 515
Well Type: DOMESTIC
Source: GAMA_DOM
Depth Zone: Upper
Well Depth (ft): 182
of Measurements: 1
Period of Record: 2004
Trend Since 2000: Insufficient Data



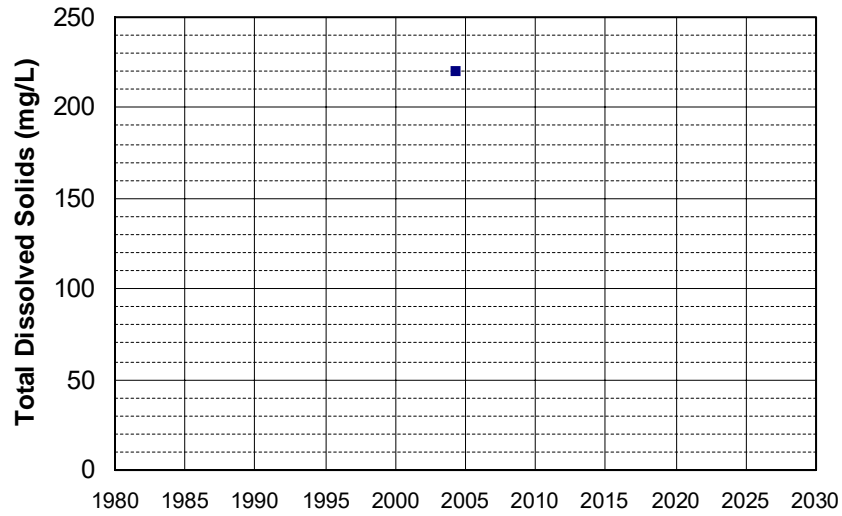
Well Name: ED 516
Well Type: DOMESTIC
Source: GAMA_DOM
Depth Zone: Upper
Well Depth (ft): 271
of Measurements: 1
Period of Record: 2004
Trend Since 2000: Insufficient Data



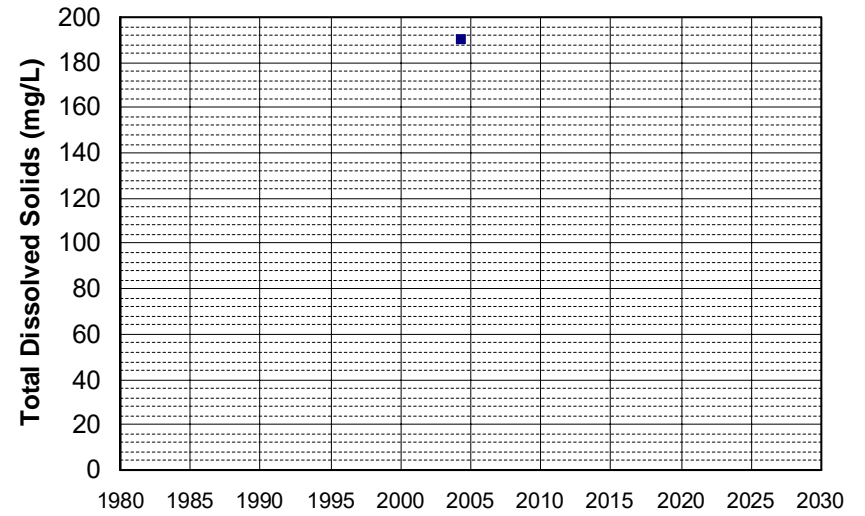
Well Name: ED 517
Well Type: DOMESTIC
Source: GAMA_DOM
Depth Zone: Upper
Well Depth (ft): 271
of Measurements: 1
Period of Record: 2004
Trend Since 2000: Insufficient Data



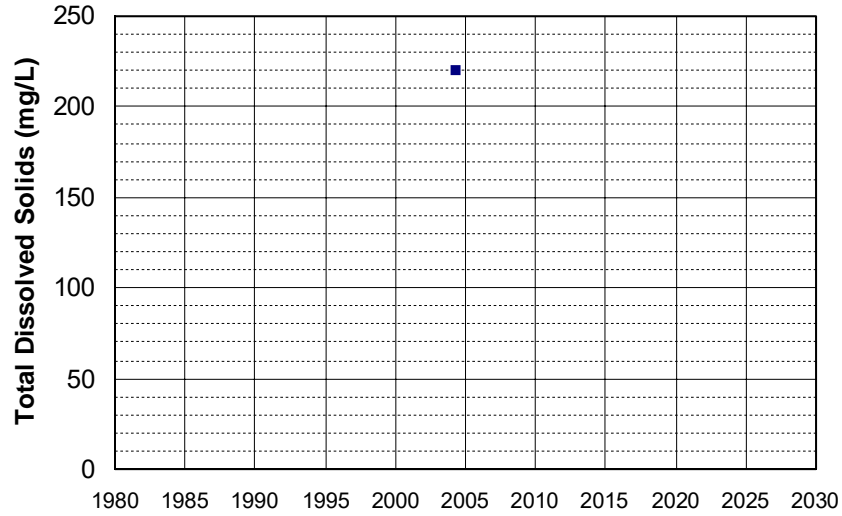
Well Name: ED 519
Well Type: DOMESTIC
Source: GAMA_DOM
Depth Zone: Upper
Well Depth (ft): 226
of Measurements: 1
Period of Record: 2004
Trend Since 2000: Insufficient Data



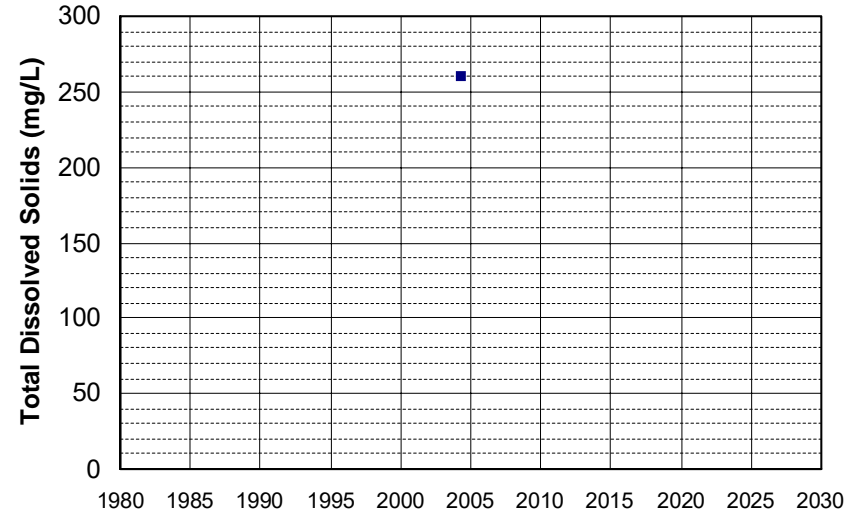
Well Name: ED 524
Well Type: DOMESTIC
Source: GAMA_DOM
Depth Zone: Upper
Well Depth (ft): 239
of Measurements: 1
Period of Record: 2004
Trend Since 2000: Insufficient Data



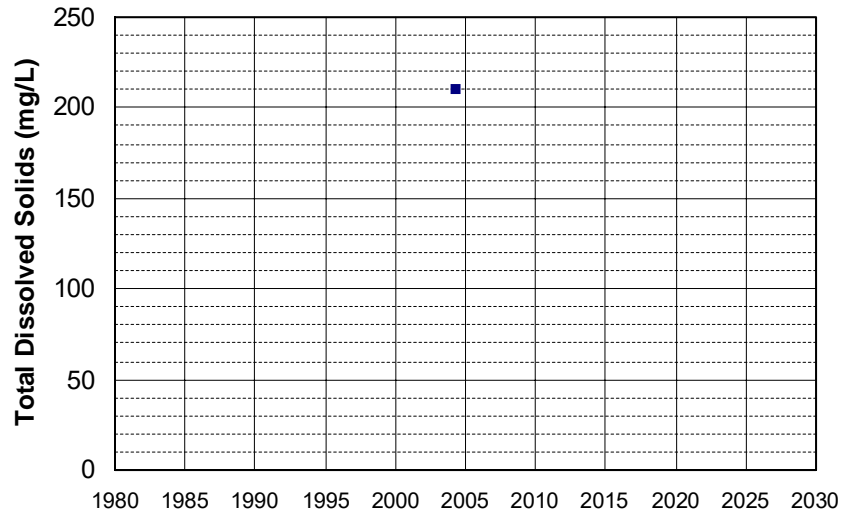
Well Name: ED 525
Well Type: DOMESTIC
Source: GAMA_DOM
Depth Zone: Upper
Well Depth (ft): 239
of Measurements: 1
Period of Record: 2004
Trend Since 2000: Insufficient Data



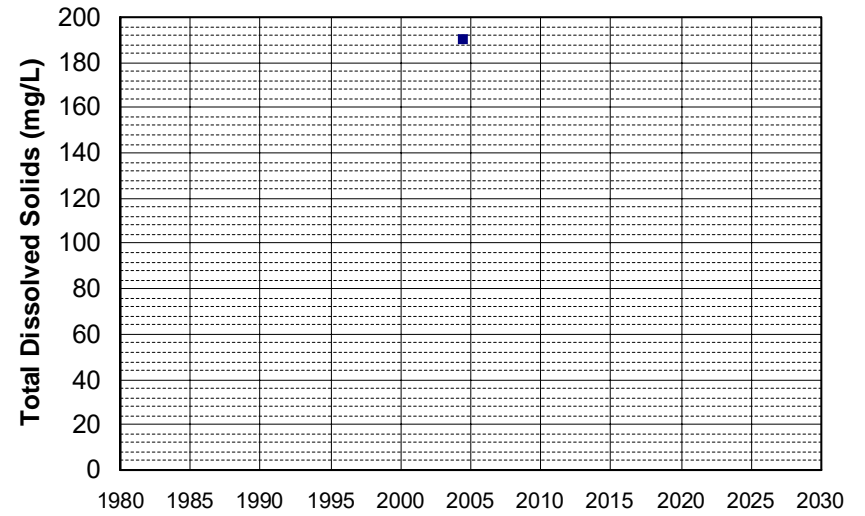
Well Name: ED 526
Well Type: DOMESTIC
Source: GAMA_DOM
Depth Zone: Upper
Well Depth (ft): 239
of Measurements: 1
Period of Record: 2004
Trend Since 2000: Insufficient Data



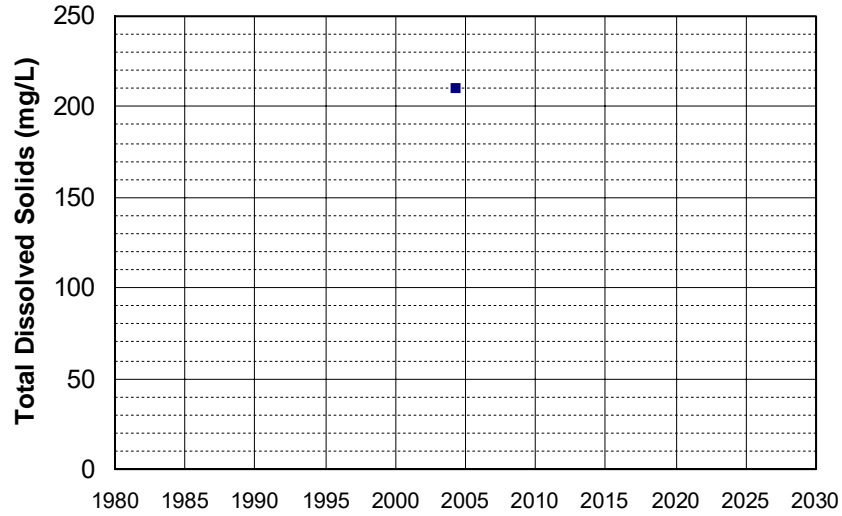
Well Name: ED 527
Well Type: DOMESTIC
Source: GAMA_DOM
Depth Zone: Upper
Well Depth (ft): 239
of Measurements: 1
Period of Record: 2004
Trend Since 2000: Insufficient Data



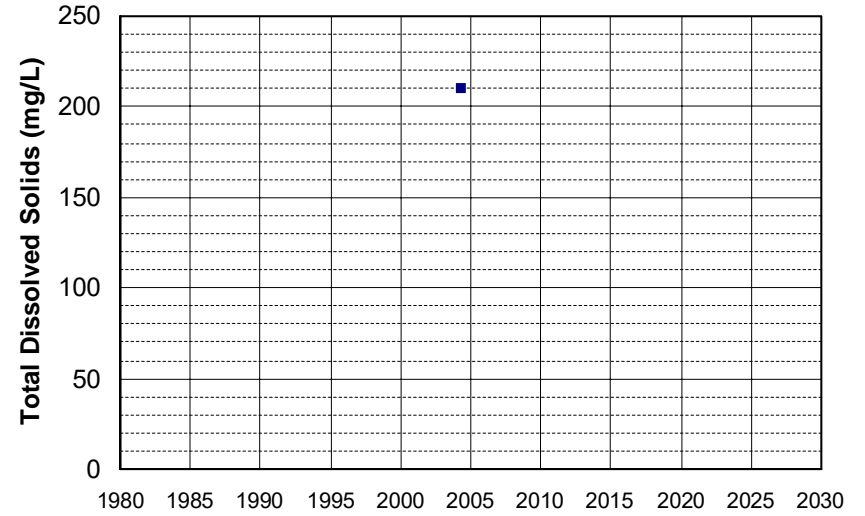
Well Name: ED 533
Well Type: DOMESTIC
Source: GAMA_DOM
Depth Zone: Upper
Well Depth (ft): 299
of Measurements: 1
Period of Record: 2004
Trend Since 2000: Insufficient Data



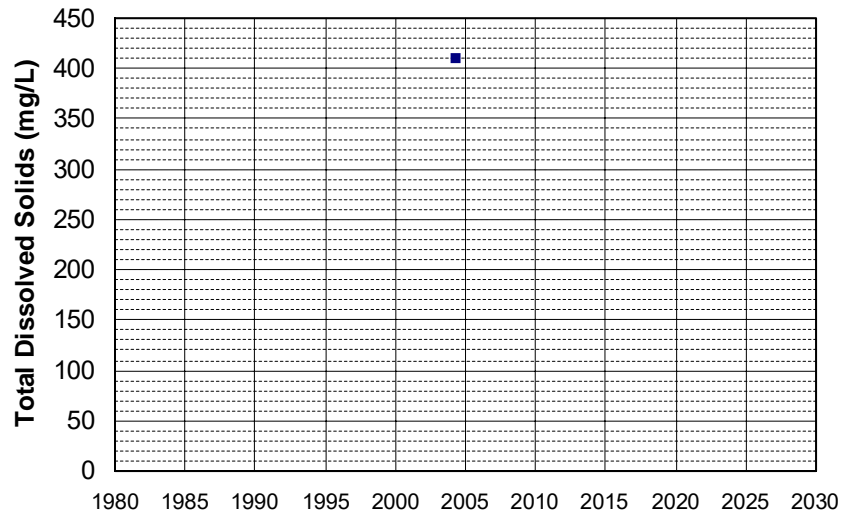
Well Name: ED 535
Well Type: DOMESTIC
Source: GAMA_DOM
Depth Zone: Upper
Well Depth (ft): 258
of Measurements: 1
Period of Record: 2004
Trend Since 2000: Insufficient Data



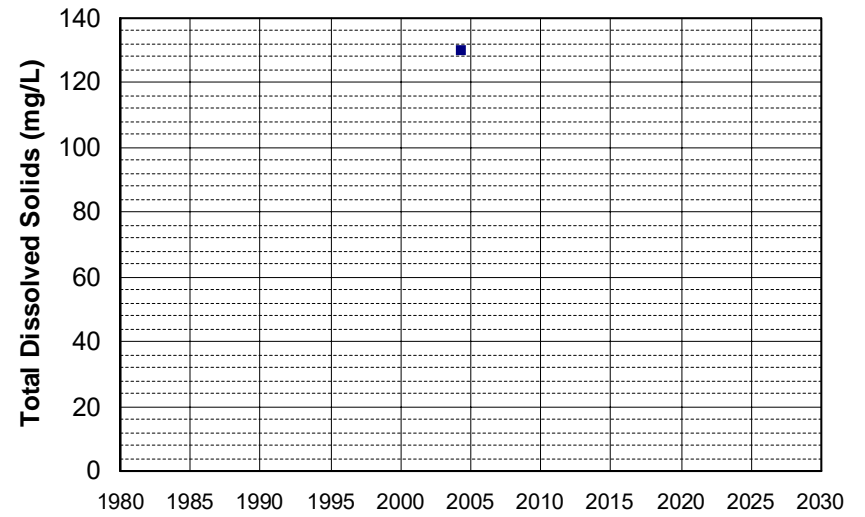
Well Name: ED 542
Well Type: DOMESTIC
Source: GAMA_DOM
Depth Zone: Upper
Well Depth (ft): 233
of Measurements: 1
Period of Record: 2004
Trend Since 2000: Insufficient Data



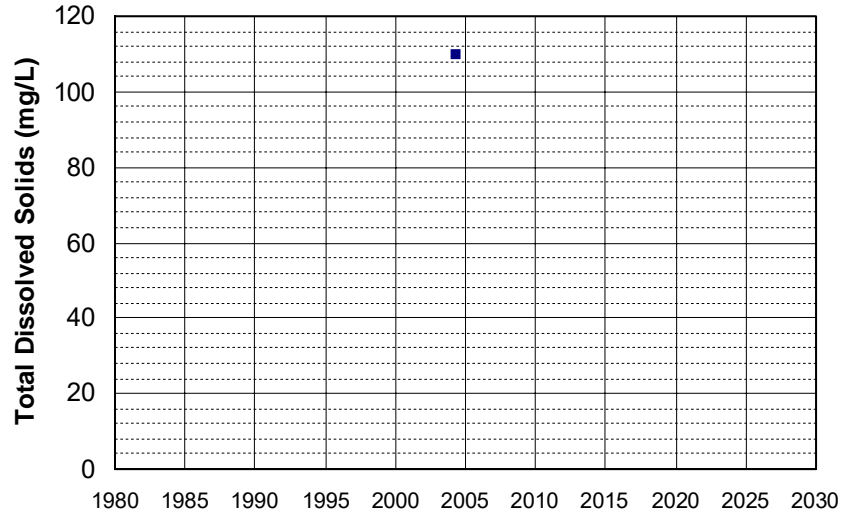
Well Name: ED 543
Well Type: DOMESTIC
Source: GAMA_DOM
Depth Zone: Upper
Well Depth (ft): 299
of Measurements: 1
Period of Record: 2004
Trend Since 2000: Insufficient Data



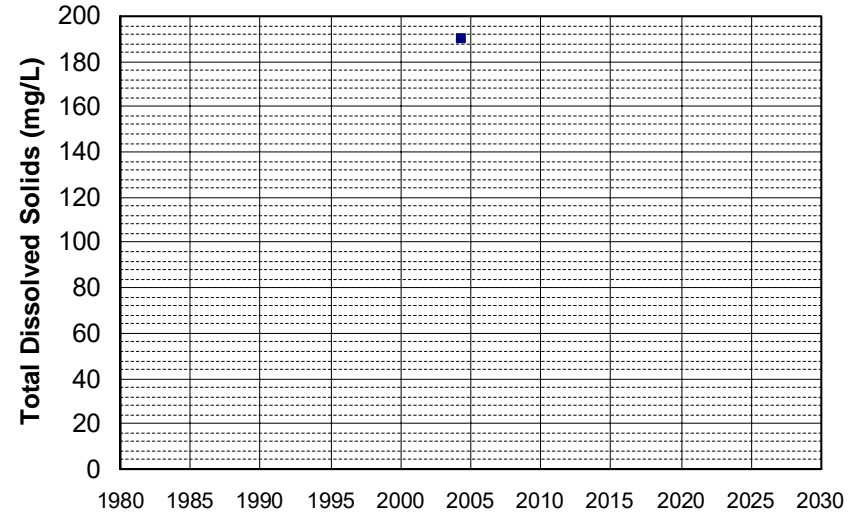
Well Name: ED 546
Well Type: DOMESTIC
Source: GAMA_DOM
Depth Zone: Upper
Well Depth (ft): 252
of Measurements: 1
Period of Record: 2004
Trend Since 2000: Insufficient Data



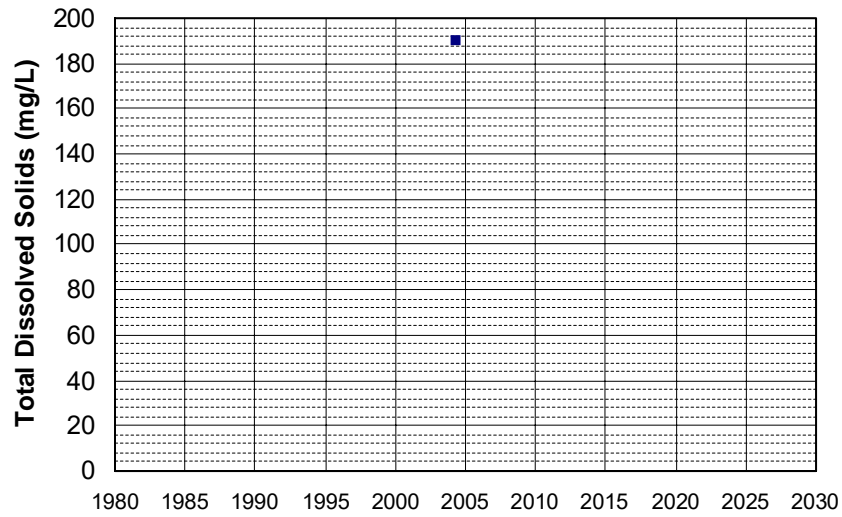
Well Name: ED 548
Well Type: DOMESTIC
Source: GAMA_DOM
Depth Zone: Upper
Well Depth (ft): 243
of Measurements: 1
Period of Record: 2004
Trend Since 2000: Insufficient Data



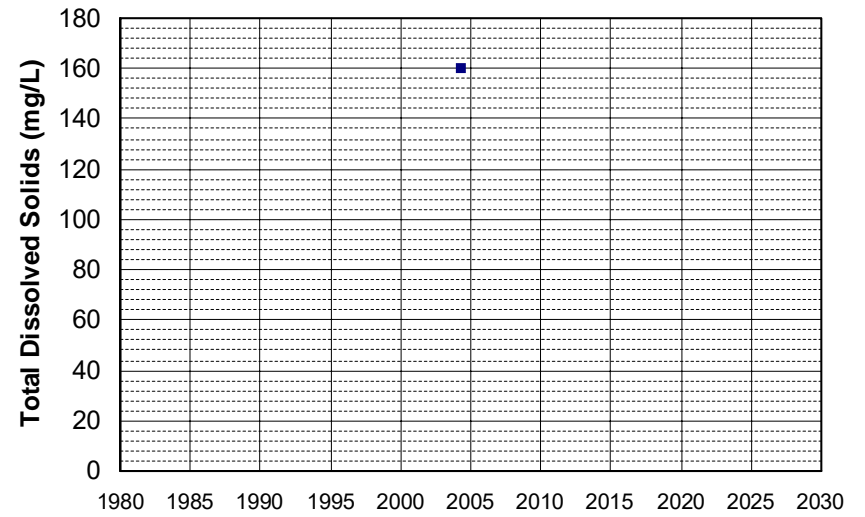
Well Name: ED 551
Well Type: DOMESTIC
Source: GAMA_DOM
Depth Zone: Upper
Well Depth (ft): 252
of Measurements: 1
Period of Record: 2004
Trend Since 2000: Insufficient Data



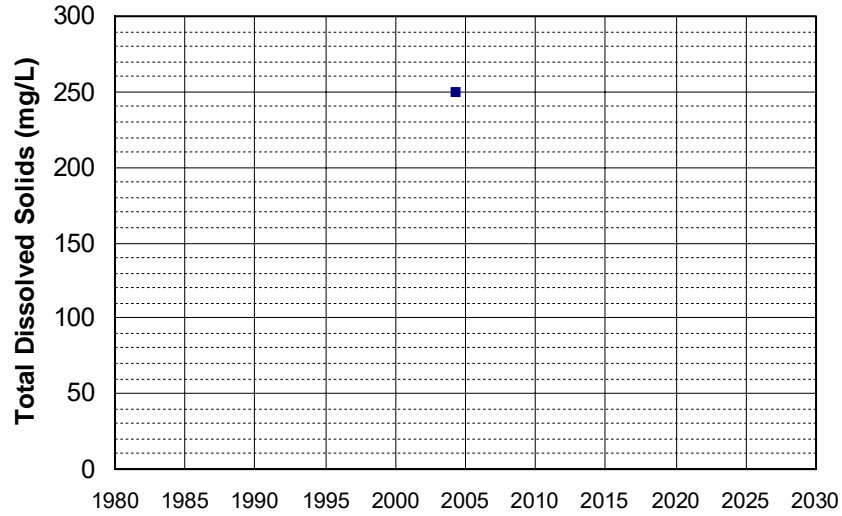
Well Name: ED 562
Well Type: DOMESTIC
Source: GAMA_DOM
Depth Zone: Upper
Well Depth (ft): 299
of Measurements: 1
Period of Record: 2004
Trend Since 2000: Insufficient Data



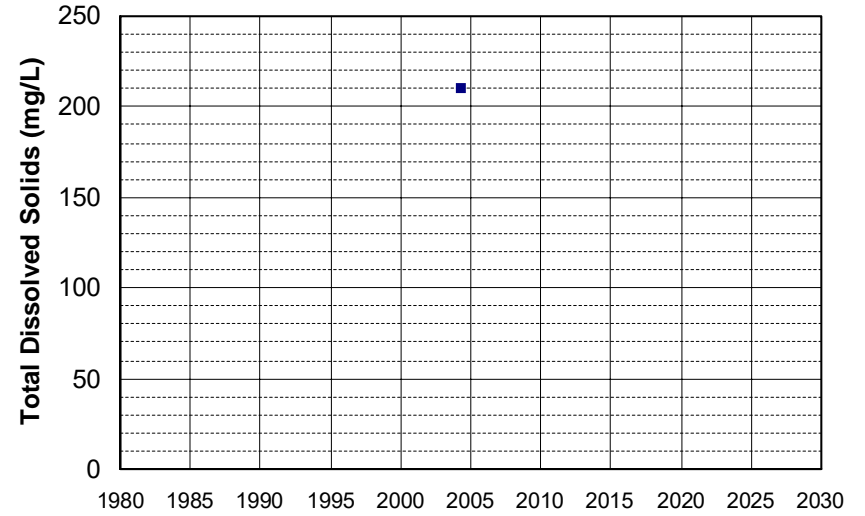
Well Name: ED 563
Well Type: DOMESTIC
Source: GAMA_DOM
Depth Zone: Upper
Well Depth (ft): 258
of Measurements: 1
Period of Record: 2004
Trend Since 2000: Insufficient Data



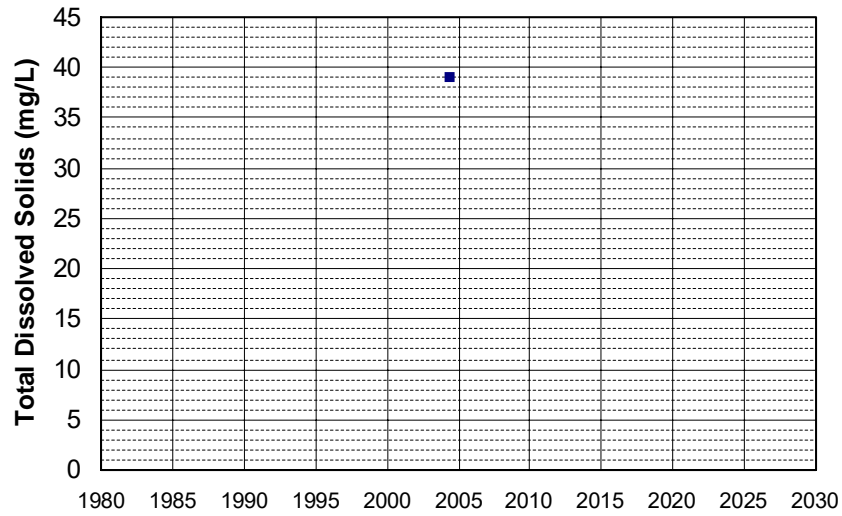
Well Name: ED 564
Well Type: DOMESTIC
Source: GAMA_DOM
Depth Zone: Upper
Well Depth (ft): 252
of Measurements: 1
Period of Record: 2004
Trend Since 2000: Insufficient Data



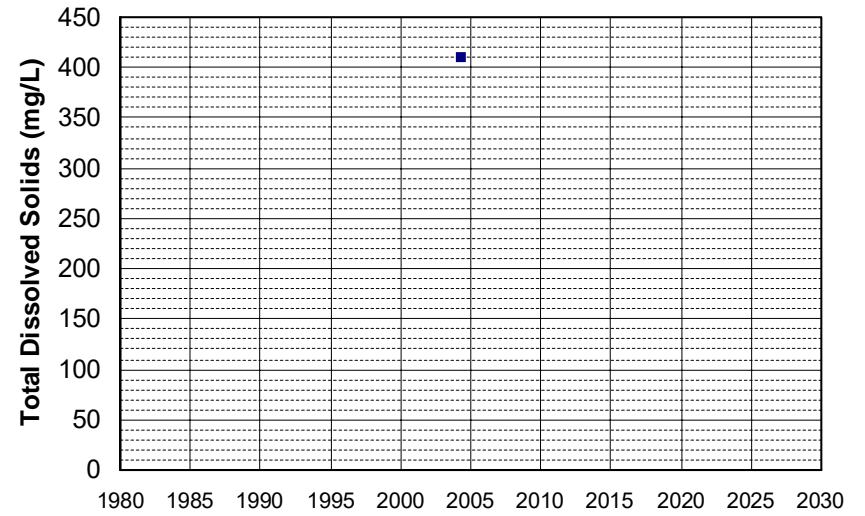
Well Name: ED 567
Well Type: DOMESTIC
Source: GAMA_DOM
Depth Zone: Upper
Well Depth (ft): 167
of Measurements: 1
Period of Record: 2004
Trend Since 2000: Insufficient Data



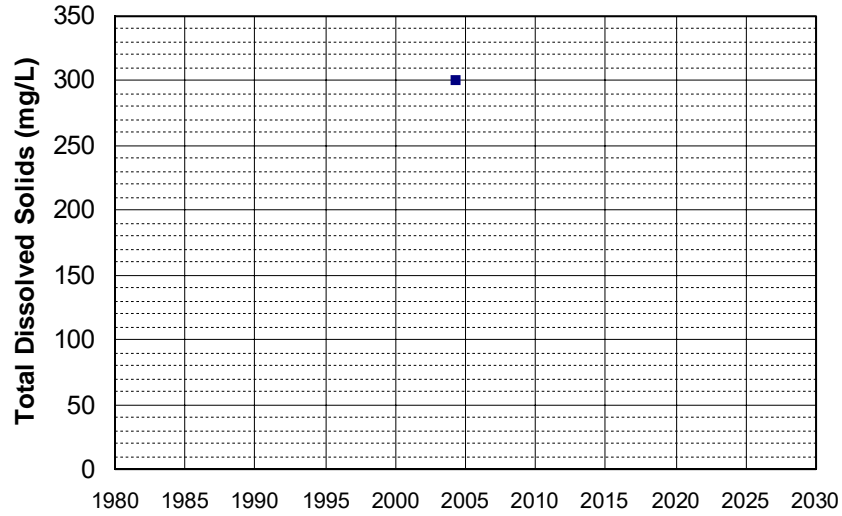
Well Name: ED 568
Well Type: DOMESTIC
Source: GAMA_DOM
Depth Zone: Upper
Well Depth (ft): 167
of Measurements: 1
Period of Record: 2004
Trend Since 2000: Insufficient Data



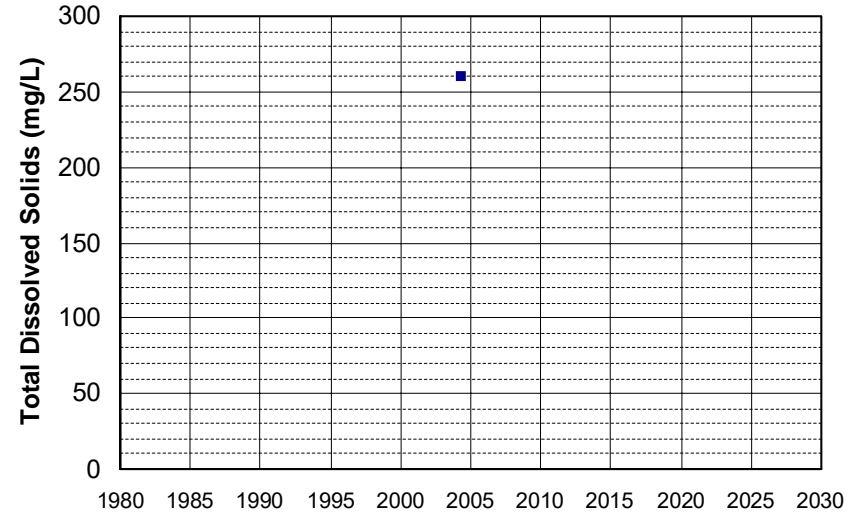
Well Name: ED 570
Well Type: DOMESTIC
Source: GAMA_DOM
Depth Zone: Upper
Well Depth (ft): 201
of Measurements: 1
Period of Record: 2004
Trend Since 2000: Insufficient Data



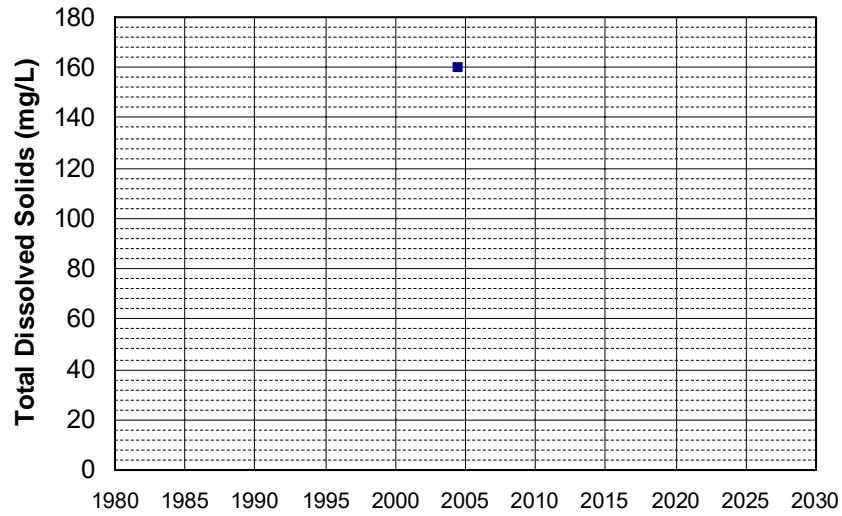
Well Name: ED 575
Well Type: DOMESTIC
Source: GAMA_DOM
Depth Zone: Upper
Well Depth (ft): 176
of Measurements: 1
Period of Record: 2004
Trend Since 2000: Insufficient Data



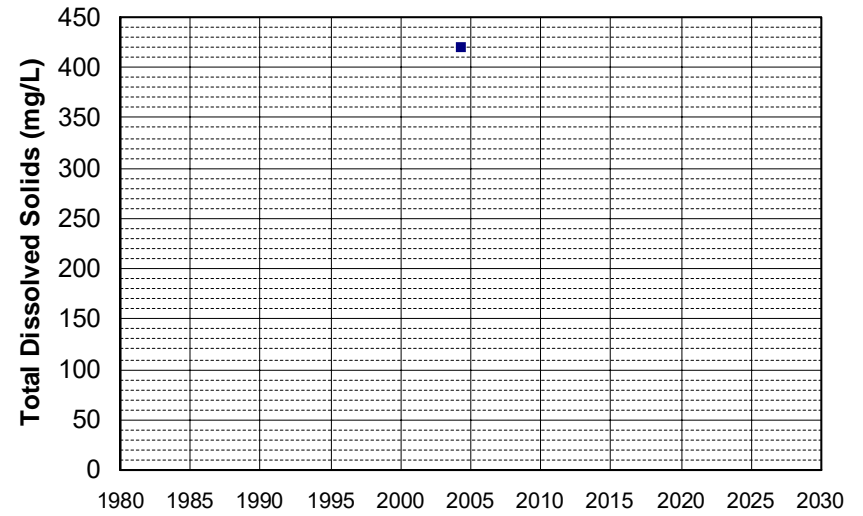
Well Name: ED 576
Well Type: DOMESTIC
Source: GAMA_DOM
Depth Zone: Upper
Well Depth (ft): 201
of Measurements: 1
Period of Record: 2004
Trend Since 2000: Insufficient Data



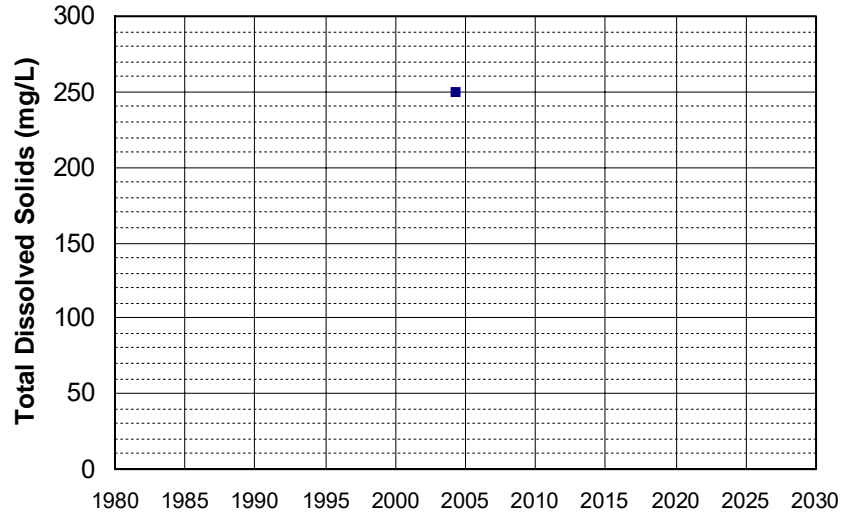
Well Name: ED 577
Well Type: DOMESTIC
Source: GAMA_DOM
Depth Zone: Upper
Well Depth (ft): 299
of Measurements: 1
Period of Record: 2004
Trend Since 2000: Insufficient Data



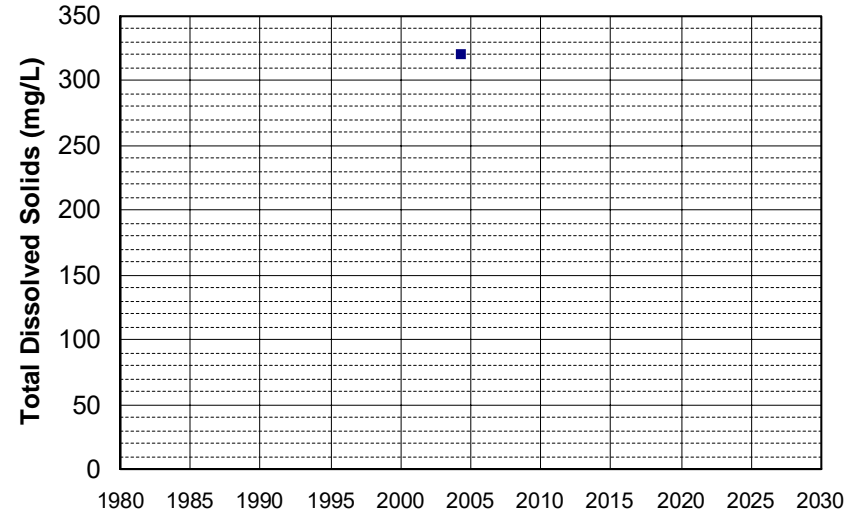
Well Name: ED 578
Well Type: DOMESTIC
Source: GAMA_DOM
Depth Zone: Upper
Well Depth (ft): 167
of Measurements: 1
Period of Record: 2004
Trend Since 2000: Insufficient Data



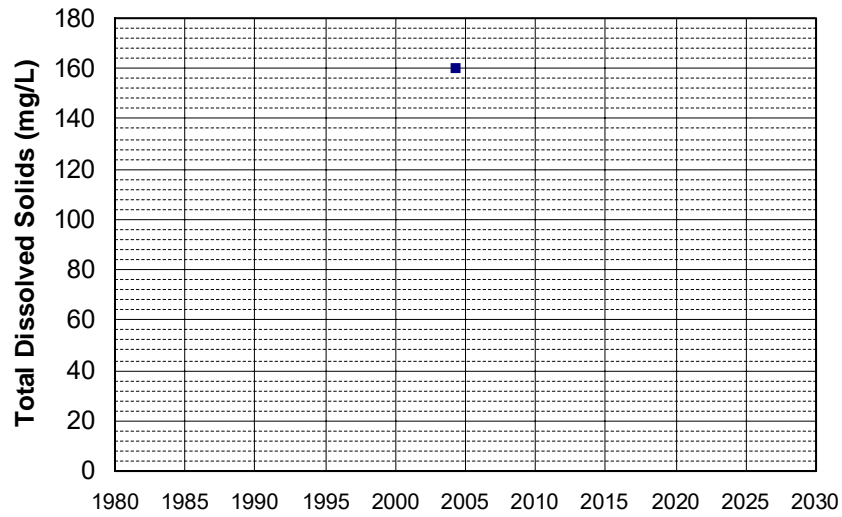
Well Name: ED 579
Well Type: DOMESTIC
Source: GAMA_DOM
Depth Zone: Upper
Well Depth (ft): 201
of Measurements: 1
Period of Record: 2004
Trend Since 2000: Insufficient Data



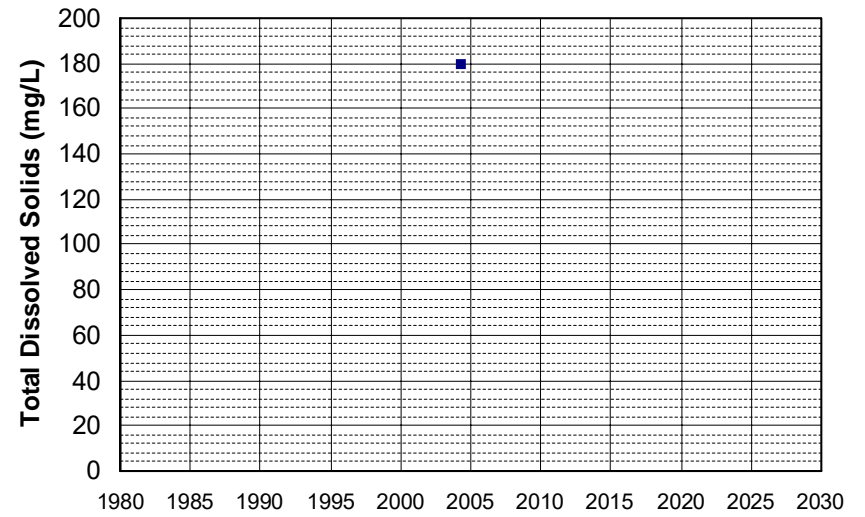
Well Name: ED 580
Well Type: DOMESTIC
Source: GAMA_DOM
Depth Zone: Upper
Well Depth (ft): 201
of Measurements: 1
Period of Record: 2004
Trend Since 2000: Insufficient Data



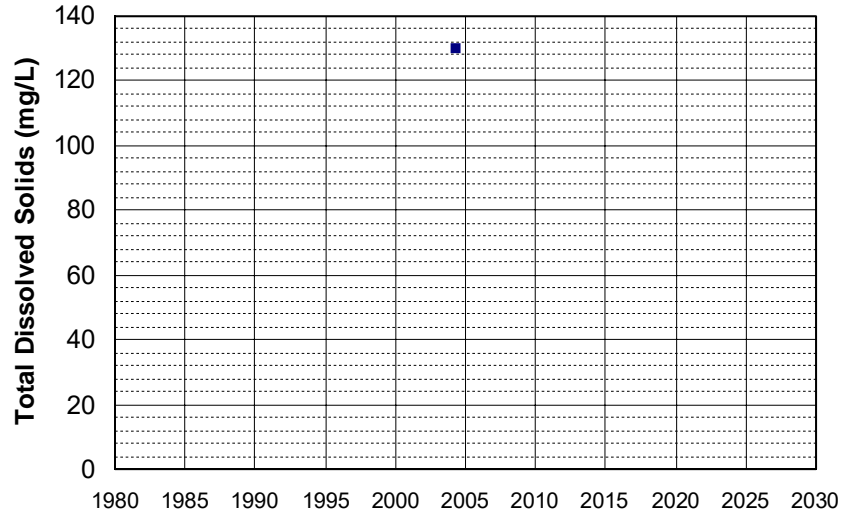
Well Name: ED 582
Well Type: DOMESTIC
Source: GAMA_DOM
Depth Zone: Upper
Well Depth (ft): 167
of Measurements: 1
Period of Record: 2004
Trend Since 2000: Insufficient Data



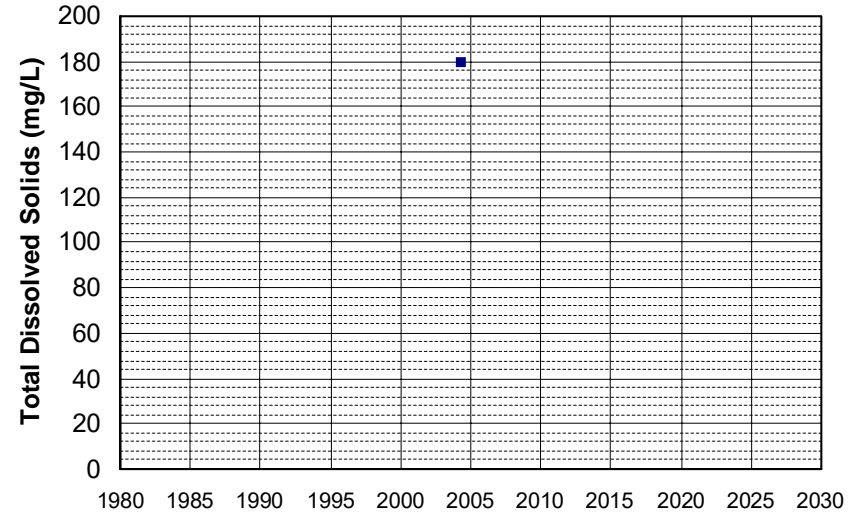
Well Name: ED 583
Well Type: DOMESTIC
Source: GAMA_DOM
Depth Zone: Upper
Well Depth (ft): 243
of Measurements: 1
Period of Record: 2004
Trend Since 2000: Insufficient Data



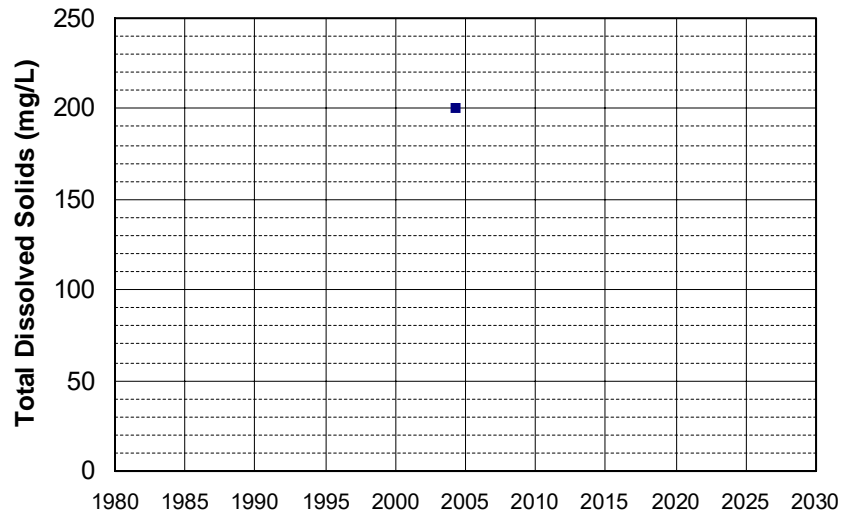
Well Name: ED 585
Well Type: DOMESTIC
Source: GAMA_DOM
Depth Zone: Upper
Well Depth (ft): 145
of Measurements: 1
Period of Record: 2004
Trend Since 2000: Insufficient Data



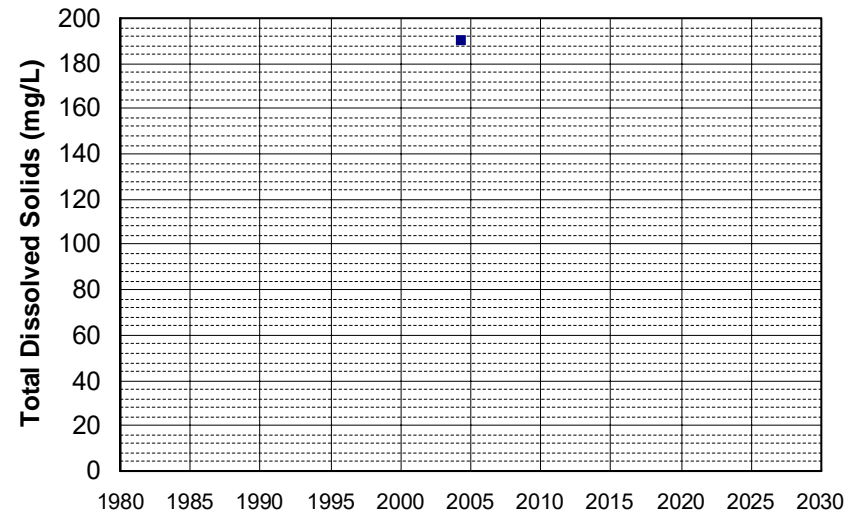
Well Name: ED 587
Well Type: DOMESTIC
Source: GAMA_DOM
Depth Zone: Upper
Well Depth (ft): 252
of Measurements: 1
Period of Record: 2004
Trend Since 2000: Insufficient Data



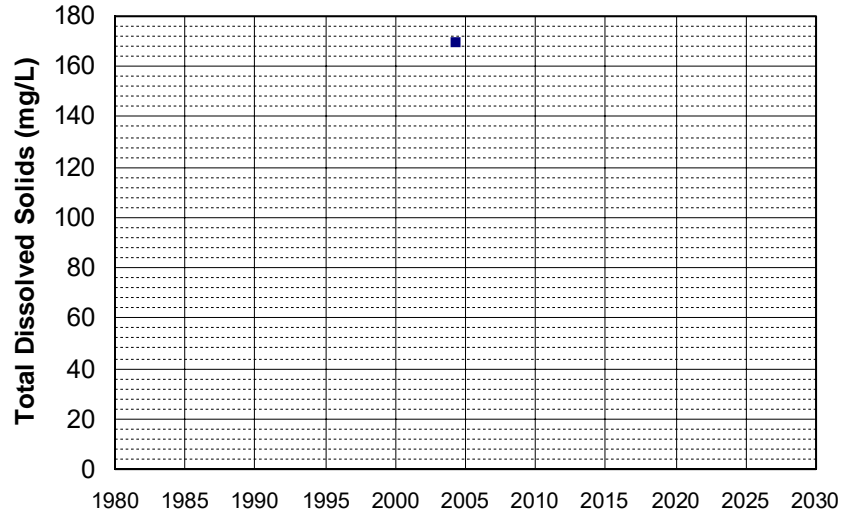
Well Name: ED 588
Well Type: DOMESTIC
Source: GAMA_DOM
Depth Zone: Upper
Well Depth (ft): 281
of Measurements: 1
Period of Record: 2004
Trend Since 2000: Insufficient Data



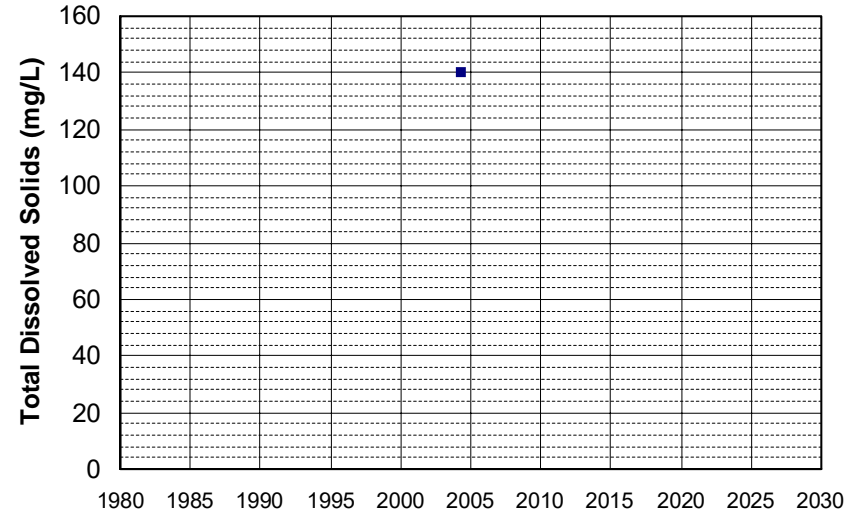
Well Name: ED 589
Well Type: DOMESTIC
Source: GAMA_DOM
Depth Zone: Upper
Well Depth (ft): 206
of Measurements: 1
Period of Record: 2004
Trend Since 2000: Insufficient Data



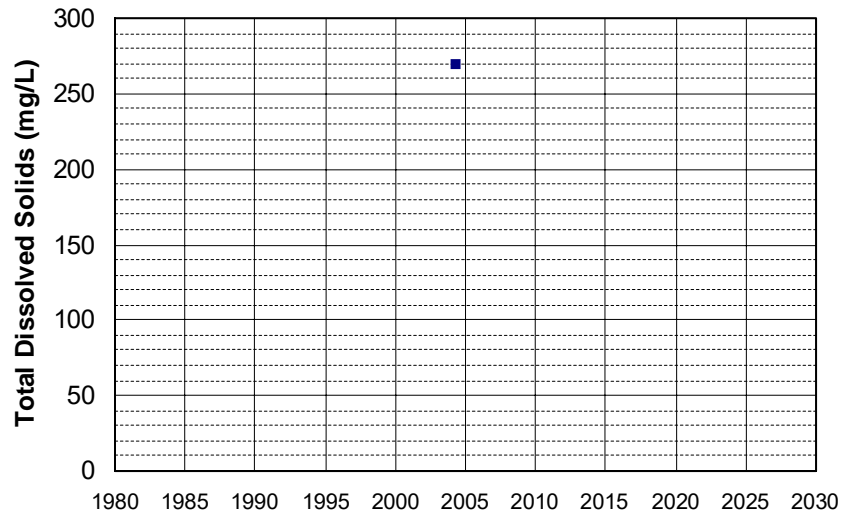
Well Name: ED 590
Well Type: DOMESTIC
Source: GAMA_DOM
Depth Zone: Upper
Well Depth (ft): 206
of Measurements: 1
Period of Record: 2004
Trend Since 2000: Insufficient Data



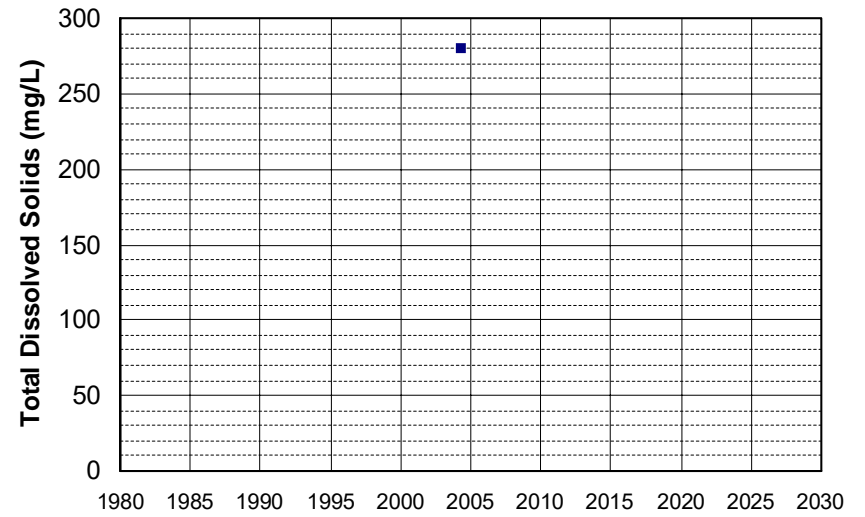
Well Name: ED 591
Well Type: DOMESTIC
Source: GAMA_DOM
Depth Zone: Upper
Well Depth (ft): 221
of Measurements: 1
Period of Record: 2004
Trend Since 2000: Insufficient Data



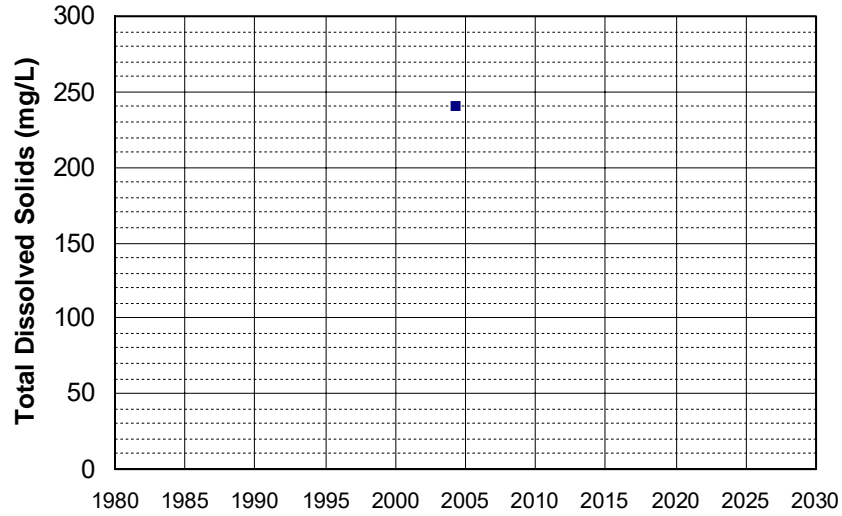
Well Name: ED 593
Well Type: DOMESTIC
Source: GAMA_DOM
Depth Zone: Upper
Well Depth (ft): 236
of Measurements: 1
Period of Record: 2004
Trend Since 2000: Insufficient Data



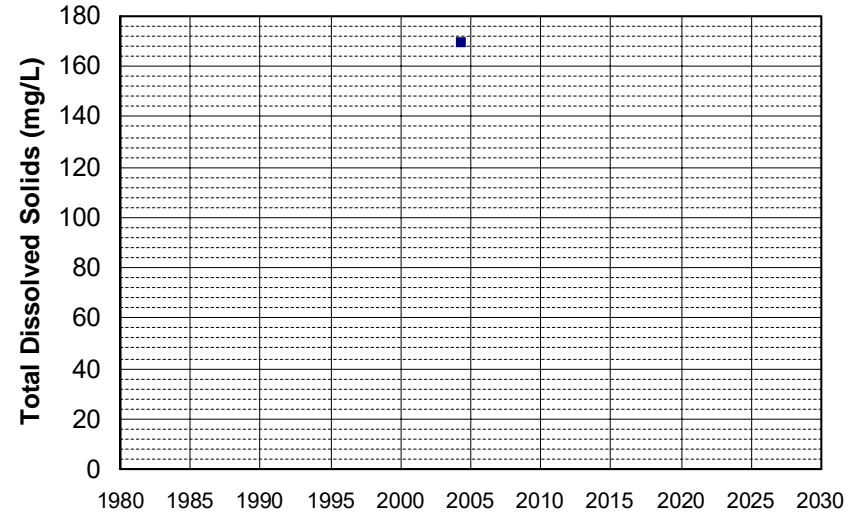
Well Name: ED 594
Well Type: DOMESTIC
Source: GAMA_DOM
Depth Zone: Upper
Well Depth (ft): 201
of Measurements: 1
Period of Record: 2004
Trend Since 2000: Insufficient Data



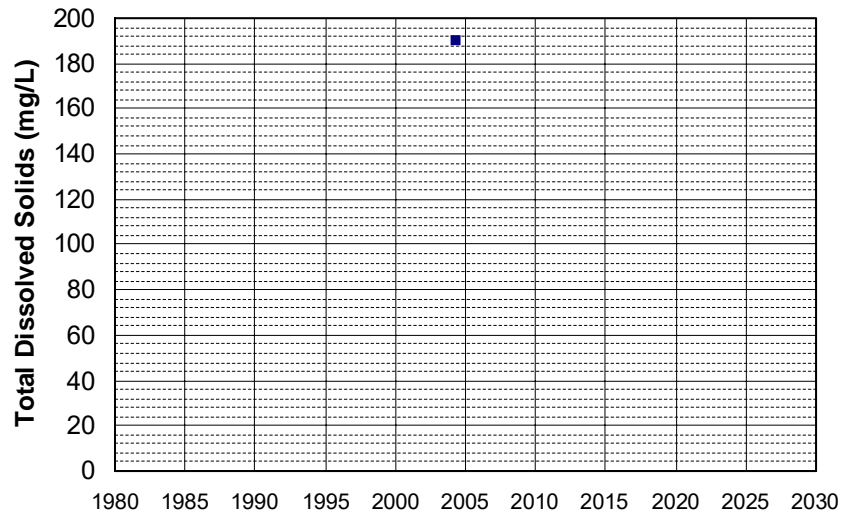
Well Name: ED 597
Well Type: DOMESTIC
Source: GAMA_DOM
Depth Zone: Upper
Well Depth (ft): 252
of Measurements: 1
Period of Record: 2004
Trend Since 2000: Insufficient Data



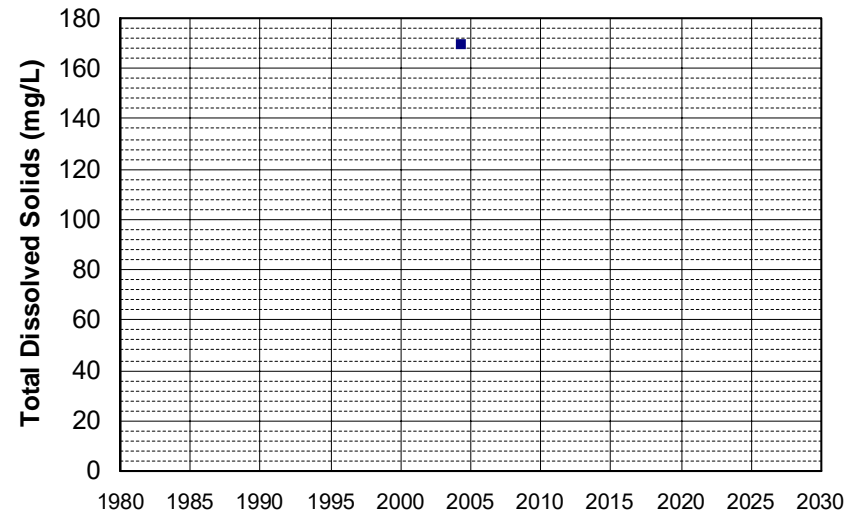
Well Name: ED 598
Well Type: DOMESTIC
Source: GAMA_DOM
Depth Zone: Upper
Well Depth (ft): 252
of Measurements: 1
Period of Record: 2004
Trend Since 2000: Insufficient Data



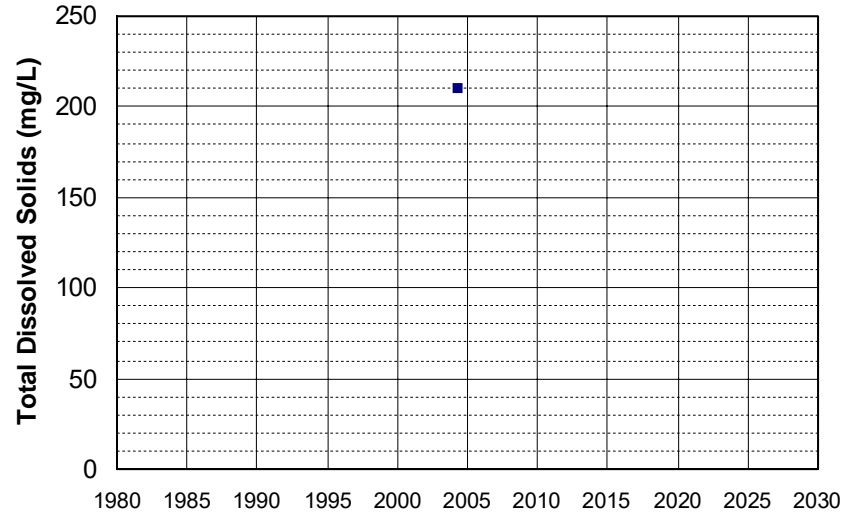
Well Name: ED 600
Well Type: DOMESTIC
Source: GAMA_DOM
Depth Zone: Upper
Well Depth (ft): 290
of Measurements: 1
Period of Record: 2004
Trend Since 2000: Insufficient Data



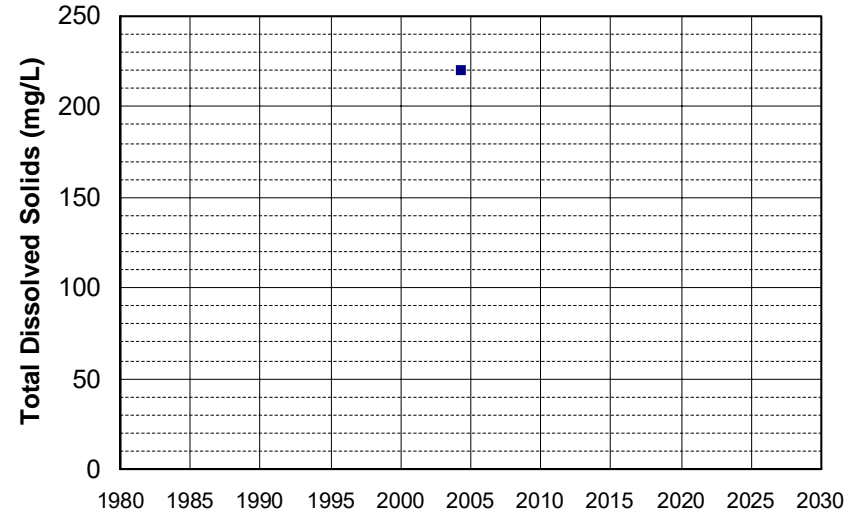
Well Name: ED 601
Well Type: DOMESTIC
Source: GAMA_DOM
Depth Zone: Upper
Well Depth (ft): 148
of Measurements: 1
Period of Record: 2004
Trend Since 2000: Insufficient Data



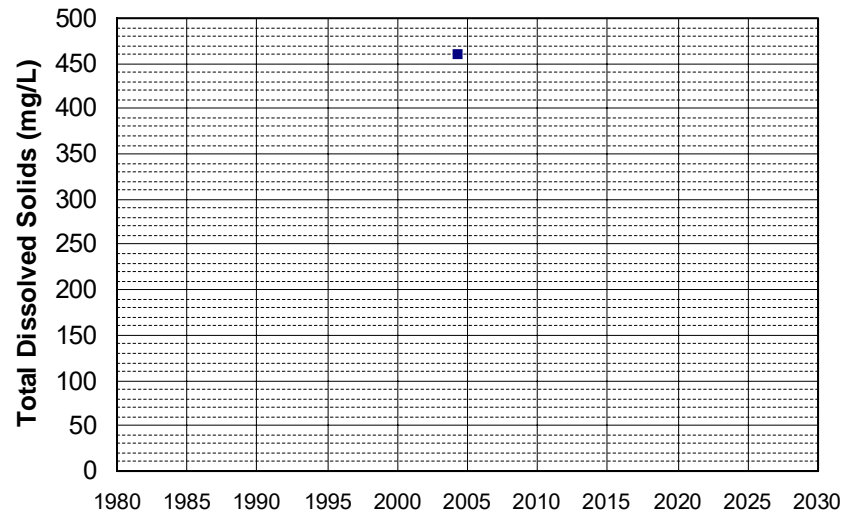
Well Name: ED 602
Well Type: DOMESTIC
Source: GAMA_DOM
Depth Zone: Upper
Well Depth (ft): 148
of Measurements: 1
Period of Record: 2004
Trend Since 2000: Insufficient Data



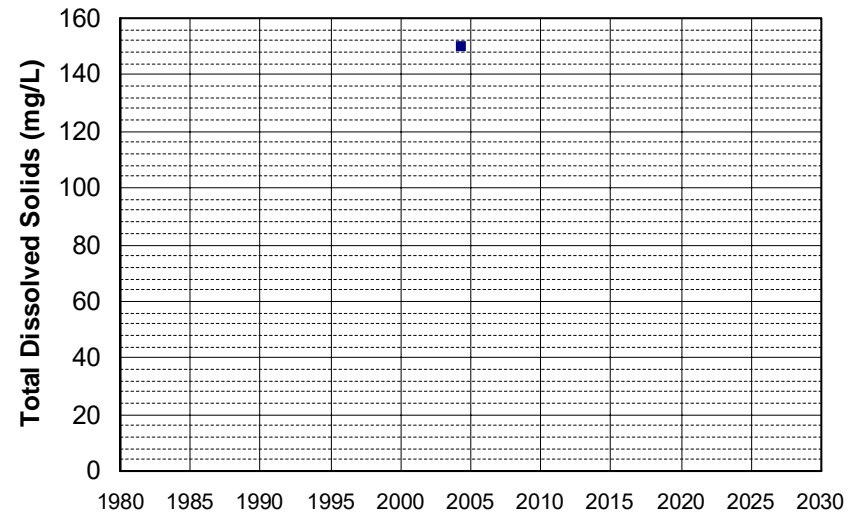
Well Name: ED 603
Well Type: DOMESTIC
Source: GAMA_DOM
Depth Zone: Upper
Well Depth (ft): 148
of Measurements: 1
Period of Record: 2004
Trend Since 2000: Insufficient Data



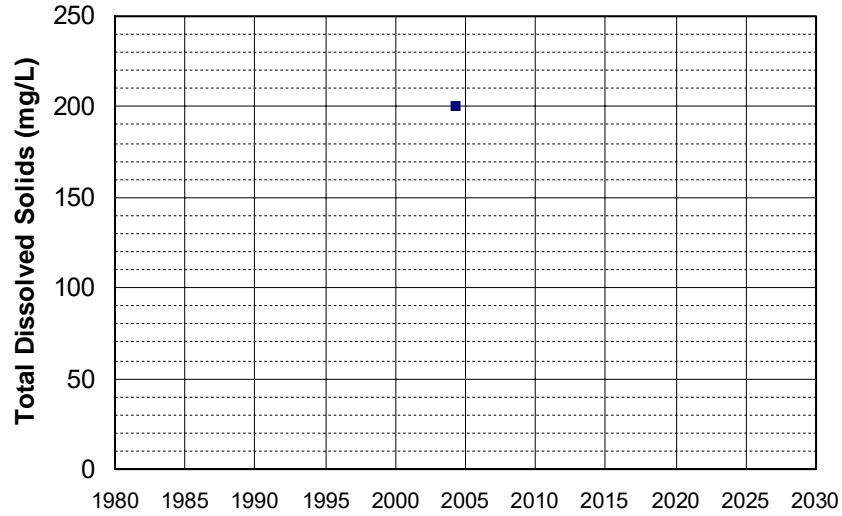
Well Name: ED 604
Well Type: DOMESTIC
Source: GAMA_DOM
Depth Zone: Upper
Well Depth (ft): 251
of Measurements: 1
Period of Record: 2004
Trend Since 2000: Insufficient Data



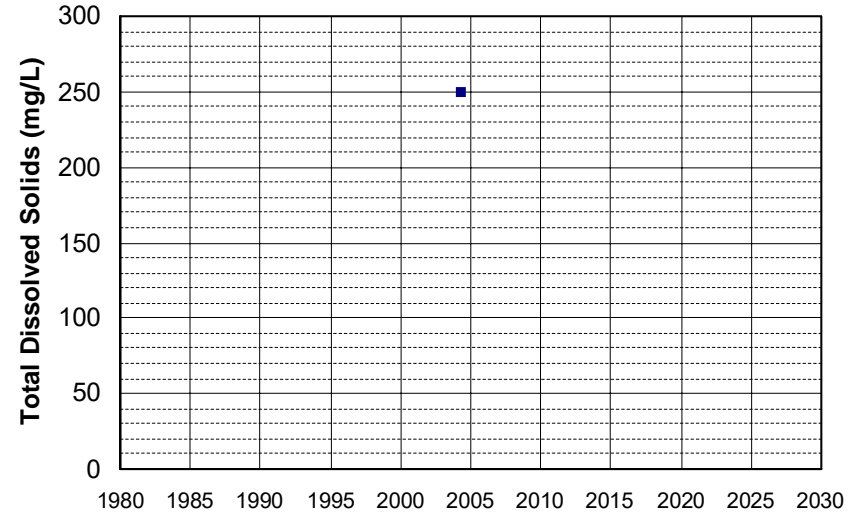
Well Name: ED 605
Well Type: DOMESTIC
Source: GAMA_DOM
Depth Zone: Upper
Well Depth (ft): 212
of Measurements: 1
Period of Record: 2004
Trend Since 2000: Insufficient Data



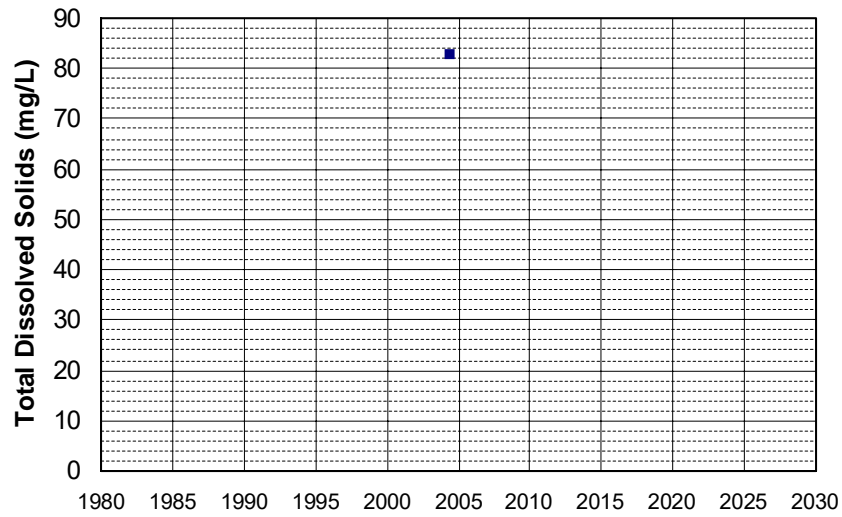
Well Name: ED 608
Well Type: DOMESTIC
Source: GAMA_DOM
Depth Zone: Upper
Well Depth (ft): 281
of Measurements: 1
Period of Record: 2004
Trend Since 2000: Insufficient Data



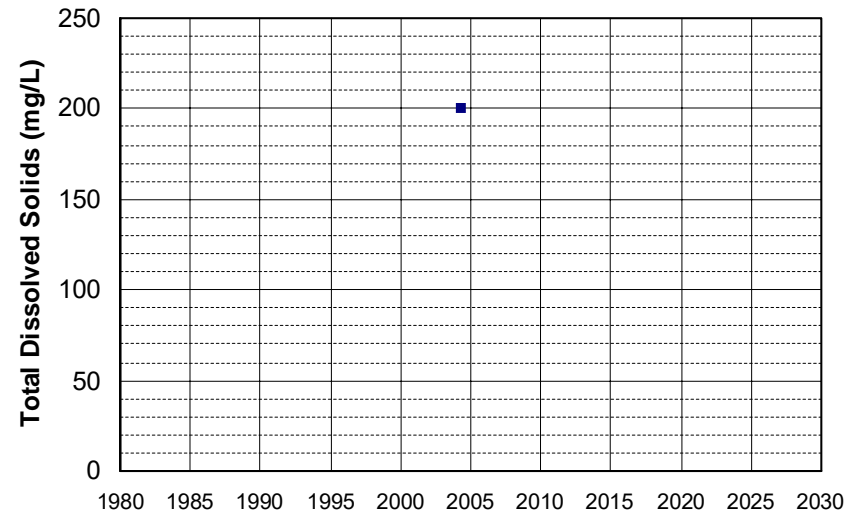
Well Name: ED 610
Well Type: DOMESTIC
Source: GAMA_DOM
Depth Zone: Upper
Well Depth (ft): 252
of Measurements: 1
Period of Record: 2004
Trend Since 2000: Insufficient Data



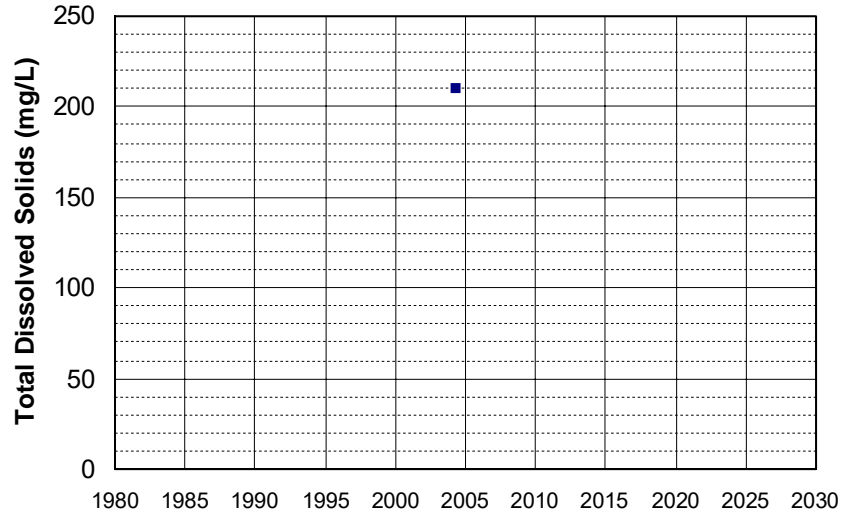
Well Name: ED 612
Well Type: DOMESTIC
Source: GAMA_DOM
Depth Zone: Upper
Well Depth (ft): 220
of Measurements: 1
Period of Record: 2004
Trend Since 2000: Insufficient Data



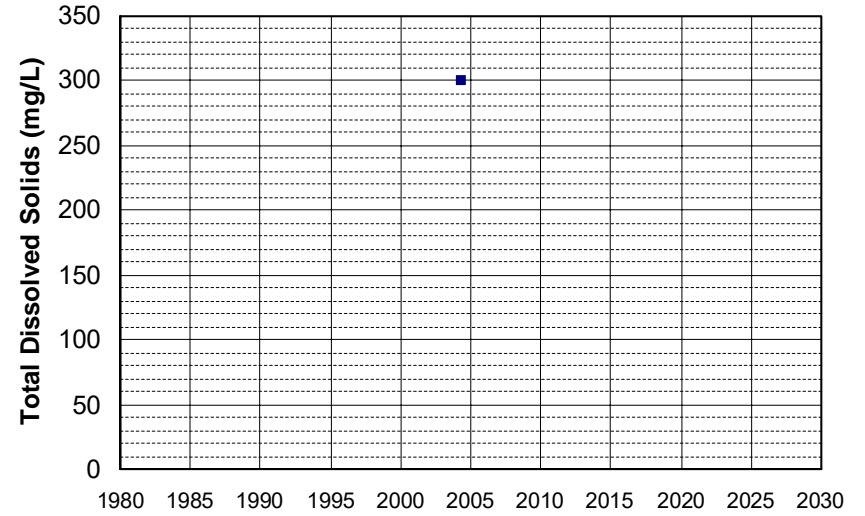
Well Name: ED 613
Well Type: DOMESTIC
Source: GAMA_DOM
Depth Zone: Upper
Well Depth (ft): 218
of Measurements: 1
Period of Record: 2004
Trend Since 2000: Insufficient Data



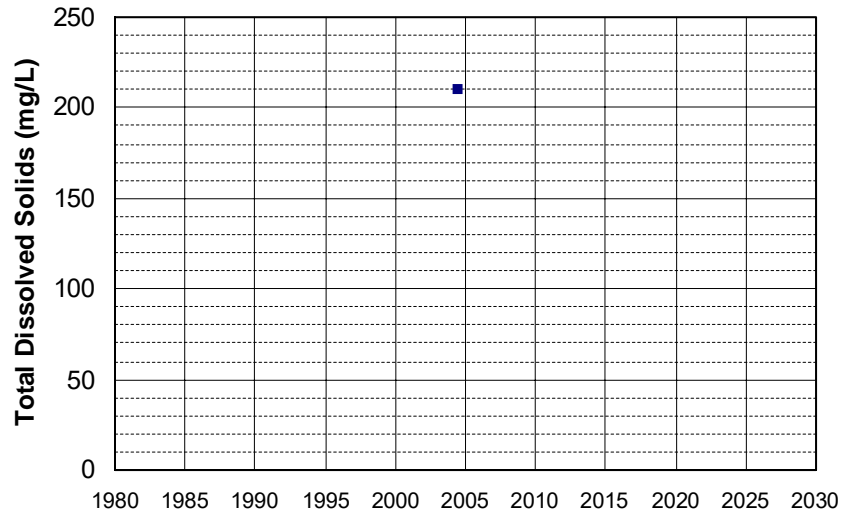
Well Name: ED 615
Well Type: DOMESTIC
Source: GAMA_DOM
Depth Zone: Upper
Well Depth (ft): 203
of Measurements: 1
Period of Record: 2004
Trend Since 2000: Insufficient Data



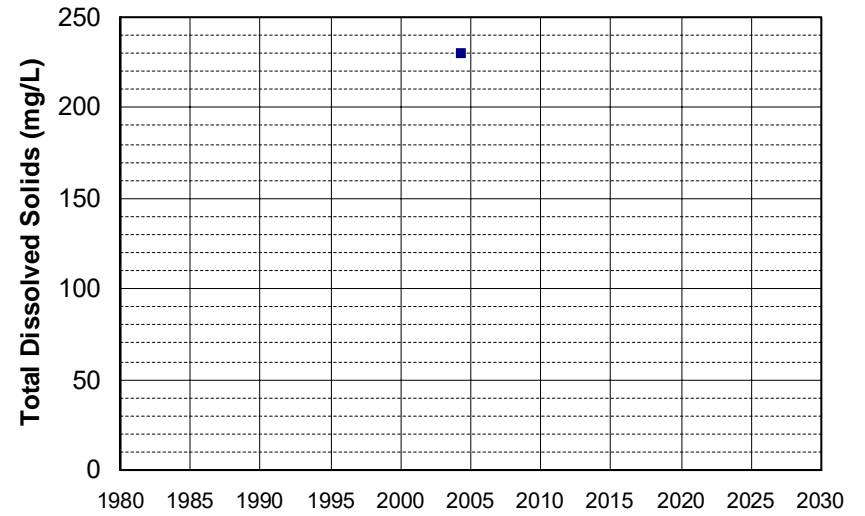
Well Name: ED 616
Well Type: DOMESTIC
Source: GAMA_DOM
Depth Zone: Upper
Well Depth (ft): 299
of Measurements: 1
Period of Record: 2004
Trend Since 2000: Insufficient Data



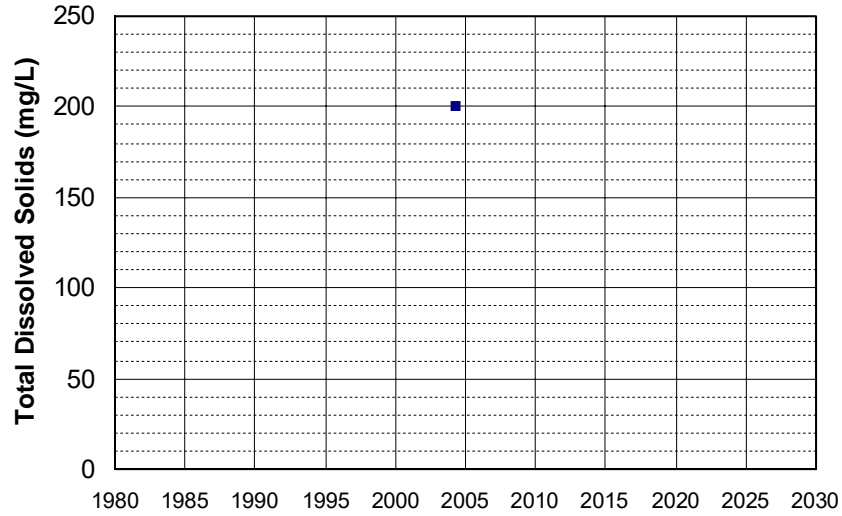
Well Name: ED 617
Well Type: DOMESTIC
Source: GAMA_DOM
Depth Zone: Upper
Well Depth (ft): 299
of Measurements: 1
Period of Record: 2004
Trend Since 2000: Insufficient Data



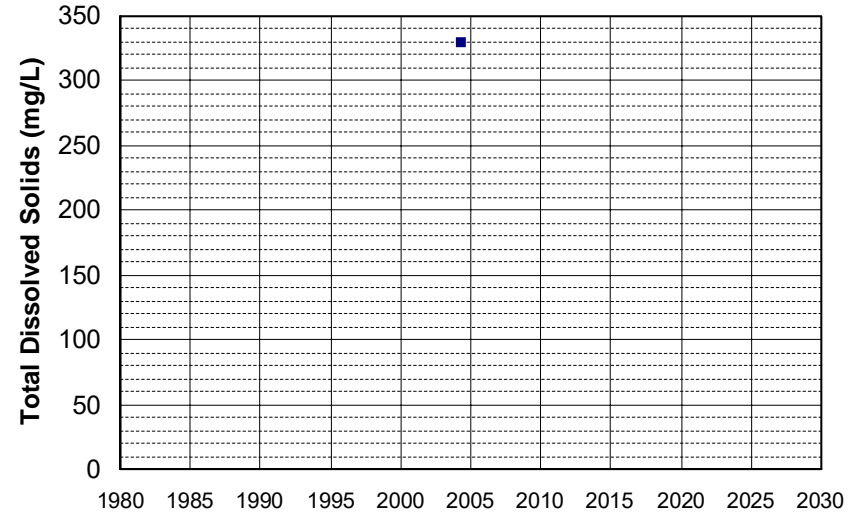
Well Name: ED 618
Well Type: DOMESTIC
Source: GAMA_DOM
Depth Zone: Upper
Well Depth (ft): 201
of Measurements: 1
Period of Record: 2004
Trend Since 2000: Insufficient Data



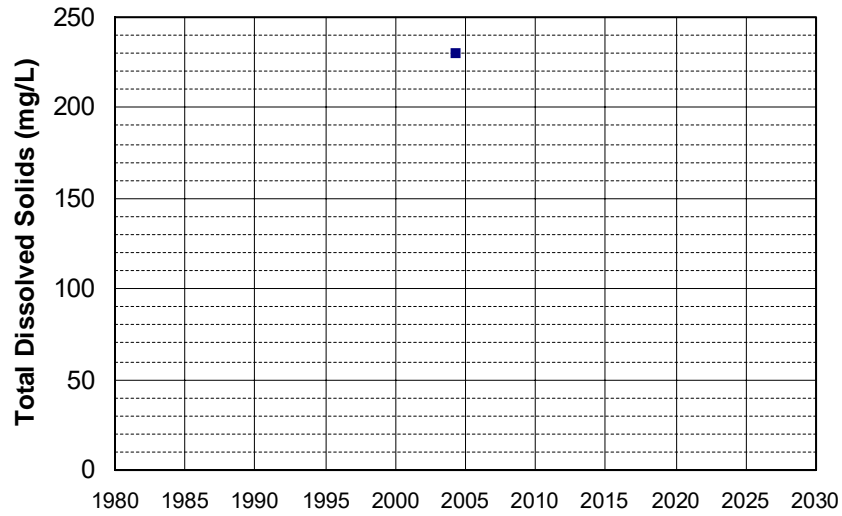
Well Name: ED 619
Well Type: DOMESTIC
Source: GAMA_DOM
Depth Zone: Upper
Well Depth (ft): 201
of Measurements: 1
Period of Record: 2004
Trend Since 2000: Insufficient Data



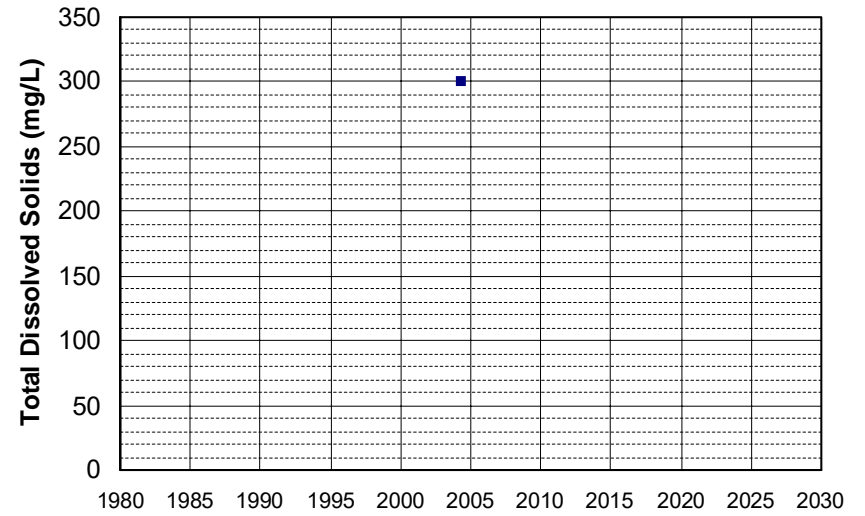
Well Name: ED 620
Well Type: DOMESTIC
Source: GAMA_DOM
Depth Zone: Upper
Well Depth (ft): 201
of Measurements: 1
Period of Record: 2004
Trend Since 2000: Insufficient Data



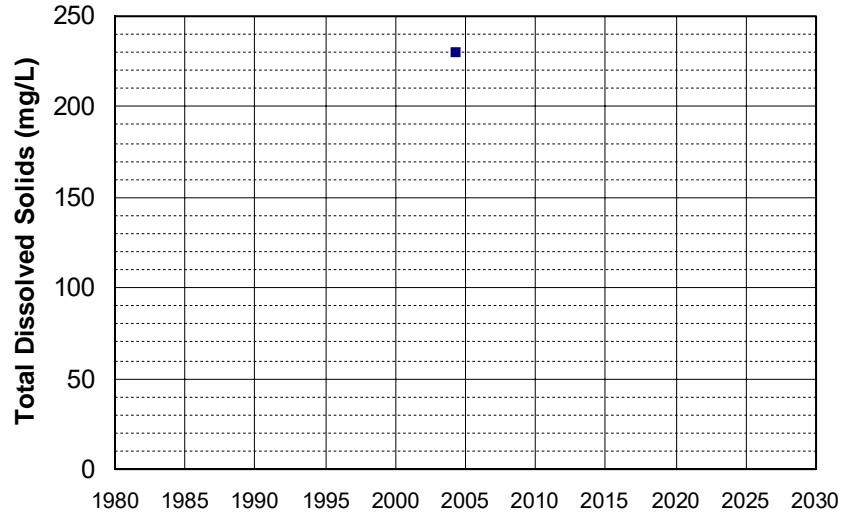
Well Name: ED 623
Well Type: DOMESTIC
Source: GAMA_DOM
Depth Zone: Upper
Well Depth (ft): 201
of Measurements: 1
Period of Record: 2004
Trend Since 2000: Insufficient Data



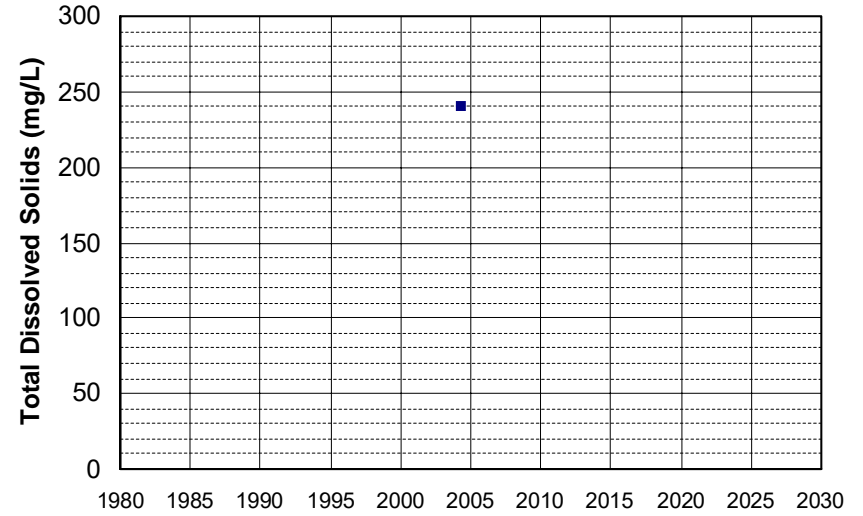
Well Name: ED 624
Well Type: DOMESTIC
Source: GAMA_DOM
Depth Zone: Upper
Well Depth (ft): 201
of Measurements: 1
Period of Record: 2004
Trend Since 2000: Insufficient Data



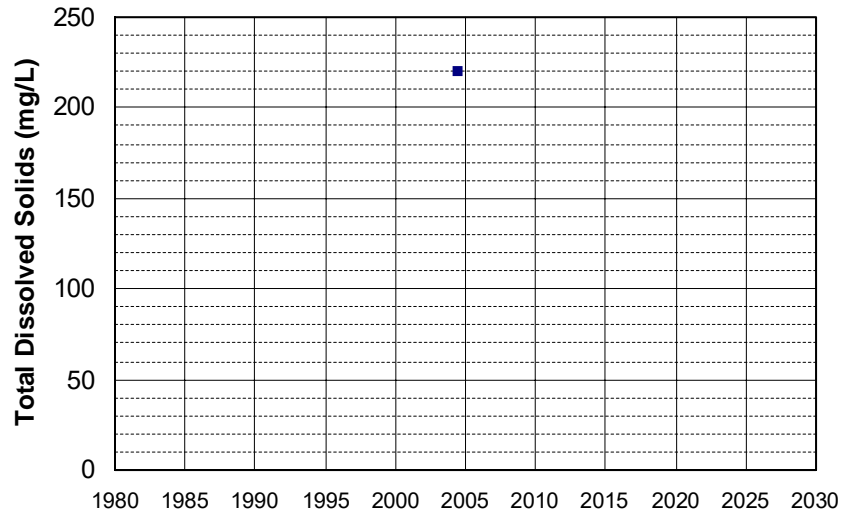
Well Name: ED 625
Well Type: DOMESTIC
Source: GAMA_DOM
Depth Zone: Upper
Well Depth (ft): 201
of Measurements: 1
Period of Record: 2004
Trend Since 2000: Insufficient Data



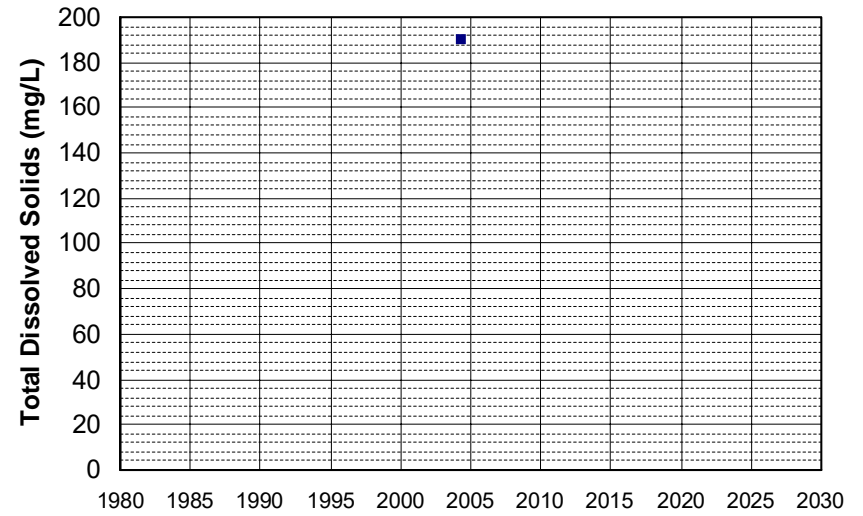
Well Name: ED 626
Well Type: DOMESTIC
Source: GAMA_DOM
Depth Zone: Upper
Well Depth (ft): 201
of Measurements: 1
Period of Record: 2004
Trend Since 2000: Insufficient Data



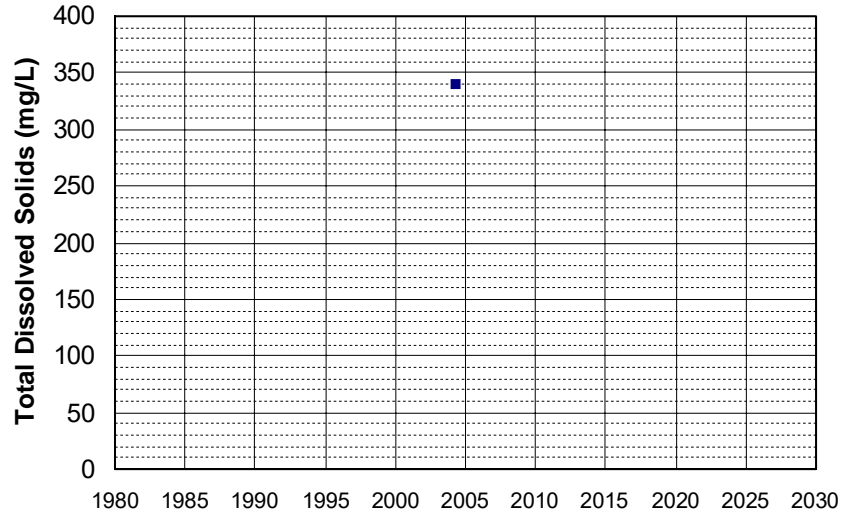
Well Name: ED 627
Well Type: DOMESTIC
Source: GAMA_DOM
Depth Zone: Upper
Well Depth (ft): 212
of Measurements: 1
Period of Record: 2004
Trend Since 2000: Insufficient Data



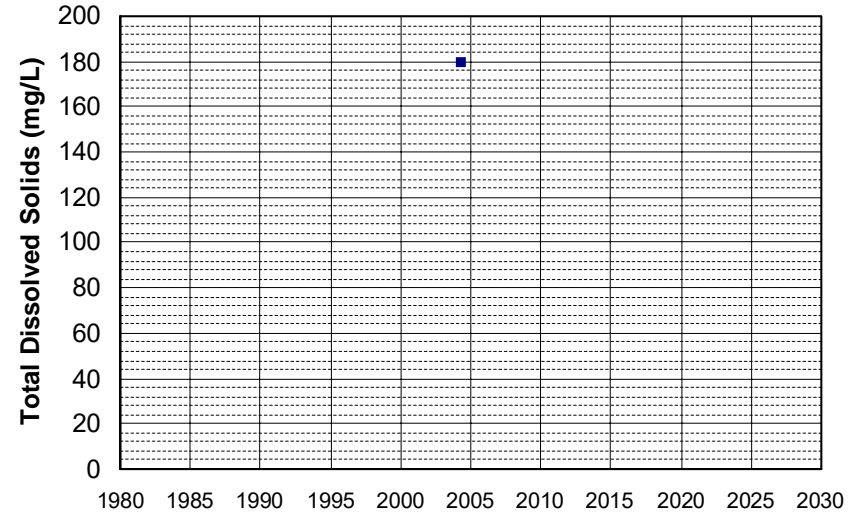
Well Name: ED 628
Well Type: DOMESTIC
Source: GAMA_DOM
Depth Zone: Upper
Well Depth (ft): 299
of Measurements: 1
Period of Record: 2004
Trend Since 2000: Insufficient Data



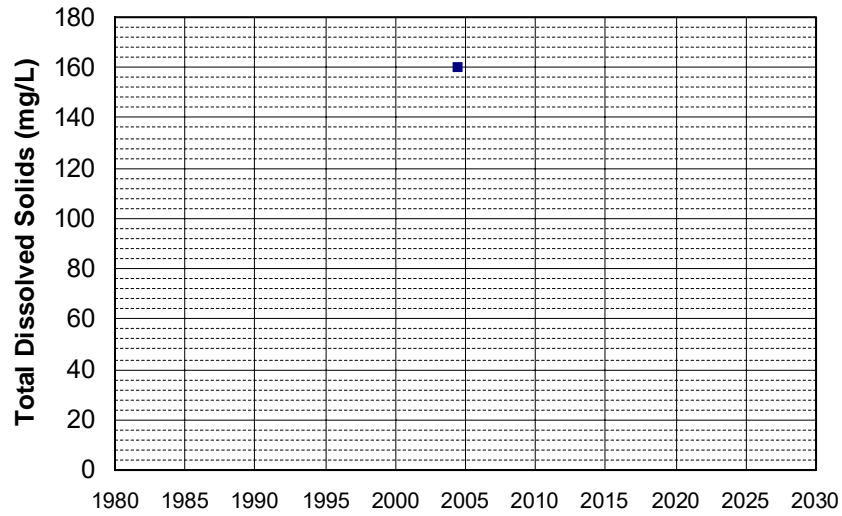
Well Name: ED 632
Well Type: DOMESTIC
Source: GAMA_DOM
Depth Zone: Upper
Well Depth (ft): 201
of Measurements: 1
Period of Record: 2004
Trend Since 2000: Insufficient Data



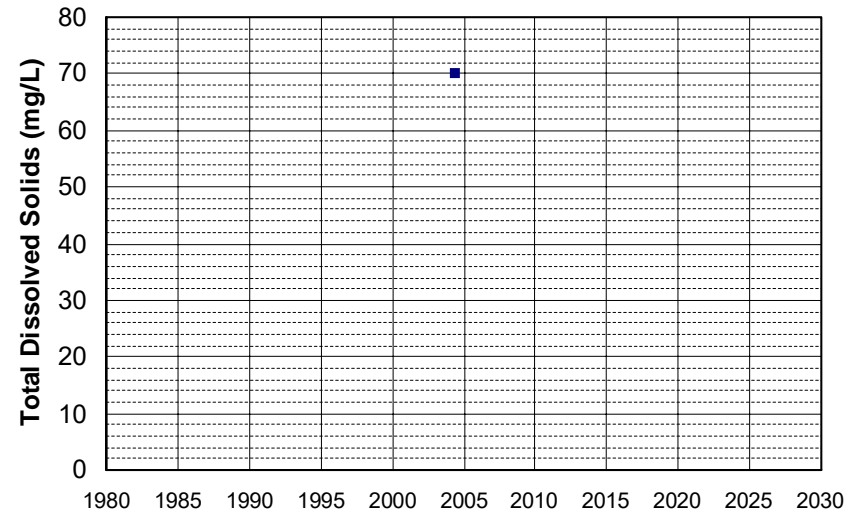
Well Name: ED 634
Well Type: DOMESTIC
Source: GAMA_DOM
Depth Zone: Upper
Well Depth (ft): 239
of Measurements: 1
Period of Record: 2004
Trend Since 2000: Insufficient Data



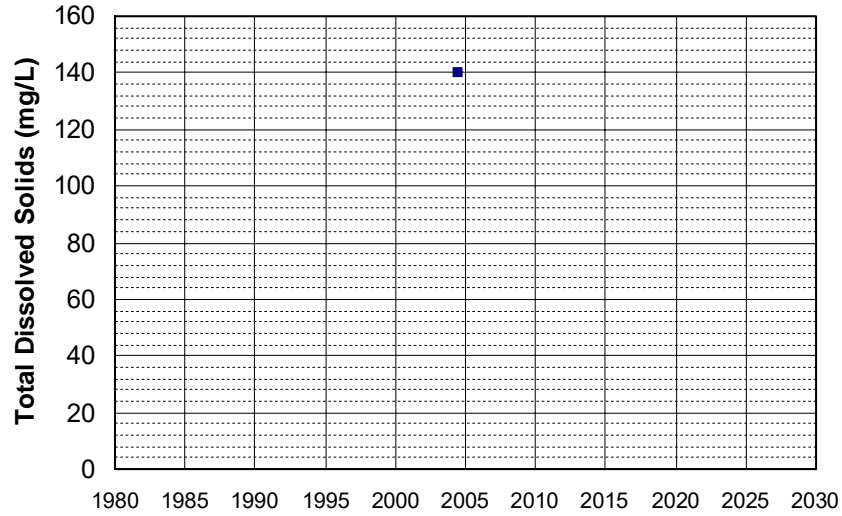
Well Name: ED 637
Well Type: DOMESTIC
Source: GAMA_DOM
Depth Zone: Upper
Well Depth (ft): 220
of Measurements: 1
Period of Record: 2004
Trend Since 2000: Insufficient Data



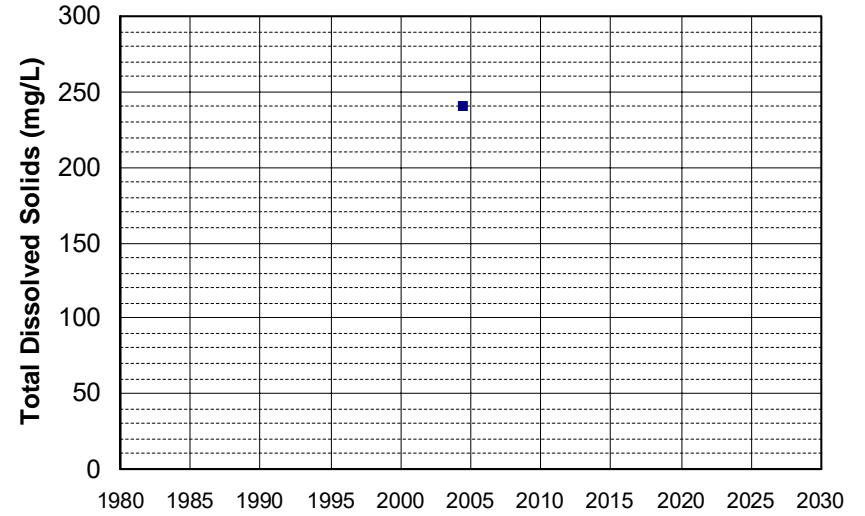
Well Name: ED 638
Well Type: DOMESTIC
Source: GAMA_DOM
Depth Zone: Upper
Well Depth (ft): 239
of Measurements: 1
Period of Record: 2004
Trend Since 2000: Insufficient Data



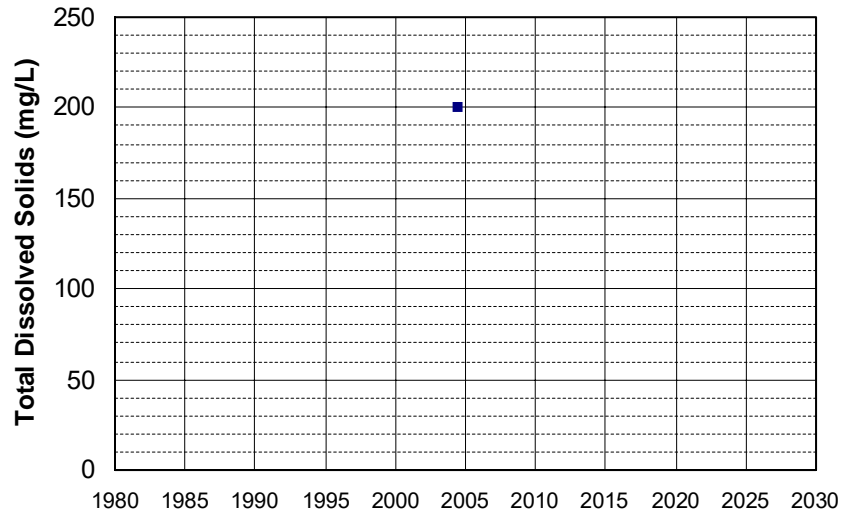
Well Name: ED 639
Well Type: DOMESTIC
Source: GAMA_DOM
Depth Zone: Upper
Well Depth (ft): 281
of Measurements: 1
Period of Record: 2004
Trend Since 2000: Insufficient Data



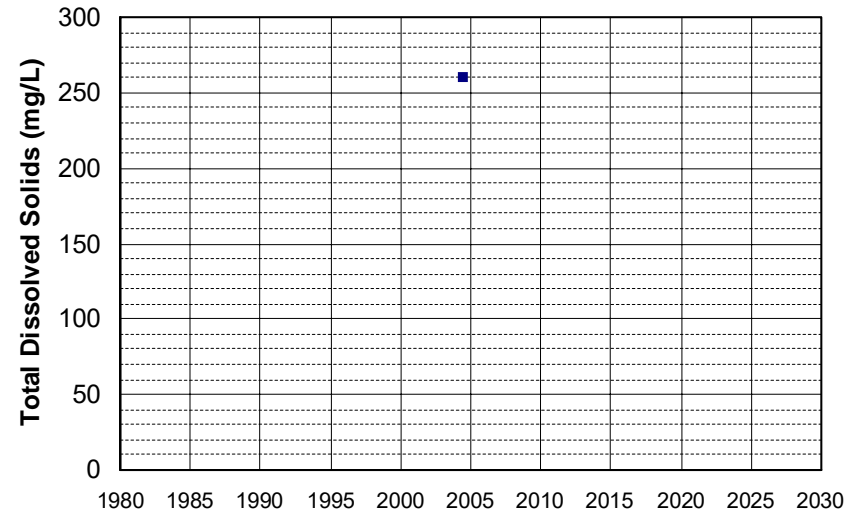
Well Name: ED 640
Well Type: DOMESTIC
Source: GAMA_DOM
Depth Zone: Upper
Well Depth (ft): 200
of Measurements: 1
Period of Record: 2004
Trend Since 2000: Insufficient Data



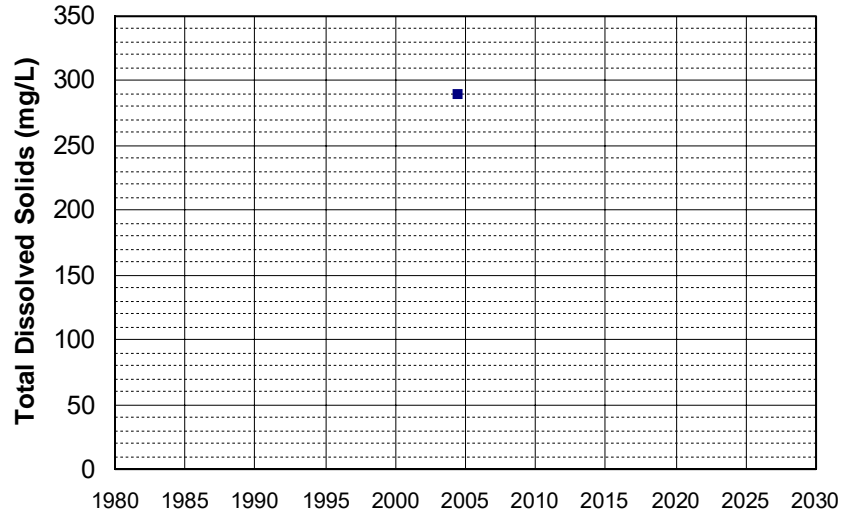
Well Name: ED 641
Well Type: DOMESTIC
Source: GAMA_DOM
Depth Zone: Upper
Well Depth (ft): 200
of Measurements: 1
Period of Record: 2004
Trend Since 2000: Insufficient Data



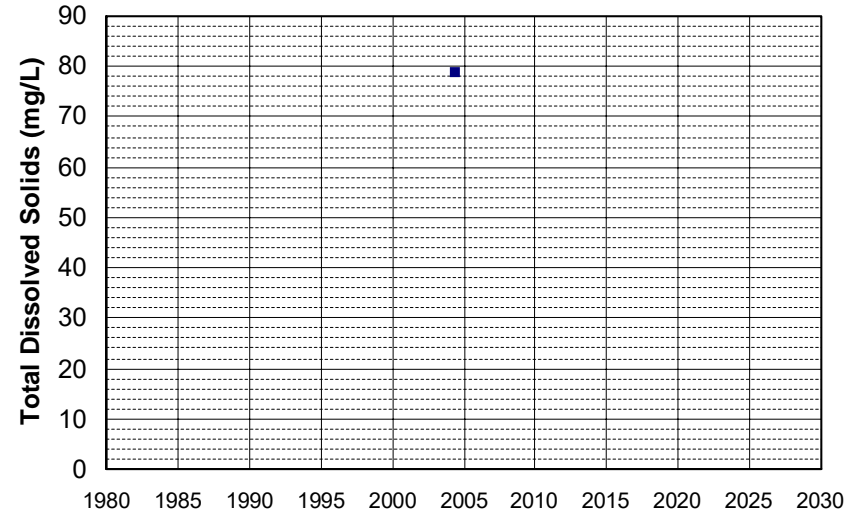
Well Name: ED 642
Well Type: DOMESTIC
Source: GAMA_DOM
Depth Zone: Upper
Well Depth (ft): 40
of Measurements: 1
Period of Record: 2004
Trend Since 2000: Insufficient Data



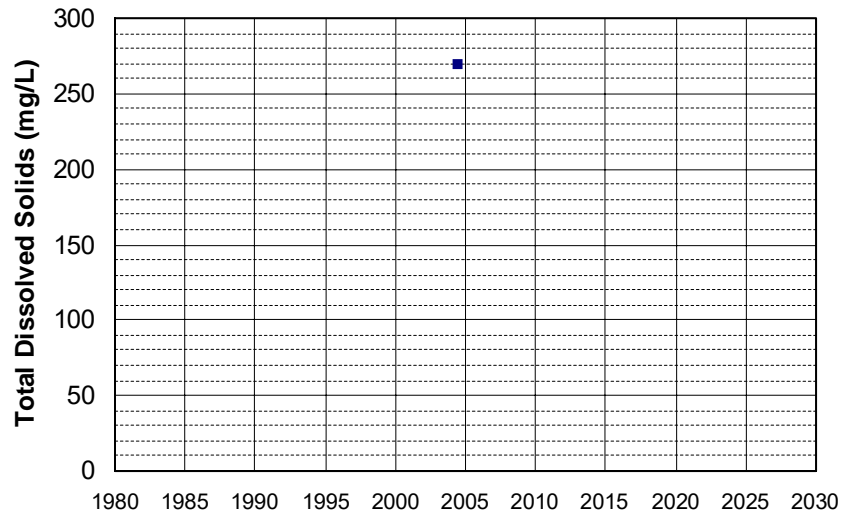
Well Name: ED 643
Well Type: DOMESTIC
Source: GAMA_DOM
Depth Zone: Upper
Well Depth (ft): 200
of Measurements: 1
Period of Record: 2004
Trend Since 2000: Insufficient Data



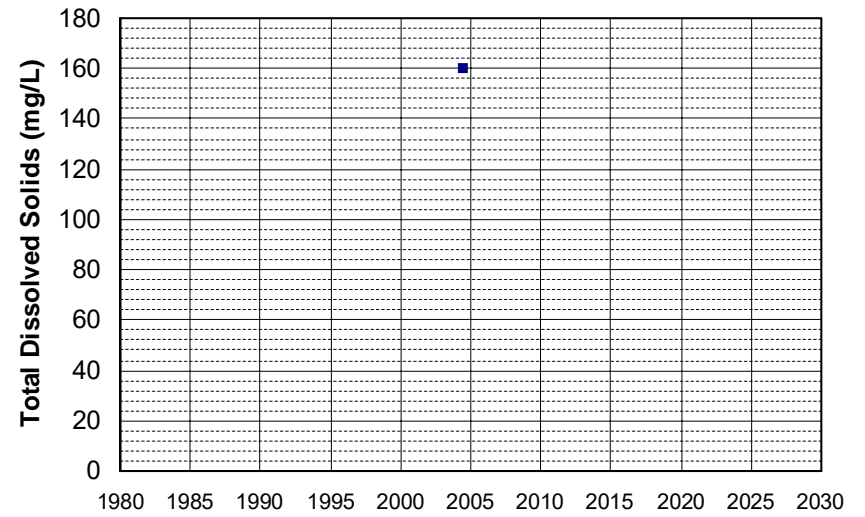
Well Name: ED 644
Well Type: DOMESTIC
Source: GAMA_DOM
Depth Zone: Upper
Well Depth (ft): 239
of Measurements: 1
Period of Record: 2004
Trend Since 2000: Insufficient Data



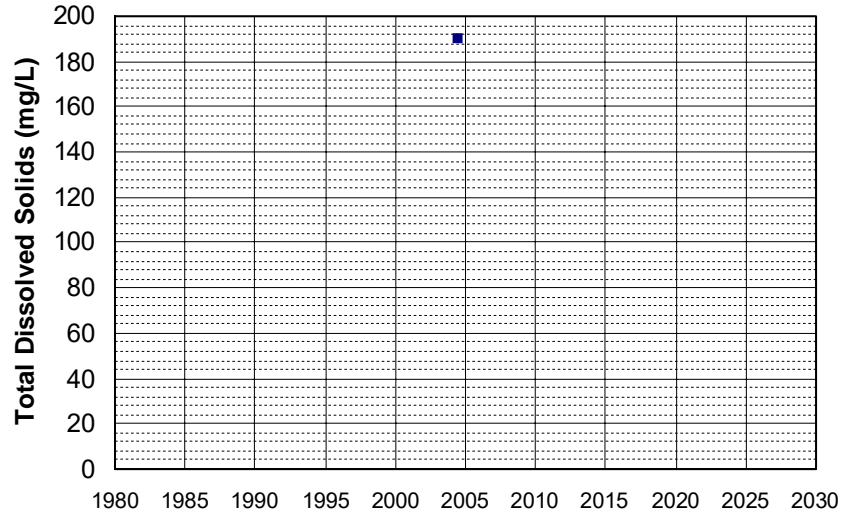
Well Name: ED 645
Well Type: DOMESTIC
Source: GAMA_DOM
Depth Zone: Upper
Well Depth (ft): 299
of Measurements: 1
Period of Record: 2004
Trend Since 2000: Insufficient Data



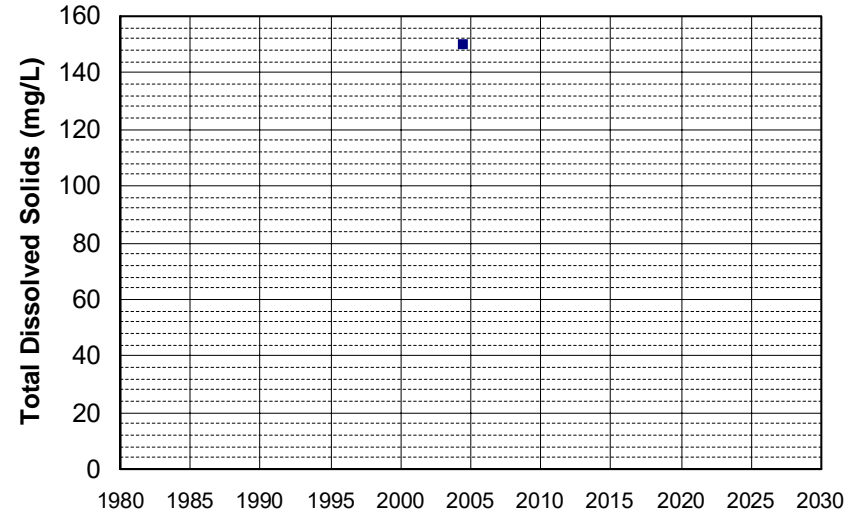
Well Name: ED 646
Well Type: DOMESTIC
Source: GAMA_DOM
Depth Zone: Upper
Well Depth (ft): 299
of Measurements: 1
Period of Record: 2004
Trend Since 2000: Insufficient Data



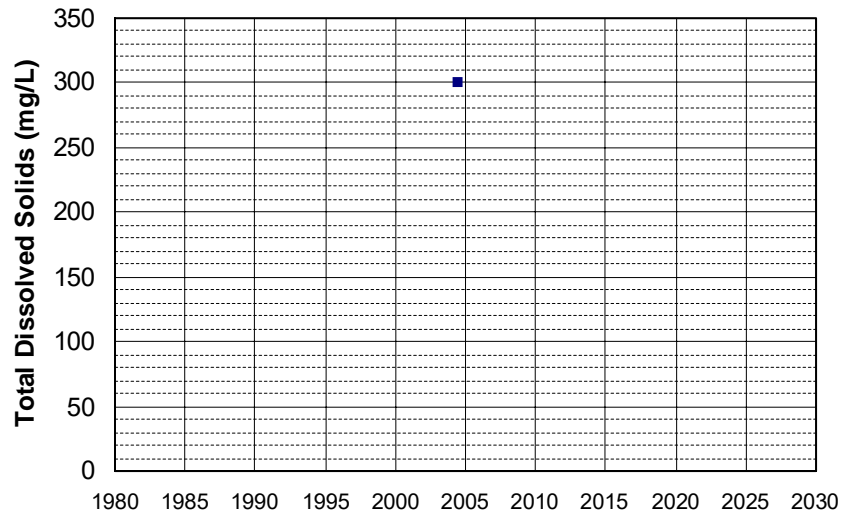
Well Name: ED 647
Well Type: DOMESTIC
Source: GAMA_DOM
Depth Zone: Upper
Well Depth (ft): 299
of Measurements: 1
Period of Record: 2004
Trend Since 2000: Insufficient Data



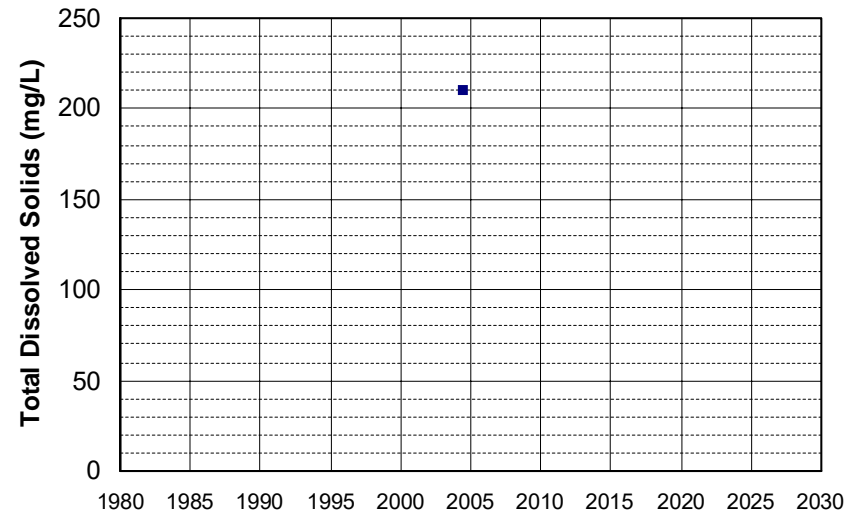
Well Name: ED 651
Well Type: DOMESTIC
Source: GAMA_DOM
Depth Zone: Upper
Well Depth (ft): 256
of Measurements: 1
Period of Record: 2004
Trend Since 2000: Insufficient Data



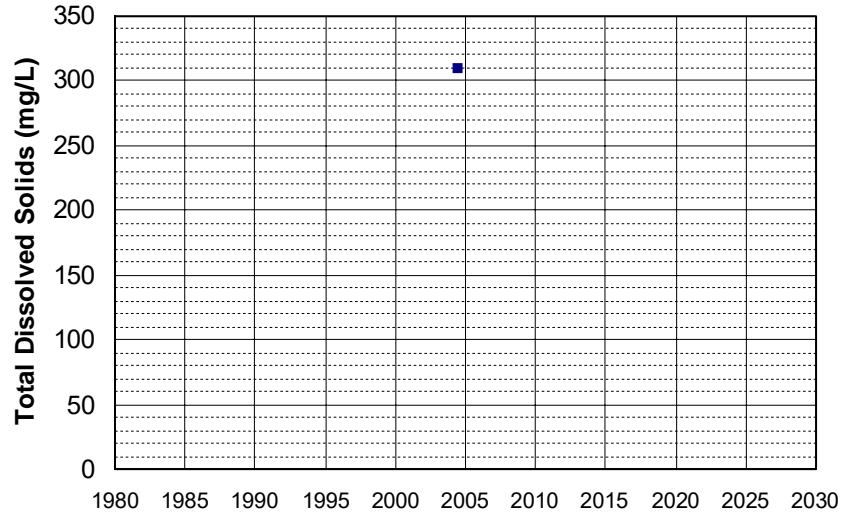
Well Name: ED 652
Well Type: DOMESTIC
Source: GAMA_DOM
Depth Zone: Upper
Well Depth (ft): 197
of Measurements: 1
Period of Record: 2004
Trend Since 2000: Insufficient Data



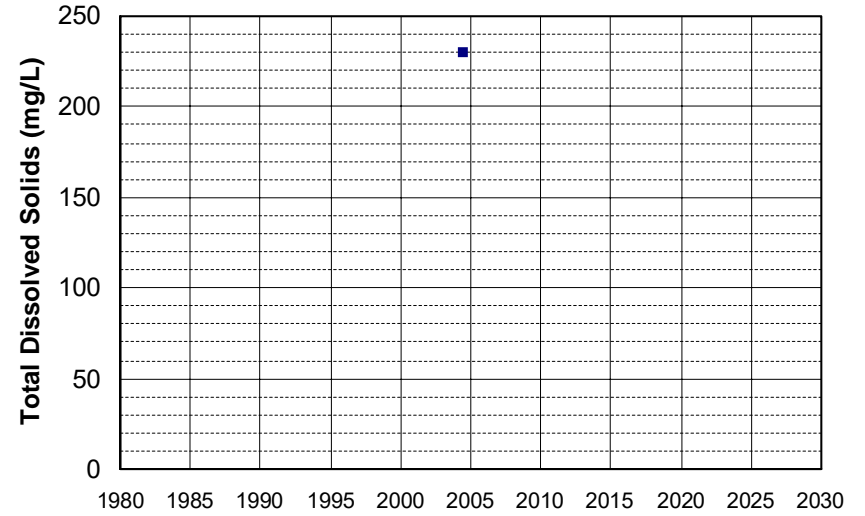
Well Name: ED 654
Well Type: DOMESTIC
Source: GAMA_DOM
Depth Zone: Upper
Well Depth (ft): 251
of Measurements: 1
Period of Record: 2004
Trend Since 2000: Insufficient Data



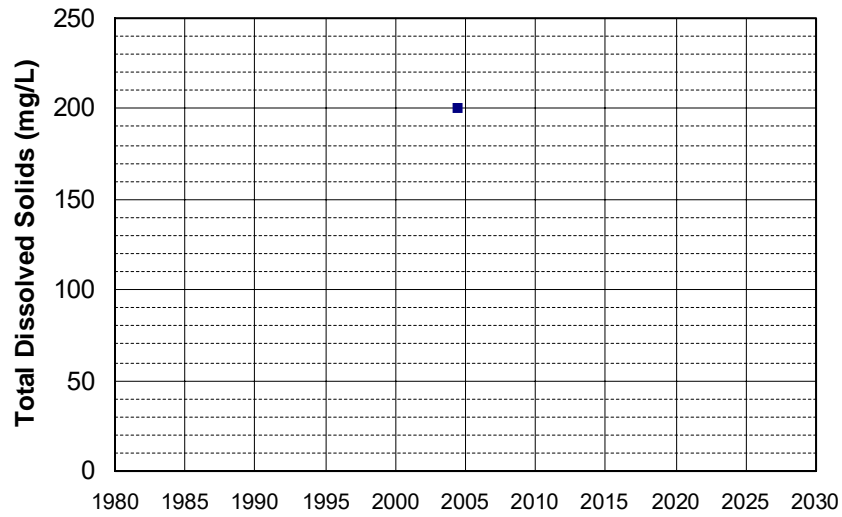
Well Name: ED 655
Well Type: DOMESTIC
Source: GAMA_DOM
Depth Zone: Upper
Well Depth (ft): 299
of Measurements: 1
Period of Record: 2004
Trend Since 2000: Insufficient Data



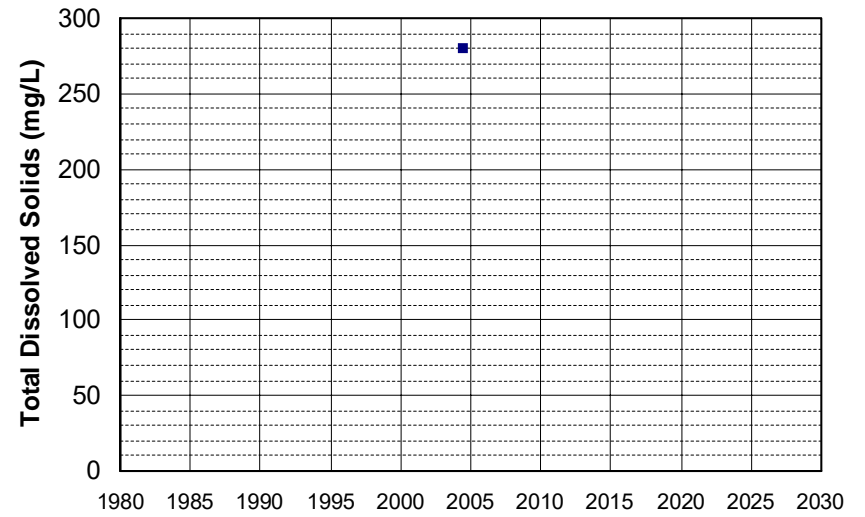
Well Name: ED 657
Well Type: DOMESTIC
Source: GAMA_DOM
Depth Zone: Upper
Well Depth (ft): 258
of Measurements: 1
Period of Record: 2004
Trend Since 2000: Insufficient Data



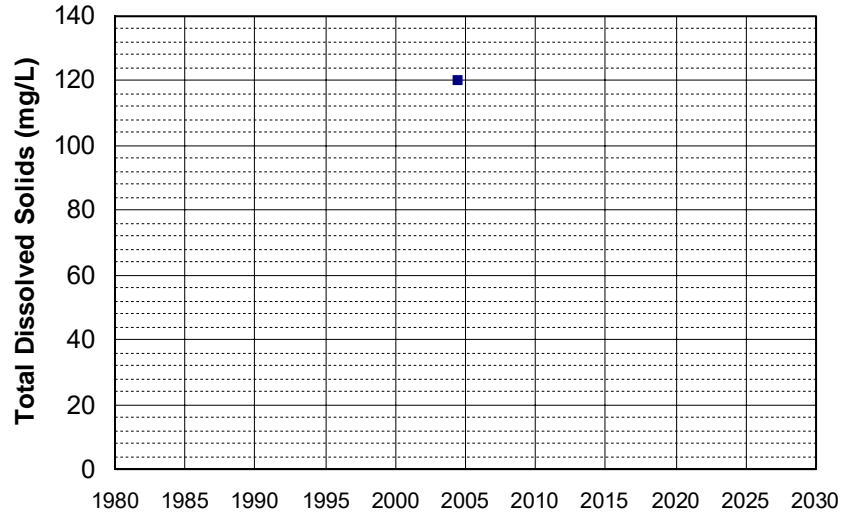
Well Name: ED 658
Well Type: DOMESTIC
Source: GAMA_DOM
Depth Zone: Upper
Well Depth (ft): 258
of Measurements: 1
Period of Record: 2004
Trend Since 2000: Insufficient Data



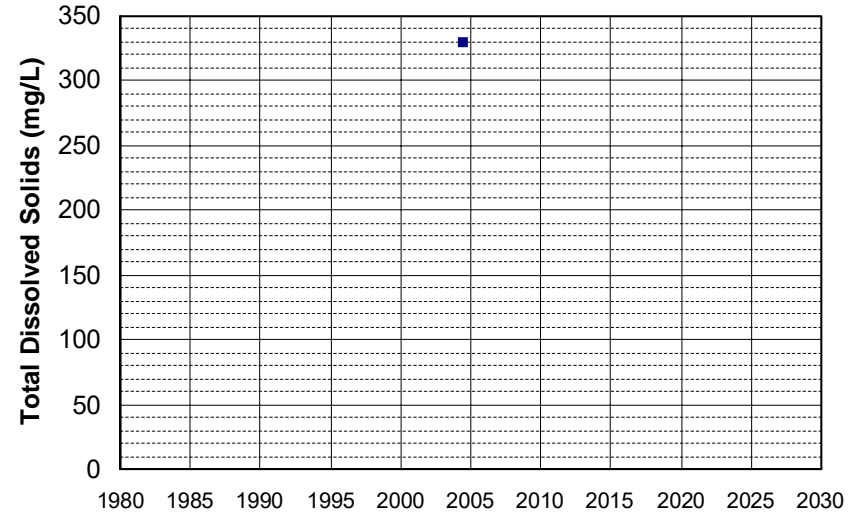
Well Name: ED 659
Well Type: DOMESTIC
Source: GAMA_DOM
Depth Zone: Upper
Well Depth (ft): 258
of Measurements: 1
Period of Record: 2004
Trend Since 2000: Insufficient Data



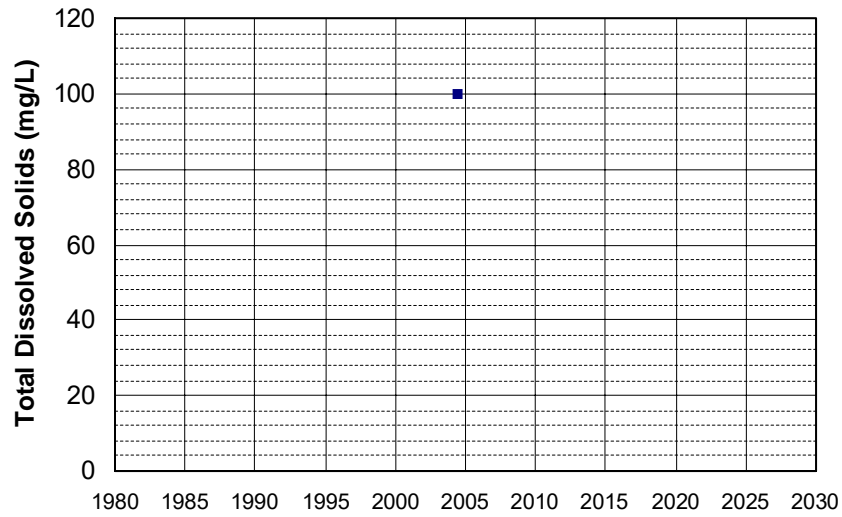
Well Name: ED 664
Well Type: DOMESTIC
Source: GAMA_DOM
Depth Zone: Upper
Well Depth (ft): 182
of Measurements: 1
Period of Record: 2004
Trend Since 2000: Insufficient Data



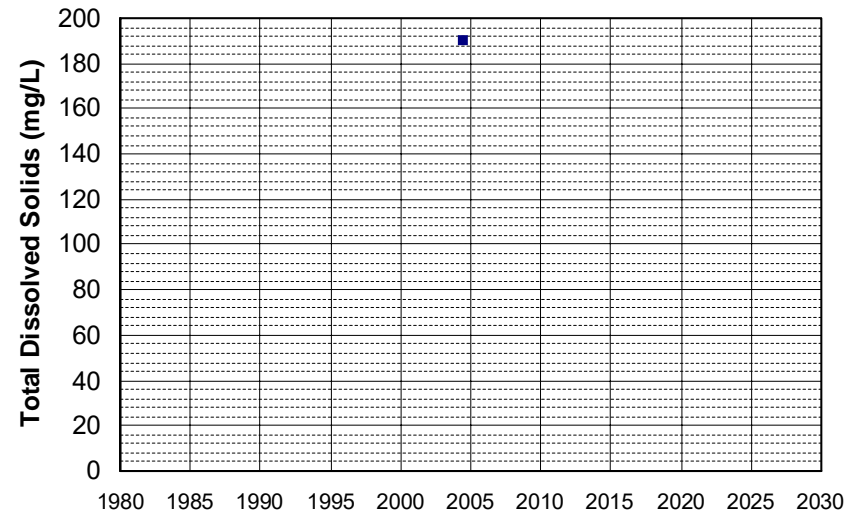
Well Name: ED 665
Well Type: DOMESTIC
Source: GAMA_DOM
Depth Zone: Upper
Well Depth (ft): 174
of Measurements: 1
Period of Record: 2004
Trend Since 2000: Insufficient Data



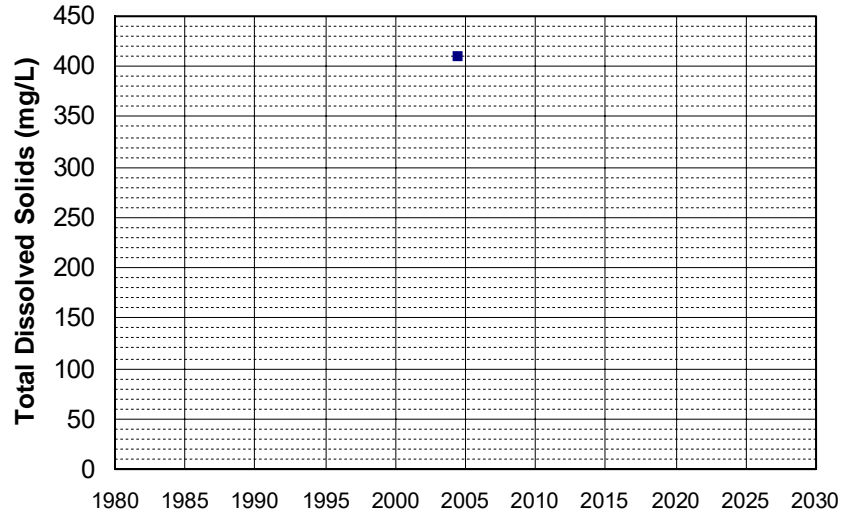
Well Name: ED 667
Well Type: DOMESTIC
Source: GAMA_DOM
Depth Zone: Upper
Well Depth (ft): 145
of Measurements: 1
Period of Record: 2004
Trend Since 2000: Insufficient Data



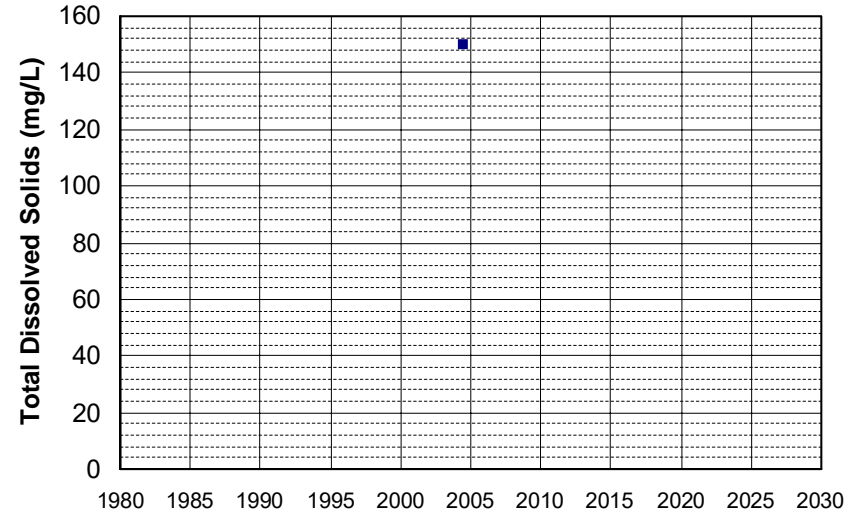
Well Name: ED 668
Well Type: DOMESTIC
Source: GAMA_DOM
Depth Zone: Upper
Well Depth (ft): 182
of Measurements: 1
Period of Record: 2004
Trend Since 2000: Insufficient Data



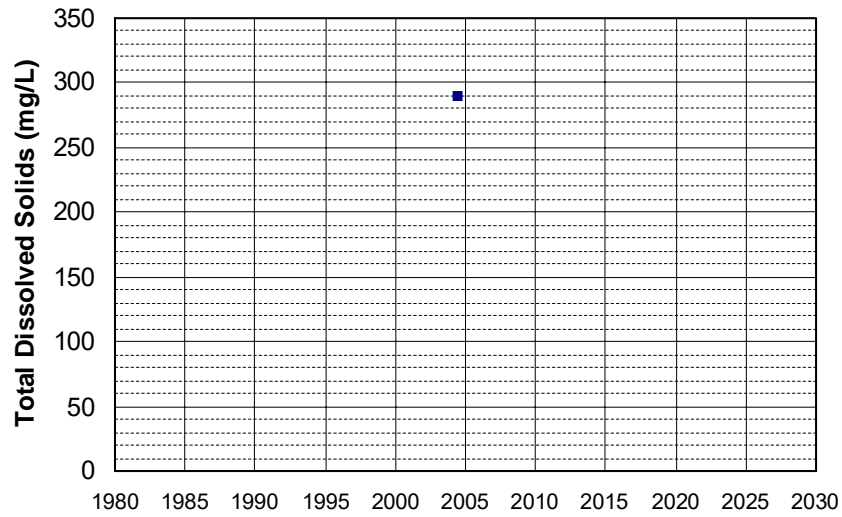
Well Name: ED 669
Well Type: DOMESTIC
Source: GAMA_DOM
Depth Zone: Upper
Well Depth (ft): 182
of Measurements: 1
Period of Record: 2004
Trend Since 2000: Insufficient Data



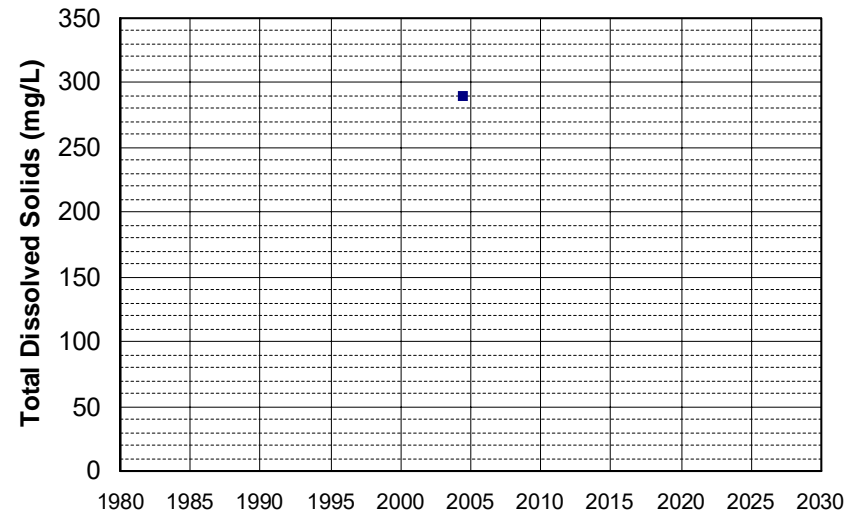
Well Name: ED 670
Well Type: DOMESTIC
Source: GAMA_DOM
Depth Zone: Upper
Well Depth (ft): 271
of Measurements: 1
Period of Record: 2004
Trend Since 2000: Insufficient Data



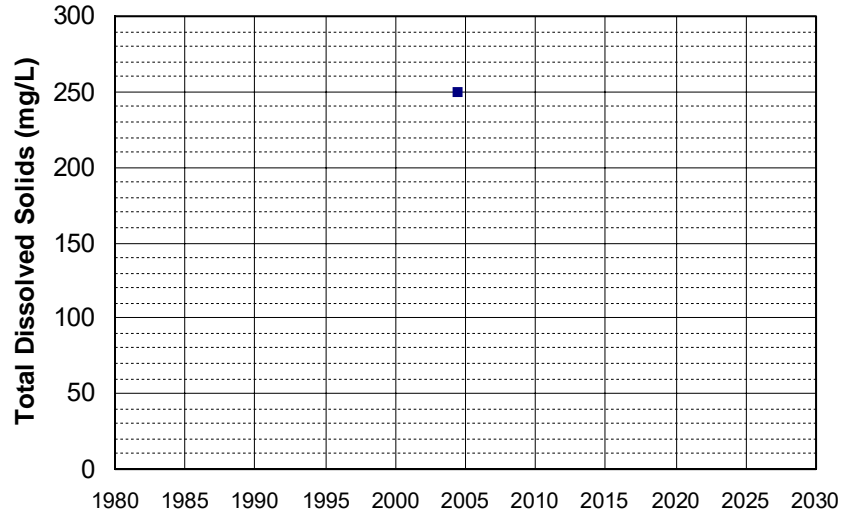
Well Name: ED 672
Well Type: DOMESTIC
Source: GAMA_DOM
Depth Zone: Upper
Well Depth (ft): 299
of Measurements: 1
Period of Record: 2004
Trend Since 2000: Insufficient Data



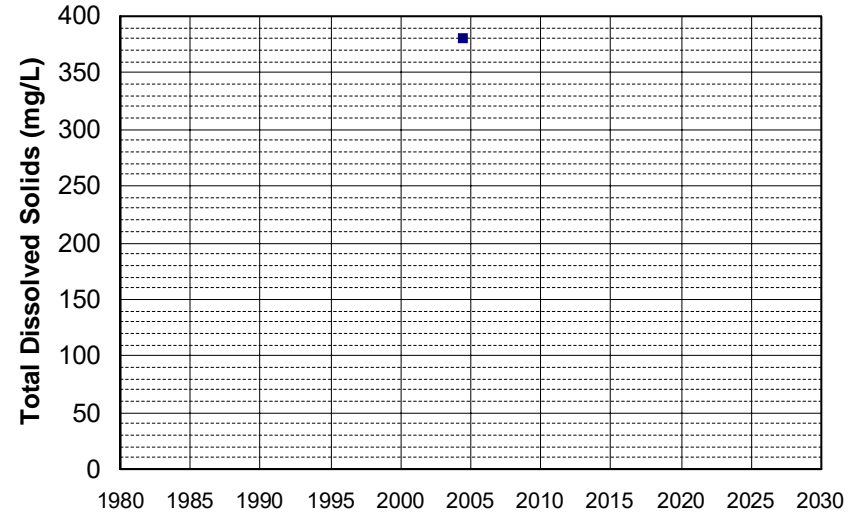
Well Name: ED 673
Well Type: DOMESTIC
Source: GAMA_DOM
Depth Zone: Upper
Well Depth (ft): 252
of Measurements: 1
Period of Record: 2004
Trend Since 2000: Insufficient Data



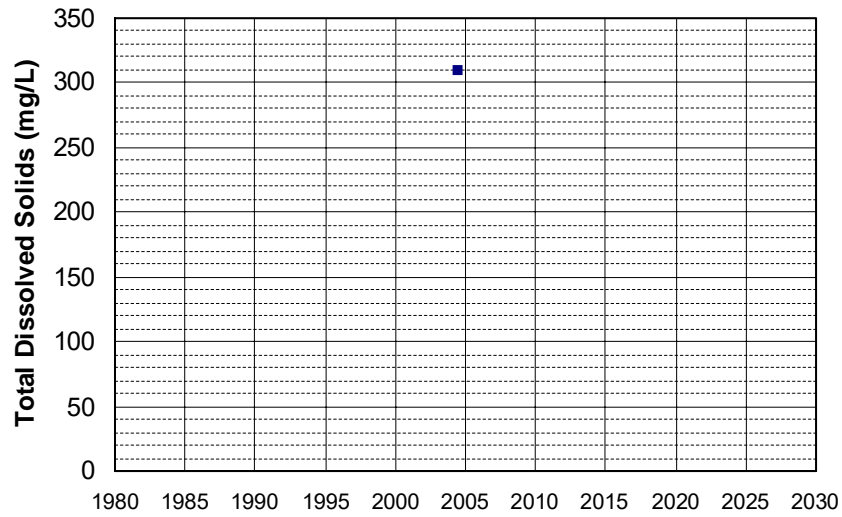
Well Name: ED 676
Well Type: DOMESTIC
Source: GAMA_DOM
Depth Zone: Upper
Well Depth (ft): 40
of Measurements: 1
Period of Record: 2004
Trend Since 2000: Insufficient Data



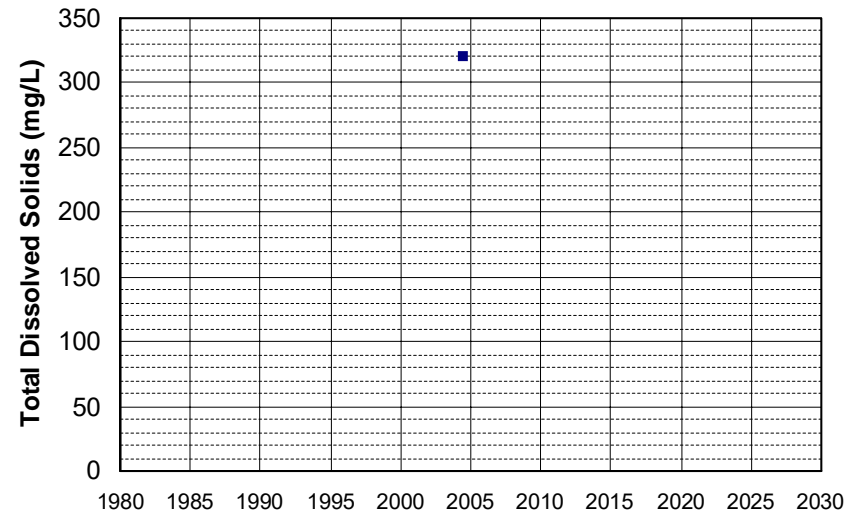
Well Name: ED 677
Well Type: DOMESTIC
Source: GAMA_DOM
Depth Zone: Upper
Well Depth (ft): 230
of Measurements: 1
Period of Record: 2004
Trend Since 2000: Insufficient Data



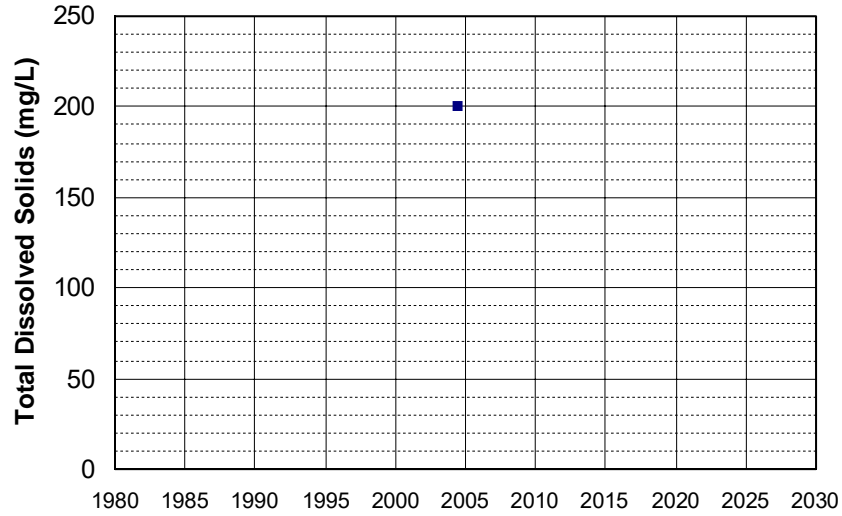
Well Name: ED 678
Well Type: DOMESTIC
Source: GAMA_DOM
Depth Zone: Upper
Well Depth (ft): 251
of Measurements: 1
Period of Record: 2004
Trend Since 2000: Insufficient Data



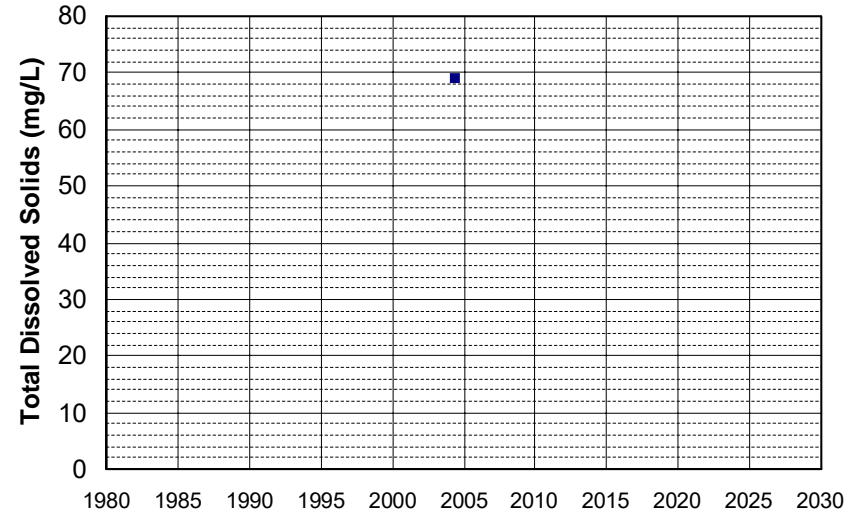
Well Name: ED 679
Well Type: DOMESTIC
Source: GAMA_DOM
Depth Zone: Upper
Well Depth (ft): 174
of Measurements: 1
Period of Record: 2004
Trend Since 2000: Insufficient Data



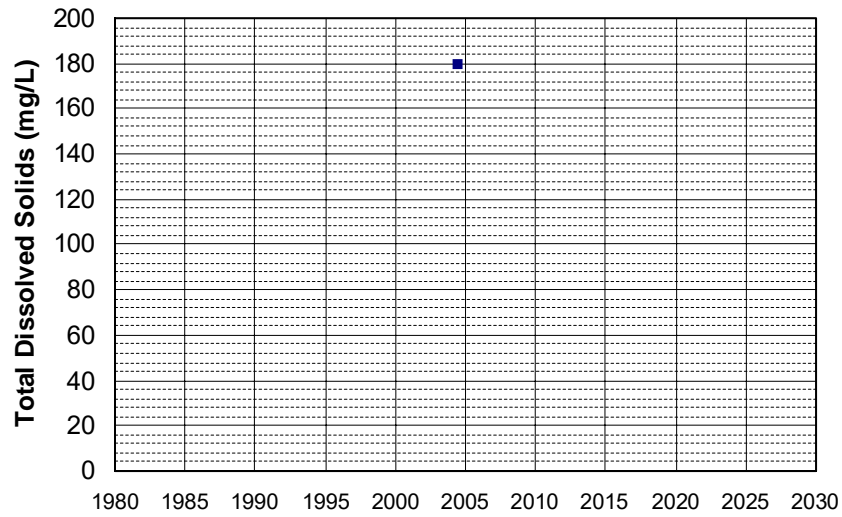
Well Name: ED 688
Well Type: DOMESTIC
Source: GAMA_DOM
Depth Zone: Upper
Well Depth (ft): 145
of Measurements: 1
Period of Record: 2004
Trend Since 2000: Insufficient Data



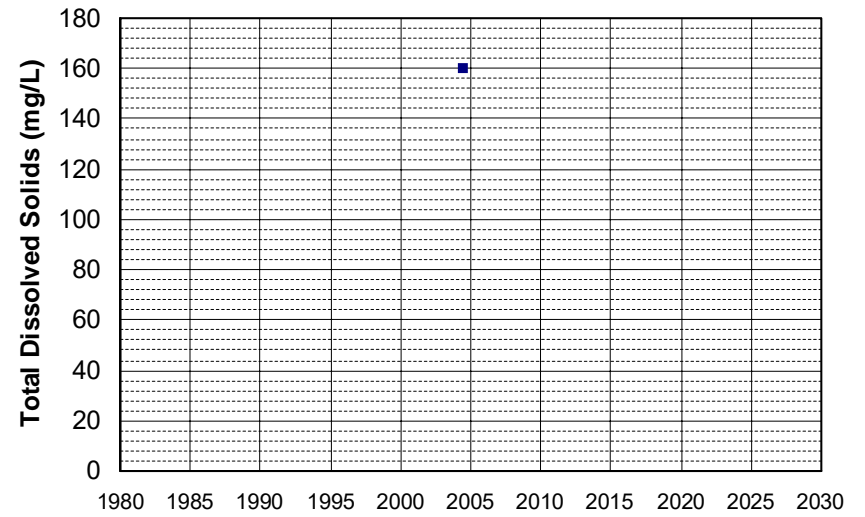
Well Name: ED 690
Well Type: DOMESTIC
Source: GAMA_DOM
Depth Zone: Upper
Well Depth (ft): 147
of Measurements: 1
Period of Record: 2004
Trend Since 2000: Insufficient Data



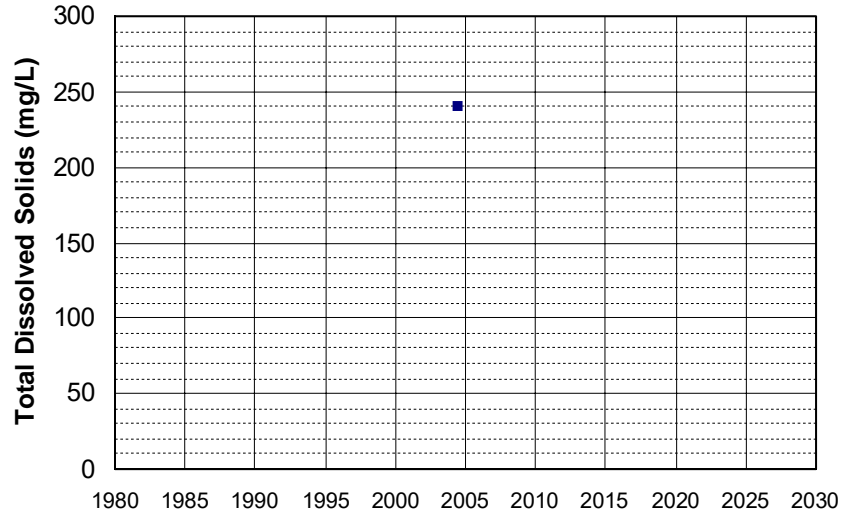
Well Name: ED 693
Well Type: DOMESTIC
Source: GAMA_DOM
Depth Zone: Upper
Well Depth (ft): 145
of Measurements: 1
Period of Record: 2004
Trend Since 2000: Insufficient Data



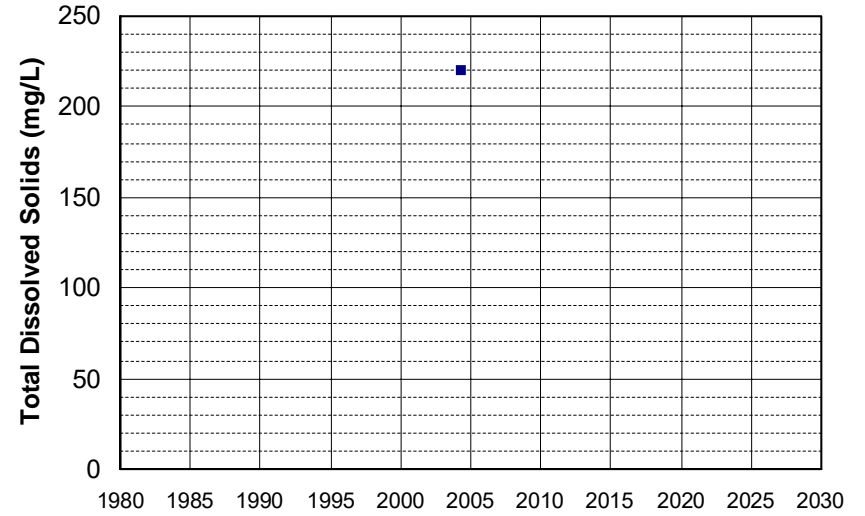
Well Name: ED 694
Well Type: DOMESTIC
Source: GAMA_DOM
Depth Zone: Upper
Well Depth (ft): 191
of Measurements: 1
Period of Record: 2004
Trend Since 2000: Insufficient Data



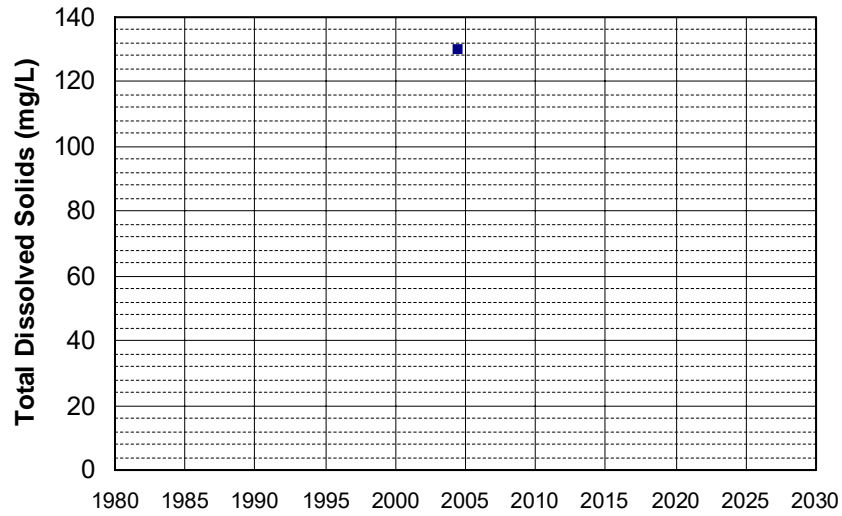
Well Name: ED 696
Well Type: DOMESTIC
Source: GAMA_DOM
Depth Zone: Upper
Well Depth (ft): 206
of Measurements: 1
Period of Record: 2004
Trend Since 2000: Insufficient Data



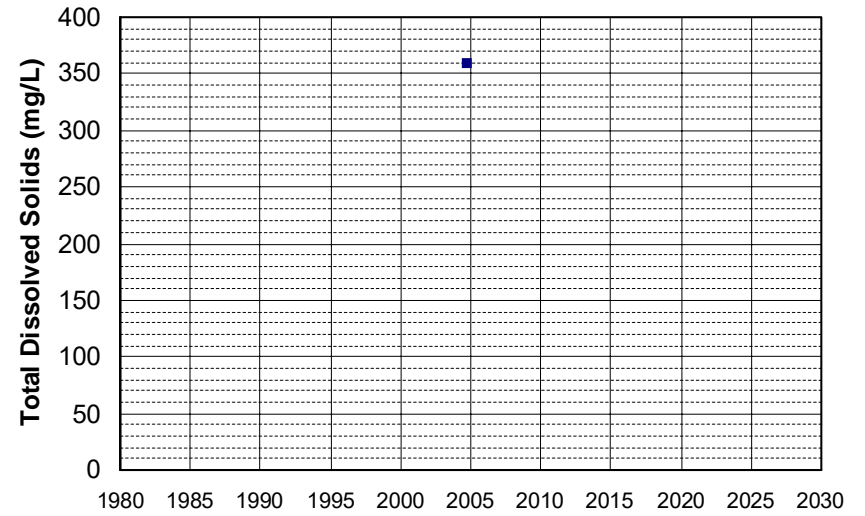
Well Name: ED 697
Well Type: DOMESTIC
Source: GAMA_DOM
Depth Zone: Upper
Well Depth (ft): 229
of Measurements: 1
Period of Record: 2004
Trend Since 2000: Insufficient Data



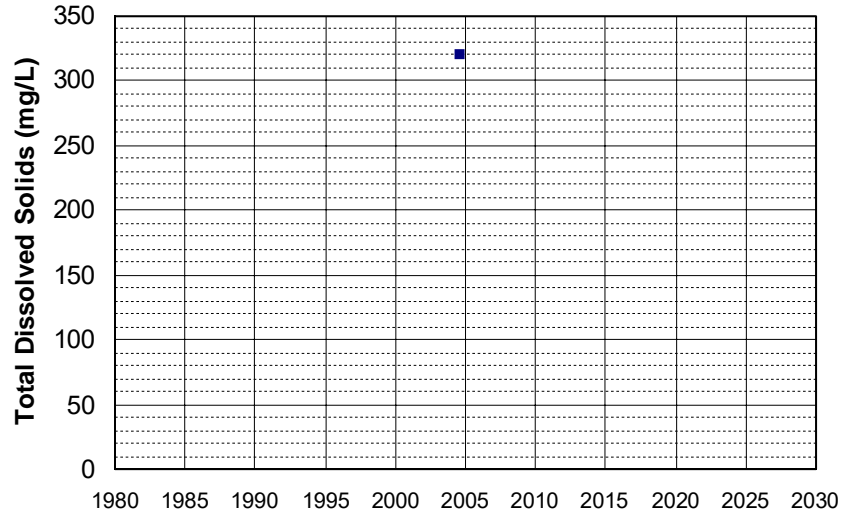
Well Name: ED 698
Well Type: DOMESTIC
Source: GAMA_DOM
Depth Zone: Upper
Well Depth (ft): 187
of Measurements: 1
Period of Record: 2004
Trend Since 2000: Insufficient Data



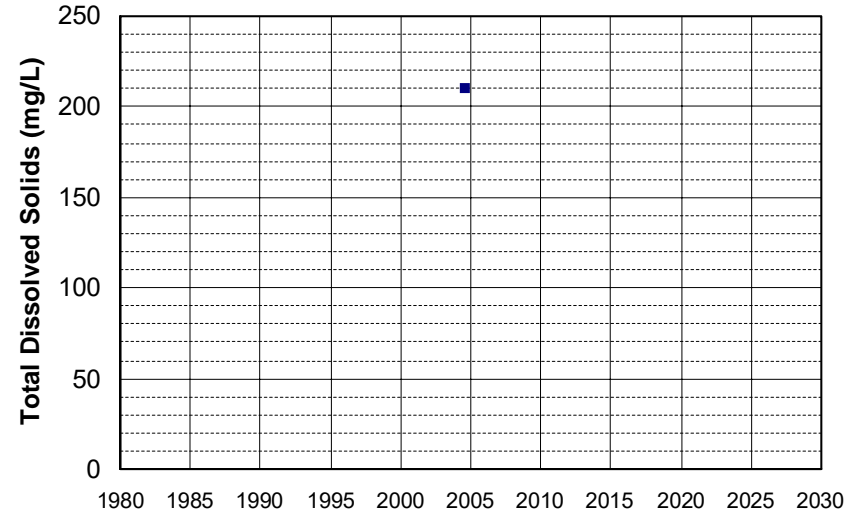
Well Name: T0606100147-U-5
Well Type: MONITORING
Source: WB_CLEANUP
Depth Zone: Upper
Well Depth (ft): 10.2
of Measurements: 1
Period of Record: 2004
Trend Since 2000: Insufficient Data



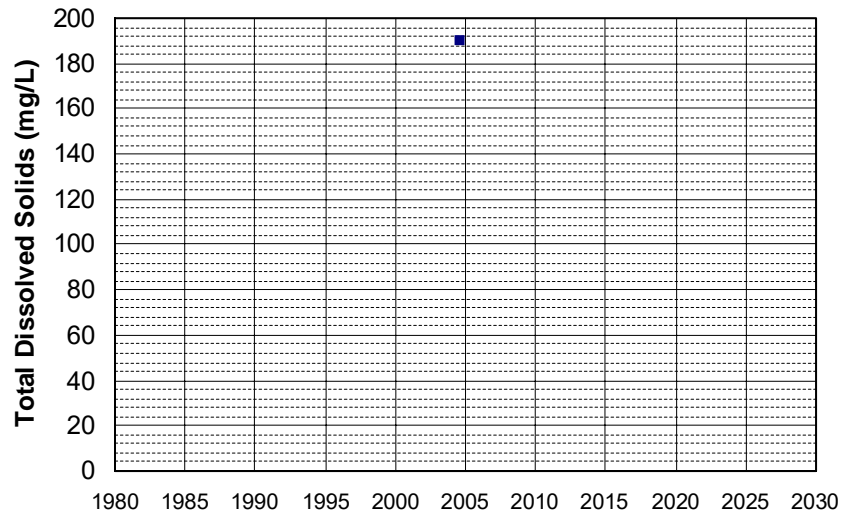
Well Name: T0606100236-MW-15
Well Type: MONITORING
Source: WB_CLEANUP
Depth Zone: Upper
Well Depth (ft): 25.02
of Measurements: 1
Period of Record: 2004
Trend Since 2000: Insufficient Data



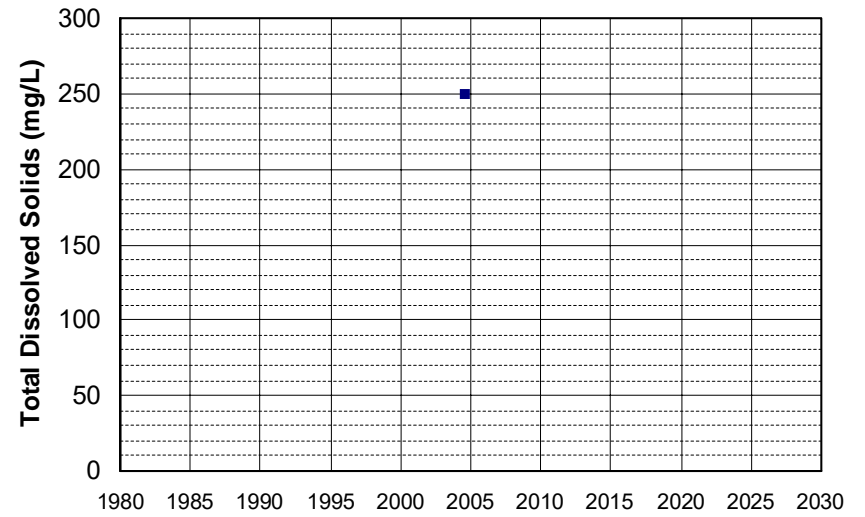
Well Name: T0606100236-MW-3
Well Type: MONITORING
Source: WB_CLEANUP
Depth Zone: Upper
Well Depth (ft): 17.23
of Measurements: 1
Period of Record: 2004
Trend Since 2000: Insufficient Data



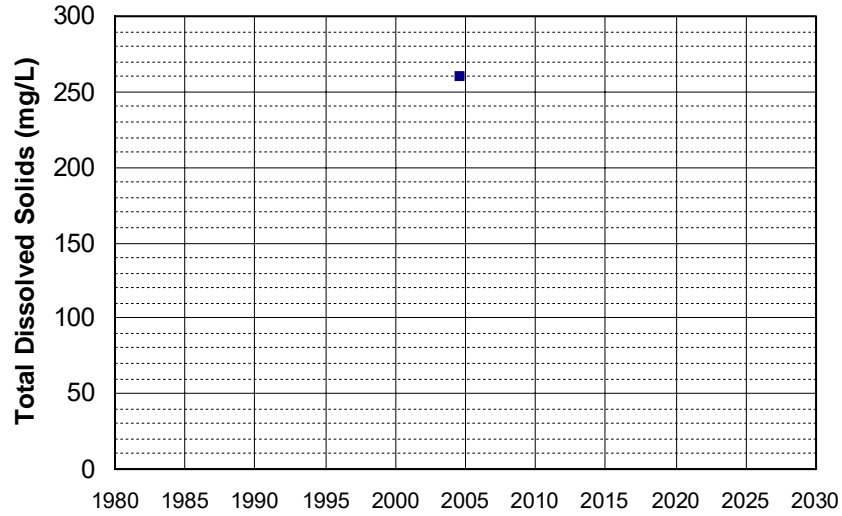
Well Name: T0606100236-MW-4
Well Type: MONITORING
Source: WB_CLEANUP
Depth Zone: Upper
Well Depth (ft): 23.9
of Measurements: 1
Period of Record: 2004
Trend Since 2000: Insufficient Data



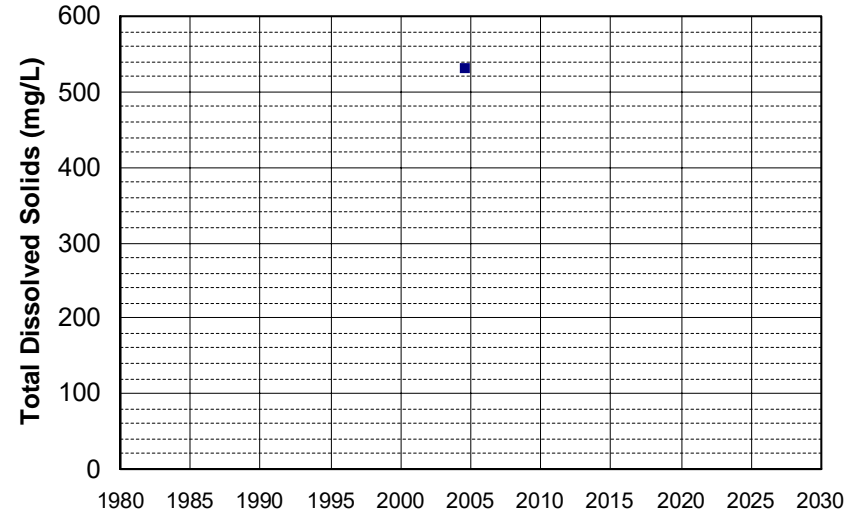
Well Name: T0606700520-MW-12
Well Type: MONITORING
Source: WB_CLEANUP
Depth Zone: Upper
Well Depth (ft): 19
of Measurements: 1
Period of Record: 2004
Trend Since 2000: Insufficient Data



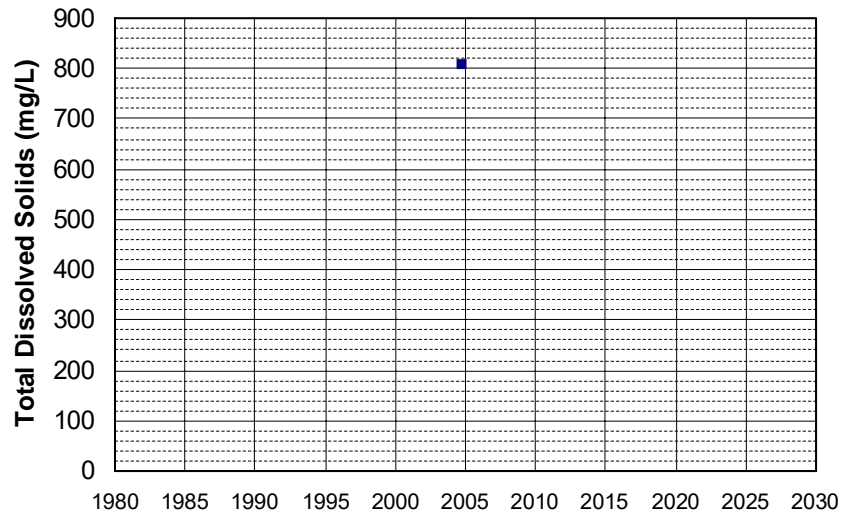
Well Name: T0606700520-MW-13
Well Type: MONITORING
Source: WB_CLEANUP
Depth Zone: Upper
Well Depth (ft): 20
of Measurements: 1
Period of Record: 2004
Trend Since 2000: Insufficient Data



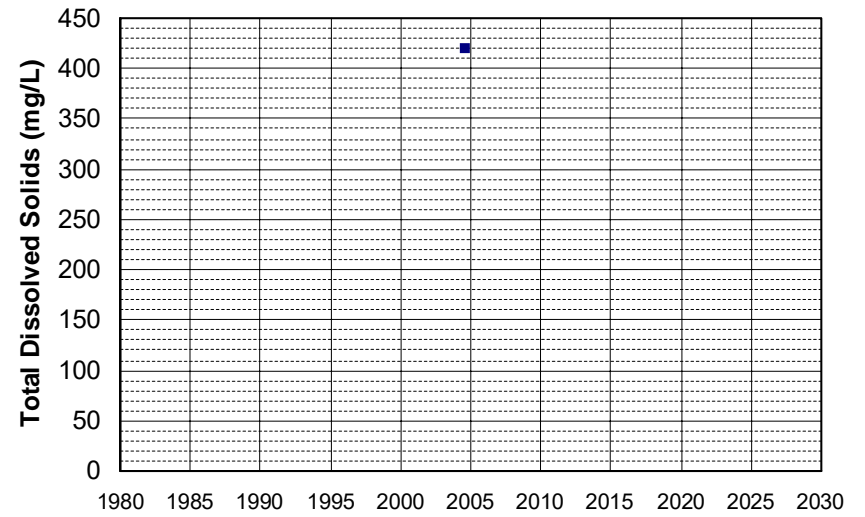
Well Name: T0606700520-MW-6
Well Type: MONITORING
Source: WB_CLEANUP
Depth Zone: Upper
Well Depth (ft): 20
of Measurements: 1
Period of Record: 2004
Trend Since 2000: Insufficient Data



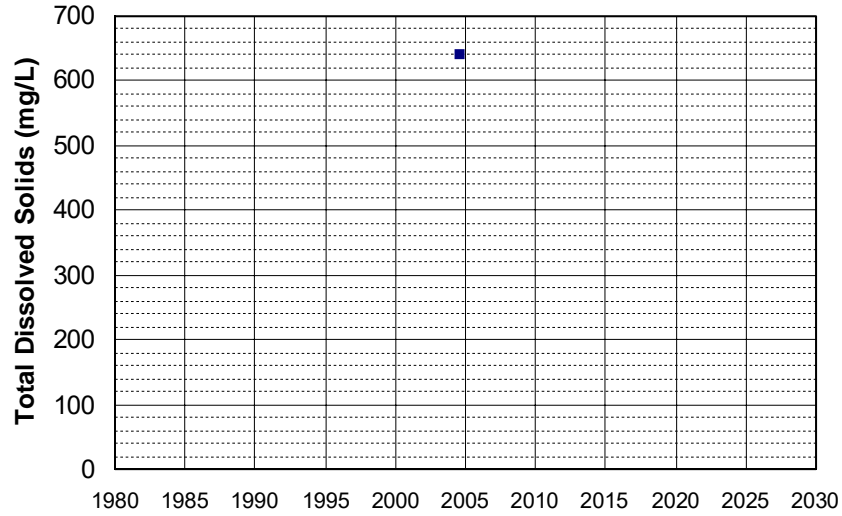
Well Name: T0609500443-EW-1
Well Type: MONITORING
Source: WB_CLEANUP
Depth Zone: Upper
Well Depth (ft): 19.9
of Measurements: 1
Period of Record: 2004
Trend Since 2000: Insufficient Data



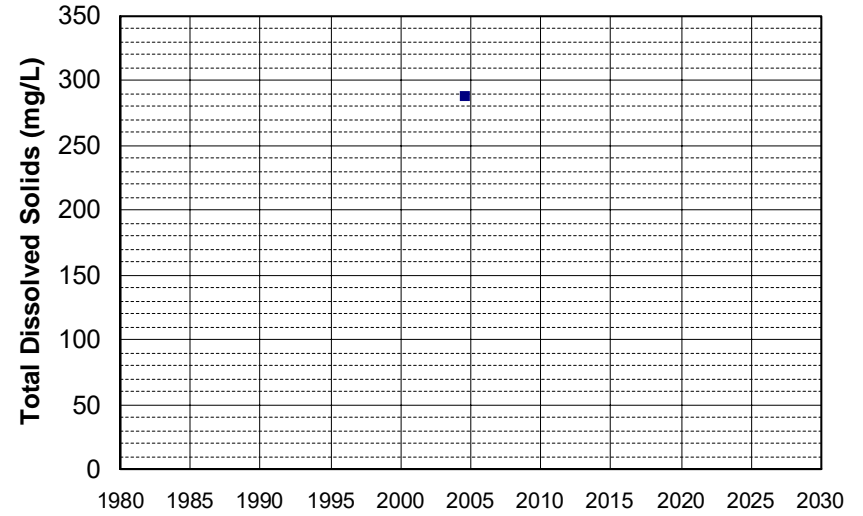
Well Name: T0611500031-MW-2
Well Type: MONITORING
Source: WB_CLEANUP
Depth Zone: Upper
Well Depth (ft): 18.5
of Measurements: 1
Period of Record: 2004
Trend Since 2000: Insufficient Data



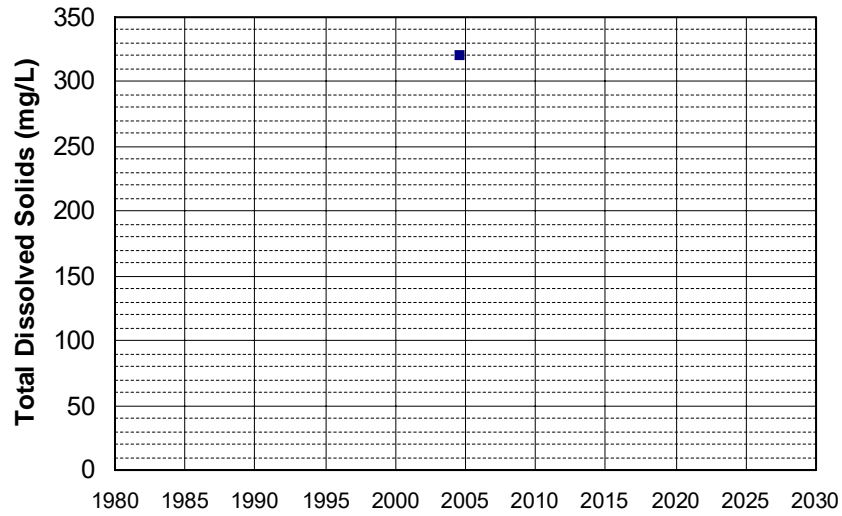
Well Name: T0611500031-MW-3
Well Type: MONITORING
Source: WB_CLEANUP
Depth Zone: Upper
Well Depth (ft): 20
of Measurements: 1
Period of Record: 2004
Trend Since 2000: Insufficient Data



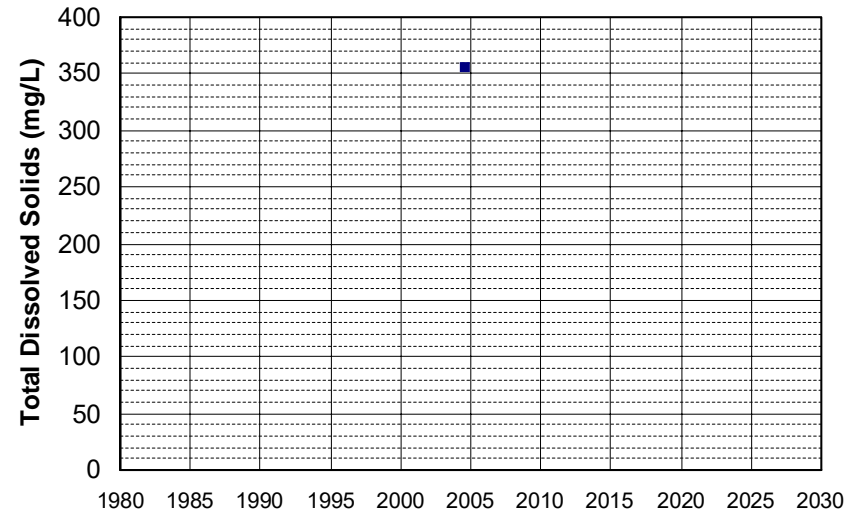
Well Name: T0611500193-MW-2
Well Type: MONITORING
Source: WB_CLEANUP
Depth Zone: Upper
Well Depth (ft): 30
of Measurements: 1
Period of Record: 2004
Trend Since 2000: Insufficient Data



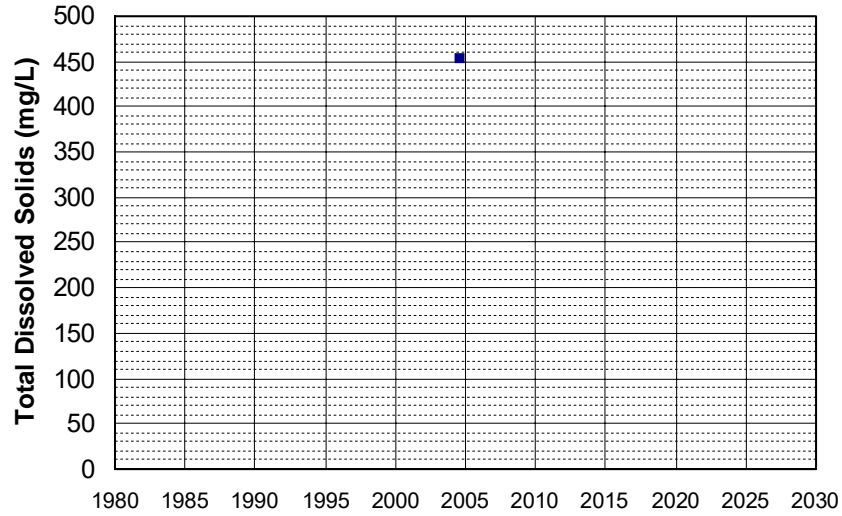
Well Name: T0611500193-MW-3
Well Type: MONITORING
Source: WB_CLEANUP
Depth Zone: Upper
Well Depth (ft): 28
of Measurements: 1
Period of Record: 2004
Trend Since 2000: Insufficient Data



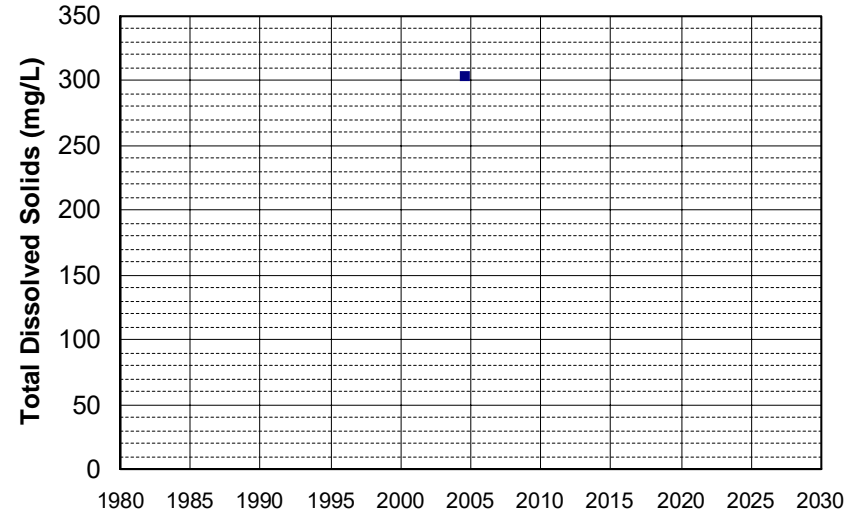
Well Name: T0611500193-MW-5
Well Type: MONITORING
Source: WB_CLEANUP
Depth Zone: Upper
Well Depth (ft): N/A
of Measurements: 1
Period of Record: 2004
Trend Since 2000: Insufficient Data



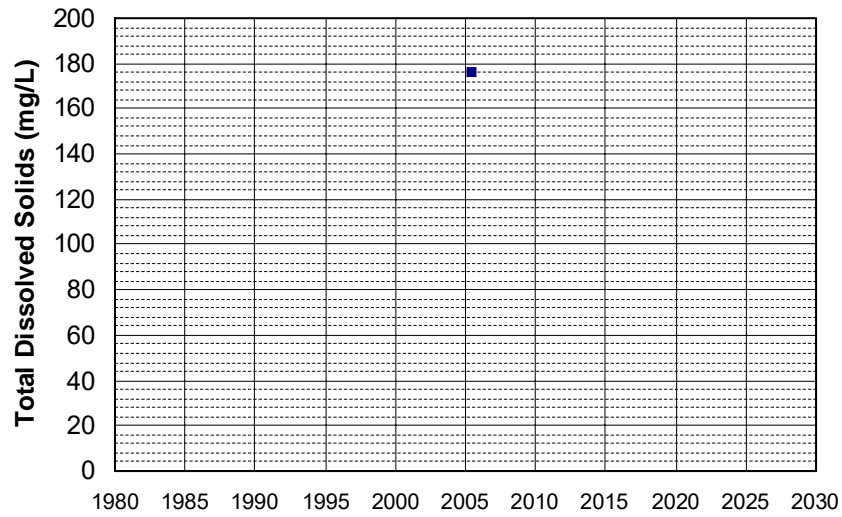
Well Name: T0611500193-MW-6
Well Type: MONITORING
Source: WB_CLEANUP
Depth Zone: Upper
Well Depth (ft): N/A
of Measurements: 1
Period of Record: 2004
Trend Since 2000: Insufficient Data



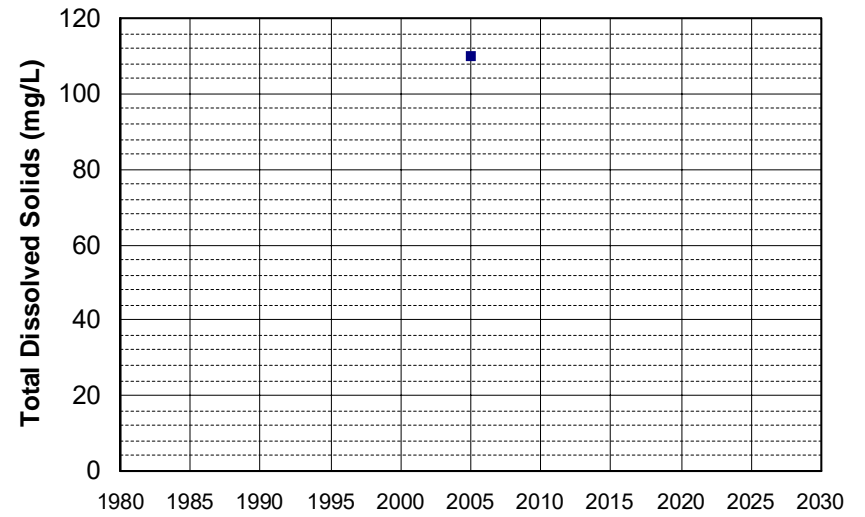
Well Name: T0611500193-MW-9
Well Type: MONITORING
Source: WB_CLEANUP
Depth Zone: Upper
Well Depth (ft): 29
of Measurements: 1
Period of Record: 2004
Trend Since 2000: Insufficient Data



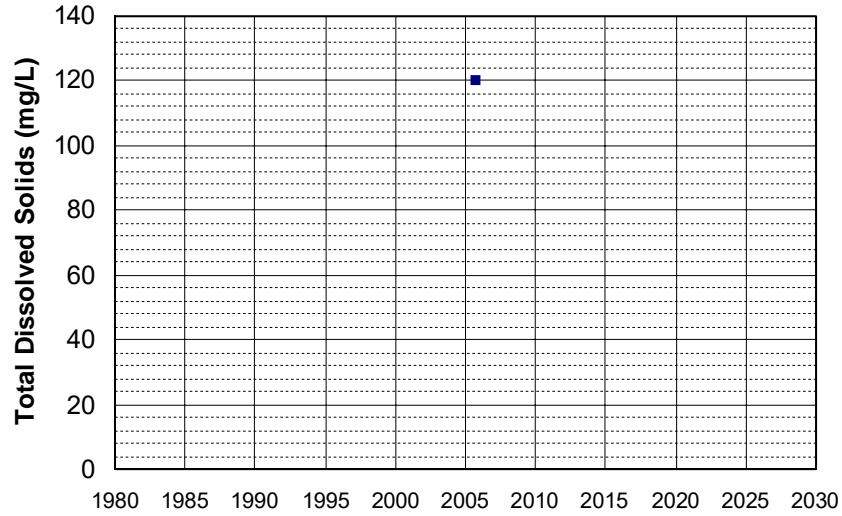
Well Name: 22N01E28J002M
Well Type: WATER SUPPLY, OTHER
Source: DWR
Depth Zone: Upper
Well Depth (ft): 70
of Measurements: 1
Period of Record: 2005
Trend Since 2000: Insufficient Data



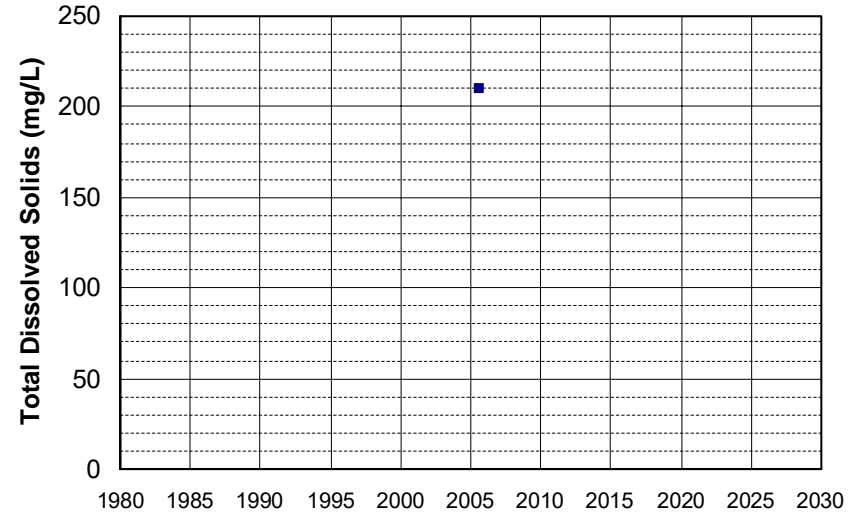
Well Name: CA0400141_001_001
Well Type: MUNICIPAL
Source: DDW
Depth Zone: Upper
Well Depth (ft): 10
of Measurements: 1
Period of Record: 2005
Trend Since 2000: Insufficient Data



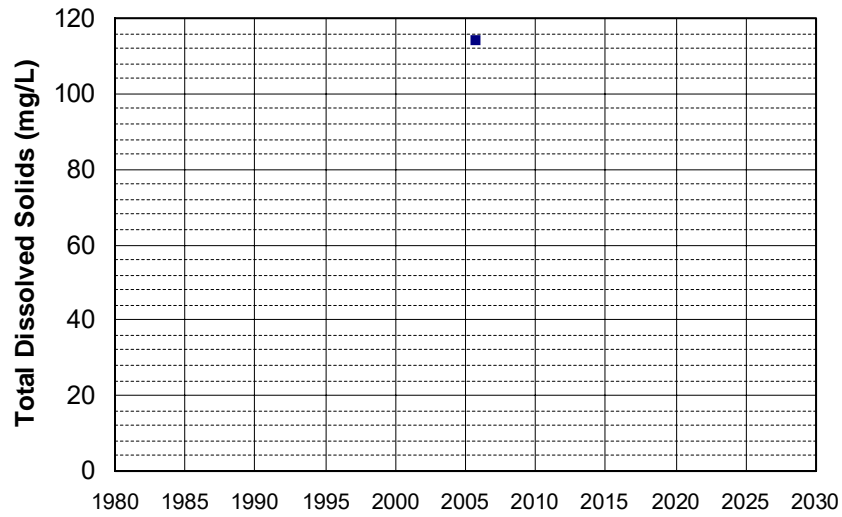
Well Name: CA0901228_001_001
Well Type: MUNICIPAL
Source: DDW
Depth Zone: Upper
Well Depth (ft): N/A
of Measurements: 1
Period of Record: 2005
Trend Since 2000: Insufficient Data



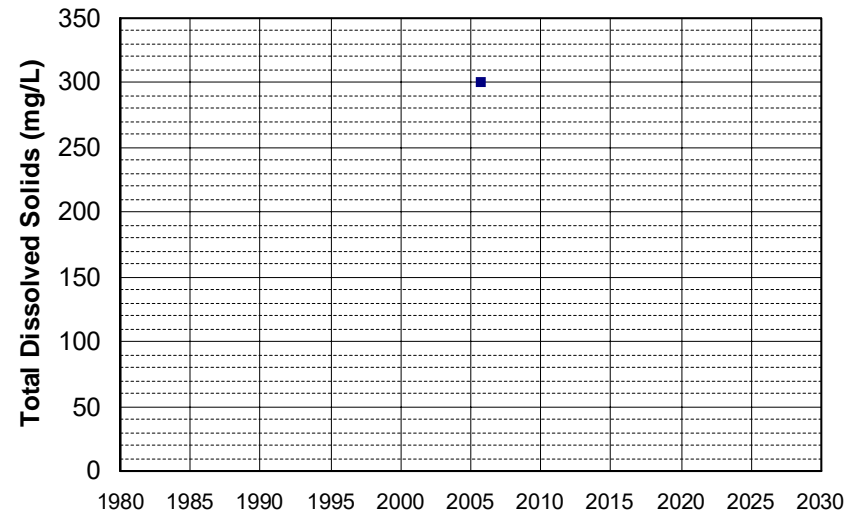
Well Name: CA3400336_001_001
Well Type: MUNICIPAL
Source: DDW
Depth Zone: Upper
Well Depth (ft): N/A
of Measurements: 1
Period of Record: 2005
Trend Since 2000: Insufficient Data



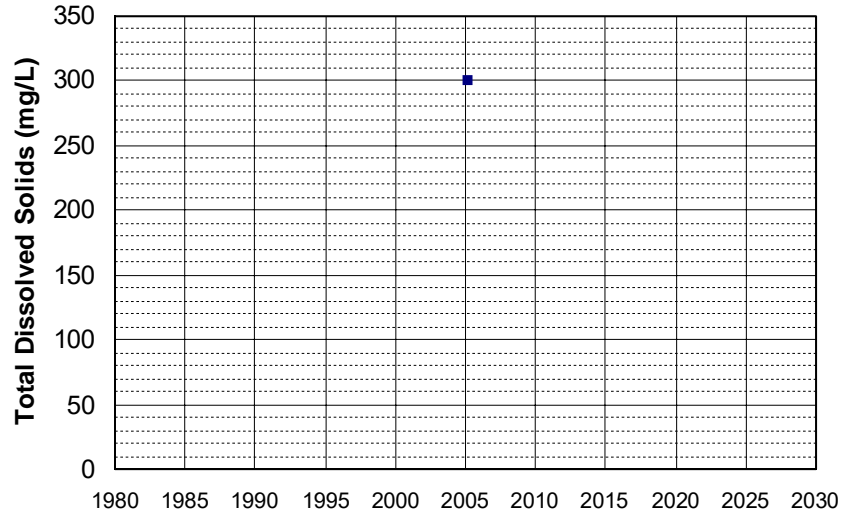
Well Name: CA4700545_001_001
Well Type: MUNICIPAL
Source: DDW
Depth Zone: Upper
Well Depth (ft): N/A
of Measurements: 1
Period of Record: 2005
Trend Since 2000: Insufficient Data



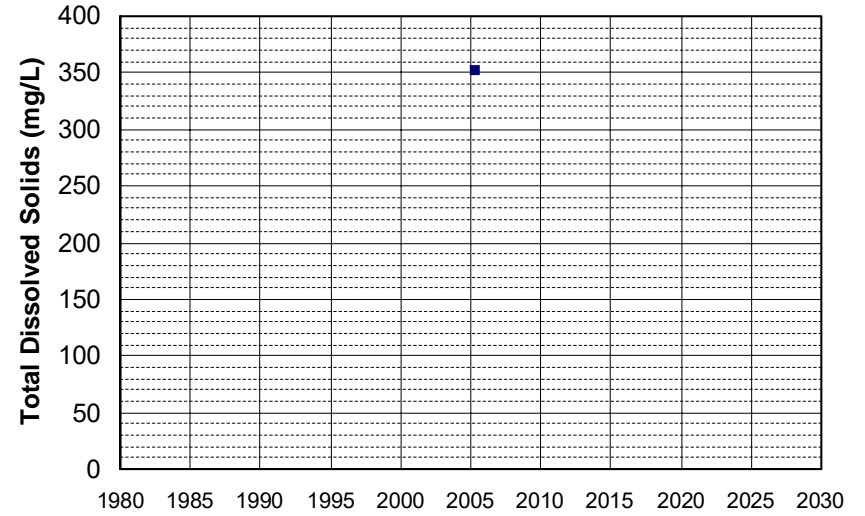
Well Name: CA4810016_002_002
Well Type: MUNICIPAL
Source: DDW
Depth Zone: Upper
Well Depth (ft): 80
of Measurements: 1
Period of Record: 2005
Trend Since 2000: Insufficient Data



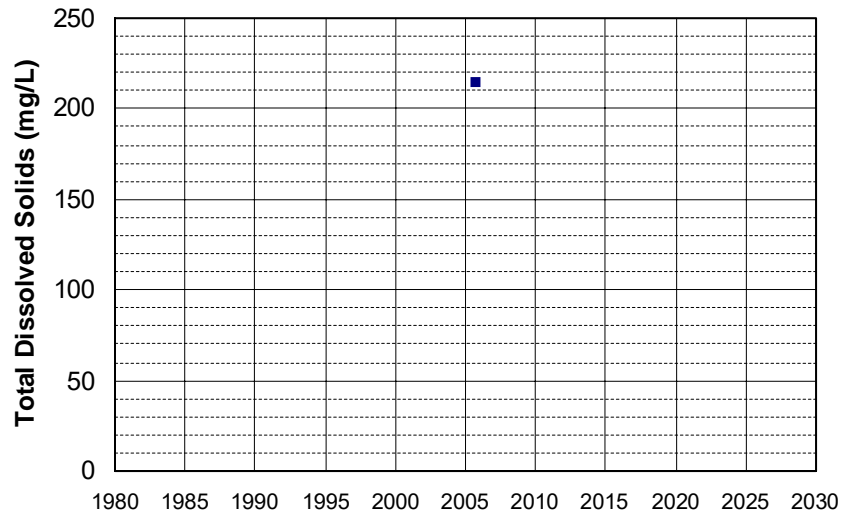
Well Name: CA5100153_002_002 Well Depth (ft): N/A
Well Type: MUNICIPAL # of Measurements: 1
Source: DDW Period of Record: 2005
Depth Zone: Upper Trend Since 2000: Insufficient Data



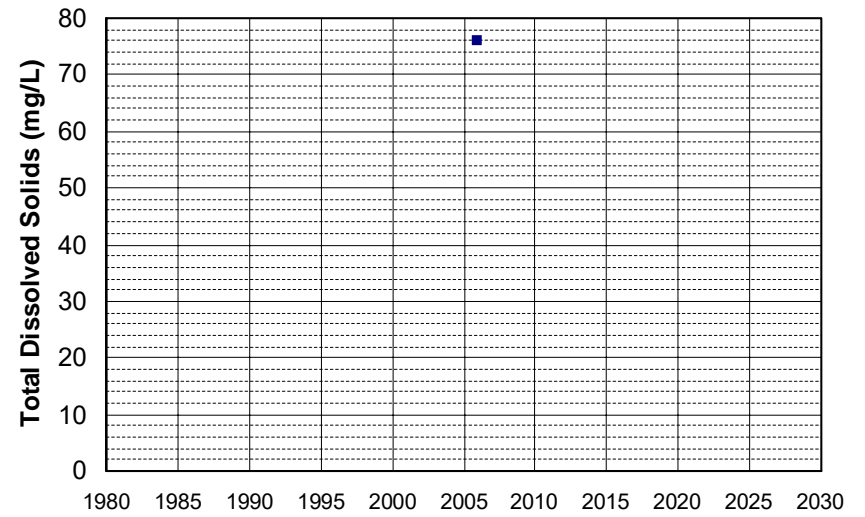
Well Name: CA5210801_007_007 Well Depth (ft): N/A
Well Type: MUNICIPAL # of Measurements: 1
Source: DDW Period of Record: 2005
Depth Zone: Upper Trend Since 2000: Insufficient Data



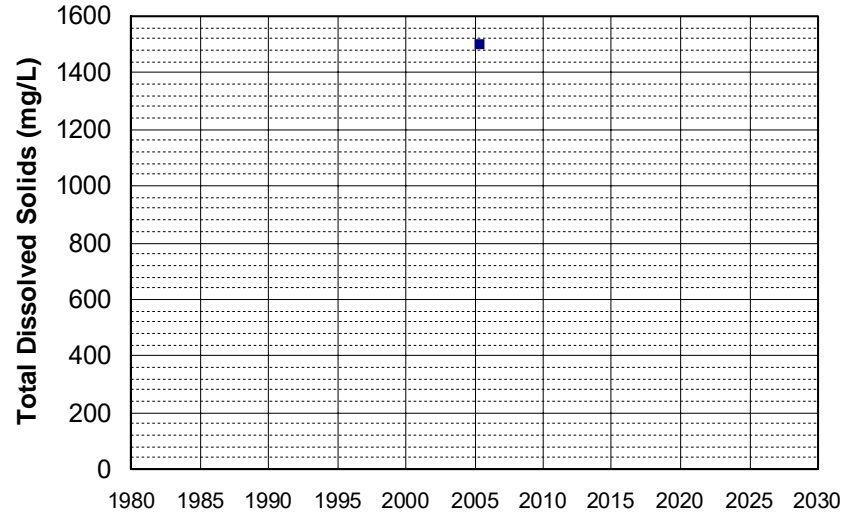
Well Name: CA5800006_001_001 Well Depth (ft): 60
Well Type: MUNICIPAL # of Measurements: 1
Source: DDW Period of Record: 2005
Depth Zone: Upper Trend Since 2000: Insufficient Data



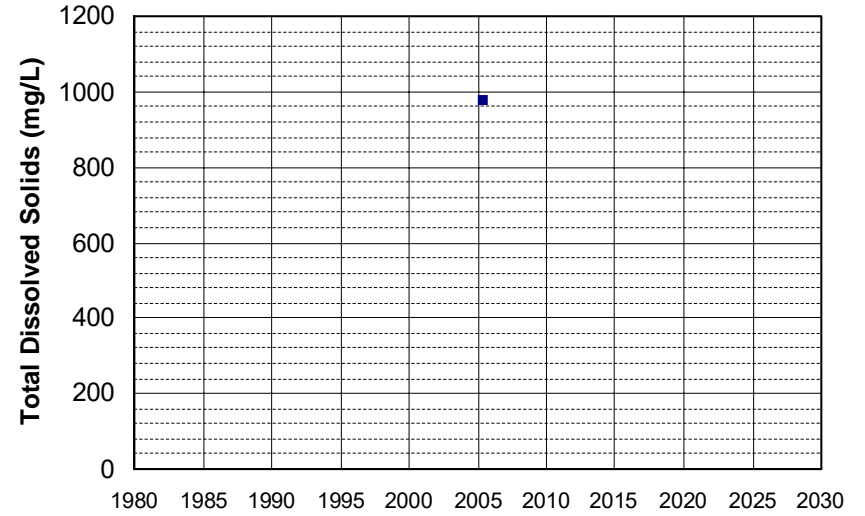
Well Name: CA5800899_001_001 Well Depth (ft): 10
Well Type: MUNICIPAL # of Measurements: 1
Source: DDW Period of Record: 2005
Depth Zone: Upper Trend Since 2000: Insufficient Data



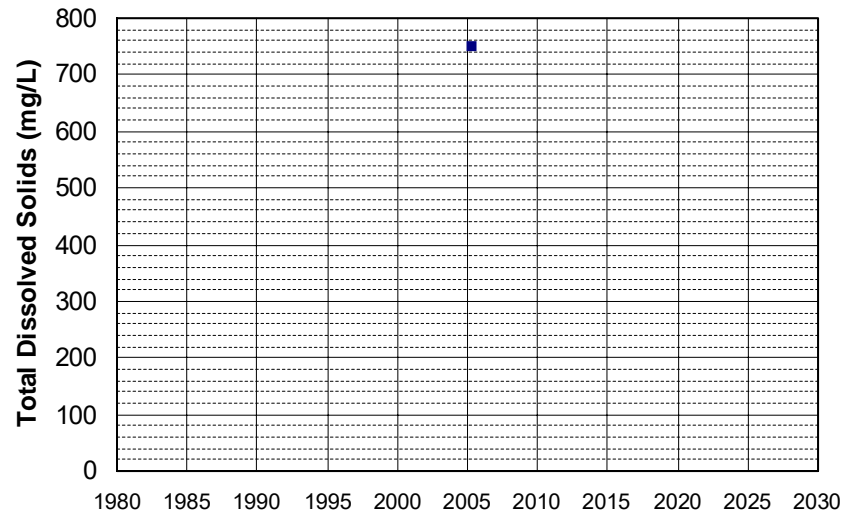
Well Name: L10001819539-DW1
Well Type: MONITORING
Source: WB_CLEANUP
Depth Zone: Upper
Well Depth (ft): N/A
of Measurements: 1
Period of Record: 2005
Trend Since 2000: Insufficient Data



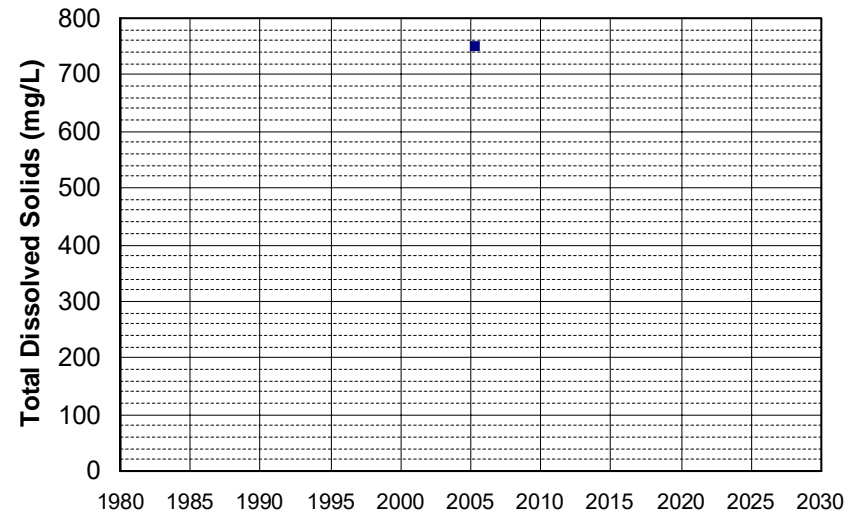
Well Name: L10001819539-G-LYS-3
Well Type: MONITORING
Source: WB_CLEANUP
Depth Zone: Upper
Well Depth (ft): N/A
of Measurements: 1
Period of Record: 2005
Trend Since 2000: Insufficient Data



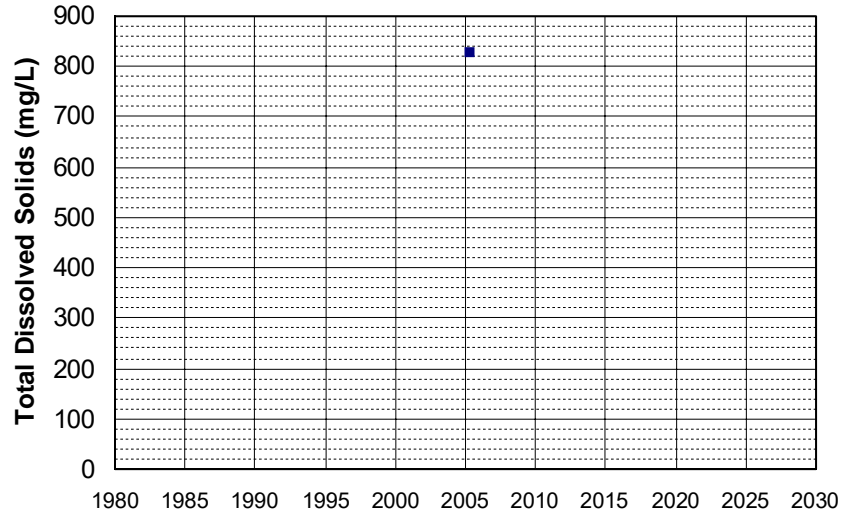
Well Name: SL0609546598-MW1
Well Type: MONITORING
Source: WB_CLEANUP
Depth Zone: Upper
Well Depth (ft): N/A
of Measurements: 1
Period of Record: 2005
Trend Since 2000: Insufficient Data



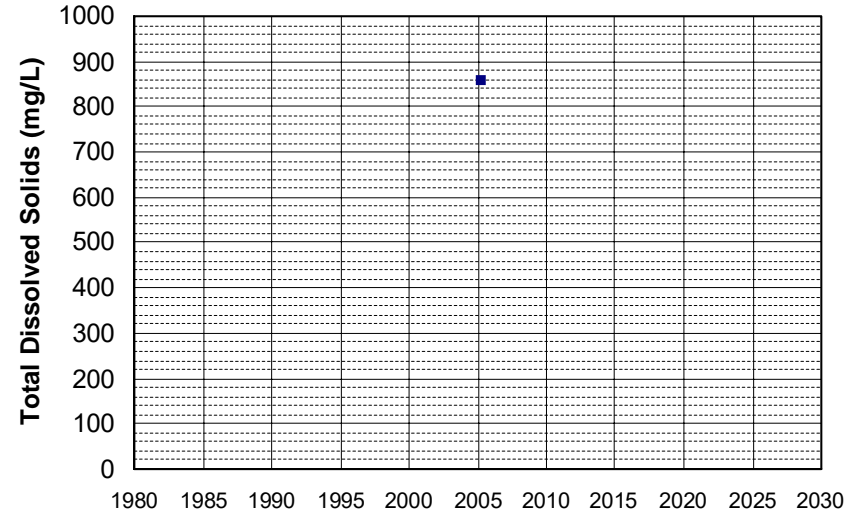
Well Name: SL0609546598-MW2
Well Type: MONITORING
Source: WB_CLEANUP
Depth Zone: Upper
Well Depth (ft): N/A
of Measurements: 1
Period of Record: 2005
Trend Since 2000: Insufficient Data



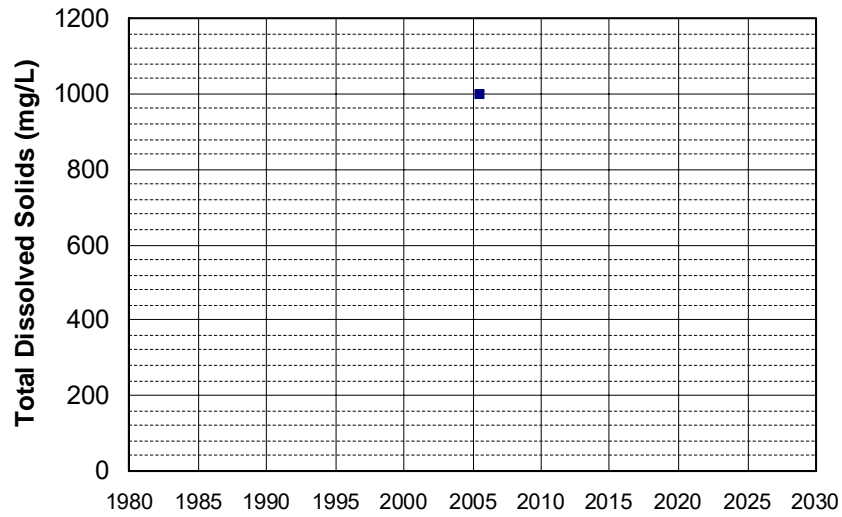
Well Name: SL0609546598-MW3
Well Type: MONITORING
Source: WB_CLEANUP
Depth Zone: Upper
Well Depth (ft): N/A
of Measurements: 1
Period of Record: 2005
Trend Since 2000: Insufficient Data



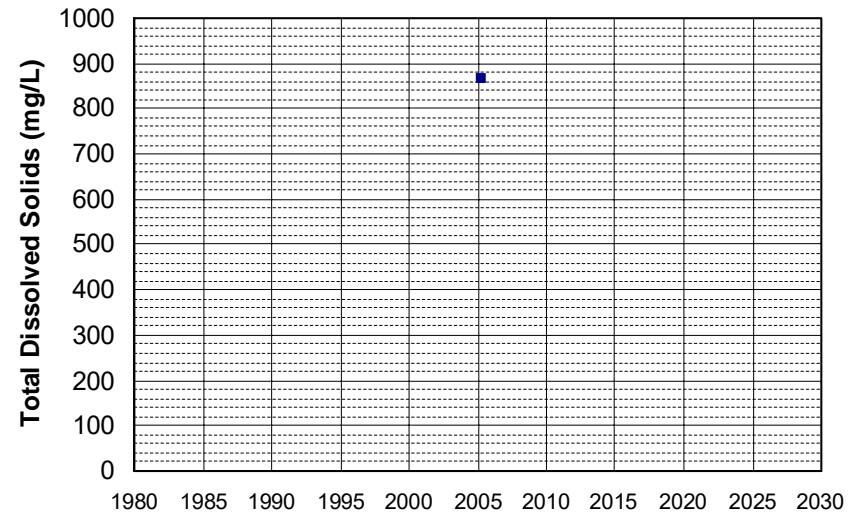
Well Name: SL0609546598-MW4
Well Type: MONITORING
Source: WB_CLEANUP
Depth Zone: Upper
Well Depth (ft): N/A
of Measurements: 1
Period of Record: 2005
Trend Since 2000: Insufficient Data



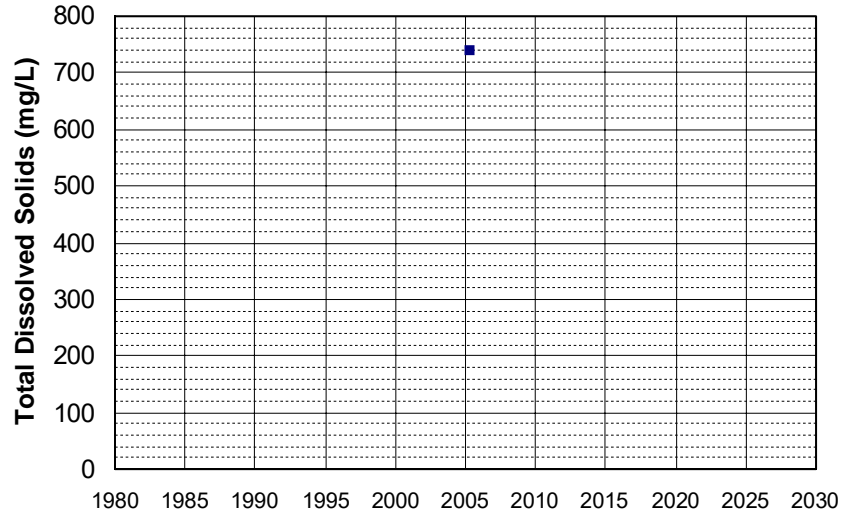
Well Name: T0600500001-MW-5
Well Type: MONITORING
Source: WB_CLEANUP
Depth Zone: Upper
Well Depth (ft): N/A
of Measurements: 1
Period of Record: 2005
Trend Since 2000: Insufficient Data



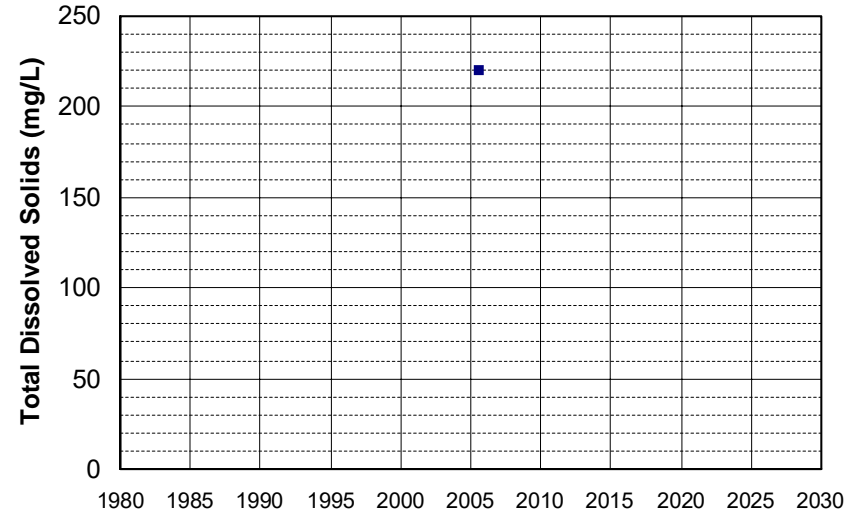
Well Name: T0602100010-MW-6
Well Type: MONITORING
Source: WB_CLEANUP
Depth Zone: Upper
Well Depth (ft): N/A
of Measurements: 1
Period of Record: 2005
Trend Since 2000: Insufficient Data



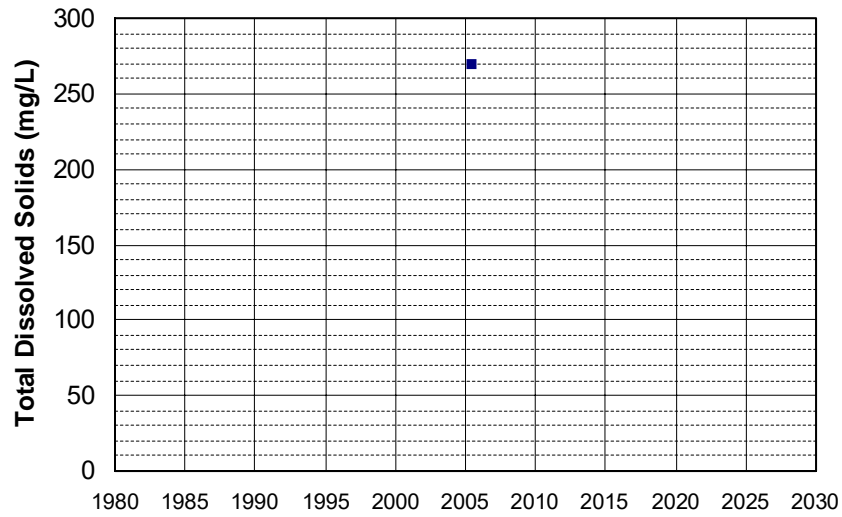
Well Name: T0602100010-MW-7
Well Type: MONITORING
Source: WB_CLEANUP
Depth Zone: Upper
Well Depth (ft): N/A
of Measurements: 1
Period of Record: 2005
Trend Since 2000: Insufficient Data



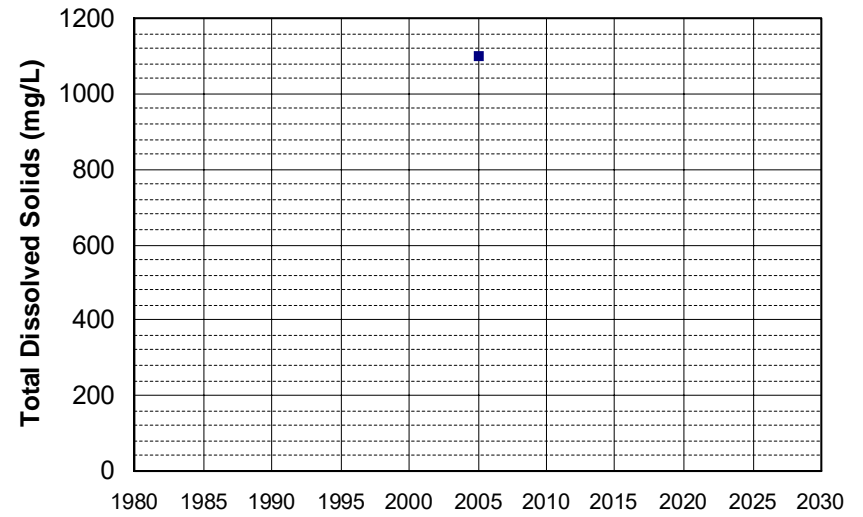
Well Name: T0603300038-MW-5
Well Type: MONITORING
Source: WB_CLEANUP
Depth Zone: Upper
Well Depth (ft): 40.03
of Measurements: 1
Period of Record: 2005
Trend Since 2000: Insufficient Data



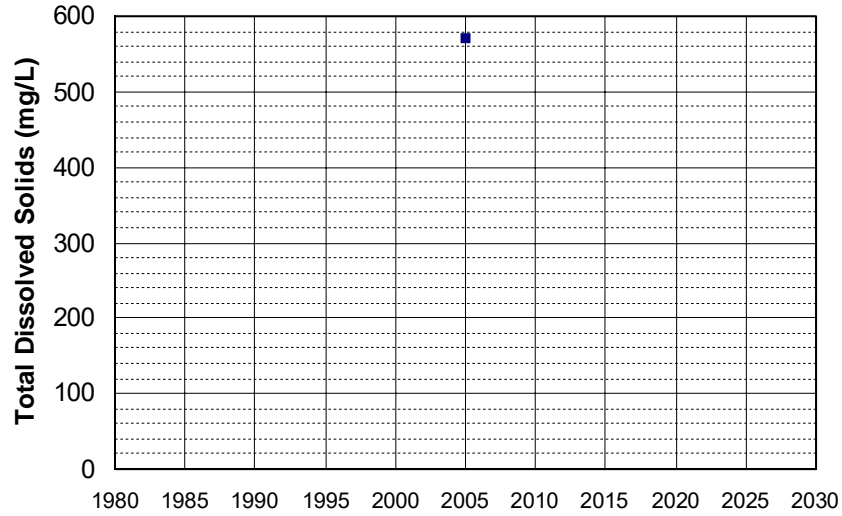
Well Name: T0609100009-B-14
Well Type: MONITORING
Source: WB_CLEANUP
Depth Zone: Upper
Well Depth (ft): N/A
of Measurements: 1
Period of Record: 2005
Trend Since 2000: Insufficient Data



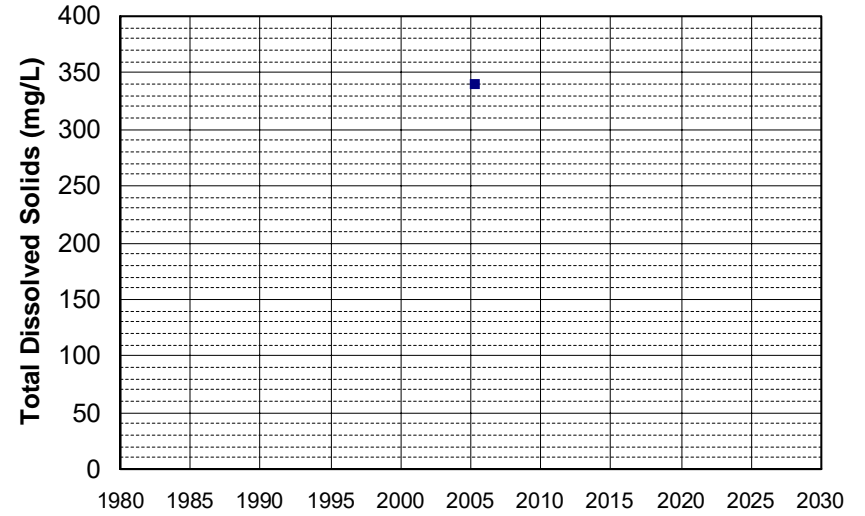
Well Name: T0610100025-MW-31
Well Type: MONITORING
Source: WB_CLEANUP
Depth Zone: Upper
Well Depth (ft): N/A
of Measurements: 1
Period of Record: 2005
Trend Since 2000: Insufficient Data



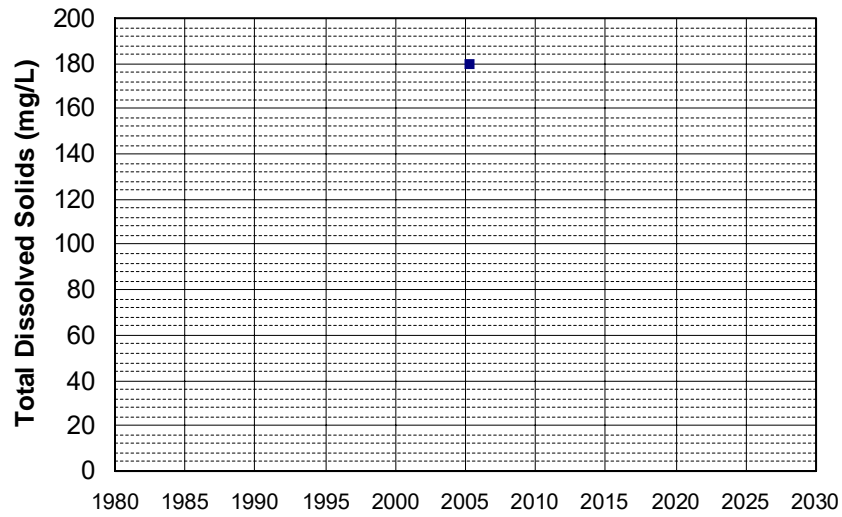
Well Name: T0610100025-MW-32 Well Depth (ft): N/A
Well Type: MONITORING # of Measurements: 1
Source: WB_CLEANUP Period of Record: 2005
Depth Zone: Upper Trend Since 2000: Insufficient Data



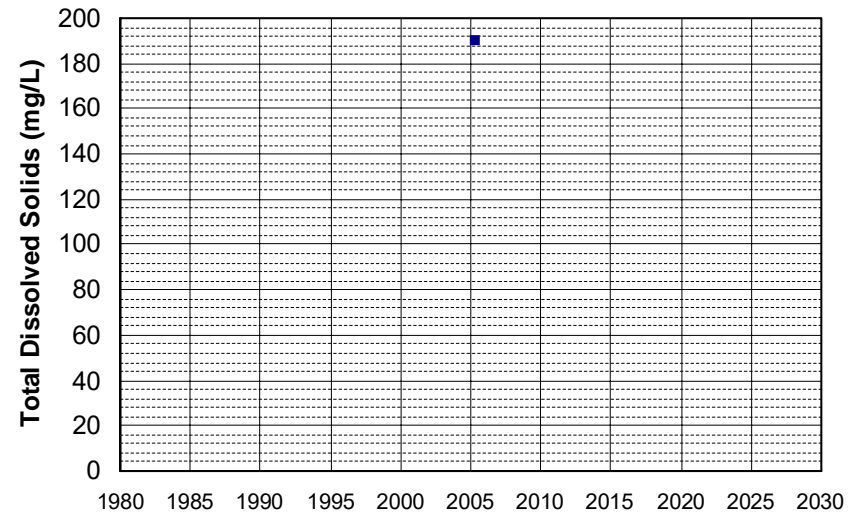
Well Name: T0610300056-MW-1 Well Depth (ft): 25
Well Type: MONITORING # of Measurements: 1
Source: WB_CLEANUP Period of Record: 2005
Depth Zone: Upper Trend Since 2000: Insufficient Data



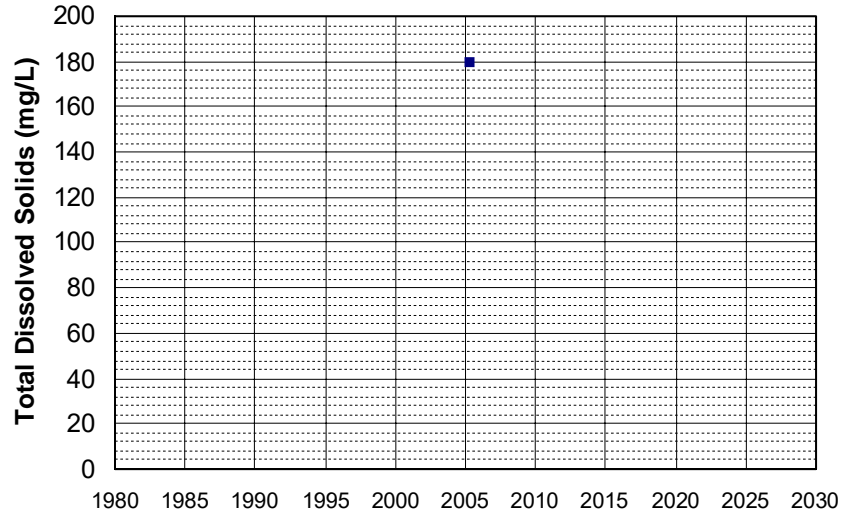
Well Name: TEH 646 Well Depth (ft): 313
Well Type: DOMESTIC # of Measurements: 1
Source: GAMA_DOM Period of Record: 2005
Depth Zone: Upper Trend Since 2000: Insufficient Data



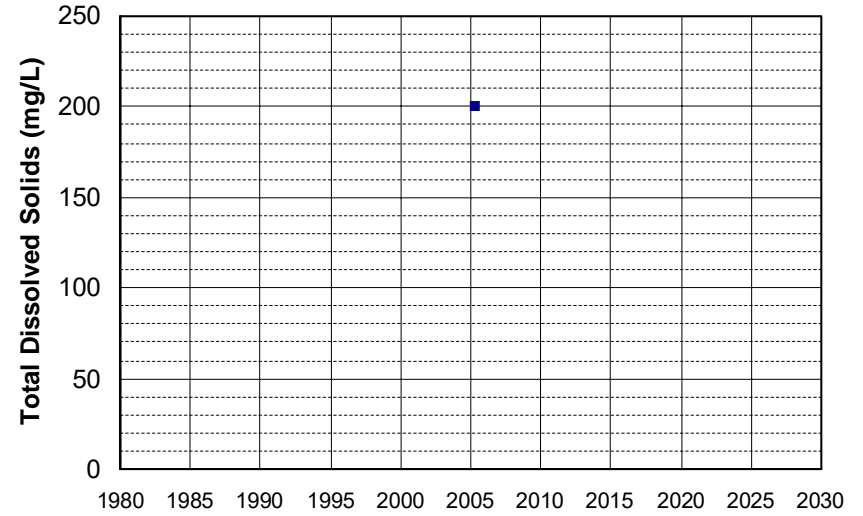
Well Name: TEH 647 Well Depth (ft): 354
Well Type: DOMESTIC # of Measurements: 1
Source: GAMA_DOM Period of Record: 2005
Depth Zone: Upper Trend Since 2000: Insufficient Data



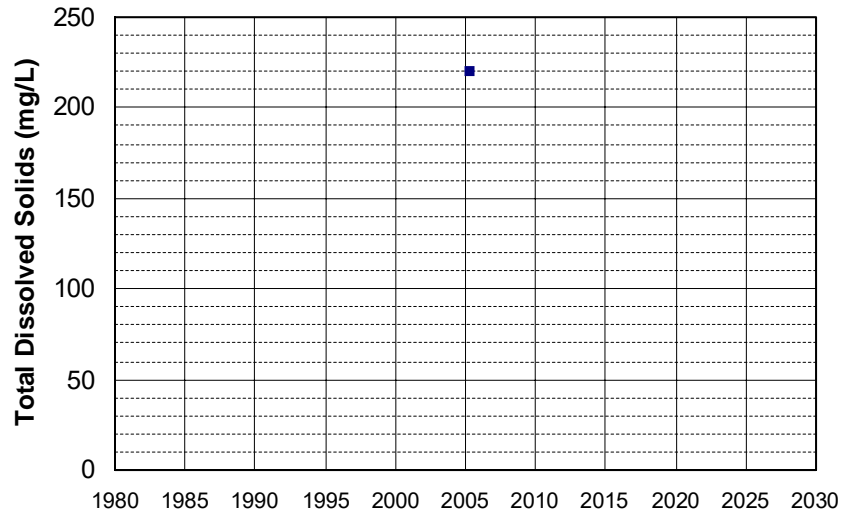
Well Name: TEH 648
Well Type: DOMESTIC
Source: GAMA_DOM
Depth Zone: Upper
Well Depth (ft): 313
of Measurements: 1
Period of Record: 2005
Trend Since 2000: Insufficient Data



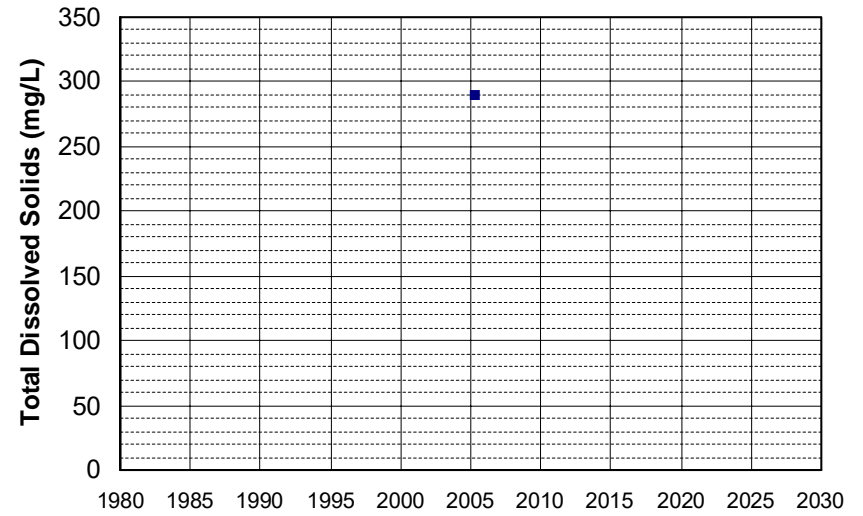
Well Name: TEH 654
Well Type: DOMESTIC
Source: GAMA_DOM
Depth Zone: Upper
Well Depth (ft): 177
of Measurements: 1
Period of Record: 2005
Trend Since 2000: Insufficient Data



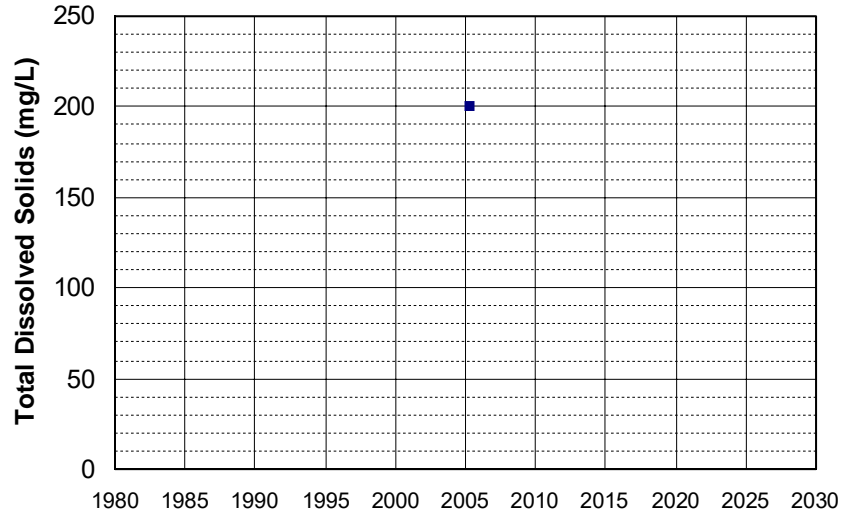
Well Name: TEH 655
Well Type: DOMESTIC
Source: GAMA_DOM
Depth Zone: Upper
Well Depth (ft): 149
of Measurements: 1
Period of Record: 2005
Trend Since 2000: Insufficient Data



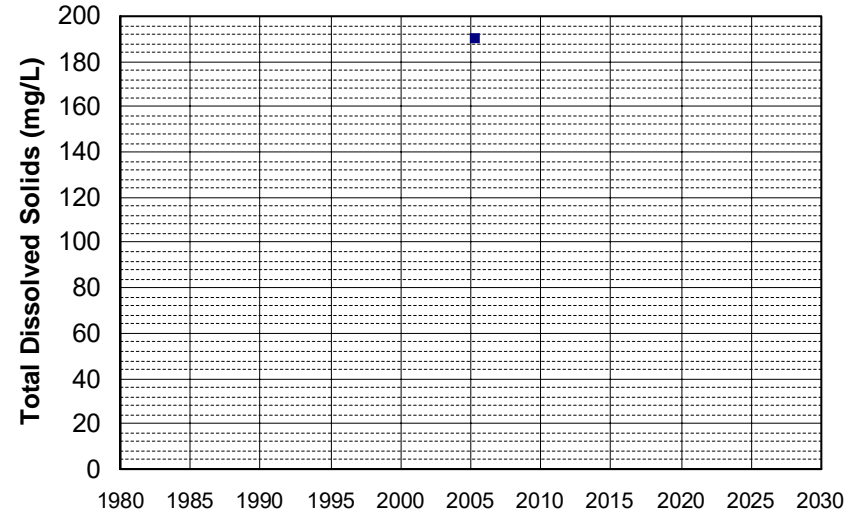
Well Name: TEH 665
Well Type: DOMESTIC
Source: GAMA_DOM
Depth Zone: Upper
Well Depth (ft): 313
of Measurements: 1
Period of Record: 2005
Trend Since 2000: Insufficient Data



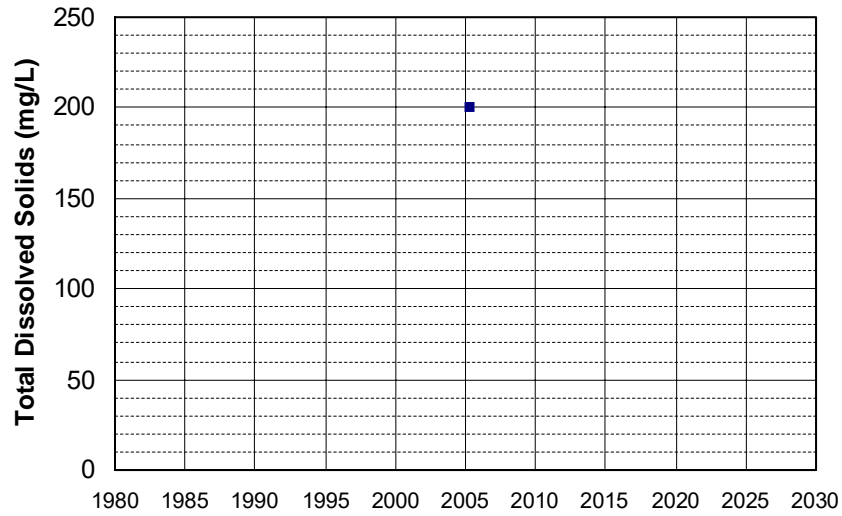
Well Name: TEH 666
Well Type: DOMESTIC
Source: GAMA_DOM
Depth Zone: Upper
Well Depth (ft): 324
of Measurements: 1
Period of Record: 2005
Trend Since 2000: Insufficient Data



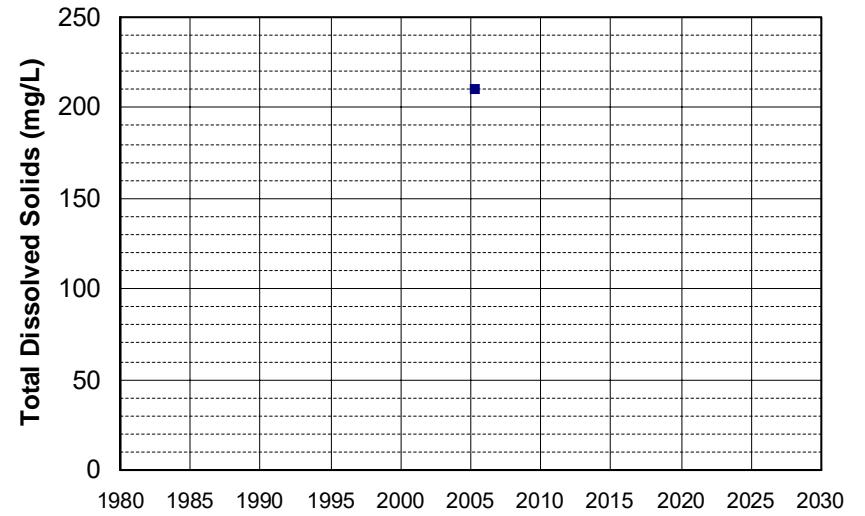
Well Name: TEH 669
Well Type: DOMESTIC
Source: GAMA_DOM
Depth Zone: Upper
Well Depth (ft): 355
of Measurements: 1
Period of Record: 2005
Trend Since 2000: Insufficient Data



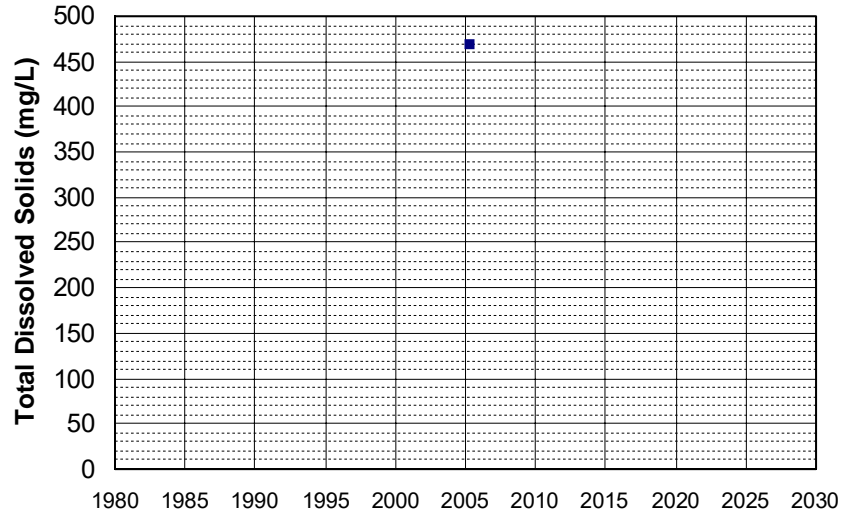
Well Name: TEH 679
Well Type: DOMESTIC
Source: GAMA_DOM
Depth Zone: Upper
Well Depth (ft): 366
of Measurements: 1
Period of Record: 2005
Trend Since 2000: Insufficient Data



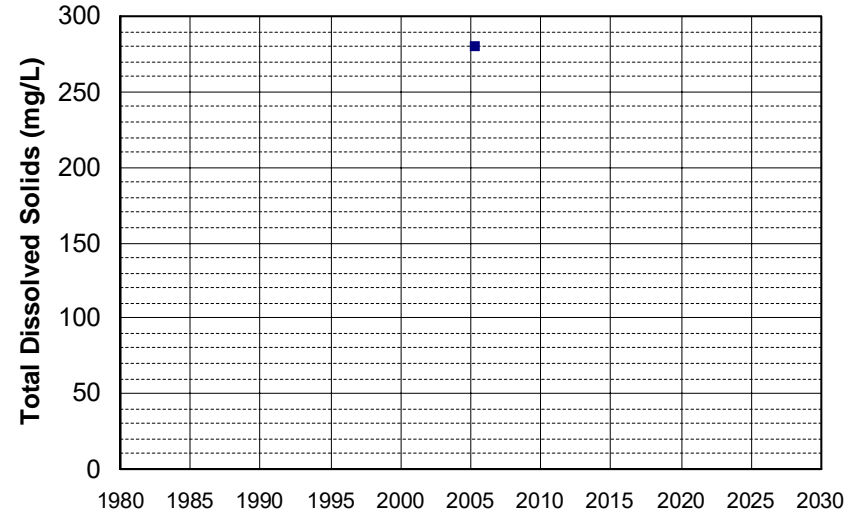
Well Name: TEH 687
Well Type: DOMESTIC
Source: GAMA_DOM
Depth Zone: Upper
Well Depth (ft): 355
of Measurements: 1
Period of Record: 2005
Trend Since 2000: Insufficient Data



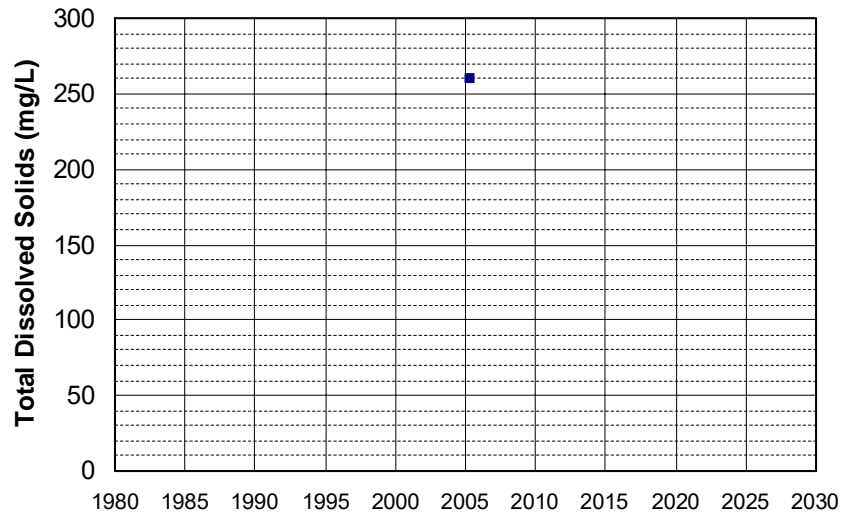
Well Name: TEH 688
Well Type: DOMESTIC
Source: GAMA_DOM
Depth Zone: Upper
Well Depth (ft): 132
of Measurements: 1
Period of Record: 2005
Trend Since 2000: Insufficient Data



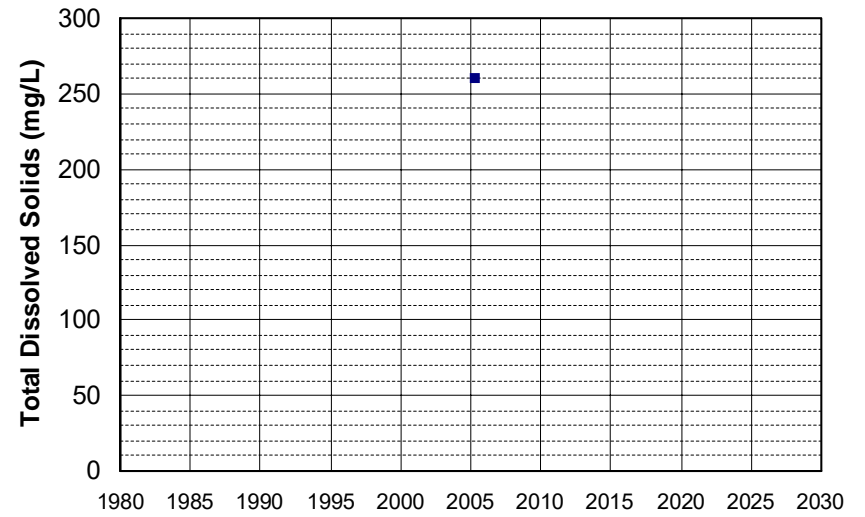
Well Name: TEH 689
Well Type: DOMESTIC
Source: GAMA_DOM
Depth Zone: Upper
Well Depth (ft): 132
of Measurements: 1
Period of Record: 2005
Trend Since 2000: Insufficient Data



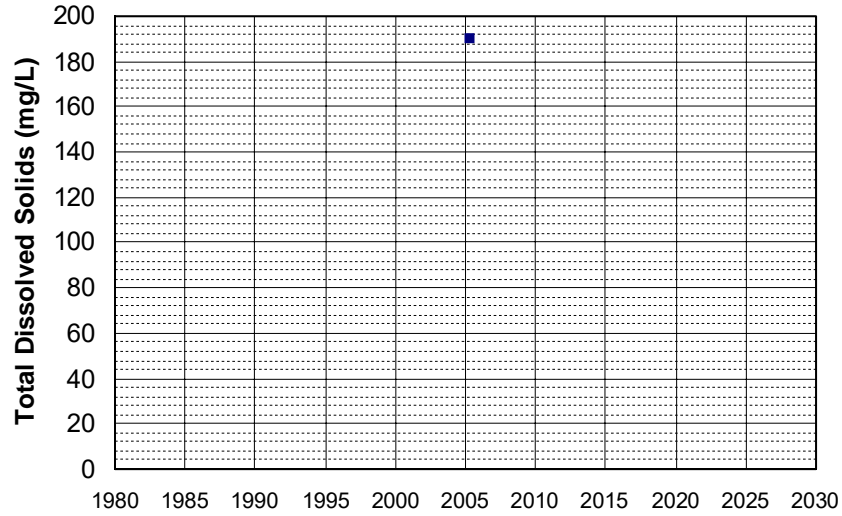
Well Name: TEH 690
Well Type: DOMESTIC
Source: GAMA_DOM
Depth Zone: Upper
Well Depth (ft): 132
of Measurements: 1
Period of Record: 2005
Trend Since 2000: Insufficient Data



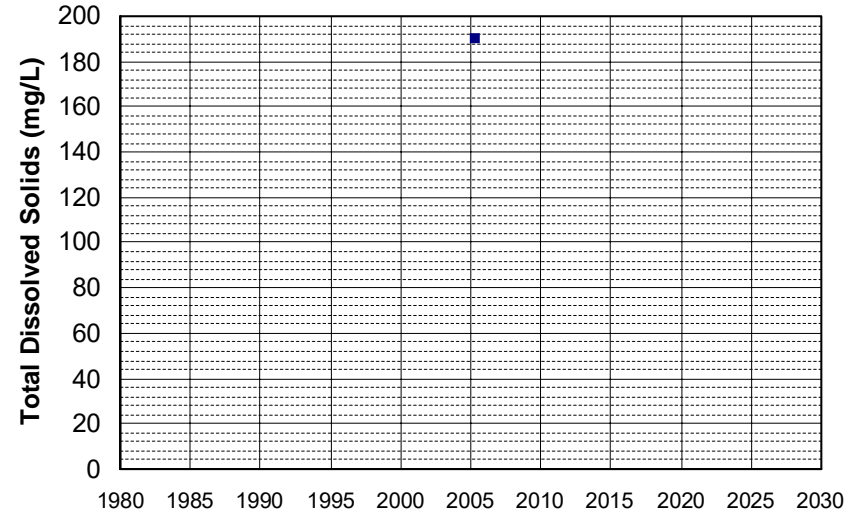
Well Name: TEH 691
Well Type: DOMESTIC
Source: GAMA_DOM
Depth Zone: Upper
Well Depth (ft): 132
of Measurements: 1
Period of Record: 2005
Trend Since 2000: Insufficient Data



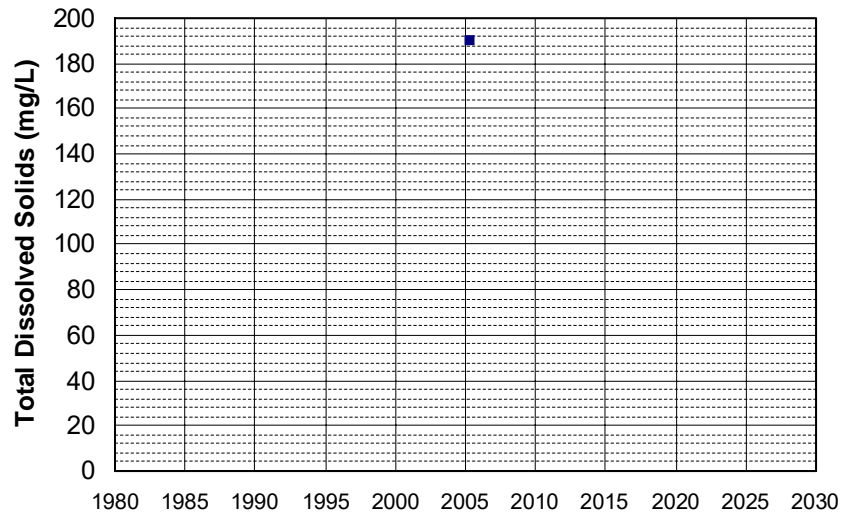
Well Name: TEH 693
Well Type: DOMESTIC
Source: GAMA_DOM
Depth Zone: Upper
Well Depth (ft): 366
of Measurements: 1
Period of Record: 2005
Trend Since 2000: Insufficient Data



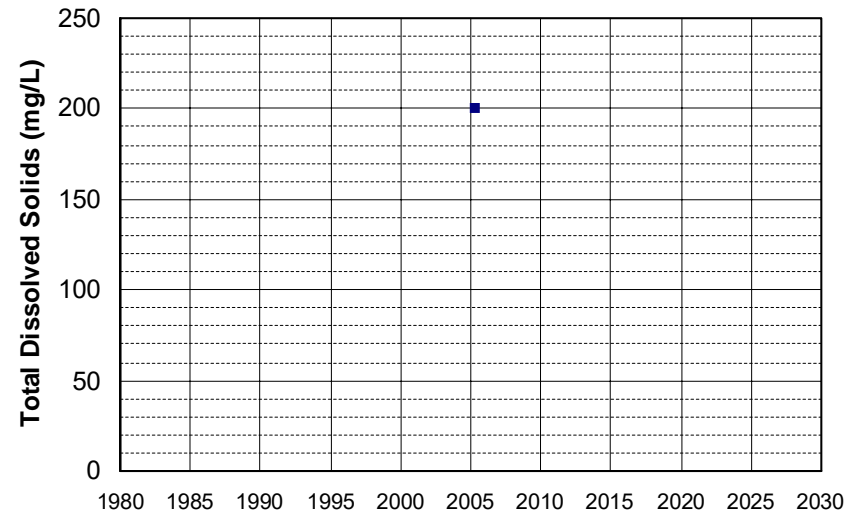
Well Name: TEH 694
Well Type: DOMESTIC
Source: GAMA_DOM
Depth Zone: Upper
Well Depth (ft): 265
of Measurements: 1
Period of Record: 2005
Trend Since 2000: Insufficient Data



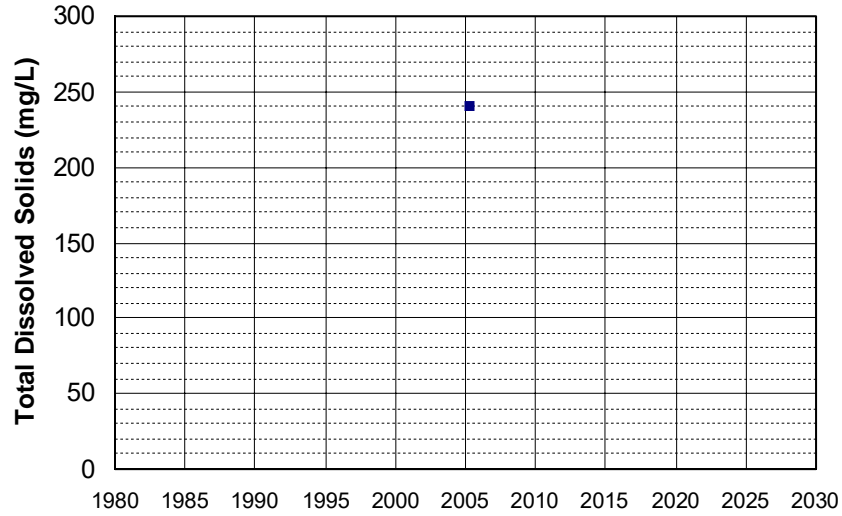
Well Name: TEH 696
Well Type: DOMESTIC
Source: GAMA_DOM
Depth Zone: Upper
Well Depth (ft): 355
of Measurements: 1
Period of Record: 2005
Trend Since 2000: Insufficient Data



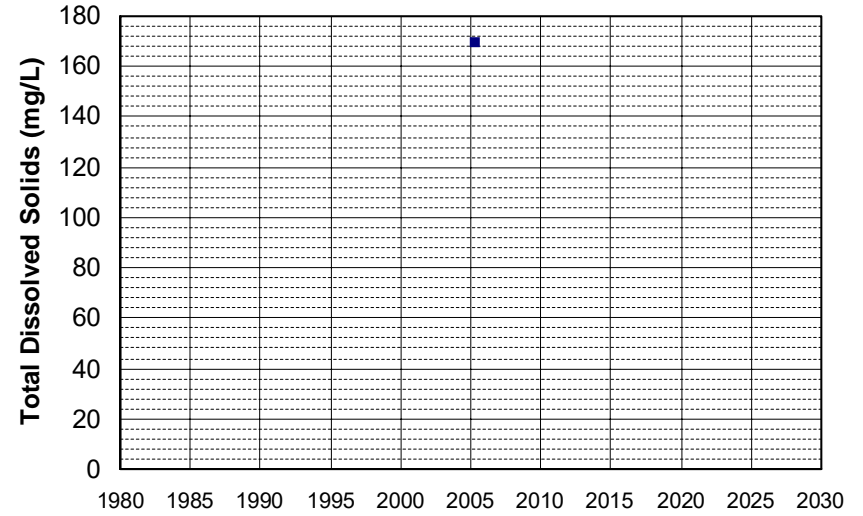
Well Name: TEH 697
Well Type: DOMESTIC
Source: GAMA_DOM
Depth Zone: Upper
Well Depth (ft): 313
of Measurements: 1
Period of Record: 2005
Trend Since 2000: Insufficient Data



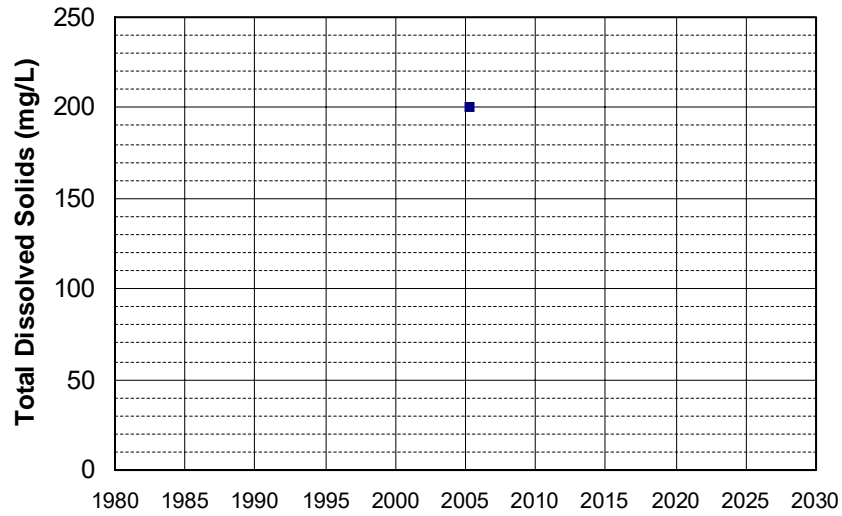
Well Name: TEH 701
Well Type: DOMESTIC
Source: GAMA_DOM
Depth Zone: Upper
Well Depth (ft): 324
of Measurements: 1
Period of Record: 2005
Trend Since 2000: Insufficient Data



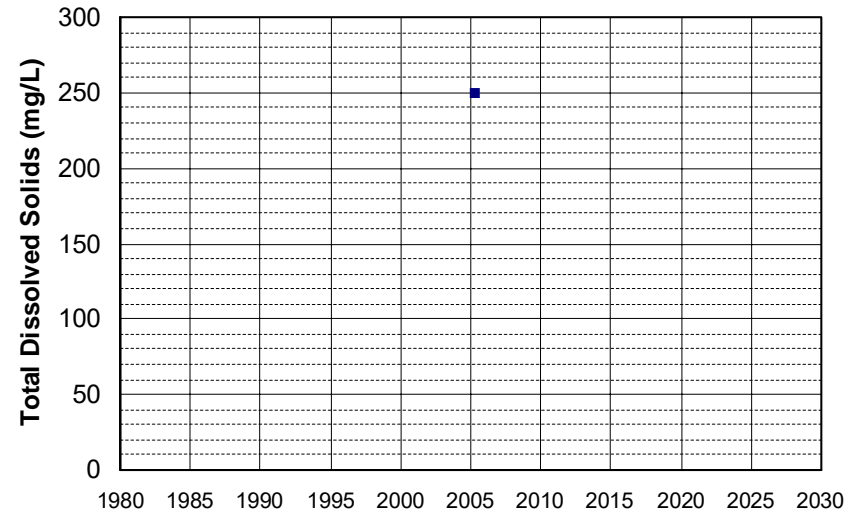
Well Name: TEH 725
Well Type: DOMESTIC
Source: GAMA_DOM
Depth Zone: Upper
Well Depth (ft): 87
of Measurements: 1
Period of Record: 2005
Trend Since 2000: Insufficient Data



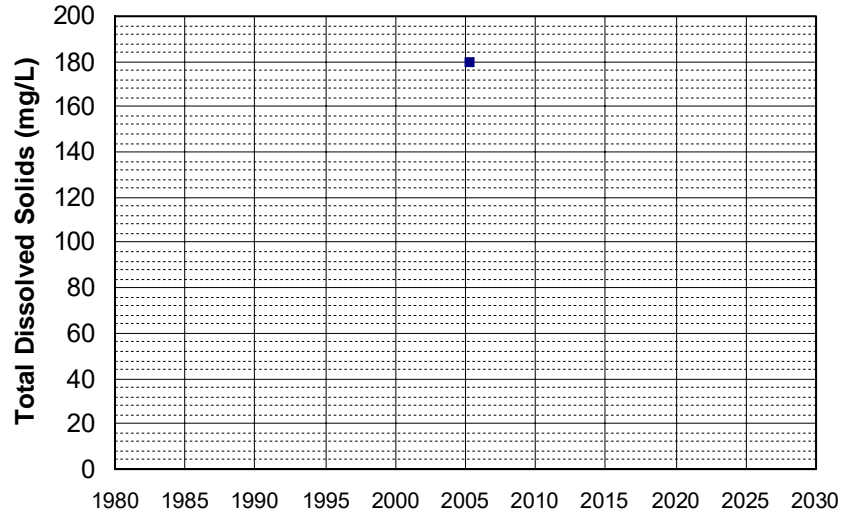
Well Name: TEH 726
Well Type: DOMESTIC
Source: GAMA_DOM
Depth Zone: Upper
Well Depth (ft): 87
of Measurements: 1
Period of Record: 2005
Trend Since 2000: Insufficient Data



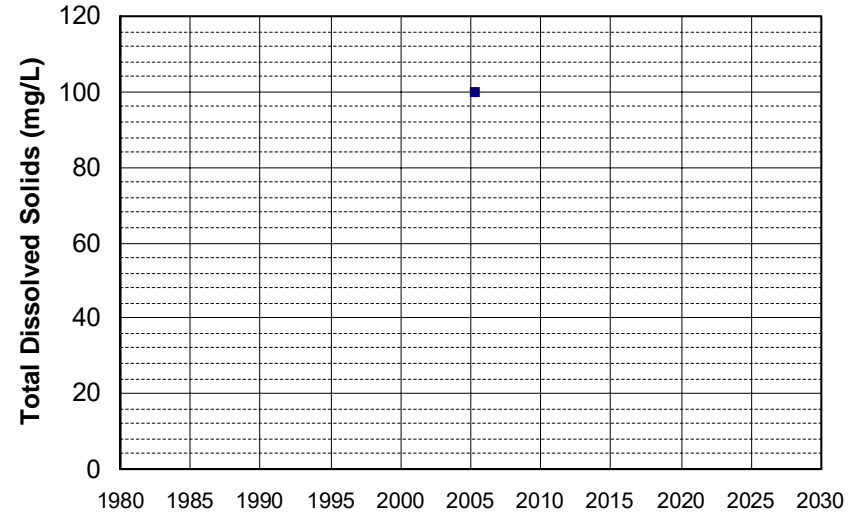
Well Name: TEH 727
Well Type: DOMESTIC
Source: GAMA_DOM
Depth Zone: Upper
Well Depth (ft): 87
of Measurements: 1
Period of Record: 2005
Trend Since 2000: Insufficient Data



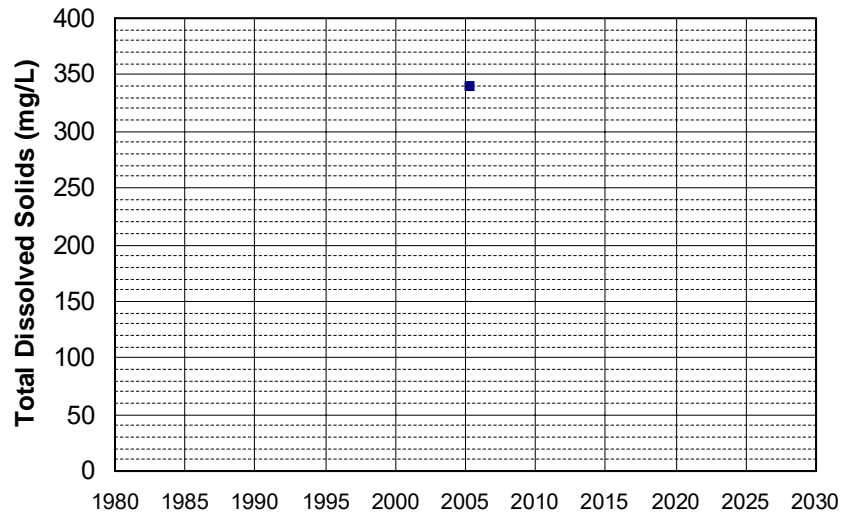
Well Name: TEH 728
Well Type: DOMESTIC
Source: GAMA_DOM
Depth Zone: Upper
Well Depth (ft): 87
of Measurements: 1
Period of Record: 2005
Trend Since 2000: Insufficient Data



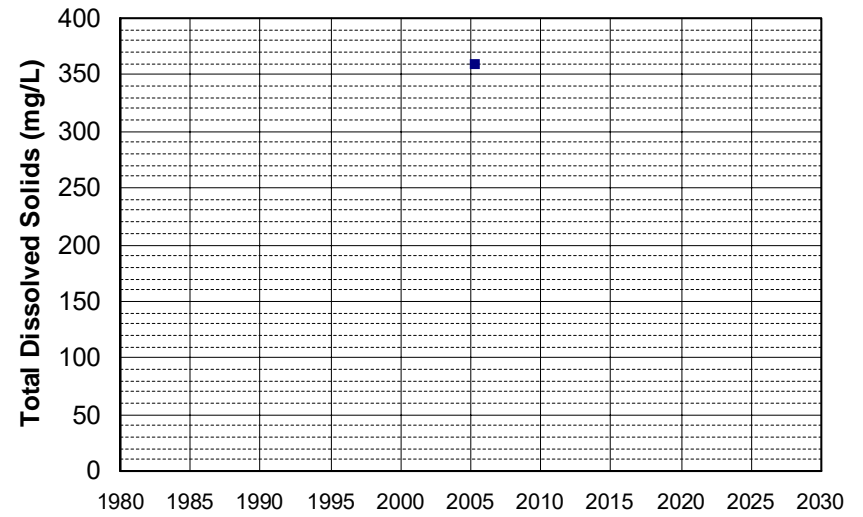
Well Name: TEH 729
Well Type: DOMESTIC
Source: GAMA_DOM
Depth Zone: Upper
Well Depth (ft): 87
of Measurements: 1
Period of Record: 2005
Trend Since 2000: Insufficient Data



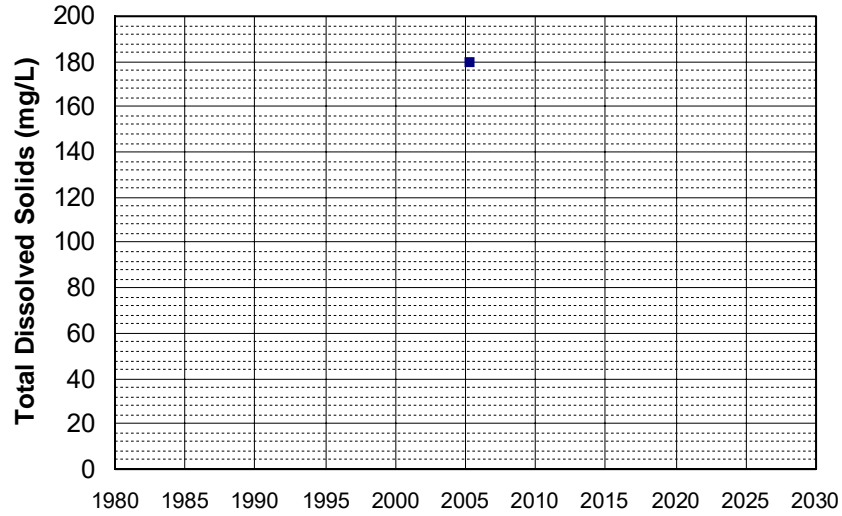
Well Name: TEH 730
Well Type: DOMESTIC
Source: GAMA_DOM
Depth Zone: Upper
Well Depth (ft): 132
of Measurements: 1
Period of Record: 2005
Trend Since 2000: Insufficient Data



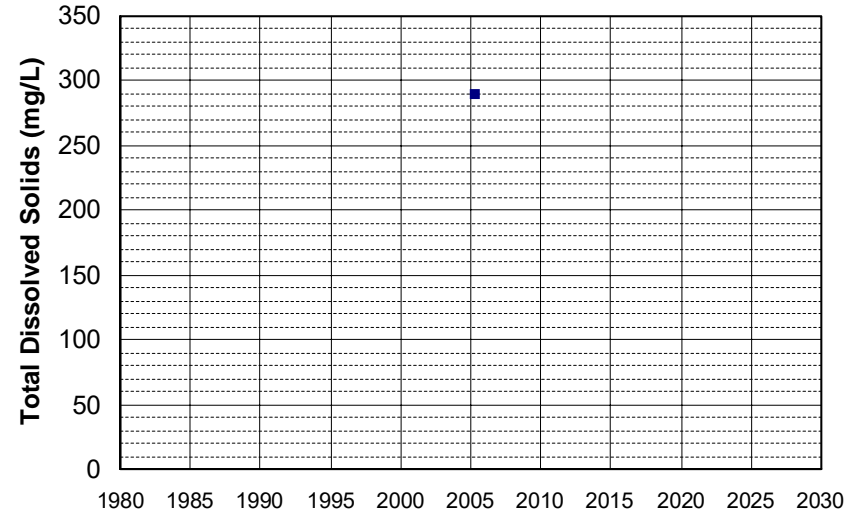
Well Name: TEH 735
Well Type: DOMESTIC
Source: GAMA_DOM
Depth Zone: Upper
Well Depth (ft): 132
of Measurements: 1
Period of Record: 2005
Trend Since 2000: Insufficient Data



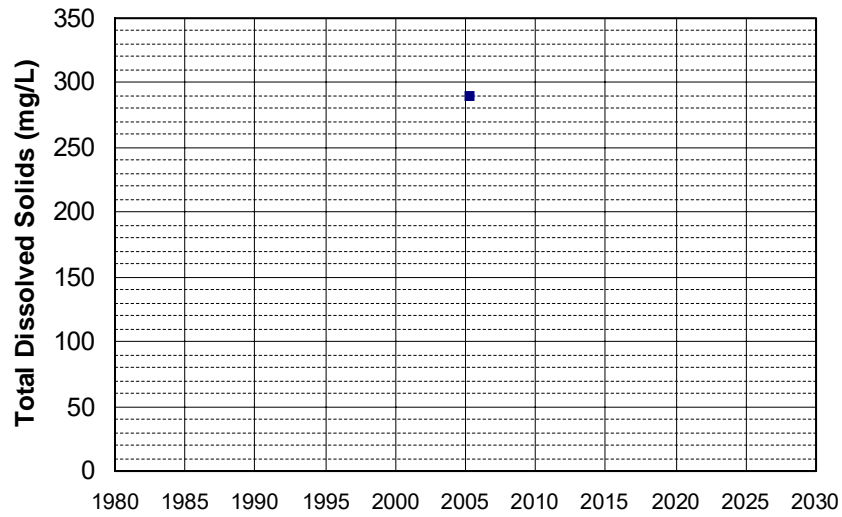
Well Name: TEH 737
Well Type: DOMESTIC
Source: GAMA_DOM
Depth Zone: Upper
Well Depth (ft): 335
of Measurements: 1
Period of Record: 2005
Trend Since 2000: Insufficient Data



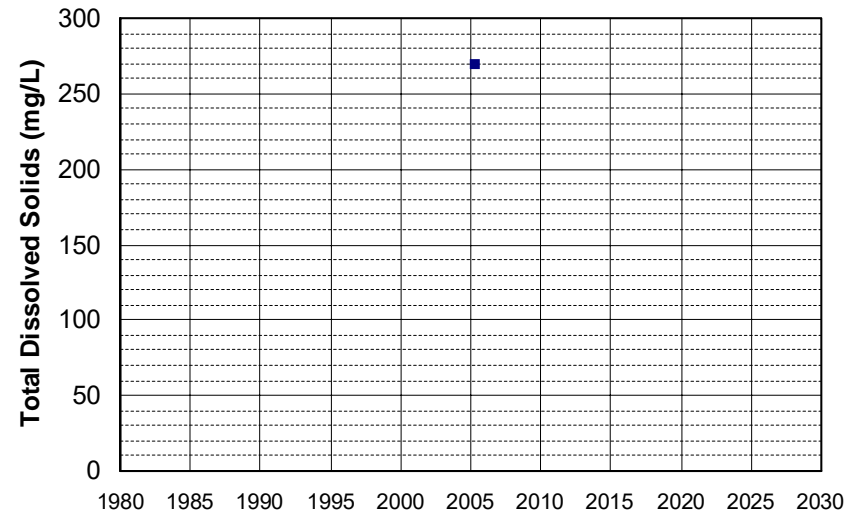
Well Name: TEH 738
Well Type: DOMESTIC
Source: GAMA_DOM
Depth Zone: Upper
Well Depth (ft): 132
of Measurements: 1
Period of Record: 2005
Trend Since 2000: Insufficient Data



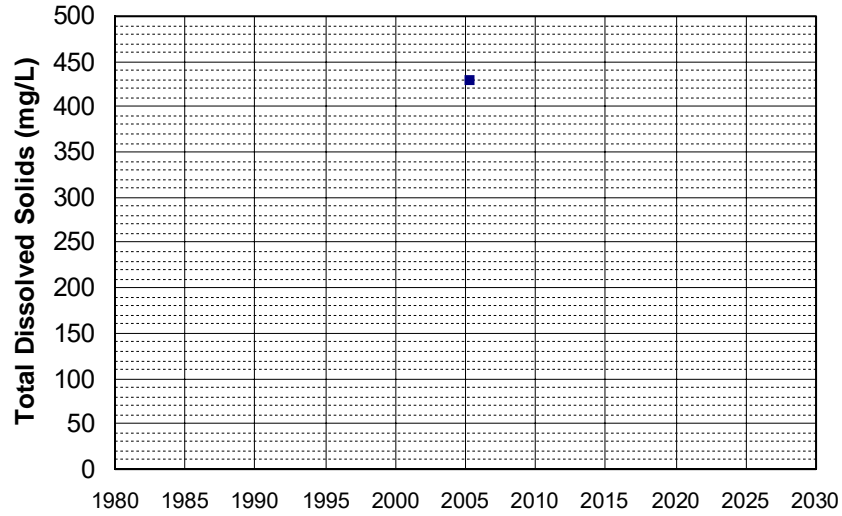
Well Name: TEH 743
Well Type: DOMESTIC
Source: GAMA_DOM
Depth Zone: Upper
Well Depth (ft): 132
of Measurements: 1
Period of Record: 2005
Trend Since 2000: Insufficient Data



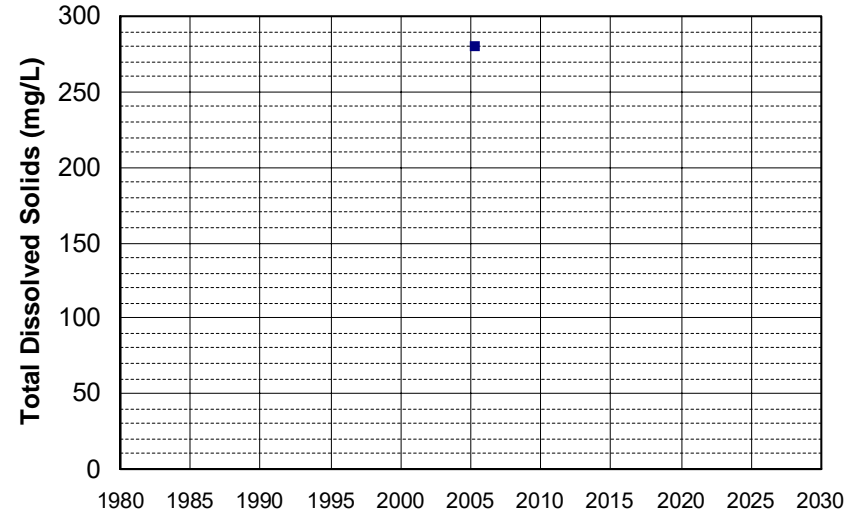
Well Name: TEH 758
Well Type: DOMESTIC
Source: GAMA_DOM
Depth Zone: Upper
Well Depth (ft): 132
of Measurements: 1
Period of Record: 2005
Trend Since 2000: Insufficient Data



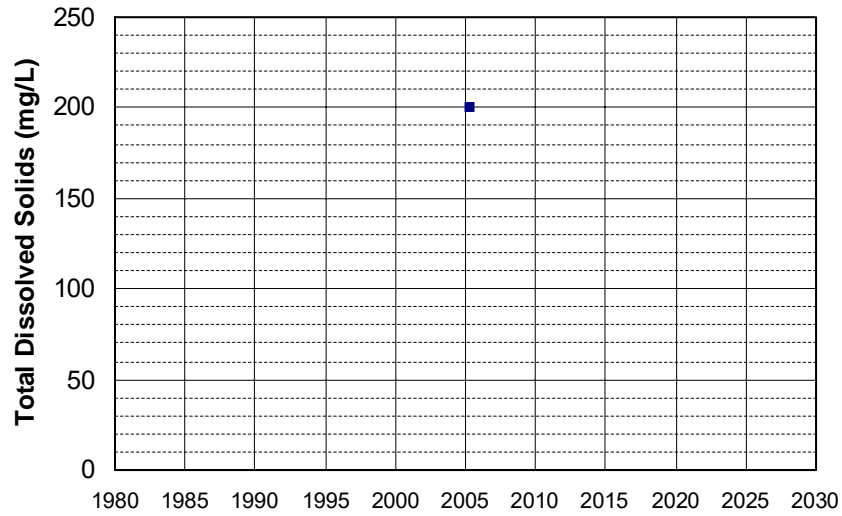
Well Name: TEH 759
Well Type: DOMESTIC
Source: GAMA_DOM
Depth Zone: Upper
Well Depth (ft): 132
of Measurements: 1
Period of Record: 2005
Trend Since 2000: Insufficient Data



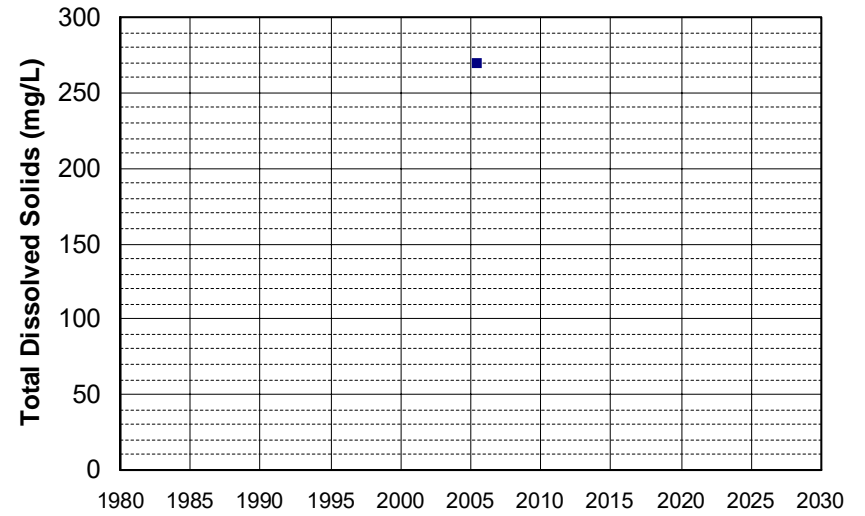
Well Name: TEH 760
Well Type: DOMESTIC
Source: GAMA_DOM
Depth Zone: Upper
Well Depth (ft): 132
of Measurements: 1
Period of Record: 2005
Trend Since 2000: Insufficient Data



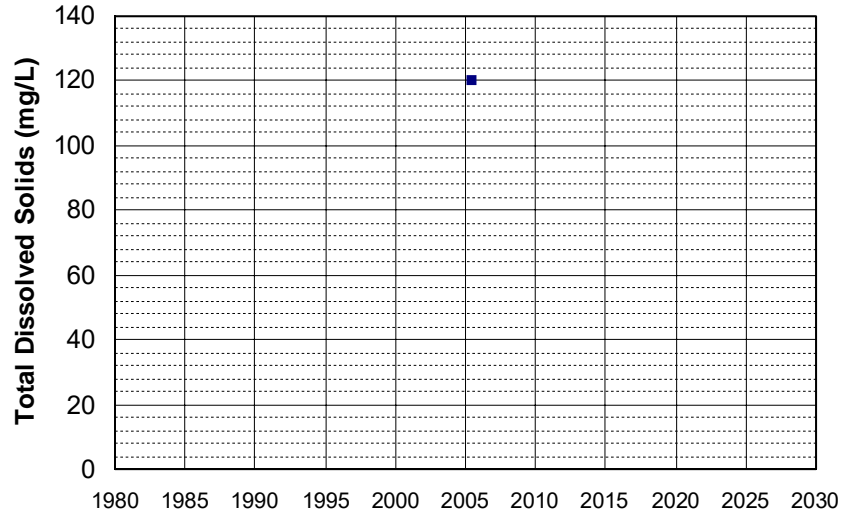
Well Name: TEH 761
Well Type: DOMESTIC
Source: GAMA_DOM
Depth Zone: Upper
Well Depth (ft): 132
of Measurements: 1
Period of Record: 2005
Trend Since 2000: Insufficient Data



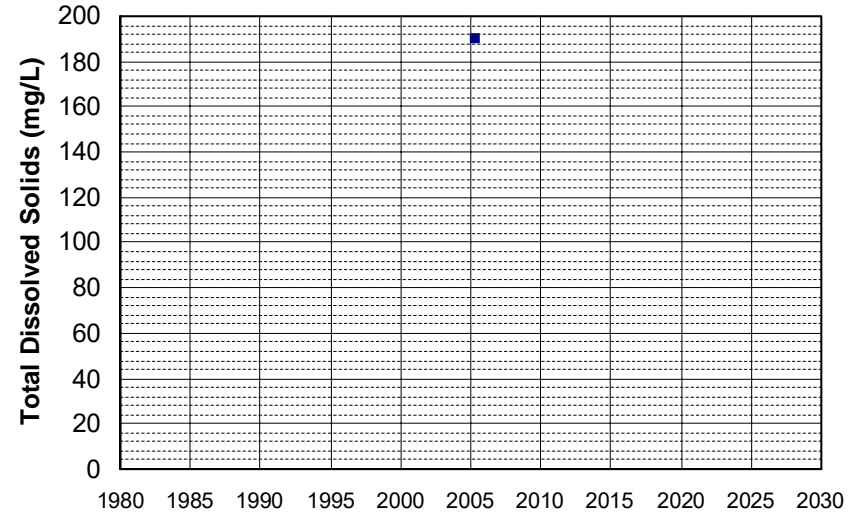
Well Name: TEH 765
Well Type: DOMESTIC
Source: GAMA_DOM
Depth Zone: Upper
Well Depth (ft): 292
of Measurements: 1
Period of Record: 2005
Trend Since 2000: Insufficient Data



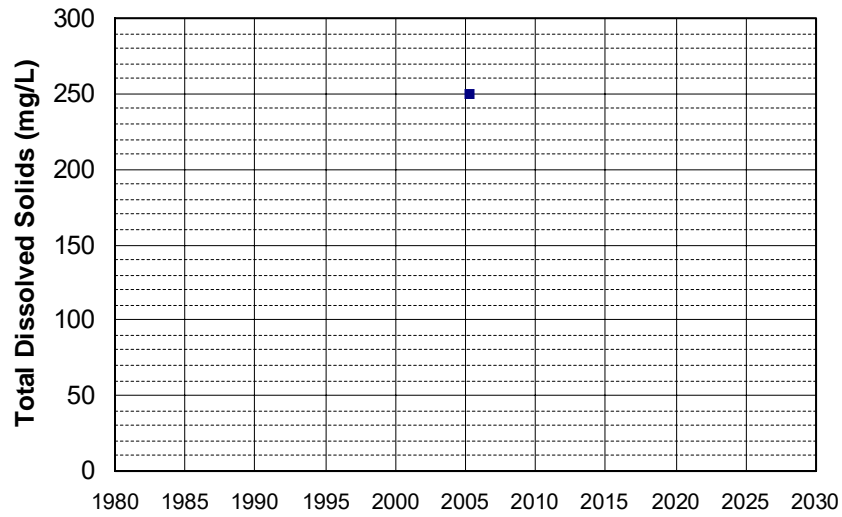
Well Name: TEH 766
Well Type: DOMESTIC
Source: GAMA_DOM
Depth Zone: Upper
Well Depth (ft): 292
of Measurements: 1
Period of Record: 2005
Trend Since 2000: Insufficient Data



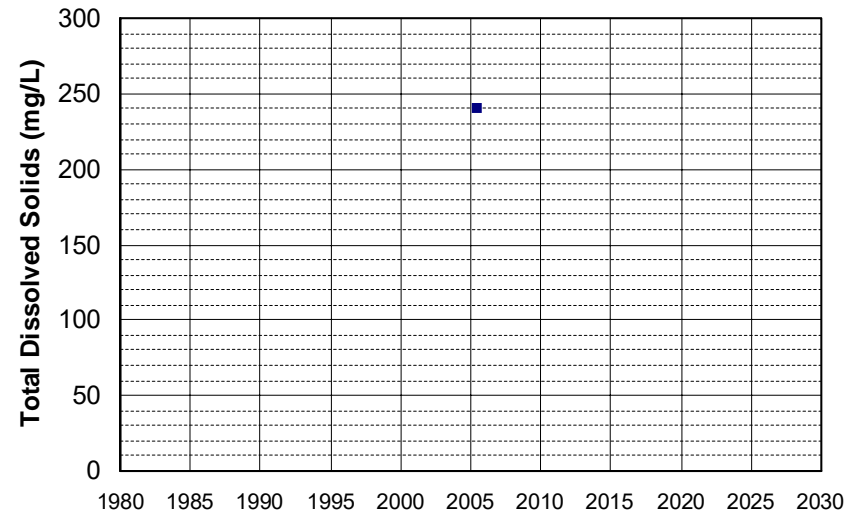
Well Name: TEH 767
Well Type: DOMESTIC
Source: GAMA_DOM
Depth Zone: Upper
Well Depth (ft): 87
of Measurements: 1
Period of Record: 2005
Trend Since 2000: Insufficient Data



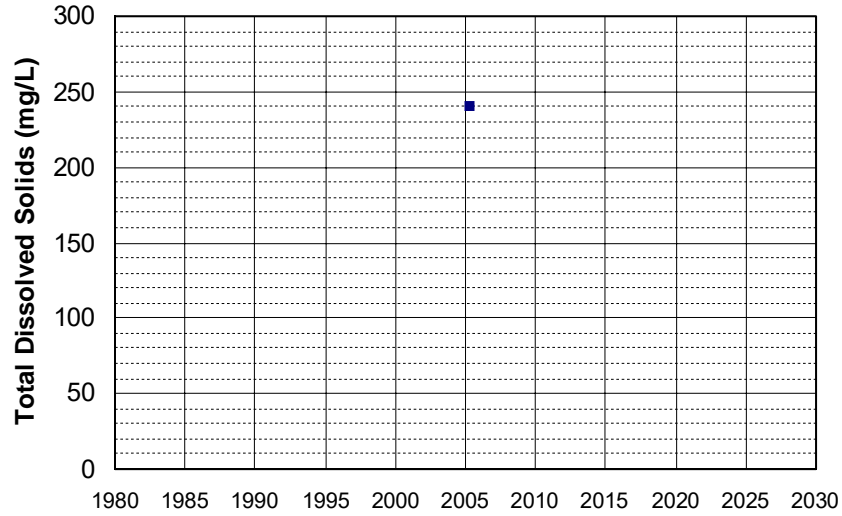
Well Name: TEH 770
Well Type: DOMESTIC
Source: GAMA_DOM
Depth Zone: Upper
Well Depth (ft): 132
of Measurements: 1
Period of Record: 2005
Trend Since 2000: Insufficient Data



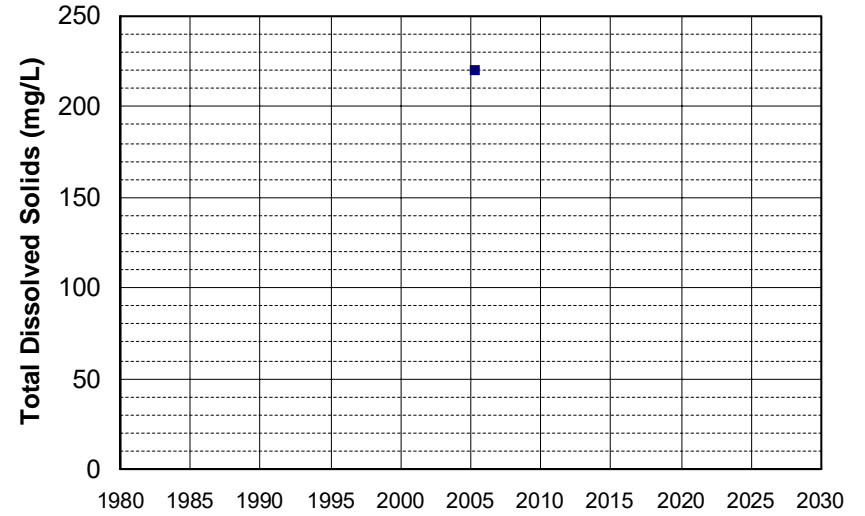
Well Name: TEH 772
Well Type: DOMESTIC
Source: GAMA_DOM
Depth Zone: Upper
Well Depth (ft): 87
of Measurements: 1
Period of Record: 2005
Trend Since 2000: Insufficient Data



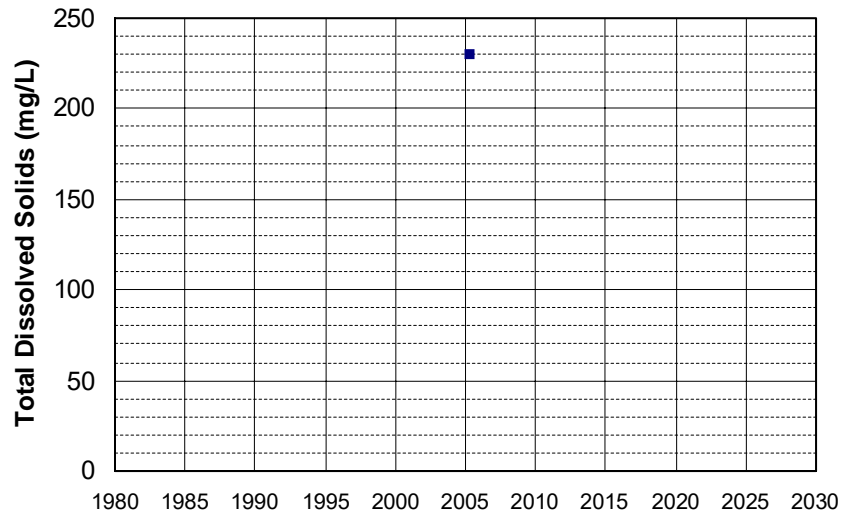
Well Name: TEH 774
Well Type: DOMESTIC
Source: GAMA_DOM
Depth Zone: Upper
Well Depth (ft): 87
of Measurements: 1
Period of Record: 2005
Trend Since 2000: Insufficient Data



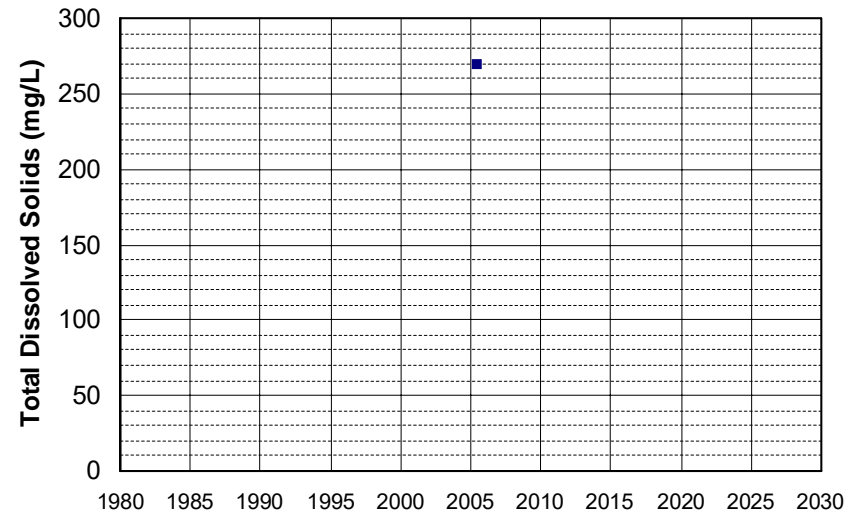
Well Name: TEH 775
Well Type: DOMESTIC
Source: GAMA_DOM
Depth Zone: Upper
Well Depth (ft): 93
of Measurements: 1
Period of Record: 2005
Trend Since 2000: Insufficient Data



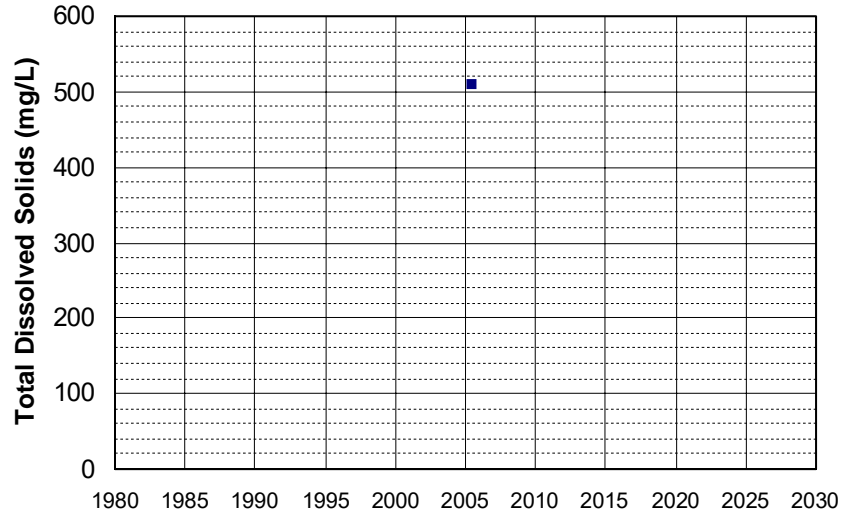
Well Name: TEH 780
Well Type: DOMESTIC
Source: GAMA_DOM
Depth Zone: Upper
Well Depth (ft): 87
of Measurements: 1
Period of Record: 2005
Trend Since 2000: Insufficient Data



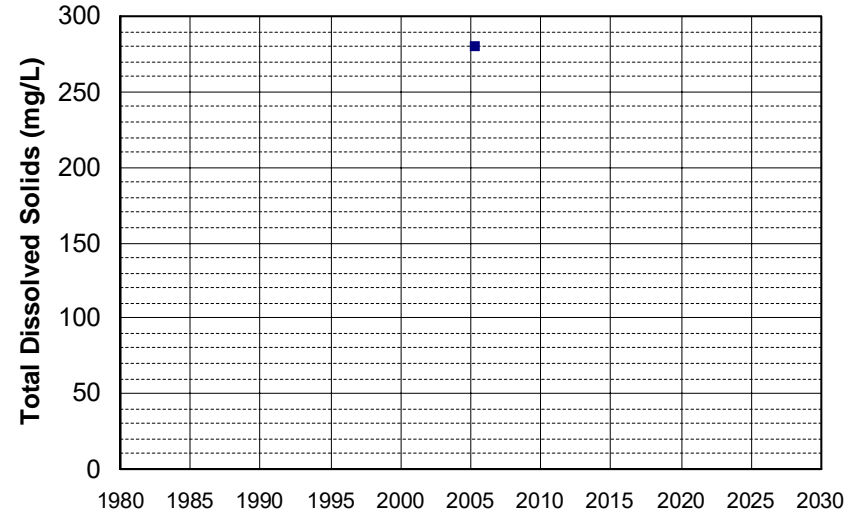
Well Name: TEH 785
Well Type: DOMESTIC
Source: GAMA_DOM
Depth Zone: Upper
Well Depth (ft): 93
of Measurements: 1
Period of Record: 2005
Trend Since 2000: Insufficient Data



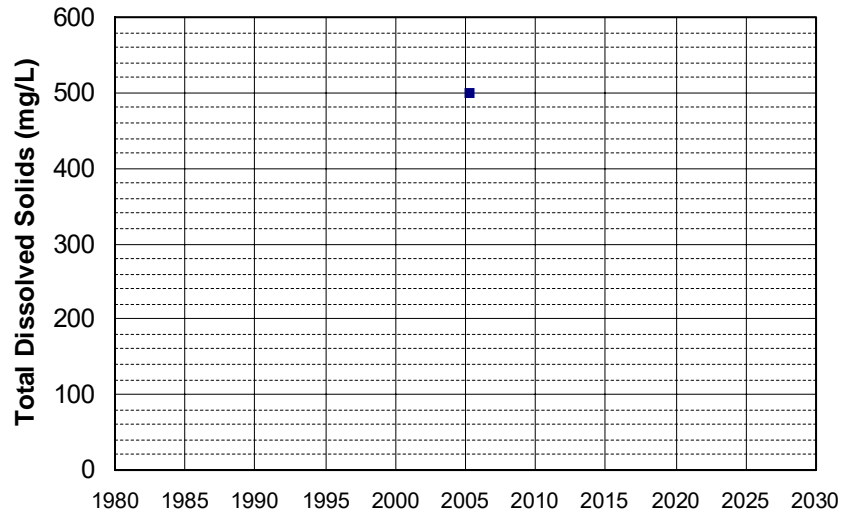
Well Name: TEH 786
Well Type: DOMESTIC
Source: GAMA_DOM
Depth Zone: Upper
Well Depth (ft): 135
of Measurements: 1
Period of Record: 2005
Trend Since 2000: Insufficient Data



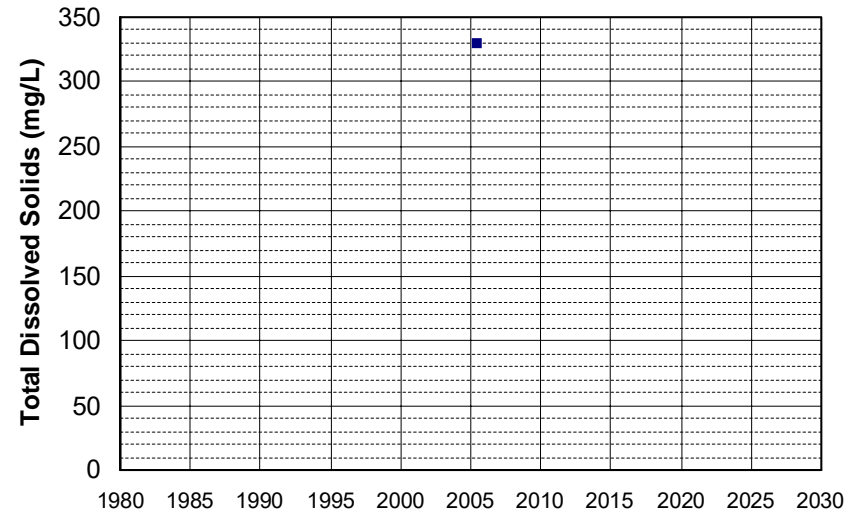
Well Name: TEH 791
Well Type: DOMESTIC
Source: GAMA_DOM
Depth Zone: Upper
Well Depth (ft): 135
of Measurements: 1
Period of Record: 2005
Trend Since 2000: Insufficient Data



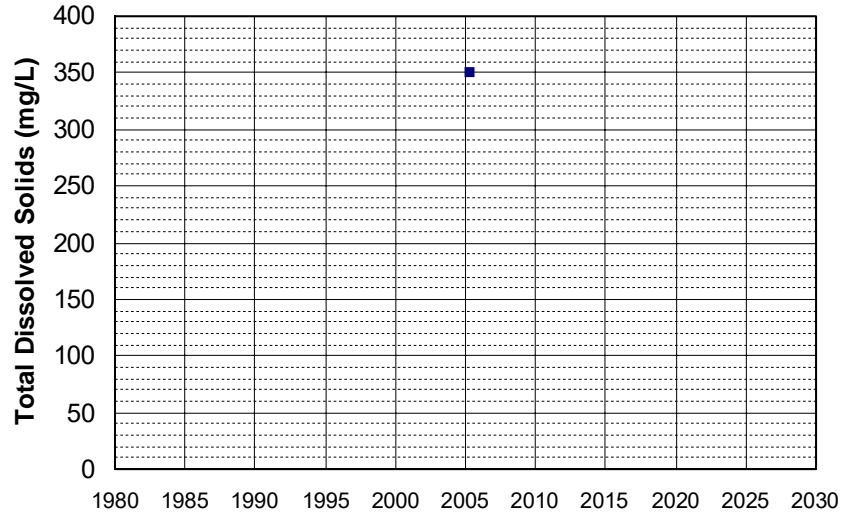
Well Name: TEH 793
Well Type: DOMESTIC
Source: GAMA_DOM
Depth Zone: Upper
Well Depth (ft): 114
of Measurements: 1
Period of Record: 2005
Trend Since 2000: Insufficient Data



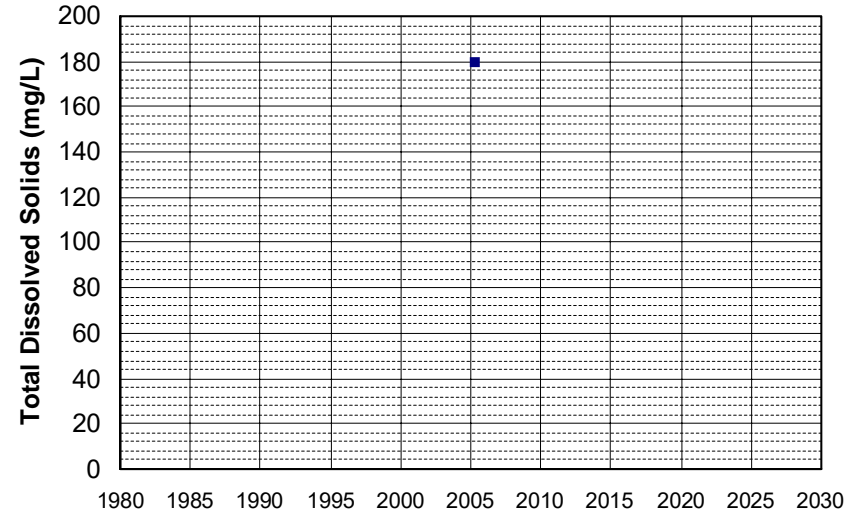
Well Name: TEH 794
Well Type: DOMESTIC
Source: GAMA_DOM
Depth Zone: Upper
Well Depth (ft): 132
of Measurements: 1
Period of Record: 2005
Trend Since 2000: Insufficient Data



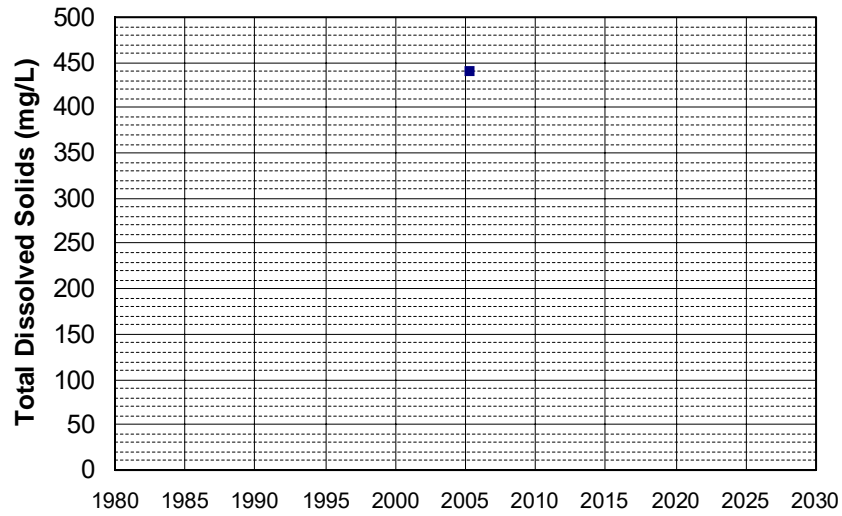
Well Name: TEH 795
Well Type: DOMESTIC
Source: GAMA_DOM
Depth Zone: Upper
Well Depth (ft): 132
of Measurements: 1
Period of Record: 2005
Trend Since 2000: Insufficient Data



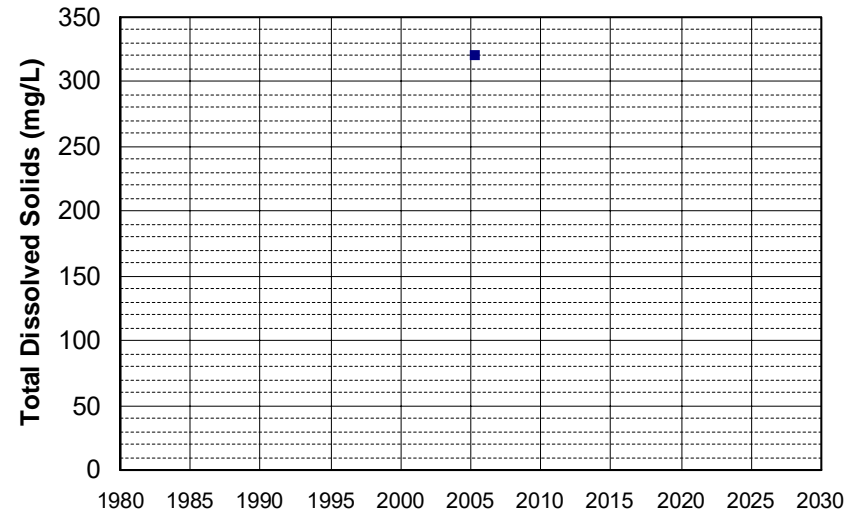
Well Name: TEH 797
Well Type: DOMESTIC
Source: GAMA_DOM
Depth Zone: Upper
Well Depth (ft): 149
of Measurements: 1
Period of Record: 2005
Trend Since 2000: Insufficient Data



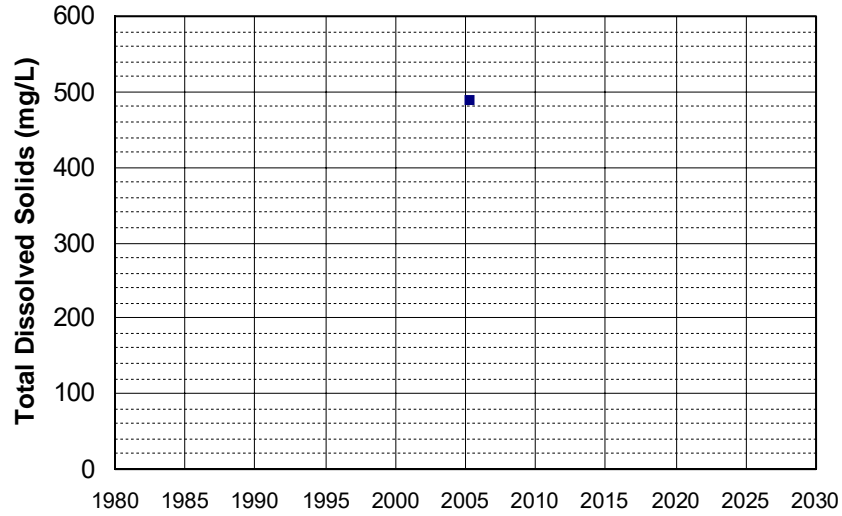
Well Name: TEH 799
Well Type: DOMESTIC
Source: GAMA_DOM
Depth Zone: Upper
Well Depth (ft): 132
of Measurements: 1
Period of Record: 2005
Trend Since 2000: Insufficient Data



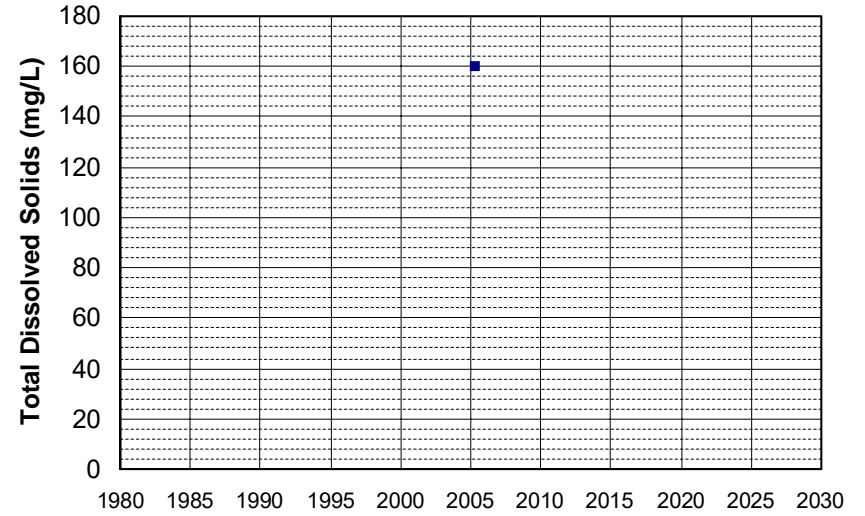
Well Name: TEH 800
Well Type: DOMESTIC
Source: GAMA_DOM
Depth Zone: Upper
Well Depth (ft): 132
of Measurements: 1
Period of Record: 2005
Trend Since 2000: Insufficient Data



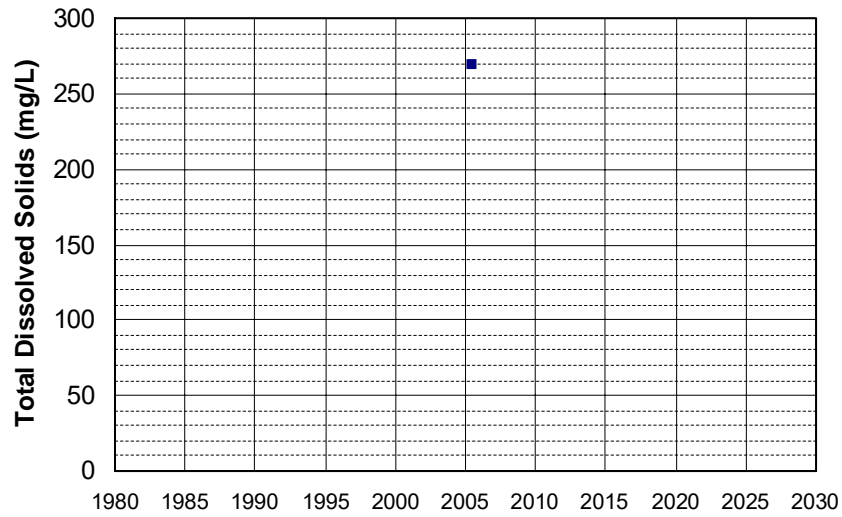
Well Name: TEH 803
Well Type: DOMESTIC
Source: GAMA_DOM
Depth Zone: Upper
Well Depth (ft): 181
of Measurements: 1
Period of Record: 2005
Trend Since 2000: Insufficient Data



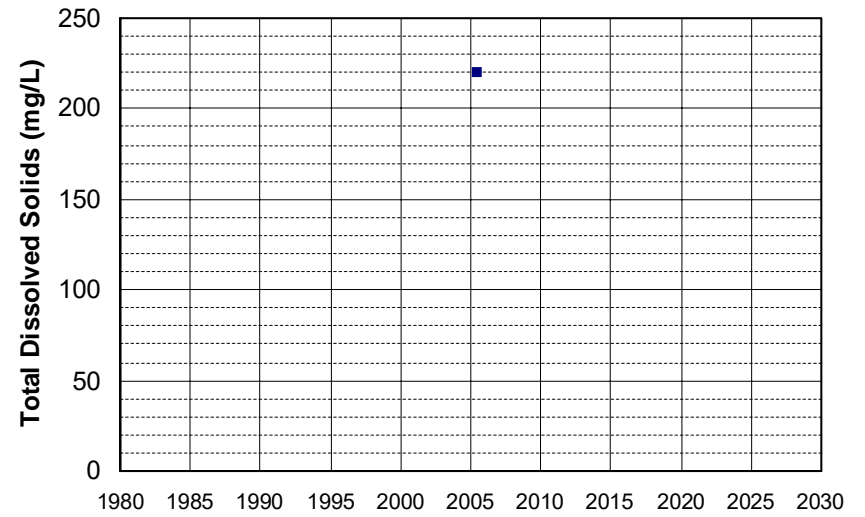
Well Name: TEH 804
Well Type: DOMESTIC
Source: GAMA_DOM
Depth Zone: Upper
Well Depth (ft): 175
of Measurements: 1
Period of Record: 2005
Trend Since 2000: Insufficient Data



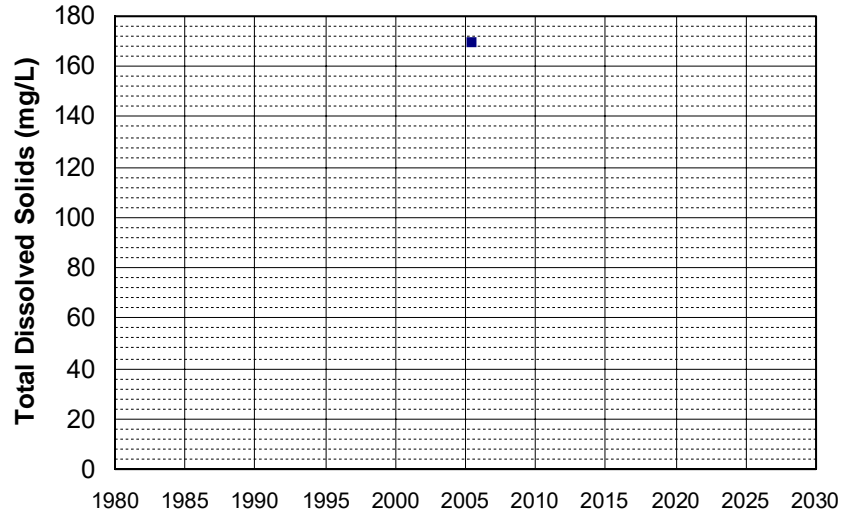
Well Name: TEH 806
Well Type: DOMESTIC
Source: GAMA_DOM
Depth Zone: Upper
Well Depth (ft): 149
of Measurements: 1
Period of Record: 2005
Trend Since 2000: Insufficient Data



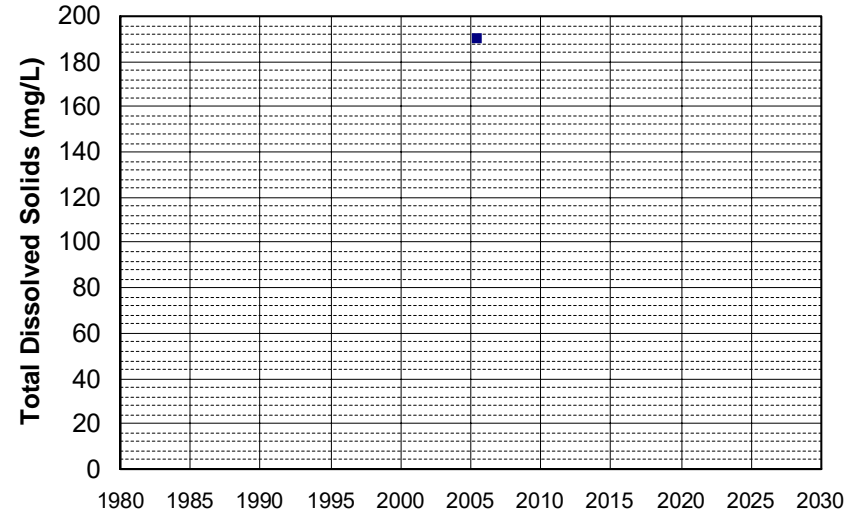
Well Name: TEH 807
Well Type: DOMESTIC
Source: GAMA_DOM
Depth Zone: Upper
Well Depth (ft): 178
of Measurements: 1
Period of Record: 2005
Trend Since 2000: Insufficient Data



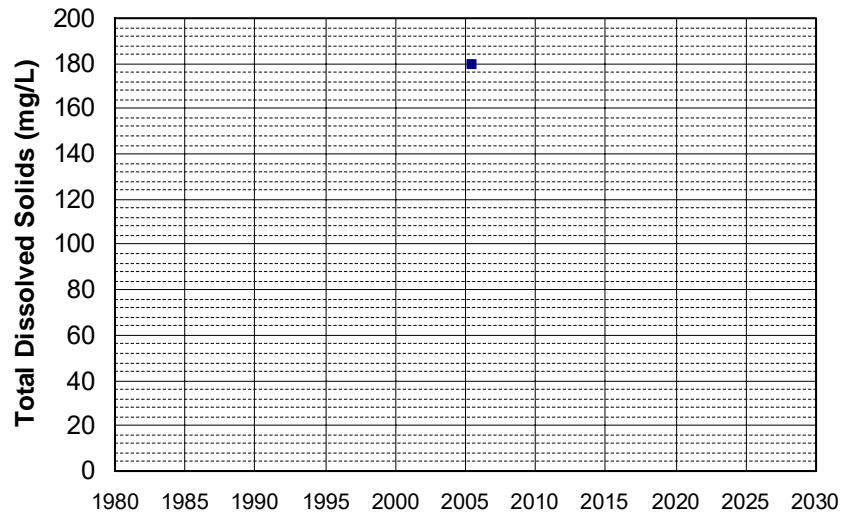
Well Name: TEH 809
Well Type: DOMESTIC
Source: GAMA_DOM
Depth Zone: Upper
Well Depth (ft): 152
of Measurements: 1
Period of Record: 2005
Trend Since 2000: Insufficient Data



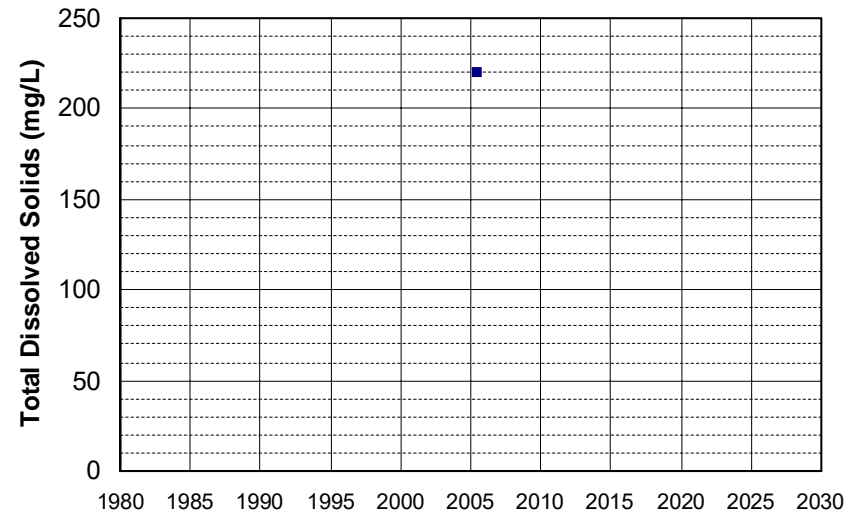
Well Name: TEH 812
Well Type: DOMESTIC
Source: GAMA_DOM
Depth Zone: Upper
Well Depth (ft): 149
of Measurements: 1
Period of Record: 2005
Trend Since 2000: Insufficient Data



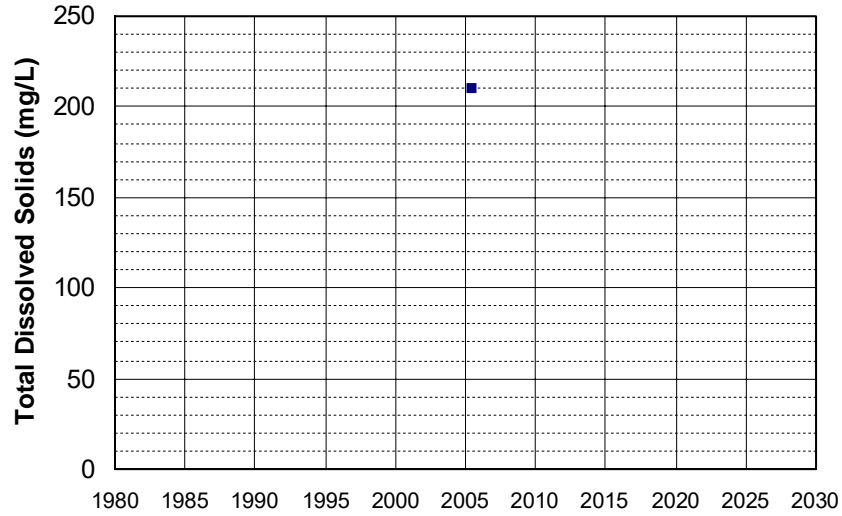
Well Name: TEH 813
Well Type: DOMESTIC
Source: GAMA_DOM
Depth Zone: Upper
Well Depth (ft): 149
of Measurements: 1
Period of Record: 2005
Trend Since 2000: Insufficient Data



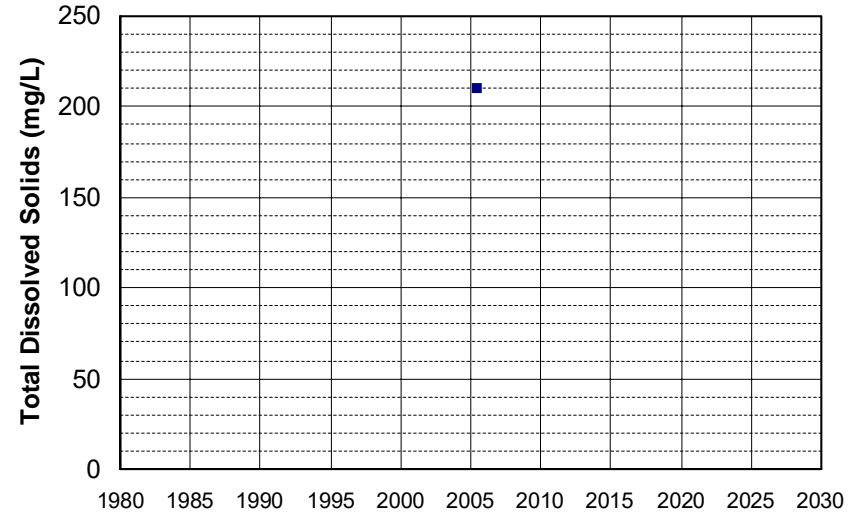
Well Name: TEH 814
Well Type: DOMESTIC
Source: GAMA_DOM
Depth Zone: Upper
Well Depth (ft): 93
of Measurements: 1
Period of Record: 2005
Trend Since 2000: Insufficient Data



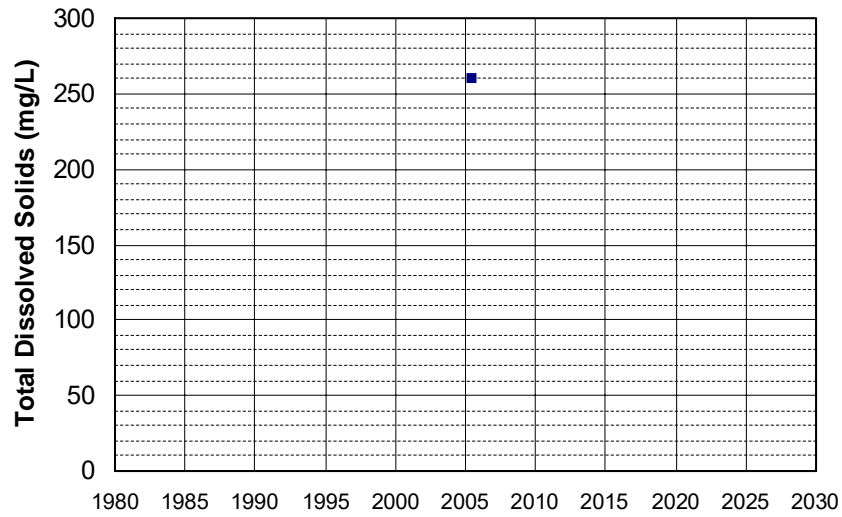
Well Name: TEH 815
Well Type: DOMESTIC
Source: GAMA_DOM
Depth Zone: Upper
Well Depth (ft): 85
of Measurements: 1
Period of Record: 2005
Trend Since 2000: Insufficient Data



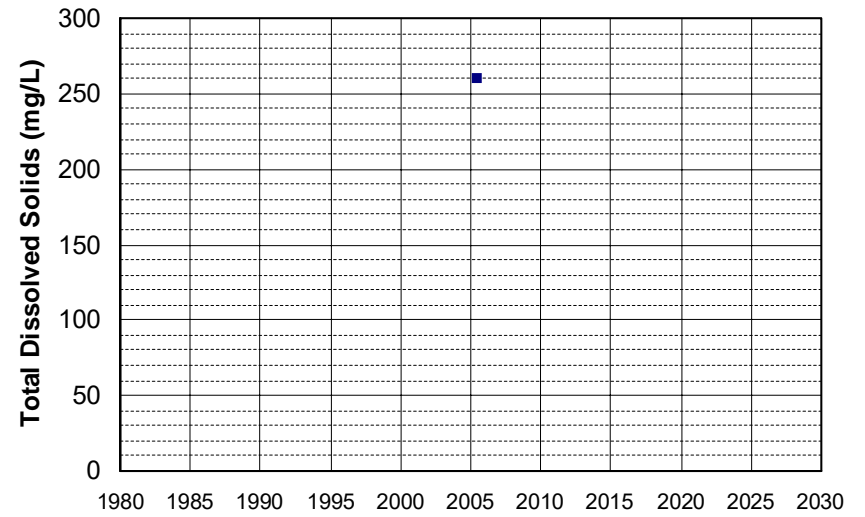
Well Name: TEH 816
Well Type: DOMESTIC
Source: GAMA_DOM
Depth Zone: Upper
Well Depth (ft): 93
of Measurements: 1
Period of Record: 2005
Trend Since 2000: Insufficient Data



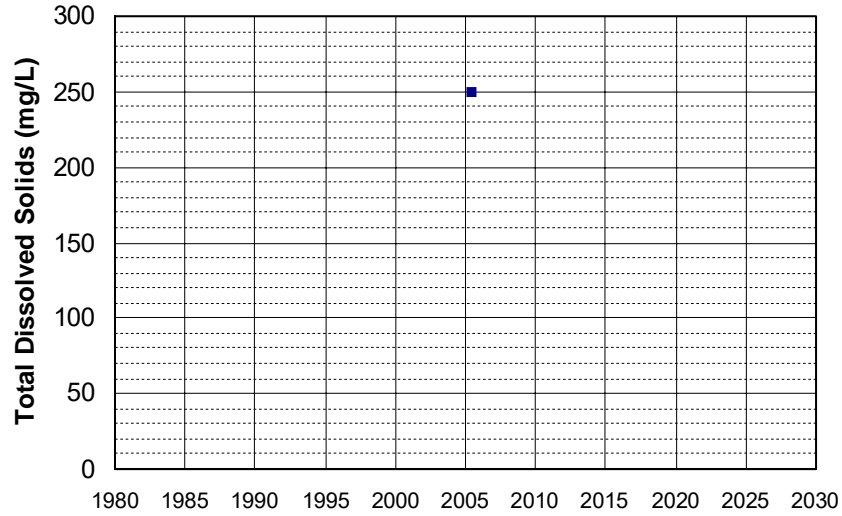
Well Name: TEH 817
Well Type: DOMESTIC
Source: GAMA_DOM
Depth Zone: Upper
Well Depth (ft): 93
of Measurements: 1
Period of Record: 2005
Trend Since 2000: Insufficient Data



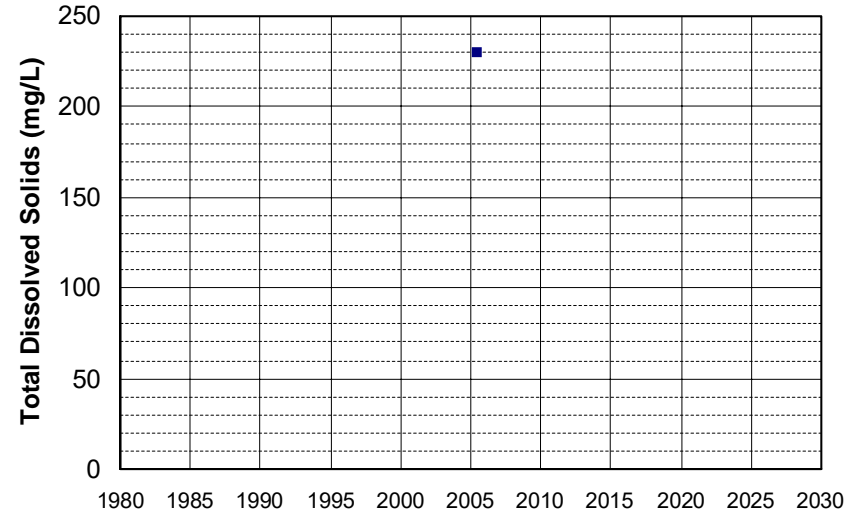
Well Name: TEH 818
Well Type: DOMESTIC
Source: GAMA_DOM
Depth Zone: Upper
Well Depth (ft): 93
of Measurements: 1
Period of Record: 2005
Trend Since 2000: Insufficient Data



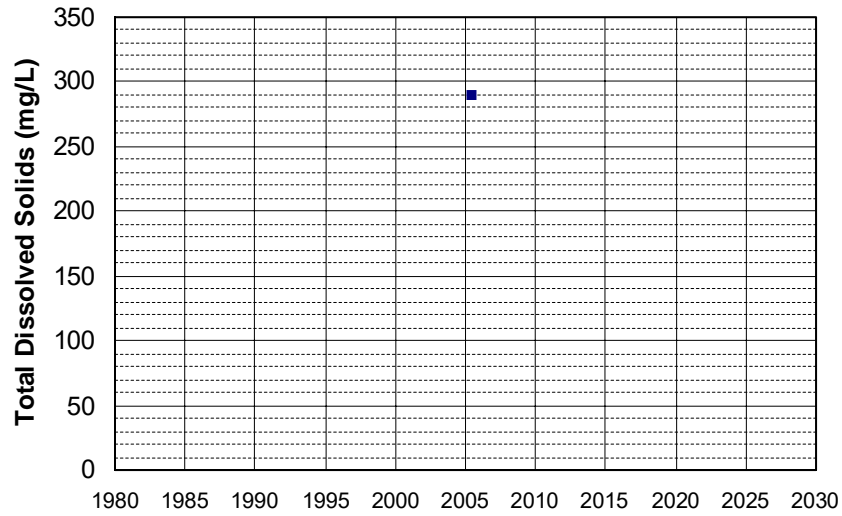
Well Name: TEH 819
Well Type: DOMESTIC
Source: GAMA_DOM
Depth Zone: Upper
Well Depth (ft): 93
of Measurements: 1
Period of Record: 2005
Trend Since 2000: Insufficient Data



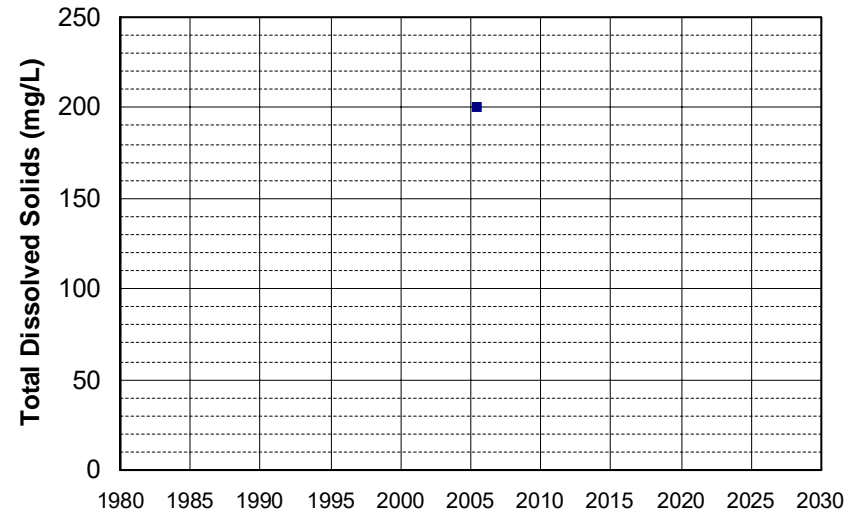
Well Name: TEH 821
Well Type: DOMESTIC
Source: GAMA_DOM
Depth Zone: Upper
Well Depth (ft): 178
of Measurements: 1
Period of Record: 2005
Trend Since 2000: Insufficient Data



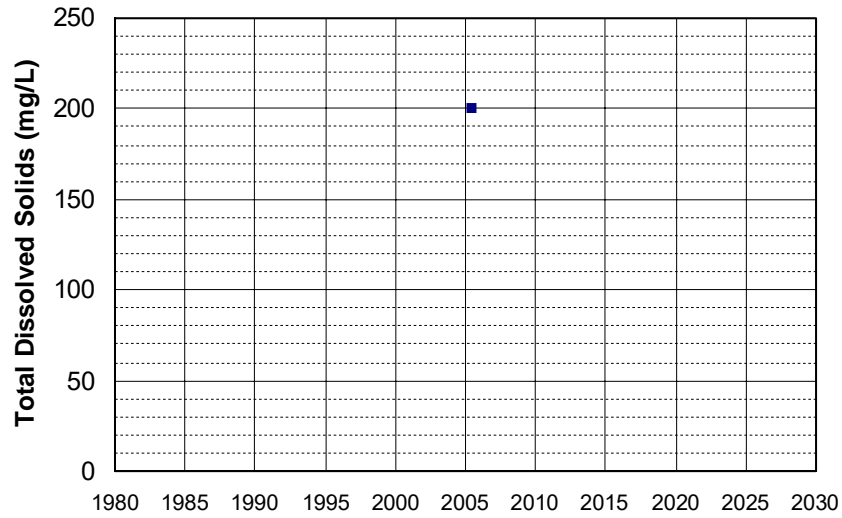
Well Name: TEH 822
Well Type: DOMESTIC
Source: GAMA_DOM
Depth Zone: Upper
Well Depth (ft): 85
of Measurements: 1
Period of Record: 2005
Trend Since 2000: Insufficient Data



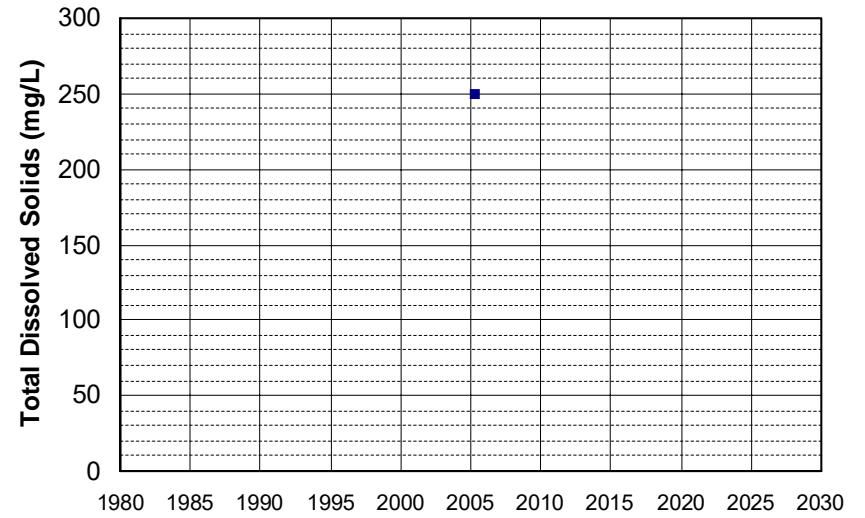
Well Name: TEH 823
Well Type: DOMESTIC
Source: GAMA_DOM
Depth Zone: Upper
Well Depth (ft): 85
of Measurements: 1
Period of Record: 2005
Trend Since 2000: Insufficient Data



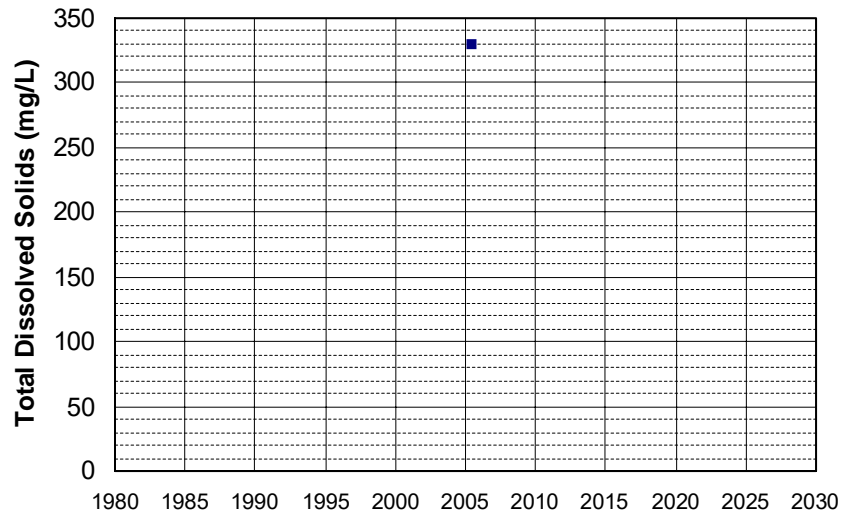
Well Name: TEH 824
Well Type: DOMESTIC
Source: GAMA_DOM
Depth Zone: Upper
Well Depth (ft): 93
of Measurements: 1
Period of Record: 2005
Trend Since 2000: Insufficient Data



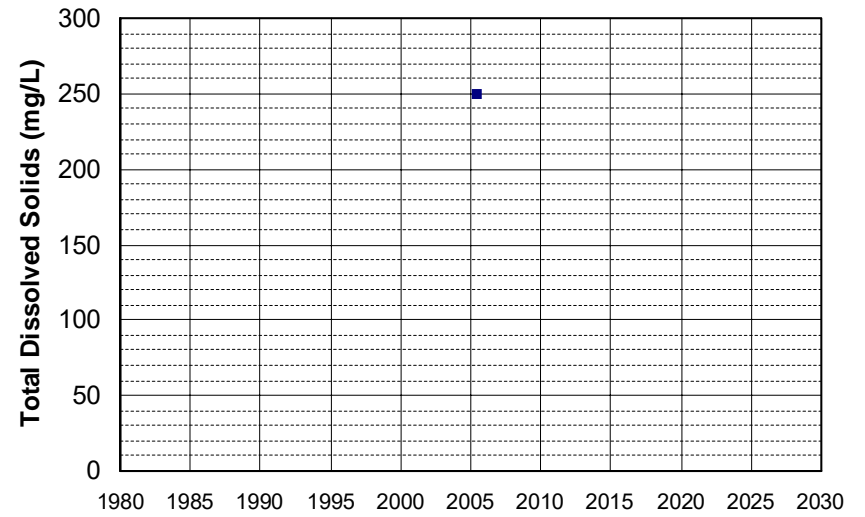
Well Name: TEH 828
Well Type: DOMESTIC
Source: GAMA_DOM
Depth Zone: Upper
Well Depth (ft): 132
of Measurements: 1
Period of Record: 2005
Trend Since 2000: Insufficient Data



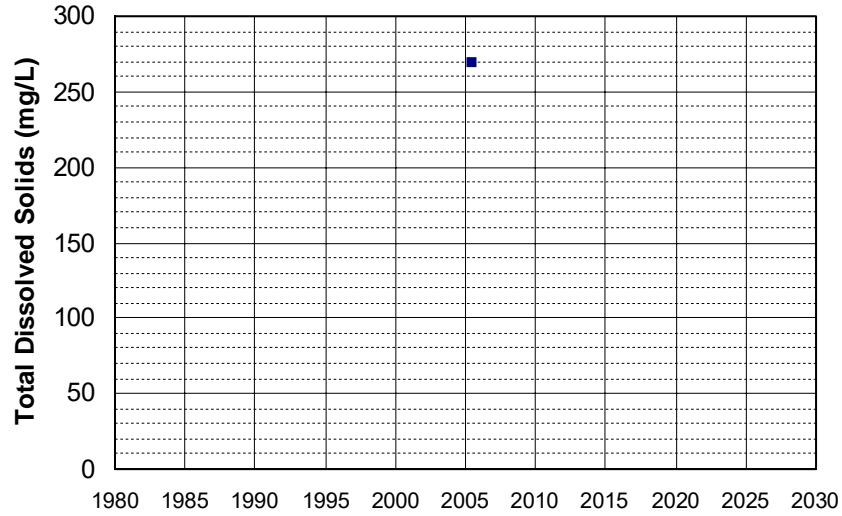
Well Name: TEH 830
Well Type: DOMESTIC
Source: GAMA_DOM
Depth Zone: Upper
Well Depth (ft): 132
of Measurements: 1
Period of Record: 2005
Trend Since 2000: Insufficient Data



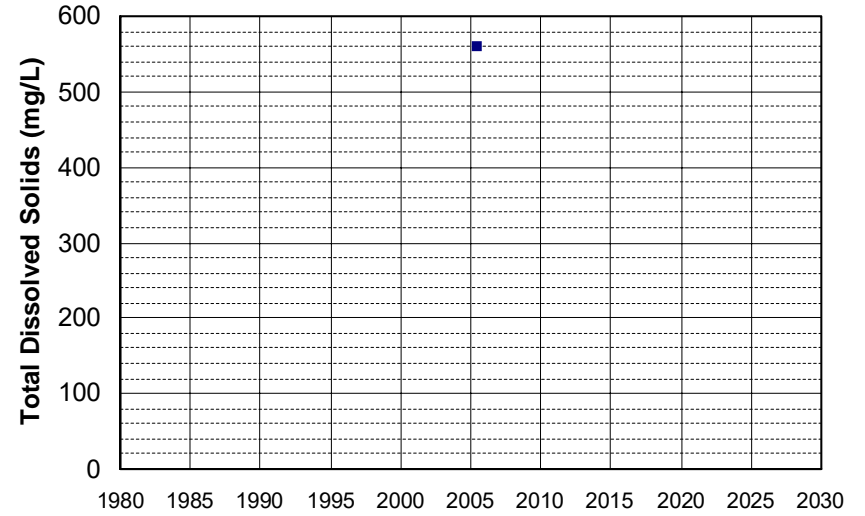
Well Name: TEH 831
Well Type: DOMESTIC
Source: GAMA_DOM
Depth Zone: Upper
Well Depth (ft): 85
of Measurements: 1
Period of Record: 2005
Trend Since 2000: Insufficient Data



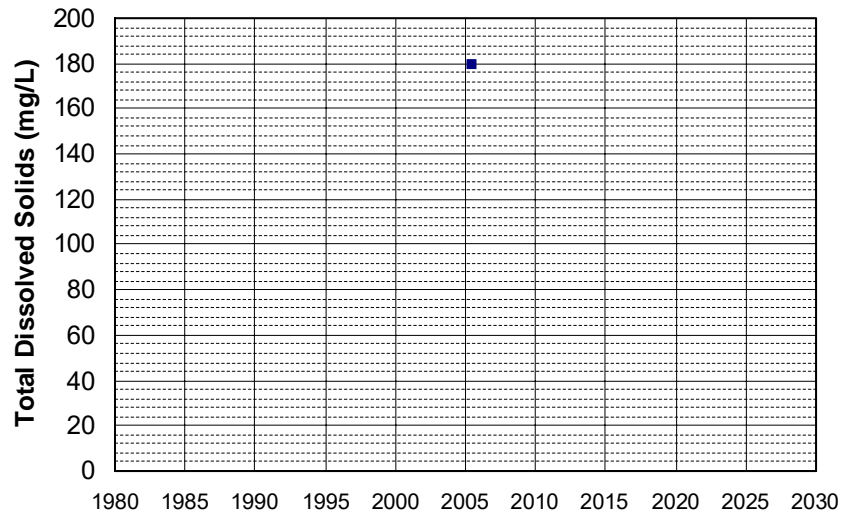
Well Name: TEH 832
Well Type: DOMESTIC
Source: GAMA_DOM
Depth Zone: Upper
Well Depth (ft): 85
of Measurements: 1
Period of Record: 2005
Trend Since 2000: Insufficient Data



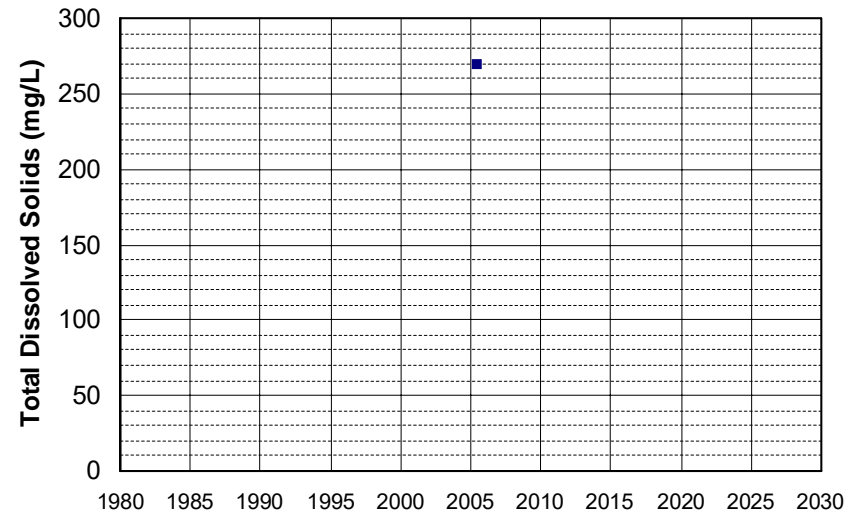
Well Name: TEH 833
Well Type: DOMESTIC
Source: GAMA_DOM
Depth Zone: Upper
Well Depth (ft): 132
of Measurements: 1
Period of Record: 2005
Trend Since 2000: Insufficient Data



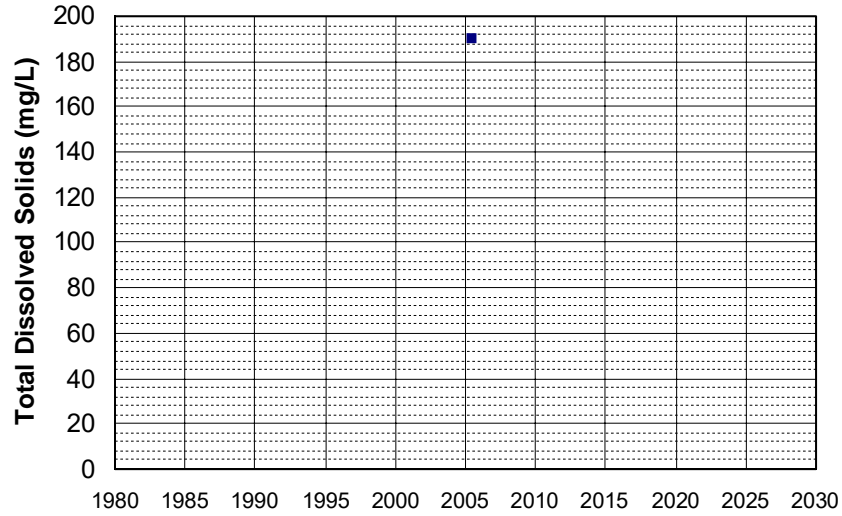
Well Name: TEH 835
Well Type: DOMESTIC
Source: GAMA_DOM
Depth Zone: Upper
Well Depth (ft): 93
of Measurements: 1
Period of Record: 2005
Trend Since 2000: Insufficient Data



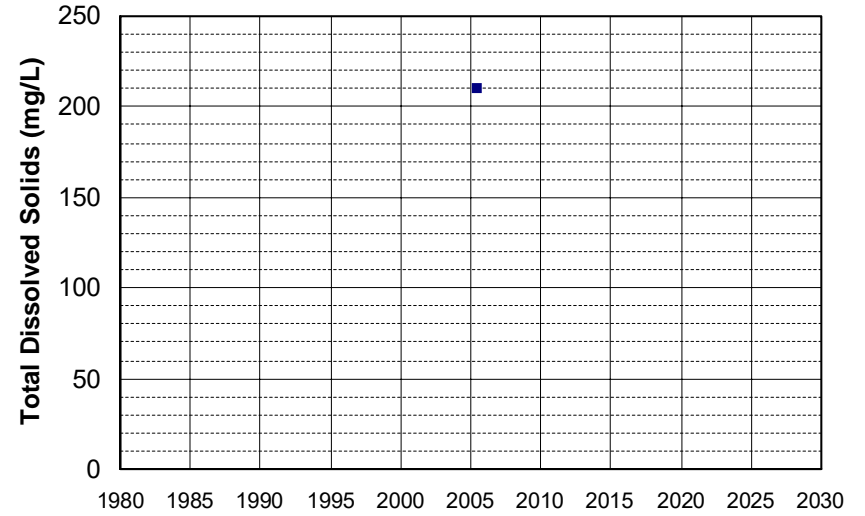
Well Name: TEH 839
Well Type: DOMESTIC
Source: GAMA_DOM
Depth Zone: Upper
Well Depth (ft): 87
of Measurements: 1
Period of Record: 2005
Trend Since 2000: Insufficient Data



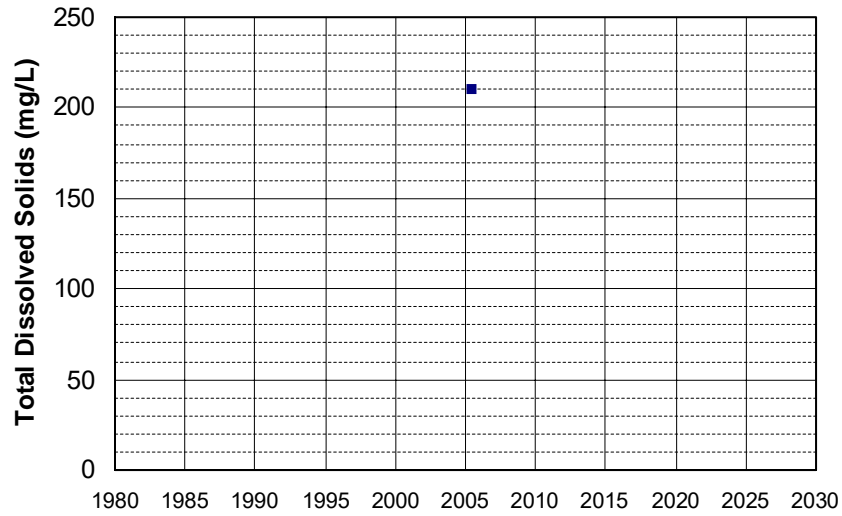
Well Name: TEH 840
Well Type: DOMESTIC
Source: GAMA_DOM
Depth Zone: Upper
Well Depth (ft): 85
of Measurements: 1
Period of Record: 2005
Trend Since 2000: Insufficient Data



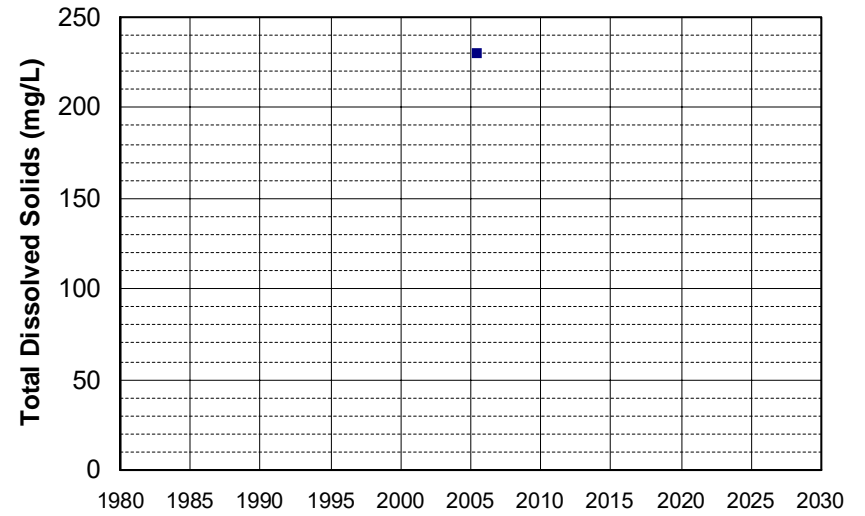
Well Name: TEH 841
Well Type: DOMESTIC
Source: GAMA_DOM
Depth Zone: Upper
Well Depth (ft): 85
of Measurements: 1
Period of Record: 2005
Trend Since 2000: Insufficient Data



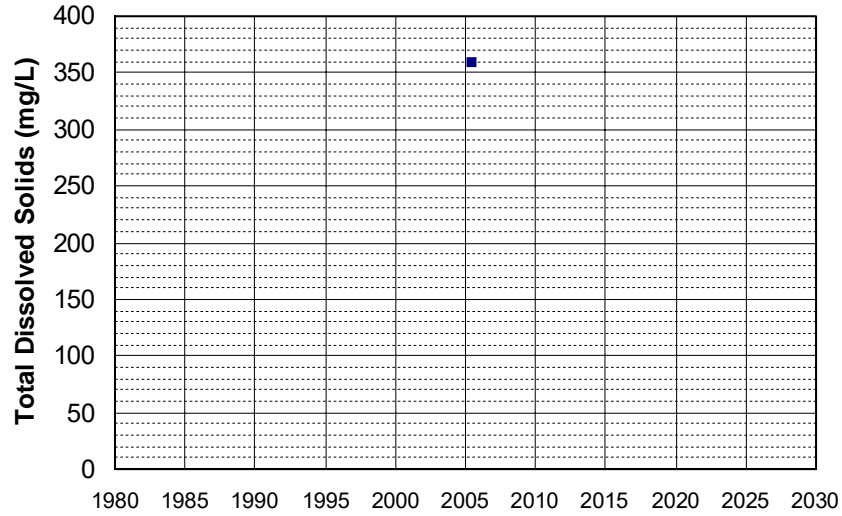
Well Name: TEH 842
Well Type: DOMESTIC
Source: GAMA_DOM
Depth Zone: Upper
Well Depth (ft): 87
of Measurements: 1
Period of Record: 2005
Trend Since 2000: Insufficient Data



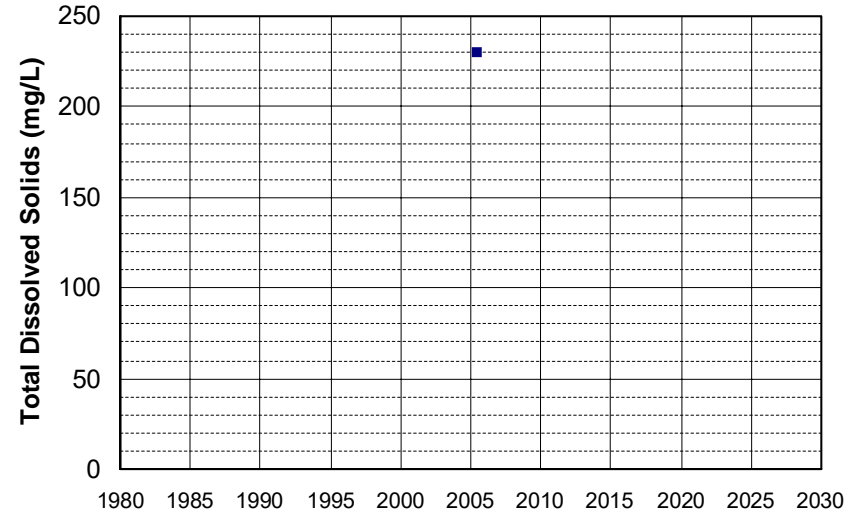
Well Name: TEH 843
Well Type: DOMESTIC
Source: GAMA_DOM
Depth Zone: Upper
Well Depth (ft): 87
of Measurements: 1
Period of Record: 2005
Trend Since 2000: Insufficient Data



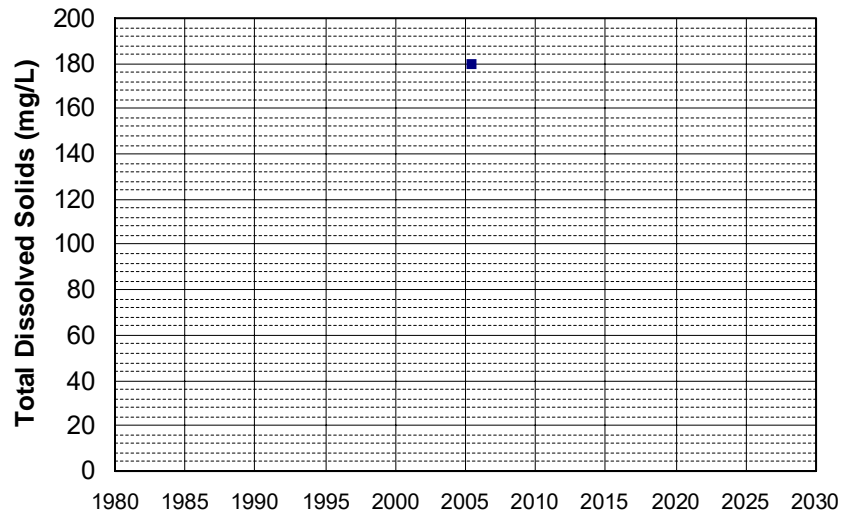
Well Name: TEH 844
Well Type: DOMESTIC
Source: GAMA_DOM
Depth Zone: Upper
Well Depth (ft): 93
of Measurements: 1
Period of Record: 2005
Trend Since 2000: Insufficient Data



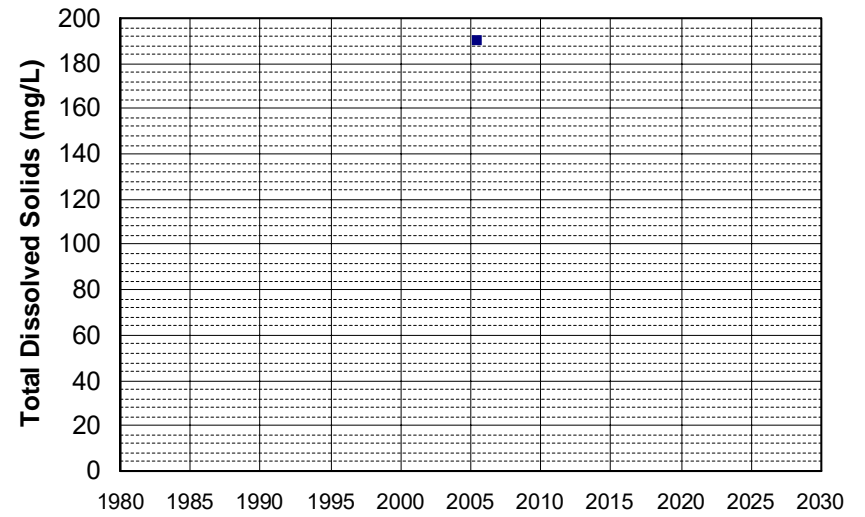
Well Name: TEH 845
Well Type: DOMESTIC
Source: GAMA_DOM
Depth Zone: Upper
Well Depth (ft): 93
of Measurements: 1
Period of Record: 2005
Trend Since 2000: Insufficient Data



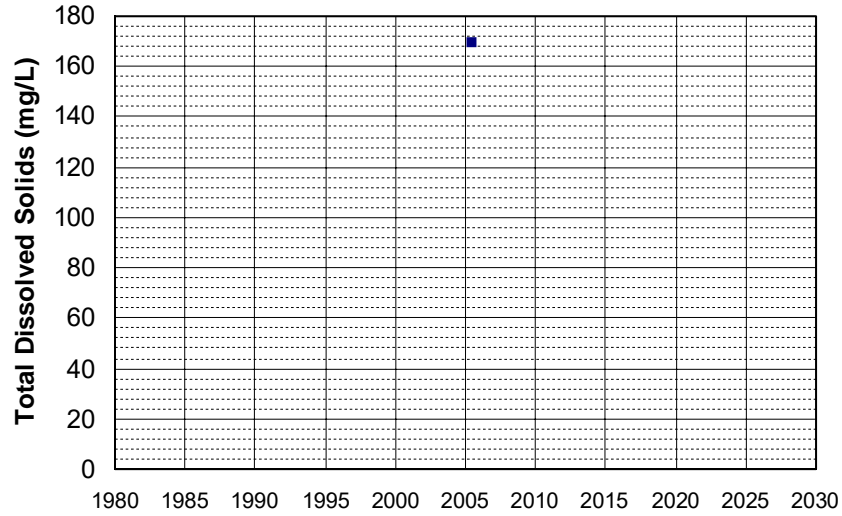
Well Name: TEH 846
Well Type: DOMESTIC
Source: GAMA_DOM
Depth Zone: Upper
Well Depth (ft): 93
of Measurements: 1
Period of Record: 2005
Trend Since 2000: Insufficient Data



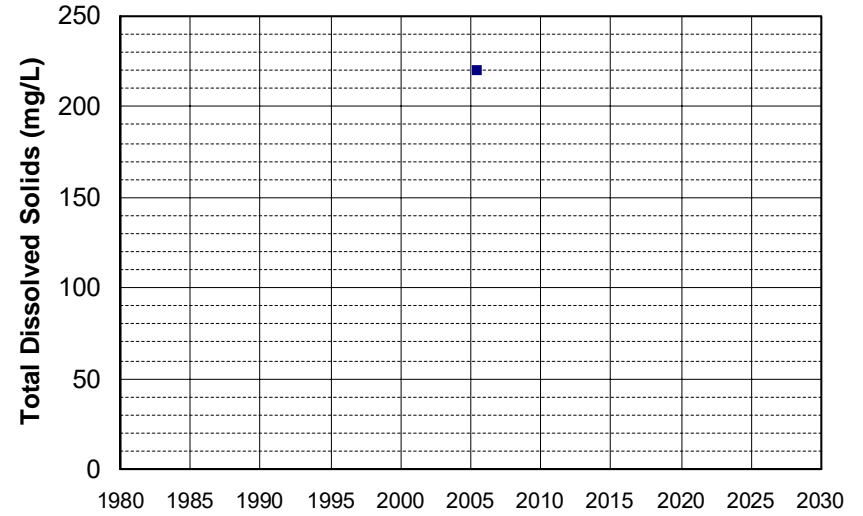
Well Name: TEH 847
Well Type: DOMESTIC
Source: GAMA_DOM
Depth Zone: Upper
Well Depth (ft): 116
of Measurements: 1
Period of Record: 2005
Trend Since 2000: Insufficient Data



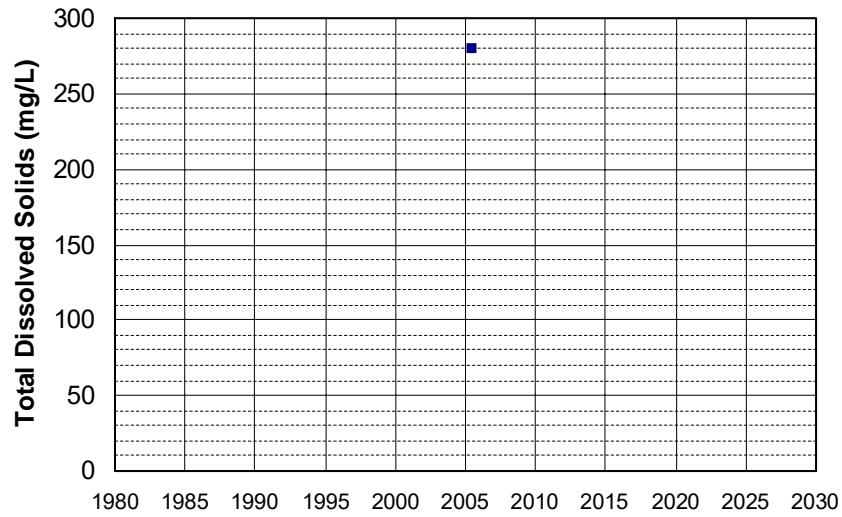
Well Name: TEH 848
Well Type: DOMESTIC
Source: GAMA_DOM
Depth Zone: Upper
Well Depth (ft): 93
of Measurements: 1
Period of Record: 2005
Trend Since 2000: Insufficient Data



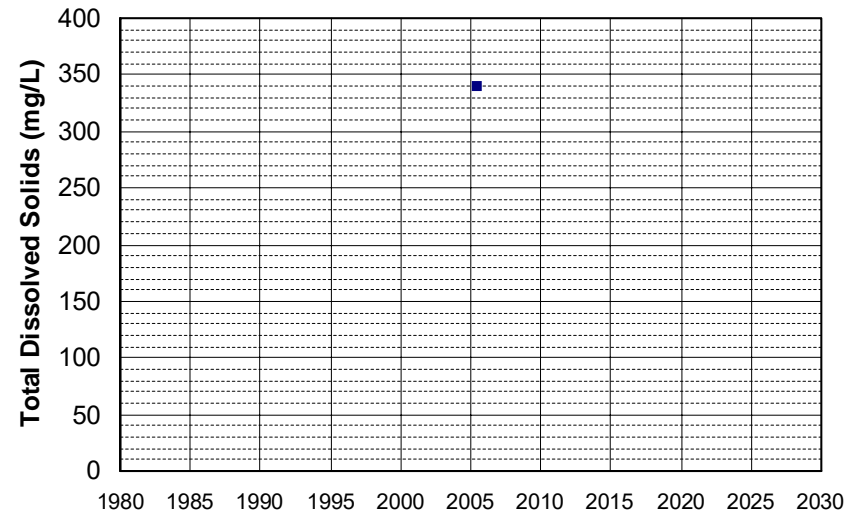
Well Name: TEH 849
Well Type: DOMESTIC
Source: GAMA_DOM
Depth Zone: Upper
Well Depth (ft): 85
of Measurements: 1
Period of Record: 2005
Trend Since 2000: Insufficient Data



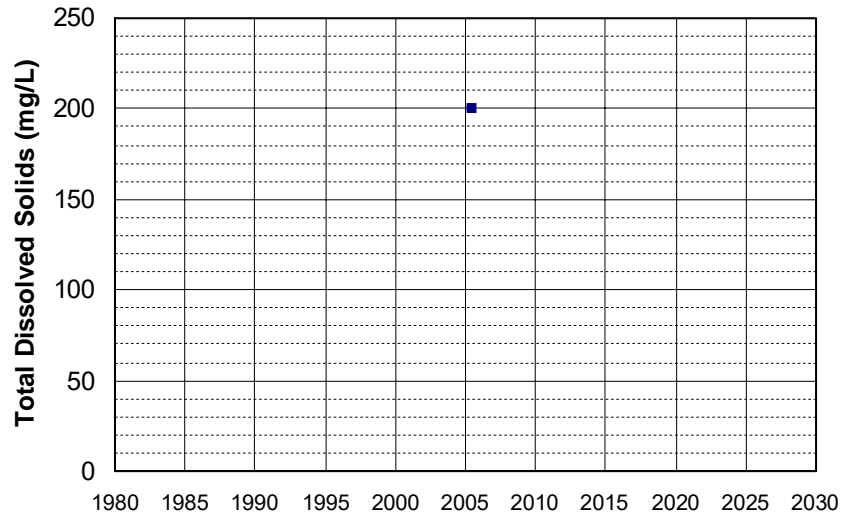
Well Name: TEH 850
Well Type: DOMESTIC
Source: GAMA_DOM
Depth Zone: Upper
Well Depth (ft): 87
of Measurements: 1
Period of Record: 2005
Trend Since 2000: Insufficient Data



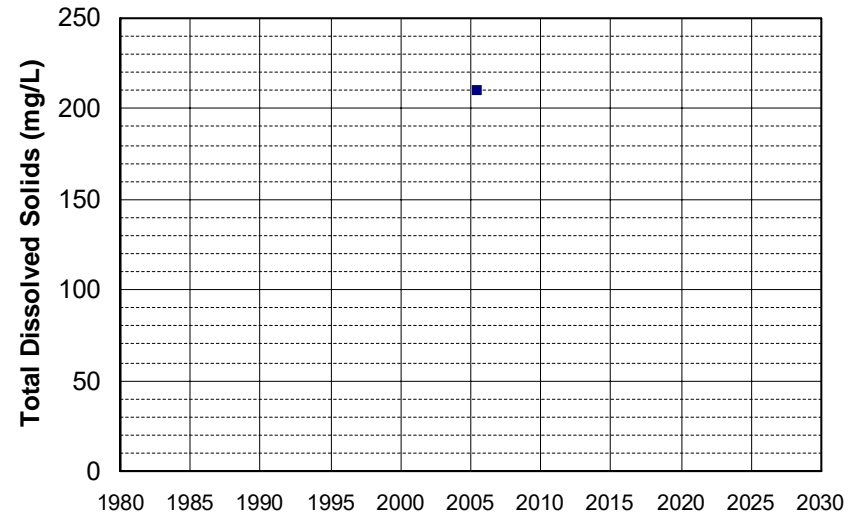
Well Name: TEH 851
Well Type: DOMESTIC
Source: GAMA_DOM
Depth Zone: Upper
Well Depth (ft): 93
of Measurements: 1
Period of Record: 2005
Trend Since 2000: Insufficient Data



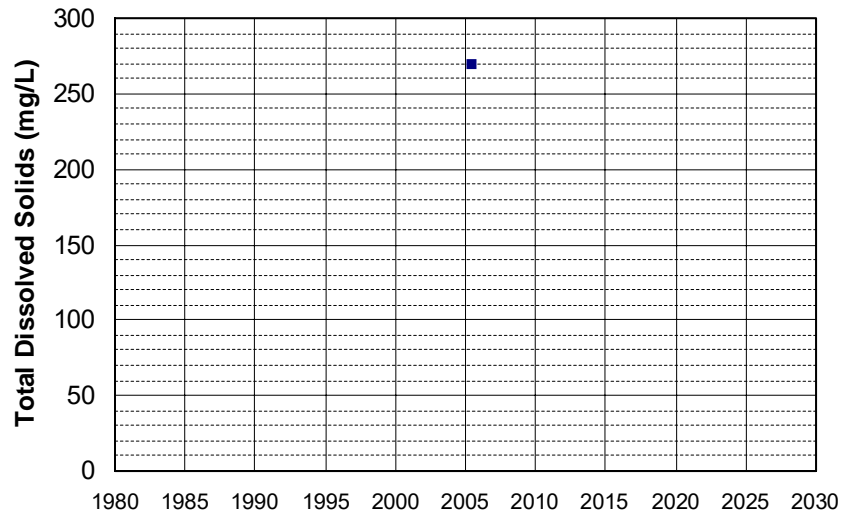
Well Name: TEH 852
Well Type: DOMESTIC
Source: GAMA_DOM
Depth Zone: Upper
Well Depth (ft): 93
of Measurements: 1
Period of Record: 2005
Trend Since 2000: Insufficient Data



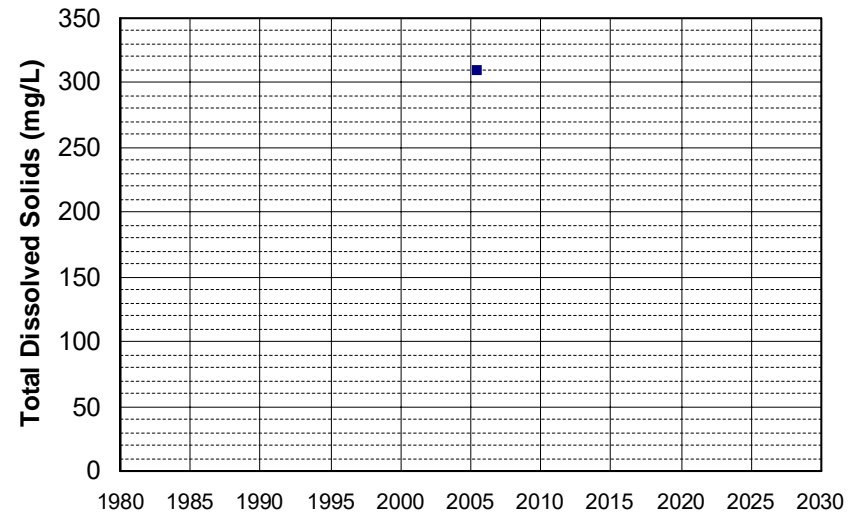
Well Name: TEH 853
Well Type: DOMESTIC
Source: GAMA_DOM
Depth Zone: Upper
Well Depth (ft): 93
of Measurements: 1
Period of Record: 2005
Trend Since 2000: Insufficient Data



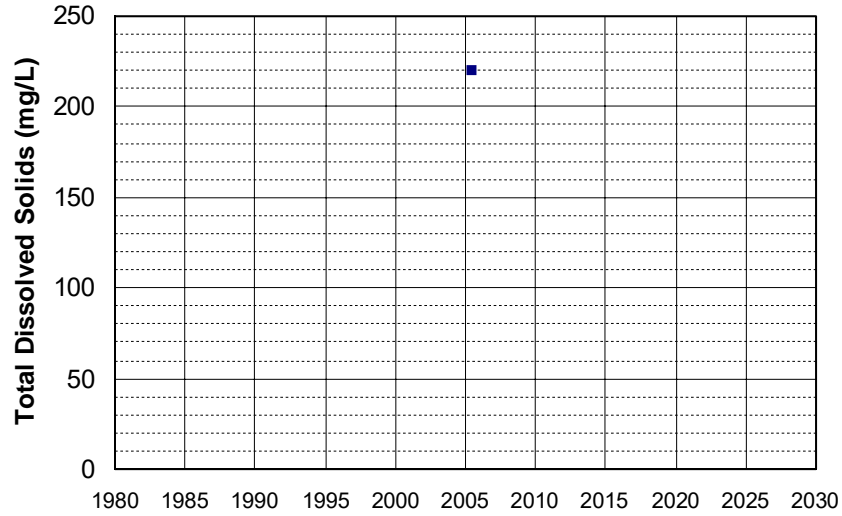
Well Name: TEH 857
Well Type: DOMESTIC
Source: GAMA_DOM
Depth Zone: Upper
Well Depth (ft): 85
of Measurements: 1
Period of Record: 2005
Trend Since 2000: Insufficient Data



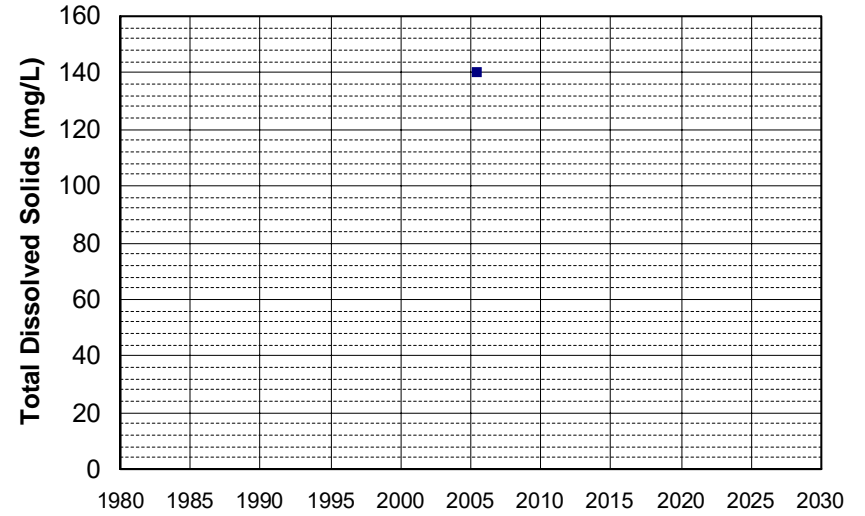
Well Name: TEH 858
Well Type: DOMESTIC
Source: GAMA_DOM
Depth Zone: Upper
Well Depth (ft): 92
of Measurements: 1
Period of Record: 2005
Trend Since 2000: Insufficient Data



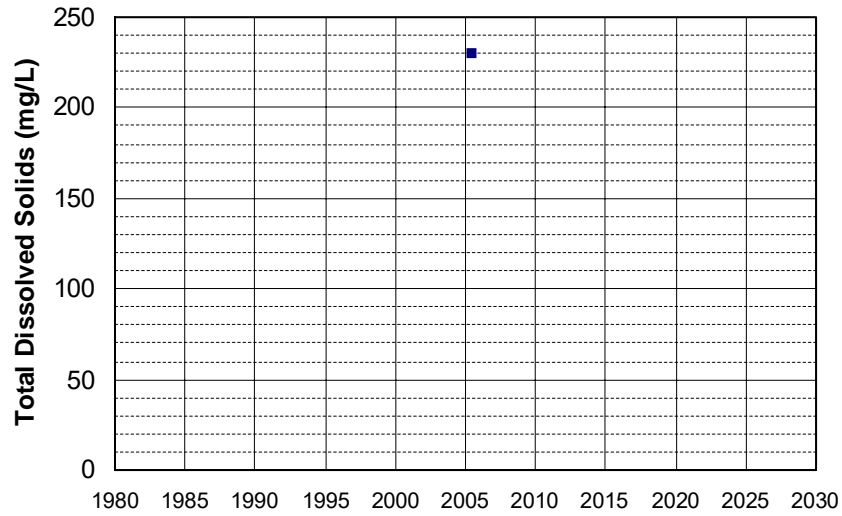
Well Name: TEH 859
Well Type: DOMESTIC
Source: GAMA_DOM
Depth Zone: Upper
Well Depth (ft): 85
of Measurements: 1
Period of Record: 2005
Trend Since 2000: Insufficient Data



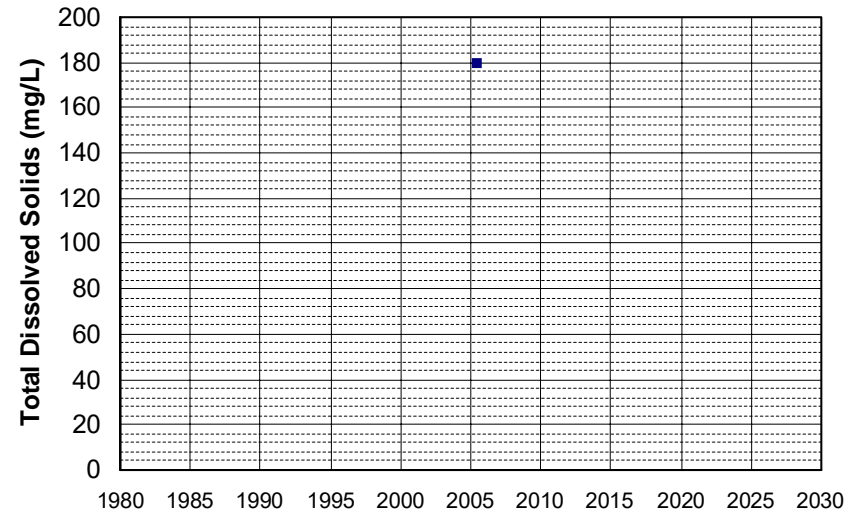
Well Name: TEH 861
Well Type: DOMESTIC
Source: GAMA_DOM
Depth Zone: Upper
Well Depth (ft): 87
of Measurements: 1
Period of Record: 2005
Trend Since 2000: Insufficient Data



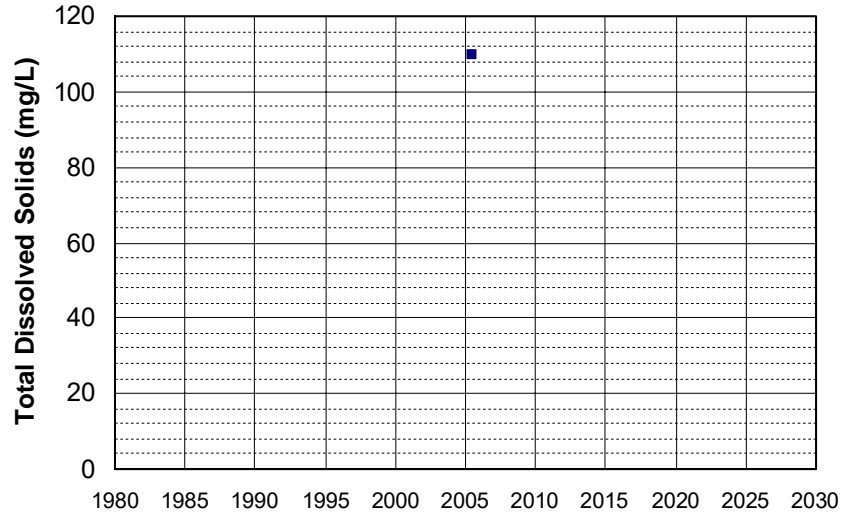
Well Name: TEH 862
Well Type: DOMESTIC
Source: GAMA_DOM
Depth Zone: Upper
Well Depth (ft): 87
of Measurements: 1
Period of Record: 2005
Trend Since 2000: Insufficient Data



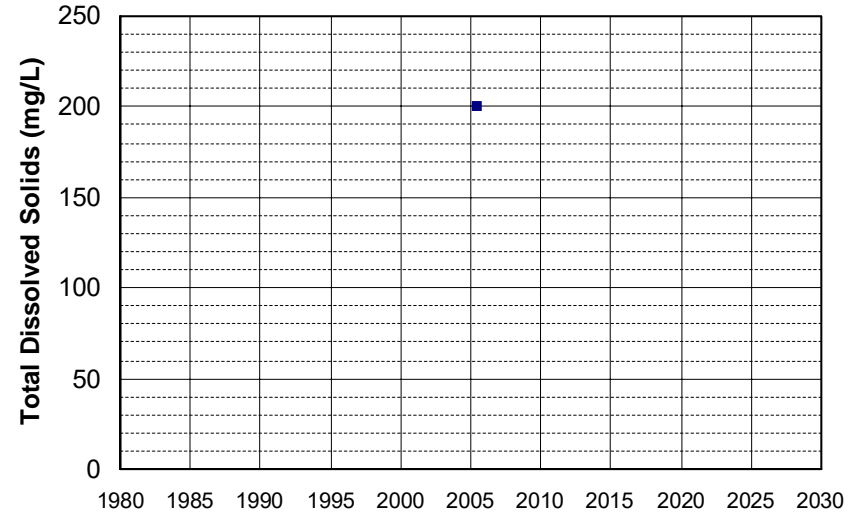
Well Name: TEH 863
Well Type: DOMESTIC
Source: GAMA_DOM
Depth Zone: Upper
Well Depth (ft): 60
of Measurements: 1
Period of Record: 2005
Trend Since 2000: Insufficient Data



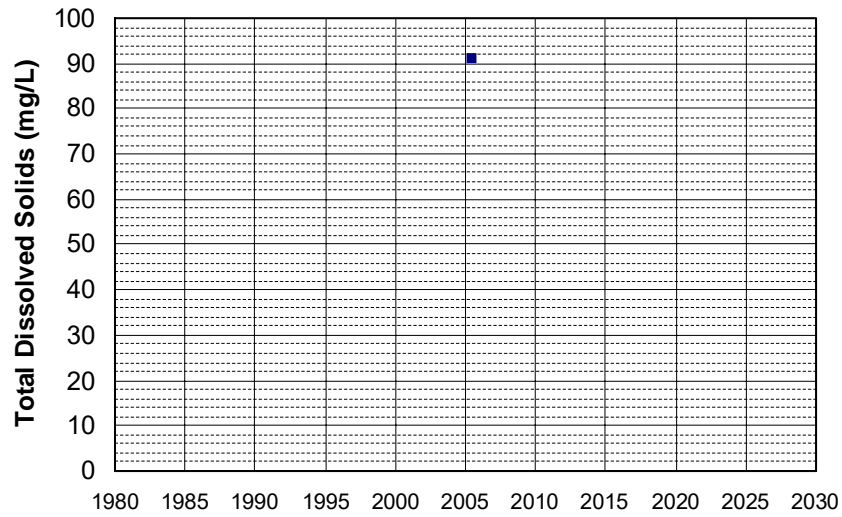
Well Name: TEH 864
Well Type: DOMESTIC
Source: GAMA_DOM
Depth Zone: Upper
Well Depth (ft): 87
of Measurements: 1
Period of Record: 2005
Trend Since 2000: Insufficient Data



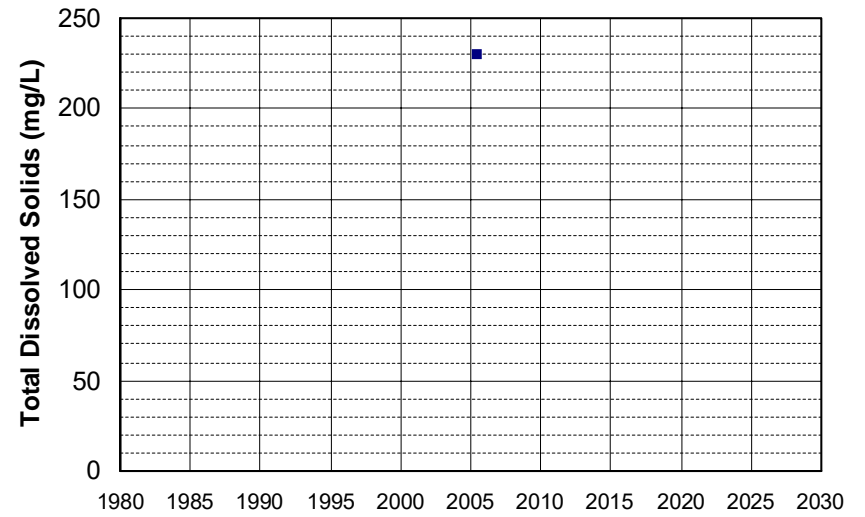
Well Name: TEH 865
Well Type: DOMESTIC
Source: GAMA_DOM
Depth Zone: Upper
Well Depth (ft): 87
of Measurements: 1
Period of Record: 2005
Trend Since 2000: Insufficient Data



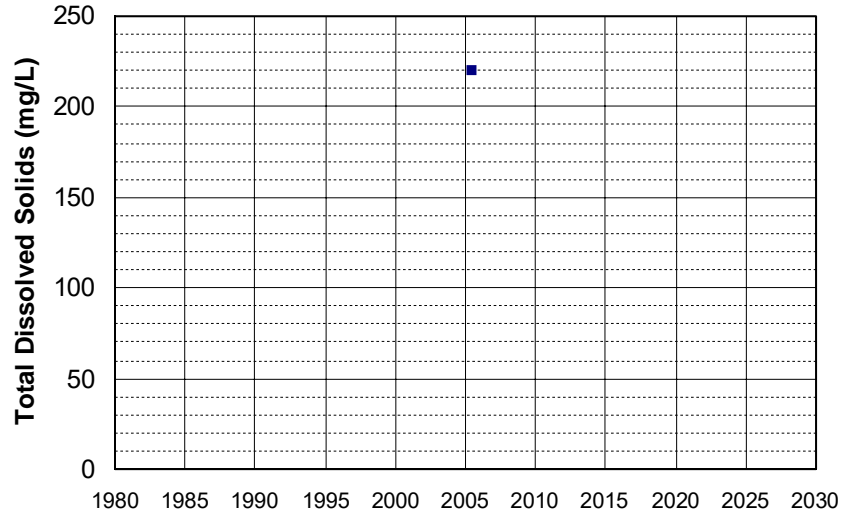
Well Name: TEH 866
Well Type: DOMESTIC
Source: GAMA_DOM
Depth Zone: Upper
Well Depth (ft): 87
of Measurements: 1
Period of Record: 2005
Trend Since 2000: Insufficient Data



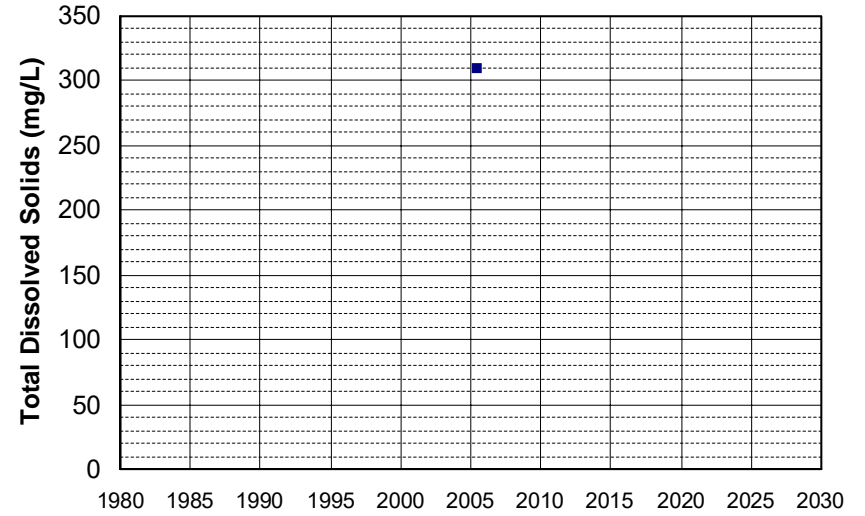
Well Name: TEH 867
Well Type: DOMESTIC
Source: GAMA_DOM
Depth Zone: Upper
Well Depth (ft): 87
of Measurements: 1
Period of Record: 2005
Trend Since 2000: Insufficient Data



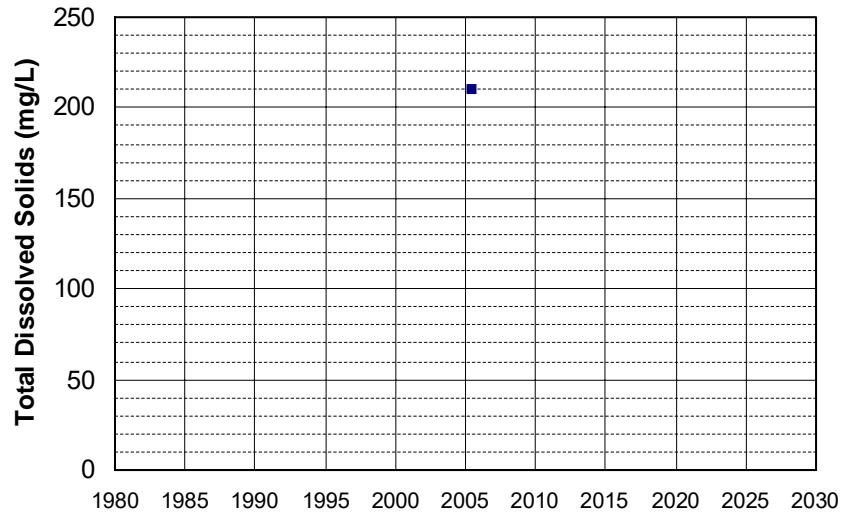
Well Name: TEH 868
Well Type: DOMESTIC
Source: GAMA_DOM
Depth Zone: Upper
Well Depth (ft): 93
of Measurements: 1
Period of Record: 2005
Trend Since 2000: Insufficient Data



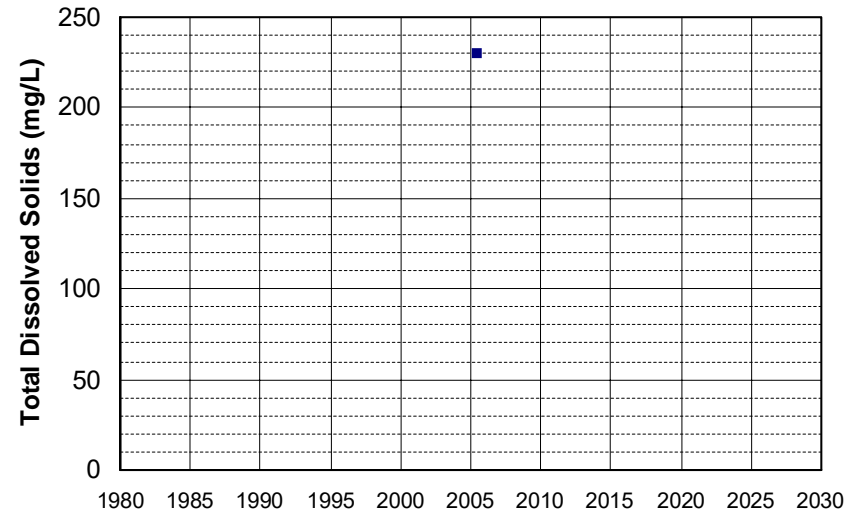
Well Name: TEH 869
Well Type: DOMESTIC
Source: GAMA_DOM
Depth Zone: Upper
Well Depth (ft): 93
of Measurements: 1
Period of Record: 2005
Trend Since 2000: Insufficient Data



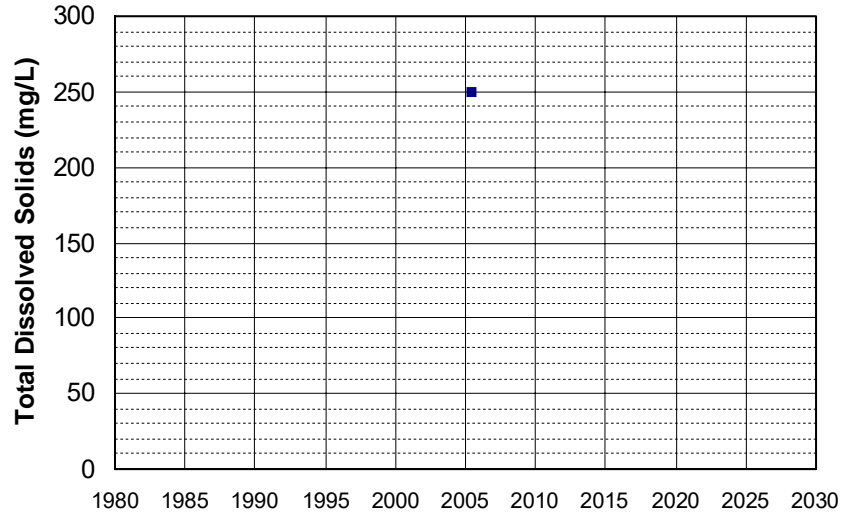
Well Name: TEH 870
Well Type: DOMESTIC
Source: GAMA_DOM
Depth Zone: Upper
Well Depth (ft): 93
of Measurements: 1
Period of Record: 2005
Trend Since 2000: Insufficient Data



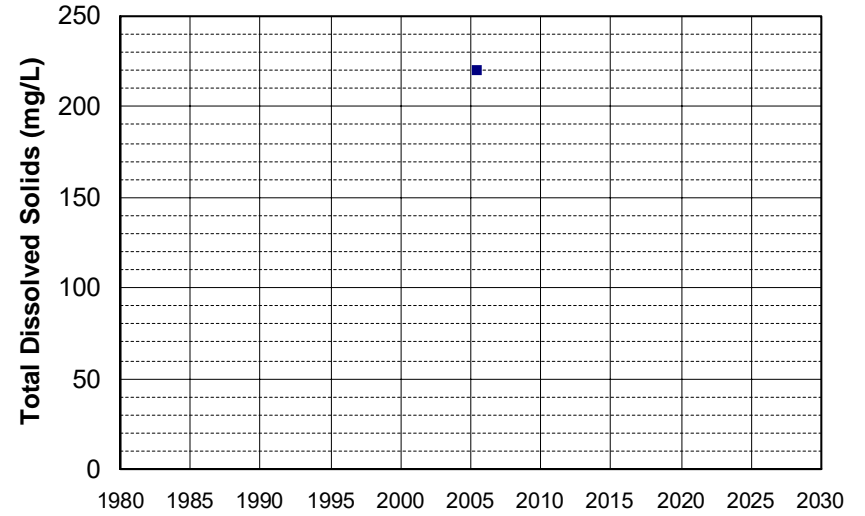
Well Name: TEH 871
Well Type: DOMESTIC
Source: GAMA_DOM
Depth Zone: Upper
Well Depth (ft): 93
of Measurements: 1
Period of Record: 2005
Trend Since 2000: Insufficient Data



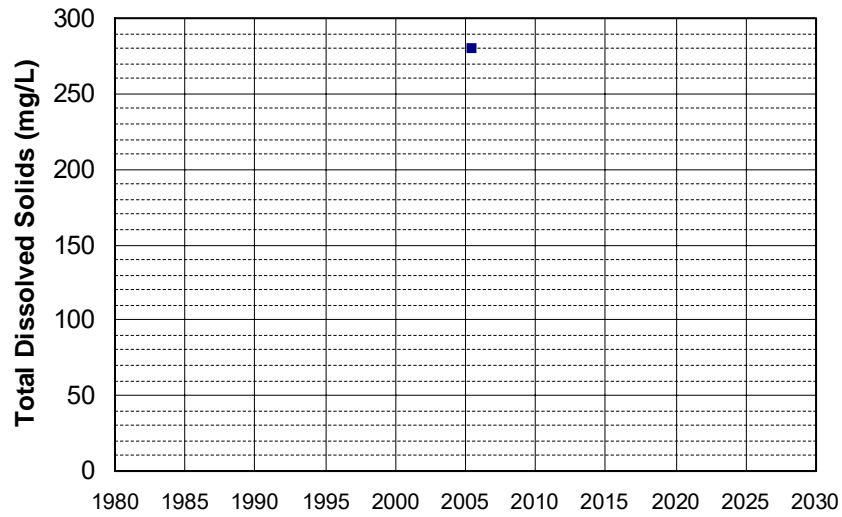
Well Name: TEH 872
Well Type: DOMESTIC
Source: GAMA_DOM
Depth Zone: Upper
Well Depth (ft): 101
of Measurements: 1
Period of Record: 2005
Trend Since 2000: Insufficient Data



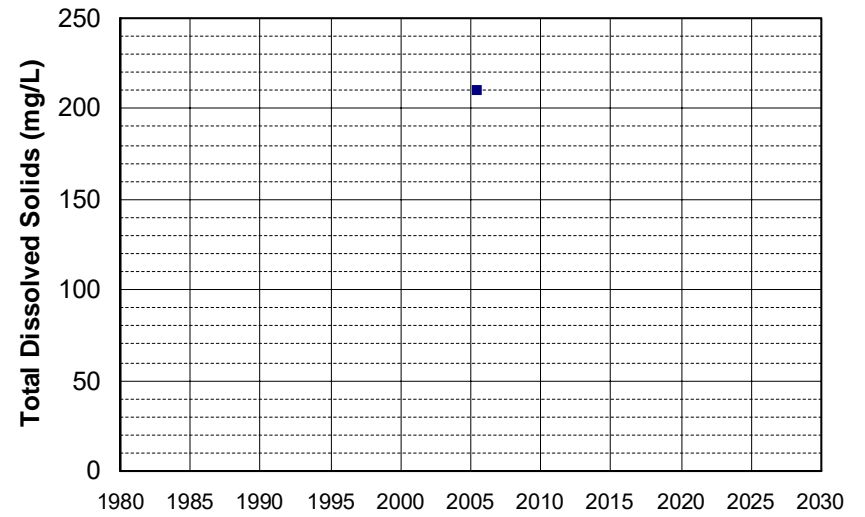
Well Name: TEH 873
Well Type: DOMESTIC
Source: GAMA_DOM
Depth Zone: Upper
Well Depth (ft): 93
of Measurements: 1
Period of Record: 2005
Trend Since 2000: Insufficient Data



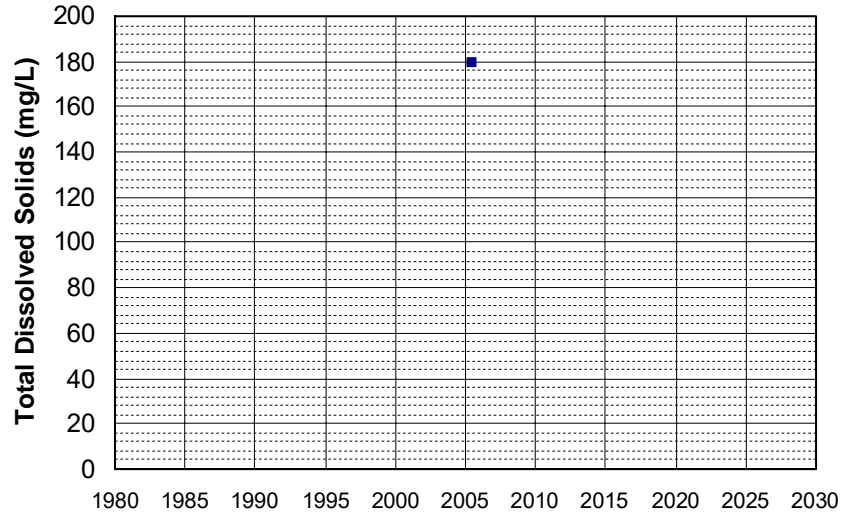
Well Name: TEH 875
Well Type: DOMESTIC
Source: GAMA_DOM
Depth Zone: Upper
Well Depth (ft): 87
of Measurements: 1
Period of Record: 2005
Trend Since 2000: Insufficient Data



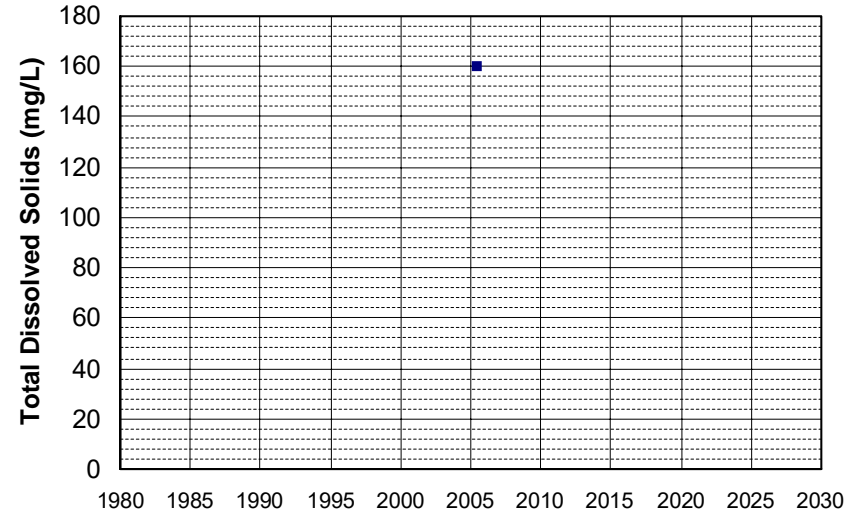
Well Name: TEH 876
Well Type: DOMESTIC
Source: GAMA_DOM
Depth Zone: Upper
Well Depth (ft): 87
of Measurements: 1
Period of Record: 2005
Trend Since 2000: Insufficient Data



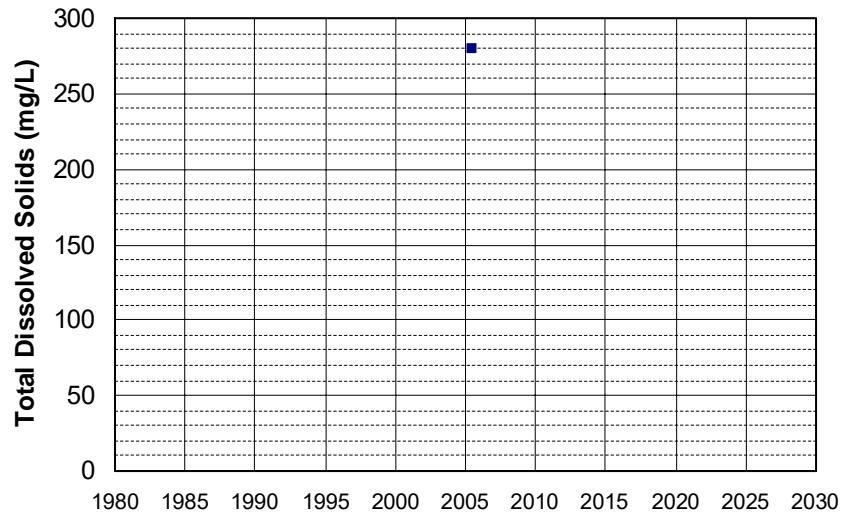
Well Name: TEH 877
Well Type: DOMESTIC
Source: GAMA_DOM
Depth Zone: Upper
Well Depth (ft): 85
of Measurements: 1
Period of Record: 2005
Trend Since 2000: Insufficient Data



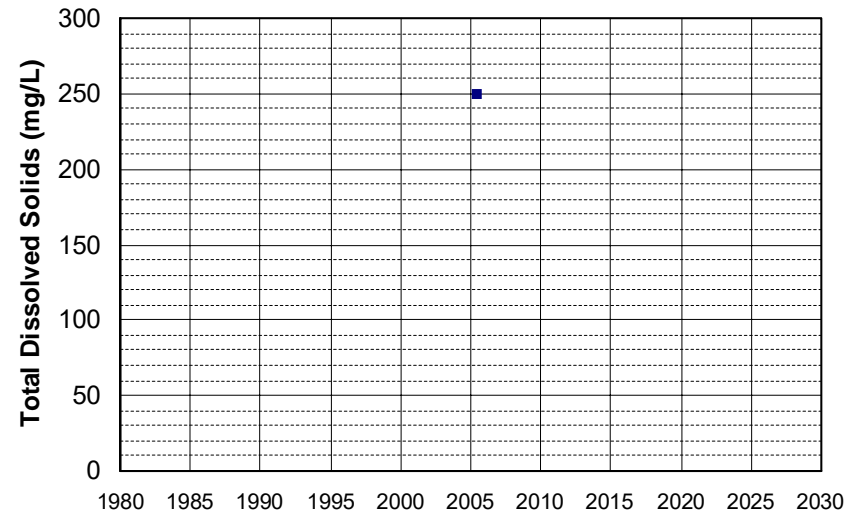
Well Name: TEH 878
Well Type: DOMESTIC
Source: GAMA_DOM
Depth Zone: Upper
Well Depth (ft): 95
of Measurements: 1
Period of Record: 2005
Trend Since 2000: Insufficient Data



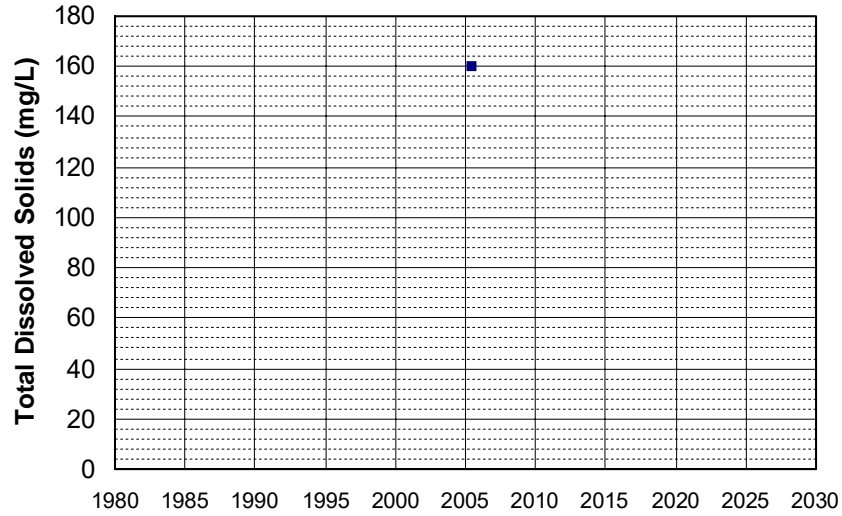
Well Name: TEH 879
Well Type: DOMESTIC
Source: GAMA_DOM
Depth Zone: Upper
Well Depth (ft): 93
of Measurements: 1
Period of Record: 2005
Trend Since 2000: Insufficient Data



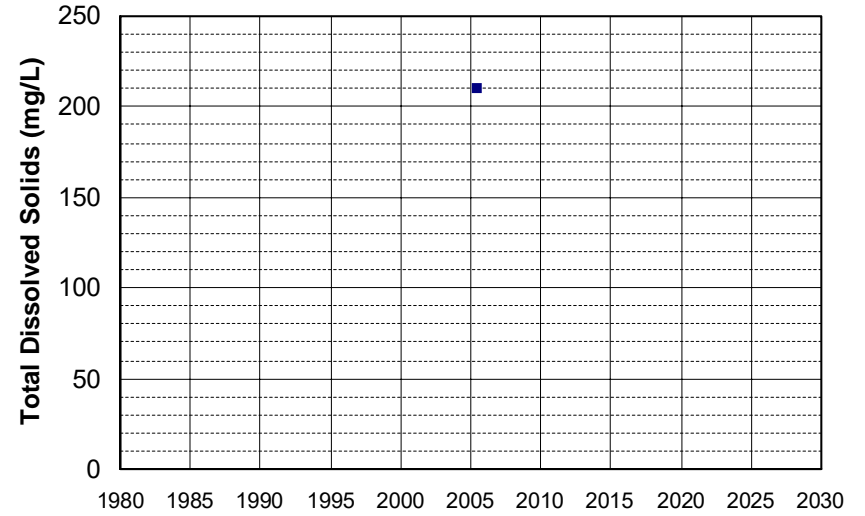
Well Name: TEH 880
Well Type: DOMESTIC
Source: GAMA_DOM
Depth Zone: Upper
Well Depth (ft): 99
of Measurements: 1
Period of Record: 2005
Trend Since 2000: Insufficient Data



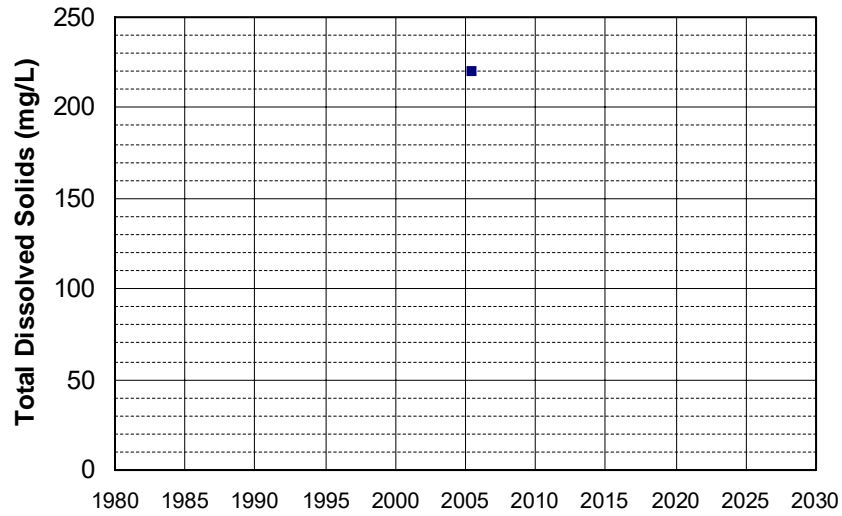
Well Name: TEH 881
Well Type: DOMESTIC
Source: GAMA_DOM
Depth Zone: Upper
Well Depth (ft): 87
of Measurements: 1
Period of Record: 2005
Trend Since 2000: Insufficient Data



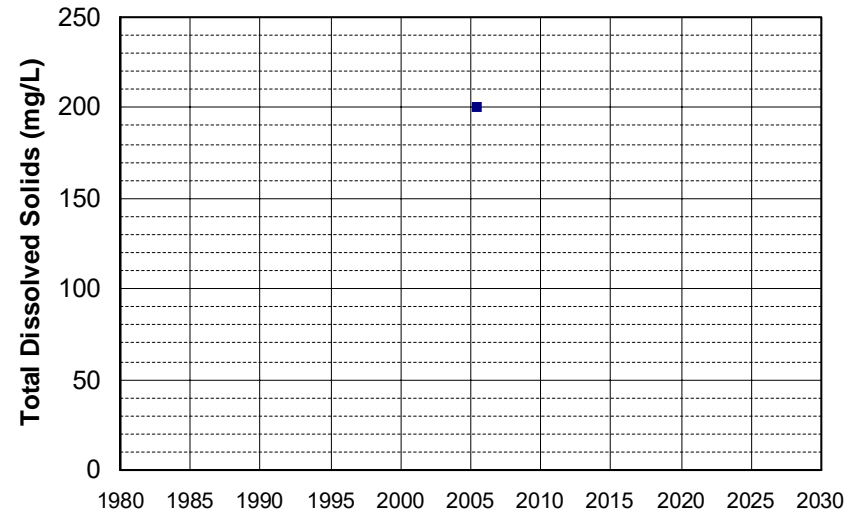
Well Name: TEH 882
Well Type: DOMESTIC
Source: GAMA_DOM
Depth Zone: Upper
Well Depth (ft): 87
of Measurements: 1
Period of Record: 2005
Trend Since 2000: Insufficient Data



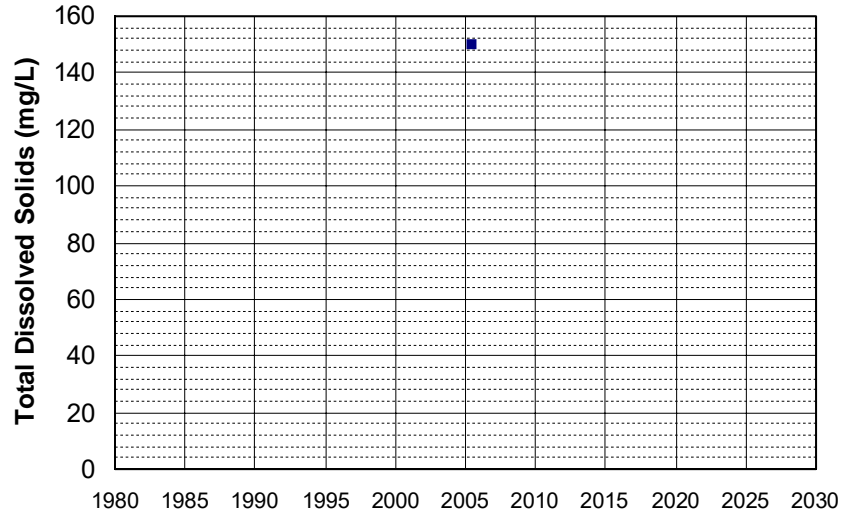
Well Name: TEH 888
Well Type: DOMESTIC
Source: GAMA_DOM
Depth Zone: Upper
Well Depth (ft): 87
of Measurements: 1
Period of Record: 2005
Trend Since 2000: Insufficient Data



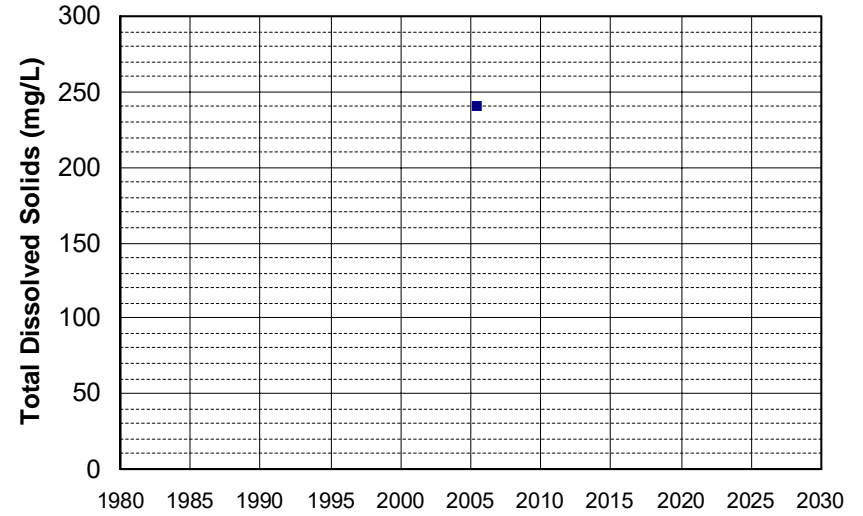
Well Name: TEH 890
Well Type: DOMESTIC
Source: GAMA_DOM
Depth Zone: Upper
Well Depth (ft): 116
of Measurements: 1
Period of Record: 2005
Trend Since 2000: Insufficient Data



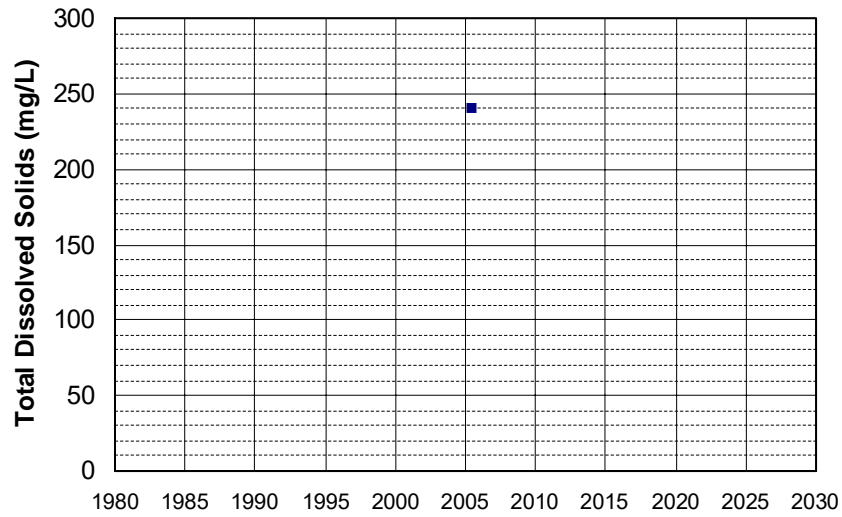
Well Name: TEH 891
Well Type: DOMESTIC
Source: GAMA_DOM
Depth Zone: Upper
Well Depth (ft): 87
of Measurements: 1
Period of Record: 2005
Trend Since 2000: Insufficient Data



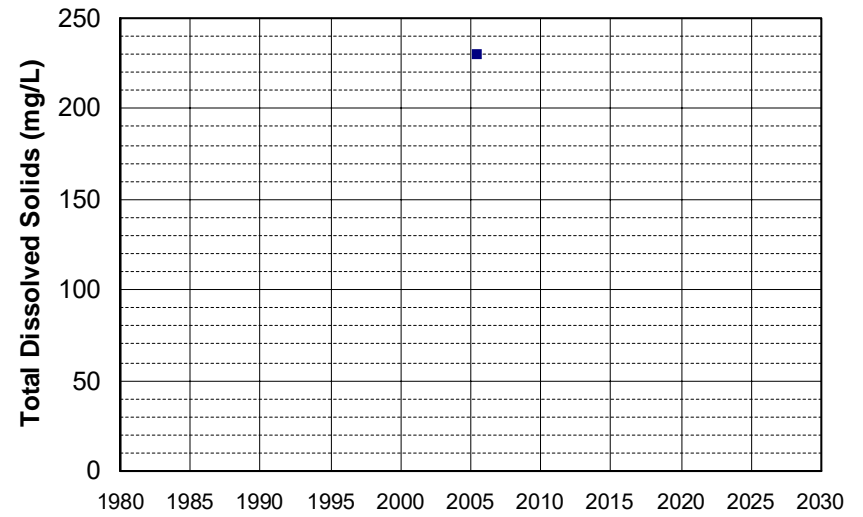
Well Name: TEH 892
Well Type: DOMESTIC
Source: GAMA_DOM
Depth Zone: Upper
Well Depth (ft): 93
of Measurements: 1
Period of Record: 2005
Trend Since 2000: Insufficient Data



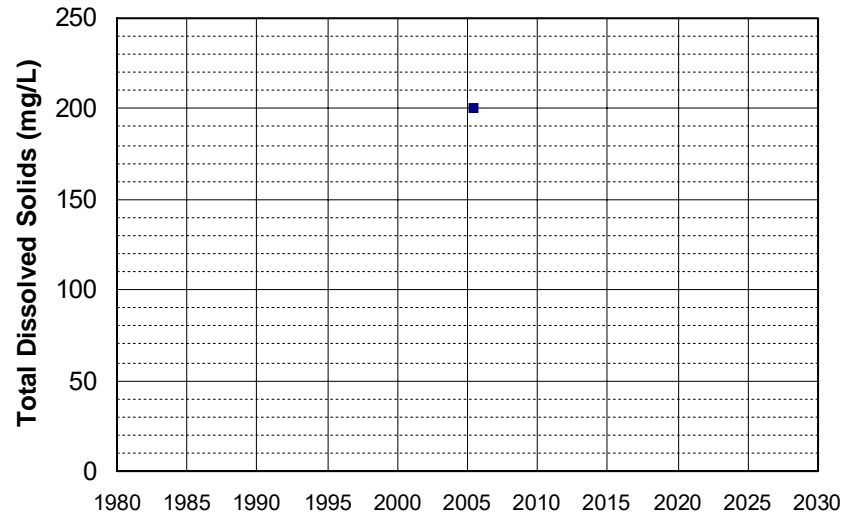
Well Name: TEH 893
Well Type: DOMESTIC
Source: GAMA_DOM
Depth Zone: Upper
Well Depth (ft): 87
of Measurements: 1
Period of Record: 2005
Trend Since 2000: Insufficient Data



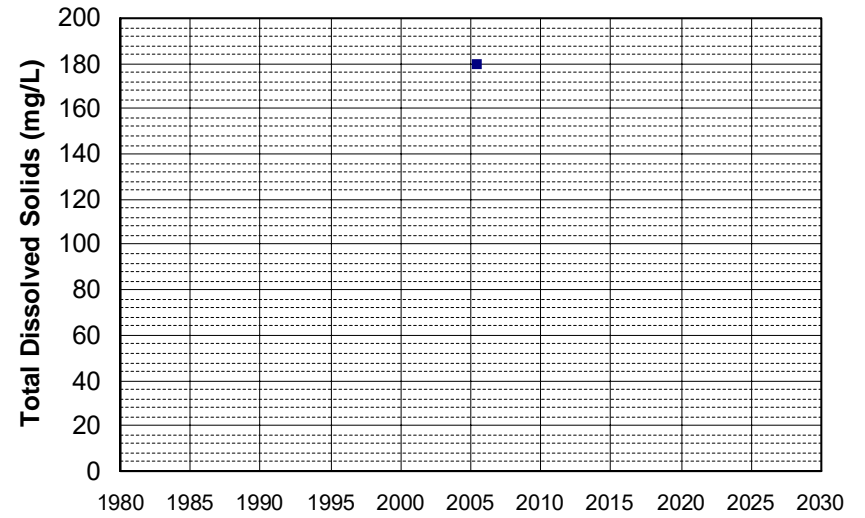
Well Name: TEH 894
Well Type: DOMESTIC
Source: GAMA_DOM
Depth Zone: Upper
Well Depth (ft): 87
of Measurements: 1
Period of Record: 2005
Trend Since 2000: Insufficient Data



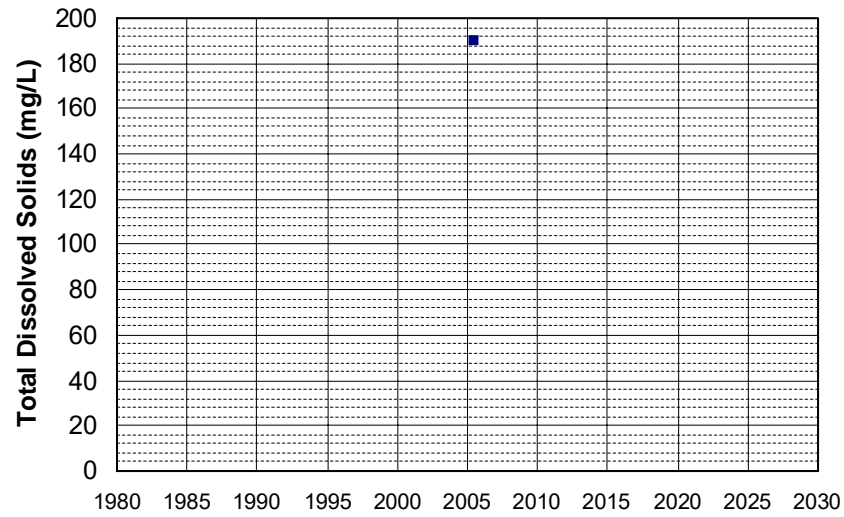
Well Name: TEH 896
Well Type: DOMESTIC
Source: GAMA_DOM
Depth Zone: Upper
Well Depth (ft): 118
of Measurements: 1
Period of Record: 2005
Trend Since 2000: Insufficient Data



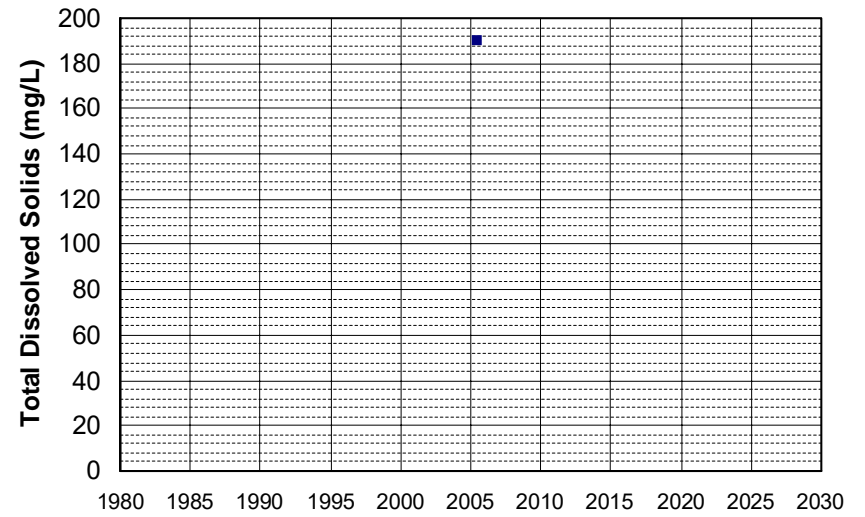
Well Name: TEH 897
Well Type: DOMESTIC
Source: GAMA_DOM
Depth Zone: Upper
Well Depth (ft): 87
of Measurements: 1
Period of Record: 2005
Trend Since 2000: Insufficient Data



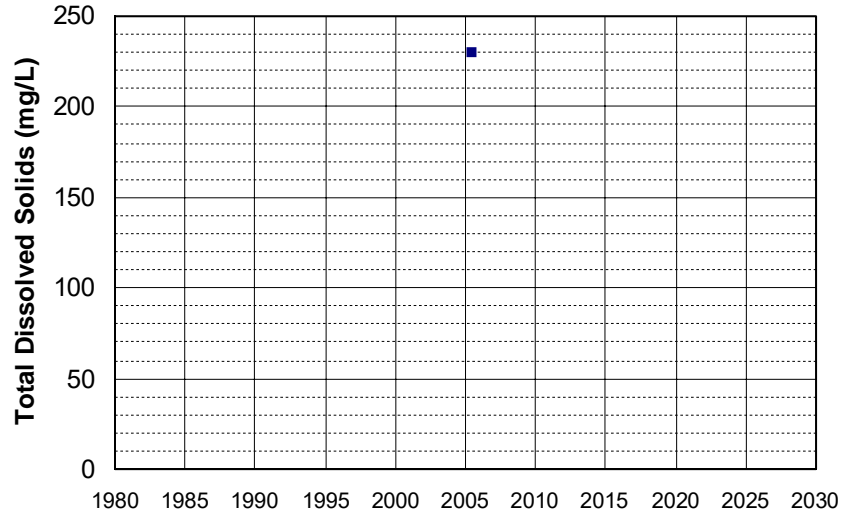
Well Name: TEH 898
Well Type: DOMESTIC
Source: GAMA_DOM
Depth Zone: Upper
Well Depth (ft): 93
of Measurements: 1
Period of Record: 2005
Trend Since 2000: Insufficient Data



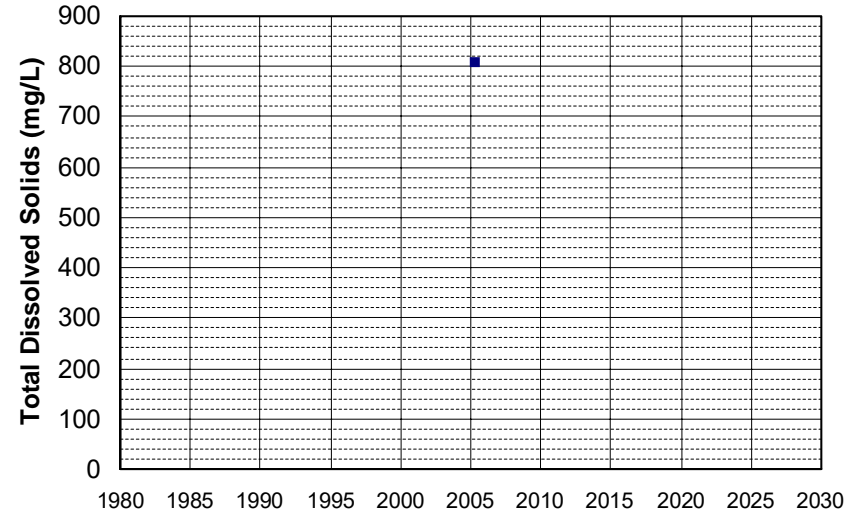
Well Name: TEH 899
Well Type: DOMESTIC
Source: GAMA_DOM
Depth Zone: Upper
Well Depth (ft): 87
of Measurements: 1
Period of Record: 2005
Trend Since 2000: Insufficient Data



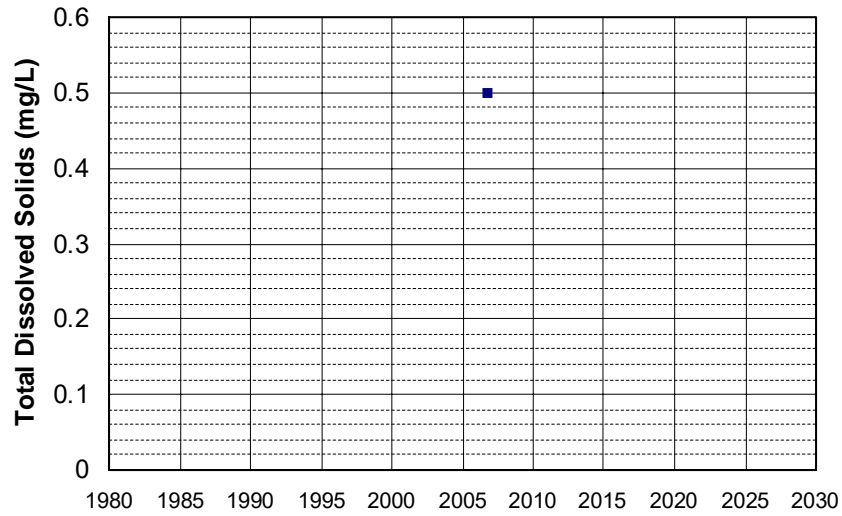
Well Name: TEH 900
Well Type: DOMESTIC
Source: GAMA_DOM
Depth Zone: Upper
Well Depth (ft): 93
of Measurements: 1
Period of Record: 2005
Trend Since 2000: Insufficient Data



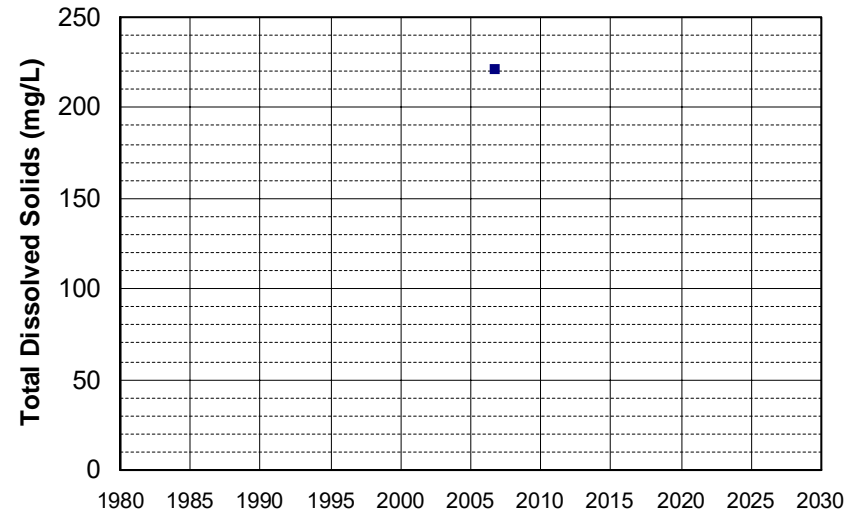
Well Name: YOL-02
Well Type: DOMESTIC
Source: GAMA_USGS
Depth Zone: Upper
Well Depth (ft): 110
of Measurements: 1
Period of Record: 2005
Trend Since 2000: Insufficient Data



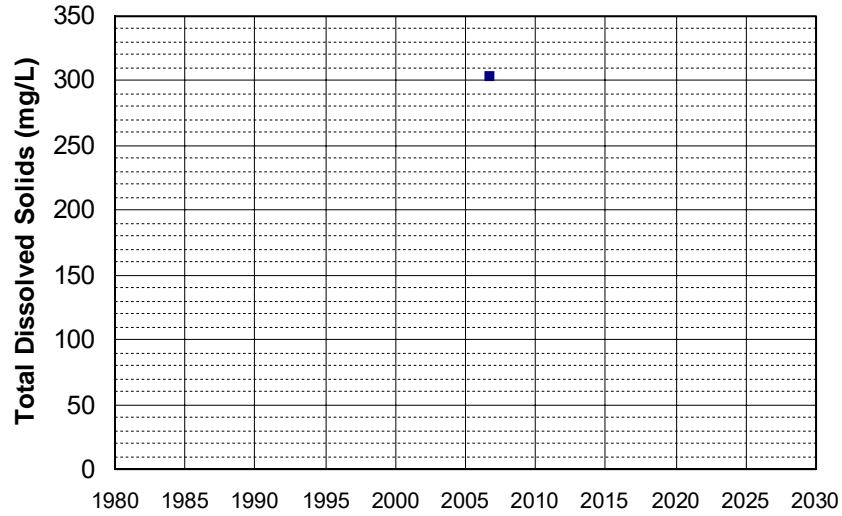
Well Name: 16N01W07G003M
Well Type: WATER SUPPLY, OTHER
Source: DWR
Depth Zone: Upper
Well Depth (ft): 165
of Measurements: 1
Period of Record: 2006
Trend Since 2000: Insufficient Data



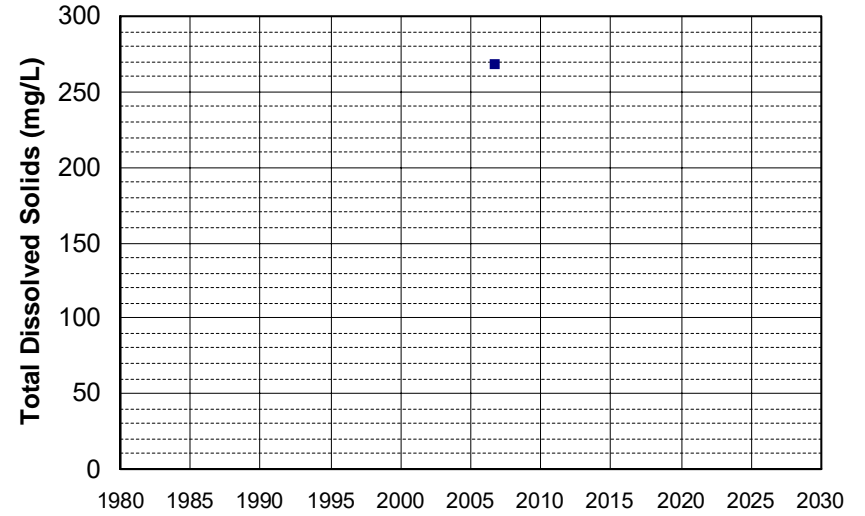
Well Name: 16N01W07G004M
Well Type: WATER SUPPLY, OTHER
Source: DWR
Depth Zone: Upper
Well Depth (ft): 165
of Measurements: 1
Period of Record: 2006
Trend Since 2000: Insufficient Data



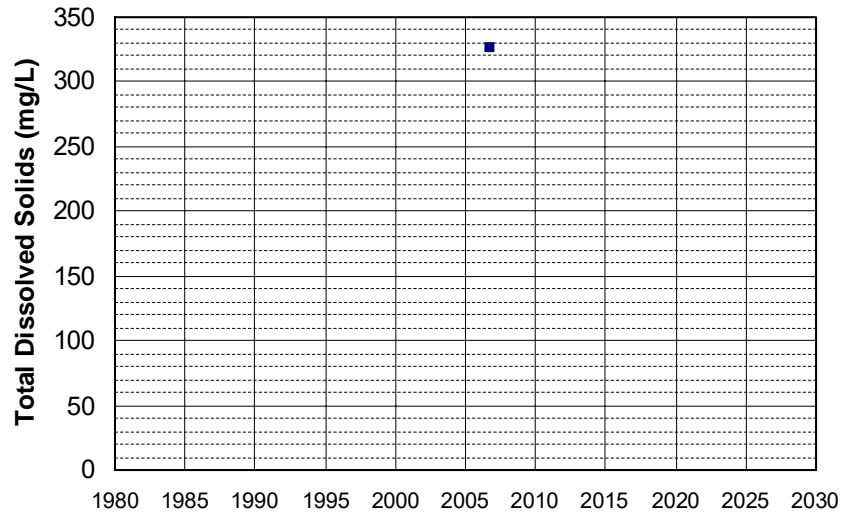
Well Name: 16N01W07G005M Well Depth (ft): 165
Well Type: WATER SUPPLY, OTHER # of Measurements: 1
Source: DWR Period of Record: 2006
Depth Zone: Upper Trend Since 2000: Insufficient Data



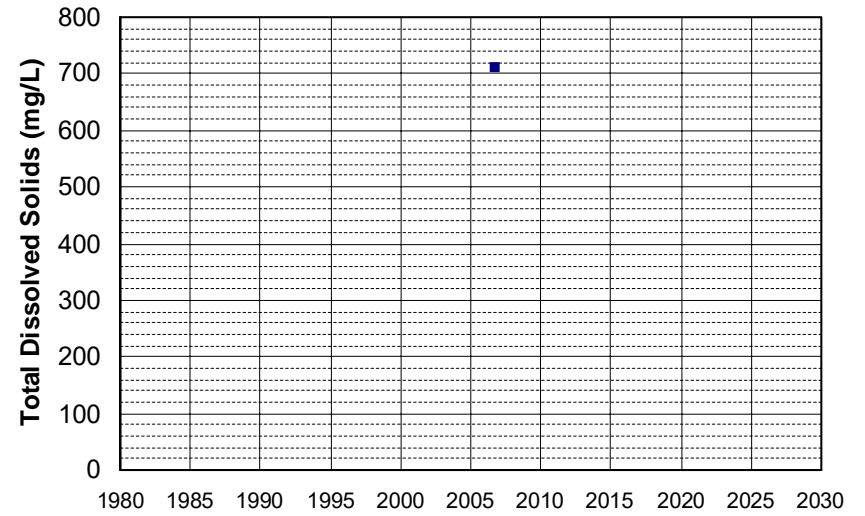
Well Name: 16N01W07G006M Well Depth (ft): 165
Well Type: WATER SUPPLY, OTHER # of Measurements: 1
Source: DWR Period of Record: 2006
Depth Zone: Upper Trend Since 2000: Insufficient Data



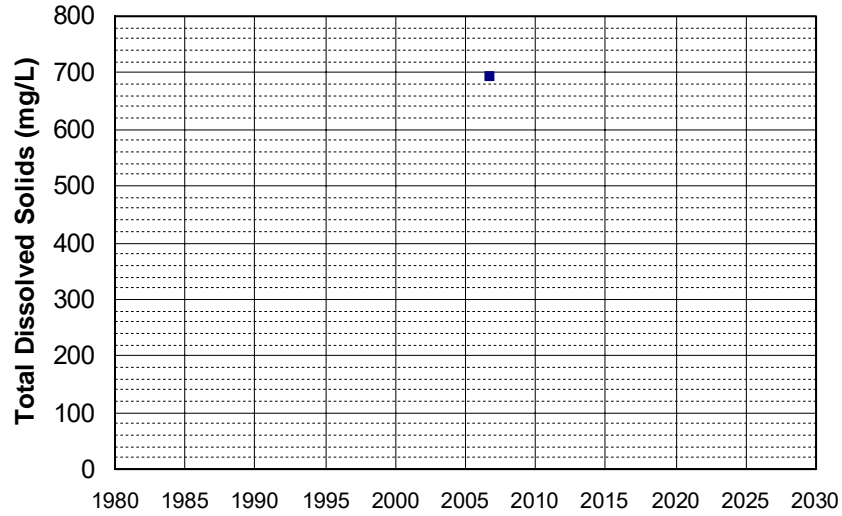
Well Name: 16N02W04J001M Well Depth (ft): 55
Well Type: WATER SUPPLY, OTHER # of Measurements: 1
Source: DWR Period of Record: 2006
Depth Zone: Upper Trend Since 2000: Insufficient Data



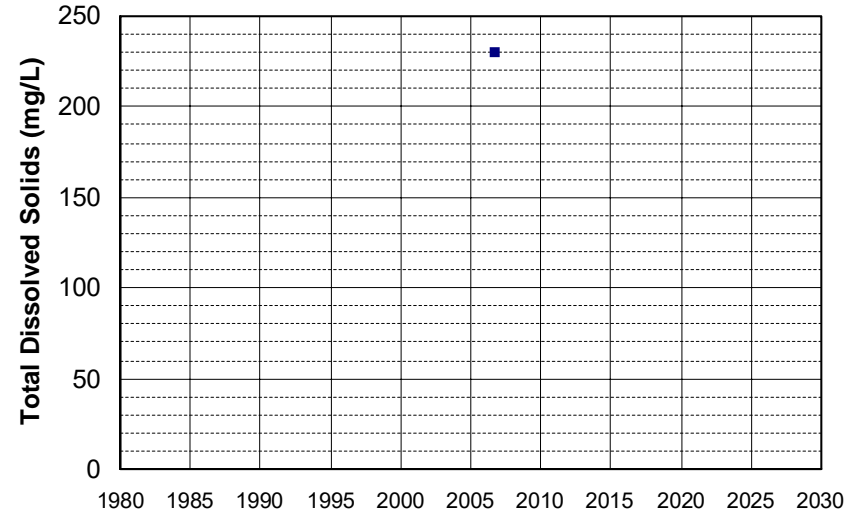
Well Name: 16N02W04J002M Well Depth (ft): 55
Well Type: WATER SUPPLY, OTHER # of Measurements: 1
Source: DWR Period of Record: 2006
Depth Zone: Upper Trend Since 2000: Insufficient Data



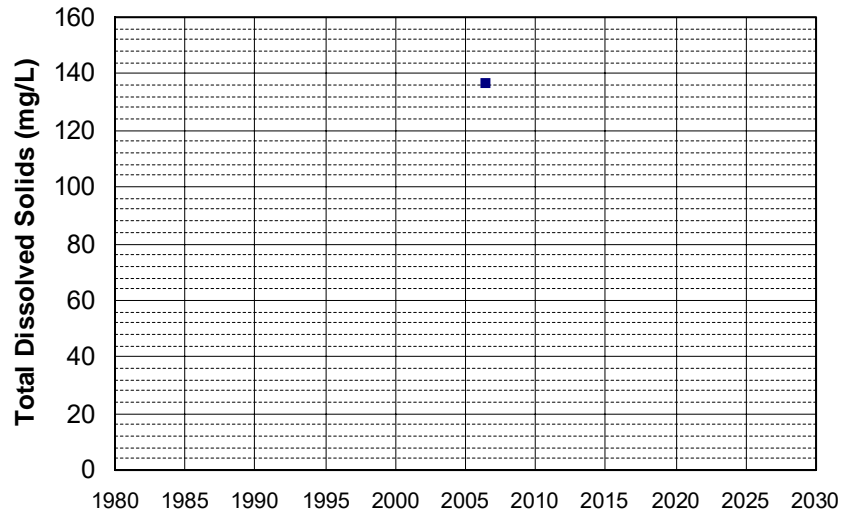
Well Name: 16N02W04J003M Well Depth (ft): 55
Well Type: WATER SUPPLY, OTHER # of Measurements: 1
Source: DWR Period of Record: 2006
Depth Zone: Upper Trend Since 2000: Insufficient Data



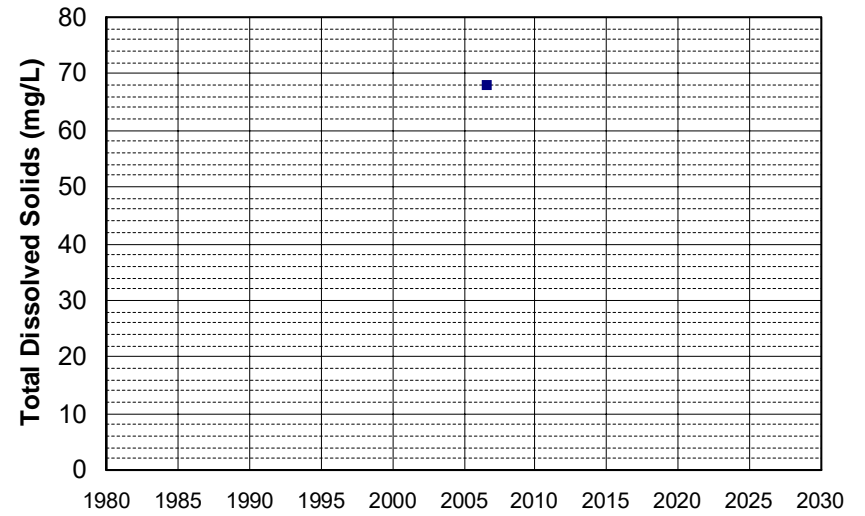
Well Name: CA3400334_001_001 Well Depth (ft): N/A
Well Type: MUNICIPAL # of Measurements: 1
Source: DDW Period of Record: 2006
Depth Zone: Upper Trend Since 2000: Insufficient Data



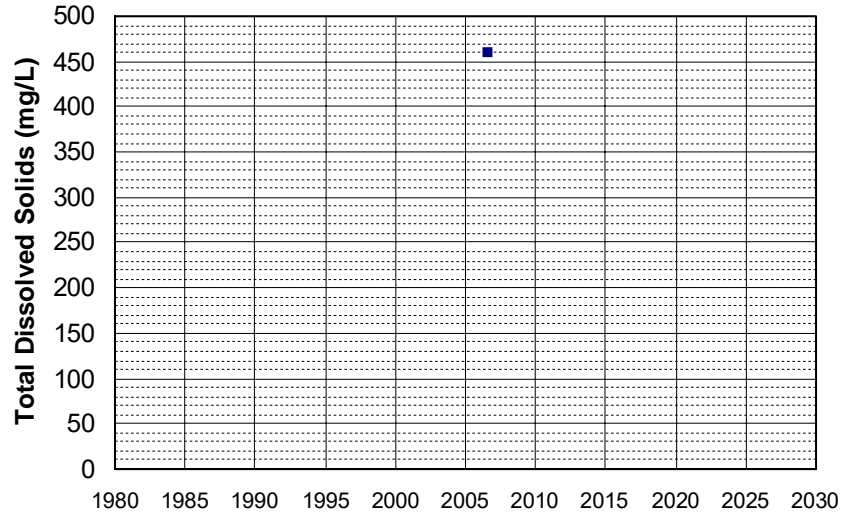
Well Name: CA4500261_003_003 Well Depth (ft): 227
Well Type: MUNICIPAL # of Measurements: 1
Source: DDW Period of Record: 2006
Depth Zone: Upper Trend Since 2000: Insufficient Data



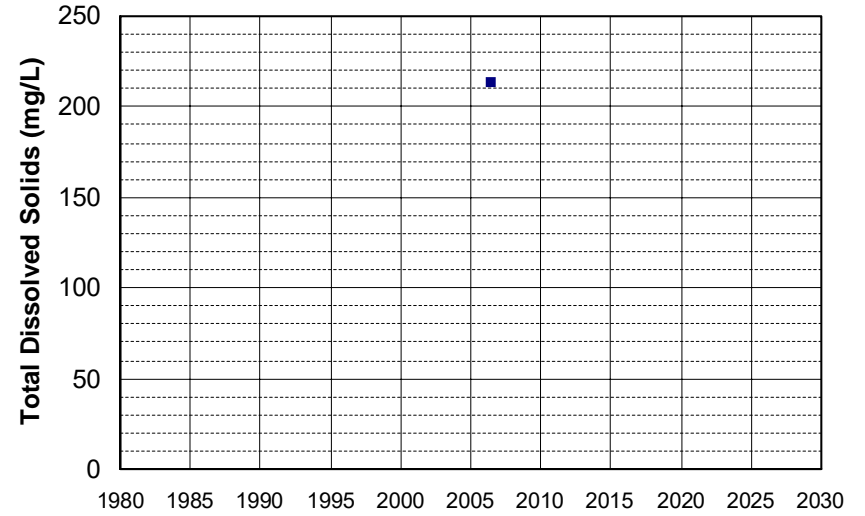
Well Name: CA4500309_003_003 Well Depth (ft): N/A
Well Type: MUNICIPAL # of Measurements: 1
Source: DDW Period of Record: 2006
Depth Zone: Upper Trend Since 2000: Insufficient Data



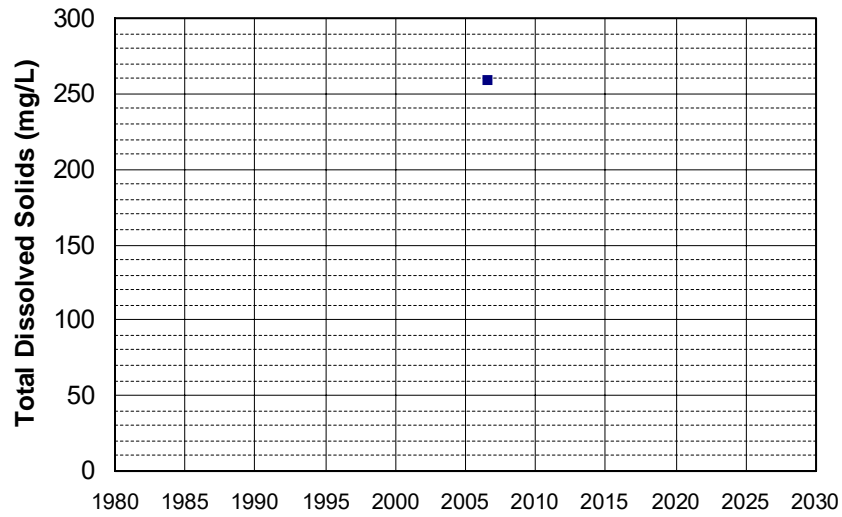
Well Name: CA4800709_001_001
Well Type: MUNICIPAL
Source: DDW
Depth Zone: Upper
Well Depth (ft): N/A
of Measurements: 1
Period of Record: 2006
Trend Since 2000: Insufficient Data



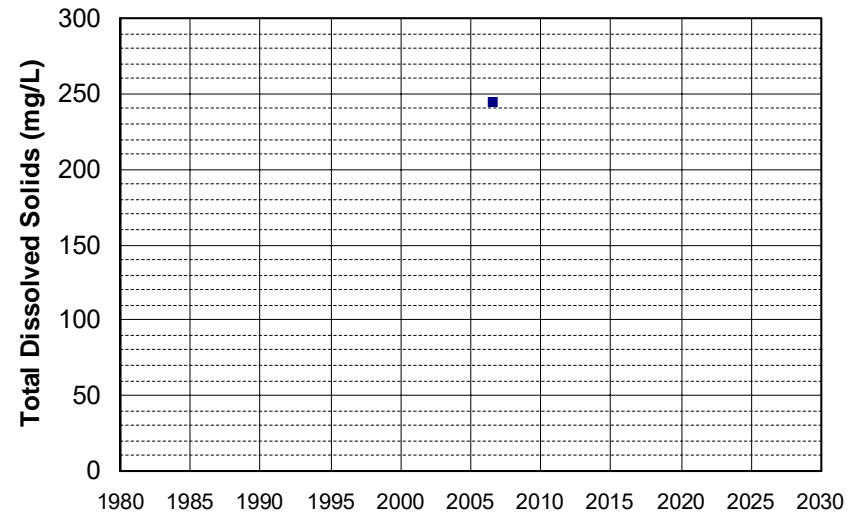
Well Name: CA5100143_002_002
Well Type: MUNICIPAL
Source: DDW
Depth Zone: Upper
Well Depth (ft): N/A
of Measurements: 1
Period of Record: 2006
Trend Since 2000: Insufficient Data



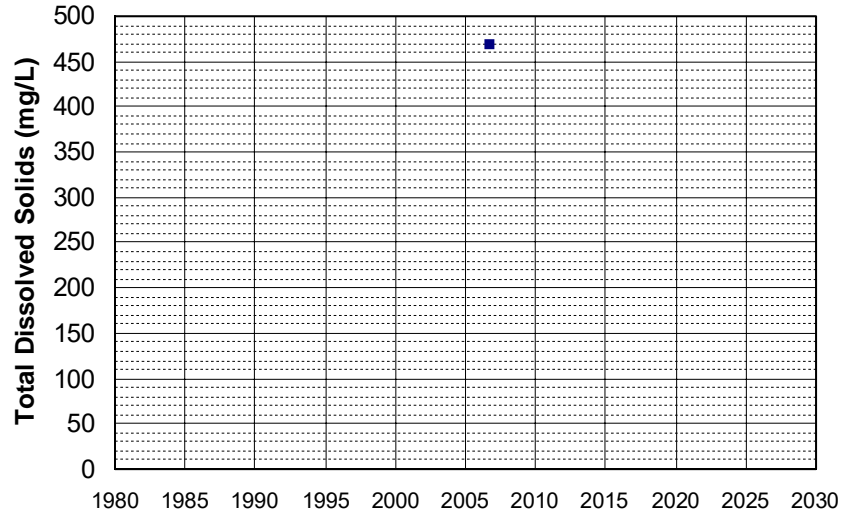
Well Name: ESAC-22
Well Type: MUNICIPAL
Source: GAMA_USGS
Depth Zone: Upper
Well Depth (ft): 90
of Measurements: 1
Period of Record: 2006
Trend Since 2000: Insufficient Data



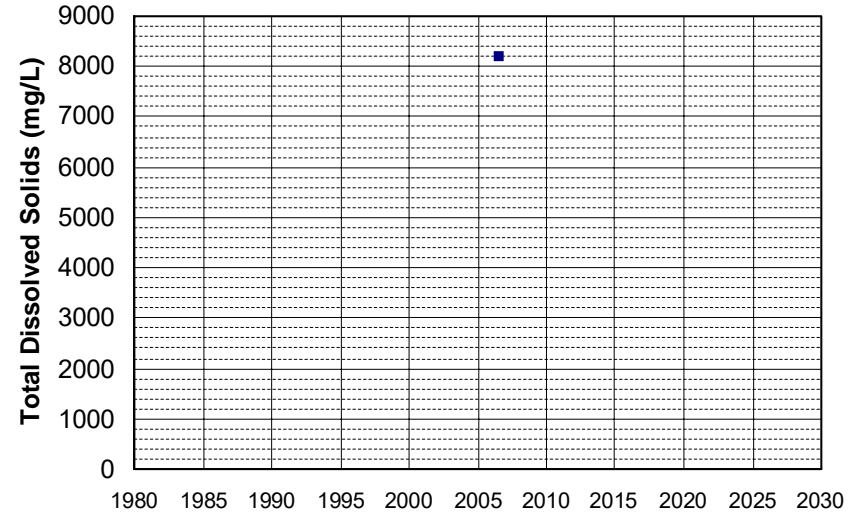
Well Name: ESAC-32
Well Type: MUNICIPAL
Source: GAMA_USGS
Depth Zone: Upper
Well Depth (ft): 140
of Measurements: 1
Period of Record: 2006
Trend Since 2000: Insufficient Data



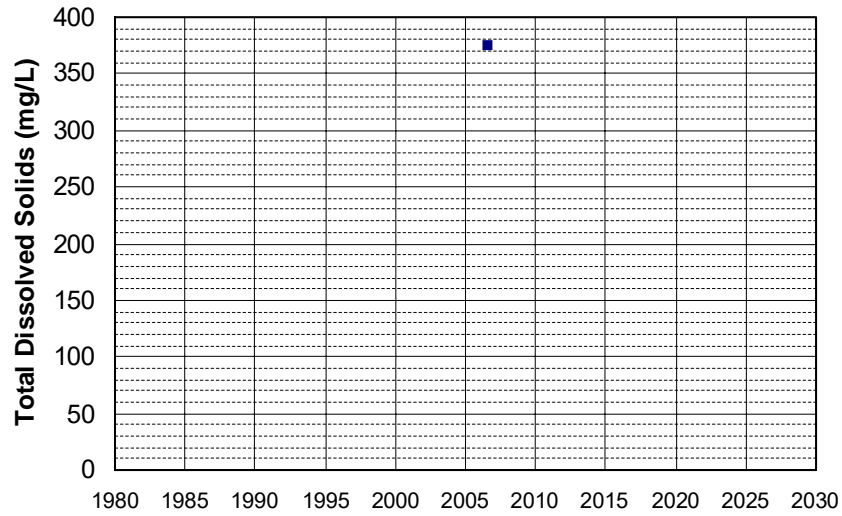
Well Name: ESAC-FP-05
Well Type: MONITORING
Source: GAMA_USGS
Depth Zone: Upper
Well Depth (ft): 100
of Measurements: 1
Period of Record: 2006
Trend Since 2000: Insufficient Data



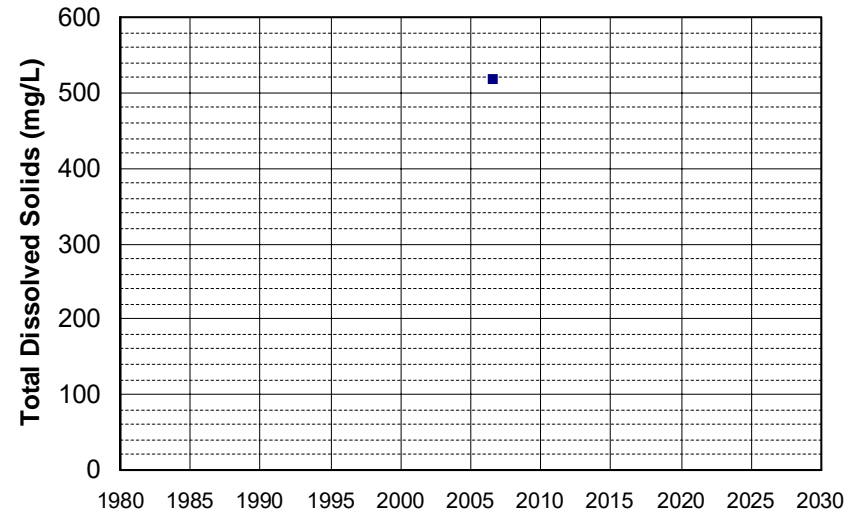
Well Name: RICE-01
Well Type: MONITORING
Source: GAMA_USGS
Depth Zone: Upper
Well Depth (ft): 50
of Measurements: 1
Period of Record: 2006
Trend Since 2000: Insufficient Data



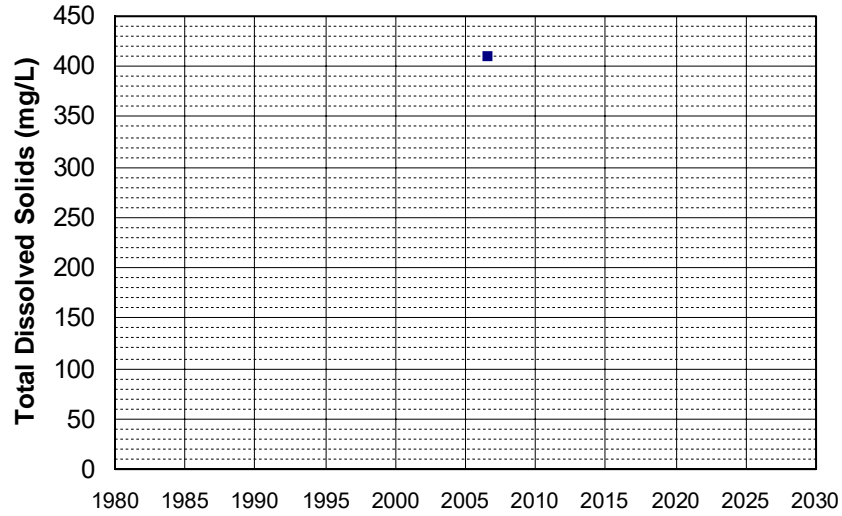
Well Name: RICE-02
Well Type: MONITORING
Source: GAMA_USGS
Depth Zone: Upper
Well Depth (ft): 44
of Measurements: 1
Period of Record: 2006
Trend Since 2000: Insufficient Data



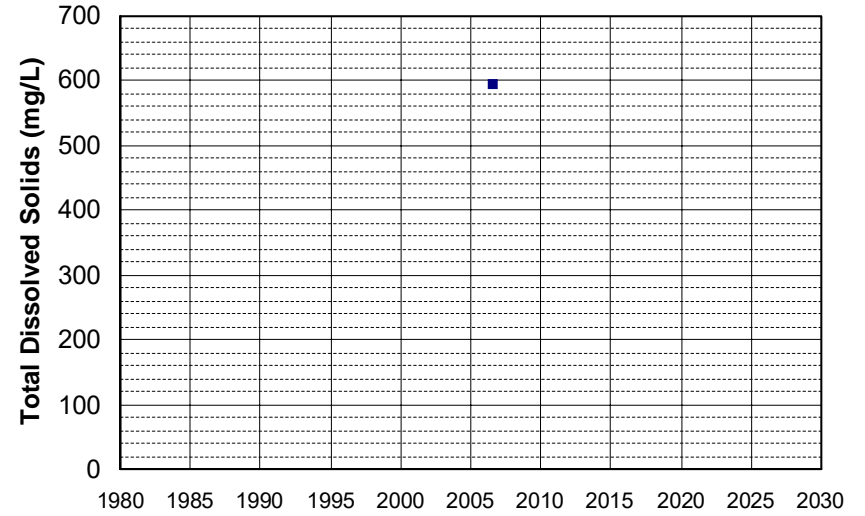
Well Name: RICE-03
Well Type: MONITORING
Source: GAMA_USGS
Depth Zone: Upper
Well Depth (ft): 35
of Measurements: 1
Period of Record: 2006
Trend Since 2000: Insufficient Data



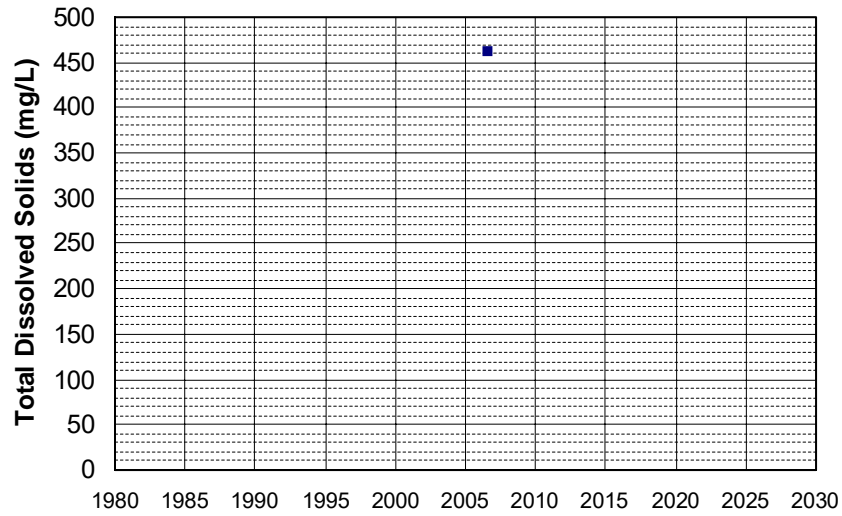
Well Name: RICE-04
Well Type: MONITORING
Source: GAMA_USGS
Depth Zone: Upper
Well Depth (ft): 35
of Measurements: 1
Period of Record: 2006
Trend Since 2000: Insufficient Data



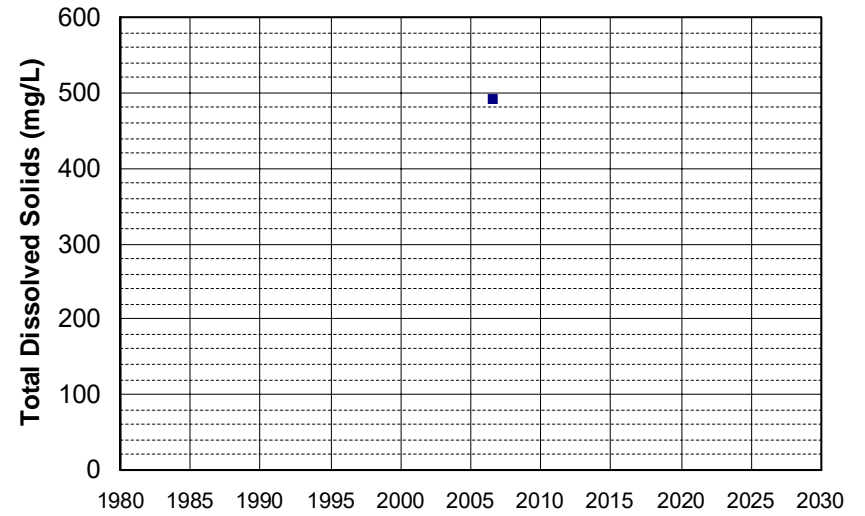
Well Name: RICE-05
Well Type: MONITORING
Source: GAMA_USGS
Depth Zone: Upper
Well Depth (ft): 35
of Measurements: 1
Period of Record: 2006
Trend Since 2000: Insufficient Data



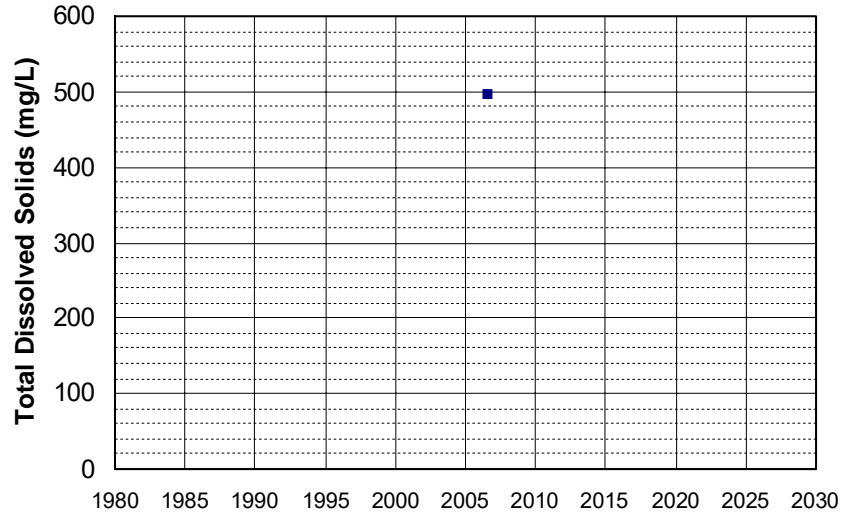
Well Name: RICE-06
Well Type: MONITORING
Source: GAMA_USGS
Depth Zone: Upper
Well Depth (ft): 35
of Measurements: 1
Period of Record: 2006
Trend Since 2000: Insufficient Data



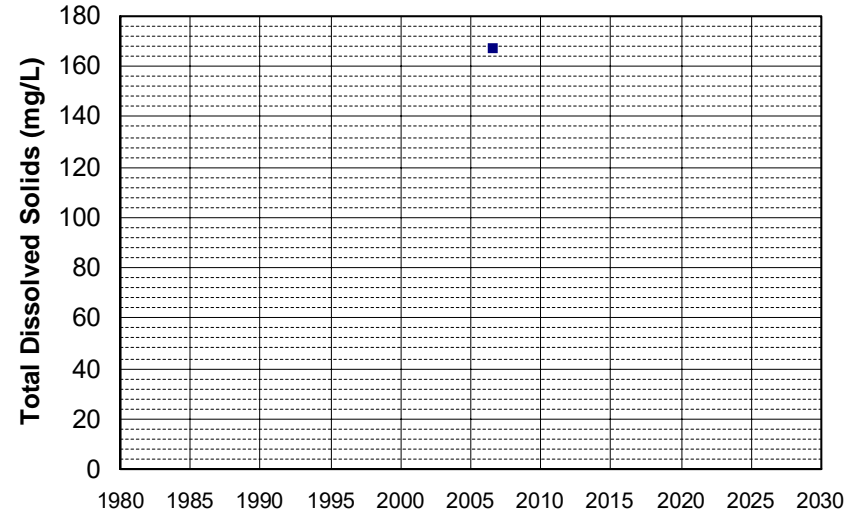
Well Name: RICE-07
Well Type: MONITORING
Source: GAMA_USGS
Depth Zone: Upper
Well Depth (ft): 45
of Measurements: 1
Period of Record: 2006
Trend Since 2000: Insufficient Data



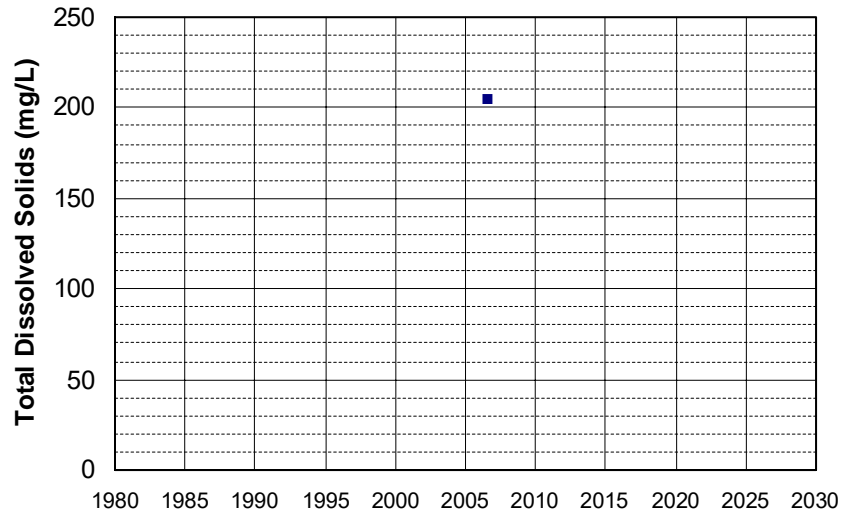
Well Name: RICE-08
Well Type: MONITORING
Source: GAMA_USGS
Depth Zone: Upper
Well Depth (ft): 35
of Measurements: 1
Period of Record: 2006
Trend Since 2000: Insufficient Data



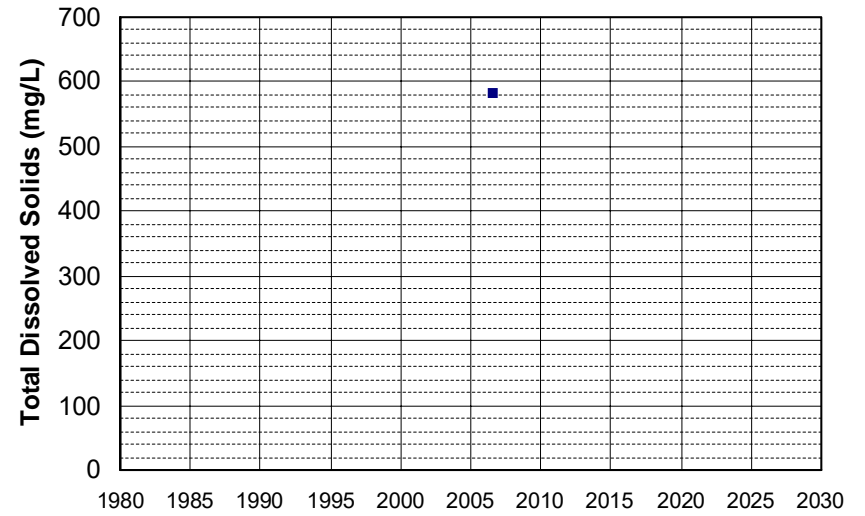
Well Name: RICE-09
Well Type: MONITORING
Source: GAMA_USGS
Depth Zone: Upper
Well Depth (ft): 35
of Measurements: 1
Period of Record: 2006
Trend Since 2000: Insufficient Data



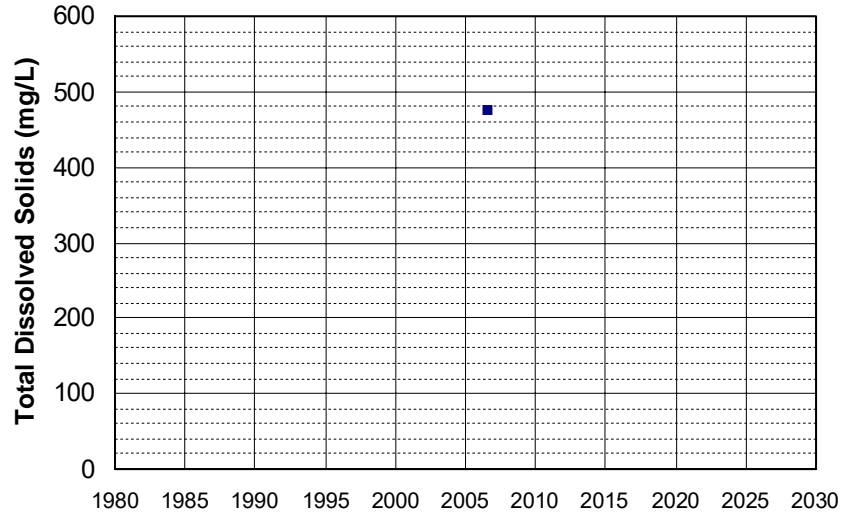
Well Name: RICE-10
Well Type: MONITORING
Source: GAMA_USGS
Depth Zone: Upper
Well Depth (ft): 35
of Measurements: 1
Period of Record: 2006
Trend Since 2000: Insufficient Data



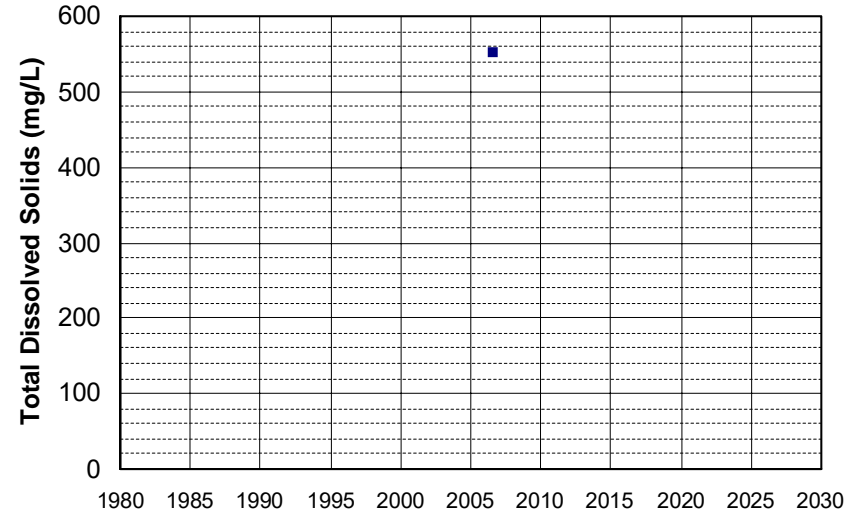
Well Name: RICE-11
Well Type: MONITORING
Source: GAMA_USGS
Depth Zone: Upper
Well Depth (ft): 35
of Measurements: 1
Period of Record: 2006
Trend Since 2000: Insufficient Data



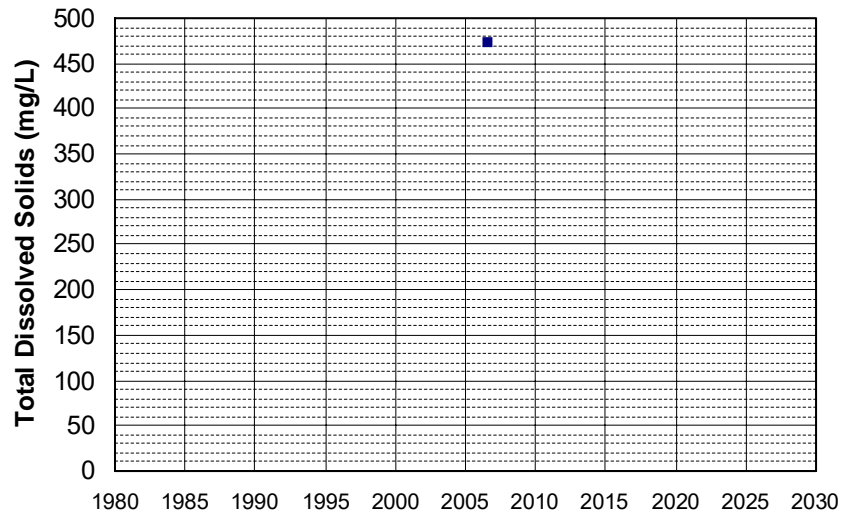
Well Name: RICE-12
Well Type: MONITORING
Source: GAMA_USGS
Depth Zone: Upper
Well Depth (ft): 35
of Measurements: 1
Period of Record: 2006
Trend Since 2000: Insufficient Data



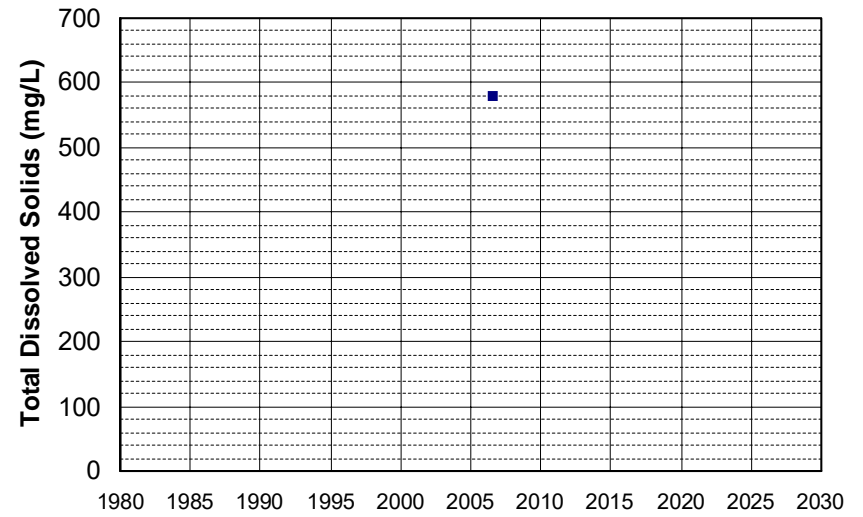
Well Name: RICE-13
Well Type: MONITORING
Source: GAMA_USGS
Depth Zone: Upper
Well Depth (ft): 35
of Measurements: 1
Period of Record: 2006
Trend Since 2000: Insufficient Data



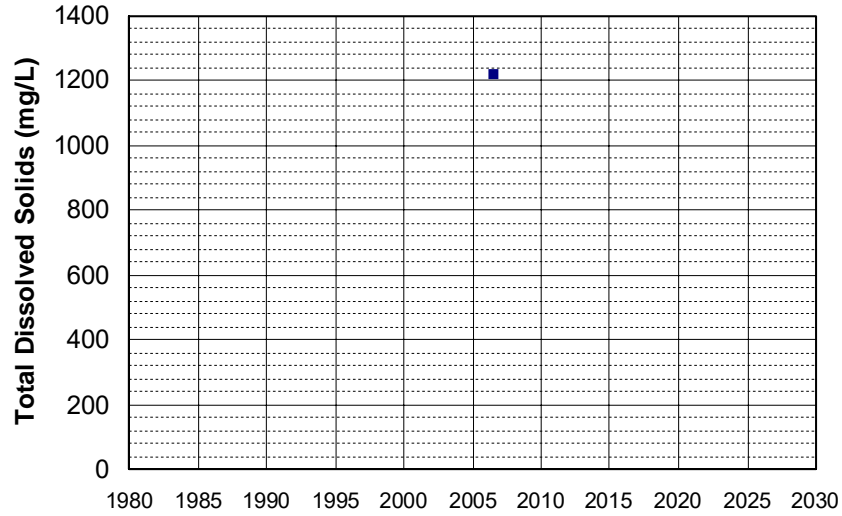
Well Name: RICE-14
Well Type: MONITORING
Source: GAMA_USGS
Depth Zone: Upper
Well Depth (ft): 35.5
of Measurements: 1
Period of Record: 2006
Trend Since 2000: Insufficient Data



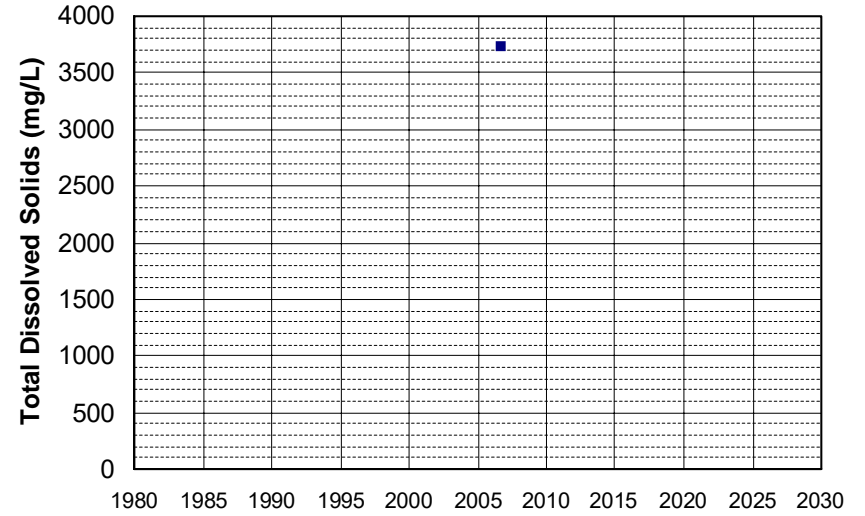
Well Name: RICE-15
Well Type: MONITORING
Source: GAMA_USGS
Depth Zone: Upper
Well Depth (ft): 35
of Measurements: 1
Period of Record: 2006
Trend Since 2000: Insufficient Data



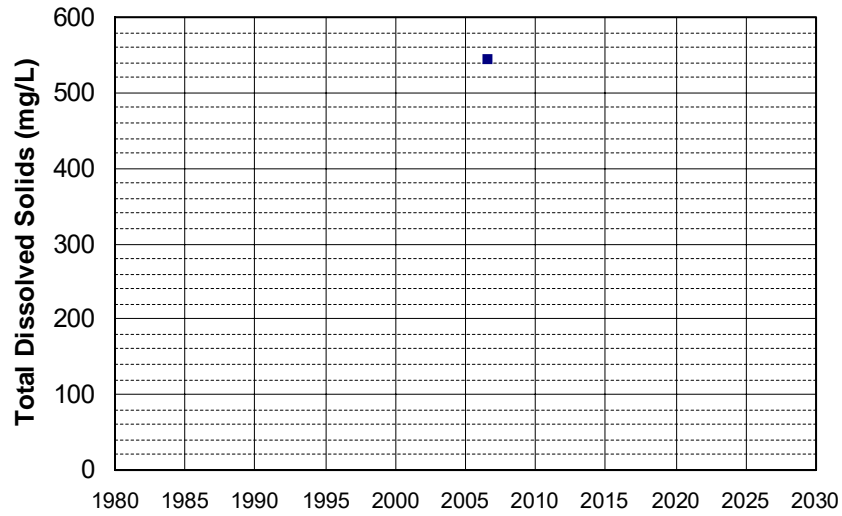
Well Name: RICE-16
Well Type: MONITORING
Source: GAMA_USGS
Depth Zone: Upper
Well Depth (ft): 35
of Measurements: 1
Period of Record: 2006
Trend Since 2000: Insufficient Data



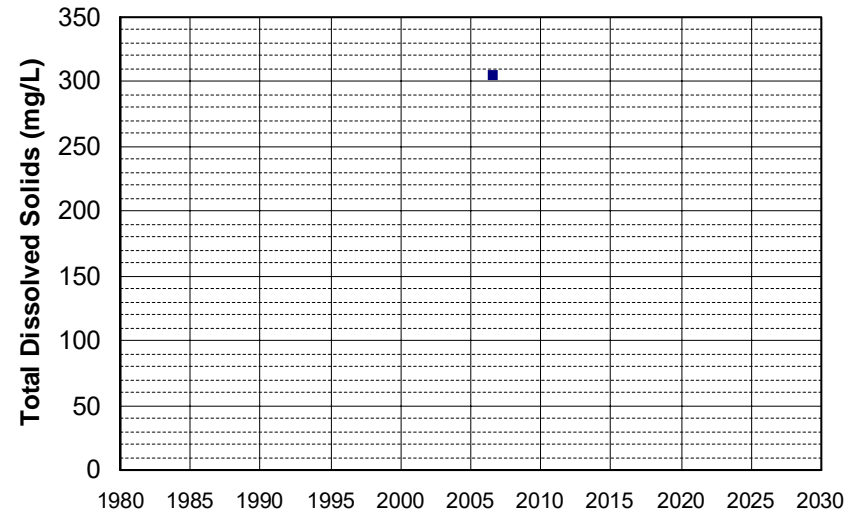
Well Name: RICE-17
Well Type: MONITORING
Source: GAMA_USGS
Depth Zone: Upper
Well Depth (ft): 35
of Measurements: 1
Period of Record: 2006
Trend Since 2000: Insufficient Data



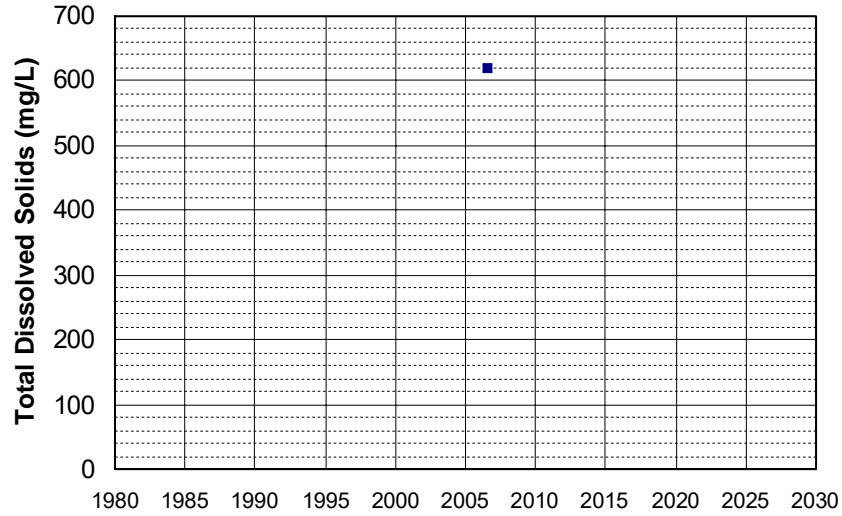
Well Name: RICE-18
Well Type: MONITORING
Source: GAMA_USGS
Depth Zone: Upper
Well Depth (ft): 38.5
of Measurements: 1
Period of Record: 2006
Trend Since 2000: Insufficient Data



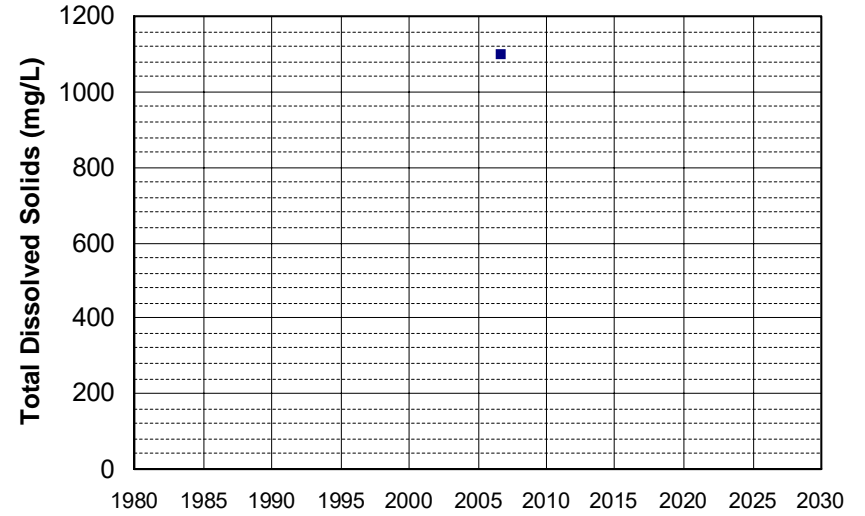
Well Name: RICE-19
Well Type: MONITORING
Source: GAMA_USGS
Depth Zone: Upper
Well Depth (ft): 38.5
of Measurements: 1
Period of Record: 2006
Trend Since 2000: Insufficient Data



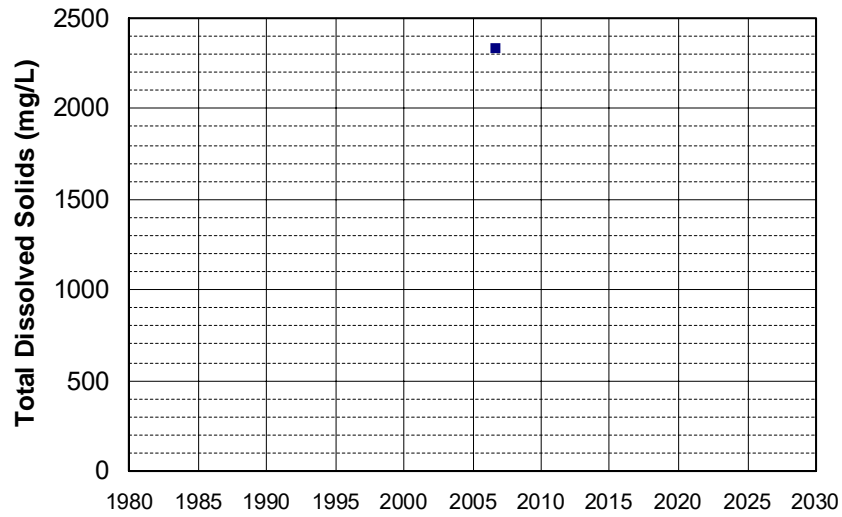
Well Name: RICE-20
Well Type: MONITORING
Source: GAMA_USGS
Depth Zone: Upper
Well Depth (ft): 35
of Measurements: 1
Period of Record: 2006
Trend Since 2000: Insufficient Data



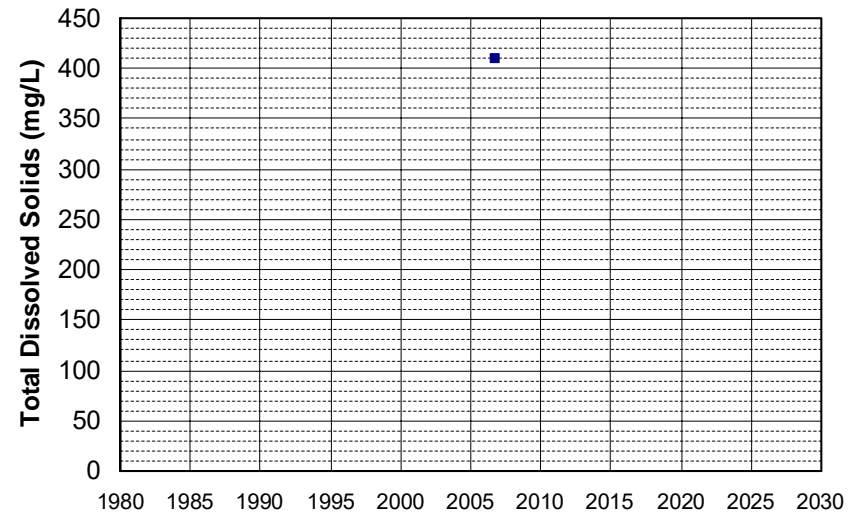
Well Name: RICE-21
Well Type: MONITORING
Source: GAMA_USGS
Depth Zone: Upper
Well Depth (ft): 35
of Measurements: 1
Period of Record: 2006
Trend Since 2000: Insufficient Data



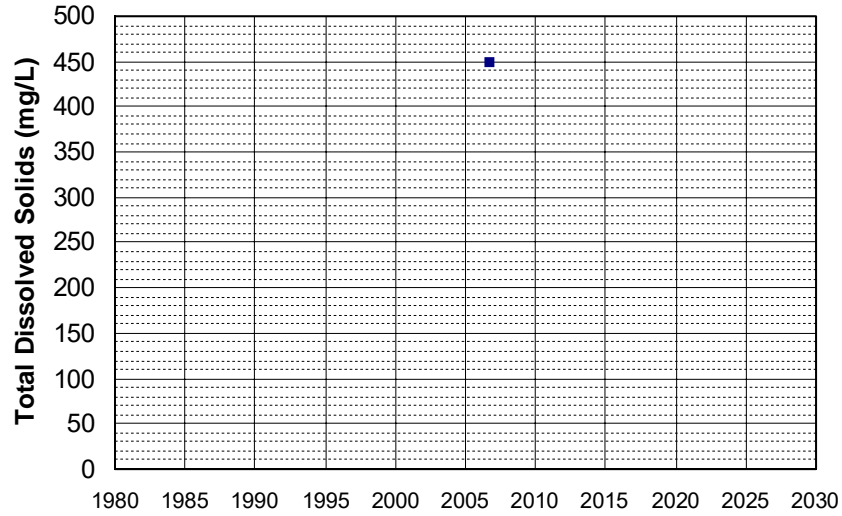
Well Name: RICE-22
Well Type: MONITORING
Source: GAMA_USGS
Depth Zone: Upper
Well Depth (ft): 35
of Measurements: 1
Period of Record: 2006
Trend Since 2000: Insufficient Data



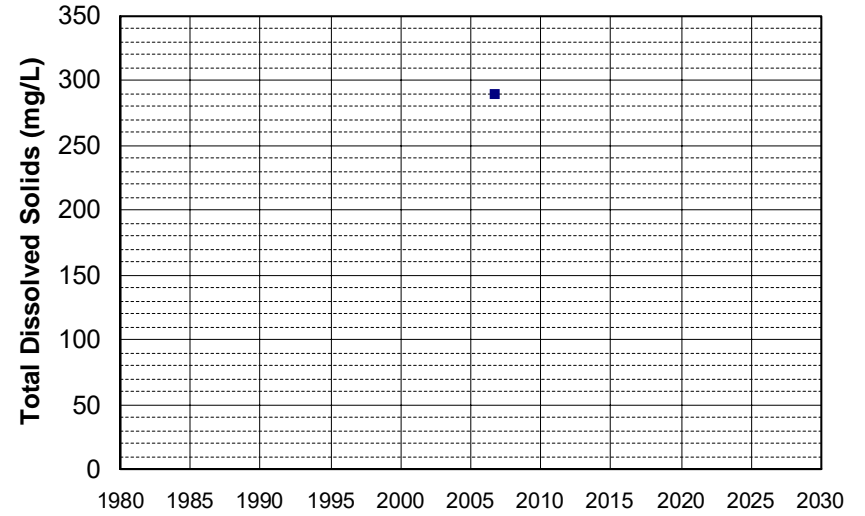
Well Name: SL0610328860-AGT MW-7
Well Type: MONITORING
Source: WB_CLEANUP
Depth Zone: Upper
Well Depth (ft): 40.29
of Measurements: 1
Period of Record: 2006
Trend Since 2000: Insufficient Data



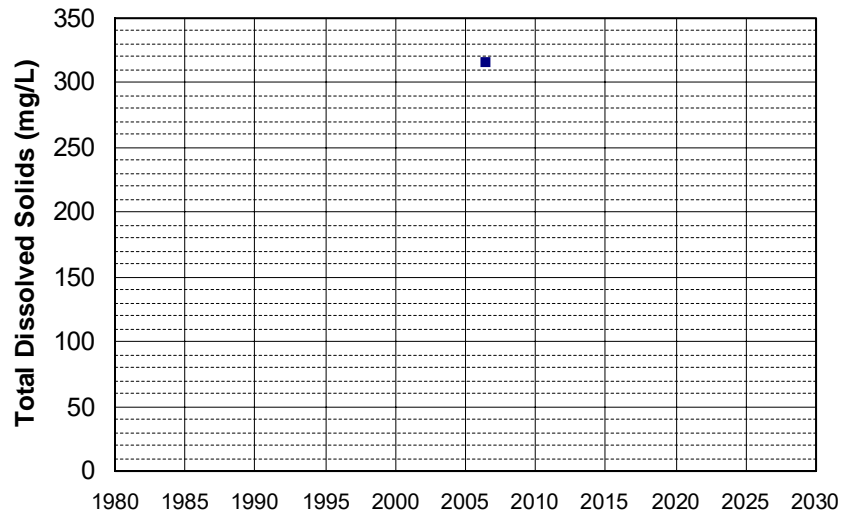
Well Name: SL0610328860-CLI MW-5
Well Type: MONITORING
Source: WB_CLEANUP
Depth Zone: Upper
Well Depth (ft): 67.1
of Measurements: 1
Period of Record: 2006
Trend Since 2000: Insufficient Data



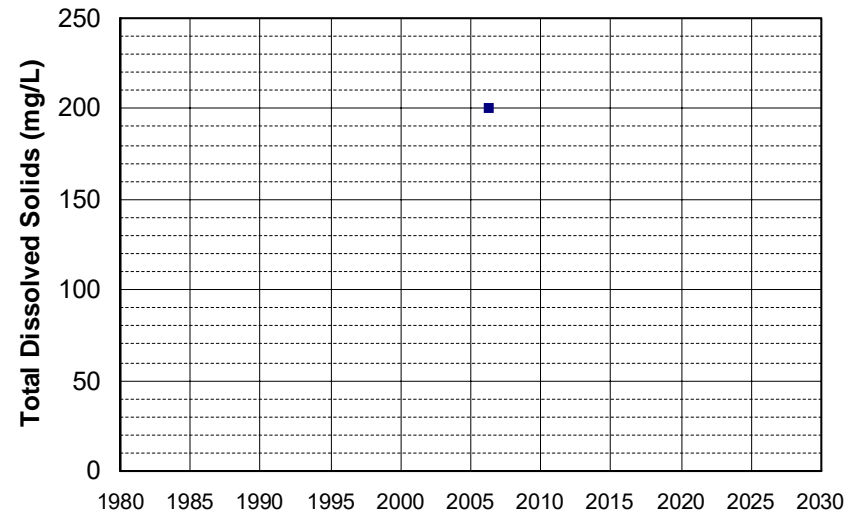
Well Name: SL0610328860-FC MW-3
Well Type: MONITORING
Source: WB_CLEANUP
Depth Zone: Upper
Well Depth (ft): 32.83
of Measurements: 1
Period of Record: 2006
Trend Since 2000: Insufficient Data



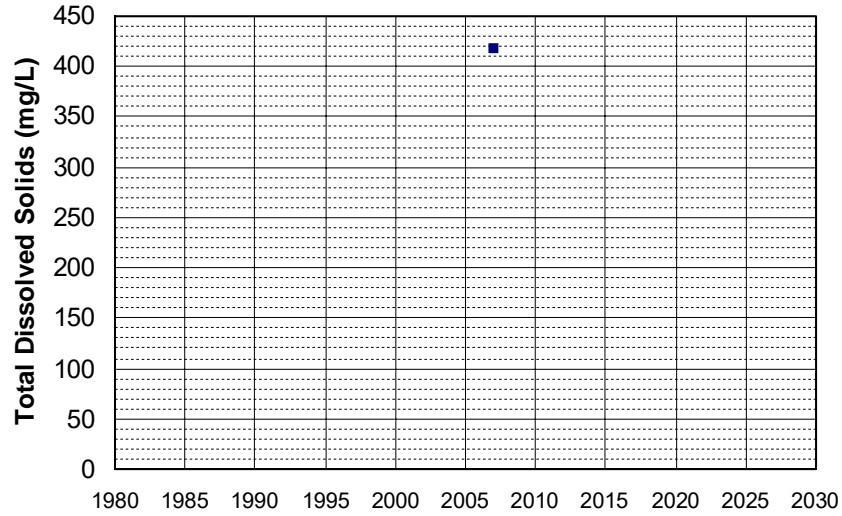
Well Name: SL185602928-MW-3
Well Type: MONITORING
Source: WB_CLEANUP
Depth Zone: Upper
Well Depth (ft): N/A
of Measurements: 1
Period of Record: 2006
Trend Since 2000: Insufficient Data



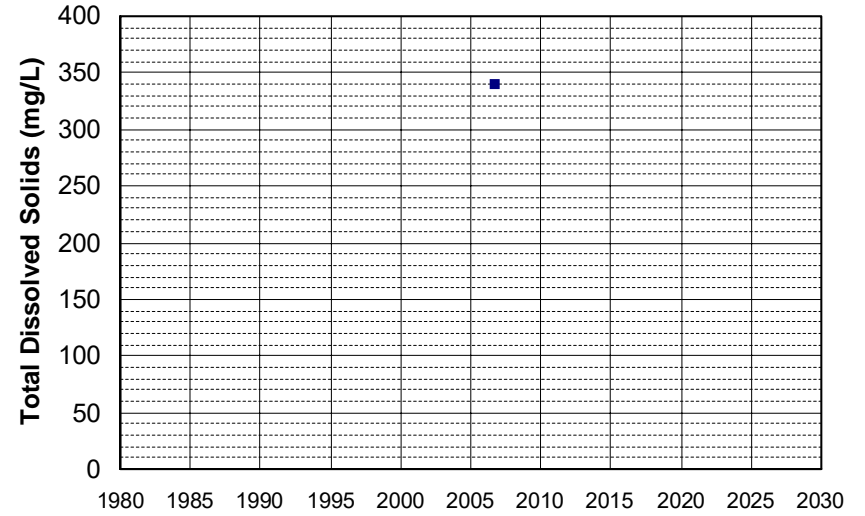
Well Name: SLT5S7113793-MW-1
Well Type: MONITORING
Source: WB_CLEANUP
Depth Zone: Upper
Well Depth (ft): 25.4
of Measurements: 1
Period of Record: 2006
Trend Since 2000: Insufficient Data



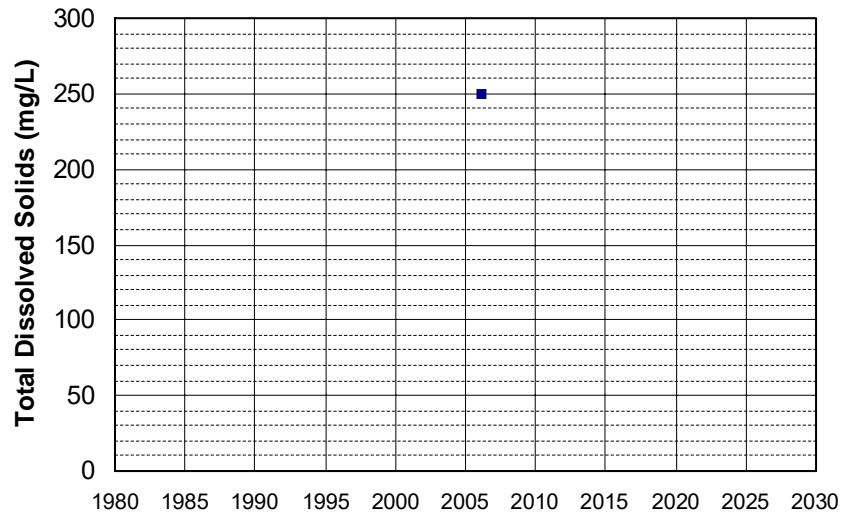
Well Name: T0606700832-MW-1
Well Type: MONITORING
Source: WB_CLEANUP
Depth Zone: Upper
Well Depth (ft): 34.89
of Measurements: 1
Period of Record: 2006
Trend Since 2000: Insufficient Data



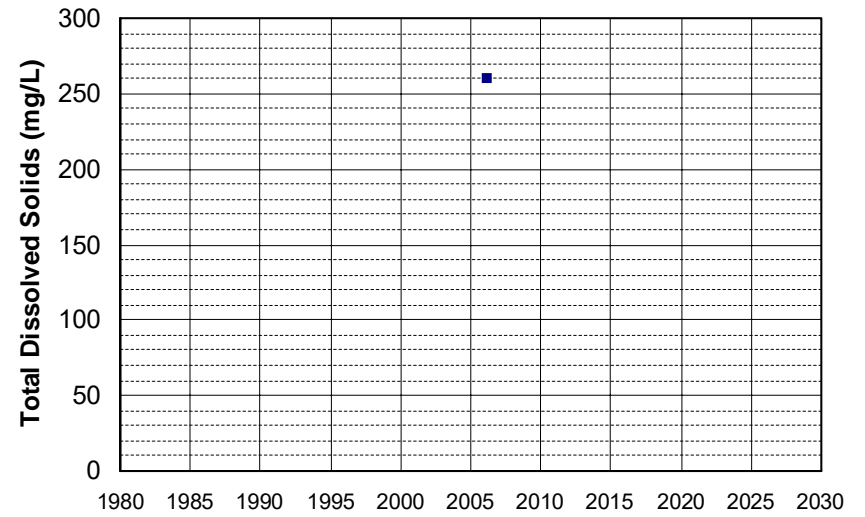
Well Name: T0610300019-FI MW-3
Well Type: MONITORING
Source: WB_CLEANUP
Depth Zone: Upper
Well Depth (ft): 41.73
of Measurements: 1
Period of Record: 2006
Trend Since 2000: Insufficient Data



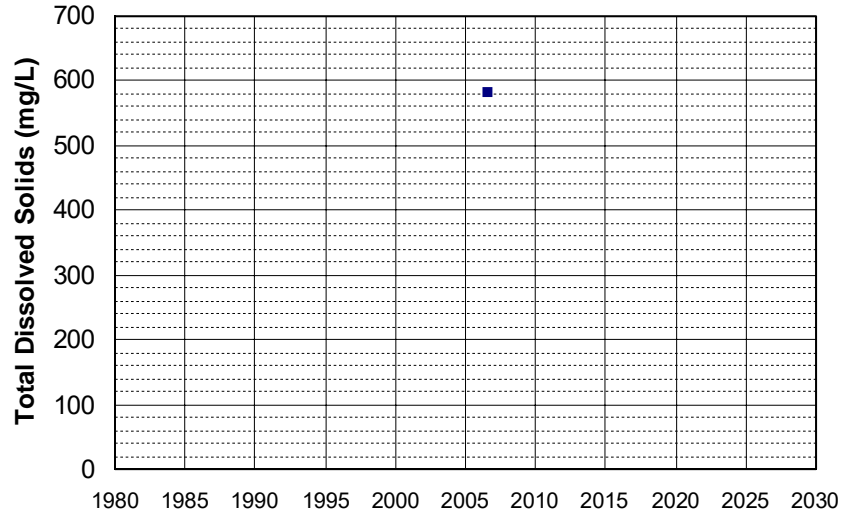
Well Name: T0610300085-BTW
Well Type: MONITORING
Source: WB_CLEANUP
Depth Zone: Upper
Well Depth (ft): N/A
of Measurements: 1
Period of Record: 2006
Trend Since 2000: Insufficient Data



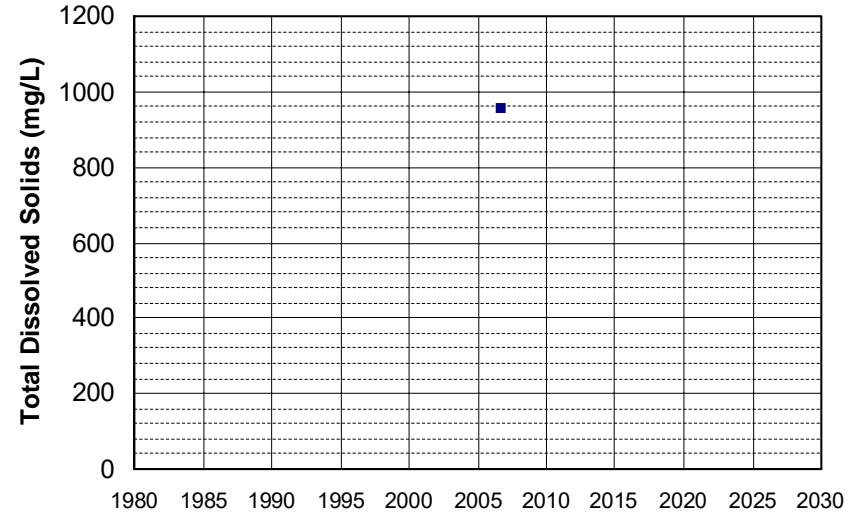
Well Name: T0610300085-JMW
Well Type: MONITORING
Source: WB_CLEANUP
Depth Zone: Upper
Well Depth (ft): N/A
of Measurements: 1
Period of Record: 2006
Trend Since 2000: Insufficient Data



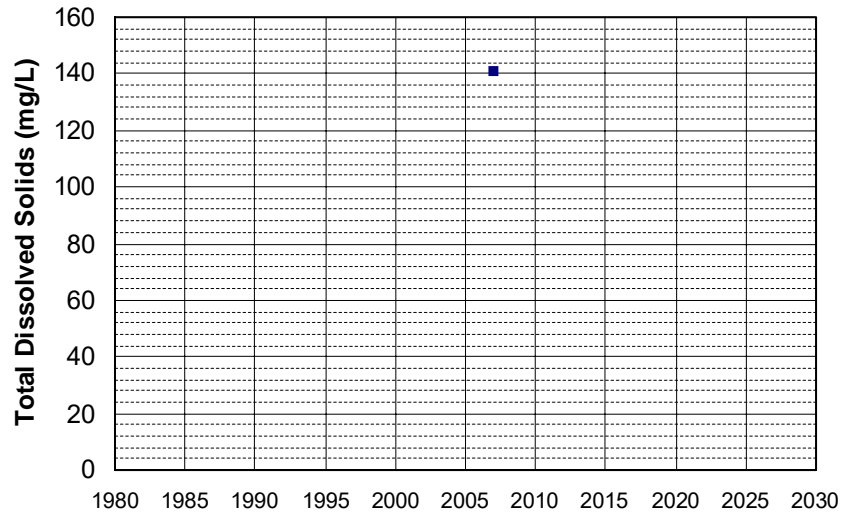
Well Name: WSAC-15
Well Type: IRRIGATION / INDUSTRIAL
Source: GAMA_USGS
Depth Zone: Upper
Well Depth (ft): 127
of Measurements: 1
Period of Record: 2006
Trend Since 2000: Insufficient Data



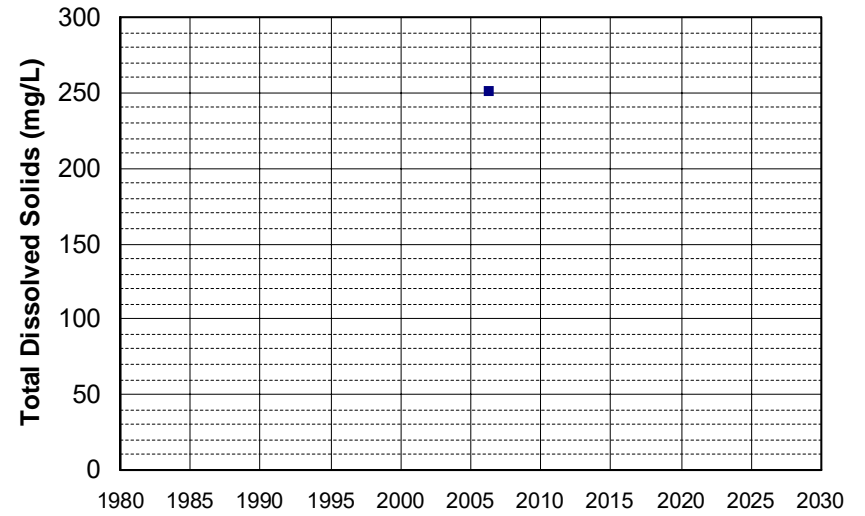
Well Name: WSAC-30
Well Type: DOMESTIC
Source: GAMA_USGS
Depth Zone: Upper
Well Depth (ft): 65
of Measurements: 1
Period of Record: 2006
Trend Since 2000: Insufficient Data



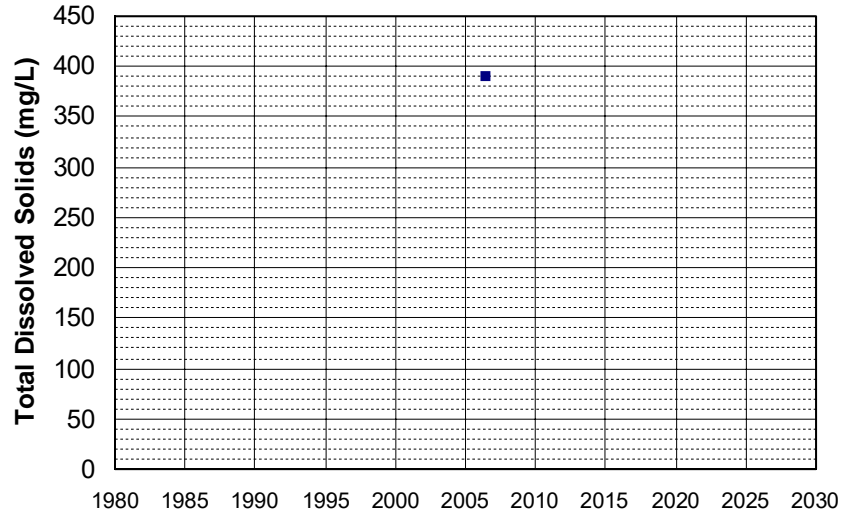
Well Name: YCWA PMW-16
Well Type: WATER SUPPLY, OTHER
Source: DWR
Depth Zone: Upper
Well Depth (ft): 100
of Measurements: 1
Period of Record: 2006
Trend Since 2000: Insufficient Data



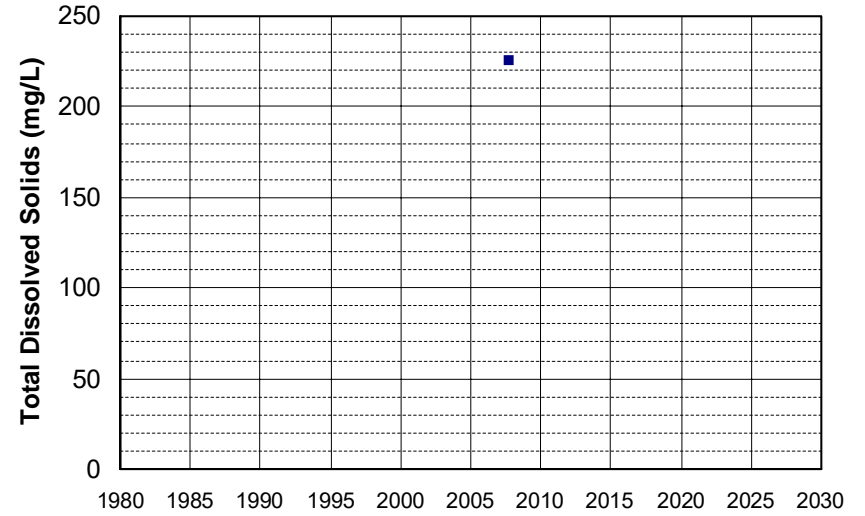
Well Name: YCWA-12
Well Type: WATER SUPPLY, OTHER
Source: DWR
Depth Zone: Upper
Well Depth (ft): 88
of Measurements: 1
Period of Record: 2006
Trend Since 2000: Insufficient Data



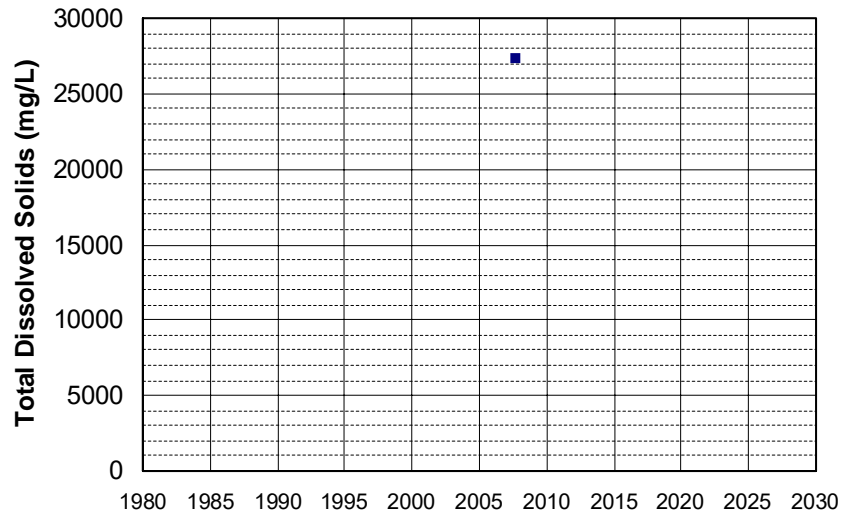
Well Name: YCWA-16
 Well Depth (ft): 100
 Well Type: WATER SUPPLY, OTHER
 # of Measurements: 1
 Source: DWR
 Period of Record: 2006
 Depth Zone: Upper
 Trend Since 2000: Insufficient Data



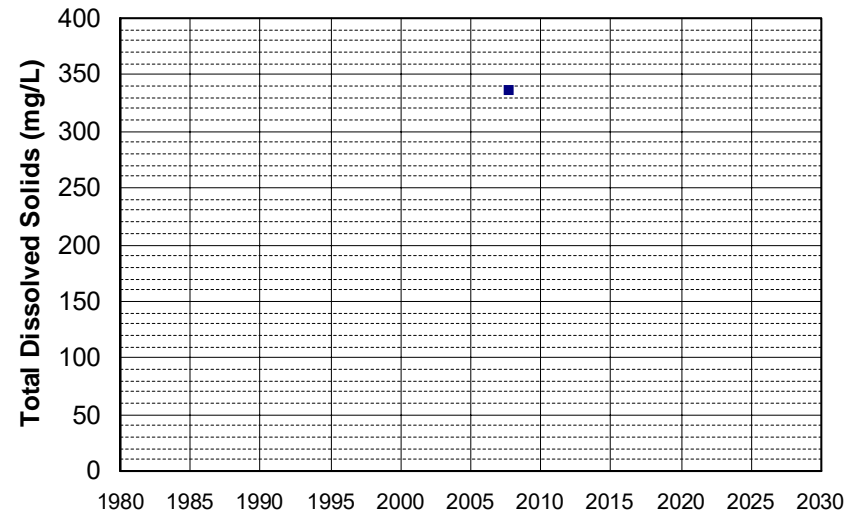
Well Name: 10N07W01A002M
 Well Depth (ft): 145
 Well Type: WATER SUPPLY, OTHER
 # of Measurements: 1
 Source: DWR
 Period of Record: 2007
 Depth Zone: Upper
 Trend Since 2000: Insufficient Data



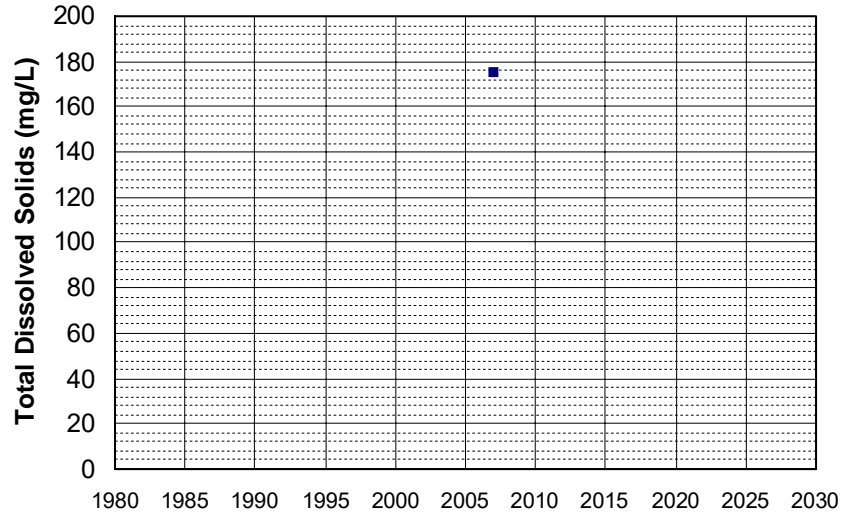
Well Name: 17N04W16C001M
 Well Depth (ft): 160
 Well Type: WATER SUPPLY, OTHER
 # of Measurements: 1
 Source: DWR
 Period of Record: 2007
 Depth Zone: Upper
 Trend Since 2000: Insufficient Data



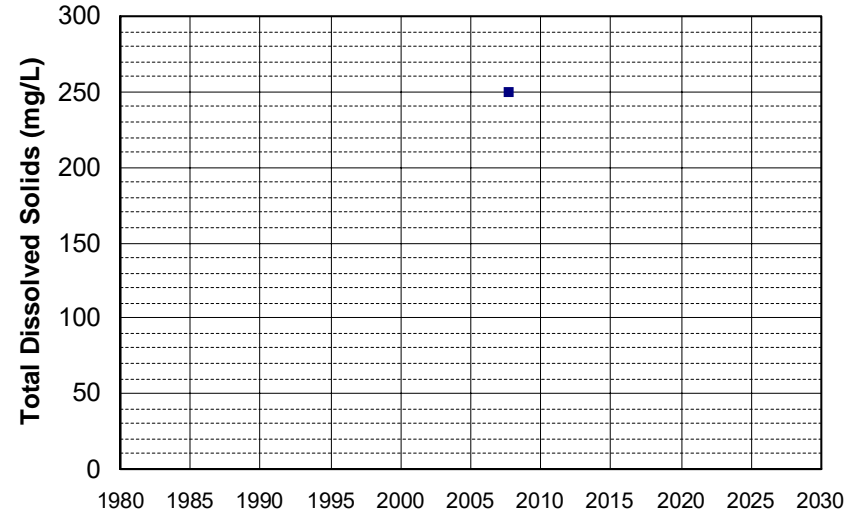
Well Name: CA0900638_001_001
 Well Depth (ft): N/A
 Well Type: MUNICIPAL
 # of Measurements: 1
 Source: DDW
 Period of Record: 2007
 Depth Zone: Upper
 Trend Since 2000: Insufficient Data



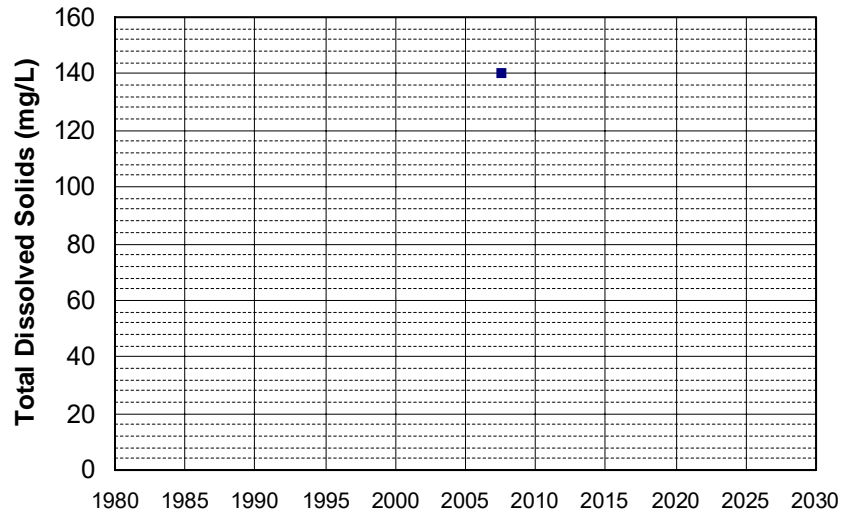
Well Name: CA3200064_002_002
Well Type: MUNICIPAL
Source: DDW
Depth Zone: Upper
Well Depth (ft): 300
of Measurements: 1
Period of Record: 2007
Trend Since 2000: Insufficient Data



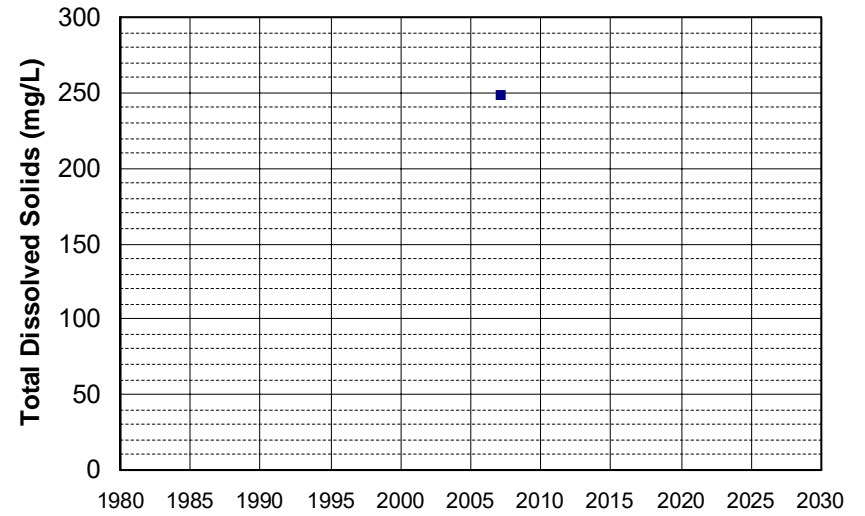
Well Name: CA3400123_001_001
Well Type: MUNICIPAL
Source: DDW
Depth Zone: Upper
Well Depth (ft): 140
of Measurements: 1
Period of Record: 2007
Trend Since 2000: Insufficient Data



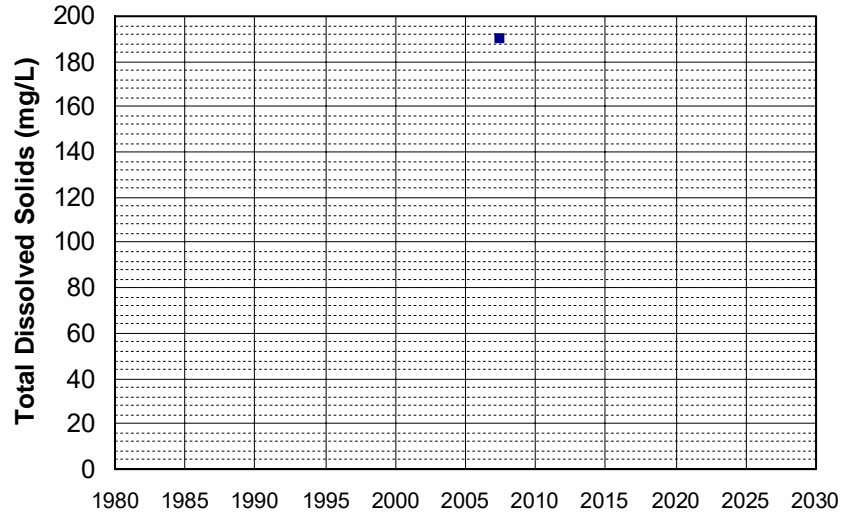
Well Name: CA3400176_001_001
Well Type: MUNICIPAL
Source: DDW
Depth Zone: Upper
Well Depth (ft): N/A
of Measurements: 1
Period of Record: 2007
Trend Since 2000: Insufficient Data



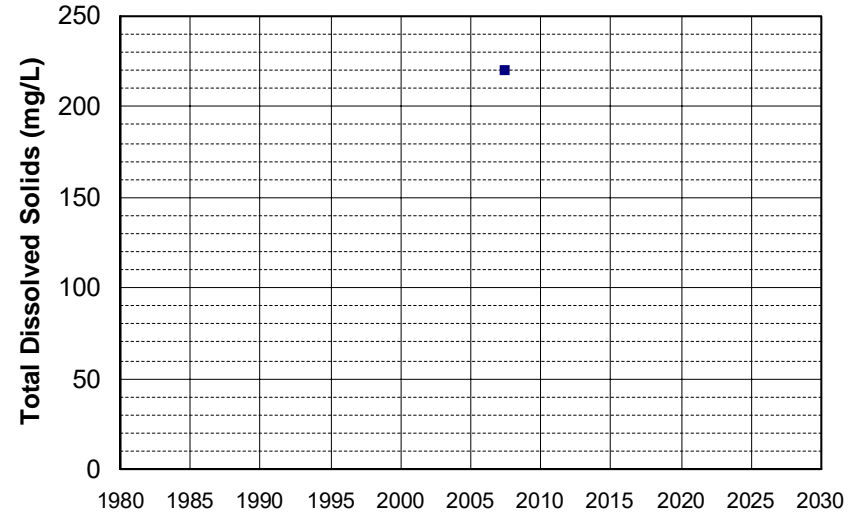
Well Name: CA3400182_001_001
Well Type: MUNICIPAL
Source: DDW
Depth Zone: Upper
Well Depth (ft): N/A
of Measurements: 1
Period of Record: 2007
Trend Since 2000: Insufficient Data



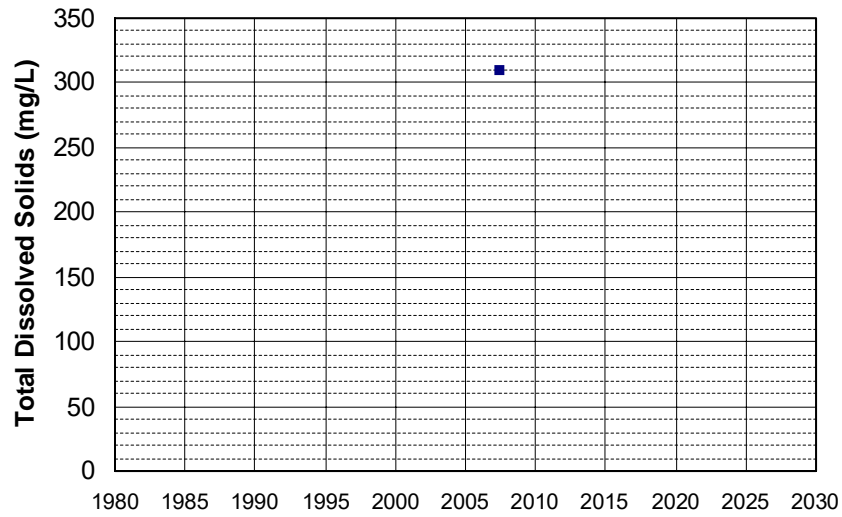
Well Name: CA3400248_001_001
Well Type: MUNICIPAL
Source: DDW
Depth Zone: Upper
Well Depth (ft): N/A
of Measurements: 1
Period of Record: 2007
Trend Since 2000: Insufficient Data



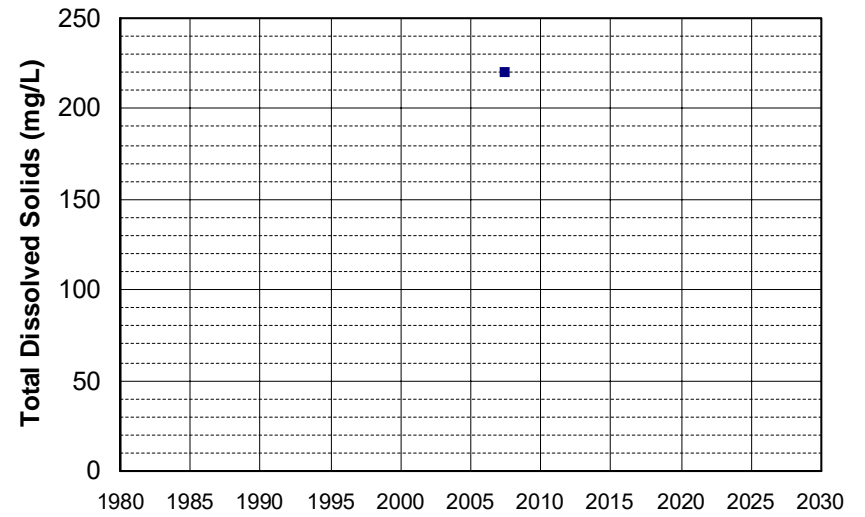
Well Name: CA3400249_001_001
Well Type: MUNICIPAL
Source: DDW
Depth Zone: Upper
Well Depth (ft): N/A
of Measurements: 1
Period of Record: 2007
Trend Since 2000: Insufficient Data



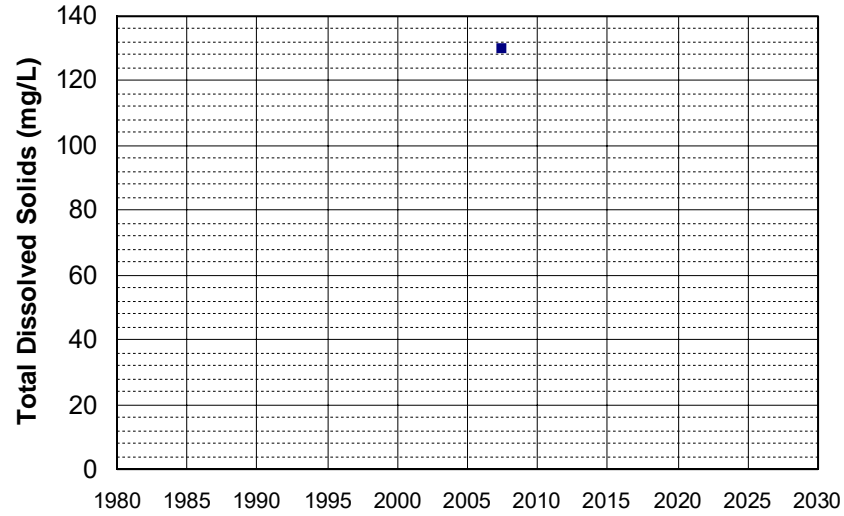
Well Name: CA3400250_001_001
Well Type: MUNICIPAL
Source: DDW
Depth Zone: Upper
Well Depth (ft): N/A
of Measurements: 1
Period of Record: 2007
Trend Since 2000: Insufficient Data



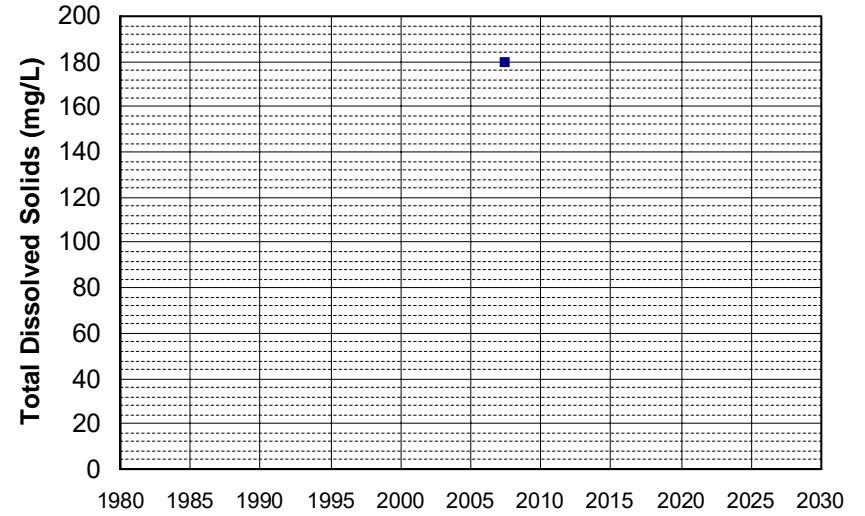
Well Name: CA3400251_001_001
Well Type: MUNICIPAL
Source: DDW
Depth Zone: Upper
Well Depth (ft): 10
of Measurements: 1
Period of Record: 2007
Trend Since 2000: Insufficient Data



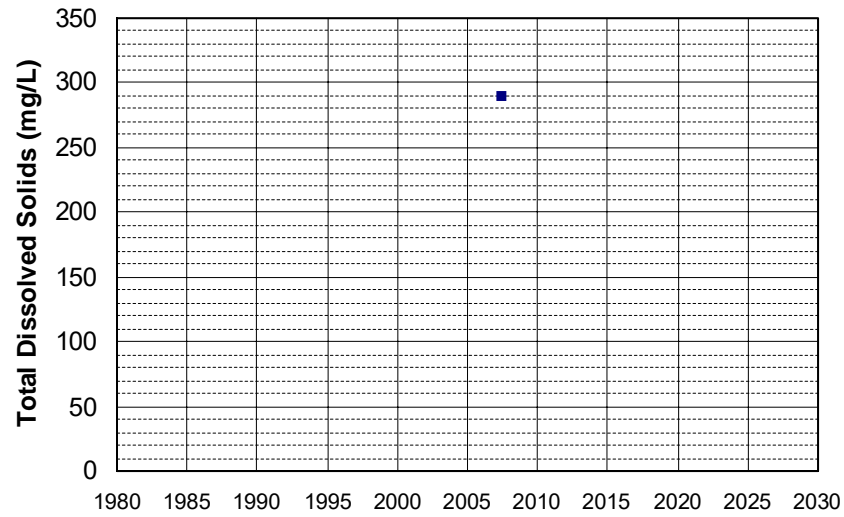
Well Name: CA3400253_001_001
Well Type: MUNICIPAL
Source: DDW
Depth Zone: Upper
Well Depth (ft): 12
of Measurements: 1
Period of Record: 2007
Trend Since 2000: Insufficient Data



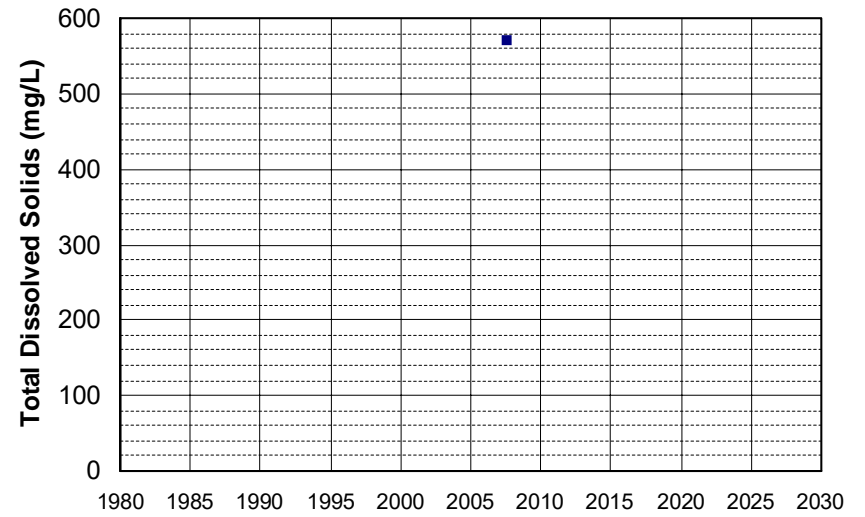
Well Name: CA3400254_001_001
Well Type: MUNICIPAL
Source: DDW
Depth Zone: Upper
Well Depth (ft): N/A
of Measurements: 1
Period of Record: 2007
Trend Since 2000: Insufficient Data



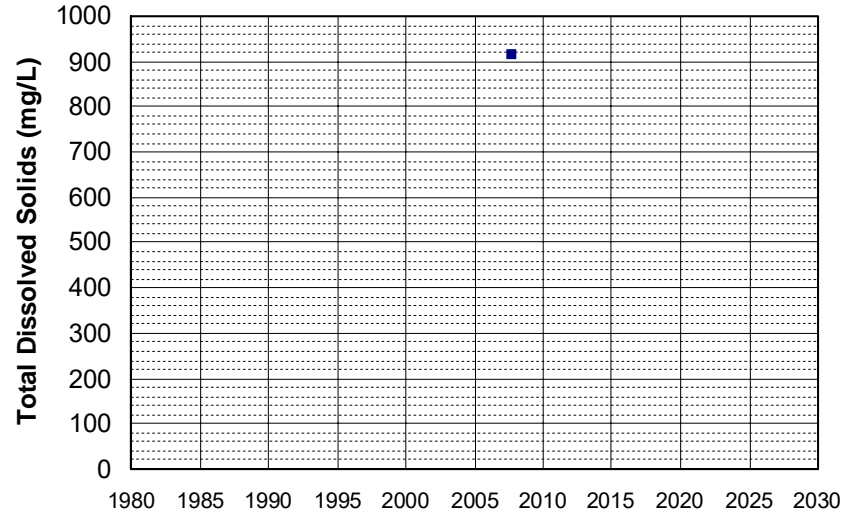
Well Name: CA3400347_001_001
Well Type: MUNICIPAL
Source: DDW
Depth Zone: Upper
Well Depth (ft): N/A
of Measurements: 1
Period of Record: 2007
Trend Since 2000: Insufficient Data



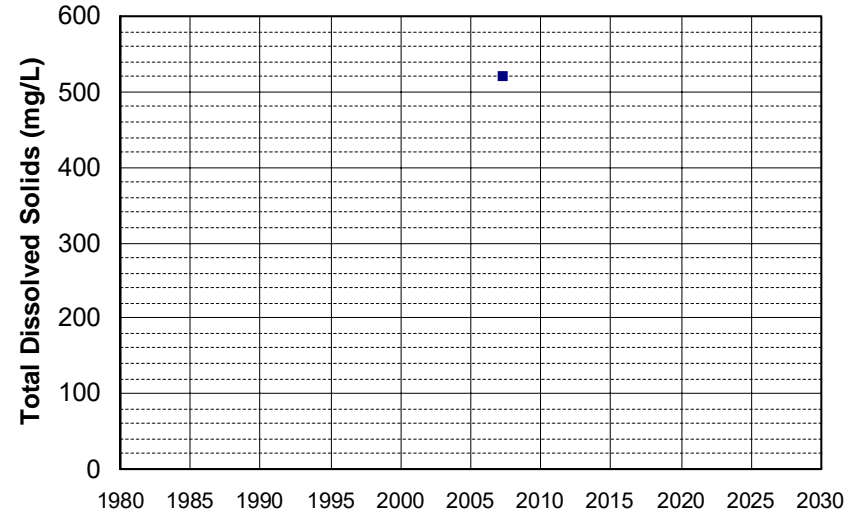
Well Name: CA3400377_001_001
Well Type: MUNICIPAL
Source: DDW
Depth Zone: Upper
Well Depth (ft): N/A
of Measurements: 1
Period of Record: 2007
Trend Since 2000: Insufficient Data



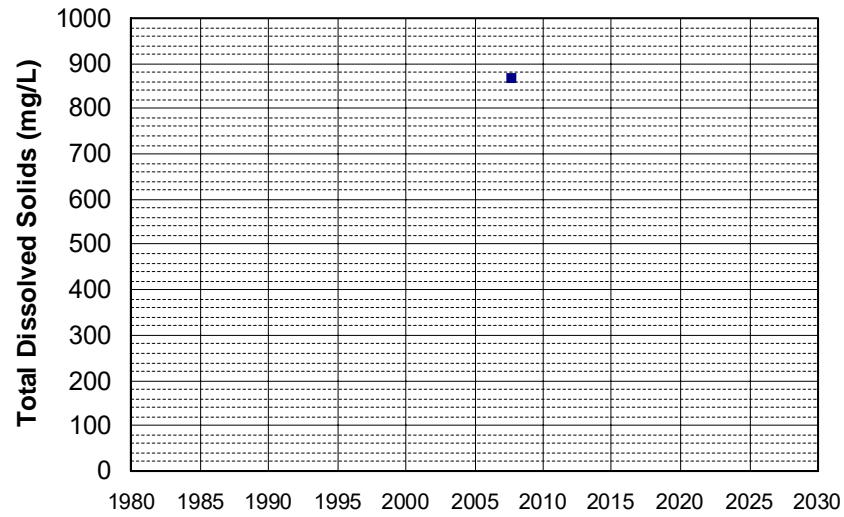
Well Name: CA3400394_001_001
Well Type: MUNICIPAL
Source: DDW
Depth Zone: Upper
Well Depth (ft): 10
of Measurements: 1
Period of Record: 2007
Trend Since 2000: Insufficient Data



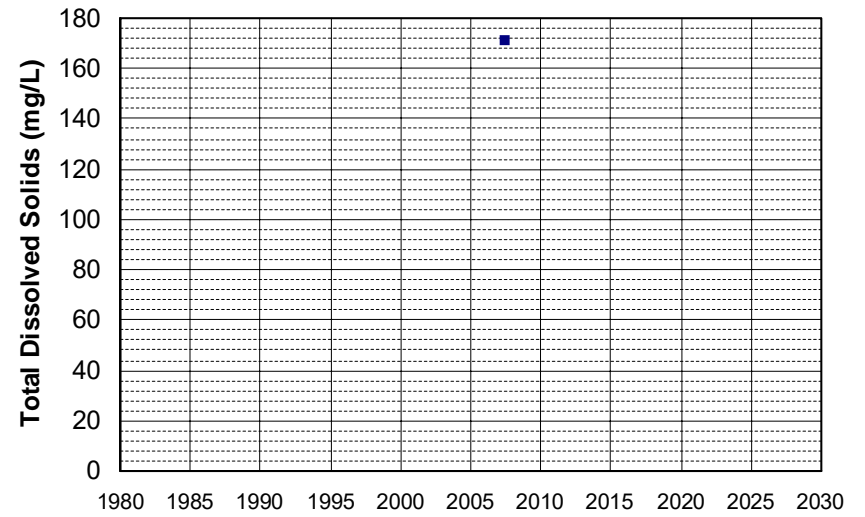
Well Name: CA4800826_005_005
Well Type: MUNICIPAL
Source: DDW
Depth Zone: Upper
Well Depth (ft): 38
of Measurements: 1
Period of Record: 2007
Trend Since 2000: Insufficient Data



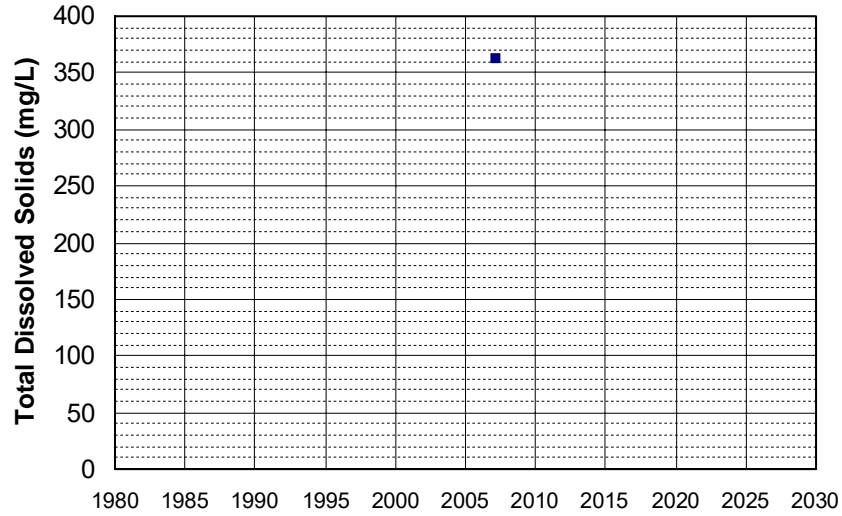
Well Name: CA5700745_001_001
Well Type: MUNICIPAL
Source: DDW
Depth Zone: Upper
Well Depth (ft): 10
of Measurements: 1
Period of Record: 2007
Trend Since 2000: Insufficient Data



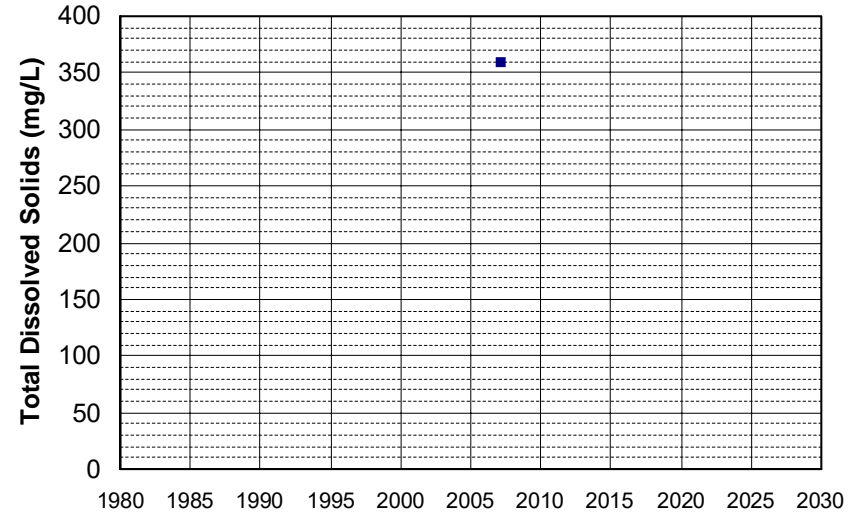
Well Name: DOD100026000-31C034MW
Well Type: MONITORING
Source: WB_CLEANUP
Depth Zone: Upper
Well Depth (ft): 105
of Measurements: 1
Period of Record: 2007
Trend Since 2000: Insufficient Data



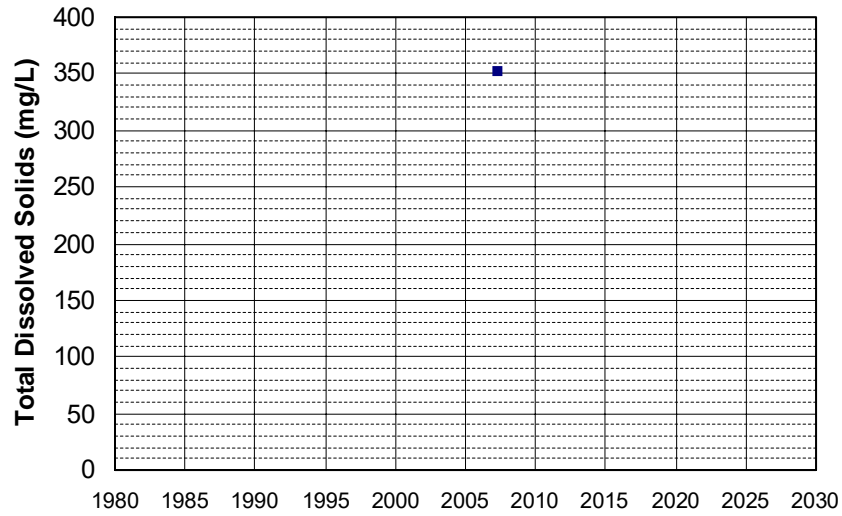
Well Name: DOD100026100-32C040MW Well Depth (ft): 80
Well Type: MONITORING # of Measurements: 1
Source: WB_CLEANUP Period of Record: 2007
Depth Zone: Upper Trend Since 2000: Insufficient Data



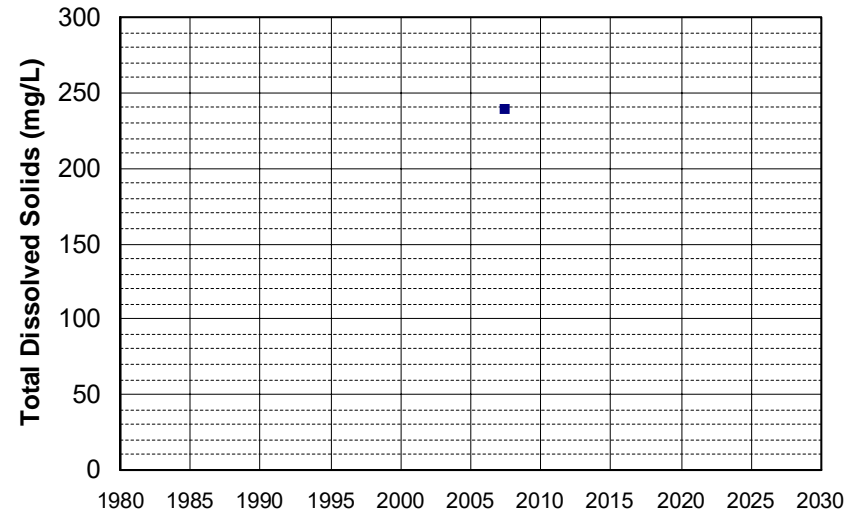
Well Name: DOD100026100-32C041MW Well Depth (ft): 75
Well Type: MONITORING # of Measurements: 1
Source: WB_CLEANUP Period of Record: 2007
Depth Zone: Upper Trend Since 2000: Insufficient Data



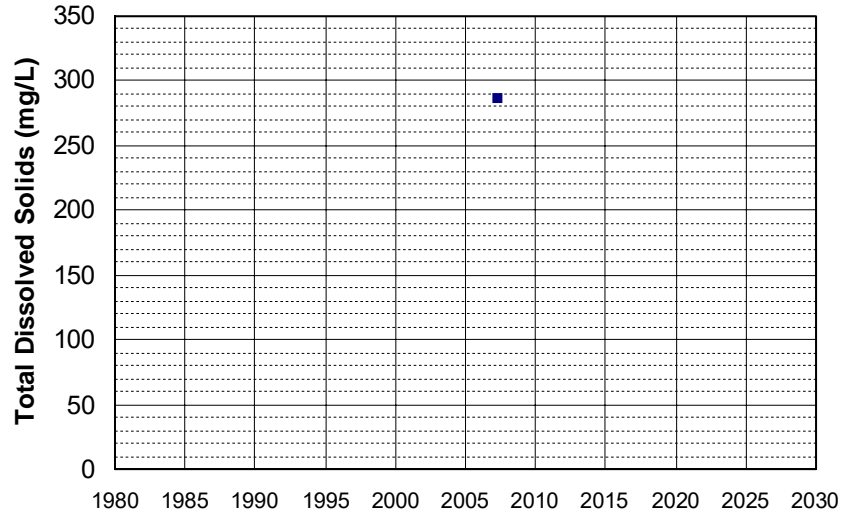
Well Name: DOD100026100-32C042MW Well Depth (ft): 87
Well Type: MONITORING # of Measurements: 1
Source: WB_CLEANUP Period of Record: 2007
Depth Zone: Upper Trend Since 2000: Insufficient Data



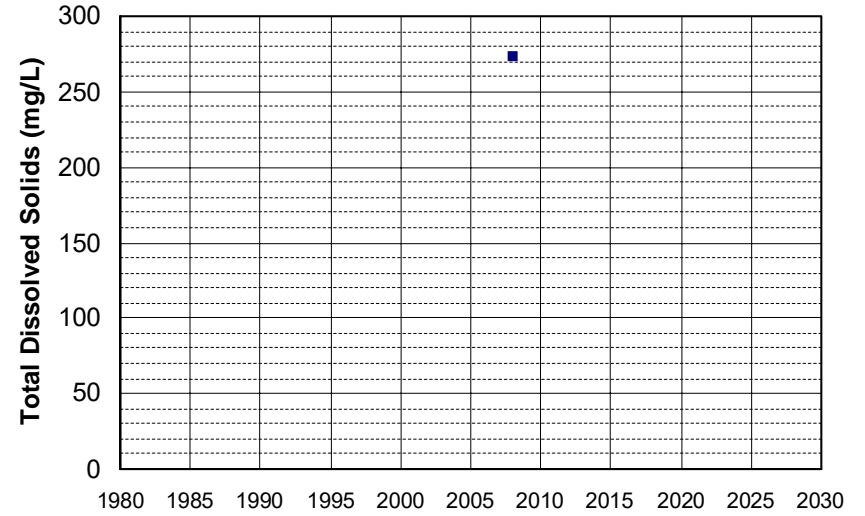
Well Name: DOD100026100-32C046MW Well Depth (ft): 80
Well Type: MONITORING # of Measurements: 1
Source: WB_CLEANUP Period of Record: 2007
Depth Zone: Upper Trend Since 2000: Insufficient Data



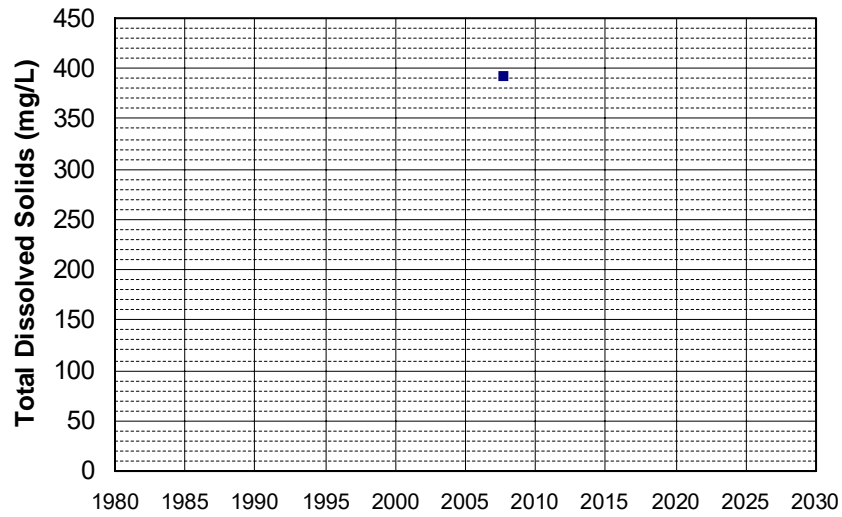
Well Name: DOD100026100-32C047MW Well Depth (ft): 73
Well Type: MONITORING # of Measurements: 1
Source: WB_CLEANUP Period of Record: 2007
Depth Zone: Upper Trend Since 2000: Insufficient Data



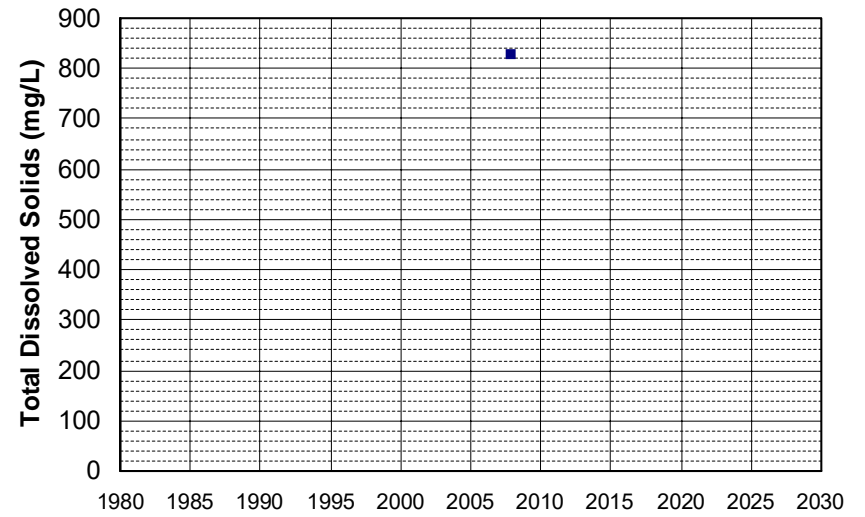
Well Name: DOD100026700-39C014BMW Well Depth (ft): 60
Well Type: MONITORING # of Measurements: 1
Source: WB_CLEANUP Period of Record: 2007
Depth Zone: Upper Trend Since 2000: Insufficient Data



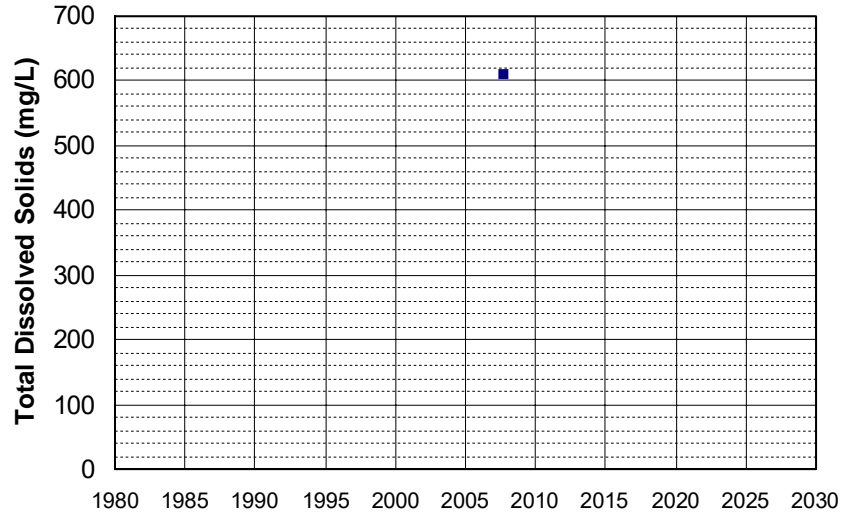
Well Name: L10003659506-D-12 Well Depth (ft): 21
Well Type: MONITORING # of Measurements: 1
Source: WB_CLEANUP Period of Record: 2007
Depth Zone: Upper Trend Since 2000: Insufficient Data



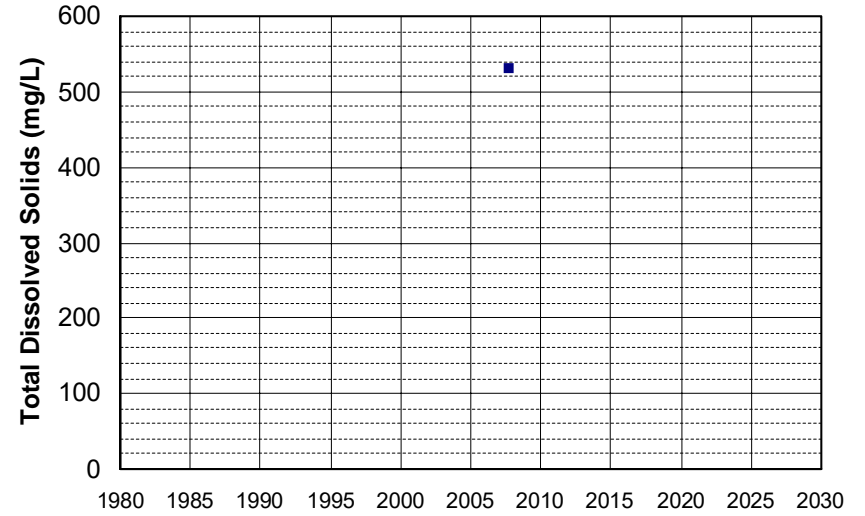
Well Name: SL0600743463-MW-12 Well Depth (ft): 25
Well Type: MONITORING # of Measurements: 1
Source: WB_CLEANUP Period of Record: 2007
Depth Zone: Upper Trend Since 2000: Insufficient Data



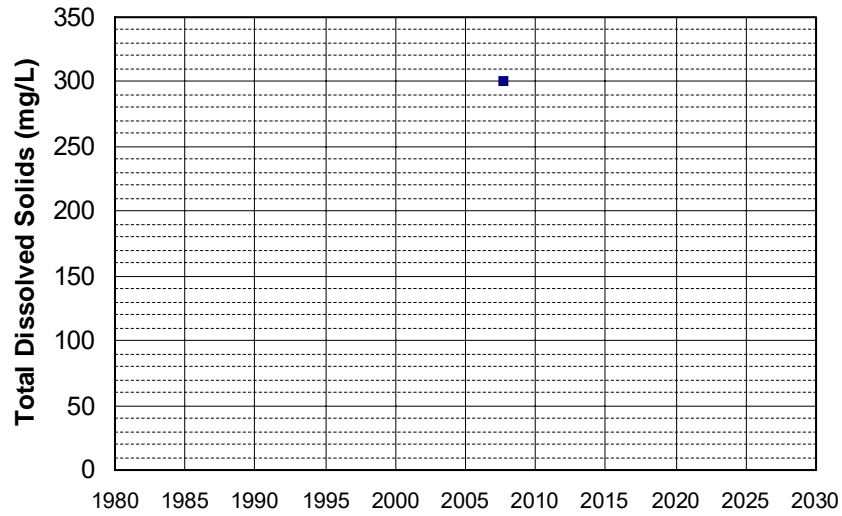
Well Name: SL0610328860-FC MW-2
Well Depth (ft): 34.99
Well Type: MONITORING
of Measurements: 1
Source: WB_CLEANUP
Period of Record: 2007
Depth Zone: Upper
Trend Since 2000: Insufficient Data



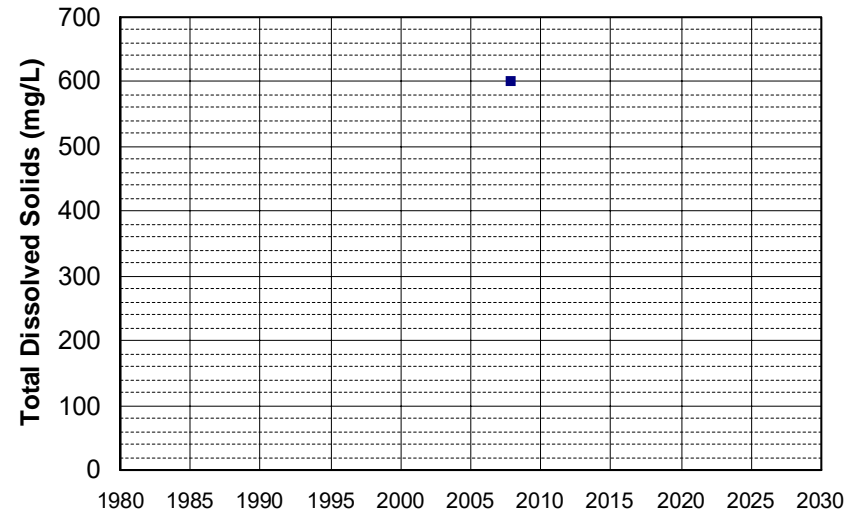
Well Name: SL0610328860-FI MW-1
Well Depth (ft): 35.45
Well Type: MONITORING
of Measurements: 1
Source: WB_CLEANUP
Period of Record: 2007
Depth Zone: Upper
Trend Since 2000: Insufficient Data



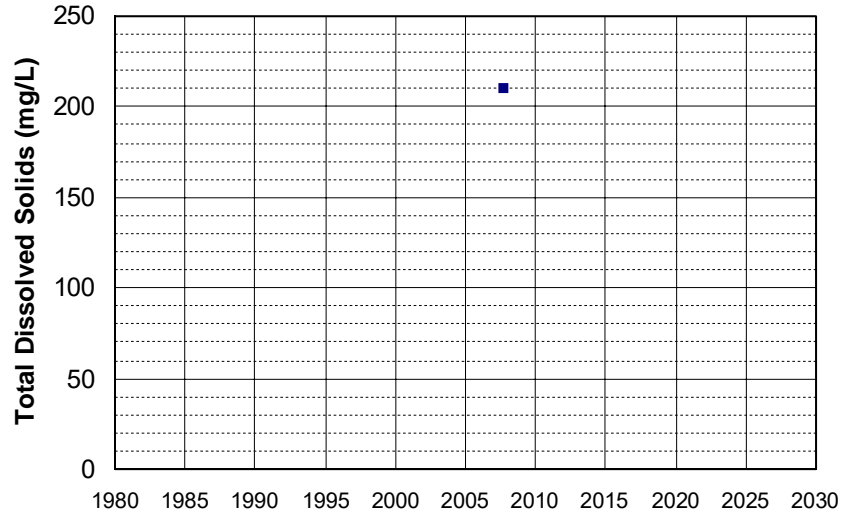
Well Name: T0605500257-MW-8
Well Depth (ft): N/A
Well Type: MONITORING
of Measurements: 1
Source: WB_CLEANUP
Period of Record: 2007
Depth Zone: Upper
Trend Since 2000: Insufficient Data



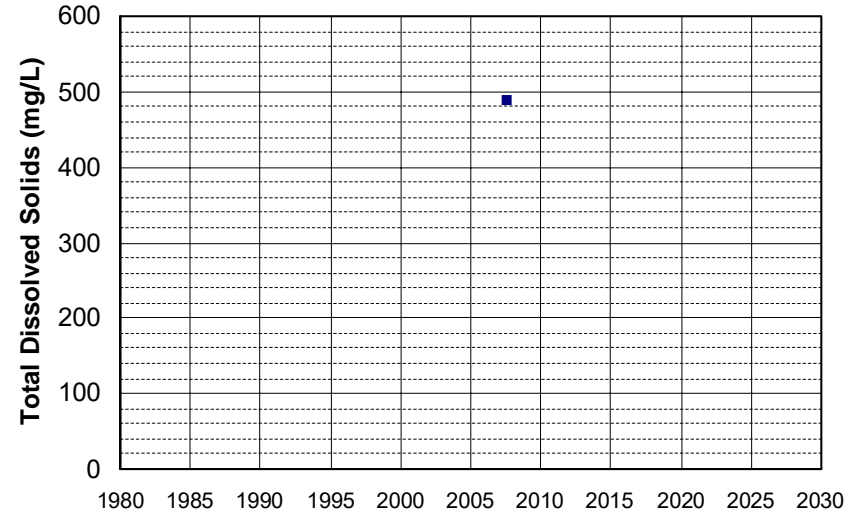
Well Name: T0606100032-MW-5
Well Depth (ft): 30
Well Type: MONITORING
of Measurements: 1
Source: WB_CLEANUP
Period of Record: 2007
Depth Zone: Upper
Trend Since 2000: Insufficient Data



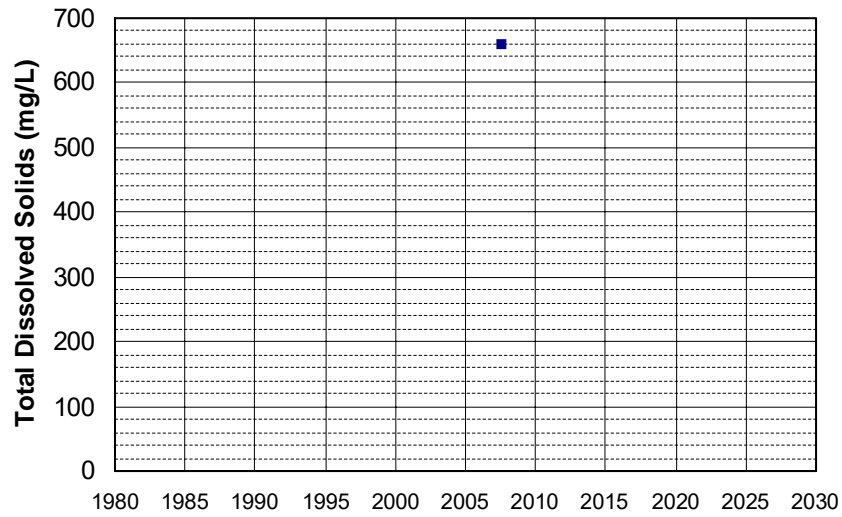
Well Name: T0606700204-MW-5
Well Type: MONITORING
Source: WB_CLEANUP
Depth Zone: Upper
Well Depth (ft): N/A
of Measurements: 1
Period of Record: 2007
Trend Since 2000: Insufficient Data



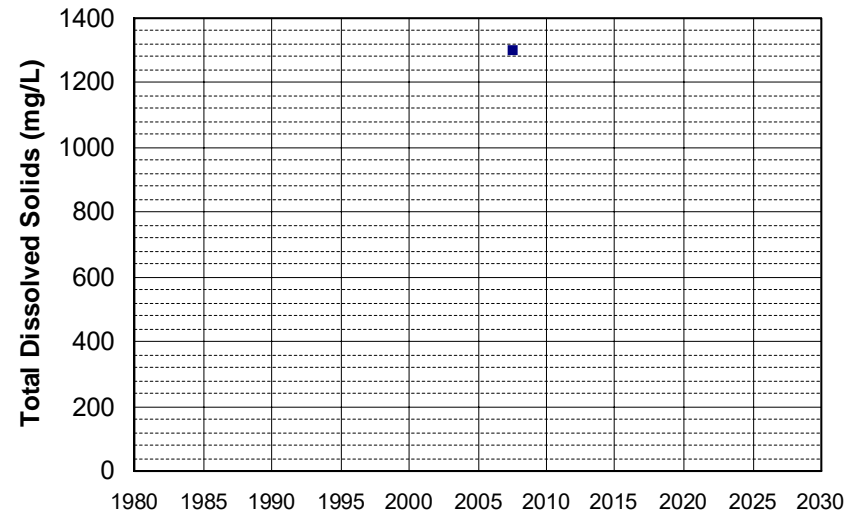
Well Name: T0609500357-MW2
Well Type: MONITORING
Source: WB_CLEANUP
Depth Zone: Upper
Well Depth (ft): 19.85
of Measurements: 1
Period of Record: 2007
Trend Since 2000: Insufficient Data



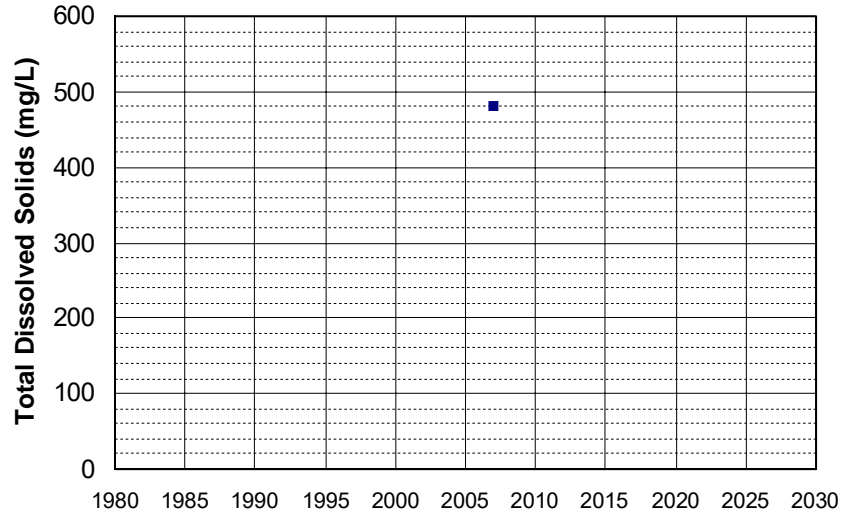
Well Name: T0609500357-MW7
Well Type: MONITORING
Source: WB_CLEANUP
Depth Zone: Upper
Well Depth (ft): 19.68
of Measurements: 1
Period of Record: 2007
Trend Since 2000: Insufficient Data



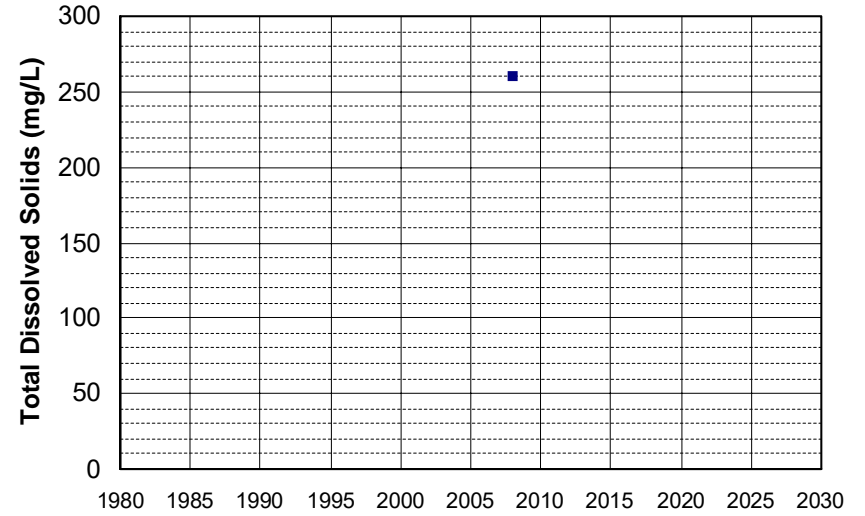
Well Name: T0609500357-MW9
Well Type: MONITORING
Source: WB_CLEANUP
Depth Zone: Upper
Well Depth (ft): 19.25
of Measurements: 1
Period of Record: 2007
Trend Since 2000: Insufficient Data



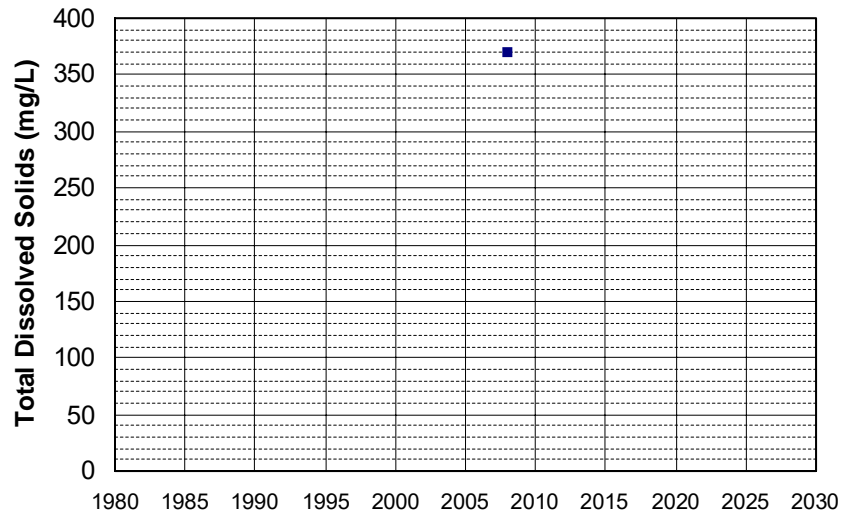
Well Name: T0610100063-MW-3
Well Type: MONITORING
Source: WB_CLEANUP
Depth Zone: Upper
Well Depth (ft): N/A
of Measurements: 1
Period of Record: 2007
Trend Since 2000: Insufficient Data



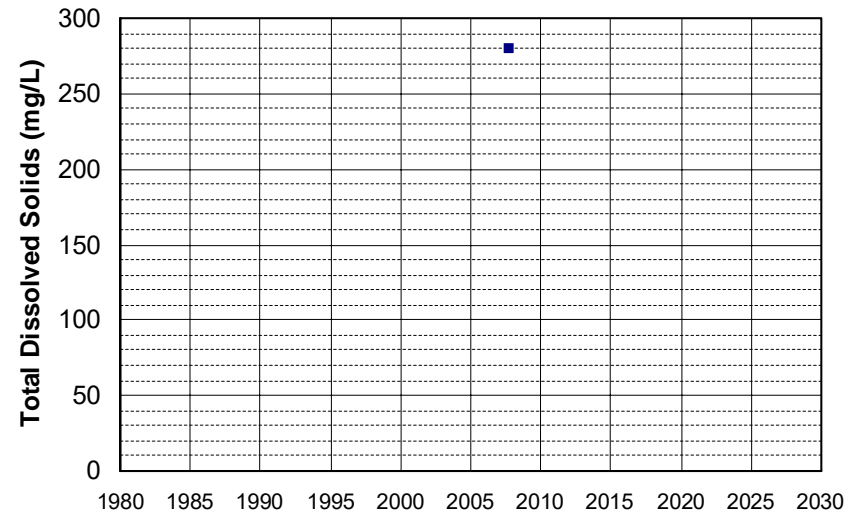
Well Name: T0610300019-AGT MW-10
Well Type: MONITORING
Source: WB_CLEANUP
Depth Zone: Upper
Well Depth (ft): 18.3
of Measurements: 1
Period of Record: 2007
Trend Since 2000: Insufficient Data



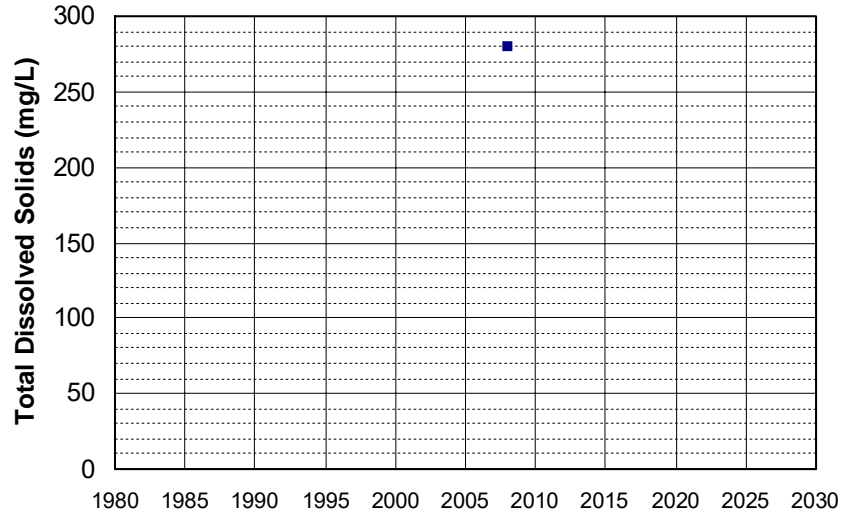
Well Name: T0610300019-AGT MW-6
Well Type: MONITORING
Source: WB_CLEANUP
Depth Zone: Upper
Well Depth (ft): 44.27
of Measurements: 1
Period of Record: 2007
Trend Since 2000: Insufficient Data



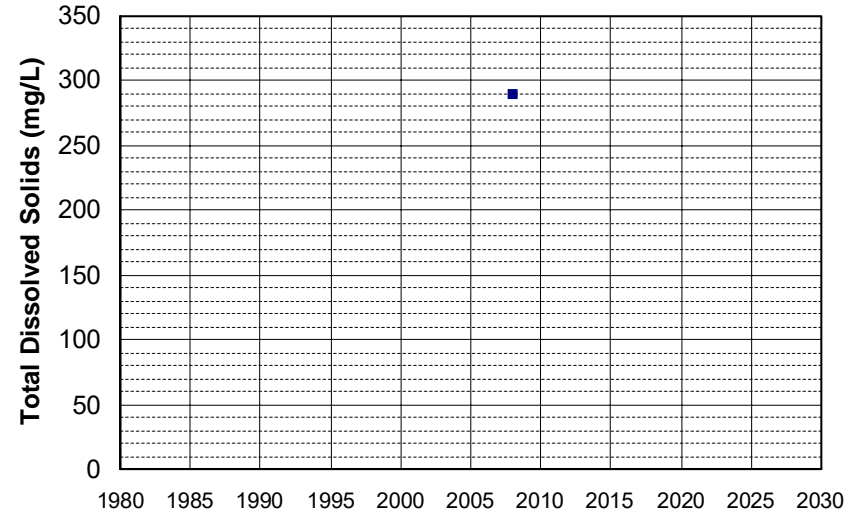
Well Name: T0610300019-DW-WEST-U
Well Type: MONITORING
Source: WB_CLEANUP
Depth Zone: Upper
Well Depth (ft): 114.79
of Measurements: 1
Period of Record: 2007
Trend Since 2000: Insufficient Data



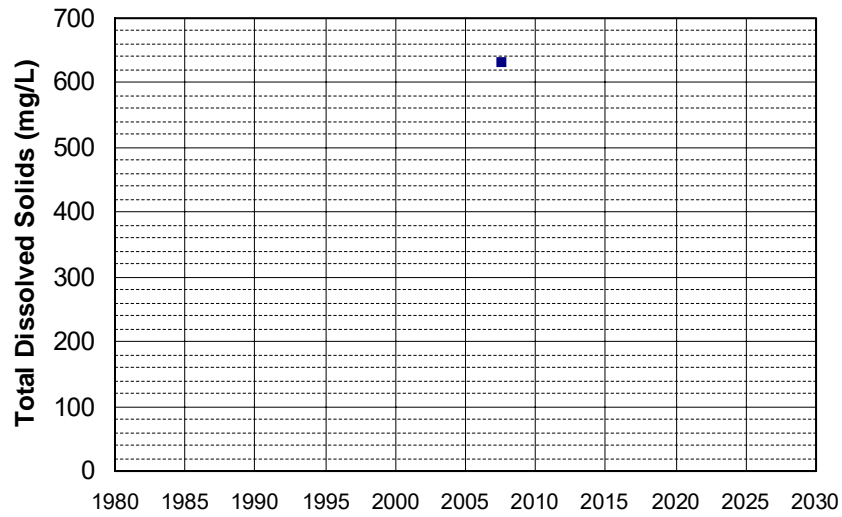
Well Name: T0610300019-FC MW-2
Well Type: MONITORING
Source: WB_CLEANUP
Depth Zone: Upper
Well Depth (ft): 34.83
of Measurements: 1
Period of Record: 2007
Trend Since 2000: Insufficient Data



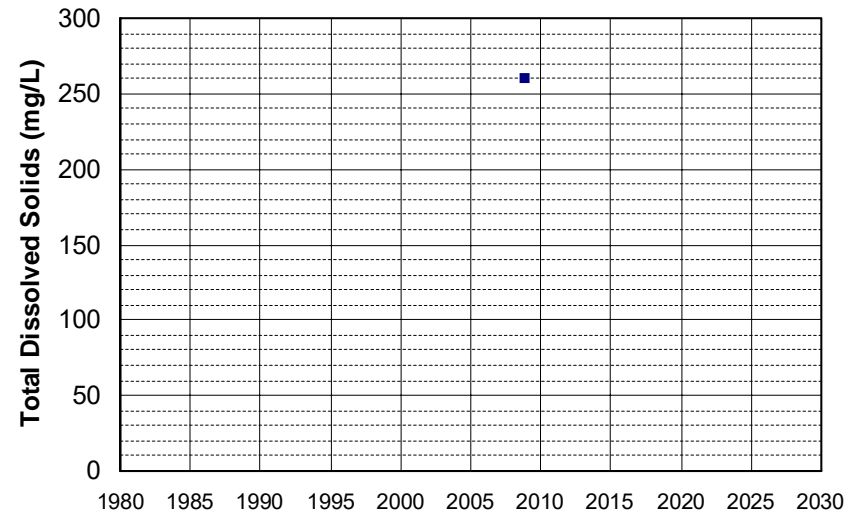
Well Name: T0610300019-OSS MW-4
Well Type: MONITORING
Source: WB_CLEANUP
Depth Zone: Upper
Well Depth (ft): 48
of Measurements: 1
Period of Record: 2007
Trend Since 2000: Insufficient Data



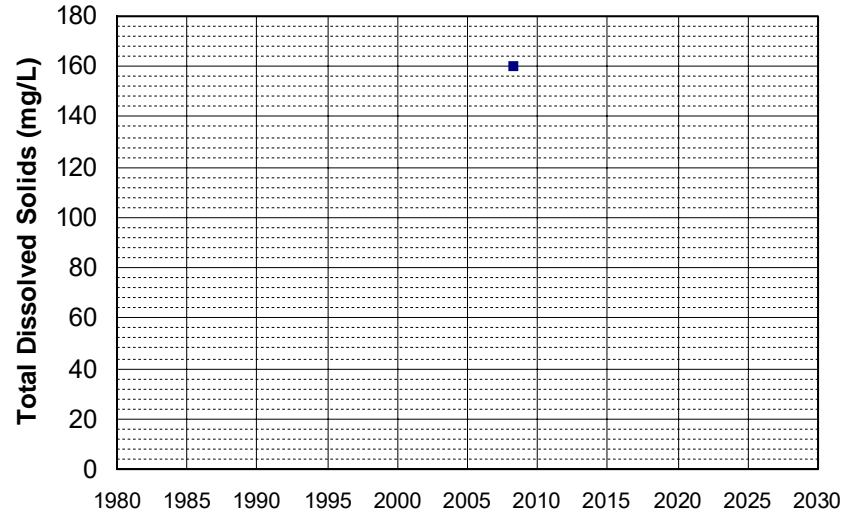
Well Name: YR-2
Well Type: WATER SUPPLY, OTHER
Source: DWR
Depth Zone: Upper
Well Depth (ft): 107
of Measurements: 1
Period of Record: 2007
Trend Since 2000: Insufficient Data



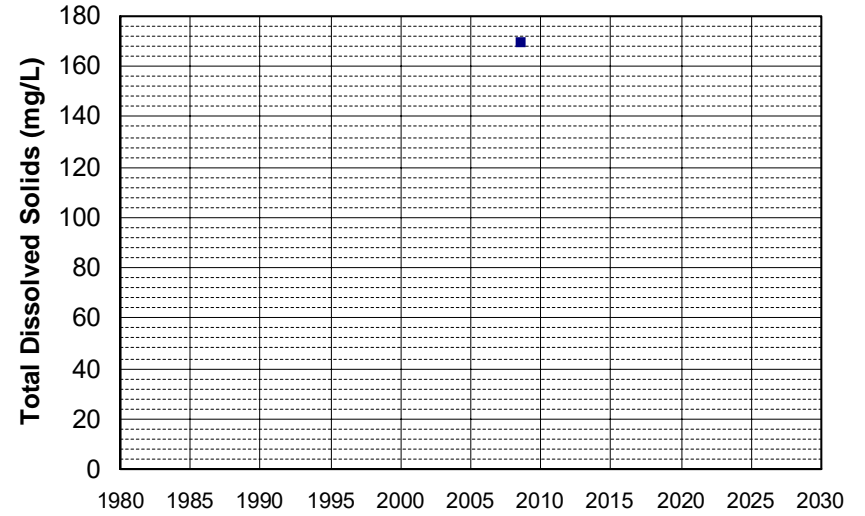
Well Name: CA0400025_002_002
Well Type: MUNICIPAL
Source: DDW
Depth Zone: Upper
Well Depth (ft): N/A
of Measurements: 1
Period of Record: 2008
Trend Since 2000: Insufficient Data



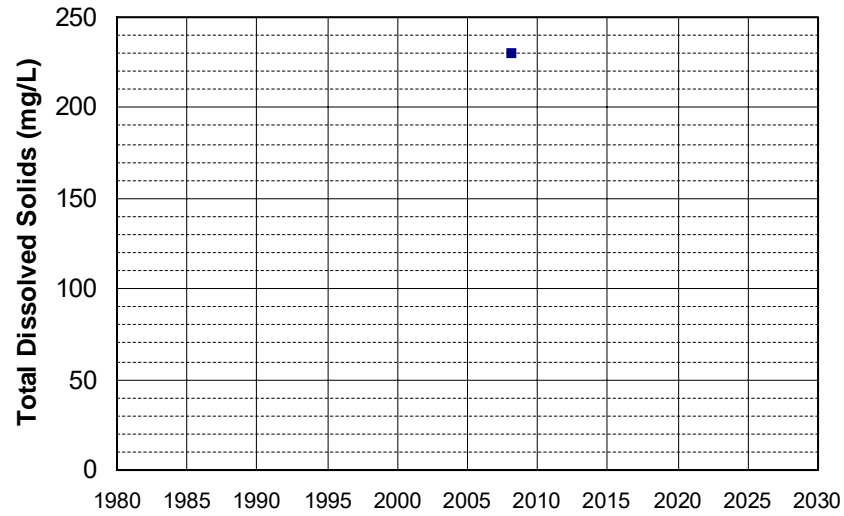
Well Name: CA0400140_001_001
Well Type: MUNICIPAL
Source: DDW
Depth Zone: Upper
Well Depth (ft): 10
of Measurements: 1
Period of Record: 2008
Trend Since 2000: Insufficient Data



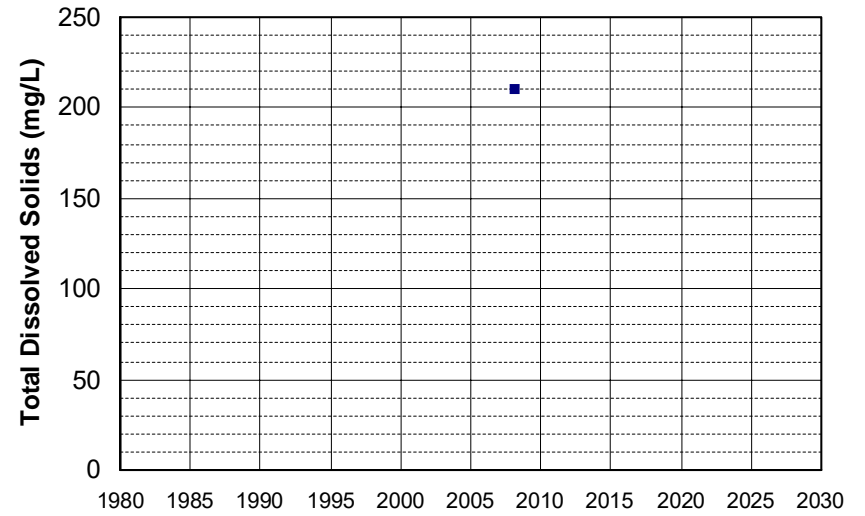
Well Name: CA3400210_001_001
Well Type: MUNICIPAL
Source: DDW
Depth Zone: Upper
Well Depth (ft): N/A
of Measurements: 1
Period of Record: 2008
Trend Since 2000: Insufficient Data



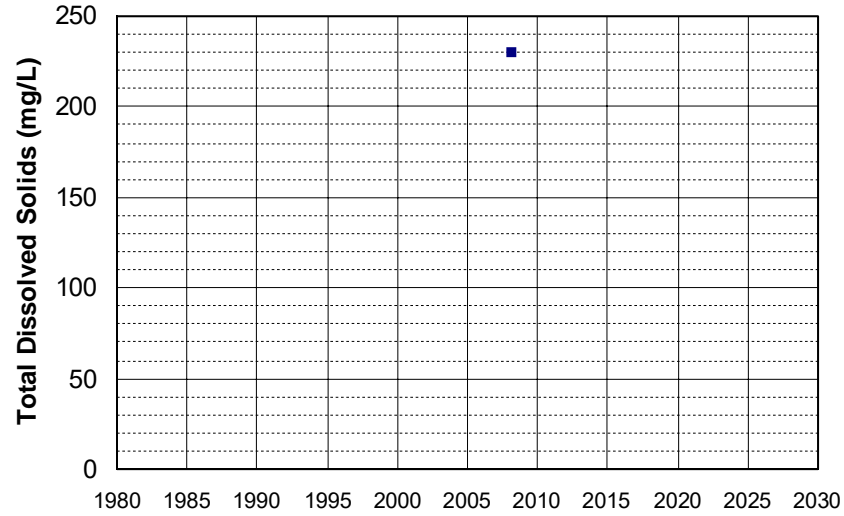
Well Name: CA3400259_001_001
Well Type: MUNICIPAL
Source: DDW
Depth Zone: Upper
Well Depth (ft): 36
of Measurements: 1
Period of Record: 2008
Trend Since 2000: Insufficient Data



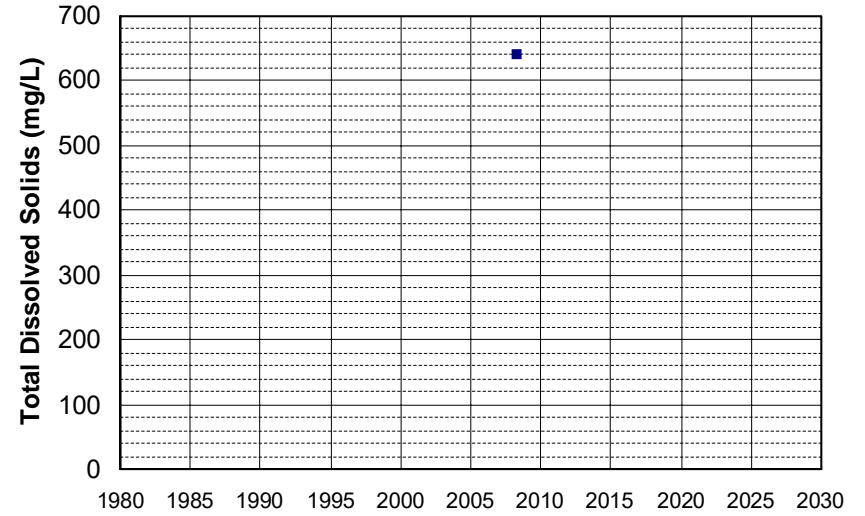
Well Name: CA3400260_001_001
Well Type: MUNICIPAL
Source: DDW
Depth Zone: Upper
Well Depth (ft): 81
of Measurements: 1
Period of Record: 2008
Trend Since 2000: Insufficient Data



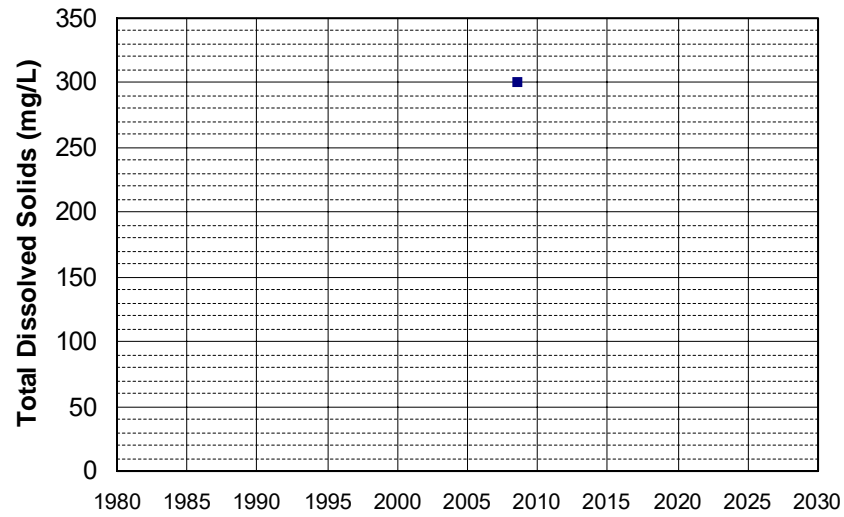
Well Name: CA3400263_001_001
Well Type: MUNICIPAL
Source: DDW
Depth Zone: Upper
Well Depth (ft): N/A
of Measurements: 1
Period of Record: 2008
Trend Since 2000: Insufficient Data



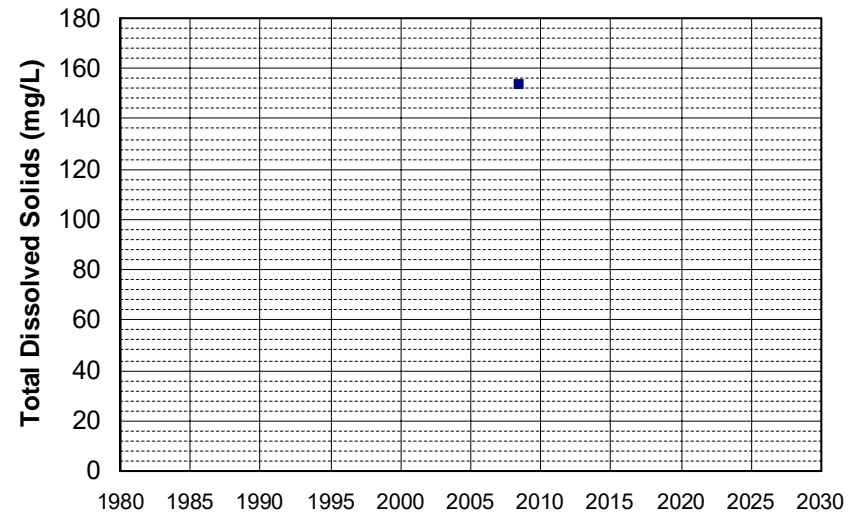
Well Name: CA3400268_001_001
Well Type: MUNICIPAL
Source: DDW
Depth Zone: Upper
Well Depth (ft): N/A
of Measurements: 1
Period of Record: 2008
Trend Since 2000: Insufficient Data



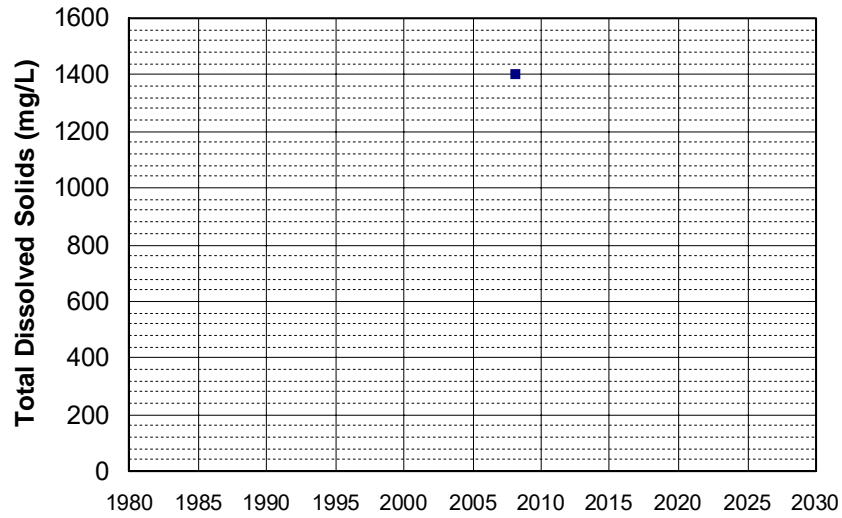
Well Name: CA3400284_001_001
Well Type: MUNICIPAL
Source: DDW
Depth Zone: Upper
Well Depth (ft): 70
of Measurements: 1
Period of Record: 2008
Trend Since 2000: Insufficient Data



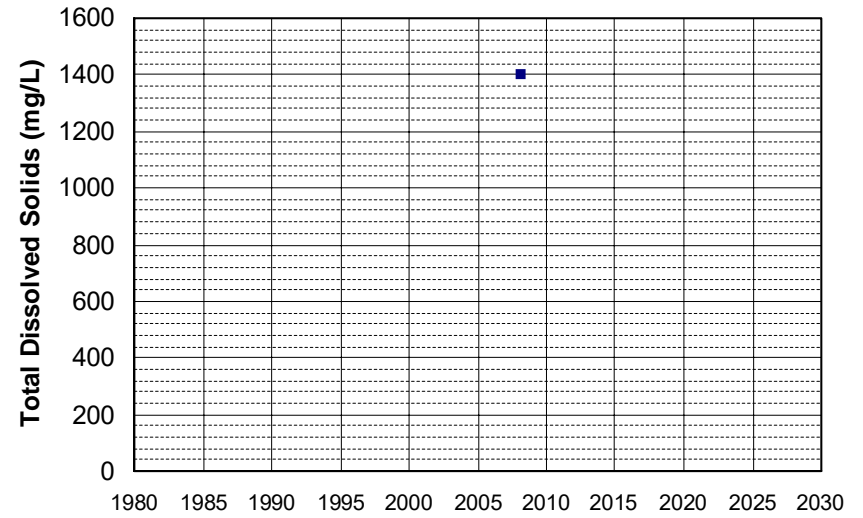
Well Name: CA3400342_002_002
Well Type: MUNICIPAL
Source: DDW
Depth Zone: Upper
Well Depth (ft): N/A
of Measurements: 1
Period of Record: 2008
Trend Since 2000: Insufficient Data



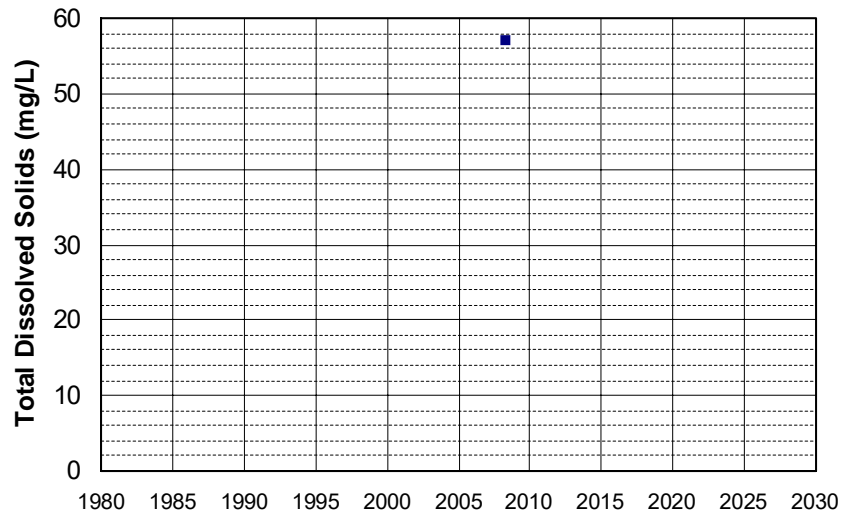
Well Name: CA3400448_001_001
Well Type: MUNICIPAL
Source: DDW
Depth Zone: Upper
Well Depth (ft): N/A
of Measurements: 1
Period of Record: 2008
Trend Since 2000: Insufficient Data



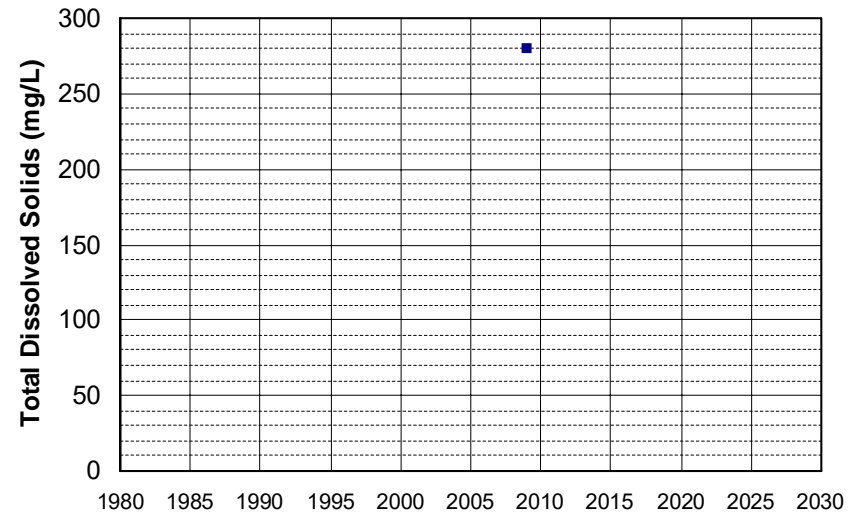
Well Name: CA3400448_002_002
Well Type: MUNICIPAL
Source: DDW
Depth Zone: Upper
Well Depth (ft): N/A
of Measurements: 1
Period of Record: 2008
Trend Since 2000: Insufficient Data



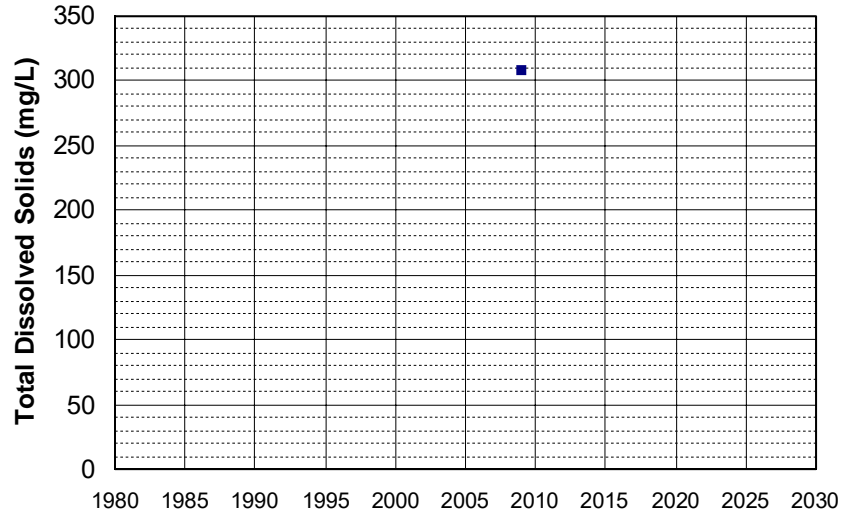
Well Name: CA4800780_003_003
Well Type: MUNICIPAL
Source: DDW
Depth Zone: Upper
Well Depth (ft): N/A
of Measurements: 1
Period of Record: 2008
Trend Since 2000: Insufficient Data



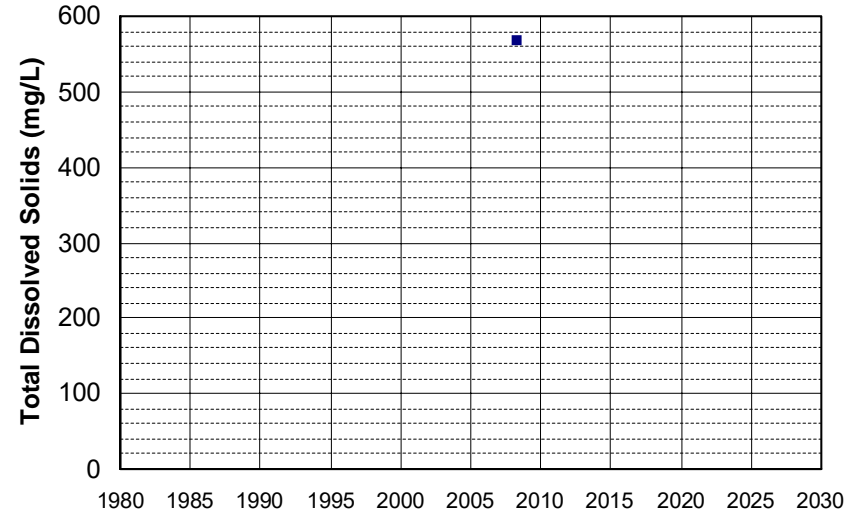
Well Name: CA5100117_002_002
Well Type: MUNICIPAL
Source: DDW
Depth Zone: Upper
Well Depth (ft): N/A
of Measurements: 1
Period of Record: 2008
Trend Since 2000: Insufficient Data



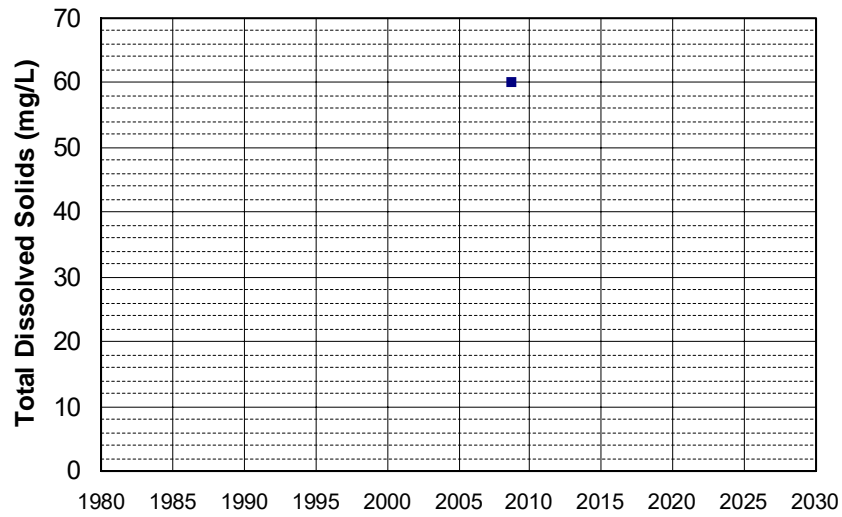
Well Name: CA5100117_003_003 Well Depth (ft): N/A
Well Type: MUNICIPAL # of Measurements: 1
Source: DDW Period of Record: 2008
Depth Zone: Upper Trend Since 2000: Insufficient Data



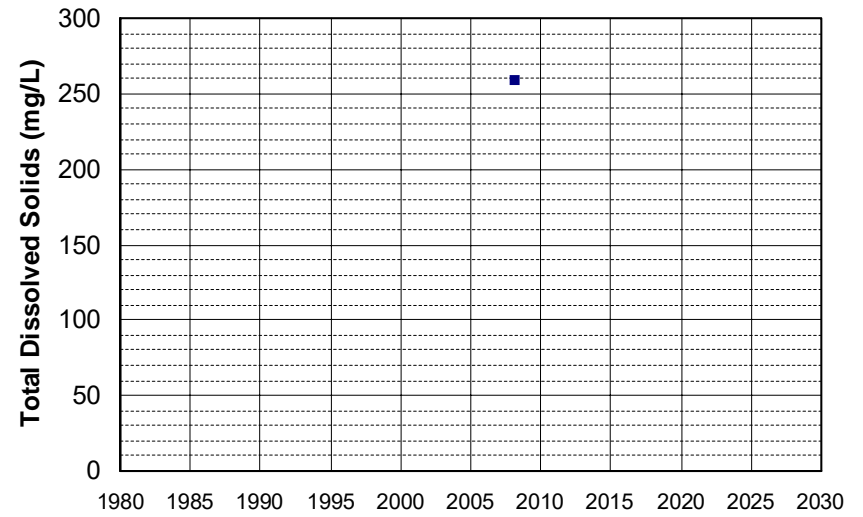
Well Name: CA5200529_002_002 Well Depth (ft): N/A
Well Type: MUNICIPAL # of Measurements: 1
Source: DDW Period of Record: 2008
Depth Zone: Upper Trend Since 2000: Insufficient Data



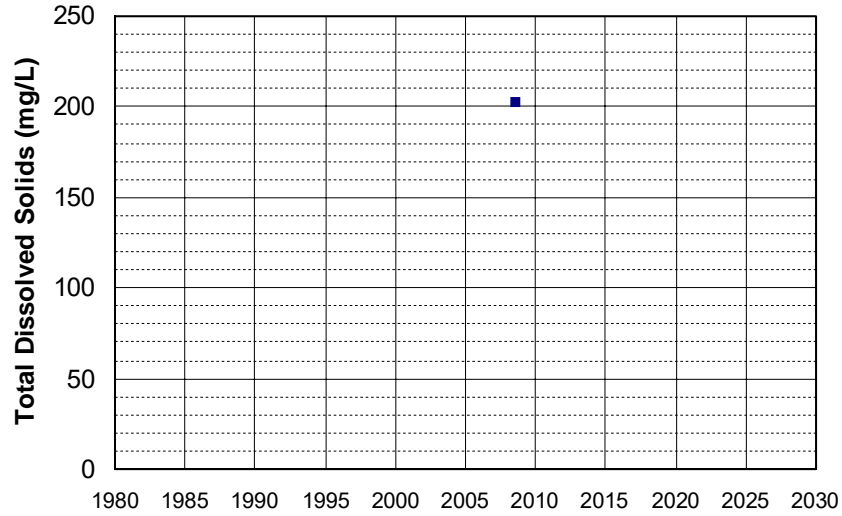
Well Name: CA5500054_001_001 Well Depth (ft): N/A
Well Type: MUNICIPAL # of Measurements: 1
Source: DDW Period of Record: 2008
Depth Zone: Upper Trend Since 2000: Insufficient Data



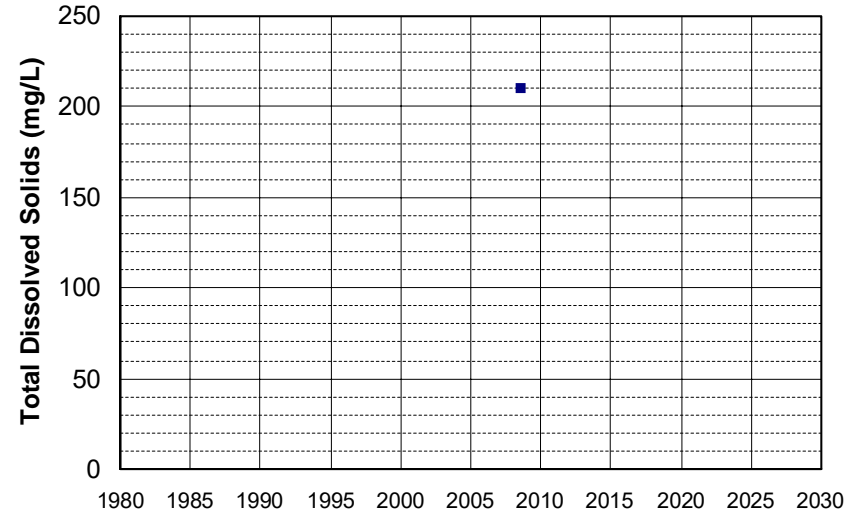
Well Name: DOD100026700-39C014AMW Well Depth (ft): 43
Well Type: MONITORING # of Measurements: 1
Source: WB_CLEANUP Period of Record: 2008
Depth Zone: Upper Trend Since 2000: Insufficient Data



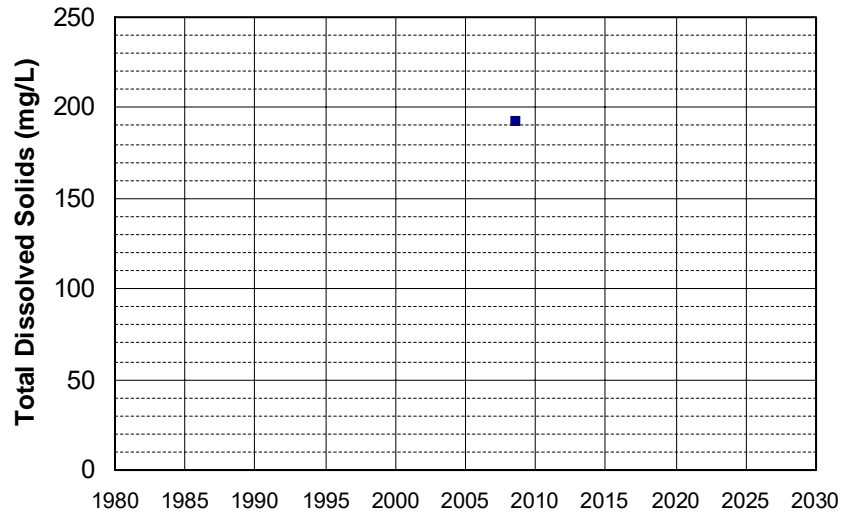
Well Name: DOD100376400-EW0001 Well Depth (ft): 142
Well Type: MONITORING # of Measurements: 1
Source: WB_CLEANUP Period of Record: 2008
Depth Zone: Upper Trend Since 2000: Insufficient Data



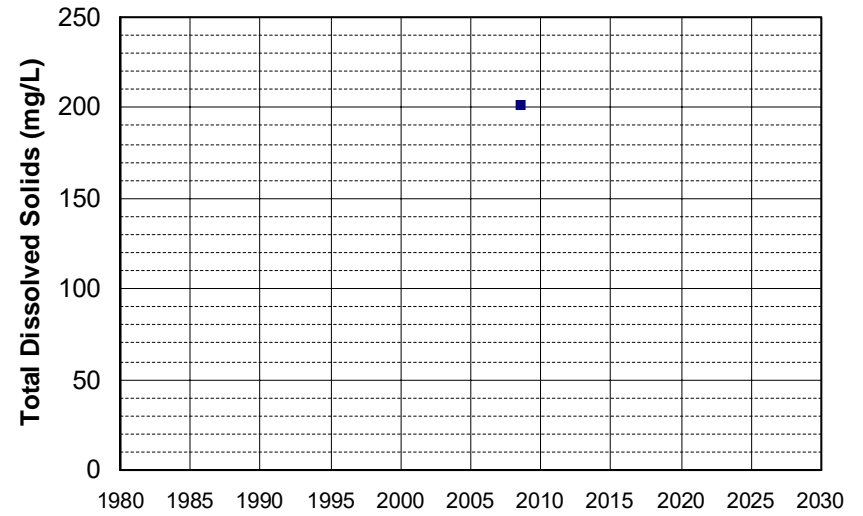
Well Name: DOD100376400-EW0006 Well Depth (ft): 143
Well Type: MONITORING # of Measurements: 1
Source: WB_CLEANUP Period of Record: 2008
Depth Zone: Upper Trend Since 2000: Insufficient Data



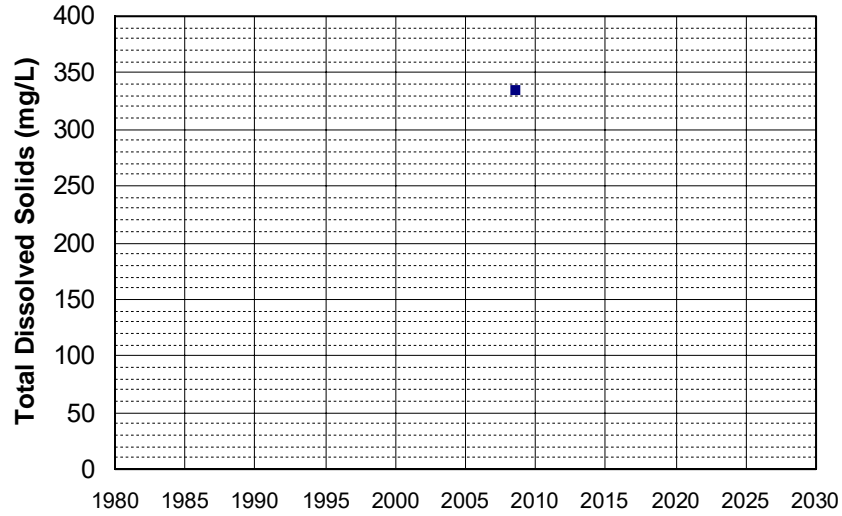
Well Name: DOD100376400-EW0007 Well Depth (ft): 140
Well Type: MONITORING # of Measurements: 1
Source: WB_CLEANUP Period of Record: 2008
Depth Zone: Upper Trend Since 2000: Insufficient Data



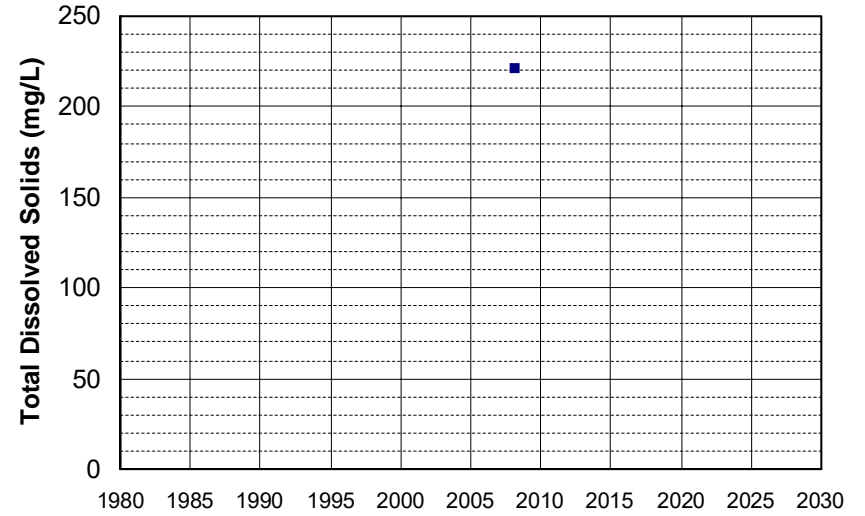
Well Name: DOD100376400-EW0010 Well Depth (ft): 130.5
Well Type: MONITORING # of Measurements: 1
Source: WB_CLEANUP Period of Record: 2008
Depth Zone: Upper Trend Since 2000: Insufficient Data



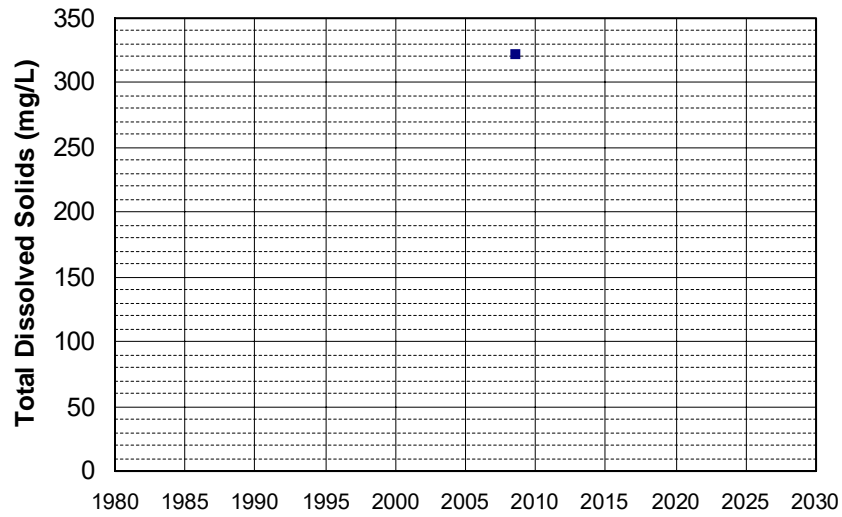
Well Name: DOD100376400-MW0073 Well Depth (ft): 99
Well Type: MONITORING # of Measurements: 1
Source: WB_CLEANUP Period of Record: 2008
Depth Zone: Upper Trend Since 2000: Insufficient Data



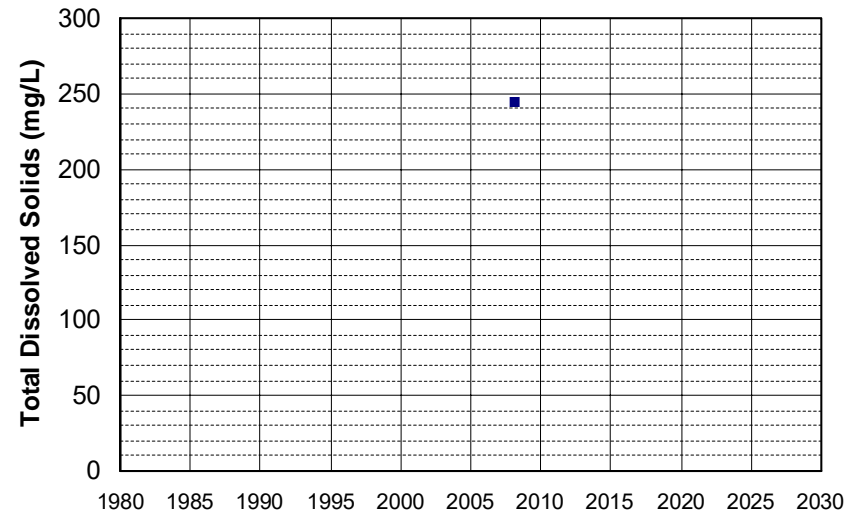
Well Name: DOD100376400-MW0074 Well Depth (ft): 111
Well Type: MONITORING # of Measurements: 1
Source: WB_CLEANUP Period of Record: 2008
Depth Zone: Upper Trend Since 2000: Insufficient Data



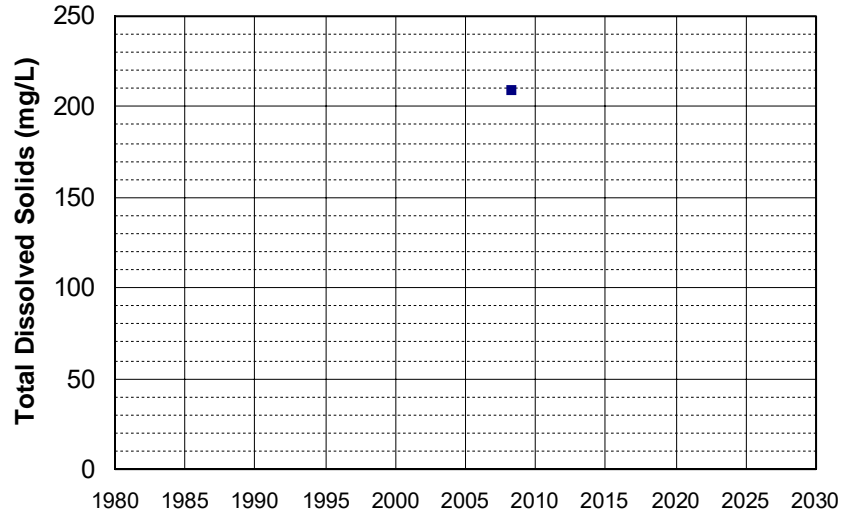
Well Name: DOD100376400-MW0079 Well Depth (ft): 111
Well Type: MONITORING # of Measurements: 1
Source: WB_CLEANUP Period of Record: 2008
Depth Zone: Upper Trend Since 2000: Insufficient Data



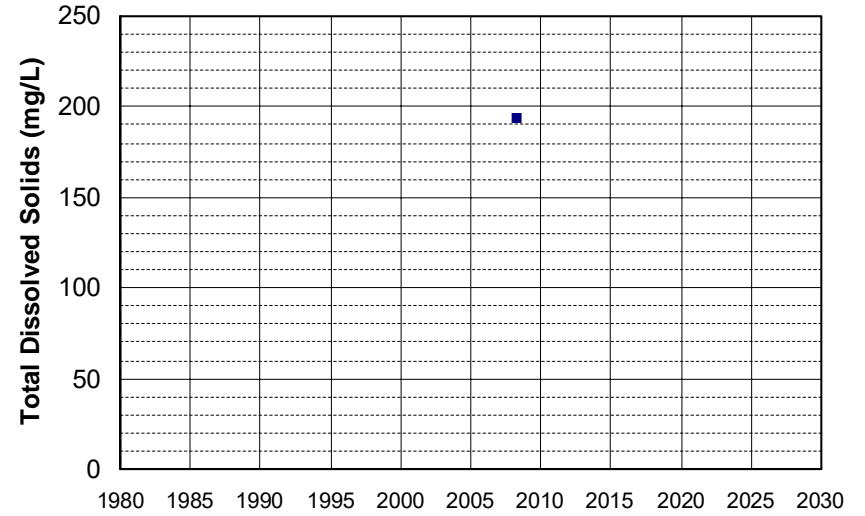
Well Name: DOD100376400-MW1023 Well Depth (ft): 135
Well Type: MONITORING # of Measurements: 1
Source: WB_CLEANUP Period of Record: 2008
Depth Zone: Upper Trend Since 2000: Insufficient Data



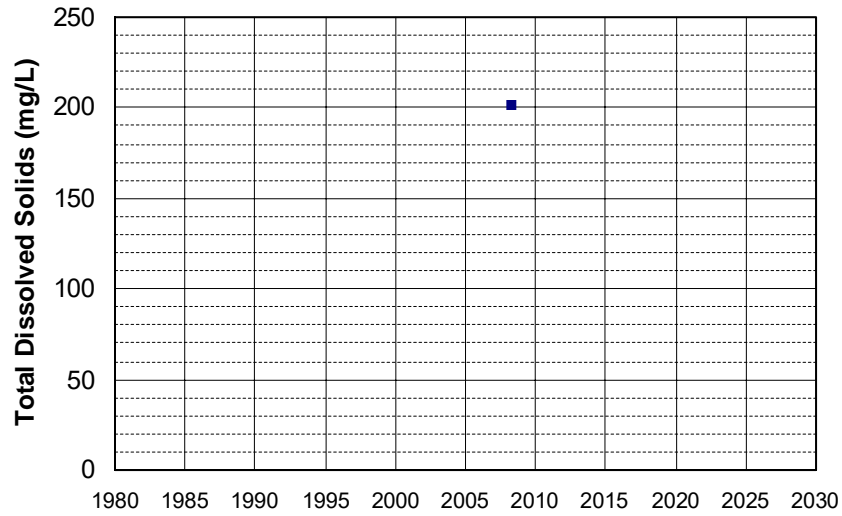
Well Name: DOD100376400-MW1024 Well Depth (ft): 106
Well Type: MONITORING # of Measurements: 1
Source: WB_CLEANUP Period of Record: 2008
Depth Zone: Upper Trend Since 2000: Insufficient Data



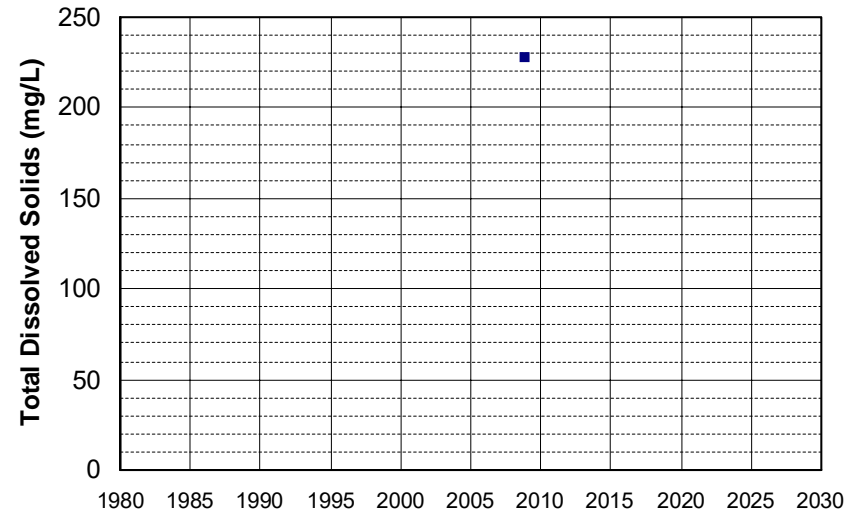
Well Name: DOD100376400-MW1027 Well Depth (ft): 139.07
Well Type: MONITORING # of Measurements: 1
Source: WB_CLEANUP Period of Record: 2008
Depth Zone: Upper Trend Since 2000: Insufficient Data



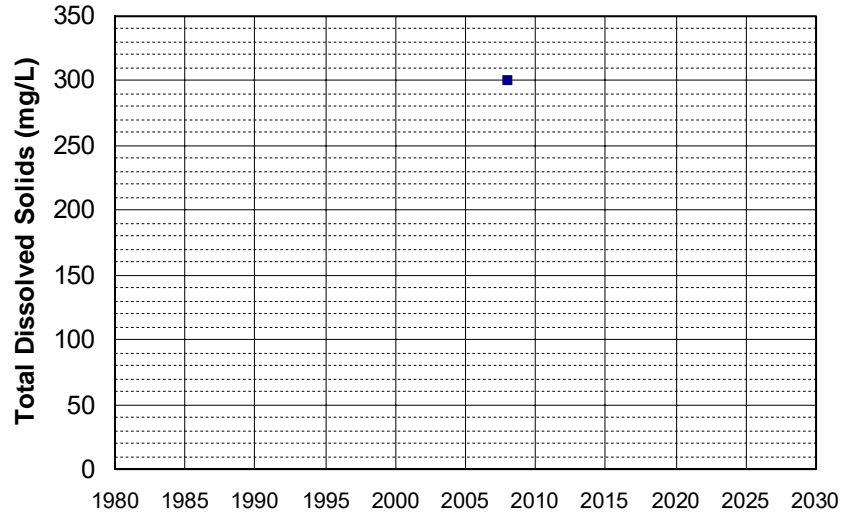
Well Name: DOD100376400-MW1031 Well Depth (ft): 101
Well Type: MONITORING # of Measurements: 1
Source: WB_CLEANUP Period of Record: 2008
Depth Zone: Upper Trend Since 2000: Insufficient Data



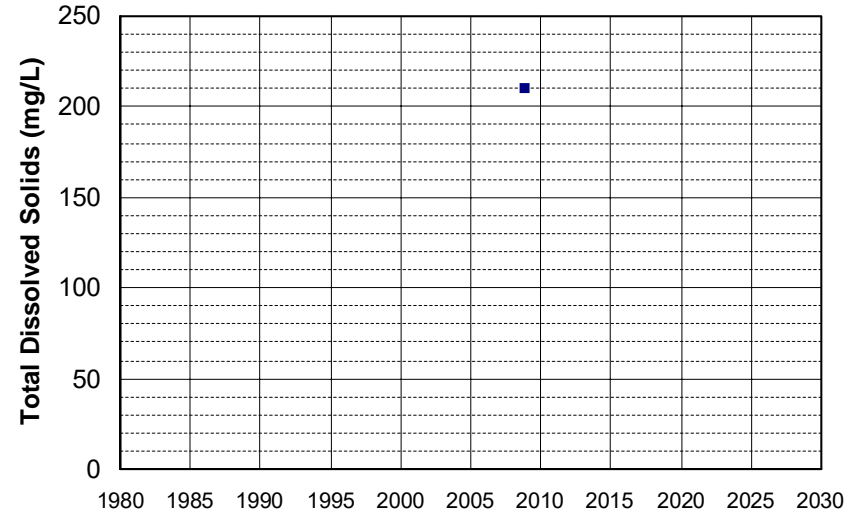
Well Name: DOD100376400-MW1032 Well Depth (ft): 131
Well Type: MONITORING # of Measurements: 1
Source: WB_CLEANUP Period of Record: 2008
Depth Zone: Upper Trend Since 2000: Insufficient Data



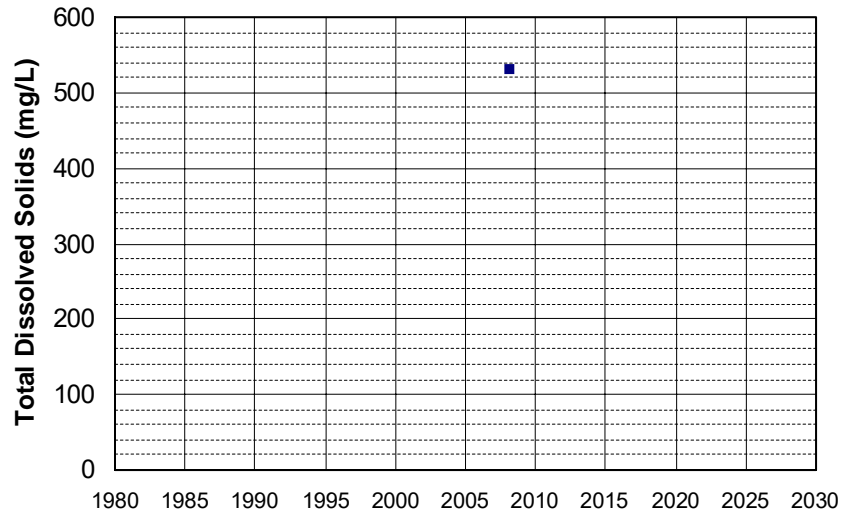
Well Name: L10004555712-SW-3
Well Type: MONITORING
Source: WB_CLEANUP
Depth Zone: Upper
Well Depth (ft): N/A
of Measurements: 1
Period of Record: 2008
Trend Since 2000: Insufficient Data



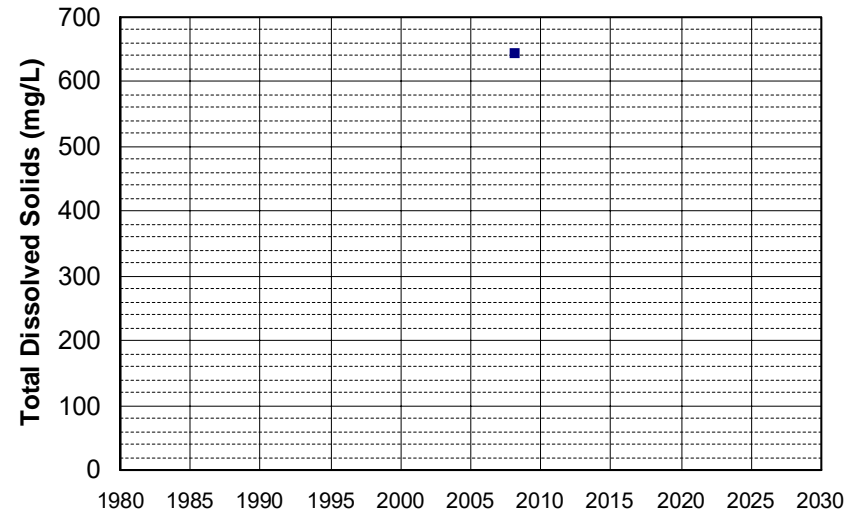
Well Name: L10006662229-MW-4
Well Type: MONITORING
Source: WB_CLEANUP
Depth Zone: Upper
Well Depth (ft): N/A
of Measurements: 1
Period of Record: 2008
Trend Since 2000: Insufficient Data



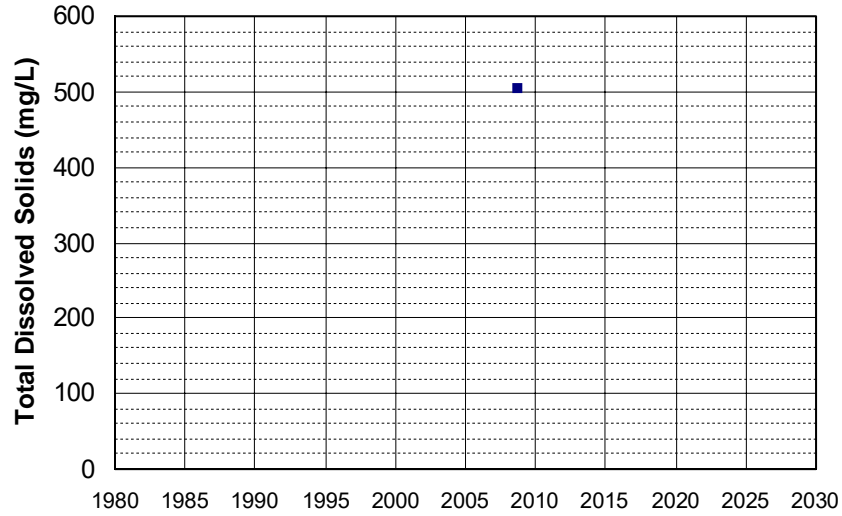
Well Name: SL0609509383-DW-B
Well Type: DOMESTIC
Source: WB_CLEANUP
Depth Zone: Upper
Well Depth (ft): 189
of Measurements: 1
Period of Record: 2008
Trend Since 2000: Insufficient Data



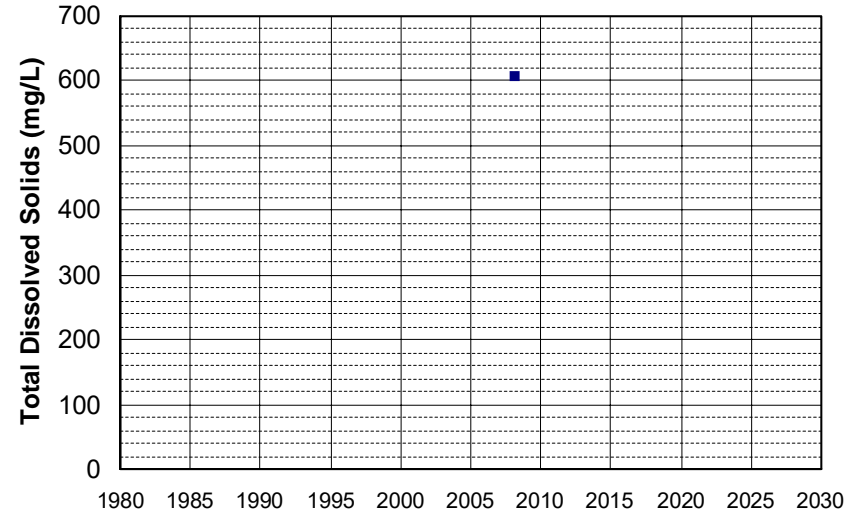
Well Name: SL0609509383-MW-1
Well Type: MONITORING
Source: WB_CLEANUP
Depth Zone: Upper
Well Depth (ft): 49.01
of Measurements: 1
Period of Record: 2008
Trend Since 2000: Insufficient Data



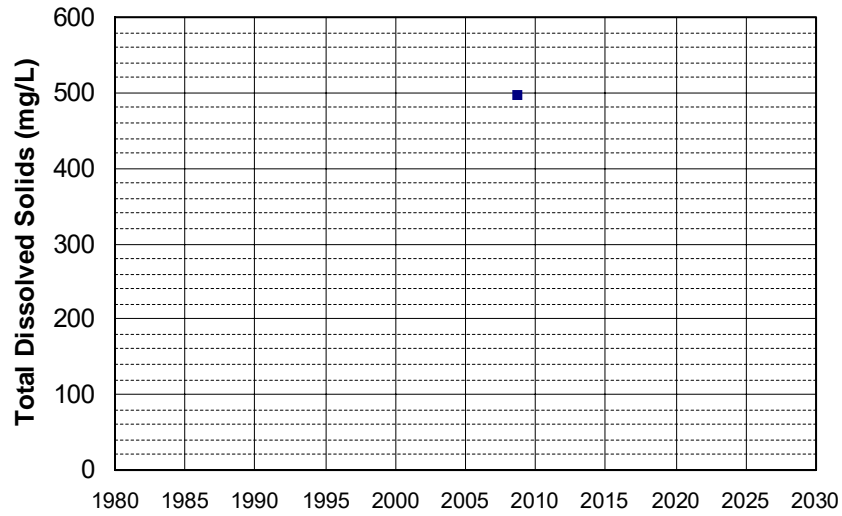
Well Name: SL0609509383-MW-10
Well Depth (ft): 41.75
Well Type: MONITORING
of Measurements: 1
Source: WB_CLEANUP
Period of Record: 2008
Depth Zone: Upper
Trend Since 2000: Insufficient Data



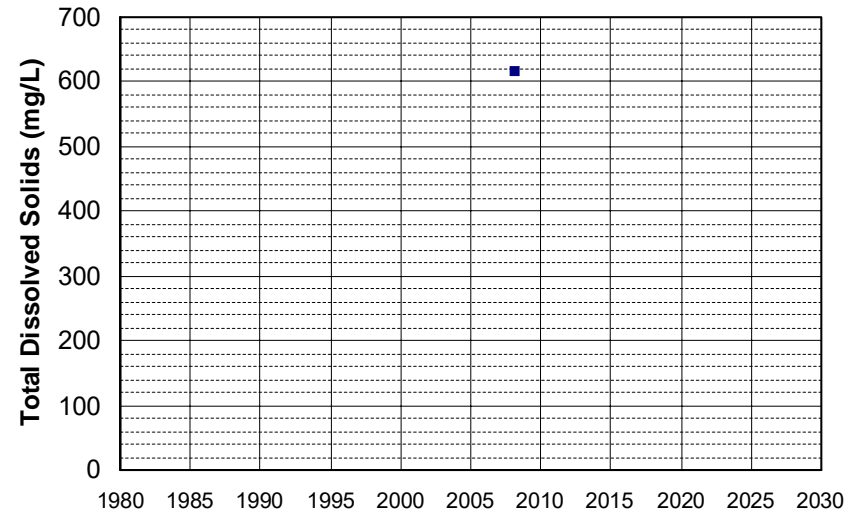
Well Name: SL0609509383-MW-2
Well Depth (ft): 33.46
Well Type: MONITORING
of Measurements: 1
Source: WB_CLEANUP
Period of Record: 2008
Depth Zone: Upper
Trend Since 2000: Insufficient Data



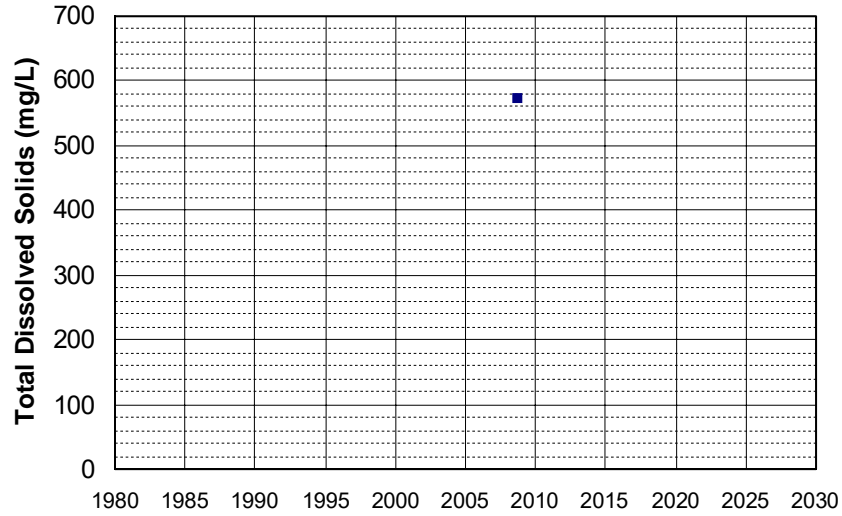
Well Name: SL0609509383-MW-4
Well Depth (ft): 35.34
Well Type: MONITORING
of Measurements: 1
Source: WB_CLEANUP
Period of Record: 2008
Depth Zone: Upper
Trend Since 2000: Insufficient Data



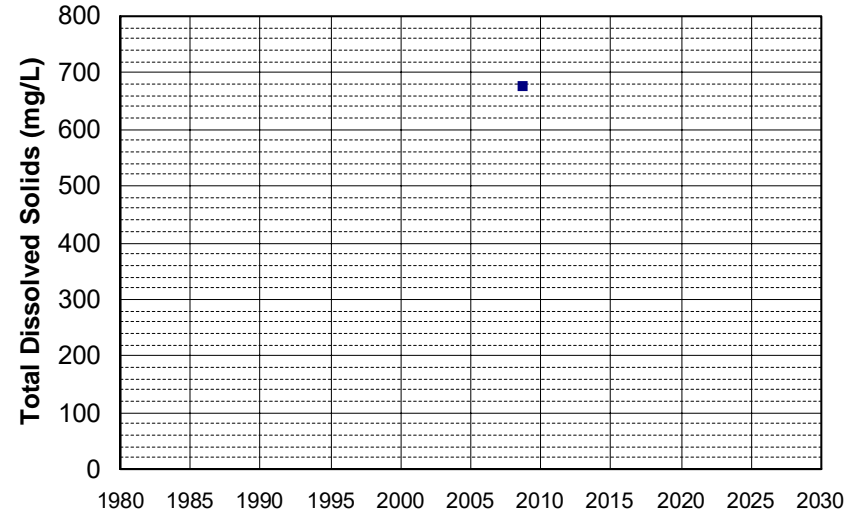
Well Name: SL0609509383-MW-7
Well Depth (ft): 35.19
Well Type: MONITORING
of Measurements: 1
Source: WB_CLEANUP
Period of Record: 2008
Depth Zone: Upper
Trend Since 2000: Insufficient Data



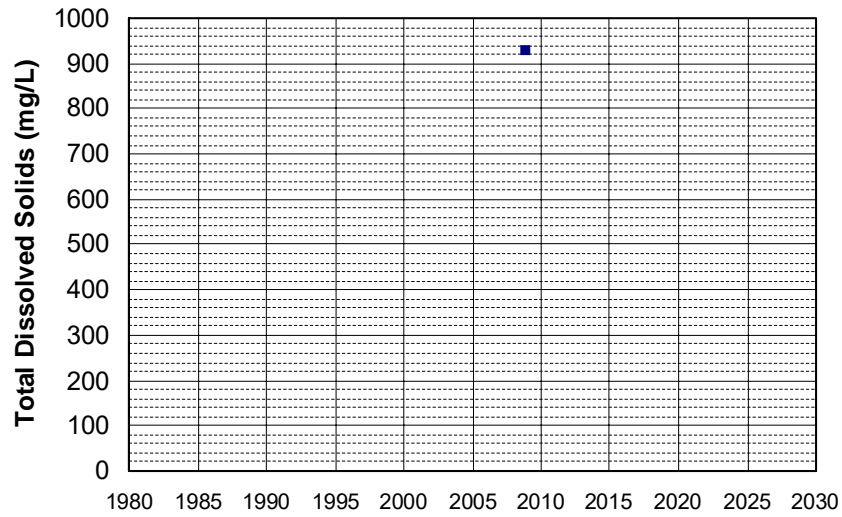
Well Name: SL0609509383-MW-8
Well Type: MONITORING
Source: WB_CLEANUP
Depth Zone: Upper
Well Depth (ft): 34.82
of Measurements: 1
Period of Record: 2008
Trend Since 2000: Insufficient Data



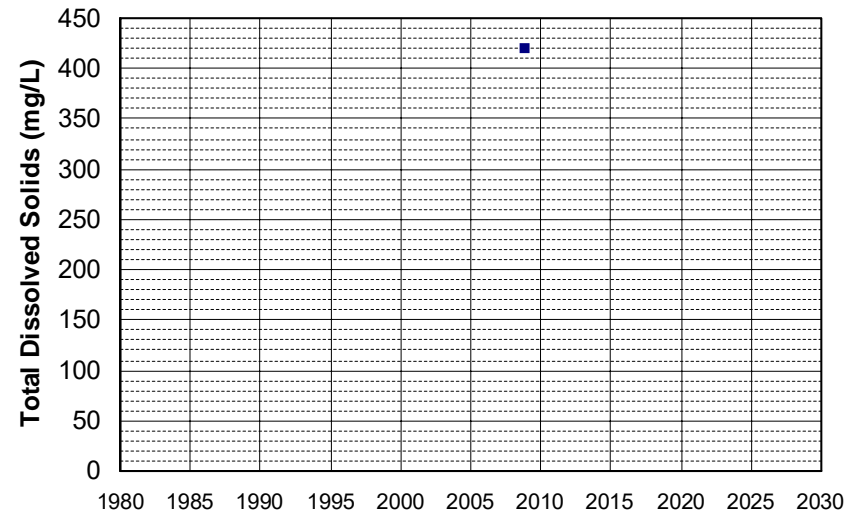
Well Name: SL0609509383-MW-9
Well Type: MONITORING
Source: WB_CLEANUP
Depth Zone: Upper
Well Depth (ft): 35.2
of Measurements: 1
Period of Record: 2008
Trend Since 2000: Insufficient Data



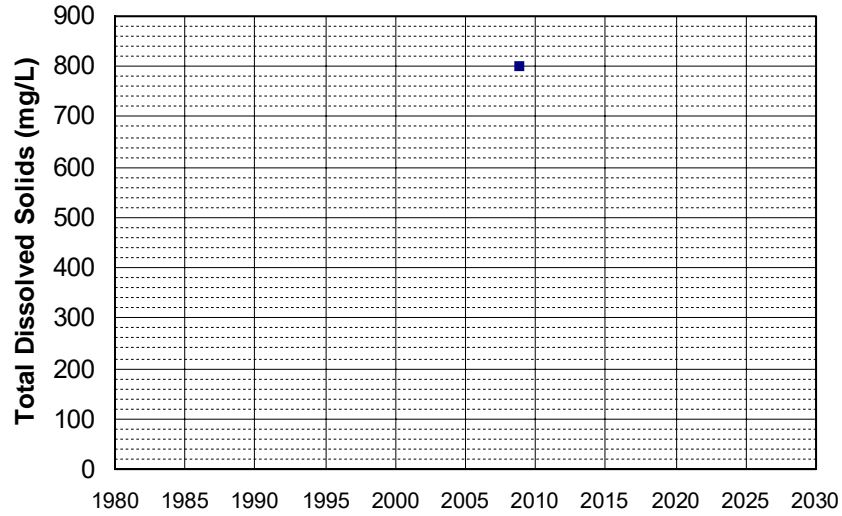
Well Name: SL186272984-UCD1-011
Well Type: MONITORING
Source: WB_CLEANUP
Depth Zone: Upper
Well Depth (ft): 65
of Measurements: 1
Period of Record: 2008
Trend Since 2000: Insufficient Data



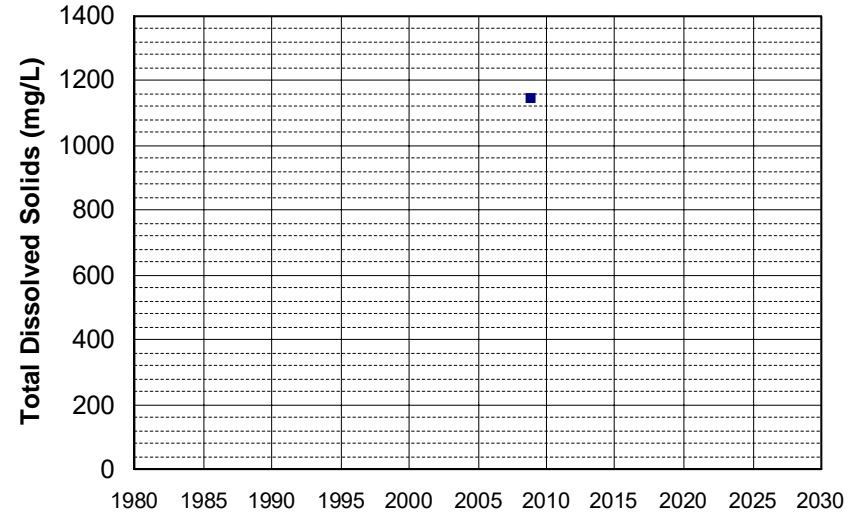
Well Name: SL186272984-UCD1-018
Well Type: MONITORING
Source: WB_CLEANUP
Depth Zone: Upper
Well Depth (ft): 69
of Measurements: 1
Period of Record: 2008
Trend Since 2000: Insufficient Data



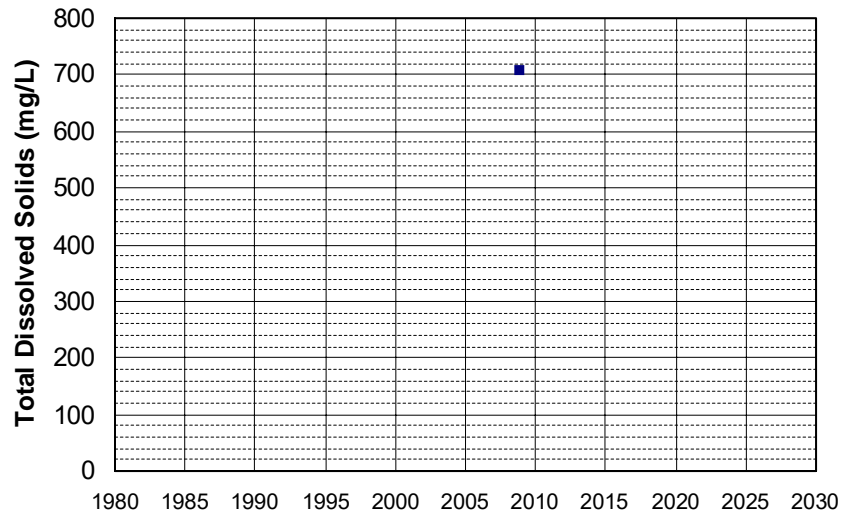
Well Name: SL186272984-UCD1-061 Well Depth (ft): 71
Well Type: MONITORING # of Measurements: 1
Source: WB_CLEANUP Period of Record: 2008
Depth Zone: Upper Trend Since 2000: Insufficient Data



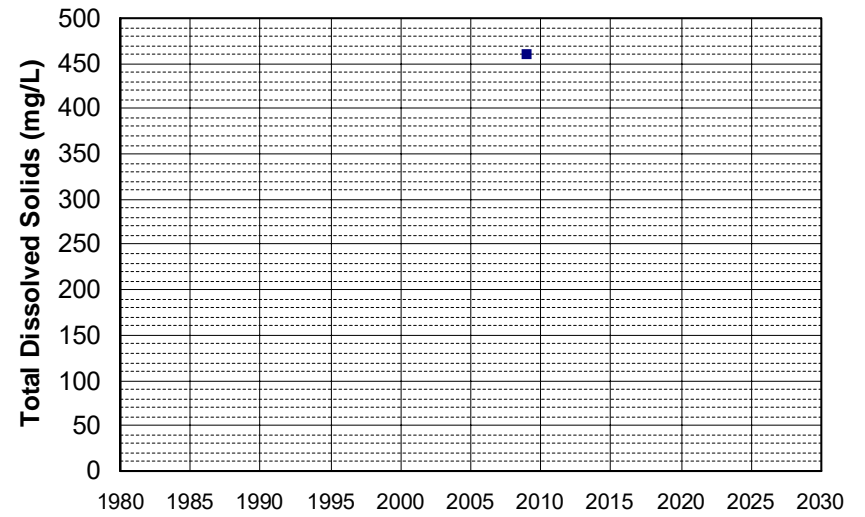
Well Name: SL186272984-UCD1-062 Well Depth (ft): 71
Well Type: MONITORING # of Measurements: 1
Source: WB_CLEANUP Period of Record: 2008
Depth Zone: Upper Trend Since 2000: Insufficient Data



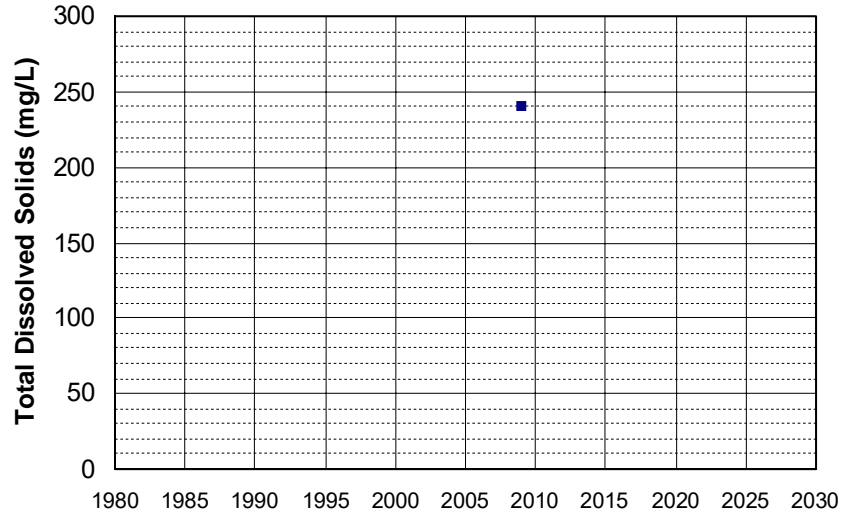
Well Name: SL186272984-UCD2-059 Well Depth (ft): 112
Well Type: MONITORING # of Measurements: 1
Source: WB_CLEANUP Period of Record: 2008
Depth Zone: Upper Trend Since 2000: Insufficient Data



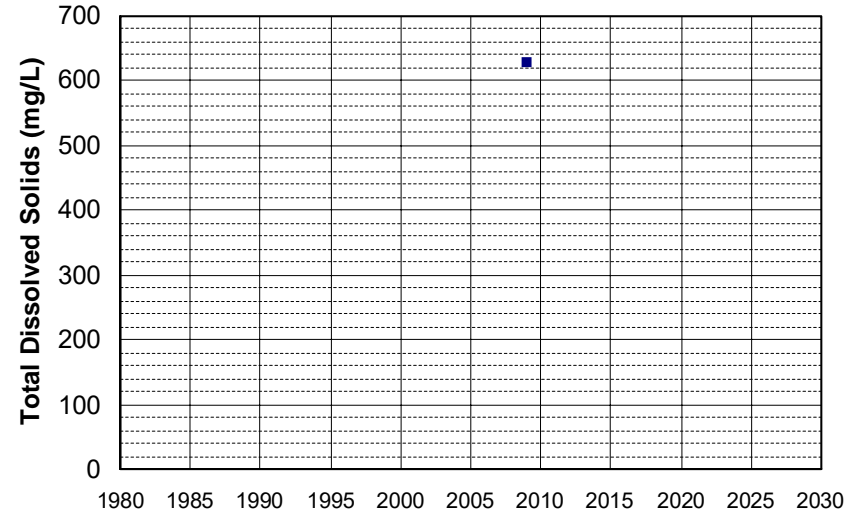
Well Name: SL205413012-MW-18B Well Depth (ft): 45
Well Type: MONITORING # of Measurements: 1
Source: WB_CLEANUP Period of Record: 2008
Depth Zone: Upper Trend Since 2000: Insufficient Data



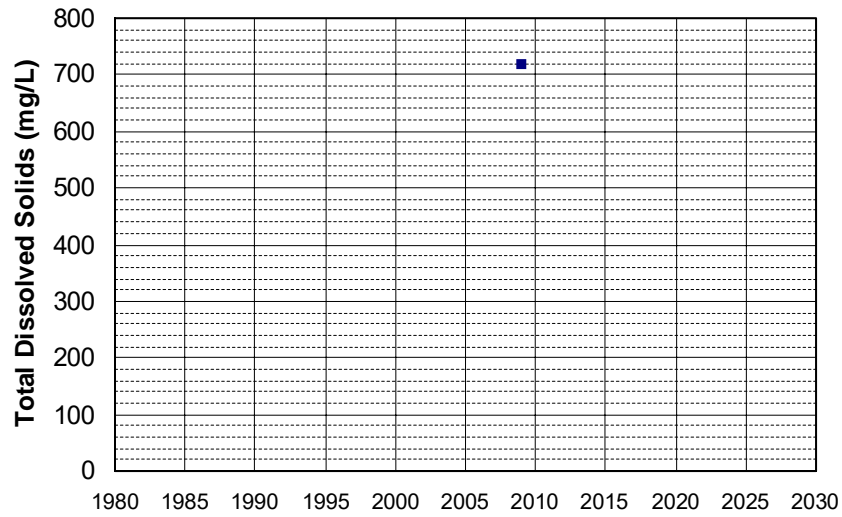
Well Name: SL205413012-MW-21C
Well Depth (ft): 68.7
Well Type: MONITORING
of Measurements: 1
Source: WB_CLEANUP
Period of Record: 2008
Depth Zone: Upper
Trend Since 2000: Insufficient Data



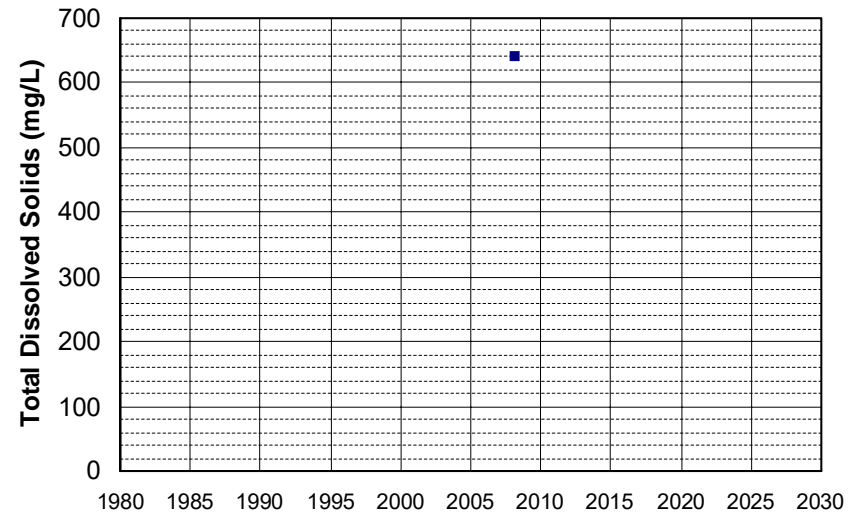
Well Name: SL205413012-MW-22A
Well Depth (ft): 20
Well Type: MONITORING
of Measurements: 1
Source: WB_CLEANUP
Period of Record: 2008
Depth Zone: Upper
Trend Since 2000: Insufficient Data



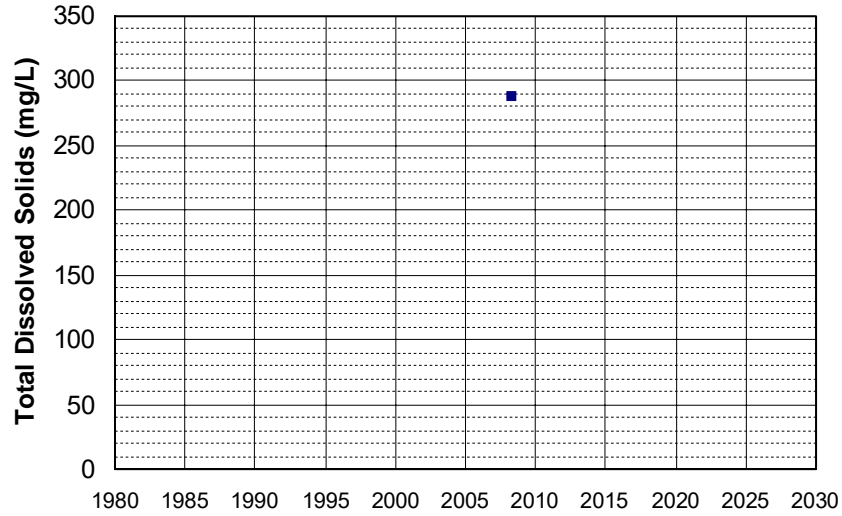
Well Name: SL205413012-MW-29A
Well Depth (ft): 30
Well Type: MONITORING
of Measurements: 1
Source: WB_CLEANUP
Period of Record: 2008
Depth Zone: Upper
Trend Since 2000: Insufficient Data



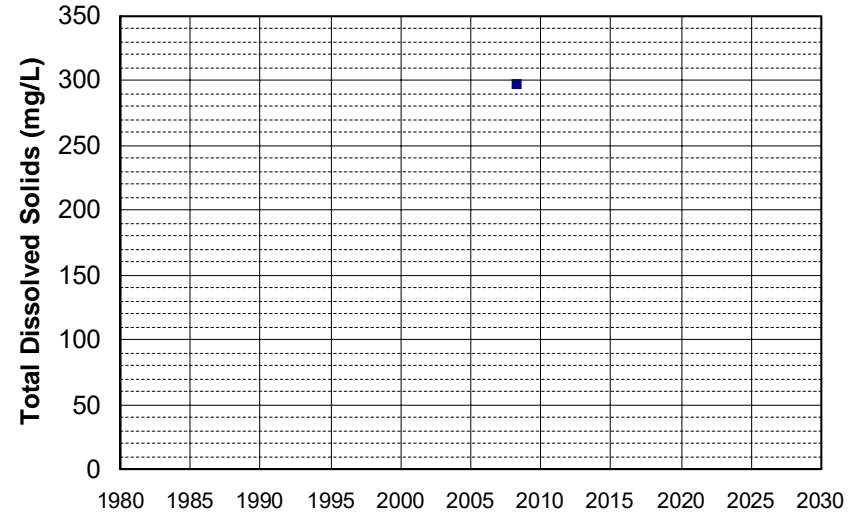
Well Name: SLT5S7113793-MW-10
Well Depth (ft): 32.5
Well Type: MONITORING
of Measurements: 1
Source: WB_CLEANUP
Period of Record: 2008
Depth Zone: Upper
Trend Since 2000: Insufficient Data



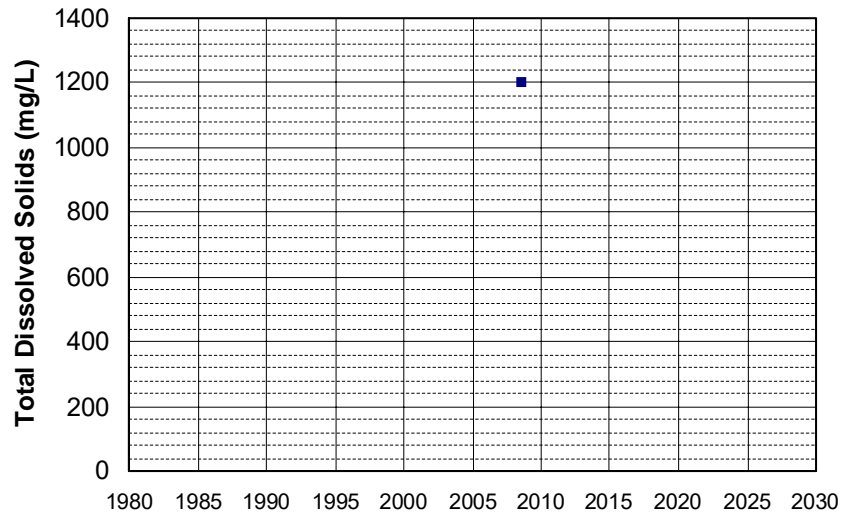
Well Name: T0601793598-MW-1
Well Type: MONITORING
Source: WB_CLEANUP
Depth Zone: Upper
Well Depth (ft): N/A
of Measurements: 1
Period of Record: 2008
Trend Since 2000: Insufficient Data



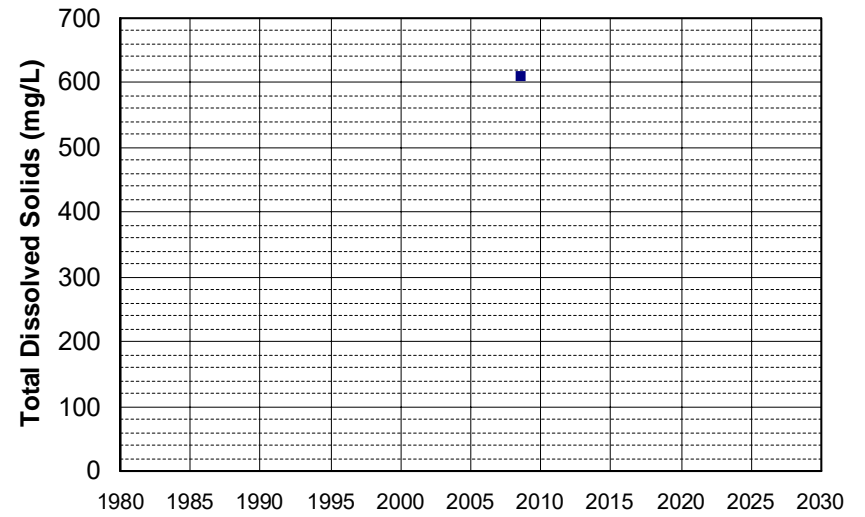
Well Name: T0601793598-MW-3
Well Type: MONITORING
Source: WB_CLEANUP
Depth Zone: Upper
Well Depth (ft): N/A
of Measurements: 1
Period of Record: 2008
Trend Since 2000: Insufficient Data



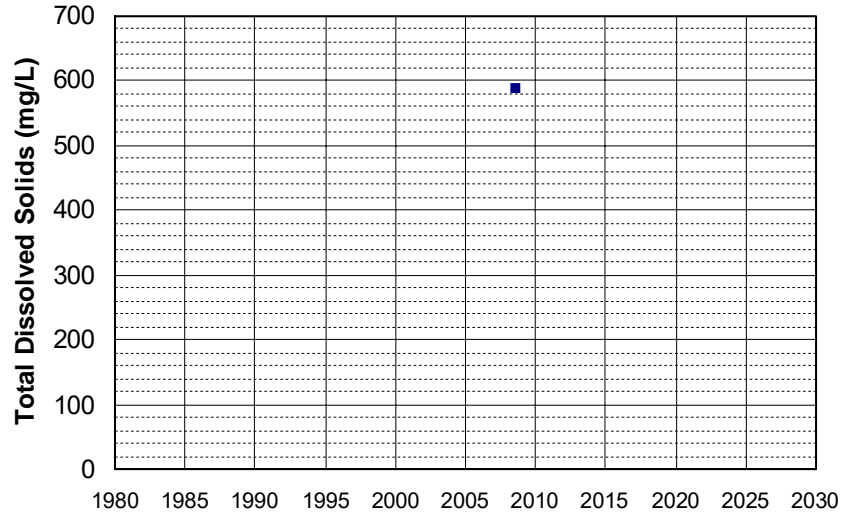
Well Name: T0606100002-MW-1
Well Type: MONITORING
Source: WB_CLEANUP
Depth Zone: Upper
Well Depth (ft): N/A
of Measurements: 1
Period of Record: 2008
Trend Since 2000: Insufficient Data



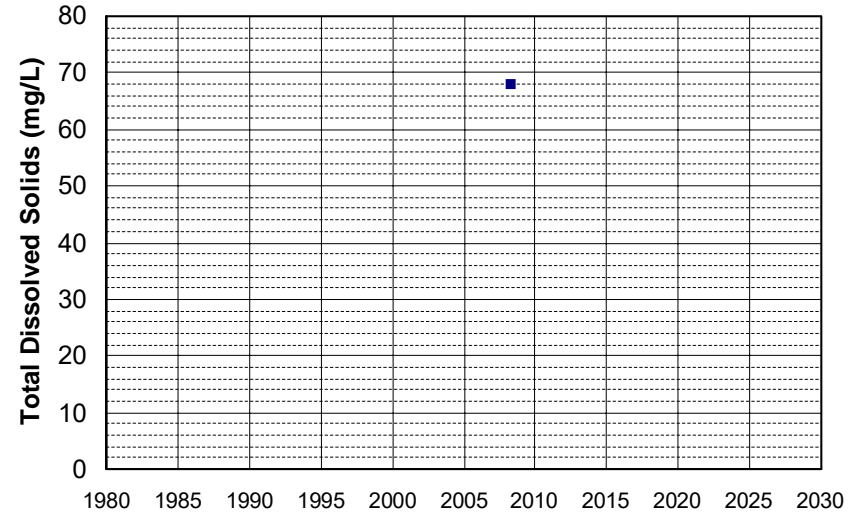
Well Name: T0606100002-MW-2
Well Type: MONITORING
Source: WB_CLEANUP
Depth Zone: Upper
Well Depth (ft): N/A
of Measurements: 1
Period of Record: 2008
Trend Since 2000: Insufficient Data



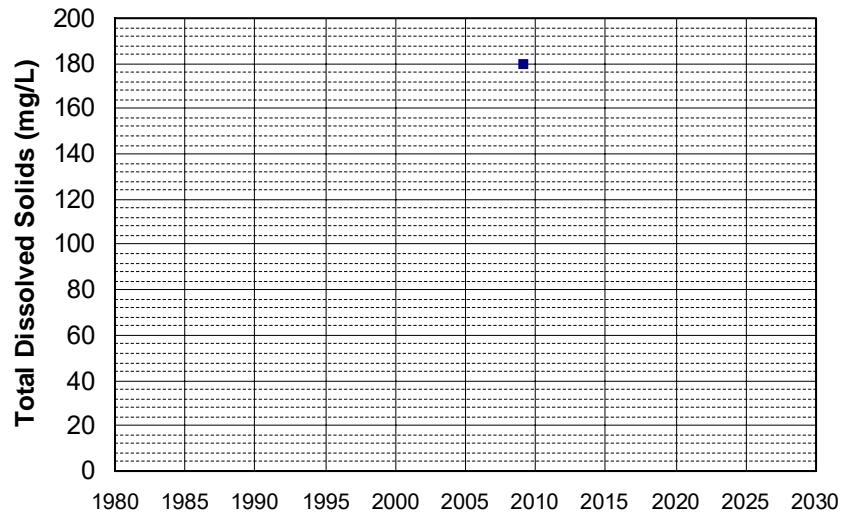
Well Name: T0606100002-MW-3
Well Type: MONITORING
Source: WB_CLEANUP
Depth Zone: Upper
Well Depth (ft): N/A
of Measurements: 1
Period of Record: 2008
Trend Since 2000: Insufficient Data



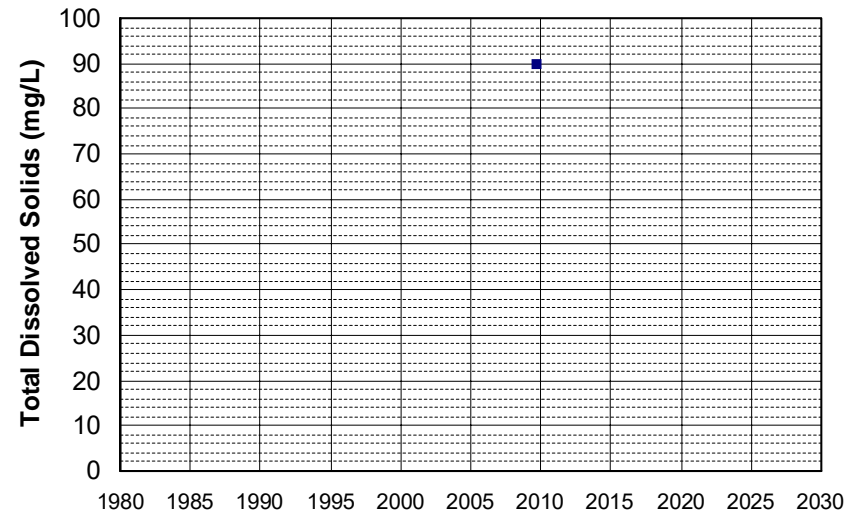
Well Name: T0606100165-MW-5
Well Type: MONITORING
Source: WB_CLEANUP
Depth Zone: Upper
Well Depth (ft): 57
of Measurements: 1
Period of Record: 2008
Trend Since 2000: Insufficient Data



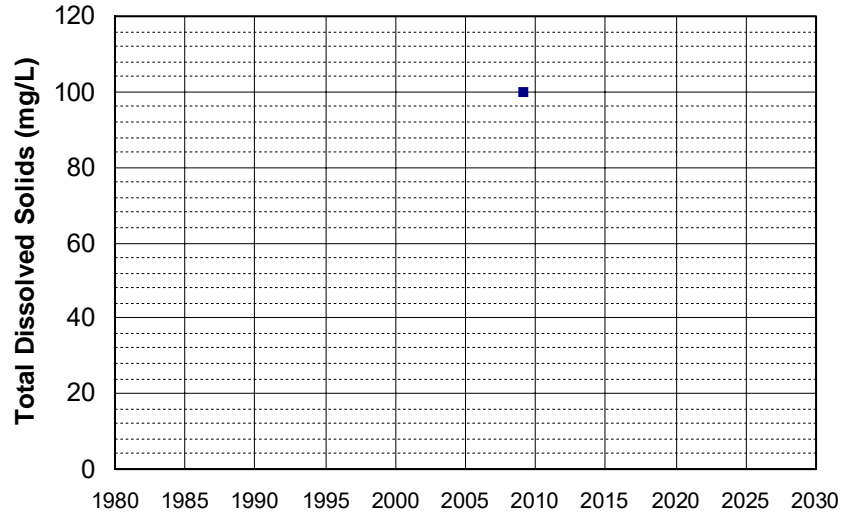
Well Name: CA0400070_003_003
Well Type: MUNICIPAL
Source: DDW
Depth Zone: Upper
Well Depth (ft): 294
of Measurements: 1
Period of Record: 2009
Trend Since 2000: Insufficient Data



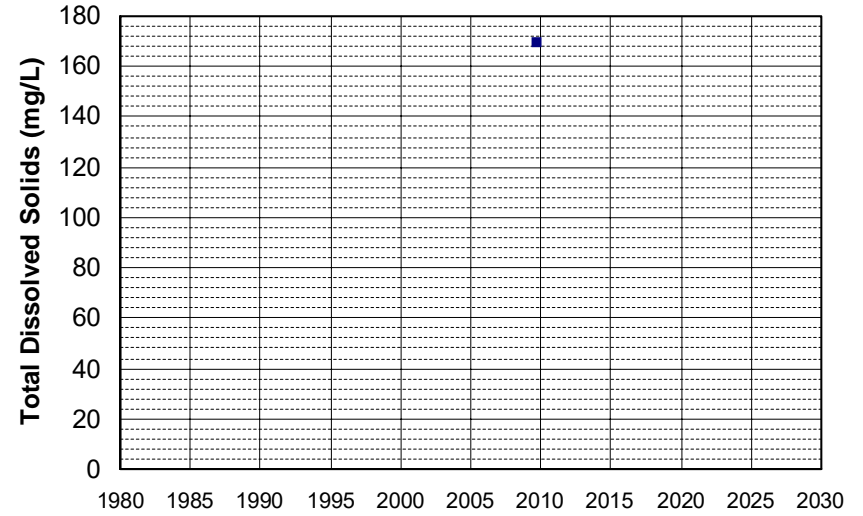
Well Name: CA3200015_002_002
Well Type: MUNICIPAL
Source: DDW
Depth Zone: Upper
Well Depth (ft): 75
of Measurements: 1
Period of Record: 2009
Trend Since 2000: Insufficient Data



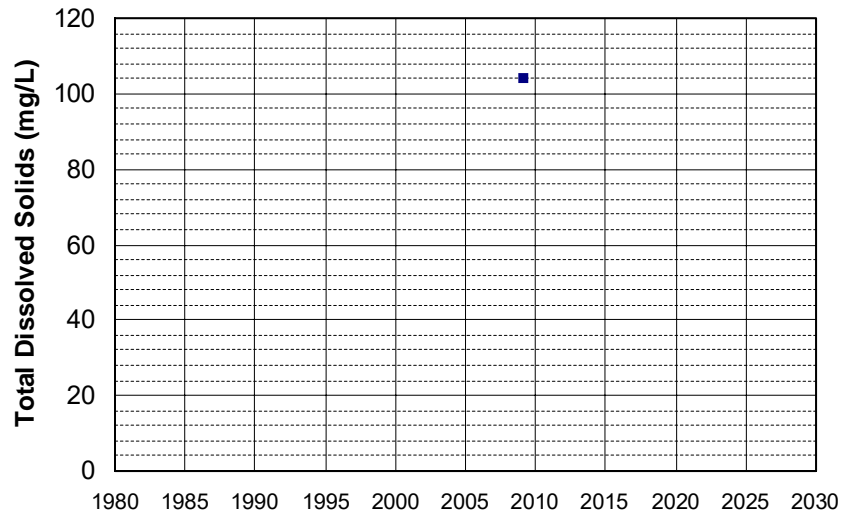
Well Name: CA3200105_003_003 Well Depth (ft): 243
Well Type: MUNICIPAL # of Measurements: 1
Source: DDW Period of Record: 2009
Depth Zone: Upper Trend Since 2000: Insufficient Data



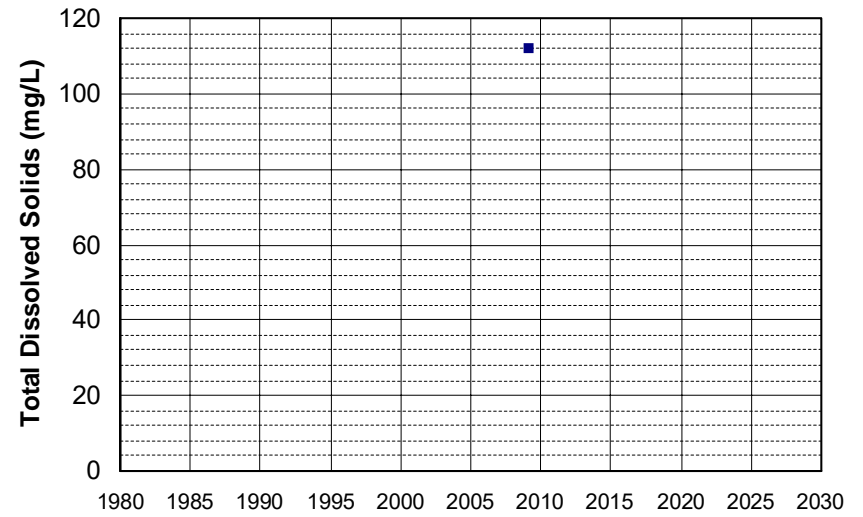
Well Name: CA3200300_002_002 Well Depth (ft): 225
Well Type: MUNICIPAL # of Measurements: 1
Source: DDW Period of Record: 2009
Depth Zone: Upper Trend Since 2000: Insufficient Data



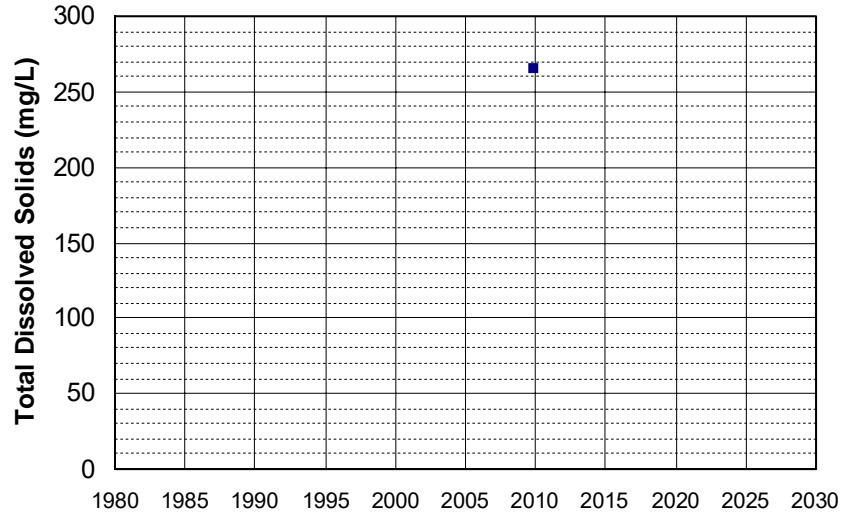
Well Name: CA4500210_002_002 Well Depth (ft): 94
Well Type: MUNICIPAL # of Measurements: 1
Source: DDW Period of Record: 2009
Depth Zone: Upper Trend Since 2000: Insufficient Data



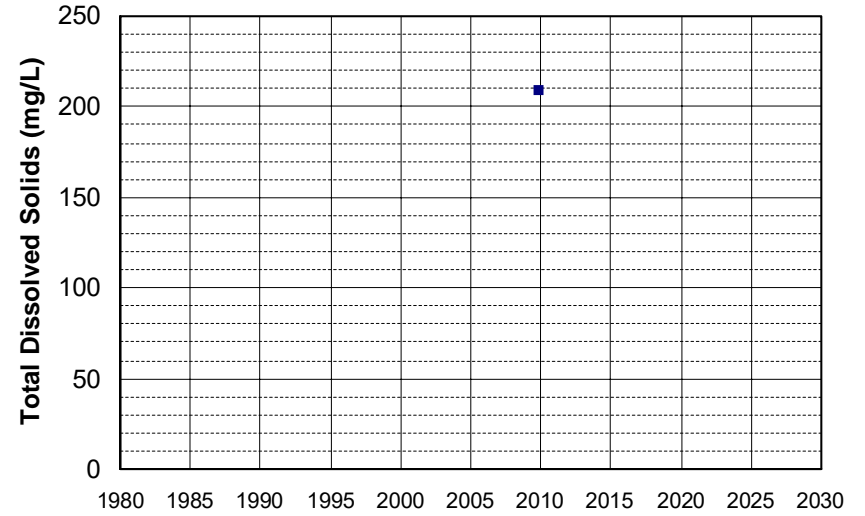
Well Name: CA4500210_003_003 Well Depth (ft): 38
Well Type: MUNICIPAL # of Measurements: 1
Source: DDW Period of Record: 2009
Depth Zone: Upper Trend Since 2000: Insufficient Data



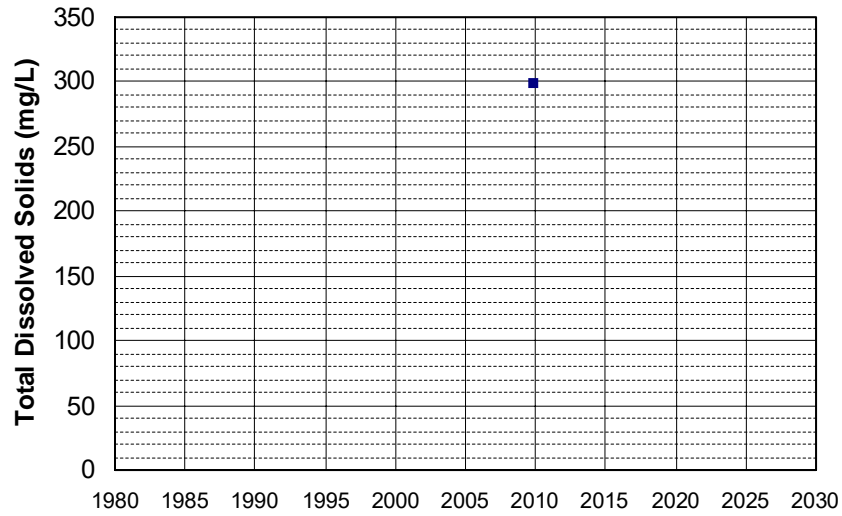
Well Name: DOD100026700-39C017AMW Well Depth (ft): 50
Well Type: MONITORING # of Measurements: 1
Source: WB_CLEANUP Period of Record: 2009
Depth Zone: Upper Trend Since 2000: Insufficient Data



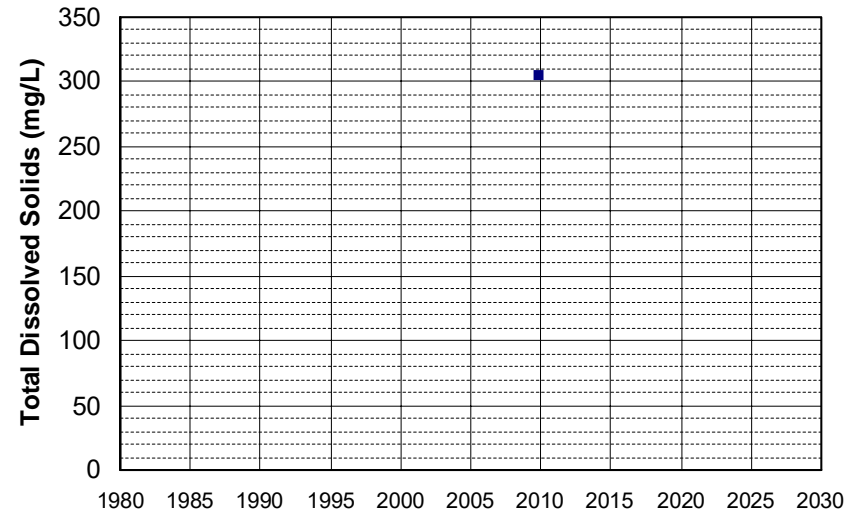
Well Name: DOD100026700-39C019AMW Well Depth (ft): 32.8
Well Type: MONITORING # of Measurements: 1
Source: WB_CLEANUP Period of Record: 2009
Depth Zone: Upper Trend Since 2000: Insufficient Data



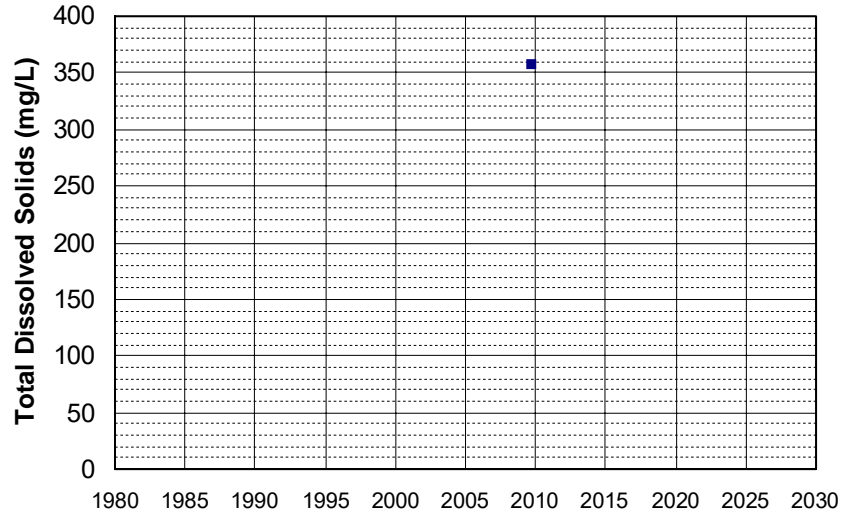
Well Name: DOD100026700-39C023MW Well Depth (ft): 35
Well Type: MONITORING # of Measurements: 1
Source: WB_CLEANUP Period of Record: 2009
Depth Zone: Upper Trend Since 2000: Insufficient Data



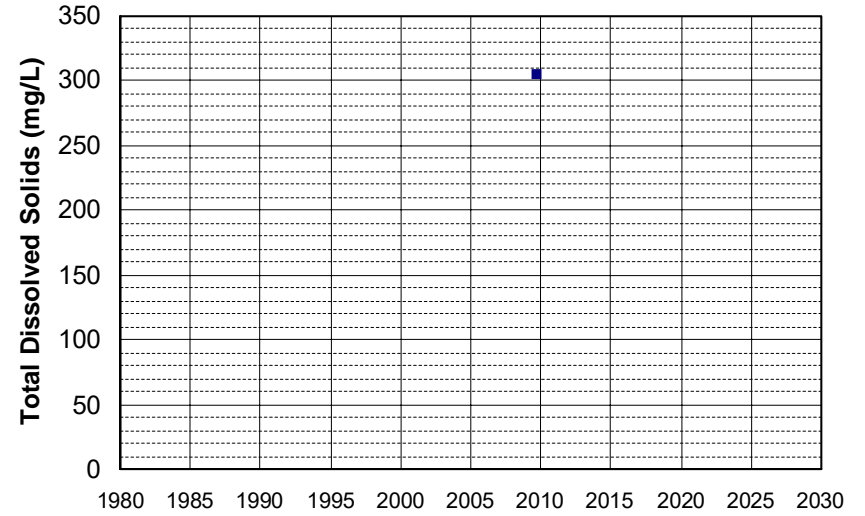
Well Name: DOD100026700-39C045AMW Well Depth (ft): 40
Well Type: MONITORING # of Measurements: 1
Source: WB_CLEANUP Period of Record: 2009
Depth Zone: Upper Trend Since 2000: Insufficient Data



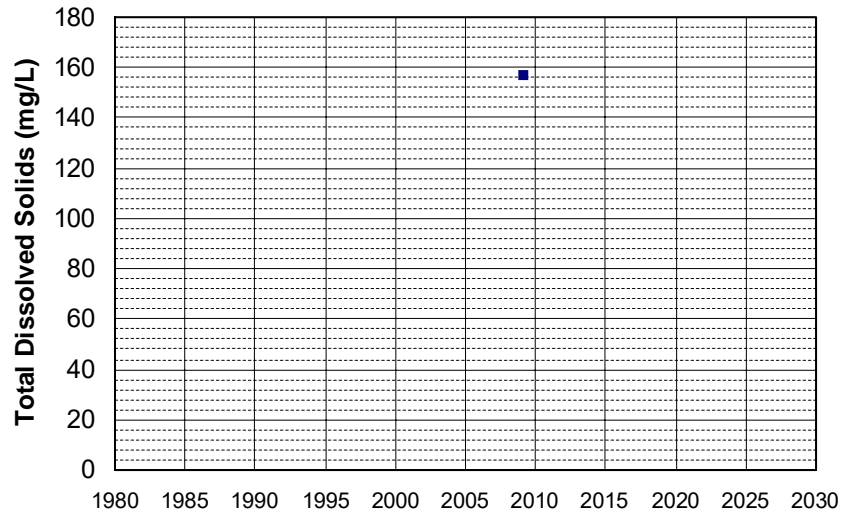
Well Name: DOD100026700-39C047MW Well Depth (ft): 49.5
Well Type: MONITORING # of Measurements: 1
Source: WB_CLEANUP Period of Record: 2009
Depth Zone: Upper Trend Since 2000: Insufficient Data



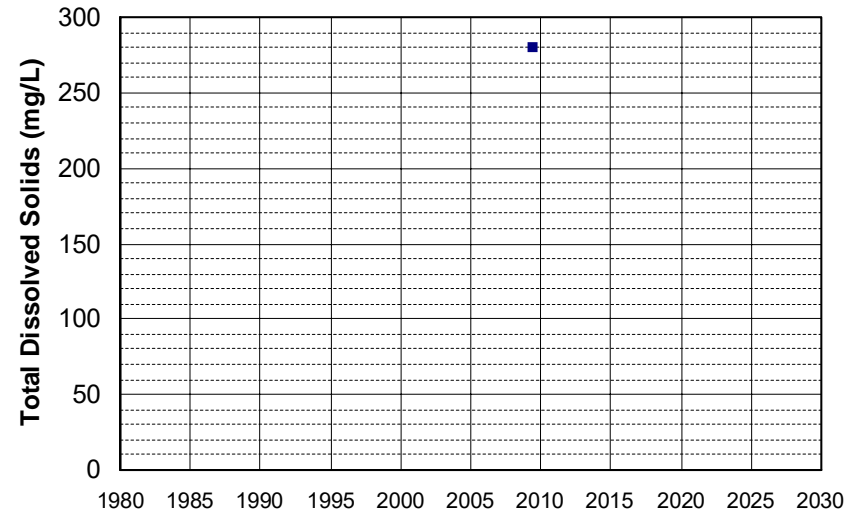
Well Name: DOD100026700-39C048BMW Well Depth (ft): 65
Well Type: MONITORING # of Measurements: 1
Source: WB_CLEANUP Period of Record: 2009
Depth Zone: Upper Trend Since 2000: Insufficient Data



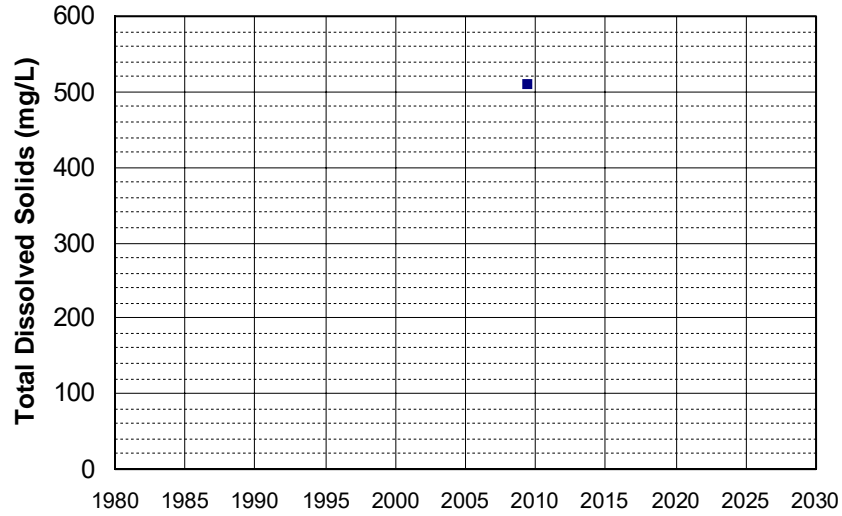
Well Name: DOD100376400-MW1037 Well Depth (ft): 106
Well Type: MONITORING # of Measurements: 1
Source: WB_CLEANUP Period of Record: 2009
Depth Zone: Upper Trend Since 2000: Insufficient Data



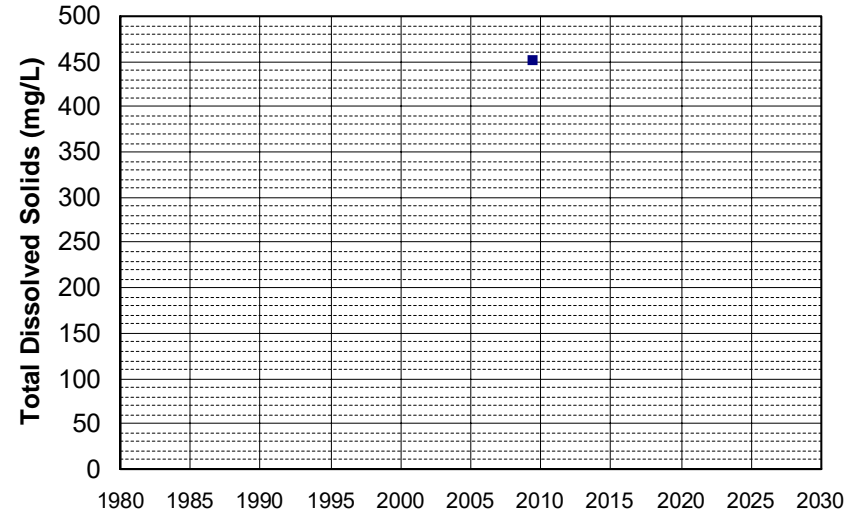
Well Name: L10004137499-MW-30 Well Depth (ft): 100
Well Type: MONITORING # of Measurements: 1
Source: WB_CLEANUP Period of Record: 2009
Depth Zone: Upper Trend Since 2000: Insufficient Data



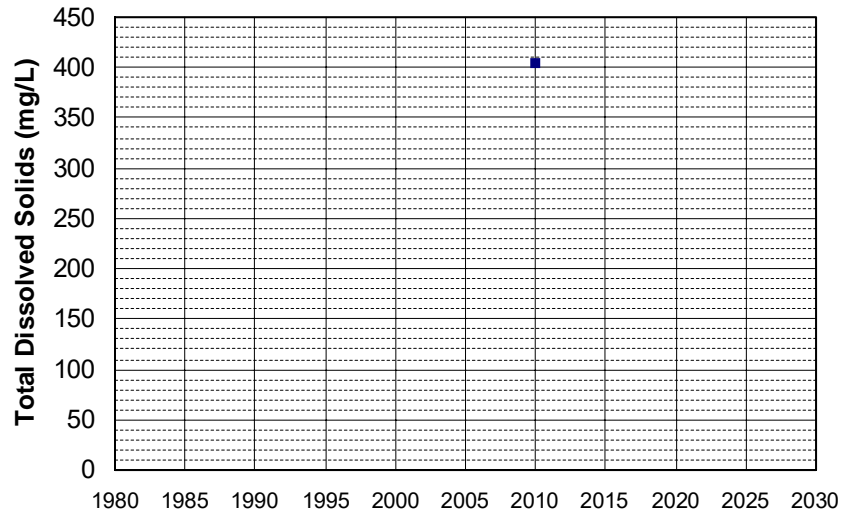
Well Name: L10004137499-MW-31
Well Type: MONITORING
Source: WB_CLEANUP
Depth Zone: Upper
Well Depth (ft): 101
of Measurements: 1
Period of Record: 2009
Trend Since 2000: Insufficient Data



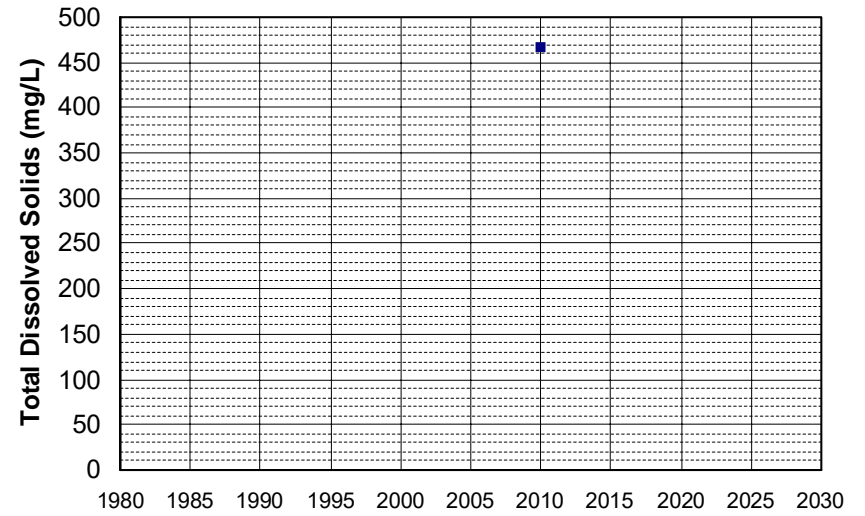
Well Name: SL185602928-MW-19
Well Type: MONITORING
Source: WB_CLEANUP
Depth Zone: Upper
Well Depth (ft): N/A
of Measurements: 1
Period of Record: 2009
Trend Since 2000: Insufficient Data



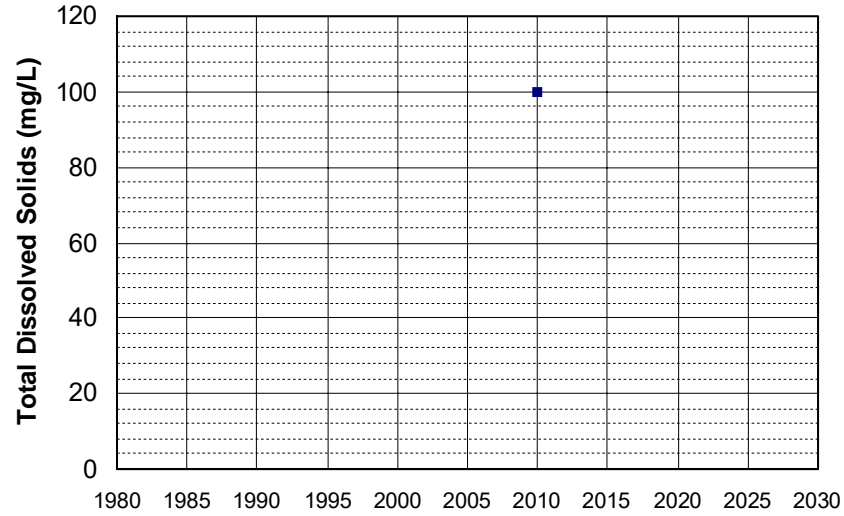
Well Name: SL205423013-MW-17A
Well Type: MONITORING
Source: WB_CLEANUP
Depth Zone: Upper
Well Depth (ft): 40
of Measurements: 1
Period of Record: 2009
Trend Since 2000: Insufficient Data



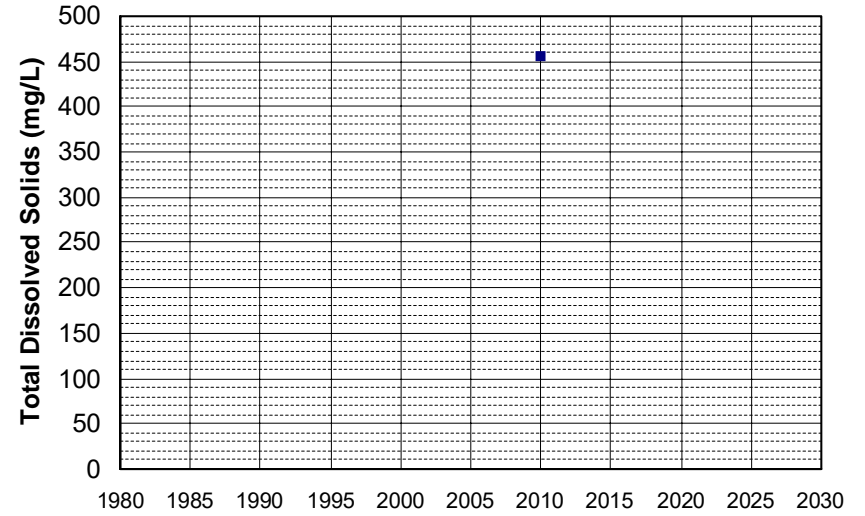
Well Name: SL205423013-MW-20
Well Type: MONITORING
Source: WB_CLEANUP
Depth Zone: Upper
Well Depth (ft): 40
of Measurements: 1
Period of Record: 2009
Trend Since 2000: Insufficient Data



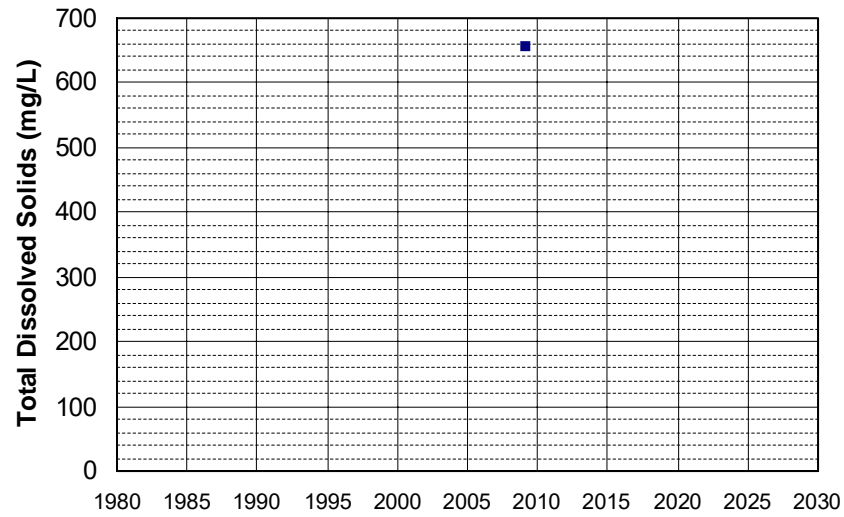
Well Name: SL205423013-MW-21
Well Depth (ft): 146.5
Well Type: MONITORING
of Measurements: 1
Source: WB_CLEANUP
Period of Record: 2009
Depth Zone: Upper
Trend Since 2000: Insufficient Data



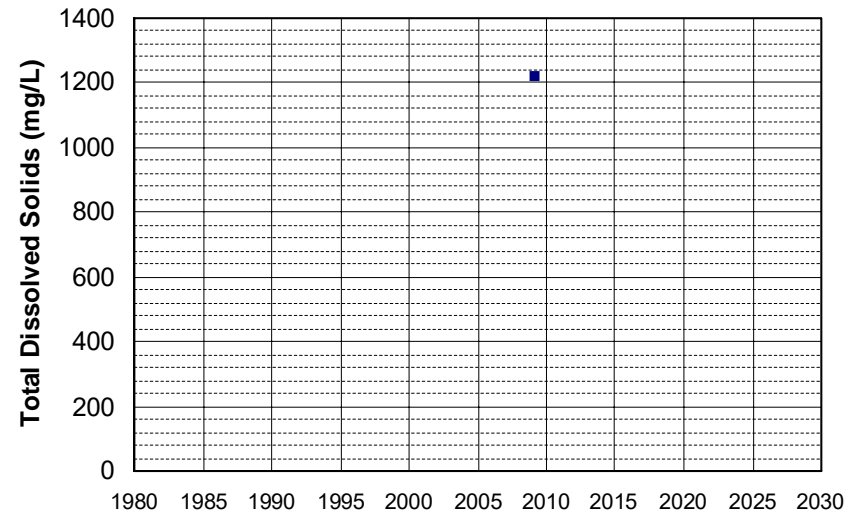
Well Name: SL205423013-MW-22
Well Depth (ft): 40
Well Type: MONITORING
of Measurements: 1
Source: WB_CLEANUP
Period of Record: 2009
Depth Zone: Upper
Trend Since 2000: Insufficient Data



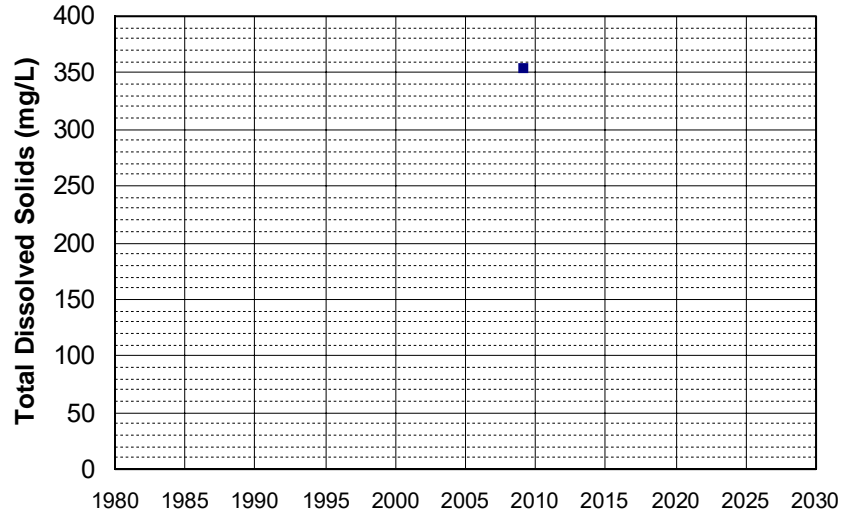
Well Name: SL373593631-C-16
Well Depth (ft): 24.03
Well Type: MONITORING
of Measurements: 1
Source: WB_CLEANUP
Period of Record: 2009
Depth Zone: Upper
Trend Since 2000: Insufficient Data



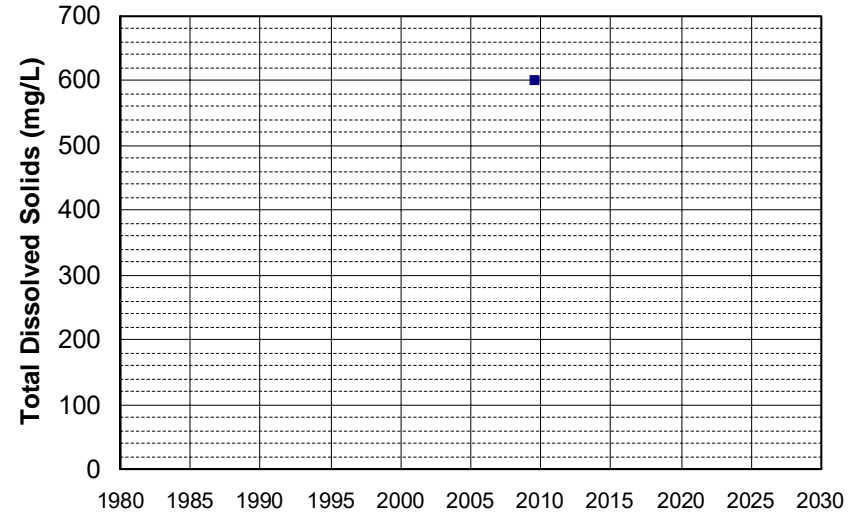
Well Name: SL373593631-C-19
Well Depth (ft): 28.31
Well Type: MONITORING
of Measurements: 1
Source: WB_CLEANUP
Period of Record: 2009
Depth Zone: Upper
Trend Since 2000: Insufficient Data



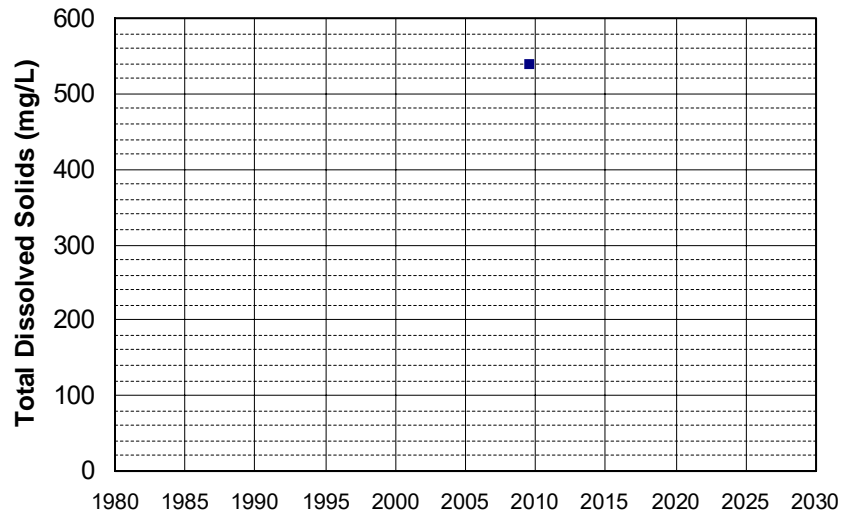
Well Name: SL373593631-MW-1
Well Type: MONITORING
Source: WB_CLEANUP
Depth Zone: Upper
Well Depth (ft): 15.3
of Measurements: 1
Period of Record: 2009
Trend Since 2000: Insufficient Data



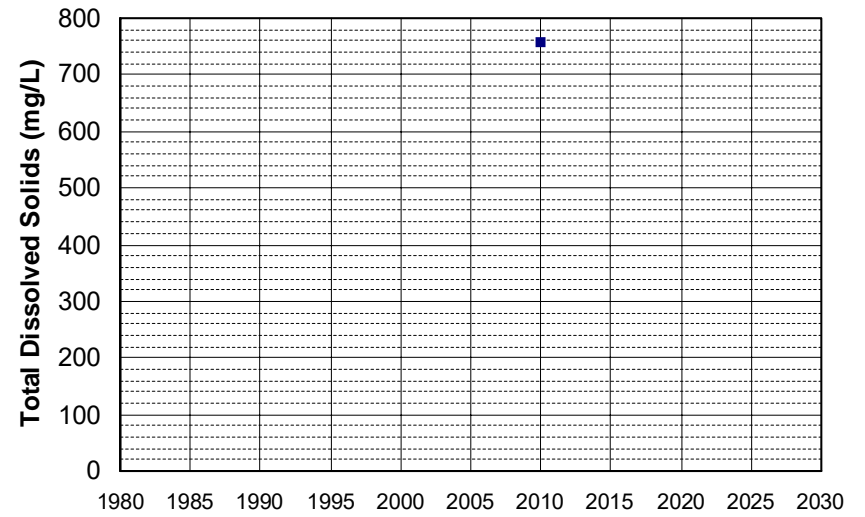
Well Name: T0606100002-MW-10
Well Type: MONITORING
Source: WB_CLEANUP
Depth Zone: Upper
Well Depth (ft): N/A
of Measurements: 1
Period of Record: 2009
Trend Since 2000: Insufficient Data



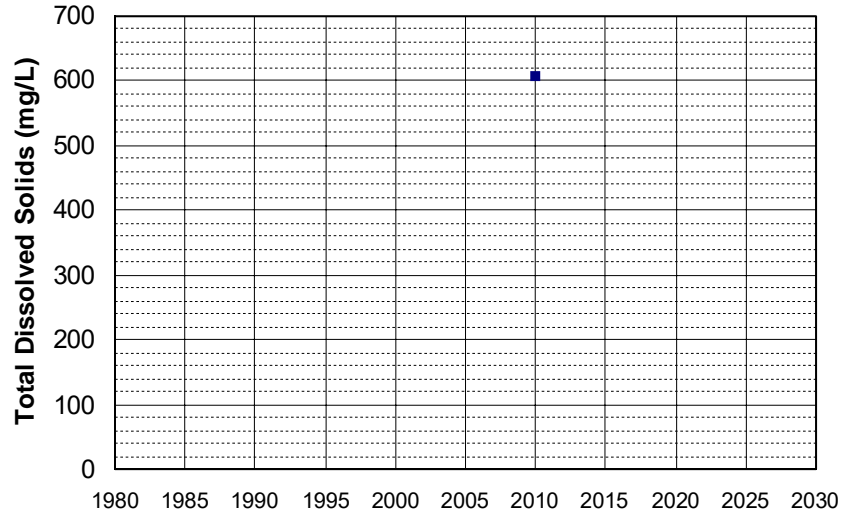
Well Name: T0606100002-MW-4
Well Type: MONITORING
Source: WB_CLEANUP
Depth Zone: Upper
Well Depth (ft): N/A
of Measurements: 1
Period of Record: 2009
Trend Since 2000: Insufficient Data



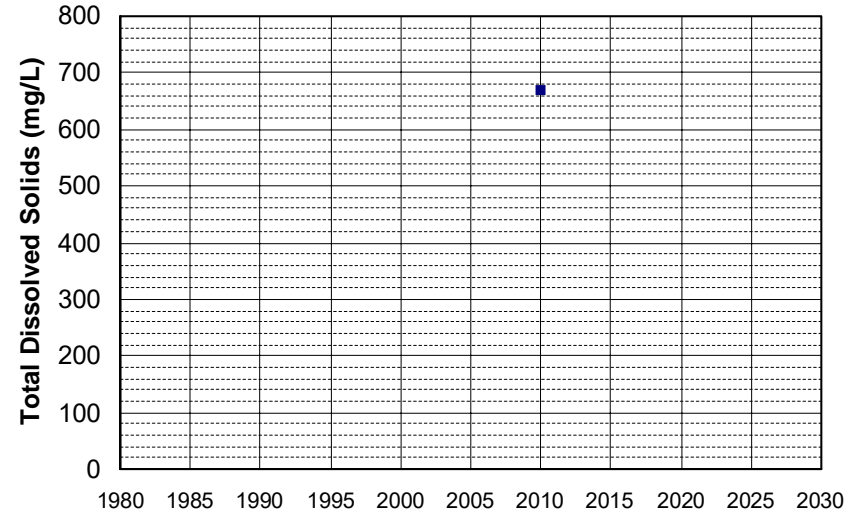
Well Name: T0606700280-EW-1
Well Type: MONITORING
Source: WB_CLEANUP
Depth Zone: Upper
Well Depth (ft): 38.4
of Measurements: 1
Period of Record: 2009
Trend Since 2000: Insufficient Data



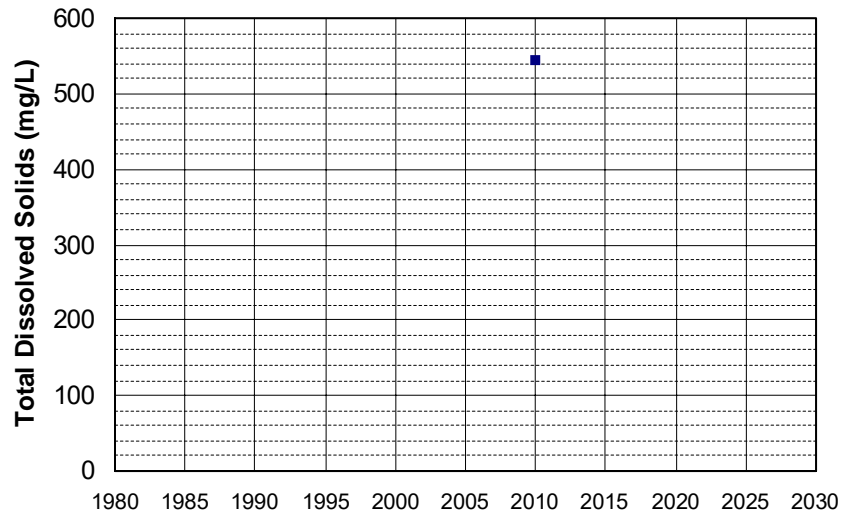
Well Name: T0606700280-GT-6
Well Type: MONITORING
Source: WB_CLEANUP
Depth Zone: Upper
Well Depth (ft): 34.35
of Measurements: 1
Period of Record: 2009
Trend Since 2000: Insufficient Data



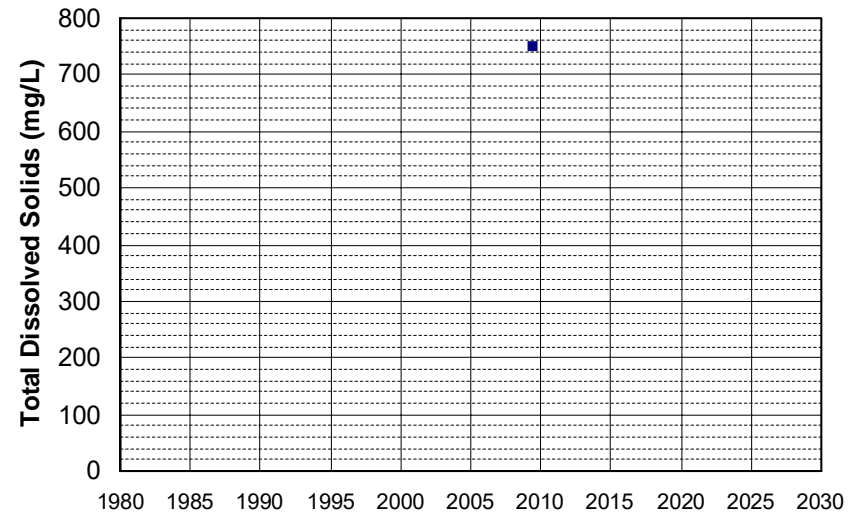
Well Name: T0606700280-MW-11 WCC
Well Type: MONITORING
Source: WB_CLEANUP
Depth Zone: Upper
Well Depth (ft): 33.1
of Measurements: 1
Period of Record: 2009
Trend Since 2000: Insufficient Data



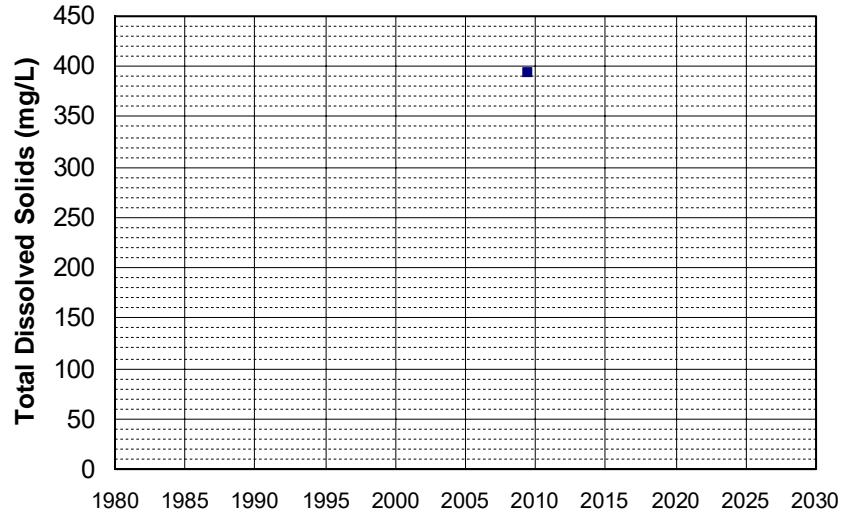
Well Name: T0606700280-WC-1
Well Type: MONITORING
Source: WB_CLEANUP
Depth Zone: Upper
Well Depth (ft): 29.75
of Measurements: 1
Period of Record: 2009
Trend Since 2000: Insufficient Data



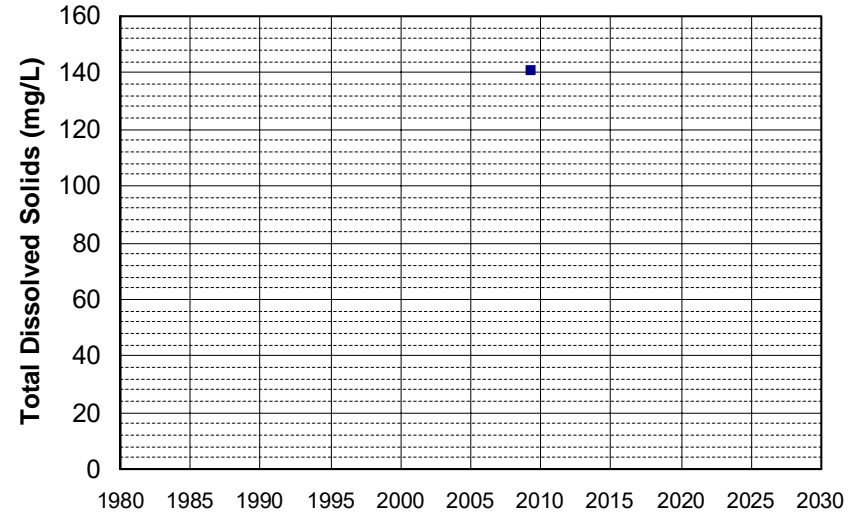
Well Name: T0606700550-C-12
Well Type: MONITORING
Source: WB_CLEANUP
Depth Zone: Upper
Well Depth (ft): 90
of Measurements: 1
Period of Record: 2009
Trend Since 2000: Insufficient Data



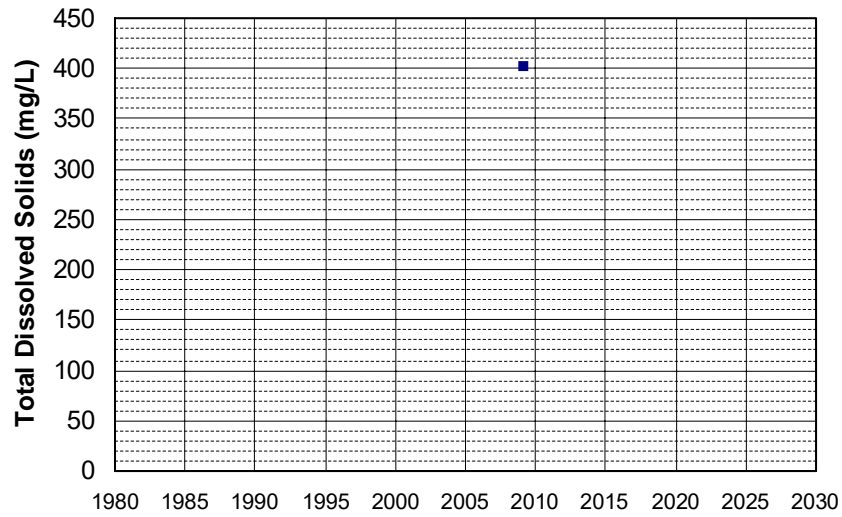
Well Name: T0606700550-MW-18
Well Type: MONITORING
Source: WB_CLEANUP
Depth Zone: Upper
Well Depth (ft): 60
of Measurements: 1
Period of Record: 2009
Trend Since 2000: Insufficient Data



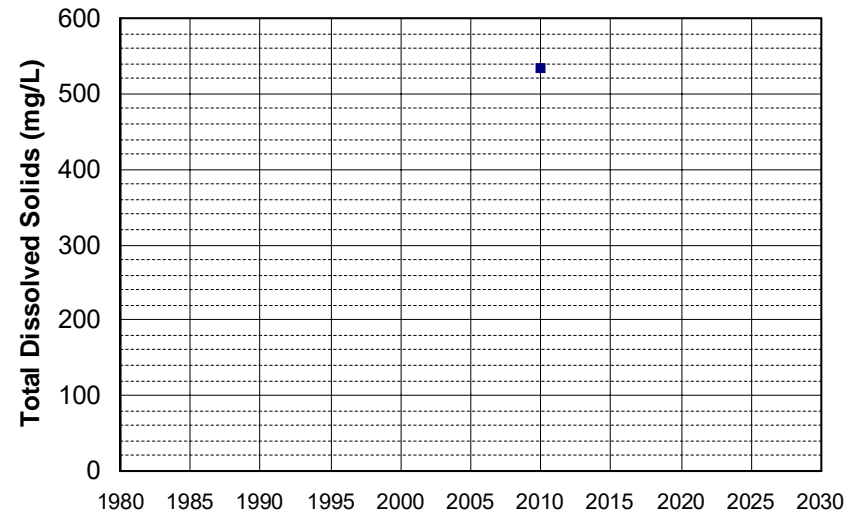
Well Name: T0606700657-MW-27
Well Type: MONITORING
Source: WB_CLEANUP
Depth Zone: Upper
Well Depth (ft): 38.14
of Measurements: 1
Period of Record: 2009
Trend Since 2000: Insufficient Data



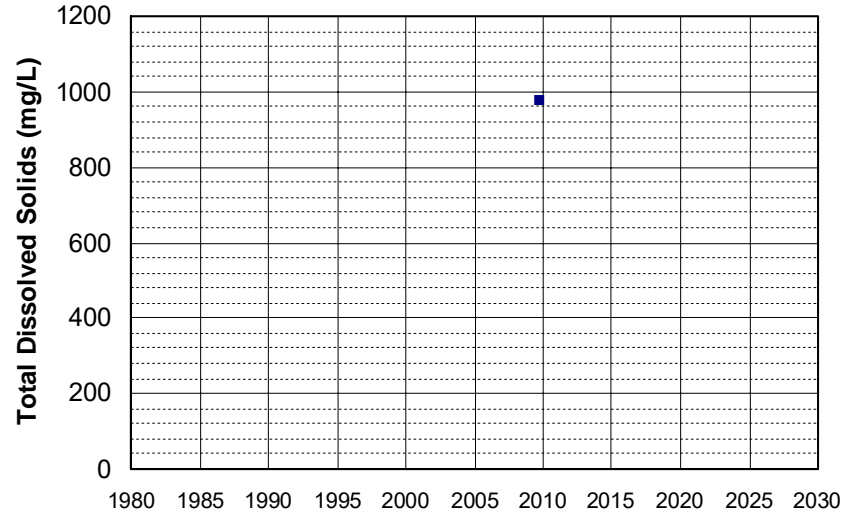
Well Name: T0606700657-T-4
Well Type: MONITORING
Source: WB_CLEANUP
Depth Zone: Upper
Well Depth (ft): 24.94
of Measurements: 1
Period of Record: 2009
Trend Since 2000: Insufficient Data



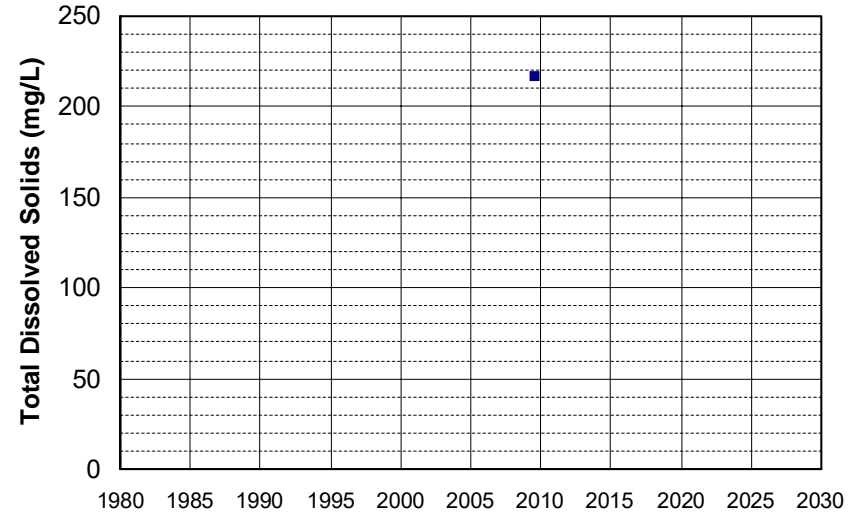
Well Name: T0606700965-S-1
Well Type: MONITORING
Source: WB_CLEANUP
Depth Zone: Upper
Well Depth (ft): 44.69
of Measurements: 1
Period of Record: 2009
Trend Since 2000: Insufficient Data



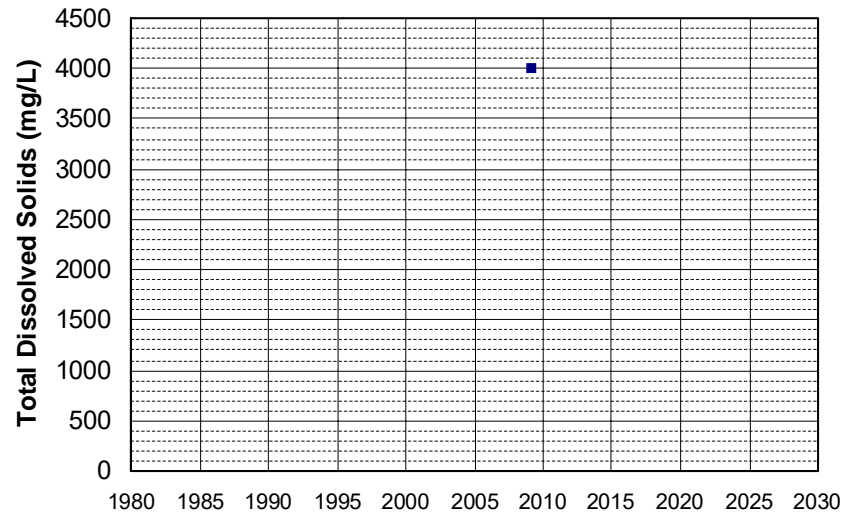
Well Name: T0606793621-MW-5
Well Type: MONITORING
Source: WB_CLEANUP
Depth Zone: Upper
Well Depth (ft): 60
of Measurements: 1
Period of Record: 2009
Trend Since 2000: Insufficient Data



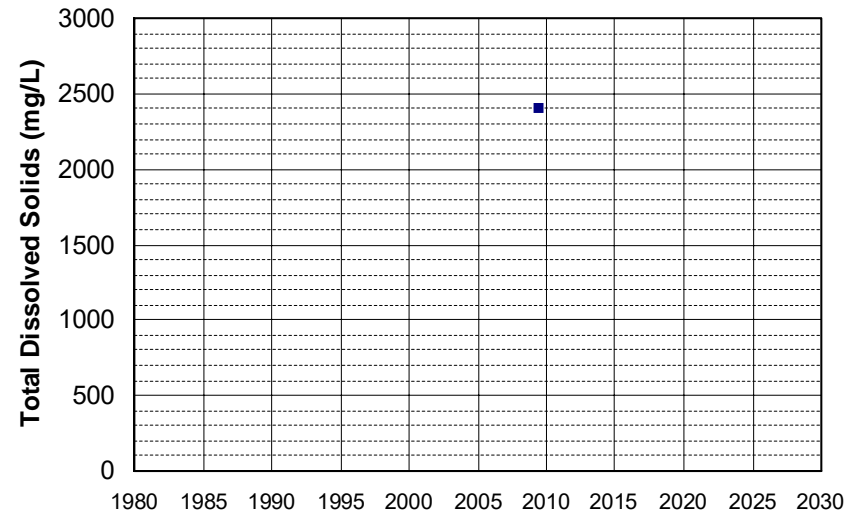
Well Name: T0608900185-MW-2
Well Type: MONITORING
Source: WB_CLEANUP
Depth Zone: Upper
Well Depth (ft): N/A
of Measurements: 1
Period of Record: 2009
Trend Since 2000: Insufficient Data



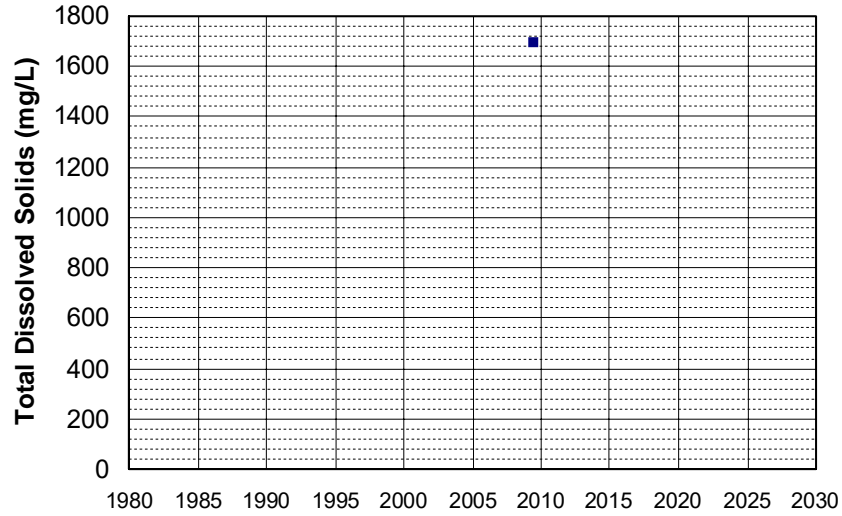
Well Name: T0608900262-MW-3
Well Type: MONITORING
Source: WB_CLEANUP
Depth Zone: Upper
Well Depth (ft): 35
of Measurements: 1
Period of Record: 2009
Trend Since 2000: Insufficient Data



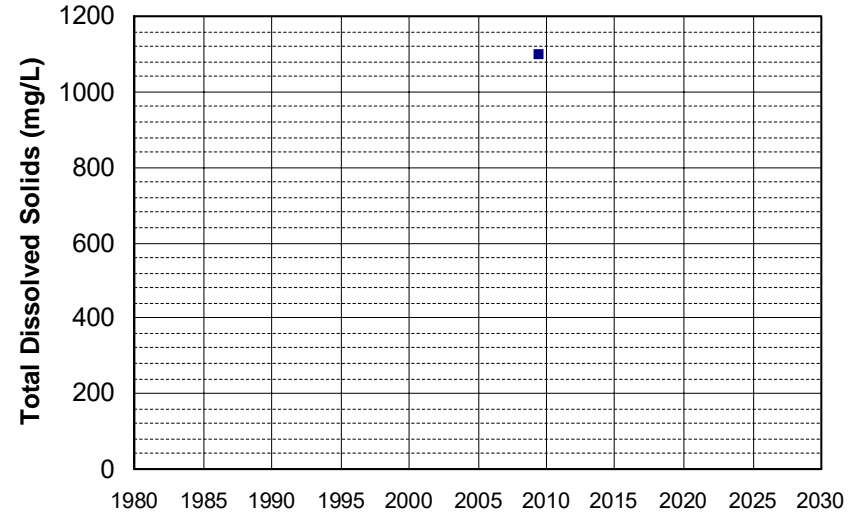
Well Name: T0611391875-MW-1
Well Type: MONITORING
Source: WB_CLEANUP
Depth Zone: Upper
Well Depth (ft): 25
of Measurements: 1
Period of Record: 2009
Trend Since 2000: Insufficient Data



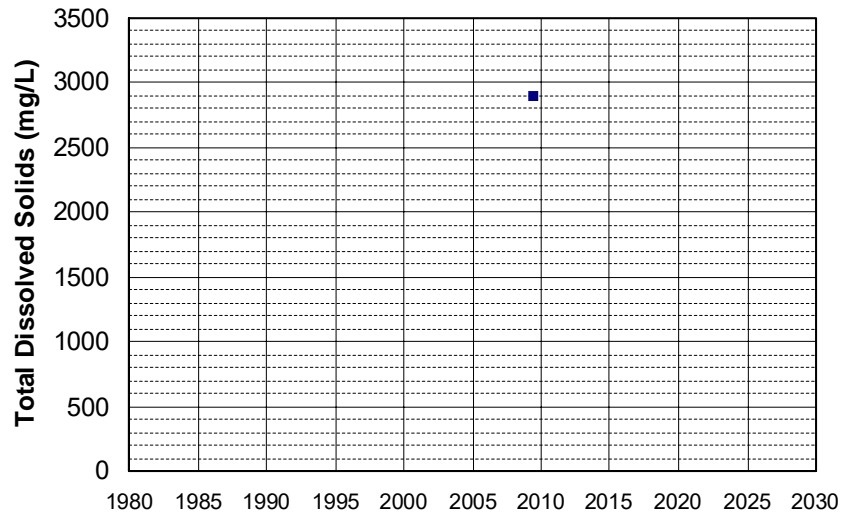
Well Name: T0611391875-MW-10A
Well Depth (ft): 35
Well Type: MONITORING
of Measurements: 1
Source: WB_CLEANUP
Period of Record: 2009
Depth Zone: Upper
Trend Since 2000: Insufficient Data



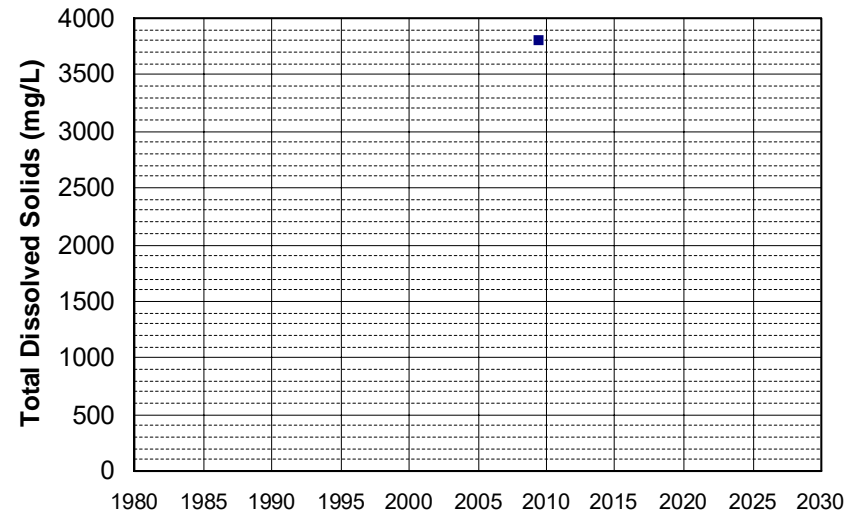
Well Name: T0611391875-MW-11A
Well Depth (ft): 35
Well Type: MONITORING
of Measurements: 1
Source: WB_CLEANUP
Period of Record: 2009
Depth Zone: Upper
Trend Since 2000: Insufficient Data



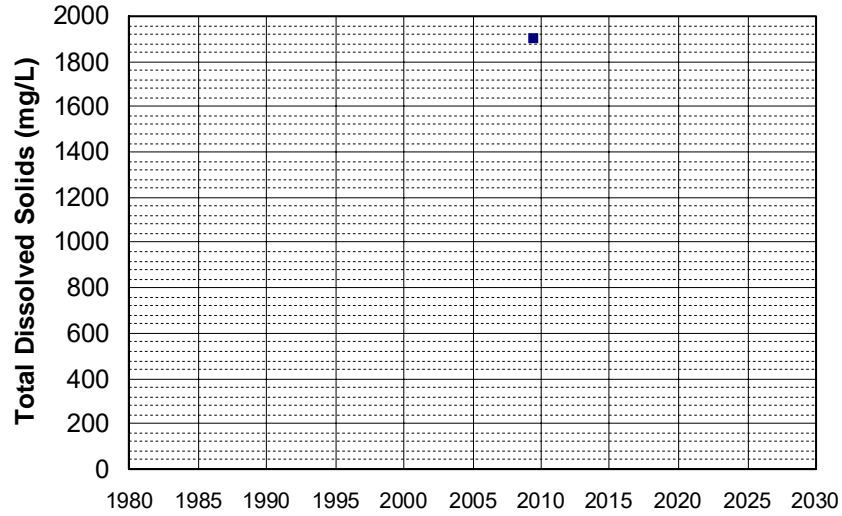
Well Name: T0611391875-MW-11B
Well Depth (ft): 50
Well Type: MONITORING
of Measurements: 1
Source: WB_CLEANUP
Period of Record: 2009
Depth Zone: Upper
Trend Since 2000: Insufficient Data



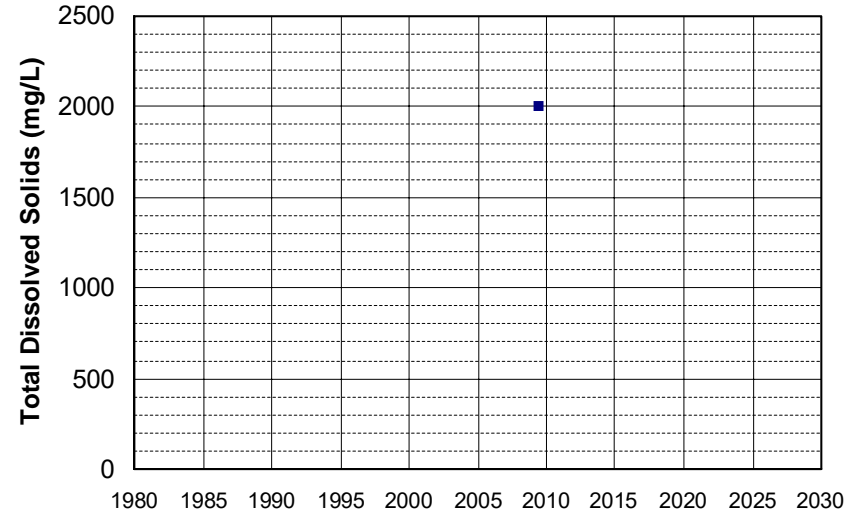
Well Name: T0611391875-MW-11C
Well Depth (ft): 65
Well Type: MONITORING
of Measurements: 1
Source: WB_CLEANUP
Period of Record: 2009
Depth Zone: Upper
Trend Since 2000: Insufficient Data



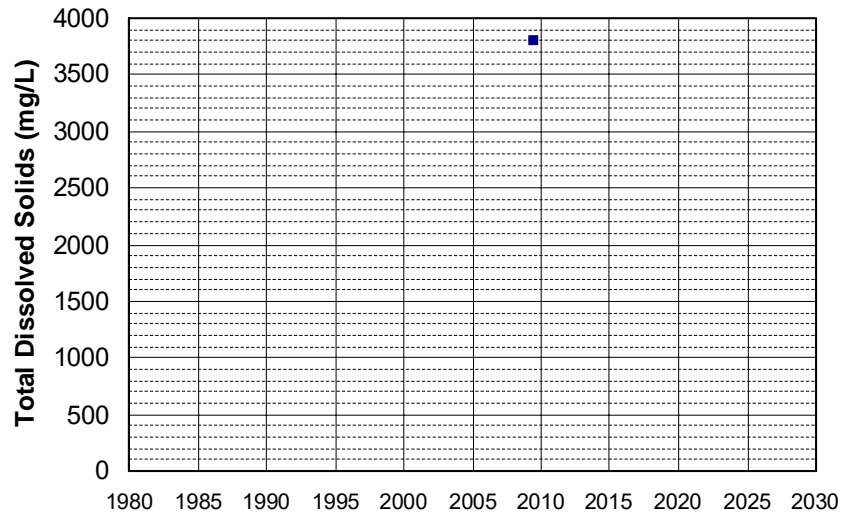
Well Name: T0611391875-MW-12A
Well Depth (ft): 35
Well Type: MONITORING
of Measurements: 1
Source: WB_CLEANUP
Period of Record: 2009
Depth Zone: Upper
Trend Since 2000: Insufficient Data



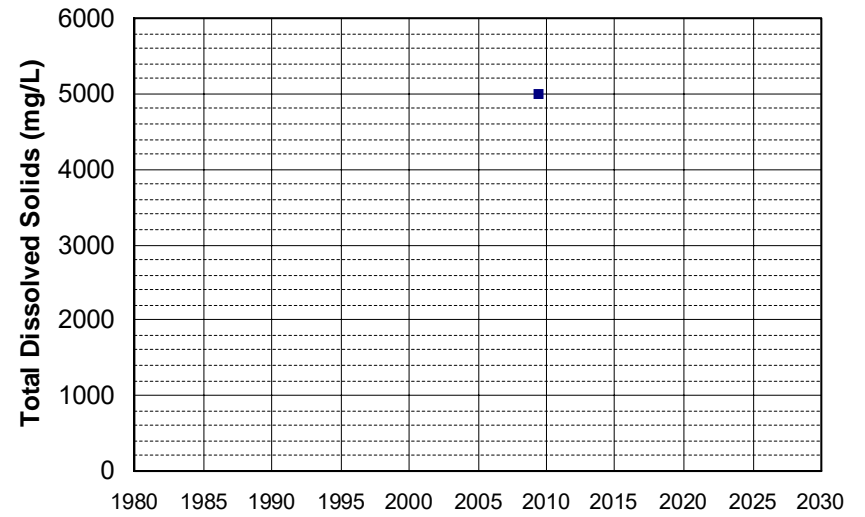
Well Name: T0611391875-MW-12B
Well Depth (ft): 50
Well Type: MONITORING
of Measurements: 1
Source: WB_CLEANUP
Period of Record: 2009
Depth Zone: Upper
Trend Since 2000: Insufficient Data



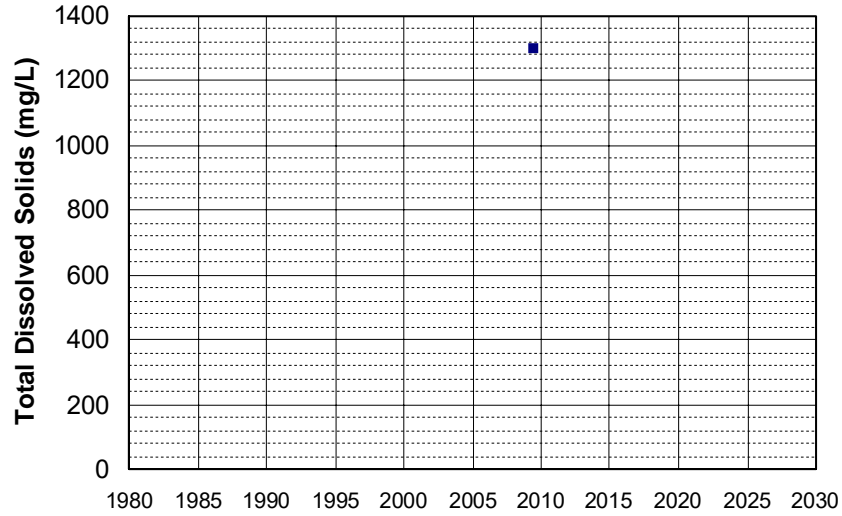
Well Name: T0611391875-MW-12C
Well Depth (ft): 65
Well Type: MONITORING
of Measurements: 1
Source: WB_CLEANUP
Period of Record: 2009
Depth Zone: Upper
Trend Since 2000: Insufficient Data



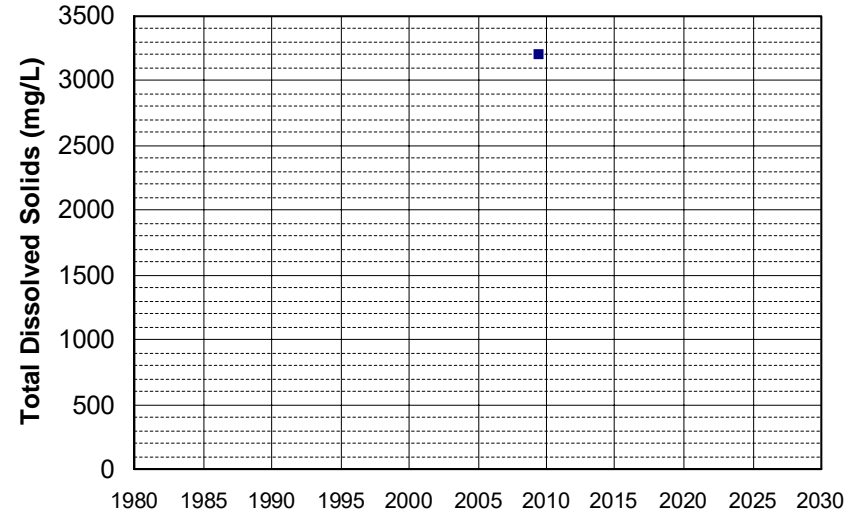
Well Name: T0611391875-MW-4
Well Depth (ft): 32
Well Type: MONITORING
of Measurements: 1
Source: WB_CLEANUP
Period of Record: 2009
Depth Zone: Upper
Trend Since 2000: Insufficient Data



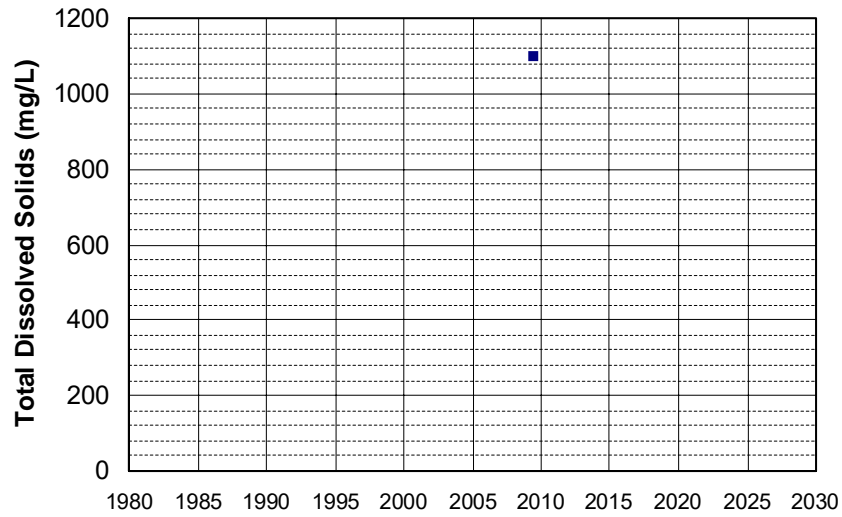
Well Name: T0611391875-MW-7
Well Type: MONITORING
Source: WB_CLEANUP
Depth Zone: Upper
Well Depth (ft): 30
of Measurements: 1
Period of Record: 2009
Trend Since 2000: Insufficient Data



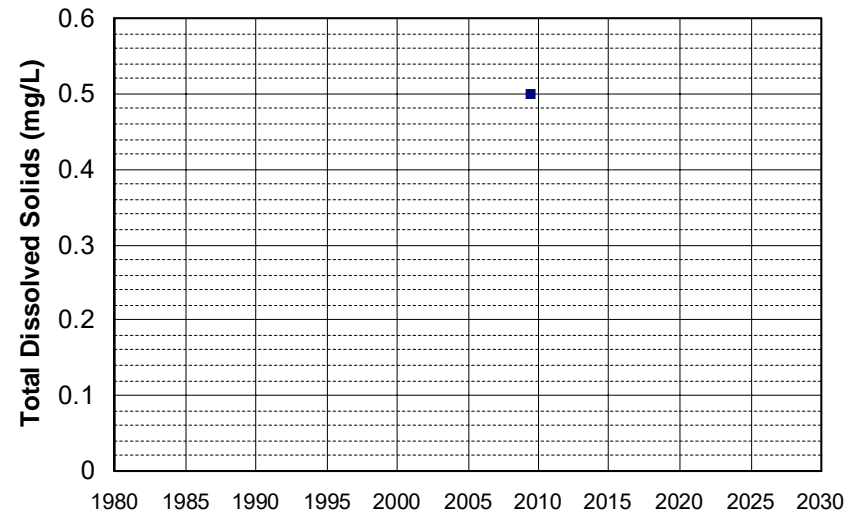
Well Name: T0611391875-MW-8B
Well Type: MONITORING
Source: WB_CLEANUP
Depth Zone: Upper
Well Depth (ft): 45
of Measurements: 1
Period of Record: 2009
Trend Since 2000: Insufficient Data



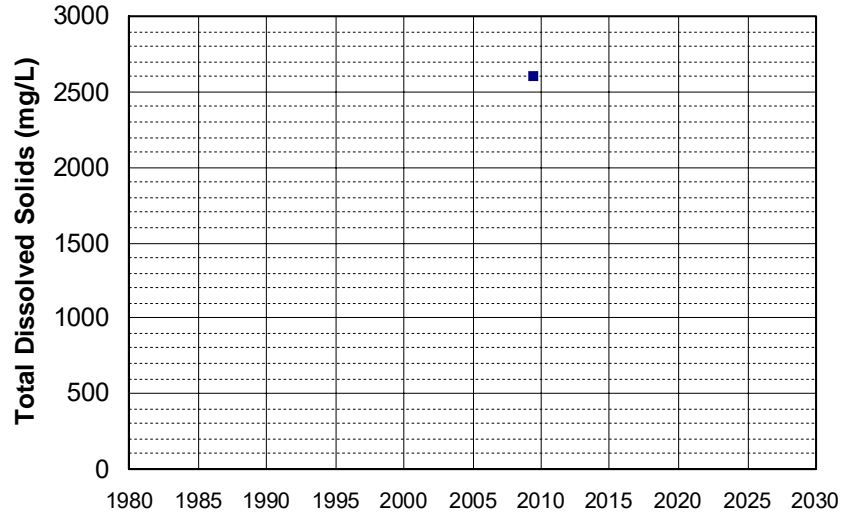
Well Name: T0611391875-MW-9A
Well Type: MONITORING
Source: WB_CLEANUP
Depth Zone: Upper
Well Depth (ft): 30
of Measurements: 1
Period of Record: 2009
Trend Since 2000: Insufficient Data



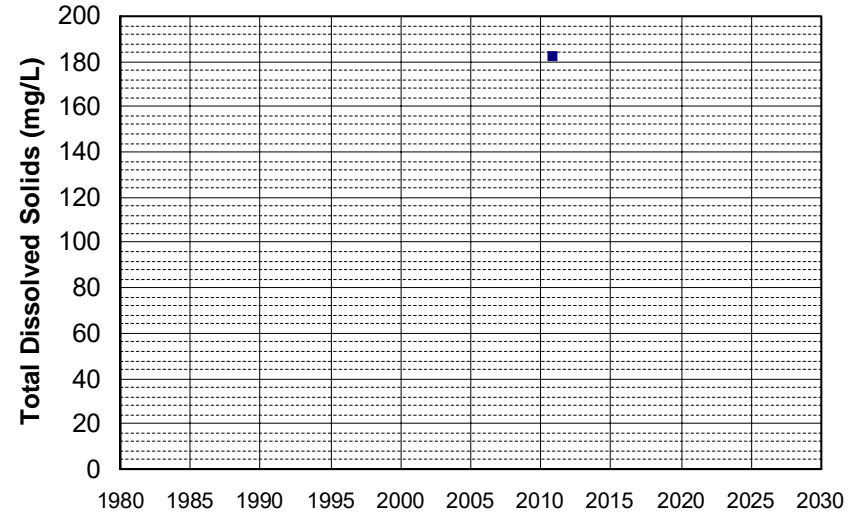
Well Name: T0611391875-MW-9B
Well Type: MONITORING
Source: WB_CLEANUP
Depth Zone: Upper
Well Depth (ft): 45
of Measurements: 1
Period of Record: 2009
Trend Since 2000: Insufficient Data



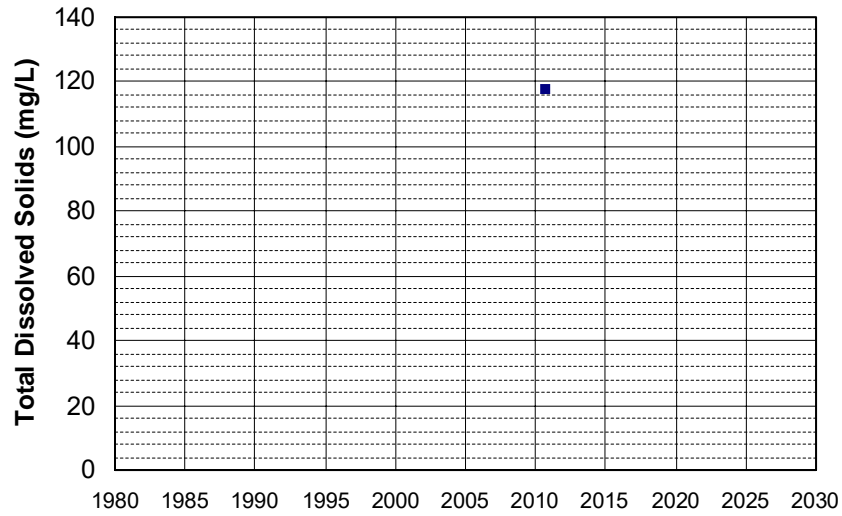
Well Name: T0611391875-MW-9C
Well Type: MONITORING
Source: WB_CLEANUP
Depth Zone: Upper
Well Depth (ft): 65
of Measurements: 1
Period of Record: 2009
Trend Since 2000: Insufficient Data



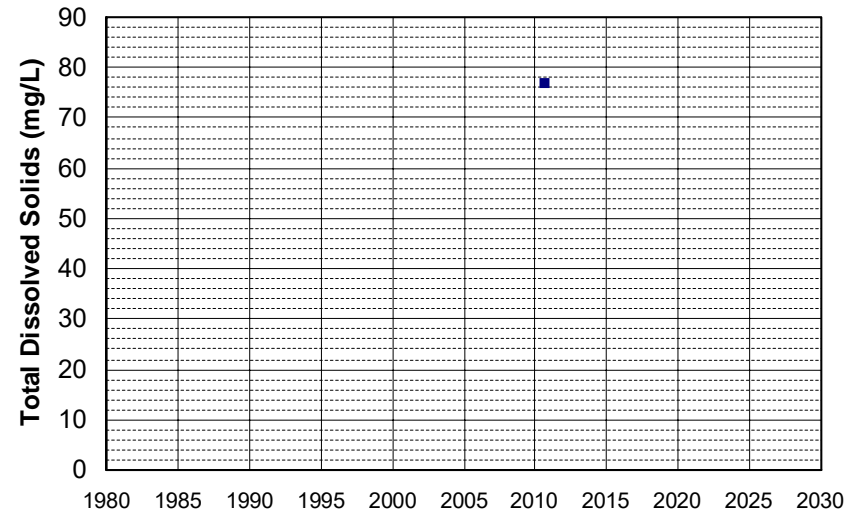
Well Name: 395300121440001
Well Type: WATER SUPPLY, OTHER
Source: USGS_NWIS
Depth Zone: Upper
Well Depth (ft): 96
of Measurements: 1
Period of Record: 2010
Trend Since 2000: Insufficient Data



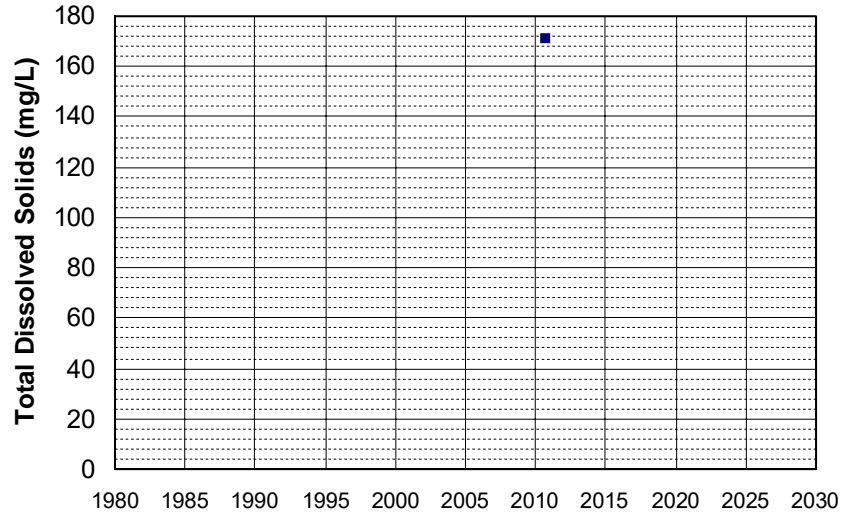
Well Name: 400500121330001
Well Type: WATER SUPPLY, OTHER
Source: USGS_NWIS
Depth Zone: Upper
Well Depth (ft): 135
of Measurements: 1
Period of Record: 2010
Trend Since 2000: Insufficient Data



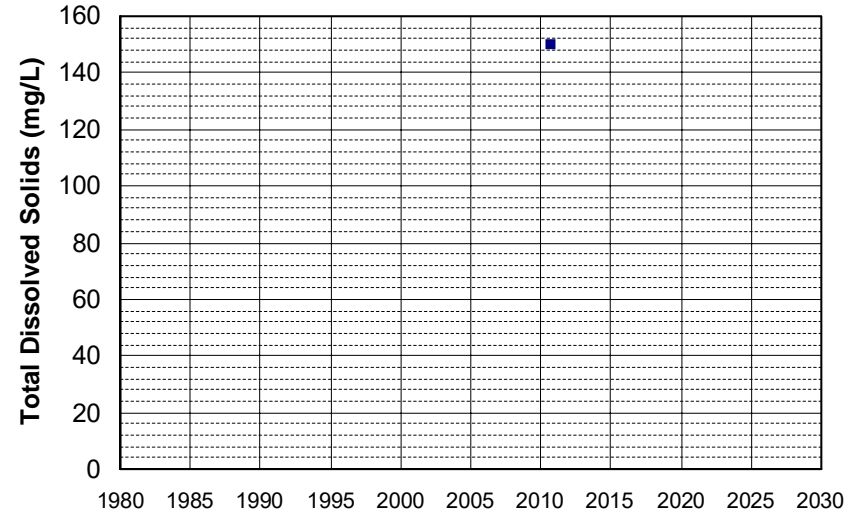
Well Name: 401800121140001
Well Type: WATER SUPPLY, OTHER
Source: USGS_NWIS
Depth Zone: Upper
Well Depth (ft): 235
of Measurements: 1
Period of Record: 2010
Trend Since 2000: Insufficient Data



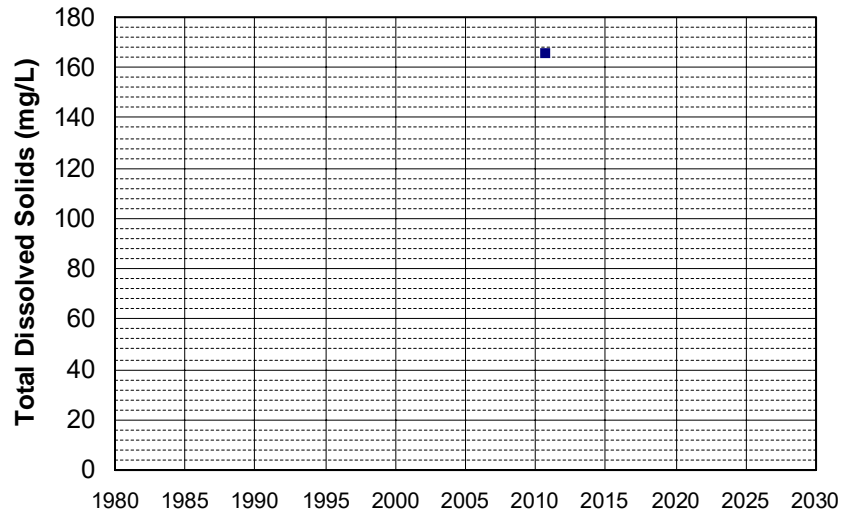
Well Name: 402000121450001 Well Depth (ft): 80
Well Type: WATER SUPPLY, OTHER # of Measurements: 1
Source: USGS_NWIS Period of Record: 2010
Depth Zone: Upper Trend Since 2000: Insufficient Data



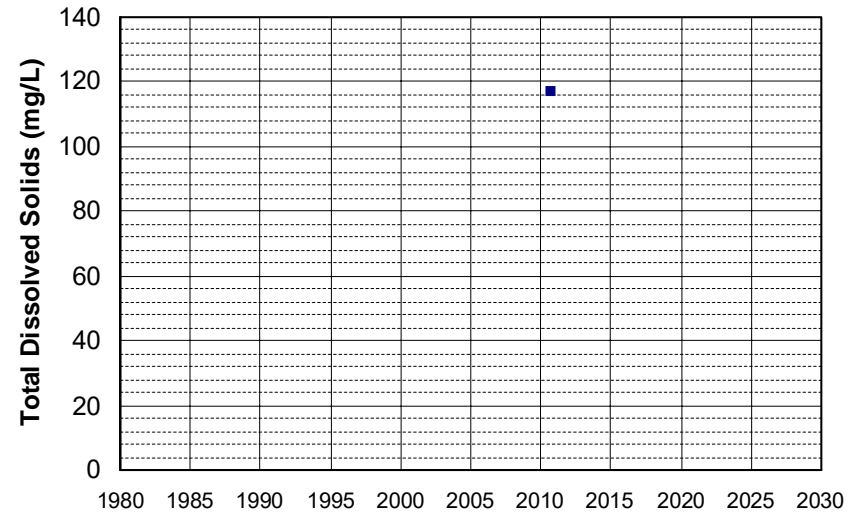
Well Name: 402700121480001 Well Depth (ft): 184
Well Type: WATER SUPPLY, OTHER # of Measurements: 1
Source: USGS_NWIS Period of Record: 2010
Depth Zone: Upper Trend Since 2000: Insufficient Data



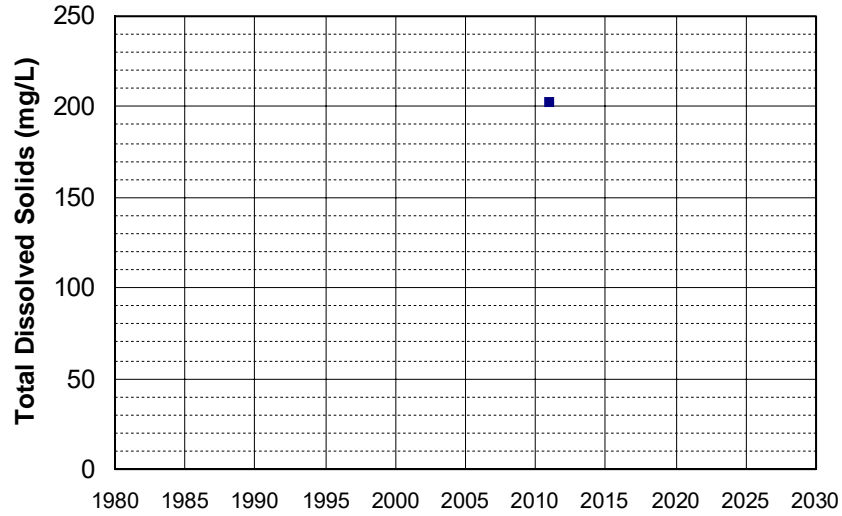
Well Name: 402900121540001 Well Depth (ft): 170
Well Type: WATER SUPPLY, OTHER # of Measurements: 1
Source: USGS_NWIS Period of Record: 2010
Depth Zone: Upper Trend Since 2000: Insufficient Data



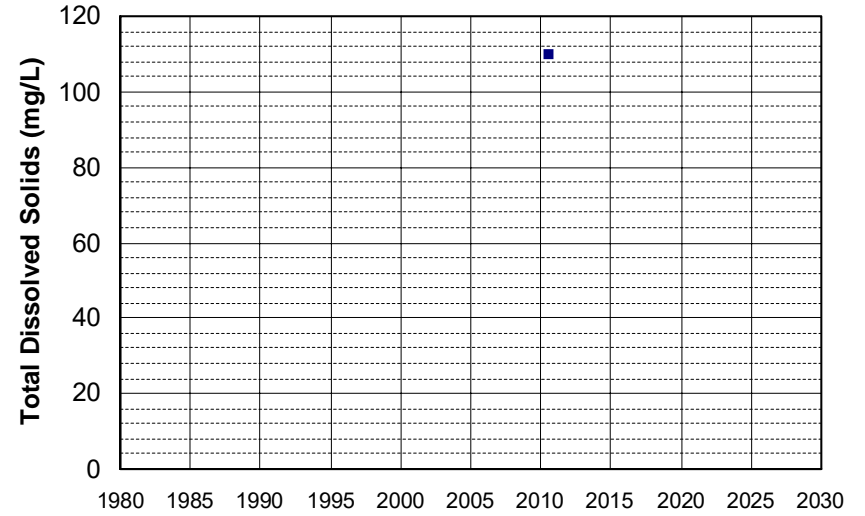
Well Name: 403000121490001 Well Depth (ft): 150
Well Type: WATER SUPPLY, OTHER # of Measurements: 1
Source: USGS_NWIS Period of Record: 2010
Depth Zone: Upper Trend Since 2000: Insufficient Data



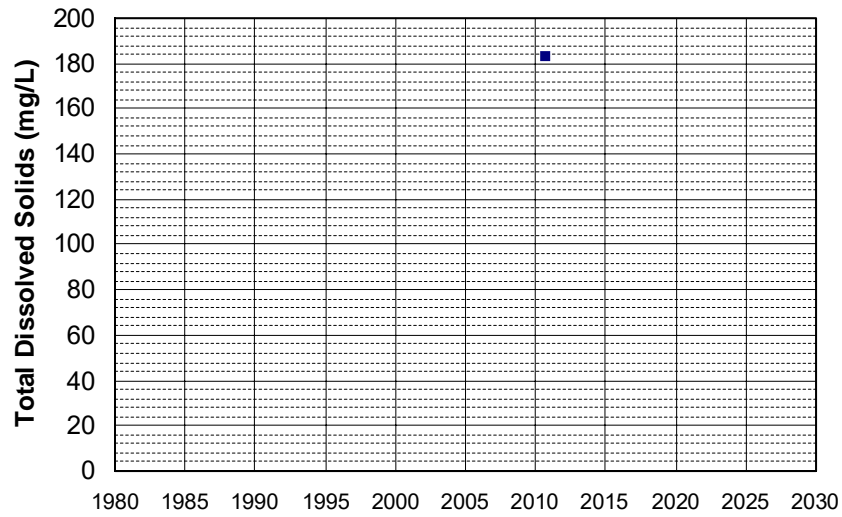
Well Name: 403000122320001 Well Depth (ft): 90
Well Type: WATER SUPPLY, OTHER # of Measurements: 1
Source: USGS_NWIS Period of Record: 2010
Depth Zone: Upper Trend Since 2000: Insufficient Data



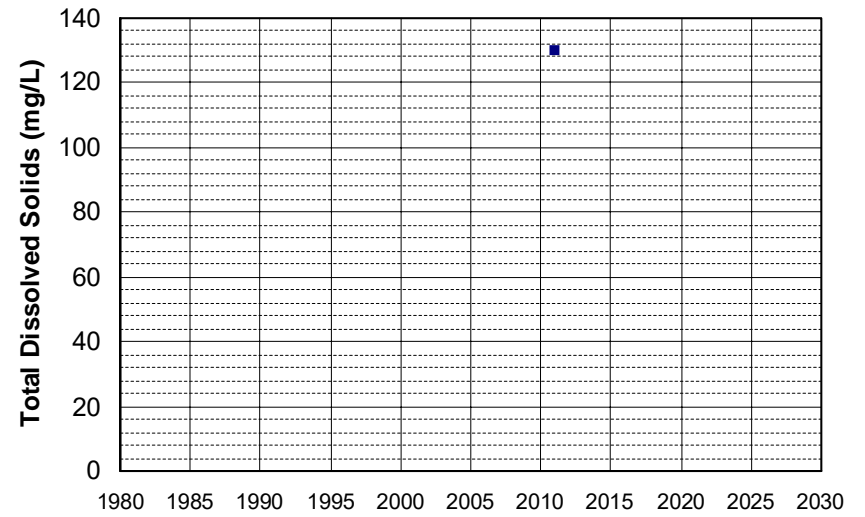
Well Name: 403300121430001 Well Depth (ft): 146
Well Type: WATER SUPPLY, OTHER # of Measurements: 1
Source: USGS_NWIS Period of Record: 2010
Depth Zone: Upper Trend Since 2000: Insufficient Data



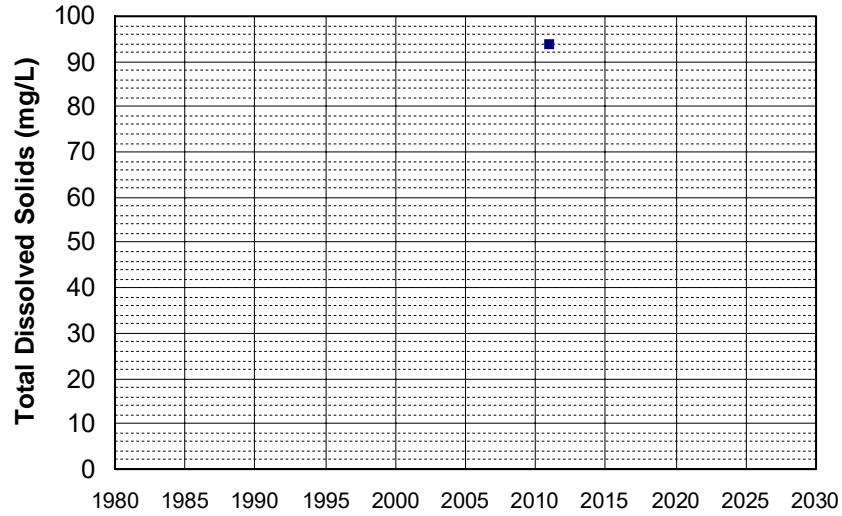
Well Name: 403700121540001 Well Depth (ft): 174
Well Type: WATER SUPPLY, OTHER # of Measurements: 1
Source: USGS_NWIS Period of Record: 2010
Depth Zone: Upper Trend Since 2000: Insufficient Data



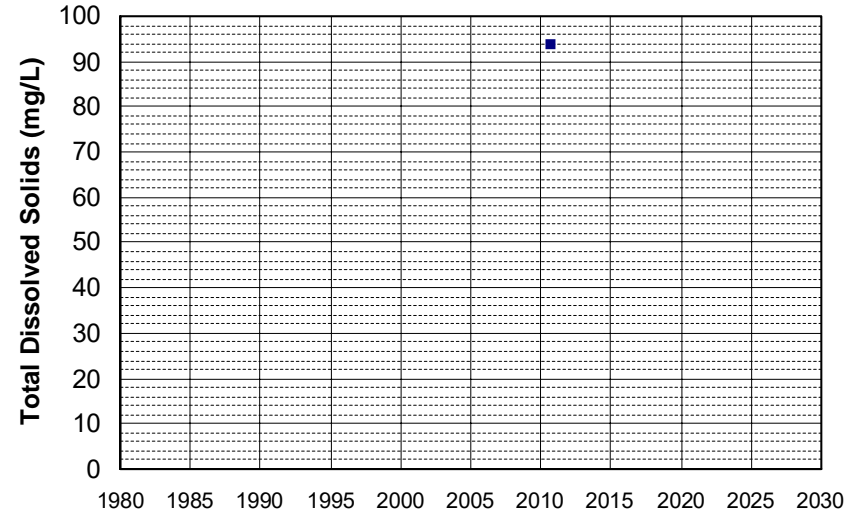
Well Name: 403800122330001 Well Depth (ft): 286
Well Type: WATER SUPPLY, OTHER # of Measurements: 1
Source: USGS_NWIS Period of Record: 2010
Depth Zone: Upper Trend Since 2000: Insufficient Data



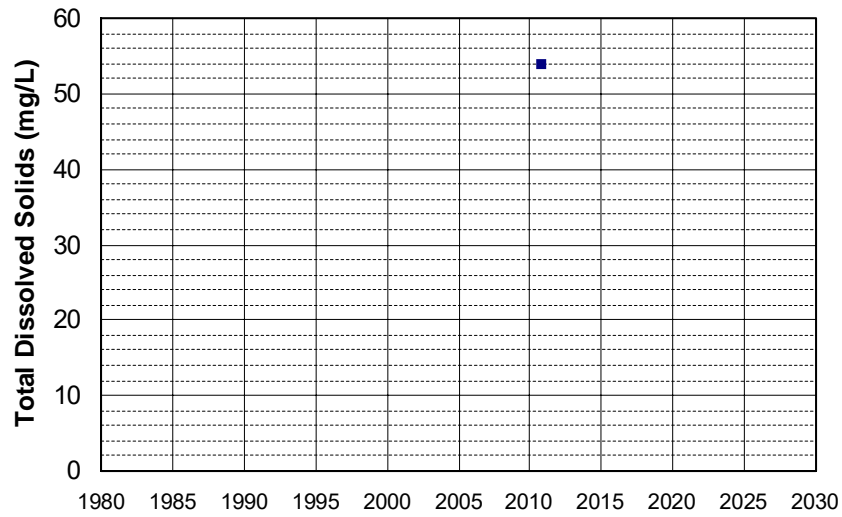
Well Name: 404900122190001 Well Depth (ft): 112
Well Type: WATER SUPPLY, OTHER # of Measurements: 1
Source: USGS_NWIS Period of Record: 2010
Depth Zone: Upper Trend Since 2000: Insufficient Data



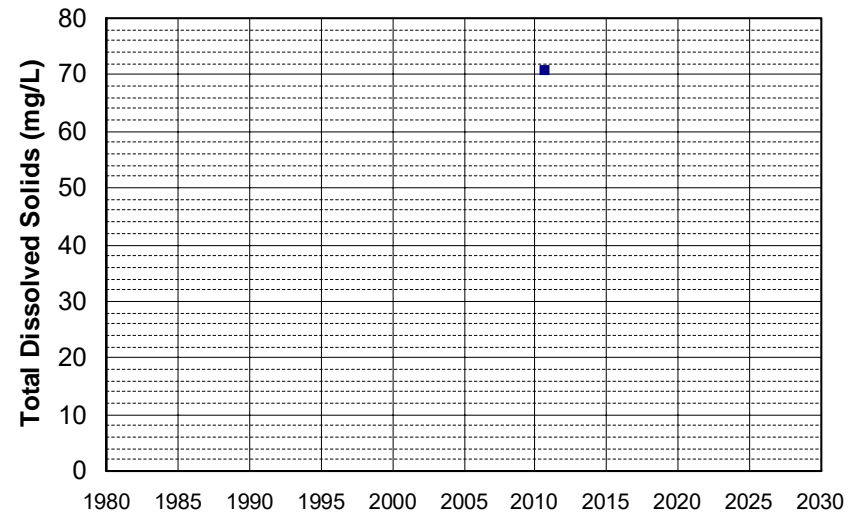
Well Name: 405100121500001 Well Depth (ft): 202
Well Type: WATER SUPPLY, OTHER # of Measurements: 1
Source: USGS_NWIS Period of Record: 2010
Depth Zone: Upper Trend Since 2000: Insufficient Data



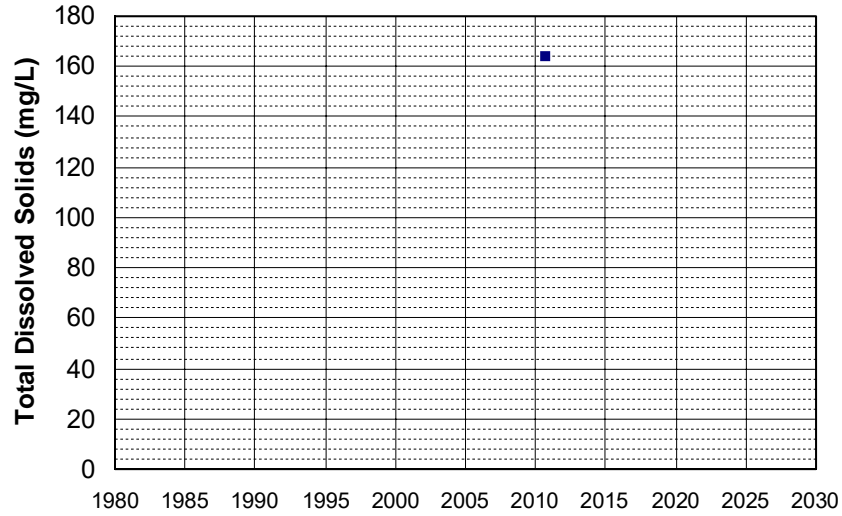
Well Name: 405100121530001 Well Depth (ft): 175
Well Type: WATER SUPPLY, OTHER # of Measurements: 1
Source: USGS_NWIS Period of Record: 2010
Depth Zone: Upper Trend Since 2000: Insufficient Data



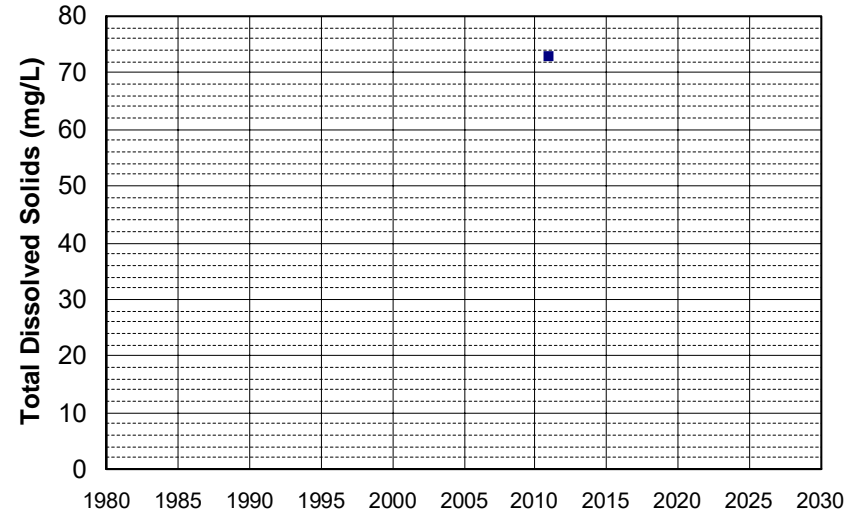
Well Name: 405200121390001 Well Depth (ft): 300
Well Type: WATER SUPPLY, OTHER # of Measurements: 1
Source: USGS_NWIS Period of Record: 2010
Depth Zone: Upper Trend Since 2000: Insufficient Data



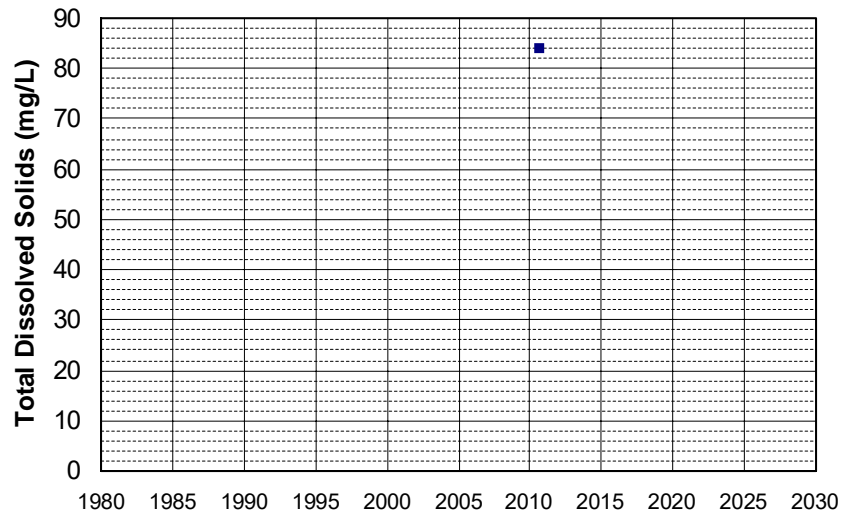
Well Name: 405300121100001 Well Depth (ft): 300
Well Type: WATER SUPPLY, OTHER # of Measurements: 1
Source: USGS_NWIS Period of Record: 2010
Depth Zone: Upper Trend Since 2000: Insufficient Data



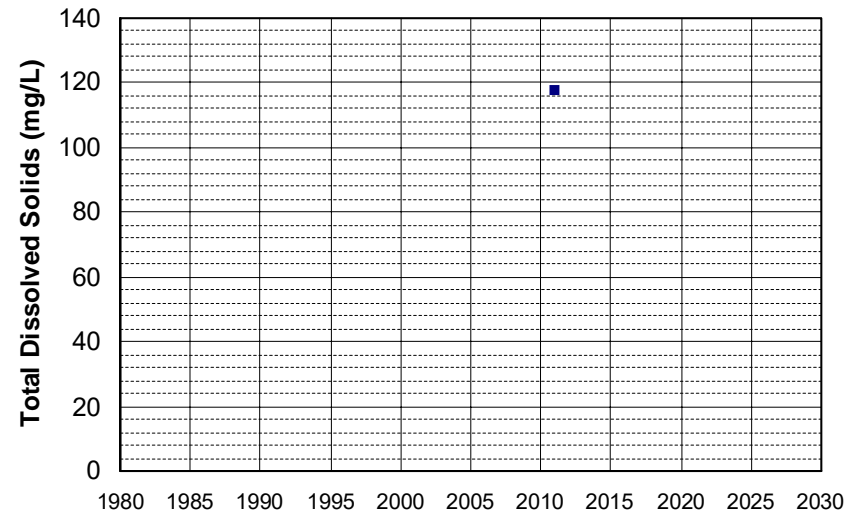
Well Name: 405300122220001 Well Depth (ft): 278
Well Type: WATER SUPPLY, OTHER # of Measurements: 1
Source: USGS_NWIS Period of Record: 2010
Depth Zone: Upper Trend Since 2000: Insufficient Data



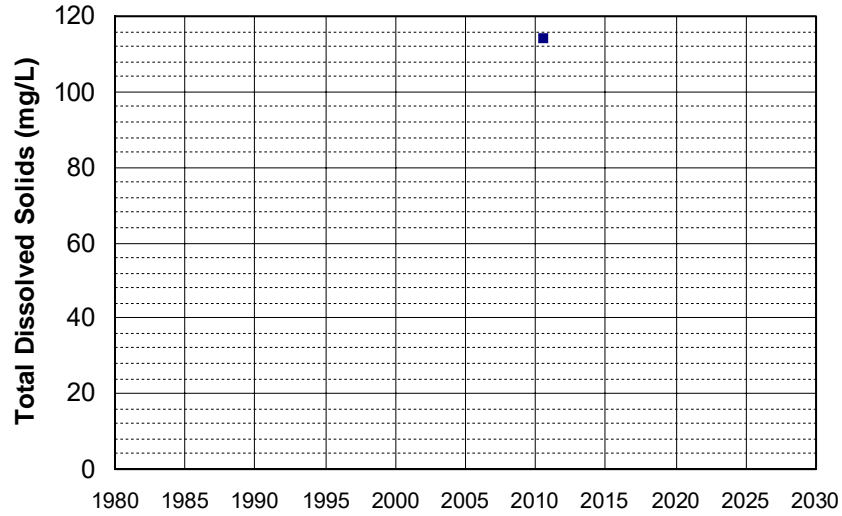
Well Name: 405500121370001 Well Depth (ft): 226
Well Type: WATER SUPPLY, OTHER # of Measurements: 1
Source: USGS_NWIS Period of Record: 2010
Depth Zone: Upper Trend Since 2000: Insufficient Data



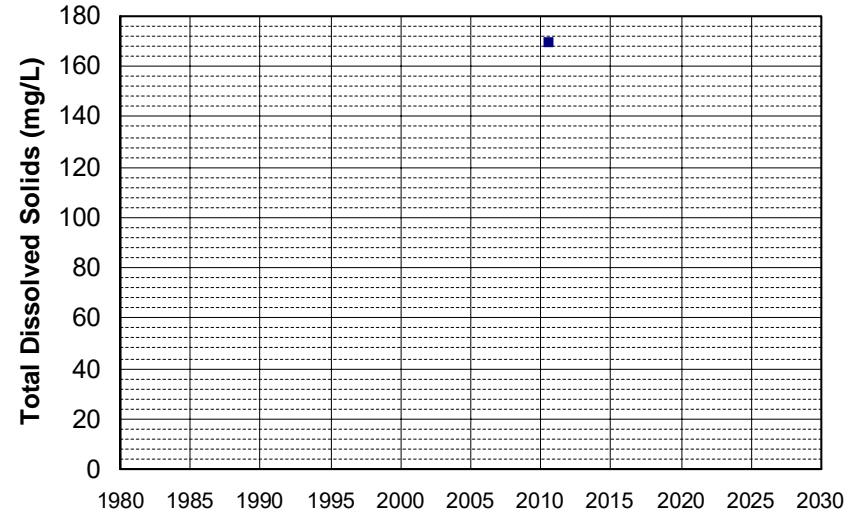
Well Name: 405500122240001 Well Depth (ft): 249
Well Type: WATER SUPPLY, OTHER # of Measurements: 1
Source: USGS_NWIS Period of Record: 2010
Depth Zone: Upper Trend Since 2000: Insufficient Data



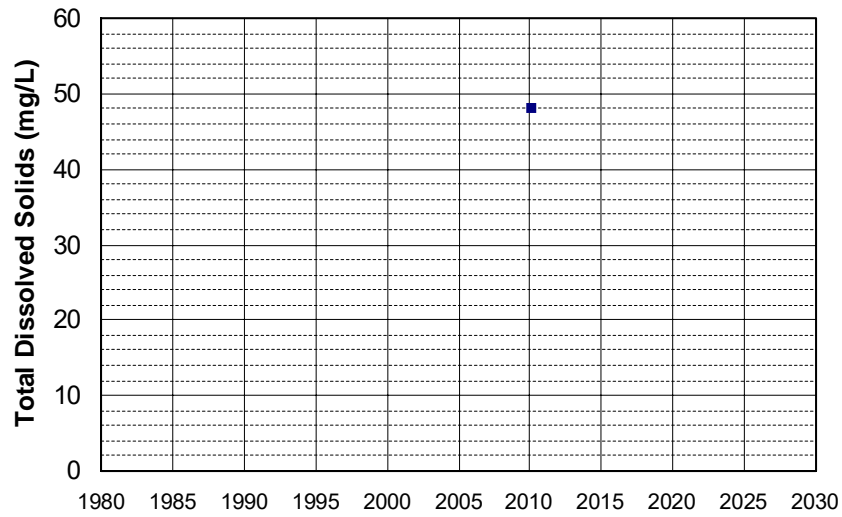
Well Name: 410100121400001 Well Depth (ft): 170
Well Type: WATER SUPPLY, OTHER # of Measurements: 1
Source: USGS_NWIS Period of Record: 2010
Depth Zone: Upper Trend Since 2000: Insufficient Data



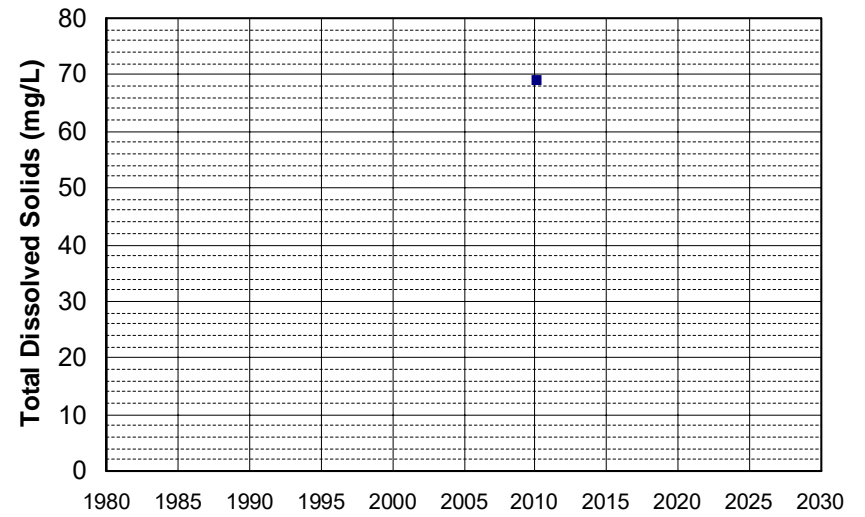
Well Name: 411100120560001 Well Depth (ft): 184
Well Type: WATER SUPPLY, OTHER # of Measurements: 1
Source: USGS_NWIS Period of Record: 2010
Depth Zone: Upper Trend Since 2000: Insufficient Data



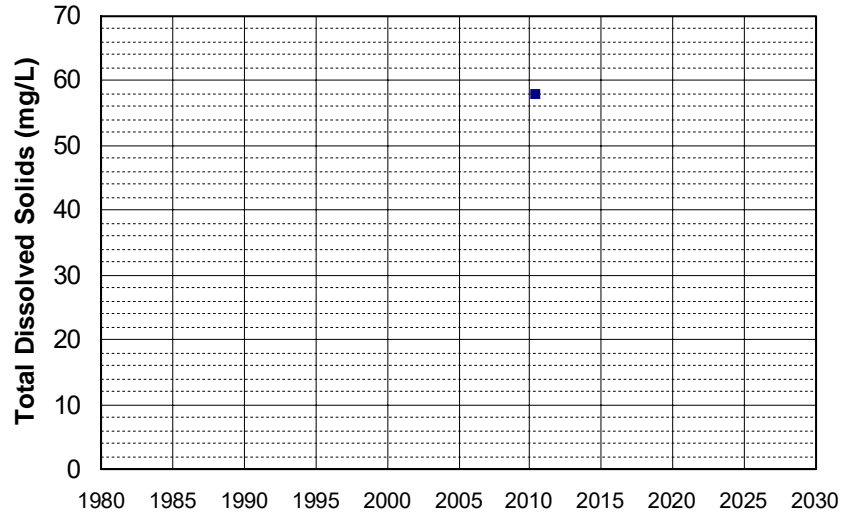
Well Name: CA0900658_001_001 Well Depth (ft): N/A
Well Type: MUNICIPAL # of Measurements: 1
Source: DDW Period of Record: 2010
Depth Zone: Upper Trend Since 2000: Insufficient Data



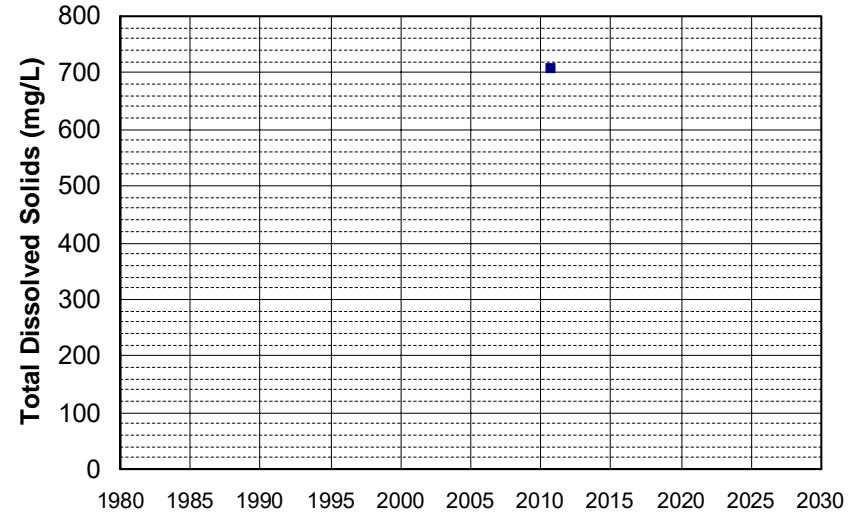
Well Name: CA0900664_001_001 Well Depth (ft): N/A
Well Type: MUNICIPAL # of Measurements: 1
Source: DDW Period of Record: 2010
Depth Zone: Upper Trend Since 2000: Insufficient Data



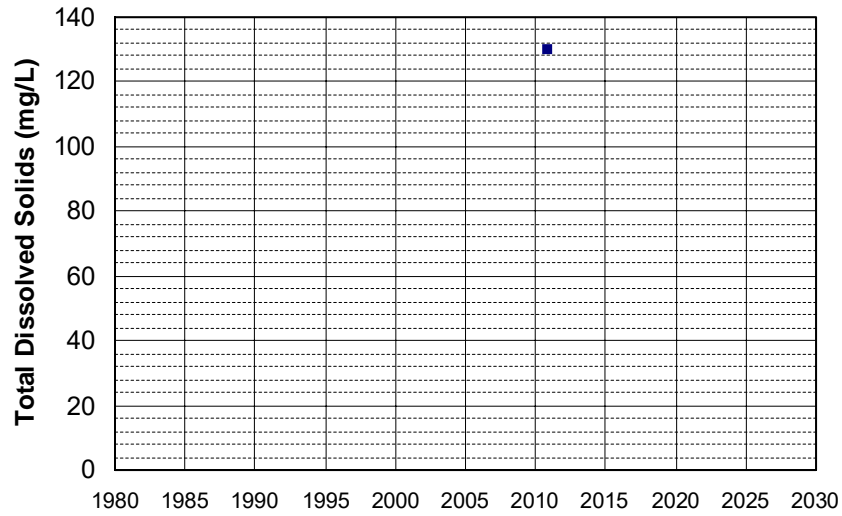
Well Name: CA1700698_001_001
Well Type: MUNICIPAL
Source: DDW
Depth Zone: Upper
Well Depth (ft): 173
of Measurements: 1
Period of Record: 2010
Trend Since 2000: Insufficient Data



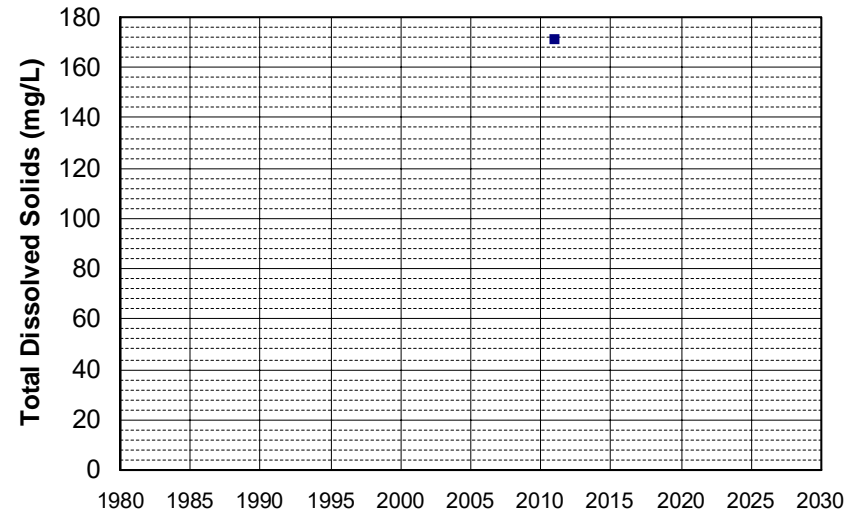
Well Name: CA1700716_002_002
Well Type: MUNICIPAL
Source: DDW
Depth Zone: Upper
Well Depth (ft): 20
of Measurements: 1
Period of Record: 2010
Trend Since 2000: Insufficient Data



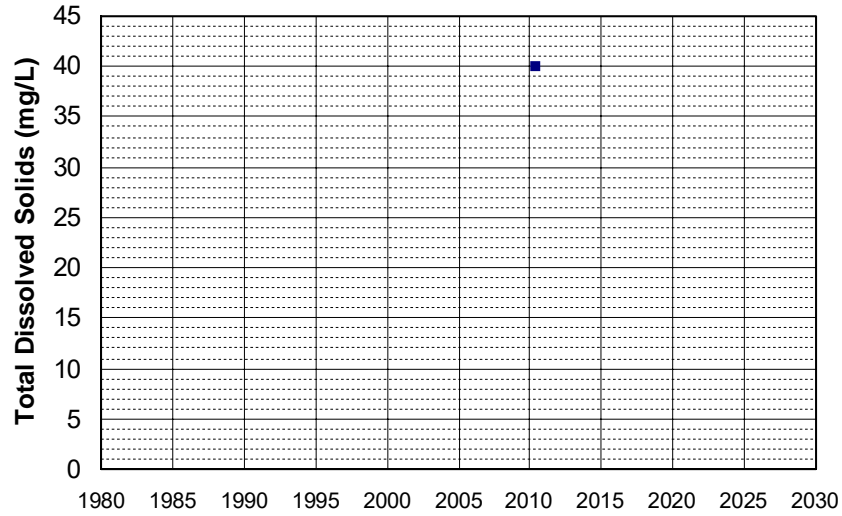
Well Name: CA1800542_001_001
Well Type: MUNICIPAL
Source: DDW
Depth Zone: Upper
Well Depth (ft): N/A
of Measurements: 1
Period of Record: 2010
Trend Since 2000: Insufficient Data



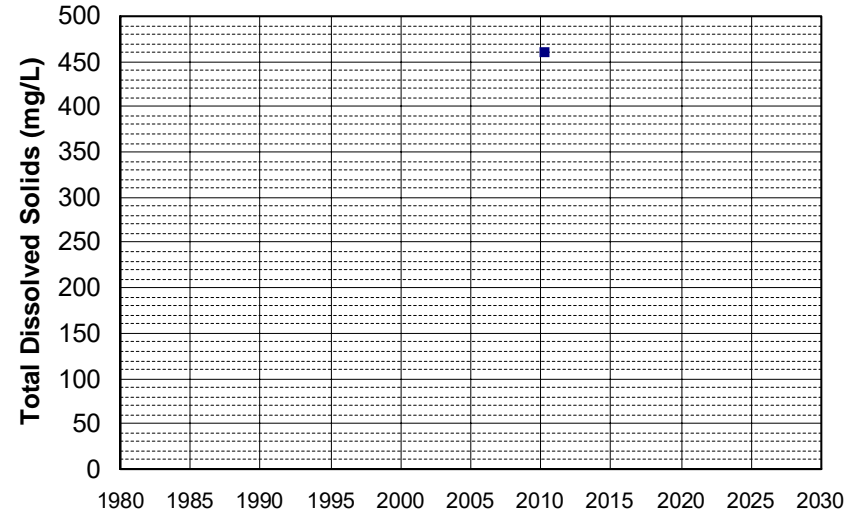
Well Name: CA2901994_002_002
Well Type: MUNICIPAL
Source: DDW
Depth Zone: Upper
Well Depth (ft): 160
of Measurements: 1
Period of Record: 2010
Trend Since 2000: Insufficient Data



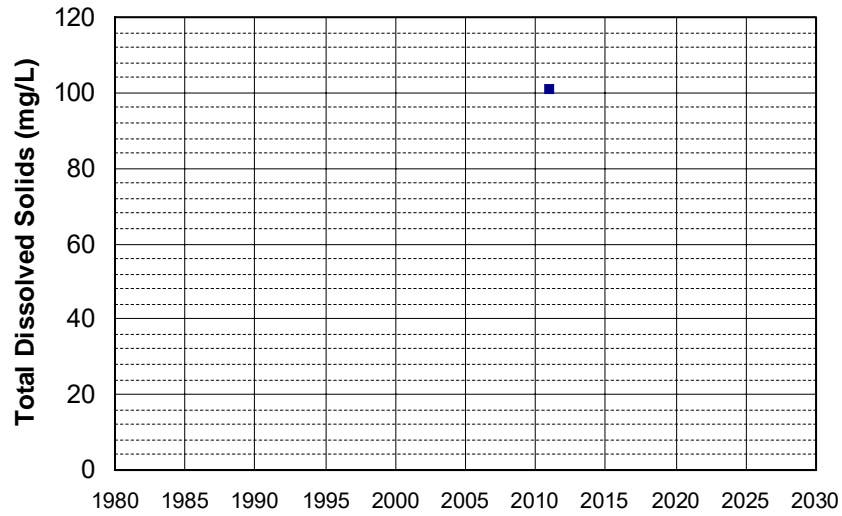
Well Name: CA3200072_003_003
Well Type: MUNICIPAL
Source: DDW
Depth Zone: Upper
Well Depth (ft): 150
of Measurements: 1
Period of Record: 2010
Trend Since 2000: Insufficient Data



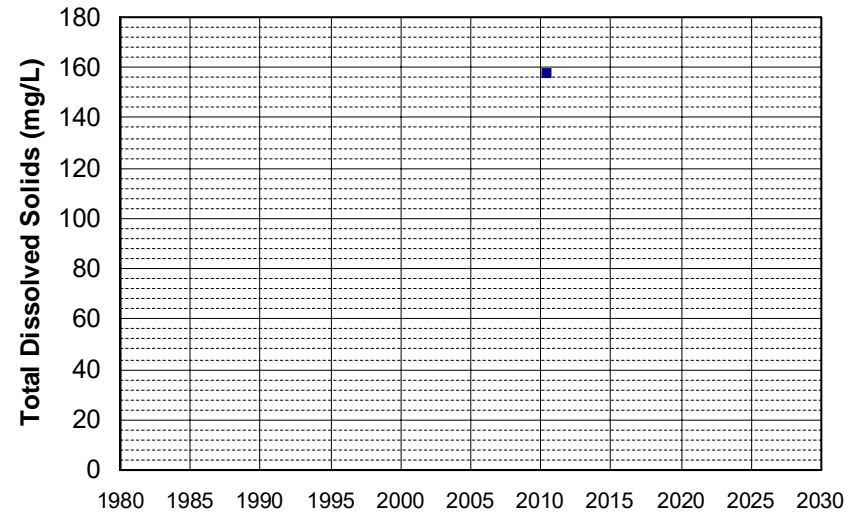
Well Name: CA3400283_001_001
Well Type: MUNICIPAL
Source: DDW
Depth Zone: Upper
Well Depth (ft): N/A
of Measurements: 1
Period of Record: 2010
Trend Since 2000: Insufficient Data



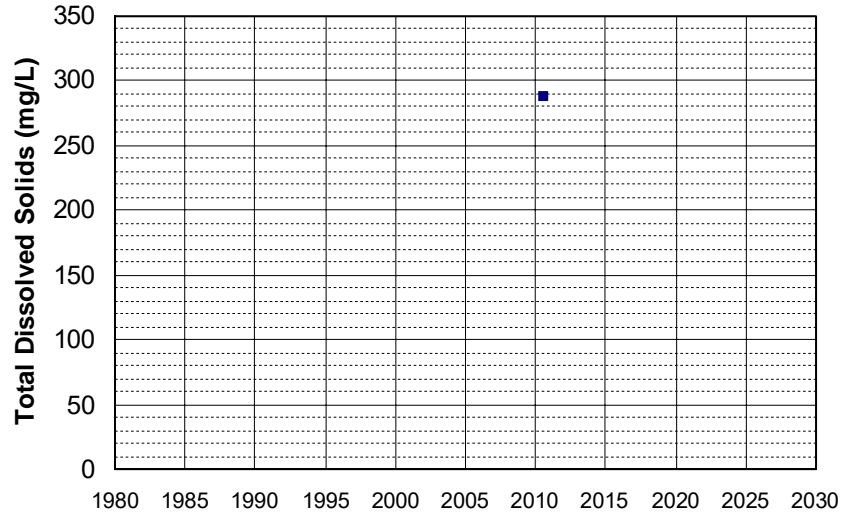
Well Name: CA4500345_001_001
Well Type: MUNICIPAL
Source: DDW
Depth Zone: Upper
Well Depth (ft): 122
of Measurements: 1
Period of Record: 2010
Trend Since 2000: Insufficient Data



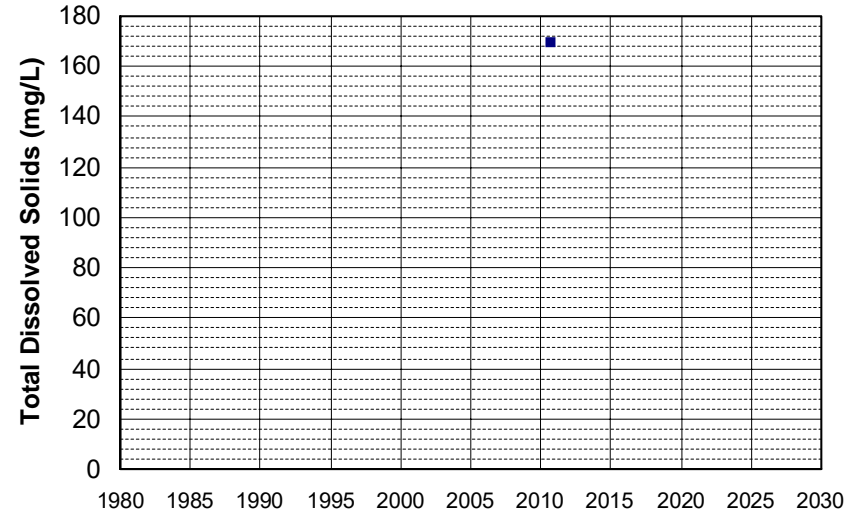
Well Name: CA4510507_003_003
Well Type: MUNICIPAL
Source: DDW
Depth Zone: Upper
Well Depth (ft): 186
of Measurements: 1
Period of Record: 2010
Trend Since 2000: Insufficient Data



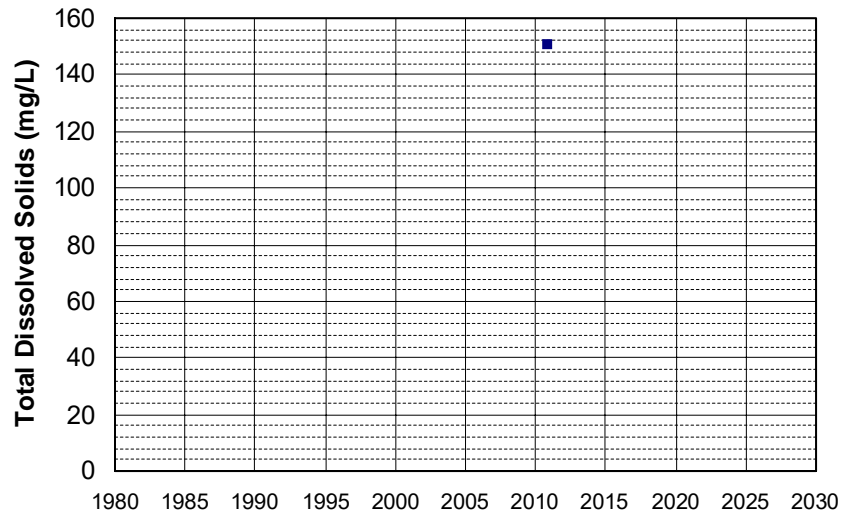
Well Name: CA5100140_002_002 Well Depth (ft): 182
Well Type: MUNICIPAL # of Measurements: 1
Source: DDW Period of Record: 2010
Depth Zone: Upper Trend Since 2000: Insufficient Data



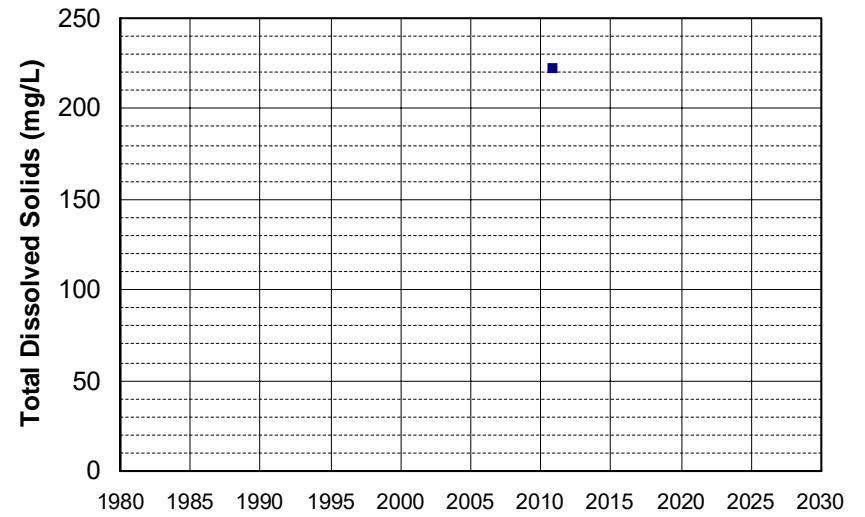
Well Name: CA5200551_002_002 Well Depth (ft): N/A
Well Type: MUNICIPAL # of Measurements: 1
Source: DDW Period of Record: 2010
Depth Zone: Upper Trend Since 2000: Insufficient Data



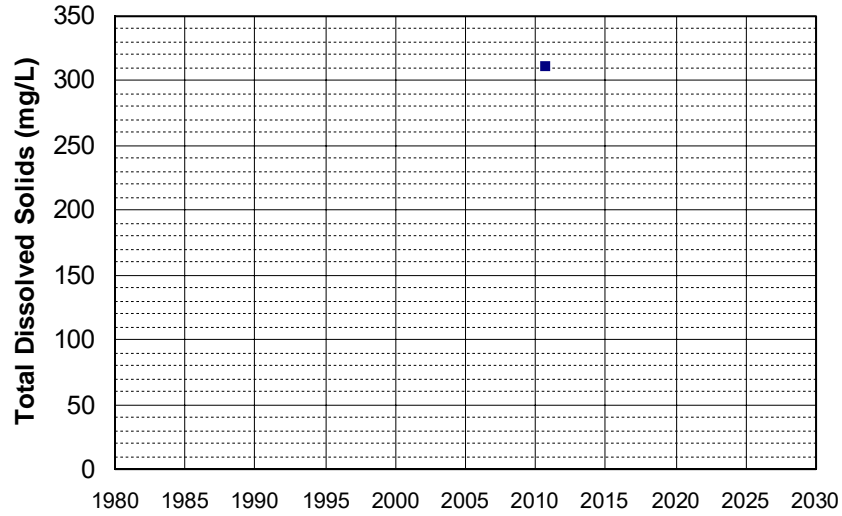
Well Name: DOD100026400-35C056MW Well Depth (ft): 67
Well Type: MONITORING # of Measurements: 1
Source: WB_CLEANUP Period of Record: 2010
Depth Zone: Upper Trend Since 2000: Insufficient Data



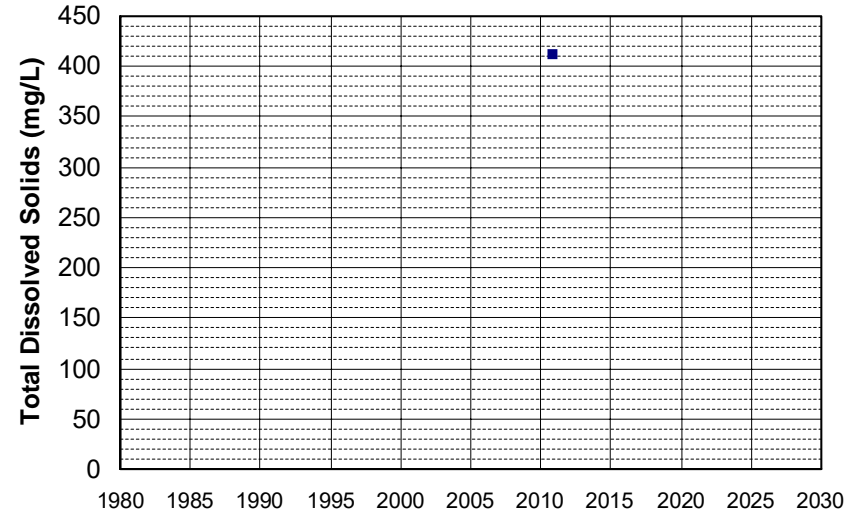
Well Name: DOD100026400-35C058MW Well Depth (ft): 67
Well Type: MONITORING # of Measurements: 1
Source: WB_CLEANUP Period of Record: 2010
Depth Zone: Upper Trend Since 2000: Insufficient Data



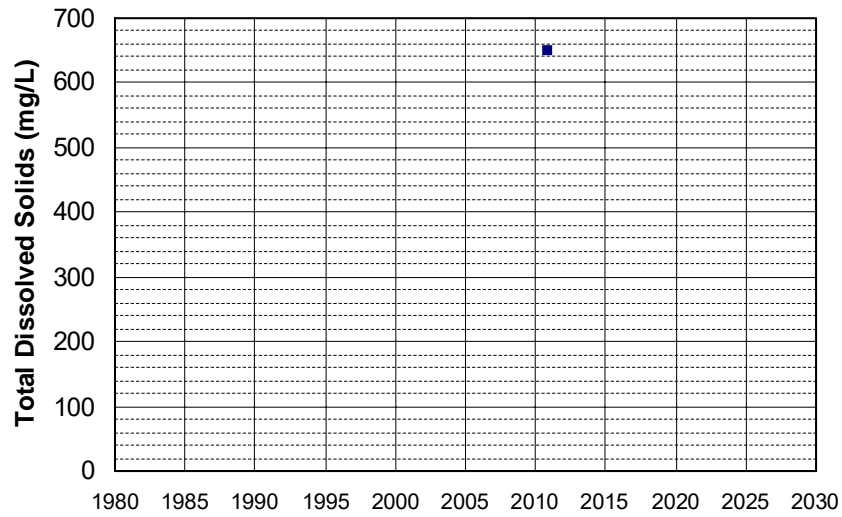
Well Name: DOD100030600-13C070VEW Well Depth (ft): 49.1
Well Type: MONITORING # of Measurements: 1
Source: WB_CLEANUP Period of Record: 2010
Depth Zone: Upper Trend Since 2000: Insufficient Data



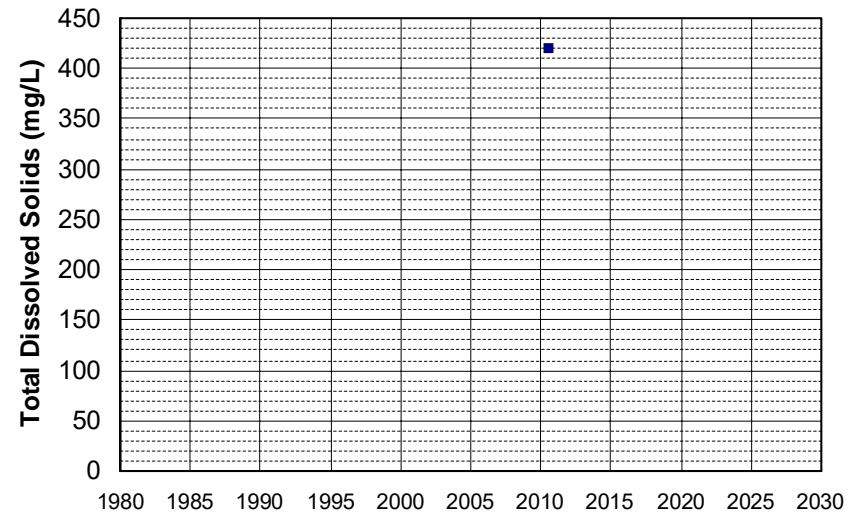
Well Name: SL0606742123-MW-1 Well Depth (ft): 28.94
Well Type: MONITORING # of Measurements: 1
Source: WB_CLEANUP Period of Record: 2010
Depth Zone: Upper Trend Since 2000: Insufficient Data



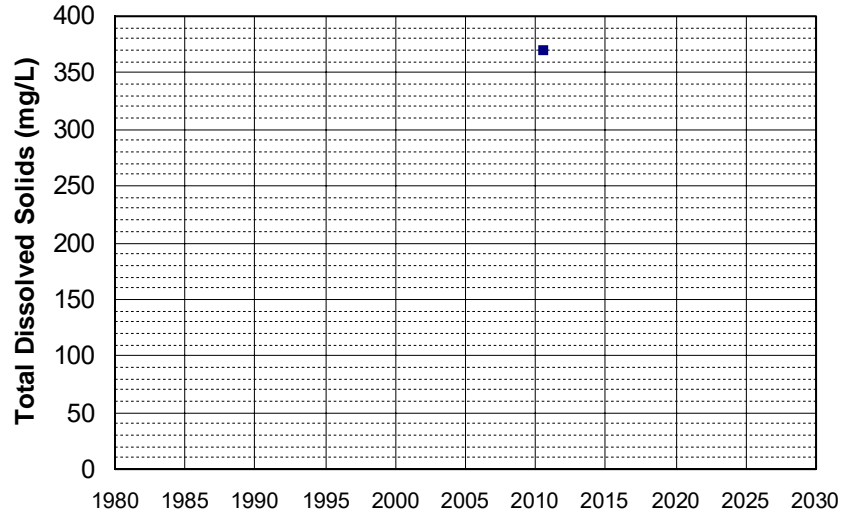
Well Name: SL0606742123-MW-3 Well Depth (ft): 29.65
Well Type: MONITORING # of Measurements: 1
Source: WB_CLEANUP Period of Record: 2010
Depth Zone: Upper Trend Since 2000: Insufficient Data



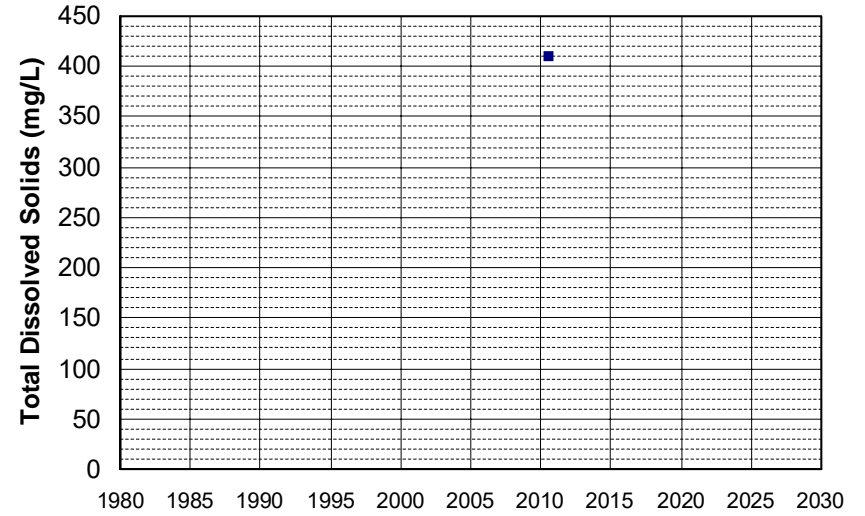
Well Name: SL0610328860-AGT EW-3 Well Depth (ft): 32.22
Well Type: MONITORING # of Measurements: 1
Source: WB_CLEANUP Period of Record: 2010
Depth Zone: Upper Trend Since 2000: Insufficient Data



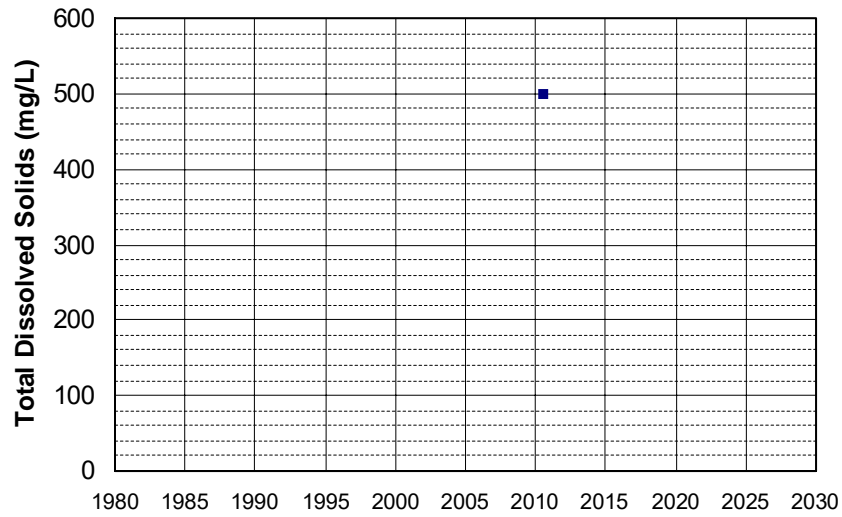
Well Name: SL0610328860-AGT IW-3 Well Depth (ft): 32.16
Well Type: MONITORING # of Measurements: 1
Source: WB_CLEANUP Period of Record: 2010
Depth Zone: Upper Trend Since 2000: Insufficient Data



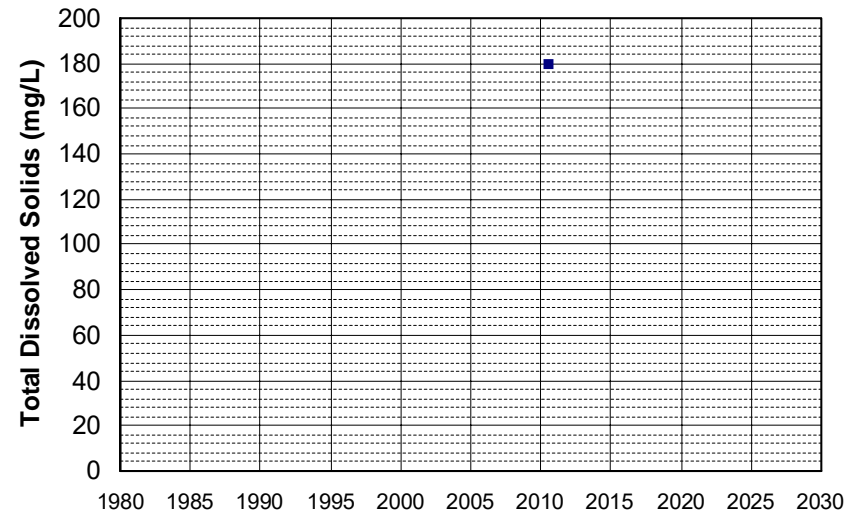
Well Name: SL0610328860-AGT MW-12 Well Depth (ft): 39.71
Well Type: MONITORING # of Measurements: 1
Source: WB_CLEANUP Period of Record: 2010
Depth Zone: Upper Trend Since 2000: Insufficient Data



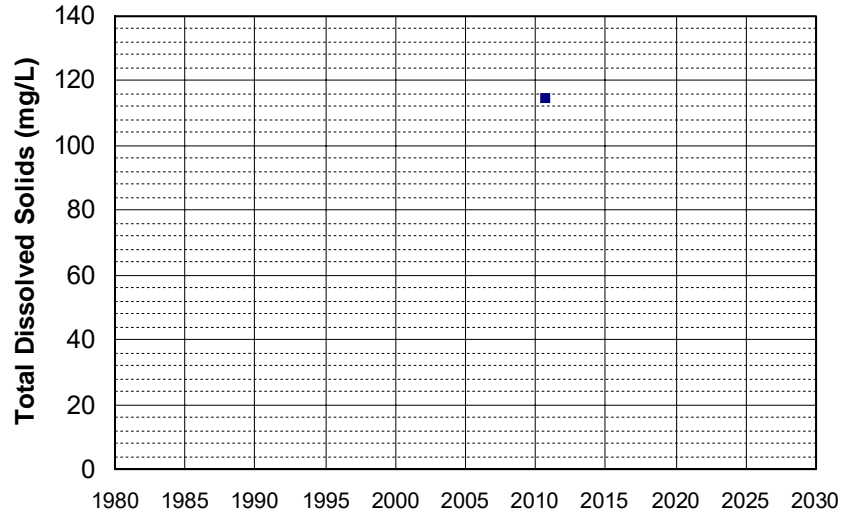
Well Name: SL0610328860-AGT MW-13 Well Depth (ft): 25.83
Well Type: MONITORING # of Measurements: 1
Source: WB_CLEANUP Period of Record: 2010
Depth Zone: Upper Trend Since 2000: Insufficient Data



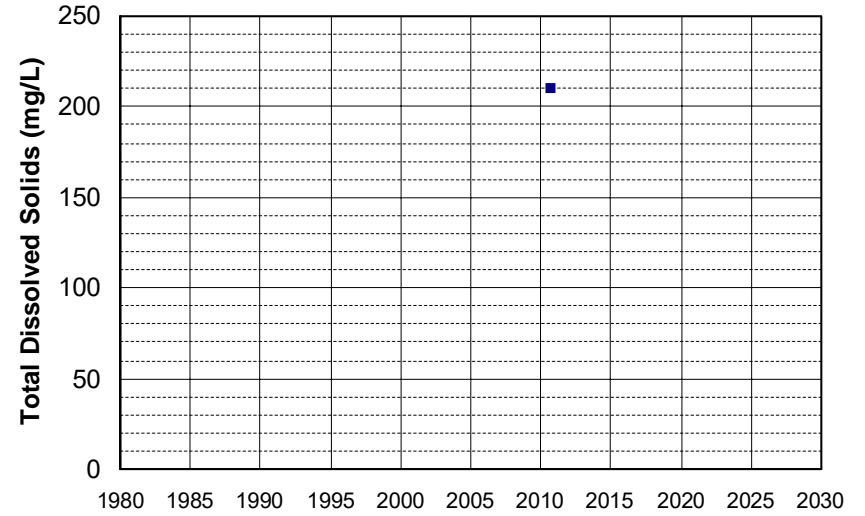
Well Name: SL0610328860-AGT MW-14 Well Depth (ft): 62.93
Well Type: MONITORING # of Measurements: 1
Source: WB_CLEANUP Period of Record: 2010
Depth Zone: Upper Trend Since 2000: Insufficient Data



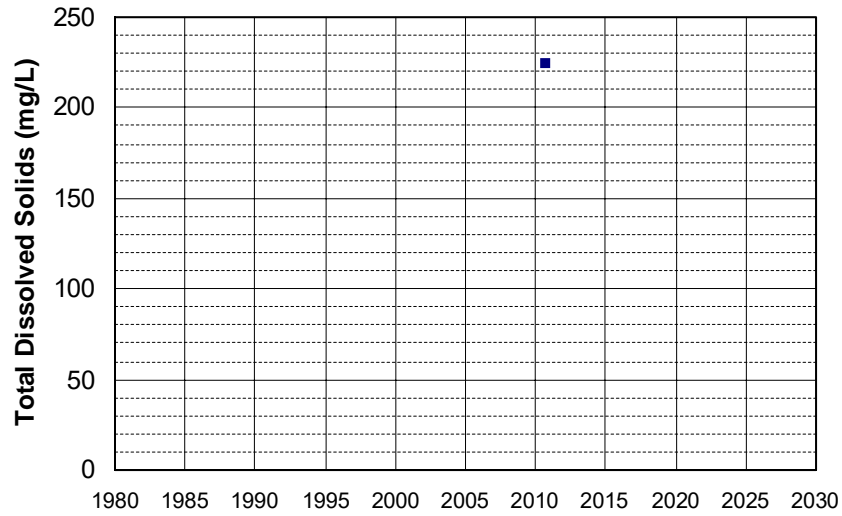
Well Name: Sutter County MW-3A Well Depth (ft): 120
Well Type: WATER SUPPLY, OTHER # of Measurements: 1
Source: DWR Period of Record: 2010
Depth Zone: Upper Trend Since 2000: Insufficient Data



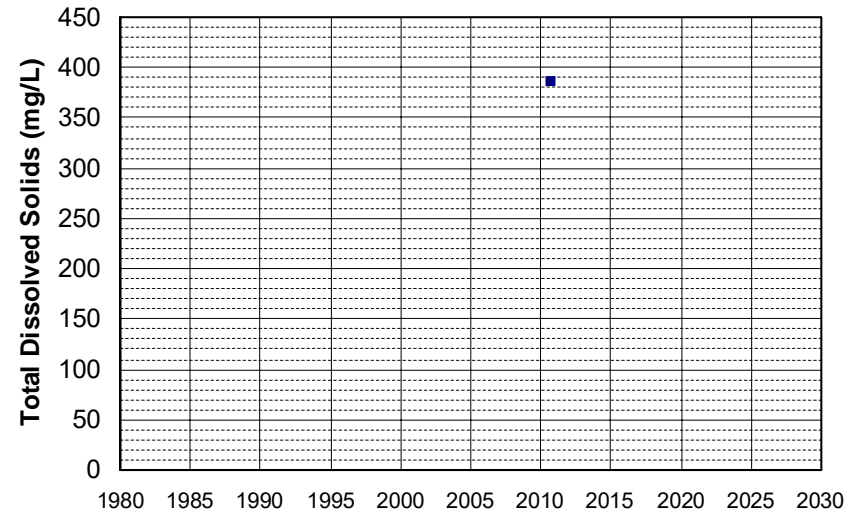
Well Name: Sutter County MW-3B Well Depth (ft): 120
Well Type: WATER SUPPLY, OTHER # of Measurements: 1
Source: DWR Period of Record: 2010
Depth Zone: Upper Trend Since 2000: Insufficient Data



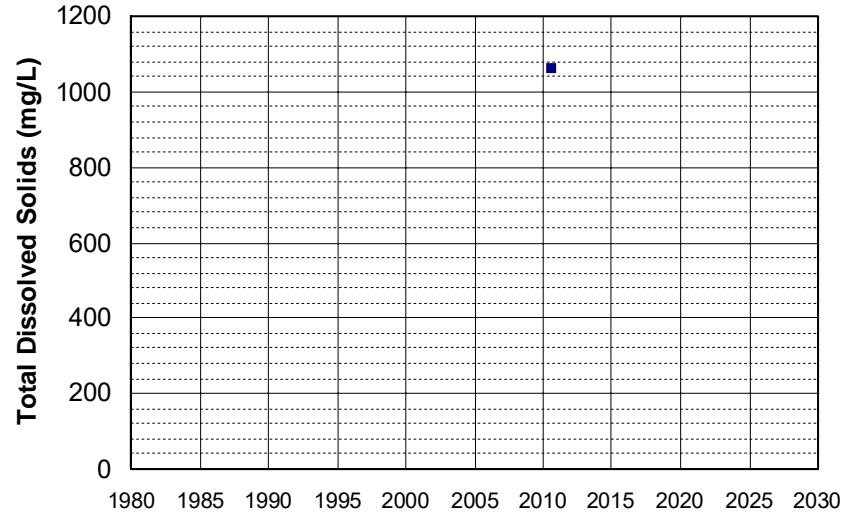
Well Name: Sutter County MW-3C Well Depth (ft): 120
Well Type: WATER SUPPLY, OTHER # of Measurements: 1
Source: DWR Period of Record: 2010
Depth Zone: Upper Trend Since 2000: Insufficient Data



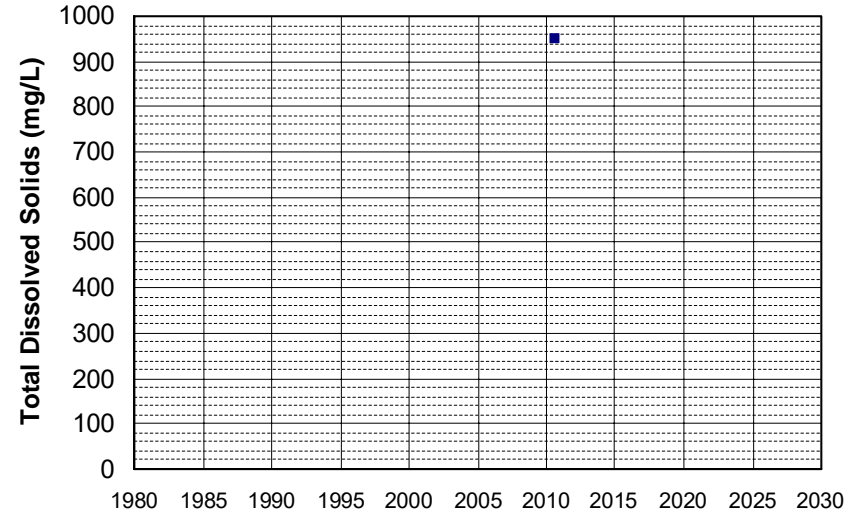
Well Name: Sutter County MW-3D Well Depth (ft): 120
Well Type: WATER SUPPLY, OTHER # of Measurements: 1
Source: DWR Period of Record: 2010
Depth Zone: Upper Trend Since 2000: Insufficient Data



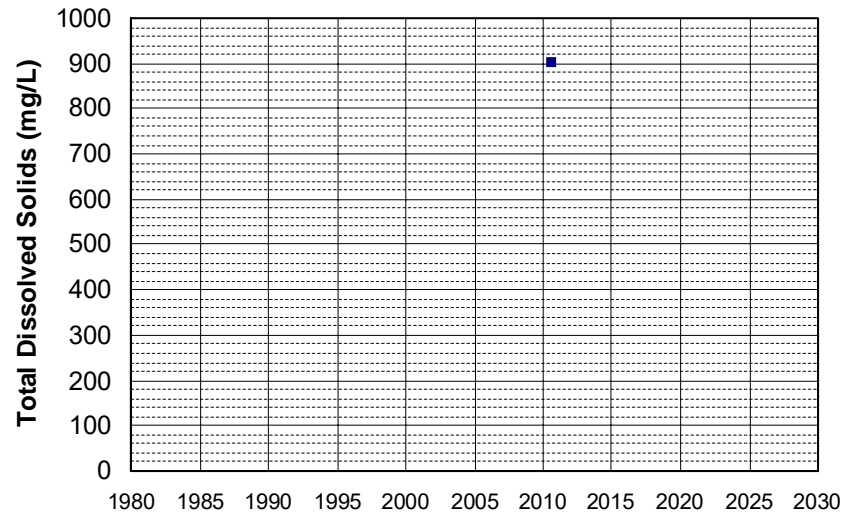
Well Name: Sutter County MW-3E Well Depth (ft): 120
Well Type: WATER SUPPLY, OTHER # of Measurements: 1
Source: DWR Period of Record: 2010
Depth Zone: Upper Trend Since 2000: Insufficient Data



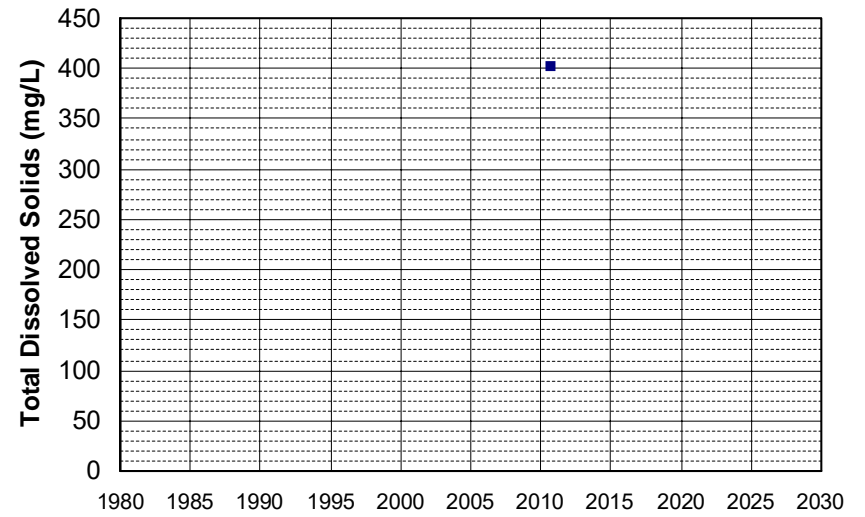
Well Name: Sutter County MW-4A Well Depth (ft): 70
Well Type: WATER SUPPLY, OTHER # of Measurements: 1
Source: DWR Period of Record: 2010
Depth Zone: Upper Trend Since 2000: Insufficient Data



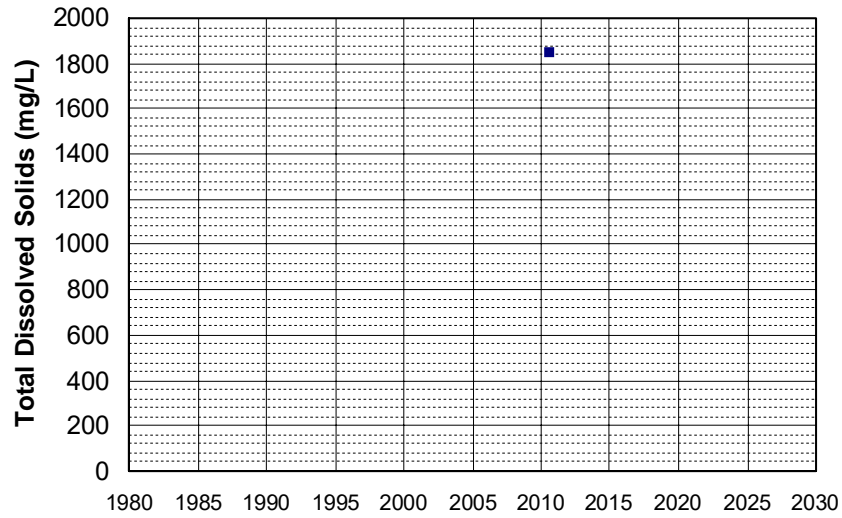
Well Name: Sutter County MW-4B Well Depth (ft): 70
Well Type: WATER SUPPLY, OTHER # of Measurements: 1
Source: DWR Period of Record: 2010
Depth Zone: Upper Trend Since 2000: Insufficient Data



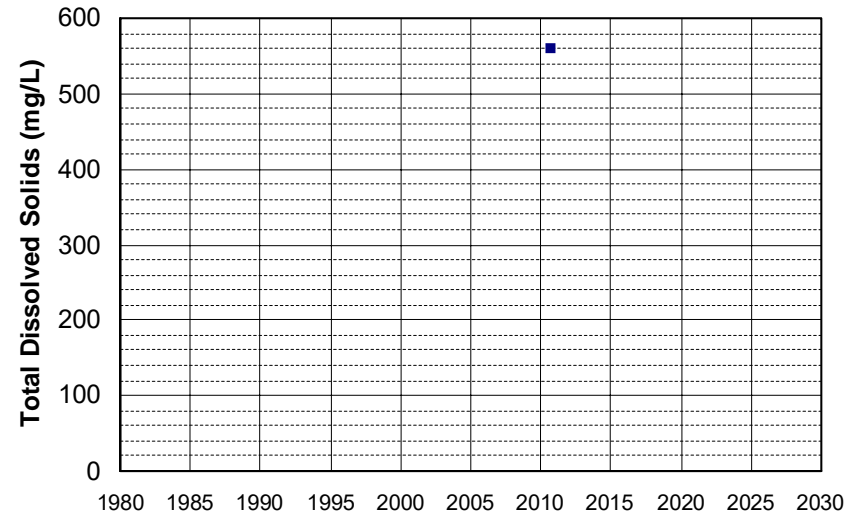
Well Name: Sutter County MW-4C Well Depth (ft): 70
Well Type: WATER SUPPLY, OTHER # of Measurements: 1
Source: DWR Period of Record: 2010
Depth Zone: Upper Trend Since 2000: Insufficient Data



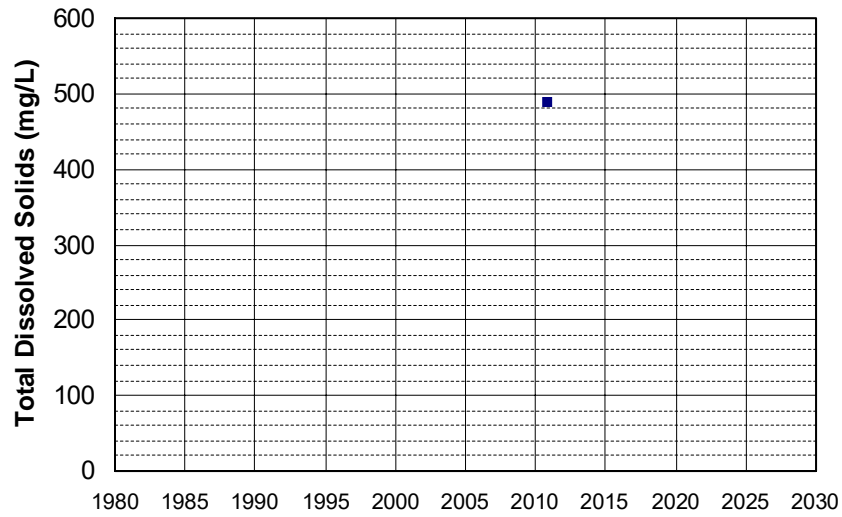
Well Name: Sutter County MW-4D Well Depth (ft): 70
Well Type: WATER SUPPLY, OTHER # of Measurements: 1
Source: DWR Period of Record: 2010
Depth Zone: Upper Trend Since 2000: Insufficient Data



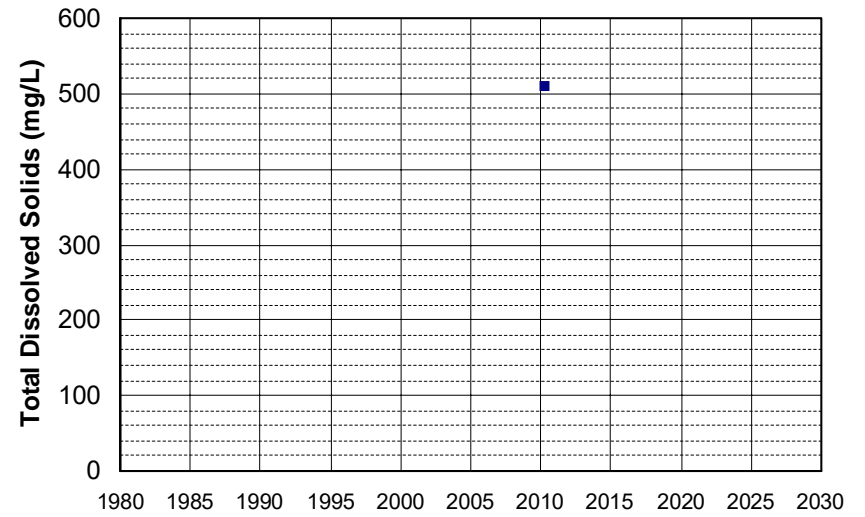
Well Name: T0603593601-MW-3 Well Depth (ft): N/A
Well Type: MONITORING # of Measurements: 1
Source: WB_CLEANUP Period of Record: 2010
Depth Zone: Upper Trend Since 2000: Insufficient Data



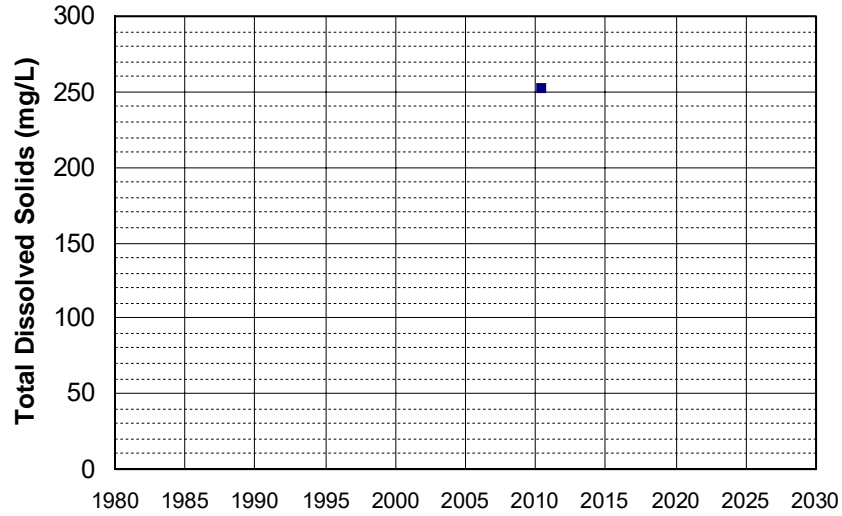
Well Name: T0606793621-MW-2 Well Depth (ft): 45
Well Type: MONITORING # of Measurements: 1
Source: WB_CLEANUP Period of Record: 2010
Depth Zone: Upper Trend Since 2000: Insufficient Data



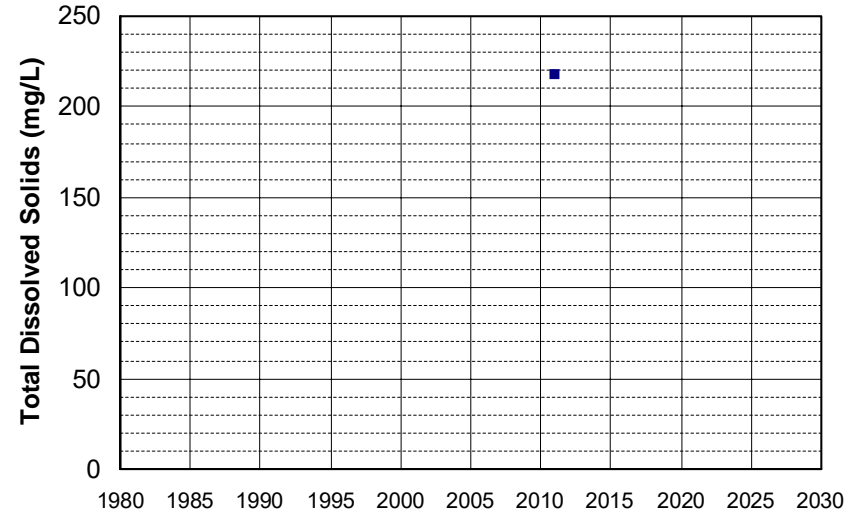
Well Name: T0606793621-MW-4 Well Depth (ft): 60
Well Type: MONITORING # of Measurements: 1
Source: WB_CLEANUP Period of Record: 2010
Depth Zone: Upper Trend Since 2000: Insufficient Data



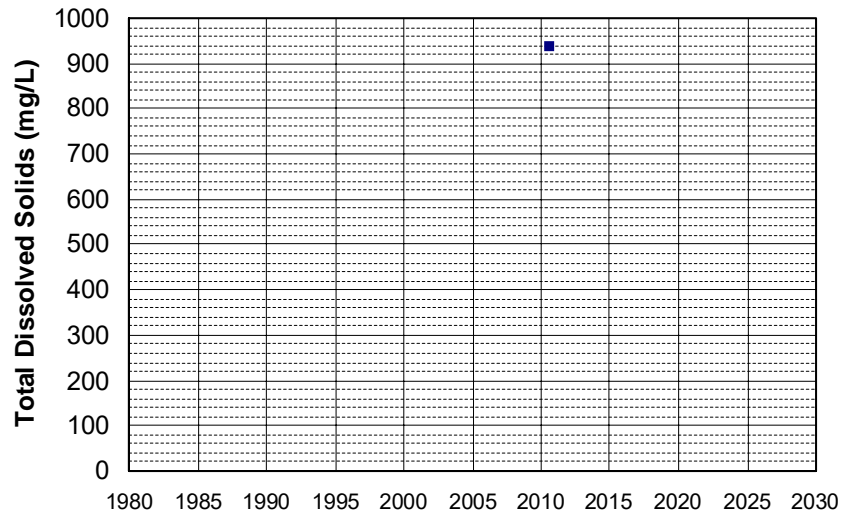
Well Name: T0608900185-MW-5
Well Type: MONITORING
Source: WB_CLEANUP
Depth Zone: Upper
Well Depth (ft): N/A
of Measurements: 1
Period of Record: 2010
Trend Since 2000: Insufficient Data



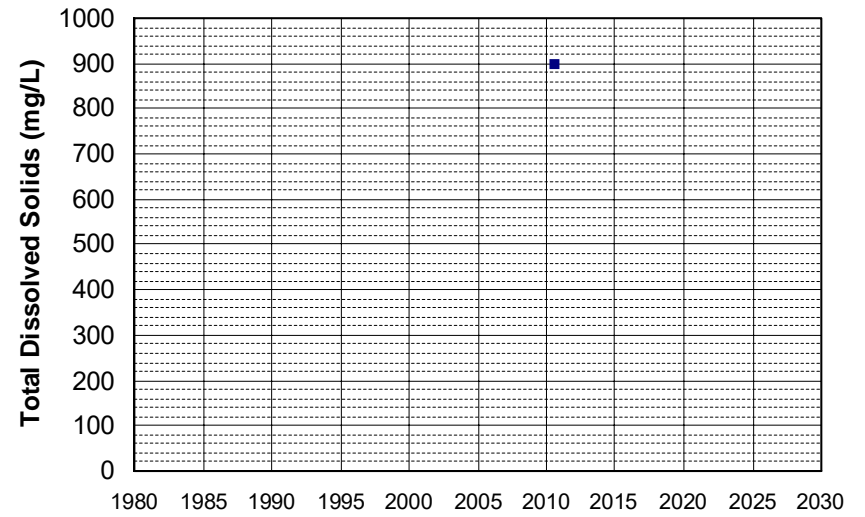
Well Name: T0608900185-MW-7
Well Type: MONITORING
Source: WB_CLEANUP
Depth Zone: Upper
Well Depth (ft): N/A
of Measurements: 1
Period of Record: 2010
Trend Since 2000: Insufficient Data



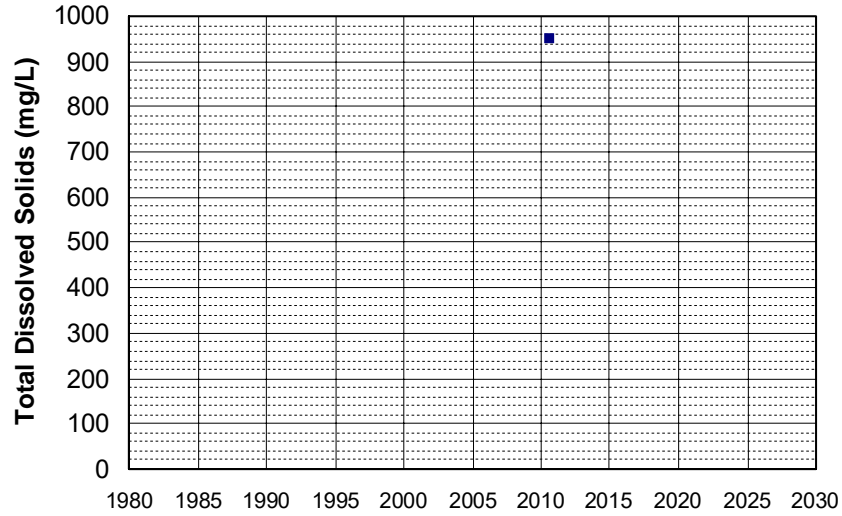
Well Name: T0609500409-MW-11
Well Type: MONITORING
Source: WB_CLEANUP
Depth Zone: Upper
Well Depth (ft): 27.84
of Measurements: 1
Period of Record: 2010
Trend Since 2000: Insufficient Data



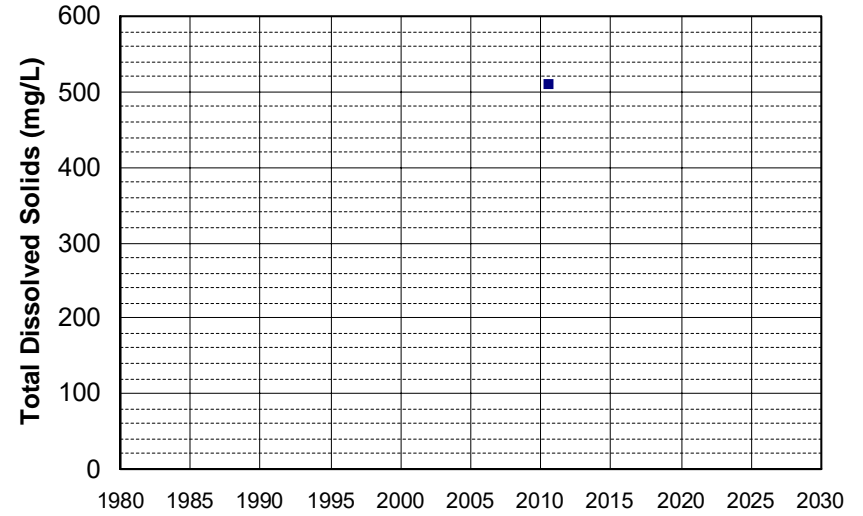
Well Name: T0609500409-MW-13
Well Type: MONITORING
Source: WB_CLEANUP
Depth Zone: Upper
Well Depth (ft): 27.9
of Measurements: 1
Period of Record: 2010
Trend Since 2000: Insufficient Data



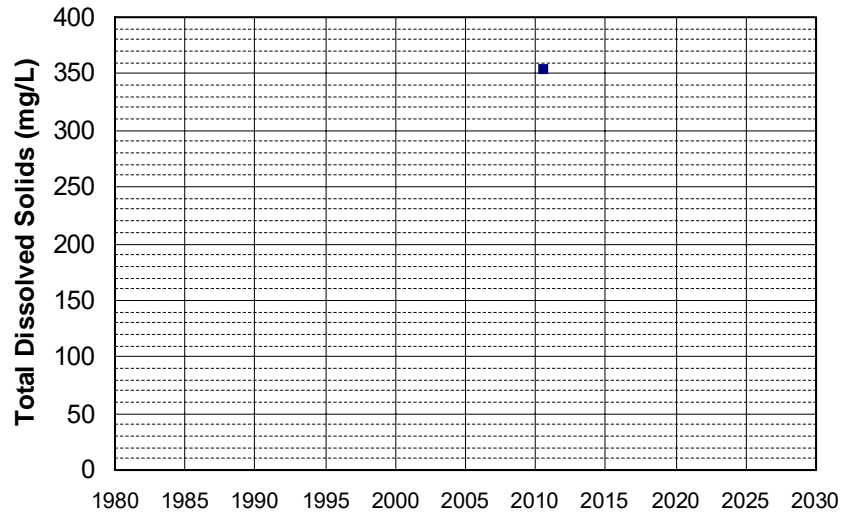
Well Name: T0609500409-MW-9
Well Type: MONITORING
Source: WB_CLEANUP
Depth Zone: Upper
Well Depth (ft): 27.84
of Measurements: 1
Period of Record: 2010
Trend Since 2000: Insufficient Data



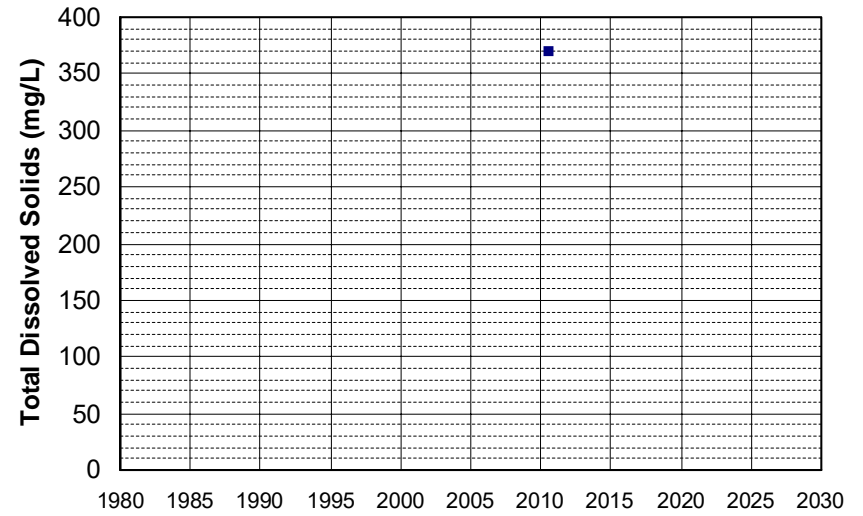
Well Name: T0610100058-DP-1B
Well Type: MONITORING
Source: WB_CLEANUP
Depth Zone: Upper
Well Depth (ft): N/A
of Measurements: 1
Period of Record: 2010
Trend Since 2000: Insufficient Data



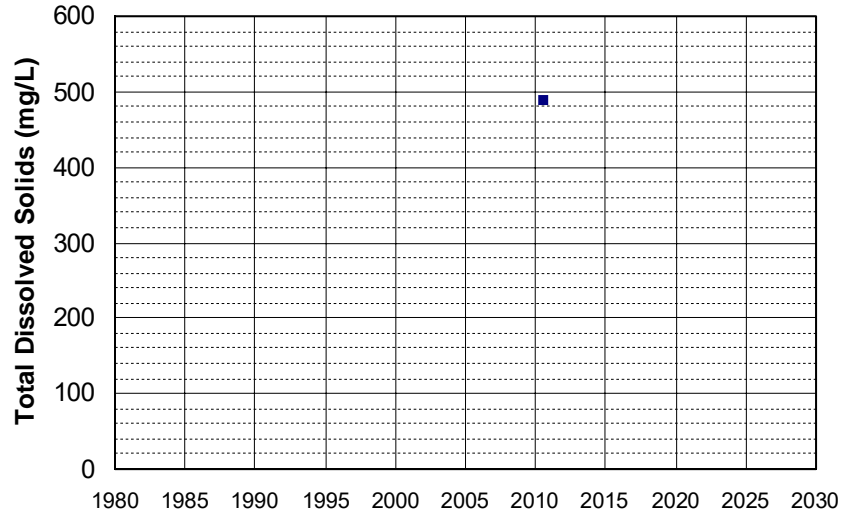
Well Name: T0610100058-DP-2B
Well Type: MONITORING
Source: WB_CLEANUP
Depth Zone: Upper
Well Depth (ft): N/A
of Measurements: 1
Period of Record: 2010
Trend Since 2000: Insufficient Data



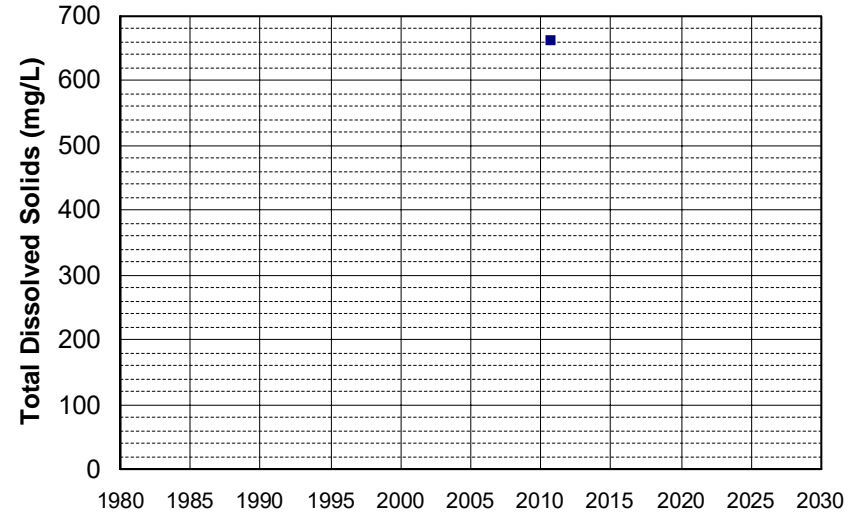
Well Name: T0610100058-MW-12
Well Type: MONITORING
Source: WB_CLEANUP
Depth Zone: Upper
Well Depth (ft): 30
of Measurements: 1
Period of Record: 2010
Trend Since 2000: Insufficient Data



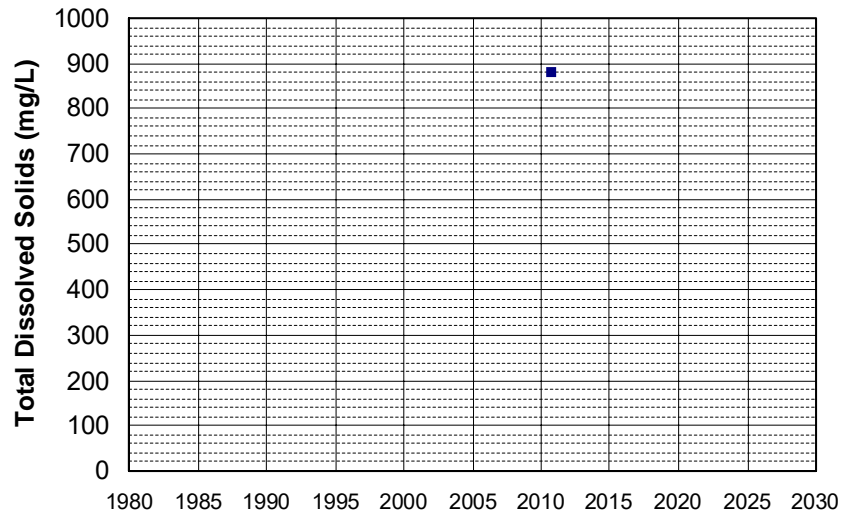
Well Name: T0610300019-AGT MW-9 Well Depth (ft): 14.6
Well Type: MONITORING # of Measurements: 1
Source: WB_CLEANUP Period of Record: 2010
Depth Zone: Upper Trend Since 2000: Insufficient Data



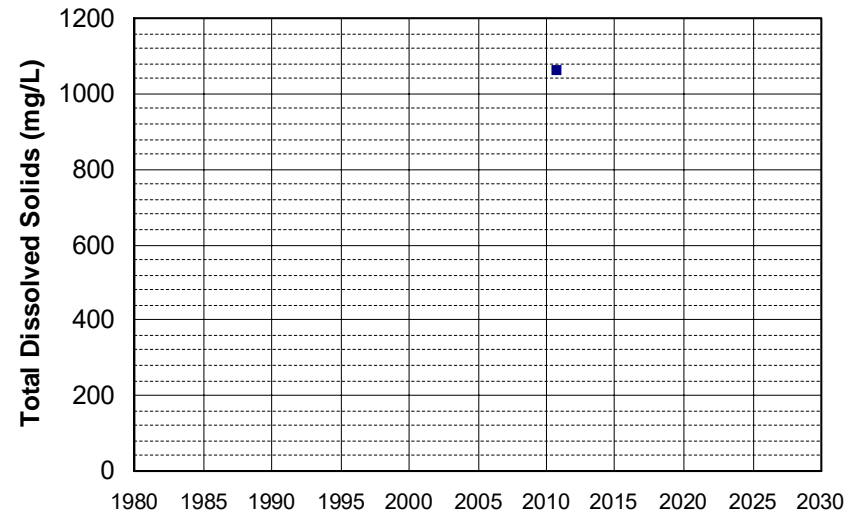
Well Name: T0611300155-MW-3 Well Depth (ft): 35.5
Well Type: MONITORING # of Measurements: 1
Source: WB_CLEANUP Period of Record: 2010
Depth Zone: Upper Trend Since 2000: Insufficient Data



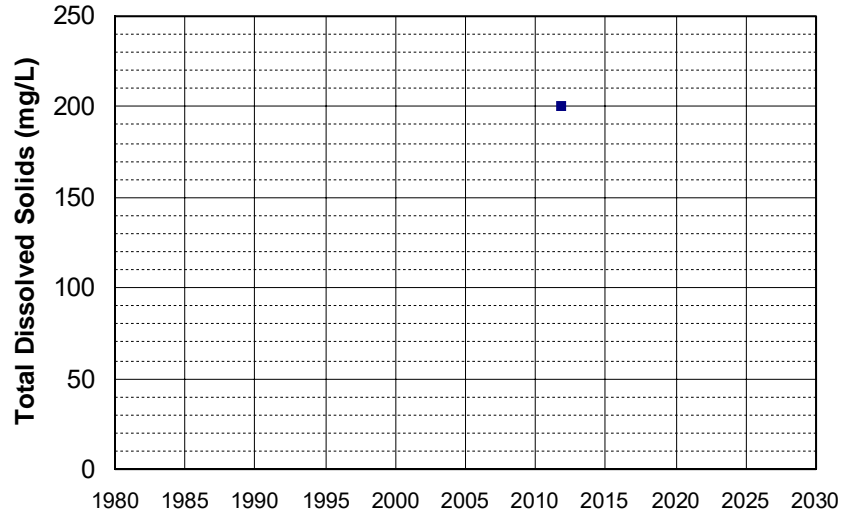
Well Name: T0611300155-MW-5 Well Depth (ft): 31
Well Type: MONITORING # of Measurements: 1
Source: WB_CLEANUP Period of Record: 2010
Depth Zone: Upper Trend Since 2000: Insufficient Data



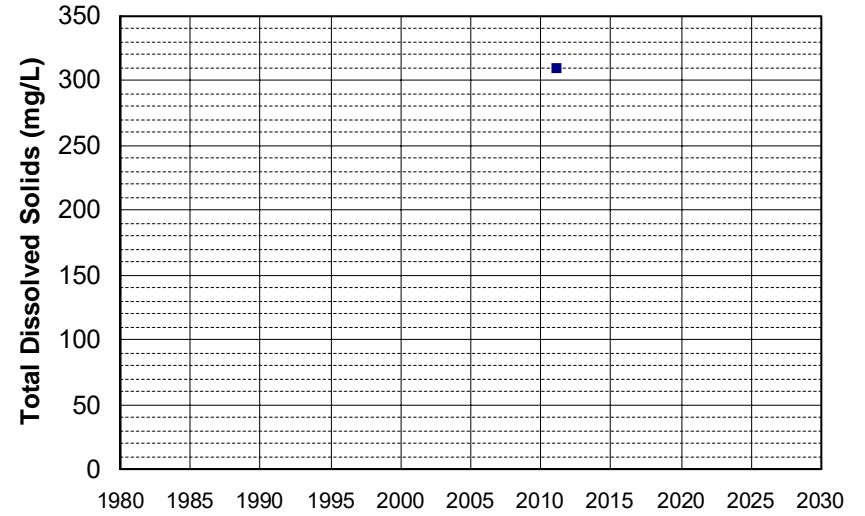
Well Name: T0611300155-MW-6 Well Depth (ft): 30
Well Type: MONITORING # of Measurements: 1
Source: WB_CLEANUP Period of Record: 2010
Depth Zone: Upper Trend Since 2000: Insufficient Data



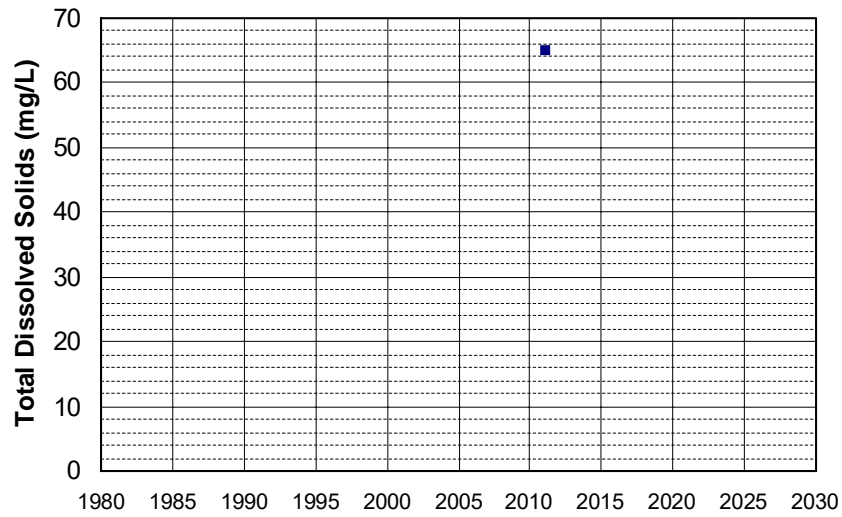
Well Name: CA0400111_001_001
Well Type: MUNICIPAL
Source: DDW
Depth Zone: Upper
Well Depth (ft): N/A
of Measurements: 1
Period of Record: 2011
Trend Since 2000: Insufficient Data



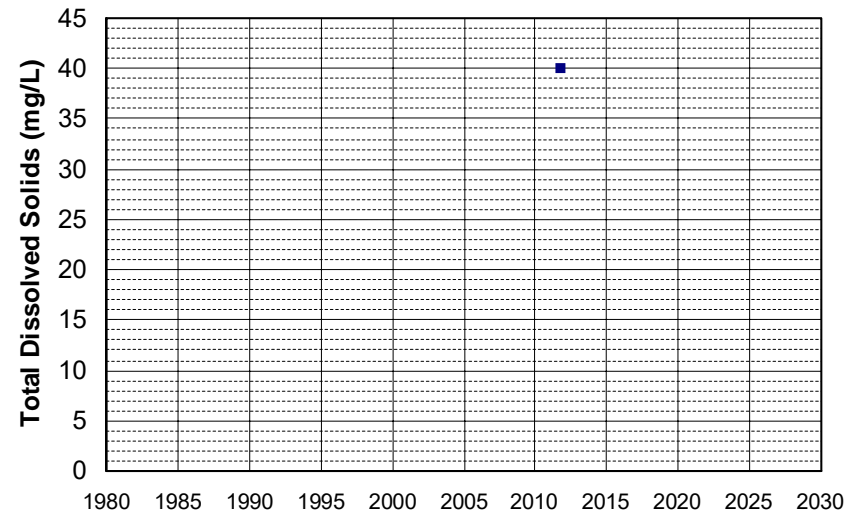
Well Name: CA0600076_001_001
Well Type: MUNICIPAL
Source: DDW
Depth Zone: Upper
Well Depth (ft): N/A
of Measurements: 1
Period of Record: 2011
Trend Since 2000: Insufficient Data



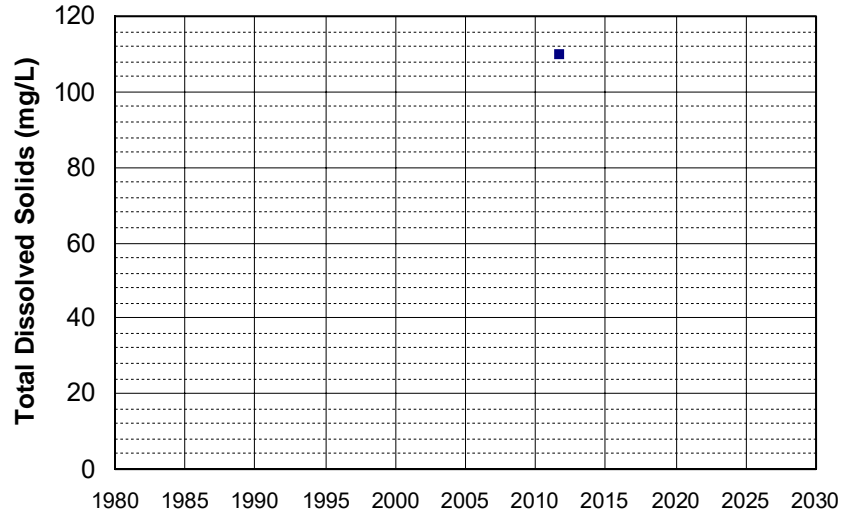
Well Name: CA1700621_001_001
Well Type: MUNICIPAL
Source: DDW
Depth Zone: Upper
Well Depth (ft): 10
of Measurements: 1
Period of Record: 2011
Trend Since 2000: Insufficient Data



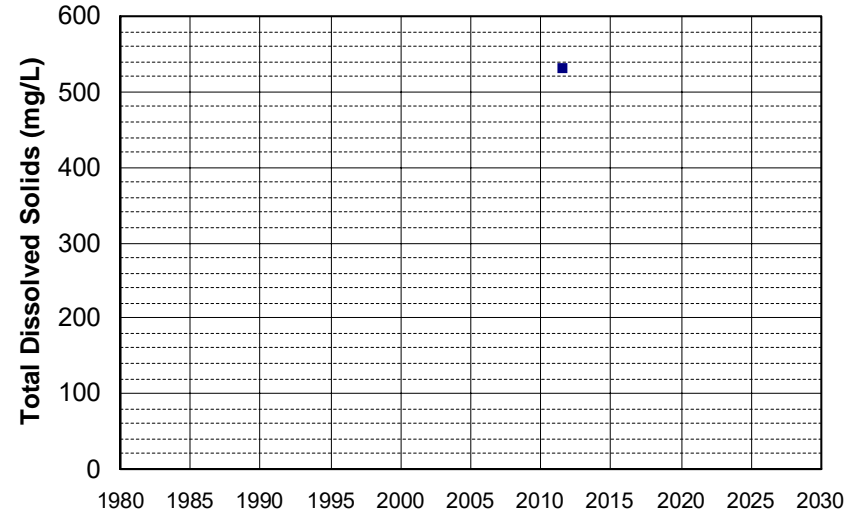
Well Name: CA3200018_002_002
Well Type: MUNICIPAL
Source: DDW
Depth Zone: Upper
Well Depth (ft): 225
of Measurements: 1
Period of Record: 2011
Trend Since 2000: Insufficient Data



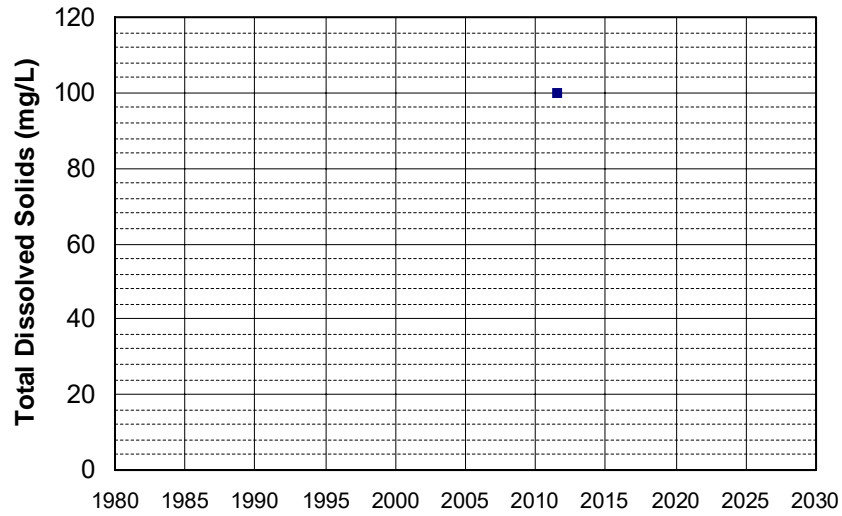
Well Name: CA3200111_003_003
Well Type: MUNICIPAL
Source: DDW
Depth Zone: Upper
Well Depth (ft): 268
of Measurements: 1
Period of Record: 2011
Trend Since 2000: Insufficient Data



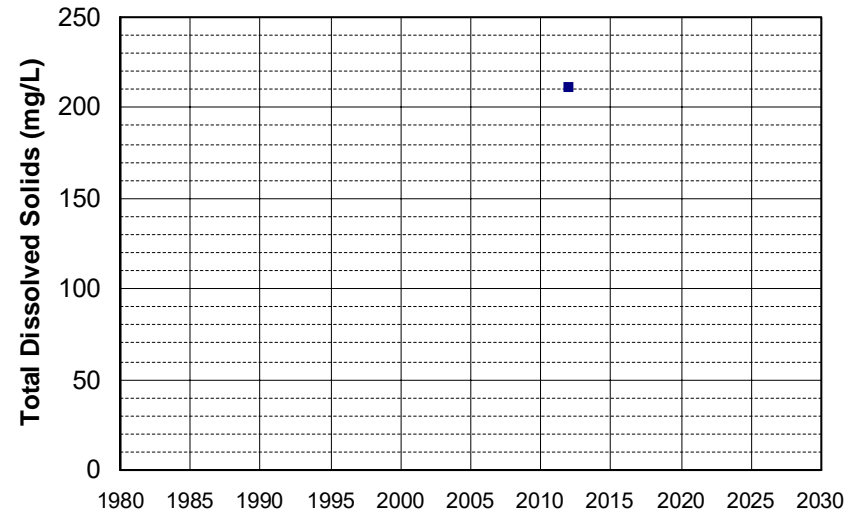
Well Name: CA3200193_001_001
Well Type: MUNICIPAL
Source: DDW
Depth Zone: Upper
Well Depth (ft): 252
of Measurements: 1
Period of Record: 2011
Trend Since 2000: Insufficient Data



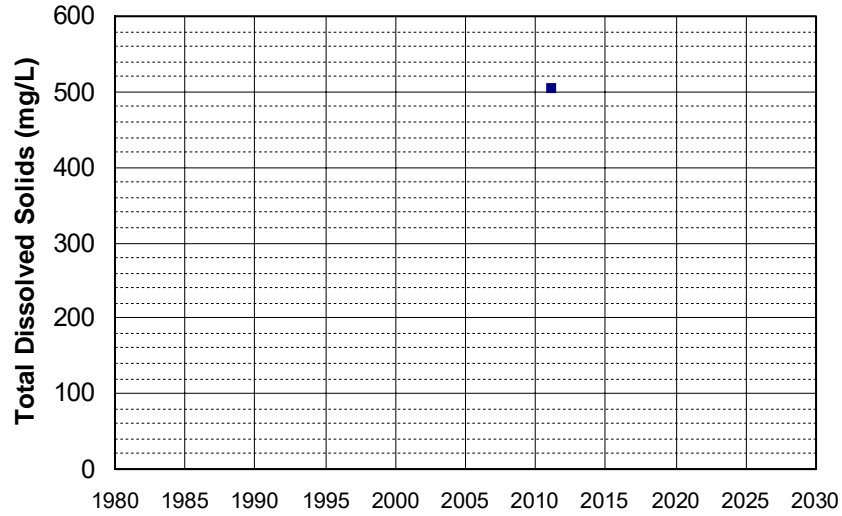
Well Name: CA3400267_002_002
Well Type: MUNICIPAL
Source: DDW
Depth Zone: Upper
Well Depth (ft): N/A
of Measurements: 1
Period of Record: 2011
Trend Since 2000: Insufficient Data



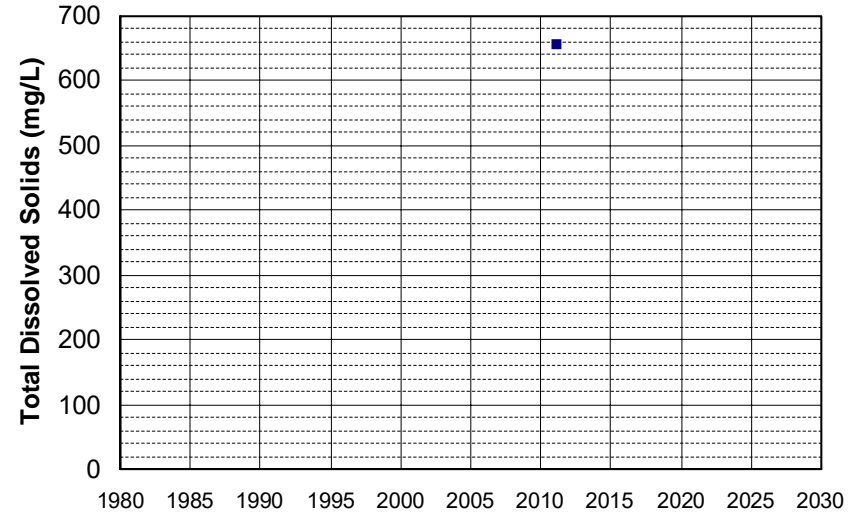
Well Name: DOD100026400-35C065EW
Well Type: MONITORING
Source: WB_CLEANUP
Depth Zone: Upper
Well Depth (ft): 75
of Measurements: 1
Period of Record: 2011
Trend Since 2000: Insufficient Data



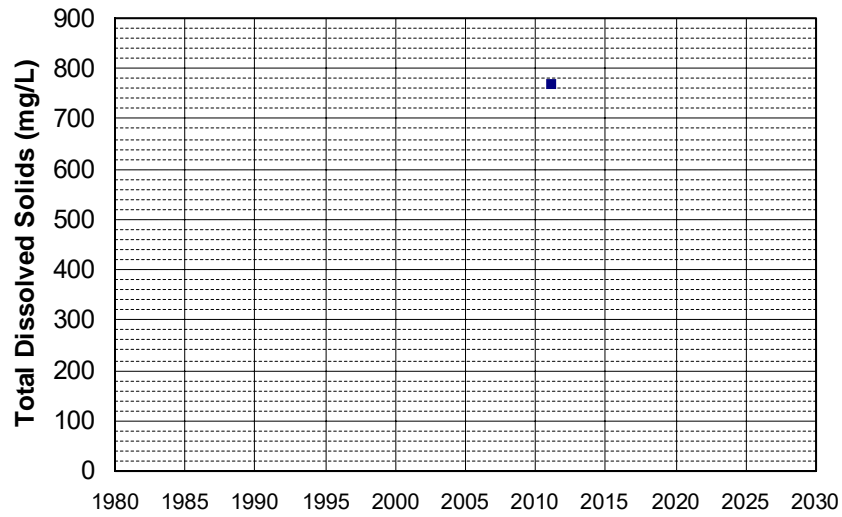
Well Name: DOD100030600-13C077VEW Well Depth (ft): 49.14
Well Type: MONITORING # of Measurements: 1
Source: WB_CLEANUP Period of Record: 2011
Depth Zone: Upper Trend Since 2000: Insufficient Data



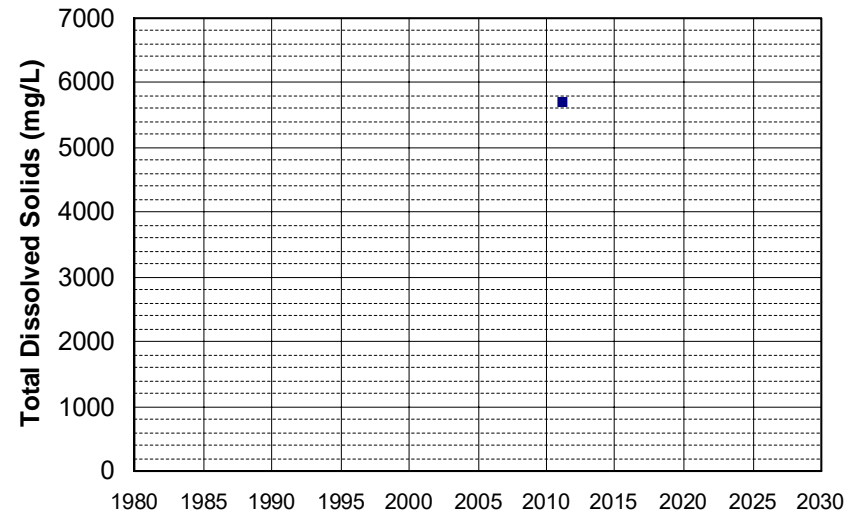
Well Name: DOD100030600-13C083MW Well Depth (ft): 80
Well Type: MONITORING # of Measurements: 1
Source: WB_CLEANUP Period of Record: 2011
Depth Zone: Upper Trend Since 2000: Insufficient Data



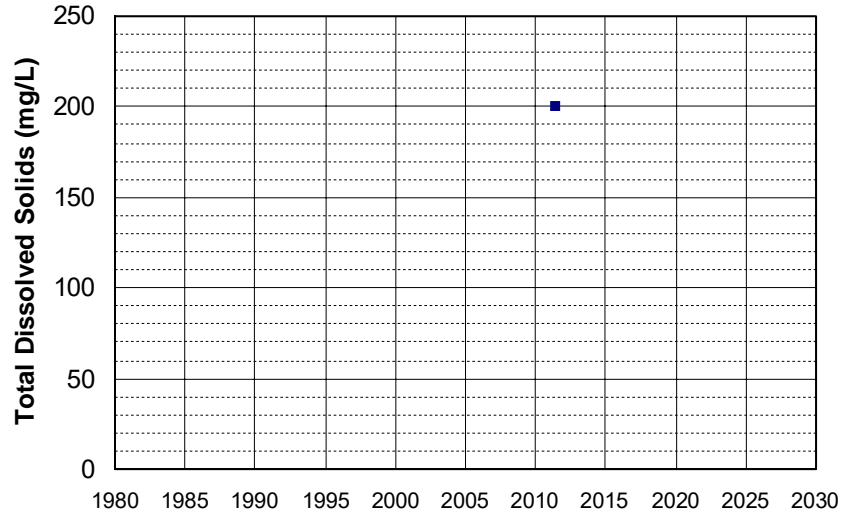
Well Name: DOD100030600-13C085MW Well Depth (ft): 80.5
Well Type: MONITORING # of Measurements: 1
Source: WB_CLEANUP Period of Record: 2011
Depth Zone: Upper Trend Since 2000: Insufficient Data



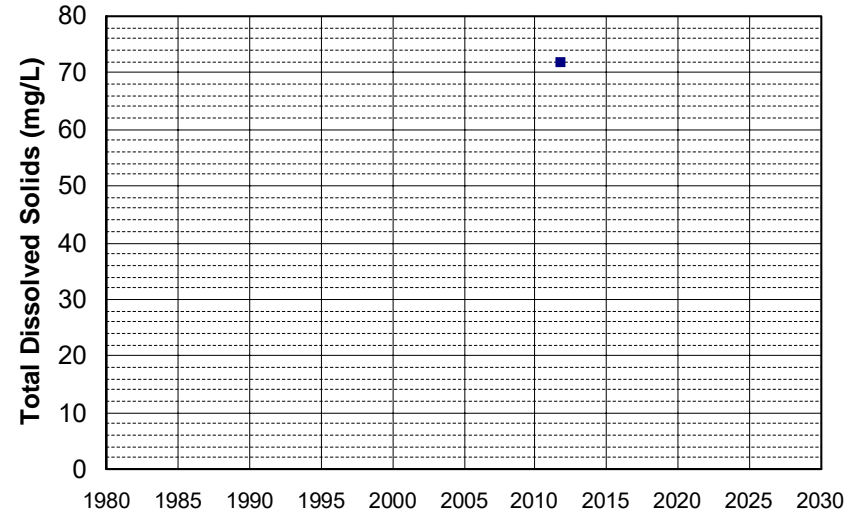
Well Name: DOD100030600-13C088MW Well Depth (ft): 25
Well Type: MONITORING # of Measurements: 1
Source: WB_CLEANUP Period of Record: 2011
Depth Zone: Upper Trend Since 2000: Insufficient Data



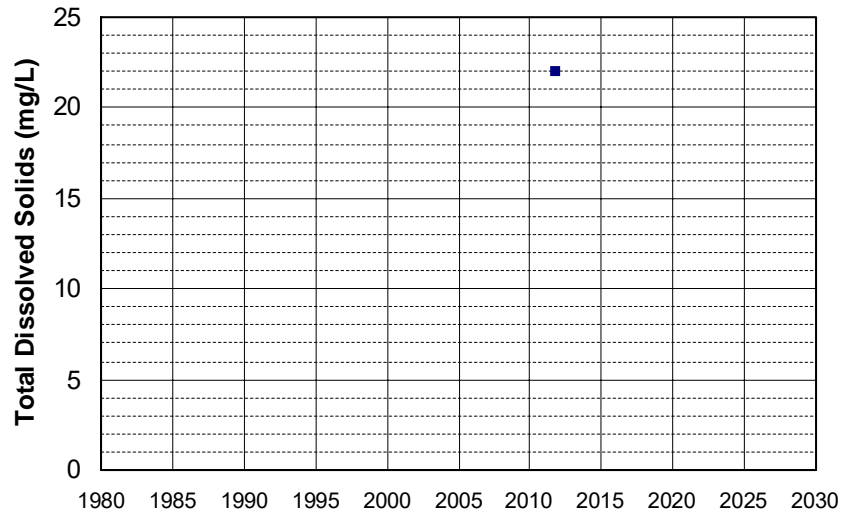
Well Name: L10002325362-M-4
Well Type: MONITORING
Source: WB_CLEANUP
Depth Zone: Upper
Well Depth (ft): 175.5
of Measurements: 1
Period of Record: 2011
Trend Since 2000: Insufficient Data



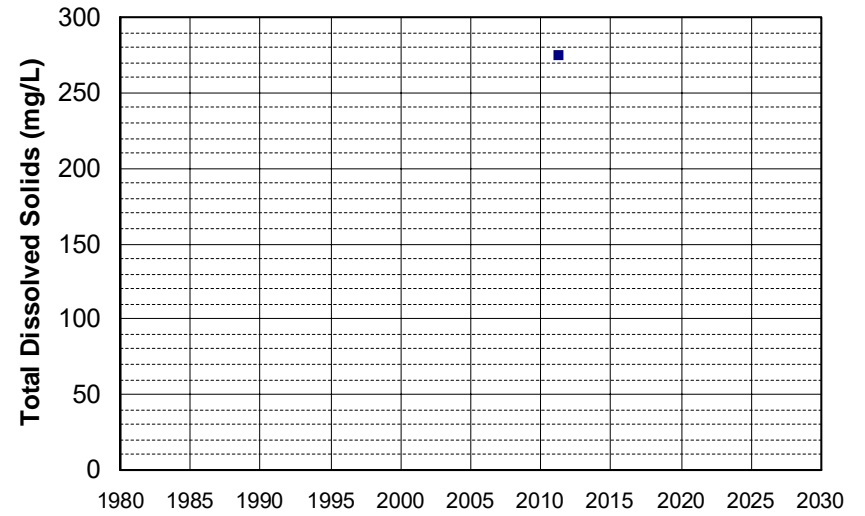
Well Name: L10005342355-MW-14
Well Type: MONITORING
Source: WB_CLEANUP
Depth Zone: Upper
Well Depth (ft): N/A
of Measurements: 1
Period of Record: 2011
Trend Since 2000: Insufficient Data



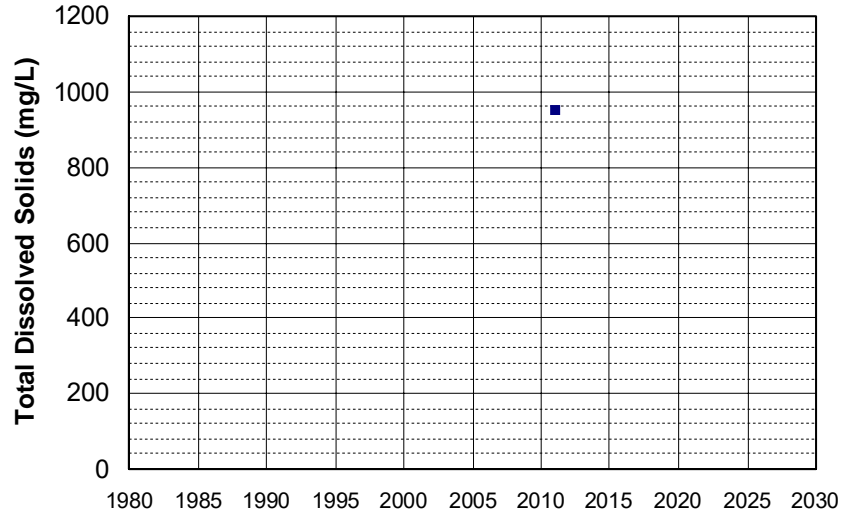
Well Name: L10005342355-MW-15
Well Type: MONITORING
Source: WB_CLEANUP
Depth Zone: Upper
Well Depth (ft): N/A
of Measurements: 1
Period of Record: 2011
Trend Since 2000: Insufficient Data



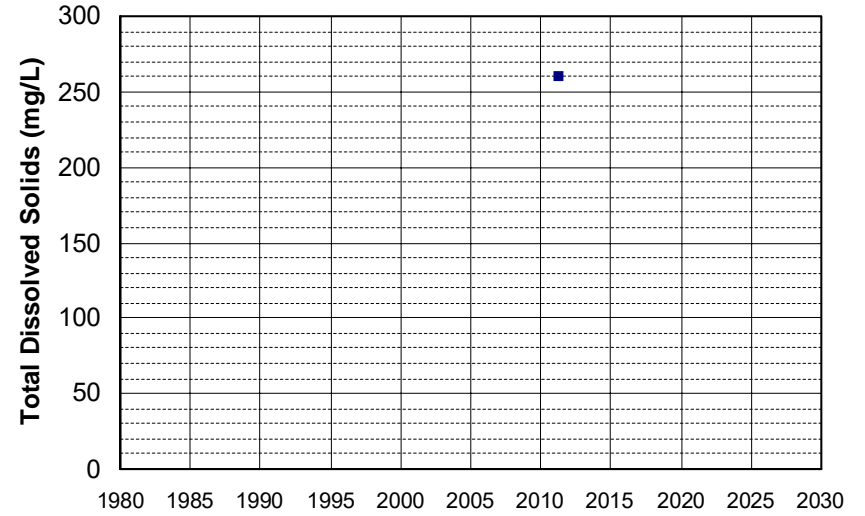
Well Name: L10006808303-PZ-6
Well Type: MONITORING
Source: WB_CLEANUP
Depth Zone: Upper
Well Depth (ft): 11
of Measurements: 1
Period of Record: 2011
Trend Since 2000: Insufficient Data



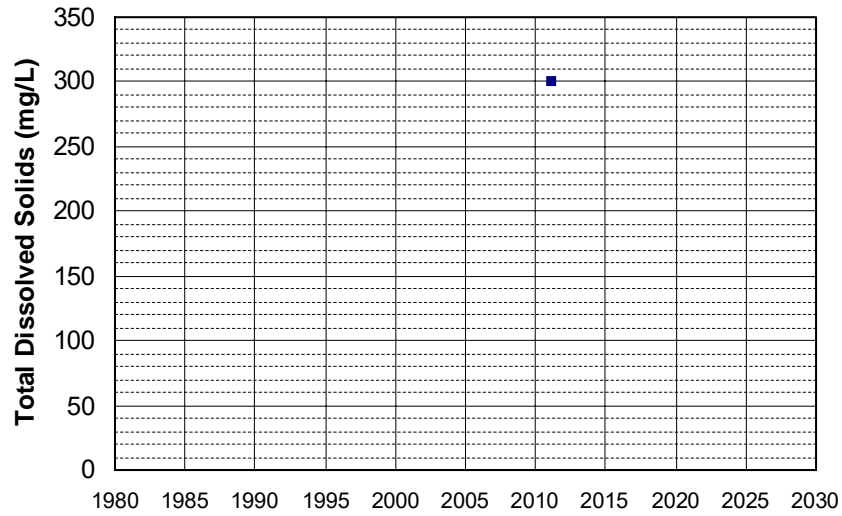
Well Name: SL0606742123-MW-9
Well Type: MONITORING
Source: WB_CLEANUP
Depth Zone: Upper
Well Depth (ft): 24.85
of Measurements: 1
Period of Record: 2011
Trend Since 2000: Insufficient Data



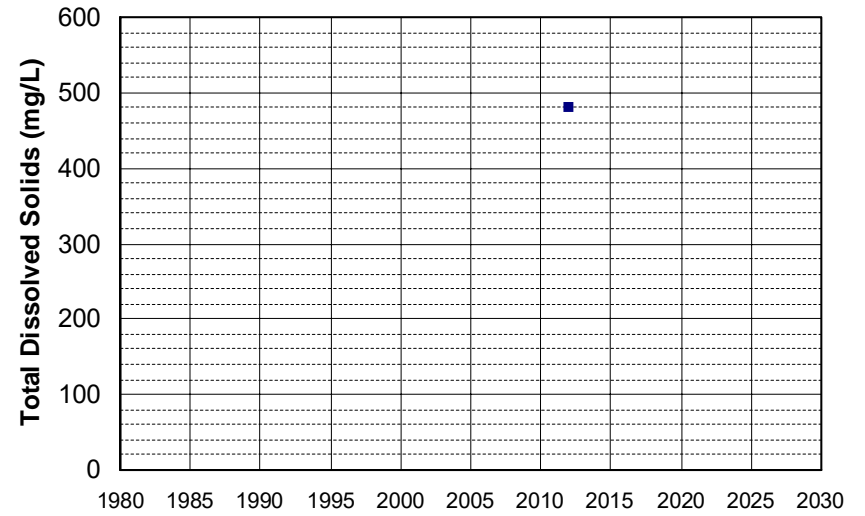
Well Name: SL185342906-MW-1
Well Type: MONITORING
Source: WB_CLEANUP
Depth Zone: Upper
Well Depth (ft): 36.5
of Measurements: 1
Period of Record: 2011
Trend Since 2000: Insufficient Data



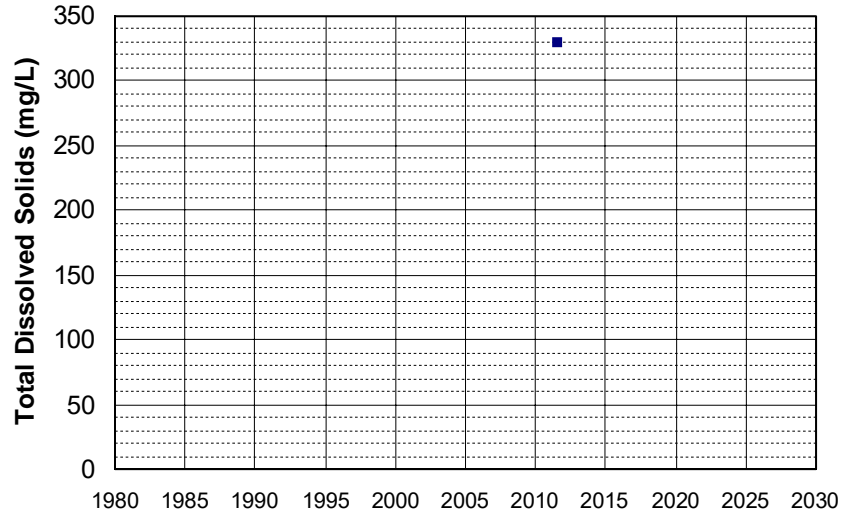
Well Name: T0606716025-MW-3
Well Type: MONITORING
Source: WB_CLEANUP
Depth Zone: Upper
Well Depth (ft): N/A
of Measurements: 1
Period of Record: 2011
Trend Since 2000: Insufficient Data



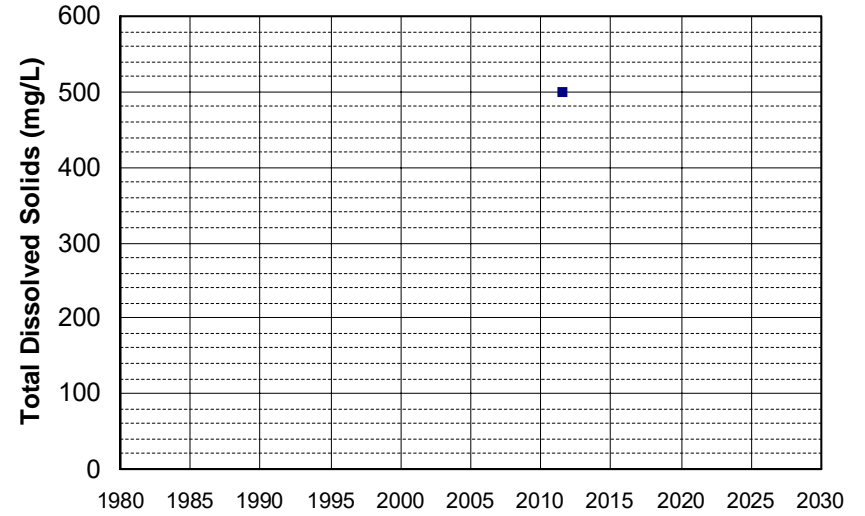
Well Name: T0606792018-MW-7
Well Type: MONITORING
Source: WB_CLEANUP
Depth Zone: Upper
Well Depth (ft): 30
of Measurements: 1
Period of Record: 2011
Trend Since 2000: Insufficient Data



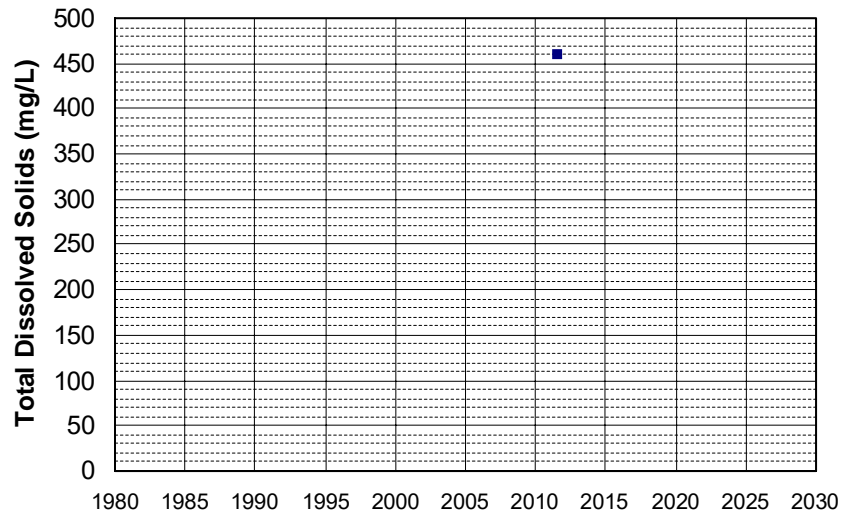
Well Name: T0610100046-EW-1
Well Type: MONITORING
Source: WB_CLEANUP
Depth Zone: Upper
Well Depth (ft): N/A
of Measurements: 1
Period of Record: 2011
Trend Since 2000: Insufficient Data



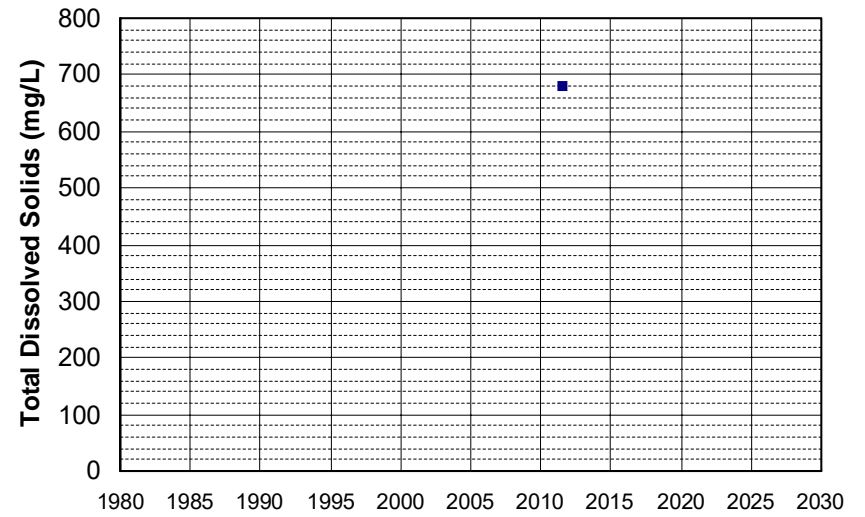
Well Name: T0610100046-MW-3
Well Type: MONITORING
Source: WB_CLEANUP
Depth Zone: Upper
Well Depth (ft): N/A
of Measurements: 1
Period of Record: 2011
Trend Since 2000: Insufficient Data



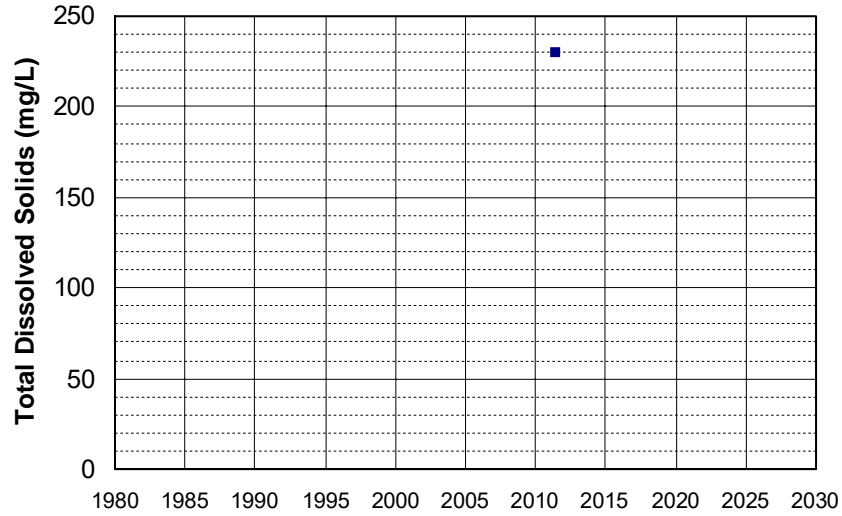
Well Name: T0610100046-MW-5
Well Type: MONITORING
Source: WB_CLEANUP
Depth Zone: Upper
Well Depth (ft): N/A
of Measurements: 1
Period of Record: 2011
Trend Since 2000: Insufficient Data



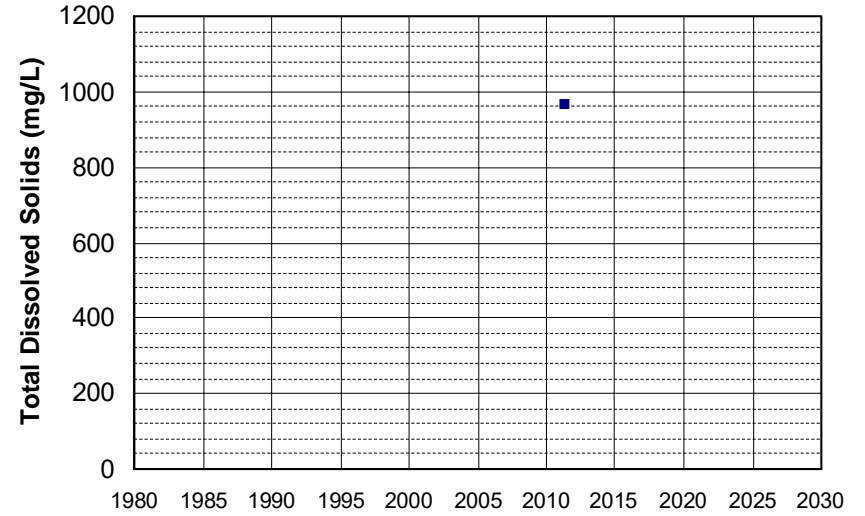
Well Name: T0610100046-MW-9
Well Type: MONITORING
Source: WB_CLEANUP
Depth Zone: Upper
Well Depth (ft): N/A
of Measurements: 1
Period of Record: 2011
Trend Since 2000: Insufficient Data



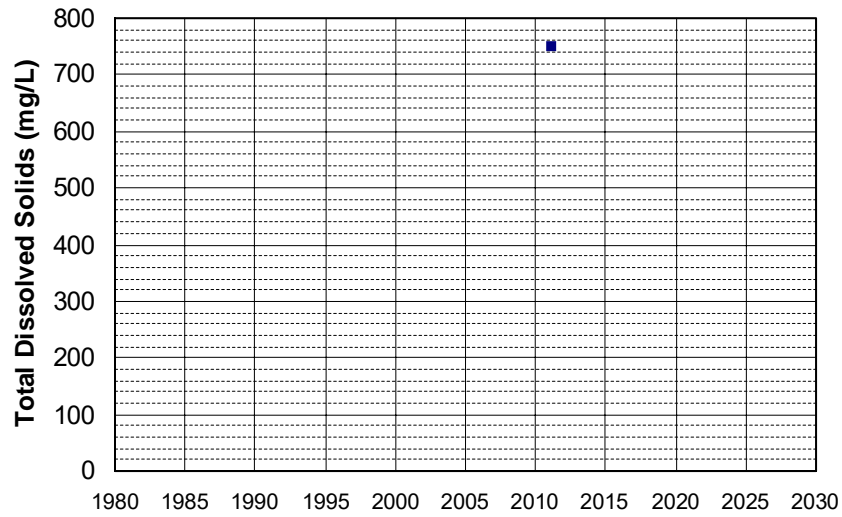
Well Name: T0610300040-MW-3
Well Type: MONITORING
Source: WB_CLEANUP
Depth Zone: Upper
Well Depth (ft): N/A
of Measurements: 1
Period of Record: 2011
Trend Since 2000: Insufficient Data



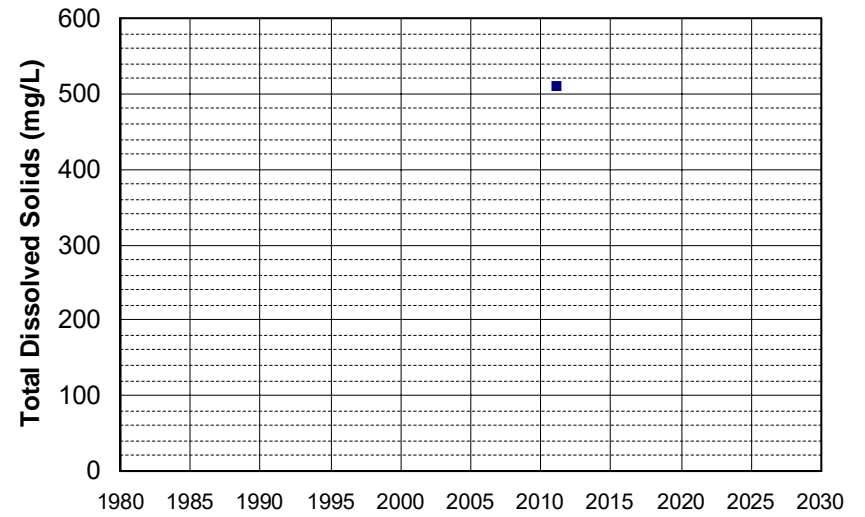
Well Name: T0610300040-MW-3A
Well Type: MONITORING
Source: WB_CLEANUP
Depth Zone: Upper
Well Depth (ft): 60
of Measurements: 1
Period of Record: 2011
Trend Since 2000: Insufficient Data



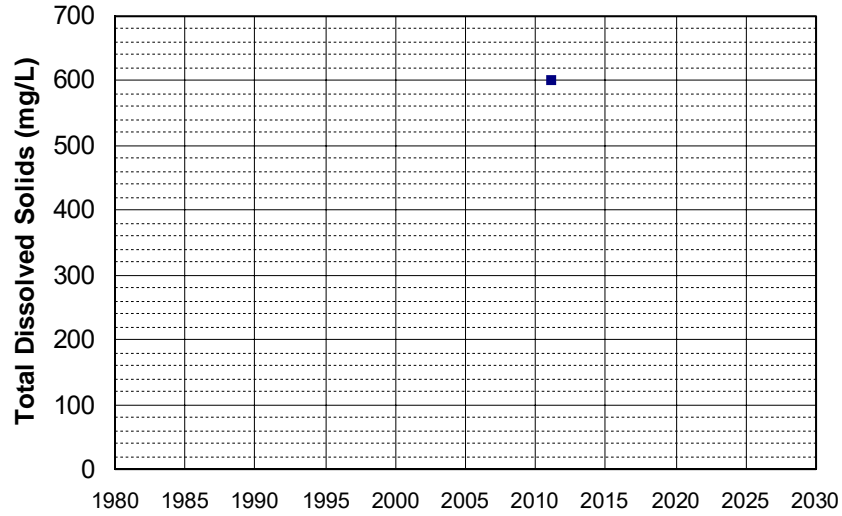
Well Name: T0611300241-EW-1
Well Type: MONITORING
Source: WB_CLEANUP
Depth Zone: Upper
Well Depth (ft): 39.25
of Measurements: 1
Period of Record: 2011
Trend Since 2000: Insufficient Data



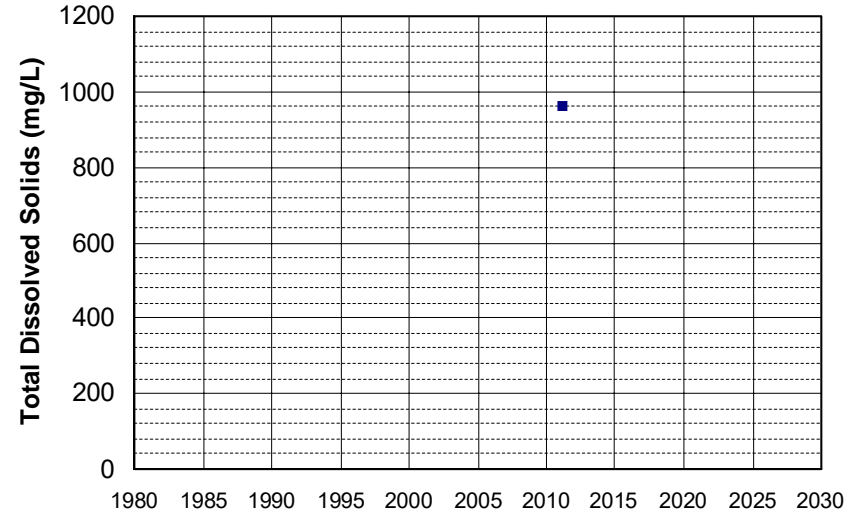
Well Name: T0611300241-MW-10D
Well Type: MONITORING
Source: WB_CLEANUP
Depth Zone: Upper
Well Depth (ft): 101.19
of Measurements: 1
Period of Record: 2011
Trend Since 2000: Insufficient Data



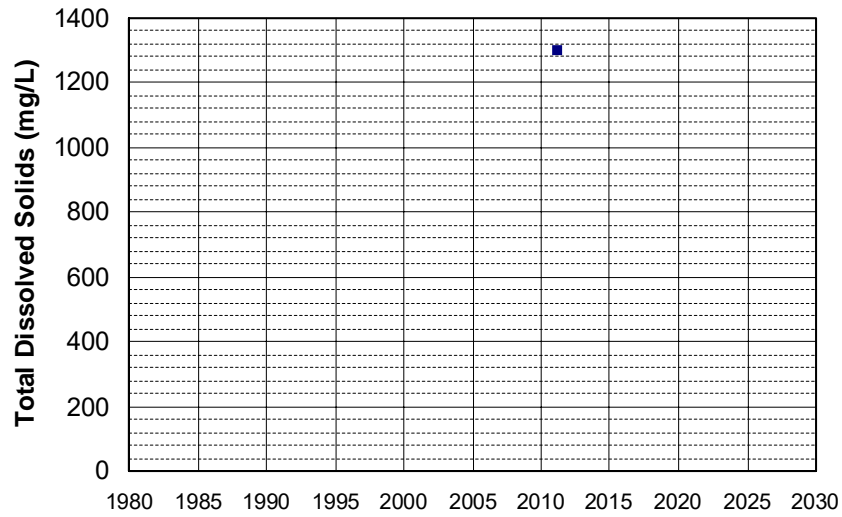
Well Name: T0611300241-MW-4D
Well Type: MONITORING
Source: WB_CLEANUP
Depth Zone: Upper
Well Depth (ft): 50.62
of Measurements: 1
Period of Record: 2011
Trend Since 2000: Insufficient Data



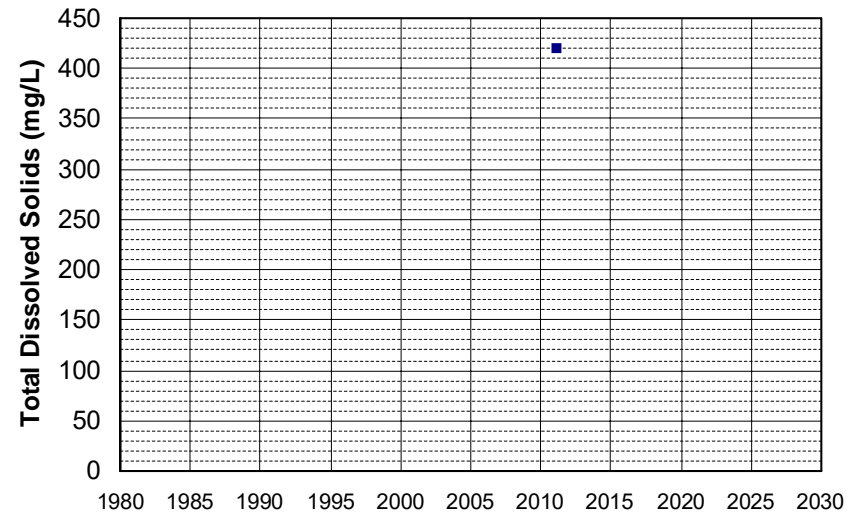
Well Name: T0611300241-MW-4S
Well Type: MONITORING
Source: WB_CLEANUP
Depth Zone: Upper
Well Depth (ft): 36.88
of Measurements: 1
Period of Record: 2011
Trend Since 2000: Insufficient Data



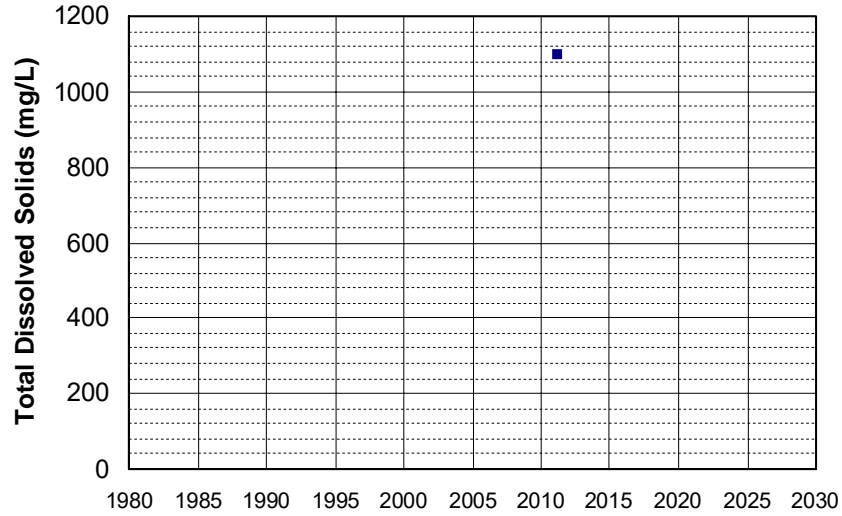
Well Name: T0611300241-MW-7
Well Type: MONITORING
Source: WB_CLEANUP
Depth Zone: Upper
Well Depth (ft): 36.87
of Measurements: 1
Period of Record: 2011
Trend Since 2000: Insufficient Data



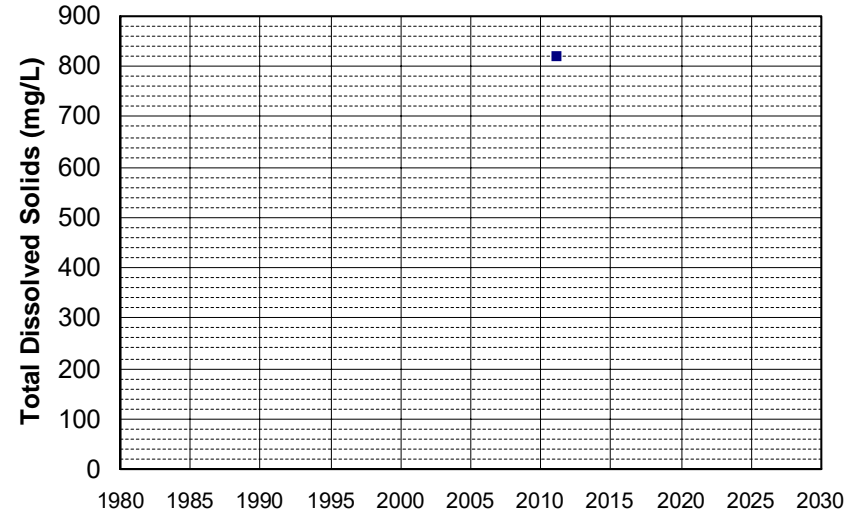
Well Name: T0611300241-MW-8D
Well Type: MONITORING
Source: WB_CLEANUP
Depth Zone: Upper
Well Depth (ft): 50.05
of Measurements: 1
Period of Record: 2011
Trend Since 2000: Insufficient Data



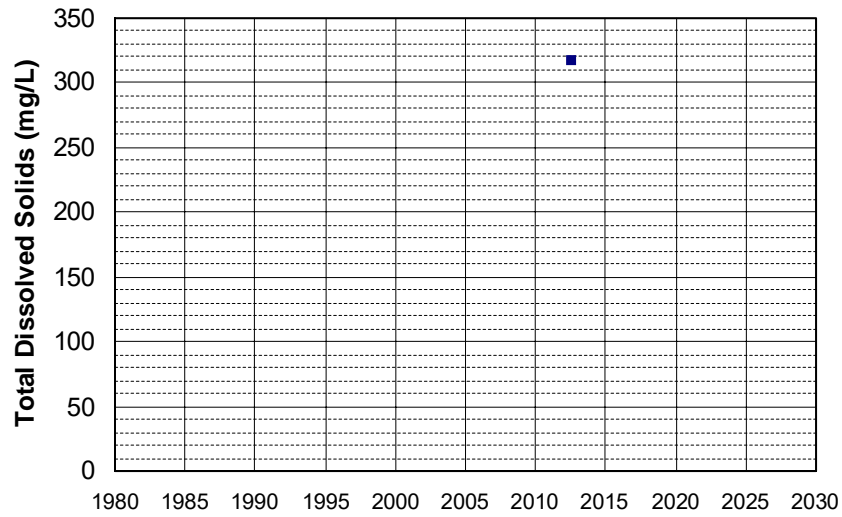
Well Name: T0611300241-MW-8S
Well Type: MONITORING
Source: WB_CLEANUP
Depth Zone: Upper
Well Depth (ft): 35.03
of Measurements: 1
Period of Record: 2011
Trend Since 2000: Insufficient Data



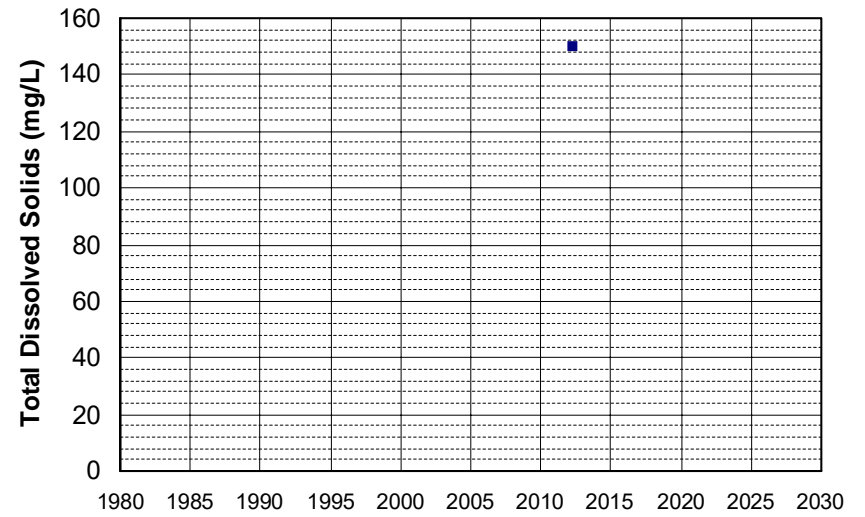
Well Name: T0611300241-MW-9S
Well Type: MONITORING
Source: WB_CLEANUP
Depth Zone: Upper
Well Depth (ft): 35.02
of Measurements: 1
Period of Record: 2011
Trend Since 2000: Insufficient Data



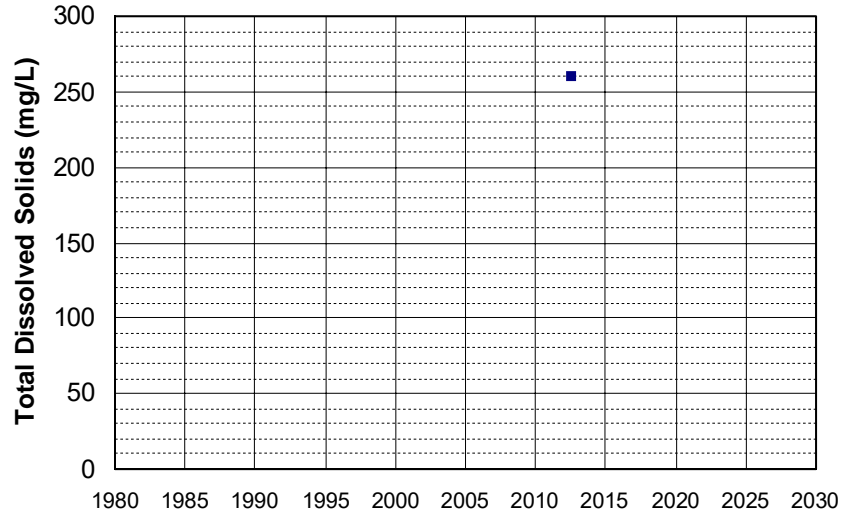
Well Name: 14N02E32D001M
Well Type: WATER SUPPLY, OTHER
Source: DWR
Depth Zone: Upper
Well Depth (ft): 64
of Measurements: 1
Period of Record: 2012
Trend Since 2000: Insufficient Data



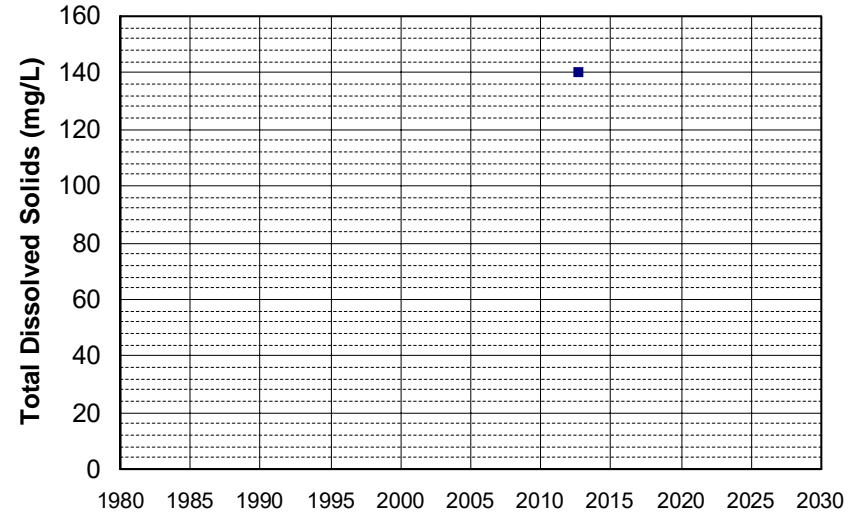
Well Name: CA0405002_001_001
Well Type: MUNICIPAL
Source: DDW
Depth Zone: Upper
Well Depth (ft): N/A
of Measurements: 1
Period of Record: 2012
Trend Since 2000: Insufficient Data



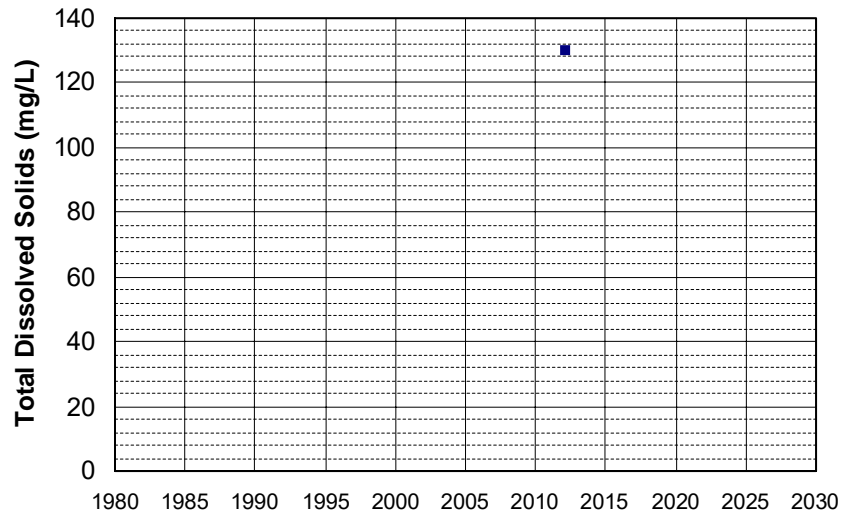
Well Name: CA0605004_003_003
Well Type: MUNICIPAL
Source: DDW
Depth Zone: Upper
Well Depth (ft): N/A
of Measurements: 1
Period of Record: 2012
Trend Since 2000: Insufficient Data



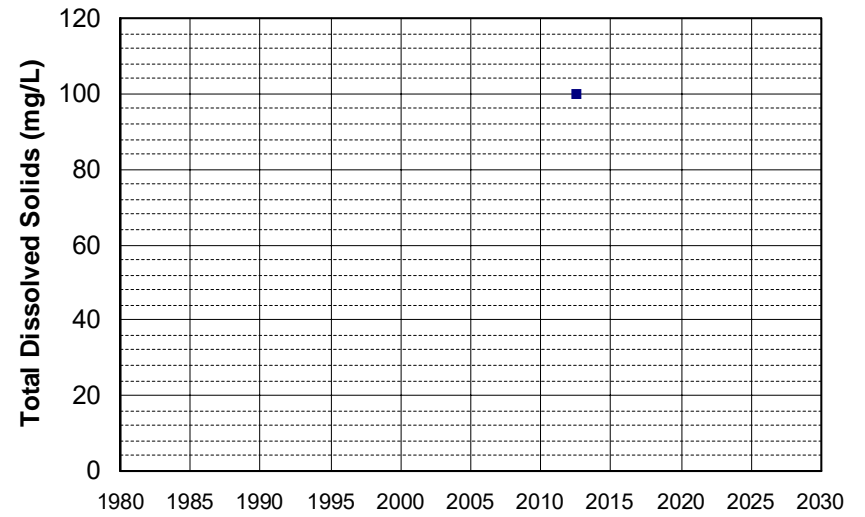
Well Name: CA2800569_002_002
Well Type: MUNICIPAL
Source: DDW
Depth Zone: Upper
Well Depth (ft): N/A
of Measurements: 1
Period of Record: 2012
Trend Since 2000: Insufficient Data



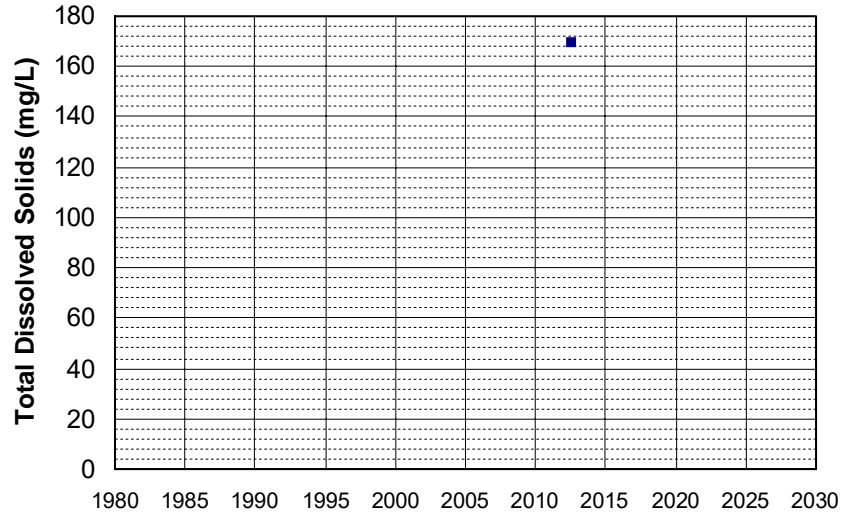
Well Name: CA3200007_003_003
Well Type: MUNICIPAL
Source: DDW
Depth Zone: Upper
Well Depth (ft): 225
of Measurements: 1
Period of Record: 2012
Trend Since 2000: Insufficient Data



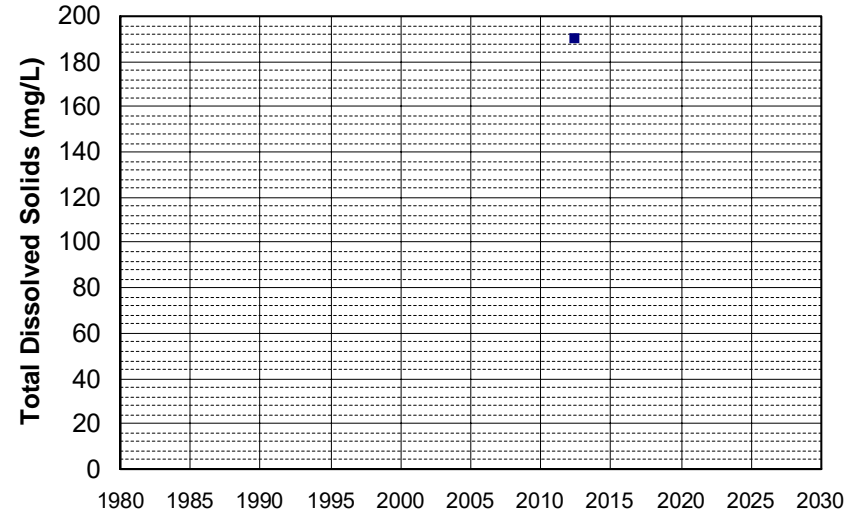
Well Name: CA3200030_001_001
Well Type: MUNICIPAL
Source: DDW
Depth Zone: Upper
Well Depth (ft): N/A
of Measurements: 1
Period of Record: 2012
Trend Since 2000: Insufficient Data



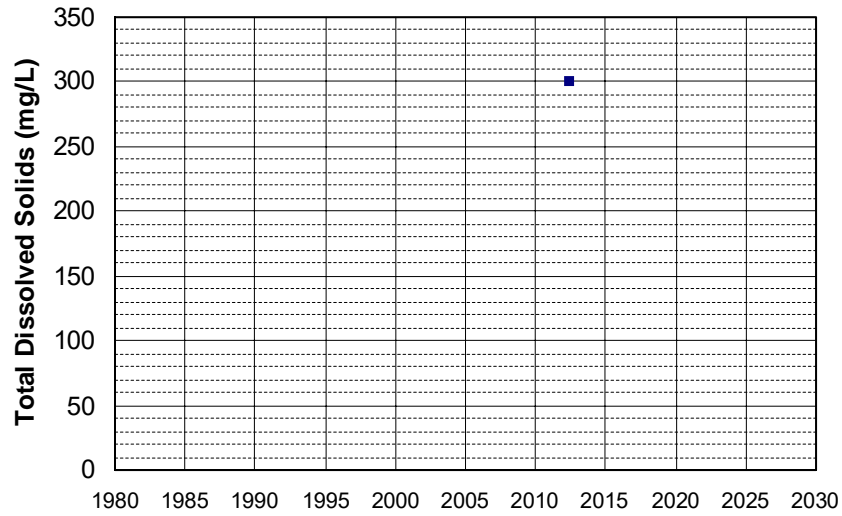
Well Name: CA3200205_003_003
Well Type: MUNICIPAL
Source: DDW
Depth Zone: Upper
Well Depth (ft): 300
of Measurements: 1
Period of Record: 2012
Trend Since 2000: Insufficient Data



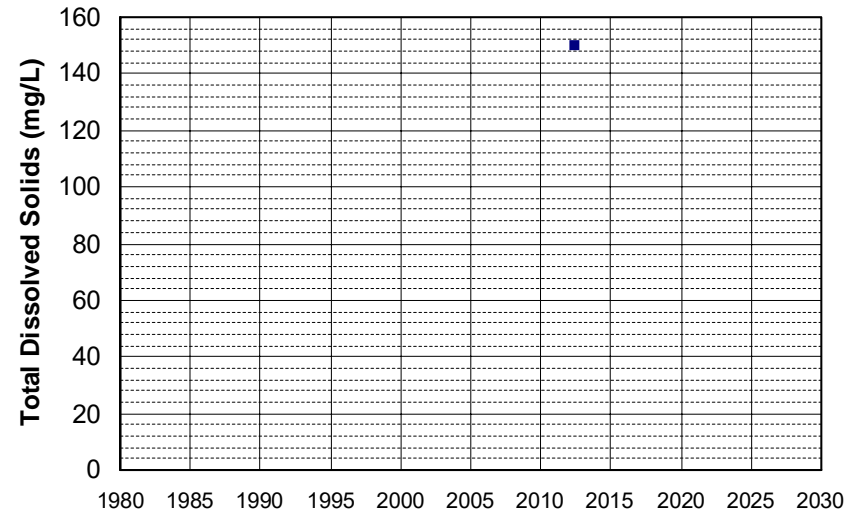
Well Name: CA3200618_002_002
Well Type: MUNICIPAL
Source: DDW
Depth Zone: Upper
Well Depth (ft): 231
of Measurements: 1
Period of Record: 2012
Trend Since 2000: Insufficient Data



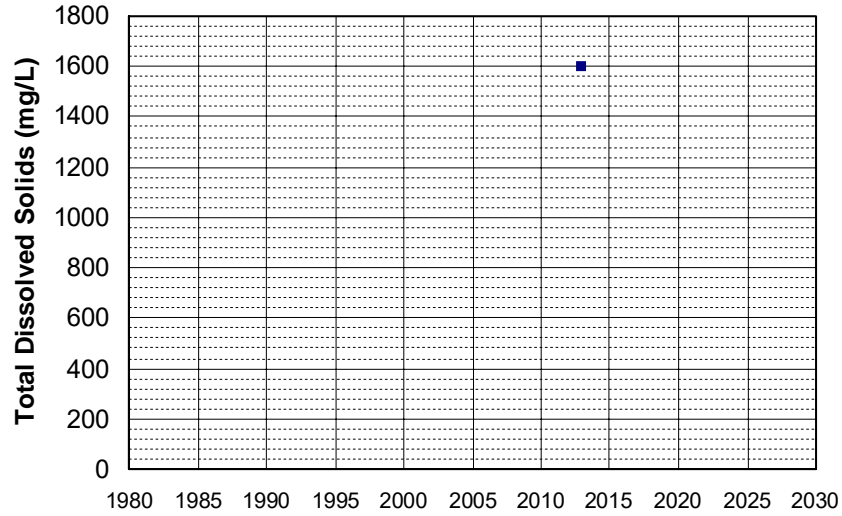
Well Name: CA3400358_003_003
Well Type: MUNICIPAL
Source: DDW
Depth Zone: Upper
Well Depth (ft): 25
of Measurements: 1
Period of Record: 2012
Trend Since 2000: Insufficient Data



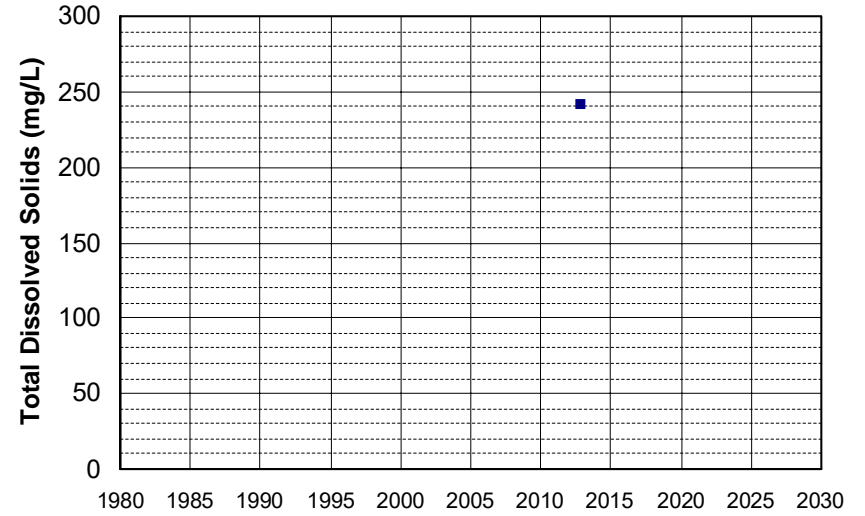
Well Name: CA3400375_002_002
Well Type: MUNICIPAL
Source: DDW
Depth Zone: Upper
Well Depth (ft): N/A
of Measurements: 1
Period of Record: 2012
Trend Since 2000: Insufficient Data



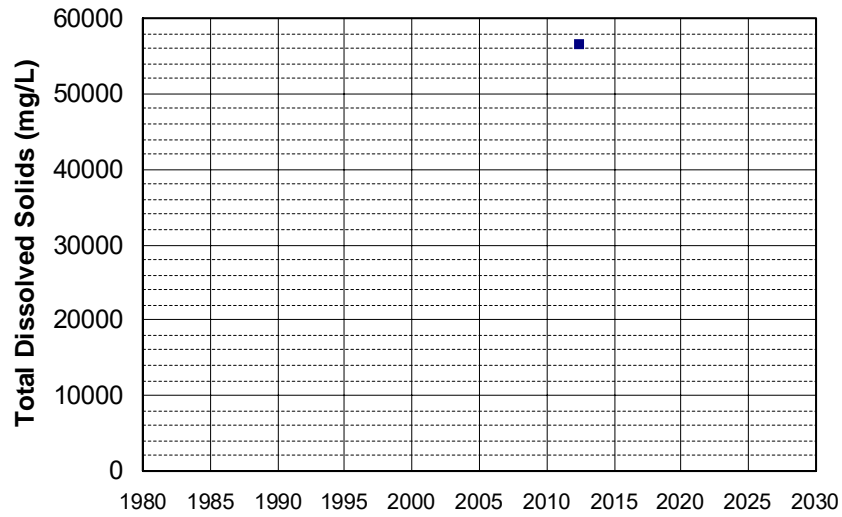
Well Name: L10007011530-G-31
Well Type: MONITORING
Source: WB_CLEANUP
Depth Zone: Upper
Well Depth (ft): N/A
of Measurements: 1
Period of Record: 2012
Trend Since 2000: Insufficient Data



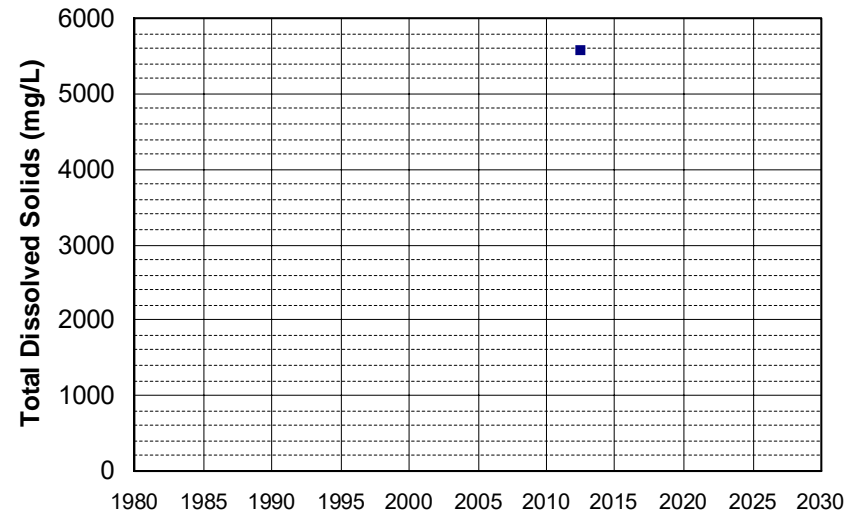
Well Name: L10007139376-W-3
Well Type: MONITORING
Source: WB_CLEANUP
Depth Zone: Upper
Well Depth (ft): N/A
of Measurements: 1
Period of Record: 2012
Trend Since 2000: Insufficient Data



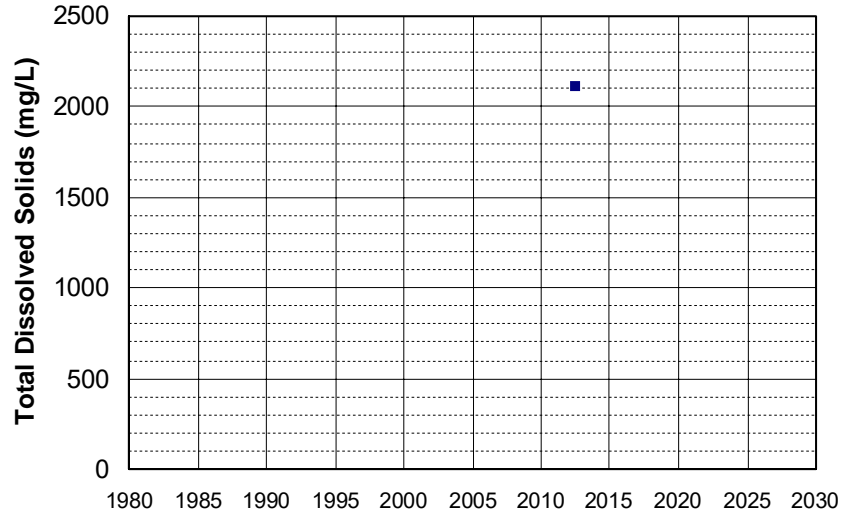
Well Name: L10007874268-RW-3
Well Type: MONITORING
Source: WB_CLEANUP
Depth Zone: Upper
Well Depth (ft): 30
of Measurements: 1
Period of Record: 2012
Trend Since 2000: Insufficient Data



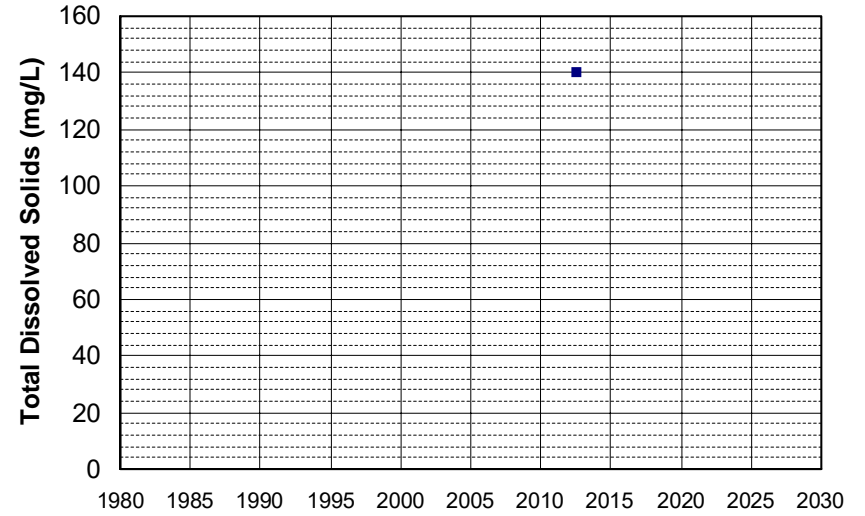
Well Name: L10007874268-RW-5
Well Type: MONITORING
Source: WB_CLEANUP
Depth Zone: Upper
Well Depth (ft): 33
of Measurements: 1
Period of Record: 2012
Trend Since 2000: Insufficient Data



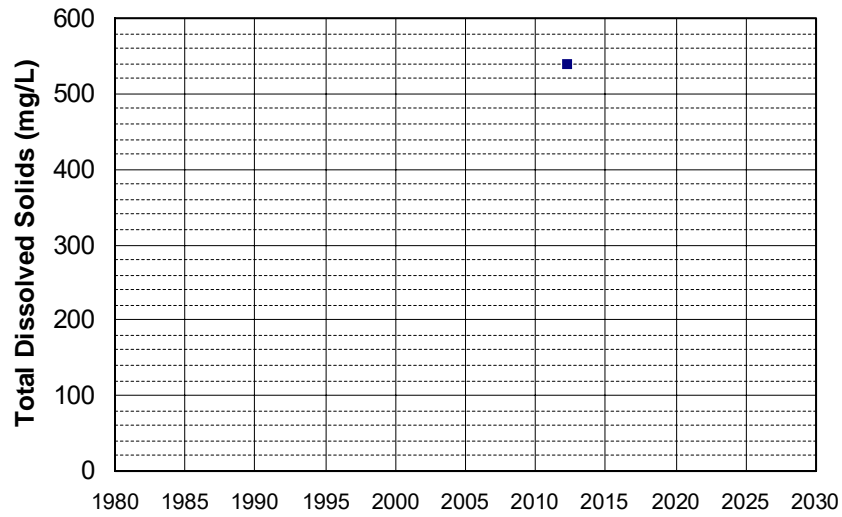
Well Name: L10007874268-RW-8
Well Type: MONITORING
Source: WB_CLEANUP
Depth Zone: Upper
Well Depth (ft): 29.2
of Measurements: 1
Period of Record: 2012
Trend Since 2000: Insufficient Data



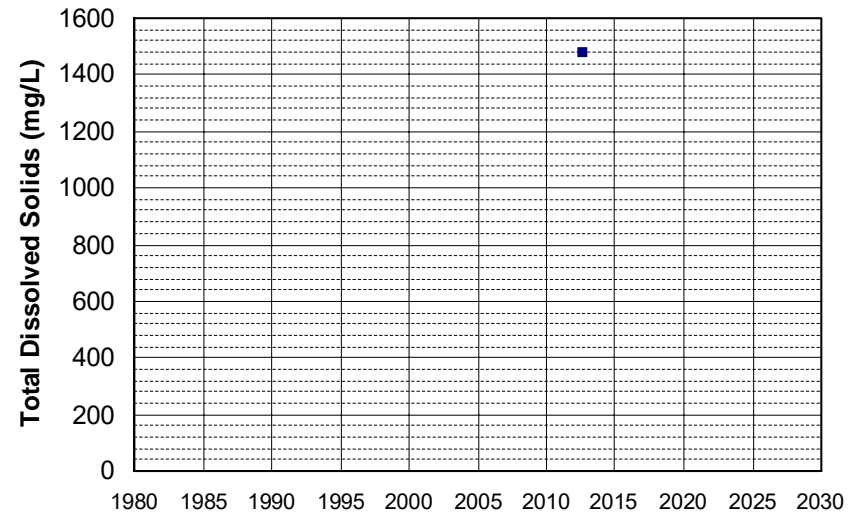
Well Name: SL205493018-EX-2
Well Type: MONITORING
Source: WB_CLEANUP
Depth Zone: Upper
Well Depth (ft): N/A
of Measurements: 1
Period of Record: 2012
Trend Since 2000: Insufficient Data



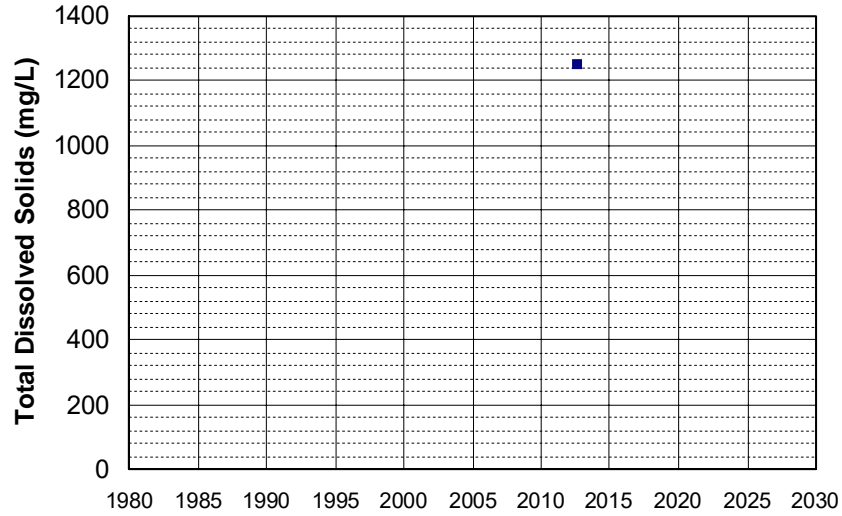
Well Name: T0606745099-MW-15
Well Type: MONITORING
Source: WB_CLEANUP
Depth Zone: Upper
Well Depth (ft): 40.05
of Measurements: 1
Period of Record: 2012
Trend Since 2000: Insufficient Data



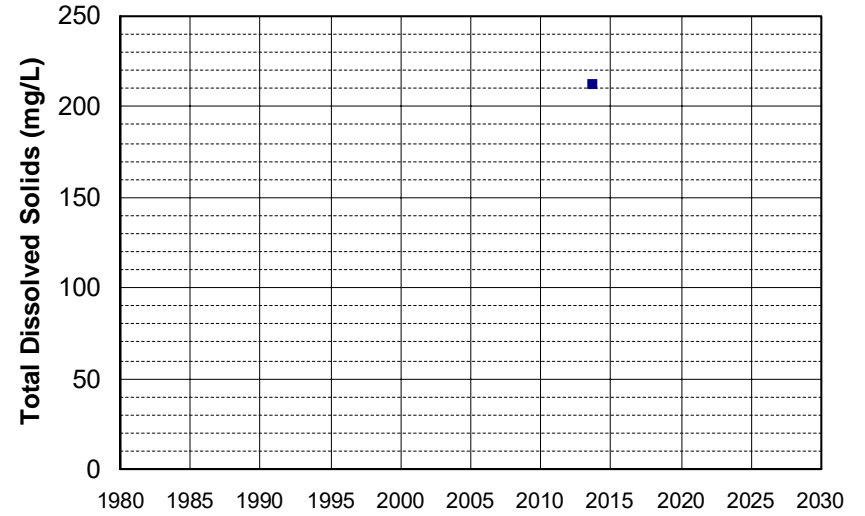
Well Name: T10000000372-MW1
Well Type: MONITORING
Source: WB_CLEANUP
Depth Zone: Upper
Well Depth (ft): 29.45
of Measurements: 1
Period of Record: 2012
Trend Since 2000: Insufficient Data



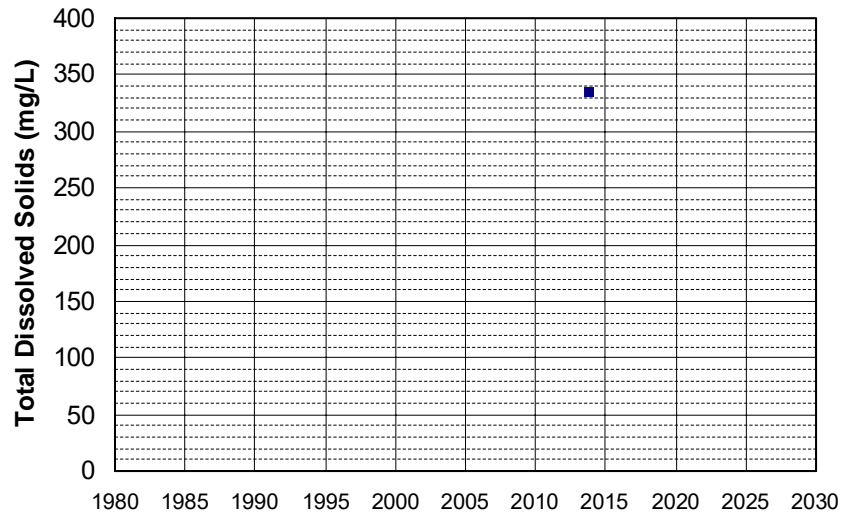
Well Name: T1000000372-MW6
Well Type: MONITORING
Source: WB_CLEANUP
Depth Zone: Upper
Well Depth (ft): 28.7
of Measurements: 1
Period of Record: 2012
Trend Since 2000: Insufficient Data



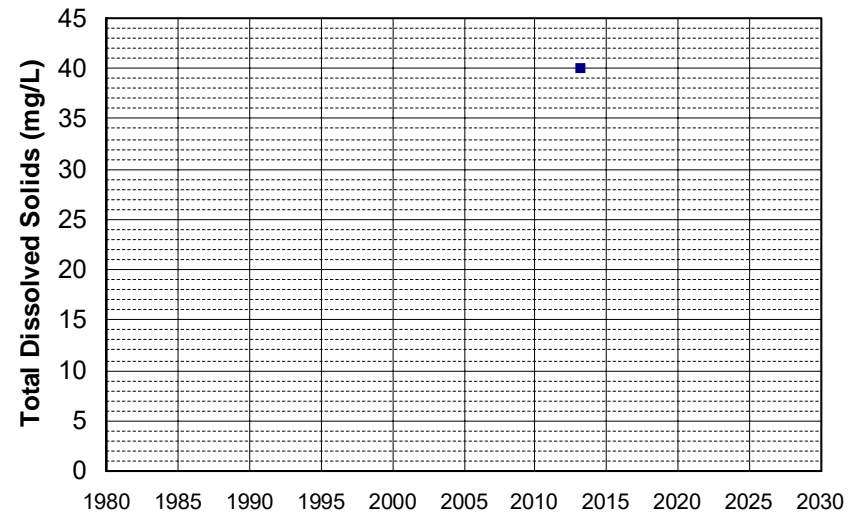
Well Name: 24N01W06J001M
Well Type: WATER SUPPLY, OTHER
Source: DWR
Depth Zone: Upper
Well Depth (ft): 100
of Measurements: 1
Period of Record: 2013
Trend Since 2000: Insufficient Data



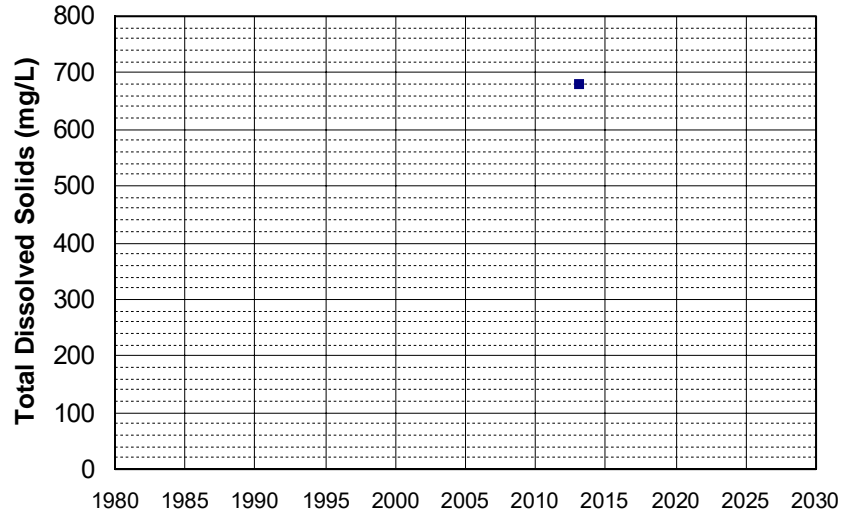
Well Name: 27N03W28A001M
Well Type: WATER SUPPLY, OTHER
Source: DWR
Depth Zone: Upper
Well Depth (ft): 32
of Measurements: 1
Period of Record: 2013
Trend Since 2000: Insufficient Data



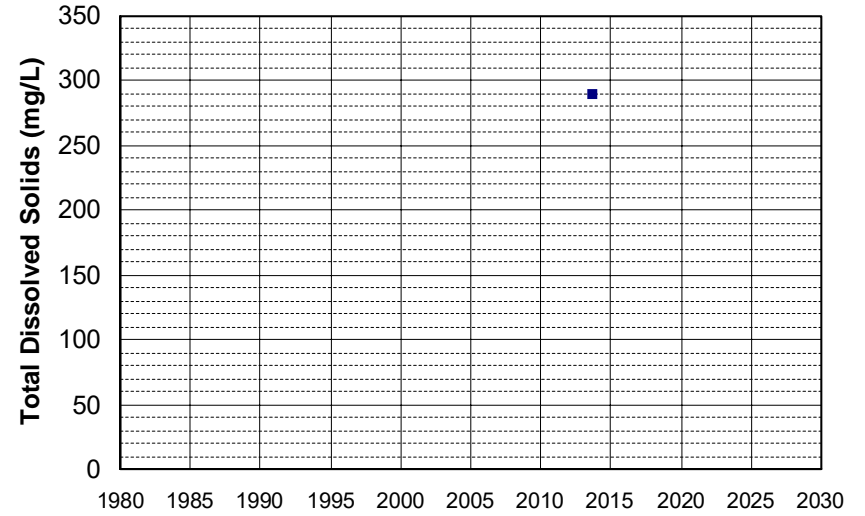
Well Name: CA0400010_001_001
Well Type: MUNICIPAL
Source: DDW
Depth Zone: Upper
Well Depth (ft): N/A
of Measurements: 1
Period of Record: 2013
Trend Since 2000: Insufficient Data



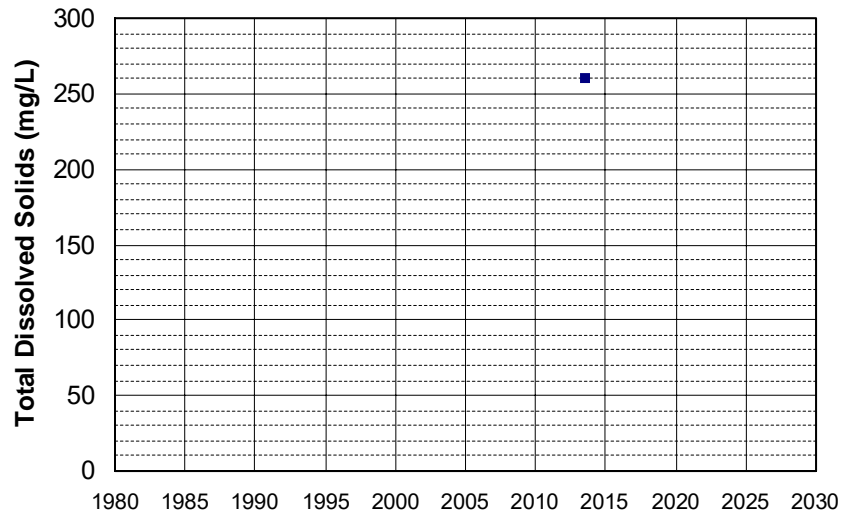
Well Name: CA0600016_005_005
Well Type: MUNICIPAL
Source: DDW
Depth Zone: Upper
Well Depth (ft): 200
of Measurements: 1
Period of Record: 2013
Trend Since 2000: Insufficient Data



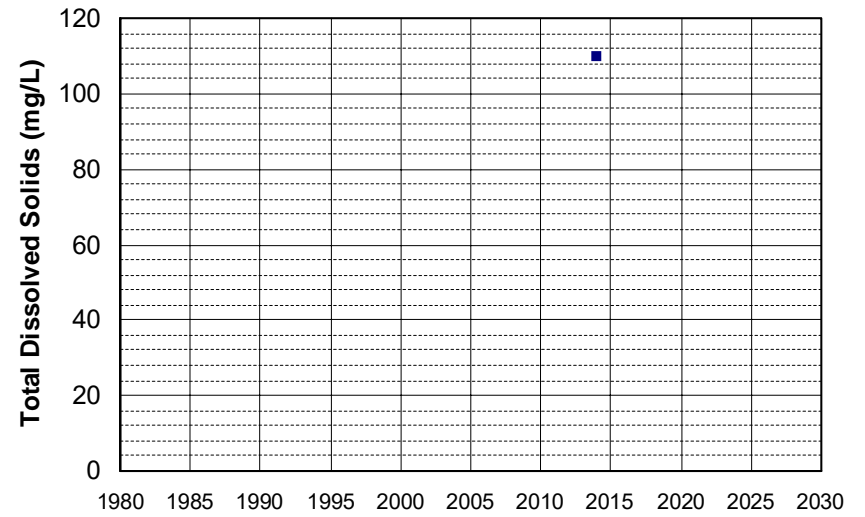
Well Name: CA1100250_001_001
Well Type: MUNICIPAL
Source: DDW
Depth Zone: Upper
Well Depth (ft): N/A
of Measurements: 1
Period of Record: 2013
Trend Since 2000: Insufficient Data



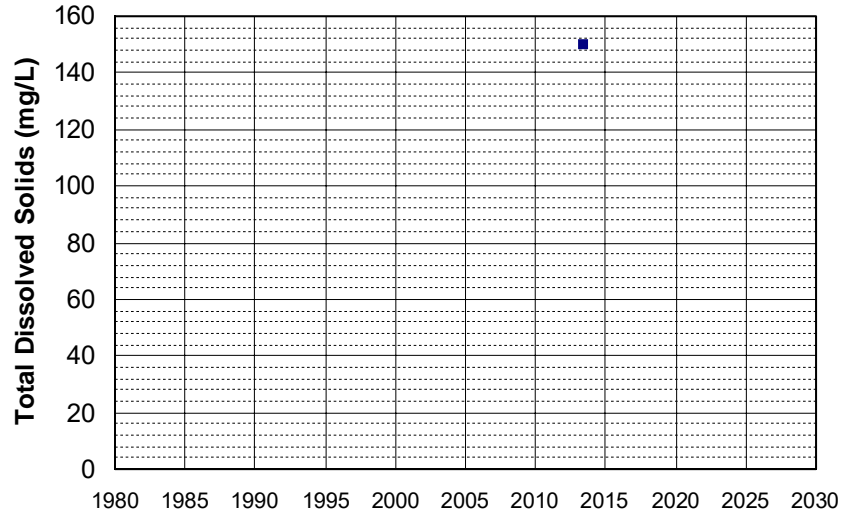
Well Name: CA2803912_001_001
Well Type: MUNICIPAL
Source: DDW
Depth Zone: Upper
Well Depth (ft): 54
of Measurements: 1
Period of Record: 2013
Trend Since 2000: Insufficient Data



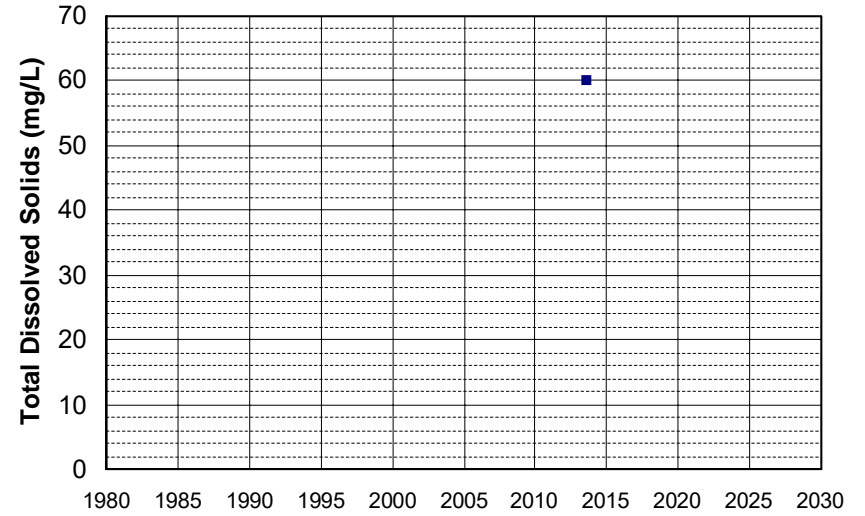
Well Name: CA3200046_003_003
Well Type: MUNICIPAL
Source: DDW
Depth Zone: Upper
Well Depth (ft): 145
of Measurements: 1
Period of Record: 2013
Trend Since 2000: Insufficient Data



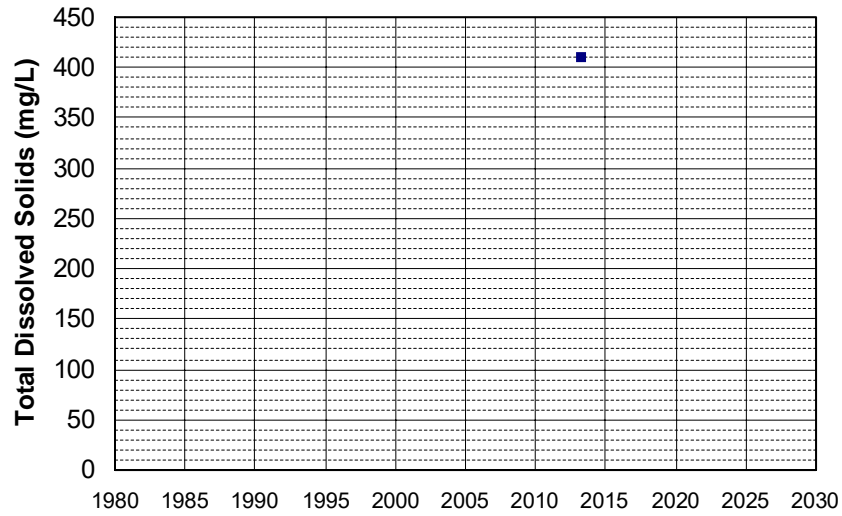
Well Name: CA3200142_003_003
Well Type: MUNICIPAL
Source: DDW
Depth Zone: Upper
Well Depth (ft): 300
of Measurements: 1
Period of Record: 2013
Trend Since 2000: Insufficient Data



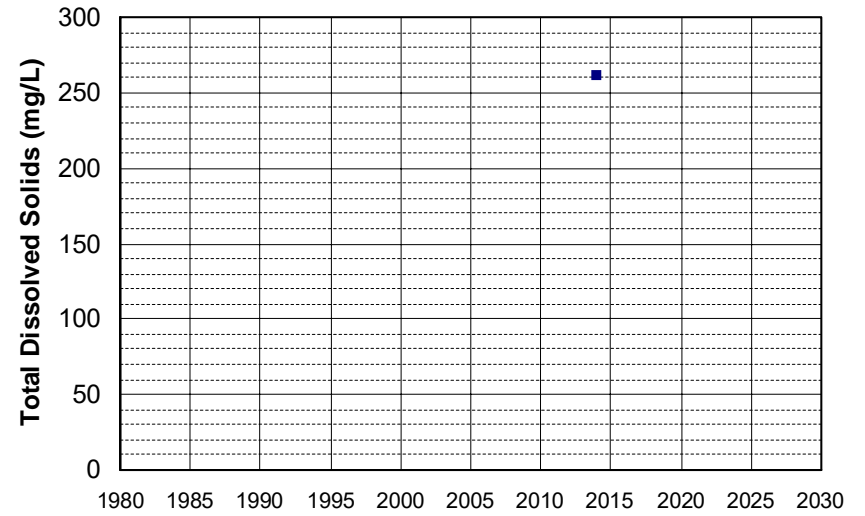
Well Name: CA3200185_001_001
Well Type: MUNICIPAL
Source: DDW
Depth Zone: Upper
Well Depth (ft): 246
of Measurements: 1
Period of Record: 2013
Trend Since 2000: Insufficient Data



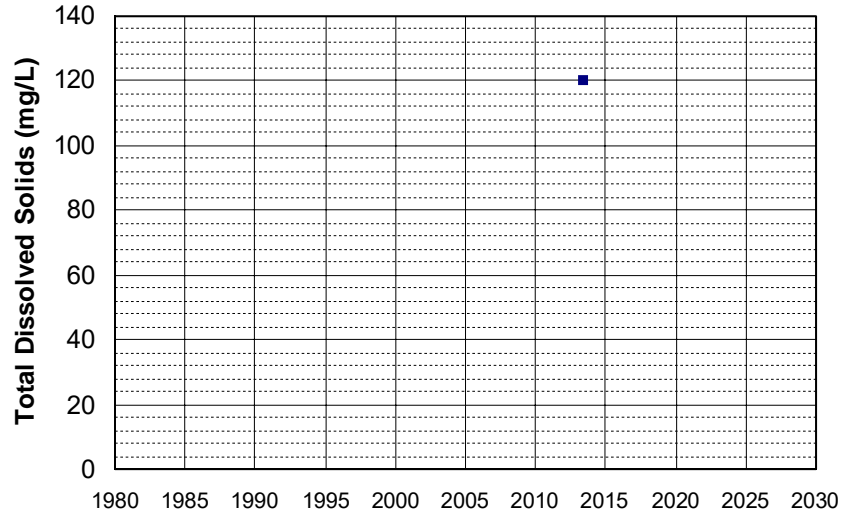
Well Name: CA3205007_001_001
Well Type: MUNICIPAL
Source: DDW
Depth Zone: Upper
Well Depth (ft): 165
of Measurements: 1
Period of Record: 2013
Trend Since 2000: Insufficient Data



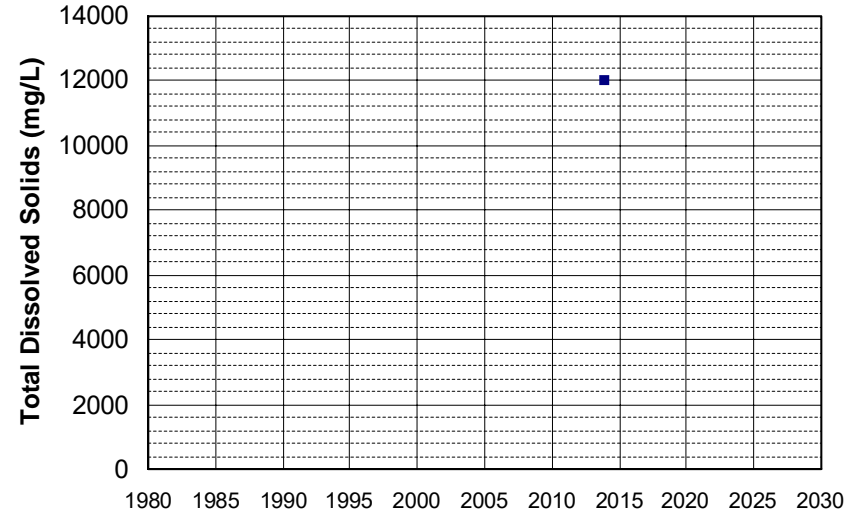
Well Name: CA4500110_003_003
Well Type: MUNICIPAL
Source: DDW
Depth Zone: Upper
Well Depth (ft): 265
of Measurements: 1
Period of Record: 2013
Trend Since 2000: Insufficient Data



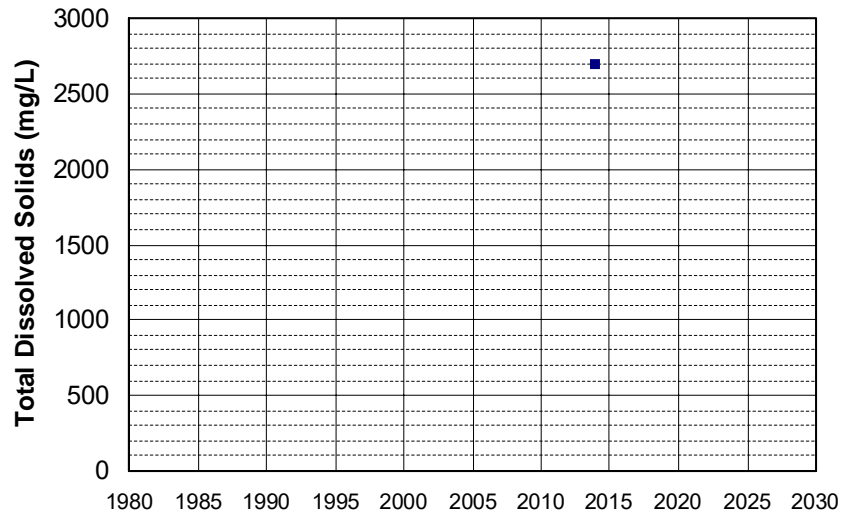
Well Name: CA4600082_002_002
Well Type: MUNICIPAL
Source: DDW
Depth Zone: Upper
Well Depth (ft): 273
of Measurements: 1
Period of Record: 2013
Trend Since 2000: Insufficient Data



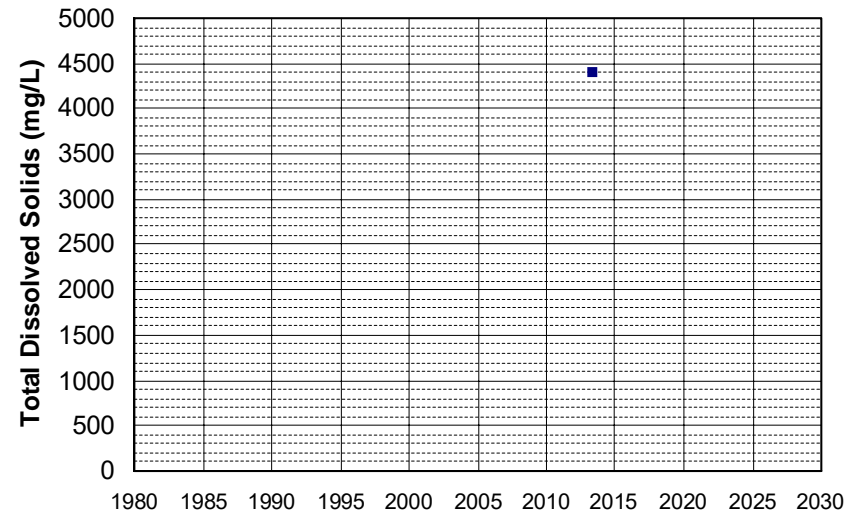
Well Name: L10001773161-HA1R
Well Type: MONITORING
Source: WB_CLEANUP
Depth Zone: Upper
Well Depth (ft): N/A
of Measurements: 1
Period of Record: 2013
Trend Since 2000: Insufficient Data



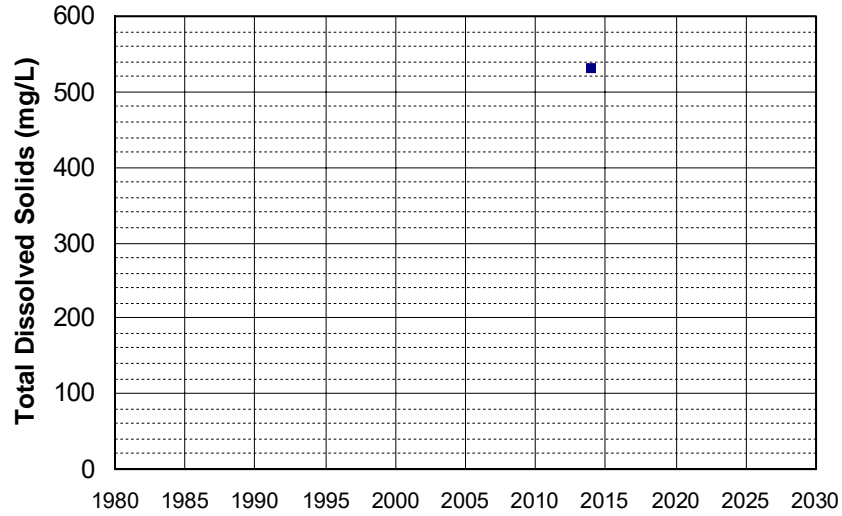
Well Name: L10001773161-MW-7A
Well Type: MONITORING
Source: WB_CLEANUP
Depth Zone: Upper
Well Depth (ft): 30
of Measurements: 1
Period of Record: 2013
Trend Since 2000: Insufficient Data



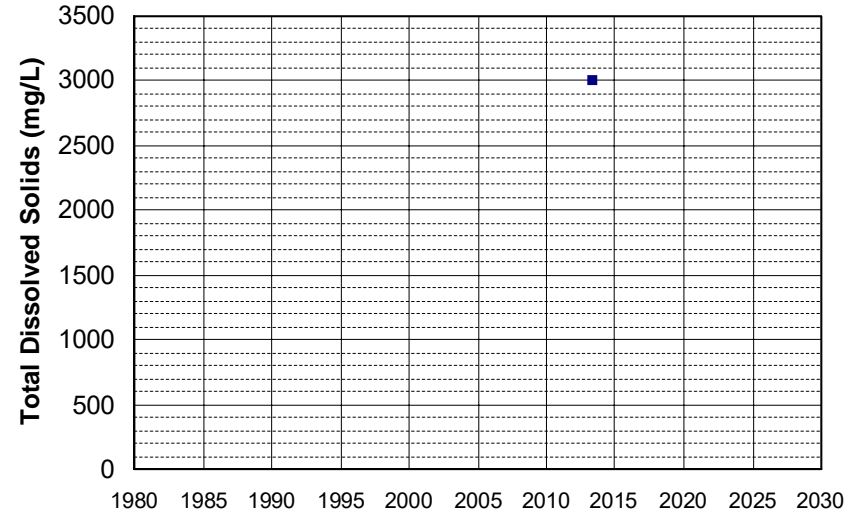
Well Name: L10001773161-MW-8R
Well Type: MONITORING
Source: WB_CLEANUP
Depth Zone: Upper
Well Depth (ft): 45
of Measurements: 1
Period of Record: 2013
Trend Since 2000: Insufficient Data



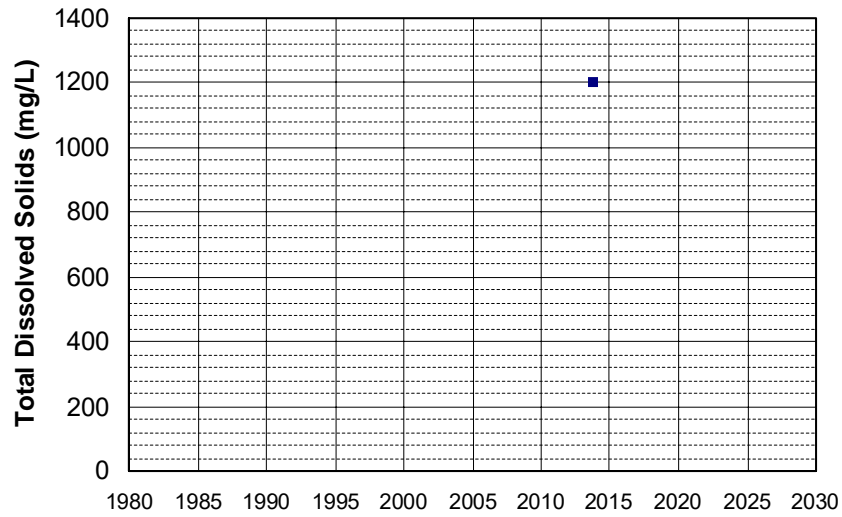
Well Name: L10001773161-MW-HA7
Well Type: MONITORING
Source: WB_CLEANUP
Depth Zone: Upper
Well Depth (ft): 28.5
of Measurements: 1
Period of Record: 2013
Trend Since 2000: Insufficient Data



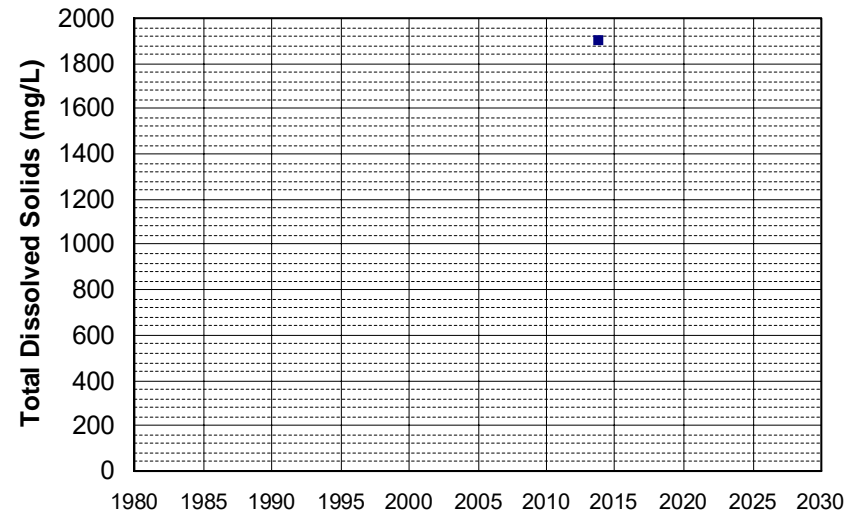
Well Name: L10005342355-MFP-10
Well Type: MONITORING
Source: WB_CLEANUP
Depth Zone: Upper
Well Depth (ft): 39.98
of Measurements: 1
Period of Record: 2013
Trend Since 2000: Insufficient Data



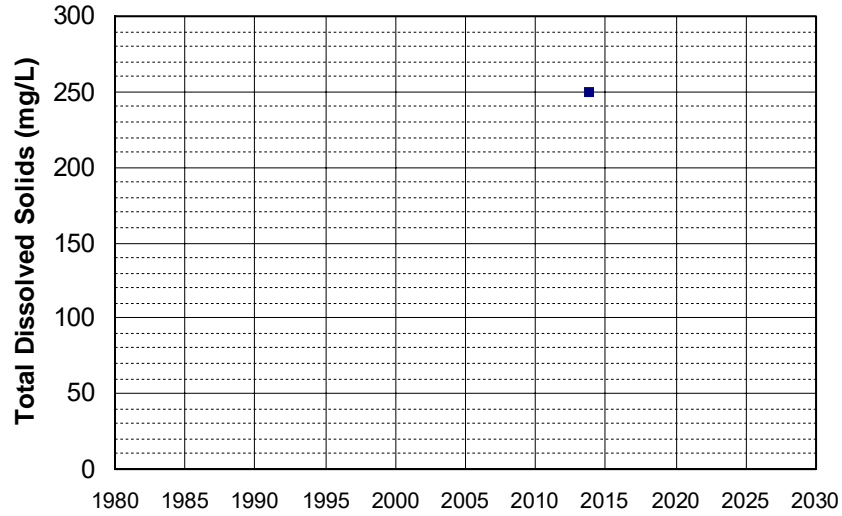
Well Name: L10005342355-MW-13
Well Type: MONITORING
Source: WB_CLEANUP
Depth Zone: Upper
Well Depth (ft): 25
of Measurements: 1
Period of Record: 2013
Trend Since 2000: Insufficient Data



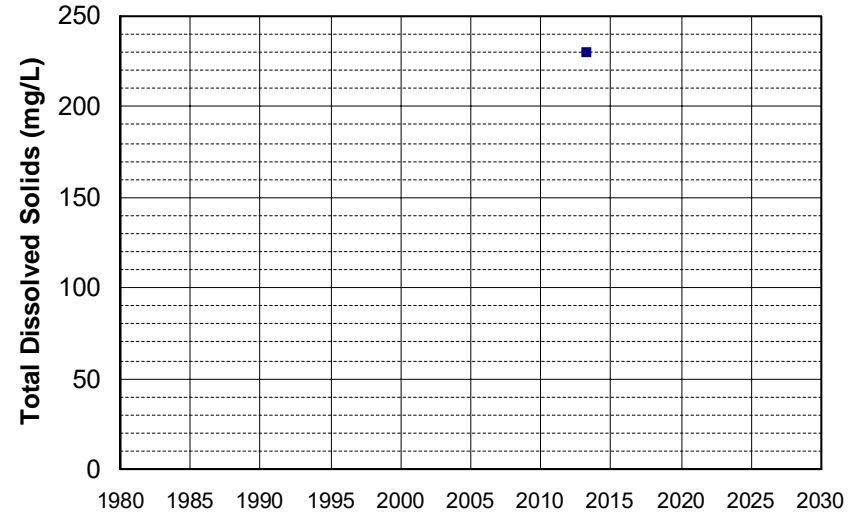
Well Name: L10005342355-SP-1
Well Type: MONITORING
Source: WB_CLEANUP
Depth Zone: Upper
Well Depth (ft): 37.4
of Measurements: 1
Period of Record: 2013
Trend Since 2000: Insufficient Data



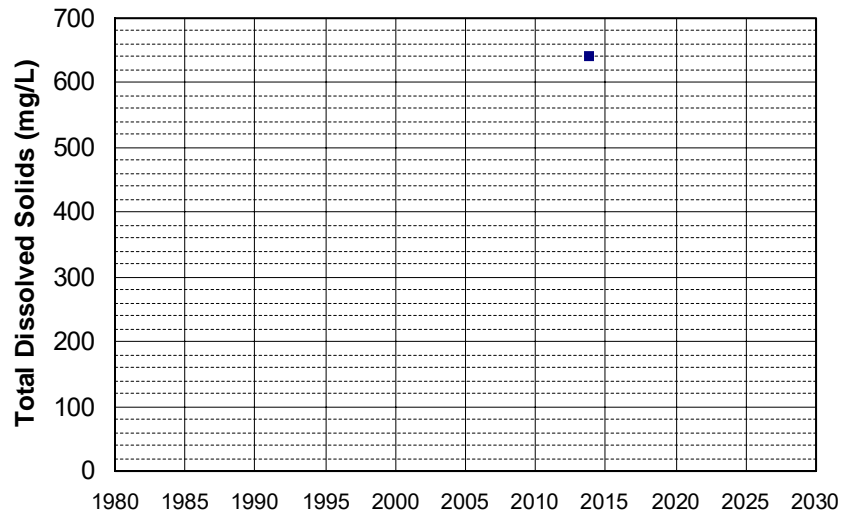
Well Name: L10006027844-MW-2
Well Type: MONITORING
Source: WB_CLEANUP
Depth Zone: Upper
Well Depth (ft): 37
of Measurements: 1
Period of Record: 2013
Trend Since 2000: Insufficient Data



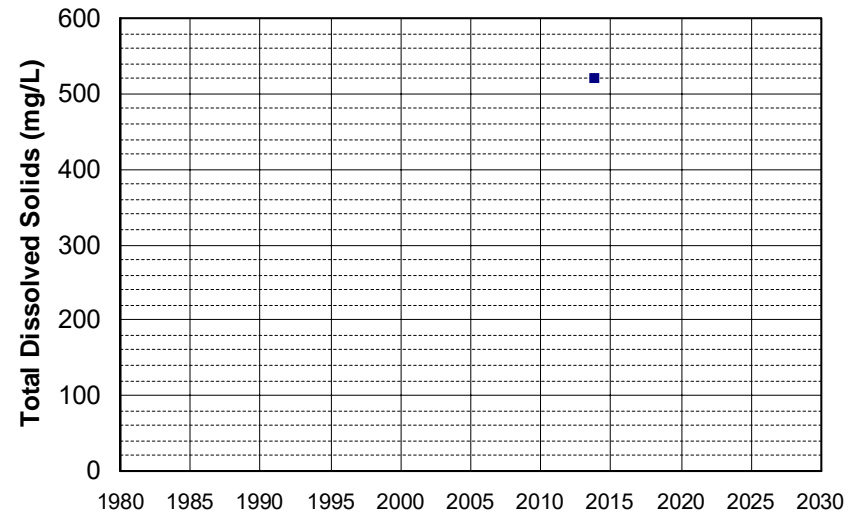
Well Name: L10006662229-SW-1
Well Type: MONITORING
Source: WB_CLEANUP
Depth Zone: Upper
Well Depth (ft): N/A
of Measurements: 1
Period of Record: 2013
Trend Since 2000: Insufficient Data



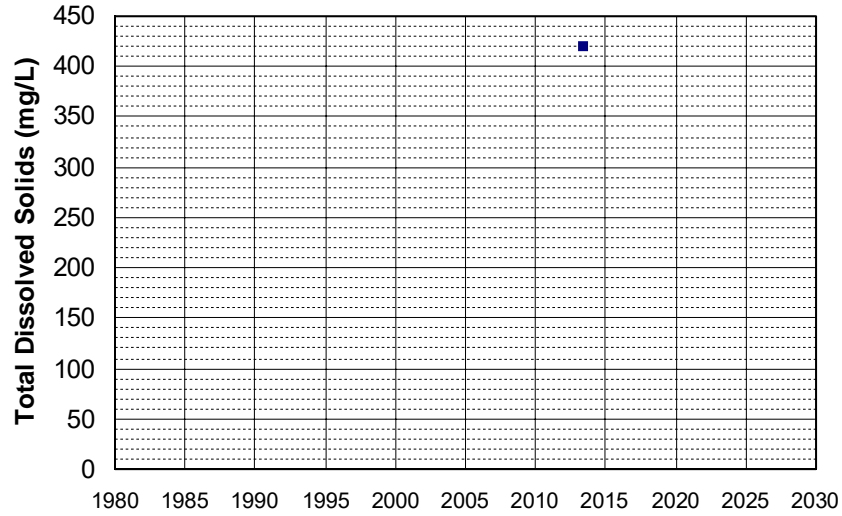
Well Name: T0606745099-MW-10
Well Type: MONITORING
Source: WB_CLEANUP
Depth Zone: Upper
Well Depth (ft): 42.2
of Measurements: 1
Period of Record: 2013
Trend Since 2000: Insufficient Data



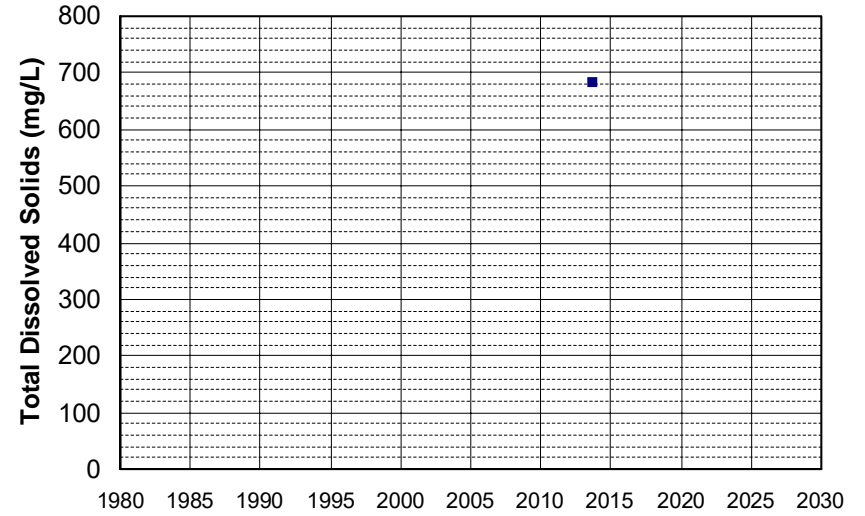
Well Name: T0606745099-MW-8
Well Type: MONITORING
Source: WB_CLEANUP
Depth Zone: Upper
Well Depth (ft): 45.7
of Measurements: 1
Period of Record: 2013
Trend Since 2000: Insufficient Data



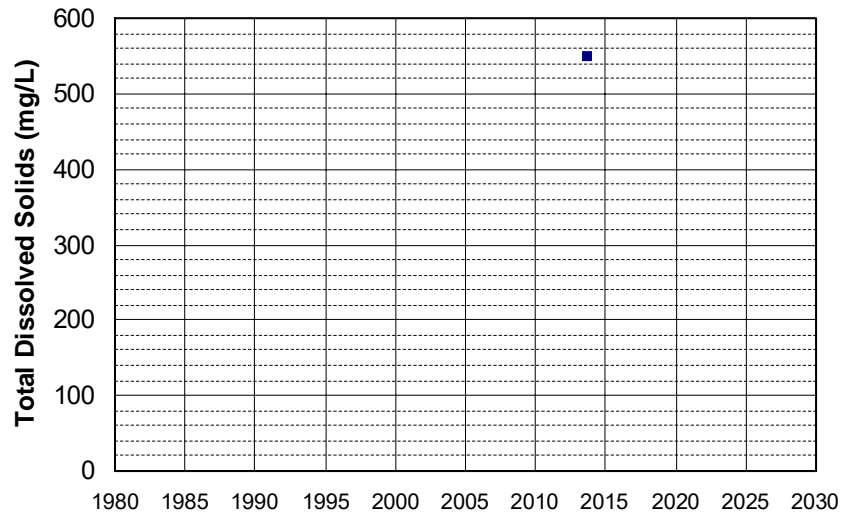
Well Name: T0606745099-MW-9
Well Type: MONITORING
Source: WB_CLEANUP
Depth Zone: Upper
Well Depth (ft): 46.8
of Measurements: 1
Period of Record: 2013
Trend Since 2000: Insufficient Data



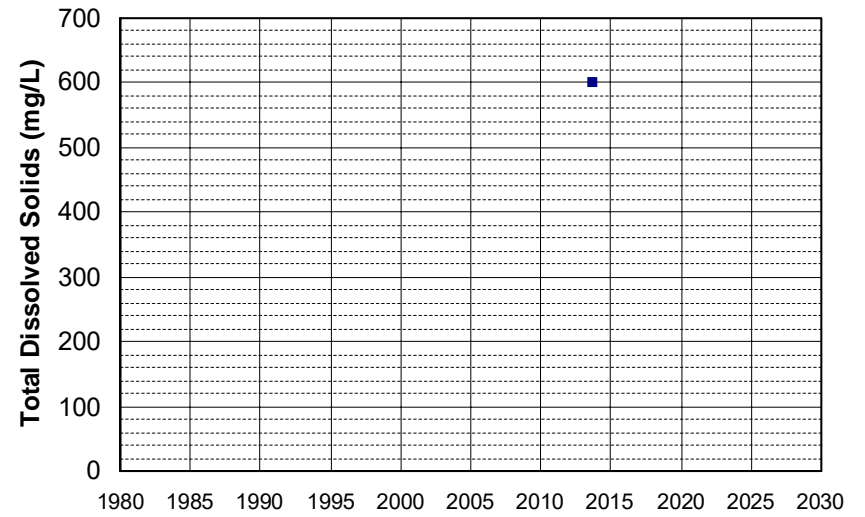
Well Name: T0606792019-MW-1
Well Type: MONITORING
Source: WB_CLEANUP
Depth Zone: Upper
Well Depth (ft): N/A
of Measurements: 1
Period of Record: 2013
Trend Since 2000: Insufficient Data



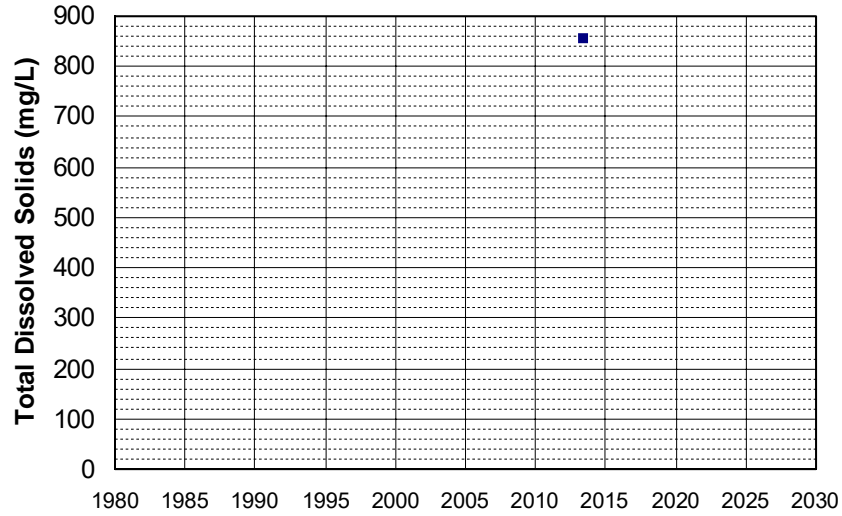
Well Name: T0606792019-MW-5
Well Type: MONITORING
Source: WB_CLEANUP
Depth Zone: Upper
Well Depth (ft): N/A
of Measurements: 1
Period of Record: 2013
Trend Since 2000: Insufficient Data



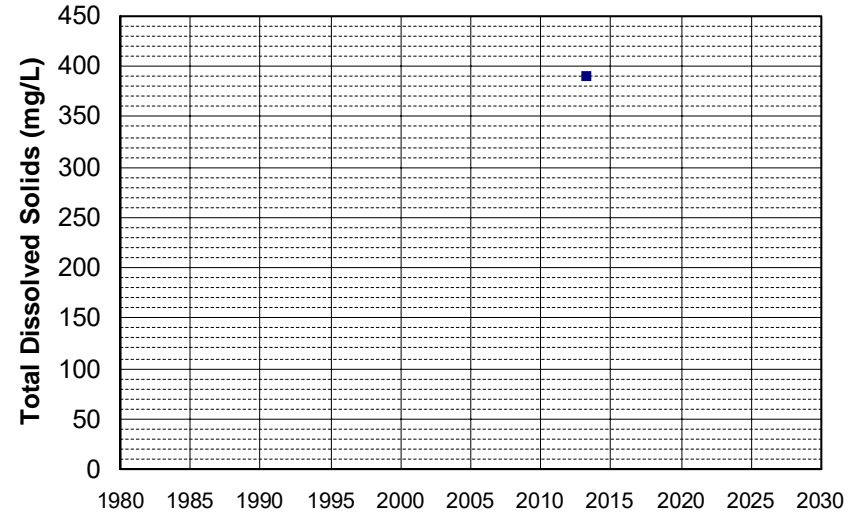
Well Name: T0606792019-MW-7
Well Type: MONITORING
Source: WB_CLEANUP
Depth Zone: Upper
Well Depth (ft): N/A
of Measurements: 1
Period of Record: 2013
Trend Since 2000: Insufficient Data



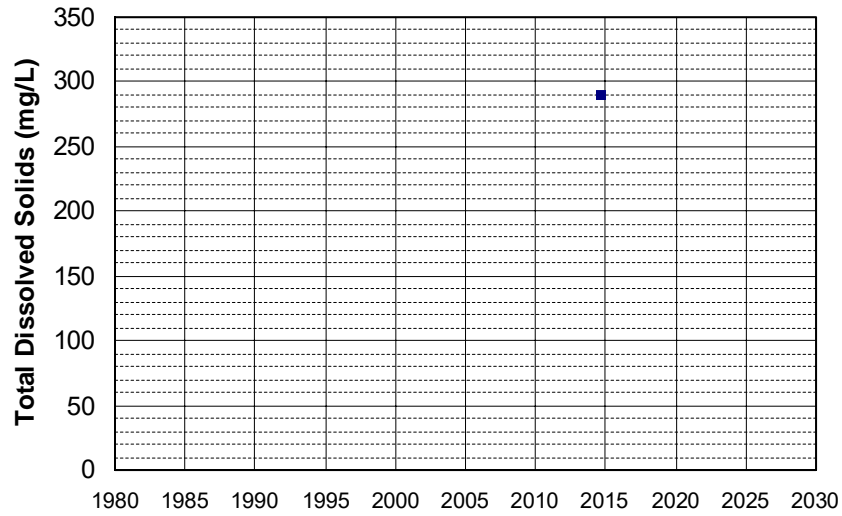
Well Name: T0611300009-MW-4
Well Type: MONITORING
Source: WB_CLEANUP
Depth Zone: Upper
Well Depth (ft): N/A
of Measurements: 1
Period of Record: 2013
Trend Since 2000: Insufficient Data



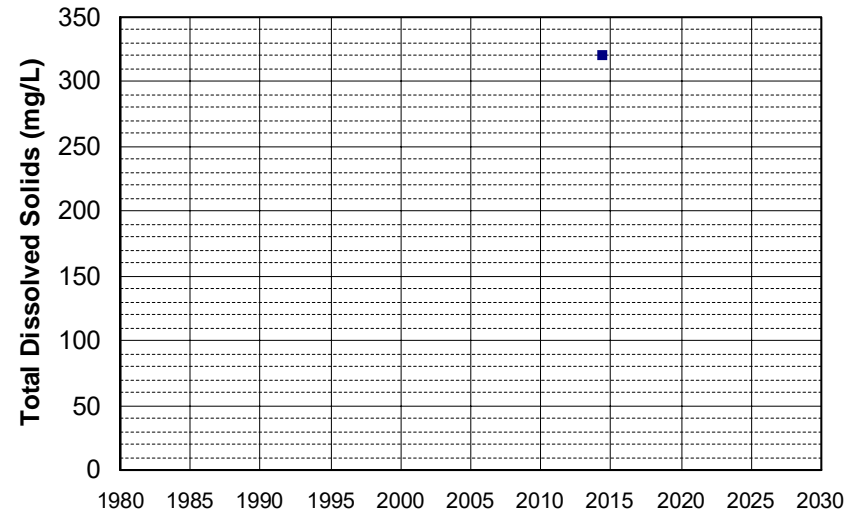
Well Name: T0611598066-MW-4
Well Type: MONITORING
Source: WB_CLEANUP
Depth Zone: Upper
Well Depth (ft): 30
of Measurements: 1
Period of Record: 2013
Trend Since 2000: Insufficient Data



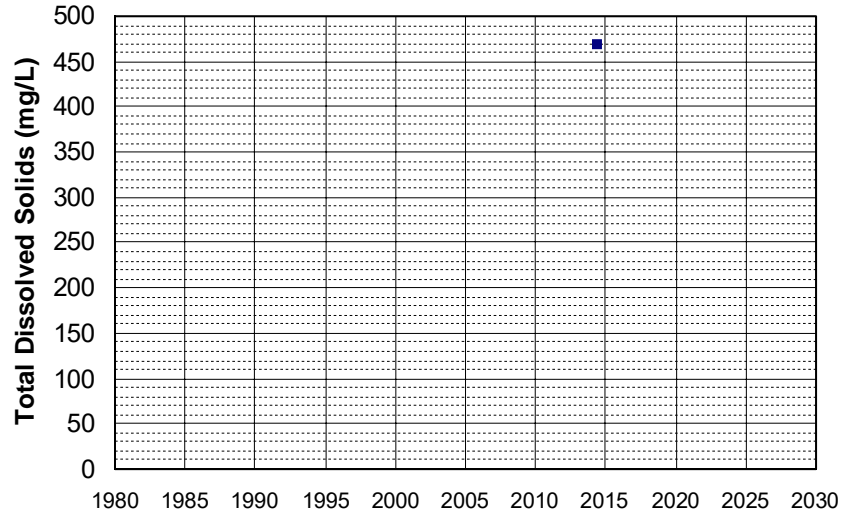
Well Name: CA1100101_001_001
Well Type: MUNICIPAL
Source: DDW
Depth Zone: Upper
Well Depth (ft): 152
of Measurements: 1
Period of Record: 2014
Trend Since 2000: Insufficient Data



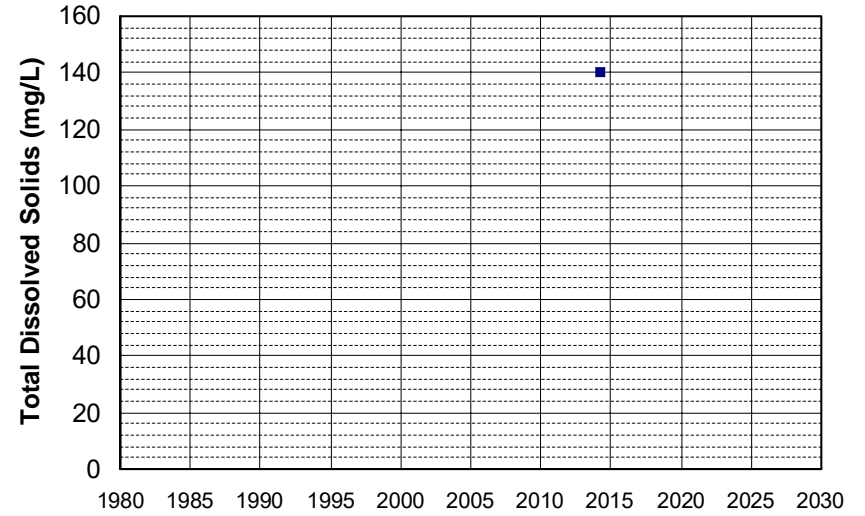
Well Name: CA1700704_002_002
Well Type: MUNICIPAL
Source: DDW
Depth Zone: Upper
Well Depth (ft): 120
of Measurements: 1
Period of Record: 2014
Trend Since 2000: Insufficient Data



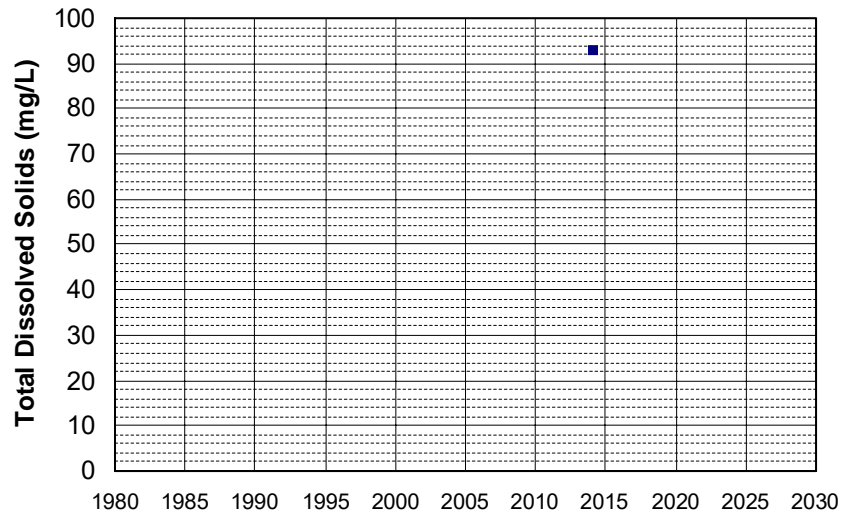
Well Name: CA1700704_003_003
Well Type: MUNICIPAL
Source: DDW
Depth Zone: Upper
Well Depth (ft): 120
of Measurements: 1
Period of Record: 2014
Trend Since 2000: Insufficient Data



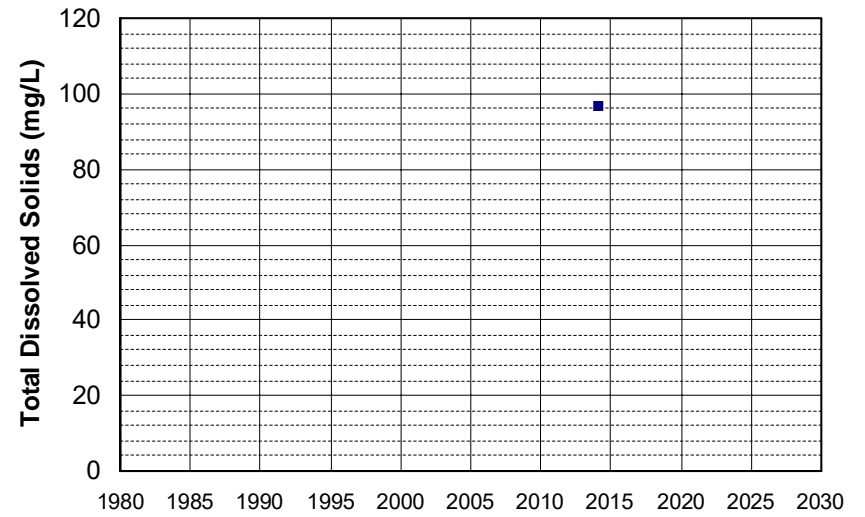
Well Name: CA2900536_001_001
Well Type: MUNICIPAL
Source: DDW
Depth Zone: Upper
Well Depth (ft): N/A
of Measurements: 1
Period of Record: 2014
Trend Since 2000: Insufficient Data



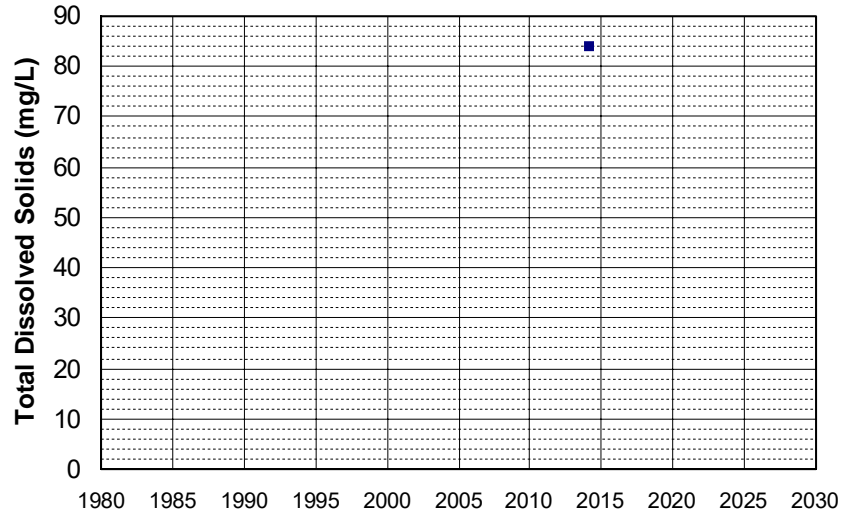
Well Name: CA2900567_002_002
Well Type: MUNICIPAL
Source: DDW
Depth Zone: Upper
Well Depth (ft): N/A
of Measurements: 1
Period of Record: 2014
Trend Since 2000: Insufficient Data



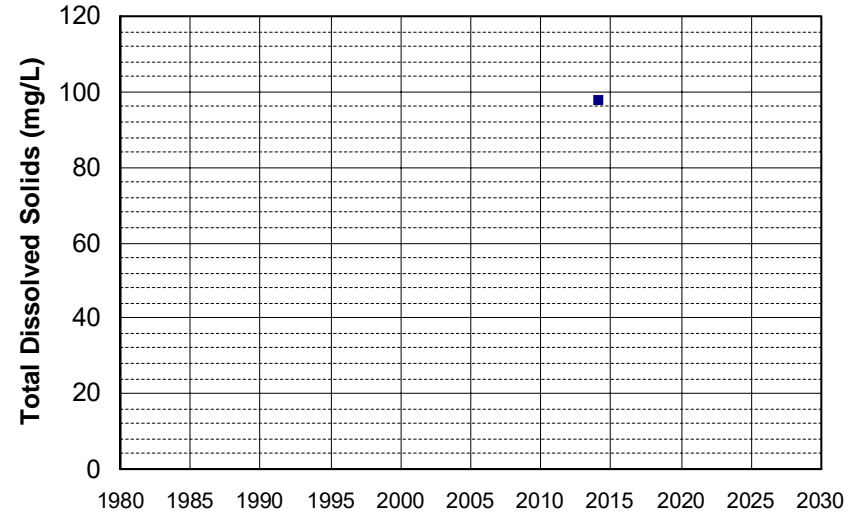
Well Name: CA2900567_003_003
Well Type: MUNICIPAL
Source: DDW
Depth Zone: Upper
Well Depth (ft): N/A
of Measurements: 1
Period of Record: 2014
Trend Since 2000: Insufficient Data



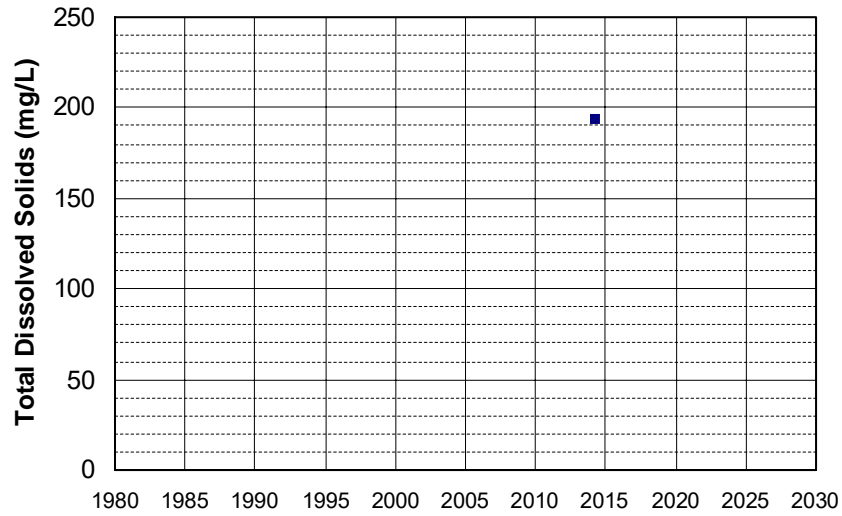
Well Name: CA2900567_004_004
Well Type: MUNICIPAL
Source: DDW
Depth Zone: Upper
Well Depth (ft): N/A
of Measurements: 1
Period of Record: 2014
Trend Since 2000: Insufficient Data



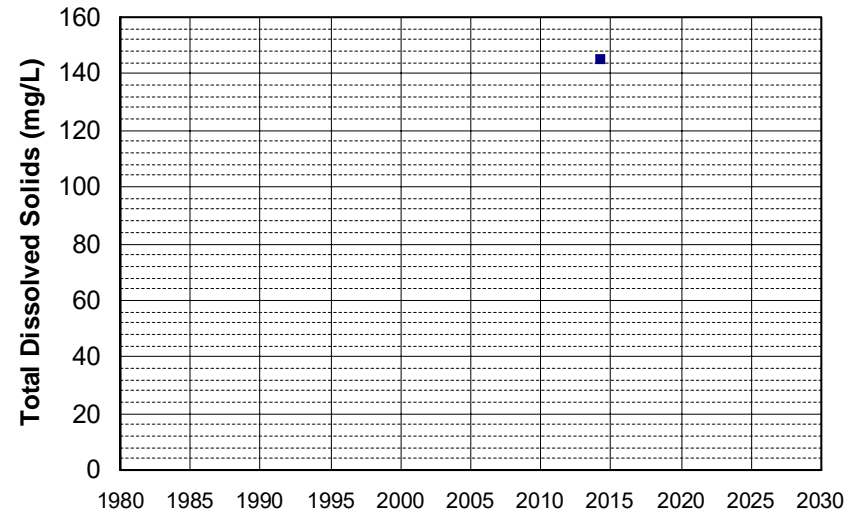
Well Name: CA2900567_005_005
Well Type: MUNICIPAL
Source: DDW
Depth Zone: Upper
Well Depth (ft): N/A
of Measurements: 1
Period of Record: 2014
Trend Since 2000: Insufficient Data



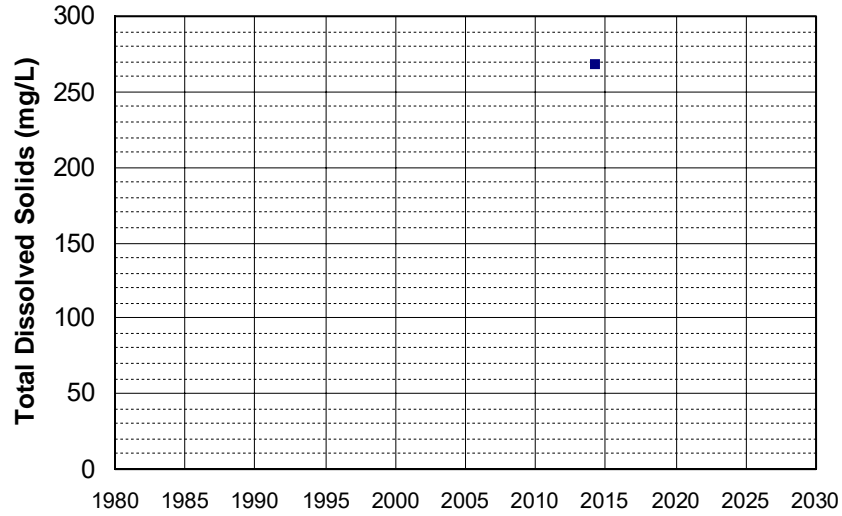
Well Name: CA2900593_001_001
Well Type: MUNICIPAL
Source: DDW
Depth Zone: Upper
Well Depth (ft): N/A
of Measurements: 1
Period of Record: 2014
Trend Since 2000: Insufficient Data



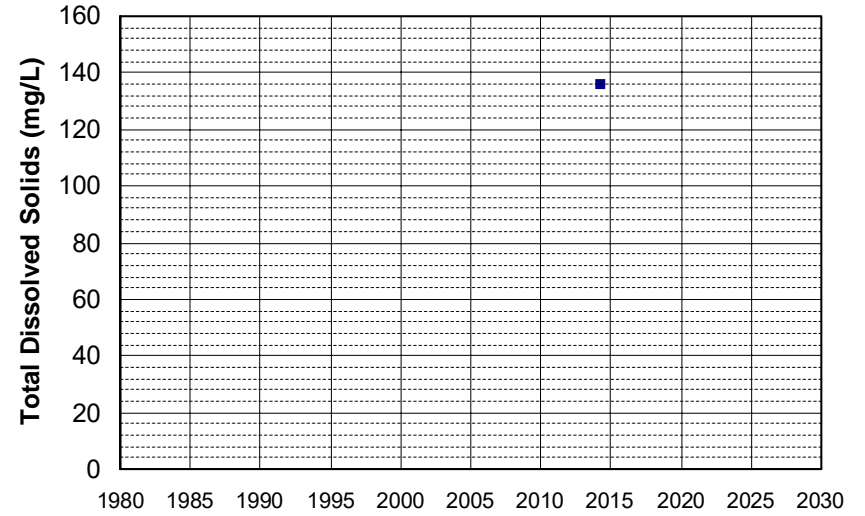
Well Name: CA2900601_001_001
Well Type: MUNICIPAL
Source: DDW
Depth Zone: Upper
Well Depth (ft): N/A
of Measurements: 1
Period of Record: 2014
Trend Since 2000: Insufficient Data



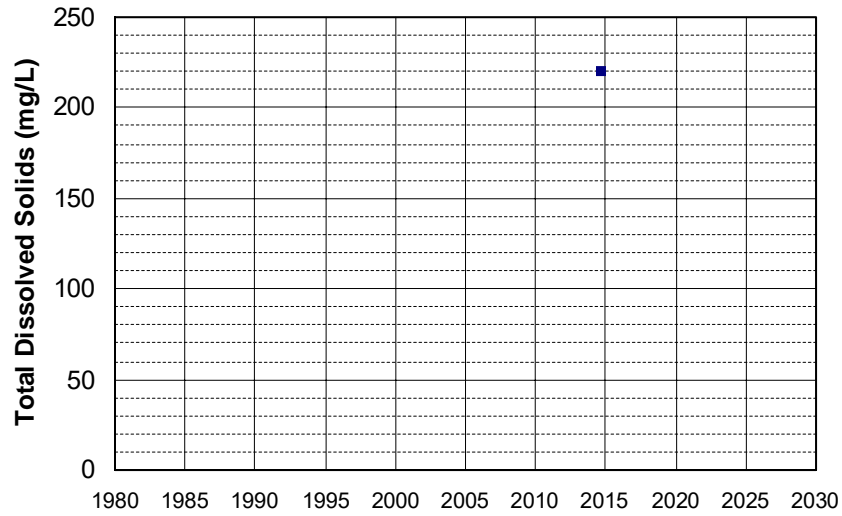
Well Name: CA2900624_001_001
Well Type: MUNICIPAL
Source: DDW
Depth Zone: Upper
Well Depth (ft): N/A
of Measurements: 1
Period of Record: 2014
Trend Since 2000: Insufficient Data



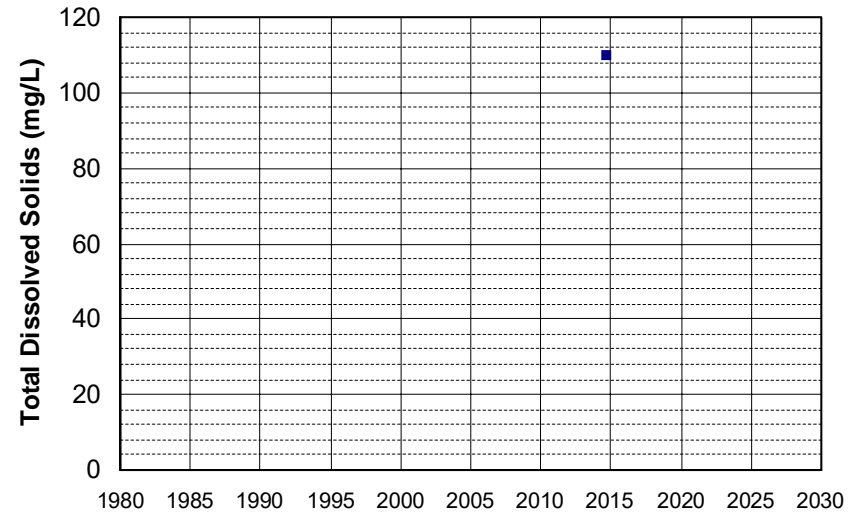
Well Name: CA2902392_001_001
Well Type: MUNICIPAL
Source: DDW
Depth Zone: Upper
Well Depth (ft): N/A
of Measurements: 1
Period of Record: 2014
Trend Since 2000: Insufficient Data



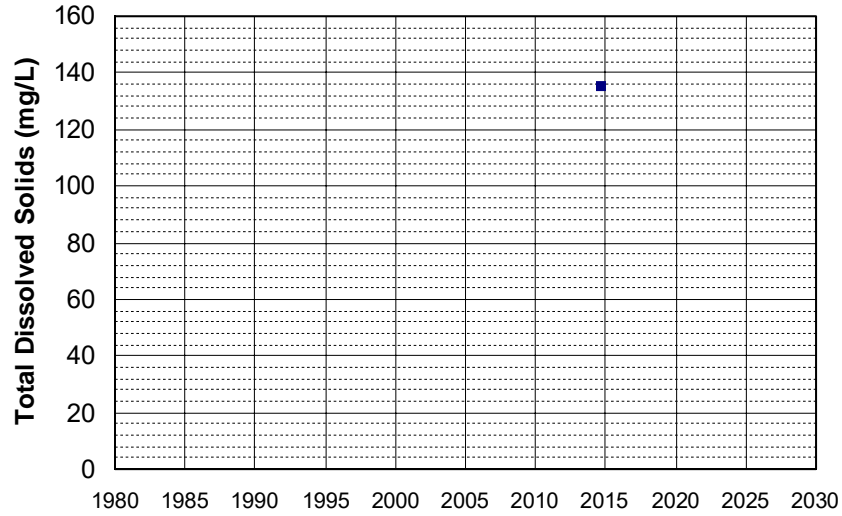
Well Name: CA3200059_002_002
Well Type: MUNICIPAL
Source: DDW
Depth Zone: Upper
Well Depth (ft): 250
of Measurements: 1
Period of Record: 2014
Trend Since 2000: Insufficient Data



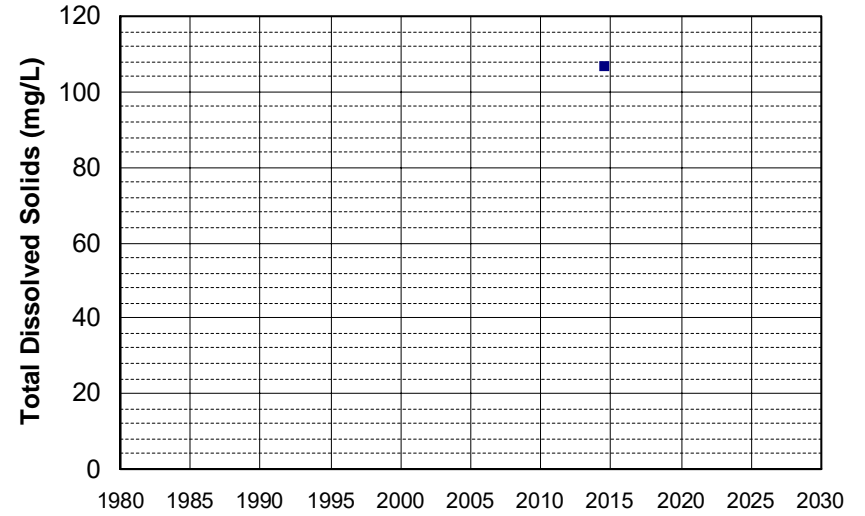
Well Name: CA3200085_003_003
Well Type: MUNICIPAL
Source: DDW
Depth Zone: Upper
Well Depth (ft): 231
of Measurements: 1
Period of Record: 2014
Trend Since 2000: Insufficient Data



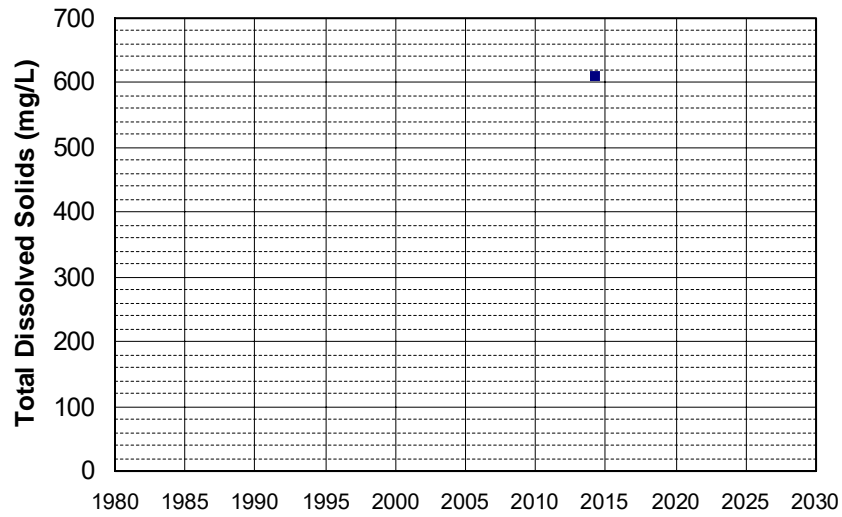
Well Name: CA3200163_001_001
Well Type: MUNICIPAL
Source: DDW
Depth Zone: Upper
Well Depth (ft): N/A
of Measurements: 1
Period of Record: 2014
Trend Since 2000: Insufficient Data



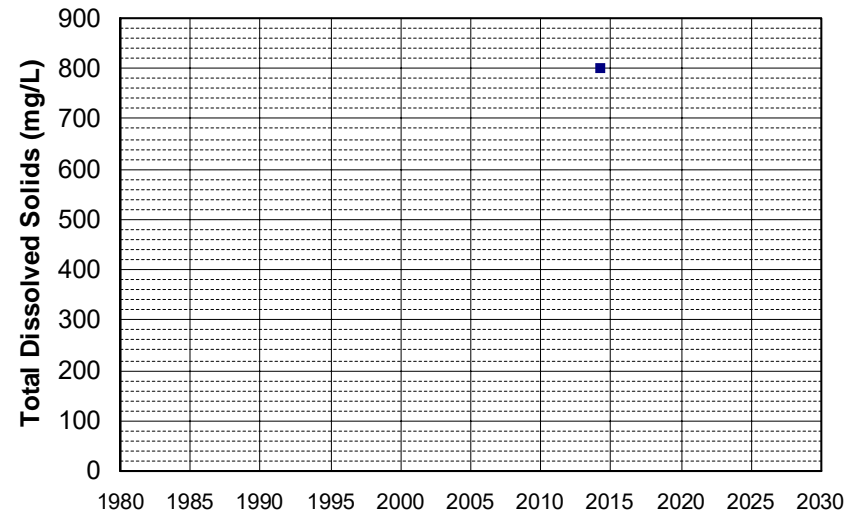
Well Name: CA4500099_001_001
Well Type: MUNICIPAL
Source: DDW
Depth Zone: Upper
Well Depth (ft): N/A
of Measurements: 1
Period of Record: 2014
Trend Since 2000: Insufficient Data



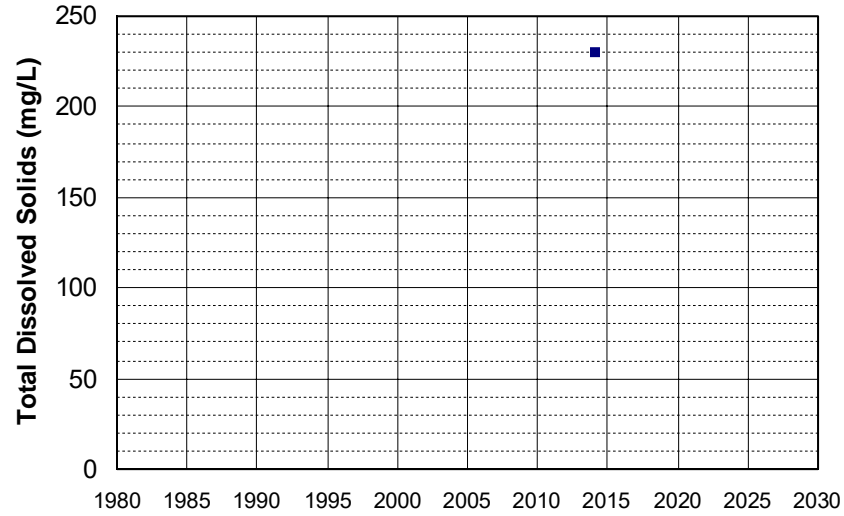
Well Name: L10005342355-MFP-5
Well Type: MONITORING
Source: WB_CLEANUP
Depth Zone: Upper
Well Depth (ft): 30.5
of Measurements: 1
Period of Record: 2014
Trend Since 2000: Insufficient Data



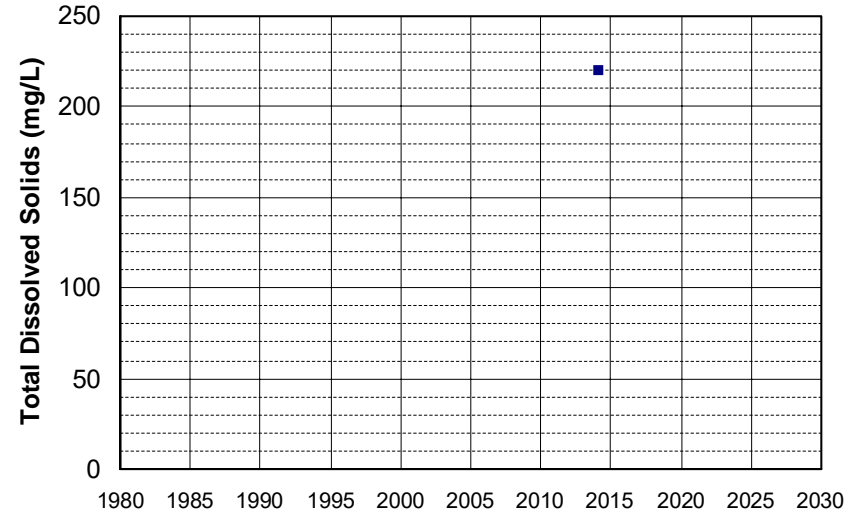
Well Name: L10005342355-MW-12
Well Type: MONITORING
Source: WB_CLEANUP
Depth Zone: Upper
Well Depth (ft): N/A
of Measurements: 1
Period of Record: 2014
Trend Since 2000: Insufficient Data



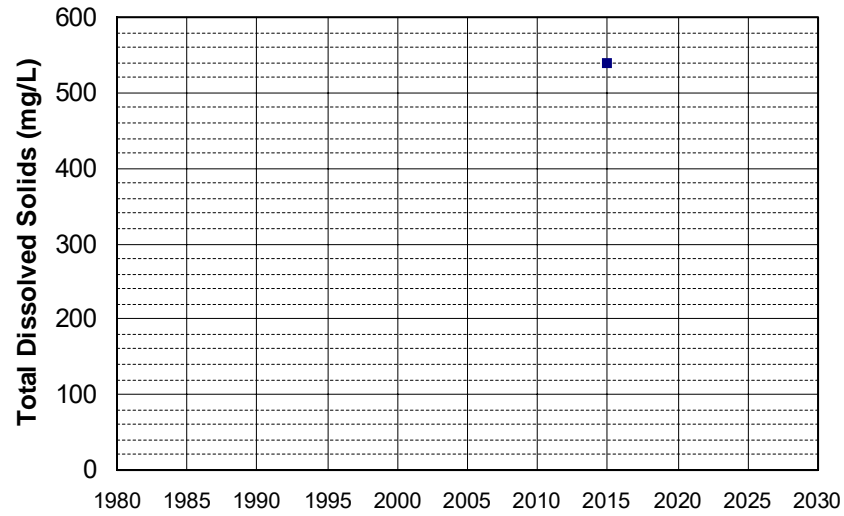
Well Name: SL186252982-RW-10
Well Type: MONITORING
Source: WB_CLEANUP
Depth Zone: Upper
Well Depth (ft): 37.4
of Measurements: 1
Period of Record: 2014
Trend Since 2000: Insufficient Data



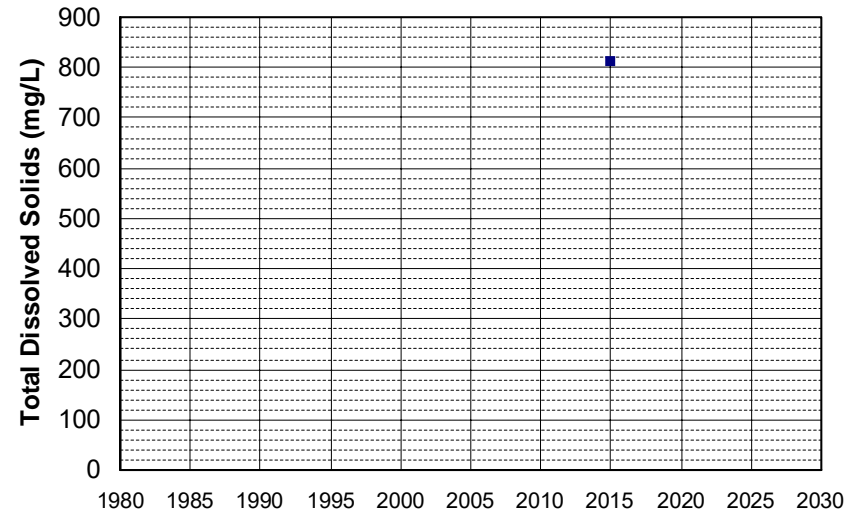
Well Name: SL186252982-RW-9
Well Type: MONITORING
Source: WB_CLEANUP
Depth Zone: Upper
Well Depth (ft): 38.9
of Measurements: 1
Period of Record: 2014
Trend Since 2000: Insufficient Data



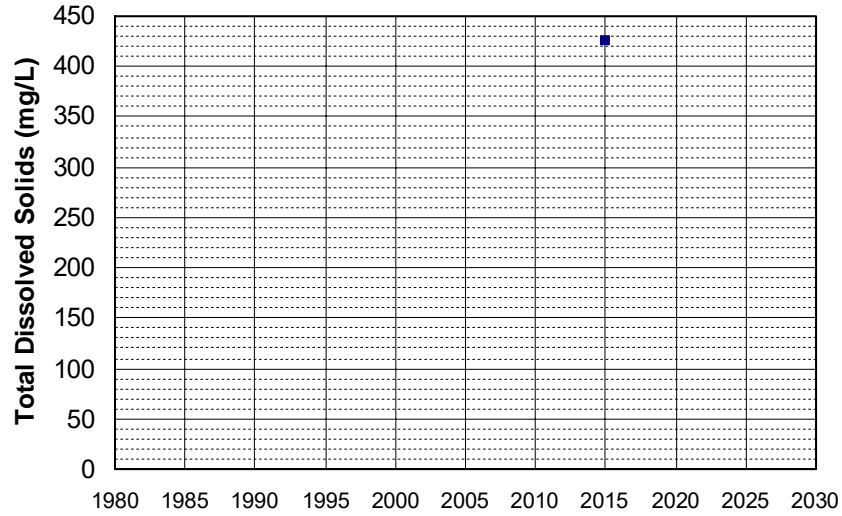
Well Name: T0606100032-MW-17
Well Type: MONITORING
Source: WB_CLEANUP
Depth Zone: Upper
Well Depth (ft): 26
of Measurements: 1
Period of Record: 2014
Trend Since 2000: Insufficient Data



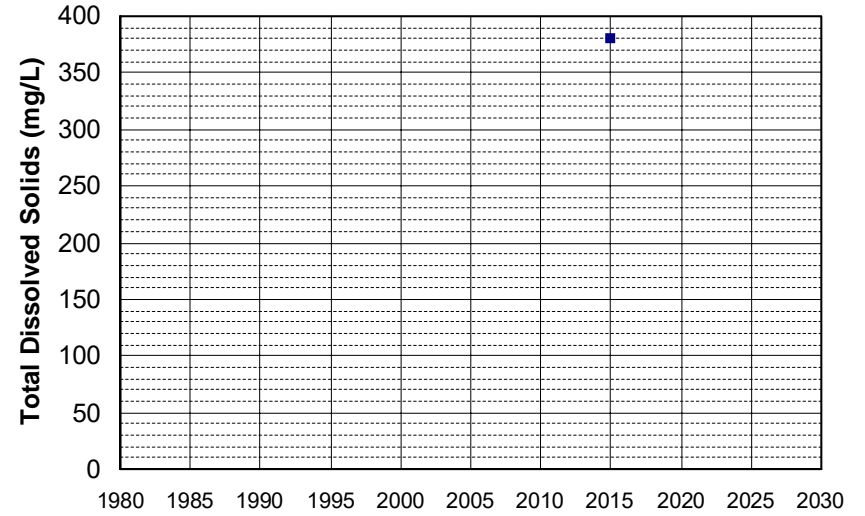
Well Name: T0606100032-MW-18
Well Type: MONITORING
Source: WB_CLEANUP
Depth Zone: Upper
Well Depth (ft): 30
of Measurements: 1
Period of Record: 2014
Trend Since 2000: Insufficient Data



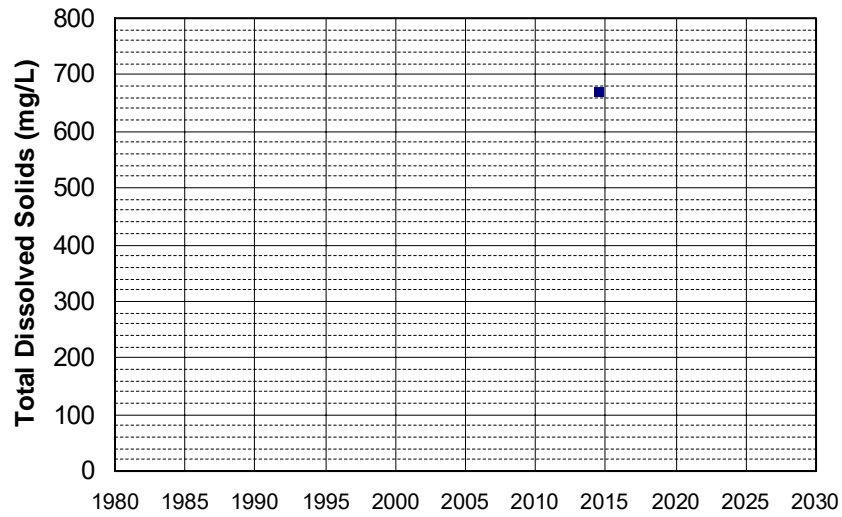
Well Name: T0606100032-MW-20
Well Type: MONITORING
Source: WB_CLEANUP
Depth Zone: Upper
Well Depth (ft): 30
of Measurements: 1
Period of Record: 2014
Trend Since 2000: Insufficient Data



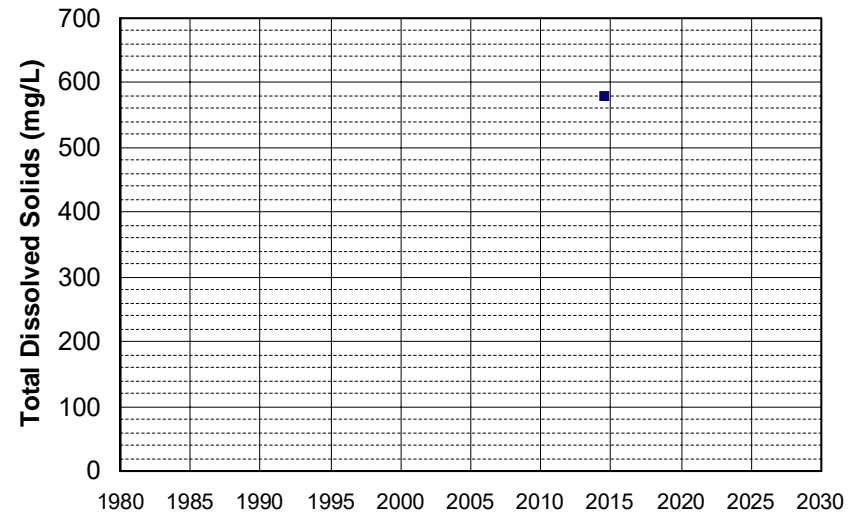
Well Name: T0606100032-MW-4
Well Type: MONITORING
Source: WB_CLEANUP
Depth Zone: Upper
Well Depth (ft): 24.9
of Measurements: 1
Period of Record: 2014
Trend Since 2000: Insufficient Data



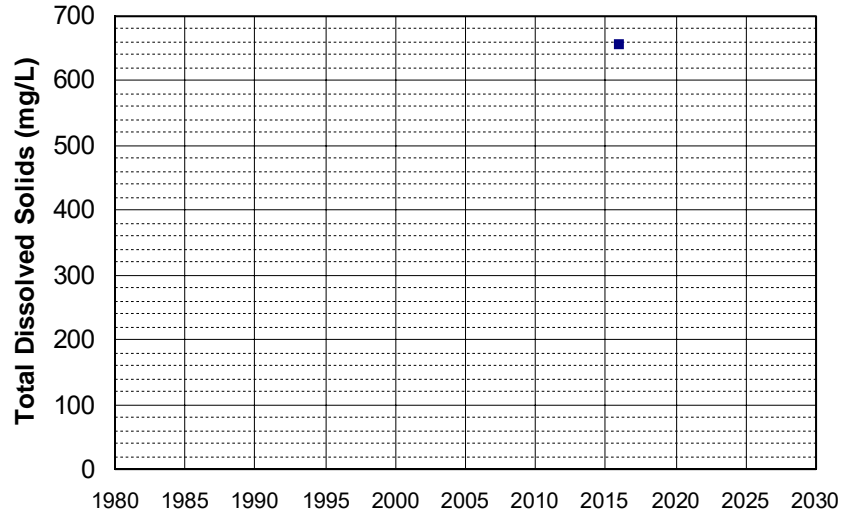
Well Name: T0611300240-MW-16
Well Type: MONITORING
Source: WB_CLEANUP
Depth Zone: Upper
Well Depth (ft): 19.11
of Measurements: 1
Period of Record: 2014
Trend Since 2000: Insufficient Data



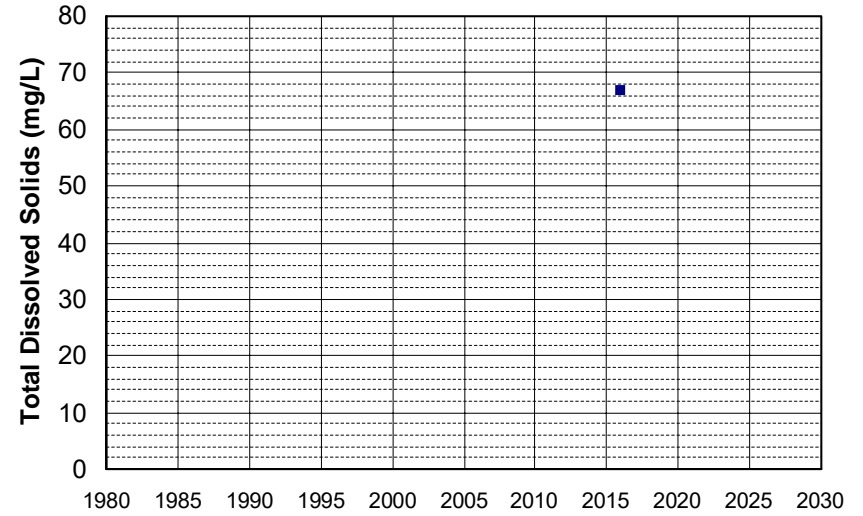
Well Name: T0611300240-MW-6
Well Type: MONITORING
Source: WB_CLEANUP
Depth Zone: Upper
Well Depth (ft): 19.1
of Measurements: 1
Period of Record: 2014
Trend Since 2000: Insufficient Data



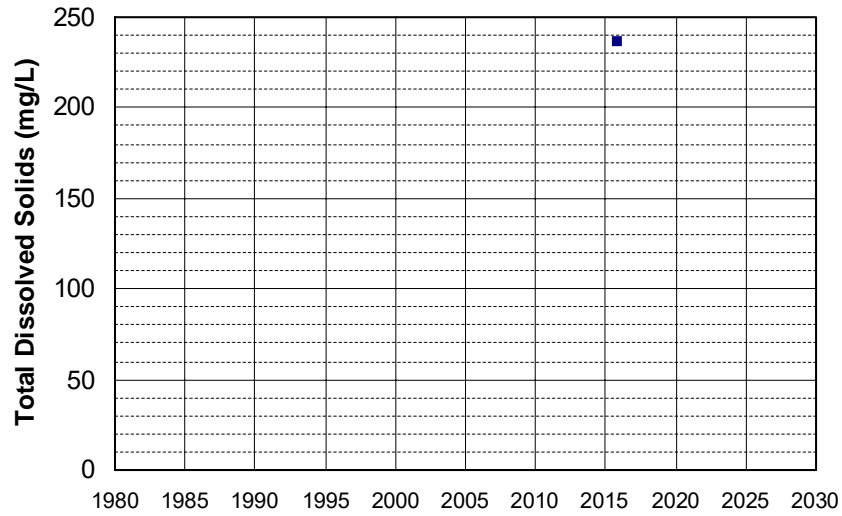
Well Name: 390700121000001 Well Depth (ft): 120
Well Type: WATER SUPPLY, OTHER # of Measurements: 1
Source: USGS_NWIS Period of Record: 2015
Depth Zone: Upper Trend Since 2000: Insufficient Data



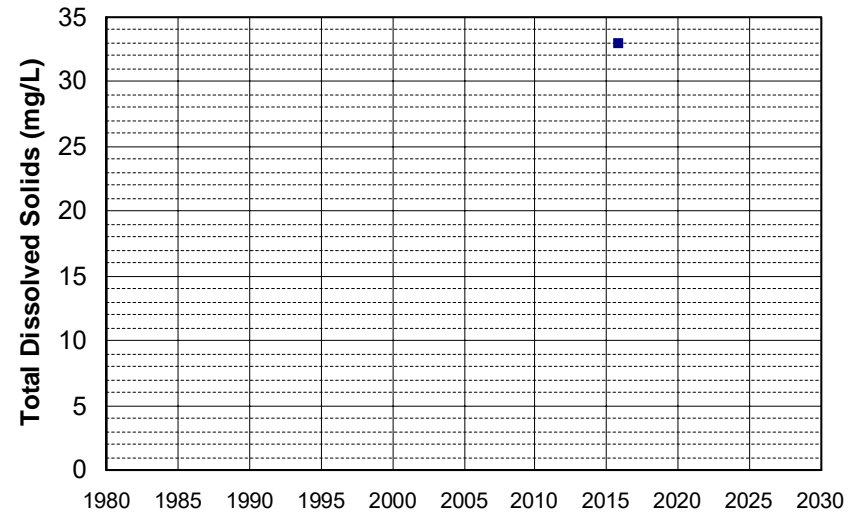
Well Name: 391300120590001 Well Depth (ft): 100
Well Type: WATER SUPPLY, OTHER # of Measurements: 1
Source: USGS_NWIS Period of Record: 2015
Depth Zone: Upper Trend Since 2000: Insufficient Data



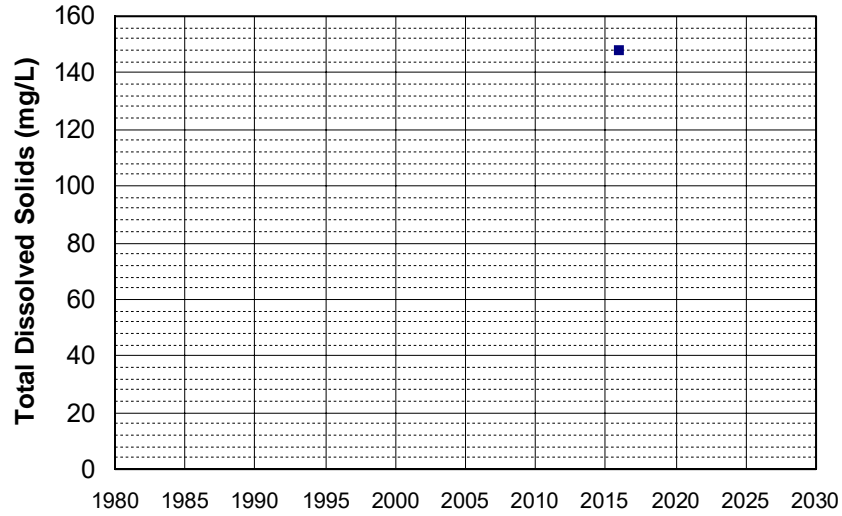
Well Name: 391300121100001 Well Depth (ft): 65
Well Type: WATER SUPPLY, OTHER # of Measurements: 1
Source: USGS_NWIS Period of Record: 2015
Depth Zone: Upper Trend Since 2000: Insufficient Data



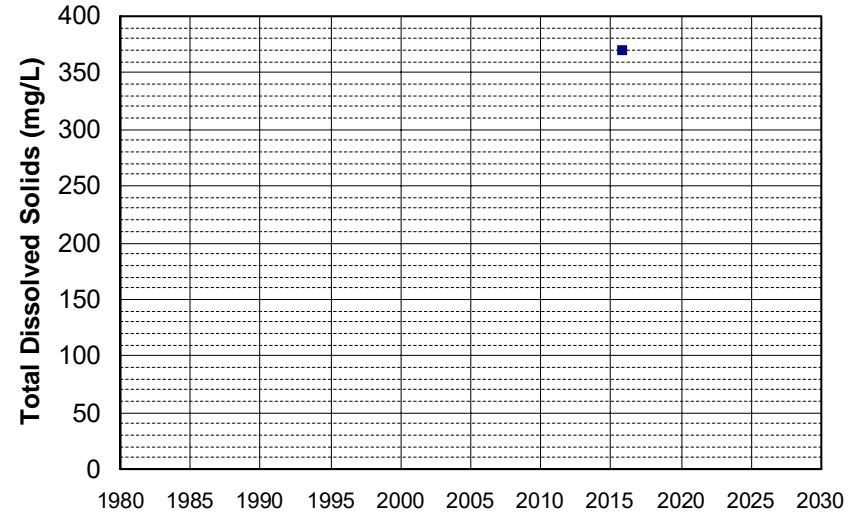
Well Name: 391400120570001 Well Depth (ft): 60
Well Type: WATER SUPPLY, OTHER # of Measurements: 1
Source: USGS_NWIS Period of Record: 2015
Depth Zone: Upper Trend Since 2000: Insufficient Data



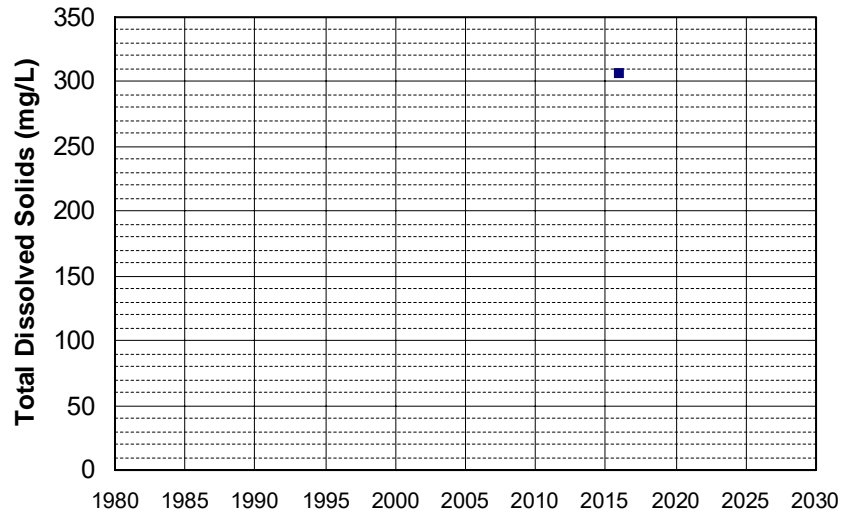
Well Name: 391400121080001 Well Depth (ft): 80
Well Type: WATER SUPPLY, OTHER # of Measurements: 1
Source: USGS_NWIS Period of Record: 2015
Depth Zone: Upper Trend Since 2000: Insufficient Data



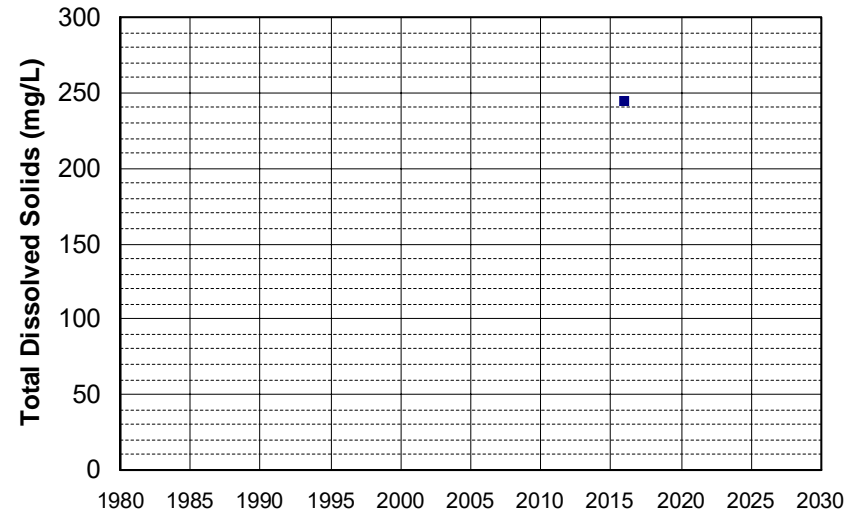
Well Name: 391400121250001 Well Depth (ft): 220
Well Type: WATER SUPPLY, OTHER # of Measurements: 1
Source: USGS_NWIS Period of Record: 2015
Depth Zone: Upper Trend Since 2000: Insufficient Data



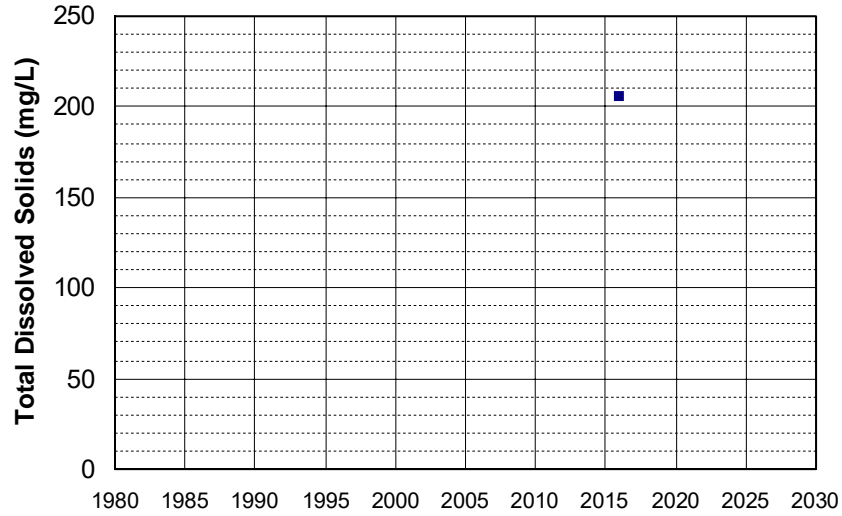
Well Name: 391500121130001 Well Depth (ft): 180
Well Type: WATER SUPPLY, OTHER # of Measurements: 1
Source: USGS_NWIS Period of Record: 2015
Depth Zone: Upper Trend Since 2000: Insufficient Data



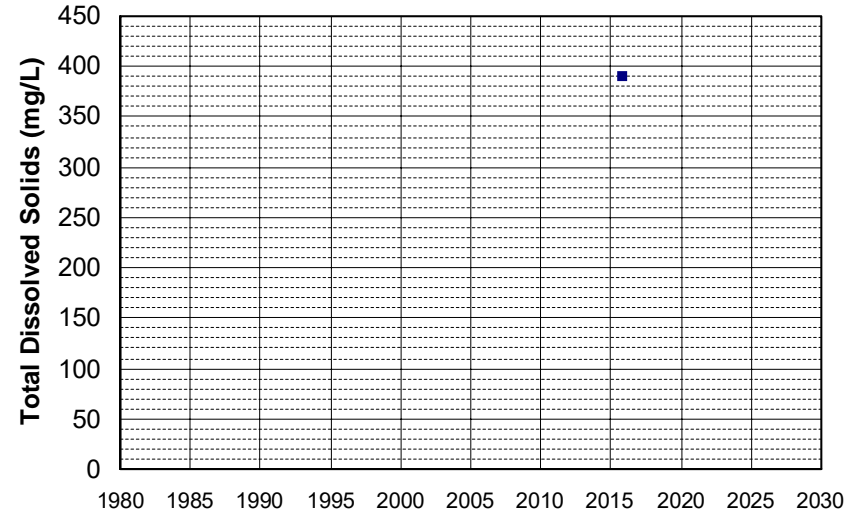
Well Name: 391800121000001 Well Depth (ft): 280
Well Type: WATER SUPPLY, OTHER # of Measurements: 1
Source: USGS_NWIS Period of Record: 2015
Depth Zone: Upper Trend Since 2000: Insufficient Data



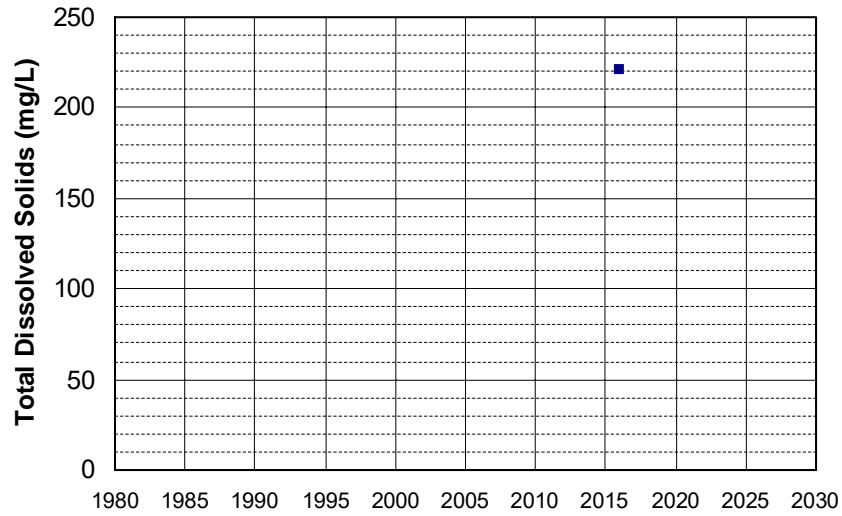
Well Name: 391800121020002 Well Depth (ft): 300
Well Type: WATER SUPPLY, OTHER # of Measurements: 1
Source: USGS_NWIS Period of Record: 2015
Depth Zone: Upper Trend Since 2000: Insufficient Data



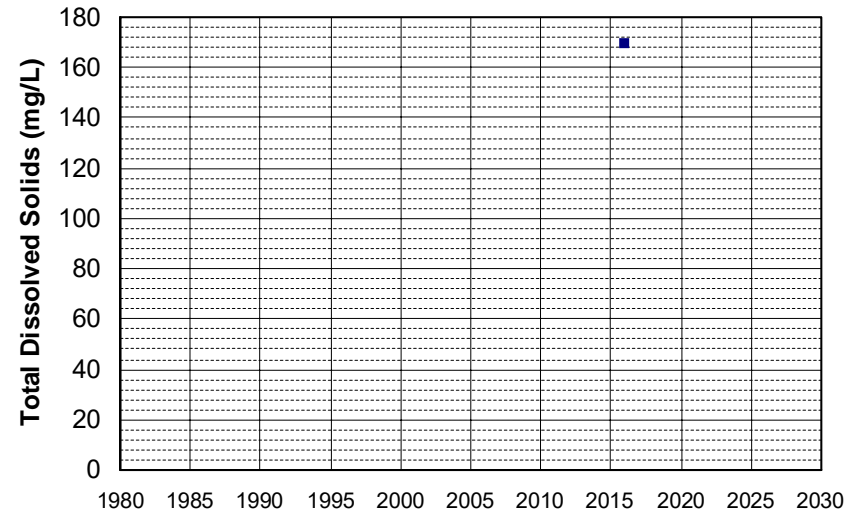
Well Name: 391800121220001 Well Depth (ft): 100
Well Type: WATER SUPPLY, OTHER # of Measurements: 1
Source: USGS_NWIS Period of Record: 2015
Depth Zone: Upper Trend Since 2000: Insufficient Data



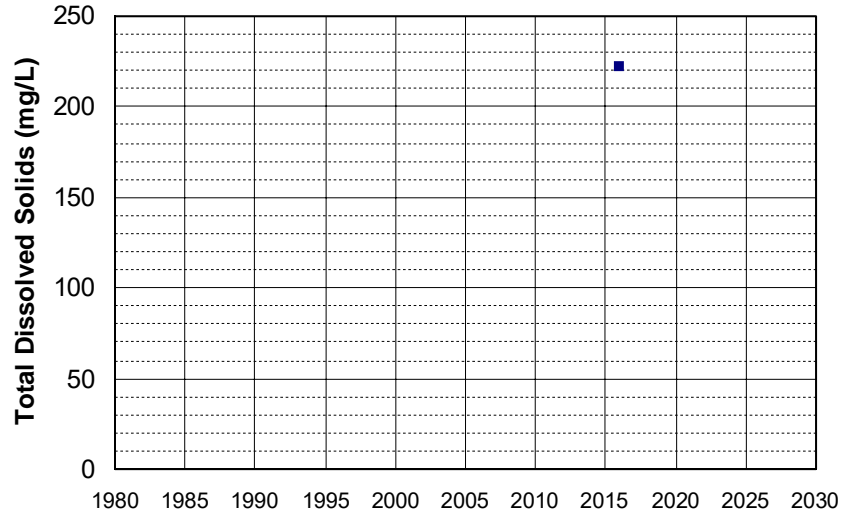
Well Name: 391900121150001 Well Depth (ft): 280
Well Type: WATER SUPPLY, OTHER # of Measurements: 1
Source: USGS_NWIS Period of Record: 2015
Depth Zone: Upper Trend Since 2000: Insufficient Data



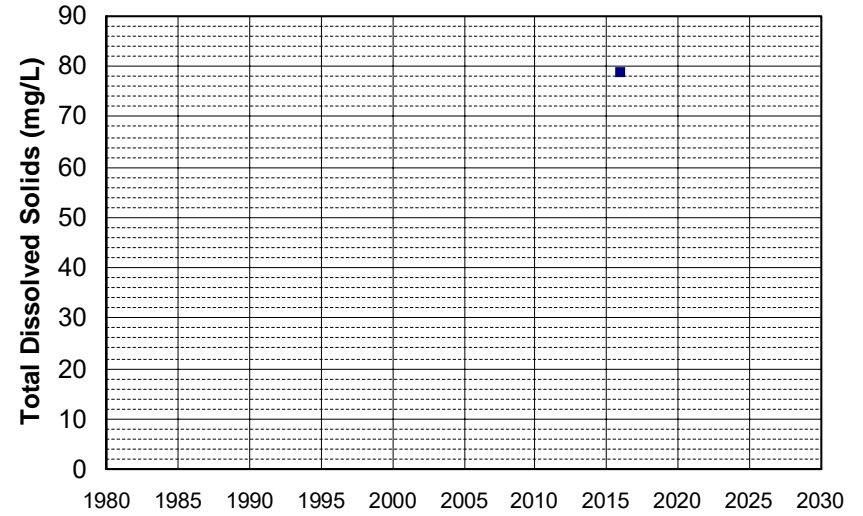
Well Name: 392000121040001 Well Depth (ft): 203
Well Type: WATER SUPPLY, OTHER # of Measurements: 1
Source: USGS_NWIS Period of Record: 2015
Depth Zone: Upper Trend Since 2000: Insufficient Data



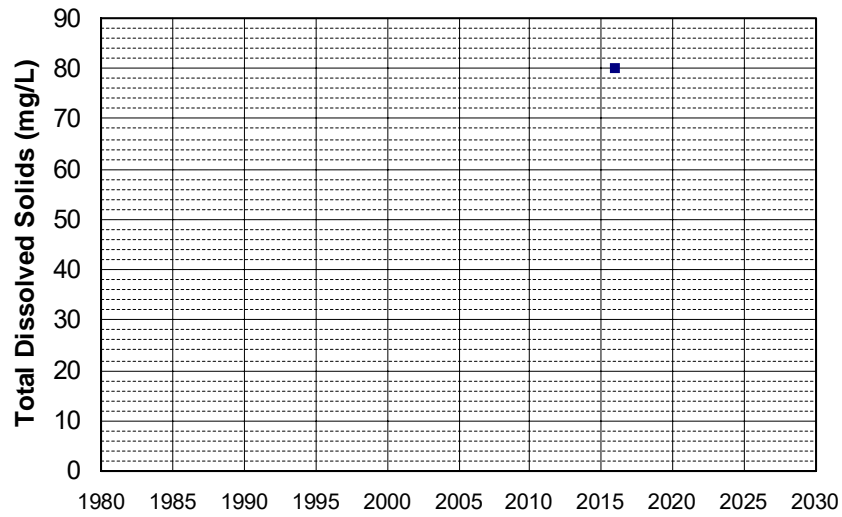
Well Name: 392300121140001 Well Depth (ft): 260
Well Type: WATER SUPPLY, OTHER # of Measurements: 1
Source: USGS_NWIS Period of Record: 2015
Depth Zone: Upper Trend Since 2000: Insufficient Data



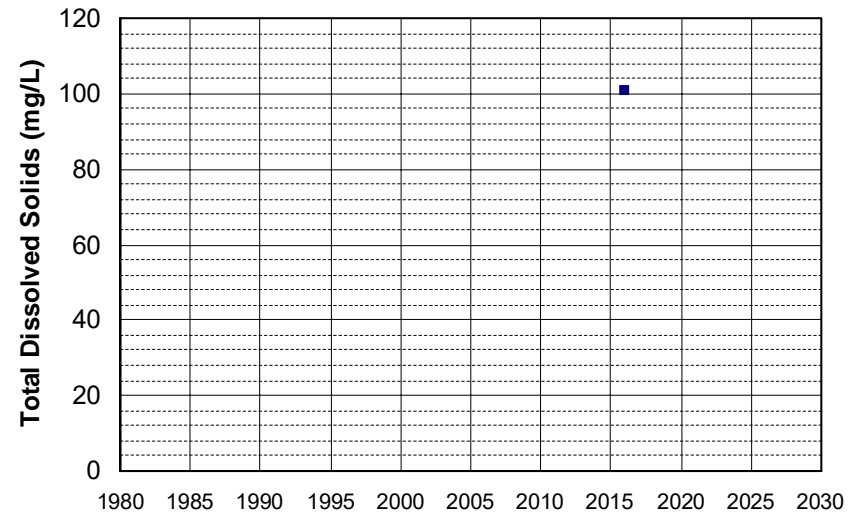
Well Name: 392400120570001 Well Depth (ft): 117
Well Type: WATER SUPPLY, OTHER # of Measurements: 1
Source: USGS_NWIS Period of Record: 2015
Depth Zone: Upper Trend Since 2000: Insufficient Data



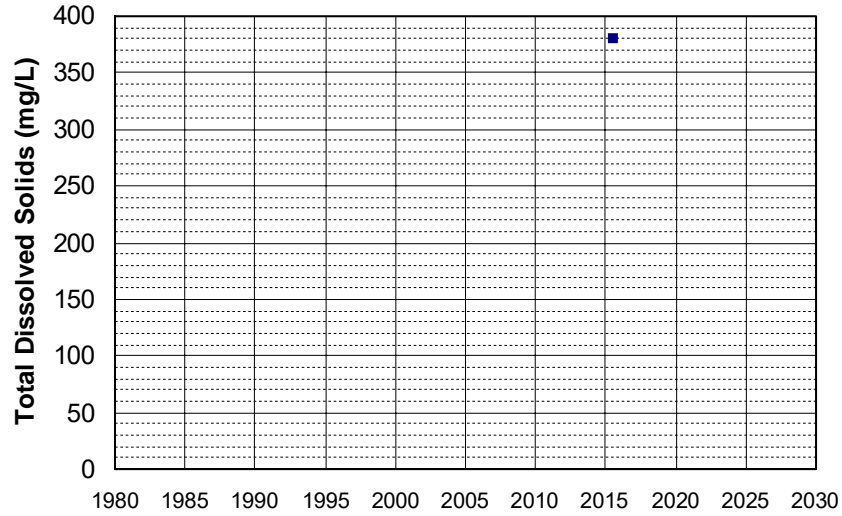
Well Name: 392700121030001 Well Depth (ft): 150
Well Type: WATER SUPPLY, OTHER # of Measurements: 1
Source: USGS_NWIS Period of Record: 2015
Depth Zone: Upper Trend Since 2000: Insufficient Data



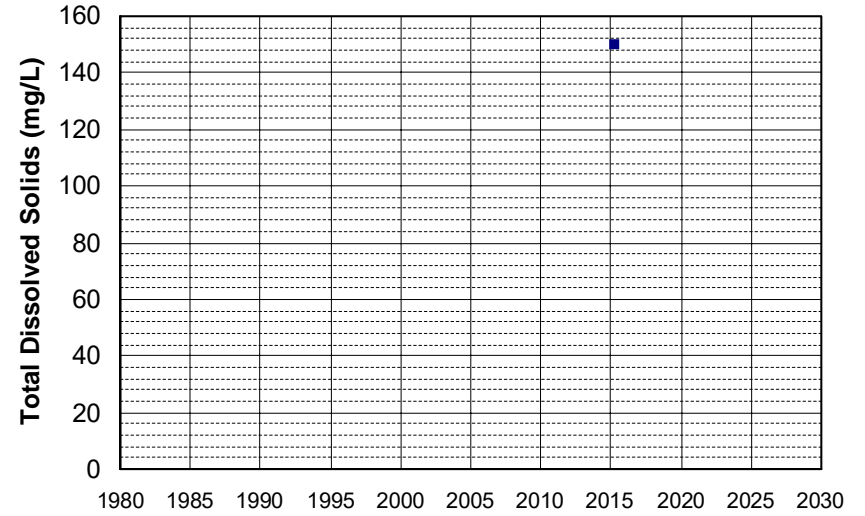
Well Name: 392800121060001 Well Depth (ft): 250
Well Type: WATER SUPPLY, OTHER # of Measurements: 1
Source: USGS_NWIS Period of Record: 2015
Depth Zone: Upper Trend Since 2000: Insufficient Data



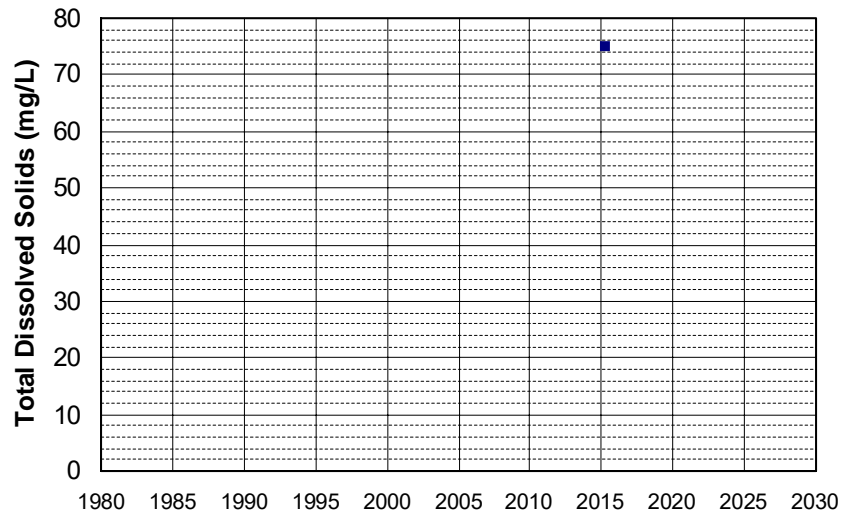
Well Name: CA1100229_004_004
Well Type: MUNICIPAL
Source: DDW
Depth Zone: Upper
Well Depth (ft): 105
of Measurements: 1
Period of Record: 2015
Trend Since 2000: Insufficient Data



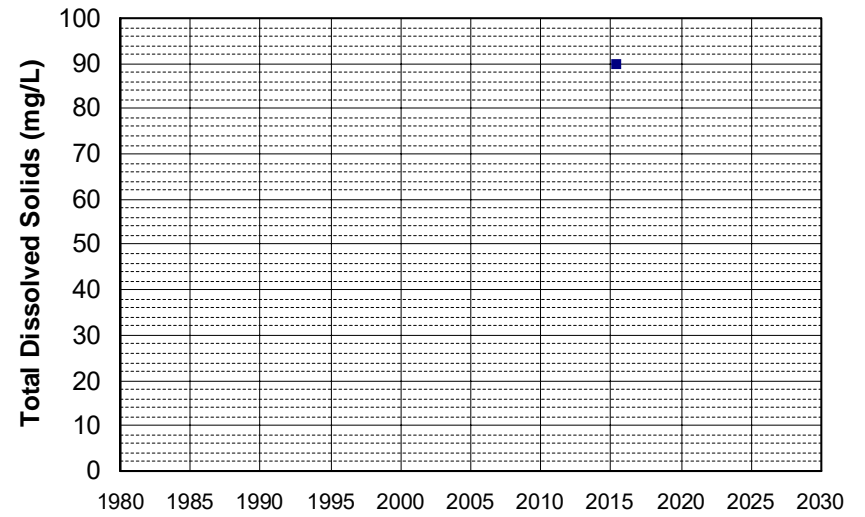
Well Name: CA1700725_001_001
Well Type: MUNICIPAL
Source: DDW
Depth Zone: Upper
Well Depth (ft): 120
of Measurements: 1
Period of Record: 2015
Trend Since 2000: Insufficient Data



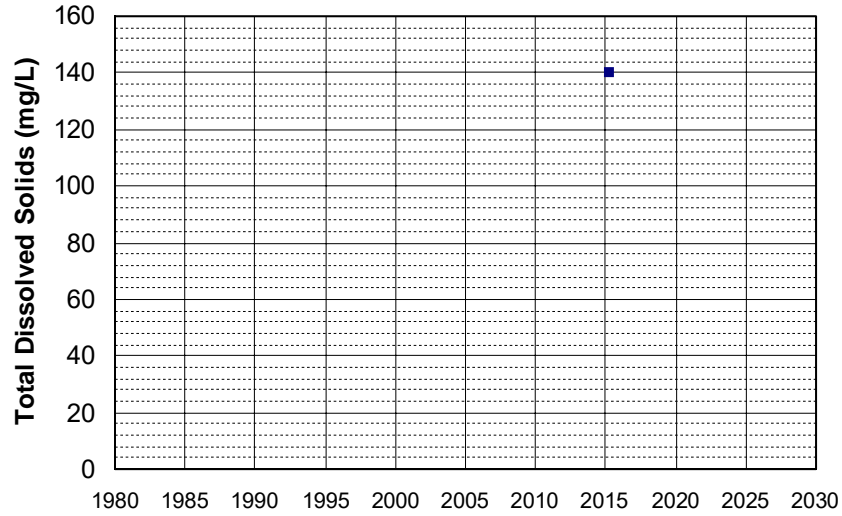
Well Name: CA2900520_001_001
Well Type: MUNICIPAL
Source: DDW
Depth Zone: Upper
Well Depth (ft): N/A
of Measurements: 1
Period of Record: 2015
Trend Since 2000: Insufficient Data



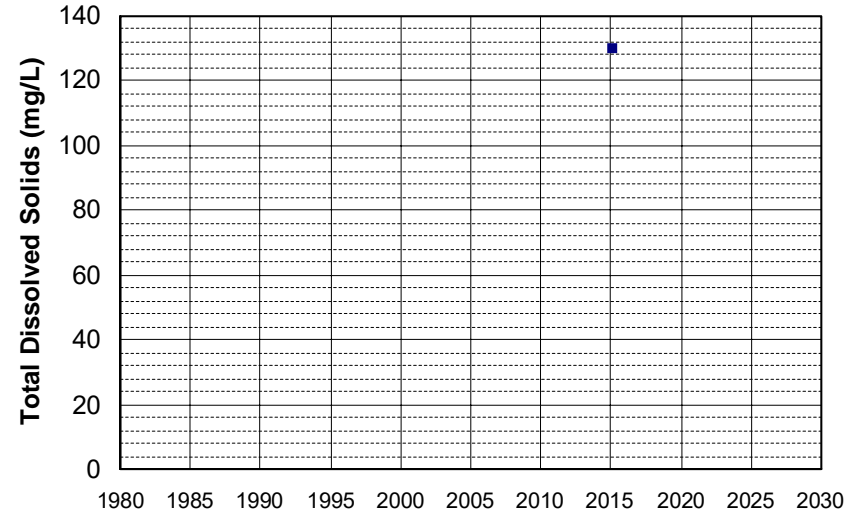
Well Name: CA3200031_003_003
Well Type: MUNICIPAL
Source: DDW
Depth Zone: Upper
Well Depth (ft): 150
of Measurements: 1
Period of Record: 2015
Trend Since 2000: Insufficient Data



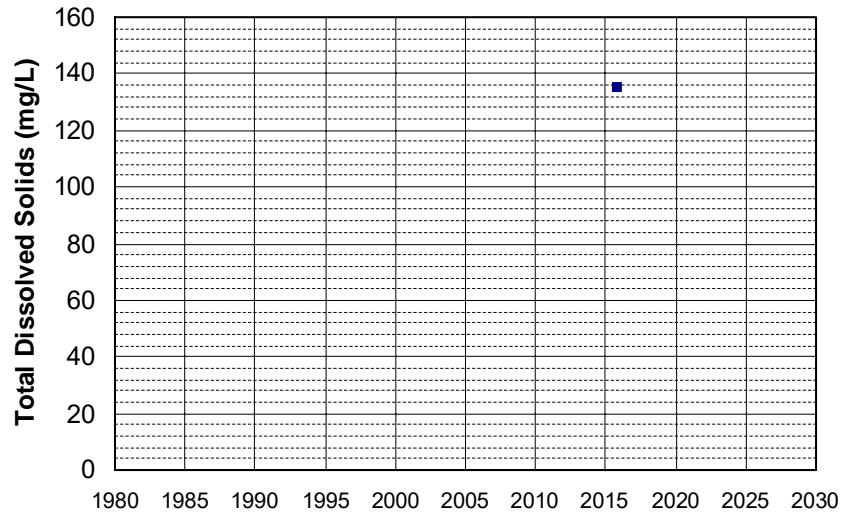
Well Name: CA3200200_001_001
Well Type: MUNICIPAL
Source: DDW
Depth Zone: Upper
Well Depth (ft): 231
of Measurements: 1
Period of Record: 2015
Trend Since 2000: Insufficient Data



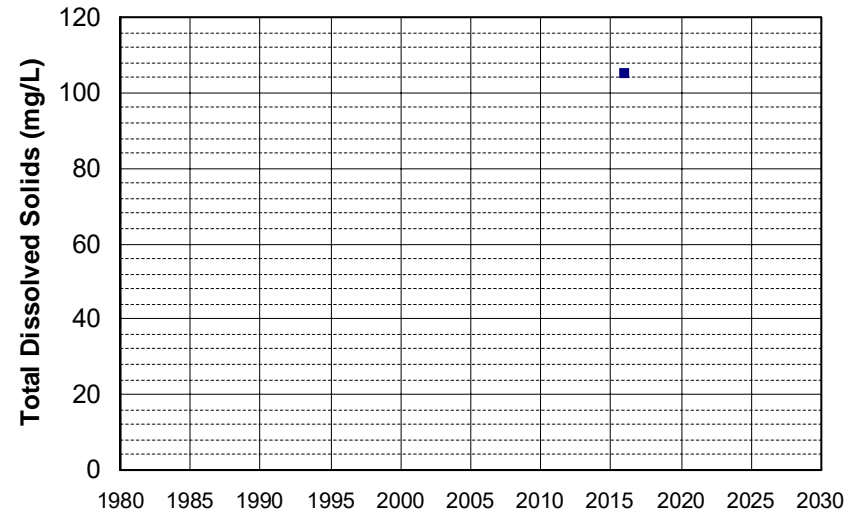
Well Name: CA3200205_004_004
Well Type: MUNICIPAL
Source: DDW
Depth Zone: Upper
Well Depth (ft): 300
of Measurements: 1
Period of Record: 2015
Trend Since 2000: Insufficient Data



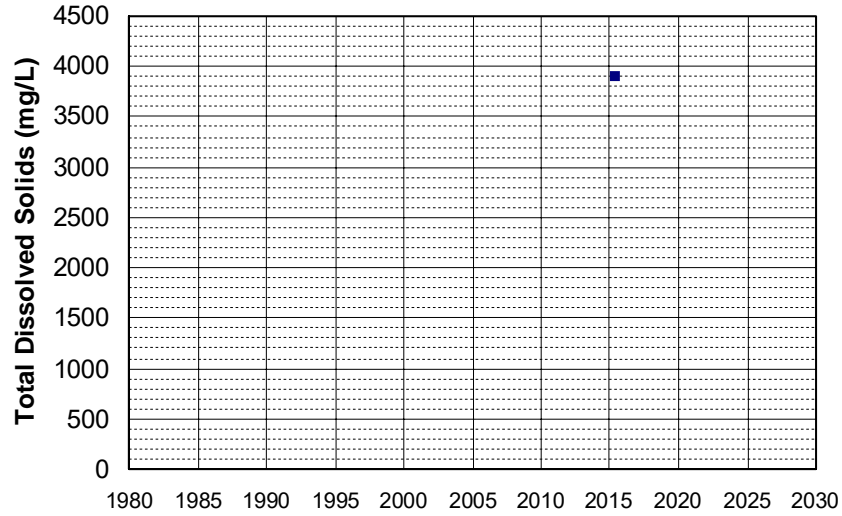
Well Name: CA4510505_003_003
Well Type: MUNICIPAL
Source: DDW
Depth Zone: Upper
Well Depth (ft): 286
of Measurements: 1
Period of Record: 2015
Trend Since 2000: Insufficient Data



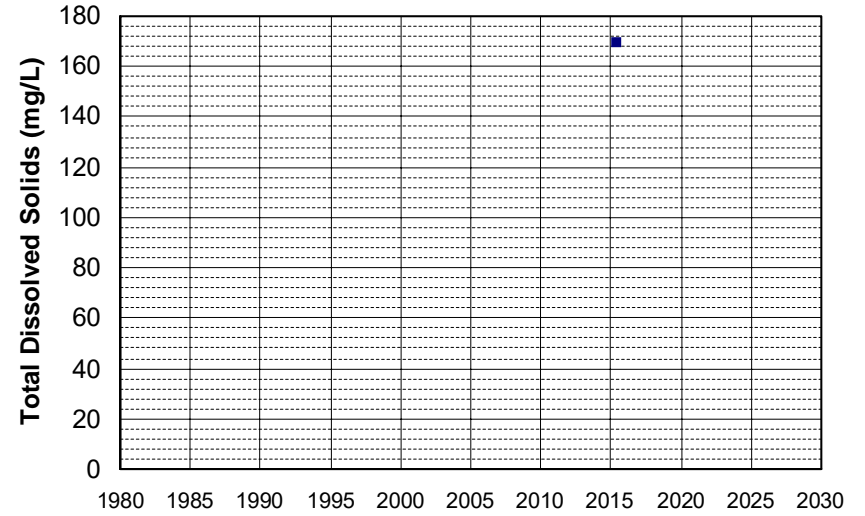
Well Name: CA4510505_004_004
Well Type: MUNICIPAL
Source: DDW
Depth Zone: Upper
Well Depth (ft): 286
of Measurements: 1
Period of Record: 2015
Trend Since 2000: Insufficient Data



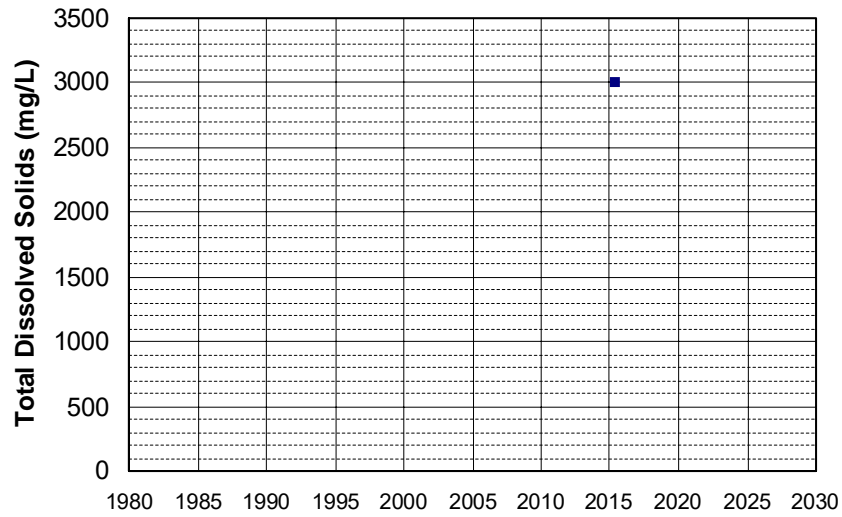
Well Name: L10005342355-GP-9
Well Type: MONITORING
Source: WB_CLEANUP
Depth Zone: Upper
Well Depth (ft): 29.9
of Measurements: 1
Period of Record: 2015
Trend Since 2000: Insufficient Data



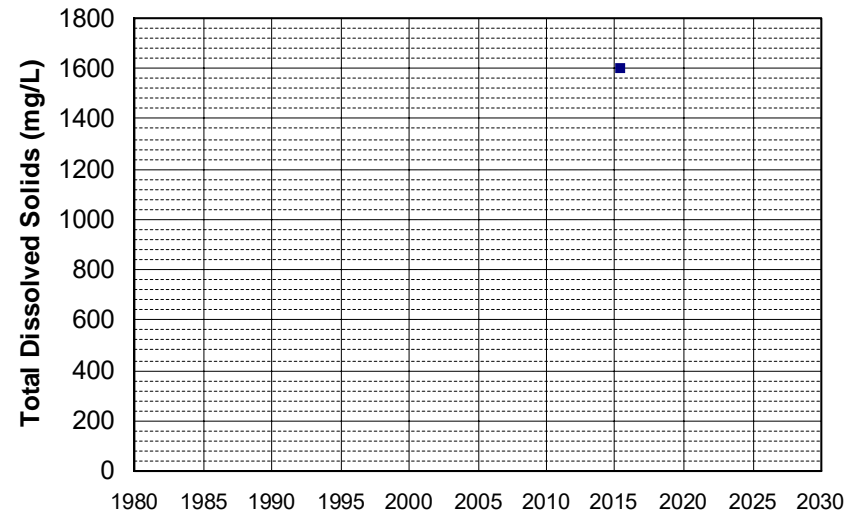
Well Name: L10005342355-MW-3
Well Type: MONITORING
Source: WB_CLEANUP
Depth Zone: Upper
Well Depth (ft): N/A
of Measurements: 1
Period of Record: 2015
Trend Since 2000: Insufficient Data



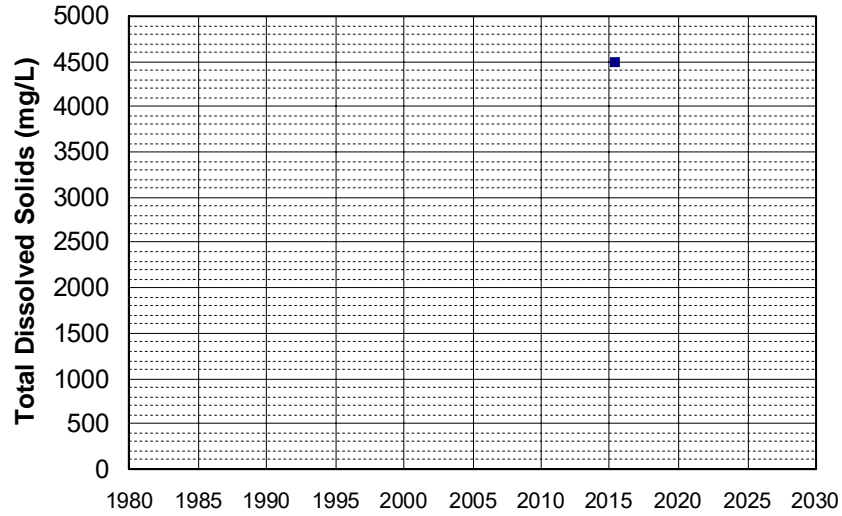
Well Name: L10005342355-P-12S
Well Type: MONITORING
Source: WB_CLEANUP
Depth Zone: Upper
Well Depth (ft): 10.2
of Measurements: 1
Period of Record: 2015
Trend Since 2000: Insufficient Data



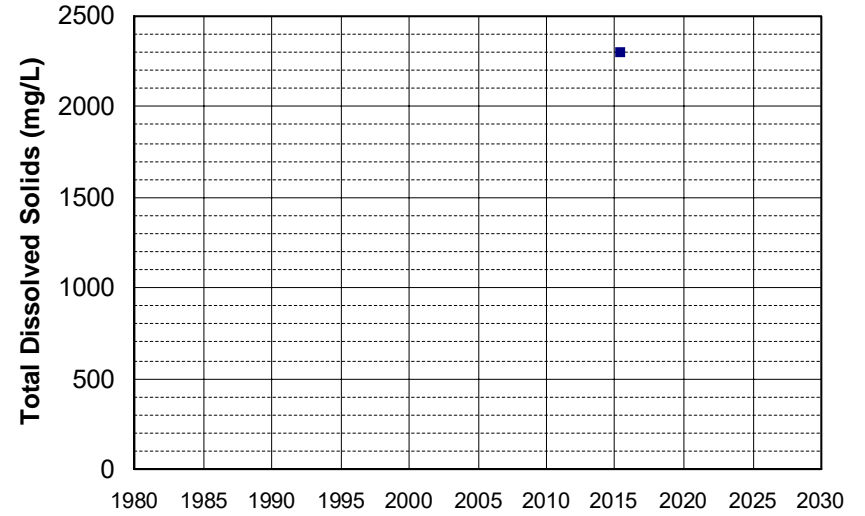
Well Name: L10005342355-P-13D
Well Type: MONITORING
Source: WB_CLEANUP
Depth Zone: Upper
Well Depth (ft): 19.9
of Measurements: 1
Period of Record: 2015
Trend Since 2000: Insufficient Data



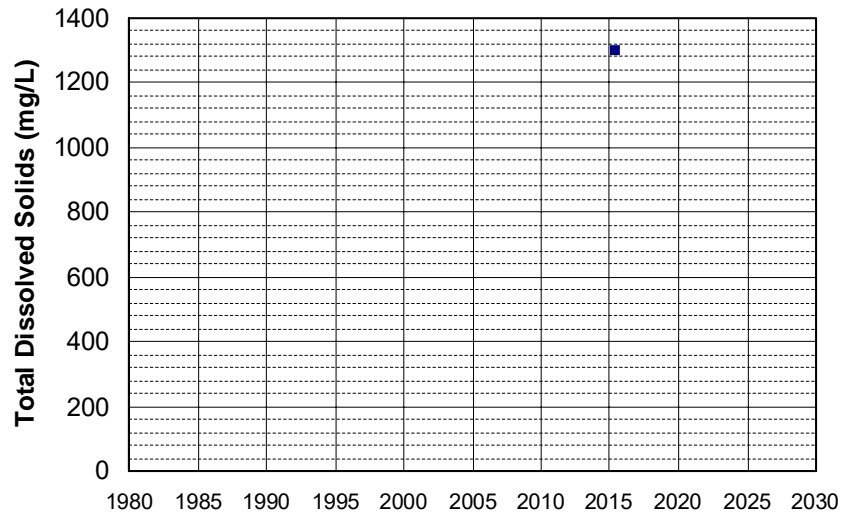
Well Name: L10005342355-SP-16
Well Type: MONITORING
Source: WB_CLEANUP
Depth Zone: Upper
Well Depth (ft): 42.5
of Measurements: 1
Period of Record: 2015
Trend Since 2000: Insufficient Data



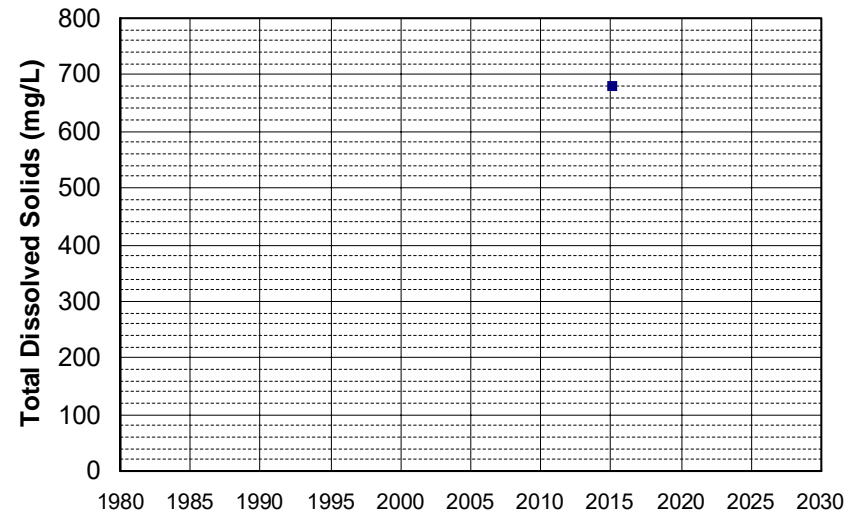
Well Name: L10005342355-SP-17
Well Type: MONITORING
Source: WB_CLEANUP
Depth Zone: Upper
Well Depth (ft): 44.3
of Measurements: 1
Period of Record: 2015
Trend Since 2000: Insufficient Data



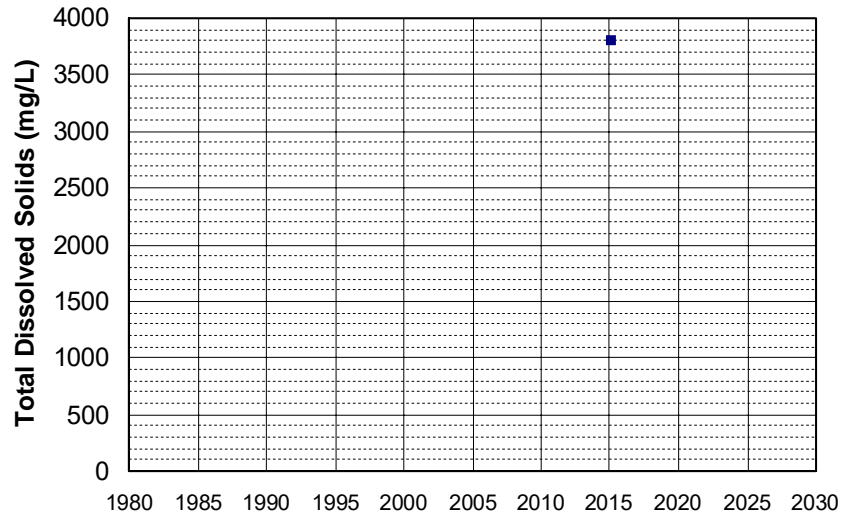
Well Name: L10005342355-SP-18
Well Type: MONITORING
Source: WB_CLEANUP
Depth Zone: Upper
Well Depth (ft): 30.8
of Measurements: 1
Period of Record: 2015
Trend Since 2000: Insufficient Data



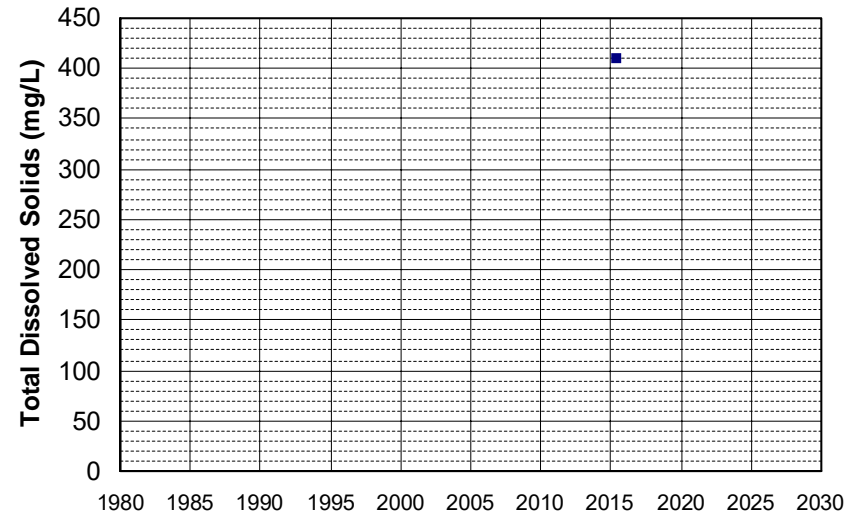
Well Name: L10005342355-SP-25
Well Type: MONITORING
Source: WB_CLEANUP
Depth Zone: Upper
Well Depth (ft): 30.6
of Measurements: 1
Period of Record: 2015
Trend Since 2000: Insufficient Data



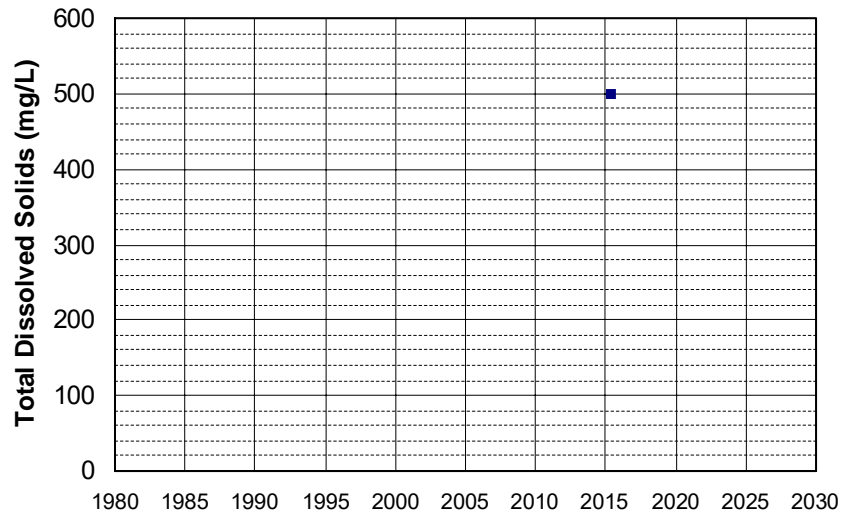
Well Name: L10005342355-SP-28
Well Type: MONITORING
Source: WB_CLEANUP
Depth Zone: Upper
Well Depth (ft): 14.1
of Measurements: 1
Period of Record: 2015
Trend Since 2000: Insufficient Data



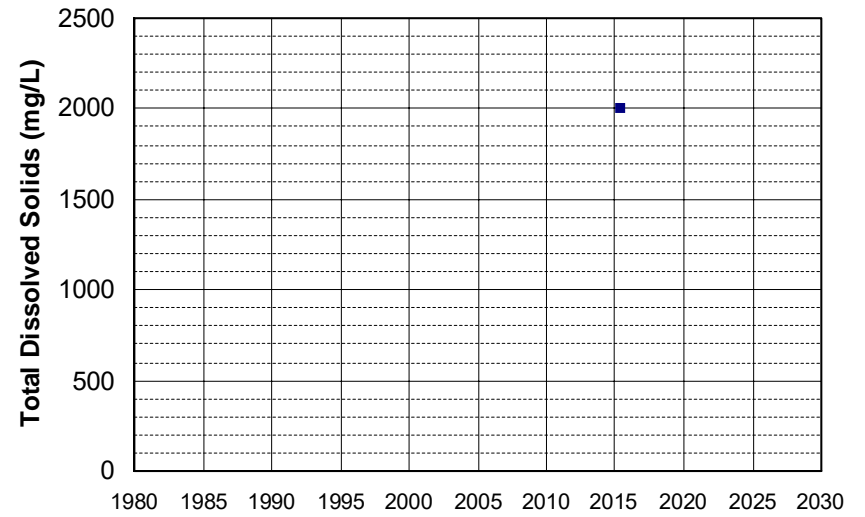
Well Name: L10005342355-SP-3
Well Type: MONITORING
Source: WB_CLEANUP
Depth Zone: Upper
Well Depth (ft): 58.3
of Measurements: 1
Period of Record: 2015
Trend Since 2000: Insufficient Data



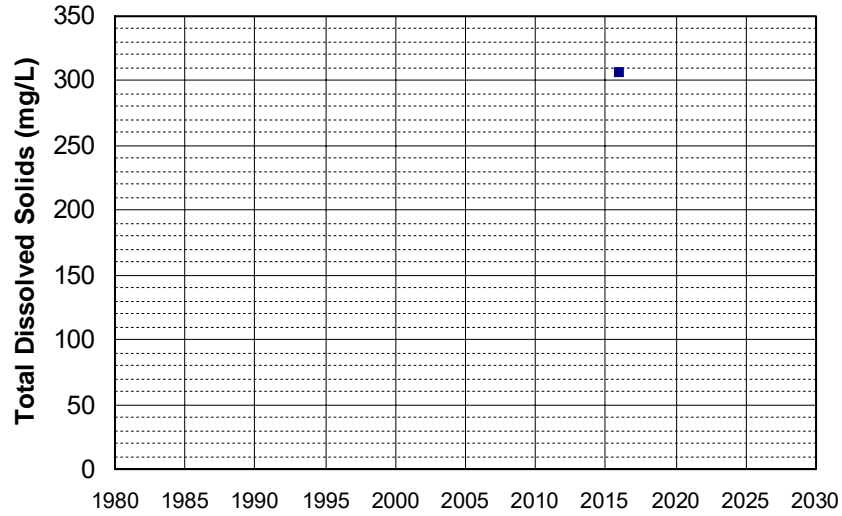
Well Name: L10005342355-SP-31
Well Type: MONITORING
Source: WB_CLEANUP
Depth Zone: Upper
Well Depth (ft): 25
of Measurements: 1
Period of Record: 2015
Trend Since 2000: Insufficient Data



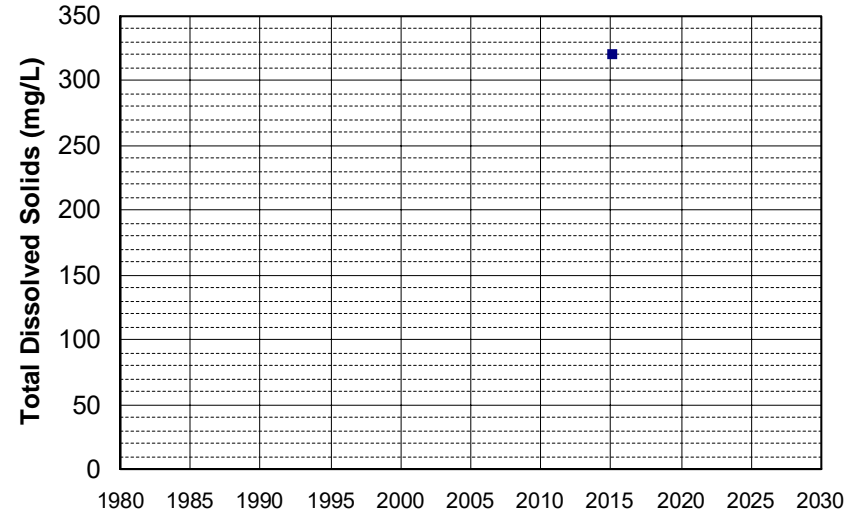
Well Name: L10005342355-SP-8
Well Type: MONITORING
Source: WB_CLEANUP
Depth Zone: Upper
Well Depth (ft): 21
of Measurements: 1
Period of Record: 2015
Trend Since 2000: Insufficient Data



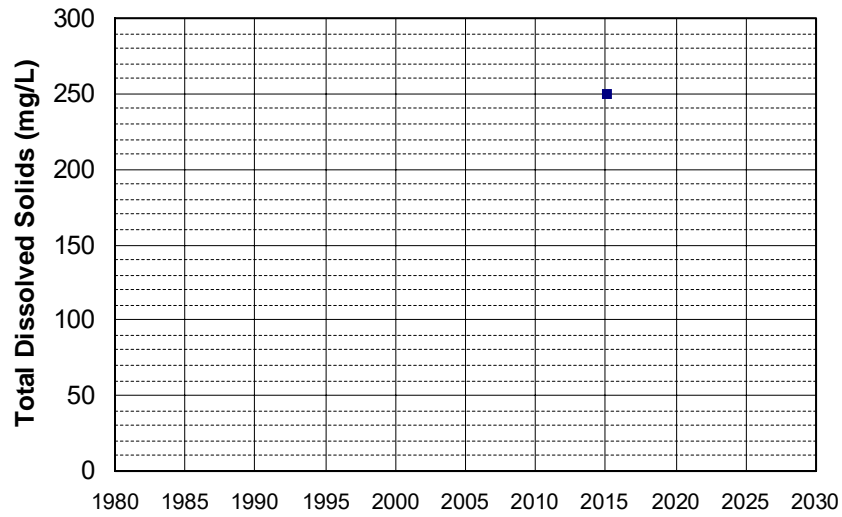
Well Name: S5-YB-Y11
Well Type: DOMESTIC
Source: GAMA_USGS
Depth Zone: Upper
Well Depth (ft): 180
of Measurements: 1
Period of Record: 2015
Trend Since 2000: Insufficient Data



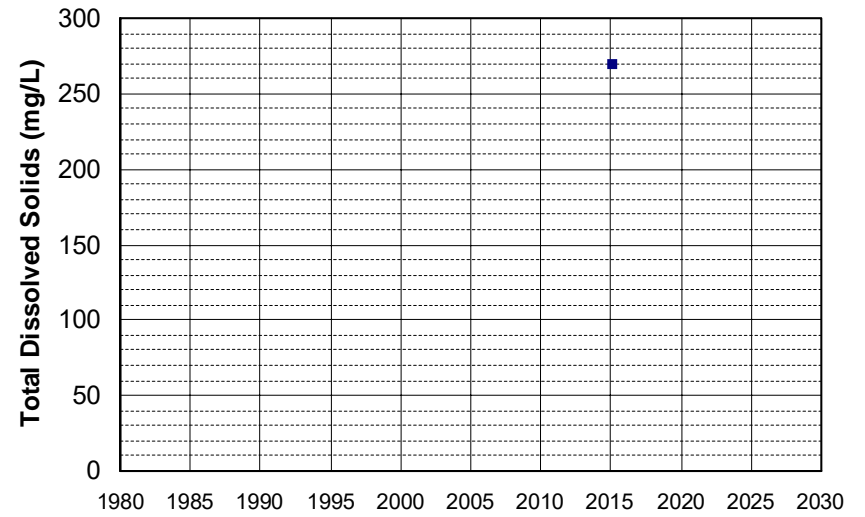
Well Name: SL186252982-RW-1
Well Type: MONITORING
Source: WB_CLEANUP
Depth Zone: Upper
Well Depth (ft): 40.2
of Measurements: 1
Period of Record: 2015
Trend Since 2000: Insufficient Data



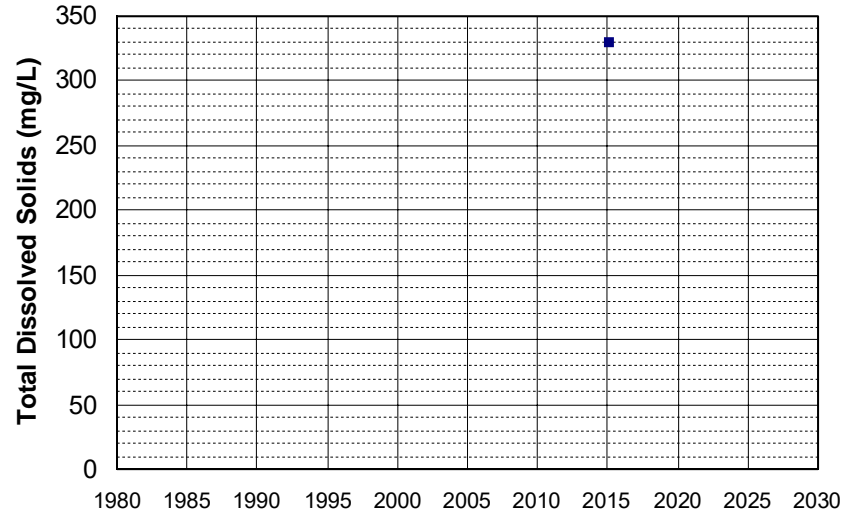
Well Name: SL186252982-RW-12
Well Type: MONITORING
Source: WB_CLEANUP
Depth Zone: Upper
Well Depth (ft): 37
of Measurements: 1
Period of Record: 2015
Trend Since 2000: Insufficient Data



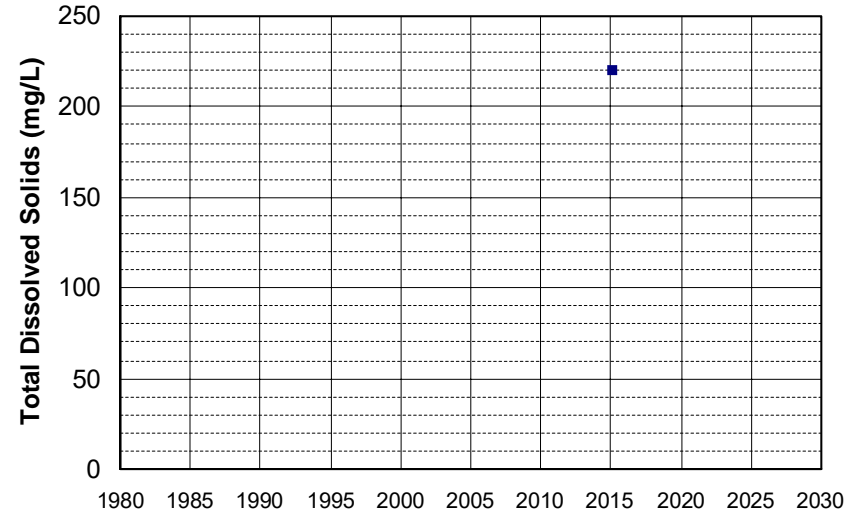
Well Name: SL186252982-RW-13
Well Type: MONITORING
Source: WB_CLEANUP
Depth Zone: Upper
Well Depth (ft): 37.9
of Measurements: 1
Period of Record: 2015
Trend Since 2000: Insufficient Data



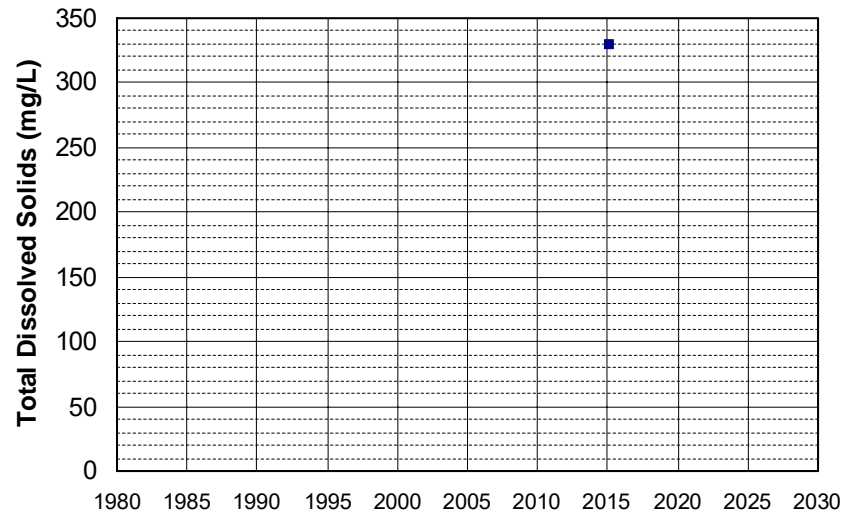
Well Name: SL186252982-RW-14
Well Type: MONITORING
Source: WB_CLEANUP
Depth Zone: Upper
Well Depth (ft): 38.9
of Measurements: 1
Period of Record: 2015
Trend Since 2000: Insufficient Data



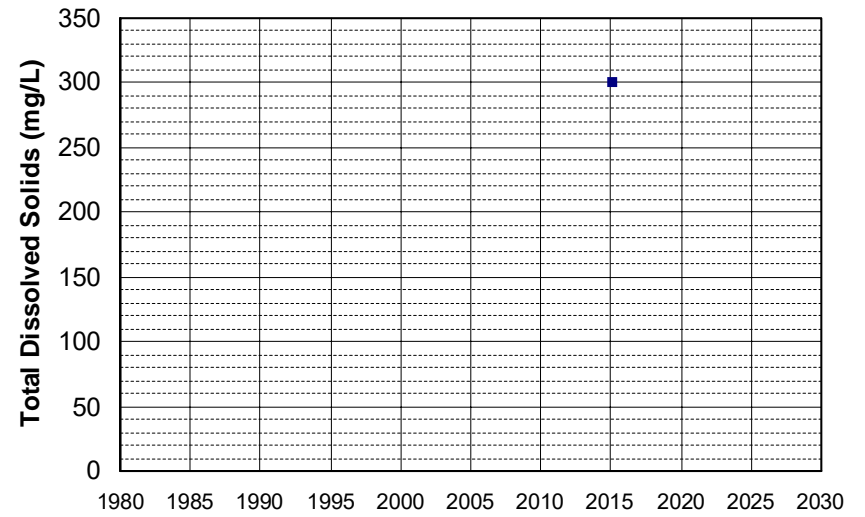
Well Name: SL186252982-RW-17
Well Type: MONITORING
Source: WB_CLEANUP
Depth Zone: Upper
Well Depth (ft): 38.5
of Measurements: 1
Period of Record: 2015
Trend Since 2000: Insufficient Data



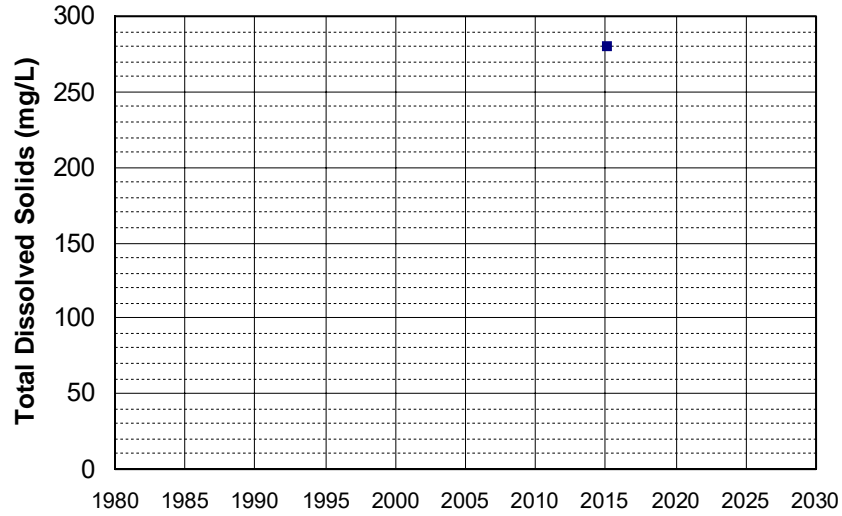
Well Name: SL186252982-RW-19
Well Type: MONITORING
Source: WB_CLEANUP
Depth Zone: Upper
Well Depth (ft): 29.2
of Measurements: 1
Period of Record: 2015
Trend Since 2000: Insufficient Data



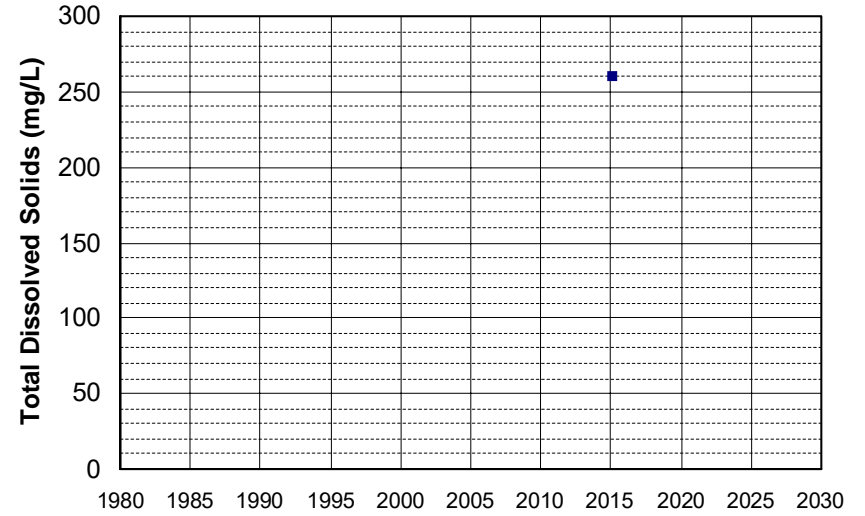
Well Name: SL186252982-RW-2
Well Type: MONITORING
Source: WB_CLEANUP
Depth Zone: Upper
Well Depth (ft): 39.5
of Measurements: 1
Period of Record: 2015
Trend Since 2000: Insufficient Data



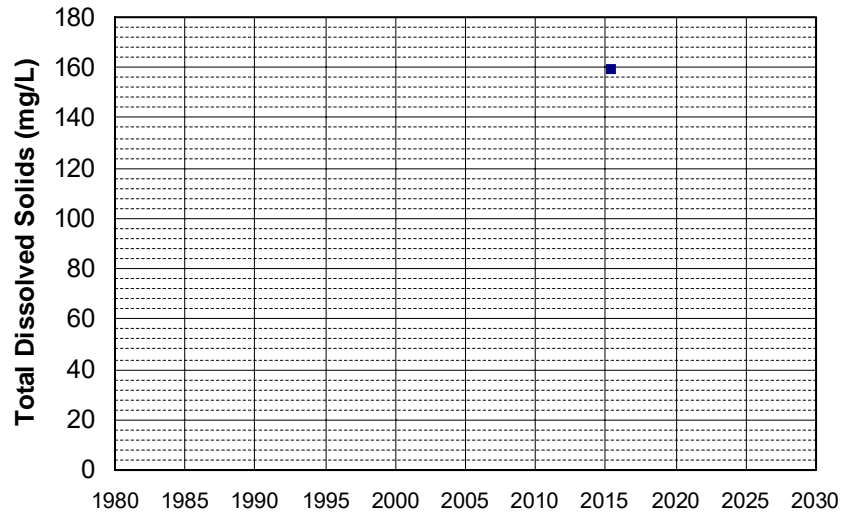
Well Name: SL186252982-RW-4
Well Type: MONITORING
Source: WB_CLEANUP
Depth Zone: Upper
Well Depth (ft): 37.9
of Measurements: 1
Period of Record: 2015
Trend Since 2000: Insufficient Data



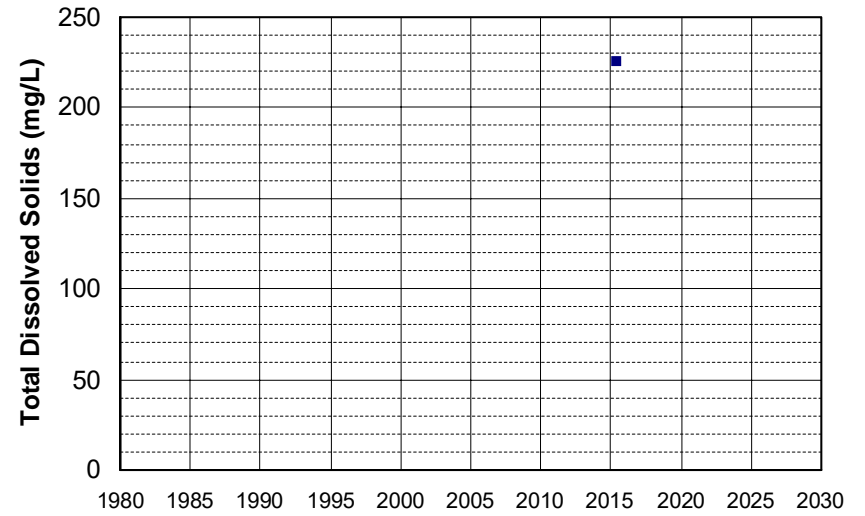
Well Name: SL186252982-RW-8
Well Type: MONITORING
Source: WB_CLEANUP
Depth Zone: Upper
Well Depth (ft): 37.8
of Measurements: 1
Period of Record: 2015
Trend Since 2000: Insufficient Data



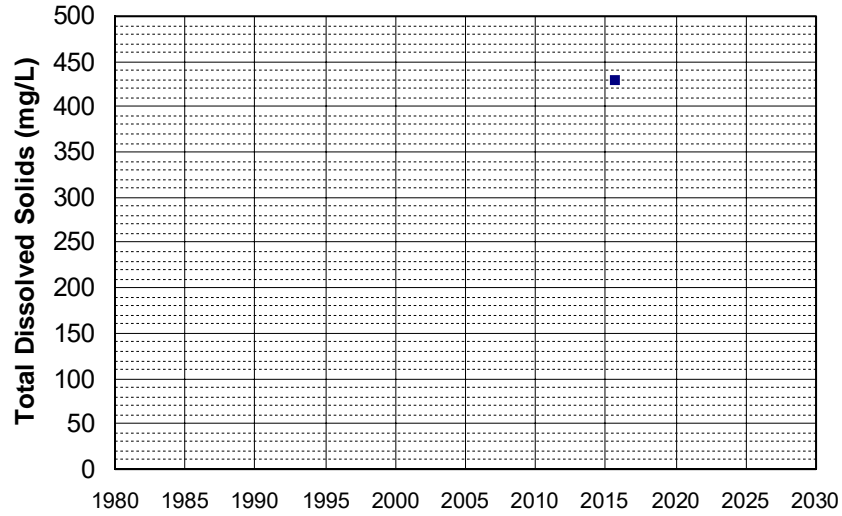
Well Name: T0600700145-EX-2
Well Type: MONITORING
Source: WB_CLEANUP
Depth Zone: Upper
Well Depth (ft): 49.72
of Measurements: 1
Period of Record: 2015
Trend Since 2000: Insufficient Data



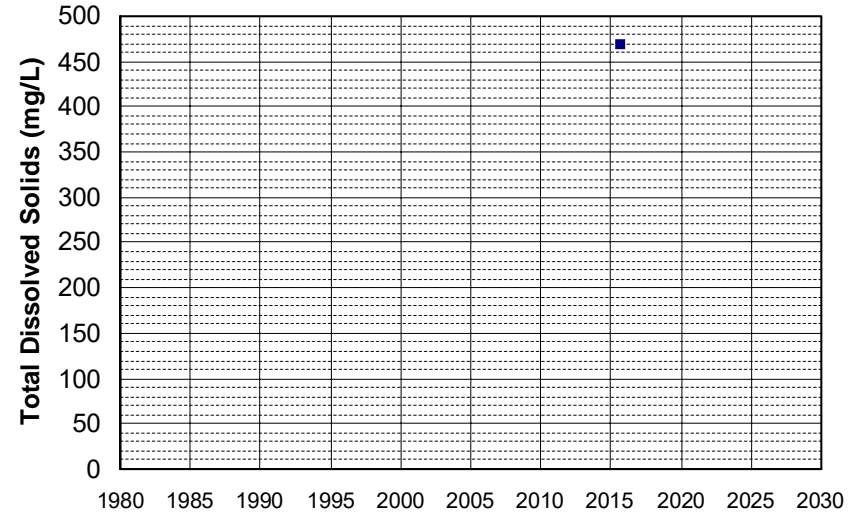
Well Name: T0600700145-RW-2D
Well Type: MONITORING
Source: WB_CLEANUP
Depth Zone: Upper
Well Depth (ft): 46.23
of Measurements: 1
Period of Record: 2015
Trend Since 2000: Insufficient Data



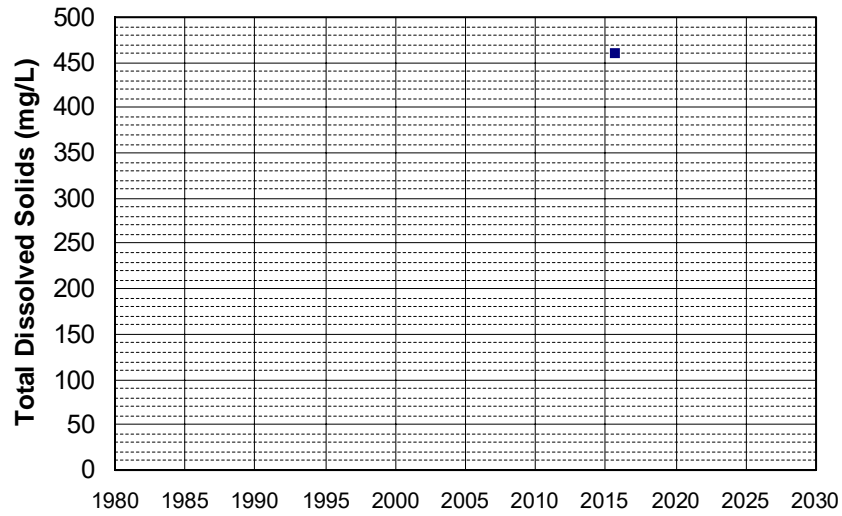
Well Name: T0606748639-MW-10(PE) Well Depth (ft): N/A
Well Type: MONITORING # of Measurements: 1
Source: WB_CLEANUP Period of Record: 2015
Depth Zone: Upper Trend Since 2000: Insufficient Data



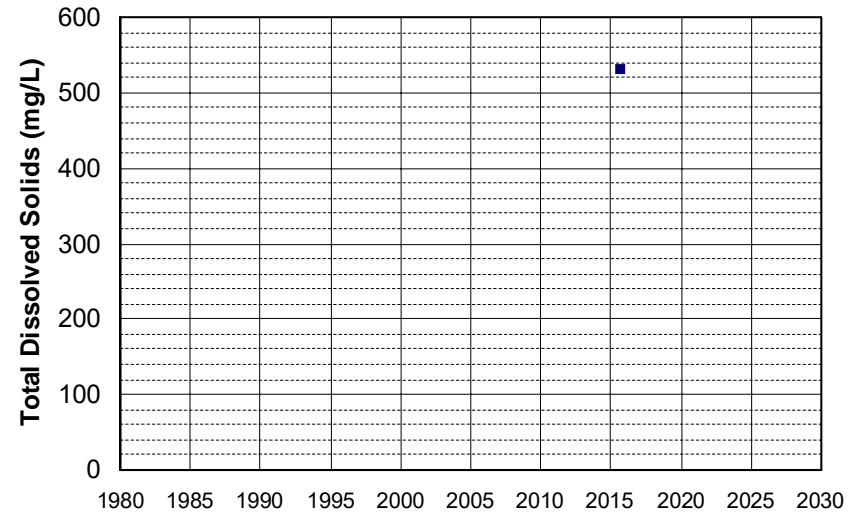
Well Name: T0606748639-MW-4(PE) Well Depth (ft): N/A
Well Type: MONITORING # of Measurements: 1
Source: WB_CLEANUP Period of Record: 2015
Depth Zone: Upper Trend Since 2000: Insufficient Data



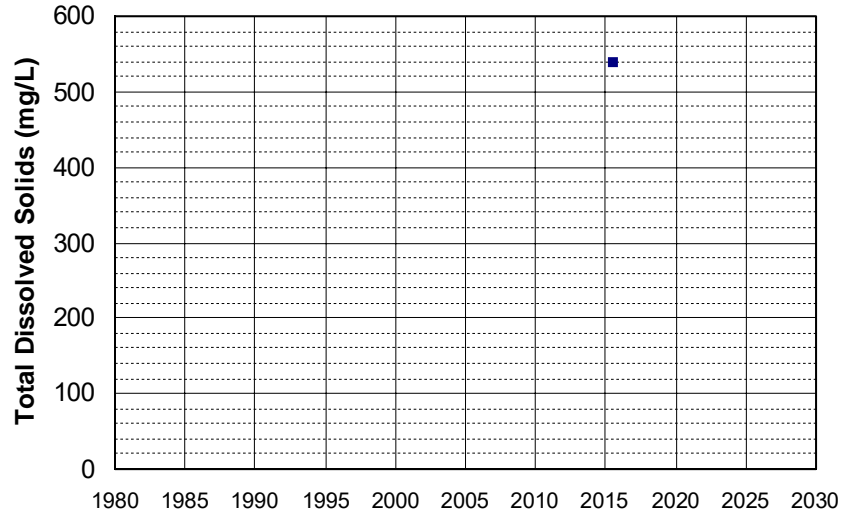
Well Name: T0606748639-MW-7(PE) Well Depth (ft): N/A
Well Type: MONITORING # of Measurements: 1
Source: WB_CLEANUP Period of Record: 2015
Depth Zone: Upper Trend Since 2000: Insufficient Data



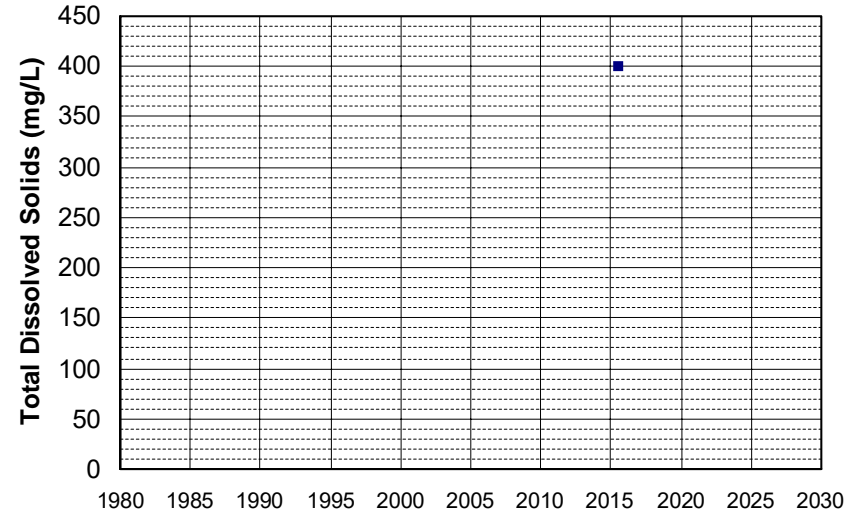
Well Name: T0606748639-MW-8(PE) Well Depth (ft): N/A
Well Type: MONITORING # of Measurements: 1
Source: WB_CLEANUP Period of Record: 2015
Depth Zone: Upper Trend Since 2000: Insufficient Data



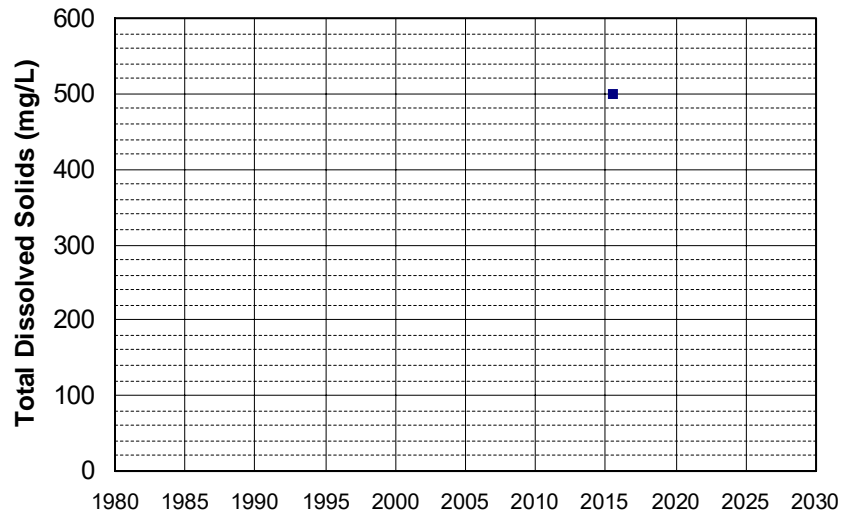
Well Name: T1000001874-MW2
Well Type: MONITORING
Source: WB_CLEANUP
Depth Zone: Upper
Well Depth (ft): 25
of Measurements: 1
Period of Record: 2015
Trend Since 2000: Insufficient Data



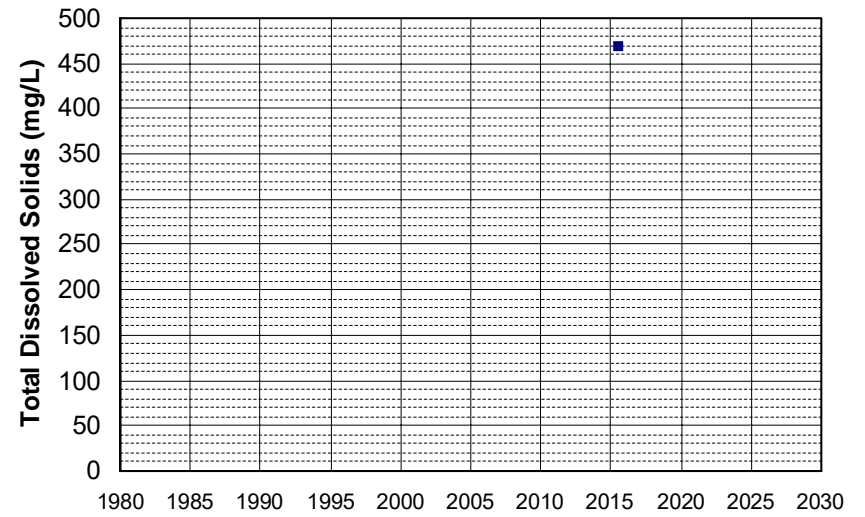
Well Name: T1000001874-MW4
Well Type: MONITORING
Source: WB_CLEANUP
Depth Zone: Upper
Well Depth (ft): 25
of Measurements: 1
Period of Record: 2015
Trend Since 2000: Insufficient Data



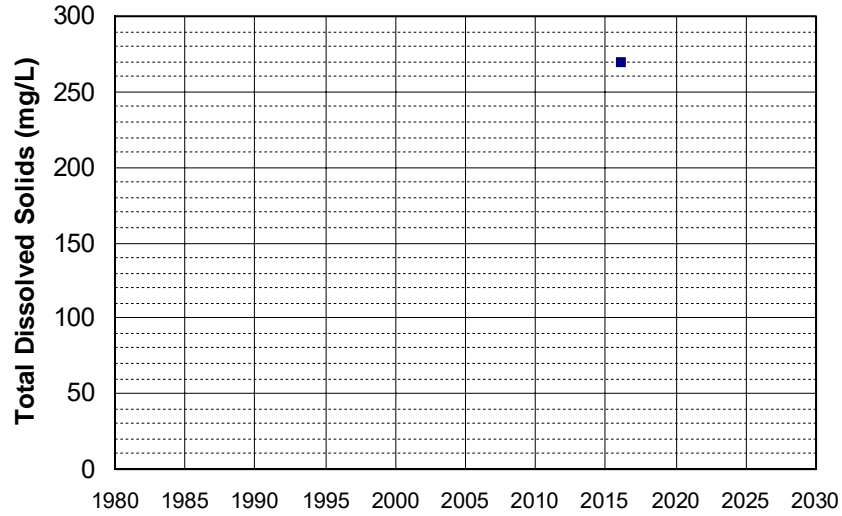
Well Name: T1000004660-MWD-5
Well Type: MONITORING
Source: WB_CLEANUP
Depth Zone: Upper
Well Depth (ft): N/A
of Measurements: 1
Period of Record: 2015
Trend Since 2000: Insufficient Data



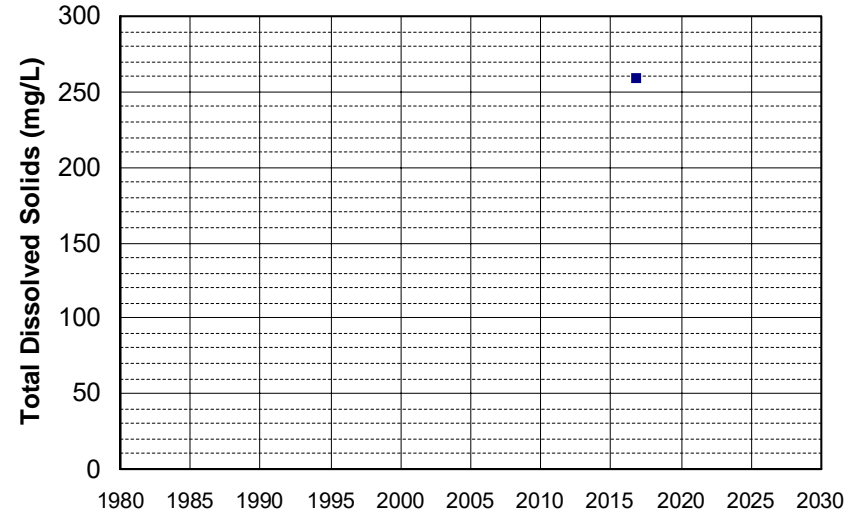
Well Name: T1000004660-MWS-1
Well Type: MONITORING
Source: WB_CLEANUP
Depth Zone: Upper
Well Depth (ft): N/A
of Measurements: 1
Period of Record: 2015
Trend Since 2000: Insufficient Data



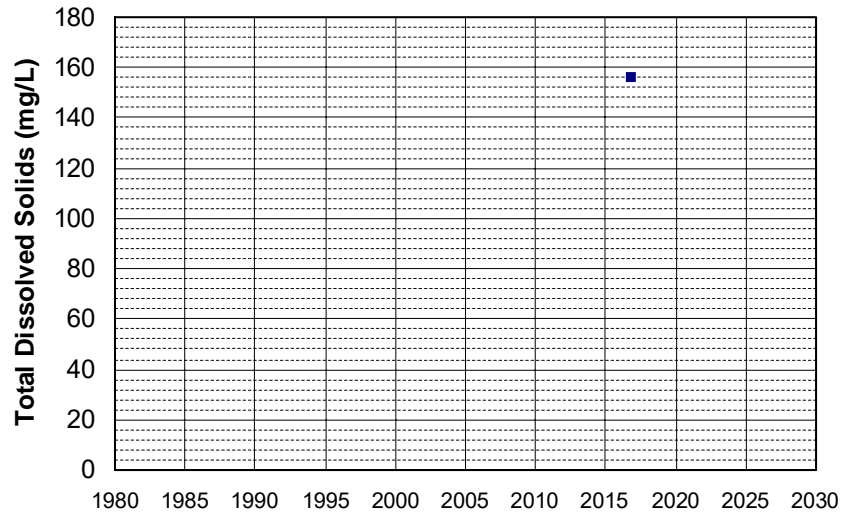
Well Name: 21N02W01F004M Well Depth (ft): 80
Well Type: WATER SUPPLY, OTHER # of Measurements: 1
Source: DWR Period of Record: 2016
Depth Zone: Upper Trend Since 2000: Insufficient Data



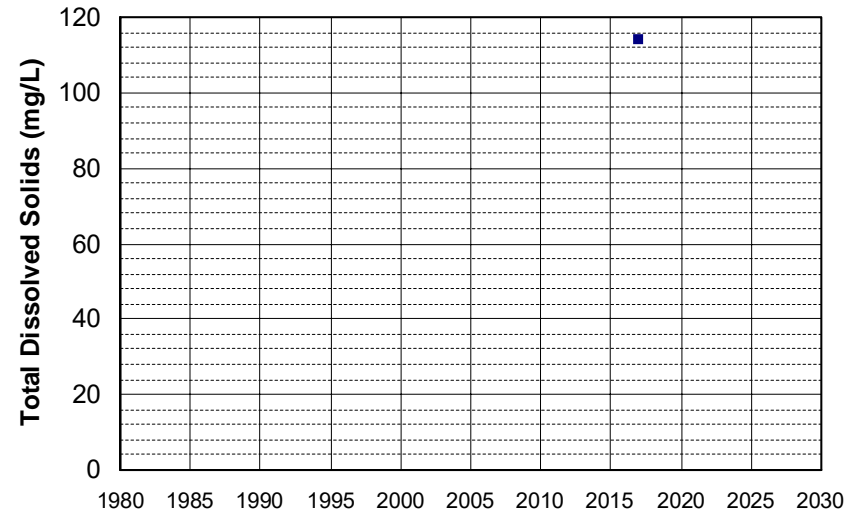
Well Name: 382007120470201 Well Depth (ft): 320
Well Type: WATER SUPPLY, OTHER # of Measurements: 1
Source: USGS_NWIS Period of Record: 2016
Depth Zone: Upper Trend Since 2000: Insufficient Data



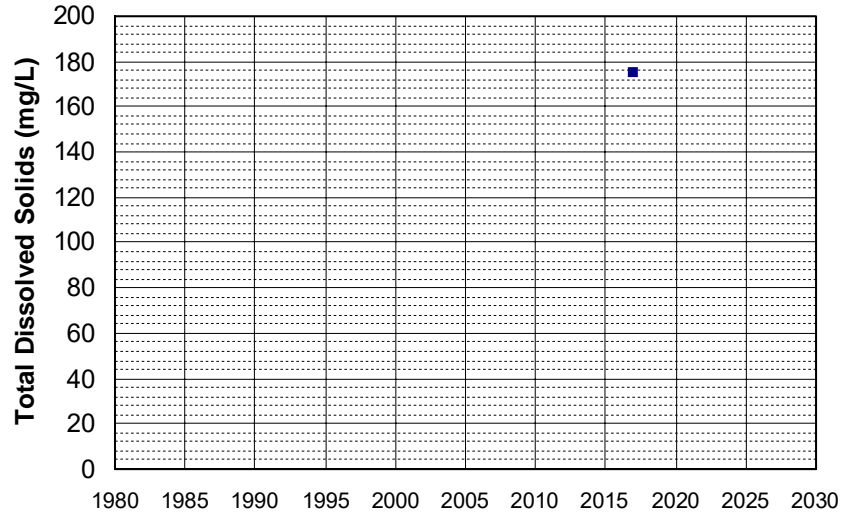
Well Name: 382347120420401 Well Depth (ft): 200
Well Type: WATER SUPPLY, OTHER # of Measurements: 1
Source: USGS_NWIS Period of Record: 2016
Depth Zone: Upper Trend Since 2000: Insufficient Data



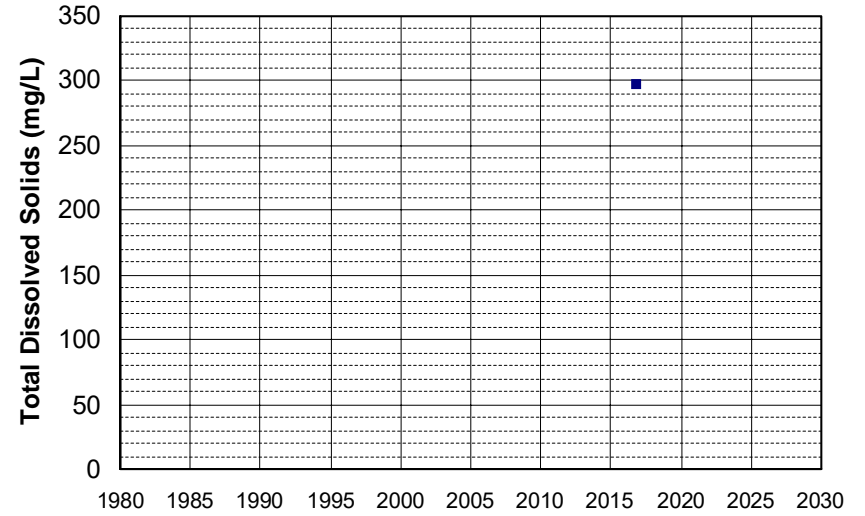
Well Name: 382404120390701 Well Depth (ft): 300
Well Type: WATER SUPPLY, OTHER # of Measurements: 1
Source: USGS_NWIS Period of Record: 2016
Depth Zone: Upper Trend Since 2000: Insufficient Data



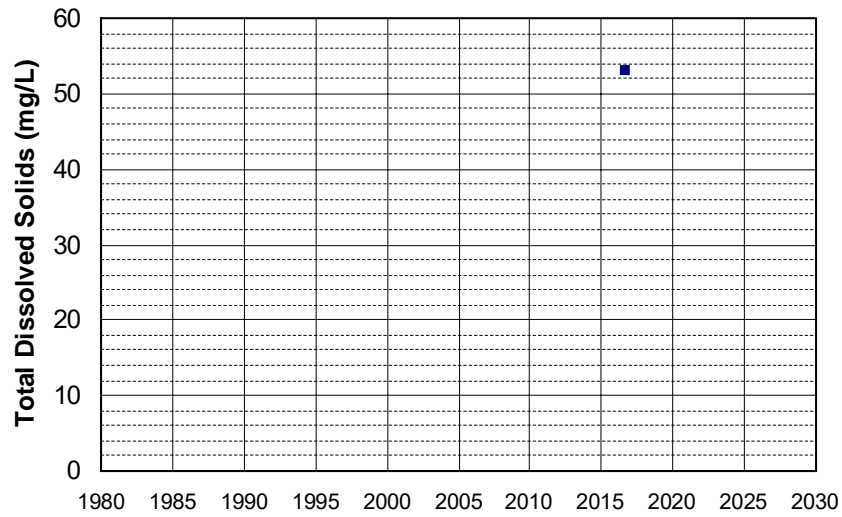
Well Name: 382514120444801
Well Type: WATER SUPPLY, OTHER
Source: USGS_NWIS
Depth Zone: Upper
Well Depth (ft): 200
of Measurements: 1
Period of Record: 2016
Trend Since 2000: Insufficient Data



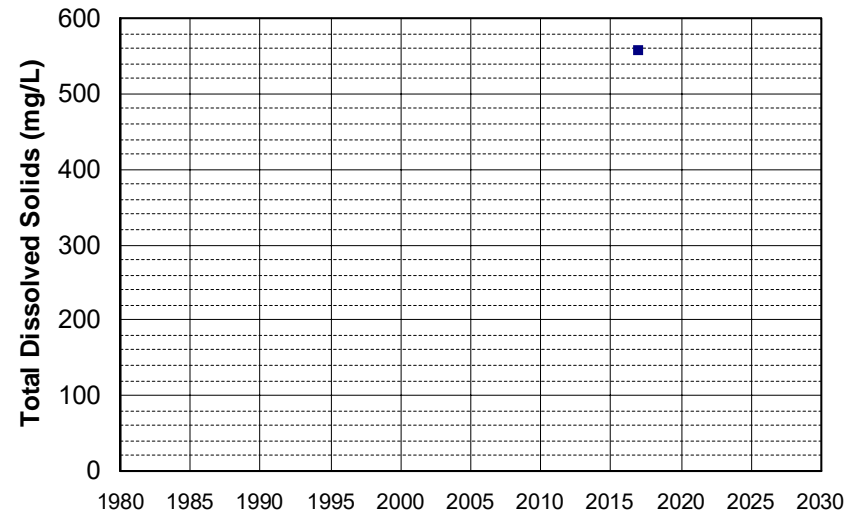
Well Name: 382539120550101
Well Type: WATER SUPPLY, OTHER
Source: USGS_NWIS
Depth Zone: Upper
Well Depth (ft): 205
of Measurements: 1
Period of Record: 2016
Trend Since 2000: Insufficient Data



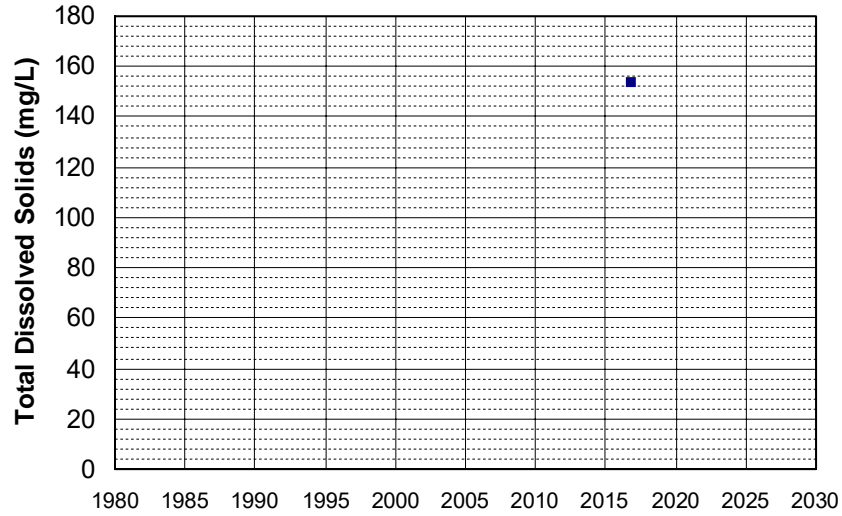
Well Name: 382958120321401
Well Type: WATER SUPPLY, OTHER
Source: USGS_NWIS
Depth Zone: Upper
Well Depth (ft): 300
of Measurements: 1
Period of Record: 2016
Trend Since 2000: Insufficient Data



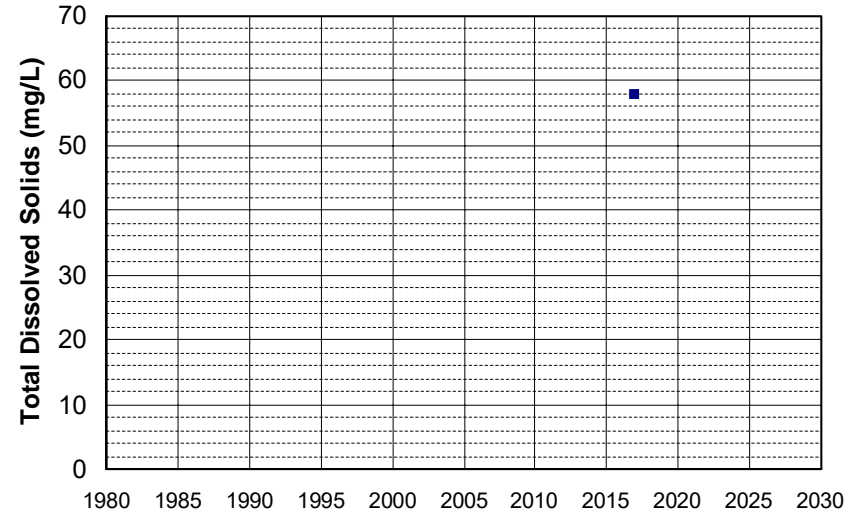
Well Name: 383306120561901
Well Type: WATER SUPPLY, OTHER
Source: USGS_NWIS
Depth Zone: Upper
Well Depth (ft): 300
of Measurements: 1
Period of Record: 2016
Trend Since 2000: Insufficient Data



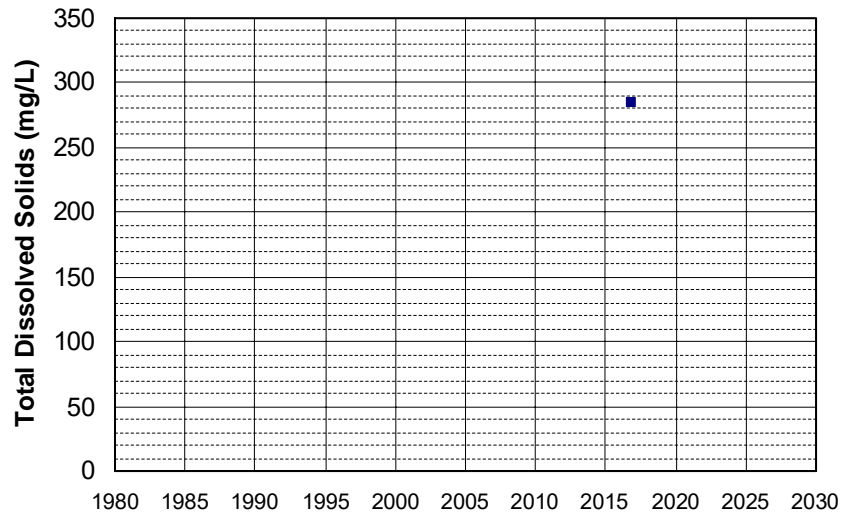
Well Name: 383424120402901 Well Depth (ft): 75
Well Type: WATER SUPPLY, OTHER # of Measurements: 1
Source: USGS_NWIS Period of Record: 2016
Depth Zone: Upper Trend Since 2000: Insufficient Data



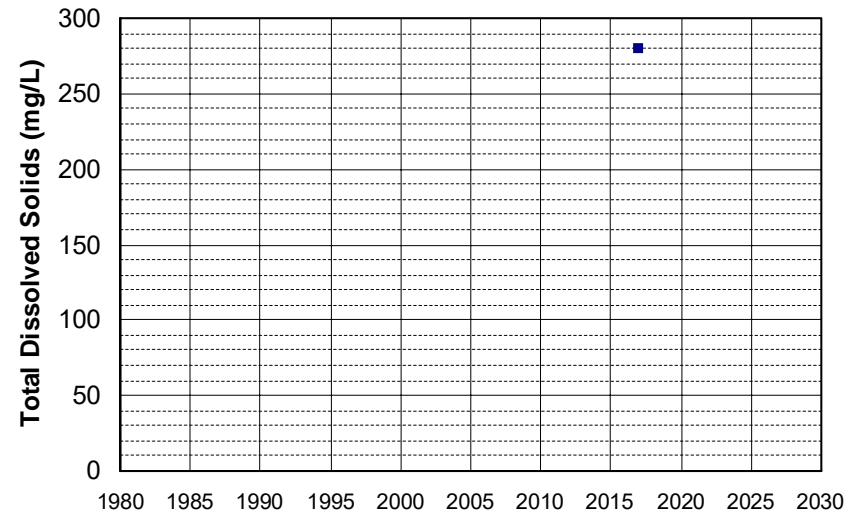
Well Name: 383450120334101 Well Depth (ft): 120
Well Type: WATER SUPPLY, OTHER # of Measurements: 1
Source: USGS_NWIS Period of Record: 2016
Depth Zone: Upper Trend Since 2000: Insufficient Data



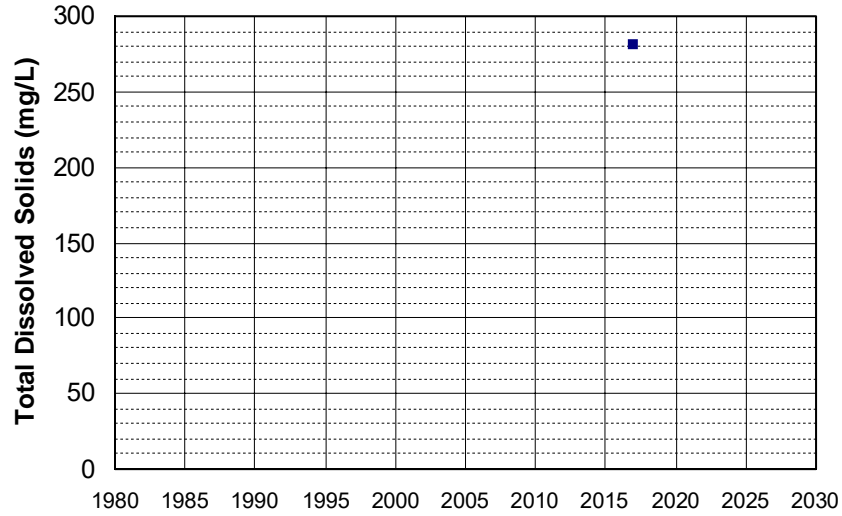
Well Name: 383532120504501 Well Depth (ft): 200
Well Type: WATER SUPPLY, OTHER # of Measurements: 1
Source: USGS_NWIS Period of Record: 2016
Depth Zone: Upper Trend Since 2000: Insufficient Data



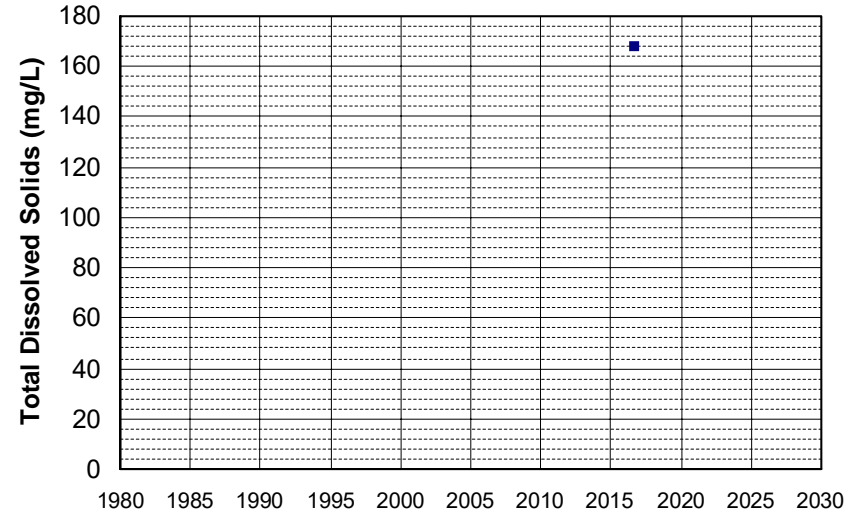
Well Name: 383535120572901 Well Depth (ft): 300
Well Type: WATER SUPPLY, OTHER # of Measurements: 1
Source: USGS_NWIS Period of Record: 2016
Depth Zone: Upper Trend Since 2000: Insufficient Data



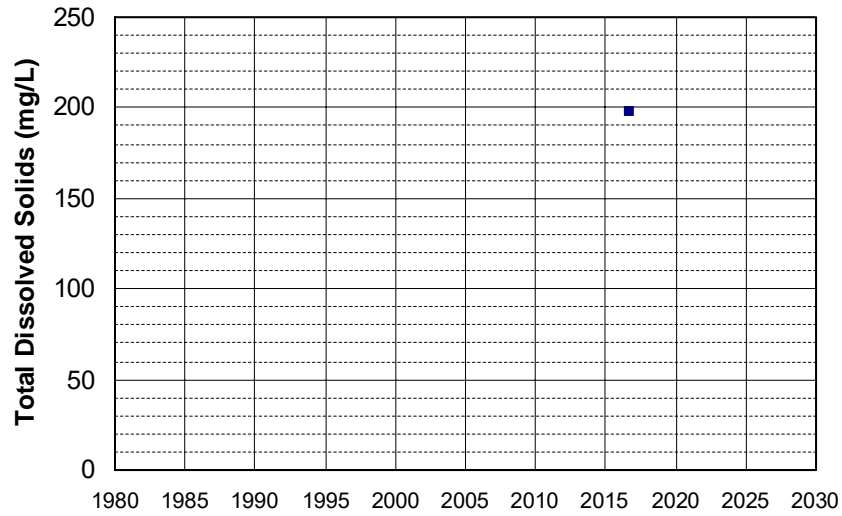
Well Name: 383933120570401 Well Depth (ft): 300
Well Type: WATER SUPPLY, OTHER # of Measurements: 1
Source: USGS_NWIS Period of Record: 2016
Depth Zone: Upper Trend Since 2000: Insufficient Data



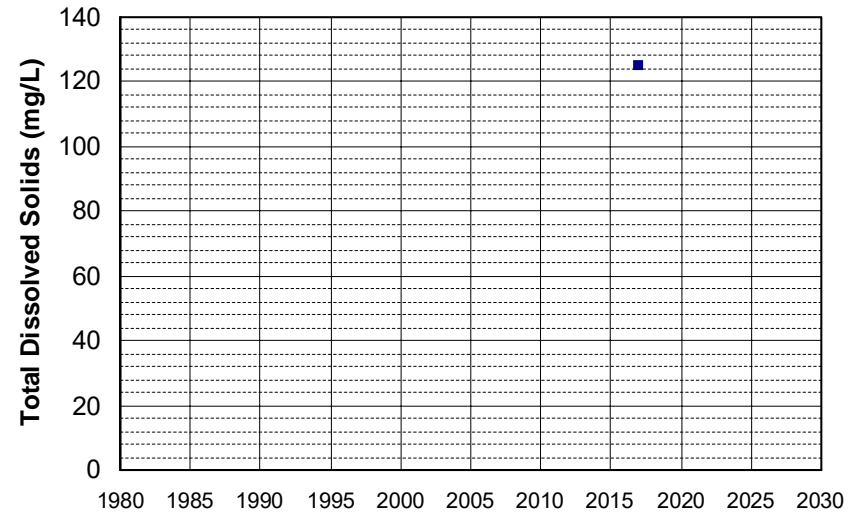
Well Name: 383945120362101 Well Depth (ft): 200
Well Type: WATER SUPPLY, OTHER # of Measurements: 1
Source: USGS_NWIS Period of Record: 2016
Depth Zone: Upper Trend Since 2000: Insufficient Data



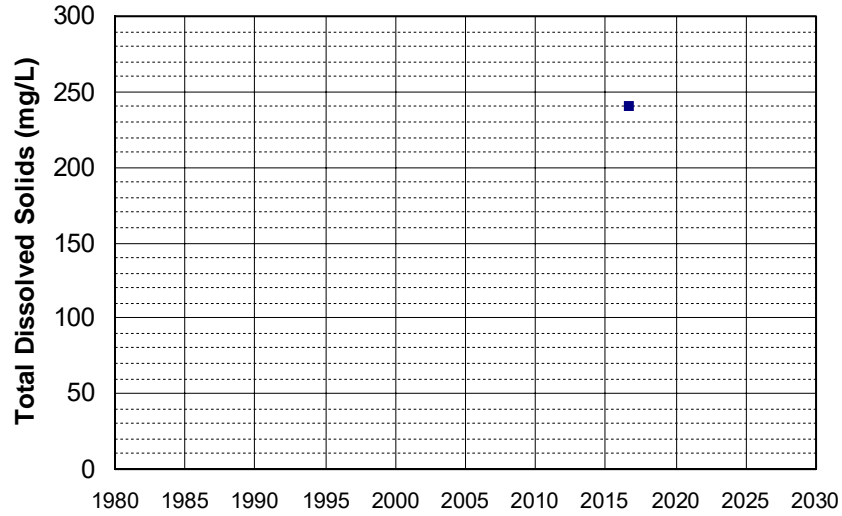
Well Name: 384039120432601 Well Depth (ft): 150
Well Type: WATER SUPPLY, OTHER # of Measurements: 1
Source: USGS_NWIS Period of Record: 2016
Depth Zone: Upper Trend Since 2000: Insufficient Data



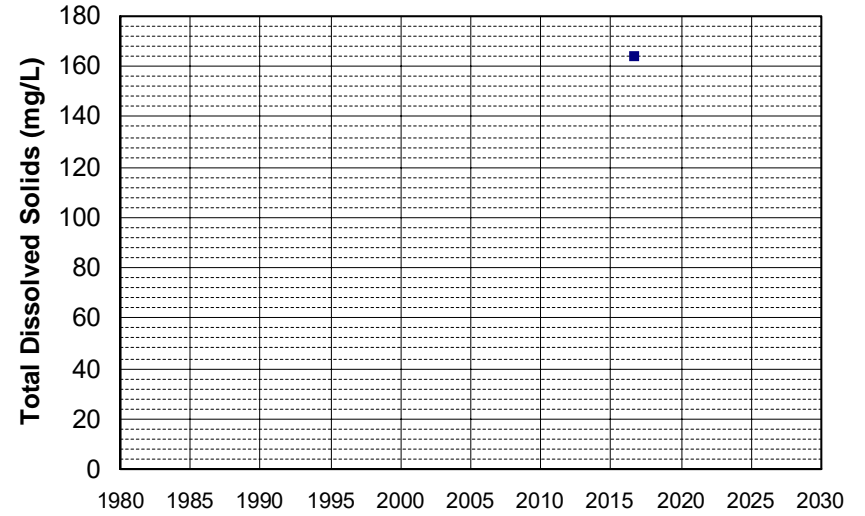
Well Name: 384235120405201 Well Depth (ft): 100
Well Type: WATER SUPPLY, OTHER # of Measurements: 1
Source: USGS_NWIS Period of Record: 2016
Depth Zone: Upper Trend Since 2000: Insufficient Data



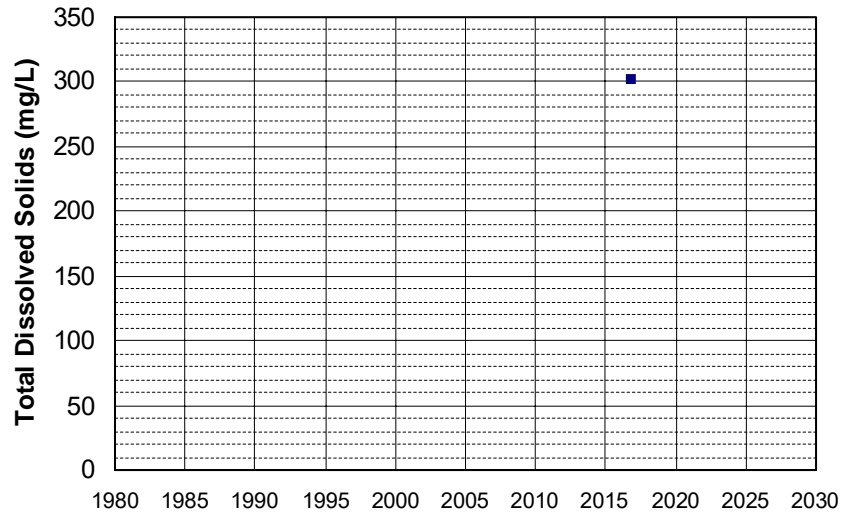
Well Name: 384239120392101 Well Depth (ft): 250
Well Type: WATER SUPPLY, OTHER # of Measurements: 1
Source: USGS_NWIS Period of Record: 2016
Depth Zone: Upper Trend Since 2000: Insufficient Data



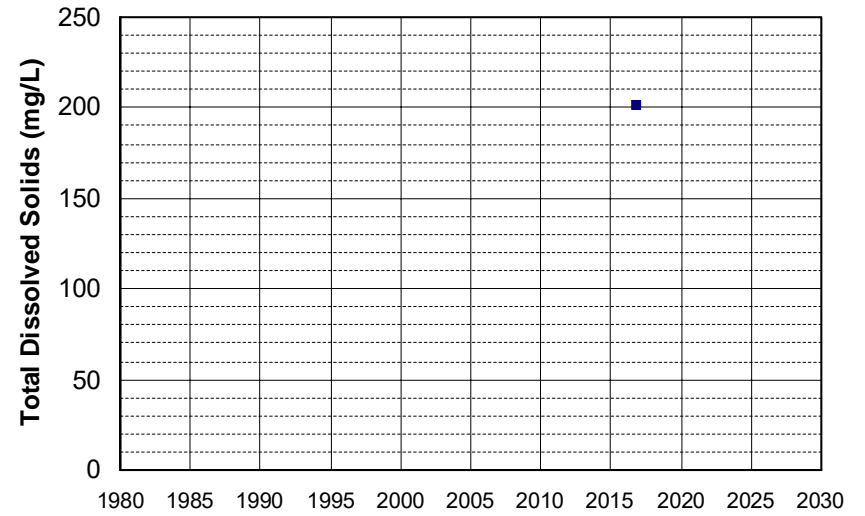
Well Name: 384346120425201 Well Depth (ft): 300
Well Type: WATER SUPPLY, OTHER # of Measurements: 1
Source: USGS_NWIS Period of Record: 2016
Depth Zone: Upper Trend Since 2000: Insufficient Data



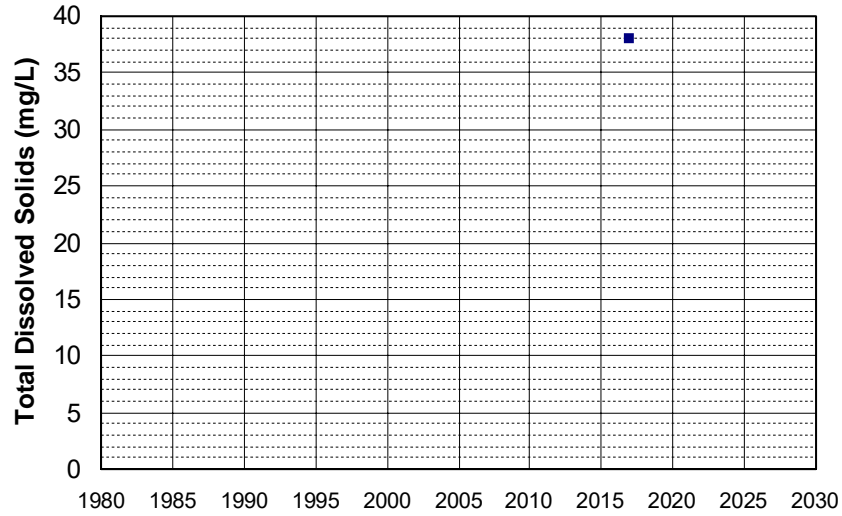
Well Name: 384512120532401 Well Depth (ft): 200
Well Type: WATER SUPPLY, OTHER # of Measurements: 1
Source: USGS_NWIS Period of Record: 2016
Depth Zone: Upper Trend Since 2000: Insufficient Data



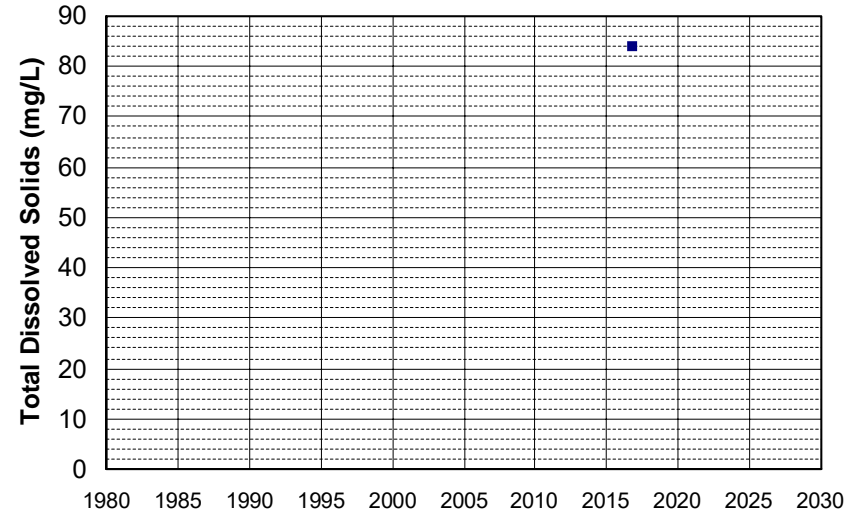
Well Name: 384852120540501 Well Depth (ft): 100
Well Type: WATER SUPPLY, OTHER # of Measurements: 1
Source: USGS_NWIS Period of Record: 2016
Depth Zone: Upper Trend Since 2000: Insufficient Data



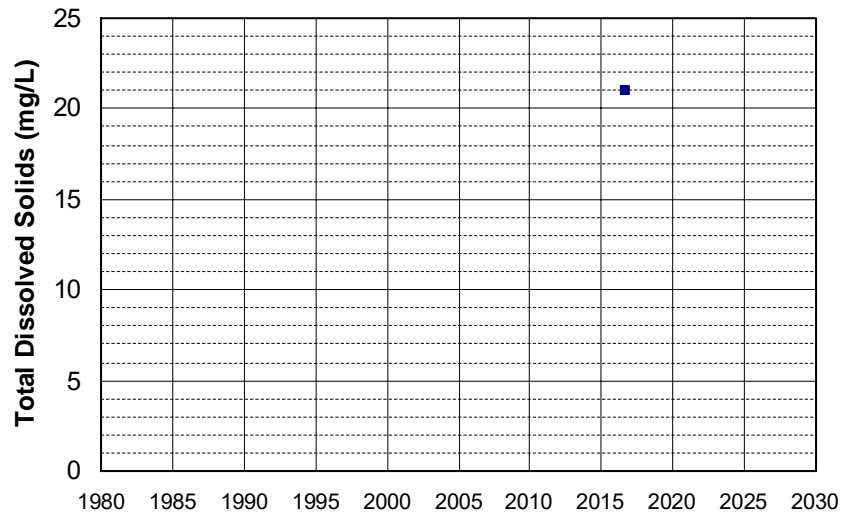
Well Name: 384917120035001
Well Type: WATER SUPPLY, OTHER
Source: USGS_NWIS
Depth Zone: Upper
Well Depth (ft): 82
of Measurements: 1
Period of Record: 2016
Trend Since 2000: Insufficient Data



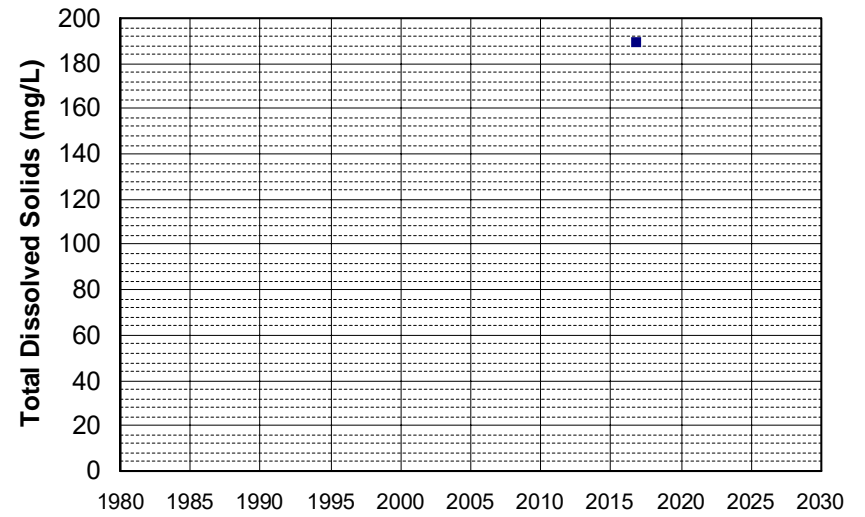
Well Name: 385028120484701
Well Type: WATER SUPPLY, OTHER
Source: USGS_NWIS
Depth Zone: Upper
Well Depth (ft): 100
of Measurements: 1
Period of Record: 2016
Trend Since 2000: Insufficient Data



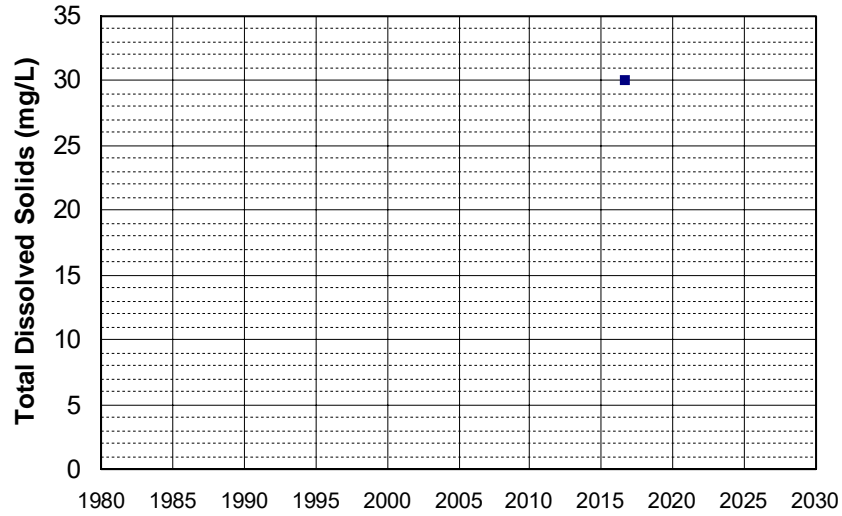
Well Name: 385455120481601
Well Type: WATER SUPPLY, OTHER
Source: USGS_NWIS
Depth Zone: Upper
Well Depth (ft): 175
of Measurements: 1
Period of Record: 2016
Trend Since 2000: Insufficient Data



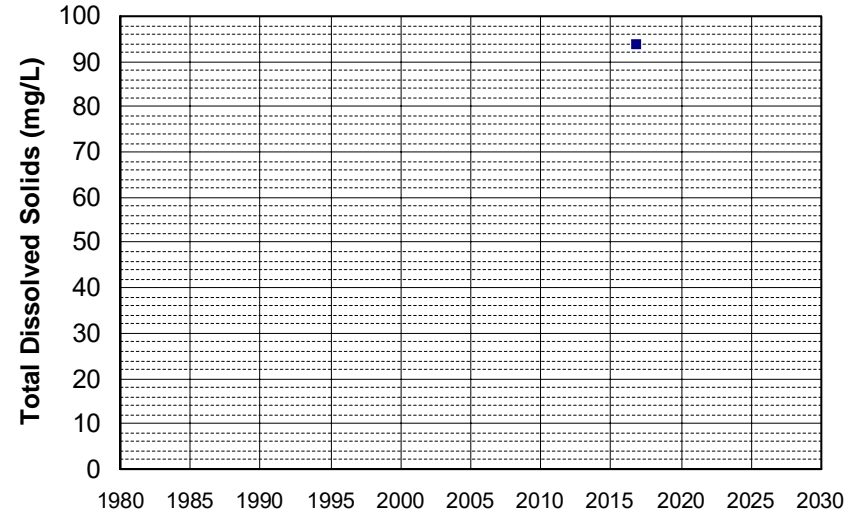
Well Name: 385526120545601
Well Type: WATER SUPPLY, OTHER
Source: USGS_NWIS
Depth Zone: Upper
Well Depth (ft): 250
of Measurements: 1
Period of Record: 2016
Trend Since 2000: Insufficient Data



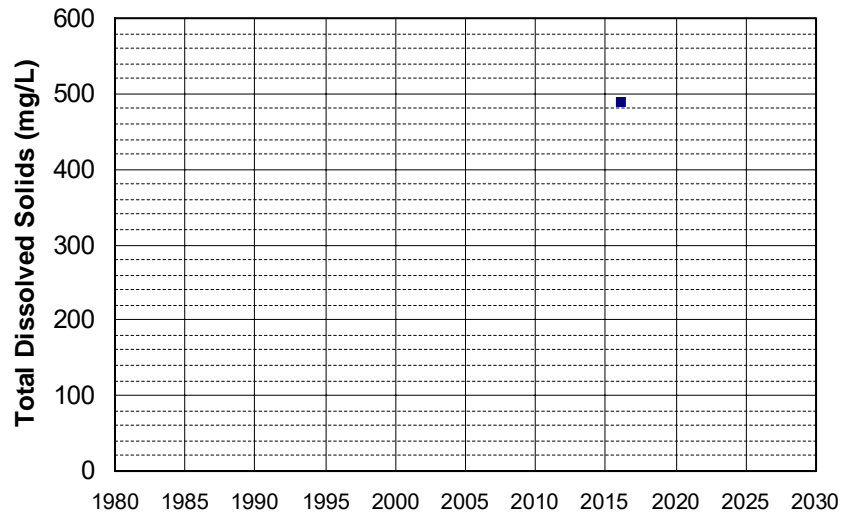
Well Name: 385559120471701 Well Depth (ft): 250
Well Type: WATER SUPPLY, OTHER # of Measurements: 1
Source: USGS_NWIS Period of Record: 2016
Depth Zone: Upper Trend Since 2000: Insufficient Data



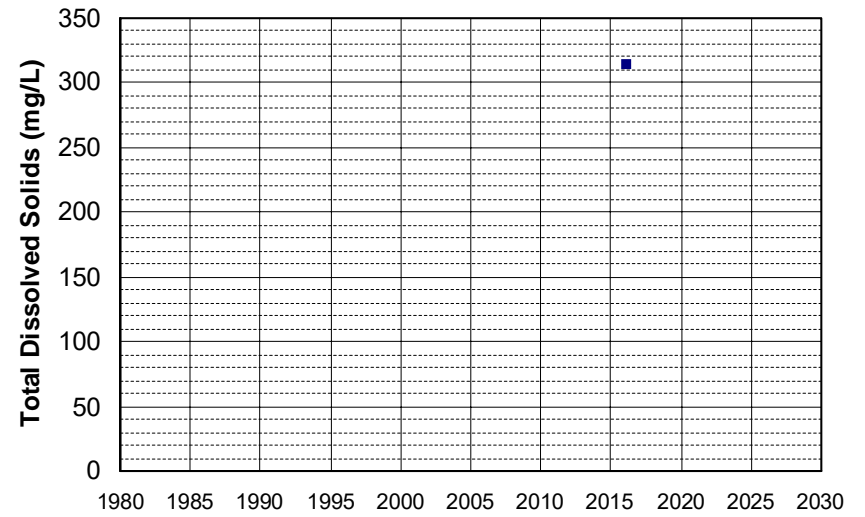
Well Name: 385624121065401 Well Depth (ft): 225
Well Type: WATER SUPPLY, OTHER # of Measurements: 1
Source: USGS_NWIS Period of Record: 2016
Depth Zone: Upper Trend Since 2000: Insufficient Data



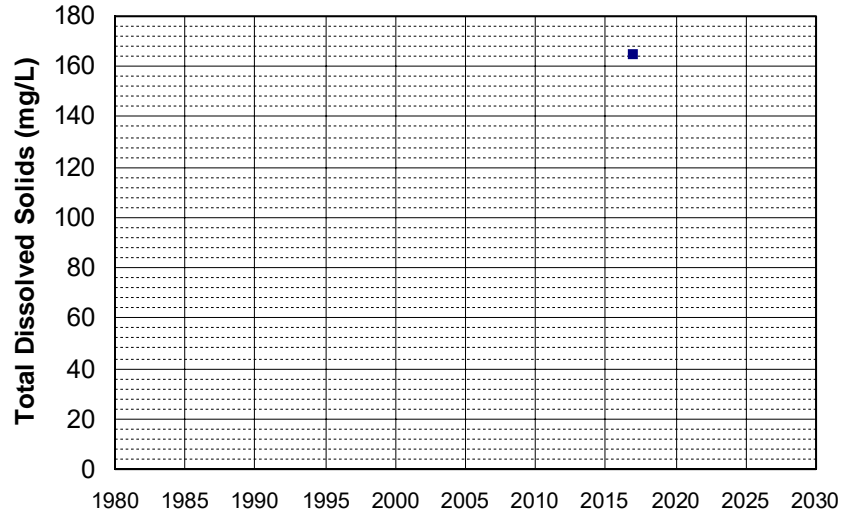
Well Name: 385900121020001 Well Depth (ft): 180
Well Type: WATER SUPPLY, OTHER # of Measurements: 1
Source: USGS_NWIS Period of Record: 2016
Depth Zone: Upper Trend Since 2000: Insufficient Data



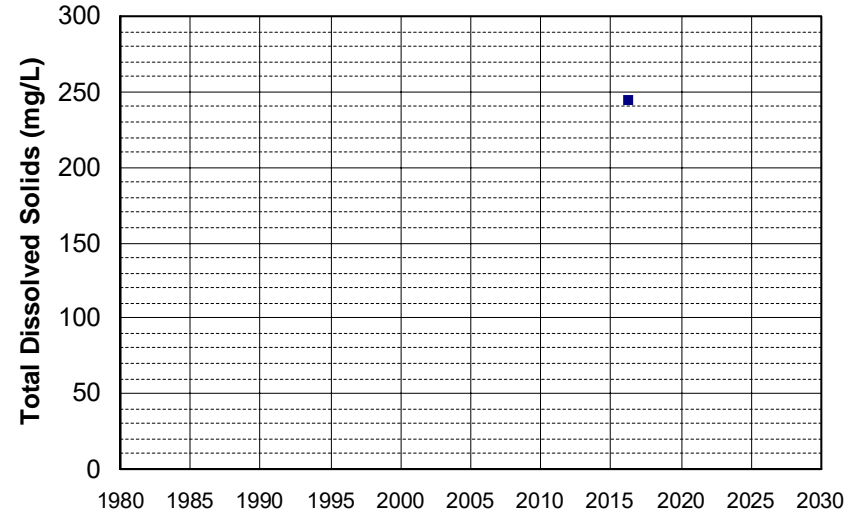
Well Name: 390000121010001 Well Depth (ft): 300
Well Type: WATER SUPPLY, OTHER # of Measurements: 1
Source: USGS_NWIS Period of Record: 2016
Depth Zone: Upper Trend Since 2000: Insufficient Data



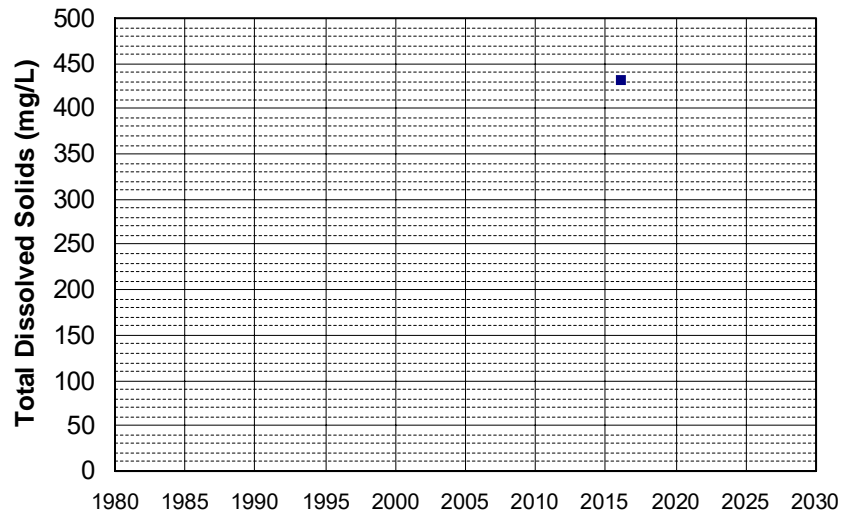
Well Name: 390044120511401
Well Type: WATER SUPPLY, OTHER
Source: USGS_NWIS
Depth Zone: Upper
Well Depth (ft): 300
of Measurements: 1
Period of Record: 2016
Trend Since 2000: Insufficient Data



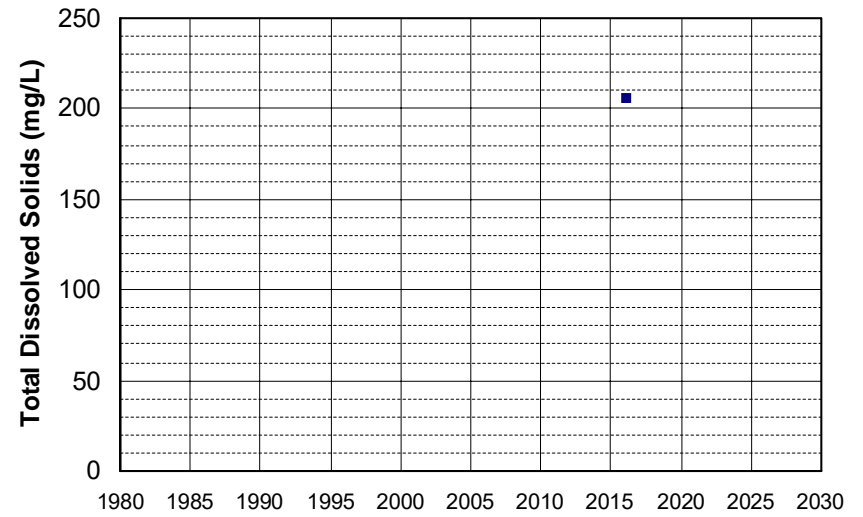
Well Name: 390400121070001
Well Type: WATER SUPPLY, OTHER
Source: USGS_NWIS
Depth Zone: Upper
Well Depth (ft): 225
of Measurements: 1
Period of Record: 2016
Trend Since 2000: Insufficient Data



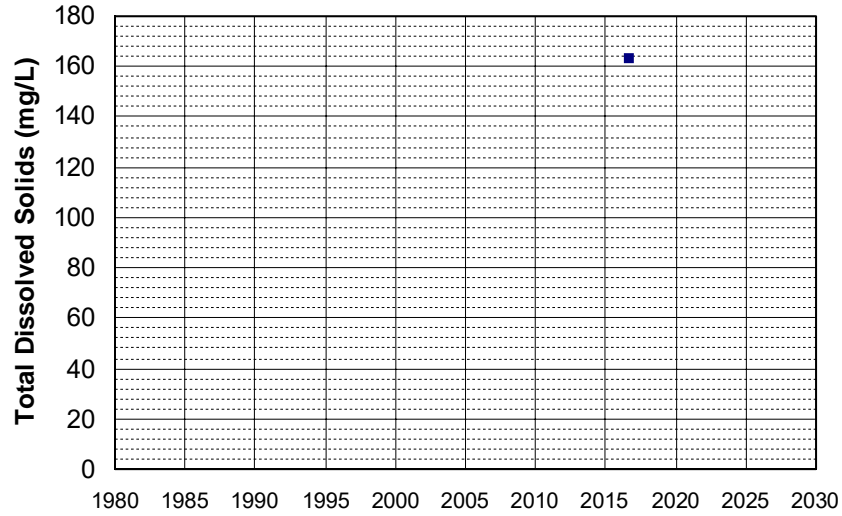
Well Name: 390500121000001
Well Type: WATER SUPPLY, OTHER
Source: USGS_NWIS
Depth Zone: Upper
Well Depth (ft): 140
of Measurements: 1
Period of Record: 2016
Trend Since 2000: Insufficient Data



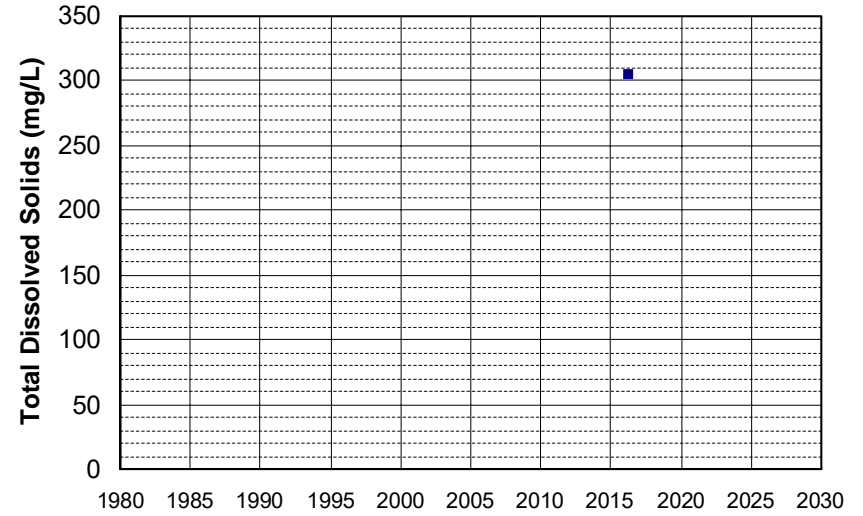
Well Name: 390500121060001
Well Type: WATER SUPPLY, OTHER
Source: USGS_NWIS
Depth Zone: Upper
Well Depth (ft): 100
of Measurements: 1
Period of Record: 2016
Trend Since 2000: Insufficient Data



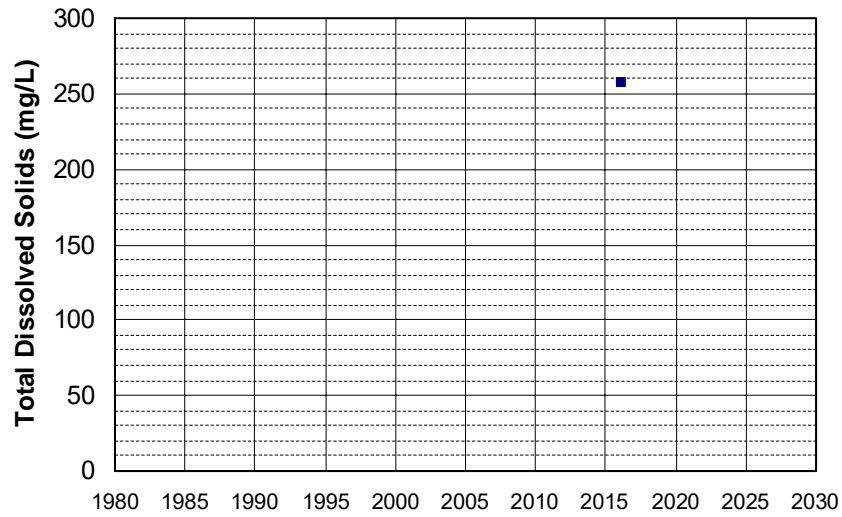
Well Name: 390510120455501 Well Depth (ft): 125
Well Type: WATER SUPPLY, OTHER # of Measurements: 1
Source: USGS_NWIS Period of Record: 2016
Depth Zone: Upper Trend Since 2000: Insufficient Data



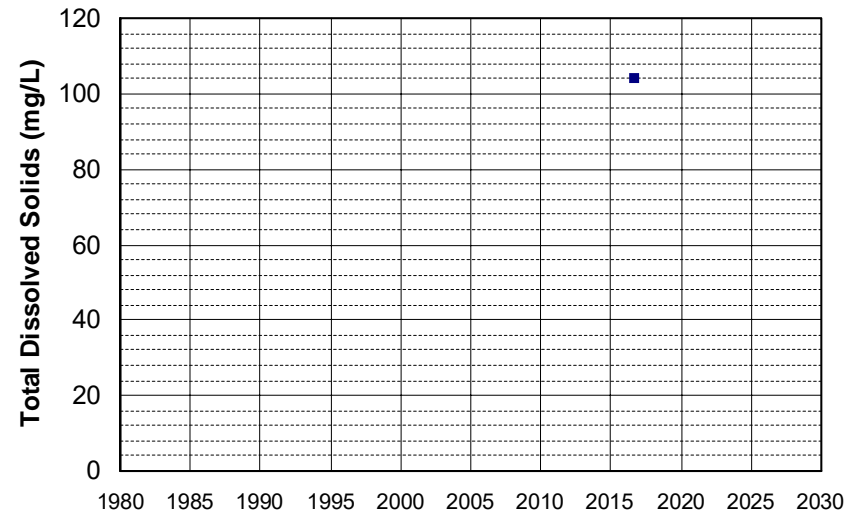
Well Name: 391100120550001 Well Depth (ft): 180
Well Type: WATER SUPPLY, OTHER # of Measurements: 1
Source: USGS_NWIS Period of Record: 2016
Depth Zone: Upper Trend Since 2000: Insufficient Data



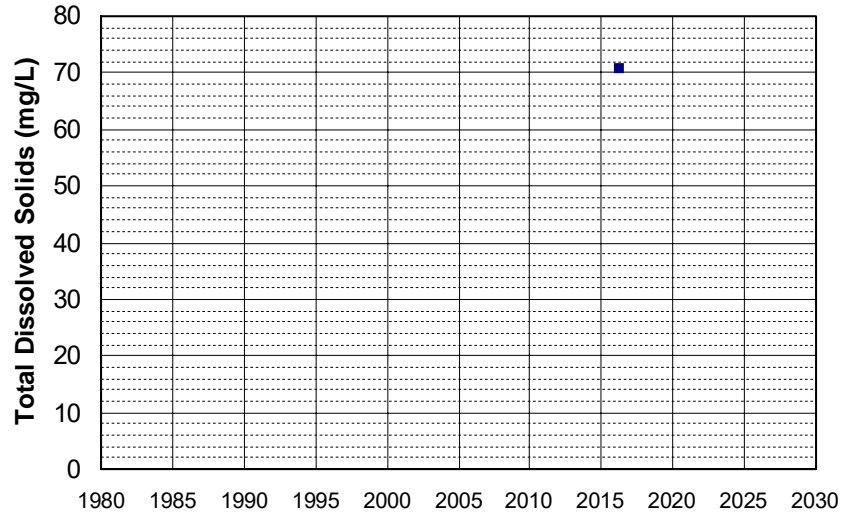
Well Name: 391100121020001 Well Depth (ft): 125
Well Type: WATER SUPPLY, OTHER # of Measurements: 1
Source: USGS_NWIS Period of Record: 2016
Depth Zone: Upper Trend Since 2000: Insufficient Data



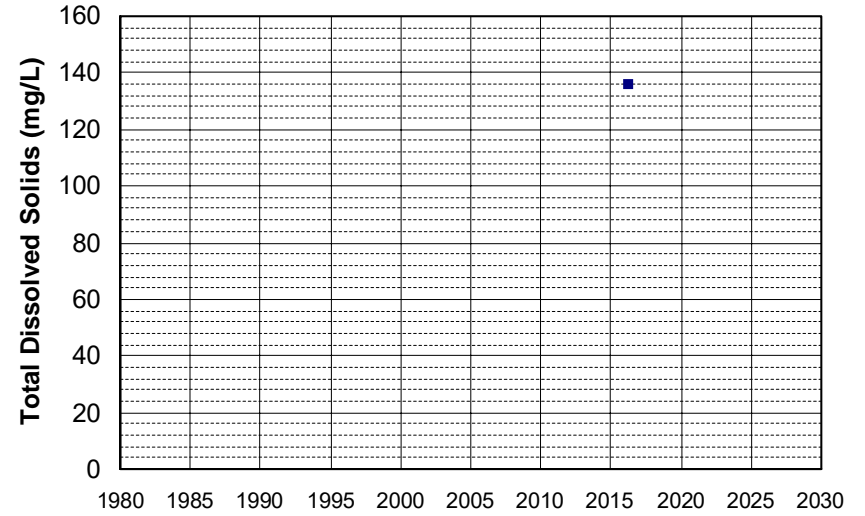
Well Name: 391154120475101 Well Depth (ft): 115
Well Type: WATER SUPPLY, OTHER # of Measurements: 1
Source: USGS_NWIS Period of Record: 2016
Depth Zone: Upper Trend Since 2000: Insufficient Data



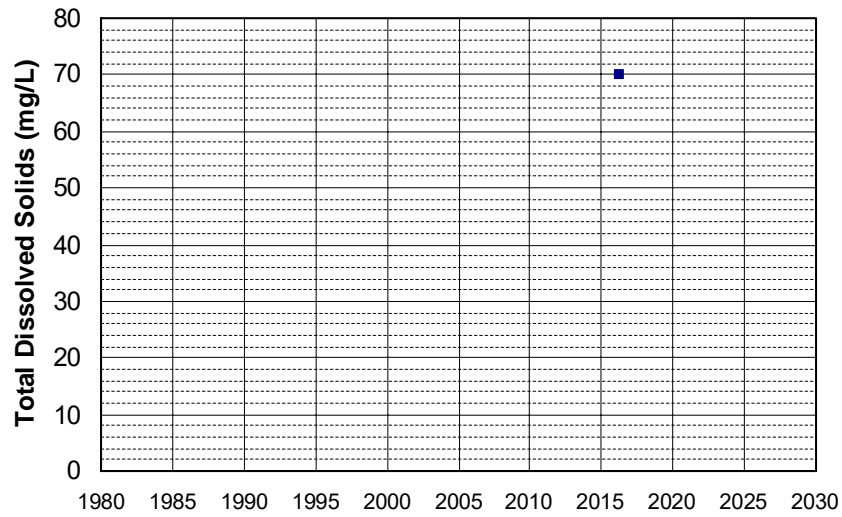
Well Name: 391300120490001 Well Depth (ft): 119
Well Type: WATER SUPPLY, OTHER # of Measurements: 1
Source: USGS_NWIS Period of Record: 2016
Depth Zone: Upper Trend Since 2000: Insufficient Data



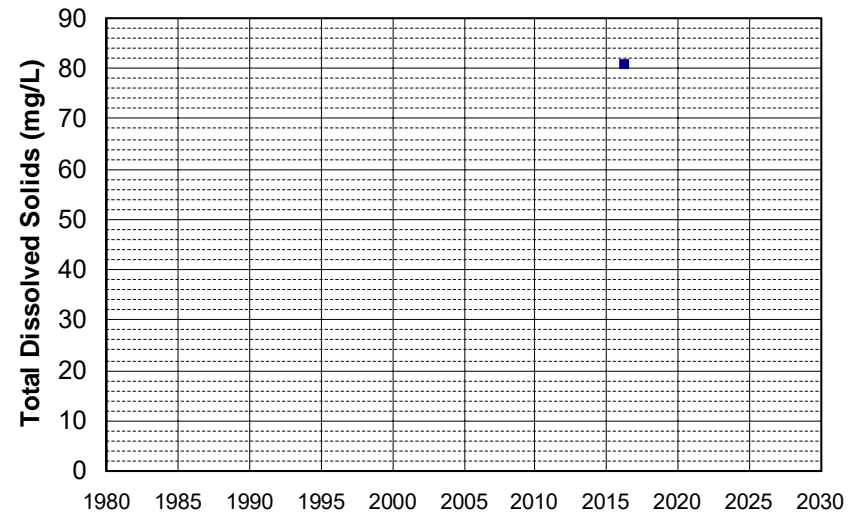
Well Name: 391500120540001 Well Depth (ft): 175
Well Type: WATER SUPPLY, OTHER # of Measurements: 1
Source: USGS_NWIS Period of Record: 2016
Depth Zone: Upper Trend Since 2000: Insufficient Data



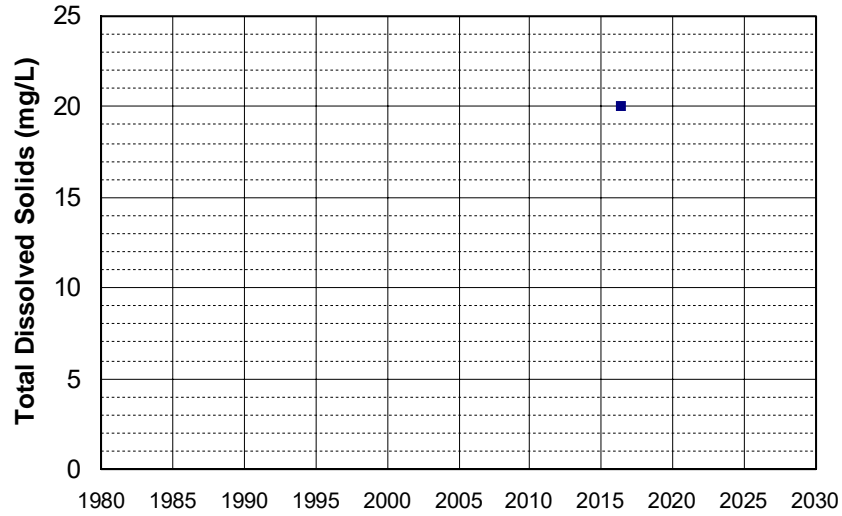
Well Name: 391500121000001 Well Depth (ft): 115
Well Type: WATER SUPPLY, OTHER # of Measurements: 1
Source: USGS_NWIS Period of Record: 2016
Depth Zone: Upper Trend Since 2000: Insufficient Data



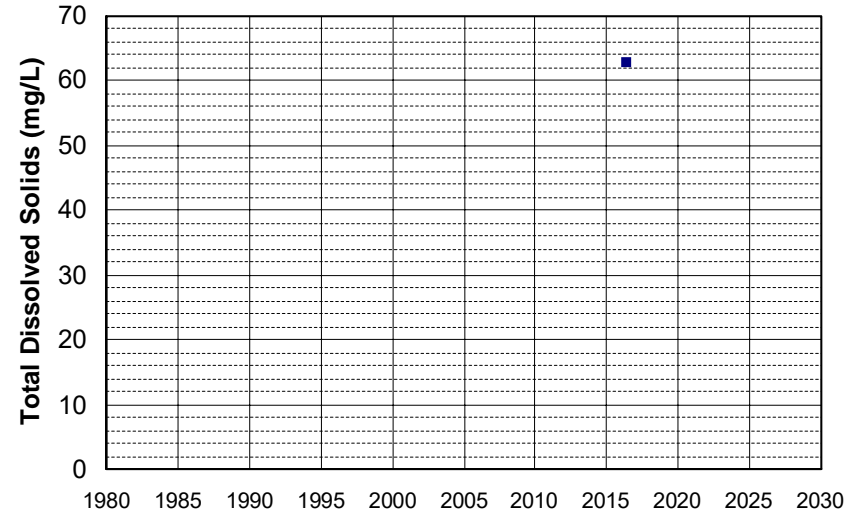
Well Name: 391800120320001 Well Depth (ft): 105
Well Type: WATER SUPPLY, OTHER # of Measurements: 1
Source: USGS_NWIS Period of Record: 2016
Depth Zone: Upper Trend Since 2000: Insufficient Data



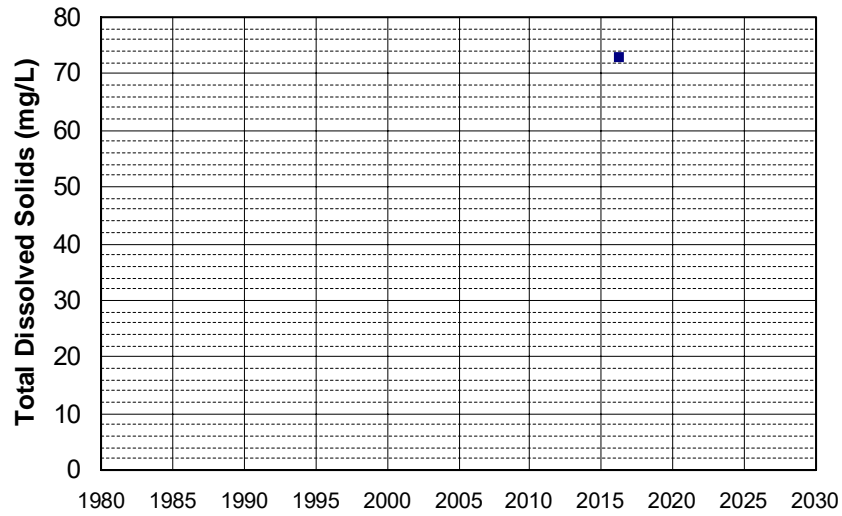
Well Name: 391800120430001 Well Depth (ft): 280
Well Type: WATER SUPPLY, OTHER # of Measurements: 1
Source: USGS_NWIS Period of Record: 2016
Depth Zone: Upper Trend Since 2000: Insufficient Data



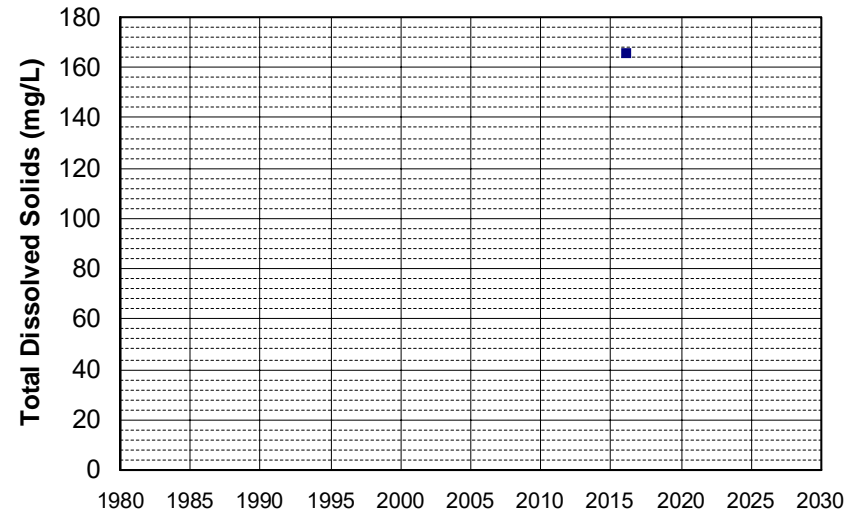
Well Name: 391900120400001 Well Depth (ft): 100
Well Type: WATER SUPPLY, OTHER # of Measurements: 1
Source: USGS_NWIS Period of Record: 2016
Depth Zone: Upper Trend Since 2000: Insufficient Data



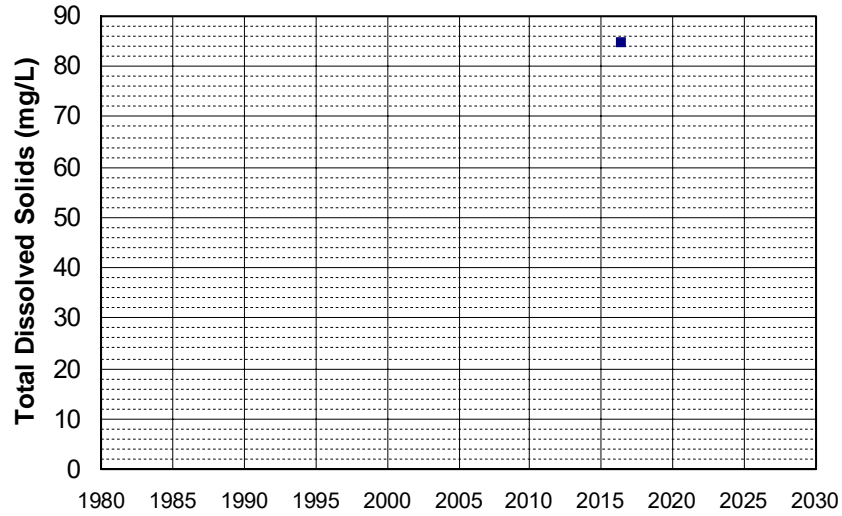
Well Name: 391900120580001 Well Depth (ft): 81
Well Type: WATER SUPPLY, OTHER # of Measurements: 1
Source: USGS_NWIS Period of Record: 2016
Depth Zone: Upper Trend Since 2000: Insufficient Data



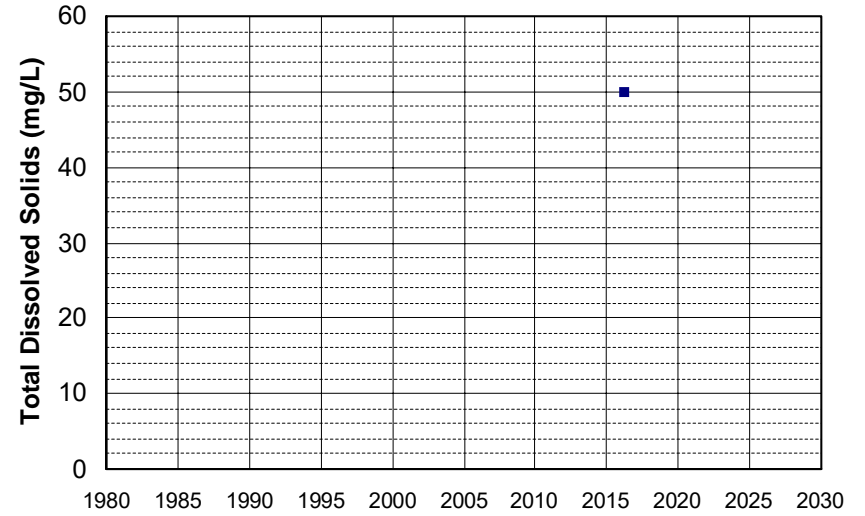
Well Name: 392200121120001 Well Depth (ft): 300
Well Type: WATER SUPPLY, OTHER # of Measurements: 1
Source: USGS_NWIS Period of Record: 2016
Depth Zone: Upper Trend Since 2000: Insufficient Data



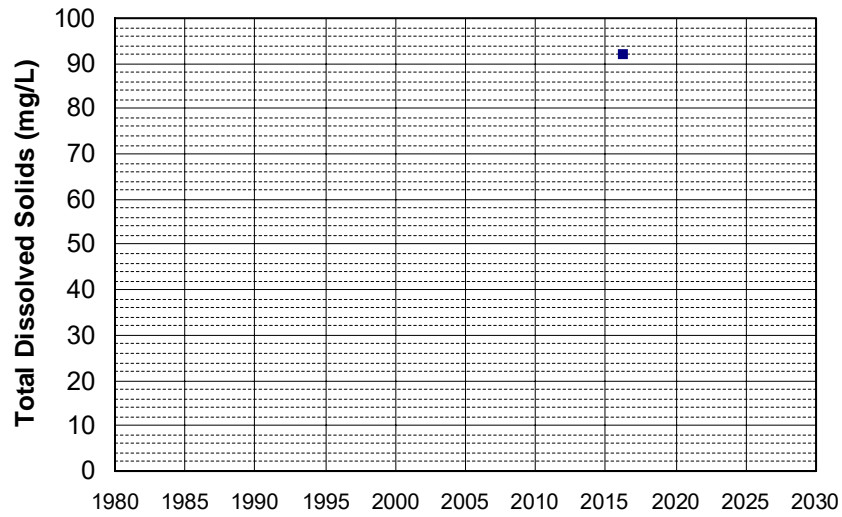
Well Name: 392300120540001 Well Depth (ft): 175
Well Type: WATER SUPPLY, OTHER # of Measurements: 1
Source: USGS_NWIS Period of Record: 2016
Depth Zone: Upper Trend Since 2000: Insufficient Data



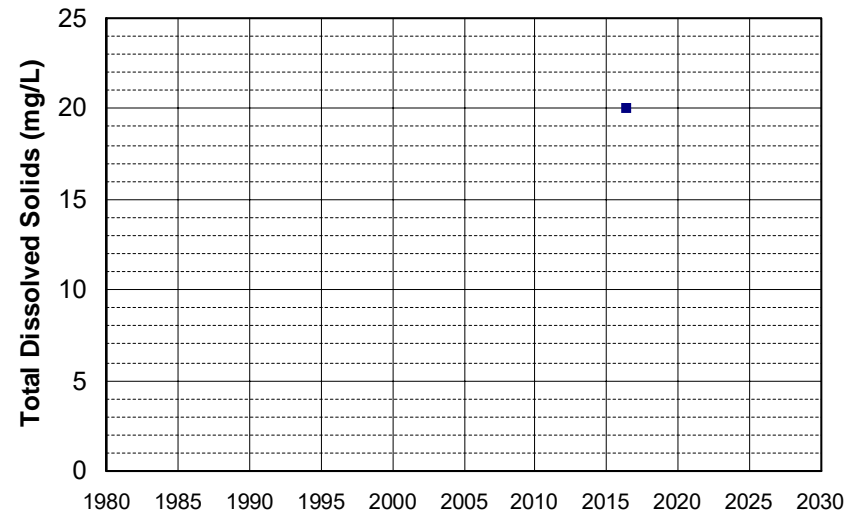
Well Name: 392300121020001 Well Depth (ft): 80
Well Type: WATER SUPPLY, OTHER # of Measurements: 1
Source: USGS_NWIS Period of Record: 2016
Depth Zone: Upper Trend Since 2000: Insufficient Data



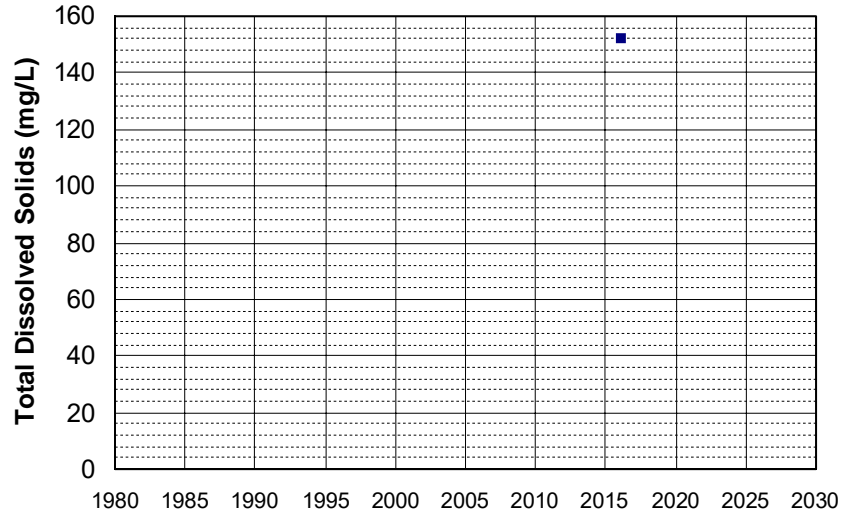
Well Name: 392300121060001 Well Depth (ft): 108
Well Type: WATER SUPPLY, OTHER # of Measurements: 1
Source: USGS_NWIS Period of Record: 2016
Depth Zone: Upper Trend Since 2000: Insufficient Data



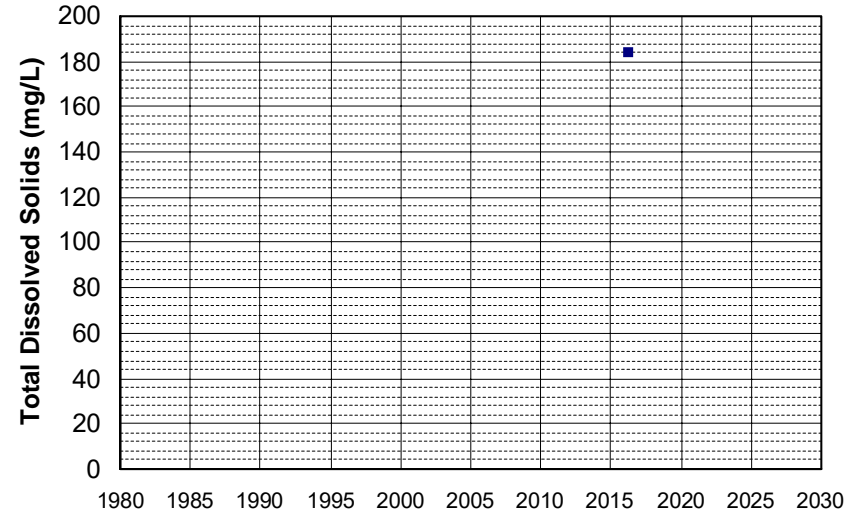
Well Name: 392400120480001 Well Depth (ft): 72
Well Type: WATER SUPPLY, OTHER # of Measurements: 1
Source: USGS_NWIS Period of Record: 2016
Depth Zone: Upper Trend Since 2000: Insufficient Data



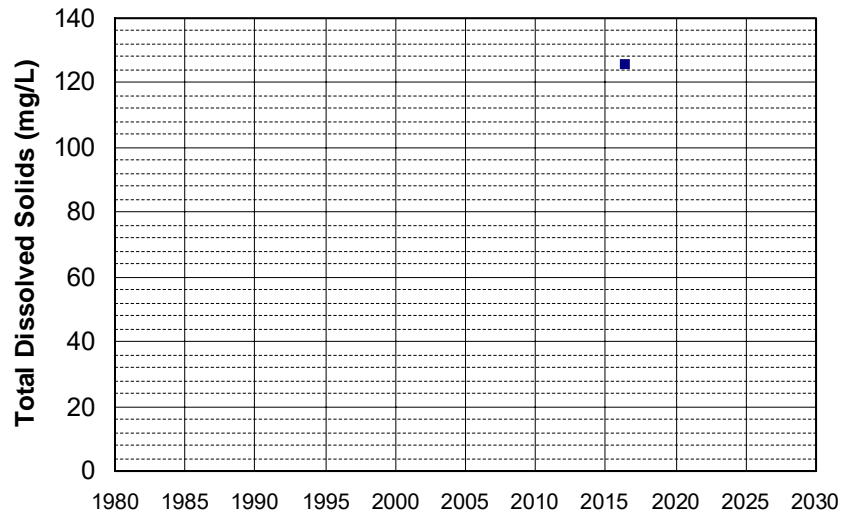
Well Name: 392700121110001
Well Depth (ft): 175
Well Type: WATER SUPPLY, OTHER
of Measurements: 1
Source: USGS_NWIS
Period of Record: 2016
Depth Zone: Upper
Trend Since 2000: Insufficient Data



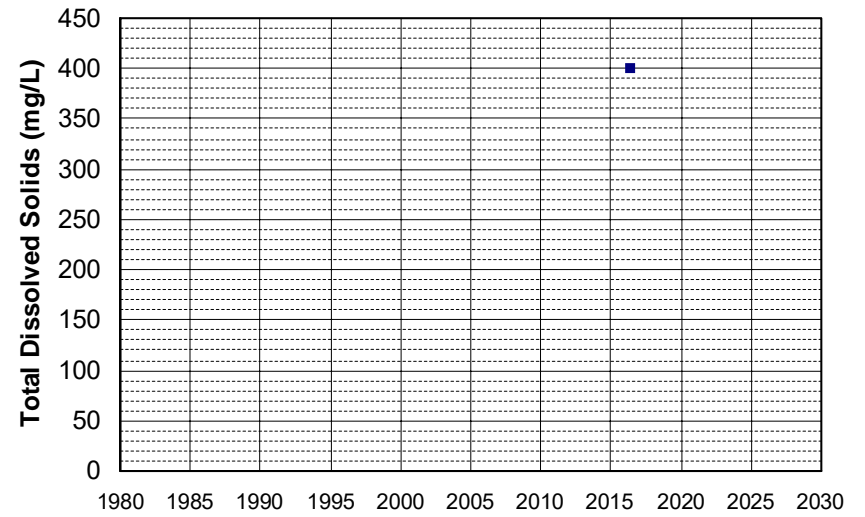
Well Name: 392800121150001
Well Depth (ft): 290
Well Type: WATER SUPPLY, OTHER
of Measurements: 1
Source: USGS_NWIS
Period of Record: 2016
Depth Zone: Upper
Trend Since 2000: Insufficient Data



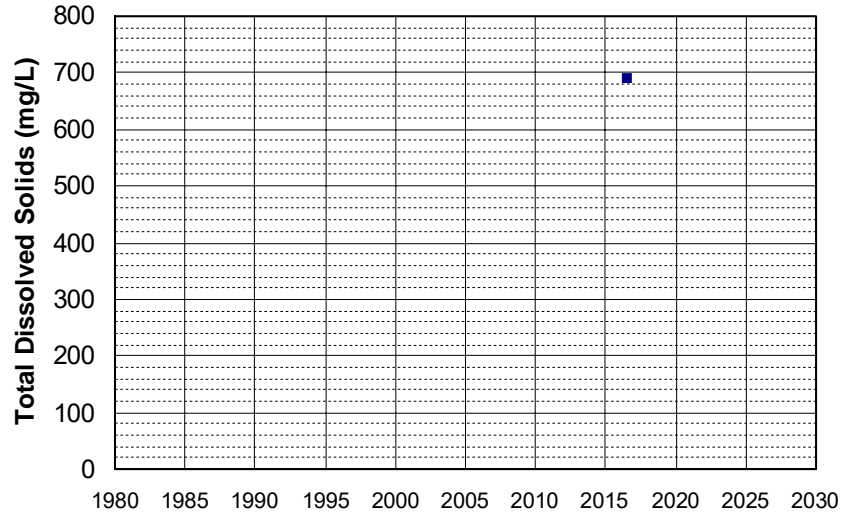
Well Name: 393300121080001
Well Depth (ft): 155
Well Type: WATER SUPPLY, OTHER
of Measurements: 1
Source: USGS_NWIS
Period of Record: 2016
Depth Zone: Upper
Trend Since 2000: Insufficient Data



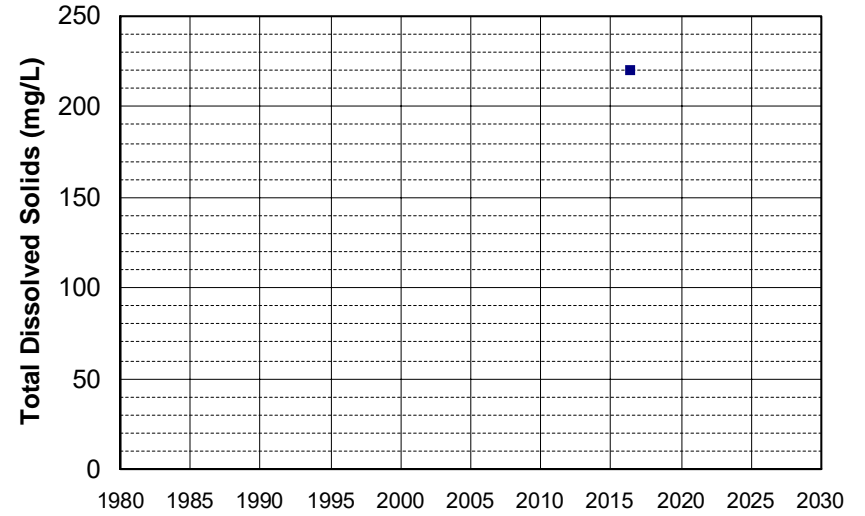
Well Name: CA0900102_003_003
Well Depth (ft): 100
Well Type: MUNICIPAL
of Measurements: 1
Source: DDW
Period of Record: 2016
Depth Zone: Upper
Trend Since 2000: Insufficient Data



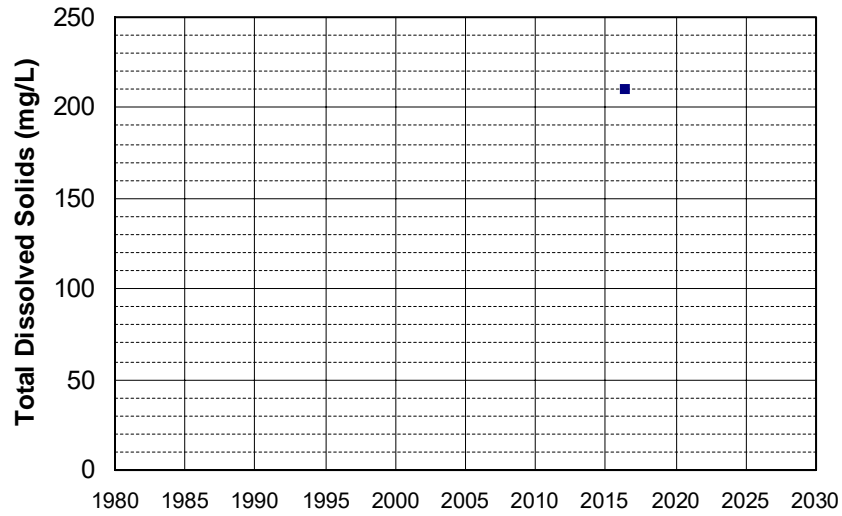
Well Name: CA1100104_001_001
Well Type: MUNICIPAL
Source: DDW
Depth Zone: Upper
Well Depth (ft): 105
of Measurements: 1
Period of Record: 2016
Trend Since 2000: Insufficient Data



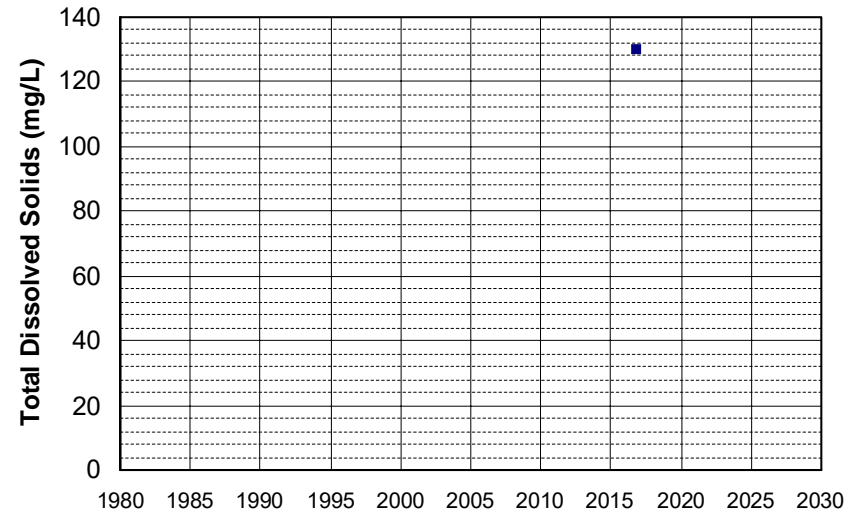
Well Name: CA1700601_001_001
Well Type: MUNICIPAL
Source: DDW
Depth Zone: Upper
Well Depth (ft): N/A
of Measurements: 1
Period of Record: 2016
Trend Since 2000: Insufficient Data



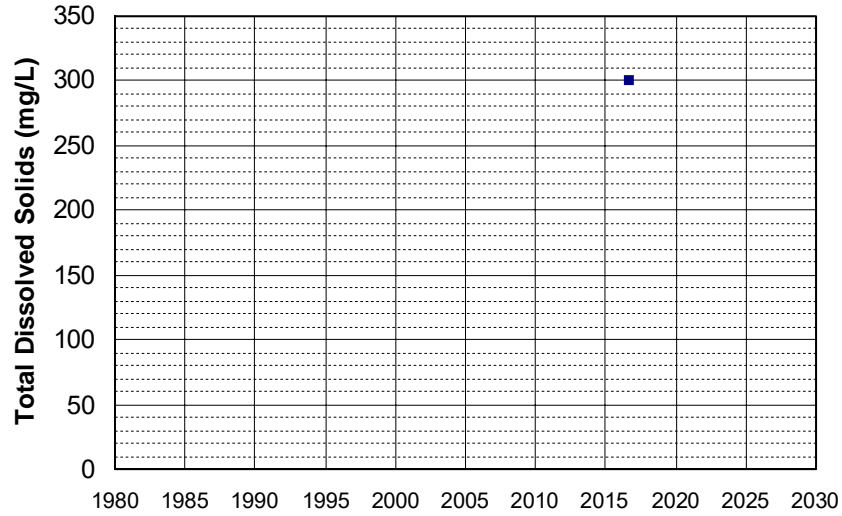
Well Name: CA1700601_002_002
Well Type: MUNICIPAL
Source: DDW
Depth Zone: Upper
Well Depth (ft): N/A
of Measurements: 1
Period of Record: 2016
Trend Since 2000: Insufficient Data



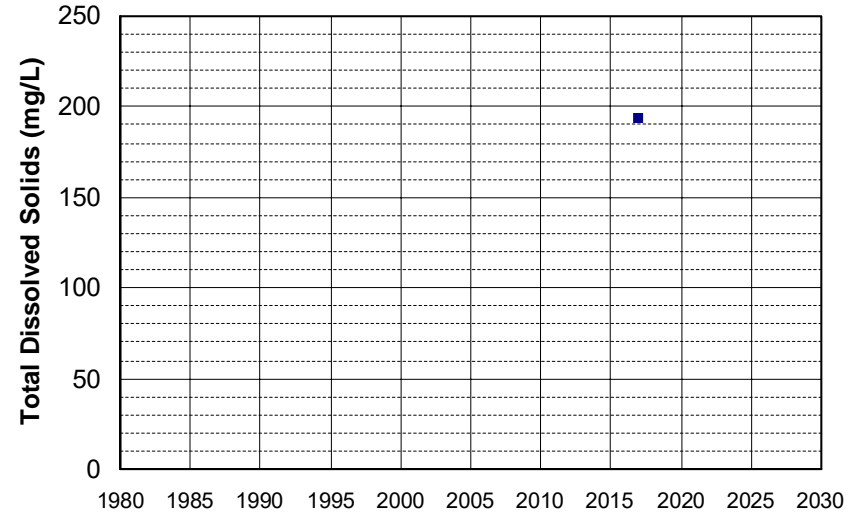
Well Name: CA1710004_004_004
Well Type: MUNICIPAL
Source: DDW
Depth Zone: Upper
Well Depth (ft): 60
of Measurements: 1
Period of Record: 2016
Trend Since 2000: Insufficient Data



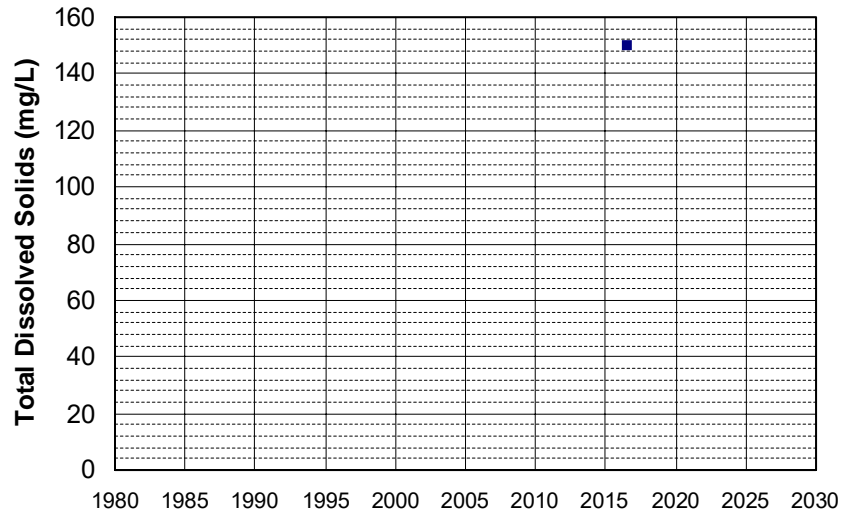
Well Name: CA2800561_003_003
Well Type: MUNICIPAL
Source: DDW
Depth Zone: Upper
Well Depth (ft): N/A
of Measurements: 1
Period of Record: 2016
Trend Since 2000: Insufficient Data



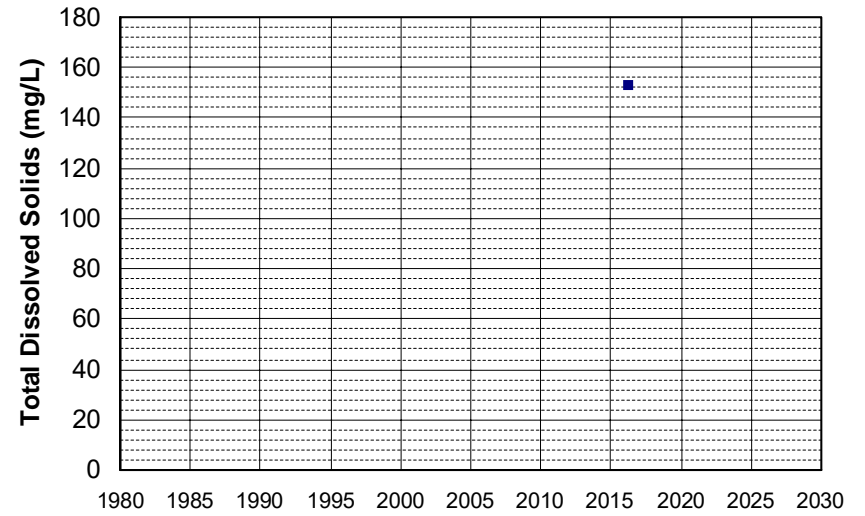
Well Name: CA2902398_001_001
Well Type: MUNICIPAL
Source: DDW
Depth Zone: Upper
Well Depth (ft): 10
of Measurements: 1
Period of Record: 2016
Trend Since 2000: Insufficient Data



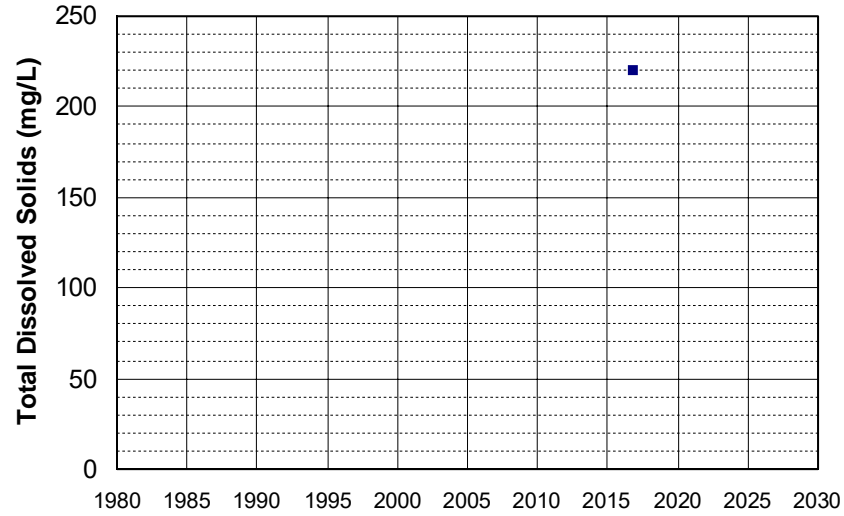
Well Name: CA3205005_006_006
Well Type: MUNICIPAL
Source: DDW
Depth Zone: Upper
Well Depth (ft): 200
of Measurements: 1
Period of Record: 2016
Trend Since 2000: Insufficient Data



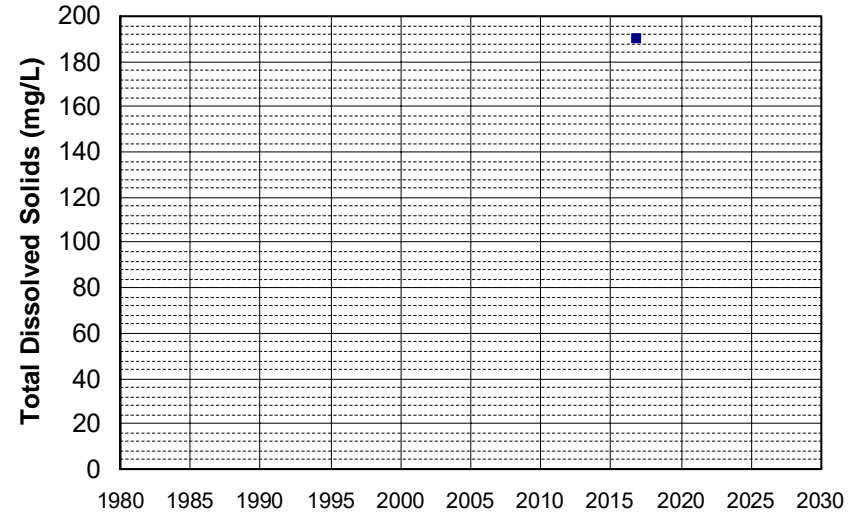
Well Name: CA4500331_003_003
Well Type: MUNICIPAL
Source: DDW
Depth Zone: Upper
Well Depth (ft): 260
of Measurements: 1
Period of Record: 2016
Trend Since 2000: Insufficient Data



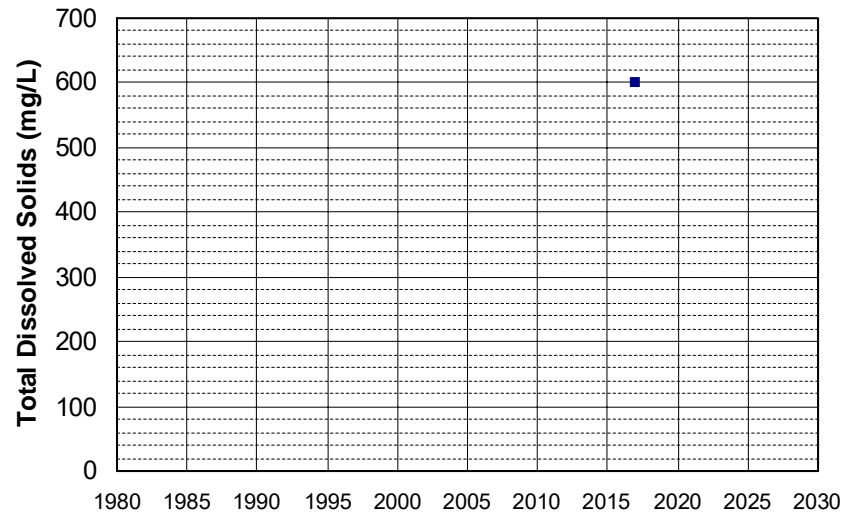
Well Name: CA5210800_004_004
Well Type: MUNICIPAL
Source: DDW
Depth Zone: Upper
Well Depth (ft): 220
of Measurements: 1
Period of Record: 2016
Trend Since 2000: Insufficient Data



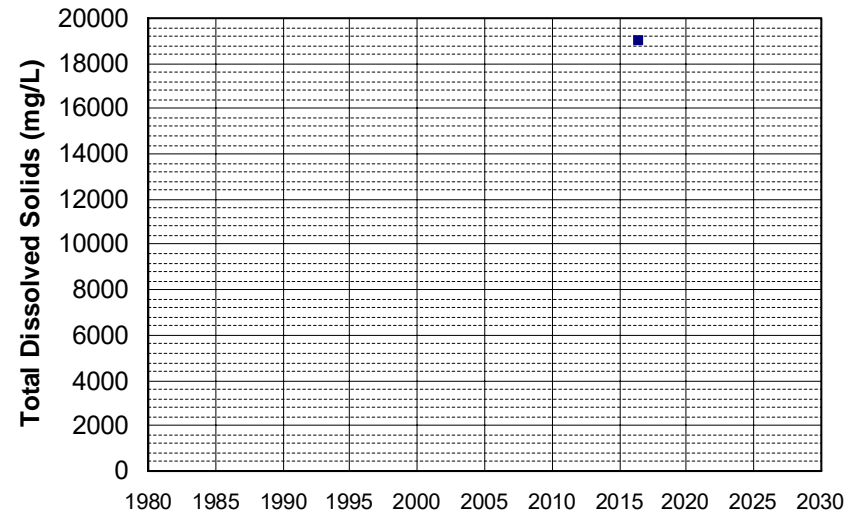
Well Name: CA5210800_005_005
Well Type: MUNICIPAL
Source: DDW
Depth Zone: Upper
Well Depth (ft): 220
of Measurements: 1
Period of Record: 2016
Trend Since 2000: Insufficient Data



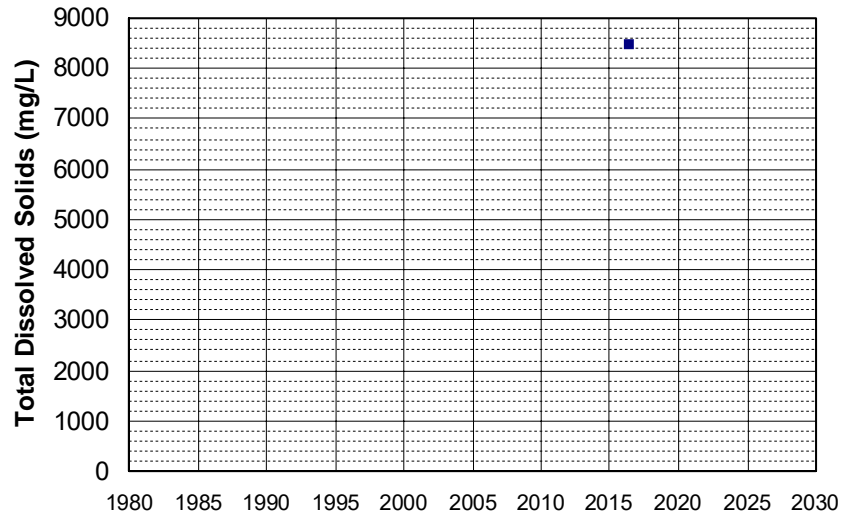
Well Name: CA5700649_001_001
Well Type: MUNICIPAL
Source: DDW
Depth Zone: Upper
Well Depth (ft): 58
of Measurements: 1
Period of Record: 2016
Trend Since 2000: Insufficient Data



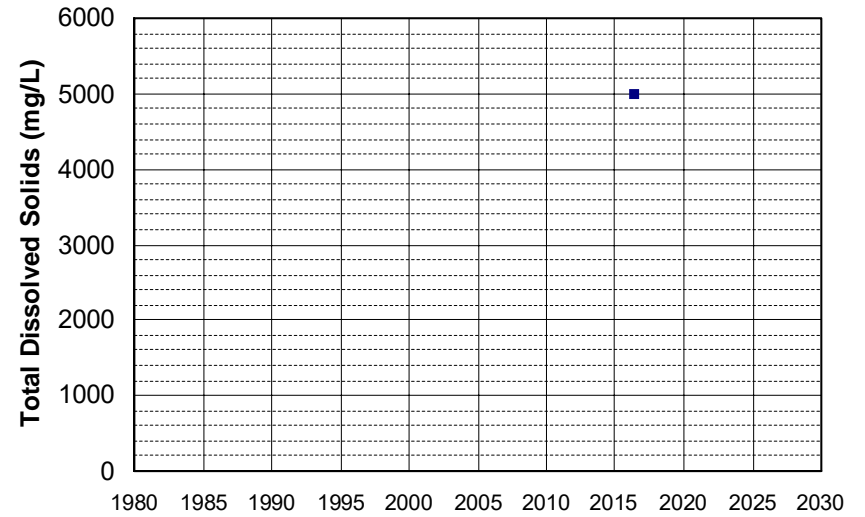
Well Name: L10005342355-LP-1B
Well Type: MONITORING
Source: WB_CLEANUP
Depth Zone: Upper
Well Depth (ft): N/A
of Measurements: 1
Period of Record: 2016
Trend Since 2000: Insufficient Data



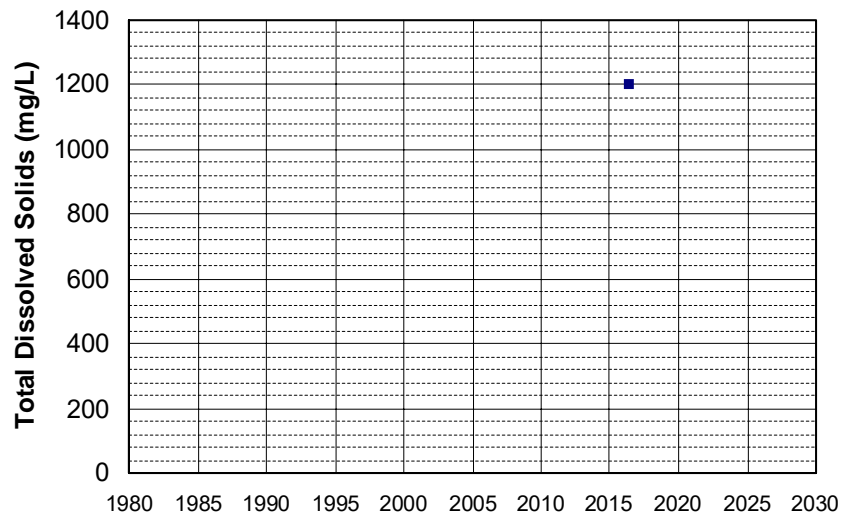
Well Name: L10005342355-LP-3D
Well Type: MONITORING
Source: WB_CLEANUP
Depth Zone: Upper
Well Depth (ft): N/A
of Measurements: 1
Period of Record: 2016
Trend Since 2000: Insufficient Data



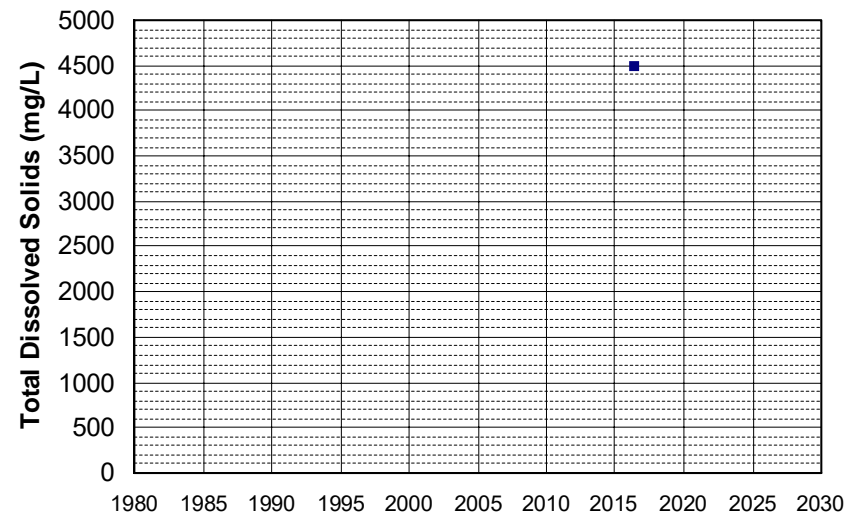
Well Name: L10005342355-LP-4B
Well Type: MONITORING
Source: WB_CLEANUP
Depth Zone: Upper
Well Depth (ft): N/A
of Measurements: 1
Period of Record: 2016
Trend Since 2000: Insufficient Data



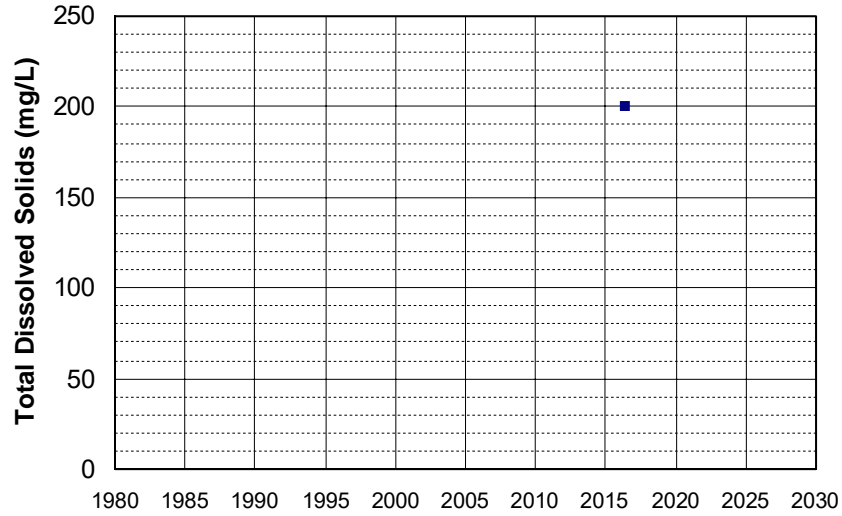
Well Name: L10005342355-P-4
Well Type: MONITORING
Source: WB_CLEANUP
Depth Zone: Upper
Well Depth (ft): 29
of Measurements: 1
Period of Record: 2016
Trend Since 2000: Insufficient Data



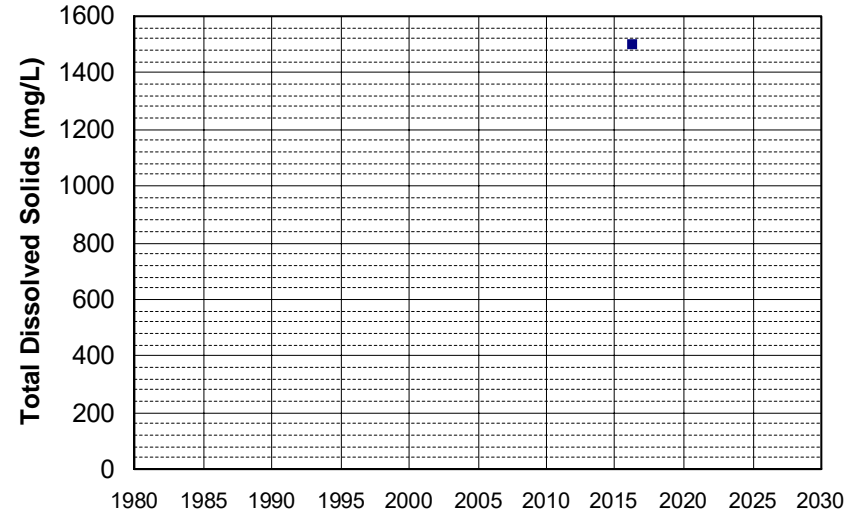
Well Name: L10005342355-SP-30
Well Type: MONITORING
Source: WB_CLEANUP
Depth Zone: Upper
Well Depth (ft): 30
of Measurements: 1
Period of Record: 2016
Trend Since 2000: Insufficient Data



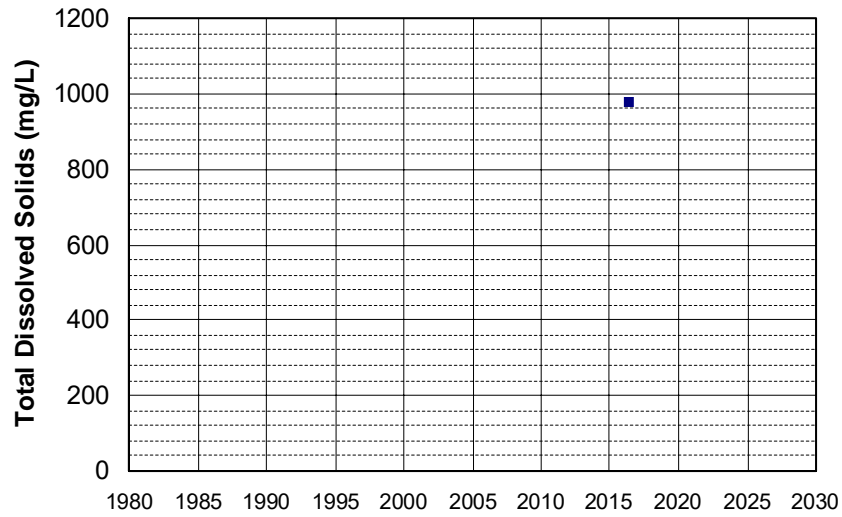
Well Name: L10005342355-SP-45
Well Type: MONITORING
Source: WB_CLEANUP
Depth Zone: Upper
Well Depth (ft): 74
of Measurements: 1
Period of Record: 2016
Trend Since 2000: Insufficient Data



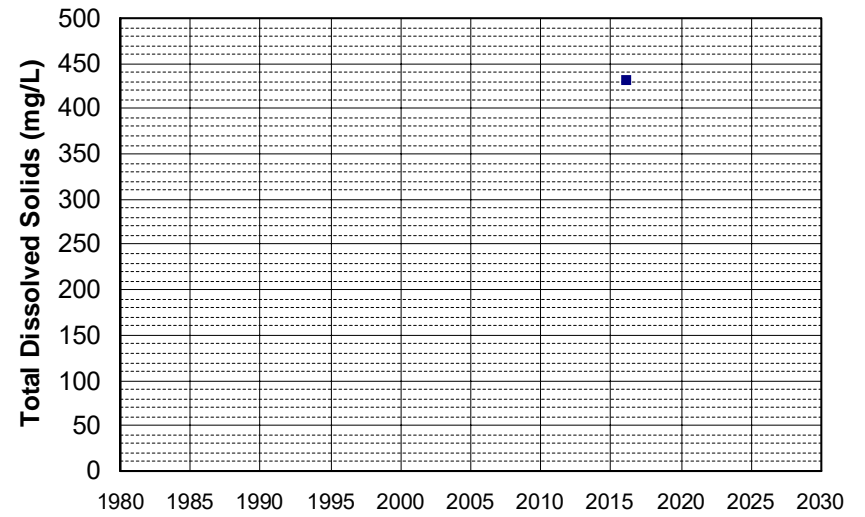
Well Name: L10007002783-MW-243
Well Type: MONITORING
Source: WB_CLEANUP
Depth Zone: Upper
Well Depth (ft): 44.56
of Measurements: 1
Period of Record: 2016
Trend Since 2000: Insufficient Data



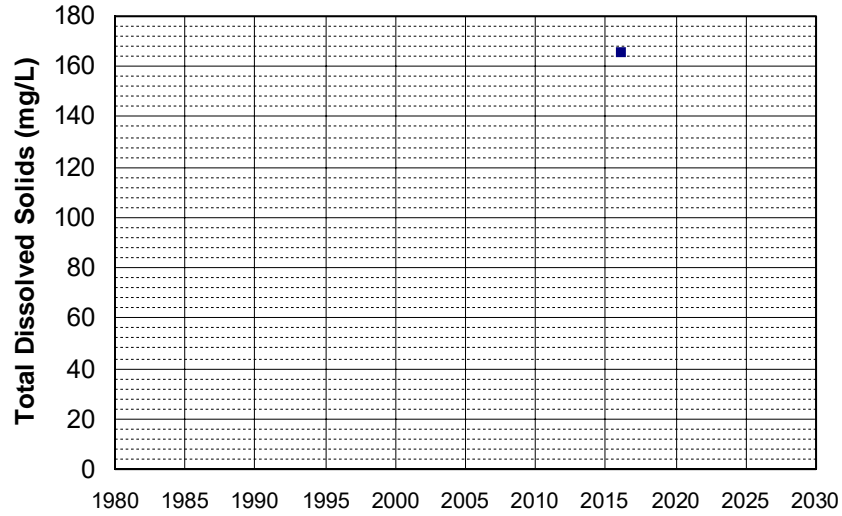
Well Name: L10007011530-I-7
Well Type: MONITORING
Source: WB_CLEANUP
Depth Zone: Upper
Well Depth (ft): N/A
of Measurements: 1
Period of Record: 2016
Trend Since 2000: Insufficient Data



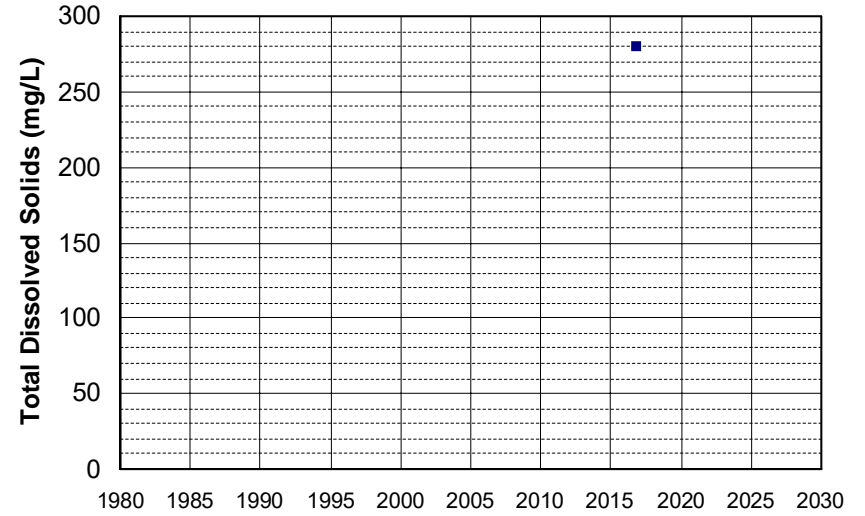
Well Name: S5-YB-B21
Well Type: DOMESTIC
Source: GAMA_USGS
Depth Zone: Upper
Well Depth (ft): 140
of Measurements: 1
Period of Record: 2016
Trend Since 2000: Insufficient Data



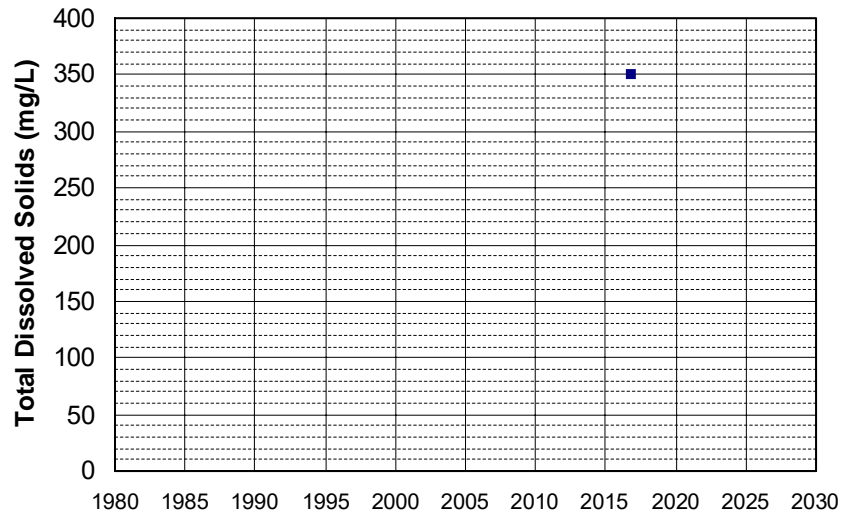
Well Name: S5-YB-Y18
Well Type: DOMESTIC
Source: GAMA_USGS
Depth Zone: Upper
Well Depth (ft): 300
of Measurements: 1
Period of Record: 2016
Trend Since 2000: Insufficient Data



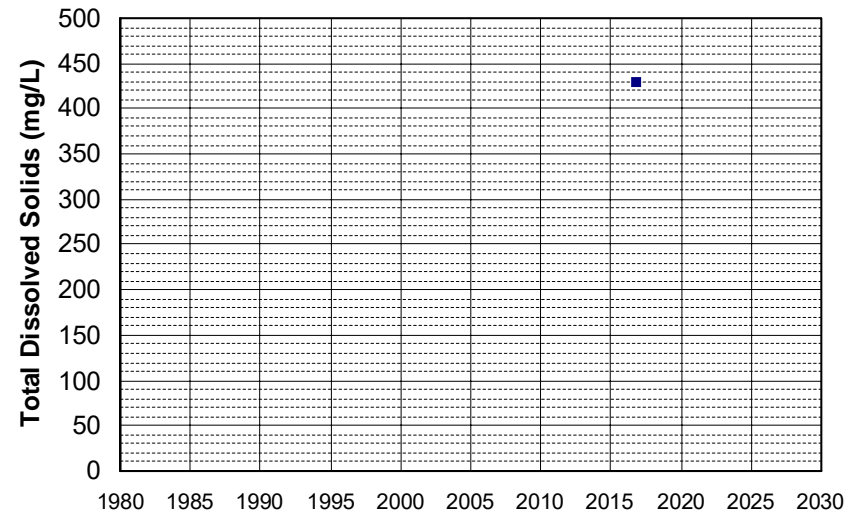
Well Name: T1000000608-MW-2
Well Type: MONITORING
Source: WB_CLEANUP
Depth Zone: Upper
Well Depth (ft): 108
of Measurements: 1
Period of Record: 2016
Trend Since 2000: Insufficient Data



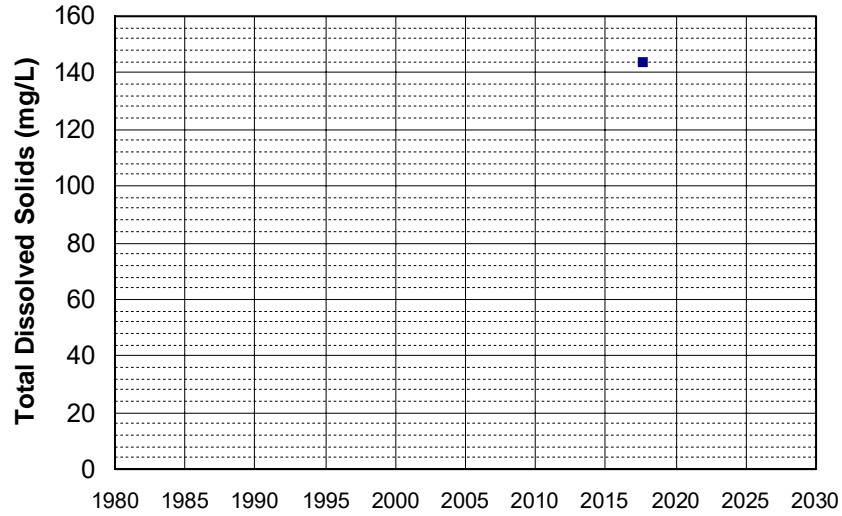
Well Name: T1000000608-MW-3
Well Type: MONITORING
Source: WB_CLEANUP
Depth Zone: Upper
Well Depth (ft): 109
of Measurements: 1
Period of Record: 2016
Trend Since 2000: Insufficient Data



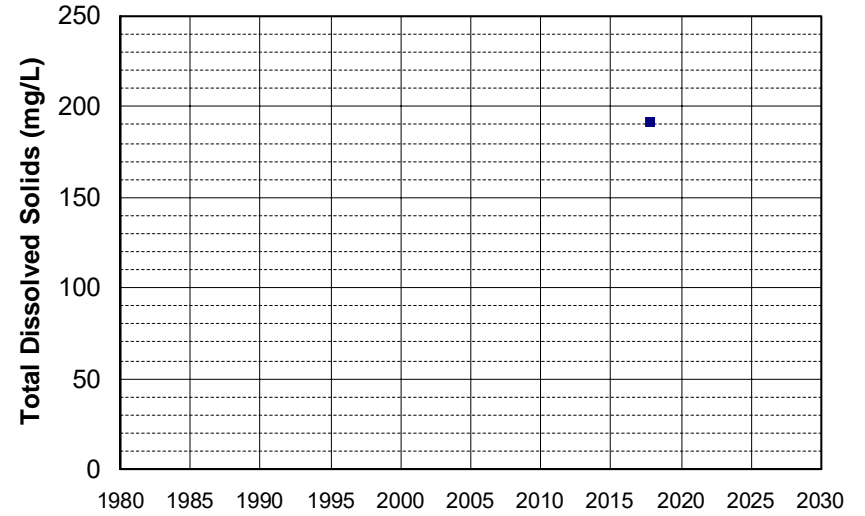
Well Name: T1000000608-MW-5
Well Type: MONITORING
Source: WB_CLEANUP
Depth Zone: Upper
Well Depth (ft): 110
of Measurements: 1
Period of Record: 2016
Trend Since 2000: Insufficient Data



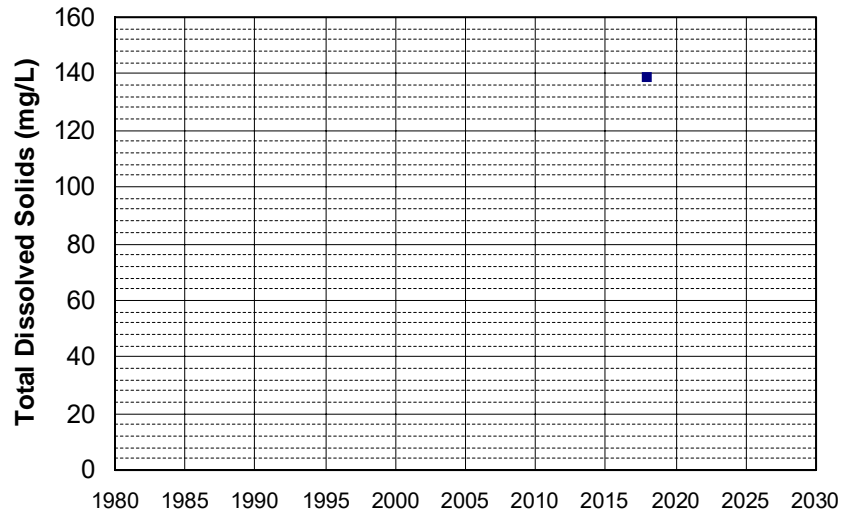
Well Name: 382101121130401 Well Depth (ft): 220
Well Type: WATER SUPPLY, OTHER # of Measurements: 1
Source: USGS_NWIS Period of Record: 2017
Depth Zone: Upper Trend Since 2000: Insufficient Data



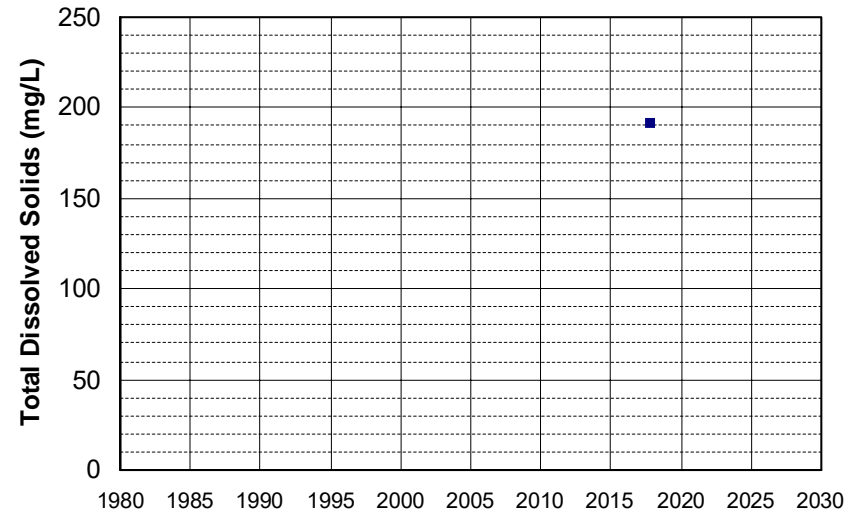
Well Name: 383004121123601 Well Depth (ft): 200
Well Type: WATER SUPPLY, OTHER # of Measurements: 1
Source: USGS_NWIS Period of Record: 2017
Depth Zone: Upper Trend Since 2000: Insufficient Data



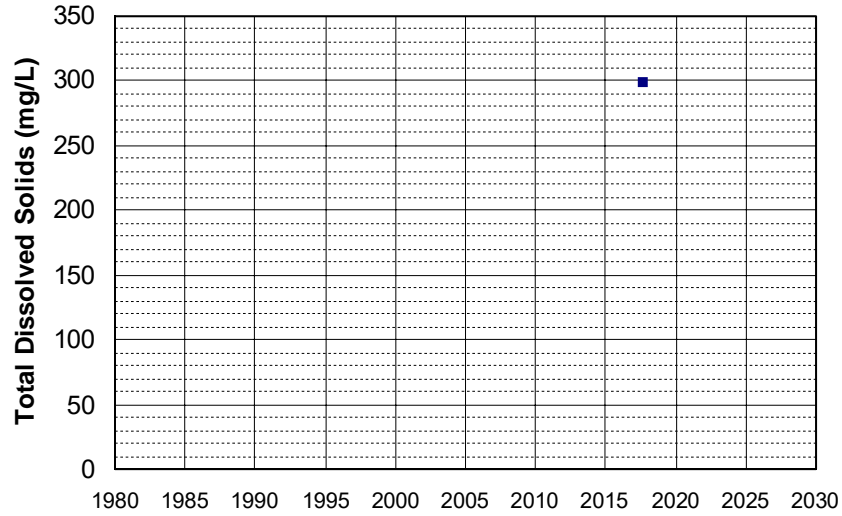
Well Name: 383157121204401 Well Depth (ft): 183
Well Type: WATER SUPPLY, OTHER # of Measurements: 1
Source: USGS_NWIS Period of Record: 2017
Depth Zone: Upper Trend Since 2000: Insufficient Data



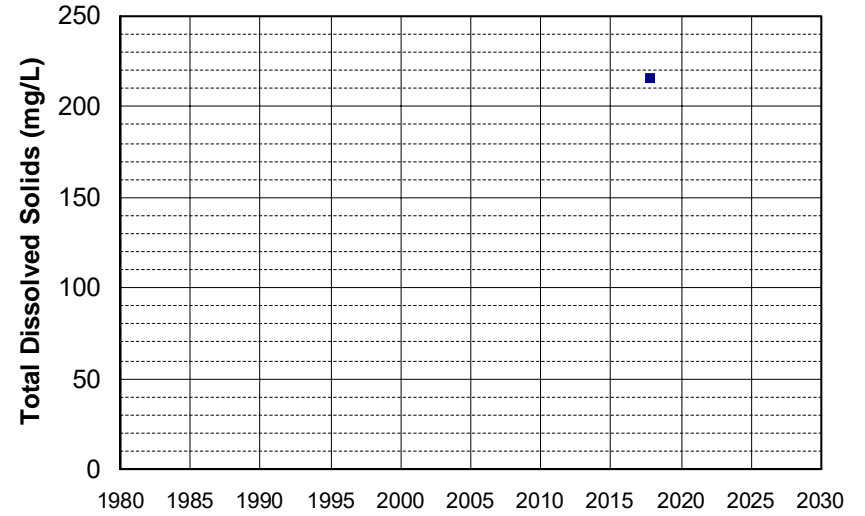
Well Name: 383901121220001 Well Depth (ft): 205
Well Type: WATER SUPPLY, OTHER # of Measurements: 1
Source: USGS_NWIS Period of Record: 2017
Depth Zone: Upper Trend Since 2000: Insufficient Data



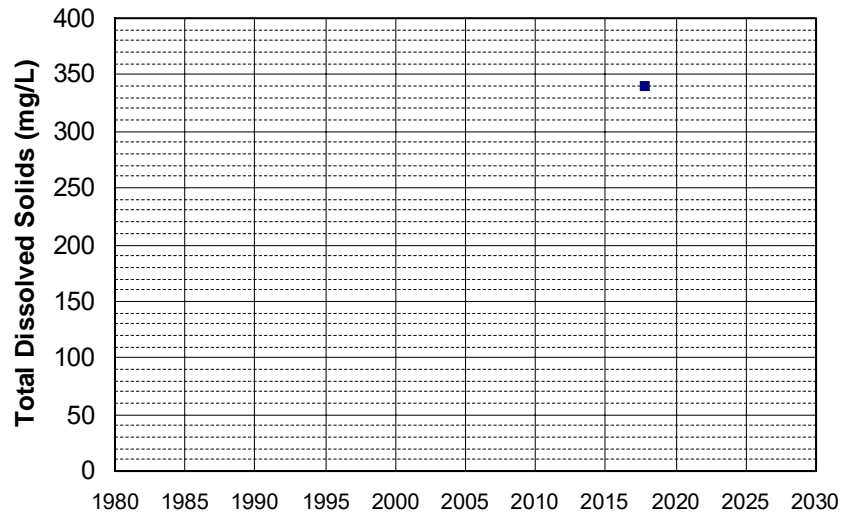
Well Name: 384024121281301 Well Depth (ft): 220
Well Type: WATER SUPPLY, OTHER # of Measurements: 1
Source: USGS_NWIS Period of Record: 2017
Depth Zone: Upper Trend Since 2000: Insufficient Data



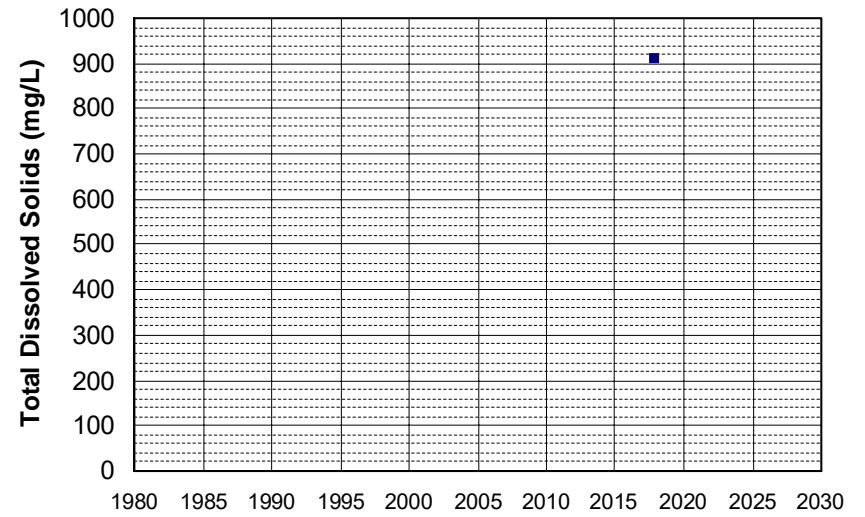
Well Name: 384316121250301 Well Depth (ft): 210
Well Type: WATER SUPPLY, OTHER # of Measurements: 1
Source: USGS_NWIS Period of Record: 2017
Depth Zone: Upper Trend Since 2000: Insufficient Data



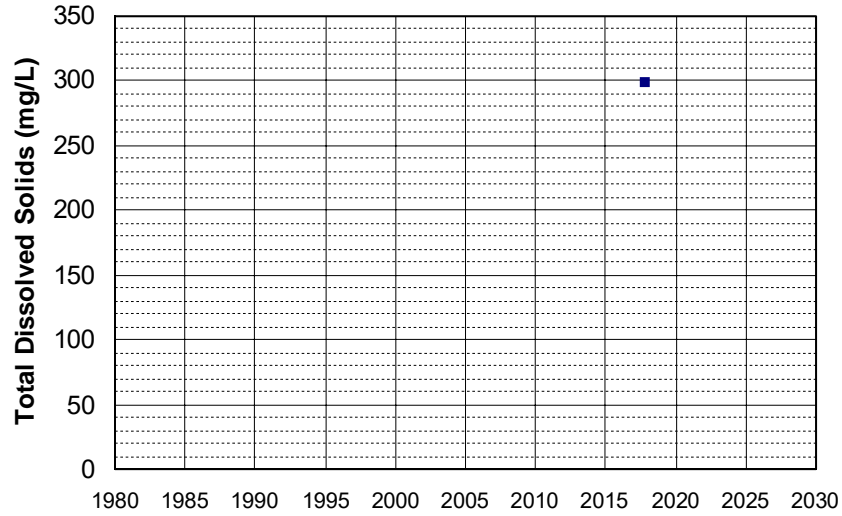
Well Name: 385014121271501 Well Depth (ft): 125
Well Type: WATER SUPPLY, OTHER # of Measurements: 1
Source: USGS_NWIS Period of Record: 2017
Depth Zone: Upper Trend Since 2000: Insufficient Data



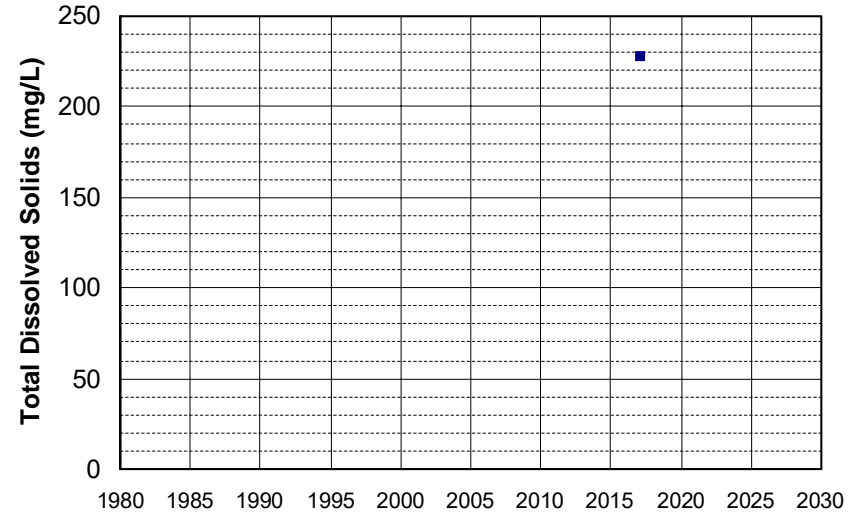
Well Name: 385256121362201 Well Depth (ft): 105
Well Type: WATER SUPPLY, OTHER # of Measurements: 1
Source: USGS_NWIS Period of Record: 2017
Depth Zone: Upper Trend Since 2000: Insufficient Data



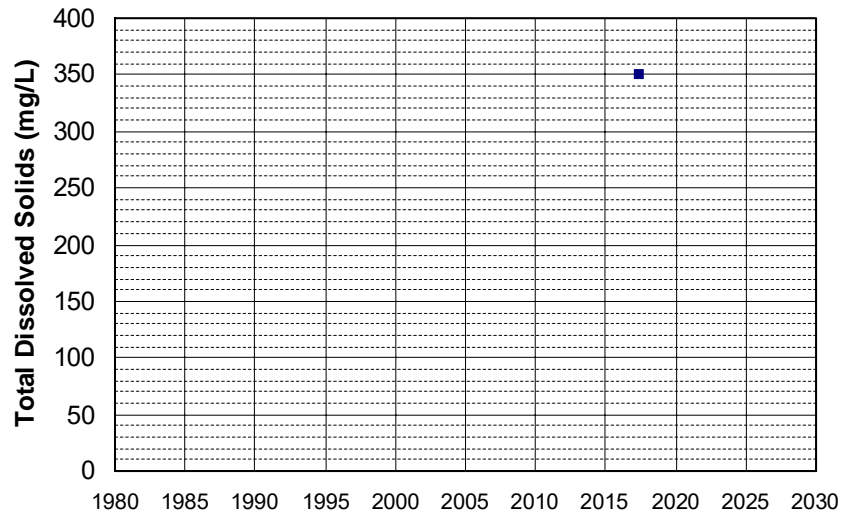
Well Name: 385820121271401
Well Type: WATER SUPPLY, OTHER
Source: USGS_NWIS
Depth Zone: Upper
Well Depth (ft): 110
of Measurements: 1
Period of Record: 2017
Trend Since 2000: Insufficient Data



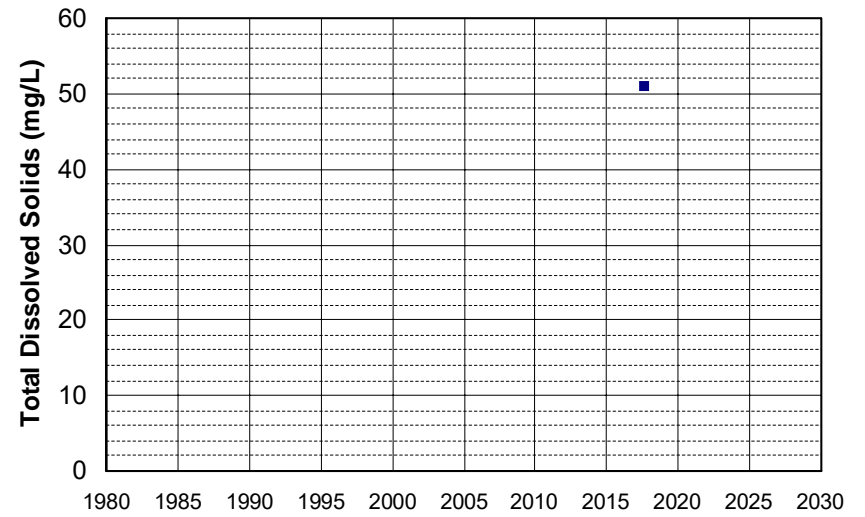
Well Name: 385947120542701
Well Type: WATER SUPPLY, OTHER
Source: USGS_NWIS
Depth Zone: Upper
Well Depth (ft): 225
of Measurements: 1
Period of Record: 2017
Trend Since 2000: Insufficient Data



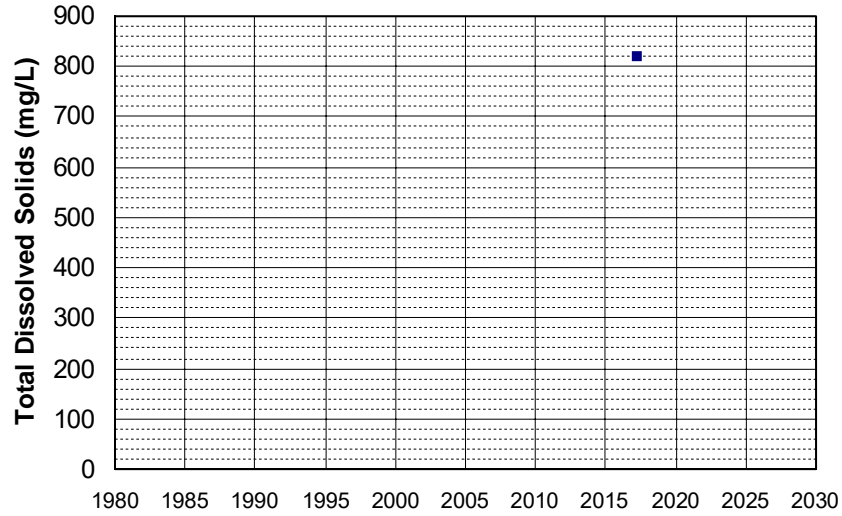
Well Name: CA0400040_002_002
Well Type: MUNICIPAL
Source: DDW
Depth Zone: Upper
Well Depth (ft): 160
of Measurements: 1
Period of Record: 2017
Trend Since 2000: Insufficient Data



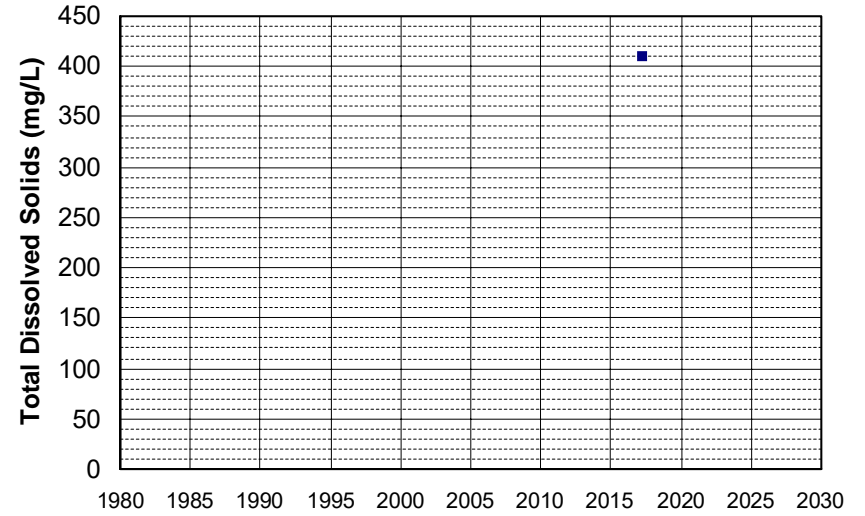
Well Name: CA0900659_004_004
Well Type: MUNICIPAL
Source: DDW
Depth Zone: Upper
Well Depth (ft): N/A
of Measurements: 1
Period of Record: 2017
Trend Since 2000: Insufficient Data



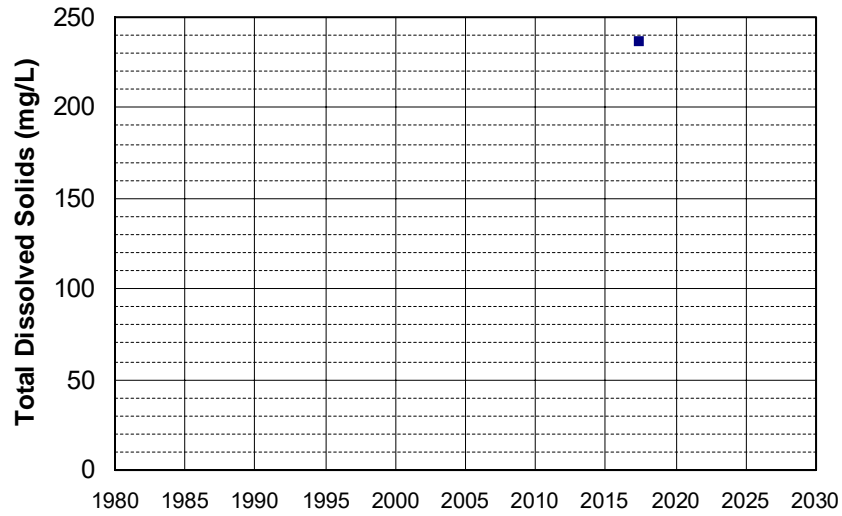
Well Name: CA1700712_003_003
Well Type: MUNICIPAL
Source: DDW
Depth Zone: Upper
Well Depth (ft): 137
of Measurements: 1
Period of Record: 2017
Trend Since 2000: Insufficient Data



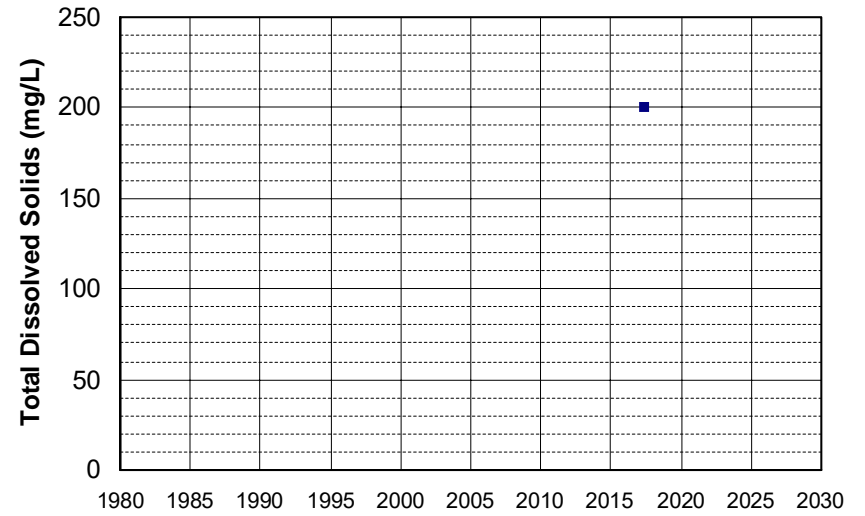
Well Name: CA1700733_001_001
Well Type: MUNICIPAL
Source: DDW
Depth Zone: Upper
Well Depth (ft): 137
of Measurements: 1
Period of Record: 2017
Trend Since 2000: Insufficient Data



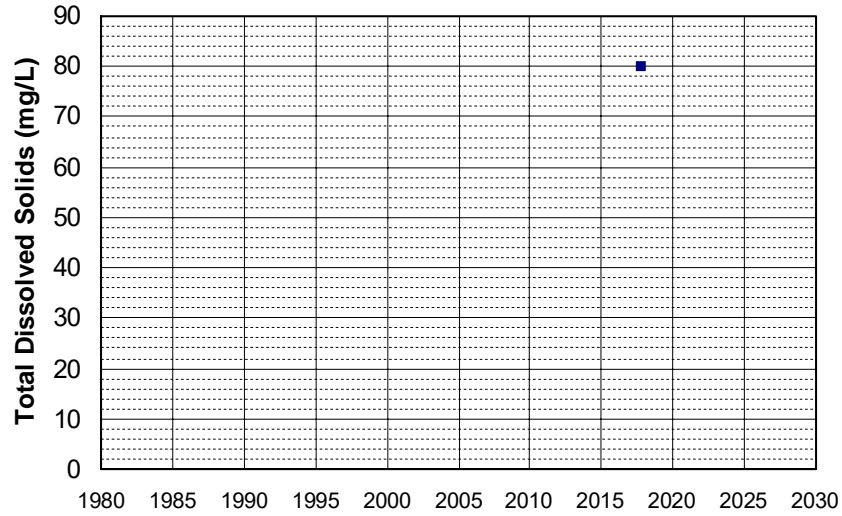
Well Name: CA2900530_002_002
Well Type: MUNICIPAL
Source: DDW
Depth Zone: Upper
Well Depth (ft): N/A
of Measurements: 1
Period of Record: 2017
Trend Since 2000: Insufficient Data



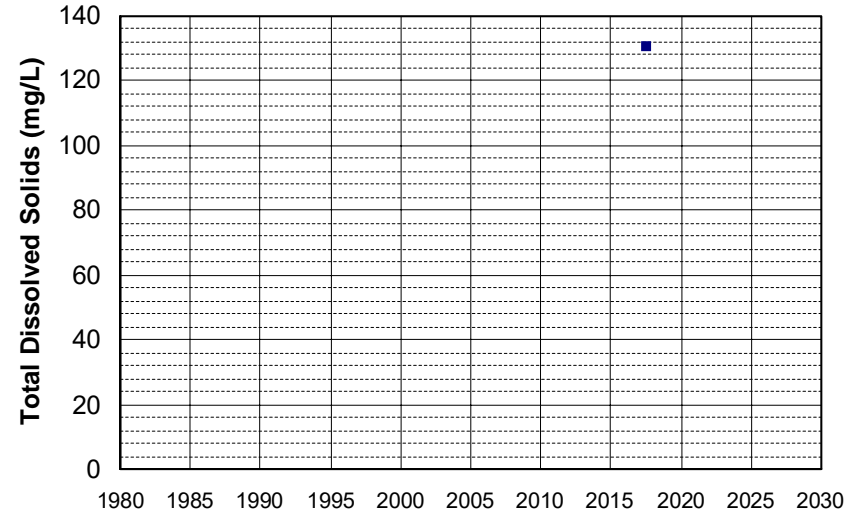
Well Name: CA3200122_001_001
Well Type: MUNICIPAL
Source: DDW
Depth Zone: Upper
Well Depth (ft): N/A
of Measurements: 1
Period of Record: 2017
Trend Since 2000: Insufficient Data



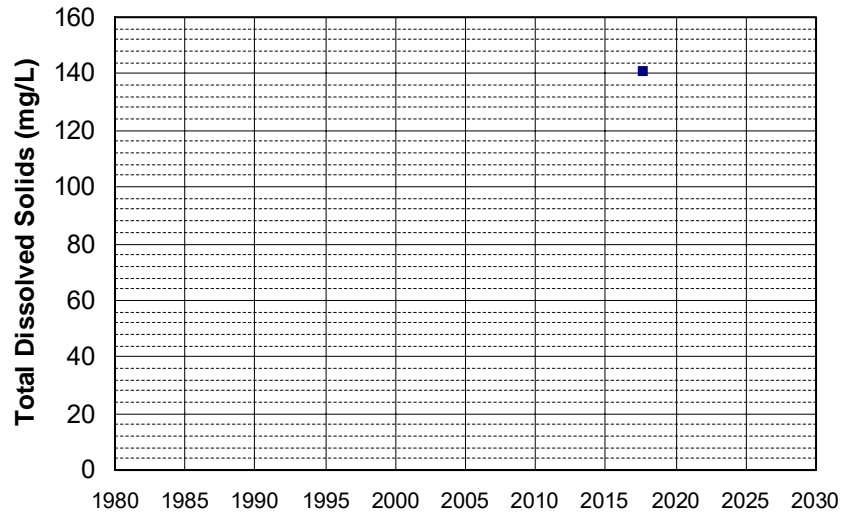
Well Name: CA3200174_001_001
Well Type: MUNICIPAL
Source: DDW
Depth Zone: Upper
Well Depth (ft): 190
of Measurements: 1
Period of Record: 2017
Trend Since 2000: Insufficient Data



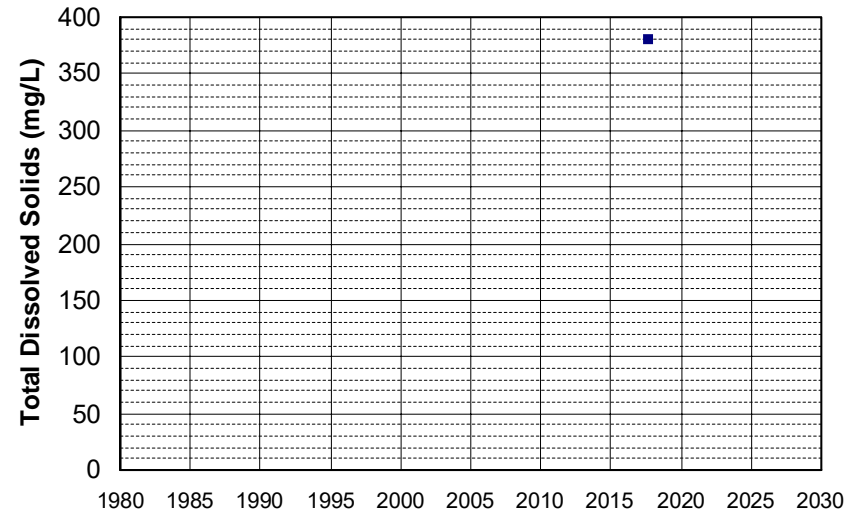
Well Name: CA3200215_001_001
Well Type: MUNICIPAL
Source: DDW
Depth Zone: Upper
Well Depth (ft): 205
of Measurements: 1
Period of Record: 2017
Trend Since 2000: Insufficient Data



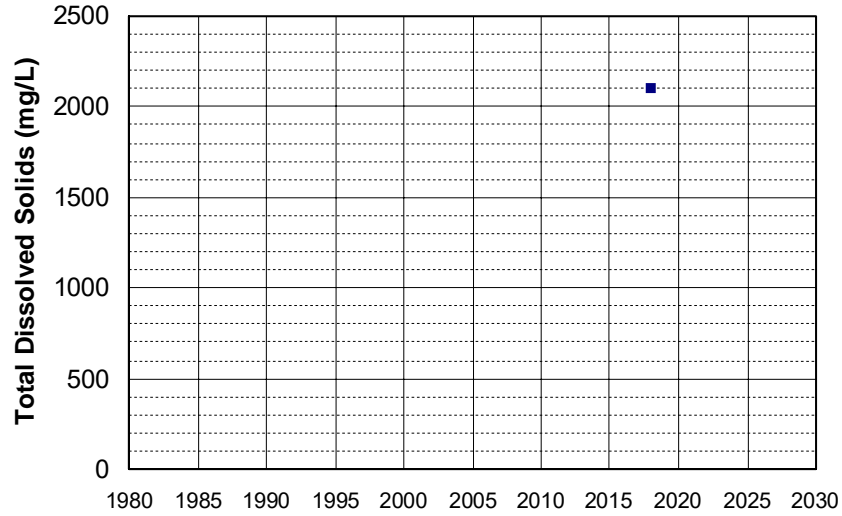
Well Name: CA3200406_001_001
Well Type: MUNICIPAL
Source: DDW
Depth Zone: Upper
Well Depth (ft): 80
of Measurements: 1
Period of Record: 2017
Trend Since 2000: Insufficient Data



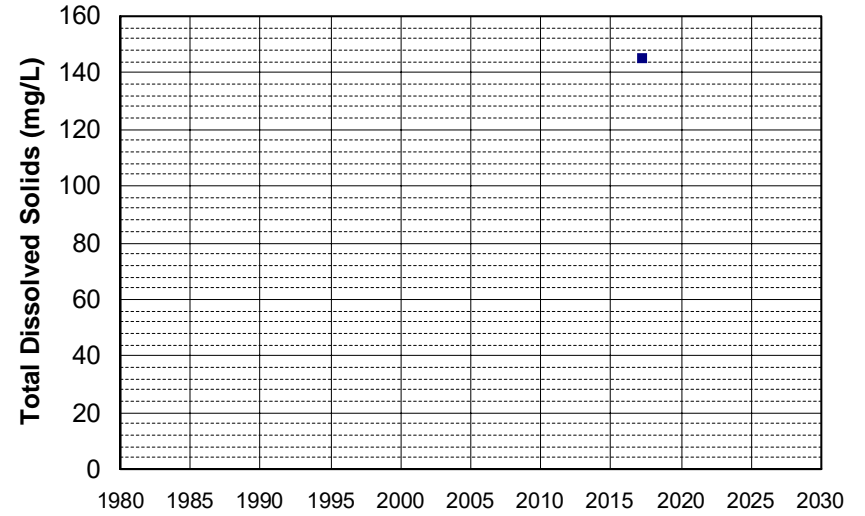
Well Name: CA4800773_003_003
Well Type: MUNICIPAL
Source: DDW
Depth Zone: Upper
Well Depth (ft): N/A
of Measurements: 1
Period of Record: 2017
Trend Since 2000: Insufficient Data



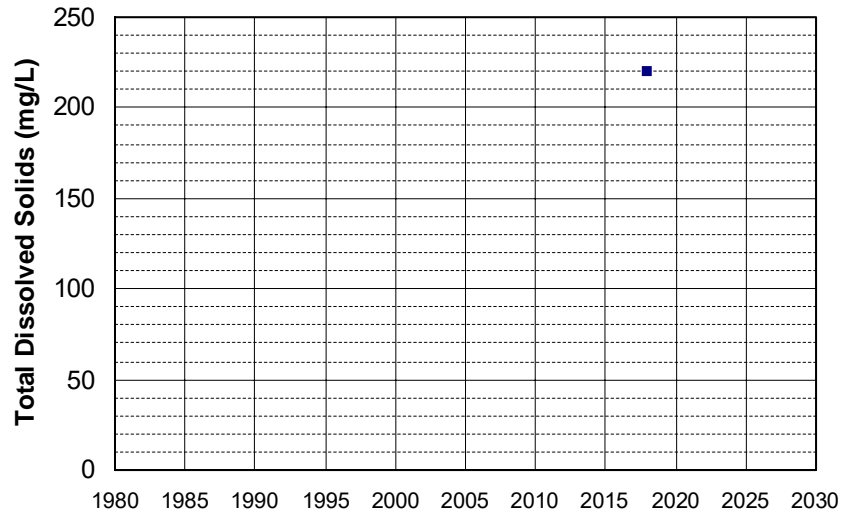
Well Name: CA5100107_004_004
Well Type: MUNICIPAL
Source: DDW
Depth Zone: Upper
Well Depth (ft): 108
of Measurements: 1
Period of Record: 2017
Trend Since 2000: Insufficient Data



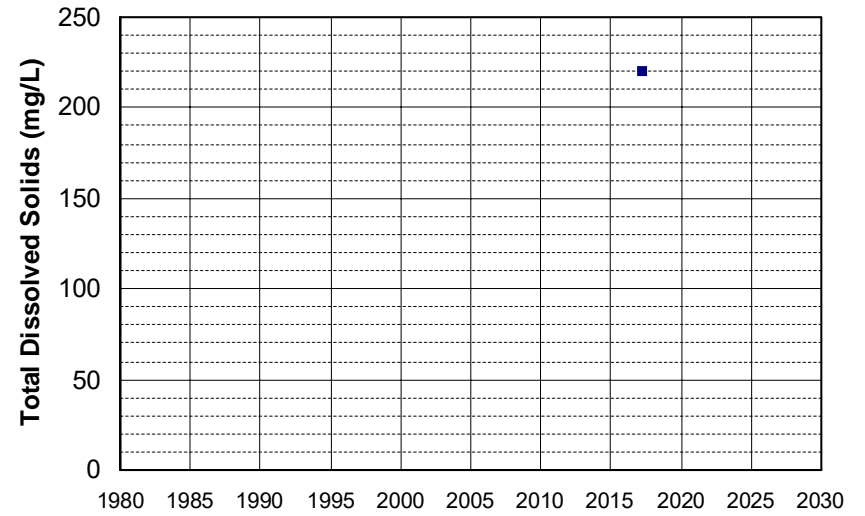
Well Name: CA5200506_002_002
Well Type: MUNICIPAL
Source: DDW
Depth Zone: Upper
Well Depth (ft): 230
of Measurements: 1
Period of Record: 2017
Trend Since 2000: Insufficient Data



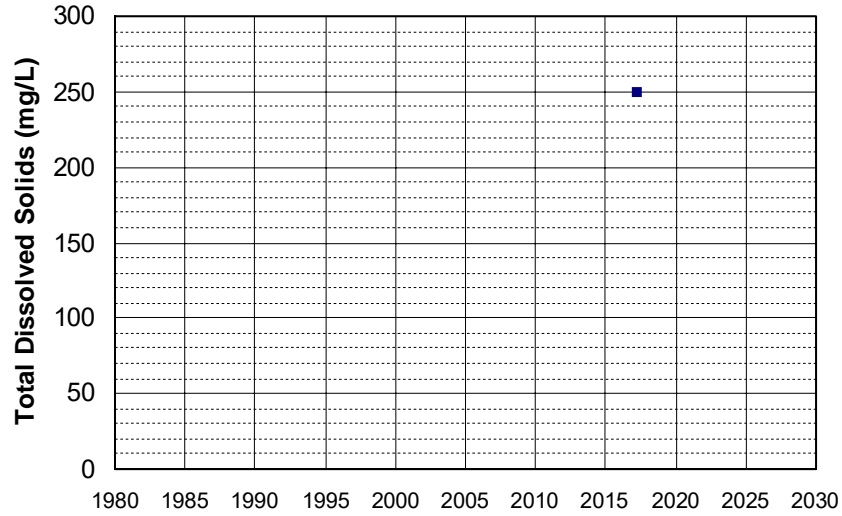
Well Name: CA5700508_001_001
Well Type: MUNICIPAL
Source: DDW
Depth Zone: Upper
Well Depth (ft): 116
of Measurements: 1
Period of Record: 2017
Trend Since 2000: Insufficient Data



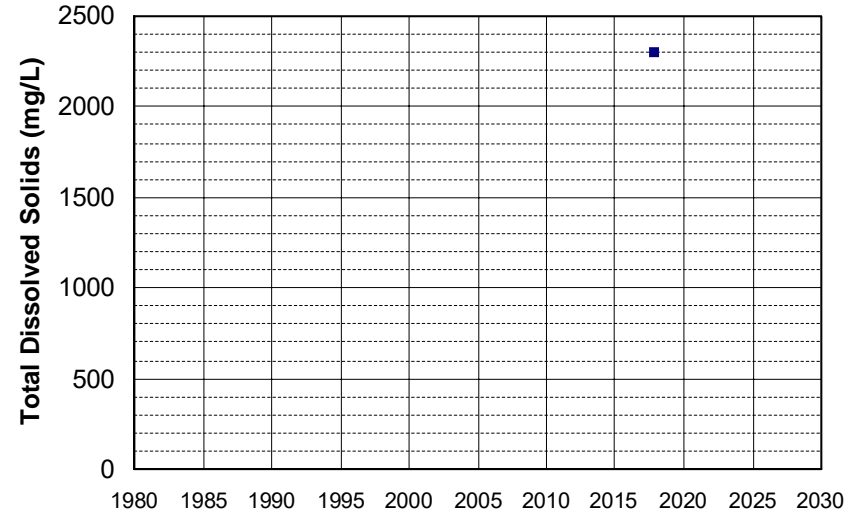
Well Name: L10006808303-MW-027
Well Type: MONITORING
Source: WB_CLEANUP
Depth Zone: Upper
Well Depth (ft): N/A
of Measurements: 1
Period of Record: 2017
Trend Since 2000: Insufficient Data



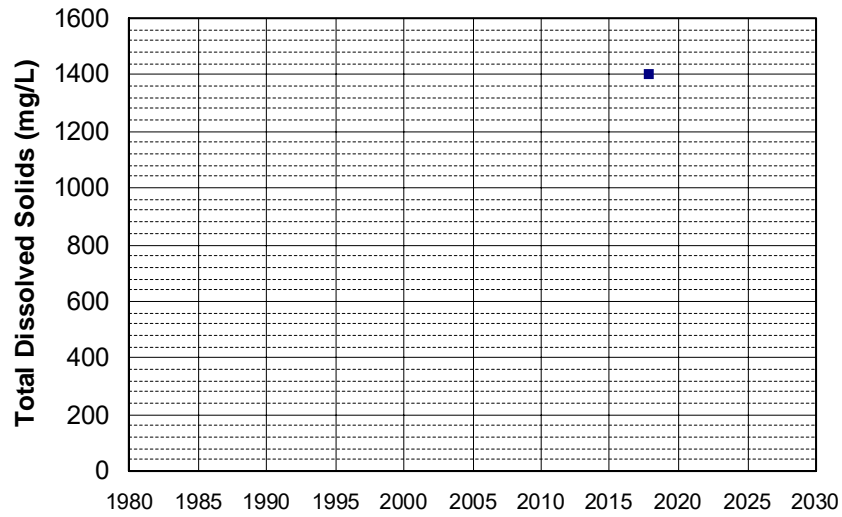
Well Name: L10006808303-PZ-5
Well Type: MONITORING
Source: WB_CLEANUP
Depth Zone: Upper
Well Depth (ft): 21
of Measurements: 1
Period of Record: 2017
Trend Since 2000: Insufficient Data



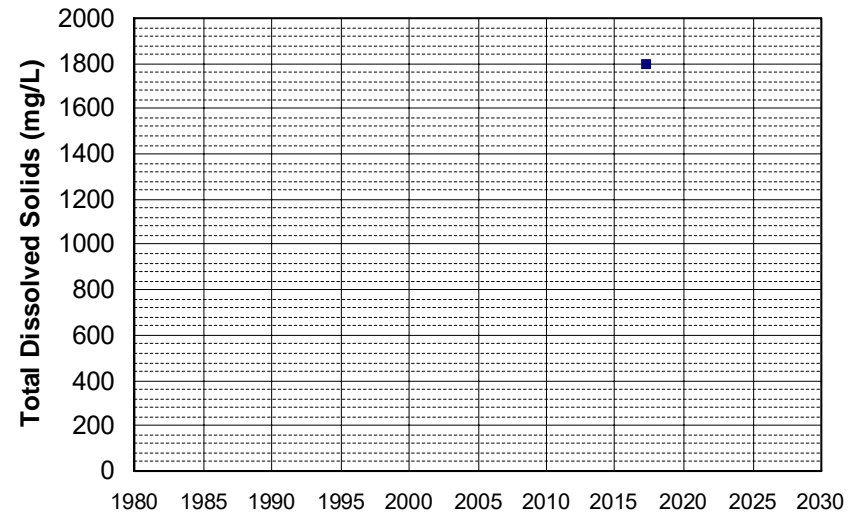
Well Name: L10007011530-CP-2S
Well Type: MONITORING
Source: WB_CLEANUP
Depth Zone: Upper
Well Depth (ft): 19.44
of Measurements: 1
Period of Record: 2017
Trend Since 2000: Insufficient Data



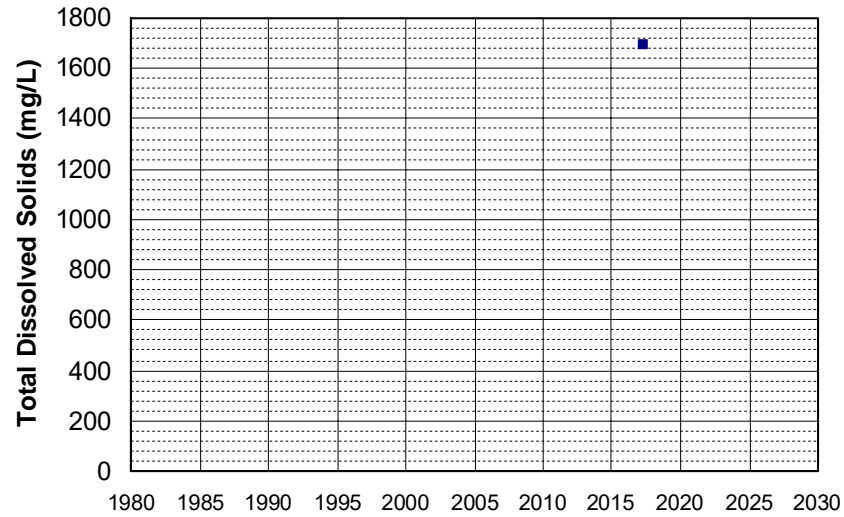
Well Name: L10007011530-G-22
Well Type: MONITORING
Source: WB_CLEANUP
Depth Zone: Upper
Well Depth (ft): N/A
of Measurements: 1
Period of Record: 2017
Trend Since 2000: Insufficient Data



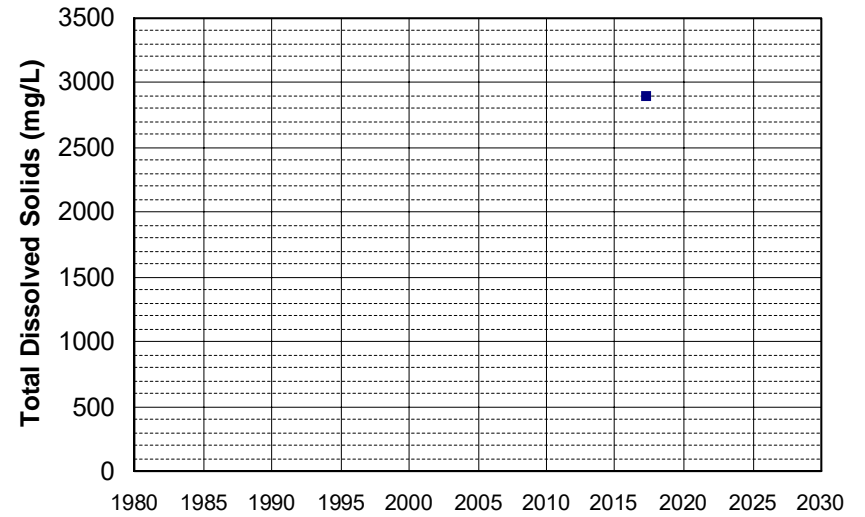
Well Name: L10007011530-G-39
Well Type: MONITORING
Source: WB_CLEANUP
Depth Zone: Upper
Well Depth (ft): 23
of Measurements: 1
Period of Record: 2017
Trend Since 2000: Insufficient Data



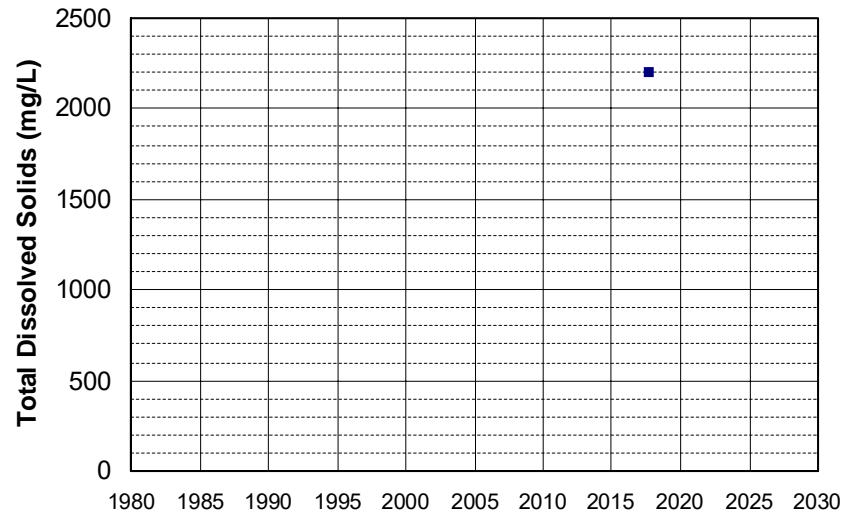
Well Name: L10007011530-G-40
Well Type: MONITORING
Source: WB_CLEANUP
Depth Zone: Upper
Well Depth (ft): 21
of Measurements: 1
Period of Record: 2017
Trend Since 2000: Insufficient Data



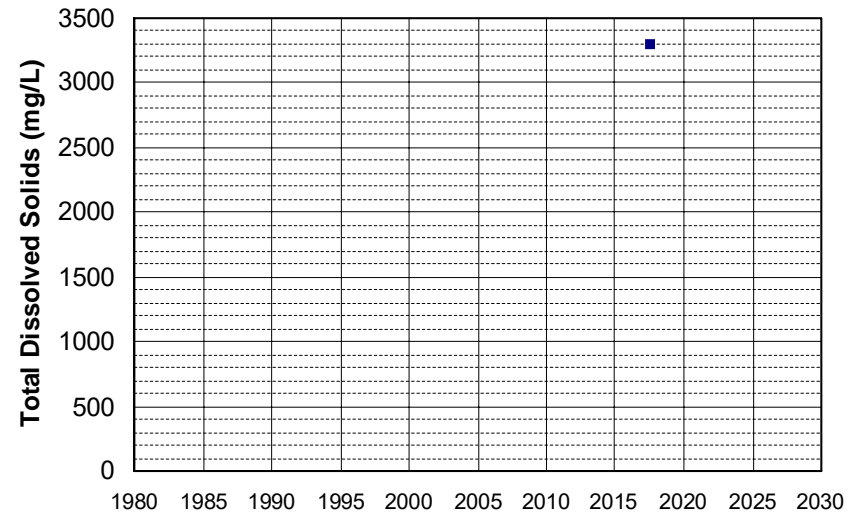
Well Name: L10007011530-G-41
Well Type: MONITORING
Source: WB_CLEANUP
Depth Zone: Upper
Well Depth (ft): 25.5
of Measurements: 1
Period of Record: 2017
Trend Since 2000: Insufficient Data



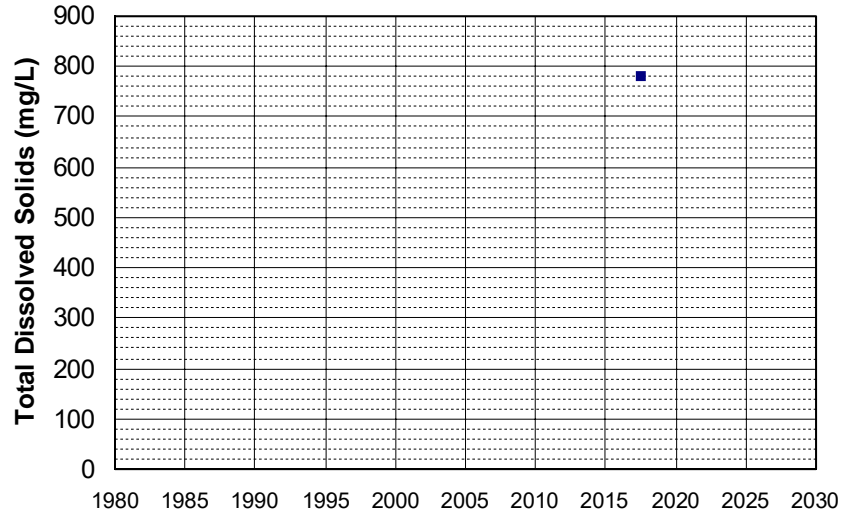
Well Name: L10007011530-G-47D
Well Type: MONITORING
Source: WB_CLEANUP
Depth Zone: Upper
Well Depth (ft): 50
of Measurements: 1
Period of Record: 2017
Trend Since 2000: Insufficient Data



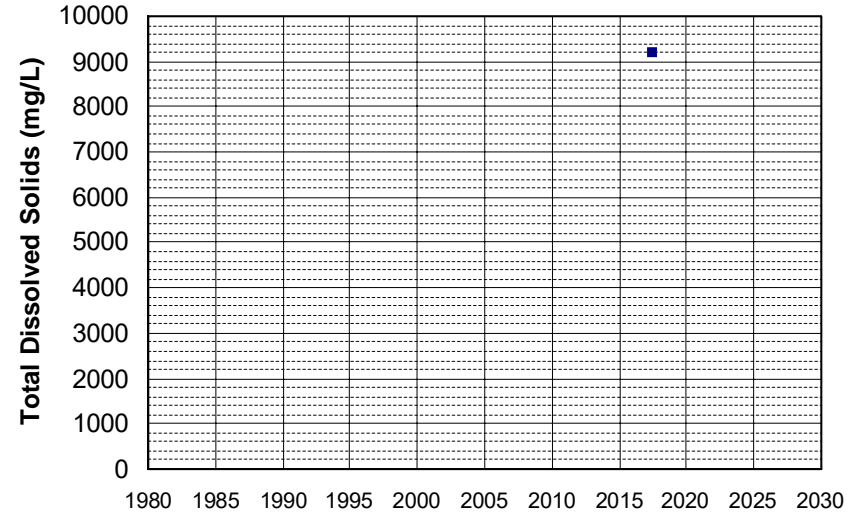
Well Name: L10007874268-MW-144
Well Type: MONITORING
Source: WB_CLEANUP
Depth Zone: Upper
Well Depth (ft): 21
of Measurements: 1
Period of Record: 2017
Trend Since 2000: Insufficient Data



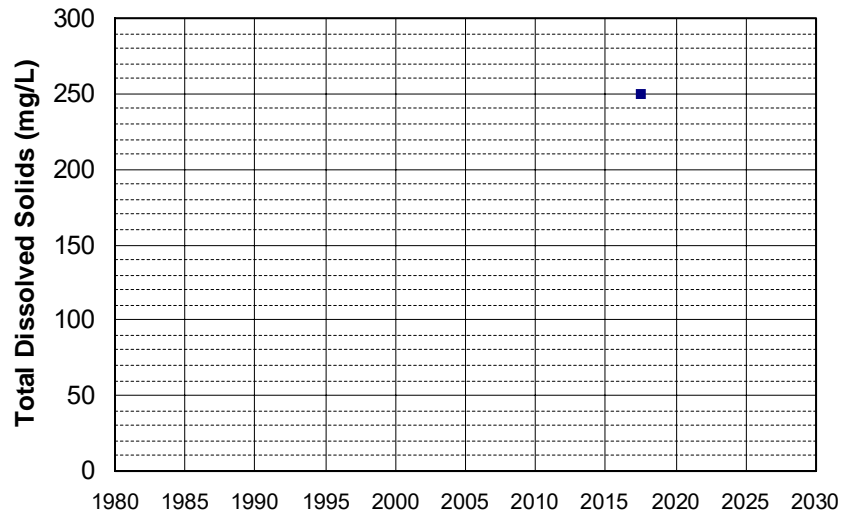
Well Name: L10007874268-PZ-199
Well Depth (ft): 33.6
Well Type: MONITORING
of Measurements: 1
Source: WB_CLEANUP
Period of Record: 2017
Depth Zone: Upper
Trend Since 2000: Insufficient Data



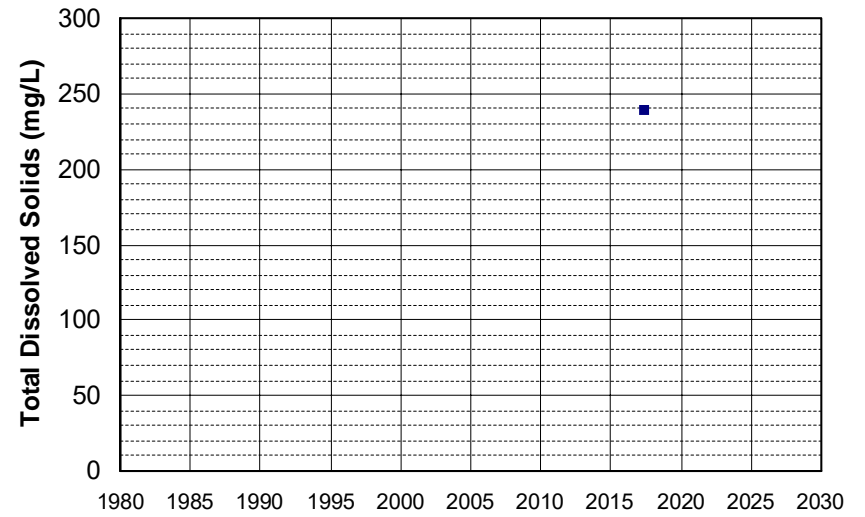
Well Name: L10007874268-RW-1
Well Depth (ft): 39.5
Well Type: MONITORING
of Measurements: 1
Source: WB_CLEANUP
Period of Record: 2017
Depth Zone: Upper
Trend Since 2000: Insufficient Data



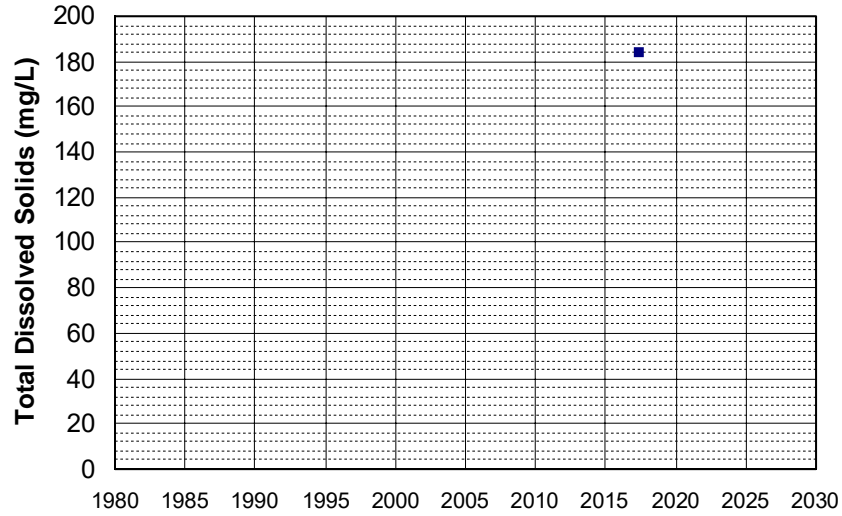
Well Name: L10009133662-MW-18
Well Depth (ft): N/A
Well Type: MONITORING
of Measurements: 1
Source: WB_CLEANUP
Period of Record: 2017
Depth Zone: Upper
Trend Since 2000: Insufficient Data



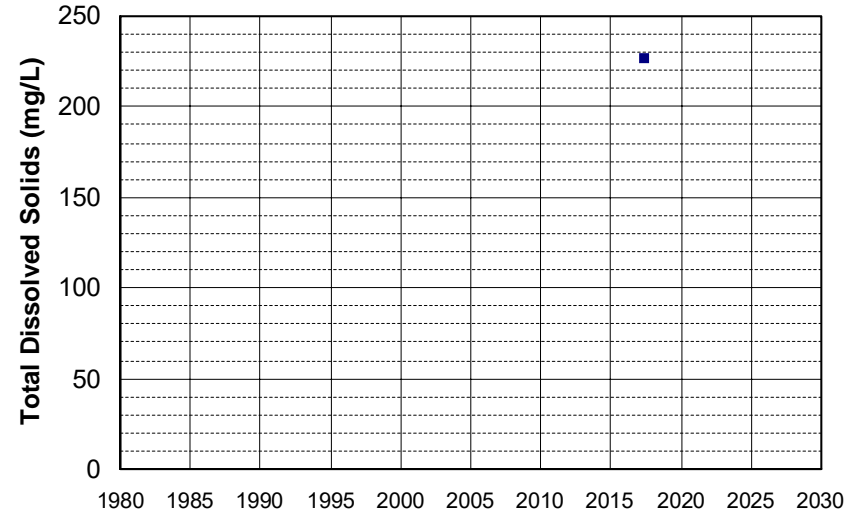
Well Name: T0608900278-MW-101
Well Depth (ft): N/A
Well Type: MONITORING
of Measurements: 1
Source: WB_CLEANUP
Period of Record: 2017
Depth Zone: Upper
Trend Since 2000: Insufficient Data



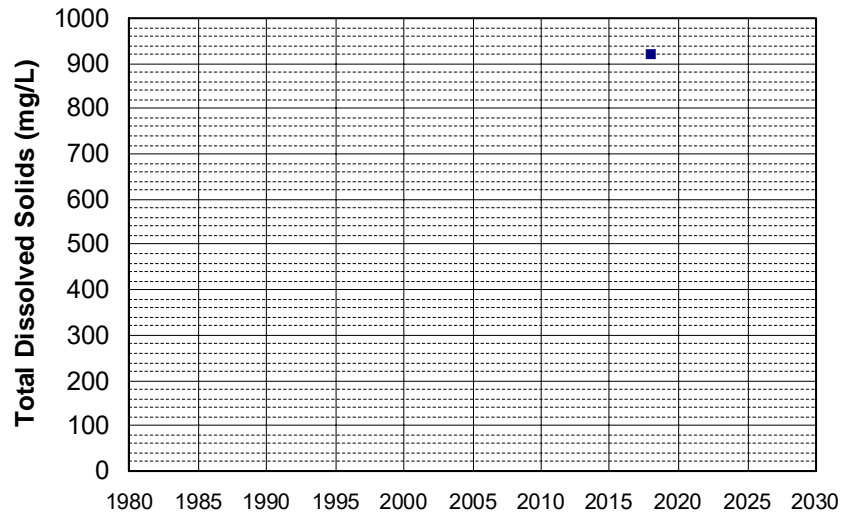
Well Name: T0608900318-MW-1
Well Type: MONITORING
Source: WB_CLEANUP
Depth Zone: Upper
Well Depth (ft): N/A
of Measurements: 1
Period of Record: 2017
Trend Since 2000: Insufficient Data



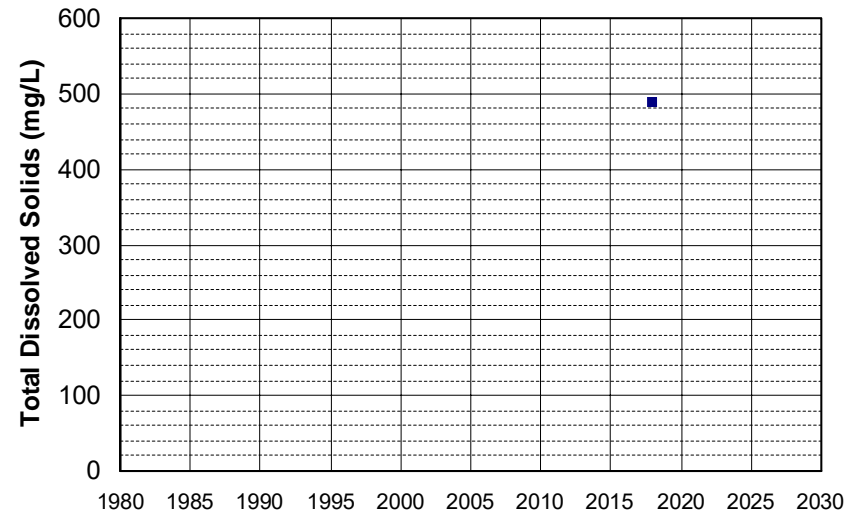
Well Name: T0608900318-MW-6
Well Type: MONITORING
Source: WB_CLEANUP
Depth Zone: Upper
Well Depth (ft): N/A
of Measurements: 1
Period of Record: 2017
Trend Since 2000: Insufficient Data



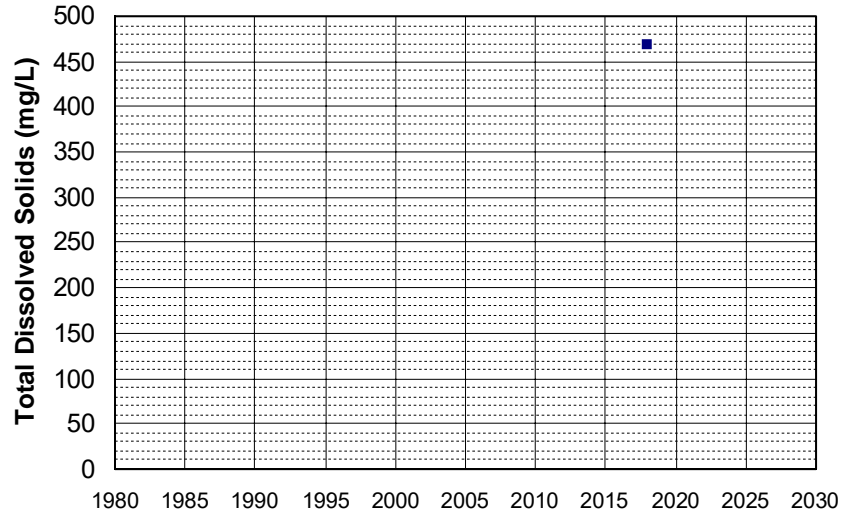
Well Name: T10000003411-FMW-26
Well Type: MONITORING
Source: WB_CLEANUP
Depth Zone: Upper
Well Depth (ft): 45
of Measurements: 1
Period of Record: 2017
Trend Since 2000: Insufficient Data



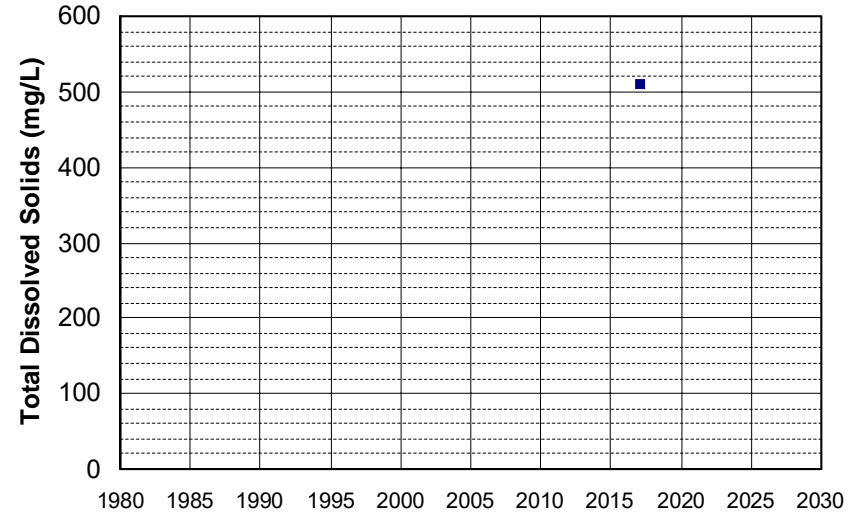
Well Name: T10000003411-FMW-43
Well Type: MONITORING
Source: WB_CLEANUP
Depth Zone: Upper
Well Depth (ft): 46
of Measurements: 1
Period of Record: 2017
Trend Since 2000: Insufficient Data



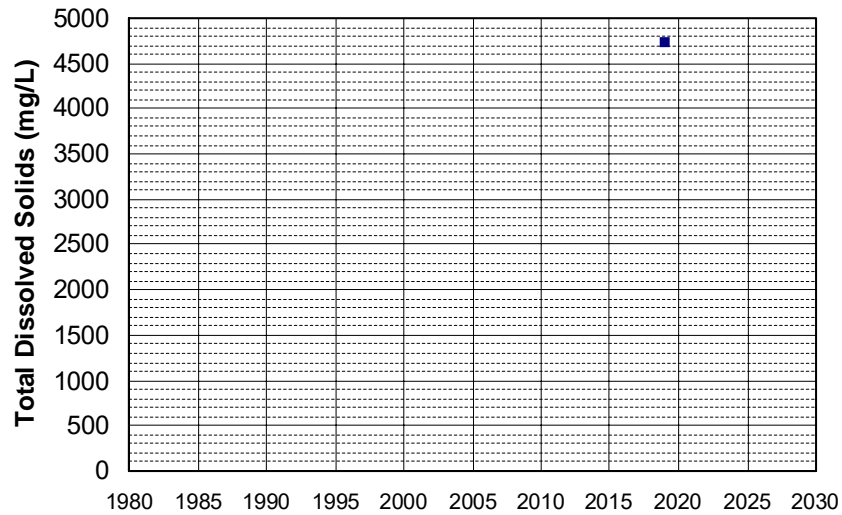
Well Name: T10000004660-GMW-3
Well Type: MONITORING
Source: WB_CLEANUP
Depth Zone: Upper
Well Depth (ft): N/A
of Measurements: 1
Period of Record: 2017
Trend Since 2000: Insufficient Data



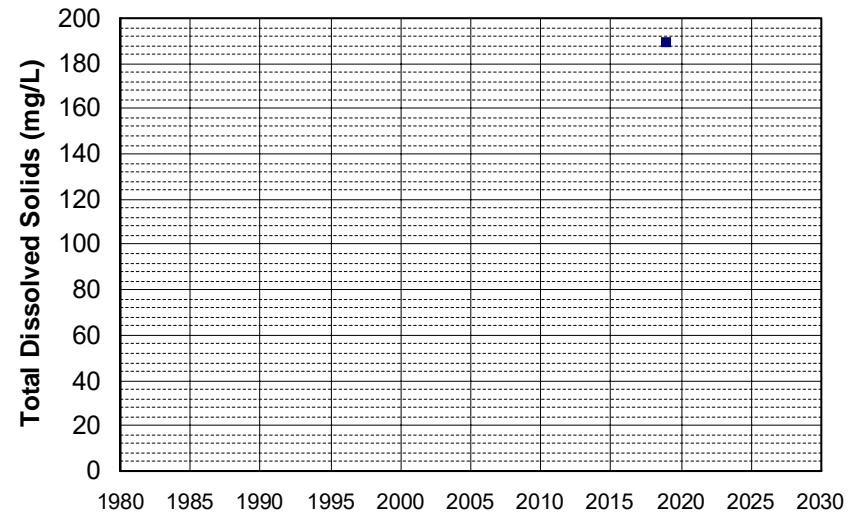
Well Name: T10000004660-MWS-10
Well Type: MONITORING
Source: WB_CLEANUP
Depth Zone: Upper
Well Depth (ft): N/A
of Measurements: 1
Period of Record: 2017
Trend Since 2000: Insufficient Data



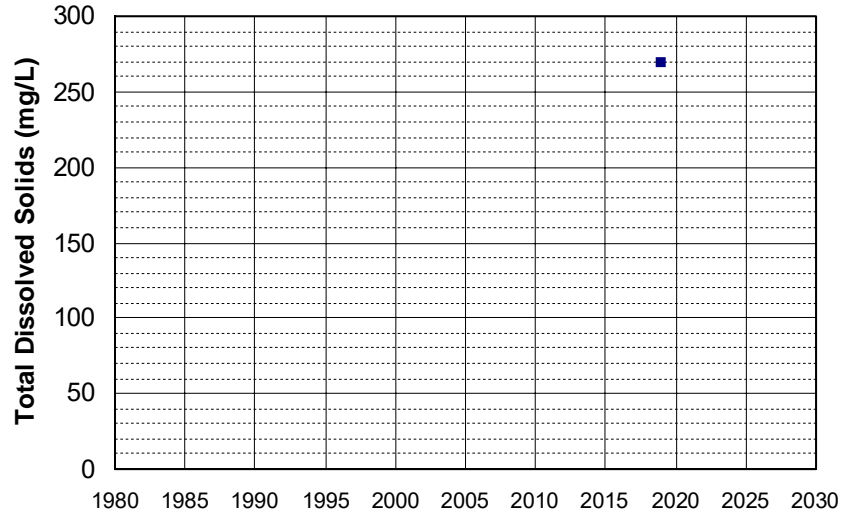
Well Name: 395528122262401
Well Type: WATER SUPPLY, OTHER
Source: USGS_NWIS
Depth Zone: Upper
Well Depth (ft): 263
of Measurements: 1
Period of Record: 2018
Trend Since 2000: Insufficient Data



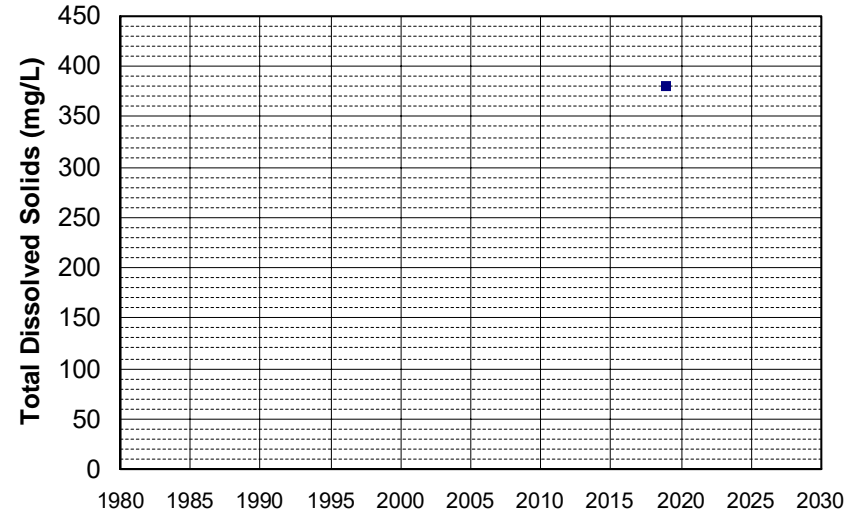
Well Name: 400041122111001
Well Type: WATER SUPPLY, OTHER
Source: USGS_NWIS
Depth Zone: Upper
Well Depth (ft): 90
of Measurements: 1
Period of Record: 2018
Trend Since 2000: Insufficient Data



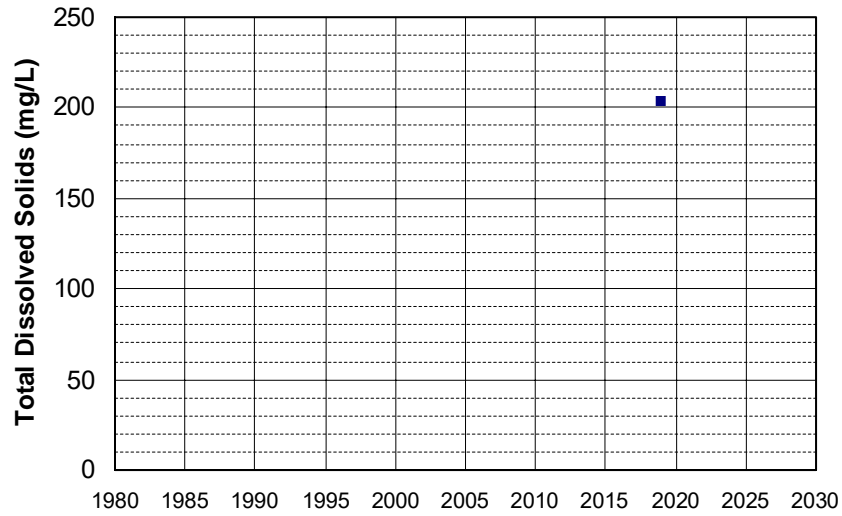
Well Name: 400047122232201 Well Depth (ft): 210
Well Type: WATER SUPPLY, OTHER # of Measurements: 1
Source: USGS_NWIS Period of Record: 2018
Depth Zone: Upper Trend Since 2000: Insufficient Data



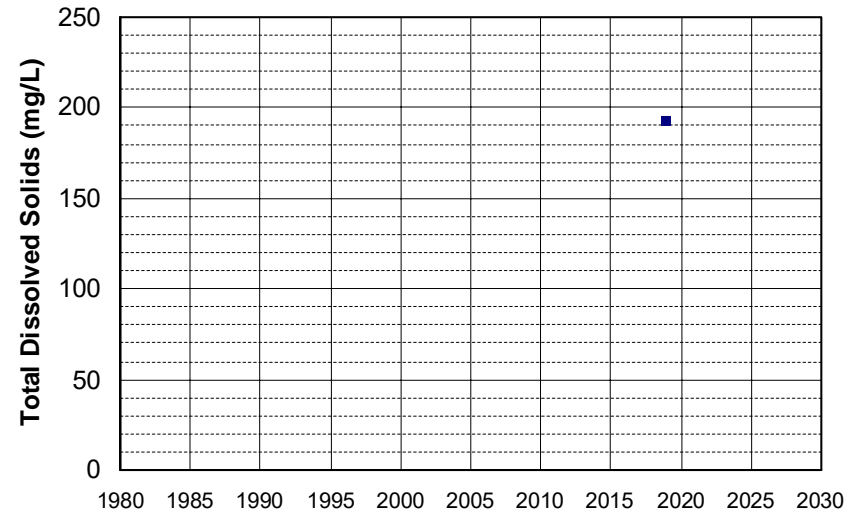
Well Name: 400112122240001 Well Depth (ft): 140
Well Type: WATER SUPPLY, OTHER # of Measurements: 1
Source: USGS_NWIS Period of Record: 2018
Depth Zone: Upper Trend Since 2000: Insufficient Data



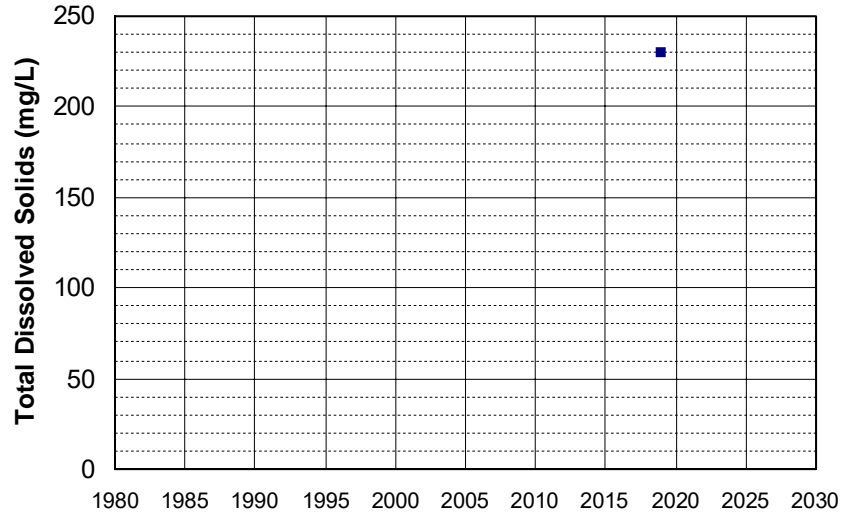
Well Name: 400237122061101 Well Depth (ft): 80
Well Type: WATER SUPPLY, OTHER # of Measurements: 1
Source: USGS_NWIS Period of Record: 2018
Depth Zone: Upper Trend Since 2000: Insufficient Data



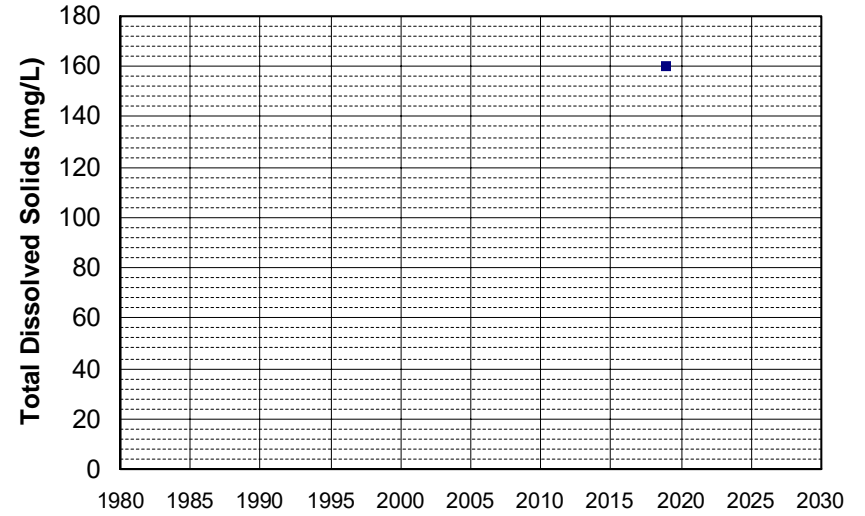
Well Name: 401146122134901 Well Depth (ft): 106
Well Type: WATER SUPPLY, OTHER # of Measurements: 1
Source: USGS_NWIS Period of Record: 2018
Depth Zone: Upper Trend Since 2000: Insufficient Data



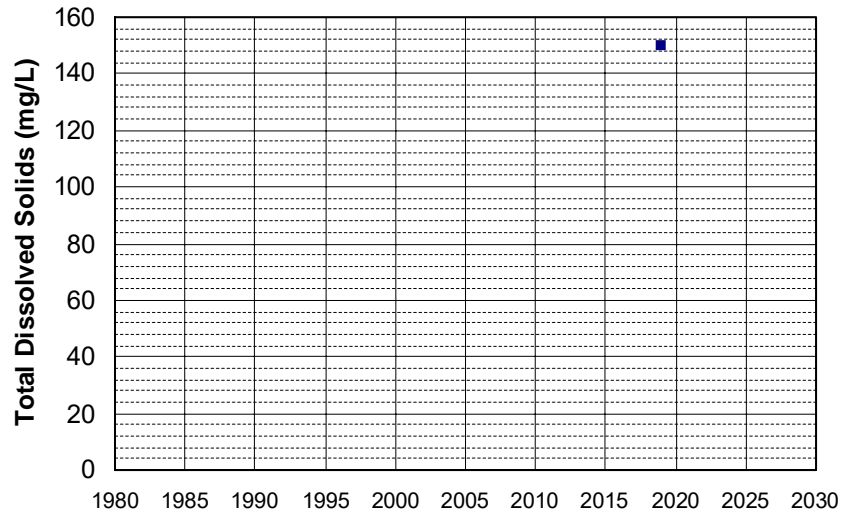
Well Name: AGC100012332-SVWQC00003 Well Depth (ft): 85
Well Type: IRRIGATION / INDUSTRIAL # of Measurements: 1
Source: WB_ILRP Period of Record: 2018
Depth Zone: Upper Trend Since 2000: Insufficient Data



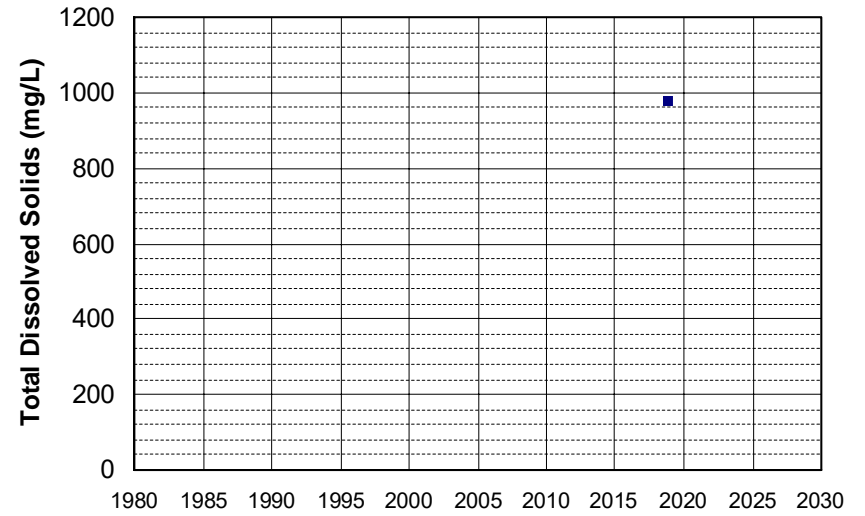
Well Name: AGC100012332-SVWQC00007 Well Depth (ft): 105
Well Type: MUNICIPAL # of Measurements: 1
Source: WB_ILRP Period of Record: 2018
Depth Zone: Upper Trend Since 2000: Insufficient Data



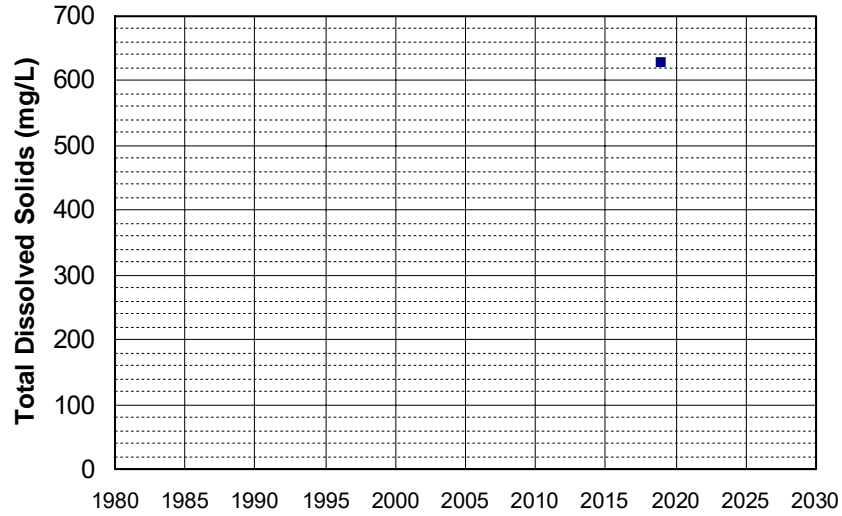
Well Name: AGC100012332-SVWQC00010 Well Depth (ft): 125
Well Type: DOMESTIC # of Measurements: 1
Source: WB_ILRP Period of Record: 2018
Depth Zone: Upper Trend Since 2000: Insufficient Data



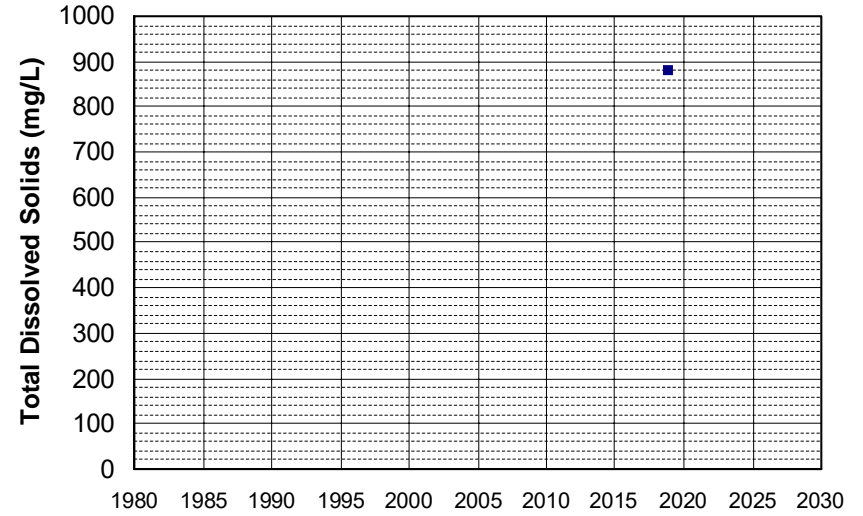
Well Name: AGC100012332-SVWQC00011 Well Depth (ft): 80
Well Type: DOMESTIC # of Measurements: 1
Source: WB_ILRP Period of Record: 2018
Depth Zone: Upper Trend Since 2000: Insufficient Data



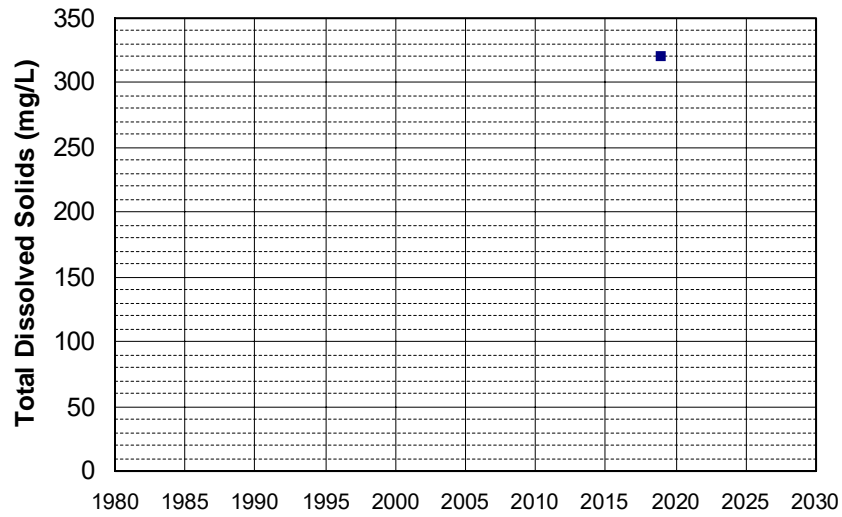
Well Name: AGC100012332-SVWQC00013 Well Depth (ft): 130
Well Type: MONITORING # of Measurements: 1
Source: WB_ILRP Period of Record: 2018
Depth Zone: Upper Trend Since 2000: Insufficient Data



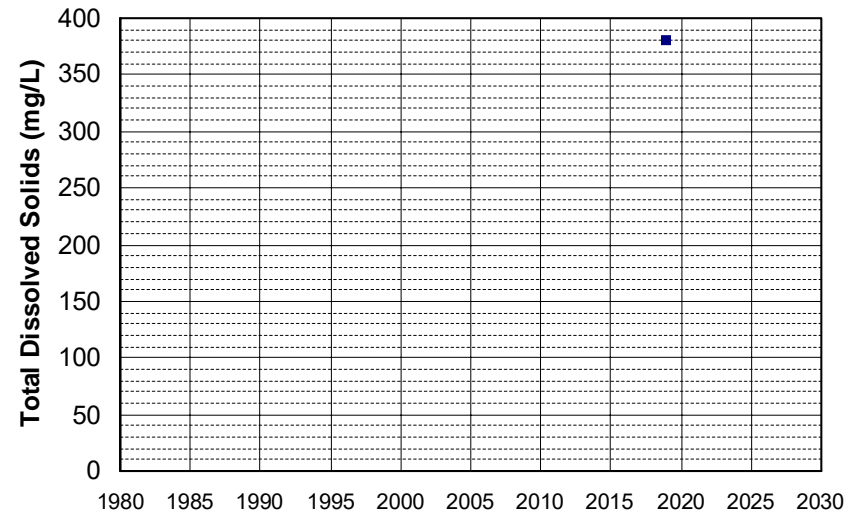
Well Name: AGC100012332-SVWQC00016 Well Depth (ft): 157
Well Type: MUNICIPAL # of Measurements: 1
Source: WB_ILRP Period of Record: 2018
Depth Zone: Upper Trend Since 2000: Insufficient Data



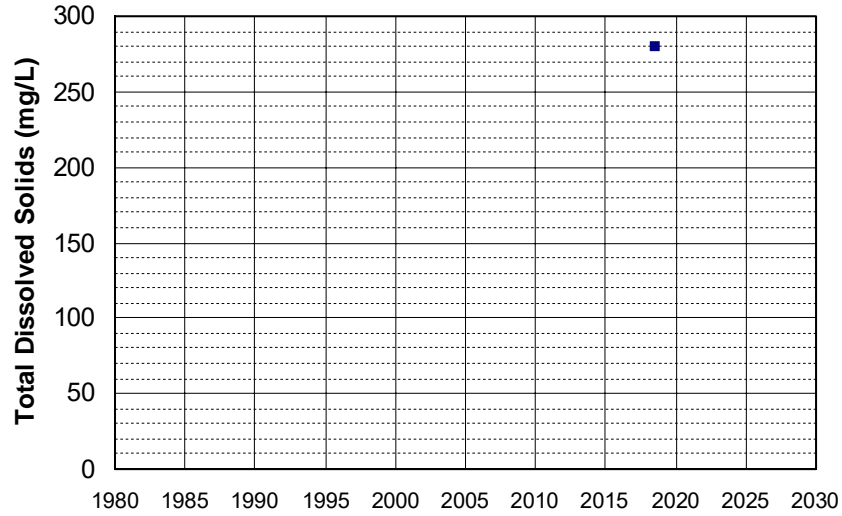
Well Name: AGC100012332-SVWQC00021 Well Depth (ft): 120
Well Type: DOMESTIC # of Measurements: 1
Source: WB_ILRP Period of Record: 2018
Depth Zone: Upper Trend Since 2000: Insufficient Data



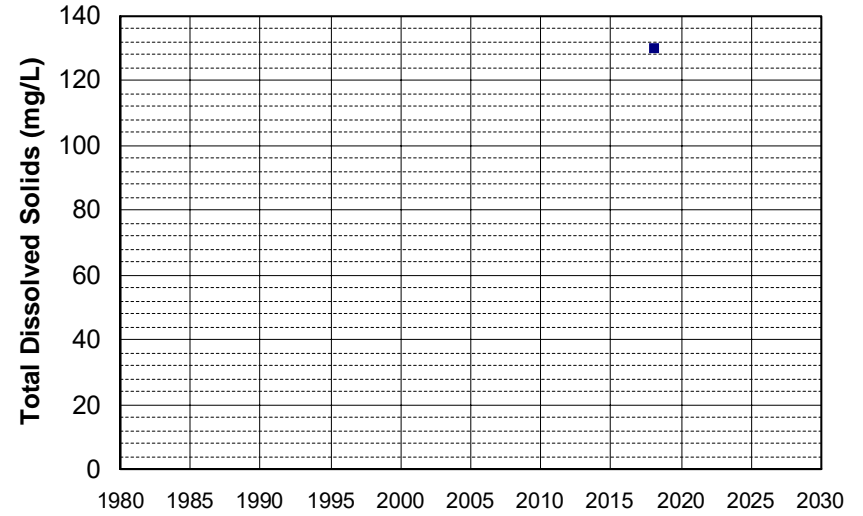
Well Name: AGC100012332-SVWQC00022 Well Depth (ft): 150
Well Type: DOMESTIC # of Measurements: 1
Source: WB_ILRP Period of Record: 2018
Depth Zone: Upper Trend Since 2000: Insufficient Data



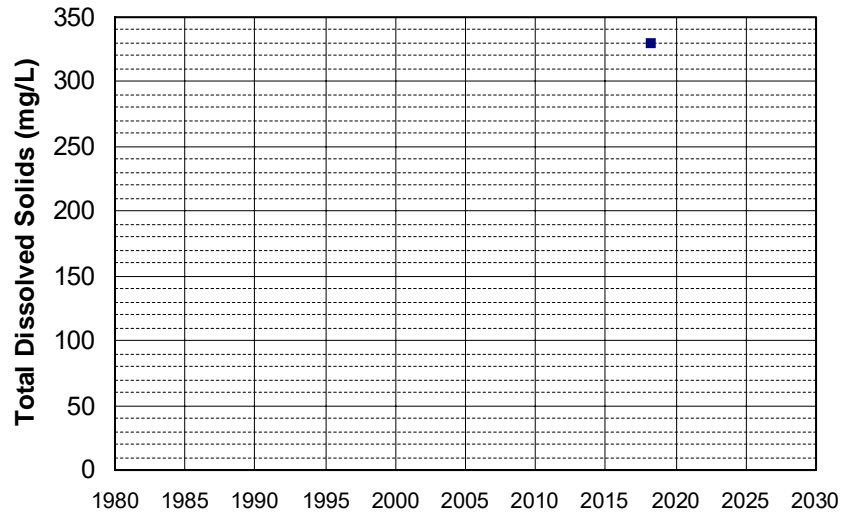
Well Name: AGL020027878-CASSERLY Well Depth (ft): 70
Well Type: IRRIGATION / INDUSTRIAL # of Measurements: 1
Source: WB_ILRP Period of Record: 2018
Depth Zone: Upper Trend Since 2000: Insufficient Data



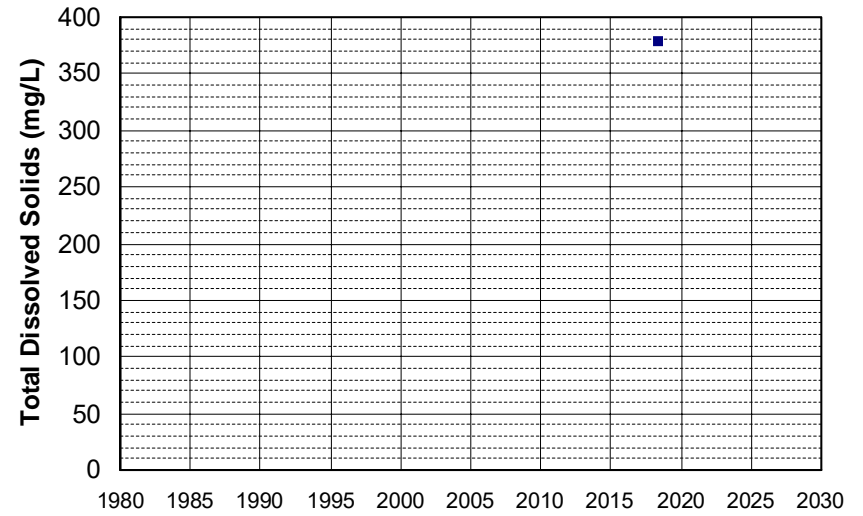
Well Name: CA0400142_001_001 Well Depth (ft): N/A
Well Type: MUNICIPAL # of Measurements: 1
Source: DDW Period of Record: 2018
Depth Zone: Upper Trend Since 2000: Insufficient Data



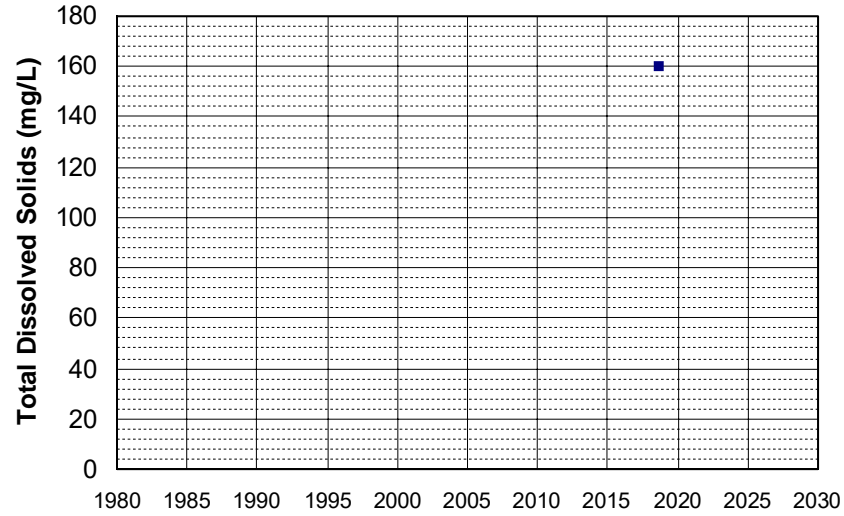
Well Name: CA1100443_002_002 Well Depth (ft): 105
Well Type: MUNICIPAL # of Measurements: 1
Source: DDW Period of Record: 2018
Depth Zone: Upper Trend Since 2000: Insufficient Data



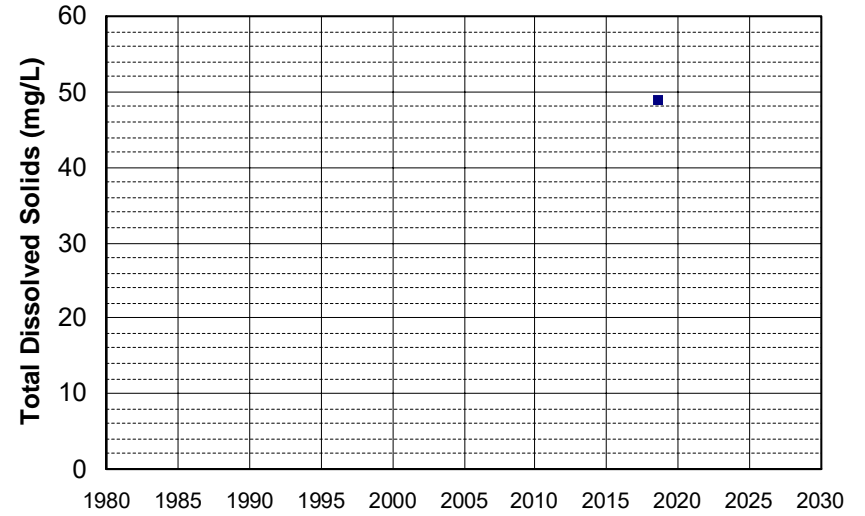
Well Name: CA1105004_001_001 Well Depth (ft): 200
Well Type: MUNICIPAL # of Measurements: 1
Source: DDW Period of Record: 2018
Depth Zone: Upper Trend Since 2000: Insufficient Data



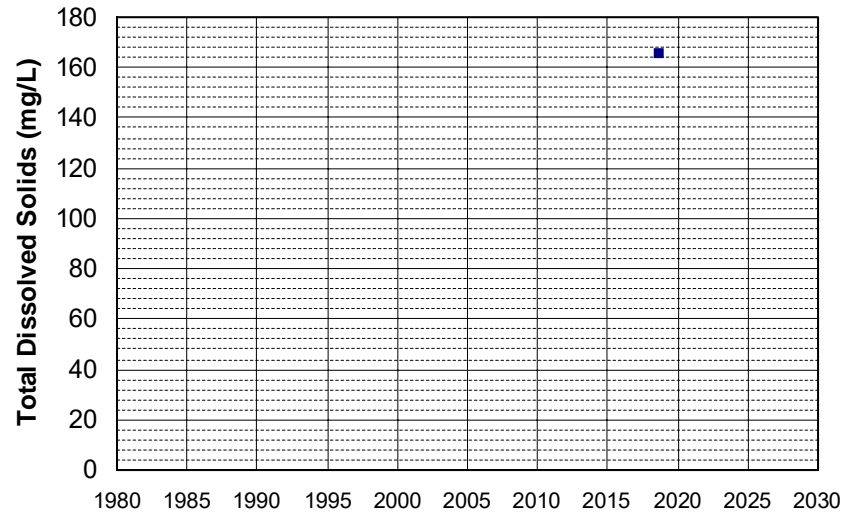
Well Name: CA1400522_001_001
Well Type: MUNICIPAL
Source: DDW
Depth Zone: Upper
Well Depth (ft): 130
of Measurements: 1
Period of Record: 2018
Trend Since 2000: Insufficient Data



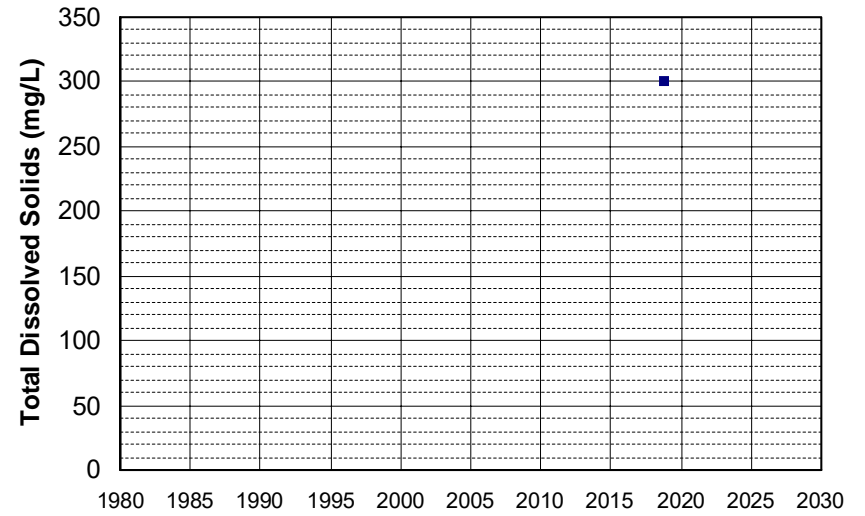
Well Name: CA3100034_002_002
Well Type: MUNICIPAL
Source: DDW
Depth Zone: Upper
Well Depth (ft): N/A
of Measurements: 1
Period of Record: 2018
Trend Since 2000: Insufficient Data



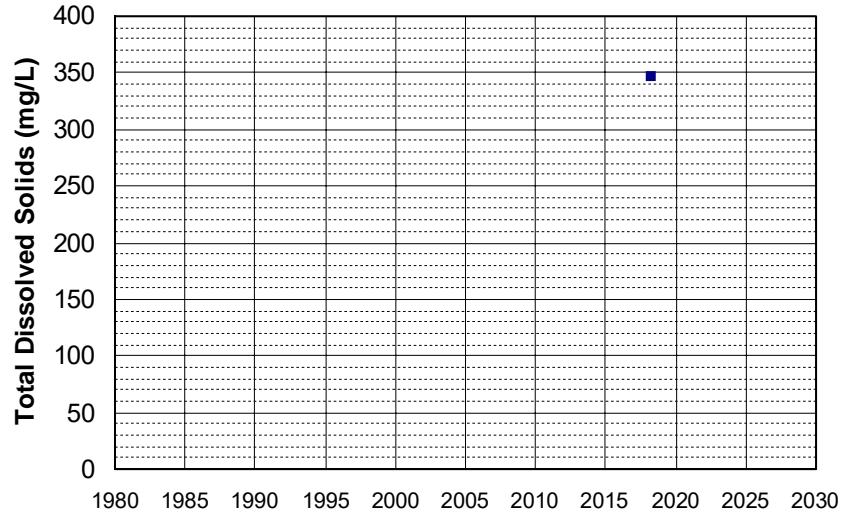
Well Name: CA3200101_003_003
Well Type: MUNICIPAL
Source: DDW
Depth Zone: Upper
Well Depth (ft): 160
of Measurements: 1
Period of Record: 2018
Trend Since 2000: Insufficient Data



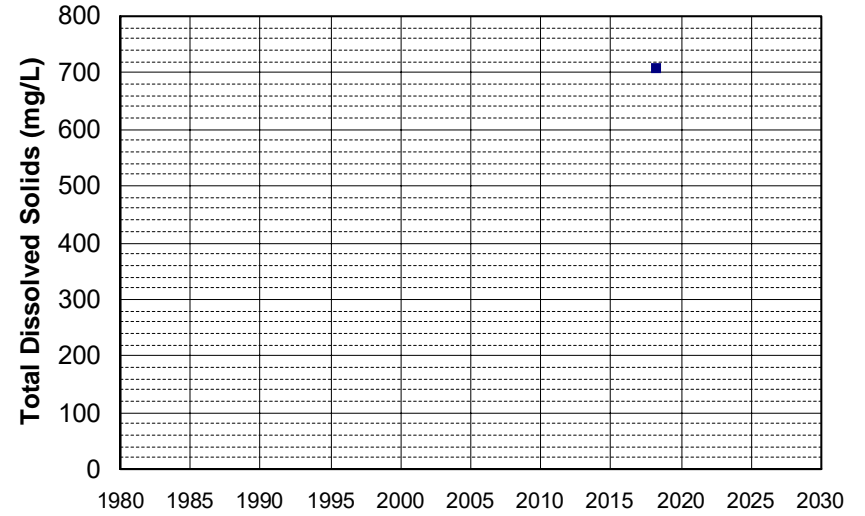
Well Name: CA5700508_006_006
Well Type: MUNICIPAL
Source: DDW
Depth Zone: Upper
Well Depth (ft): 116
of Measurements: 1
Period of Record: 2018
Trend Since 2000: Insufficient Data



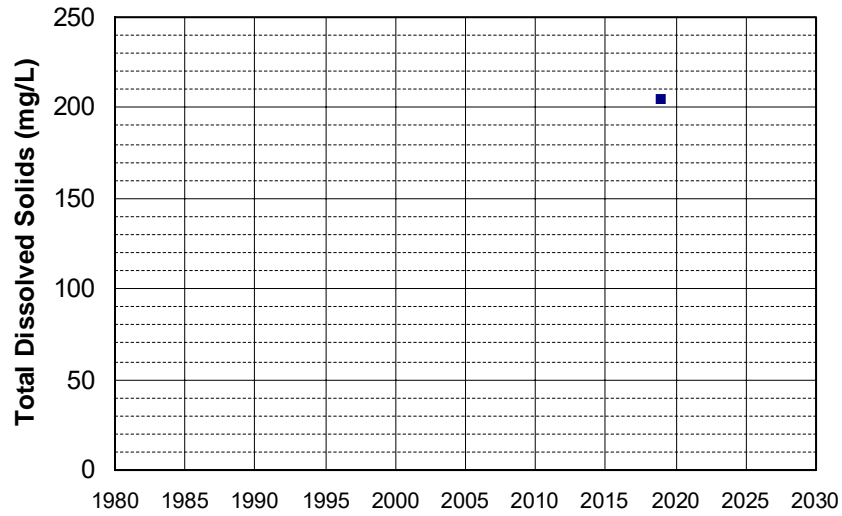
Well Name: CA5700523_001_001 Well Depth (ft): 89
Well Type: MUNICIPAL # of Measurements: 1
Source: DDW Period of Record: 2018
Depth Zone: Upper Trend Since 2000: Insufficient Data



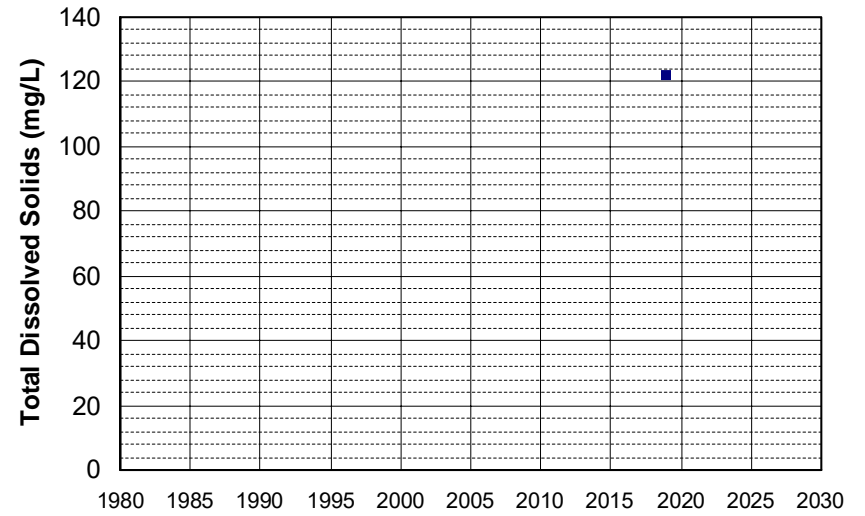
Well Name: CA5700827_001_001 Well Depth (ft): N/A
Well Type: MUNICIPAL # of Measurements: 1
Source: DDW Period of Record: 2018
Depth Zone: Upper Trend Since 2000: Insufficient Data



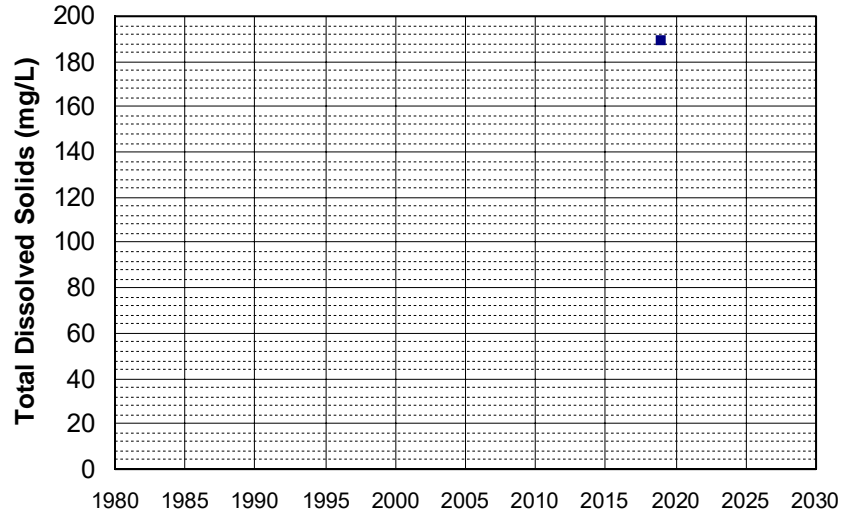
Well Name: DOD100026400-35C005MW Well Depth (ft): 80.2
Well Type: MONITORING # of Measurements: 1
Source: WB_CLEANUP Period of Record: 2018
Depth Zone: Upper Trend Since 2000: Insufficient Data



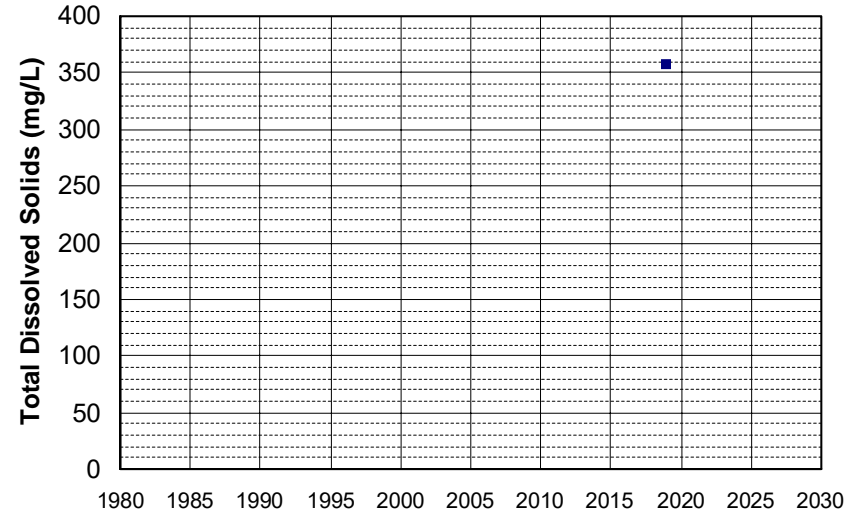
Well Name: DOD100026400-35C014MW Well Depth (ft): 63
Well Type: MONITORING # of Measurements: 1
Source: WB_CLEANUP Period of Record: 2018
Depth Zone: Upper Trend Since 2000: Insufficient Data



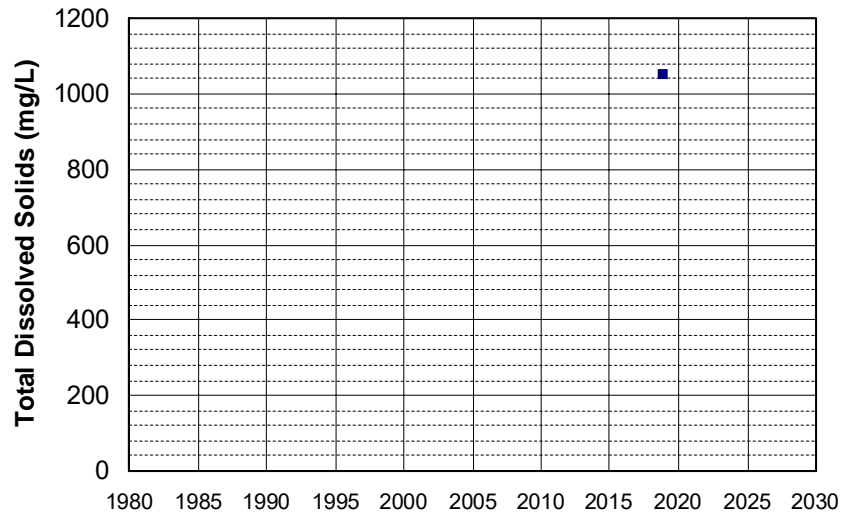
Well Name: DOD100026400-35C059MW Well Depth (ft): 67
Well Type: MONITORING # of Measurements: 1
Source: WB_CLEANUP Period of Record: 2018
Depth Zone: Upper Trend Since 2000: Insufficient Data



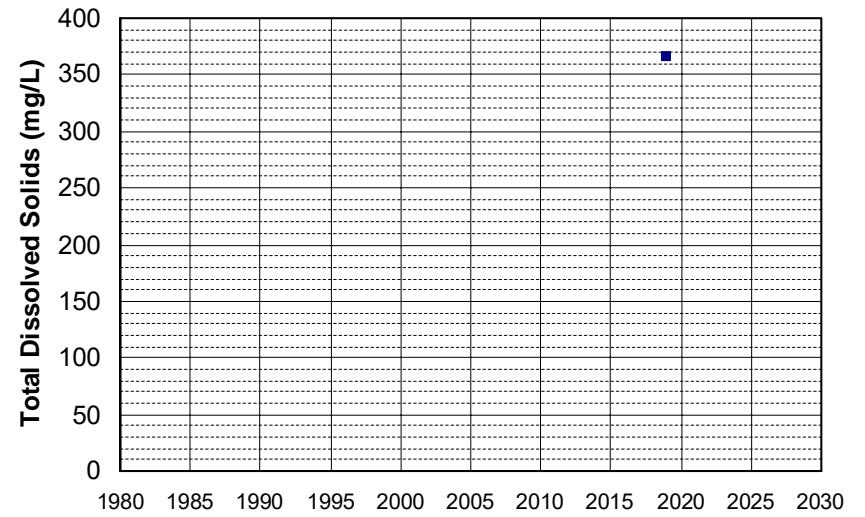
Well Name: DOD100026700-39C051IW Well Depth (ft): 45
Well Type: MONITORING # of Measurements: 1
Source: WB_CLEANUP Period of Record: 2018
Depth Zone: Upper Trend Since 2000: Insufficient Data



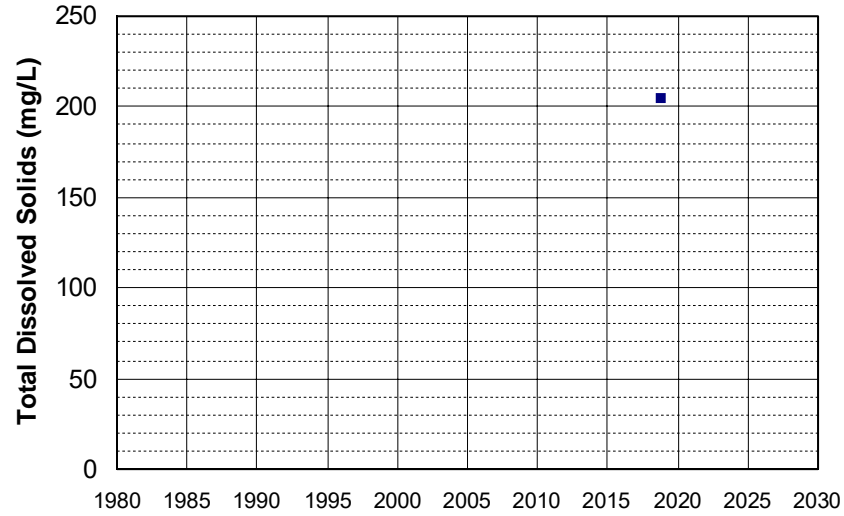
Well Name: DOD100026700-39C057IW Well Depth (ft): 55
Well Type: MONITORING # of Measurements: 1
Source: WB_CLEANUP Period of Record: 2018
Depth Zone: Upper Trend Since 2000: Insufficient Data



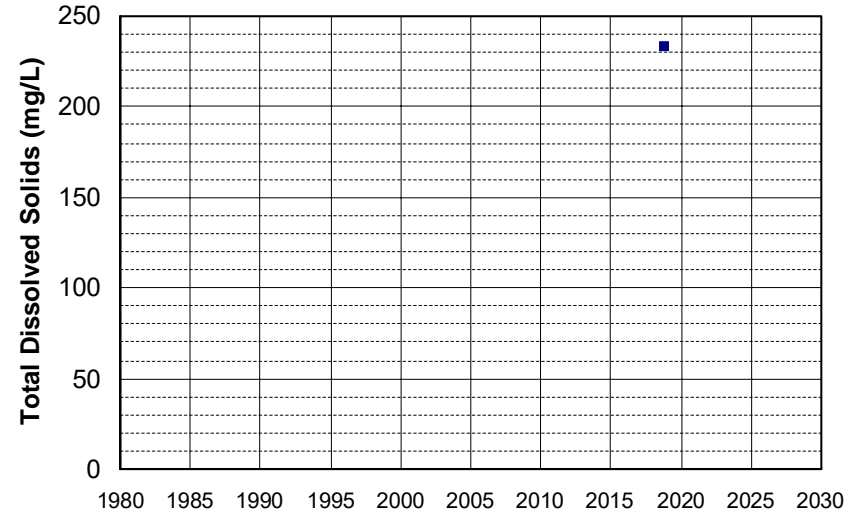
Well Name: DOD100026700-39C087IW Well Depth (ft): 58
Well Type: MONITORING # of Measurements: 1
Source: WB_CLEANUP Period of Record: 2018
Depth Zone: Upper Trend Since 2000: Insufficient Data



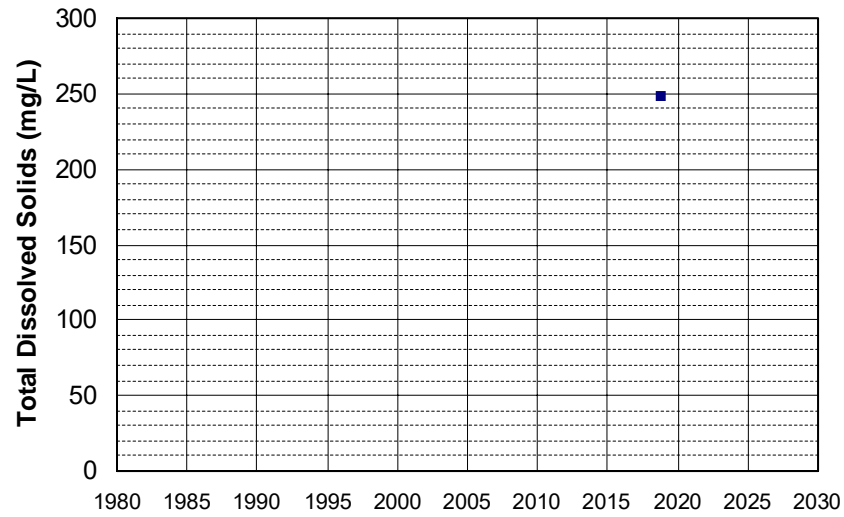
Well Name: DOD100029000-18C020MW Well Depth (ft): 57
Well Type: MONITORING # of Measurements: 1
Source: WB_CLEANUP Period of Record: 2018
Depth Zone: Upper Trend Since 2000: Insufficient Data



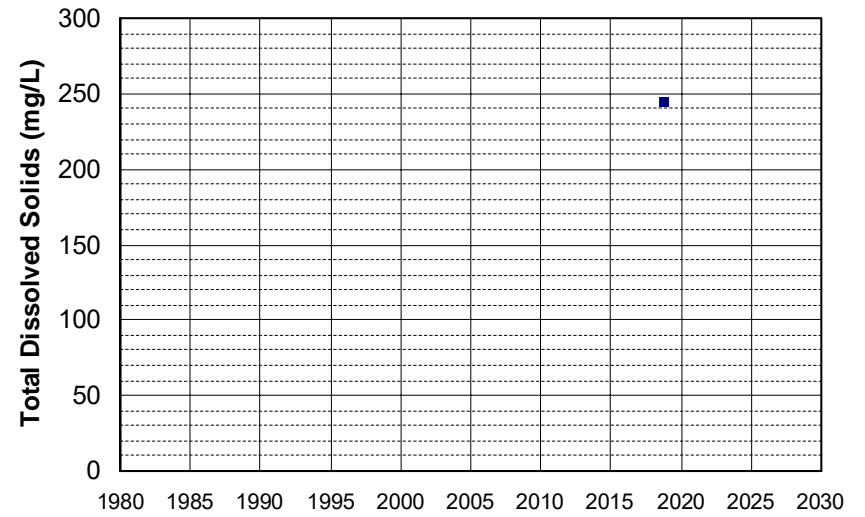
Well Name: DOD100029000-18C022MW Well Depth (ft): 73
Well Type: MONITORING # of Measurements: 1
Source: WB_CLEANUP Period of Record: 2018
Depth Zone: Upper Trend Since 2000: Insufficient Data



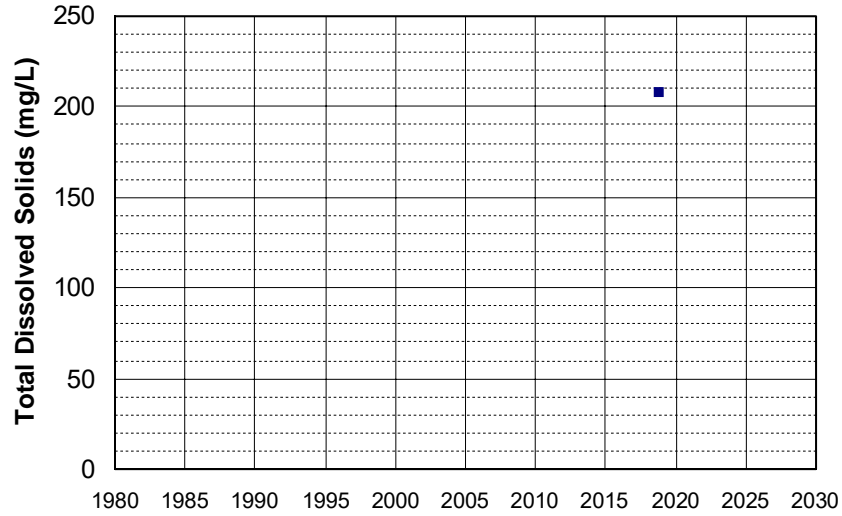
Well Name: DOD100029000-18C054IW Well Depth (ft): 77
Well Type: MONITORING # of Measurements: 1
Source: WB_CLEANUP Period of Record: 2018
Depth Zone: Upper Trend Since 2000: Insufficient Data



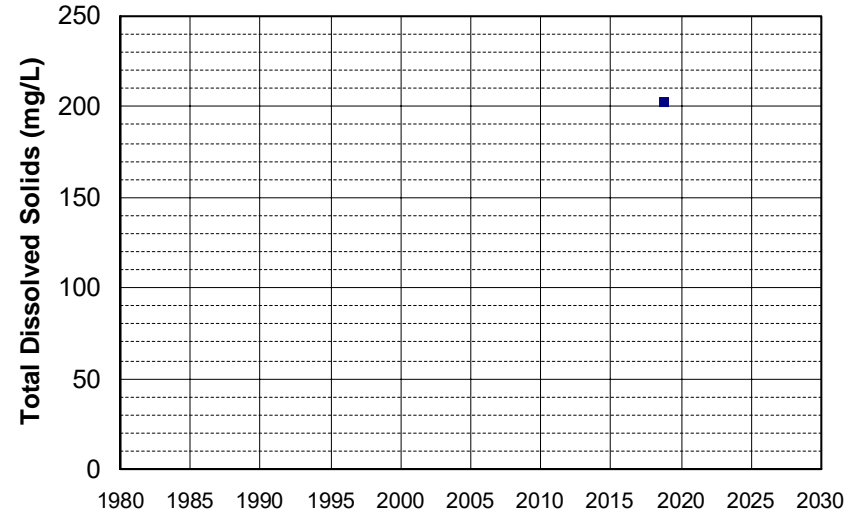
Well Name: DOD100029000-18C055IW Well Depth (ft): 77
Well Type: MONITORING # of Measurements: 1
Source: WB_CLEANUP Period of Record: 2018
Depth Zone: Upper Trend Since 2000: Insufficient Data



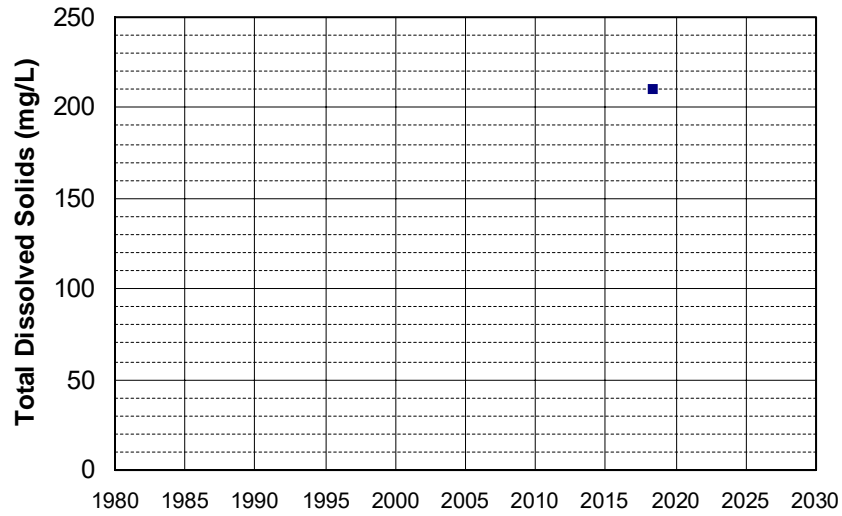
Well Name: DOD100029000-18C057IW Well Depth (ft): 80
Well Type: MONITORING # of Measurements: 1
Source: WB_CLEANUP Period of Record: 2018
Depth Zone: Upper Trend Since 2000: Insufficient Data



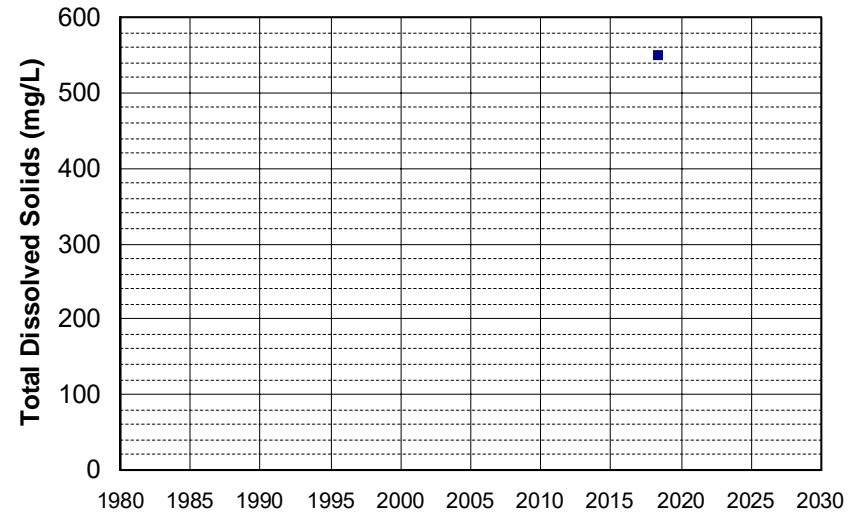
Well Name: DOD100029000-18C058IW Well Depth (ft): 77
Well Type: MONITORING # of Measurements: 1
Source: WB_CLEANUP Period of Record: 2018
Depth Zone: Upper Trend Since 2000: Insufficient Data



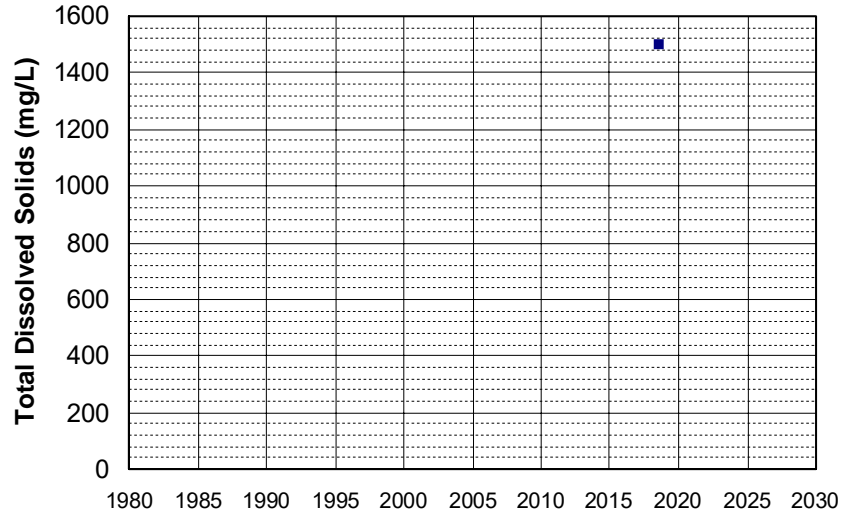
Well Name: L10002628544-MW-1 Well Depth (ft): 140.17
Well Type: MONITORING # of Measurements: 1
Source: WB_CLEANUP Period of Record: 2018
Depth Zone: Upper Trend Since 2000: Insufficient Data



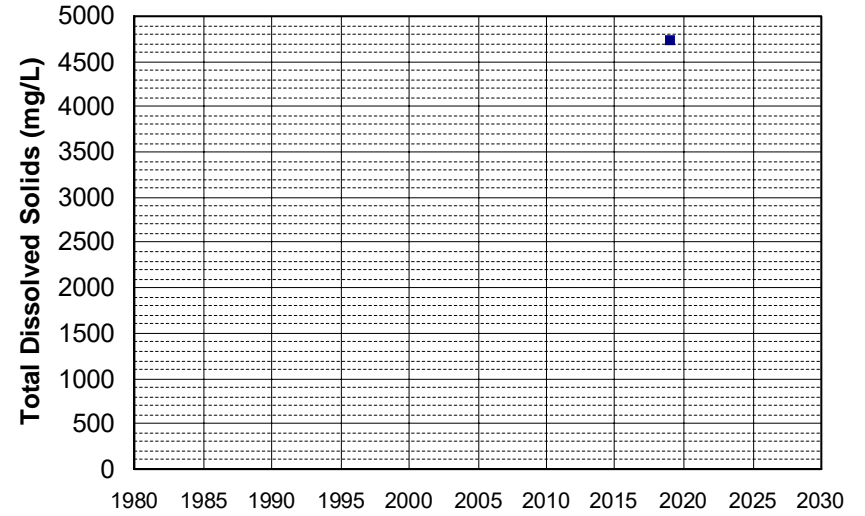
Well Name: L10002628544-MW-7 Well Depth (ft): N/A
Well Type: MONITORING # of Measurements: 1
Source: WB_CLEANUP Period of Record: 2018
Depth Zone: Upper Trend Since 2000: Insufficient Data



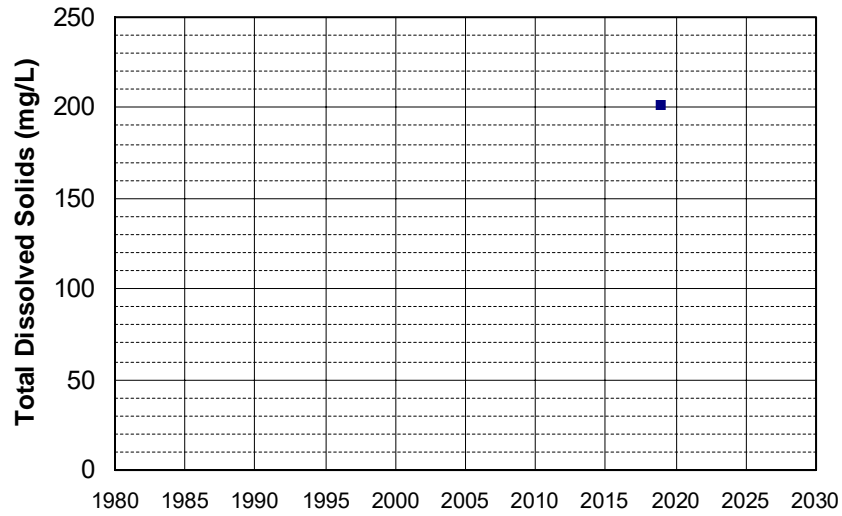
Well Name: L10004555712-U-11
Well Type: MONITORING
Source: WB_CLEANUP
Depth Zone: Upper
Well Depth (ft): N/A
of Measurements: 1
Period of Record: 2018
Trend Since 2000: Insufficient Data



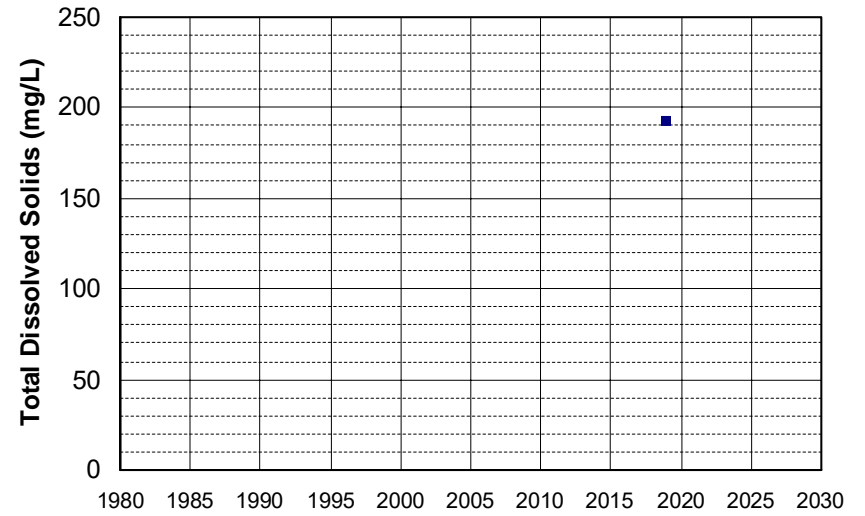
Well Name: S9_REDBLS_RB01
Well Type: DOMESTIC
Source: GAMA_USGS
Depth Zone: Upper
Well Depth (ft): 263
of Measurements: 1
Period of Record: 2018
Trend Since 2000: Insufficient Data



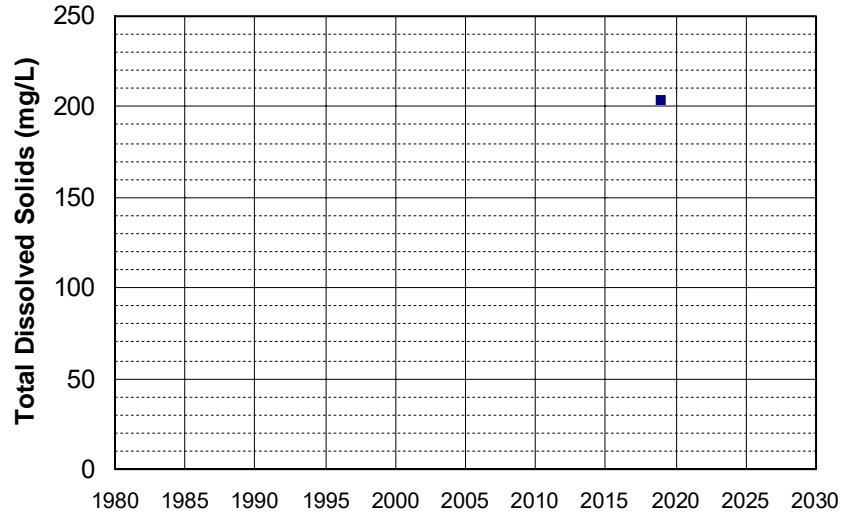
Well Name: S9_REDBLS_RB13, NSAC-U-06
Well Type: DOMESTIC
Source: GAMA_USGS
Depth Zone: Upper
Well Depth (ft): 136
of Measurements: 1
Period of Record: 2018
Trend Since 2000: Insufficient Data



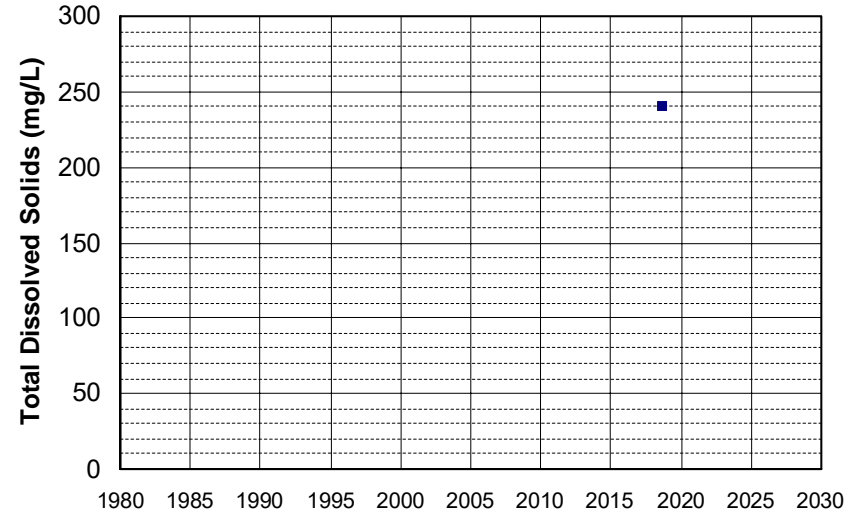
Well Name: S9_REDBLS_RB14
Well Type: DOMESTIC
Source: GAMA_USGS
Depth Zone: Upper
Well Depth (ft): 106
of Measurements: 1
Period of Record: 2018
Trend Since 2000: Insufficient Data



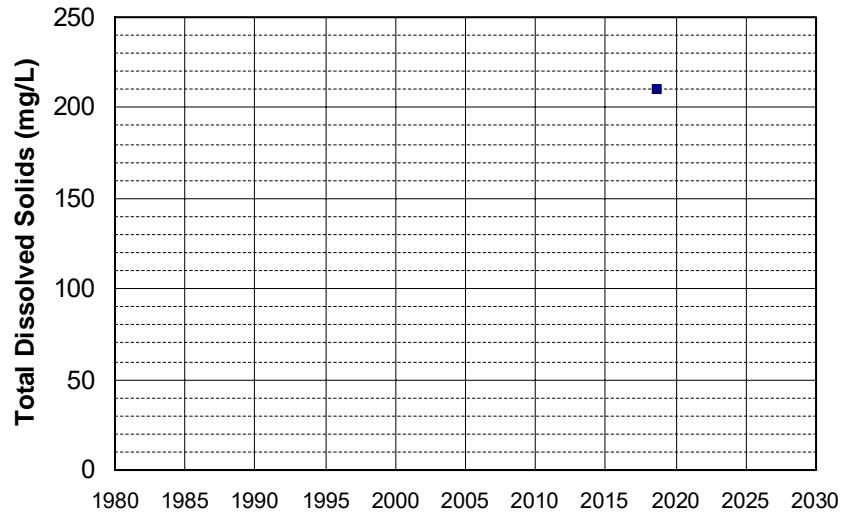
Well Name: S9_REDBLS_RB22
Well Type: DOMESTIC
Source: GAMA_USGS
Depth Zone: Upper
Well Depth (ft): 80
of Measurements: 1
Period of Record: 2018
Trend Since 2000: Insufficient Data



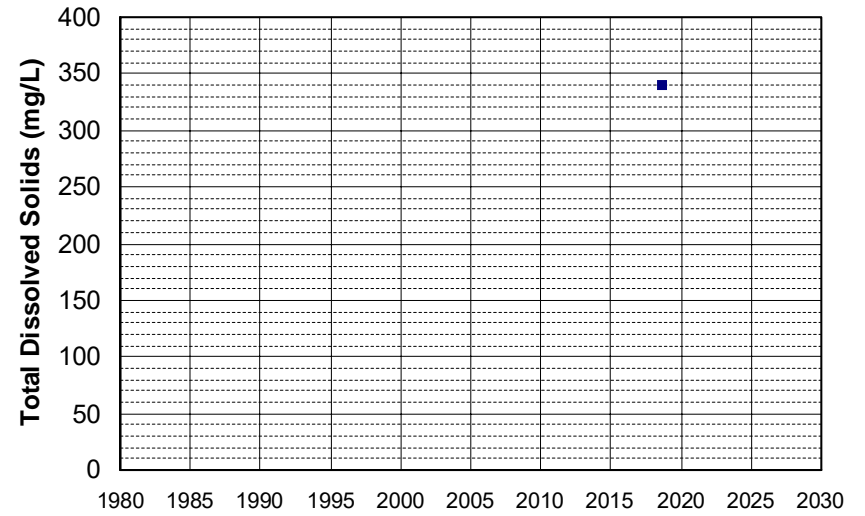
Well Name: T0600776104-MW-1
Well Type: MONITORING
Source: WB_CLEANUP
Depth Zone: Upper
Well Depth (ft): 45.55
of Measurements: 1
Period of Record: 2018
Trend Since 2000: Insufficient Data



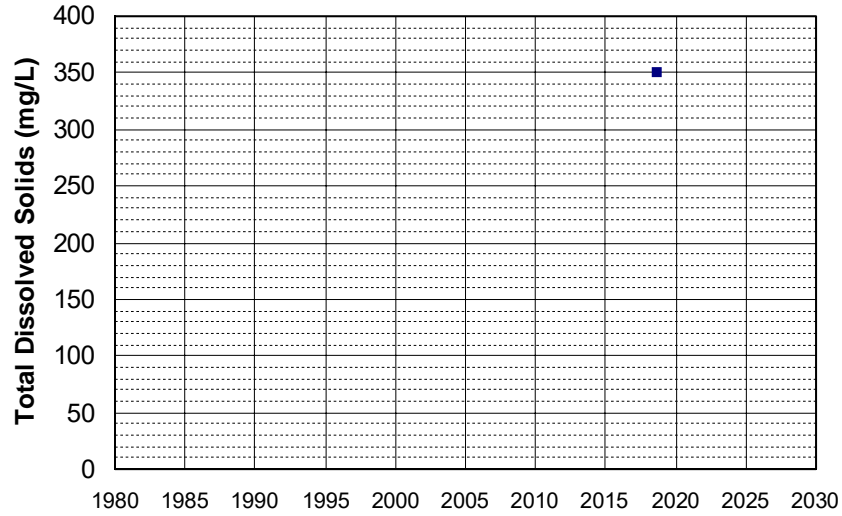
Well Name: T0600776104-MW-10
Well Type: MONITORING
Source: WB_CLEANUP
Depth Zone: Upper
Well Depth (ft): 49.71
of Measurements: 1
Period of Record: 2018
Trend Since 2000: Insufficient Data



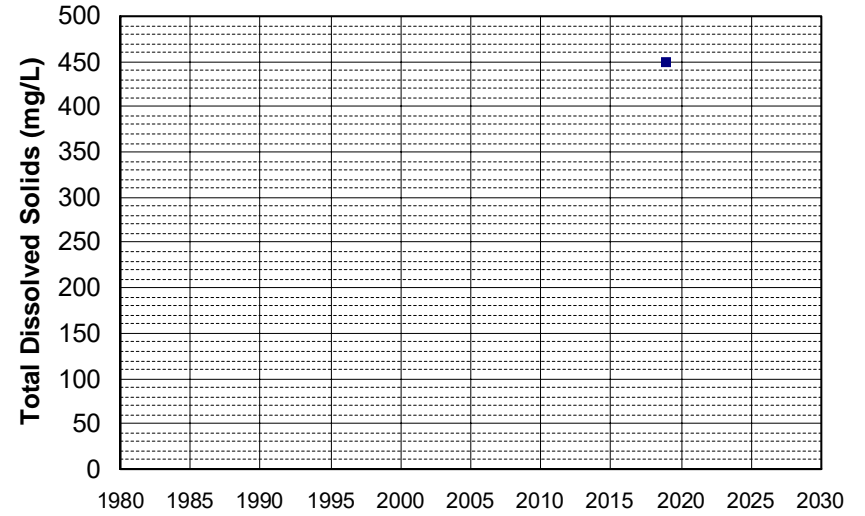
Well Name: T0600776104-MW-7
Well Type: MONITORING
Source: WB_CLEANUP
Depth Zone: Upper
Well Depth (ft): 51.4
of Measurements: 1
Period of Record: 2018
Trend Since 2000: Insufficient Data



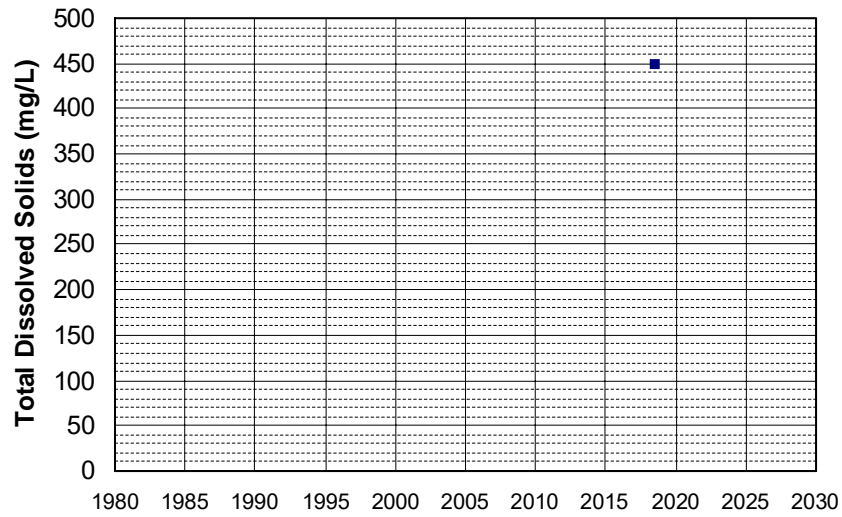
Well Name: T0600776104-MW-8
Well Type: MONITORING
Source: WB_CLEANUP
Depth Zone: Upper
Well Depth (ft): 50.9
of Measurements: 1
Period of Record: 2018
Trend Since 2000: Insufficient Data



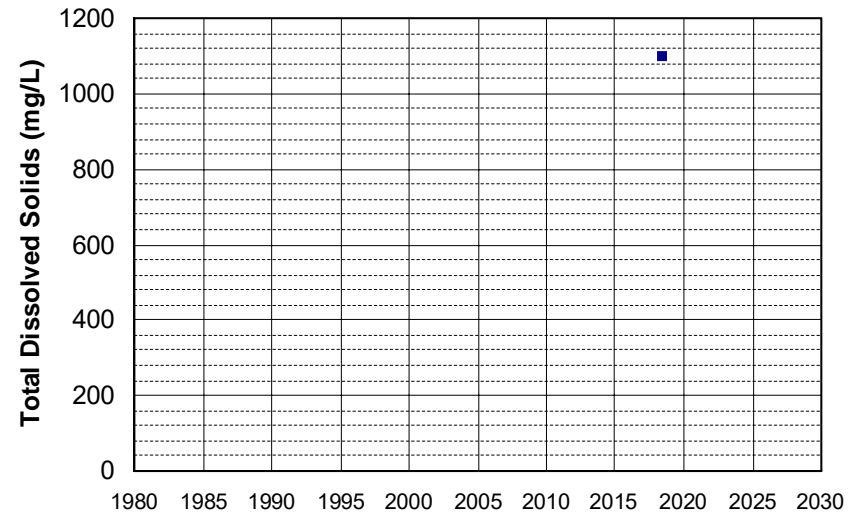
Well Name: T0606701042-MW-13
Well Type: MONITORING
Source: WB_CLEANUP
Depth Zone: Upper
Well Depth (ft): N/A
of Measurements: 1
Period of Record: 2018
Trend Since 2000: Insufficient Data



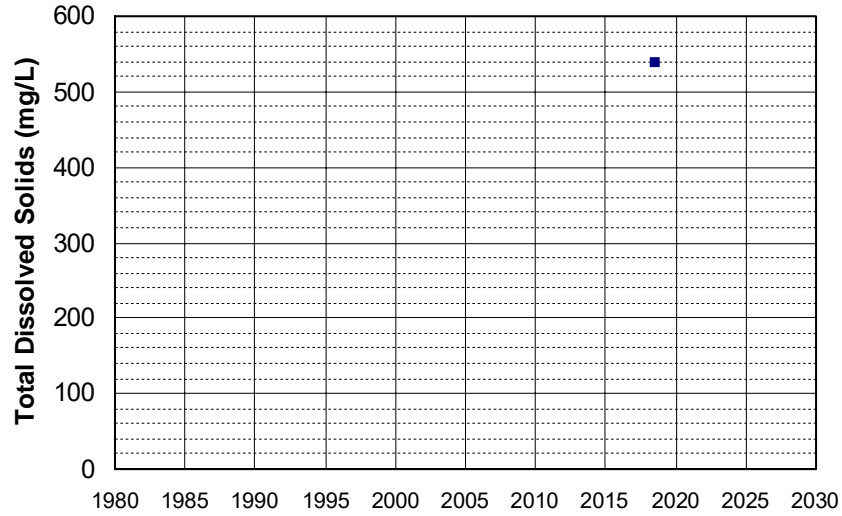
Well Name: T10000003411-FMW-21
Well Type: MONITORING
Source: WB_CLEANUP
Depth Zone: Upper
Well Depth (ft): 45
of Measurements: 1
Period of Record: 2018
Trend Since 2000: Insufficient Data



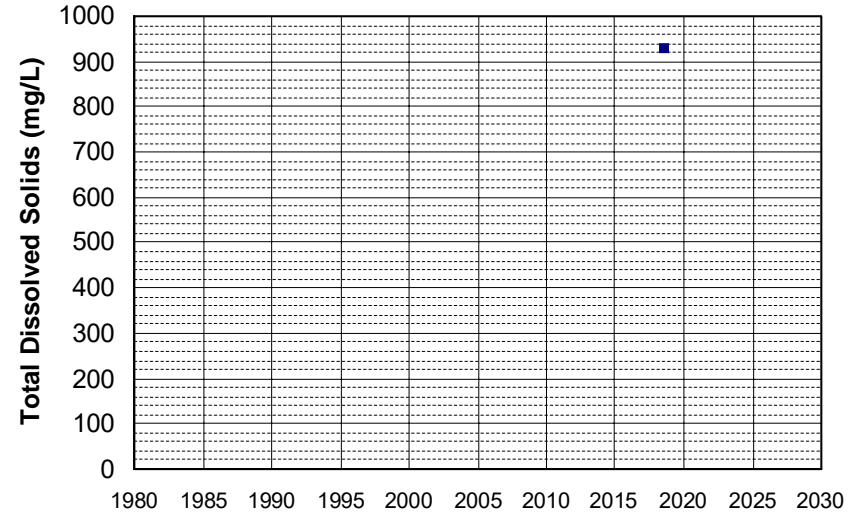
Well Name: T10000003411-FMW-36
Well Type: MONITORING
Source: WB_CLEANUP
Depth Zone: Upper
Well Depth (ft): 25
of Measurements: 1
Period of Record: 2018
Trend Since 2000: Insufficient Data



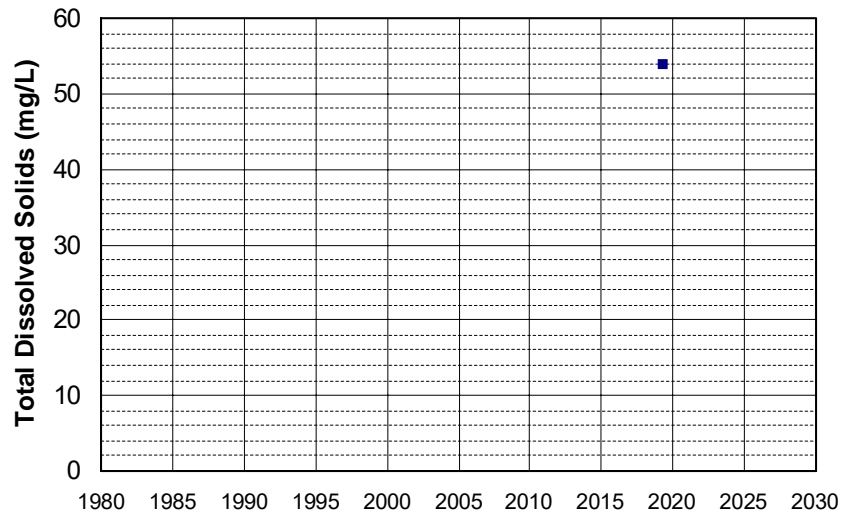
Well Name: T1000003411-FMW-39
Well Type: MONITORING
Source: WB_CLEANUP
Depth Zone: Upper
Well Depth (ft): 52
of Measurements: 1
Period of Record: 2018
Trend Since 2000: Insufficient Data



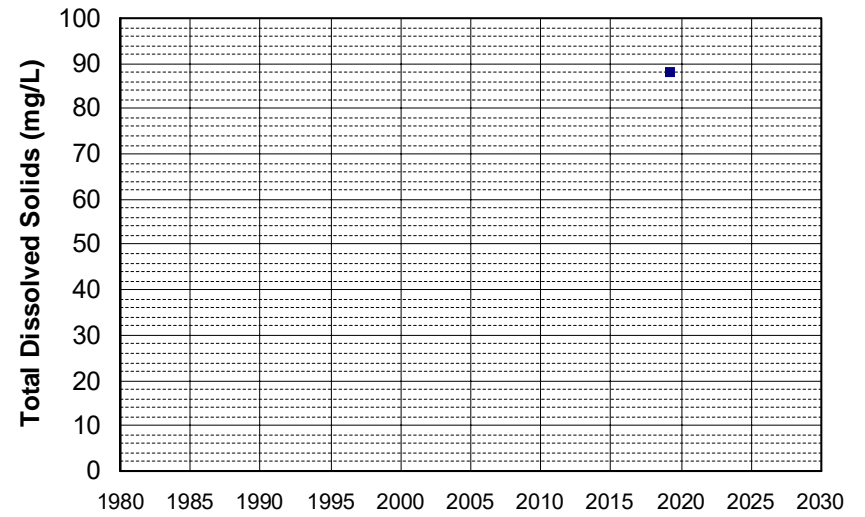
Well Name: T1000004712-RW-2
Well Type: MONITORING
Source: WB_CLEANUP
Depth Zone: Upper
Well Depth (ft): N/A
of Measurements: 1
Period of Record: 2018
Trend Since 2000: Insufficient Data



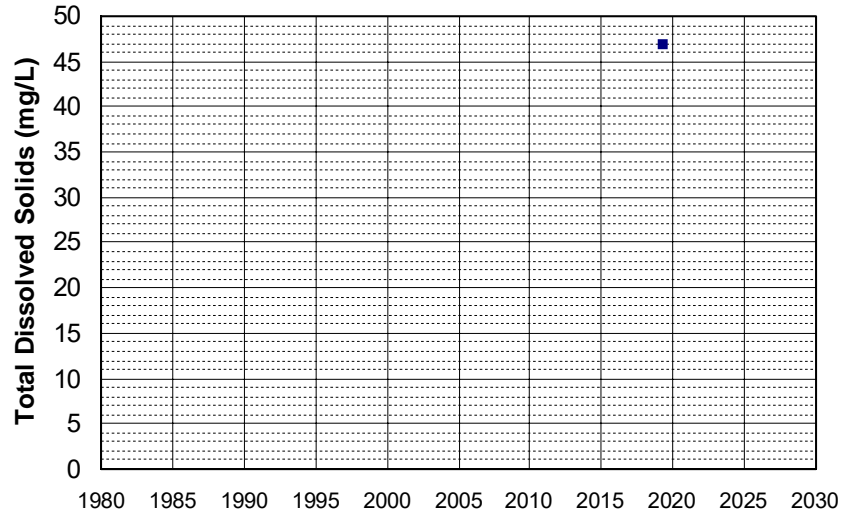
Well Name: 22N03E15A001M
Well Type: WATER SUPPLY, OTHER
Source: DWR
Depth Zone: Upper
Well Depth (ft): 205
of Measurements: 1
Period of Record: 2019
Trend Since 2000: Insufficient Data



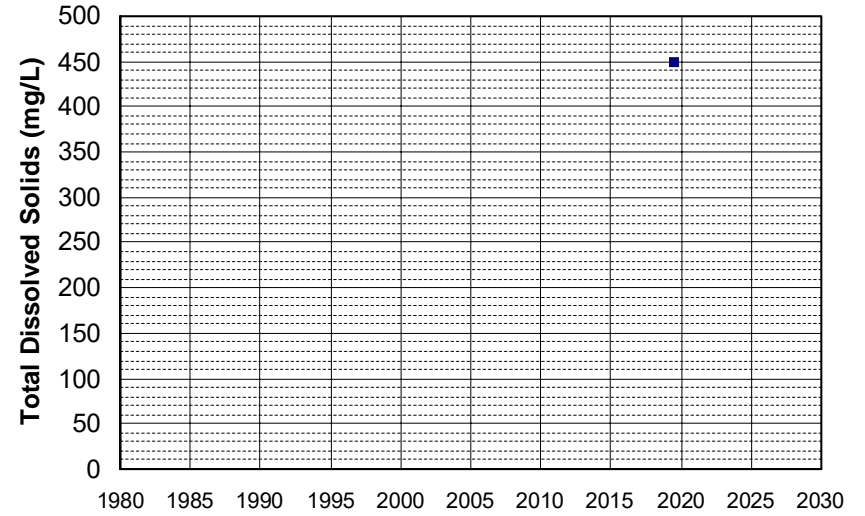
Well Name: 22N03E15P001M
Well Type: WATER SUPPLY, OTHER
Source: DWR
Depth Zone: Upper
Well Depth (ft): 270
of Measurements: 1
Period of Record: 2019
Trend Since 2000: Insufficient Data



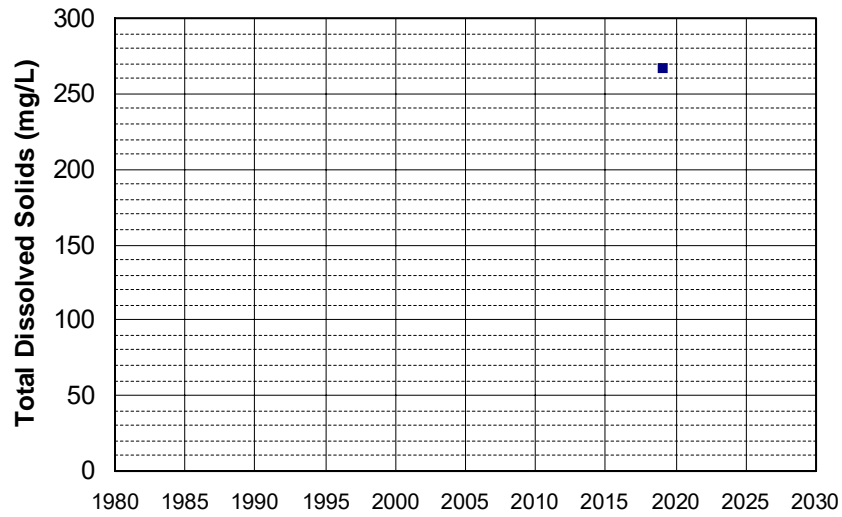
Well Name: 22N03E24H001M Well Depth (ft): 364
Well Type: WATER SUPPLY, OTHER # of Measurements: 1
Source: DWR Period of Record: 2019
Depth Zone: Upper Trend Since 2000: Insufficient Data



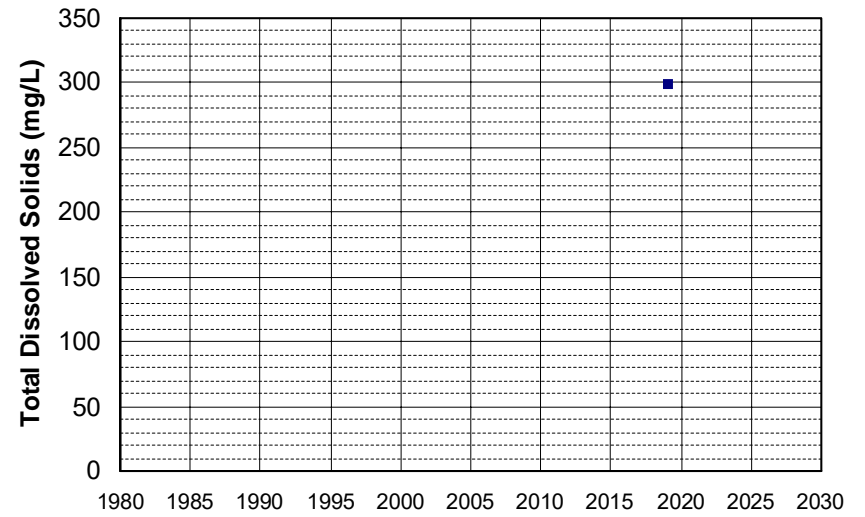
Well Name: 24N02W27G004M Well Depth (ft): 93
Well Type: WATER SUPPLY, OTHER # of Measurements: 1
Source: DWR Period of Record: 2019
Depth Zone: Upper Trend Since 2000: Insufficient Data



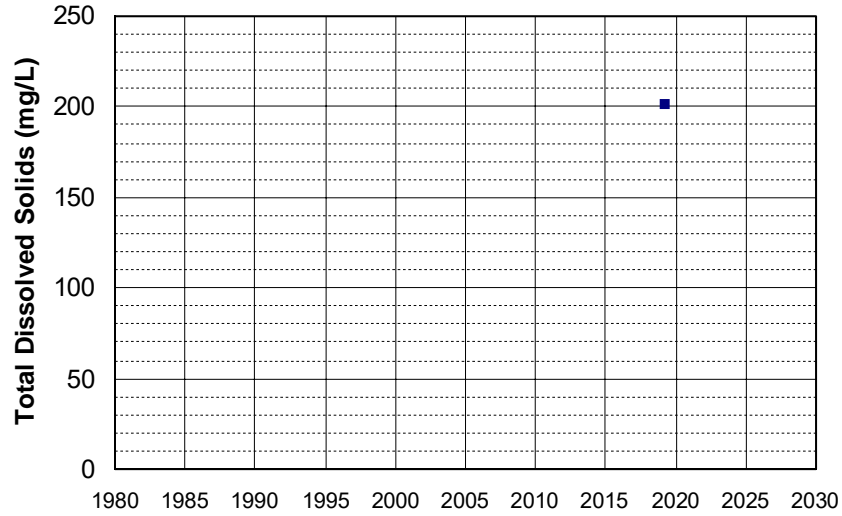
Well Name: 400401122055401 Well Depth (ft): 78
Well Type: WATER SUPPLY, OTHER # of Measurements: 1
Source: USGS_NWIS Period of Record: 2019
Depth Zone: Upper Trend Since 2000: Insufficient Data



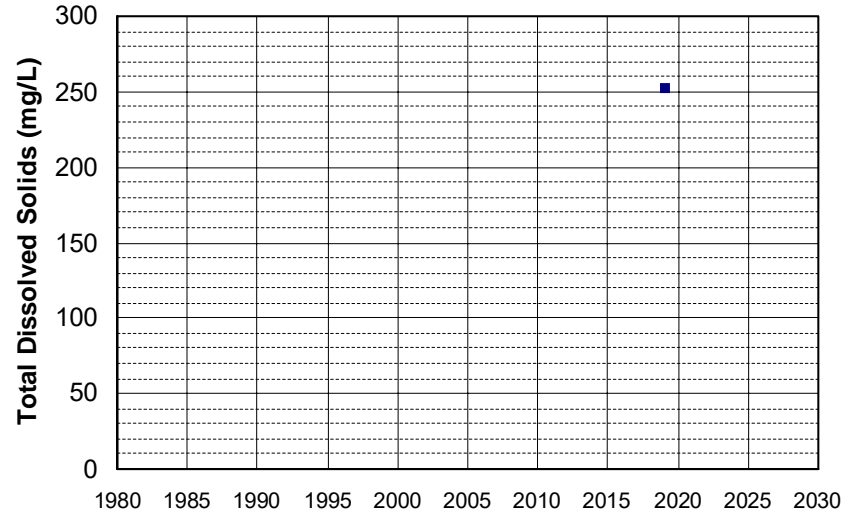
Well Name: 400612122260301 Well Depth (ft): 200
Well Type: WATER SUPPLY, OTHER # of Measurements: 1
Source: USGS_NWIS Period of Record: 2019
Depth Zone: Upper Trend Since 2000: Insufficient Data



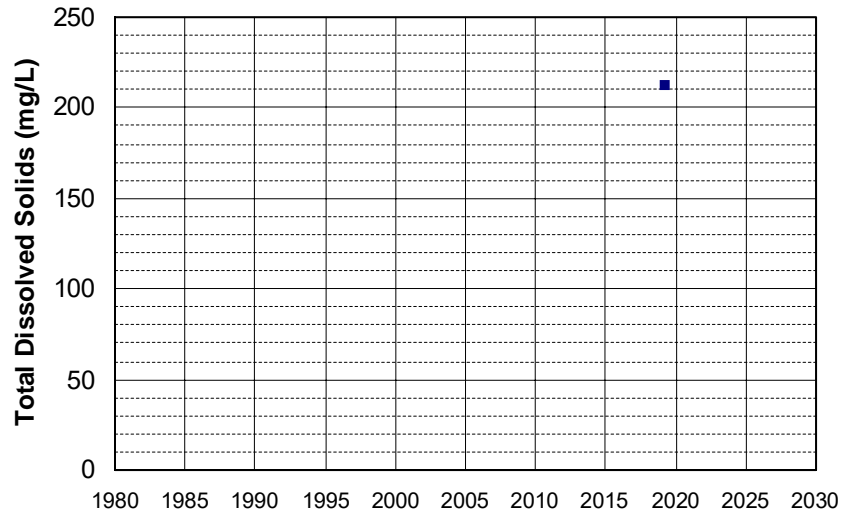
Well Name: 400801122081101 Well Depth (ft): 78
Well Type: WATER SUPPLY, OTHER # of Measurements: 1
Source: USGS_NWIS Period of Record: 2019
Depth Zone: Upper Trend Since 2000: Insufficient Data



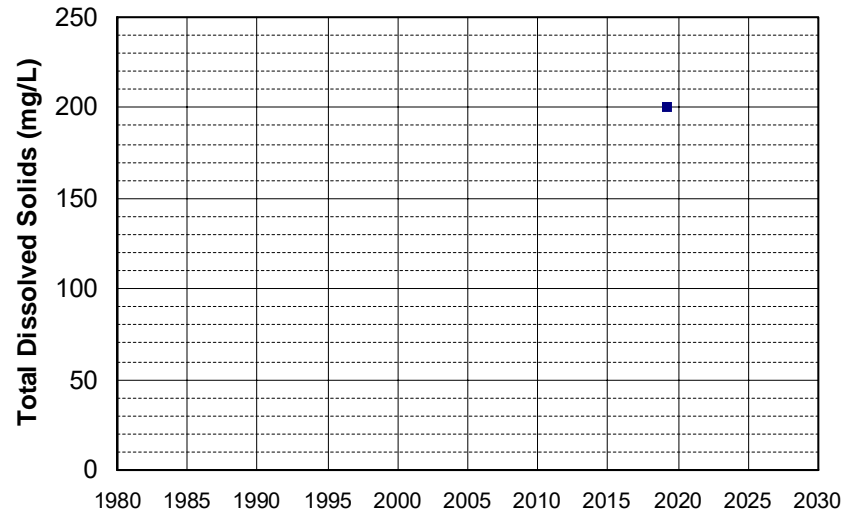
Well Name: 400912122083101 Well Depth (ft): 78
Well Type: WATER SUPPLY, OTHER # of Measurements: 1
Source: USGS_NWIS Period of Record: 2019
Depth Zone: Upper Trend Since 2000: Insufficient Data



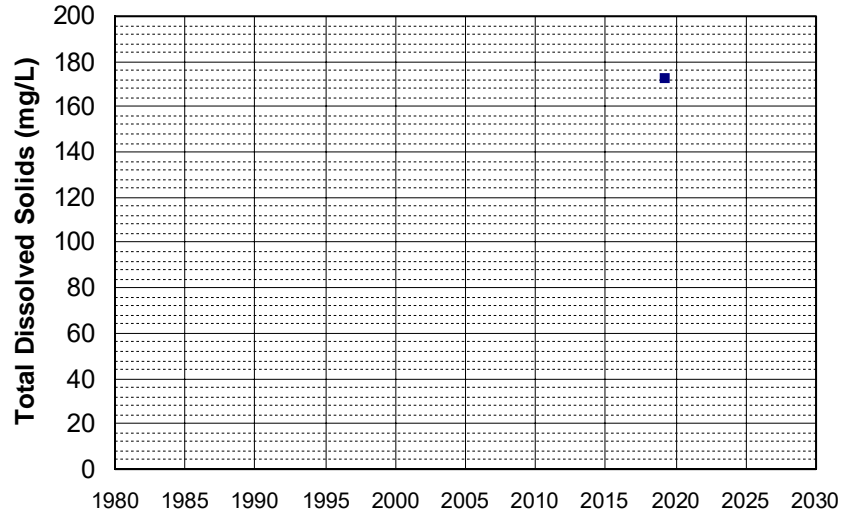
Well Name: 401457122132301 Well Depth (ft): 95
Well Type: WATER SUPPLY, OTHER # of Measurements: 1
Source: USGS_NWIS Period of Record: 2019
Depth Zone: Upper Trend Since 2000: Insufficient Data



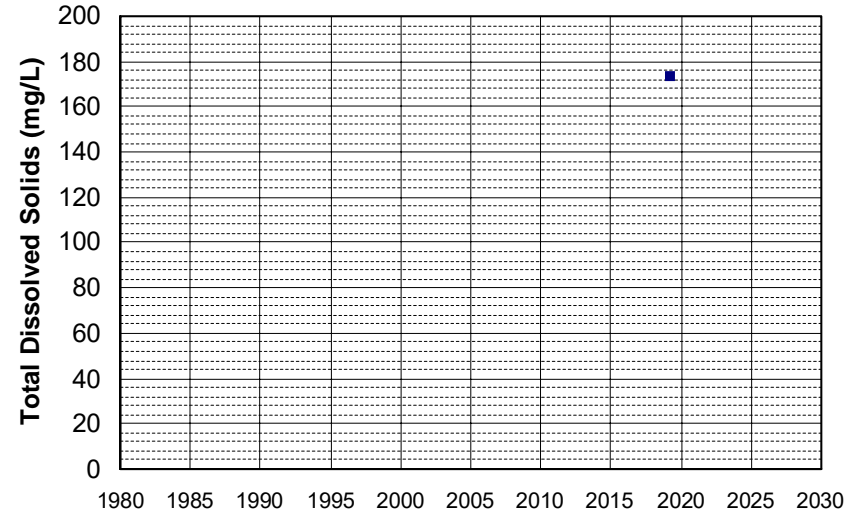
Well Name: 401708122261101 Well Depth (ft): 335
Well Type: WATER SUPPLY, OTHER # of Measurements: 1
Source: USGS_NWIS Period of Record: 2019
Depth Zone: Upper Trend Since 2000: Insufficient Data



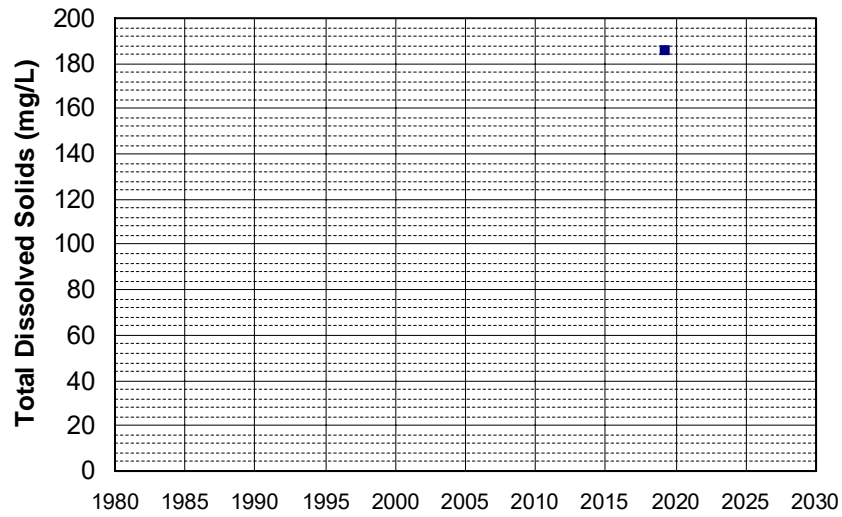
Well Name: 402018122255901 Well Depth (ft): 284
Well Type: WATER SUPPLY, OTHER # of Measurements: 1
Source: USGS_NWIS Period of Record: 2019
Depth Zone: Upper Trend Since 2000: Insufficient Data



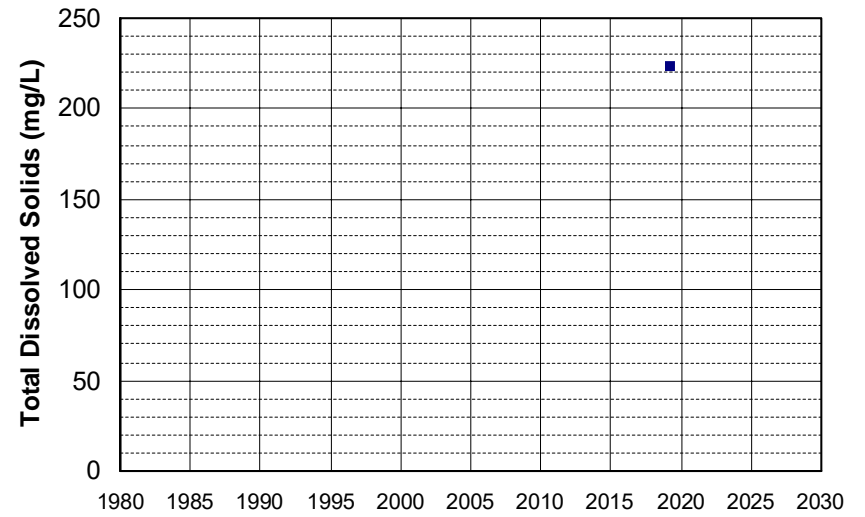
Well Name: 402051122265201 Well Depth (ft): 280
Well Type: WATER SUPPLY, OTHER # of Measurements: 1
Source: USGS_NWIS Period of Record: 2019
Depth Zone: Upper Trend Since 2000: Insufficient Data



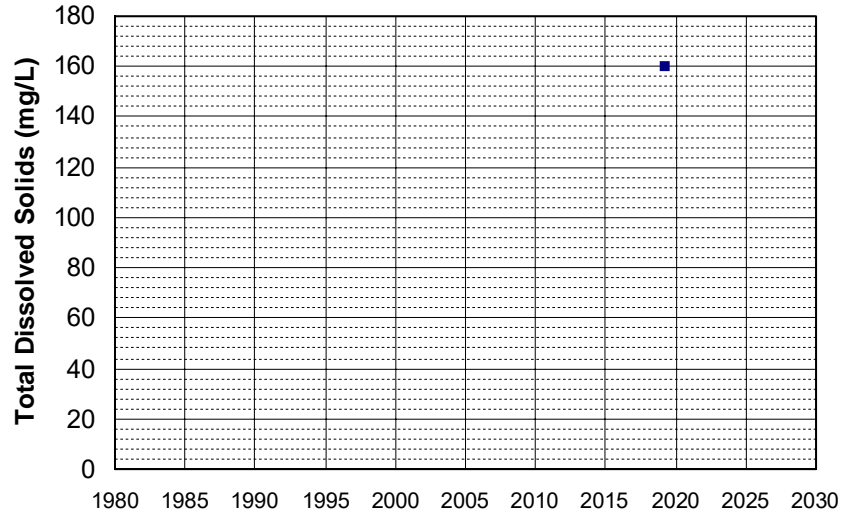
Well Name: 402344122245501 Well Depth (ft): 157
Well Type: WATER SUPPLY, OTHER # of Measurements: 1
Source: USGS_NWIS Period of Record: 2019
Depth Zone: Upper Trend Since 2000: Insufficient Data



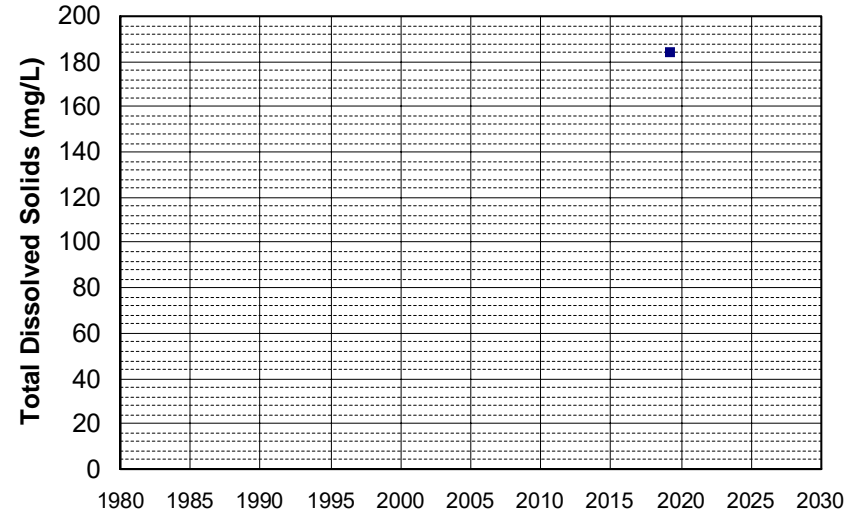
Well Name: 402348122112701 Well Depth (ft): 80
Well Type: WATER SUPPLY, OTHER # of Measurements: 1
Source: USGS_NWIS Period of Record: 2019
Depth Zone: Upper Trend Since 2000: Insufficient Data



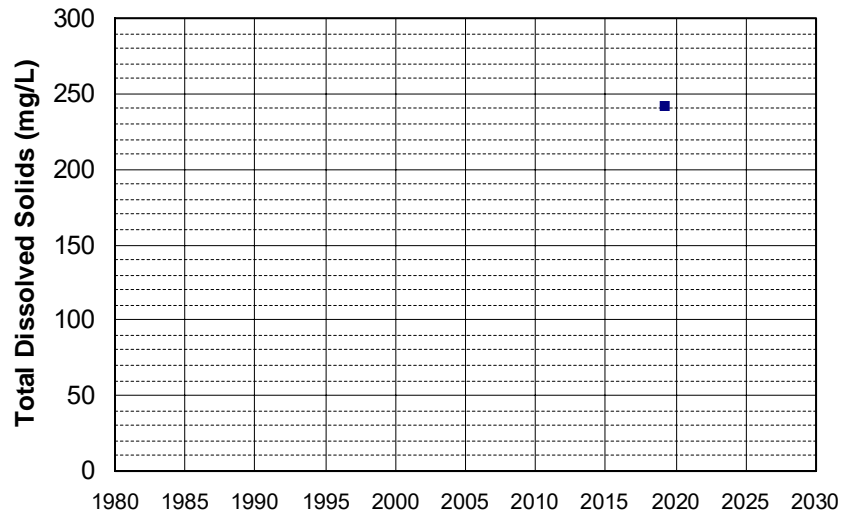
Well Name: 402427122305301 Well Depth (ft): 111
Well Type: WATER SUPPLY, OTHER # of Measurements: 1
Source: USGS_NWIS Period of Record: 2019
Depth Zone: Upper Trend Since 2000: Insufficient Data



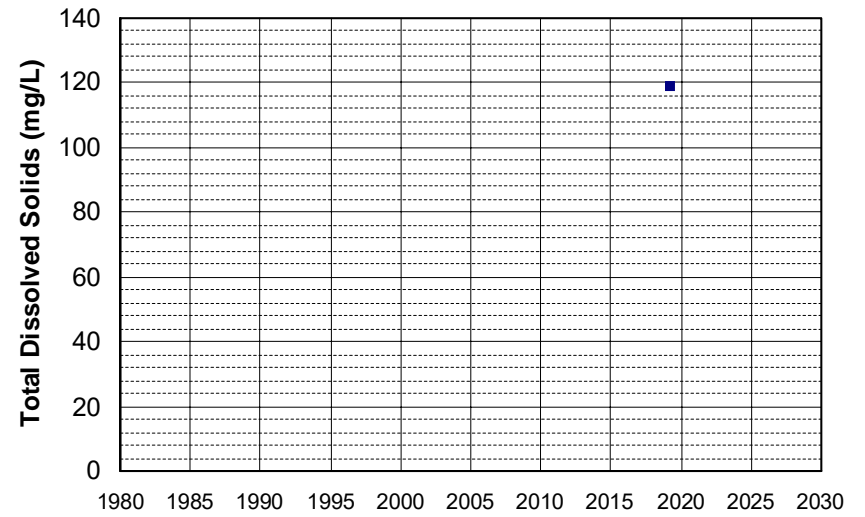
Well Name: 402646122162901 Well Depth (ft): 80
Well Type: WATER SUPPLY, OTHER # of Measurements: 1
Source: USGS_NWIS Period of Record: 2019
Depth Zone: Upper Trend Since 2000: Insufficient Data



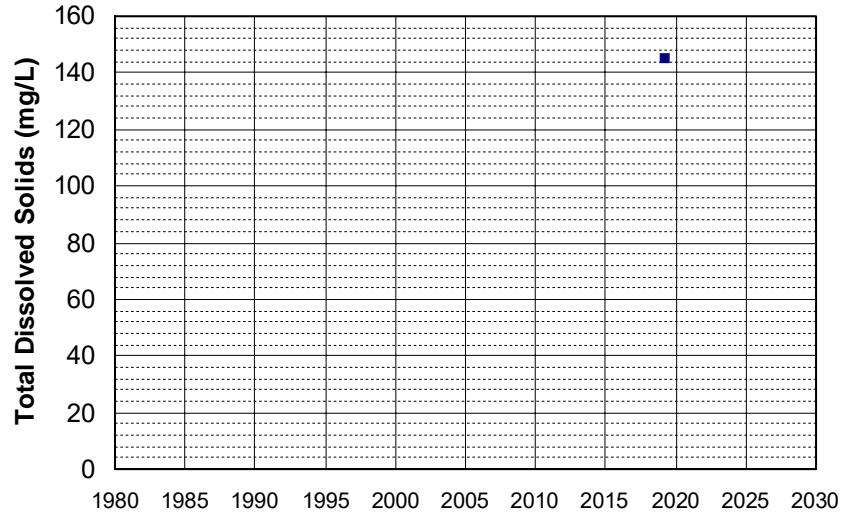
Well Name: 402708122114201 Well Depth (ft): 95
Well Type: WATER SUPPLY, OTHER # of Measurements: 1
Source: USGS_NWIS Period of Record: 2019
Depth Zone: Upper Trend Since 2000: Insufficient Data



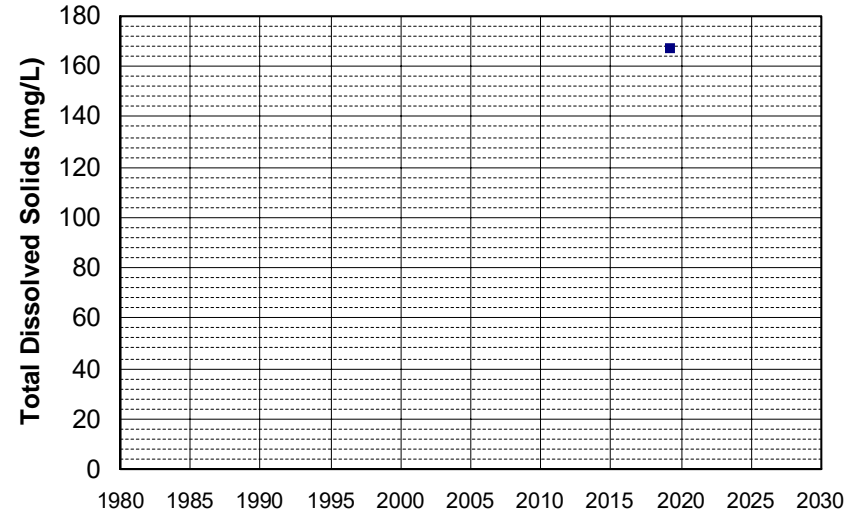
Well Name: 402732122280501 Well Depth (ft): 255
Well Type: WATER SUPPLY, OTHER # of Measurements: 1
Source: USGS_NWIS Period of Record: 2019
Depth Zone: Upper Trend Since 2000: Insufficient Data



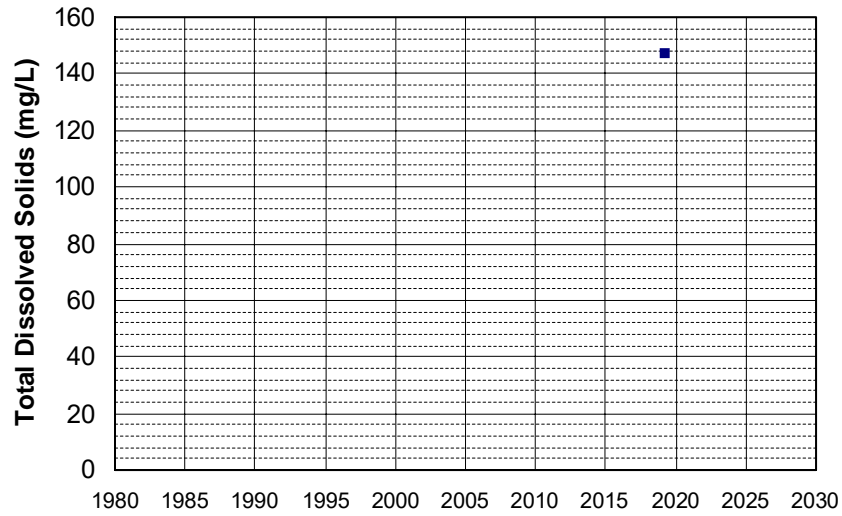
Well Name: 402739122241001 Well Depth (ft): 80
Well Type: WATER SUPPLY, OTHER # of Measurements: 1
Source: USGS_NWIS Period of Record: 2019
Depth Zone: Upper Trend Since 2000: Insufficient Data



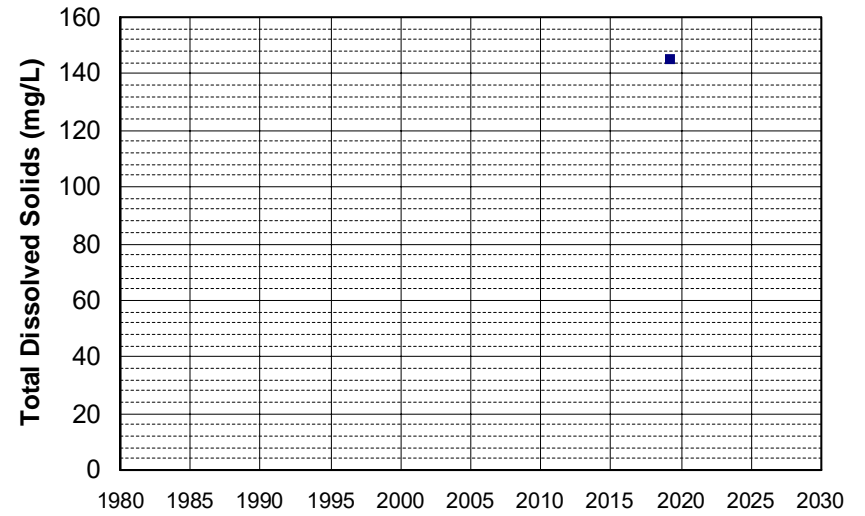
Well Name: 402906122135601 Well Depth (ft): 100
Well Type: WATER SUPPLY, OTHER # of Measurements: 1
Source: USGS_NWIS Period of Record: 2019
Depth Zone: Upper Trend Since 2000: Insufficient Data



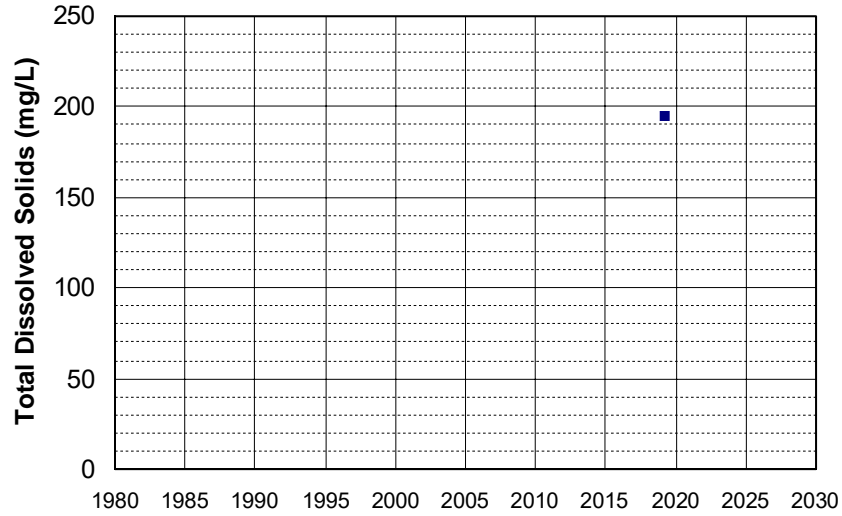
Well Name: 402909122173401 Well Depth (ft): 120
Well Type: WATER SUPPLY, OTHER # of Measurements: 1
Source: USGS_NWIS Period of Record: 2019
Depth Zone: Upper Trend Since 2000: Insufficient Data



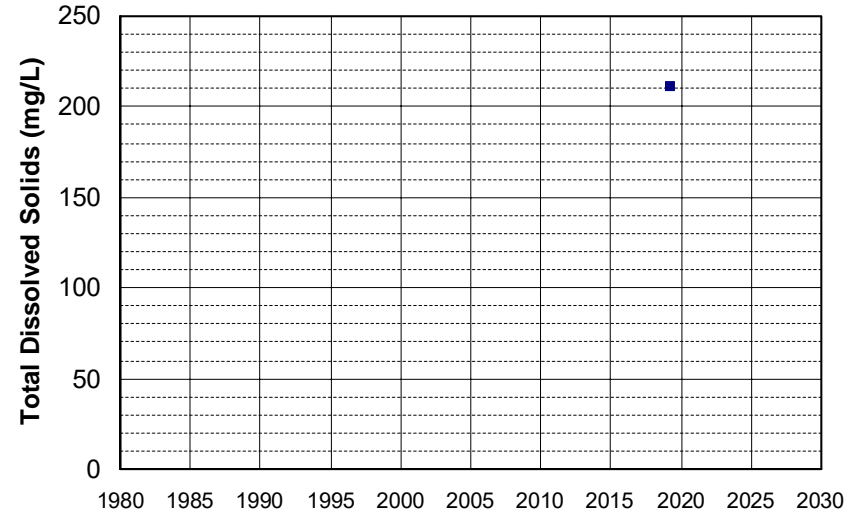
Well Name: 403032122193301 Well Depth (ft): 96
Well Type: WATER SUPPLY, OTHER # of Measurements: 1
Source: USGS_NWIS Period of Record: 2019
Depth Zone: Upper Trend Since 2000: Insufficient Data



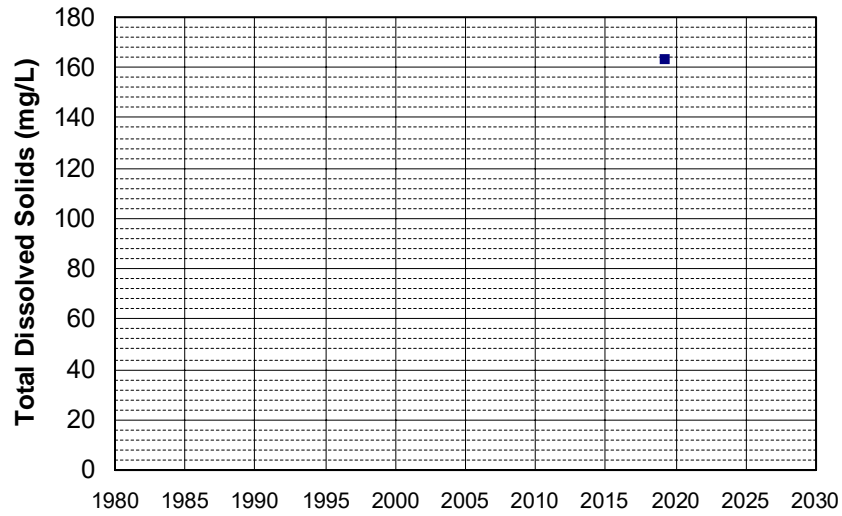
Well Name: 403308022171801 Well Depth (ft): 178
Well Type: WATER SUPPLY, OTHER # of Measurements: 1
Source: USGS_NWIS Period of Record: 2019
Depth Zone: Upper Trend Since 2000: Insufficient Data



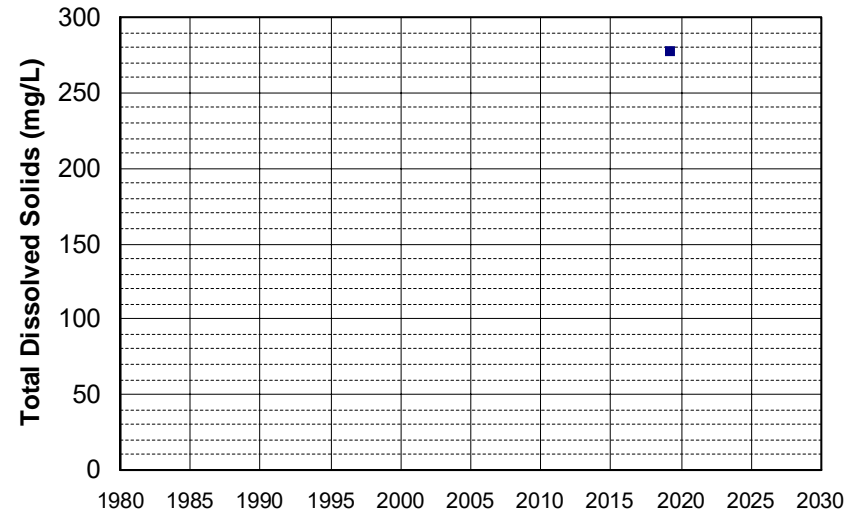
Well Name: 403343122220601 Well Depth (ft): 64
Well Type: WATER SUPPLY, OTHER # of Measurements: 1
Source: USGS_NWIS Period of Record: 2019
Depth Zone: Upper Trend Since 2000: Insufficient Data



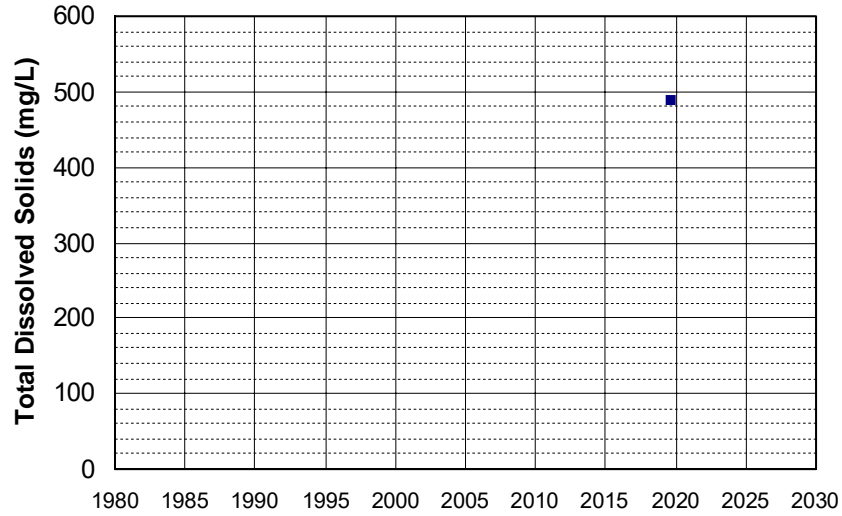
Well Name: 403557122170501 Well Depth (ft): 128
Well Type: WATER SUPPLY, OTHER # of Measurements: 1
Source: USGS_NWIS Period of Record: 2019
Depth Zone: Upper Trend Since 2000: Insufficient Data



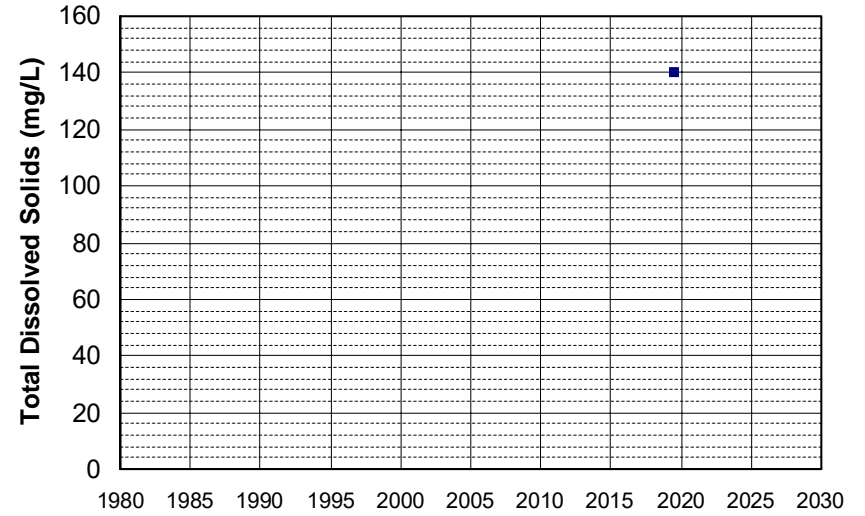
Well Name: 404024122182001 Well Depth (ft): 247
Well Type: WATER SUPPLY, OTHER # of Measurements: 1
Source: USGS_NWIS Period of Record: 2019
Depth Zone: Upper Trend Since 2000: Insufficient Data



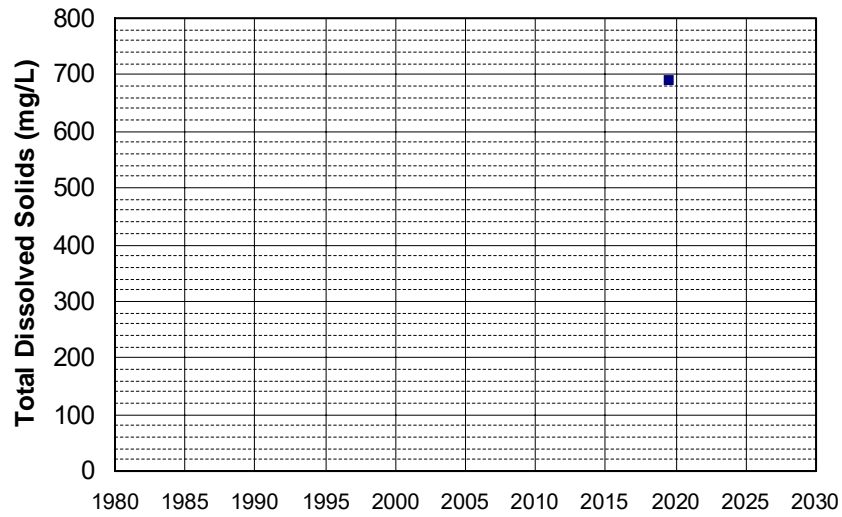
Well Name: AGC100012332-SVWQC00023 Well Depth (ft): 121
Well Type: DOMESTIC # of Measurements: 1
Source: WB_ILRP Period of Record: 2019
Depth Zone: Upper Trend Since 2000: Insufficient Data



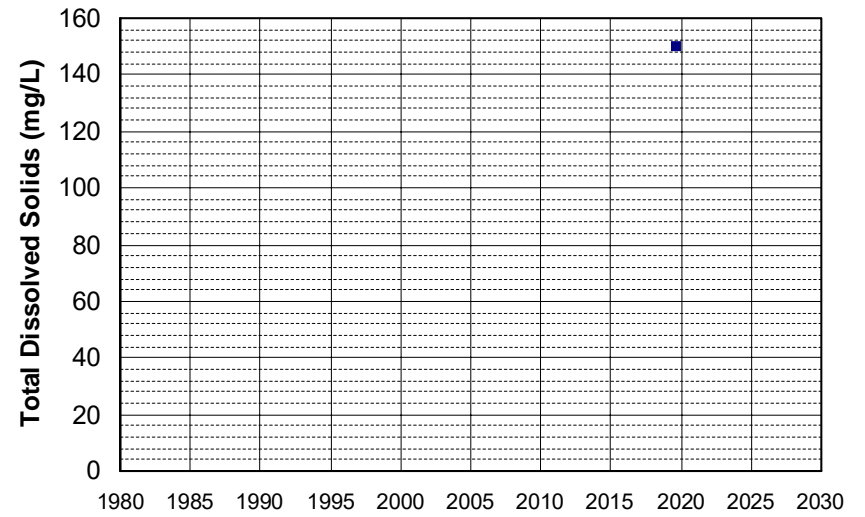
Well Name: AGC100012332-SVWQC00026 Well Depth (ft): 130
Well Type: MUNICIPAL # of Measurements: 1
Source: WB_ILRP Period of Record: 2019
Depth Zone: Upper Trend Since 2000: Insufficient Data



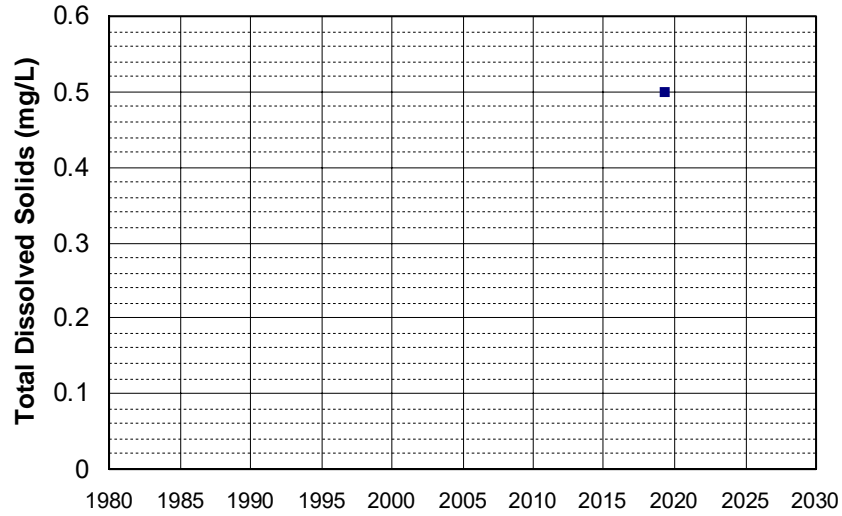
Well Name: AGC100012332-SVWQC00028 Well Depth (ft): 110
Well Type: DOMESTIC # of Measurements: 1
Source: WB_ILRP Period of Record: 2019
Depth Zone: Upper Trend Since 2000: Insufficient Data



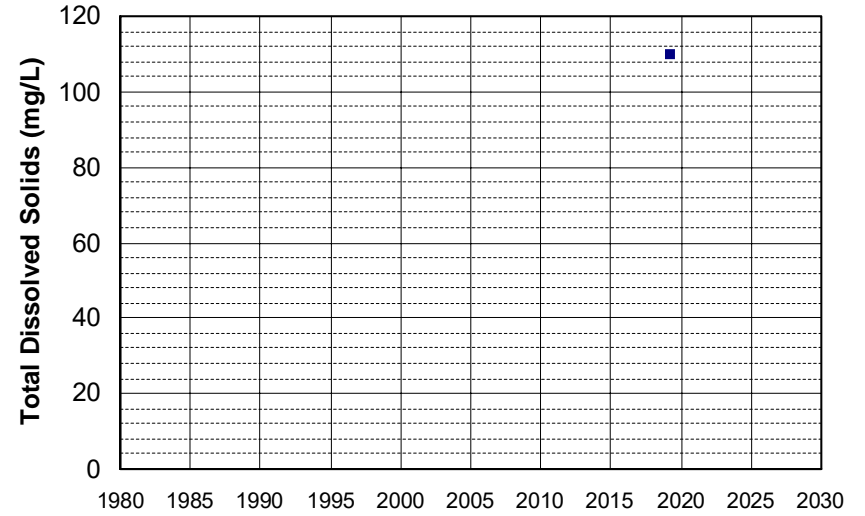
Well Name: AGC100012332-SVWQC00031 Well Depth (ft): 259
Well Type: DOMESTIC # of Measurements: 1
Source: WB_ILRP Period of Record: 2019
Depth Zone: Upper Trend Since 2000: Insufficient Data



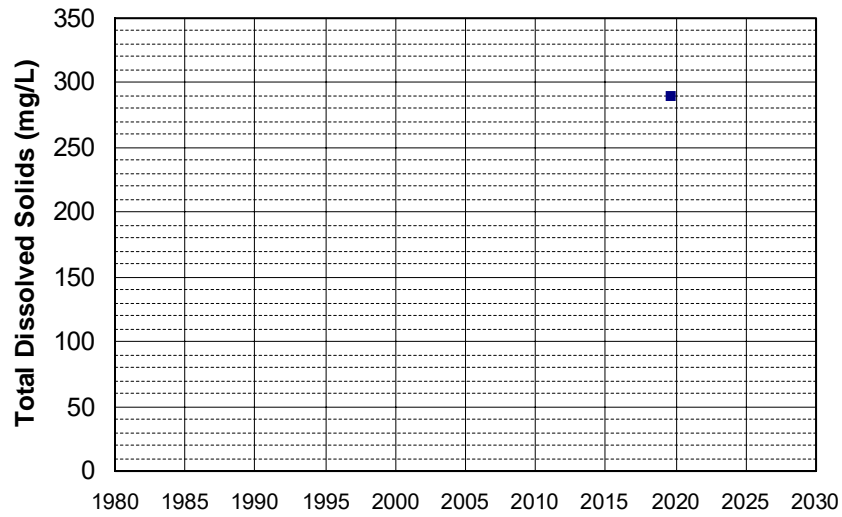
Well Name: CA0900217_002_002
Well Type: MUNICIPAL
Source: DDW
Depth Zone: Upper
Well Depth (ft): N/A
of Measurements: 1
Period of Record: 2019
Trend Since 2000: Insufficient Data



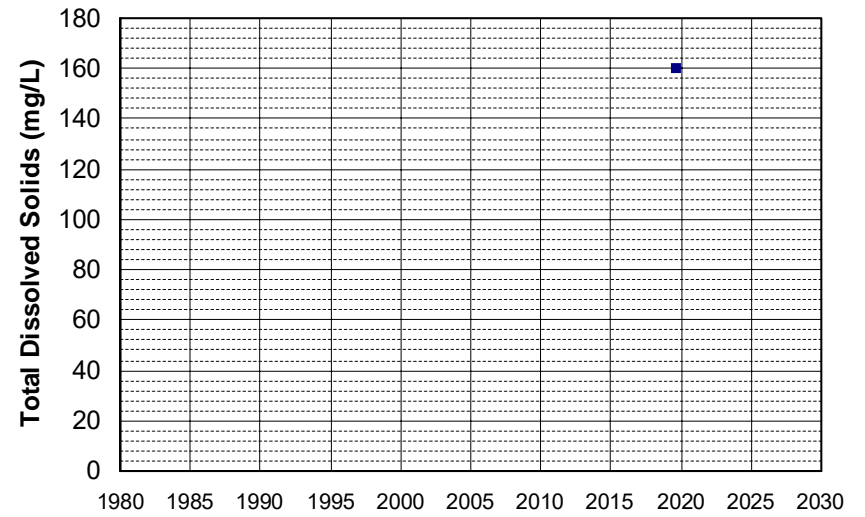
Well Name: CA1700518_006_006
Well Type: MUNICIPAL
Source: DDW
Depth Zone: Upper
Well Depth (ft): 278
of Measurements: 1
Period of Record: 2019
Trend Since 2000: Insufficient Data



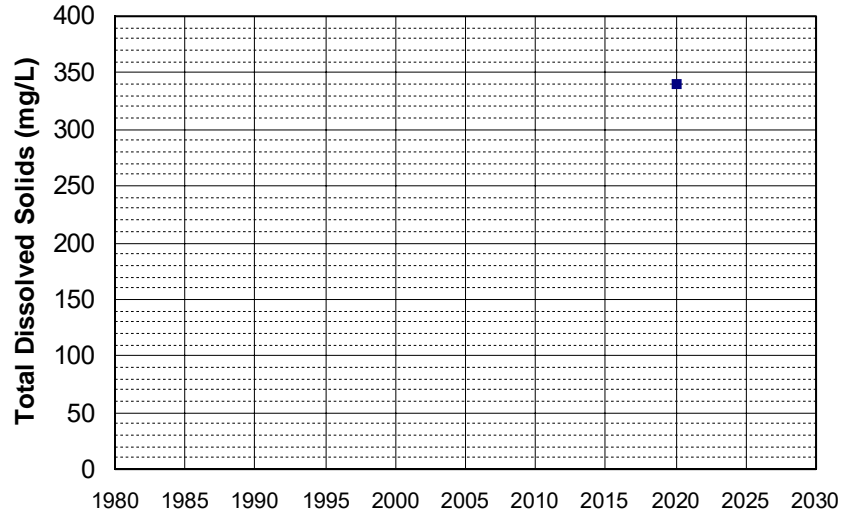
Well Name: CA3100083_001_001
Well Type: MUNICIPAL
Source: DDW
Depth Zone: Upper
Well Depth (ft): 10
of Measurements: 1
Period of Record: 2019
Trend Since 2000: Insufficient Data



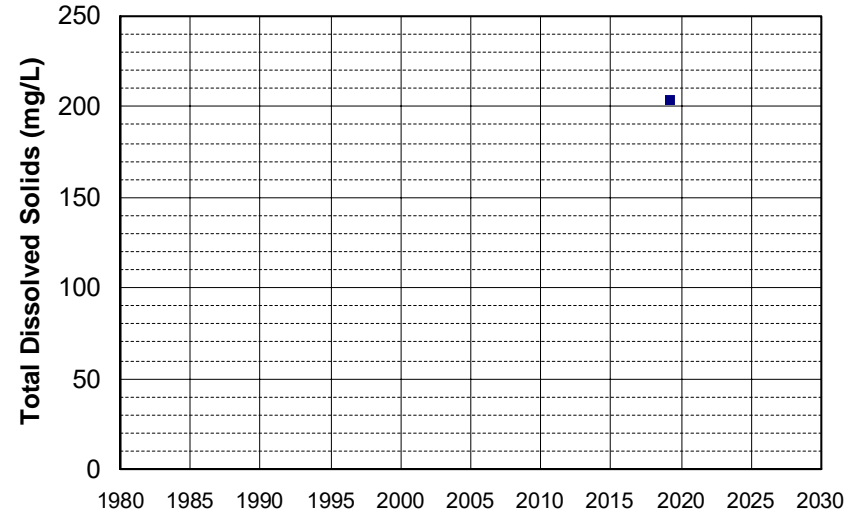
Well Name: CA4500190_003_003
Well Type: MUNICIPAL
Source: DDW
Depth Zone: Upper
Well Depth (ft): 158
of Measurements: 1
Period of Record: 2019
Trend Since 2000: Insufficient Data



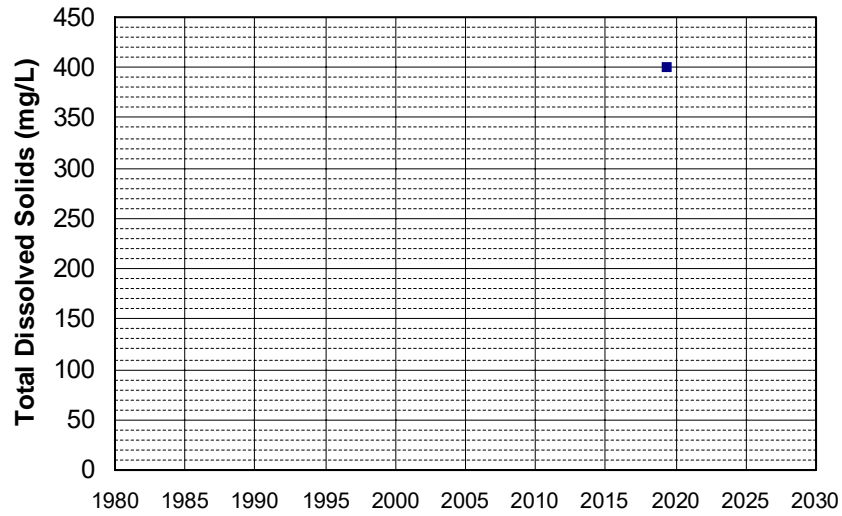
Well Name: CA5800805_005_005 Well Depth (ft): 211
Well Type: MUNICIPAL # of Measurements: 1
Source: DDW Period of Record: 2019
Depth Zone: Upper Trend Since 2000: Insufficient Data



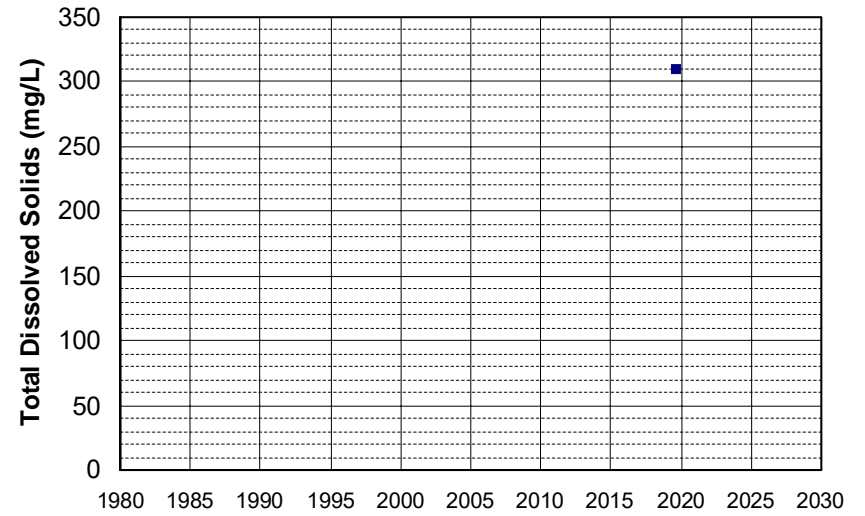
Well Name: DOD100026100-18C023MW Well Depth (ft): 65
Well Type: MONITORING # of Measurements: 1
Source: WB_CLEANUP Period of Record: 2019
Depth Zone: Upper Trend Since 2000: Insufficient Data



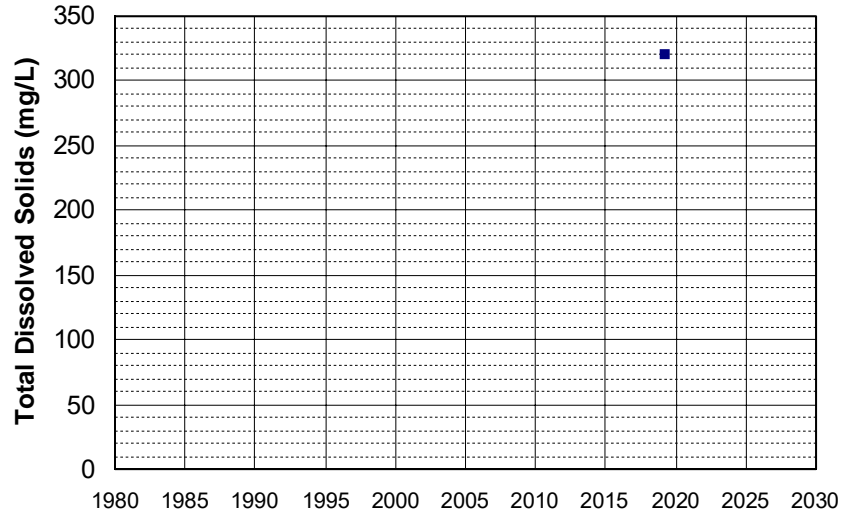
Well Name: L10001937128-PZ-9 Well Depth (ft): N/A
Well Type: MONITORING # of Measurements: 1
Source: WB_CLEANUP Period of Record: 2019
Depth Zone: Upper Trend Since 2000: Insufficient Data



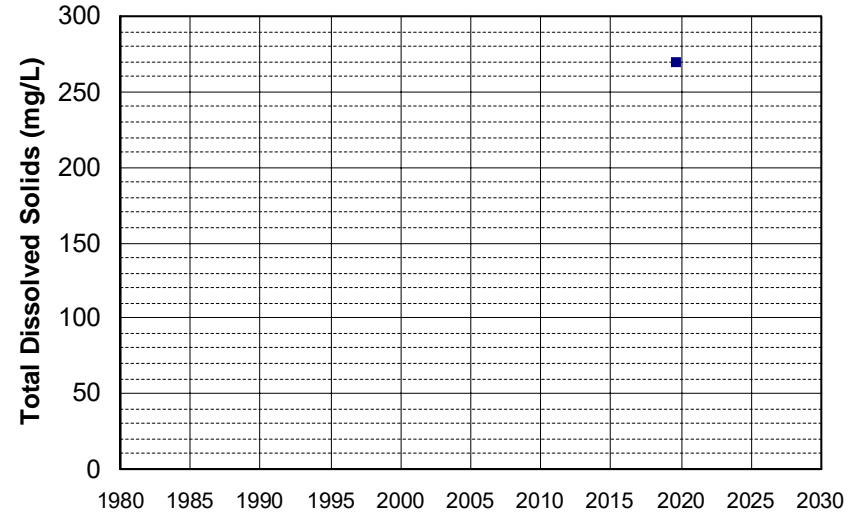
Well Name: L10001937128-VZW-18 Well Depth (ft): 25.82
Well Type: MONITORING # of Measurements: 1
Source: WB_CLEANUP Period of Record: 2019
Depth Zone: Upper Trend Since 2000: Insufficient Data



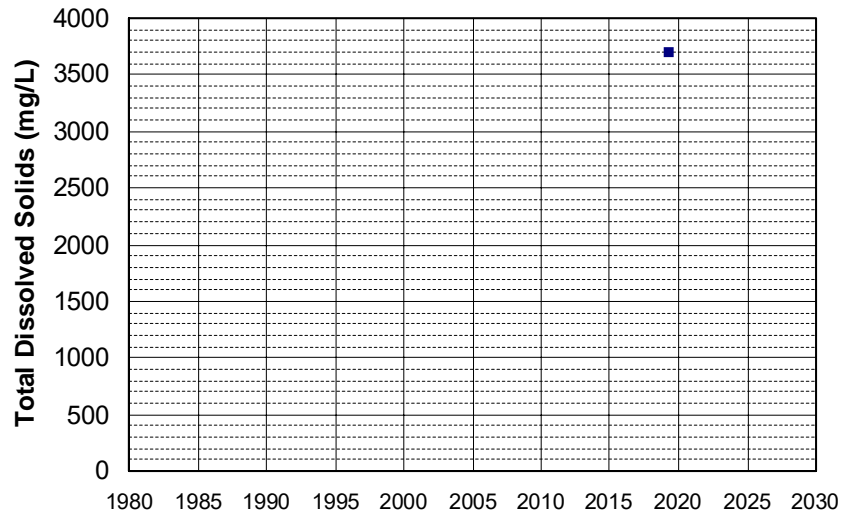
Well Name: L10001937128-VZW-T2
Well Type: MONITORING
Source: WB_CLEANUP
Depth Zone: Upper
Well Depth (ft): N/A
of Measurements: 1
Period of Record: 2019
Trend Since 2000: Insufficient Data



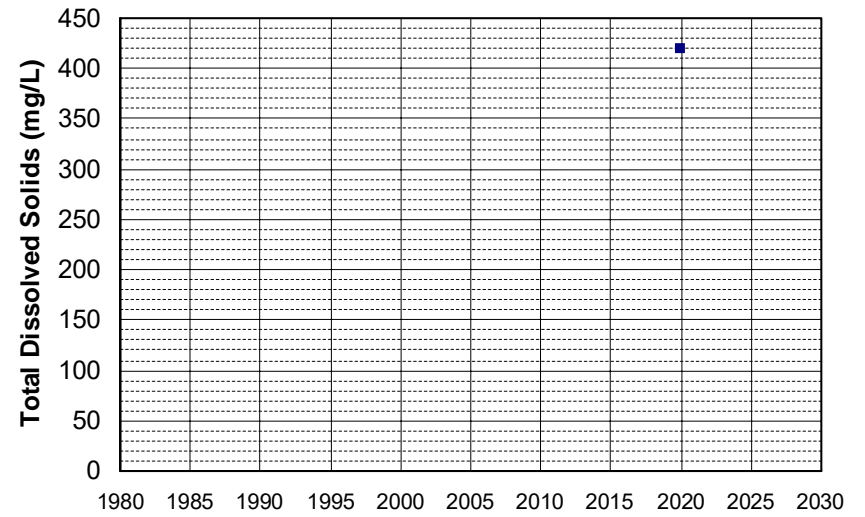
Well Name: L10004844696-MW5
Well Type: MONITORING
Source: WB_CLEANUP
Depth Zone: Upper
Well Depth (ft): 135
of Measurements: 1
Period of Record: 2019
Trend Since 2000: Insufficient Data



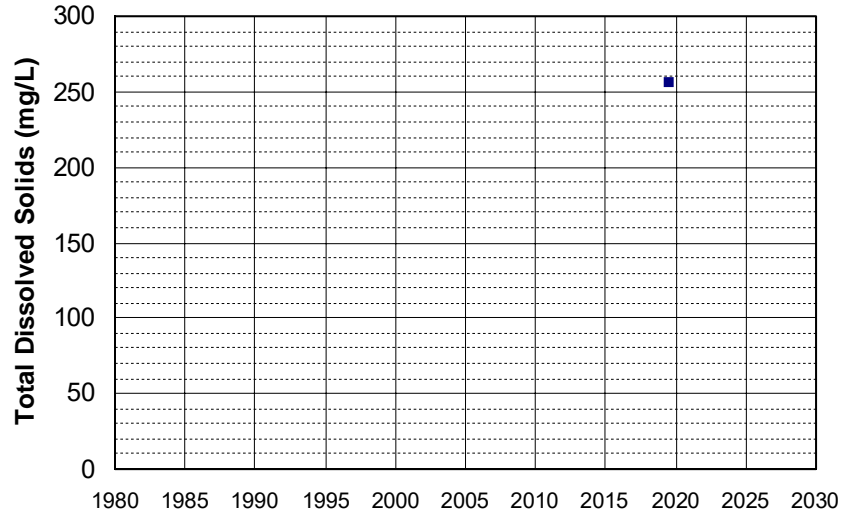
Well Name: L10007011530-CP-1S
Well Type: MONITORING
Source: WB_CLEANUP
Depth Zone: Upper
Well Depth (ft): 14.18
of Measurements: 1
Period of Record: 2019
Trend Since 2000: Insufficient Data



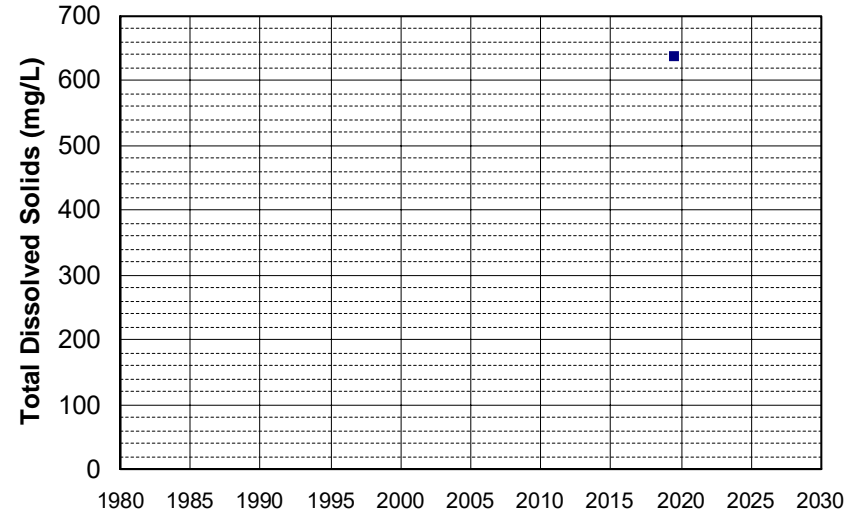
Well Name: L10008365060-S-1
Well Type: MONITORING
Source: WB_CLEANUP
Depth Zone: Upper
Well Depth (ft): N/A
of Measurements: 1
Period of Record: 2019
Trend Since 2000: Insufficient Data



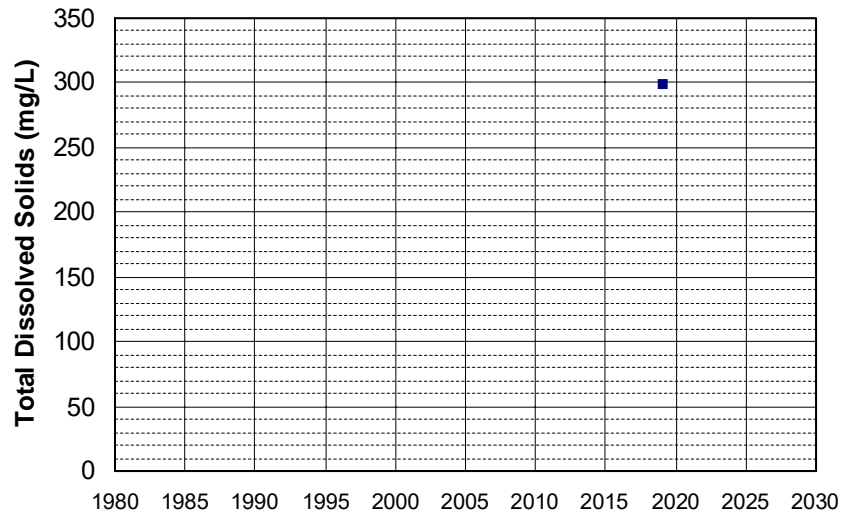
Well Name: NOCO-IN25, NOCO-IN-25 Well Depth (ft): 283
Well Type: MUNICIPAL # of Measurements: 1
Source: GAMA_USGS Period of Record: 2019
Depth Zone: Upper Trend Since 2000: Insufficient Data



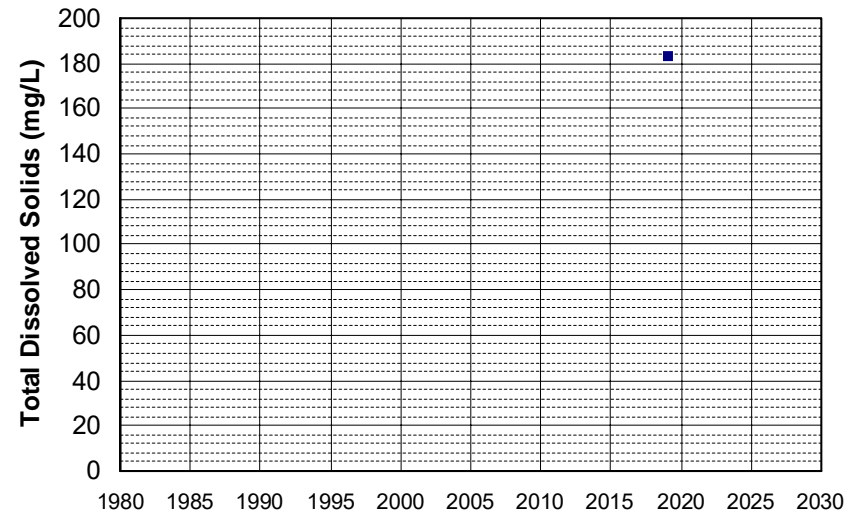
Well Name: NOCO-IN27, NOCO-IN-27 Well Depth (ft): 155
Well Type: MUNICIPAL # of Measurements: 1
Source: GAMA_USGS Period of Record: 2019
Depth Zone: Upper Trend Since 2000: Insufficient Data



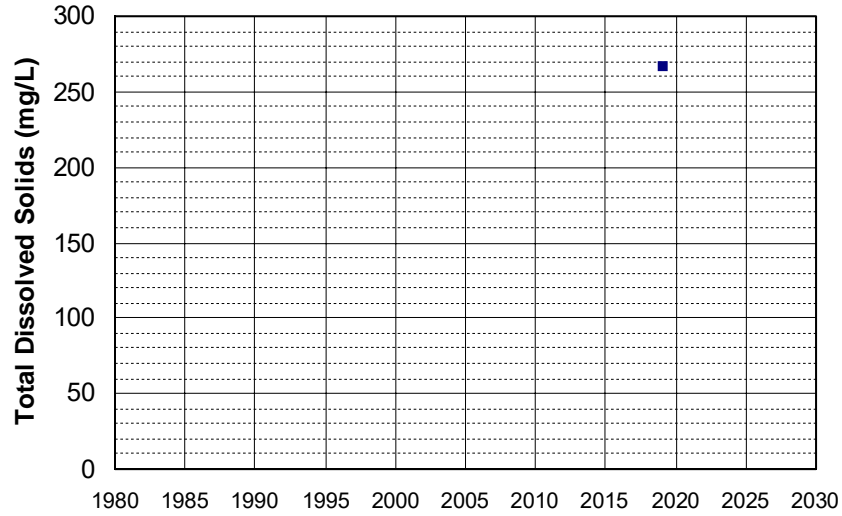
Well Name: S9_REDBLS_RB03 Well Depth (ft): 200
Well Type: DOMESTIC # of Measurements: 1
Source: GAMA_USGS Period of Record: 2019
Depth Zone: Upper Trend Since 2000: Insufficient Data



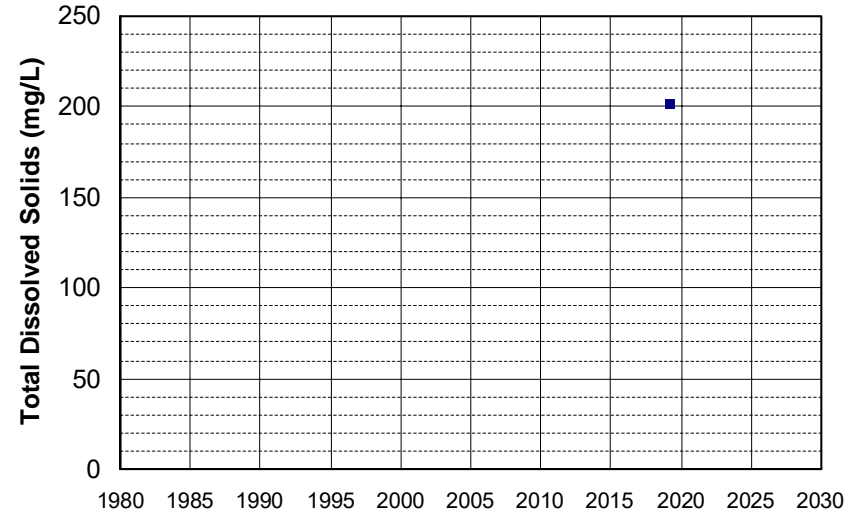
Well Name: S9_REDBLS_RB04, NSAC-U-02 Well Depth (ft): 126
Well Type: DOMESTIC # of Measurements: 1
Source: GAMA_USGS Period of Record: 2019
Depth Zone: Upper Trend Since 2000: Insufficient Data



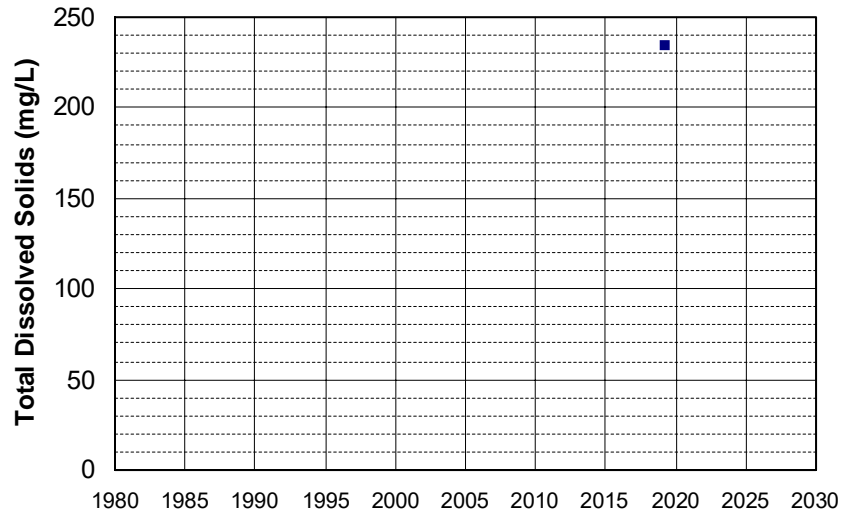
Well Name: S9_REDBLS_RB23
Well Type: DOMESTIC
Source: GAMA_USGS
Depth Zone: Upper
Well Depth (ft): 80
of Measurements: 1
Period of Record: 2019
Trend Since 2000: Insufficient Data



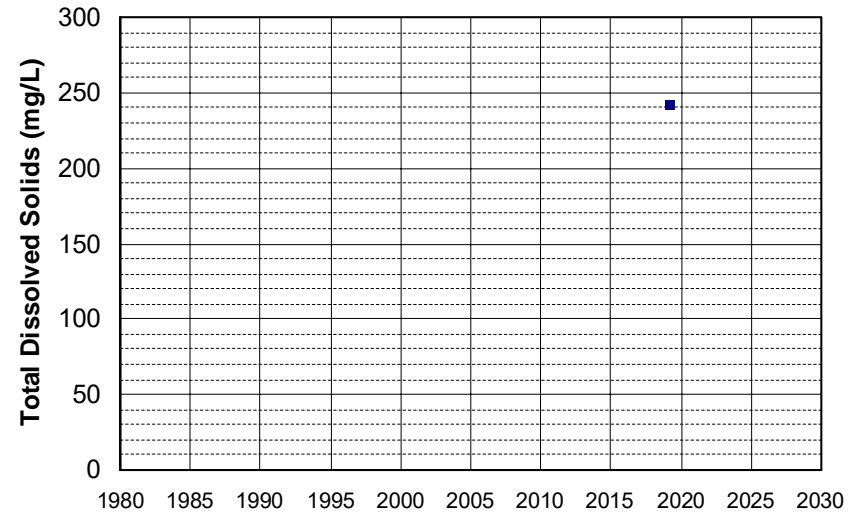
Well Name: S9_REDBLS_RB24
Well Type: DOMESTIC
Source: GAMA_USGS
Depth Zone: Upper
Well Depth (ft): 80
of Measurements: 1
Period of Record: 2019
Trend Since 2000: Insufficient Data



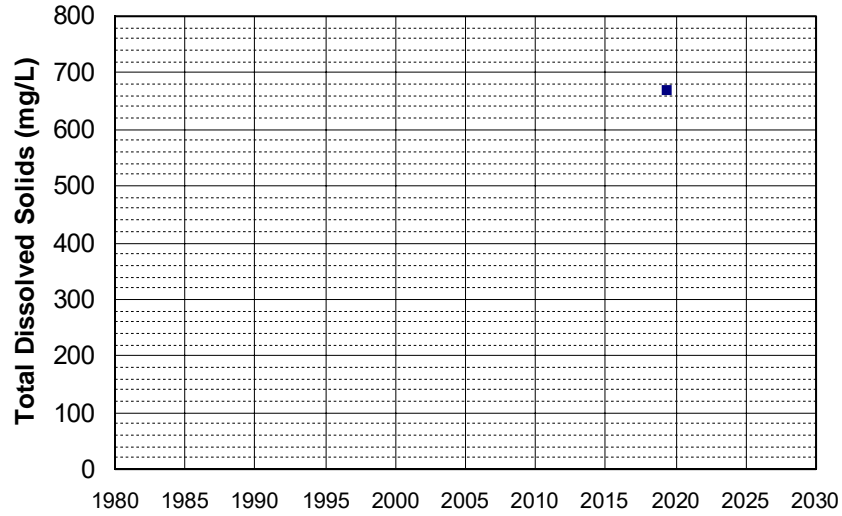
Well Name: S9_REDBLS_RED01
Well Type: DOMESTIC
Source: GAMA_USGS
Depth Zone: Upper
Well Depth (ft): 230
of Measurements: 1
Period of Record: 2019
Trend Since 2000: Insufficient Data



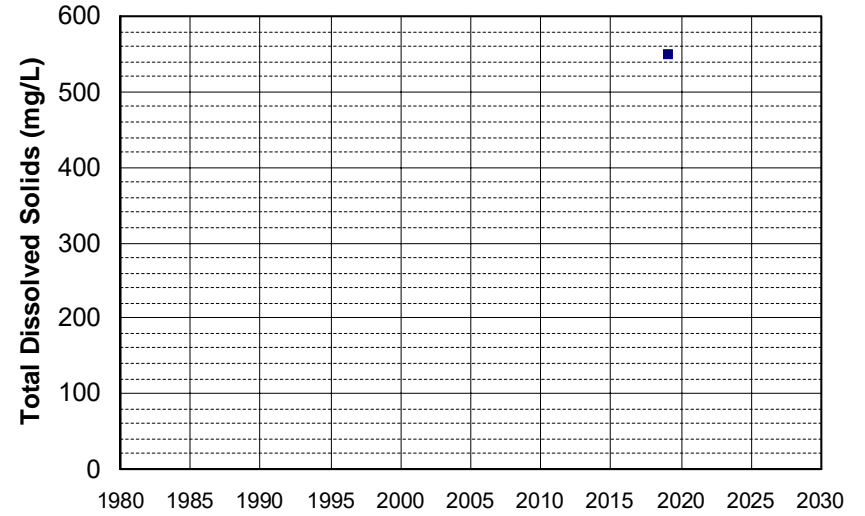
Well Name: S9_REDBLS_RED22
Well Type: DOMESTIC
Source: GAMA_USGS
Depth Zone: Upper
Well Depth (ft): 100
of Measurements: 1
Period of Record: 2019
Trend Since 2000: Insufficient Data



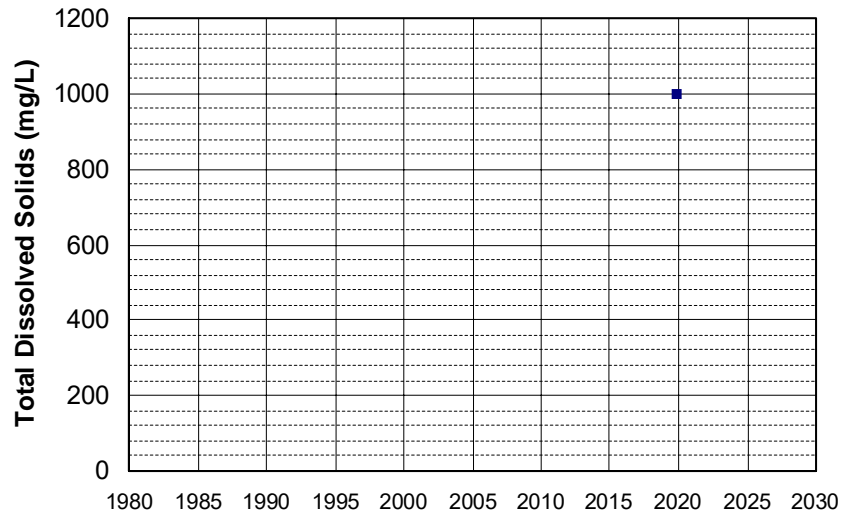
Well Name: SL0606703385-GMW-4
Well Type: MONITORING
Source: WB_CLEANUP
Depth Zone: Upper
Well Depth (ft): 55
of Measurements: 1
Period of Record: 2019
Trend Since 2000: Insufficient Data



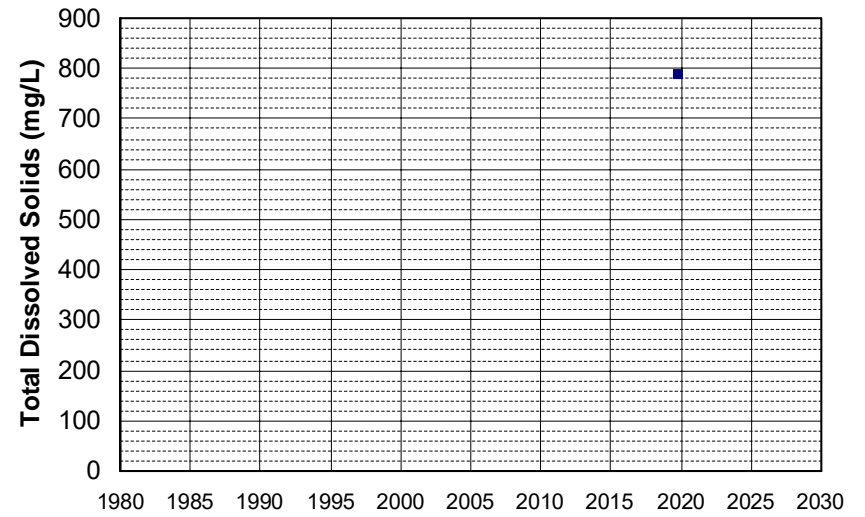
Well Name: T10000003411-FMW-37
Well Type: MONITORING
Source: WB_CLEANUP
Depth Zone: Upper
Well Depth (ft): 60
of Measurements: 1
Period of Record: 2019
Trend Since 2000: Insufficient Data



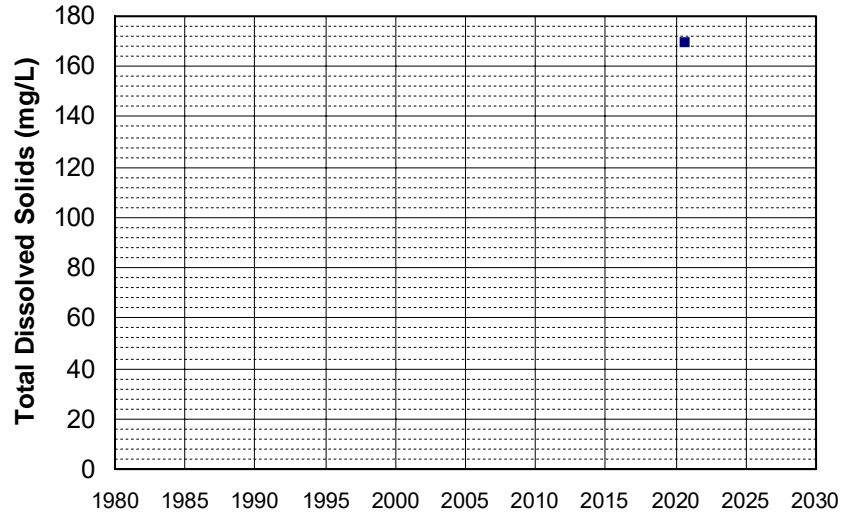
Well Name: T10000012601-MW-E
Well Type: MONITORING
Source: WB_CLEANUP
Depth Zone: Upper
Well Depth (ft): 20.78
of Measurements: 1
Period of Record: 2019
Trend Since 2000: Insufficient Data



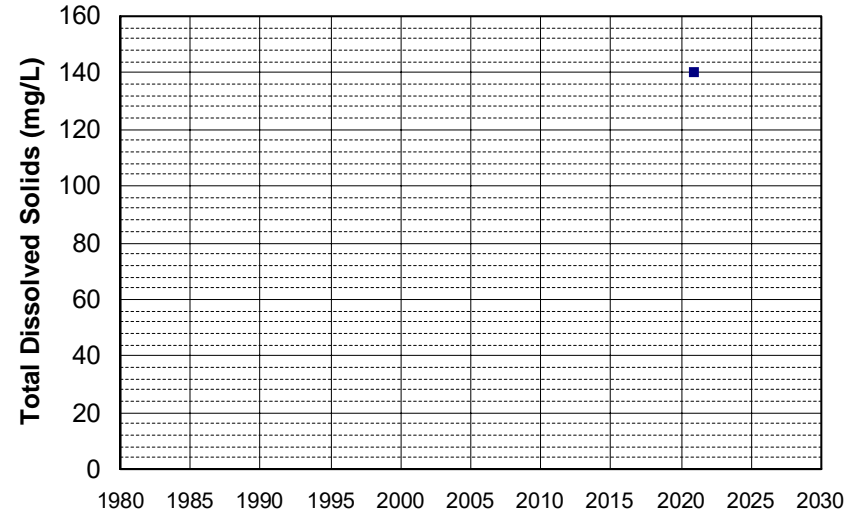
Well Name: T10000012601-MW-P
Well Type: MONITORING
Source: WB_CLEANUP
Depth Zone: Upper
Well Depth (ft): 90.4
of Measurements: 1
Period of Record: 2019
Trend Since 2000: Insufficient Data



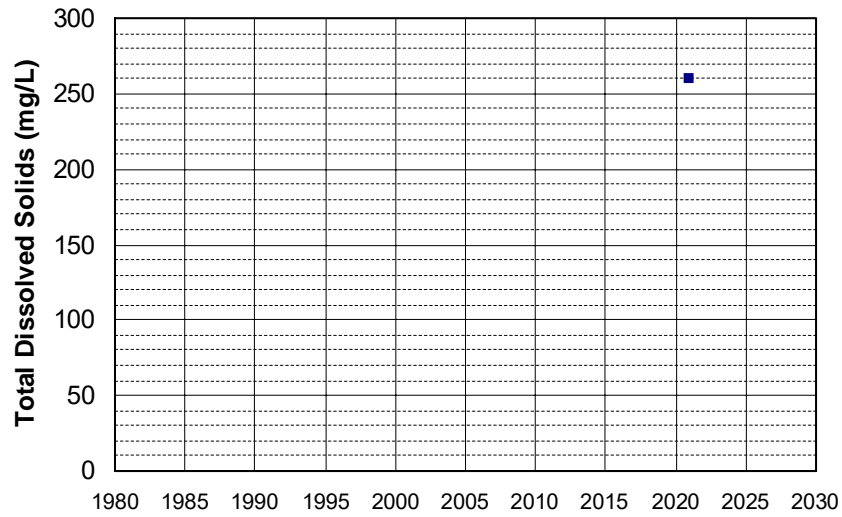
Well Name: AGC100012332-SVWQC00034 Well Depth (ft): 100
Well Type: DOMESTIC # of Measurements: 1
Source: WB_ILRP Period of Record: 2020
Depth Zone: Upper Trend Since 2000: Insufficient Data



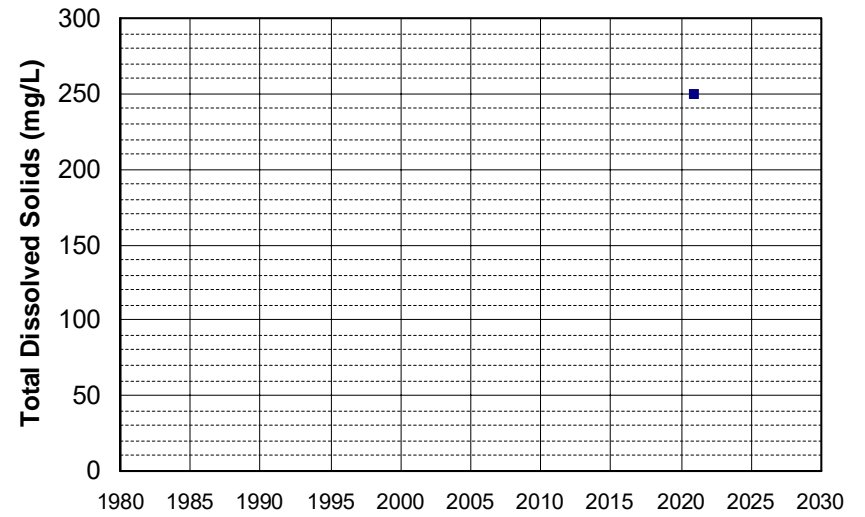
Well Name: CA0900111_001_001 Well Depth (ft): N/A
Well Type: MUNICIPAL # of Measurements: 1
Source: DDW Period of Record: 2020
Depth Zone: Upper Trend Since 2000: Insufficient Data



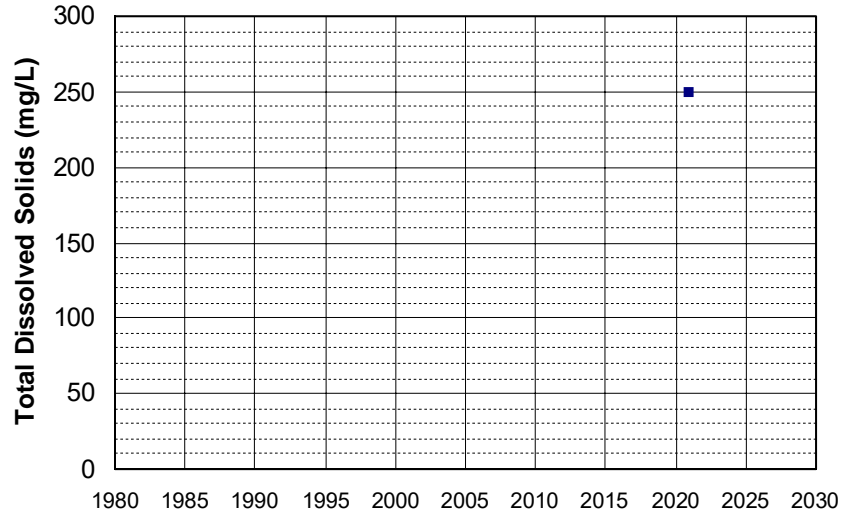
Well Name: CA0900309_001_001 Well Depth (ft): 10
Well Type: MUNICIPAL # of Measurements: 1
Source: DDW Period of Record: 2020
Depth Zone: Upper Trend Since 2000: Insufficient Data



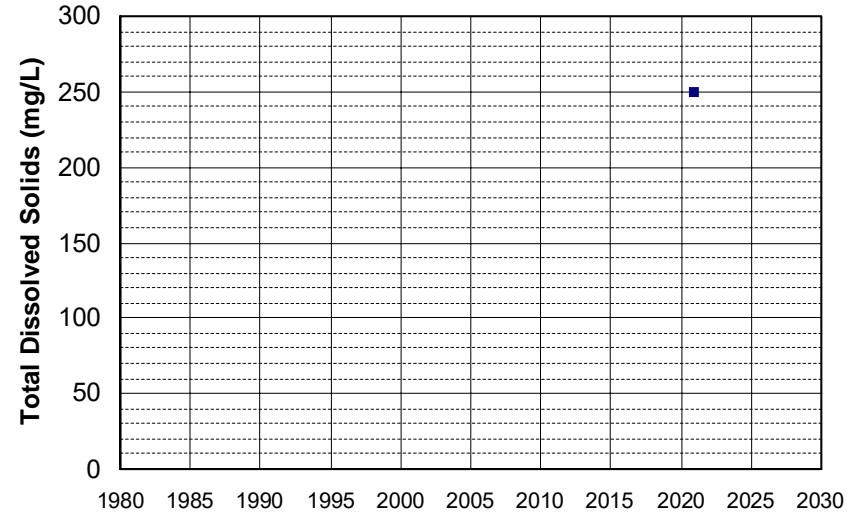
Well Name: CA0900309_002_002 Well Depth (ft): 10
Well Type: MUNICIPAL # of Measurements: 1
Source: DDW Period of Record: 2020
Depth Zone: Upper Trend Since 2000: Insufficient Data



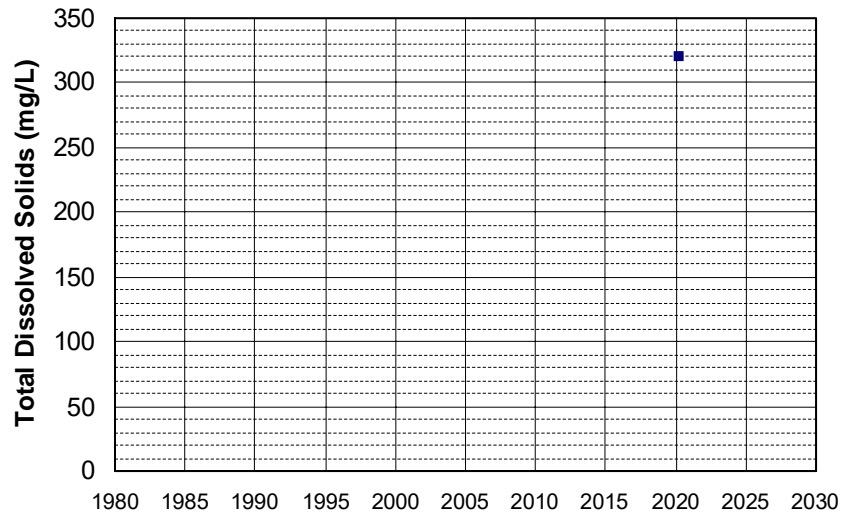
Well Name: CA0900309_003_003
Well Type: MUNICIPAL
Source: DDW
Depth Zone: Upper
Well Depth (ft): 10
of Measurements: 1
Period of Record: 2020
Trend Since 2000: Insufficient Data



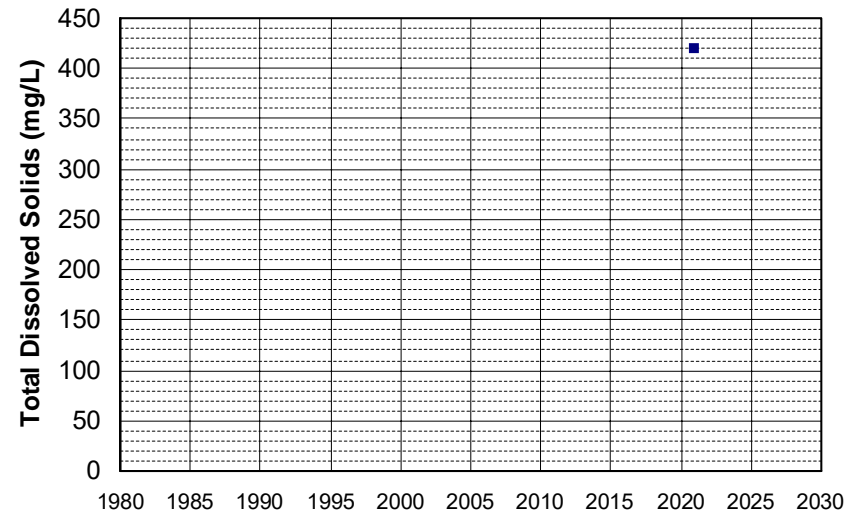
Well Name: CA0900309_004_004
Well Type: MUNICIPAL
Source: DDW
Depth Zone: Upper
Well Depth (ft): 45
of Measurements: 1
Period of Record: 2020
Trend Since 2000: Insufficient Data



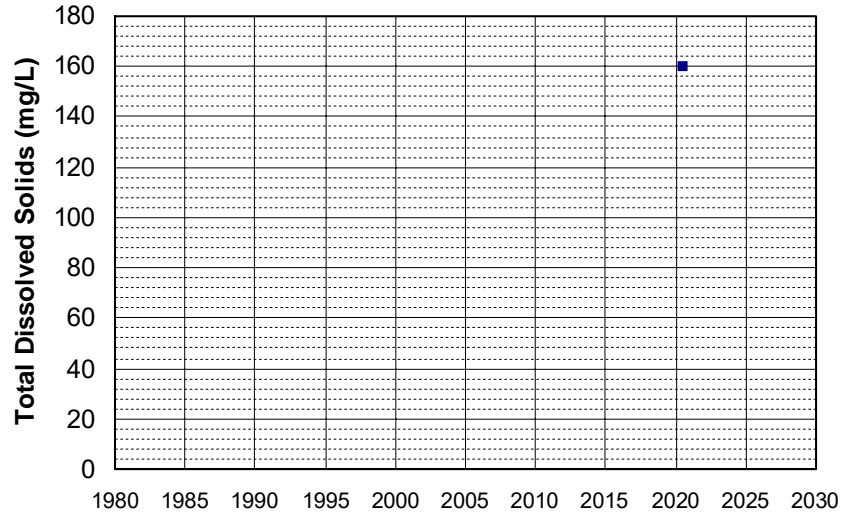
Well Name: CA0900314_001_001
Well Type: MUNICIPAL
Source: DDW
Depth Zone: Upper
Well Depth (ft): N/A
of Measurements: 1
Period of Record: 2020
Trend Since 2000: Insufficient Data



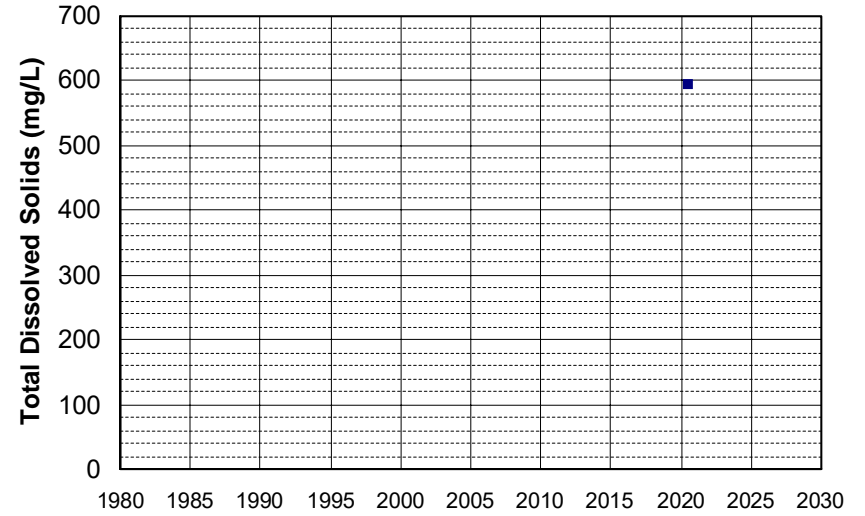
Well Name: CA5100125_001_001
Well Type: MUNICIPAL
Source: DDW
Depth Zone: Upper
Well Depth (ft): N/A
of Measurements: 1
Period of Record: 2020
Trend Since 2000: Insufficient Data



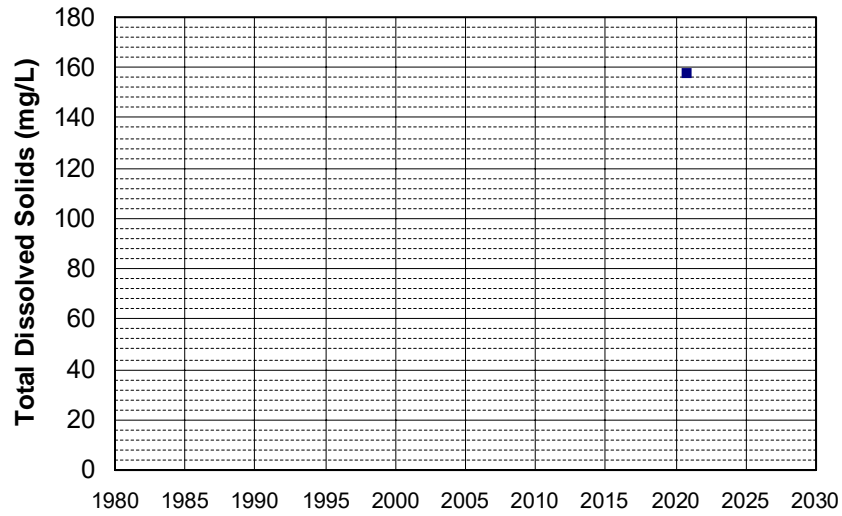
Well Name: CA5200526_001_001
Well Type: MUNICIPAL
Source: DDW
Depth Zone: Upper
Well Depth (ft): N/A
of Measurements: 1
Period of Record: 2020
Trend Since 2000: Insufficient Data



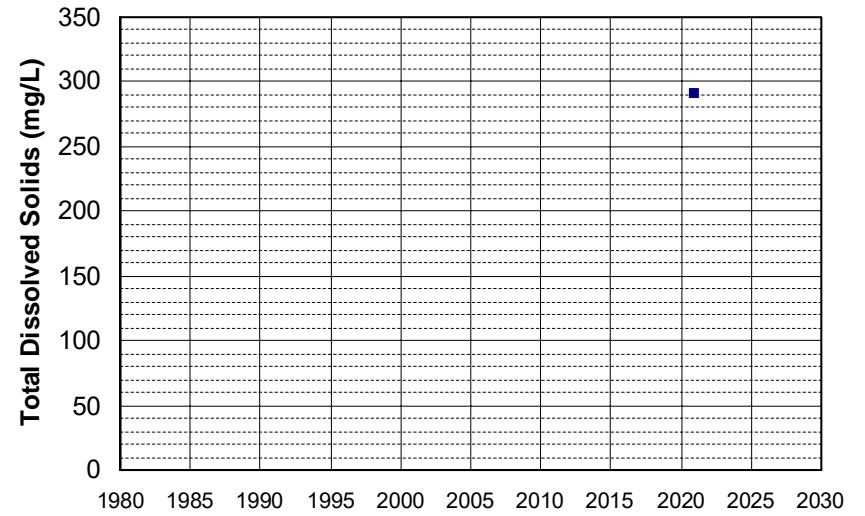
Well Name: CA5700828_001_001
Well Type: MUNICIPAL
Source: DDW
Depth Zone: Upper
Well Depth (ft): 10
of Measurements: 1
Period of Record: 2020
Trend Since 2000: Insufficient Data



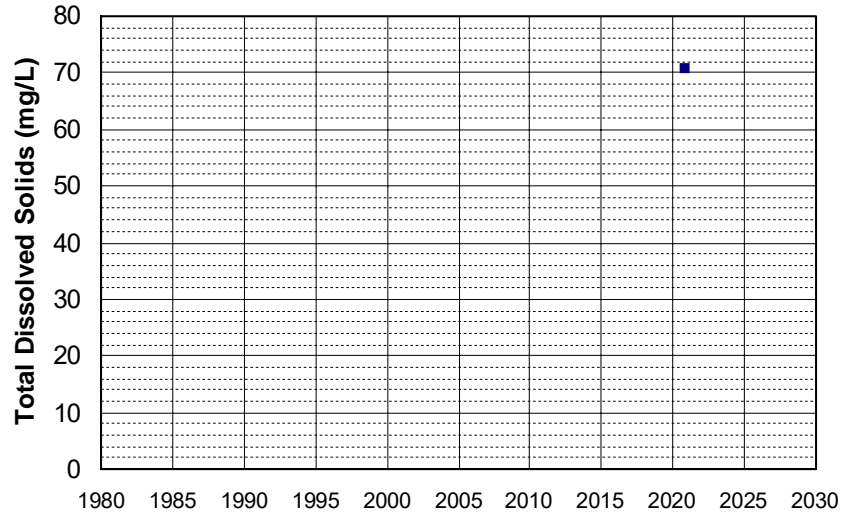
Well Name: CAMP-ES-02
Well Type: MUNICIPAL
Source: GAMA_USGS
Depth Zone: Upper
Well Depth (ft): 325
of Measurements: 1
Period of Record: 2020
Trend Since 2000: Insufficient Data



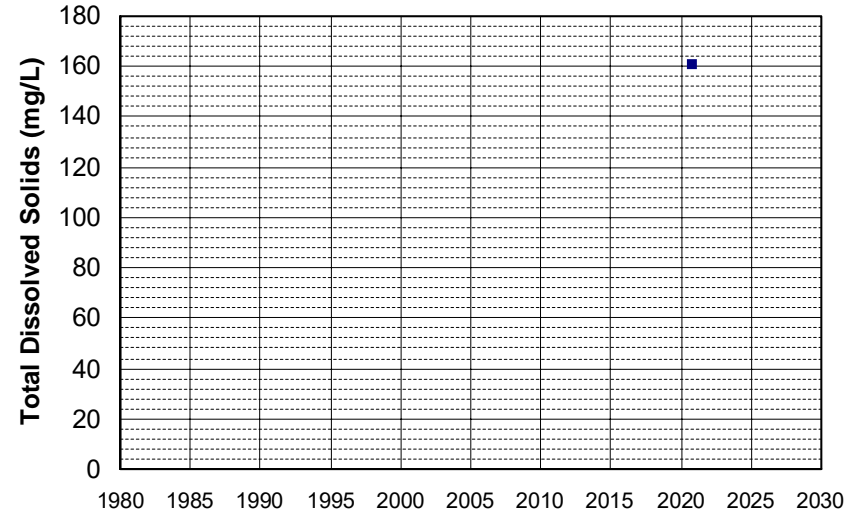
Well Name: CAMP-LU-06
Well Type: MUNICIPAL
Source: GAMA_USGS
Depth Zone: Upper
Well Depth (ft): 220
of Measurements: 1
Period of Record: 2020
Trend Since 2000: Insufficient Data



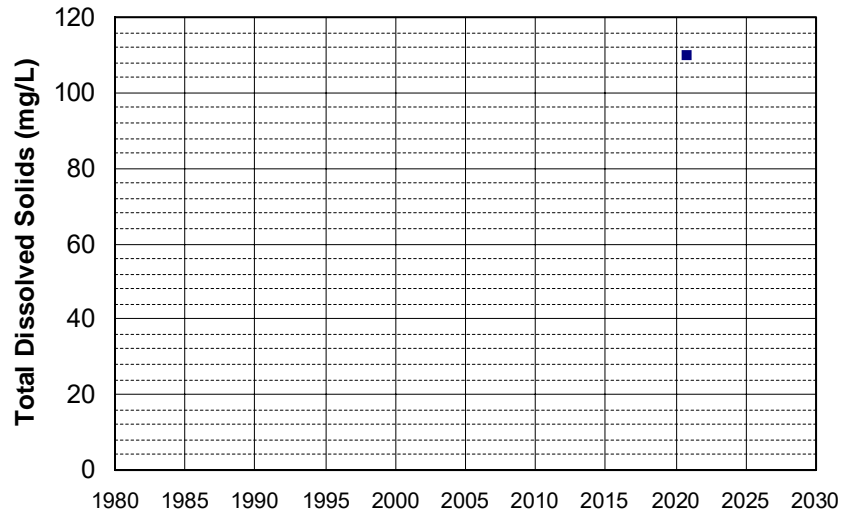
Well Name: **CAMP-QV-02**
Well Type: **MUNICIPAL**
Source: **GAMA_USGS**
Depth Zone: **Upper**
Well Depth (ft): **140**
of Measurements: **1**
Period of Record: **2020**
Trend Since 2000: **Insufficient Data**



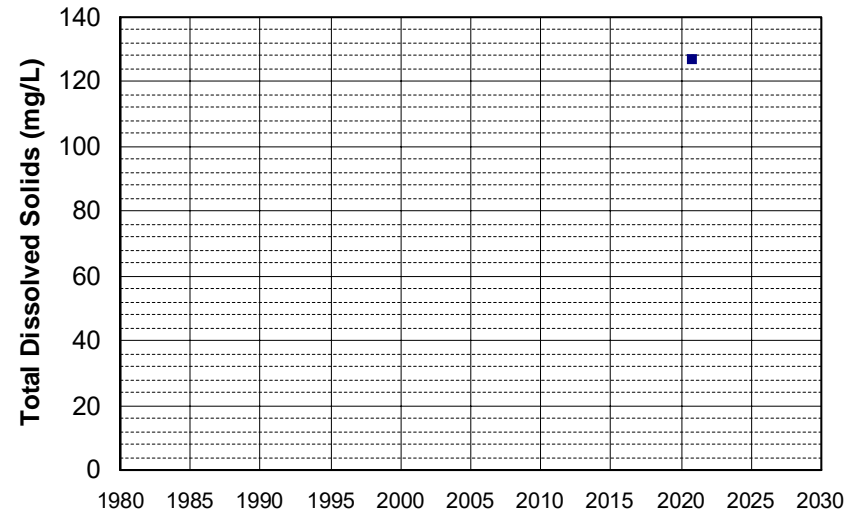
Well Name: **CAMP-QV-12**
Well Type: **MUNICIPAL**
Source: **GAMA_USGS**
Depth Zone: **Upper**
Well Depth (ft): **232**
of Measurements: **1**
Period of Record: **2020**
Trend Since 2000: **Insufficient Data**



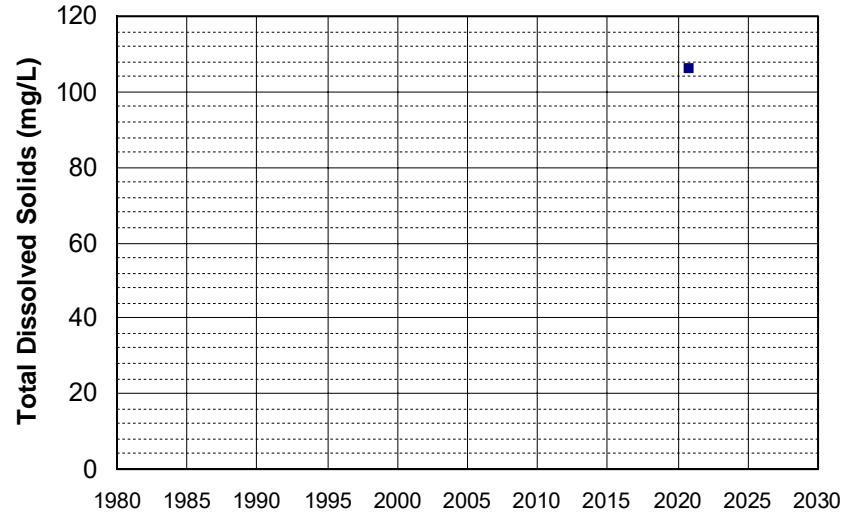
Well Name: **CAMP-TV-04**
Well Type: **MUNICIPAL**
Source: **GAMA_USGS**
Depth Zone: **Upper**
Well Depth (ft): **290**
of Measurements: **1**
Period of Record: **2020**
Trend Since 2000: **Insufficient Data**



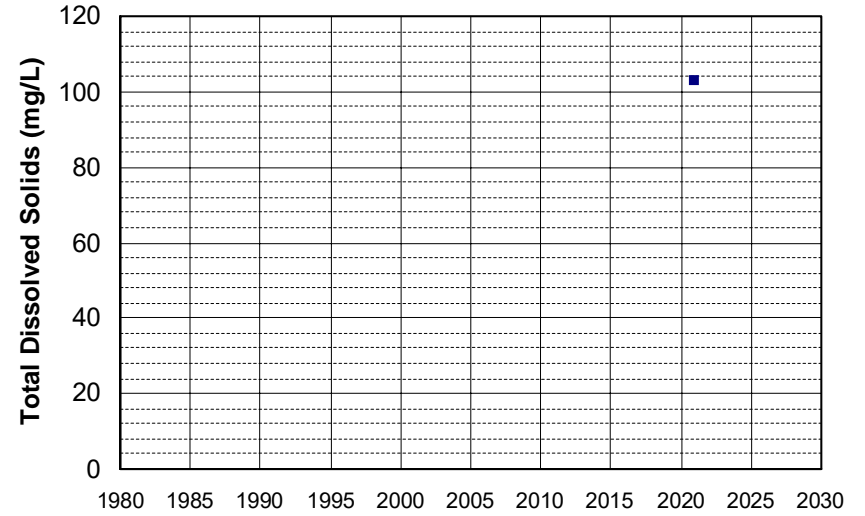
Well Name: **CAMP-TV-07**
Well Type: **MUNICIPAL**
Source: **GAMA_USGS**
Depth Zone: **Upper**
Well Depth (ft): **230**
of Measurements: **1**
Period of Record: **2020**
Trend Since 2000: **Insufficient Data**



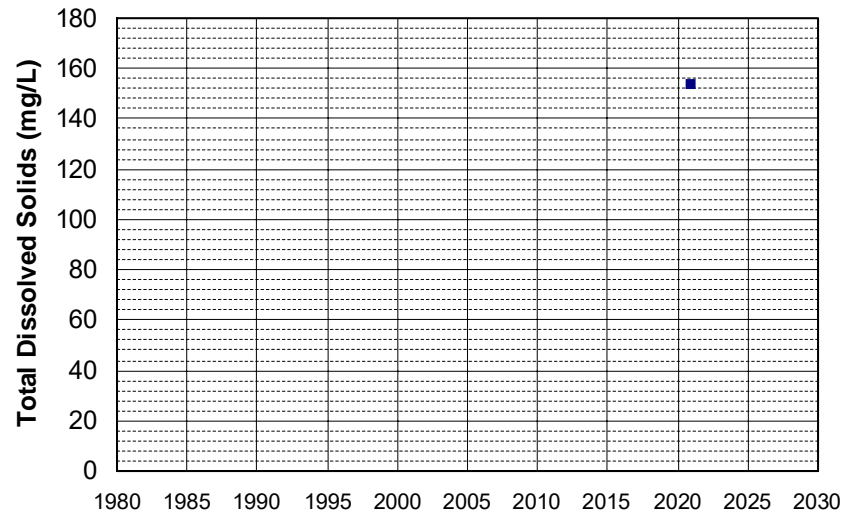
Well Name: **CAMP-TV-12** Well Depth (ft): **210**
Well Type: **MUNICIPAL** # of Measurements: **1**
Source: **GAMA_USGS** Period of Record: **2020**
Depth Zone: **Upper** Trend Since 2000: **Insufficient Data**



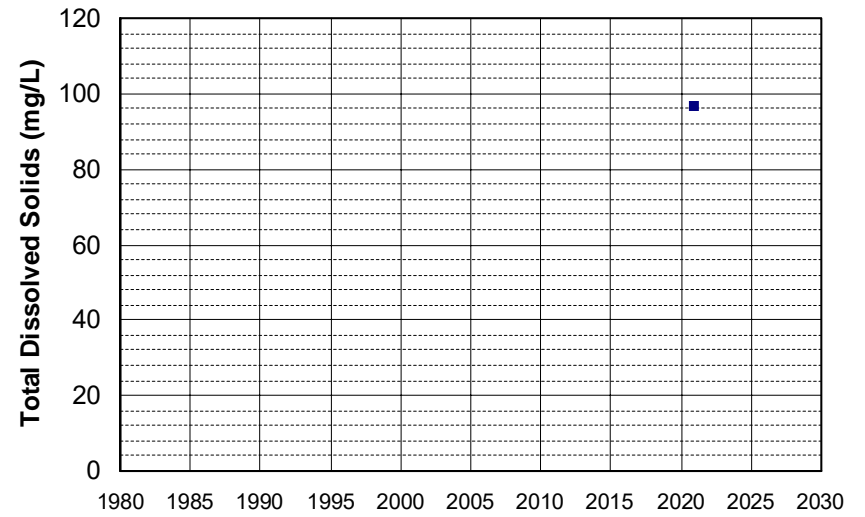
Well Name: **KLAM-29** Well Depth (ft): **200**
Well Type: **MUNICIPAL** # of Measurements: **1**
Source: **GAMA_USGS** Period of Record: **2020**
Depth Zone: **Upper** Trend Since 2000: **Insufficient Data**



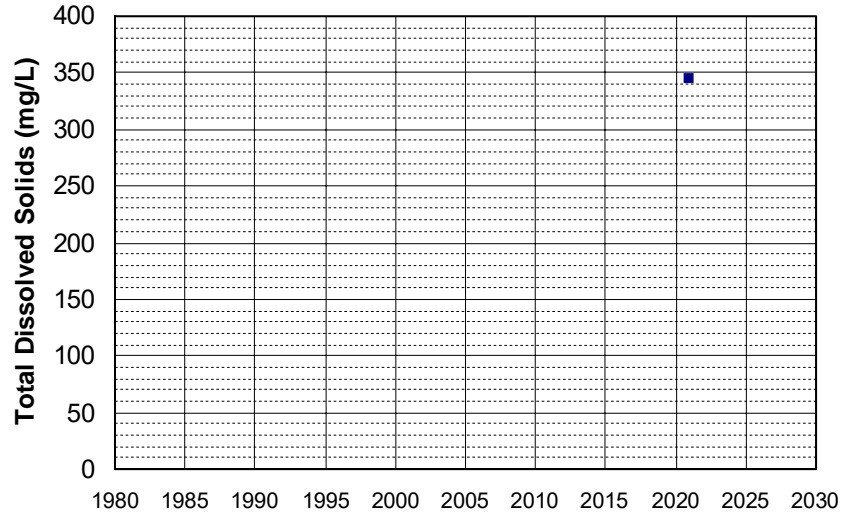
Well Name: **KLAM-32** Well Depth (ft): **227**
Well Type: **MUNICIPAL** # of Measurements: **1**
Source: **GAMA_USGS** Period of Record: **2020**
Depth Zone: **Upper** Trend Since 2000: **Insufficient Data**



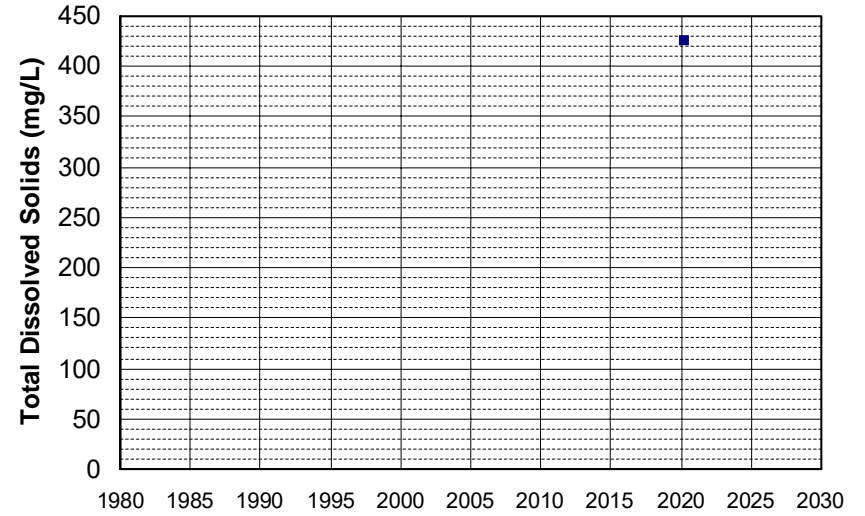
Well Name: **KLAM-39** Well Depth (ft): **210**
Well Type: **MUNICIPAL** # of Measurements: **1**
Source: **GAMA_USGS** Period of Record: **2020**
Depth Zone: **Upper** Trend Since 2000: **Insufficient Data**



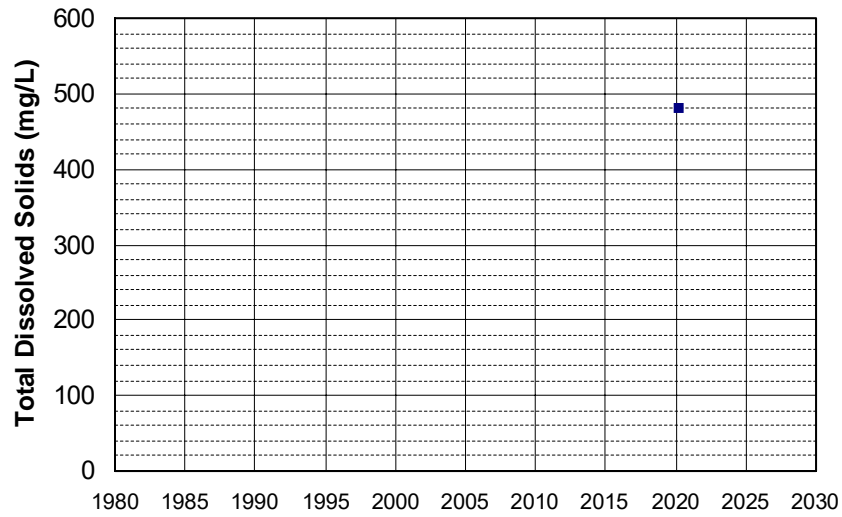
Well Name: L10001773161-13
Well Type: MONITORING
Source: WB_CLEANUP
Depth Zone: Upper
Well Depth (ft): N/A
of Measurements: 1
Period of Record: 2020
Trend Since 2000: Insufficient Data



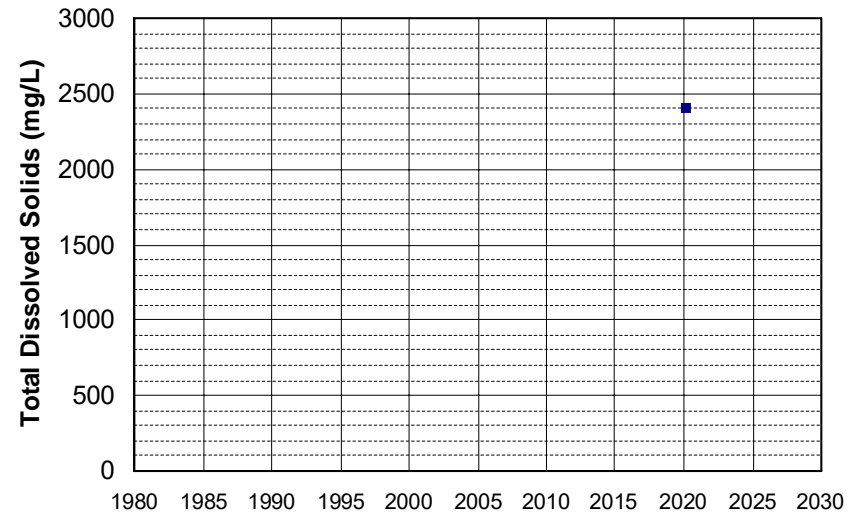
Well Name: L10002248429-GW-1
Well Type: MONITORING
Source: WB_CLEANUP
Depth Zone: Upper
Well Depth (ft): N/A
of Measurements: 1
Period of Record: 2020
Trend Since 2000: Insufficient Data



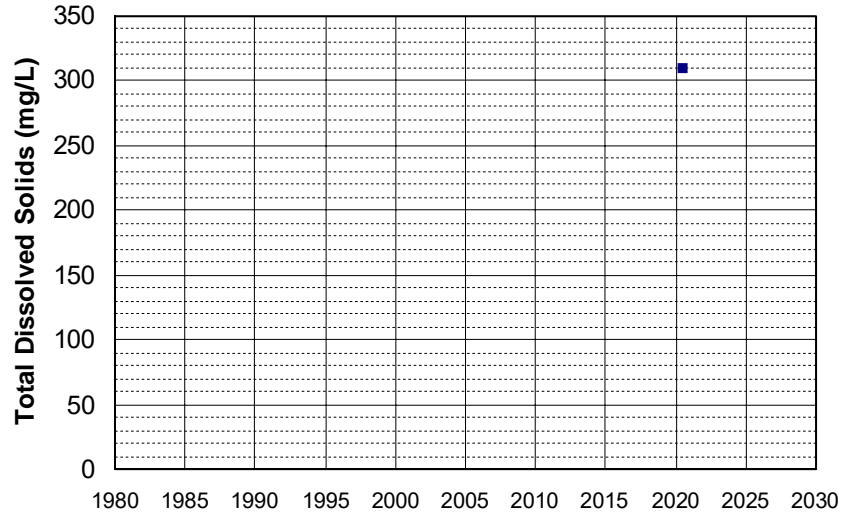
Well Name: L10007874268-MW-149
Well Type: MONITORING
Source: WB_CLEANUP
Depth Zone: Upper
Well Depth (ft): 62.1
of Measurements: 1
Period of Record: 2020
Trend Since 2000: Insufficient Data



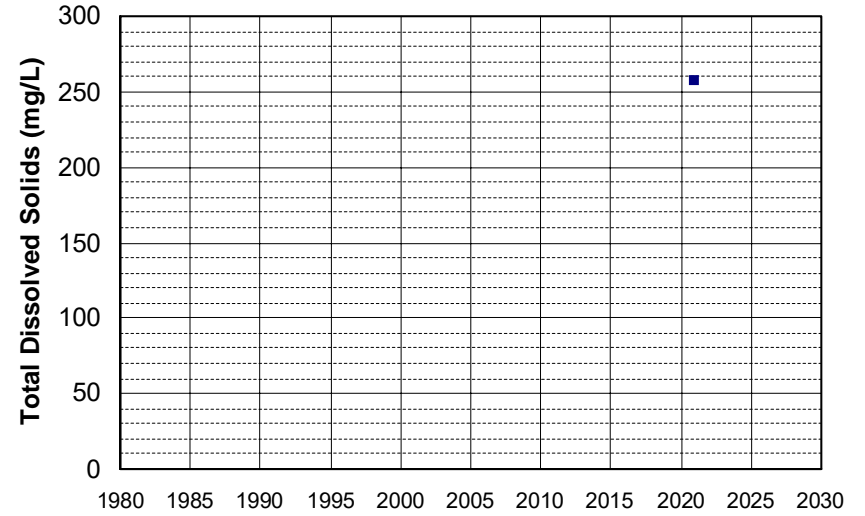
Well Name: L10007874268-PZ-005
Well Type: MONITORING
Source: WB_CLEANUP
Depth Zone: Upper
Well Depth (ft): 40.7
of Measurements: 1
Period of Record: 2020
Trend Since 2000: Insufficient Data



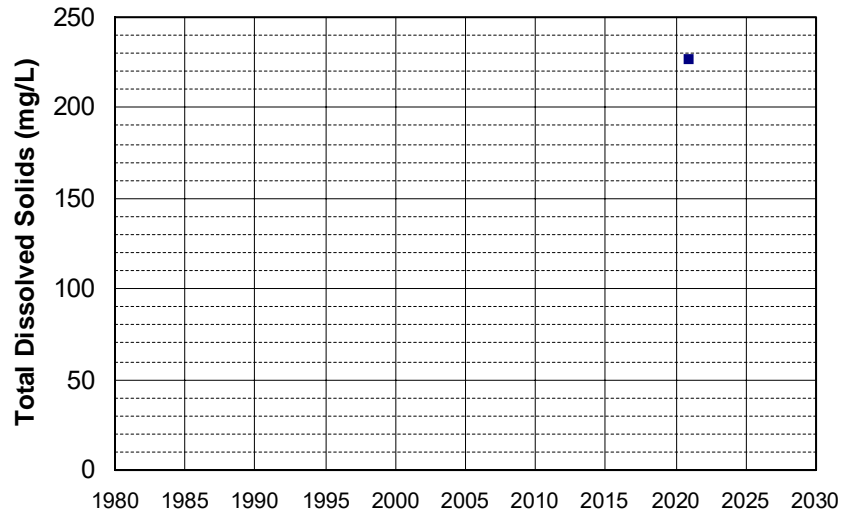
Well Name: NAM-10
Well Type: MUNICIPAL
Source: GAMA_USGS
Depth Zone: Upper
Well Depth (ft): 104
of Measurements: 1
Period of Record: 2020
Trend Since 2000: Insufficient Data



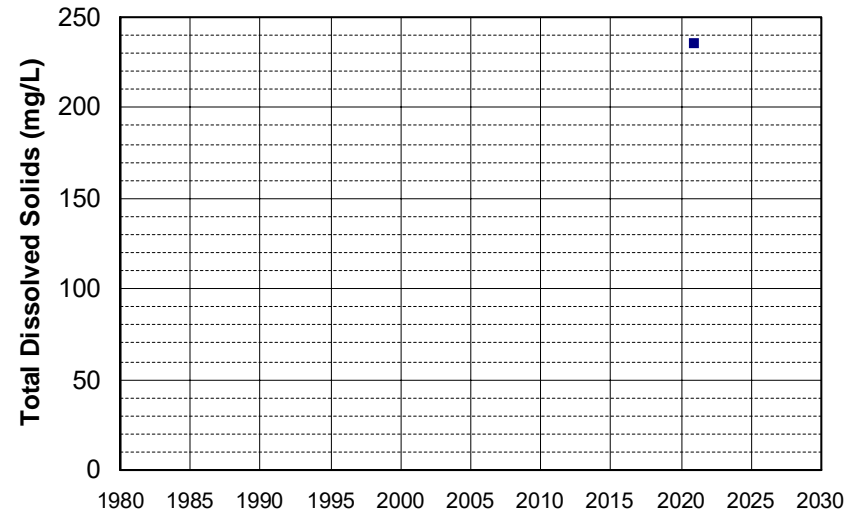
Well Name: S5-YB-B04
Well Type: DOMESTIC
Source: GAMA_USGS
Depth Zone: Upper
Well Depth (ft): 160
of Measurements: 1
Period of Record: 2020
Trend Since 2000: Insufficient Data



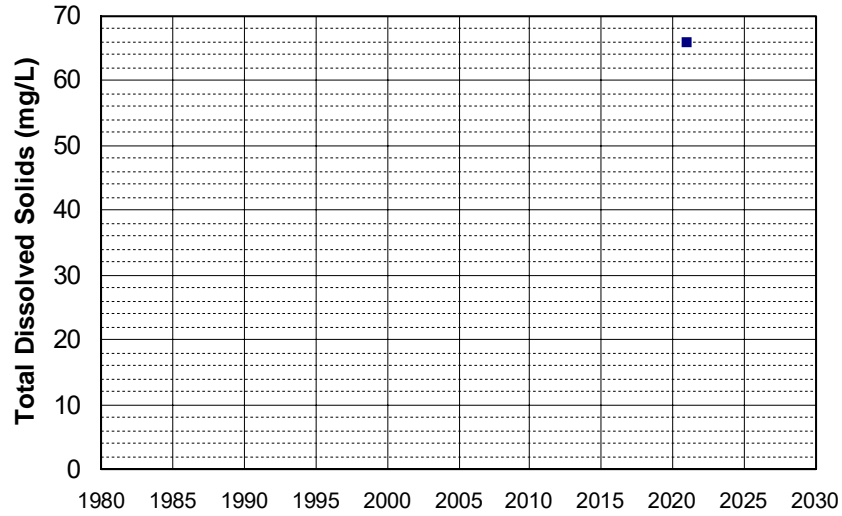
Well Name: S5-YB-B07
Well Type: DOMESTIC
Source: GAMA_USGS
Depth Zone: Upper
Well Depth (ft): 205
of Measurements: 1
Period of Record: 2020
Trend Since 2000: Insufficient Data



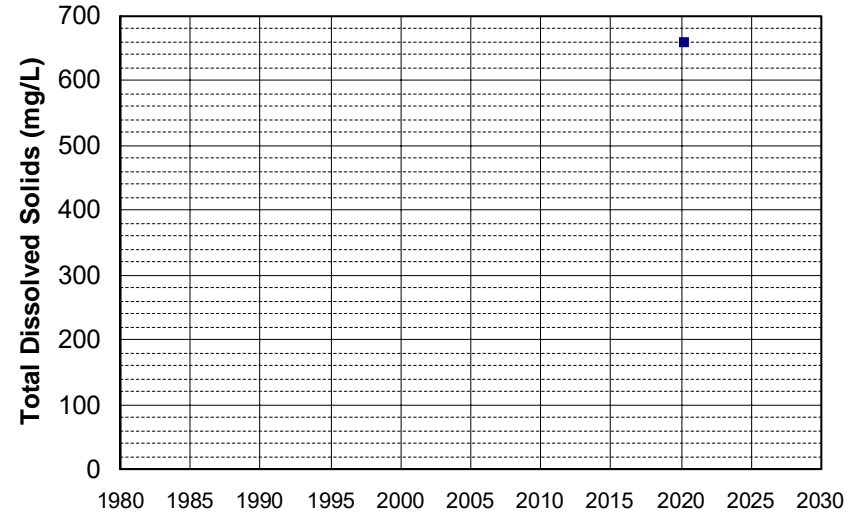
Well Name: S5-YB-B11
Well Type: DOMESTIC
Source: GAMA_USGS
Depth Zone: Upper
Well Depth (ft): 300
of Measurements: 1
Period of Record: 2020
Trend Since 2000: Insufficient Data



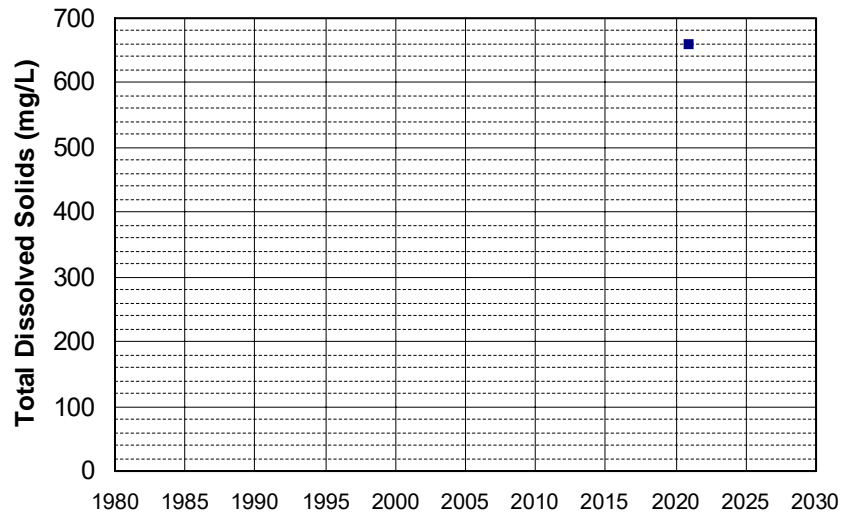
Well Name: S5-YB-Y19
Well Type: DOMESTIC
Source: GAMA_USGS
Depth Zone: Upper
Well Depth (ft): 100
of Measurements: 1
Period of Record: 2020
Trend Since 2000: Insufficient Data



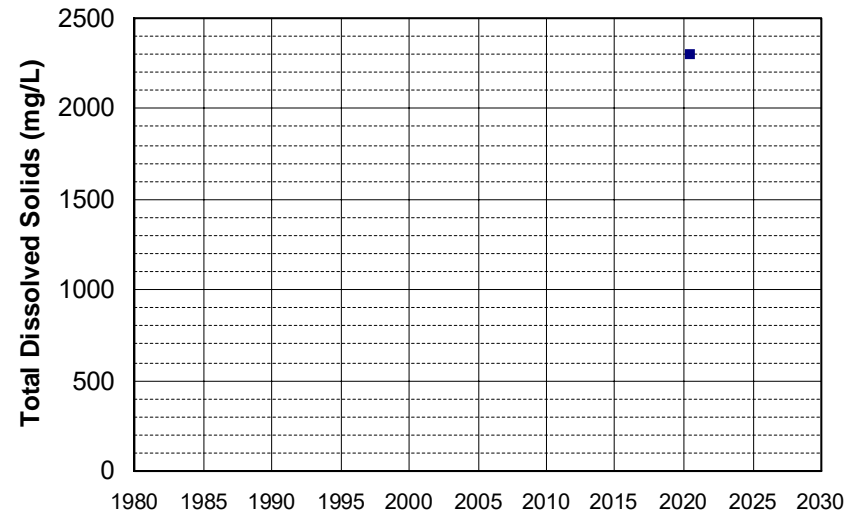
Well Name: SL0606703385-GMW-8
Well Type: MONITORING
Source: WB_CLEANUP
Depth Zone: Upper
Well Depth (ft): 52
of Measurements: 1
Period of Record: 2020
Trend Since 2000: Insufficient Data



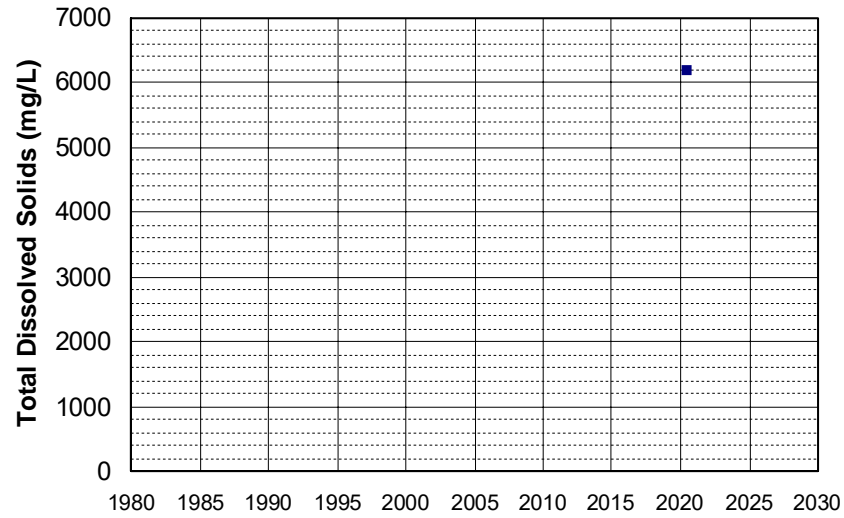
Well Name: SL0611375996-MW-13B
Well Type: MONITORING
Source: WB_CLEANUP
Depth Zone: Upper
Well Depth (ft): N/A
of Measurements: 1
Period of Record: 2020
Trend Since 2000: Insufficient Data



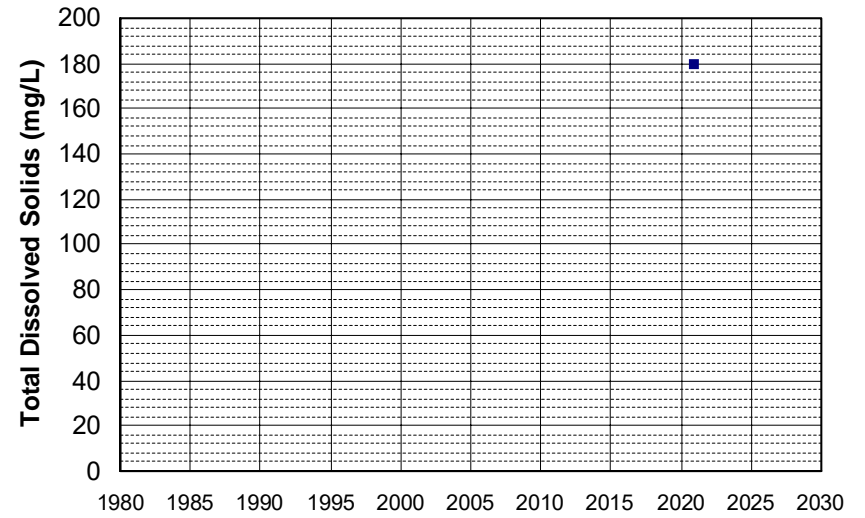
Well Name: SL0611375996-MW-6B
Well Type: MONITORING
Source: WB_CLEANUP
Depth Zone: Upper
Well Depth (ft): N/A
of Measurements: 1
Period of Record: 2020
Trend Since 2000: Insufficient Data



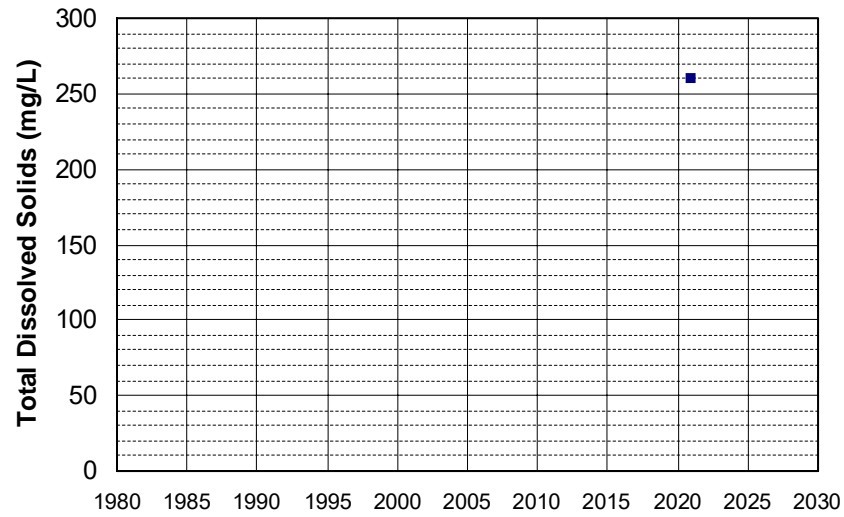
Well Name: SL0611375996-MW-7C Well Depth (ft): N/A
Well Type: MONITORING # of Measurements: 1
Source: WB_CLEANUP Period of Record: 2020
Depth Zone: Upper Trend Since 2000: Insufficient Data



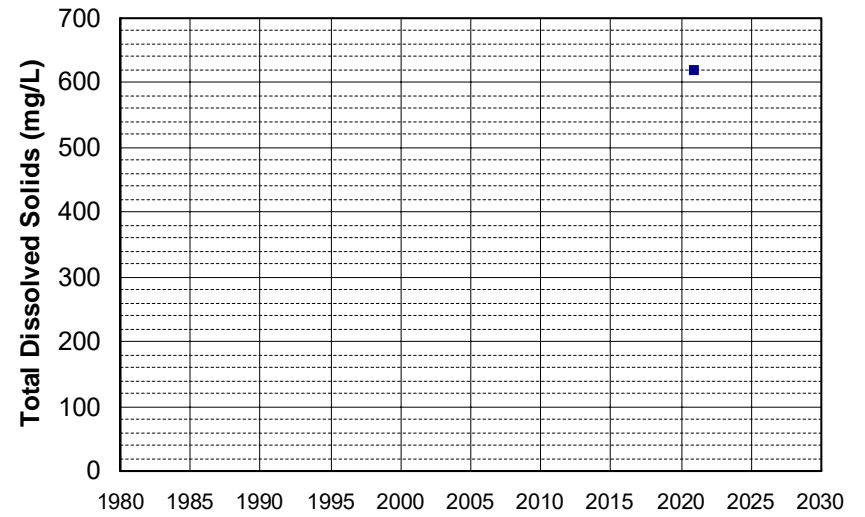
Well Name: T0610154002-MW-1 Well Depth (ft): 24.51
Well Type: MONITORING # of Measurements: 1
Source: WB_CLEANUP Period of Record: 2020
Depth Zone: Upper Trend Since 2000: Insufficient Data



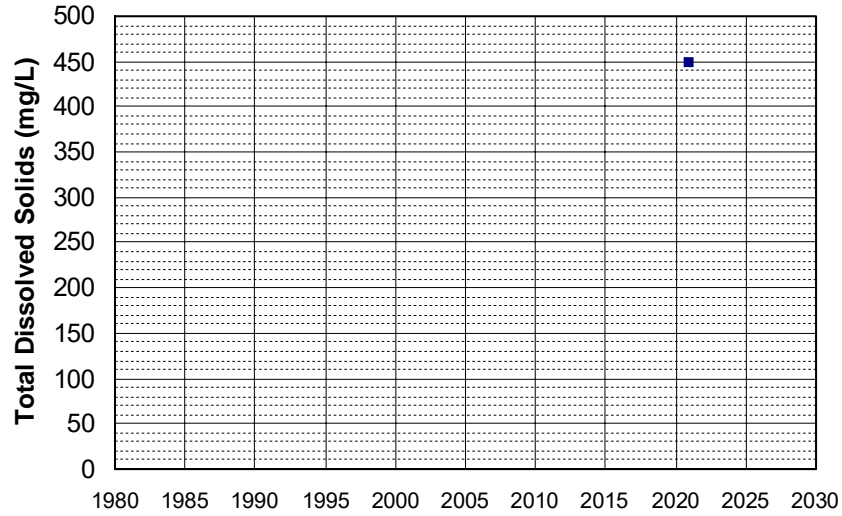
Well Name: T0610154002-MW-10 Well Depth (ft): 24.89
Well Type: MONITORING # of Measurements: 1
Source: WB_CLEANUP Period of Record: 2020
Depth Zone: Upper Trend Since 2000: Insufficient Data



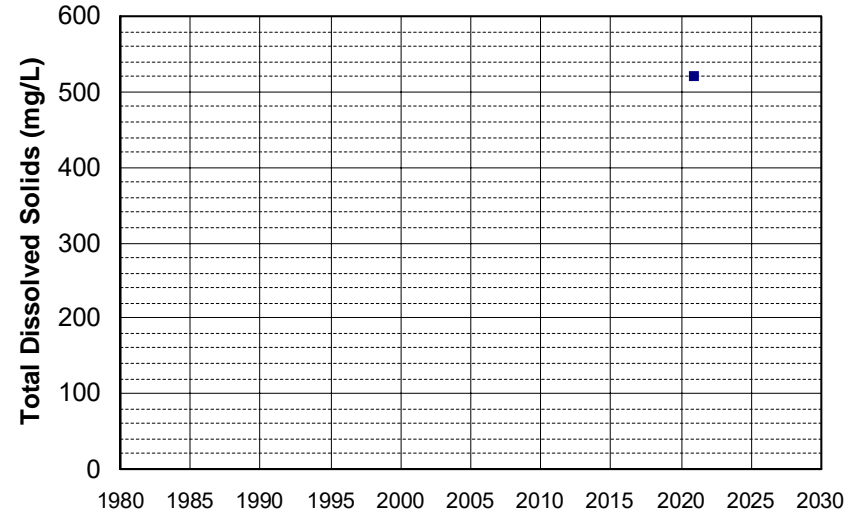
Well Name: T0610154002-MW-11 Well Depth (ft): 24.68
Well Type: MONITORING # of Measurements: 1
Source: WB_CLEANUP Period of Record: 2020
Depth Zone: Upper Trend Since 2000: Insufficient Data



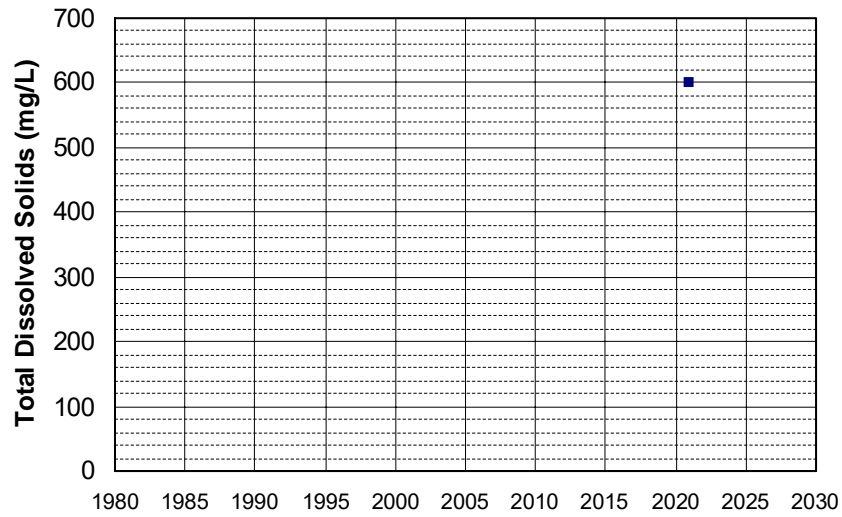
Well Name: T0610154002-MW-12
Well Type: MONITORING
Source: WB_CLEANUP
Depth Zone: Upper
Well Depth (ft): 25.08
of Measurements: 1
Period of Record: 2020
Trend Since 2000: Insufficient Data



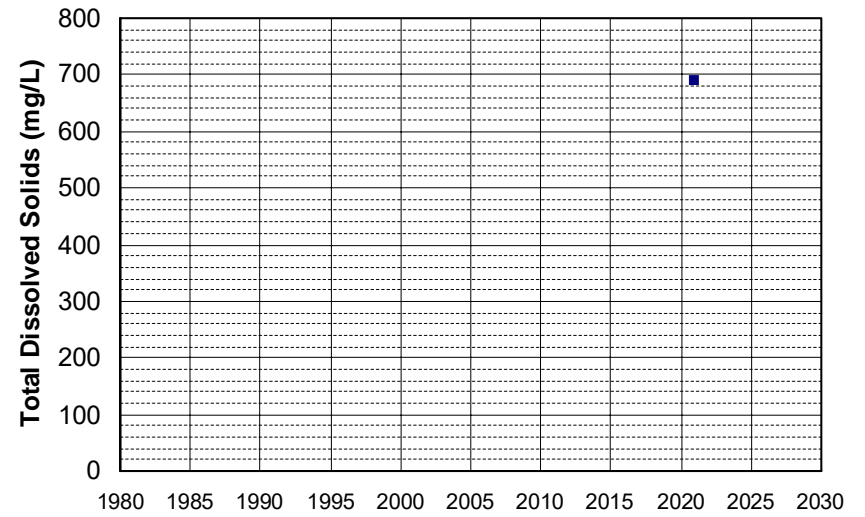
Well Name: T0610154002-MW-14
Well Type: MONITORING
Source: WB_CLEANUP
Depth Zone: Upper
Well Depth (ft): 29.38
of Measurements: 1
Period of Record: 2020
Trend Since 2000: Insufficient Data



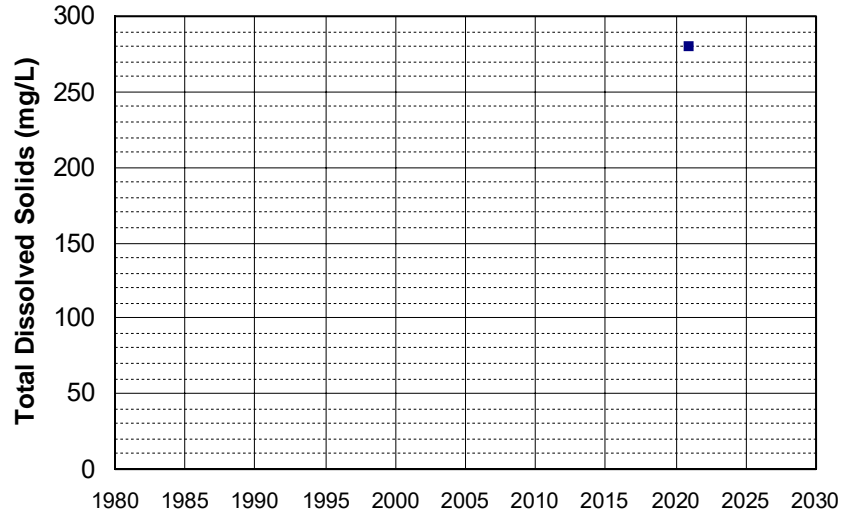
Well Name: T0610154002-MW-19D
Well Type: MONITORING
Source: WB_CLEANUP
Depth Zone: Upper
Well Depth (ft): N/A
of Measurements: 1
Period of Record: 2020
Trend Since 2000: Insufficient Data



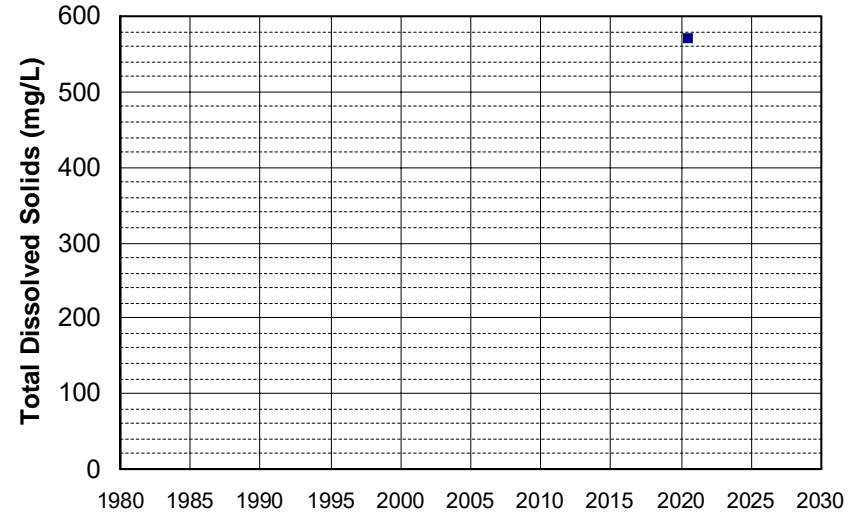
Well Name: T0610154002-MW-7
Well Type: MONITORING
Source: WB_CLEANUP
Depth Zone: Upper
Well Depth (ft): 24.99
of Measurements: 1
Period of Record: 2020
Trend Since 2000: Insufficient Data



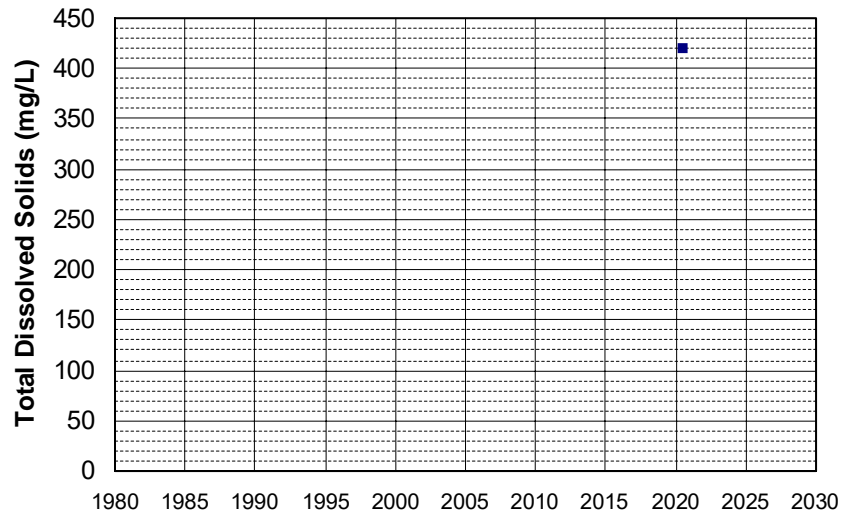
Well Name: T0610154002-MW-9
Well Type: MONITORING
Source: WB_CLEANUP
Depth Zone: Upper
Well Depth (ft): 24.9
of Measurements: 1
Period of Record: 2020
Trend Since 2000: Insufficient Data



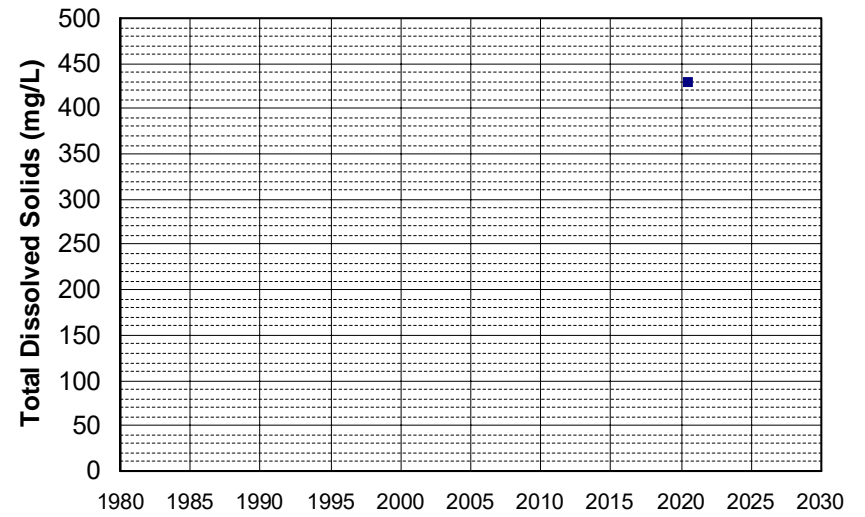
Well Name: T10000004210-MW-1
Well Type: MONITORING
Source: WB_CLEANUP
Depth Zone: Upper
Well Depth (ft): 133.55
of Measurements: 1
Period of Record: 2020
Trend Since 2000: Insufficient Data



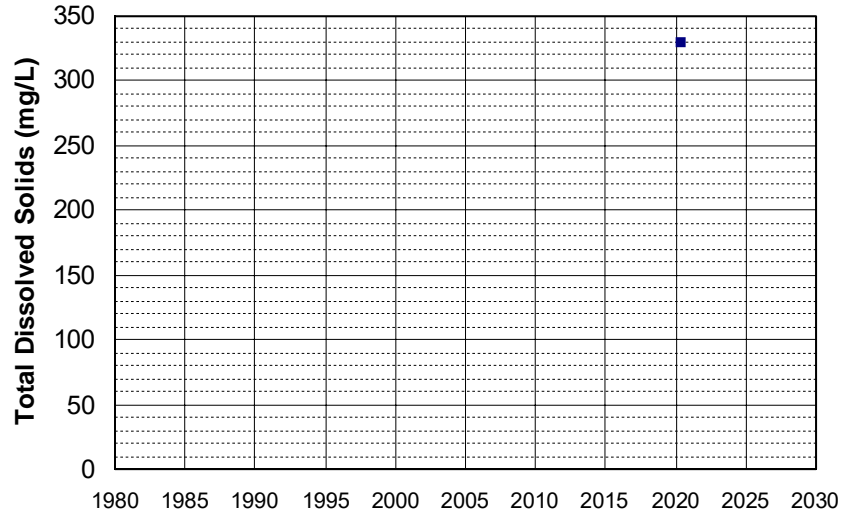
Well Name: T10000004210-MW-2
Well Type: MONITORING
Source: WB_CLEANUP
Depth Zone: Upper
Well Depth (ft): 133.45
of Measurements: 1
Period of Record: 2020
Trend Since 2000: Insufficient Data



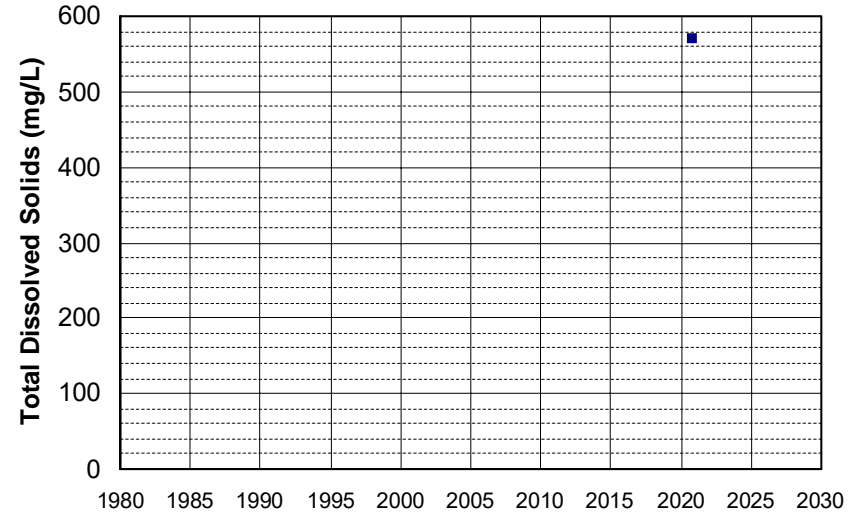
Well Name: T10000004210-MW-5
Well Type: MONITORING
Source: WB_CLEANUP
Depth Zone: Upper
Well Depth (ft): 129.28
of Measurements: 1
Period of Record: 2020
Trend Since 2000: Insufficient Data



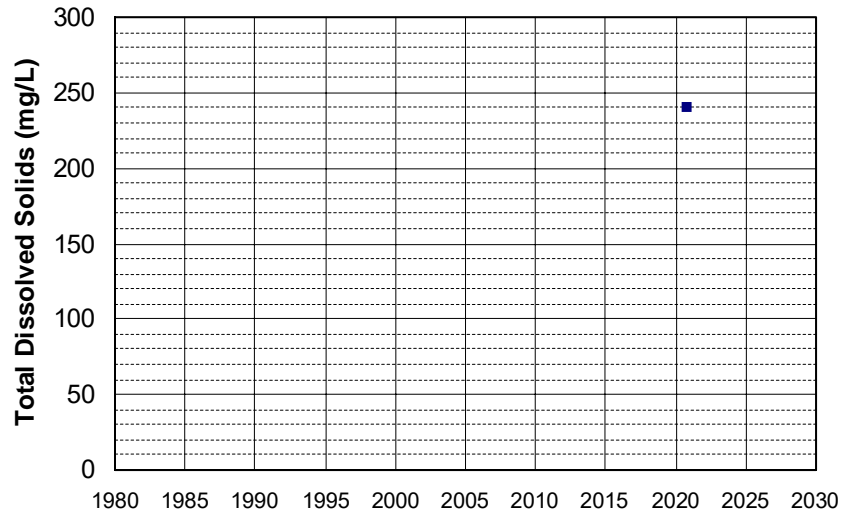
Well Name: T10000012601-MW-I
Well Type: MONITORING
Source: WB_CLEANUP
Depth Zone: Upper
Well Depth (ft): 60.53
of Measurements: 1
Period of Record: 2020
Trend Since 2000: Insufficient Data



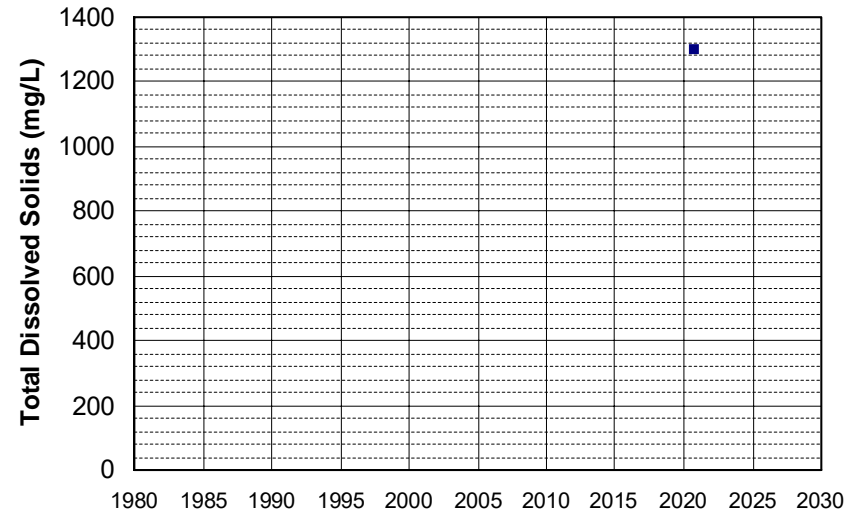
Well Name: T10000012601-MW-K
Well Type: MONITORING
Source: WB_CLEANUP
Depth Zone: Upper
Well Depth (ft): 119.53
of Measurements: 1
Period of Record: 2020
Trend Since 2000: Insufficient Data



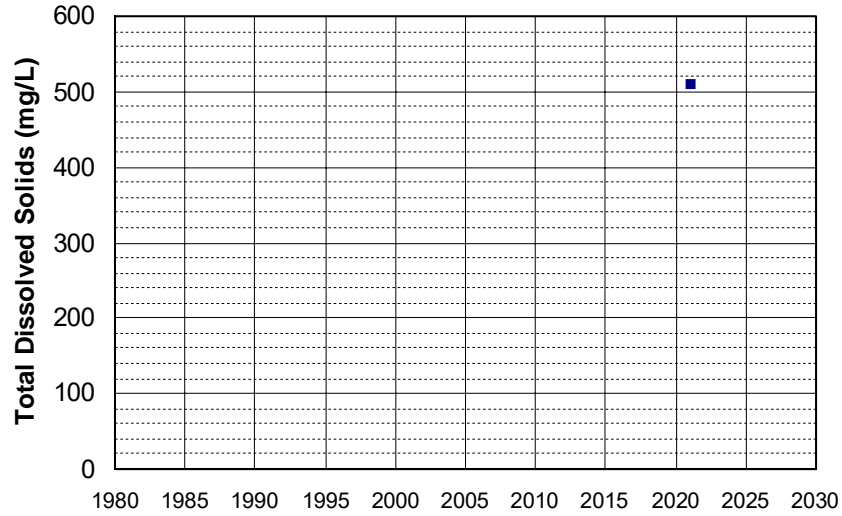
Well Name: T10000012601-MW-M
Well Type: MONITORING
Source: WB_CLEANUP
Depth Zone: Upper
Well Depth (ft): 67.8
of Measurements: 1
Period of Record: 2020
Trend Since 2000: Insufficient Data



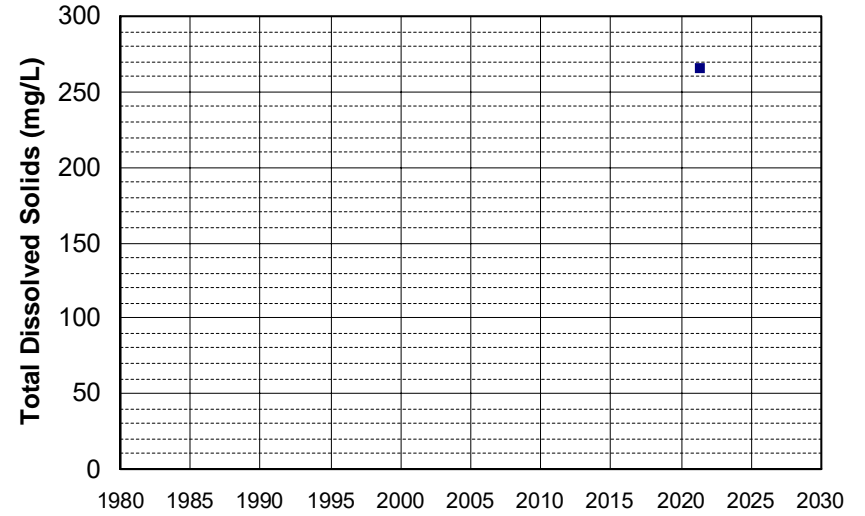
Well Name: T10000012601-MW-R
Well Type: MONITORING
Source: WB_CLEANUP
Depth Zone: Upper
Well Depth (ft): 57.75
of Measurements: 1
Period of Record: 2020
Trend Since 2000: Insufficient Data



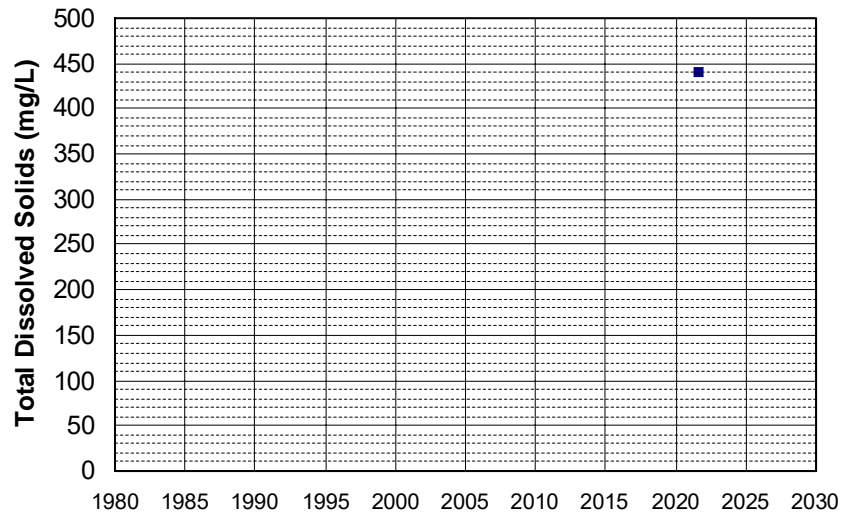
Well Name: 103045
Well Type: MUNICIPAL
Source: GAMA_SP-STUDY
Depth Zone: Upper
Well Depth (ft): 198
of Measurements: 1
Period of Record: 2021
Trend Since 2000: Insufficient Data



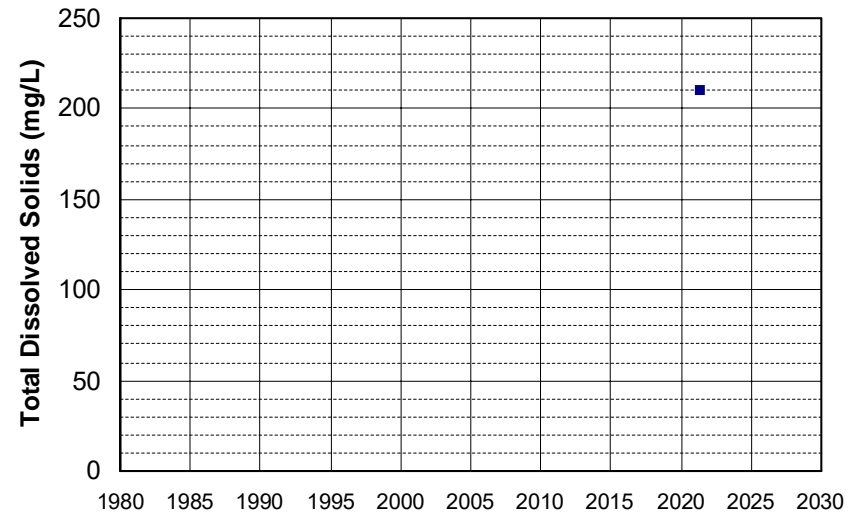
Well Name: CA0400064_002_002
Well Type: MUNICIPAL
Source: DDW
Depth Zone: Upper
Well Depth (ft): 160
of Measurements: 1
Period of Record: 2021
Trend Since 2000: Insufficient Data



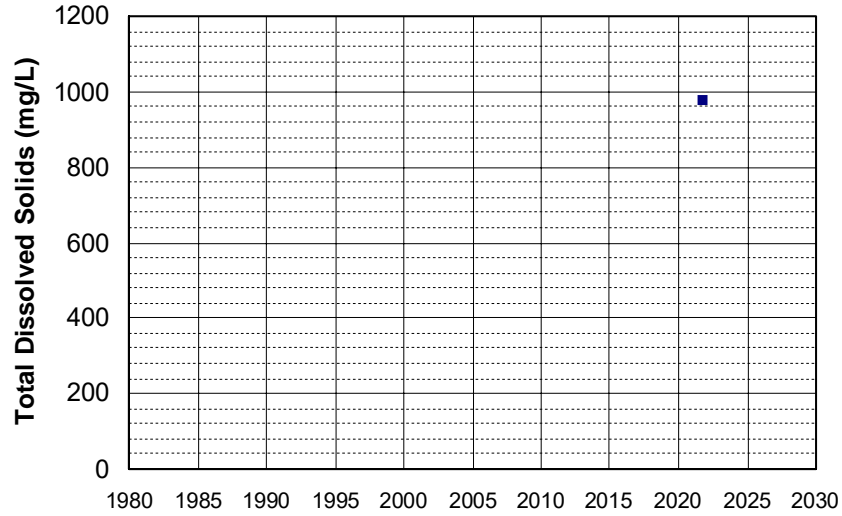
Well Name: CA5700773_001_001
Well Type: MUNICIPAL
Source: DDW
Depth Zone: Upper
Well Depth (ft): 10
of Measurements: 1
Period of Record: 2021
Trend Since 2000: Insufficient Data



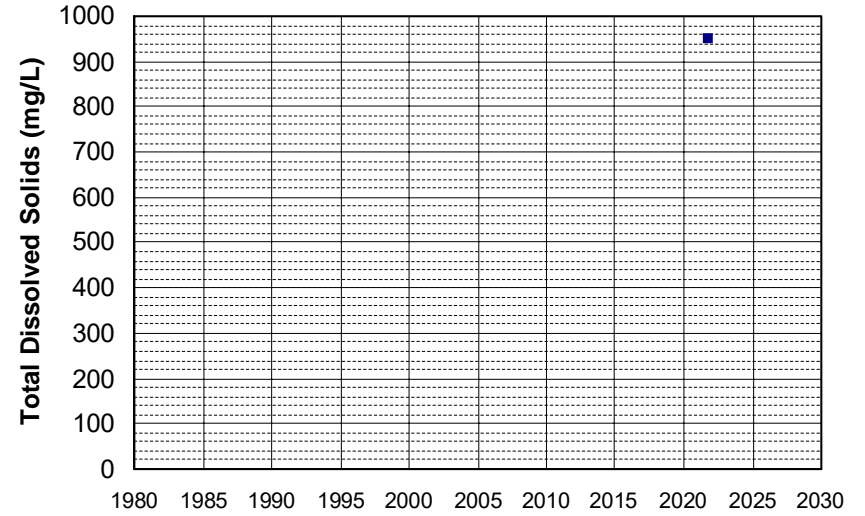
Well Name: L10002628544-MW-2
Well Type: MONITORING
Source: WB_CLEANUP
Depth Zone: Upper
Well Depth (ft): 127.64
of Measurements: 1
Period of Record: 2021
Trend Since 2000: Insufficient Data



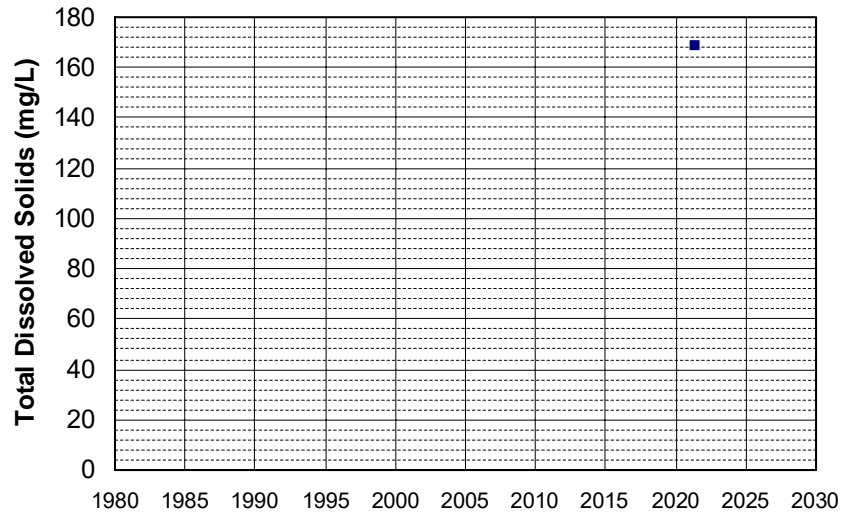
Well Name: L10007011530-G-27A
Well Type: MONITORING
Source: WB_CLEANUP
Depth Zone: Upper
Well Depth (ft): 32.29
of Measurements: 1
Period of Record: 2021
Trend Since 2000: Insufficient Data



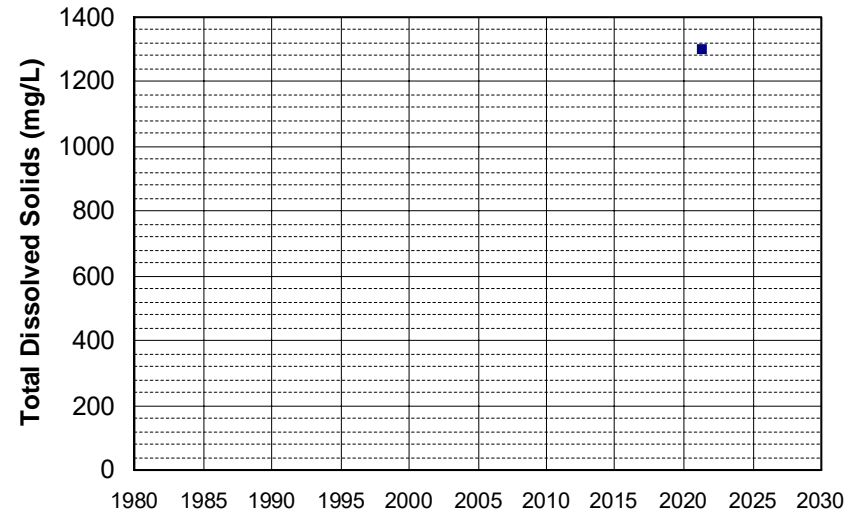
Well Name: L10007011530-G-60A
Well Type: MONITORING
Source: WB_CLEANUP
Depth Zone: Upper
Well Depth (ft): 26.31
of Measurements: 1
Period of Record: 2021
Trend Since 2000: Insufficient Data



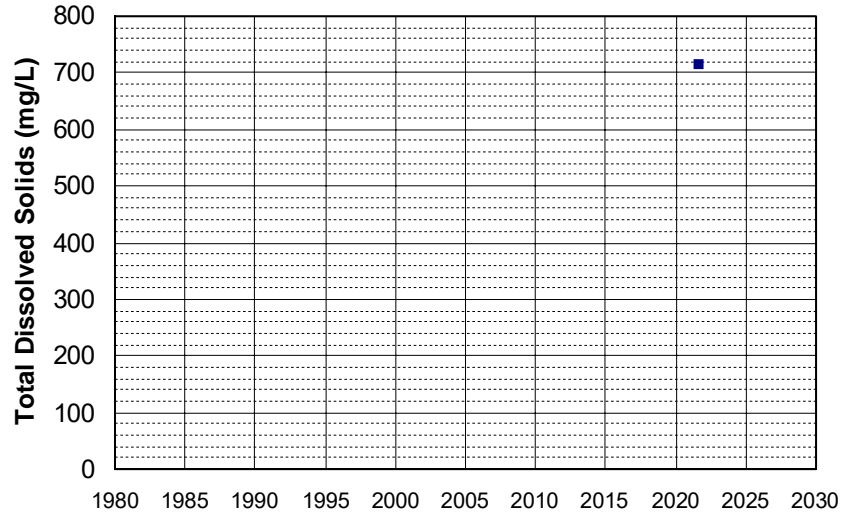
Well Name: L10008990142-OB-5
Well Type: MONITORING
Source: WB_CLEANUP
Depth Zone: Upper
Well Depth (ft): N/A
of Measurements: 1
Period of Record: 2021
Trend Since 2000: Insufficient Data



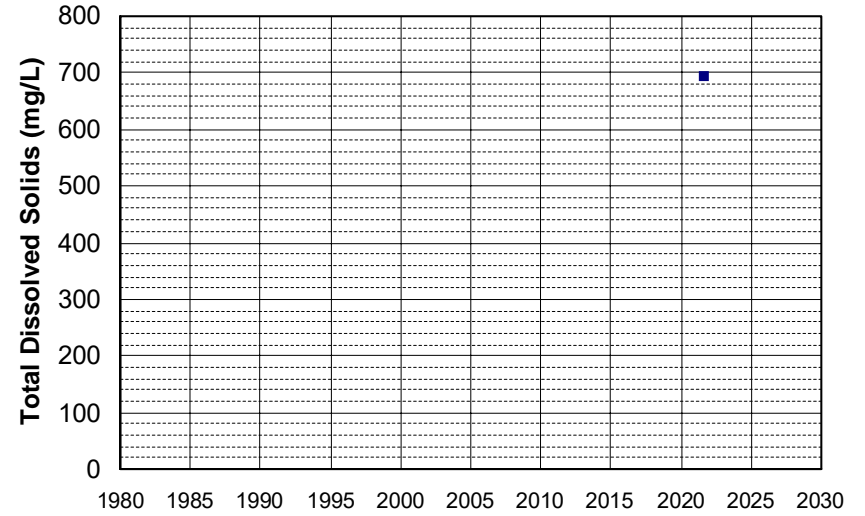
Well Name: L10009553902-MW-02A
Well Type: MONITORING
Source: WB_CLEANUP
Depth Zone: Upper
Well Depth (ft): 58
of Measurements: 1
Period of Record: 2021
Trend Since 2000: Insufficient Data



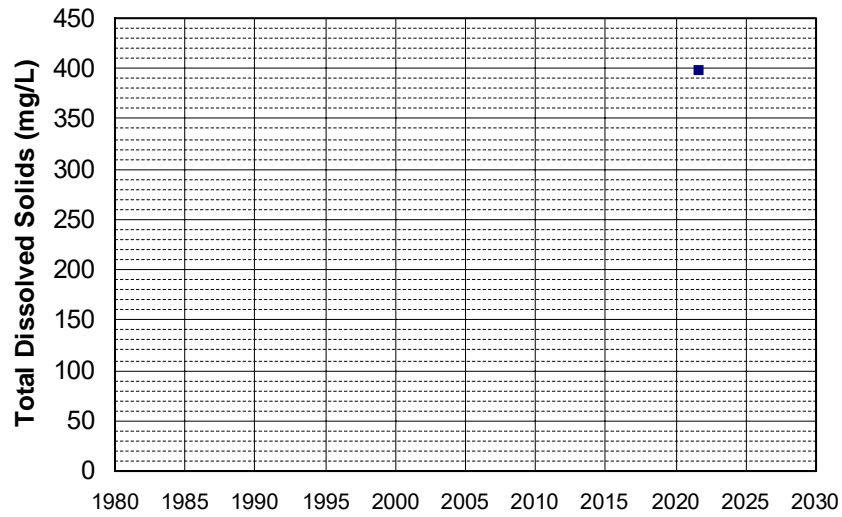
Well Name: S14-BUSY-SV01
Well Type: DOMESTIC
Source: GAMA_USGS
Depth Zone: Upper
Well Depth (ft): 120
of Measurements: 1
Period of Record: 2021
Trend Since 2000: Insufficient Data



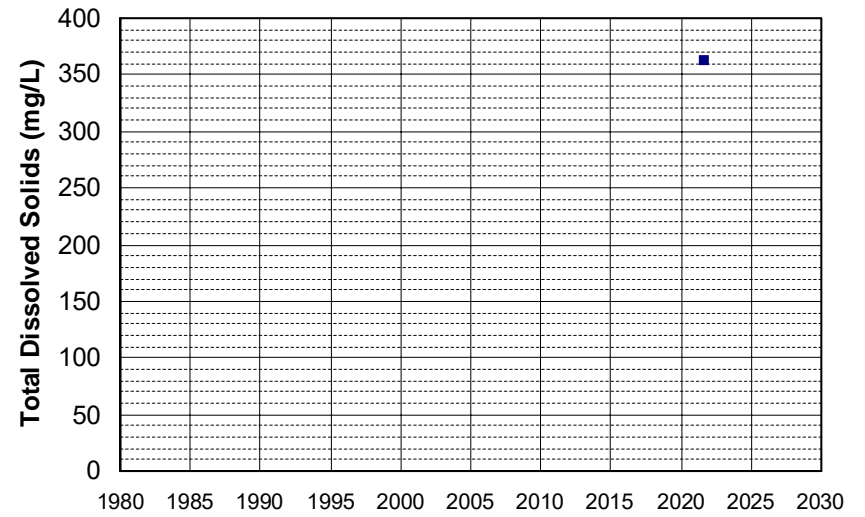
Well Name: S14-BUSY-SV05
Well Type: DOMESTIC
Source: GAMA_USGS
Depth Zone: Upper
Well Depth (ft): 120
of Measurements: 1
Period of Record: 2021
Trend Since 2000: Insufficient Data



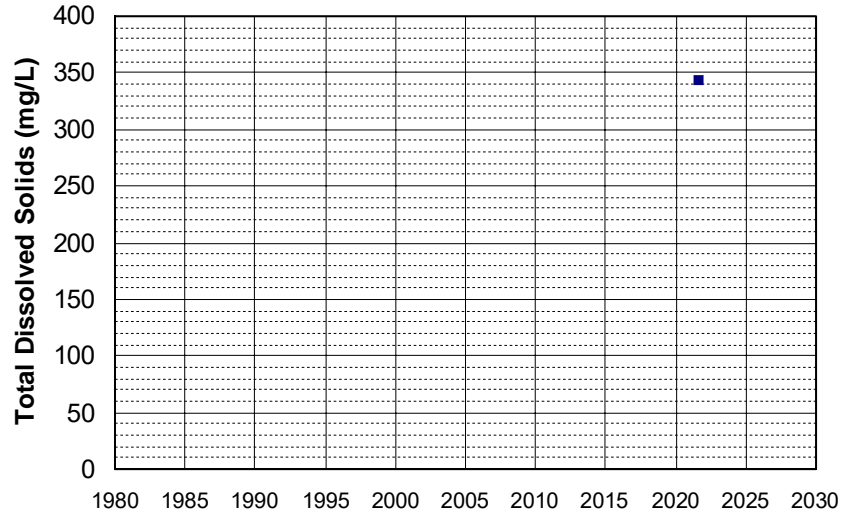
Well Name: S14-BUSY-SV08
Well Type: DOMESTIC
Source: GAMA_USGS
Depth Zone: Upper
Well Depth (ft): 115
of Measurements: 1
Period of Record: 2021
Trend Since 2000: Insufficient Data



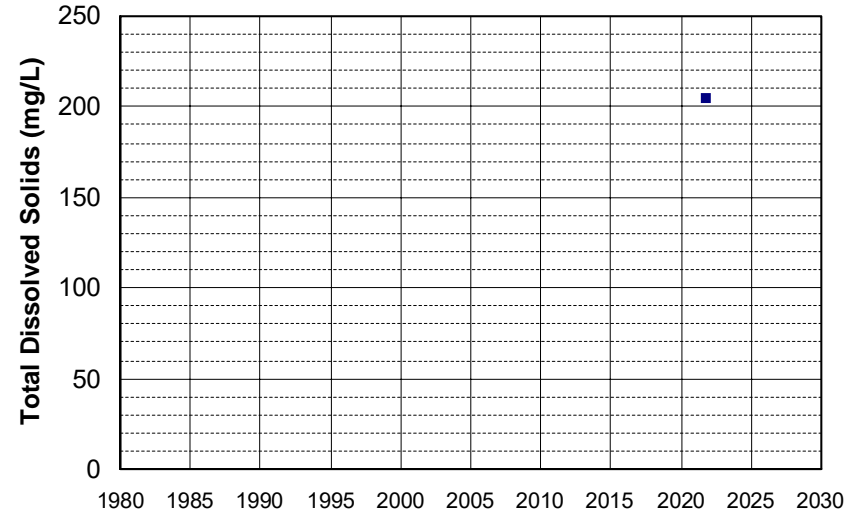
Well Name: S14-BUSY-SV09
Well Type: DOMESTIC
Source: GAMA_USGS
Depth Zone: Upper
Well Depth (ft): 120
of Measurements: 1
Period of Record: 2021
Trend Since 2000: Insufficient Data



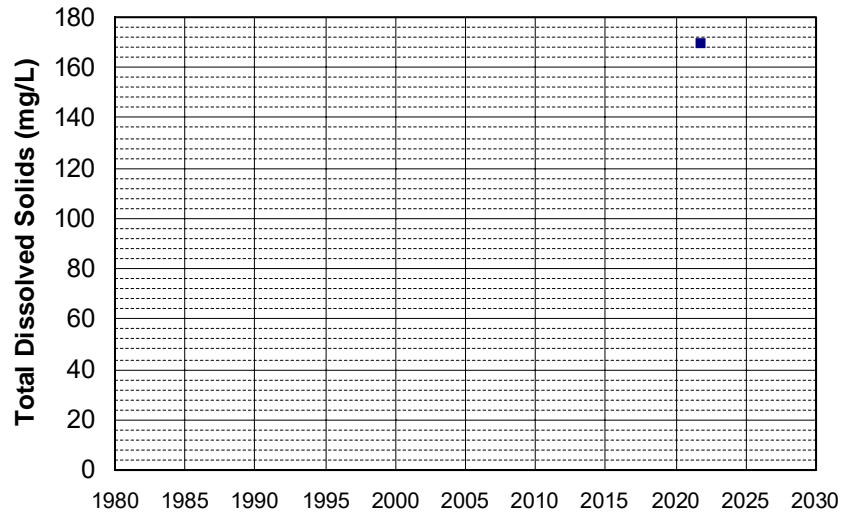
Well Name: S14-BUSY-SV11
Well Type: DOMESTIC
Source: GAMA_USGS
Depth Zone: Upper
Well Depth (ft): 100
of Measurements: 1
Period of Record: 2021
Trend Since 2000: Insufficient Data



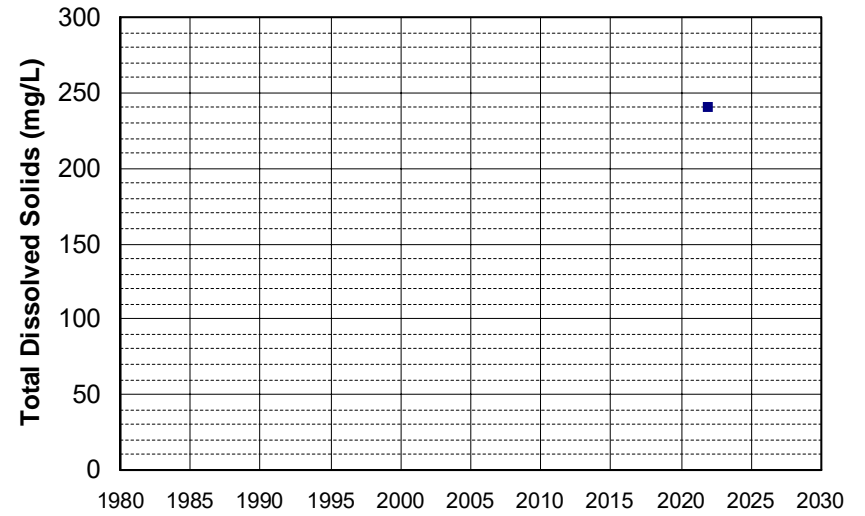
Well Name: S14-BUSY-SV16
Well Type: DOMESTIC
Source: GAMA_USGS
Depth Zone: Upper
Well Depth (ft): 80
of Measurements: 1
Period of Record: 2021
Trend Since 2000: Insufficient Data



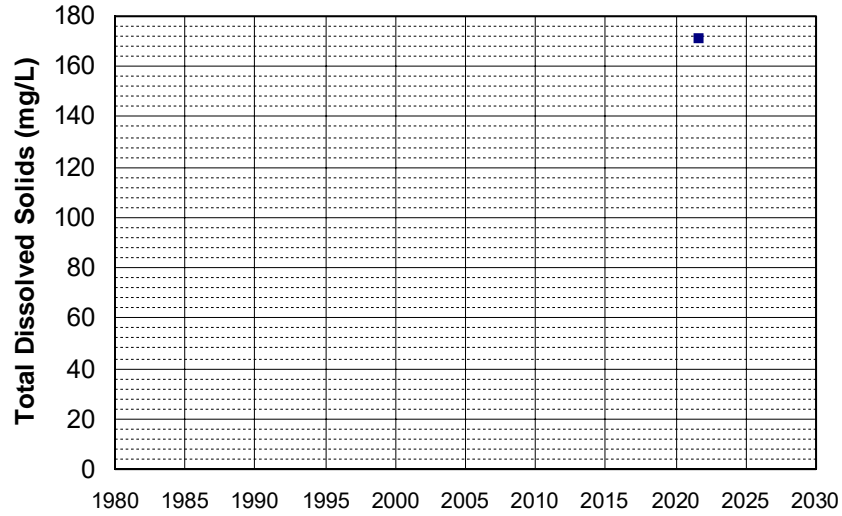
Well Name: S14-BUSY-SV20
Well Type: DOMESTIC
Source: GAMA_USGS
Depth Zone: Upper
Well Depth (ft): 71
of Measurements: 1
Period of Record: 2021
Trend Since 2000: Insufficient Data



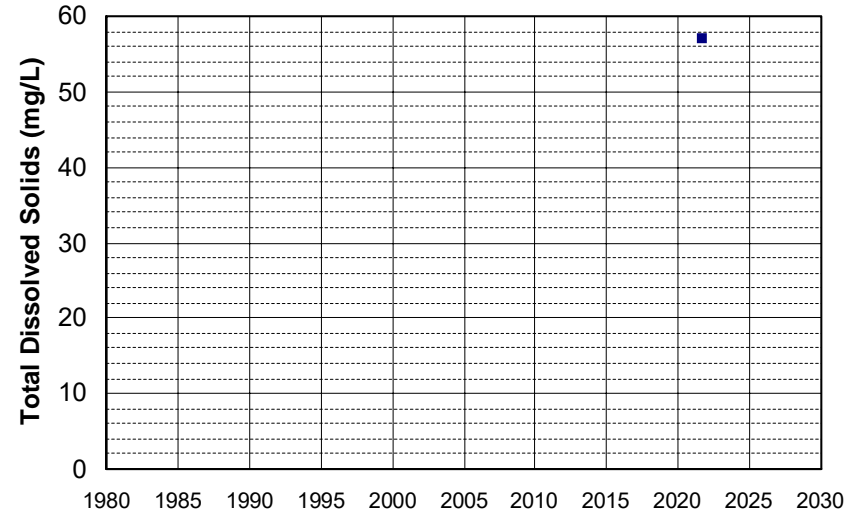
Well Name: S14-BUSY-SV24
Well Type: DOMESTIC
Source: GAMA_USGS
Depth Zone: Upper
Well Depth (ft): 130
of Measurements: 1
Period of Record: 2021
Trend Since 2000: Insufficient Data



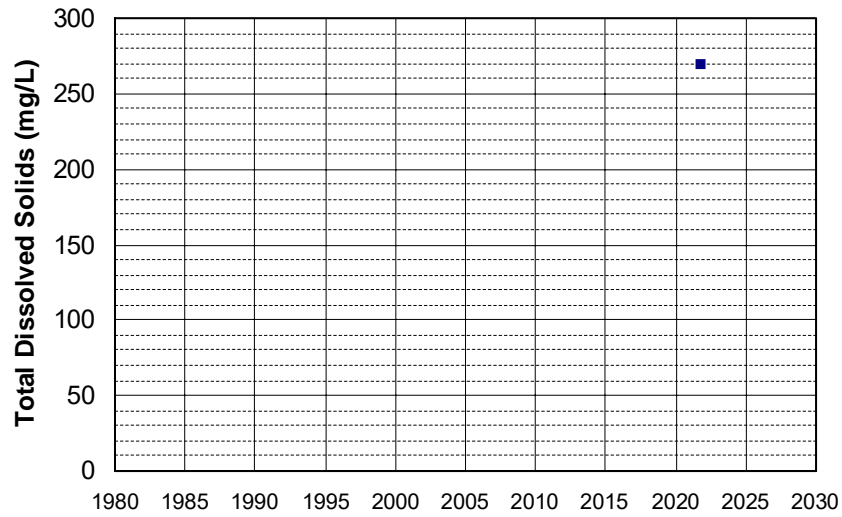
Well Name: S14-BUSY-UP02
Well Type: DOMESTIC
Source: GAMA_USGS
Depth Zone: Upper
Well Depth (ft): 240
of Measurements: 1
Period of Record: 2021
Trend Since 2000: Insufficient Data



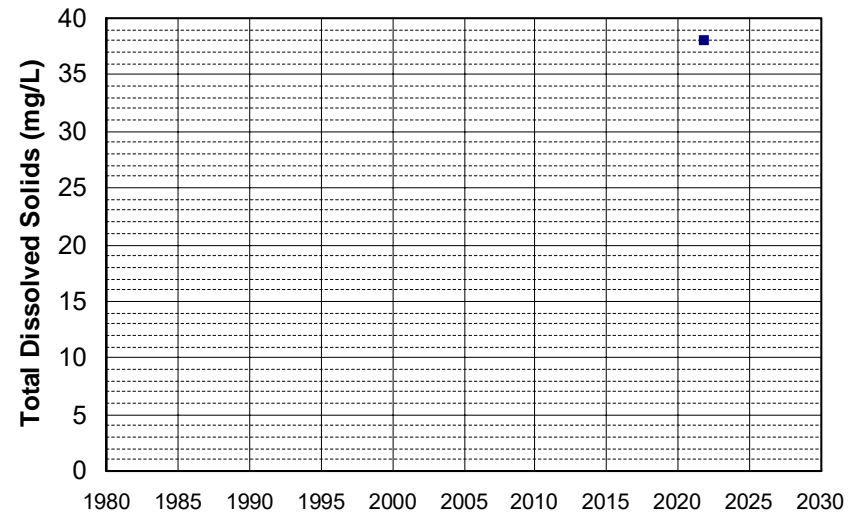
Well Name: S14-BUSY-UP05
Well Type: DOMESTIC
Source: GAMA_USGS
Depth Zone: Upper
Well Depth (ft): 240
of Measurements: 1
Period of Record: 2021
Trend Since 2000: Insufficient Data



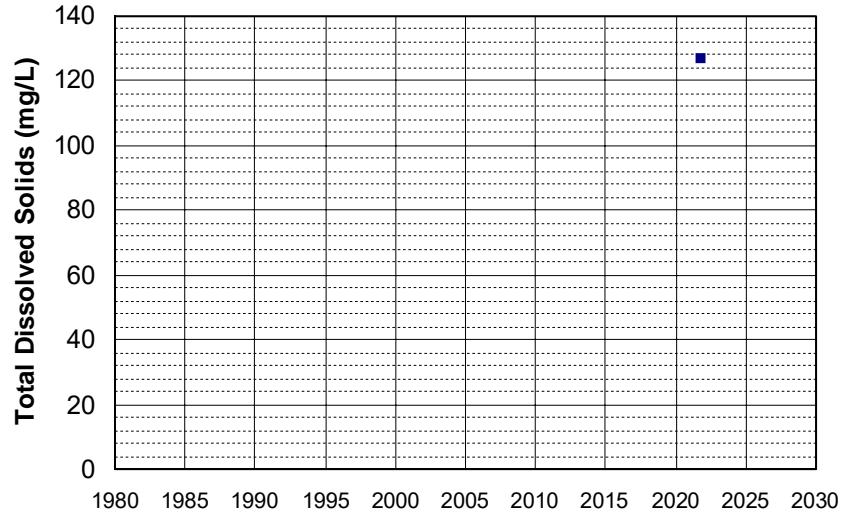
Well Name: S14-BUSY-UP06
Well Type: DOMESTIC
Source: GAMA_USGS
Depth Zone: Upper
Well Depth (ft): 220
of Measurements: 1
Period of Record: 2021
Trend Since 2000: Insufficient Data



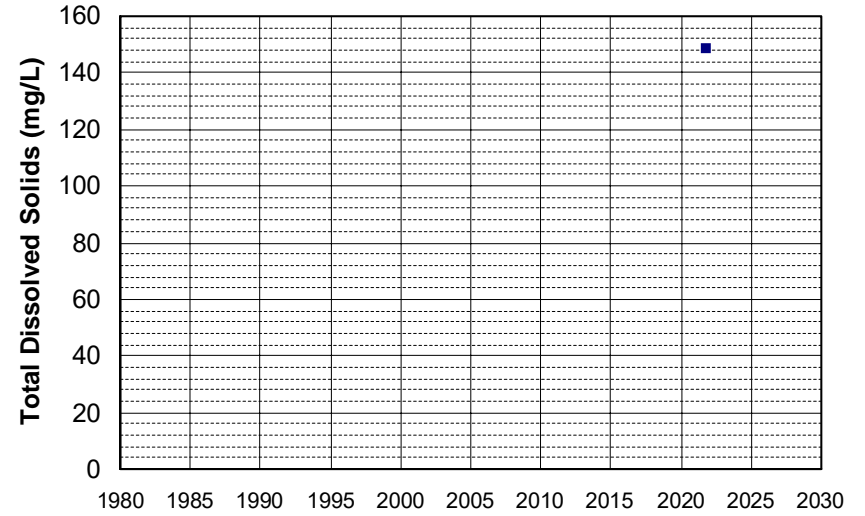
Well Name: S14-BUSY-UP07
Well Type: DOMESTIC
Source: GAMA_USGS
Depth Zone: Upper
Well Depth (ft): 200
of Measurements: 1
Period of Record: 2021
Trend Since 2000: Insufficient Data



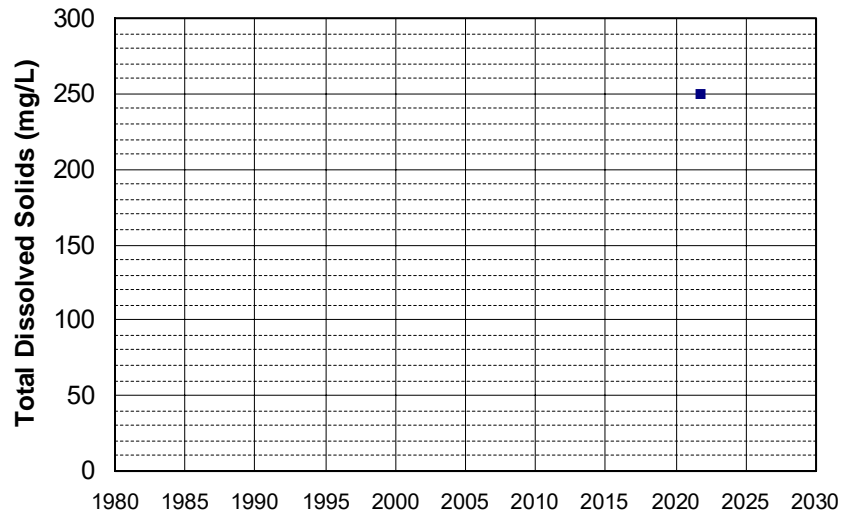
Well Name: S14-BUSY-UP09
Well Type: DOMESTIC
Source: GAMA_USGS
Depth Zone: Upper
Well Depth (ft): 100
of Measurements: 1
Period of Record: 2021
Trend Since 2000: Insufficient Data



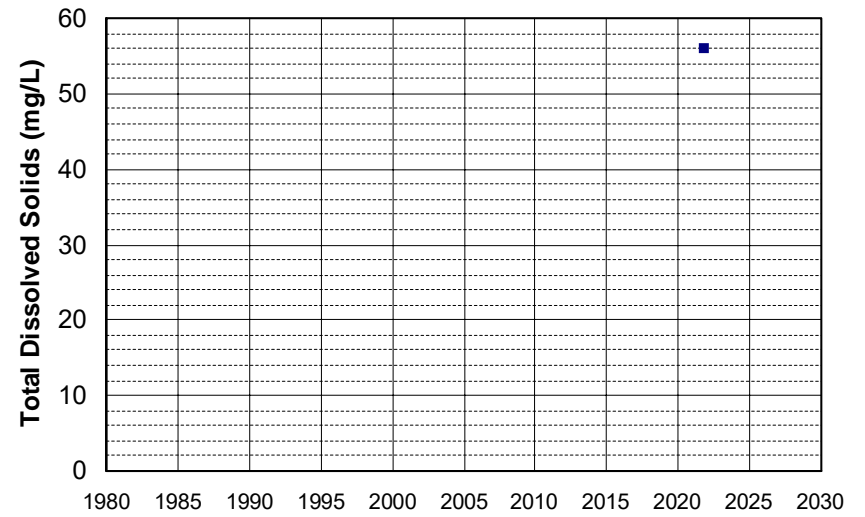
Well Name: S14-BUSY-UP10
Well Type: DOMESTIC
Source: GAMA_USGS
Depth Zone: Upper
Well Depth (ft): 200
of Measurements: 1
Period of Record: 2021
Trend Since 2000: Insufficient Data



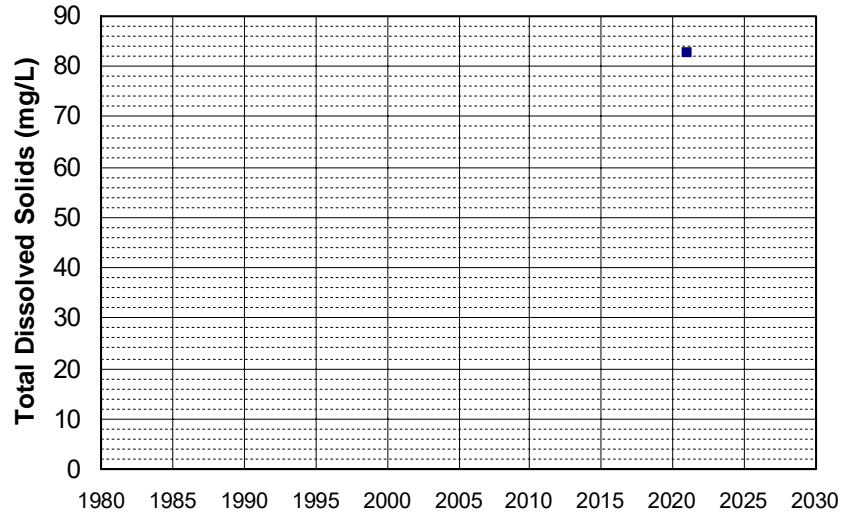
Well Name: S14-BUSY-UP11
Well Type: DOMESTIC
Source: GAMA_USGS
Depth Zone: Upper
Well Depth (ft): 300
of Measurements: 1
Period of Record: 2021
Trend Since 2000: Insufficient Data



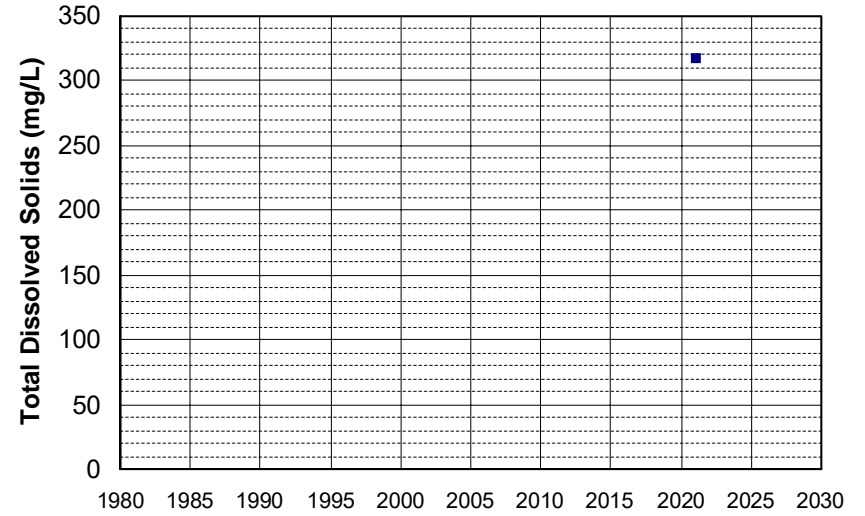
Well Name: S14-BUSY-UP14
Well Type: DOMESTIC
Source: GAMA_USGS
Depth Zone: Upper
Well Depth (ft): 185
of Measurements: 1
Period of Record: 2021
Trend Since 2000: Insufficient Data



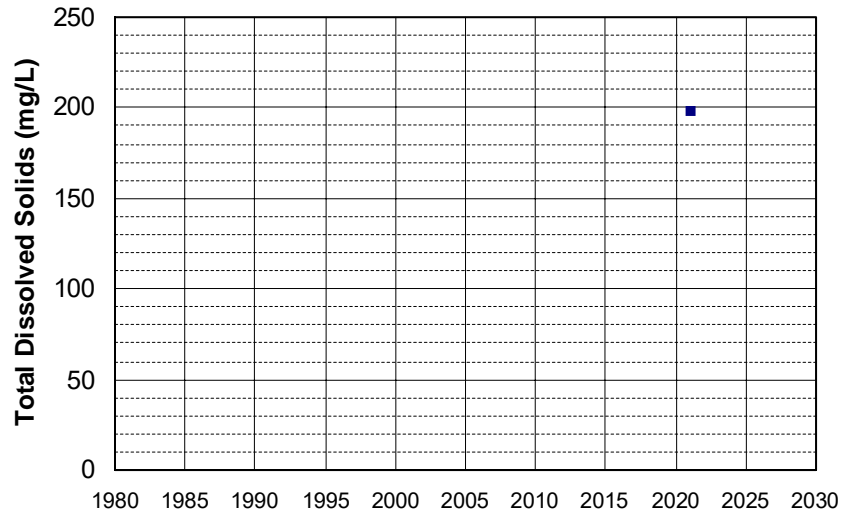
Well Name: S5-YB-B19
Well Type: DOMESTIC
Source: GAMA_USGS
Depth Zone: Upper
Well Depth (ft): 160
of Measurements: 1
Period of Record: 2021
Trend Since 2000: Insufficient Data



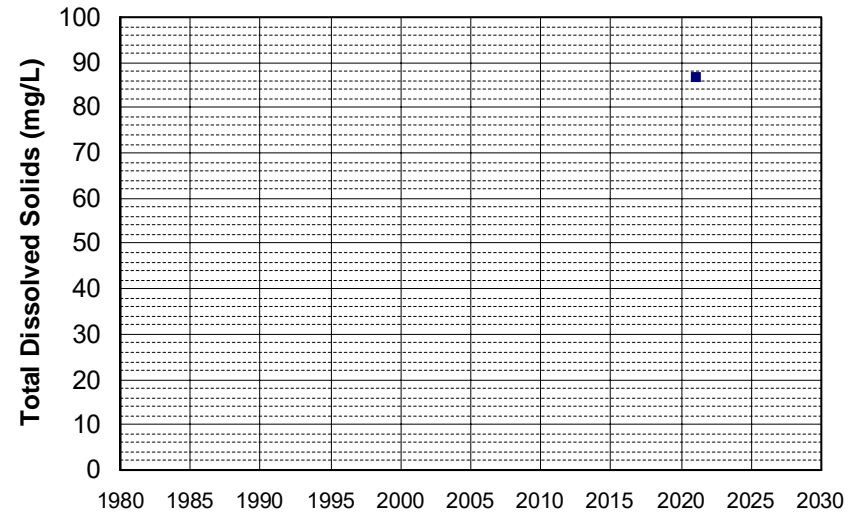
Well Name: S5-YB-Y06
Well Type: DOMESTIC
Source: GAMA_USGS
Depth Zone: Upper
Well Depth (ft): 220
of Measurements: 1
Period of Record: 2021
Trend Since 2000: Insufficient Data



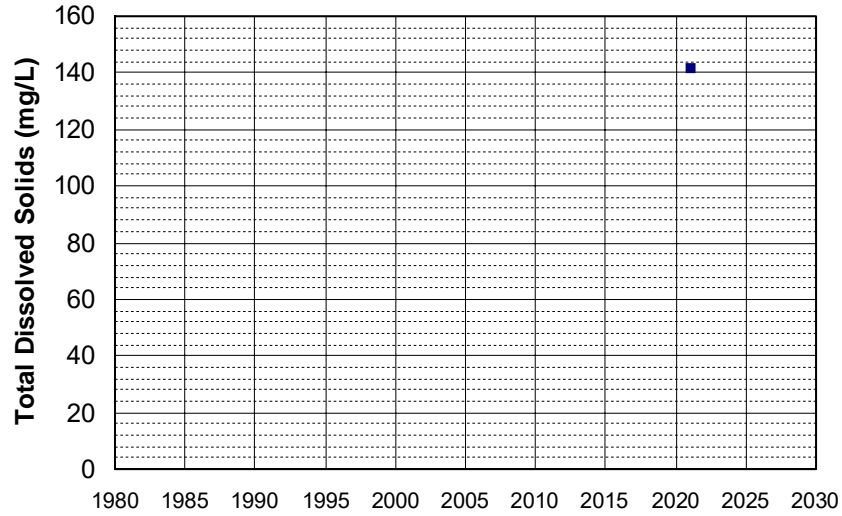
Well Name: S5-YB-Y14
Well Type: DOMESTIC
Source: GAMA_USGS
Depth Zone: Upper
Well Depth (ft): 105
of Measurements: 1
Period of Record: 2021
Trend Since 2000: Insufficient Data



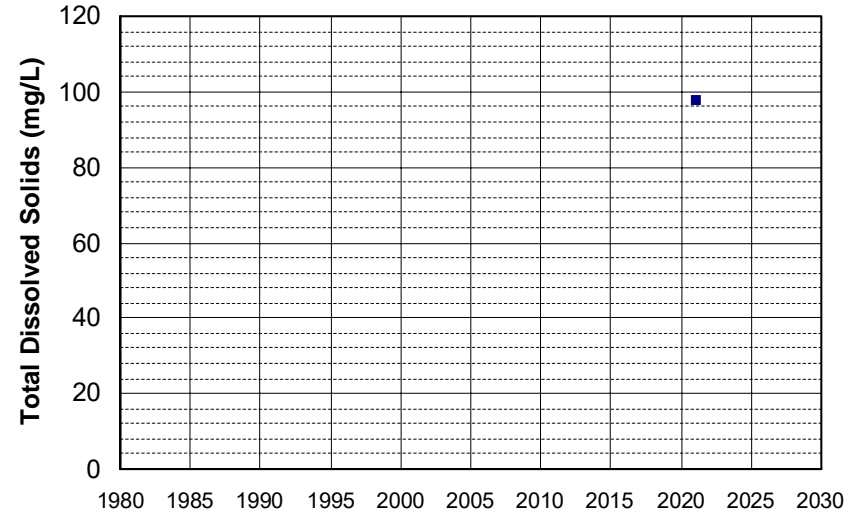
Well Name: S5-YB-Y22
Well Type: DOMESTIC
Source: GAMA_USGS
Depth Zone: Upper
Well Depth (ft): 140
of Measurements: 1
Period of Record: 2021
Trend Since 2000: Insufficient Data



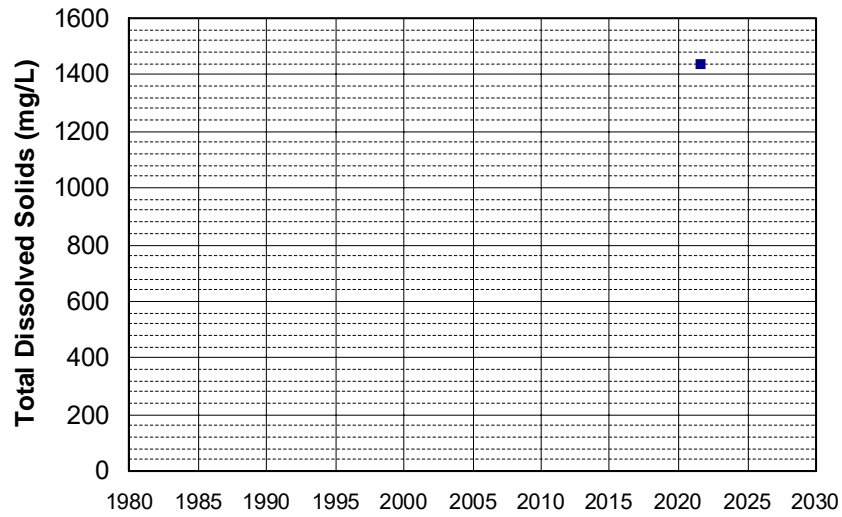
Well Name: S5-YB-Y40
Well Type: DOMESTIC
Source: GAMA_USGS
Depth Zone: Upper
Well Depth (ft): 150
of Measurements: 1
Period of Record: 2021
Trend Since 2000: Insufficient Data



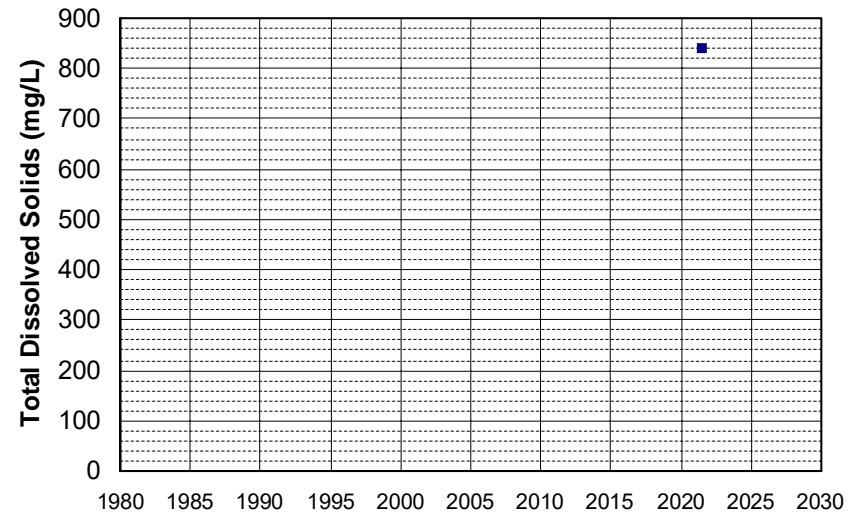
Well Name: S5-YB-Y42
Well Type: DOMESTIC
Source: GAMA_USGS
Depth Zone: Upper
Well Depth (ft): 300
of Measurements: 1
Period of Record: 2021
Trend Since 2000: Insufficient Data



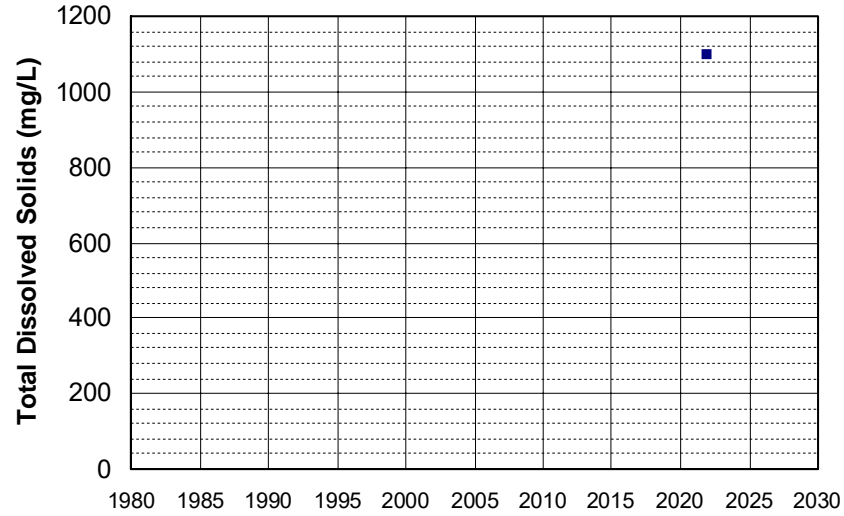
Well Name: SL0611326294-MW-4
Well Type: MONITORING
Source: WB_CLEANUP
Depth Zone: Upper
Well Depth (ft): 45
of Measurements: 1
Period of Record: 2021
Trend Since 2000: Insufficient Data



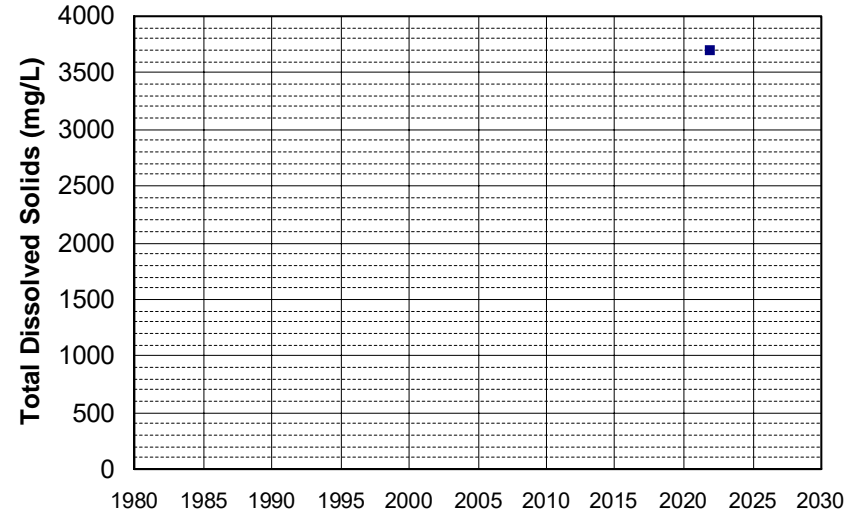
Well Name: SL0611375996-EX-1A
Well Type: MONITORING
Source: WB_CLEANUP
Depth Zone: Upper
Well Depth (ft): 30
of Measurements: 1
Period of Record: 2021
Trend Since 2000: Insufficient Data



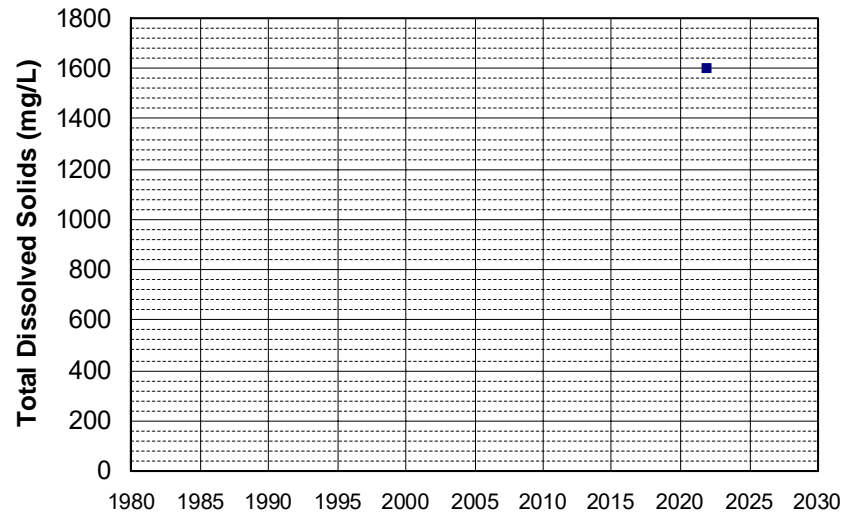
Well Name: SL0611375996-MW-11C Well Depth (ft): N/A
Well Type: MONITORING # of Measurements: 1
Source: WB_CLEANUP Period of Record: 2021
Depth Zone: Upper Trend Since 2000: Insufficient Data



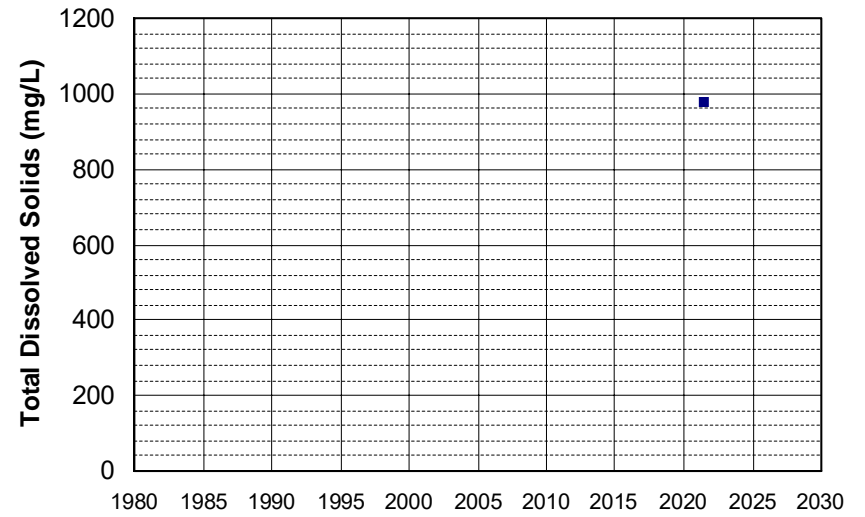
Well Name: SL0611375996-MW-12C Well Depth (ft): N/A
Well Type: MONITORING # of Measurements: 1
Source: WB_CLEANUP Period of Record: 2021
Depth Zone: Upper Trend Since 2000: Insufficient Data



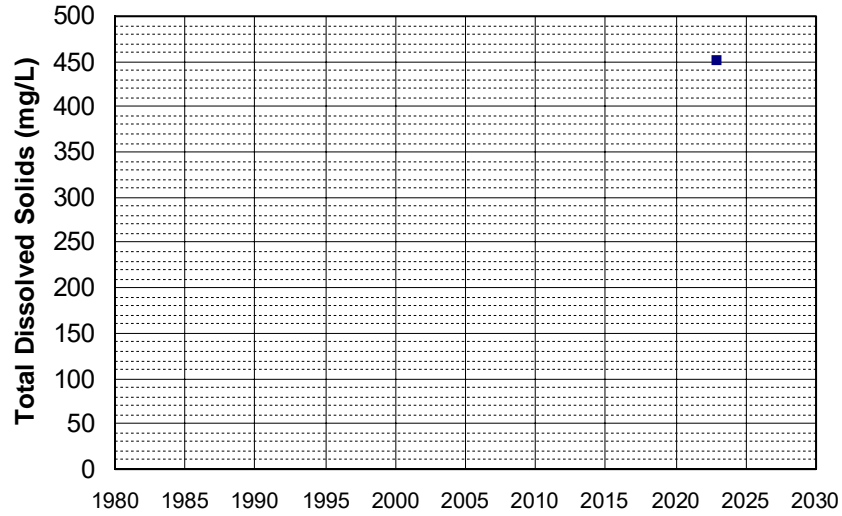
Well Name: SL0611375996-MW-6C Well Depth (ft): N/A
Well Type: MONITORING # of Measurements: 1
Source: WB_CLEANUP Period of Record: 2021
Depth Zone: Upper Trend Since 2000: Insufficient Data



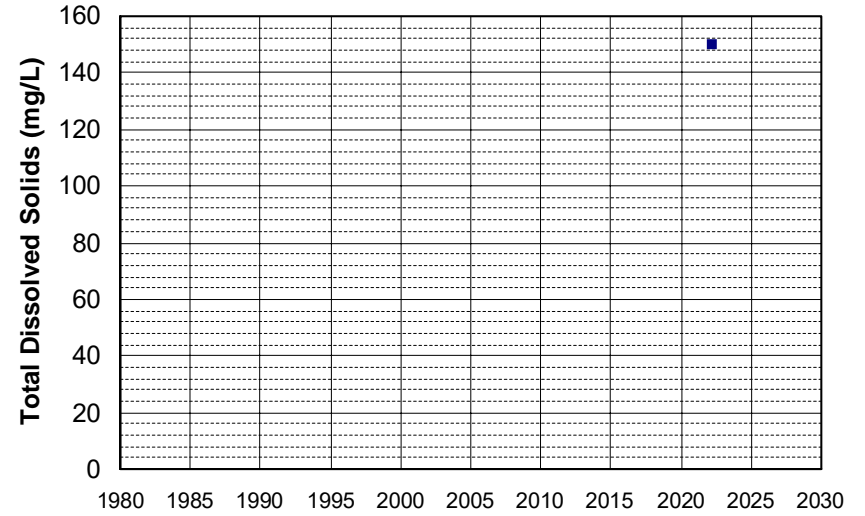
Well Name: SL0611375996-RW-1 Well Depth (ft): N/A
Well Type: MONITORING # of Measurements: 1
Source: WB_CLEANUP Period of Record: 2021
Depth Zone: Upper Trend Since 2000: Insufficient Data



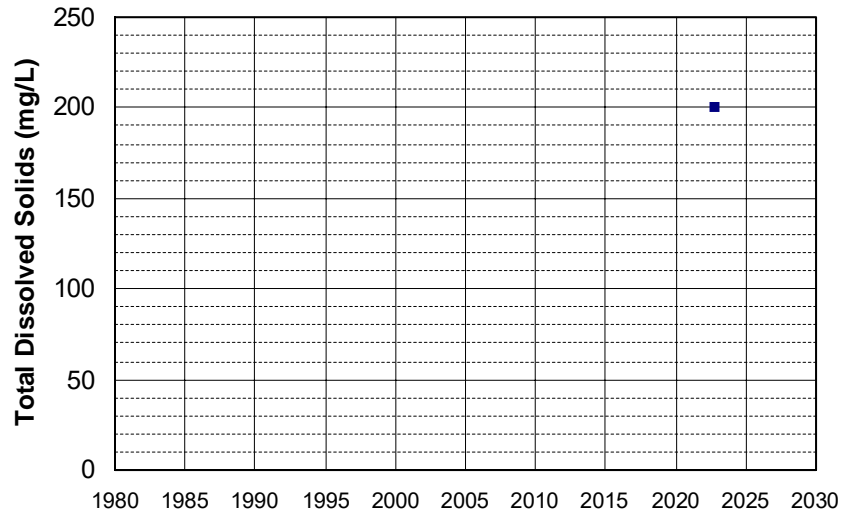
Well Name: AGL020009542-PRIM_WELL Well Depth (ft): N/A
Well Type: MONITORING # of Measurements: 1
Source: WB_ILRP Period of Record: 2022
Depth Zone: Upper Trend Since 2000: Insufficient Data



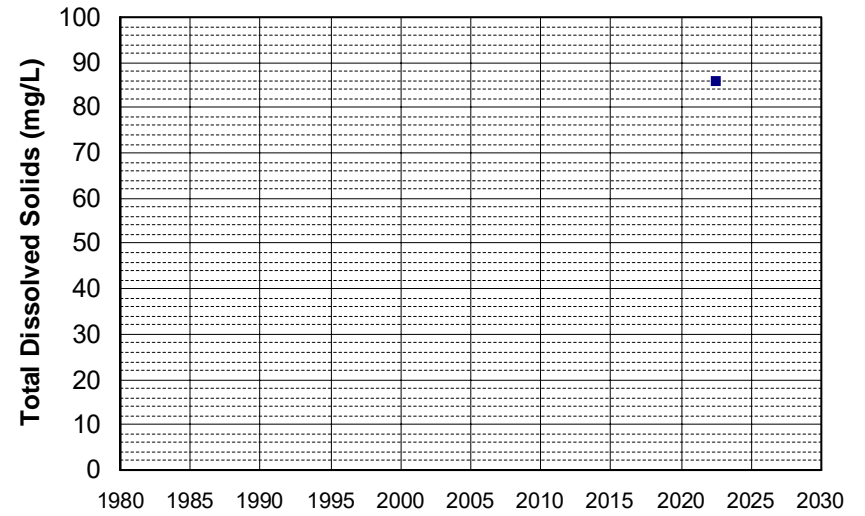
Well Name: CA0400154_001_001 Well Depth (ft): N/A
Well Type: MUNICIPAL # of Measurements: 1
Source: DDW Period of Record: 2022
Depth Zone: Upper Trend Since 2000: Insufficient Data



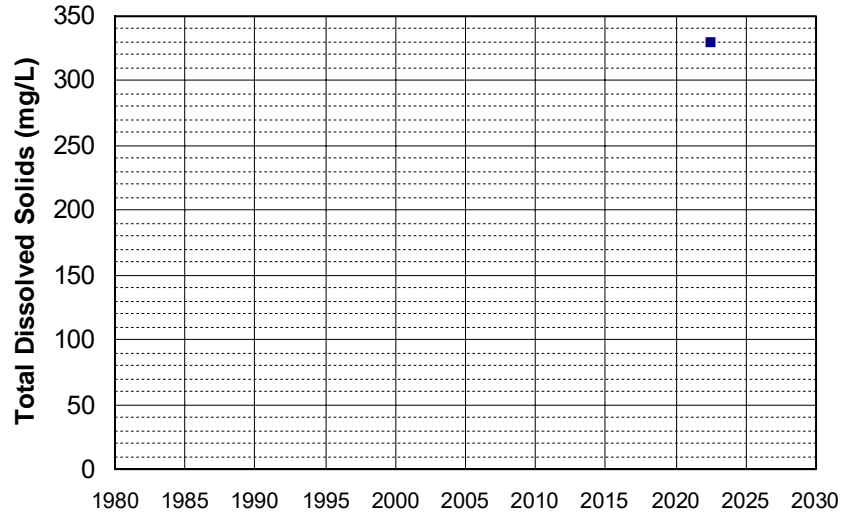
Well Name: CA0900411_001_001 Well Depth (ft): 220
Well Type: MUNICIPAL # of Measurements: 1
Source: DDW Period of Record: 2022
Depth Zone: Upper Trend Since 2000: Insufficient Data



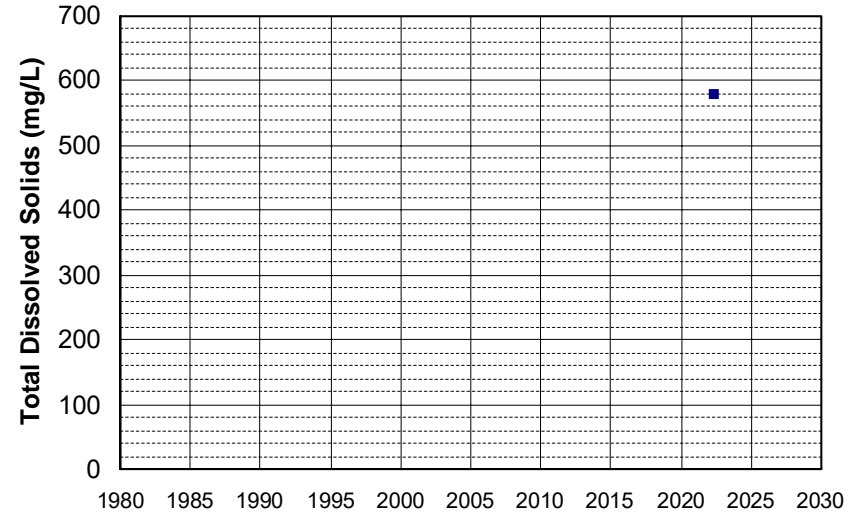
Well Name: CA1710012_033_033 Well Depth (ft): 171
Well Type: MUNICIPAL # of Measurements: 1
Source: DDW Period of Record: 2022
Depth Zone: Upper Trend Since 2000: Insufficient Data



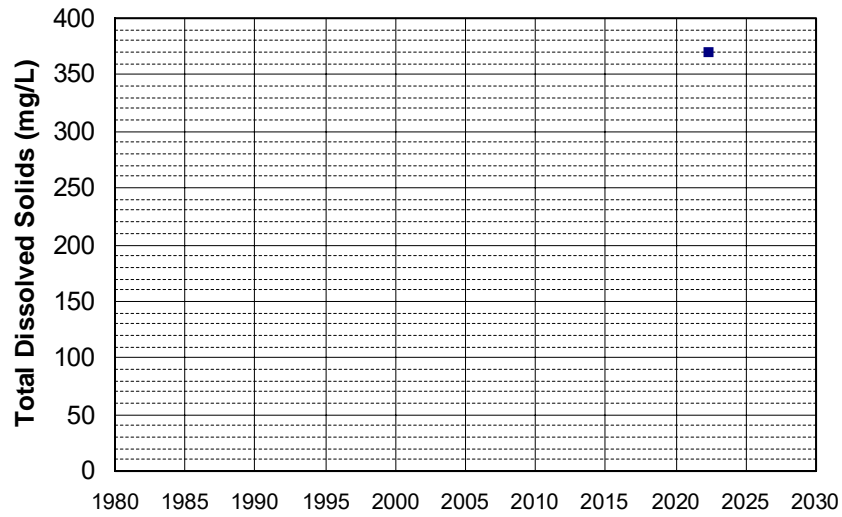
Well Name: CA4800807_001_001
Well Type: MUNICIPAL
Source: DDW
Depth Zone: Upper
Well Depth (ft): 10
of Measurements: 1
Period of Record: 2022
Trend Since 2000: Insufficient Data



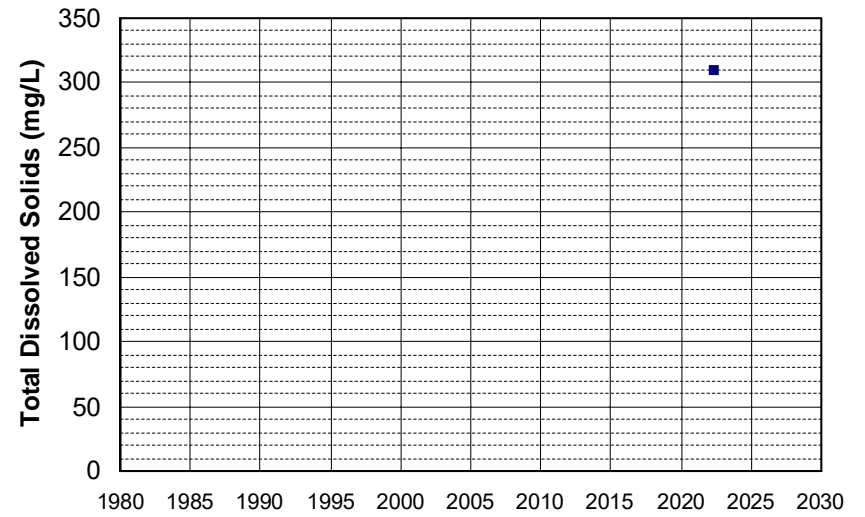
Well Name: CA5700555_001_001
Well Type: MUNICIPAL
Source: DDW
Depth Zone: Upper
Well Depth (ft): N/A
of Measurements: 1
Period of Record: 2022
Trend Since 2000: Insufficient Data



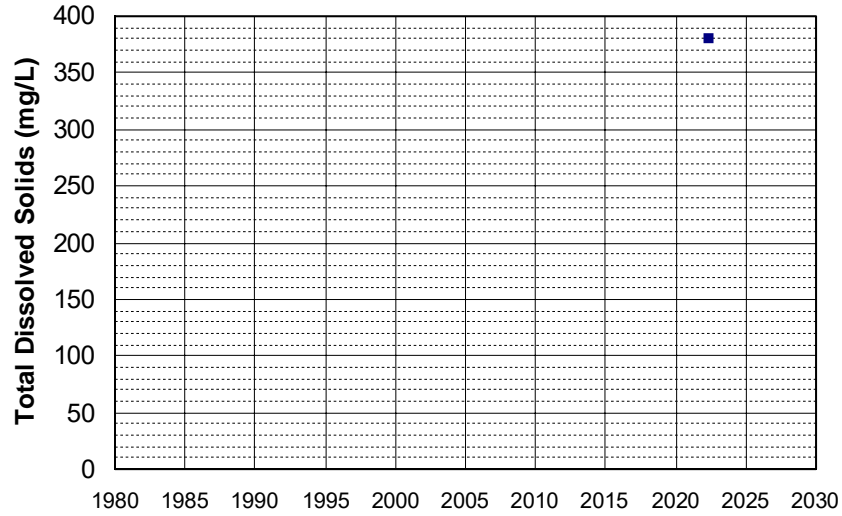
Well Name: CA5700702_001_001
Well Type: MUNICIPAL
Source: DDW
Depth Zone: Upper
Well Depth (ft): N/A
of Measurements: 1
Period of Record: 2022
Trend Since 2000: Insufficient Data



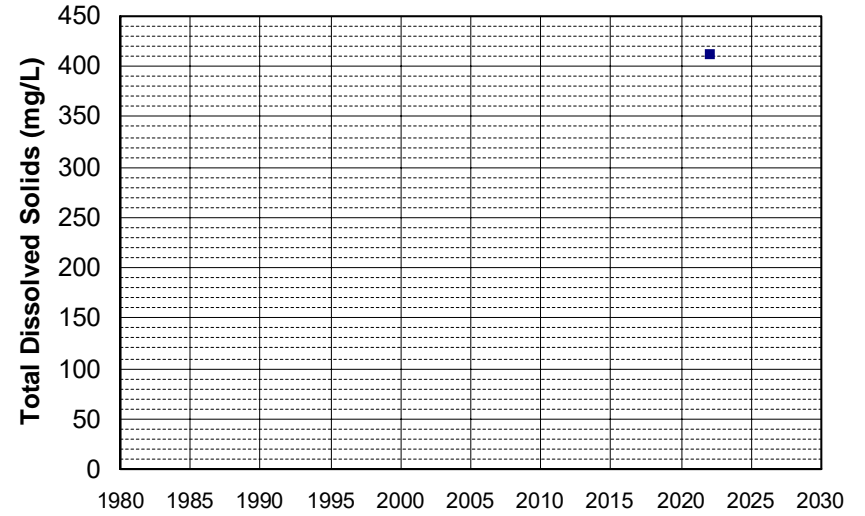
Well Name: CA5700702_016_016
Well Type: MUNICIPAL
Source: DDW
Depth Zone: Upper
Well Depth (ft): 136
of Measurements: 1
Period of Record: 2022
Trend Since 2000: Insufficient Data



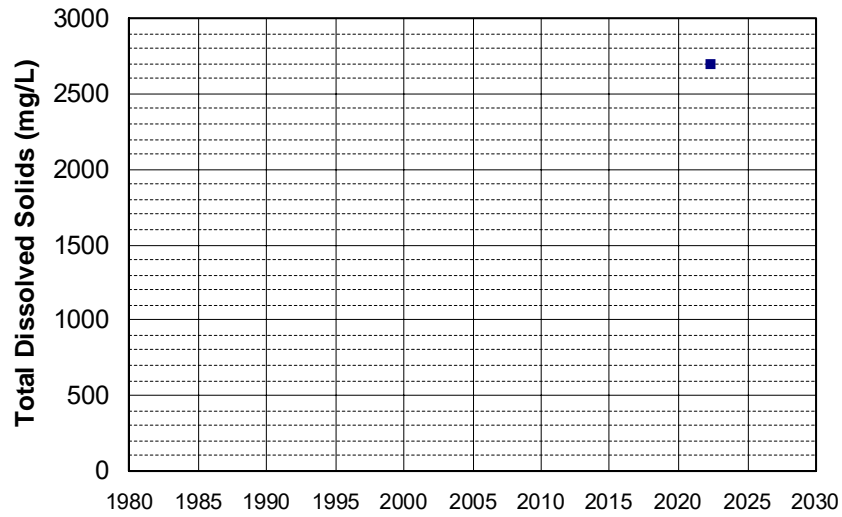
Well Name: CA5700798_001_001
Well Type: MUNICIPAL
Source: DDW
Depth Zone: Upper
Well Depth (ft): N/A
of Measurements: 1
Period of Record: 2022
Trend Since 2000: Insufficient Data



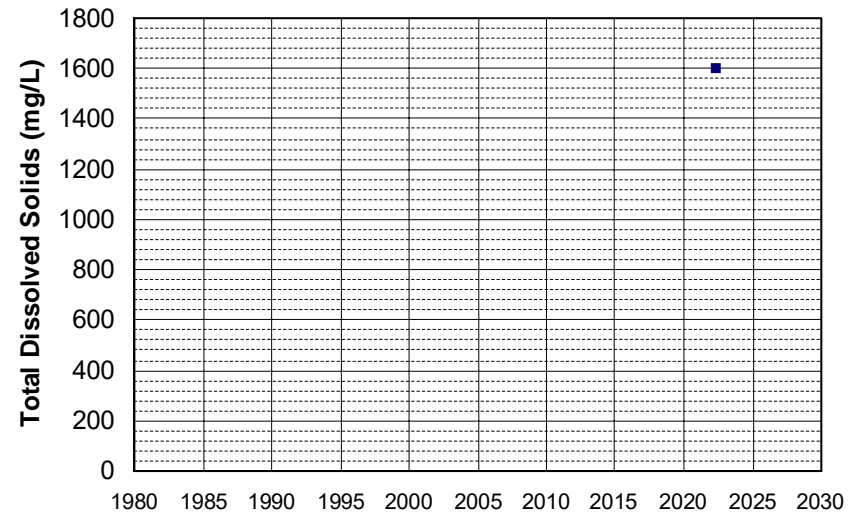
Well Name: CA5700821_001_001
Well Type: MUNICIPAL
Source: DDW
Depth Zone: Upper
Well Depth (ft): N/A
of Measurements: 1
Period of Record: 2022
Trend Since 2000: Insufficient Data



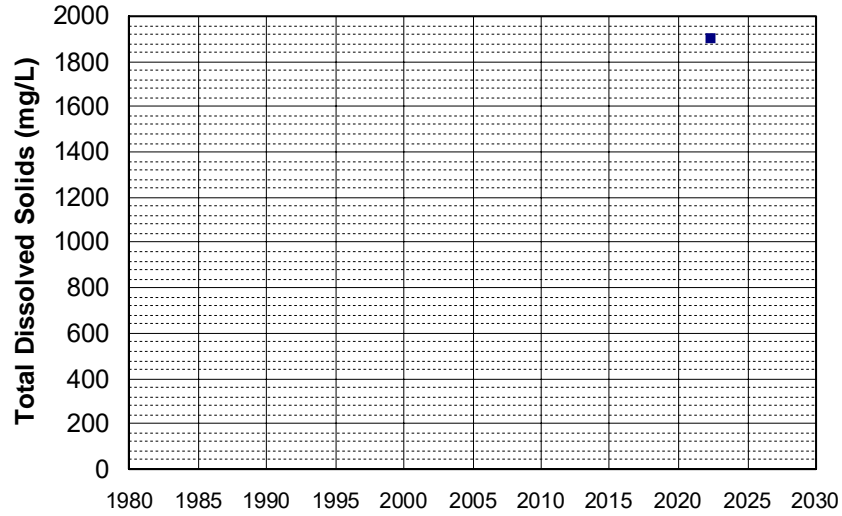
Well Name: L10007011530-G-16R
Well Type: MONITORING
Source: WB_CLEANUP
Depth Zone: Upper
Well Depth (ft): 44.38
of Measurements: 1
Period of Record: 2022
Trend Since 2000: Insufficient Data



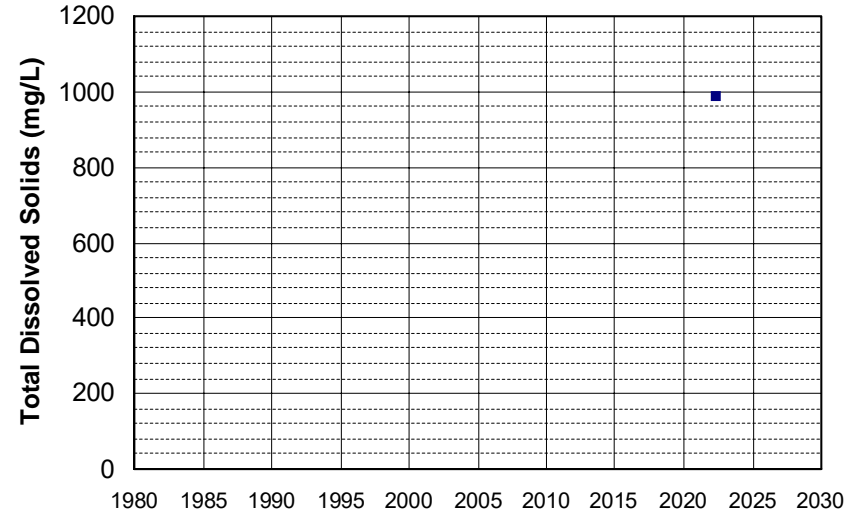
Well Name: L10007011530-G-25R
Well Type: MONITORING
Source: WB_CLEANUP
Depth Zone: Upper
Well Depth (ft): 50
of Measurements: 1
Period of Record: 2022
Trend Since 2000: Insufficient Data



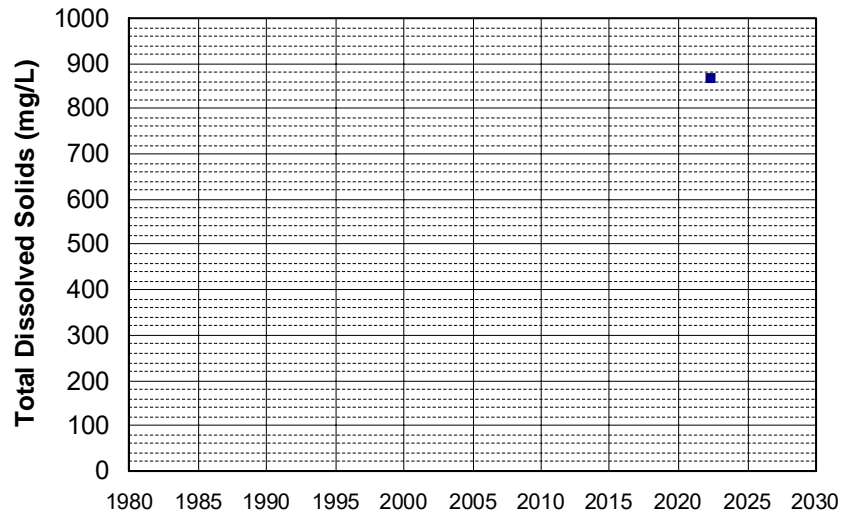
Well Name: L10007011530-G-28R
Well Depth (ft): 16.71
Well Type: MONITORING
of Measurements: 1
Source: WB_CLEANUP
Period of Record: 2022
Depth Zone: Upper
Trend Since 2000: Insufficient Data



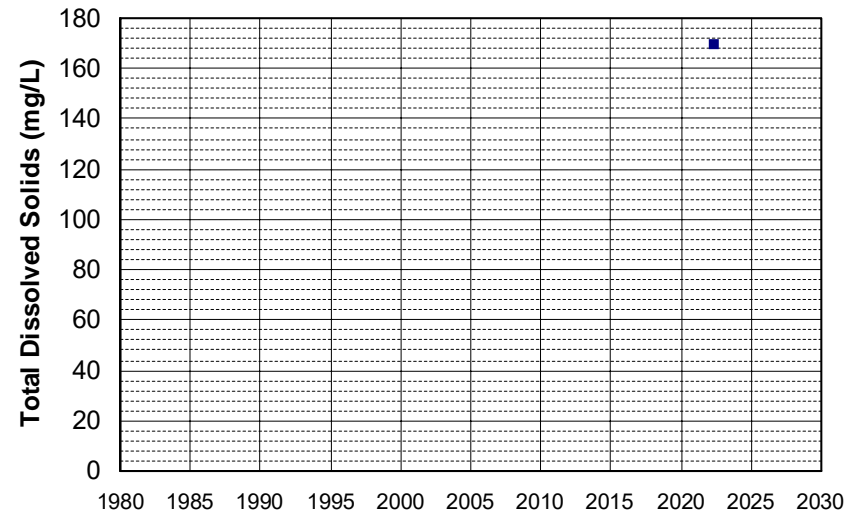
Well Name: L10007011530-G-29R
Well Depth (ft): 20.75
Well Type: MONITORING
of Measurements: 1
Source: WB_CLEANUP
Period of Record: 2022
Depth Zone: Upper
Trend Since 2000: Insufficient Data



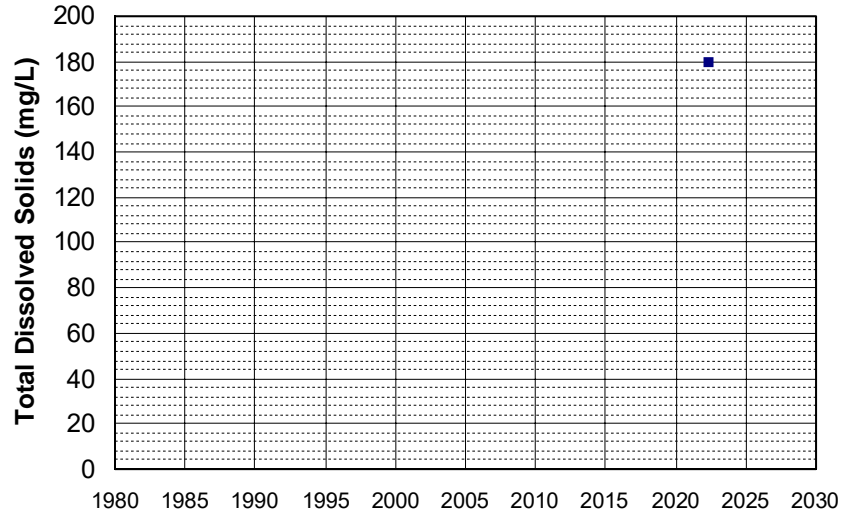
Well Name: L10007011530-G-9A
Well Depth (ft): 63.93
Well Type: MONITORING
of Measurements: 1
Source: WB_CLEANUP
Period of Record: 2022
Depth Zone: Upper
Trend Since 2000: Insufficient Data



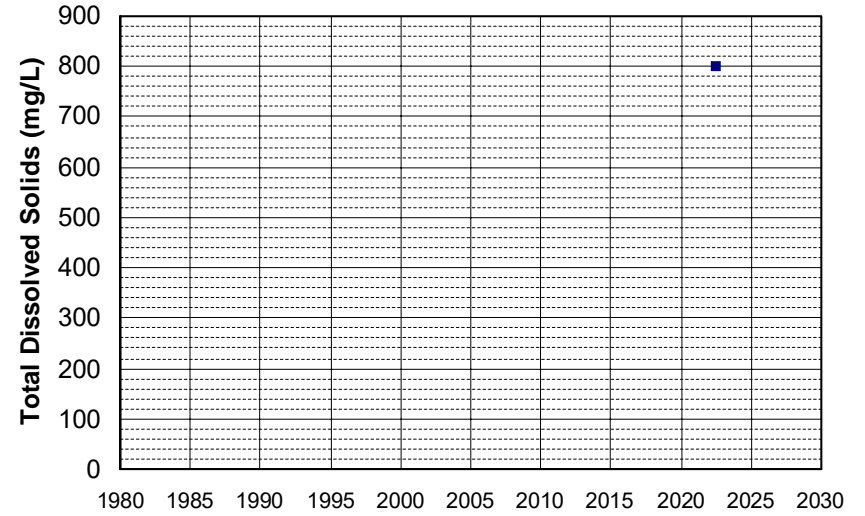
Well Name: L10007396297-MW-35A
Well Depth (ft): 170
Well Type: MONITORING
of Measurements: 1
Source: WB_CLEANUP
Period of Record: 2022
Depth Zone: Upper
Trend Since 2000: Insufficient Data



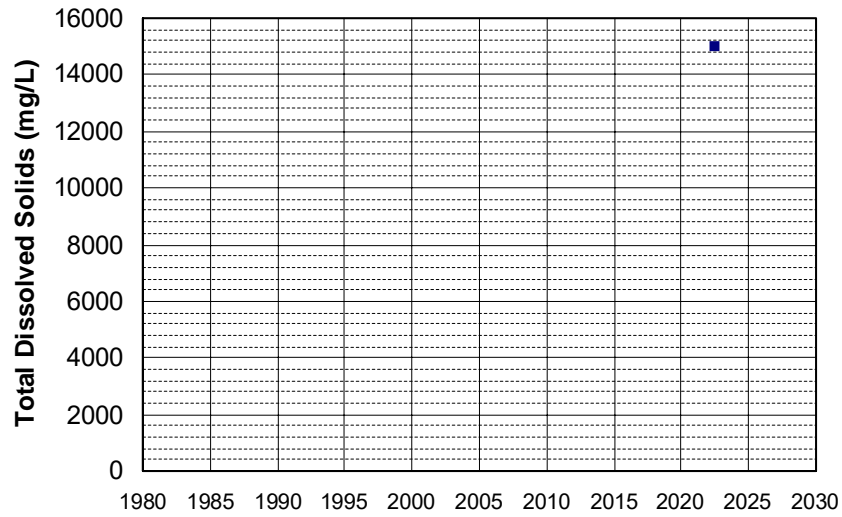
Well Name: L10007396297-MW-35B Well Depth (ft): 200
Well Type: MONITORING # of Measurements: 1
Source: WB_CLEANUP Period of Record: 2022
Depth Zone: Upper Trend Since 2000: Insufficient Data



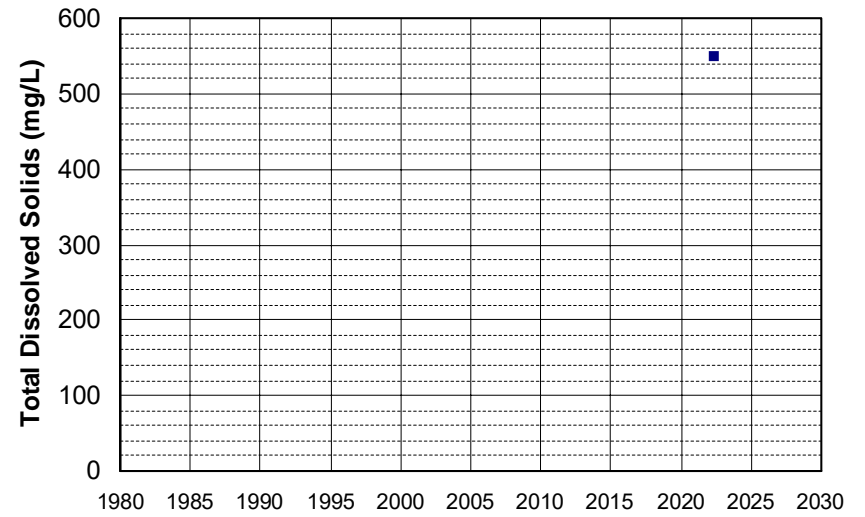
Well Name: L10007874268-PZ-198 Well Depth (ft): 32.8
Well Type: MONITORING # of Measurements: 1
Source: WB_CLEANUP Period of Record: 2022
Depth Zone: Upper Trend Since 2000: Insufficient Data



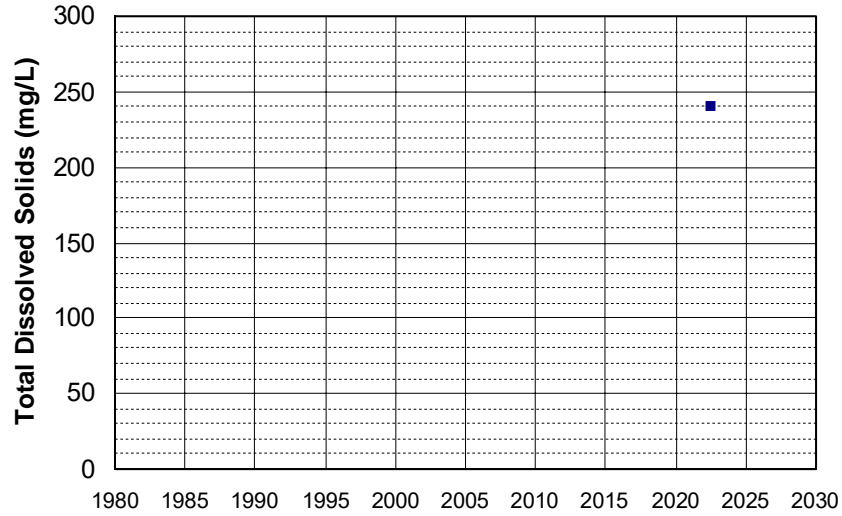
Well Name: L10007874268-RW-4 Well Depth (ft): 33.4
Well Type: MONITORING # of Measurements: 1
Source: WB_CLEANUP Period of Record: 2022
Depth Zone: Upper Trend Since 2000: Insufficient Data



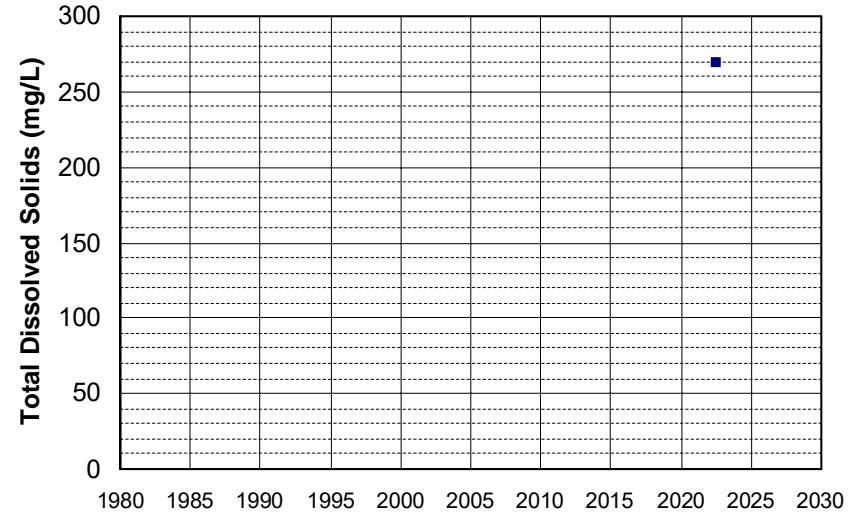
Well Name: SL375133637-MW-8 Well Depth (ft): N/A
Well Type: MONITORING # of Measurements: 1
Source: WB_CLEANUP Period of Record: 2022
Depth Zone: Upper Trend Since 2000: Insufficient Data



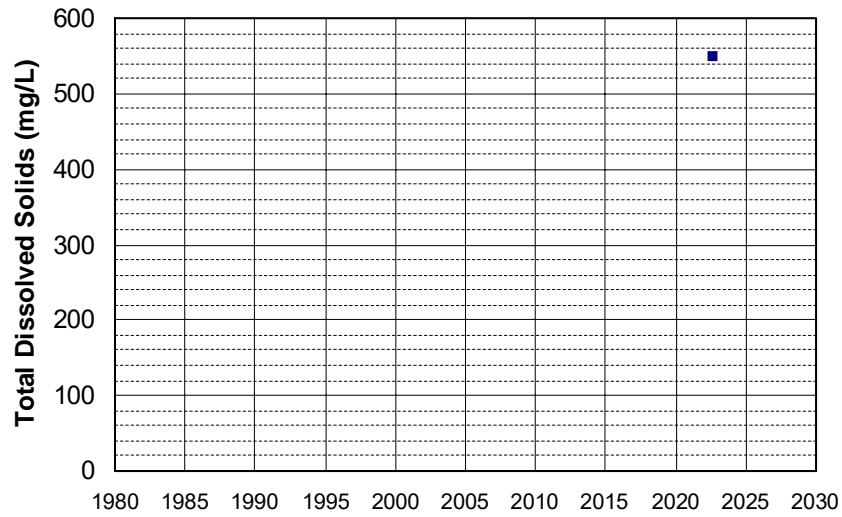
Well Name: SL375402884-LF-1A
Well Type: MONITORING
Source: WB_CLEANUP
Depth Zone: Upper
Well Depth (ft): N/A
of Measurements: 1
Period of Record: 2022
Trend Since 2000: Insufficient Data



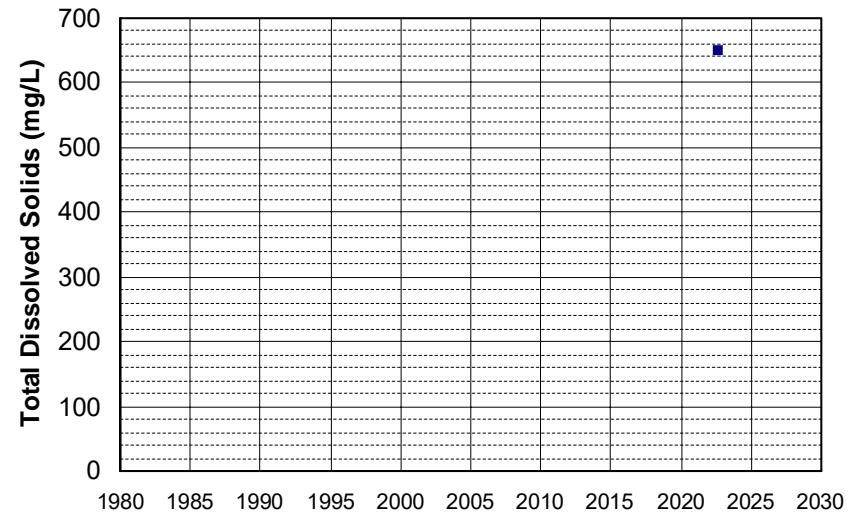
Well Name: SL375402884-MW-9
Well Type: MONITORING
Source: WB_CLEANUP
Depth Zone: Upper
Well Depth (ft): N/A
of Measurements: 1
Period of Record: 2022
Trend Since 2000: Insufficient Data



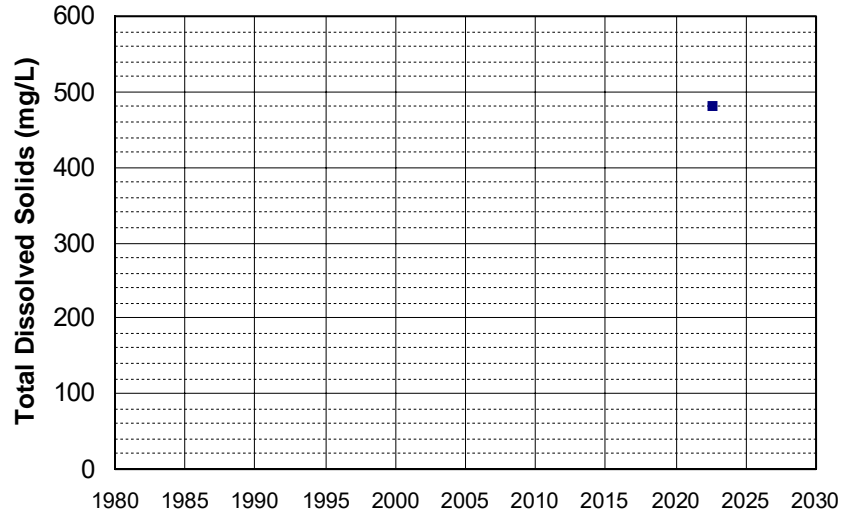
Well Name: T0610100072-MW12
Well Type: MONITORING
Source: WB_CLEANUP
Depth Zone: Upper
Well Depth (ft): 39.97
of Measurements: 1
Period of Record: 2022
Trend Since 2000: Insufficient Data



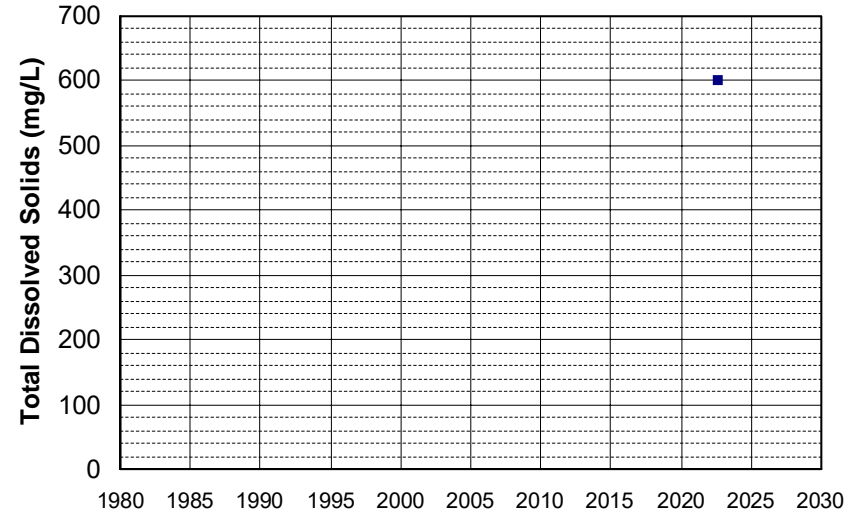
Well Name: T0610100072-MW13
Well Type: MONITORING
Source: WB_CLEANUP
Depth Zone: Upper
Well Depth (ft): 39.92
of Measurements: 1
Period of Record: 2022
Trend Since 2000: Insufficient Data



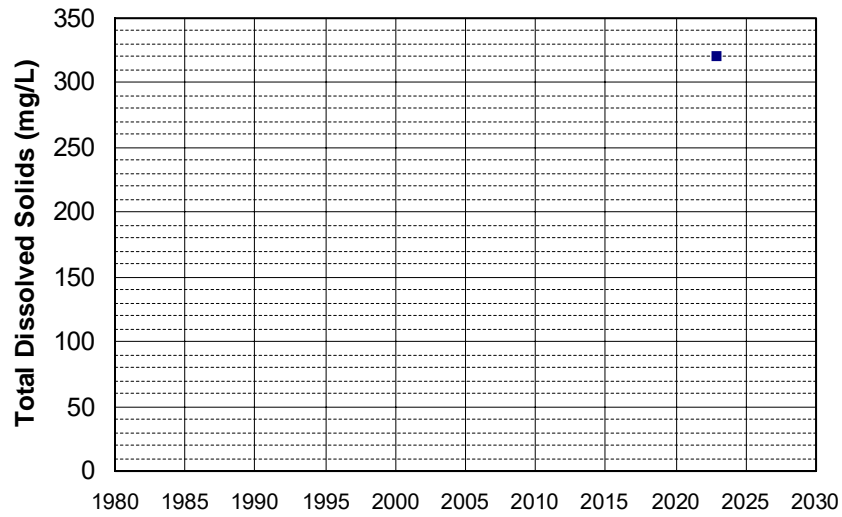
Well Name: T0610100072-MW16
Well Type: MONITORING
Source: WB_CLEANUP
Depth Zone: Upper
Well Depth (ft): 69.72
of Measurements: 1
Period of Record: 2022
Trend Since 2000: Insufficient Data



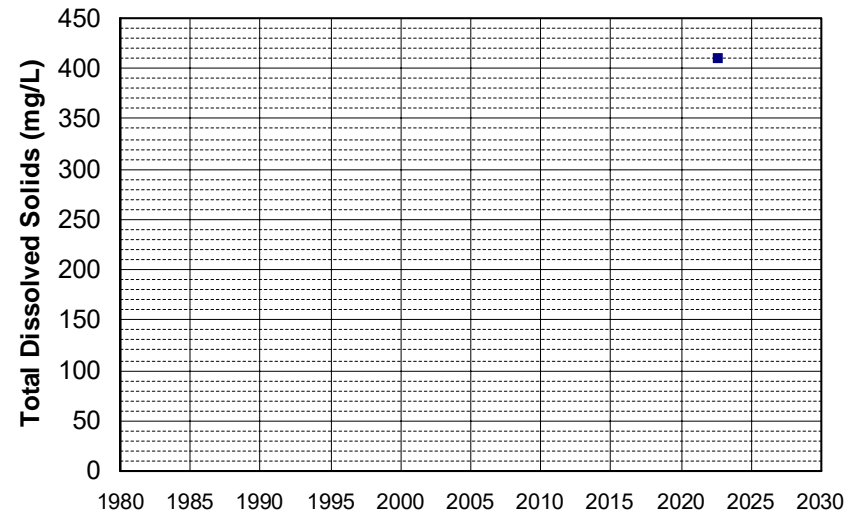
Well Name: T0610100072-MW19
Well Type: MONITORING
Source: WB_CLEANUP
Depth Zone: Upper
Well Depth (ft): 69.63
of Measurements: 1
Period of Record: 2022
Trend Since 2000: Insufficient Data



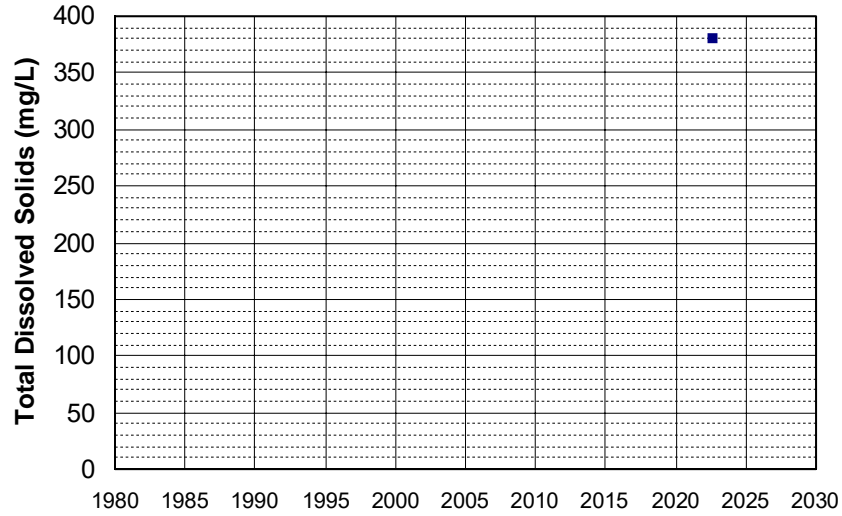
Well Name: T0611556877-MW-10
Well Type: MONITORING
Source: WB_CLEANUP
Depth Zone: Upper
Well Depth (ft): 35.02
of Measurements: 1
Period of Record: 2022
Trend Since 2000: Insufficient Data



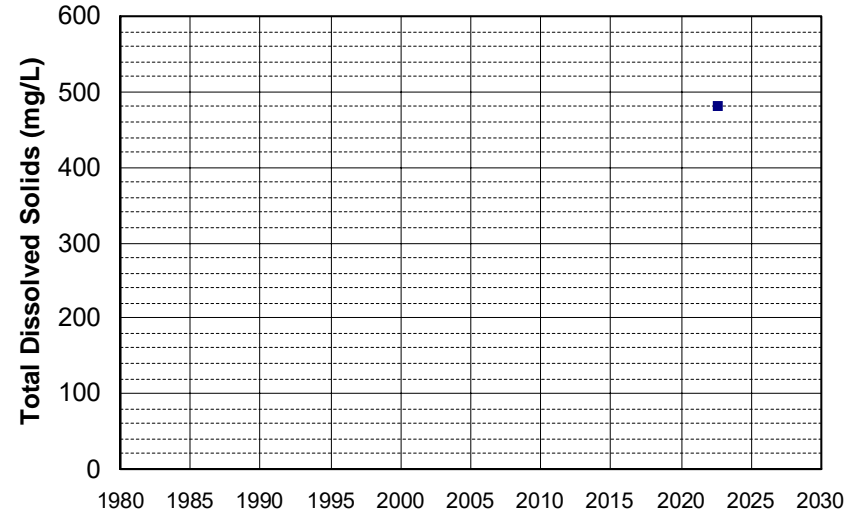
Well Name: T0611556877-MW-11
Well Type: MONITORING
Source: WB_CLEANUP
Depth Zone: Upper
Well Depth (ft): 34.51
of Measurements: 1
Period of Record: 2022
Trend Since 2000: Insufficient Data



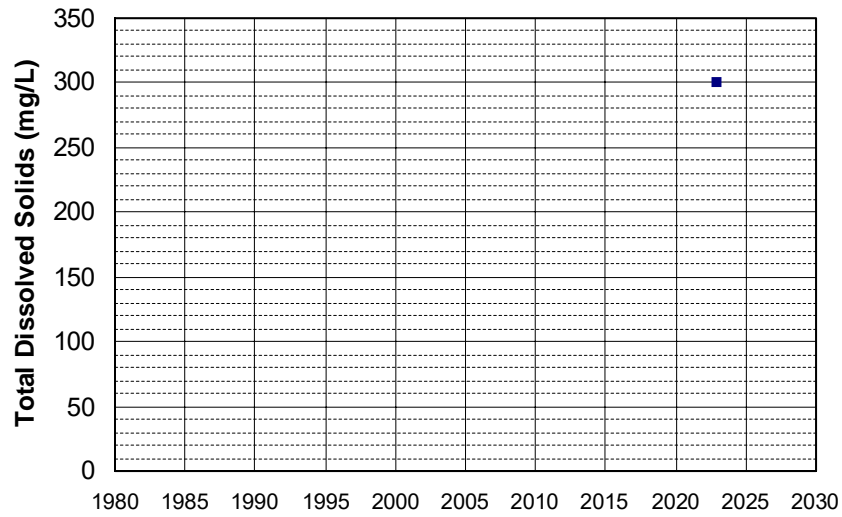
Well Name: T0611556877-MW-3
Well Type: MONITORING
Source: WB_CLEANUP
Depth Zone: Upper
Well Depth (ft): 34.69
of Measurements: 1
Period of Record: 2022
Trend Since 2000: Insufficient Data



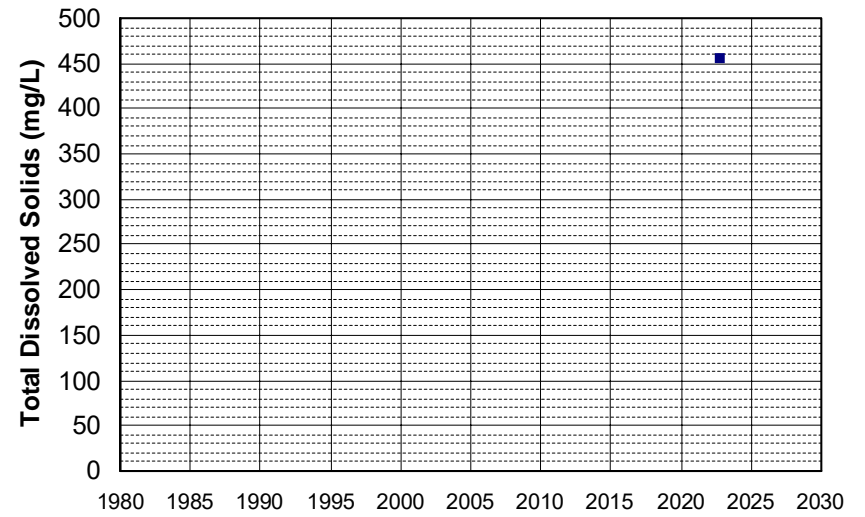
Well Name: T0611556877-MW-6
Well Type: MONITORING
Source: WB_CLEANUP
Depth Zone: Upper
Well Depth (ft): 34.32
of Measurements: 1
Period of Record: 2022
Trend Since 2000: Insufficient Data



Well Name: T0611556877-MW-9
Well Type: MONITORING
Source: WB_CLEANUP
Depth Zone: Upper
Well Depth (ft): 34.94
of Measurements: 1
Period of Record: 2022
Trend Since 2000: Insufficient Data



Well Name: T10000003411-FMW-12
Well Type: MONITORING
Source: WB_CLEANUP
Depth Zone: Upper
Well Depth (ft): 25
of Measurements: 1
Period of Record: 2022
Trend Since 2000: Insufficient Data



Appendix C

Electronic Data Submittal Package



Sacramento Valley Water Quality Coalition

2023 Five-Year Assessment Report

Appendix C – Electronic Data Submittal Package

This electronic data submittal package accompanies the 2023 Five-Year Assessment Report prepared for the Sacramento Valley Water Quality Coalition by Luhdorff and Scalmanini, Consulting Engineers.

Included in the electronic data submittal are the following items:

- Excel worksheet containing export of data uploaded to GeoTracker
- Excel worksheet containing:
 - Summary table of information on GQTM network wells, including latitude and longitude information
 - Summary table of results from GQTM sampling event in tabular form
- GIS shapefile dataset with locations of GQTM network wells sampled
- Field forms for GQTM sampling event
- Laboratory analytical report files including chain of custody forms and laboratory QC failures

CONF NUM	GLOBAL ID	FACILITY NAME	TITLE	SUB TYPE	SUBMIT DATE	STATUS	DENIAL REASON
6580184578	AGC100012332	SACRAMENTO VALLEY WATER QUALITY COALITION	SACRAMENTO VALLEY WATER QUALITY COALITION 5-YEAR ASSESSMENT REPORT 2018-2022	GEO_WELL	4/26/2023	26 PENDING	
2466219902	AGC100012332	SACRAMENTO VALLEY WATER QUALITY COALITION	SACRAMENTO VALLEY WATER QUALITY COALITION 5-YEAR ASSESSMENT REPORT 2018-2022	EDF	4/26/2023	PENDING	
1702671706	AGC100012332	SACRAMENTO VALLEY WATER QUALITY COALITION	SACRAMENTO VALLEY WATER QUALITY COALITION 5-YEAR ASSESSMENT REPORT 2018-2022	GEO_XY	4/25/2023	1 PENDING	

Sacramento Valley Water Quality Coalition - Well Purge and Sampling Field Sheet

Well ID: SVWQC00035 Site Name: Karnak Site Location: 22154 Karnak Rd, 95645
 Date: 8/15/22 Arrival Time: 11:20 Field Staff: AMK Event: 1-yr **5-yr**
 Lat: 38.8029 Lon: -121.6957 Hrs Since Last Pumped: 2 cloud/sun **dry**/rain hot/warm/cold
 Location & description of tap. Use tap from previous sample events if possible. If not, explain. _____

Photos Taken (#) _____ Condition of Tap: Wellhead: Seal/Pad:

Adjacent Contaminant Sources: no access

SWL Ref. Point: cut ground Purge Notes: _____

TOTAL WELL DEPTH (ft):		SWL (ft):	STICKUP (ft):	CASING DIAMETER (in):		PVC / Steel				
STANDING WATER COLUMN (ft):		{2" casing: 0.16} {3" casing: 0.37} {4" casing: 0.65} {5" casing: 1.0} {6" casing: 1.47} {8" casing: 2.61} {10" casing: 4.08} {12" casing: 5.88} {16" casing: 10.45} {20" casing: 16.32}			WET CASING VOL.:	3 Ve (gal)				
					Ve (gal)					
Stability is achieved when pH varies by 1 SU or less over 2 minutes, AND EC by 5% or less over 2 minutes, AND Turbidity is below 10 NTU										
Clock Time	Pumping Time (min)	Flow Rate (gpm)	Cumulative Flow (gals)	Temp (°C)	pH	EC (µs/cm)	Turbidity (NTU)	ORP (mV)	DO (mg/L)	Observations (color, odor, sediment, etc.)
11:25				17.63	7.7	421	0	-81	11.54	
11:28				17.66	7.67	420	0	-90	11.08	
11:33				17.57	7.64	421	0	-100	10.7	
11:35				17.55	7.62	422	0	-102	11.99	

Sample Time	Sample ID	Bottle Size (mL)	Bottle Type (Amber Glass, Opaque Plastic, or Translucent Plastic), Preservative	Analyte(s)	Sample Type (Sample, Blank, Duplicate)
11:35	SVWQC00035-22	125	TP - H2SO4	NO3+NO2	S
11:35	SVWQC00035-22	500	TP	TDS, Carbonate, Bicarbonate, Alkalinity (CaCO3), Cl, SO4, B, Ca, Mg, K, Na	S

Sample Collection Method/Pump: Well Pump

Notes: _____

Notes may be continued on back of Field Sheet.

Sacramento Valley Water Quality Coalition - Well Purge and Sampling Field Sheet

Well ID: SVWQC00036 Site Name: Taylor Site Location: 13279 Taylor St, Chico, 95973

Date: 8/17/22 Arrival Time: _____ Field Staff: AMK Event: 1-yr 5-yr

Lat: 39.7799 Lon: -121.9532 Hrs Since Last Pumped: 7 cloud/sun dry/rain hot/warm/cold

Location & description of tap. Use tap from previous sample events if possible. If not, explain. _____

install 1/8" sample tap @ check see photos

Photos Taken (#) 4 Condition of Tap: see note Wellhead: ✓ Seal/Pad: W-pad

Adjacent Contaminant Sources: _____

SWL Ref. Point: TOC Purge Notes: runs on/off all day

TOTAL WELL DEPTH (ft): <u>154"</u>	SWL (ft): <u>41.41</u>	STICKUP (ft): <u>0.75</u>	CASING DIAMETER (in): <u>9.5</u> PVC/Steel							
STANDING WATER COLUMN (ft): <u>68"</u>	(2" casing: 0.16) (3" casing: 0.37) (4" casing: 0.65) (5" casing: 1.0) (6" casing: 1.47) (8" casing: 2.61) (10" casing: 4.08) (12" casing: 5.88) (16" casing: 10.45) (20" casing: 16.32)		WET CASING VOL. 3 Ve (gal) Ve (gal)							
Stability is achieved when pH varies by 1 SU or less over 2 minutes, AND EC by 5% or less over 2 minutes, AND Turbidity is below 10 NTU										
Clock Time	Pumping Time (min)	Flow Rate (gpm)	Cumulative Flow (gals)	Temp (°C)	pH	EC (µs/cm)	Turbidity (NTU)	ORP (mV)	DO (mg/L)	Observations (color, odor, sediment, etc.)
<u>1520</u>				<u>19.09</u>	<u>7.02</u>	<u>818</u>	<u>0</u>	<u>106</u>	<u>11.8</u>	
<u>1523</u>				<u>19.25</u>	<u>7.03</u>	<u>816</u>	<u>0</u>	<u>107</u>	<u>11.76</u>	
<u>1528</u>				<u>18.8</u>	<u>6.94</u>	<u>822</u>	<u>0</u>	<u>108</u>	<u>11.39</u>	
<u>1530</u>				<u>18.88</u>	<u>6.94</u>	<u>821</u>	<u>0</u>	<u>106</u>	<u>11.05</u>	

Sample Time	Sample ID	Bottle Size (mL)	Bottle Type (Amber Glass, Opaque Plastic, or Translucent Plastic), Preservative	Analyte(s)	Sample Type (Sample, Blank, Duplicate)
<u>1530</u>	<u>SVWQC00036-22</u>	<u>125</u>	<u>TP - H2SO4</u>	<u>NO3+NO2</u>	<u>S</u>
	<u>SVWQC00036-22</u>	<u>500</u>	<u>TP</u>	<u>TDS, Carbonate, Bicarbonate, Alkalinity (CaCO3), Cl, SO4, B, Ca, Mg, K, Na</u>	<u>S</u>

Sample Collection Method/Pump: Well Pump

Notes: Needs TAP

Notes may be continued on back of Field Sheet.

Sacramento Valley Water Quality Coalition - Well Purge and Sampling Field Sheet

Well ID: SVWQC00001 Site Name: Gridley Grill Site Location: 484 CA-99, 95948

Date: 8/17/22 Arrival Time: _____ Field Staff: AMK Event: 1-yr 5-yr

Lat: 39.3226 Lon: -121.6786 Hrs Since Last Pumped: 0 cloud/sun dry/rain hot/warm/cold

Location & description of tap. Use tap from previous sample events if possible. If not, explain. _____

Photos Taken (#) 0 Condition of Tap: ✓ Wellhead: ✓ Seal/Pad: ✓

Adjacent Contaminant Sources: parking lot

SWL Ref. Point: N/A Purge Notes: no sound access

TOTAL WELL DEPTH (ft):		SWL (ft):	STICKUP (ft):		CASING DIAMETER (in):		PVC / Steel			
STANDING WATER COLUMN (ft):		(2" casing: 0.16) (3" casing: 0.37) (4" casing: 0.65) (5" casing: 1.0) (6" casing: 1.47)				WET CASING VOL. 3 Ve (gal)				
		(8" casing: 2.61) (10" casing: 4.08) (12" casing: 5.88) (16" casing: 10.45) (20" casing: 16.32)				Ve (gal)				
Stability is achieved when pH varies by 1 SU or less over 2 minutes, AND EC by 5% or less over 2 minutes, AND Turbidity is below 10 NTU										
Clock Time	Pumping Time (min)	Flow Rate (gpm)	Cumulative Flow (gals)	Temp (°C)	pH	EC (µs/cm)	Turbidity (NTU)	ORP (mV)	DO (mg/L)	Observations (color, odor, sediment, etc.)
<u>11:38</u>				<u>19.78</u>	<u>7.3</u>	<u>421</u>	<u>0</u>	<u>76</u>	<u>5.65</u>	
<u>11:43</u>				<u>19.05</u>	<u>7.24</u>	<u>421</u>	<u>0</u>	<u>81</u>	<u>4.98</u>	
<u>11:45</u>				<u>19.14</u>	<u>7.24</u>	<u>421</u>	<u>0</u>	<u>82</u>	<u>7.2</u>	

Sample Time	Sample ID	Bottle Size (mL)	Bottle Type (Amber Glass, Opaque Plastic, or Translucent Plastic), Preservative	Analyte(s)	Sample Type (Sample, Blank, Duplicate)
<u>11:45</u>	<u>SVWQC00001-22</u>	<u>125</u>	<u>TP - H2S04</u>	<u>NO3+NO2</u>	<u>S</u>
	<u>SVWQC00001-22</u>	<u>500</u>	<u>TP</u>	<u>TDS, Carbonate, Bicarbonate, Alkalinity (CaCO3), Cl, SO4, B, Ca, Mg, K, Na</u>	<u>S</u>

Sample Collection Method/Pump:
Well Pump

Notes:
No way to keep well running consistently, but well runs on/off all day from early morning

Notes may be continued on back of Field Sheet.

Sacramento Valley Water Quality Coalition - Well Purge and Sampling Field Sheet

Well ID: SVWQC00003 Site Name: Biggs Gridley Kiwis Site Location: 1951 W. Biggs Gridley Rd., 95948

Date: 8/17/22 Arrival Time: 1030 Field Staff: AMK Event: 1-yr 5-yr

Lat: 39.3657 Lon: -121.7092 Hrs Since Last Pumped: ? cloud/sun dry/rain hot/warm/cold

Location & description of tap. Use tap from previous sample events if possible. If not, explain. _____

Photos Taken (#) 0 Condition of Tap: ✓ Wellhead: ✓ Seal/Pad: ✓

Adjacent Contaminant Sources: Kiwis

SWL Ref. Point: TOC Purge Notes: Well ran previous day

TOTAL WELL DEPTH (ft): 105 SWL (ft): 12.91 STICKUP (ft): _____ CASING DIAMETER (in): 14 PVC / Steel

STANDING WATER COLUMN (ft): 92 (2" casing: 0.16) (3" casing: 0.37) (4" casing: 0.65) (5" casing: 1.0) (6" casing: 1.47) (8" casing: 2.61) (10" casing: 4.08) (12" casing: 5.88) (16" casing: 10.45) (20" casing: 16.32) WET CASING VOL. 3 Ve (gal) Ve (gal)

Stability is achieved when pH varies by 1 SU or less over 2 minutes, AND EC by 5% or less over 2 minutes, AND Turbidity is below 10 NTU

Clock Time	Pumping Time (min)	Flow Rate (gpm)	Cumulative Flow (gals)	Temp (°C)	pH	EC (µs/cm)	Turbidity (NTU)	ORP (mV)	DO (mg/L)	Observations (color, odor, sediment, etc.)
1033				19.16	7.35	132	0	92	3.5	
1040				19.14	7.34	132	0	91	3.4	
1048				19.11	7.31	132	0	89	3.36	
1050				19.1	7.31	132	0	86	3.57	

Sample Time	Sample ID	Bottle Size (mL)	Bottle Type (Amber Glass, Opaque Plastic, or Translucent Plastic), Preservative	Analyte(s)	Sample Type (Sample, Blank, Duplicate)
1050	SVWQC00003-22	125	TP - H2SO4	NO3+NO2	S
1050	SVWQC00003-22	500	TP	TDS, Carbonate, Bicarbonate, Alkalinity (CaCO3), Cl, SO4, B, Ca, Mg, K, Na	S
1110	SVWQC20003-22	125	TP - H2SO4	NO3+NO2	D
1110	SVWQC20003-22	500	TP	TDS, Carbonate, Bicarbonate, Alkalinity (CaCO3), Cl, SO4, B, Ca, Mg, K, Na	D

Sample Collection Method/Pump: Well Pump

Notes: _____

Notes may be continued on back of Field Sheet.

Sacramento Valley Water Quality Coalition - Well Purge and Sampling Field Sheet

Well ID: SVWQC00004 Site Name: Afton Store Site Location: 659 County Rd. Y, 95920

Date: 8/17/22 Arrival Time: 12:15 Field Staff: AMK Event: 1-yr 5-yr

Lat: 39.4196 Lon: -121.9669 Hrs Since Last Pumped: 0 cloud/sun dry/rain hot/warm/cold

Location & description of tap. Use tap from previous sample events if possible. If not, explain. _____

Photos Taken (#) 0 Condition of Tap: ✓ Wellhead: ✓ Seal/Pad: ✓

Adjacent Contaminant Sources: _____

SWL Ref. Point: N/A Purge Notes: Pump manually on arrival

TOTAL WELL DEPTH (ft):	SWL (ft):	STICKUP (ft):	CASING DIAMETER (in):	PVC / Steel
STANDING WATER COLUMN (ft):	(2" casing: 0.16) (3" casing: 0.37) (4" casing: 0.65) (5" casing: 1.0) (6" casing: 1.47) (8" casing: 2.61) (10" casing: 4.08) (12" casing: 5.88) (16" casing: 10.45) (20" casing: 16.32)			WET CASING VOL. 3 Ve (gal) Ve (gal)

Stability is achieved when pH varies by 1 SU or less over 2 minutes, AND EC by 5% or less over 2 minutes, AND Turbidity is below 10 NTU

Clock Time	Pumping Time (min)	Flow Rate (gpm)	Cumulative Flow (gals)	Temp (°C)	pH	EC (µs/cm)	Turbidity (NTU)	ORP (mV)	DO (mg/L)	Observations (color, odor, sediment, etc.)
12:18				21.34	7.51	1868	0	77	12.6	
12:20				20.63	7.48	1865	0	84	12.25	
12:24				20.32	7.45	1867	0	86	11.9	
12:26				20.15	7.43	1865	0	89	8.9	
12:28				19.73	7.36	1865	0	90	3.7	
12:30				19.69	7.36	1865	0	90	3.67	

Sample Time	Sample ID	Bottle Size (mL)	Bottle Type (Amber Glass, Opaque Plastic, or Translucent Plastic), Preservative	Analyte(s)	Sample Type (Sample, Blank, Duplicate)
12:30	SVWQC00004-22	125	TP - H2SO4	NO3+NO2	S
12:30	SVWQC00004-22	500	TP	TDS, Carbonate, Bicarbonate, Alkalinity (CaCO3), Cl, SO4, B, Ca, Mg, K, Na	S

Sample Collection Method/Pump: Well Pump

Notes: _____

Notes may be continued on back of Field Sheet.

Sacramento Valley Water Quality Coalition - Well Purge and Sampling Field Sheet

Well ID: SVWQC00005 Site Name: Plaza School Site Location: 7322 County Rd. 24, 95963

Date: 8/19/22 Arrival Time: 1330 Field Staff: AMK Event: 1-yr **5-yr**

Lat: 39.7107 Lon: -122.1064 Hrs Since Last Pumped: cloud/sun dry/rain hot/warm/cold

Location & description of tap. Use tap from previous sample events if possible. If not, explain. _____

well head

Photos Taken (#) _____ Condition of Tap: _____ Wellhead: Seal/Pad:

Adjacent Contaminant Sources: _____

SWL Ref. Point: N/A Purge Notes: well purging on arrival

TOTAL WELL DEPTH (ft): <u>225</u>		SWL (ft): <u>N/A</u>		STICKUP (ft):		CASING DIAMETER (in): <u>6</u> ^{PS} / Steel				
STANDING WATER COLUMN (ft): <u>N/A</u>		<small>(2" casing: 0.16) (3" casing: 0.37) (4" casing: 0.65) (5" casing: 1.0) (6" casing: 1.47) (8" casing: 2.61) (10" casing: 4.08) (12" casing: 5.88) (16" casing: 10.45) (20" casing: 16.32)</small>				WET CASING VOL. 3 Ve (gal) Ve (gal) <u>N/A</u>		3 Ve (gal) <u>N/A</u>		
Stability is achieved when pH varies by 1 SU or less over 2 minutes, AND EC by 5% or less over 2 minutes, AND Turbidity is below 10 NTU										
Clock Time	Pumping Time (min)	Flow Rate (gpm)	Cumulative Flow (gals)	Temp (°C)	pH	EC (µs/cm)	Turbidity (NTU)	ORP (mV)	DO (mg/L)	Observations (color, odor, sediment, etc.)
<u>1350</u>	<u>60</u>			<u>20.1</u>	<u>7.21</u>	<u>531</u>	<u>0</u>	<u>55</u>	<u>11.84</u>	
<u>1355</u>	<u>15</u>			<u>19.99</u>	<u>7.12</u>	<u>527</u>	<u>0</u>	<u>69</u>	<u>10.59</u>	
<u>1400</u>	<u>20</u>			<u>19.97</u>	<u>7.08</u>	<u>533</u>	<u>0</u>	<u>88</u>	<u>10.64</u>	

Sample Time	Sample ID	Bottle Size (mL)	Bottle Type (Amber Glass, Opaque Plastic, or Translucent Plastic), Preservative	Analyte(s)	Sample Type (Sample, Blank, Duplicate)	Sample Collection Method/Pump: Well Pump
<u>1400</u>	<u>SVWQC00005-22</u>	<u>125</u>	<u>TP - H2SO4</u>	<u>NO3+NO2</u>	<u>S</u>	Notes: _____ _____ _____ _____ _____ _____ _____
<u>1400</u>	<u>SVWQC00005-22</u>	<u>500</u>	<u>TP</u>	<u>TDS, Carbonate, Bicarbonate, Alkalinity (CaCO3), Cl, SO4, B, Ca, Mg, K, Na</u>	<u>S</u>	

Notes may be continued on back of Field Sheet.

Sacramento Valley Water Quality Coalition - Well Purge and Sampling Field Sheet

Well ID: SVWQC000606 Site Name: Sun Valley Rio Site Location: 7050 Eddy Rd., 95912

Date: 8/16/22 Arrival Time: 1740 Field Staff: AMK Event: 5-yr

Lat: 38.9606 Lon: -122.0181 Hrs Since Last Pumped: 0 cloud/sun dry/rain hot/warm/cold

Location & description of tap. Use tap from previous sample events if possible. If not, explain. _____

Photos Taken (#) _____ Condition of Tap: Wellhead: Seal/Pad:

Adjacent Contaminant Sources: Parking lot

SWL Ref. Point: N/A Purge Notes: Well runs 1/2 constantly

TOTAL WELL DEPTH (ft):	SWL (ft):	STICKUP (ft):	CASING DIAMETER (in):	PVC / Steel						
STANDING WATER COLUMN (ft):	(2" casing: 0.16) (3" casing: 0.37) (4" casing: 0.65) (5" casing: 1.0) (6" casing: 1.47) (8" casing: 2.61) (10" casing: 4.08) (12" casing: 5.88) (16" casing: 10.45) (20" casing: 16.32)			WET CASING VOL. 3 Ve (gal) Ve (gal)						
Stability is achieved when pH varies by 1 SU or less over 2 minutes, AND EC by 5% or less over 2 minutes, AND Turbidity is below 10 NTU										
Clock Time	Pumping Time (min)	Flow Rate (gpm)	Cumulative Flow (gals)	Temp (°C)	pH	EC (µs/cm)	Turbidity (NTU)	ORP (mV)	DO (mg/L)	Observations (color, odor, sediment, etc.)
1725				21.7	7.66	497	0	53	11.04	
1733				21.54	7.61	50	0	43	5.89	
1735				21.33	7.60	505	0	38	6.51	

Sample Time	Sample ID	Bottle Size (mL)	Bottle Type (Amber Glass, Opaque Plastic, or Translucent Plastic), Preservative	Analyte(s)	Sample Type (Sample, Blank, Duplicate)
1735	SVWQC00006-22	125	TP - H2SO4	NO3+NO2	S
	SVWQC00006-22	500	TP	TDS, Carbonate, Bicarbonate, Alkalinity (CaCO3), Cl, SO4, B, Ca, Mg, K, Na	S

Sample Collection Method/Pump: Well Pump

Notes: _____

Notes may be continued on back of Field Sheet.

Sacramento Valley Water Quality Coalition - Well Purge and Sampling Field Sheet

Well ID: SVWQC00007 Site Name: Kelseyville 7 Site Location: 3569 Big Valley Rd., 95451

Date: 8/16/22 Arrival Time: 1330 Field Staff: AMK Event: ~~1-yr~~ **5-yr**

Lat: 38.9834 Lon: -122.8465 Hrs Since Last Pumped: 0 cloud/sun dry/rain hot/warm/cold

Location & description of tap. Use tap from previous sample events if possible. If not, explain. _____

Photos Taken (#) _____ Condition of Tap: Wellhead: Seal/Pad:

Adjacent Contaminant Sources: SCADA

SWL Ref. Point: SCADA Purge Notes: overrun for days

TOTAL WELL DEPTH (ft):	SWL (ft): <u>56</u>	STICKUP (ft):	CASING DIAMETER (in):	PVC / Steel
STANDING WATER COLUMN (ft):	(2" casing: 0.16) (3" casing: 0.37) (4" casing: 0.65) (5" casing: 1.0) (6" casing: 1.47) (8" casing: 2.61) (10" casing: 4.08) (12" casing: 5.88) (16" casing: 10.45) (20" casing: 16.32)		WET CASING VOL.:	3 Ve (gal)
Ve (gal)				

Stability is achieved when pH varies by 1 SU or less over 2 minutes, AND EC by 5% or less over 2 minutes, AND Turbidity is below 10 NTU

Clock Time	Pumping Time (min)	Flow Rate (gpm)	Cumulative Flow (gals)	Temp (°C)	pH	EC (µs/cm)	Turbidity (NTU)	ORP (mV)	DO (mg/L)	Observations (color, odor, sediment, etc.)
<u>1339</u>				<u>19.83</u>	<u>8.06</u>	<u>1257</u>	<u>0</u>	<u>46</u>	<u>13.28</u>	
<u>1343</u>				<u>17.50</u>	<u>7.7</u>	<u>1265</u>	<u>0</u>	<u>59</u>	<u>6.8</u>	
<u>1345</u>				<u>17.14</u>	<u>7.45</u>	<u>1207</u>	<u>0</u>	<u>69</u>	<u>7.03</u>	

Sample Time	Sample ID	Bottle Size (mL)	Bottle Type (Amber Glass, Opaque Plastic, or Translucent Plastic), Preservative	Analyte(s)	Sample Type (Sample, Blank, Duplicate)
<u>1345</u>	<u>SVWQC00007-22</u>	<u>125</u>	<u>TP - H2SO4</u>	<u>NO3+NO2</u>	<u>S</u>
<u>1345</u>	<u>SVWQC00007-22</u>	<u>500</u>	<u>TP</u>	<u>TDS, Carbonate, Bicarbonate, Alkalinity (CaCO3), Cl, SO4, B, Ca, Mg, K, Na</u>	<u>S</u>

Sample Collection Method/Pump: Well Pump

Notes: _____

Notes may be continued on back of Field Sheet.

Sacramento Valley Water Quality Coalition - Well Purge and Sampling Field Sheet

Well ID: SVWQC00008 Site Name: Sheridan Site Location: 5190 Ranch House Rd., 95681

Date: 8/17/22 Arrival Time: 0850 Field Staff: AMK Event: 1-yr **5-yr**

Lat: 38.974 Lon: -121.5606 Hrs Since Last Pumped: ? cloud/sun dry/rain hot/warm/cold

Location & description of tap. Use tap from previous sample events if possible. If not, explain. _____

Photos Taken (#) _____ Condition of Tap: Wellhead: Seal/Pad:

Adjacent Contaminant Sources: ∅

SWL Ref. Point: TOL Purge Notes: _____

TOTAL WELL DEPTH (ft):		SWL (ft): <u>70.23</u>	STICKUP (ft):	CASING DIAMETER (in):		PVC / Steel					
STANDING WATER COLUMN (ft):		(2" casing: 0.16) (3" casing: 0.37) (4" casing: 0.65) (5" casing: 1.0) (6" casing: 1.47) (8" casing: 2.61) (10" casing: 4.08) (12" casing: 5.88) (16" casing: 10.45) (20" casing: 16.32)				WET CASING VOL. Ve (gal)	3 Ve (gal)				
Stability is achieved when pH varies by 1 SU or less over 2 minutes, AND EC by 5% or less over 2 minutes, AND Turbidity is below 10 NTU											
Clock Time	Pumping Time (min)	Flow Rate (gpm)	Cumulative Flow (gals)	Temp (°C)	pH	EC (µs/cm)	Turbidity (NTU)	ORP (mV)	DO (mg/L)	Observations (color, odor, sediment, etc.)	
<u>0840</u>				<u>20.87</u>	<u>7.2</u>	<u>.309</u>	<u>0</u>	<u>55</u>	<u>8.8</u>		
<u>0850</u>				<u>20.74</u>	<u>7.32</u>	<u>.311</u>	<u>0</u>	<u>49</u>	<u>11.36</u>		
<u>0900</u>				<u>20.89</u>	<u>7.34</u>	<u>.311</u>	<u>0</u>	<u>53</u>	<u>11.13</u>		
<u>0918</u>				<u>20.89</u>	<u>7.28</u>	<u>.310</u>	<u>0</u>	<u>57</u>	<u>11.05</u>		
<u>0923</u>				<u>20.84</u>	<u>7.27</u>	<u>.310</u>	<u>0</u>	<u>59</u>	<u>10.89</u>		
<u>0925</u>				<u>20.91</u>	<u>7.26</u>	<u>.310</u>	<u>0</u>	<u>60</u>	<u>10.77</u>		

Sample Time	Sample ID	Bottle Size (mL)	Bottle Type (Amber Glass, Opaque Plastic, or Translucent Plastic), Preservative	Analyte(s)	Sample Type (Sample, Blank, Duplicate)
<u>0925</u>	SVWQC00008-22	125	TP - H2SO4	NO3+NO2	S
<u>0925</u>	SVWQC00008-22	500	TP	TDS, Carbonate, Bicarbonate, Alkalinity (CaCO3), Cl, SO4, B, Ca, Mg, K, Na	S

Sample Collection Method/Pump: Well Pump

Notes: _____

Notes may be continued on back of Field Sheet.

Sacramento Valley Water Quality Coalition - Well Purge and Sampling Field Sheet

Well ID: SVWQC00009 Site Name: Canby Site Location: County Rd. 83 @ 203, 96015

Date: 8/18/22 Arrival Time: 1720 Field Staff: AMK Event: 1-yr 5-yr

Lat: 41.4468 Lon: -120.8792 Hrs Since Last Pumped: 1 ~~cloud/sun~~ ^{+/rain} ~~dry/rain~~ ~~hot/warm/cold~~

Location & description of tap. Use tap from previous sample events if possible. If not, explain. _____

Photos Taken (#) 0 Condition of Tap: _____ Wellhead: _____ Seal/Pad: _____

Adjacent Contaminant Sources: _____

SWL Ref. Point: _____ Purge Notes: Pump running all day

TOTAL WELL DEPTH (ft):	SWL (ft):	STICKUP (ft):	CASING DIAMETER (in):	PVC / Steel
STANDING WATER COLUMN (ft):	(2" casing: 0.16) (3" casing: 0.37) (4" casing: 0.65) (5" casing: 1.0) (6" casing: 1.47) (8" casing: 2.61) (10" casing: 4.08) (12" casing: 5.88) (16" casing: 10.45) (20" casing: 16.32)			WET CASING VOL. 3 Ve (gal) Ve (gal)

Stability is achieved when pH varies by 1 SU or less over 2 minutes, AND EC by 5% or less over 2 minutes, AND Turbidity is below 10 NTU

Clock Time	Pumping Time (min)	Flow Rate (gpm)	Cumulative Flow (gals)	Temp (°C)	pH	EC (µs/cm)	Turbidity (NTU)	ORP (mV)	DO (mg/L)	Observations (color, odor, sediment, etc.)
1725				26.5	7.92	462	0	-10	7.4	
1728				27.59	7.66	416	0			
1728				28.03	7.58	454	0	-84	7.2	
1730				28.32	7.55	452	0	-87	7.0	

Sample Time	Sample ID	Bottle Size (mL)	Bottle Type (Amber Glass, Opaque Plastic, or Translucent Plastic), Preservative	Analyte(s)	Sample Type (Sample, Blank, Duplicate)
1730	SVWQC00009-22	125	TP - H2SO4	NO3+NO2	S
	SVWQC00009-22	500	TP	TDS, Carbonate, Bicarbonate, Alkalinity (CaCO3)	S
				Cl, SO4, B, Ca, Mg, K, Na	
1850	SVWQC10009-22	125	TP - H2SO4	NO3+NO2	B
1850	SVWQC10009-22	500	TP	TDS, Carbonate, Bicarbonate, Alkalinity (CaCO3)	B
				Cl, SO4, B, Ca, Mg, K, Na	

Sample Collection Method/Pump: Well Pump

Notes: _____

Notes may be continued on back of Field Sheet.

Sacramento Valley Water Quality Coalition - Well Purge and Sampling Field Sheet

Well ID: SVWQC00010 Site Name: Beckwith Site Location: 100 Beckwith Rd. (A24), 96118
 Date: 8/18/22 Arrival Time: 1300 Field Staff: AMK Event: 1-yr 5-yr
 Lat: 39.6901 Lon: -120.25 Hrs Since Last Pumped: 0 cloud/sun dry/rain hot/warm/cold
 Location & description of tap. Use tap from previous sample events if possible. If not, explain. ✓

Photos Taken (#) 0 Condition of Tap: ✓ Wellhead: ✓ Seal/Pad: ✓

Adjacent Contaminant Sources: 0

SWL Ref. Point: TOC Purge Notes: _____

TOTAL WELL DEPTH (ft):		SWL (ft): <u>109.35</u>	STICKUP (ft):	CASING DIAMETER (in):	PVC / Steel					
STANDING WATER COLUMN (ft):		(2" casing: 0.16) (3" casing: 0.37) (4" casing: 0.65) (5" casing: 1.0) (6" casing: 1.47) (8" casing: 2.61) (10" casing: 4.08) (12" casing: 5.88) (16" casing: 10.45) (20" casing: 16.32)		WET CASING VOL. Ve (gal)	3 Ve (gal)					
Stability is achieved when pH varies by 1 SU or less over 2 minutes, AND EC by 5% or less over 2 minutes, AND Turbidity is below 10 NTU										
Clock Time	Pumping Time (min)	Flow Rate (gpm)	Cumulative Flow (gals)	Temp (°C)	pH	EC (µs/cm)	Turbidity (NTU)	ORP (mV)	DO (mg/L)	Observations (color, odor, sediment, etc.)
<u>1305</u>				<u>18.74</u>	<u>7.97</u>	<u>122</u>	<u>0</u>	<u>57</u>	<u>11.32</u>	
<u>1320</u>				<u>16.94</u>	<u>7.65</u>	<u>128</u>	<u>0</u>	<u>18</u>	<u>11.28</u>	
<u>1324</u>				<u>16.55</u>	<u>7.57</u>	<u>1219</u>	<u>0</u>	<u>-25</u>	<u>11.13</u>	
<u>1326</u>				<u>16.42</u>	<u>7.46</u>	<u>1220</u>	<u>0</u>	<u>-90</u>	<u>10.43</u>	
<u>1328</u>				<u>16.22</u>	<u>7.38</u>	<u>1221</u>	<u>0</u>	<u>-50</u>	<u>10.27</u>	
<u>1330</u>				<u>16.15</u>	<u>7.38</u>	<u>1221</u>	<u>0</u>	<u>-55</u>	<u>10.23</u>	

Sample Time	Sample ID	Bottle Size (mL)	Bottle Type (Amber Glass, Opaque Plastic, or Translucent Plastic), Preservative	Analyte(s)	Sample Type (Sample, Blank, Duplicate)
<u>1330</u>	<u>SVWQC00010-22</u>	<u>125</u>	<u>TP - H2SO4</u>	<u>NO3+NO2</u>	<u>S</u>
<u>1330</u>	<u>SVWQC00010-22</u>	<u>500</u>	<u>TP</u>	<u>TDS, Carbonate, Bicarbonate, Alkalinity (CaCO3), Cl, SO4, B, Ca, Mg, K, Na</u>	<u>S</u>

Sample Collection Method/Pump: Well Pump

Notes: _____

Notes may be continued on back of Field Sheet.

Sacramento Valley Water Quality Coalition - Well Purge and Sampling Field Sheet

Well ID: SVWQC00011 Site Name: Solano RCD Site Location: 6390 Lewis Rd., 95625

Date: 8/15/22 Arrival Time: 1520 Field Staff: AMK Event: 1-yr 5-yr

Lat: 38.3656 Lon: -121.8966 Hrs Since Last Pumped: ? cloud/sun dry/rain hot/warm/cold

Location & description of tap. Use tap from previous sample events if possible. If not, explain. _____

Photos Taken (#) 0 Condition of Tap: ✓ Wellhead: ✓ Seal/Pad: ✓

Adjacent Contaminant Sources: 0

SWL Ref. Point: TOC Purge Notes: _____

TOTAL WELL DEPTH (ft):		SWL (ft): <u>9.68</u>	STICKUP (ft):	CASING DIAMETER (in):	PVC / Steel					
STANDING WATER COLUMN (ft):	(2" casing: 0.16) (3" casing: 0.37) (4" casing: 0.65) (5" casing: 1.0) (6" casing: 1.47) (8" casing: 2.61) (10" casing: 4.08) (12" casing: 5.88) (16" casing: 10.45) (20" casing: 16.32)			WET CASING VOL.:	3 Ve (gal)					
Ve (gal)										
Stability is achieved when pH varies by 1 SU or less over 2 minutes, AND EC by 5% or less over 2 minutes, AND Turbidity is below 10 NTU										
Clock Time	Pumping Time (min)	Flow Rate (gpm)	Cumulative Flow (gals)	Temp (°C)	pH	EC (µs/cm)	Turbidity (NTU)	ORP (mV)	DO (mg/L)	Observations (color, odor, sediment, etc.)
<u>1530</u>				<u>21.46</u>	<u>7.59</u>	<u>1.26</u>	<u>0</u>	<u>52</u>	<u>13.8</u>	
<u>1540</u>				<u>20.69</u>	<u>7.45</u>	<u>1.27</u>	<u>0</u>	<u>58</u>	<u>13.89</u>	
<u>1555</u>				<u>20.29</u>	<u>7.35</u>	<u>1.28</u>	<u>0</u>	<u>68</u>	<u>12.34</u>	
<u>1558</u>				<u>19.92</u>	<u>7.27</u>	<u>1.32</u>	<u>0</u>	<u>65</u>	<u>12.04</u>	
<u>1600</u>				<u>19.92</u>	<u>7.24</u>	<u>1.33</u>	<u>0</u>	<u>65</u>	<u>11.7</u>	

Sample Time	Sample ID	Bottle Size (mL)	Bottle Type (Amber Glass, Opaque Plastic, or Translucent Plastic), Preservative	Analyte(s)	Sample Type (Sample, Blank, Duplicate)
<u>1600</u>	<u>SVWQC00011-22</u>	<u>125</u>	<u>TP - H2SO4</u>	<u>NO3+NO2</u>	<u>S</u>
<u>1600</u>	<u>SVWQC00011-22</u>	<u>500</u>	<u>TP</u>	<u>TDS, Carbonate, Bicarbonate, Alkalinity (CaCO3), Cl, SO4, B, Ca, Mg, K, Na</u>	<u>S</u>

Sample Collection Method/Pump: Well Pump

Notes: _____

Notes may be continued on back of Field Sheet.

Sacramento Valley Water Quality Coalition - Well Purge and Sampling Field Sheet

Well ID: SVWQC00012 Site Name: Reiss Ranch Site Location: 7320 Hackman Rd., 95620
 Date: 8/15/22 Arrival Time: 1625 Field Staff: AMK Event: 1-yr **5-yr**
 Lat: 38.4911 Lon: -121.7732 Hrs Since Last Pumped: 2 cloud/sun dry/rain hot/warm/cold 9
 Location & description of tap. Use tap from previous sample events if possible. If not, explain. 9

Photos Taken (#) 0 Condition of Tap: ✓ Wellhead: ✓ Seal/Pad: ✓

Adjacent Contaminant Sources: Pumping lat

SWL Ref. Point: TOC Purge Notes: runs all the time

TOTAL WELL DEPTH (ft):		SWL (ft):		STICKUP (ft):		CASING DIAMETER (in):		PVC / Steel		
STANDING WATER COLUMN (ft):		(2" casing: 0.16) (3" casing: 0.37) (4" casing: 0.65) (5" casing: 1.0) (6" casing: 1.47) (8" casing: 2.61) (10" casing: 4.08) (12" casing: 5.88) (16" casing: 10.45) (20" casing: 16.32)					WET CASING VOL. 3 Ve (gal)		Ve (gal)	
Stability is achieved when pH varies by 1 SU or less over 2 minutes, AND EC by 5% or less over 2 minutes, AND Turbidity is below 10 NTU										
Clock Time	Pumping Time (min)	Flow Rate (gpm)	Cumulative Flow (gals)	Temp (°C)	pH	EC (µs/cm)	Turbidity (NTU)	ORP (mV)	DO (mg/L)	Observations (color, odor, sediment, etc.)
1638				18.77	7.12	1.06	0	116	2.88	
1643				18.74	7.1	1.06	0	115	2.65	
1645				18.73	7.1	1.06	0	115	2.4	

Sample Time	Sample ID	Bottle Size (mL)	Bottle Type (Amber Glass, Opaque Plastic, or Translucent Plastic), Preservative	Analyte(s)	Sample Type (Sample, Blank, Duplicate)
1645	SVWQC00012-22	125	TP - H2SO4	NO3+NO2	S
1645	SVWQC00012-22	500	TP	TDS, Carbonate, Bicarbonate, Alkalinity (CaCO3), Cl, SO4, B, Ca, Mg, K, Na	S

Sample Collection Method/Pump: Well Pump

Notes: _____

Notes may be continued on back of Field Sheet.

Sacramento Valley Water Quality Coalition - Well Purge and Sampling Field Sheet

Well ID: SVWQC00013 Site Name: FRLT Site Location: Rd. A24 S of CA-70, 96118

Date: 8/18/22 Arrival Time: 1355 Field Staff: AMK Event: 1-yr **5-yr**

Lat: 39.8045 Lon: -120.395 Hrs Since Last Pumped: ? cloud/sun dry/rain hot/warm/cold

Location & description of tap. Use tap from previous sample events if possible. If not, explain. ✓

Photos Taken (#) 0 Condition of Tap: ✓ Wellhead: ✓ Seal/Pad: ✓

Adjacent Contaminant Sources: 0

SWL Ref. Point: TOC Purge Notes: _____

TOTAL WELL DEPTH (ft): <u>700</u>		SWL (ft): <u>25</u>		STICKUP (ft): <u>1</u>		CASING DIAMETER (in): <u>6</u>		PVC / Steel		
STANDING WATER COLUMN (ft): <u>175</u>		(2" casing: 0.16) (3" casing: 0.37) (4" casing: 0.65) (5" casing: 1.0) (6" casing: 1.47) (8" casing: 2.61) (10" casing: 4.08) (12" casing: 5.88) (16" casing: 10.45) (20" casing: 16.32)					WET CASING VOL. <u>3</u> Ve (gal)		Ve (gal)	
Stability is achieved when pH varies by 1 SU or less over 2 minutes, AND EC by 5% or less over 2 minutes, AND Turbidity is below 10 NTU										
Clock Time	Pumping Time (min)	Flow Rate (gpm)	Cumulative Flow (gals)	Temp (°C)	pH	EC (µs/cm)	Turbidity (NTU)	ORP (mV)	DO (mg/L)	Observations (color, odor, sediment, etc.)
<u>1400</u>	<u>2</u>			<u>14.92</u>	<u>7.43</u>	<u>1.09</u>	<u>0</u>	<u>-111</u>	<u>13.87</u>	
<u>1410</u>	<u>12</u>			<u>13.67</u>	<u>7.4</u>	<u>1.11</u>	<u>0</u>	<u>-131</u>	<u>12.43</u>	
<u>1420</u>	<u>22</u>			<u>13.22</u>	<u>7.38</u>	<u>1.12</u>	<u>0</u>	<u>-141</u>	<u>13.18</u>	
<u>1425</u>	<u>27</u>			<u>13.03</u>	<u>7.37</u>	<u>1.12</u>	<u>0</u>	<u>-148</u>	<u>12.85</u>	
<u>1428</u>	<u>30</u>			<u>12.92</u>	<u>7.36</u>	<u>1.12</u>	<u>0</u>	<u>-153</u>	<u>12.37</u>	
<u>1430</u>	<u>32</u>			<u>12.92</u>	<u>7.34</u>	<u>1.13</u>	<u>0</u>	<u>-156</u>	<u>12.09</u>	

Sample Time	Sample ID	Bottle Size (mL)	Bottle Type (Amber Glass, Opaque Plastic, or Translucent Plastic), Preservative	Analyte(s)	Sample Type (Sample, Blank, Duplicate)
<u>1430</u>	<u>SVWQC00013-22</u>	<u>125</u>	<u>TP - H2S04</u>	<u>NO3+NO2</u>	<u>S</u>
<u>1430</u>	<u>SVWQC00013-22</u>	<u>500</u>	<u>TP</u>	<u>TDS, Carbonate, Bicarbonate, Alkalinity (CaCO3), Cl, SO4, B, Ca, Mg, K, Na</u>	<u>S</u>

Sample Collection Method/Pump: Well Pump

Notes: _____

Full purge would take a very long time - over 2 hours. Purged until field parameters indicate stability.

Notes may be continued on back of Field Sheet.

Sacramento Valley Water Quality Coalition - Well Purge and Sampling Field Sheet

Well ID: SVWQC00015 Site Name: Migrant HS Site Location: 39839 County Rd 17, 95695

Date: 8/15/22 Arrival Time: 9 AM Field Staff: AMK Event: 1-yr 5-yr

Lat: 38.7267 Lon: -121.7693 Hrs Since Last Pumped: 1 cloud/sun dry/rain hot/warm/cold

Location & description of tap. Use tap from previous sample events if possible. If not, explain. ✓

Photos Taken (#) 2 Condition of Tap: ✓ Wellhead: ✓ Seal/Pad: ✓

Adjacent Contaminant Sources: cattle / corn @ 20'

SWL Ref. Point: TOC Purge Notes: _____

TOTAL WELL DEPTH (ft): ~~76.82~~ SWL (ft): 76.82 STICKUP (ft): 2.5 CASING DIAMETER (in): 9 PVC / steel

STANDING WATER COLUMN (ft): (2" casing: 0.16) (3" casing: 0.37) (4" casing: 0.65) (5" casing: 1.0) (6" casing: 1.47) WET CASING VOL. 3 Ve (gal)
(8" casing: 2.61) (10" casing: 4.08) (12" casing: 5.88) (16" casing: 10.45) (20" casing: 16.32) Ve (gal)

Stability is achieved when pH varies by 1 SU or less over 2 minutes, AND EC by 5% or less over 2 minutes, AND Turbidity is below 10 NTU

Clock Time	Pumping Time (min)	Flow Rate (gpm)	Cumulative Flow (gals)	Temp (°C)	pH	EC (µs/cm)	Turbidity (NTU)	ORP (mV)	DO (mg/L)	Observations (color, odor, sediment, etc.)
0940	25			19.66	7.16	97	0	106	13.19	
0943	27			19.34	7.17	955	0	93	12.64	
0945	29			19.22	7.18	977	0	83	12.47	

Sample Time	Sample ID	Bottle Size (mL)	Bottle Type (Amber Glass, Opaque Plastic, or Translucent Plastic), Preservative	Analyte(s)	Sample Type (Sample, Blank, Duplicate)
0945	SVWQC00015-22	125	TP - H2SO4	NO3+NO2	S
0945	SVWQC00015-22	500	TP	TDS, Carbonate, Bicarbonate, Alkalinity (CaCO3), Cl, SO4, B, Ca, Mg, K, Na	S

Sample Collection Method/Pump: Well Pump

Notes: _____

Notes may be continued on back of Field Sheet.

Sacramento Valley Water Quality Coalition - Well Purge and Sampling Field Sheet

Well ID: SVWQC00017 Site Name: Esparto Farms Site Location: 16001 County Rd. 87, 95627

Date: 8/16/22 Arrival Time: 0815 Field Staff: AMK Event: 1-yr **5-yr**

Lat: 38.7089 Lon: -122.0126 Hrs Since Last Pumped: ? cloud/sun dry/rain hot/warm/cold

Location & description of tap. Use tap from previous sample events if possible. If not, explain. _____

Leaking connection @ upper air vent - Below filter - See photo

Photos Taken (#) 1 Condition of Tap: _____ Wellhead: _____ Seal/Pad:

Adjacent Contaminant Sources: Ag Field

SWL Ref. Point: Top of PVC tube Purge Notes: _____

TOTAL WELL DEPTH (ft): _____ SWL (ft): 79.01 STICKUP (ft): 1 CASING DIAMETER (in): 12 PVC / Steel

STANDING WATER COLUMN (ft): (2" casing: 0.16) (3" casing: 0.37) (4" casing: 0.65) (5" casing: 1.0) (6" casing: 1.47) (8" casing: 2.61) (10" casing: 4.08) (12" casing: 5.88) (16" casing: 10.45) (20" casing: 16.32) WET CASING VOL. 3 Ve (gal)

Stability is achieved when pH varies by 1 SU or less over 2 minutes, AND EC by 5% or less over 2 minutes, AND Turbidity is below 10 NTU

Clock Time	Pumping Time (min)	Flow Rate (gpm)	Cumulative Flow (gals)	Temp (°C)	pH	EC (µs/cm)	Turbidity (NTU)	ORP (mV)	DO (mg/L)	Observations (color, odor, sediment, etc.)
<u>0825</u>				<u>19.95</u>	<u>8.22</u>	<u>623</u>	<u>0</u>	<u>45</u>	<u>12.94</u>	
<u>0835</u>				<u>19.66</u>	<u>7.81</u>	<u>615</u>	<u>0</u>	<u>64</u>	<u>12.68</u>	
<u>0845</u>				<u>19.41</u>	<u>7.71</u>	<u>617</u>	<u>0</u>	<u>72</u>	<u>12.17</u>	
<u>0848</u>				<u>19.56</u>	<u>7.68</u>	<u>616</u>	<u>0</u>	<u>74</u>	<u>11.57</u>	
<u>0850</u>				<u>19.47</u>	<u>7.62</u>	<u>613</u>	<u>0</u>	<u>74</u>	<u>11.41</u>	

Sample Time	Sample ID	Bottle Size (mL)	Bottle Type (Amber Glass, Opaque Plastic, or Translucent Plastic), Preservative	Analyte(s)	Sample Type (Sample, Blank, Duplicate)
<u>0850</u>	SVWQC00017-22	125	TP - H2SO4	NO3+NO2	S
<u>0850</u>	SVWQC00017-22	500	TP	TDS, Carbonate, Bicarbonate, Alkalinity (CaCO3), Cl, SO4, B, Ca, Mg, K, Na	S
<u>0850</u>	SVWQC10017-22	125	TP - H2SO4	NO3+NO2	B
	SVWQC10017-22	500	TP	TDS, Carbonate, Bicarbonate, Alkalinity (CaCO3), Cl, SO4, B, Ca, Mg, K, Na	B

Sample Collection Method/Pump: Well Pump

Notes: _____

Notes may be continued on back of Field Sheet.

Sacramento Valley Water Quality Coalition - Well Purge and Sampling Field Sheet

Well ID: SVWQC00019 Site Name: Hillgate Site Location: 6590 Hillgate Rd., 95912

Date: 8/16/22 Arrival Time: 1605 Field Staff: AMK Event: ~~XXX~~ 5-yr

Lat: 39.0121 Lon: -122.0692 Hrs Since Last Pumped: ? cloud/sun () dry/rain () hot/warm/cold ()

Location & description of tap. Use tap from previous sample events if possible. If not, explain. _____

Photos Taken (#) _____ Condition of Tap: ✓ Wellhead: ✓ Seal/Pad: ✓

Adjacent Contaminant Sources: _____

SWL Ref. Point: FOC Purge Notes: Well running on arrival, stopped, waited 10 mins for SWL

TOTAL WELL DEPTH (ft): _____ SWL (ft): 89.6 STICKUP (ft): _____ CASING DIAMETER (in): _____ PVC / Steel

STANDING WATER COLUMN (ft): _____ (2" casing: 0.16) (3" casing: 0.37) (4" casing: 0.65) (5" casing: 1.0) (6" casing: 1.47) (8" casing: 2.61) (10" casing: 4.08) (12" casing: 5.88) (16" casing: 10.45) (20" casing: 16.32) WET CASING VOL. 3 Ve (gal)

Stability is achieved when pH varies by 1 SU or less over 2 minutes, AND EC by 5% or less over 2 minutes, AND Turbidity is below 10 NTU

Clock Time	Pumping Time (min)	Flow Rate (gpm)	Cumulative Flow (gals)	Temp (°C)	pH	EC (µs/cm)	Turbidity (NTU)	ORP (mV)	DO (mg/L)	Observations (color, odor, sediment, etc.)
1615				20.13	6.95	.615	0	82	11.34	
1620				20.11	6.91	.614	0	71	9.35	
1623				20.10	6.89	.62	0	72	9.37	
1625				20.09	6.88	.421	0	71	9.24	

Sample Time	Sample ID	Bottle Size (mL)	Bottle Type (Amber Glass, Opaque Plastic, or Translucent Plastic), Preservative	Analyte(s)	Sample Type (Sample, Blank, Duplicate)
1625	SVWQC00019-22	125	TP - H2SO4	NO3+NO2	S
1625	SVWQC00019-22	500	TP	TDS, Carbonate, Bicarbonate, Alkalinity (CaCO3), Cl, SO4, B, Ca, Mg, K, Na	S

Sample Collection Method/Pump: Well Pump

Notes: _____

Notes may be continued on back of Field Sheet.

Sacramento Valley Water Quality Coalition - Well Purge and Sampling Field Sheet

Well ID: SVWQC00020 Site Name: Luning Site Location: 5193 Luning Ave., 96021

Date: 8/19/22 Arrival Time: 1140 Field Staff: AMK Event: 1-yr **5-yr**

Lat: 39.9489 Lon: -122.2296 Hrs Since Last Pumped: _____ cloud/sun **dry**/rain ~~hot~~/warm/cold

Location & description of tap. Use tap from previous sample events if possible. If not, explain. _____

Photos Taken (#) _____ Condition of Tap: ✓ Wellhead: ✓ Seal/Pad: N/A

Adjacent Contaminant Sources: _____

SWL Ref. Point: TOL Purge Notes: Well was running earlier today

TOTAL WELL DEPTH (ft): 148 SWL (ft): 119.87 STICKUP (ft): 0.5 CASING DIAMETER (in): 8 PVC/Steel **Steel**

STANDING WATER COLUMN (ft): ~ 28' (2" casing: 0.16) (3" casing: 0.37) (4" casing: 0.65) (5" casing: 1.0) (6" casing: 1.47) (8" casing: 2.61) (10" casing: 4.08) (12" casing: 5.88) (16" casing: 10.45) (20" casing: 16.32) WET CASING VOL. 3 Ve (gal)

Stability is achieved when pH varies by 1 SU or less over 2 minutes, AND EC by 5% or less over 2 minutes, AND Turbidity is below 10 NTU

Clock Time	Pumping Time (min)	Flow Rate (gpm)	Cumulative Flow (gals)	Temp (°C)	pH	EC (µs/cm)	Turbidity (NTU)	ORP (mV)	DO (mg/L)	Observations (color, odor, sediment, etc.)
11:45				7.22	7.22	433	0	75	11.16	
11:50				6.86	6.86	432	0	86	10.67	
11:53				6.96	6.96	433	0	105	11.82	
11:55				6.76	6.76	439	0	106	12.27	
11:56				6.77	6.77	433	0	106	12.46	
11:57				6.66	6.66	434	0	108	3.06	
11:57				6.67	6.67	432	0	103	5.39	
11:45				20.65	7.26	392	0	84	9.64	
11:50				20.75	7.22	393	0	89	11.19	
12:00				20.71	7.24	393	0	91	10.96	

Sample Time	Sample ID	Bottle Size (mL)	Bottle Type (Amber Glass, Opaque Plastic, or Translucent Plastic), Preservative	Analyte(s)	Sample Type (Sample, Blank, Duplicate)
1200	SVWQC00020-22	125	TP - H2S04	NO3+NO2	S
1200	SVWQC00020-22	500	TP	TDS, Carbonate, Bicarbonate, Alkalinity (CaCO3), Cl, SO4, B, Ca, Mg, K, Na	S

Sample Collection Method/Pump: Well Pump

Notes: House Well
119.87 SWL
122.82 DWL ~ 5 min
122.92 DWL ~ 15 min
New Well 142.16 SWL

Notes may be continued on back of Field Sheet.

Sacramento Valley Water Quality Coalition - Well Purge and Sampling Field Sheet

Well ID: SVWQC00021 Site Name: Highway 45 Site Location: 5166 CA-45, 95932

Date: 8/17/22 Arrival Time: 1300 Field Staff: AMK Event: 1-yr 5-yr

Lat: 39.3771 Lon: -122.0132 Hrs Since Last Pumped: 2 cloud/sun dry/rain hot/warm/cold hot

Location & description of tap. Use tap from previous sample events if possible. If not, explain. _____

Photos Taken (#) _____ Condition of Tap: Wellhead: Seal/Pad:

Adjacent Contaminant Sources: Overhead

SWL Ref. Point: W/A Purge Notes: No ground access

TOTAL WELL DEPTH (ft):		SWL (ft):		STICKUP (ft):		CASING DIAMETER (in):		PVC / Steel		
STANDING WATER COLUMN (ft):		(2" casing: 0.16) (3" casing: 0.37) (4" casing: 0.65) (5" casing: 1.0) (6" casing: 1.47) (8" casing: 2.61) (10" casing: 4.08) (12" casing: 5.88) (16" casing: 10.45) (20" casing: 16.32)				WET CASING VOL. 3 Ve (gal) Ve (gal)				
Stability is achieved when pH varies by 1 SU or less over 2 minutes, AND EC by 5% or less over 2 minutes, AND Turbidity is below 10 NTU										
Clock Time	Pumping Time (min)	Flow Rate (gpm)	Cumulative Flow (gals)	Temp (°C)	pH	EC (µs/cm)	Turbidity (NTU)	ORP (mV)	DO (mg/L)	Observations (color, odor, sediment, etc.)
1305				20.19	7.68	493	0	33	11.70	
1310				20.32	7.69	493	0	23	11.70	
1312				20.29	7.59	498	0	-17	11.73	
1318				20.07	7.68	493	0	-24	11.72	
1323				19.24	7.68	493	0	-35	11.73	
1325				19.55	7.65	493	0	-46	11.72	

Sample Time	Sample ID	Bottle Size (mL)	Bottle Type (Amber Glass, Opaque Plastic, or Translucent Plastic), Preservative	Analyte(s)	Sample Type (Sample, Blank, Duplicate)
1325	SVWQC00021-22	125	TP - H2S04	NO3+NO2	S
1325	SVWQC00021-22	500	TP	TDS, Carbonate, Bicarbonate, Alkalinity (CaCO3), Cl, SO4, B, Ca, Mg, K, Na	S

Sample Collection Method/Pump: Well Pump

Notes: _____

Notes may be continued on back of Field Sheet.

Sacramento Valley Water Quality Coalition - Well Purge and Sampling Field Sheet

Well ID: SVWQC00022 Site Name: River Garden Site Location: 41758 County Rd 112, 95645

Date: 8/15/22 Arrival Time: 10:30 Field Staff: AMK Event: 1-yr 5-yr

Lat: 38.837 Lon: -121.7322 Hrs Since Last Pumped: 0 cloud/sun rain hot/warm/cold

Location & description of tap. Use tap from previous sample events if possible. If not, explain. _____

Photos Taken (#) 0 Condition of Tap: Wellhead: Seal/Pad:

Adjacent Contaminant Sources: _____

SWL Ref. Point: TOC Purge Notes: Well Running on manual

TOTAL WELL DEPTH (ft):	SWL (ft):	STICKUP (ft):	CASING DIAMETER (in):	PVC / Steel
STANDING WATER COLUMN (ft):	(2" casing: 0.16) (3" casing: 0.37) (4" casing: 0.65) (5" casing: 1.0) (6" casing: 1.47) (8" casing: 2.61) (10" casing: 4.08) (12" casing: 5.88) (16" casing: 10.45) (20" casing: 16.32)			WET CASING VOL. 3 Ve (gal) Ve (gal)

Stability is achieved when pH varies by 1 SU or less over 2 minutes, AND EC by 5% or less over 2 minutes, AND Turbidity is below 10 NTU

Clock Time	Pumping Time (min)	Flow Rate (gpm)	Cumulative Flow (gals)	Temp (°C)	pH	EC (µs/cm)	Turbidity (NTU)	ORP (mV)	DO (mg/L)	Observations (color, odor, sediment, etc.)
1056	70+			17.28	7.45	613	0	-66	8.99	
1058				17.26	7.45	614	0	-70	8.87	
1100				17.25	7.47	614	0	-74	8.54	

Sample Time	Sample ID	Bottle Size (mL)	Bottle Type (Amber Glass, Opaque Plastic, or Translucent Plastic), Preservative	Analyte(s)	Sample Type (Sample, Blank, Duplicate)
1100	SVWQC00022-22	125	TP - H2SO4	NO3+NO2	S
1100	SVWQC00022-22	500	TP	TDS, Carbonate, Bicarbonate, Alkalinity (CaCO3), Cl, SO4, B, Ca, Mg, K, Na	S

Sample Collection Method/Pump: Well Pump

Notes: _____

Notes may be continued on back of Field Sheet

Sacramento Valley Water Quality Coalition - Well Purge and Sampling Field Sheet

Well ID: SVWQC00023 Site Name: Durham Dayton Site Location: 1718 Durham-Dayton Hwy., 95938

Date: 8/17/22 Arrival Time: 1405 Field Staff: AMK Event: 1-yr **5-yr**

Lat: 39.6466 Lon: -121.7703 Hrs Since Last Pumped: 7 **cloud/sun** **dry/rain** **hot/warm/cold**

Location & description of tap. Use tap from previous sample events if possible. If not, explain. _____

need to add tap see photo

Photos Taken (#) 1 Condition of Tap: ✓ Wellhead: ✓ Seal/Pad: ✓

Adjacent Contaminant Sources: _____

SWL Ref. Point: TOC Purge Notes: Well runs on/off daily

TOTAL WELL DEPTH (ft):	SWL (ft): <u>59.43</u>	STICKUP (ft):	CASING DIAMETER (in):	PVC / Steel						
STANDING WATER COLUMN (ft):	(2" casing: 0.16) (3" casing: 0.37) (4" casing: 0.65) (5" casing: 1.0) (6" casing: 1.47) (8" casing: 2.61) (10" casing: 4.08) (12" casing: 5.88) (16" casing: 10.45) (20" casing: 16.32)			WET CASING VOL. 3 Ve (gal) Ve (gal)						
Stability is achieved when pH varies by 1 SU or less over 2 minutes, AND EC by 5% or less over 2 minutes, AND Turbidity is below 10 NTU										
Clock Time	Pumping Time (min)	Flow Rate (gpm)	Cumulative Flow (gals)	Temp (°C)	pH	EC (µs/cm)	Turbidity (NTU)	ORP (mV)	DO (mg/L)	Observations (color, odor, sediment, etc.)
<u>1415</u>				<u>19.8</u>	<u>7.43</u>	<u>1616</u>	<u>0</u>	<u>63</u>	<u>12.78</u>	
<u>1420</u>				<u>19.21</u>	<u>7.32</u>	<u>1609</u>	<u>0</u>	<u>89</u>	<u>12.52</u>	
<u>1423</u>				<u>19.0</u>	<u>7.22</u>	<u>1611</u>	<u>0</u>	<u>97</u>	<u>12.18</u>	
<u>1425</u>				<u>19.02</u>	<u>7.21</u>	<u>1615</u>	<u>0</u>	<u>101</u>	<u>11.78</u>	

Sample Time	Sample ID	Bottle Size (mL)	Bottle Type (Amber Glass, Opaque Plastic, or Translucent Plastic), Preservative	Analyte(s)	Sample Type (Sample, Blank, Duplicate)
<u>1425</u>	<u>SVWQC00023-22</u>	<u>125</u>	<u>TP - H2SO4</u>	<u>NO3+NO2</u>	<u>S</u>
<u>1425</u>	<u>SVWQC00023-22</u>	<u>500</u>	<u>TP</u>	<u>TDS, Carbonate, Bicarbonate, Alkalinity (CaCO3), Cl, SO4, B, Ca, Mg, K, Na</u>	<u>S</u>
<u>1445</u>	<u>SVWQC20023-22</u>	<u>125</u>	<u>TP - H2SO4</u>	<u>NO3+NO2</u>	<u>D</u>
<u>1445</u>	<u>SVWQC20023-22</u>	<u>500</u>	<u>TP</u>	<u>TDS, Carbonate, Bicarbonate, Alkalinity (CaCO3), Cl, SO4, B, Ca, Mg, K, Na</u>	<u>D</u>

Sample Collection Method/Pump: Well Pump

Notes: _____
ADD 1/8" sample tap
(ask owner)
check valve has
1/8" tap available
upstream of check
see photo

Notes may be continued on back of Field Sheet.



Sacramento Valley Water Quality Coalition - Well Purge and Sampling Field Sheet

Well ID: SVWQC00024 Site Name: Lassen View Site Location: 10818 CA-99, 96055

Date: 8/19/22 Arrival Time: 1100 Field Staff: AMK Event: 1-yr 5-yr

Lat: 40.1072 Lon: -122.1075 Hrs Since Last Pumped: 0 cloud/sun dry/rain hot/warm/cold

Location & description of tap. Use tap from previous sample events if possible. If not, explain. _____

Photos Taken (#) _____ Condition of Tap: ✓ Wellhead: ✓ Seal/Pad: ✓

Adjacent Contaminant Sources: _____

SWL Ref. Point: TOC Purge Notes: Well runs frequently

TOTAL WELL DEPTH (ft): <u>120</u>	SWL (ft): <u>27.65</u>	STICKUP (ft): <u>3'</u>	CASING DIAMETER (in): <u>10"</u> PVC / <u>Steel</u>							
STANDING WATER COLUMN (ft): <u>~92</u>	(2" casing: 0.16) (3" casing: 0.37) (4" casing: 0.65) (5" casing: 1.0) (6" casing: 1.47) (8" casing: 2.61) (10" casing: 4.08) (12" casing: 5.88) (16" casing: 10.45) (20" casing: 16.32)		WET CASING VOL. <u>3</u> Ve (gal)							
Stability is achieved when pH varies by 1 SU or less over 2 minutes, AND EC by 5% or less over 2 minutes, AND Turbidity is below 10 NTU										
Clock Time	Pumping Time (min)	Flow Rate (gpm)	Cumulative Flow (gals)	Temp (°C)	pH	EC (µs/cm)	Turbidity (NTU)	ORP (mV)	DO (mg/L)	Observations (color, odor, sediment, etc.)
<u>11:15</u>	<u>0</u>			<u>19.95</u>	<u>6.76</u>	<u>439</u>	<u>0</u>	<u>106</u>	<u>12.27</u>	
<u>11:20</u>	<u>5</u>			<u>19.46</u>	<u>6.77</u>	<u>433</u>	<u>0</u>	<u>106</u>	<u>12.46</u>	
<u>11:25</u>	<u>10</u>			<u>18.68</u>	<u>6.66</u>	<u>434</u>	<u>0</u>	<u>108</u>	<u>3.06</u>	
<u>11:30</u>	<u>15</u>			<u>18.67</u>	<u>6.67</u>	<u>432</u>	<u>0</u>	<u>103</u>	<u>5.74</u>	

Sample Time	Sample ID	Bottle Size (mL)	Bottle Type (Amber Glass, Opaque Plastic, or Translucent Plastic), Preservative	Analyte(s)	Sample Type (Sample, Blank, Duplicate)
<u>11:30</u>	<u>SVWQC00024-22</u>	<u>125</u>	<u>TP - H2SO4</u>	<u>NO3+NO2</u>	<u>S</u>
<u>11:30</u>	<u>SVWQC00024-22</u>	<u>500</u>	<u>TP</u>	<u>TDS, Carbonate, Bicarbonate, Alkalinity (CaCO3), Cl, SO4, B, Ca, Mg, K, Na</u>	<u>S</u>

Sample Collection Method/Pump: Well Pump

Notes: _____

Notes may be continued on back of Field Sheet.

Sacramento Valley Water Quality Coalition - Well Purge and Sampling Field Sheet

Well ID: SVWQC00026 Site Name: Upper Lake 1 Site Location: 9741 Mendenhall Ave., 95485

Date: 8/16/22 Arrival Time: 1410 Field Staff: AMK Event: 1-yr 5-yr

Lat: 39.677 Lon: -122.9114 Hrs Since Last Pumped: 0 cloud/sun dry/rain hot/warm/cold

Location & description of tap. Use tap from previous sample events if possible. If not, explain. _____

Photos Taken (#) 0 Condition of Tap: Wellhead: Seal/Pad:

Adjacent Contaminant Sources: SCADA

SWL Ref. Point: SCADA Purge Notes: Well Running

TOTAL WELL DEPTH (ft):		SWL (ft): <u>25.4</u>	STICKUP (ft):	CASING DIAMETER (in):	PVC / Steel					
STANDING WATER COLUMN (ft):		(2" casing: 0.16) (3" casing: 0.37) (4" casing: 0.65) (5" casing: 1.0) (6" casing: 1.47) (8" casing: 2.61) (10" casing: 4.08) (12" casing: 5.88) (16" casing: 10.45) (20" casing: 16.32)			WET CASING VOL. 3 Ve (gal) Ve (gal)					
Stability is achieved when pH varies by 1 SU or less over 2 minutes, AND EC by 5% or less over 2 minutes, AND Turbidity is below 10 NTU										
Clock Time	Pumping Time (min)	Flow Rate (gpm)	Cumulative Flow (gals)	Temp (°C)	pH	EC (µs/cm)	Turbidity (NTU)	ORP (mV)	DO (mg/L)	Observations (color, odor, sediment, etc.)
<u>1418</u>	<u>230</u>			<u>18.61</u>	<u>7.56</u>	<u>.256</u>	<u>0</u>	<u>95</u>	<u>13.12</u>	
<u>1422</u>				<u>17.22</u>	<u>7.04</u>	<u>.26</u>	<u>0</u>	<u>107</u>	<u>13.09</u>	
<u>1424</u>				<u>16.66</u>	<u>6.7</u>	<u>.262</u>	<u>0</u>	<u>112</u>	<u>12.75</u>	
<u>1428</u>				<u>16.41</u>	<u>6.61</u>	<u>.263</u>	<u>0</u>	<u>110</u>	<u>12.21</u>	
<u>1430</u>				<u>16.42</u>	<u>6.59</u>	<u>.263</u>	<u>0</u>	<u>105</u>	<u>12.03</u>	

Sample Time	Sample ID	Bottle Size (mL)	Bottle Type (Amber Glass, Opaque Plastic, or Translucent Plastic), Preservative	Analyte(s)	Sample Type (Sample, Blank, Duplicate)
<u>1430</u>	<u>SVWQC00026-22</u>	<u>125</u>	<u>TP - H2SO4</u>	<u>NO3+NO2</u>	<u>S</u>
<u>1430</u>	<u>SVWQC00026-22</u>	<u>500</u>	<u>TP</u>	<u>TDS, Carbonate, Bicarbonate, Alkalinity (CaCO3), Cl, SO4, B, Ca, Mg, K, Na</u>	<u>S</u>

Sample Collection Method/Pump:
Well Pump

Notes: 10 Rachel Henry
UPPER LAKE WD
POB 847
Upper Lake CA

Notes may be continued on back of Field Sheet.

Sacramento Valley Water Quality Coalition - Well Purge and Sampling Field Sheet

Well ID: SVWQC00028 Site Name: Capay Site Location: 8025 Hwy 16, 95637

Date: 8/16/22 Arrival Time: 0925 Field Staff: AMK Event: 1-yr 5-yr

Lat: 38.8231 Lon: -122.1872 Hrs Since Last Pumped: ? cloud/sun dry/rain hot/warm/cold

Location & description of tap. Use tap from previous sample events if possible. If not, explain. _____

Hose bib @ south end of brick retaining wall

Photos Taken (#) 0 Condition of Tap: _____ Wellhead: _____ Seal/Pad: _____

Adjacent Contaminant Sources: _____

SWL Ref. Point: No sandy hole Purge Notes: well runs on/off all the time

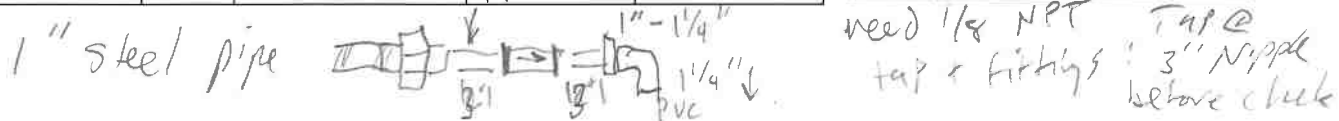
TOTAL WELL DEPTH (ft):		SWL (ft):		STICKUP (ft):		CASING DIAMETER (in):		PVC / Steel		
STANDING WATER COLUMN (ft):		(2" casing: 0.16) (3" casing: 0.37) (4" casing: 0.65) (5" casing: 1.0) (6" casing: 1.47) (8" casing: 2.61) (10" casing: 4.08) (12" casing: 5.88) (16" casing: 10.45) (20" casing: 16.32)				WET CASING VOL. Ve (gal)		3 Ve (gal)		
Stability is achieved when pH varies by 1 SU or less over 2 minutes, AND EC by 5% or less over 2 minutes, AND Turbidity is below 10 NTU										
Clock Time	Pumping Time (min)	Flow Rate (gpm)	Cumulative Flow (gals)	Temp (°C)	pH	EC (µs/cm)	Turbidity (NTU)	ORP (mV)	DO (mg/L)	Observations (color, odor, sediment, etc.)
0930				20.59	7.36	1.00	0	61	13.08	
0938				20.68	7.19	1.01	0	72	12.32	
0942				20.83	7.09	1.02	0	76	11.84	
0949				20.41	7.05	1.01	0	79	11.89	
0953				20.28	7.01	1.01	0	79	11.75	
0955				20.38	7.02	1.01	0	73	11.47	

Sample Time	Sample ID	Bottle Size (mL)	Bottle Type (Amber Glass, Opaque Plastic, or Translucent Plastic), Preservative	Analyte(s)	Sample Type (Sample, Blank, Duplicate)
0955	SVWQC00028-22	125	TP - H2SO4	NO3+NO2	S
	SVWQC00028-22	500	TP	TDS, Carbonate, Bicarbonate, Alkalinity (CaCO3), Cl, SO4, B, Ca, Mg, K, Na	S

Sample Collection Method/Pump: Well Pump

Notes: _____
install tap at well head next time - ask owner about it

Notes may be continued on back of Field Sheet.



Sacramento Valley Water Quality Coalition - Well Purge and Sampling Field Sheet

Well ID: SVWQC00033 Site Name: Eschinger Site Location: 8753 Eschinger Rd., 95757

Date: 8/15/22 Arrival Time: 1235 Field Staff: AMK Event: 1-yr 5-yr

Lat: 38.3523 Lon: -121.3783 Hrs Since Last Pumped: ? cloud/sun dry/rain hot/warm/cold

Location & description of tap. Use tap from previous sample events if possible. If not, explain. _____

Photos Taken (#) 0 Condition of Tap: Wellhead: Seal/Pad:

Adjacent Contaminant Sources: Ag Field

SWL Ref. Point: TOC Purge Notes: runs frequently

TOTAL WELL DEPTH (ft): _____ SWL (ft): 75.9 STICKUP (ft): 75 CASING DIAMETER (in): 9 PVC / Steel

STANDING WATER COLUMN (ft): _____ (2" casing: 0.16) (3" casing: 0.37) (4" casing: 0.65) (5" casing: 1.0) (6" casing: 1.47) (8" casing: 2.61) (10" casing: 4.08) (12" casing: 5.88) (16" casing: 10.45) (20" casing: 16.32) WET CASING VOL. 3 Ve (gal)

Stability is achieved when pH varies by 1 SU or less over 2 minutes, AND EC by 5% or less over 2 minutes, AND Turbidity is below 10 NTU

Clock Time	Pumping Time (min)	Flow Rate (gpm)	Cumulative Flow (gals)	Temp (°C)	pH	EC (µs/cm)	Turbidity (NTU)	ORP (mV)	DO (mg/L)	Observations (color, odor, sediment, etc.)
1252	10			19.01	7.74	.32	0	55	13.94	
1258	16			19.18	7.57	.324	0	66	12.48	
1300	18			19.24	7.46	.328	0	77	11.91	

Sample Time	Sample ID	Bottle Size (mL)	Bottle Type (Amber Glass, Opaque Plastic, or Translucent Plastic), Preservative	Analyte(s)	Sample Type (Sample, Blank, Duplicate)	Sample Collection Method/Pump: Well Pump
1300	SVWQC00033-22	125	TP - H2S04	NO3+NO2	S	Notes: _____
1300	SVWQC00033-22	500	TP	TDS, Carbonate, Bicarbonate, Alkalinity (CaCO3), Cl, SO4, B, Ca, Mg, K, Na	S	Notes: _____
						Notes: _____
						Notes: _____
						Notes: _____
						Notes: _____
						Notes: _____
						Notes: _____
						Notes: _____
						Notes: _____
						Notes: _____

Notes may be continued on back of Field Sheet.

Sacramento Valley Water Quality Coalition - Well Purge and Sampling Field Sheet

Well ID: SVWQC00034 Site Name: Venzke Site Location: 22783 Venzke Rd., 96022

Date: 8/19/22 Arrival Time: 0835 Field Staff: AMK Event: 1-yr 5-yr

Lat: 40.3961 Lon: -122.207 Hrs Since Last Pumped: ~0.5 cloud/sun dry/rain hot/warm/cold hot/warm/cold

Location & description of tap. Use tap from previous sample events if possible. If not, explain. ✓

Photos Taken (#) 0 Condition of Tap: ✓ Wellhead: ✓ Seal/Pad: ✓

Adjacent Contaminant Sources: _____

SWL Ref. Point: TOC Purge Notes: Well runs every day (well depth reported)

TOTAL WELL DEPTH (ft): <u>80'</u>	SWL (ft): <u>48.03</u>	STICKUP (ft): <u>0.1</u>	CASING DIAMETER (in): <u>8.5"</u> PVC/Steel <u>Steel</u>
STANDING WATER COLUMN (ft): <u>32</u>	<small>(2" casing: 0.16) (3" casing: 0.37) (4" casing: 0.65) (5" casing: 1.0) (6" casing: 1.47) (8" casing: 2.61) (10" casing: 4.08) (12" casing: 5.88) (16" casing: 10.45) (20" casing: 16.32)</small>		WET CASING VOL. <u>3</u> Ve (gal) Ve (gal)

Stability is achieved when pH varies by 1 SU or less over 2 minutes, AND EC by 5% or less over 2 minutes, AND Turbidity is below 10 NTU

Clock Time	Pumping Time (min)	Flow Rate (gpm)	Cumulative Flow (gals)	Temp (°C)	pH	EC (µs/cm)	Turbidity (NTU)	ORP (mV)	DO (mg/L)	Observations (color, odor, sediment, etc.)
<u>0845</u>	<u>0</u>			<u>26.37</u>	<u>8.1</u>	<u>268</u>	<u>0</u>	<u>2</u>	<u>14.24</u>	
<u>0850</u>	<u>5</u>			<u>19.43</u>	<u>7.72</u>	<u>262</u>	<u>0</u>	<u>34</u>	<u>12.63</u>	
<u>0856</u>	<u>11</u>			<u>19.01</u>	<u>7.38</u>	<u>262</u>	<u>0</u>	<u>57</u>	<u>12.26</u>	
<u>0903</u>	<u>18</u>			<u>18.62</u>	<u>7.33</u>	<u>259</u>	<u>0</u>	<u>66</u>	<u>12.11</u>	
<u>0905</u>	<u>20</u>			<u>18.51</u>	<u>7.21</u>	<u>266</u>	<u>0</u>	<u>76</u>	<u>11.98</u>	

Sample Time	Sample ID	Bottle Size (mL)	Bottle Type (Amber Glass, Opaque Plastic, or Translucent Plastic), Preservative	Analyte(s)	Sample Type (Sample, Blank, Duplicate)
<u>0905</u>	<u>SVWQC00034-22</u>	<u>125</u>	<u>TP - H2S04</u>	<u>NO3+NO2</u>	<u>S</u>
<u>0905</u>	<u>SVWQC00034-22</u>	<u>500</u>	<u>TP</u>	<u>TDS, Carbonate, Bicarbonate, Alkalinity (CaCO3), Cl, SO4, B, Ca, Mg, K, Na</u>	<u>S</u>

Sample Collection Method/Pump: Well Pump

Notes: pump runs intermittently during purge.

Notes may be continued on back of Field Sheet.

GQTM Well ID	State Well Number	WCR Number	Well Use	Well Construction Information					Latitude (NAD83)	Longitude (NAD83)	Depth Bottom of Upper Zone (feet) ³	Percent Screen in Upper Zone	Explanation of Monitored Depth
				Seal Depth (feet)	Seal Mat.	Depth Total Well (feet) ^{1,2}	Depth Top of Screen (feet) ²	Depth Bottom of Screen (feet) ¹					
SVWQC00001	17N/03E-18		PWS		Cem				39.32262	-121.6786	113	N/A	The well depth is not known. WCRs suggest that all wells in vicinity are of similar depths, generally less than the bottom of the Upper Zone. Therefore, well is likely screened in the Upper Zone.
SVWQC00003	18N/02E-35		Irrig		Bent	105		105	39.36562	-121.7092	136	100%	Screens entirely in Upper Zone
SVWQC00004	18N/01W-16		PWS	50	Cem	120		120	39.4196	-121.96697	137	100%	Screens entirely in Upper Zone
SVWQC00005	22N/02W-32	369971	PWS	80	Bent	225	145	225	39.7107	-122.10609	139	0%	Older very shallow domestic wells skew delineated Upper Zone depth; recent wells are typically deeper. The well is screened at typical depth (from 145 to 225 feet) for domestic wells in the nearby sections (32 to 330 feet).
SVWQC00006	13N/01W-19	702875	PWS	60	Cem	260	180	260	38.9606	-122.01811	234	68%	Mostly in Upper Zone; well depth is less than the average domestic well depth in area (264 feet).
SVWQC00007	13N/09W-10	916600	PWS	50	Cem	121	55	105	38.98349	-122.84658	Not Mapped	N/A	Screens entirely above average domestic well depth in area (100 feet).
SVWQC00008	13N/05E-13		Dom		Cem	111		111	38.97403	-121.36062	98	N/A	Upper Zone is very shallow. Well screens are likely mostly in Upper Zone and entirely above average domestic well depth in area (127 feet).
SVWQC00009	42N/09E-25	138832	PWS	120	Cem	400	120	400	41.44681	-120.87935	Not Mapped	N/A	Outside Central Valley - Upper Zone not defined. Well intake depth is partially above average domestic well depth in area (215 feet). Well depths range from 75 to 640 feet in the area.
SVWQC00010	21N/15E-12		Dom			159		159	39.69027	-120.25014	Not Mapped	100%	Relatively shallow well; outside Central Valley Floor area - Upper Zone not defined. Likely screened mostly or entirely above average depth of nearby domestic wells (145 feet).
SVWQC00011	06N/01E-17	116111	Other	20	Cem	120	70	80	38.36561	-121.89659	207	100%	Screens entirely in Upper Zone
SVWQC00012	07N/02E-17	51591	Dom		Cem	165	115	165	38.45108	-121.77325	260	100%	Screens entirely in Upper Zone
SVWQC00013	23N/15E-30	1089364	Stock	23	Cem	203	23	203	39.8046	-120.34511	Not Mapped	N/A	Relatively shallow well; outside Central Valley - Upper Zone not defined. Screened mostly above average depth of nearby domestic wells (152 feet).
SVWQC00015	10N/02E-08		PWS		Cem	226	203	226	38.72674	-121.76936	226	100%	Screens entirely in Upper Zone
SVWQC00016	09N/02E-09	72206	PWS	80	Cem	157	134	157	38.64049	-121.76376	273	100%	Screens entirely in Upper Zone
SVWQC00017	10N/01W-18	428830	Irrig	60	Cem	210	80	210	38.70895	-122.01271	185	80%	Screens mostly in Upper Zone
SVWQC00019	13N/02W-03	2734	Dom		Cem	140		140	39.01184	-122.06906	228	100%	Screens entirely in Upper Zone
SVWQC00020	24N/03W-08	77262	Dom		Cem	152	144	152	39.9489	-122.2298	163	100%	Screens entirely in Upper Zone
SVWQC00021	18N/01W-30	E0113243	Dom	28	Bent	120	90	120	39.37719	-122.01334	142	100%	Screens entirely in Upper Zone
SVWQC00022	12N/01E-13	E067697	Dom	80	Bent	160	110	150	38.88302	-121.81911	247	100%	Screens entirely in Upper Zone
SVWQC00023	21N/02E-29		Dom			121		121	39.64656	-121.77023	141	100%	Screens entirely in Upper Zone
SVWQC00024	26N/02W-17		PWS		Cem	120		120	40.10719	-122.10759	131	100%	Screens entirely in Upper Zone
SVWQC00026	15N/09W-07		PWS	40	Cem	130	80	130	39.16774	-122.91139	Not Mapped	N/A	Shallow well; outside Central Valley - Upper Zone not defined. Screens sampling primarily above the local average domestic well depth (106 ft).
SVWQC00028	11N/03W-10	555247	Dom	20	Cem	110	90	110	38.8189	-122.18366	136	100%	Screens entirely in Upper Zone
SVWQC00031	27N/04E-04		Dom			98		98	41.07892	-121.51902	Not Mapped	N/A	Very shallow well; outside Central Valley Floor area - Upper Zone not defined. Much shallower than average depth of nearby domestic wells (230 feet).
SVWQC00032	14N/03E-23	53306	Dom			139	100	120	39.04675	-121.62959	114	68%	Screens mostly in Upper Zone, depth typical for local domestic wells.
SVWQC00033	06N/05E-24	583117	Dom	50	Cem	220	169	220	38.35233	-121.3783	200	62%	Screens mostly in Upper Zone, entirely above average local domestic well depth.
SVWQC00034	29N/03W-04	91561	Dom	20	Bent	100	75	100	40.39615	-122.20709	156	100%	Screens entirely in Upper Zone
SVWQC00035	11N/02E-13		Dom			100		100	38.80289	-121.6958	198	100%	Screens entirely in Upper Zone
SVWQC00036	22N/01W-11		Dom			154			39.7798	-121.9529	134		

Note: Table includes all GQTM network wells included in 2020 Workplan Update. Strikeout of SVWQC00016, SVWQC00031, SVWQC00032 indicate the wells were removed from the network.

¹ Bold values for total depth and bottom of screens are based on a tag of the well bottom conducted in the field; in such cases the total well depth is assumed to also be the bottom of the screen.

² In open-completion wells (open hole) the depth to top of screens is represented as the bottom of the casing and the total depth is the depth of the well borehole.

³ The Upper Zone is defined by CV-SALTS (LSCE and LWA, 2016) based on typical domestic well depths and other hydrogeologic characteristics. The depth of bottom of Upper Zone from CV-SALTS ranges from less than 100 feet to about 300 feet in the Coalition region.

PWS = public water supply; Dom = domestic; Irrig = irrigation; Bent = bentonite; Cem = cement

Site ID	Sample Date	NITRATE+nitrite (as nitrate)	Total Dissolved Solids (TDS)	Boron	Calcium	Magnesium	Potassium	Sodium	Chloride	Sulfate	Bicarbonate (as CaCO3)	Total Alkalinity	Temperature	pH (field)	Specific Conductance (FC)	Turbidity	Reduction Potential	Oxidation-Reduction (ORP)	Dissolved Oxygen	Depth to Water																			
																					UNITS:	mg/L	mg/L	mg/L	mg/L	mg/L	mg/L	mg/L	mg/L	mg/L	mg/L	mg/L	°C	pH Units	uS/cm	NTU	mV	mg/L	ft, bgs
																					MCL:	10 ¹	500/ 1,000 ²	1.0 ⁴					250/ 500 ²	250/ 500 ²				6.5/ 8.5 ³	900/ 1,600 ²				
SVWQC00001	8/17/22		4.8	420	ND	33	29	1.5	15	8	26	170	170	19.14	7.24	421	0	82	7.2	no sounder access																			
SVWQC00003	8/17/22		1.2	240	ND	23	22	1.8	16	5.1	5.7	170	170	19.1	7.31	322	0	86	3.57	12.91																			
SVWQC00004	8/17/22		4	580	0.17	76	51	3.3	55	27	38	420	420	19.69	7.36	865	0	90	3.67	pump running																			
SVWQC00005	8/19/22		4.9	330	0.22	61	22	1	23	23	29	200	200	19.97	7.08	533	0	88	10.64	pump running																			
SVWQC00006	8/16/22		3.1	310	0.31	30	28	1.7	38	33	7.5	210	210	21.33	7.6	505	0	38	6.51	pump running																			
SVWQC00007	8/16/22		0.12	190	0.091	16	26	2.1	6.6	4.2	8.1	150	150	17.14	7.45	207	0	69	7.03	56																			
SVWQC00008	8/17/22		1.6	210	0.24	12	5.5	1.5	42	34	25	82	82	20.91	7.26	310	0	60	10.77	70.23																			
SVWQC00009	8/18/22		ND	350	1.2	6.3	2.7	13	81	16	17	190	190	28.32	7.55	452	0	-87	7	pump running																			
SVWQC00010	8/18/22		ND	170	ND	17	9.8	5.3	13	1.8	2.3	110	110	16.15	7.38	221	0	-55	10.23	109.35																			
SVWQC00011	8/15/22		6.2	930	0.15	100	61	1.5	84	120	270	280	280	19.92	7.24	1330	0	65	11.7	9.68																			
SVWQC00012	8/15/22		6.5	680	0.95	62	90	2.2	48	25	48	490	490	18.73	7.1	1060	0	115	2.4	pump running																			
SVWQC00013	8/18/22		ND	670	1.9	41	16	4.5	160	210	1	330	330	12.92	7.34	1130	0	-156	12.04	25																			
SVWQC00015	8/15/22		11	650	2.5	70	55	4.1	53	82	53	350	350	19.22	7.18	977	0	83	12.47	76.82																			
SVWQC00017	8/16/22		0.74	380	1.7	42	30	3.7	41	61	30	210	210	19.47	7.62	613	0	74	11.41	79.01																			
SVWQC00019	8/16/22		6	390	0.64	33	29	1.7	54	49	20	210	210	20.09	6.88	621	0	71	9.24	89.6																			
SVWQC00020	8/19/22		15	290	ND	51	16	ND	9	9.9	19	120	120	20.71	7.24	393	0	91	10.96	119.87																			
SVWQC00021	8/17/22		0.26	320	0.13	45	26	3.5	29	6.1	24	270	270	19.55	7.65	493	0	-46	11.32	no sounder access																			
SVWQC00022	8/15/22		ND	400	0.97	39	26	5	58	10	28	310	310	17.25	7.47	614	0	-74	8.84	pump running																			
SVWQC00023	8/17/22		5.2	460	ND	58	44	1.1	13	17	62	230	230	19.02	7.21	615	0	101	11.78	59.43																			
SVWQC00024	8/19/22		2.7	330	0.45	36	27	1.9	15	27	30	140	140	18.67	6.67	432	0	103	5.34	27.65																			
SVWQC00026	8/16/22		ND	170	0.084	27	15	1.6	8.7	3.5	5.9	130	130	16.42	6.59	263	0	105	12.03	25.4																			
SVWQC00028	8/16/22		5.2	730	0.91	81	48	2.5	66	96	160	260	260	20.38	7.02	1010	0	73	11.47	no sounder access																			
SVWQC00033	8/15/22		3.5	260	ND	26	18	3.4	16	7	14	140	140	19.24	7.46	328	0	77	11.91	75.9																			
SVWQC00034	8/19/22		1.1	220	ND	19	16	3.5	15	2.9	4	130	130	18.51	7.21	266	0	76	11.98	48.03																			
SVWQC00035	8/15/22		ND	280	0.76	20	14	3.6	49	12	8.5	210	210	17.55	7.62	422	0	-102	11.99	no sounder access																			
SVWQC00036	8/17/22		0.29	600	ND	78	54	3.2	21	15	77	260	260	18.88	6.94	821	0	106	11.05	41.41																			

¹ Primary Maximum Contaminant Level (MCL) for drinking water¹ Primary Maximum Contaminant Level (MCL) for drinking water

² Secondary MCL (recommended/upper range) for drinking water² Secondary MCL (recommended/upper range) for drinking water

³ Suggested lower/upper acceptable range for drinking water

⁴ State Notification (Action) level - A health-based notification level established by the State of California for some constituents lacking MCLs; if a public water system detects a constituent at concentrations above the action level, local governing bodies must be notified.

ND = Not detected above laboratory minimum detection level or reporting limit (MDL) shown; N/A = no access to water level reading; * = field duplicate sample.

Bold values indicate results above an MCL or action level



CALIFORNIA LABORATORY SERVICES

Committed. Responsive. Flexible.

August 30, 2022

CLS Work Order #: 22H1360
COC #: 222553/554/555

Aaron King
Luhdorff & Scalmanini
500 First St.
Woodland, CA 95695

Project Name: GQTM Sac Valley

Enclosed are the results of analyses for samples received by the laboratory on 08/19/22 18:15. Samples were analyzed pursuant to client request utilizing EPA or other ELAP approved methodologies. I certify that the results are in compliance both technically and for completeness.

Analytical results are attached to this letter. Please call if we can provide additional assistance.

Sincerely,

Marc Foster, Ph.D.
Technical Director

CA SWRCB ELAP Accreditation/Registration number 1233



CALIFORNIA
LABORATORY
SERVICES

Committed. Responsive. Precise.

CHAIN OF CUSTODY

CLS ID No. 22H1360 LOG No. 222553

1/3

HIGHLIGHTED AREAS MUST BE FILLED OUT PRIOR TO ACCEPTANCE

REPORT TO:			CLIENT JOB NUMBER		ANALYSIS REQUESTED					GEOTRACKER:	
NAME AND ADDRESS ARON KING (LSCE) 508 1st St Woodland CA 95695 / 5303044598					PRESERVATIVES Alkalinity, TDS, Carbonate Bicarbonate Sulfate Chloride NO ₃ +NO ₂ (N) K, Na, B, Mg, Ca					EDF REPORT <input type="checkbox"/> YES <input type="checkbox"/> NO	
PROJECT MANAGER Nick Wilkinson PHONE# 9306616169			DESTINATION LABORATORY <input type="checkbox"/> CLS (916) 638-7301 3249 FITZGERALD RD. RANCHO CORDOVA, CA. 95742							GLOBAL ID:	
PROJECT NAME GQTM Sac Valley			<input type="checkbox"/> OTHER							STATE SYSTEM NUMBER	
SAMPLED BY AMIKELY										IF "YES" PLEASE ENTER THE SOURCE NUMBER(S).	
JOB DESCRIPTION proj. engineer										COMPOSITE:	
SITE LOCATION GQTM										TURN AROUND TIME	
										SPECIAL INSTRUCTIONS	
										OR	
										ALT. ID:	
DATE	TIME	SAMPLE IDENTIFICATION	MATRIX	CONTAINER NO.	TYPE						
8/15/22	0945	SVWQ00015-22	K2O	2							
"	1100	" " " " 22-22									
"	1135	35-22									
"	1300	37-22									
"	1600	11-22									
"	1645	12-22									
8/16/22	0850	SVWQ00017-22									
"	0850	SVWQ00017-22									INVOICE TO:
"	0955	SVWQ00018-22									
"	1345	SVWQ00007-22									PO #
"	1430	" " " " 26-22									QUOTE #
"	1625	" " " " 19-22									
Email/Address <u>aking@ksce.com</u>					PRESERVATIVES: (1) HCL (2) HNO ₃ (3) = COLD (4) = NaOH (5) = H ₂ SO ₄ (6) = Na ₂ S ₂ O ₈ (7) =						
RELINQUISHED BY (SIGN)		PRINT NAME / COMPANY		DATE / TIME		RECEIVED BY (SIGN)		PRINT NAME / COMPANY			
		ARON KING / LSCE		8/19/22 1815							
REC'D AT LAB BY:		DATE / TIME: 8/19/22 1815		CONDITIONS / COMMENTS: 4.5/5.9							
SHIPPED BY: <input type="checkbox"/> FED X		<input type="checkbox"/> UPS		<input type="checkbox"/> OTHER		AIR BILL #					

White-Lab/Terms and conditions
Yellow- Lab file copy/Terms and Conditions
Pink- Origin/Terms and Conditions
Gold-Project Mgr./Field Sampler/Terms and conditions

CHAIN OF CUSTODY

CLS ID No.: 22H1360

LOG No 222554

213

REPORT TO:

NAME AND ADDRESS
AARON KING (LSCE)
500 1st St.
Woodland CA 95695

PROJECT MANAGER
Nick Watterson PHONE # 530.861.0109

PROJECT NAME
GQTM Sac Valley

SAMPLED BY
AM King

JOB DESCRIPTION
GQTM

SITE LOCATION

CLIENT JOB NUMBER

DESTINATION LABORATORY

CLS (916) 638-7301
 3249 FITZGERALD RD.
 RANCHO CORDOVA, CA.
 95742

OTHER

ANALYSIS REQUESTED

PRESERVATIVES

NO₃+NO₂
Alkalinity, Bicarbonate
Carbonate, Sulfate, Chloride
Ca, Mg, K, Na, B, P, Si, Ca

GEOTRACKER:
 EDF REPORT
 GLOBAL ID: YES NO

CDPH WRITE ON EDT TRANSMISSION? YES NO
 STATE SYSTEM NUMBER

IF "YES" PLEASE ENTER THE SOURCE NUMBER(S).

COMPOSITE:

TURN AROUND TIME

1 DAY 2 DAY 3 DAY 5 DAY

SPECIAL INSTRUCTIONS

OR
 ALT. ID:

INVOICE TO:

P.O. #

QUOTE #

DATE	TIME	SAMPLE IDENTIFICATION	MATRIX	CONTAINER	
				NO.	TYPE
8/16/22	1735	SVWQC00006-22	H ₂ O	2	
8/17/22	09158-22			
"	1050	SVWQC00003-22			
"	1110	SVWQC20003-22			
"	114500001-22			
"	123014-22			
"	1325	21-22			
"	1425	27-22			
"	1445	SVWQC20023-22			
"	153000036-22			
8/18/22	1330	SVWQC00010-22			
"	1430	SVWQC00013-22			

Email/Address akinge@lsce.com

RELINQUISHED BY (SIGN)

[Signature]

PRINT NAME / COMPANY

AARON KING/LSCE

DATE / TIME

8/19/22 1800

PRESERVATIVES:

(1) HCL
 (2) HNO₃

(3) = COLD
 (4) = NaOH

(5) = H₂SO₄
 (6) = Na₂S₂O₈

(7) =

RECEIVED BY (SIGN)

PRINT NAME / COMPANY

REC'D AT LAB BY:

[Signature]

DATE / TIME

8/19/22 1814

SHIPPED BY:

FED X

UPS

OTHER

CONDITIONS / COMMENTS:

AIR BILL #

HIGHLIGHTED AREAS MUST BE FILLED OUT PRIOR TO ACCEPTANCE

White-Lab/Terms and conditions
 Yellow-Lab Use copy/Terms and conditions
 Pink- Origin/Terms and Conditions
 Gold-Project Mgr./Field Sampler/Terms and conditions

CLS ID No.: 22H1360 LOG No 222555

CHAIN OF CUSTODY

REPORT TO:

NAME AND ADDRESS
 ARON KING (LSCE)
 500 1st St.
 Woodland CA 95695
 PROJECT MANAGER
 Nick Watterson 950 461 0109
 PROJECT NAME
 GGTM Suez Valley
 SAMPLED BY
 Aron King
 JOB DESCRIPTION

CLIENT JOB NUMBER

DESTINATION LABORATORY

CLS (916) 638-7301
 3249 FITZGERALD RD.
 RANCHO CORDOVA, CA. 95742

OTHER

ANALYSIS REQUESTED

PRESERVATIVES

NO₃ + NO₂ (N)
 Alkalinity, Sulfate, Chloride
 P, K, Na, Mg, B, Ca

GEOTRACKER:
 EDF REPORT GLOBAL ID: YES NO

CDPH WRITE ON EDT TRANSMISSION? YES NO
 STATE SYSTEM NUMBER

IF "YES" PLEASE ENTER THE SOURCE NUMBER(S).

COMPOSITE:

TURN AROUND TIME

1 DAY
 2 DAY
 3 DAY
 5 DAY

SPECIAL INSTRUCTIONS

OR

ALT. ID:

SITE LOCATION GGTM

DATE	TIME	SAMPLE IDENTIFICATION	MATRIX	CONTAINER	
				NO.	TYPE

8/18/22	1730	SVWQC00009-22			
"	1850	SVWQC10009-22	H ₂ O	2	
8/19/22	0905	SVWQC00005-22			
8/19/22	0905	SVWQC00034-22			
"	1130	SVWQC00024-22			
"	1200	SVWQC00020-22			
"	1400	SVWQC00005-22			

INVOICE TO:

P.O. #

QUOTE #

Email/Address akings@lsce.com

RELINQUISHED BY (SIGN)

PRINT NAME / COMPANY

DATE / TIME

PRESERVATIVES:

(1) HCL
 (2) HNO₃

(3) = COLD
 (4) = NaOH

(5) = H₂SO₄
 (6) = Na₂S₂O₈

(7) =

RECEIVED BY (SIGN)

PRINT NAME / COMPANY

REC'D AT LAB BY:

DATE / TIME

SHIPPED BY:

FED X

UPS

OTHER

CONDITIONS / COMMENTS:

AIR BILL #

HIGHLIGHTED AREAS MUST BE FILLED OUT PRIOR TO ACCEPTANCE

White-Lab/Terms and conditions
 Yellow-Lab file copy/Terms and Conditions
 White-Lab/Terms and conditions
 Yellow-Lab file copy/Terms and Conditions
 God-Project Mgr./Field Sampler/Terms and conditions



CALIFORNIA LABORATORY SERVICES

Committed. Responsive. Flexible.

Luhdorff & Scalmanini 500 First St. Woodland, CA 95695	Project: GQTM Sac Valley Project Number: [none] Project Manager: Aaron King	CLS Work Order #: 22H1360 COC #: 222553/554/555
--	---	--

Conventional Chemistry Parameters by APHA/EPA Methods

Analyte	Result	Reporting Limit	Units	Dilution	Batch	Prepared	Analyzed	Method	Notes
SVWQC00015-22 (22H1360-01) Water Sampled: 08/15/22 09:45 Received: 08/19/22 18:15									
Bicarbonate as CaCO3	350	5.0	mg/L	1	2207220	08/24/22	08/24/22	SM2320B	
Carbonate as CaCO3	ND	5.0	"	"	"	"	"	"	
Chloride	82	2.5	"	5	2207100	08/22/22	08/22/22	EPA 300.0	
Hydroxide as CaCO3	ND	5.0	"	1	2207220	08/24/22	08/24/22	SM2320B	
Nitrate/Nitrite as N	11	5.0	"	50	2207178	08/23/22	08/23/22	SM4500-NO3 E	
Sulfate as SO4	53	2.5	"	5	2207100	08/22/22	08/22/22	EPA 300.0	
Total Alkalinity	350	5.0	"	1	2207220	08/24/22	08/24/22	SM2320B	
Total Dissolved Solids	650	10	"	"	2207103	08/22/22	08/23/22	SM2540C	
SVWQC00022-22 (22H1360-02) Water Sampled: 08/15/22 11:00 Received: 08/19/22 18:15									
Bicarbonate as CaCO3	310	5.0	mg/L	1	2207220	08/24/22	08/24/22	SM2320B	
Carbonate as CaCO3	ND	5.0	"	"	"	"	"	"	
Chloride	10	2.5	"	5	2207100	08/22/22	08/22/22	EPA 300.0	
Hydroxide as CaCO3	ND	5.0	"	1	2207220	08/24/22	08/24/22	SM2320B	
Nitrate/Nitrite as N	ND	0.10	"	"	2207178	08/23/22	08/23/22	SM4500-NO3 E	
Sulfate as SO4	28	2.5	"	5	2207100	08/22/22	08/22/22	EPA 300.0	
Total Alkalinity	310	5.0	"	1	2207220	08/24/22	08/24/22	SM2320B	
Total Dissolved Solids	400	10	"	"	2207103	08/22/22	08/23/22	SM2540C	
SVWQC00035-22 (22H1360-03) Water Sampled: 08/15/22 11:35 Received: 08/19/22 18:15									
Bicarbonate as CaCO3	210	5.0	mg/L	1	2207220	08/24/22	08/24/22	SM2320B	
Carbonate as CaCO3	ND	5.0	"	"	"	"	"	"	
Chloride	12	0.50	"	"	2207100	08/22/22	08/22/22	EPA 300.0	
Hydroxide as CaCO3	ND	5.0	"	"	2207220	08/24/22	08/24/22	SM2320B	
Nitrate/Nitrite as N	ND	0.10	"	"	2207178	08/23/22	08/23/22	SM4500-NO3 E	
Sulfate as SO4	8.5	0.50	"	"	2207100	08/22/22	08/22/22	EPA 300.0	
Total Alkalinity	210	5.0	"	"	2207220	08/24/22	08/24/22	SM2320B	
Total Dissolved Solids	280	10	"	"	2207103	08/22/22	08/23/22	SM2540C	



CALIFORNIA LABORATORY SERVICES

Committed. Responsive. Flexible.

Luhdorff & Scalmanini 500 First St. Woodland, CA 95695	Project: GQTM Sac Valley Project Number: [none] Project Manager: Aaron King	CLS Work Order #: 22H1360 COC #: 222553/554/555
--	---	--

Conventional Chemistry Parameters by APHA/EPA Methods

Analyte	Result	Reporting Limit	Units	Dilution	Batch	Prepared	Analyzed	Method	Notes
SVWQC00033-22 (22H1360-04) Water Sampled: 08/15/22 13:00 Received: 08/19/22 18:15									
Bicarbonate as CaCO3	140	5.0	mg/L	1	2207220	08/24/22	08/24/22	SM2320B	
Carbonate as CaCO3	ND	5.0	"	"	"	"	"	"	
Chloride	7.0	0.50	"	"	2207100	08/22/22	08/22/22	EPA 300.0	
Hydroxide as CaCO3	ND	5.0	"	"	2207220	08/24/22	08/24/22	SM2320B	
Nitrate/Nitrite as N	3.5	1.0	"	10	2207178	08/23/22	08/23/22	SM4500-NO3 E	
Sulfate as SO4	14	0.50	"	1	2207100	08/22/22	08/22/22	EPA 300.0	
Total Alkalinity	140	5.0	"	"	2207220	08/24/22	08/24/22	SM2320B	
Total Dissolved Solids	260	10	"	"	2207103	08/22/22	08/23/22	SM2540C	
SVWQC00011-22 (22H1360-05) Water Sampled: 08/15/22 16:00 Received: 08/19/22 18:15									
Bicarbonate as CaCO3	280	5.0	mg/L	1	2207220	08/24/22	08/24/22	SM2320B	
Carbonate as CaCO3	ND	5.0	"	"	"	"	"	"	
Chloride	120	5.0	"	10	2207100	08/22/22	08/22/22	EPA 300.0	
Hydroxide as CaCO3	ND	5.0	"	1	2207220	08/24/22	08/24/22	SM2320B	
Nitrate/Nitrite as N	6.2	5.0	"	50	2207178	08/23/22	08/23/22	SM4500-NO3 E	
Sulfate as SO4	270	5.0	"	10	2207100	08/22/22	08/22/22	EPA 300.0	
Total Alkalinity	280	5.0	"	1	2207220	08/24/22	08/24/22	SM2320B	
Total Dissolved Solids	930	10	"	"	2207103	08/22/22	08/23/22	SM2540C	
SVWQC00012-22 (22H1360-06) Water Sampled: 08/15/22 16:45 Received: 08/19/22 18:15									
Bicarbonate as CaCO3	490	5.0	mg/L	1	2207220	08/24/22	08/24/22	SM2320B	
Carbonate as CaCO3	ND	5.0	"	"	"	"	"	"	
Chloride	25	5.0	"	10	2207100	08/22/22	08/22/22	EPA 300.0	
Hydroxide as CaCO3	ND	5.0	"	1	2207220	08/24/22	08/24/22	SM2320B	
Nitrate/Nitrite as N	6.5	5.0	"	50	2207178	08/23/22	08/23/22	SM4500-NO3 E	
Sulfate as SO4	48	5.0	"	10	2207100	08/22/22	08/22/22	EPA 300.0	
Total Alkalinity	490	5.0	"	1	2207220	08/24/22	08/24/22	SM2320B	
Total Dissolved Solids	680	10	"	"	2207103	08/22/22	08/23/22	SM2540C	



CALIFORNIA LABORATORY SERVICES

Committed. Responsive. Flexible.

Luhdorff & Scalmanini 500 First St. Woodland, CA 95695	Project: GQTM Sac Valley Project Number: [none] Project Manager: Aaron King	CLS Work Order #: 22H1360 COC #: 222553/554/555
--	---	--

Conventional Chemistry Parameters by APHA/EPA Methods

Analyte	Result	Reporting Limit	Units	Dilution	Batch	Prepared	Analyzed	Method	Notes
SVWQC00017-22 (22H1360-07) Water Sampled: 08/16/22 08:50 Received: 08/19/22 18:15									
Bicarbonate as CaCO3	210	5.0	mg/L	1	2207220	08/24/22	08/24/22	SM2320B	
Carbonate as CaCO3	ND	5.0	"	"	"	"	"	"	
Chloride	61	2.5	"	5	2207100	08/22/22	08/22/22	EPA 300.0	
Hydroxide as CaCO3	ND	5.0	"	1	2207220	08/24/22	08/24/22	SM2320B	
Nitrate/Nitrite as N	0.74	0.50	"	5	2207178	08/23/22	08/23/22	SM4500-NO3 E	
Sulfate as SO4	30	2.5	"	"	2207100	08/22/22	08/22/22	EPA 300.0	
Total Alkalinity	210	5.0	"	1	2207220	08/24/22	08/24/22	SM2320B	
Total Dissolved Solids	380	10	"	"	2207103	08/22/22	08/23/22	SM2540C	
SVWQC10017-22 (22H1360-08) Water Sampled: 08/16/22 08:50 Received: 08/19/22 18:15									
Bicarbonate as CaCO3	ND	5.0	mg/L	1	2207220	08/24/22	08/24/22	SM2320B	
Carbonate as CaCO3	ND	5.0	"	"	"	"	"	"	
Chloride	ND	0.50	"	"	2207100	08/22/22	08/22/22	EPA 300.0	
Hydroxide as CaCO3	ND	5.0	"	"	2207220	08/24/22	08/24/22	SM2320B	
Nitrate/Nitrite as N	ND	0.10	"	"	2207178	08/23/22	08/23/22	SM4500-NO3 E	
Sulfate as SO4	ND	0.50	"	"	2207100	08/22/22	08/22/22	EPA 300.0	
Total Alkalinity	ND	5.0	"	"	2207220	08/24/22	08/24/22	SM2320B	
Total Dissolved Solids	ND	10	"	"	2207103	08/22/22	08/23/22	SM2540C	
SVWQC00028-22 (22H1360-09) Water Sampled: 08/16/22 09:55 Received: 08/19/22 18:15									
Bicarbonate as CaCO3	260	5.0	mg/L	1	2207220	08/24/22	08/24/22	SM2320B	
Carbonate as CaCO3	ND	5.0	"	"	"	"	"	"	
Chloride	96	2.5	"	5	2207100	08/22/22	08/22/22	EPA 300.0	
Hydroxide as CaCO3	ND	5.0	"	1	2207220	08/24/22	08/24/22	SM2320B	
Nitrate/Nitrite as N	5.2	2.0	"	20	2207178	08/23/22	08/23/22	SM4500-NO3 E	
Sulfate as SO4	160	2.5	"	5	2207100	08/22/22	08/22/22	EPA 300.0	
Total Alkalinity	260	5.0	"	1	2207220	08/24/22	08/24/22	SM2320B	
Total Dissolved Solids	730	10	"	"	2207103	08/22/22	08/23/22	SM2540C	




CALIFORNIA LABORATORY SERVICES

Committed. Responsive. Flexible.

Luhdorff & Scalmanini 500 First St. Woodland, CA 95695	Project: GQTM Sac Valley Project Number: [none] Project Manager: Aaron King	CLS Work Order #: 22H1360 COC #: 222553/554/555
--	---	--

Conventional Chemistry Parameters by APHA/EPA Methods

Analyte	Result	Reporting Limit	Units	Dilution	Batch	Prepared	Analyzed	Method	Notes
SVWQC0007-22 (22H1360-10) Water Sampled: 08/16/22 13:45 Received: 08/19/22 18:15									
Bicarbonate as CaCO3	150	5.0	mg/L	1	2207220	08/24/22	08/24/22	SM2320B	
Carbonate as CaCO3	ND	5.0	"	"	"	"	"	"	
Chloride	4.2	0.50	"	"	2207100	08/22/22	08/22/22	EPA 300.0	
Hydroxide as CaCO3	ND	5.0	"	"	2207220	08/24/22	08/24/22	SM2320B	
Nitrate/Nitrite as N	0.12	0.10	"	"	2207178	08/23/22	08/23/22	SM4500-NO3 E	
Sulfate as SO4	8.1	0.50	"	"	2207100	08/22/22	08/22/22	EPA 300.0	
Total Alkalinity	150	5.0	"	"	2207220	08/24/22	08/24/22	SM2320B	
Total Dissolved Solids	190	10	"	"	2207103	08/22/22	08/23/22	SM2540C	
SVWQC00026-22 (22H1360-11) Water Sampled: 08/16/22 14:30 Received: 08/19/22 18:15									
Bicarbonate as CaCO3	130	5.0	mg/L	1	2207220	08/24/22	08/24/22	SM2320B	
Carbonate as CaCO3	ND	5.0	"	"	"	"	"	"	
Chloride	3.5	0.50	"	"	2207100	08/22/22	08/22/22	EPA 300.0	
Hydroxide as CaCO3	ND	5.0	"	"	2207220	08/24/22	08/24/22	SM2320B	
Nitrate/Nitrite as N	ND	0.10	"	"	2207178	08/23/22	08/23/22	SM4500-NO3 E	
Sulfate as SO4	5.9	0.50	"	"	2207100	08/22/22	08/22/22	EPA 300.0	
Total Alkalinity	130	5.0	"	"	2207220	08/24/22	08/24/22	SM2320B	
Total Dissolved Solids	170	10	"	"	2207103	08/22/22	08/23/22	SM2540C	
SVWQC00019-22 (22H1360-12) Water Sampled: 08/16/22 16:25 Received: 08/19/22 18:15									
Bicarbonate as CaCO3	210	5.0	mg/L	1	2207220	08/24/22	08/24/22	SM2320B	
Carbonate as CaCO3	ND	5.0	"	"	"	"	"	"	
Chloride	49	2.5	"	5	2207100	08/22/22	08/22/22	EPA 300.0	
Hydroxide as CaCO3	ND	5.0	"	1	2207220	08/24/22	08/24/22	SM2320B	
Nitrate/Nitrite as N	6.0	2.0	"	20	2207178	08/23/22	08/23/22	SM4500-NO3 E	
Sulfate as SO4	20	2.5	"	5	2207100	08/22/22	08/22/22	EPA 300.0	
Total Alkalinity	210	5.0	"	1	2207220	08/24/22	08/24/22	SM2320B	
Total Dissolved Solids	390	10	"	"	2207103	08/22/22	08/23/22	SM2540C	



CALIFORNIA LABORATORY SERVICES

Committed. Responsive. Flexible.

Luhdorff & Scalmanini 500 First St. Woodland, CA 95695	Project: GQTM Sac Valley Project Number: [none] Project Manager: Aaron King	CLS Work Order #: 22H1360 COC #: 222553/554/555
--	---	--

Conventional Chemistry Parameters by APHA/EPA Methods

Analyte	Result	Reporting Limit	Units	Dilution	Batch	Prepared	Analyzed	Method	Notes
SVWQC00006-22 (22H1360-13) Water Sampled: 08/16/22 17:35 Received: 08/19/22 18:15									
Bicarbonate as CaCO3	210	5.0	mg/L	1	2207220	08/24/22	08/24/22	SM2320B	
Carbonate as CaCO3	ND	5.0	"	"	"	"	"	"	
Chloride	33	2.5	"	5	2207100	08/22/22	08/22/22	EPA 300.0	
Hydroxide as CaCO3	ND	5.0	"	1	2207220	08/24/22	08/24/22	SM2320B	
Nitrate/Nitrite as N	3.1	1.0	"	10	2207357	08/29/22	08/29/22	SM4500-NO3 E	
Sulfate as SO4	7.5	2.5	"	5	2207100	08/22/22	08/22/22	EPA 300.0	
Total Alkalinity	210	5.0	"	1	2207220	08/24/22	08/24/22	SM2320B	
Total Dissolved Solids	310	10	"	"	2207103	08/22/22	08/23/22	SM2540C	
SVWQC00008-22 (22H1360-14) Water Sampled: 08/17/22 09:25 Received: 08/19/22 18:15									
Bicarbonate as CaCO3	82	5.0	mg/L	1	2207220	08/24/22	08/24/22	SM2320B	
Carbonate as CaCO3	ND	5.0	"	"	"	"	"	"	
Chloride	34	0.50	"	"	2207100	08/22/22	08/22/22	EPA 300.0	
Hydroxide as CaCO3	ND	5.0	"	"	2207220	08/24/22	08/24/22	SM2320B	
Nitrate/Nitrite as N	1.6	0.50	"	5	2207357	08/29/22	08/29/22	SM4500-NO3 E	
Sulfate as SO4	25	0.50	"	1	2207100	08/22/22	08/22/22	EPA 300.0	
Total Alkalinity	82	5.0	"	"	2207220	08/24/22	08/24/22	SM2320B	
Total Dissolved Solids	210	10	"	"	2207103	08/22/22	08/23/22	SM2540C	
SVWQC00003-22 (22H1360-15) Water Sampled: 08/17/22 10:50 Received: 08/19/22 18:15									
Bicarbonate as CaCO3	170	5.0	mg/L	1	2207220	08/24/22	08/24/22	SM2320B	
Carbonate as CaCO3	ND	5.0	"	"	"	"	"	"	
Chloride	5.1	0.50	"	"	2207100	08/22/22	08/22/22	EPA 300.0	
Hydroxide as CaCO3	ND	5.0	"	"	2207220	08/24/22	08/24/22	SM2320B	
Nitrate/Nitrite as N	1.2	0.50	"	5	2207357	08/29/22	08/29/22	SM4500-NO3 E	
Sulfate as SO4	5.7	0.50	"	1	2207100	08/22/22	08/22/22	EPA 300.0	
Total Alkalinity	170	5.0	"	"	2207220	08/24/22	08/24/22	SM2320B	
Total Dissolved Solids	240	10	"	"	2207103	08/22/22	08/23/22	SM2540C	



CALIFORNIA LABORATORY SERVICES

Committed. Responsive. Flexible.

Luhdorff & Scalmanini 500 First St. Woodland, CA 95695	Project: GQTM Sac Valley Project Number: [none] Project Manager: Aaron King	CLS Work Order #: 22H1360 COC #: 222553/554/555
--	---	--

Conventional Chemistry Parameters by APHA/EPA Methods

Analyte	Result	Reporting Limit	Units	Dilution	Batch	Prepared	Analyzed	Method	Notes
SVWQC20003-22 (22H1360-16) Water Sampled: 08/17/22 11:10 Received: 08/19/22 18:15									
Bicarbonate as CaCO3	160	5.0	mg/L	1	2207220	08/24/22	08/24/22	SM2320B	
Carbonate as CaCO3	ND	5.0	"	"	"	"	"	"	
Chloride	5.2	0.50	"	"	2207100	08/22/22	08/22/22	EPA 300.0	
Hydroxide as CaCO3	ND	5.0	"	"	2207220	08/24/22	08/24/22	SM2320B	
Nitrate/Nitrite as N	1.4	0.50	"	5	2207357	08/29/22	08/29/22	SM4500-NO3 E	
Sulfate as SO4	5.7	0.50	"	1	2207100	08/22/22	08/22/22	EPA 300.0	
Total Alkalinity	160	5.0	"	"	2207220	08/24/22	08/24/22	SM2320B	
Total Dissolved Solids	230	10	"	"	2207103	08/22/22	08/23/22	SM2540C	
SVWQC00001-22 (22H1360-17) Water Sampled: 08/17/22 11:45 Received: 08/19/22 18:15									
Bicarbonate as CaCO3	170	5.0	mg/L	1	2207220	08/24/22	08/24/22	SM2320B	
Carbonate as CaCO3	ND	5.0	"	"	"	"	"	"	
Chloride	8.0	2.5	"	5	2207105	08/22/22	08/22/22	EPA 300.0	
Hydroxide as CaCO3	ND	5.0	"	1	2207220	08/24/22	08/24/22	SM2320B	
Nitrate/Nitrite as N	4.8	1.0	"	10	2207357	08/29/22	08/29/22	SM4500-NO3 E	
Sulfate as SO4	26	2.5	"	5	2207105	08/22/22	08/22/22	EPA 300.0	
Total Alkalinity	170	5.0	"	1	2207220	08/24/22	08/24/22	SM2320B	
Total Dissolved Solids	420	10	"	"	2207103	08/22/22	08/23/22	SM2540C	
SVWQC00004-22 (22H1360-18) Water Sampled: 08/17/22 12:30 Received: 08/19/22 18:15									
Bicarbonate as CaCO3	420	5.0	mg/L	1	2207220	08/24/22	08/24/22	SM2320B	
Carbonate as CaCO3	ND	5.0	"	"	"	"	"	"	
Chloride	27	5.0	"	10	2207105	08/22/22	08/22/22	EPA 300.0	
Hydroxide as CaCO3	ND	5.0	"	1	2207220	08/24/22	08/24/22	SM2320B	
Nitrate/Nitrite as N	4.0	1.0	"	10	2207357	08/29/22	08/29/22	SM4500-NO3 E	
Sulfate as SO4	38	5.0	"	"	2207105	08/22/22	08/22/22	EPA 300.0	
Total Alkalinity	420	5.0	"	1	2207220	08/24/22	08/24/22	SM2320B	
Total Dissolved Solids	580	10	"	"	2207103	08/22/22	08/23/22	SM2540C	



CALIFORNIA LABORATORY SERVICES

Committed. Responsive. Flexible.

Luhdorff & Scalmanini 500 First St. Woodland, CA 95695	Project: GQTM Sac Valley Project Number: [none] Project Manager: Aaron King	CLS Work Order #: 22H1360 COC #: 222553/554/555
--	---	--

Conventional Chemistry Parameters by APHA/EPA Methods

Analyte	Result	Reporting Limit	Units	Dilution	Batch	Prepared	Analyzed	Method	Notes
SVWQC00021-22 (22H1360-19) Water Sampled: 08/17/22 13:25 Received: 08/19/22 18:15									
Bicarbonate as CaCO3	270	5.0	mg/L	1	2207220	08/24/22	08/24/22	SM2320B	
Carbonate as CaCO3	ND	5.0	"	"	"	"	"	"	
Chloride	6.1	2.5	"	5	2207105	08/22/22	08/22/22	EPA 300.0	
Hydroxide as CaCO3	ND	5.0	"	1	2207220	08/24/22	08/24/22	SM2320B	
Nitrate/Nitrite as N	0.26	0.10	"	"	2207357	08/29/22	08/29/22	SM4500-NO3 E	
Sulfate as SO4	24	2.5	"	5	2207105	08/22/22	08/22/22	EPA 300.0	
Total Alkalinity	270	5.0	"	1	2207220	08/24/22	08/24/22	SM2320B	
Total Dissolved Solids	320	10	"	"	2207103	08/22/22	08/23/22	SM2540C	
SVWQC00023-22 (22H1360-20) Water Sampled: 08/17/22 14:25 Received: 08/19/22 18:15									
Bicarbonate as CaCO3	230	5.0	mg/L	1	2207313	08/26/22	08/26/22	SM2320B	
Carbonate as CaCO3	ND	5.0	"	"	"	"	"	"	
Chloride	17	2.5	"	5	2207105	08/22/22	08/22/22	EPA 300.0	
Hydroxide as CaCO3	ND	5.0	"	1	2207313	08/26/22	08/26/22	SM2320B	
Nitrate/Nitrite as N	5.2	2.0	"	20	2207357	08/29/22	08/29/22	SM4500-NO3 E	
Sulfate as SO4	62	2.5	"	5	2207105	08/22/22	08/22/22	EPA 300.0	
Total Alkalinity	230	5.0	"	1	2207313	08/26/22	08/26/22	SM2320B	
Total Dissolved Solids	460	10	"	"	2207175	08/23/22	08/25/22	SM2540C	
SVWQC20023-22 (22H1360-21) Water Sampled: 08/17/22 14:45 Received: 08/19/22 18:15									
Bicarbonate as CaCO3	230	5.0	mg/L	1	2207313	08/26/22	08/26/22	SM2320B	
Carbonate as CaCO3	ND	5.0	"	"	"	"	"	"	
Chloride	18	2.5	"	5	2207105	08/22/22	08/22/22	EPA 300.0	
Hydroxide as CaCO3	ND	5.0	"	1	2207313	08/26/22	08/26/22	SM2320B	
Nitrate/Nitrite as N	56	10	"	100	2207357	08/29/22	08/29/22	SM4500-NO3 E	
Sulfate as SO4	63	2.5	"	5	2207105	08/22/22	08/22/22	EPA 300.0	
Total Alkalinity	230	5.0	"	1	2207313	08/26/22	08/26/22	SM2320B	
Total Dissolved Solids	440	10	"	"	2207175	08/23/22	08/25/22	SM2540C	



CALIFORNIA LABORATORY SERVICES

Committed. Responsive. Flexible.

Luhdorff & Scalmanini 500 First St. Woodland, CA 95695	Project: GQTM Sac Valley Project Number: [none] Project Manager: Aaron King	CLS Work Order #: 22H1360 COC #: 222553/554/555
--	---	--

Conventional Chemistry Parameters by APHA/EPA Methods

Analyte	Result	Reporting Limit	Units	Dilution	Batch	Prepared	Analyzed	Method	Notes
SVWQC00036-22 (22H1360-22) Water Sampled: 08/17/22 15:30 Received: 08/19/22 18:15									
Bicarbonate as CaCO3	260	5.0	mg/L	1	2207313	08/26/22	08/26/22	SM2320B	
Carbonate as CaCO3	ND	5.0	"	"	"	"	"	"	
Chloride	15	2.5	"	5	2207105	08/22/22	08/22/22	EPA 300.0	
Hydroxide as CaCO3	ND	5.0	"	1	2207313	08/26/22	08/26/22	SM2320B	
Nitrate/Nitrite as N	0.29	0.10	"	"	2207357	08/29/22	08/29/22	SM4500-NO3 E	
Sulfate as SO4	77	2.5	"	5	2207105	08/22/22	08/22/22	EPA 300.0	
Total Alkalinity	260	5.0	"	1	2207313	08/26/22	08/26/22	SM2320B	
Total Dissolved Solids	600	10	"	"	2207175	08/23/22	08/25/22	SM2540C	
SVWQC00010-22 (22H1360-23) Water Sampled: 08/18/22 13:30 Received: 08/19/22 18:15									
Bicarbonate as CaCO3	110	5.0	mg/L	1	2207313	08/26/22	08/26/22	SM2320B	
Carbonate as CaCO3	ND	5.0	"	"	"	"	"	"	
Chloride	1.8	0.50	"	"	2207105	08/22/22	08/22/22	EPA 300.0	
Hydroxide as CaCO3	ND	5.0	"	"	2207313	08/26/22	08/26/22	SM2320B	
Nitrate/Nitrite as N	ND	0.10	"	"	2207357	08/29/22	08/29/22	SM4500-NO3 E	
Sulfate as SO4	2.3	0.50	"	"	2207105	08/22/22	08/22/22	EPA 300.0	
Total Alkalinity	110	5.0	"	"	2207313	08/26/22	08/26/22	SM2320B	
Total Dissolved Solids	170	10	"	"	2207175	08/23/22	08/25/22	SM2540C	
SVWQC00013-22 (22H1360-24) Water Sampled: 08/18/22 14:30 Received: 08/19/22 18:15									
Bicarbonate as CaCO3	330	5.0	mg/L	1	2207313	08/26/22	08/26/22	SM2320B	
Carbonate as CaCO3	ND	5.0	"	"	"	"	"	"	
Chloride	210	10	"	20	2207105	08/22/22	08/22/22	EPA 300.0	
Hydroxide as CaCO3	ND	5.0	"	1	2207313	08/26/22	08/26/22	SM2320B	
Nitrate/Nitrite as N	ND	0.10	"	"	2207357	08/29/22	08/29/22	SM4500-NO3 E	
Sulfate as SO4	1.0	0.50	"	"	2207105	08/22/22	08/22/22	EPA 300.0	
Total Alkalinity	330	5.0	"	"	2207313	08/26/22	08/26/22	SM2320B	
Total Dissolved Solids	670	10	"	"	2207175	08/23/22	08/25/22	SM2540C	



CALIFORNIA LABORATORY SERVICES

Committed. Responsive. Flexible.

Luhdorff & Scalmanini 500 First St. Woodland, CA 95695	Project: GQTM Sac Valley Project Number: [none] Project Manager: Aaron King	CLS Work Order #: 22H1360 COC #: 222553/554/555
--	---	--

Conventional Chemistry Parameters by APHA/EPA Methods

Analyte	Result	Reporting Limit	Units	Dilution	Batch	Prepared	Analyzed	Method	Notes
SVWQC00009-22 (22H1360-25) Water Sampled: 08/18/22 17:30 Received: 08/19/22 18:15									
Bicarbonate as CaCO3	190	5.0	mg/L	1	2207313	08/26/22	08/26/22	SM2320B	
Carbonate as CaCO3	ND	5.0	"	"	"	"	"	"	
Chloride	16	2.5	"	5	2207105	08/22/22	08/22/22	EPA 300.0	
Hydroxide as CaCO3	ND	5.0	"	1	2207313	08/26/22	08/26/22	SM2320B	
Nitrate/Nitrite as N	ND	0.10	"	"	2207357	08/29/22	08/29/22	SM4500-NO3 E	
Sulfate as SO4	17	2.5	"	5	2207105	08/22/22	08/22/22	EPA 300.0	
Total Alkalinity	190	5.0	"	1	2207313	08/26/22	08/26/22	SM2320B	
Total Dissolved Solids	350	10	"	"	2207175	08/23/22	08/25/22	SM2540C	
SVWQC10009-22 (22H1360-26) Water Sampled: 08/18/22 18:50 Received: 08/19/22 18:15									
Bicarbonate as CaCO3	ND	5.0	mg/L	1	2207313	08/26/22	08/26/22	SM2320B	
Carbonate as CaCO3	ND	5.0	"	"	"	"	"	"	
Chloride	ND	0.50	"	"	2207105	08/22/22	08/22/22	EPA 300.0	
Hydroxide as CaCO3	ND	5.0	"	"	2207313	08/26/22	08/26/22	SM2320B	
Nitrate/Nitrite as N	ND	0.10	"	"	2207357	08/29/22	08/29/22	SM4500-NO3 E	
Sulfate as SO4	ND	0.50	"	"	2207105	08/22/22	08/22/22	EPA 300.0	
Total Alkalinity	ND	5.0	"	"	2207313	08/26/22	08/26/22	SM2320B	
Total Dissolved Solids	ND	10	"	"	2207175	08/23/22	08/25/22	SM2540C	
SVWQC00034-22 (22H1360-27) Water Sampled: 08/19/22 09:05 Received: 08/19/22 18:15									
Bicarbonate as CaCO3	130	5.0	mg/L	1	2207313	08/26/22	08/26/22	SM2320B	
Carbonate as CaCO3	ND	5.0	"	"	"	"	"	"	
Chloride	2.9	0.50	"	"	2207105	08/22/22	08/22/22	EPA 300.0	
Hydroxide as CaCO3	ND	5.0	"	"	2207313	08/26/22	08/26/22	SM2320B	
Nitrate/Nitrite as N	1.1	0.50	"	5	2207357	08/29/22	08/29/22	SM4500-NO3 E	
Sulfate as SO4	4.0	0.50	"	1	2207105	08/22/22	08/22/22	EPA 300.0	
Total Alkalinity	130	5.0	"	"	2207313	08/26/22	08/26/22	SM2320B	
Total Dissolved Solids	220	10	"	"	2207175	08/23/22	08/25/22	SM2540C	



CALIFORNIA LABORATORY SERVICES

Committed. Responsive. Flexible.

Luhdorff & Scalmanini 500 First St. Woodland, CA 95695	Project: GQTM Sac Valley Project Number: [none] Project Manager: Aaron King	CLS Work Order #: 22H1360 COC #: 222553/554/555
--	---	--

Conventional Chemistry Parameters by APHA/EPA Methods

Analyte	Result	Reporting Limit	Units	Dilution	Batch	Prepared	Analyzed	Method	Notes
SVWQC00024-22 (22H1360-28) Water Sampled: 08/19/22 11:30 Received: 08/19/22 18:15									
Bicarbonate as CaCO3	140	5.0	mg/L	1	2207313	08/26/22	08/26/22	SM2320B	
Carbonate as CaCO3	ND	5.0	"	"	"	"	"	"	
Chloride	27	2.5	"	5	2207105	08/22/22	08/22/22	EPA 300.0	
Hydroxide as CaCO3	ND	5.0	"	1	2207313	08/26/22	08/26/22	SM2320B	
Nitrate/Nitrite as N	2.7	1.0	"	10	2207357	08/29/22	08/29/22	SM4500-NO3 E	
Sulfate as SO4	30	2.5	"	5	2207105	08/22/22	08/22/22	EPA 300.0	
Total Alkalinity	140	5.0	"	1	2207313	08/26/22	08/26/22	SM2320B	
Total Dissolved Solids	330	10	"	"	2207175	08/23/22	08/25/22	SM2540C	
SVWQC00020-22 (22H1360-29) Water Sampled: 08/19/22 12:00 Received: 08/19/22 18:15									
Bicarbonate as CaCO3	120	5.0	mg/L	1	2207313	08/26/22	08/26/22	SM2320B	
Carbonate as CaCO3	ND	5.0	"	"	"	"	"	"	
Chloride	9.9	2.5	"	5	2207105	08/22/22	08/22/22	EPA 300.0	
Hydroxide as CaCO3	ND	5.0	"	1	2207313	08/26/22	08/26/22	SM2320B	
Nitrate/Nitrite as N	15	5.0	"	50	2207357	08/29/22	08/29/22	SM4500-NO3 E	
Sulfate as SO4	19	2.5	"	5	2207105	08/22/22	08/22/22	EPA 300.0	
Total Alkalinity	120	5.0	"	1	2207313	08/26/22	08/26/22	SM2320B	
Total Dissolved Solids	290	10	"	"	2207175	08/23/22	08/25/22	SM2540C	
SVWQC00005-22 (22H1360-30) Water Sampled: 08/19/22 14:00 Received: 08/19/22 18:15									
Bicarbonate as CaCO3	200	5.0	mg/L	1	2207313	08/26/22	08/26/22	SM2320B	
Carbonate as CaCO3	ND	5.0	"	"	"	"	"	"	
Chloride	23	2.5	"	5	2207105	08/22/22	08/22/22	EPA 300.0	
Hydroxide as CaCO3	ND	5.0	"	1	2207313	08/26/22	08/26/22	SM2320B	
Nitrate/Nitrite as N	4.9	2.0	"	20	2207357	08/29/22	08/29/22	SM4500-NO3 E	
Sulfate as SO4	29	2.5	"	5	2207105	08/22/22	08/22/22	EPA 300.0	
Total Alkalinity	200	5.0	"	1	2207313	08/26/22	08/26/22	SM2320B	
Total Dissolved Solids	330	10	"	"	2207175	08/23/22	08/25/22	SM2540C	



CALIFORNIA LABORATORY SERVICES

Committed. Responsive. Flexible.

Luhdorff & Scalmanini 500 First St. Woodland, CA 95695	Project: GQTM Sac Valley Project Number: [none] Project Manager: Aaron King	CLS Work Order #: 22H1360 COC #: 222553/554/555
--	---	--

Metals by EPA 200 Series Methods

Analyte	Result	Reporting Limit	Units	Dilution	Batch	Prepared	Analyzed	Method	Notes
SVWQC00015-22 (22H1360-01) Water Sampled: 08/15/22 09:45 Received: 08/19/22 18:15									
Boron	2500	50	µg/L	1	2207153	08/23/22	08/23/22	EPA 200.7	
Calcium	7000	1000	"	"	"	"	"	"	
Magnesium	5500	1000	"	"	"	"	"	"	
Potassium	4100	1000	"	"	"	"	"	"	
Sodium	5300	1000	"	"	"	"	"	"	
SVWQC00022-22 (22H1360-02) Water Sampled: 08/15/22 11:00 Received: 08/19/22 18:15									
Boron	970	50	µg/L	1	2207153	08/23/22	08/23/22	EPA 200.7	
Calcium	3900	1000	"	"	"	"	"	"	
Magnesium	2600	1000	"	"	"	"	"	"	
Potassium	5000	1000	"	"	"	"	"	"	
Sodium	5800	1000	"	"	"	"	"	"	
SVWQC00035-22 (22H1360-03) Water Sampled: 08/15/22 11:35 Received: 08/19/22 18:15									
Boron	760	50	µg/L	1	2207153	08/23/22	08/23/22	EPA 200.7	
Calcium	2000	1000	"	"	"	"	"	"	
Magnesium	1400	1000	"	"	"	"	"	"	
Potassium	3600	1000	"	"	"	"	"	"	
Sodium	4900	1000	"	"	"	"	"	"	
SVWQC00033-22 (22H1360-04) Water Sampled: 08/15/22 13:00 Received: 08/19/22 18:15									
Boron	ND	50	µg/L	1	2207153	08/23/22	08/23/22	EPA 200.7	
Calcium	2600	1000	"	"	"	"	"	"	
Magnesium	1800	1000	"	"	"	"	"	"	
Potassium	3400	1000	"	"	"	"	"	"	
Sodium	1600	1000	"	"	"	"	"	"	



CALIFORNIA LABORATORY SERVICES

Committed. Responsive. Flexible.

Luhdorff & Scalmanini 500 First St. Woodland, CA 95695	Project: GQTM Sac Valley Project Number: [none] Project Manager: Aaron King	CLS Work Order #: 22H1360 COC #: 222553/554/555
--	---	--

Metals by EPA 200 Series Methods

Analyte	Result	Reporting Limit	Units	Dilution	Batch	Prepared	Analyzed	Method	Notes
SVWQC00011-22 (22H1360-05) Water Sampled: 08/15/22 16:00 Received: 08/19/22 18:15									
Boron	150	50	µg/L	1	2207153	08/23/22	08/23/22	EPA 200.7	
Calcium	100000	1000	"	"	"	"	"	"	
Magnesium	61000	1000	"	"	"	"	"	"	
Potassium	1500	1000	"	"	"	"	"	"	
Sodium	84000	1000	"	"	"	"	"	"	
SVWQC00012-22 (22H1360-06) Water Sampled: 08/15/22 16:45 Received: 08/19/22 18:15									
Boron	950	50	µg/L	1	2207153	08/23/22	08/23/22	EPA 200.7	
Calcium	62000	1000	"	"	"	"	"	"	
Magnesium	90000	1000	"	"	"	"	"	"	
Potassium	2200	1000	"	"	"	"	"	"	
Sodium	48000	1000	"	"	"	"	"	"	
SVWQC00017-22 (22H1360-07) Water Sampled: 08/16/22 08:50 Received: 08/19/22 18:15									
Boron	1700	50	µg/L	1	2207153	08/23/22	08/23/22	EPA 200.7	
Calcium	42000	1000	"	"	"	"	"	"	
Magnesium	30000	1000	"	"	"	"	"	"	
Potassium	3700	1000	"	"	"	"	"	"	
Sodium	41000	1000	"	"	"	"	"	"	
SVWQC10017-22 (22H1360-08) Water Sampled: 08/16/22 08:50 Received: 08/19/22 18:15									
Boron	ND	50	µg/L	1	2207153	08/23/22	08/23/22	EPA 200.7	
Calcium	ND	1000	"	"	"	"	"	"	
Magnesium	ND	1000	"	"	"	"	"	"	
Potassium	ND	1000	"	"	"	"	"	"	
Sodium	ND	1000	"	"	"	"	"	"	



CALIFORNIA LABORATORY SERVICES

Committed. Responsive. Flexible.

Luhdorff & Scalmanini 500 First St. Woodland, CA 95695	Project: GQTM Sac Valley Project Number: [none] Project Manager: Aaron King	CLS Work Order #: 22H1360 COC #: 222553/554/555
--	---	--

Metals by EPA 200 Series Methods

Analyte	Result	Reporting Limit	Units	Dilution	Batch	Prepared	Analyzed	Method	Notes
SVWQC00028-22 (22H1360-09) Water Sampled: 08/16/22 09:55 Received: 08/19/22 18:15									
Boron	910	50	µg/L	1	2207153	08/23/22	08/23/22	EPA 200.7	
Calcium	81000	1000	"	"	"	"	"	"	
Magnesium	48000	1000	"	"	"	"	"	"	
Potassium	2500	1000	"	"	"	"	"	"	
Sodium	66000	1000	"	"	"	"	"	"	
SVWQC00007-22 (22H1360-10) Water Sampled: 08/16/22 13:45 Received: 08/19/22 18:15									
Boron	91	50	µg/L	1	2207153	08/23/22	08/23/22	EPA 200.7	
Calcium	16000	1000	"	"	"	"	"	"	
Magnesium	26000	1000	"	"	"	"	"	"	
Potassium	2100	1000	"	"	"	"	"	"	
Sodium	6600	1000	"	"	"	"	"	"	
SVWQC00026-22 (22H1360-11) Water Sampled: 08/16/22 14:30 Received: 08/19/22 18:15									
Boron	84	50	µg/L	1	2207153	08/23/22	08/23/22	EPA 200.7	
Calcium	27000	1000	"	"	"	"	"	"	
Magnesium	15000	1000	"	"	"	"	"	"	
Potassium	1600	1000	"	"	"	"	"	"	
Sodium	8700	1000	"	"	"	"	"	"	
SVWQC00019-22 (22H1360-12) Water Sampled: 08/16/22 16:25 Received: 08/19/22 18:15									
Boron	640	50	µg/L	1	2207153	08/23/22	08/23/22	EPA 200.7	
Calcium	33000	1000	"	"	"	"	"	"	
Magnesium	29000	1000	"	"	"	"	"	"	
Potassium	1700	1000	"	"	"	"	"	"	
Sodium	54000	1000	"	"	"	"	"	"	



CALIFORNIA LABORATORY SERVICES

Committed. Responsive. Flexible.

Luhdorff & Scalmanini 500 First St. Woodland, CA 95695	Project: GQTM Sac Valley Project Number: [none] Project Manager: Aaron King	CLS Work Order #: 22H1360 COC #: 222553/554/555
--	---	--

Metals by EPA 200 Series Methods

Analyte	Result	Reporting Limit	Units	Dilution	Batch	Prepared	Analyzed	Method	Notes
SVWQC00006-22 (22H1360-13) Water Sampled: 08/16/22 17:35 Received: 08/19/22 18:15									
Boron	310	50	µg/L	1	2207153	08/23/22	08/23/22	EPA 200.7	
Calcium	3000	1000	"	"	"	"	"	"	
Magnesium	2800	1000	"	"	"	"	"	"	
Potassium	1700	1000	"	"	"	"	"	"	
Sodium	3800	1000	"	"	"	"	"	"	
SVWQC00008-22 (22H1360-14) Water Sampled: 08/17/22 09:25 Received: 08/19/22 18:15									
Boron	240	50	µg/L	1	2207153	08/23/22	08/23/22	EPA 200.7	
Calcium	12000	1000	"	"	"	"	"	"	
Magnesium	5500	1000	"	"	"	"	"	"	
Potassium	1500	1000	"	"	"	"	"	"	
Sodium	42000	1000	"	"	"	"	"	"	
SVWQC00003-22 (22H1360-15) Water Sampled: 08/17/22 10:50 Received: 08/19/22 18:15									
Boron	ND	50	µg/L	1	2207153	08/23/22	08/23/22	EPA 200.7	
Calcium	23000	1000	"	"	"	"	"	"	
Magnesium	22000	1000	"	"	"	"	"	"	
Potassium	1800	1000	"	"	"	"	"	"	
Sodium	16000	1000	"	"	"	"	"	"	
SVWQC20003-22 (22H1360-16) Water Sampled: 08/17/22 11:10 Received: 08/19/22 18:15									
Boron	ND	50	µg/L	1	2207153	08/23/22	08/23/22	EPA 200.7	
Calcium	23000	1000	"	"	"	"	"	"	
Magnesium	21000	1000	"	"	"	"	"	"	
Potassium	1800	1000	"	"	"	"	"	"	
Sodium	16000	1000	"	"	"	"	"	"	



CALIFORNIA LABORATORY SERVICES

Committed. Responsive. Flexible.

Luhdorff & Scalmanini 500 First St. Woodland, CA 95695	Project: GQTM Sac Valley Project Number: [none] Project Manager: Aaron King	CLS Work Order #: 22H1360 COC #: 222553/554/555
--	---	--

Metals by EPA 200 Series Methods

Analyte	Result	Reporting Limit	Units	Dilution	Batch	Prepared	Analyzed	Method	Notes
SVWQC00001-22 (22H1360-17) Water Sampled: 08/17/22 11:45 Received: 08/19/22 18:15									
Boron	ND	50	µg/L	1	2207153	08/23/22	08/23/22	EPA 200.7	
Calcium	33000	1000	"	"	"	"	"	"	
Magnesium	29000	1000	"	"	"	"	"	"	
Potassium	1500	1000	"	"	"	"	"	"	
Sodium	15000	1000	"	"	"	"	"	"	
SVWQC00004-22 (22H1360-18) Water Sampled: 08/17/22 12:30 Received: 08/19/22 18:15									
Boron	170	50	µg/L	1	2207153	08/23/22	08/23/22	EPA 200.7	
Calcium	76000	1000	"	"	"	"	"	"	
Magnesium	51000	1000	"	"	"	"	"	"	
Potassium	3300	1000	"	"	"	"	"	"	
Sodium	55000	1000	"	"	"	"	"	"	
SVWQC00021-22 (22H1360-19) Water Sampled: 08/17/22 13:25 Received: 08/19/22 18:15									
Boron	130	50	µg/L	1	2207153	08/23/22	08/23/22	EPA 200.7	
Calcium	45000	1000	"	"	"	"	"	"	
Magnesium	26000	1000	"	"	"	"	"	"	
Potassium	3500	1000	"	"	"	"	"	"	
Sodium	29000	1000	"	"	"	"	"	"	
SVWQC00023-22 (22H1360-20) Water Sampled: 08/17/22 14:25 Received: 08/19/22 18:15									
Boron	ND	50	µg/L	1	2207153	08/23/22	08/23/22	EPA 200.7	
Calcium	58000	1000	"	"	"	"	"	"	
Magnesium	44000	1000	"	"	"	"	"	"	
Potassium	1100	1000	"	"	"	"	"	"	
Sodium	13000	1000	"	"	"	"	"	"	



CALIFORNIA LABORATORY SERVICES

Committed. Responsive. Flexible.

Luhdorff & Scalmanini 500 First St. Woodland, CA 95695	Project: GQTM Sac Valley Project Number: [none] Project Manager: Aaron King	CLS Work Order #: 22H1360 COC #: 222553/554/555
--	---	--

Metals by EPA 200 Series Methods

Analyte	Result	Reporting Limit	Units	Dilution	Batch	Prepared	Analyzed	Method	Notes
SVWQC20023-22 (22H1360-21) Water Sampled: 08/17/22 14:45 Received: 08/19/22 18:15									
Boron	ND	50	µg/L	1	2207155	08/23/22	08/24/22	EPA 200.7	
Calcium	59000	1000	"	"	"	"	08/23/22	"	
Magnesium	43000	1000	"	"	"	"	"	"	
Potassium	1400	1000	"	"	"	"	"	"	
Sodium	13000	1000	"	"	"	"	"	"	
SVWQC00036-22 (22H1360-22) Water Sampled: 08/17/22 15:30 Received: 08/19/22 18:15									
Boron	ND	50	µg/L	1	2207155	08/23/22	08/24/22	EPA 200.7	
Calcium	78000	1000	"	"	"	"	08/23/22	"	
Magnesium	54000	1000	"	"	"	"	"	"	
Potassium	3200	1000	"	"	"	"	"	"	
Sodium	21000	1000	"	"	"	"	"	"	
SVWQC00010-22 (22H1360-23) Water Sampled: 08/18/22 13:30 Received: 08/19/22 18:15									
Boron	ND	50	µg/L	1	2207155	08/23/22	08/24/22	EPA 200.7	
Calcium	17000	1000	"	"	"	"	08/23/22	"	
Magnesium	9800	1000	"	"	"	"	"	"	
Potassium	5300	1000	"	"	"	"	"	"	
Sodium	13000	1000	"	"	"	"	"	"	
SVWQC00013-22 (22H1360-24) Water Sampled: 08/18/22 14:30 Received: 08/19/22 18:15									
Boron	1900	50	µg/L	1	2207155	08/23/22	08/24/22	EPA 200.7	
Calcium	41000	1000	"	"	"	"	08/23/22	"	
Magnesium	16000	1000	"	"	"	"	"	"	
Potassium	4500	1000	"	"	"	"	"	"	
Sodium	160000	1000	"	"	"	"	"	"	



CALIFORNIA LABORATORY SERVICES

Committed. Responsive. Flexible.

Luhdorff & Scalmanini 500 First St. Woodland, CA 95695	Project: GQTM Sac Valley Project Number: [none] Project Manager: Aaron King	CLS Work Order #: 22H1360 COC #: 222553/554/555
--	---	--

Metals by EPA 200 Series Methods

Analyte	Result	Reporting Limit	Units	Dilution	Batch	Prepared	Analyzed	Method	Notes
SVWQC00009-22 (22H1360-25) Water Sampled: 08/18/22 17:30 Received: 08/19/22 18:15									
Boron	1200	50	µg/L	1	2207155	08/23/22	08/24/22	EPA 200.7	
Calcium	6300	1000	"	"	"	"	08/23/22	"	
Magnesium	2700	1000	"	"	"	"	"	"	
Potassium	13000	1000	"	"	"	"	"	"	
Sodium	81000	1000	"	"	"	"	"	"	
SVWQC10009-22 (22H1360-26) Water Sampled: 08/18/22 18:50 Received: 08/19/22 18:15									
Boron	ND	50	µg/L	1	2207155	08/23/22	08/24/22	EPA 200.7	
Calcium	ND	1000	"	"	"	"	08/23/22	"	
Magnesium	ND	1000	"	"	"	"	"	"	
Potassium	ND	1000	"	"	"	"	"	"	
Sodium	ND	1000	"	"	"	"	"	"	
SVWQC00034-22 (22H1360-27) Water Sampled: 08/19/22 09:05 Received: 08/19/22 18:15									
Boron	ND	50	µg/L	1	2207155	08/23/22	08/24/22	EPA 200.7	
Calcium	19000	1000	"	"	"	"	08/23/22	"	
Magnesium	16000	1000	"	"	"	"	"	"	
Potassium	3500	1000	"	"	"	"	"	"	
Sodium	15000	1000	"	"	"	"	"	"	
SVWQC00024-22 (22H1360-28) Water Sampled: 08/19/22 11:30 Received: 08/19/22 18:15									
Boron	450	50	µg/L	1	2207155	08/23/22	08/24/22	EPA 200.7	
Calcium	36000	1000	"	"	"	"	08/23/22	"	
Magnesium	27000	1000	"	"	"	"	"	"	
Potassium	1900	1000	"	"	"	"	08/24/22	"	
Sodium	15000	1000	"	"	"	"	08/23/22	"	



CALIFORNIA LABORATORY SERVICES

Committed. Responsive. Flexible.

Luhdorff & Scalmanini 500 First St. Woodland, CA 95695	Project: GQTM Sac Valley Project Number: [none] Project Manager: Aaron King	CLS Work Order #: 22H1360 COC #: 222553/554/555
--	---	--

Metals by EPA 200 Series Methods

Analyte	Result	Reporting Limit	Units	Dilution	Batch	Prepared	Analyzed	Method	Notes
SVWQC00020-22 (22H1360-29) Water Sampled: 08/19/22 12:00 Received: 08/19/22 18:15									
Boron	ND	50	µg/L	1	2207155	08/23/22	08/24/22	EPA 200.7	
Calcium	51000	1000	"	"	"	"	08/23/22	"	
Magnesium	16000	1000	"	"	"	"	"	"	
Potassium	ND	1000	"	"	"	"	08/24/22	"	
Sodium	9000	1000	"	"	"	"	08/23/22	"	
SVWQC00005-22 (22H1360-30) Water Sampled: 08/19/22 14:00 Received: 08/19/22 18:15									
Boron	220	50	µg/L	1	2207155	08/23/22	08/24/22	EPA 200.7	
Calcium	61000	1000	"	"	"	"	08/23/22	"	
Magnesium	22000	1000	"	"	"	"	"	"	
Potassium	1000	1000	"	"	"	"	08/24/22	"	
Sodium	23000	1000	"	"	"	"	08/23/22	"	



CALIFORNIA LABORATORY SERVICES

Committed. Responsive. Flexible.

Luhdorff & Scalmanini 500 First St. Woodland, CA 95695	Project: GQTM Sac Valley Project Number: [none] Project Manager: Aaron King	CLS Work Order #: 22H1360 COC #: 222553/554/555
--	---	--

Conventional Chemistry Parameters by APHA/EPA Methods - Quality Control

Analyte	Result	Reporting Limit	Units	Spike Level	Source Result	%REC	%REC Limits	RPD	RPD Limit	Notes
---------	--------	-----------------	-------	-------------	---------------	------	-------------	-----	-----------	-------

Batch 2207100 - General Prep

Blank (2207100-BLK1)

Prepared & Analyzed: 08/22/22

Chloride	ND	0.50	mg/L							
Sulfate as SO4	ND	0.50	"							

LCS (2207100-BS1)

Prepared & Analyzed: 08/22/22

Chloride	4.80	0.50	mg/L	5.00		96	80-120			
Sulfate as SO4	4.77	0.50	"	5.00		95	80-120			

LCS Dup (2207100-BSD1)

Prepared & Analyzed: 08/22/22

Chloride	4.63	0.50	mg/L	5.00		93	80-120	3	20	
Sulfate as SO4	4.62	0.50	"	5.00		92	80-120	3	20	

Matrix Spike (2207100-MS1)

Source: 22H1360-08

Prepared & Analyzed: 08/22/22

Sulfate as SO4	4.62	0.50	mg/L	5.00	ND	92	80-120			
Chloride	4.61	0.50	"	5.00	0.280	87	80-120			

Matrix Spike Dup (2207100-MSD1)

Source: 22H1360-08

Prepared & Analyzed: 08/22/22

Sulfate as SO4	4.64	0.50	mg/L	5.00	ND	93	80-120	0.5	20	
Chloride	4.65	0.50	"	5.00	0.280	87	80-120	0.9	20	

Batch 2207103 - General Preparation

Blank (2207103-BLK1)

Prepared: 08/22/22 Analyzed: 08/23/22

Total Dissolved Solids	ND	10	mg/L							
------------------------	----	----	------	--	--	--	--	--	--	--

Duplicate (2207103-DUP1)

Source: 22H1360-08

Prepared: 08/22/22 Analyzed: 08/23/22

Total Dissolved Solids	8.00	10	mg/L		7.00			13	20	
------------------------	------	----	------	--	------	--	--	----	----	--



Luhdorff & Scalmanini 500 First St. Woodland, CA 95695	Project: GQTM Sac Valley Project Number: [none] Project Manager: Aaron King	CLS Work Order #: 22H1360 COC #: 222553/554/555
--	---	--

Conventional Chemistry Parameters by APHA/EPA Methods - Quality Control

Analyte	Result	Reporting Limit	Units	Spike Level	Source Result	%REC	%REC Limits	RPD	RPD Limit	Notes
---------	--------	-----------------	-------	-------------	---------------	------	-------------	-----	-----------	-------

Batch 2207105 - General Preparation

Blank (2207105-BLK1) Prepared & Analyzed: 08/22/22

Sulfate as SO4	ND	0.50	mg/L							
Chloride	ND	0.50	"							

LCS (2207105-BS1) Prepared & Analyzed: 08/22/22

Sulfate as SO4	4.84	0.50	mg/L	5.00		97	80-120			
Chloride	4.85	0.50	"	5.00		97	80-120			

LCS Dup (2207105-BSD1) Prepared & Analyzed: 08/22/22

Chloride	4.96	0.50	mg/L	5.00		99	80-120	2	20	
Sulfate as SO4	4.95	0.50	"	5.00		99	80-120	2	20	

Matrix Spike (2207105-MS1) Source: 22H1360-26 Prepared & Analyzed: 08/22/22

Chloride	4.56	0.50	mg/L	5.00	0.274	86	80-120			
Sulfate as SO4	4.57	0.50	"	5.00	ND	91	80-120			

Matrix Spike Dup (2207105-MSD1) Source: 22H1360-26 Prepared & Analyzed: 08/22/22

Chloride	4.58	0.50	mg/L	5.00	0.274	86	80-120	0.4	20	
Sulfate as SO4	4.59	0.50	"	5.00	ND	92	80-120	0.3	20	

Batch 2207175 - General Preparation

Blank (2207175-BLK1) Prepared: 08/23/22 Analyzed: 08/25/22

Total Dissolved Solids	ND	10	mg/L							
------------------------	----	----	------	--	--	--	--	--	--	--

Duplicate (2207175-DUP1) Source: 22H1238-01 Prepared: 08/23/22 Analyzed: 08/25/22

Total Dissolved Solids	22.0	10	mg/L		20.0			10	20	
------------------------	------	----	------	--	------	--	--	----	----	--



Luhdorff & Scalmanini 500 First St. Woodland, CA 95695	Project: GQTM Sac Valley Project Number: [none] Project Manager: Aaron King	CLS Work Order #: 22H1360 COC #: 222553/554/555
--	---	--

Conventional Chemistry Parameters by APHA/EPA Methods - Quality Control

Analyte	Result	Reporting Limit	Units	Spike Level	Source Result	%REC	%REC Limits	RPD	RPD Limit	Notes
---------	--------	-----------------	-------	-------------	---------------	------	-------------	-----	-----------	-------

Batch 2207178 - General Preparation

Blank (2207178-BLK1)		Prepared & Analyzed: 08/23/22								
Nitrate/Nitrite as N	ND	0.10	mg/L							
LCS (2207178-BS1)		Prepared & Analyzed: 08/23/22								
Nitrate/Nitrite as N	0.238	0.10	mg/L	0.250		95	80-120			
LCS Dup (2207178-BSD1)		Prepared & Analyzed: 08/23/22								
Nitrate/Nitrite as N	0.244	0.10	mg/L	0.250		98	80-120	2	20	
Matrix Spike (2207178-MS1)		Source: 22H1087-01		Prepared & Analyzed: 08/23/22						
Nitrate/Nitrite as N	0.305	0.10	mg/L	0.250	0.0730	93	75-125			
Matrix Spike Dup (2207178-MSD1)		Source: 22H1087-01		Prepared & Analyzed: 08/23/22						
Nitrate/Nitrite as N	0.301	0.10	mg/L	0.250	0.0730	91	75-125	1	25	

Batch 2207220 - General Preparation

Blank (2207220-BLK1)		Prepared & Analyzed: 08/24/22								
Total Alkalinity	ND	5.0	mg/L							
Bicarbonate as CaCO3	ND	5.0	"							
Carbonate as CaCO3	ND	5.0	"							
Hydroxide as CaCO3	ND	5.0	"							
Duplicate (2207220-DUP1)		Source: 22H1360-01		Prepared & Analyzed: 08/24/22						
Total Alkalinity	348	5.0	mg/L		353			1	20	
Bicarbonate as CaCO3	348	5.0	"		353			1	20	
Carbonate as CaCO3	ND	5.0	"		ND				20	
Hydroxide as CaCO3	ND	5.0	"		ND				20	



CALIFORNIA LABORATORY SERVICES

Committed. Responsive. Flexible.

Luhdorff & Scalmanini 500 First St. Woodland, CA 95695	Project: GQTM Sac Valley Project Number: [none] Project Manager: Aaron King	CLS Work Order #: 22H1360 COC #: 222553/554/555
--	---	--

Conventional Chemistry Parameters by APHA/EPA Methods - Quality Control

Analyte	Result	Reporting Limit	Units	Spike Level	Source Result	%REC	%REC Limits	RPD	RPD Limit	Notes
---------	--------	-----------------	-------	-------------	---------------	------	-------------	-----	-----------	-------

Batch 2207313 - General Preparation

Blank (2207313-BLK1)		Prepared & Analyzed: 08/26/22								
Total Alkalinity	ND	5.0	mg/L							
Bicarbonate as CaCO3	ND	5.0	"							
Carbonate as CaCO3	ND	5.0	"							
Hydroxide as CaCO3	ND	5.0	"							

Duplicate (2207313-DUP1)		Source: 22H1360-26		Prepared & Analyzed: 08/26/22						
Total Alkalinity	ND	5.0	mg/L		ND				20	
Bicarbonate as CaCO3	1.00	5.0	"		1.00			0	20	
Carbonate as CaCO3	ND	5.0	"		ND				20	
Hydroxide as CaCO3	ND	5.0	"		ND				20	

Batch 2207357 - General Preparation

Blank (2207357-BLK1)		Prepared & Analyzed: 08/29/22								
Nitrate/Nitrite as N	ND	0.10	mg/L							

LCS (2207357-BS1)		Prepared & Analyzed: 08/29/22								
Nitrate/Nitrite as N	0.238	0.10	mg/L	0.250		95	80-120			

LCS Dup (2207357-BSD1)		Prepared & Analyzed: 08/29/22								
Nitrate/Nitrite as N	0.226	0.10	mg/L	0.250		90	80-120	5	20	

Matrix Spike (2207357-MS1)		Source: 22H1483-01		Prepared & Analyzed: 08/29/22						
Nitrate/Nitrite as N	0.297	0.10	mg/L	0.250	0.0580	96	75-125			

Matrix Spike Dup (2207357-MSD1)		Source: 22H1483-01		Prepared & Analyzed: 08/29/22						
Nitrate/Nitrite as N	0.255	0.10	mg/L	0.250	0.0580	79	75-125	15	25	



CALIFORNIA LABORATORY SERVICES

Committed. Responsive. Flexible.

Luhdorff & Scalmanini 500 First St. Woodland, CA 95695	Project: QOTM Sac Valley Project Number: [none] Project Manager: Aaron King	CLS Work Order #: 22H1360 COC #: 222553/554/555
--	---	--

Metals by EPA 200 Series Methods - Quality Control

Analyte	Result	Reporting Limit	Units	Spike Level	Source Result	%REC	%REC Limits	RPD	RPD Limit	Notes
---------	--------	-----------------	-------	-------------	---------------	------	-------------	-----	-----------	-------

Batch 2207153 - EPA 200 Series

Blank (2207153-BLK1)

Prepared & Analyzed: 08/23/22

Boron	ND	50	µg/L							
Calcium	ND	1000	"							
Magnesium	ND	1000	"							
Potassium	ND	1000	"							
Sodium	ND	1000	"							

LCS (2207153-BS1)

Prepared & Analyzed: 08/23/22

Boron	488	50	µg/L	500		98	85-115			
Calcium	4710	1000	"	5000		94	85-115			
Magnesium	4720	1000	"	5000		94	85-115			
Potassium	6620	1000	"	5000		132	85-115			QM-1
Sodium	5330	1000	"	5000		107	85-115			

Matrix Spike (2207153-MS1)

Source: 22H1360-01

Prepared & Analyzed: 08/23/22

Boron	2910	50	µg/L	500	2510	81	70-130			
Calcium	72800	1000	"	5000	70100	54	70-130			QM-4X
Magnesium	58000	1000	"	5000	54500	71	70-130			
Potassium	8950	1000	"	5000	4150	96	70-130			
Sodium	56100	1000	"	5000	53100	59	70-130			QM-4X

Matrix Spike (2207153-MS2)

Source: 22H1360-20

Prepared & Analyzed: 08/23/22

Boron	535	50	µg/L	500	7.05	106	70-130			
Calcium	64400	1000	"	5000	58100	125	70-130			
Magnesium	48800	1000	"	5000	43800	99	70-130			
Potassium	7000	1000	"	5000	1090	118	70-130			
Sodium	18500	1000	"	5000	13400	102	70-130			



CALIFORNIA LABORATORY SERVICES

Committed. Responsive. Flexible.

Luhdorff & Scalmanini 500 First St. Woodland, CA 95695	Project: QTM Sac Valley Project Number: [none] Project Manager: Aaron King	CLS Work Order #: 22H1360 COC #: 222553/554/555
--	--	--

Metals by EPA 200 Series Methods - Quality Control

Analyte	Result	Reporting Limit	Units	Spike Level	Source Result	%REC	%REC Limits	RPD	RPD Limit	Notes
---------	--------	-----------------	-------	-------------	---------------	------	-------------	-----	-----------	-------

Batch 2207155 - EPA 200 Series

Blank (2207155-BLK1)

Prepared: 08/23/22 Analyzed: 08/24/22

Boron	ND	50	µg/L							
Calcium	ND	1000	"							
Magnesium	ND	1000	"							
Potassium	ND	1000	"							
Sodium	ND	1000	"							

LCS (2207155-BS1)

Prepared: 08/23/22 Analyzed: 08/24/22

Boron	460	50	µg/L	500		92	85-115			
Calcium	5100	1000	"	5000		102	85-115			
Magnesium	4640	1000	"	5000		93	85-115			
Potassium	4870	1000	"	5000		97	85-115			
Sodium	4970	1000	"	5000		99	85-115			

Matrix Spike (2207155-MS1)

Source: 22H1360-21

Prepared: 08/23/22 Analyzed: 08/24/22

Boron	482	50	µg/L	500	7.48	95	70-130			
Calcium	65200	1000	"	5000	58800	128	70-130			
Magnesium	48400	1000	"	5000	42900	110	70-130			
Potassium	6990	1000	"	5000	1370	112	70-130			
Sodium	18500	1000	"	5000	13500	100	70-130			

Matrix Spike (2207155-MS2)

Source: 22H1400-01

Prepared: 08/23/22 Analyzed: 08/24/22

Boron	489	50	µg/L	500	13.1	95	70-130			
Calcium	52600	1000	"	5000	50500	43	70-130			QM-4X
Magnesium	12900	1000	"	5000	8490	88	70-130			
Potassium	7890	1000	"	5000	3090	96	70-130			
Sodium	15200	1000	"	5000	10700	89	70-130			



CALIFORNIA LABORATORY SERVICES

Committed. Responsive. Flexible.

Luhdorff & Scalmanini 500 First St. Woodland, CA 95695	Project: GQTM Sac Valley Project Number: [none] Project Manager: Aaron King	CLS Work Order #: 22H1360 COC #: 222553/554/555
--	---	---

Notes and Definitions

- QM-4X The spike recovery was outside of QC acceptance limits for the MS and/or MSD due to analyte concentration at 4 times or greater the spike concentration. The QC batch was accepted based on LCS and/or LCSD recoveries within the acceptance limits.
- QM-1 The spike recovery was outside acceptance limits for the LCS or LCSD. The batch was accepted based on acceptable MS/MSD recoveries & RPD's.
- DET Analyte DETECTED
- ND Analyte NOT DETECTED at or above the reporting limit (or method detection limit when specified)
- NR Not Reported
- dry Sample results reported on a dry weight basis
- RPD Relative Percent Difference